M. W. Finley - Tr. 14379 - C.L. Ties on
Provence Road at Youngdale Rd. and at Duarte Rd
Adams & Ells - Tr. 15466 - C.L. Cies on
Whitney Drive, Rensselaer Drive, Stranahan Dr., Snead Dr., Midwick Hill Dr., Hitchcock Dr., Snead Dr. at Hitchcock Dr; Siwanoy Dr. at Baltusrol Dr., and Hagen Dr; Stranahan Dr. at Essexfells Dr.
8 Adams & Ells - Tr. 15847 - C.L. Ties on
Van Ness Ave., Haas Ave., and Gramercy Pl. at 144th St. and 145th St.
R 29 W. A. Smith - Tr. 13996 - C.L. Ties on
80th St. E at Ave. T and 330.62' Nly of.
R 30 F. A. Cogswell - Tr. 15499 - C.L. Ties on
Remer St. at Chico St. and at Future St.
R 31-48 Harold A. Barnett - Tr. 17081 - C.L. Ties on
La Serna Dr., La Cima Dr., El Venado Dr., La Alba Dr., El Braso Dr., El Arco Dr., Portado Dr at Whittier Blvd., Janine Dr. and streets Nly.

BOOK 1078

R 49 Kemmerer Engr. Co. - Tr. 17277 - C.L. Ties on
Luxor St., E of Downey Ave.
R 50 John H. Ott - Tr. 18163 - C.L. Ties on
Avenue Q-12 at 9th St. E and 10th St. E., Palmdale
R 51-57 M. W. Finley - Tr. 15464 - C.L. Ties on
Orizaba Ave. at Severy St., Suva St. at Brock Av. Parrot Ave., alley, and Broadfield Blvd.
Kemmerer Engr. Co. - Tr. 16944 - C.L. Ties on
Jessup Dr. and Longworth Dr., on Clarkman, Glenworth, Parkmead, Garetal and Idalene Sts., and Clarkman St. at Harvest Ave., Gridley Road and Orr and Day Road.
Kemmerer Engr. Co. - Tr. 16943 - C.L. Ties on
Dunning, Dlgrace, Joslin, Elkhurst, Davenrich Sts. at Jessup Dr., Longworth Ave., Harvest Ave, Gridley Rd. and Orr and Day Roads.
Kemmerer Engr. Co. - Tr. 16584 - C.L. Ties on
Jupiter St. at Colima, Ely along curves to Cove Road.

Microfilmed Feb 88

W.S. 44, B-4

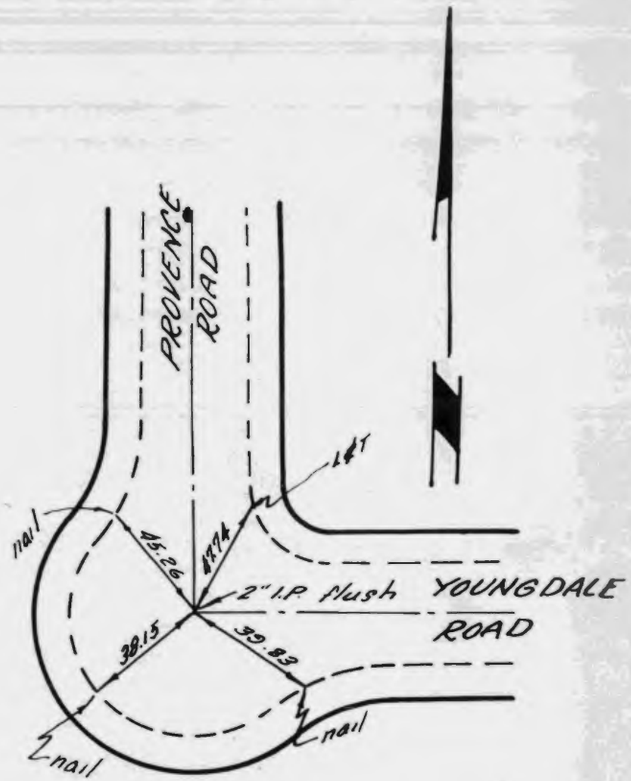

℄ Ties: ℄ Intersection of Provence Road & Youngdale Road
Tract No. 14379

M W Finley

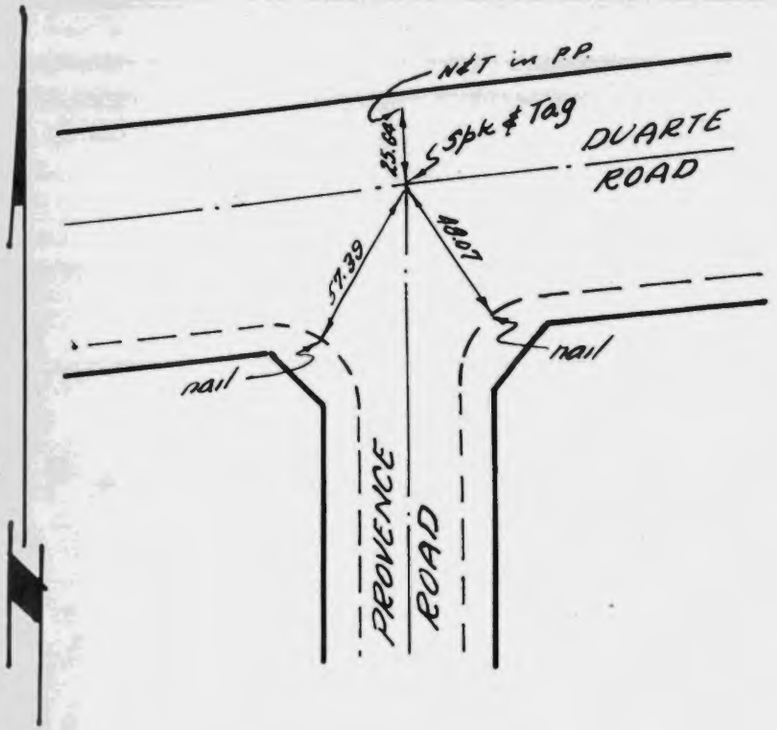

℄ Ties: ℄ Intersection of Provence Road & Duarte Road
Tract No. 14379

M W Finley

W.S. 44, B-4

ADAMS & ELLIS
Tract 15466

TRACT No 15466
& TIES ON WHITNEY DR.

ADAMS & ELLIS
F.B. 237-34
Feb. 1950

SHEET 1 OF 15 SHEETS



TRACT No 15466
& TIES ON SARAZEN DR.
& WHITNEY DR.

ADAMS & ELLIS
F.B. 237-33
Feb 1950

SHEET 2 OF 15 SHEETS



TRACT № 15466
& TIES ON SARAZEN DR.

ADAMS & ELLS
F. B. 237-32
Feb. 1950

SHEET 3 OF 15 SHEETS

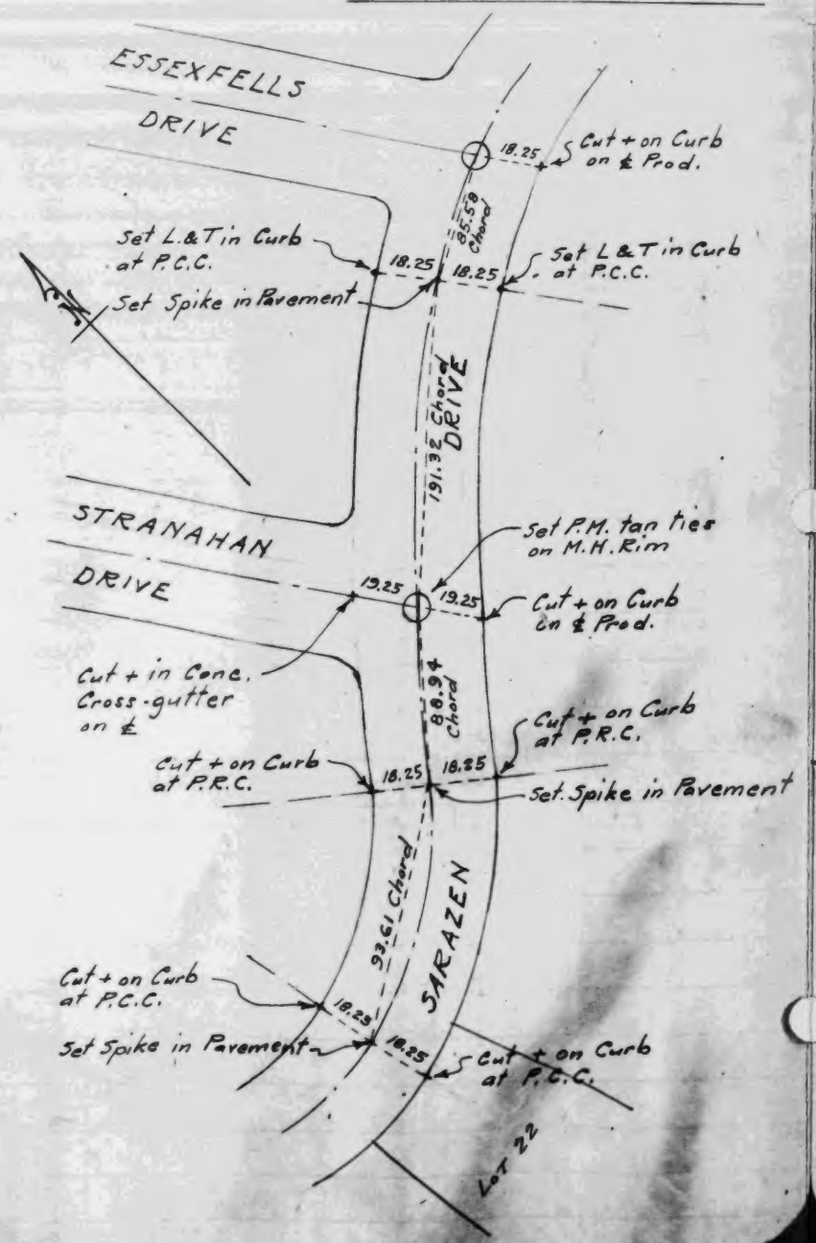

TRACT № 15466
& TIES ON SARAZAN DR.

ADAMS & ELLS
F.B. 237-31
Feb. 1950

SHEET 4 OF 15 SHEETS

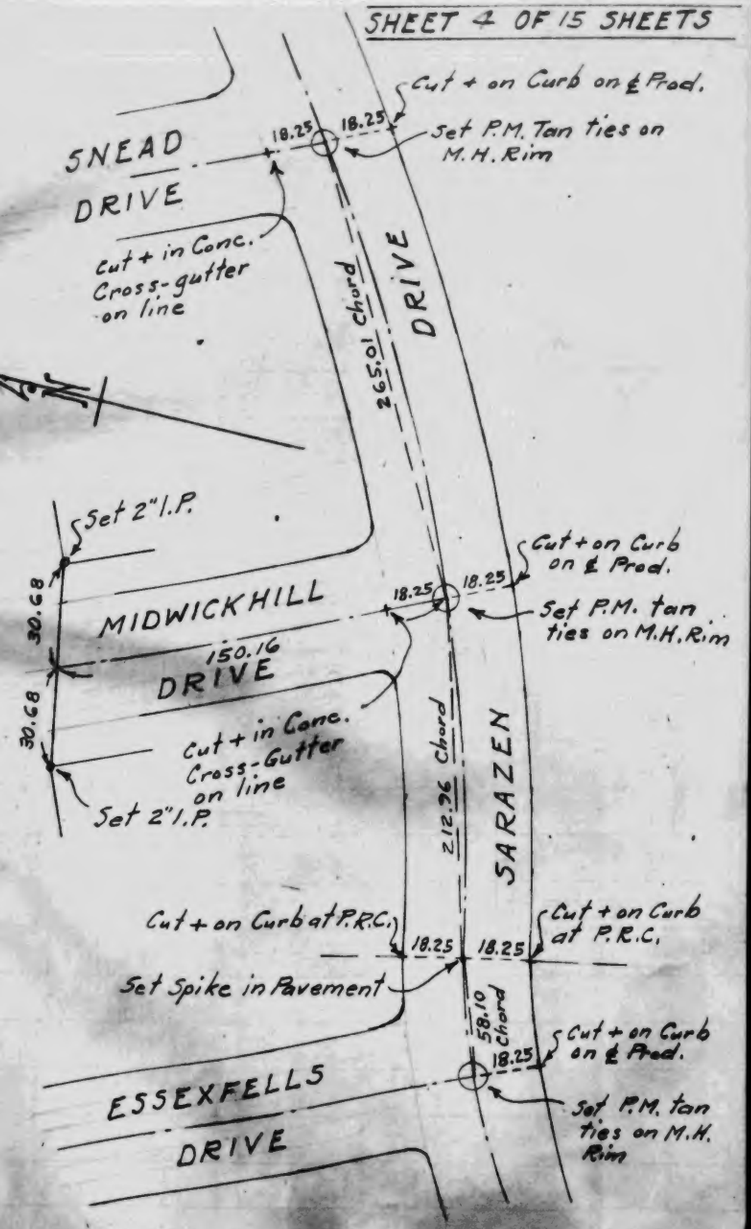

TRACT Nº 15466
℄ TIES ON SARAZEN DR.

ADAMS & ELLS
F. B. 237-31
Feb. 1950

SHEET 5 OF 15 SHEETS

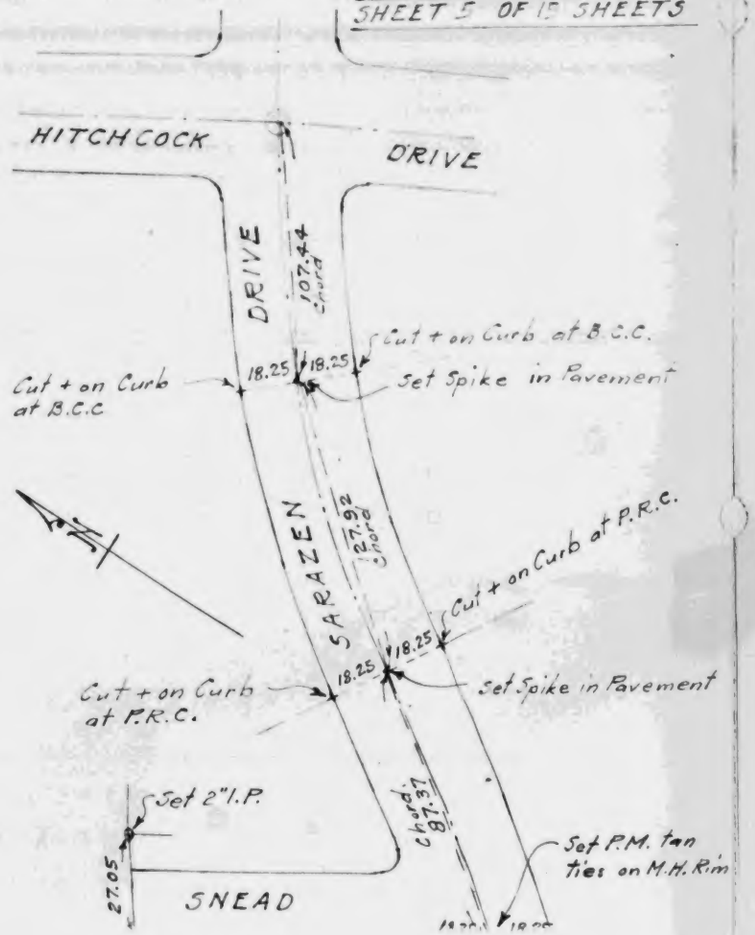

TRACT Nº 15466
℄ TIES ON HITCHCOCK DR.

ADAMS & ELLS
F.B. 237-31
Jan. 1950

SHEET 6 OF 15 SHEETS

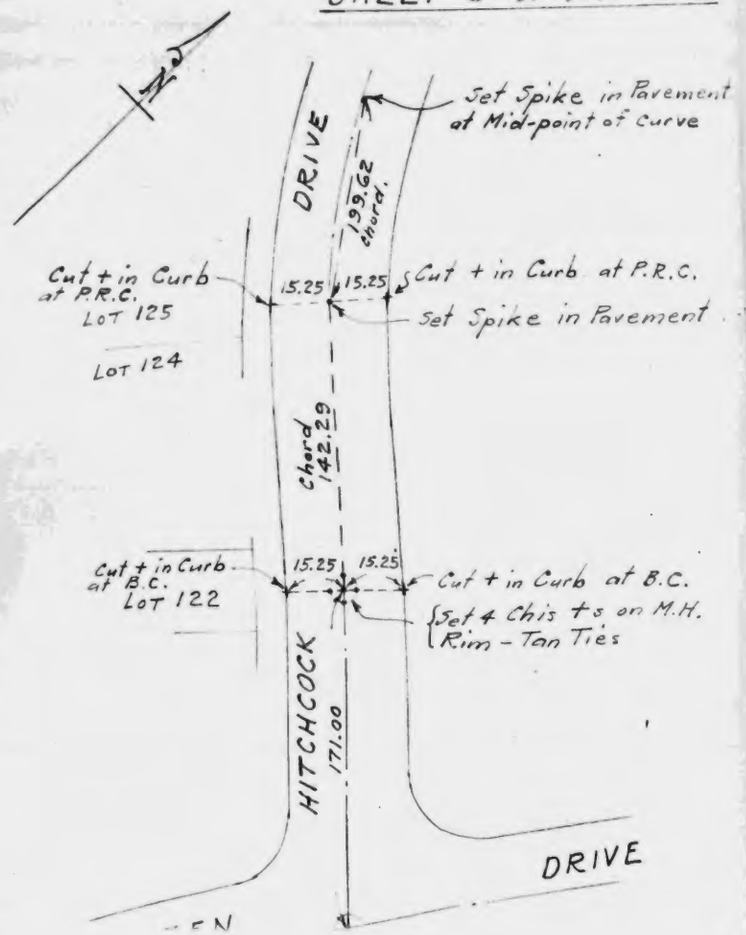

TRACT № 15466
& TIES ON HITCHCOCK DR.
& SNEAD DR.

ADAMS & ELLS
F.B. 237-31
Jan. 1950

SHEET 7 OF 15 SHEETS

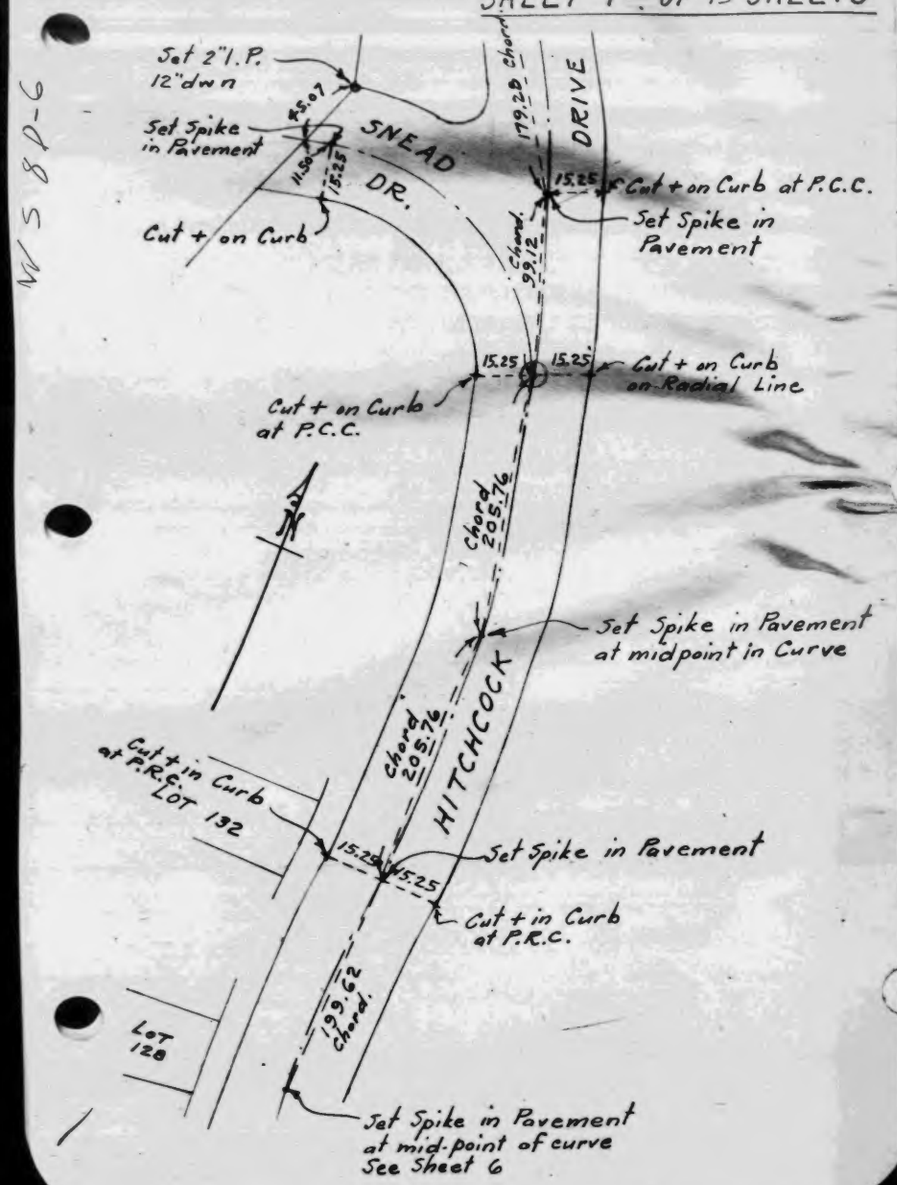

TRACT № 15466
& TIES ON HITCHCOCK DR.

ADAMS & ELLS
F.B. 237-31
Feb. 1950

SHEET 8 OF 15 SHEETS

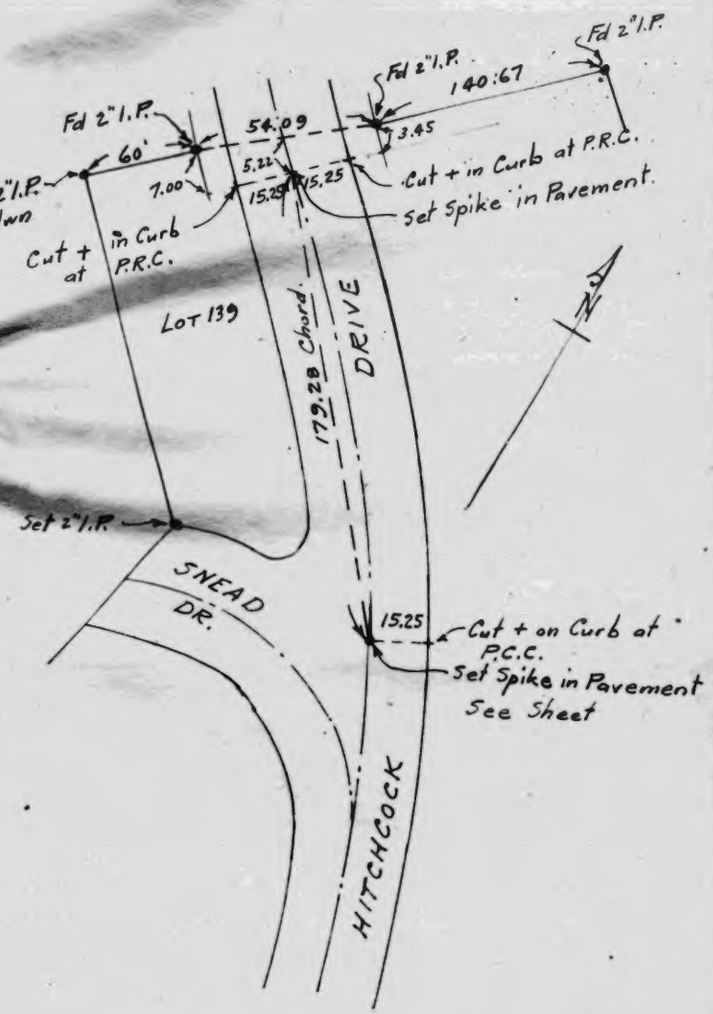

TRACT № 15466
℄ TIES ON SIWANOY DR.
& BALTUSROL DR.

ADAMS & ELLS
F.B. 237-33 & 35
MARCH 1950

SHEET 9 OF 15 SHEETS

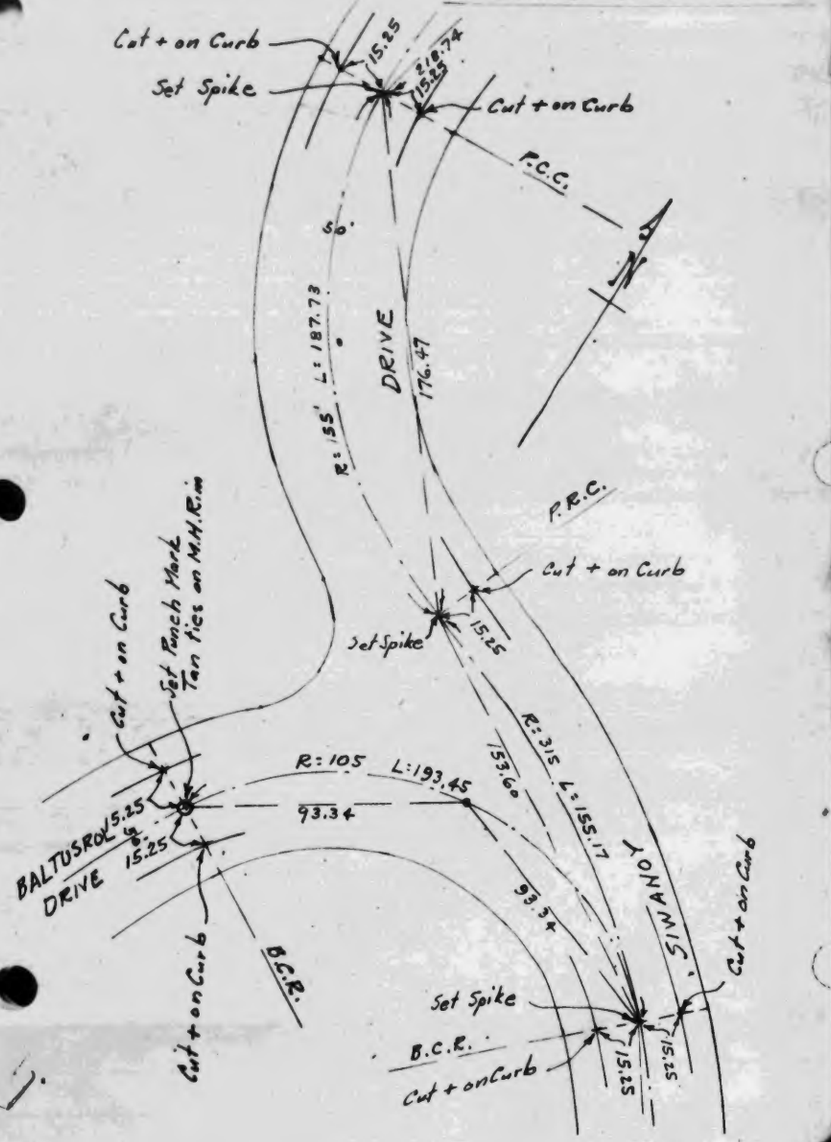

TRACT № 15466
℄ TIES ON SIWANOY DR.

ADAMS & ELLS
F.B. 237-35
MARCH 1950

SHEET 10 OF 15 SHEETS

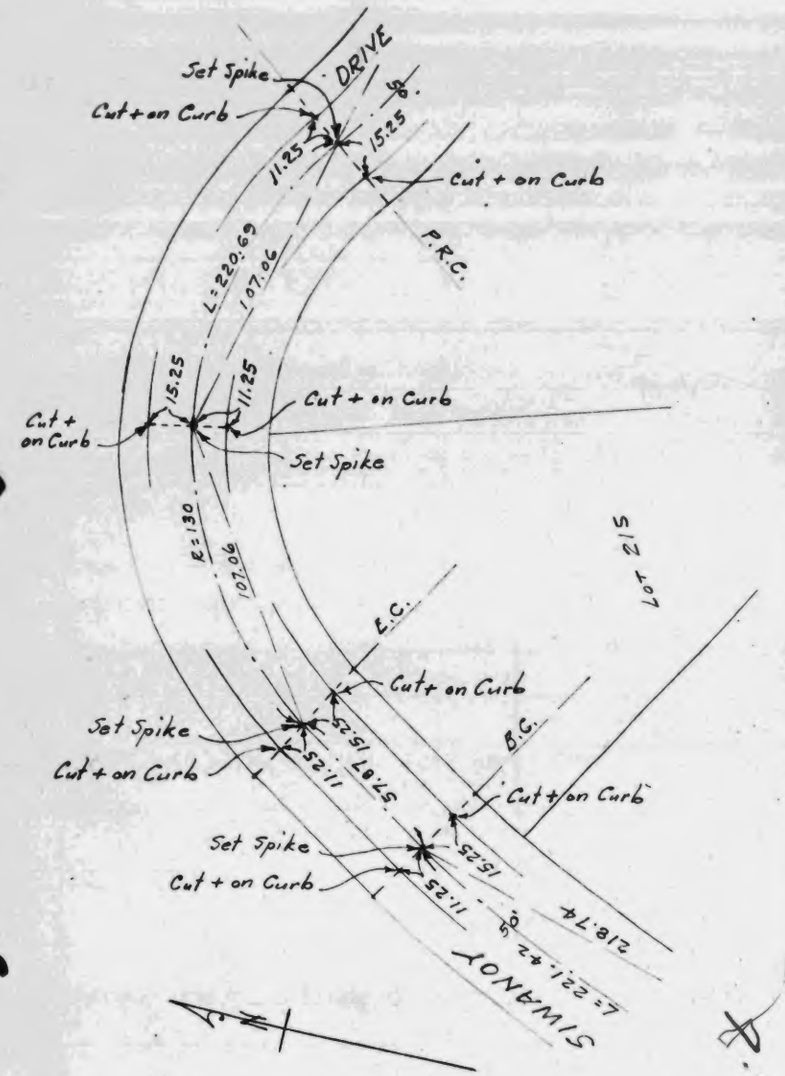

ADAMS & ELLS
Tract 15466

TRACT Nº 15466
℄ TIES ON SIWANOY DR.

ADAMS & ELLS.
F.B. 237-35
MARCH 1950

SHEET 11 OF 15 SHEETS

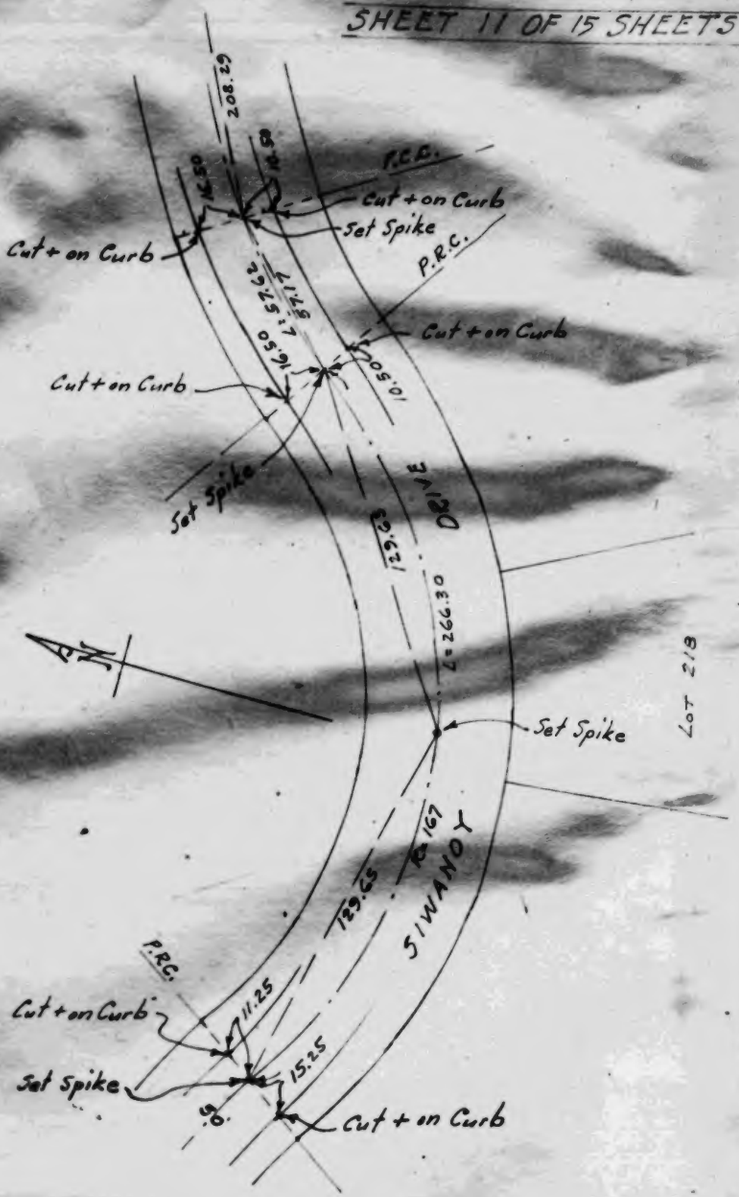

TRACT Nº 15466
℄ TIES ON SIWANOY DR.

ADAMS & ELLS
F.B. 237-35
MARCH 1950

SHEET 12 OF 15 SHEETS

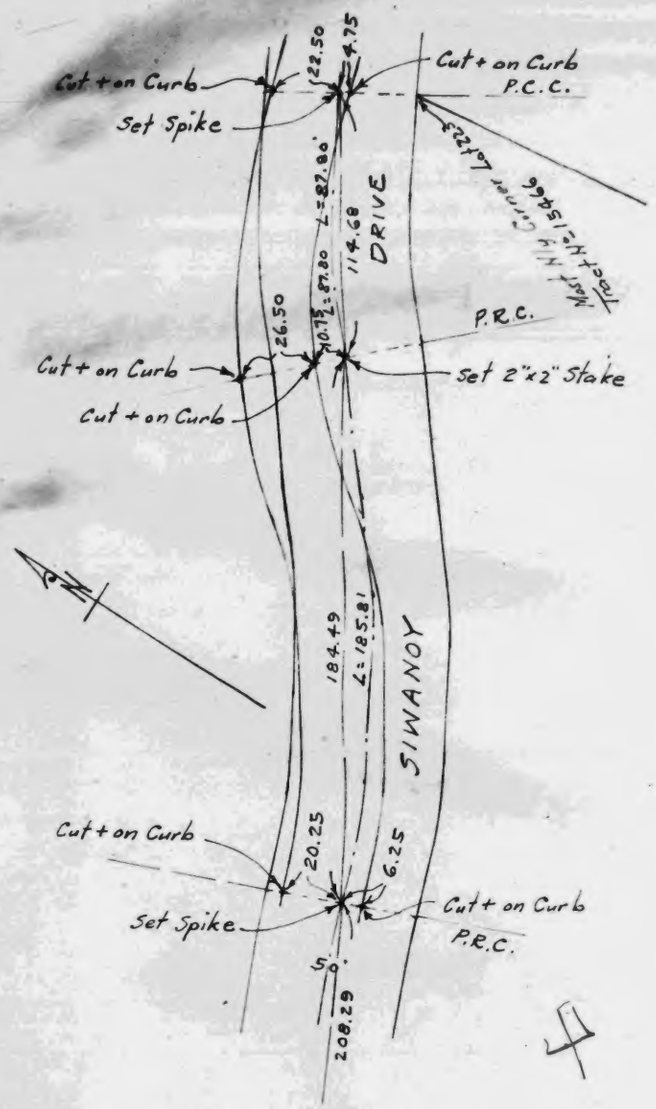

ADAMS & ELLS
Tract 15466

TRACT № 15466
℄ TIES ON SIWANOY DR.

ADAMS & ELLS
F.B. 237-35
MARCH 1950

SHEET 13 OF 15 SHEETS

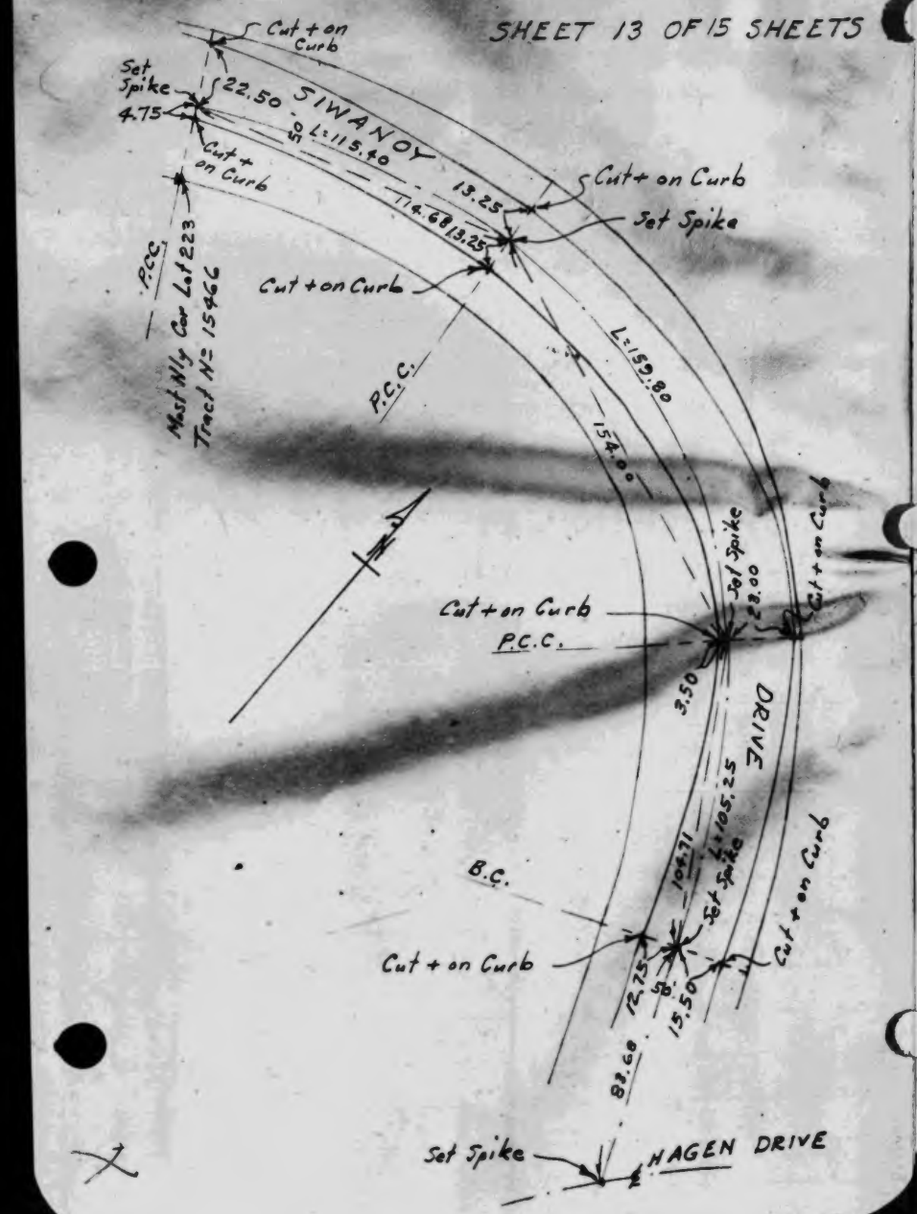

TRACT № 15466
℄ TIES ON STRANAHAN DR.
& ESSEXFELLS DR.

ADAMS & ELLS
F.B. 237-34
MARCH 1950

SHEET 14 OF 15 SHEETS

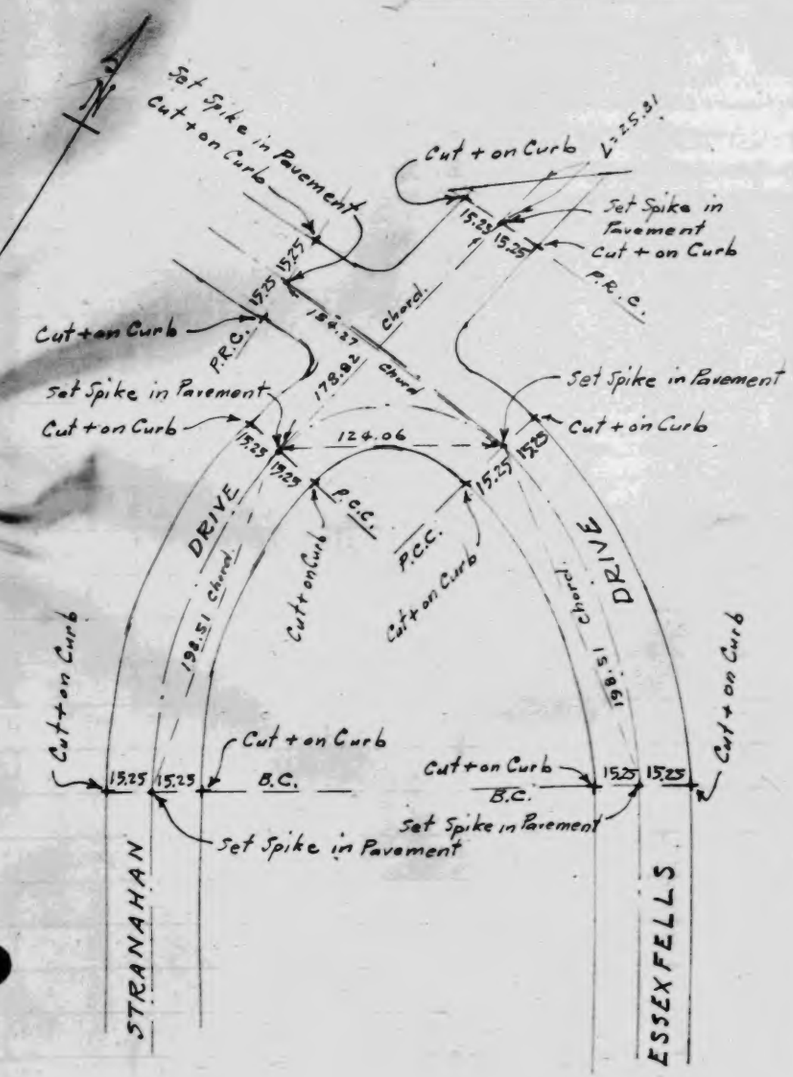

TRACT Nº 15466
℄ TIES ON ROARK DR.

ADAMS & ELLS
F.B. 237-49
Feb. 1951

SHEET 15 OF 15 SHEETS

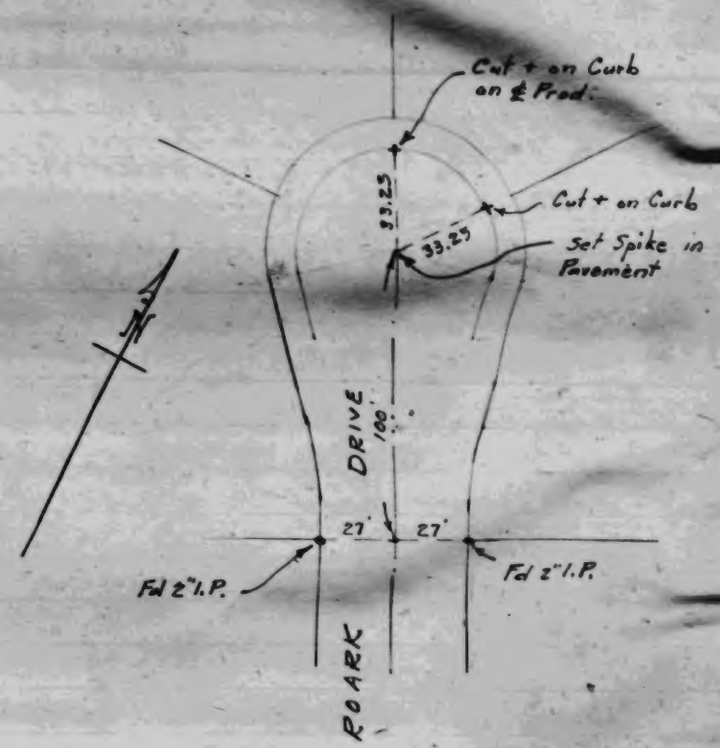

TRACT Nº 15847
℄ TIES INDEX MAP

ADAMS & ELLS
F.B. 303
Feb. 1952

SHEET 1 OF 7 SHEETS



TRACT Nº 15847
℄ TIES AT 144TH ST.
& VAN NESS AVE.

ADAMS & ELLS
F.B. 303
Feb. 1952

SHEET 2 OF 7 SHEETS

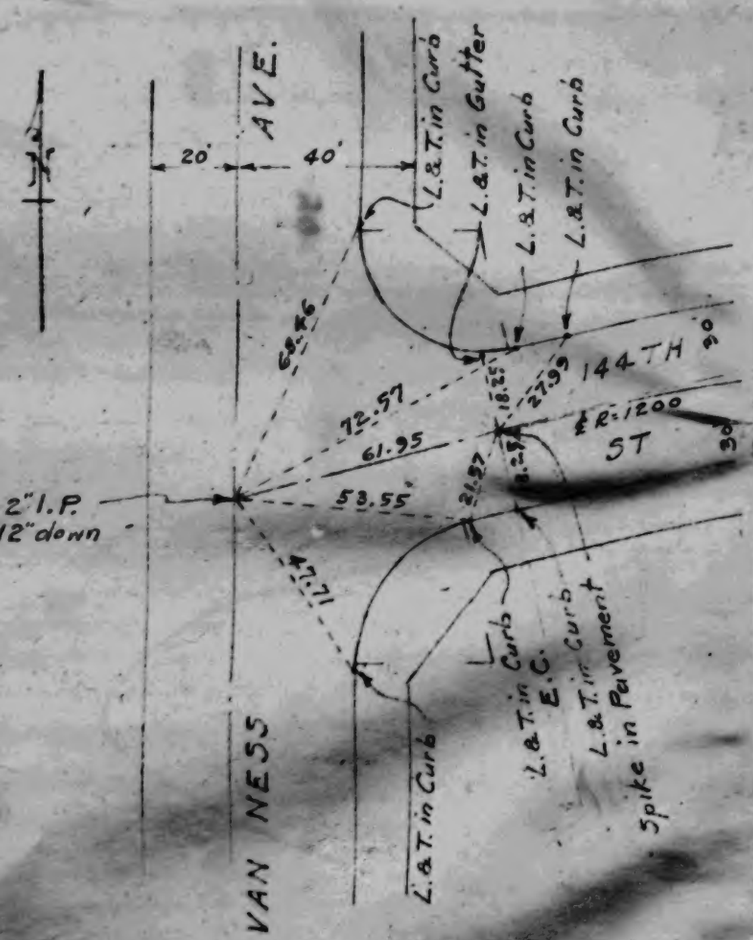

TRACT Nº 15847
℄ TIES AT HAAS AVE.
& 144TH ST.

ADAMS & ELLS
F.B. 303
Feb. 1952

SHEET 3 OF 7 SHEETS

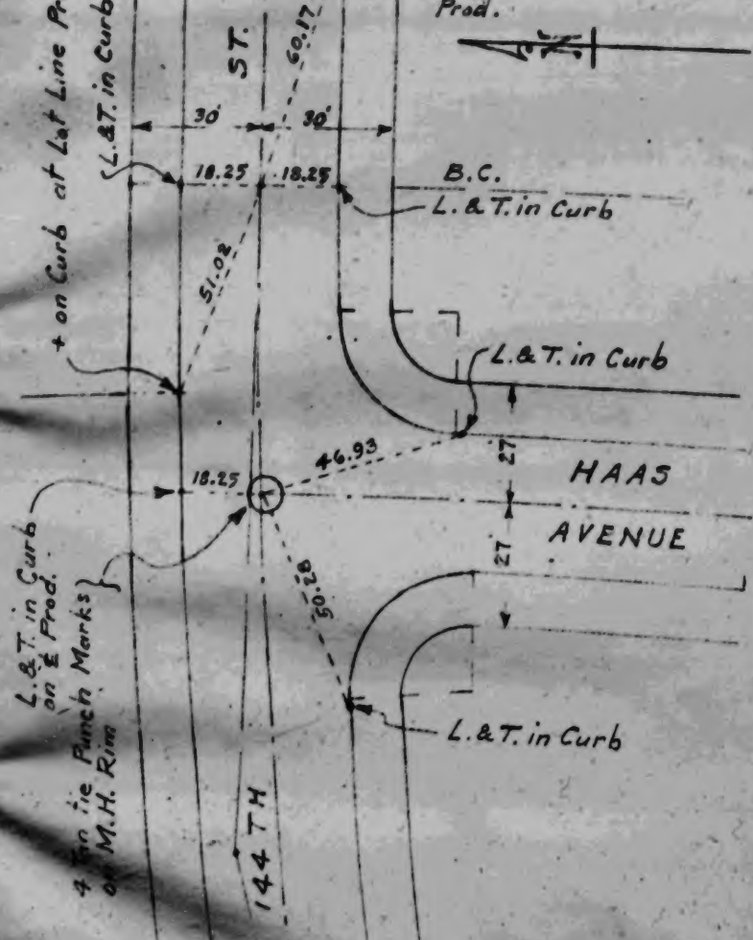

TRACT Nº 15847
℄ TIES ON 144TH ST.

ADAMS & ELLS
F.B. 303
Feb. 1952

SHEET 4 OF 7 SHEETS

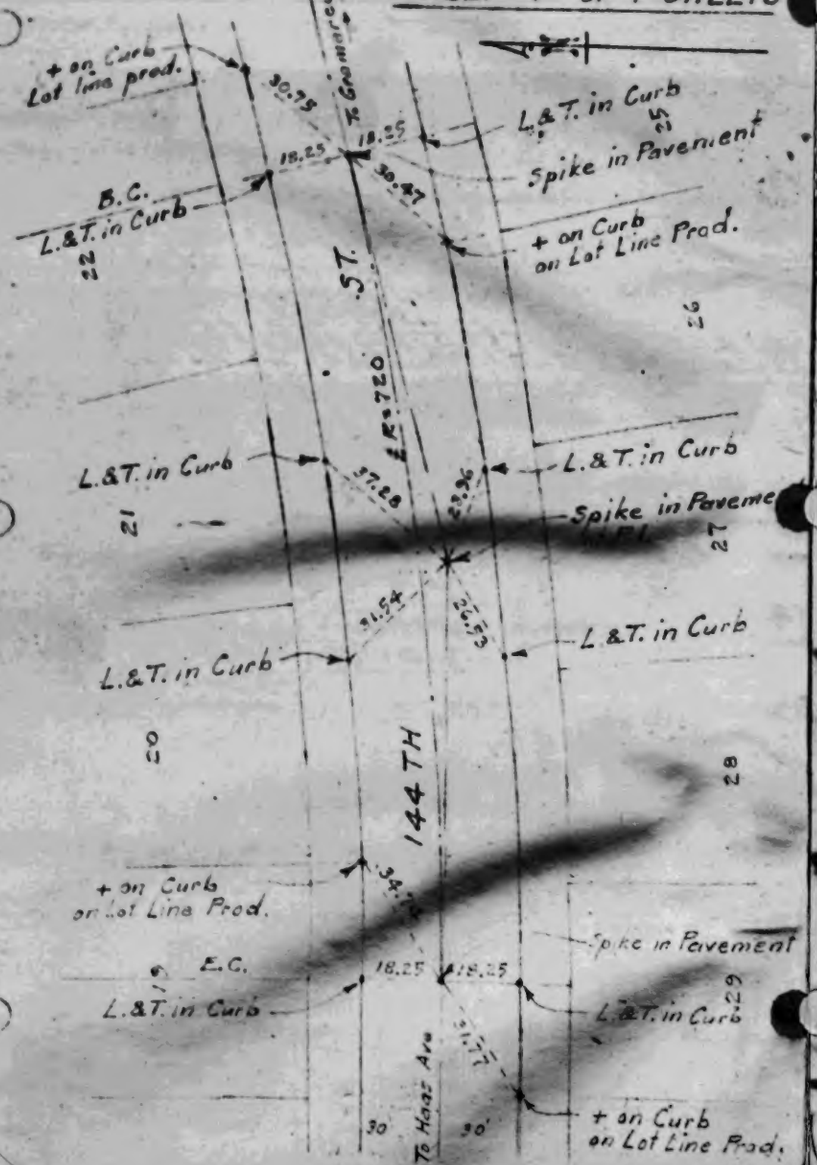

TRACT Nº 15847
℄ TIES AT HAAS AVE
& 145 TH ST.

ADAMS & ELLS
F.B. 303
Feb. 1952

SHEET 5 OF 7 SHEETS

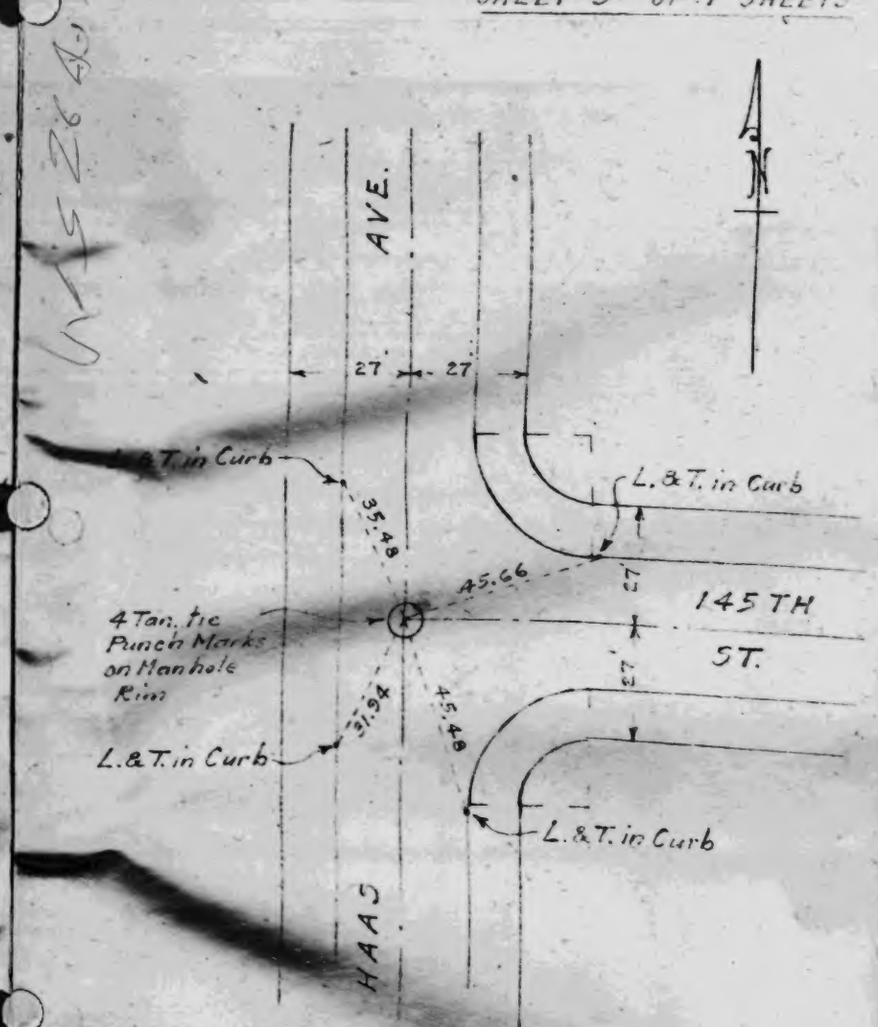

TRACT Nº 15847 ADAMS & ELLS
℄ TIES AT 145TH & F.B. 303
GRAMERCY PLACE. Feb. 1952

SHEET 6 OF 7 SHEETS

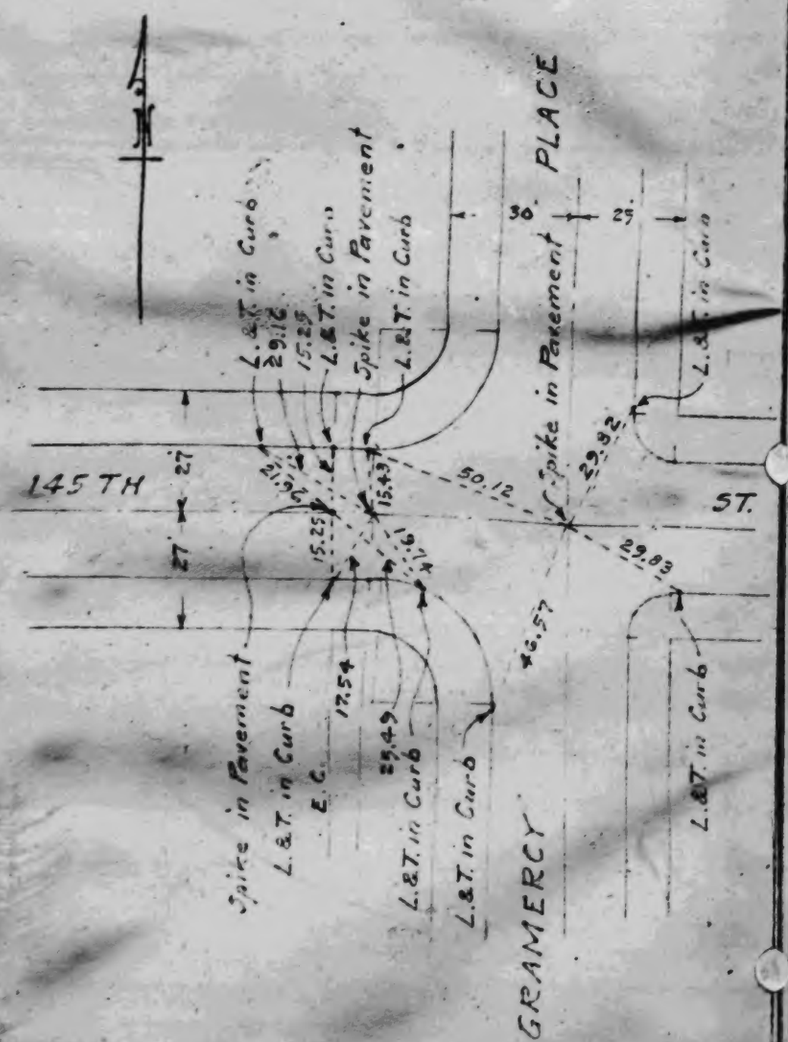

TRACT Nº 15847 ADAMS & ELLS
℄ TIES AT GRAMERCY PL. F.B. 303
& 144TH ST. & N. TRACT LINE. Feb. 1952

SHEET 7 OF 7 SHEETS

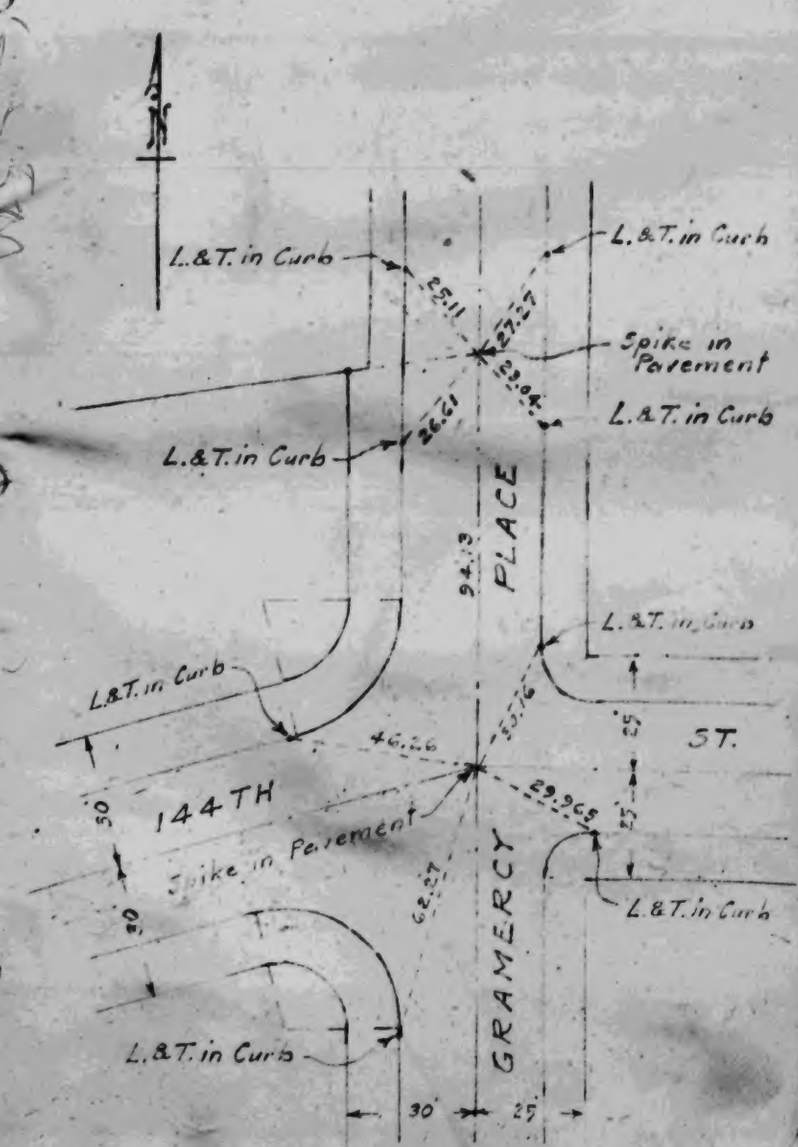

W.S 66 A-4

CO.SUR. F.B.1078: 29

W. A. SMITH
Tract 13996



F. A. COGSWELL
Tract 15499

CO.SUR. F.B.1078: 30

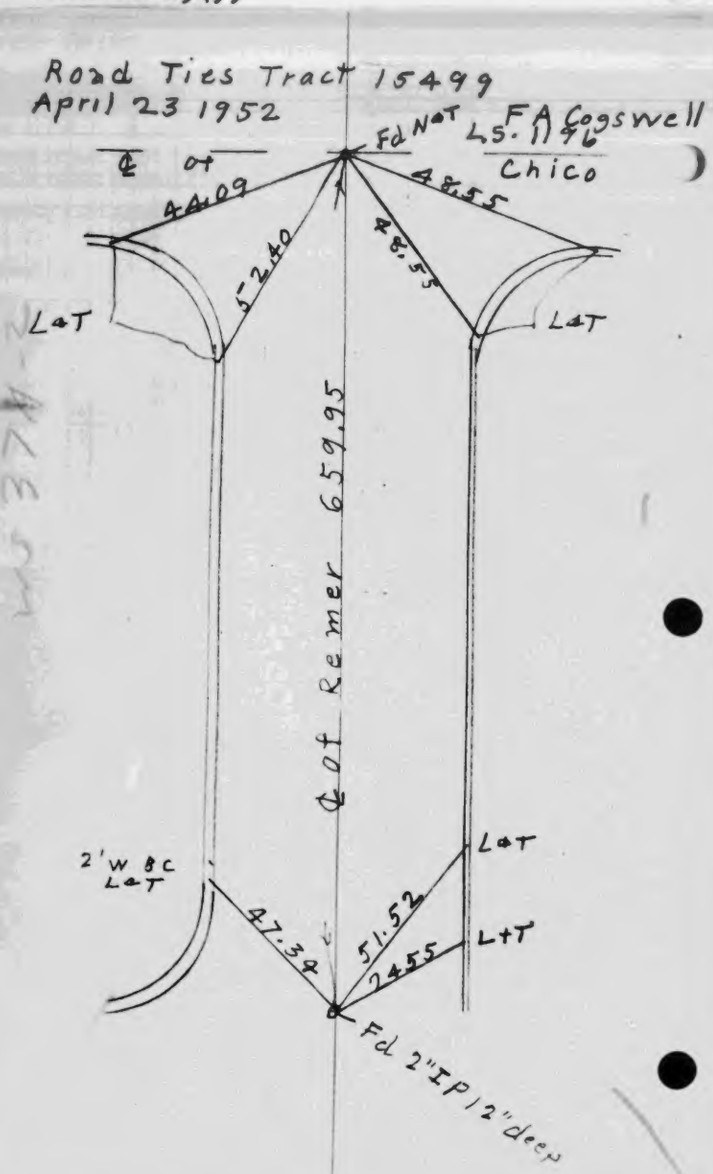

HAROLD A. BARNETT CIVIL ENGINEER 35 SO. RAYMOND AVE. PASADENA CALIF R E. 1216	PARTY	JOB NO. LOT TRACT 17081 CLIENT Murphy Ranch DATE
SHEET 1 OF 18 SHEETS		

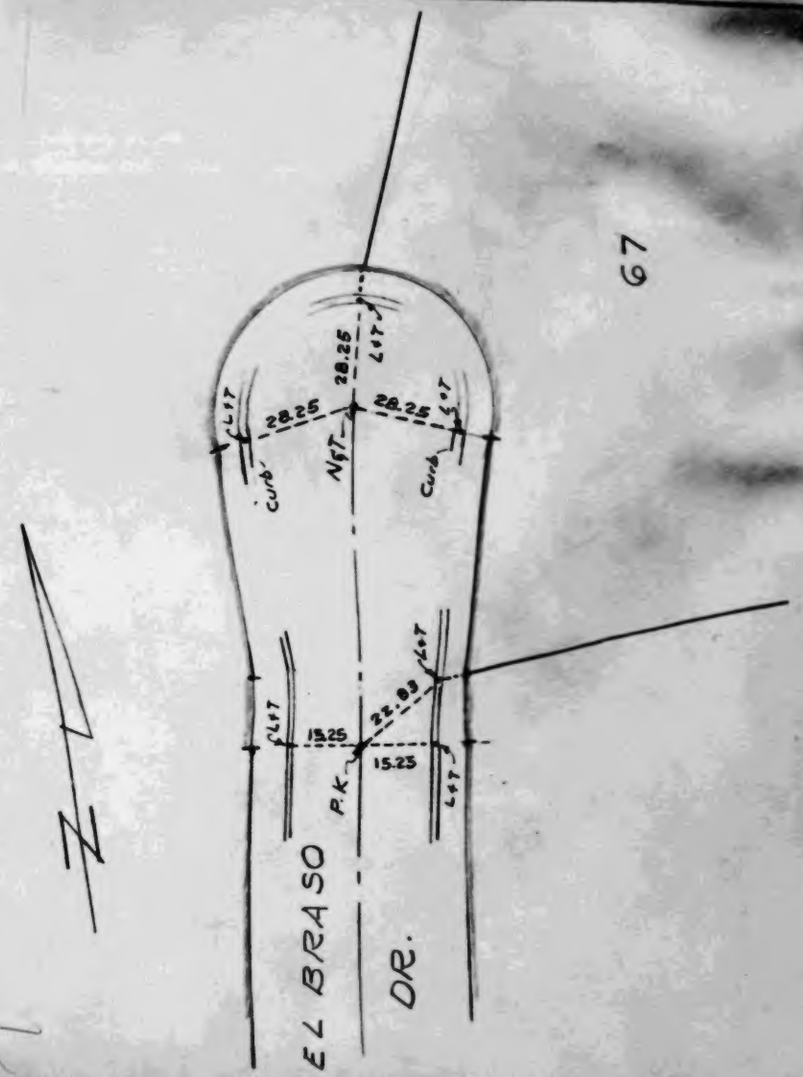

HAROLD A. BARNETT CIVIL ENGINEER 35 SO. RAYMOND AVE. PASADENA 1, CALIF R E. 1216	PARTY	JOB NO. LOT TRACT 17081 CLIENT Murphy Ranch DATE
SHEET 2 OF 18 SHEETS		

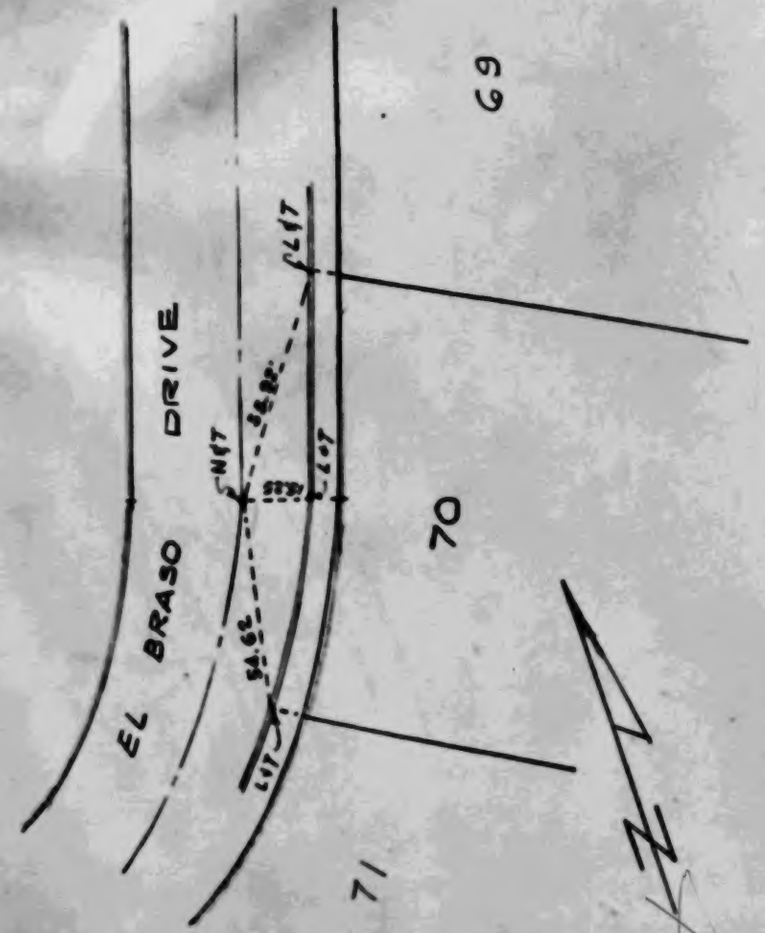

HAROLD A. BARNETT
Tract 17081

HAROLD A. BARNETT CIVIL ENGINEER 35 SO. RAYMOND AVE. PASADENA 1, CALIF. R.E. 1216	PARTY	JOB NO.
		LOT
		TRACT 17081
		CLIENT Murphy Ranch
SHEET 3 OF 18 SHEETS		DATE Dec. 1951.

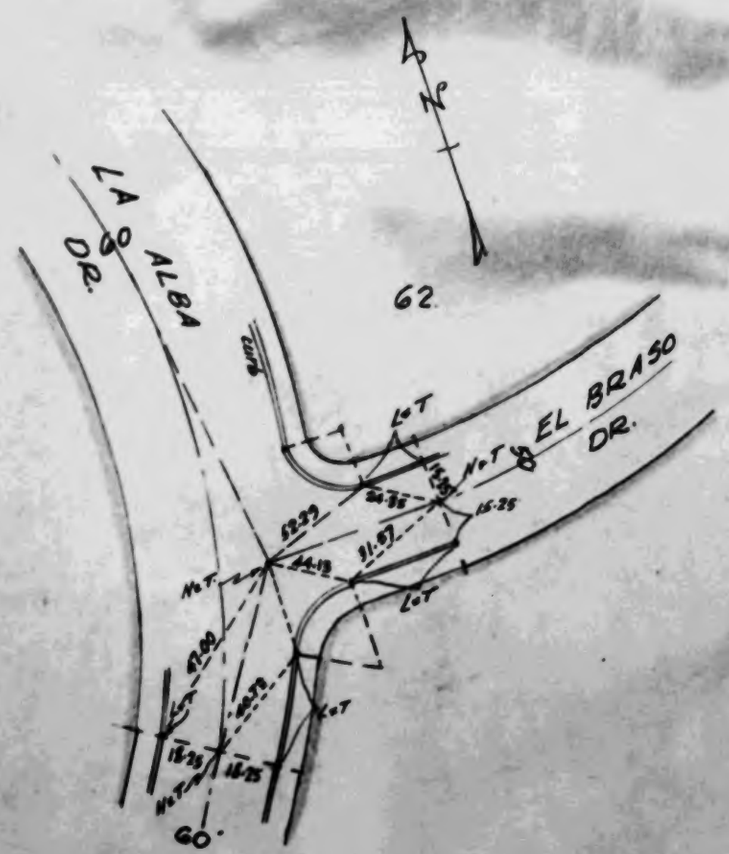

HAROLD A. BARNETT CIVIL ENGINEER 35 SO. RAYMOND AVE. PASADENA 1, CALIF. R.E. 1216	PARTY Houston	JOB NO.
		LOT
		TRACT 17081
		CLIENT Murphy Ranch
SHEET 4 OF 18 SHEETS		DATE Dec. '51

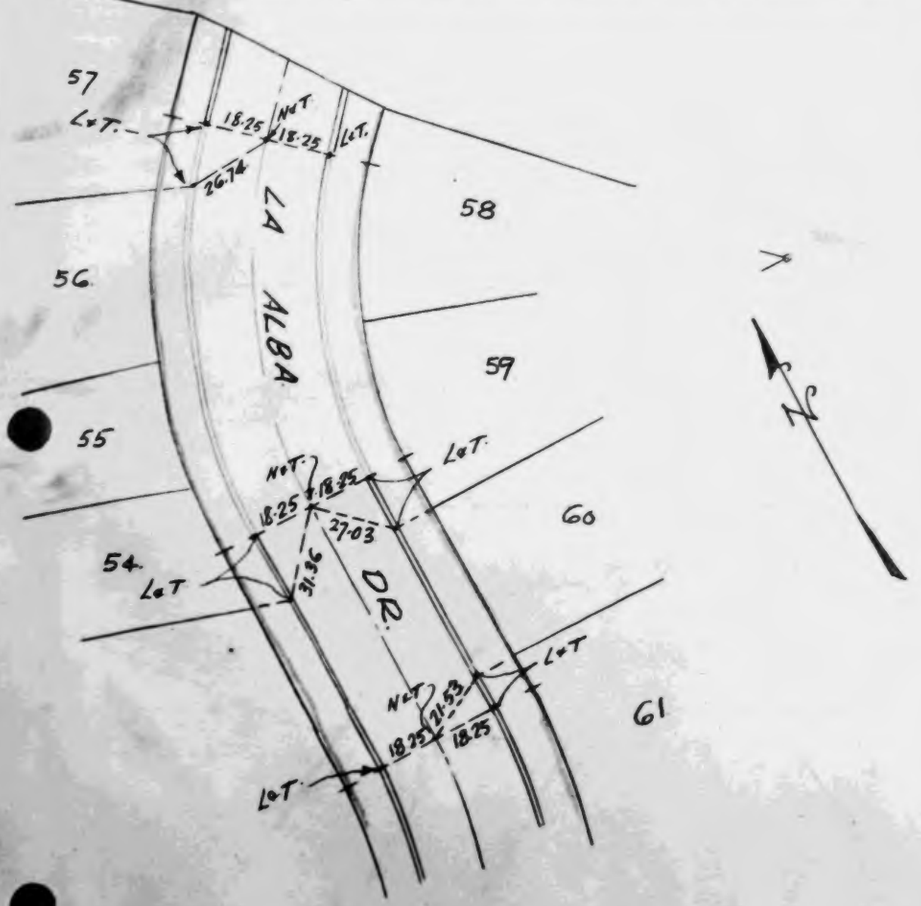

HAROLD A. BARNETT CIVIL ENGINEER 35 SO. RAYMOND AVE. PASADENA 1, CALIF. R.E. 1216	PARTY BAILEY HENLEY MEETZ	JOB NO. 6122 LOT TRACT 17081 CLIENT MURPHY Ran
SHEET 5 OF 18 SHEETS		DATE JUNE 1952

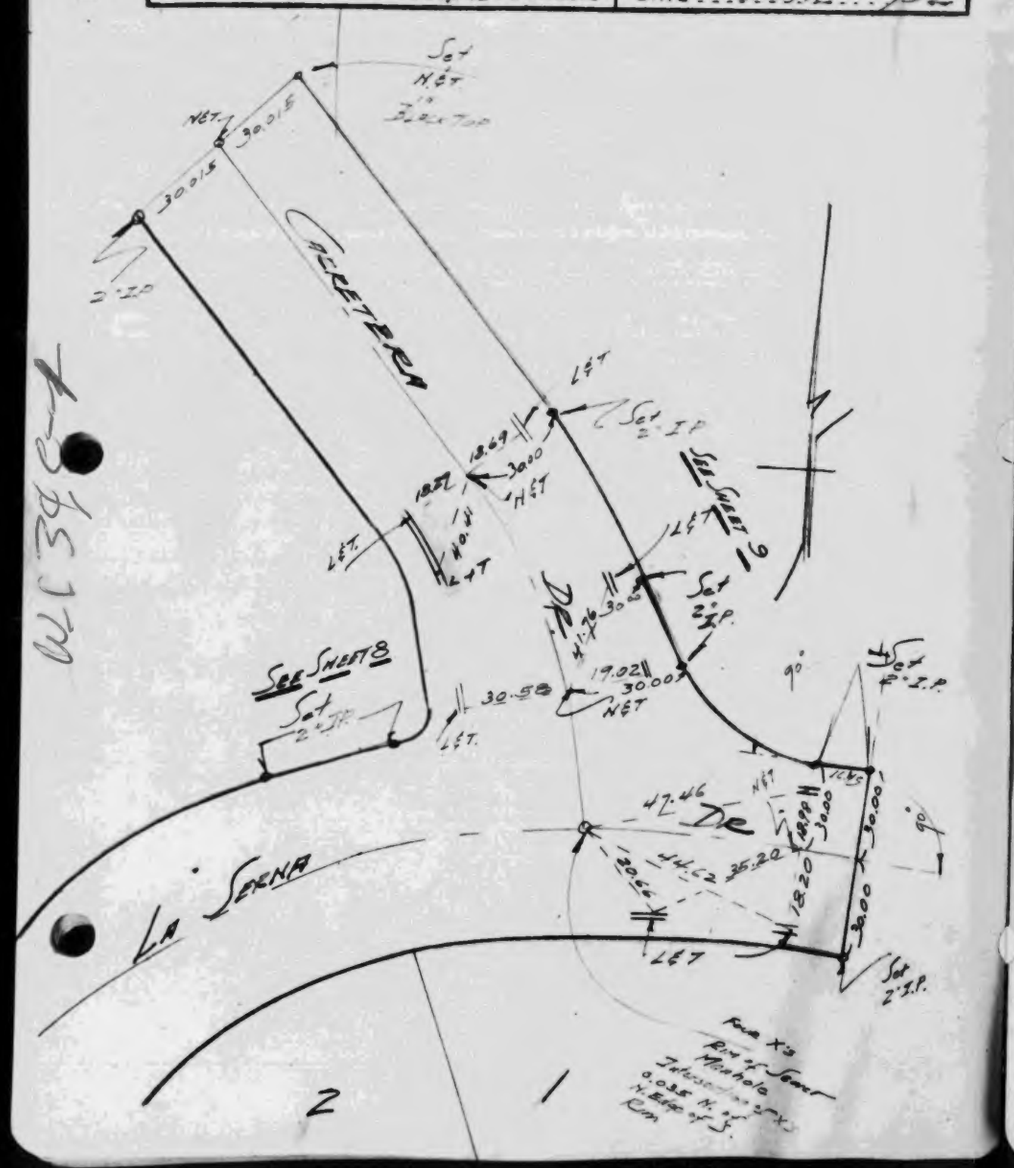

HAROLD A. BARNETT CIVIL ENGINEER 35 SO. RAYMOND AVE. PASADENA 1, CALIF. R.E. 1216	PARTY BAILEY	JOB NO. 6122 LOT TRACT 17081 CLIENT
SHEET 6 OF 18 SHEETS		DATE 6 1952



CO.SUR. F.B.1078:37

HAROLD A. BARNETT
Tract 17081

HAROLD A. BARNETT CIVIL ENGINEER 35 SO. RAYMOND AVE. PASADENA 1, CALIF. R.E. 1216	PARTY BAILEY HENLEY MERTZ	JOB NO. 6122 LOT TRACT 17081 CLIENT DATE 6- 1952
SHEET 7 OF 18 SHEETS		

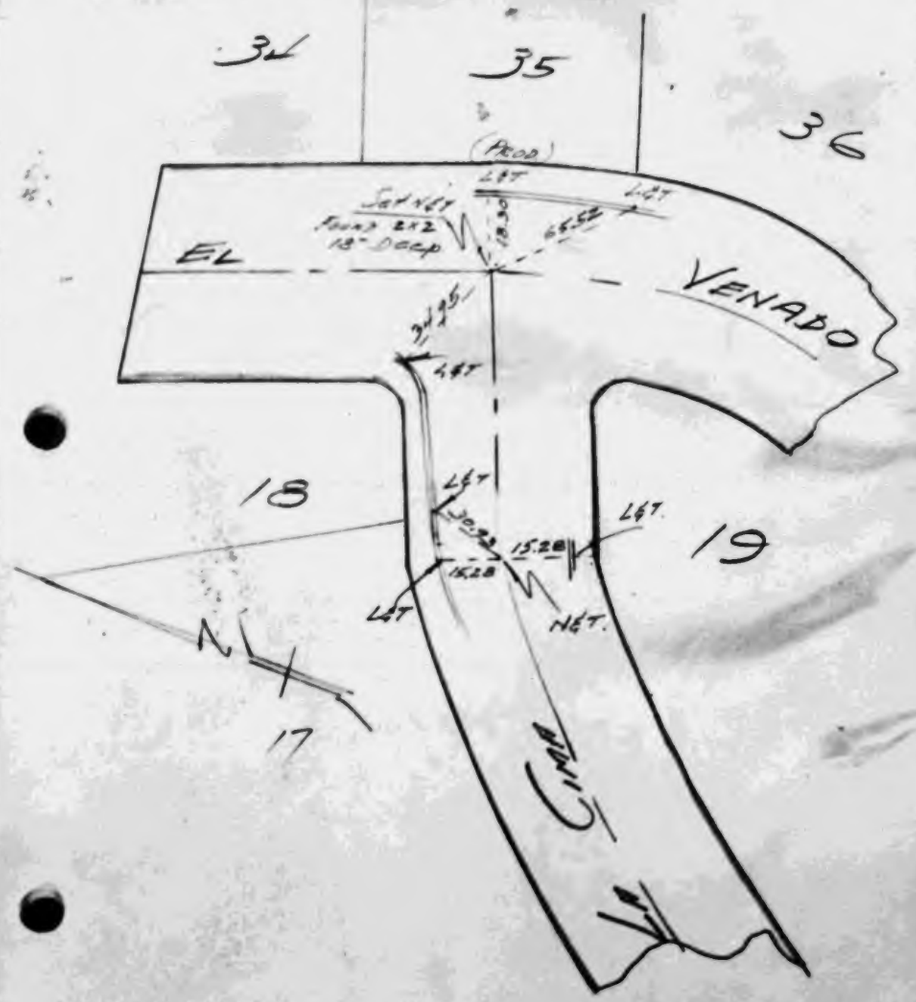

CO.SUR. F.B.1078:38

HAROLD A. BARNETT CIVIL ENGINEER 35 SO. RAYMOND AVE. PASADENA 1, CALIF. R.E. 1216	PARTY BAILEY HENLEY MERTZ	JOB NO. 6122 LOT TRACT 17081 CLIENT MURPY RCH.
SHEET 8 OF 18 SHEETS		DATE June 1952

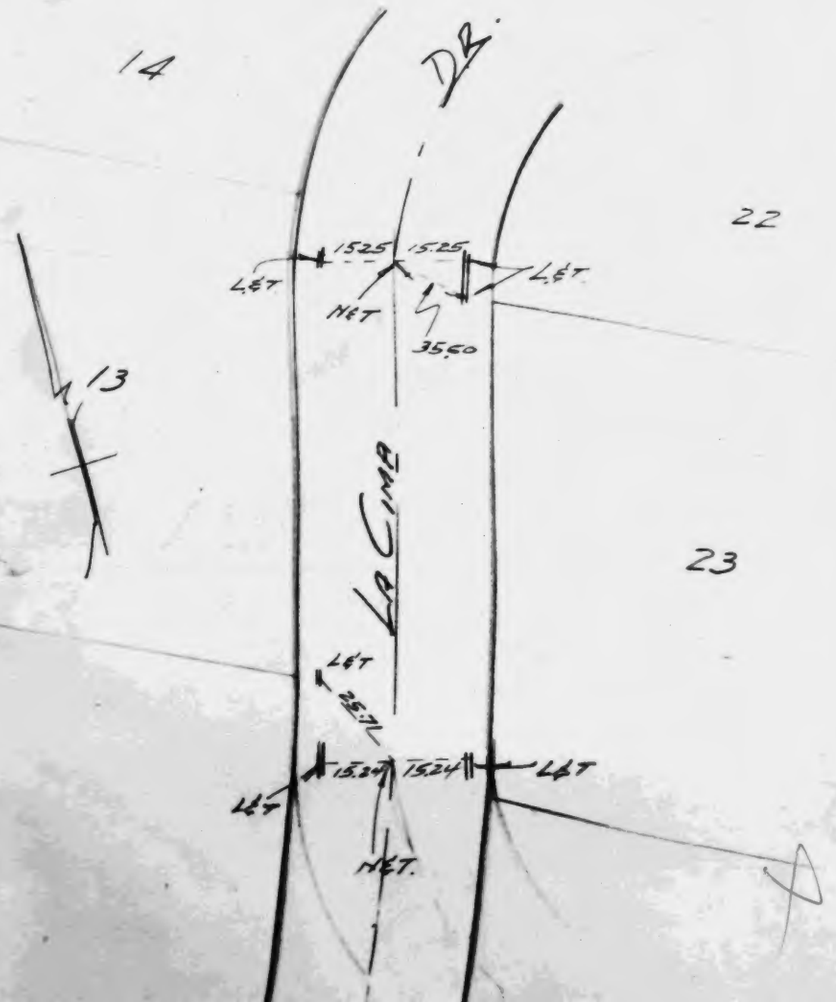

WS34 C-1

HAROLD A. BARNETT
Tract 17081

HAROLD A. BARNETT CIVIL ENGINEER 35 SO. RAYMOND AVE. PASADENA 1, CALIF. R.E. 1216	PARTY Bailey Henley Mertz	JOB NO. 6122 LOT TRACT 17081 CLIENT Murphy Ranch DATE June 1952
SHEET 9 OF 18 SHEETS		

HAROLD A. BARNETT CIVIL ENGINEER 35 SO. RAYMOND AVE. PASADENA 1, CALIF. R.E. 1216	PARTY Bailey Henley Mertz	JOB NO. 6122 LOT TRACT 17081 CLIENT Murphy Ranch DATE 6-18-52
SHEET 10 OF 18 SHEETS		

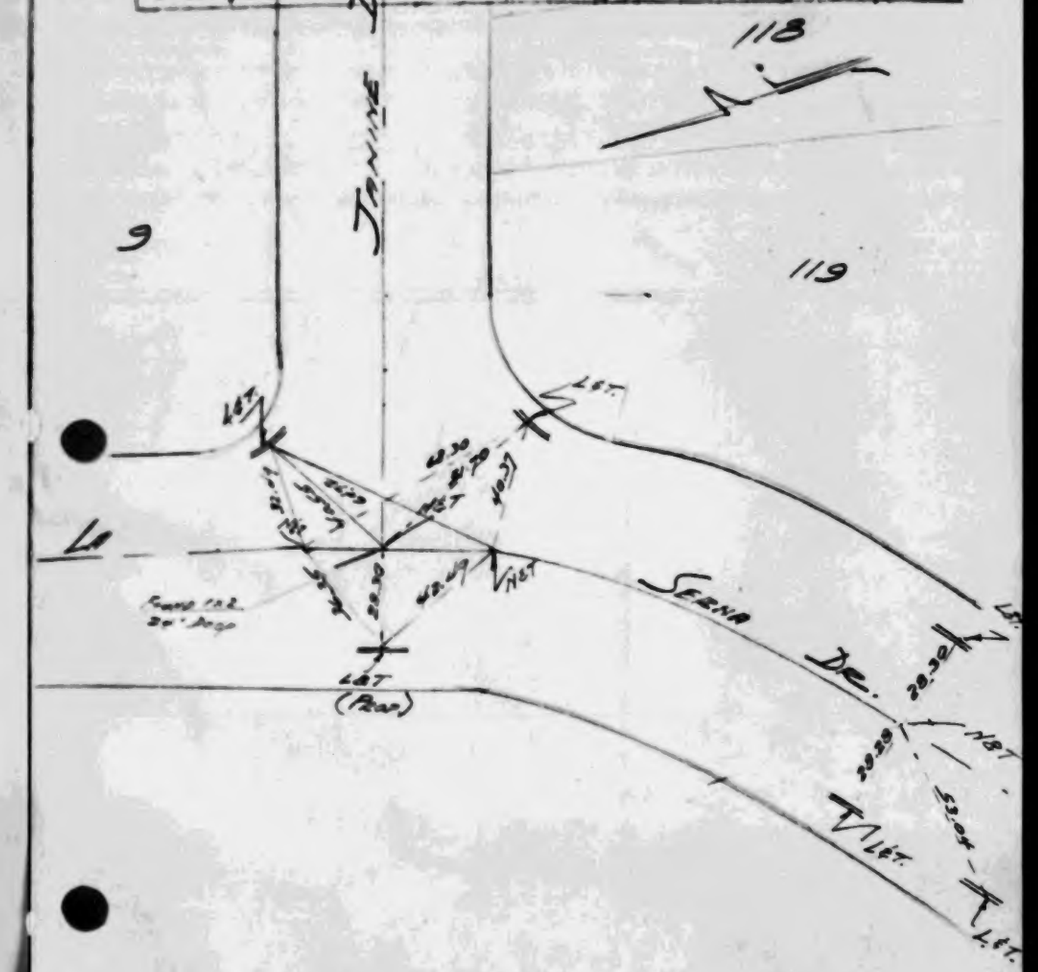

HAROLD A. BARNETT
Tract 17081

HAROLD A. BARNETT CIVIL ENGINEER 35 SO. RAYMOND AVE. PASADENA 1, CALIF. R.E. 1216	PARTY BAILEY HENLEY MERTZ	JOB NO. 6122 LOT TRACT 17081 CLIENT MURPHY RANCH
SHEET 11 OF 18 SHEETS		DATE 6-18-52



HAROLD A. BARNETT CIVIL ENGINEER 35 SO. RAYMOND AVE. PASADENA 1, CALIF. R.E. 1216	PARTY BAILEY HENLEY MERTZ	JOB NO. 6122 LOT TRACT 17081 CLIENT MURPHY RANCH
SHEET 12 OF 18 SHEETS		DATE 6-18-52

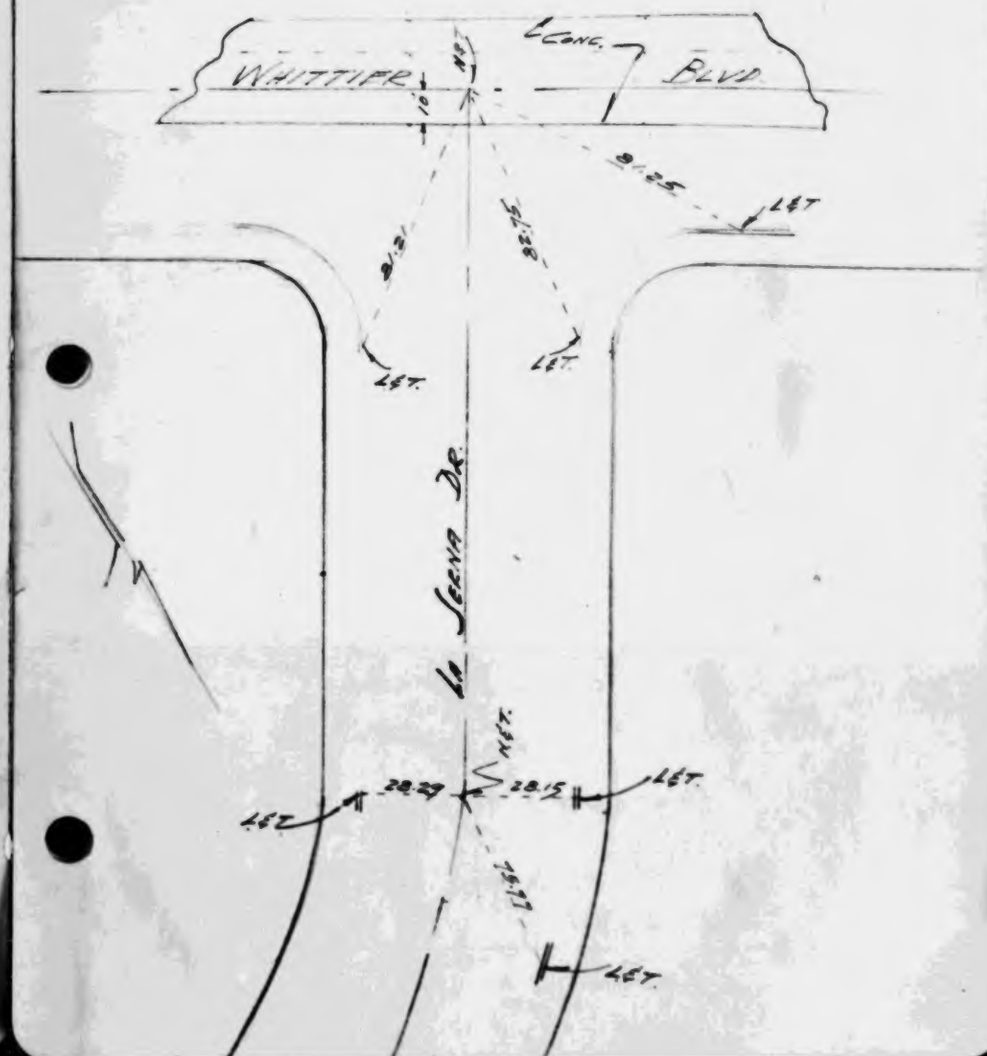

W.S.33 C-2

HAROLD A. BARNETT
Tract 17081

HAROLD A. BARNETT CIVIL ENGINEER 35 SO. RAYMOND AVE. PASADENA 1, CALIF. R.E. 1216	PARTY BAILEY	JOB NO. [illegible] LOT TRACT CLIENT 17081
SHEET 13 OF 18 SHEETS		DATE [illegible]

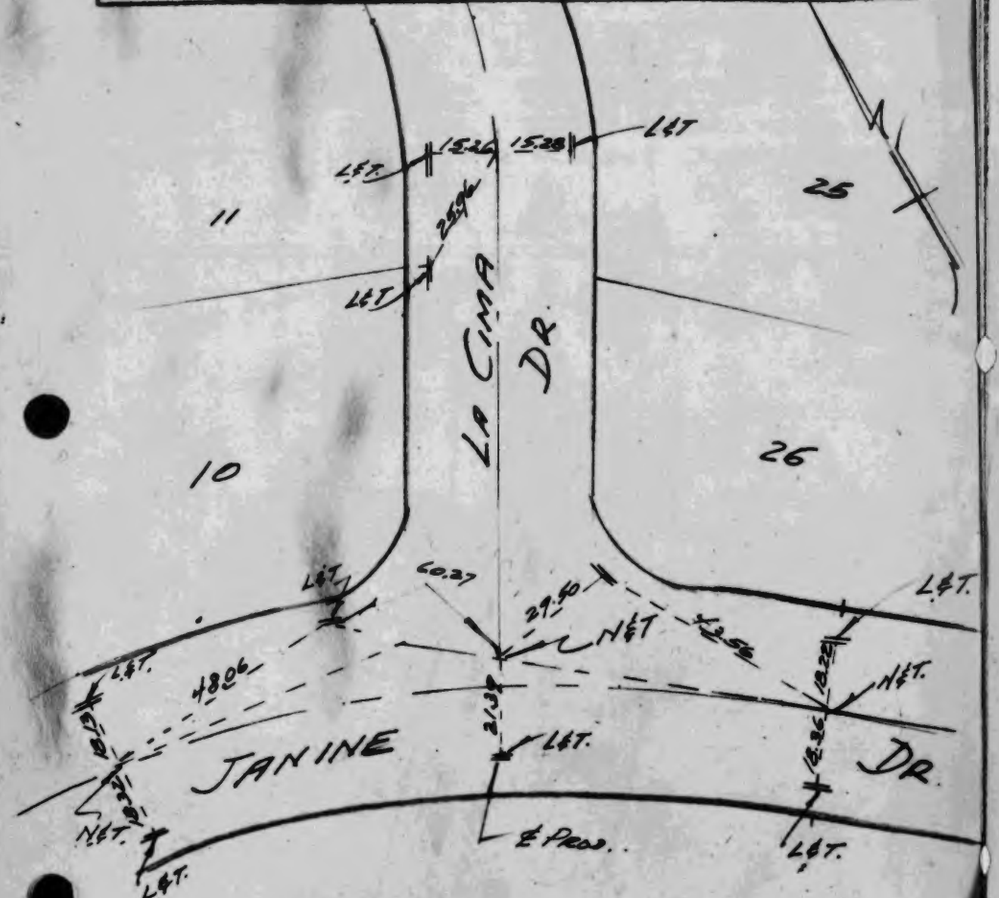

HAROLD A. BARNETT CIVIL ENGINEER 35 SO. RAYMOND AVE. PASADENA 1, CALIF. R.E. 1216	PARTY	JOB NO. LOT TRACT 17081 CLIENT
SHEET 14 OF 18 SHEETS		DATE Dec. '51

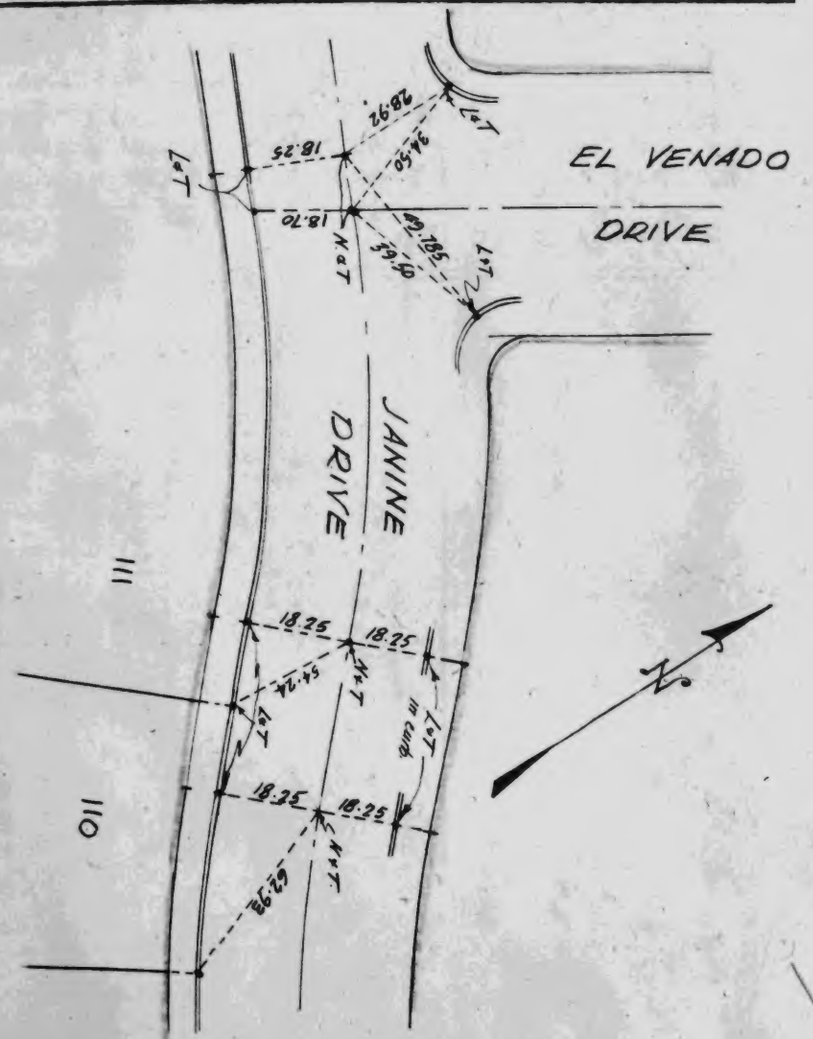

HAROLD A. BARNETT CIVIL ENGINEER 35 SO. RAYMOND AVE. PASADENA 1, CALIF. R.E. 1216	PARTY Bailey	JOB NO. 6172 LOT TRACT 17081 CLIENT DATE 6- 1952
SHEET 15 OF 18 SHEETS		

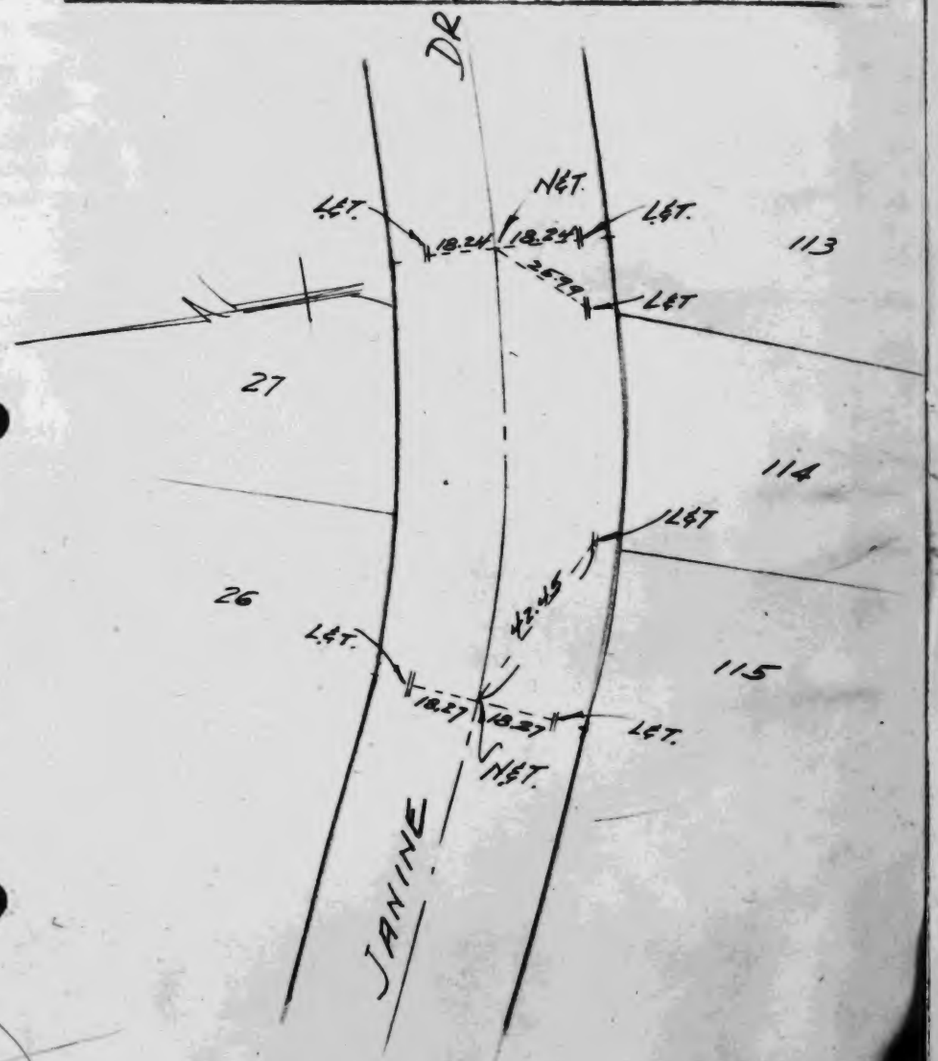

HAROLD A. BARNETT CIVIL ENGINEER 35 SO. RAYMOND AVE. PASADENA 1, CALIF. R.E. 1216	PARTY	JOB NO. LOT TRACT 17081 CLIENT Murphy Ranch DATE
SHEET 16 OF 18 SHEETS		

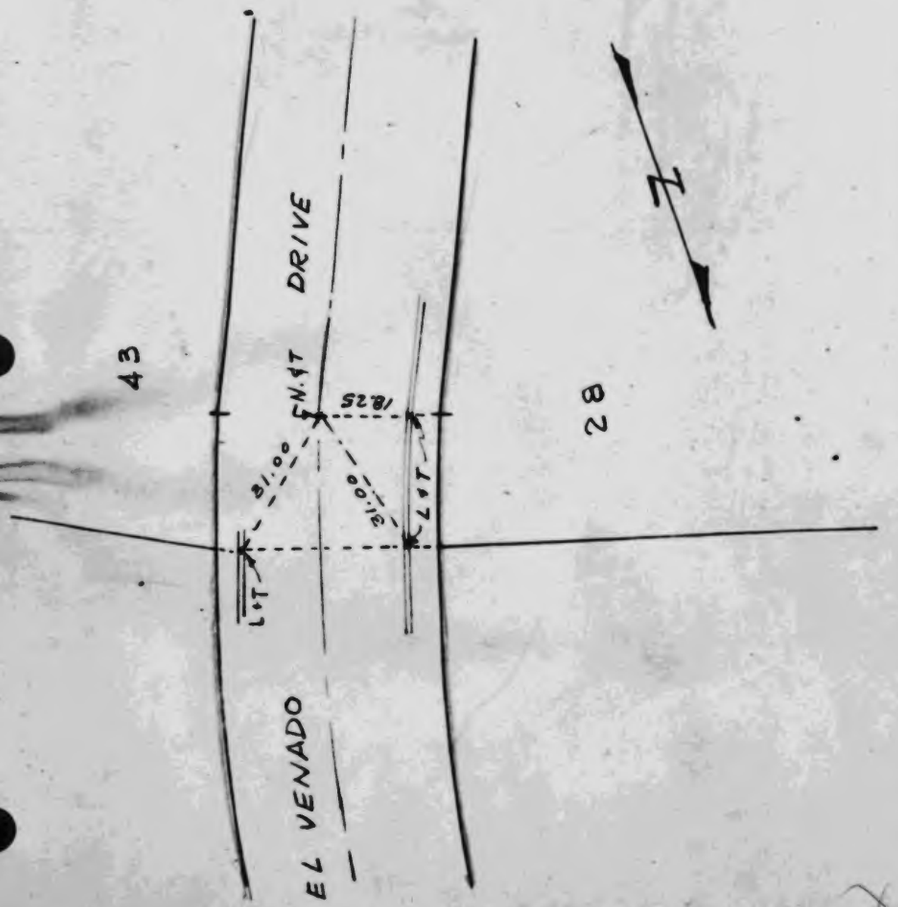

HAROLD A. BARNETT CIVIL ENGINEER 35 SO. RAYMOND AVE. PASADENA 1, CALIF. R.E. 1216	PARTY	JOB NO. LOT TRACT 17081 CLIENT Murphy Ranch DATE Dec. 1951.
SHEET 17 OF 18 SHEETS		

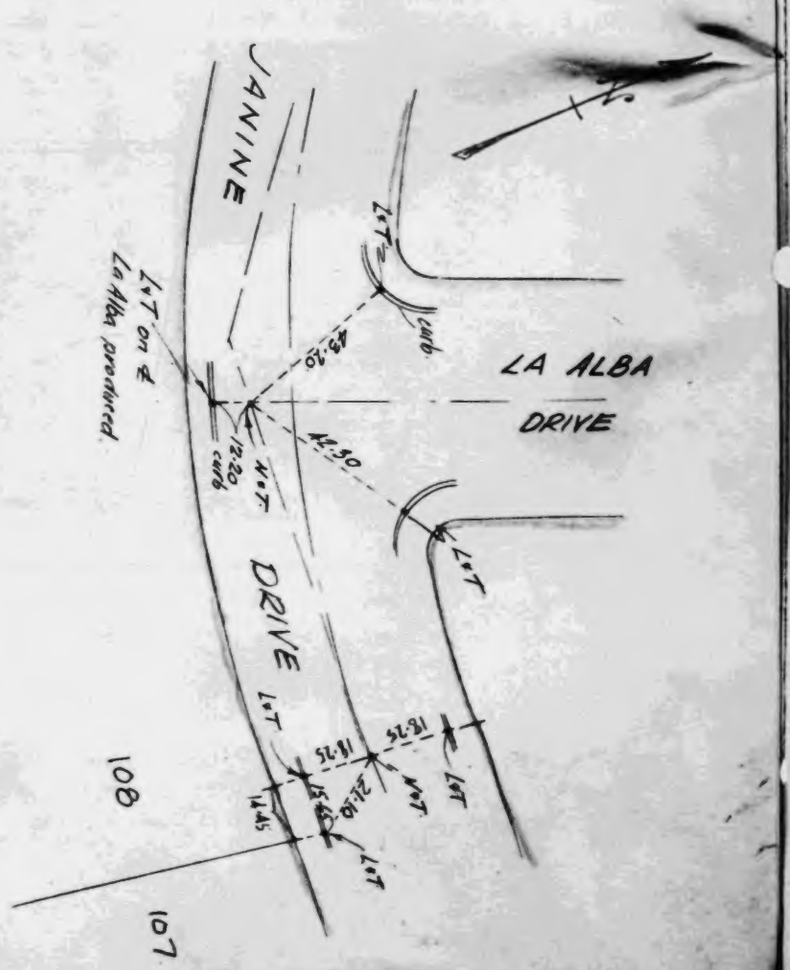

HAROLD A. BARNETT CIVIL ENGINEER 35 SO. RAYMOND AVE. PASADENA 1, CALIF. R.E. 1216	PARTY	JOB NO. LOT TRACT 17081 CLIENT Murphy Ranch
SHEET 18 OF 18 Sheets		

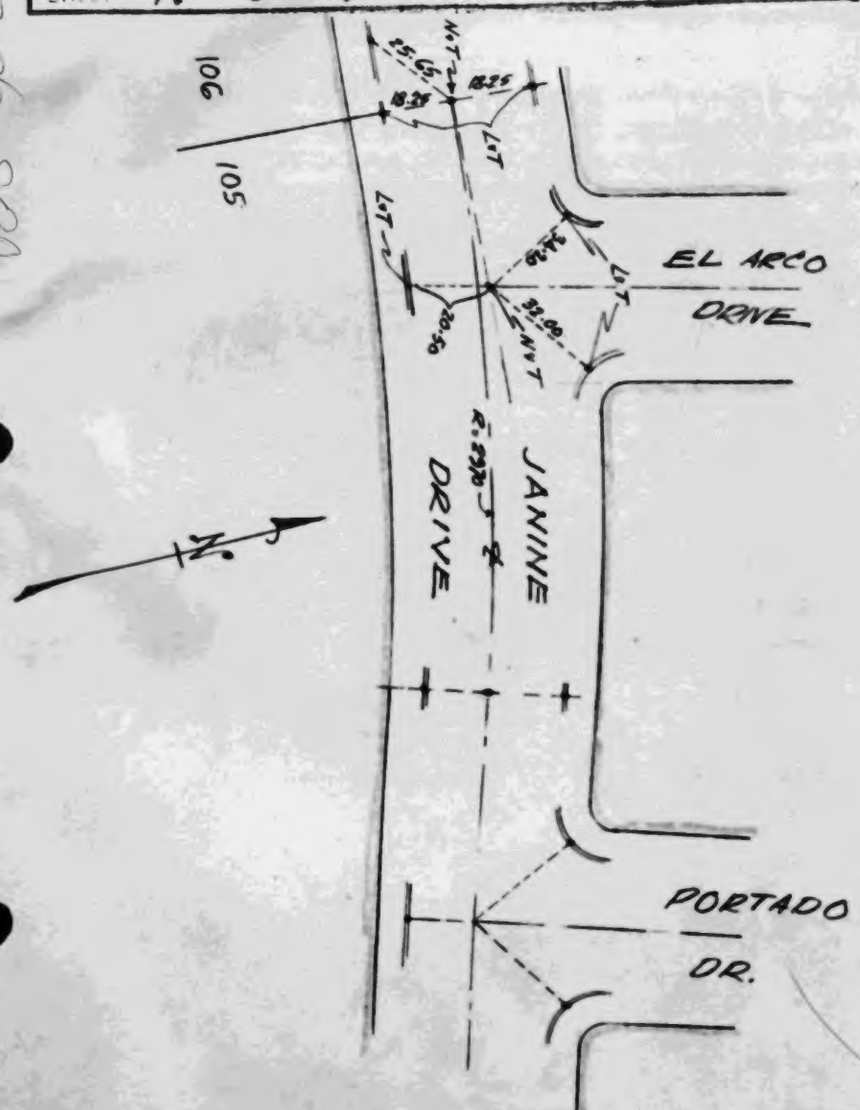

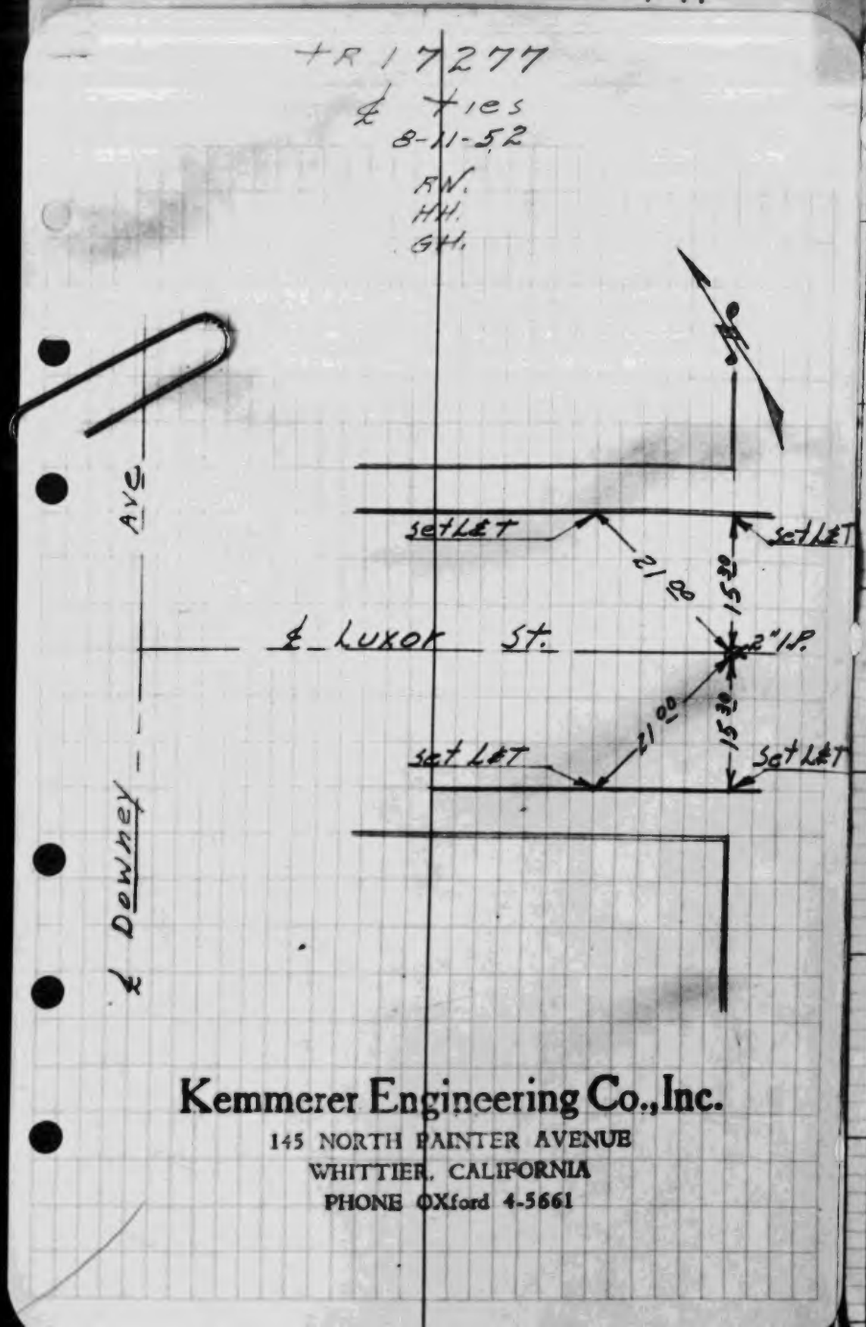

Kemmerer Engineering Co., Inc.
145 NORTH PAINTER AVENUE
WHITTIER, CALIFORNIA
PHONE OXford 4-5661

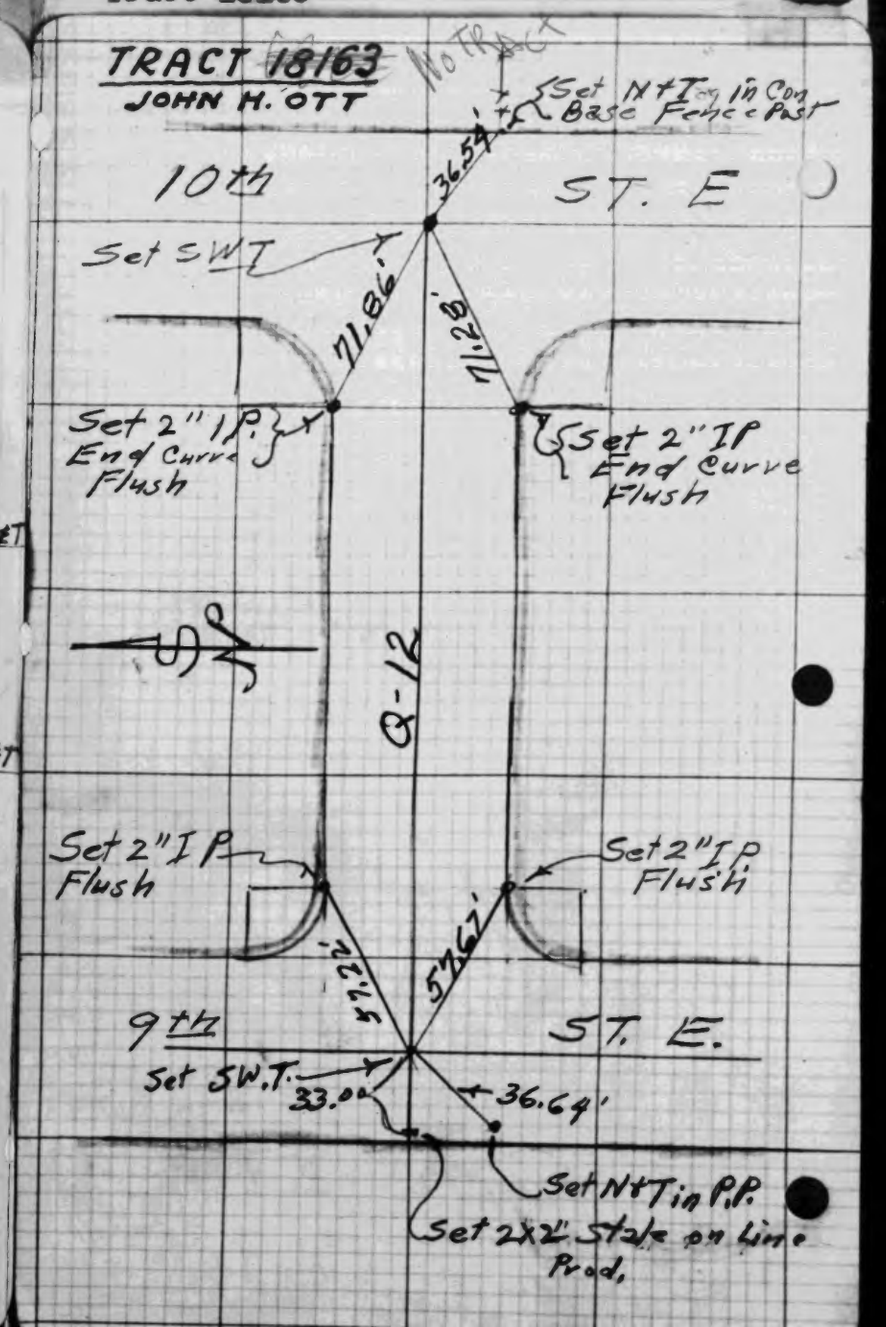

M. W. FINLEY
Tract 15464

① ℄ Ties: ℄ Intersection of Severy Street & Orizaba Avenue in Tract No. 15464 - MB 337-29-31

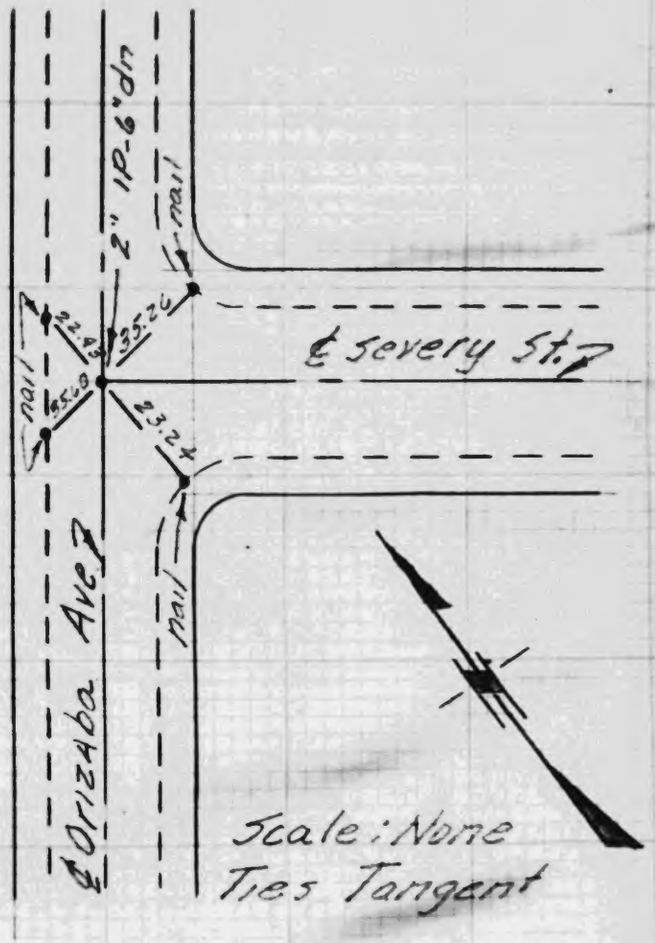

Scale: None
Ties Tangent

MW Finley LS 2342

③ ℄ Ties: ℄ Intersection of Suva Street and Orizaba Avenue In Tr. No. 15464 MB 337-29-31

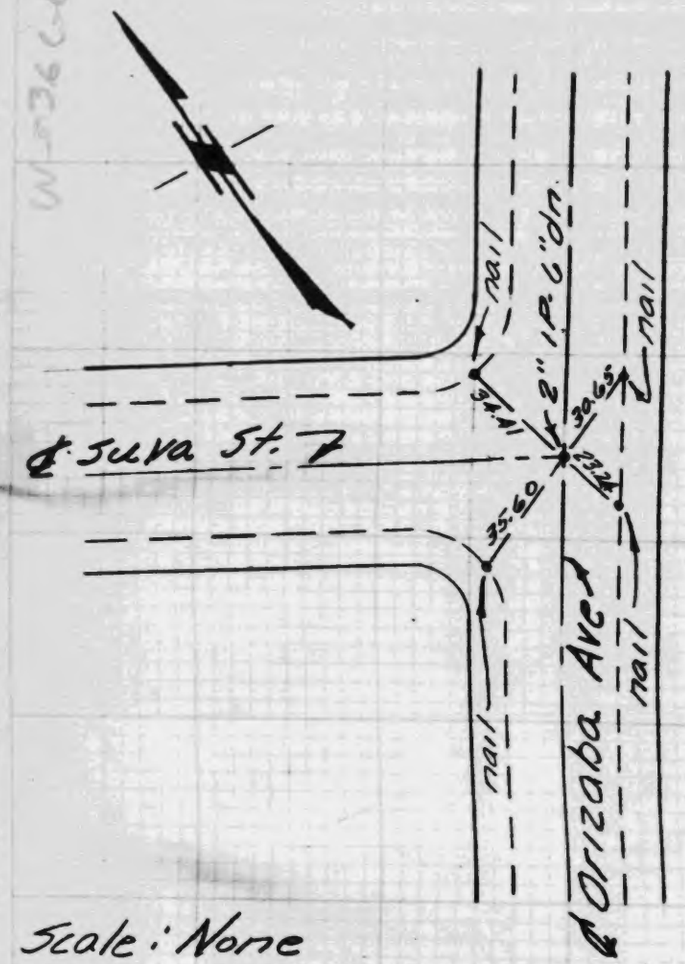

Scale: None
Ties not Tangent

MW Finley LS 2342

M. W. FINLEY
Tract 15464

℄ Ties: Intersection of Suva St. & Brock Ave. In Tract No. 15464 M.B. 337-29-31

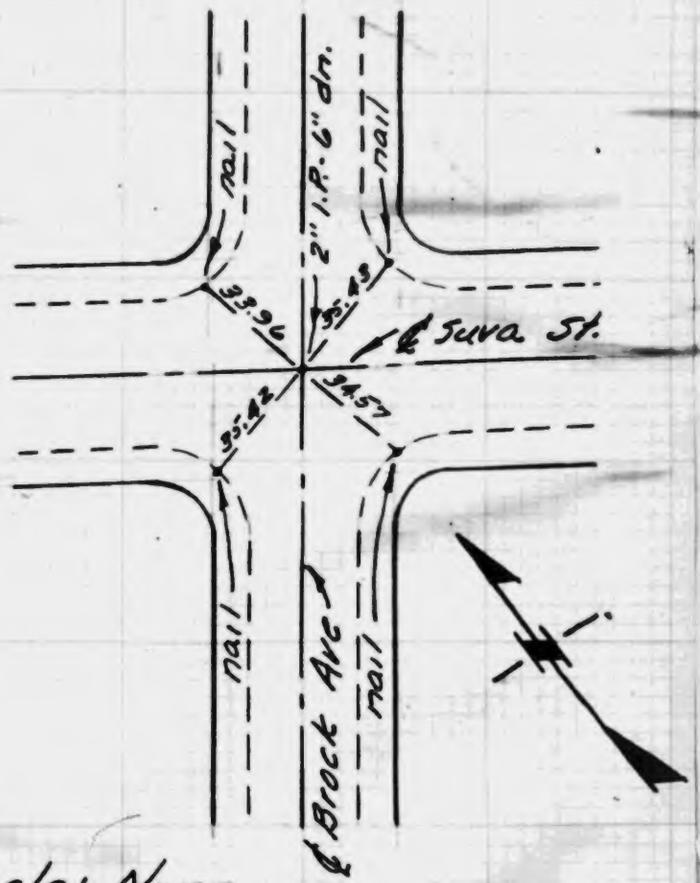

Scale: None
Ties Tangent

MW Finley L.S. 2342

℄ Ties: P.I. of first curve SW of Suva St. on Parrot Ave. In Tract No. 15464 M.B. 337-29-31

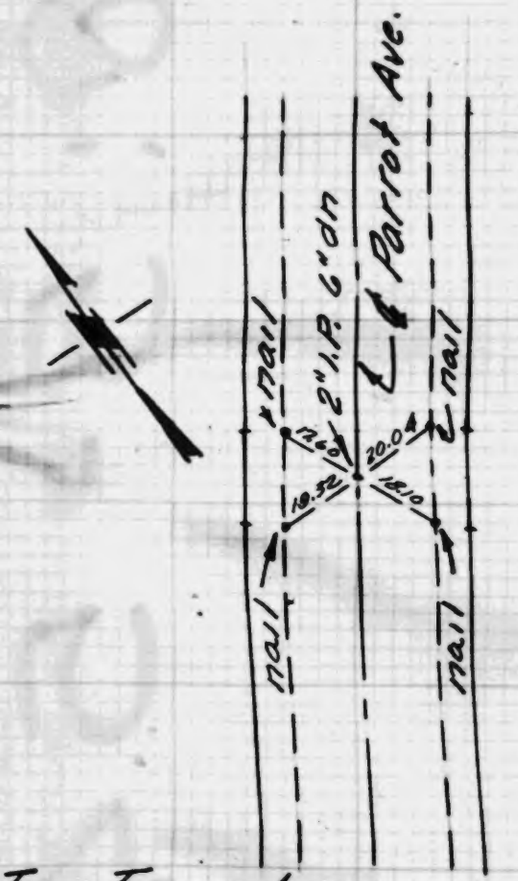

Ties Tangent
Scale: None

M.W. Finley L.S. 2342

M. W. FINLEY
Tract 15464

(5) ℄ Ties: Intersection of Suva St. & Parrot Avenue in Tr. No 15464 M.B 337-29-31

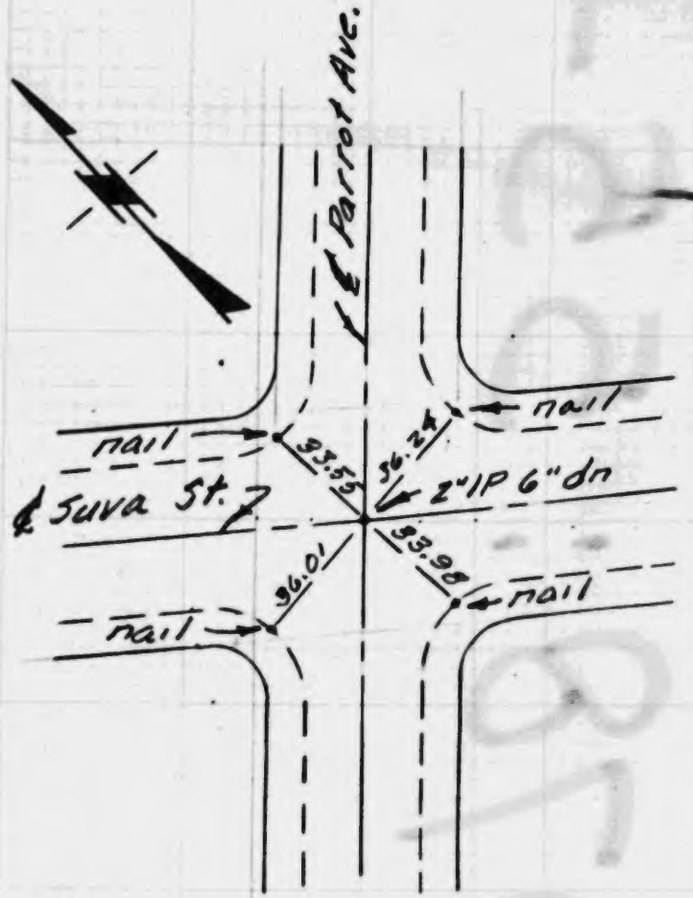

Ties Tangent
Scale: None

M.W. Finley L.S. 2342

(6) ℄ Ties: Intersection of Suva St. & First Alley S.E of Broadfield Boulevard in Tr. No 15464 MB 337-29-31

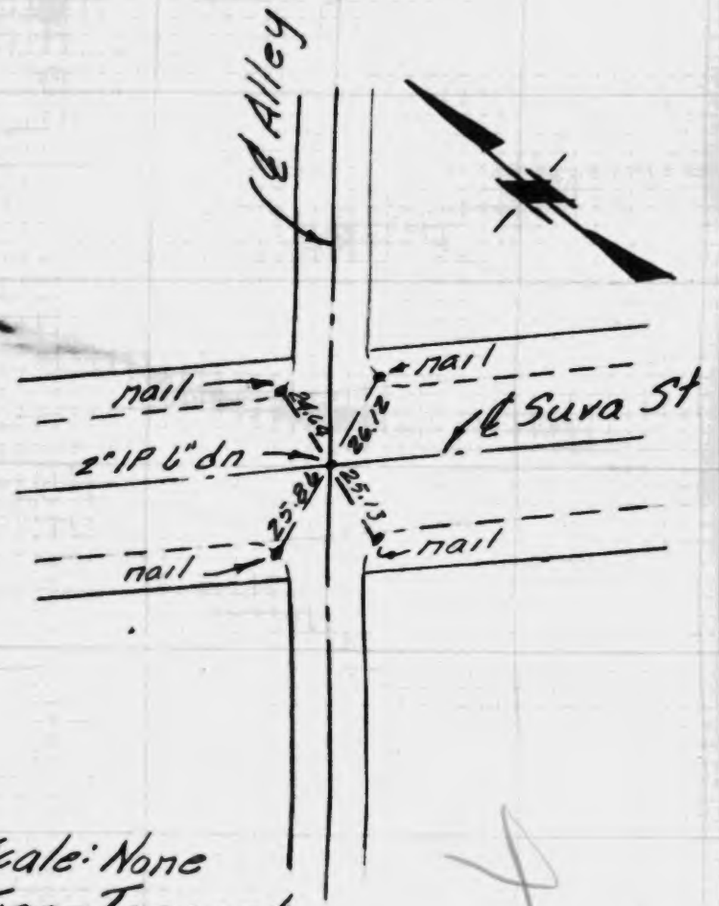

Scale: None
Ties Tangent

M.W. Finley L.S. 2342

WS 36, C-1

CO.SUR. F.B.1078: 57 M. W. FINLEY
Tract 15464

℄ Ties: Intersection of Suva St. & Broadfield Boulevard in Tr. No. 15464 M.B. 337-29-31

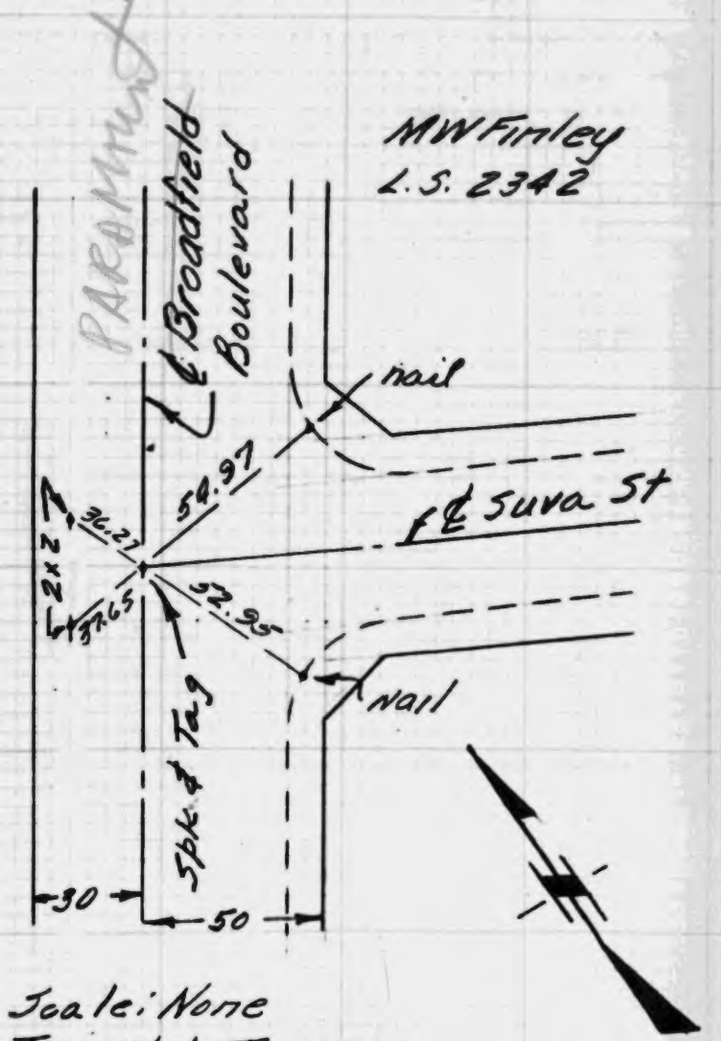

Scale: None
Ties Not Tangent

KEMMERER ENGR. CO. CO.SUR. F.B.1078: 58
Tract 16944

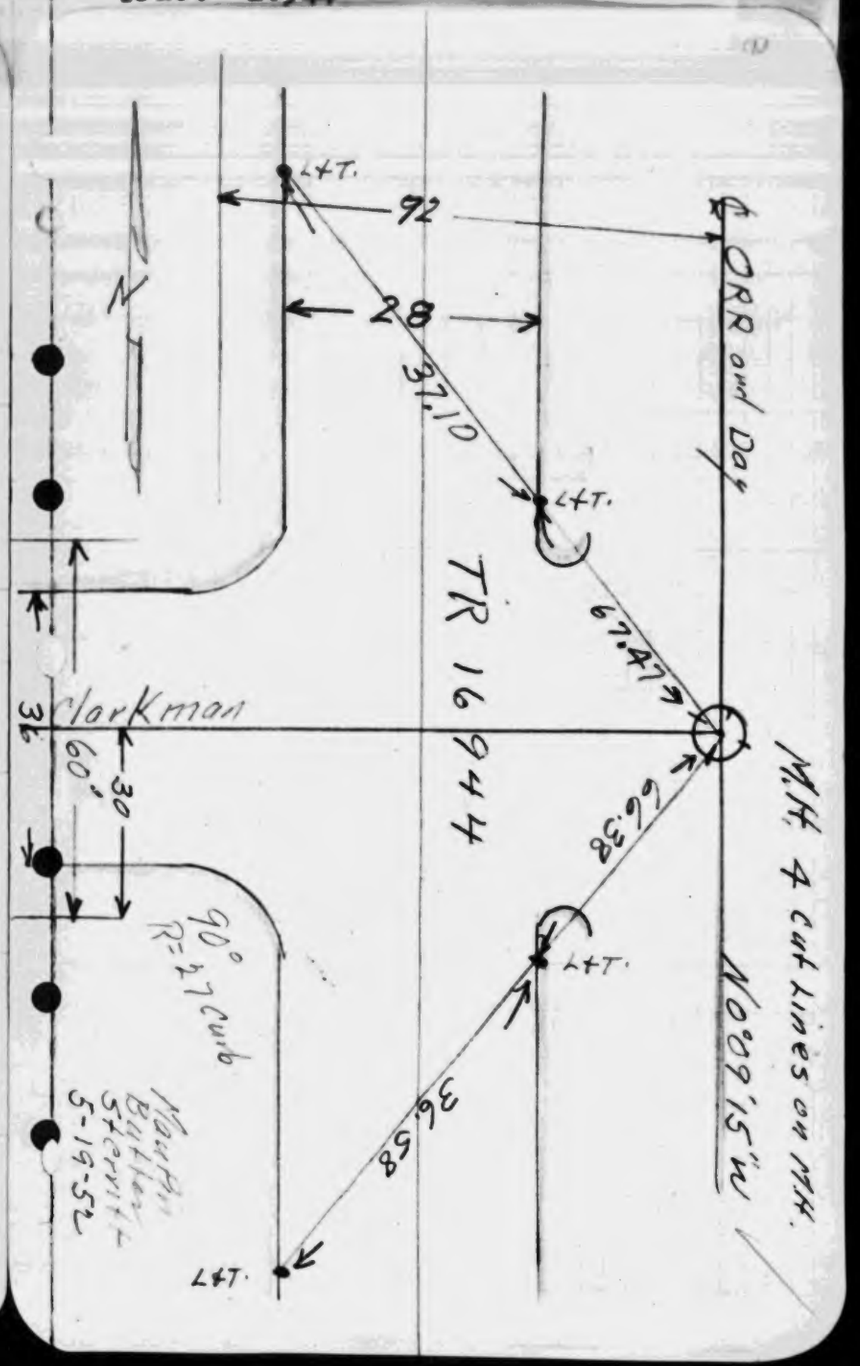

WS 33 C-2

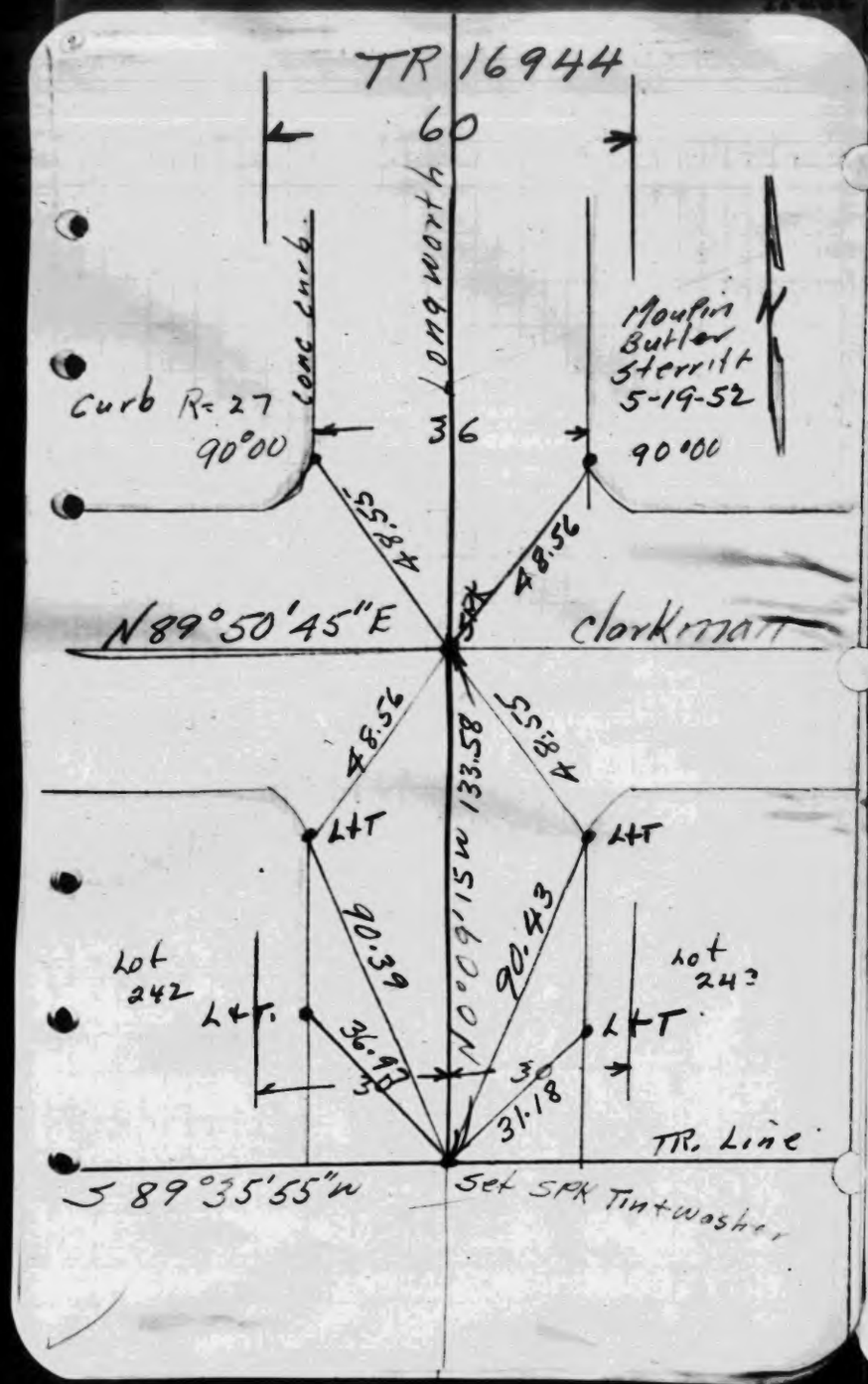
TR 16944
60
Long worth
Conc curb
Curb R=27
90°00
36
Moulin Butler Sterritt 5-19-52
90°00
48.55
48.56
N89°50'45"E
Clarkman
48.56
48.55
133.58
N0°09'15"W
L+T
L+T
90.39
90.43
Lot 242
Lot 243
L+T
L+T
36.97
30
30
31.18
TR. Line
S 89°35'55"W
Set SPK Tin+washer

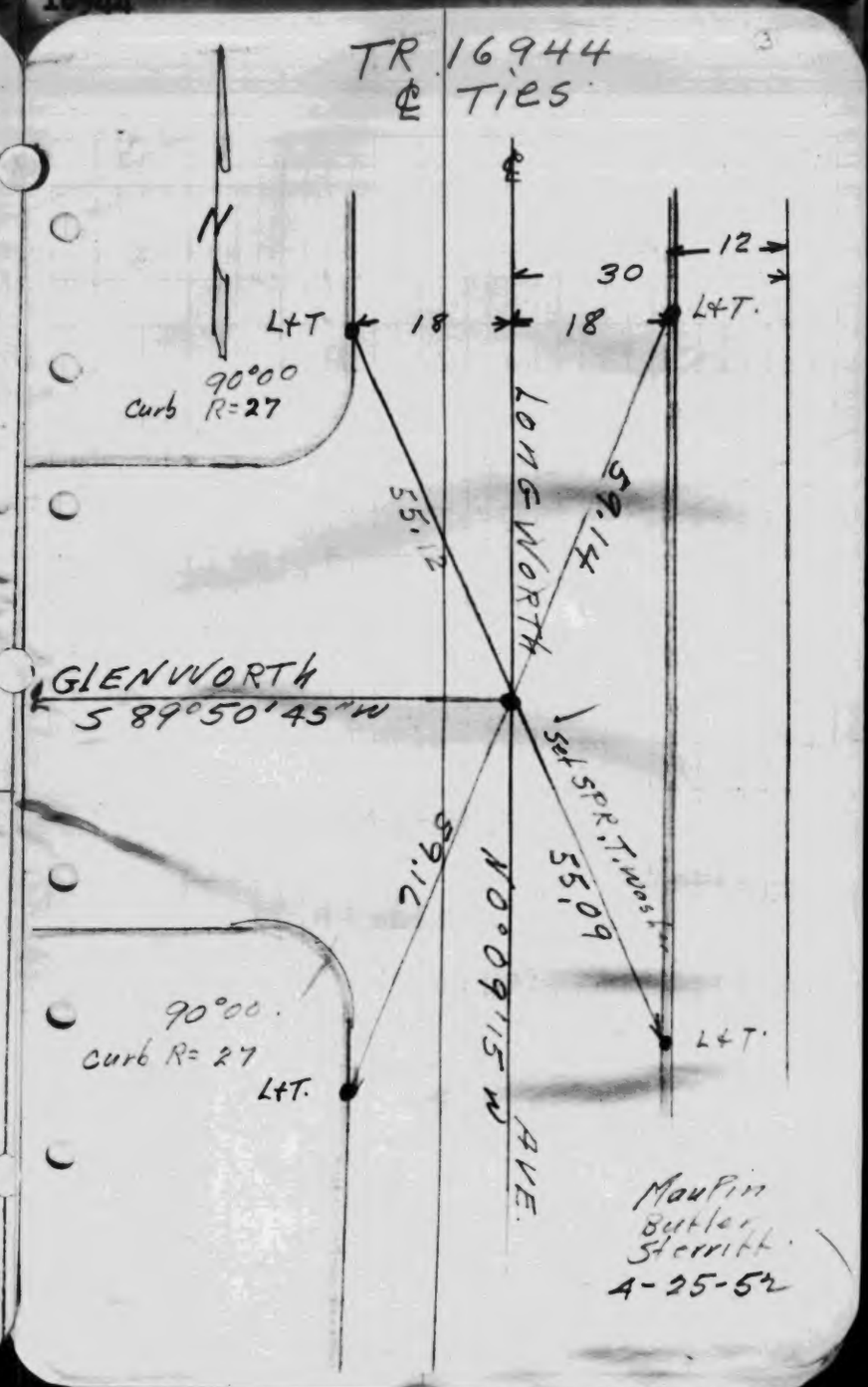
TR 16944
℄ Ties
N
℄
30
12
L+T
18
18
L+T.
90°00
Curb R=27
55.12
Long worth
59.14
GLENWORTH
S 89°50'45"W
Set SPK. T. washer
55.09
59.16
N0°09'15"W
90°00
Curb R=27
L+T.
L+T.
AVE.
Moulin Butler Sterritt 4-25-52

W 33 C-2

W 33 C-2

KEMMERER ENGR. CO.
Tract 16944

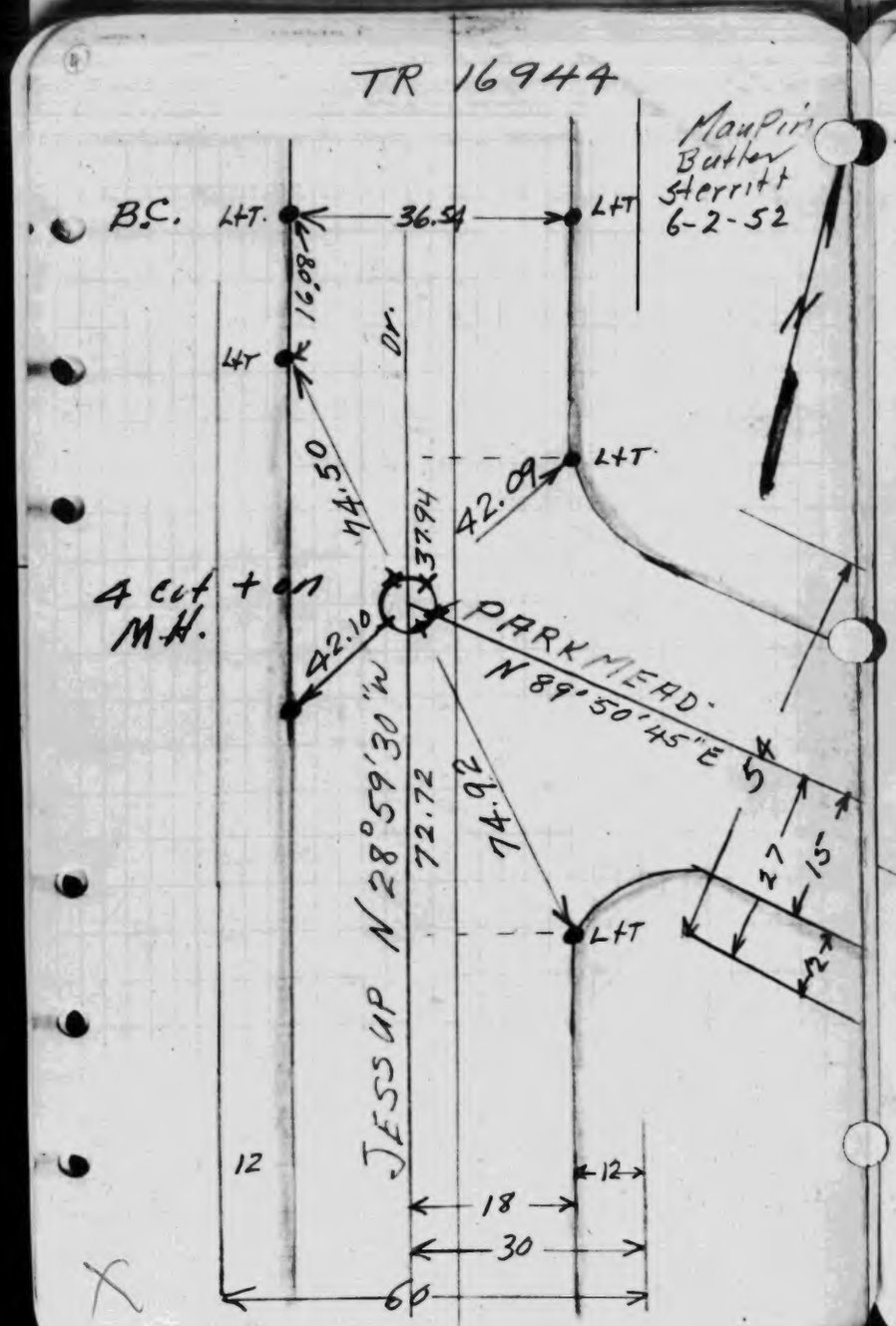

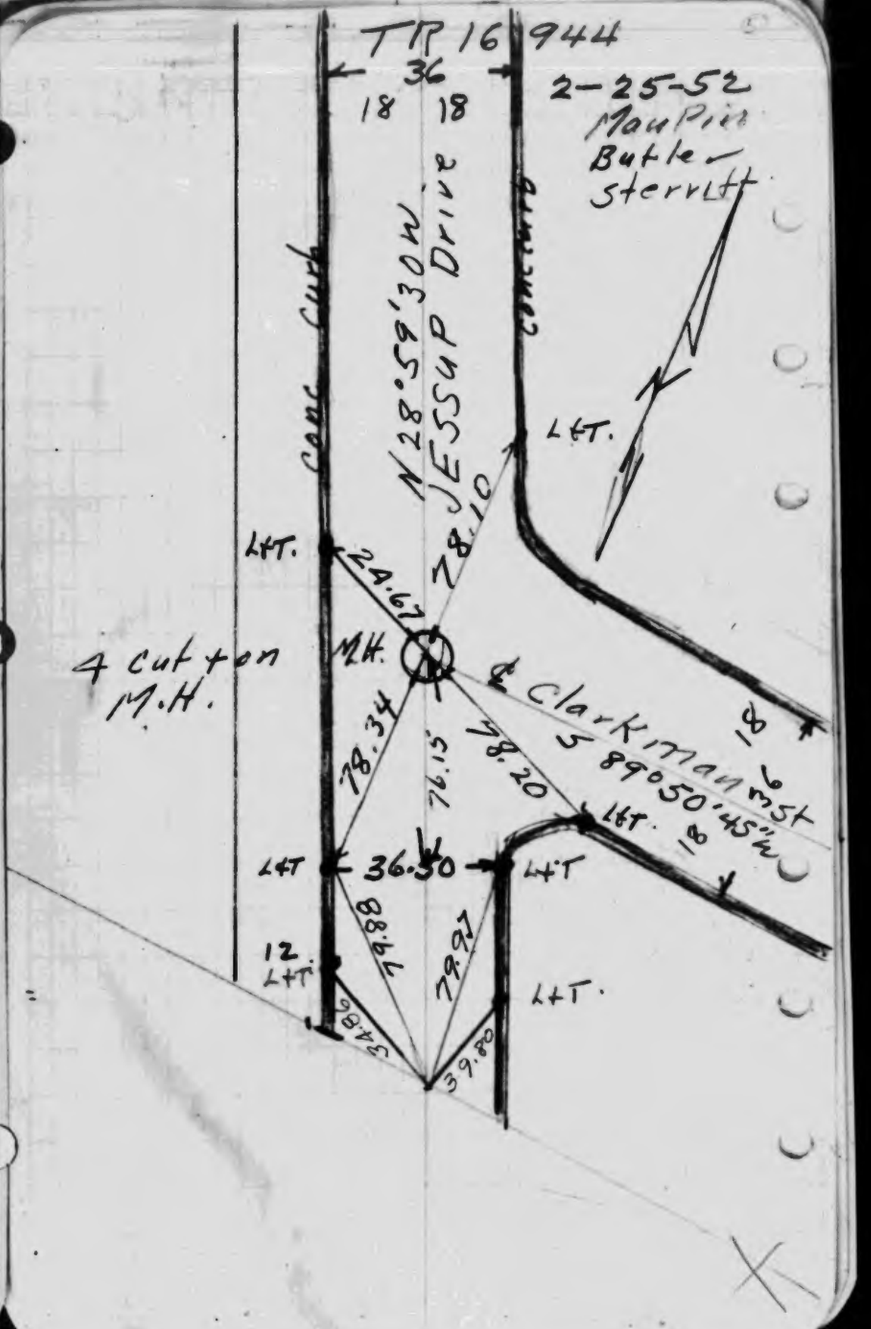

KEMMERER ENGR. CO.
Tract 16944

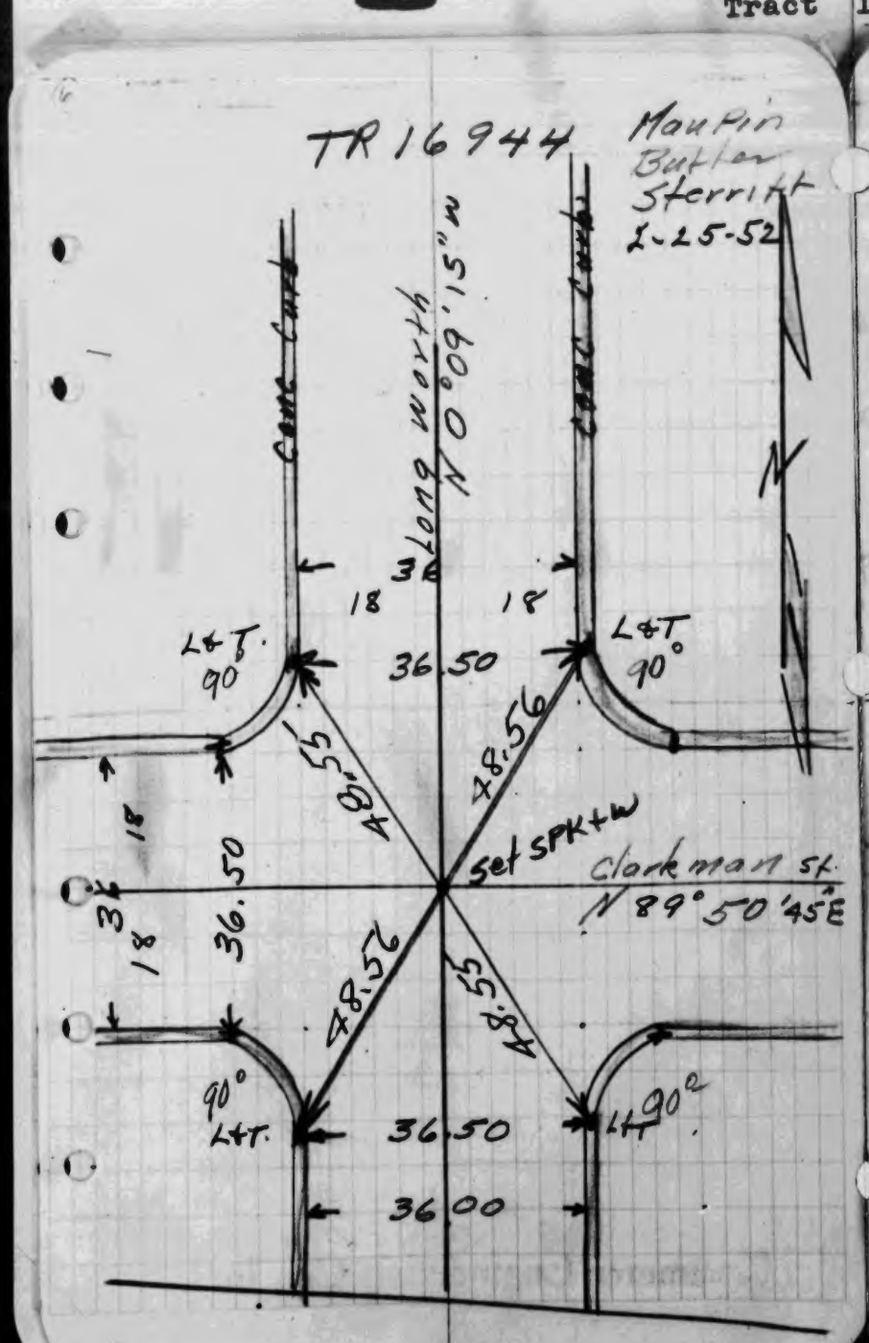

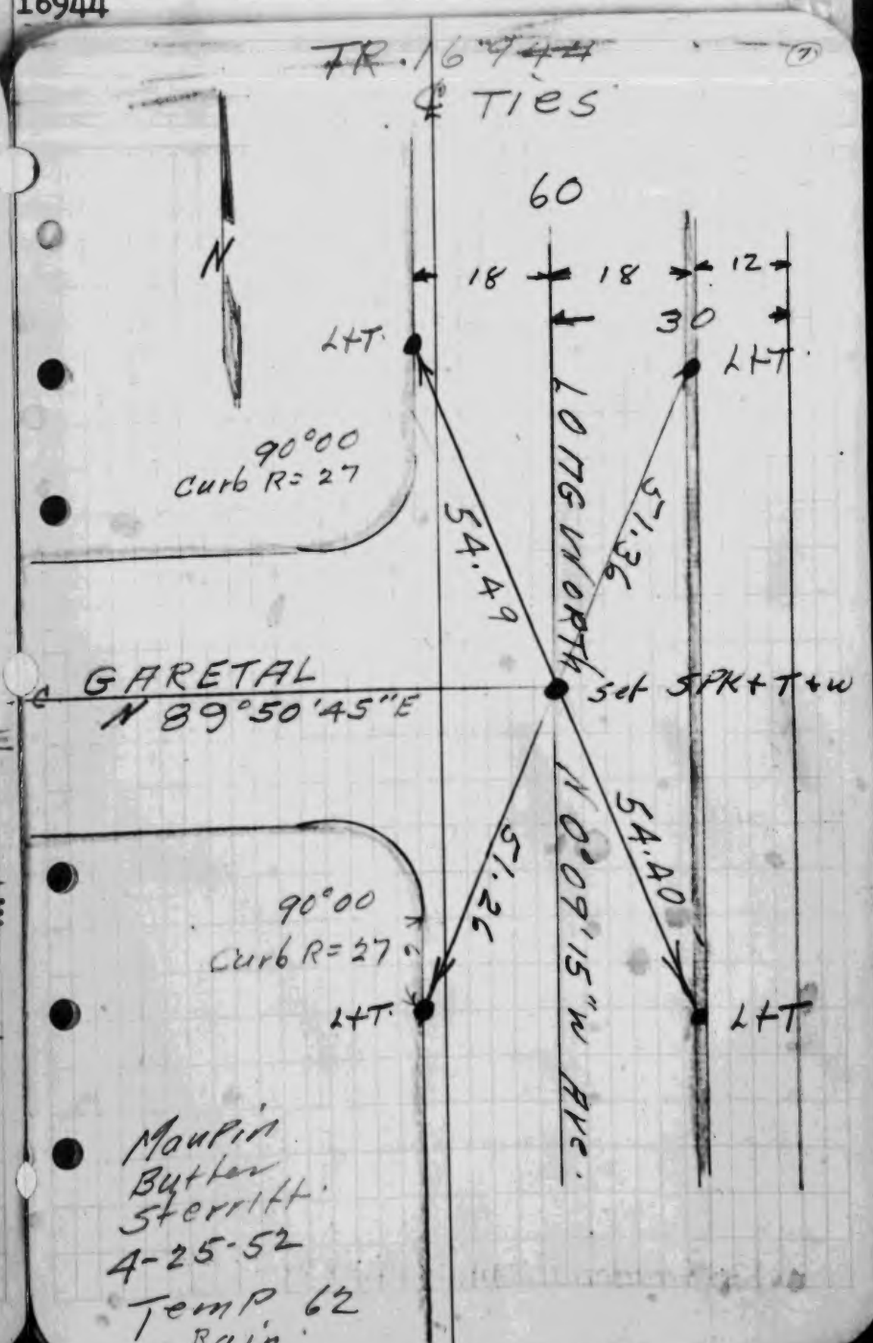

W.S.33C-2

W.S.33C-2

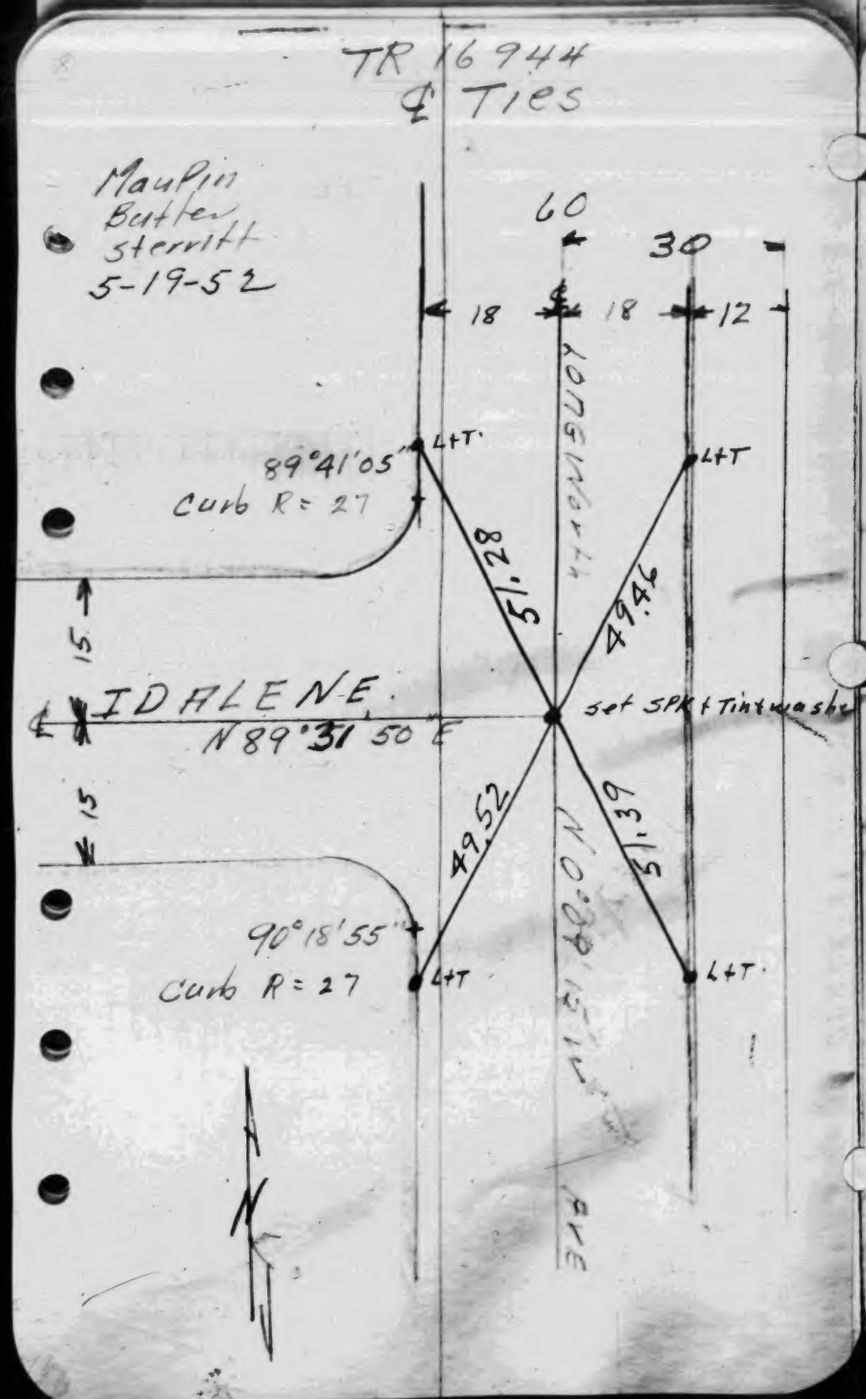
TR 16944
℄ Ties
Maupin
Butler
Sterritt
5-19-52
60
30
18
18
12
89°41'05"
Curb R = 27
L+T
L+T
51.28
49.46
15
IDALENE
N 89°31'50" E
set SPK + Tin + washer
15
49.52
51.39
90°18'55"
Curb R = 27
L+T
L+T
N
AVE

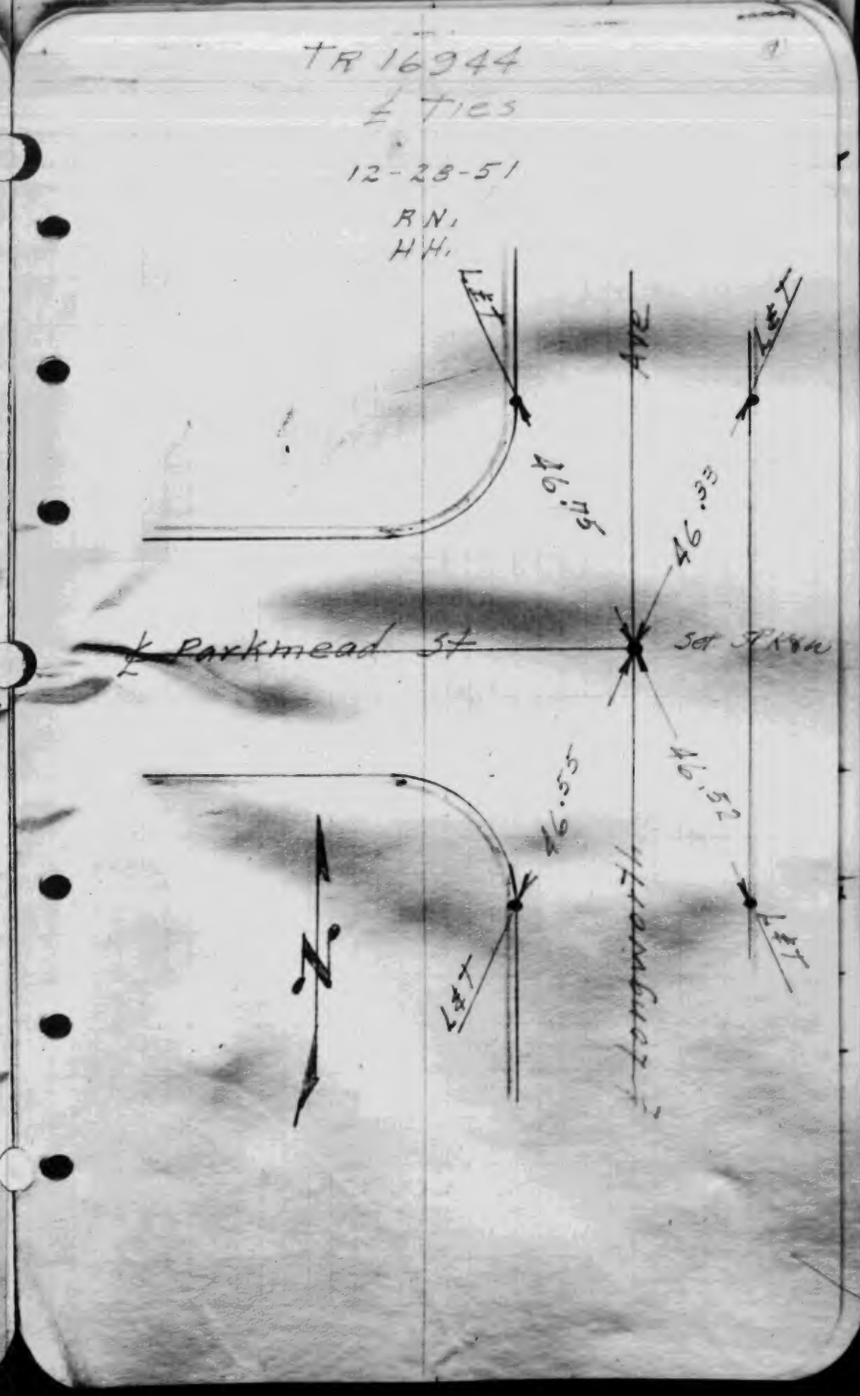
TR 16944
℄ Ties
12-28-51
R.N.
H.H.
L+T
L+T
46.75
46.33
℄ Parkmead St
Set SPK & W
46.55
46.52
L+T
L+T
N

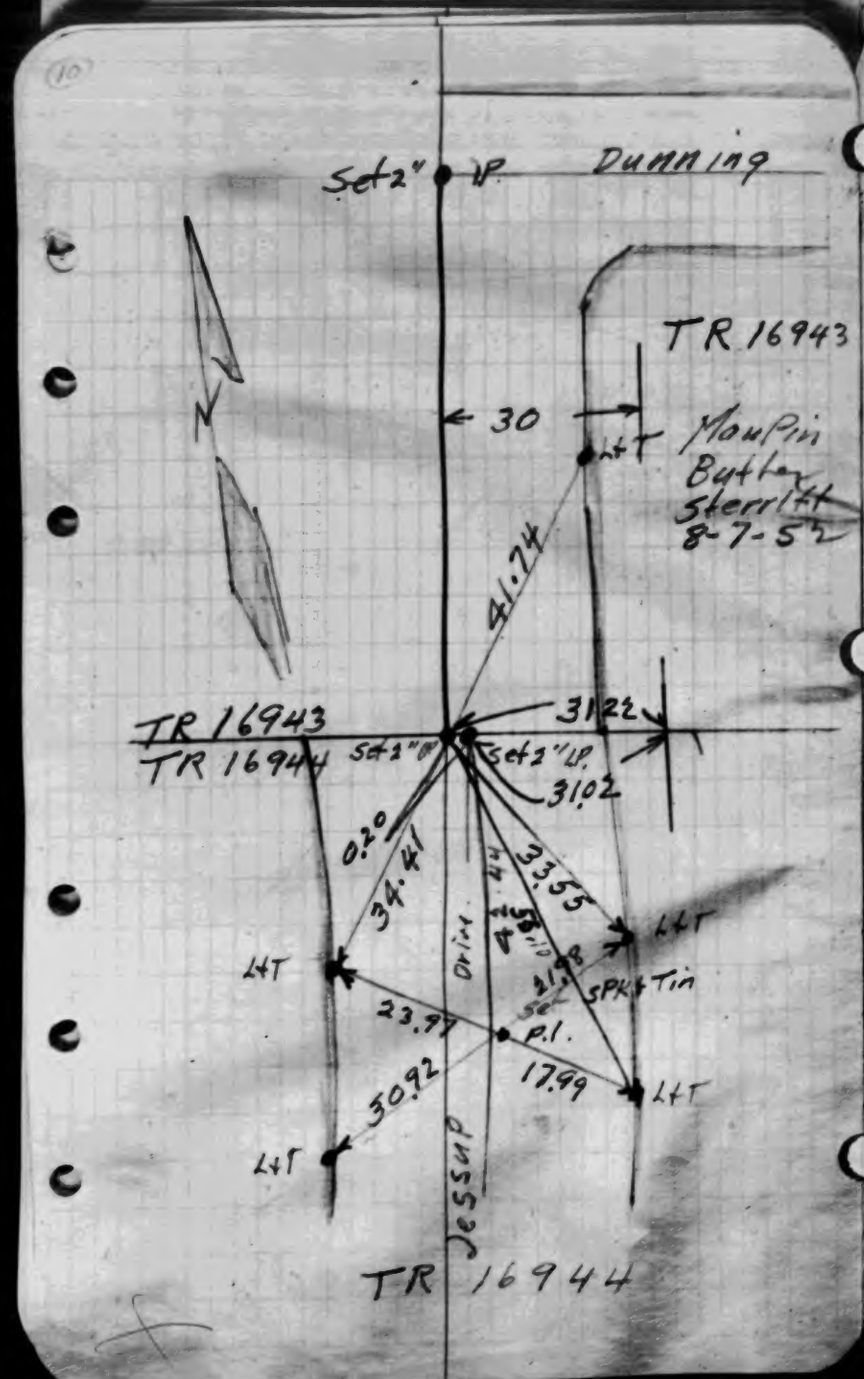
(10)
Set 2" LP.
Dunning
TR 16943
30
LtT
MauPin
Butler
Sterritt
8-7-52
41.74
TR 16943
TR 16944
Set 2" LP.
31.22
31.02
0.20
34.41
33.55
LtT
LtT
Drive
21.98
SPK+Tin
23.97
P.I.
17.99
LtT
30.92
LtT
Jessup
TR 16944


(11)
TR 16944
31.22
31.02
TR = 16943
North TR Line
TR 16944
MauPin
Butler
Sterritt
6-3-52
42.44
LtT
23.97
21.98
LtT
P.I
Set SPK+Tin
30.92
17.99
LtT
LtT
17.88
42.44
35.71
Lot 211
96°02'48"
B.C.
LtT
36.50
67.51
4700
LtT
12
27
52.06
N 89°31'50"E
4 cut + on
M.H.
IDALENE
19.89
LtT
83°57'12"
Lot 186
JESSUP
65.78
12
30
60
F.C.
36.50
LtT

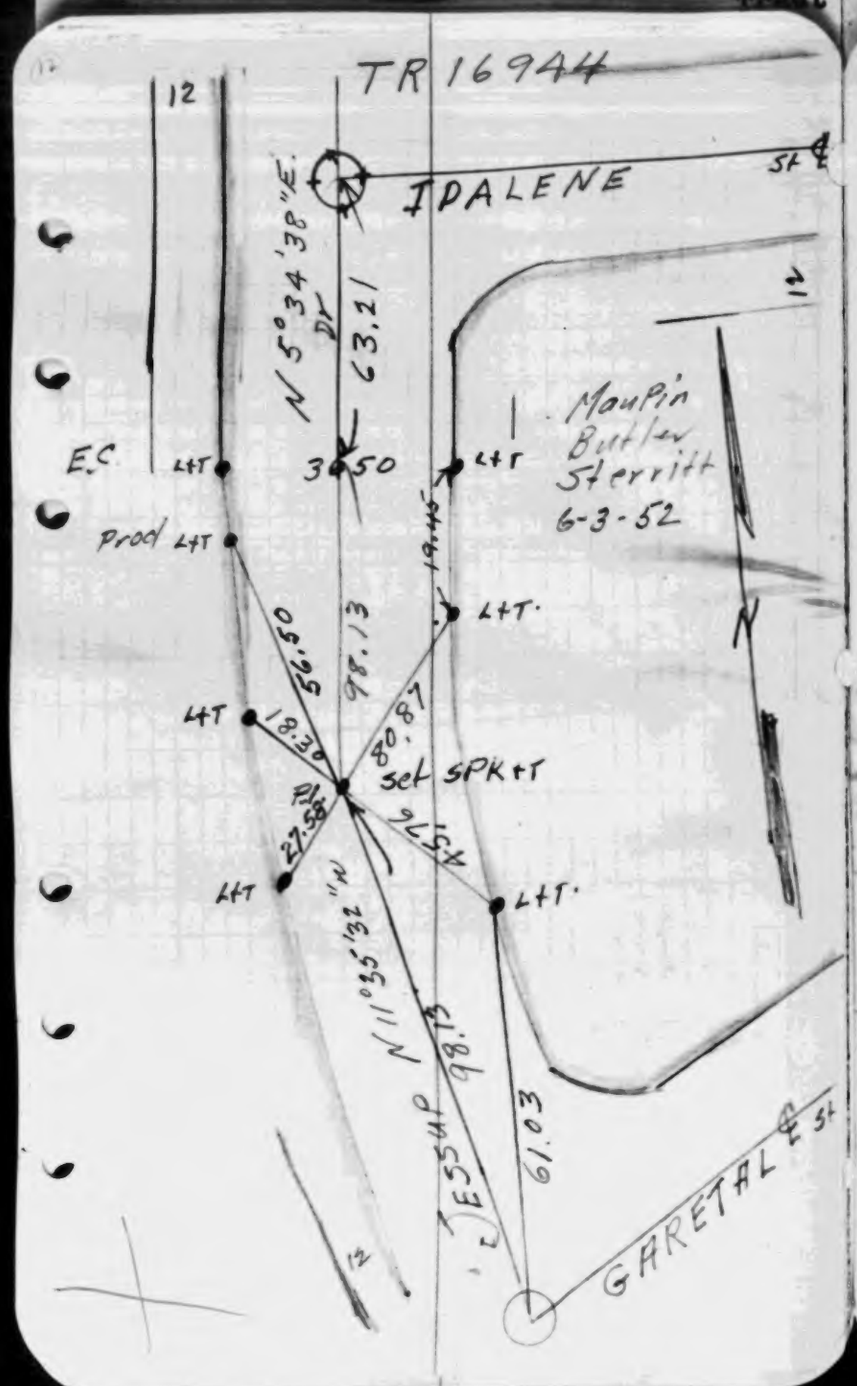
TR 16944
12
IDALENE St ℄
N 5°34'38"E
Dr
63.21
E.C.
L+T
36.50
L+T
Maupin
Butler
Sterritt
6-3-52
Prod L+T
19.45
L+T.
56.50
98.13
L+T
18.30
80.87
set SPK+T
P.I.
27.58
45.76
L+T
L+T.
N 11°35'32"W
98.13
JESSUP
61.03
GARETAL ℄ St
12

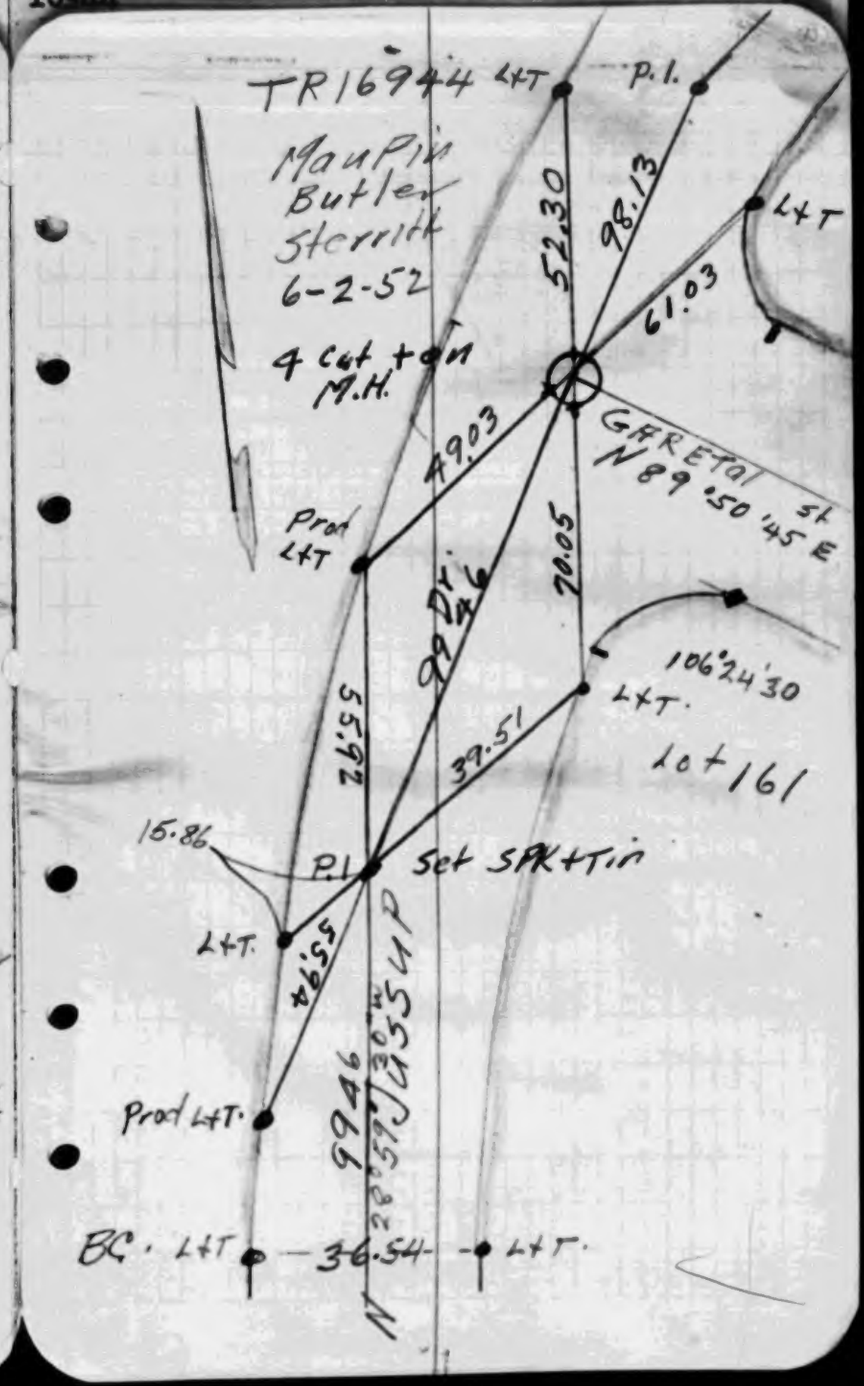
TR16944 L+T
P.I.
Maupin
Butler
Sterritt
6-2-52
52.30
98.13
L+T
61.03
4 Cut + on
M.H.
49.03
GARETAL St
N 89°50'45 E
Prod
L+T
70.05
99 Dr.
46
106°24'30
L+T.
55.92
39.51
Lot 161
15.86
P.I.
Set SPK+T in
L+T.
55.94
JESSUP
99.46
N 28°59'30"W
Prod L+T.
BC. L+T
36.54
L+T.

KEMMERER ENGR. CO.
Tract 16944

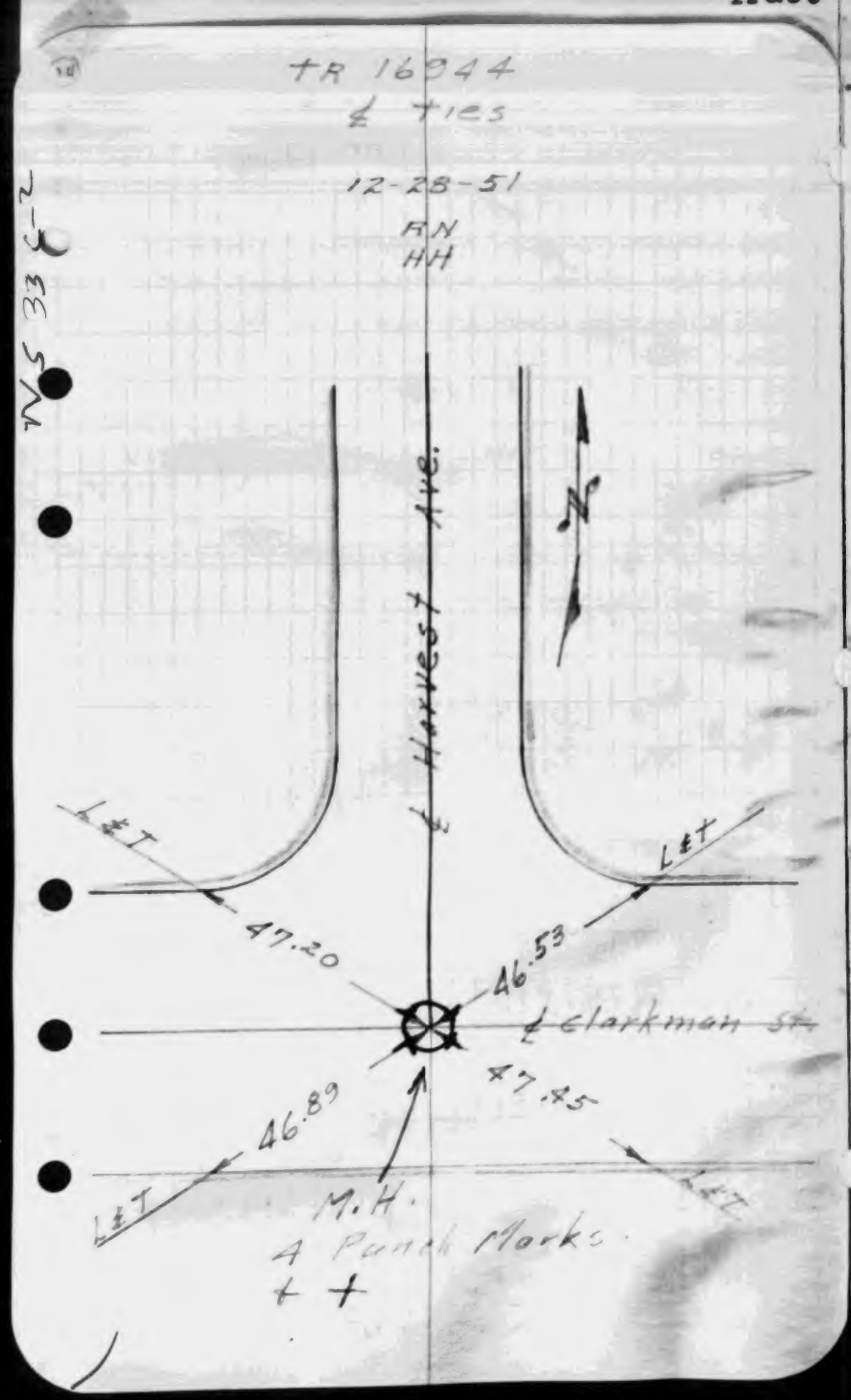

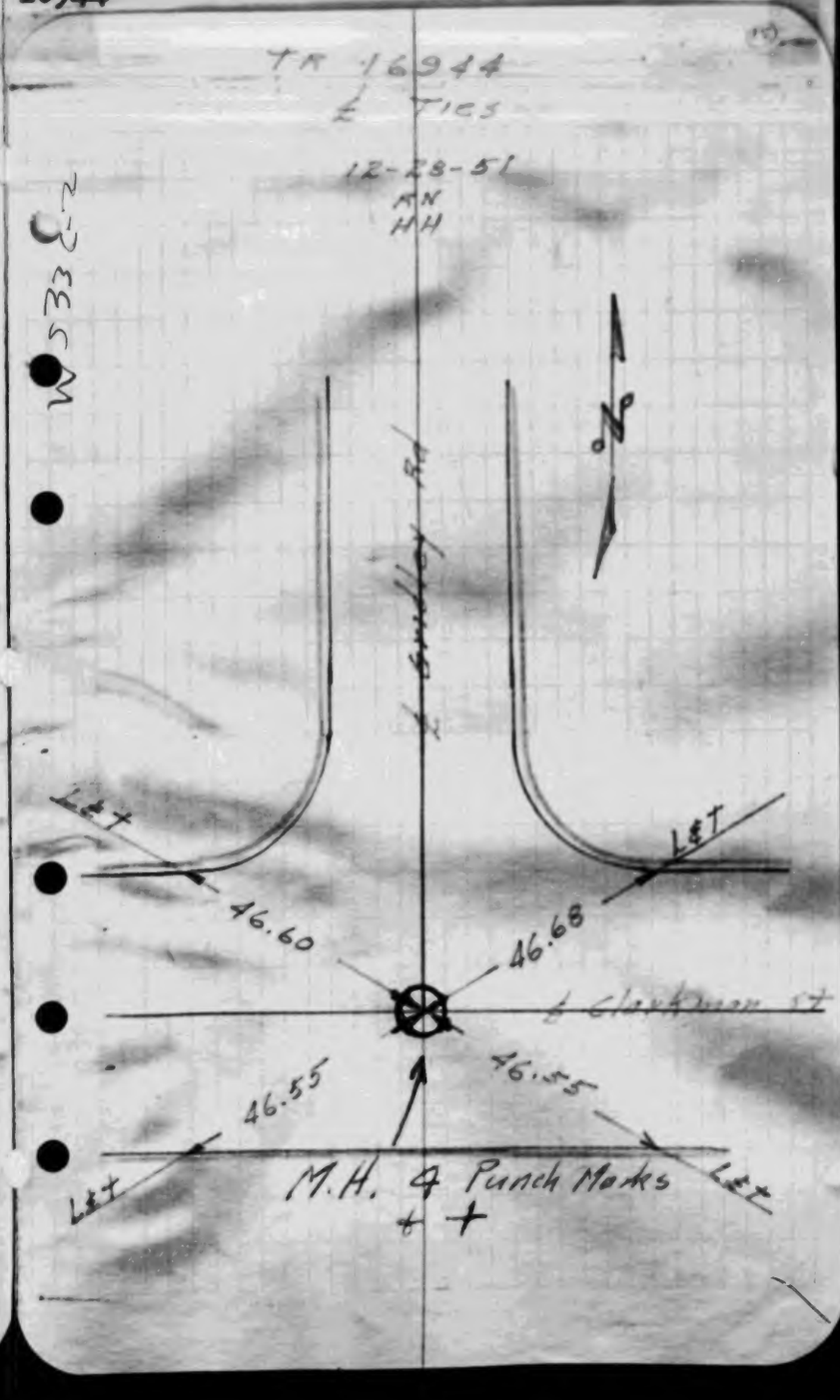

Tract 16944

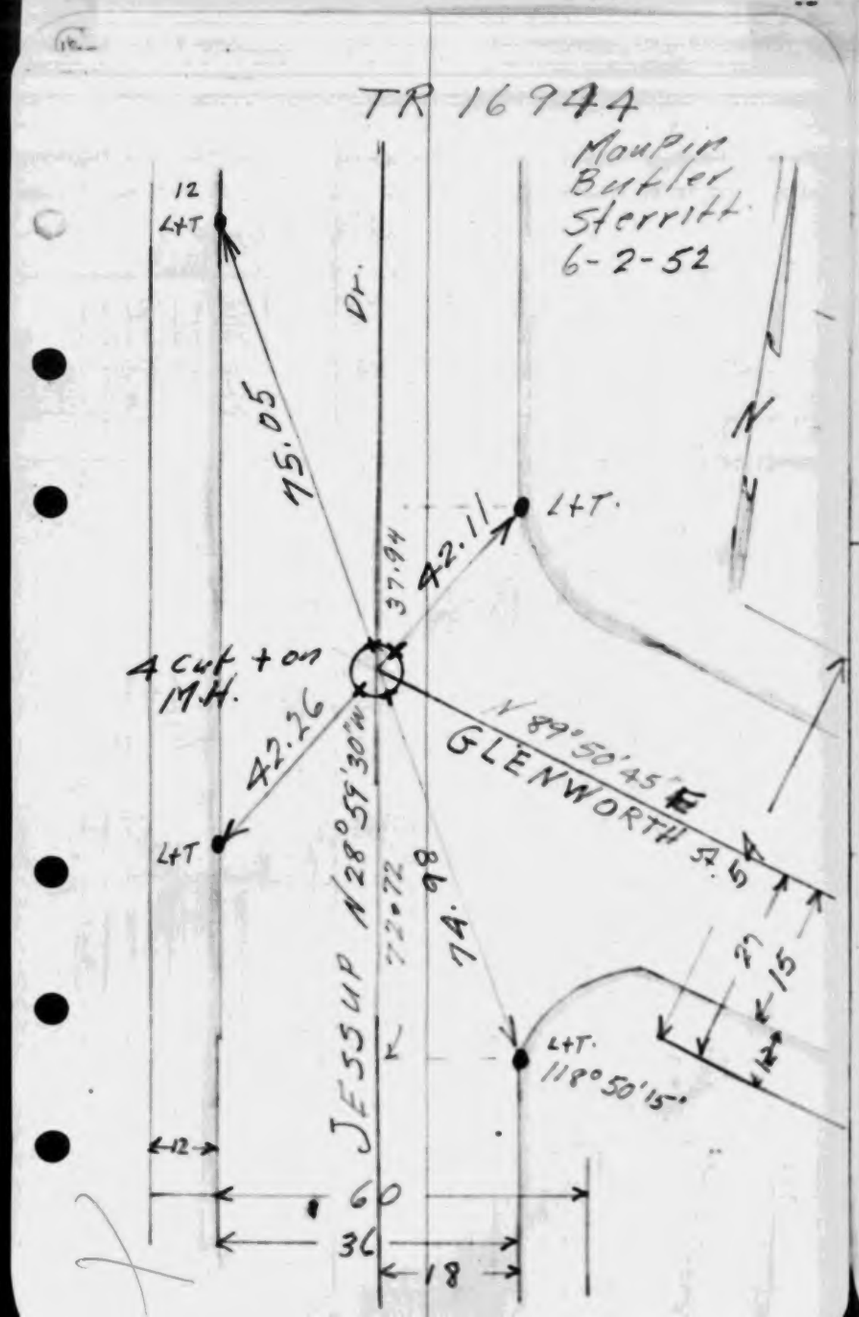

Tract 16943 & 16944

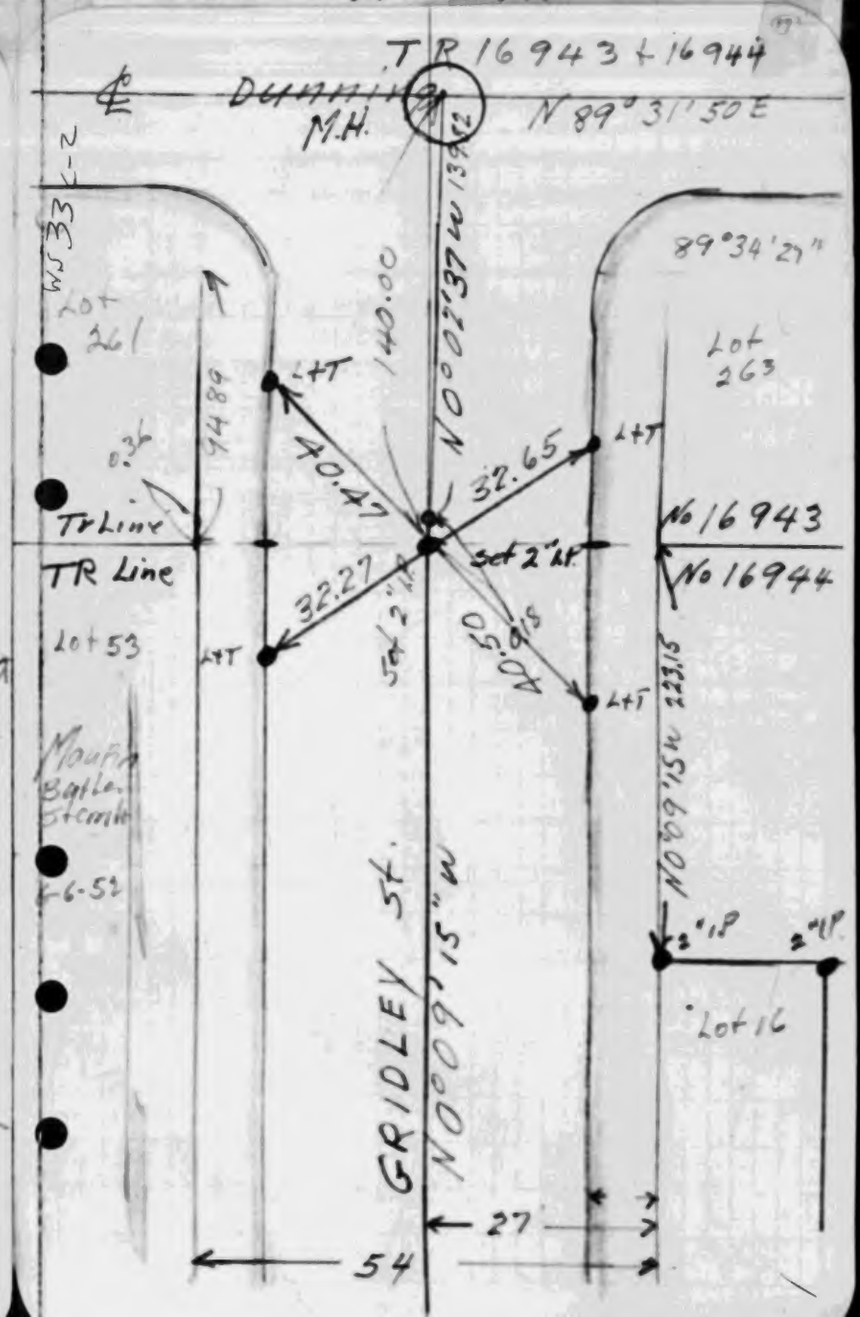

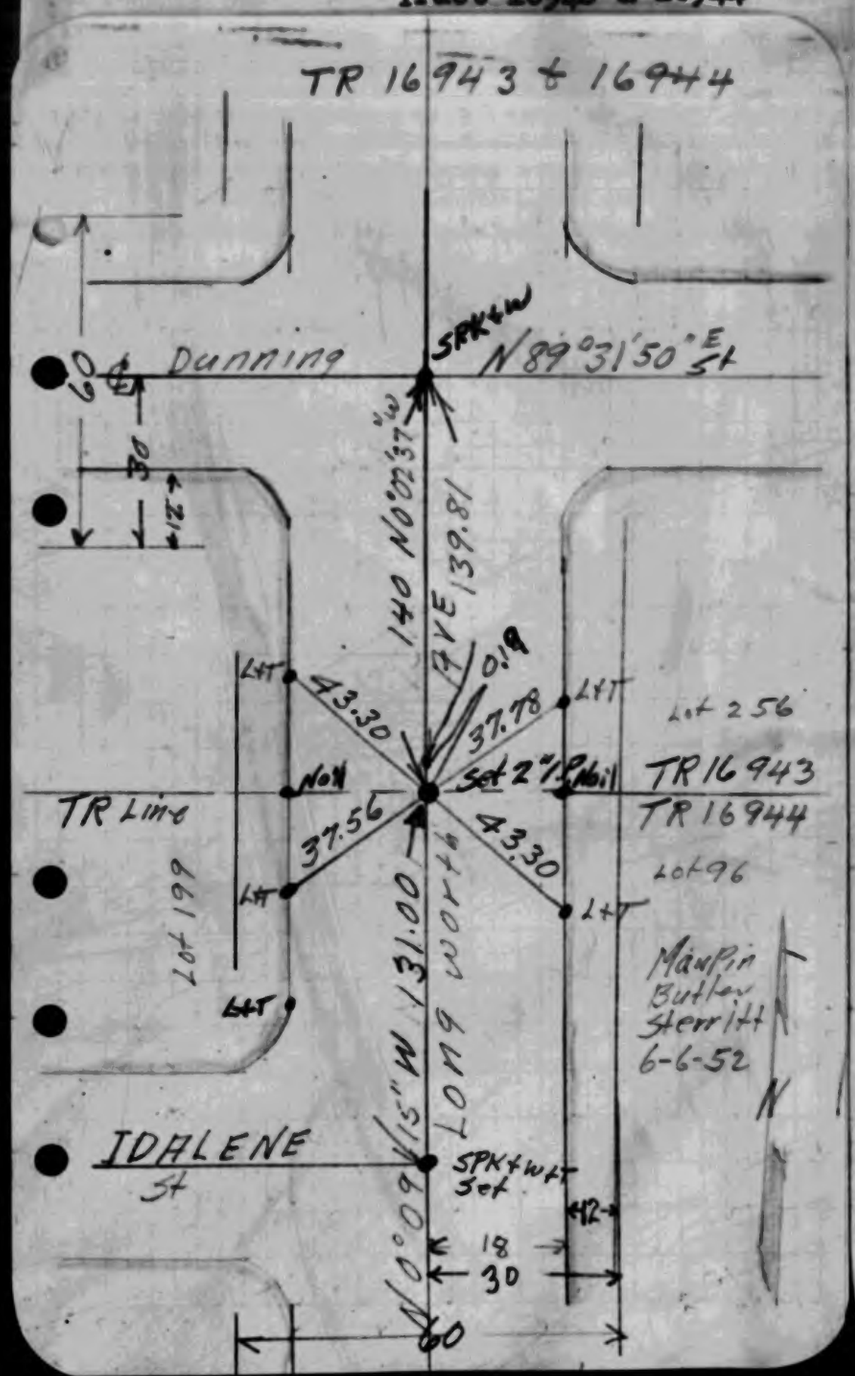
TR 16943 & 16944
Dunning
SPK&W
N89°31'50"E
St
60
30
12
140 N0°02'37"W
139.81
L&T
43.30
0.19
37.78
Lot 256
Set 2" Pipe
TR 16943
TR 16944
TR Line
37.56
43.30
Lot 96
Lot 199
Manpin
Butler
Sherritt
6-6-52
N
IDALENE
St
SPK&W
Set
N0°09'15"W 131.00
LONG WORTH
18
30
60

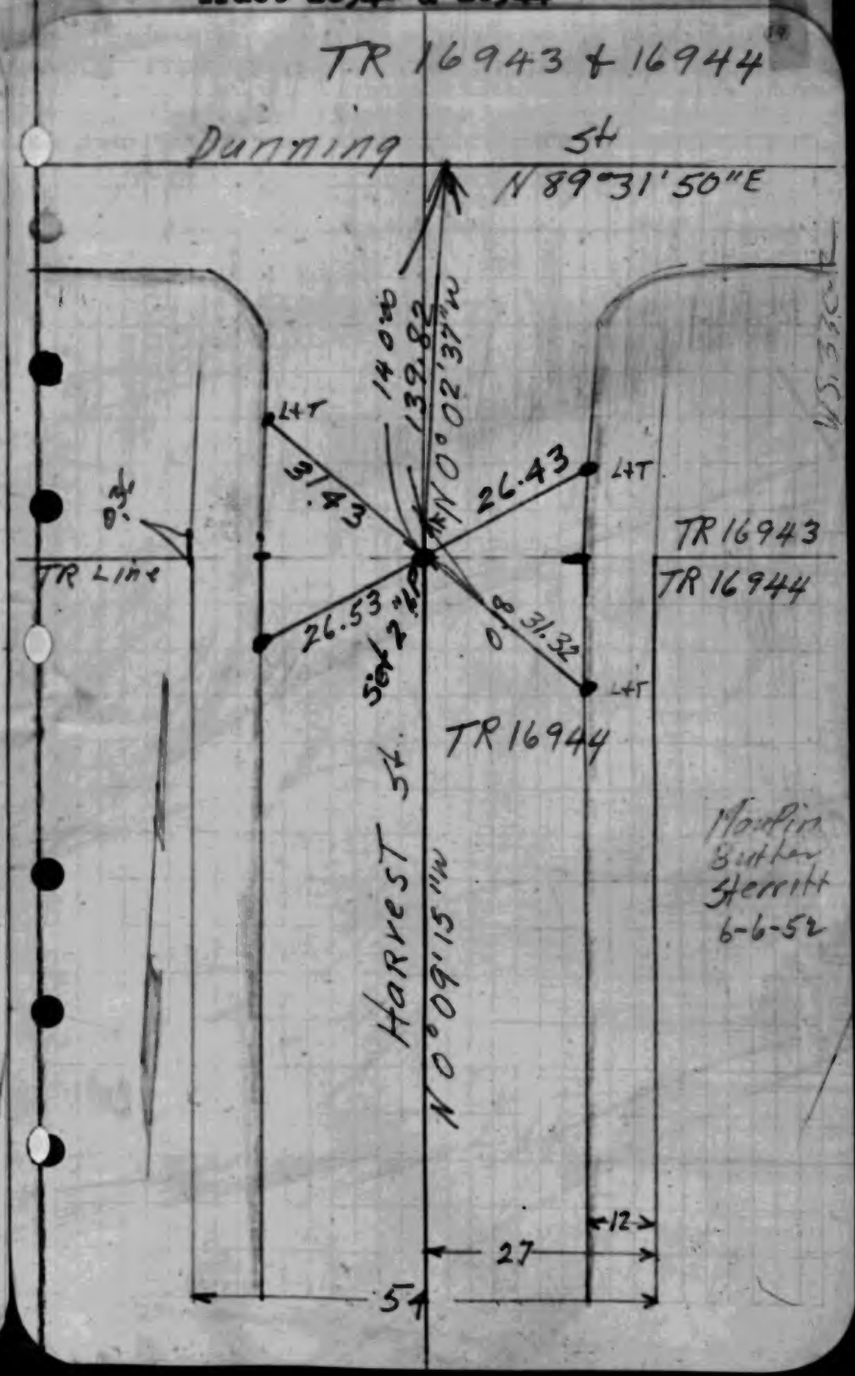
TR 16943 & 16944
Dunning
St
N89°31'50"E
140.00
139.82
N0°02'37"W
L&T
31.43
26.43
TR 16943
TR 16944
TR Line
26.53
Set 2" Pipe
31.32
TR 16944
Manpin
Butler
Sherritt
6-6-52
HARVEST St.
N0°09'15"W
12
27
54

KEMMERER ENGR. CO.
Tract 16943

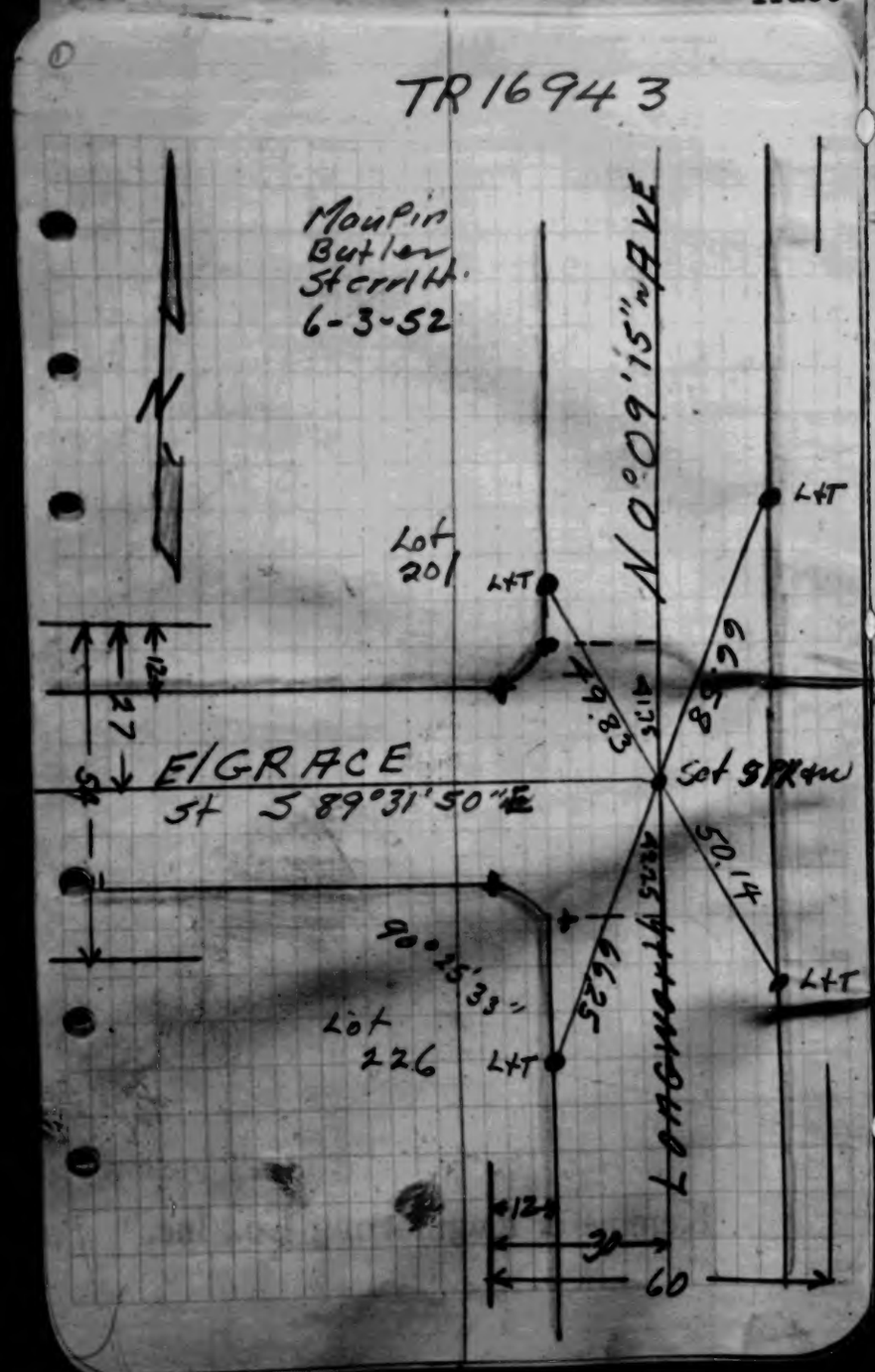

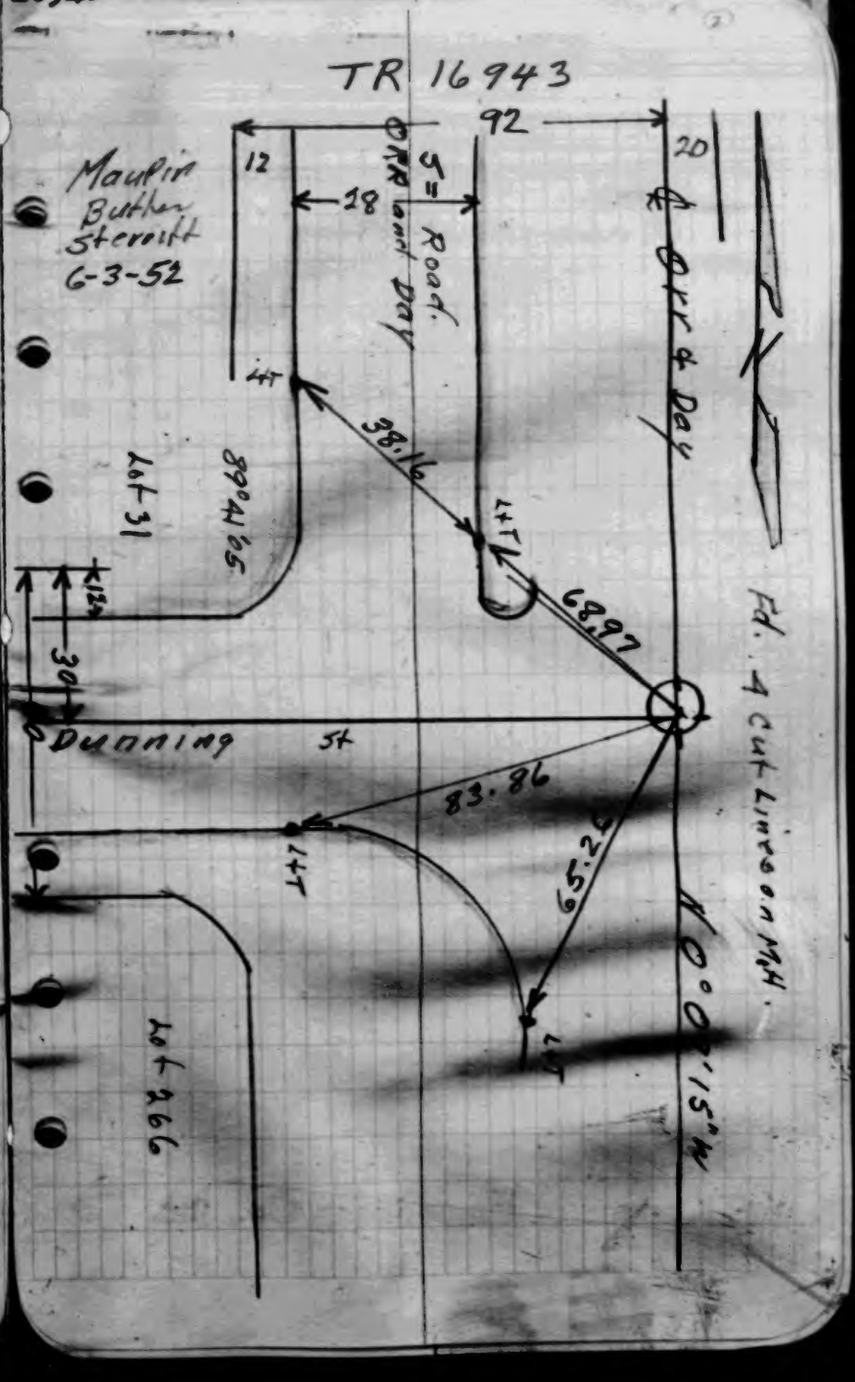

KEMMERER ENGR. CO.
Tract 16943

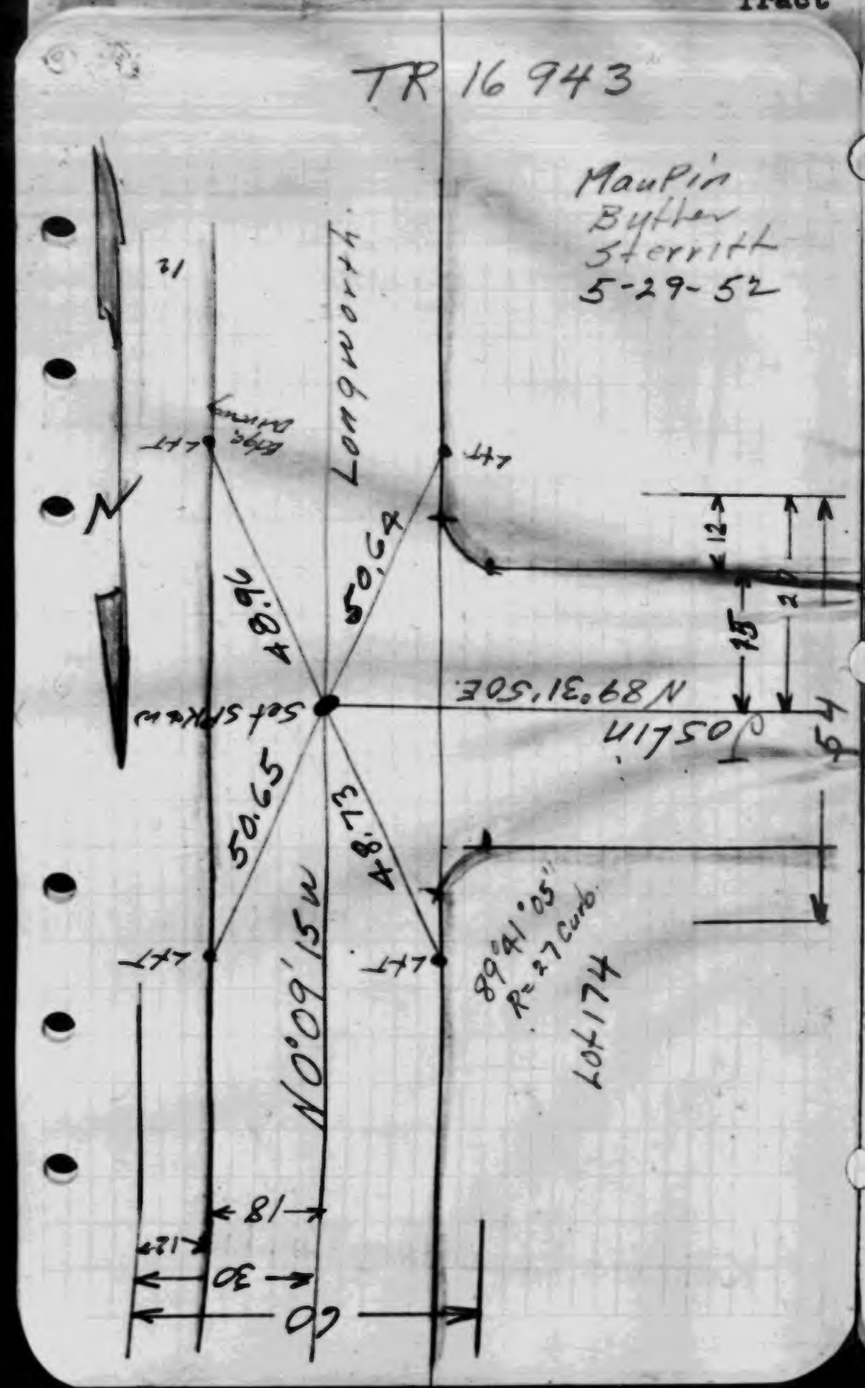

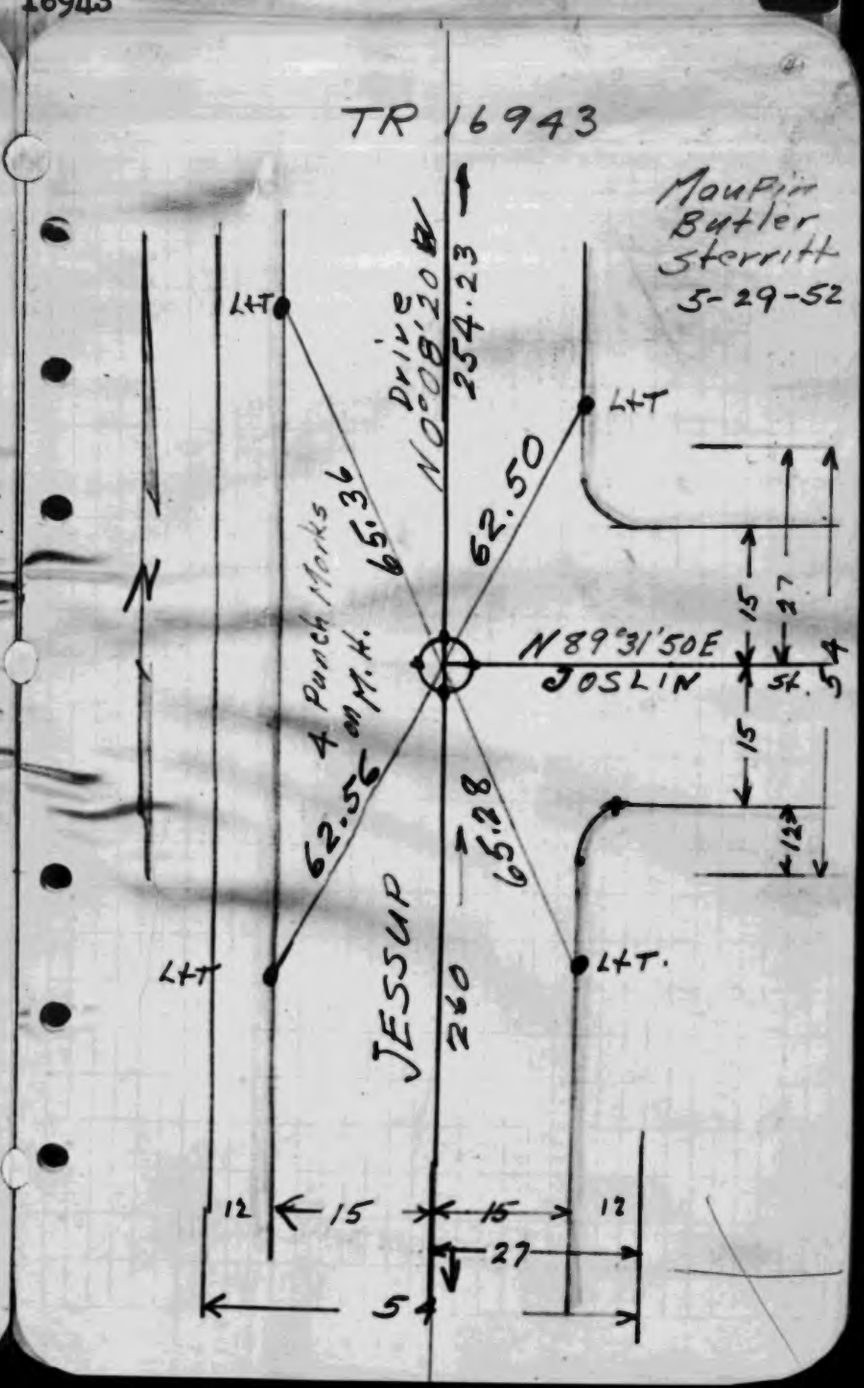

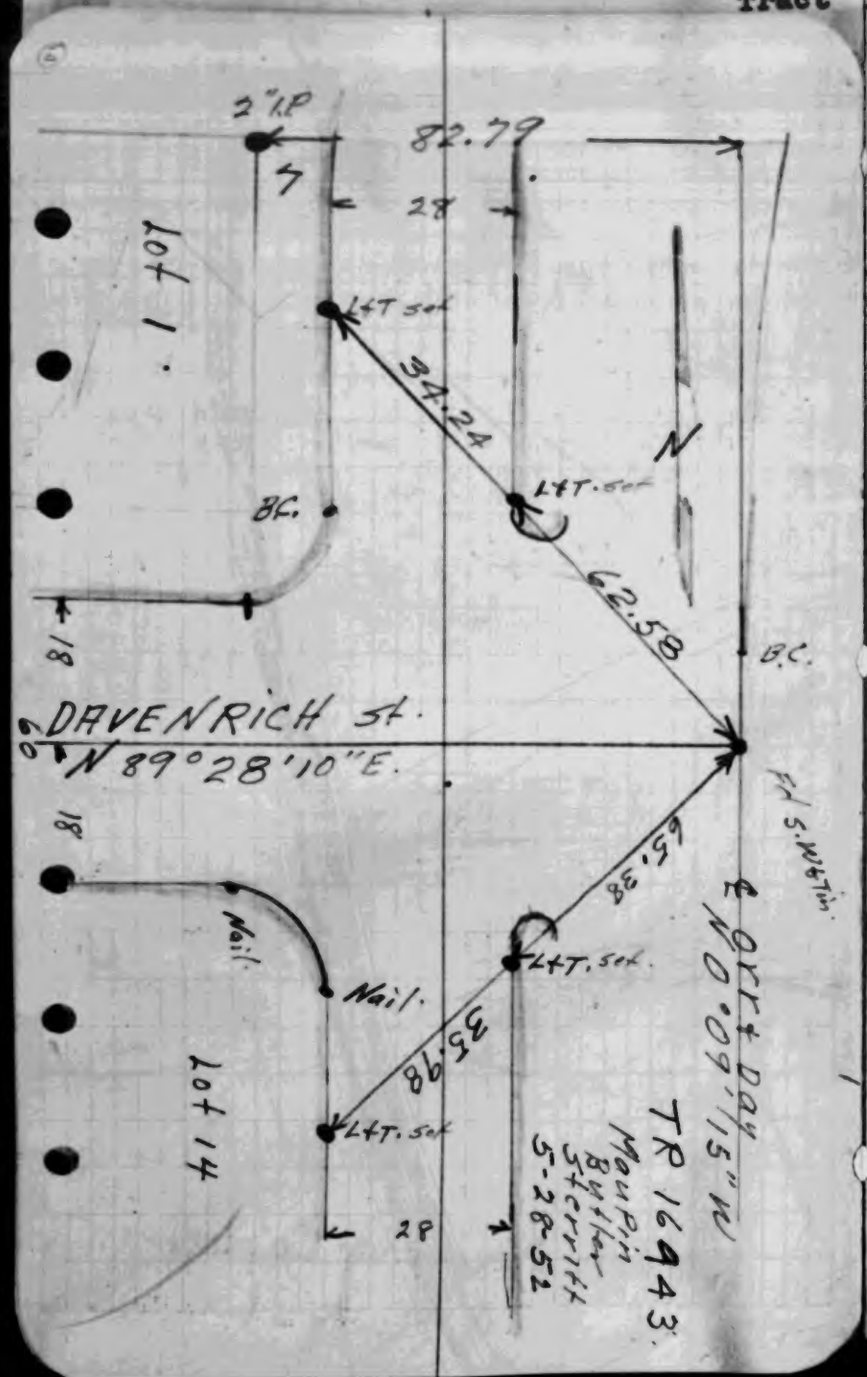
2" I.P.
82.79
28
Lot 1
L+T set
34.24
N
L+T. set
B.C.
62.58
B.C.
18
DAVENRICH St.
N 89°28'10"E.
18
65.38
Nail
Nail
L+T. set
35.98
Lot 14
L+T. set
28
℄ Orr + Day
N 0°09'15" W
TR 16943
Maupin
Butler
Sterritt
5-28-52

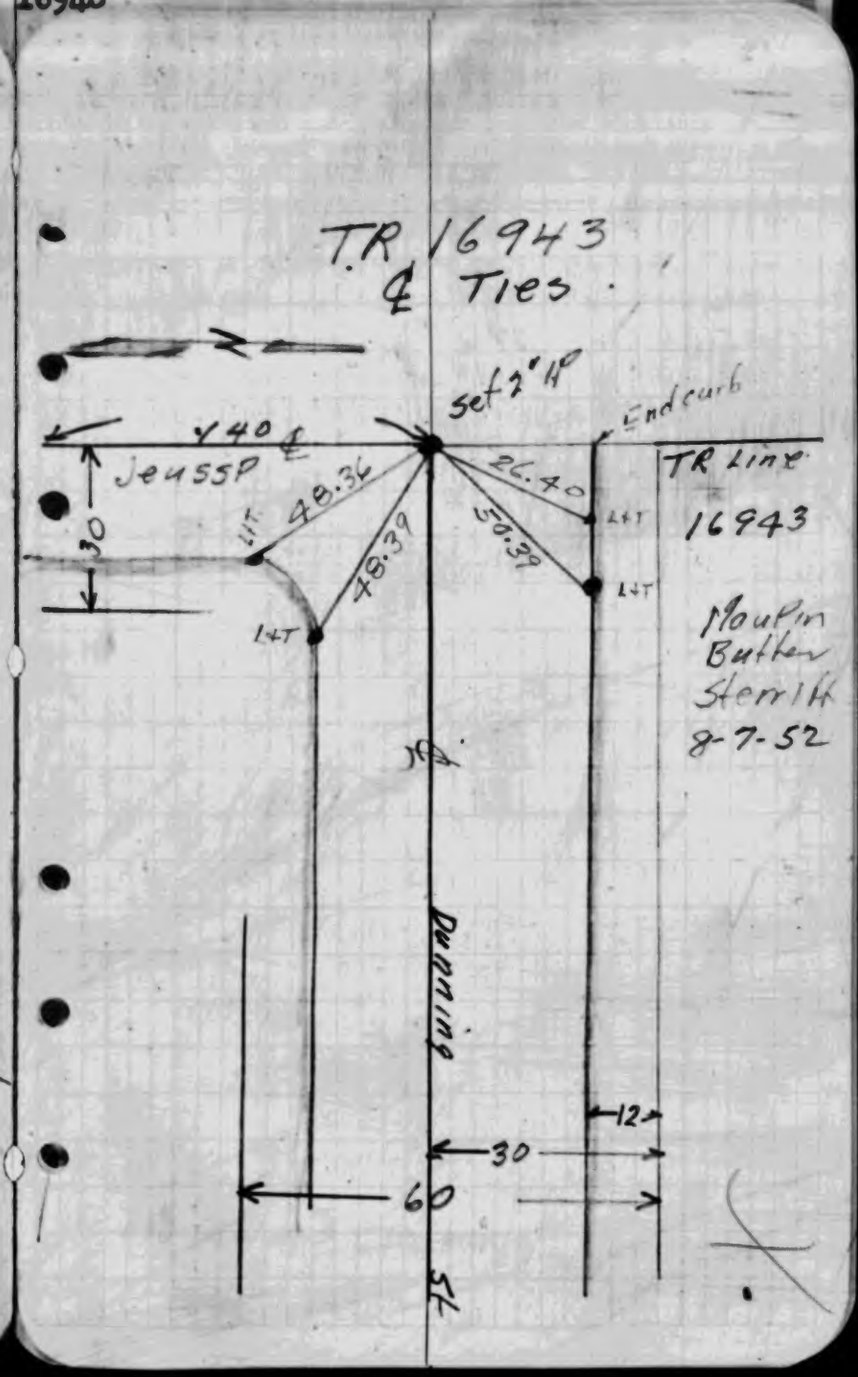
T.R. 16943
℄ Ties
N
set 2" I.P.
Endcurb
40 ℄
Jeussp
48.36
26.40
TR Line
16943
30
48.39
50.39
L+T
L+T
L+T
L+T
Maupin
Butler
Sterritt
8-7-52
Dunning
12
30
60
St

W.S. 33C-1

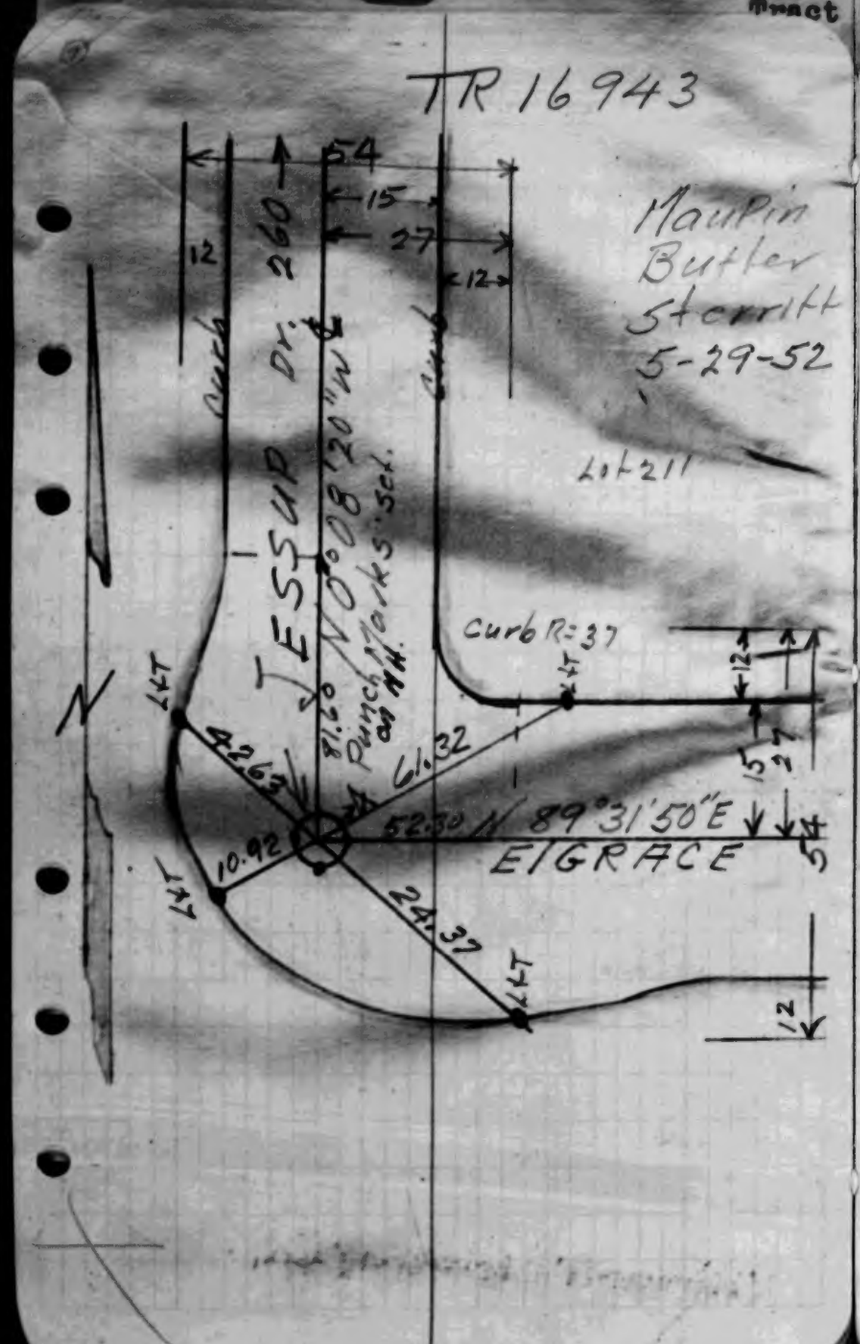
TR 16943
Maupin
Butler
Sterritt
5-29-52
54
15
27
12
12
Curb
Dr. 260
JESSUP
N0°08'20"W
Punch Marks set.
Lot 211
Curb R=37
N
L+T
42.63
81.60
61.32
52.30
N 89°31'50"E
EIGRACE
10.92
24.37
12
15
27
54
12

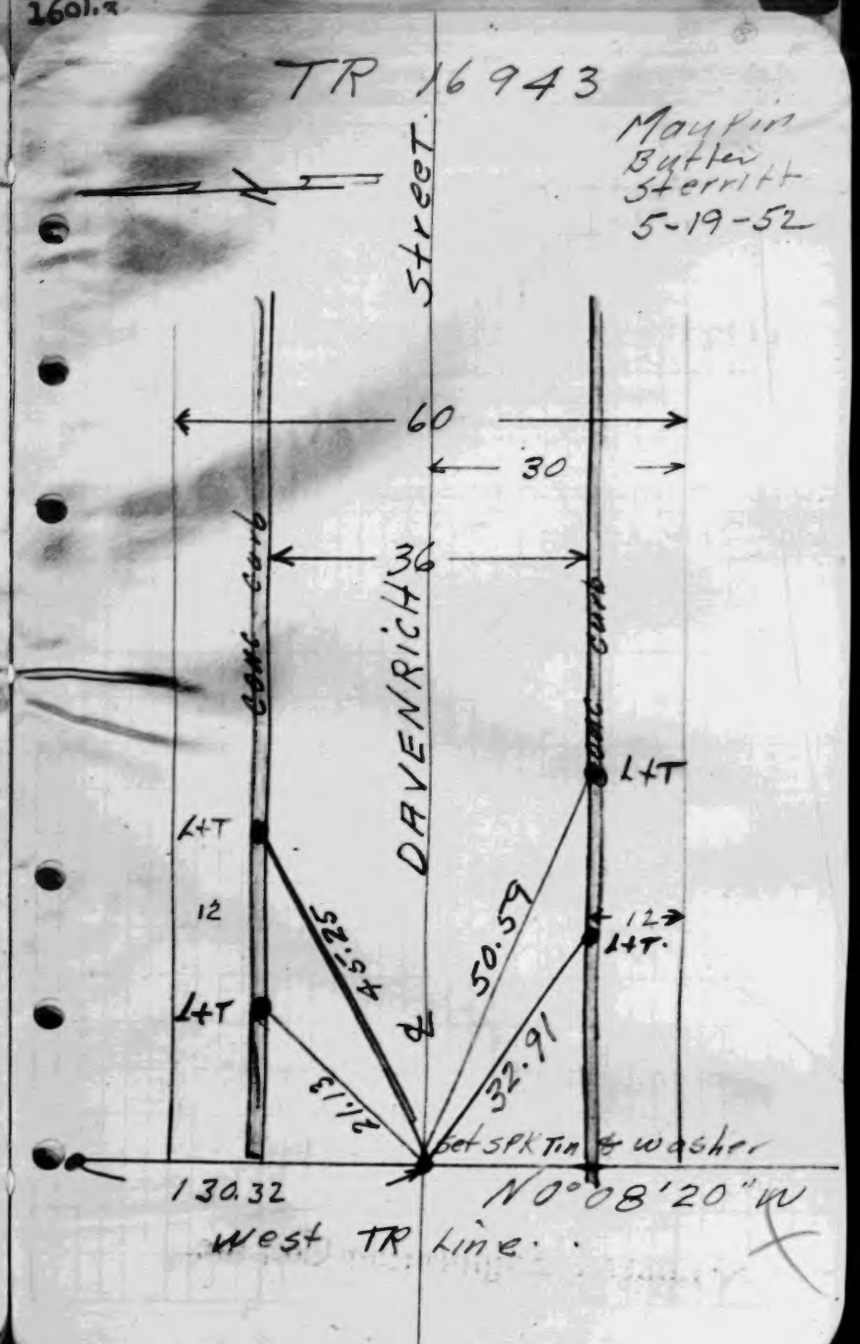
TR 16943
Maupin
Butler
Sterritt
5-19-52
Street
60
30
36
conc curb
DAVENRICH
conc curb
L+T
12
45.25
50.59
32.91
21.13
set SPK Tin & washer
130.32
N0°08'20"W
West TR Line

KEMMERER ENGR. CO.
Tract 16943

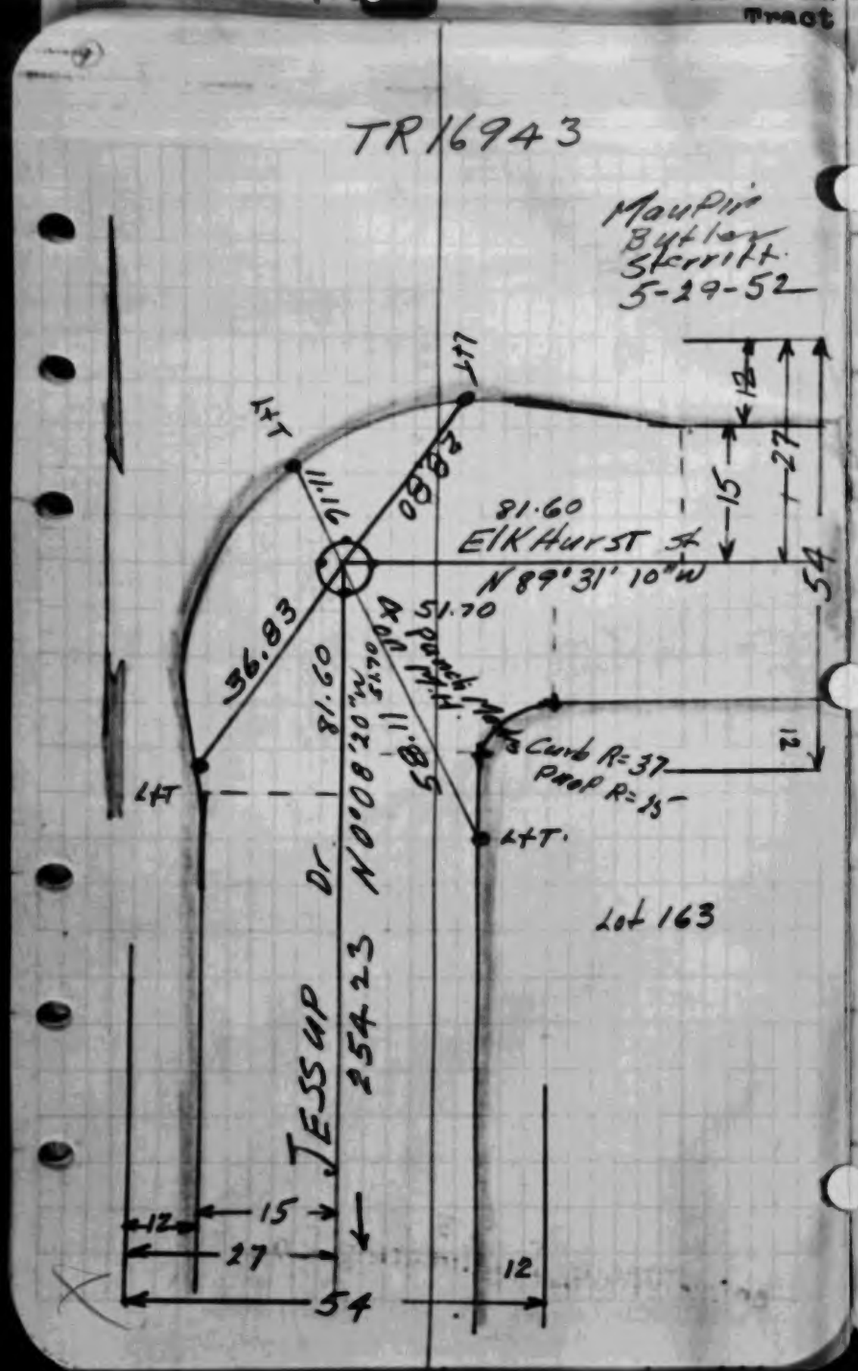

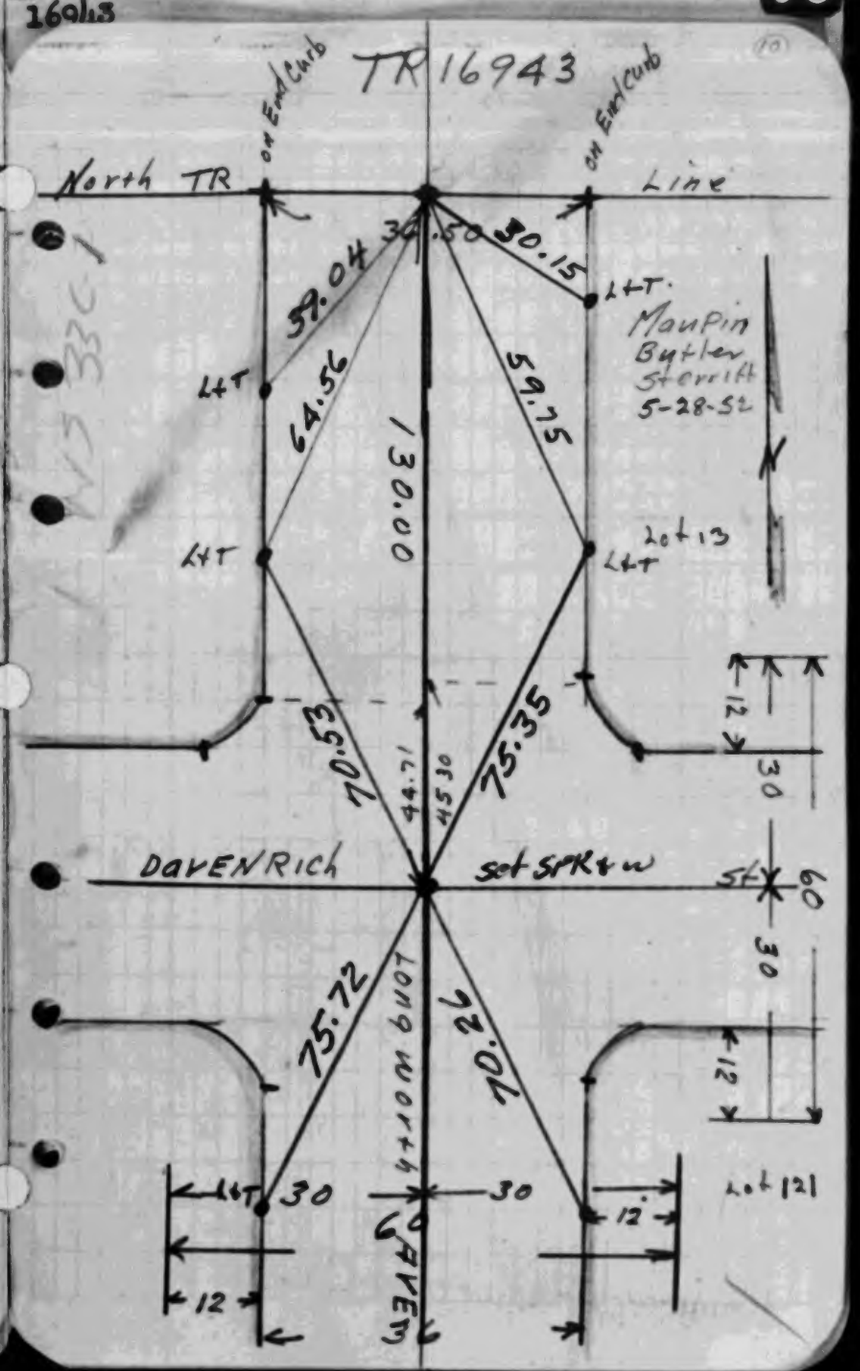

KEMMERER ENGR. CO.
Tract 16943

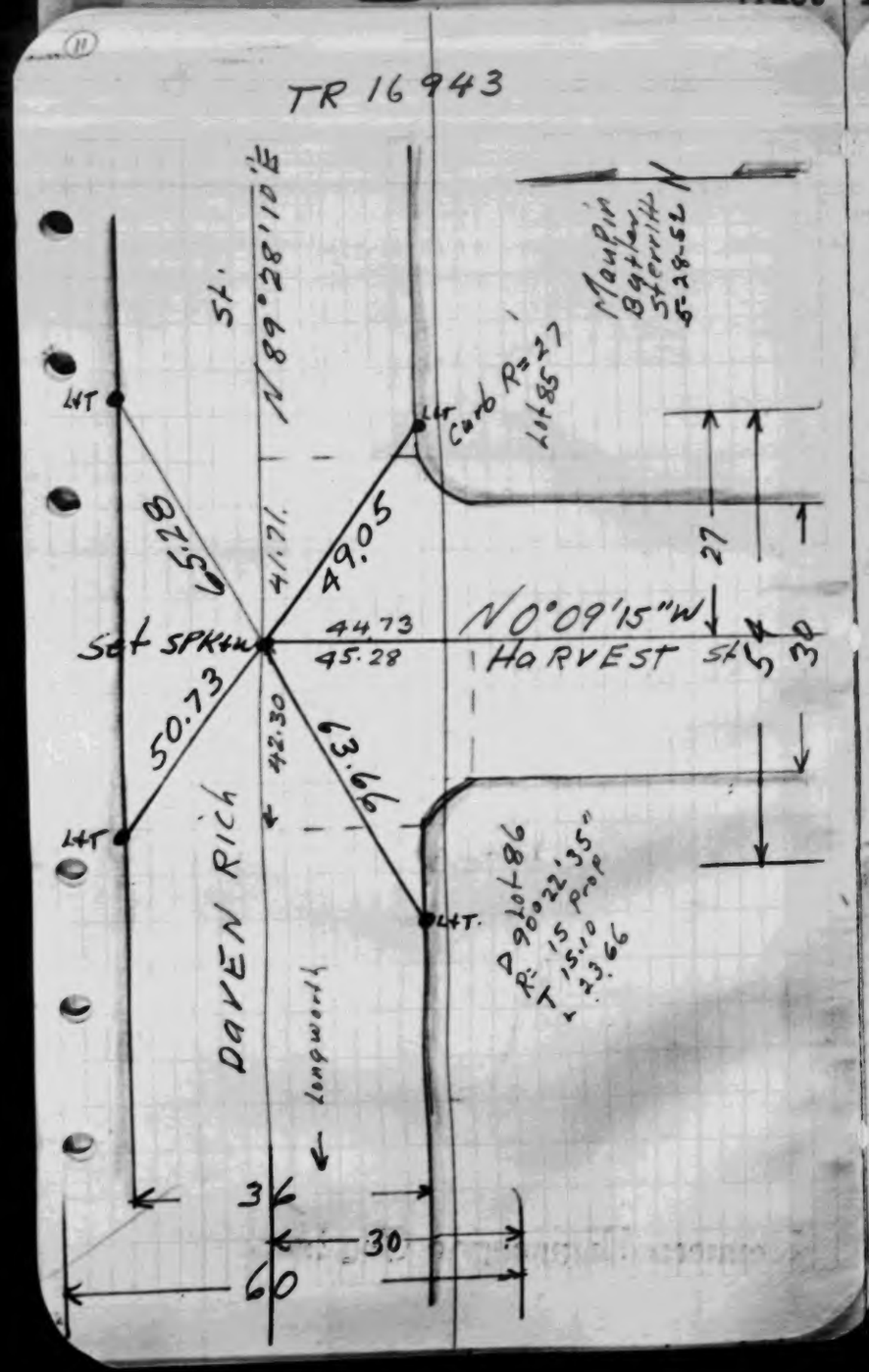

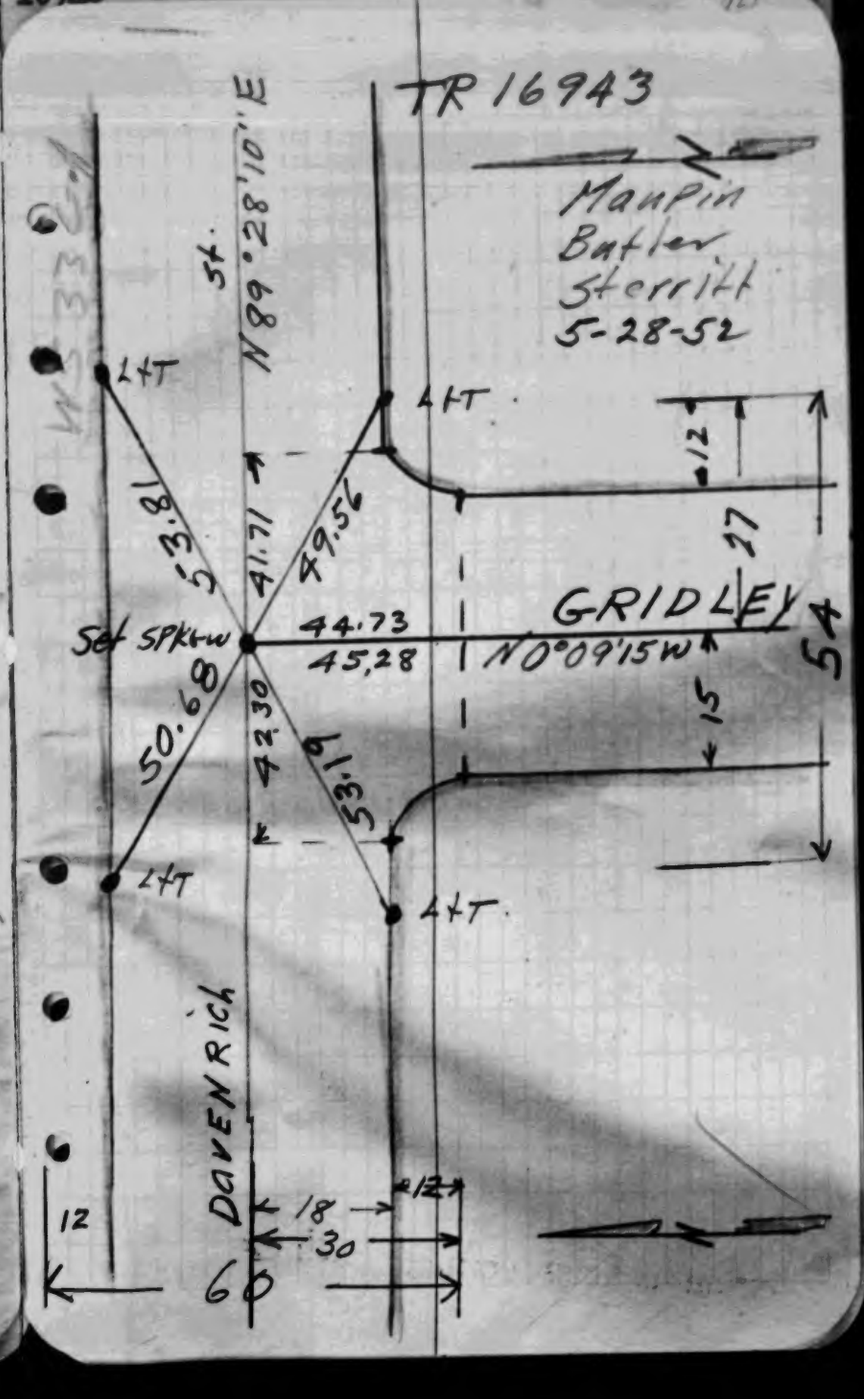

KEMMERER ENGR. CO.
Tract 16943

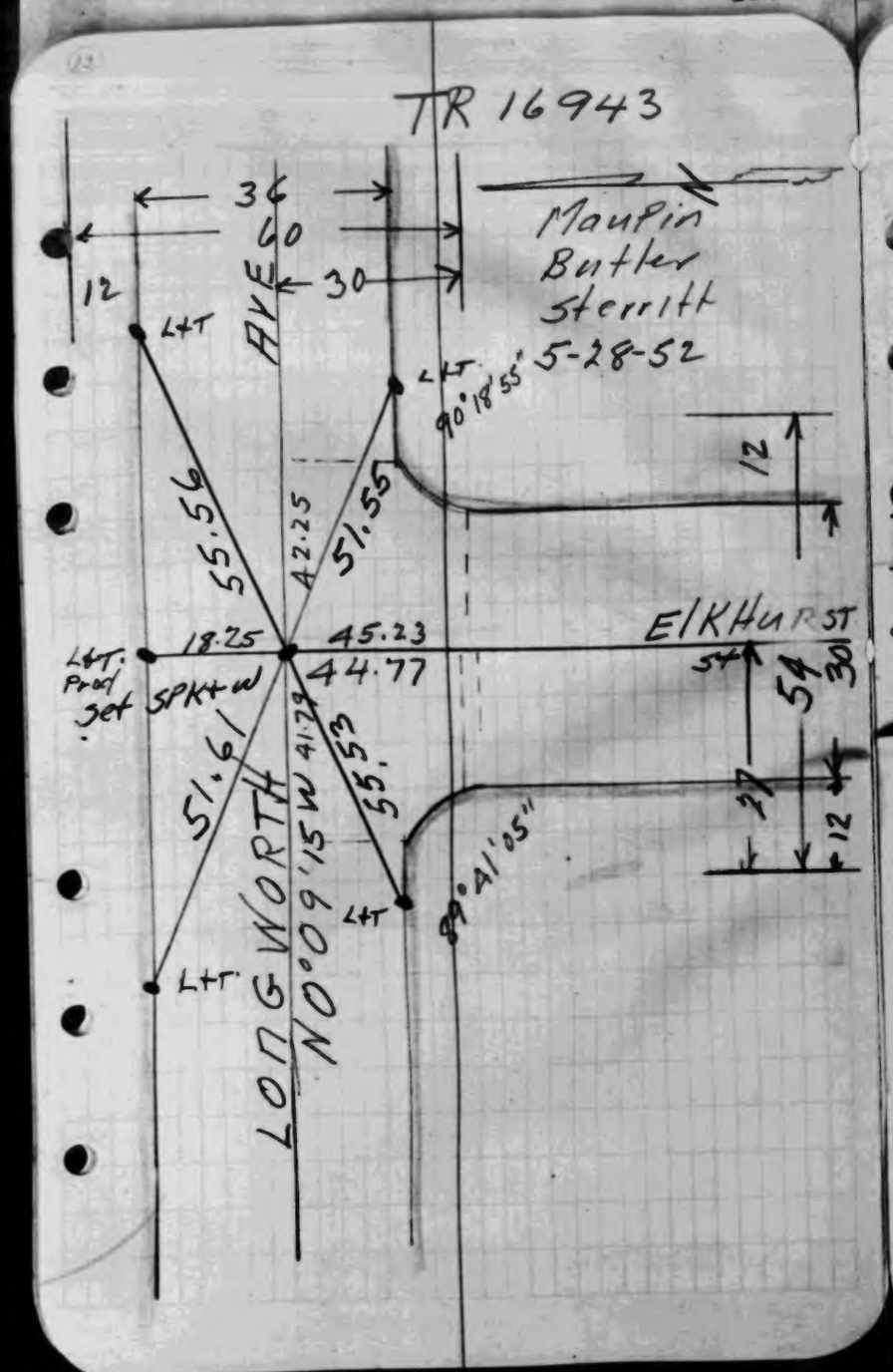

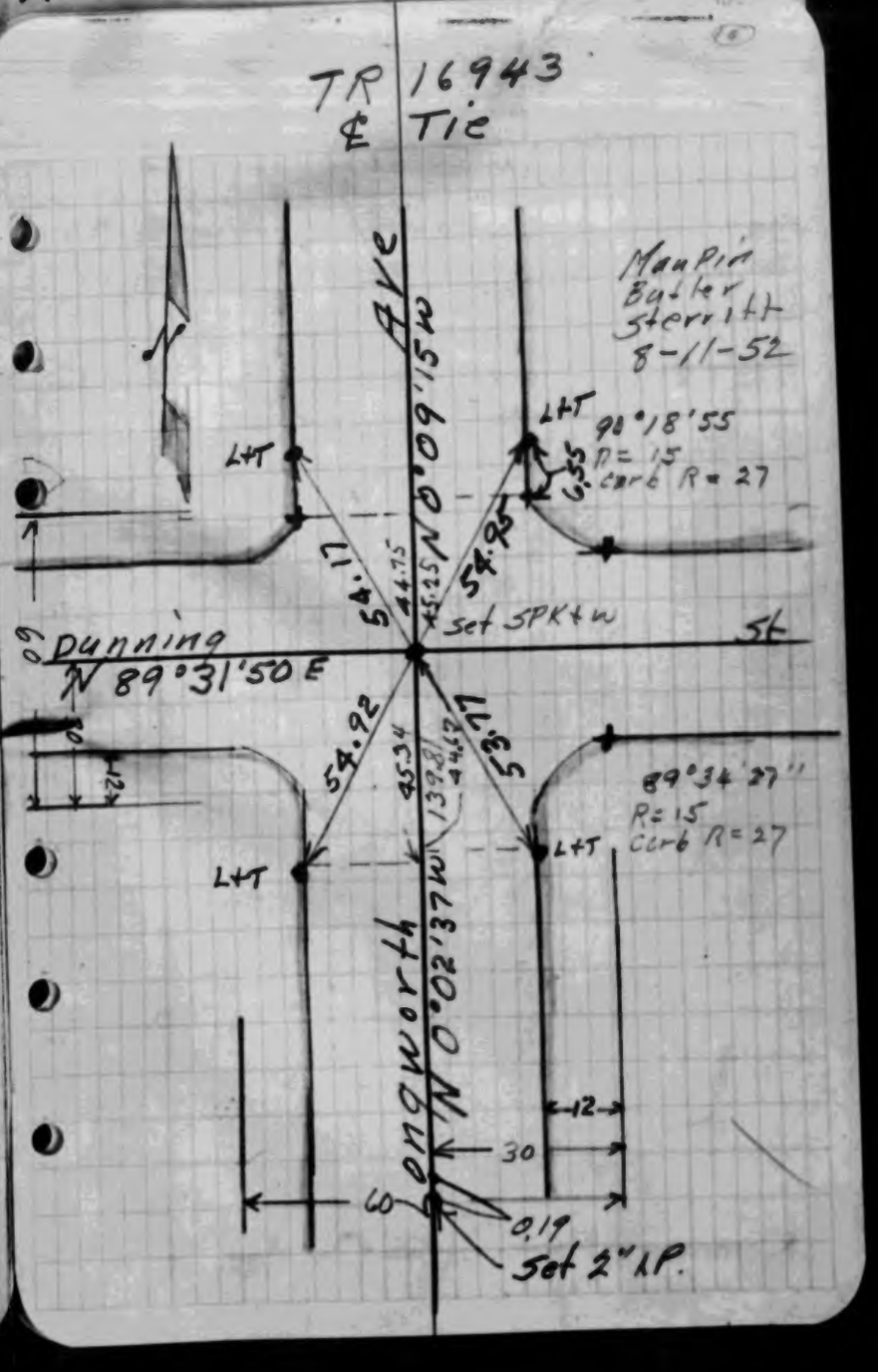

CO.SUR. F.B.1078: 91

KEMMERER ENGR. CO.
Tract 16943

CO.SUR. F.B.1078: 92

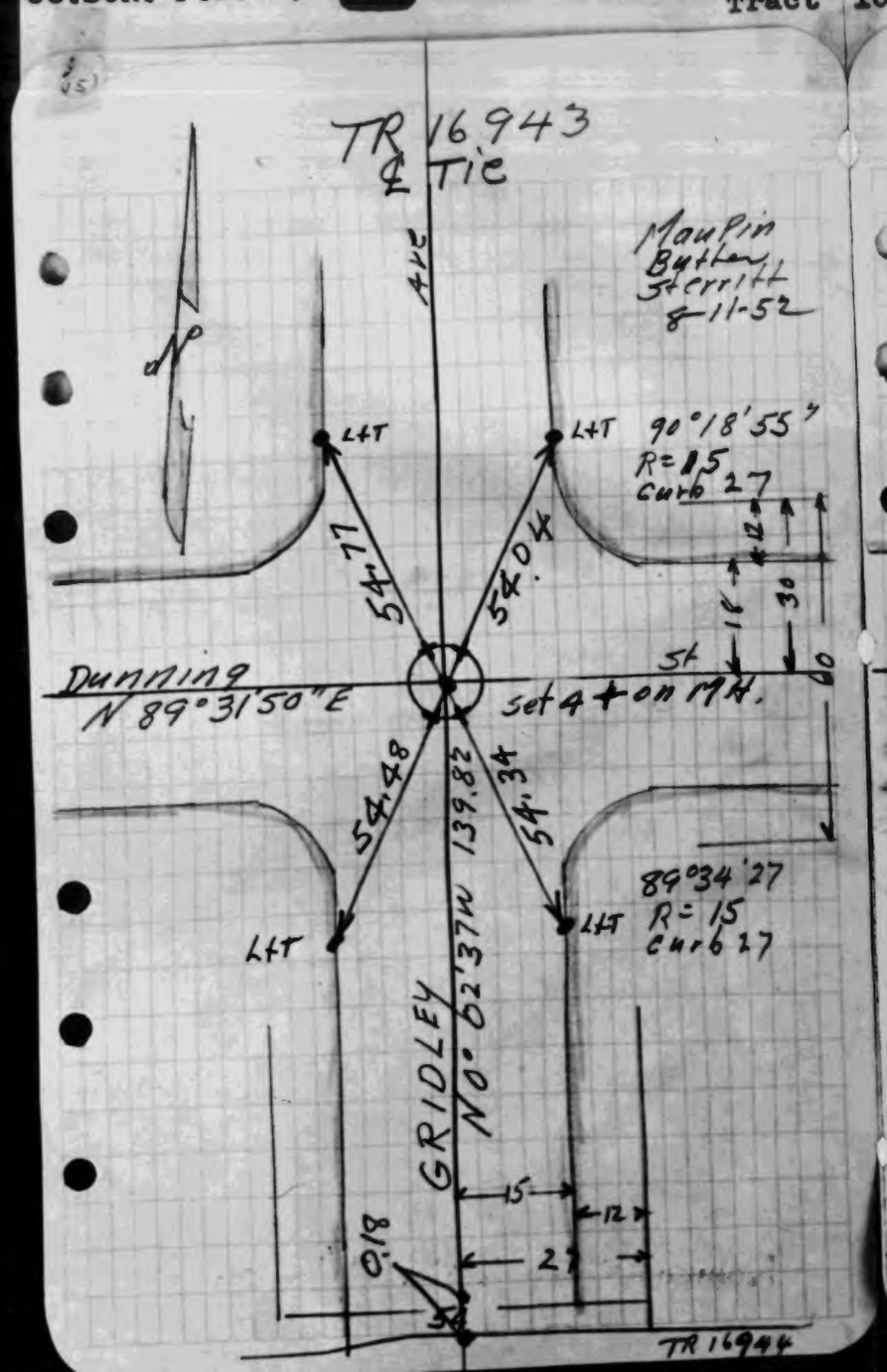

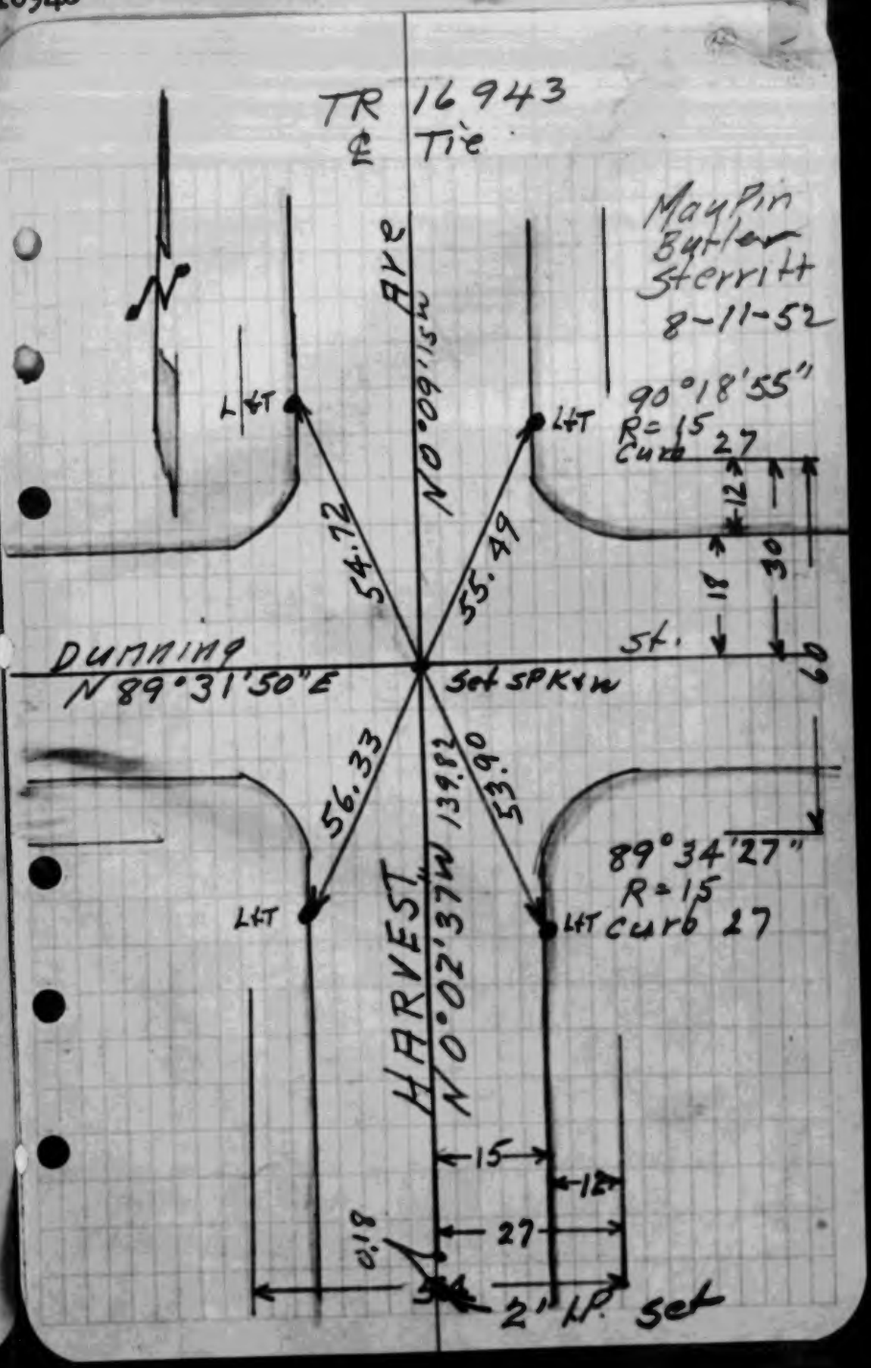

W533 C-2

N533 C-2

KEMMERER ENGINEERING CO.
Tract 16584

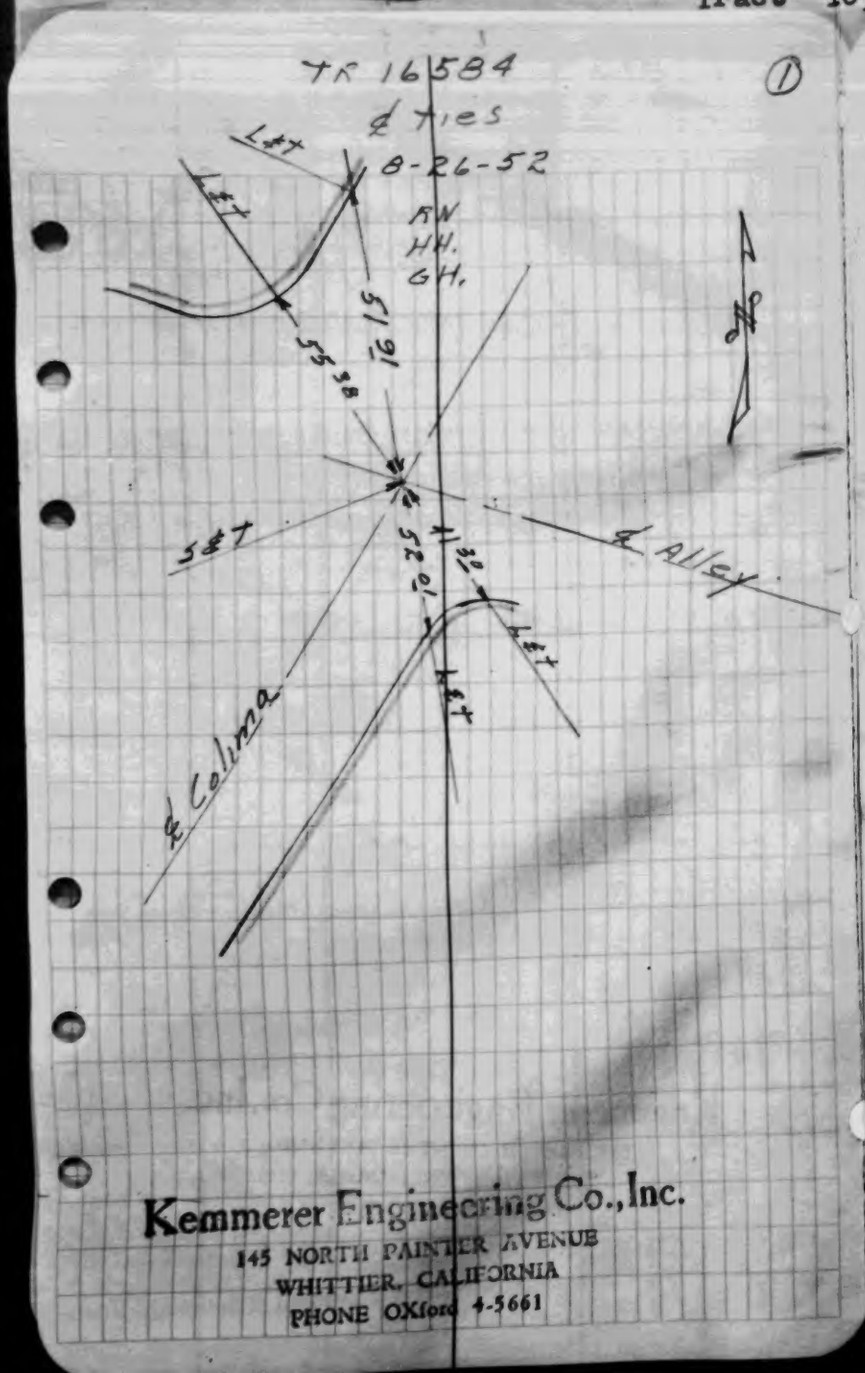

Kemmerer Engineering Co., Inc.
145 NORTH PAINTER AVENUE
WHITTIER, CALIFORNIA
PHONE OXford 4-5661

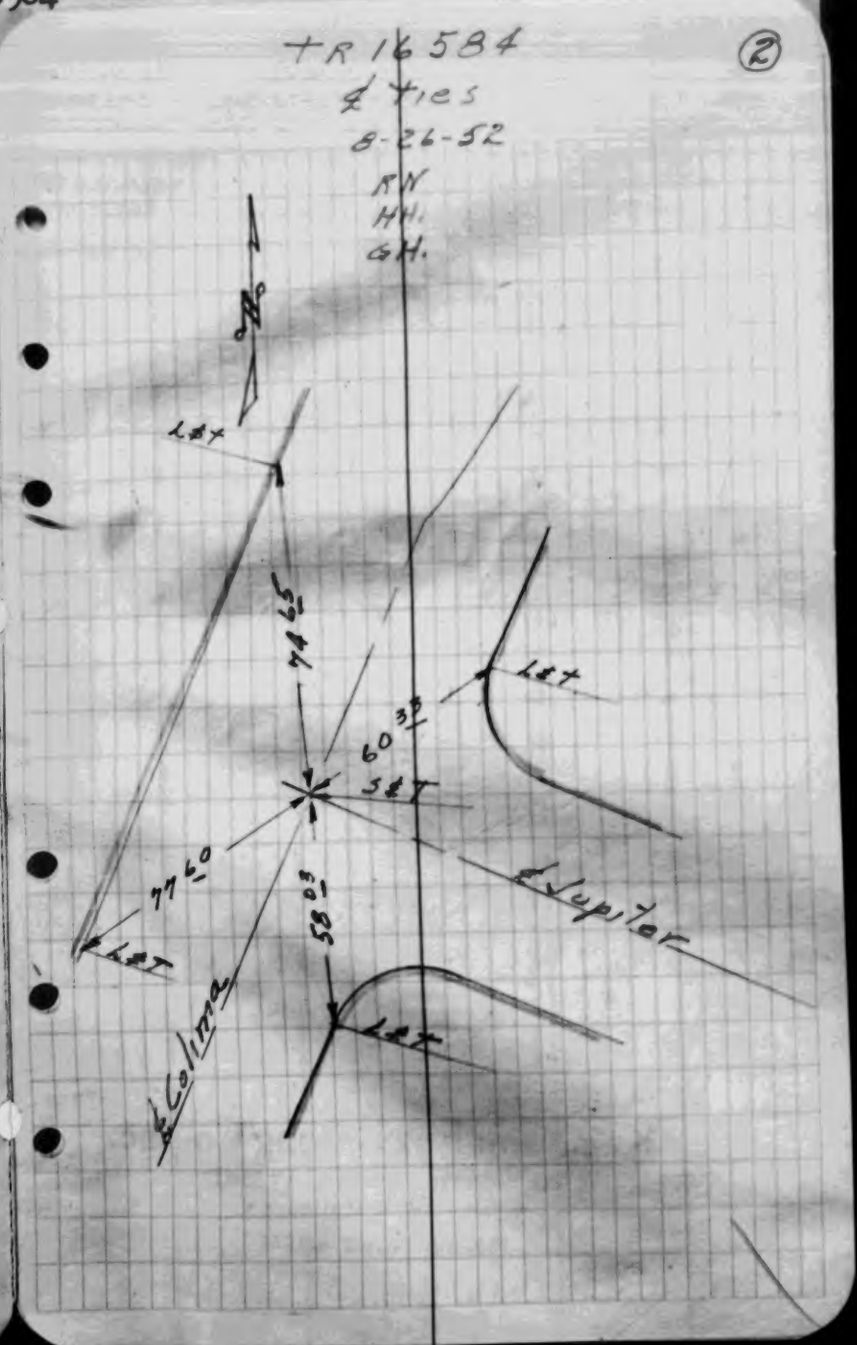

W 534 C-2

KEMMERER ENGINEERING CO.
Tract 16584

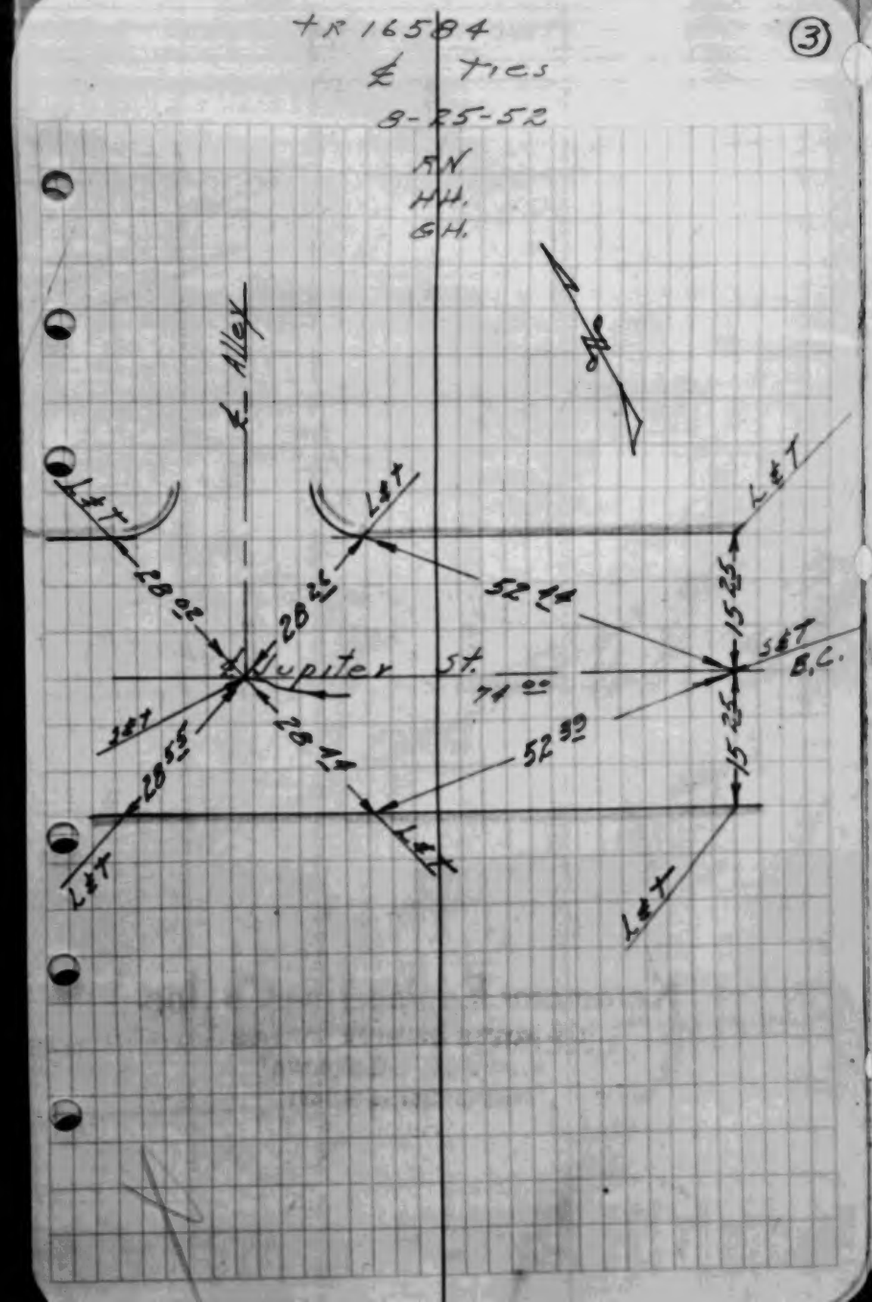

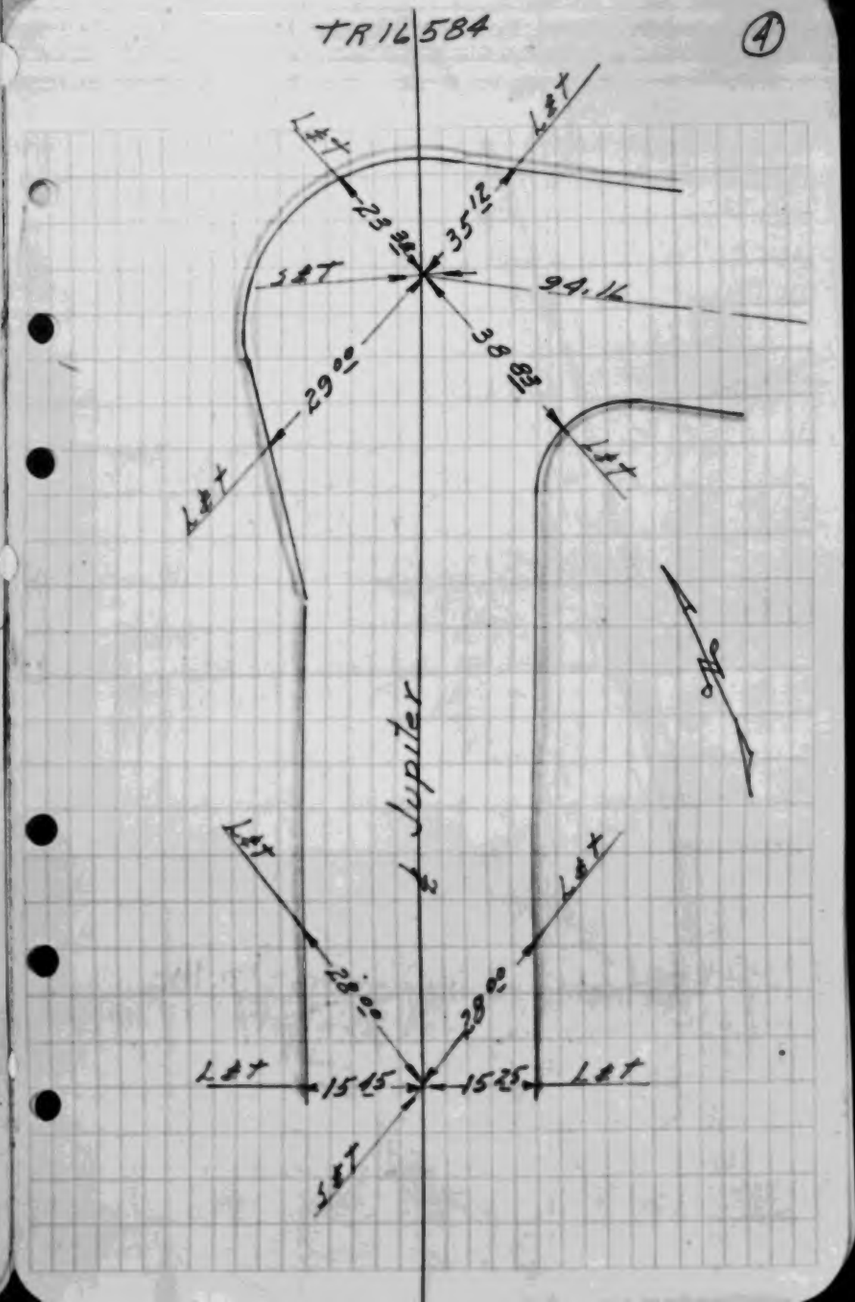

34 C-2

TR 16584 (5)

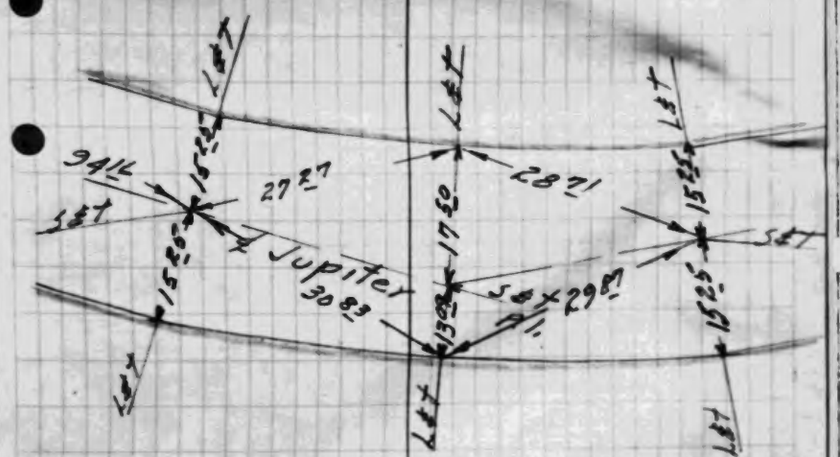

TR 16584 (6)
℄ ties

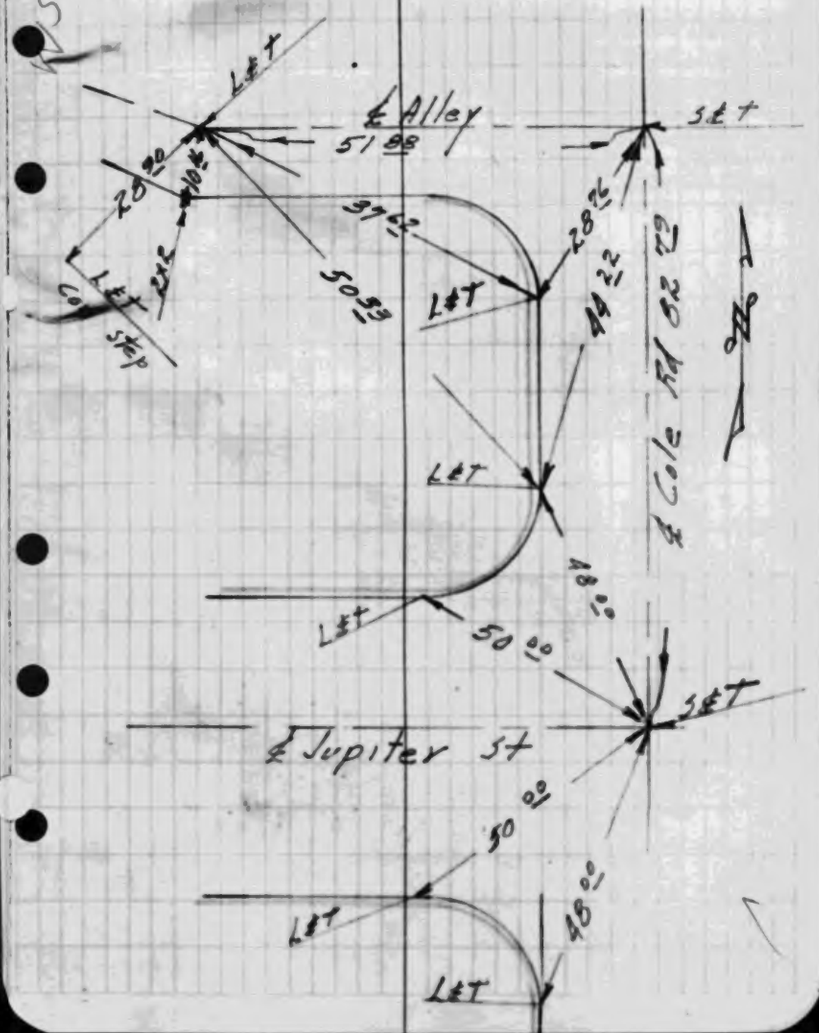

CO.SUR. F.B.1078: 99 KEMMERER ENGR. CO. Tract 16584

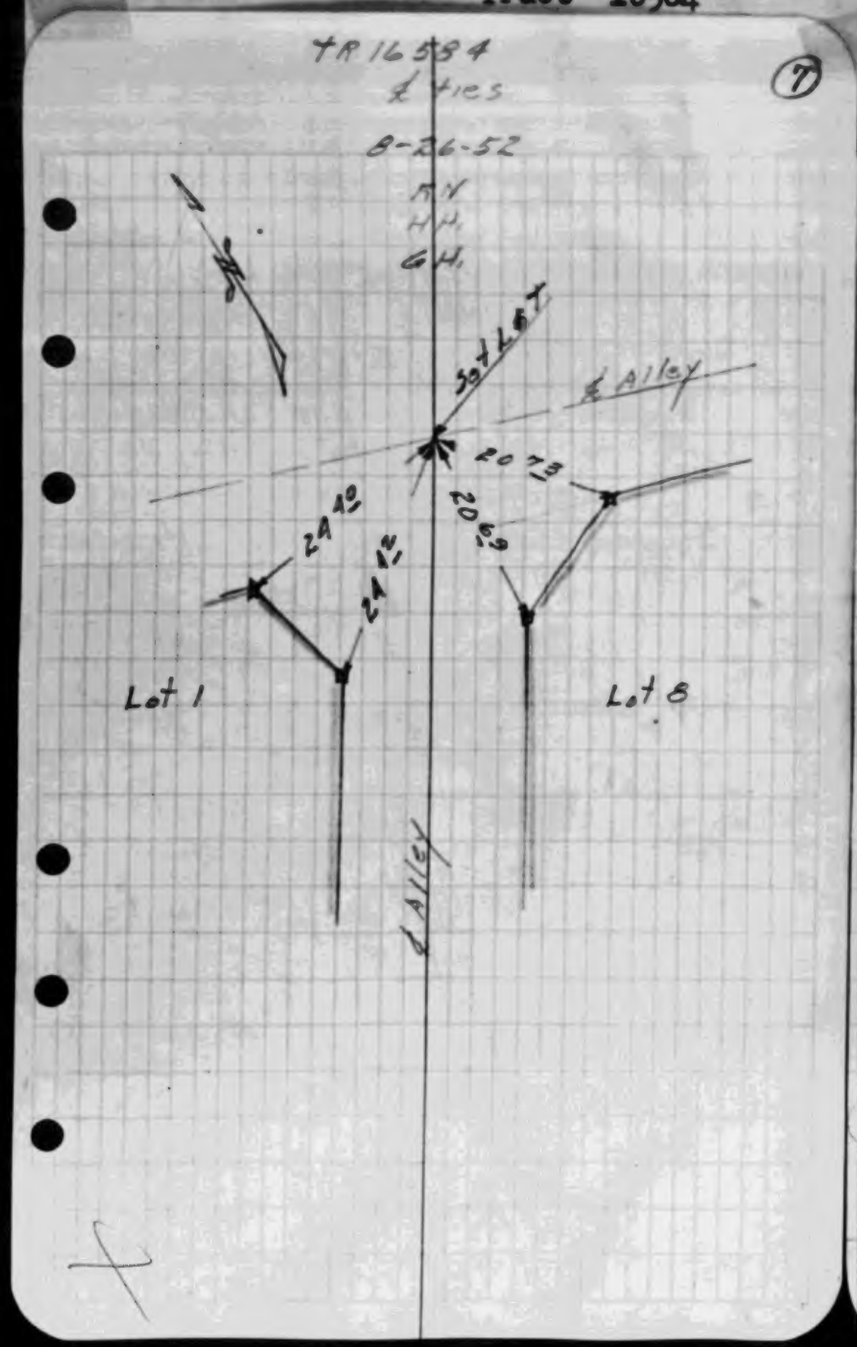

WM. H. FAIR, JR. Tract 16596 CO.SUR. F.B.1078: 100

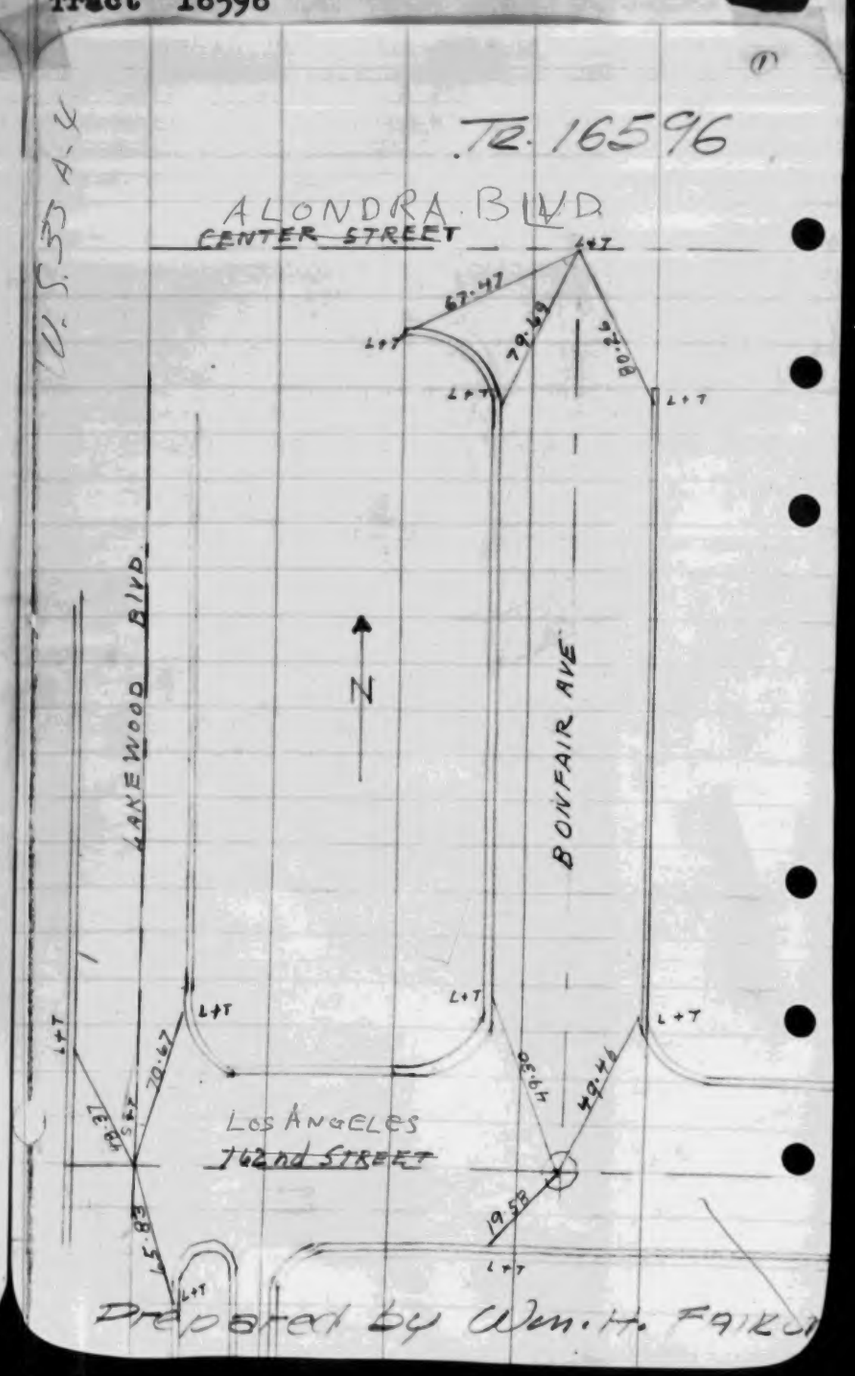

VALLEY ENGINEERING CO.
Tract 16921

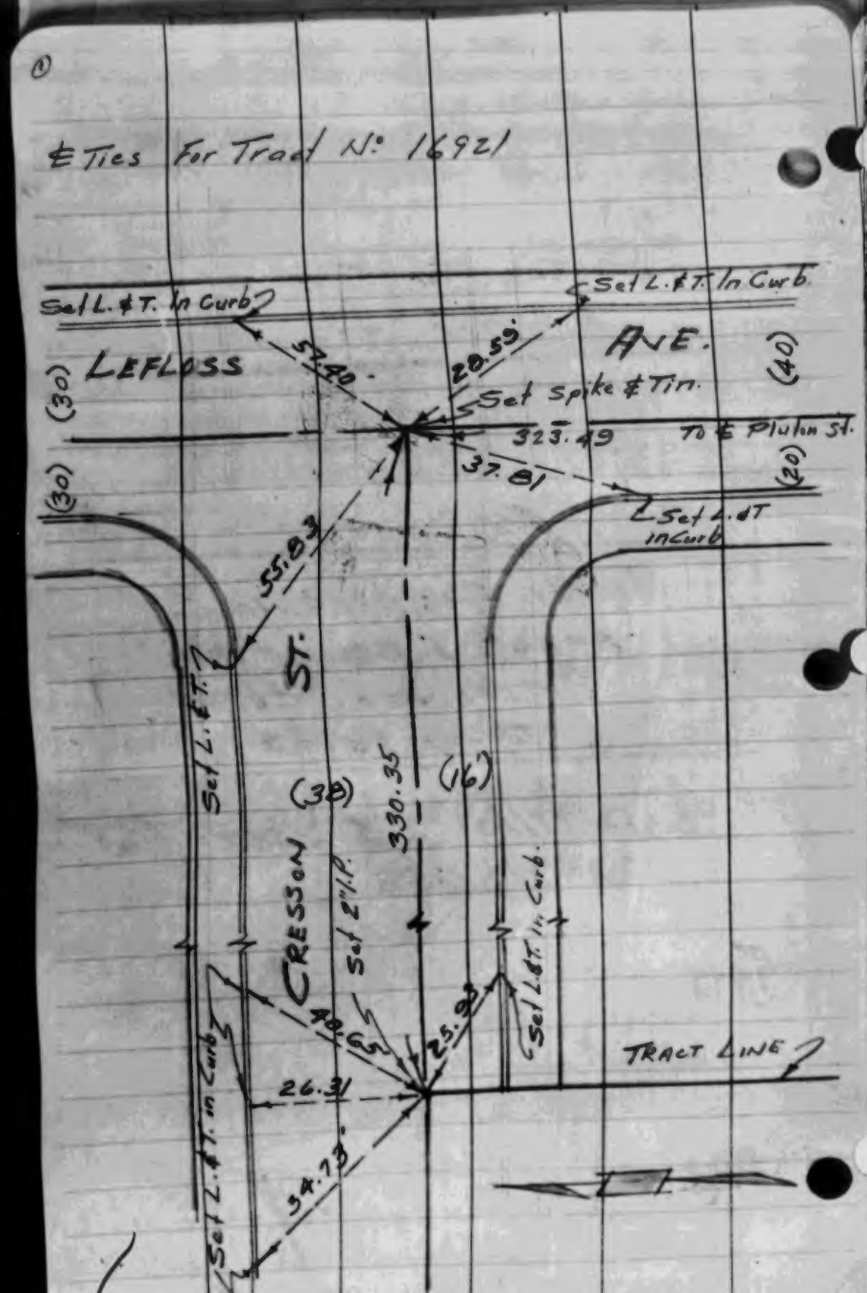

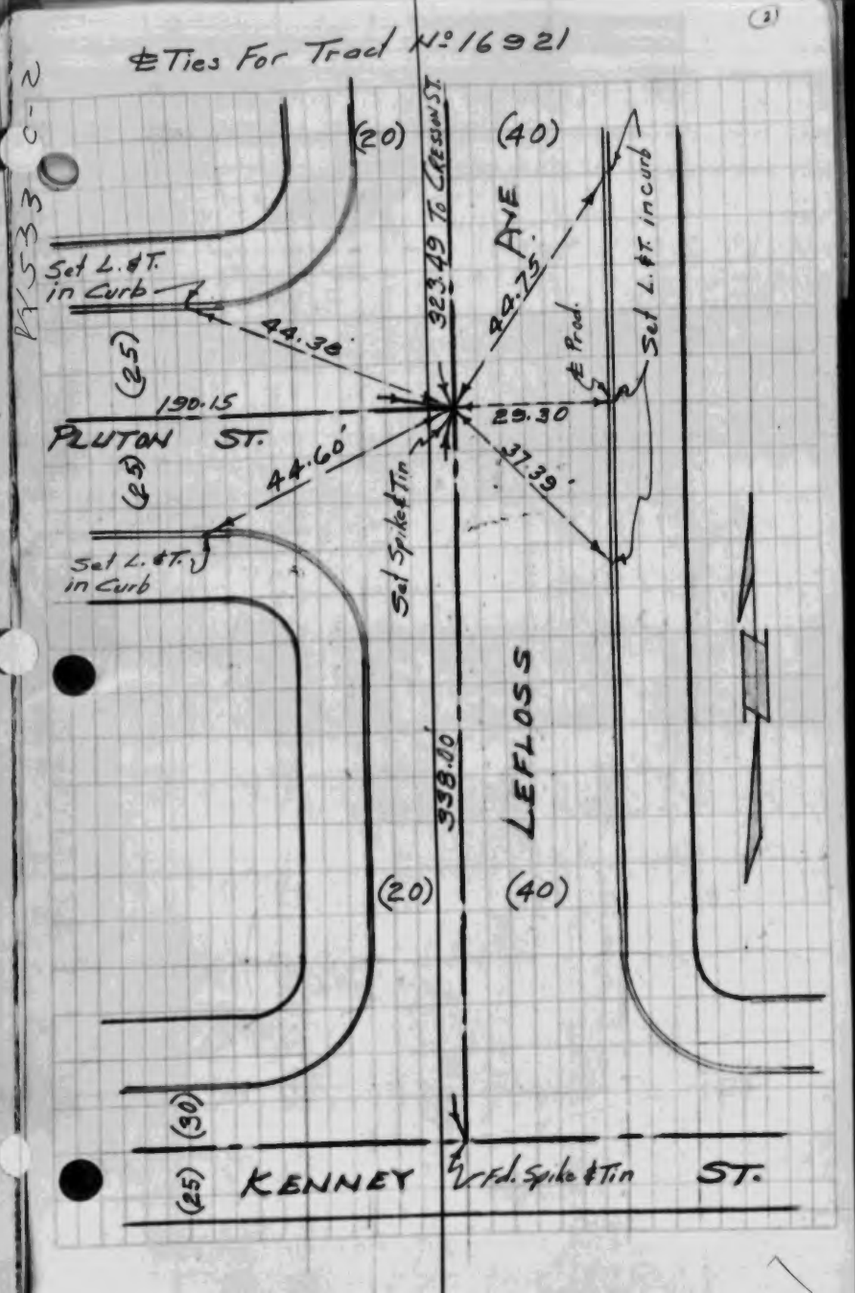

W533 C-2

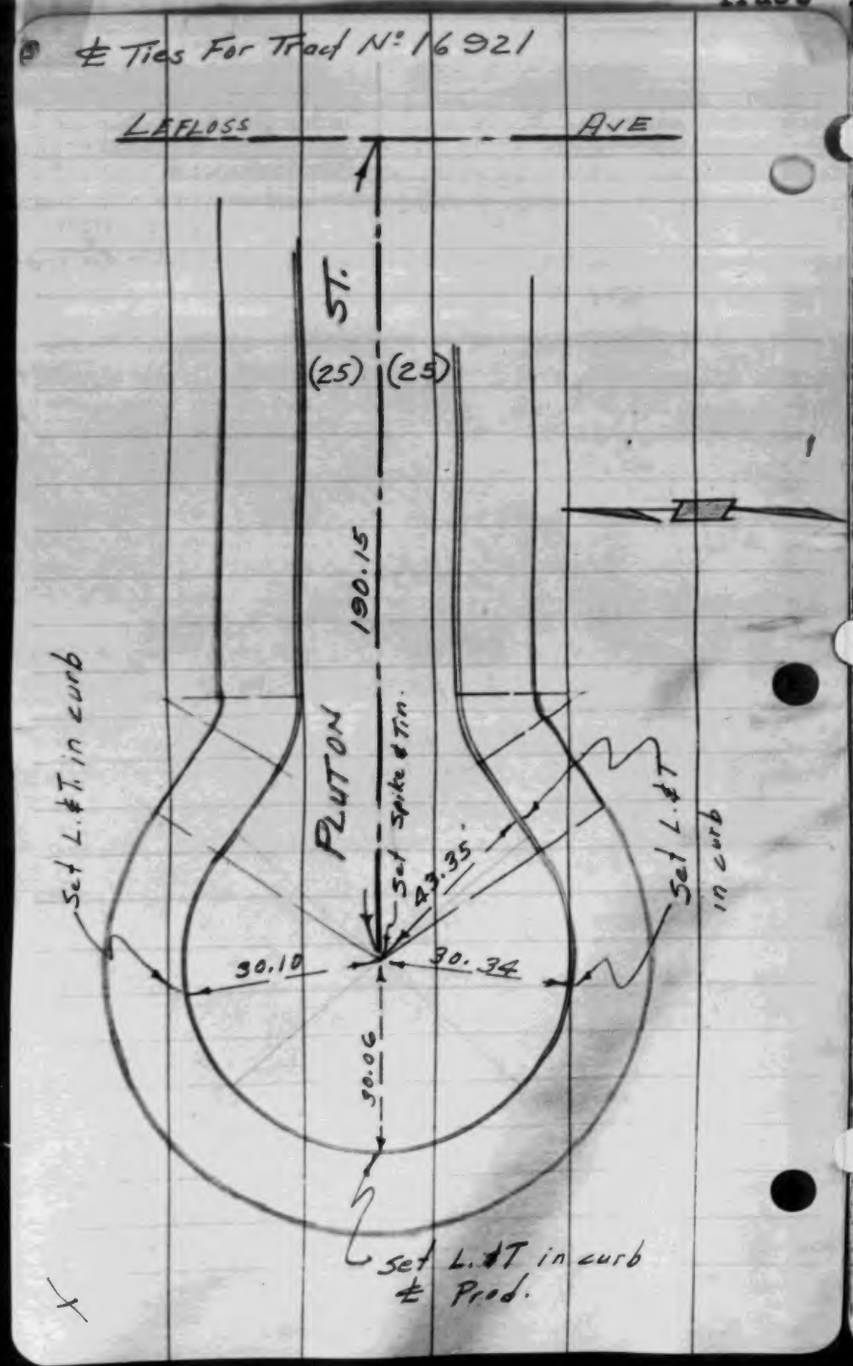
℄ Ties For Tract No 16921
LEFLOSS AVE
ST.
(25)
(25)
190.15
PLUTON
Set Spike & Tin.
43.35
30.10
30.34
30.06
Set L.&T. in curb
Set L.&T in curb
Set L.&T in curb
℄ Prod.

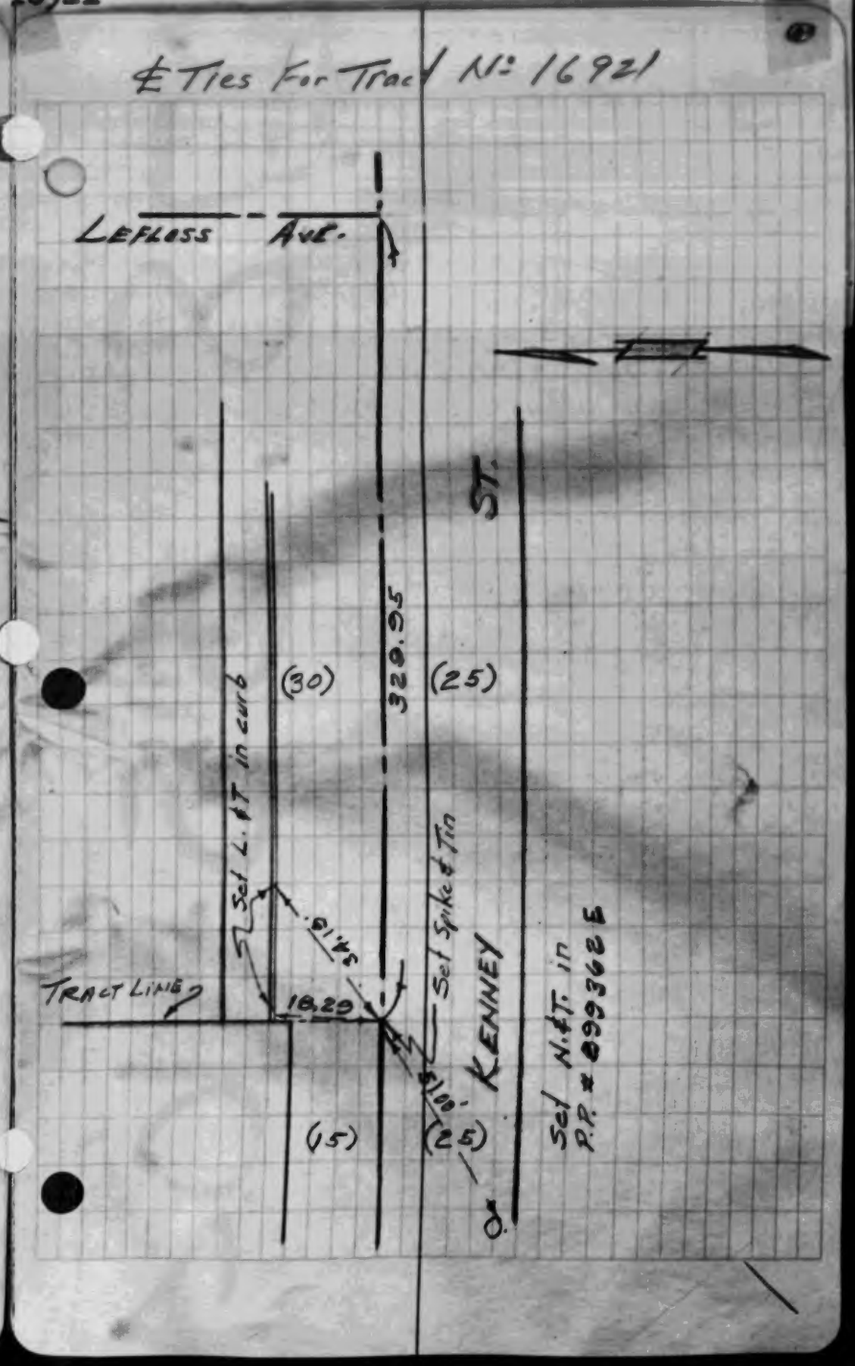
℄ Ties For Tract No 16921
LEFLOSS AVE.
ST.
329.95
(30)
(25)
Set L.&T in curb
Set Spike & Tin
KENNEY
TRACT LINE
18.29
(15)
(25)
Set N.&T. in P.P. # 899362 E

W.S. 33 C-2