R 5-6 Barclay Surveying Co. - Tr. 12749 - C.L. Ties on La Jara St. at Downey Ave. and Coke Ave.

R 7-8 Barclay Surveying Co. - Tr. 13189 - C.L. Ties on Allington St. at Downey Ave. and Coke Ave.

R 9-12 Wm. H. Fair, Jr. - Tr. 14196 - C.L. Ties on Ashworth St., Chilcot St. and 14th St. at Grayland Ave., Horst Ave., Ibex Ave. and Norwalk Blvd.; Calais St. at Ibex Ave. and Norwalk Blvd.

R 13-18 Wm. H. Fair, Jr. - Tr. 15076 - C.L. Ties on Ashtree Dr., Boxtree Dr., Chiptree Dr. at Brookwood Rd., Alderwood Rd. and Alderwood Rd. at Elizabeth-Pine Canyon Rd.

R 19-20 M. W. Finley - Tr. 15812 - C.L. Ties on Hershey St. at Rosemead Blvd. and turnaround.

R 21-23 F. A. Cogswell - Tr. 15954 - C.L. Ties on Syracuse Ave. at Ardea St., alley, and Garvey Blvd.

R 24-26 M. W. Finley - Tr. 17140 - C.L. Ties on Badillo St. at Frijo Ave., Conlon Ave., Lang Ave.

BOOK 1079

SCHWABACHER-FREY – 12004

R 27-28 Rodney B. Curtis - Tr. 15974 - C.L. Ties on Cabel Ave., Coldbrook Ave. at Priscilla Ave.

R 29-30 Barclay Surveying Co. - Tr. 16064 - C.L. Ties on Hedda St. at Downey Ave. and Coke Ave.

R 31-34 M. W. Finley - Tr. 15969 - C.L. Ties on Joella St. at Mountain Ave., Broach Ave., Citrusview Ave. and Park Rose Ave.

R 35-42 Wm. H. Fair, Jr. - Tr. 16145 - C.L. Ties on Dahlbert St. and Gardendale St. at Birkhall, Bluegrove, Actina, Cowley Ave.; Van Ruiten at Bluegrove, Cowley and Birkhall Aves.; and Cerritos at Rosecrans and Clark Aves.

R 43-48 Wm. H. Fair, Jr. - Tr. 16589 - C.L. Ties on Studebaker Rd., Benfield Ave., Crossdale Ave. at Little Lake Rd., Cecilia St.

R 49-50 Leslie V. Olsen - Tr. 16548 - C.L. Ties on Santa Gertrudes Rd, at Orizaba Ave. and Brock Ave., Brock Ave. at Allengrove Ave. and Brock Ave.

SCHWABACHER-FREY – 12004

R 51-52 Barclay Surveying Co. - Tr. 16735 - C.L. Ties on Figueroa and Lynton St. at 213th and 214th Sts.

R 53-54 Leslie V. Olsen - Tr. 17408 - C.L. Ties on Chaney Ave. at Gotham St., via Amorita and Florence Ave.

R 55-60 Adams & Ells - Tr. 17503 - C.L. Ties on 147th St. at Roxton Ave., Purche Ave., Daphne Ave., Spinning Ave. and West Tract Line.

R 61 Leslie V. Olsen - Tr. 17676 - C.L. Ties on Norlain and Pomering Road.

R 62 Leslie V. Olsen - Tr. 17734 - C.L. Ties on Dinsdale St. at Turnaround.

R 63-64 Ralph B. Nunnelley - Tr. 17780 - C.L. Ties on Camellia St. at Blackley St.

R 65-67 Kemmerer Engr. Co. - Tr. 15563 - C.L. Ties on Cresson St. from Orr and Day Rd. Wly to turnar'd

R 68 M. W. Finley - Tr. 16090 - C.L. Ties on Youngdale at Sultana Ave.

R 69-71 Seaboard Engr. Co. - Tr. 12772 - C.L. Ties on Harrell St. & Banta Rd. at Lindsey Ave., Delano Ave. and Durfee Ave.

BOOK 1079

SCHWABACHER-FREY – 12004

R 72-74 Seaboard Engr. Co. - Tr. 14805 - C.L. Ties on Foster Rd. and Arthurdale St. at Charlemagne Ave., Ardis Ave. and Stanbridge Ave.

R 75-81 Seaboard Engr. Co. - Tr. 16316 - C.L. Ties on Dulin Ave., Reichling Lane, Rosehedge Dr. at Calico Ave. and Coffman Pico Rd., Townley Dr. at Calico Ave.

R 82-104 Wm. H. Fair, Jr. - Tr. 16767 - C.L. Ties on Studebaker Rd., Benfield Ave., Dalewood Ave., Elmcroft Ave., Fairford Ave., Ringwood Ave., Graystone Ave., Longworth Ave., Harvest Ave., Gridley Ave. and Orr and Day Rds at Firestone Blvd., Dune St., Crossdale Ave. Hercules St., Beaty St. and Crewe St.

CO.SUR. F.B.1079: 5 BARCLAY SURVEYING CO. CO.SUR. F.B.1079: 6
Tract 12749

CENTERLINE TIES - TRACT NO. 12749 MB 366/36
SET BY: BARCLAY SURVEYING CO.

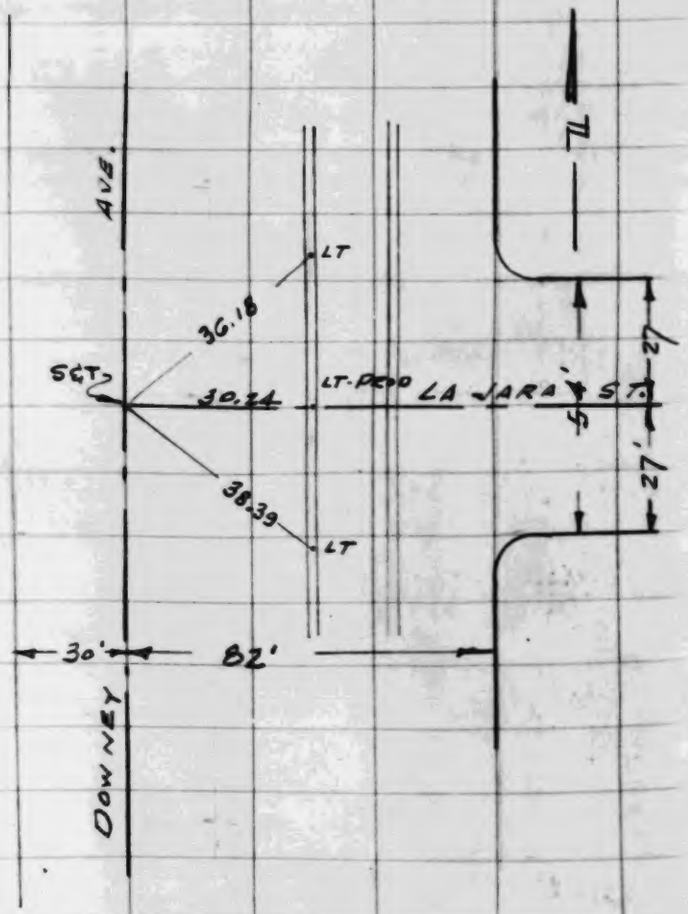

9-6-52
Don Barclay
Shirl Curci
Lloyd Tanner
19.

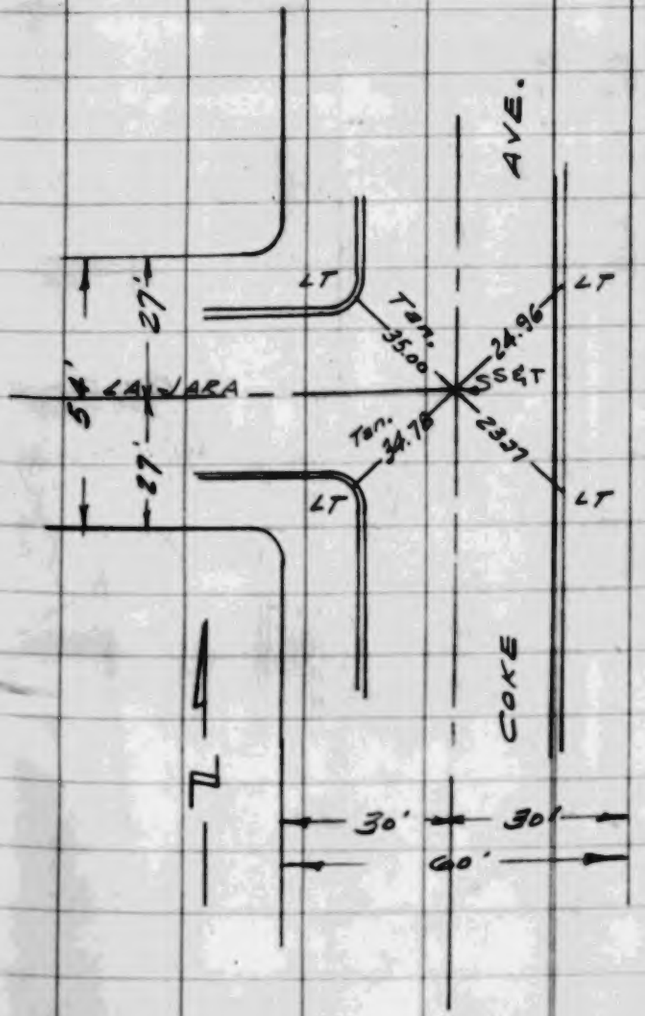

W.S. 32 D-5

W.S. 32 D-5

CO.SUR. F.B.1079: 7 BARCLAY SURVEYING CO. Tract 13189 CO.SUR. F.B.1079: 8

CENTERLINE TIES TRACT NO 13189 M.B 366-37
SET BY: BARCLAY SURVEYING CO

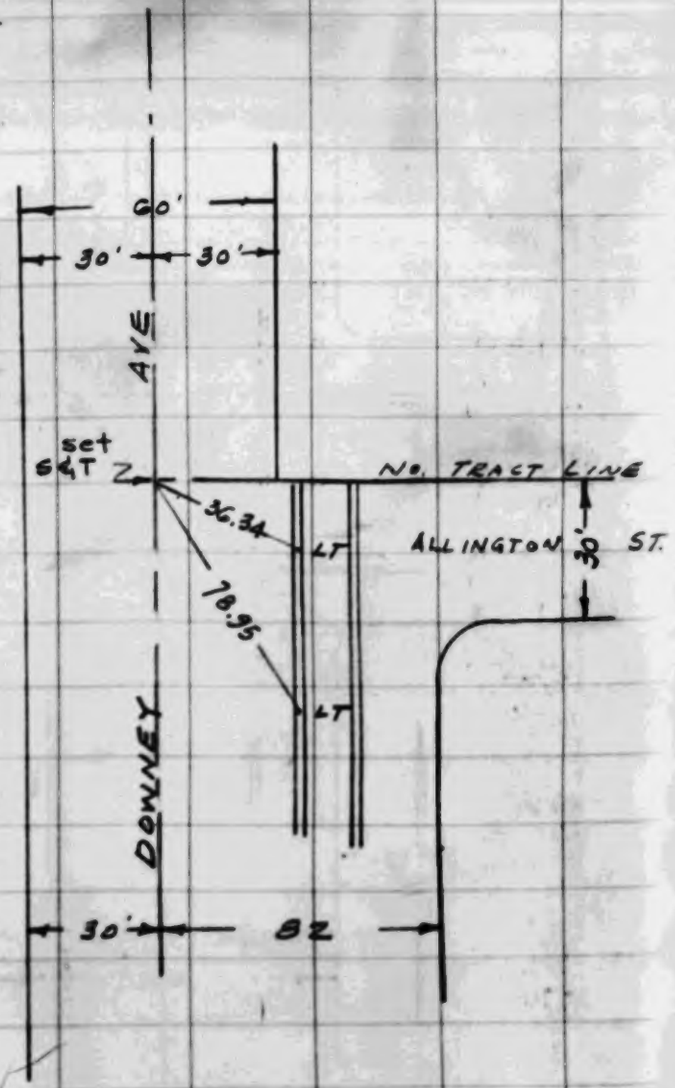

9-6-52
Don Barclay
Shirl Curch
Lloyd Tanner

20.

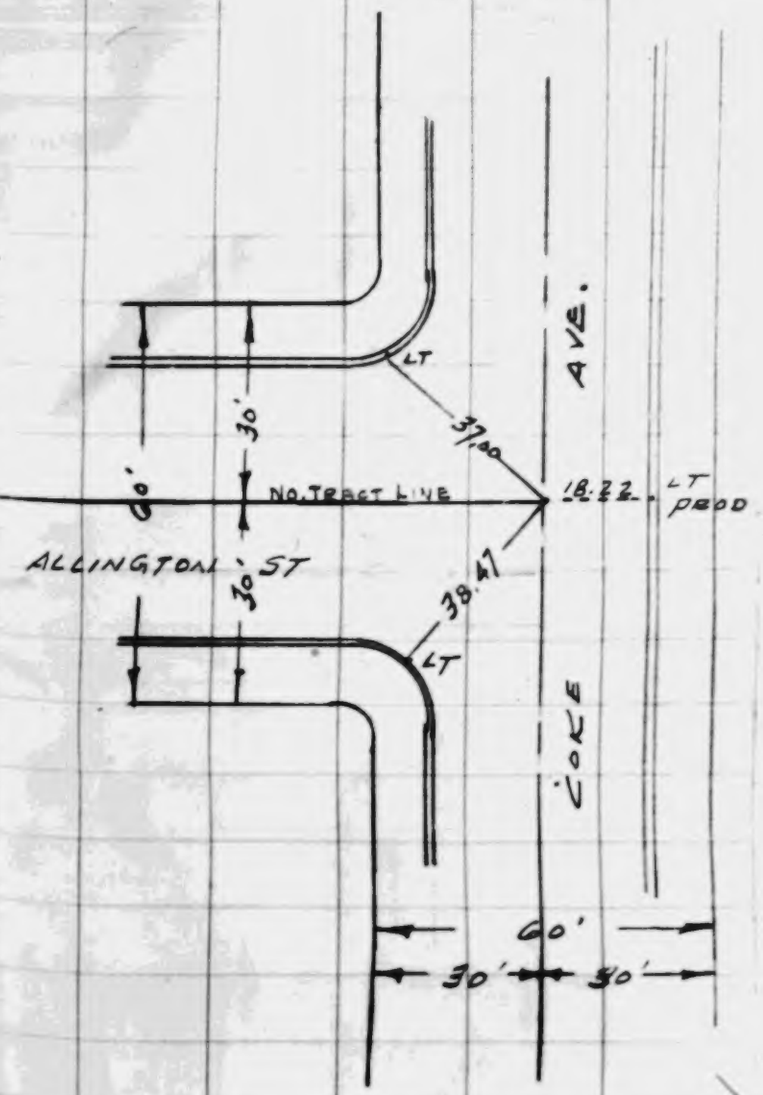

W.S. 32 D-5

W.S. 32 D-5

CO.SUR. F.B.1079: 9

WM. H. FAIR, JR.
Tract 1/196

CO.SUR. F.B.1079: 10

WS. 33 D-5

1.

℄ TIES TR 1/196

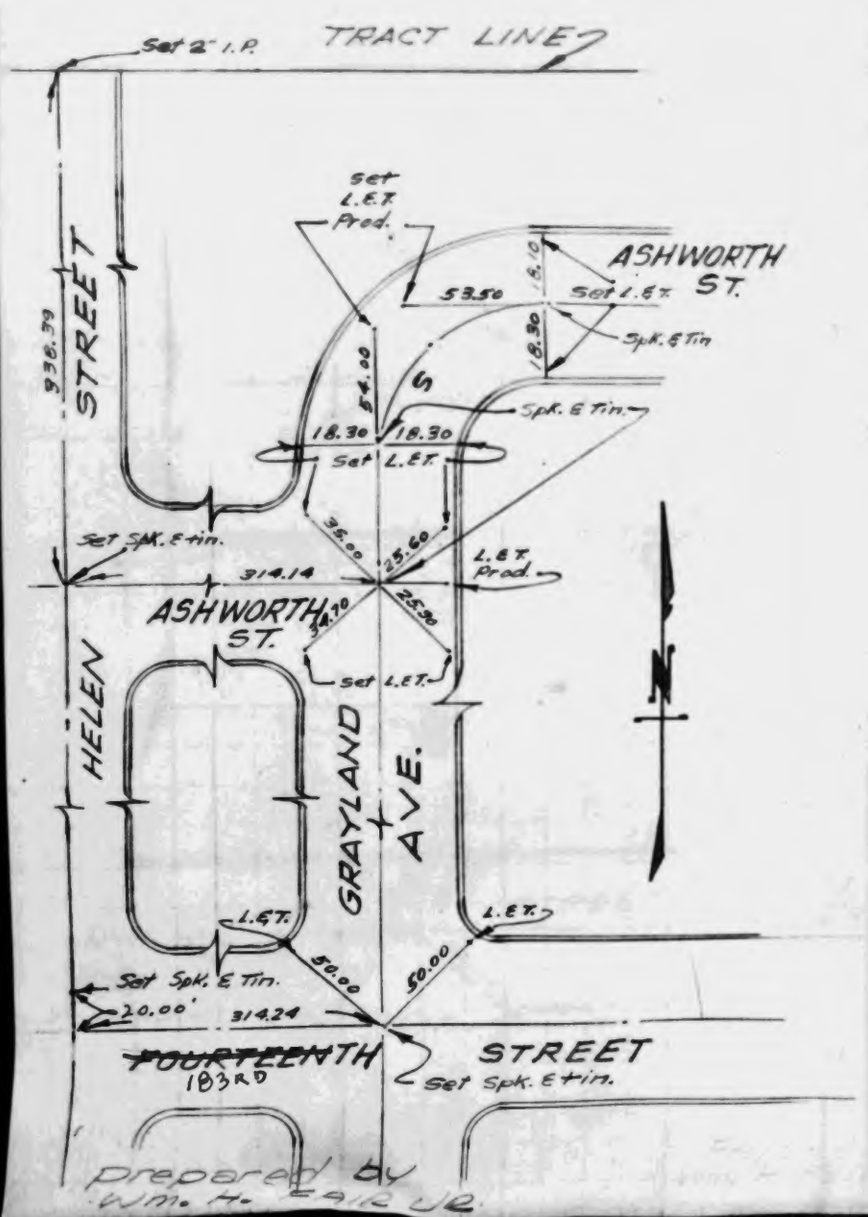

2.

℄ TIES TR 1/196

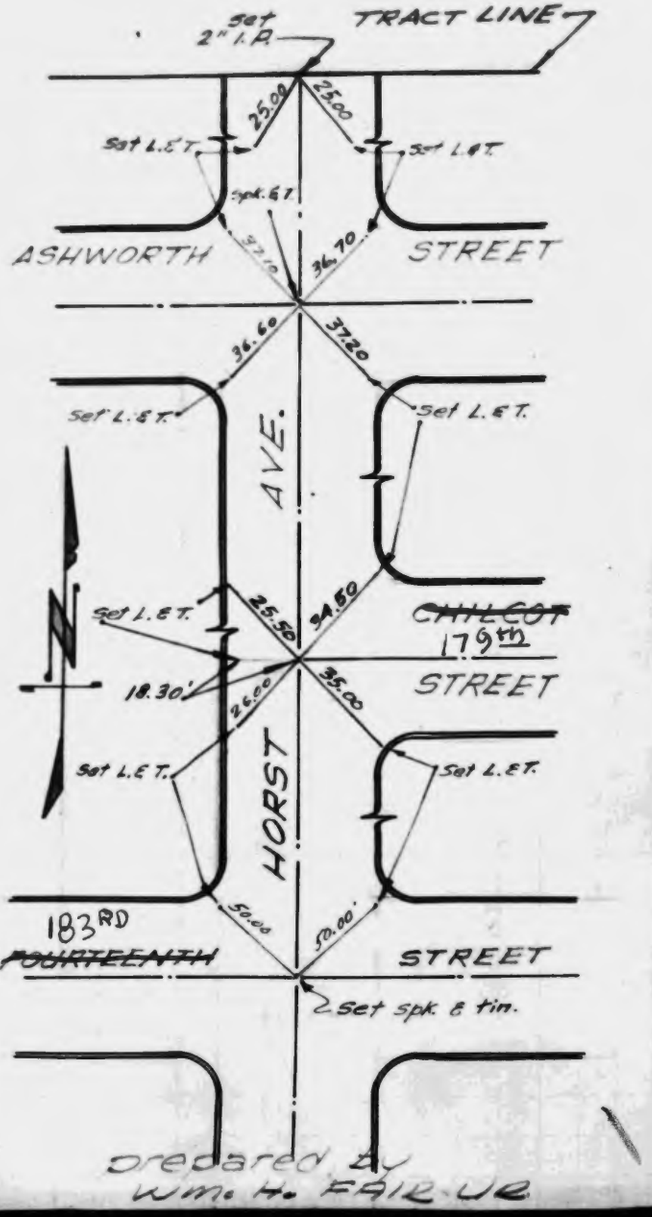

WS. 33 D-5

CO.SUR. F.B.1079: 11

WM. H. FAIR, JR.
Tract 14196

CO.SUR. F.B.1079: 12

3. Centerline Ties For Tract 14196

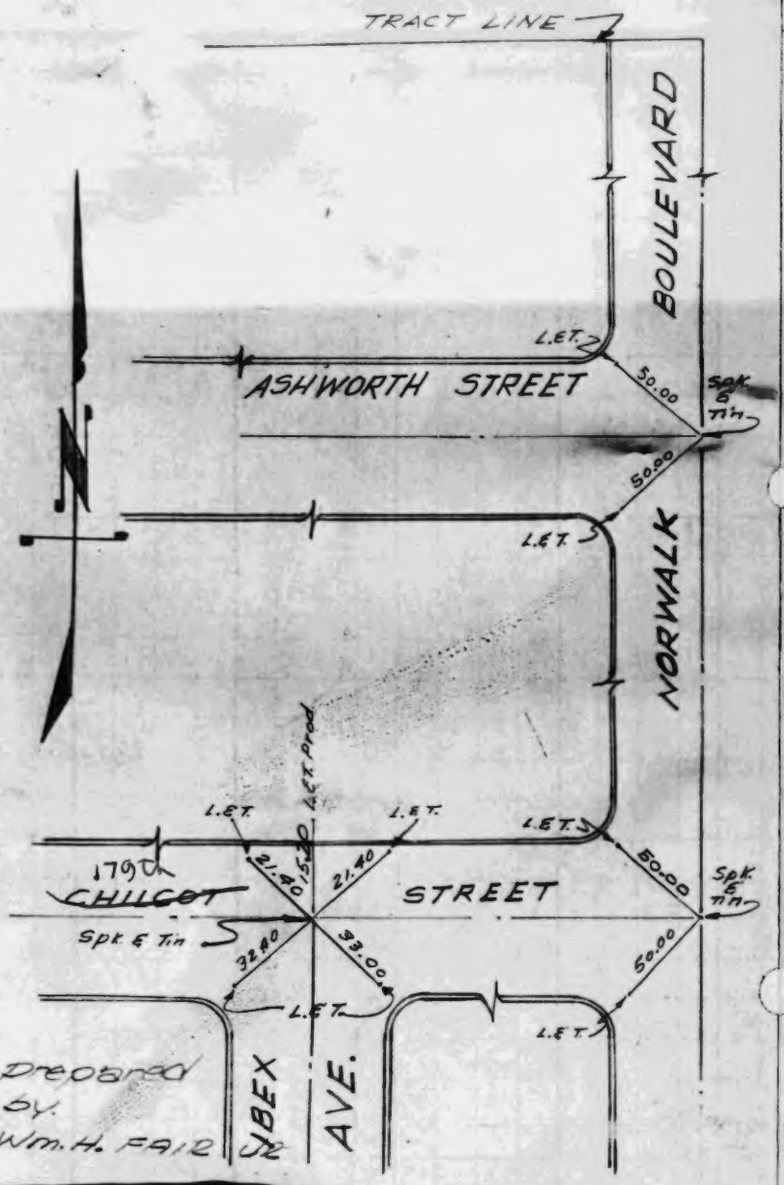

Prepared by Wm. H. FAIR JR

4.

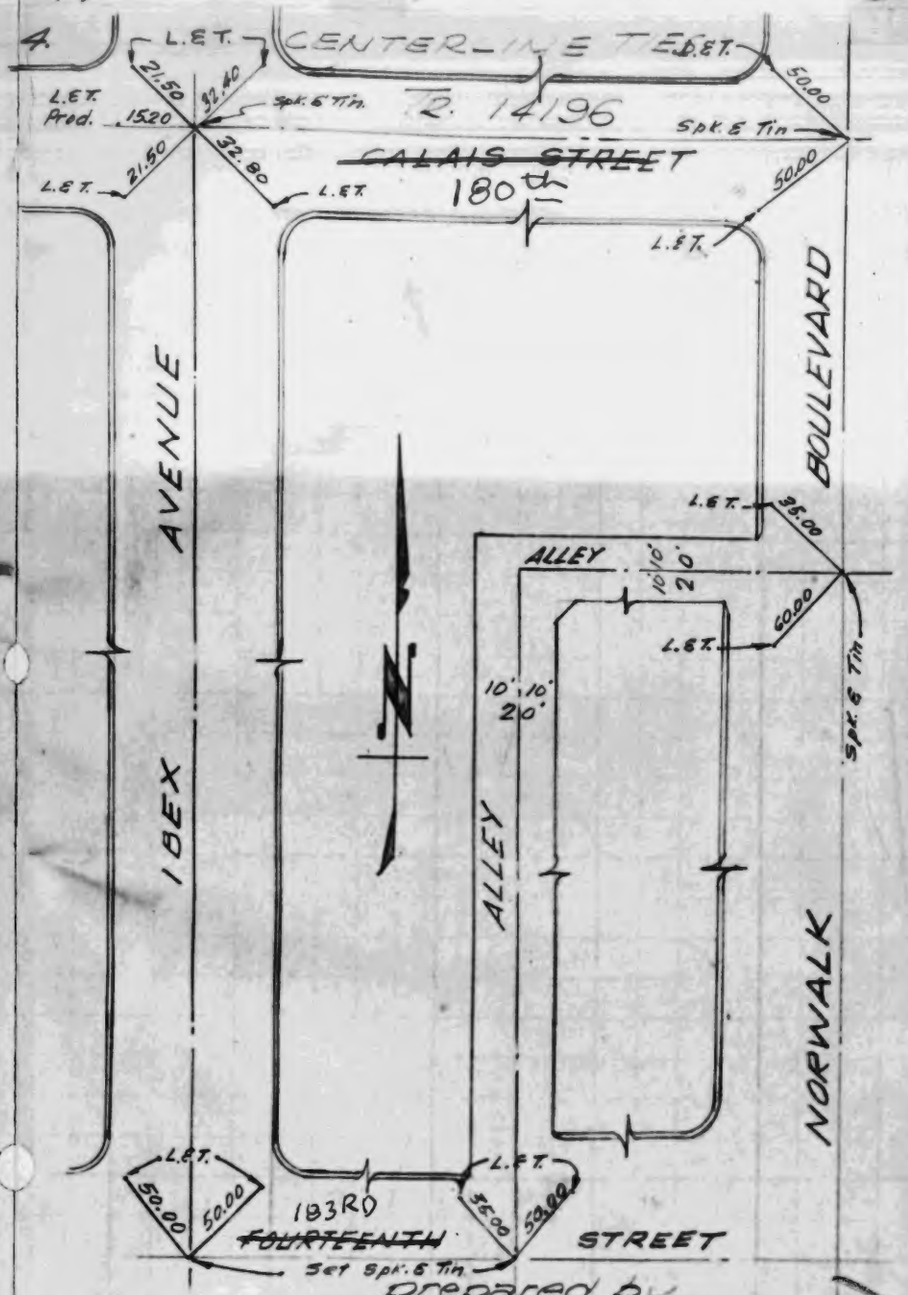

Prepared by Wm. H. FAIR JR.

WM. H. FAIR
Tract 15076

WS 72 E-5

①

all pipes & O.K. 9-2-52
Tract 15076
Wm. H. Fair

Note: All
2x2 Ties are
12" deep

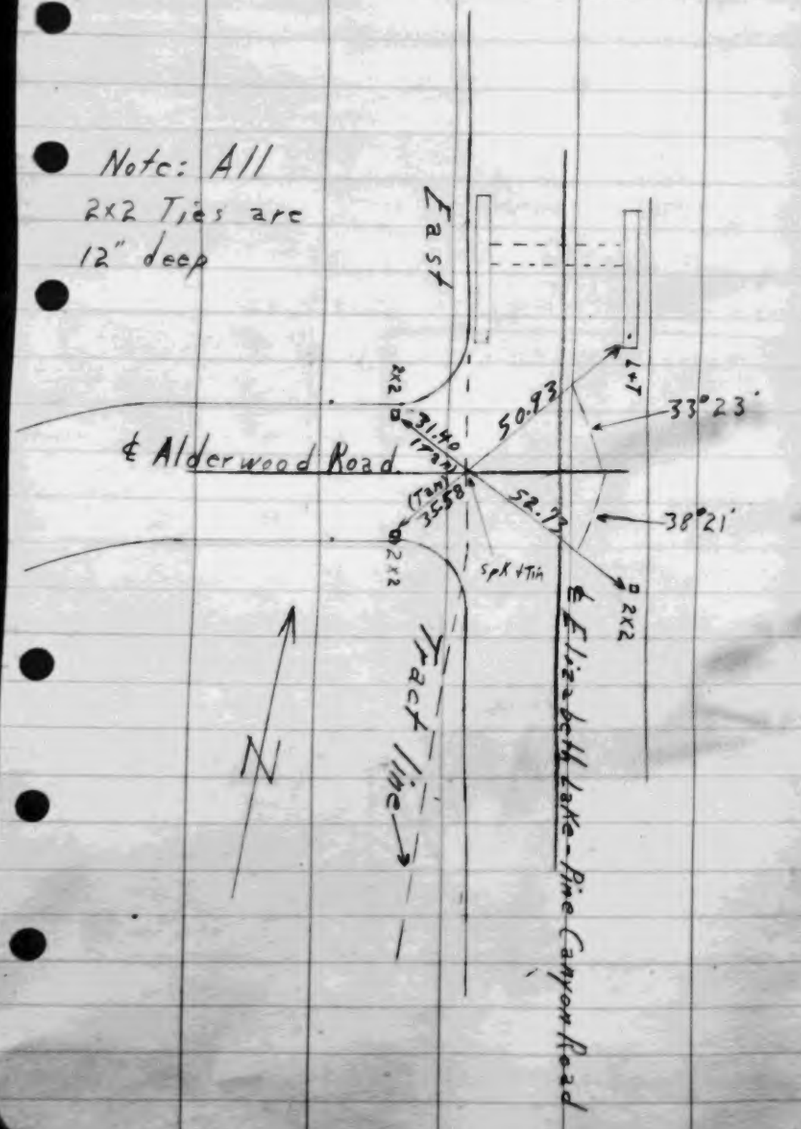

②

Tract 15076



Note:
All 2x2 ties
are 12" deep

CO.SUR. F.B.1079: 15

WM. H. FAIR
Tract 15076

③

Tract 15076

℄ Boxtree Drive

2x2 38.92 31°05' 32.39 2x2

30°31' 40.00 2x2 (Tan) 34.30 2x2

West Tract Line

N

Note:
All 2x2 ties are 12" deep

℄ Brookwood Road

18°17' 20°04'

2x2 2x2

51.14 42.22

Spk & Tin

℄ Boxtree Drive

49.37 (Tan) 47.05

2x2 2x2

Road

N

CO.SUR. F.B.1079: 16

④

Tract 15076

℄ Brookwood Road

23°45' 43°06'

"2x2" "2x2"

43.53 47.98

L+T" "2x2"

℄ Ashtree Drive

(Tan) 19.65

"2x2"

N

Note: All 2x2 ties are 12" deep

West Tract Line

2x2 2x2

27°40' 41.09 (Tan) 49.89

℄ Ashtree Drive

25°09 41.80 (Tan) 28.82

2x2 2x2

N

CO.SUR. F.B.1079: 17

WM. H. FAIR
Tract 15076

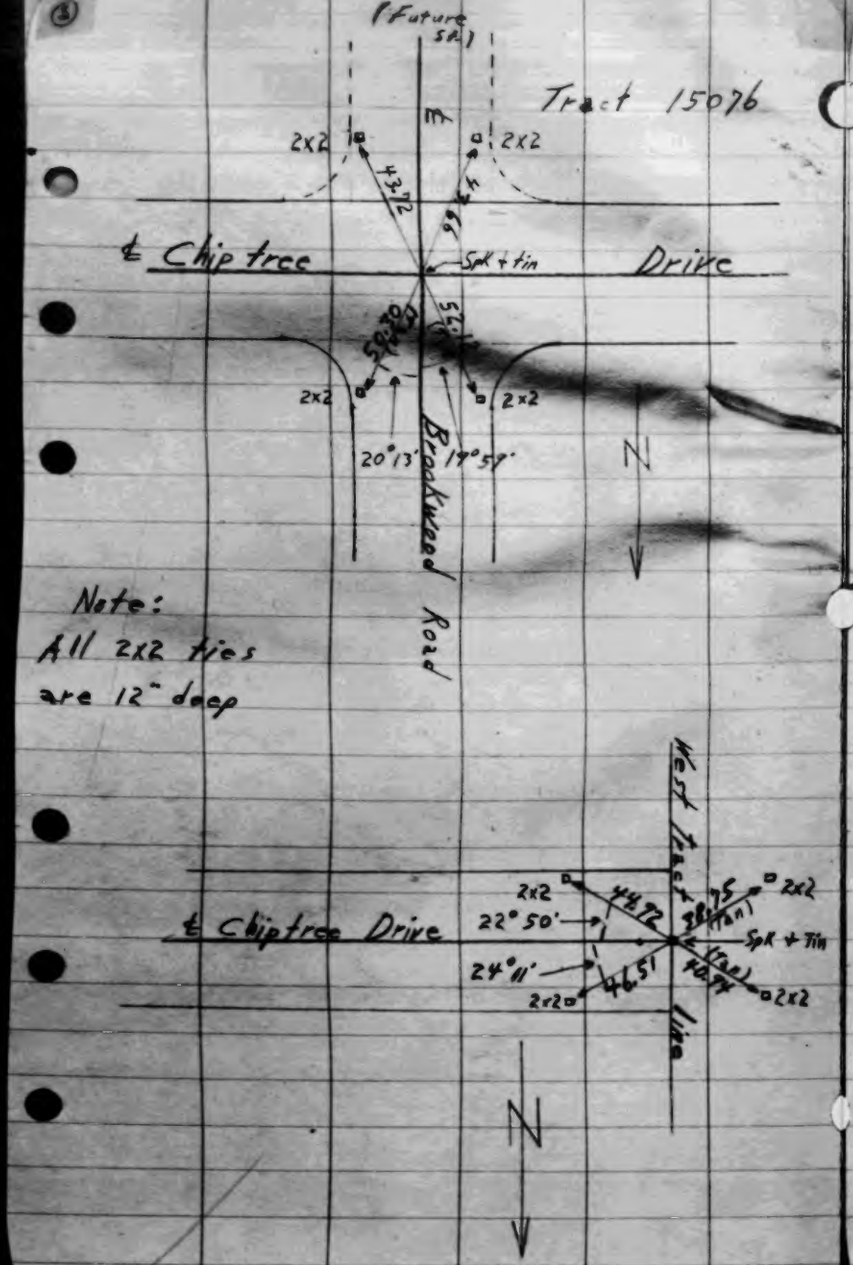

CO.SUR. F.B.1079: 18



CO.SUR. F.B.1079: 19

M. W. FINLEY
Tract 15812

CO.SUR. F.B.1079: 20

Tract No. 15812
Ties to Center of Cul-de-Sac
at end of Hershey Street

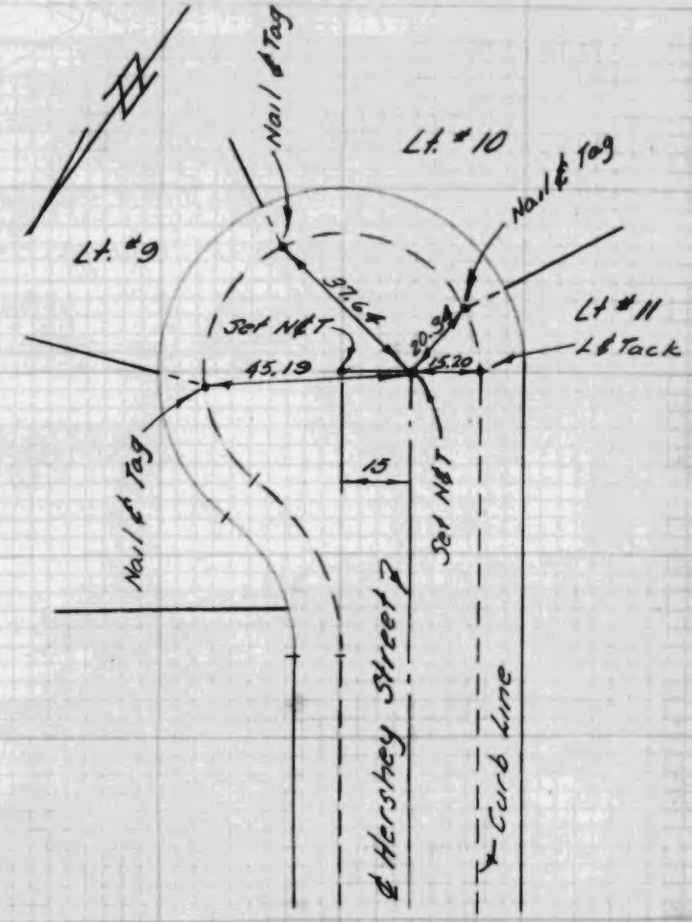

M.W. Finley
L.S. 2342

TIES NOT TANGENT

TRACT No. 15812
TIES TO ℄ INTERSECTION
OF ROSEMEAD PLACE &
HERSHEY STREET

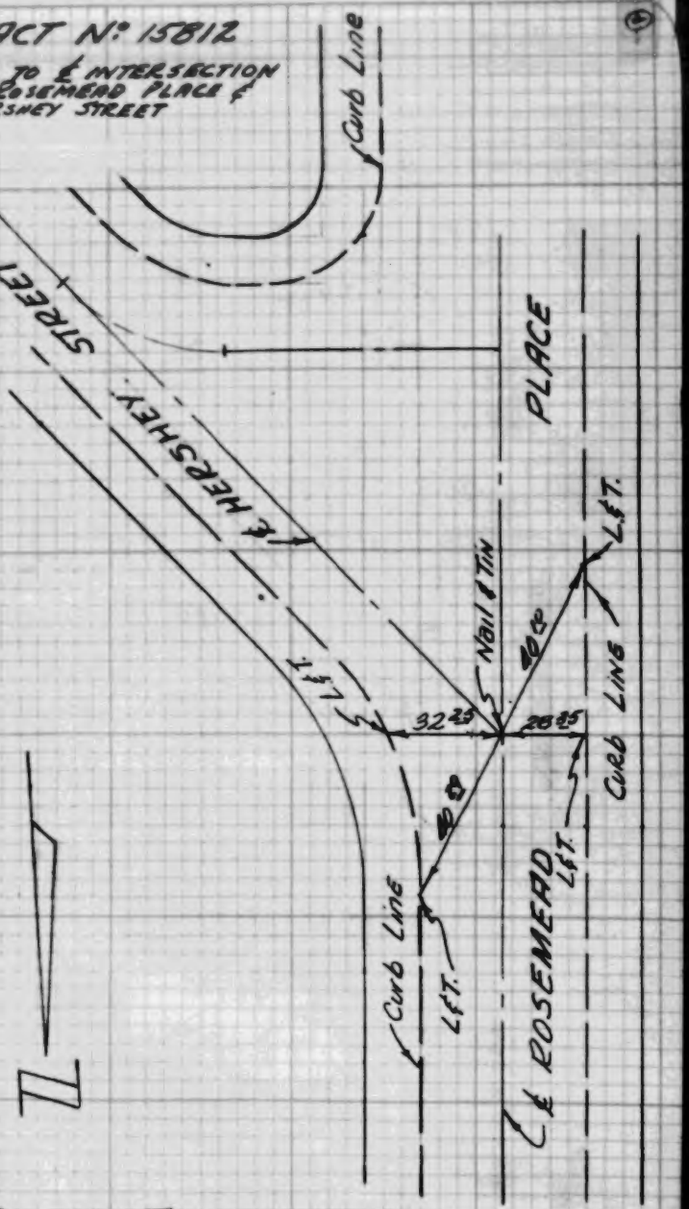

TIES ARE TANGENT

CO.SUR. F.B.1079: 21

F. A. COGSWELL
Tract 15954

CO.SUR. F.B.1079: 22

Tract 15954

April 26 '52 F.A. Cogswell L.S. 1196

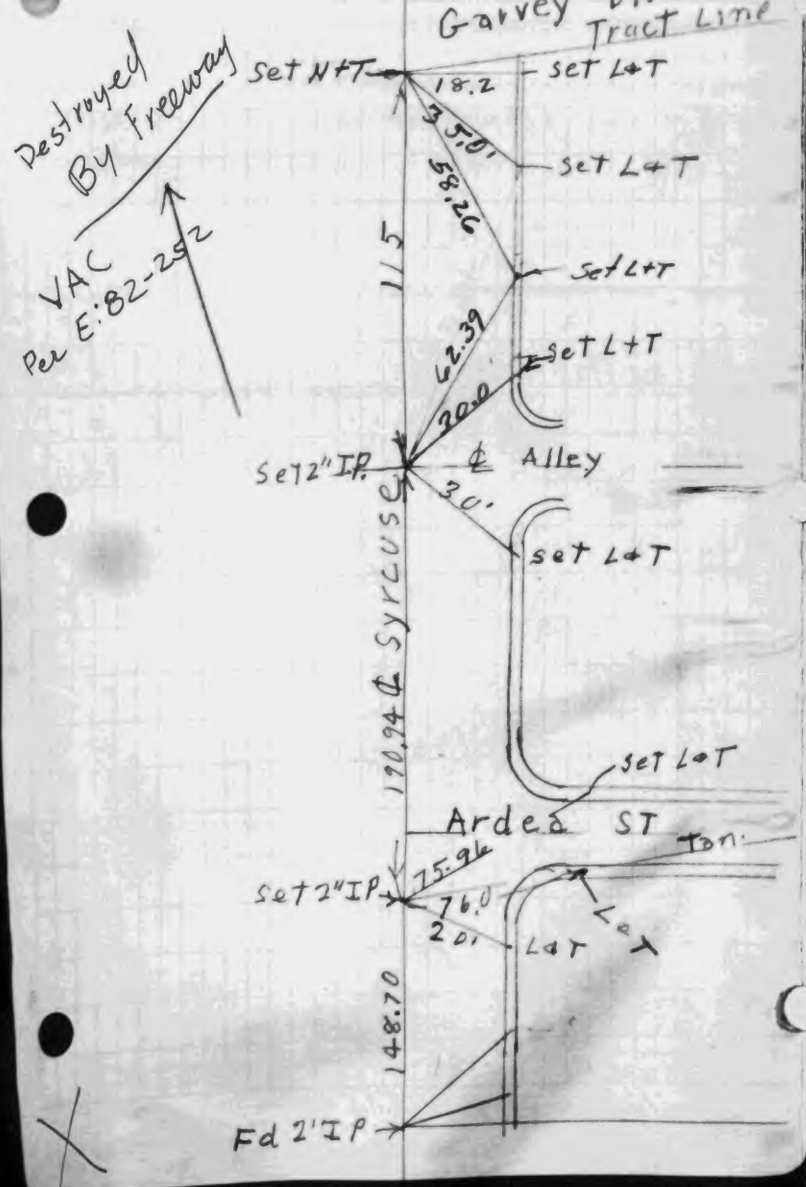

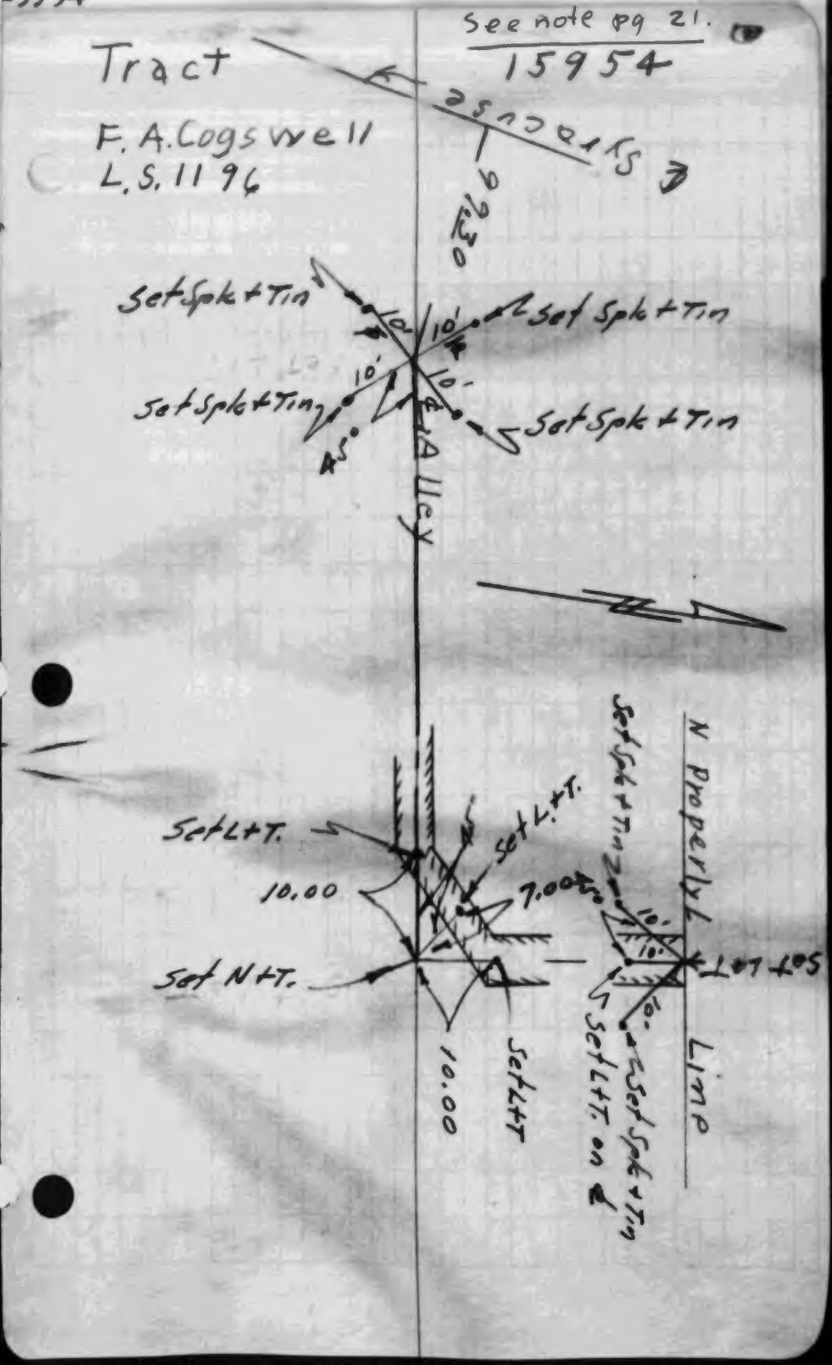

CO.SUR. F.B.1079: 23

F. A. COGSWELL
Tract 15954

③

Tract 15954
F A Cogswell
L S 1196

See Note Pg 24

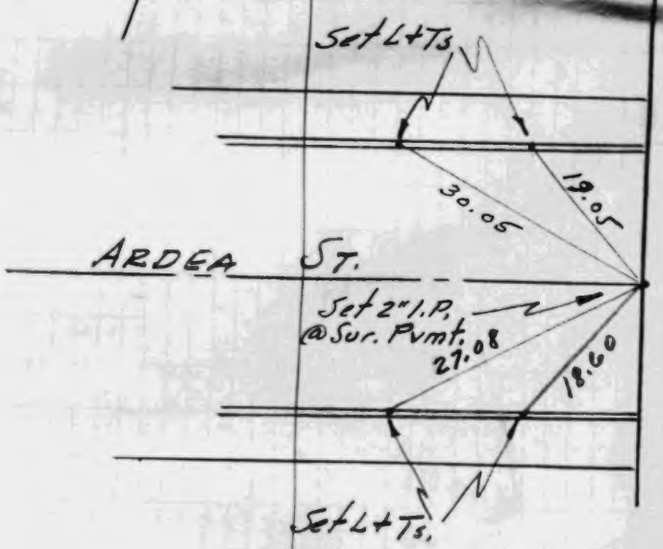

M. W. FINLEY
Tract 17140

CO.SUR. F.B.1079: 24

①

TRACT Nº 17140
TIES TO ℄ OF FRIJO AVENUE
M.W. Finley Sur.

W.S. 144-207 B-3

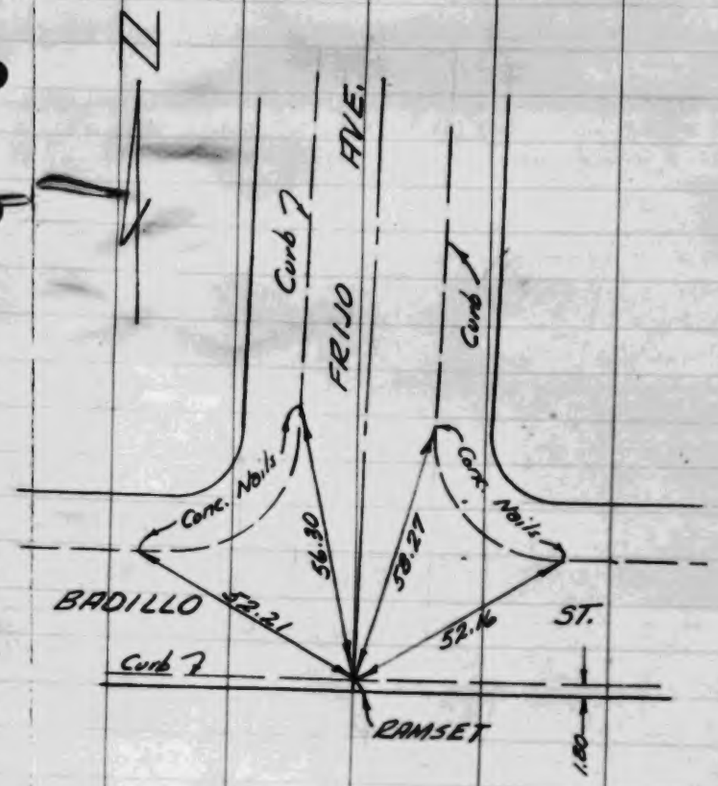

M. W. FINLEY
Tract 17140

W.S. 144-297 B-3

W.S. 144-297 B-3

TRACT N° 17140
TIES TO ℄ OF CONLON AVENUE

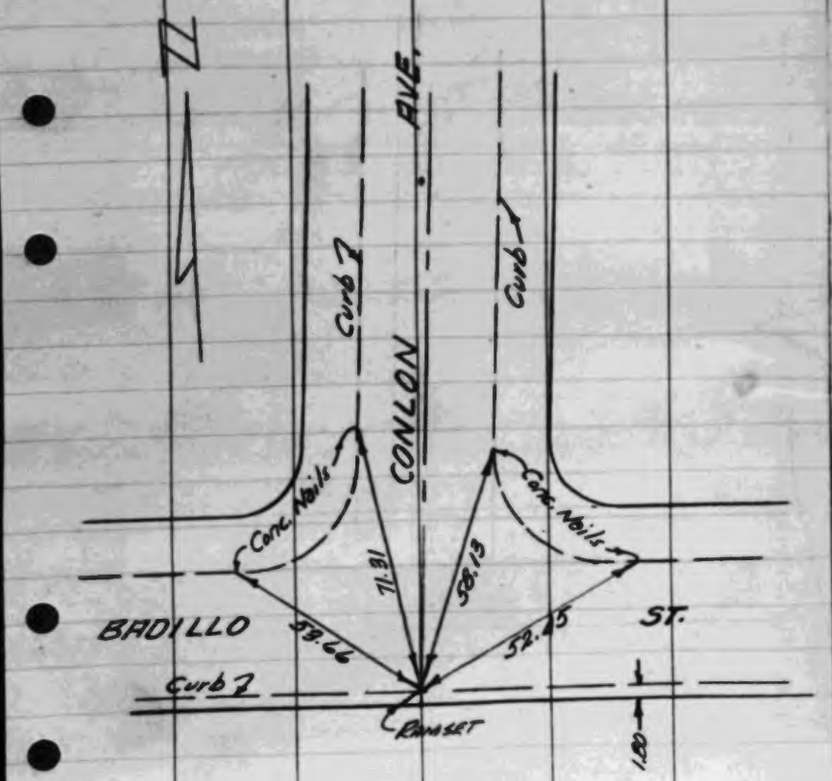

TRACT N° 17140
TIES TO ℄ OF LANG AVENUE

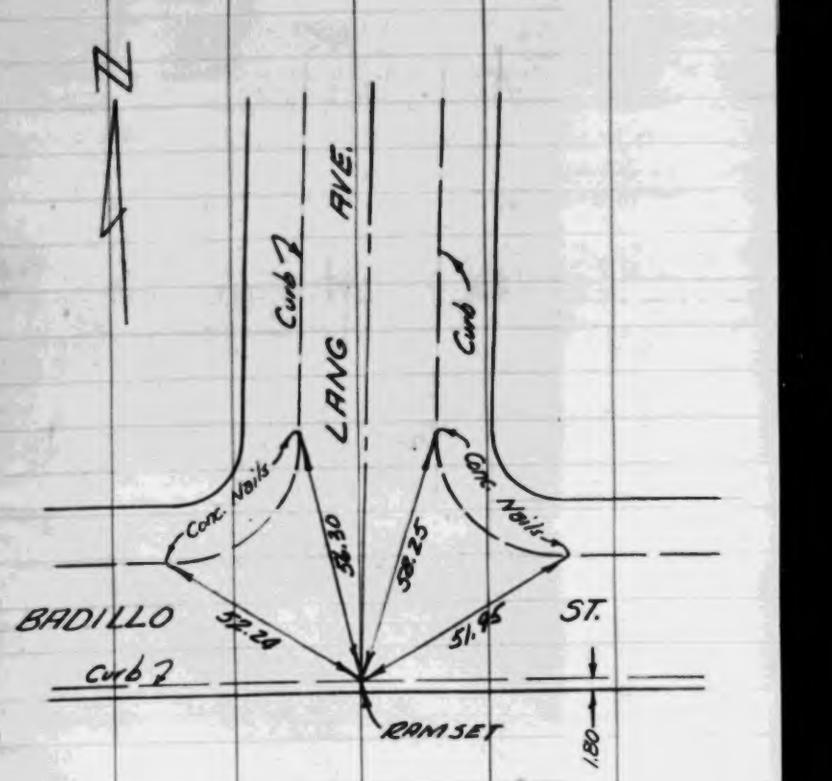

CO.SUR. F.B.1079: 28

RODNEY B. CURTIS
Tract 15974

CO.SUR. F.B.1079: 27

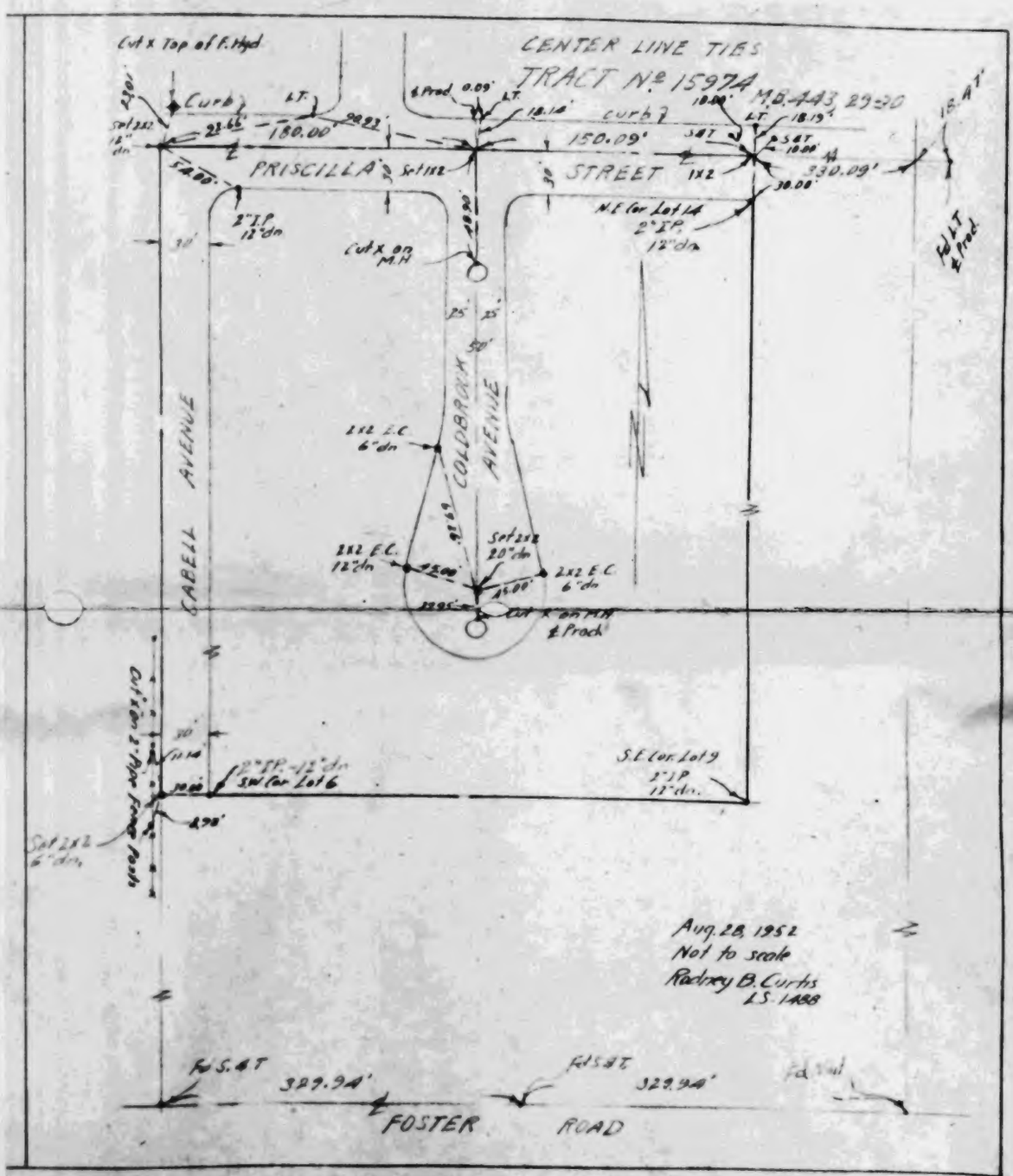

WS 32 D-5

CENTERLINE TIES TR. NO. 16064
M.B 366-35

SET BY: BARCLAY SURVEYING CO.

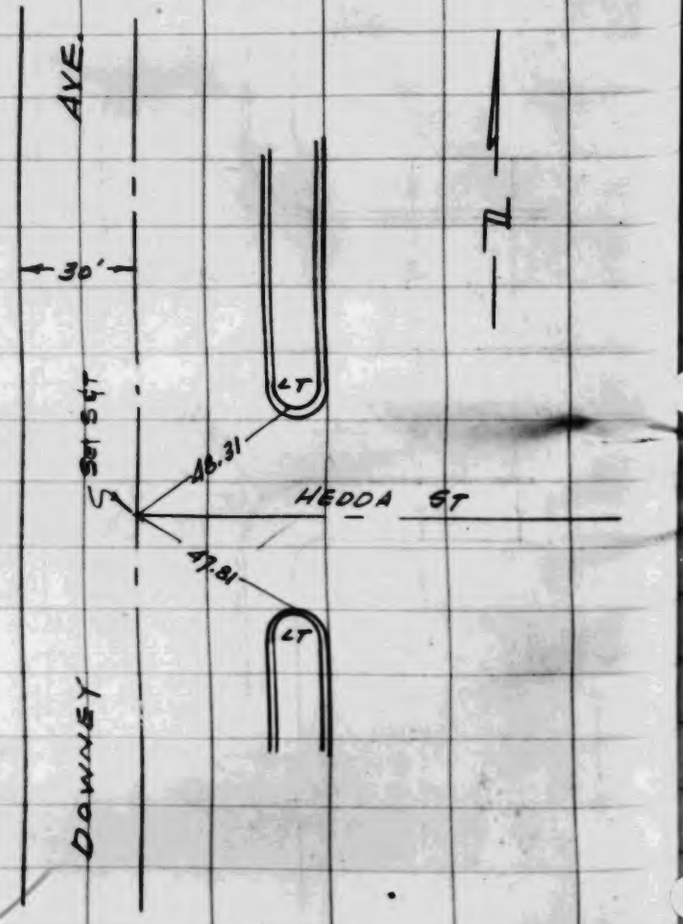

WS 32 D-5

9-6-52
Don Barclay
Shirl Curci
Lloyd Tonner

21.

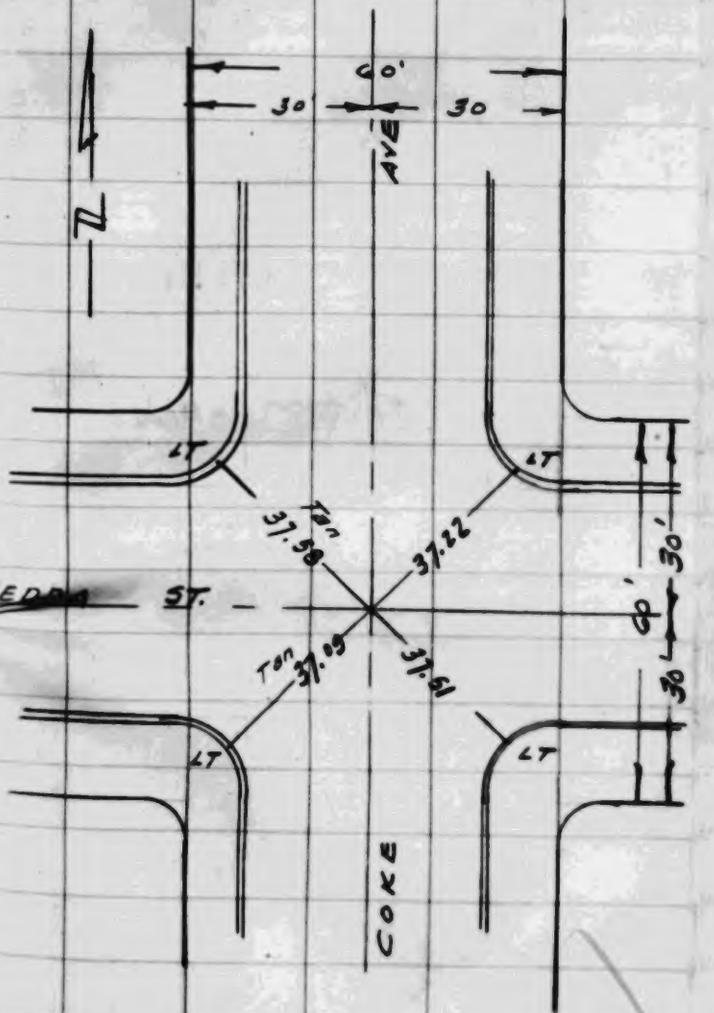

CO.SUR. F.B.1079: 31

M. W. FINLEY
Tract 15969

CO.SUR. F.B.1079: 32

W.S. 46, C-2

W.S. 46, C-2

①

TRACT Nº 15969

TIES TO ℄ INT. OF JOELLA STREET & MOUNTAIN AVENUE

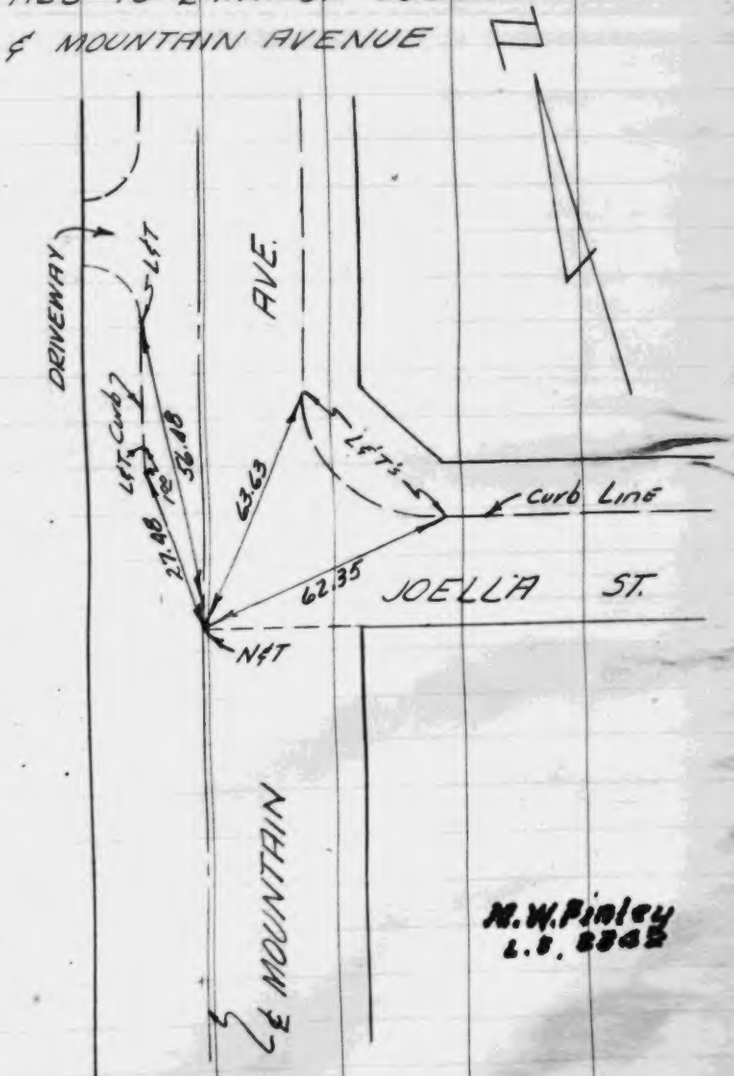

M.W.Finley
L.S. 2842

TIES ARE NOT TANGENT

②

TRACT Nº 15969

TIES TO CENTER OF CUL DE SAC AT END OF BROACH AVE. & ℄ INT. OF JOELLA ST.

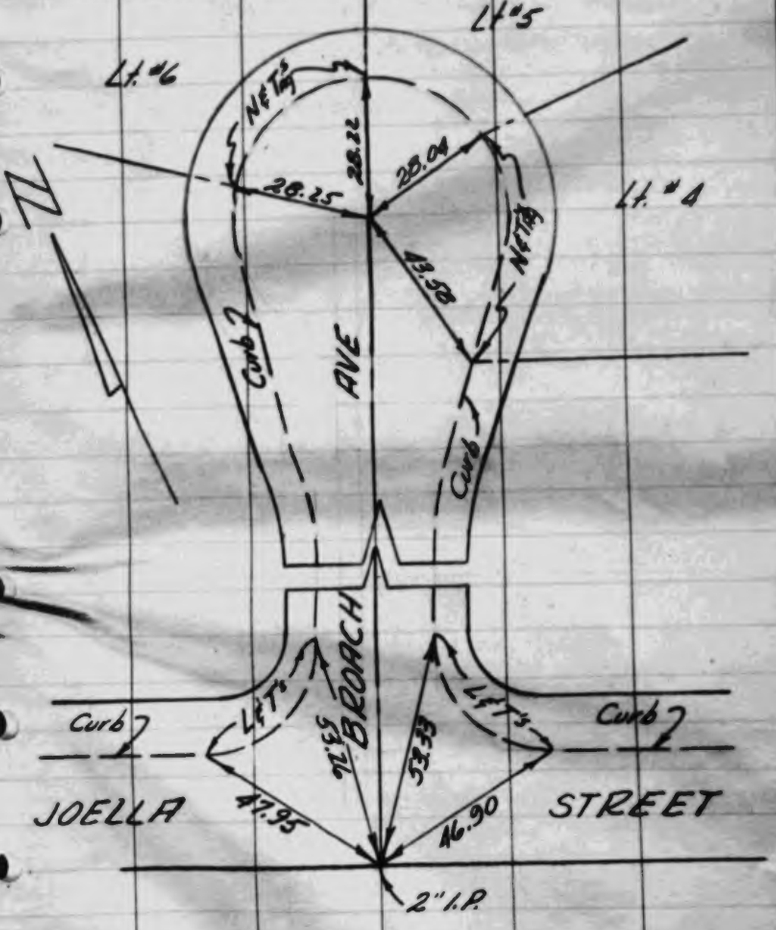

TIES ARE NOT TANGENT

CO.SUR. F.B.1079: 33

M. W. FINLEY
Tract 15969

CO.SUR. F.B.1079: 34

TRACT Nº 15969

TIES TO CENTER OF CUL DE SAC AT END OF CITRUSVIEW AVE. & E INT. OF JOELLA ST.

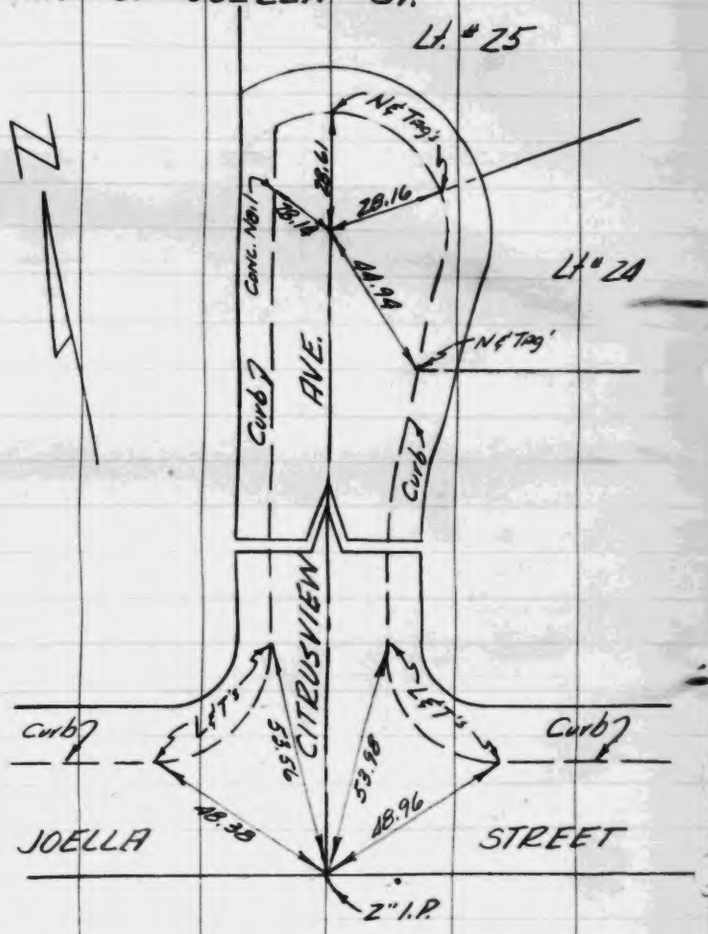

TIES ARE NOT TANGENT

TRACT Nº 15969

TIES TO CENTER OF CUL DE SAC AT END OF PARK ROSE AVE & E INT OF JOELLA ST.

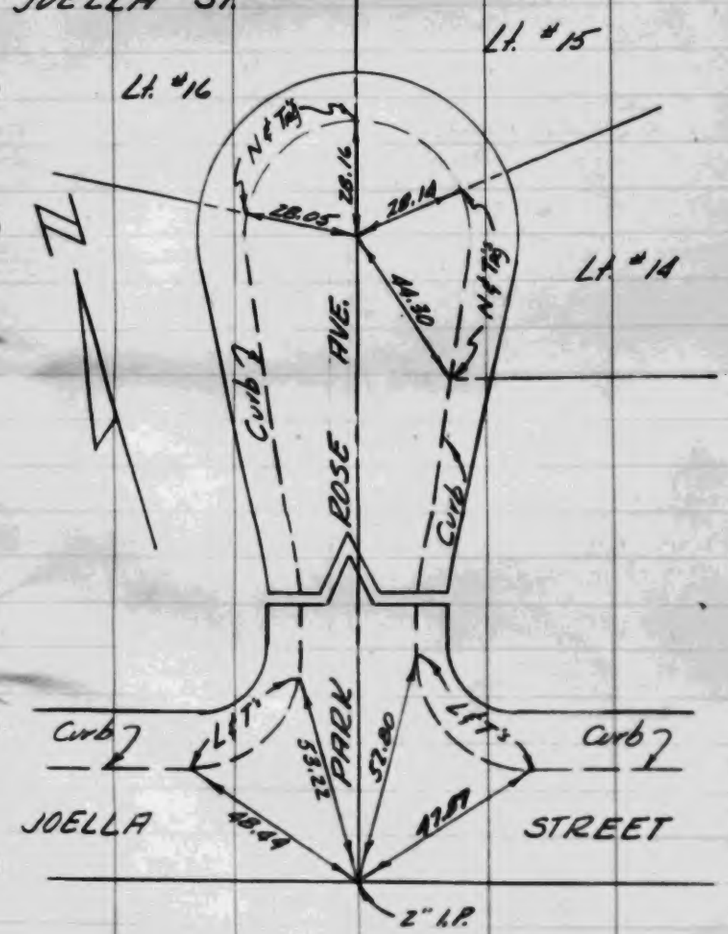

TIES ARE NOT TANGENT

CO.SUR. F.B.1079: 35

WM. H. FAIR, JR.
Tract 16145

CO.SUR. F.B.1079: 36

Pg. 1.
TR. Nº 16145

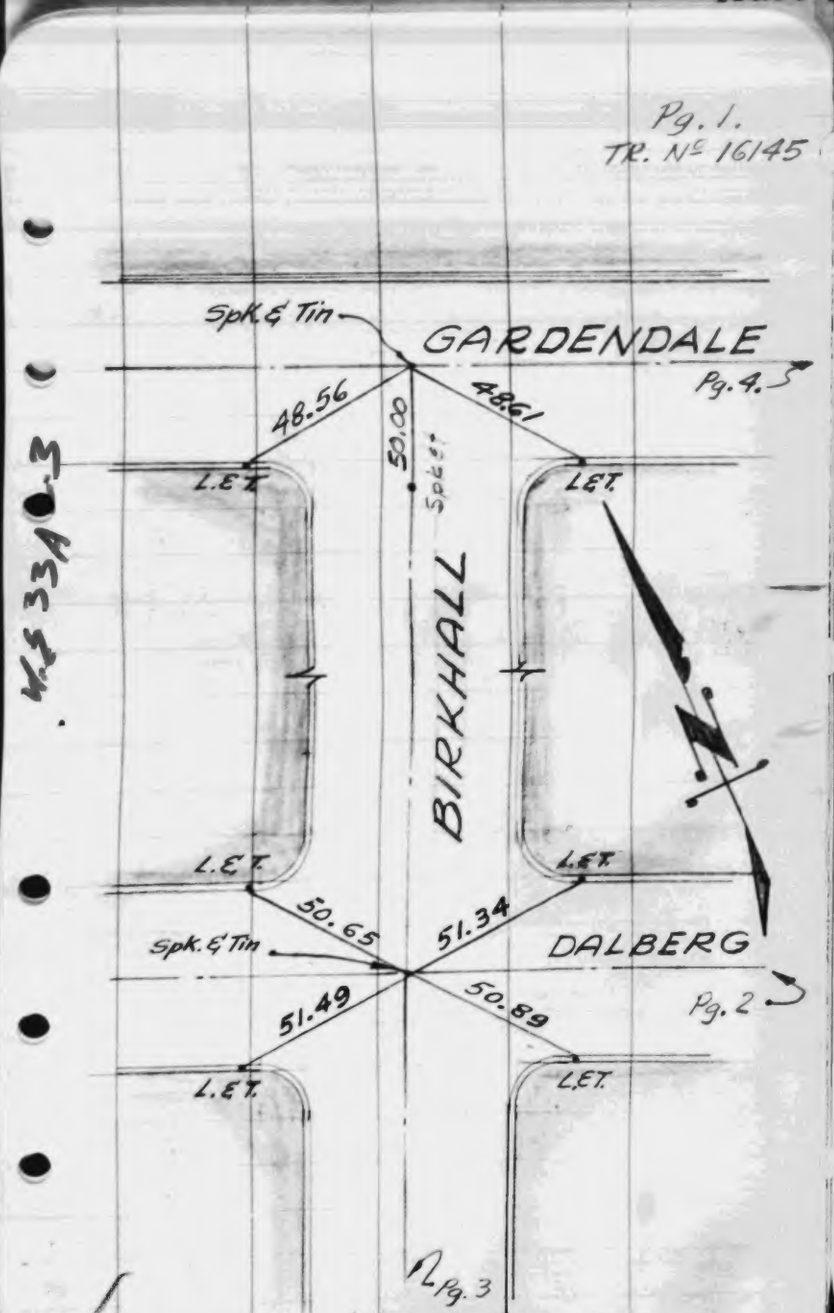

Prepared by Wm. H. Fair Jr.

Pg. 2.
TR. Nº 16145

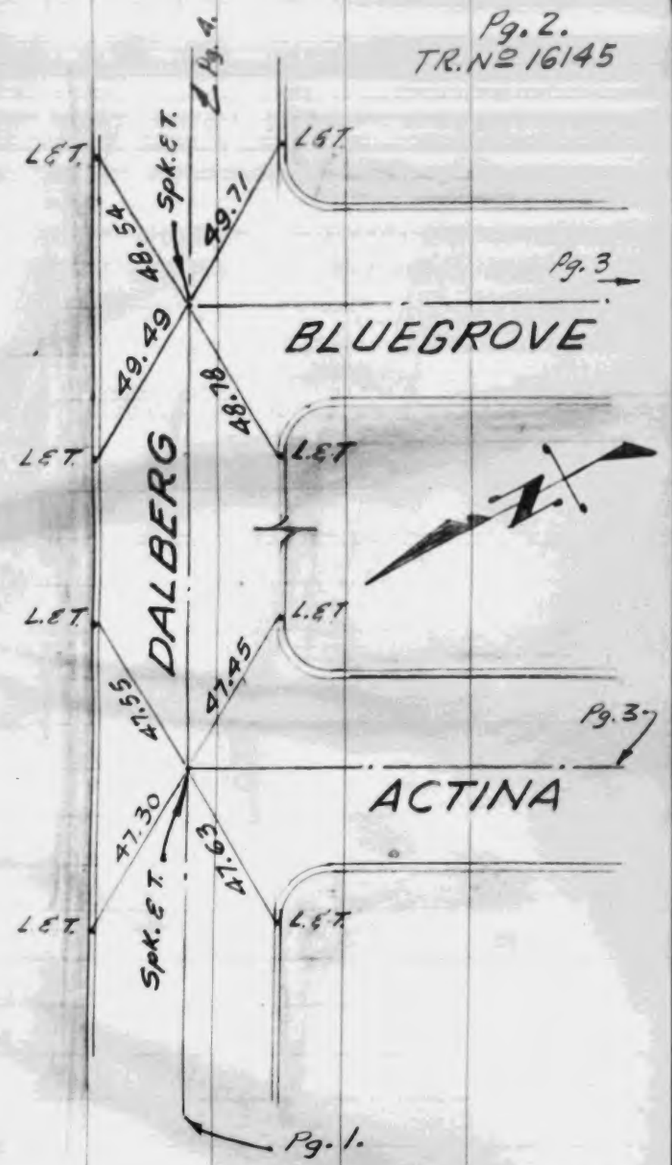

Prepared by Wm. H. Fair Jr.

WJ334-B

CO.SUR. F.B.1079: 37

WM. H. FAIR, JR.
Tract 16145

CO.SUR. F.B.1079: 38

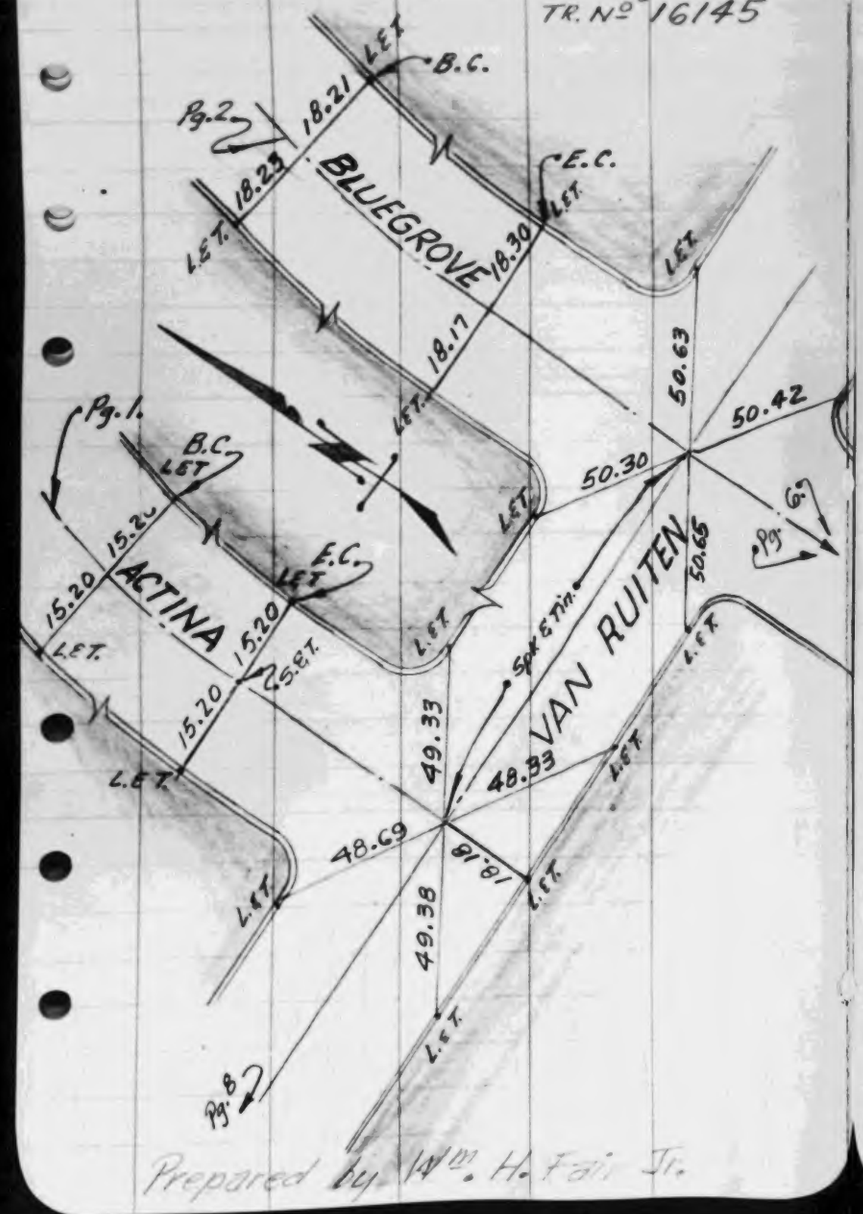

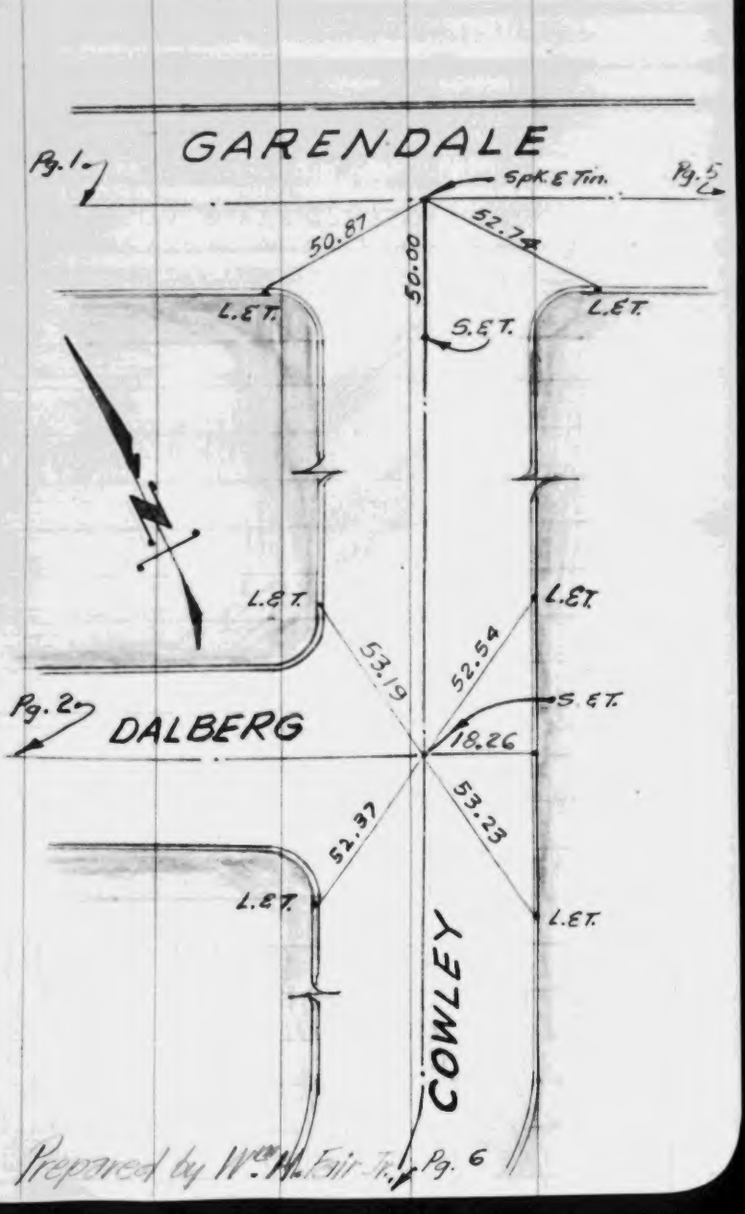

CO.SUR. F.B.1079: 39

WM. H. FAIR, JR.
Tract 16145

CO.SUR. F.B.1079: 40

Pg. 5
TR. No. 16145

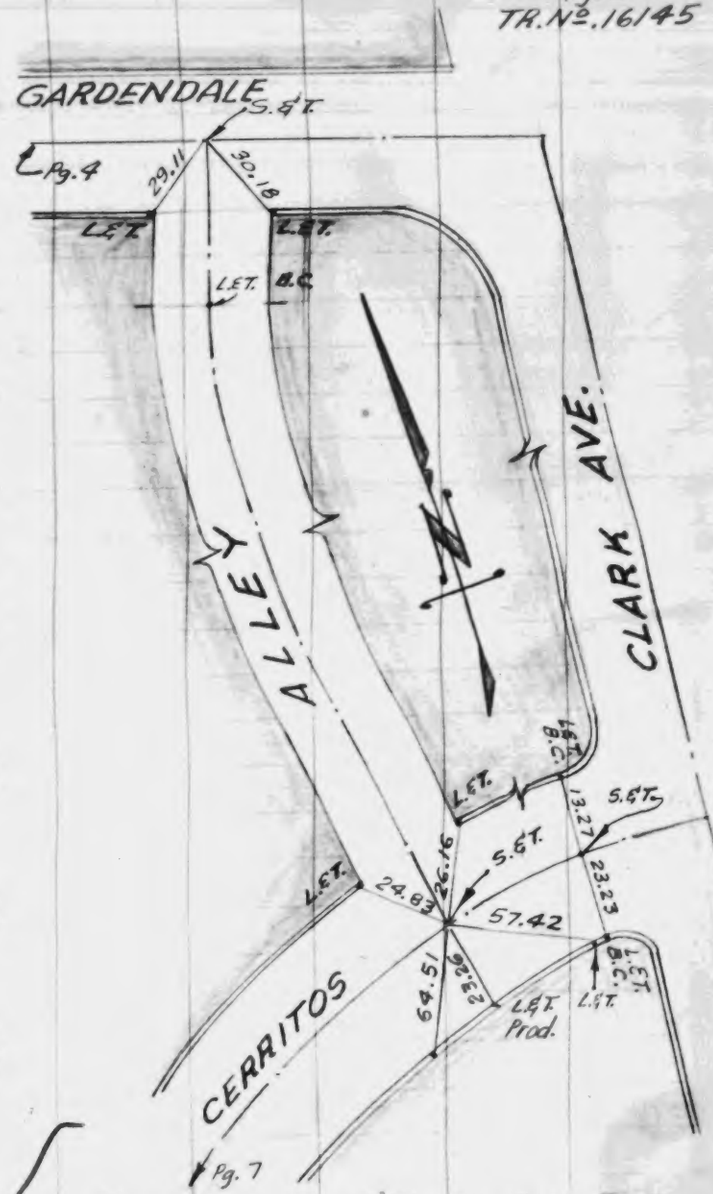

Prepared by Wm. H. Fair Jr.

Pg. 6
TR. No 16145

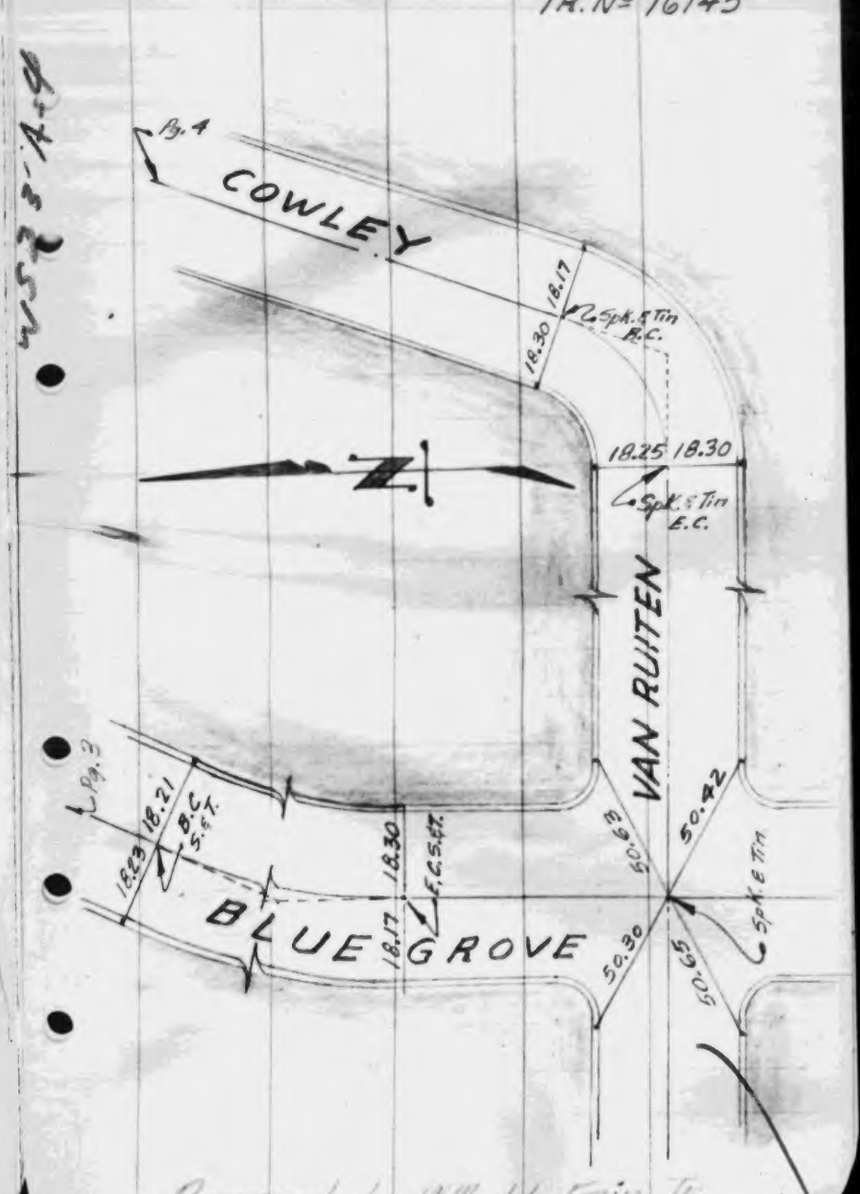

Prepared by Wm. H. Fair Jr.

CO.SUR. F.B.1079: 41

WM. H. FAIR, JR.
Tract 16145

CO.SUR. F.B.1079: 42

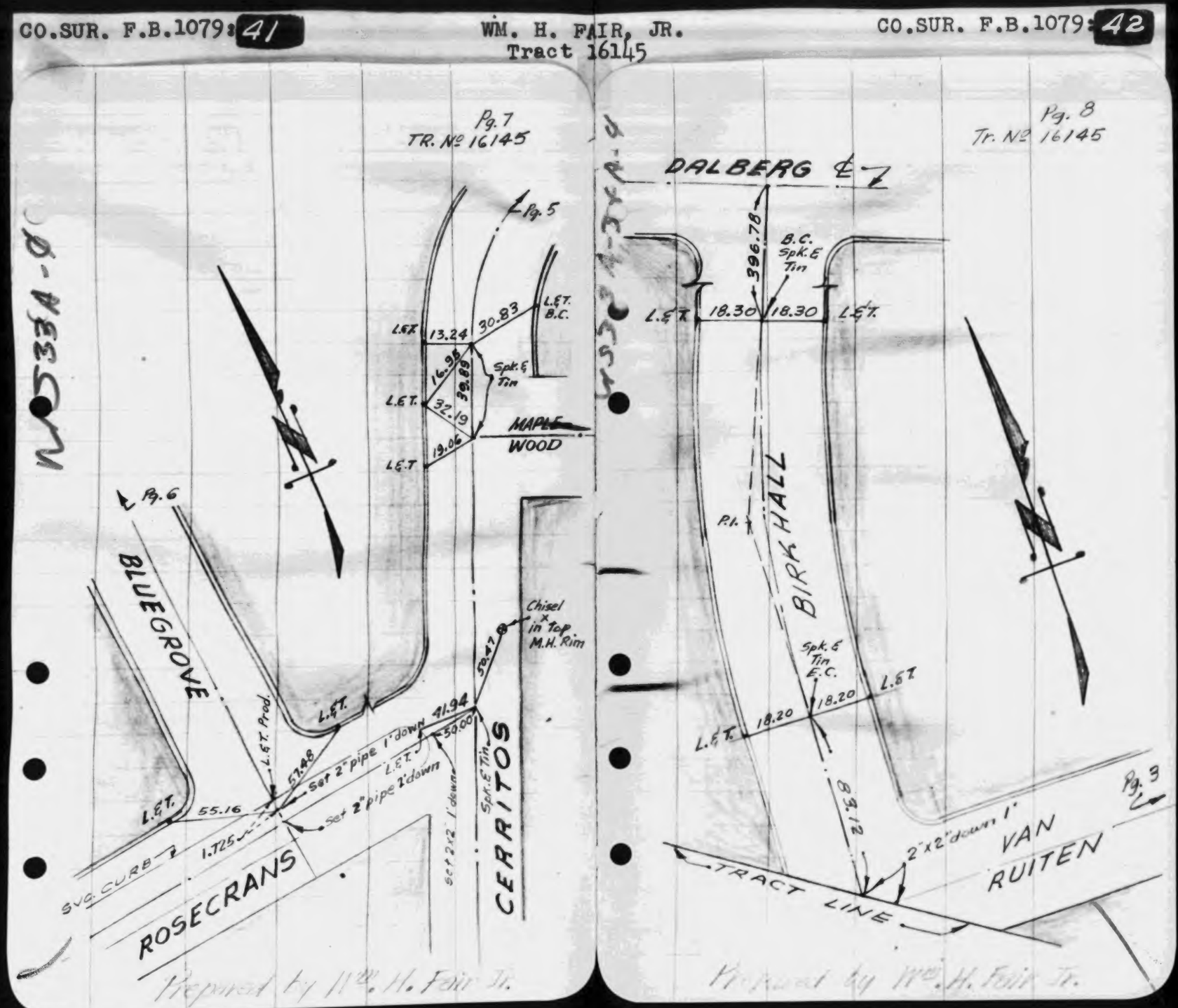

WM. H. FAIR, JR.
Tract 16589

CO.SUR. F.B.1079: 45

WM. H. FAIR, JR.
Tract 16589

CO.SUR. F.B.1079: 46



WM. H. FAIR, JR.
Tract 16589

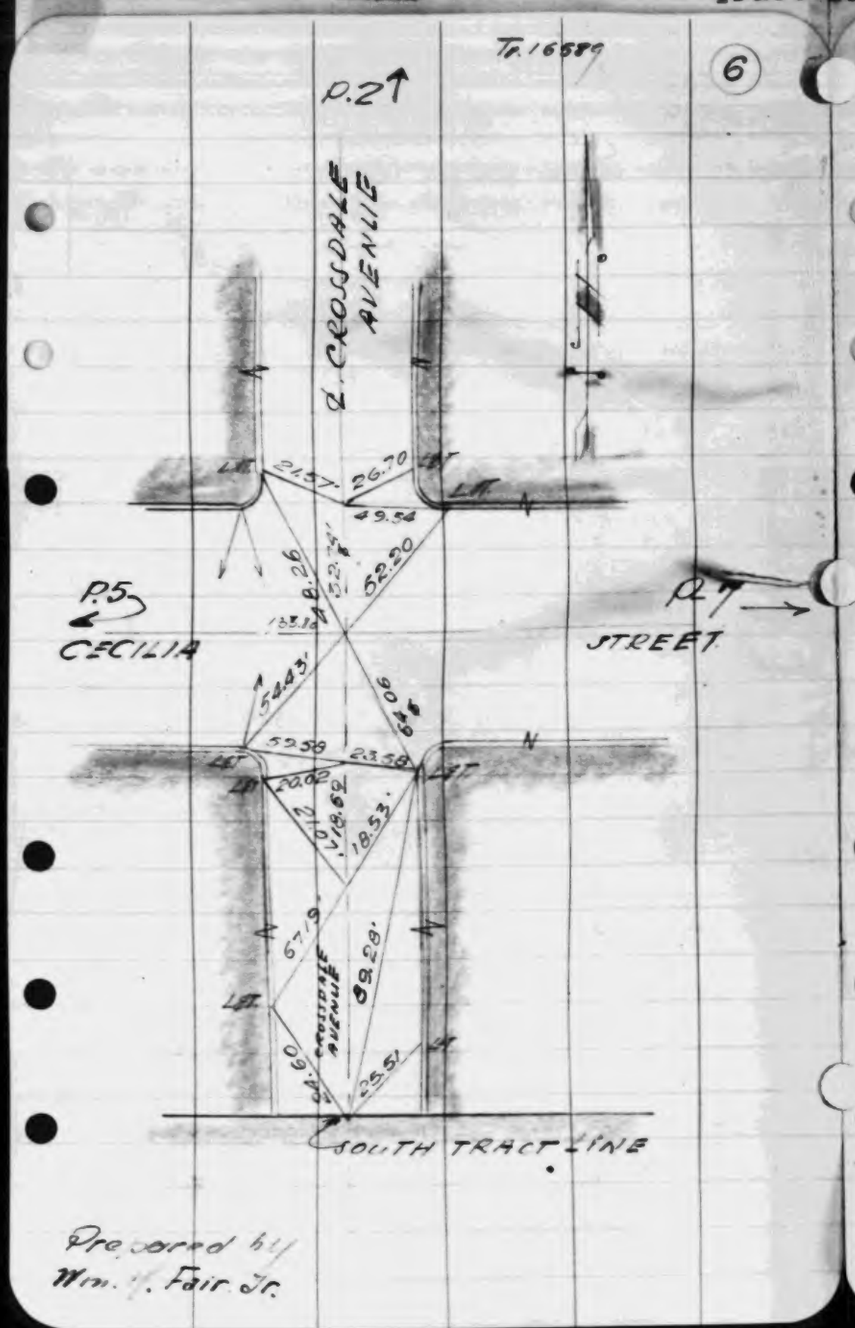

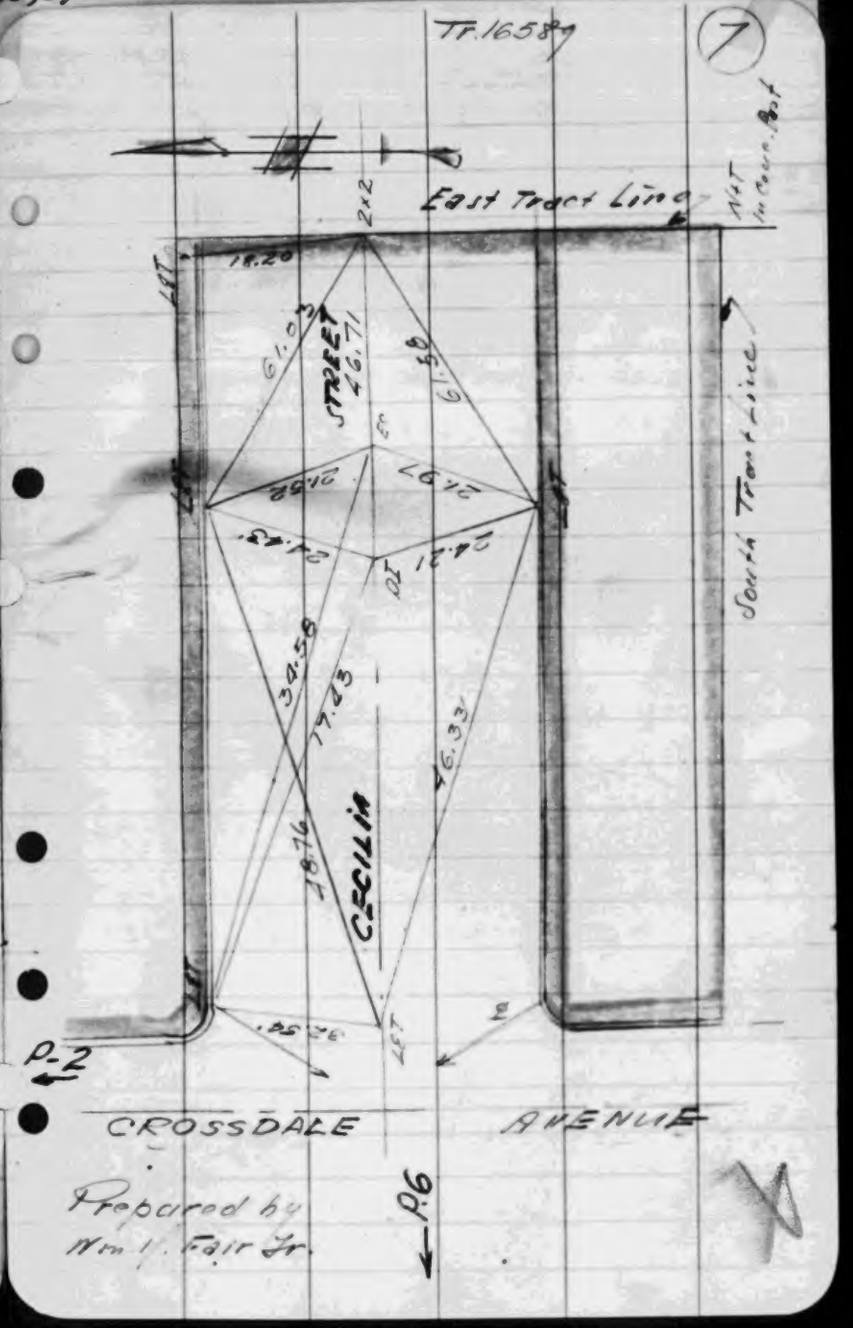

1533-2

CO.SUR. F.B.1079: 49

LESLIE V. OLSON
Tract 16548

TRACT 16548

RETURN TO
LESLIE V. OLSON
LICENSED SURVEYOR
8152 LONG BEACH BLVD
SOUTH GATE, CALIF.

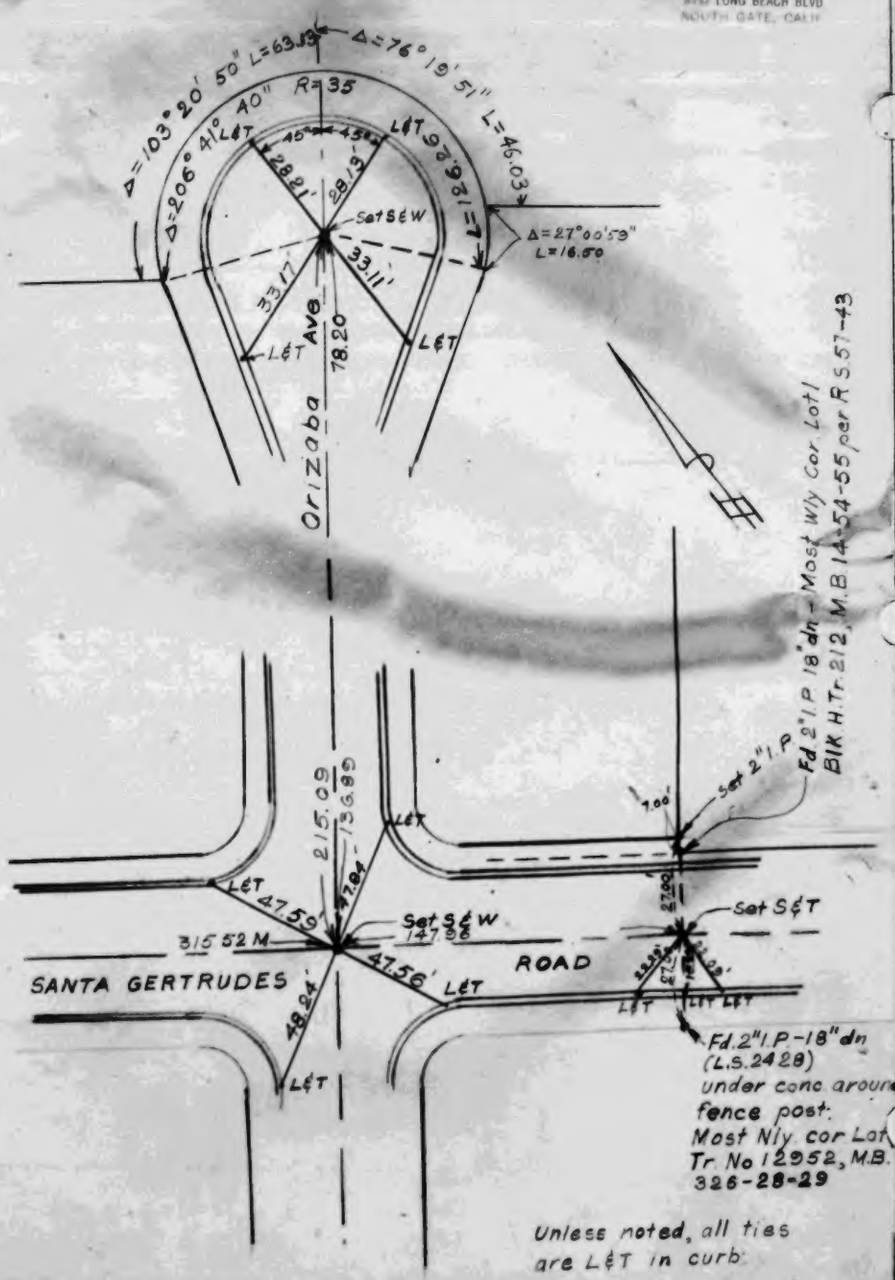

Unless noted, all ties are L&T in curb.

WS 36 C-6

LESLIE V. OLSON
Tract 16548

CO.SUR. F.B.1079: 50

TRACT 16548
& TIES

RETURN TO
LESLIE V. OLSON
LICENSED SURVEYOR
8152 LONG BEACH BLVD
SOUTH GATE, CALIF.

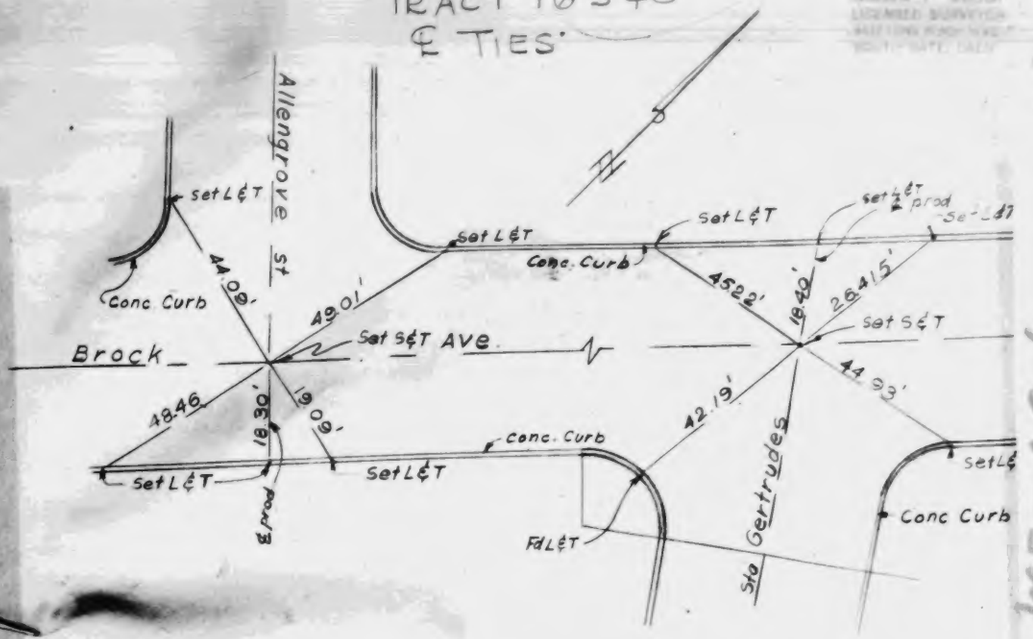

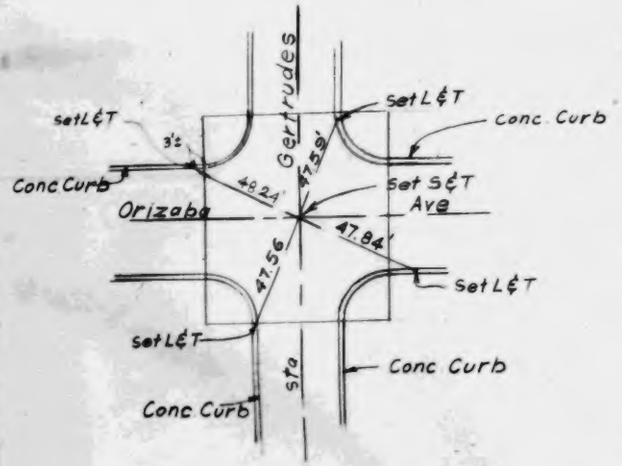

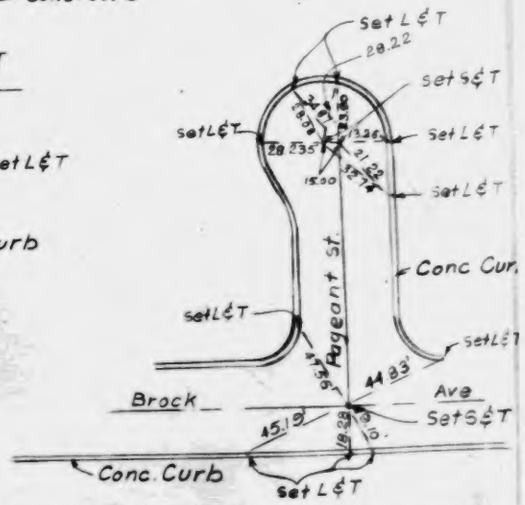

WS 36 C-6

CO.SUR. F.B.1079: 51

BARCLAY SURVEYING CO.
Tract 16735

CO.SUR. F.B.1079: 52

℄ TIES TR. NO. 16735 MB 399-11
SET BY: BARCLAY SURVEYING CO.

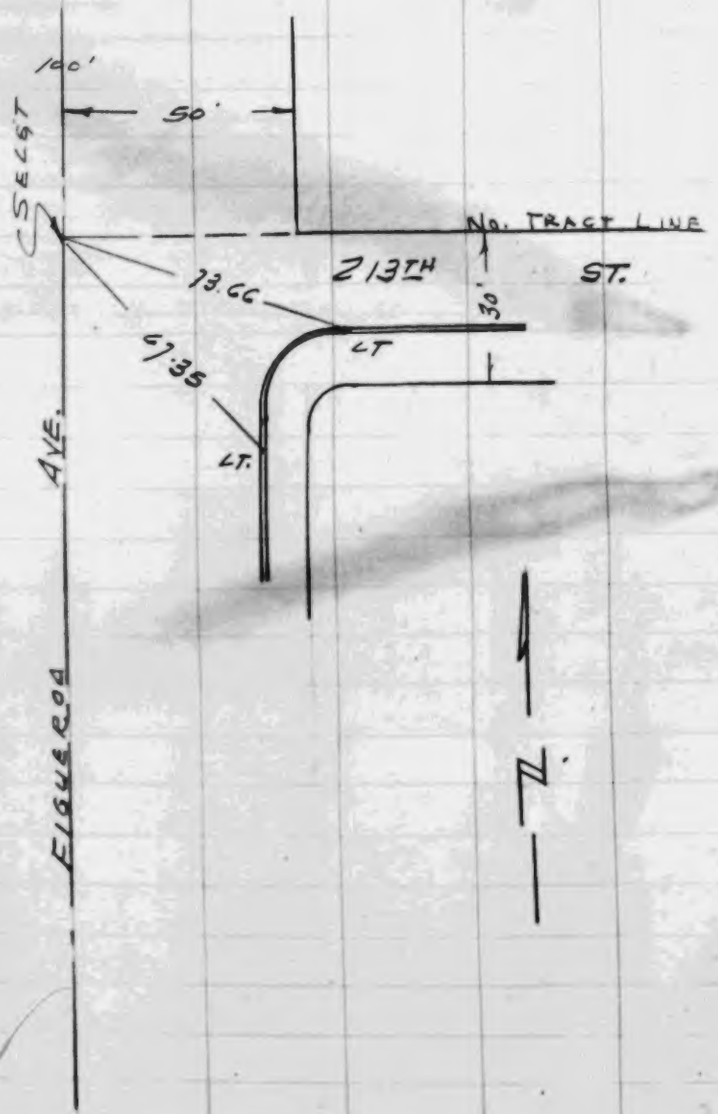

9-6-52
Don Barclay
Shirl Curd
Lloyd Tanner
27.

W.J. 28 B-1

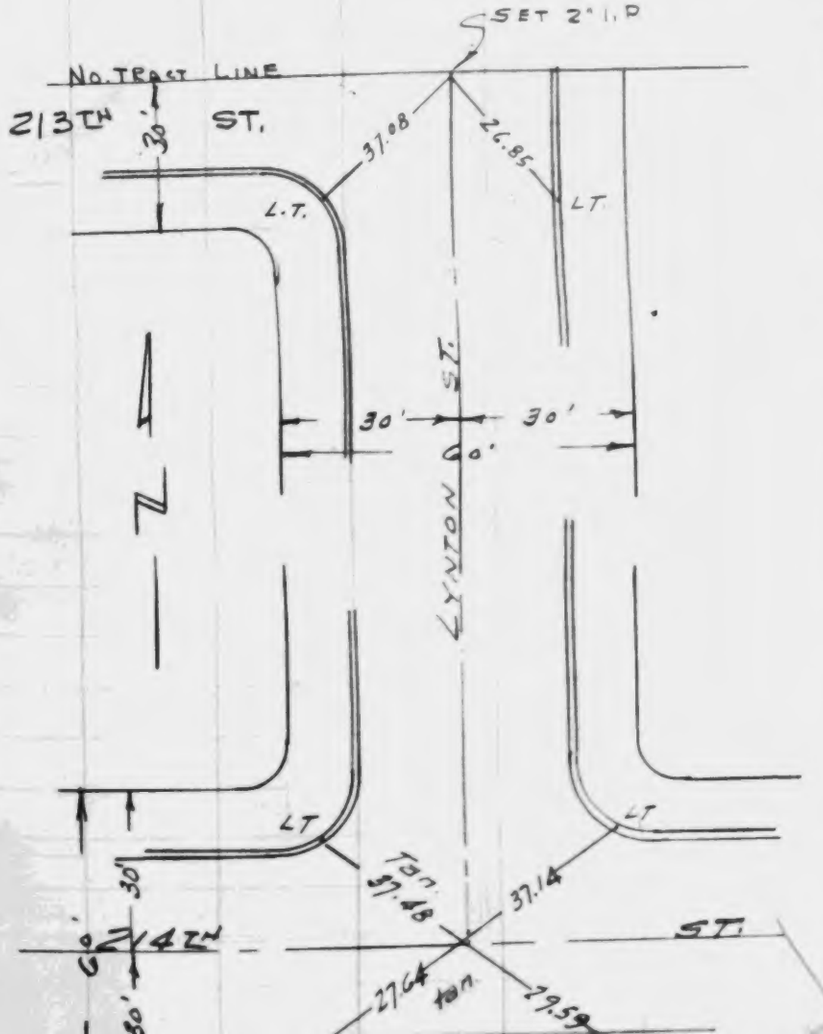

W.S. 33 B-1

CO. SUR. F.B. 1079: 54

LESLIE V. OLSON
Tract 17408

CO. SUR. F.B. 1079: 53

TIES - TRACT No 17408

RETURN TO
LESLIE V. OLSON
LICENSED SURVEYOR
8432 LONG BEACH BLVD.
SOUTH GATE, CALIF.

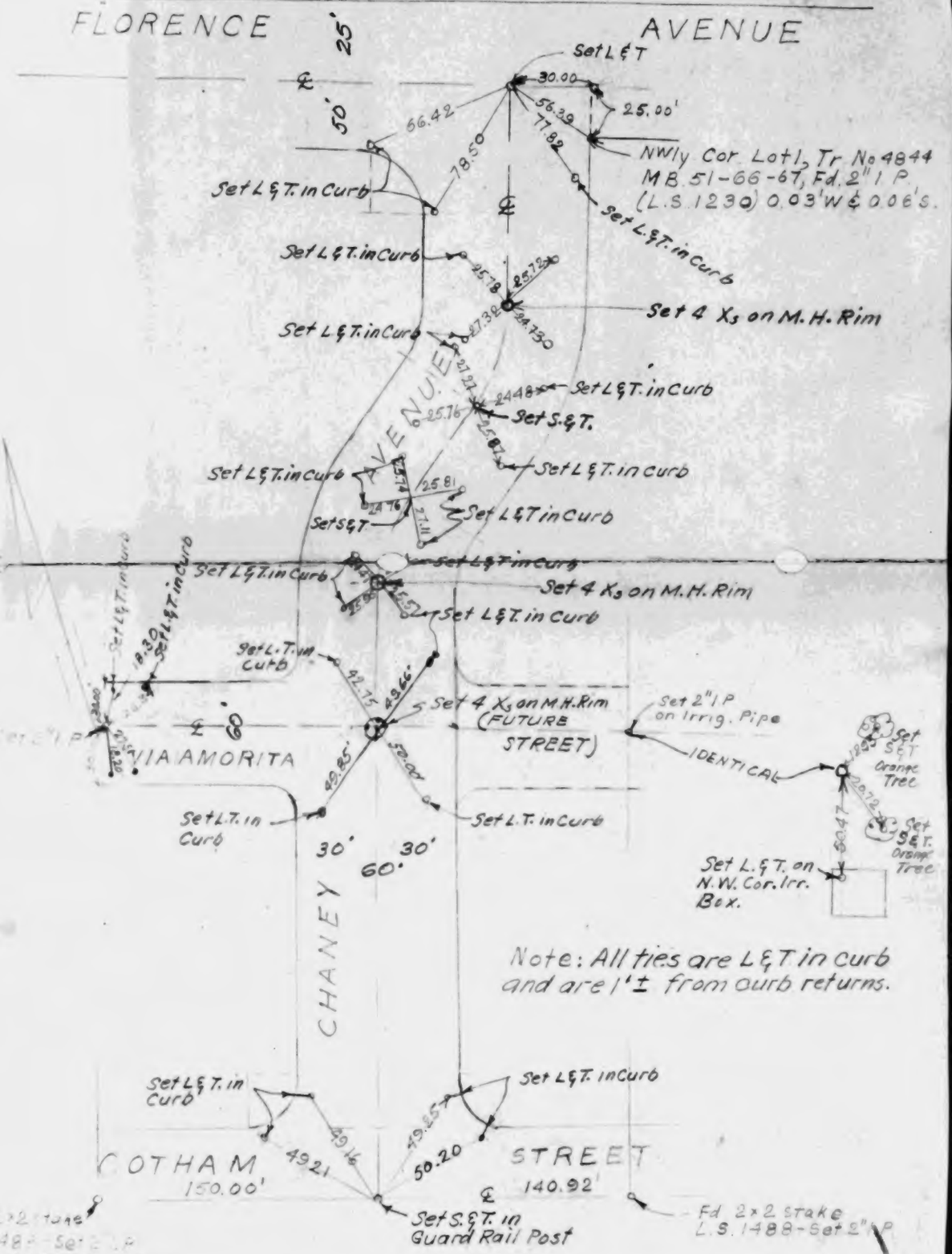

CO. SUR. F.B. 1079: 53

W.S. 33 B-2

TRACT Nº 17503 ADAMS & ELLS
ETIES INDEX MAP F.B. 317
Aug. 1952

SHEET 1 OF 6 SHEETS

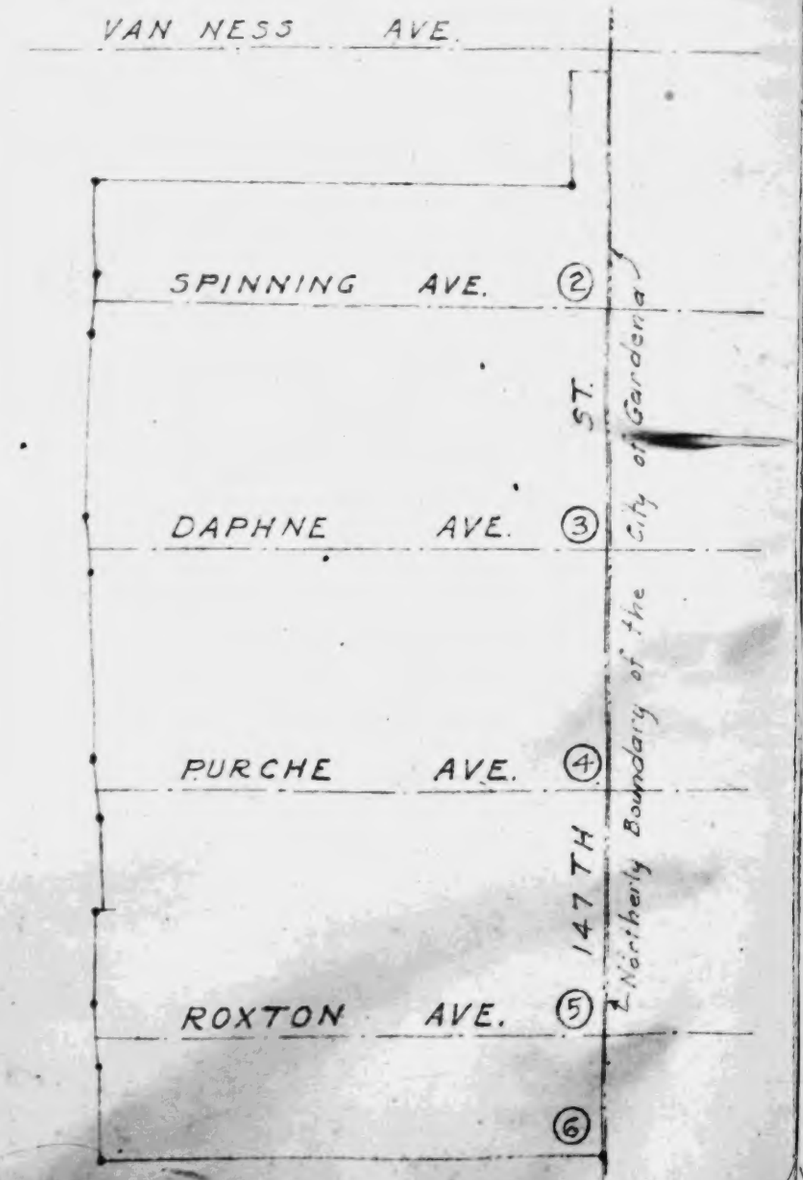

TRACT Nº 17503 ADAMS & ELLS
ETIES AT 147TH. ST. F. B. 317-2
& SPINNING AVE. Aug. 1952

SHEET 2 OF 6 SHEETS

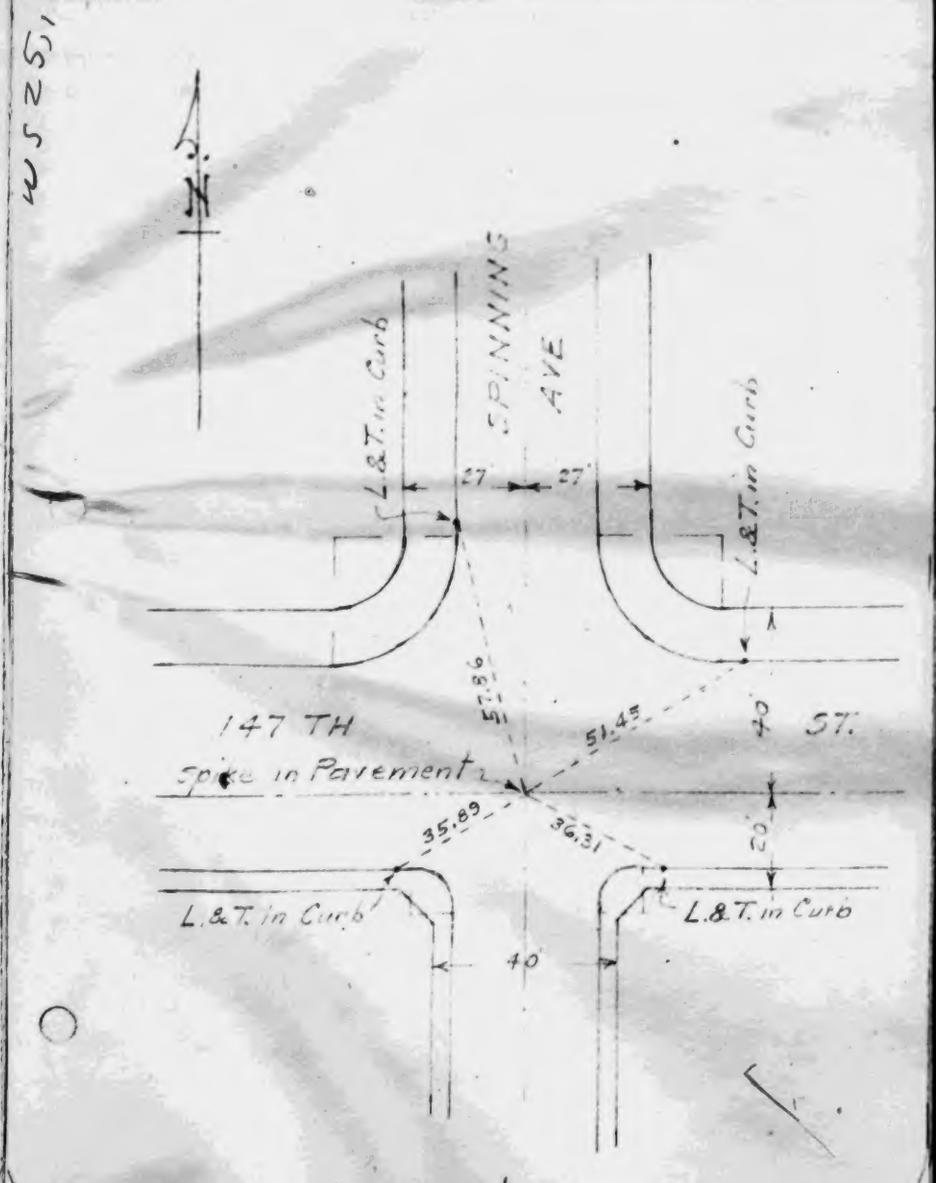

CO. SUR. F.B. 1079: 57

ADAMS & ELLS
Tract 17503

TRACT Nº 17503 ADAMS & ELLS
& TIES AT 147TH ST. F.B. 317-2
& DAPHNE AVE. Aug. 1952

SHEET 3 OF 6 SHEETS

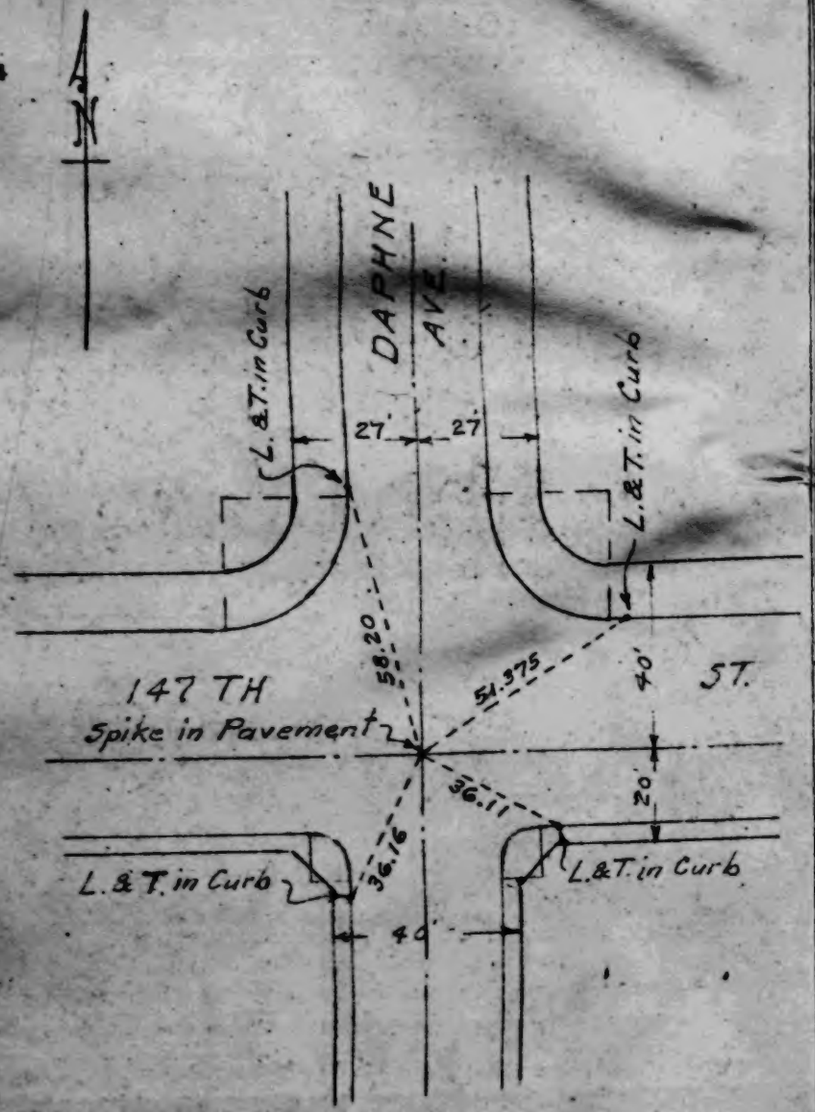

CO. SUR. F.B. 1079: 58

TRACT Nº 17503 ADAMS & ELLS
& TIES AT 147TH ST. F.B. 317-2
& PURCHE AVE. Aug. 1952

SHEET 4 OF 6 SHEETS

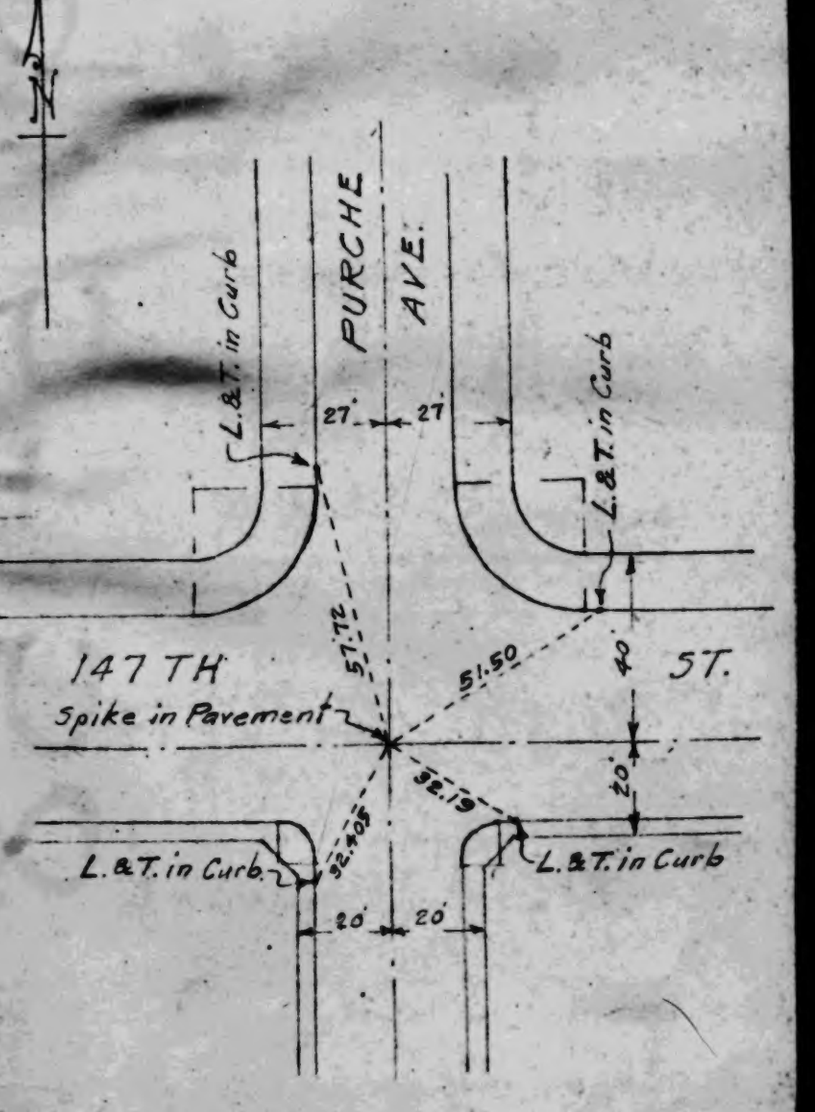

TRACT Nº 17503 ADAMS & ELLS
TIES AT 147TH ST. F. B. 317-2
& ROXTON AVE. Aug. 1952

SHEET 5 OF 6 SHEETS

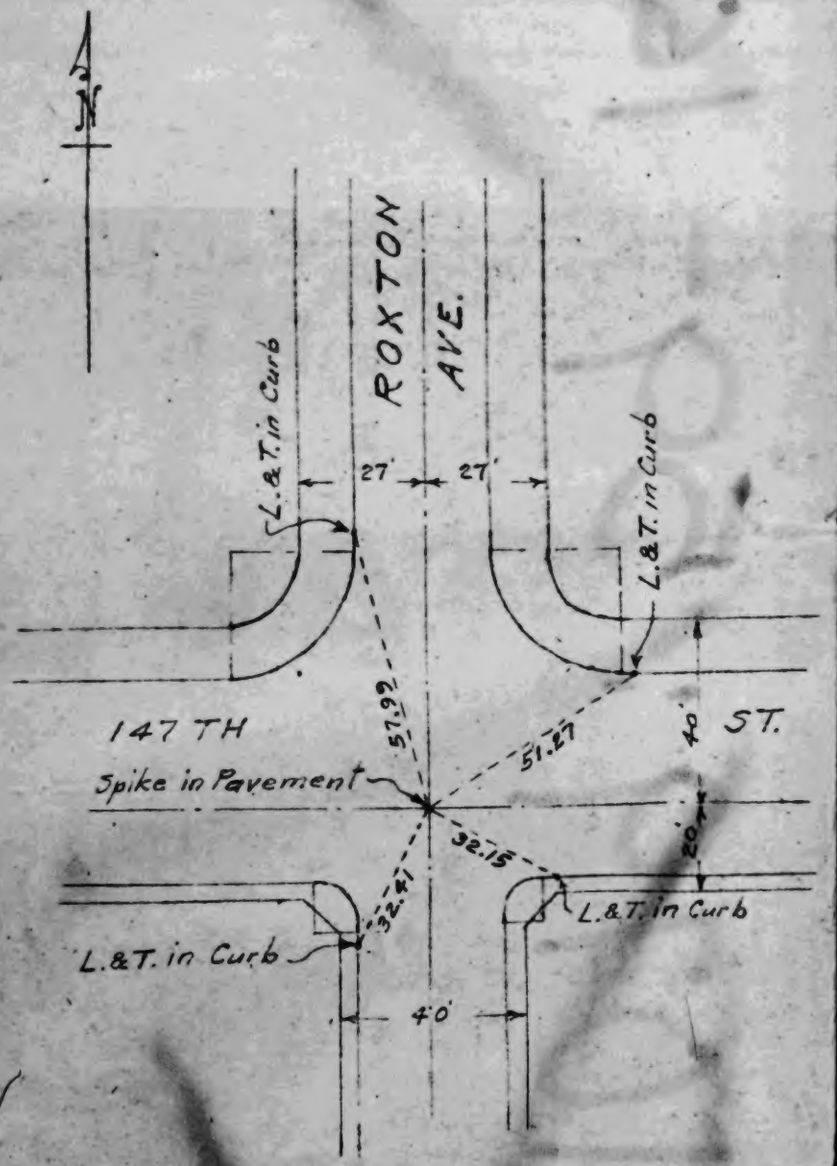

TRACT Nº 17503 ADAMS & ELLS
TIES AT 147TH ST F. B. 317-2
& W. BOUNDARY OF TRACT Aug. 1952

SHEET 6 OF 6 SHEETS

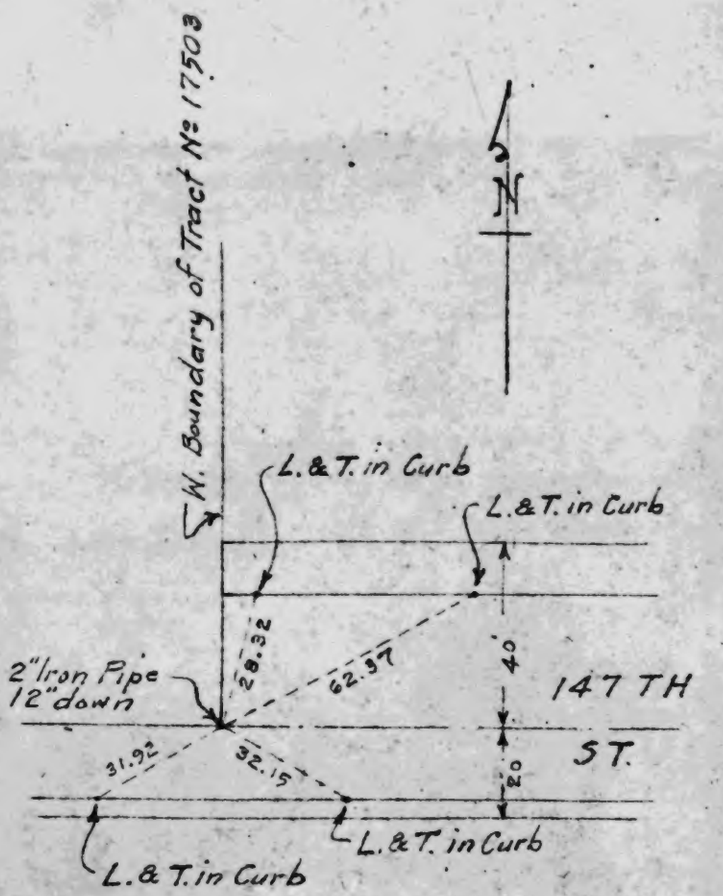

LESLIE V. OLSON
Tract 17676

RETURN TO
LESLIE V. OLSON
LICENSED SURVEYOR
3402 LONG BEACH BLVD.
SOUTH GATE, CALIF.

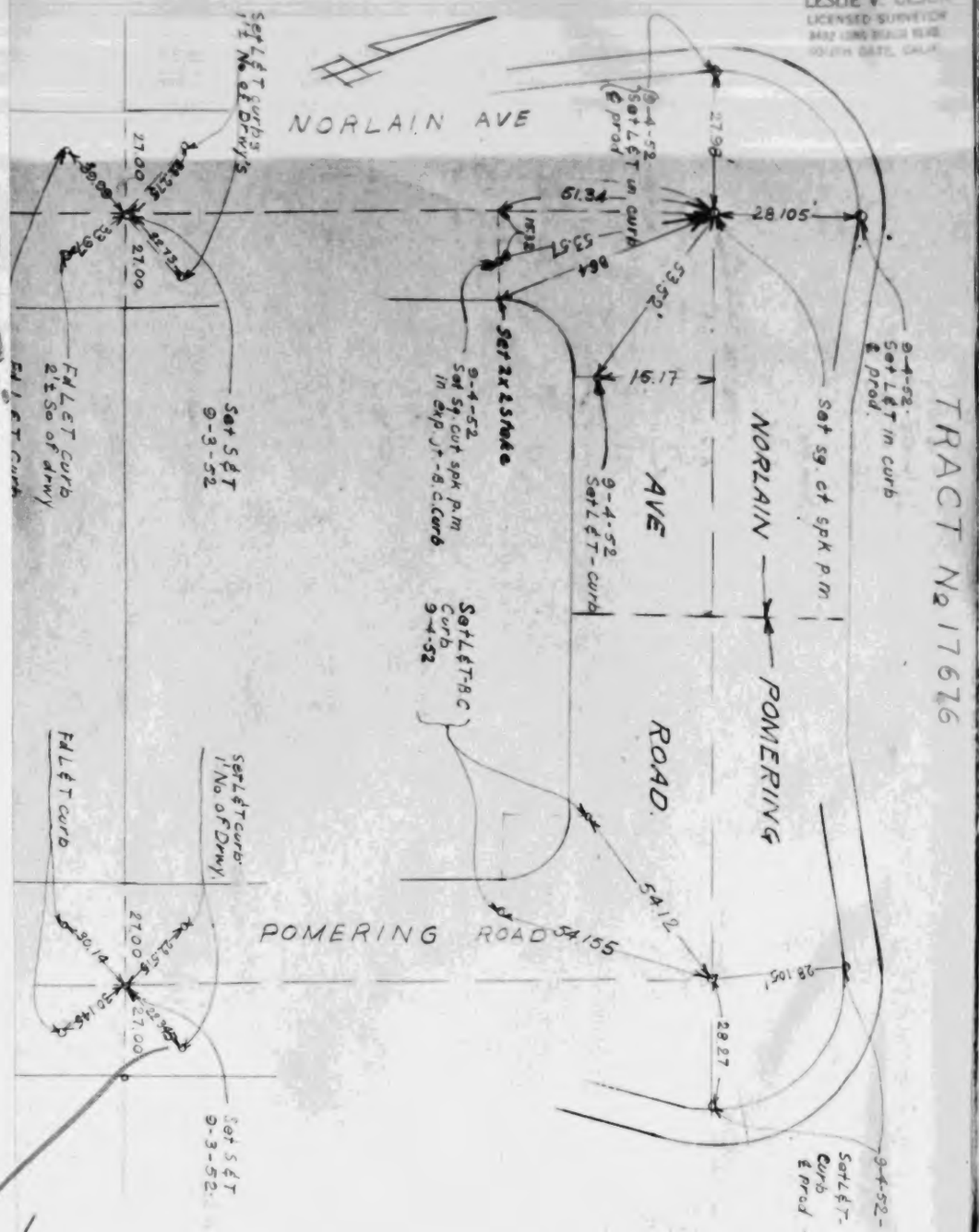

LESLIE V. OLSON
Tract 17734

CO.SUR. F.B.1079:

TRACT No 17734

℄ Ties

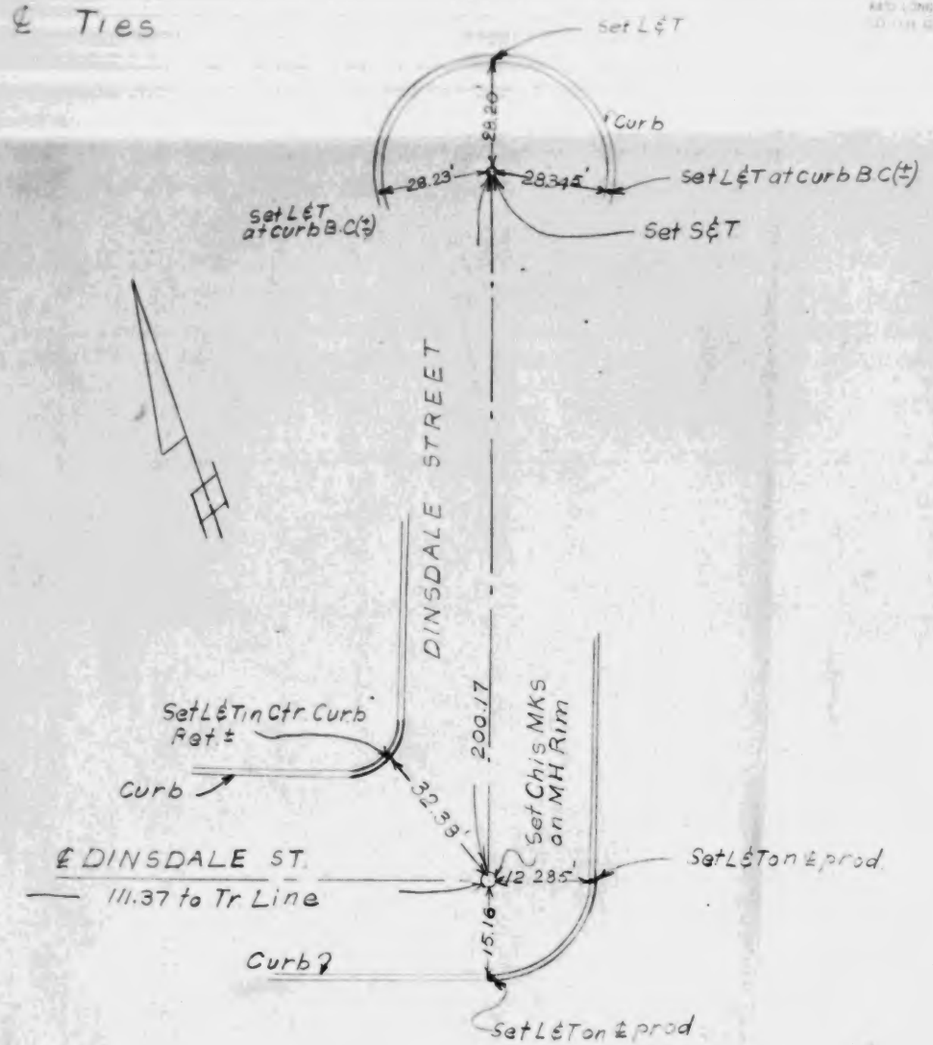

WS440-5

CO.SUR. F.B.1079: 63

RALPH B. NUNNELLEY
Tract 17780

JN1137

Ties Tract No 17780 Temp 70°
Ralph B. Nunnelley Ma 64461
Surveyed Sept 6, 1952
Party Nunnelley, Hayes, Smith

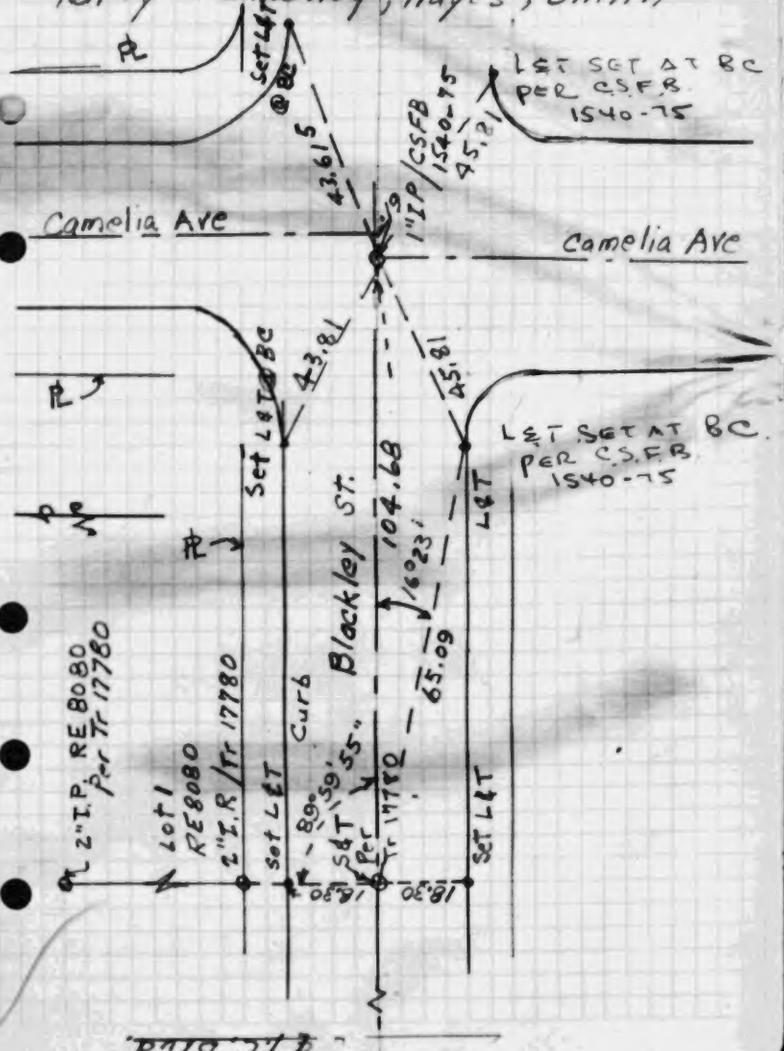

CO.SUR. F.B.1079: 64

Ties Track # 17780 Temp 70° Clear.
Ralph B Nunnelley M.O. 64461
Surveyed Sept. 6, 1952
Party Nunnelley, Hayes & Smith

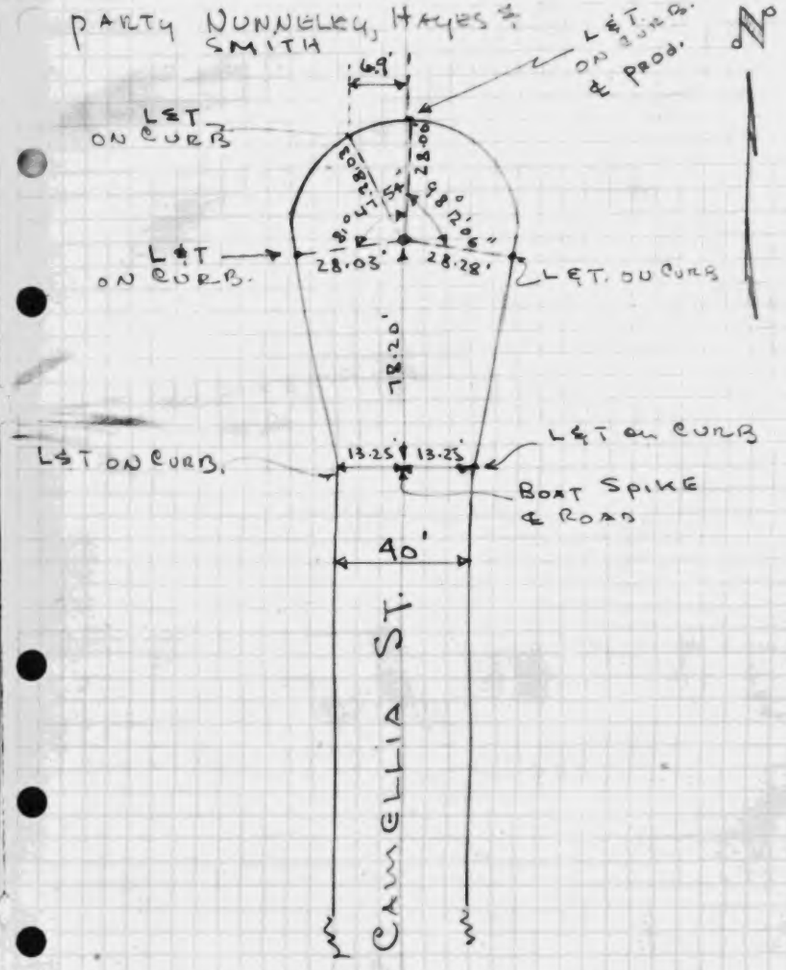

KEMMERER ENGINEERING CO.
Tract 15563

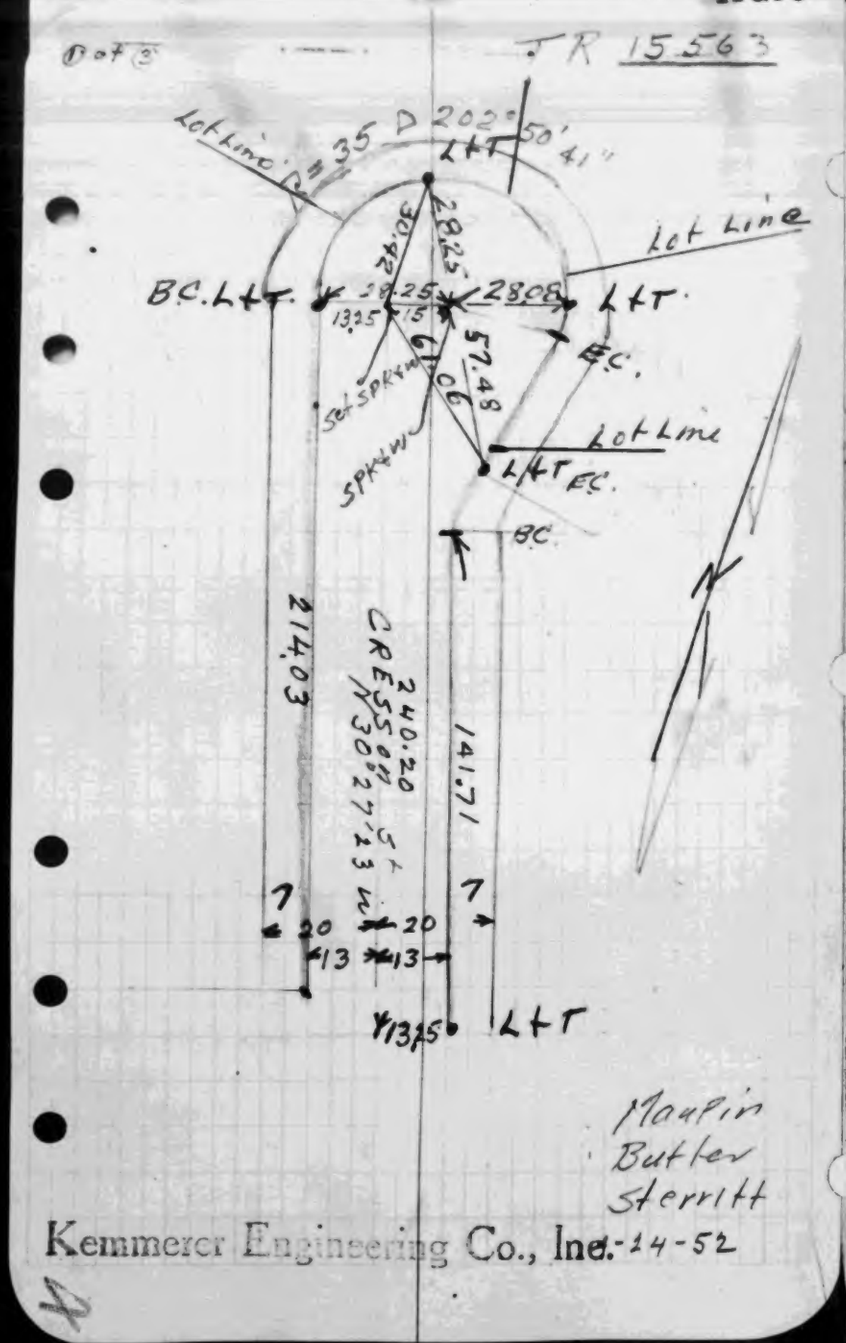

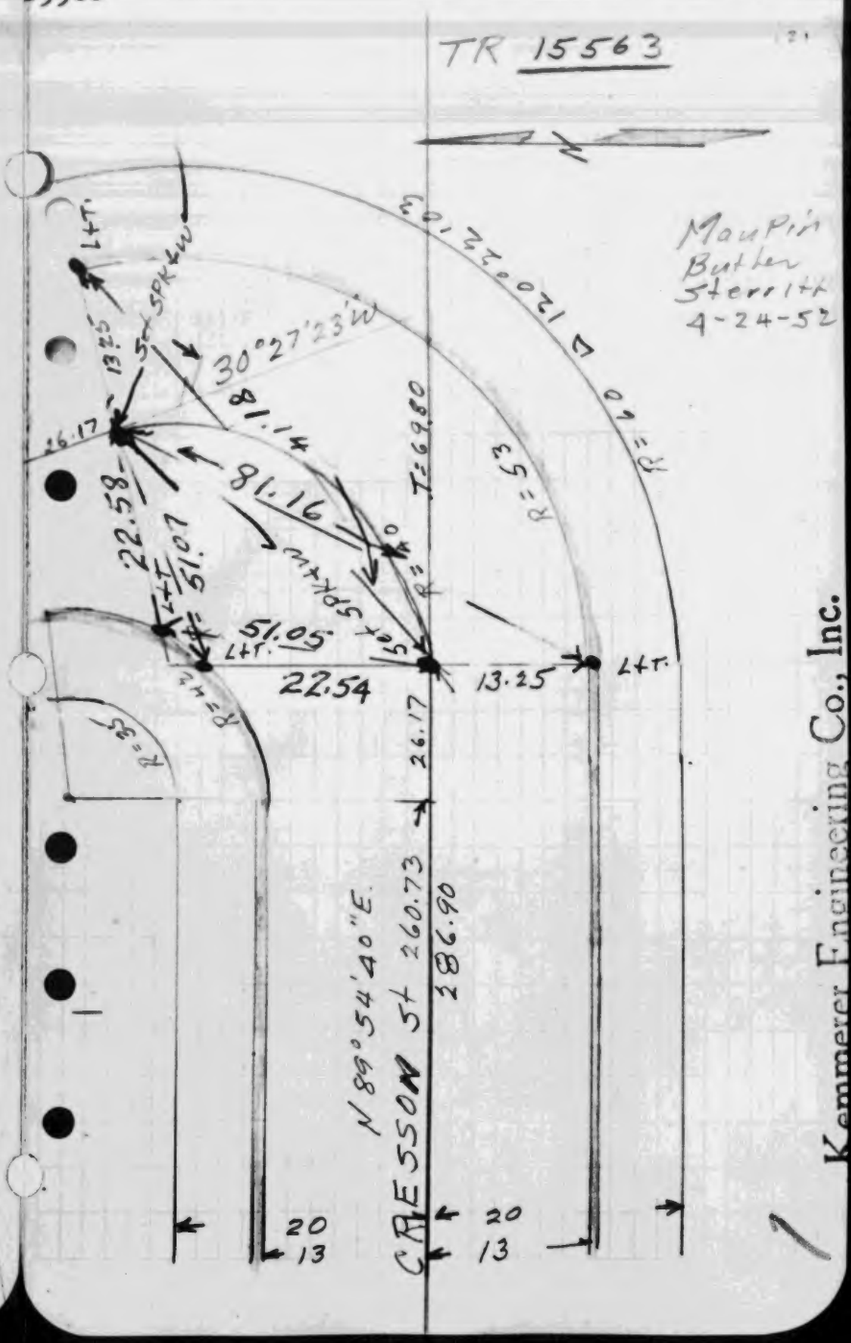

Kemmerer Engineering Co., Inc.

Kemmerer Engineering Co., Inc.

N538 C-2

CO.SUR. F.B.1079: 67

KEMMERER ENGR. CO.
Tract 15563

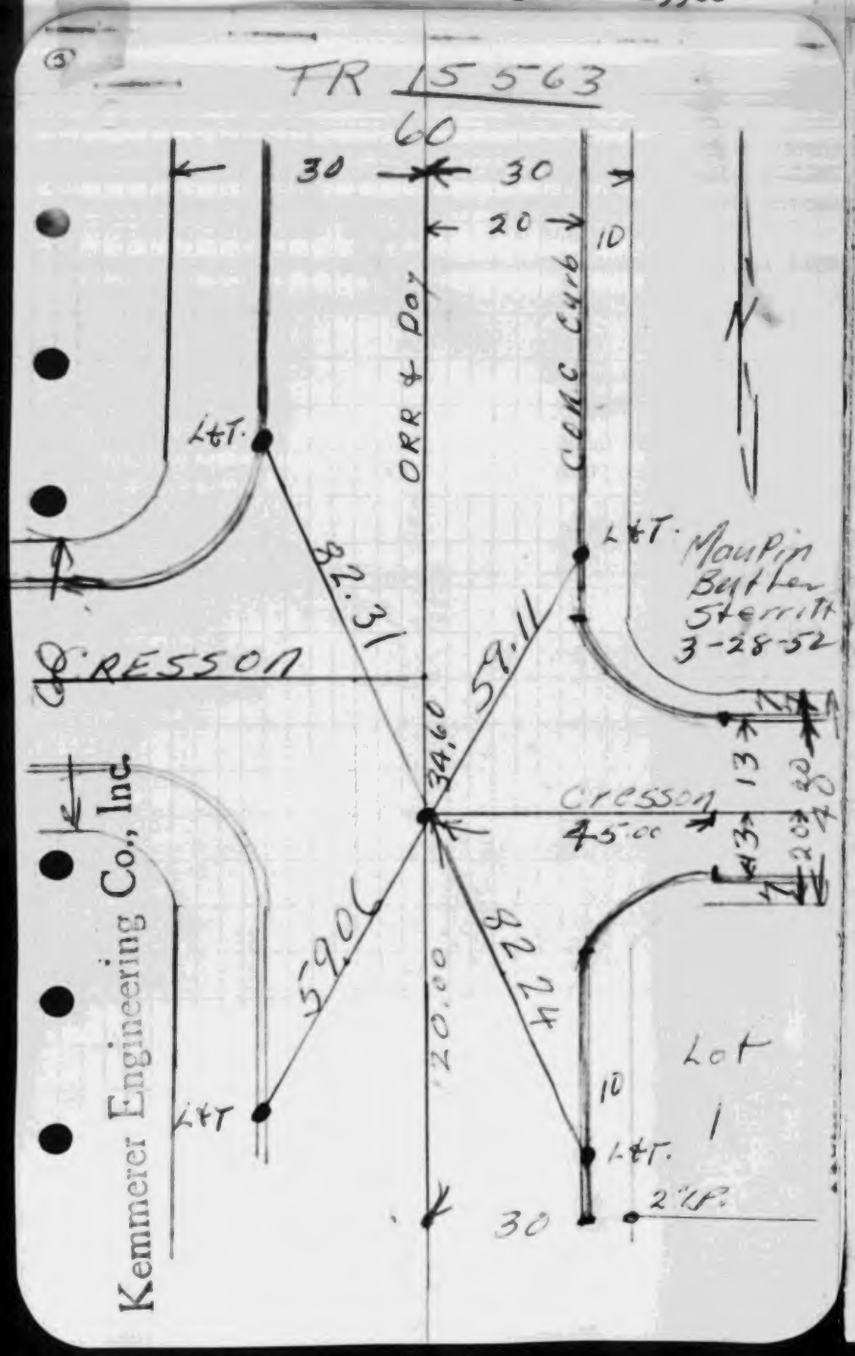

M. W. FINLEY
Tract 16090

CO.SUR. F.B.1079: 68

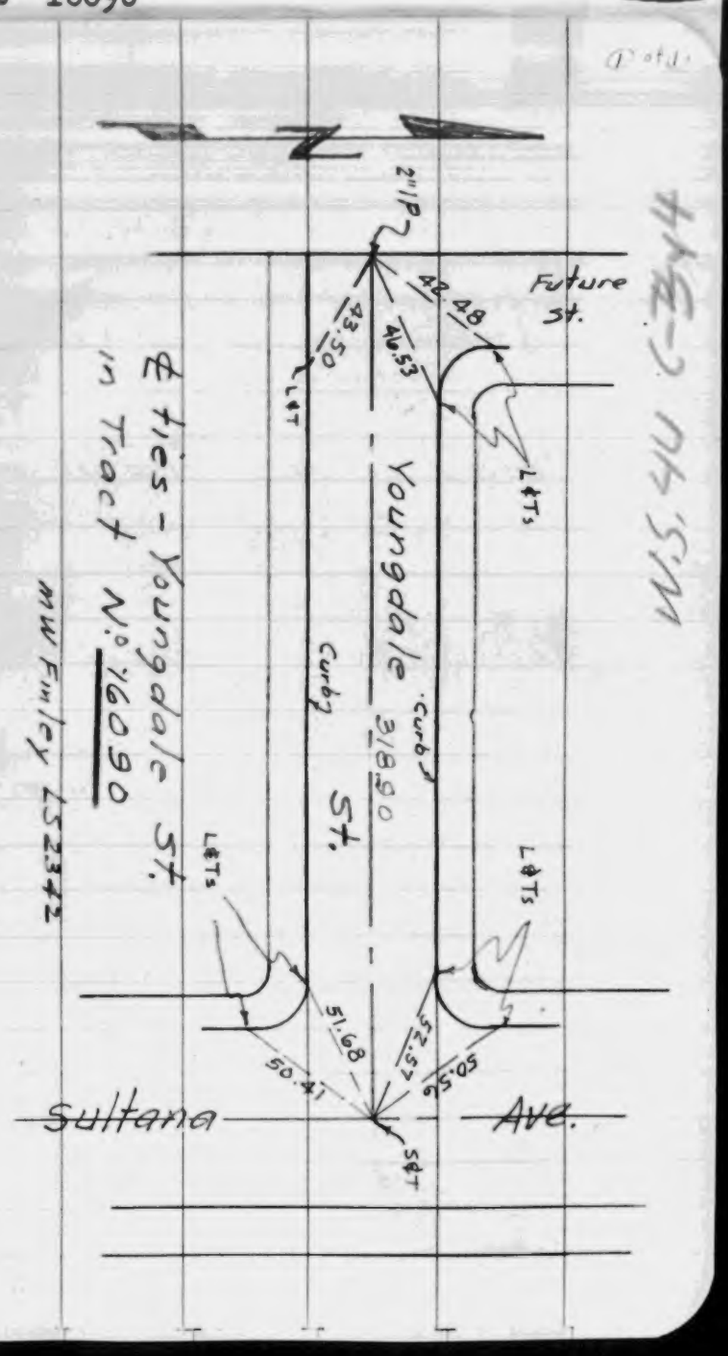

CO.SUR. F.B.1079: 69

SEABOARD ENGINEERING CO.
Tract 12772

TRACT 12772
SEABOARD ENGINEERING CO.
July 52
ELDRED - (Chief.)

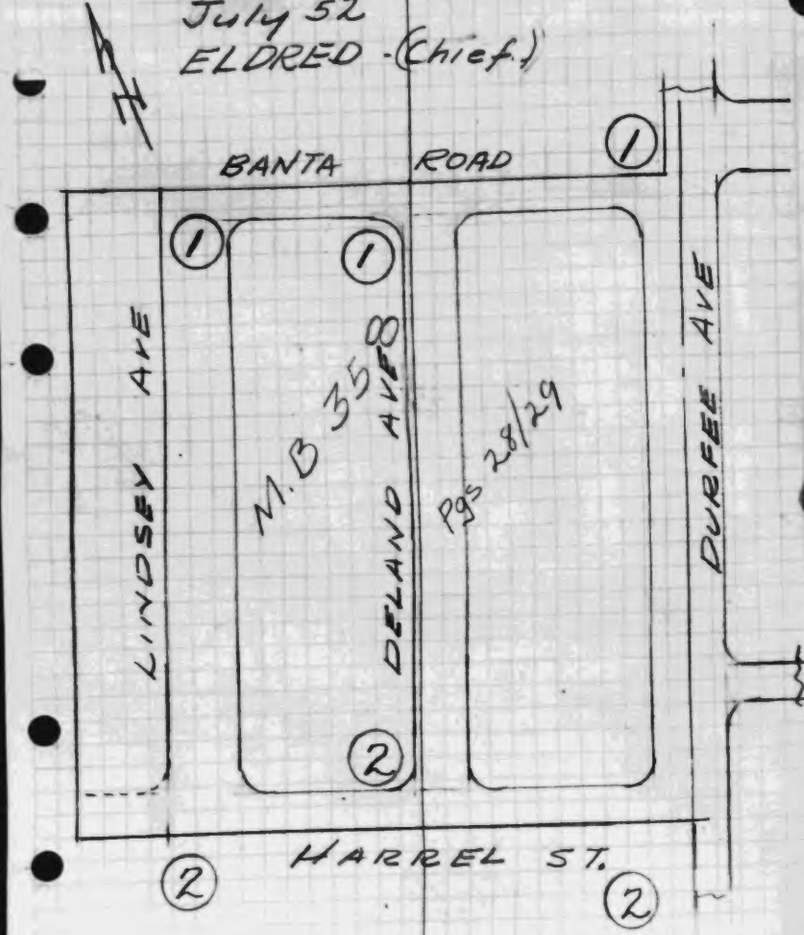

Index

CO.SUR. F.B.1079: 70

SEABOARD ENGINEERING CO.
John Eldred - Chief
Tr 12772 July - 1952

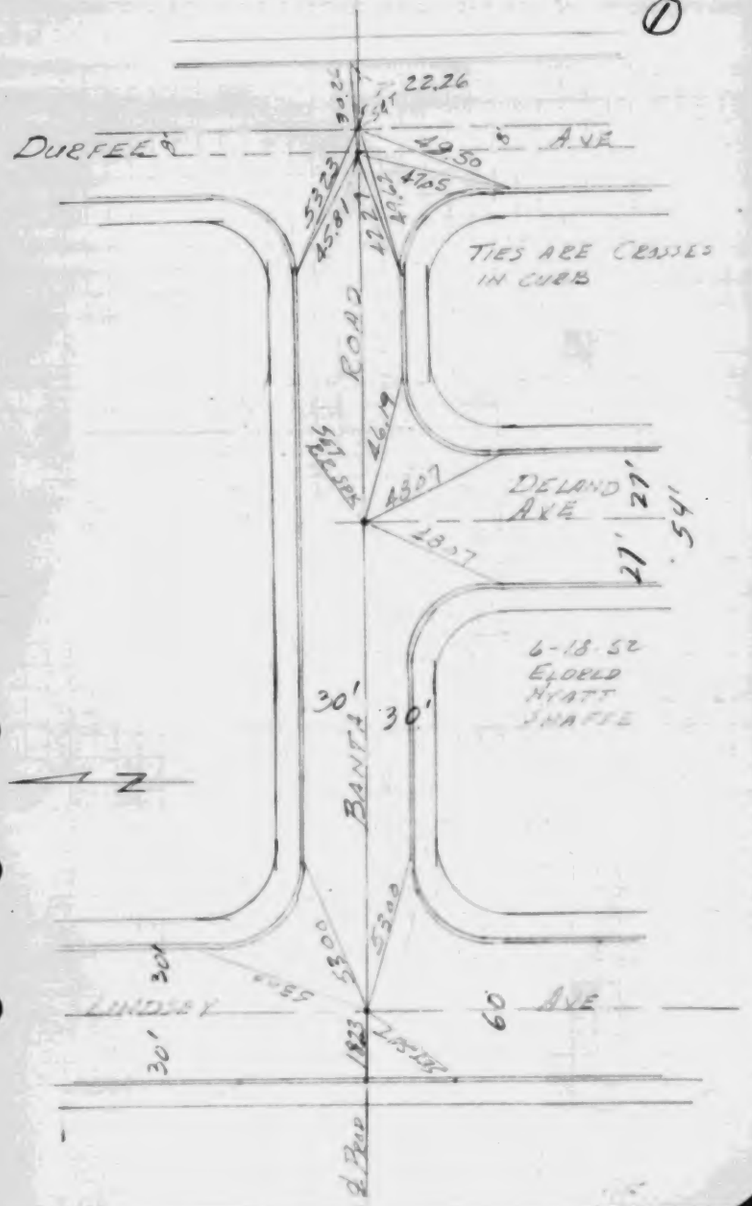

WS 36 E-3
WS 37 A-3

Tract 12772

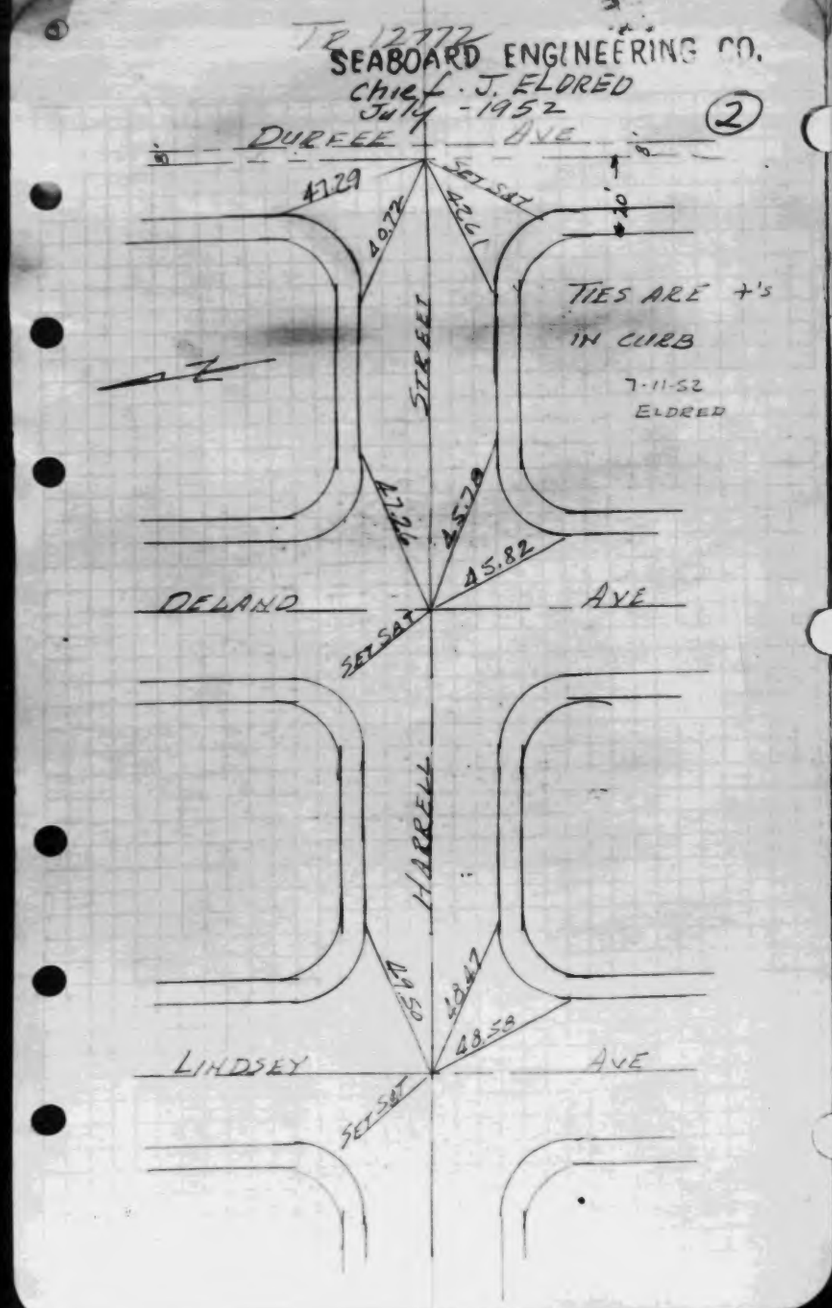

Tract 14805

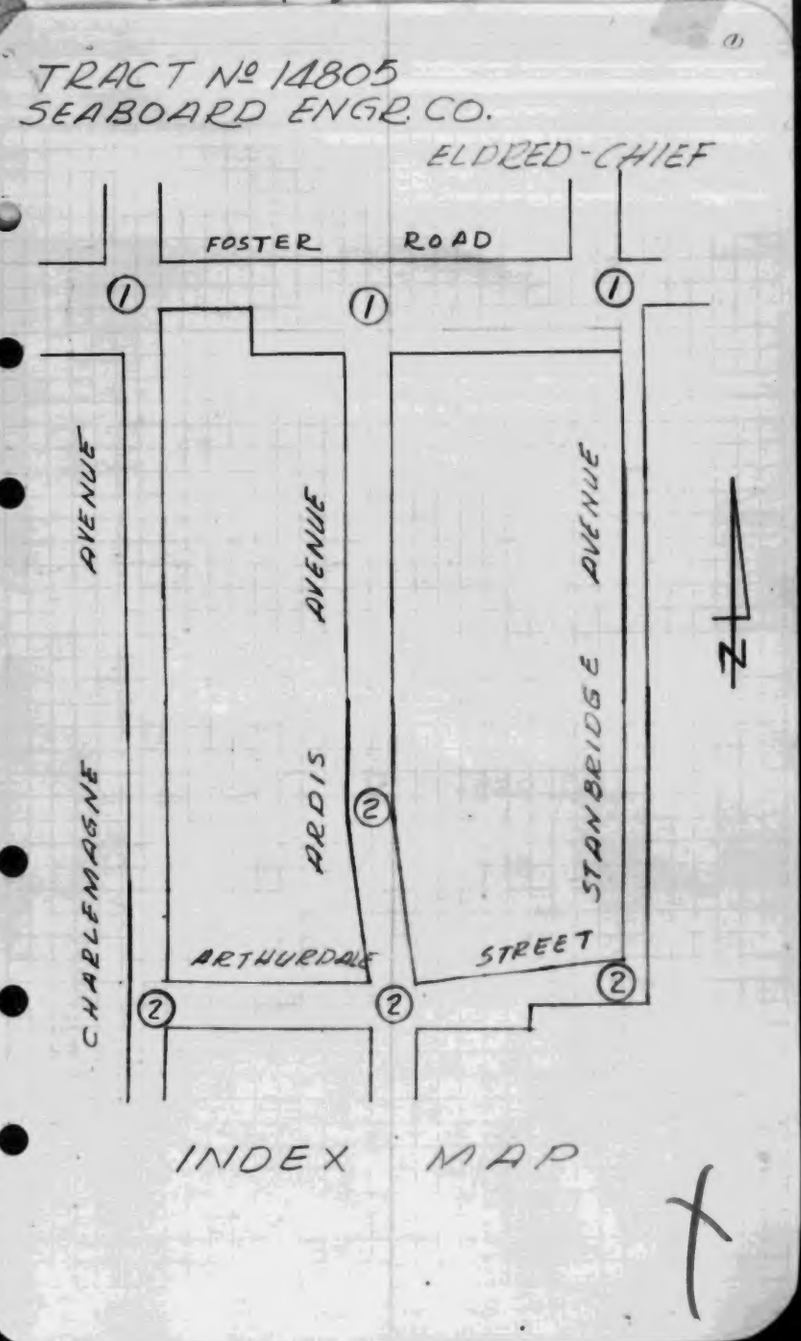

US37A-38 WC36E3

Tract 14805

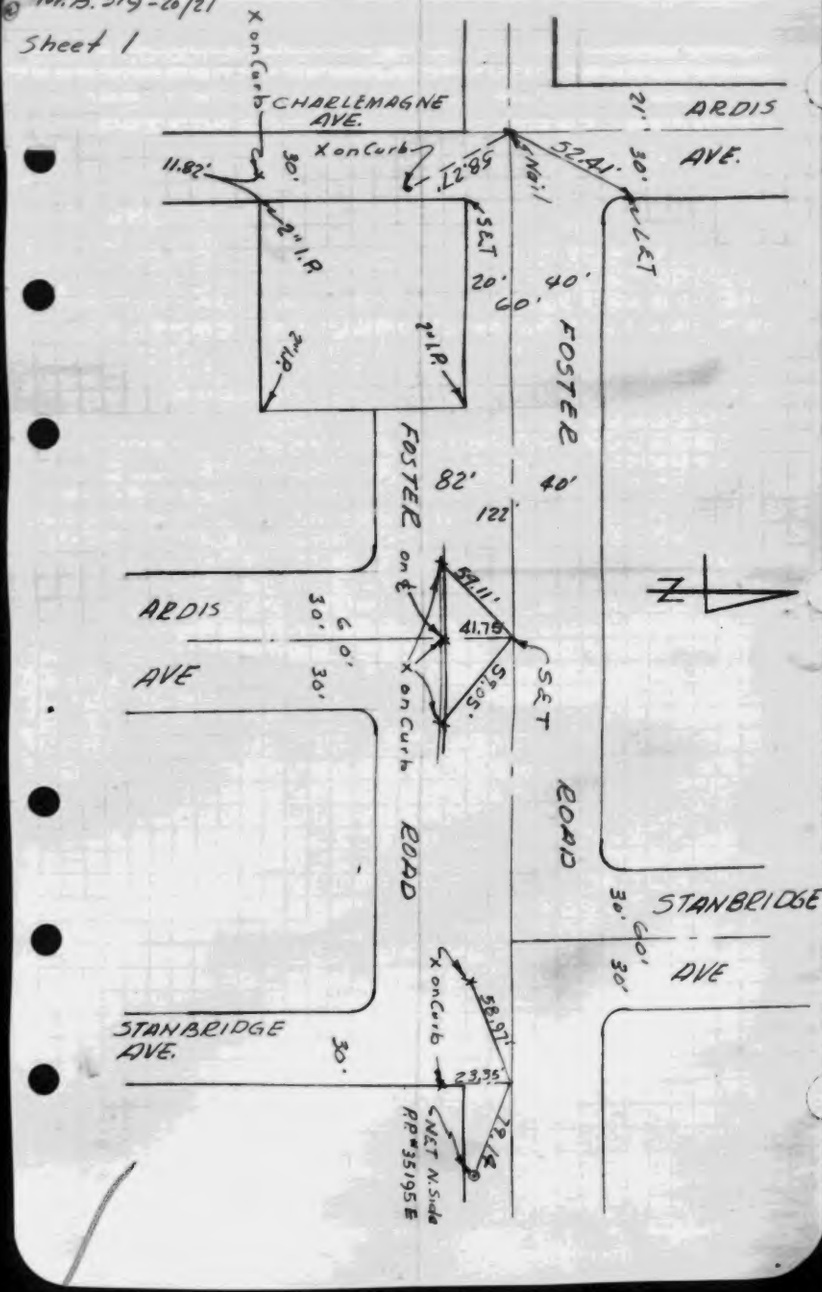

Tract 14805

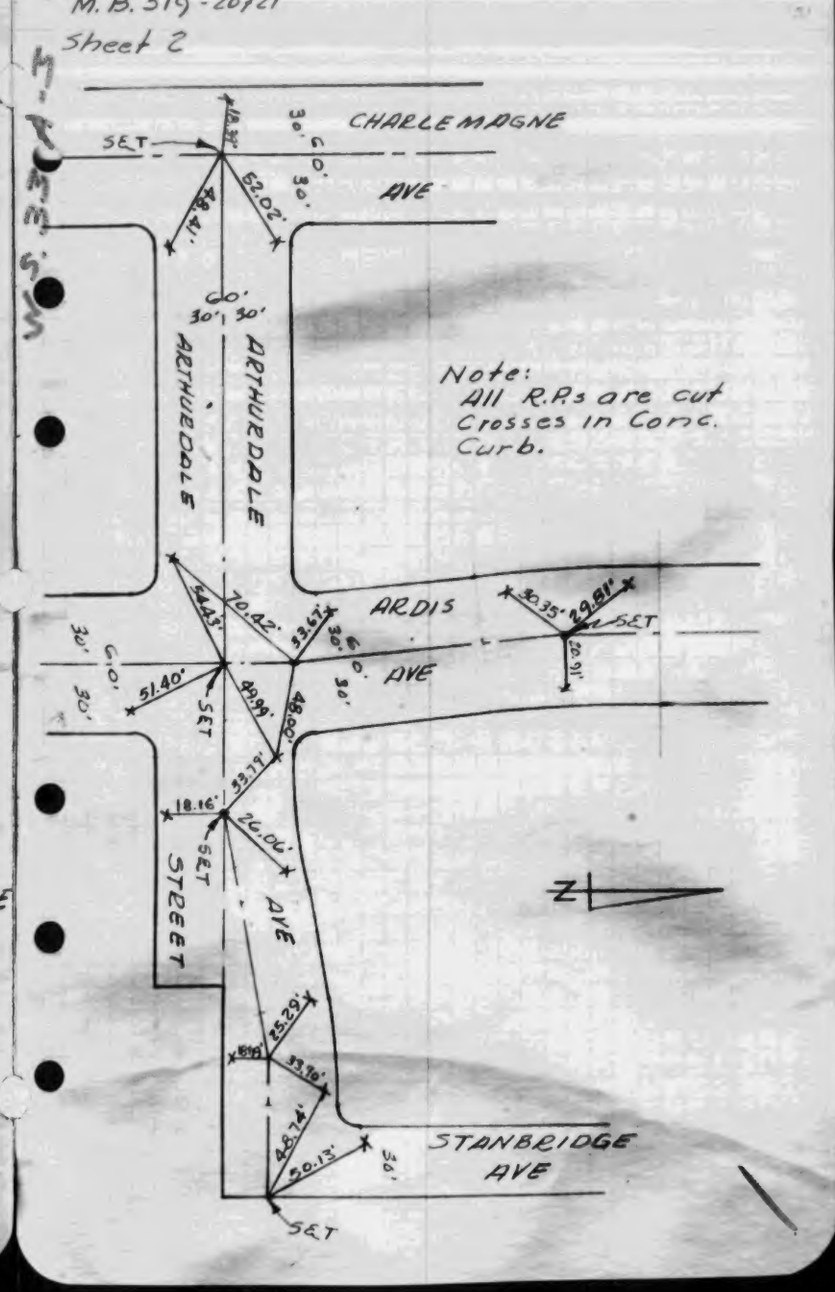

SEABOARD ENGINEERING CO.
Tract 16316

SEABOARD ENGINEERING CO.

TR. 16316
ELdred, Chief
7-18-52

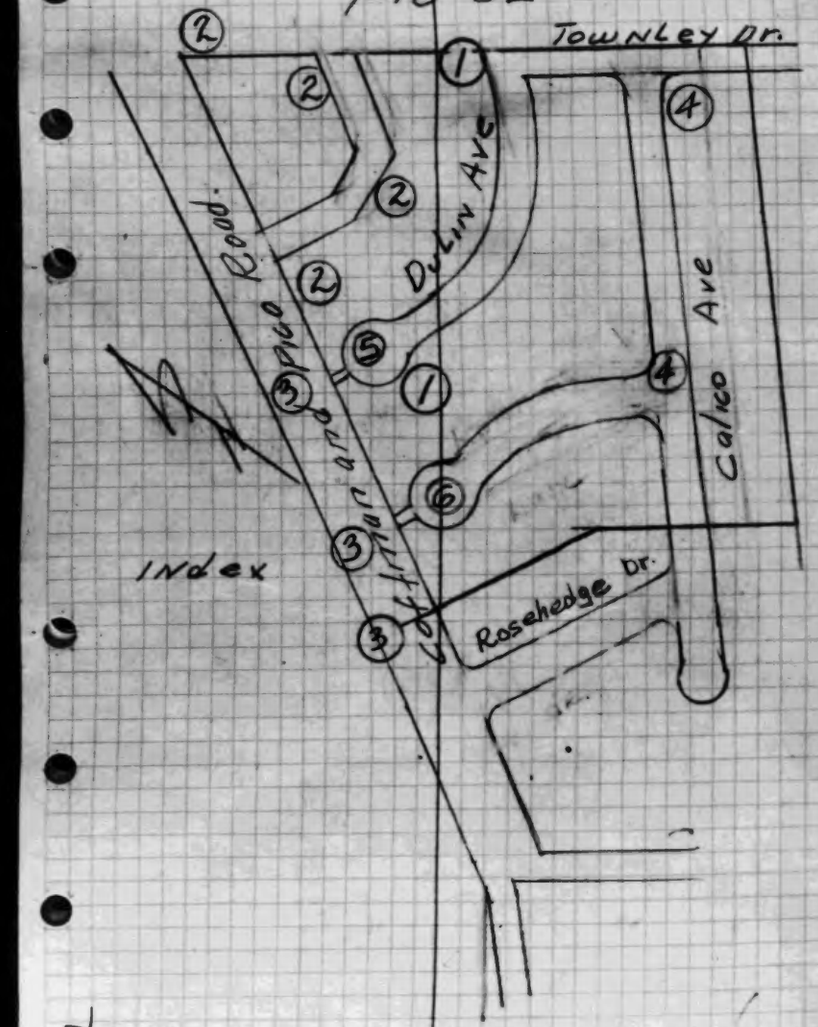

SEABOARD ENGINEERING CO.

TR 16316 (1)

W.S. 36 D-4

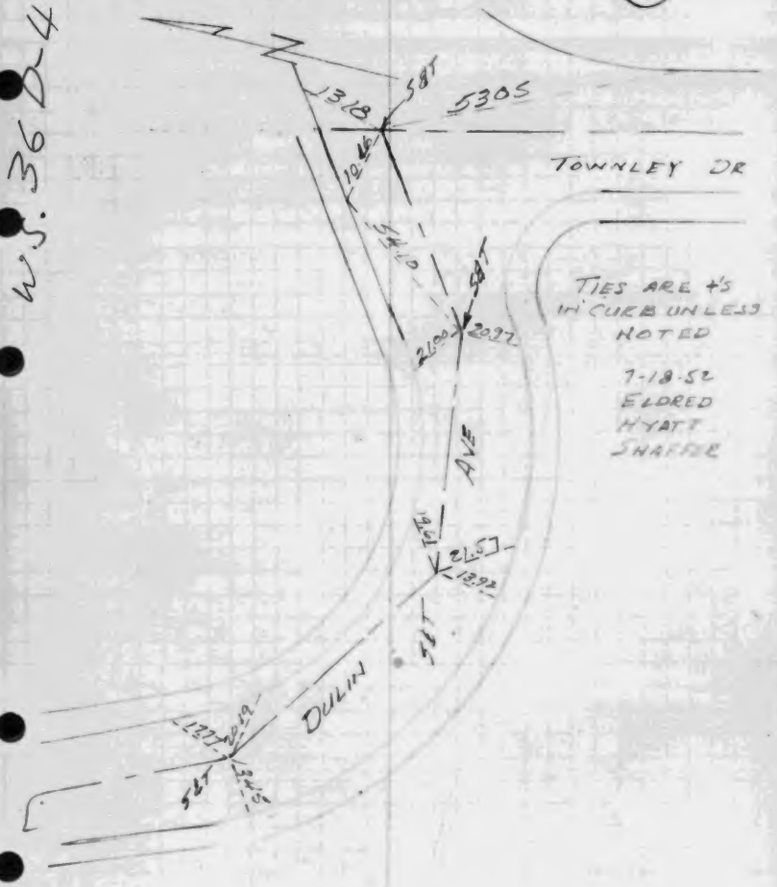

SEABOARD ENGINEERING CO.
Tract 16316

TR 16316 ②

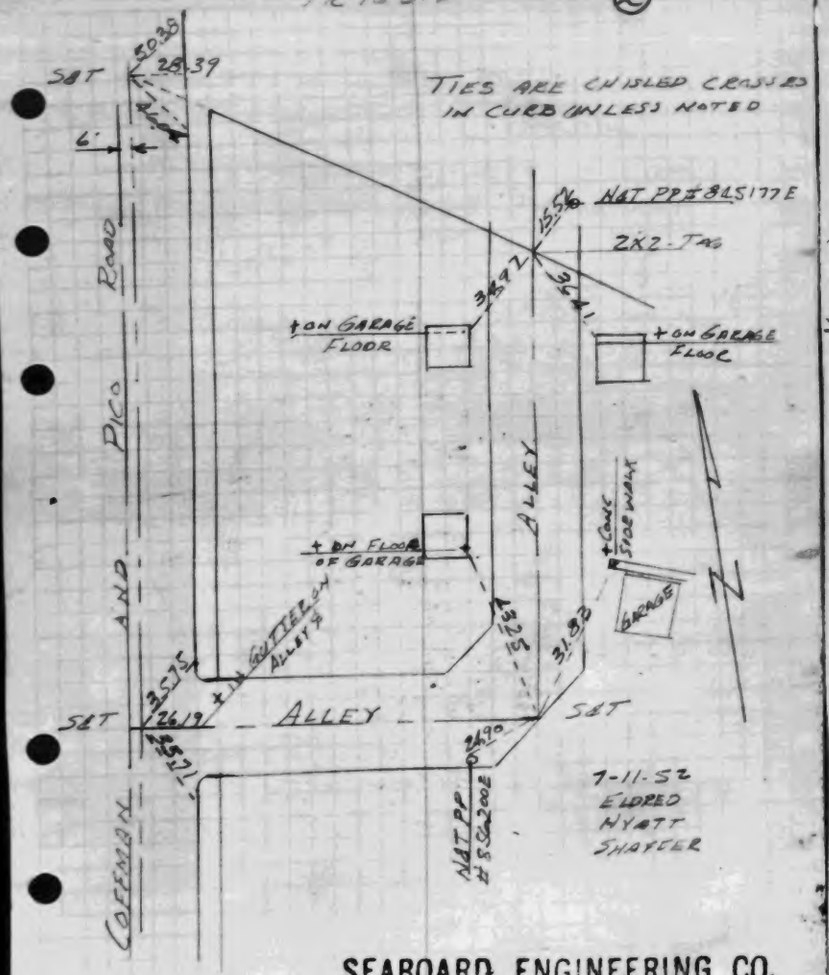

SEABOARD ENGINEERING CO.

SEABOARD ENGINEERING CO.

TR 16316 ③

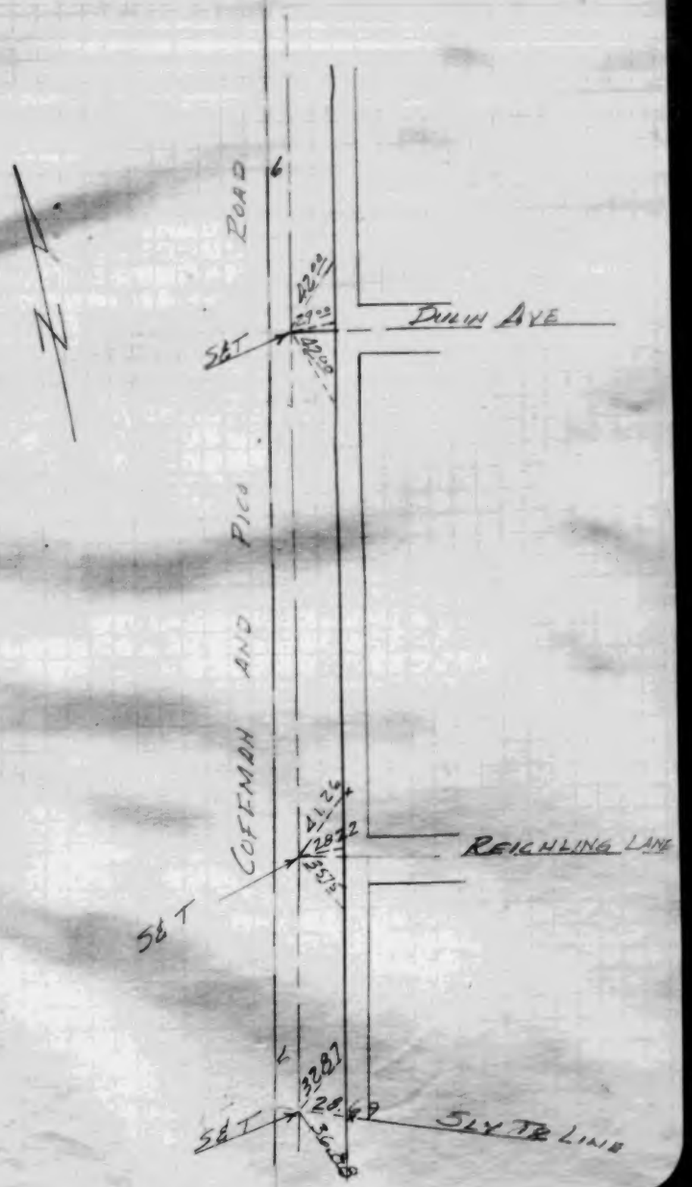

W.S.-36, D-4

SEABOARD ENGINEERING CO.

TR 16316 (4)

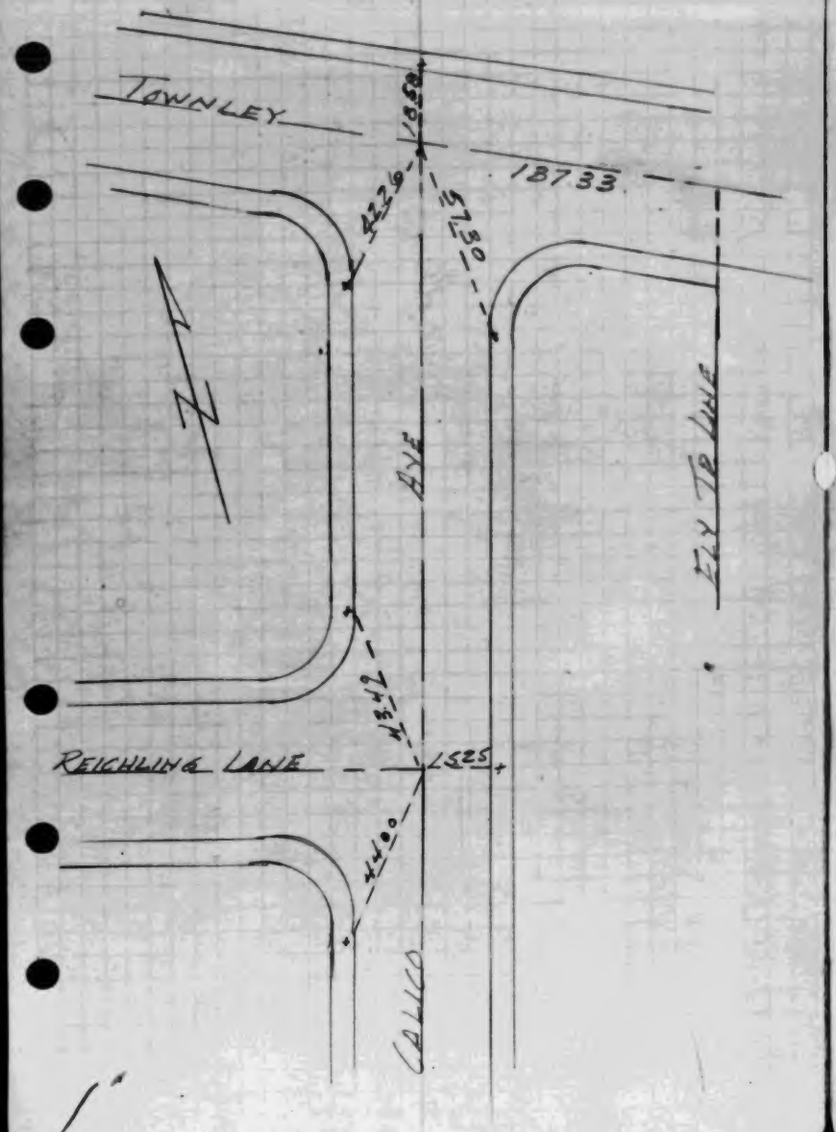

W.S.-36, D-4

SEABOARD ENGINEERING CO.

TR 16316 (5)

COFFMAN AND PICO ROAD

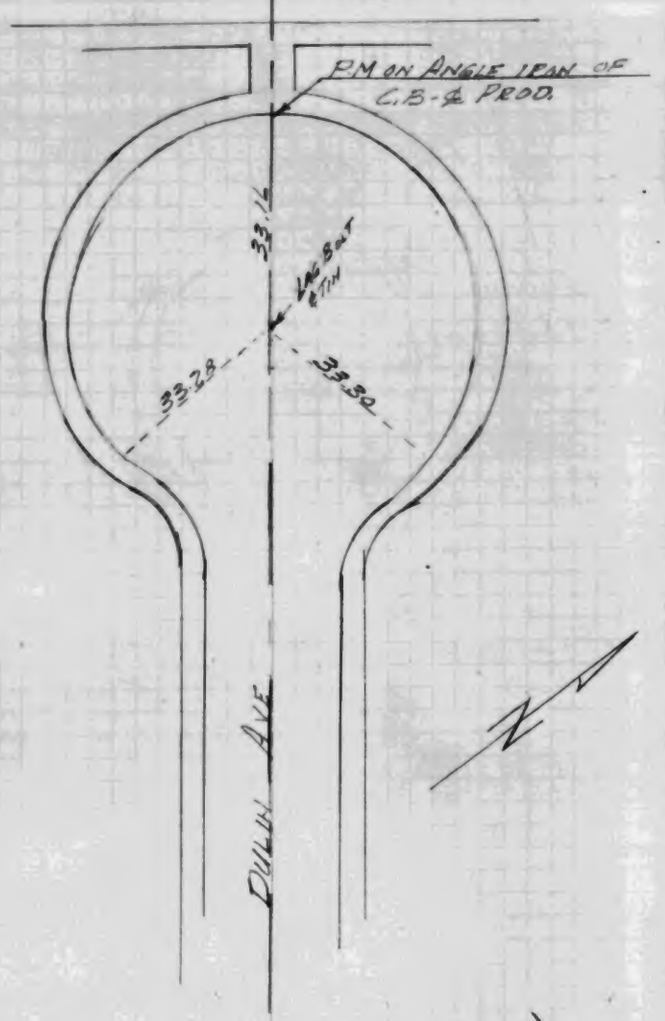

SEABOARD ENGR. CO.
TR 16316

(6)

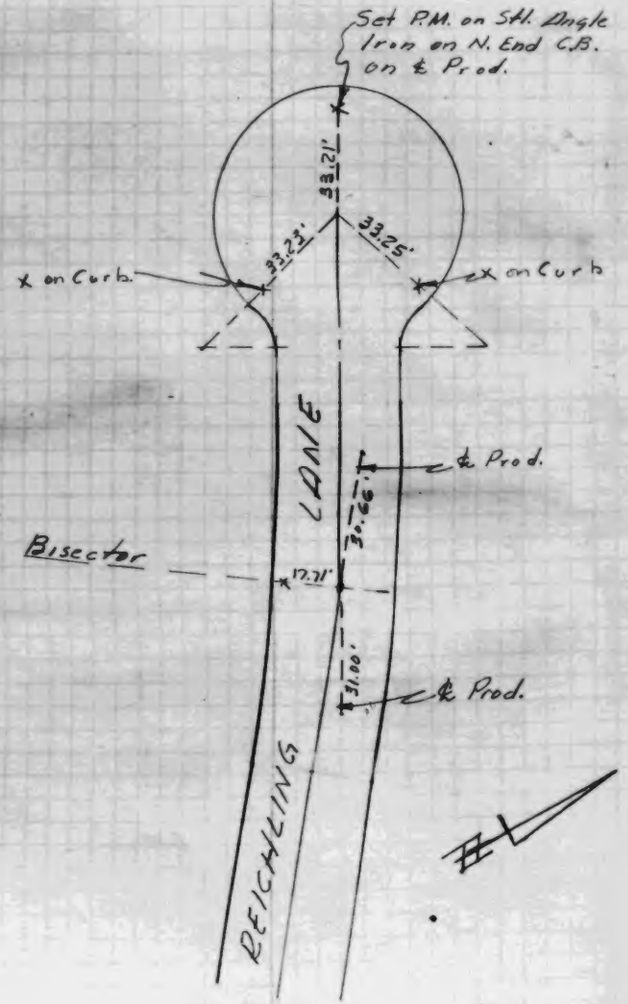

℄ -TIES
for
TRACT # 16767

Prepared by

Wm. H. Fair, Jr.
Los Angeles - Calif.

W.S. 33 C-2

CO.SUR. F.B.1079: 83

WM. H. FAIR, JR.
Tract 16767

CO.SUR. F.B.1079: 84

TRACT 16767 - pg. 1

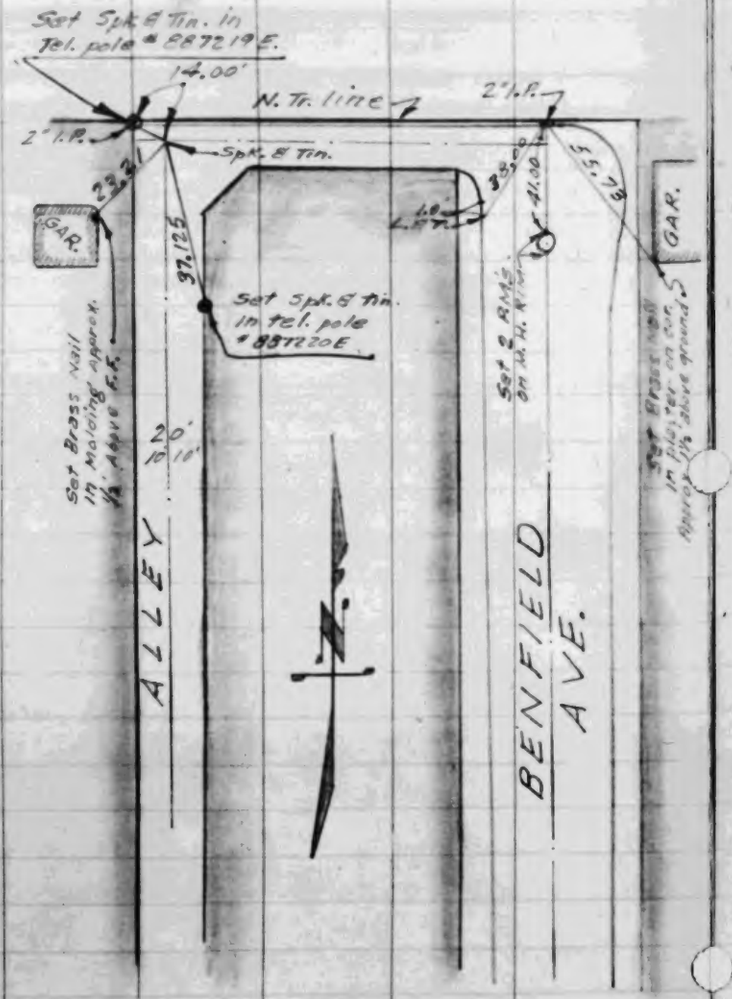

Prepared by
Wm. H. Fair Jr.

Tr. 16767 Pg. 2

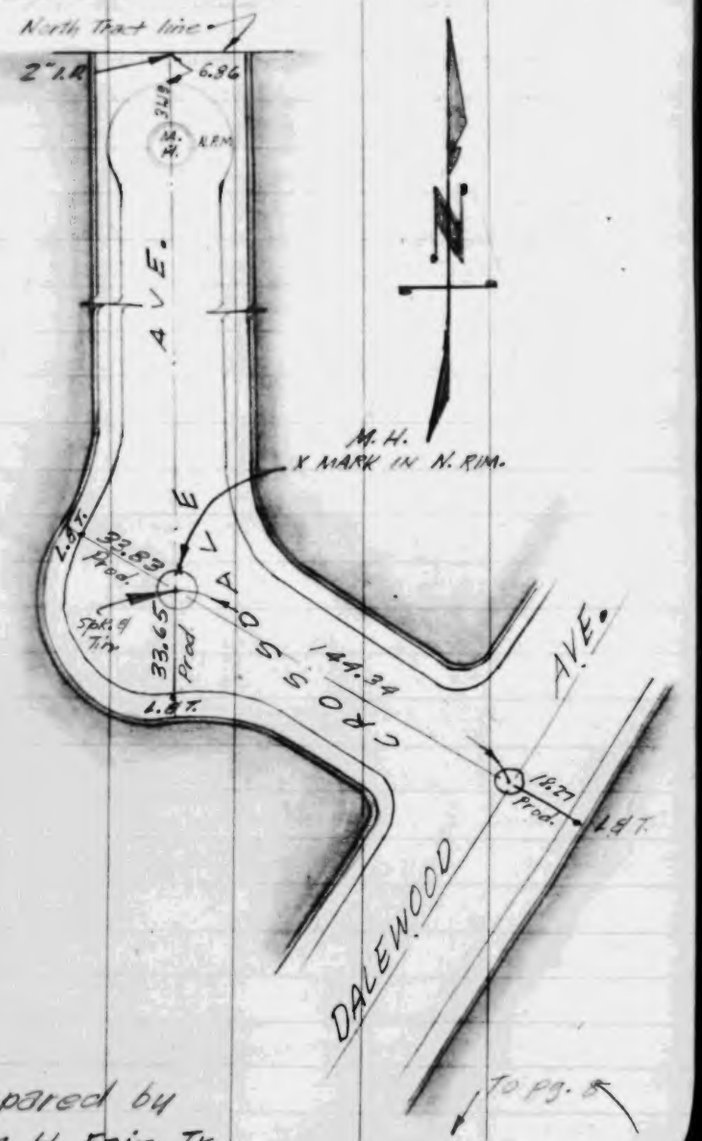

Prepared by
Wm. H. Fair Jr.

CO.SUR. F.B.1079: 85

WM. H. FAIR, JR.
Tract 16767

CO.SUR. F.B.1079: 86

Tr. # 16767

Pg. 3

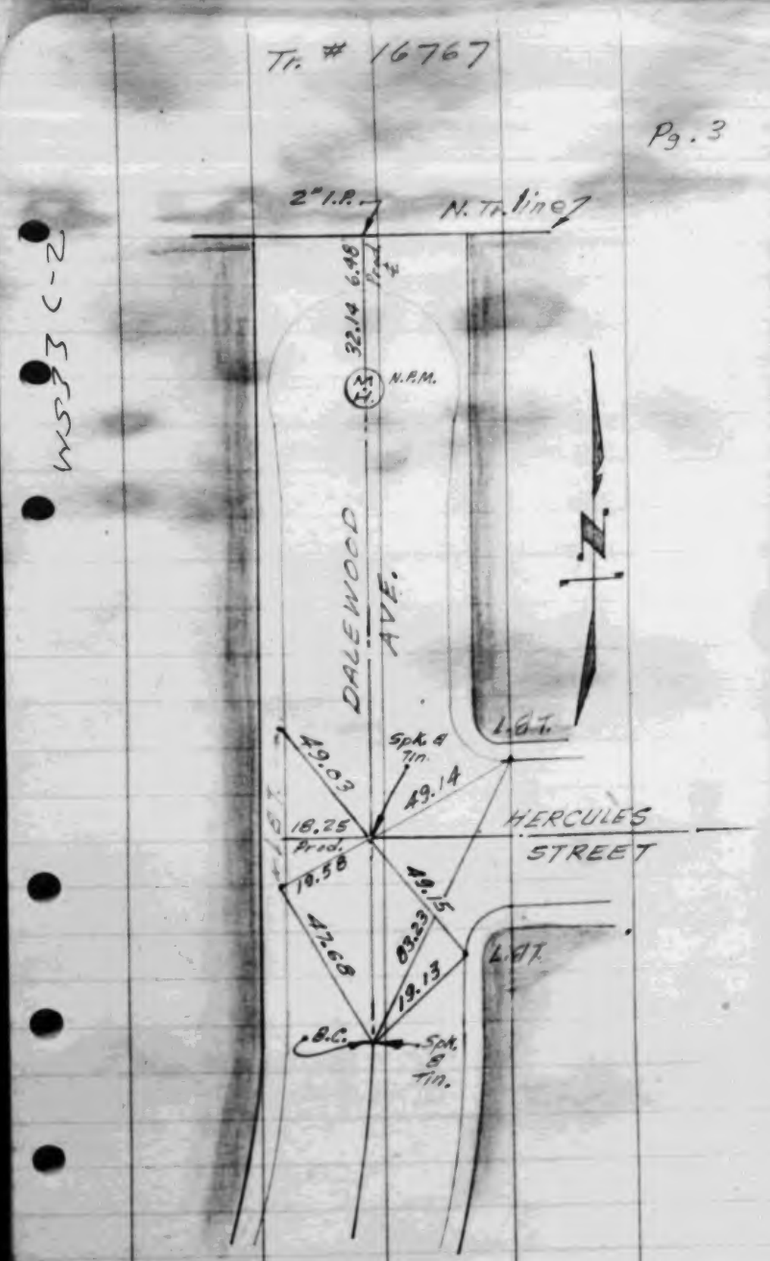

Prepared by
Wm. H. Fair Jr.

Tr. 16767

Pg. 4

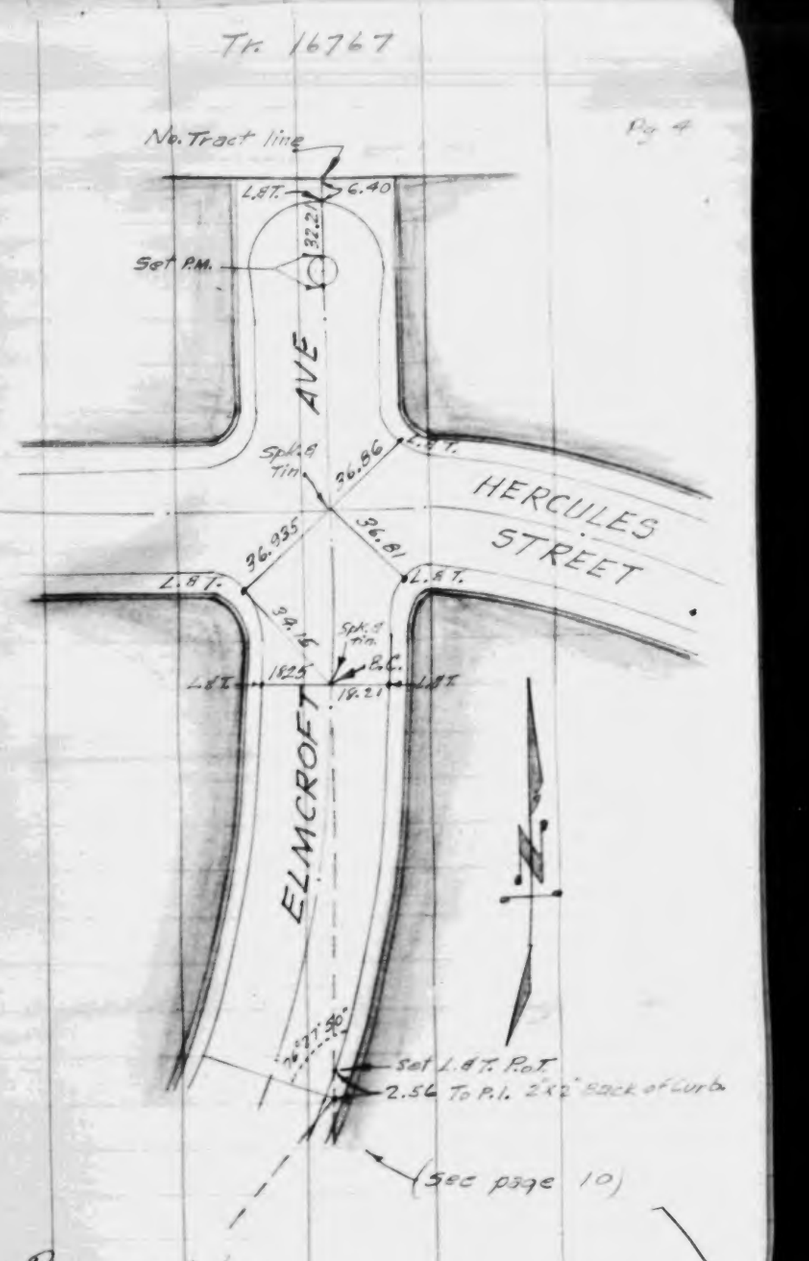

Prepared by
Wm. H. Fair Jr.

CO.SUR. F.B.1079: 87

WM. H. FAIR, JR.
Tract 16767

CO.SUR. F.B.1079: 88

Tr. # 16767

Pg. 5



Prepared by
Wm. H. Fair Jr.

Tr. # 16767

Pg. 6



Prepared by
Wm. H. Fair Jr.

CO.SUR. F.B.1079: 89

WM. H. FAIR, JR.
Tract 16767

CO.SUR. F.B.1079: 90

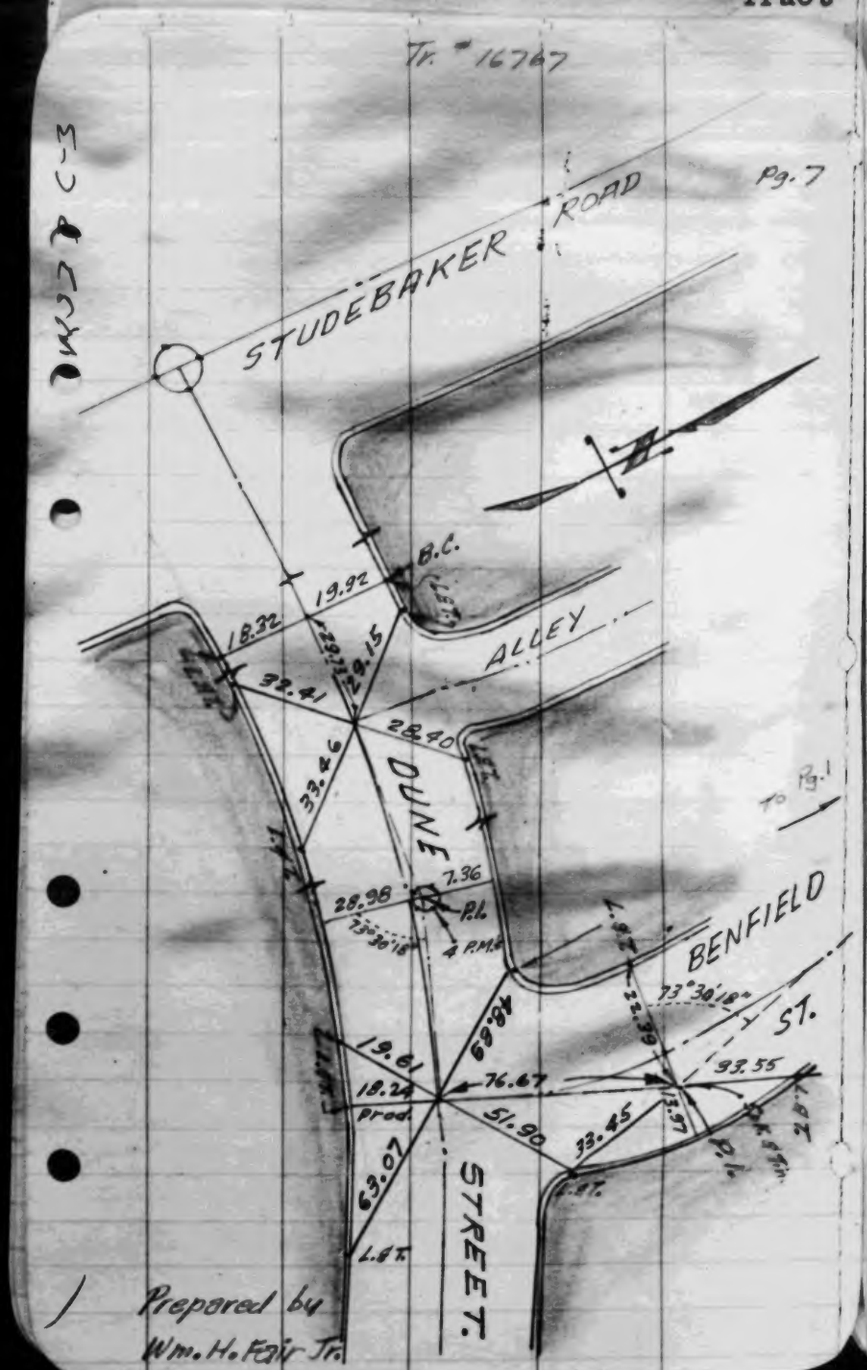

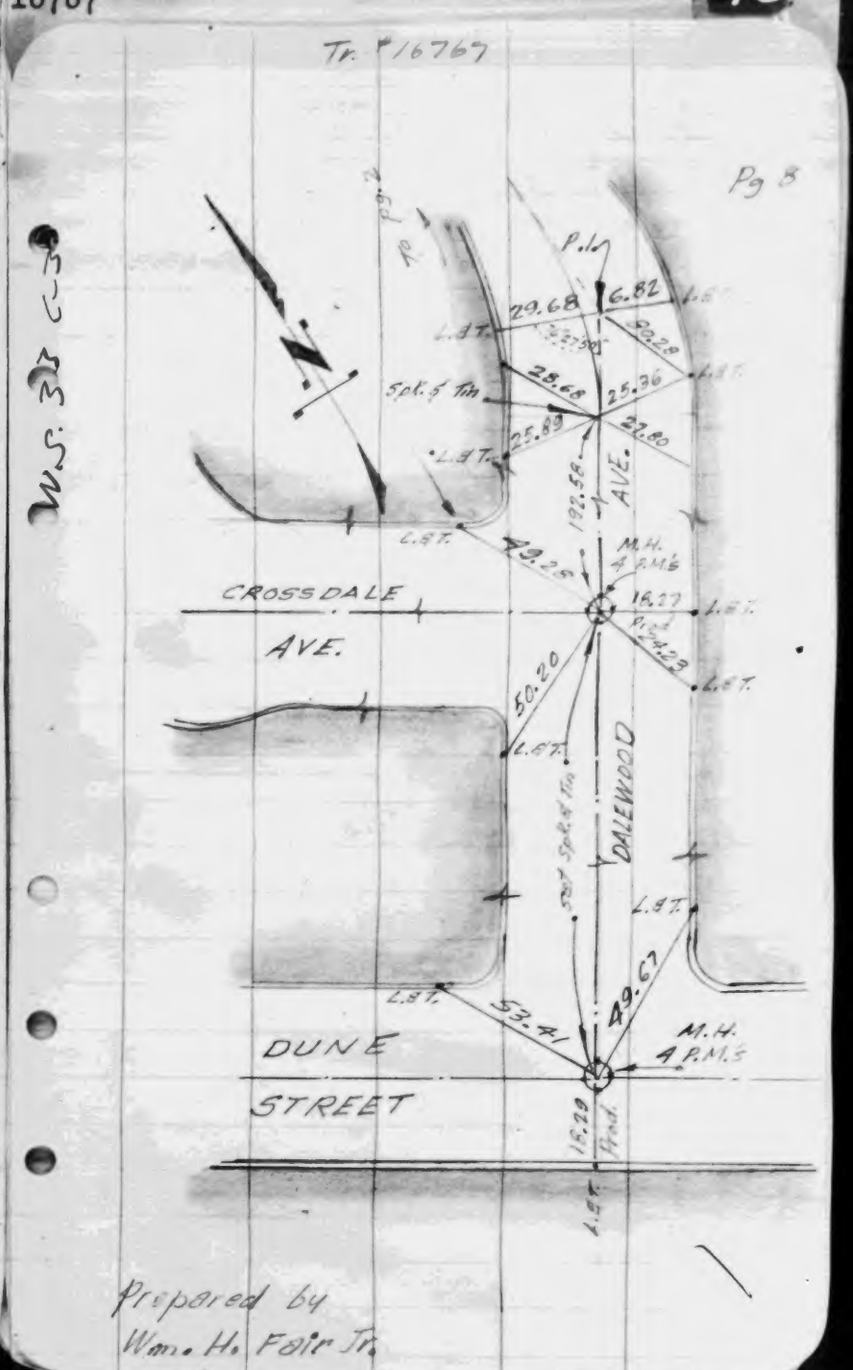

CO.SUR. F.B.1079: 91

WM. H. FAIR, JR.
Tract 16767

CO.SUR. F.B.1079: 92

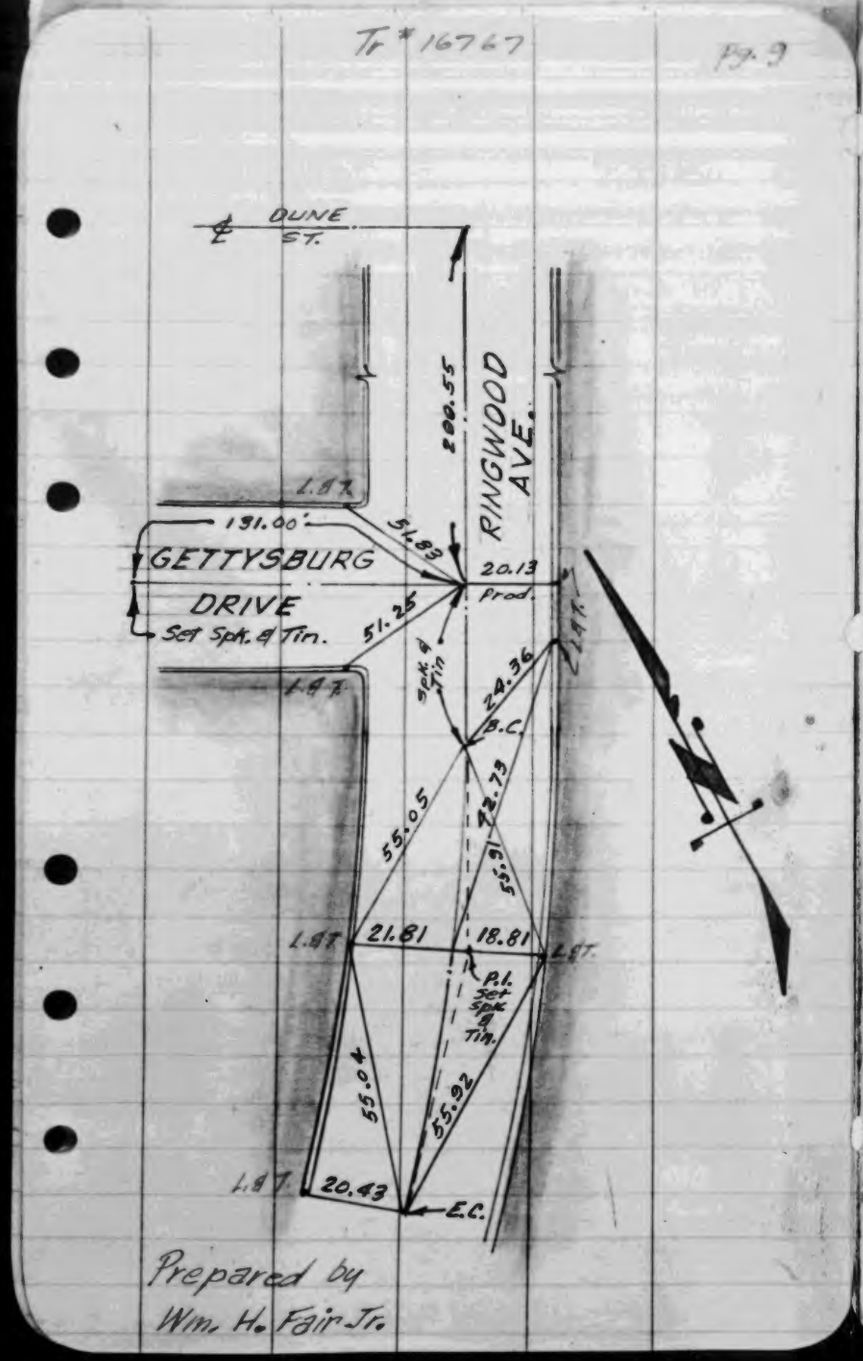

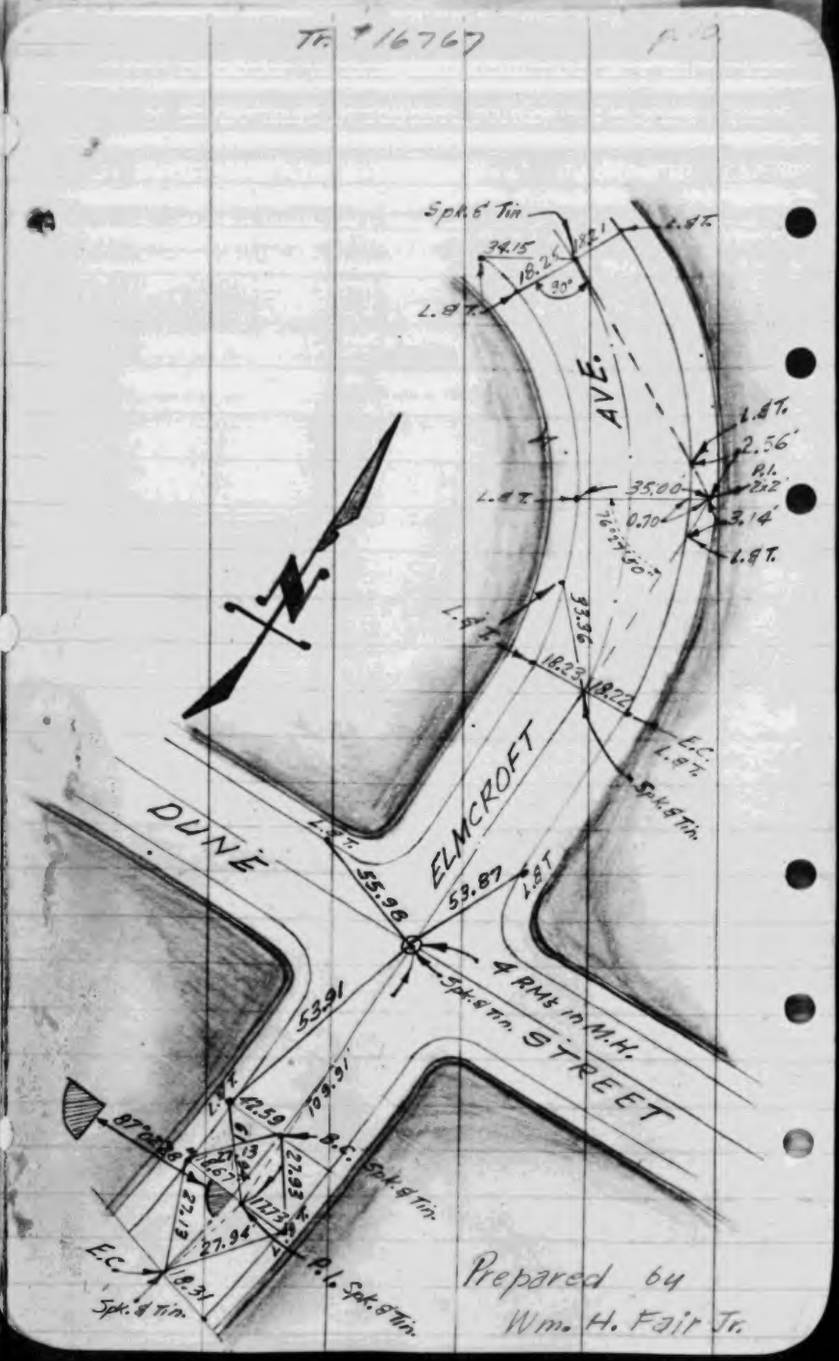

CO.SUR. F.B.1079: 93

WM. H. FAIR, JR.
Tract 16767

CO.SUR. F.B.1079: 94

Tr. # 16767

pg. 11

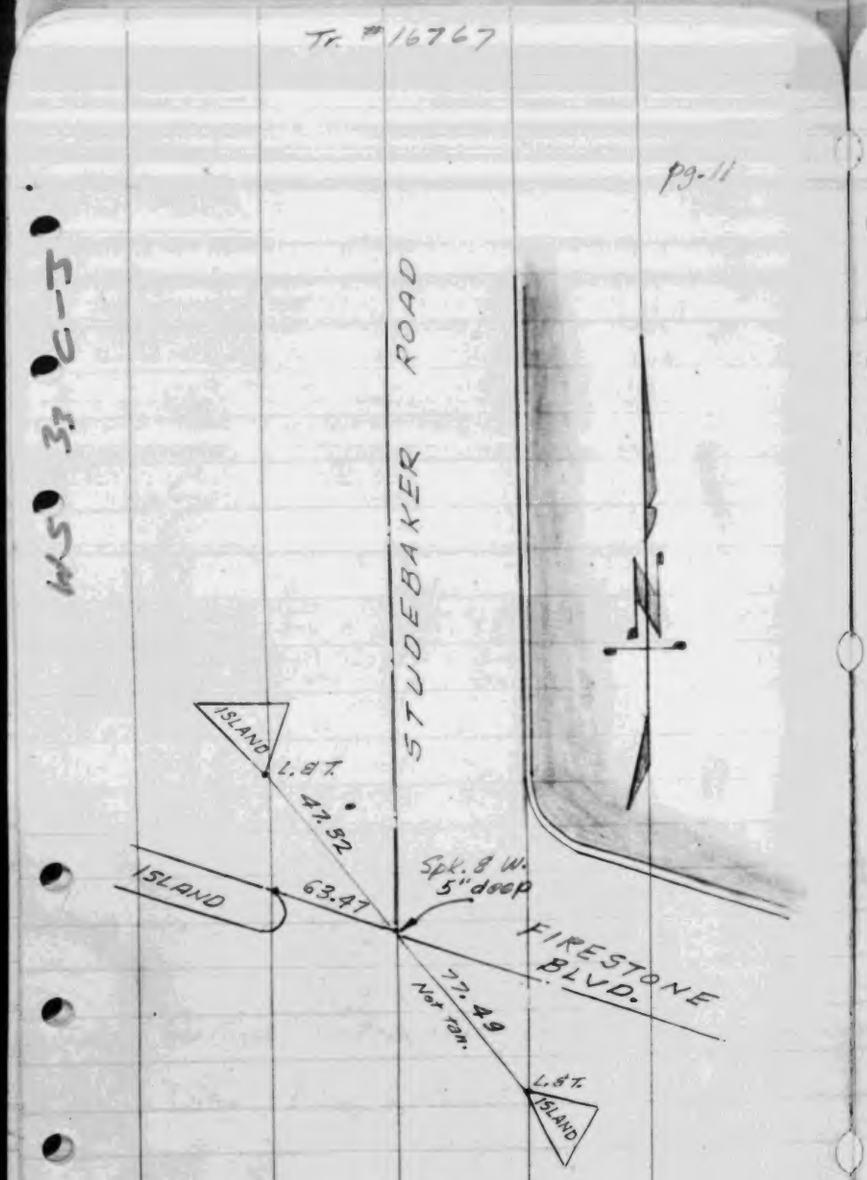

Prepared by
Wm. H. Fair Jr.

Tr. # 16767

pg. 12

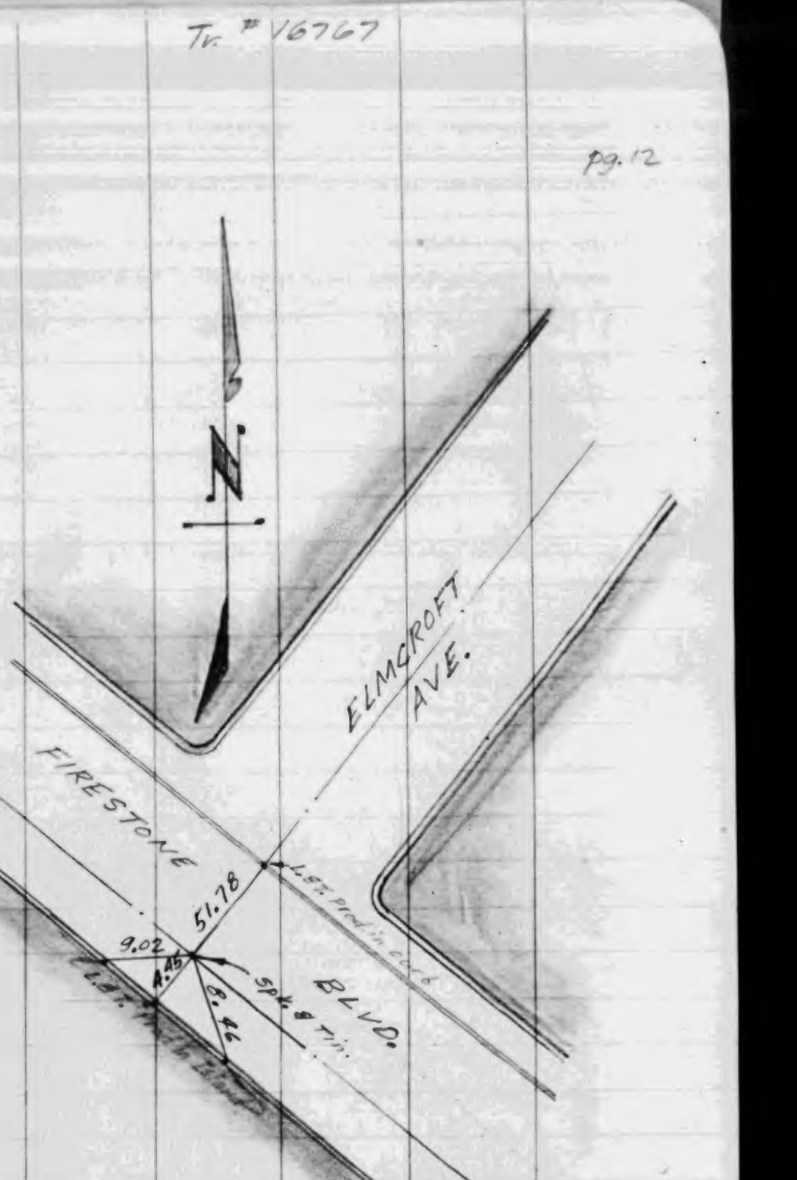

Prepared by
Wm. H. Fair Jr.

CO.SUR. F.B.1079: 95

WM. H. FAIR, JR.
Tract 16767

CO.SUR. F.B.1079: 96

Tr. # 16767

Prepared by
Wm. H. Fair Jr.

pg. 13

W533 C-3

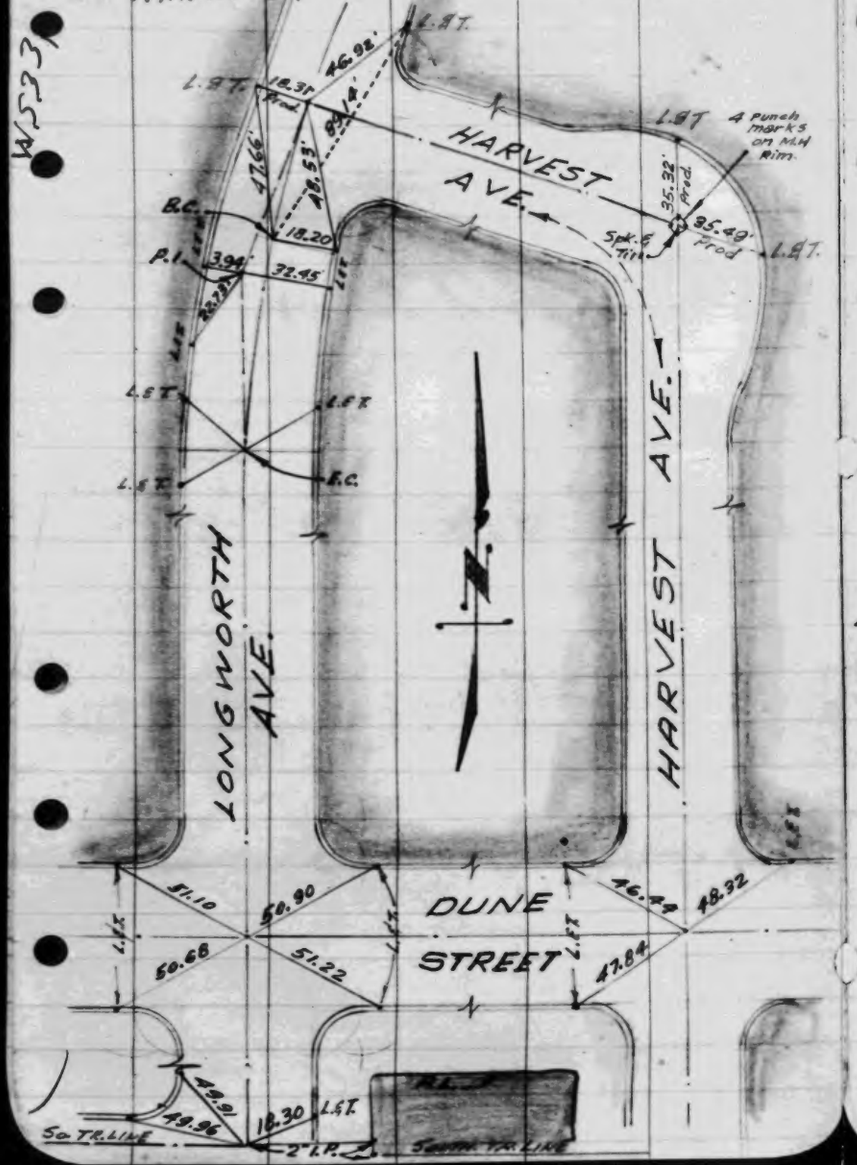

Tr. # 16767

pg. 14

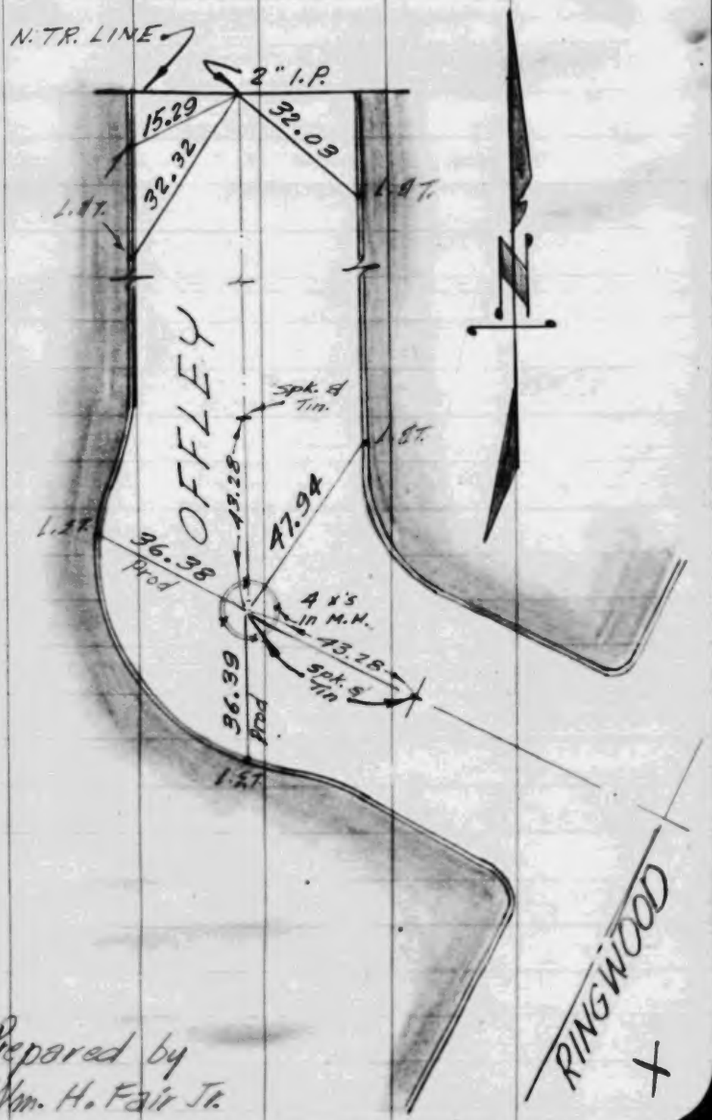

Prepared by
Wm. H. Fair Jr.

CO.SUR. F.B.1079: 97

WM. H. FAIR, JR.
Tract 16767

CO.SUR. F.B.1079: 98



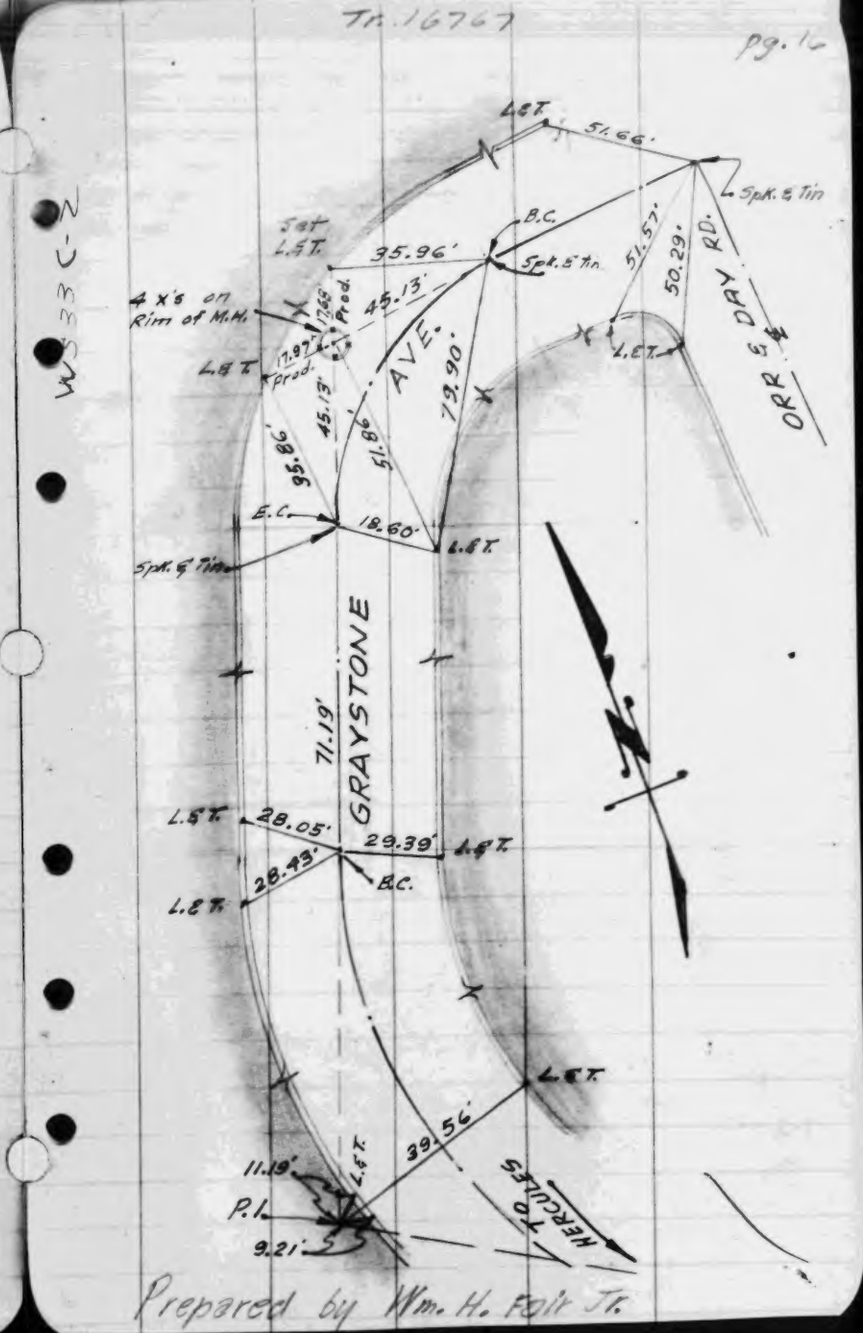

WS33 C-2,3

CO.SUR. F.B.1079: 99

WM. H. FAIR, JR.
Tract 16767

CO.SUR. F.B.1079: 100

Tr. 16767

pg. 17

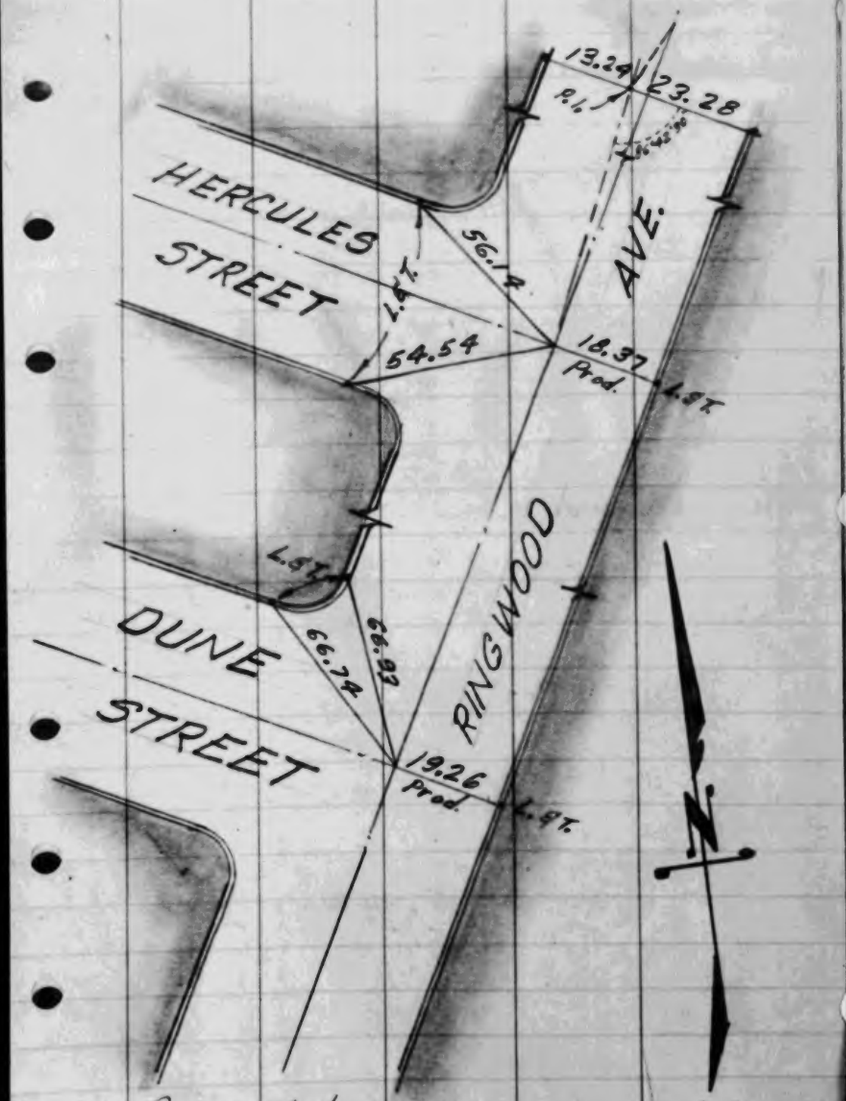

Prepared by
Wm. H. Fair Jr.

Tr. 16767

pg. 18

WS 33 C-3

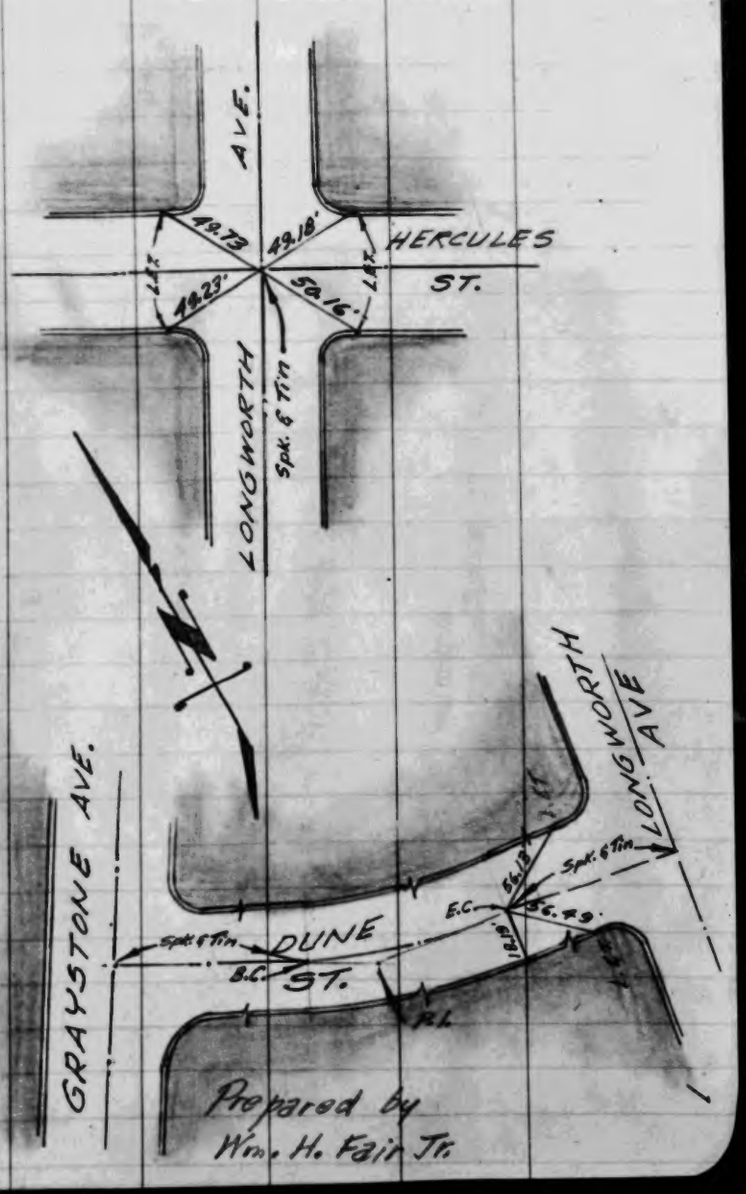

Prepared by
Wm. H. Fair Jr.

CO.SUR. F.B.1079: 101

WM. H. FAIR, JR.
Tract 16767

CO.SUR. F.B.1079: 102

Tr. 16767

pg. 19

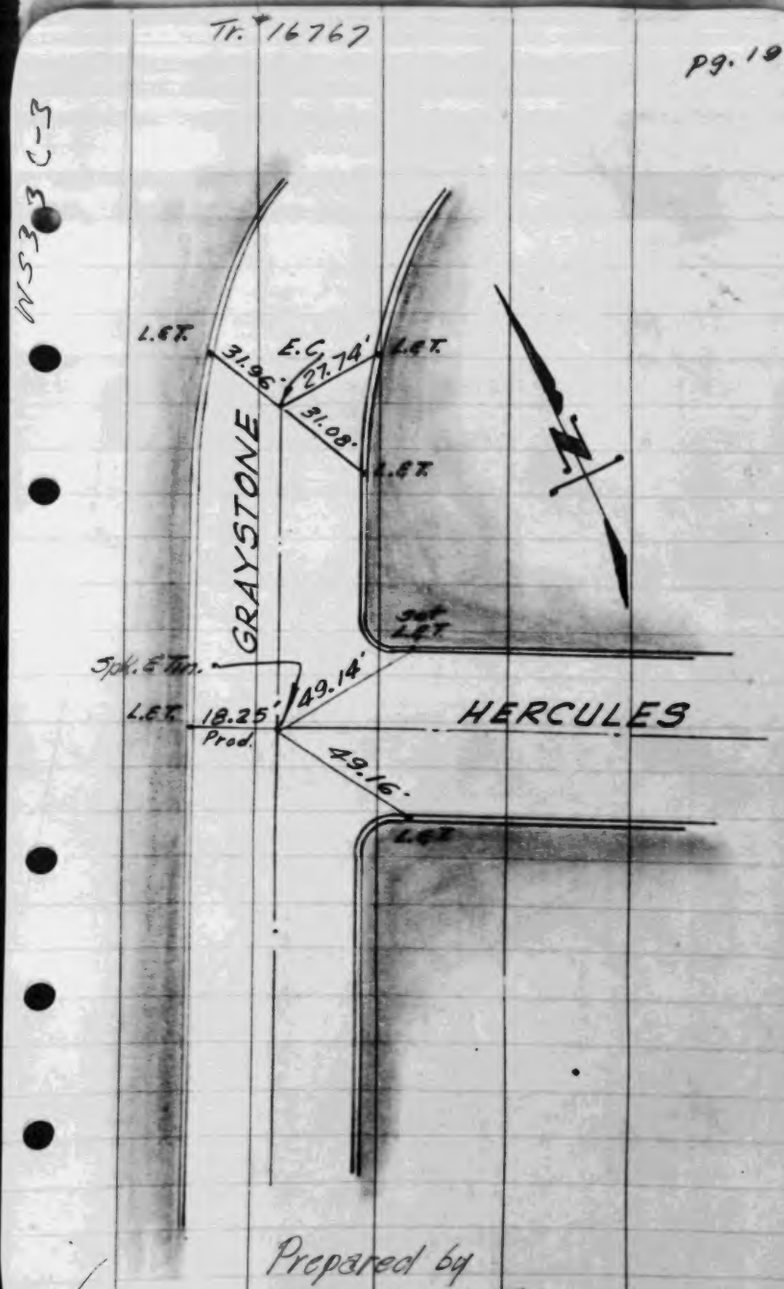

Prepared by
Wm. H. Fair Jr.

Tr. 16767

pg. 20

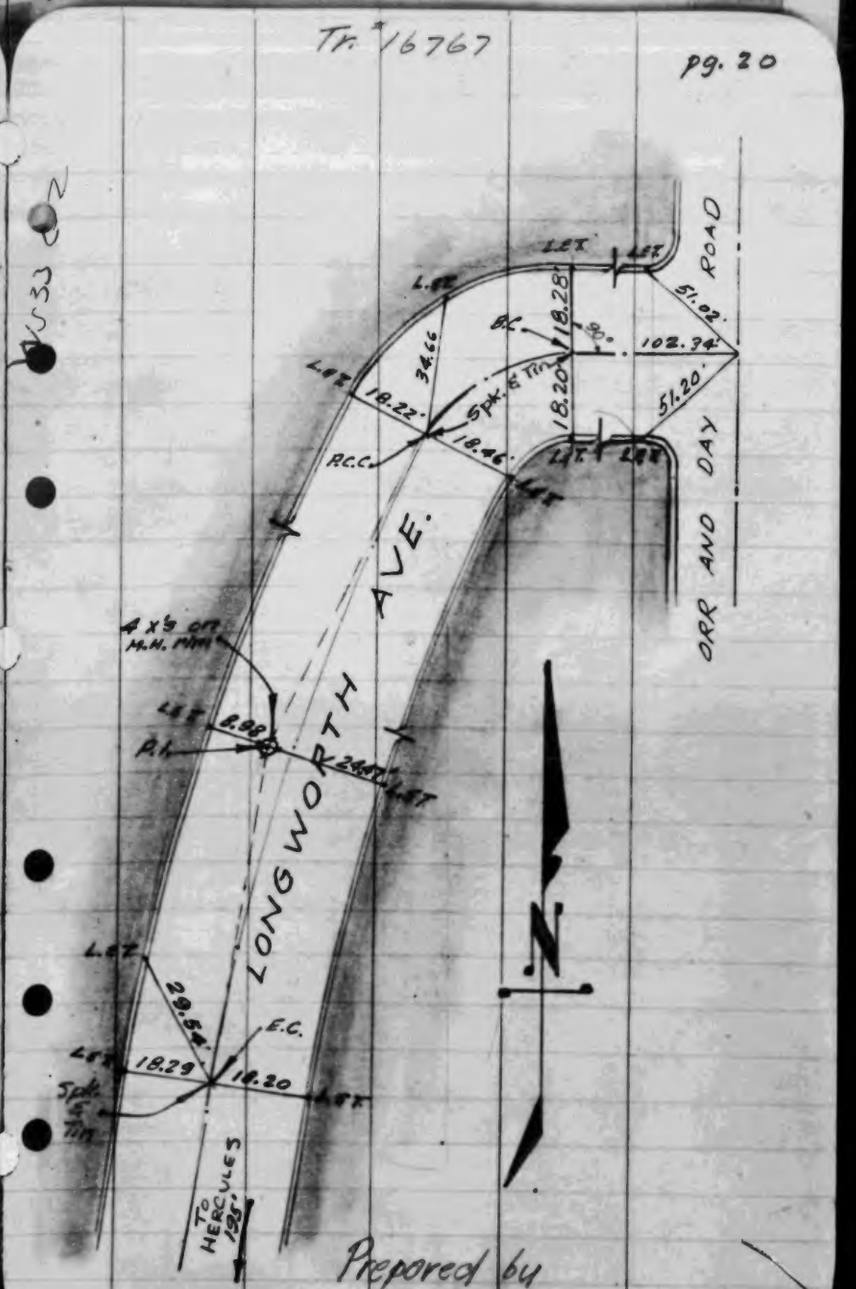

Prepared by
Wm. H. Fair Jr.

CO.SUR. F.B.1079: 103

WM. H. FAIR, JR.
Tract 16767
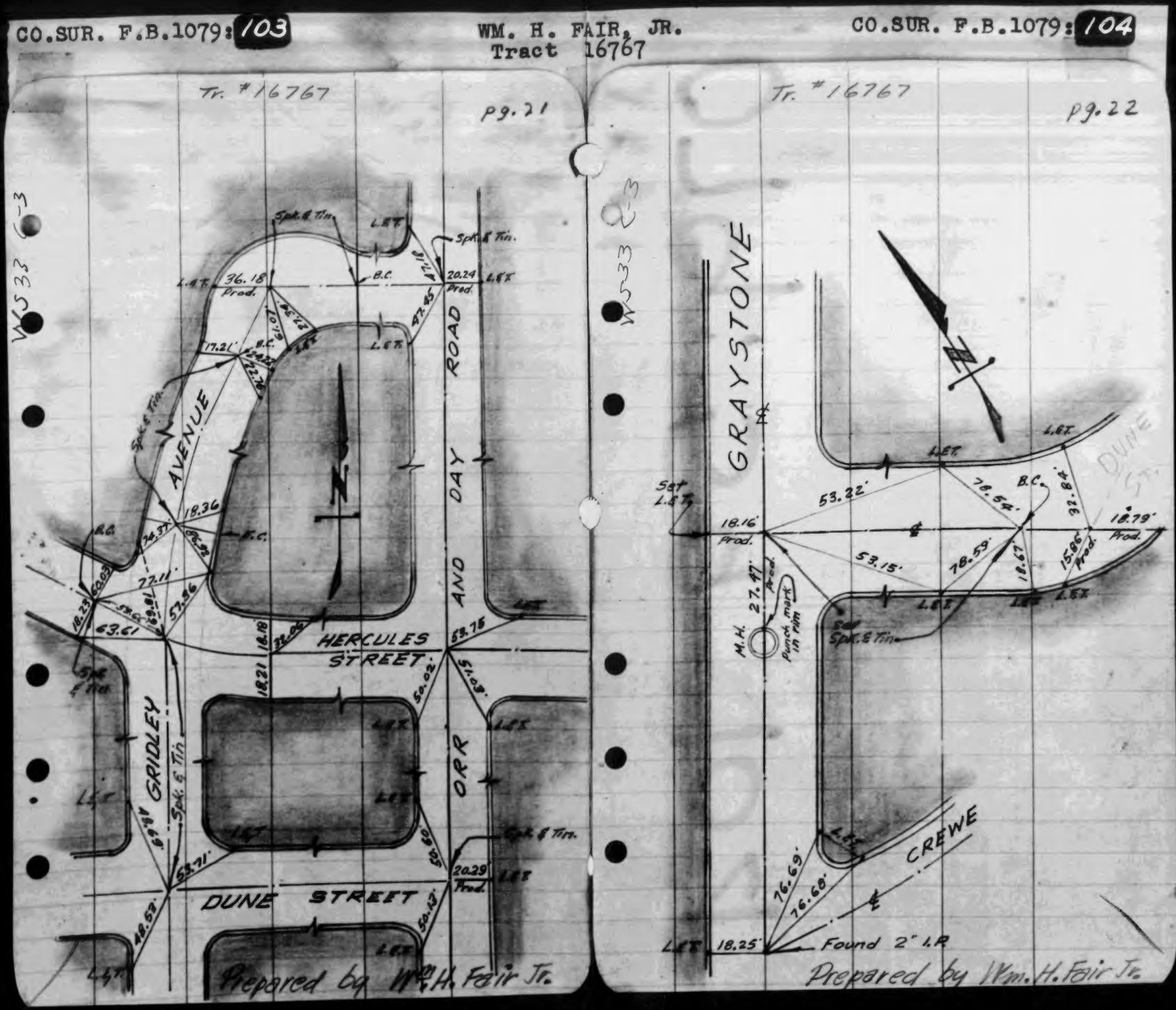
CO.SUR. F.B.1079: 104