R 5-7 A. M. WHITLOCK - Tr. 15857 - C.L. Ties on Calpine Dr. and Harvester Rd. fr North Busch Dr. Nly to turnaround.

8-10 A. M. WHITLOCK - Tr. 15858 - C.L. Ties on Clover Hts and Floris Hts Dr. from Filaree Hts. Rd. NWly to turnaround.

KEMMERER ENGR. CO. - Tr. 15565 - C.L. Ties on Lanning Dr. at Armley Dr.; Ben Hur at Oval Dr., Lanning Dr.; Rufus Ave. at Oval Dr., Hawes St., Armley Ave.; Armley Ave. at Lambert Rd. and alleys.

R 27-30 KEMMERER ENGR. CO. - Tr. 16661 - C.L. Ties on Oval Dr. at Ahman, Rufus & Gunn Avenues.

R 31-36 SEABOARD ENGR. CO. - Tr. 16329 - C.L. Ties on Layman Ave., Lindsey Ave., Delano Ave., Durfee Ave., at Banta Rd., Isora St. and Gallatin Rd.

R 37-41 SEABOARD ENGR. CO. - Tr. 15961 - C.L. Ties on Phlox St. at Paramount Blvd., Lamoline Ave., Pruess Ave., Tract Line.

BOOK 1081

R 42 KEMMERER ENGR. CO. - Tr. 18125 - C.L. Ties on Horton Avenue at Muller Street.

R 43 W. A. TREADWELL - Tr. 15874 - C.L. Ties on Arden Drive at South Tract Line.

R 44-46 A. J. BATEMAN - Tr. 17427 - C.L. Ties on Haledon Ave. at Gotham St. via Amorita.

R 47-51 SEABOARD ENGINEERING CO. - Tr. 16998 - C.L. Ties on 229th St. at Dolores St., Catskill, Grace St. and Anchor Ave.

R 52 H. L. BOWEN - Tr. 16570 - C.L. Ties on La Reina Ave. at Tract Lines.

R 53-62 H. L. BOWEN - Tr. 17516 - C.L. Ties on Arrington Ave. at Ravilla Ave., Gallatin School House Rd., Suva Ave; Shellyfield Rd. at Lubec St., Suva Ave., Carloma Dr., Lakewood at Suva Ave.

R 2 HAROLD A. BARNETT + Tr. 18109 - C.L. Ties on Dittman Dr. at Painter Ave., Friends Ave., Madison Ave., and Washington Ave.

R 63 TUTTLE ENGR. CO. - Tr. 15554 - C.L. Ties on Noll Drive at Broadway and N. tract line.

R 64 TUTTLE ENGR. CO. - Tr. 16134 - C.L. Ties on Duffy Street at Loma Avenue

R 65 TUTTLE ENGR. CO. & Tr. 16305 - C.L. Ties on Loma Avenue thru tract.

R 66 TUTTLE ENGR. CO. - Tr. 16609 - C.L. Ties on Edenfield Avenue at Rowland Avenue.

R 67-69 TUTTLE ENGR. CO. - Tr. 16968 - C.L. Ties on Ahern Dr. and Feather Ave. at Mossbery St. and Haverbrook St.

R 70-72 TUTTLE ENGR. CO. - Tr. 17581 - C.L. Ties on Imperial Hwy and Ratliffe St. at Graystone Ave., Fairford Ave. and Longworth Ave.

R 73 H. R. LITTLE - Tr. 16851 - C.L. Ties on Foothill Blvd. at El Camino Corto.

R 74 TUTTLE ENGR. CO. - Tr. 17859 - C.L. Ties on Forestdale Ave. at Alosta Ave. & Orangepath Ave.

R 75-76 H. R. LITTLE - Tr. 15946 - C.L. Ties on

BOOK 1081

Los Amigos St. at Castle Road.

R 77-78 KEMMERER ENGR. CO. - C.L. Ties on Tr. 16325 - Hasty Ave. at Pellet St. and Nly.

R 79-82 GLEN ROOD - Tr. 17262 - C.L. Ties on Yankey St. at Julius Ave. and Sarabeth St.

R 83-84 GLEN ROOD - Tr. 18344 - C.L. Ties on Coke Ave. at Ashworth St.

R 85-88 M. A. WHITLOCK - R.S. 66-1 - C.L. Ties on Inland Way at Big Rock Drive and Rockport Way, Nly.

R 89-90 W. A. TREADWELL - Tr. 18343 - C.L. Ties on Miltonwood Ave. at Chesson St.

R 91-94 W. A. TREADWELL - Tr. 18244 - C.L. Ties on Buena Vista St. at Starhaven St., & Galen St.

R 95-97 CHARLES C. MILLER - Tr. 13836 - C.L. Ties on Narcissa Dr. at Ginger Root Lane, Cinnamon Lane and Figtree Lane.

R 98-104 R. C. BALLINGER - R.S. 66-7,8- C.L. Ties on Ave. A, A4, A8, A12, & B at 40th St. W & 1/4-1 Sec. Line.

CO.SUR. F.B.1081: 5

A. M. WHITLOCK
Tract 15857

CO.SUR. F.B.1081: 6

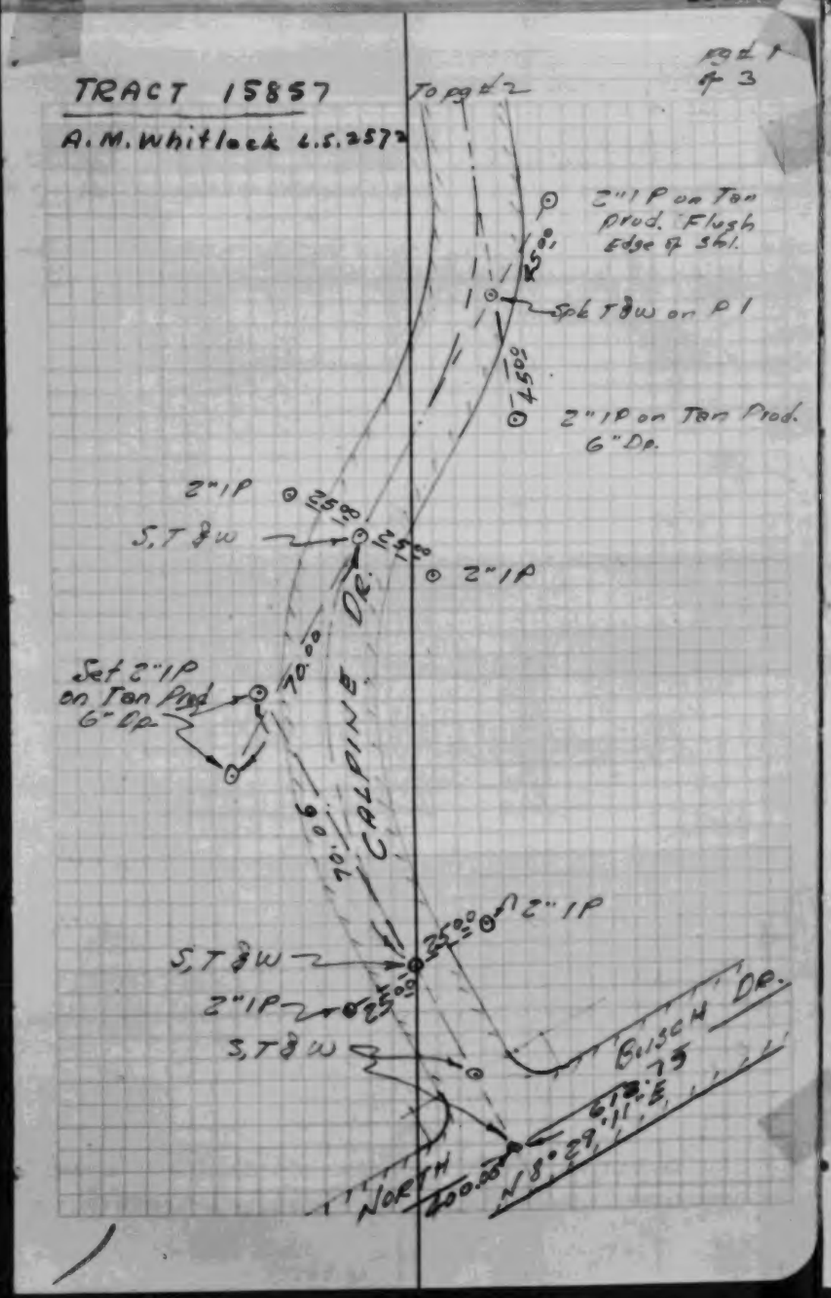

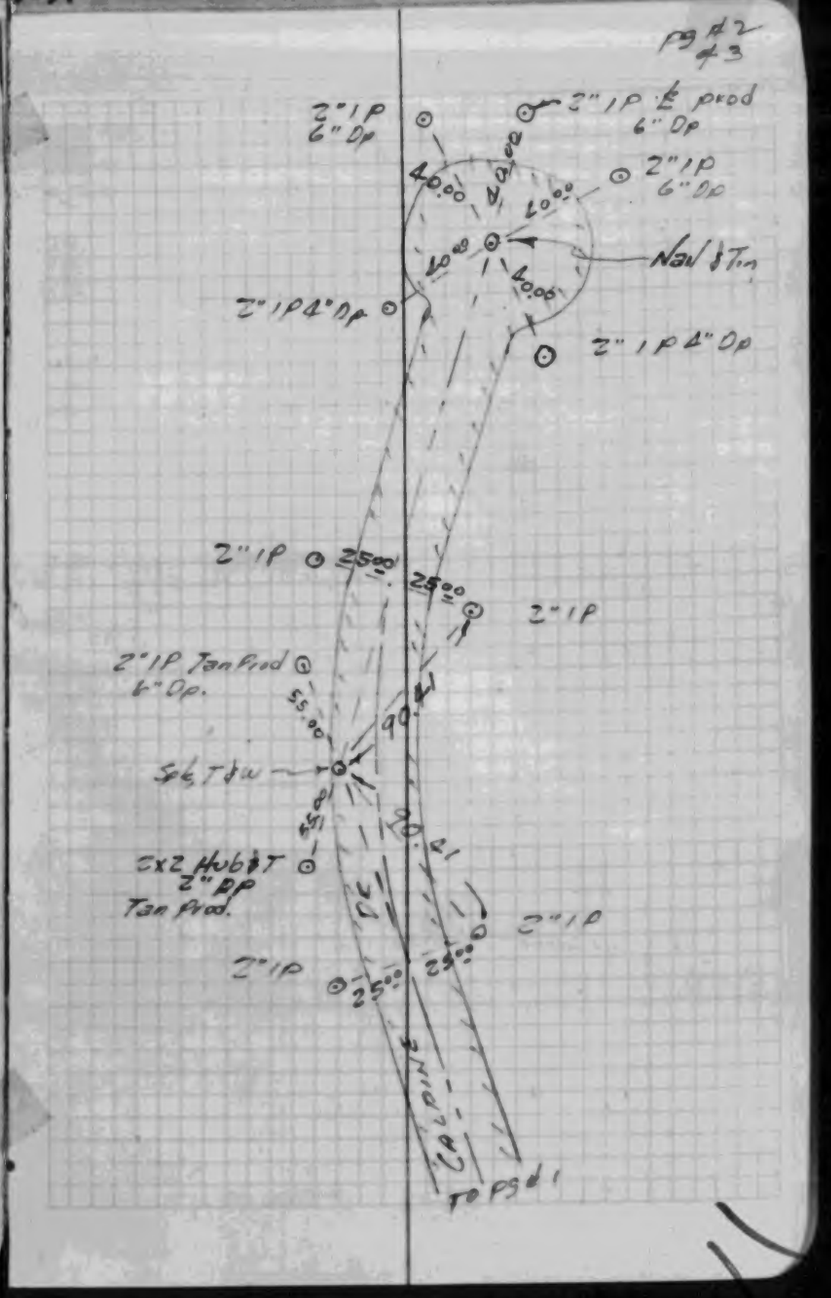

CO.SUR. F.B.1081: 7 — A. M. WHITLOCK — CO.SUR. F.B.1081: 8

Tract 15857 — Tract 15858

15857

pg # 3 of 3

TRACT 15857

A.M. Whitlock L.S. 2572

A.M.W.

Sept. 1952

2"IP 6"Dp

Spk T&W on 40' Rad.

40.00

2"IP 4"Dp

2"IP 4"Dp

2" IP 2" Dp

HARVESTER RD.

S 30° 16' 29" E

S,T&W

2"IP 4"Dp.

2"IP 6"Dp

42.53

S,T&W at P1

2"IP 6"Dp

S,T&W

2"IP 4"Dp

S,T&W @ Int.

BUSCH DR.

NORTH

70.65 N 28° 43' 31" E

15858

pg #1

TRACT 15858

A.M. Whitlock L.S. 2572

2"IP

2"IP in Conc.

40.00

2"IP

2"IP

2"IP 6"Dp

25.00

HEIGHTS

Nail & Tin

71.14

2"IP 4"Dp

Set nail & Tin

2"x2"T Tan Prod. 2"Dp

2"IP 6"Dp

97.00

CLOVER

2"x2"T Tan Prod. 2"Dp.

Set nail & Tin

2"IP

2"IP 6"Dp

25.00

X

CO.SUR. F.B.1081: 9

A. M. WHITLOCK
Tract 15858

CO.SUR. F.B.1081: 10

Pg #2

TRACT 15858

A.M. Whitlock L.S. 2572

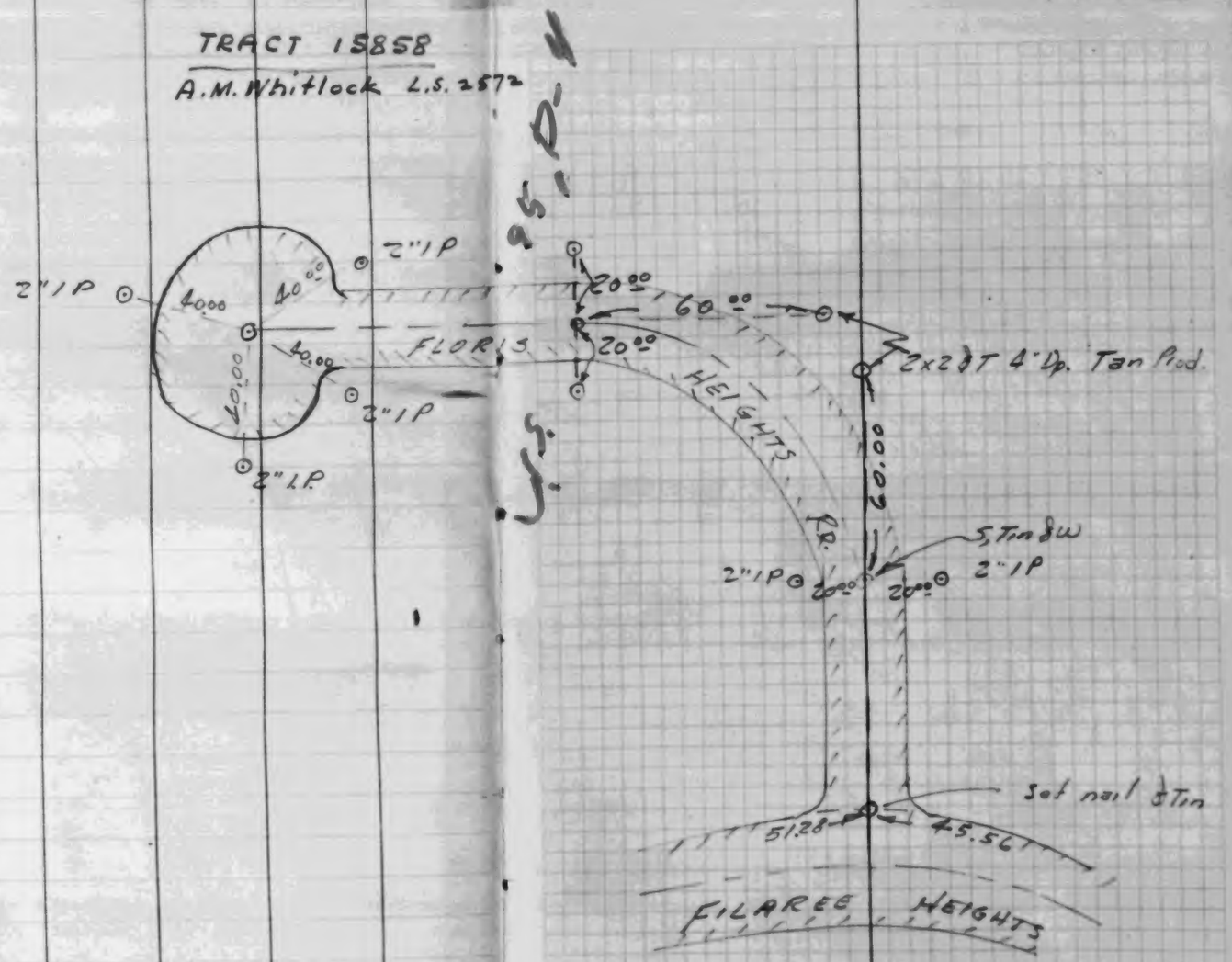

WS 348-2

CO.SUR. F.B.1081: 11

KEMMERER ENGR. CO.
Tract 15565

& Lambert SPK+Tin

Page (1)

TR 15565
Maupin
Butler
Benard
10-16-52

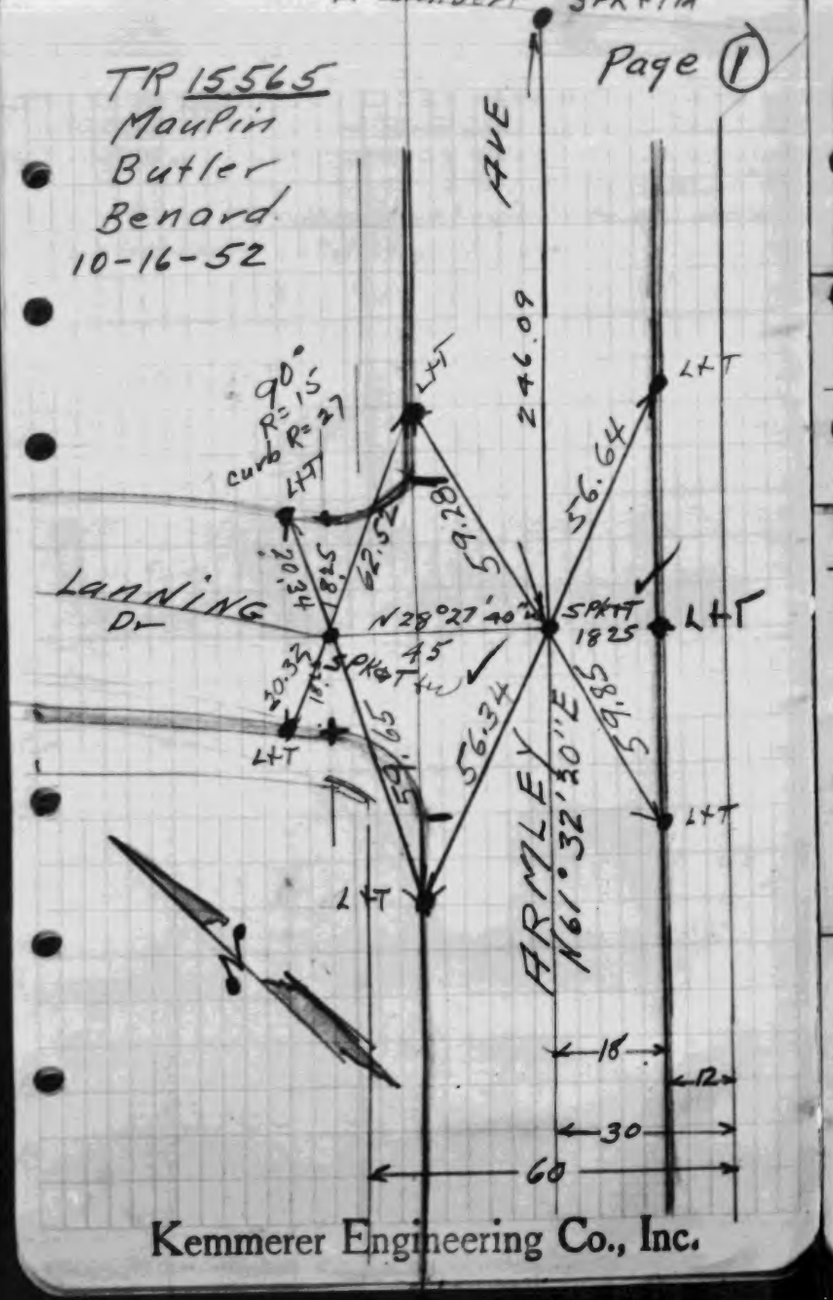

Kemmerer Engineering Co., Inc.

CO.SUR. F.B.1081: 12

Page (2)

TR 15565 & Ties

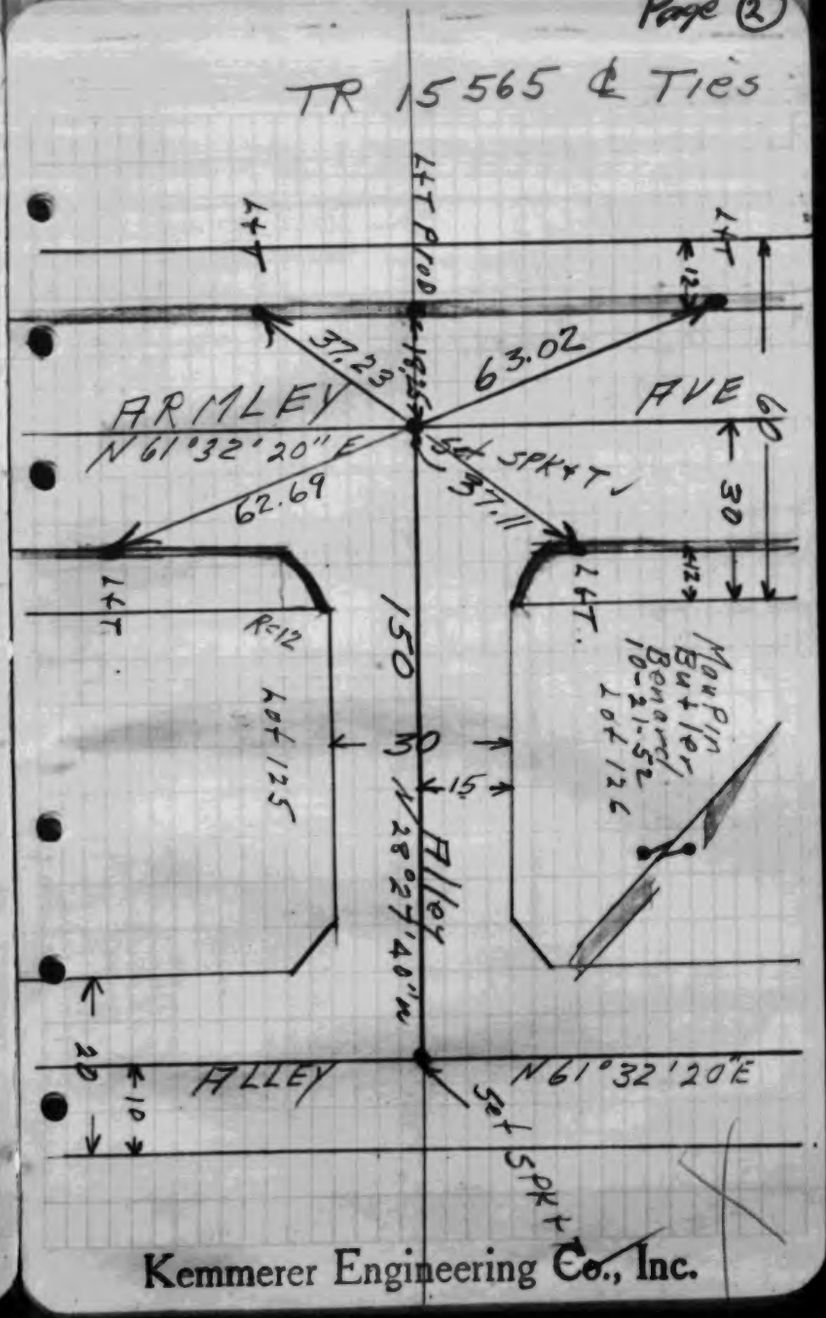

Kemmerer Engineering Co., Inc.

CO.SUR. F.B.1081: 13

KEMMERER ENGR. CO.
Tract 15565

Page 3

TR 15565
Maupin
Butler
Benard
10-16-52

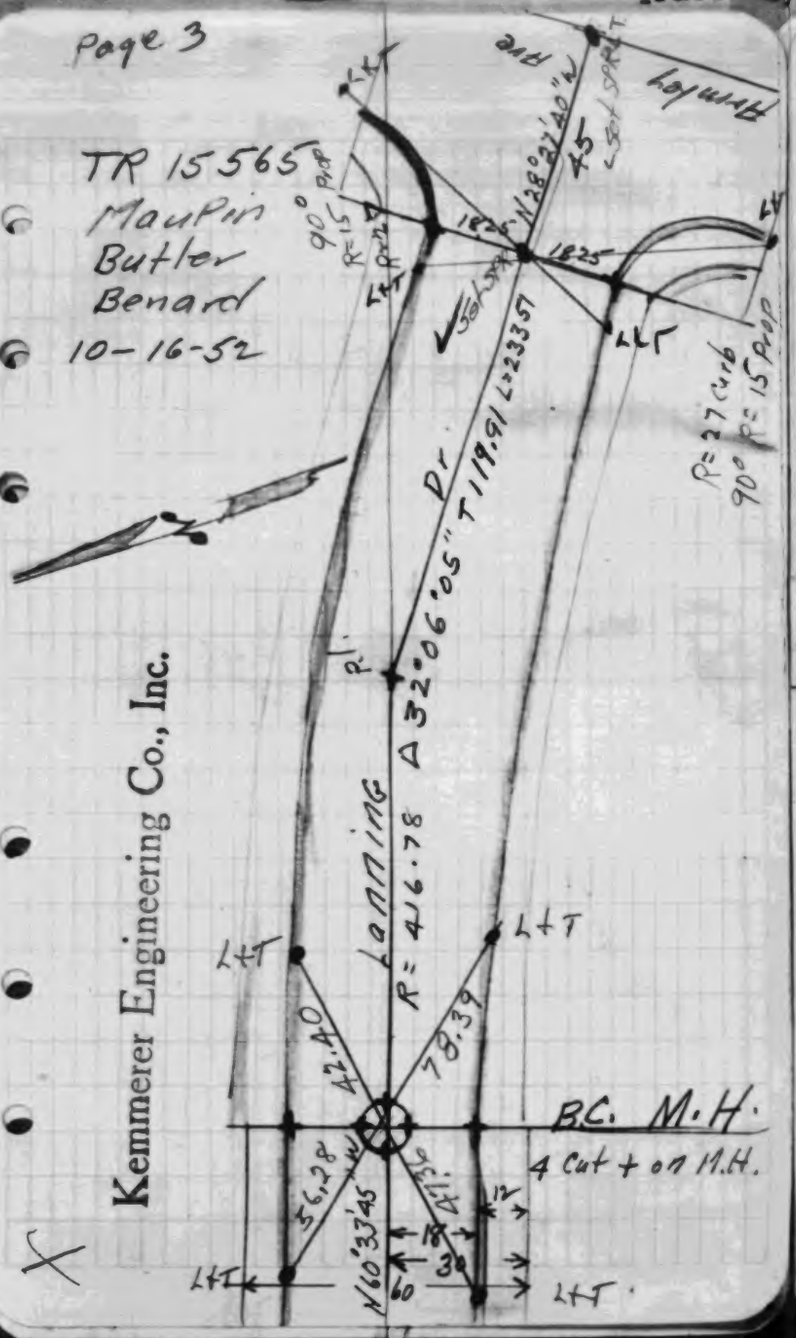

CO.SUR. F.B.1081: 14

Page 4

TR 15565
& Ties

Maupin
Butler
Benard
10-24-52

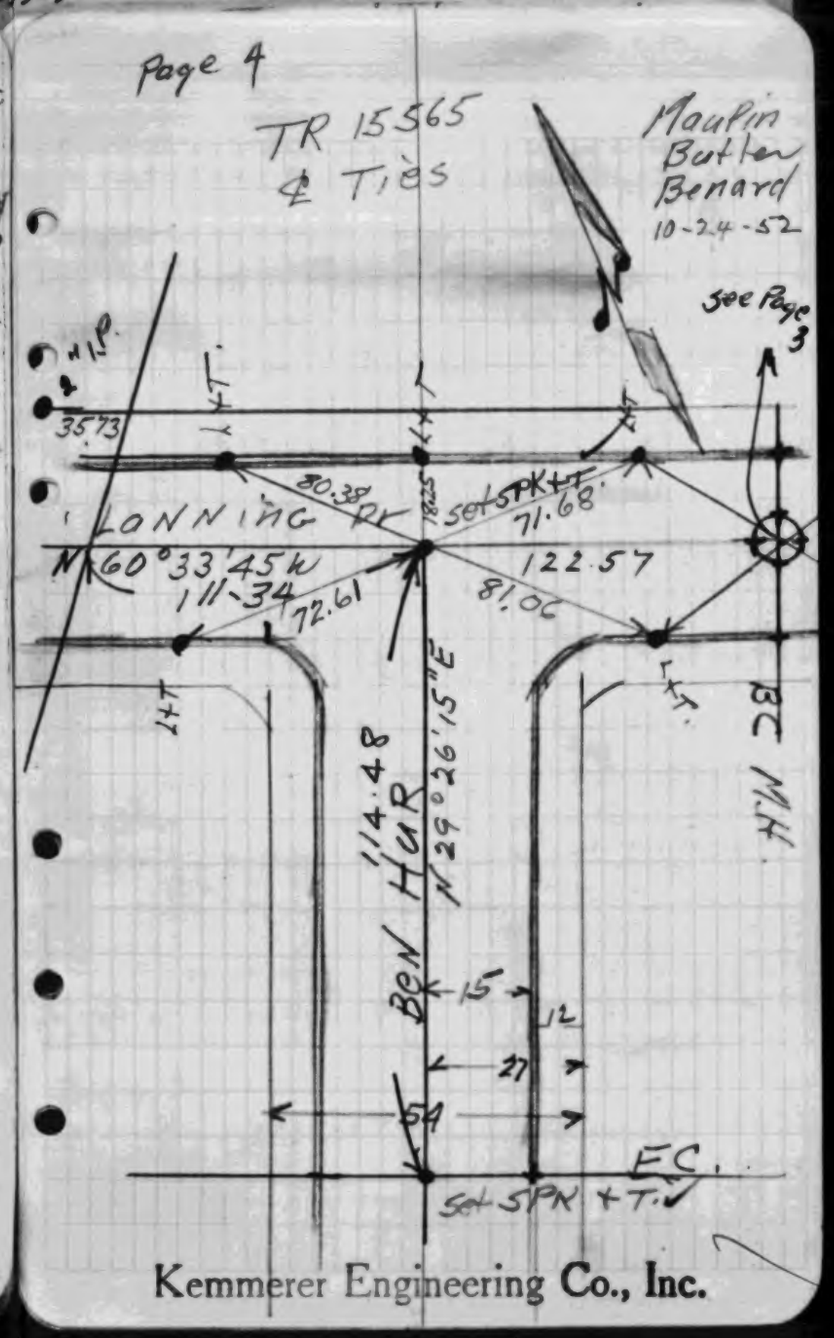

W.S. 348-2

CO.SUR. F.B.1081: 15

KEMMERER ENGR. CO.
Tract 15565

CO.SUR. F.B.1081: 16

Page 5 TR 15565 & Ties.

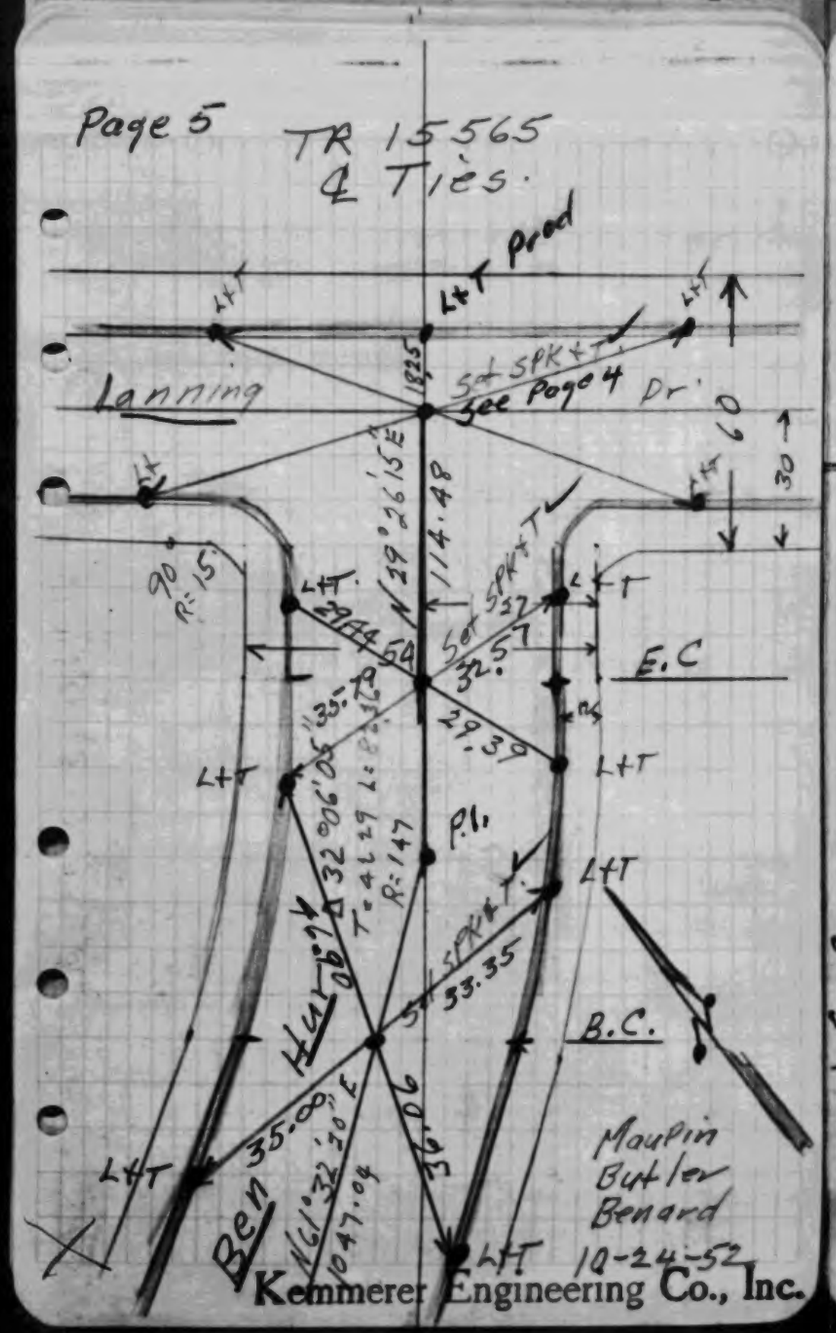

Page-6- TR 15565 & Ties

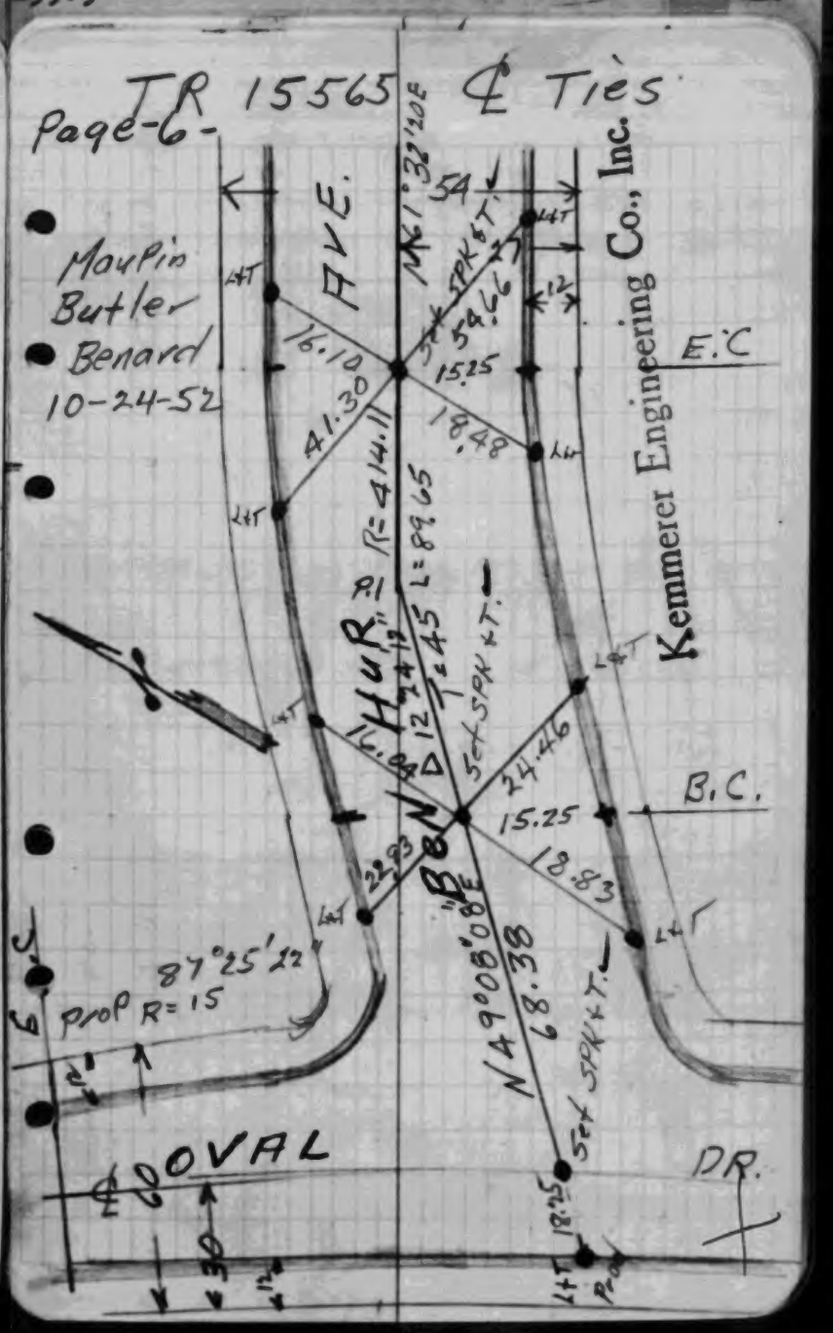

W534B-2

CO.SUR. F.B.1081: 17

KEMMERER ENGR. CO.
Tract 15565

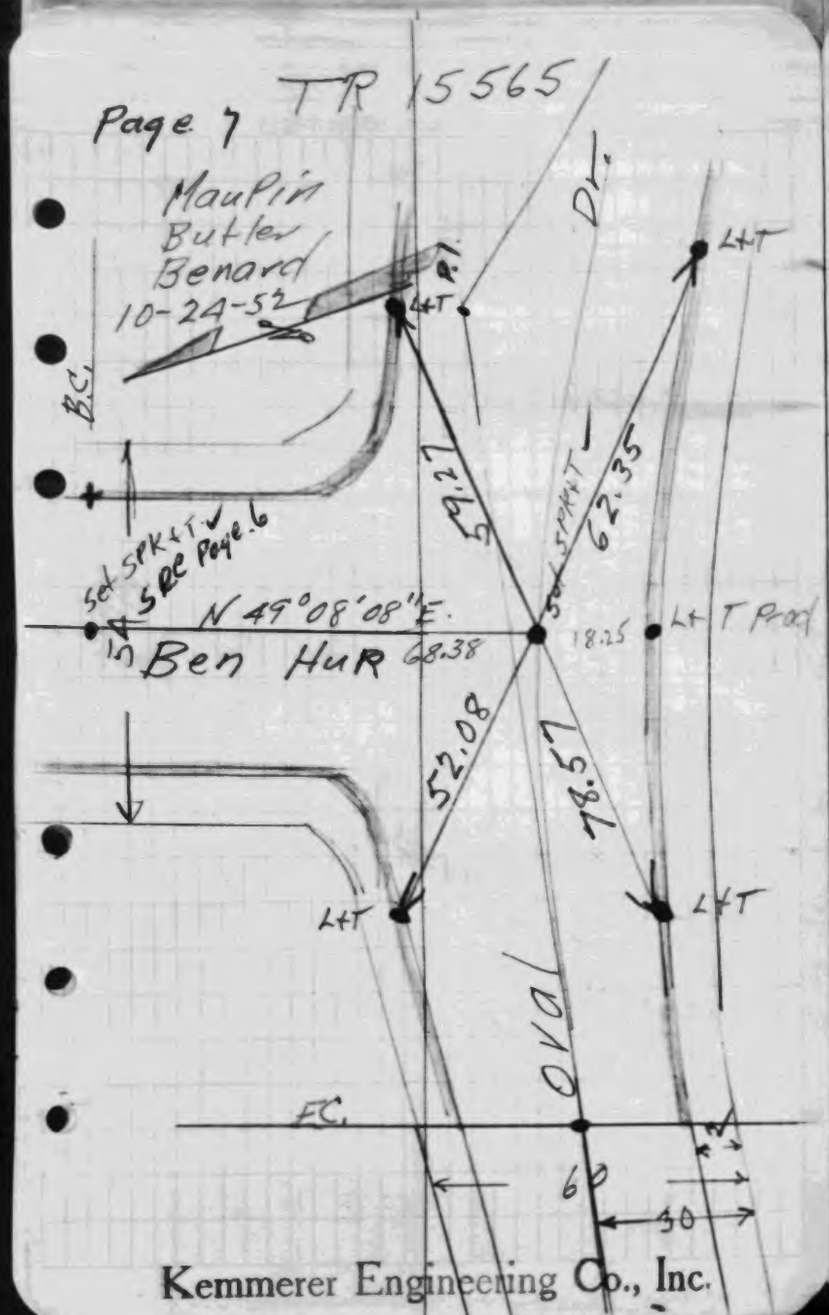

Kemmerer Engineering Co., Inc.

CO.SUR. F.B.1081: 18

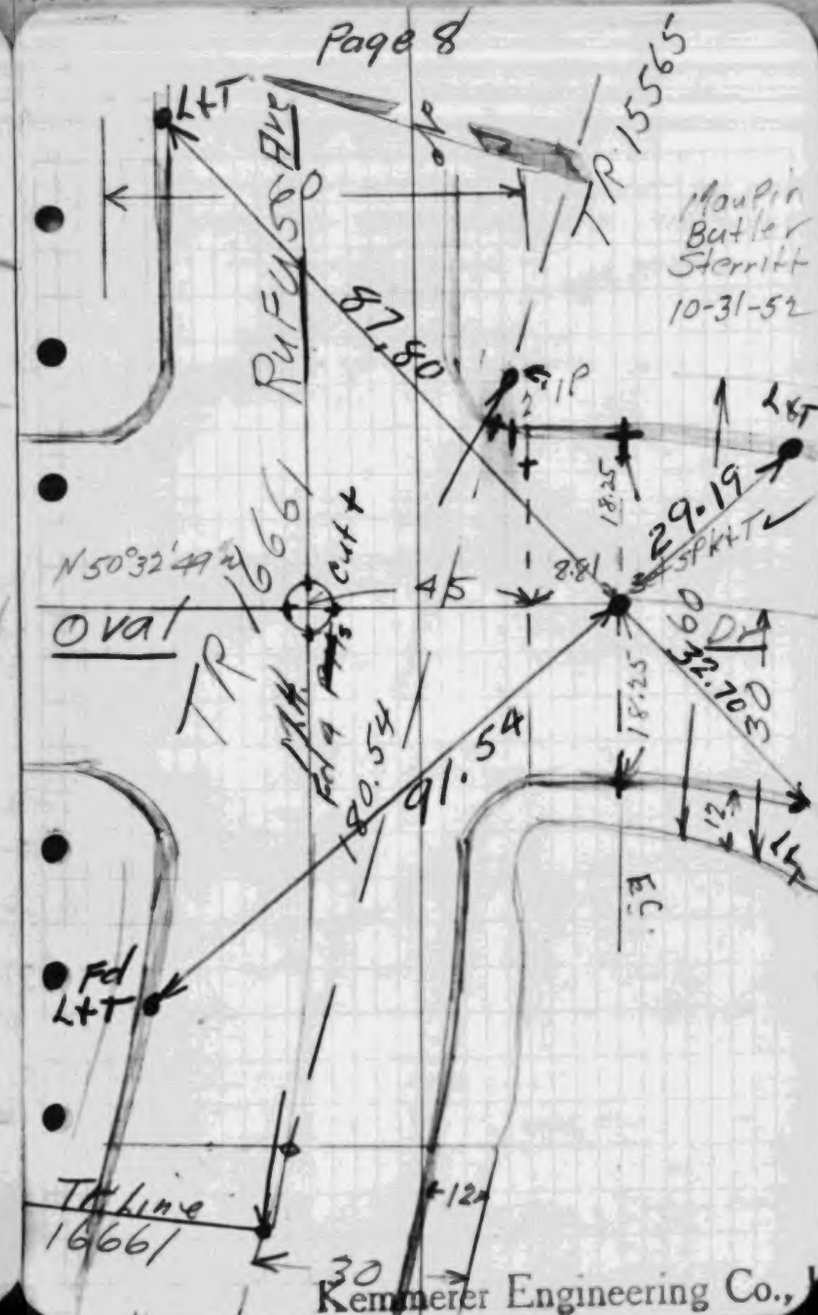

Kemmerer Engineering Co., I

W.S. 34 B-2

CO.SUR. F.B.1081: 19

KEMMERER ENGR. CO.
Tract 15565

CO.SUR. F.B.1081: 20

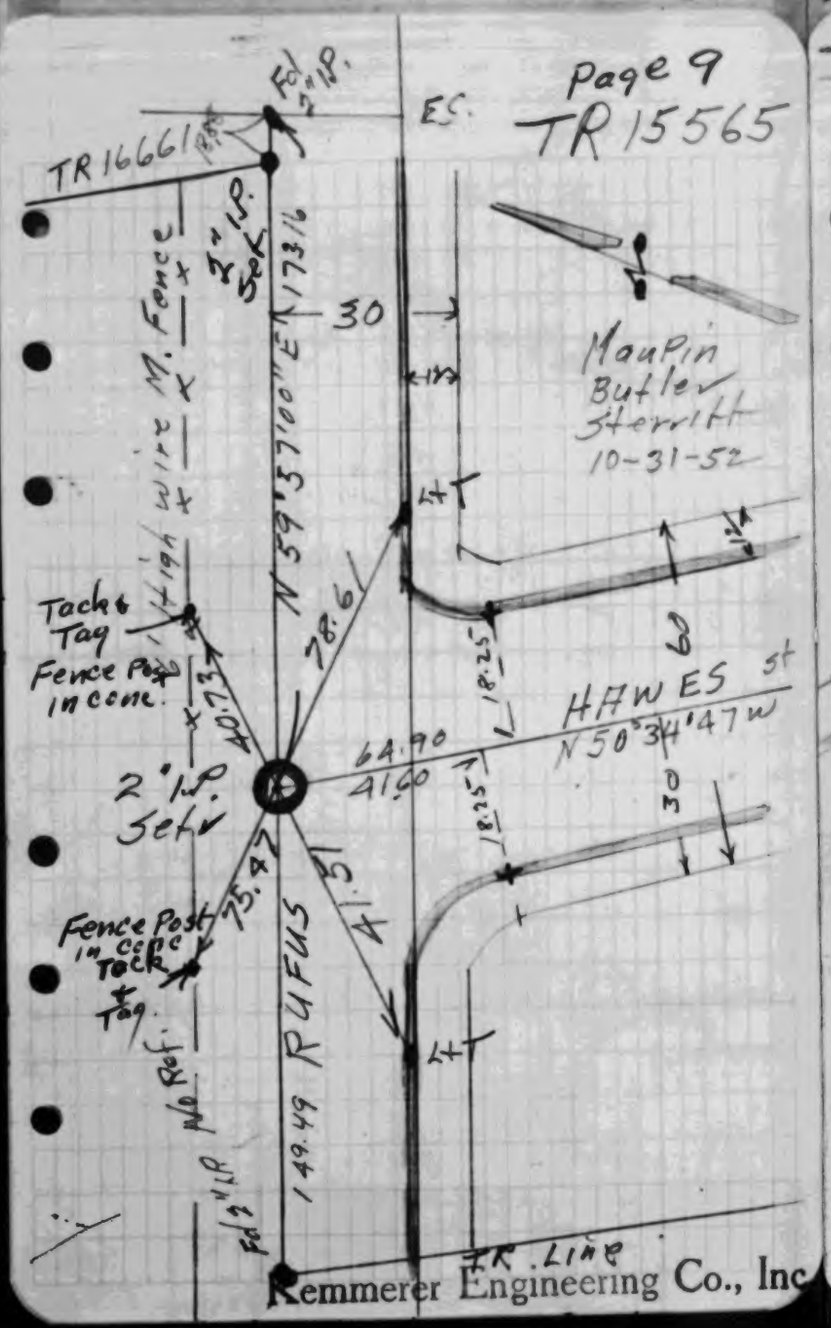

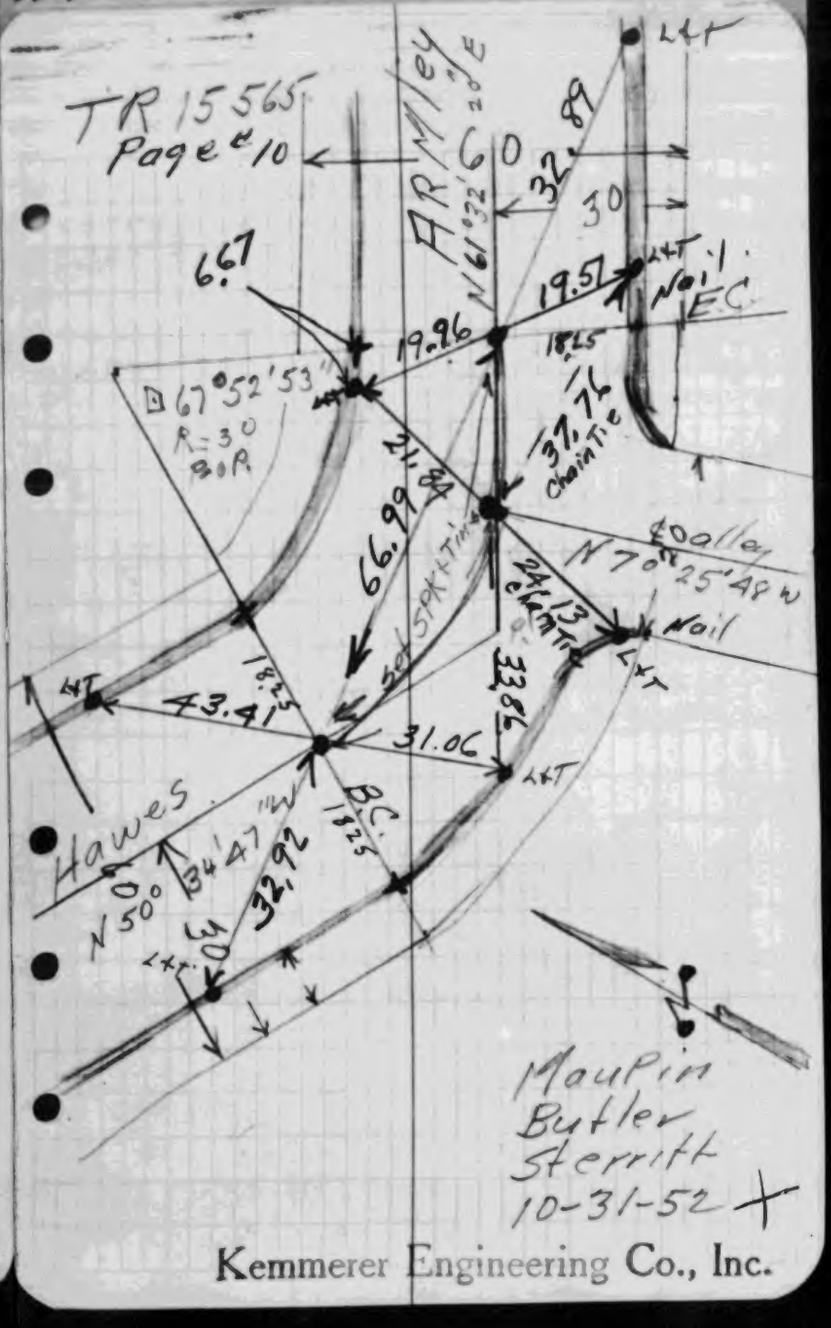

CO.SUR. F.B.1081: 21

KEMMERER ENGR. CO.
Tract 15565

CO.SUR. F.B.1081: 22

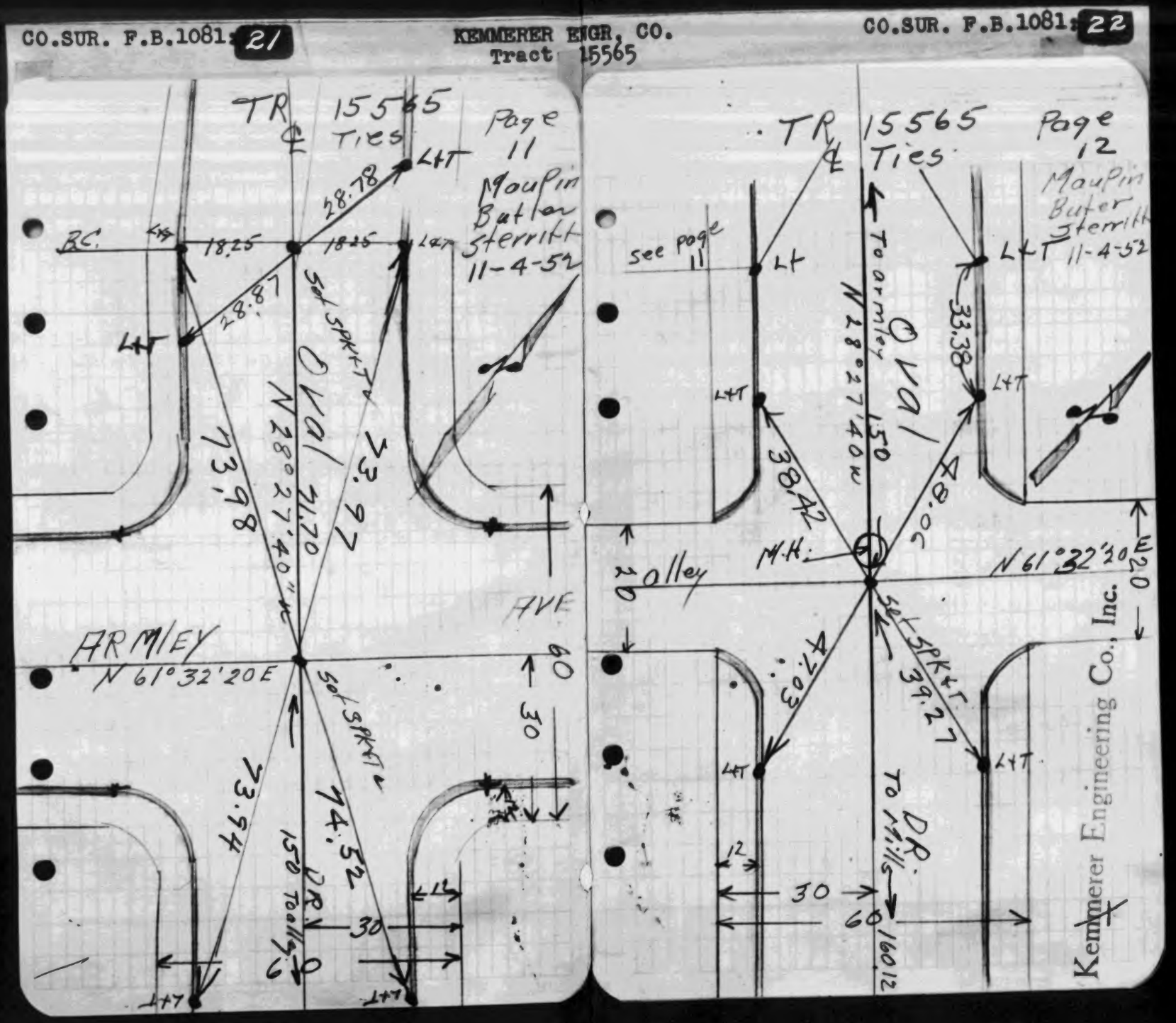

CO.SUR. F.B.1081: 23

KEMMERER ENGR. CO.
Tract 15565

CO.SUR. F.B.1081: 24

TR 15565 Page 13

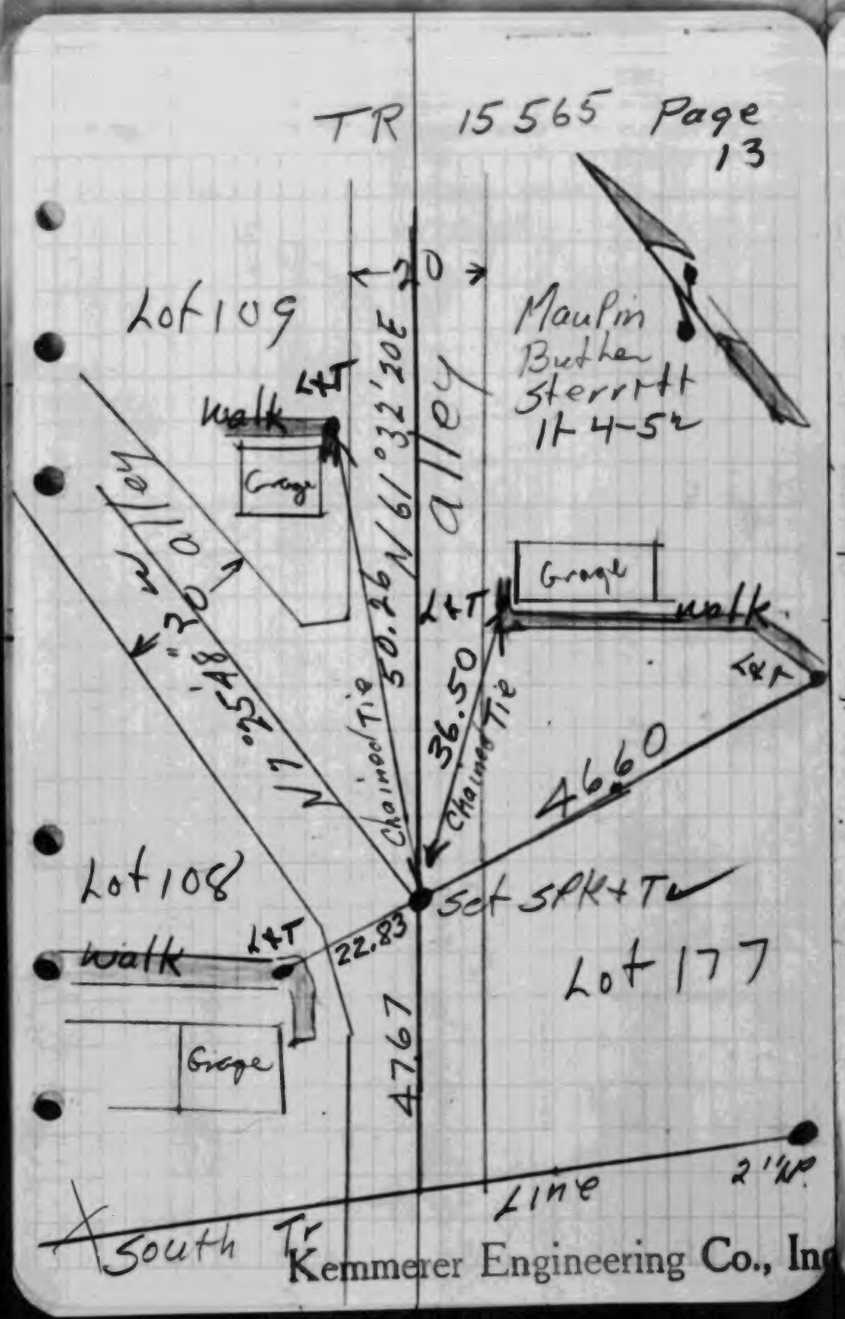

Kemmerer Engineering Co., Inc

TR 15565 & alley Tie Page 14

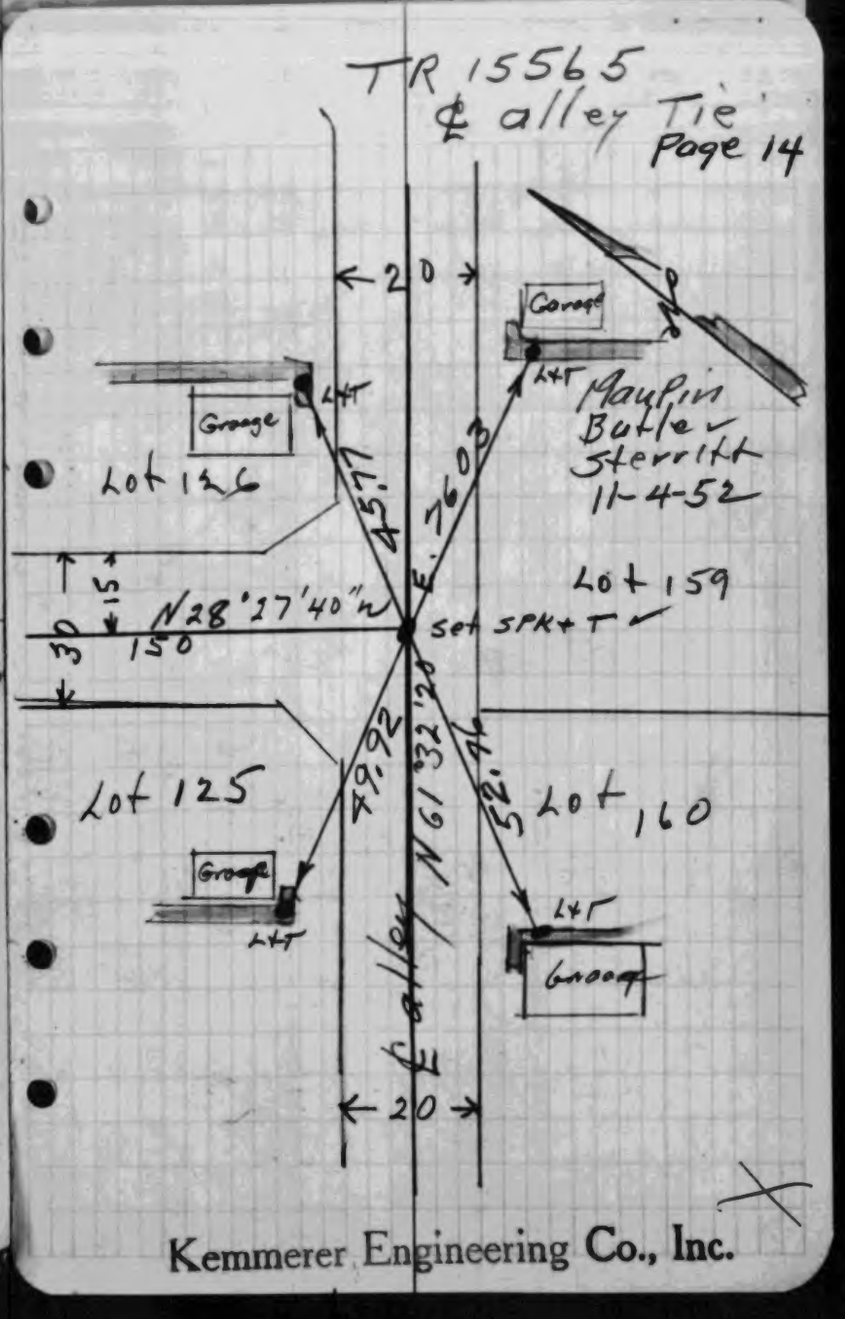

Kemmerer Engineering Co., Inc.

XV-3 34 B-2

CO.SUR. F.B.1081: 25

KEMMERER ENGR. CO.
Tract 15565

CO.SUR. F.B.1081: 26

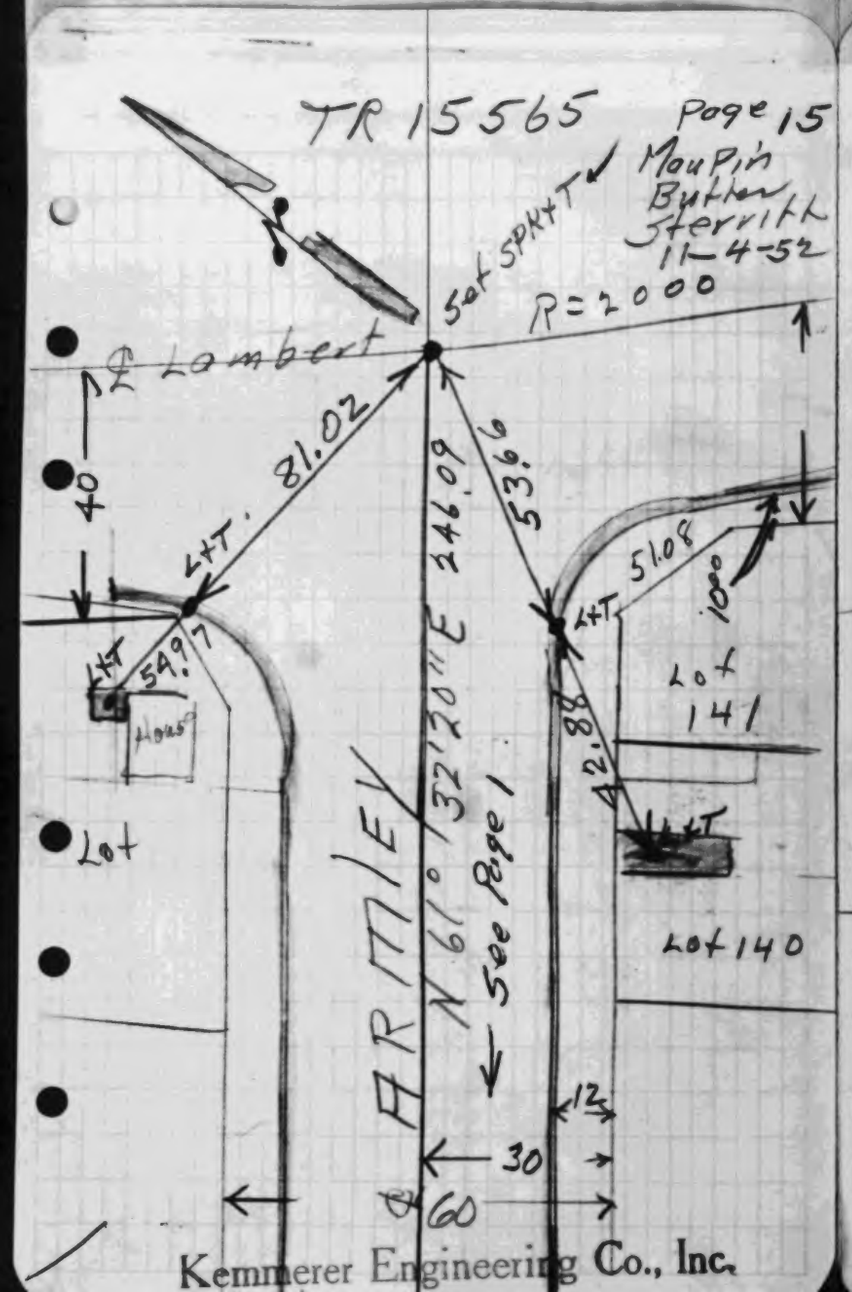

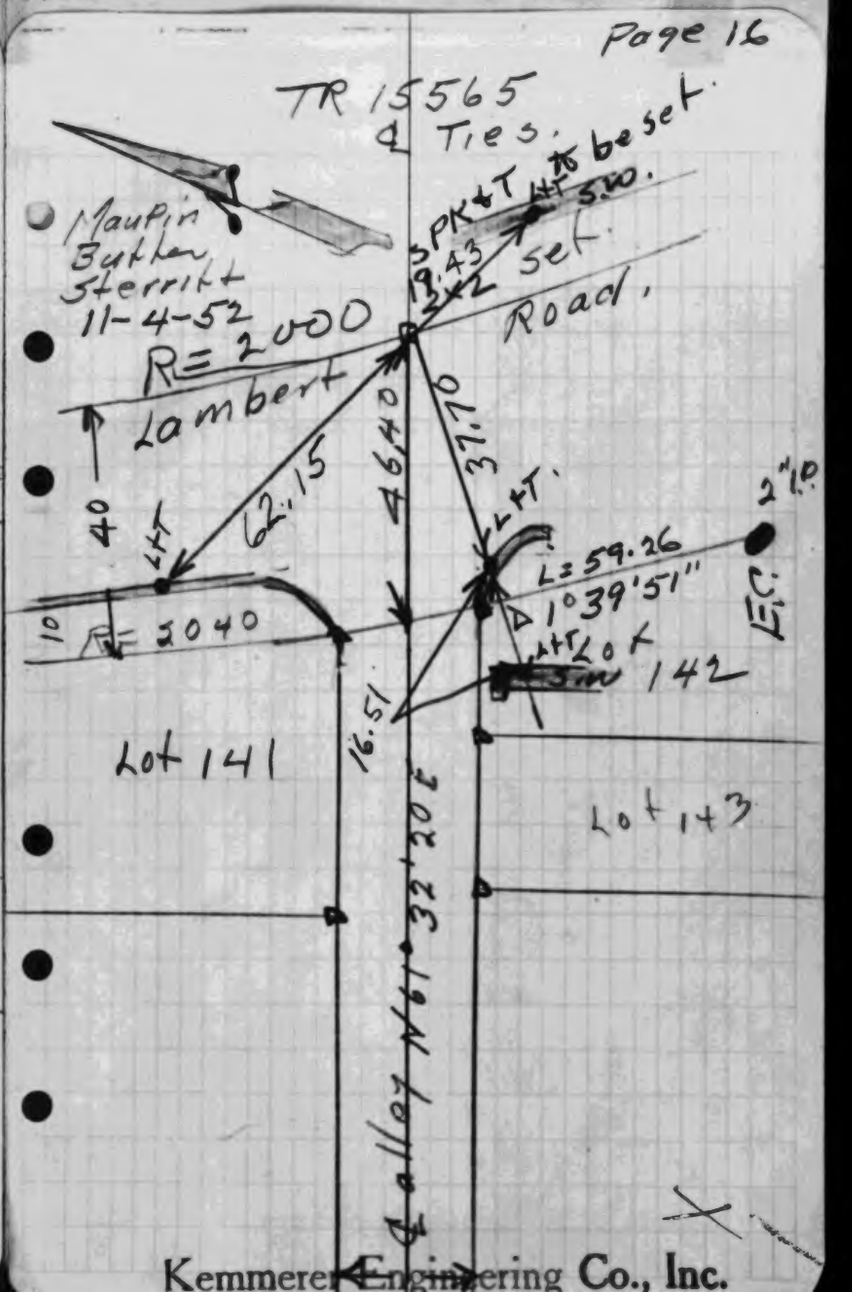

Kemmerer Engineering Co., Inc.

Kemmerer Engineering Co., Inc.

KEMMERER ENGR. CO.
Tract 16661

10

TR 16661
& Ties

Maupin
Butler
Sterritt
11-18-52

Oval

N 50° 32' 49" W

L+T

67.88

54.05

Fd. M.H. 4. +Cut. on Rim

AHMANN
N 39° 27' 11" E 54

54.75

66.90

27

3½

2" I.P.

R=90.15'

Dr.

L+T

L+T

12

30

60

11

TR 16661
& Ties

Oval

N 50° 32' 49" W

Maupin
Butler
Sterritt
11-18-52

Set L+T

Fd L+T

80.38

Fd 2" I.P.

45

RUFUS AVE
N 39° 27' 11" E 54

TR 16661

TR 15565

Fd L+T

Fd L+T

68.77

Fd MH 4 Cut + on Rim

68.71

78.88

N 59° 57' 00" E

BC

Set L+T

Set L+T

Fd L+T.

12

30

60

See Page 8
& Ties TR 15565

CO.SUR. F.B.1081: 29

KEMMERER ENGR. CO.
Tract 16661

CO.SUR. F.B.1081: 30

TR 16661 Page 12

Ties

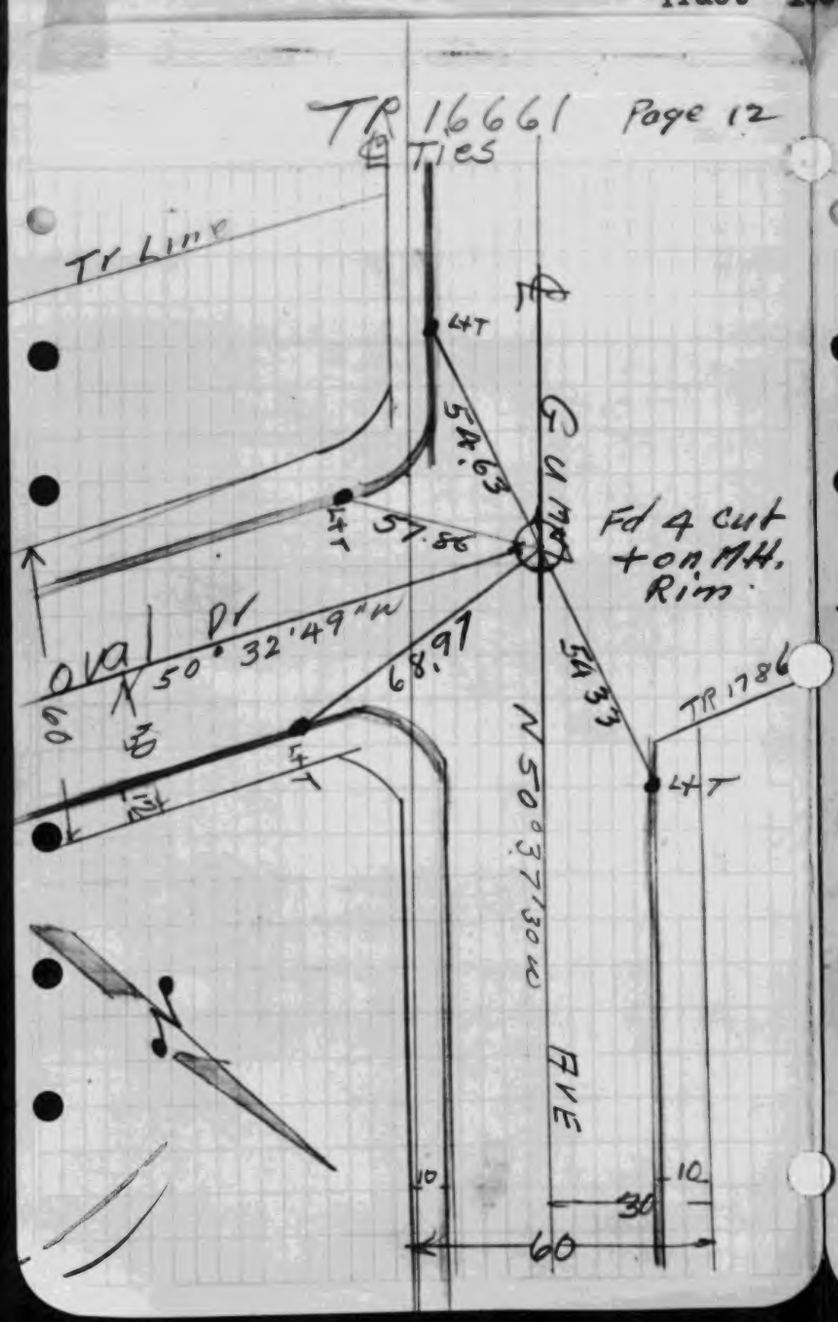

TR 16661 Page 13

Ties.

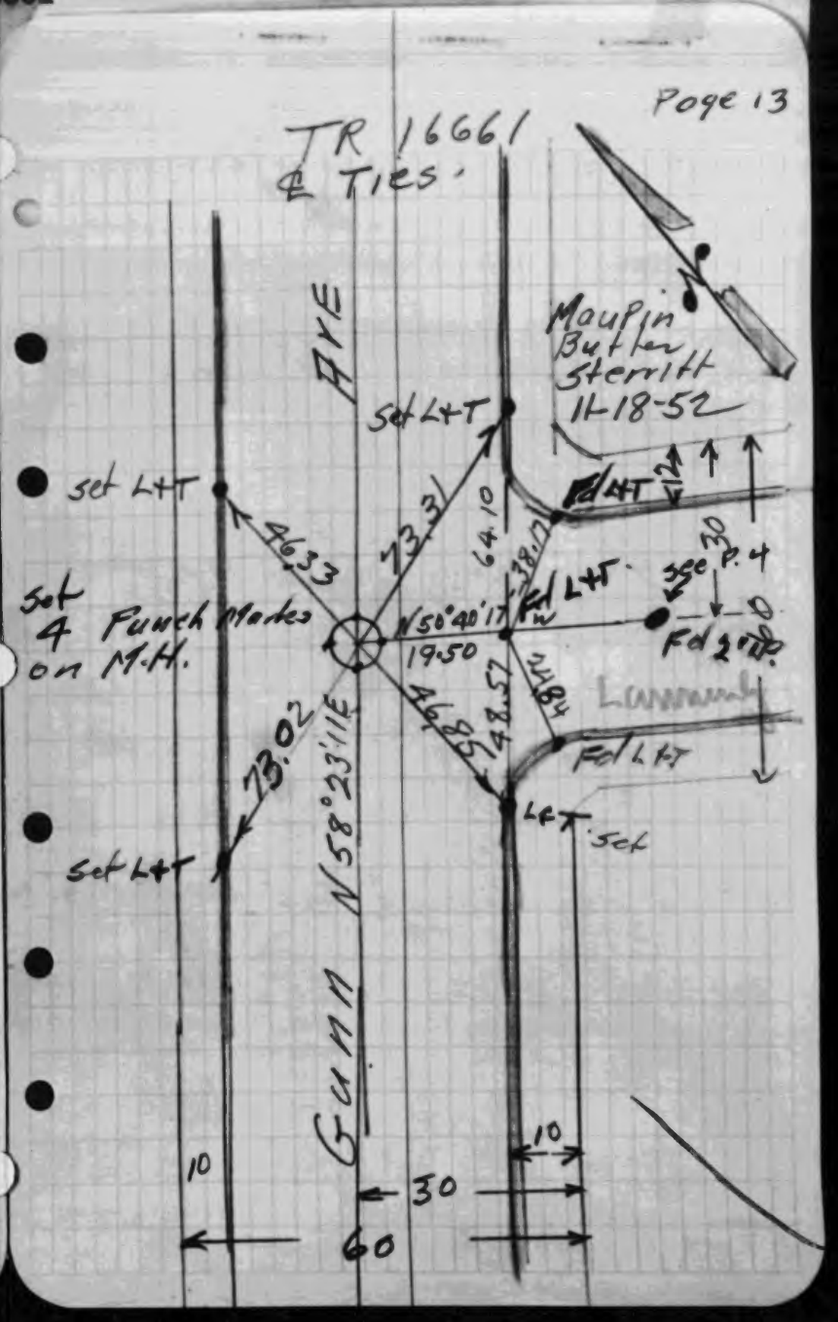

CO.SUR. F.B.1081: 31

SEABOARD ENGR. CO.
Tract 16329

CO.SUR. F.B.1081: 32

TRACT Nº 16329

EIDRED-CHIEF

SEABOARD ENGR. CO. 6-18-52

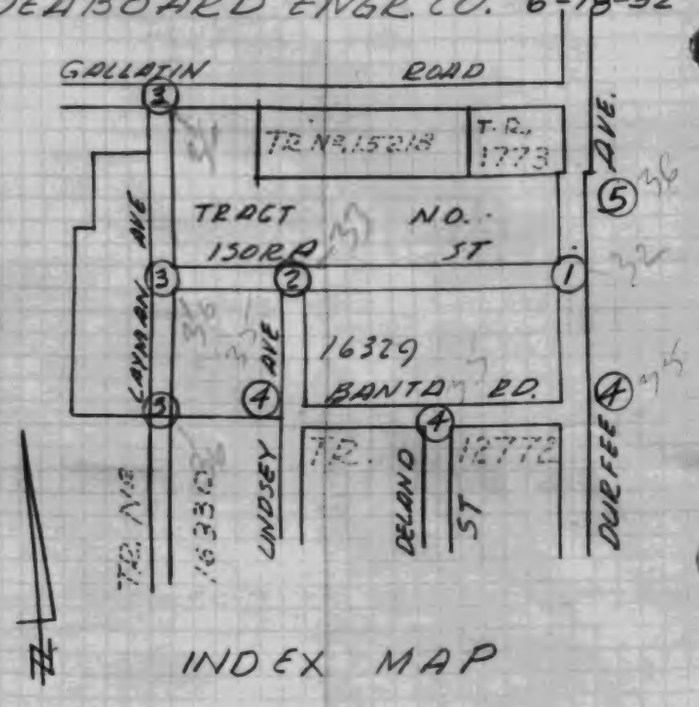

INDEX MAP

X

TR 16329

(1)

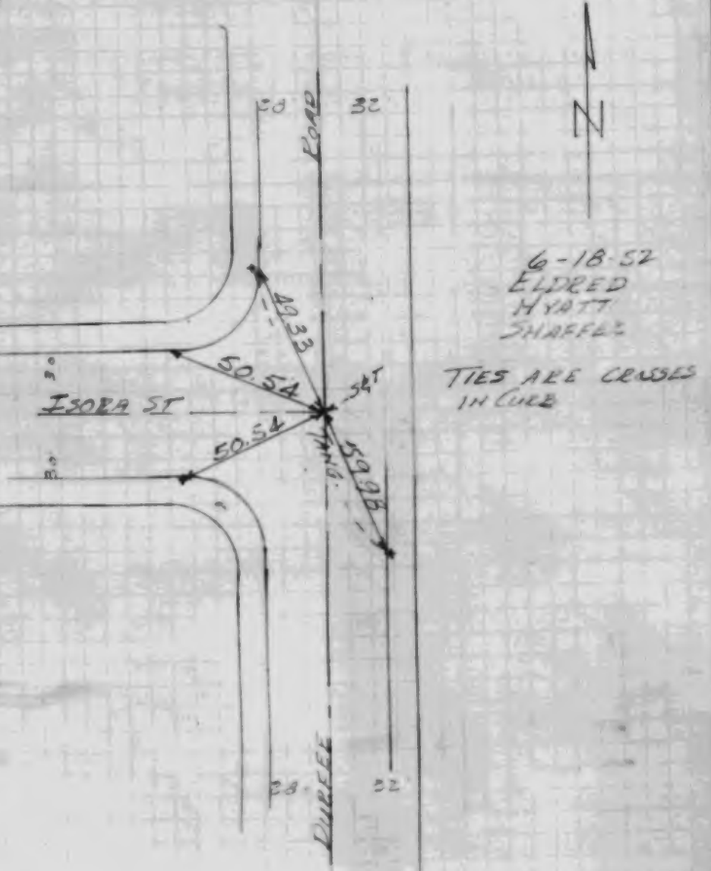

6-18-52
EIDRED
HYATT
SHAFFER

TIES ARE CROSSES IN CURB

CO.SUR. F.B.1081: 33

SEABOARD ENGR. CO.
Tract 16329

CO.SUR. F.B.1081: 34

WJ536-E-3

TE 16329 ②

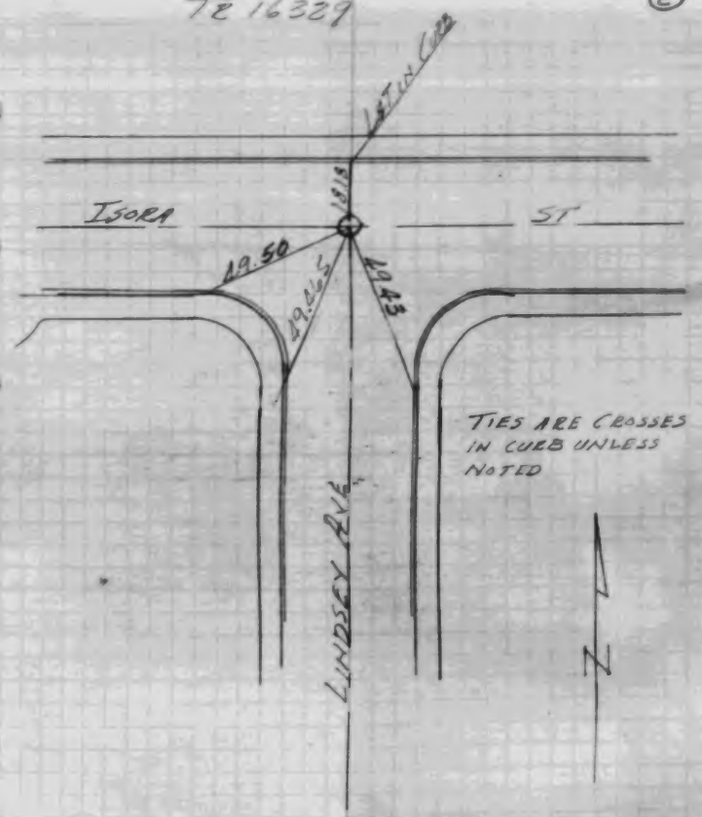

Te. 16929 ③

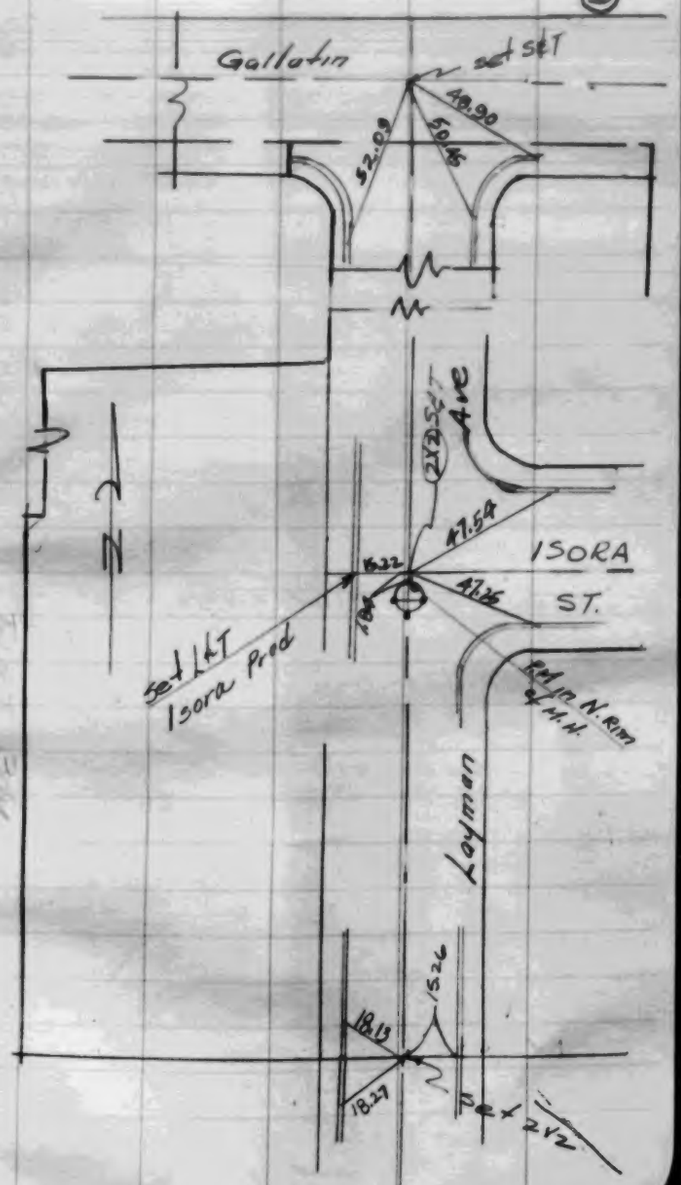

36E-3

CO.SUR. F.B.1081: 35

SEABOARD ENGR. CO.
Tract 16329

CO.SUR. F.B.1081: 36

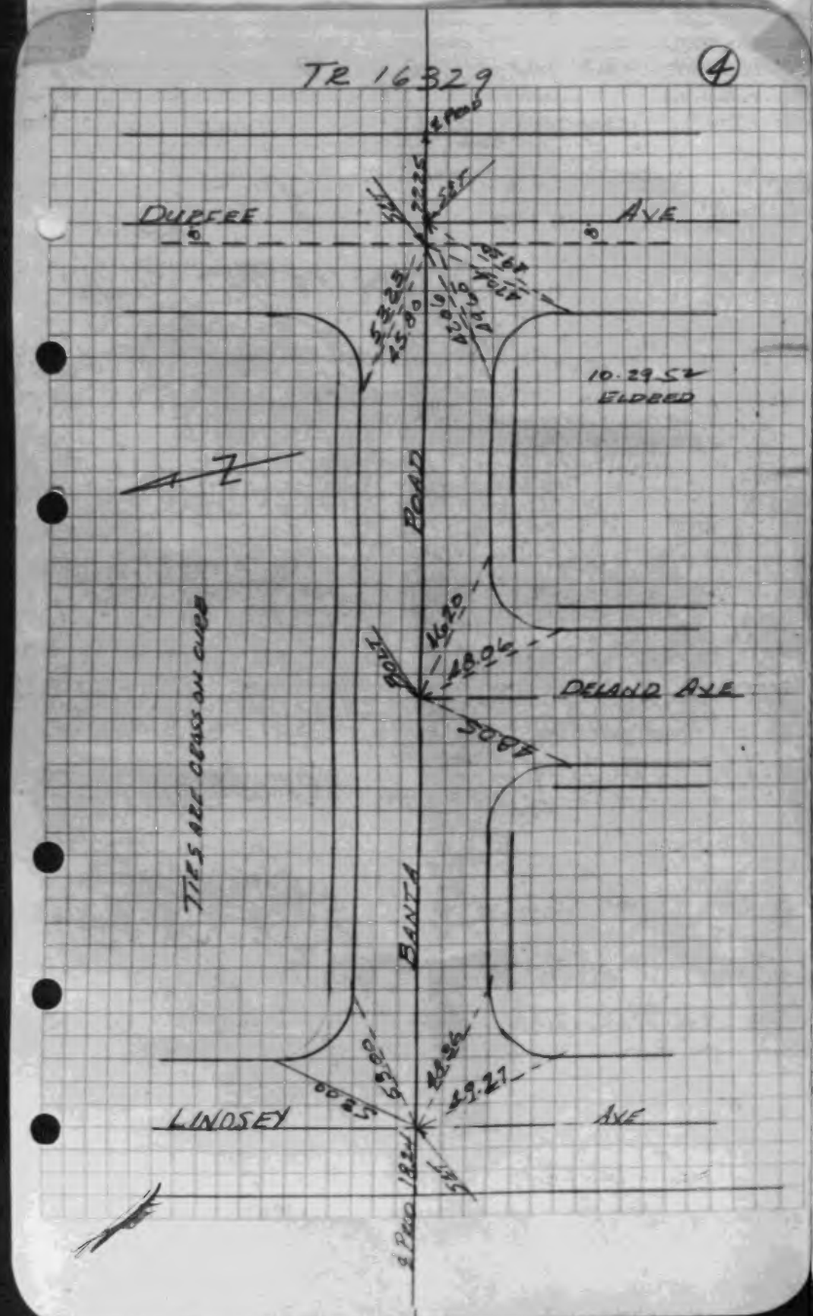

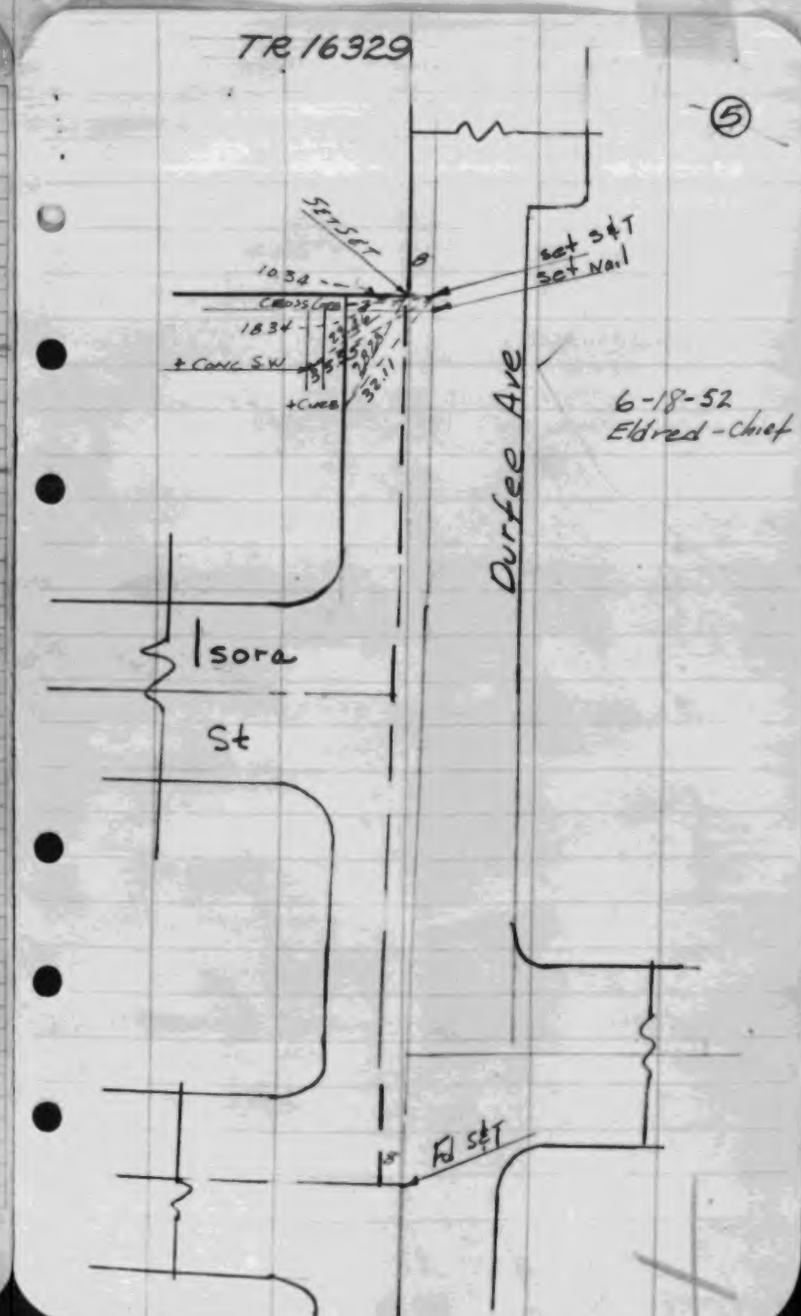

SEABOARD ENGR. CO.
Tract 15961

SEABOARD ENG. CO.

INDEX MAP

chief. ELDRED
11-18-52

TR. 15961
M.B. 420, Pgs 16/17

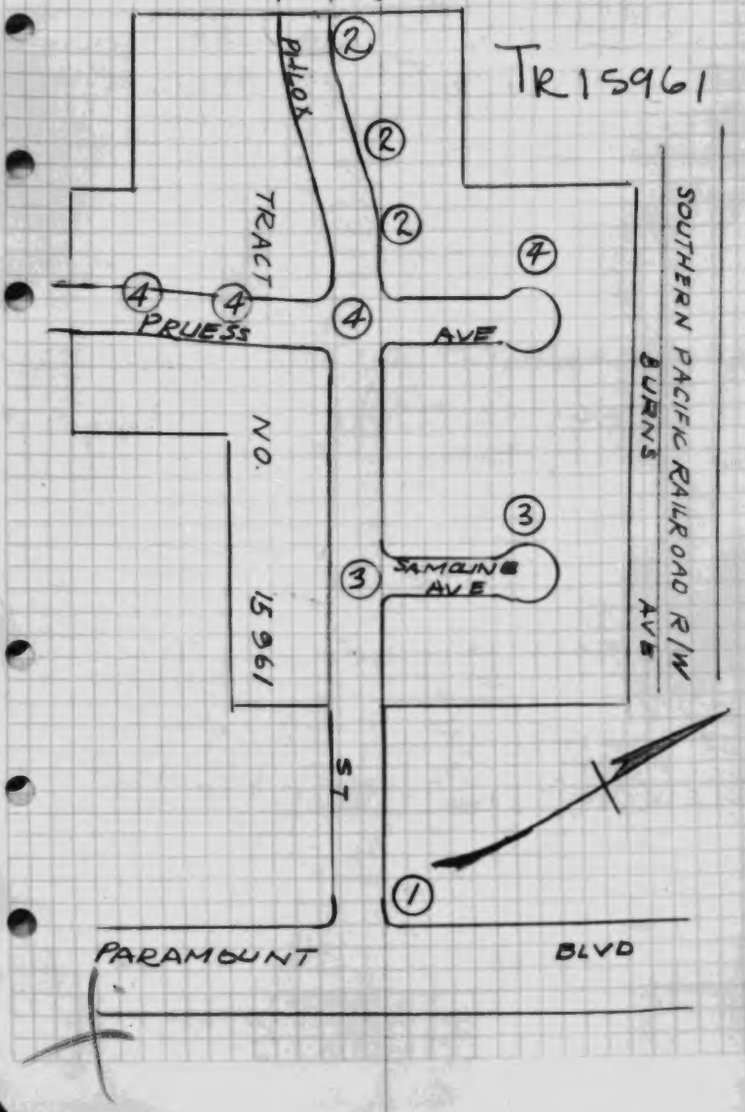

Sht-1

TR 15961

11-18-52
ELDRED

TIES ARE +'s IN CURB

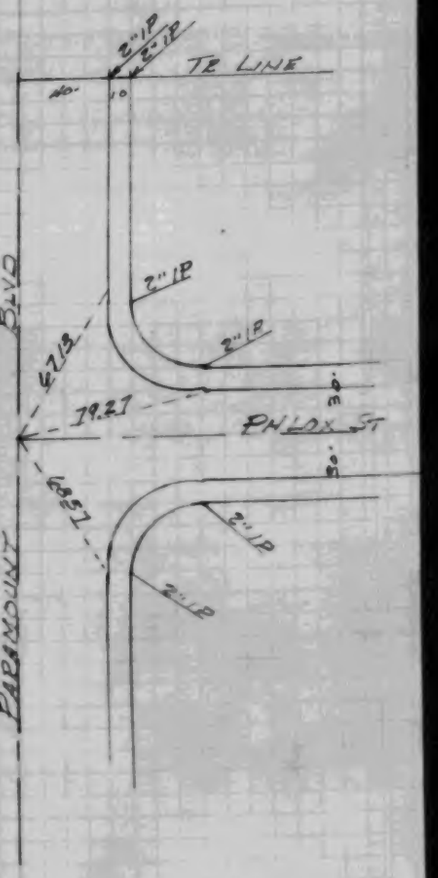

WS-32, D-2

SEABOARD ENGR. CO.
Tract 15961

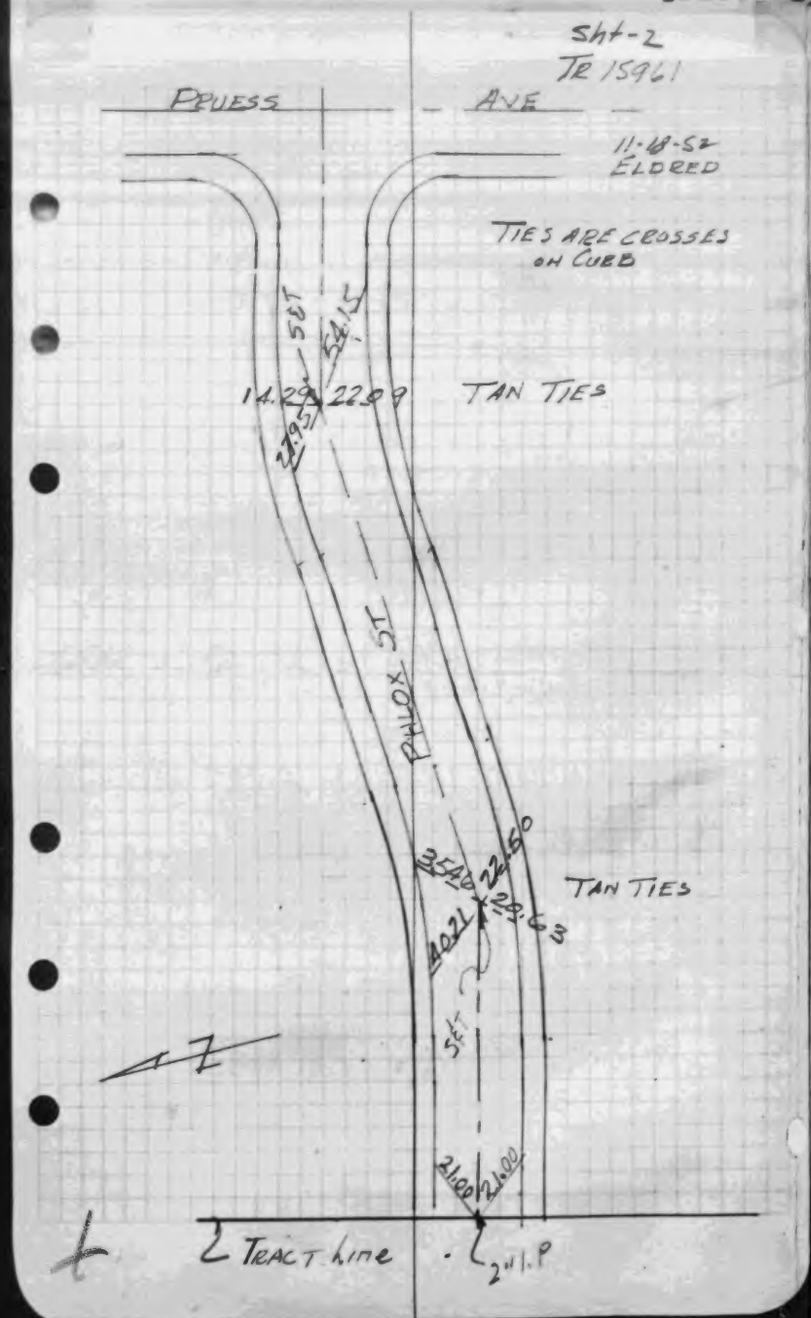

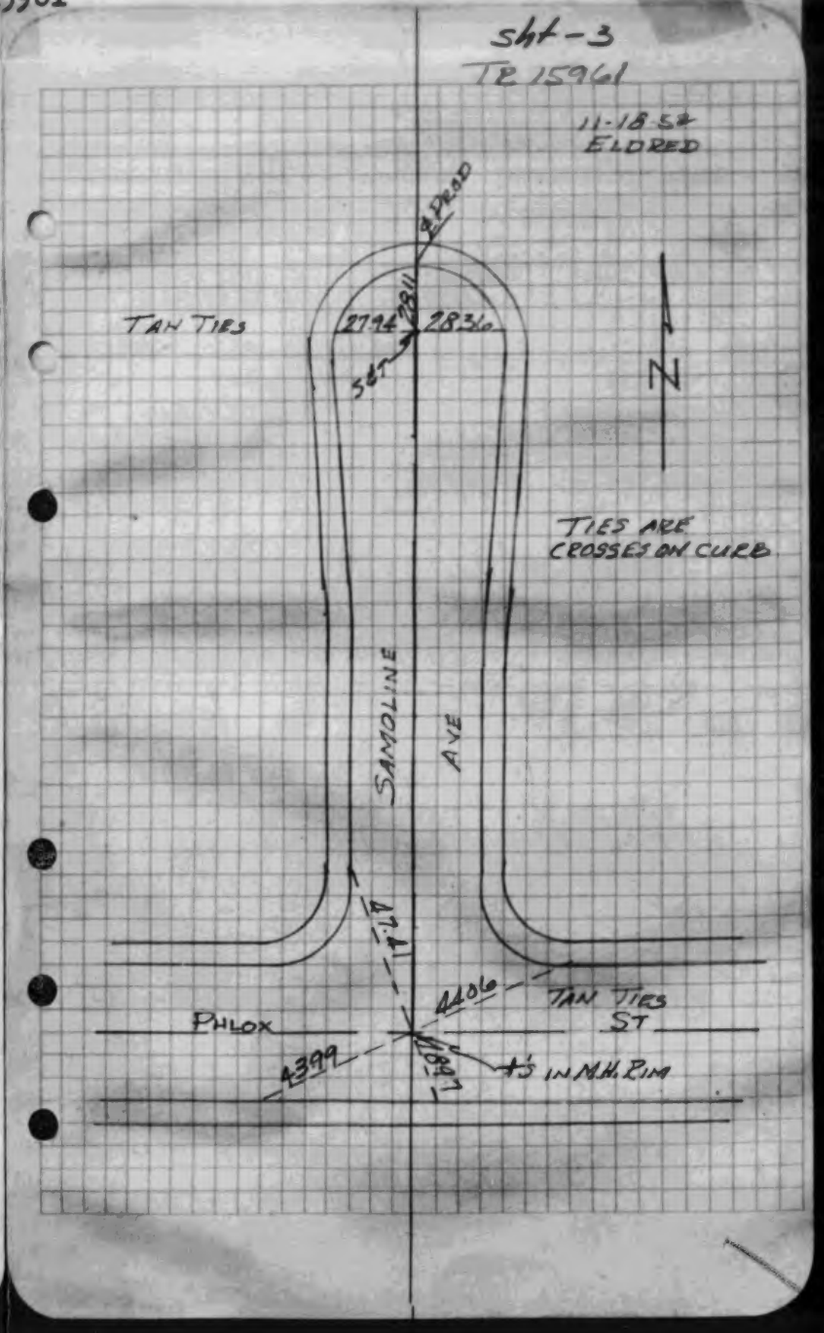

W532 D-2

CO.SUR. F.B.1081: 41

SEABOARD ENGR. CO.
Tract 15961

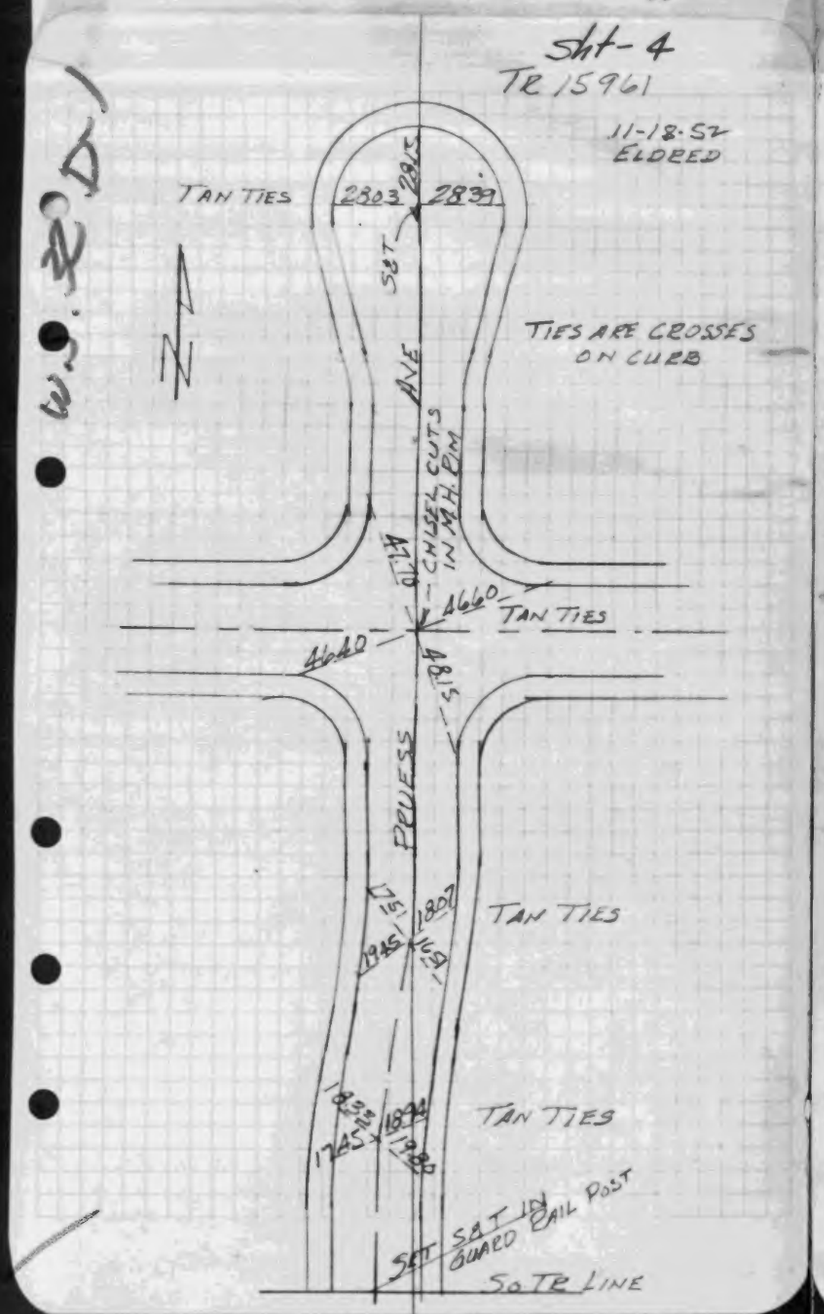

KEMMERER ENGR. CO.
Tract 18125

CO.SUR. F.B.1081: 42

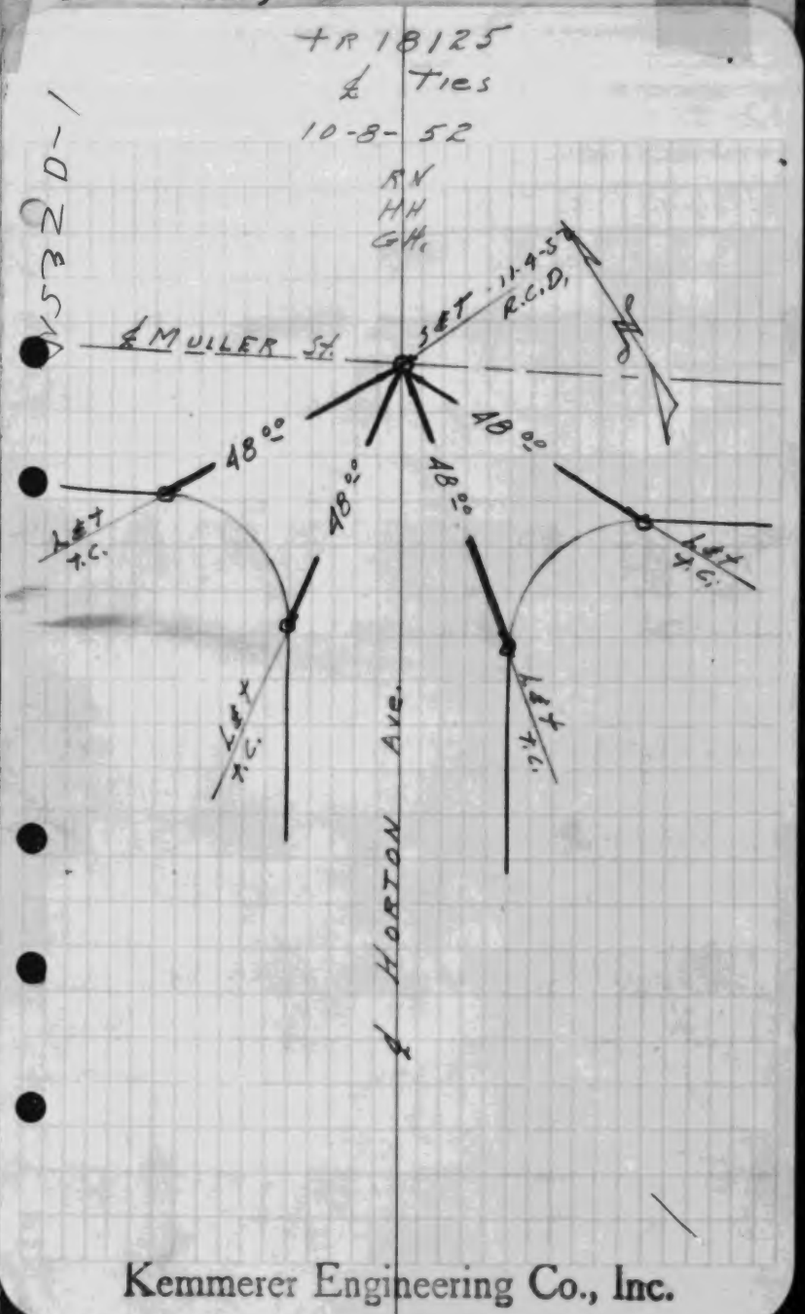

Kemmerer Engineering Co., Inc.

CO.SUR. F.B.1081: 43

W. A. TREADWELL
Tract 15874

TR. 15874

W.A. Treadwell
R.E. 410

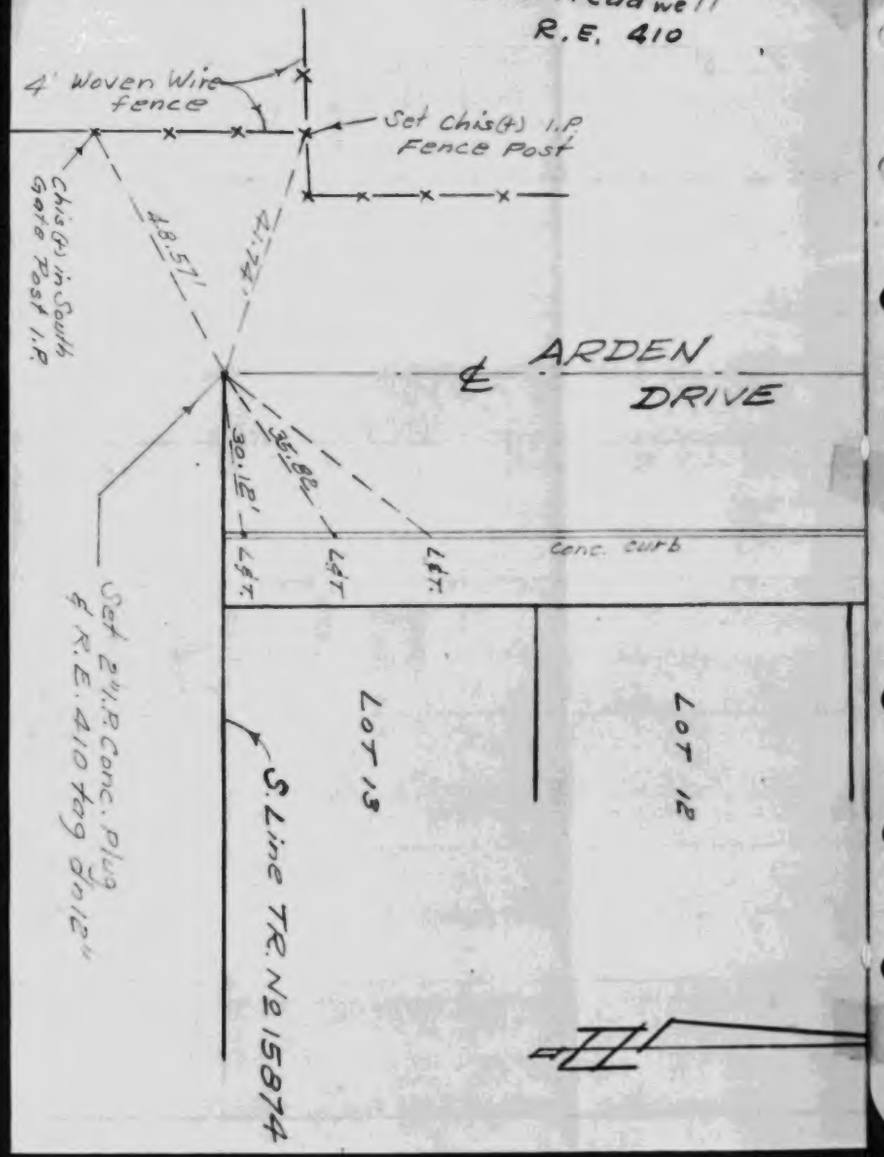

A. J. BATEMAN
Tract 17427

CO.SUR. F.B.1081: 44

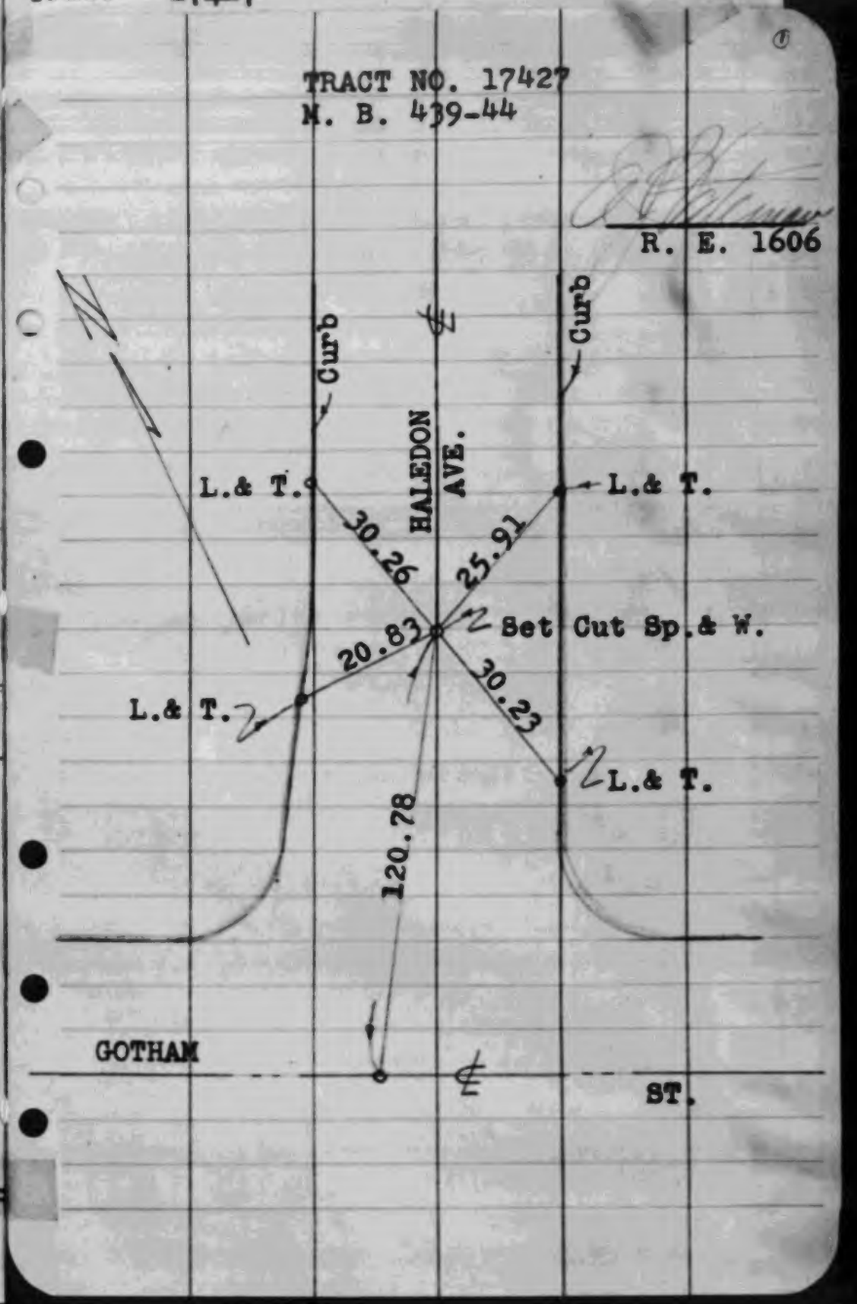

W.S. 33 B. 2

CO.SUR. F.B.1081: 45

A. J. BATEMAN
Tract 17427

CO.SUR. F.B.1081: 46

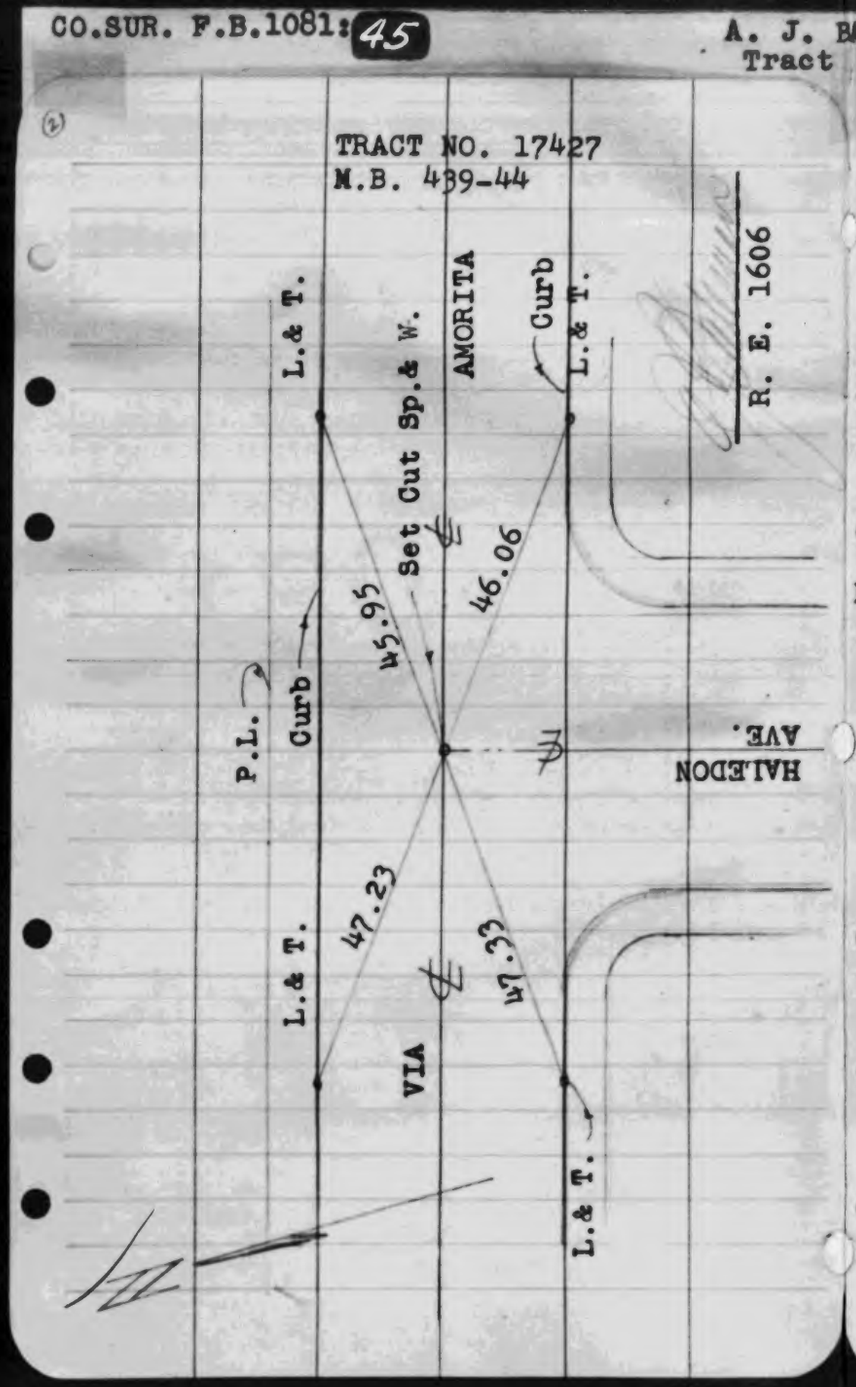

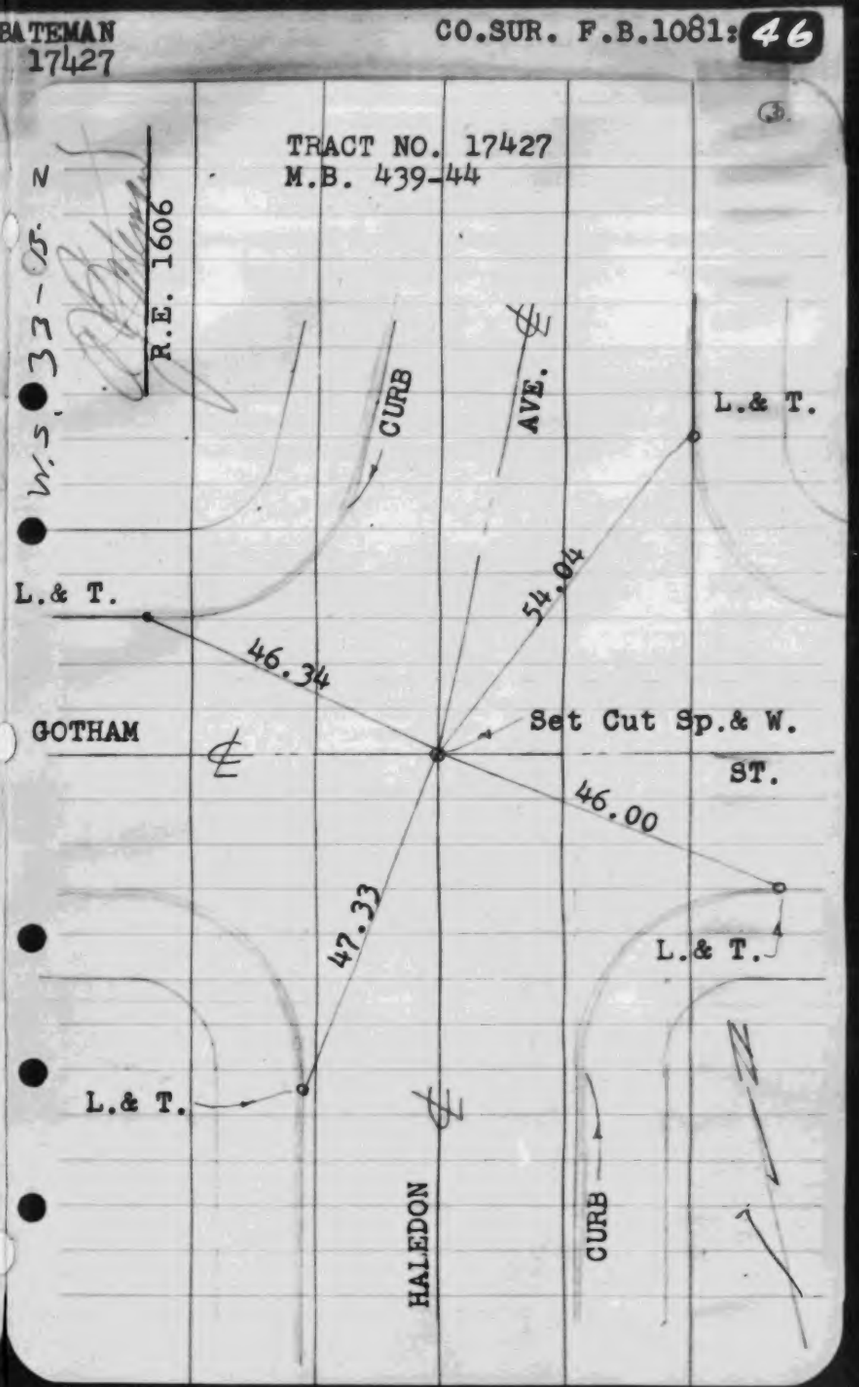

CO.SUR. F.B.1081: 47

SEABOARD ENGR. CO.
Tract 16998

CO.SUR. F.B.1081: 48

Seaboard Eng. Co
INDEX MAP
Tr 16998

11-18-52
Chief Eldred

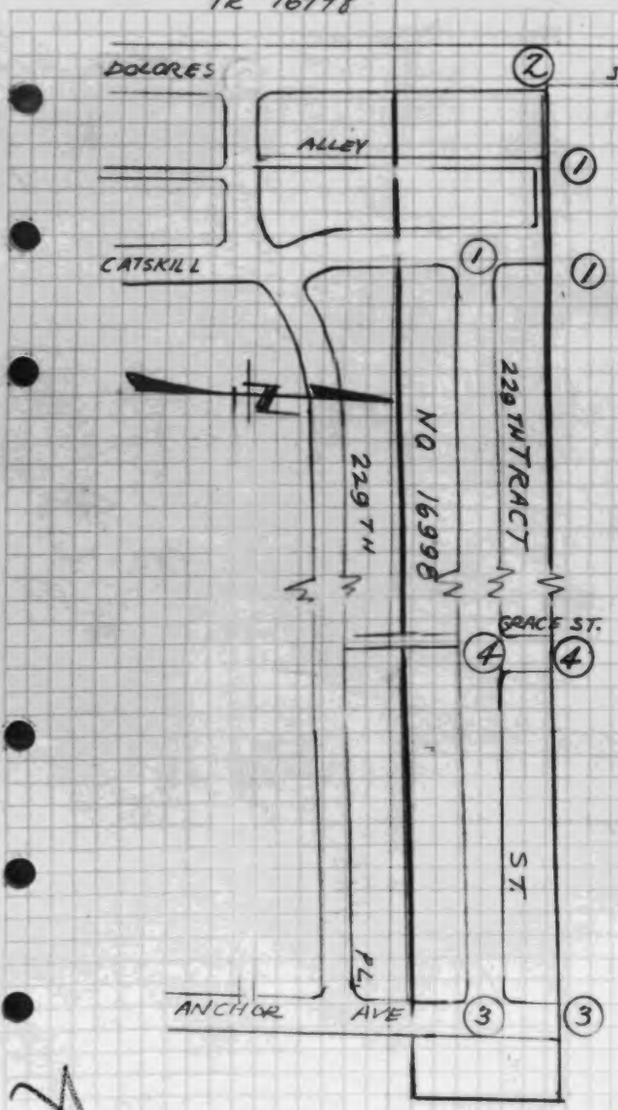

Tr 16998
Sht-1

11-18-52
ELDREED

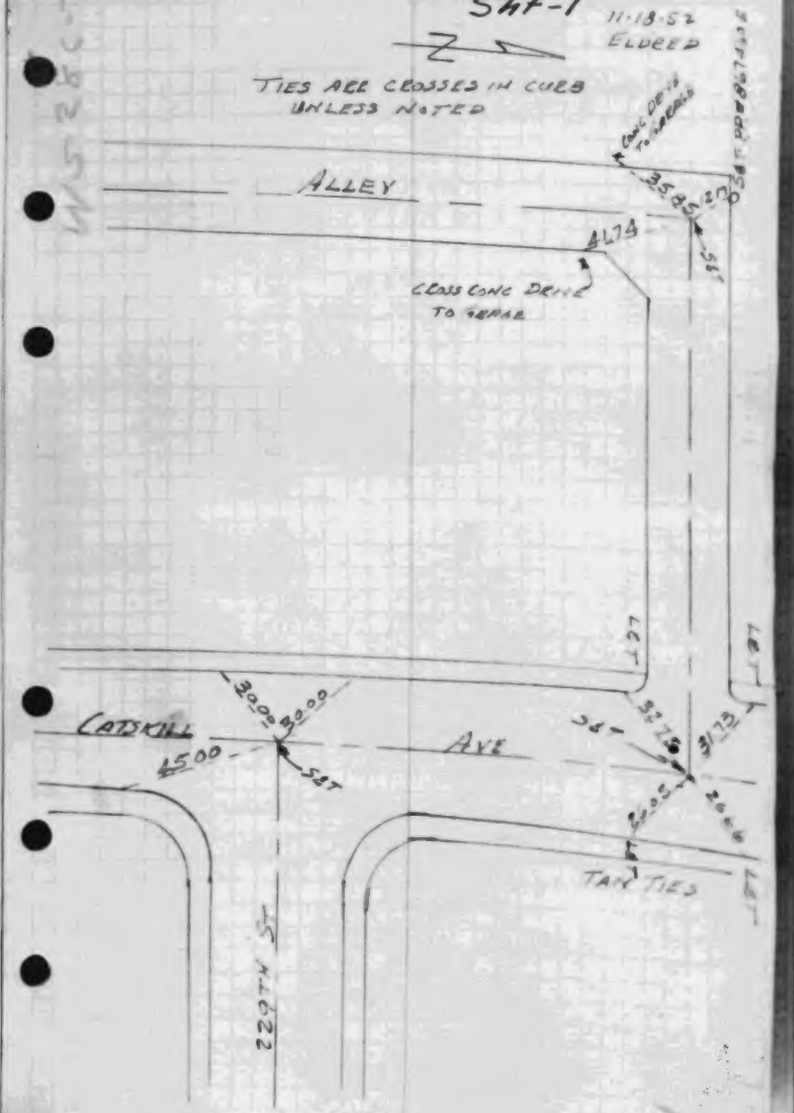

SEABOARD ENGR. CO.
Tract 16998



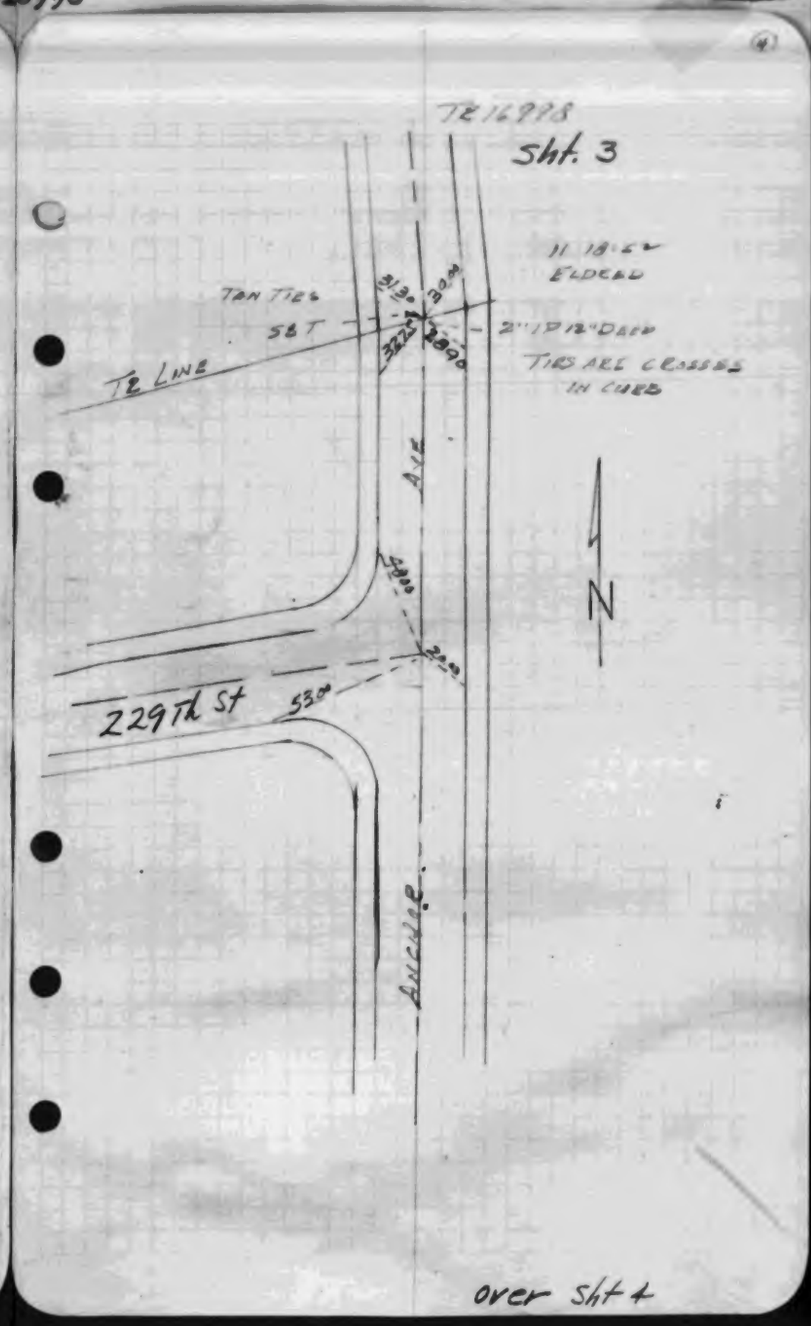

WS 28C-2

WS 28C-2

CO.SUR. F.B.1081: 51 SEABOARD ENG.CO.
Tract 16998

Sht 4

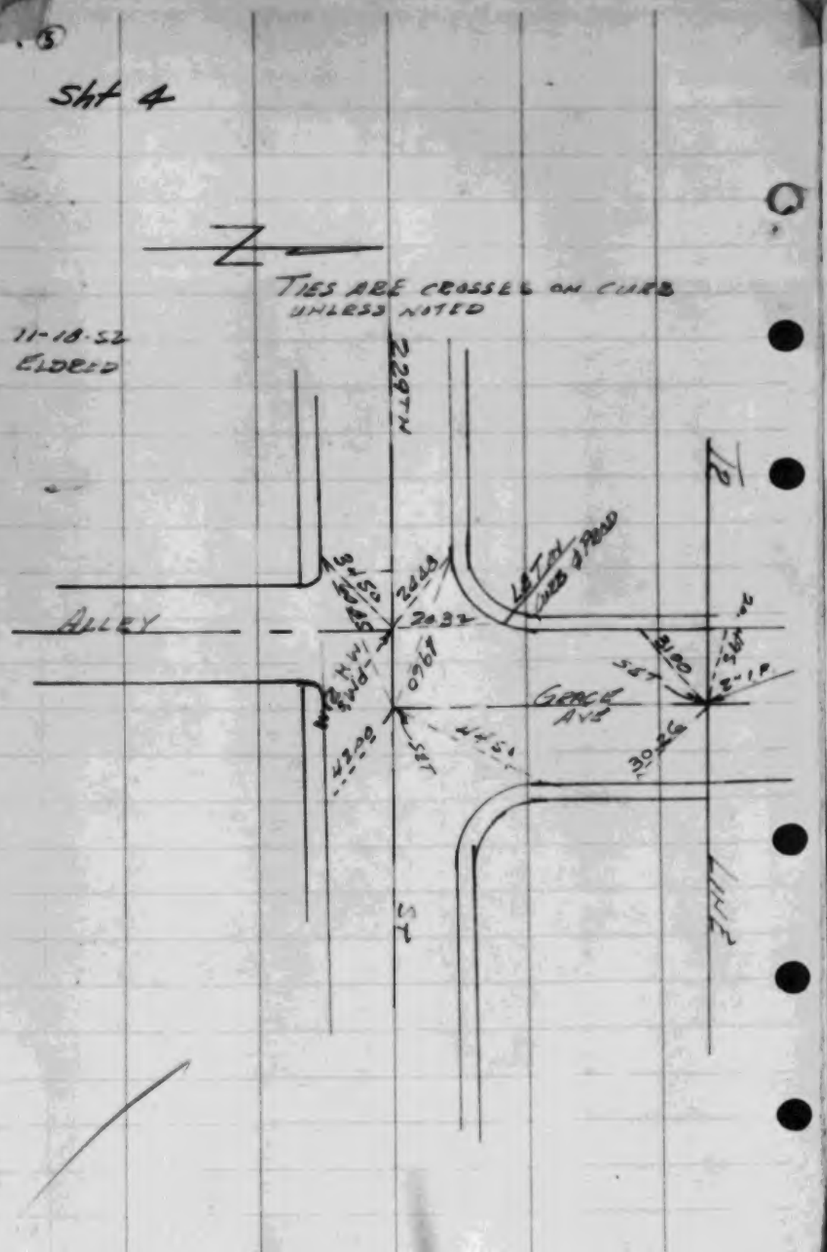

H. L. BOWEN
Tract 16570

Co.Sur. F.B.1081: 52

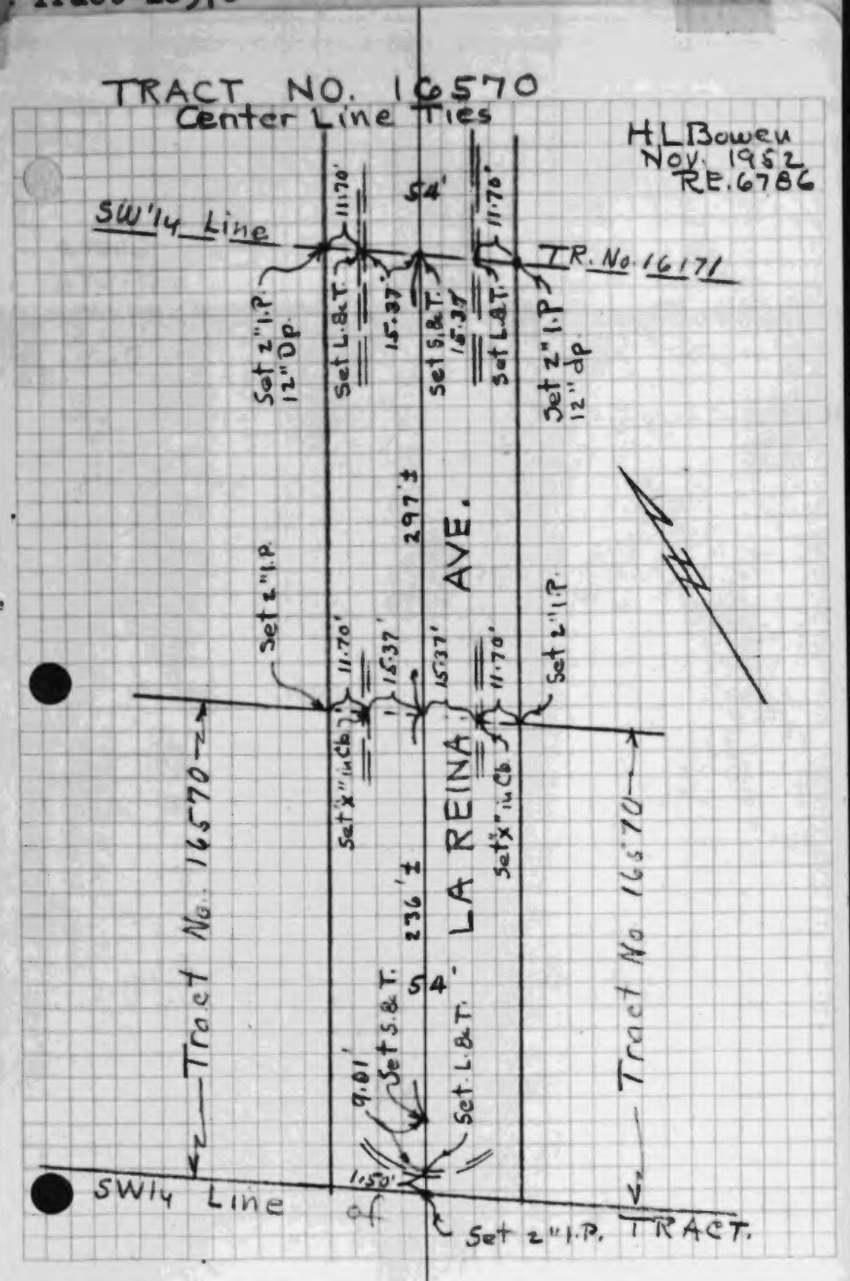

W.S.36 C-6

TRACT NO. 17516 M.B. 432 ~ 19 & 20
STREET & MONS. & TIES

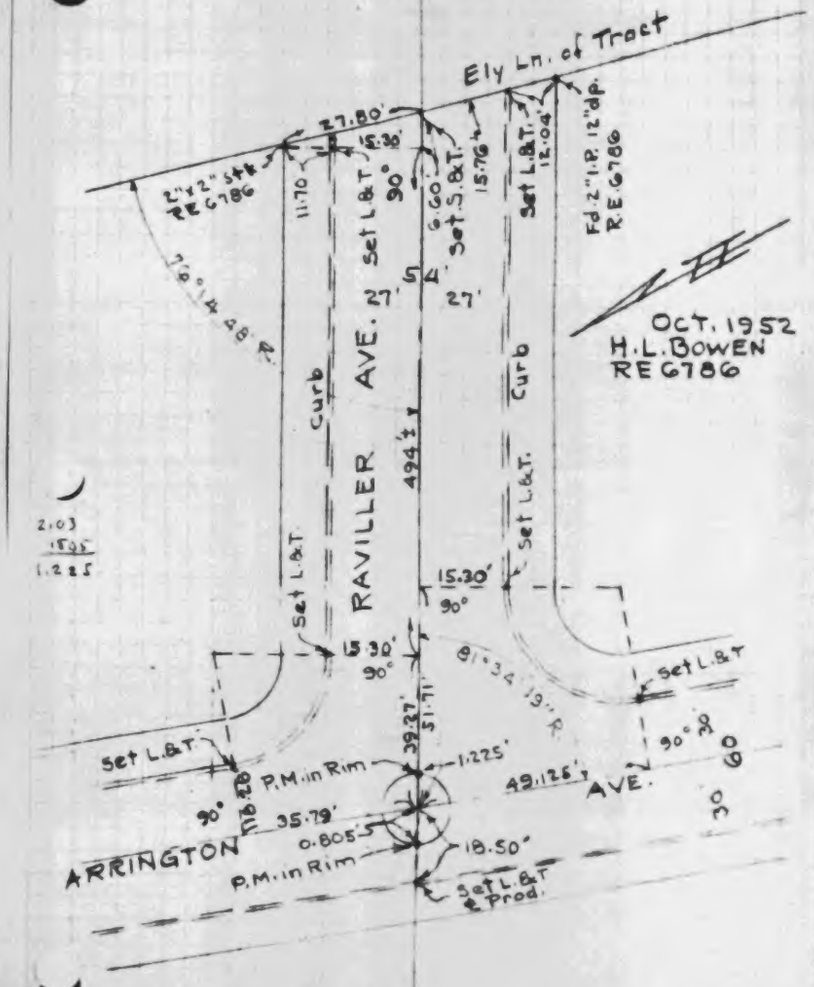

TRACT NO. 17516 M.B. 432 ~ 19 & 20
STREET & MONS. & TIES

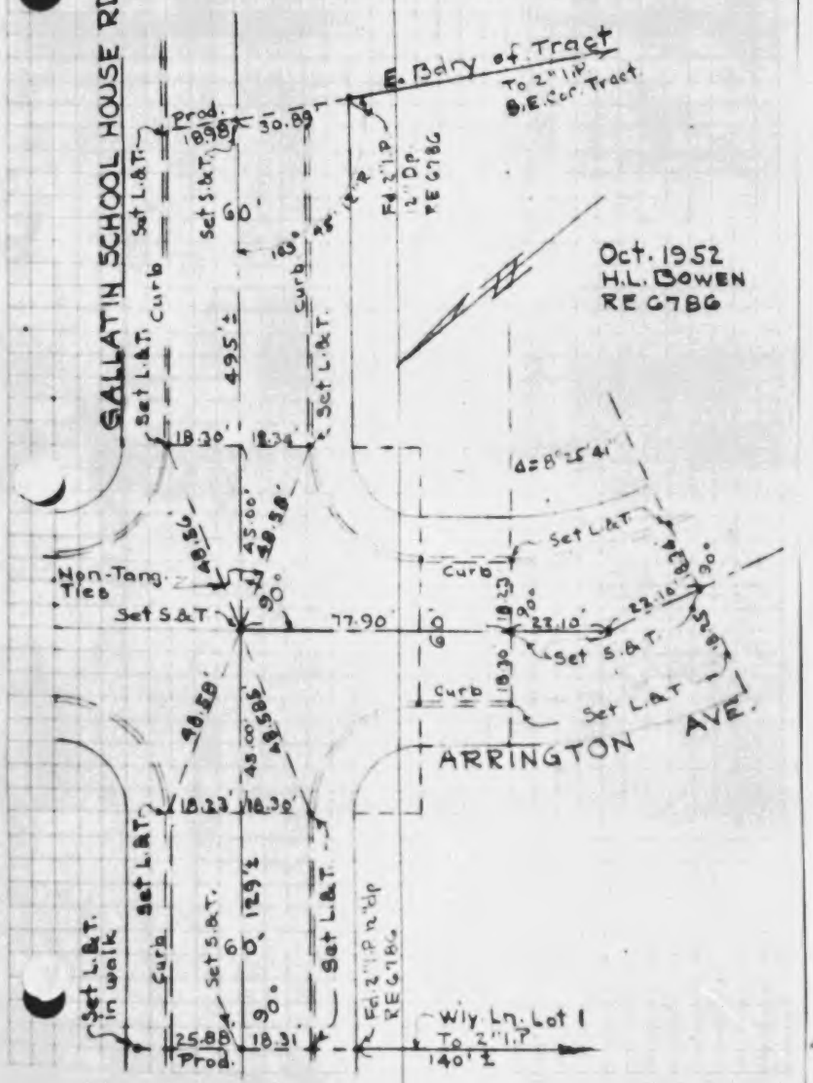

CO.SUR. F.B.1081: 55 H. L. BOWEN CO.SUR. F.B.1081: 56

TRACT NO. 17516 M.B. 432-19 & 20
STREET & MONS. & TIES.

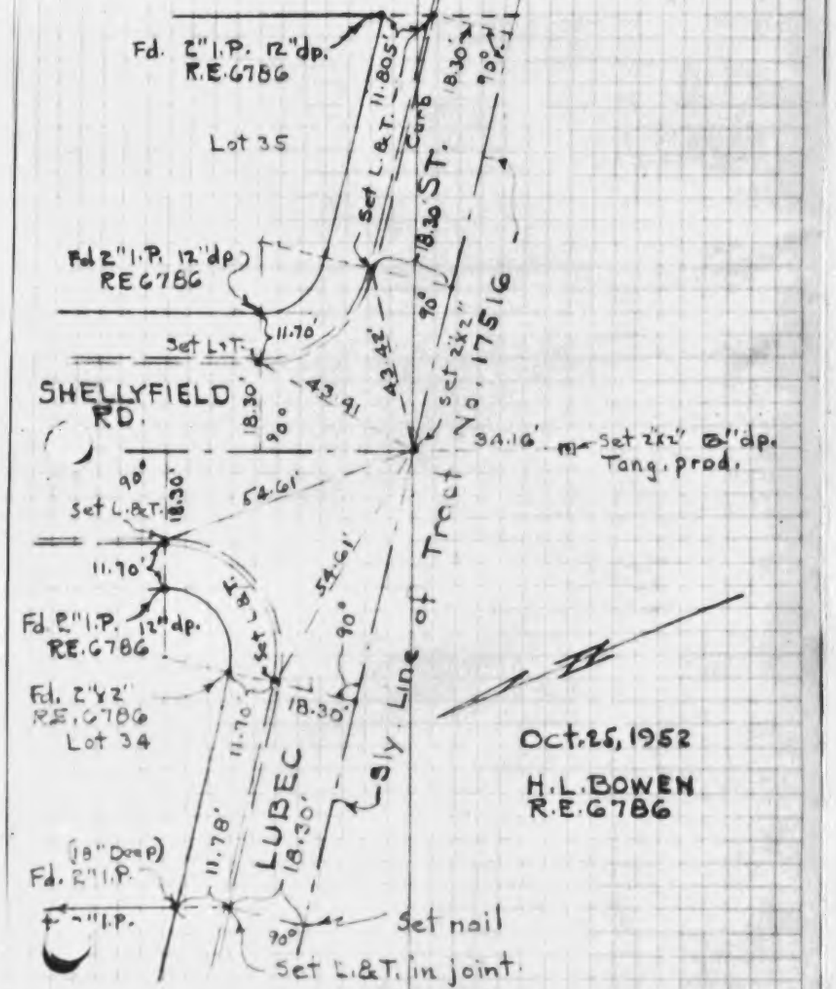

TRACT NO. 17516 M.B. 432-19 & 20
STREET & MONS. & TIES

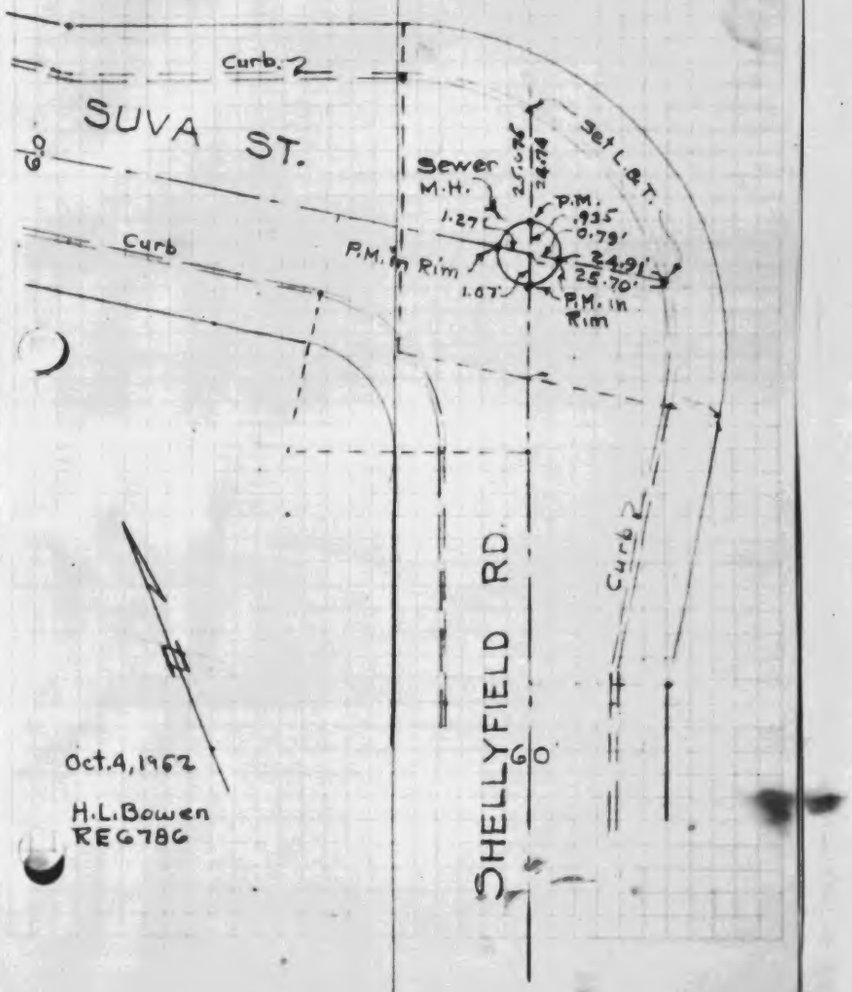

H. L. BOWEN
Tract 17516

TRACT NO. 17516 M.B. 432-19&20
STREET & MONS. & TIES

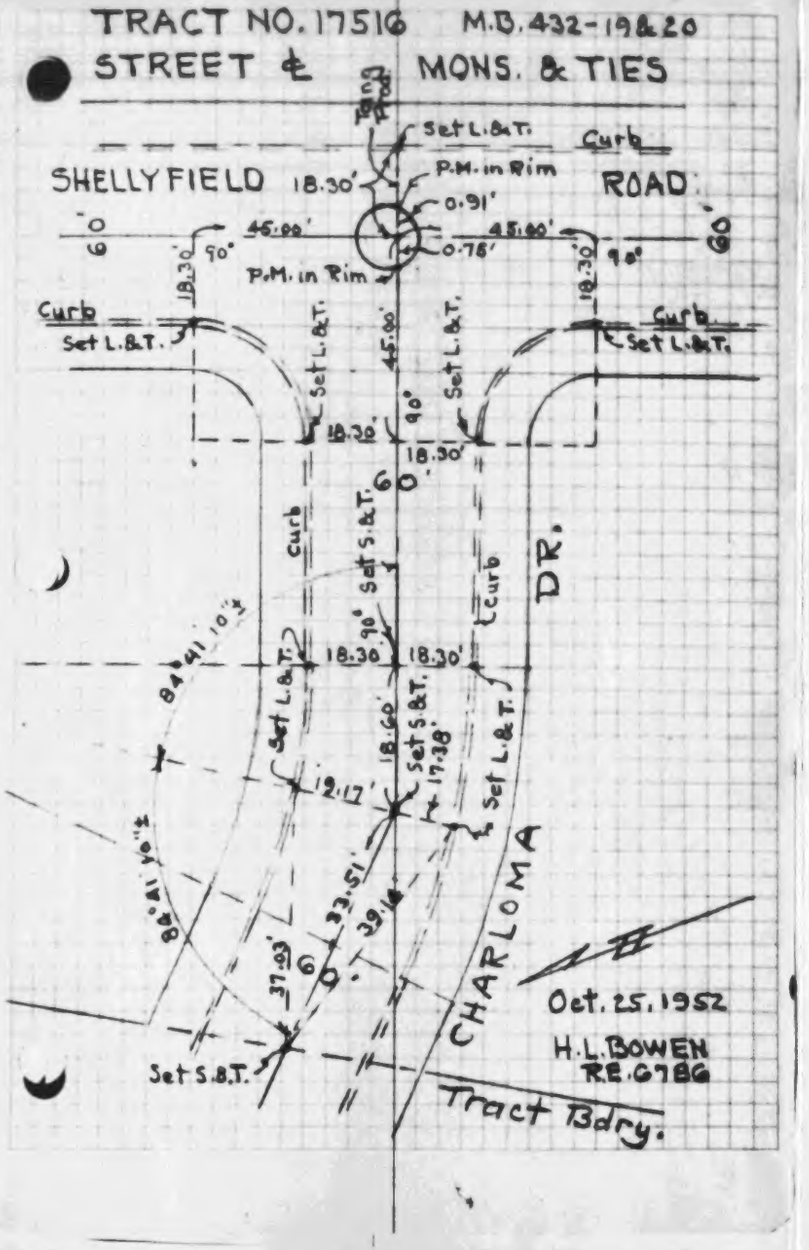

TRACT NO. 17516 M.B. 432-19&20
STREET MONS. & TIES.

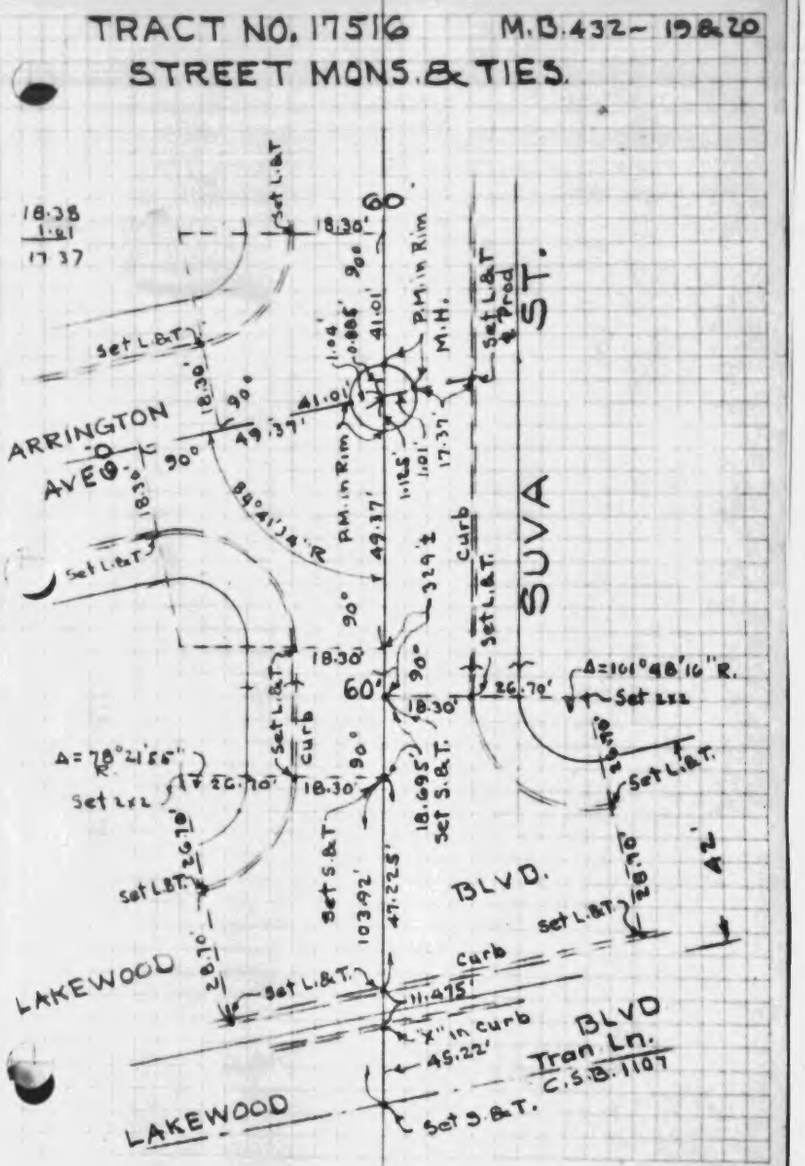

HAROLD A. BARNETT CIVIL ENGINEER 35 SO. RAYMOND AVE. PASADENA 1, CALIF. R E 1218	PARTY Soderblom	JOB NO. 6926
		LOT
		TRACT 18109
		CLIENT Berger
SHEET 1 OF 4 SHEETS		DATE Dec 1952

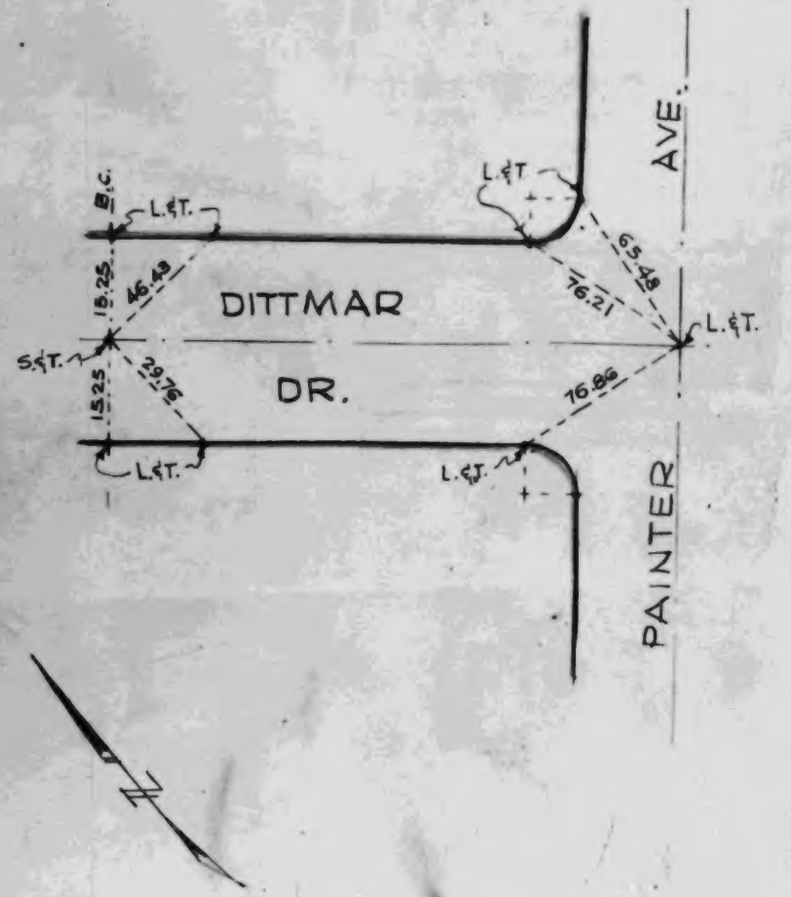

HAROLD A. BARNETT CIVIL ENGINEER 35 SO. RAYMOND AVE. PASADENA 1, CALIF. R E 1218	PARTY Soderblom	JOB NO. 6926
		LOT
		TRACT 18109
		CLIENT Berger
SHEET 2 OF 4 SHEETS		DATE Dec 1952

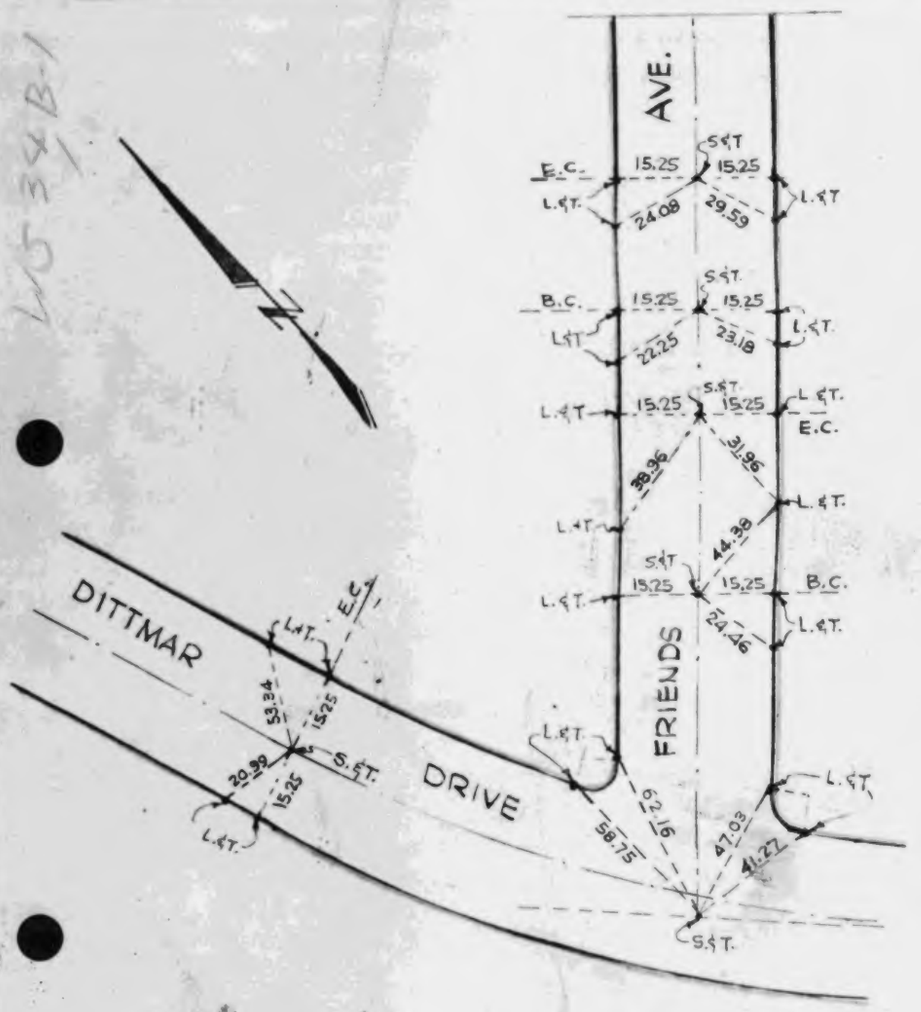

CO.SUR. F.B.1081:61

HAROLD A. BARNETT
Tract 18109

CO.SUR. F.B.1081:62

HAROLD A. BARNETT CIVIL ENGINEER 35 SO. RAYMOND AVE. PASADENA 1, CALIF. R.E. 1216	PARTY Sederblom	JOB NO. 6926 LOT TRACT 18109 CLIENT Berger DATE Dec. 1952
SHEET 3 OF 4 SHEETS		

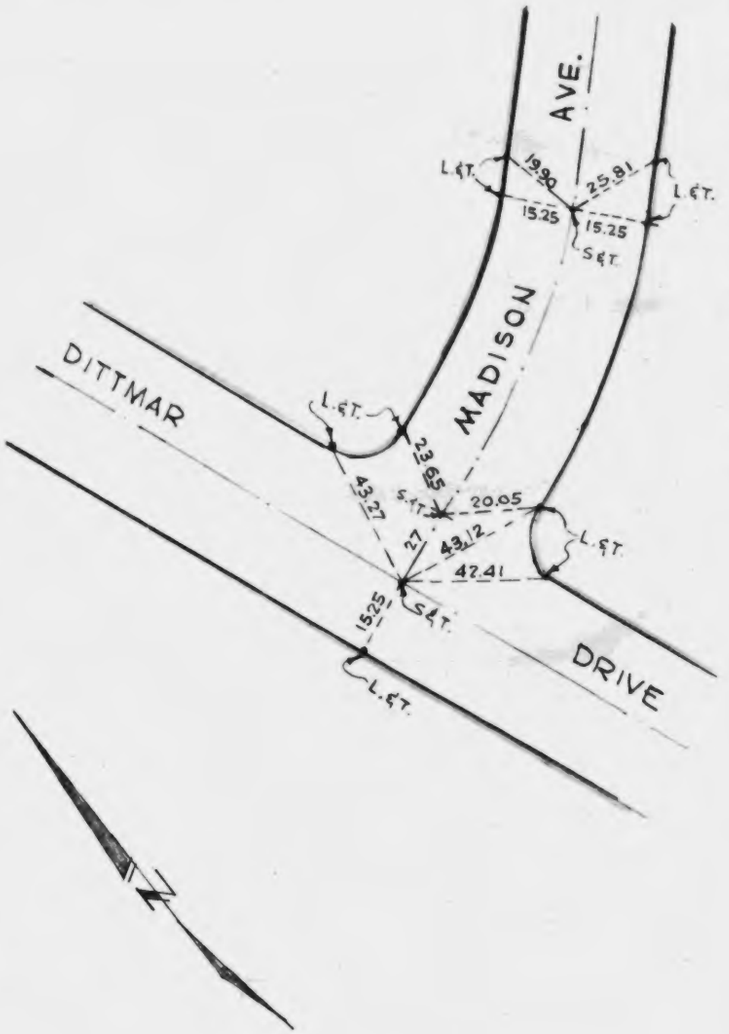

HAROLD A. BARNETT CIVIL ENGINEER 35 SO. RAYMOND AVE. PASADENA 1, CALIF. R.E. 1216	PARTY Sederblom	JOB NO. 6926 LOT TRACT 18109 CLIENT Berger DATE Dec. 1952
SHEET 4 OF 4 SHEETS		

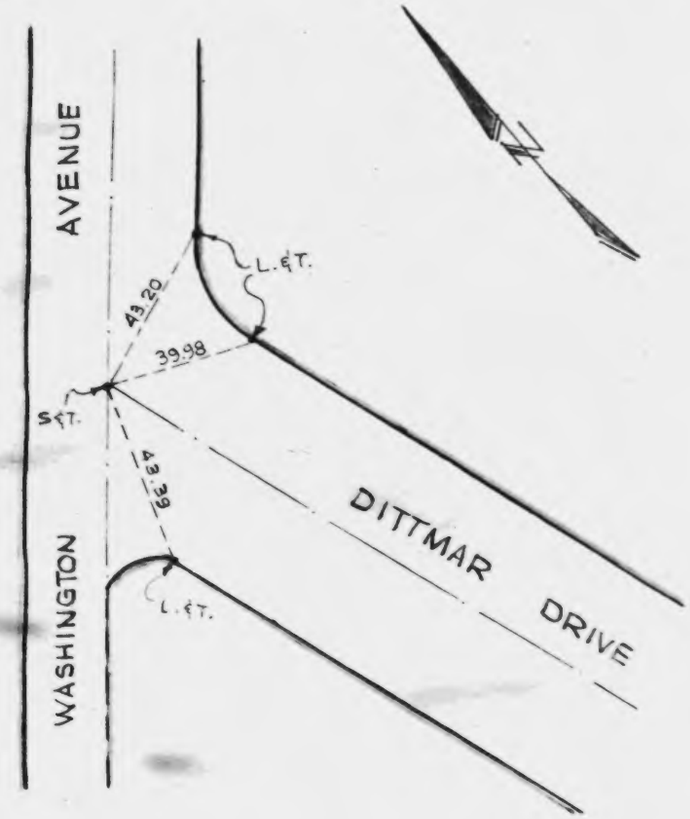

CO.SUR. F.B.1081: 63

TUTTLE ENGR. CO.

CO.SUR. F.B.1081: 64

Tract 15554

KARL F. TUTTLE ENG. CO. INC.
11108 E. LIVE OAK AVE.
ARCADIA, CALIFORNIA

PARTY: Osborne, Kolbe, Chase
JOB No.
LOT
TRACT 15554
CLIENT
DATE 12-17-52
SHEET 1 OF 1 SHEETS

W.S. 44, c-5

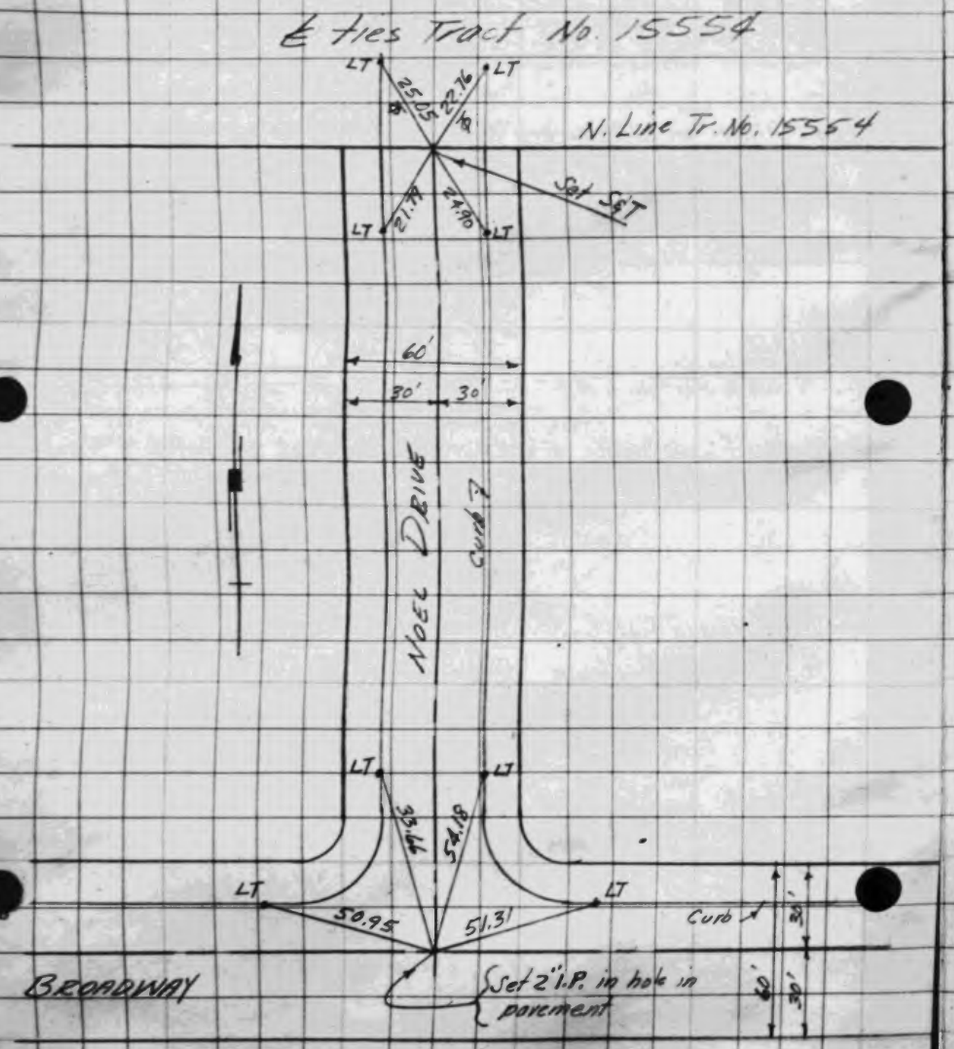

Tract 16134

KARL F. TUTTLE ENG. CO. INC.
11108 E. LIVE OAK AVE.
ARCADIA, CALIFORNIA

PARTY: Osborne, Kolbe, Chase
JOB No.
LOT
TRACT 16134
CLIENT
DATE 1
SHEET 1 OF 1 SHEETS

W.S. 44, c-4

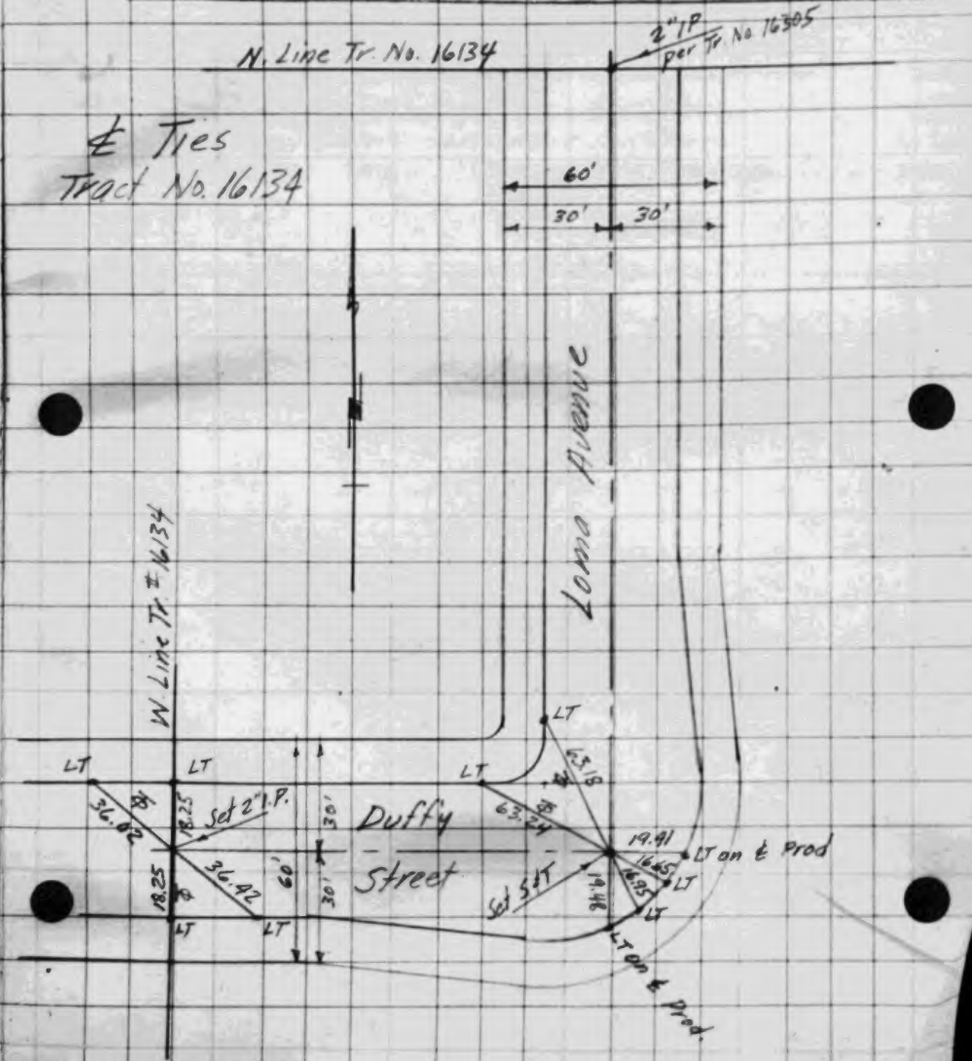

CC.SUR. F.B.1081: 65

Tract 16305

TUTTLE ENGR. CO.

KARL F. TUTTLE ENG. CO. INC.
11108 E. LIVE OAK AVE.
ARCADIA, CALIFORNIA

PARTY: Osborne, Kolbe, Chase
JOB No.
LOT
TRACT 16305
CLIENT
SHEET 1 OF 1 SHEETS
DATE

℄ ties Tract No. 16305



CO.SUR. F.B.1081: 66

Tract 16609

KARL F. TUTTLE ENG. CO. INC.
11108 E. LIVE OAK AVE.
ARCADIA, CALIFORNIA

PARTY: Thorn, Muelle, Stewart
TRACT 16609
CLIENT
SHEET 1 OF 1 SHEETS
DATE 12-9-52

℄ Ties



CO.SUR. F.B.1081:67

TUTTLE ENGR. CO.
Tract 16968

CO.SUR. F.B.1081:68

KARL F. TUTTLE ENG. CO. INC.
11100 E. LIVE OAK AVE.
ARCADIA, CALIFORNIA

PARTY: Thorn, Muella, Stewart

JOB No. 1470
LOT
TRACT 16968
CLIENT
DATE 12-16-52

SHEET 1 OF 3 SHEETS

4 Ties

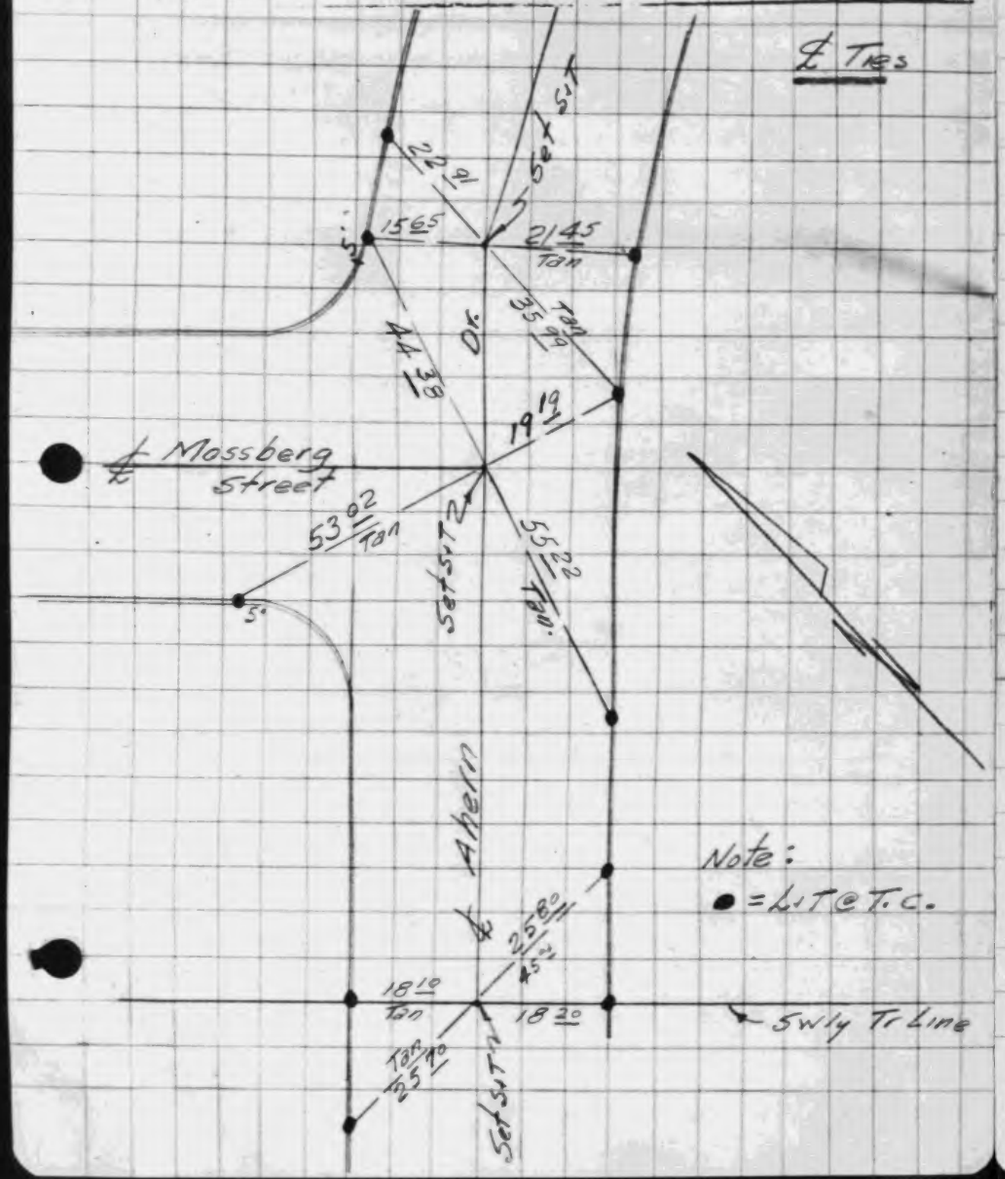

KARL F. TUTTLE ENG. CO. INC.
11100 E. LIVE OAK AVE.
ARCADIA, CALIFORNIA

PARTY: Thorn, Muella, Stewart

JOB No. 1470
LOT
TRACT 16968
CLIENT
DATE 12-16-52

SHEET 2 OF 3 SHEETS

Set 2"IP
NEly Tr Line
4 Ties

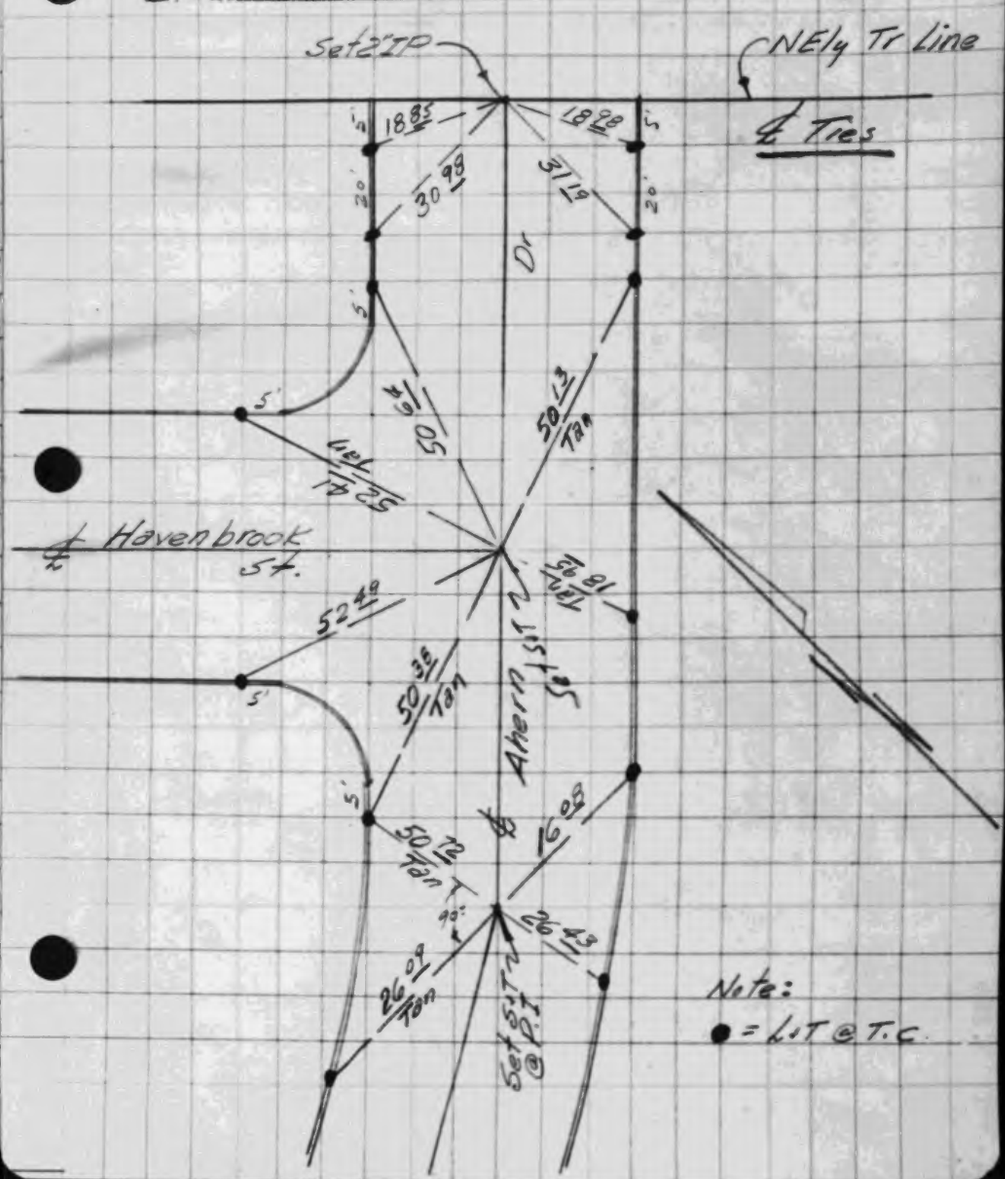

W.S. 46D-4

W.S. 124-297 A-1

W.S. 129-297 A-1

Tract 16968

KARL F. TUTTLE ENG. CO. INC. 11108 E. LIVE OAK AVE. ARCADIA, CALIFORNIA	PARTY	JOB No. 1470
		LOT
		TRACT 16968
		CLIENT
SHEET 3 OF 3 SHEETS		DATE 12-22-52

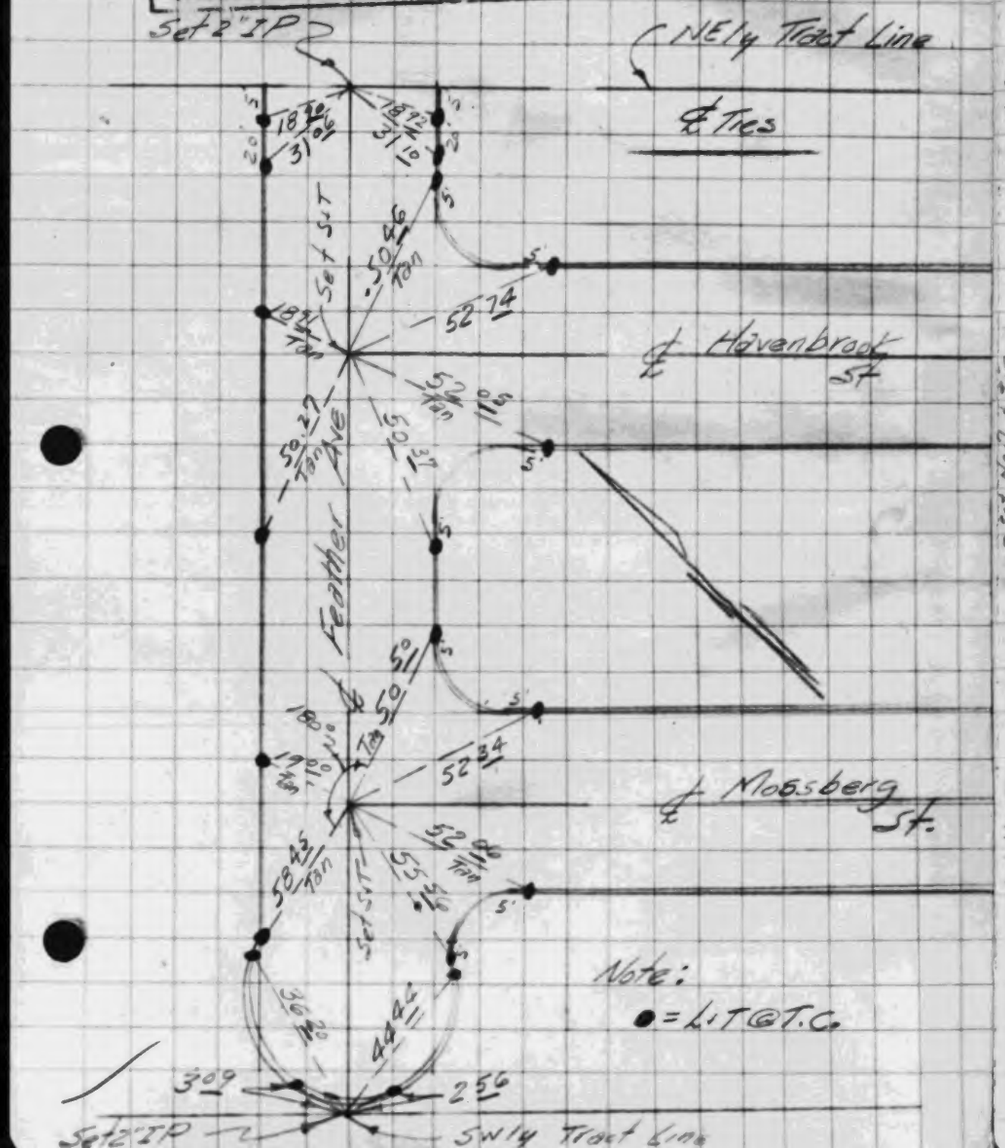

Tract 17581

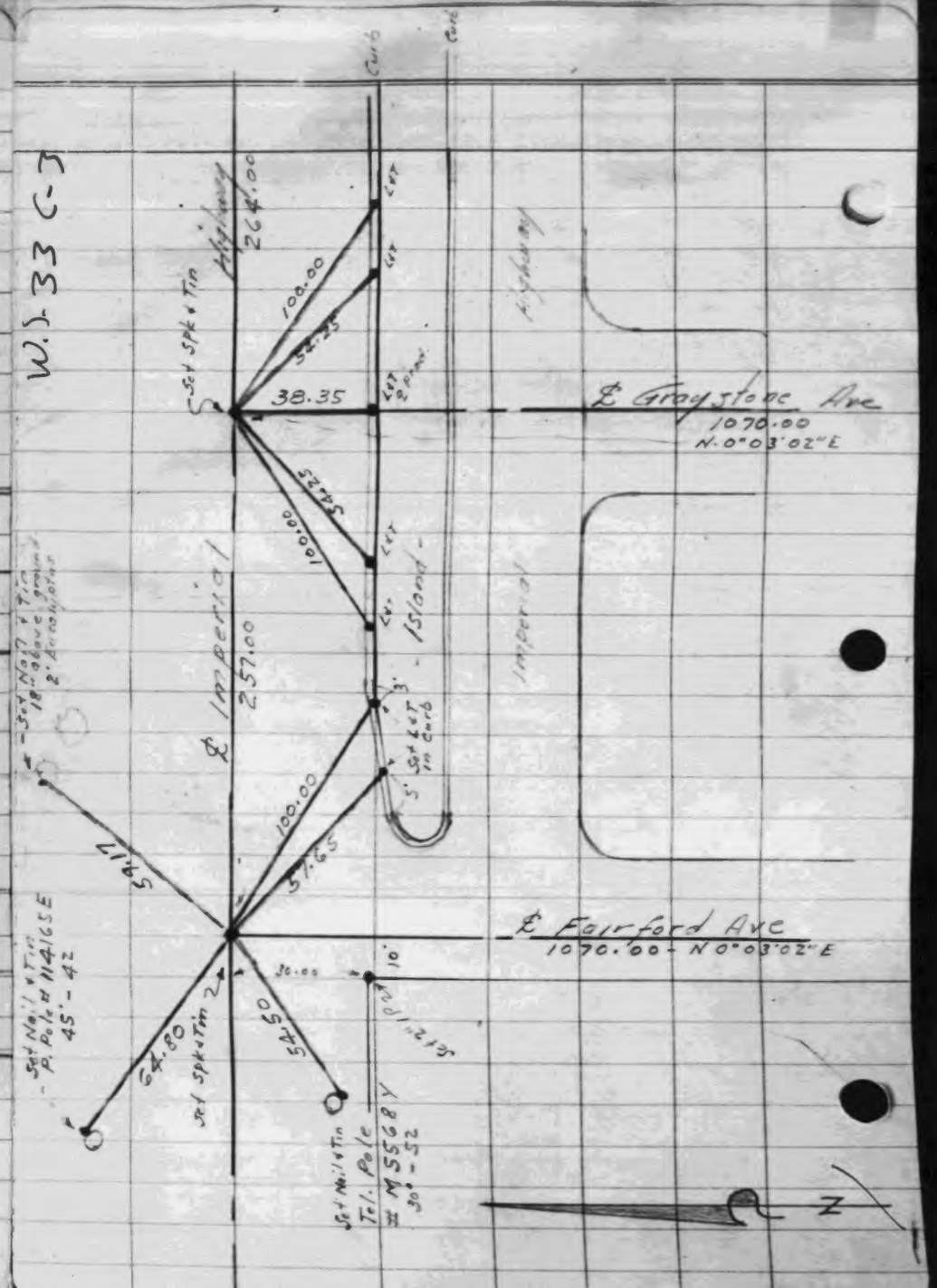

W.S. 46, D-4

129297 8-1

CO.SUR. F.B.1081: 71

TUTTLE ENGR. CO.
Tract 17581

CO.SUR. F.B.1081: 72

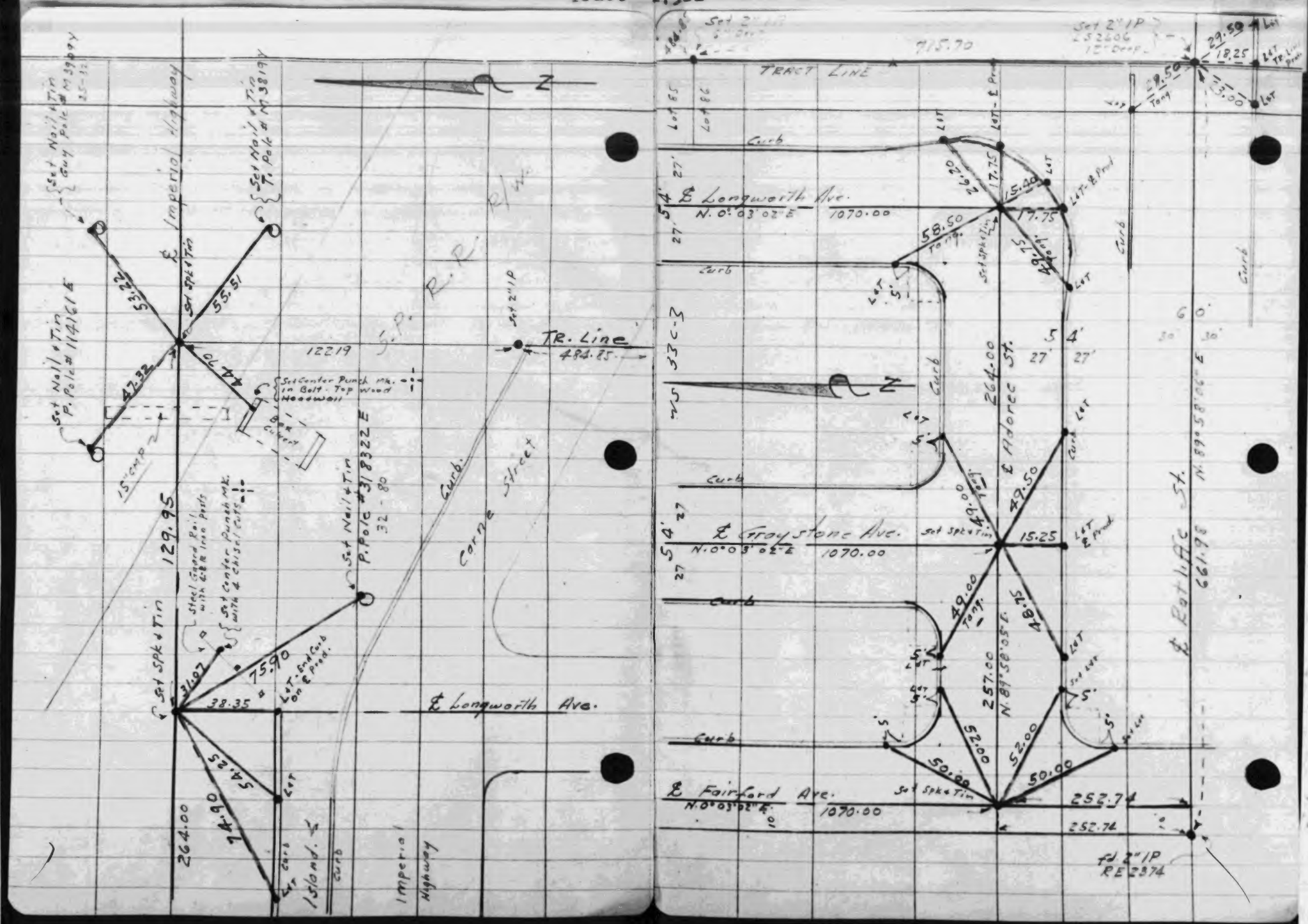

V.533 C-3

CO.SUR. F.B.1081: 73

H. R. LITTLE
Tract 16851

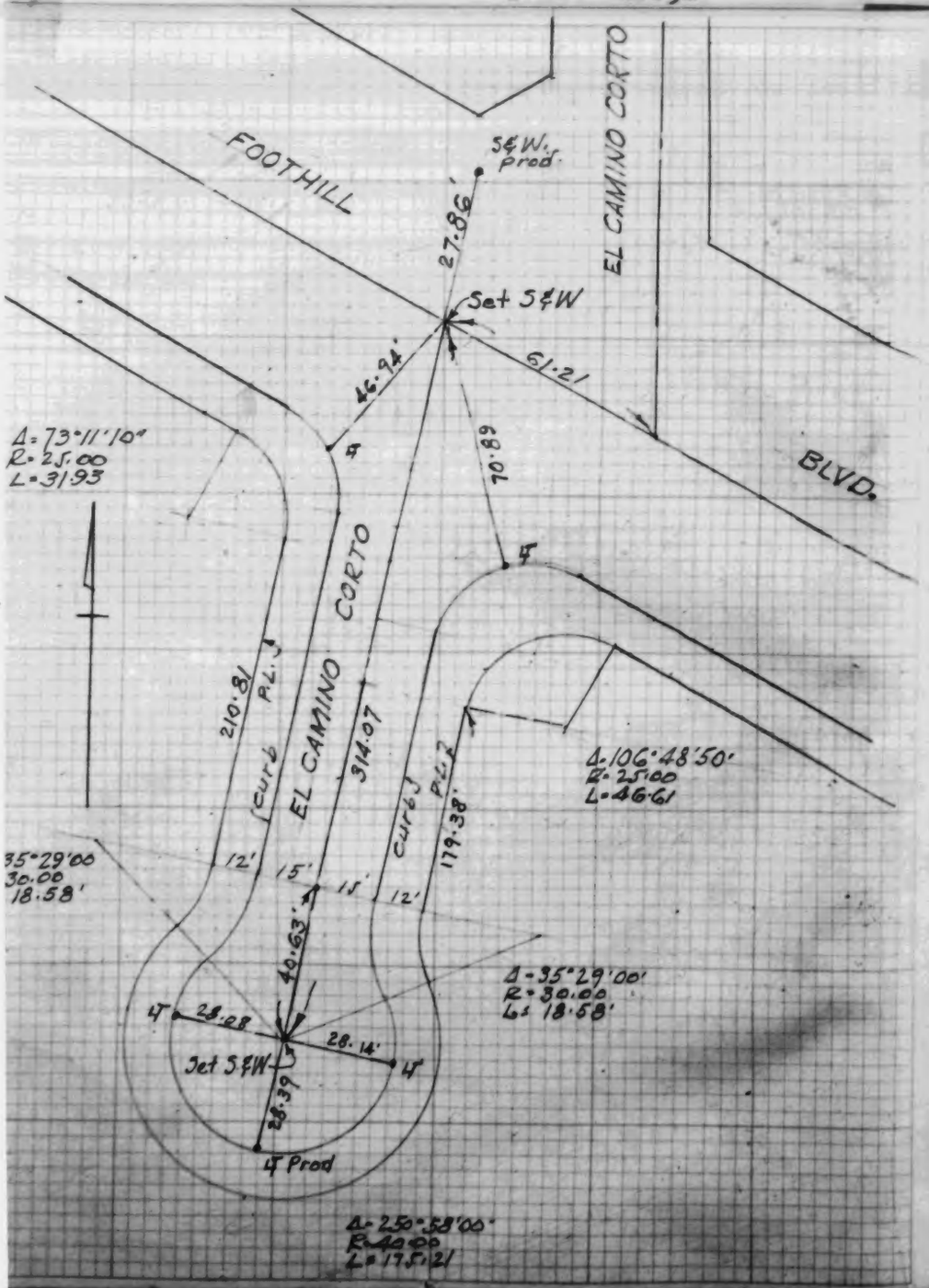

TUTTLE ENGR. CO.
Tract 17859

CO.SUR. F.B.1081: 74

KARL F. TUTTLE ENG. CO. INC.
1110 E. LIVE OAK AVE.
ARCADIA, CALIFORNIA

PARTY
Thern
Mueller
Stewart

JOB No.
LOT
TRACT 17859
CLIENT
DATE 12-6-52

SHEET 1 OF 1 SHEETS

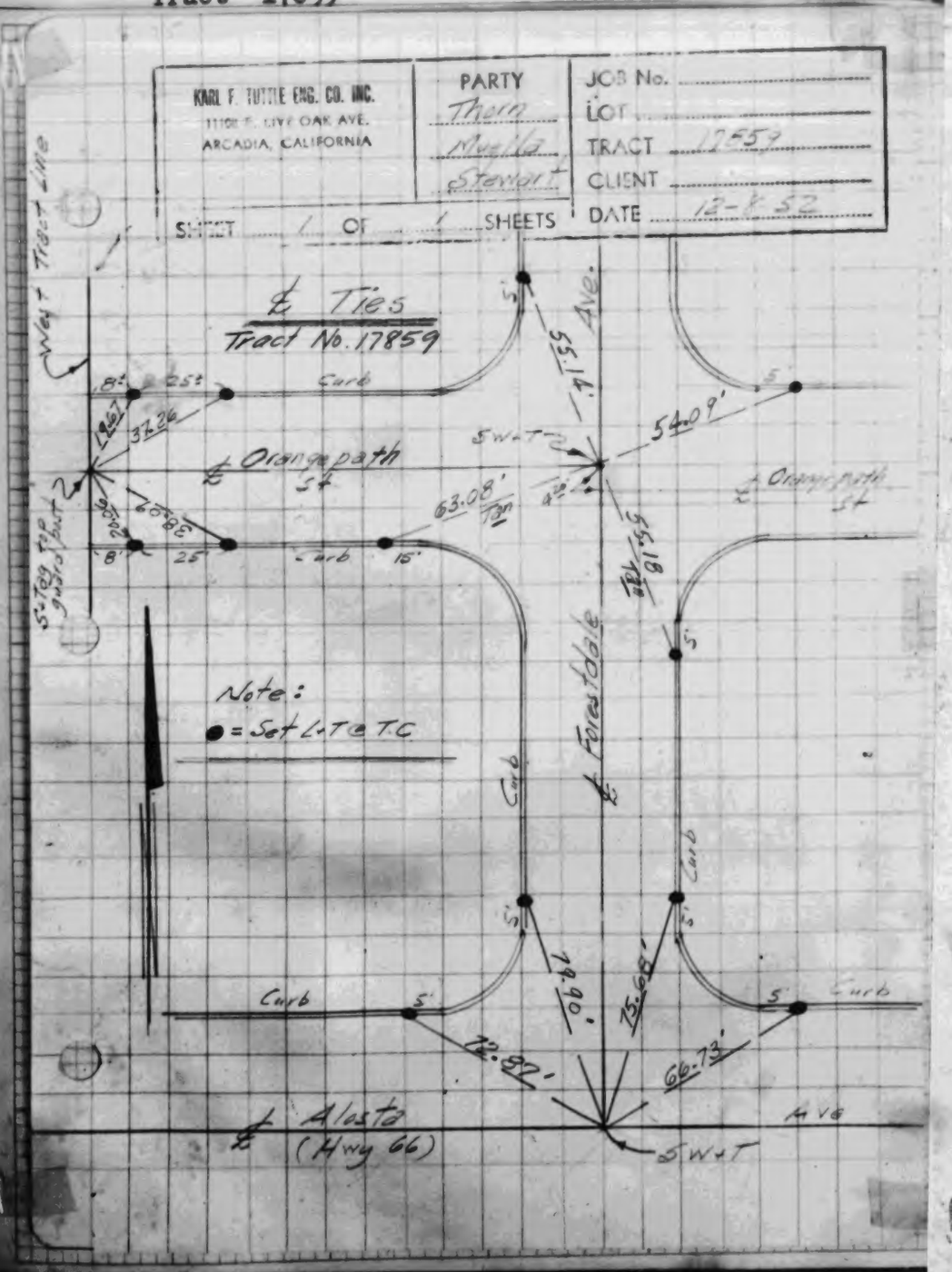

CENTER LINE TIES TRACT No 15946
H.R. Little L.S. 2303

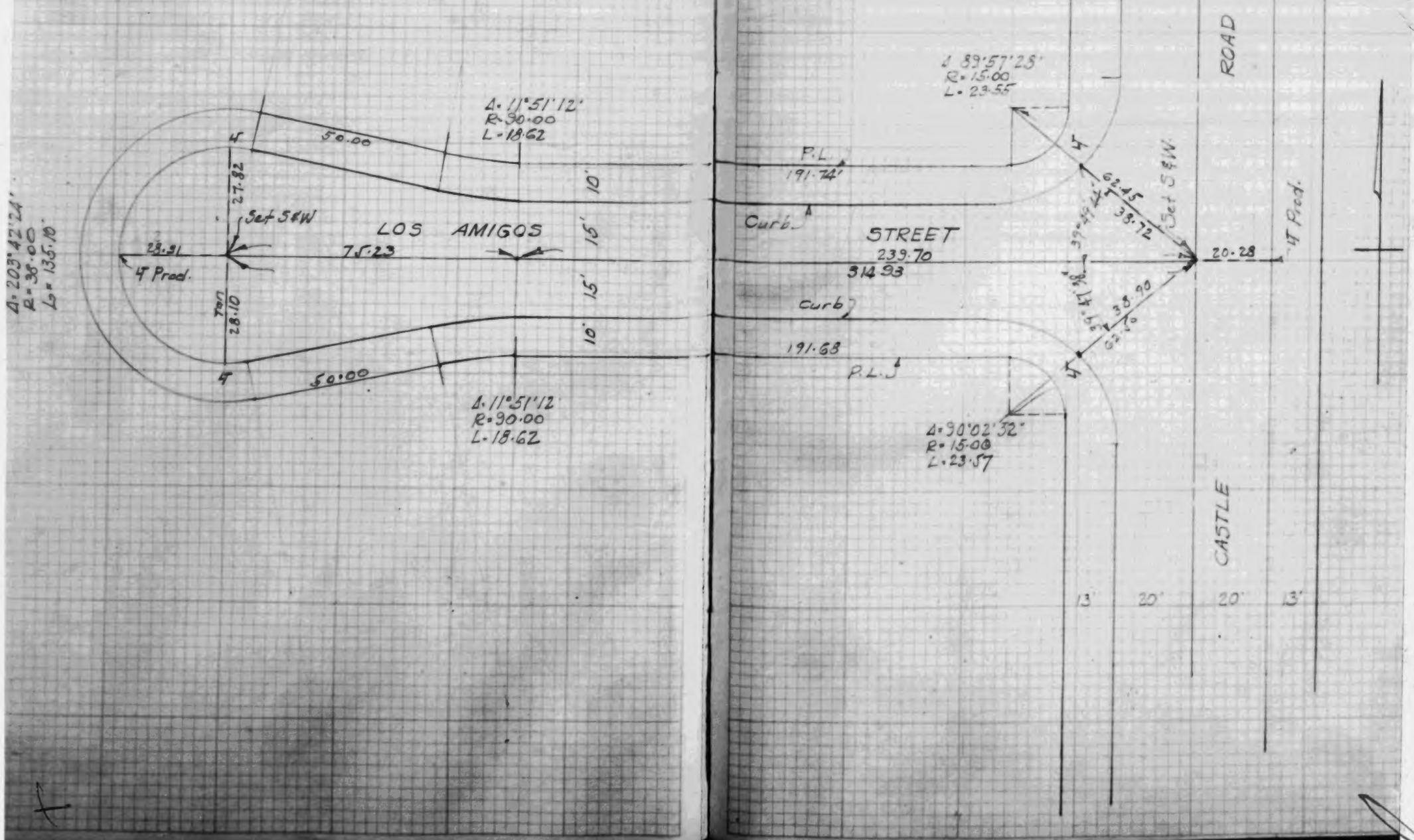

W.S.51, C-4

W5332-2

CO.SUR. F.B.1081: 77

KEMMERER ENGR. CO.
Tract 16325

12-29-52

Tr. 16325
E. Richardson

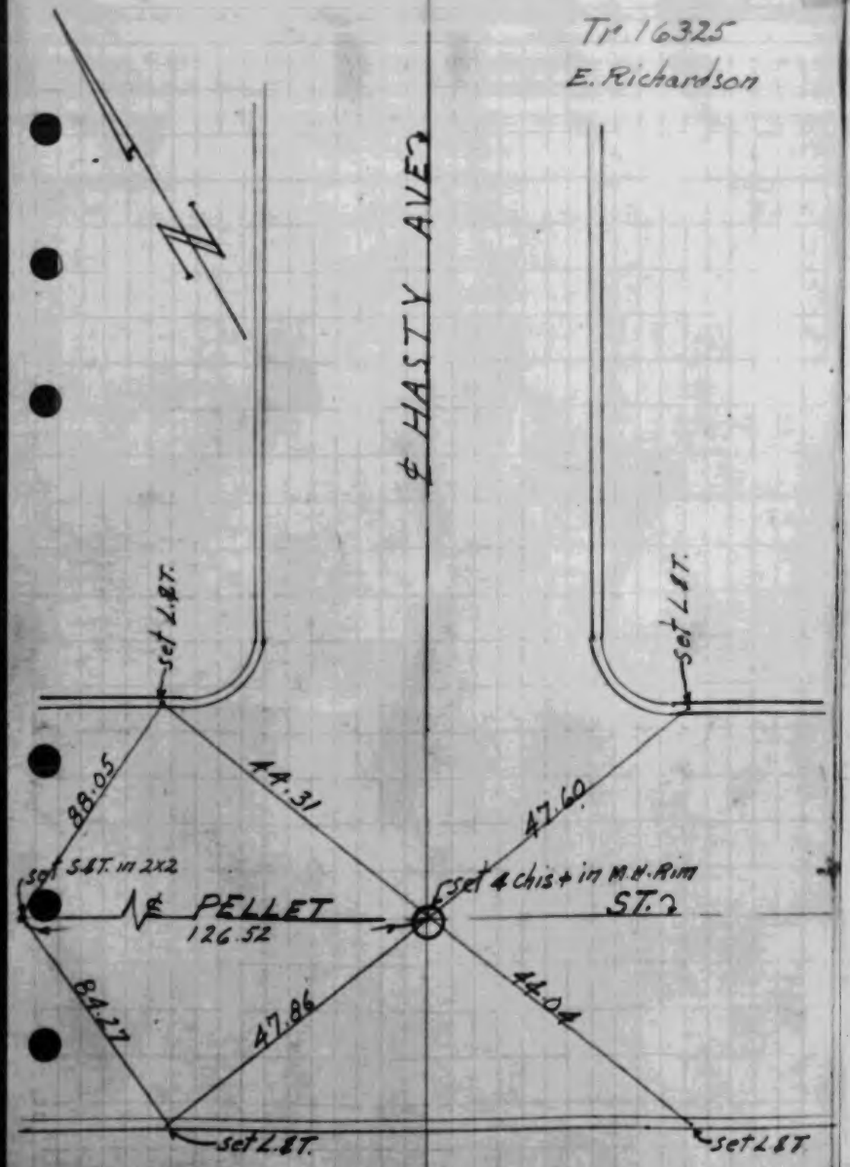

Kemmerer Engineering Co., Inc.

CO.SUR. F.B.1081: 78

12-29-52

Tr. 16325
E. Richardson

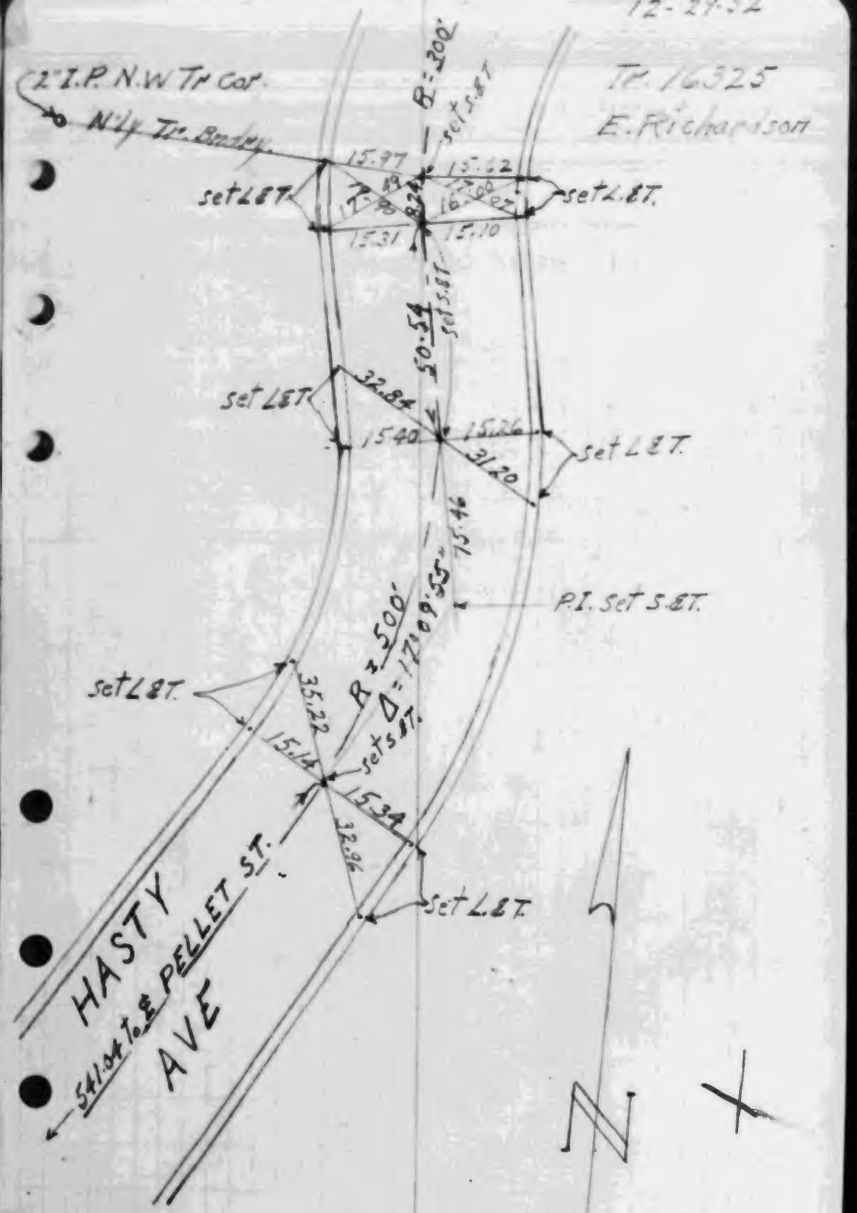

Kemmerer Engineering Co., Inc.

GLEN ROOD
Tract 17262

46

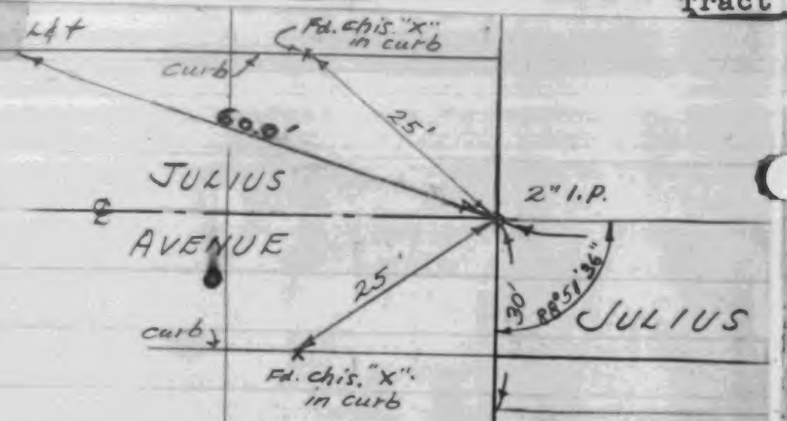

TRACT Nº 17262
M.B. 442 - 10, 11
(Pages 46 & 47)

Glen Rood, R.E. 2093

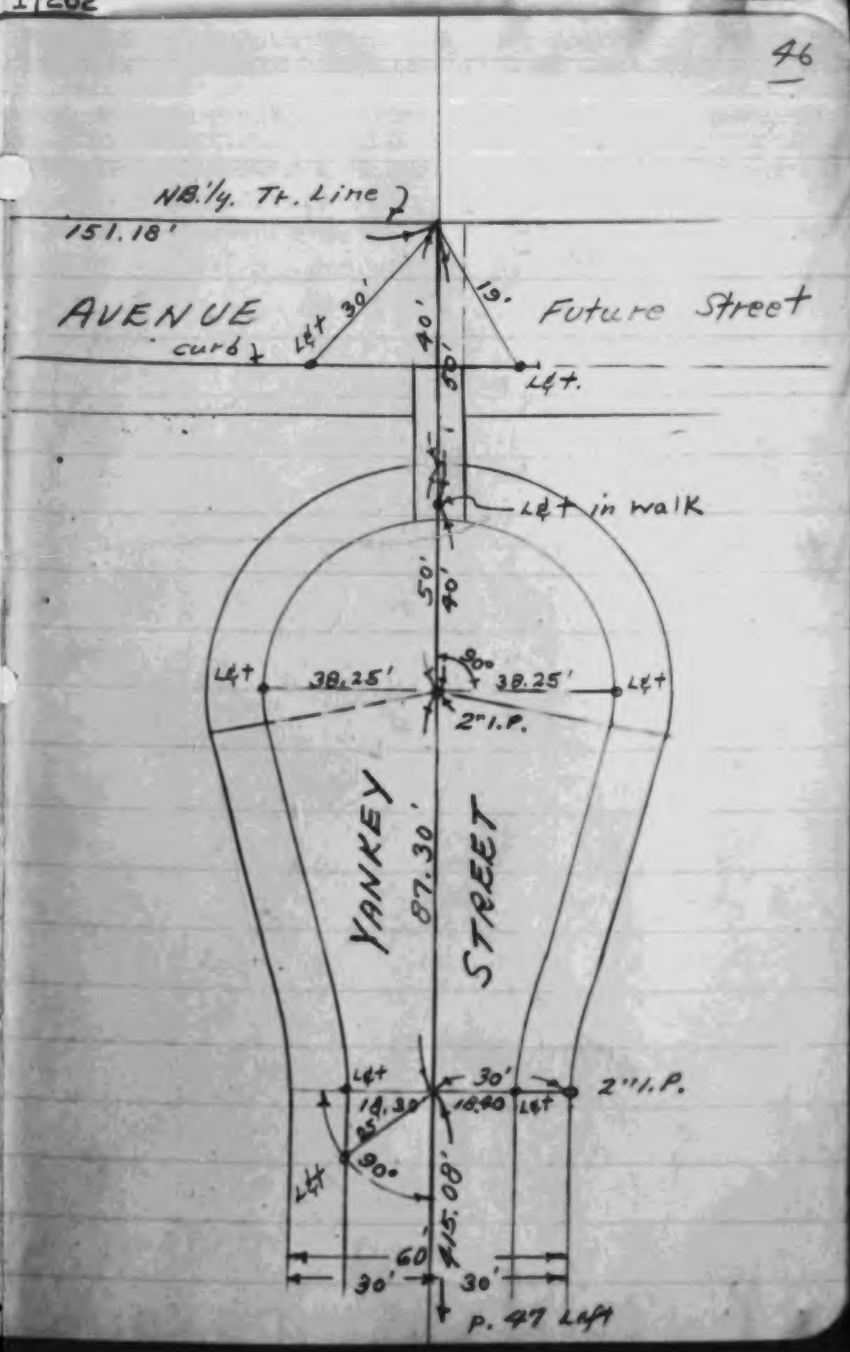

GLEN ROOD
Tract 17262

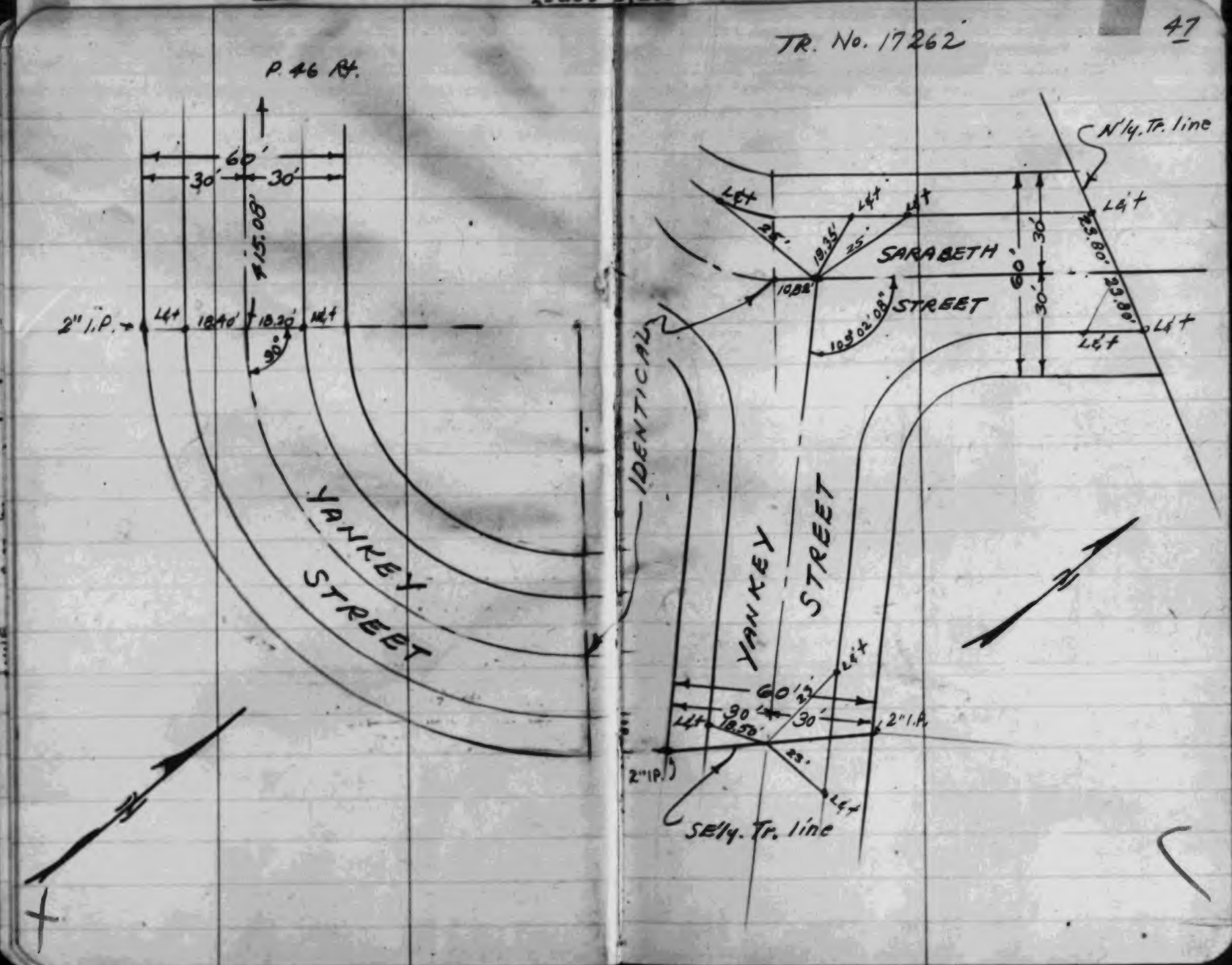

CO.SUR. F.B.1081: 83

GLEN ROOD
Tract 18344

CO.SUR. F.B.1081: 84

48

TRACT No. 18344

P. 48

Glen Rood, R. E. 2093

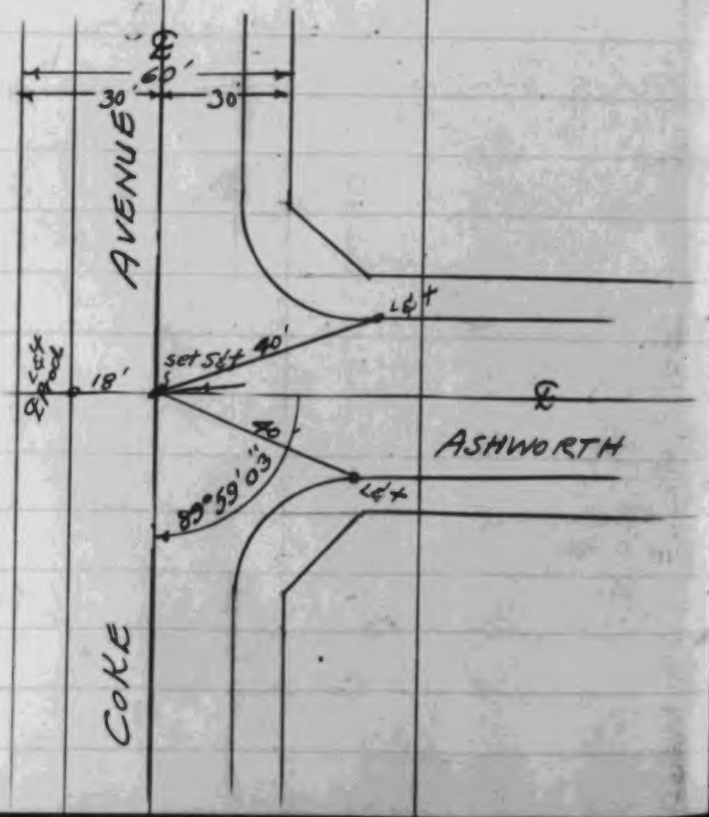

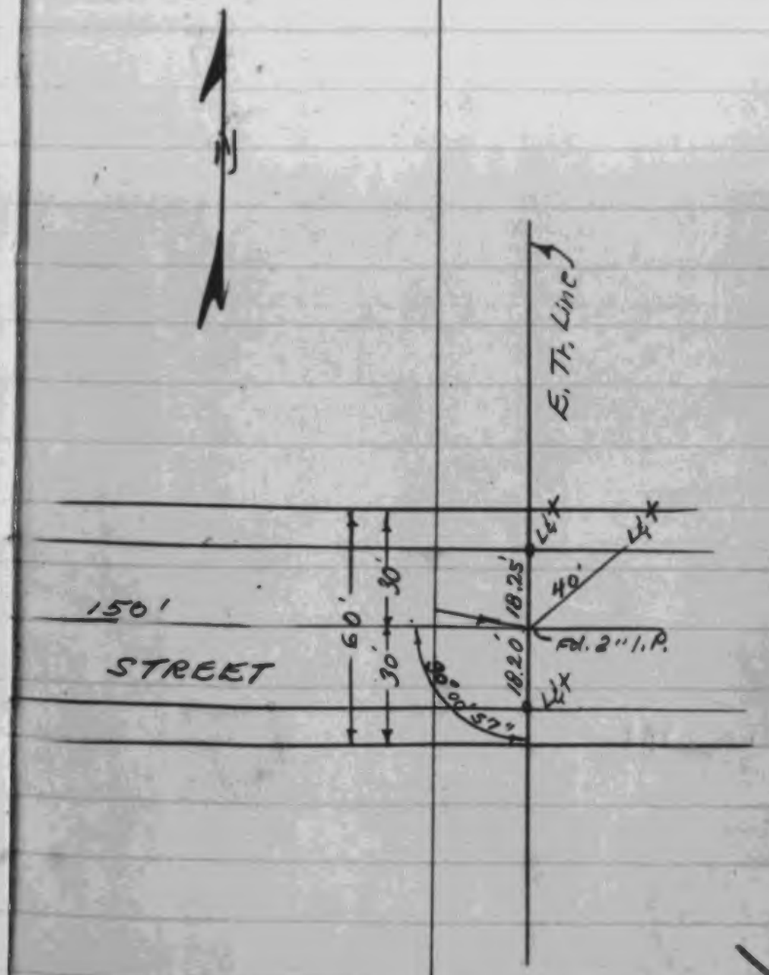

A. M. WHITLOCK
R.S. 66-1

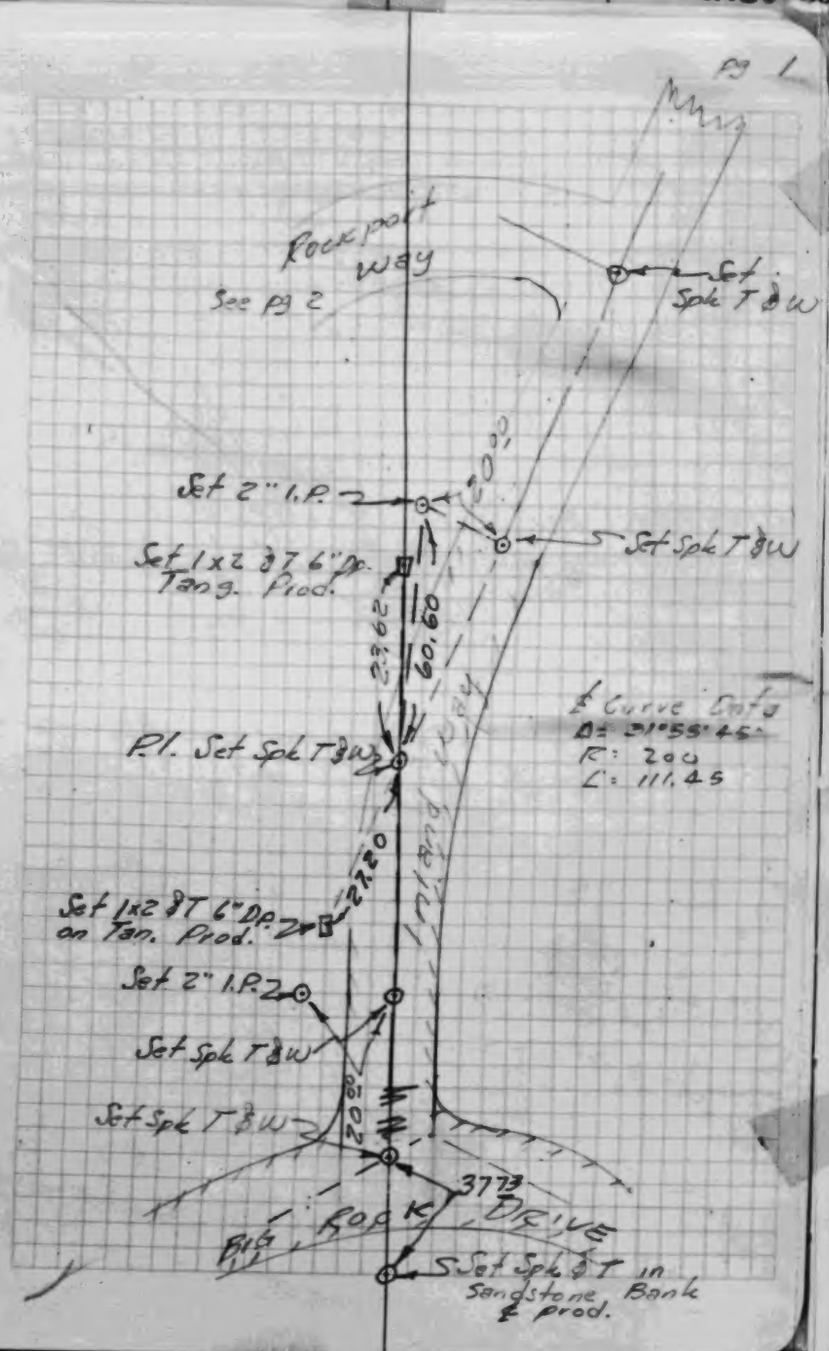

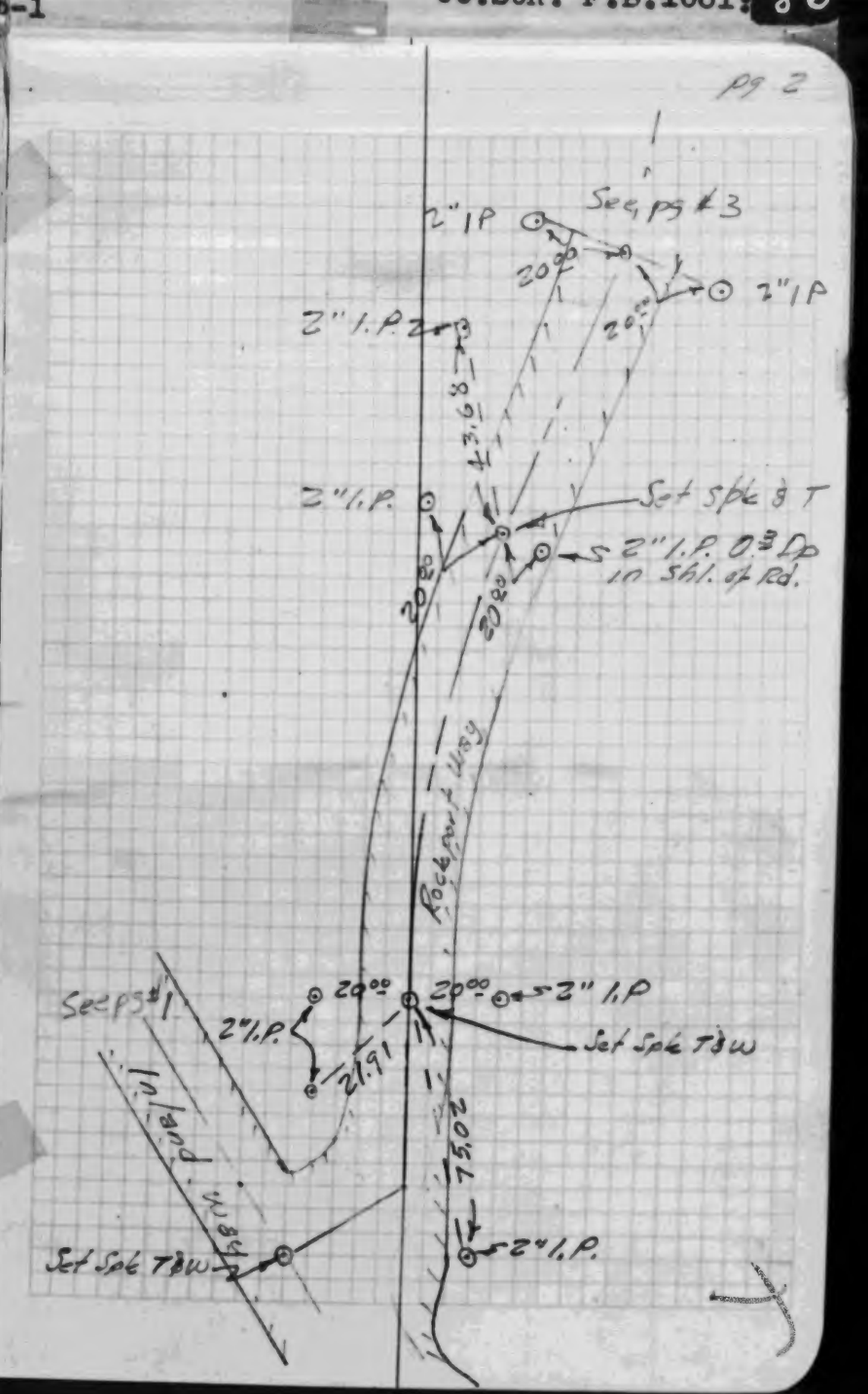

114-097-A-1 & W.S. 89 C-5

CO.SUR. F.B.1081: 87

A. M. WHITLOCK
R.S. 66-1

CO.SUR. F.B.1081: 88

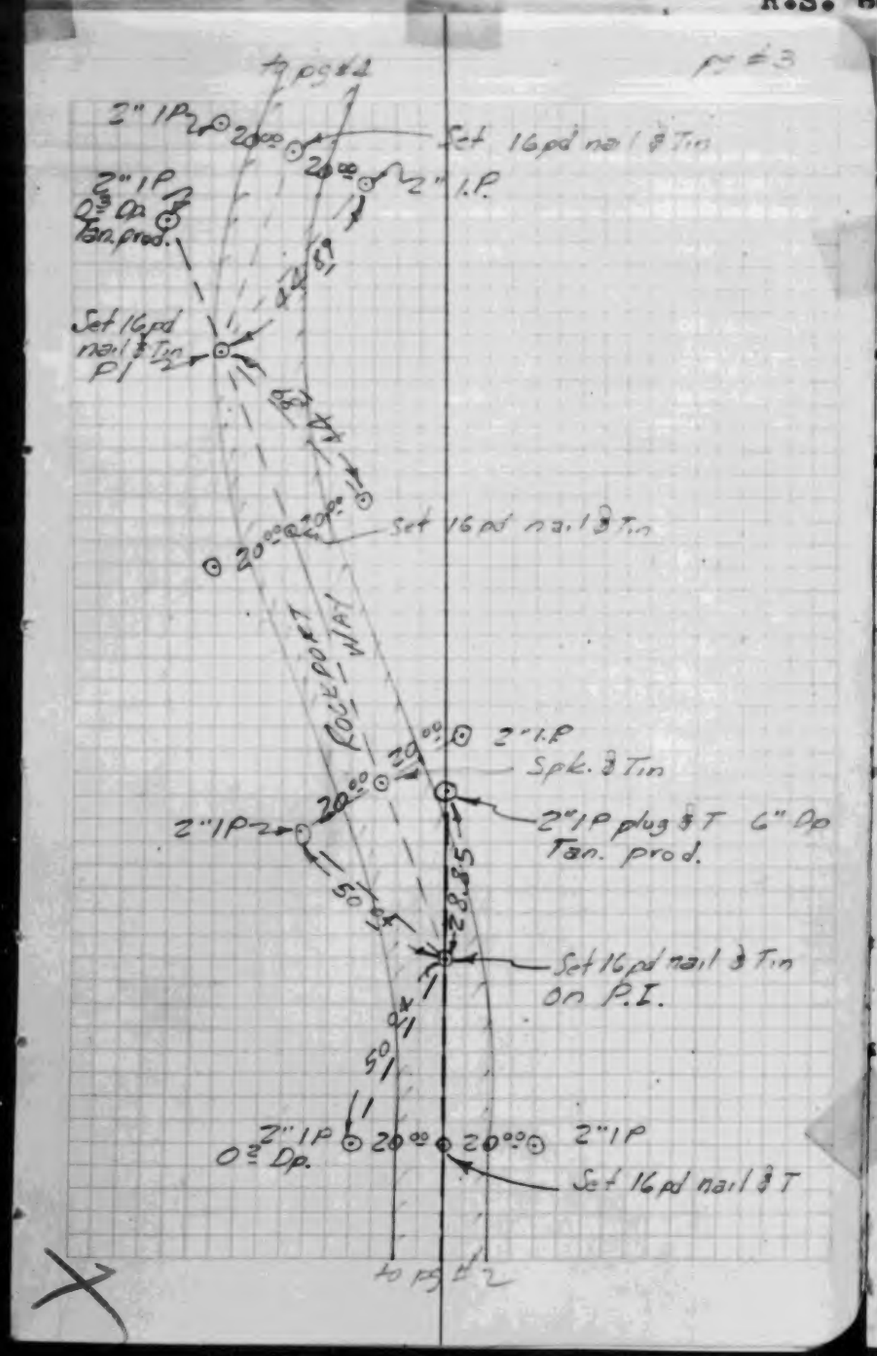

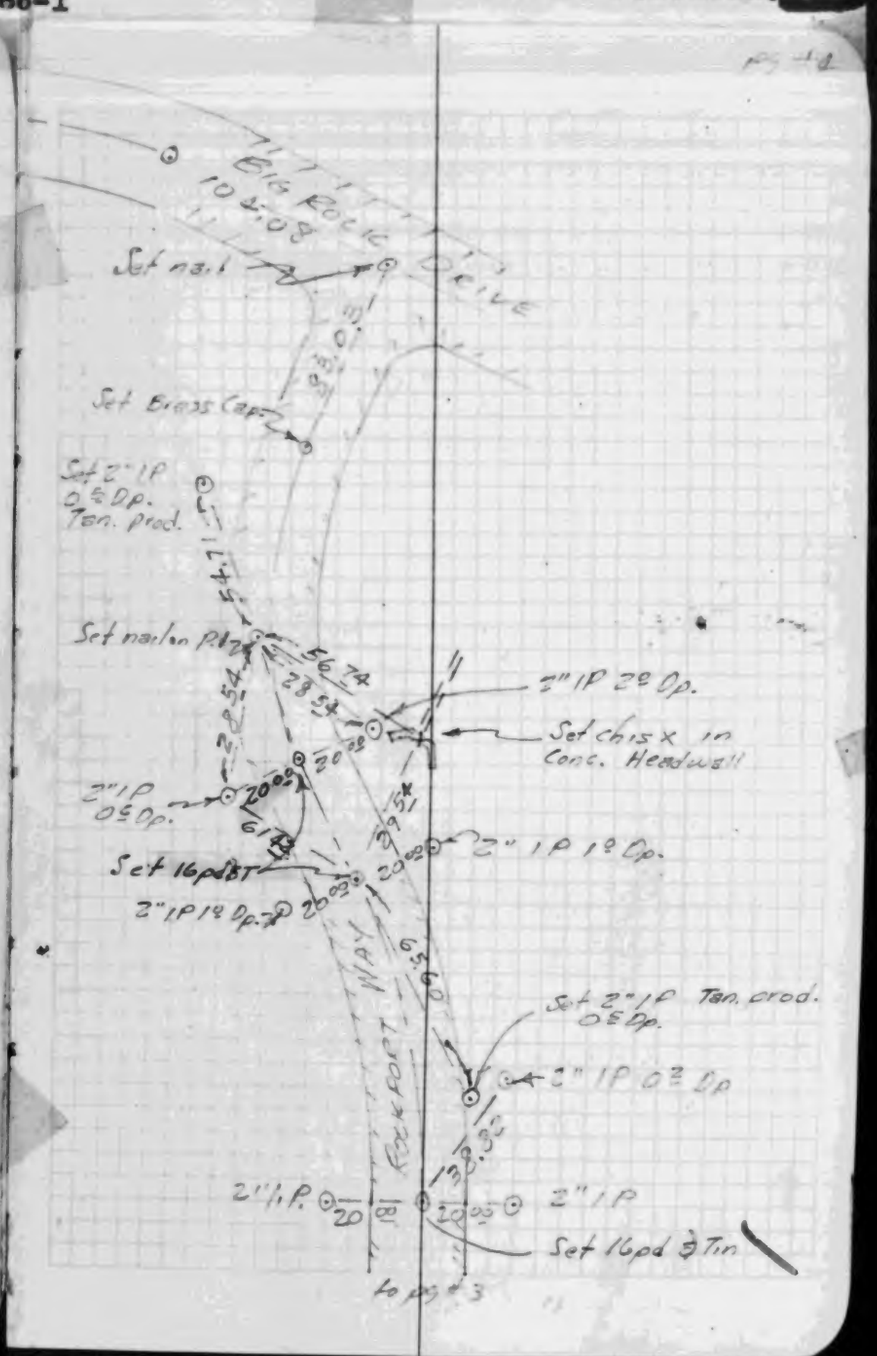

CO. SUR. F.B. 1081: 90

W. A. TREADWELL JR.
Tract 18343

CO. SUR. F.B. 1081: 89

4

Center line Tie Notes
Tract № 18343
W. A. Treadwell Jr R.E. 410
Jan 2 1953

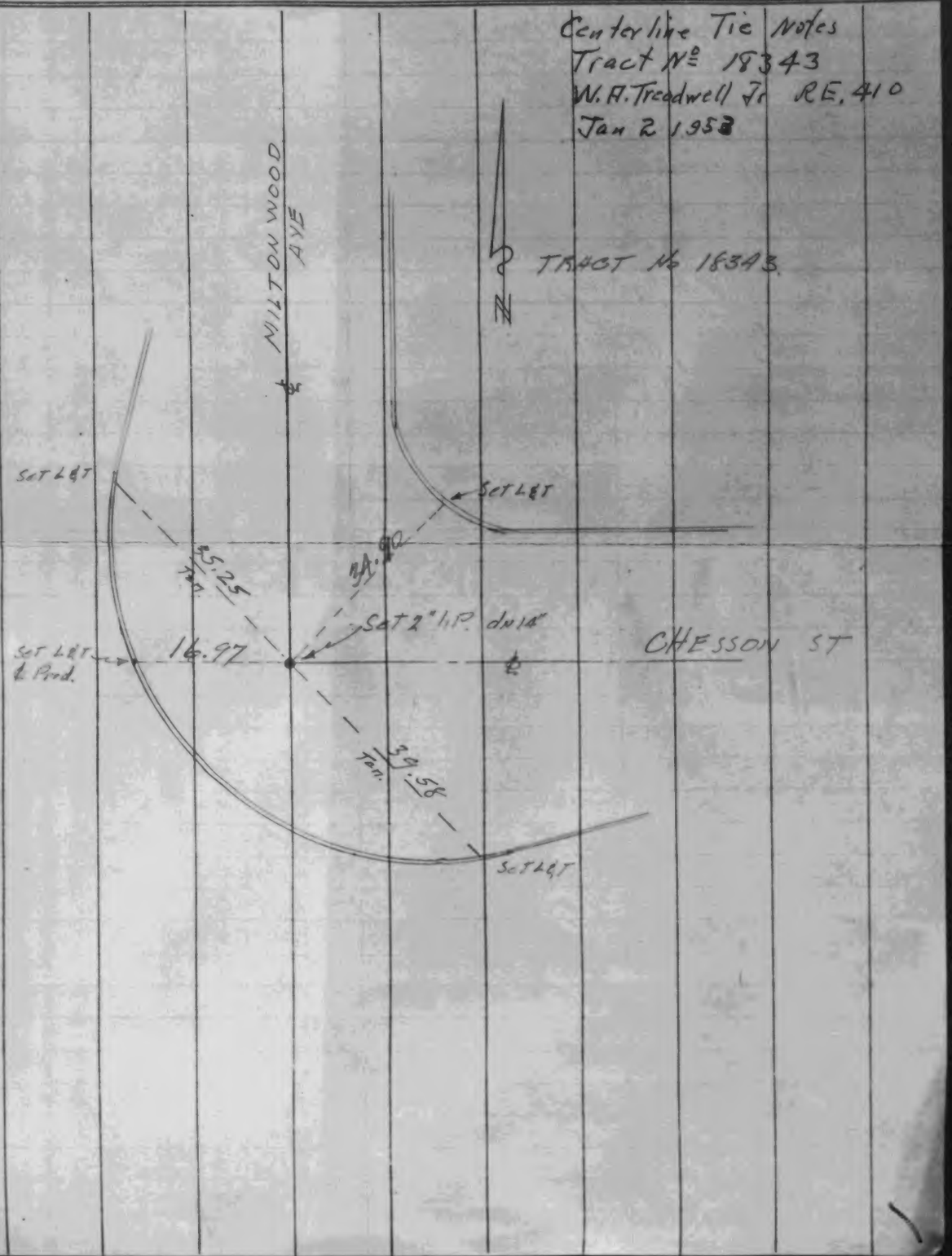

W-46, c.2

12/30/52
WLH
Bud Coombs Jr.

Page 1 of 2

TRACT 18244

Tie to Intets, Buena Vista St. & Starhaven St. also
" " " " Galen St.
Also Set 2" I.P at ℄ Turnaround, east end Starhaven St.
" " " " ℄ " " " " Galen

Center Line Tie Notes
Tr. 18244
W.A. Treadwell Jr.
R.E. 410

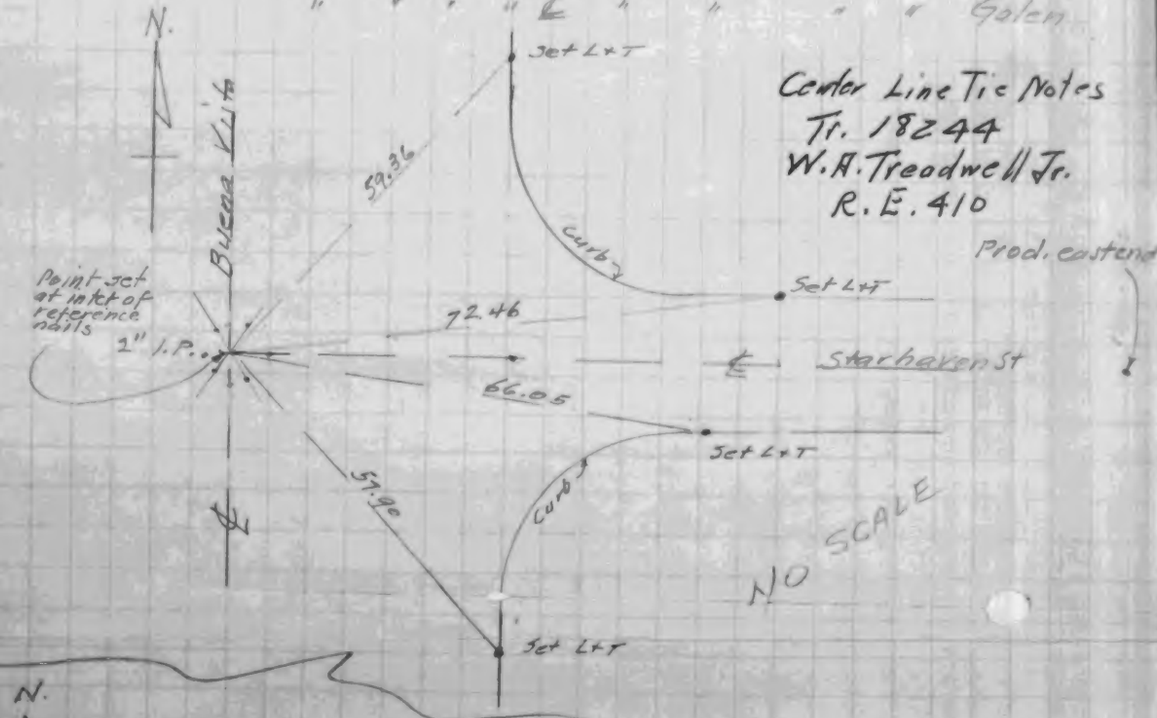

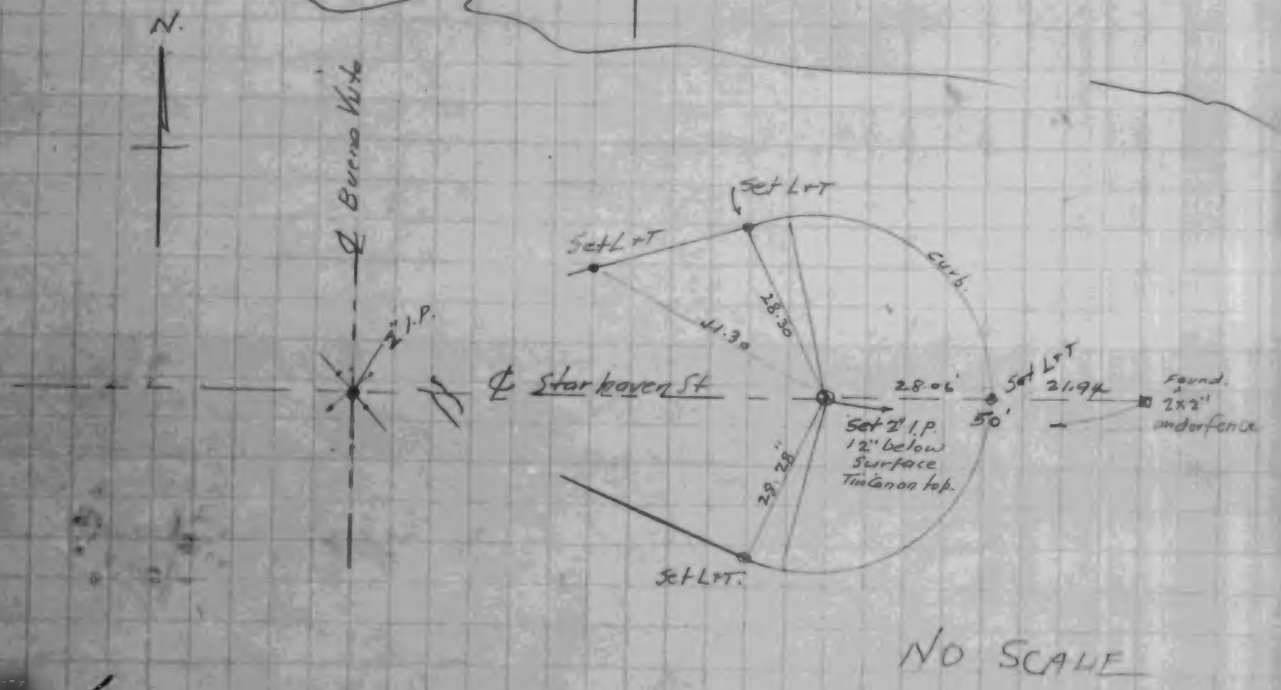

CO.SUR. F.B.1081: 91

W. A. TREADWELL, JR.
Tract 18244

CO.SUR. F.B.1081: 92

W-46, c.2

CO.SUR. F.B.1081: 94

W. A. TREADWELL, JR.
Tract 18244

CO.SUR. F.B.1081: 93

12/30/52
NLH
Joe Coombs Jr.

Page 2 of 2

TRACT No 18244

N.

Center Line Tie Notes
Tr. 18244
W. A. Treadwell Jr.
R.E. 410

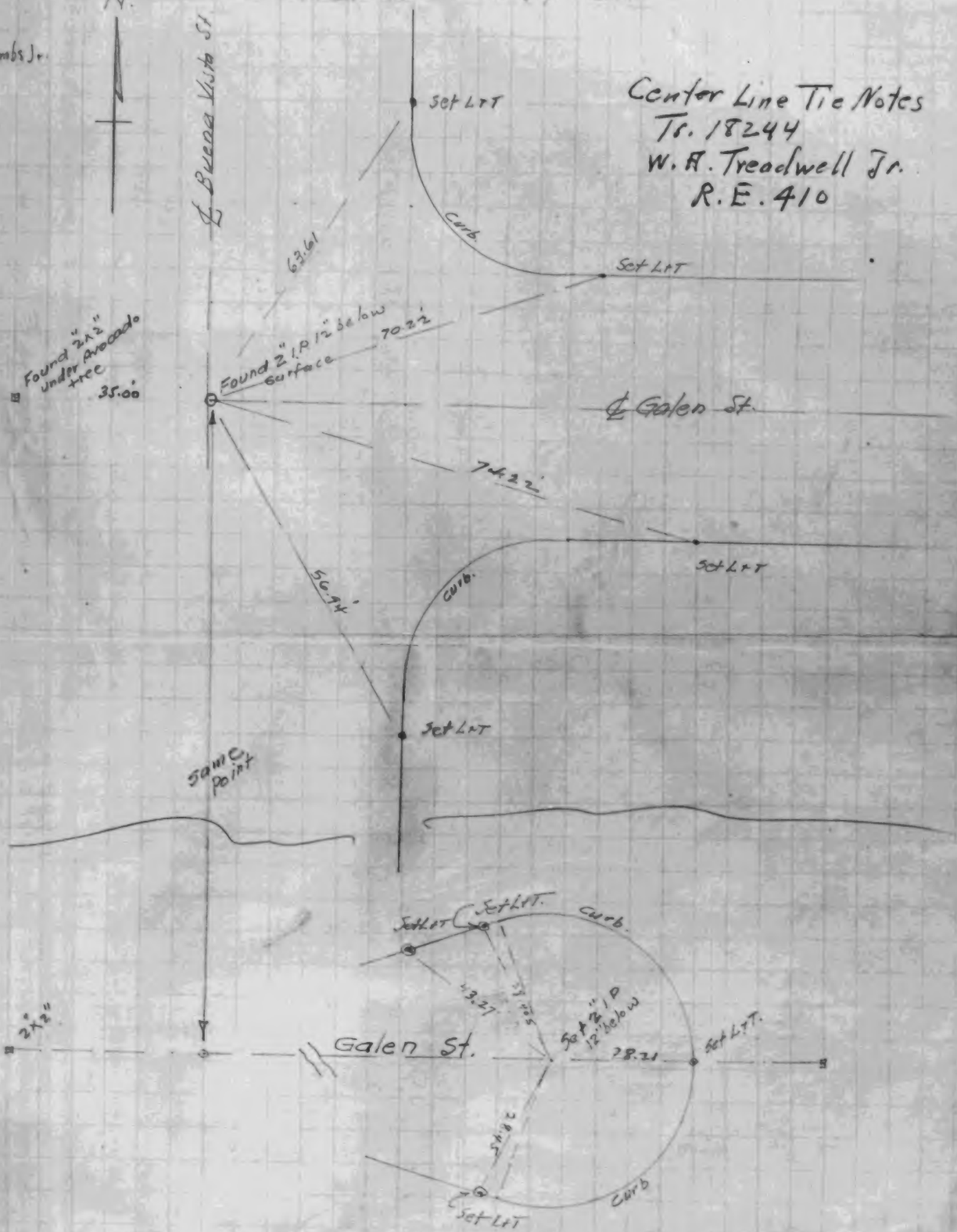

CO.SUR. F.B.1081: 95

CHARLES C. MILLER
Tract 13836

To bottom 202 82

F.B. 203

TRACT No. 13836
M.B 416-19

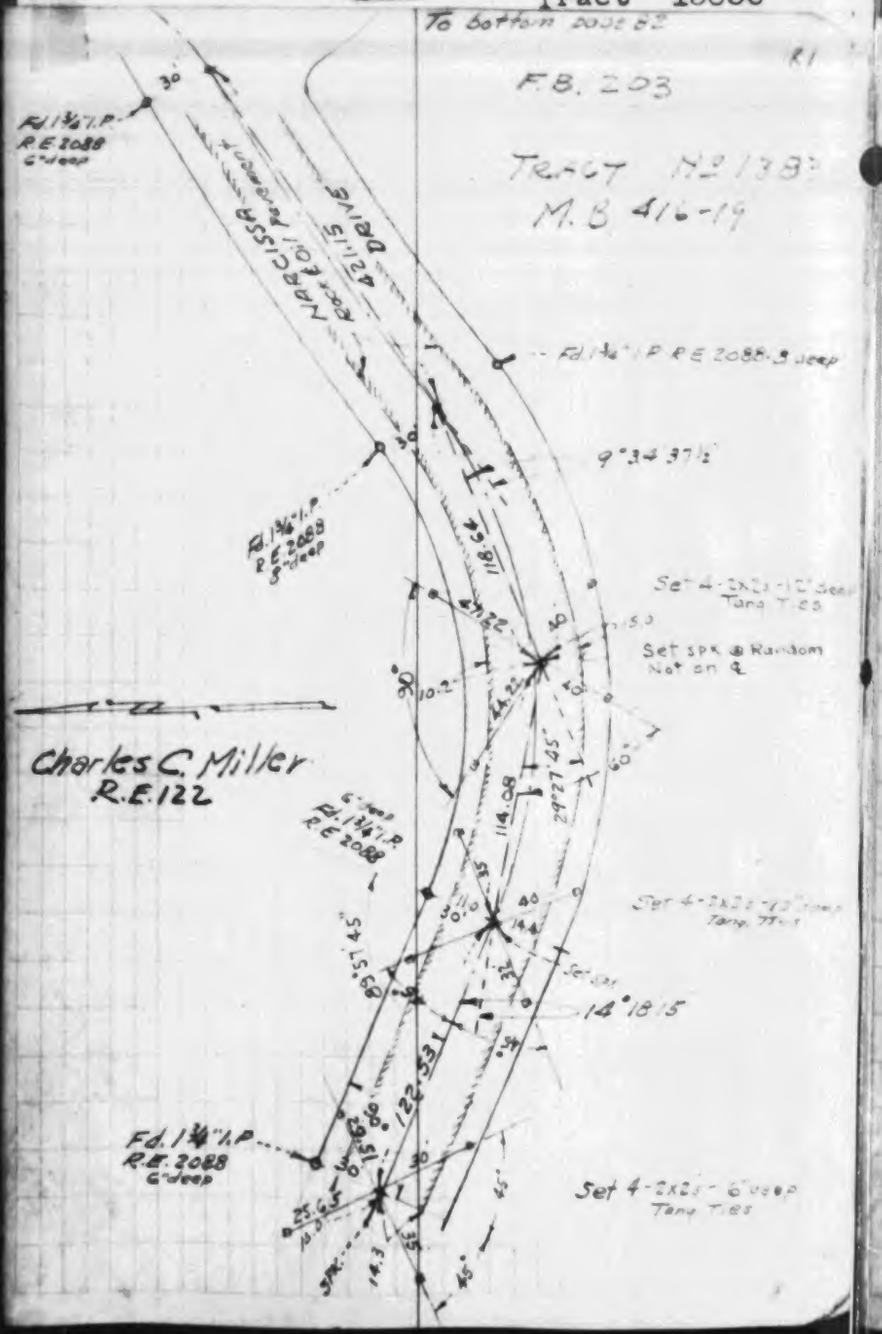

CHARLES C. MILLER
Tract 13836

CO.SUR. F.B.1081: 96

To bottom page 83

F.B. 203

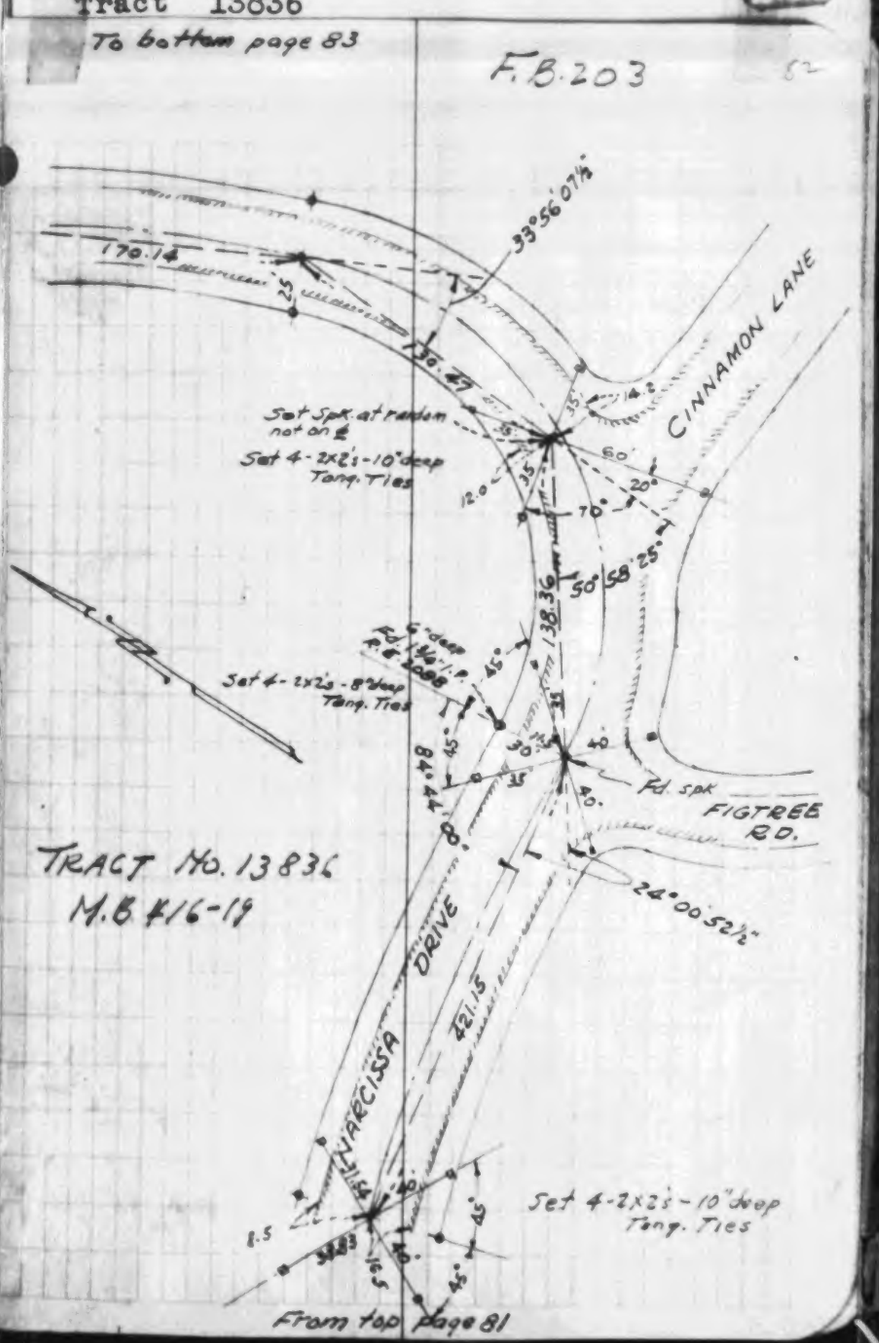

From top page 81

CO.SUR. F.B.1081:97 CHARLES C. MILLER
Tract 13836

F.B.203 : 83

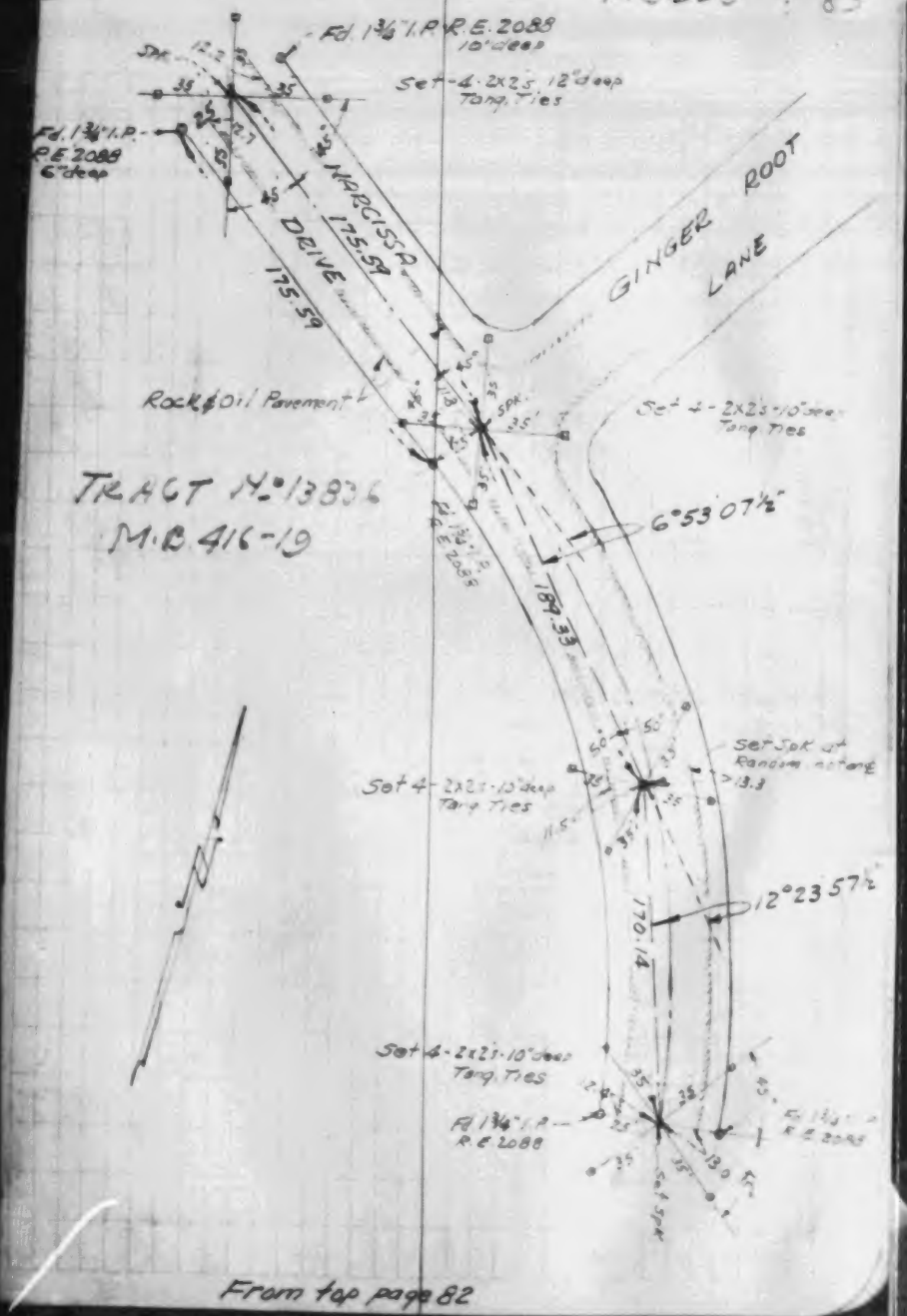

W.S.27 c.s.

From top page 82

R.C.BALLINGER CO.SUR. F.B.1081: 98
R.S. 66-7-8

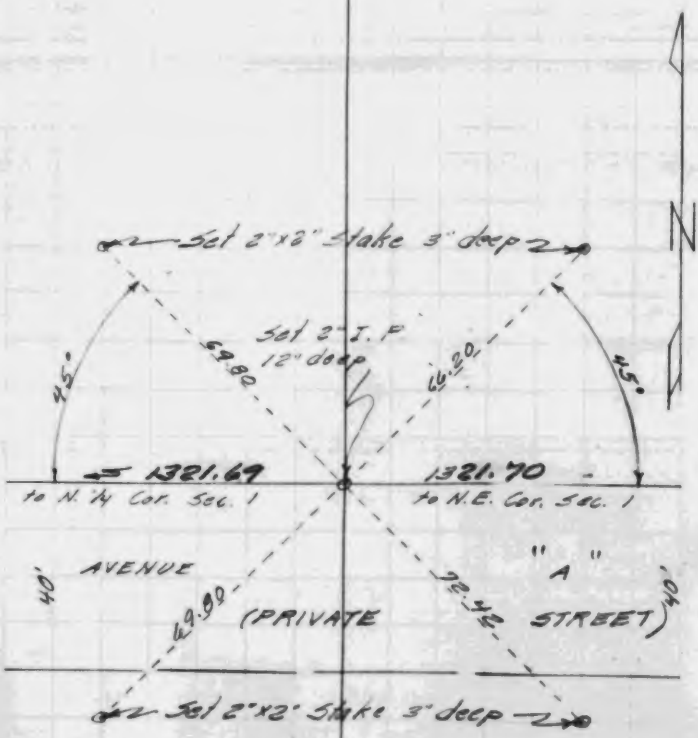

CO.SUR. F.B.1081: 99

R. C. BALLINGER
R.S. 66-7.8

CO.SUR. F.B.1081: 100

W.I. 7/C-1

(2)

Page 3

Set 2"x2" Stake 8" deep

WEST 40' STREET)

AVE. A-4

30'

STREET

(PRIVATE STREET)

30'

45°

20.32

45°

46.78

46.78

45°

40'

40TH (PRIVATE

See Set 2"x2" Stake 8" deep

Set 8" I.P. 12" deep

Set 2"x2" Stake 8" deep

(3)

Page 2

Set 2"x2" Stake 3" deep

Set 2" I.P. 12" deep

45°

45°

44.96

AVENUE

1321.98 to 45th St. W

30'

A-4

1321.98 to 40th St. W.

30'

(PRIVATE

30'

STREET)

45°

45°

43.26

43.26

Set 2"x2" Stake 3" deep

Sec

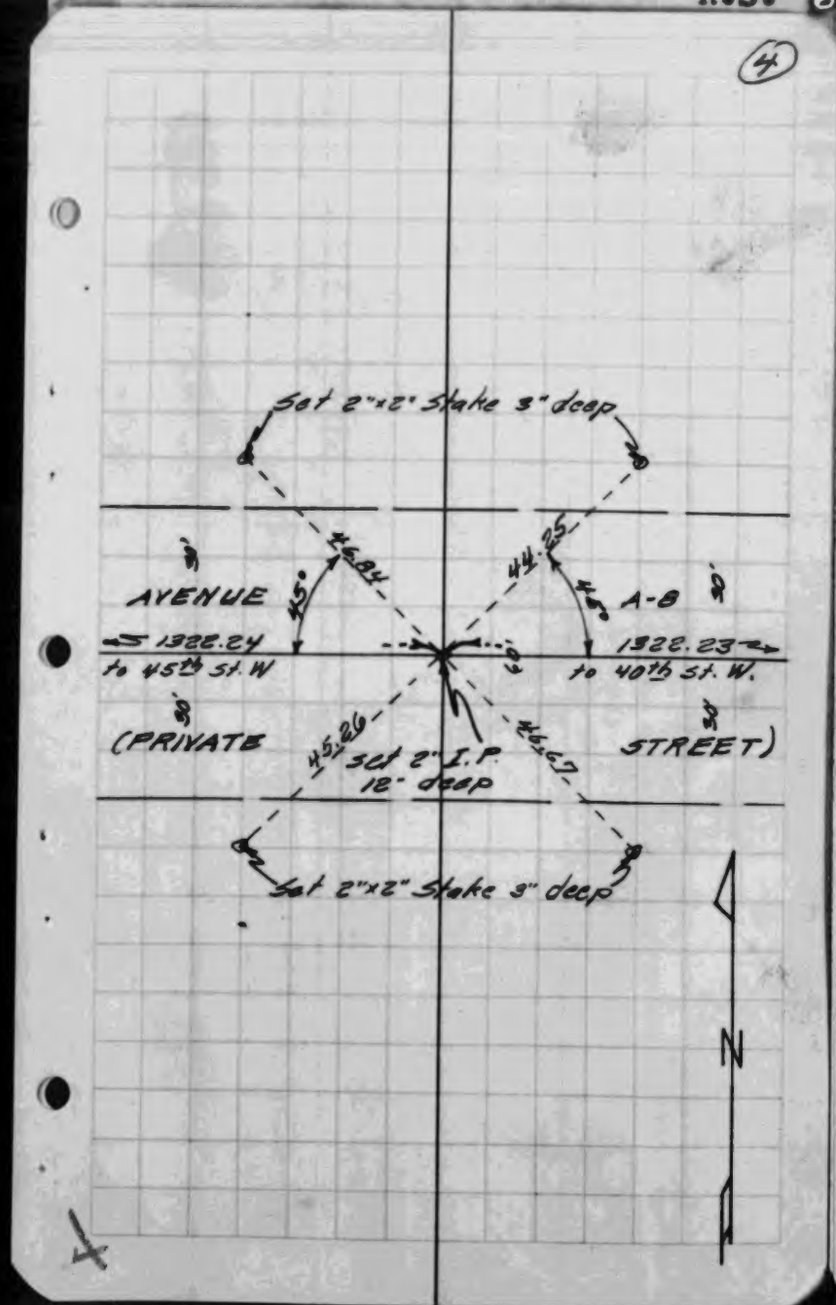
4
Set 2"x2" Stake 3" deep
46.84
44.25
45°
45°
AVENUE
A-8
1322.24
to 45th St. W
1322.23
to 40th St. W.
(PRIVATE
STREET)
45.26
46.67
Set 2" I.P.
12" deep
Set 2"x2" Stake 3" deep
N

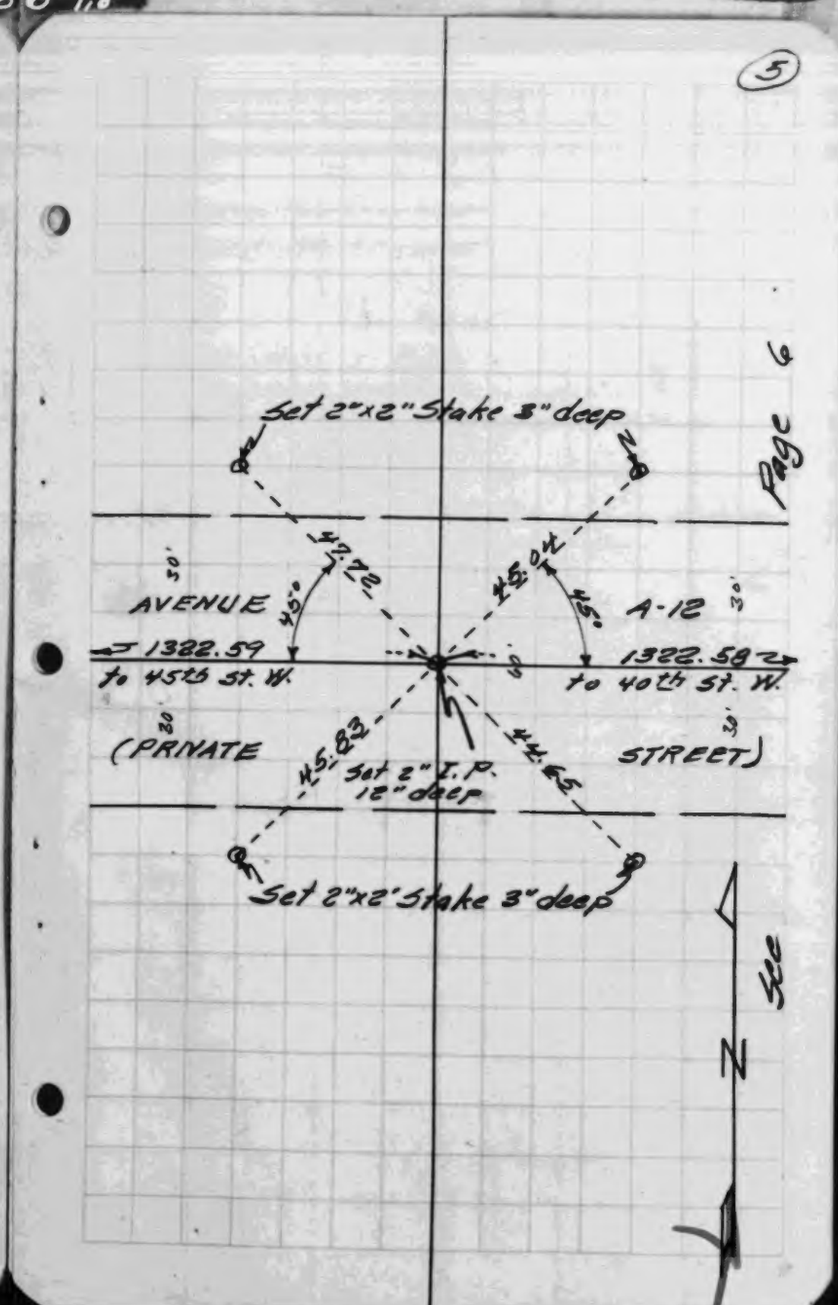
5
Page 6
Set 2"x2" Stake 3" deep
47.72
45.04
45°
45°
AVENUE
A-12
1322.59
to 45th St. W.
1322.58
to 40th St. W.
(PRIVATE
STREET)
45.83
44.65
Set 2" I.P.
12" deep
Set 2"x2" Stake 3" deep
N
See

CO.SUR. F.B.1081: 103

R. C. BALLINGER
R.S. 66-7,8

CO.SUR. F.B.1081: 104

W.S.71 CY

6



7