ENGINEERING SERVICE CORP. - Tr. 17223 - C.L.Ties on Arbor Rd, Centralia St., Fairman St. at Levelside Ave., Downey Ave. and Hayter Ave.

ENGINEERING SERVICE CORP. - Tr. 17224 - C.L. Ties on Arbor Rd., Sandwood St., Loomis St., Deerford St. and Del Amo Blvd. at Obispo Ave., Levelside Ave., Downey Ave. and Coke Ave.

ENGINEERING SERVICE CORP. - Tr. 17220 - C.L. Ties on Hayter Ave., Castana Ave., Oliva Ave., Pimenta Ave., and Lakewood Blvd. at Arbon Rd. and Del Amo Blvd.

JOHN O. REEVE - Tr. 13364 - C.L. Ties on Santo Oro Ave., & Temple Ave. at Hudson Ave., Gaylawn Ave. and Glendora Ave.

KEMMERER ENGR. CO. - Tr. 14321 - C.L. Ties on Ave. J4 and Ave. J8 at Marquita Ave., Fern Ave. Fig Ave., Elm Ave. and Date Ave.

W. E. BRADEN - Tr. 17316 - C.L. Ties on 12th St.E and 13th St.E at Ave. Q4 and Ave. Q5.

BOOK 1083

SCHWABACHER-FREY – 12004

KEMMERER ENGR. CO. - Tr. 17396 - C.L. Ties on Ave. J6, Ave. J8 at Harwood Ave. & Marquita Ave

VALLEY ENGR. CO. - Tr. 18035 - C.L. Ties on Dumont Ave. at Cresson St., Pluton St. and Kenney St.

RALPH B. NUNNELLEY - Tr. 18701 - C.L. Ties on Palm Ave. at Marengo Ave. & also at turnaround.

MARTINDALE - Tr. 18492 - C.L. Ties on Joella St. at Citrusview Ave., Mountain Ave., and Parkrose Ave.

TUTTLE ENGR. CO. - Tr. 17043 - C.L. Ties on La Rica Ave. at Olive St., alley., Anada St., Masline St.

TUTTLE ENGR. CO. - Tr. 17513 - C.L. Ties on Anada St. and Masline St. at turnarounds.

ADAMS & ELLS - Tr. 17504 - C.L. Ties on 140th St. at Van Ness Ave., Spinning Ave., Daphne Ave., Purche Ave., and Roxton Ave.

1083

SCHWABACHER-FREY - 12004

R.100	W.	A. TREADWELL - Tr. 13918 - C.L. Ties on Nadine St. at turnaround.
R.101-102	CARMAN-PACK CO.	- Tr. 17960 - C.L. Ties on Richard Lane at Grand Ave. and turnaround.

BOOK 1083

W.S 30 -E-1

CO.SUR. F.B.1083: 5

ENGINEERING SERVICE CORP.
Tract 17223

CO.SUR. F.B.1083: 6

TR. 17223

Parker
Rose
Valdez

INTERSECTION HARTER & FAIRMAN
(PI. W. of Int.)

6
5-12-52

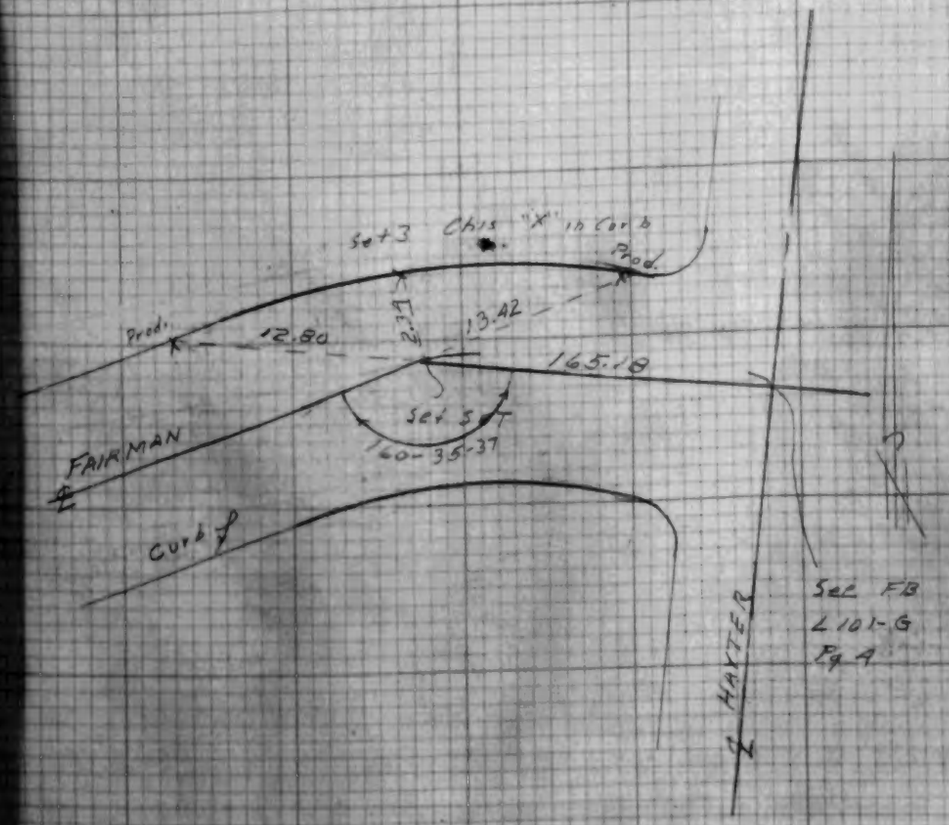

W.S. 30-D-1

(7)

CENTER LINE TIES TR. 17223.

INTERSECTION of FAIRMAN & DOWNEY AVE.

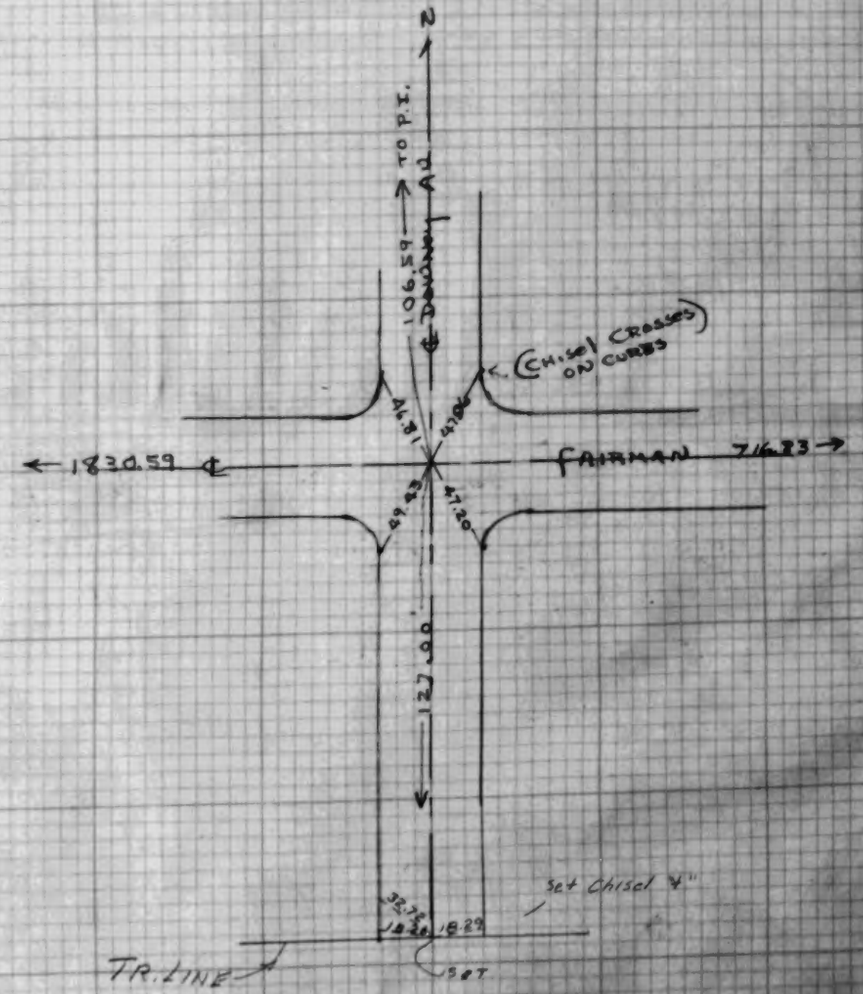

(8)

TR. 17223

℄ INT. FAIRMAN & LEVELSIDE



W.S. 30-D-1

W.S. 30-D-1

(9) ✓ 5-4-52

Porter
Ross
Valdez

Hayter & Centralia intersection
(P.I. Wed Int.)

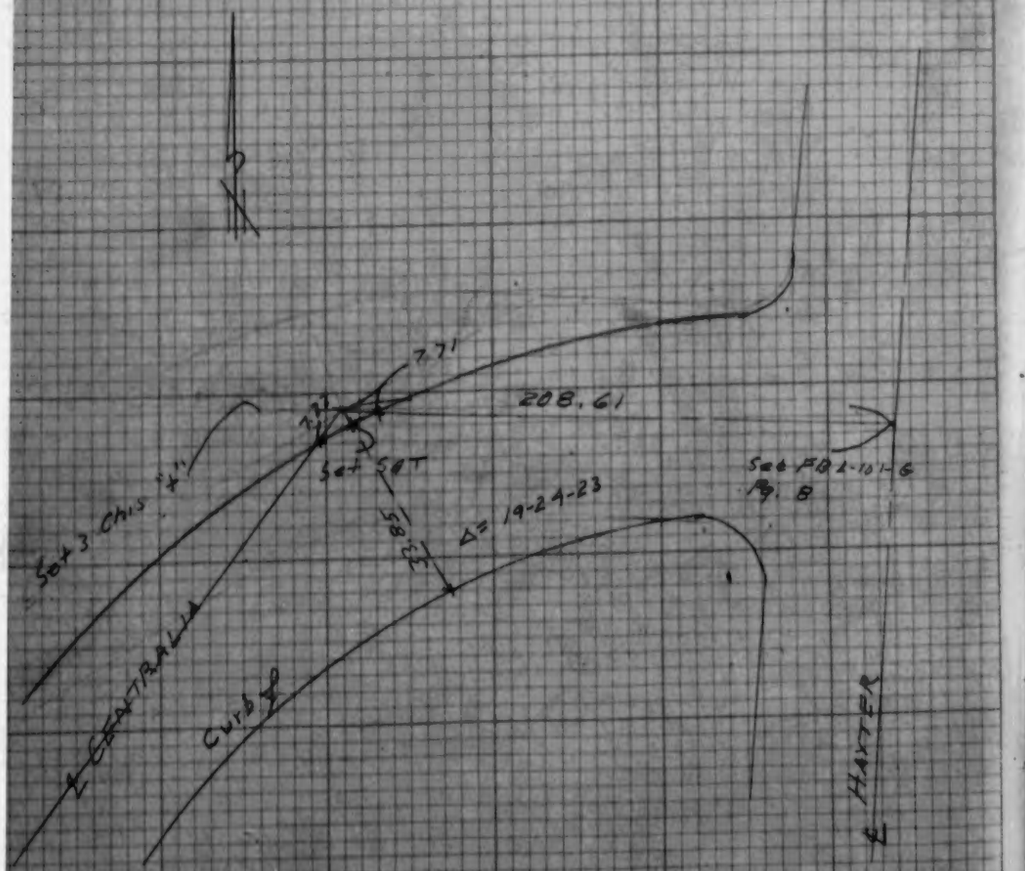

(10) ✓

TR. 17223

℄ INT. Downey & Centralia

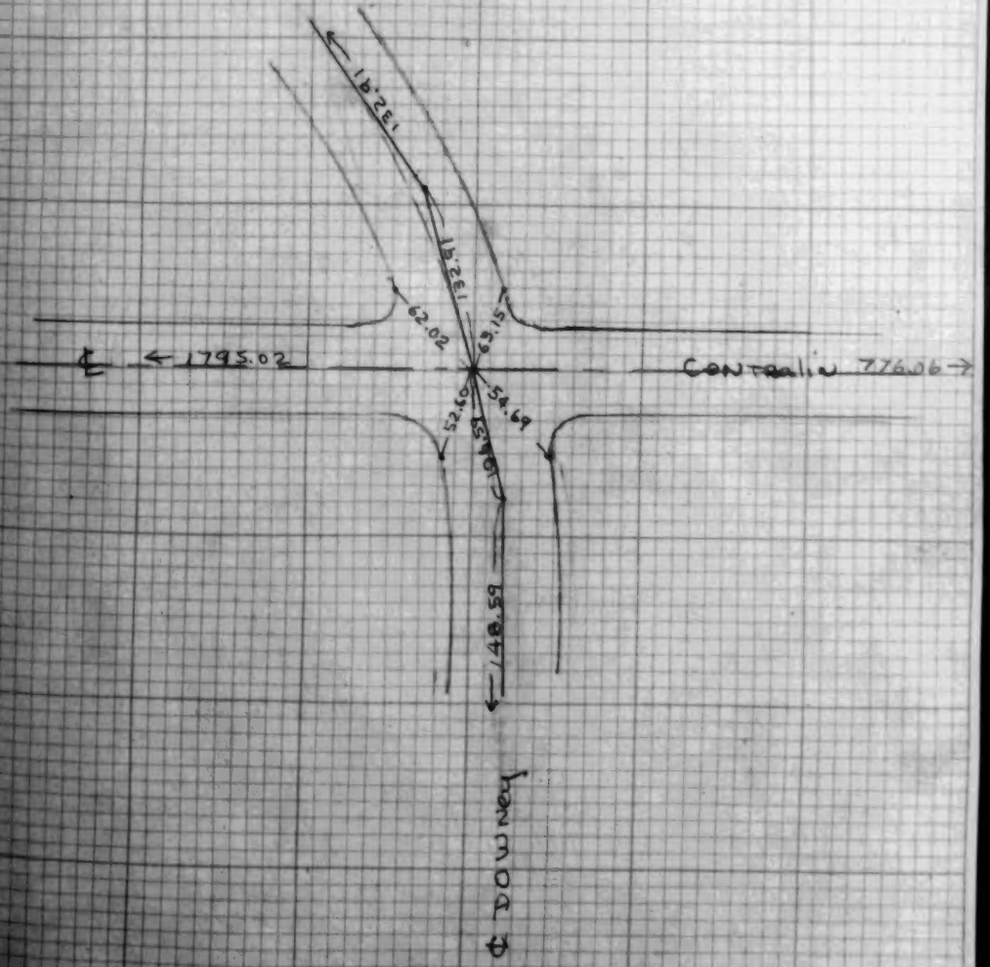

W.S. 30 - P-1

(11)

℄ INTERSECTION Levelside + Centralia
TR. 17223

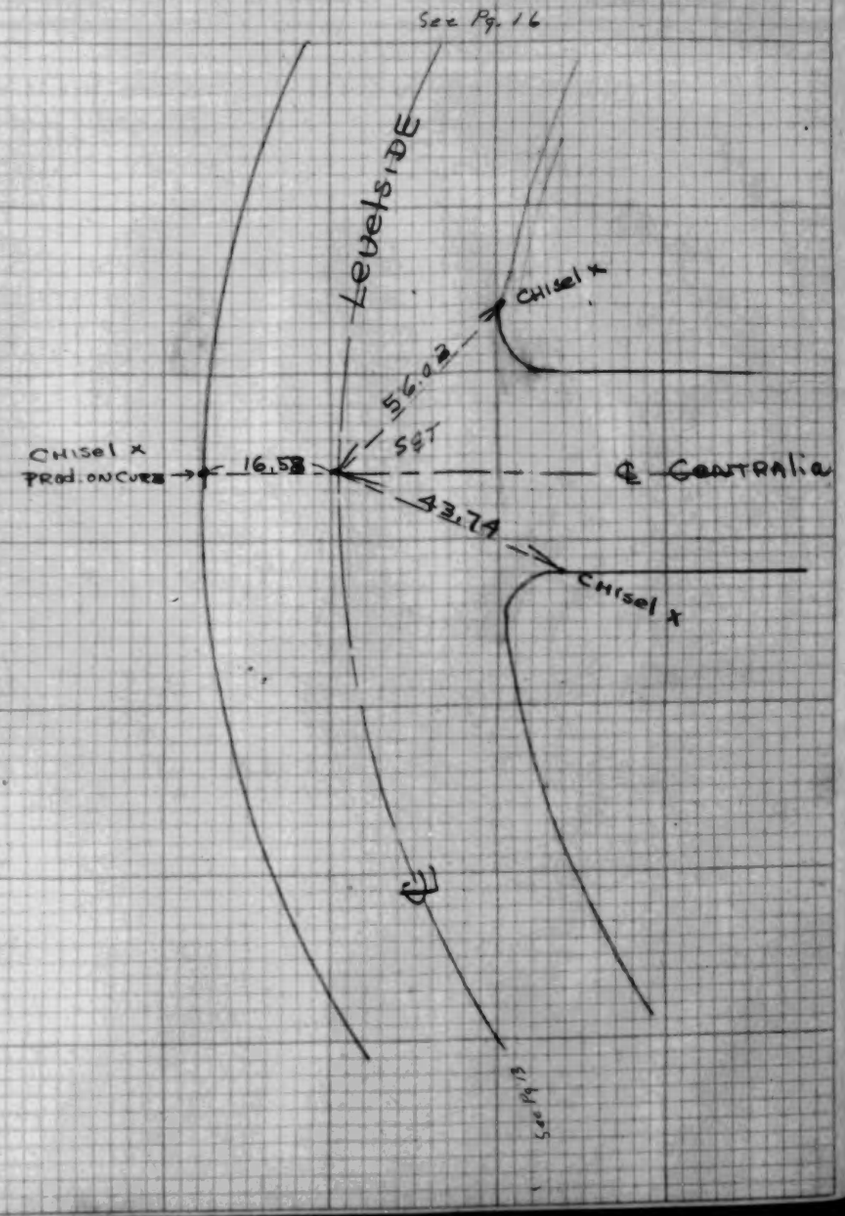

(12)

TR 17223
5-6-52
P.I. on DOWNEY BETWEEN
FAIRMAN & CENTRALIA

Boldec Ross Valdez

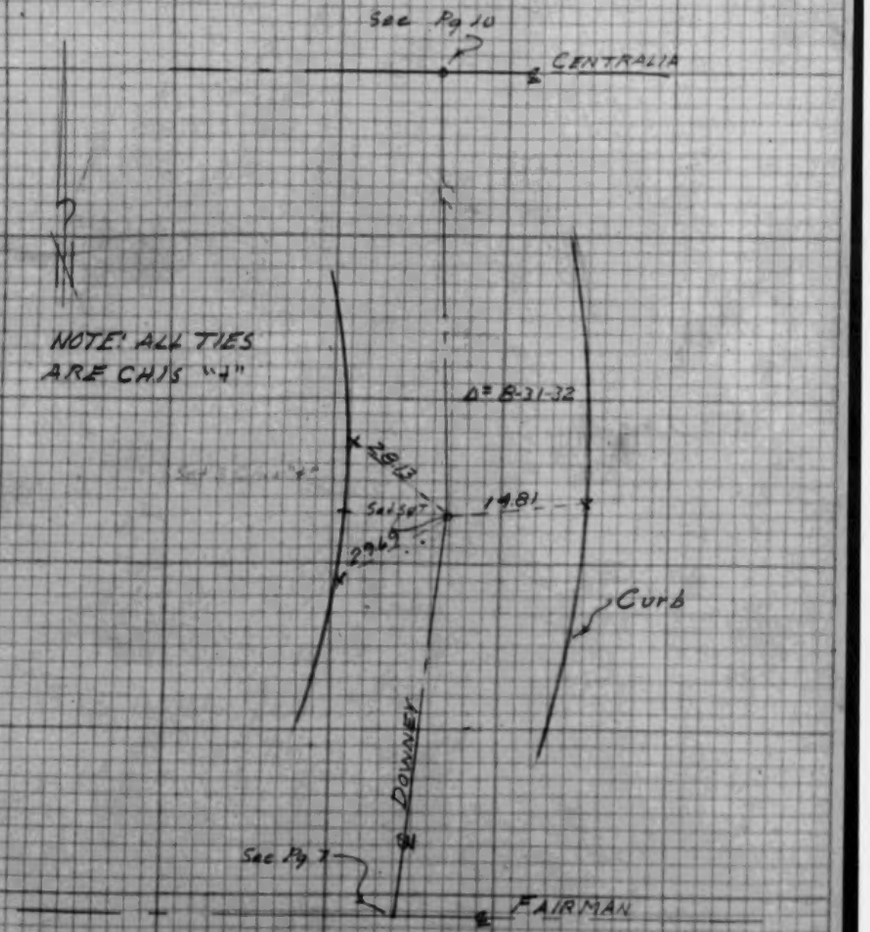

ENGINEERING SERVICE CORP.
Tract 17223

(13) ✓

TR 17223

5-6-52

P.I. ON LEEBASIDE. BETWEEN FAIRMAN & CENTRALIA

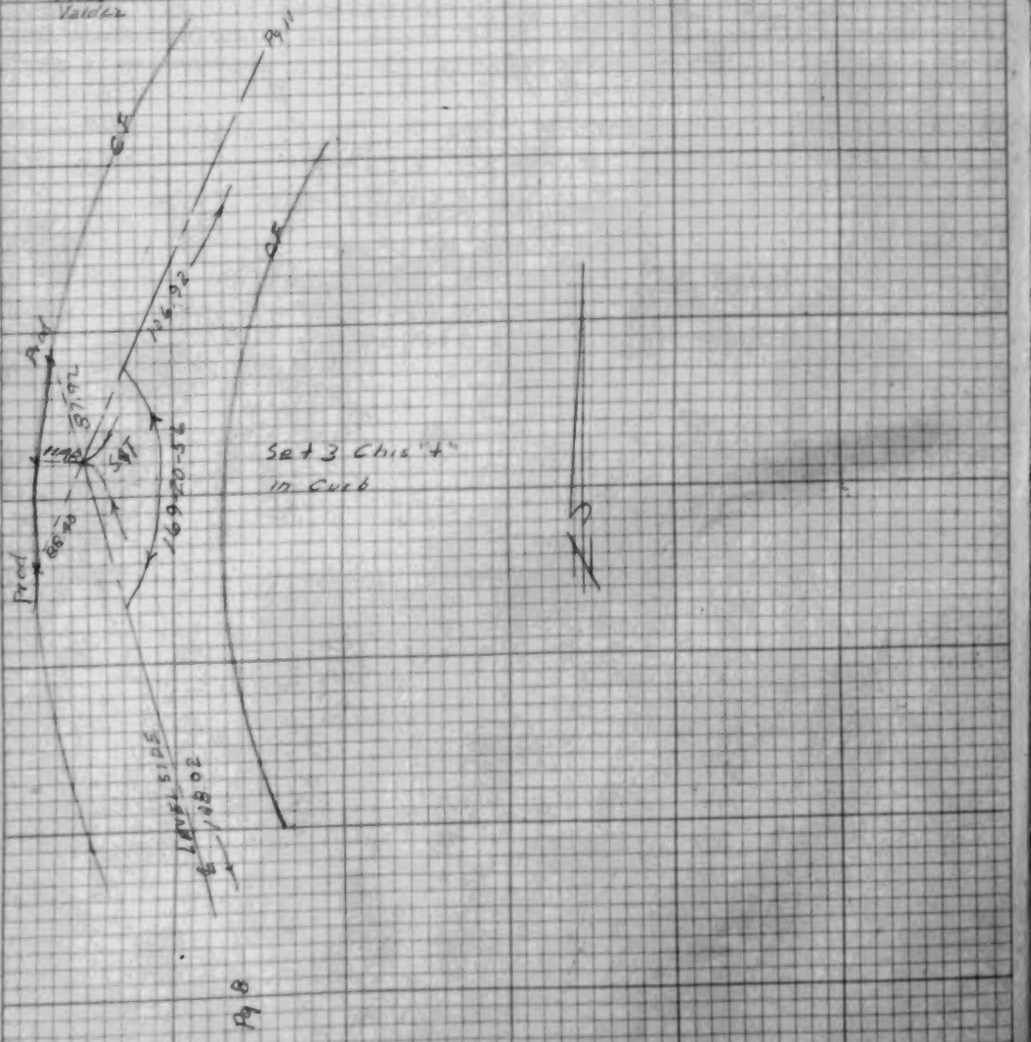

(13) ✓

TR. 17223

5-6-52

INT. ARBOR & DOWNEY

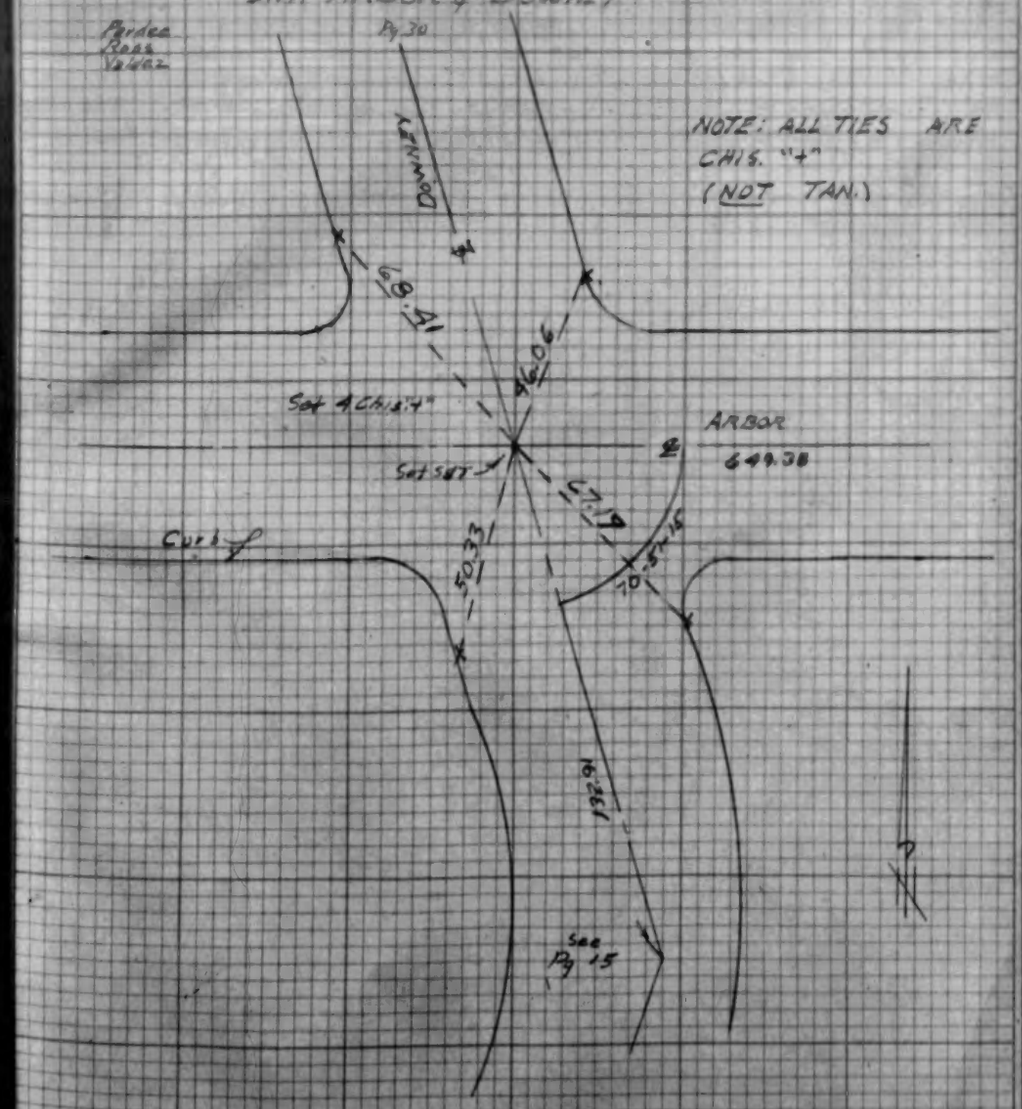

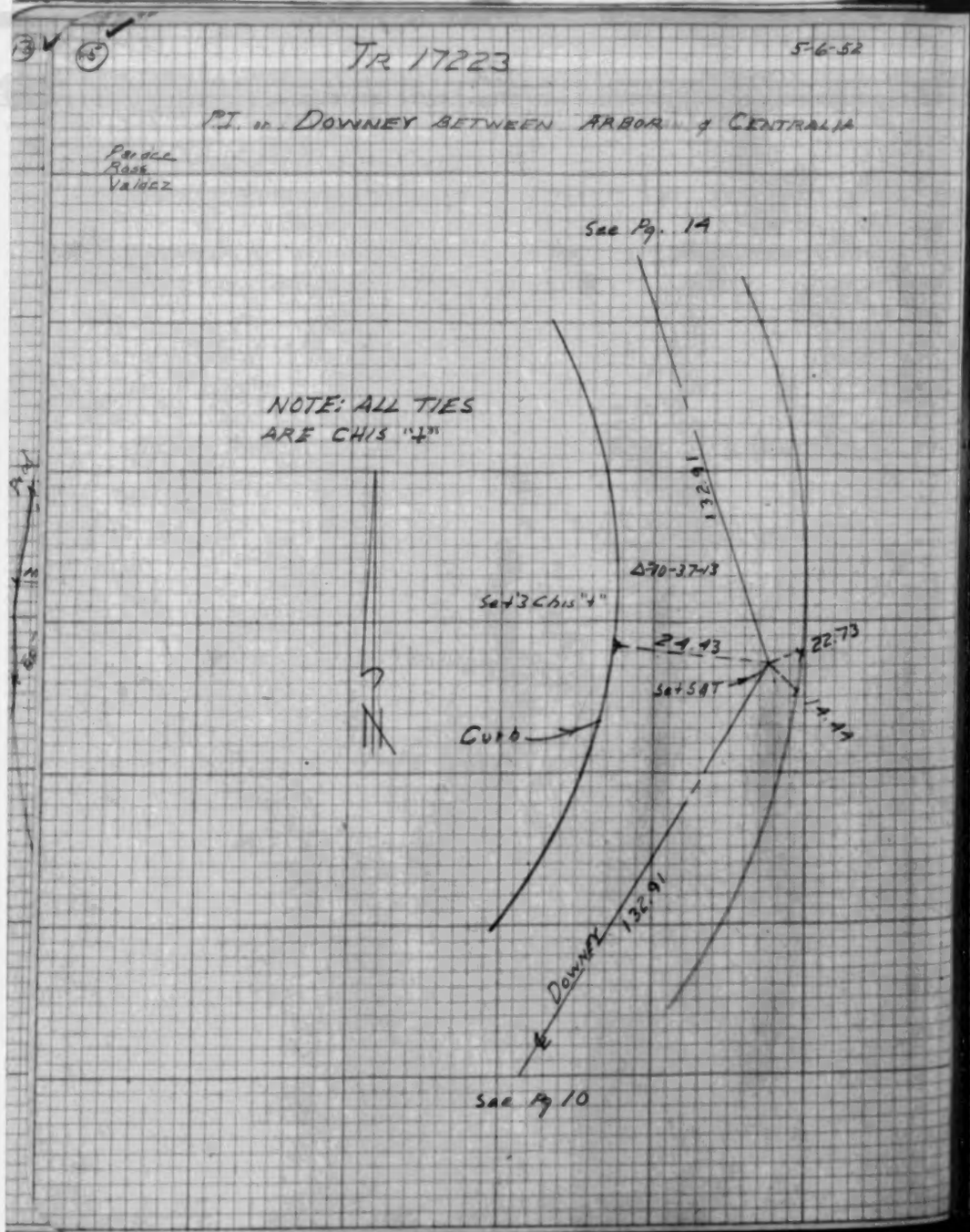
TR 17223
5-6-52
P.I. on DOWNEY BETWEEN ARBOR & CENTRALIA
Pardee
Ross
Valdez
See Pg. 14
NOTE: ALL TIES ARE CHIS "+"
132.91
Δ70-37-13
Set 3 Chis "+"
24.43
22.73
Set SBT
14.44
Curb
DOWNEY
132.91
See Pg 10

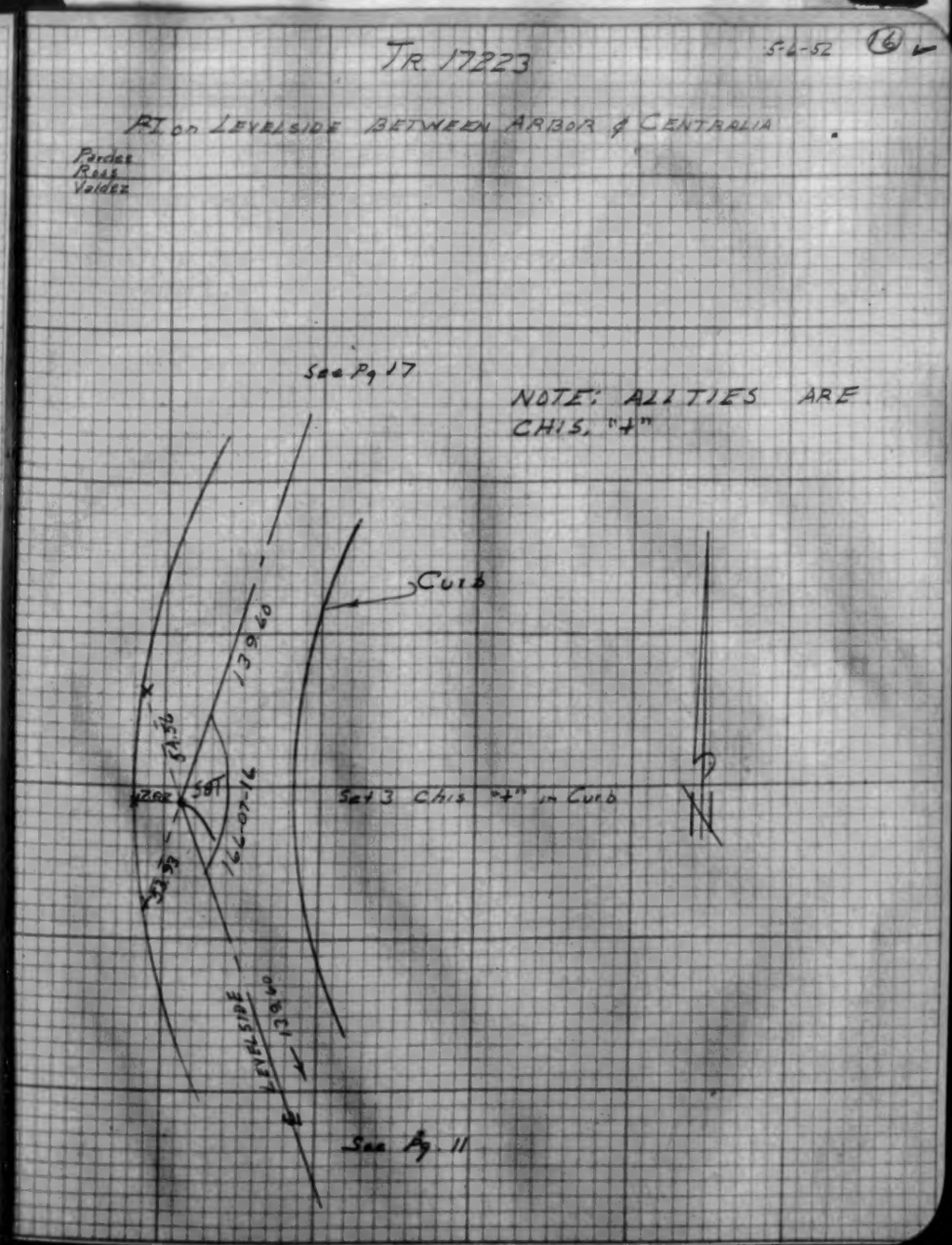
TR. 17223
5-6-52
P.I. on LEVELSIDE BETWEEN ARBOR & CENTRALIA
Pardee
Ross
Valdez
See Pg 17
NOTE: ALL TIES ARE CHIS. "+"
Curb
139.60
54.56
SBT
166-07-16
Set 3 Chis "+" in Curb
LEVELSIDE
139.60
See Pg. 11

W.S. 30-D-1

W.S. 30-E-1

TR 17223 5-6-52

INT. ARBOR & LEVEL SIDE

Pardee
Ross
Valdez

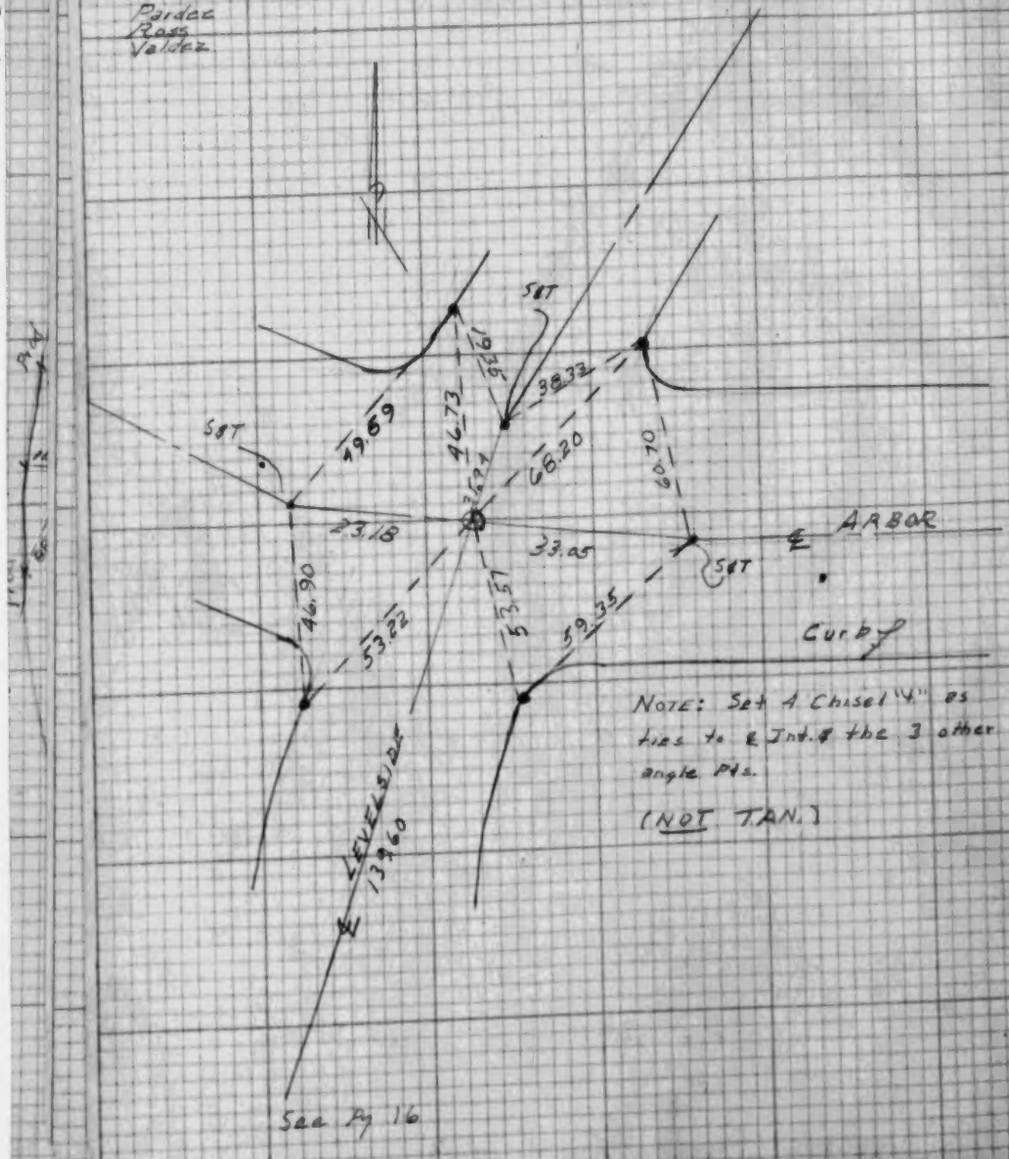

NOTE: Set A Chisel "X" as ties to ℄ Int. of the 3 other angle Pts.

(NOT TAN.)

TR 17223 5-7-52

ARBOR AT COKE (Showing 2 Pt.s of Coke)

Pardee
Ross
Valdez

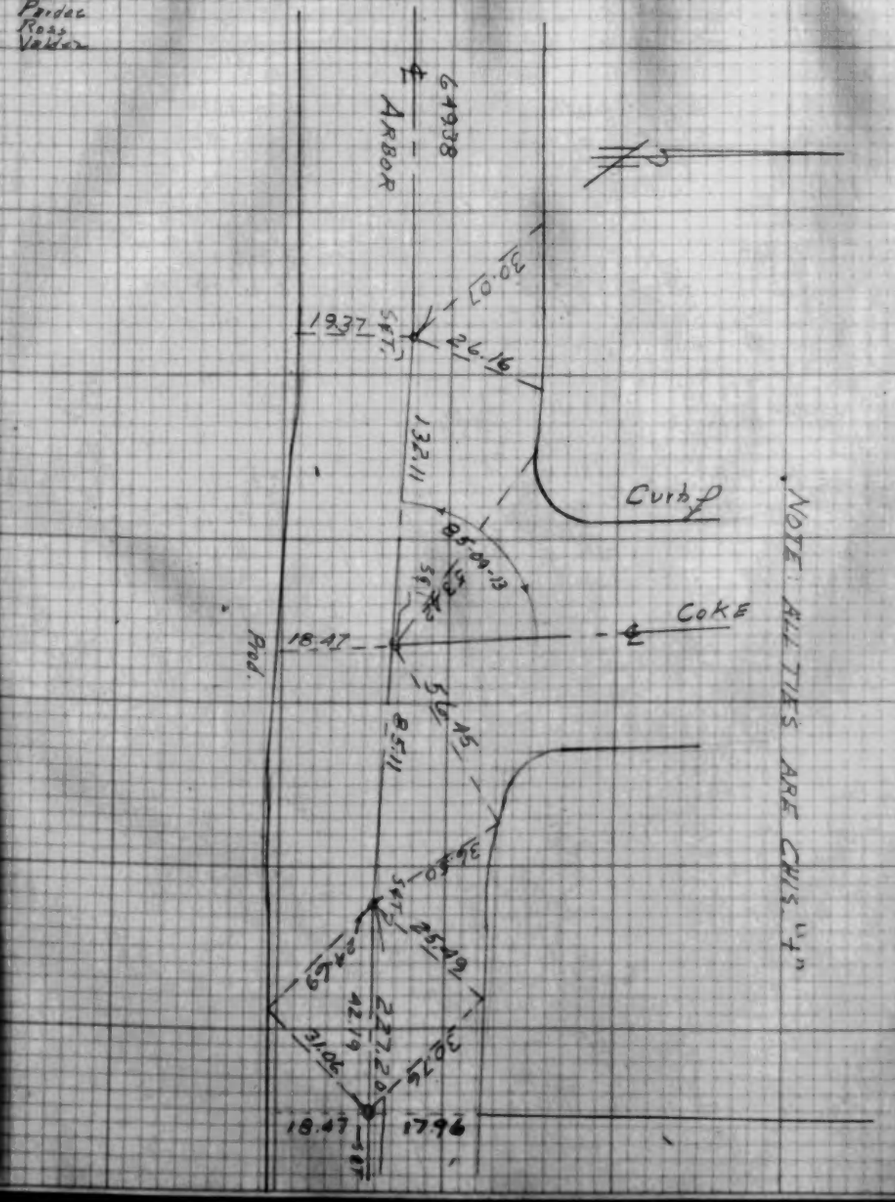

NOTE: ALL TIES ARE CM'S "X"

CO.SUR. F.B.1083: 19

ENGINEERING SERVICE CORP.
Tract 17224

CO.SUR. F.B.1083: 20

W. S. 30 - E. 1

TR. 17224

INT. COKE & SANDWOOD 5-12-52

Border Boys Valdez

NOTE: ALL TIES ARE CHIS "4"

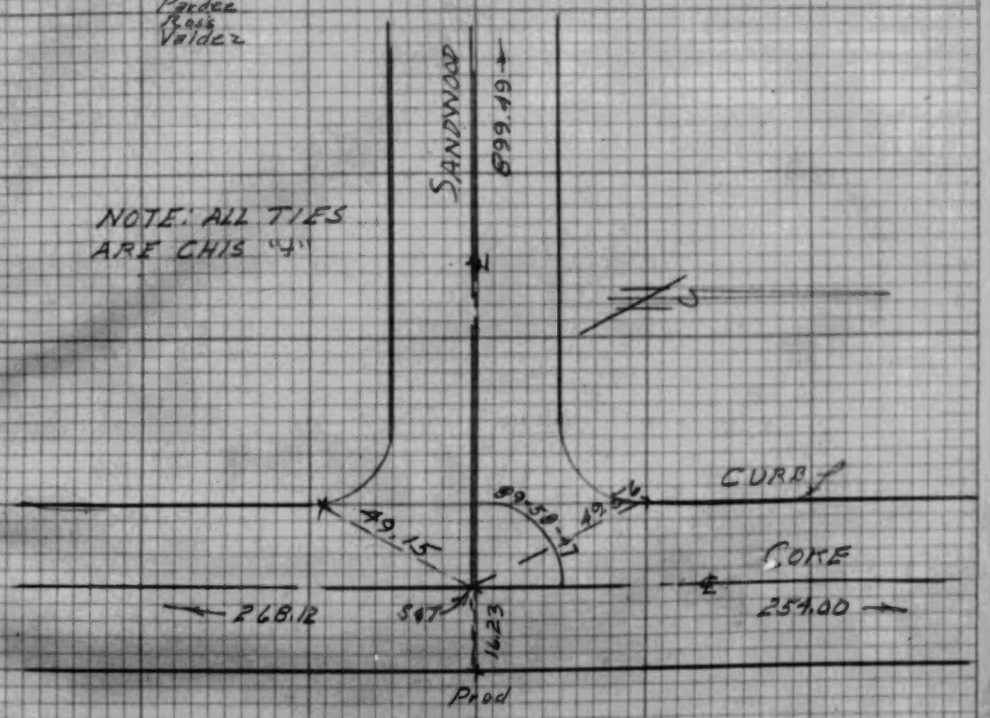

ENGINEERING SERVICE CORP.
Tract 17224

W.S. 30-E-1

(25)

TR 17224

5-12-52

INT. COKE & LOOMIS

Perdue
Ross
Valdez

NOTE: ALL TIES ARE CHIS "+"

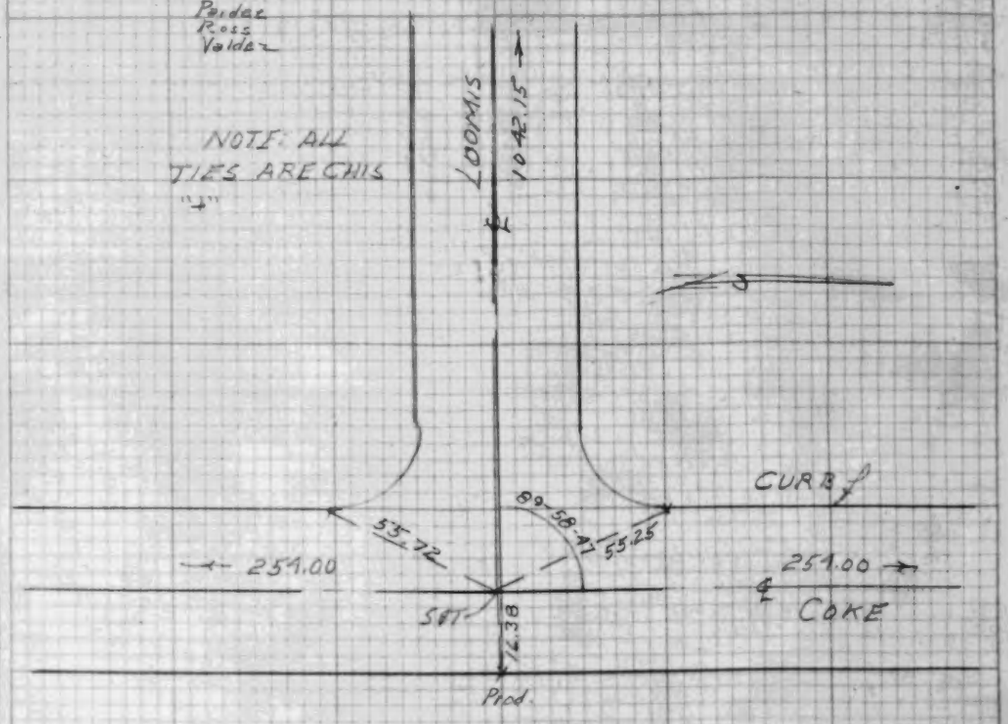

(26)

TR 17224

5-12-52

INT. COKE & DEERFORD

Perdue
Ross
Valdez

NOTE: ALL TIES ARE CHIS "+"

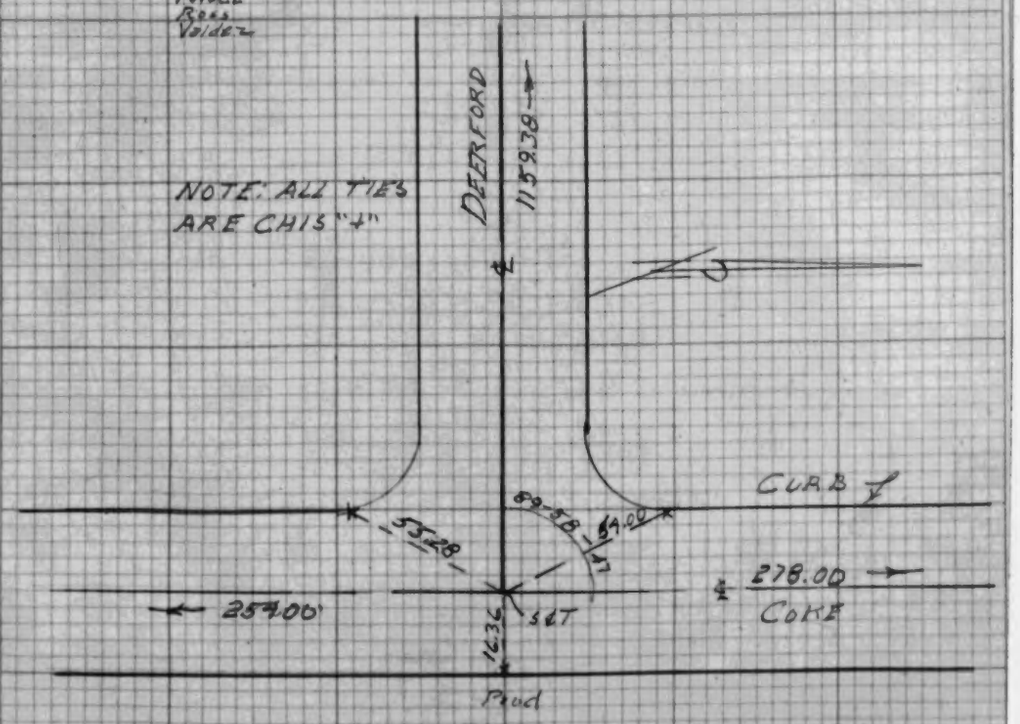

W.S. 30-E-1

W.S. 30-E-1

CO.SUR. F.B.1083: 23

ENGINEERING SERVICE CORP.
Tract 17224

CO.SUR. F.B.1083: 24

W.S. 30-E-1

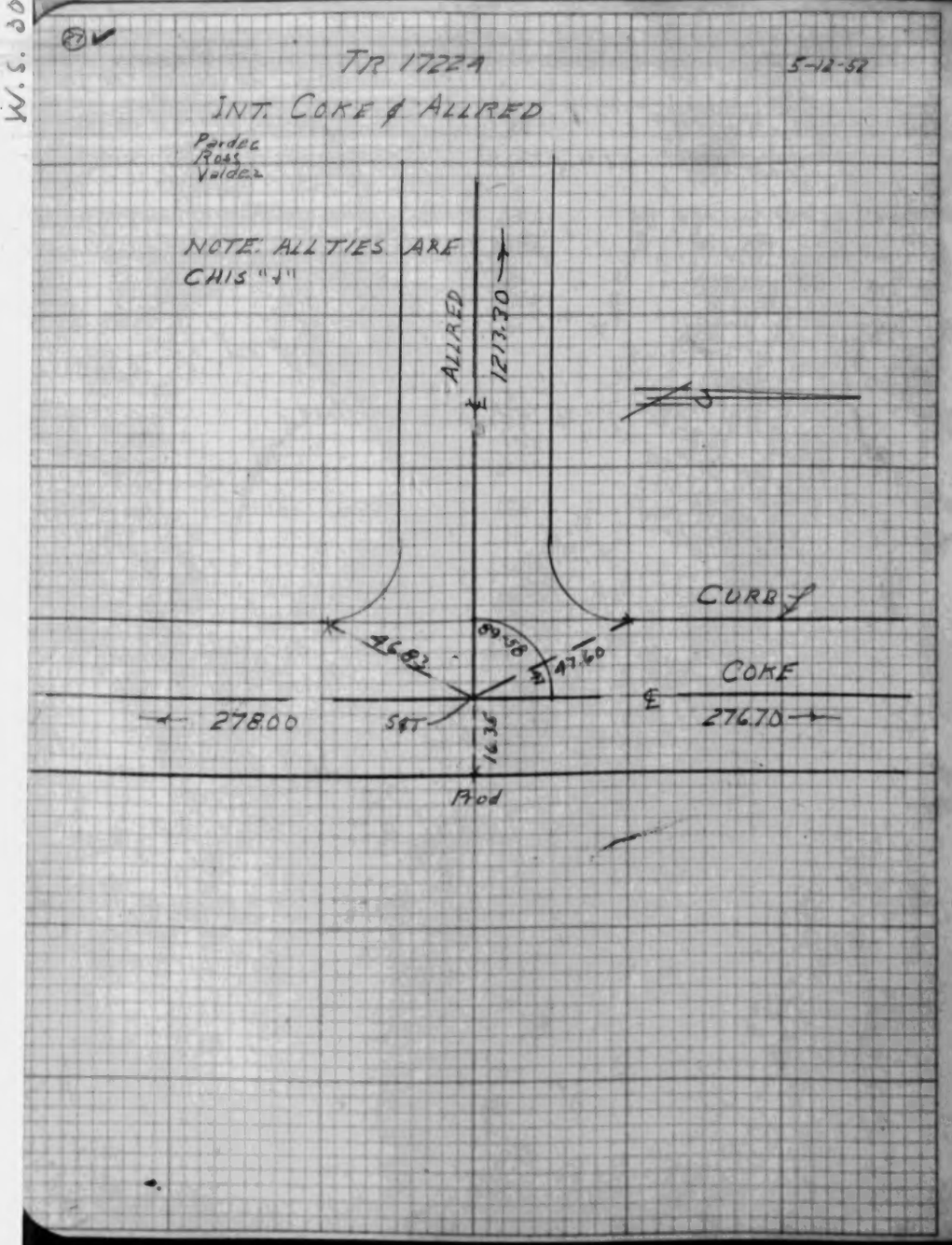

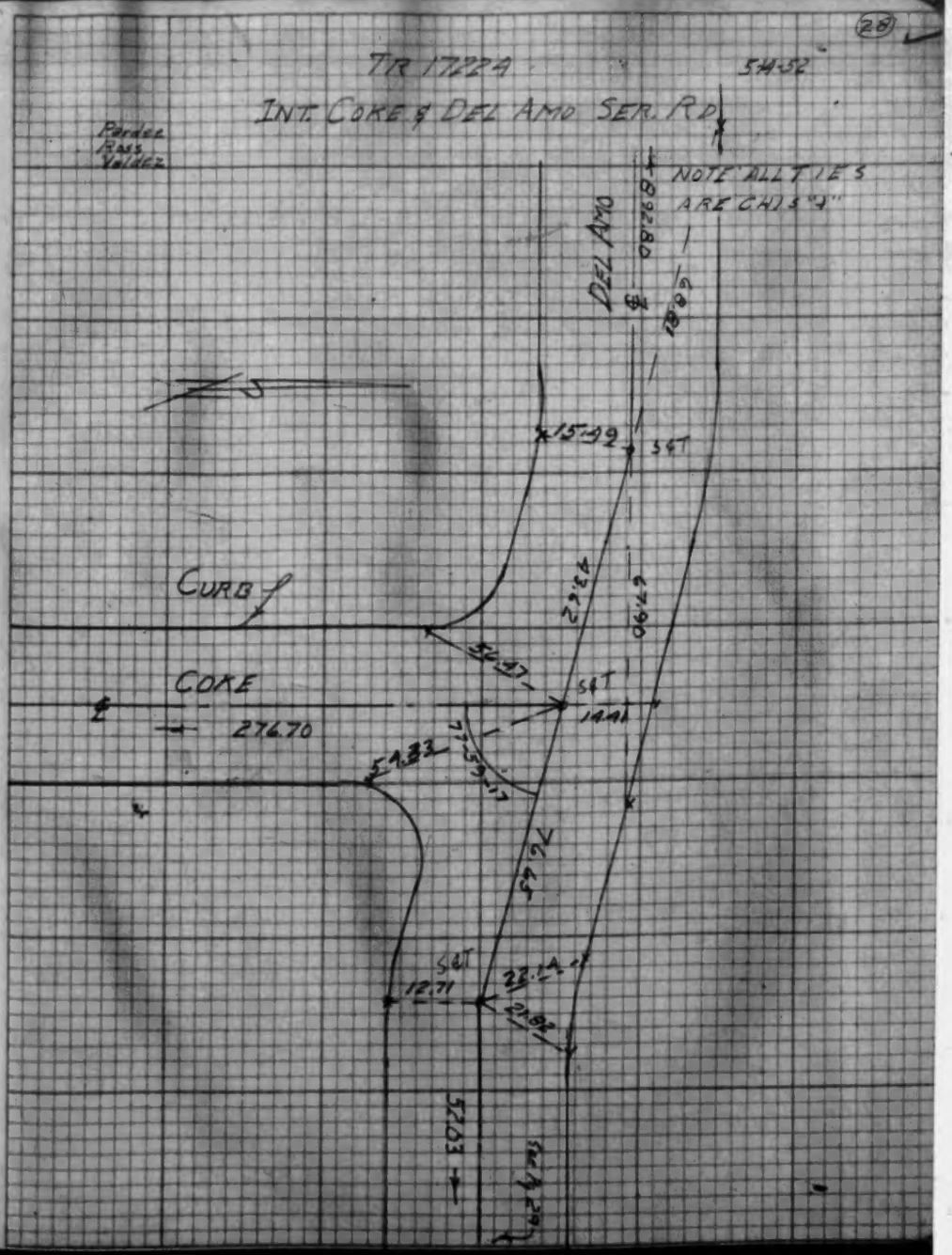

ENGINEERING SERVICE CORP.
Tract 17224

29

TR. 17224

5-14-52

DEL AMO SER. RD AT EAST TR. LINE

Pardee
Ross
Valdez

NOTE: ALL TIES ARE CHIS "+"

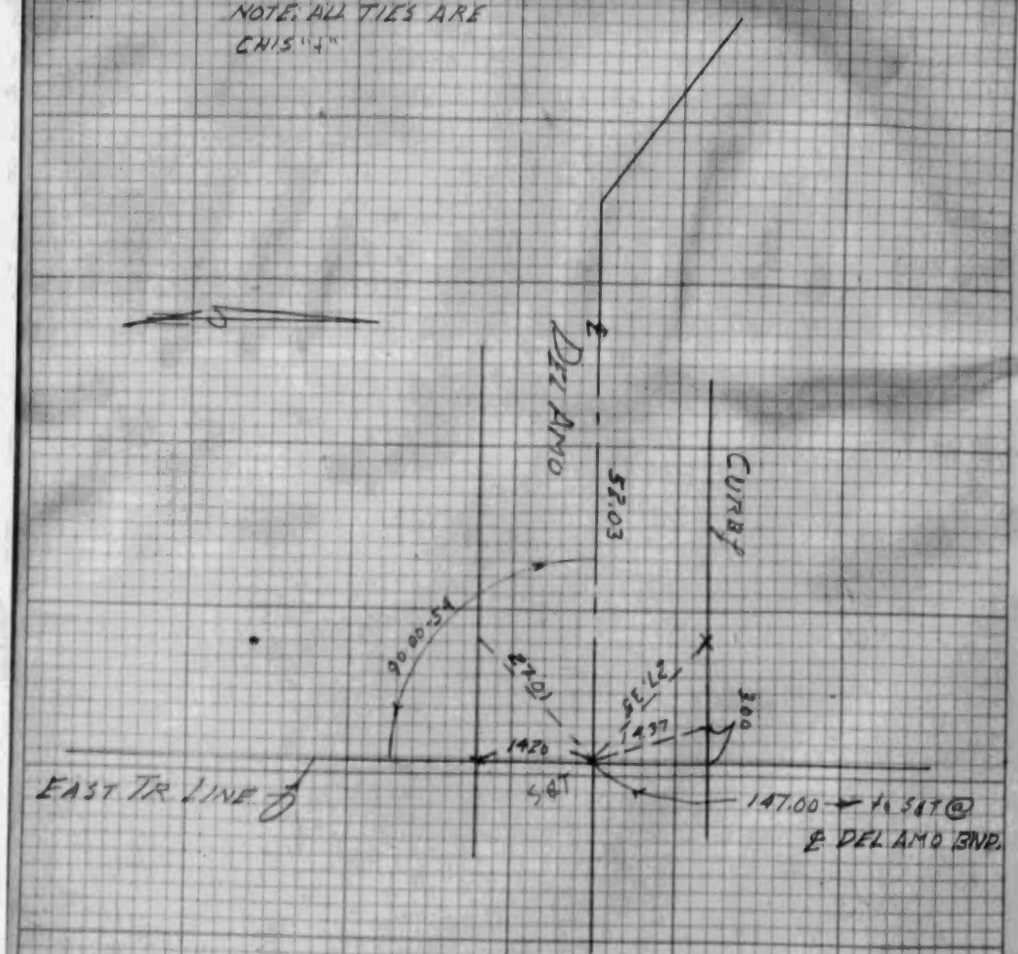

30

TR 17224

5-9-52

P.I. ON DOWNEY NO. OF ARBOR

Pardee
Ross
Valdez

NOTE: ALL TIES ARE CHIS "+"

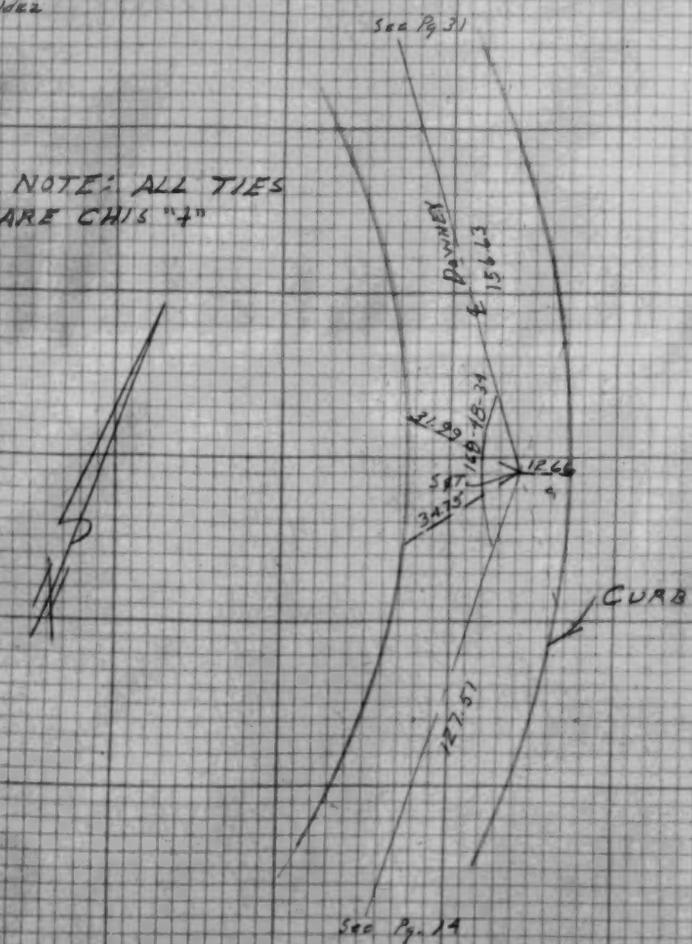

ENGINEERING SERVICE CORP.
Tract 17224

W.S. 30-D-1

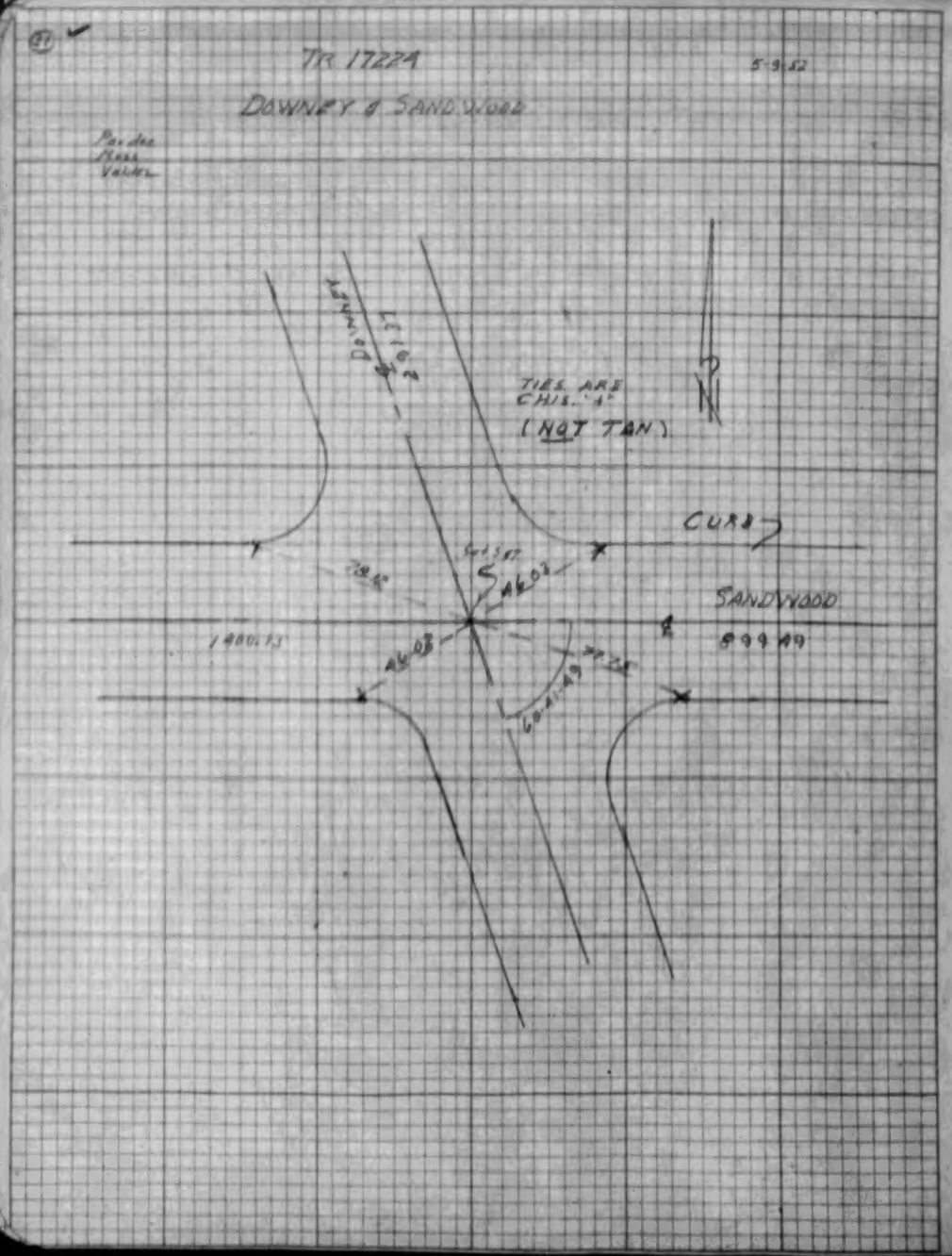

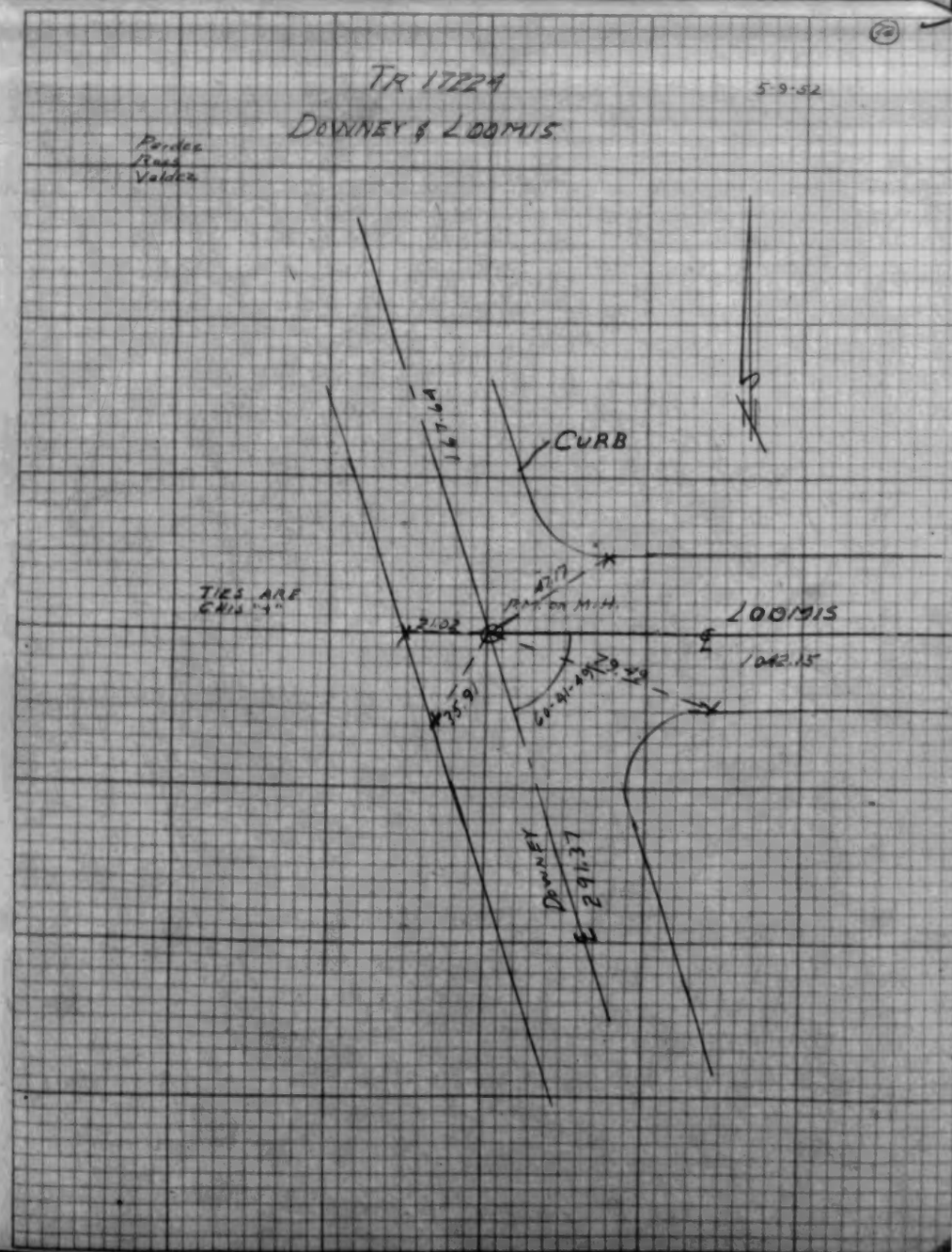

W.S. 30-D-1

CO.SUR. F.B.1083: 29

ENGINEERING SERVICE CORP.
Tract 17224

CO.SUR. F.B.1083: 30

W.S.30-D-1

(33)

TR 17224 5-9-52

P.I. ON DOWNEY N. OF LOOMIS

Perdue
Ross
Valdez

NOTE. ALL TIES ARE CHIS "+"

DOWNEY

117.54

CURB

22.97

SET

160

(29)

TR 17224 5-9-52

INT. DOWNEY & DEERFORD

Perdue
Ross
Valdez

DOWNEY

192.69

CURB

ALL TIES ARE CHIS. "+" (NOT TAN.)

49.12

Pole on MH

DEERFORD

115.38

308.04

63.30

133.44

W.S.30-D-1

ENGINEERING SERVICE CORP.
Tract 17224

W.S. 30-D-1



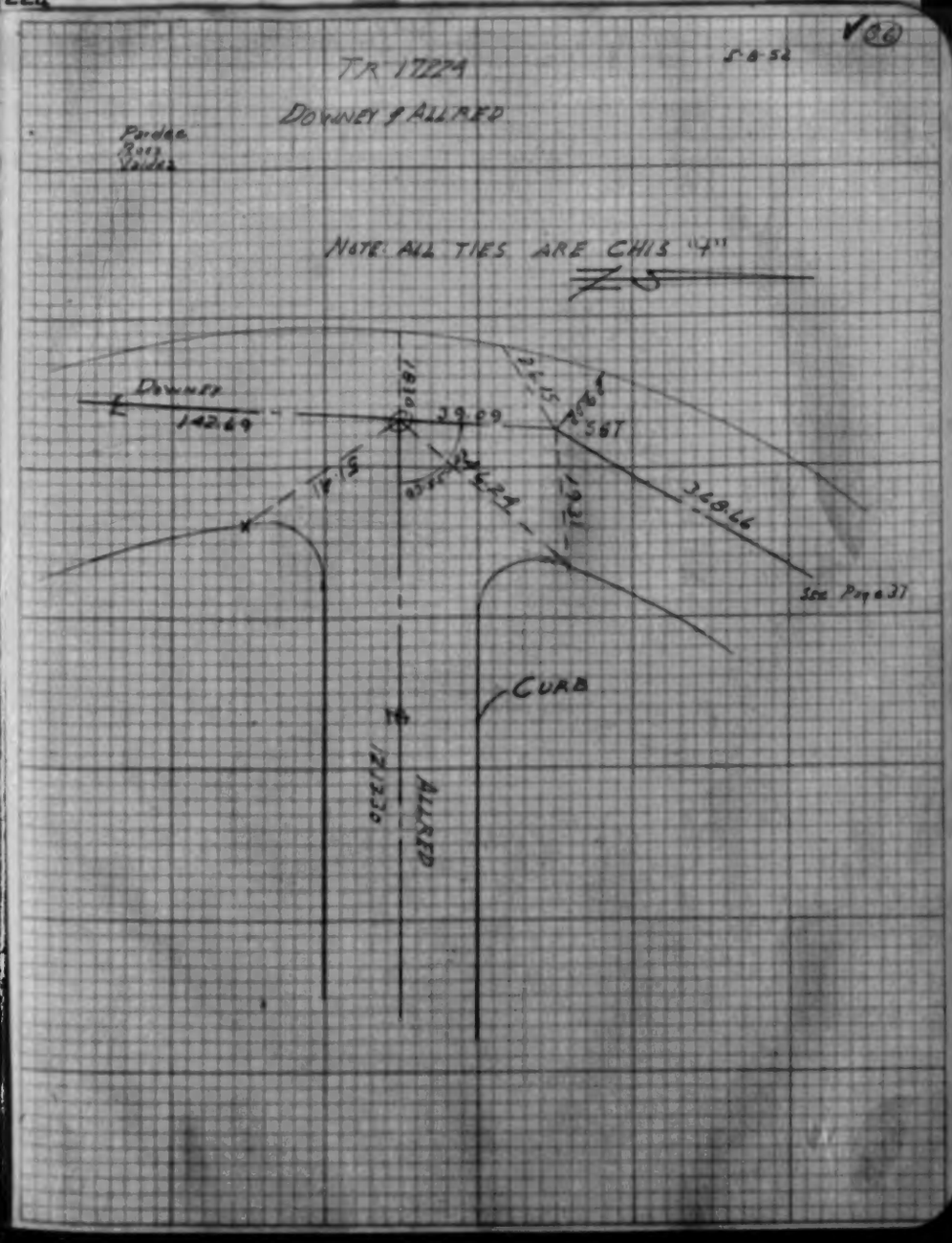

W.S. 30-D-1

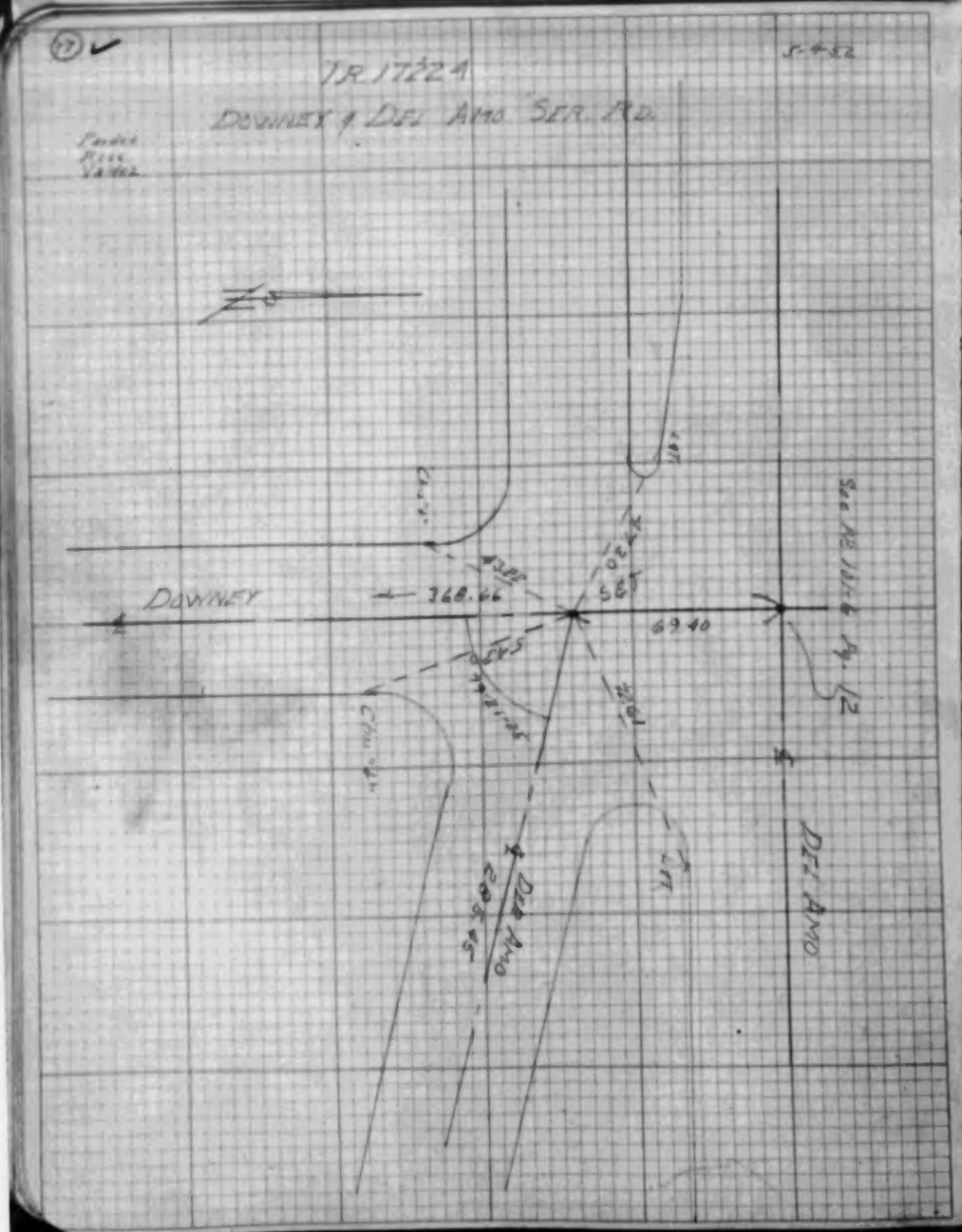
TR 17224
DOWNEY & DEL AMO SER. RD.
5-4-52
Pardee
Ross
Valdez
DOWNEY
368.66
69.40
DEL AMO
DEL AMO
See Pg 12

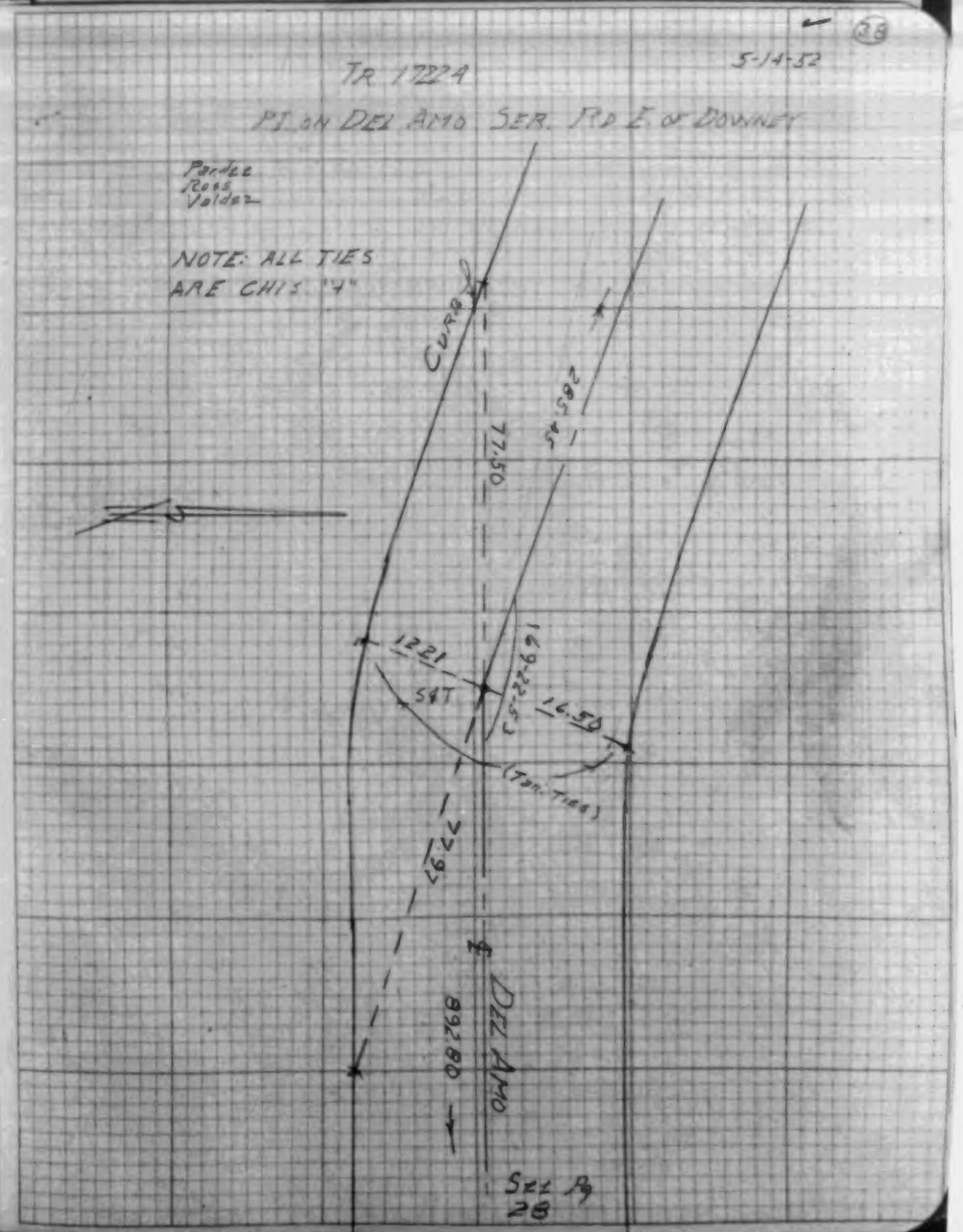
TR 17224
PI ON DEL AMO SER. RD E. OF DOWNEY
5-14-52
Pardee
Ross
Valdez
NOTE: ALL TIES
ARE CHIS "4"
CURB
77.50
285.45
12.21
16.50
(Tan. Ties)
77.97
DEL AMO
892.80
See Pg
28

CO.SUR. F.B.1083: 35

ENGINEERING SERVICE CORP.
Tract 17224

CO.SUR. F.B.1083: 36

W.S. 30-D-1

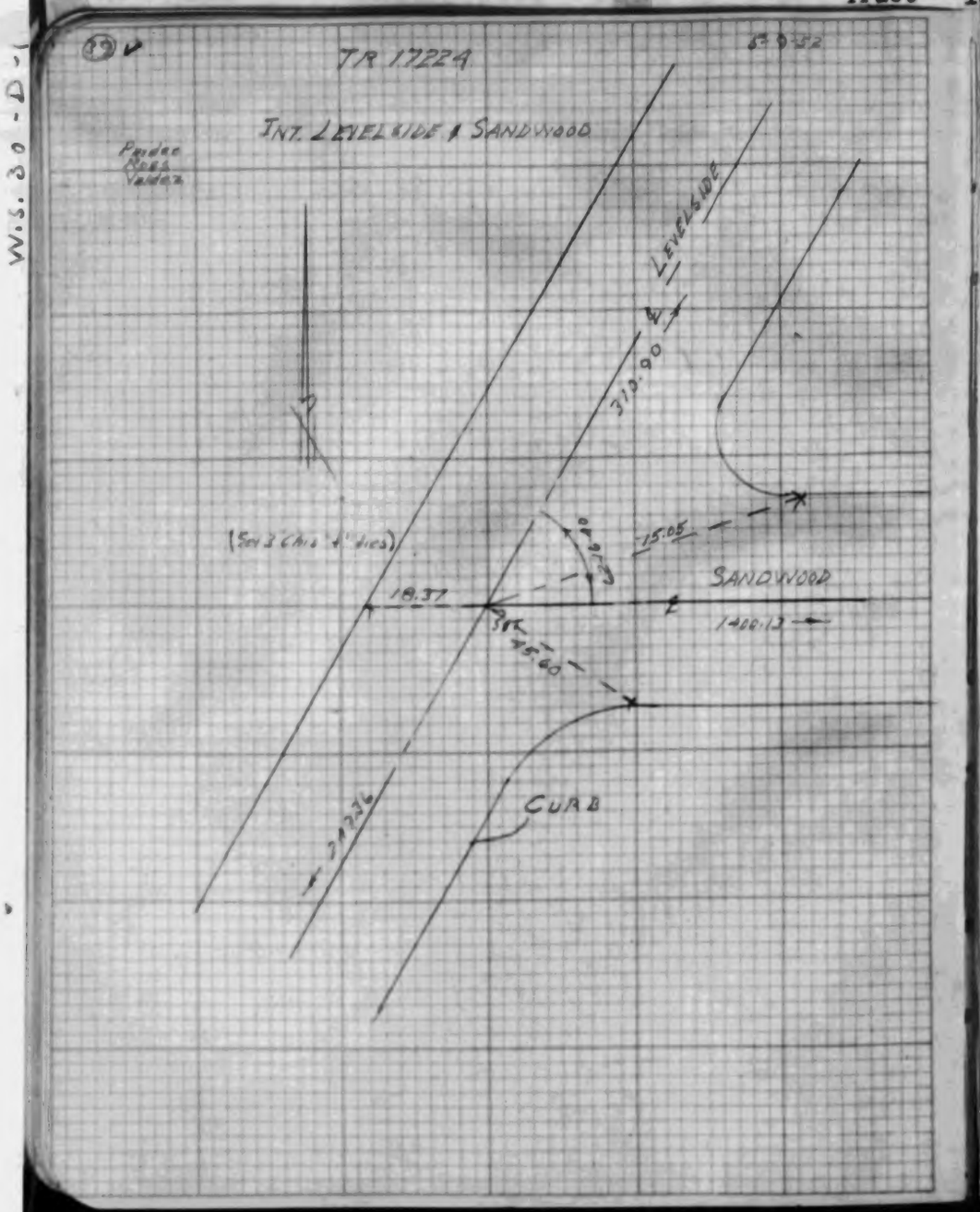



ENGINEERING SERVICE CORP.
Tract 17224

W.S.30-D-1



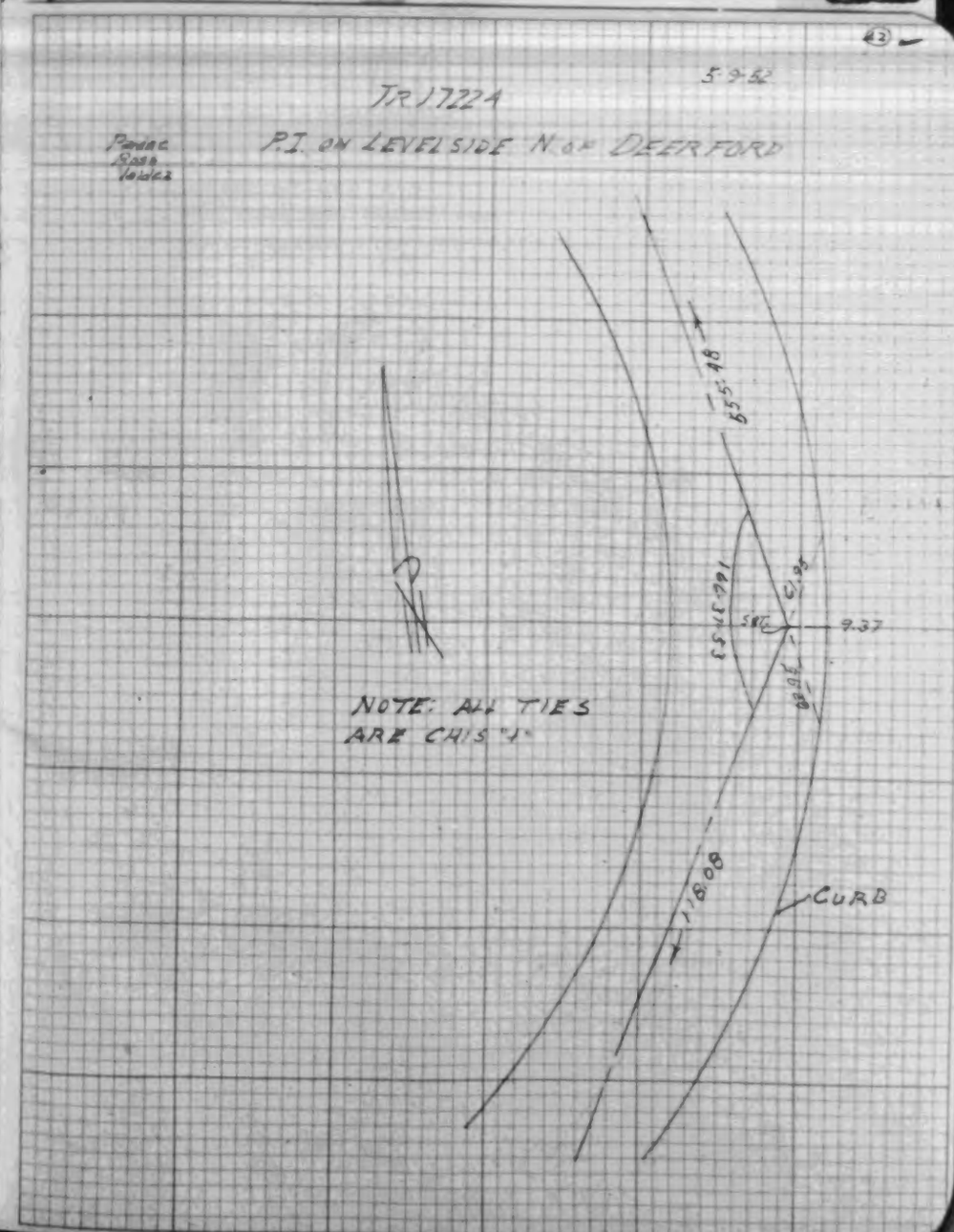

ENGINEERING SERVICE CORP.
Tract 17224

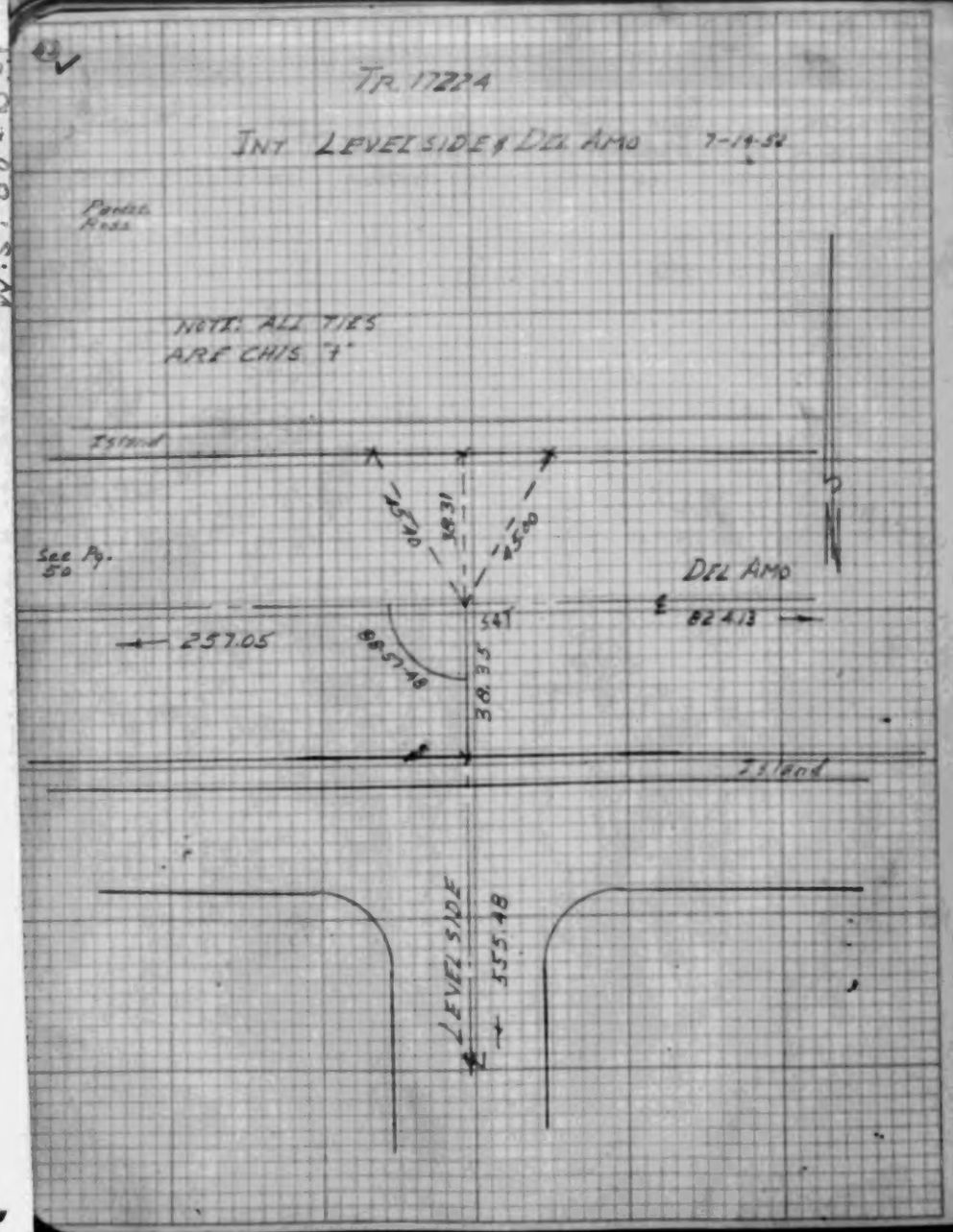

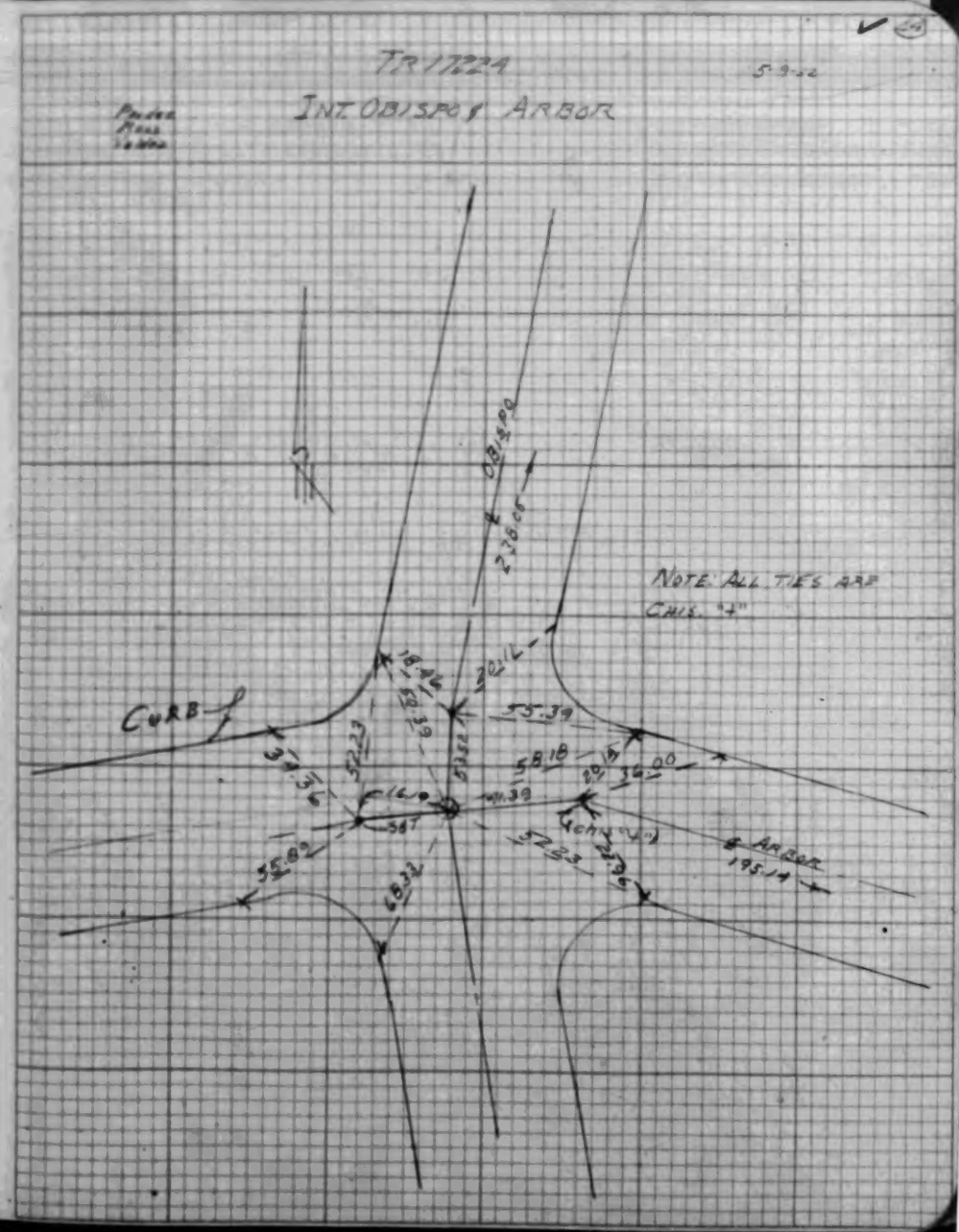

CO.SUR. F.B.1083: 41

ENGINEERING SERVICE CORP.
Tract 17224

CO.SUR. F.B.1083: 42

W.S.-30-D-1

W.S.-30-D-1

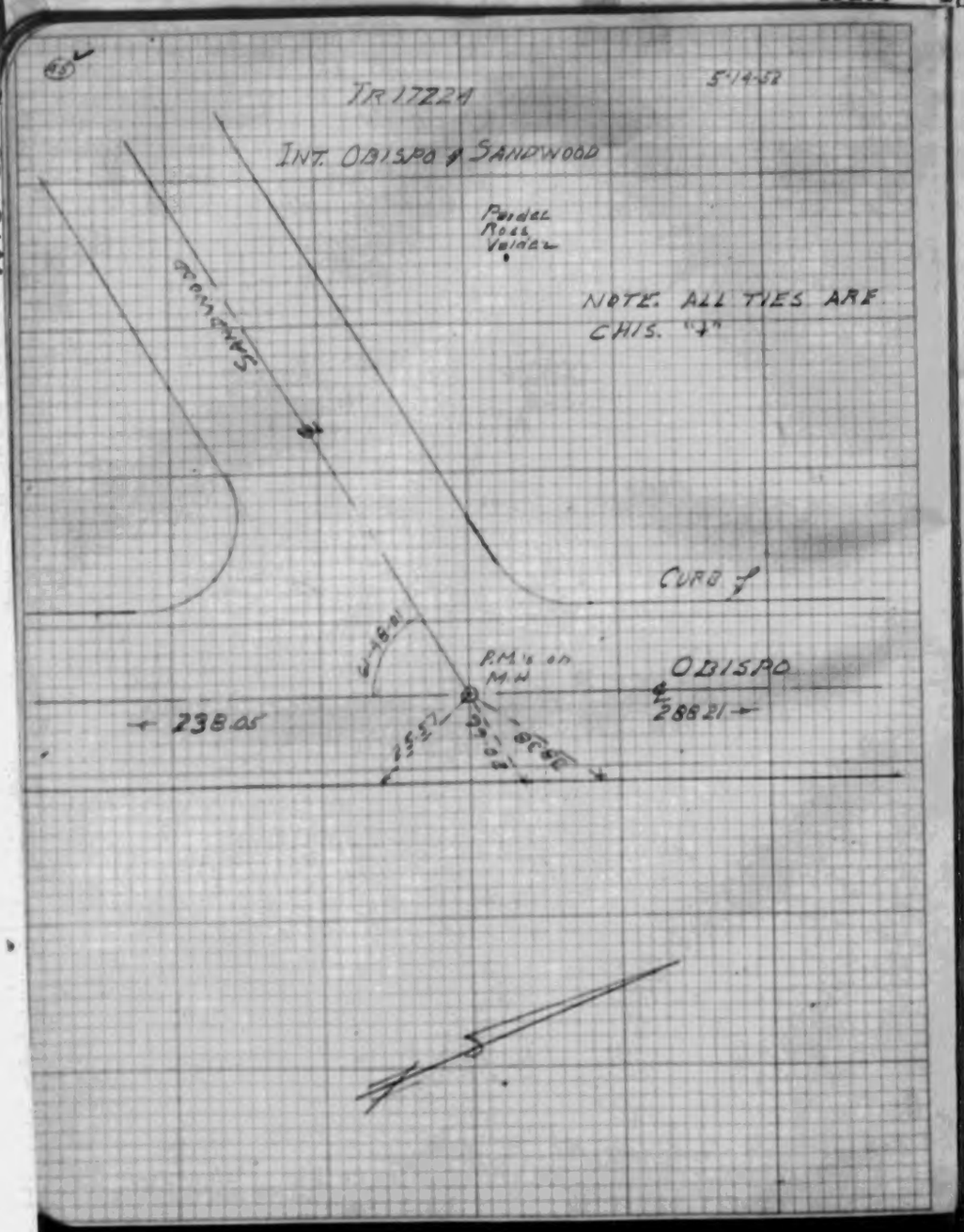

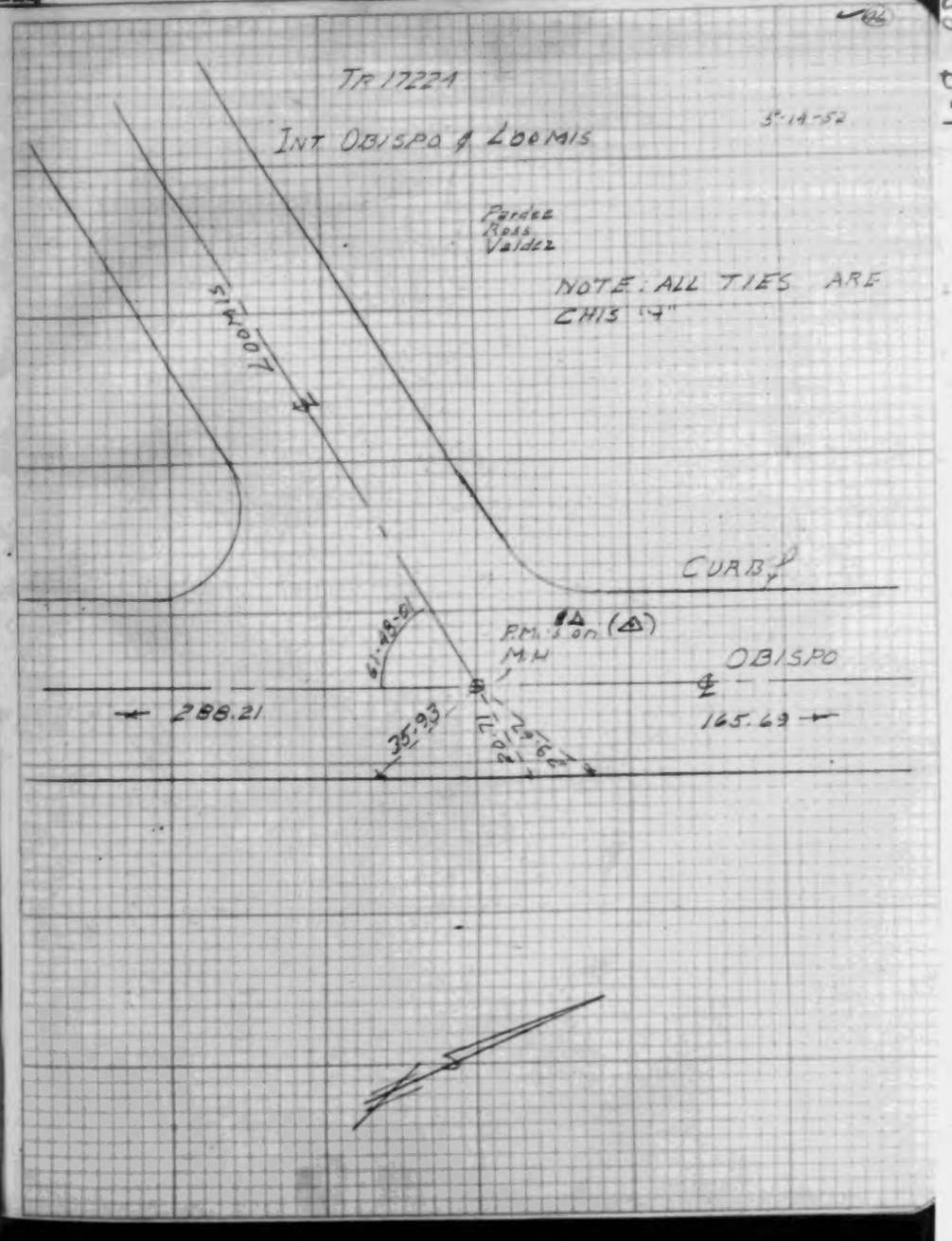

CO.SUR. F.B.1083: 43

ENGINEERING SERVICE CORP.
Tract 17224

CO.SUR. F.B.1083: 44

W.S. 80-D-1

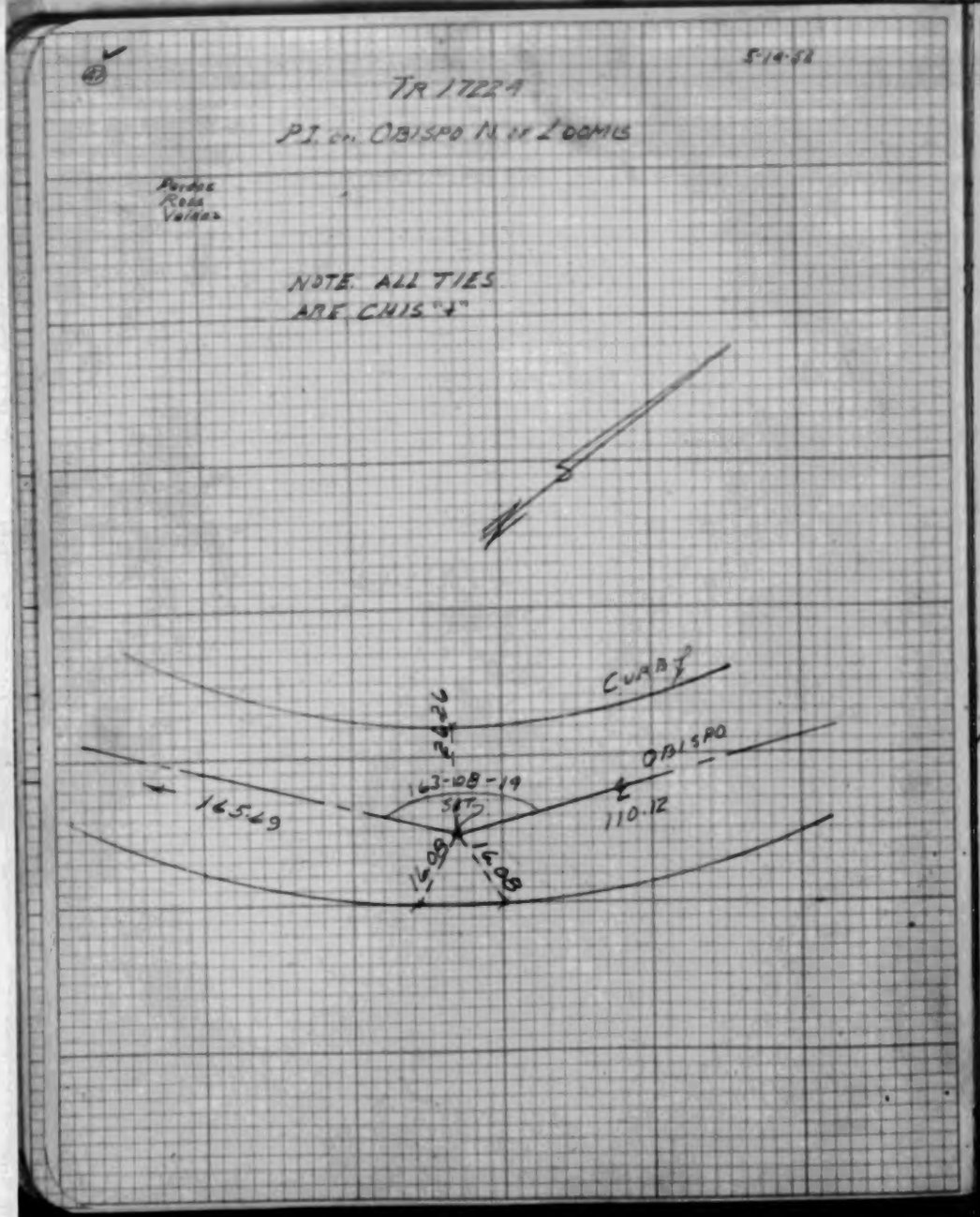

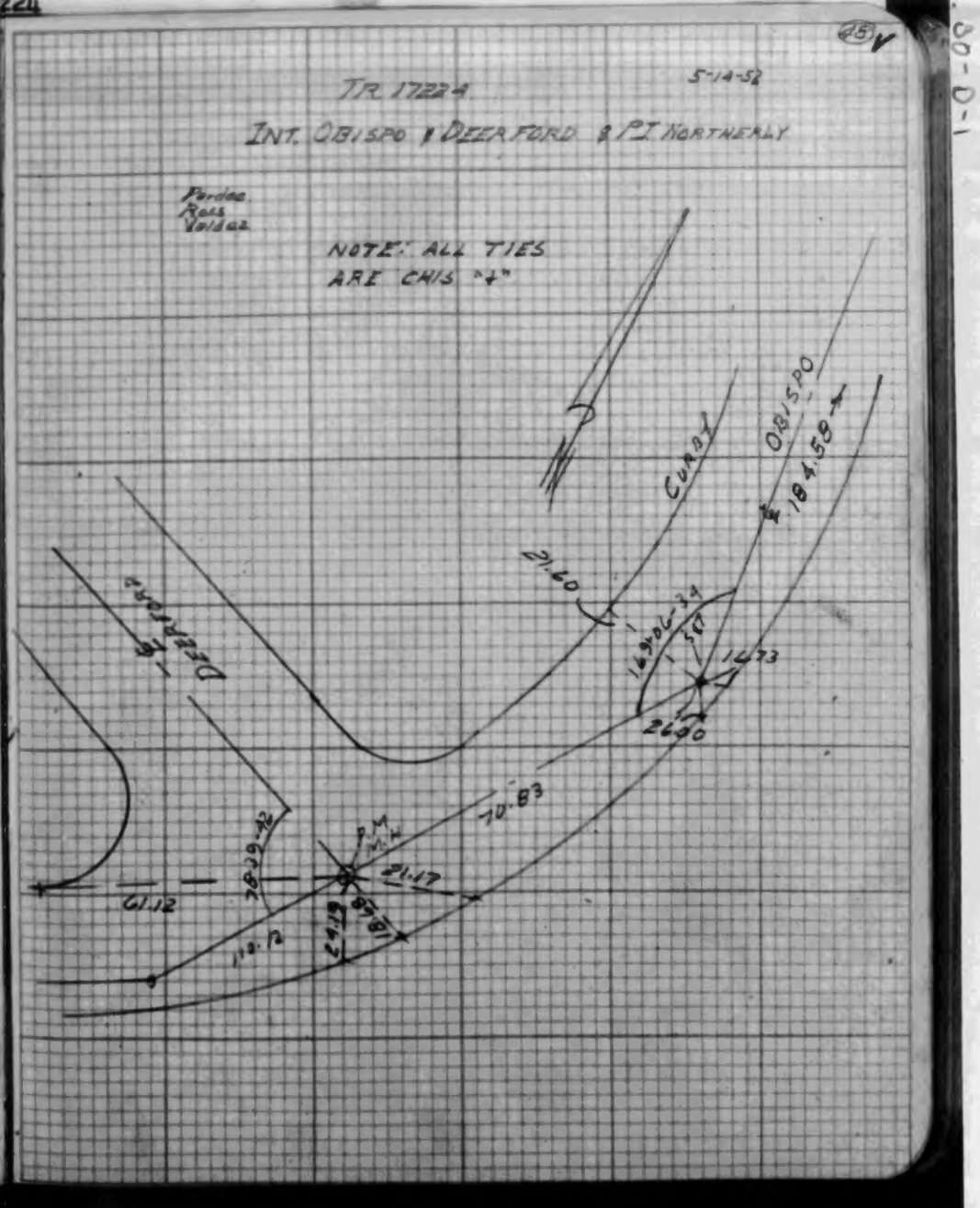

ENGINEERING SERVICE CORP.
Tract 17224

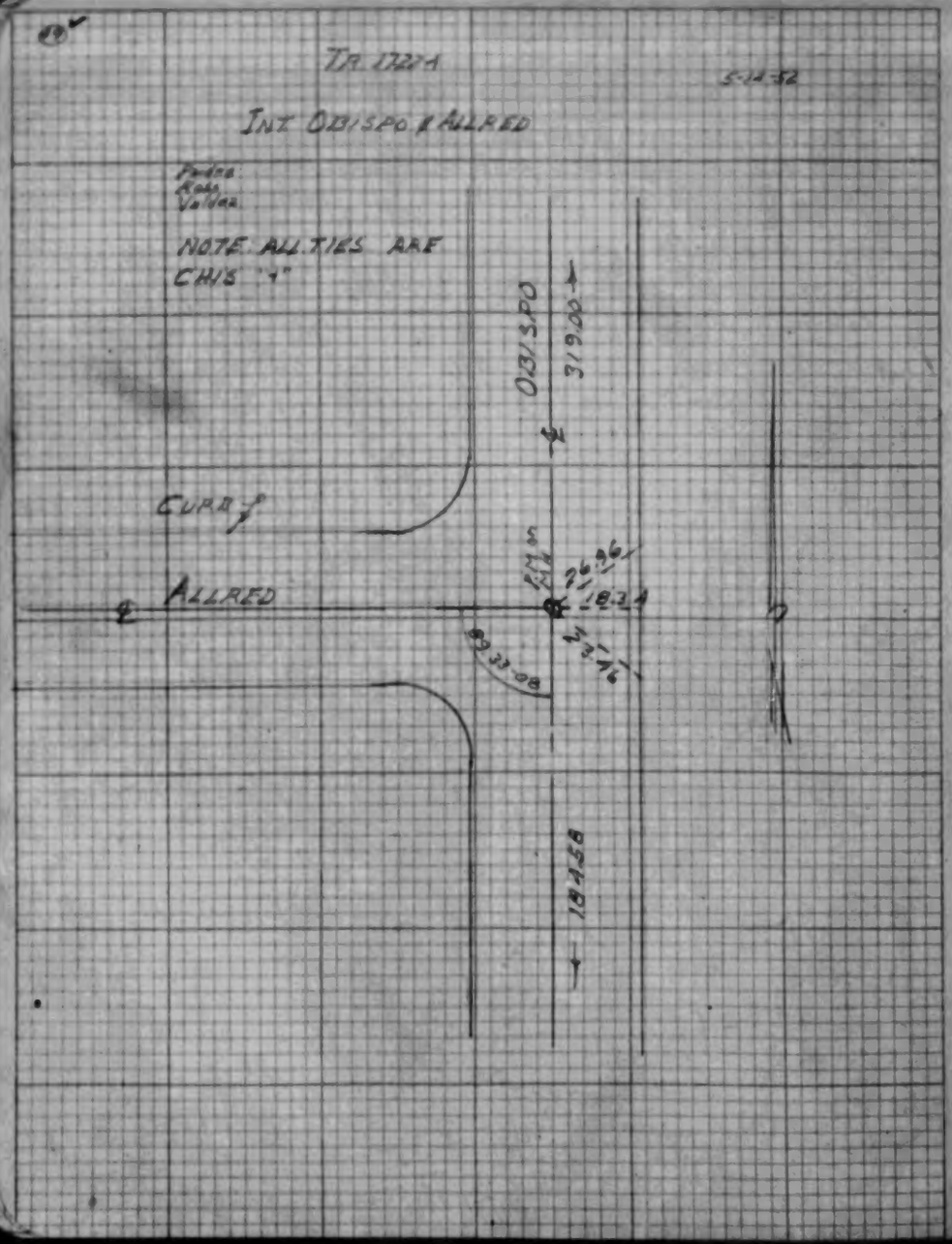

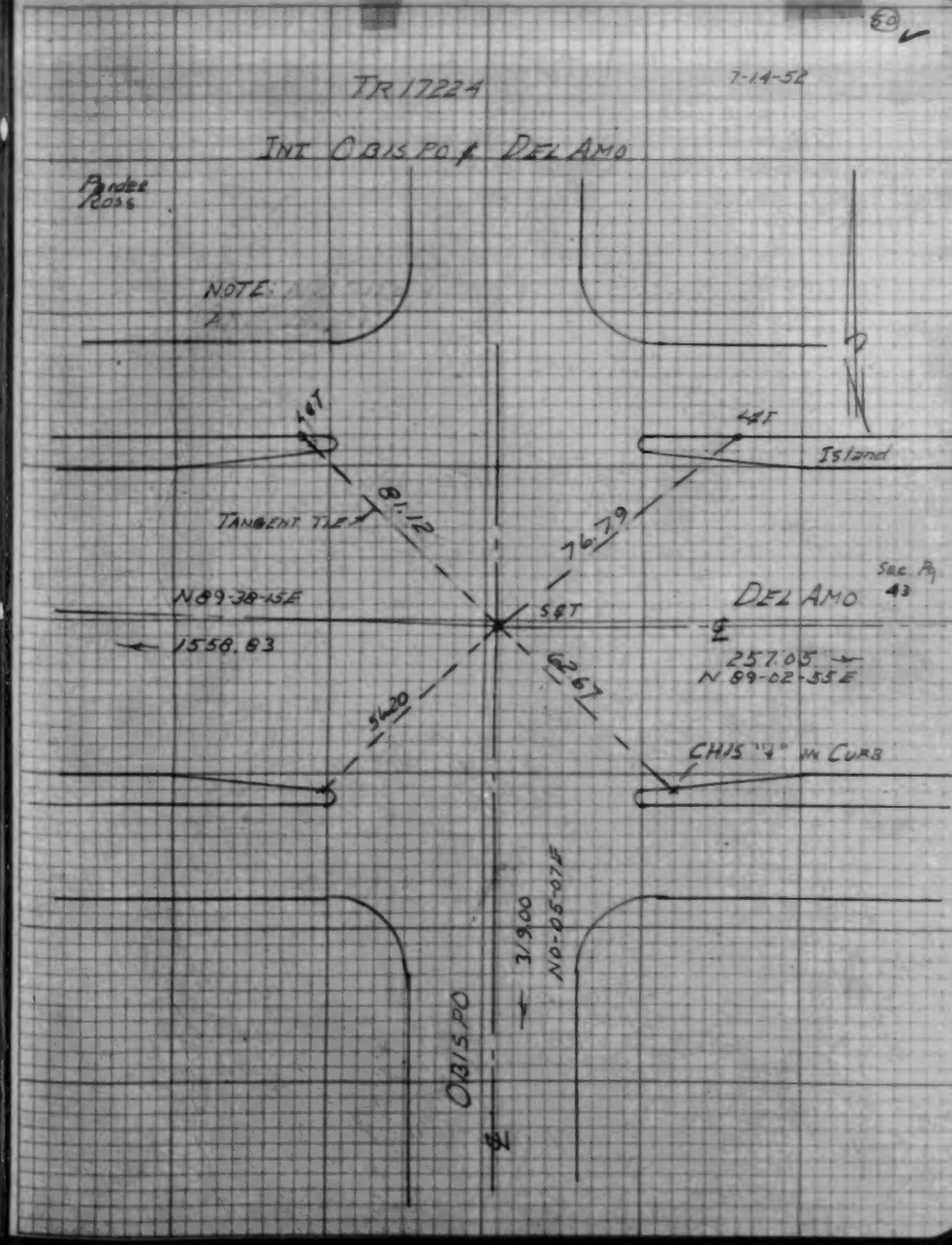

CO.SUR. F.B.1083: 47

ENGINEERING SERVICE COPR.
Tract 17220

CO.SUR. F.B.1083: 48

W.S. 30-E-1



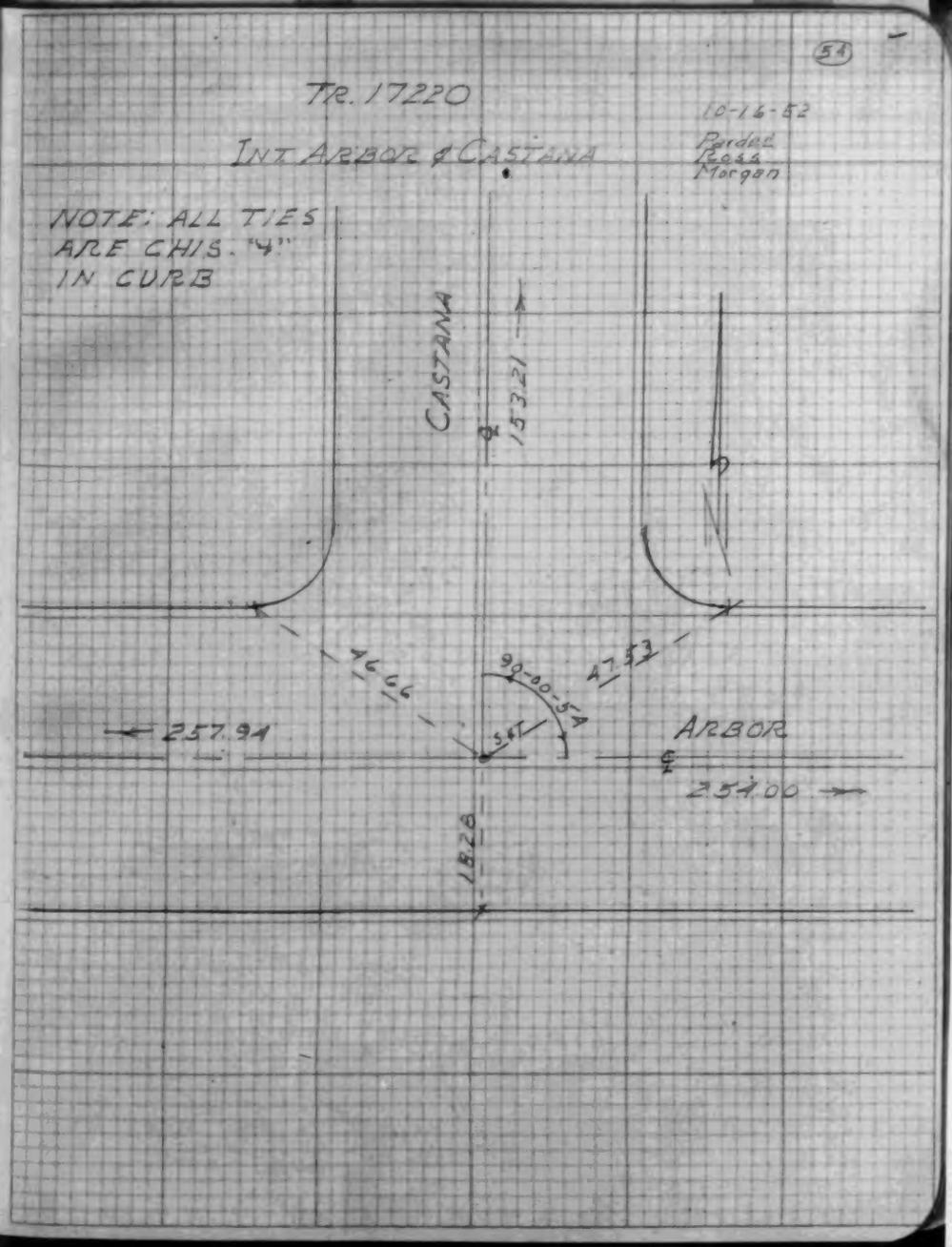

CO.SUR. F.B.1083: 49

ENGINEERING SERVICE CO'R.
Tract 17220

CO.SUR. F.B.1083: 50

W.S. 30 - E-1

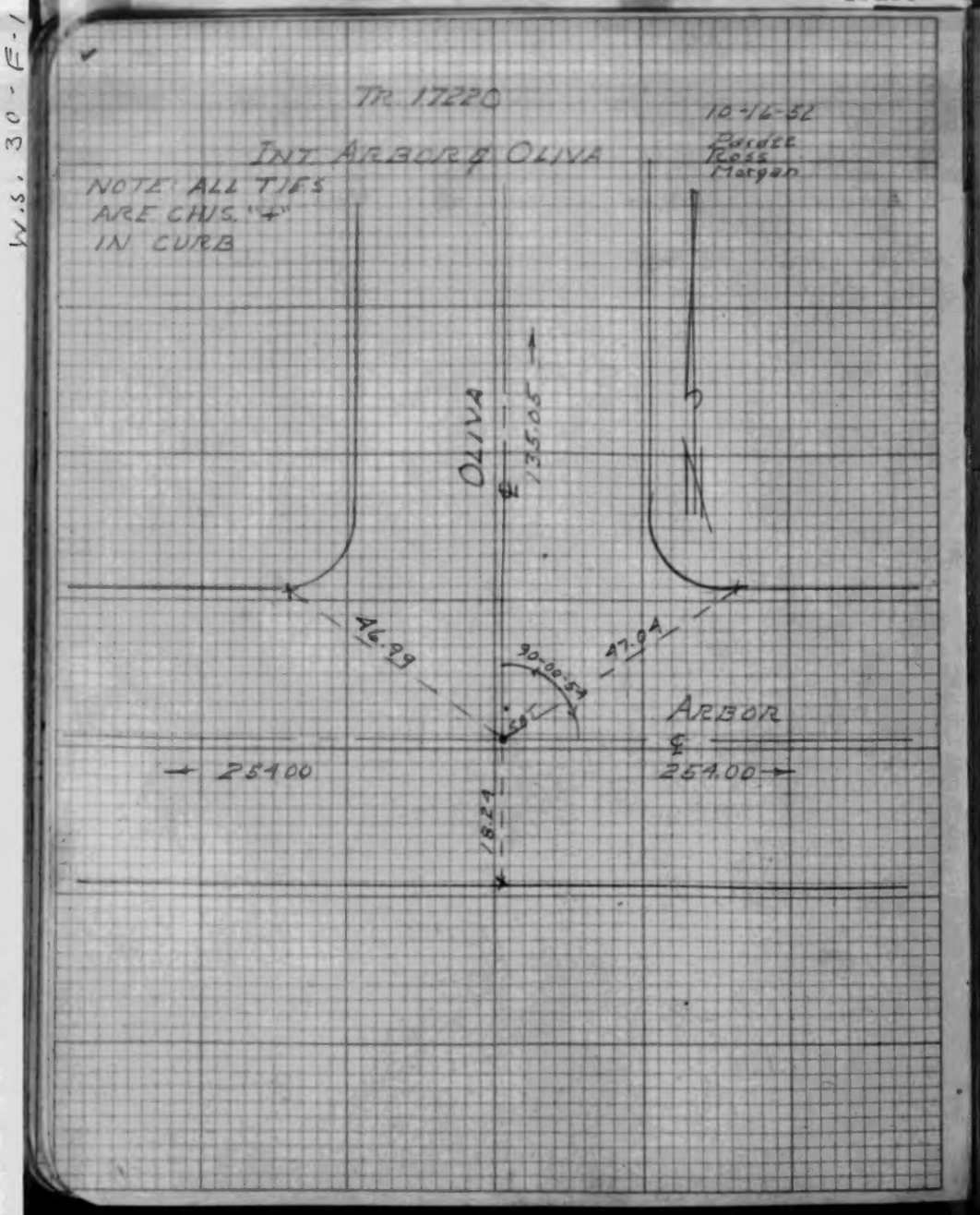

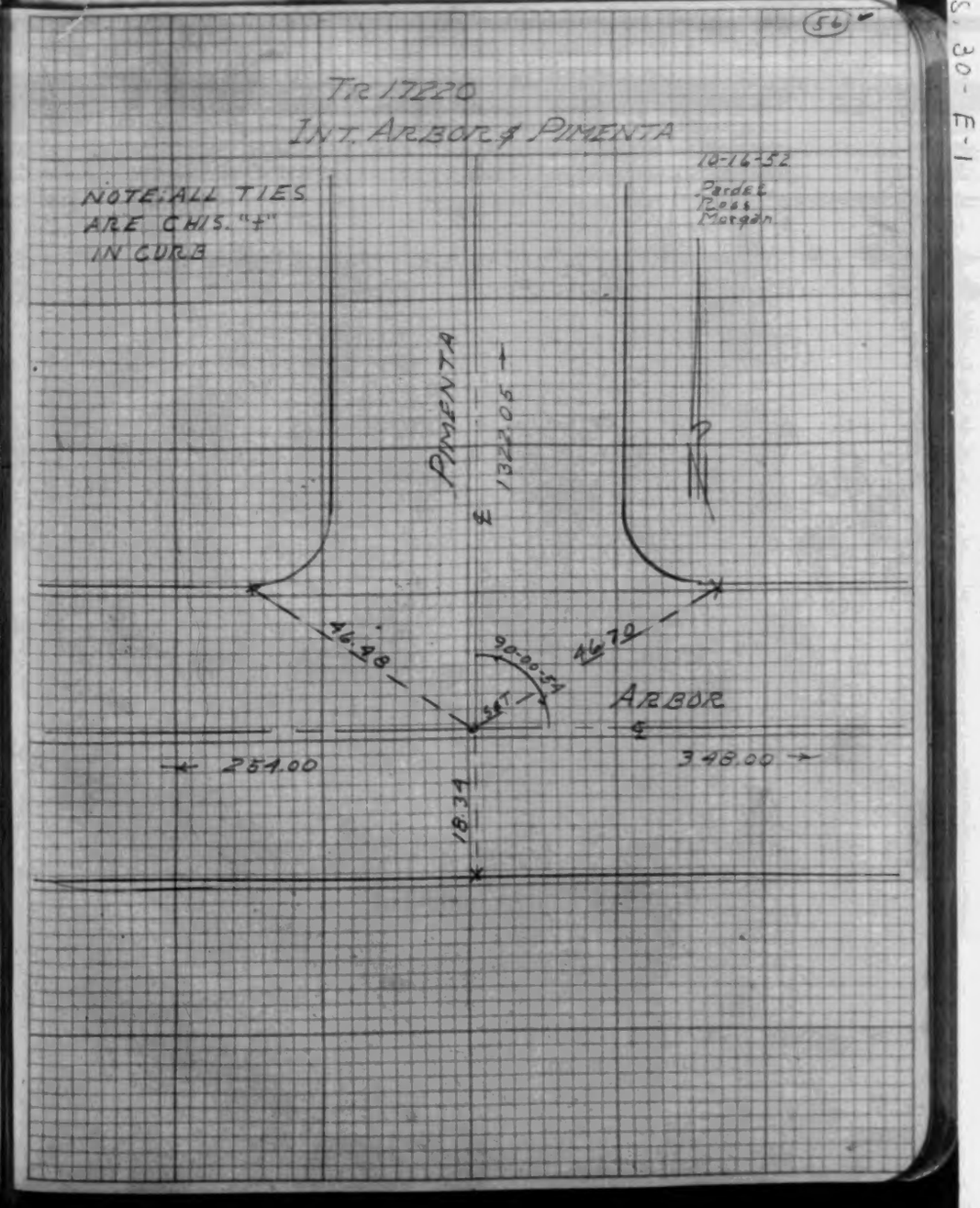

W.S. 30 - E-1

ENGINEERING SERVICE COPR.
Tract 17220



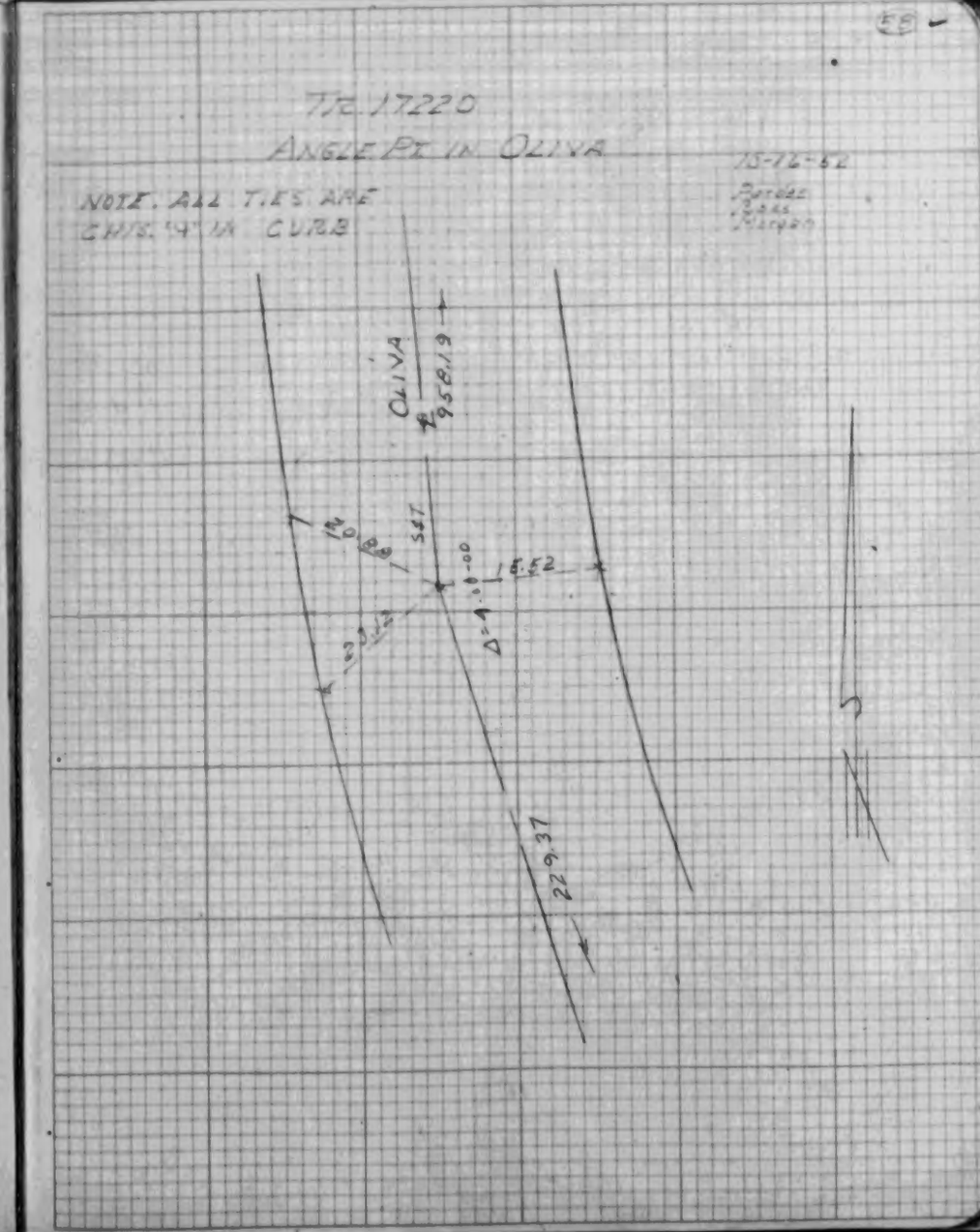

CO.SUR. F.B.1083: 53

ENGINEERING SERVICE COPR.
Tract 17220

CO.SUR. F.B.1083: 54

TR. 17220

ANGLE PT. IN CASTANA

10-16-52
Forbes
Ross
Morgan

NOTE: ALL TIES ARE
CHIS. "+" IN CURB

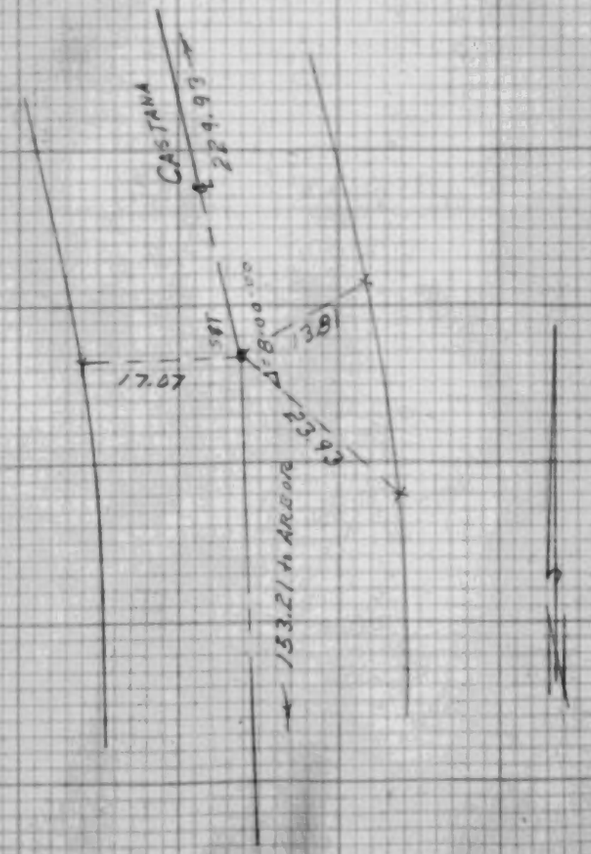

TR 17220

ANGLE PT IN CASTANA

10-16-52
Forbes
Ross
Morgan

NOTE: ALL TIES ARE
CHIS "+" IN CURB

W.S. 30-E-1

CO.SUR. F.B.1083: 55

ENGINEERING SERVICE COPR.
Tract 17220

CO.SUR. F.B.1083: 56

Tr. 17220
ANGLE PT. IN HAYTER

10-16-52
Parker
Ross
Morgan

NOTE: ALL TIES ARE
CHIS "+" IN CURB

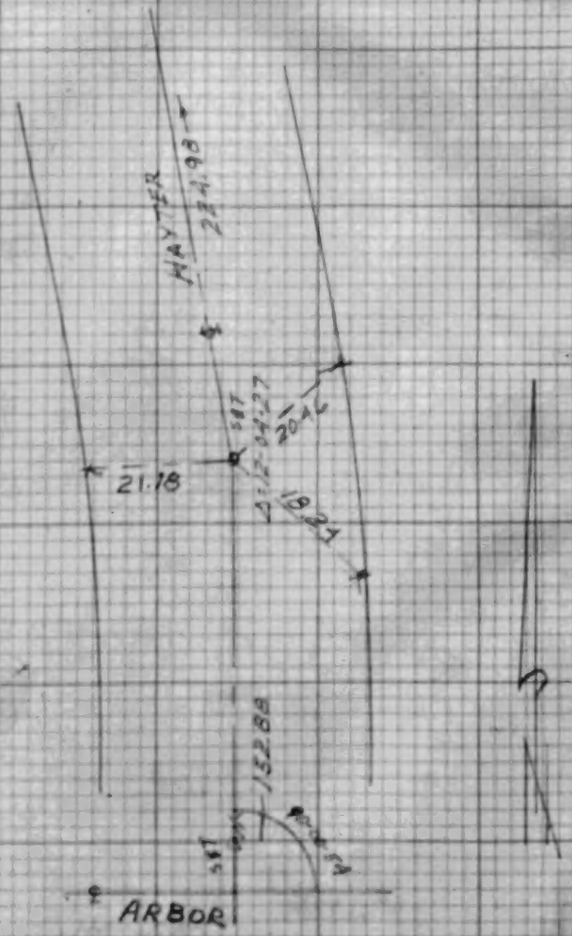

(42)

Tr. 17220
ANGLE PT. IN HAYTER

10-16-52
Parker
Ross
Morgan

NOTE: ALL TIES ARE
CHIS "+" IN CURB

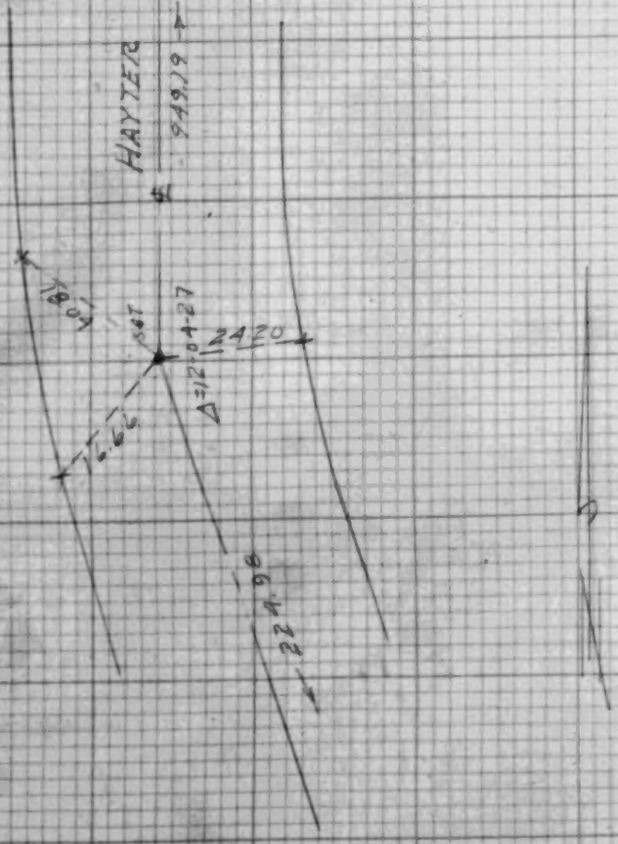

W.S. 30-E-1

TR. 17220

HAYER & DEL AMO

10-16-52
Pardee
Ross
Morgan

NOTE: ALL TIES ARE
CHIS. "+" IN CURB

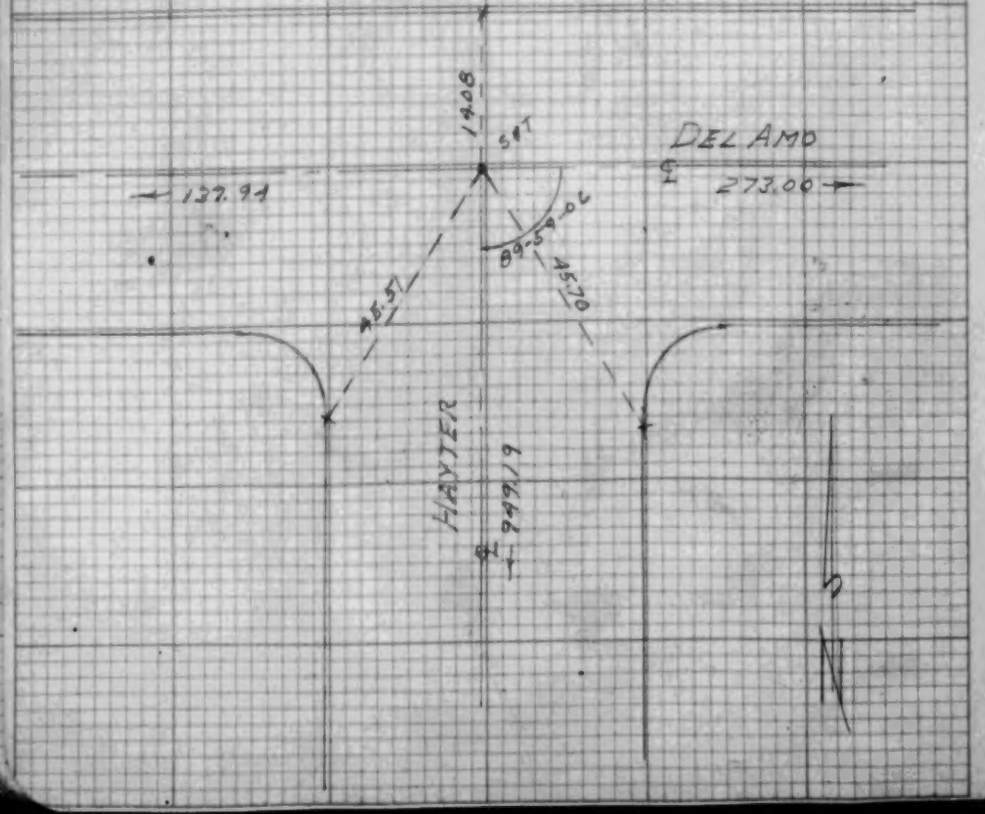

TR 17220

CASTANA & DEL AMO

10-16-52
Pardee
Ross
Morgan

NOTE: ALL TIES ARE CHIS.
"+" IN CURB

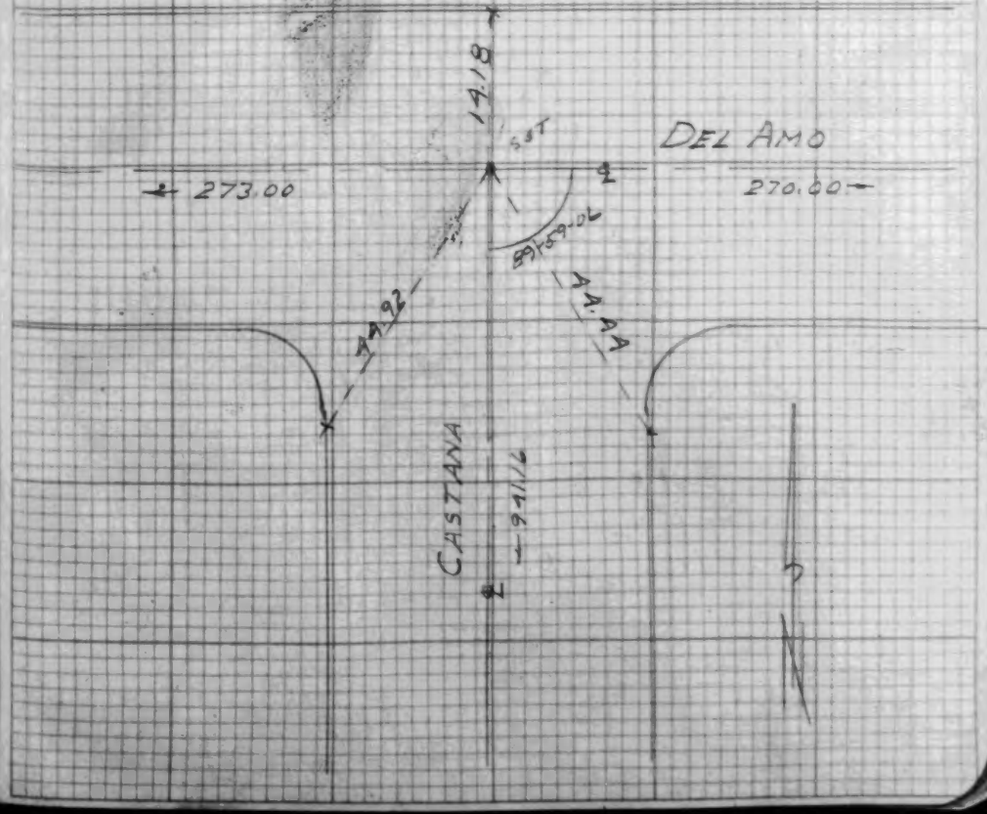

W.S. 30-E-1

CO.SUR. F.B.1083: 59

ENGINEERING SERVICE COPR.
Tract .. 17220

CO.SUR. F.B.1083: 60

W.S. 30-E-1

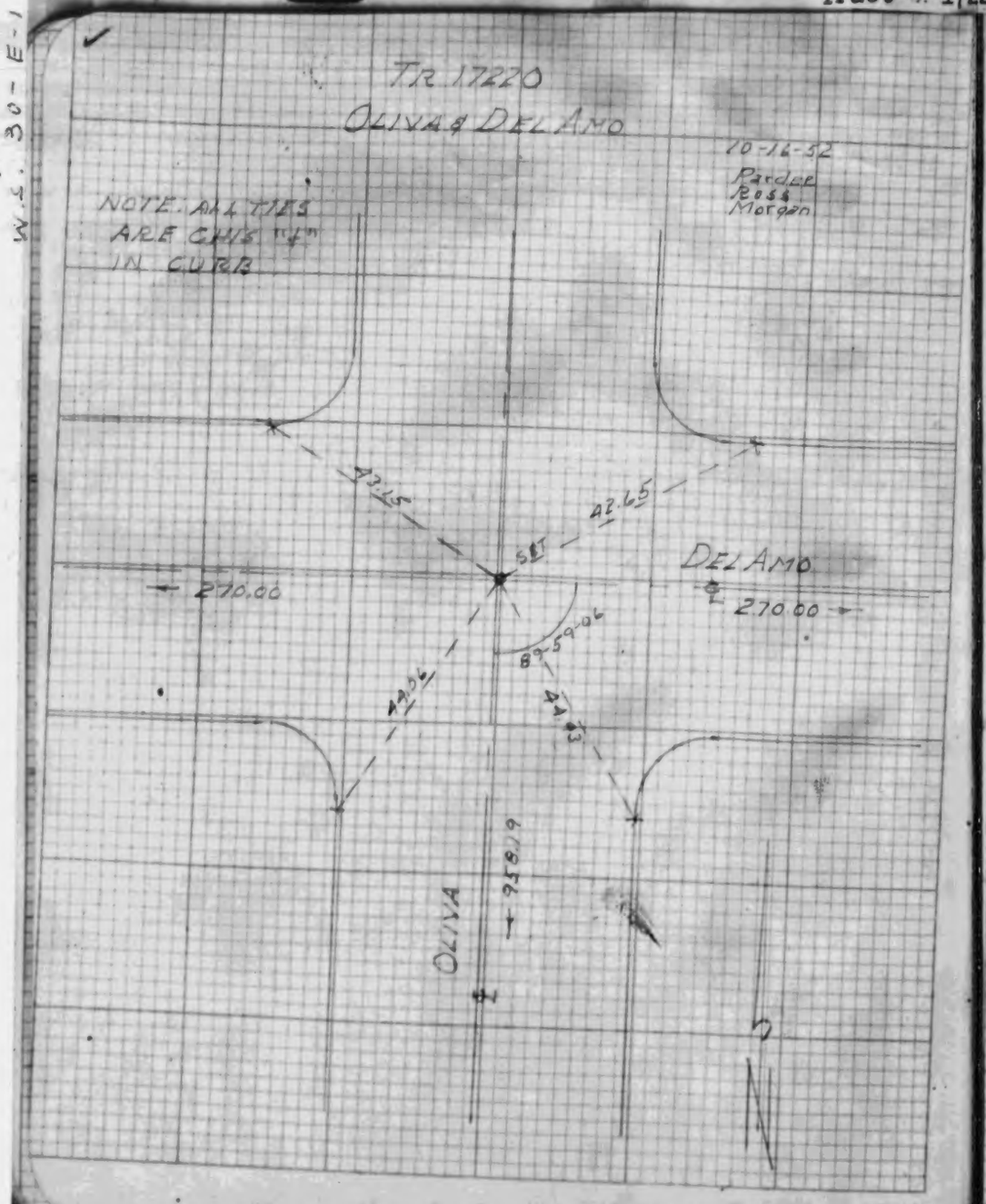

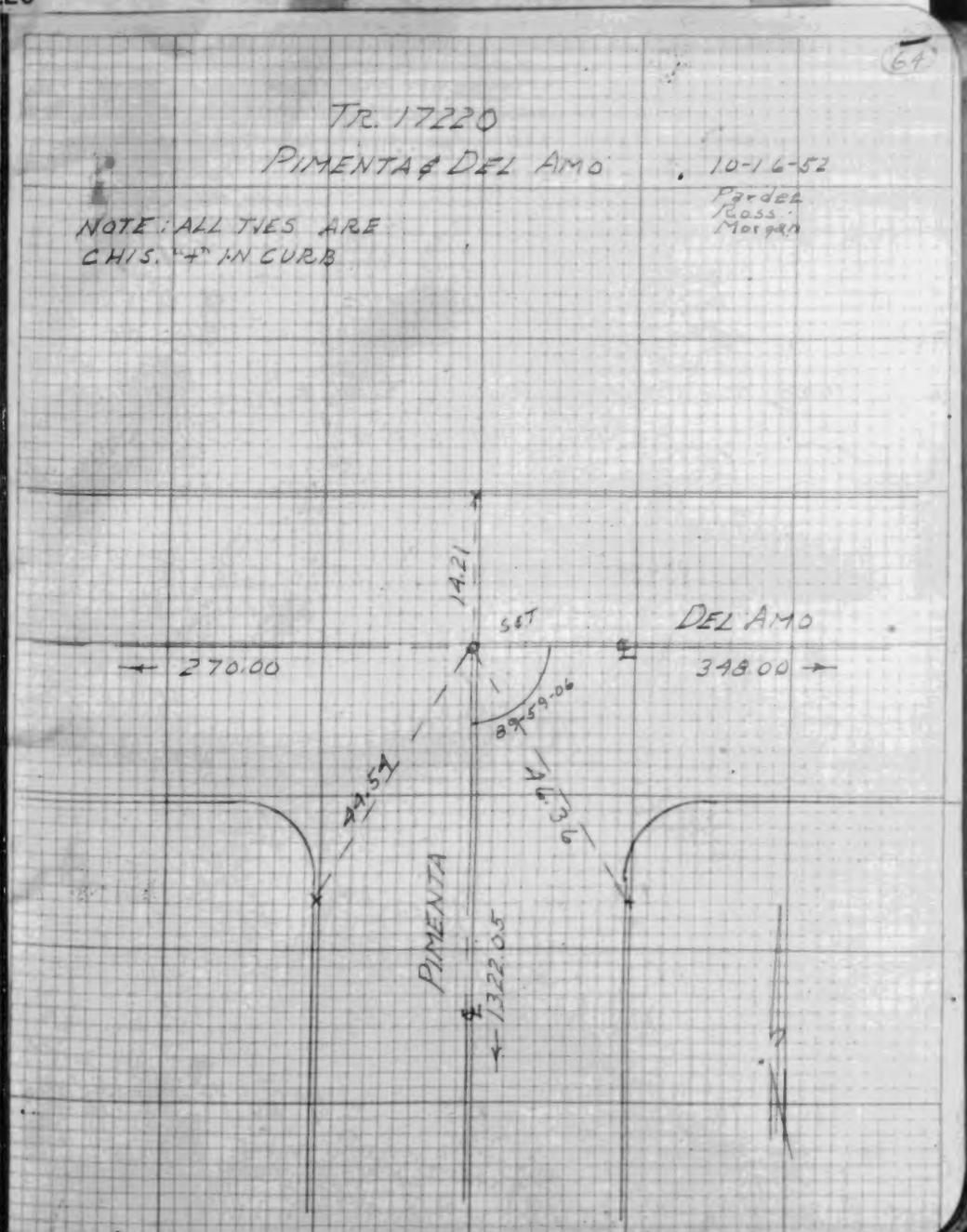

W.S. 30-E-1

ENGINEERING SERVICE COPR.
Tract 17220

✓

VR 17220

LAKEWOOD & DEL AMO SER. RD.

10-16-52
Pardee
Ross
Morgan

NOTE: ALL TIES ARE CHIS. "T" IN CURB

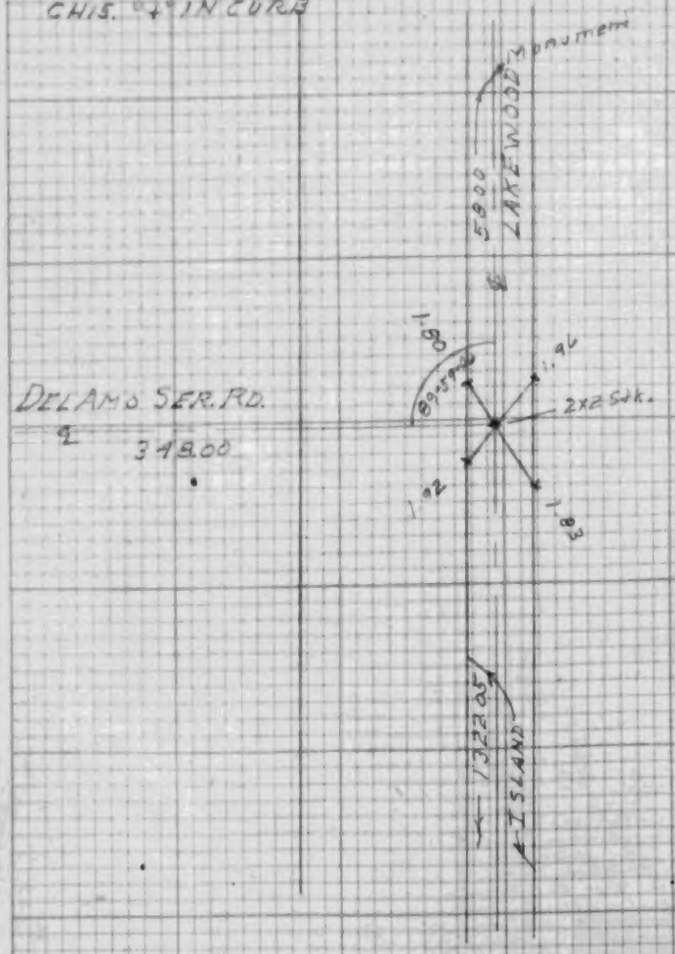

JOHN O. REEVE
Tract 13364

W.S. 38-B-2

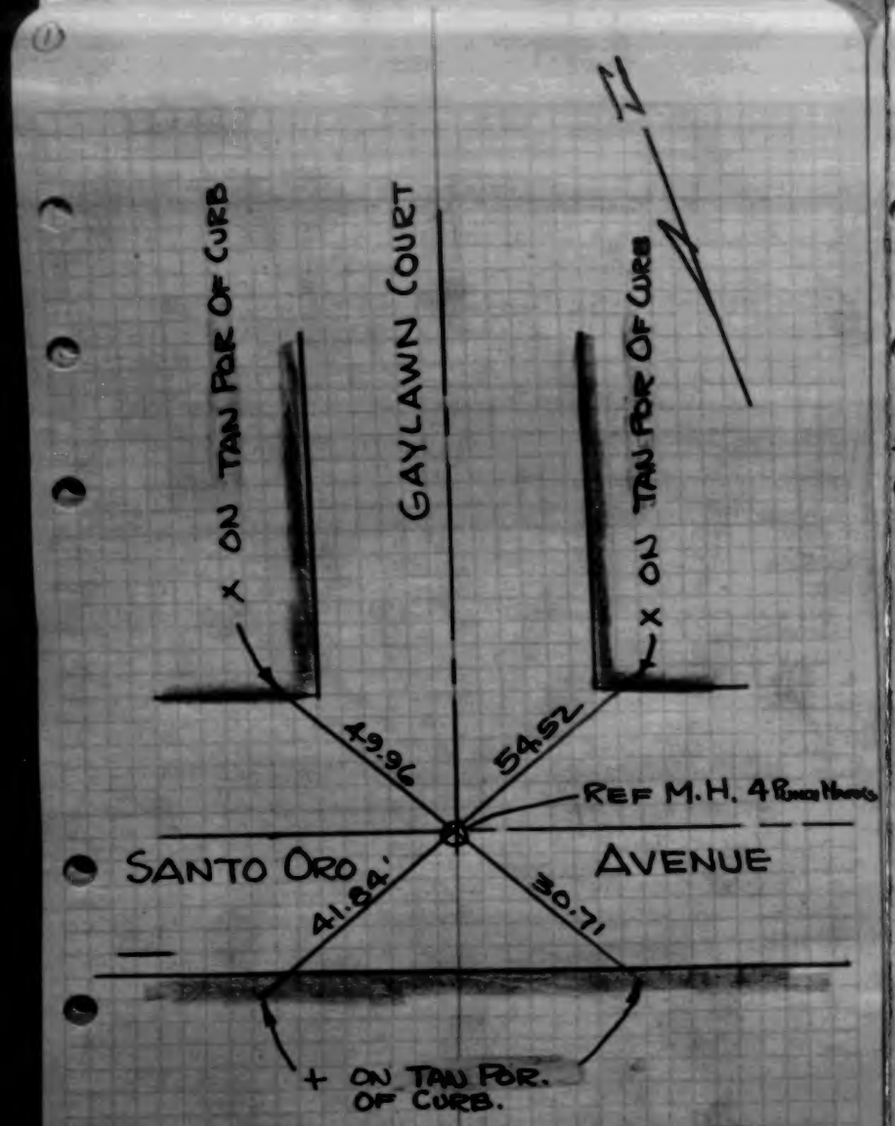

DEC. 3, 1952
JOHN O. REEVE
R.E. 6208
TRACT 13364

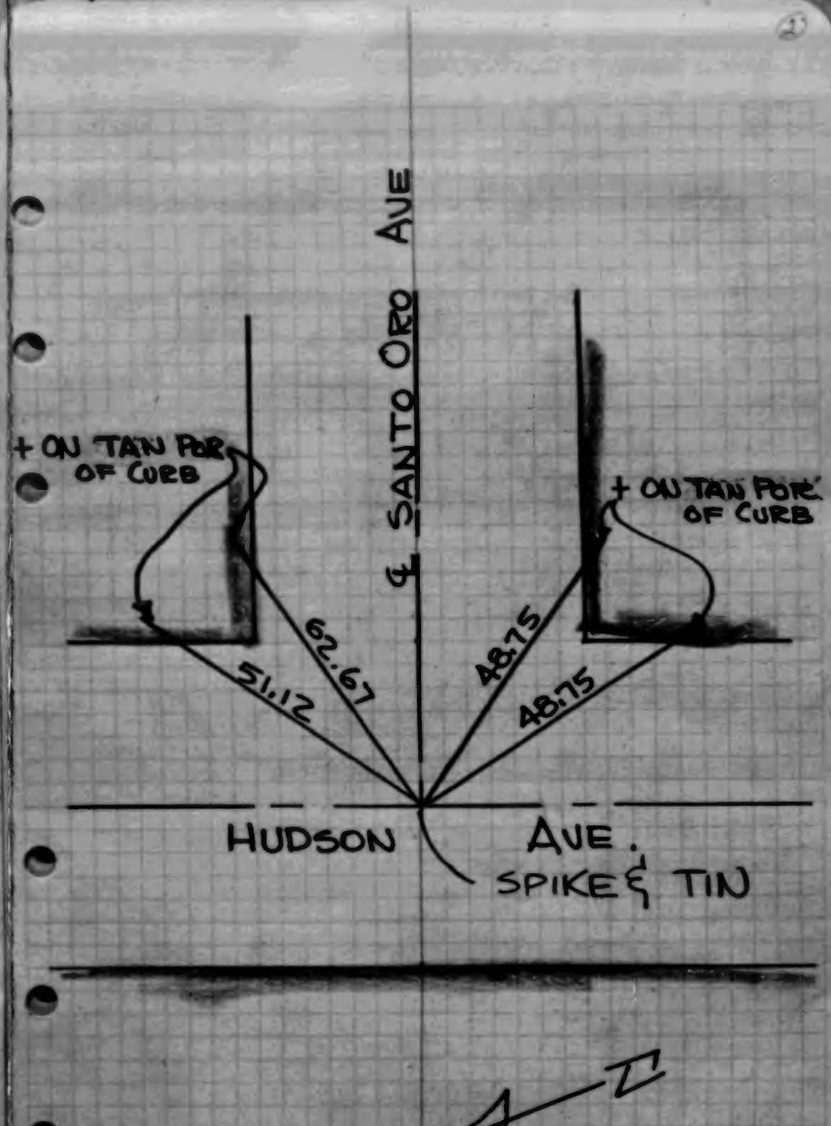

JOHN O. REEVE
R.E. 6208
DEC. 3, 1952
TRACT 13364

W.S. 38-B-2

W.S. 38-B-2

CO.SUR. F.B.1083: 65

JOHN O. REEVE
Tract 13364

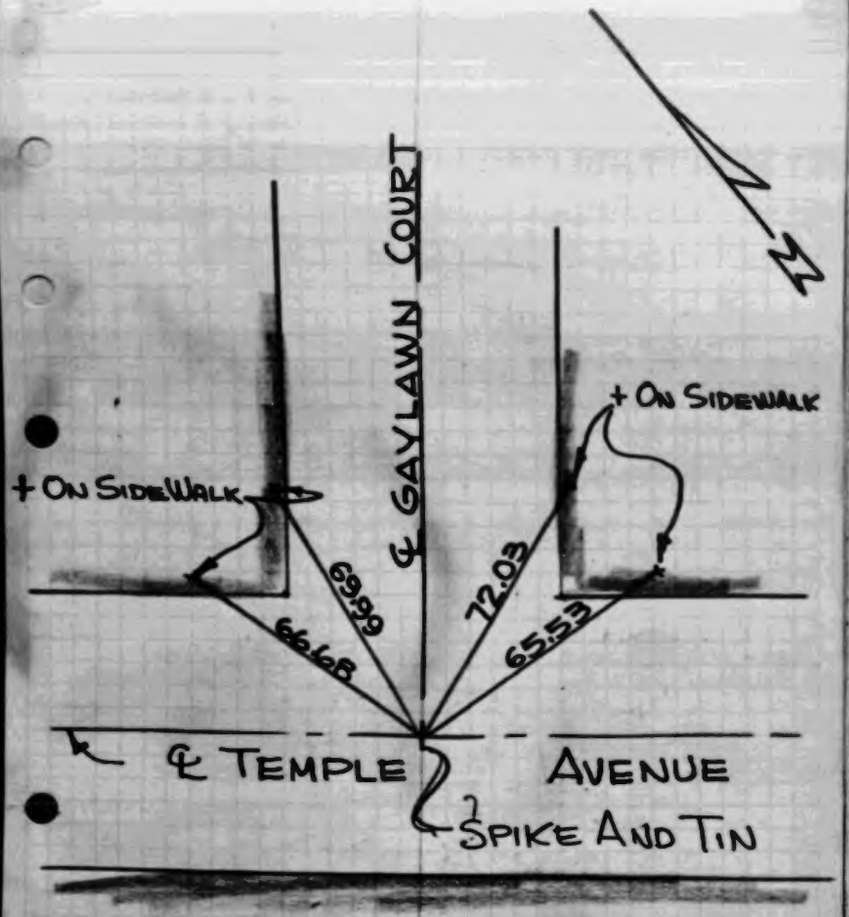

JOHN O. REEVE
R.E. 6208
DEC. 3, 1952.

TRACT 13364

CO.SUR. F.B.1083: 66

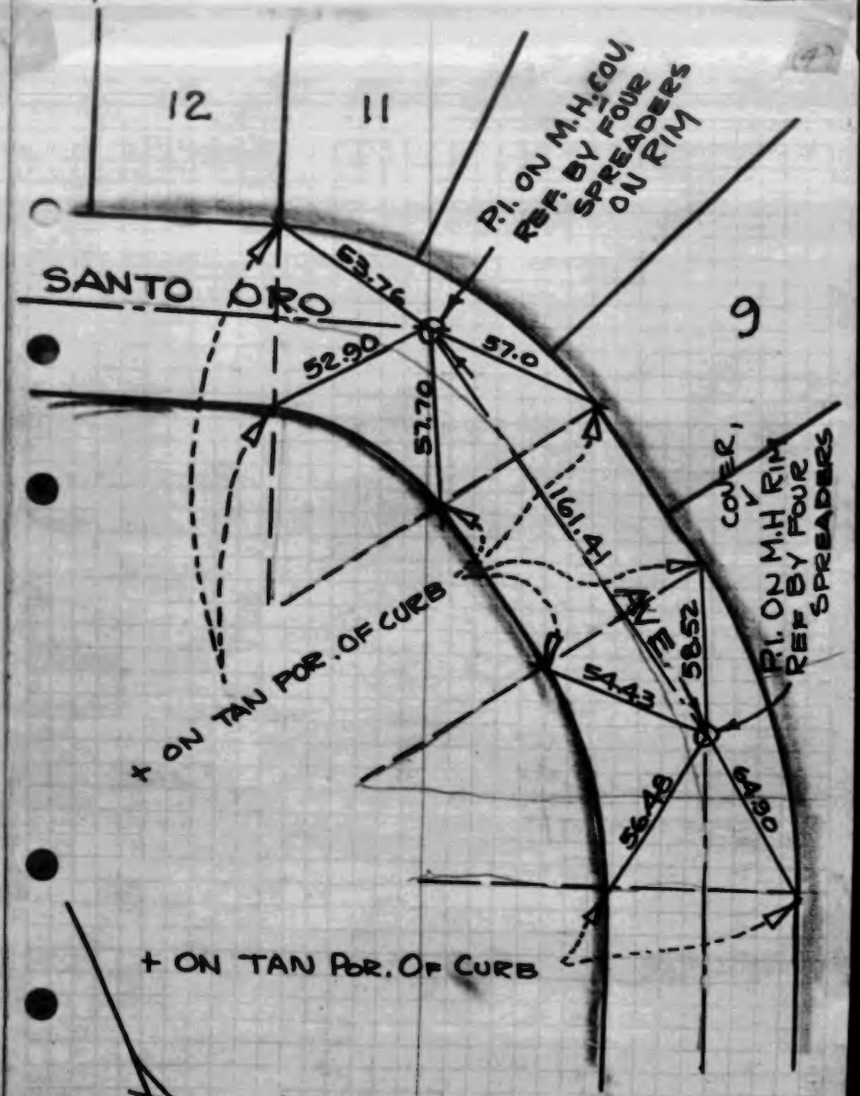

JOHN O. REEVE
R.E. 6208
DEC, 3, 1952

TRACT 13364

W.S. 38-B-2

CO.SUR. F.B.1083: 67

JOHN O. REEVE
Tract 13364

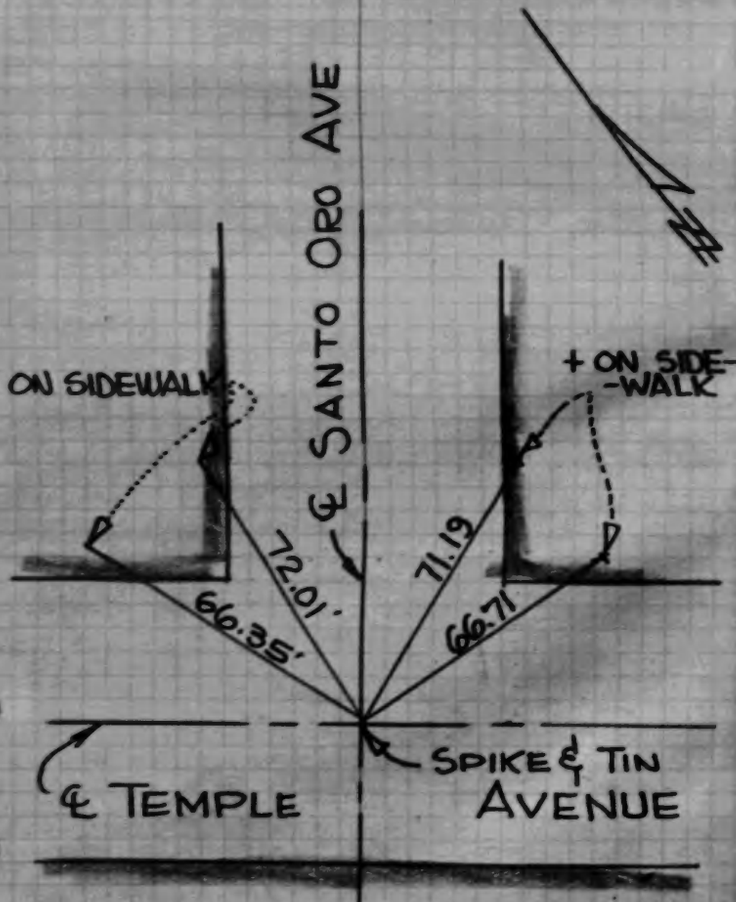

JOHN O. REEVE
R.E. 6208
DEC, 3, 1952

TRACT 13364

KEMMERER ENGR. CO.
Tract 14321

CO.SUR. F.B.1083: 68

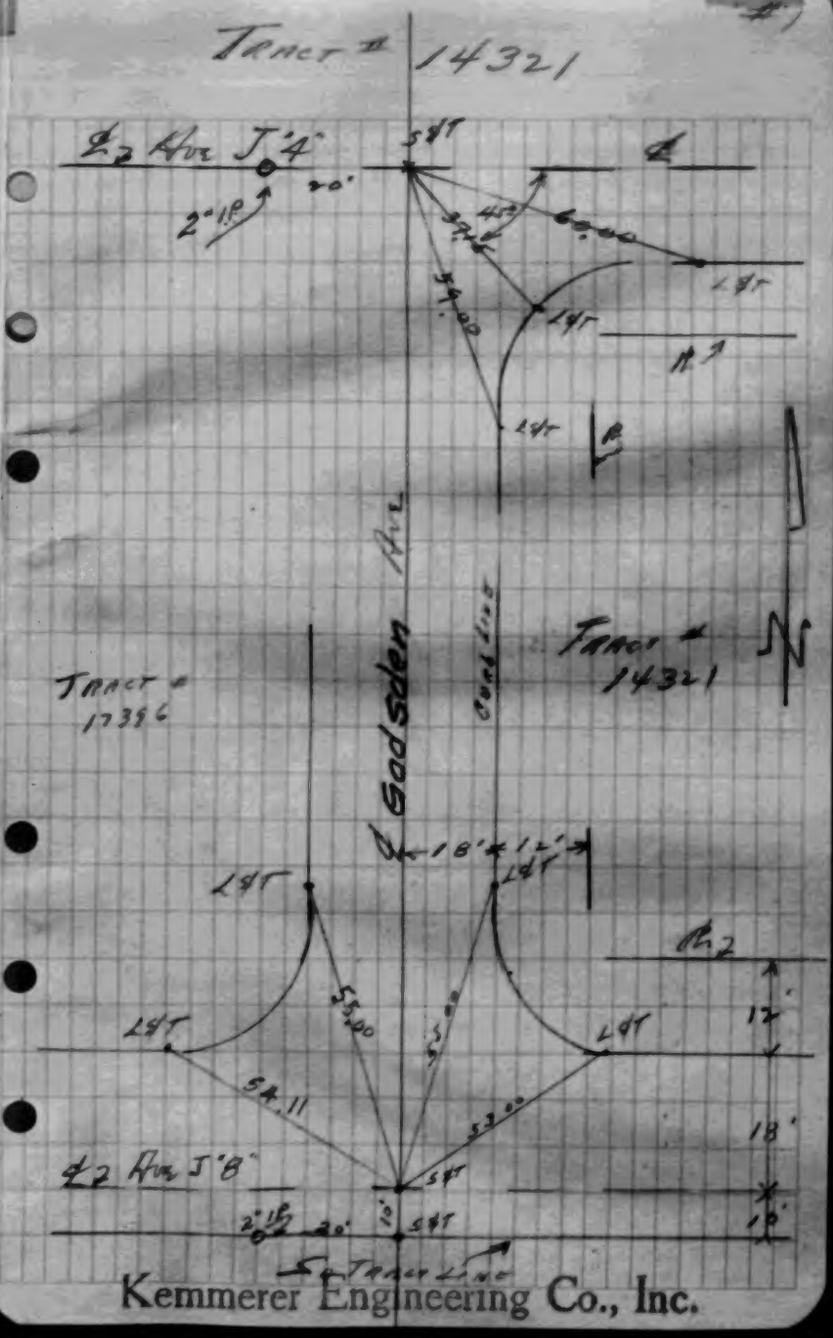

Kemmerer Engineering Co., Inc.

W.S. 38-B-2

W.S. 20-A-5

W.S. 70-A-5

CO.SUR. F.B.1083: 69

KEMMERER ENGR. CO.
Tract 14321

2

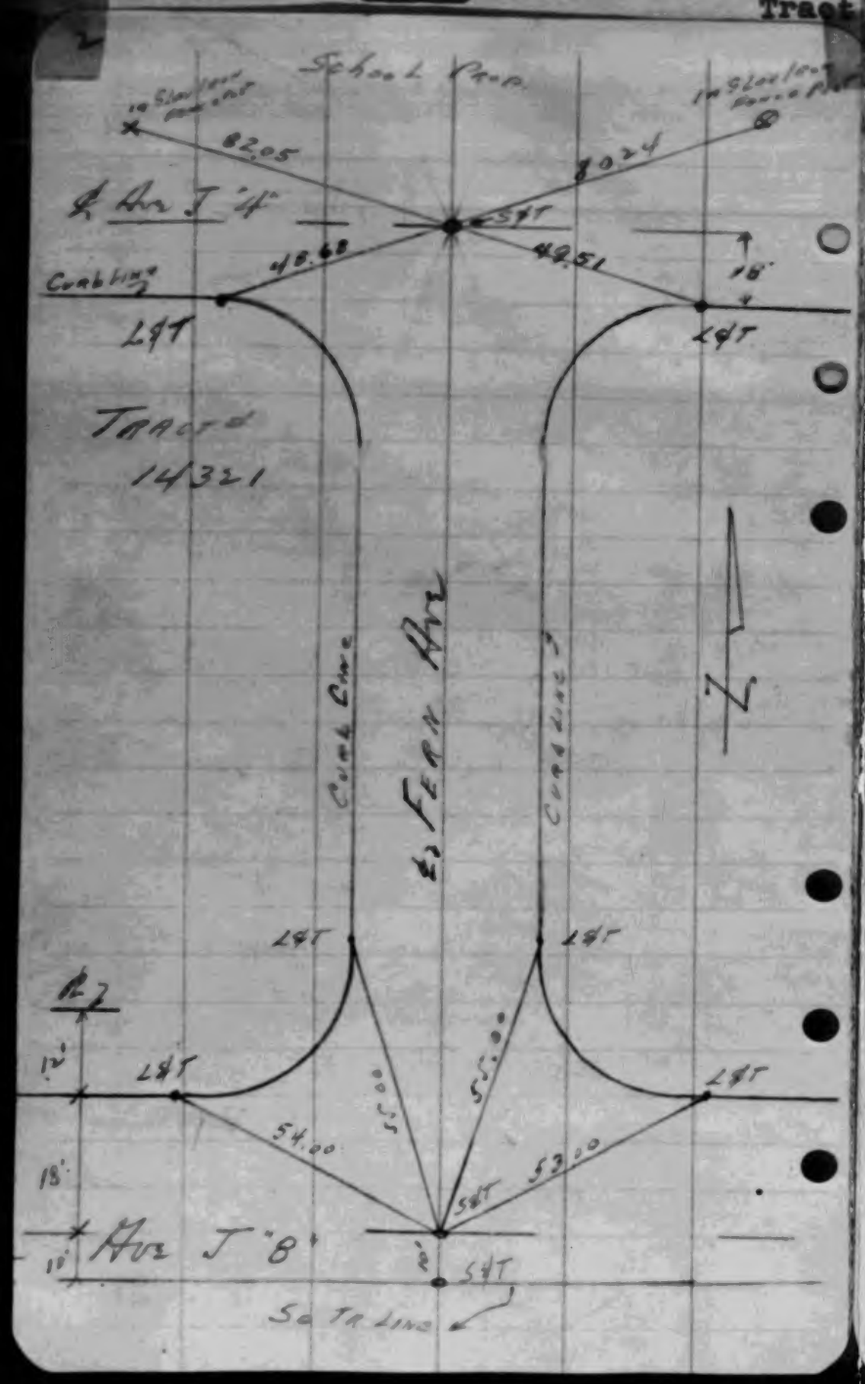

CO.SUR. F.B.1083: 70

3



Kemmerer Engineering Co., Inc.

W.S. 70-A-5

W.S. 70 - A.5

CO.SUR. F.B.1083: 71

KEMMERER ENGR. CO.
Tract 14321

CO.SUR. F.B.1083: 72

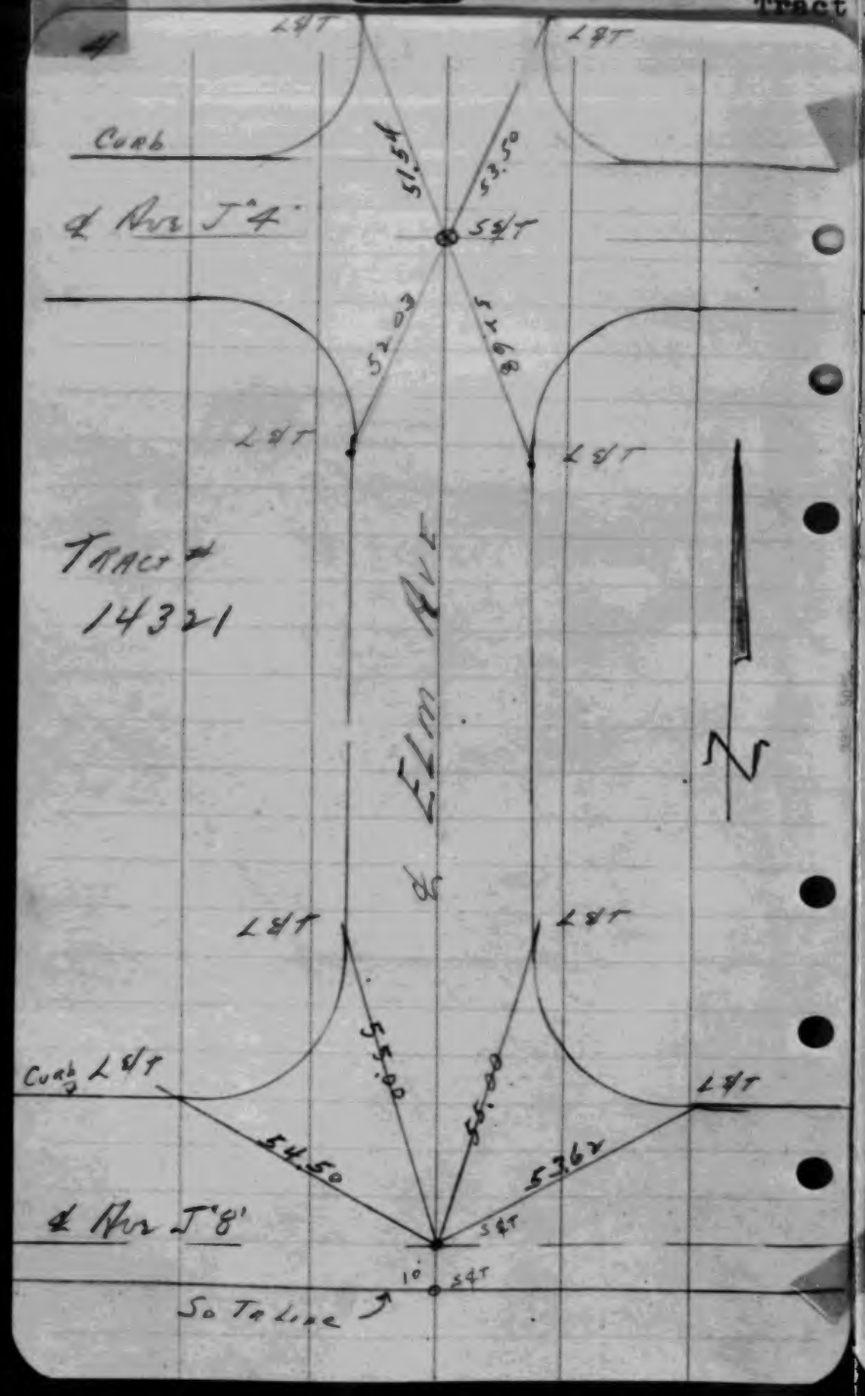

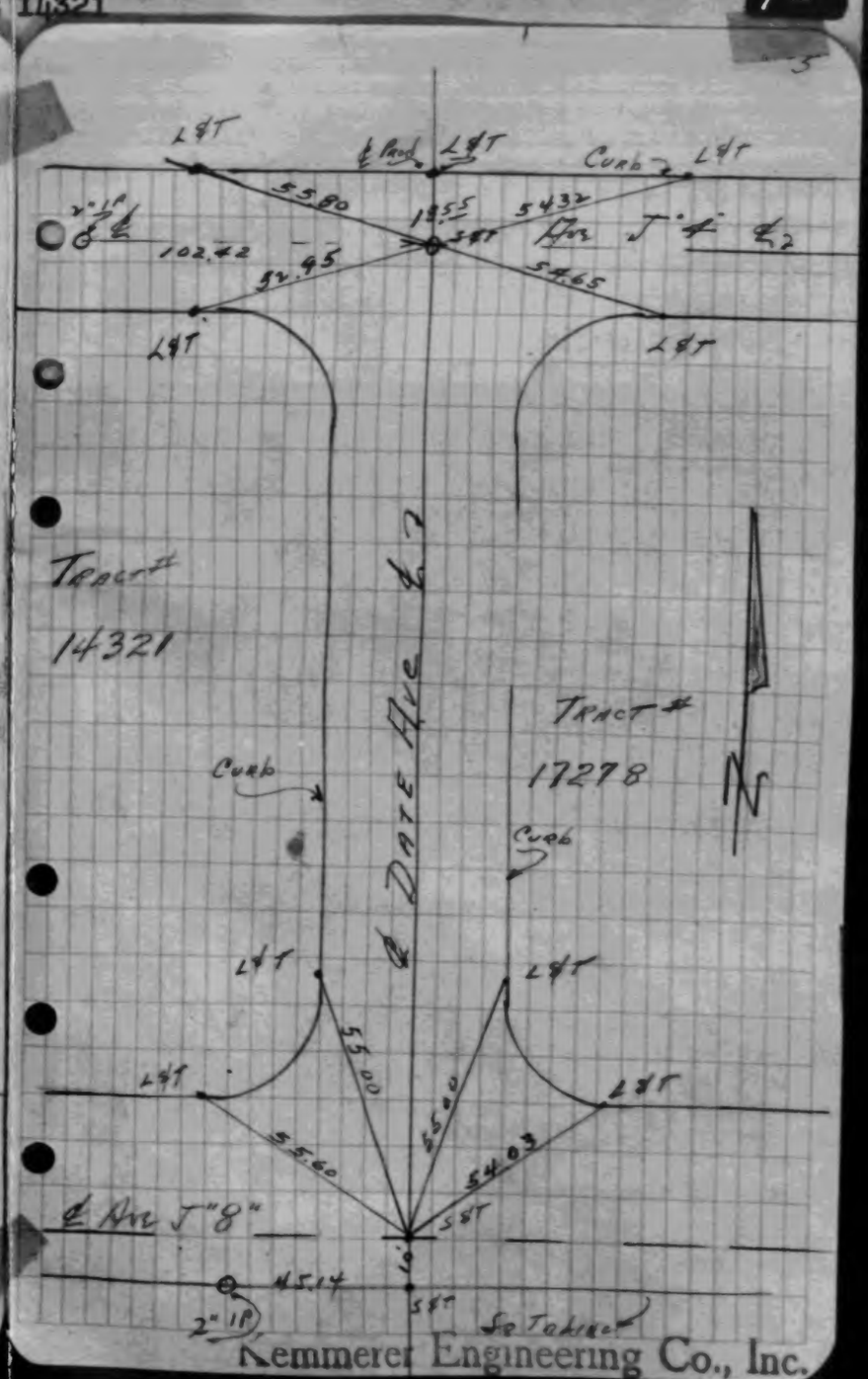

Kemmerer Engineering Co., Inc.

W.S. 70 - A.5

W.S. 65-B-2, B-3

CO.SUR. F.B.1083: 73

W. E. BRADEN
Tract 17316

CO.SUR. F.B.1083: 74

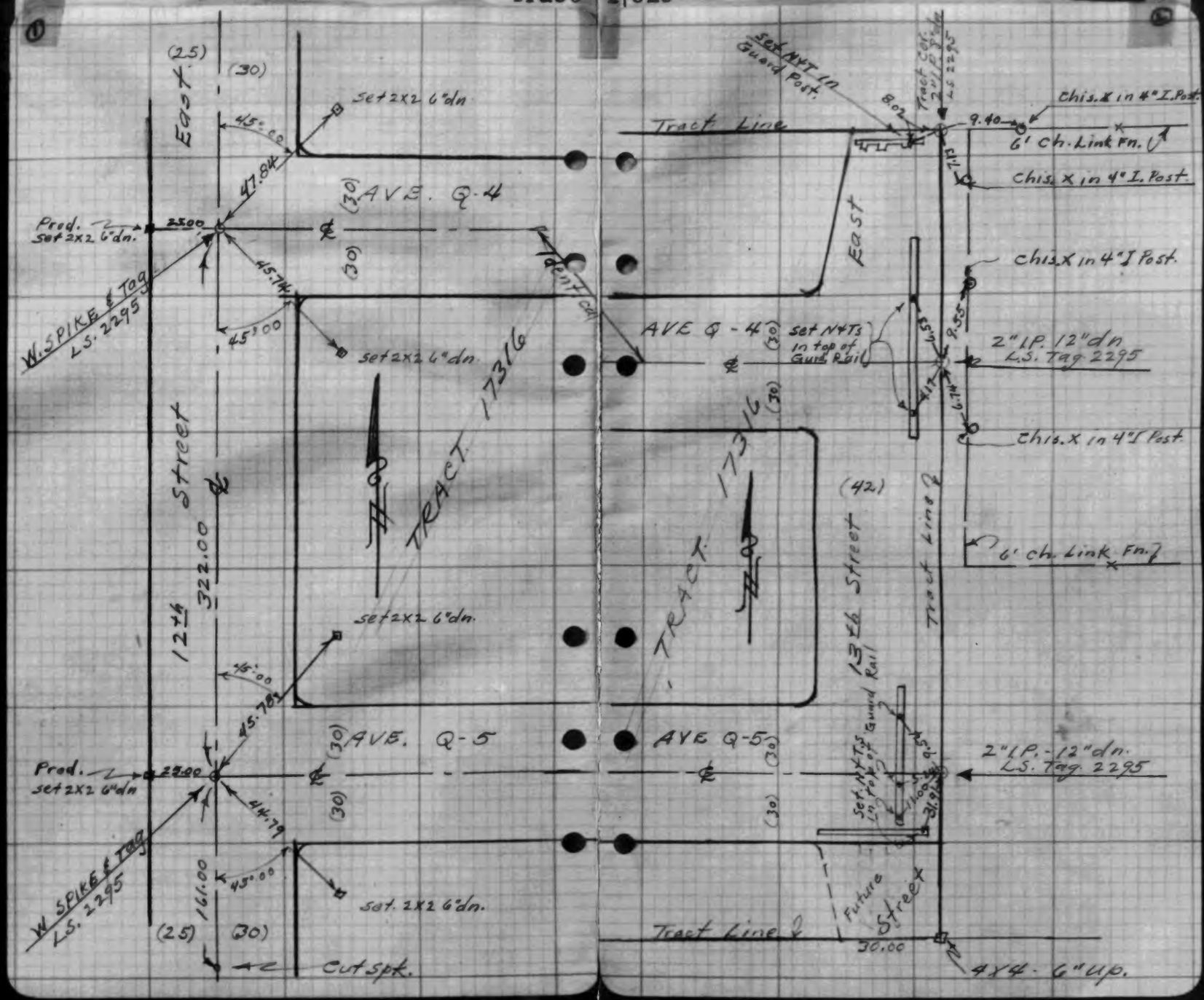

W.S. 65-B-1, B-3

W.S. 70-A-5

CO.SUR. F.B.1083: 75

KEMMERER ENGR. CO.
Tract 17396

#1

Tract # 17396

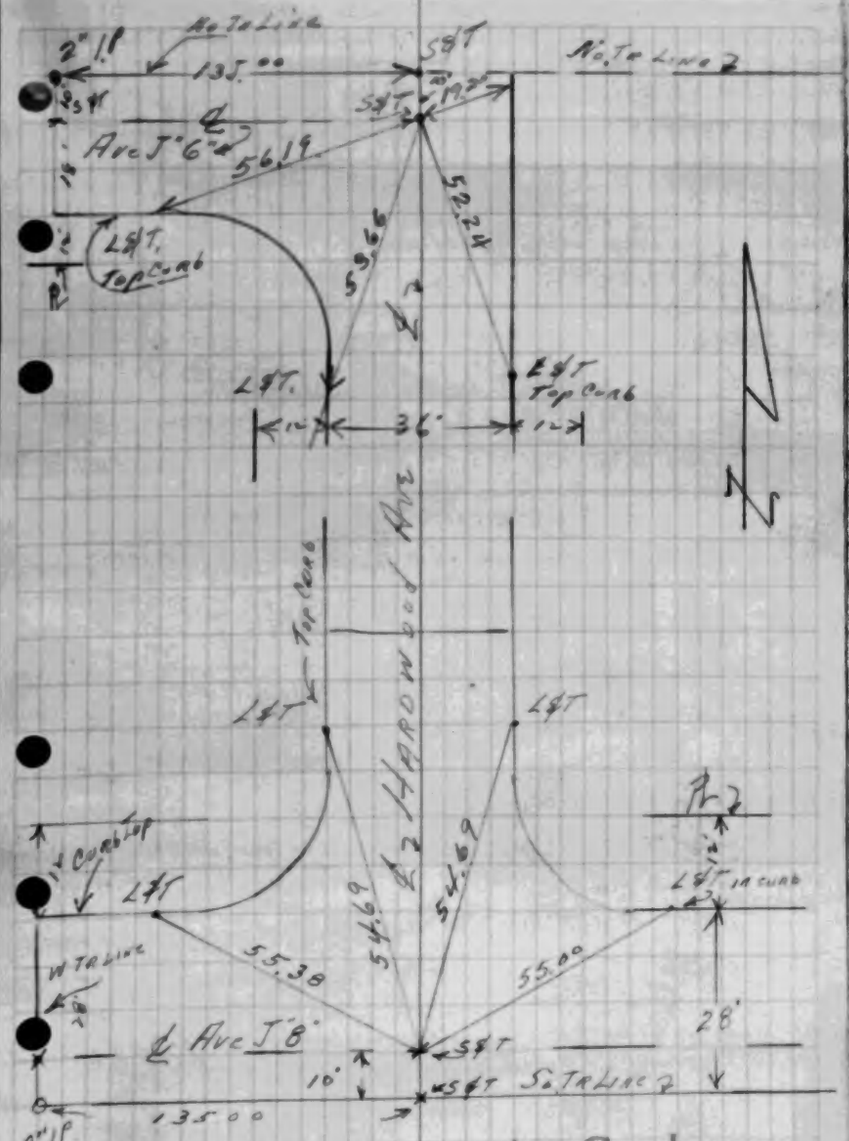

Kemmerer Engineering Co., Inc.

CO.SUR. F.B.1083: 76

#2

Tract 17396



Kemmerer Engineering Co., Inc.

W.S. 70-A-5

W.S. 33 - B-2

CO.SUR. F.B.1083: 77

VALLEY ENGR. CO.
Tract 18035

CO.SUR. F.B.1083: 78

W.S. 33 - B-2

①

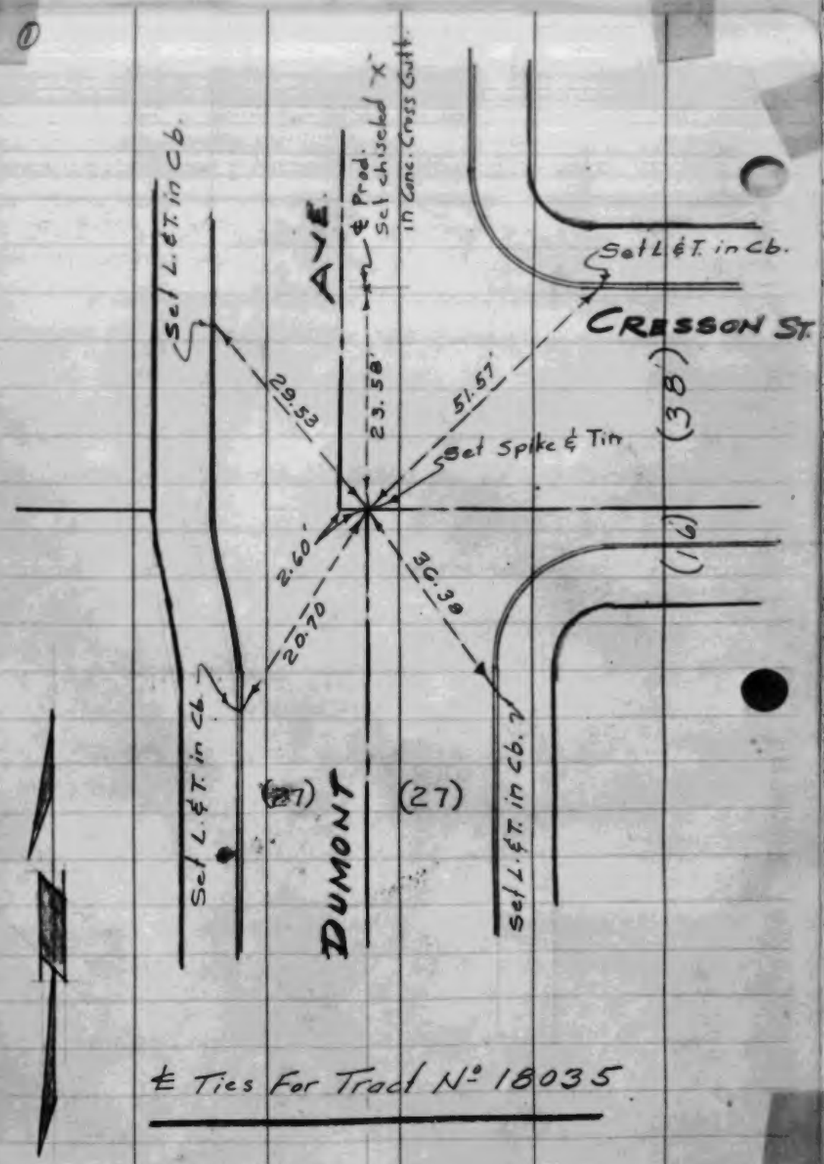

℄ Ties For Tract № 18035

②

℄ Ties For Tract № 18035

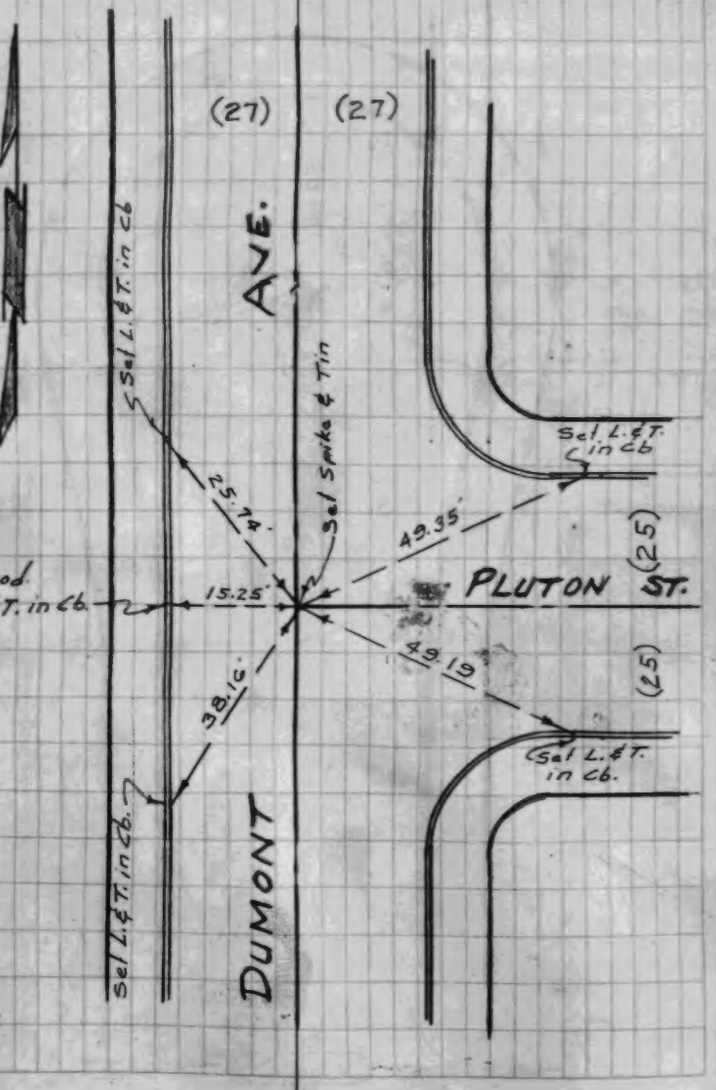

CO.SUR. F.B.1083: 79

VALLEY ENGR. CO.
Tract 18035

CO.SUR. F.B.1083: 80

W.S. 33 - B-2

③

℄ Ties For Tract No. 18035

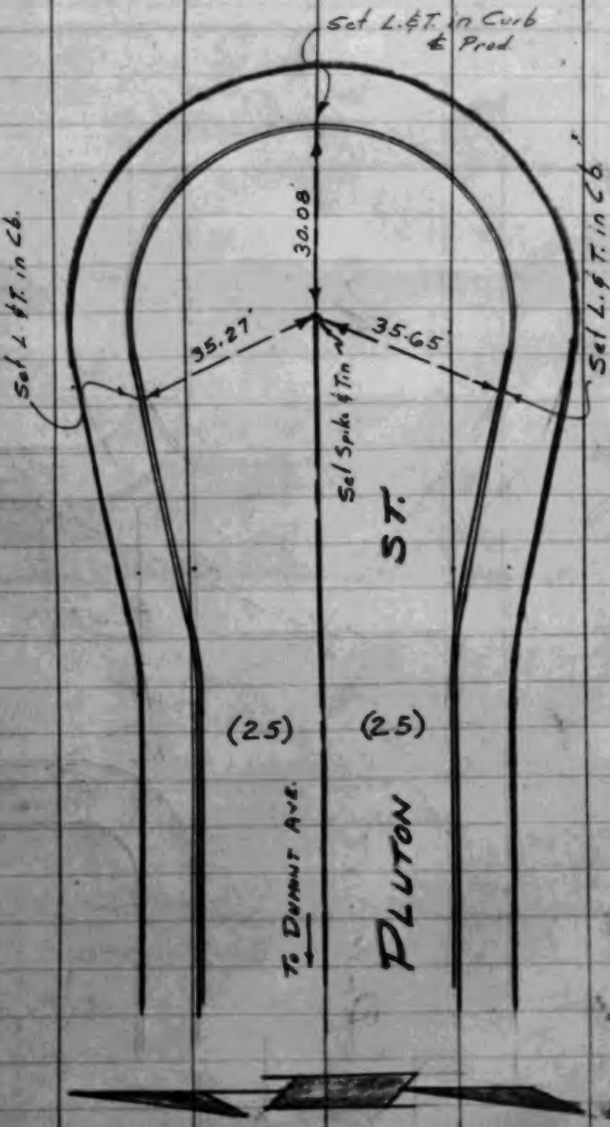

④

℄ Ties For Tract No. 18035

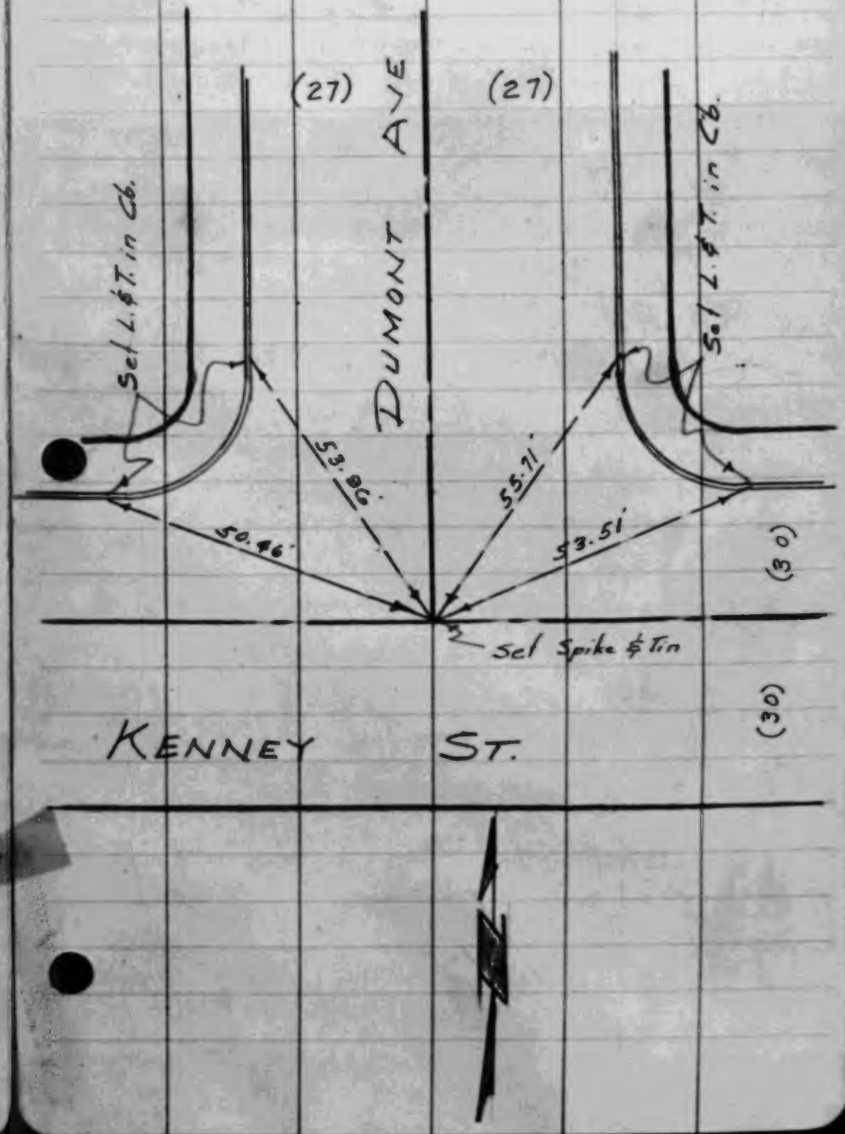

W.S. 88-C-6

CO.SUR. F.B.1083: 81

RALPH B. NUNNELLEY
Tract 18701

CIVIL ENG.
Rolph B. Nunnelley.

1/30/53
Party:
J. Hayes
G. Bissiri

℄ Ties for P.I. ON Palm. ST.
Pt. is 225.37' E from ℄ Marengo
TR 18701

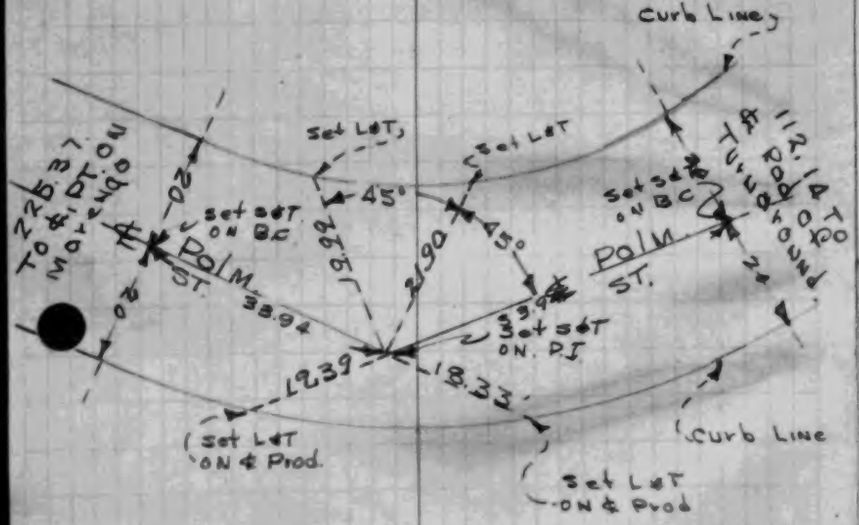

CO.SUR. F.B.1083: 82

CIVIL ENGINEER.
Rolph B. Nunnelley

1/30/53
Party:
J. Hayes
G. Bissiri

℄ Tie's For ℄ Palm St
ON Marengo Ave.
TR. 18701

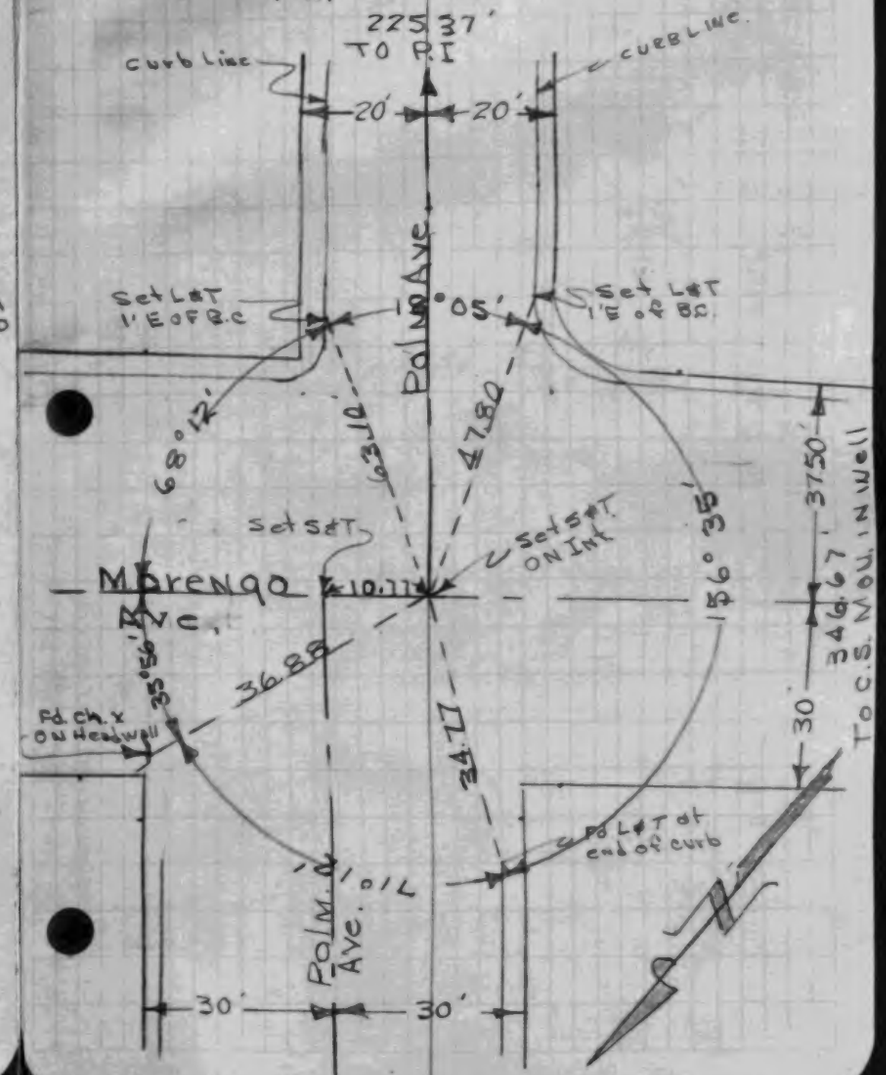

W.S. 88-C-6

CO.SUR. F.B.1083: 83 RALPH B. NUNNELLEY Tract 18701

CIVIL ENGINEER
Ralph. B Nunnelley

1/30/53
Party:
J. Hayes
C. Bissiri

℄ Ties for ℄ Radius ON TURNAROUND ON Palm ST.
TR. 18701



N. MARTINDALE Tract 18492 CO.SUR. F.B.1083: 84

N. Martindale
1-31-53

TRACT Nº 18492

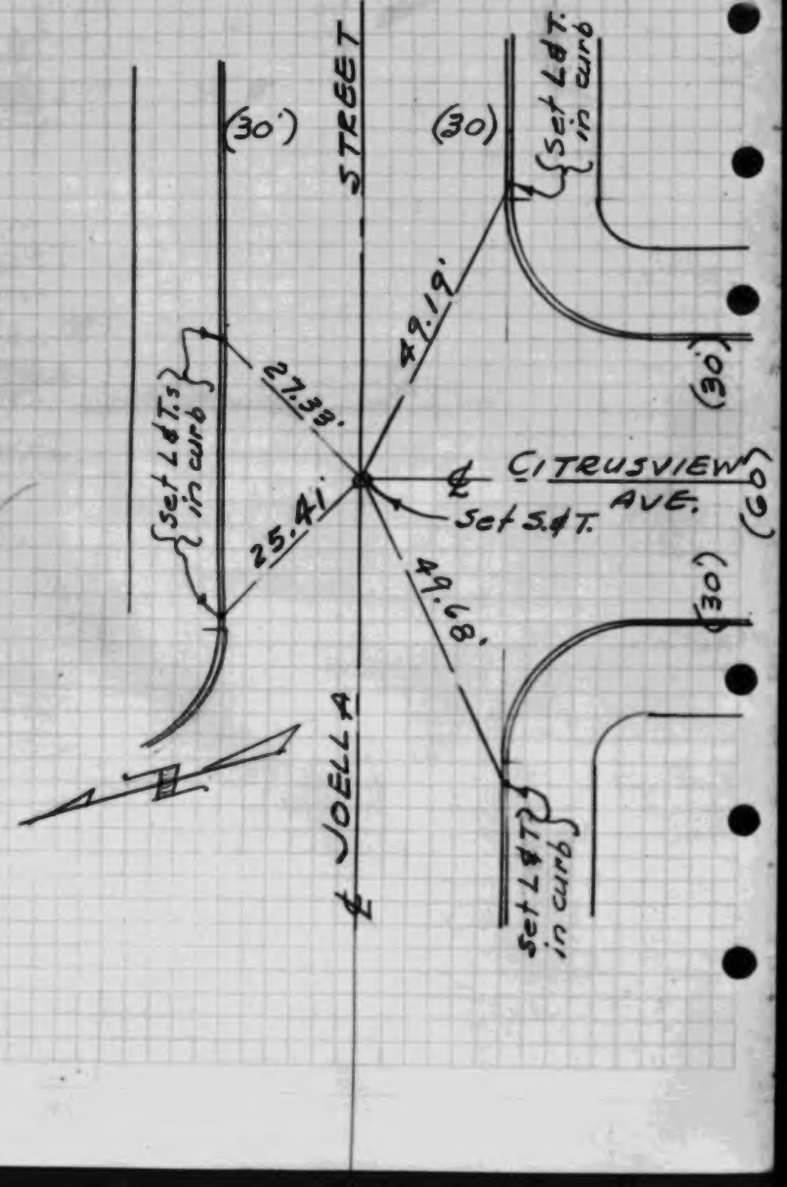

W.S. 46-C-2

W.S.46-C-2

CO.SUR. F.B.1083: 85

N. MARTINDALE
Tract 18492

CO.SUR. F.B.1083: 86

W.S.46-C-2

TRACT No. 18492

N. Martindale
1-31-53

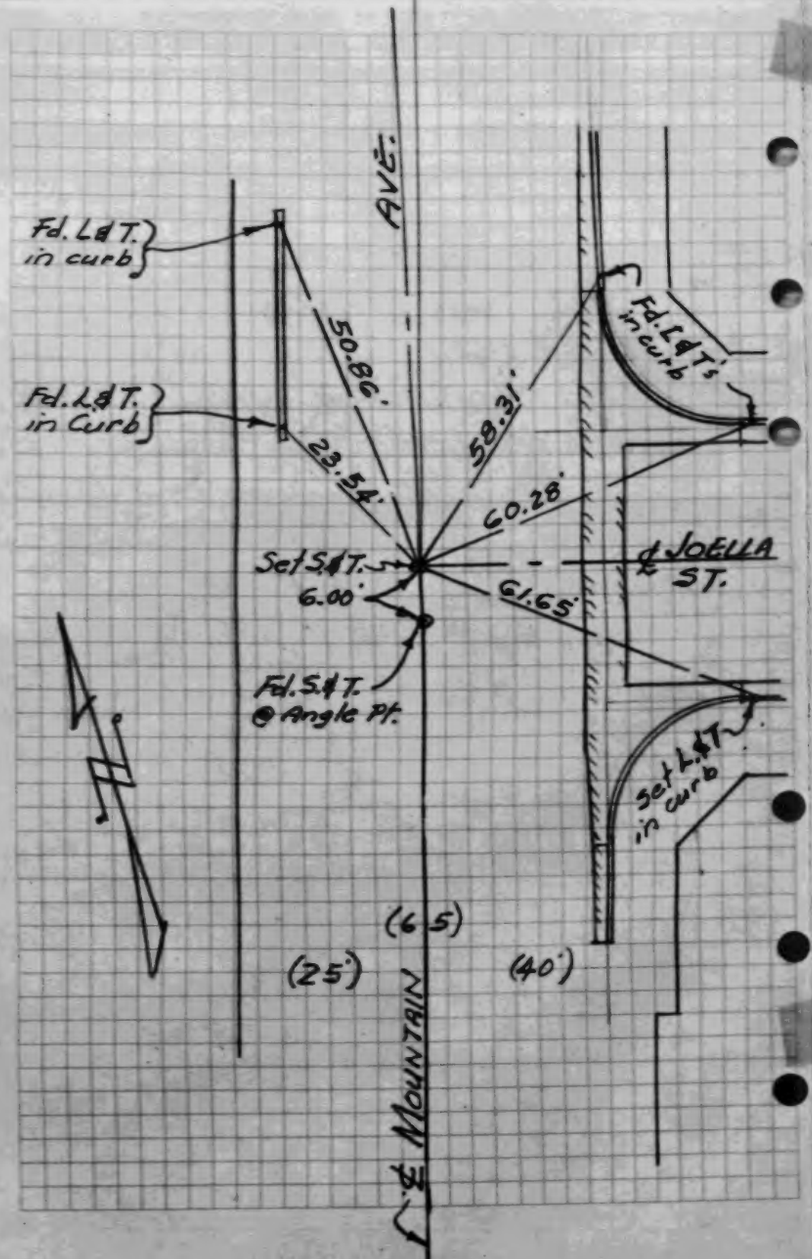

TRACT No. 18492

N. Martindale
1-31-53.

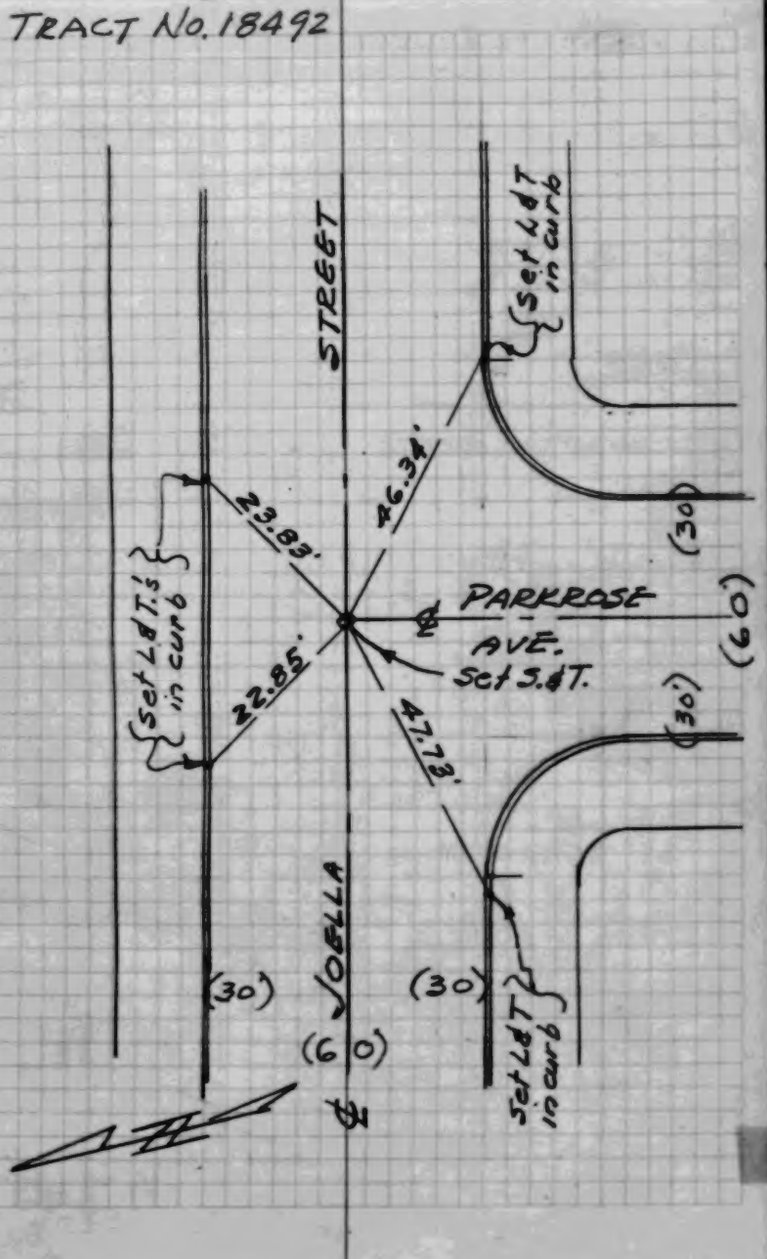

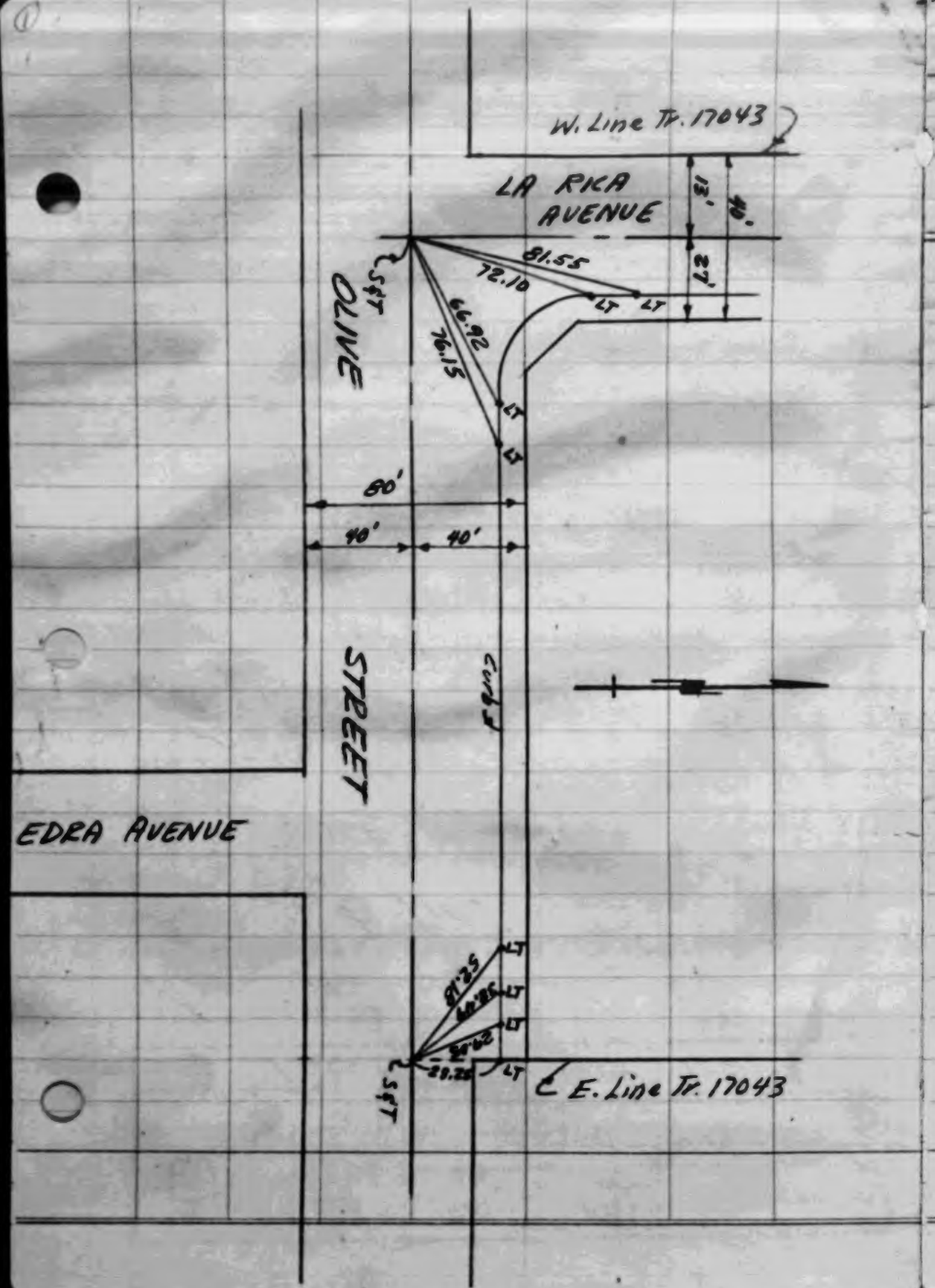
W. Line Tr. 17043
LA RICA AVENUE
13'
40'
27'
81.55
72.10
66.92
76.15
LT
S&T
OLIVE
80'
40'
40'
STREET
Curb
EDRA AVENUE
81.25
60.85
29.62
29.25
E. Line Tr. 17043

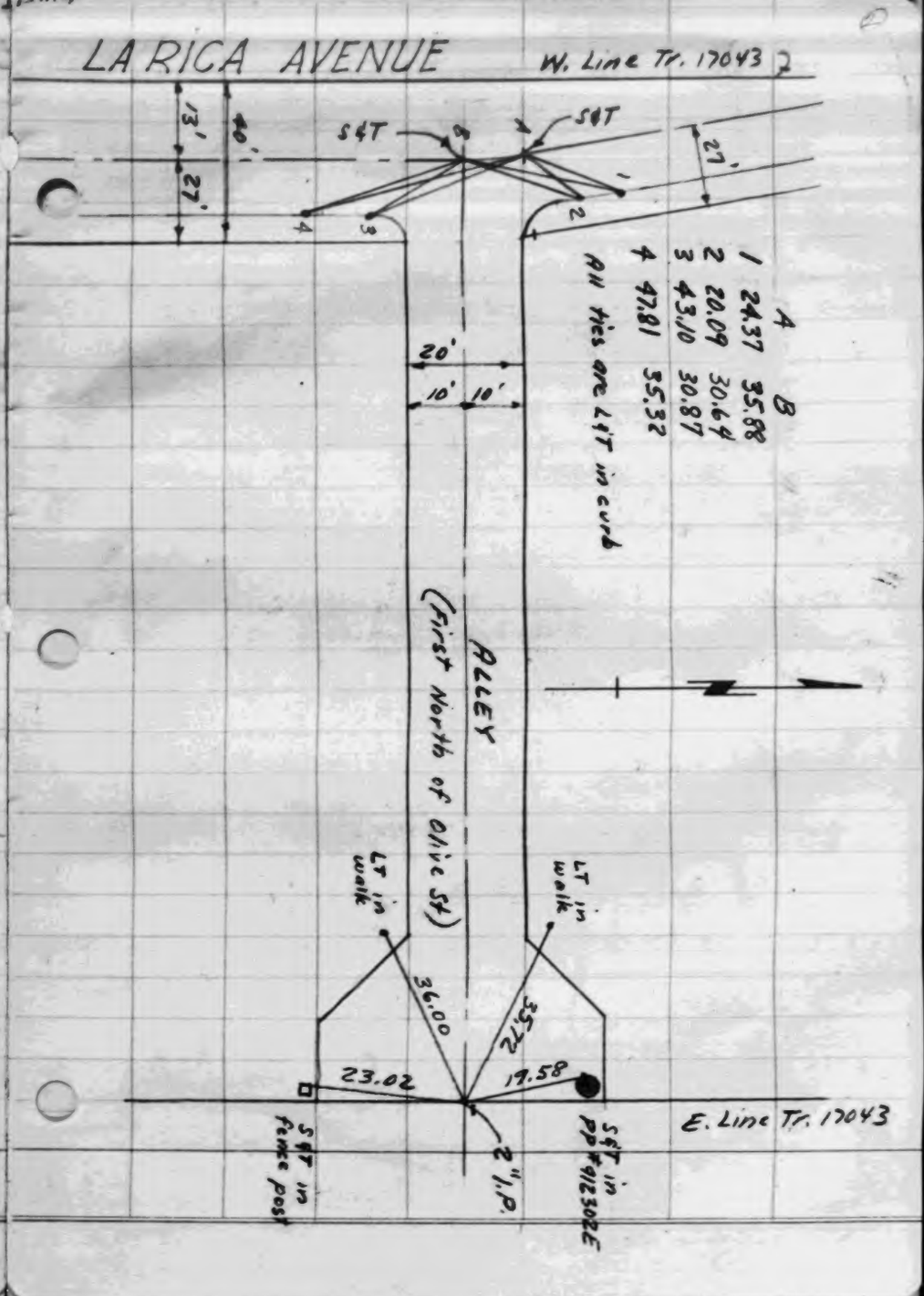
LA RICA AVENUE
W. Line Tr. 17043
13'
40'
27'
S&T
27'
A B
1 24.37 35.88
2 20.09 30.64
3 43.10 30.87
4 47.81 35.32
All ties are L&T in curb
20'
10'
10'
ALLEY
(First North of Olive St)
LT in walk
LT in walk
36.00
35.72
23.02
19.58
E. Line Tr. 17043
S&T in fence post
2" I.P.
S&T in PP#912302E

TUTTLE ENGR. CO.
Tract 17043

W.S. 46-D-3

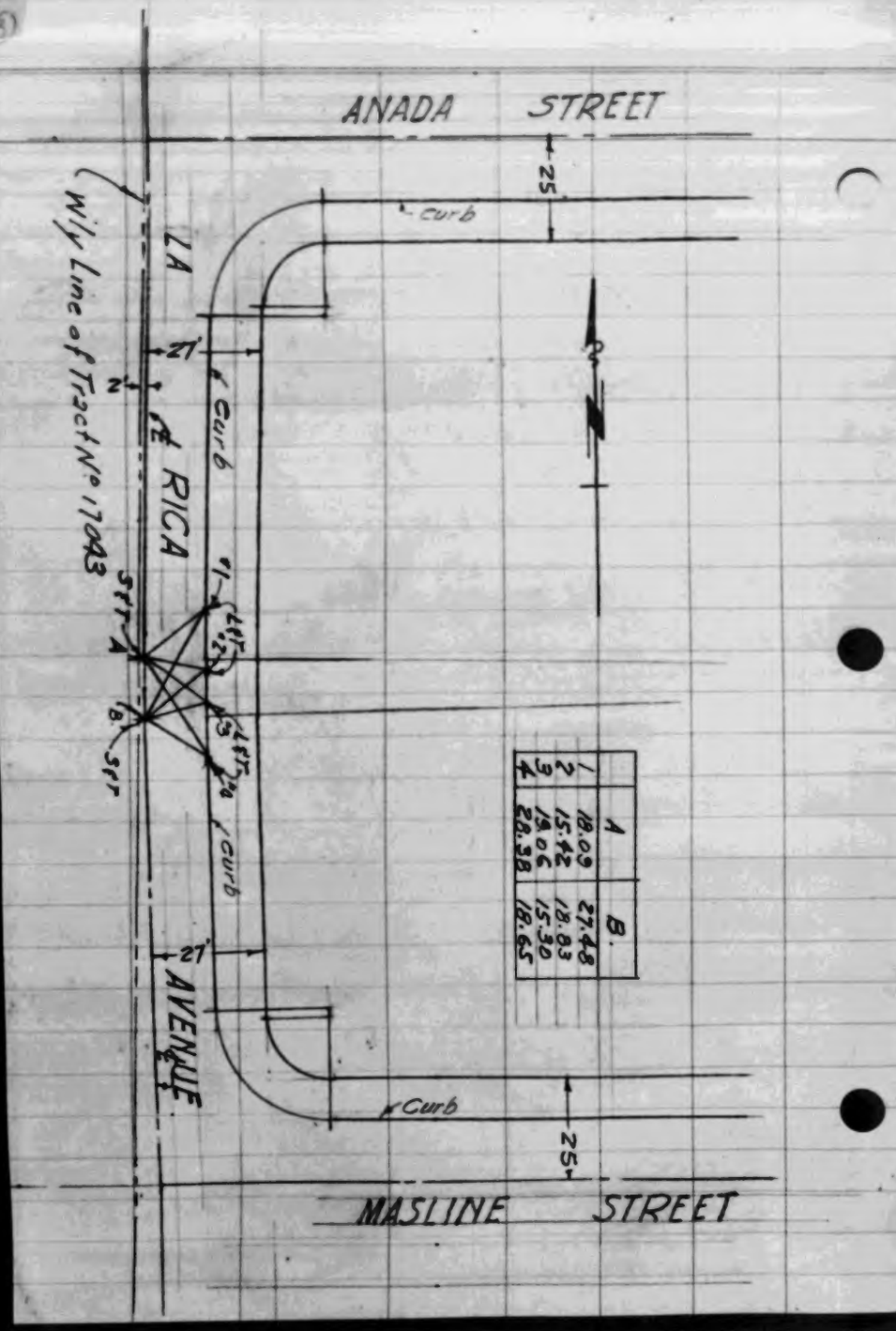

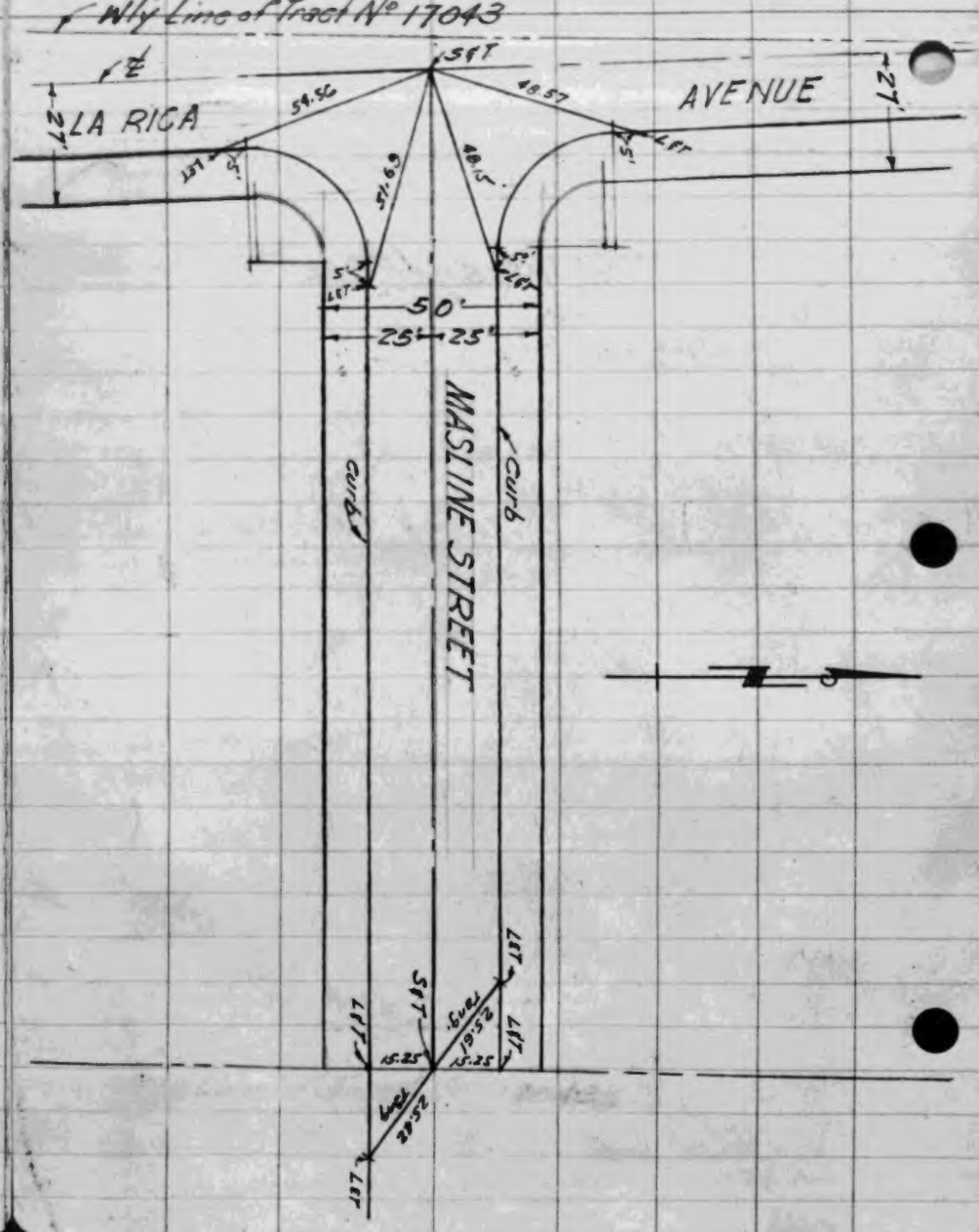

W.S. 46-D-3

CO.SUR. F.B.1083: 91

Tract 17043

TUTTLE ENGR. CO.

CO.SUR. F.B.1083: 92

Tract 17513

W.S. 46 - D-3

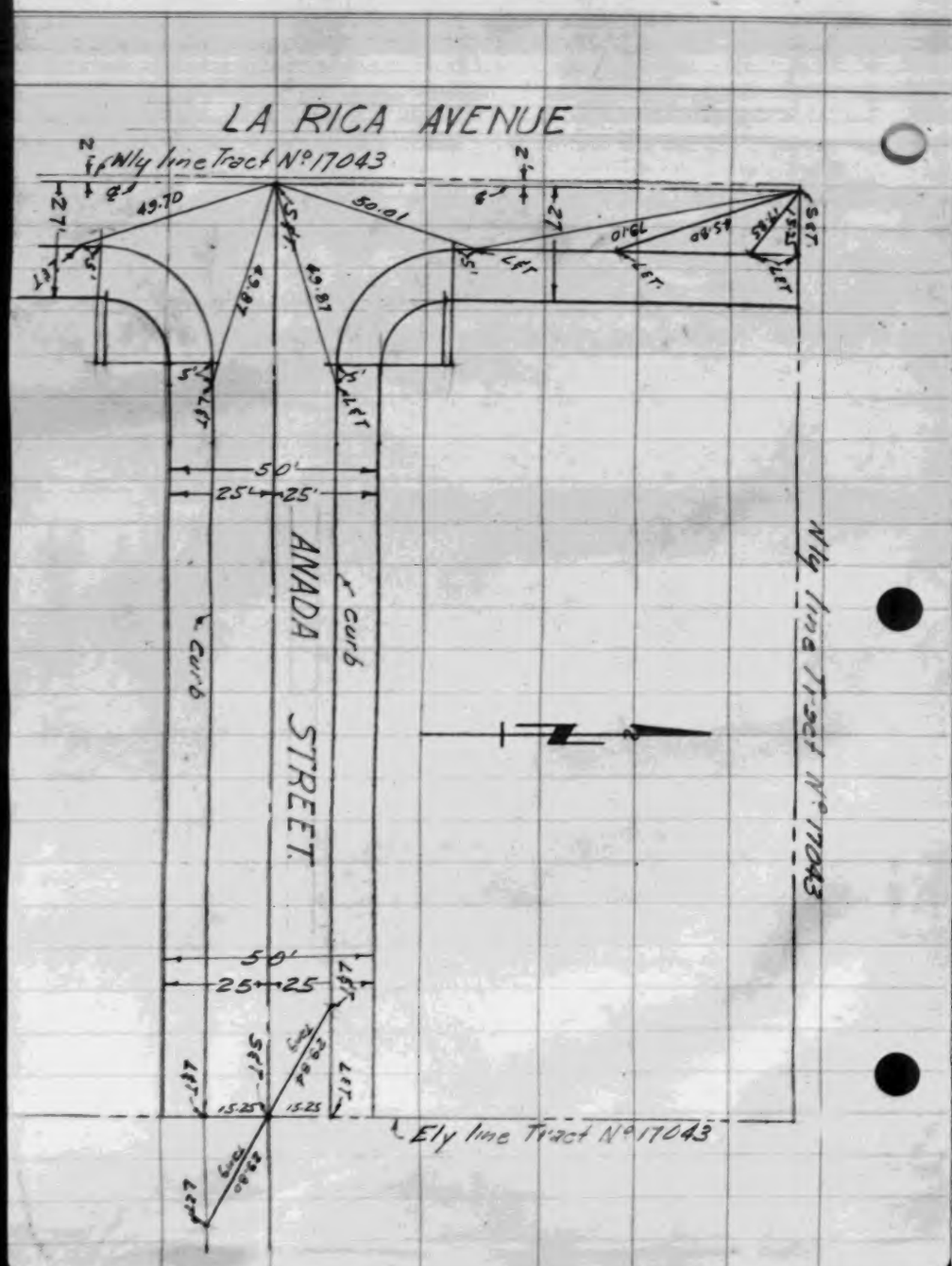

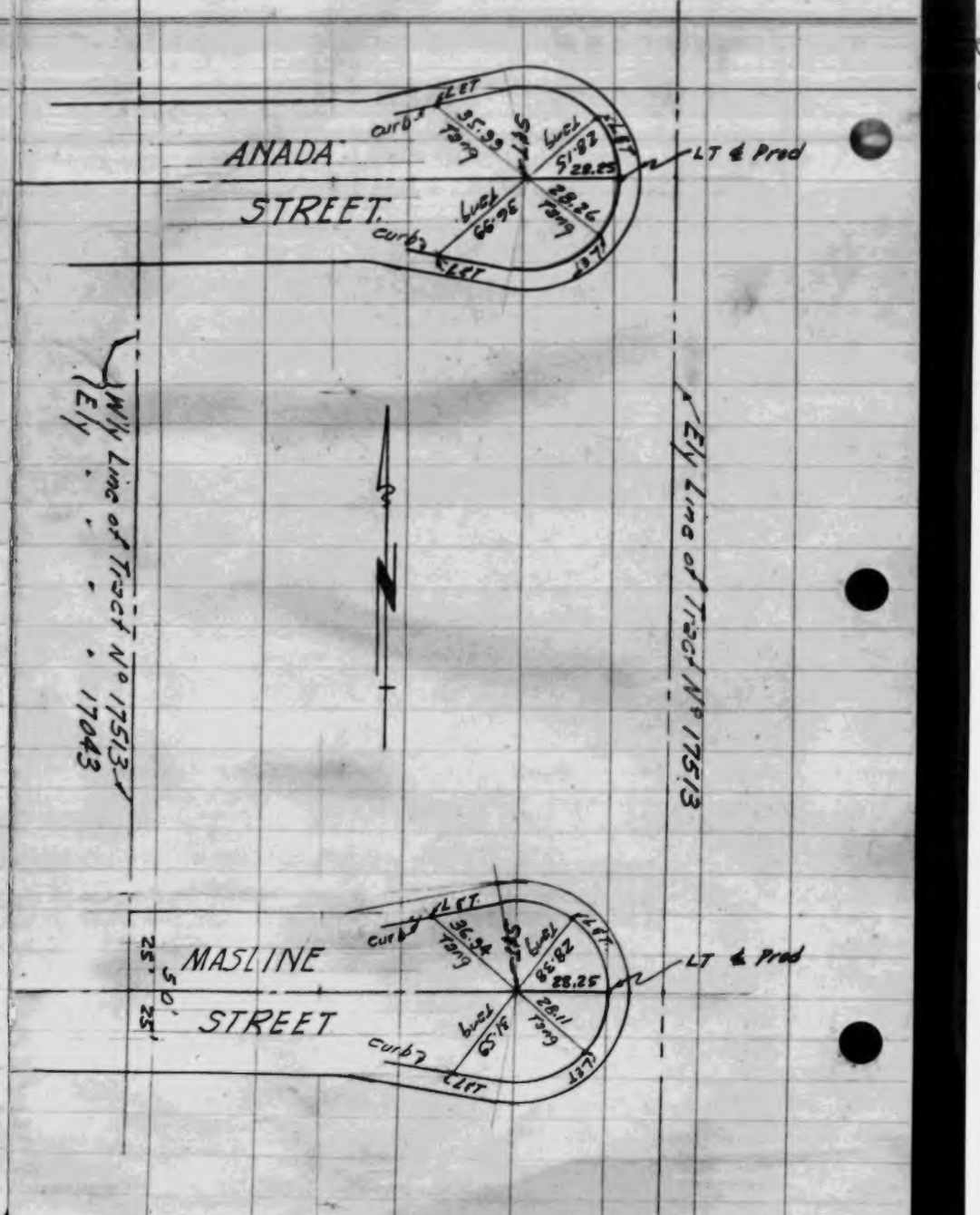

W.S. 25-E-2

TRACT Nº 17504
ETIES INDEX MAP

ADAMS & ELLS
F.B. 274
Feb 1953

SHEET 1 OF 7 SHEETS

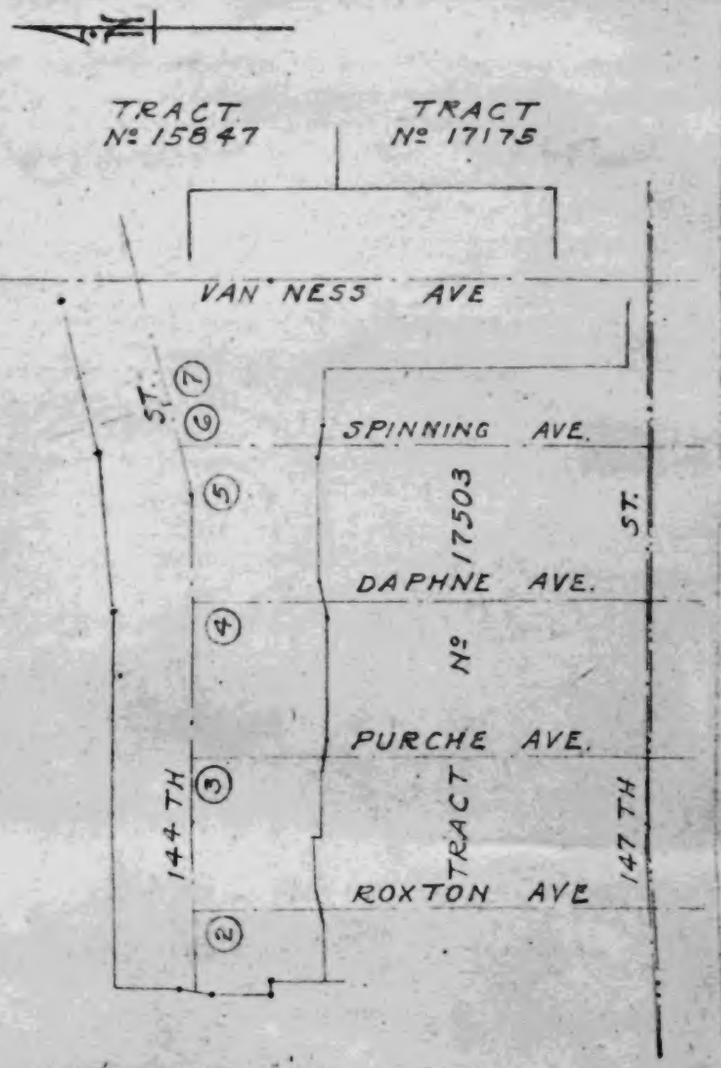

Numbers in Circles refer to Sheet Nos.

TRACT Nº 17504
ETIES AT 144TH ST & ROXTON AVE.

ADAMS & ELLS
F.B. 274-53
Feb. 1953

SHEET 2 OF 7 SHEETS

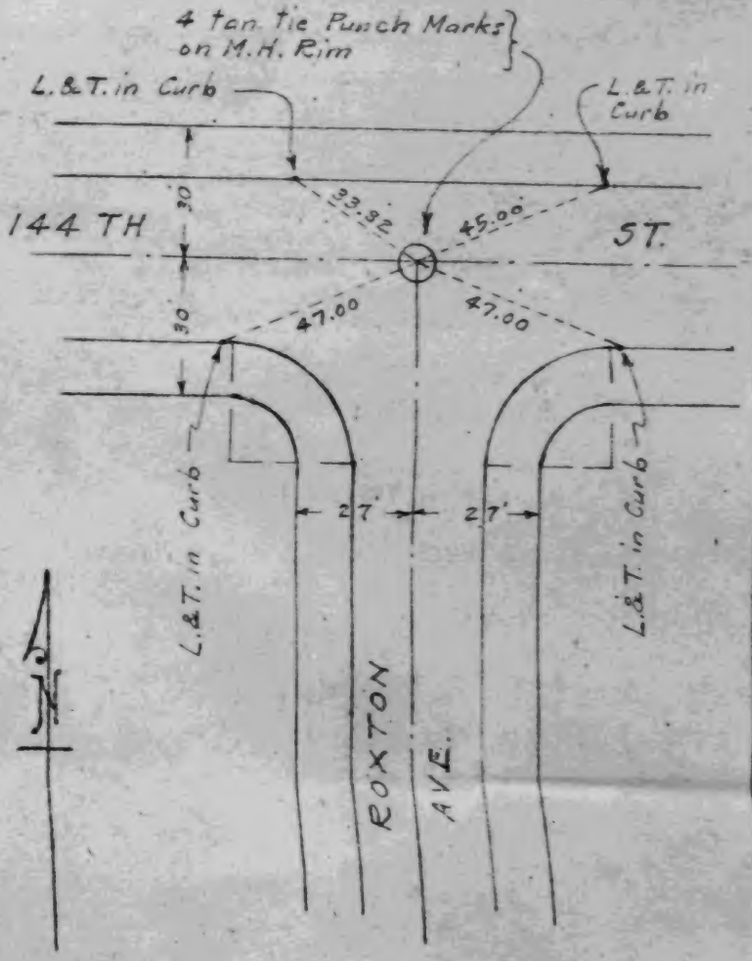

TRACT Nº 17504
& TIES AT 144TH ST. & PURCHE AVE.

ADAMS & ELLS
F.B. 274:53
Feb 1953

SHEET 3 OF 7 SHEETS

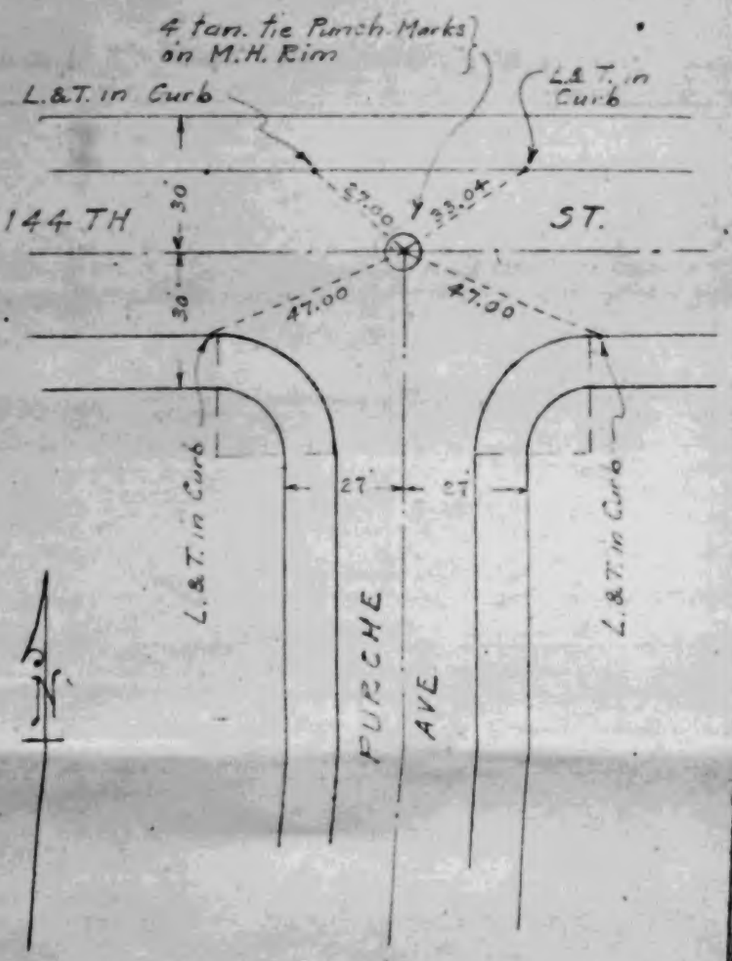

TRACT Nº 17504
& TIES AT 144TH ST. & DAPHNE AVE.

ADAMS & ELLS
F.B. 274-54-55
Feb. 1953

SHEET 4 OF 7 SHEETS

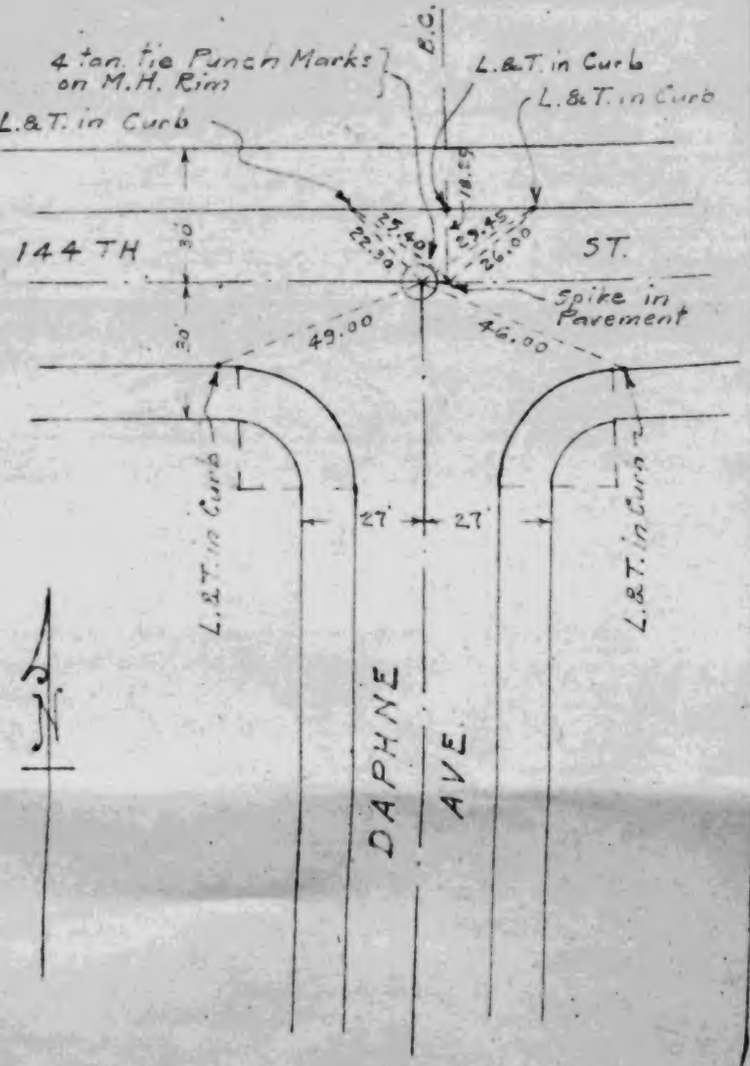

W.S. 25-E-2

W.S. 25-E-2

W-S.25 - E-2

TRACT No 17504
℄ TIES AT 144TH ST.
& P.I.

ADAMS & ELLS
F.B. 274-55
Feb 1953

SHEET 5 OF 7 SHEETS

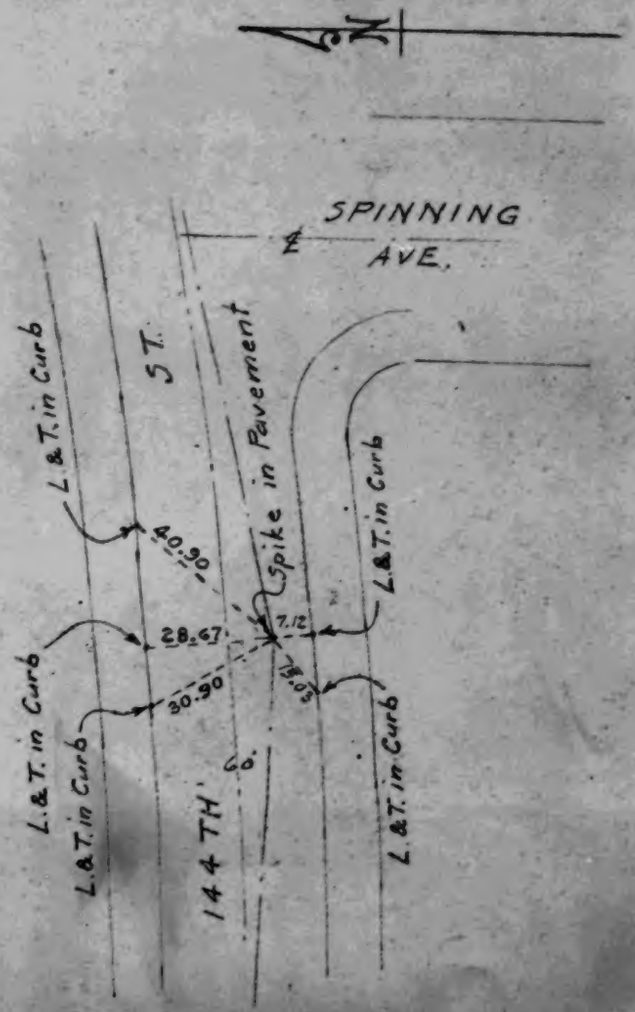

TRACT No 17504
℄ TIES AT 144TH ST.
& SPINNING AVE.

ADAMS & ELLS
F.B. 274-55
Feb. 1953

SHEET 6 OF 7 SHEETS

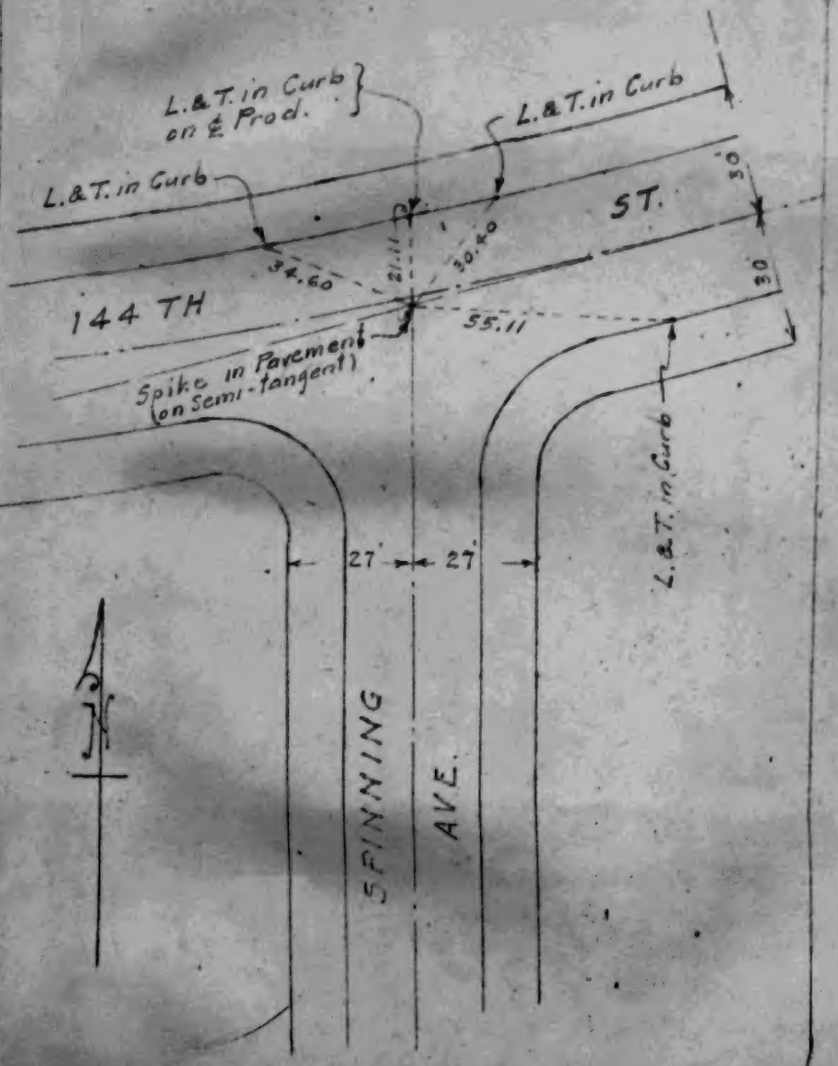

TRACT No. 17504
℄ TIES AT 144TH ST.
& B.C.

ADAMS & ELLS
F.B. 274-55
Feb. 1953.

SHEET 7 OF 7 SHEETS

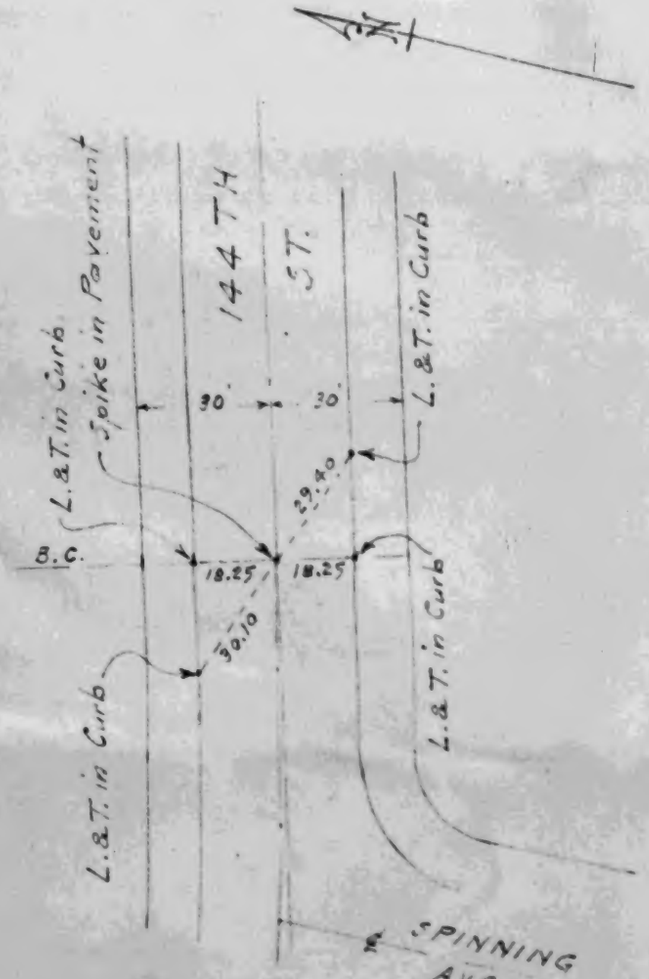

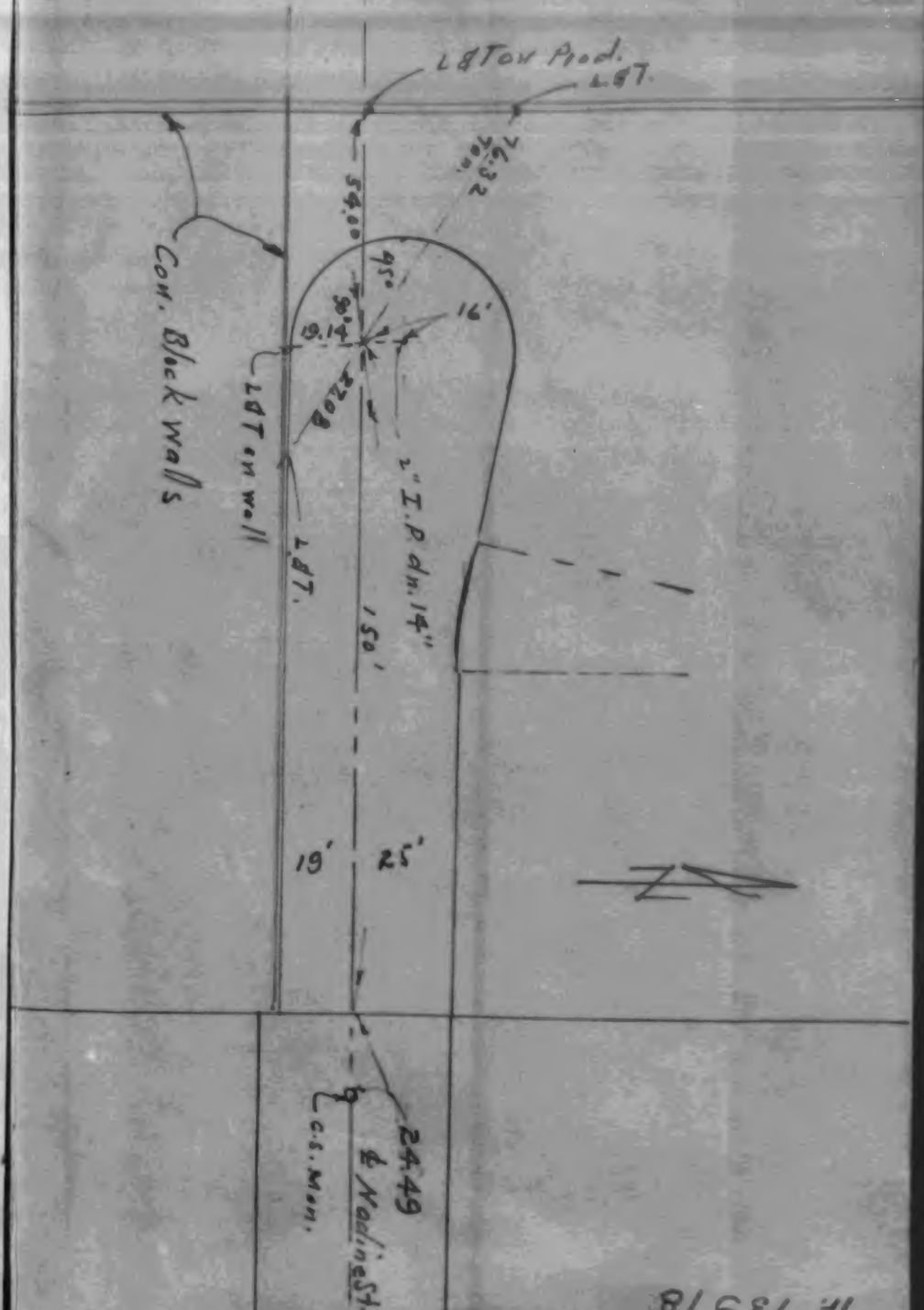

W.S. 44-C-5

Tr. 13918

CO.SUR. F.B.1083: 101

CARMAN - PACK CO.
Tract 17960

CO.SUR. F.B.1083: 102

W.S. 47-D-1

W.S. 47-D-1

Return to Carman-Pack Company
308 N. Citrus Ave.
Corina, California

RICHARDSON TR. 17960 - JOB" 459 - 2-3-53

Party { Shaner / Penner

Showing Ties



AVE

CURB

CURB

ST GRAND