SCHWABACHER-FREY – 12004

RALPH P. NUNNELLEY - Tr. 17491 - C.L. Ties on Esto Ave. at Bisby St., Marsen St., Frankmount St., and turnaround.

R C. BALLINGER - R.S.67-43,44 - C.L. Ties on 10th St. E and 12th St. E at Ave. G-8, Ave.G-4, Ave. G, Ave. F-12 and Ave. F-8.

KEMMERER ENGR. CO. - Tr. 13814 - C.L. Ties on Walnut Way at Hawes St., Barkerville St., Lanning Dr. and at Mulberry Dr. and Coachman Ave.

KEMMERER ENGR. CO. - Tr. 14191 - C.L. Ties on 14th St., Ashworth St., Chilcot St. and Calais St., at Elaine Ave., Grayland Ave., Horst Ave., Ibex Ave. and Norwalk Blvd.

R 37-46 KEMMERER ENGR. CO. - Tr. 16482 - C.L. Ties on Hawes St. at Walnut Way, Lanett Ave.; Lanett Ave. at McGee Dr., Oval Dr., Dunton Dr. and curves B.C. and E.C.

R 47- CECIL O. COOLEY - Tr. 16362 - C.L. Ties on Longworth Ave. and Crewe St. at Harvest Ave.,

BOOK 1084

SCHWABACHER-FREY – 12004

Gridley Rd. and Orr and Day Rd.

R 51-53 CECIL O. COOLEY - Tr. 17672 - C.L. Ties on Orr and Day Rd. and Roseton Ave. at Clarkman St., Darcy St., Kinghorn St. and Florence Ave.

R 54-6 CECIL O. COOLEY - Tr. 17785 - C.L. Ties on Gallatin School House Rd., Raviller Dr., Charloma Dr., Lemoran Ave., Lubec St., at Clancy Ave., Haledon Ave. and Raviller Dr.

ABOARD ENGR. CO. - Tr. 13735 - C.L. Ties on Ardis Ave., Betty Jean Ave., Ryon Ave. at Mandale St., Faywood St. and Compton Blvd.

W. FINLEY - Tr. 16897 - C.L. Ties on rdondale Ave. at Golden West Ave. and Wly.

ARLES E. GLIDDEN - Tr. 15644 - C.L. Ties on Shrode Ave. at Citrusview Ave.

KEMMERER ENGR. CO. - Tr. 17278 - C.L. Ties on Date Ave. and Cedar Ave. at Ave. J-4, Ave. J-5, Ave. J-6 and Ave. J-7

KEMMERER ENGR. CO. - Tr. 17316 - C.L. Ties on

Microfilmed Jan '88

SCHWABACHER-FREY – 12004

Ave. J. and Stanridge Ave. at 3rd St. E.

R 89-90 JONES & GILBERT - Tr. 17950 - C.L. Ties on Budlong Ave., Catalina Ave. and Berendo Ave. at 137th St. and 137th Place.

R 91-94 WM. H. FAIR, JR. - Tr. 18045 - C.L. Ties on Tweedy Lane, Grider Ave., Lowman Ave. at Brookpark Rd. and N. tract line.

R 95-98 M. W. FINLEY - Tr. 18050 - C.L. Ties on Glenvina Ave., Linda Terrace, DeLay Ave., Brightview Dr. at Hurst St. and turnaround.

R99-100 TUTTLE ENGR. CO. - R.S. 67-48 - C.L. Ties on Fullerton Rd. at Aquiro Rd. and N line of tract

R101-102 M. W. FINLEY - Tr. 17903 - C.L. Ties on La Vita Ave. at Dudley St. and Cambrin Rd.

BOOK 1084

W.S. 44, D-5

CO.SUR. F.B.1084: 5

RALPH B. NUNNELLEY
Tract 17491

CO.SUR. F.B.1084: 6

① CIVIL ENGINEER.
RALPH B NUNNELLEY,

1/23/53
PARTY:
J. HAYES
GUS

J1139

℄ TIES FOR ESTO & BISBY
IN TRACT NO. 17491

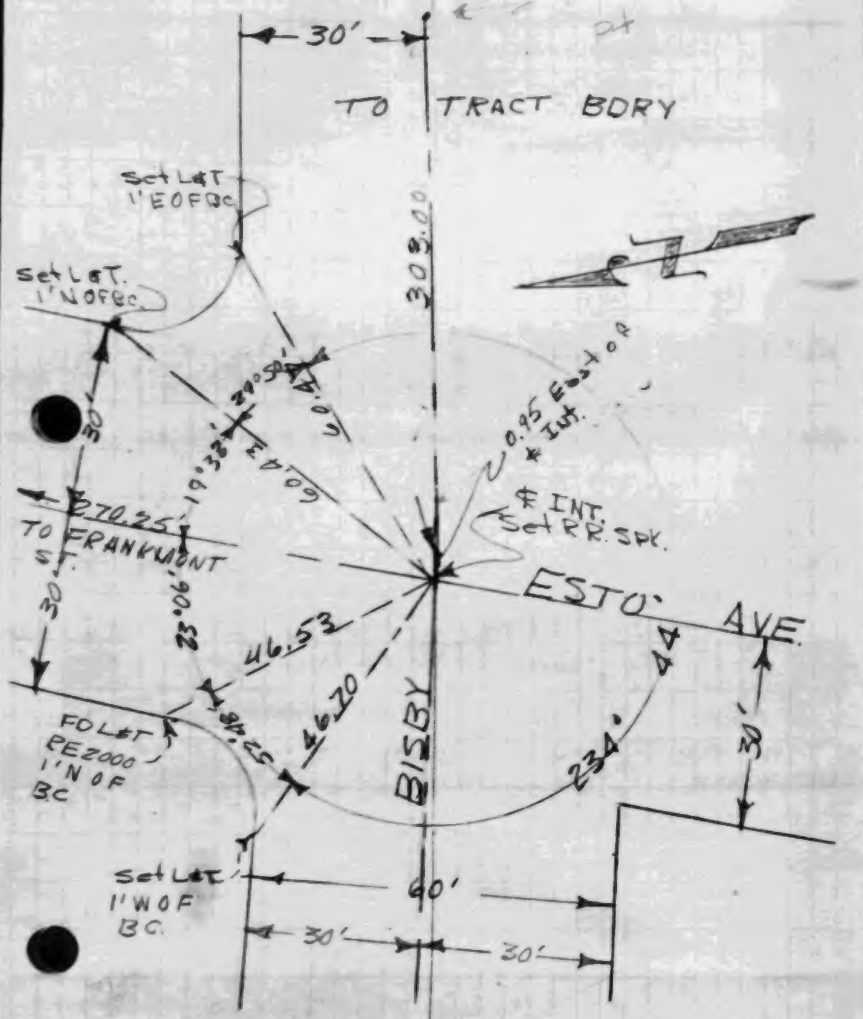

CIVIL ENGINEER.
RALPH. B. NUNNELLEY

2/5/53
Party:
J. Hayes
G. Biscoir

℄ TIE FOR S-E COR. OF
TRACT 17491 ON BISBY ST.

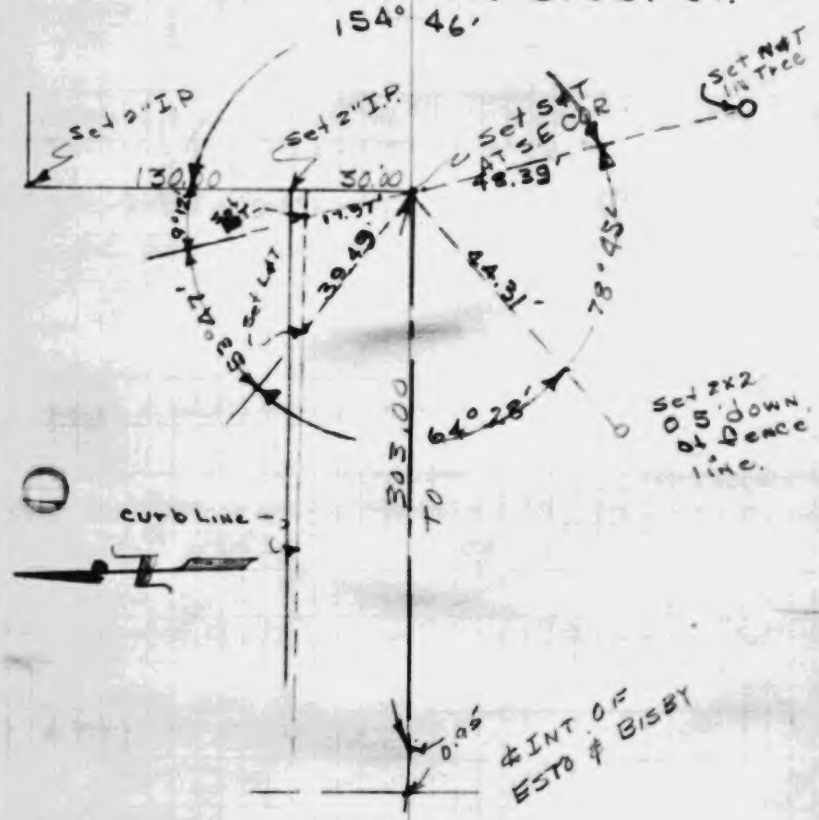

W.S. 44, D-5

RALPH B. NUNNELLEY
Tract 17491

CIVIL ENGINEER.
RALPH. B. NUNNELLEY.

1/23/53

Party!
J. HAYES
GUS

℄ Ties for Marsen ST &
Esto Ave in Tract 17491

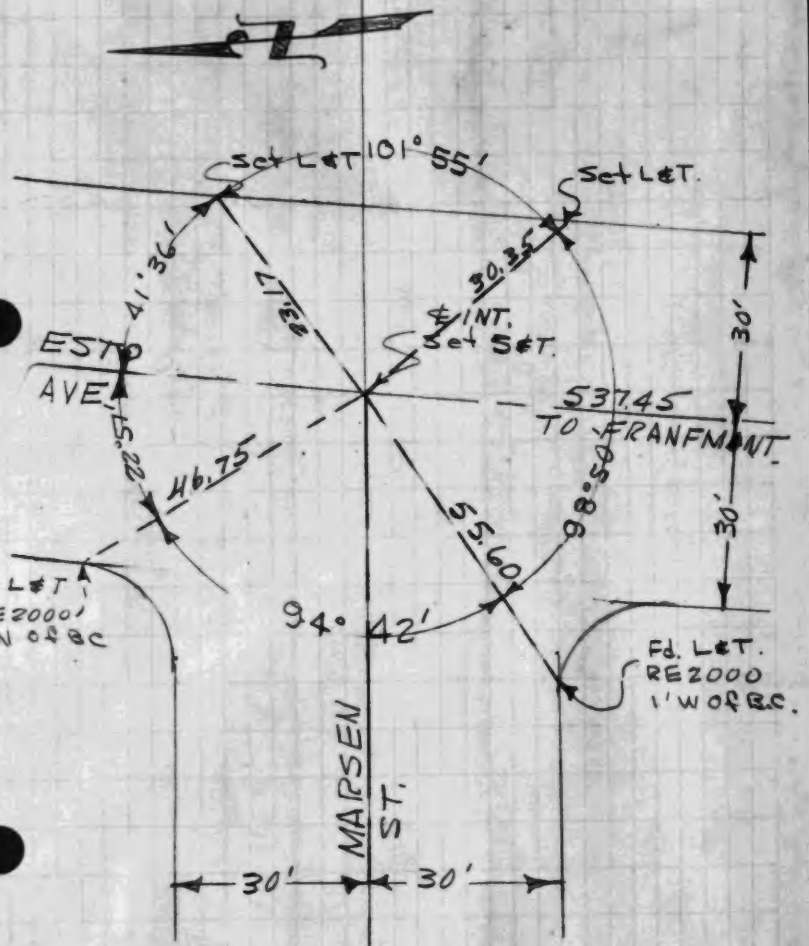

CIVIL ENGINEER
RALPH. B. NUNNELLEY.

1/23/53

℄ TIES FOR ESTO AVE.
℄ FRANKMONT. ST. IN
TRACT 17491

PARTY.
J. HAYES
GUS

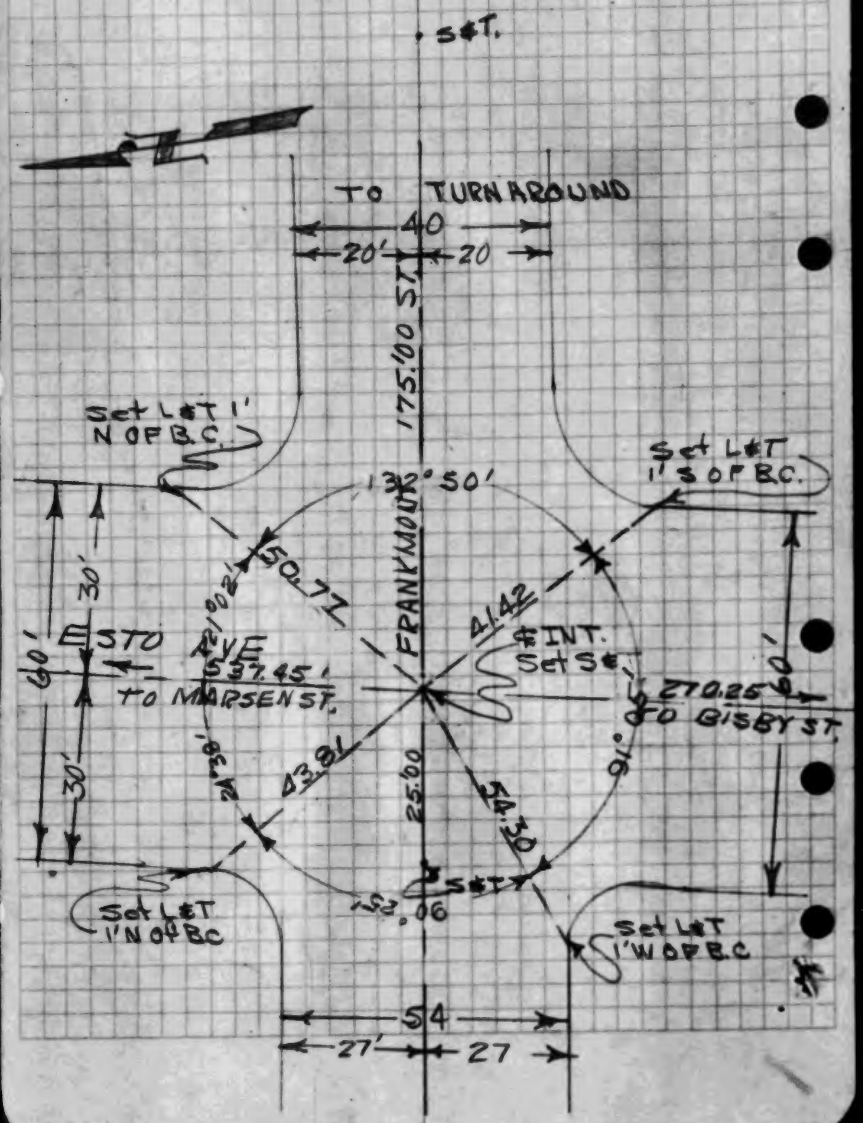

W.S. 70, A-3

W.S. 44, D-5

CO.SUR. F.B.1084: 9 RALPH B. NUNNELLEY
Tract 17491

CIVIL ENGINEER.
RALPH. B NUNNELLEY. 1/23/53

℄ Ties For.
Turnoround on
Frankmont St.
IN Tract 17491

Party:
J. Hoyes
GUS:

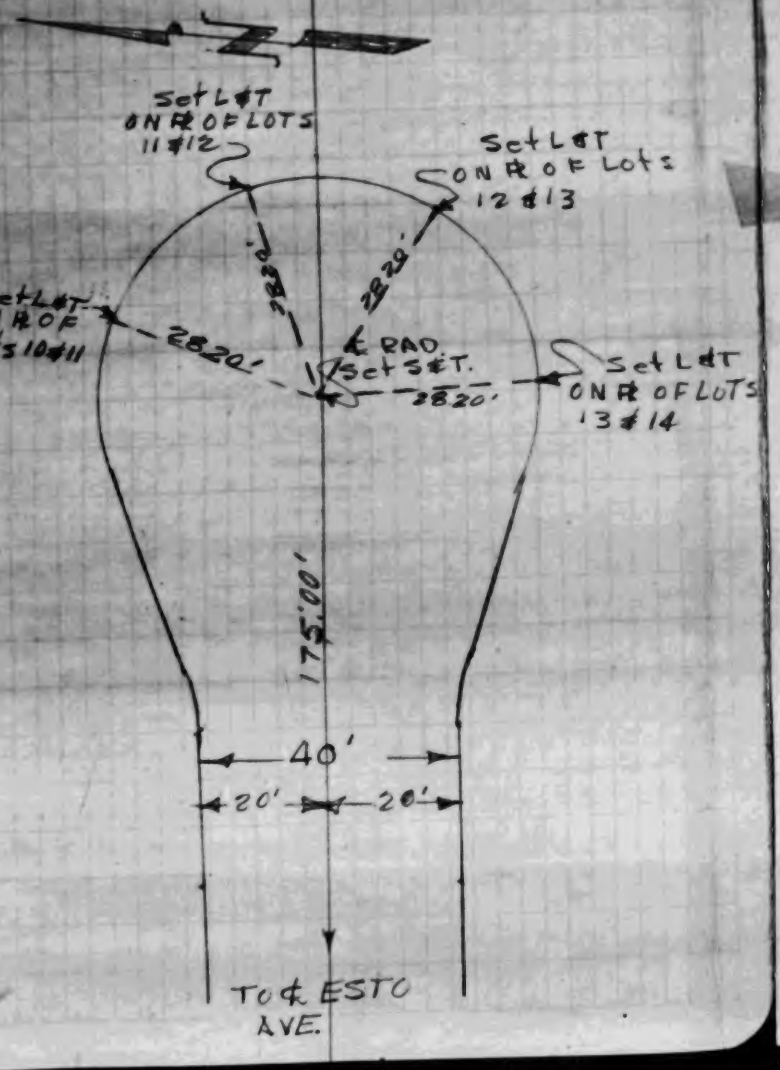

R. C. BALLINGER
R.S. 67-43,44

CO.SUR. F.B.1084: 10



R. C. BALLINGER
R.S. 67-43,44



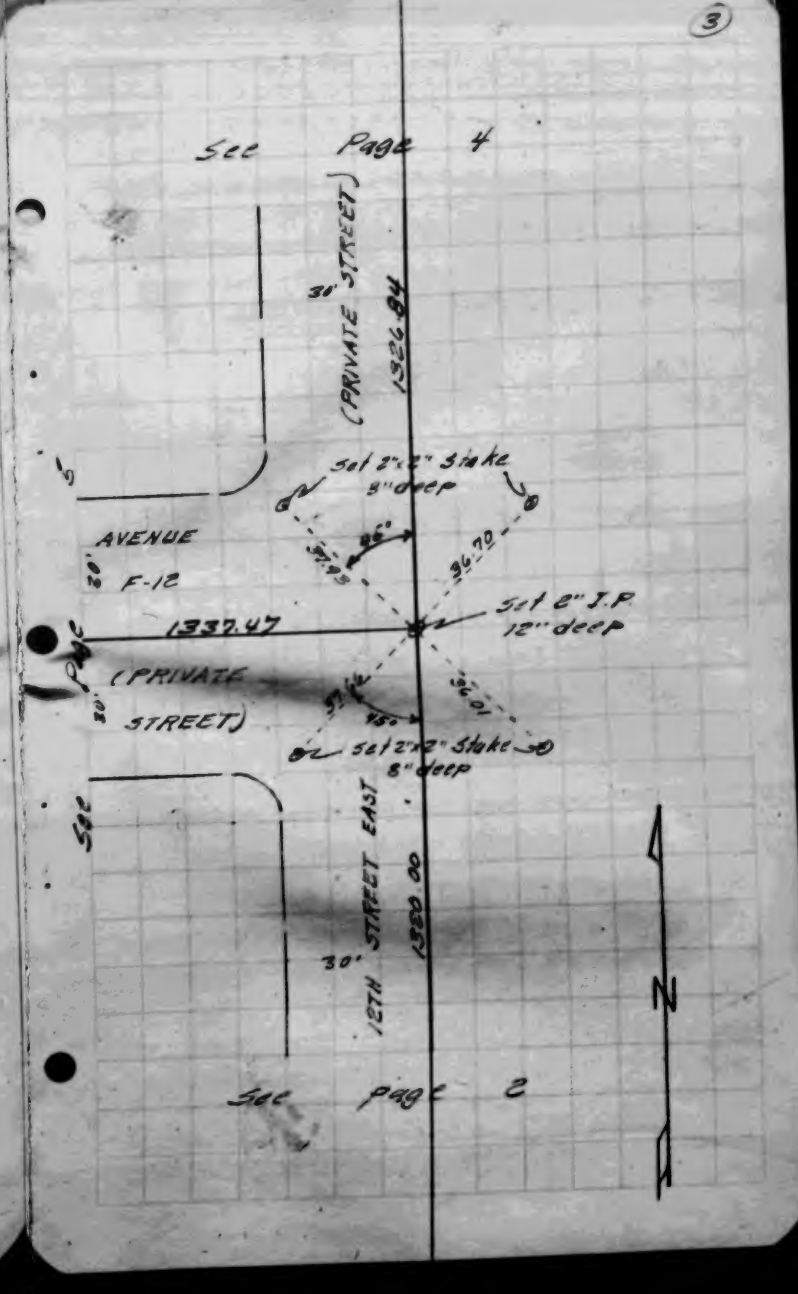

R. C. BALLINGER
R.S. 67-43,44

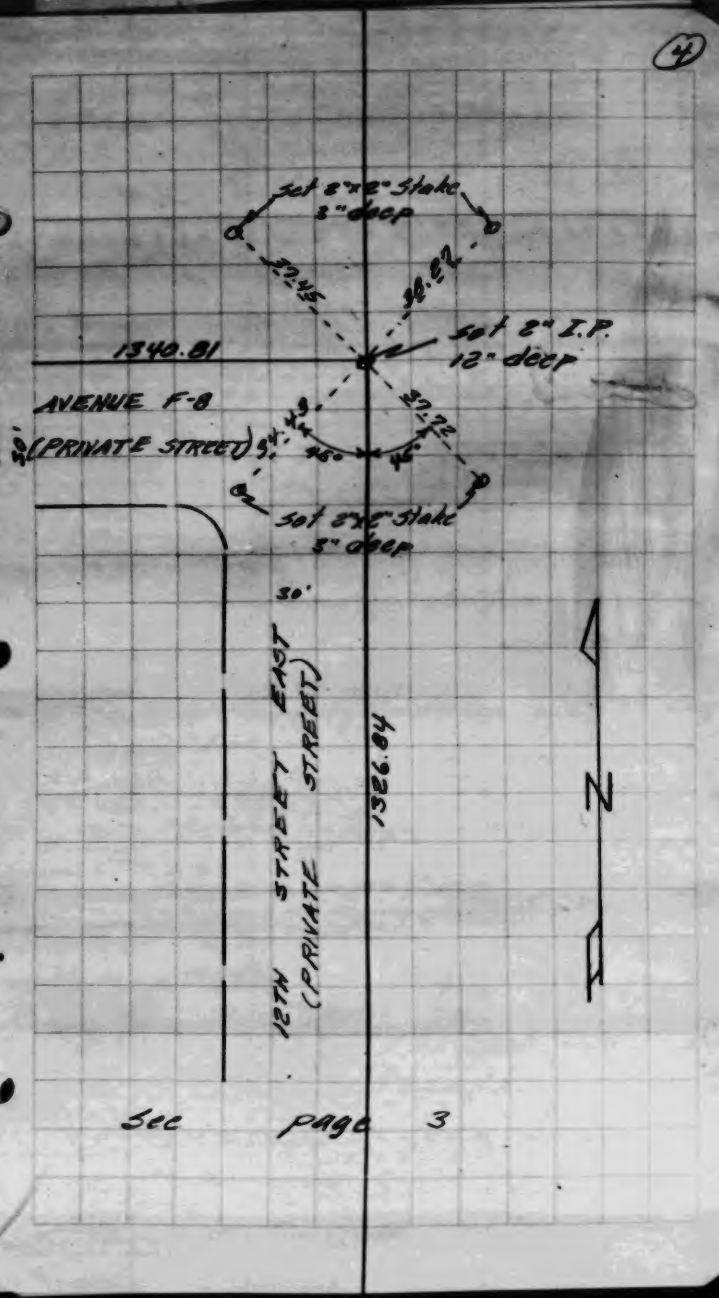

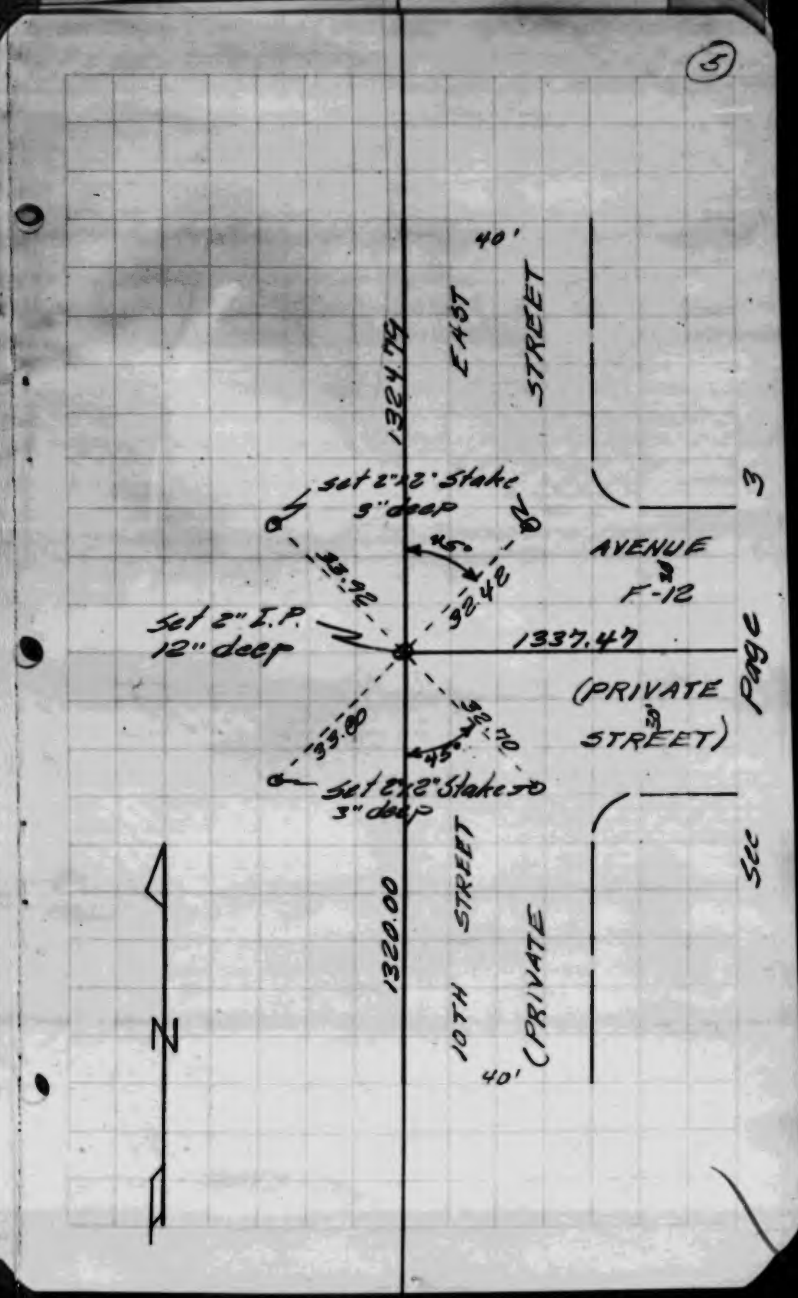



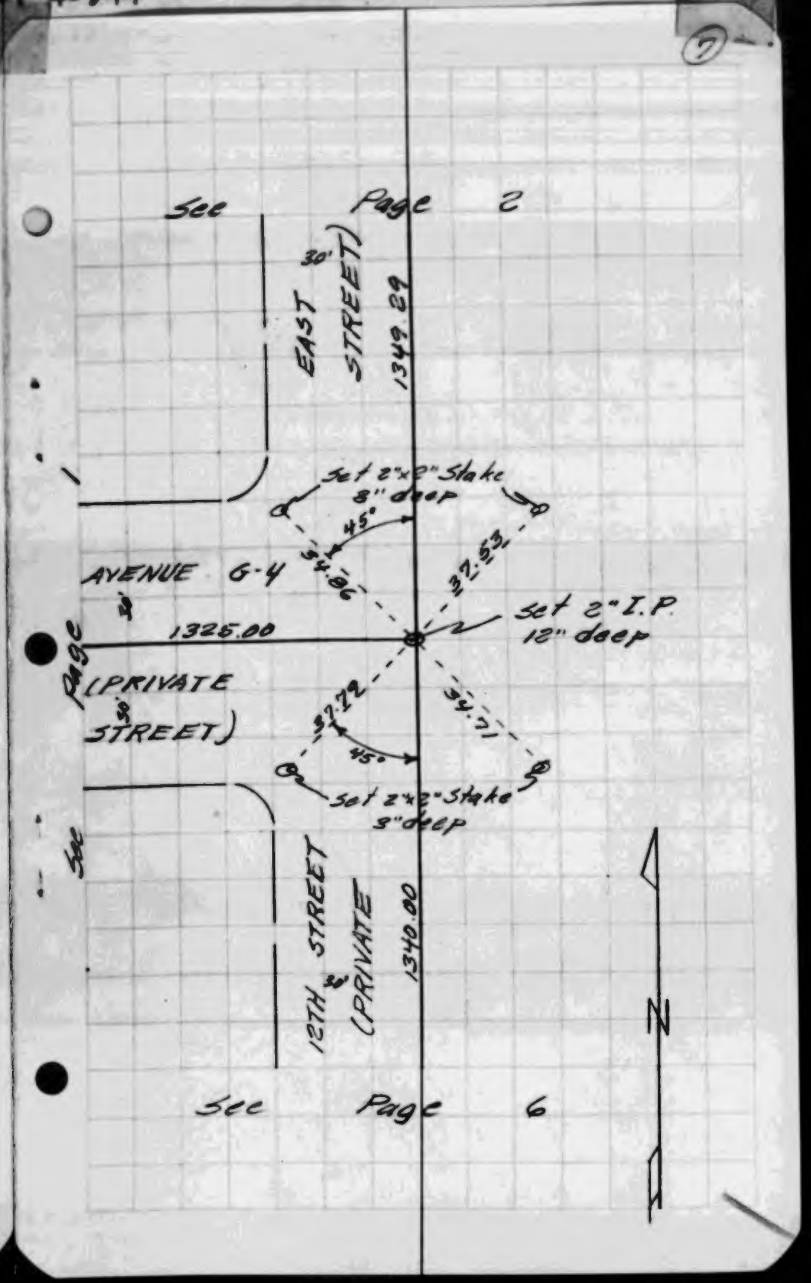

W.S.70, B-3

(10) B-3

W.S.70, B-3

(11)

WS 39, B-2

CO.SUR. F.B.1084: 17 KEMMERER ENGR. CO. Tract 13814

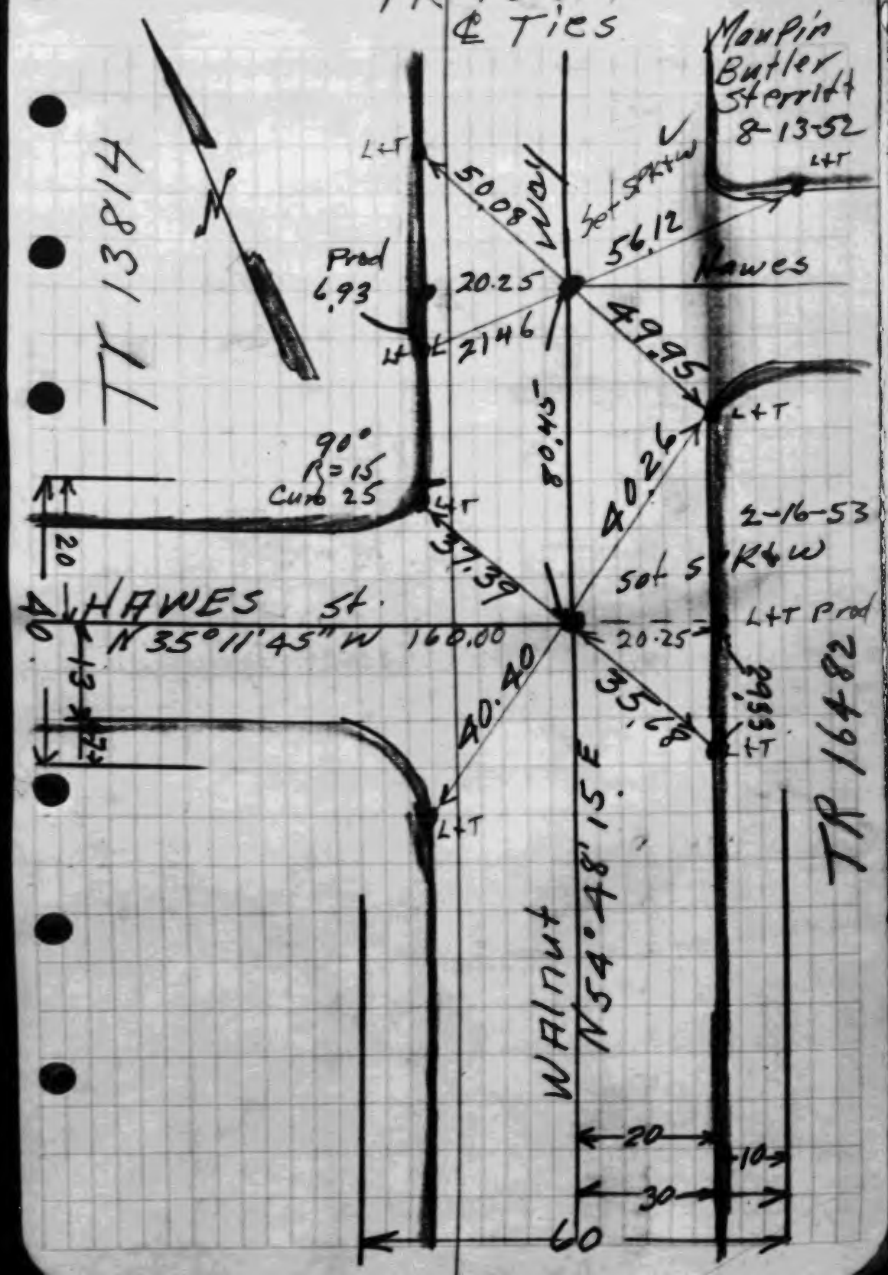

CO.SUR. F.B.1084: 18

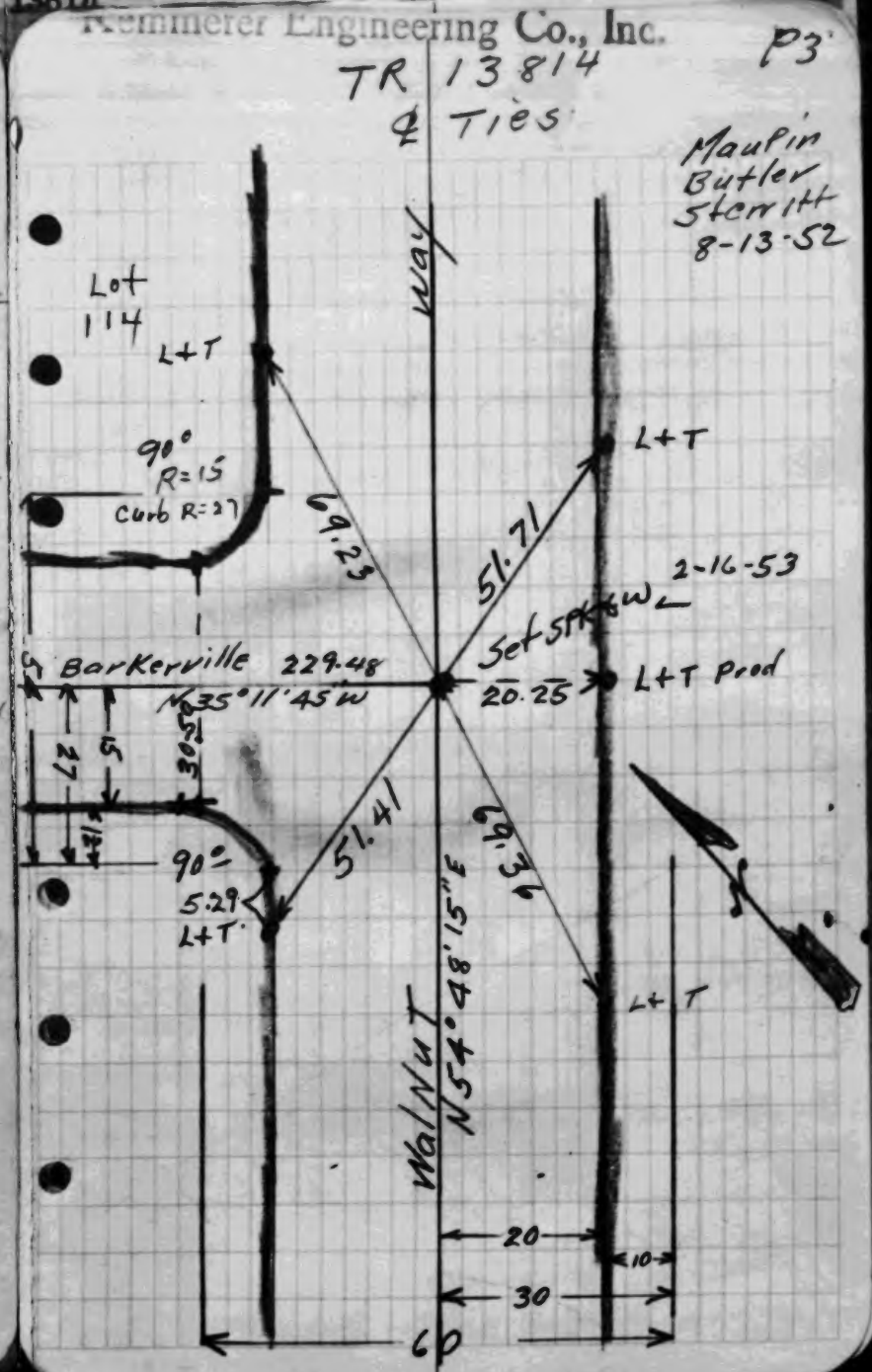

WS 34, B-1

Kemmerer Engineering Co., Inc. P4

TR 13814

℄ Tie

Maupin
Butler
Sterritt
8-12-52

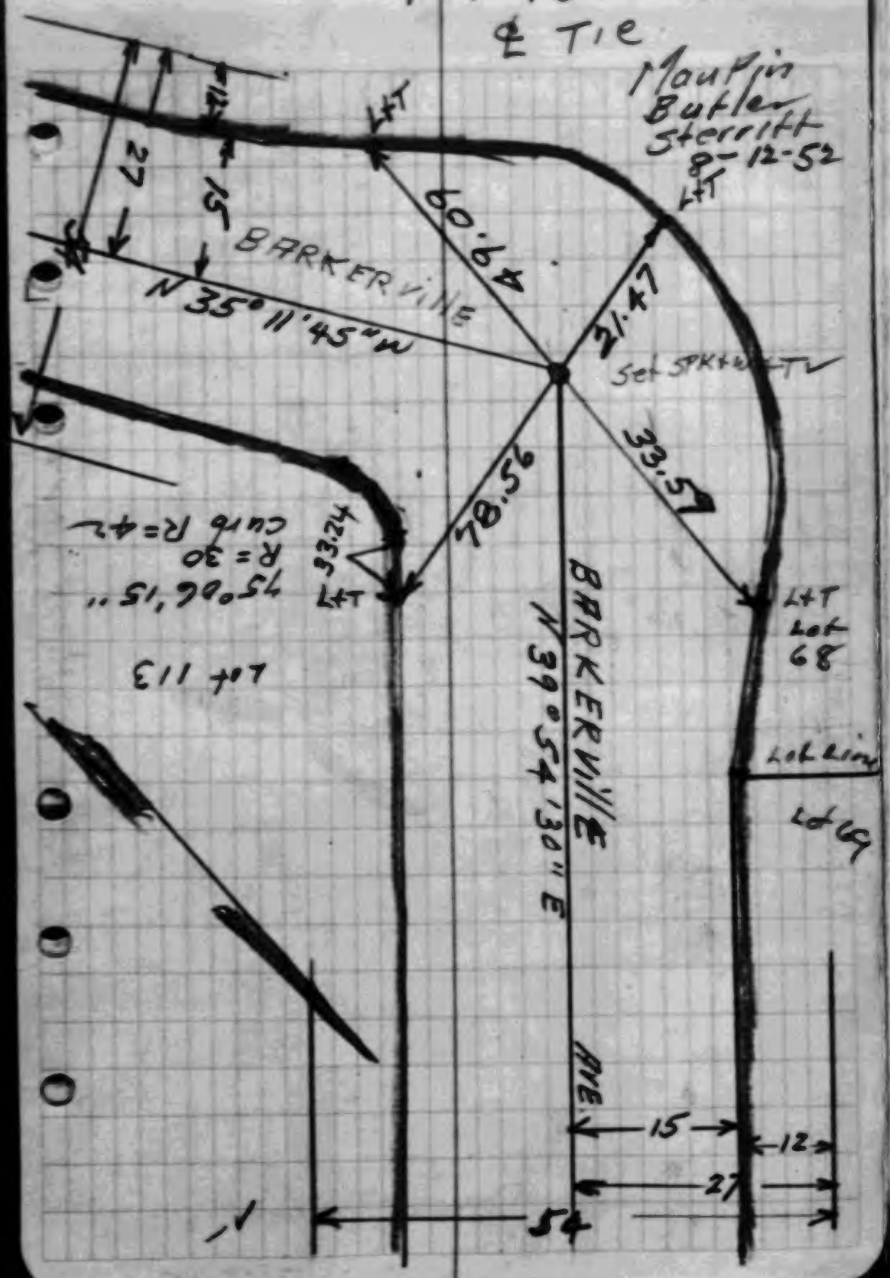

Kemmerer Engineering Co., Inc. 5

TR 13814

℄ Ties

Maupin
Butler
Sterritt
8-13-52

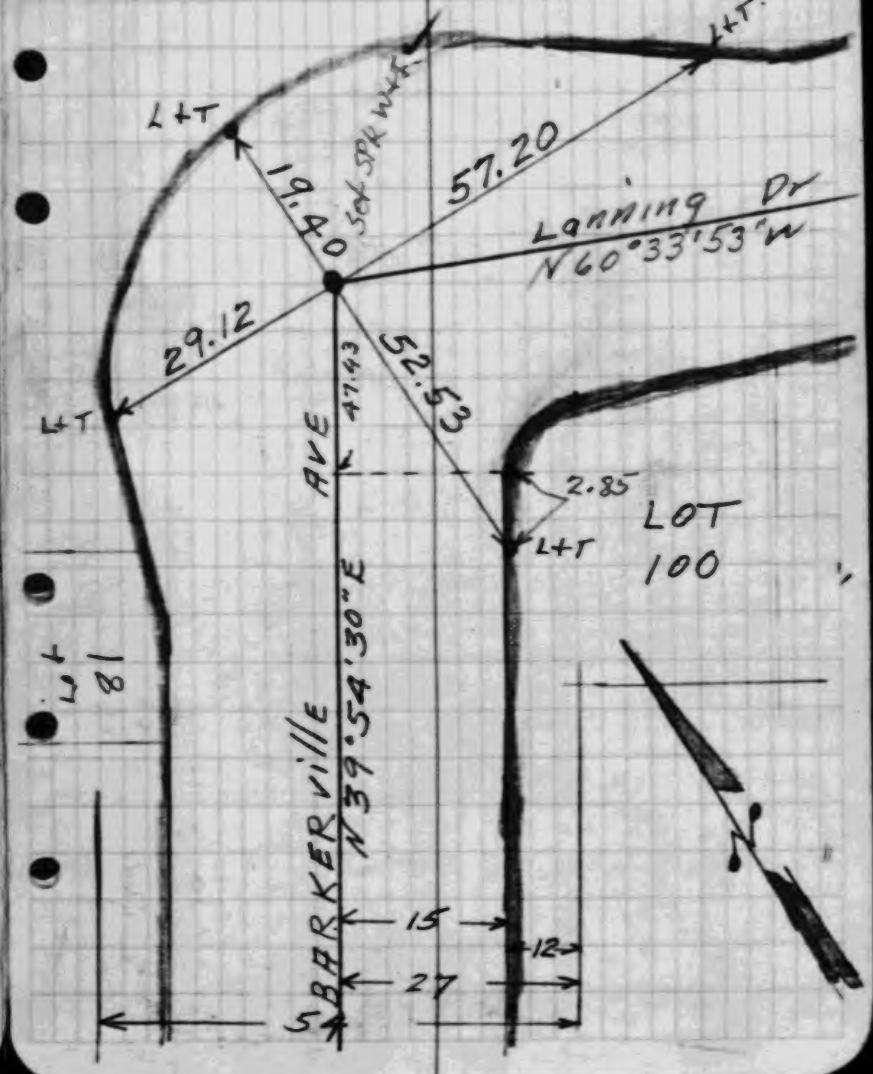

WS.34B-1

WS.34B-1

KEMMERER ENGR. CO.
TR 13814

Kemmerer Engineering Co., Inc.

TR 13814 P.6

℄ Tie

MauPin
Butler
Sterritt
12-4-52

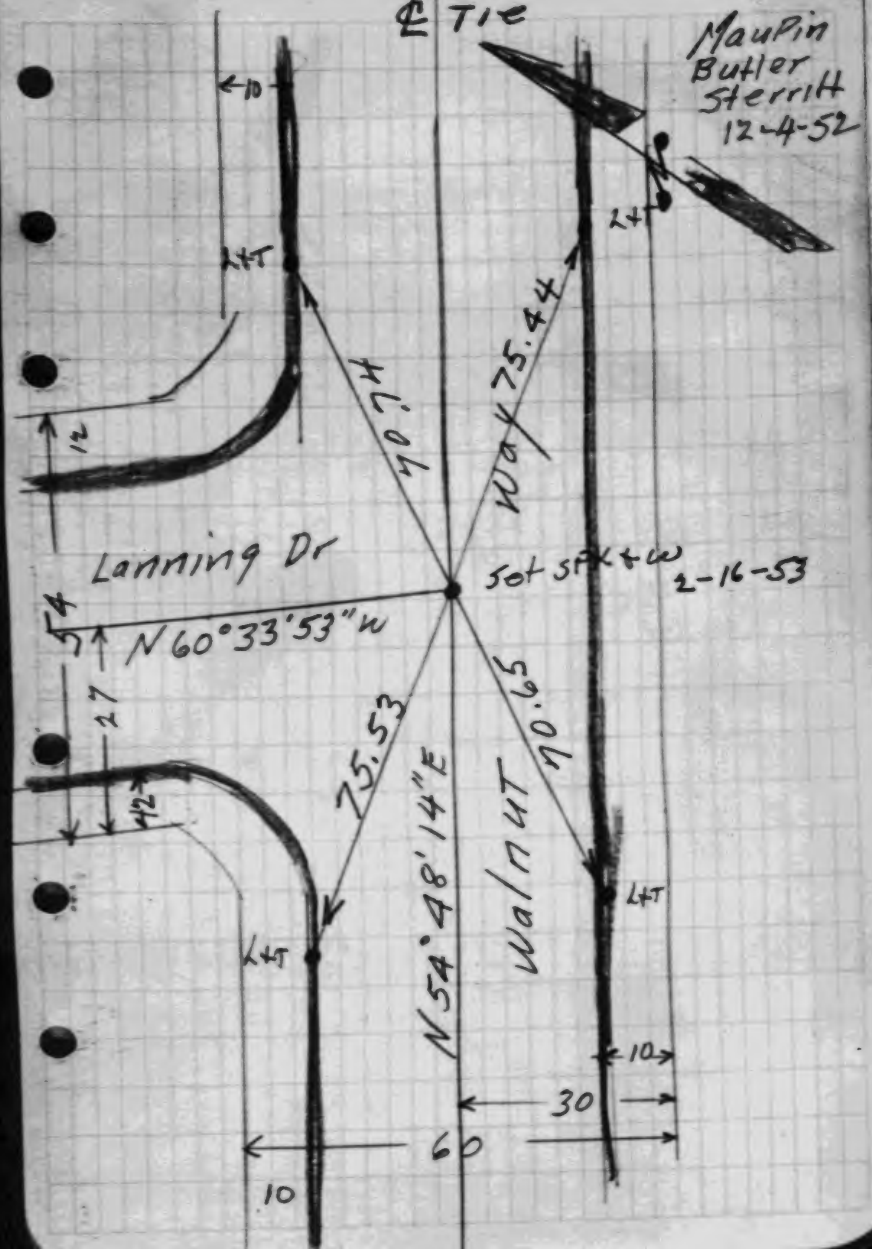

Kemmerer Engineering Co., Inc. 7

TR 13814

℄ Ties

MouPin
Butler
Sterritt
8-12-52

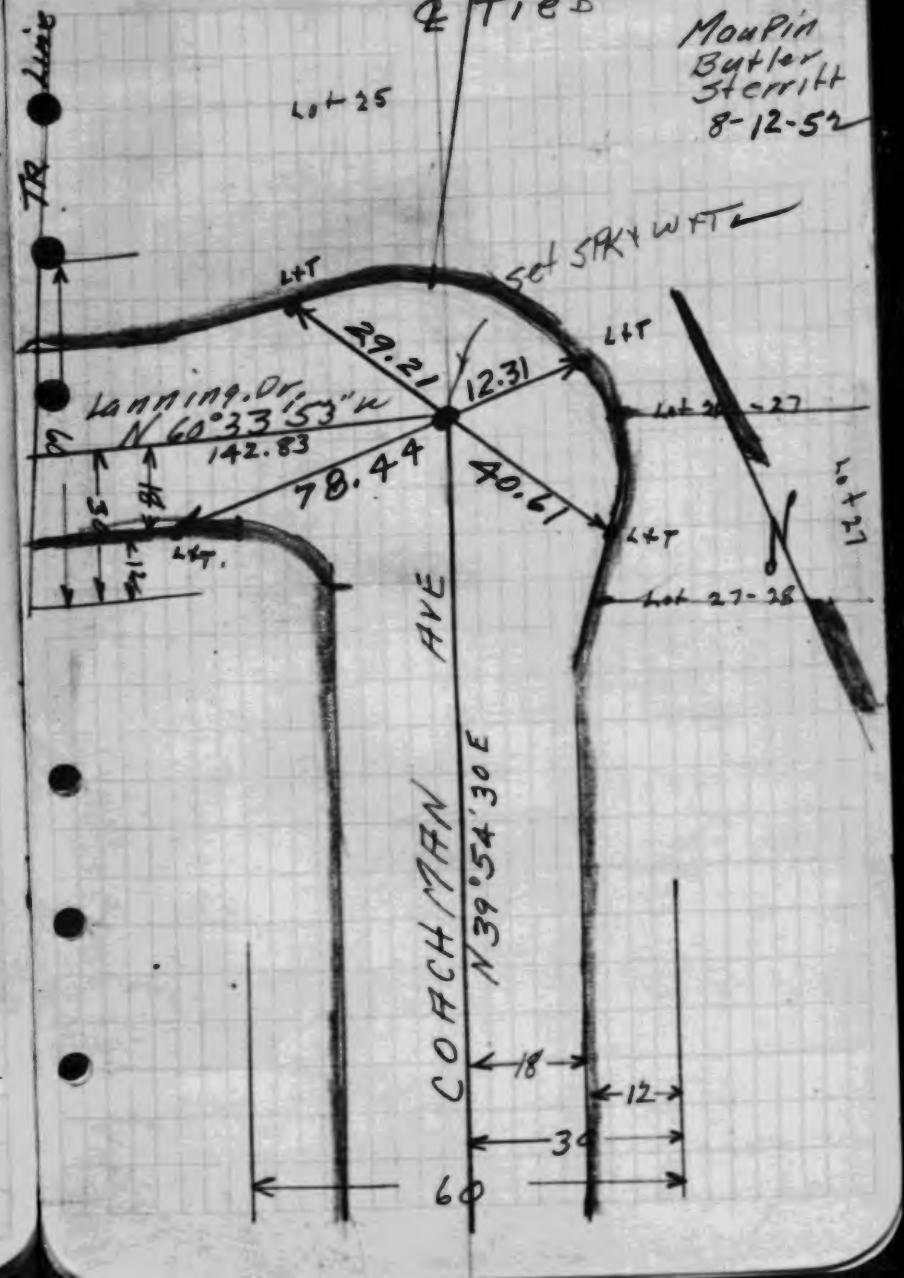

WS 34 B-1

WS 34 B-1

4

KEMMERER ENGR. CO.
Tract 13814

Kemmerer Engineering Co., Inc.

TR 13814 P.8

℄ Tie

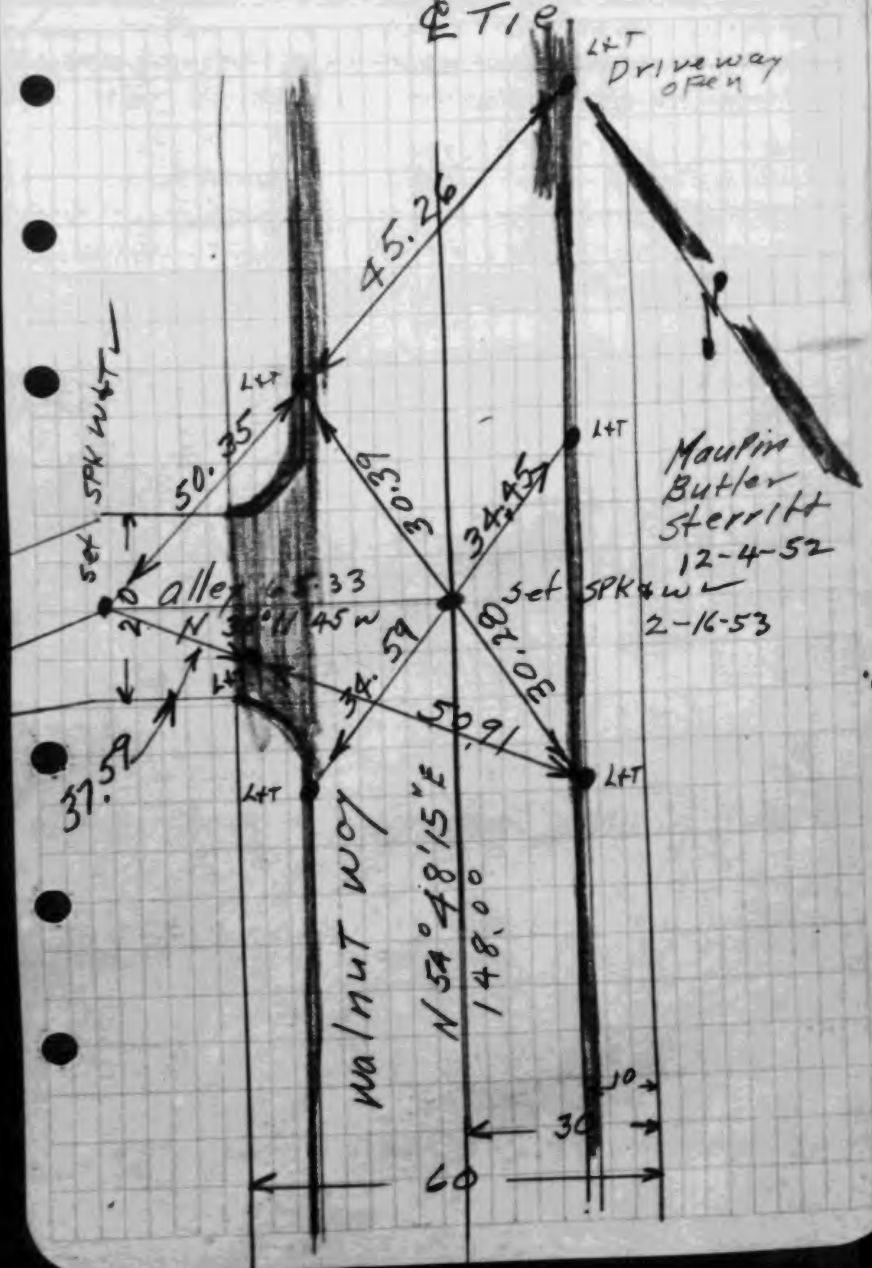

Kemmerer Engineering Co., Inc.

Page 9

TR 13814

℄ Tie

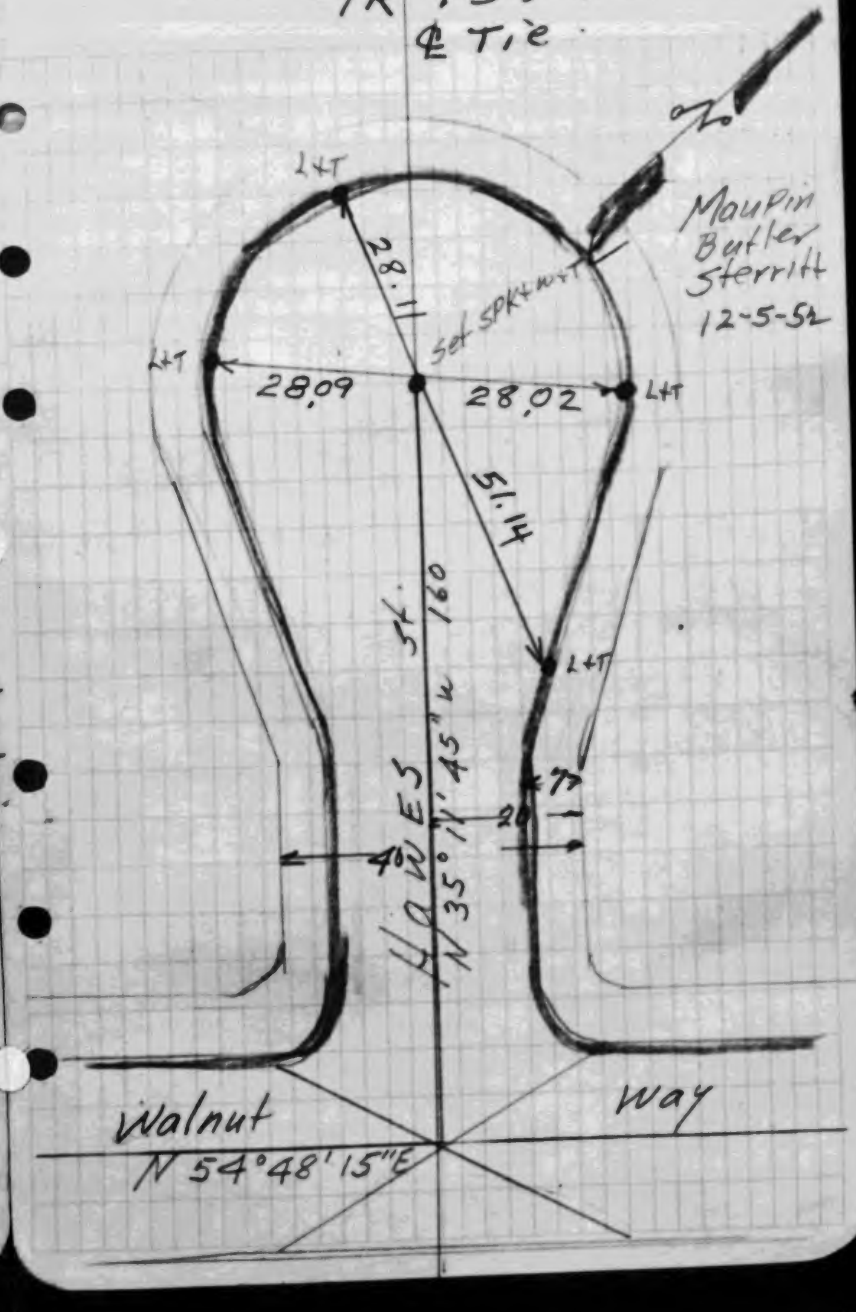

WS.34, B-1

Kemmerer Engineering Co., Inc.

Page 2

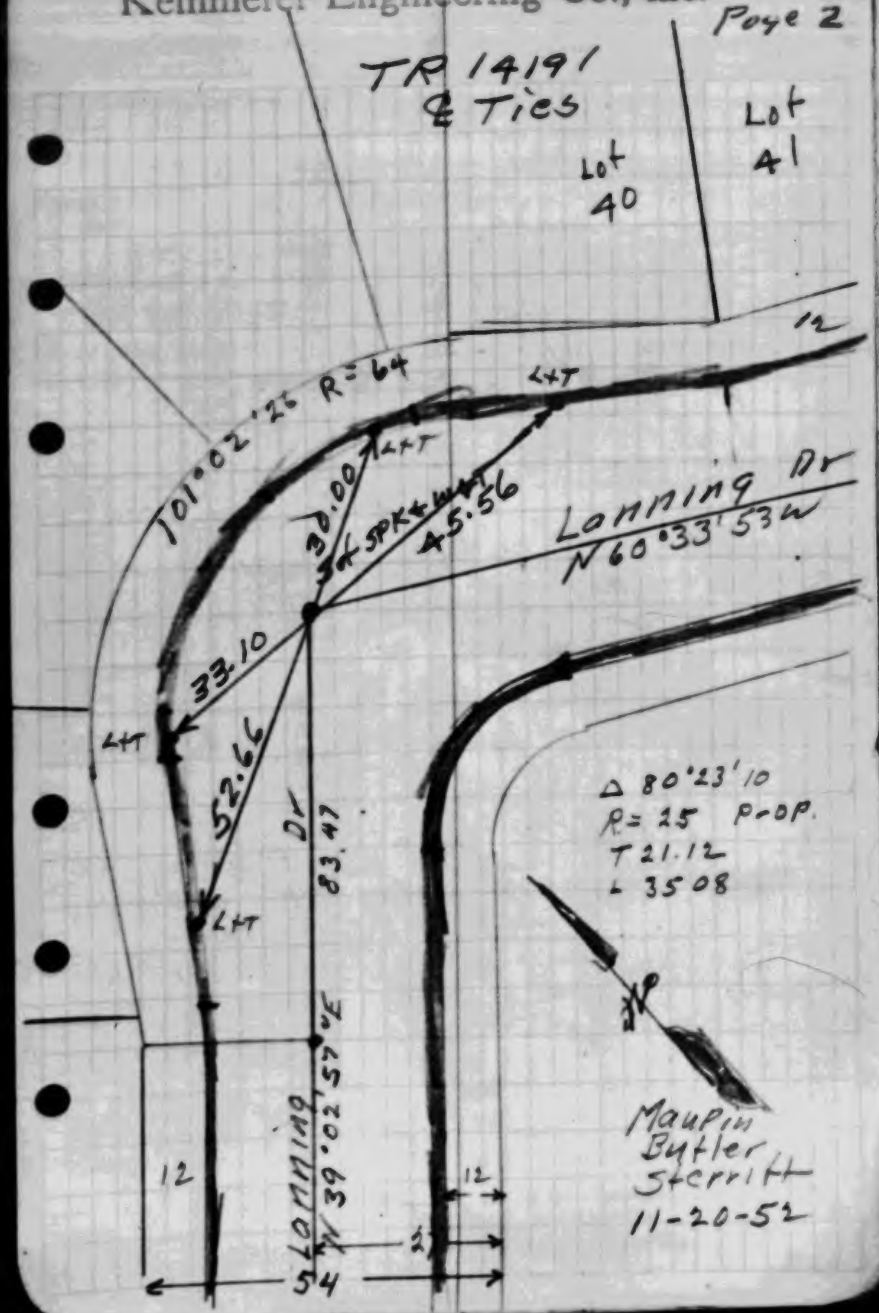

Kemmerer Engineering Co., Inc.

Page 3

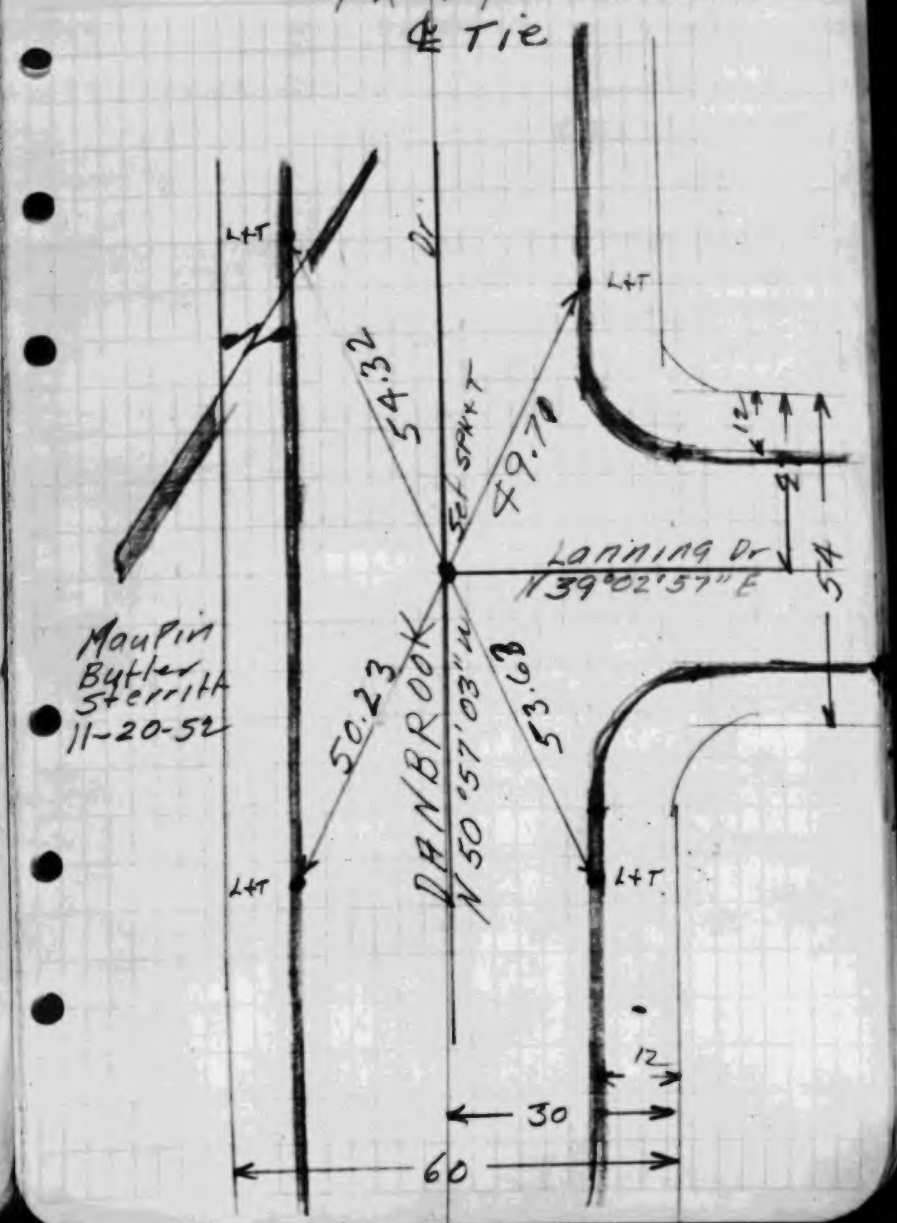

WS.34, B-1

Kemmerer Engineering Co., Inc.

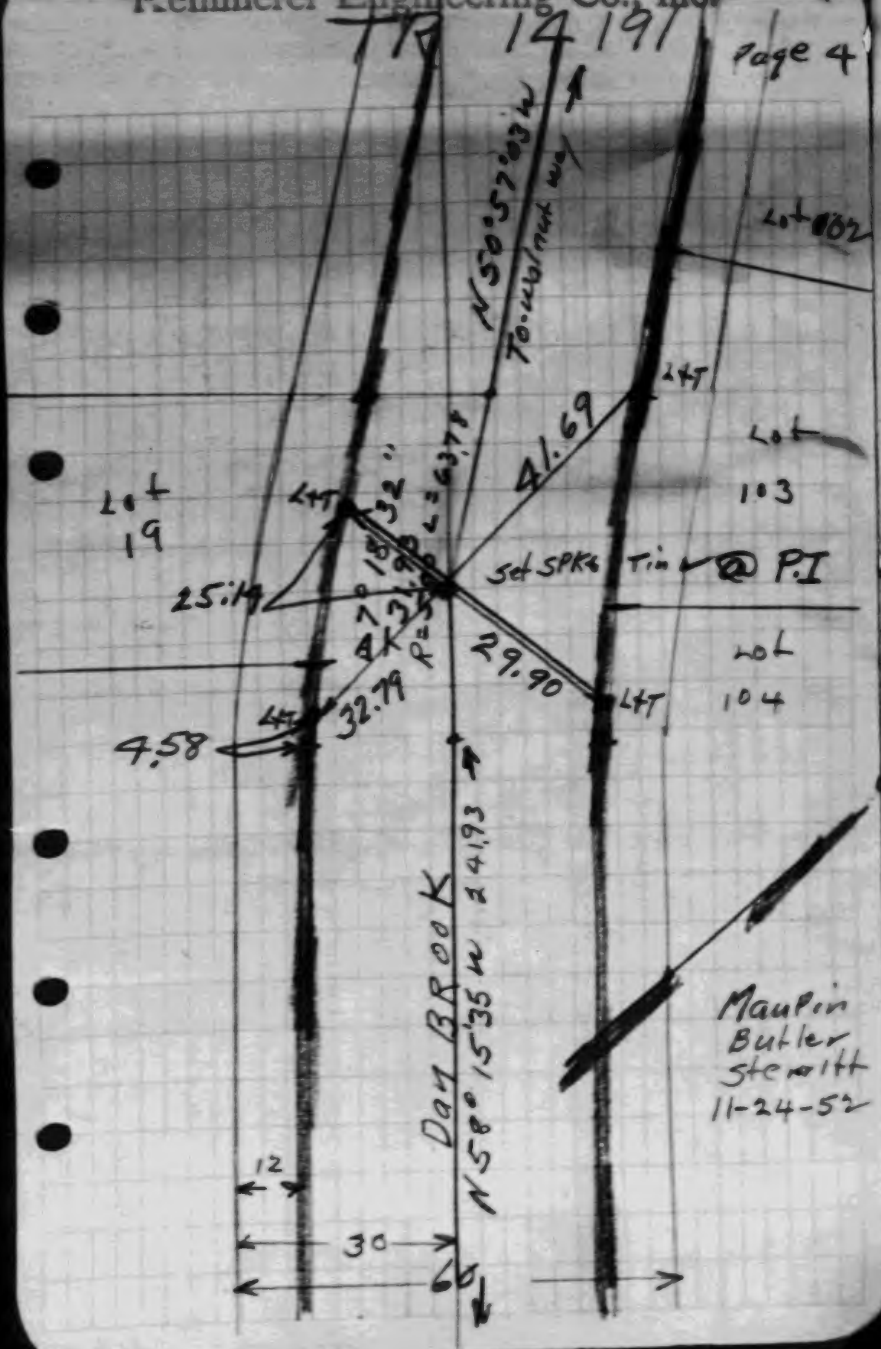

Kemmerer Engineering Co., Inc.

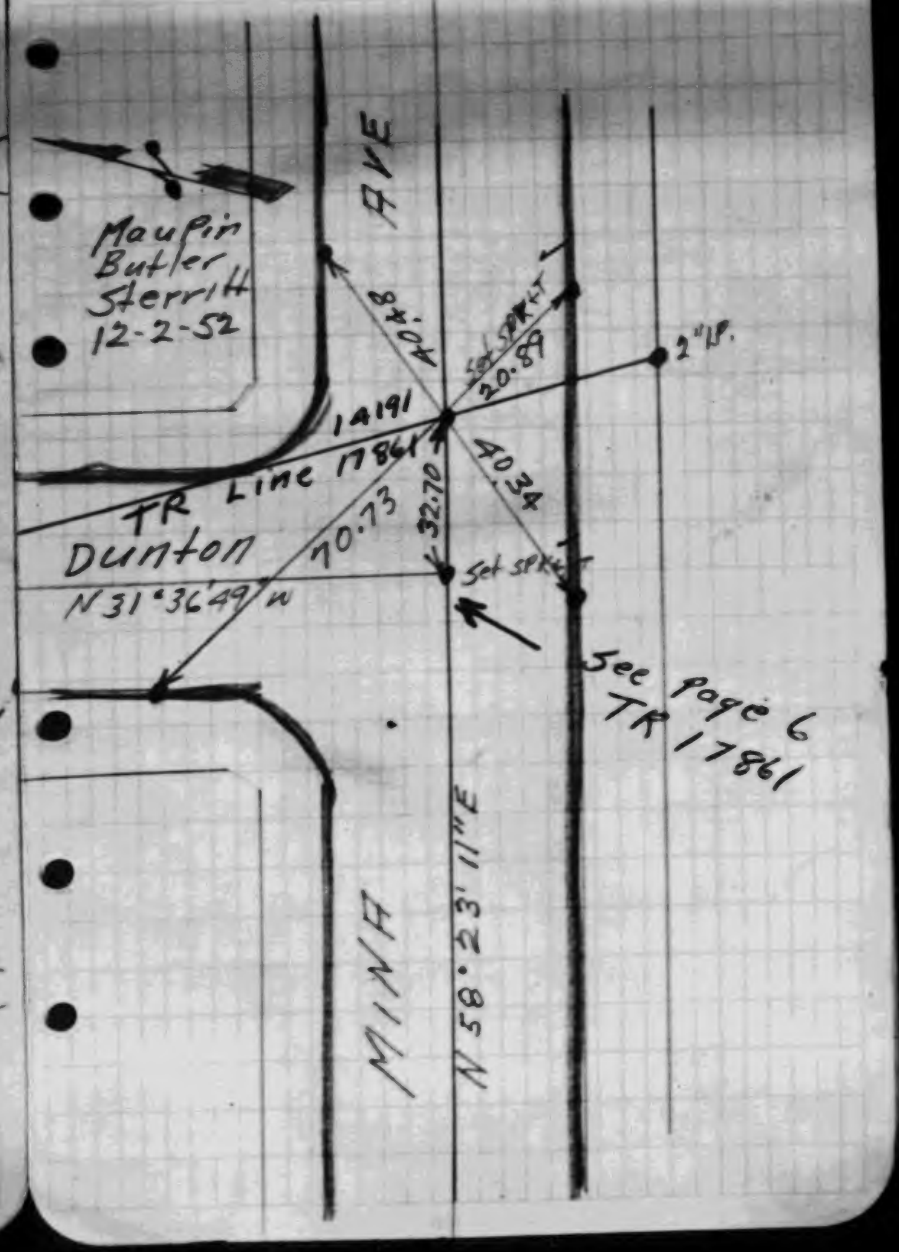

W.S. 34, B-C

Kemmerer Engineering Co., Inc.

TR 14191 Page 6
& Ties.

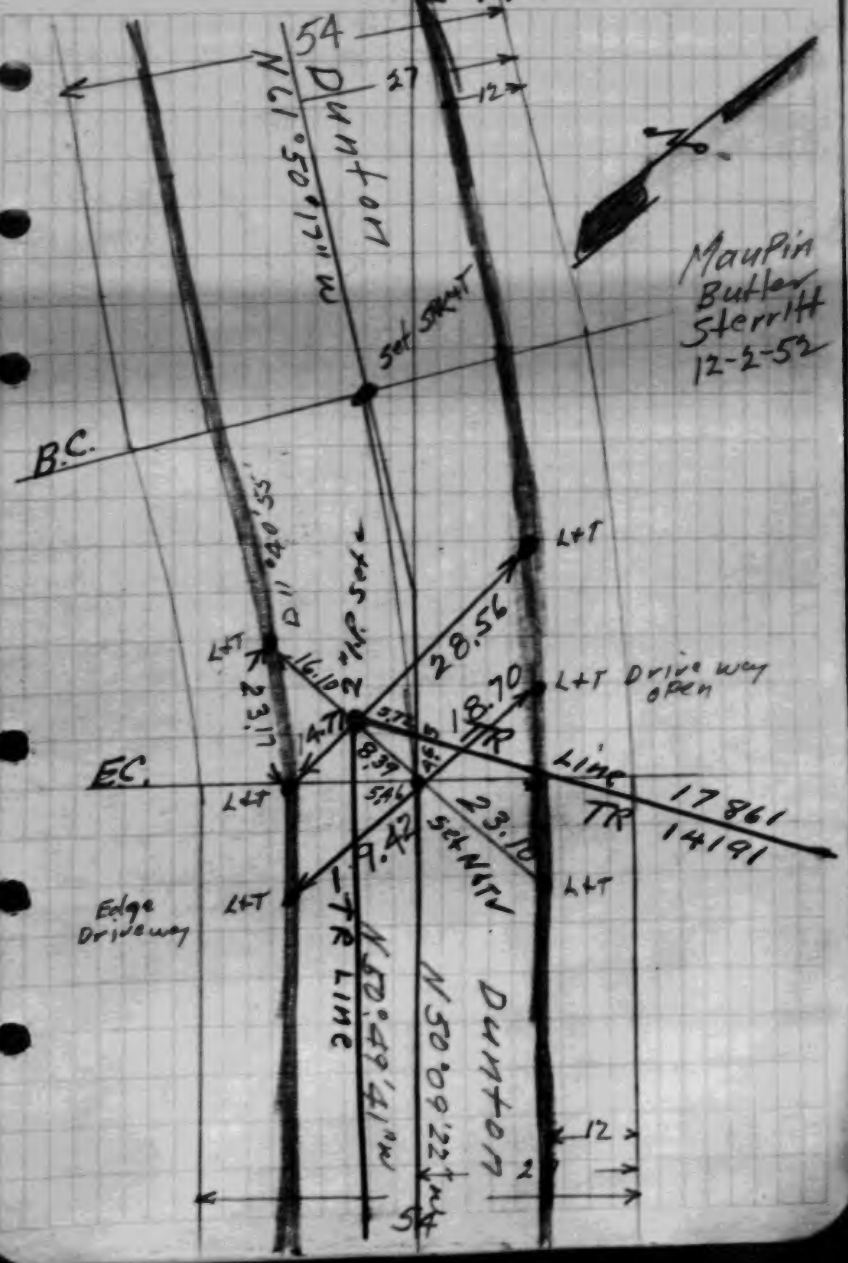

TR 14191 Page 7
& Ties.

Kemmerer Engineering Co., Inc.

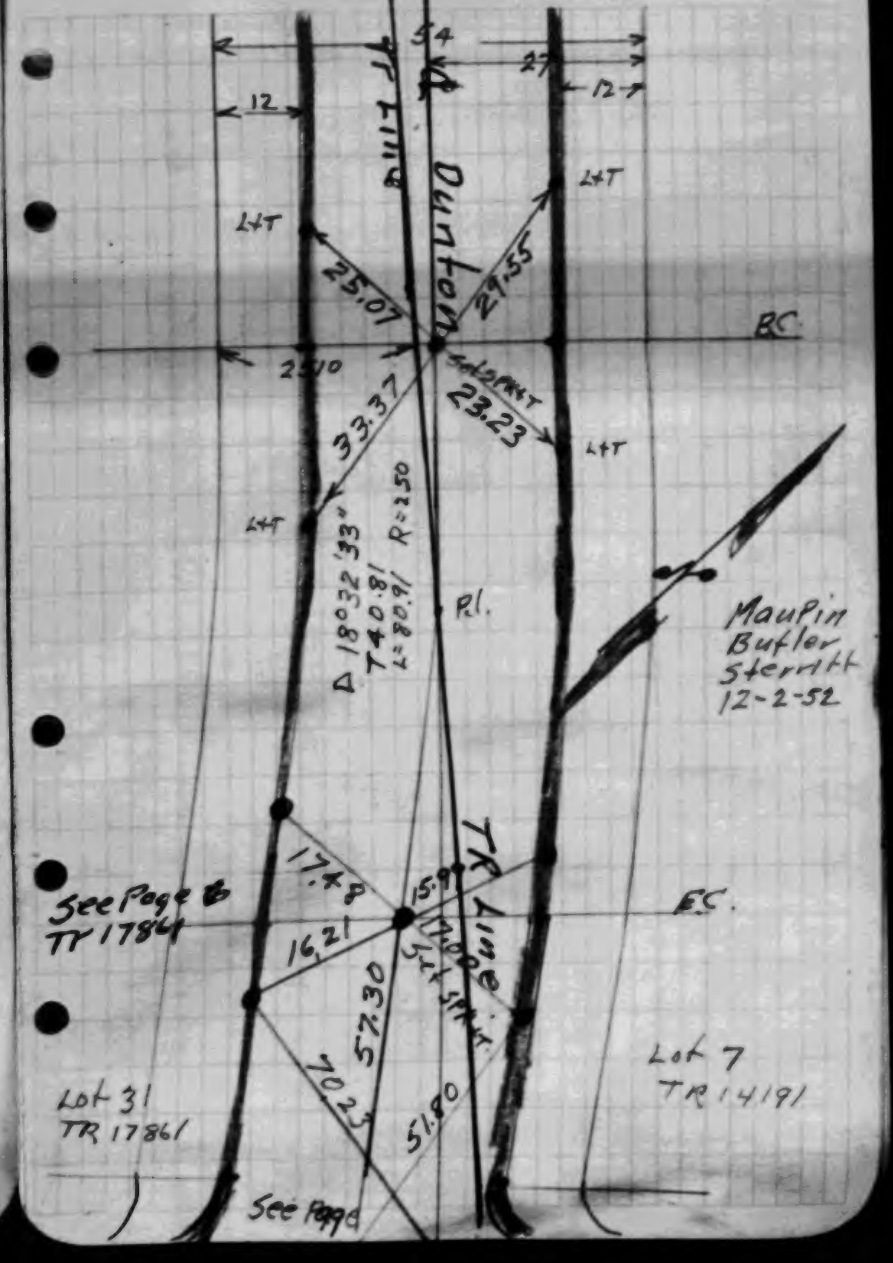

Kemmerer Engineering Co., Inc.

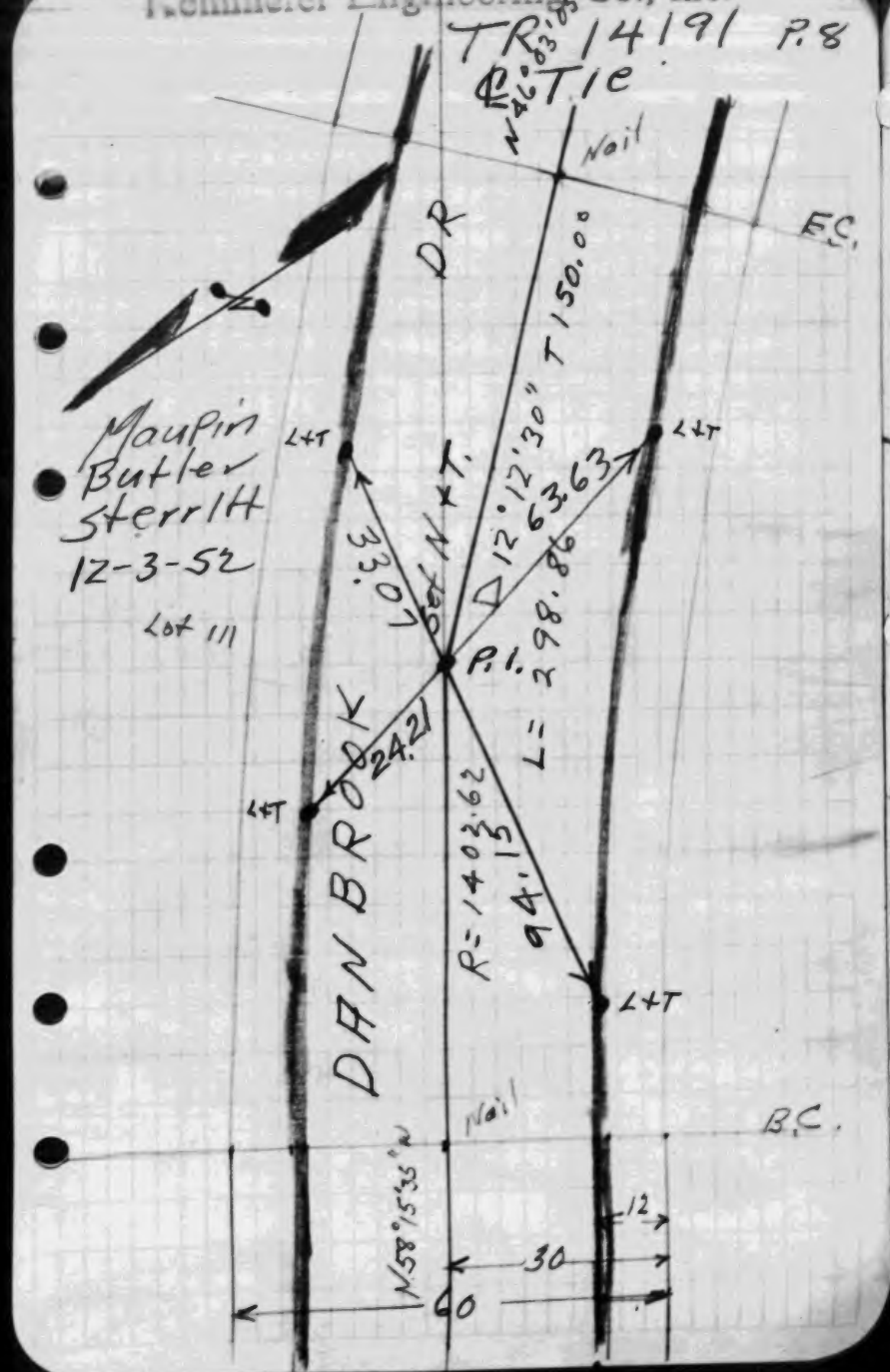

Kemmerer Engineering Co., Inc.

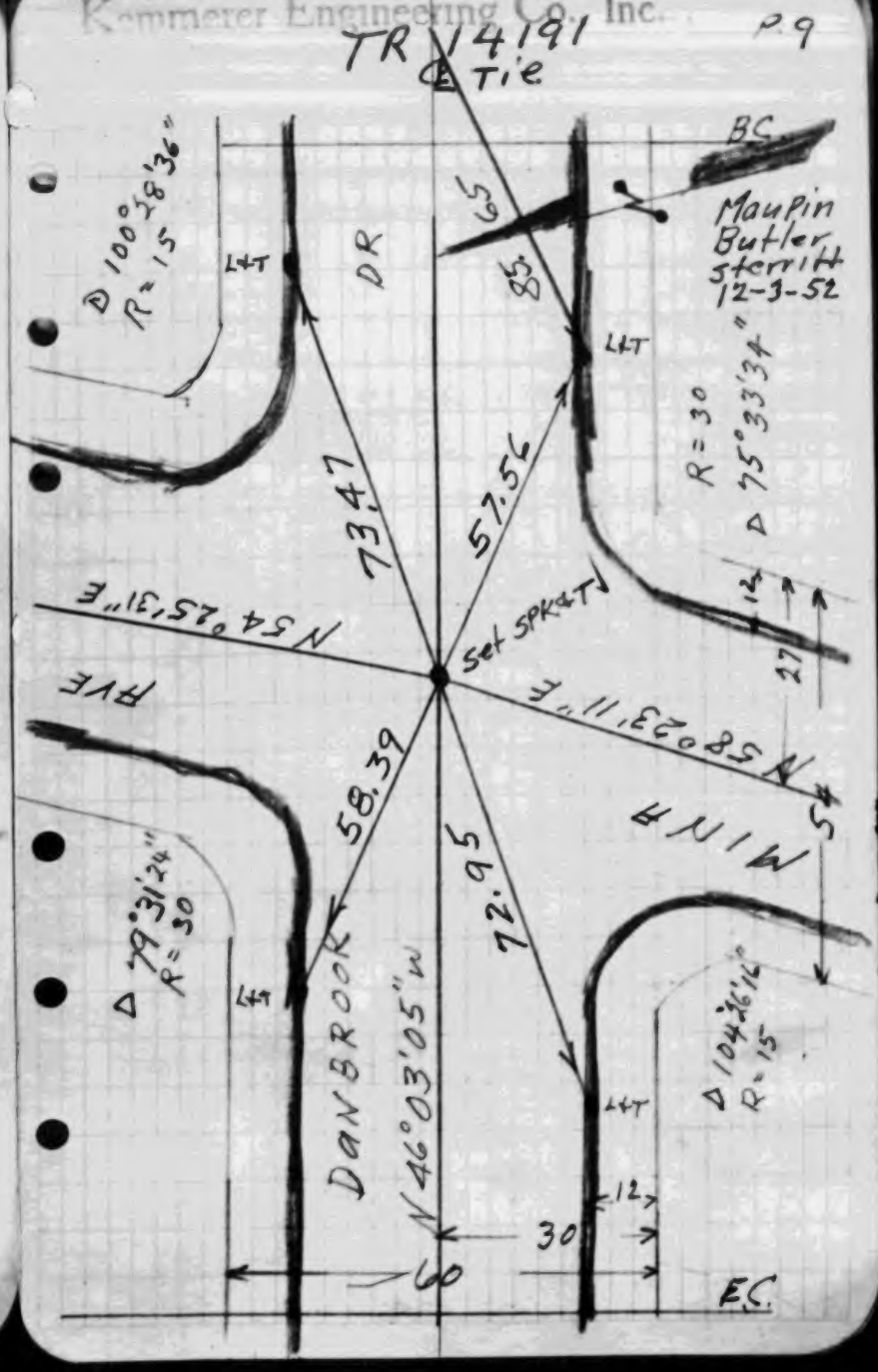

W.S.34, B-2

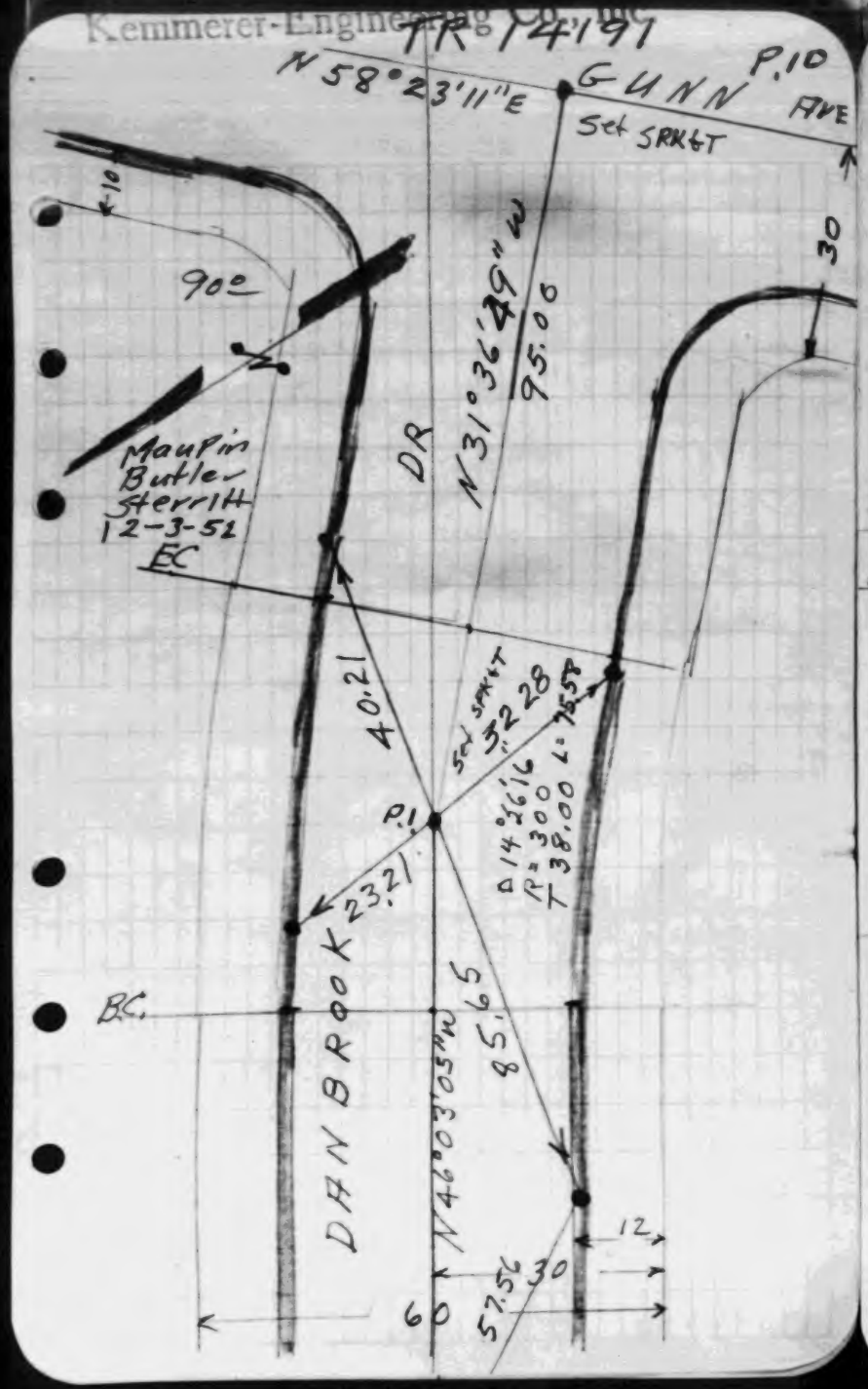
Kemmerer-Engineering Co., Inc.
TR 14191
N 58°23'11"E
GUNN
P.10
AVE
Set SPK&T
10
90°
Maupin
Butler
Sterritt
12-3-52
EC
DR
N31°36'49"W
95.00
30
40.21
Set SPK&T
32.28
Δ 14°26'16"
R = 300
T 38.00 L = 75.58
P.1
23.21
B.C.
DAN BROOK
N46°03'05"W
85.65
12
30
57.56
60

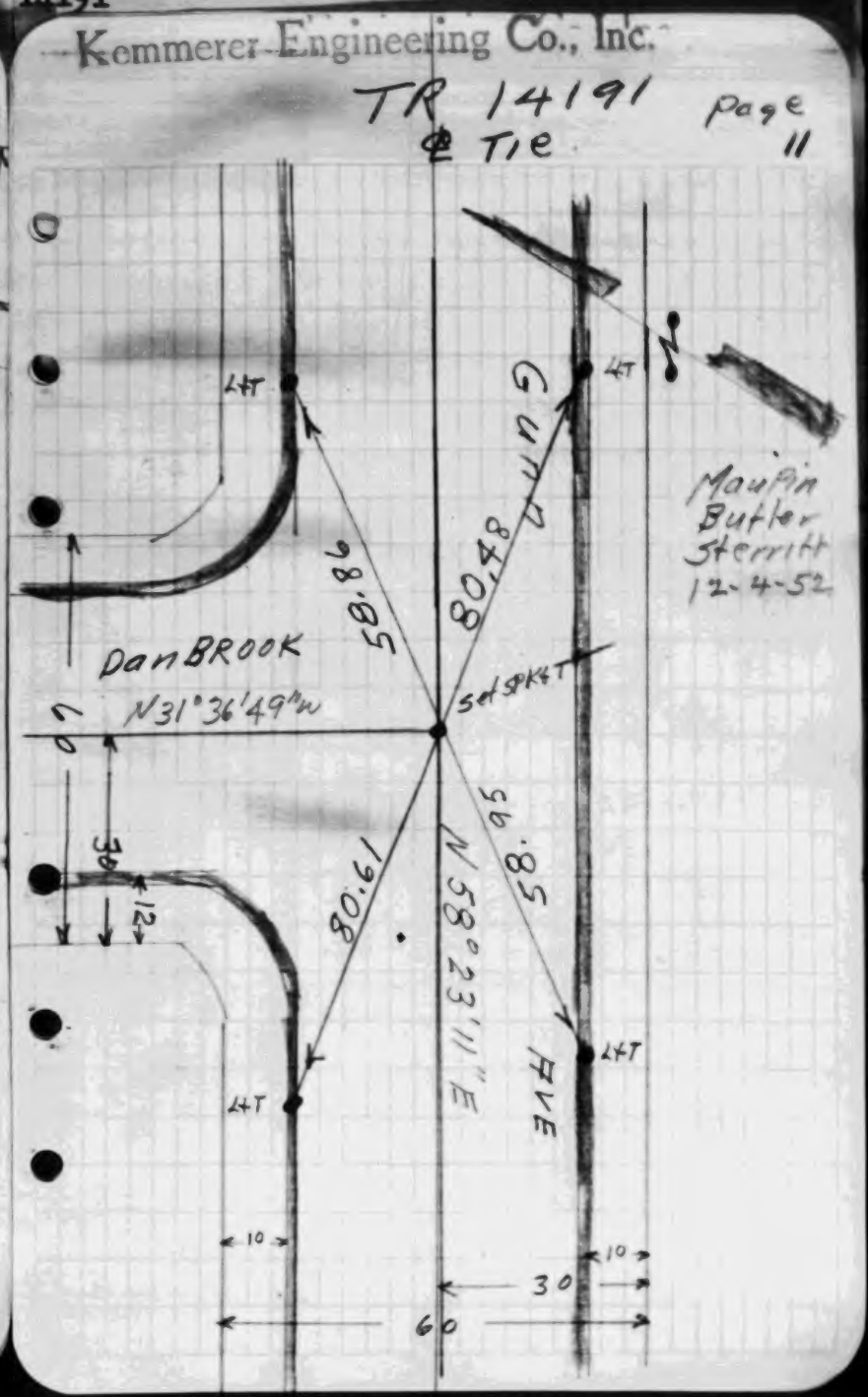
Kemmerer-Engineering Co., Inc.
TR 14191
℄ Tie
Page 11
LT
GUNN
AVE
Maupin
Butler
Sterritt
12-4-52
58.86
80.48
DanBROOK
N31°36'49"W
Set SPK&T
60
30
12
80.61
N58°23'11"E
58.95
10
30
60

WS 34, B-2

Kemmerer Engineering Co., Inc.

Page 12

TR 14191
℄ Ties

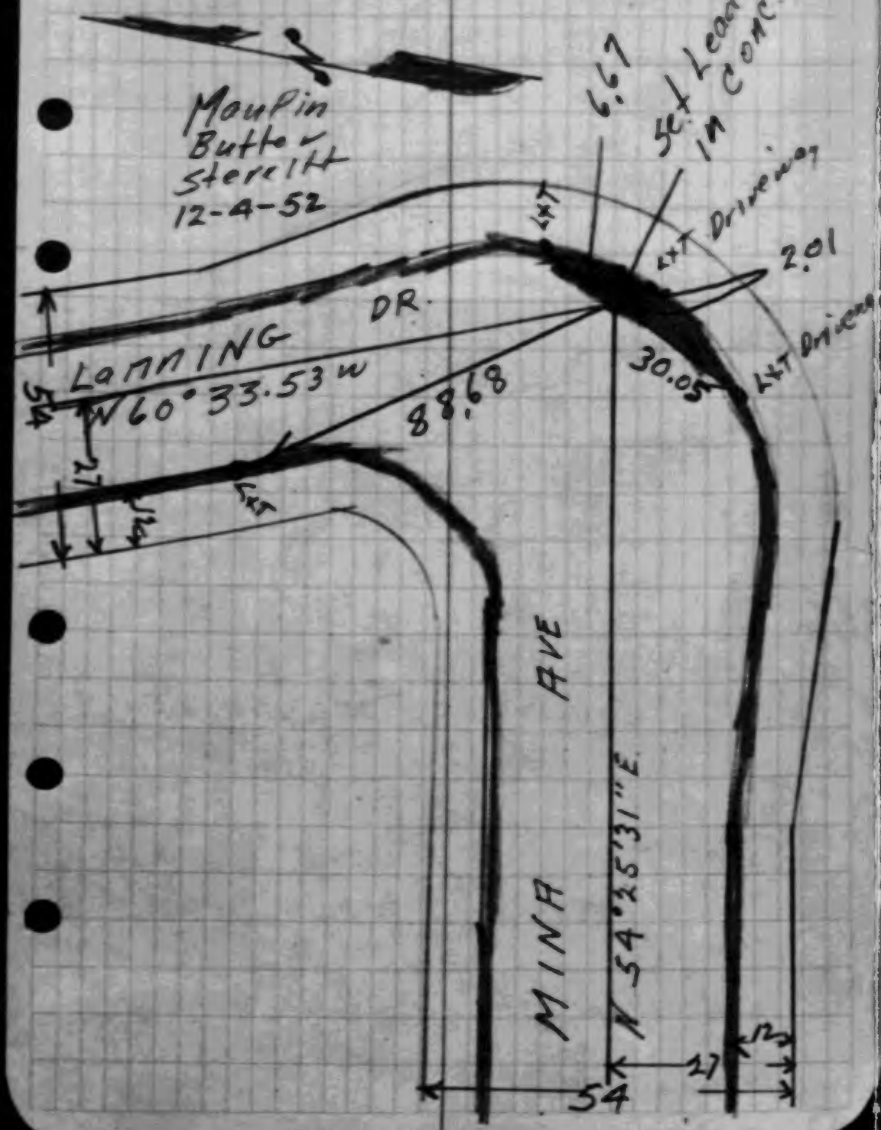

Kemmerer Engineering Co., Inc.

TR 14191
℄ Tie

Page 13

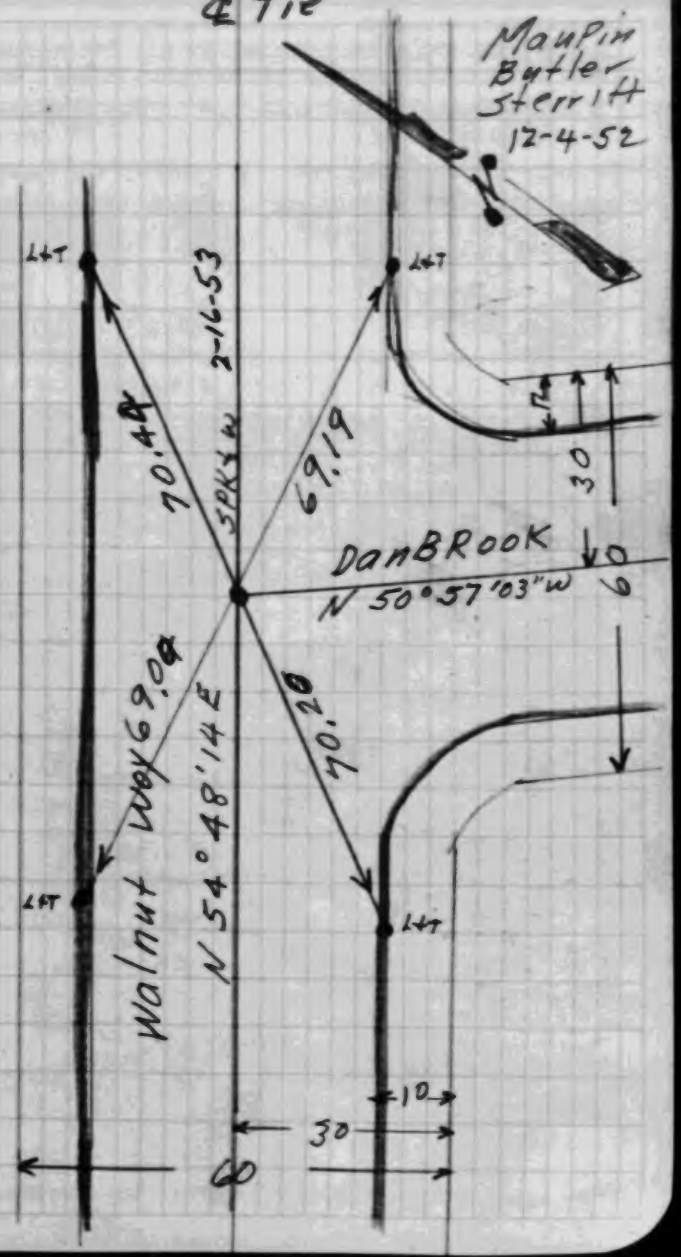

W.S. 34, B-2

Kemmerer Engineering Co., Inc. 2

TR 16482
& Ties

MauPin
Butler
Sterritt
8-13-52

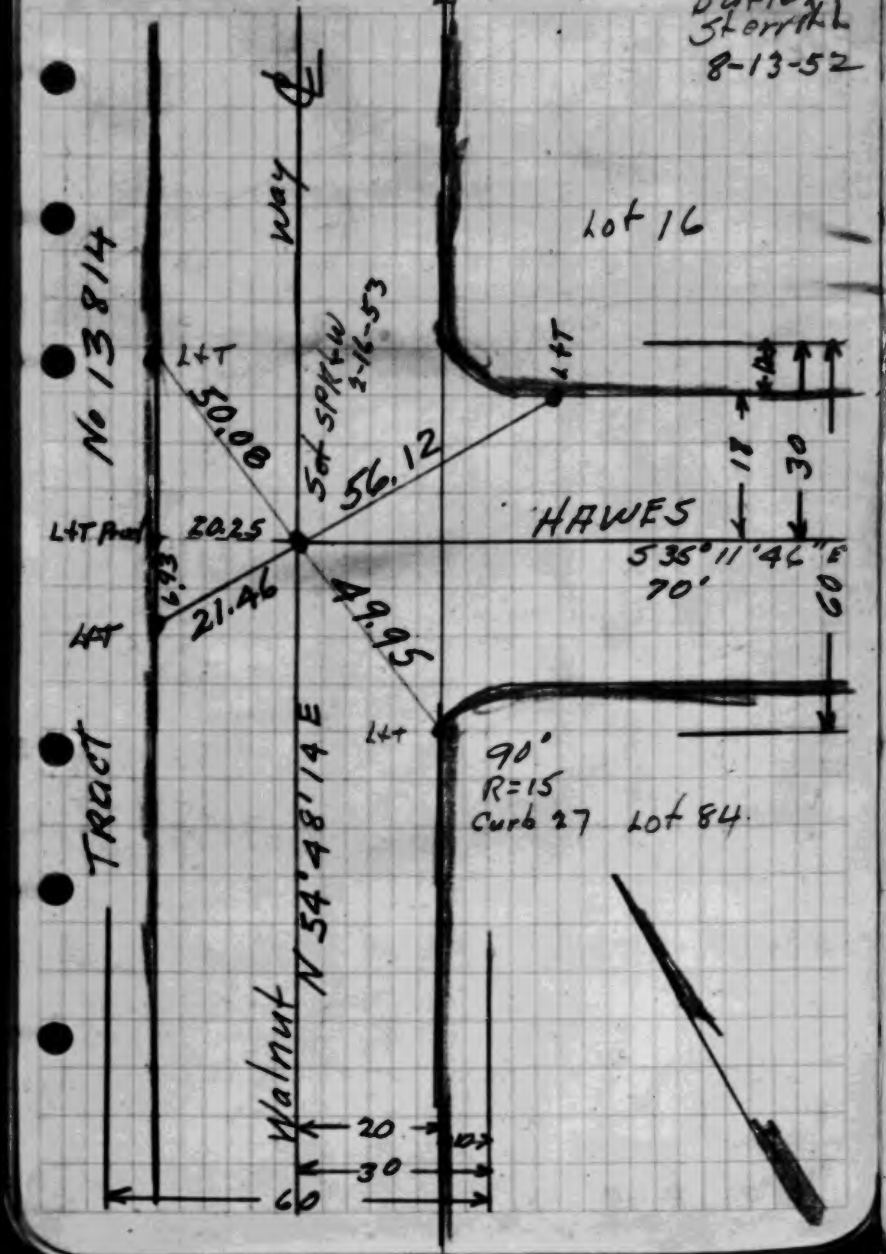

TR 16482 3

Kemmerer Engineering Co., Inc.

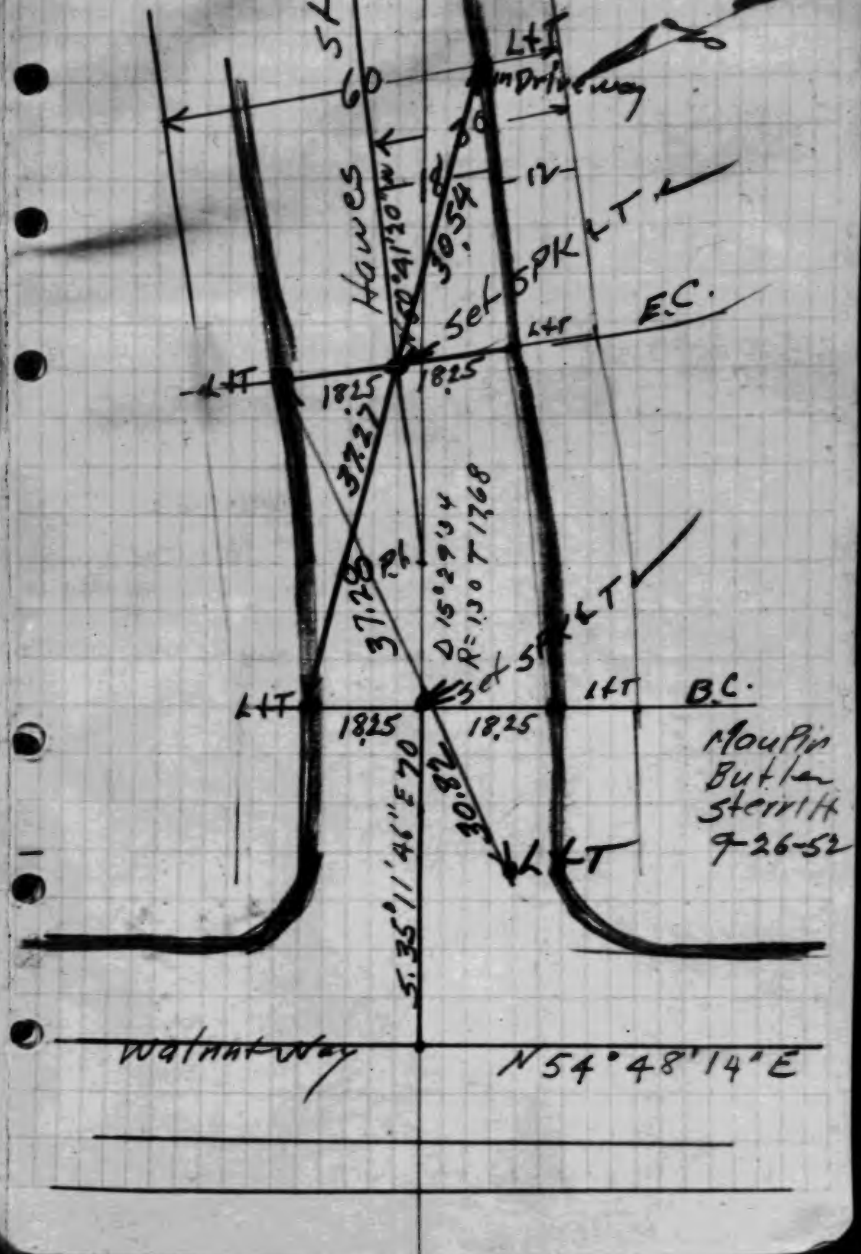

Kemmerer Engineering Co., Inc. TR 16482 4

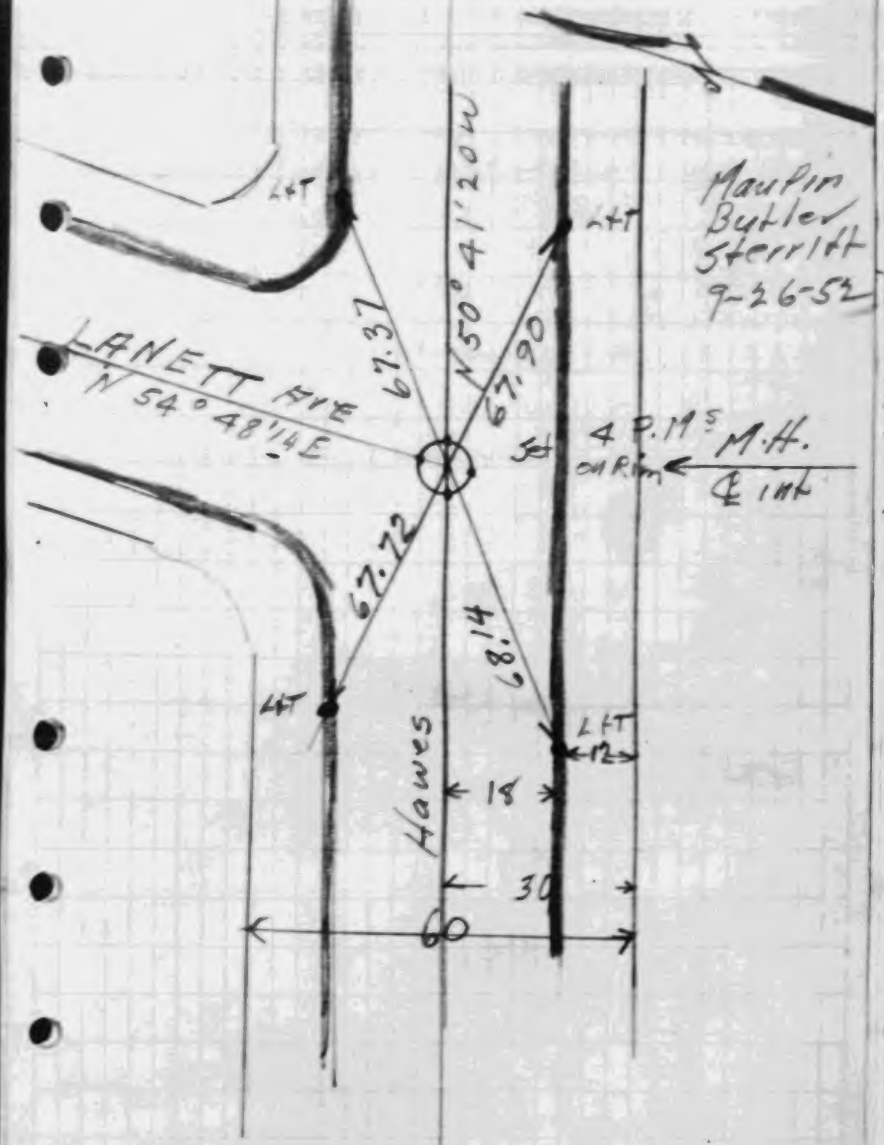

Kemmerer Engineering Co., Inc. 5

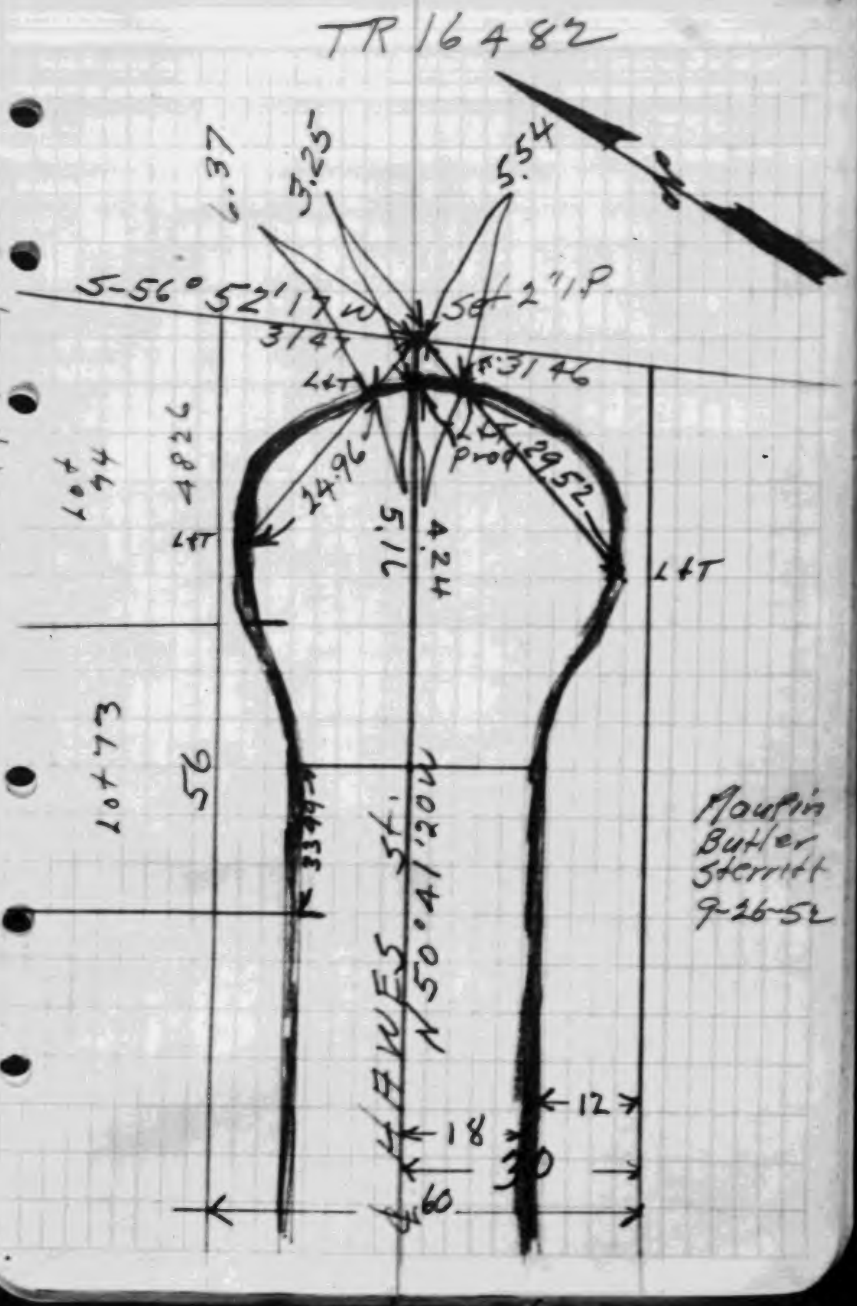

W.S.34, B-2

Kemmerer Engineering Co., Inc. 6

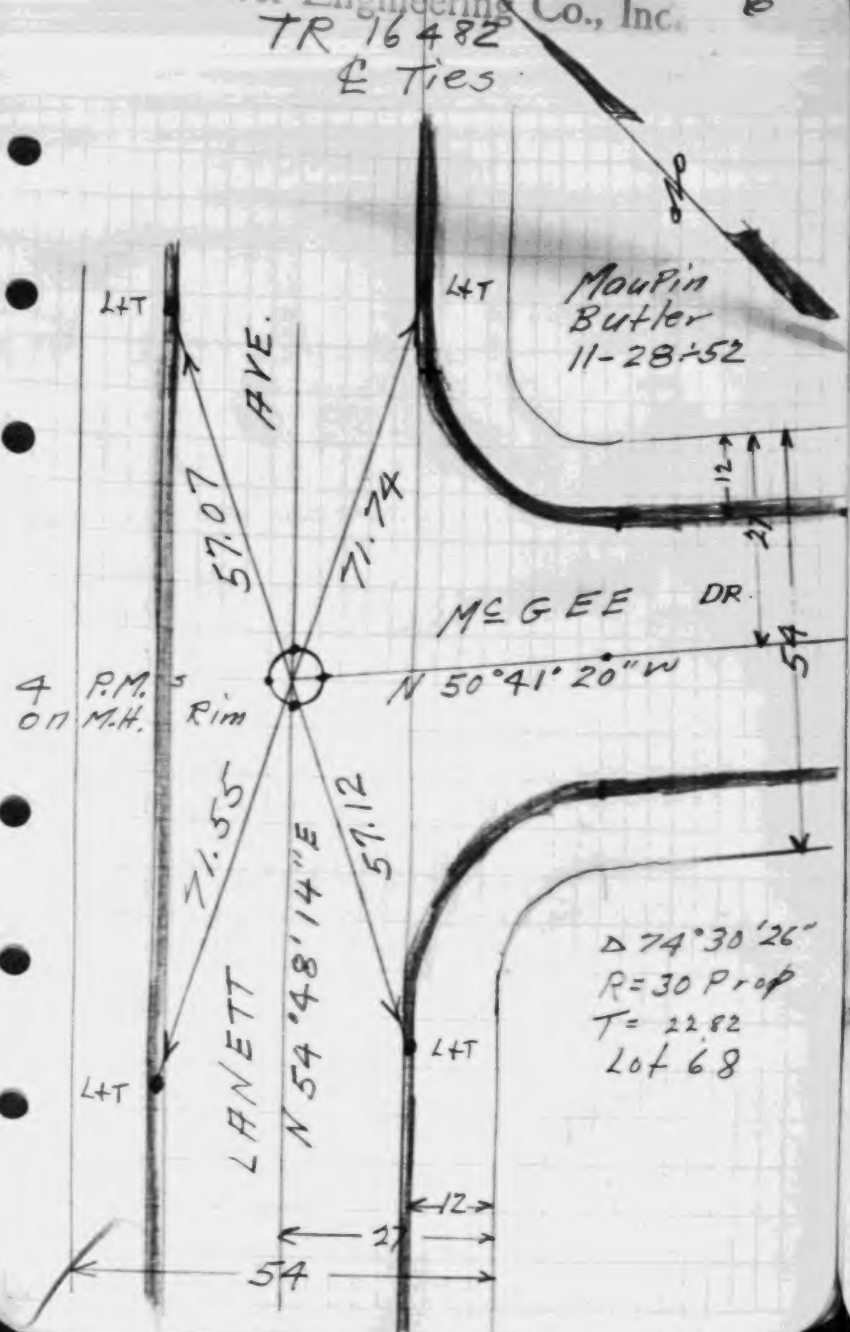

Kemmerer Engineering Co., Inc. 7

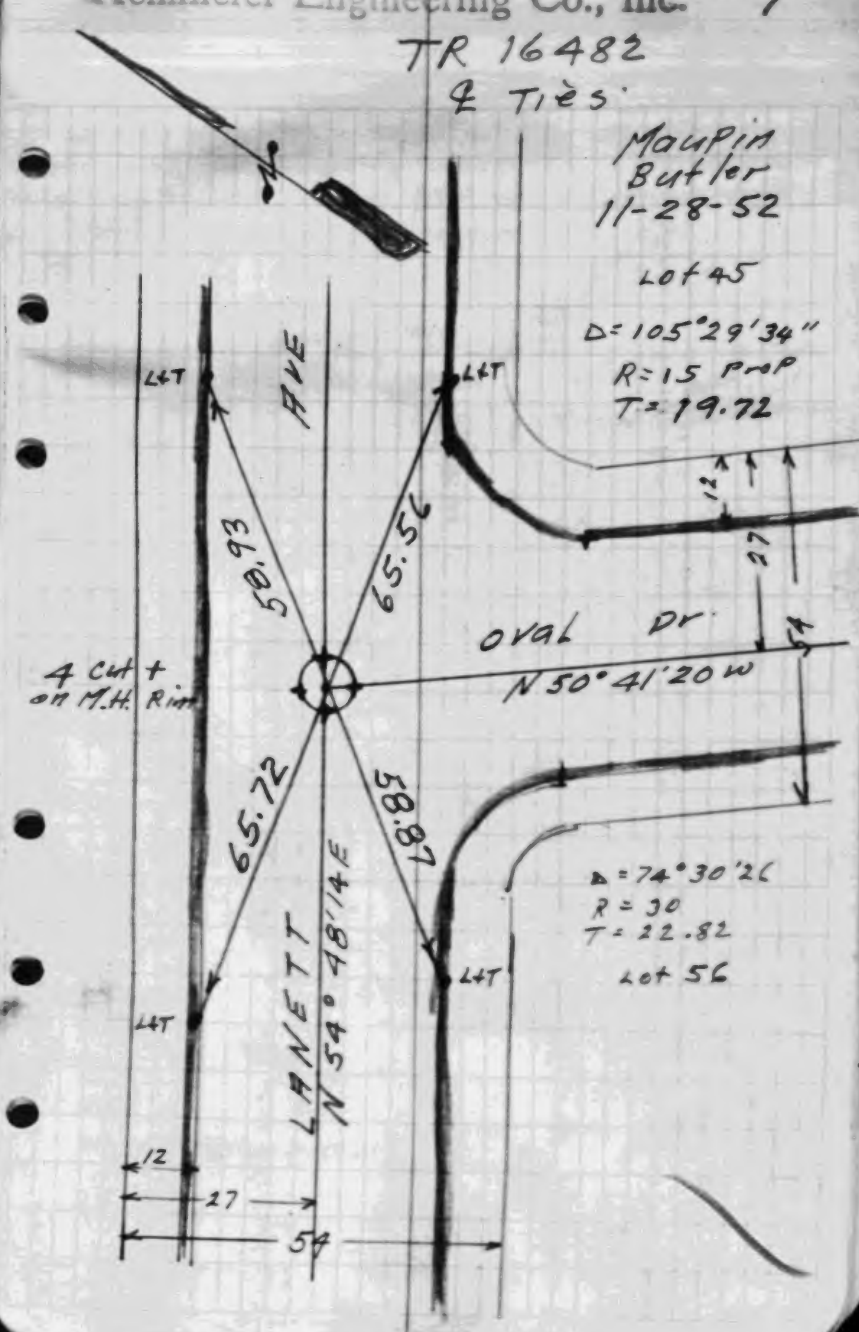

W.S.34, B-1

Kemmerer Engineering Co., Inc. 8

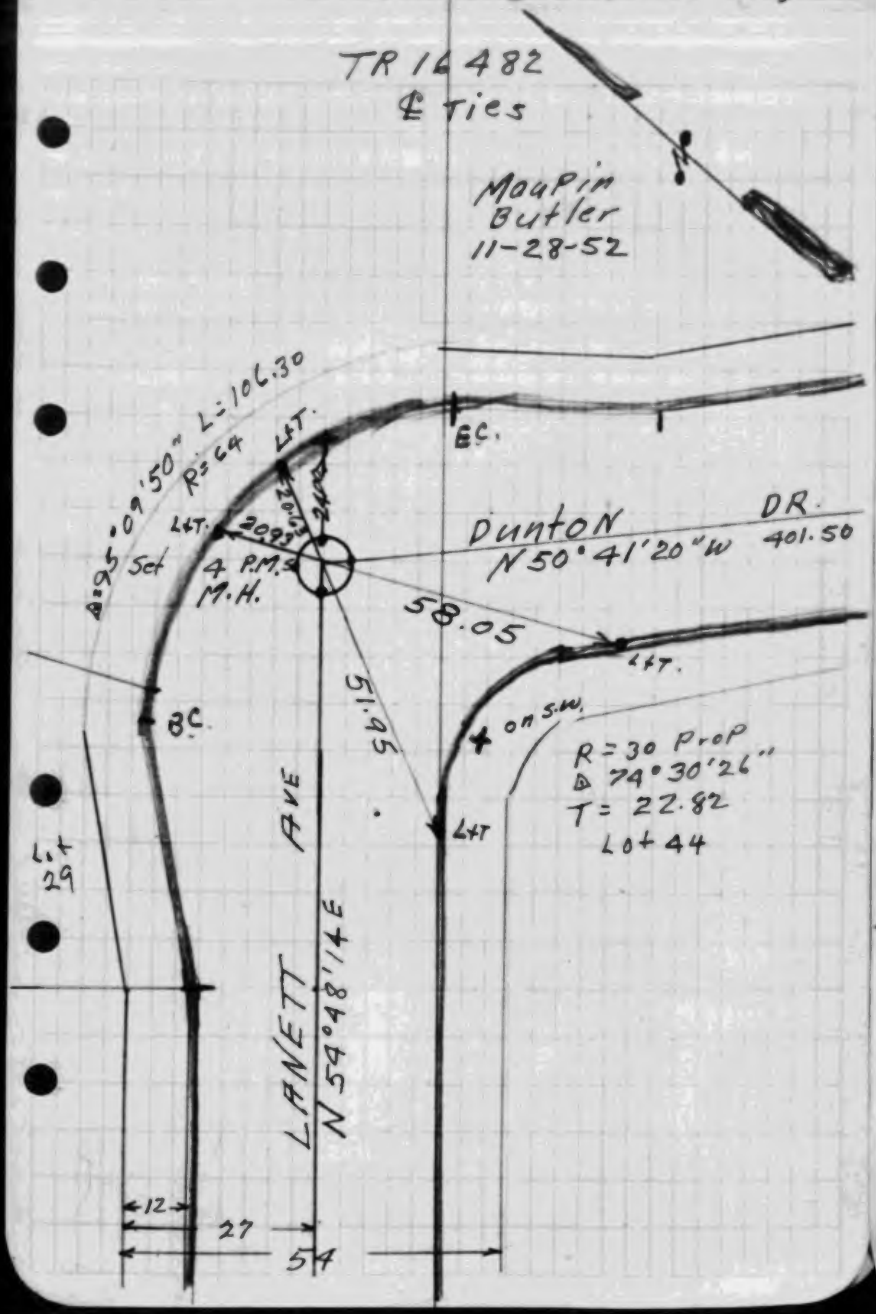

Kemmerer Engineering Co., Inc. Page 9

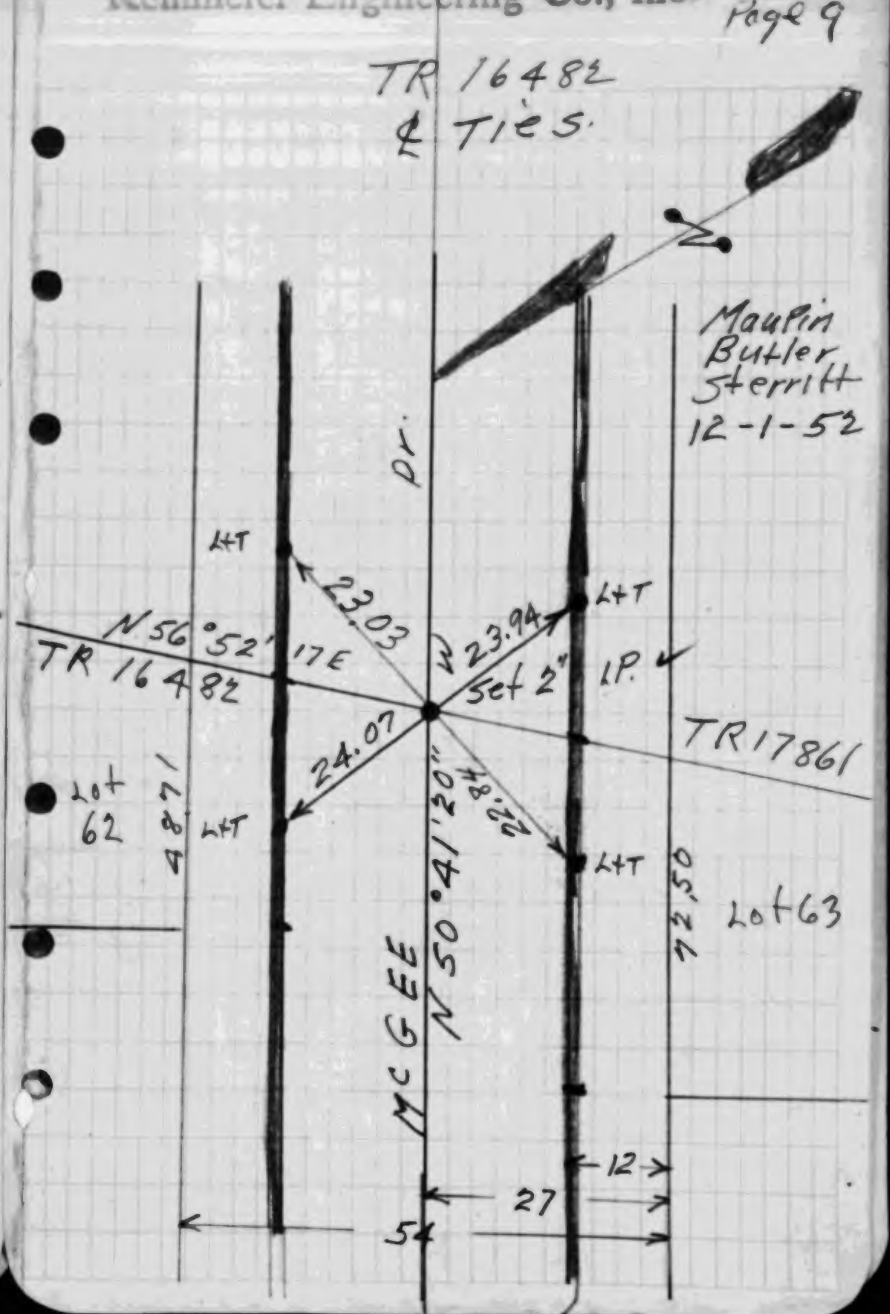

KEMMERER ENGR. CO.
Tract 16482

Kemmerer Engineering Co., Inc. Page 10

TR 16482
& Ties

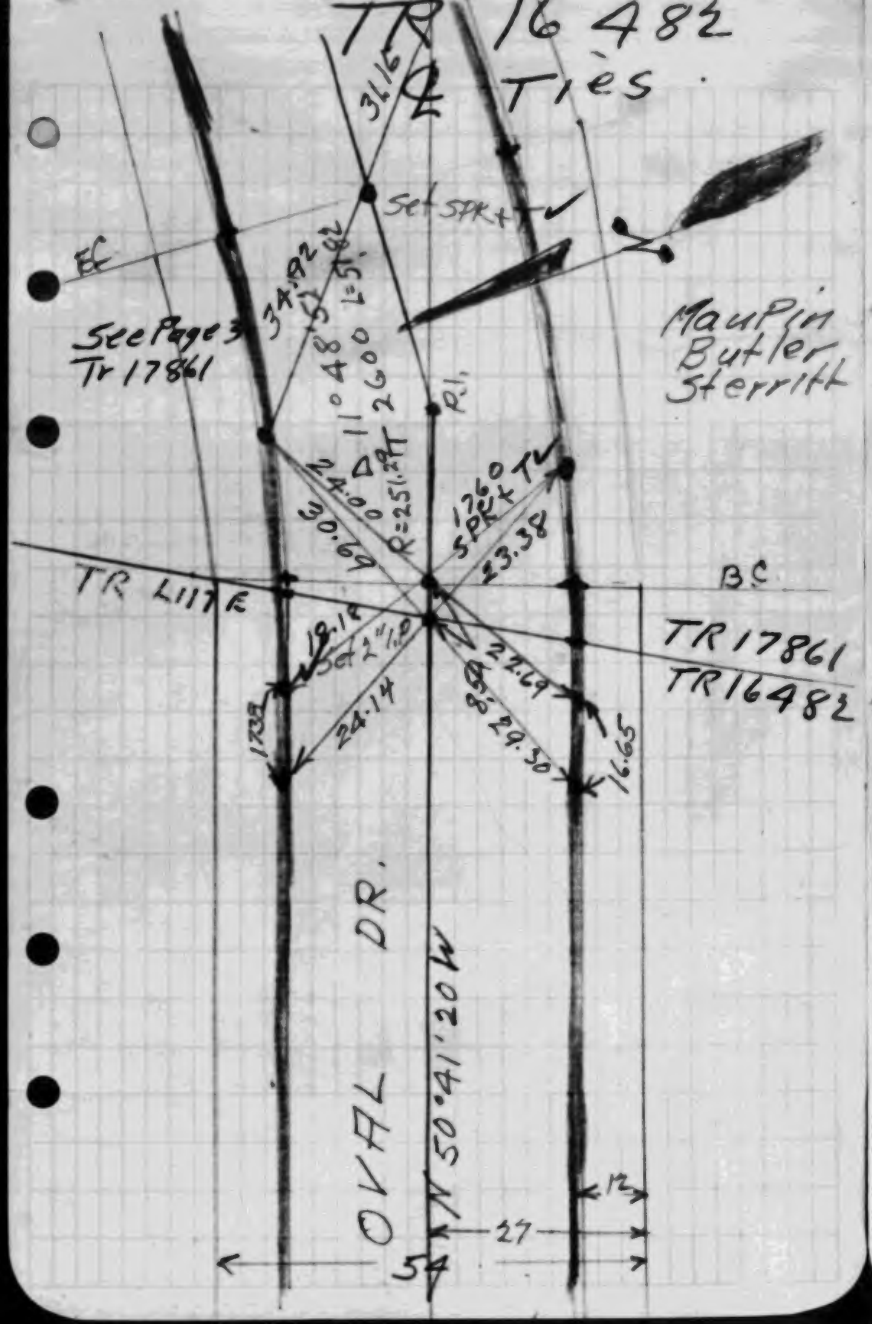

Kemmerer Engineering Co., Inc.

TR 16482 P 11
& Ties

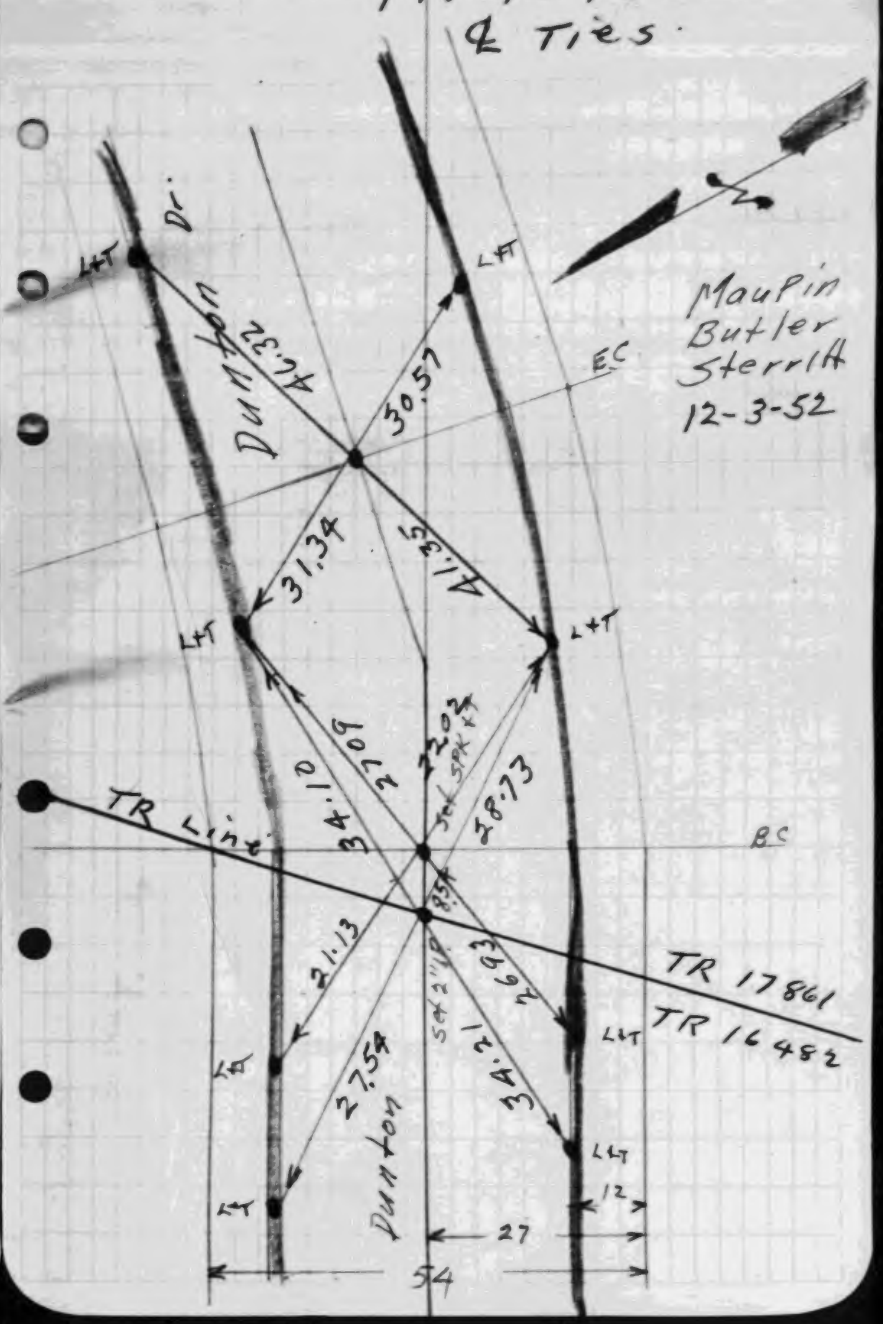

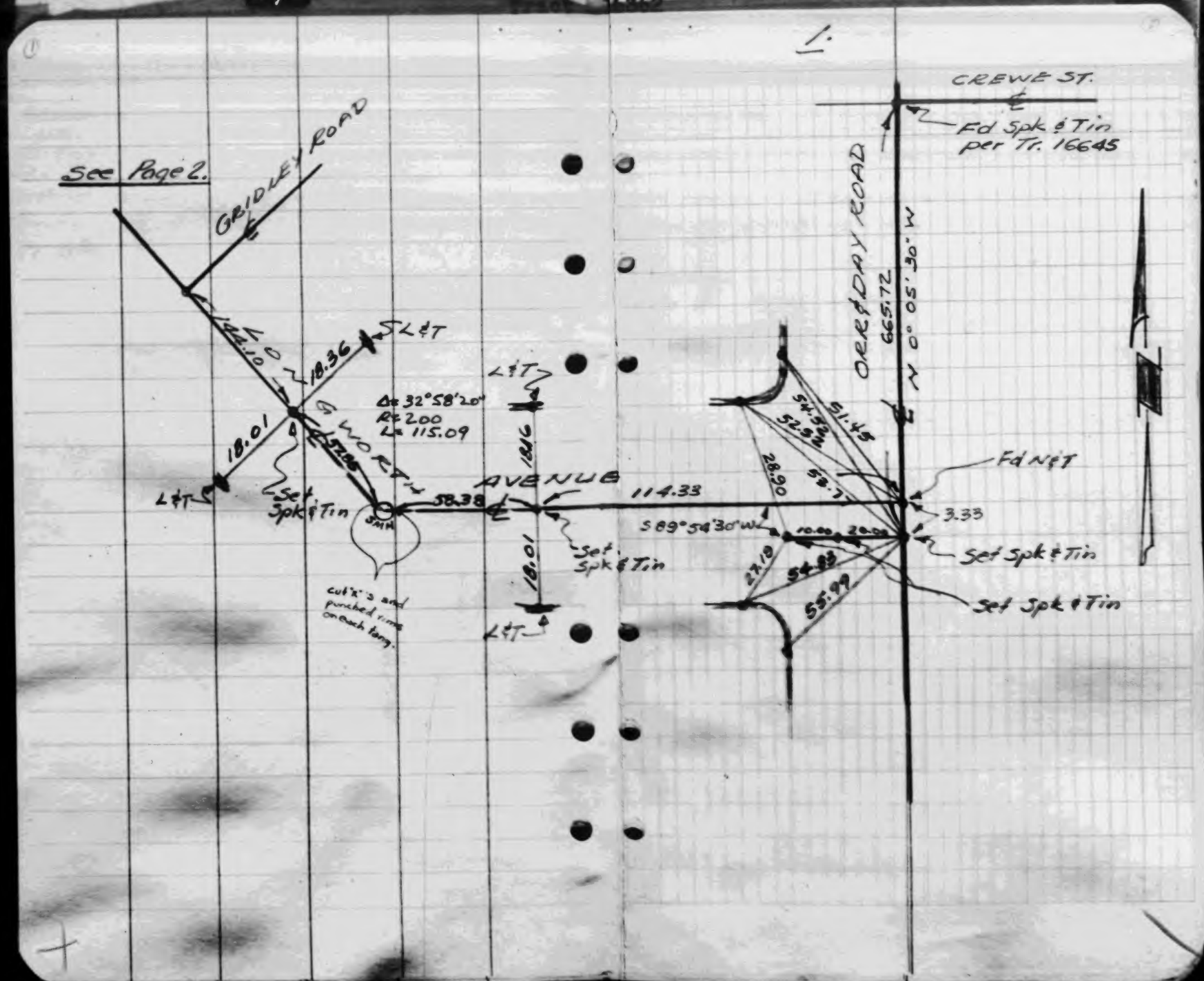
1.
CREWE ST.
Fd Spk & Tin per Tr. 16645
See Page 2.
GRIDLEY ROAD
ORR & DAY ROAD
665.72
N 0° 05' 30" W
LONG WORTH
144.10
18.36
S L&T
18.01
L&T
Set Spk & Tin
Δ= 32°58'20"
R= 200
L= 115.09
AVENUE
58.38
114.33
18.16
18.01
L&T
Set Spk & Tin
cut "x"'s and punched rims on each tang.
S 89°54'30" W
10.00
20.00
28.90
51.45
54.52
52.52
53.77
27.19
54.83
55.99
Fd N&T
3.33
Set Spk & Tin
Set Spk & Tin

W.S 33, C-3

WS 33, C-3

2.

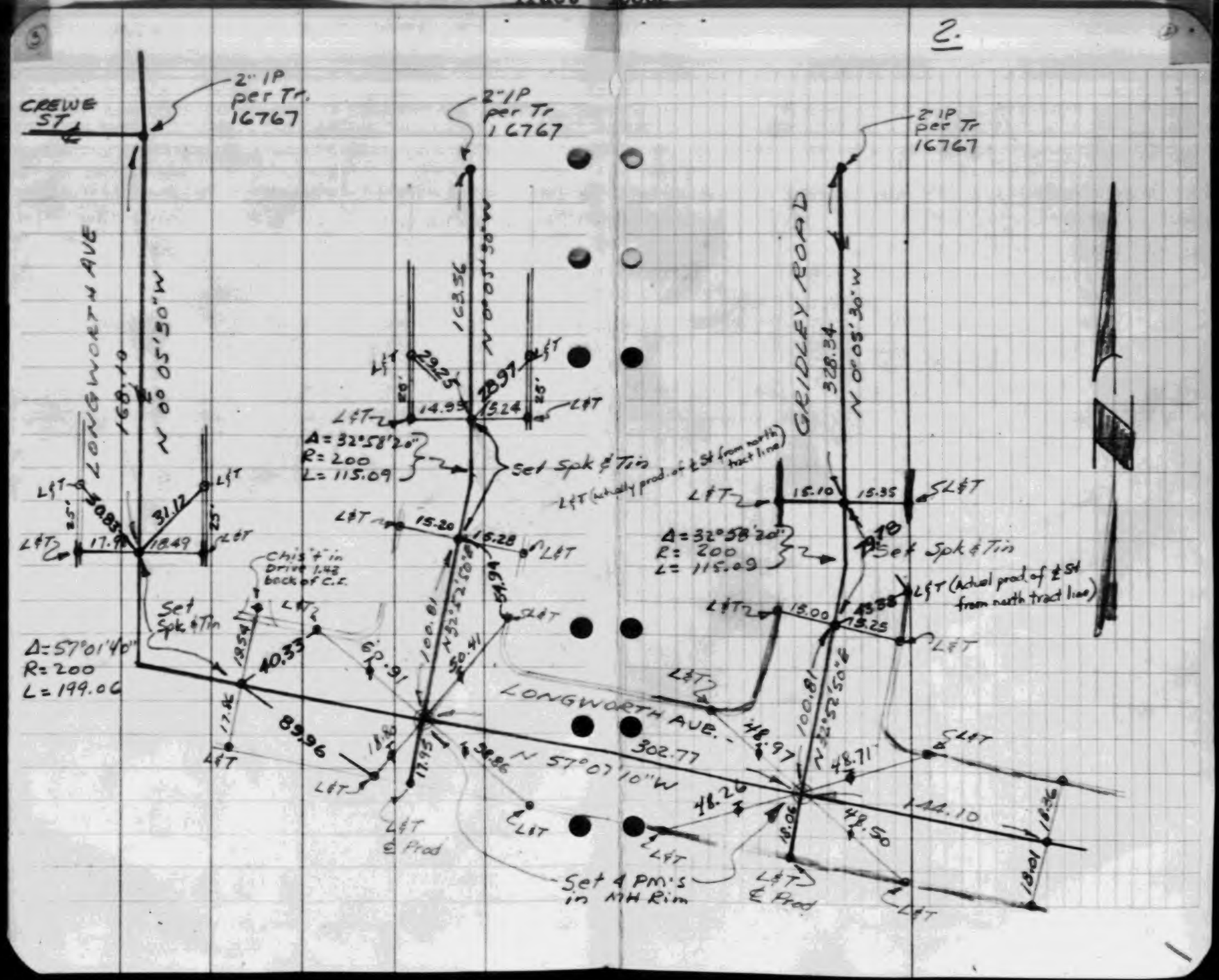
CREWE ST
2" IP per Tr. 16767
LONGWORTH AVE
168.10
N 0° 05' 30" W
2" IP per Tr 16767
163.56
N 0° 05' 30" W
2" IP per Tr 16767
GRIDLEY ROAD
328.34
N 0° 05' 30" W
Δ = 32°58'20"
R = 200
L = 115.09
Set Spk & Tin
L&T (actually prod. of ℄ St from north tract line)
Δ = 32°58'20"
R = 200
L = 115.09
Set Spk & Tin
L&T (Actual prod of ℄ St from north tract line)
Chis't in Drive 1.48 back of C.I.
Set Spk & Tin
Δ = 57°01'40"
R = 200
L = 199.06
LONGWORTH AVE.
302.77
N 57°07'10" W
144.10
N 32°52'50" E
100.81
L&T ℄ Prod
Set 4 PM's in MH Rim
L&T ℄ Prod

CECIL O. COOLEY
Tract 17672

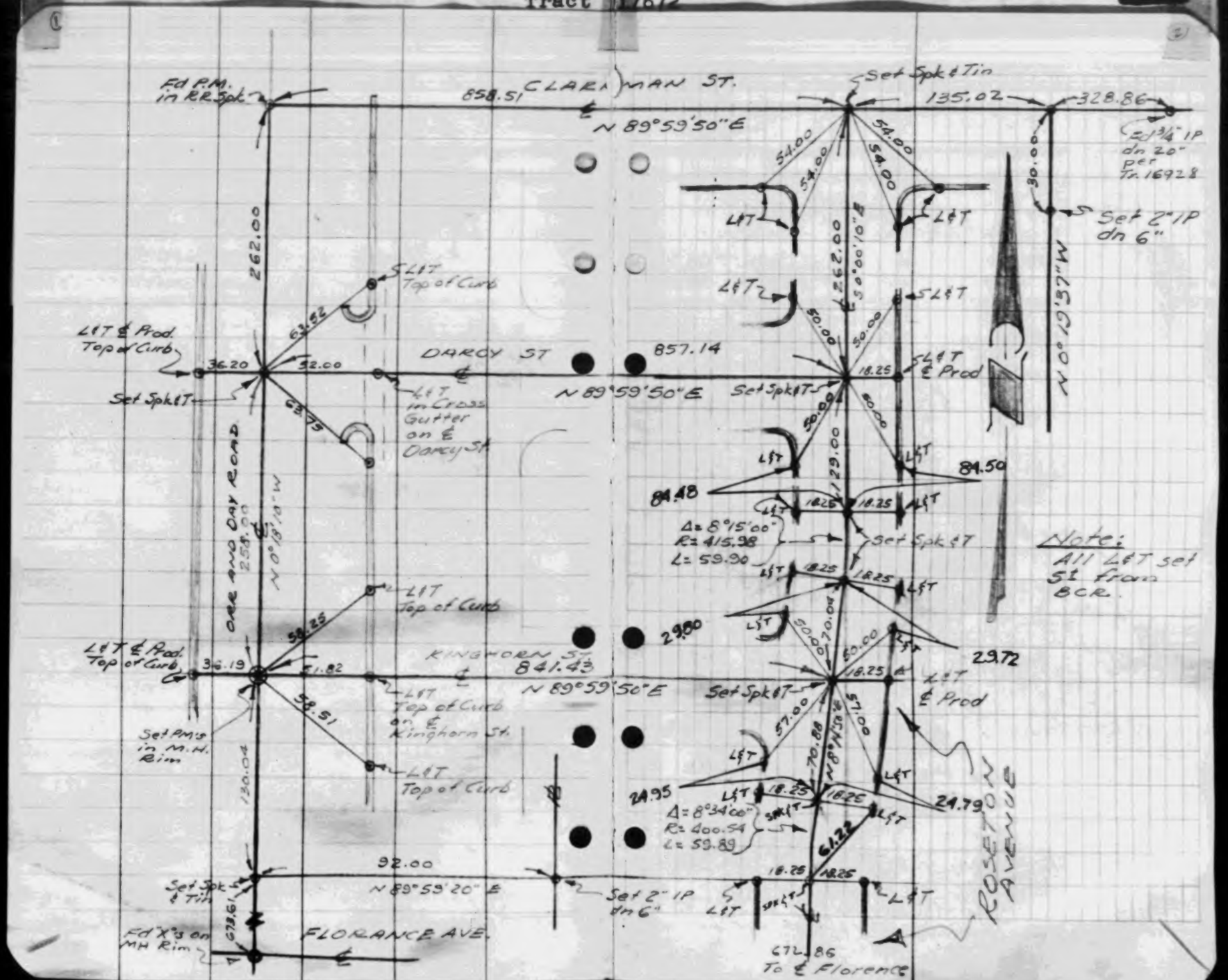

Tract 17672



Tract 17785

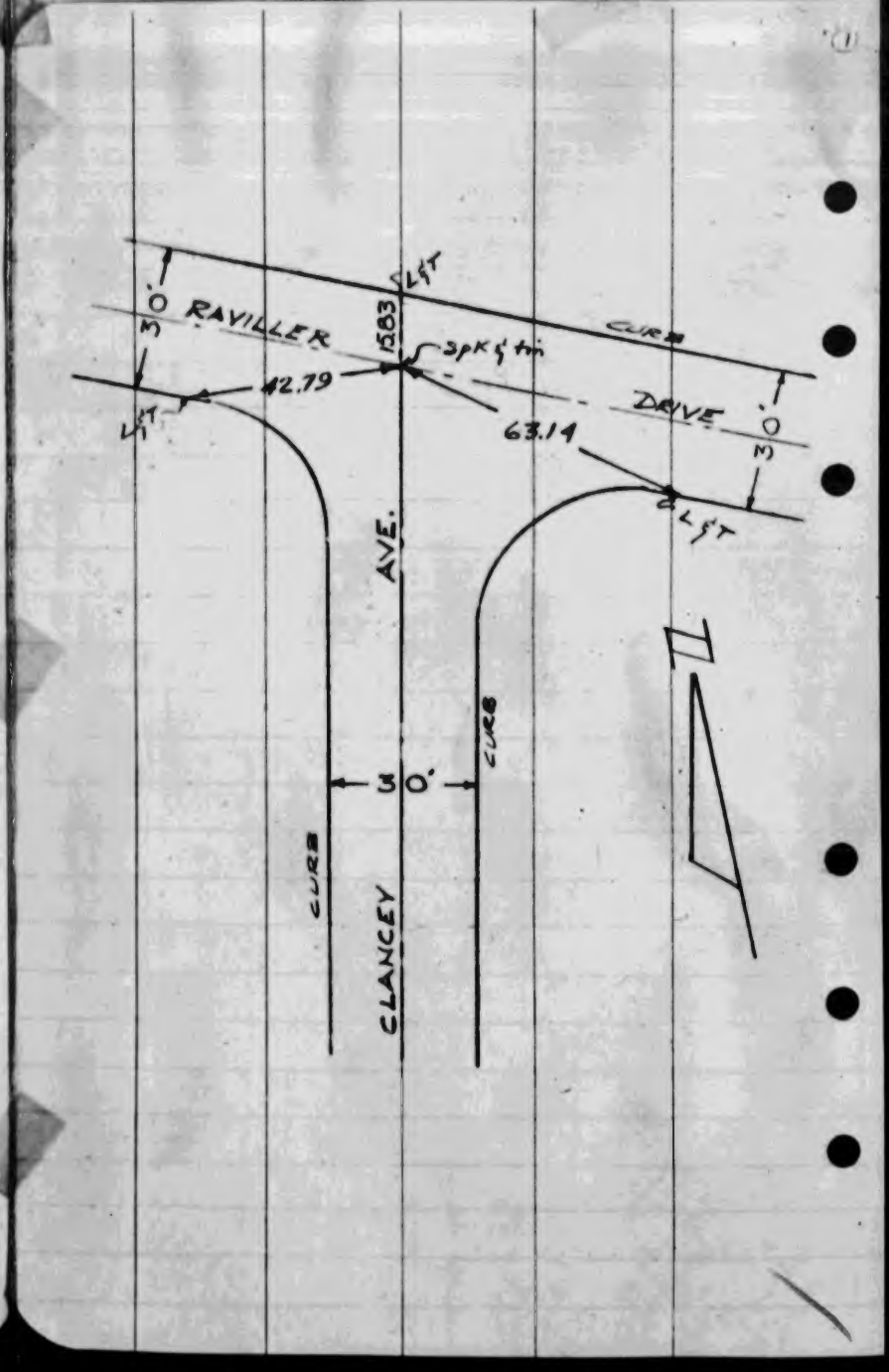

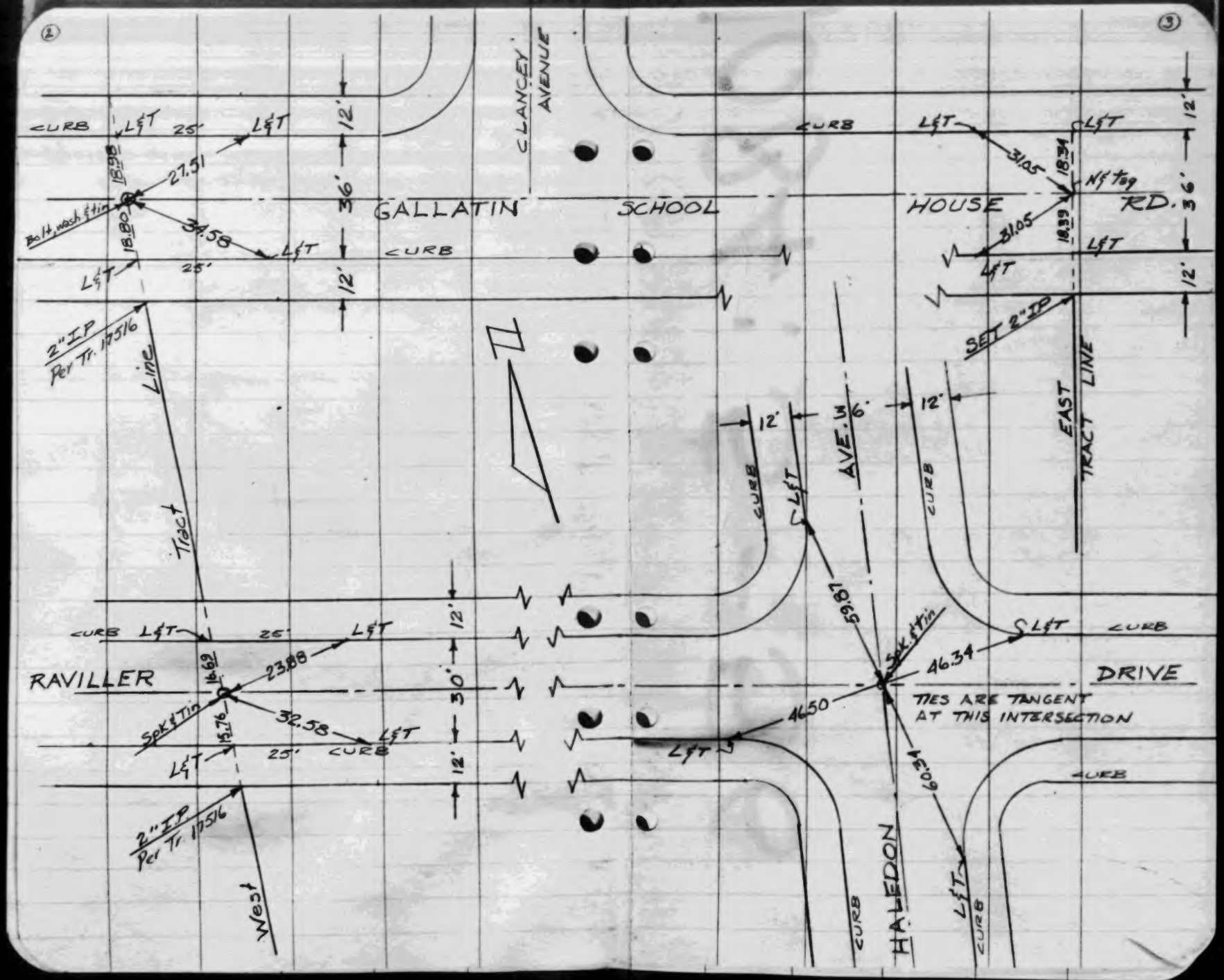

CLANCEY AVENUE
GALLATIN SCHOOL HOUSE RD.
RAVILLER DRIVE
HALEDON AVE.
CURB
L&T
25'
12'
36'
30'
27.51
34.58
18.98
18.80
Bolt, wash & tin
2" I.P. Per Tr. 17516
Tract Line
West
23.88
32.58
16.69
15.76
Spk & Tin
31.05
18.34
18.39
N & tag
SET 2" IP
EAST TRACT LINE
59.87
46.34
46.50
60.34
TIES ARE TANGENT AT THIS INTERSECTION

W533, B-1

CECIL O. COOLEY
Tract 17785

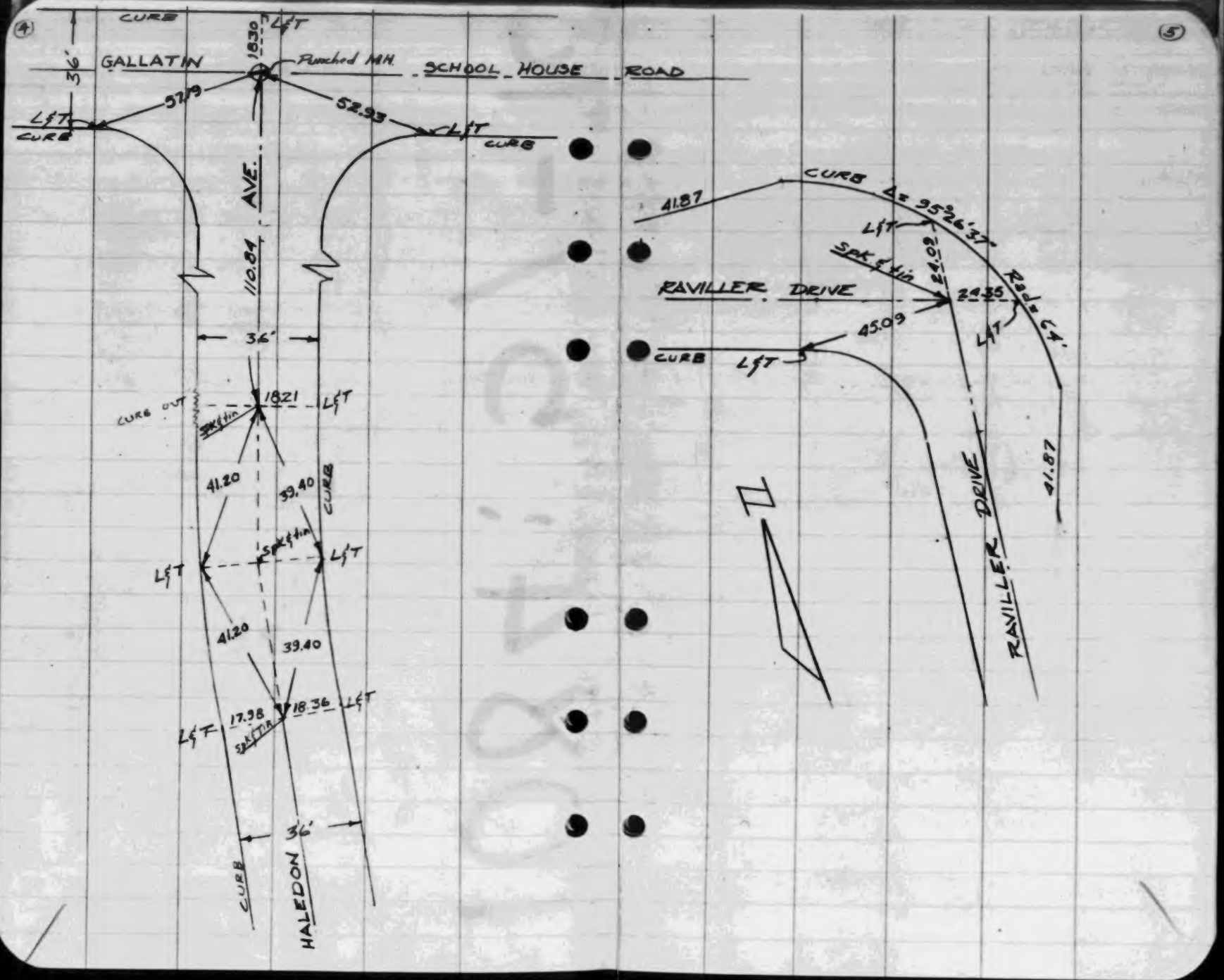

W533 B-1
W533 B-1

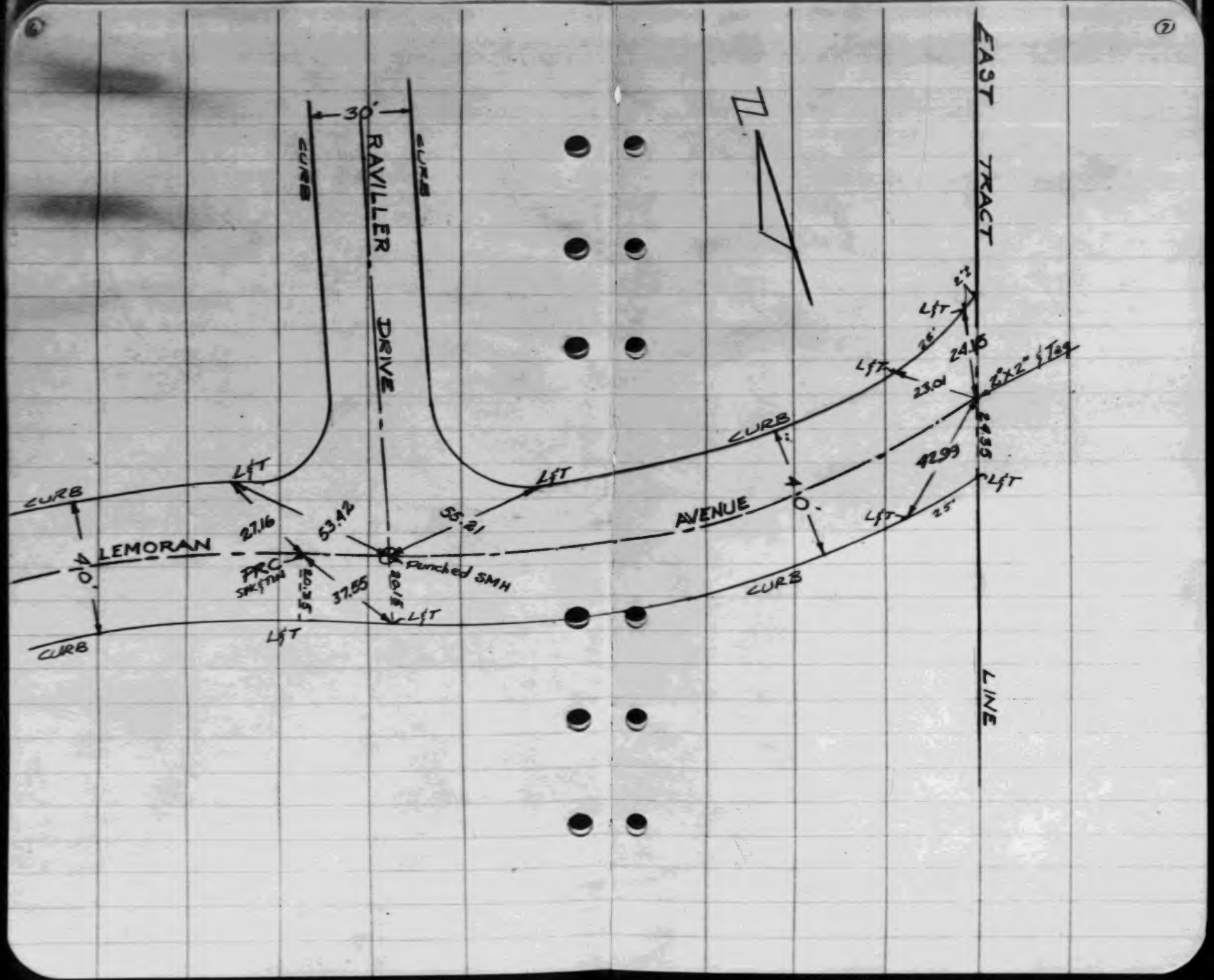
EAST TRACT LINE
RAVILLER DRIVE
30'
CURB
CURB
CURB
CURB
CURB
LEMORAN AVENUE
40'
40'
L&T
L&T
L&T
L&T
L&T
L&T
L&T
L&T
L&T
L&T
27.16
53.42
55.21
37.55
20.35
20.15
PRC
Punched SMH
23.01
24.15
24.35
42.99
25'
25'
2"x2" & Tag

W533, B-1

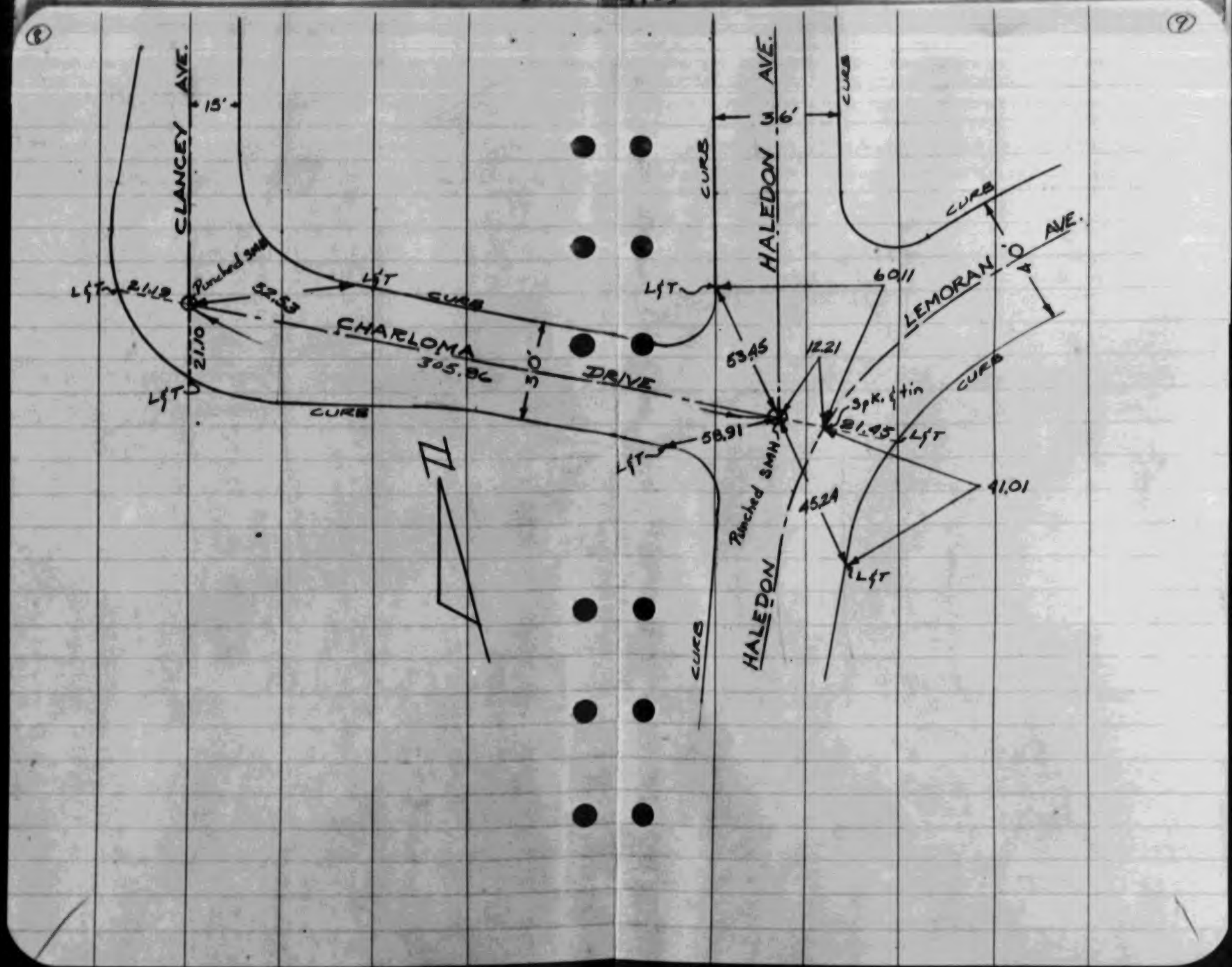

WS 33, B-1

WS 33, B-1

CO.SUR. F.B.1084: 63 CECIL O. COOLEY CO.SUR. F.B.1084: 64
Tract 17785

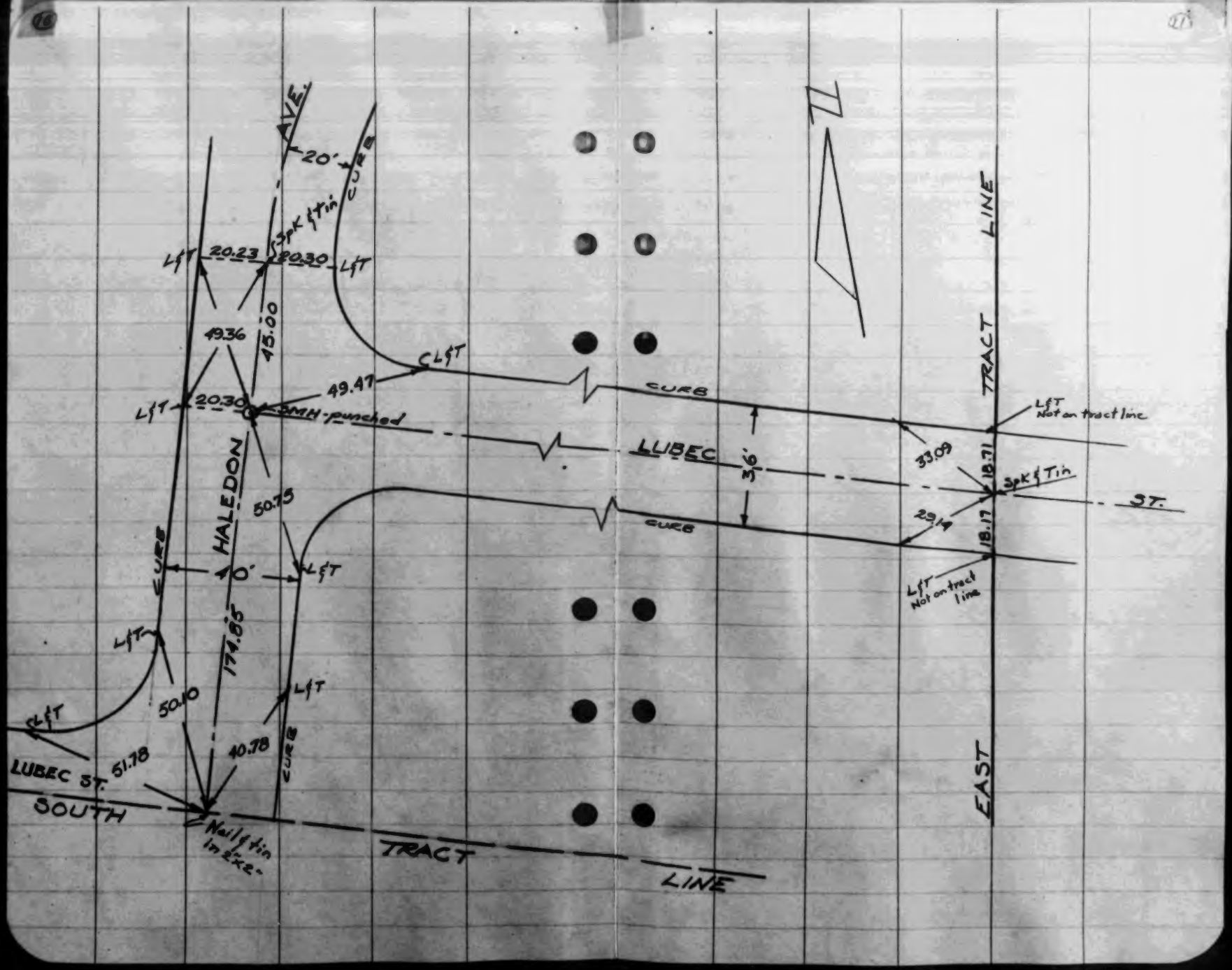

W.S. 33, B-1

W.S. 33, B-1

SEABOARD ENGR. CO.
Tract 13735

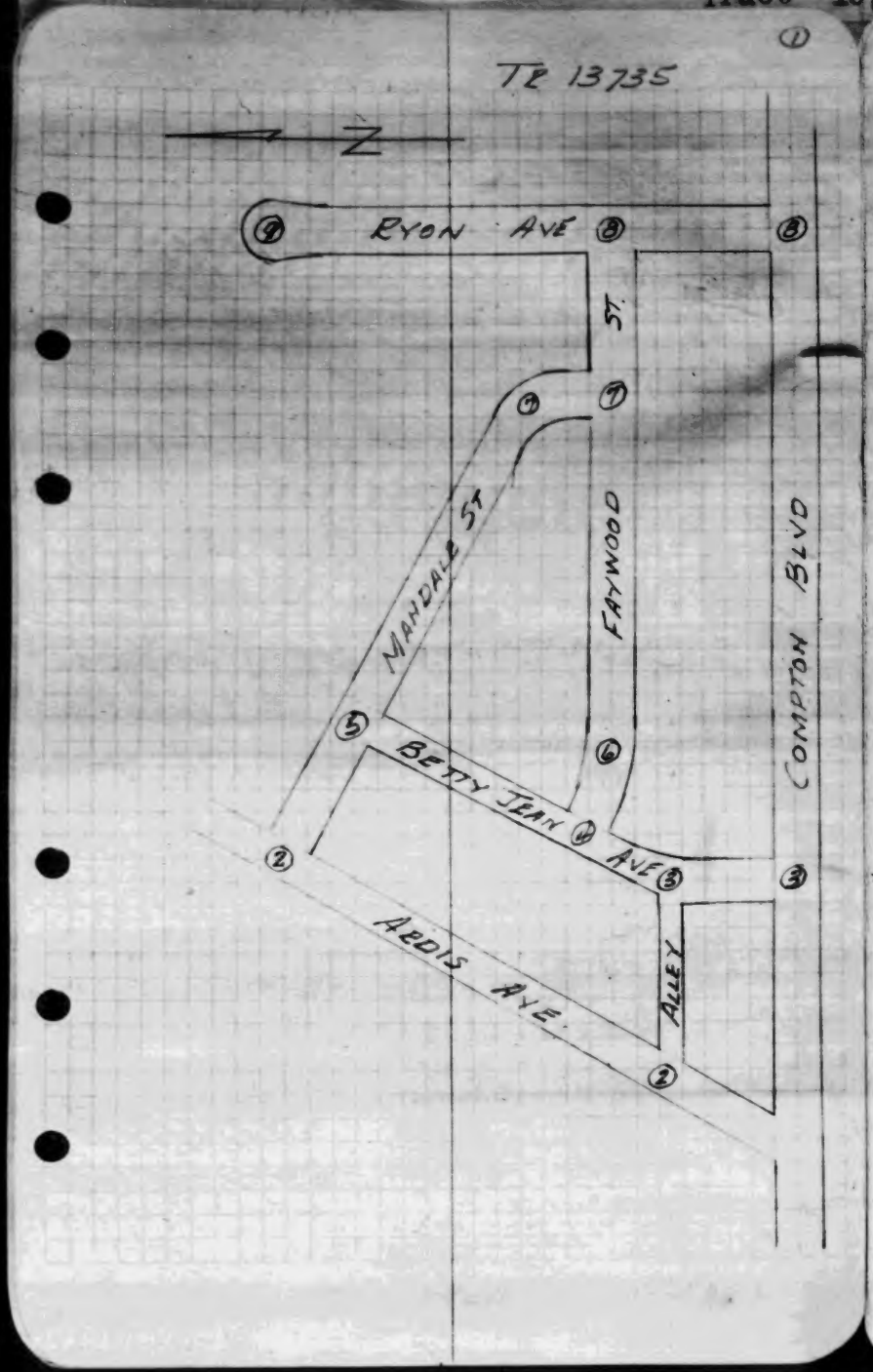

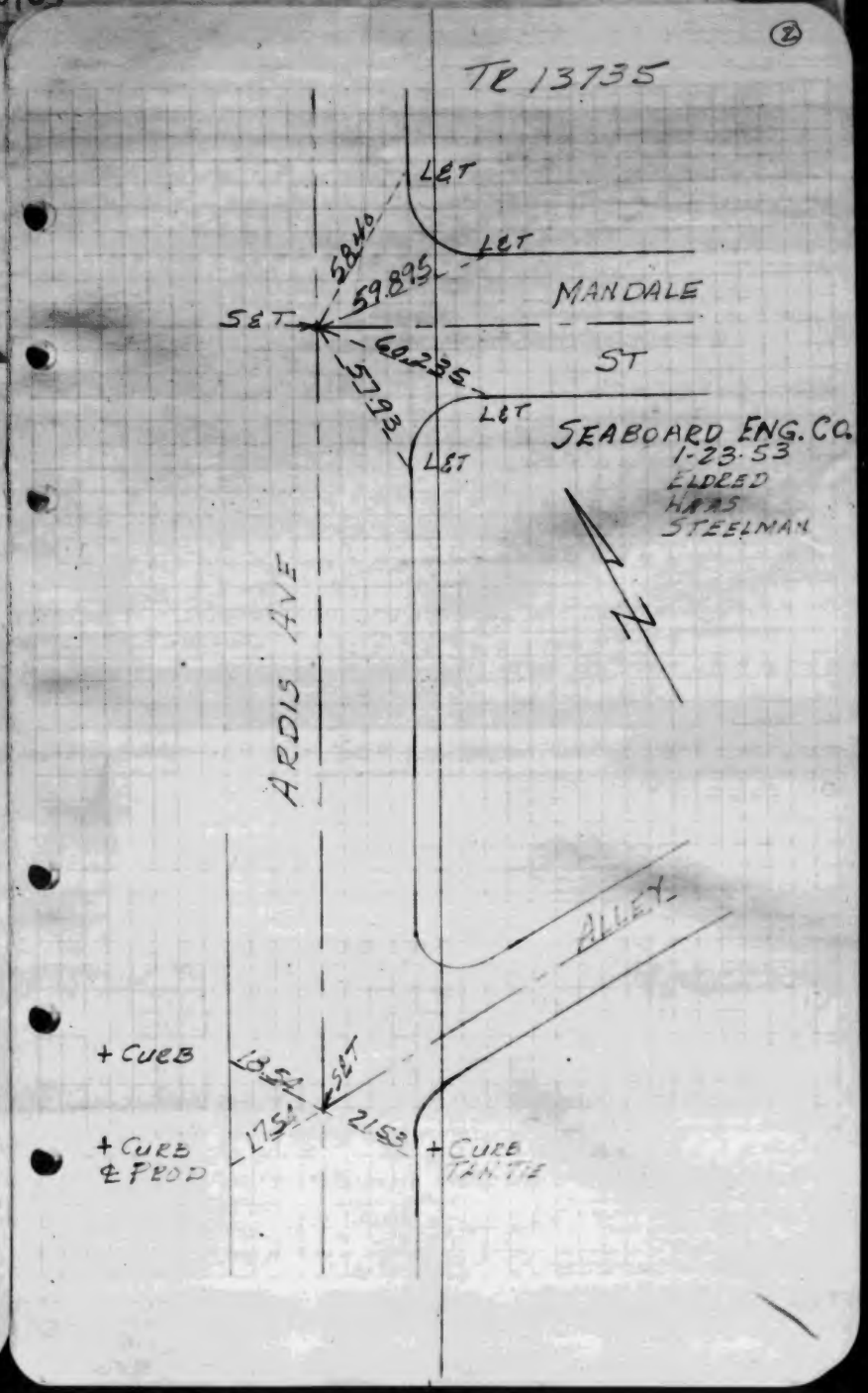

SEABOARD ENGR. CO.
Tract 13735

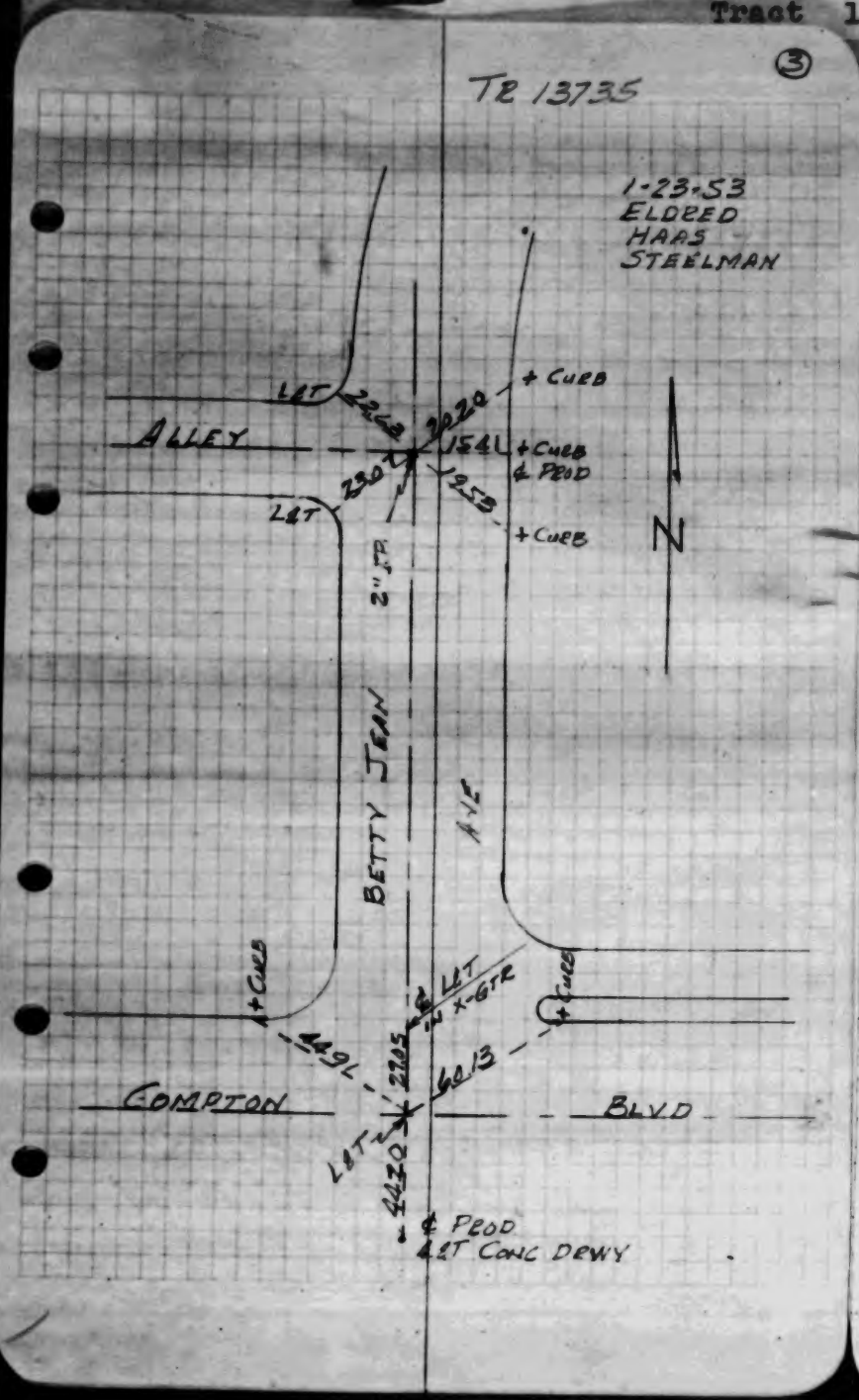

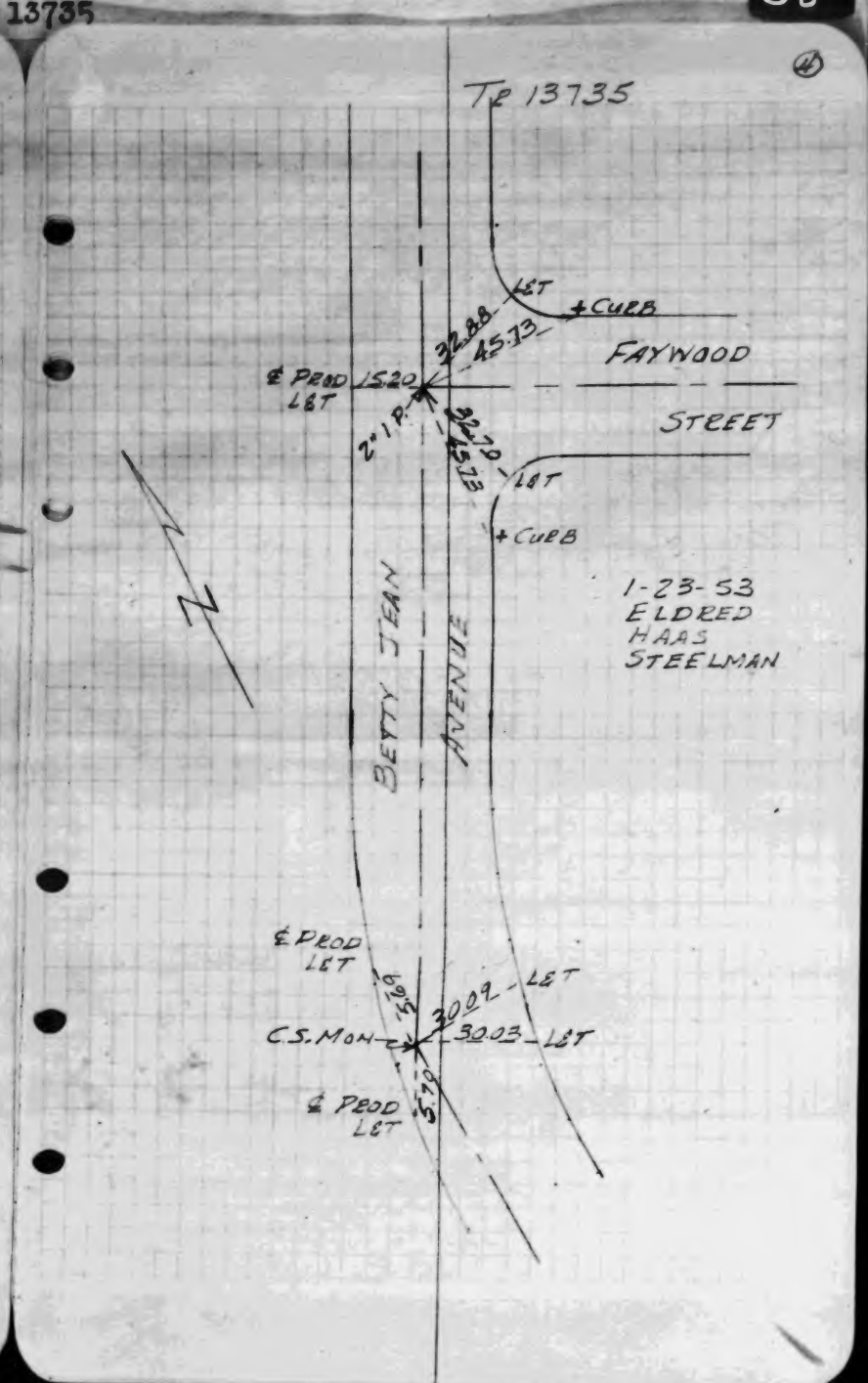

SEABOARD ENGR. CO.
Tract 13735

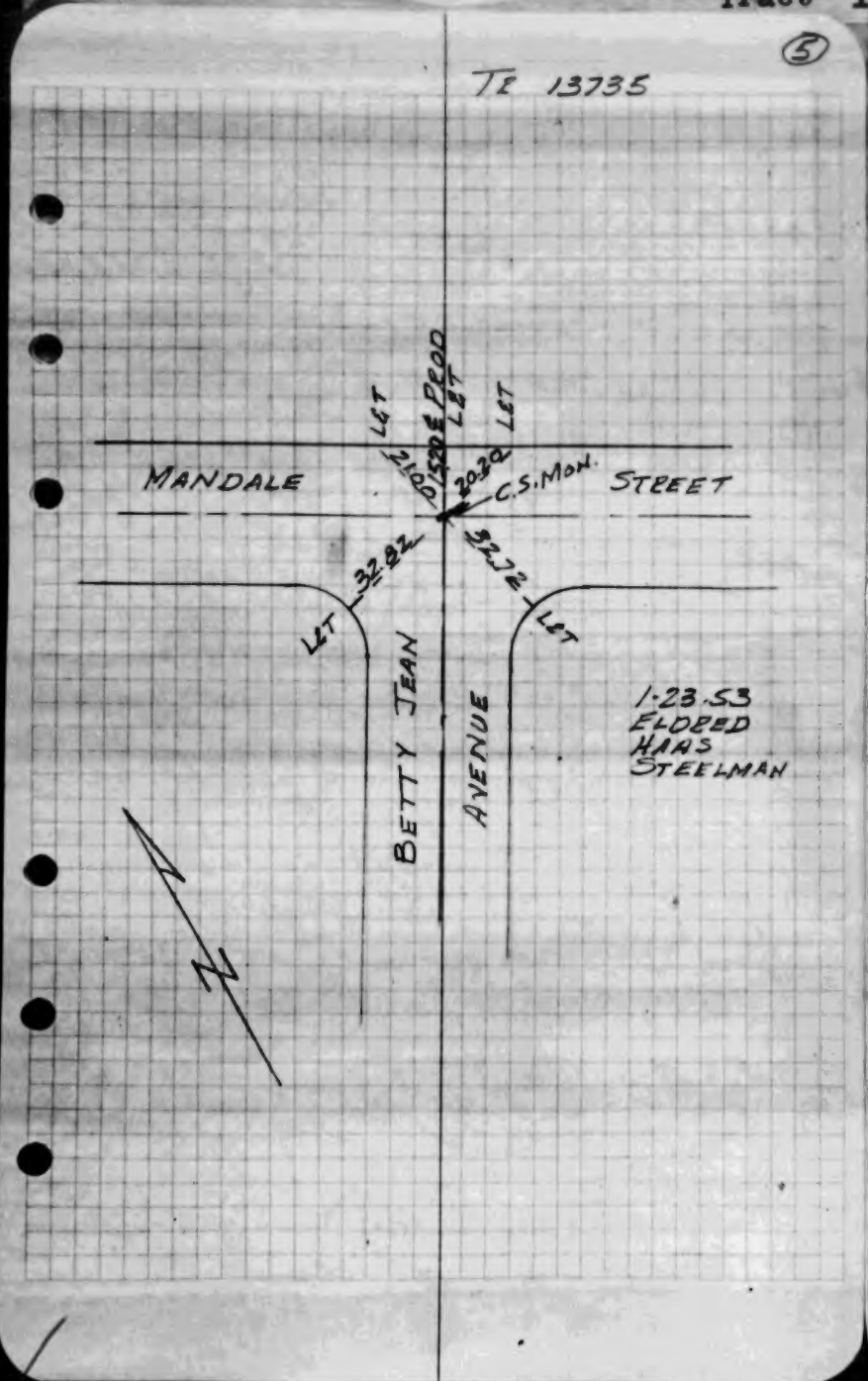

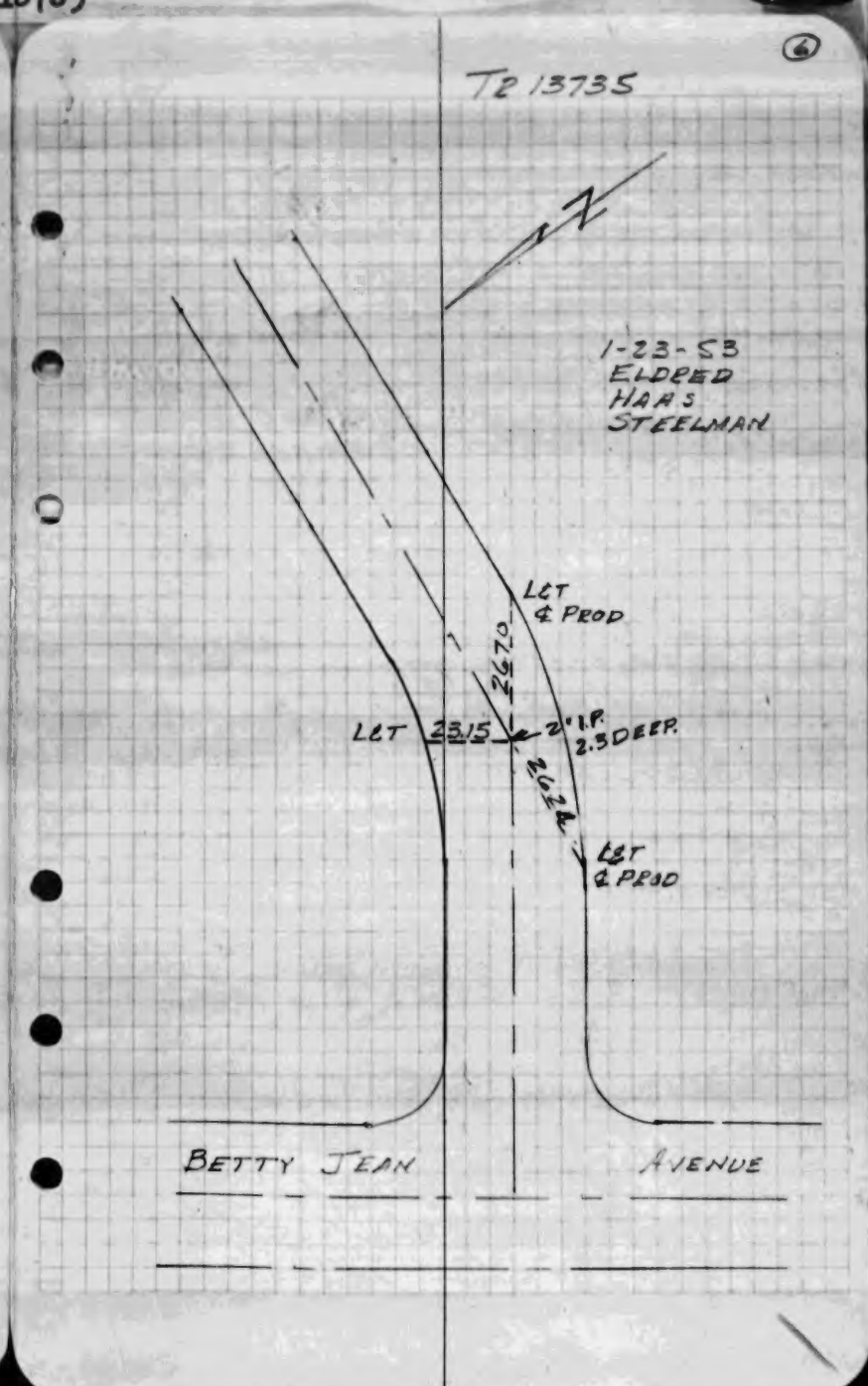

WS 33 A-4

WS 33 A-4

SEABOARD ENGR. CO.
Tract 13735

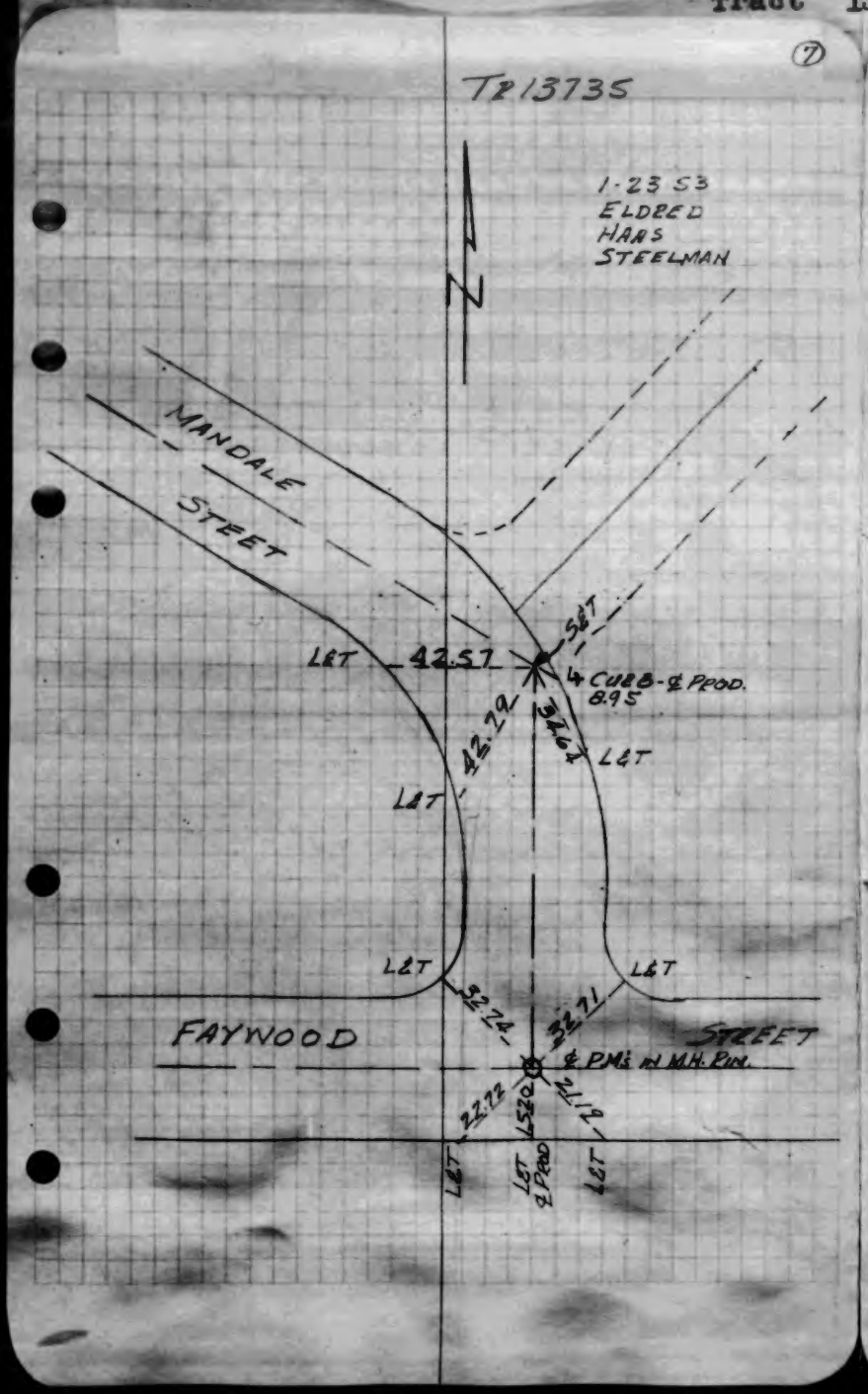

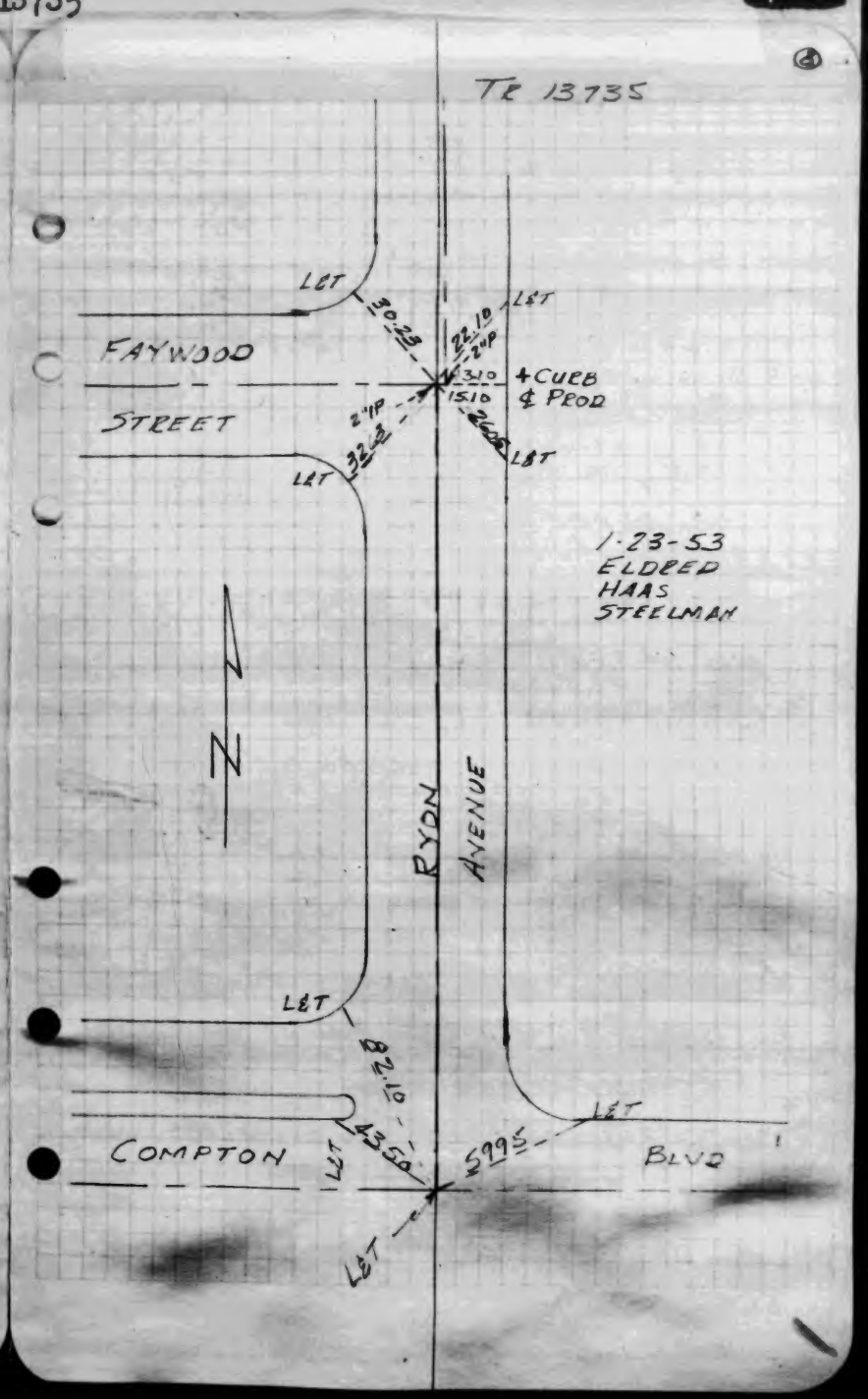

W.S.33,A-4

SEABOARD ENGR. CO.
Tract 13735

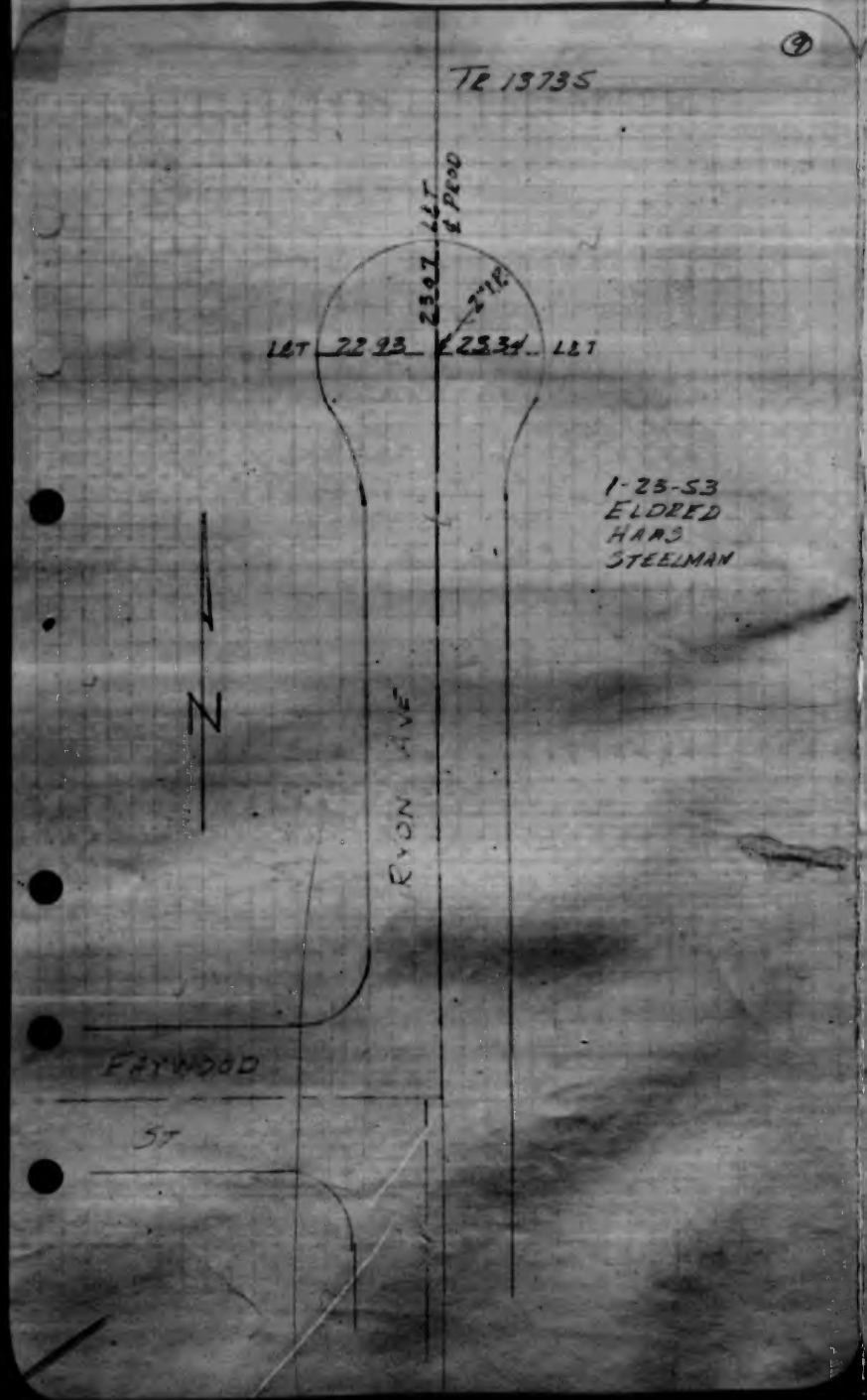

M. W. FINLEY
Tract 16897

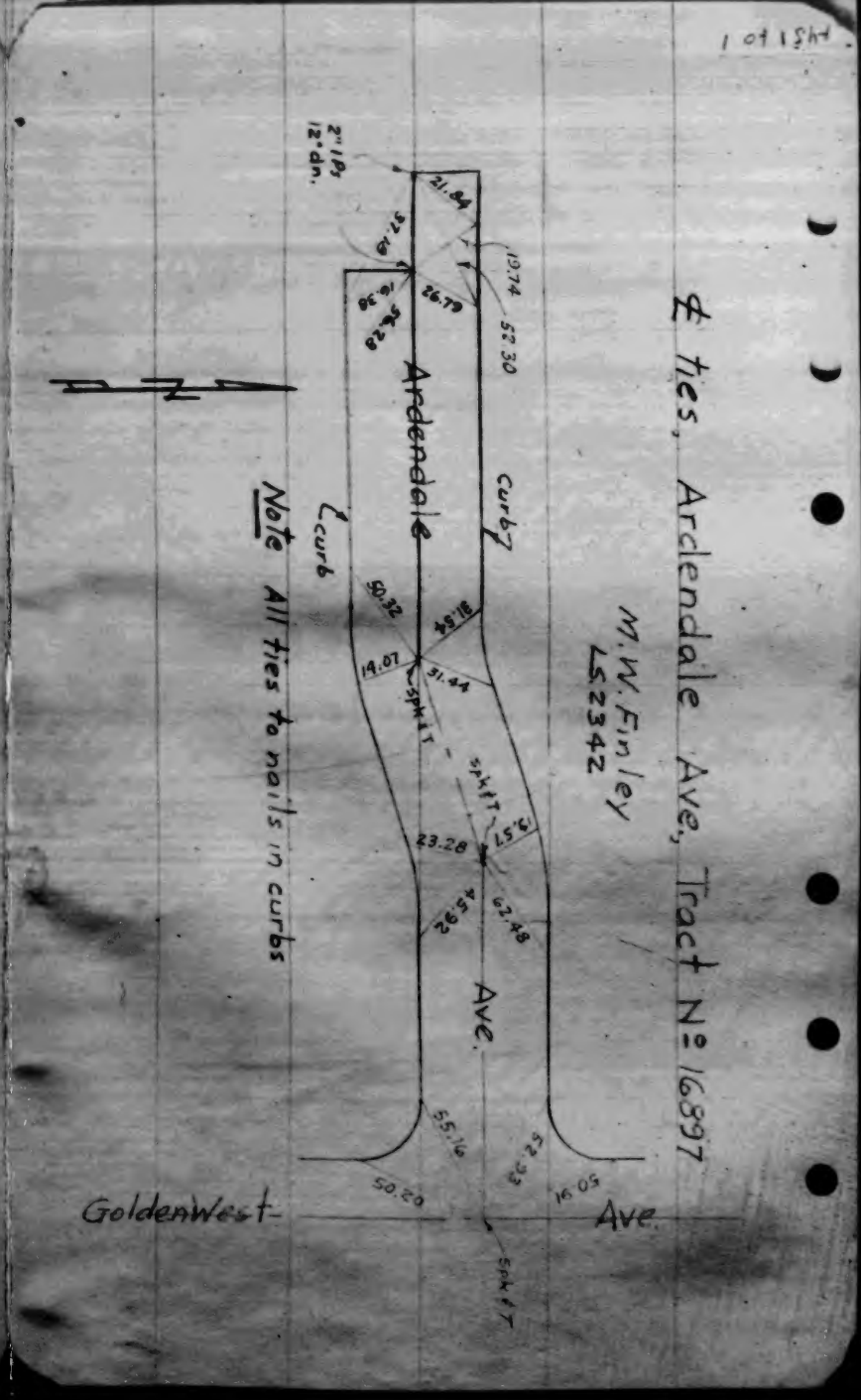

W.S. 46, C-2

SURVEY OF _____ JOB NO. _____ PAGE _____

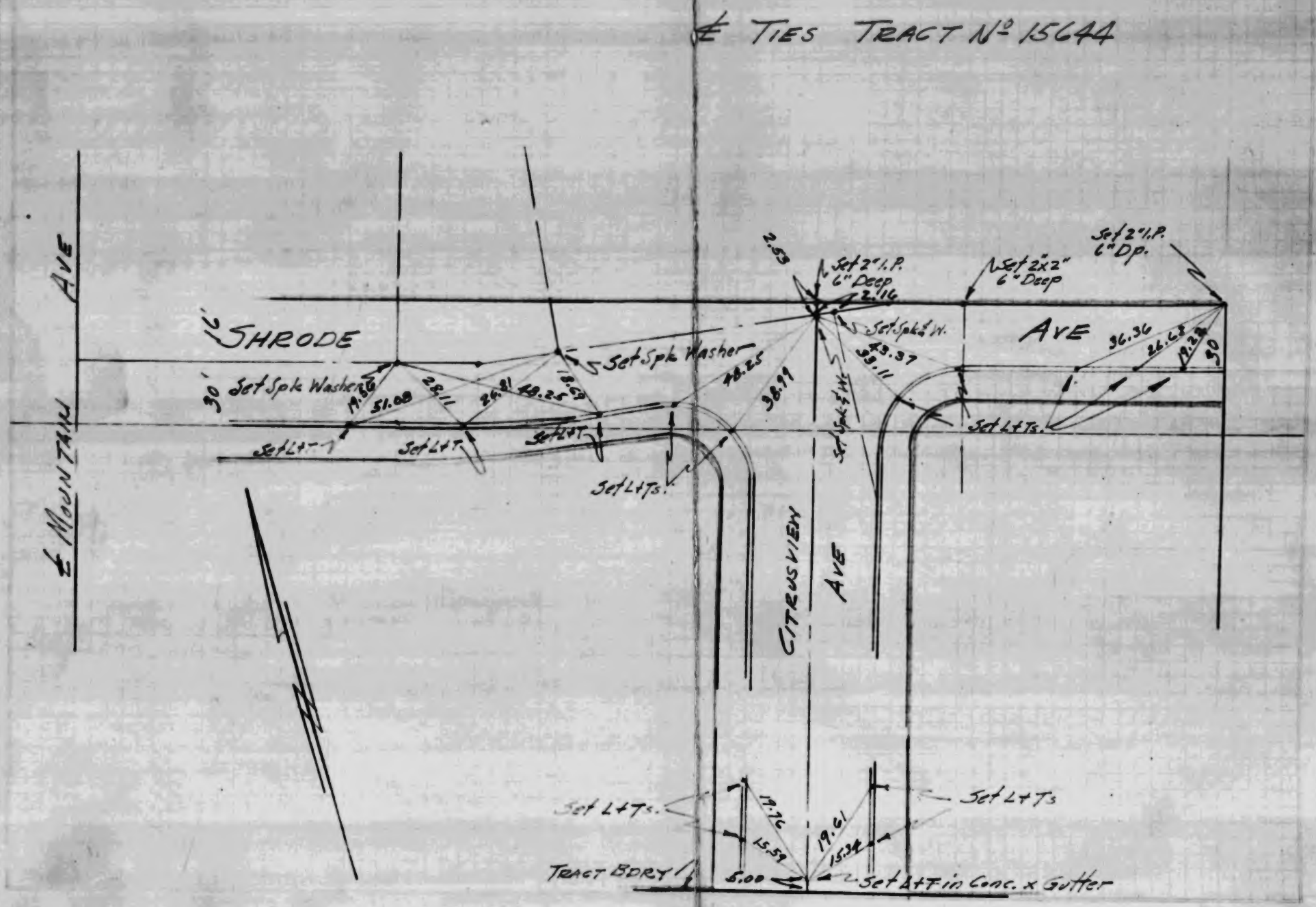

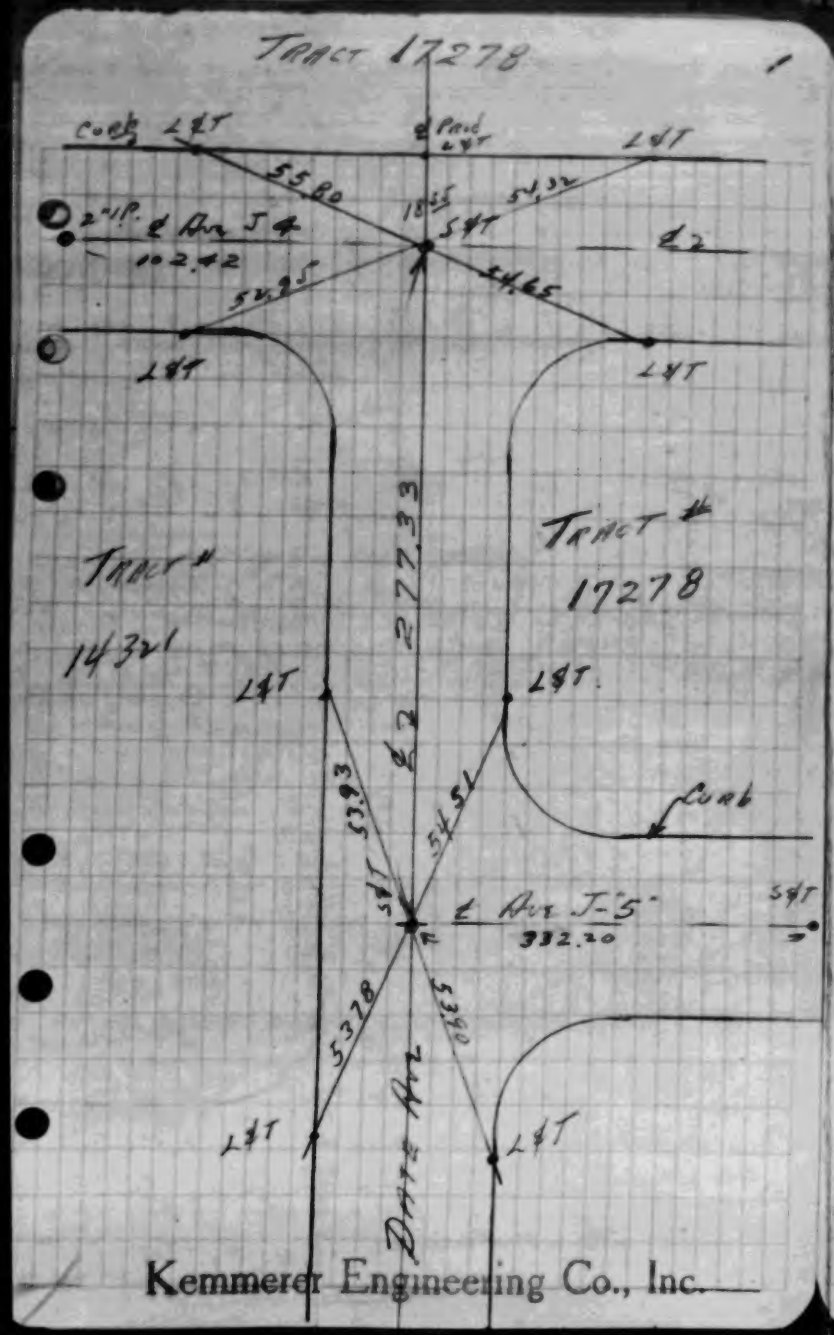
TRACT 17278
1
Curb
L&T
℄ Prod L&T
L&T
55.80
54.32
18.55
S&T
℄ Ave J 4
102.42
℄ 2
52.95
54.65
L&T
L&T
TRACT #
14321
TRACT #
17278
277.33
L&T
L&T
℄ 2
53.93
54.51
Curb
S&T
℄ Ave J-5
332.20
S&T
53.78
53.90
Date Ave
L&T
L&T
Kemmerer Engineering Co., Inc.


3
TRACT 17278
℄ Int Ave Date & Ave J 8
TRACT #
14321
TRACT
#17278
℄ 2 Date Ave
L&T
L&T
55.00
55.00
L&T
55.60
54.03
Ave J 8 ℄
S&T
S&T
45.14
So Tr Line
Kemmerer Engineering Co., Inc.

W.S. 70 A-5

(91)

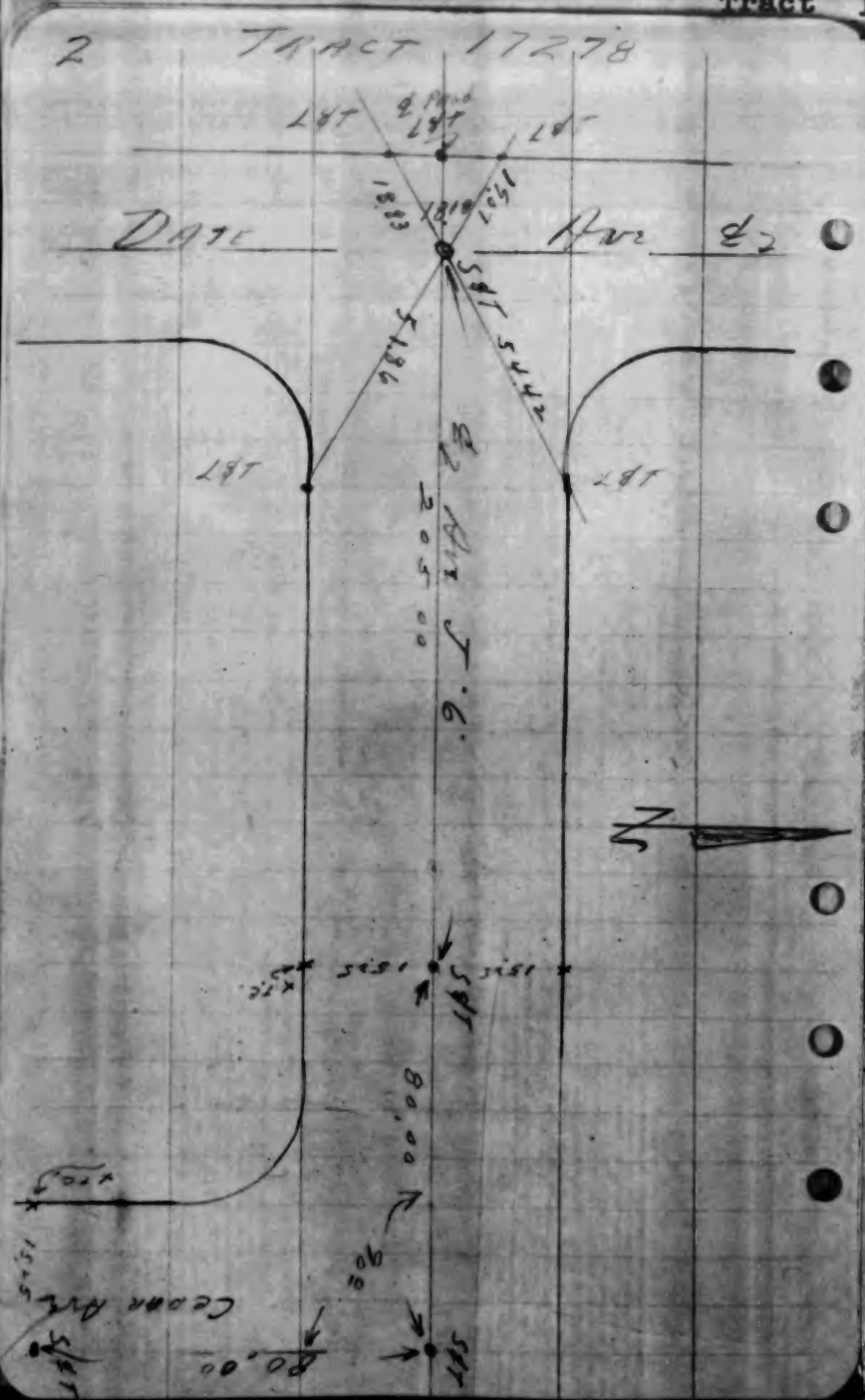
2
TRACT 17278
L&T
L&T
L&T
L&T
DATE
Ave ℄2
S&T
S&T
℄2 Ave J-6
205.00
80.00
90.00
80.00
Cedar Ave

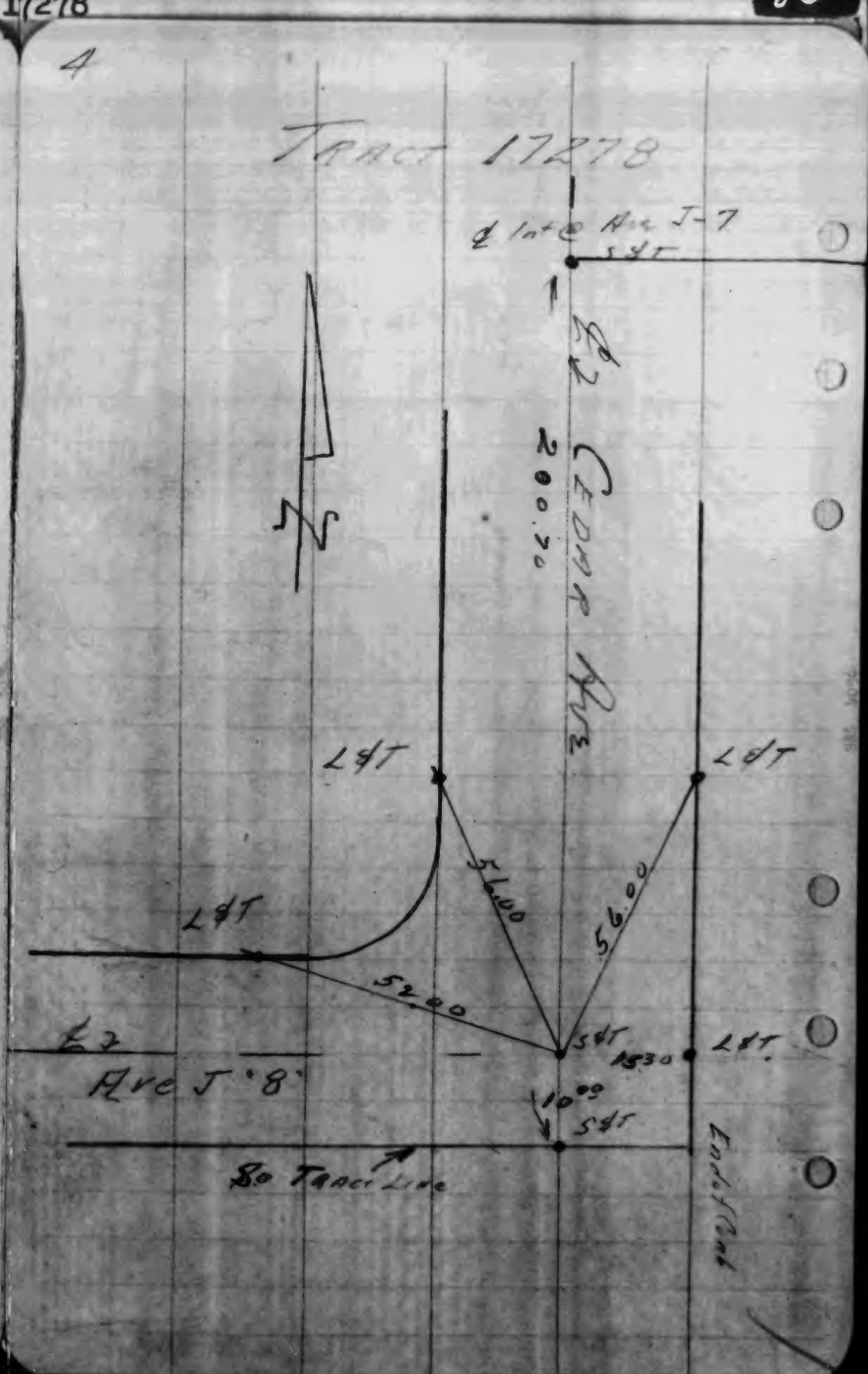
4
TRACT 17278
℄ Int @ Ave J-7
S&T
℄2 Cedar Ave
200.70
L&T
L&T
L&T
56.00
56.00
52.00
S&T
1530
L&T
℄2
Ave J '8'
10.00
S&T
So Tract Line
End of Road

WS701A-5

77

KEMMERER ENGR. CO.
Tract 17278

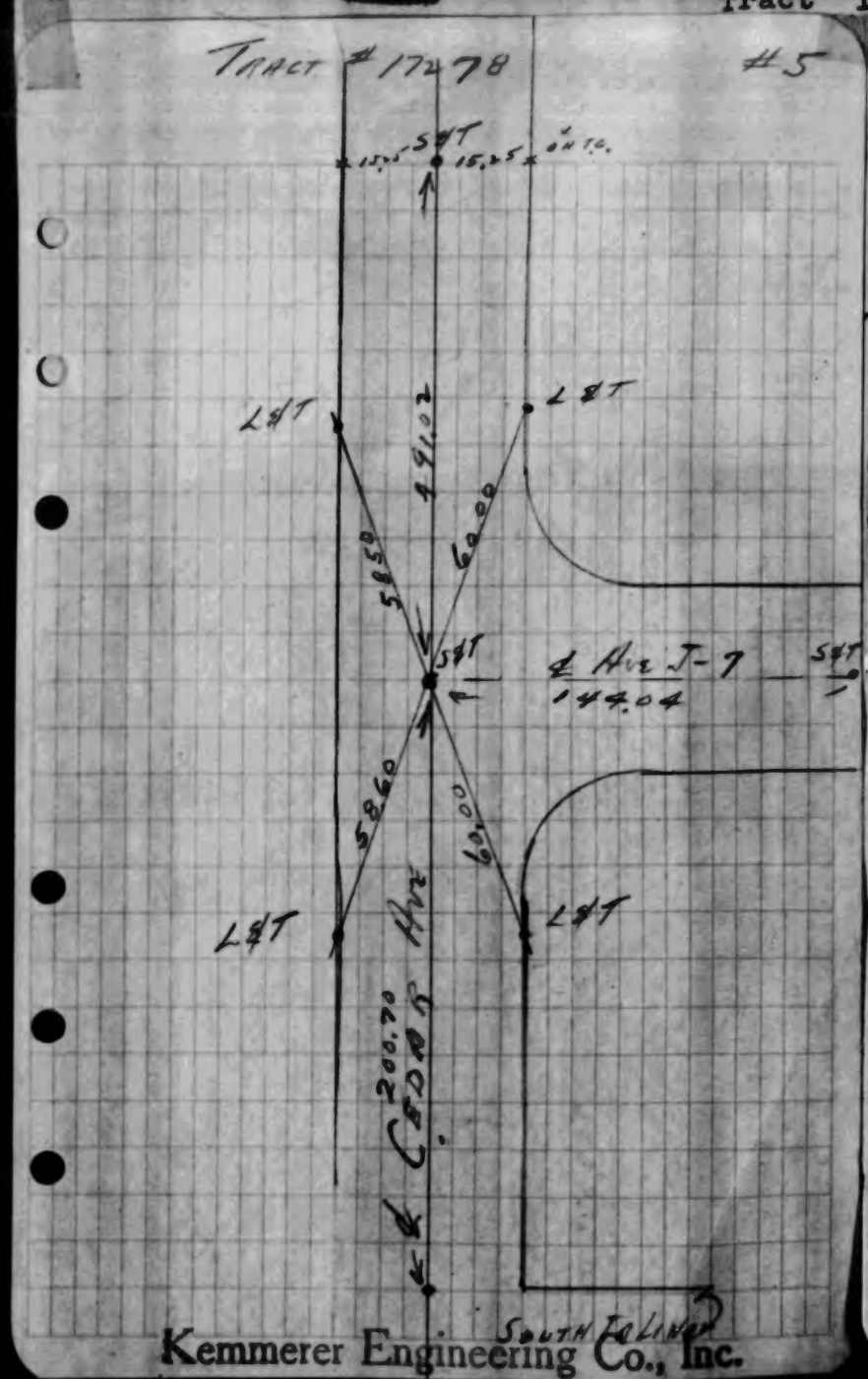



KEMMERER ENGR. CO.
Tract 17278

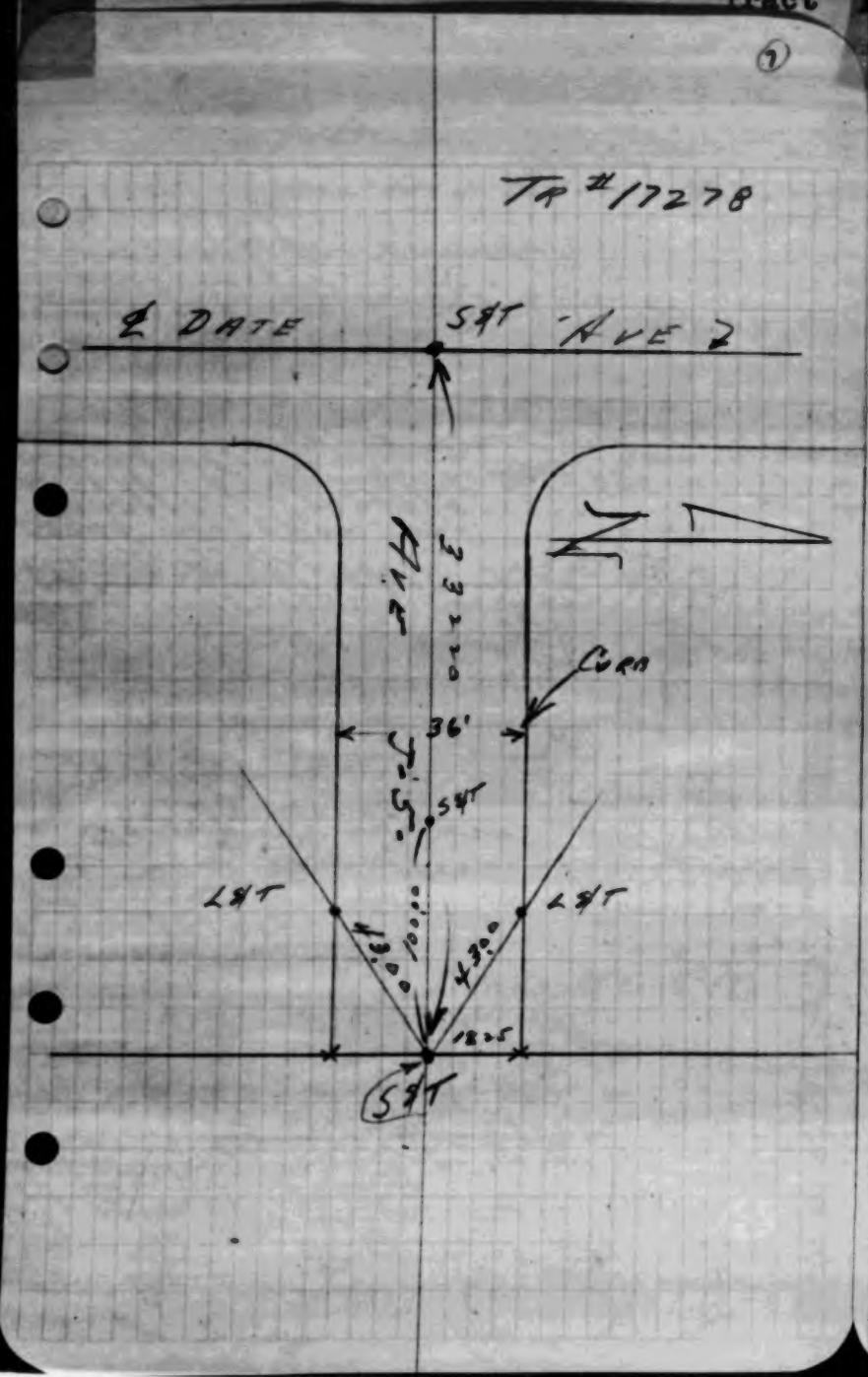

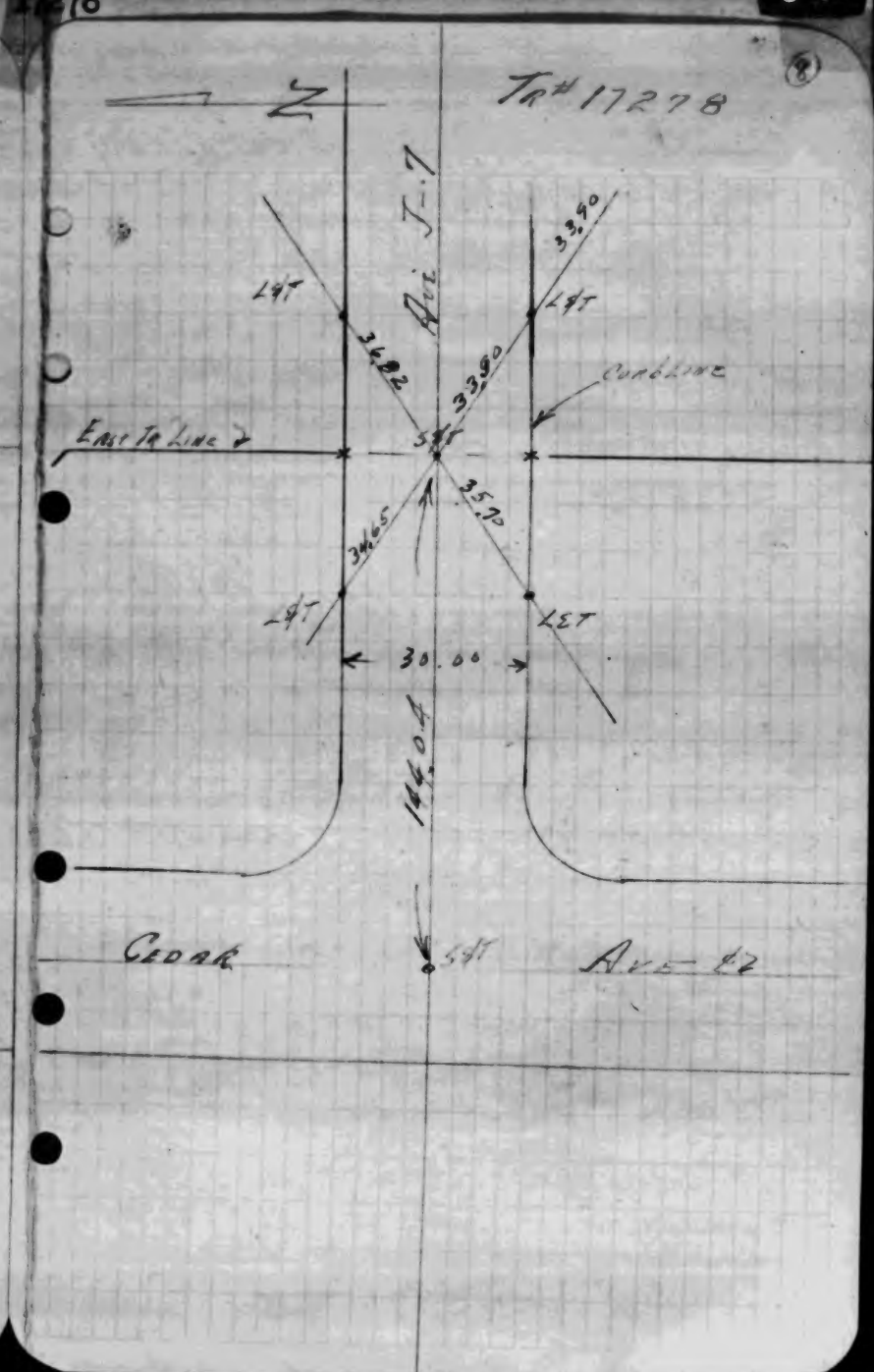

WS.70,A-5
45
26
WS.70,A-5
N


TR# 17343
(+3)
Ave
J. ℄2
2" I.P.
611.02
Stanridge Ave
L&T Curb Line
4604
L&T
15.25
15.23
41.24
4687
L&T
L&T
30'

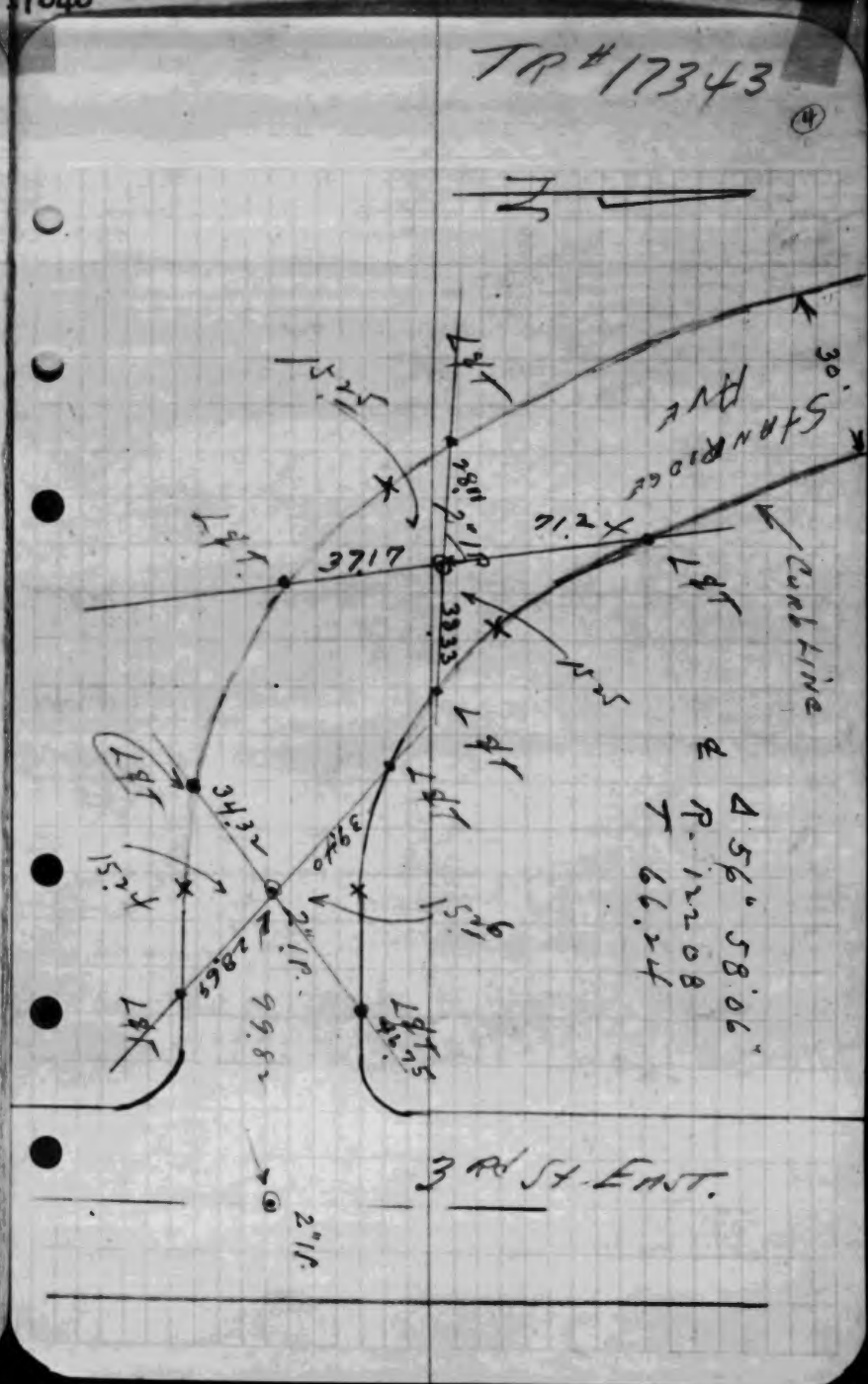
TR# 17343
(4)
30'
Stanridge Ave
L&T
37.17
71.24
Curb Line
L&T
L&T
34.32
15.24
15.26
2" I.P.
99.82
L&T
L&T
3rd St. East.
2" I.P.
Δ 56° 58'06"
R. 12208
T 66.24

①

Tract No 17950 - Jones & Gilbert
Center line ties

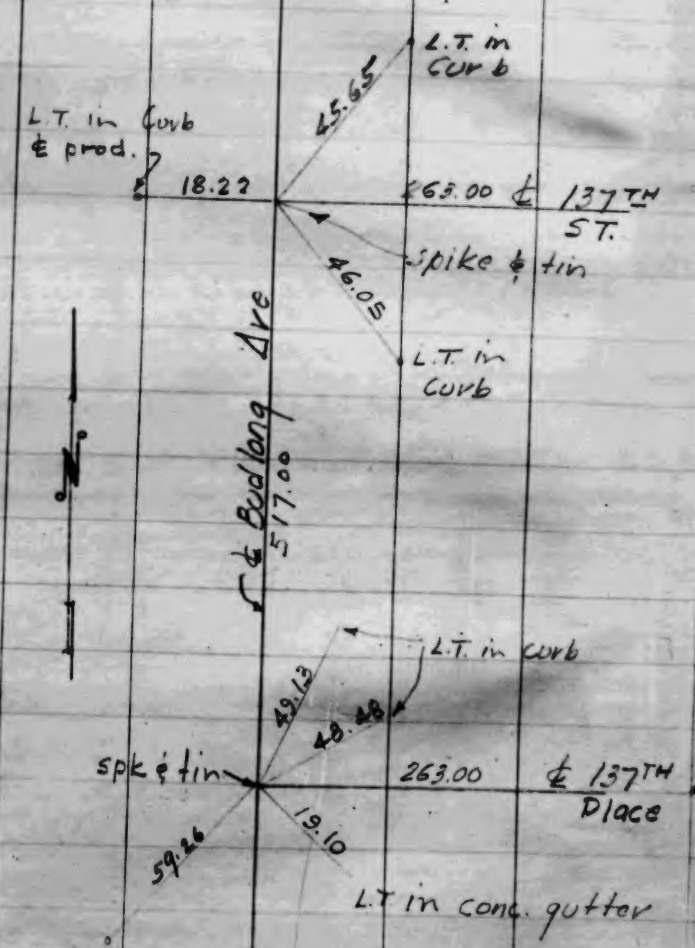

②

Tract No 17950 - Jones & Gilbert
Center line ties

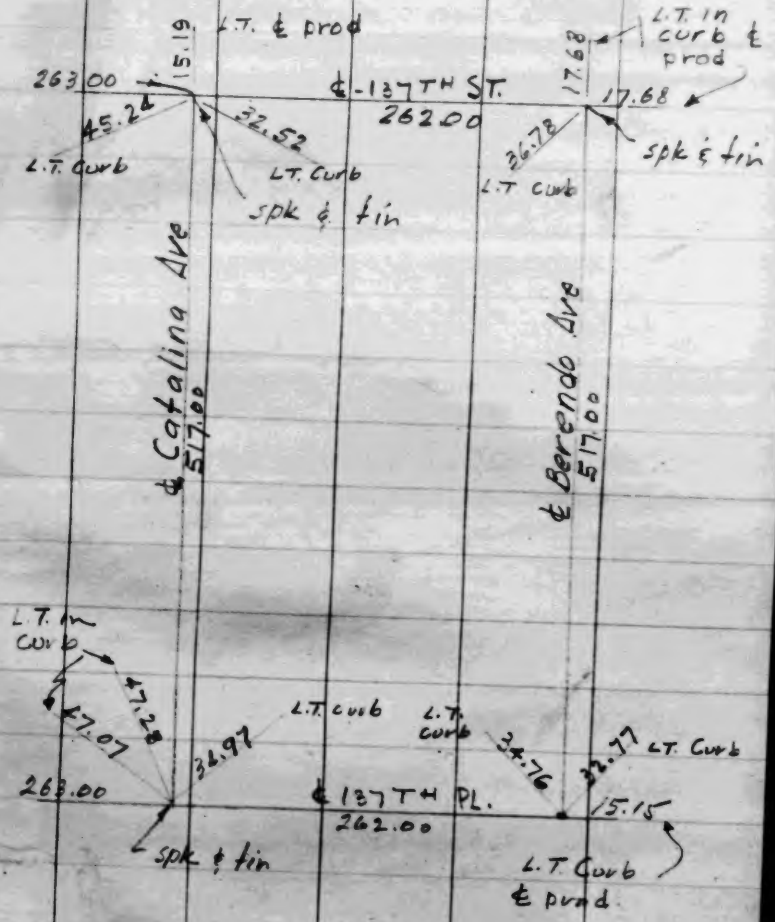

℄ TIES FOR
TR.# 18045

M.B. 441, Pg. 46-48 incl

Prepared by Wm. H. Fair, Jr.

TR. 18045

Measured by

WM. H. FAIR, JR.
Tract 18045

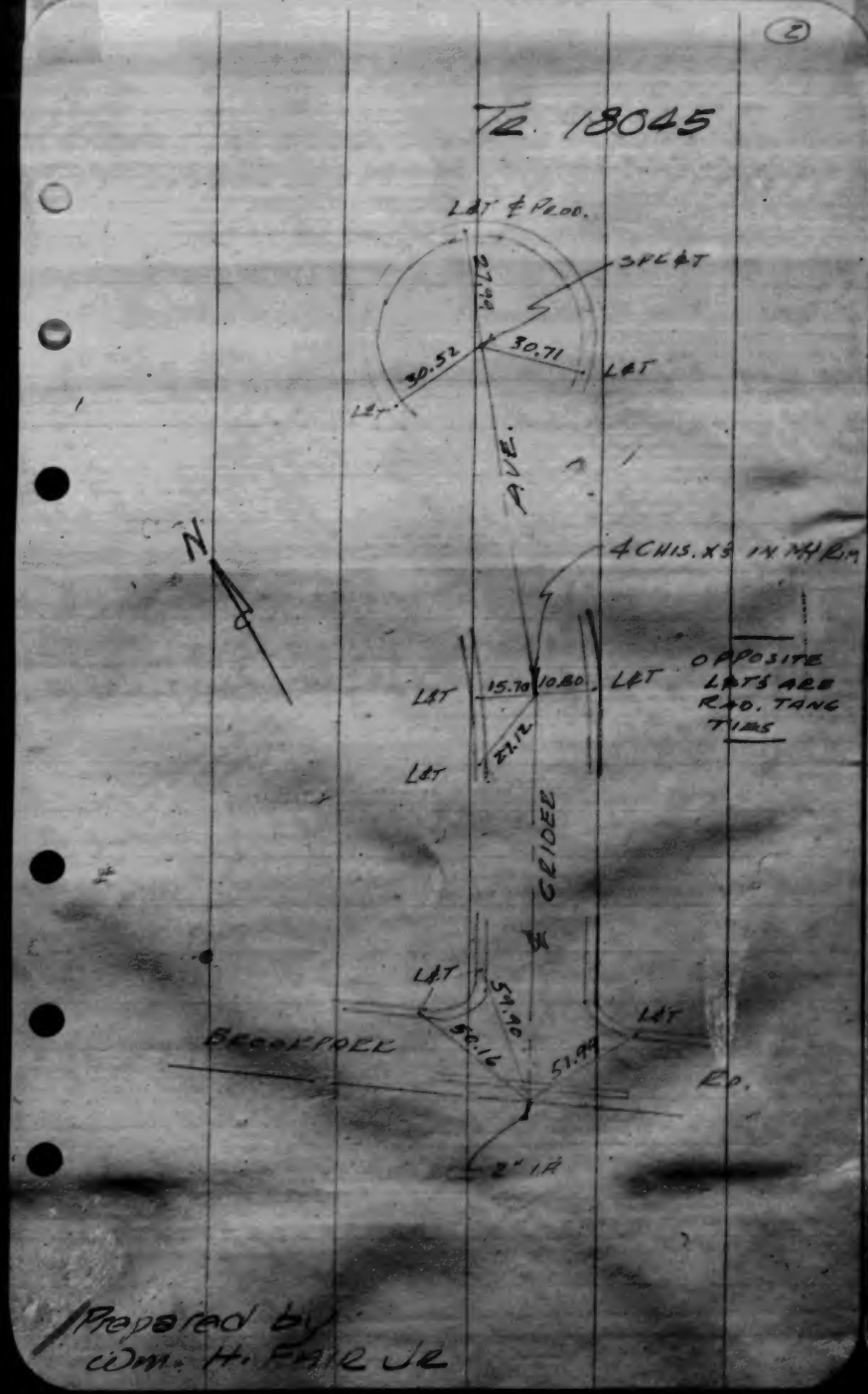

Prepared by
Wm. H. FAIR JR

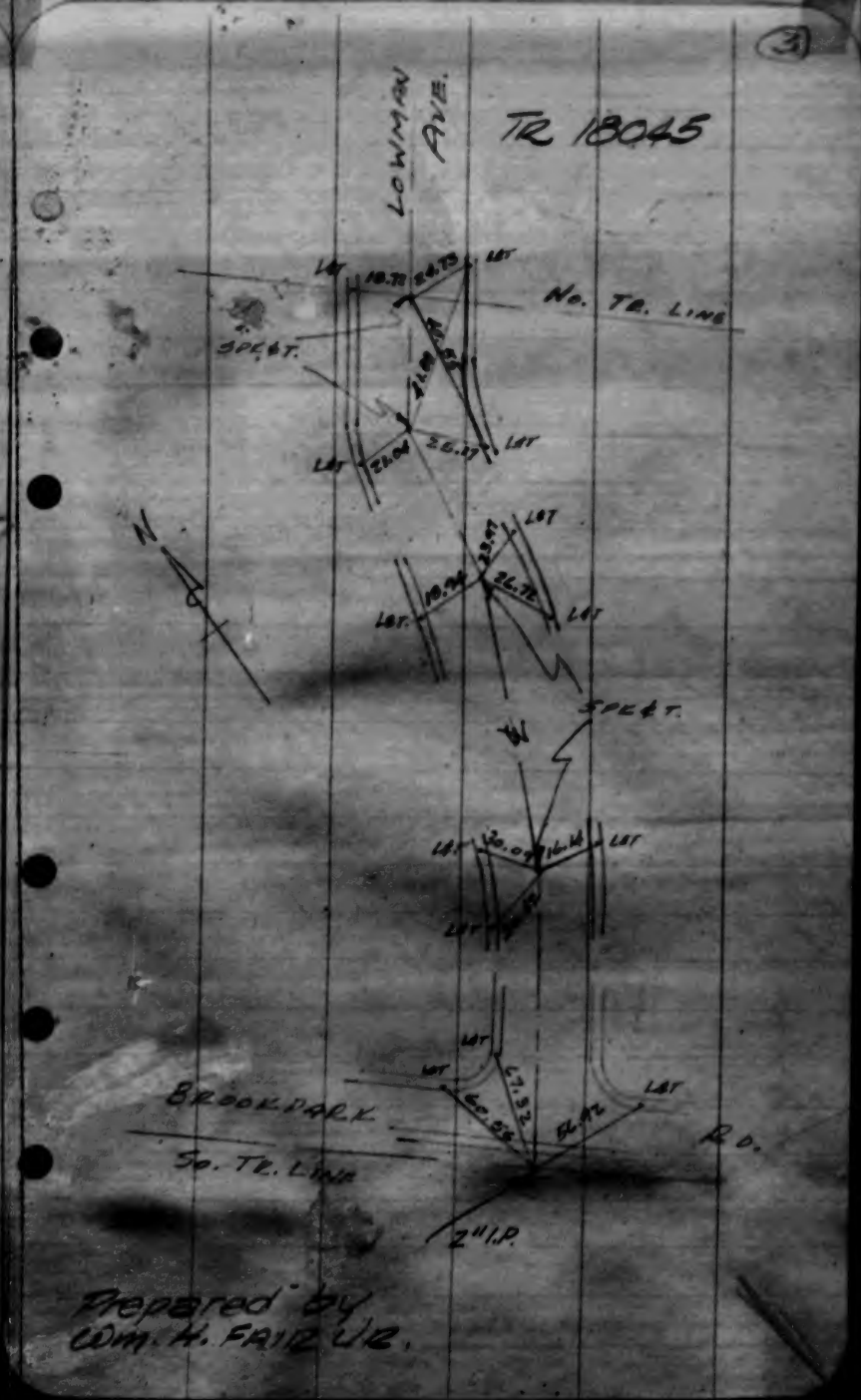

Prepared by
Wm. H. FAIR JR.

Page 1 of 4

℄ ties, Glenvina Ave., Hurst St., and Grand Ave., Tract Nº 18050

M.W. Finley L.S.2342

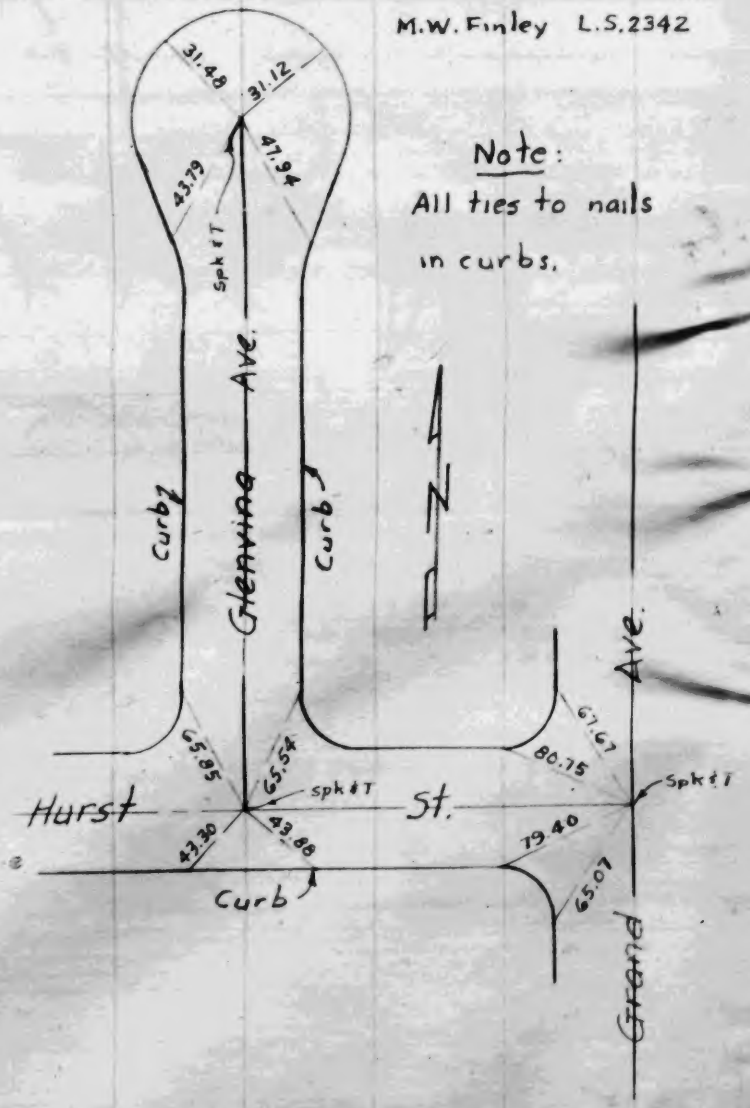

Note:
All ties to nails in curbs.

Page 2 of 4

℄ ties, Linda Terrace Tract Nº 18050

MW Finley L.S.2342



Note:
All ties to nails in curbs

M. W. FINLEY
Tract 18050

Page 3 of 4

℄ Ties, De Lay Ave.
Tract Nº 18050

M.W. Finley
L.S. 2342

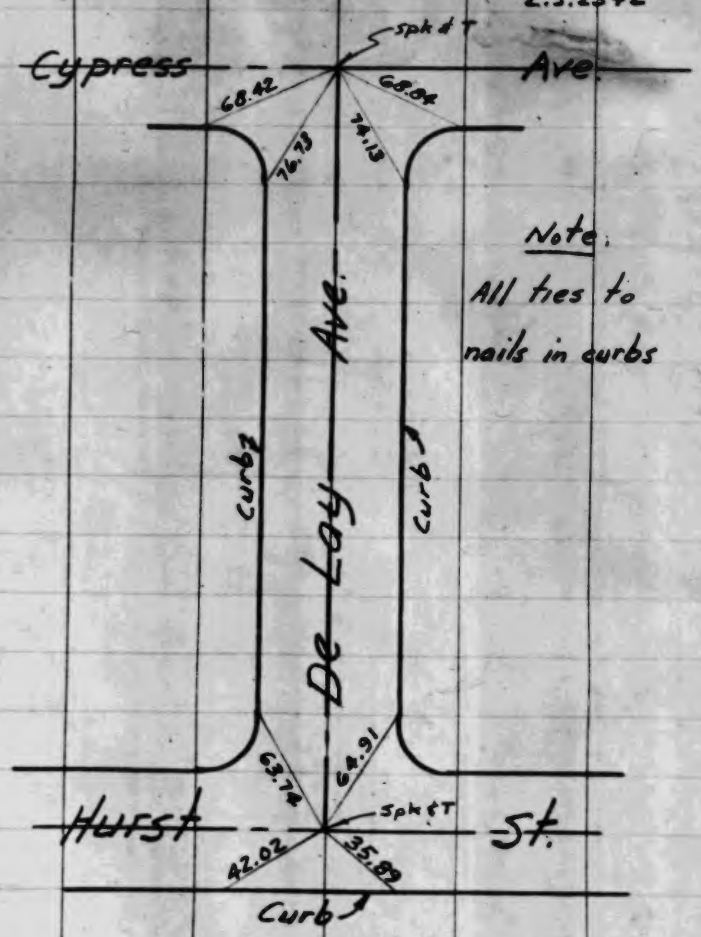

Page 4 of 4

℄ ties, Brightview Dr.
and Hurst St., Tract Nº 18050

MWFinley LS 2342

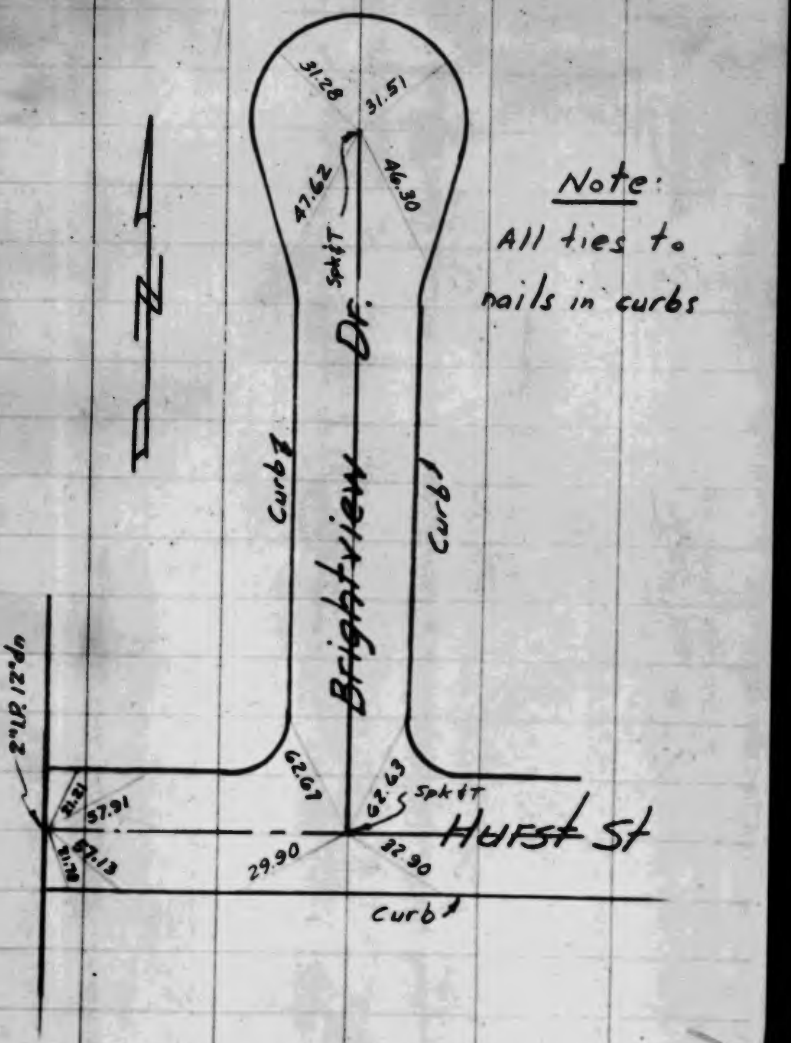

WS 47 D-4

TUTTLE ENGR. CO.
R.S. 67-48

KARL F. TUTTLE ENG. CO. INC. 11108 E. LIVE OAK AVE. ARCADIA, CALIFORNIA	PARTY Bostrom Ramey Chase	JOB No. 2335 LOT TRACT R.S. # 1922 CLIENT DATE 3-6-53
SHEET 1 OF 2 SHEETS		

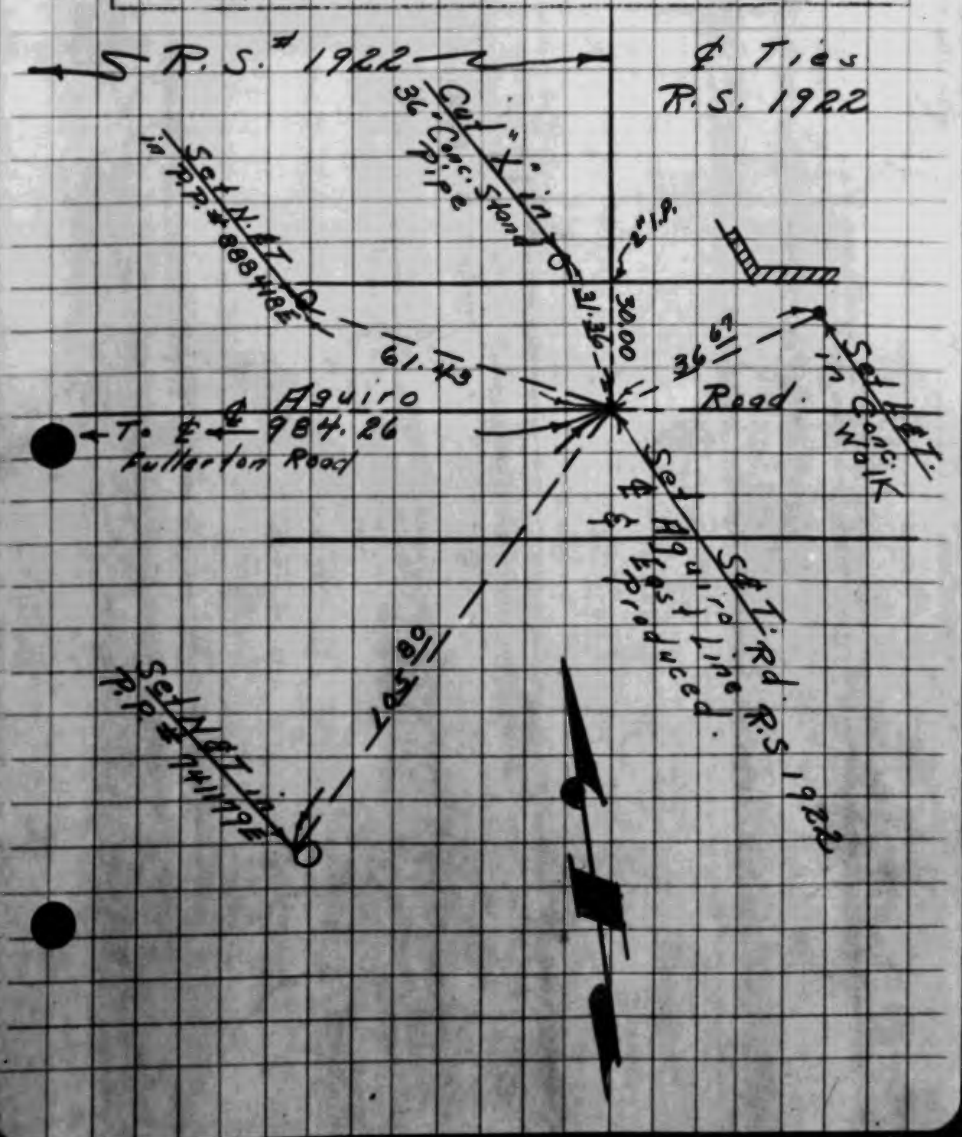



M. W. FINLEY
Tract 17903

Page 1 of 2

℄ ties, Dudley St. and
La Vita Ave., Tract Nº 17903

MW Finley
LS.2342

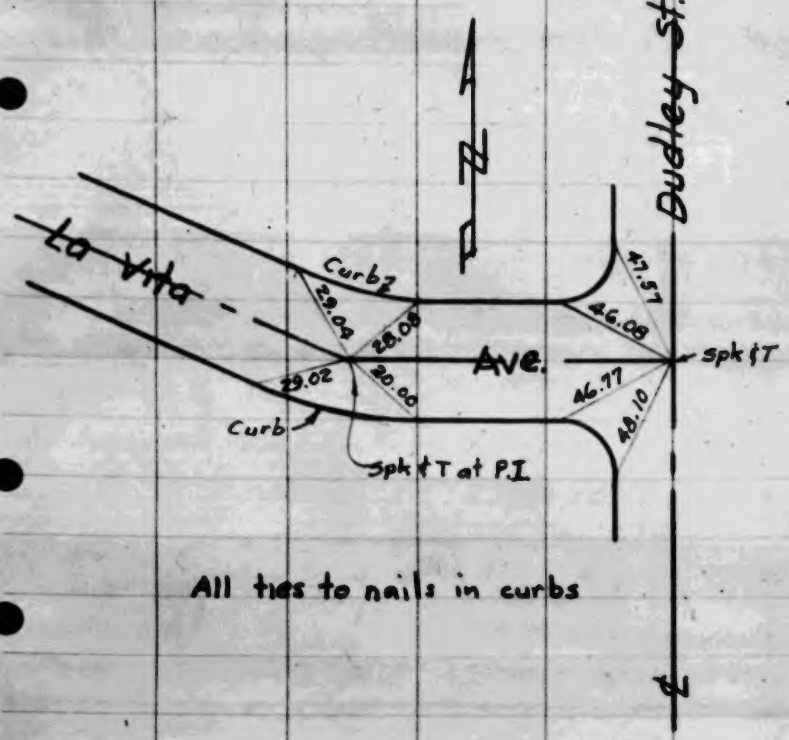

All ties to nails in curbs

Page 2 of 2

℄ ties, La Vita Ave.
and Cambrin Rd.
Tract Nº 17903

MW Finley
LS2842

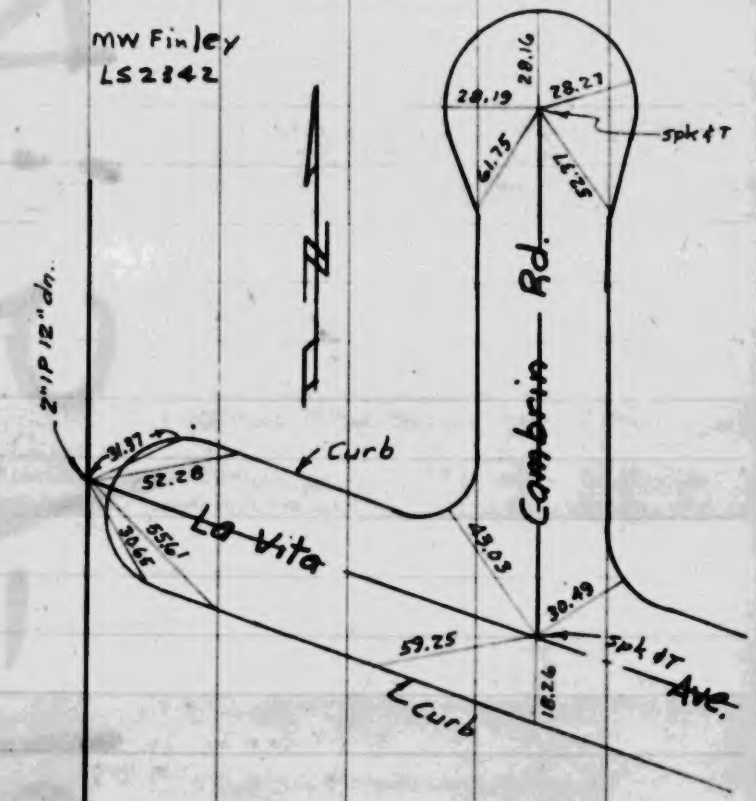

All ties to nails in curbs

W.S.49, A-4