10	CECIL O. COOLEY - Tr. 18149 - C.L. Ties on	Ellen Dr., Bellbrook St., Valinda St. at Cypress Ave., Benwood St. and Bellbrook St.
15	TUTTLE ENGR. CO. - R.S. 66-24,25 - C.L. Ties on	Ave. E-8, Ave. E-11, Ave. E-12, Ave. E-13 and Ave. F at 70th St. W., at 70th St. W. to 77th St. W.
R16-17	TUTTLE ENGR. CO. - R.S. 63-7 - C.L. Ties on	Ave. E-8, Ave. E-12 and Ave. F at 85th St. W. and 90th St. W.
19-22	TUTTLE ENGR. CO. - Tr. 14561 - C.L. Ties on	Ave. Q, Ave. Q-3, Ave. Q-4, Ave. Q-5, Ave. Q-6, Ave. Q-7, and Ave. Q-8 at 5th St. E, 5th Pl. E 4th St. E and Larkin Ave. (old 4th St. E.)
R23-24	TUTTLE ENGR. CO. - Tr. 15912 - C.L. Ties on	Ave. Q, Ave. Q-1, Ave. Q-2, Ave. Q-3 at 5th St East.
R25-27	TUTTLE ENGR. CO. - R.S. 64-26,27 - C.L. Ties on	Ave. Q, Ave. Q-5, at 15th St. E., 16th St. E.

BOOK 1085

SCHWABACHER-FREY – 12004

		17th St. E., and 18th St. E.
R 28-29	TUTTLE ENGR. CO. - Tr. 15487 - C.L. Ties on	Ave. Q-8, Ave. Q-10 at 16th St. E., Jeanette St., Maureen St., 17th St. E, Rose Marie St.
R 31-[illegible]	TUTTLE ENGR. CO. - R.S. 66-21 - C.L. Ties on	Ave. N, Ave. N-3, Ave. N-8 at 40th St. W., 38th St. W., 36th St. W, 34th St. W, 32nd St. W, 30th St. W.
R[illegible]	TUTTLE ENGR. CO. - R.S. 65-4 - C.L. Ties on	Ave. U, Ave. U-4, Ave. U-8, and Ave. U-12, Ave. V, at 136th St. E., 141st St. E.
[illegible]	TUTTLE ENGR. CO. - R.S. 66-26 - C.L. Ties on	Ave. N-4, Ave. N-8, Ave. N-12, at Division St. and Sierra Hwy.
[illegible]	TUTTLE ENGR. CO. - Tr. 17481 - C.L. Ties on	Ave. N, Ave. N-4, Ave. N-8 at 3rd St E, and
[illegible]	TUTTLE ENGR. CO. - R.S. 66-26 - C.L. Ties on	Ave. N at Division St. and Sierra Hwy.

Microfilmed Jan 88

SCHWABACHER-FREY – 12004

R45-48	H. R. LITTLE - Tr. 15329 - C.L. Ties on	Vista Pl. fr tract line to turnaround.
R 49-51	H. R. LITTLE - Tr. 17932 - C.L. Ties on	Nancy Way fr Crown Ave. Wly.
	H. R. LITTLE - Tr. 16783 - C.L. Ties on	Oakado Pl fr Lyans Dr. Nly.
[illegible]-62	CECIL O. COOLEY - Tr. 16785 - C.L. Ties on	Fairford Ave. & Rollison Dr. at Little Lake Rd, Quinn St., Muller St., Buell St., Cecelia St. and Cecelia St. at Longworth Ave.
R 63-69	CHARLES N. BELL - Tr. 17693 - C.L. Ties on	LaPuebla Ave. at Janine Dr., Whittier Blvd. and El Soneto Dr.
R 70	TUTTLE ENGR. CO. - R.S. 67-8 - C.L. Ties on	Lincoln Ave. at Record of Survey Lines.
R 71-72	ANDREASEN-PHELPS ENGR. CO. - Tr. 17982 - C.L. Ties on	Calder Dr. fr Lockleven St. Nly.
R 73-78	GLEN ROOD - Tr. 16526 - C.L. Ties on	Virginia Dr. and Santa Ana Ave. at Faculty Dr.

BOOK 1085

SCHWABACHER-FREY – 12004

		alley, Rendalia St. and turnarcunds.
R 79-82	R. G. McLANE - Tr. 18548 - C.L. Ties on	Forest Hill Dr. fr Padres Trail Sly to Tr.Line
R 83-90	IRVING T. GANN, SR. - Tr. 17764 - C.L. Ties on	La Sena Ave. at Anniston Ave., Olive St., Nubia St. and Nubia St. at Anniston Ave., Azusa Cyn Rd. and alley.
R 91-96	CARMAN - PACK CO. - Tr. 17090 - C.L. Ties on	Echelon Ave., Indian Summer at Fairgrove, Blue Lagoon, Hayland Sts.
R 97	JONES & GILBERT - Tr. 17809 - C.L. Ties on	Picovista Rd. at Via Amorita.
[illegible]8-100	KEMMERER ENGR. CO. - Tr. 17810 - C.L. Ties on	Memphis Ave. at Hayward St., Colima Rd. and alley.
R 101-102	LEONARD H. GOWDY - Tr. 17517 - C.L. Ties on	Yaleton Ave. at Ballentina Pl., McGill St San Bernardino Rd.

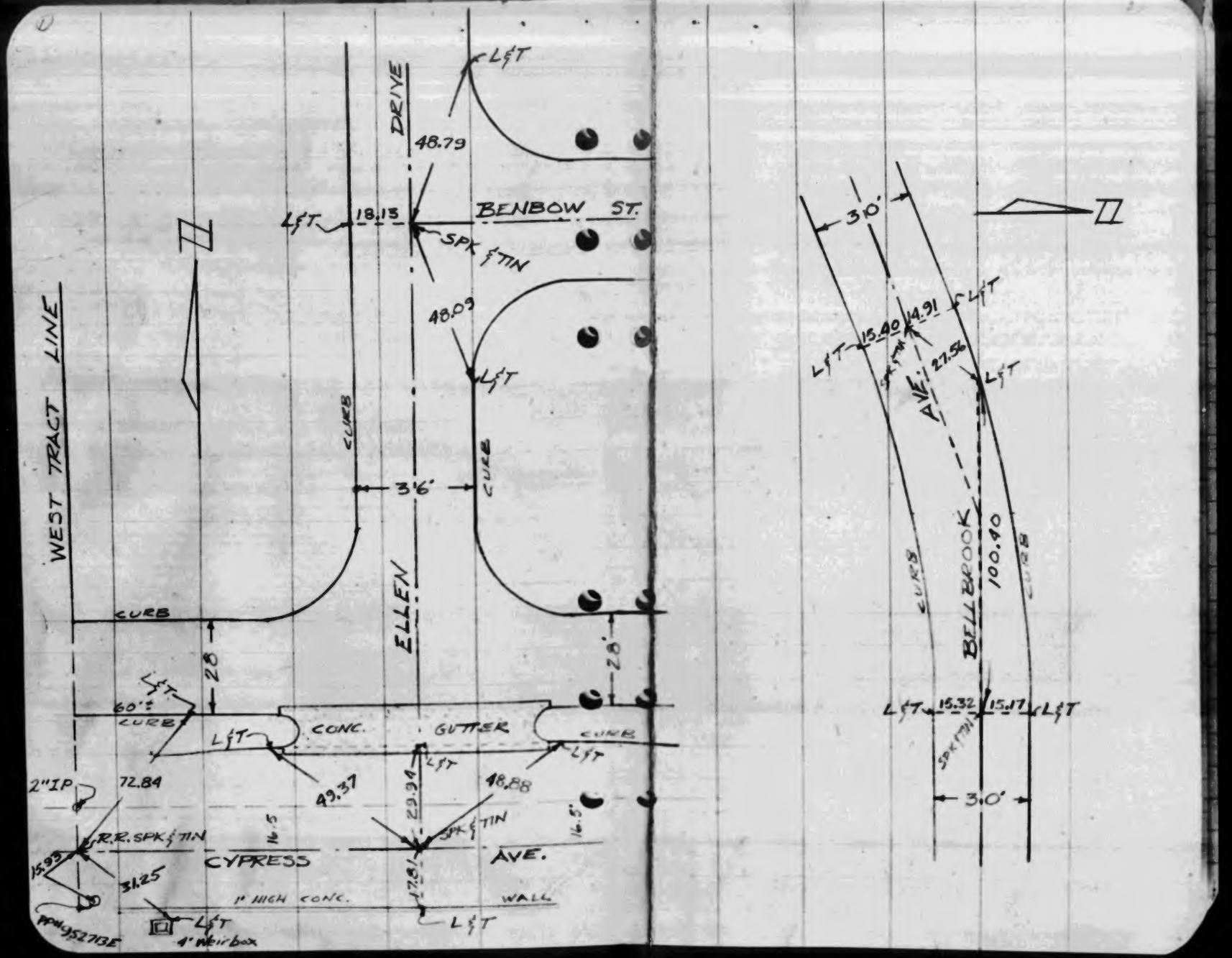

WS47, B-4

144 64

CO.SUR. F.B.1085: 7

CECIL O. COOLEY
Tract 18149

CO.SUR. F.B.1085: 8

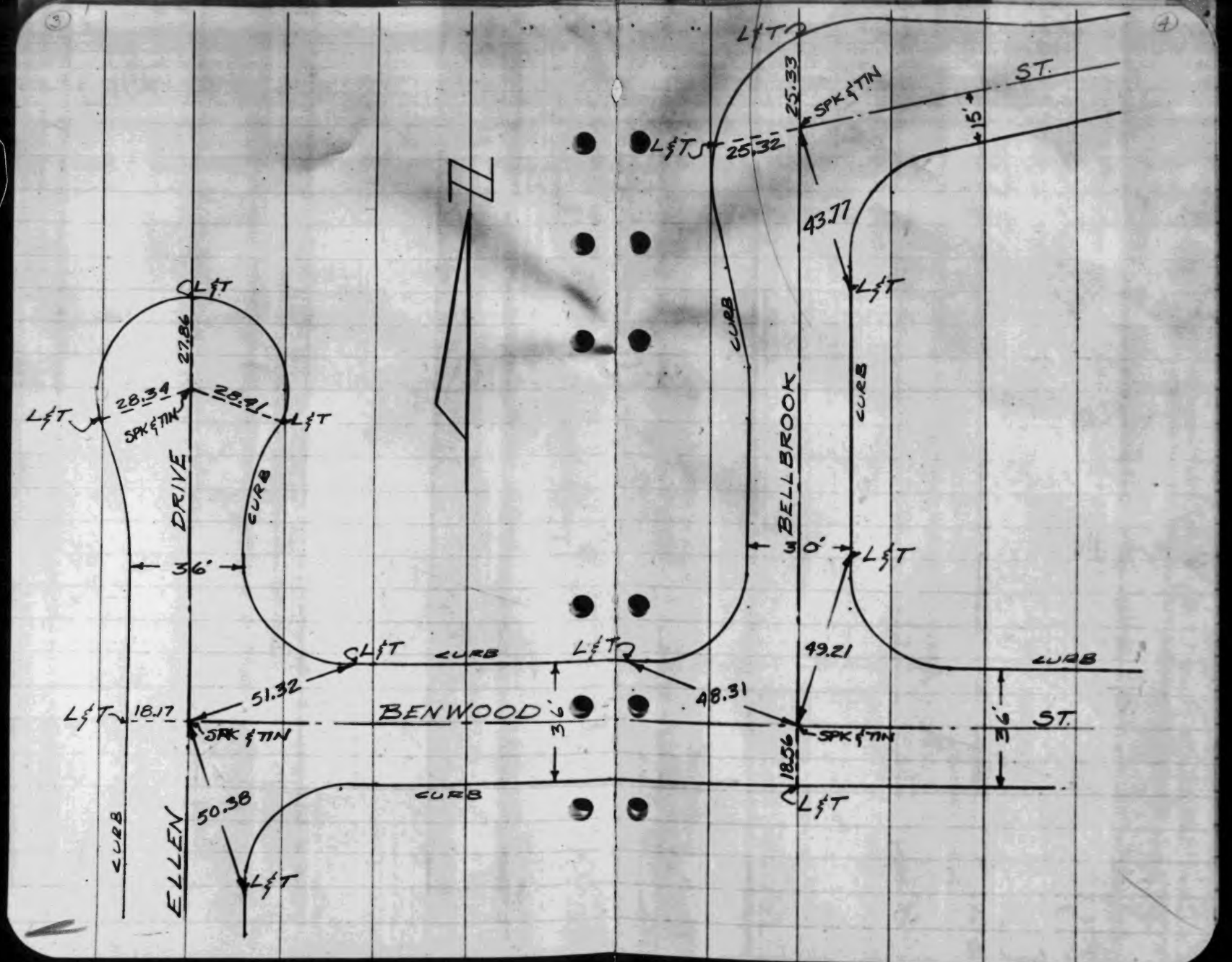

CO. SUR. F.B. 1085: 9

CECIL O. COOLEY
Tract 18149

CO. SUR. F.B. 1085: 10

CO. SUR. F.B. 1085: 11

TUTTLE SUR. CO.
R.S. 66-24,25

W.S. 71, B-3

℄ TIES R.S. 1808

1-30-53
David
Hoskins
Bowles

Bottom Pg. 4 Lt.

AVE. E-13

77th ST. W.

℄ AVE. F.

Set 2x2 12" deep

Set 1" I.P. 12" deep

50.02' Tan.

50.05' at 135°

20.00' at 135°

45°

40

CO. SUR. F.B. 1085: 12

W.S. 71, B-3

℄ TIES R.S. 1808

Bottom Pg. 4 Rt.

AVE. 'E-13'

75th ST. W.

72nd ST. W.

℄ AVE. 'F'

Set 2x2 Flush

Fnd 2" I.P. in Conc. C. Sub in pipe

50.00 Tan.

49.97' at 135°

49.97' Tan.

50.00 at 135°

49.98' Tan.

49.98' at 135°

50.00 Tan.

50.00 at 135°

B-3

N

(14)

CO. SUR. F.B. 1085: 13

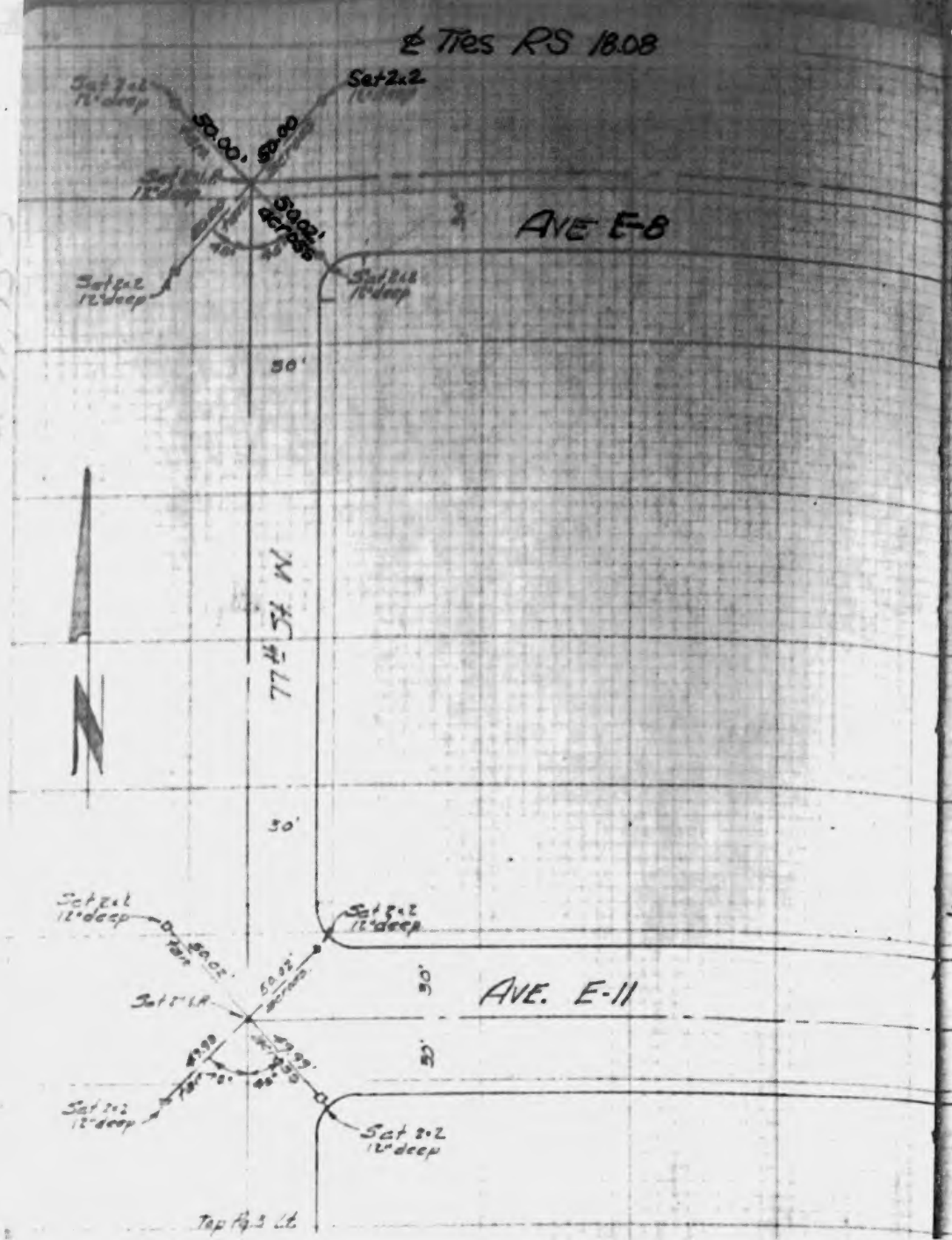

CO. SUR. F.B. 1085: 14

66:24,25

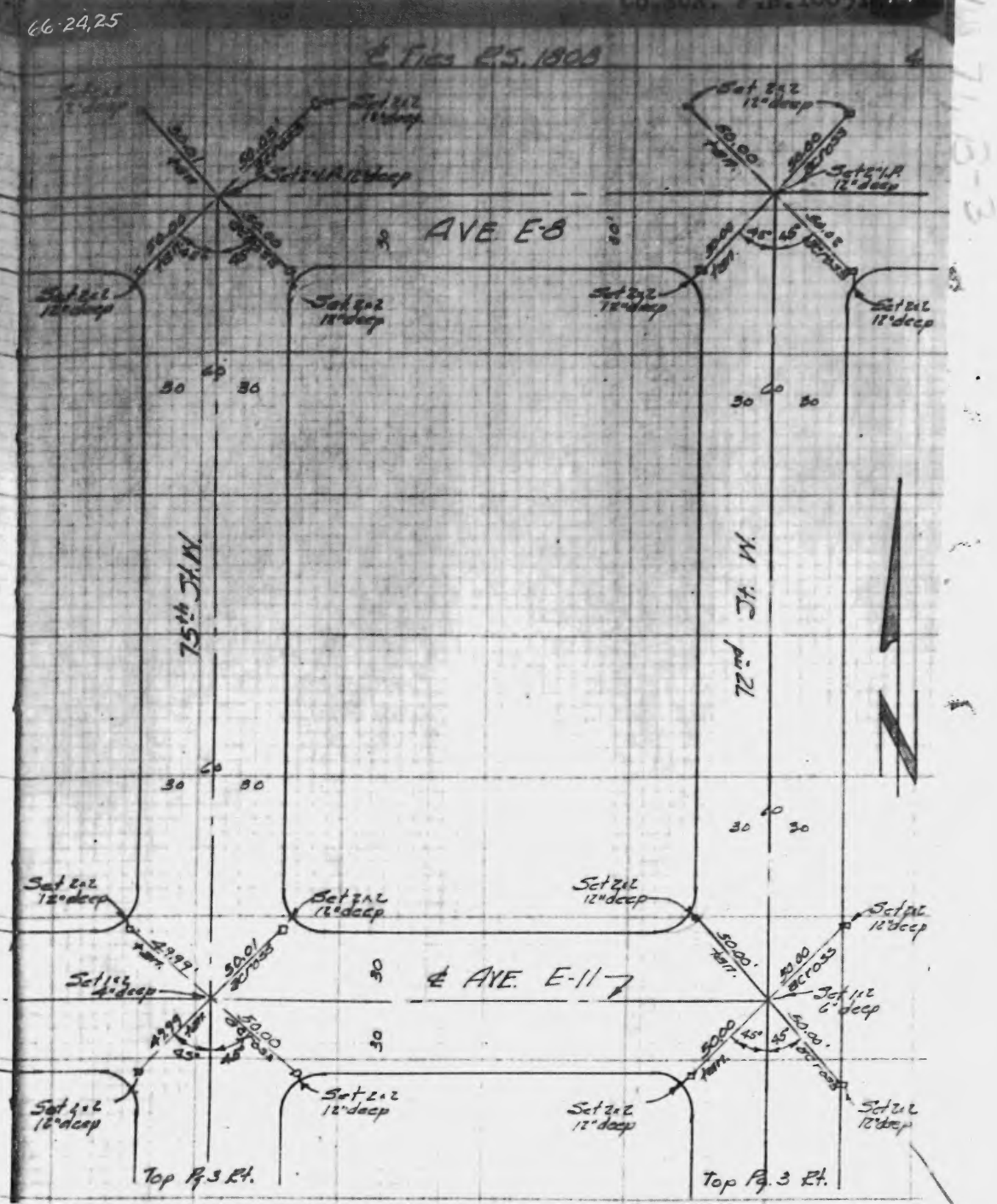

CO. SUR. F.B. 1085: 15

RS. 66-24, 25

TUTTLE [illegible] CO.

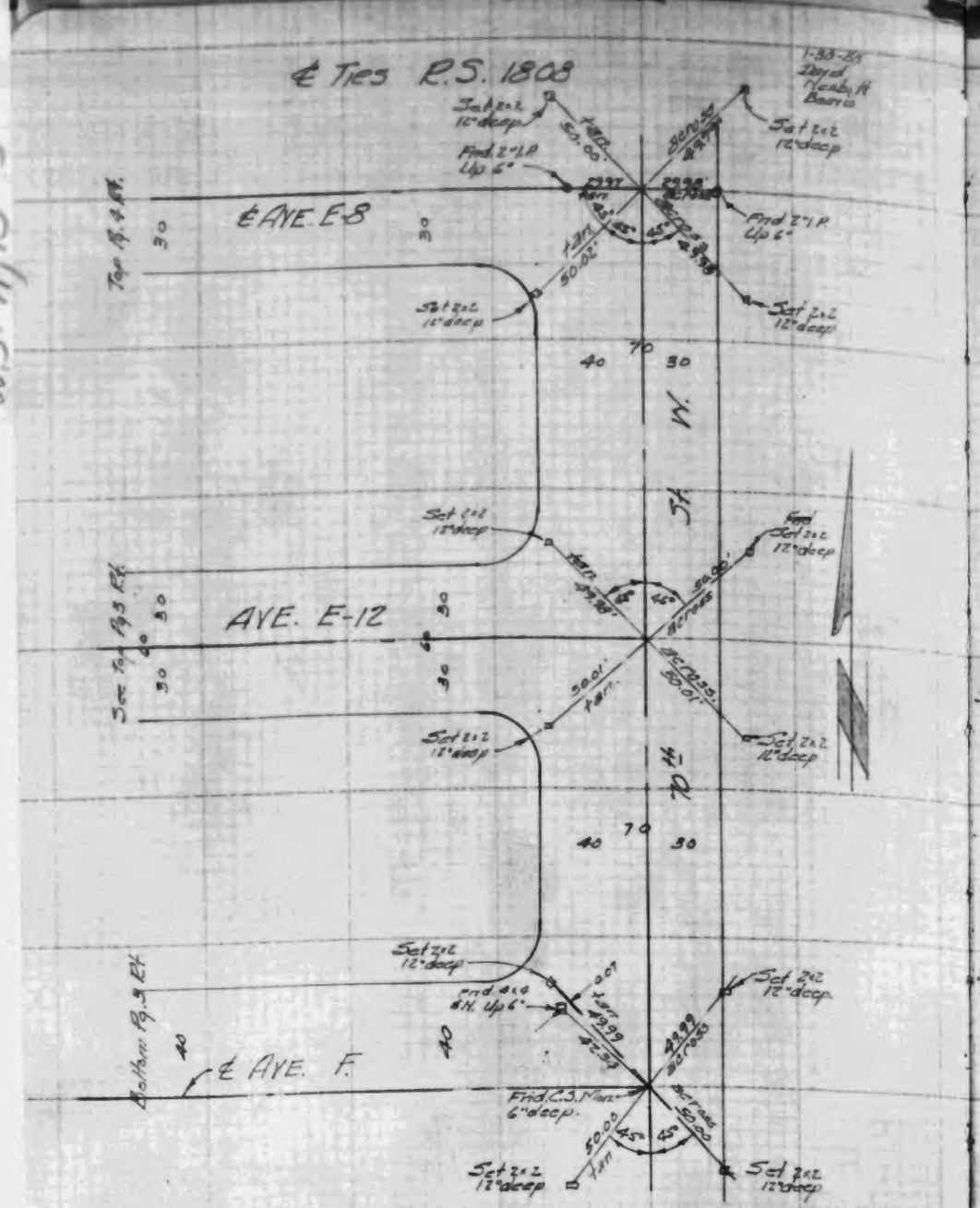

CO. SUR. F.B. 1085: 16

RS. 63-7

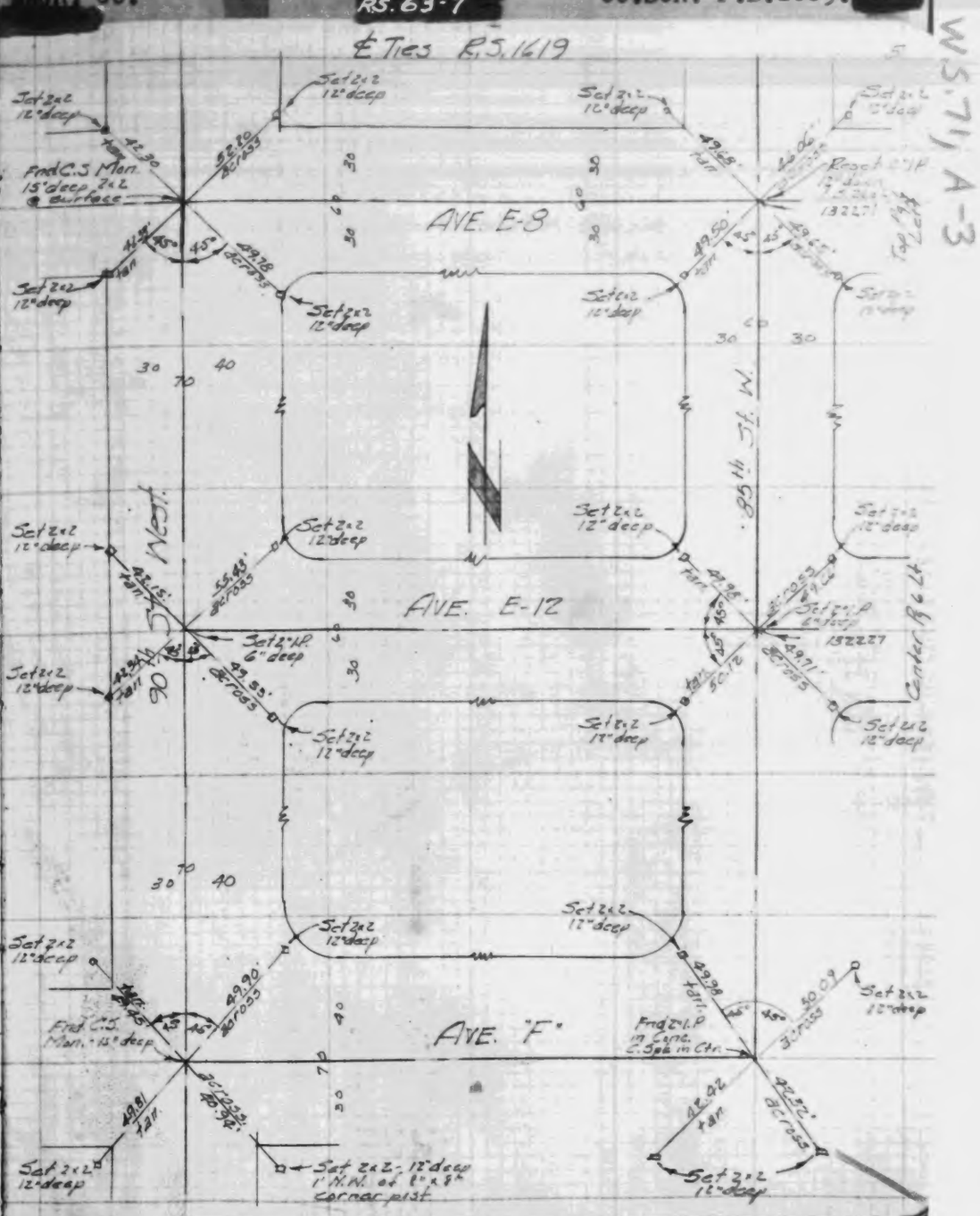

W.S. 71, A-3

W.S. 71, B-3

TUTTLE FOR. CO.
R.S. 63-7

6.

E Ties R.S. 1619

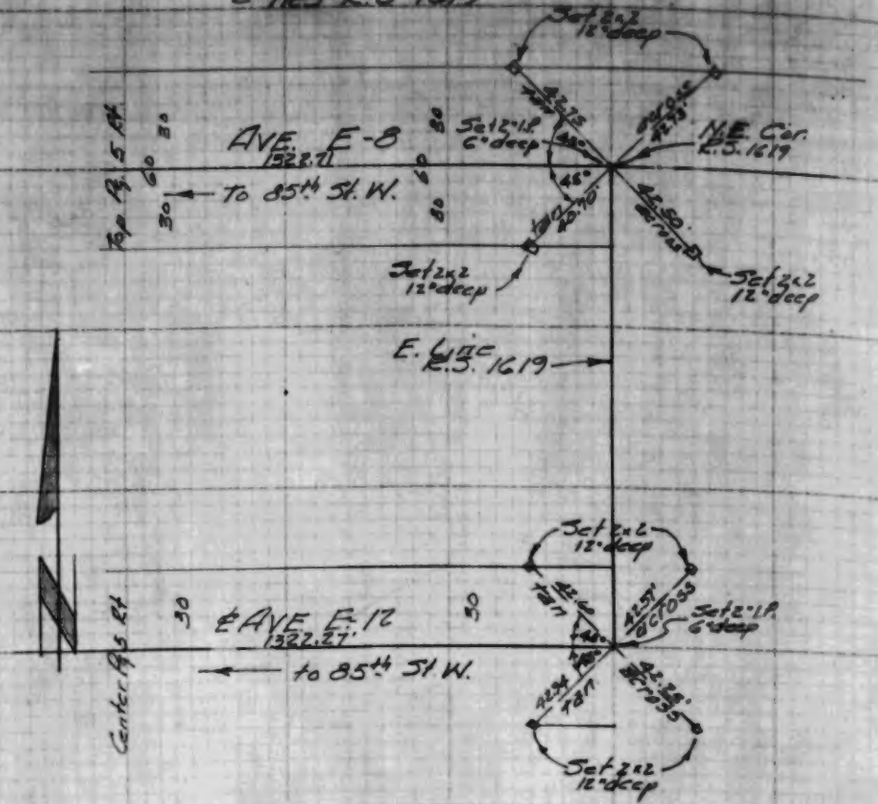

CO.SUR. F.B.1085: 19

TUTTLE ENGR. CO.
Tract 14561

CO.SUR. F.B.1085: 20

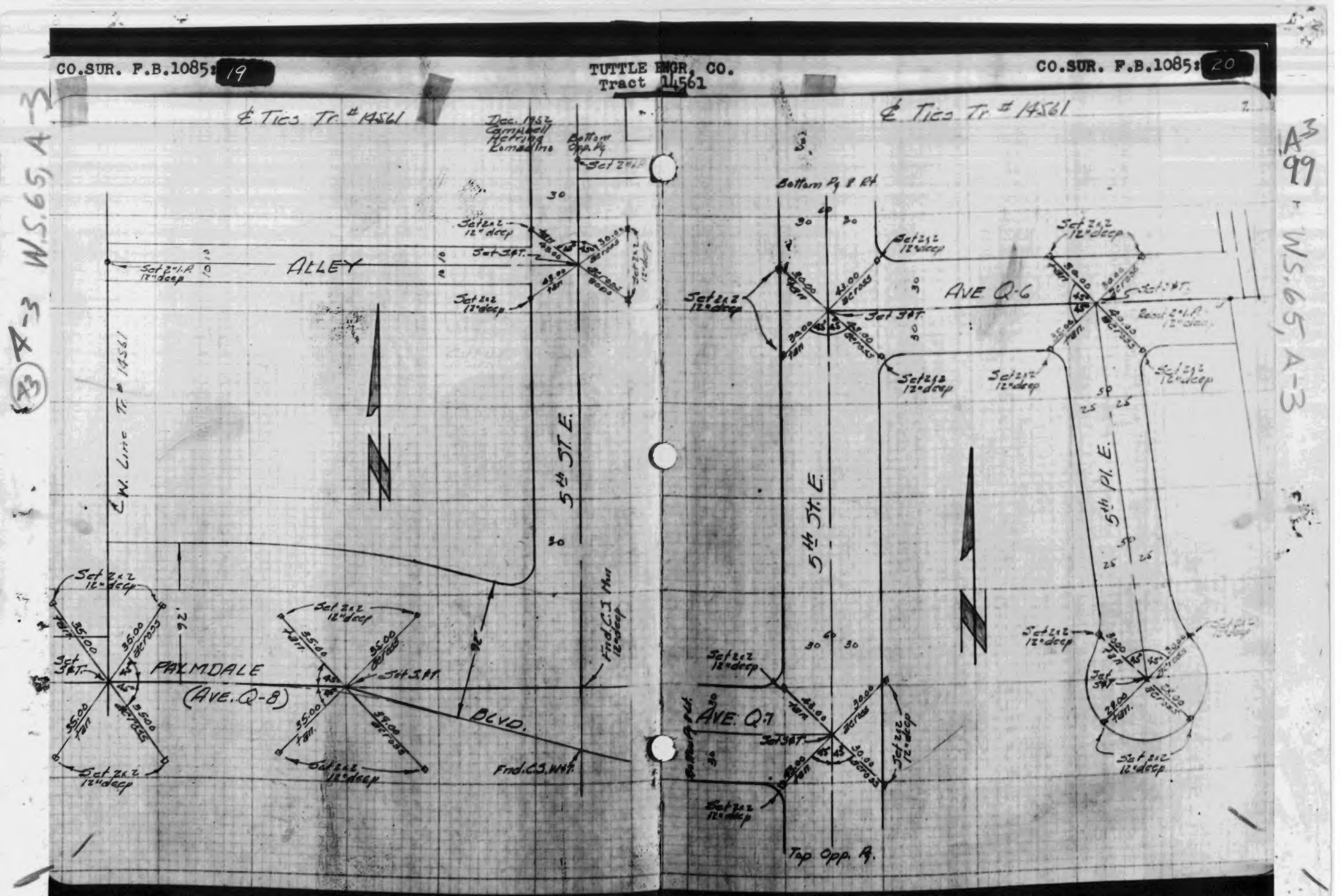

A-3 WS.65, A-3

(23)

A-3 99 WS.65, A-3

CO. SUR. F.B. 1085: 21

TUTTLE ENGR. CO.
Tract 14561

CO. SUR. F.B. 1085: 22

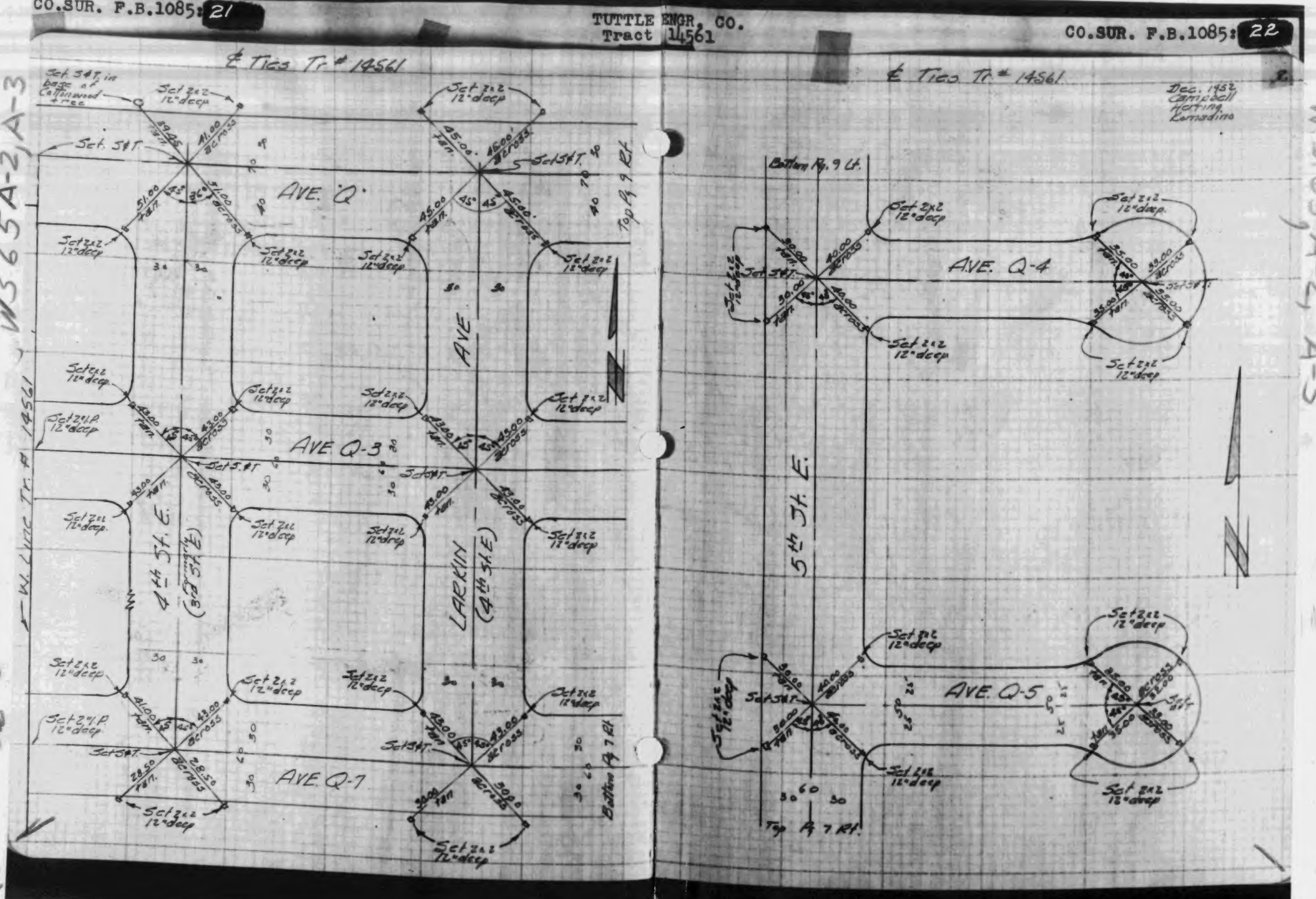

TUTTLE ENGR. CO.
Tract 15912

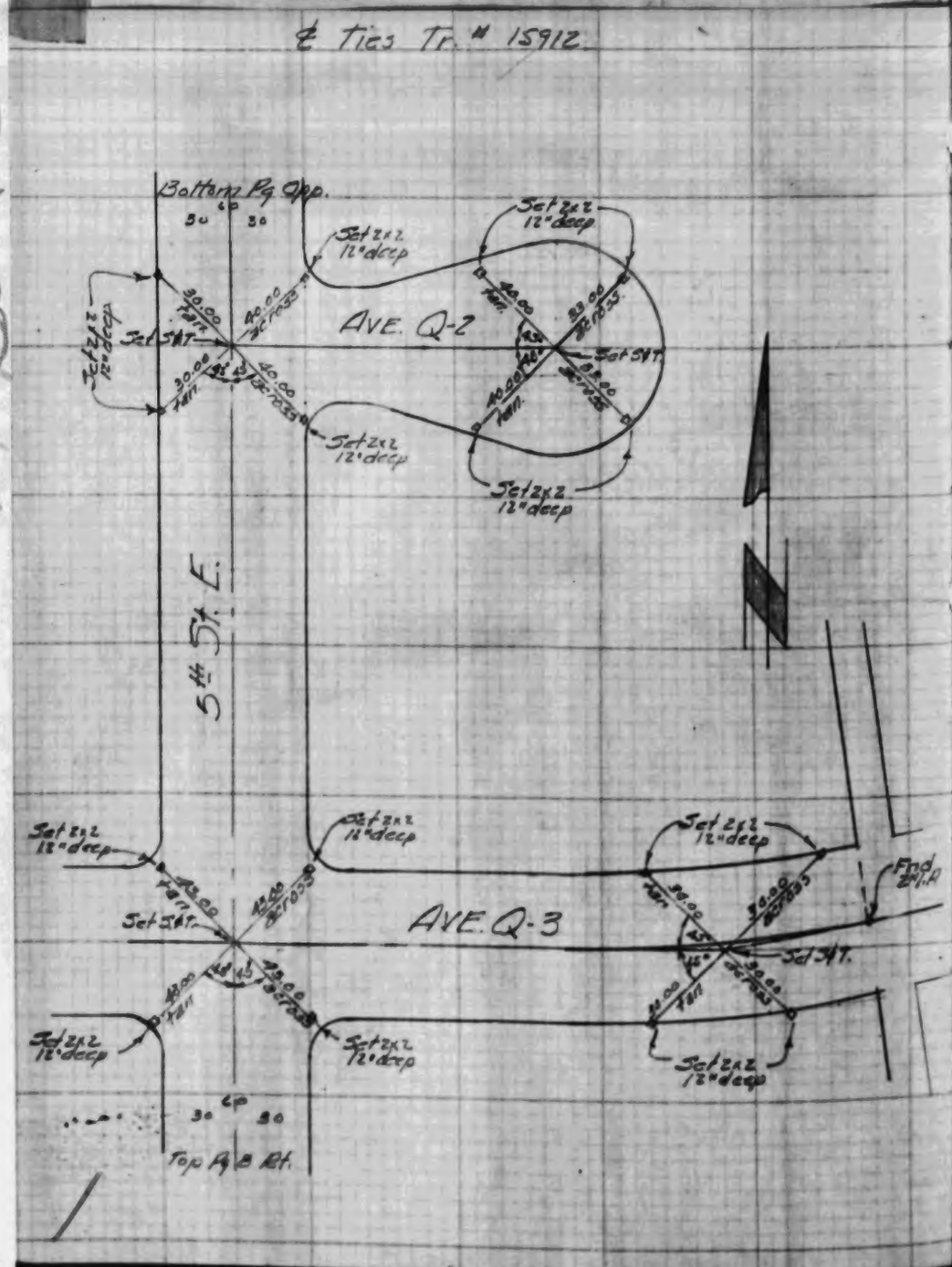

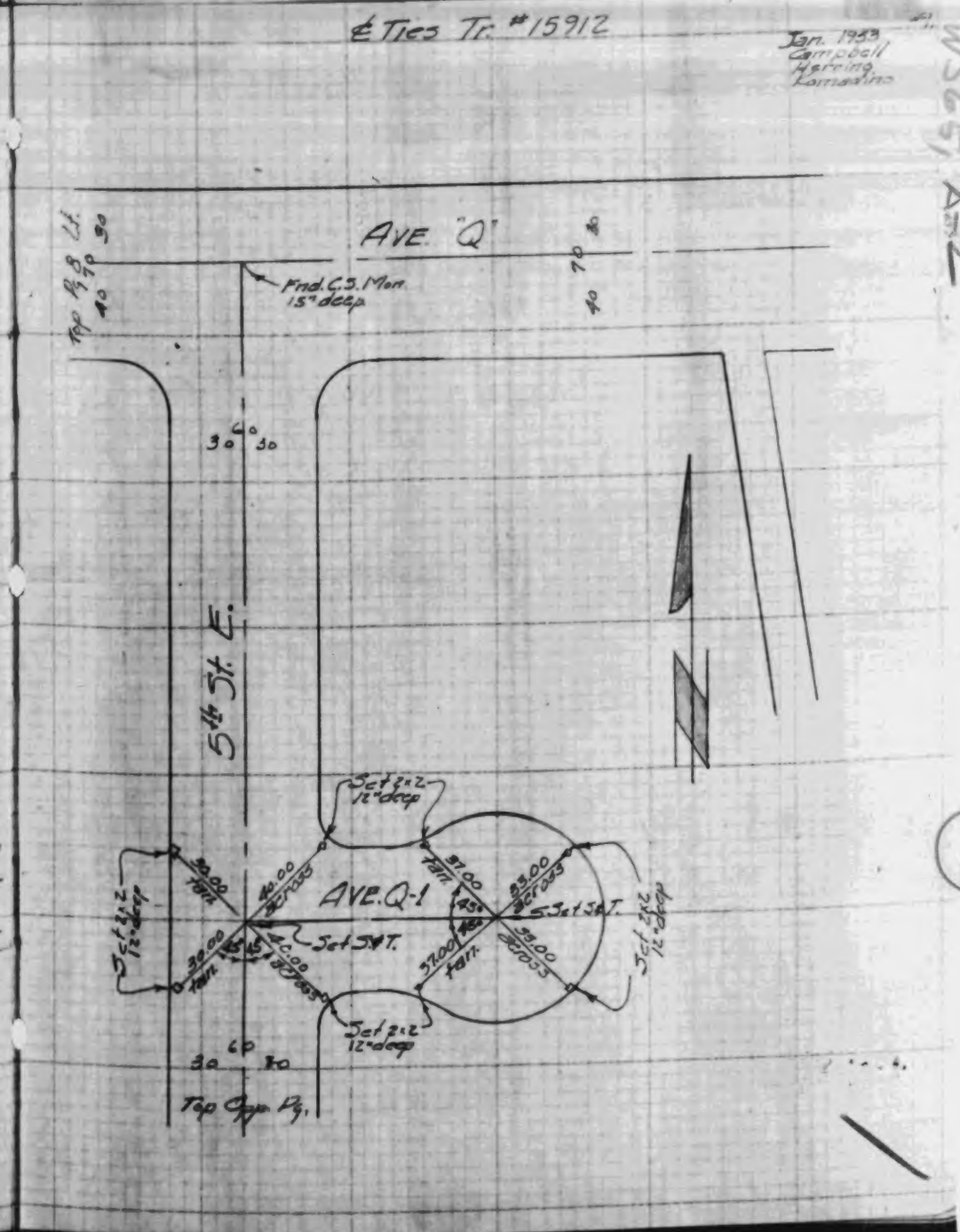

W565 A-2

A-2

61

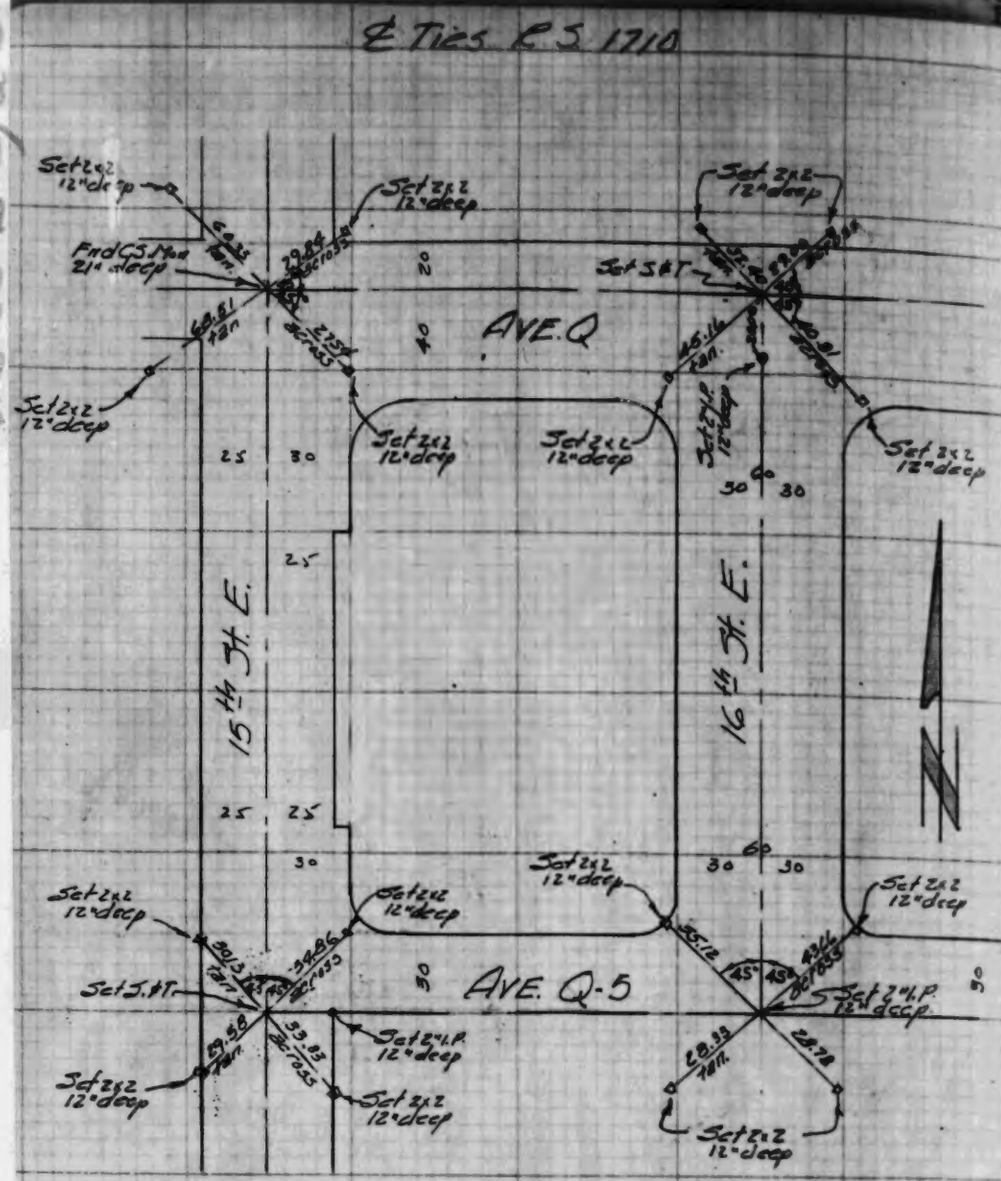

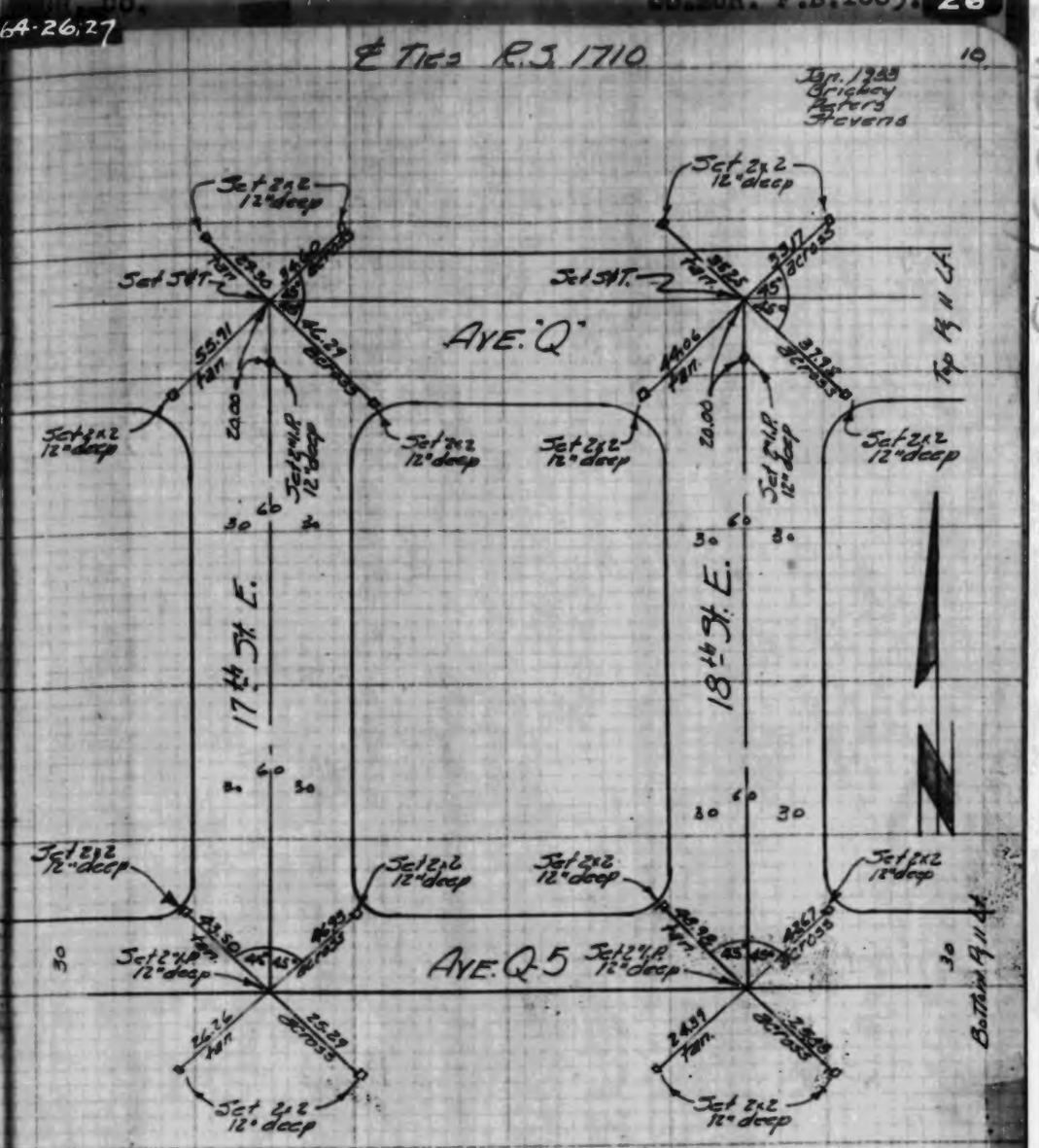

WS 65 B-2, & B-3

WS 65, B-2 & B-3

W565 B-2, & B-3

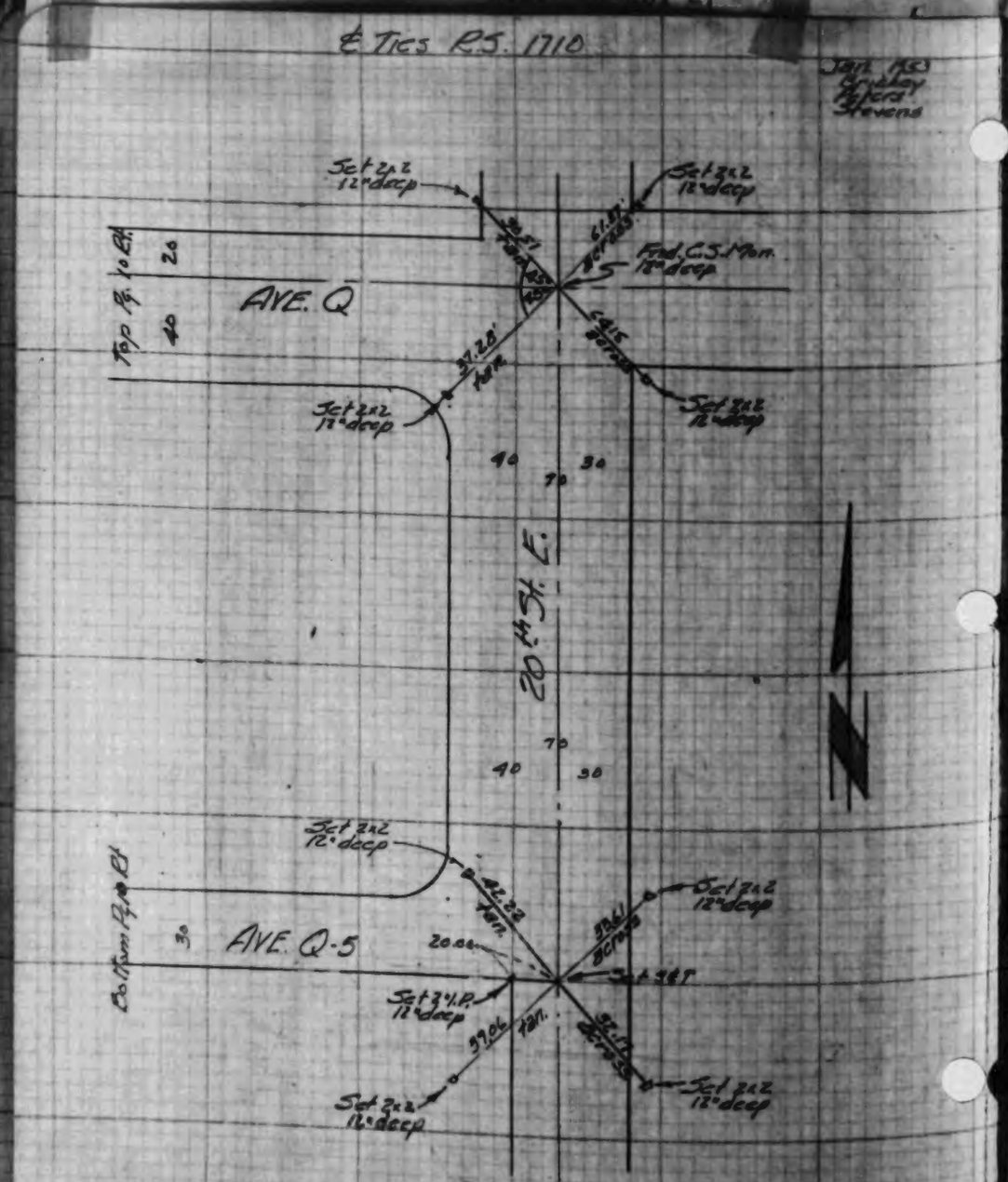

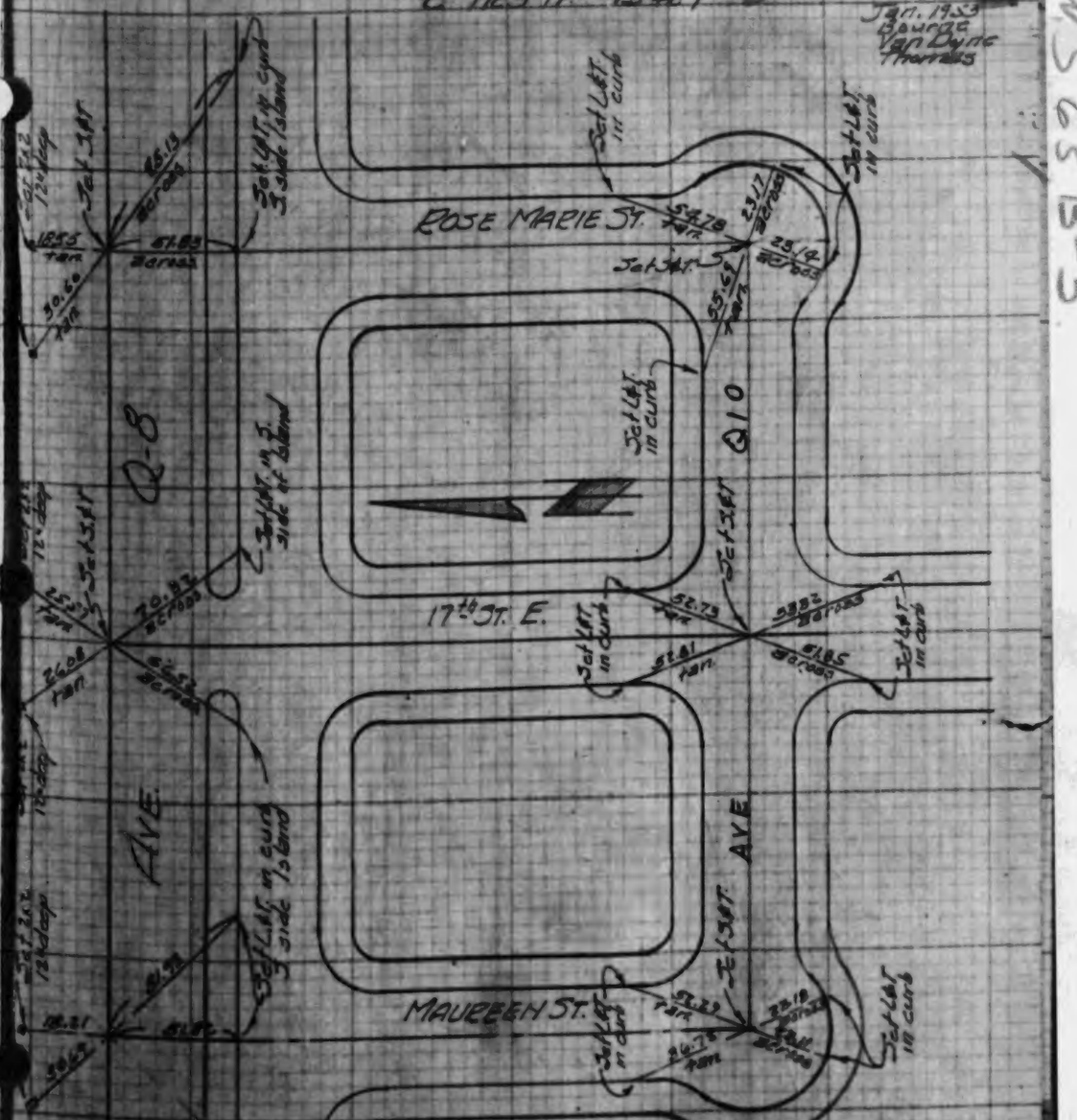

W565 B-3

TUTTLE ENGR. CO.
Tract 15487

12.

& Ties Tr # 15487

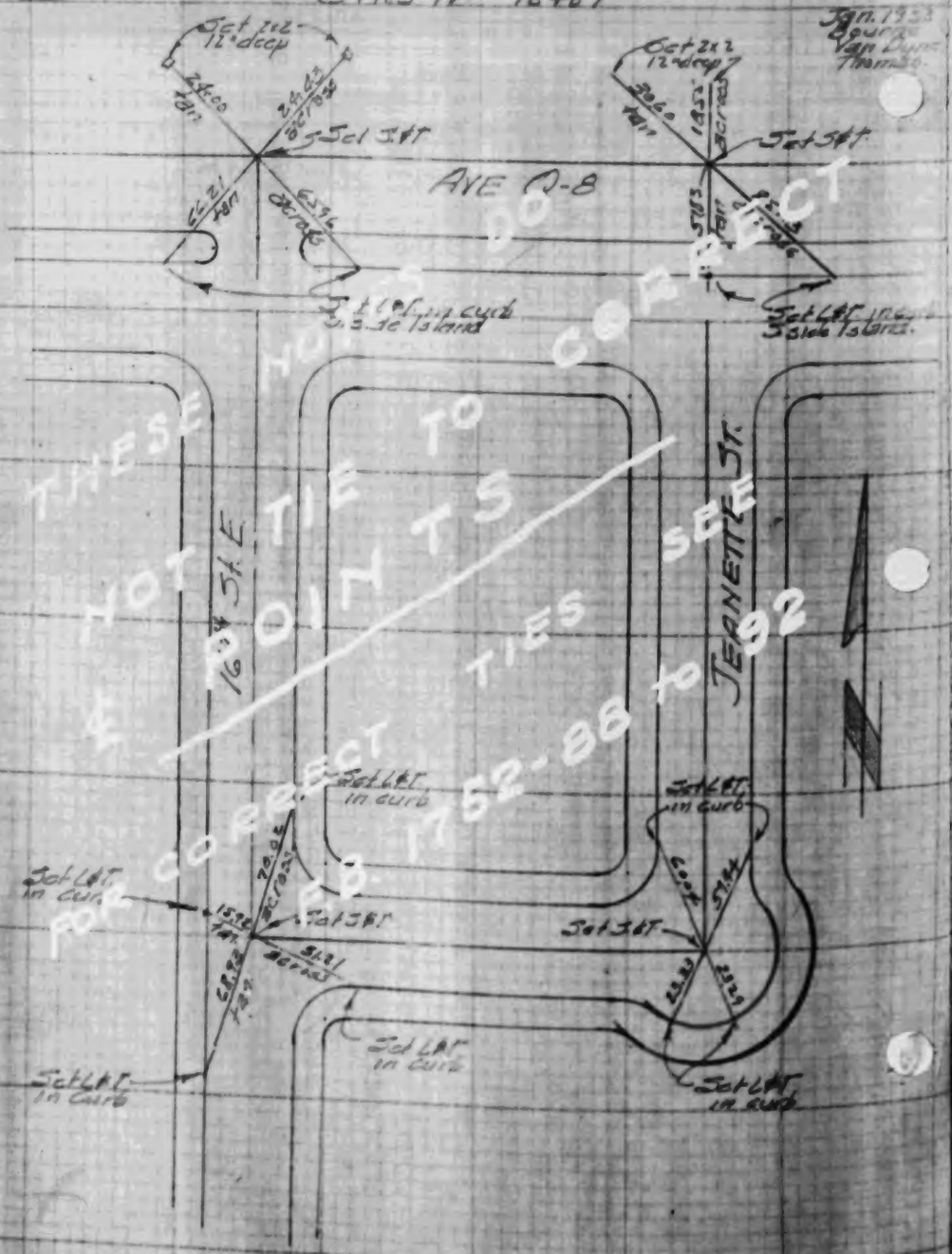

W.S. 64, C-1

W.S. 64, C-1

74

71

67

69
65

C1
73
76
64

66-21

W.S. 64, C-18 & D-1

D-1

17

44

11

CO.SUR. F.B.1085: 35

TUTTLE ENGR. CO.
R.S. 65-4

CO.SUR. F.B.1085: 36

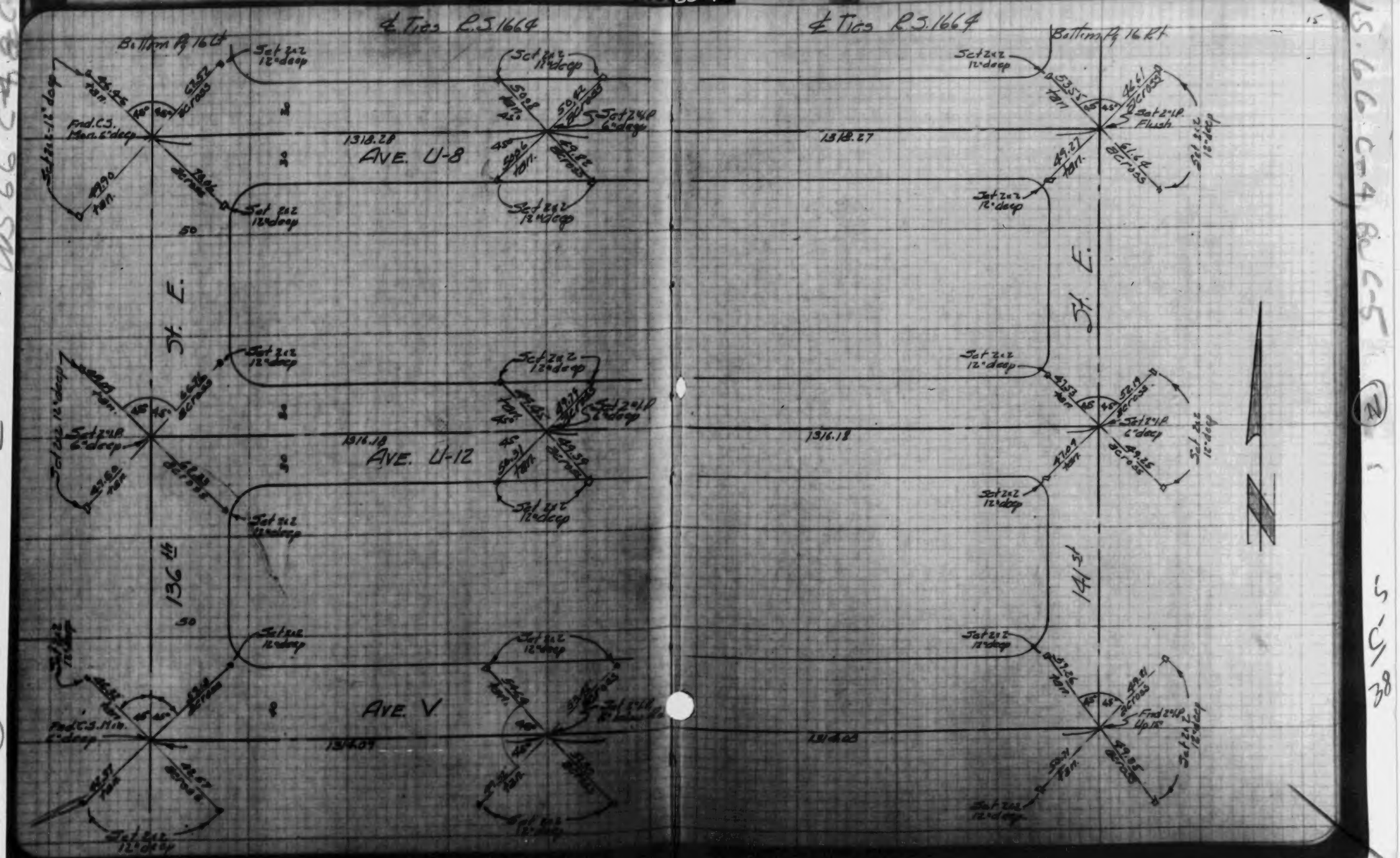

WS-66, C-4

℄ Ties L.S. 1664

Set 2x2 12" deep

Found 4x4 Up 12"

42.75 tan

42.44' across

Found C.S. Nail Flush

1323.8±

AVE. "U"

Set 1/2" ℓp 6" deep

48.81 tan

45.10 across

58.90 tan

45°

45°

42.84 tan

45° 11'

45°

70.86' across

Set 2x2 12" deep

136th ST. E.

50

50

Set 2x2 12" deep

42.71 tan

46° 15'

46°

45.71' across

Set 2x2 12" deep

AVE. "U-4"

Set 1/2" ℓp 6" deep

50.98 tan

43.54 across

1321.07

52.37 tan

45°

45°

49.42 tan

46°

12°

53.49' across

Set 2x2 12" deep

Top Pg is at

℄ Ties R.S. 1664

16

Set 2x2 12" deep

76.92 tan

49.56 across

45°

45°

Found C.S. Nail Flush

1323.86

55.74 tan

49.92 across

Set 2x2 12" deep

Set 2x2 12" deep

141st ST E

Set 2x2 12" deep

49.55 tan

45°

45°

47.54 across

Set 1/2" ℓp 6" deep

1321.06

50.05 tan

49.77 across

Set 2x2 12" deep

Set 2x2 12" deep

Top Pg. is at

WS-66, C-4

8

2

25

TUTTLE ENGR. CO.
R.S. 66-26

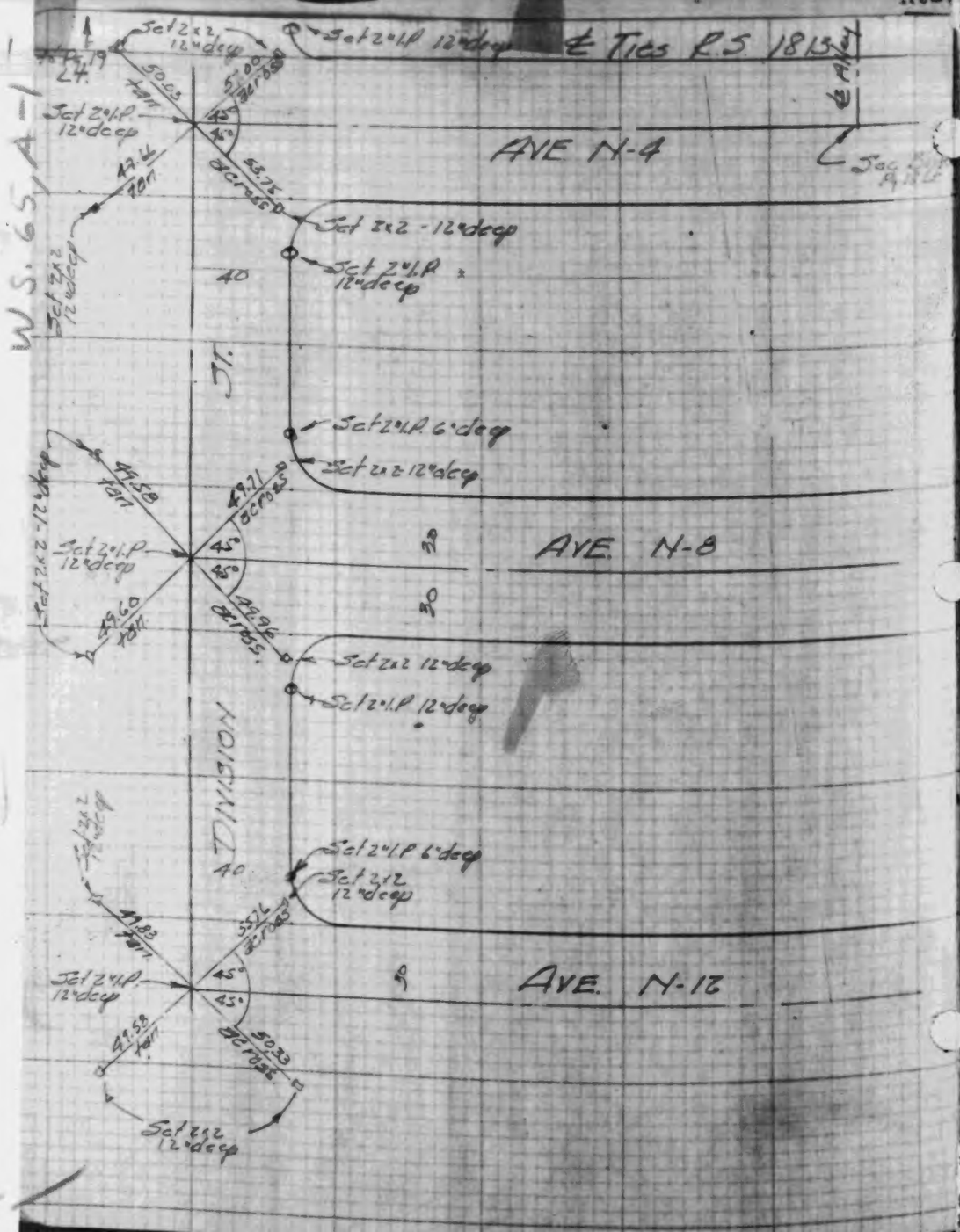

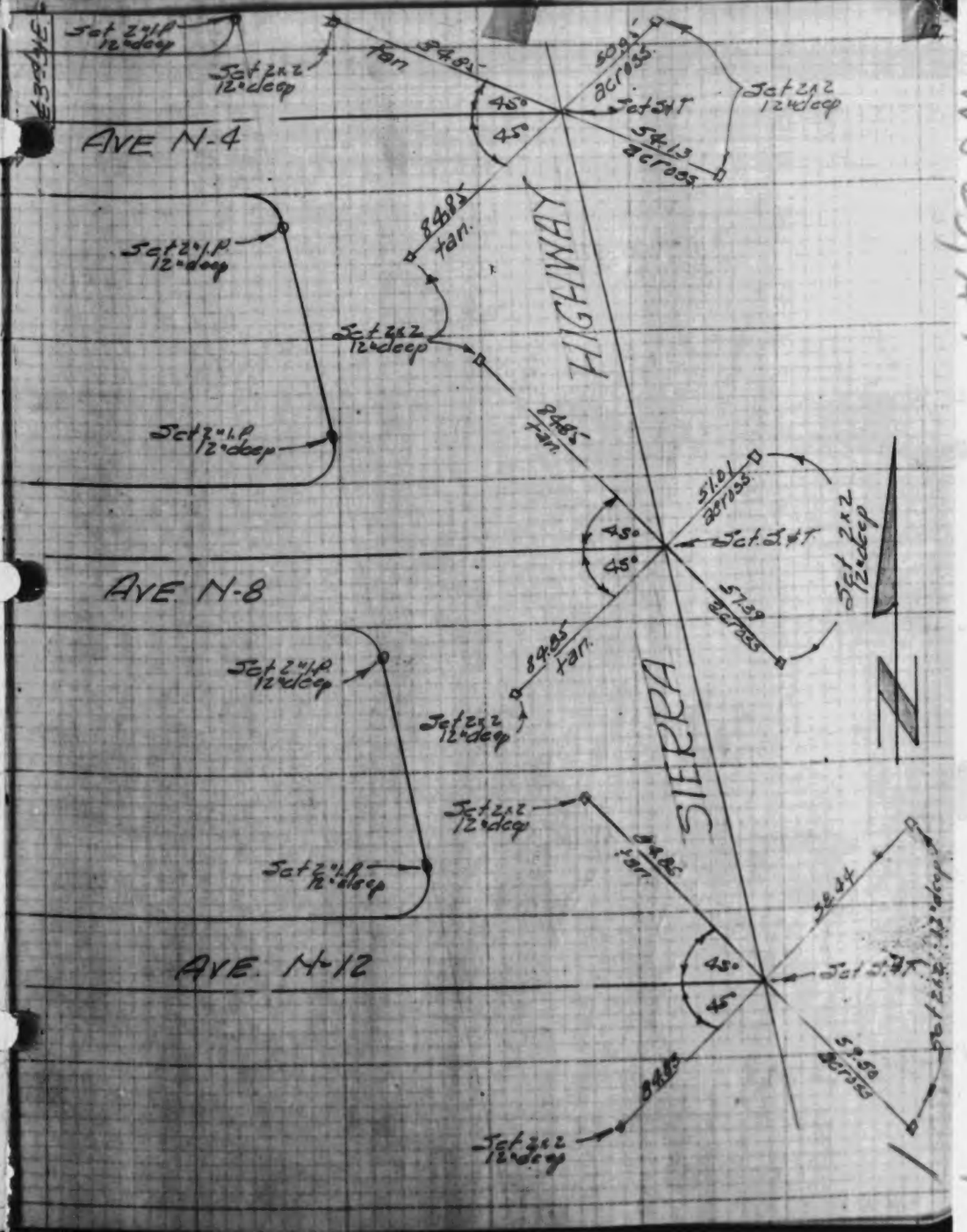

CO. SUR. F.B. 1085 41

TUTTLE ENGR. CO.
Tract 17481

CO. SUR. F.B. 1085 42

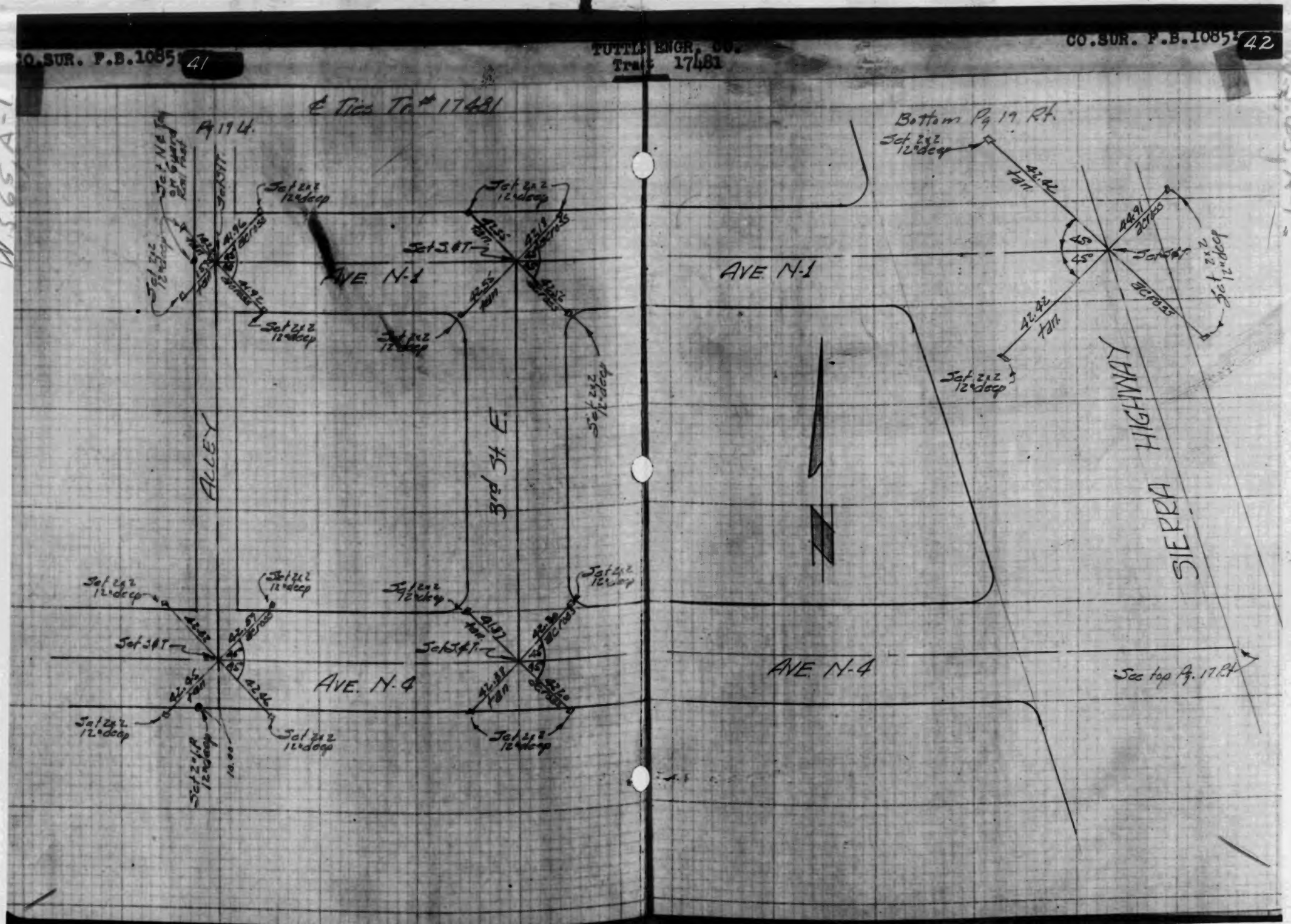

CO.SUR. F.B.1085: 43

TUTTLE ENGR. CO.
R.S. 66-26 & Tract 17481

CO.SUR. F.B.1085: 44.

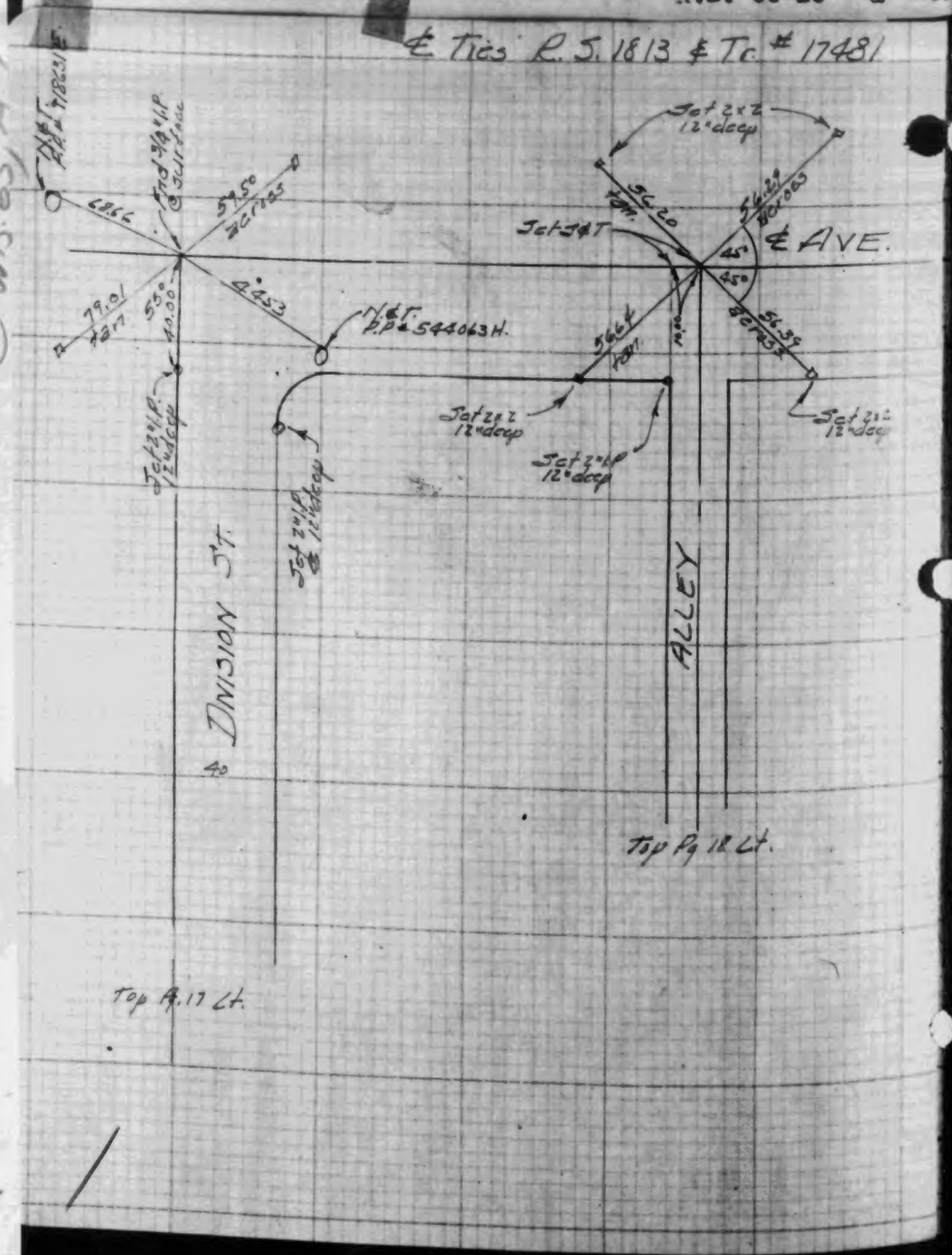

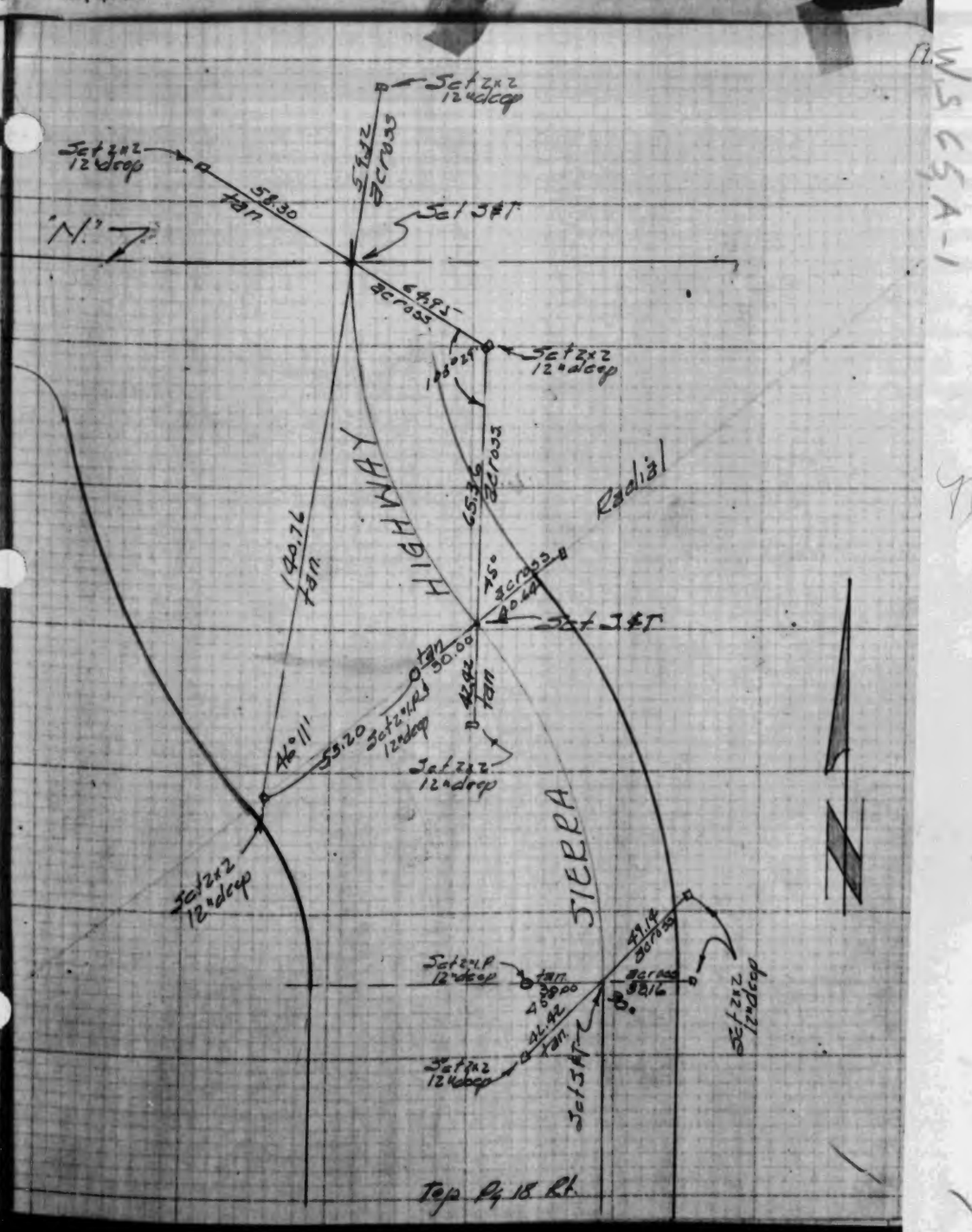

CO.SUR. F.B.1085: 45

H. R. LITTLE
TRACT 15329

CO.SUR. F.B.1085: 46

CENTER LINE TIES TRACT No. 15329
E. D. RICHARDS R.E. 2715

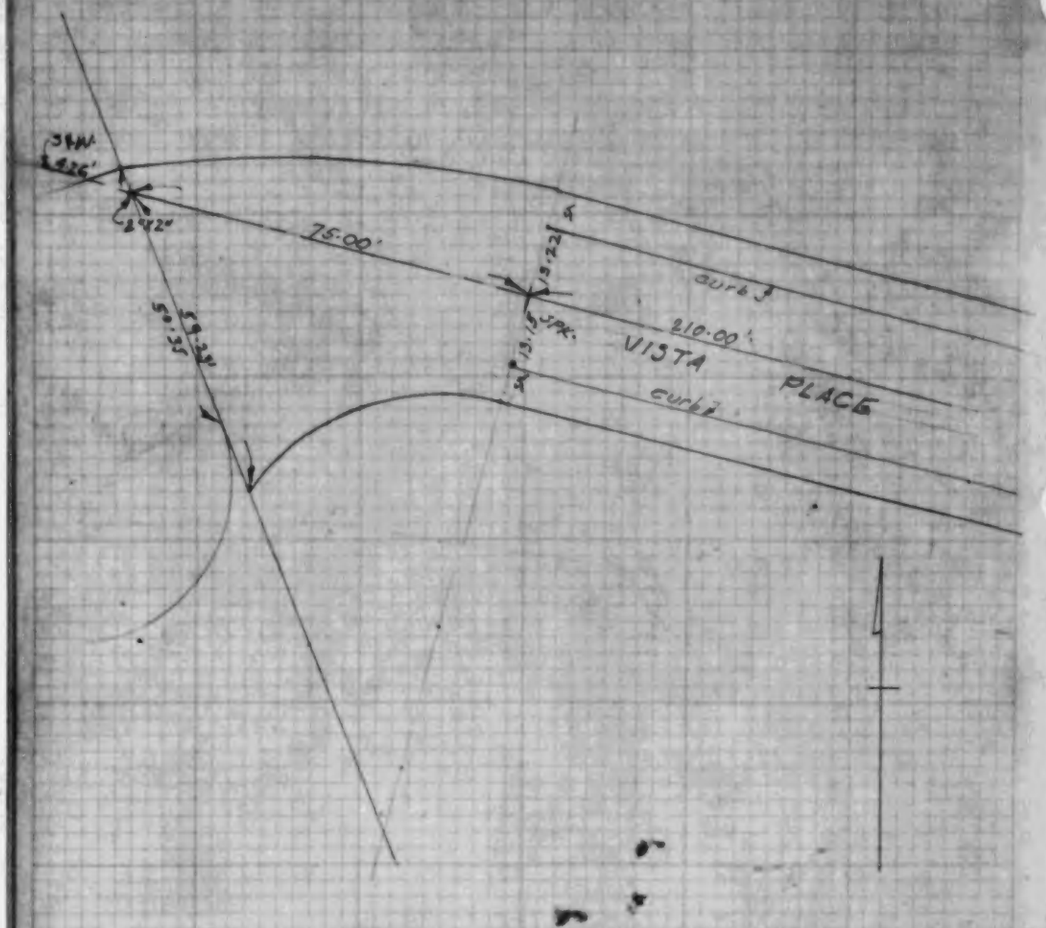

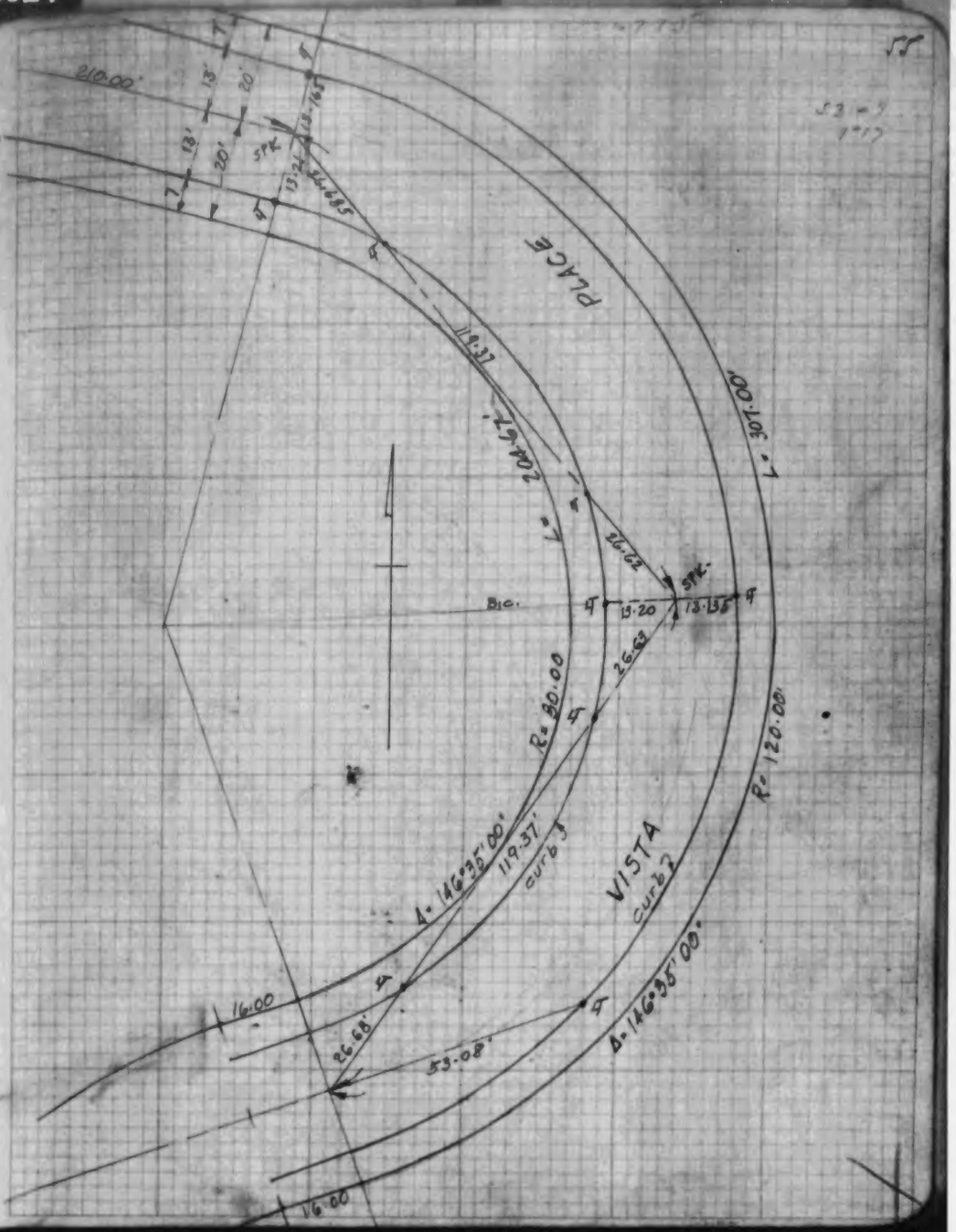

CO.SUR. F.B.1085: 47

H. R. LITTLE
TRACT 15329

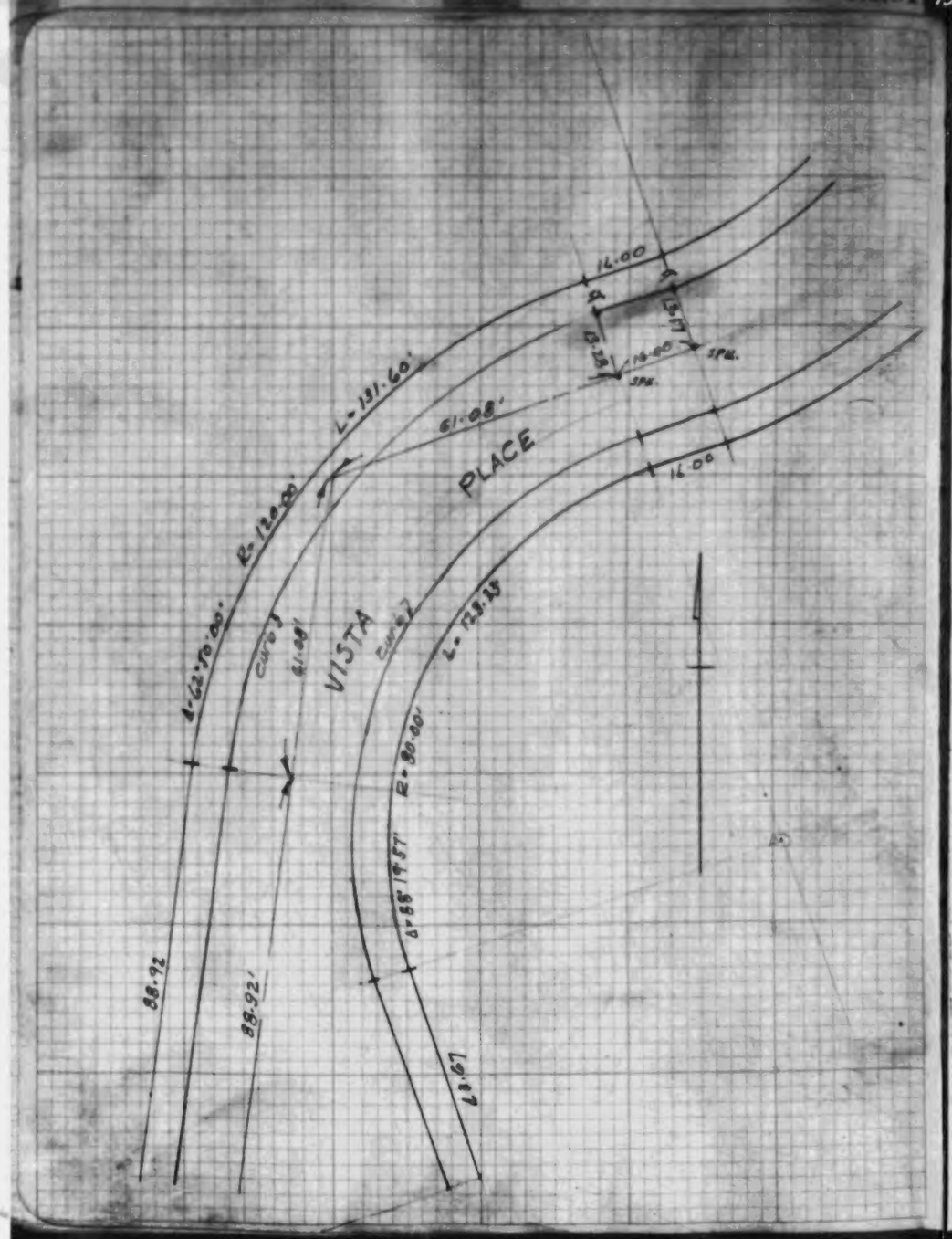

CO.SUR. F.B.1085: 48

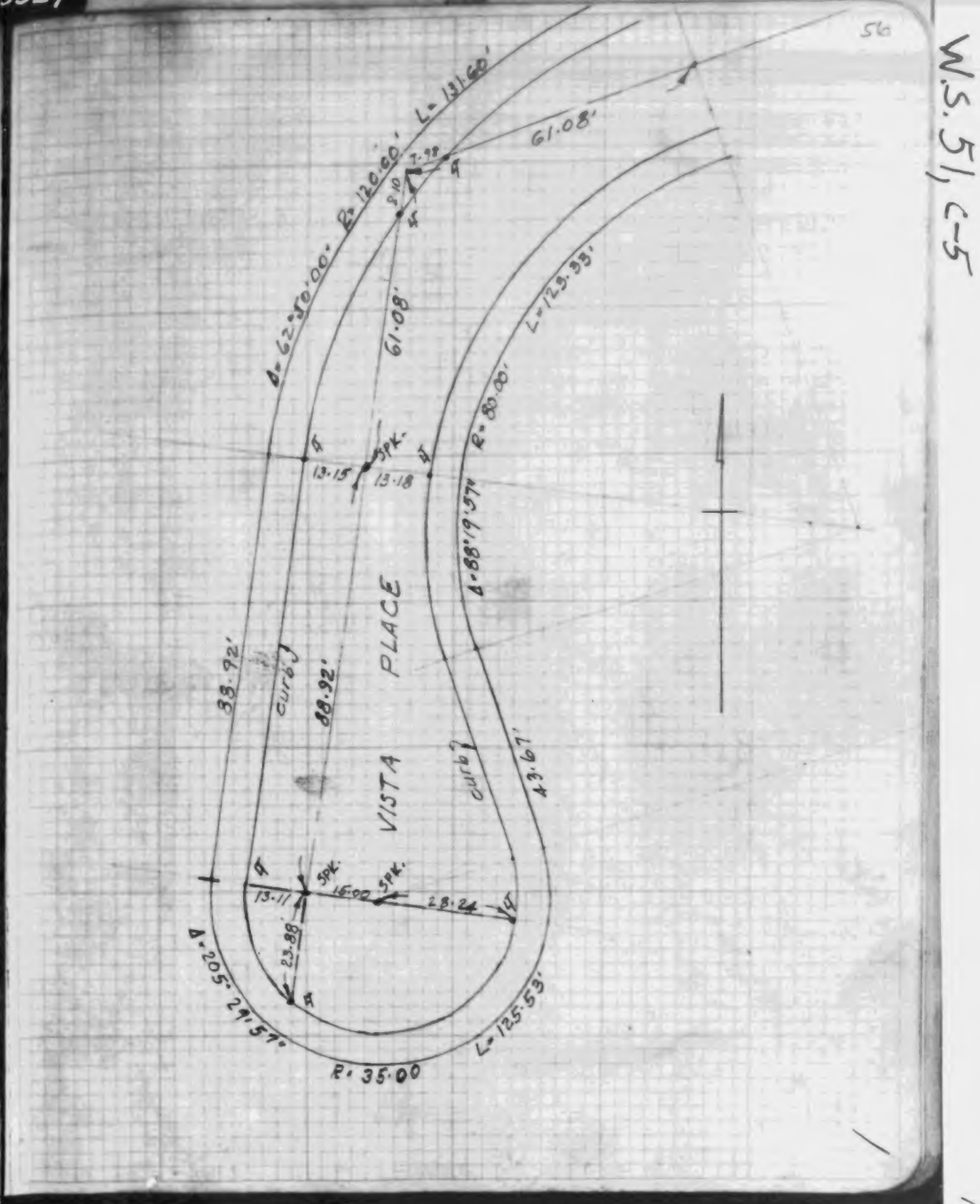

W.S. 51, c-5

CO.SUR. F.B.1085: 49

H. R. LITTLE
TRACT 17932

CENTER LINE TRACT No. 17932
E.D RICHARDS R.E. 2715

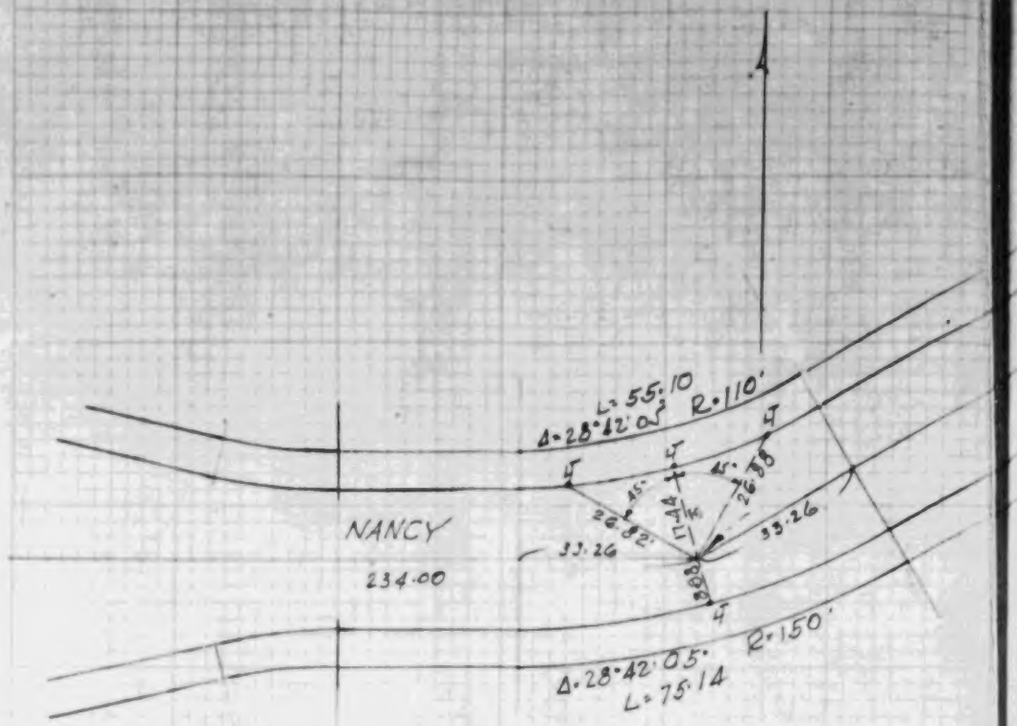

CO.SUR. F.B.1085: 50

57

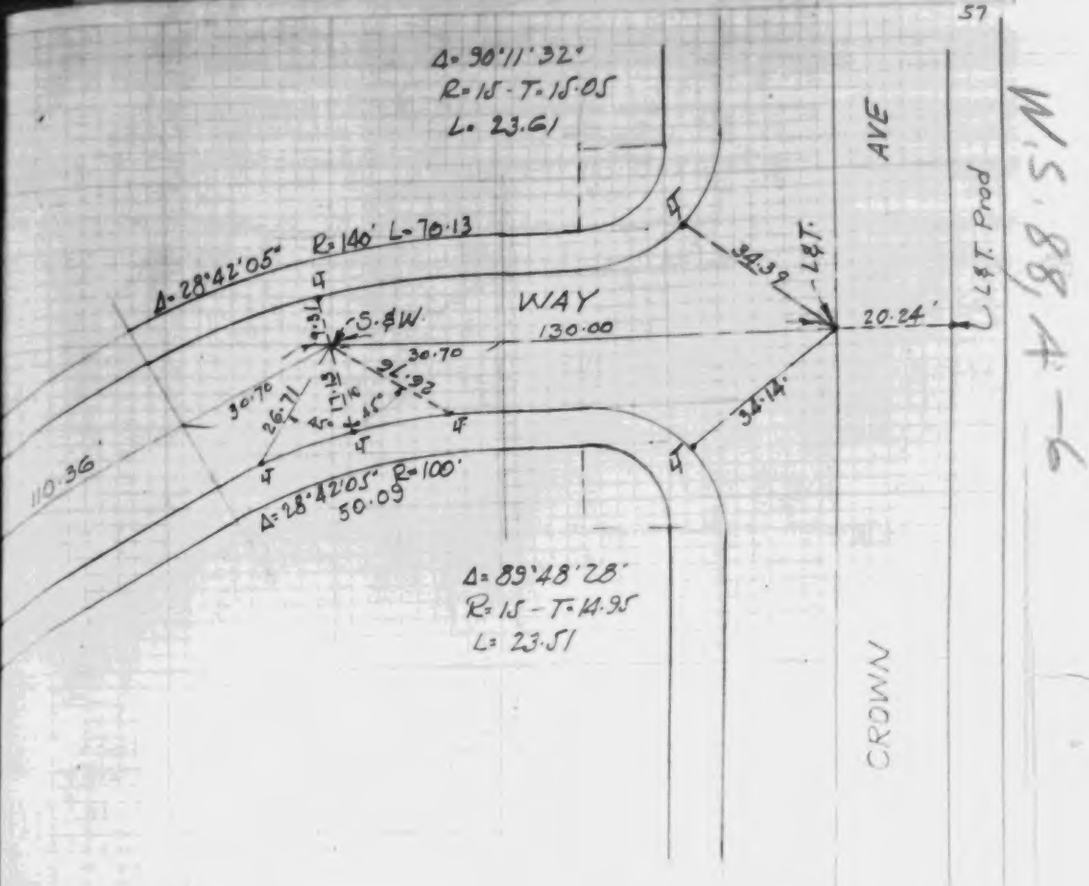

W.S. 88, 4-6

H. R. LITTLE
TRACT 11932

58

W.S. 88, A-6

Δ = 206°41'40"
R = 35.00
L = 126.26'

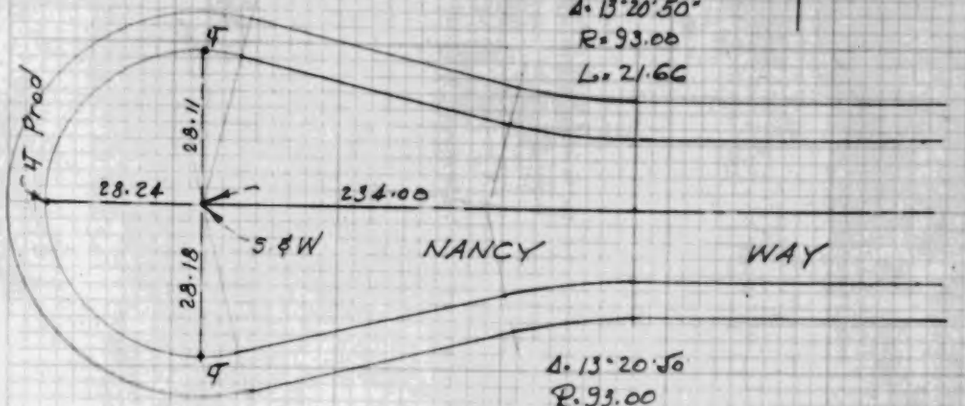

Δ = 13°20'50"
R = 93.00
L = 21.66

Δ = 13°20'50"
R = 93.00
L = 21.66

. F.B.1085: 53

H. R. LITTLE
Tract 16783

CECIL O. COOLEY
Tract 16785

CO.SUR. F.B.1085: 54

W.S.51, C-4

CENTER LINE TIES TRACT No 16783

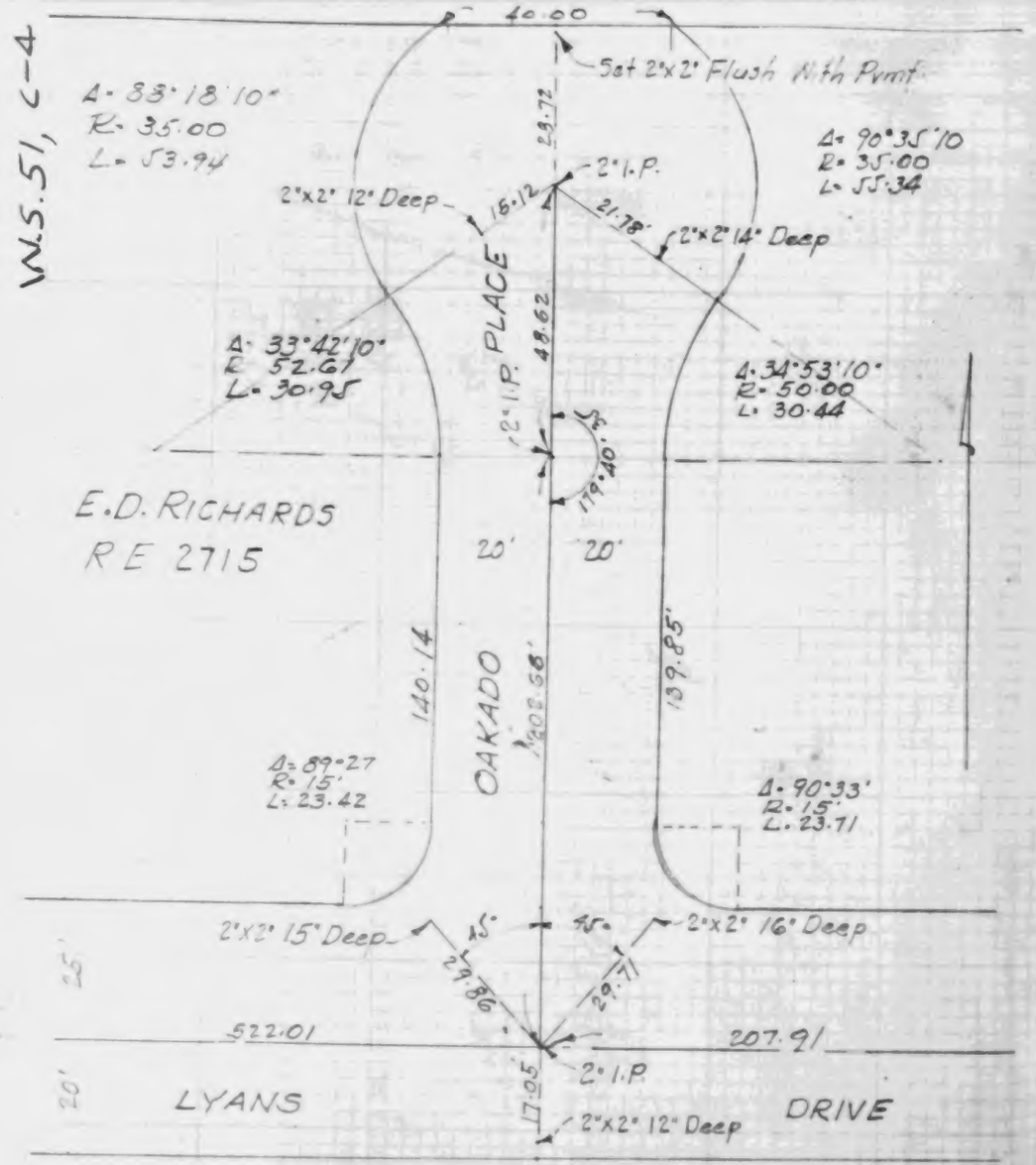

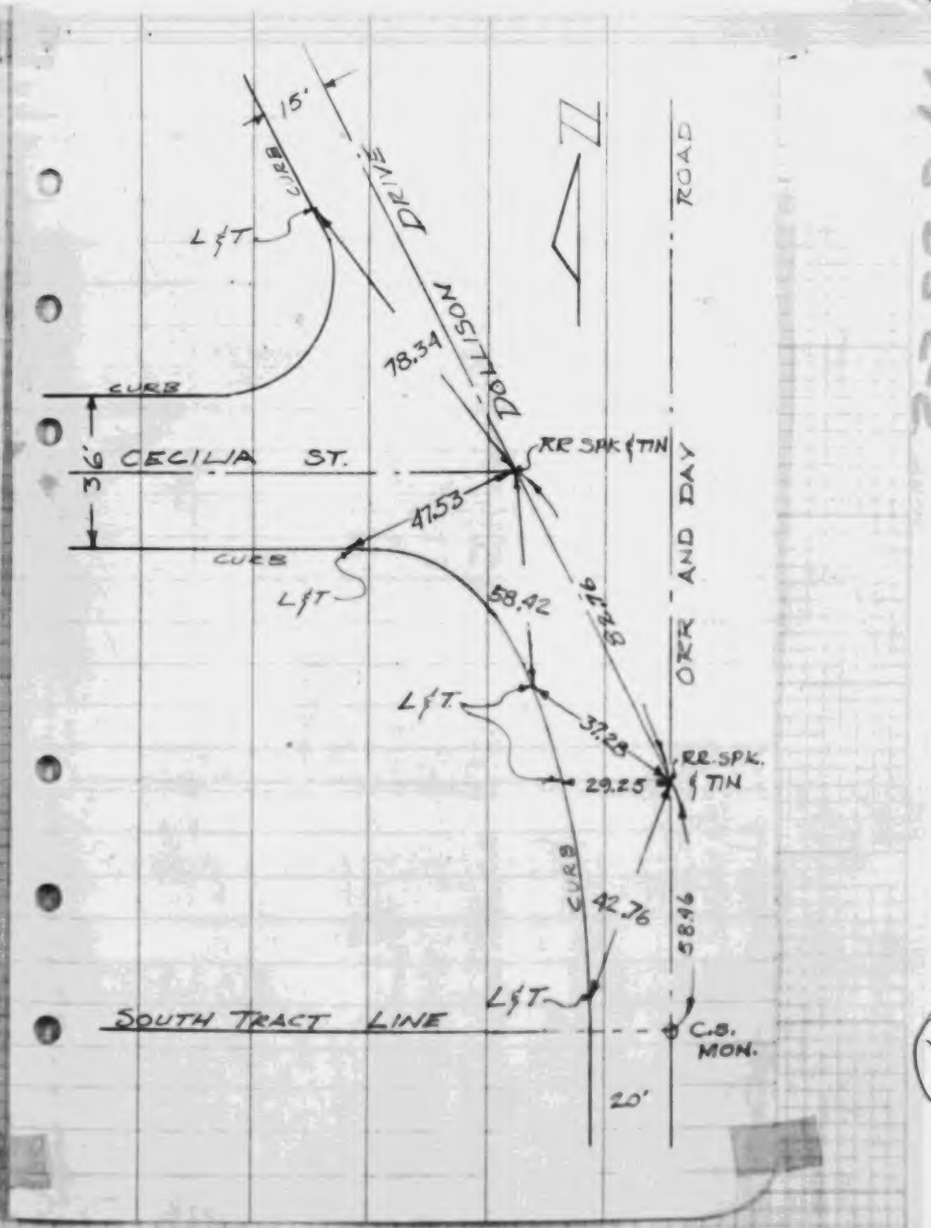

22551

CO.SUR. F.B.1085: 55

CECIL O. COOLEY
Tract 16785

CO.SUR. F.B.1085: 56

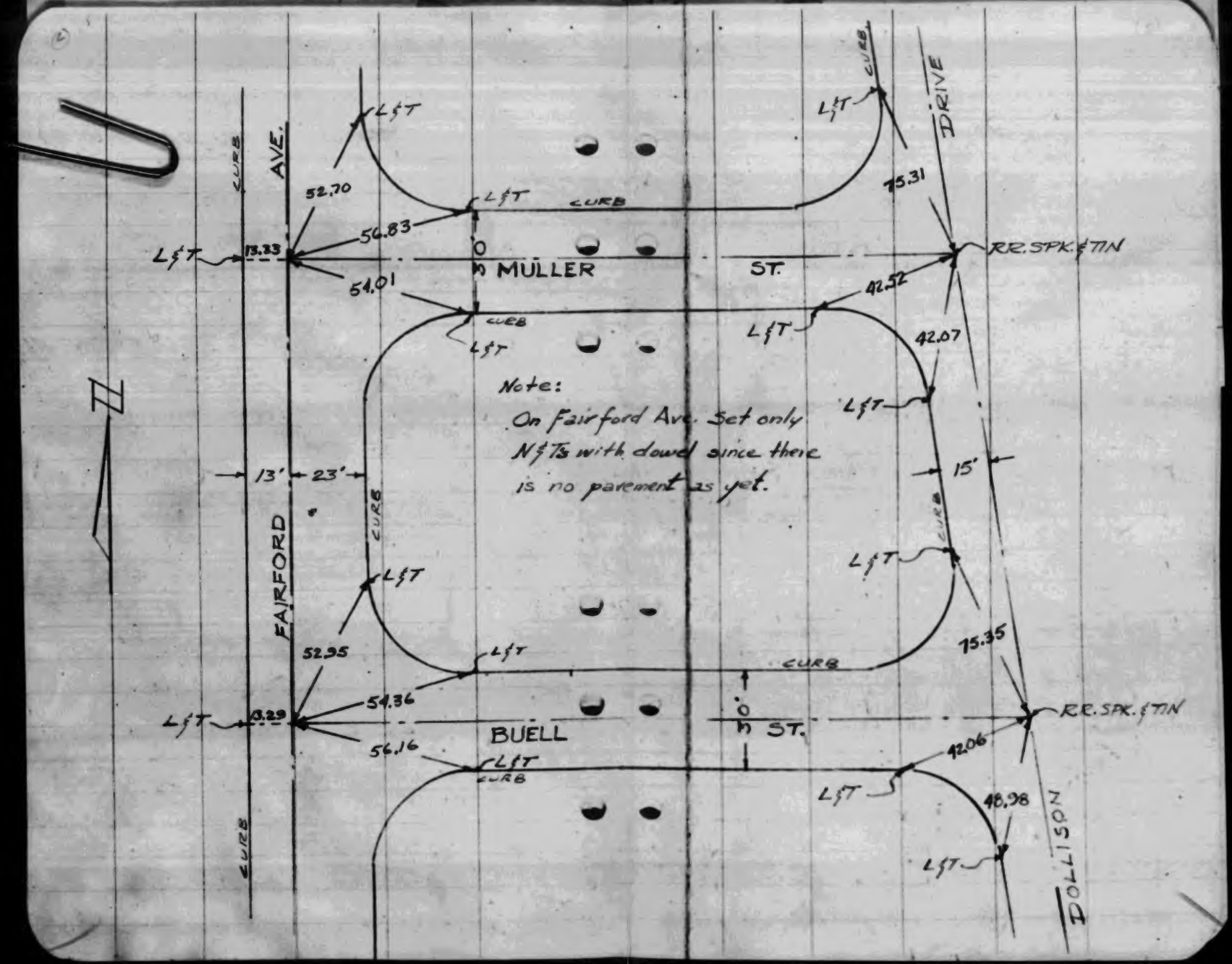

CO.SUR. F.B.1085: 57

CECIL O. COOLEY
Tract 16785

CO.SUR. F.B.1085: 58

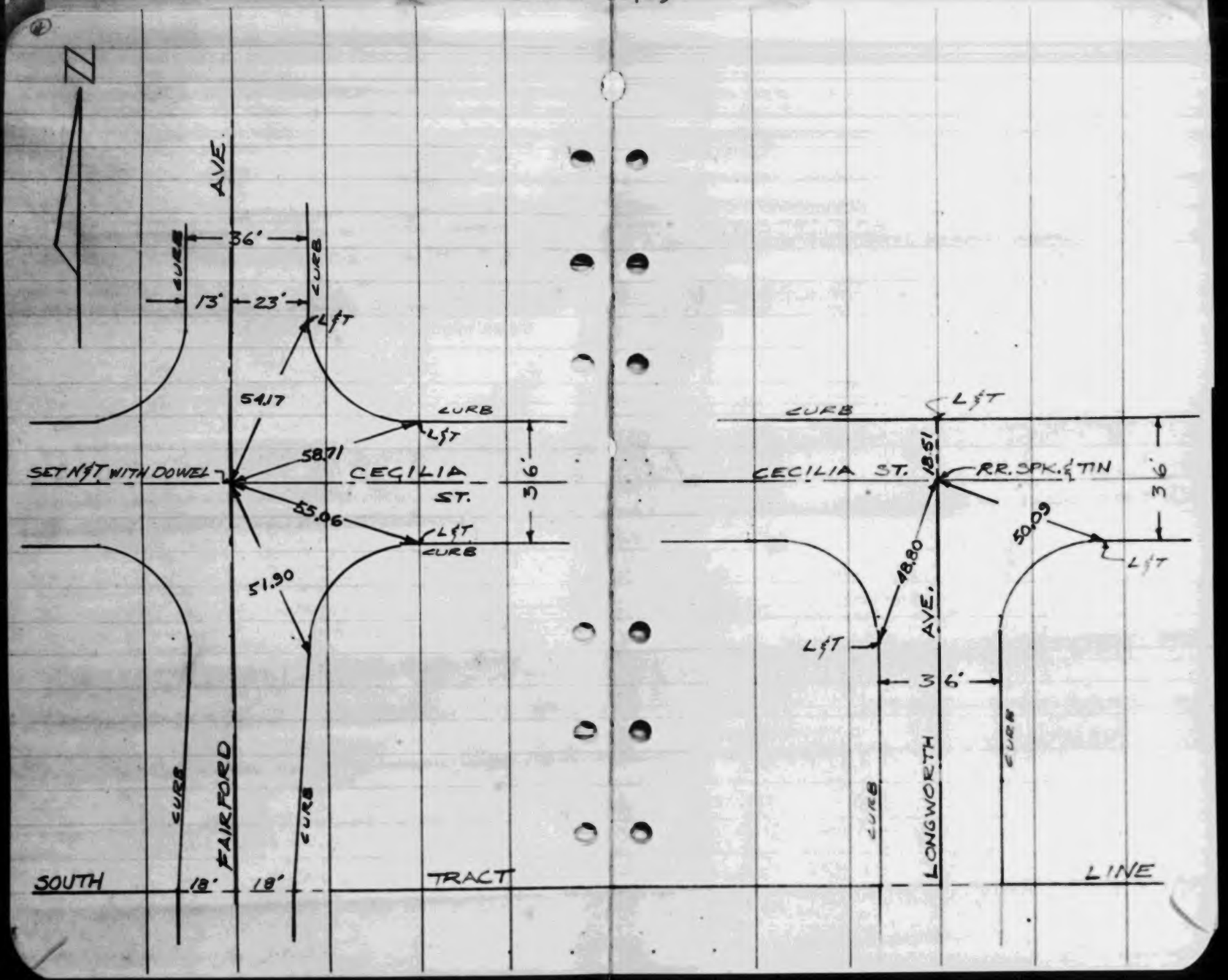

CO.SUR. F.B.1085: 59

CECIL O. COOLEY
Tract 16785

CO.SUR. F.B.1085: 60

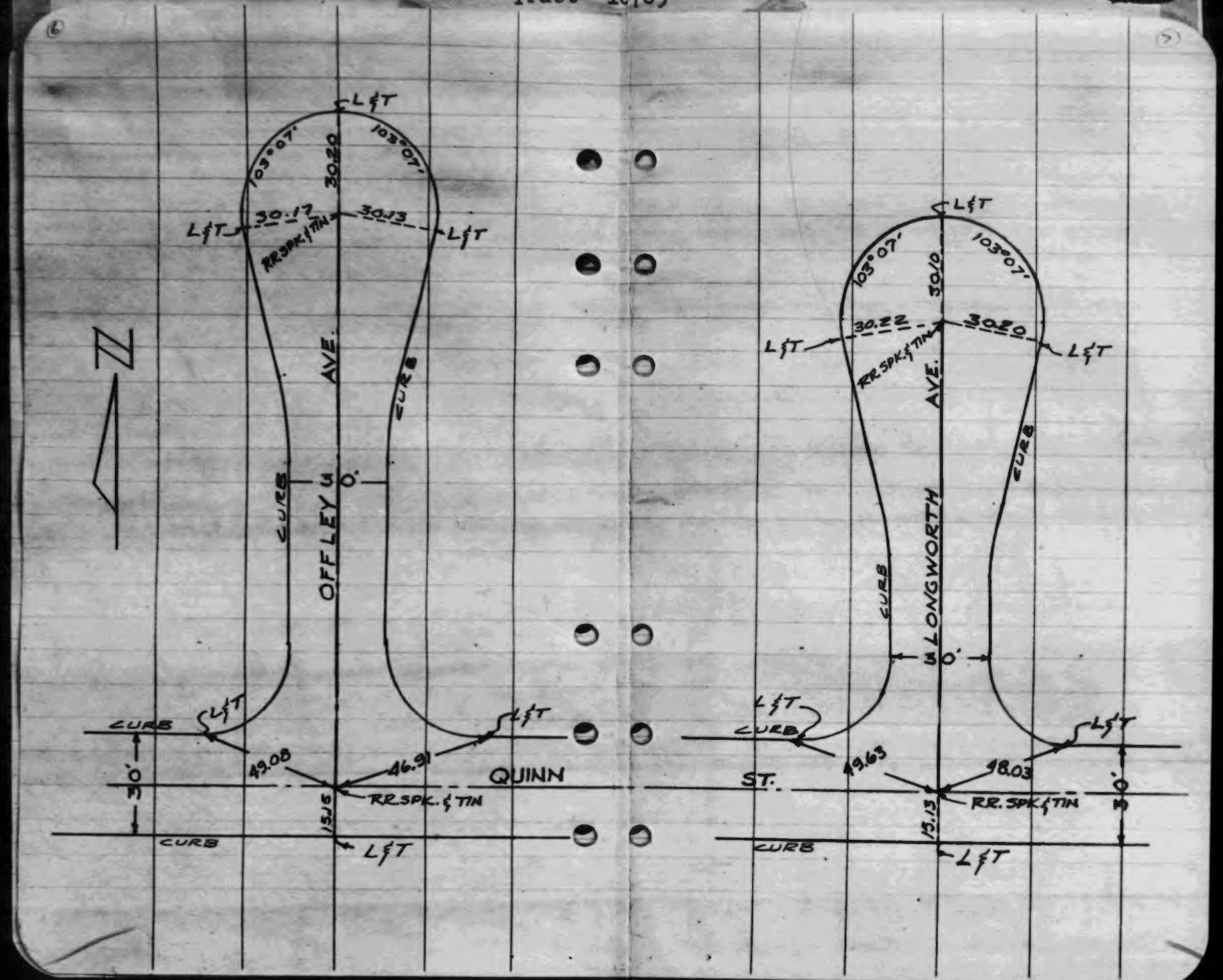

CO.SUR. F.B.1085: 61

CECIL O. COCLEY
Tract 16785

CO.SUR. F.B.1085: 62

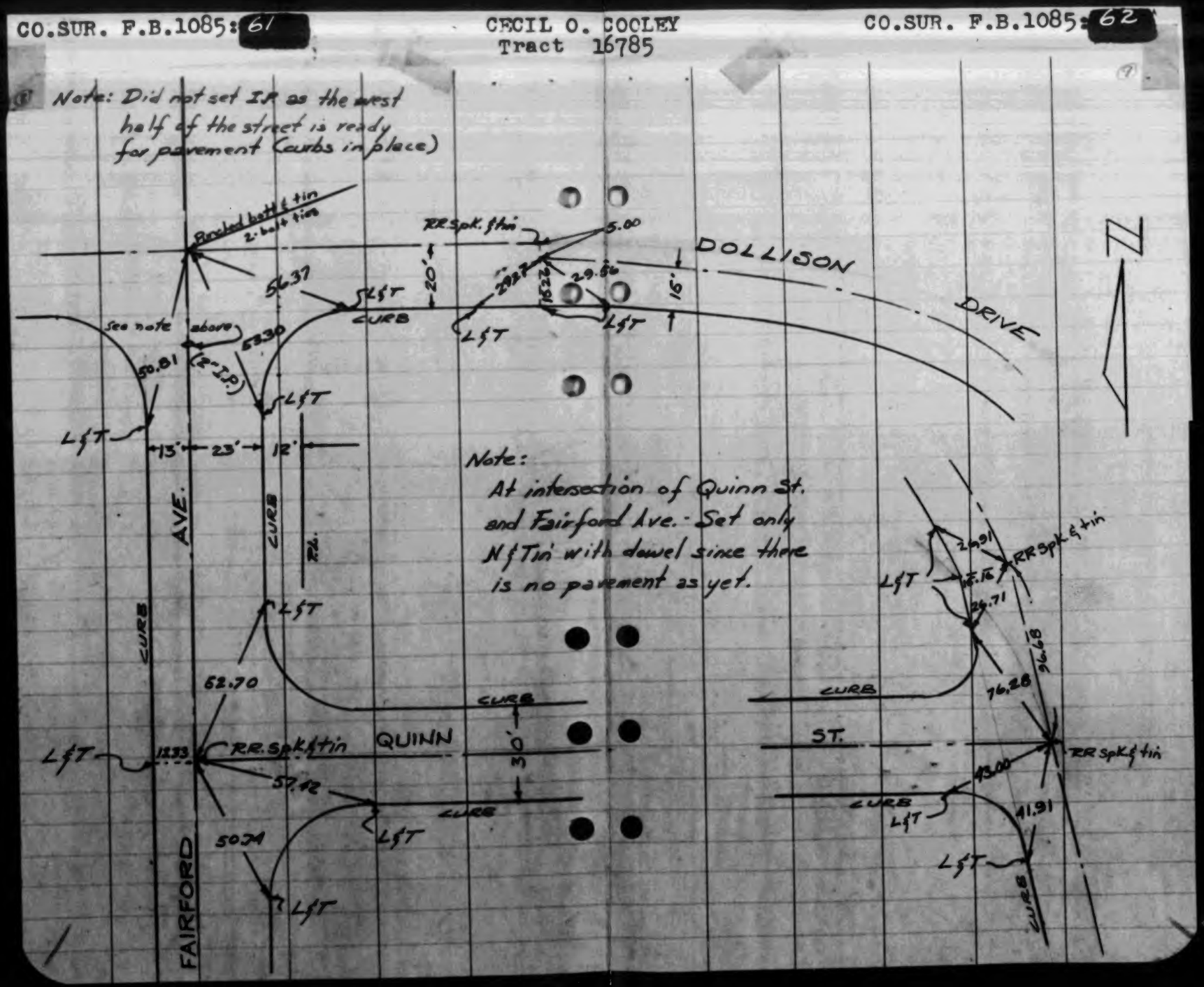

CO.SUR. F.B.1085: 63

CHAS. I. BELL
Tract 17693

CO.SUR. F.B.1085: 64

W.S. 34, C-1

TR. Nº 17693

Chas. N. Bell, RE. 2839 Date: 2/21/53

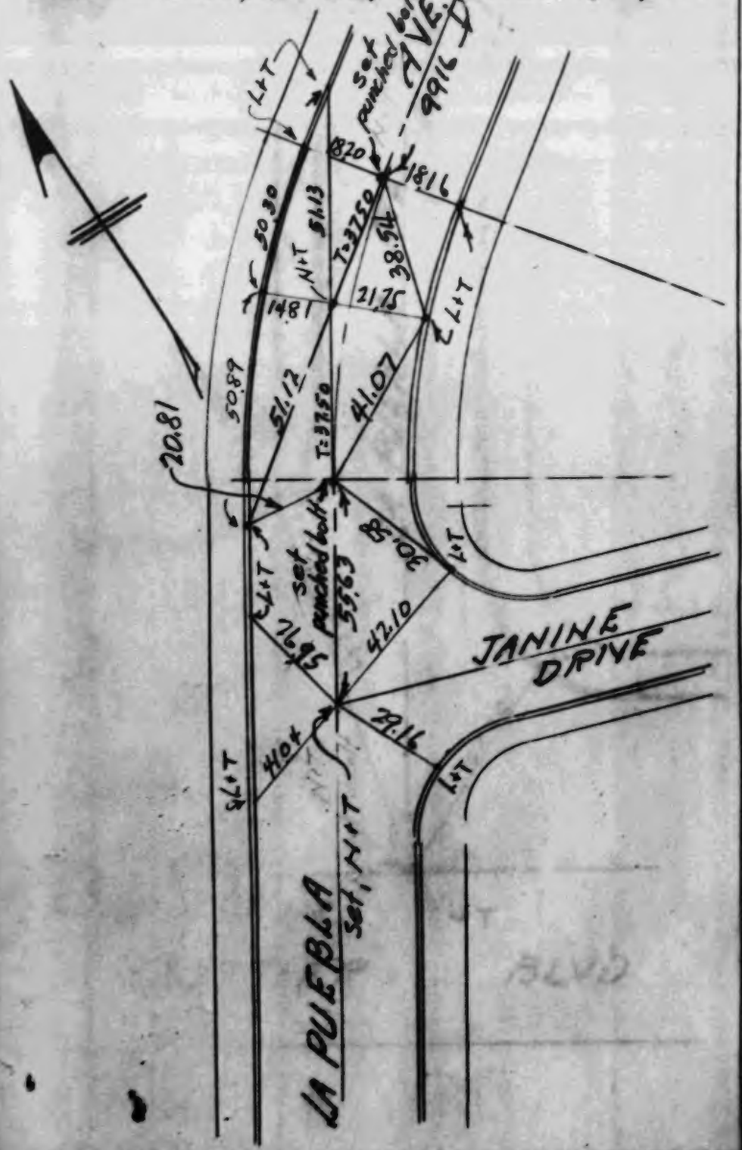

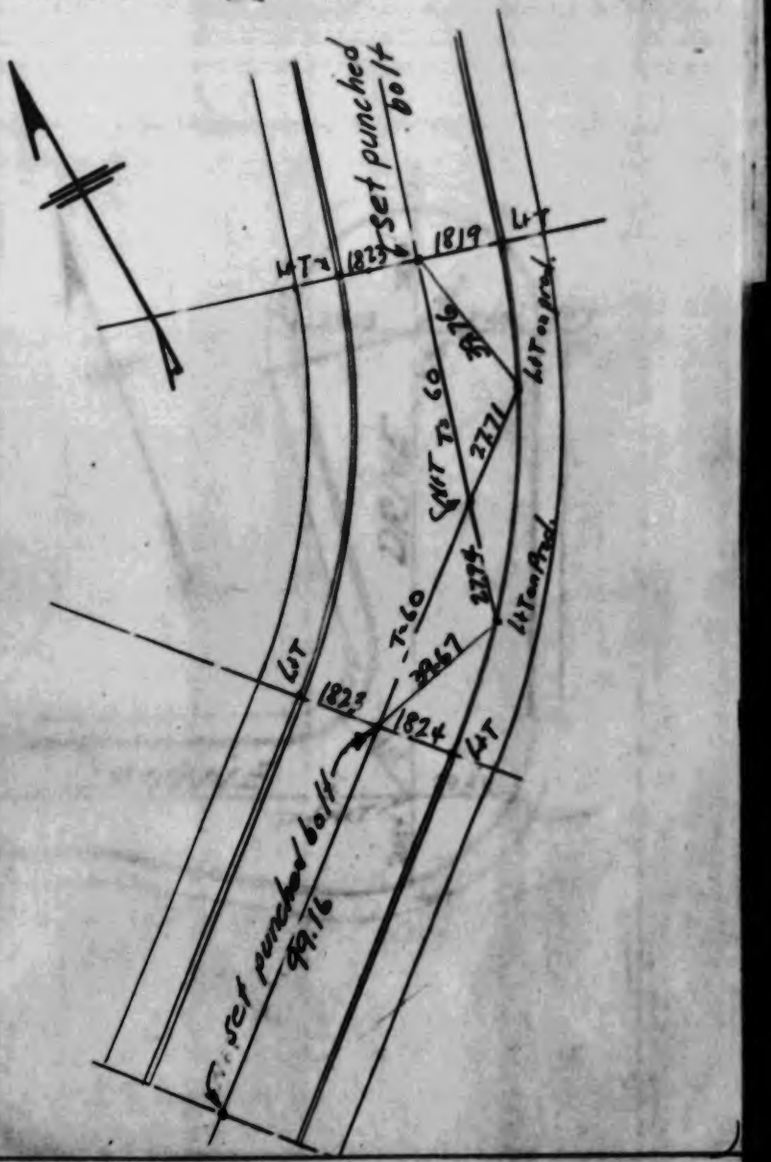

N.S.34, C-1

TR. Nº 17693

Chas. N. Bell, R.E. 2839 Date: 2/21/53

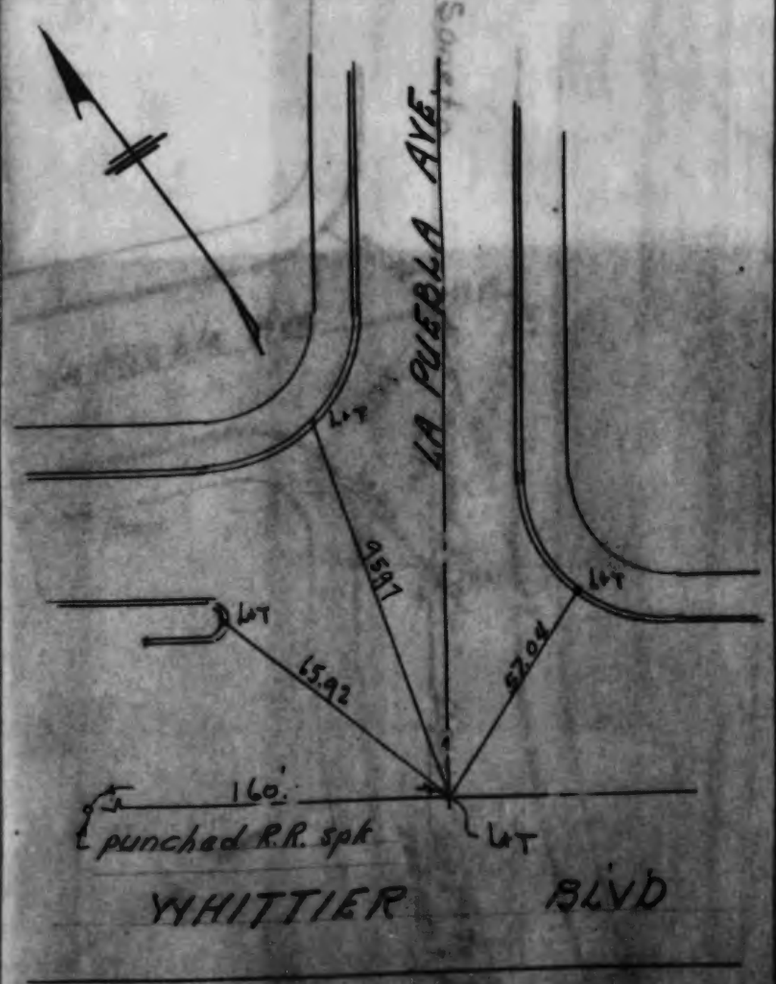

TR. Nº 17693

Chas. N. Bell, R.E. 2839 Date: 2/21/53

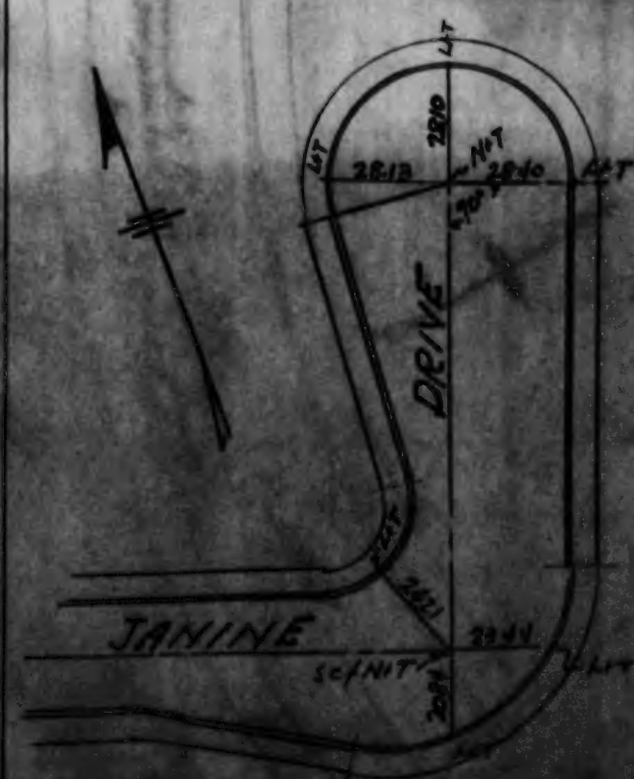

W534 C-1

112 W.S.34, C-1

TR. Nº 17693
Chas. N. Bell R.E. 2839 Date: 2/21/53

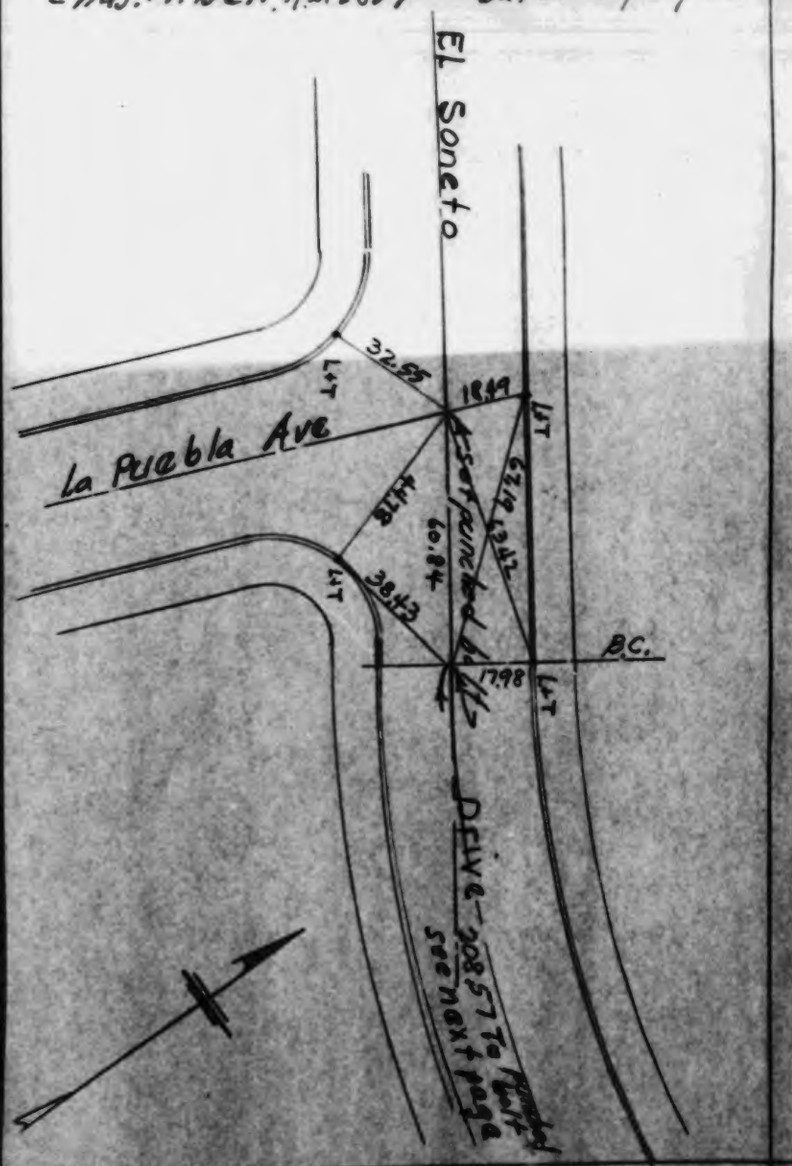

TR. Nº 17693
Chas. N. Bell, R.E. 2839 Date: 2/21/53

CO.SUR. F.B.1085: 69

CHAS. N. BELL
Tract 17693

TR. No. 17693

Chas N. Bell RE 2839 2/21/53

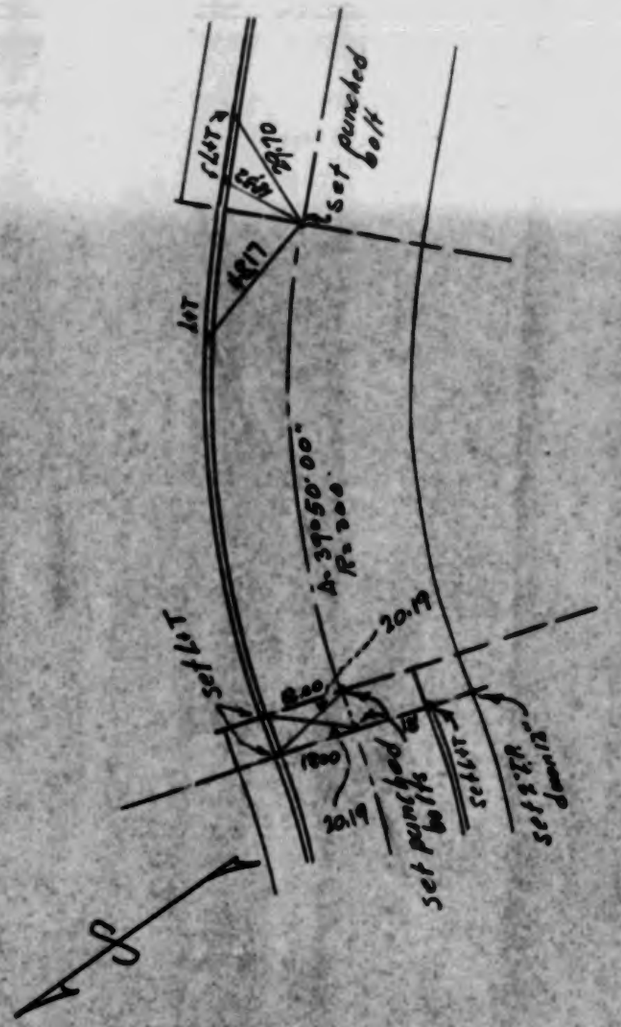

TUTTLE ENGR. CO.
R.S. 67 - 8

CO.SUR. F.B.1085: 70

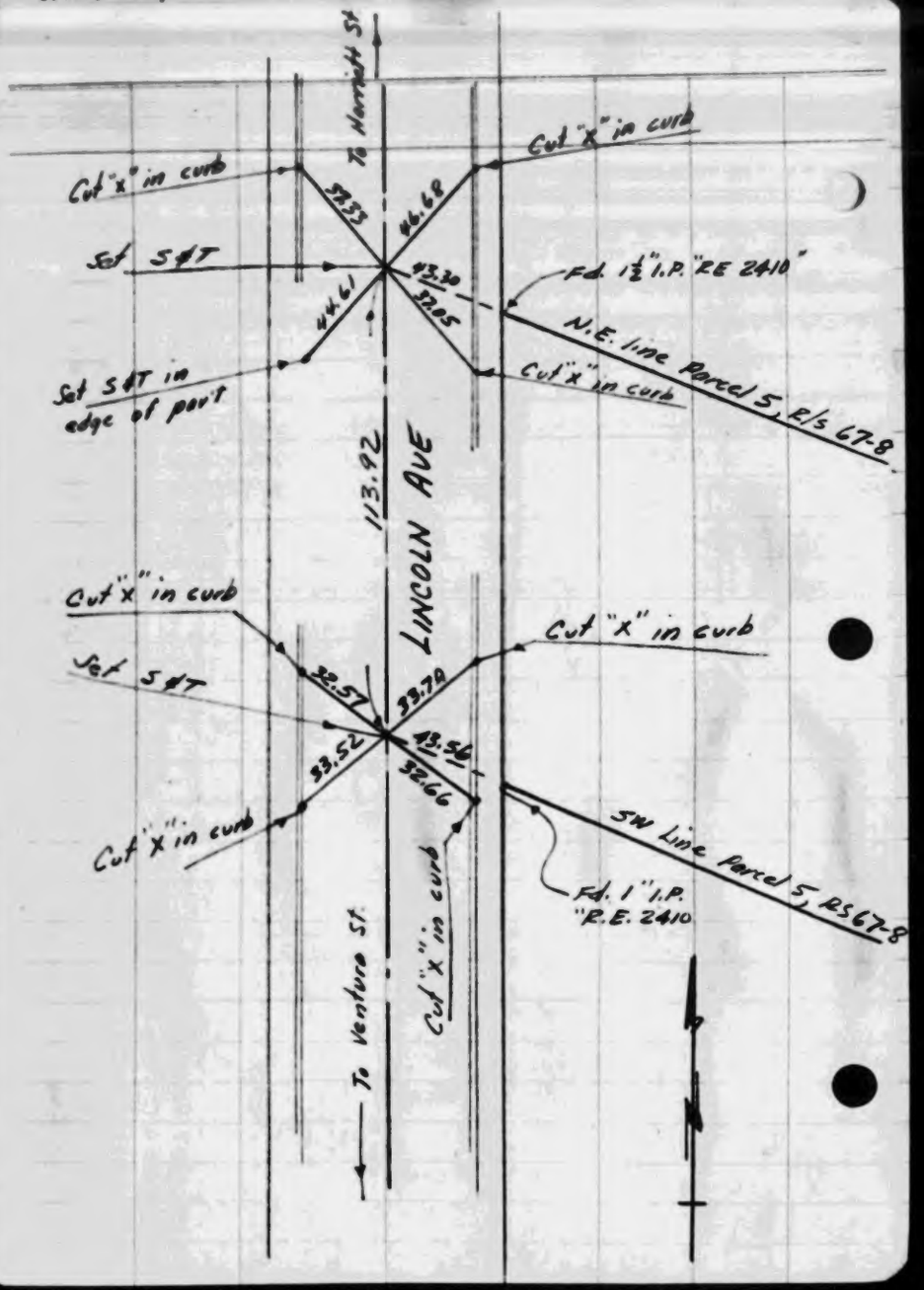

ANDREASEN - PHELPS ENGR. CO.
Tract 17982

CALDER DRIVE
TRACT Nº 17982
M.B. 445-46, 47
ANDREASEN - PHELPS ENGINEERING CO.
CIVIL ENGINEERING - LAND SURVEYING
154 WEST HOLT AVENUE
POMONA, CALIFORNIA
LYCOMING 9-4906

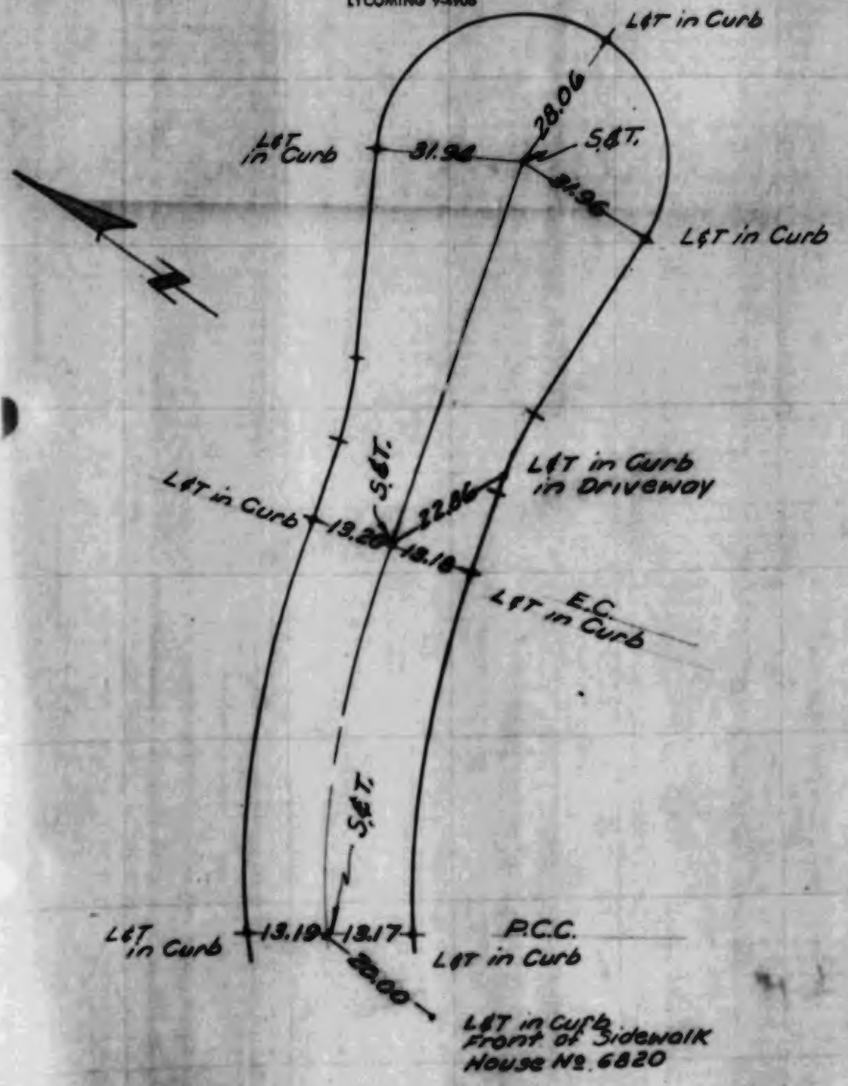

LOCHLEVEN ST. & CALDER DR.
TRACT NO. 17982
M.B. 445-46, 47
ANDREASEN - PHELPS ENGINEERING CO.
CIVIL ENGINEERING - LAND SURVEYING
154 WEST HOLT AVENUE
POMONA, CALIFORNIA
LYCOMING 9-4906

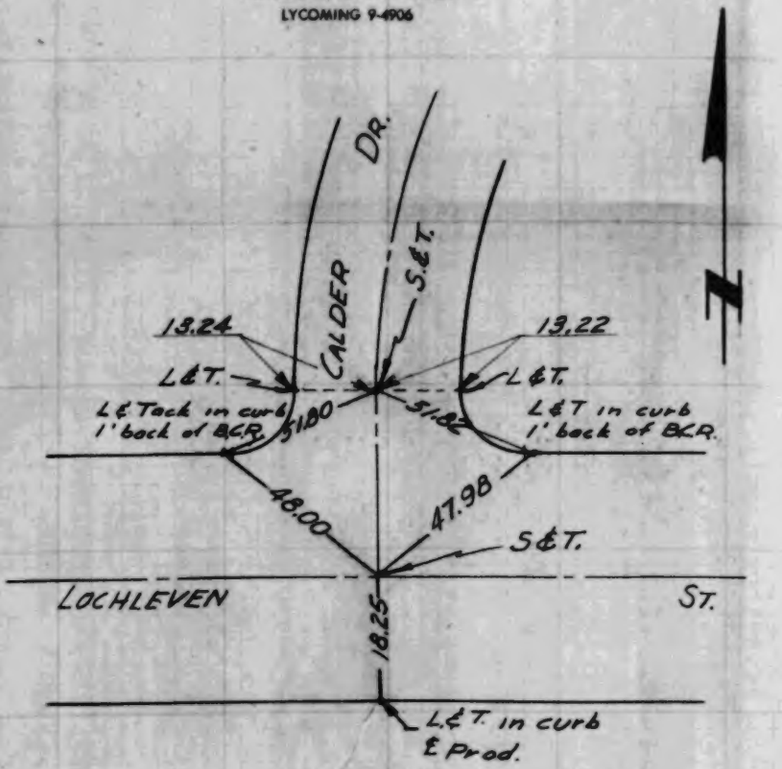

57

56

GLEN ROOD
Tract 16526

W.S. 33, A-4

137

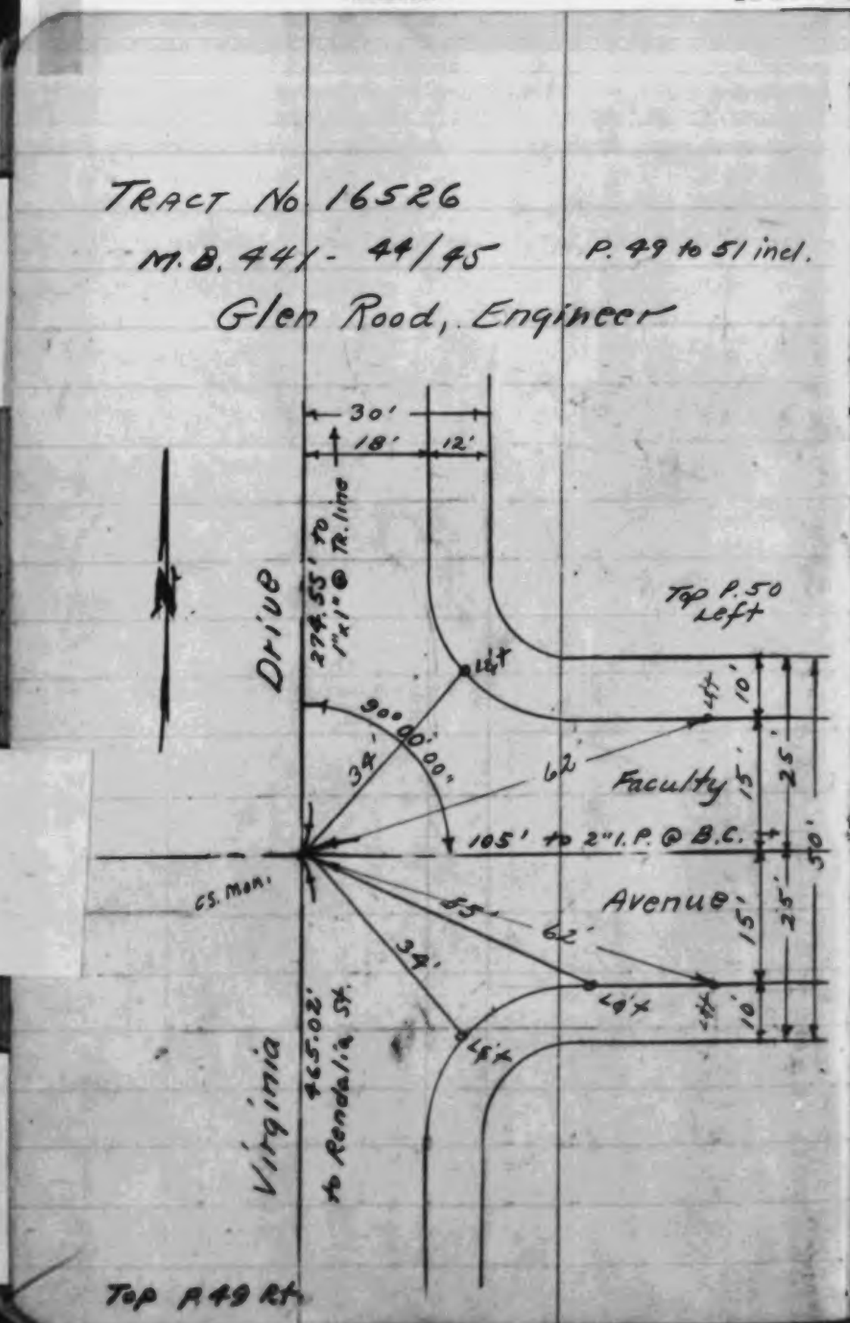

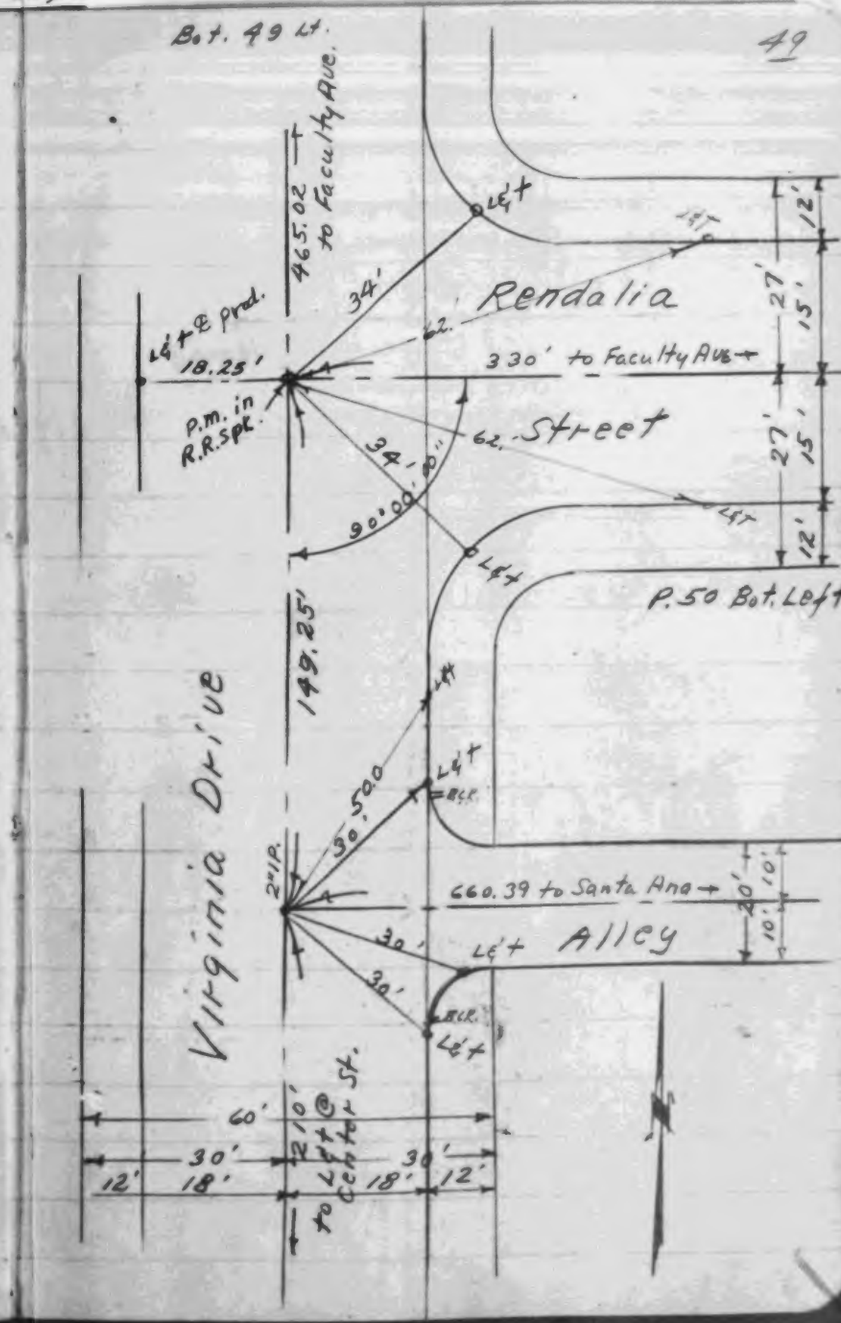

WS 33 A-4

CO.SUR. F.B.1085: 75

GLEN ROOD
Tract 16526

CO.SUR. F.B.1085: 76

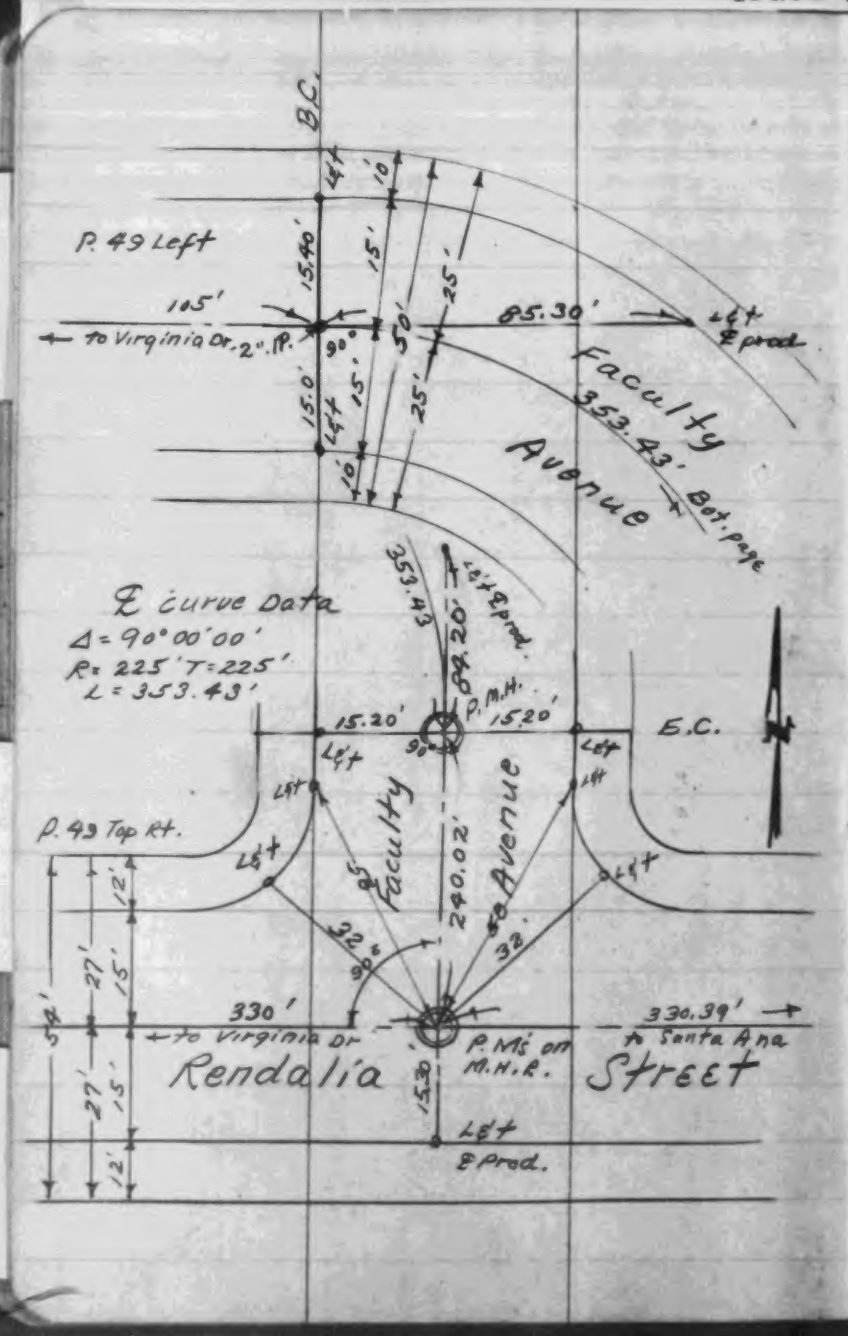

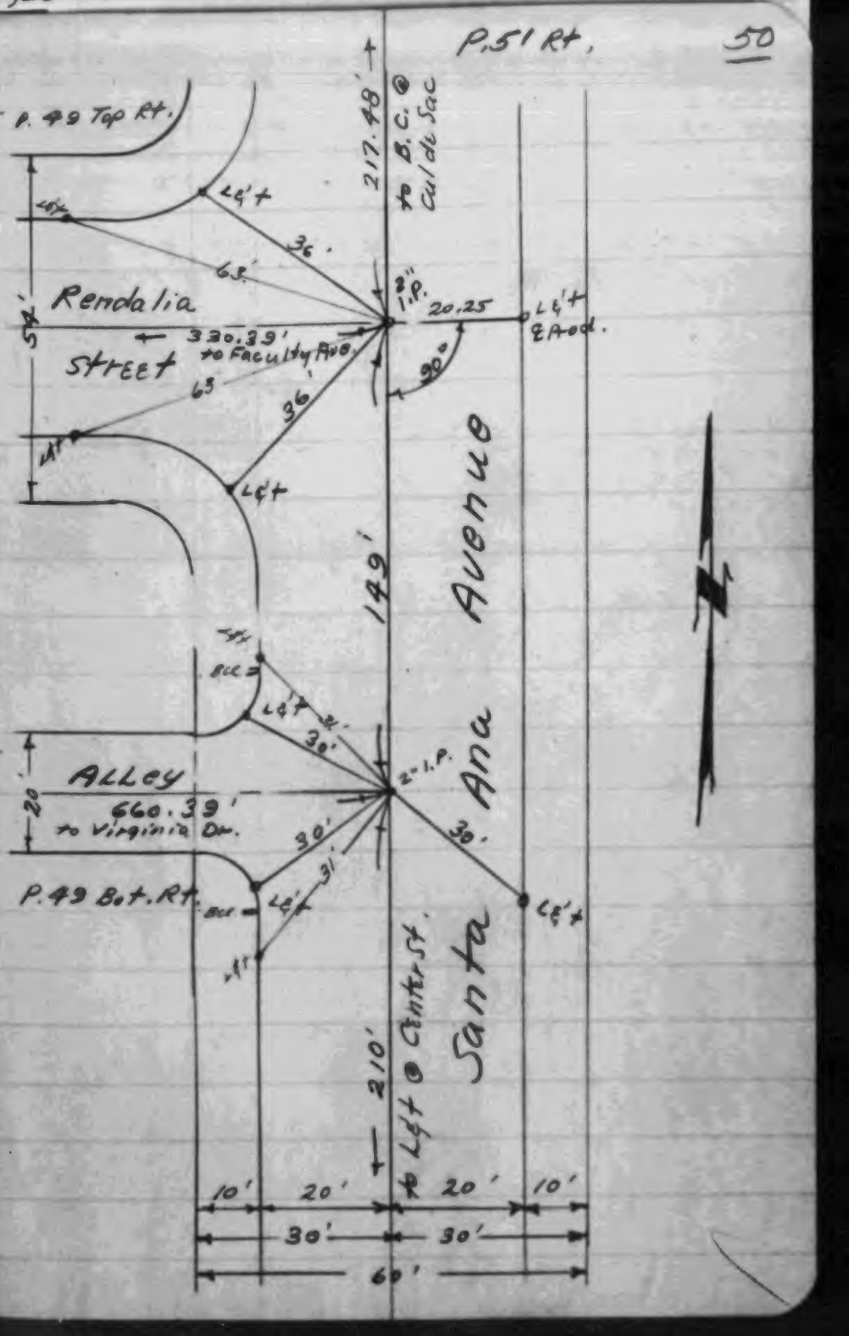

GLEN ROOD
Tract 16526

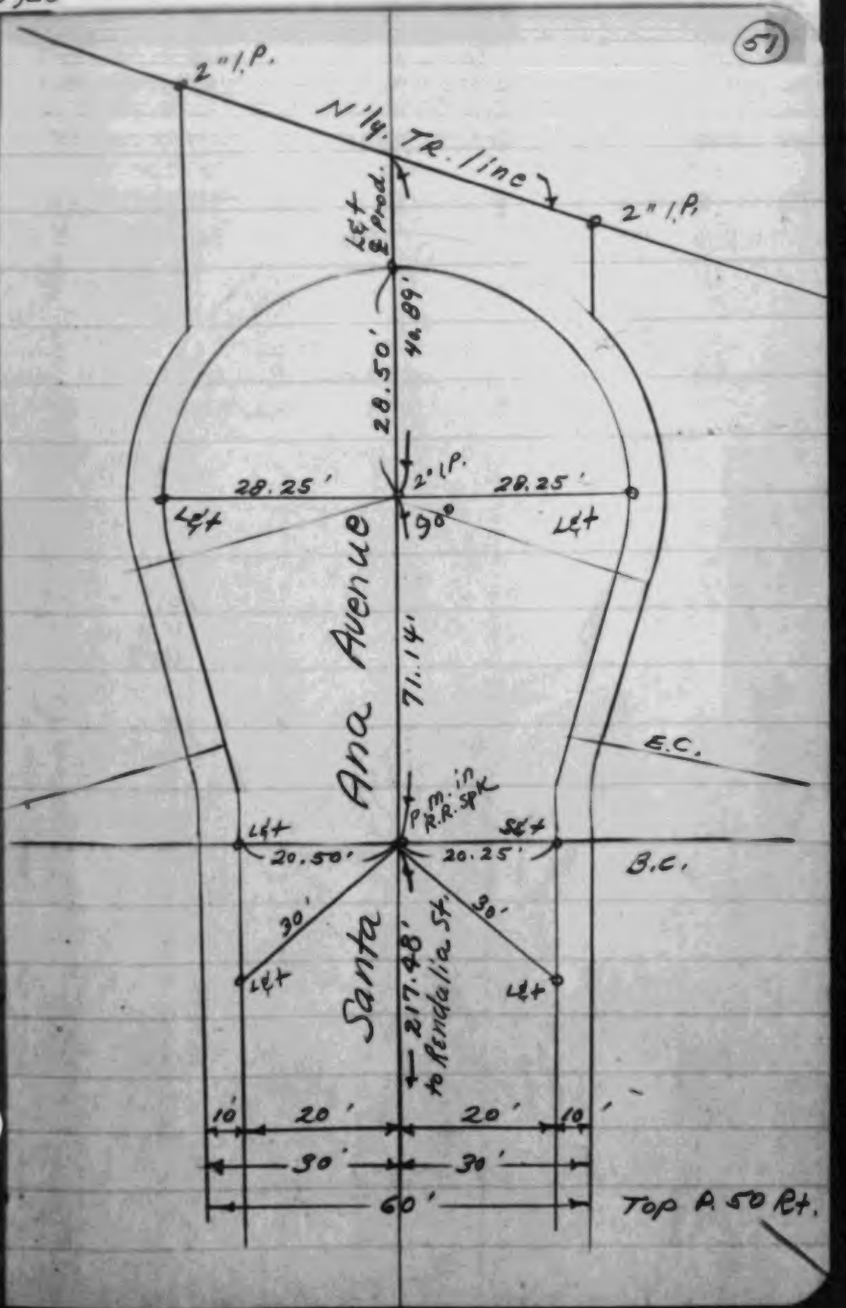

W5 33 A-4

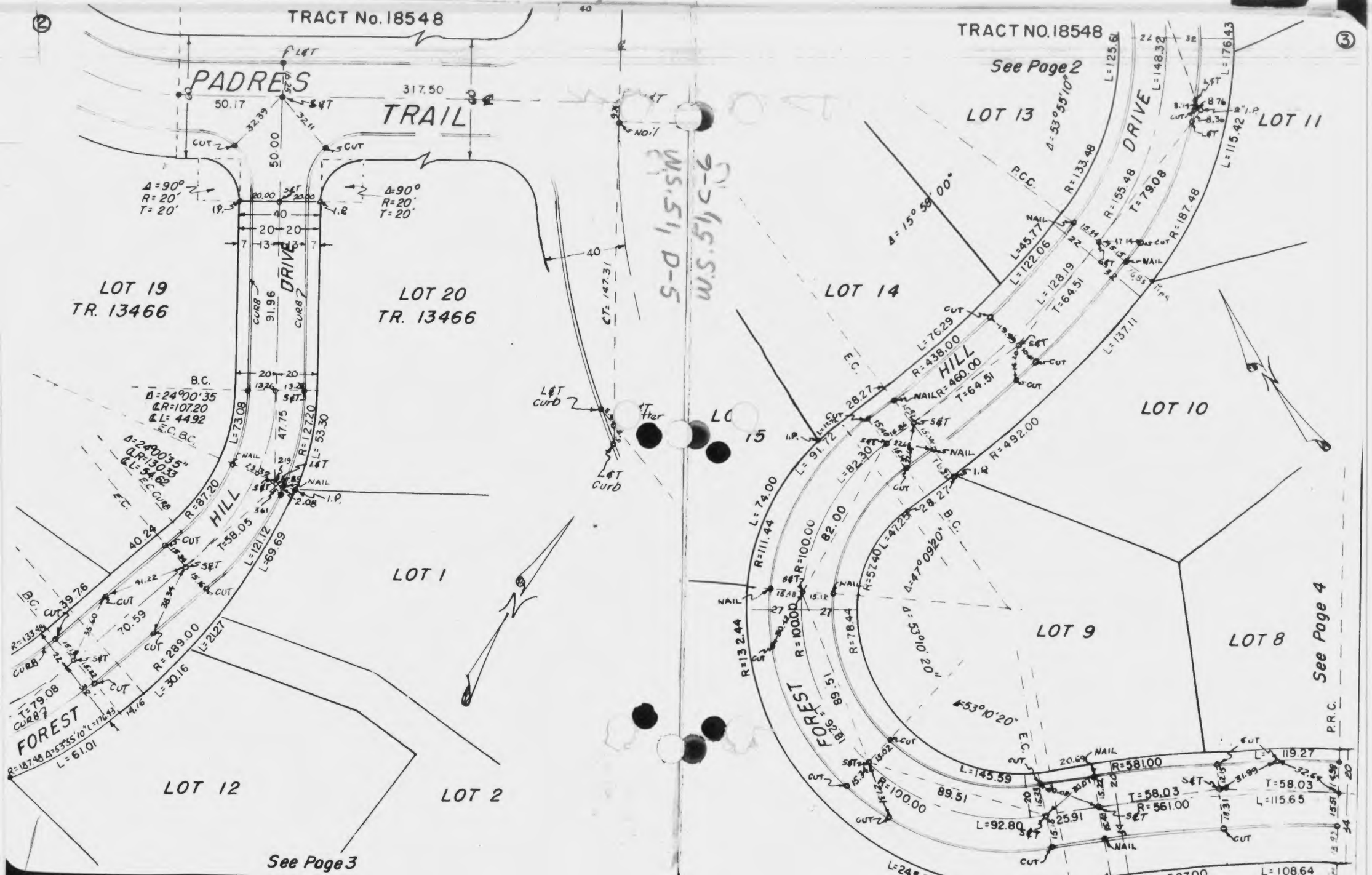
TRACT No. 18548
PADRES
TRAIL
317.50
50.17
50.00
DRIVE
Δ=90°
R=20'
T=20'
LOT 19
TR. 13466
LOT 20
TR. 13466
LOT 1
LOT 12
LOT 2
HILL
FOREST
B.C.
E.C.
E.C. B.C.
E.C. CURB
CURB
Δ=24°00'35"
R=107.20
L=44.92
Δ=24°00'35"
R=130.33
L=54.62
R=87.20
T=58.05
L=121.12
L=69.69
R=289.00
L=21.27
L=30.16
T=79.08
L=61.01
R=187.48 Δ=53°55'10" L=176.43
See Page 3
TRACT NO. 18548
See Page 2
LOT 13
LOT 14
LOT 15
LOT 11
LOT 10
LOT 9
LOT 8
See Page 4
DRIVE
HILL
FOREST
Δ=53°55'10"
R=133.48
T=79.08
L=125.61
L=148.32
L=176.43
L=115.42
Δ=15°58'00"
R=155.48
R=187.48
L=45.77
L=122.06
T=64.51
L=128.19
T=64.51
L=137.11
L=76.29
R=438.00
R=460.00
R=492.00
L=91.72
L=82.30
L=74.00
R=111.44
R=100.00
R=82.00
R=51.40 L=47.25
Δ=47°09'20"
Δ=53°10'20"
R=78.44
R=100.00
89.51
R=581.00
L=145.59
L=119.27
T=58.03
L=115.65
R=561.00
L=92.80
L=108.64
CT=147.31
S-0 1'5'SW
W.S.5'1/2 C-6
NO.1
CURB
LET
Curb
NAIL
CUT
SET
I.P.

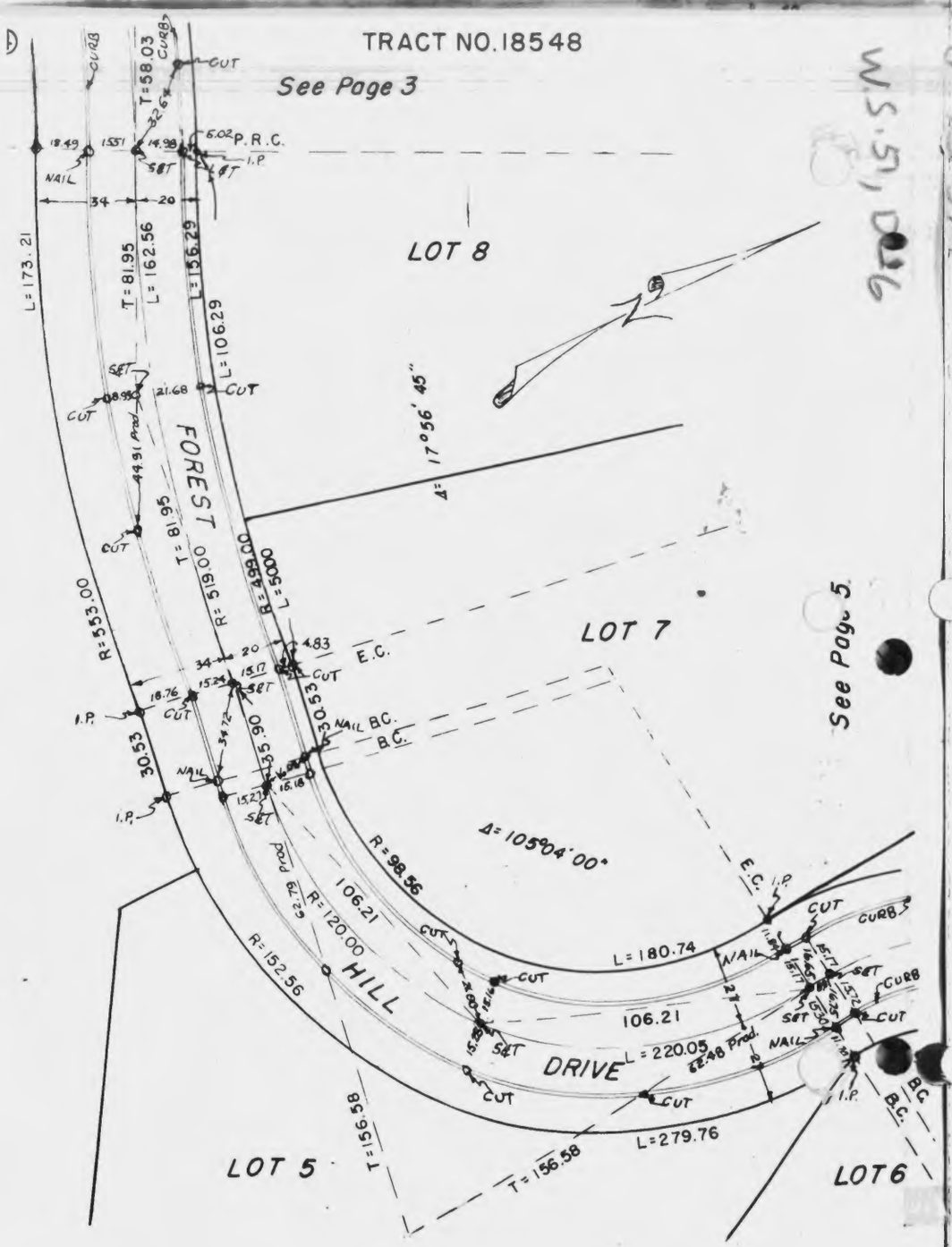
TRACT NO.18548
See Page 3
LOT 8
LOT 7
LOT 5
LOT 6
FOREST
HILL
DRIVE
See Page 5
See Page 4
Δ= 17°56' 45"
Δ= 105°04' 00"
L=180.74
L=220.05
L=279.76
R=98.56
R=120.00
R=152.56
R=553.00
R=519.00
R=499.00
L=500.00
T=58.03
T=81.95
L=162.56
L=156.29
L=106.29
L=173.21
T=156.58
106.21
30.53
P.R.C.
I.P.
E.C.
B.C.
NAIL
SET
CUT
CURB
62.48 Prod.

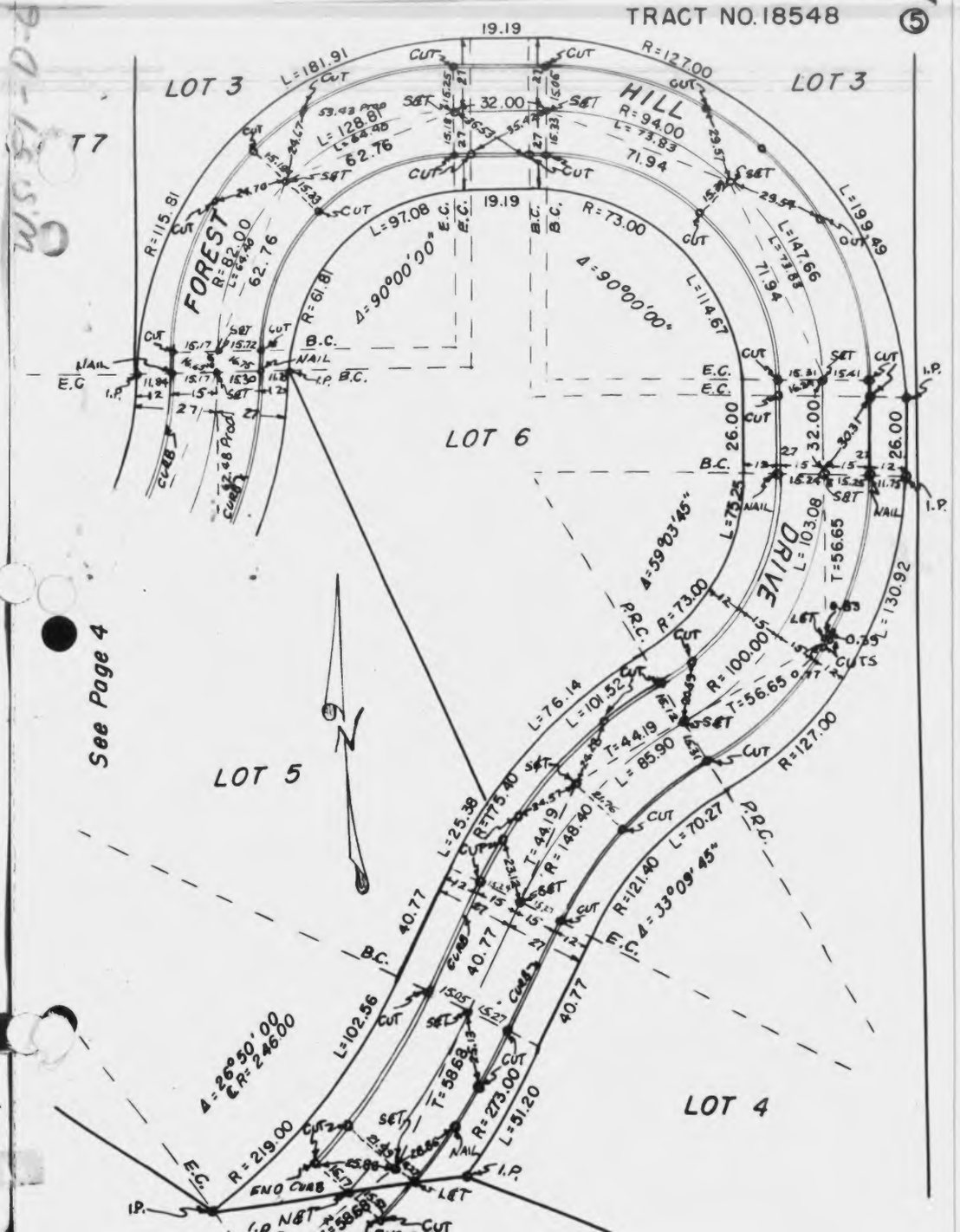
TRACT NO.18548
5
LOT 3
LOT 3
LOT 6
LOT 5
LOT 4
HILL
FOREST
DRIVE
Δ=90°00'00"
Δ=90°00'00"
Δ=59°03'45"
Δ=33°09'45"
Δ=26°50'00"
R=94.00
R=73.00
R=127.00
R=115.81
R=82.00
R=61.81
R=100.00
R=121.40
R=219.00
R=273.00
R=175.40
R=148.40
R=127.00
L=181.91
L=128.81
L=97.08
L=114.67
L=199.49
L=147.66
L=103.08
L=130.92
L=76.14
L=101.52
L=85.90
L=70.27
L=25.38
L=102.56
L=51.20
T=56.65
T=44.19
T=58.68
19.19
32.00
26.00
40.77
P.R.C.
I.P.
E.C.
B.C.
NAIL
SET
CUT
CURB
END CURB

CO.SUR. F.B.1085: 83

IRVING T. GANN, SR.
Tract 17764

CO.SUR. F.B.1085: 84

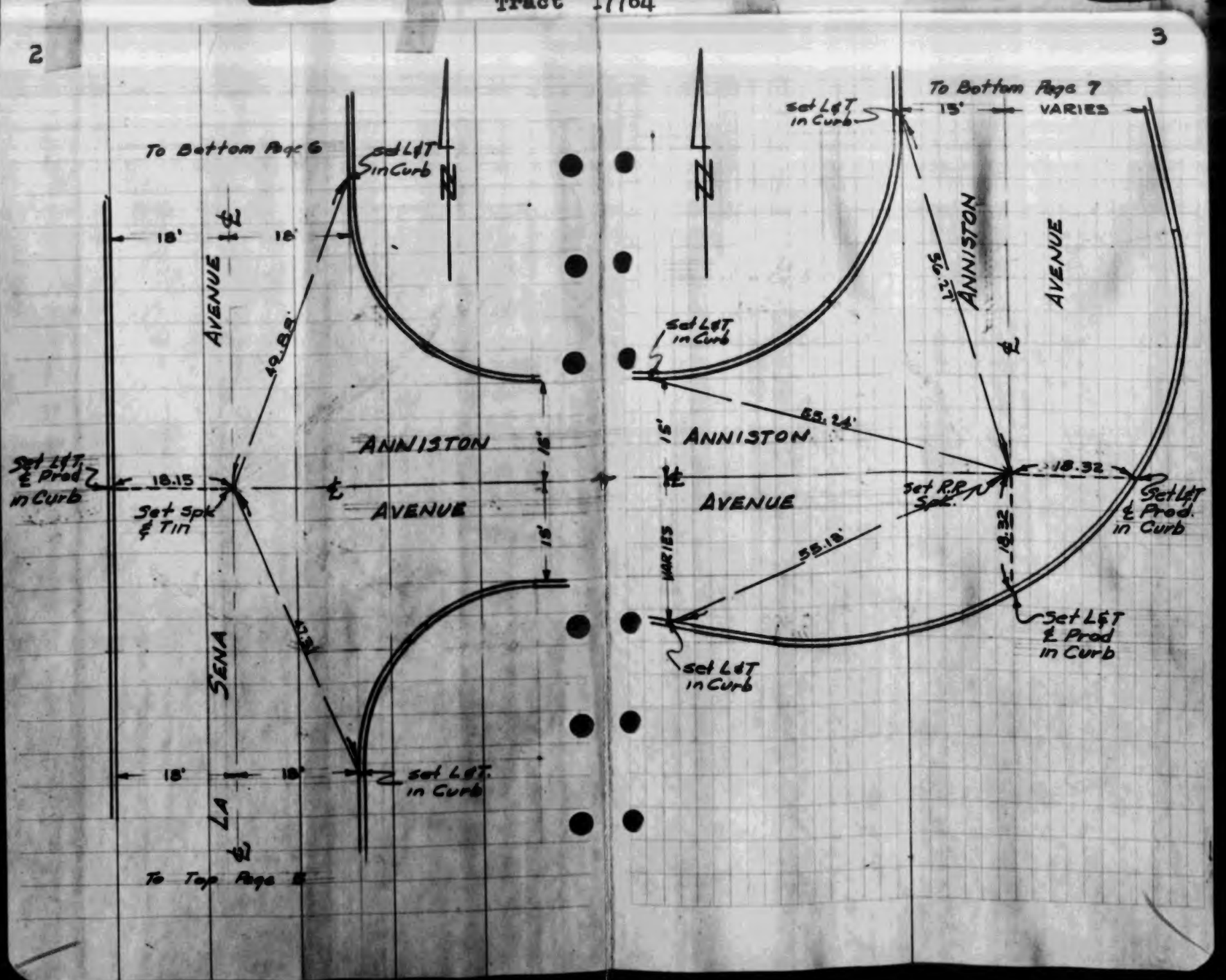

W.S.46, E-3

W.S.46, E-3

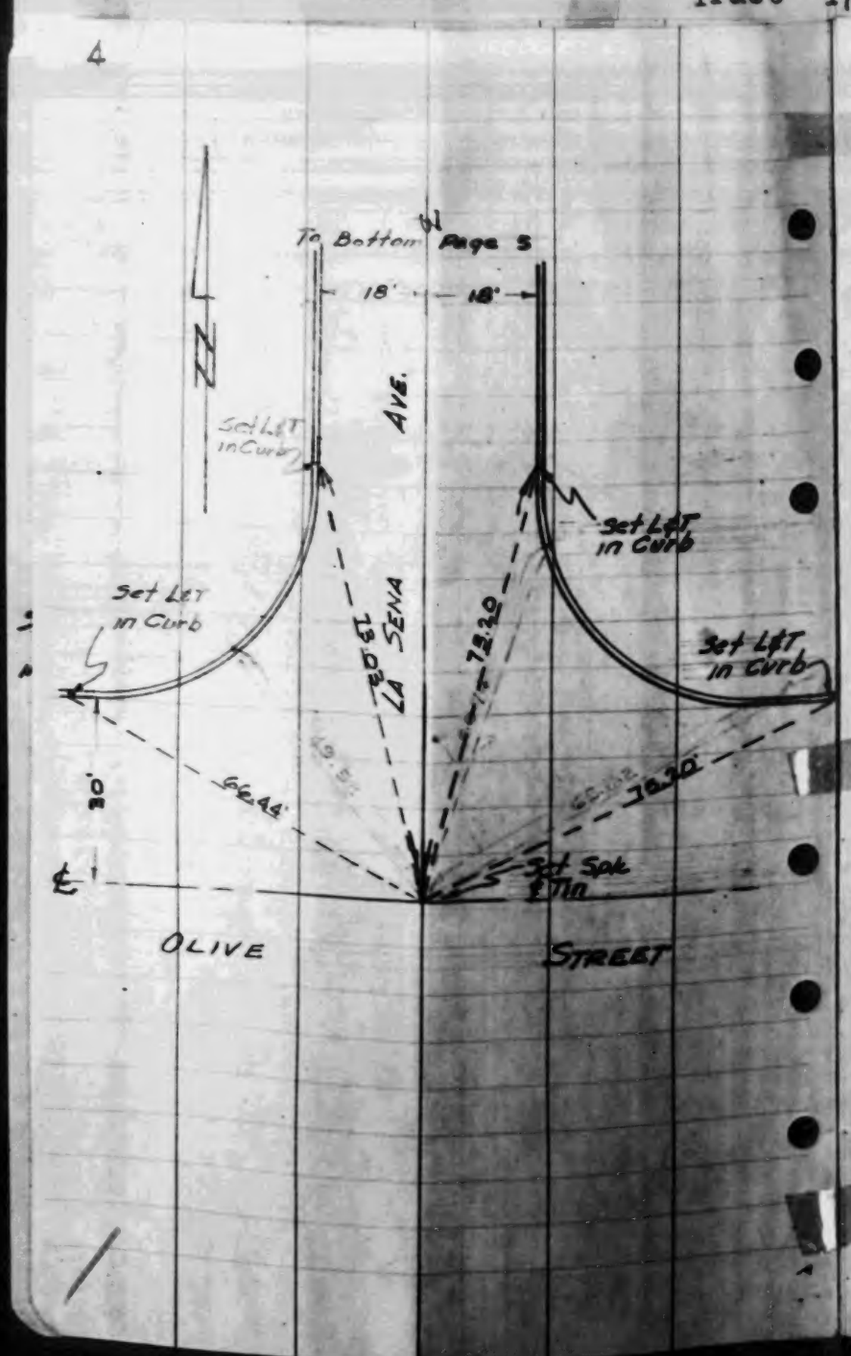
4
To Bottom Page 5
18'
18'
Set L&T in Curb
Set L&T in Curb
Set L&T in Curb
Set L&T in Curb
LA SENA AVE.
73.03
73.20
66.44
30'
Set Spk & Tin
OLIVE STREET

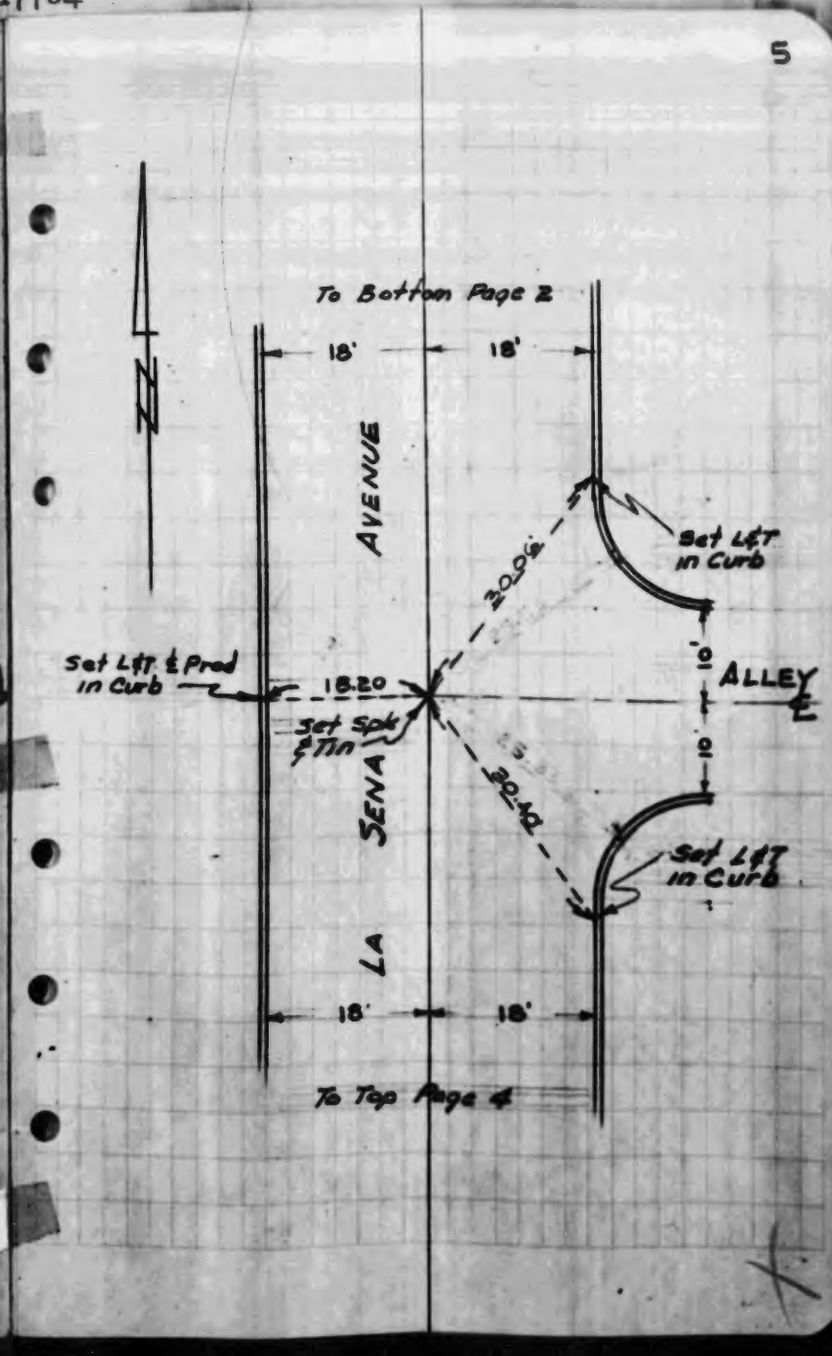
5
To Bottom Page 2
18'
18'
Set L&T in Curb
Set L&T in Curb
Set L&T & Prod in Curb
18.20
Set Spk & Tin
30.06
30.40
10'
10'
ALLEY
LA SENA AVENUE
18'
18'
To Top Page 4

WS46E-3

(12)

IRVING T. GANN, SR.
Tract 17764

6

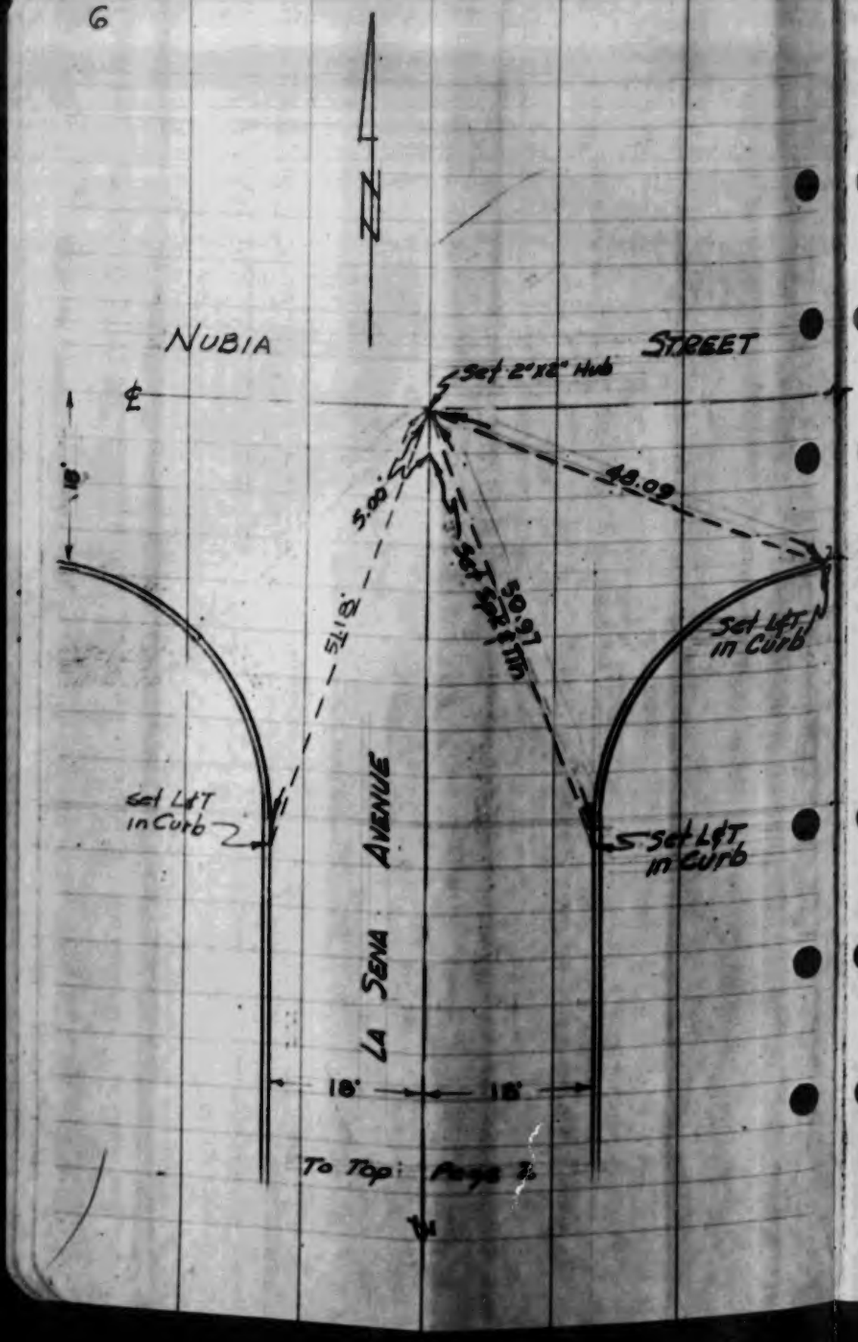

7

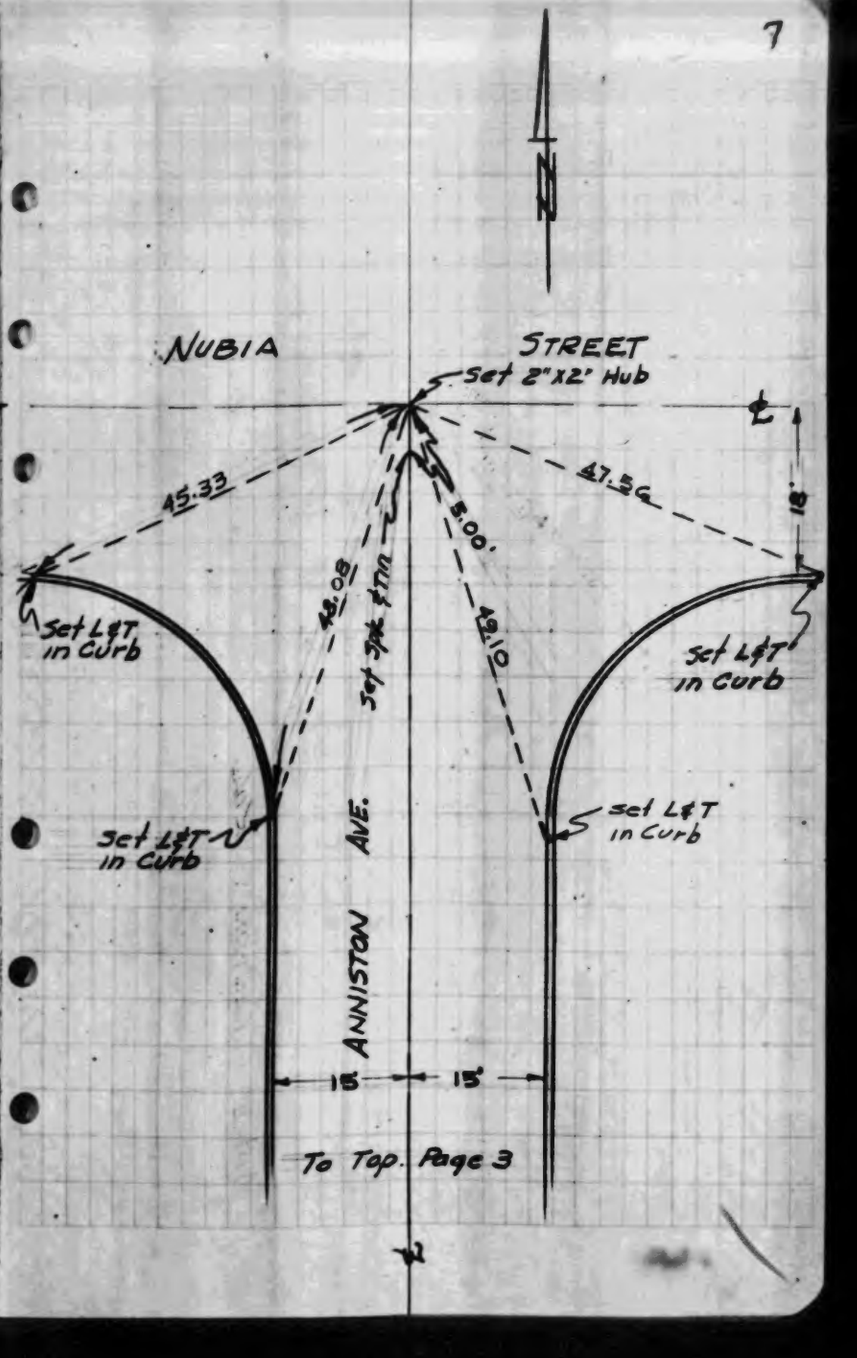

WS46 E-3

WS46 E-3

CO.SUR. F.B.1085: 89

IRVING T. GANN, SR.
Tract 17764

CO.SUR. F.B.1085: 90

8

9

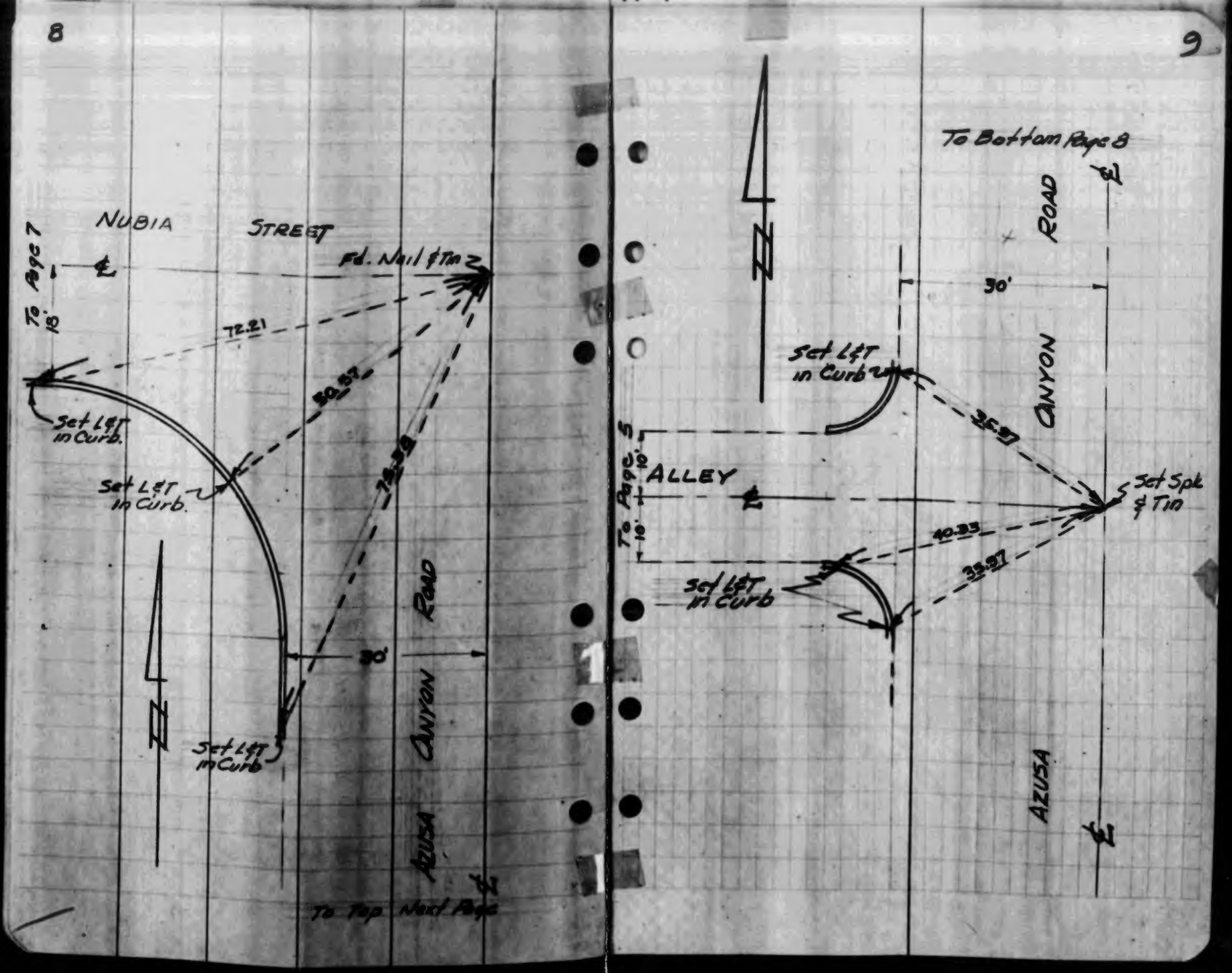

W.S.46 E-3

~~WS. 38, B-1~~

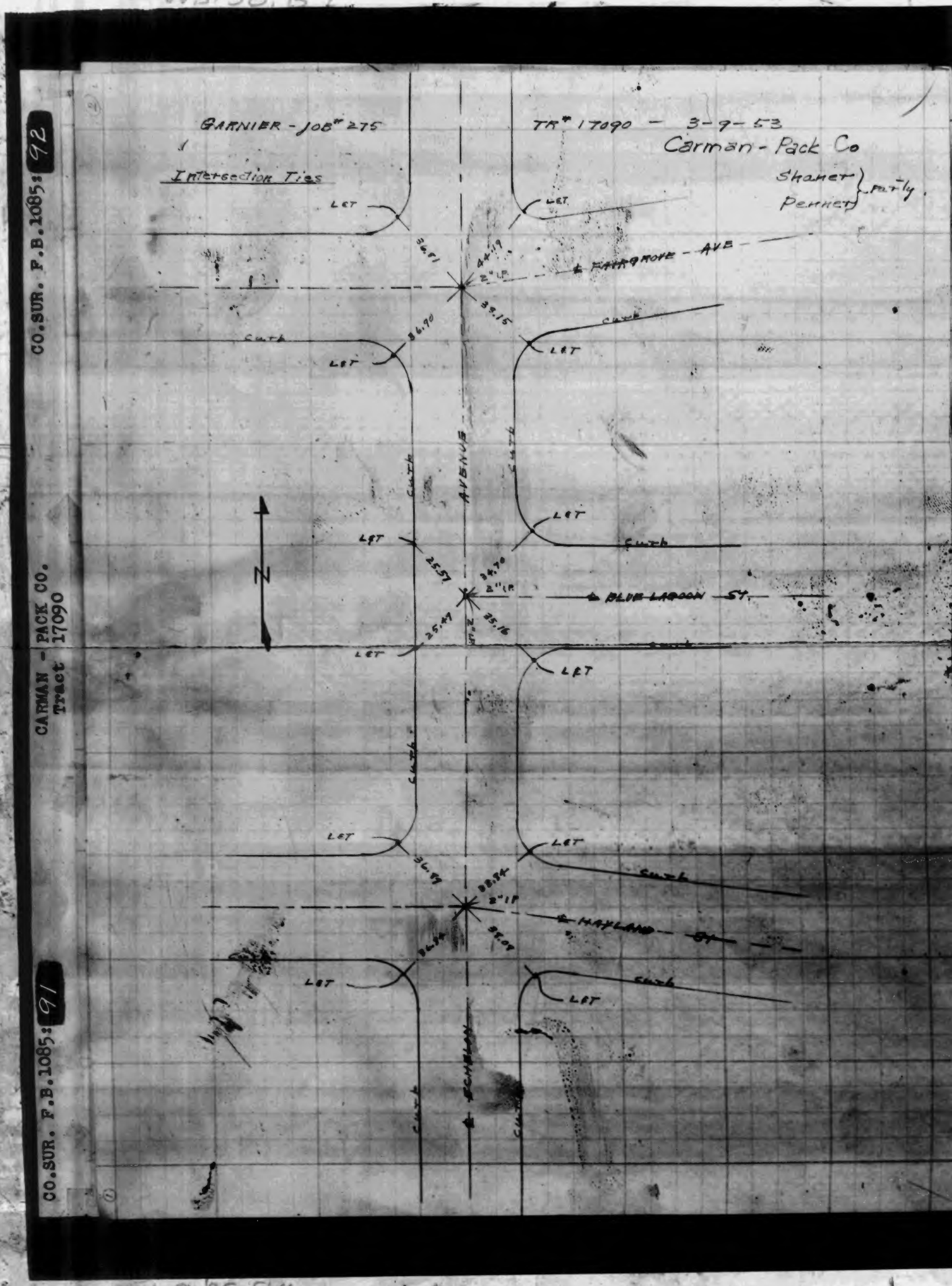

WS 38 B-1

(36)

CO.SUR. F.B.1085: 93

CARMAN - PACK CO.
Tract 17090

CO.SUR. F.B.1085: 94

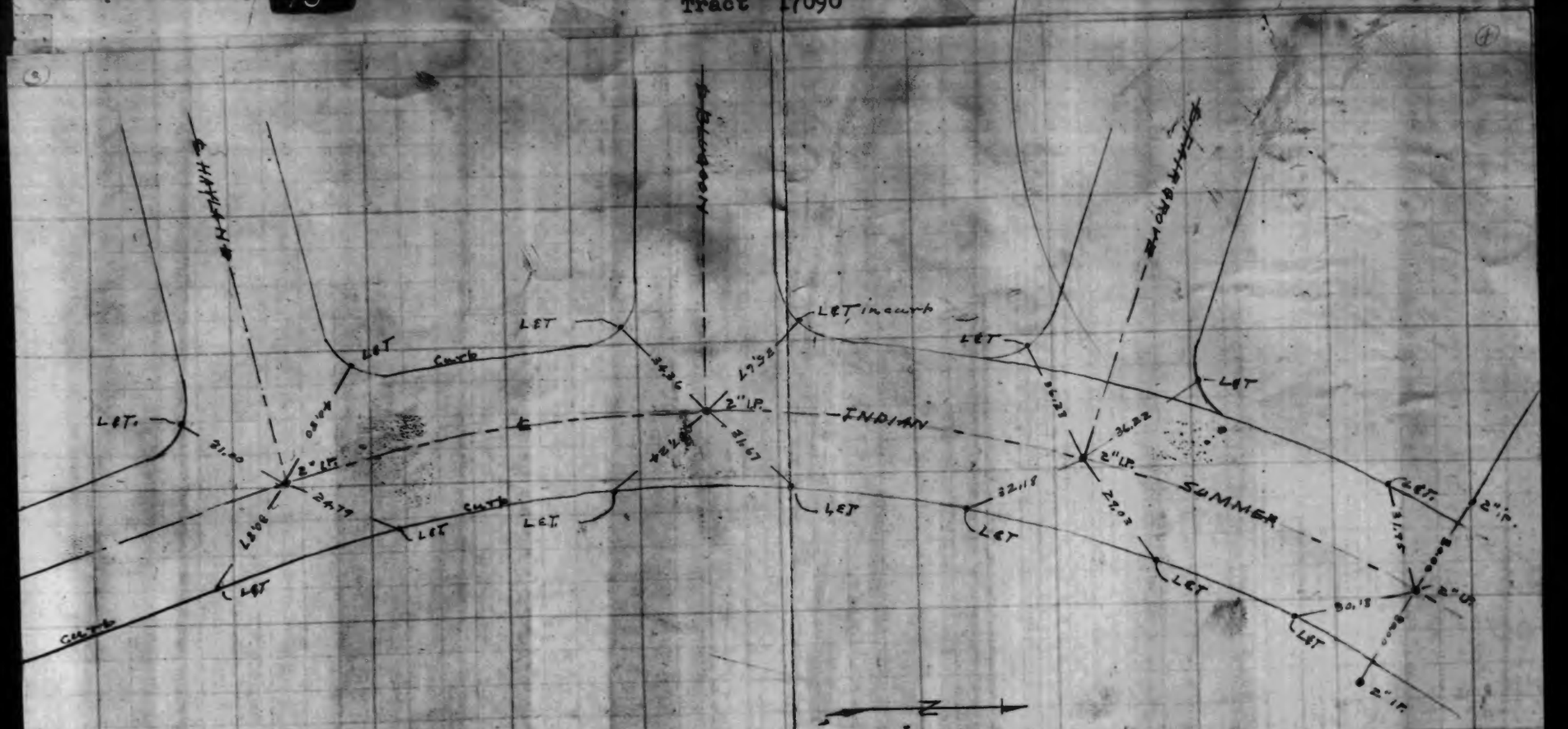

3-9-53
GARNIER JOB # 275-TR # 17090
Intersection Ties
Shaner } Party
Penner }

WS.38, B-1

64 65

66 67

CO.SUR. F.B.1085: 95

CARMAN - PACK CO.
Tract 17090

CO.SUR. F.B.1085: 96

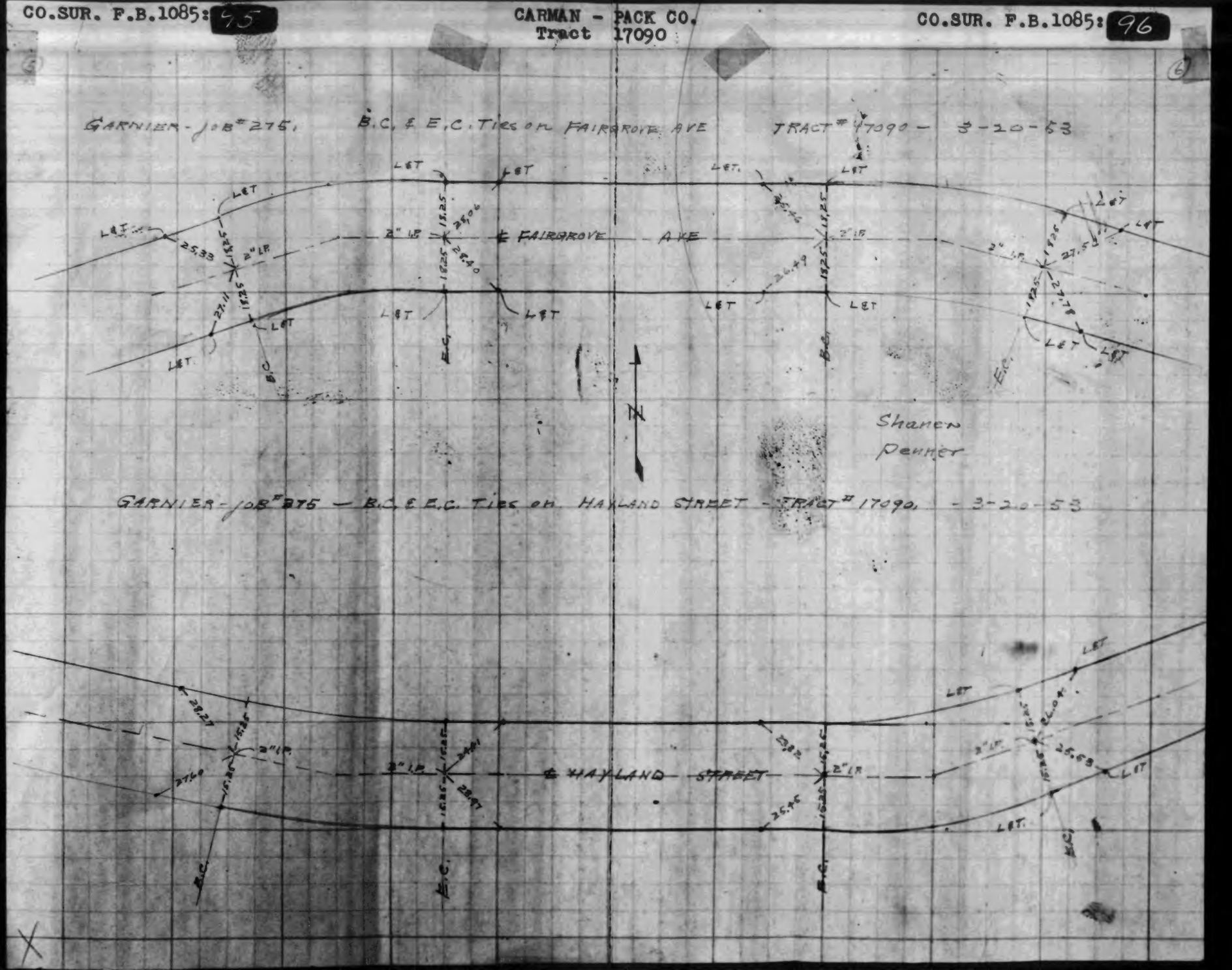

68
69

W, S, 33, B-2

CO.SUR. F.B.1085: 97 JONES & GILBERT Tract 17809

& Ties Tract No 17809
Jones and Gilbert

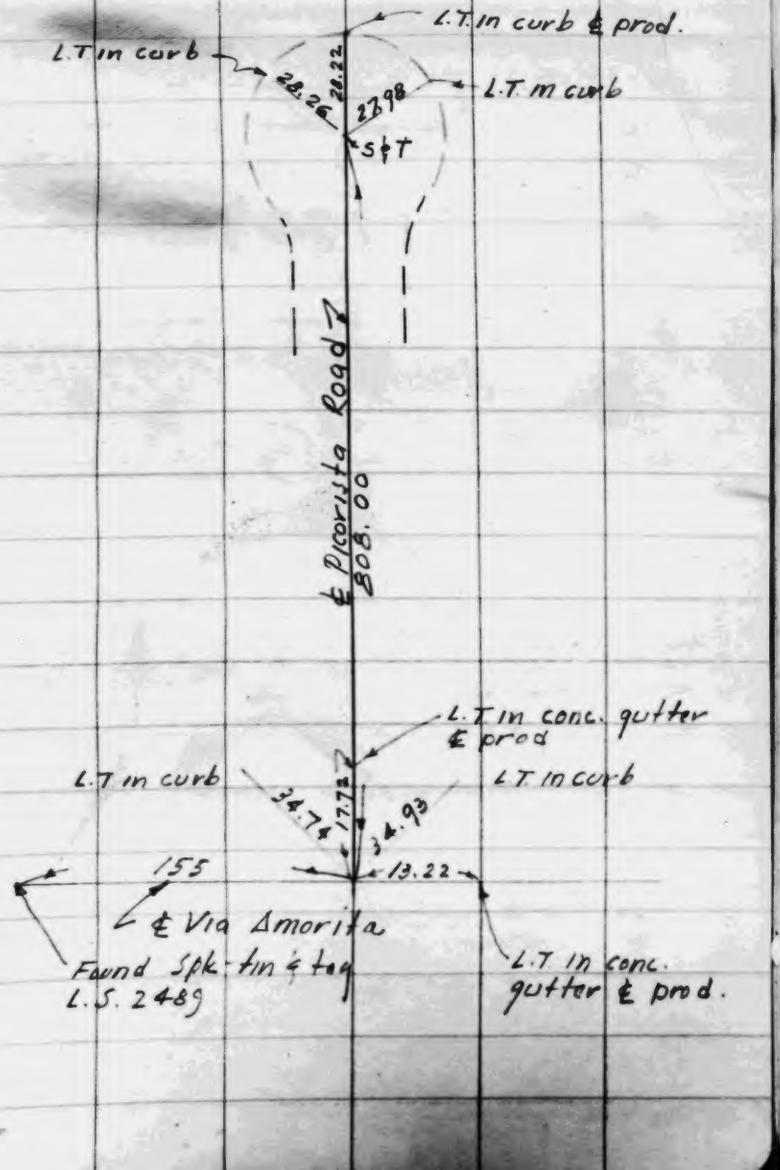

KEMMERER ENGR.CO. CO.SUR. F.B.1085: 98 Tract 17810

TR 17810
& Ties
12-29-52
RW
HH.
J. V.

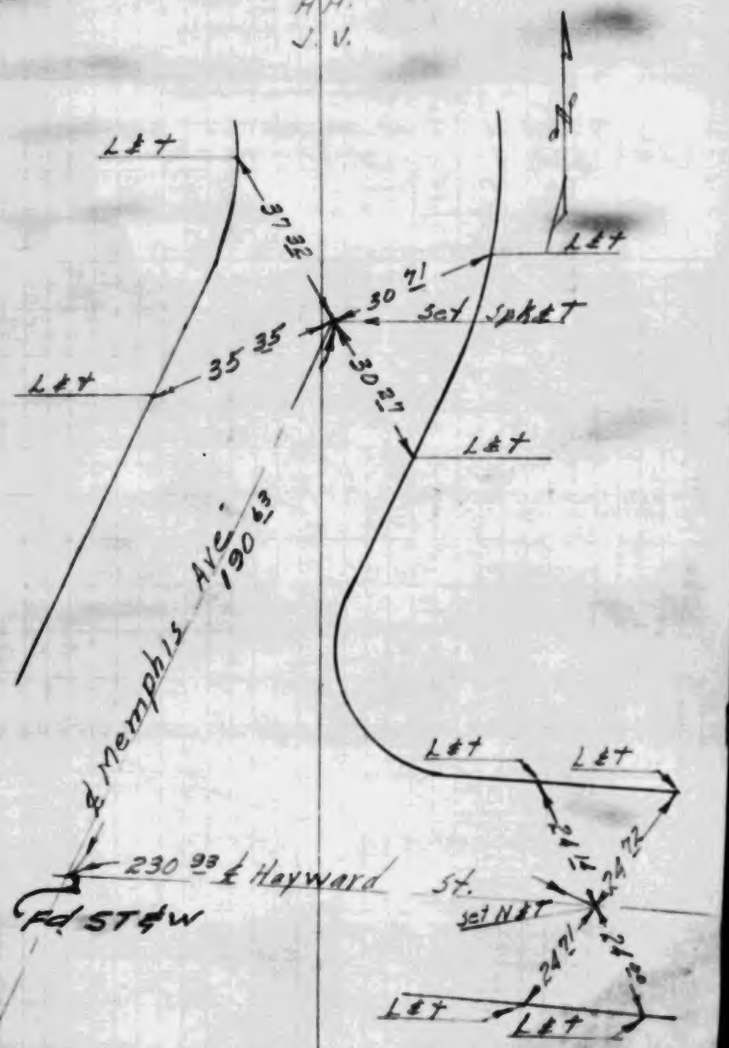

Kemmerer Engineering Co., Inc.

W, S, 33, B-2

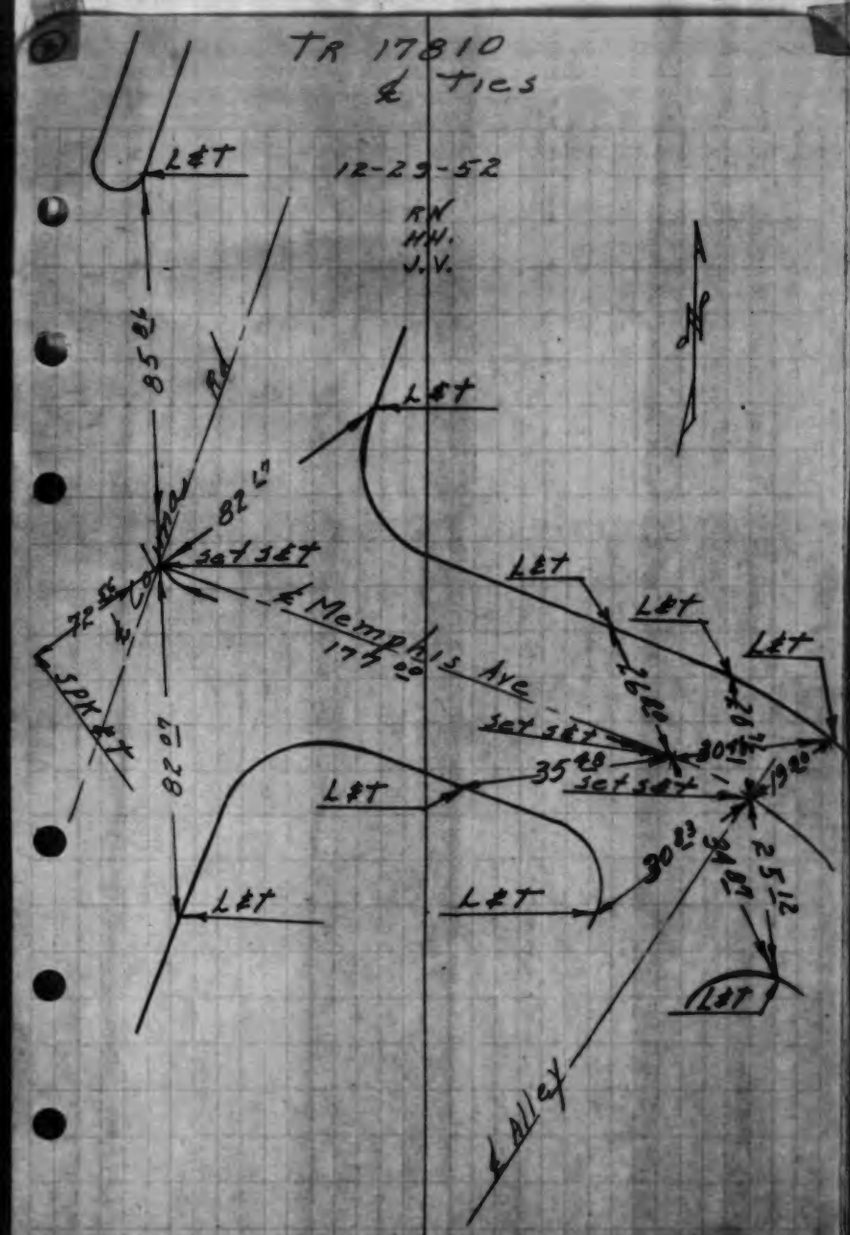

Kemmerer Engineering Co., Inc.



Kemmerer Engineering Co., Inc.

107 C-2 WS 34, C-2

WS47, B-4 139, 140, 141, 142

CO.SUR. F.B.1085: 102

STREET CENTER-LINE TIES
TRACT Nº 17517
M.B. 438-1-2

LEONARD H. GOWDY R.E. 4823
MARCH 25, 1953

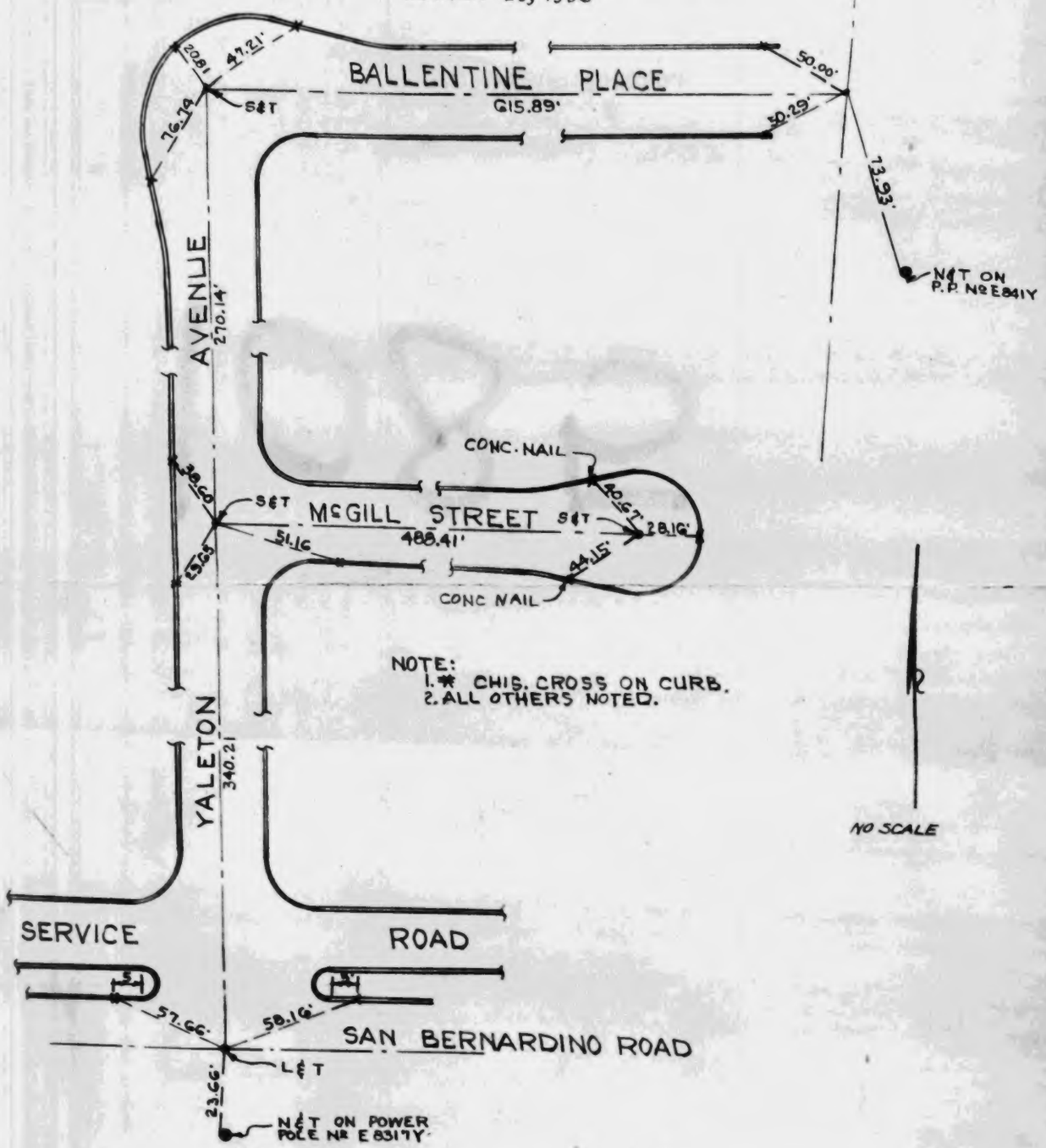

LEONARD H. GOWDY
Tract 17517

CO.SUR. F.B.1085: 101

SHEET 1 OF 1

WS47, B-4

59