W. G. BONGARDT - Tr. 17576 - C.L. Ties on Budlong Ave. at Electric St., alley, 182nd St. and alleys.

A. TREADWELL - Tr. 17867 - C.L. Ties on Persimmon Ave. at Freer St., Lora St., Molo-ann St., Arrowood St., La Rose St. & Grand Ave.

. INVESTMENT CO. - Tr. 16705 - C.L. Ties on Sherbourne Dr., Holt Ave., Corning Ave., Garth Ave., Chariton Ave. at Slauson Ave., 57th St., and 55th St.

KEMMERER ENGR. CO. - Tr. 17692 - C.L. Ties on Bonnie Cove Ave. at Stephanie Dr.

KEMMERER ENGR. CO. - Tr. 17813 - C.L. Ties on Aldrich St. at Glengary, Vicki Dr. and turn-arounds.

R 37-38 CHARLES E. GLIDDEN - Tr. 18613 - C.L. Ties on Charlotte Ave. at turnaround and tract line.

R 39-42 KEMMERER ENGR. CO. - Tr. 16590 - C.L. Ties on Revenwood Dr. and Catherine St. at Rosemead

BOOK 1087

SCHWABACHER-FREY – 12004

Service Rd., alley, Lindsey Ave., Citronell, Loch Lomond Dr. and Loch Avon Dr.

R 43-48 FRED STILLMAN - Tr. 17393 - C.L. Ties on Artesia Blvd., Rendova St., at Grayland Ave., Horst Ave., Blaine Ave.

HAROLD A. BARNETT - Tr. 15540 - C.L. Ties on Gotham St. at Lakewood Blvd. and Vultee Ave.; Vultee At Farm St., Bigby St., Via Amorita, Irwingrove Dr. and Baysinger St.

HAROLD A. BARNETT - Tr. 18592 - C.L. Ties on Vultee and Florence Aves.; La Forge Ave. at Guilford Ave., Amsdell Ave., Wheatland Ave.

LEONARD H. GOWDY - Tr. 16822 - C.L. Ties on Bernud St. at Wesleygrove Ave., Lincoln Ave., Brisbane St. and Andre St.

[illegible] - Tr. 16866 - C.L. Ties on Halcourt Ave. at Kenney St. and tract line.

KEMMERER ENGR. CO. - Tr. 16758 - C.L. Ties on Calmosa & Calmada Aves. at 4th St. and N. tract line.

SCHWABACHER-FREY – 12004

R 67-104 KEMMERER ENGR. CO. - Tract 17667 - C.L. Ties on Scott Ave., Fielding Dr., Kibbe Ave. at Leffingwell Rd., Hornell St., Goodhue St., Midcrest Dr., Fernview St., Lashburn St., Jenkins Dr., Mayes Dr. and Lambert Road.

BOOK 1087

CO. SUR. F.B.1087: 5

W. G. BONGARDT
Tract 17576

CO. SUR. F.B.1087: 6

W.S. 26, B-5

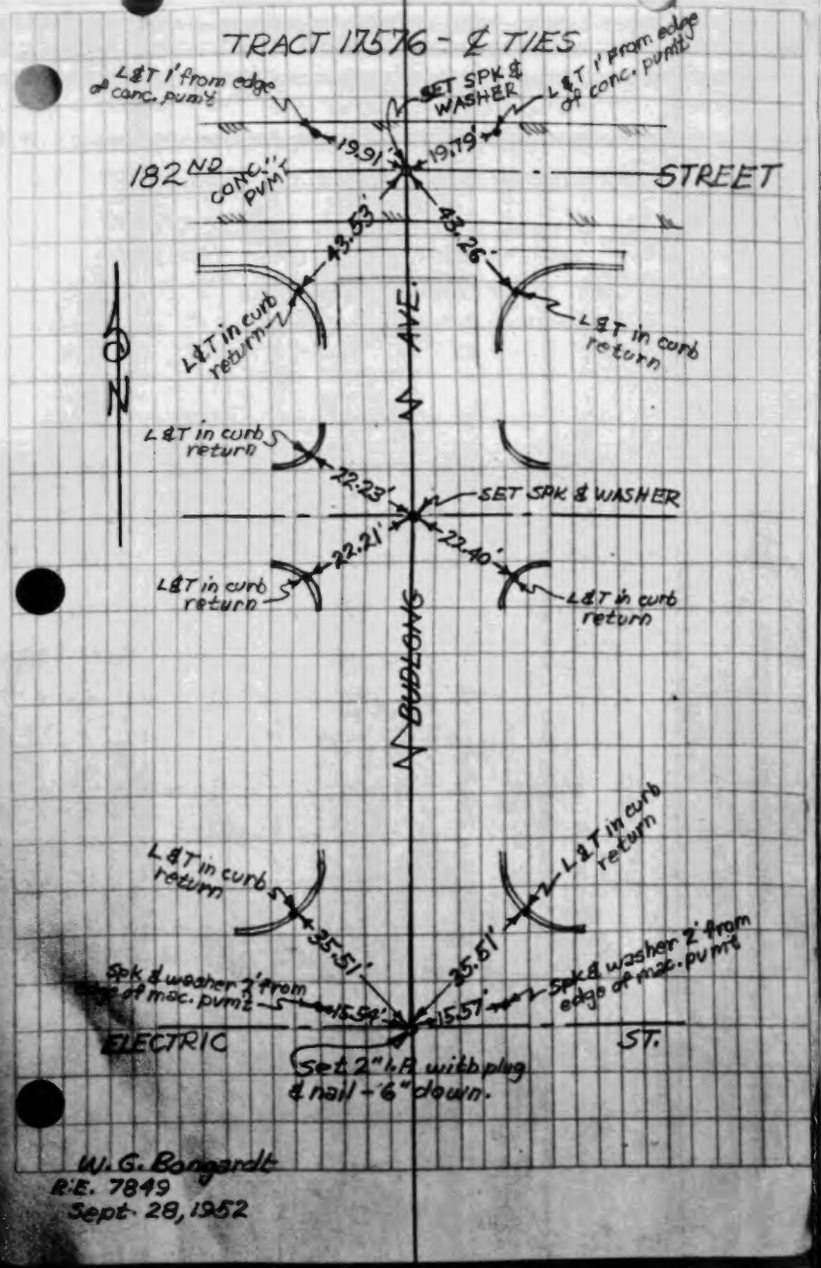

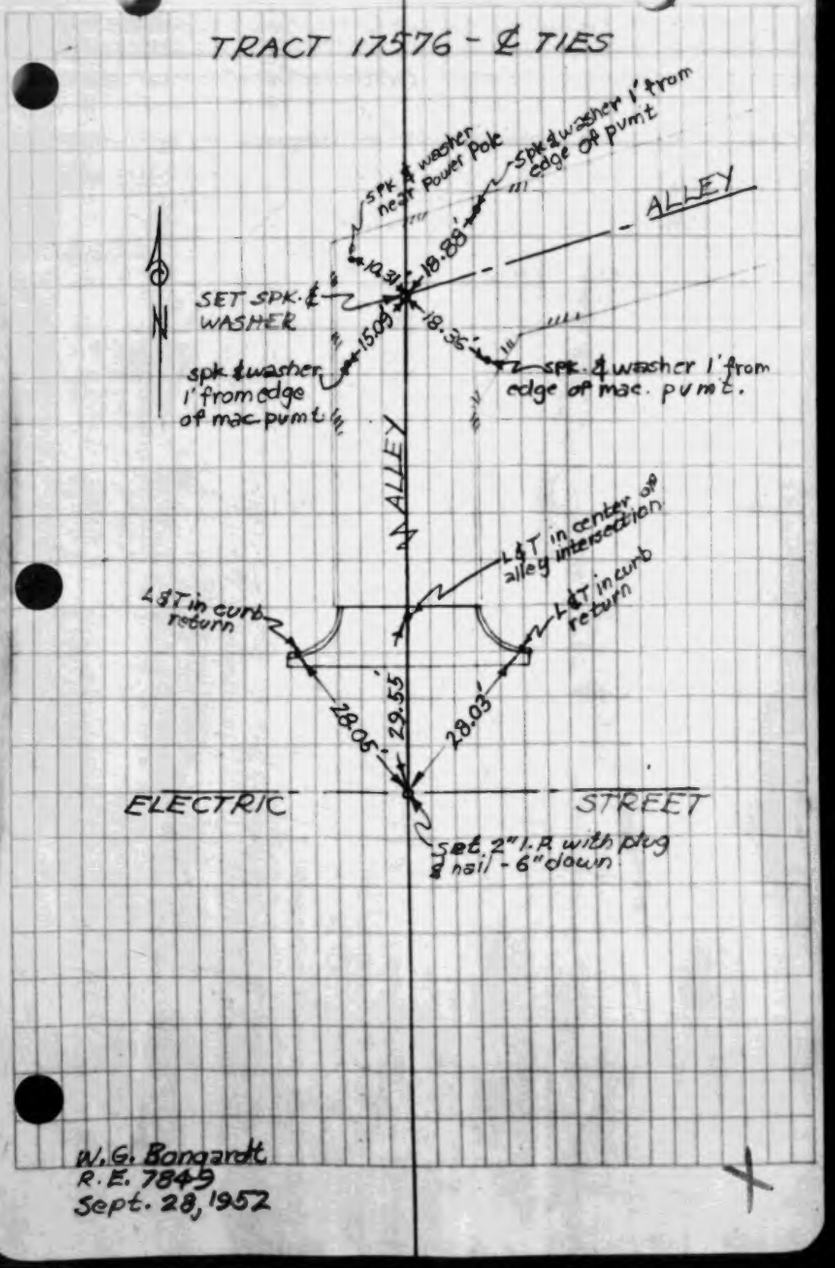

CO.SUR. F.B.1087: 7

W. G. BONGARDT
Tract 17576

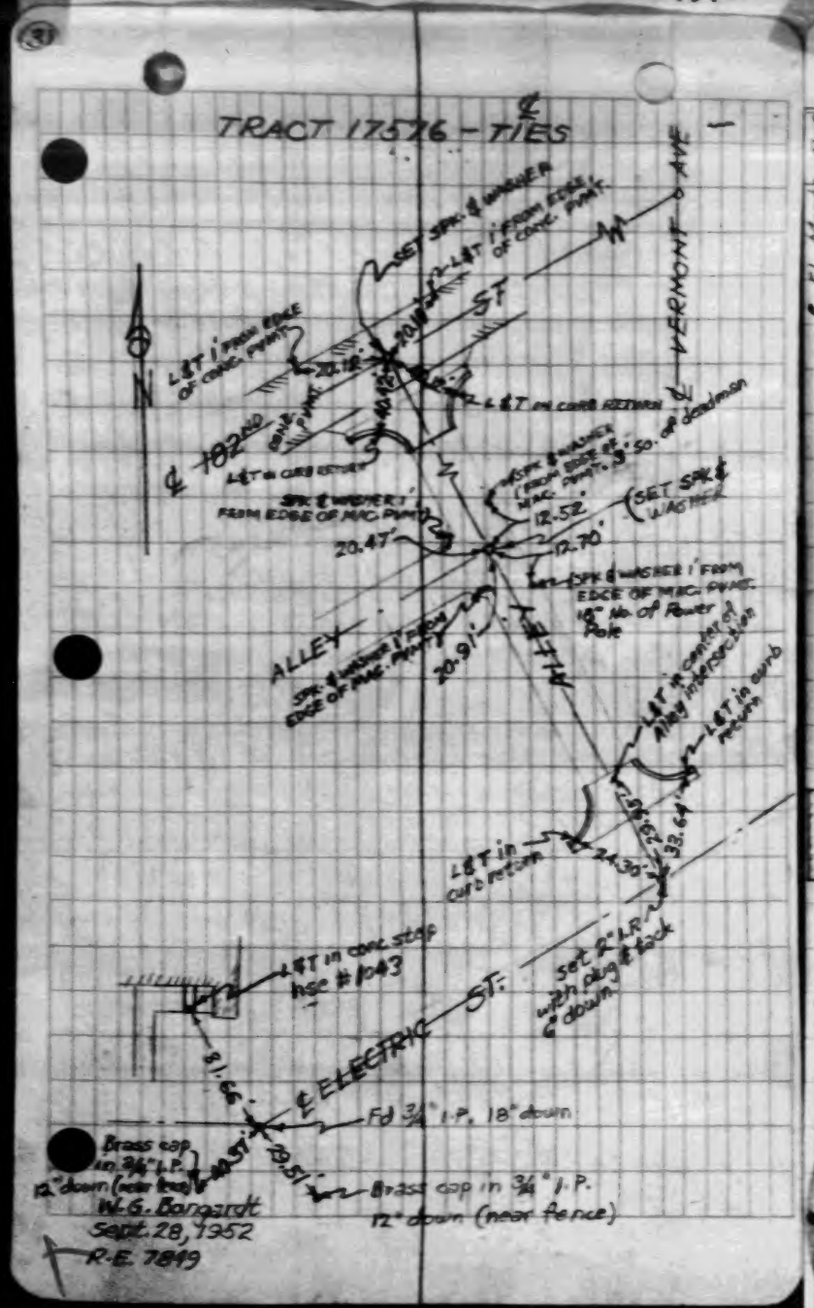

W. A. TREADWELL
Tract 17867

CO.SUR. F.B.1087: 8

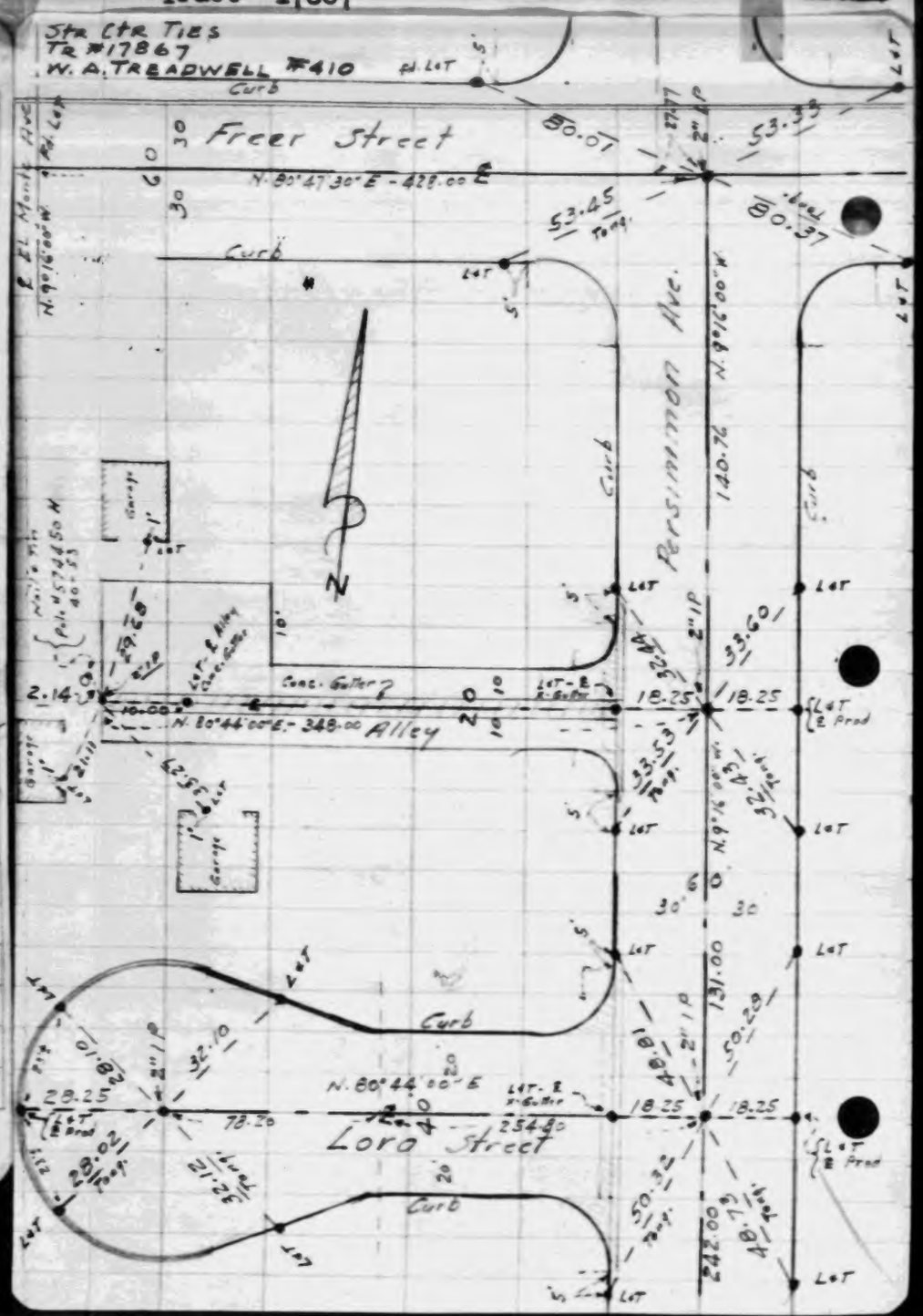

CO. SUR. F.B. 1087: 9

W. A. TREADWELL
Tract 17867

CO. SUR. F.B. 1087: 10

STREET CTR. TIES
TR #17867
W. A. TREADWELL #410

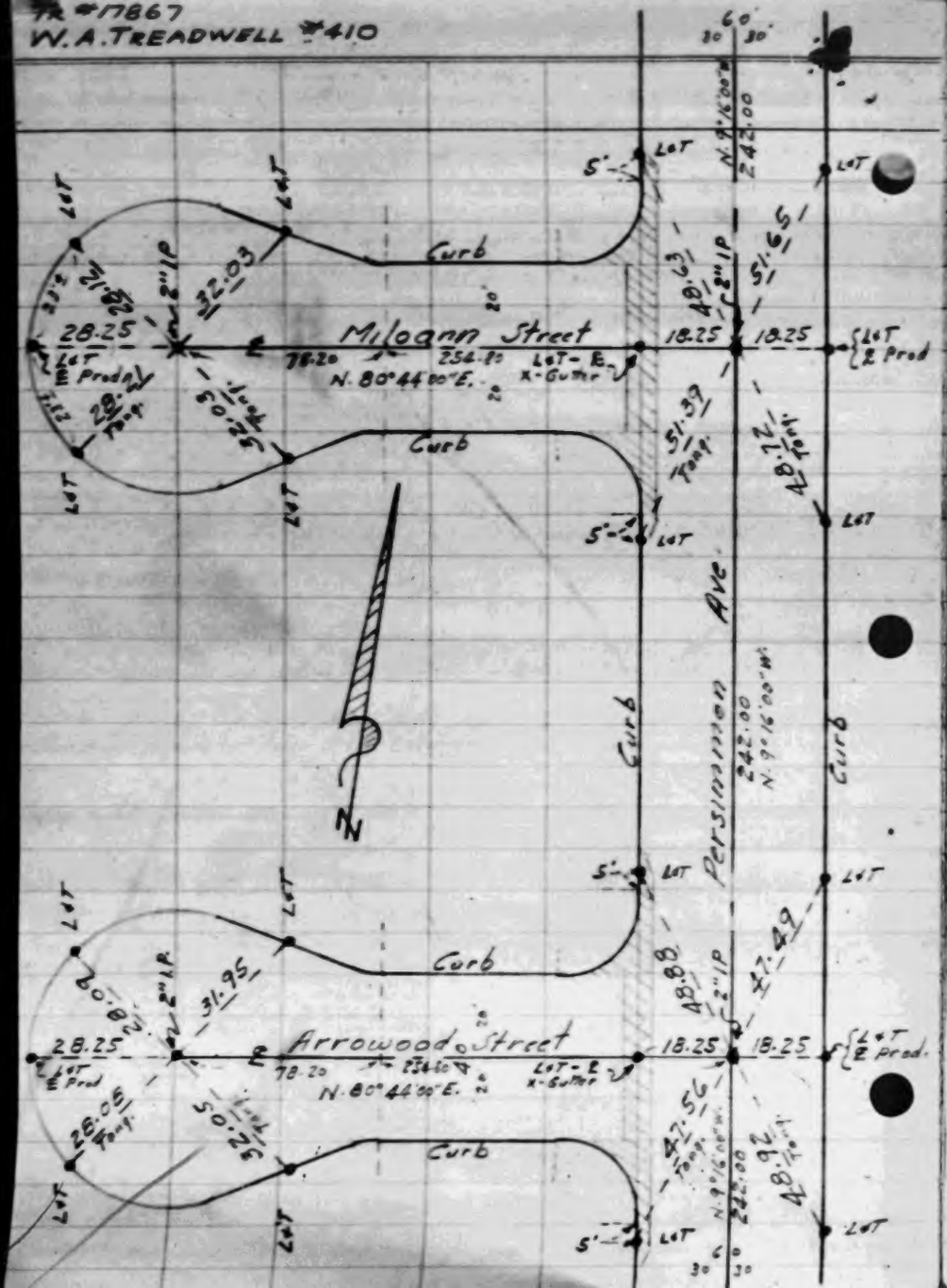

STREET CTR. TIES
TR #17867
W. A. TREADWELL #410

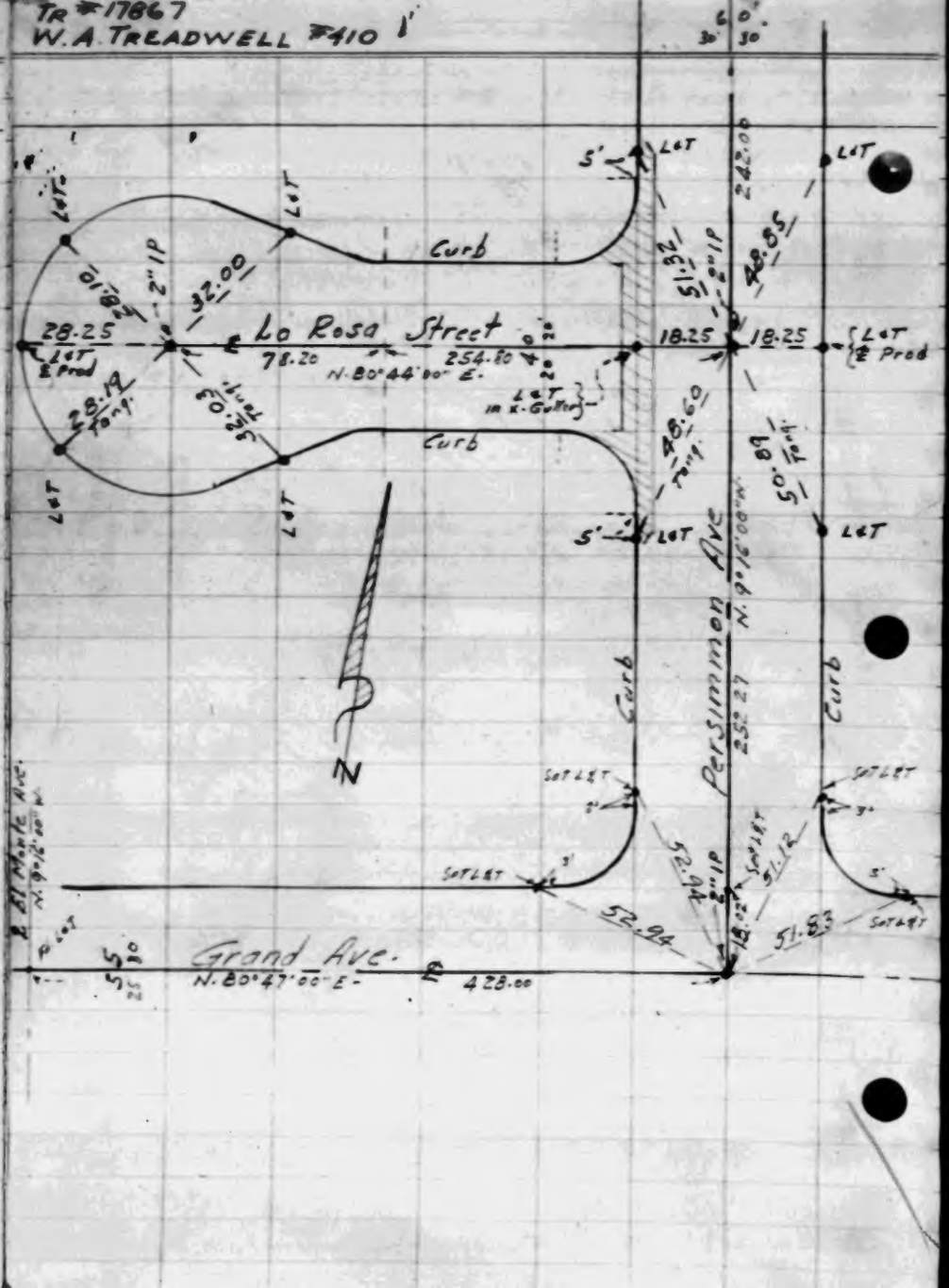

CO.SUR. F.B.1087: 11

L. A. INVEST. CO.
Tract 16705

CO.SUR. F.B.1087: 12

W.S. 24-A-3

W.S. 24-A-3

W.S. 24-A-2

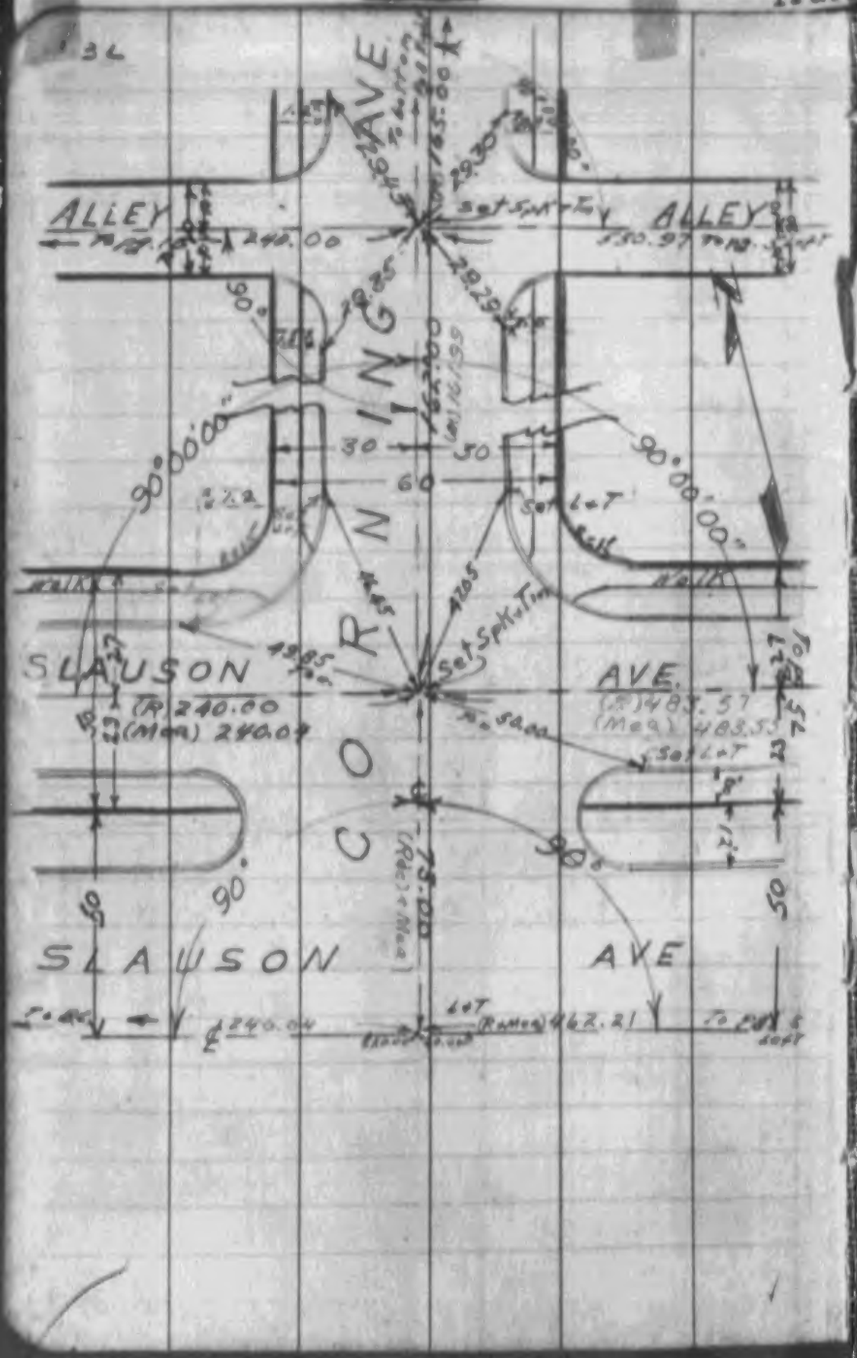

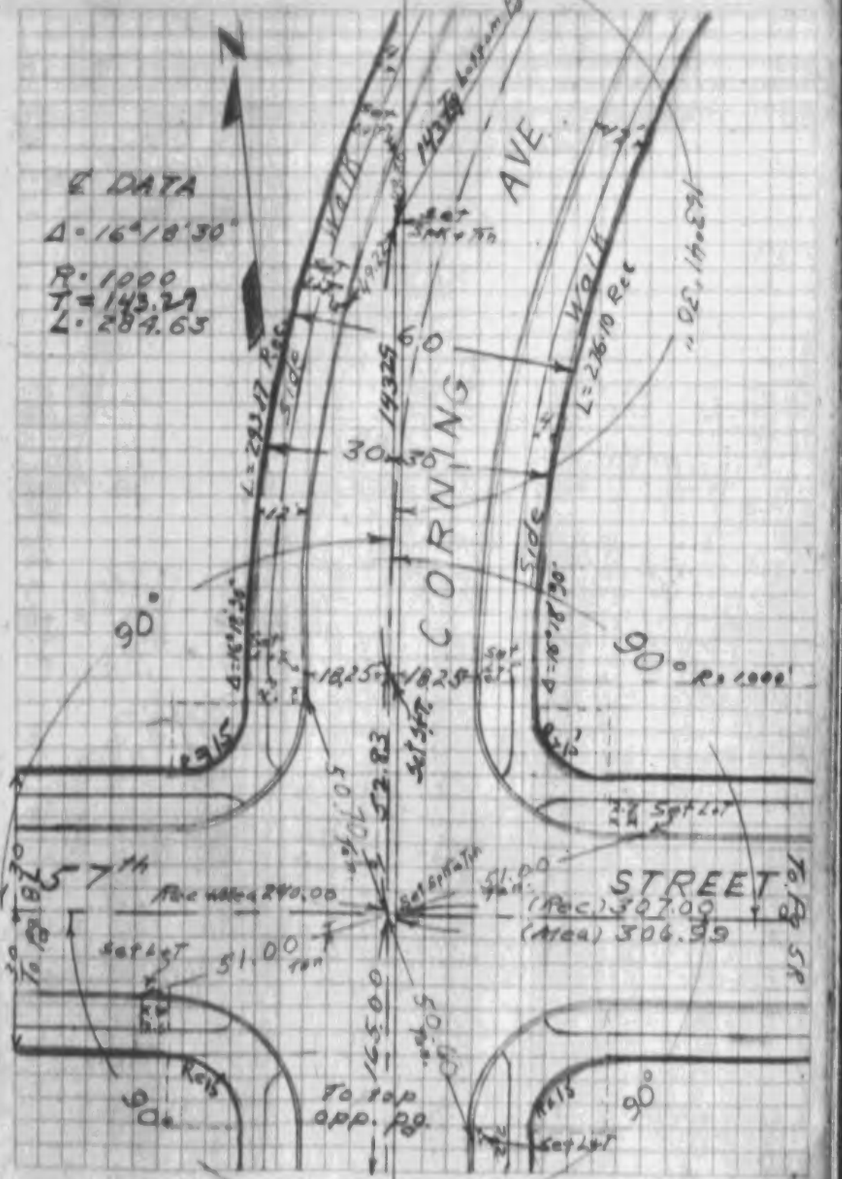

CO.SUR. F.B.1087: 13

L. A. INVEST. CO.
Tract 16705

CO.SUR. F.B.1087: 14

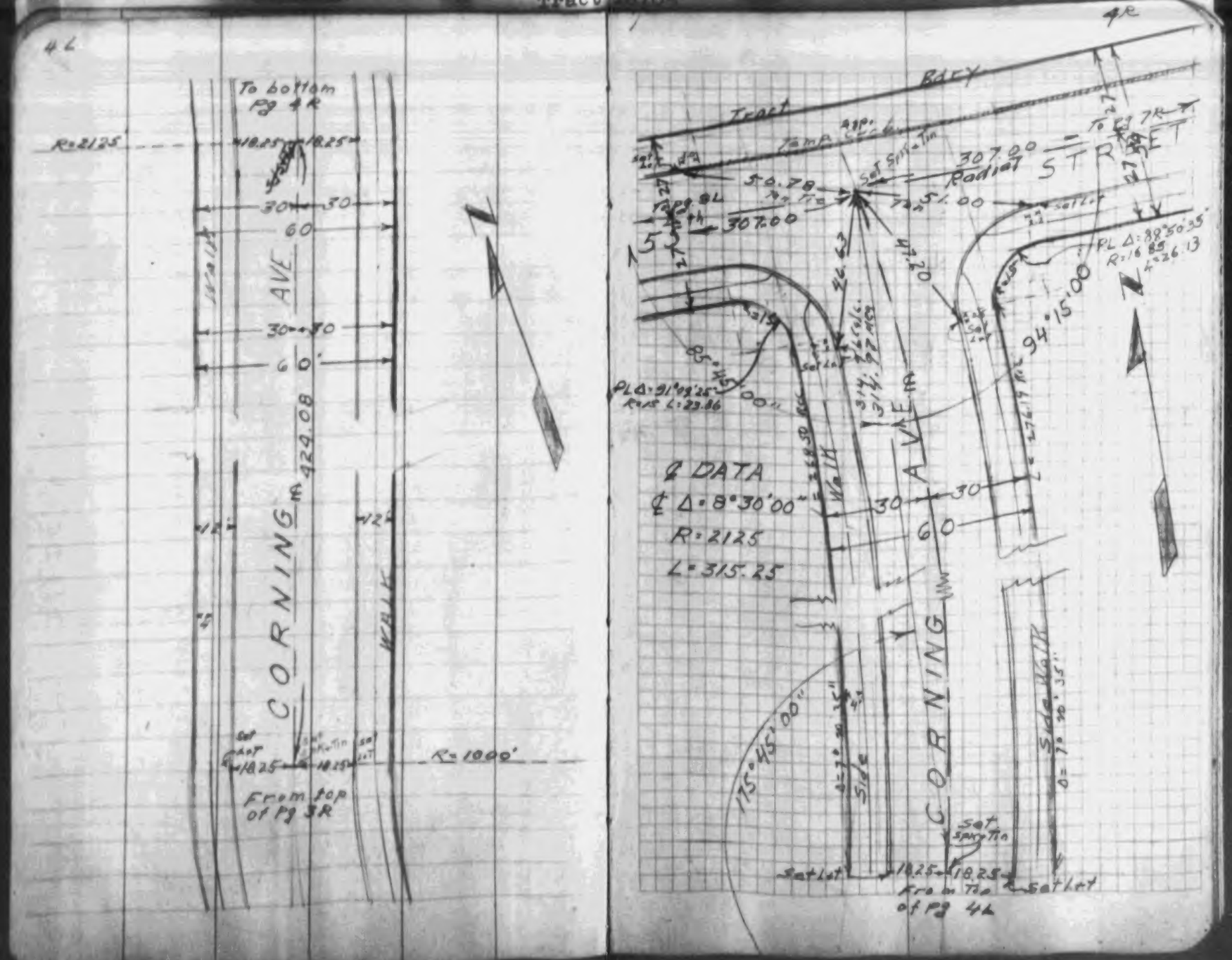

W.S. 24-A-2

Tract 16705

W.S. 24-A-3

16 R
Tract Bdry
Set 2" I.P. in Conc.
Temp Curb
55th STREET
(R) 303.27
(M) 303.26
47.75
Δ=90°42'32"
R=15 L=23.75
(Rec) 85°51'05"
L=359.77
405.58
CHARITON AVENUE
L=436.97
℄ DATA
Δ 8°42'10"
R 2672.74
L 405.97
175°38'55"
R=2645.74
R=2699.74
27 27
54
Side Walk
R=2672.74
B.C.

6 R
℄ DATA
Δ = 16°18'30"
R = 693
T = 99.30
L = 197.25
bottom Pt. L
E.C.
27 27
L=187.57
GARTH AVENUE
Side Walk
R=720
99.30
54
Δ=90°
R=15
L=23.56
90°00'00"
Δ=90°
R=15
L=23.56
307.00
(Rec) 272.24
(Meas) 272.22
57th STREET
Set Spike
30 30

CO.SUR. F.B.1087: 19

L. A. INVEST. CO.
Tract

CO.SUR. F.B.1087: 20

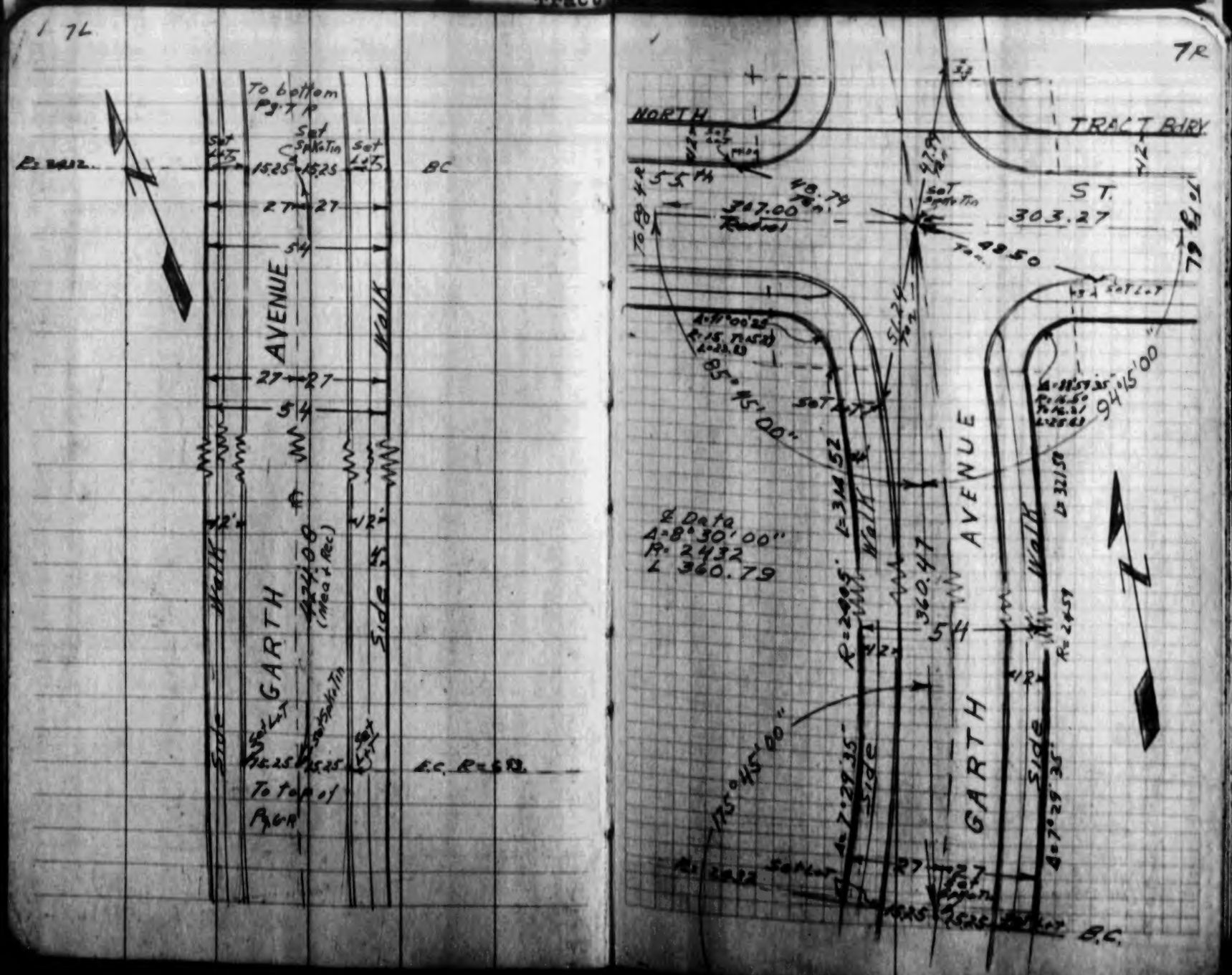

CO. SUR. F.B. 1087: 21

L. A. INVEST. CO.
Tract

CO. SUR. F.B. 1087: 22

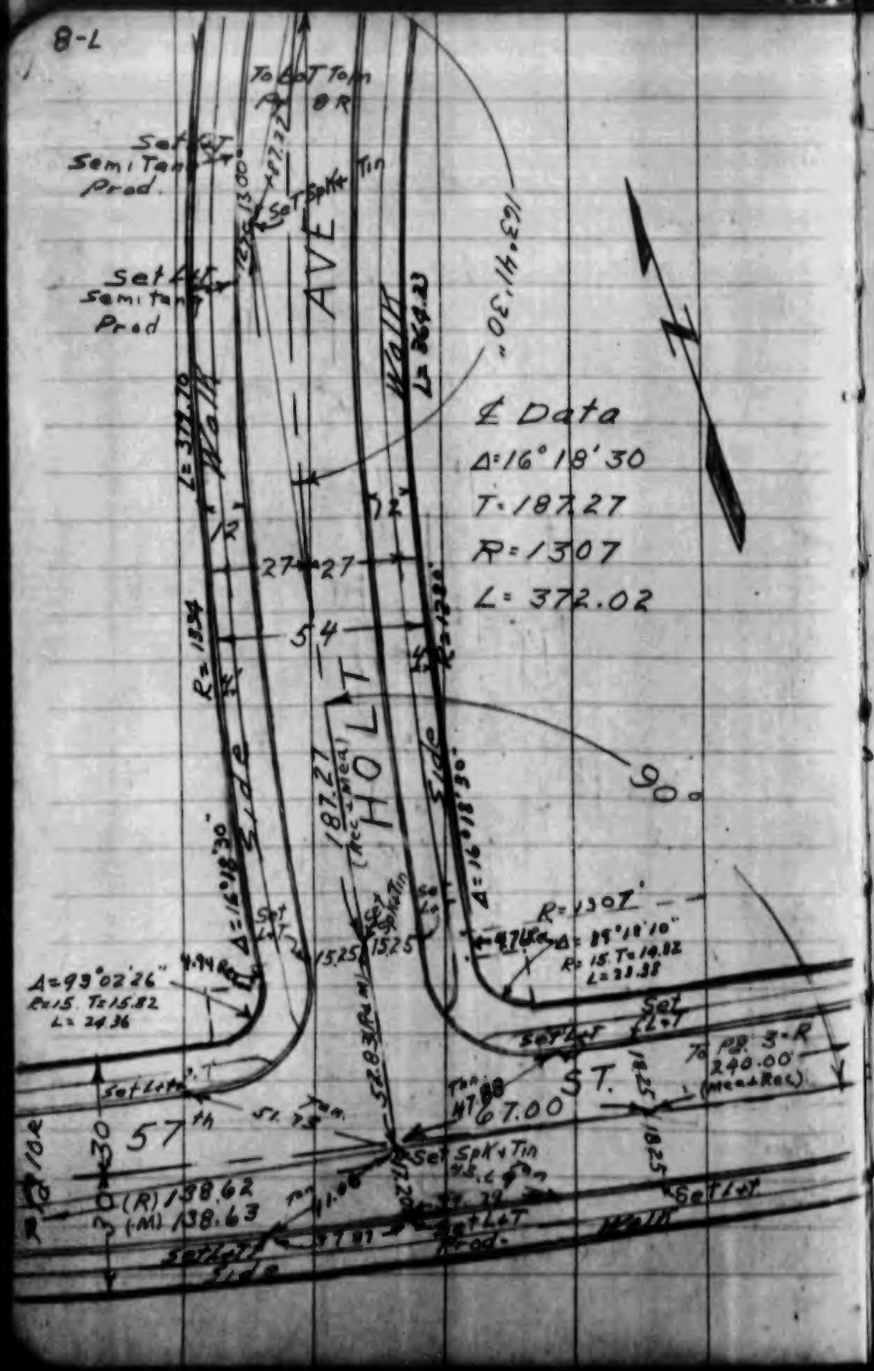

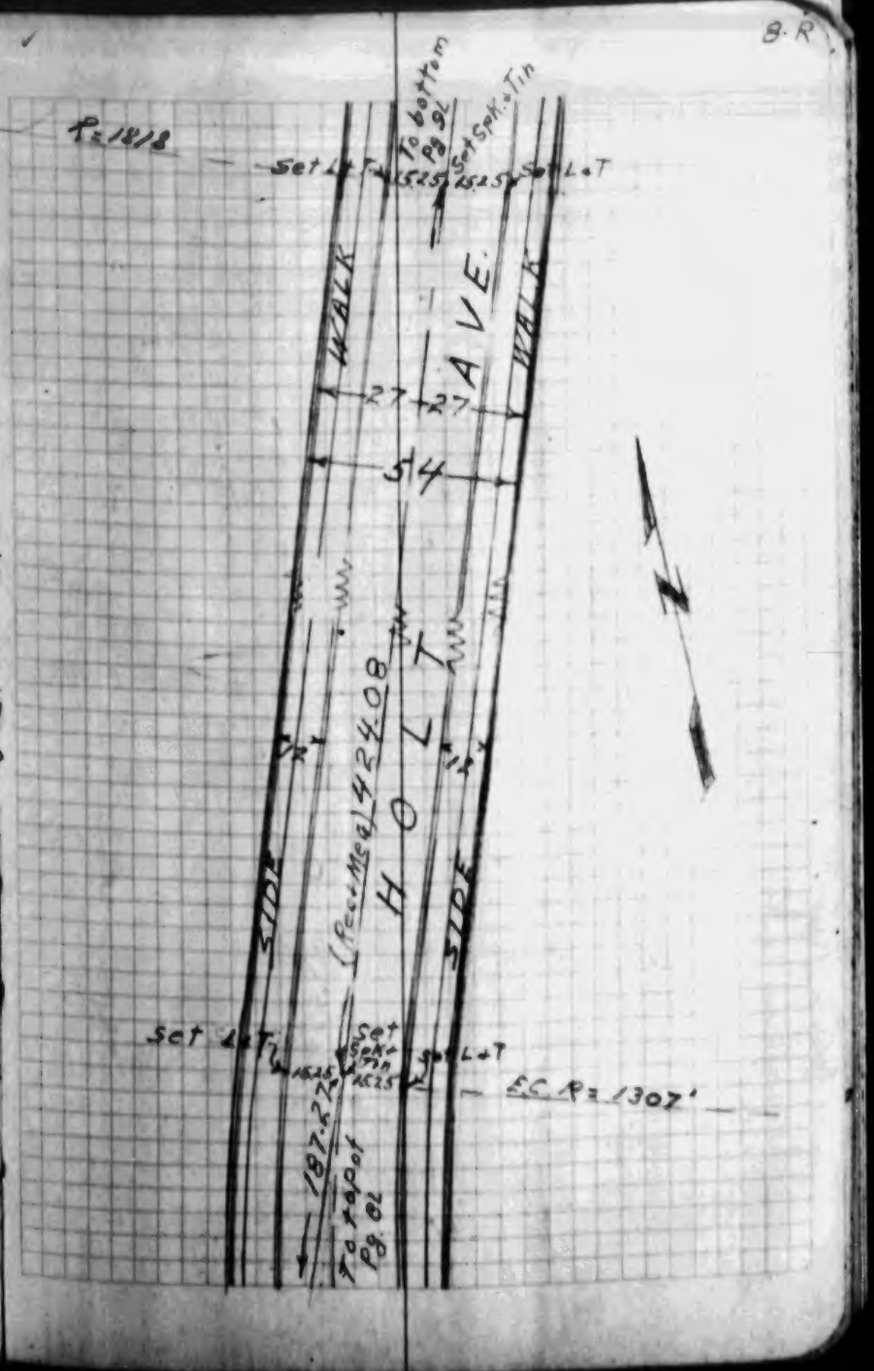

CO. SUR. F.B. 1087: 23

L. A. INVEST. CO.
Tract 16705

CO. SUR. F.B. 1087: 24

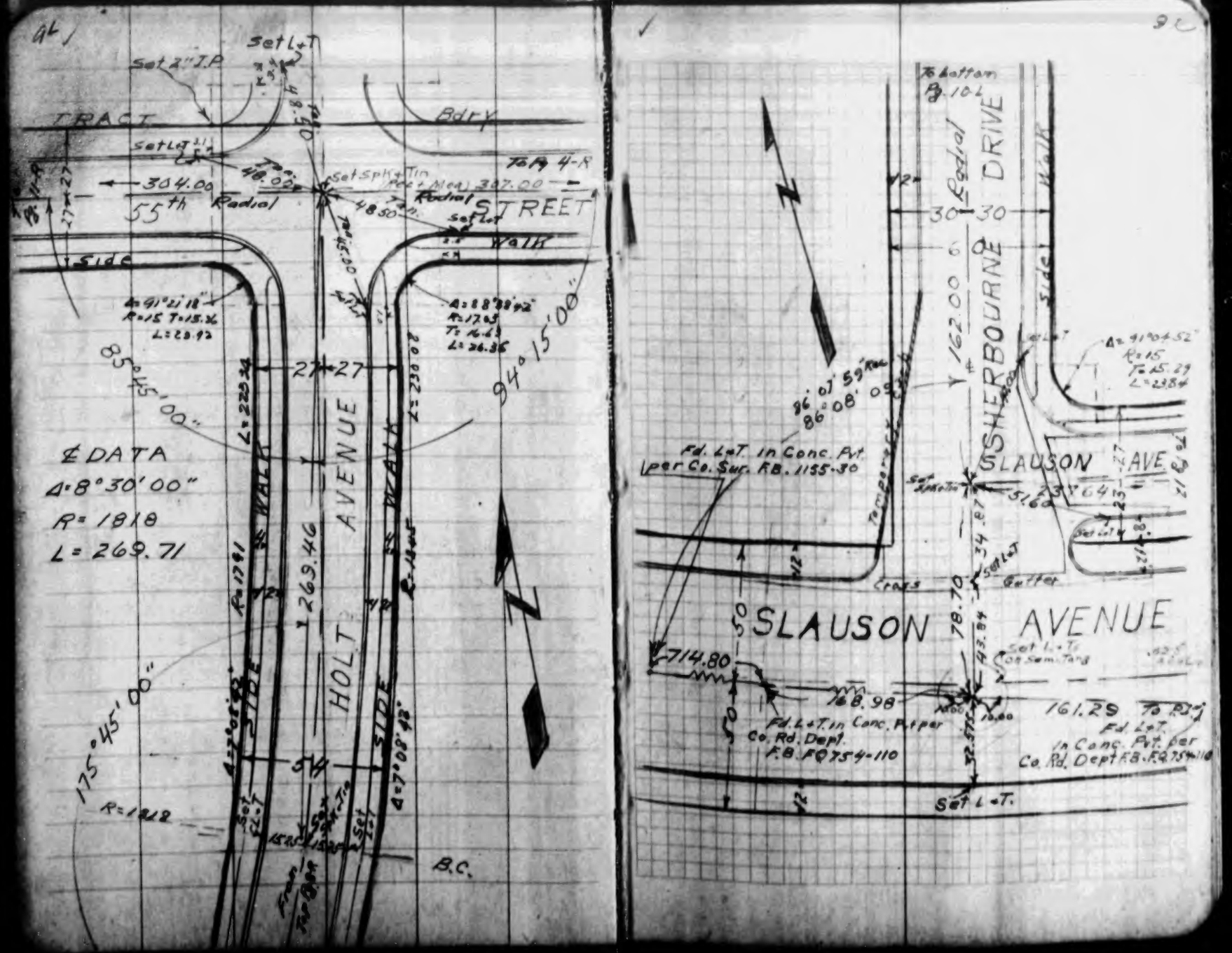

CO.SUR. F.B.1087: 25

L. A. INVEST. CO.
Tract 16705

CO.SUR. F.B.1087: 26

10-L

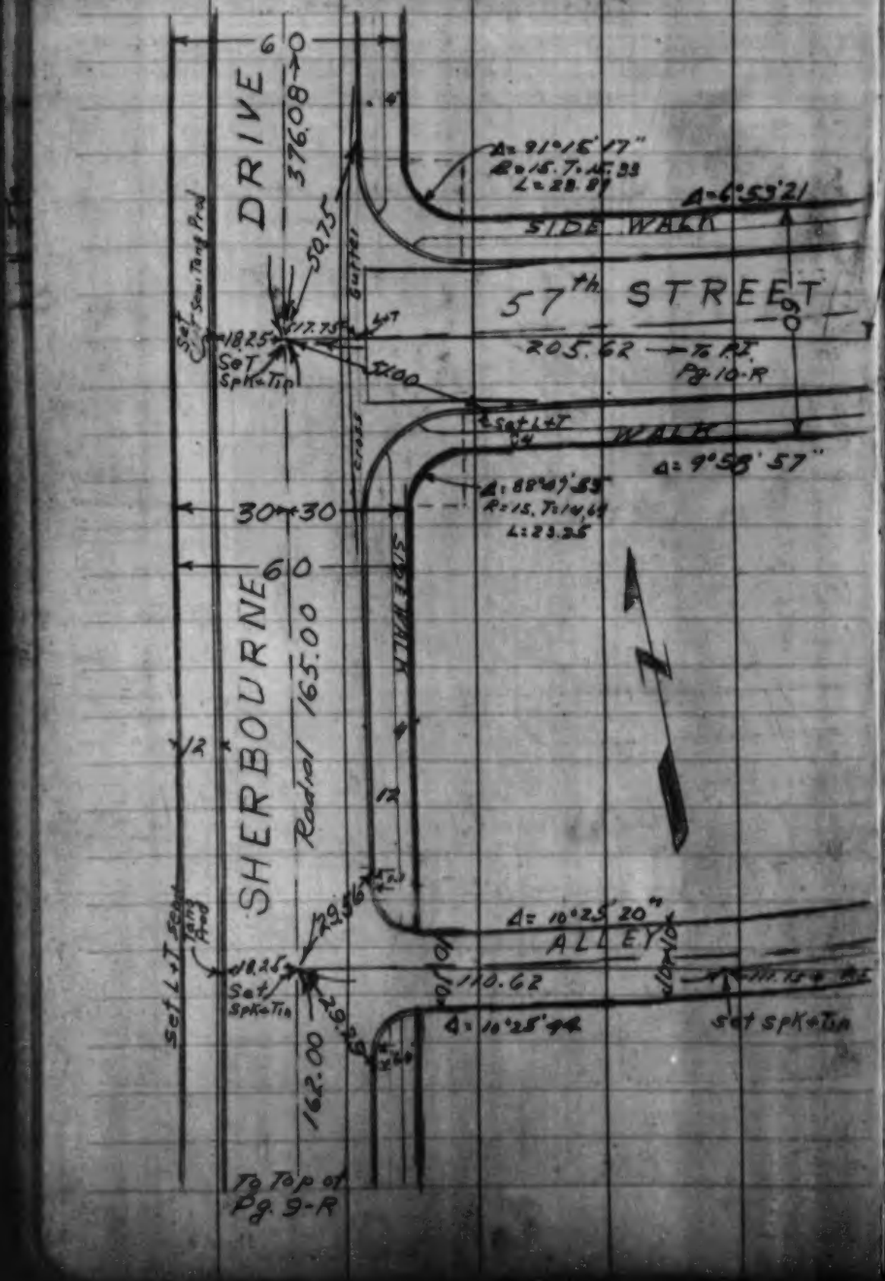

10 R

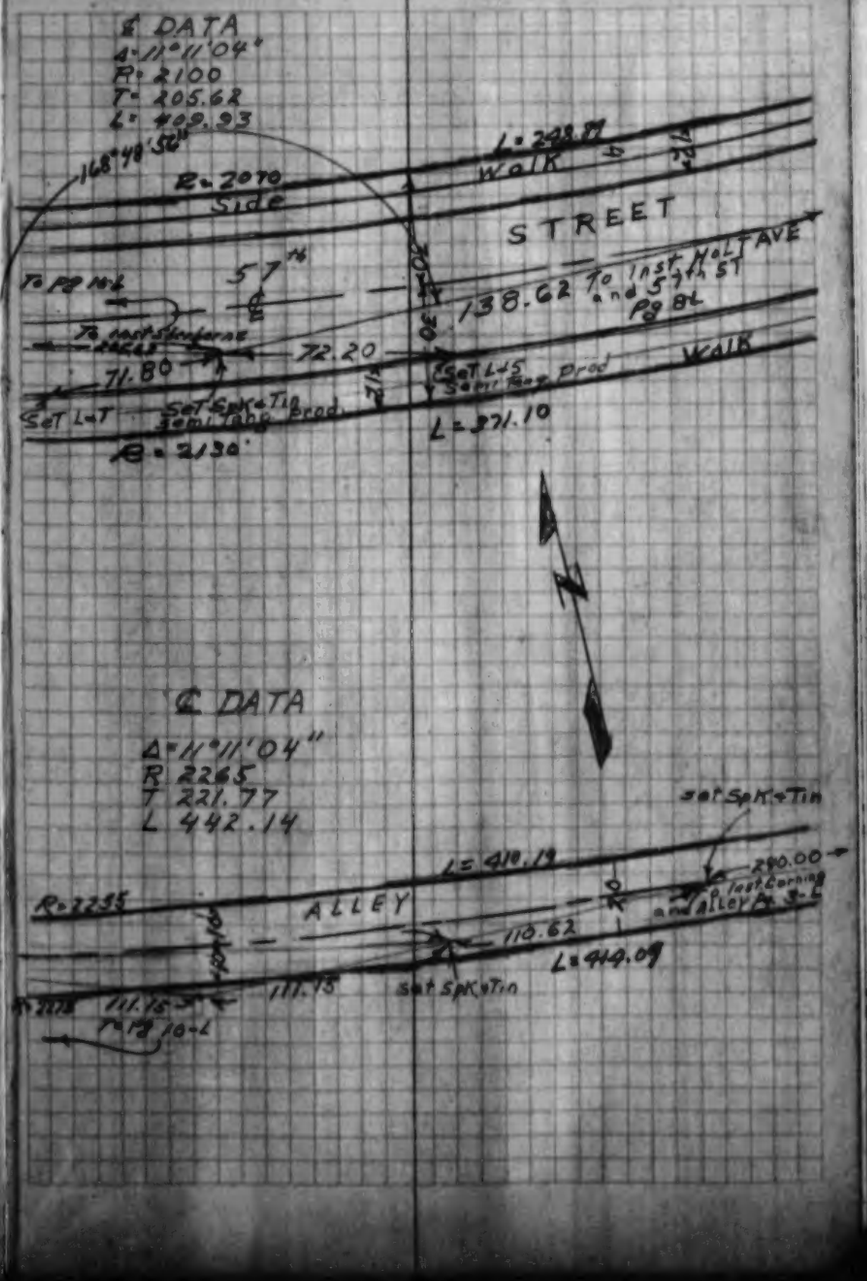

L. A. INVEST. CO.
Tract 16705

W.S. 24-A-2

CO.SUR. F.B.1087: 29

L. A. INVEST. CO.
Tract 16705

CO.SUR. F.B.1087: 30

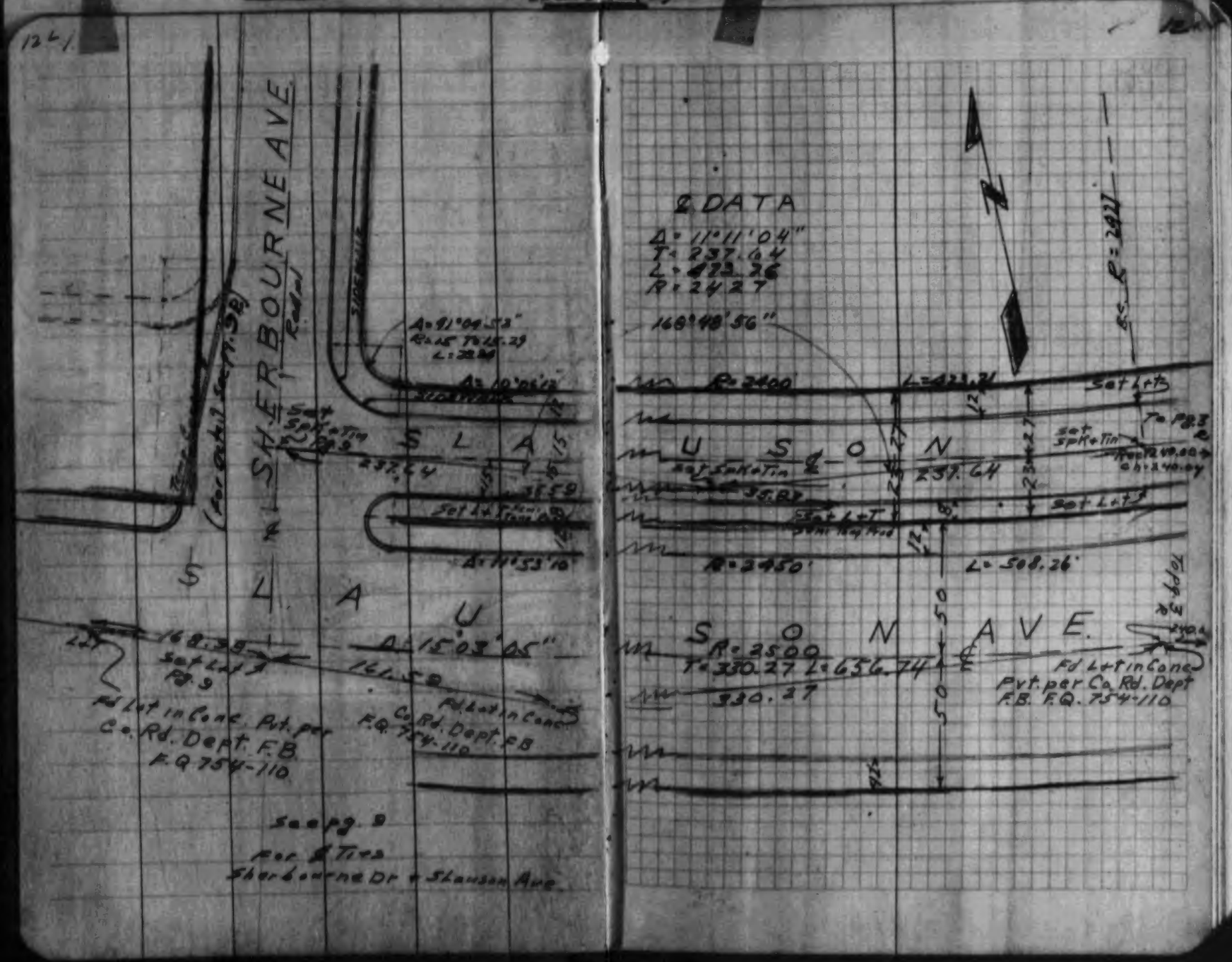

CO.SUR. F.B.1087: 31

KEMMERER ENGR. CO.

Tract 17692

1 of 1

TRACT 17692

℄ TIES

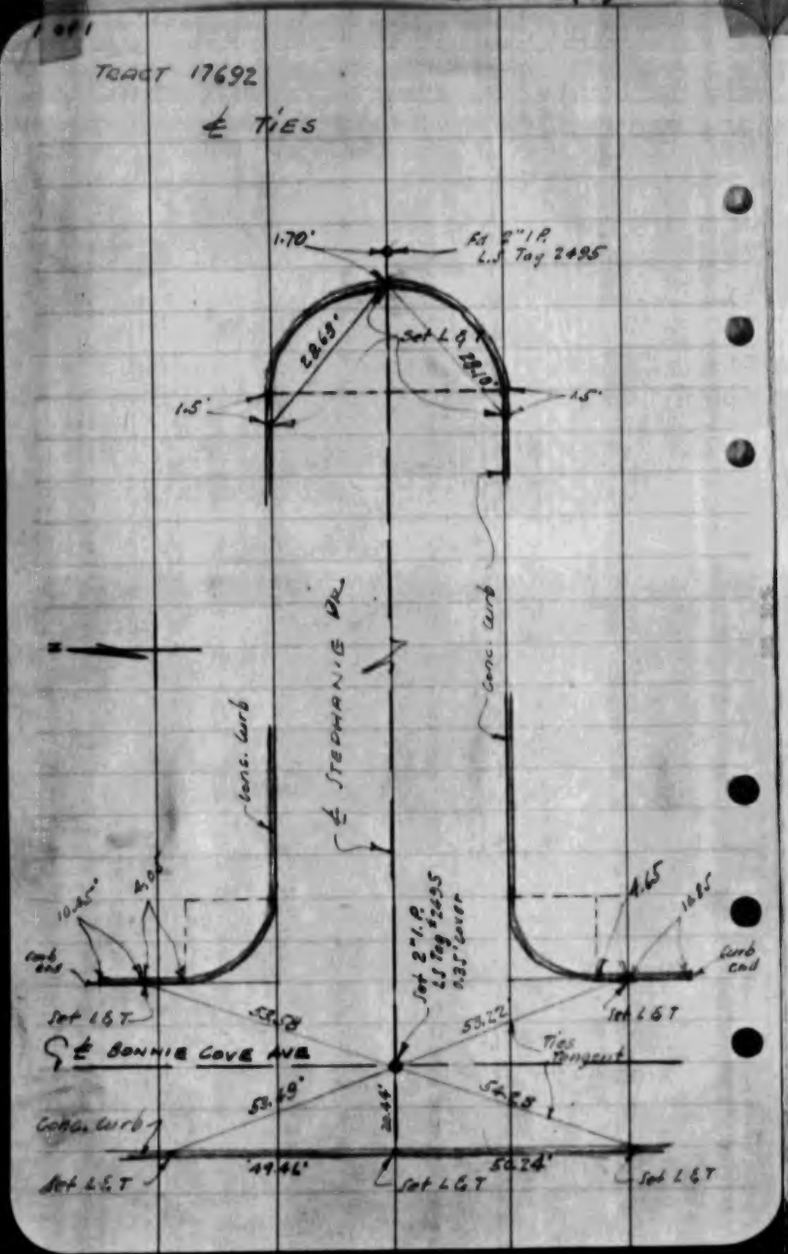

CO.SUR. F.B.1087: 32

Tract 17813

Page 1 of 5

TR 17813

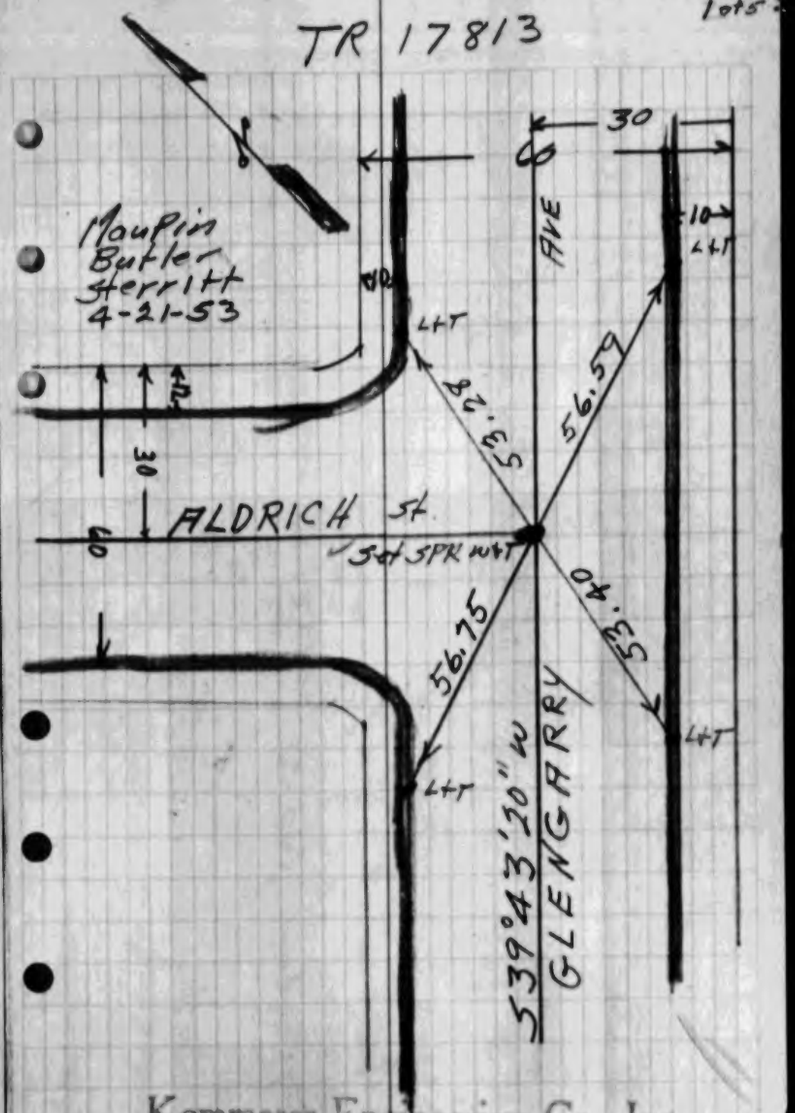

Kemmerer Engineering Co., Inc.

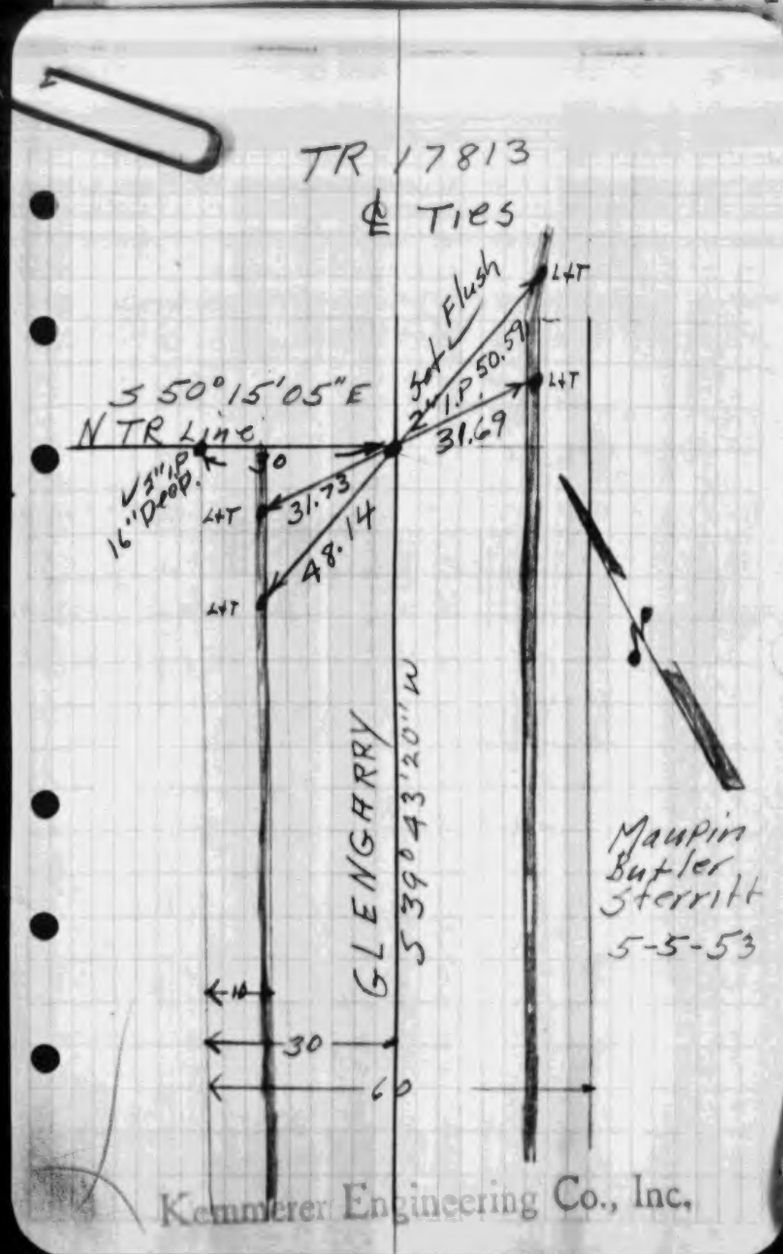
TR 17813
℄ Ties
S 50°15'05"E
N TR Line
Set Flush
2" I.P. 50.59
31.69
1" I.P. 16" Deep
30
31.73
48.14
L+T
GLENGARRY
S 39°43'20"W
Maupin
Butler
Sterritt
5-5-53
10
30
60
Kemmerer Engineering Co., Inc.

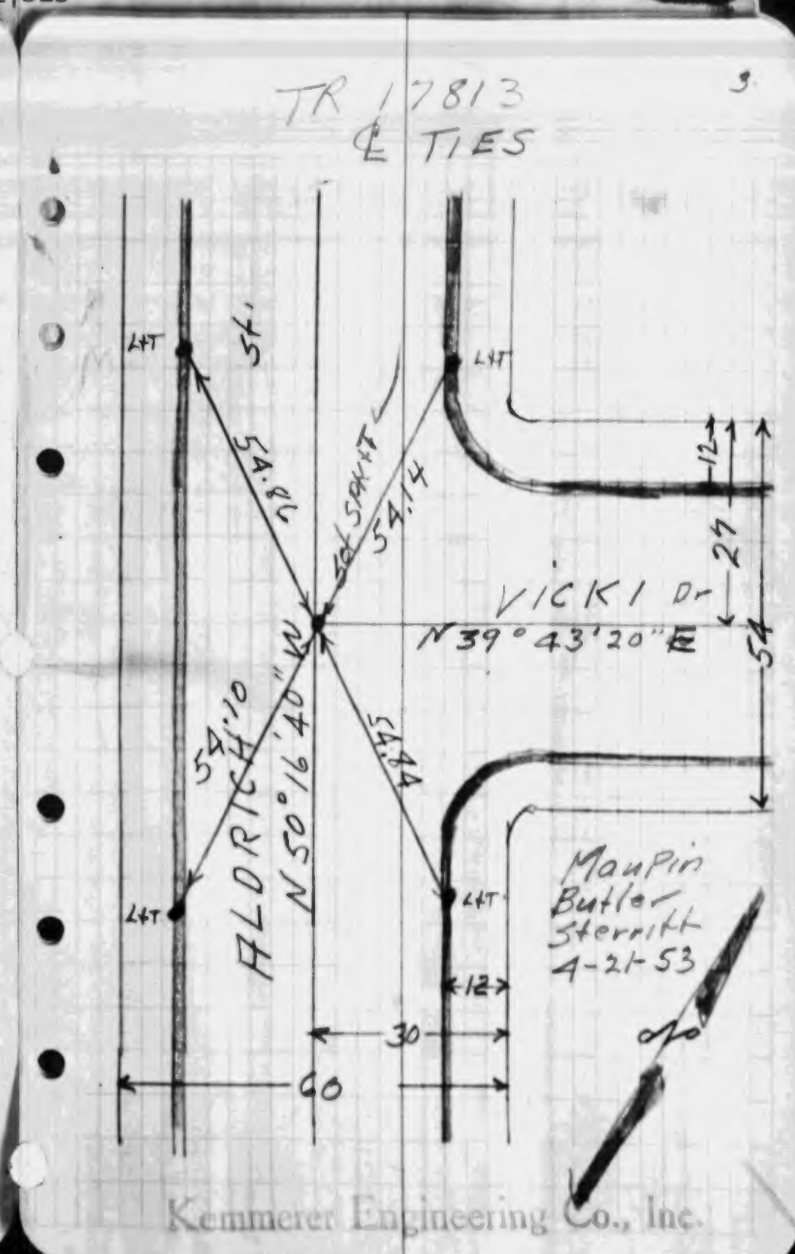
TR 17813
℄ TIES
3
L+T
St.
54.86
Set SPKT
54.14
VICKI Dr
N 39°43'20"E
54.10
ALDRICH
N 50°16'40"W
54.84
12
27
54
Maupin
Butler
Sterritt
4-21-53
30
60
Kemmerer Engineering Co., Inc.

CO.SUR. F.B.1087: 35

KEMMERER ENGR. CO.
Tract 17813

CO.SUR. F.B.1087: 36

4

TR 17813
& TIES

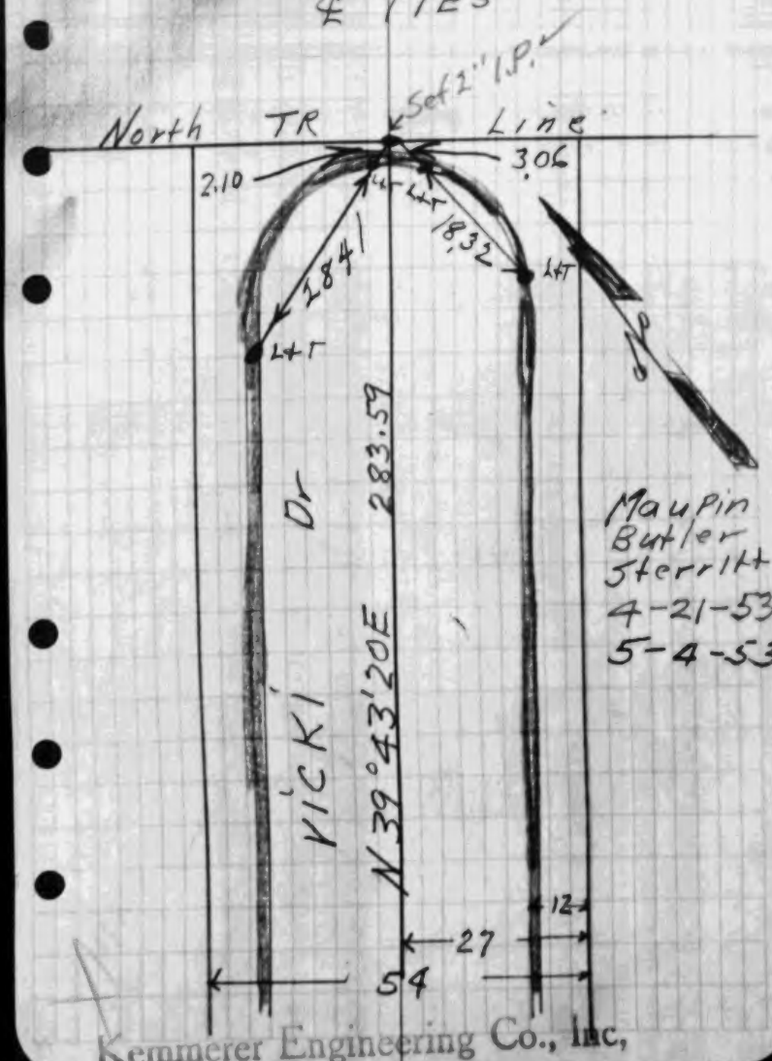

Kemmerer Engineering Co., Inc.

5

TR 17813
& TIES ✓

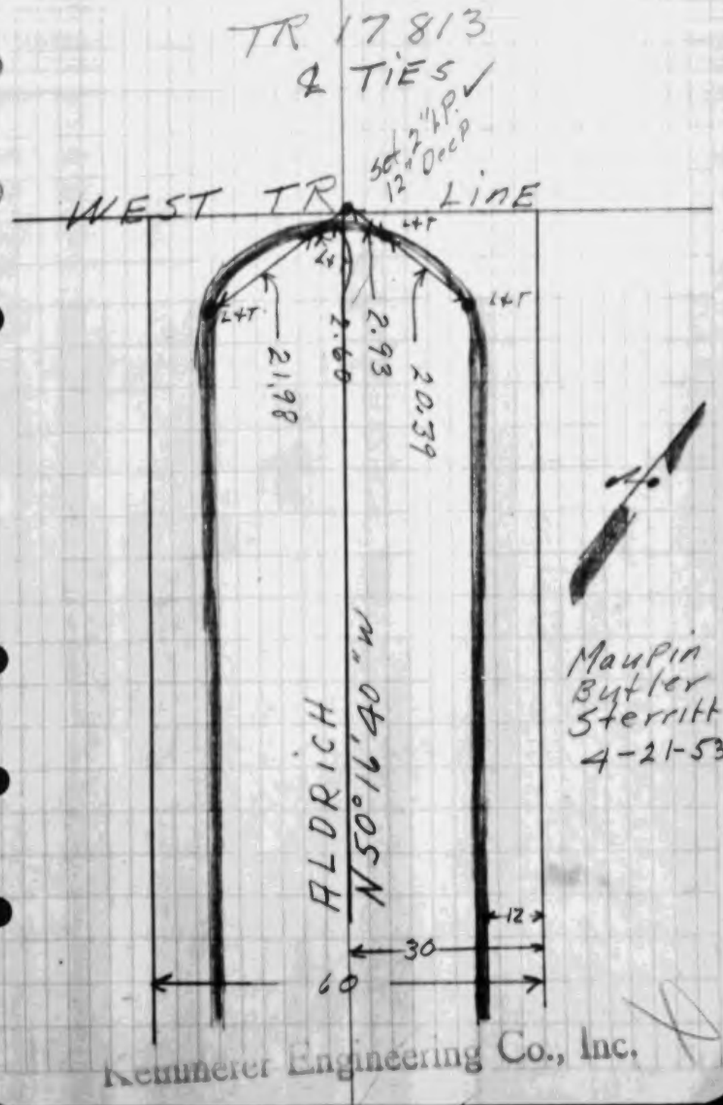

Kemmerer Engineering Co., Inc.

1-0955M

CO. SUR. F.B. 1087: 38

CHARLES E. GLIDDEN
Tract 18613

CO. SUR. F.B. 1087: 37

OF _____ JOB NO. 2052 PAGE _____

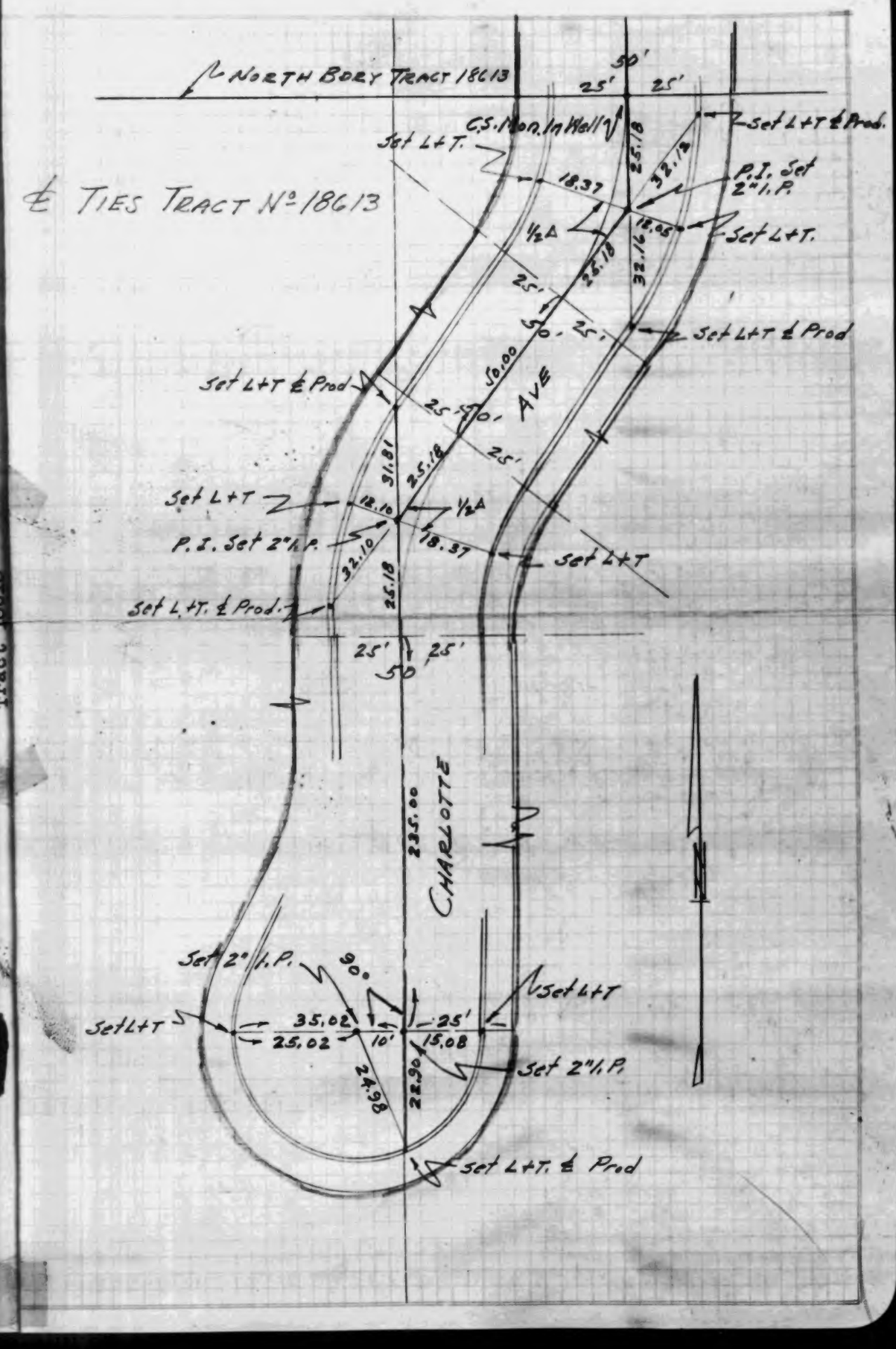

1-0955M

CO.SUR. F.B.1087: 39

KEMMERER ENGR. CO.
Tract 16590

CO.SUR. F.B.1087: 40

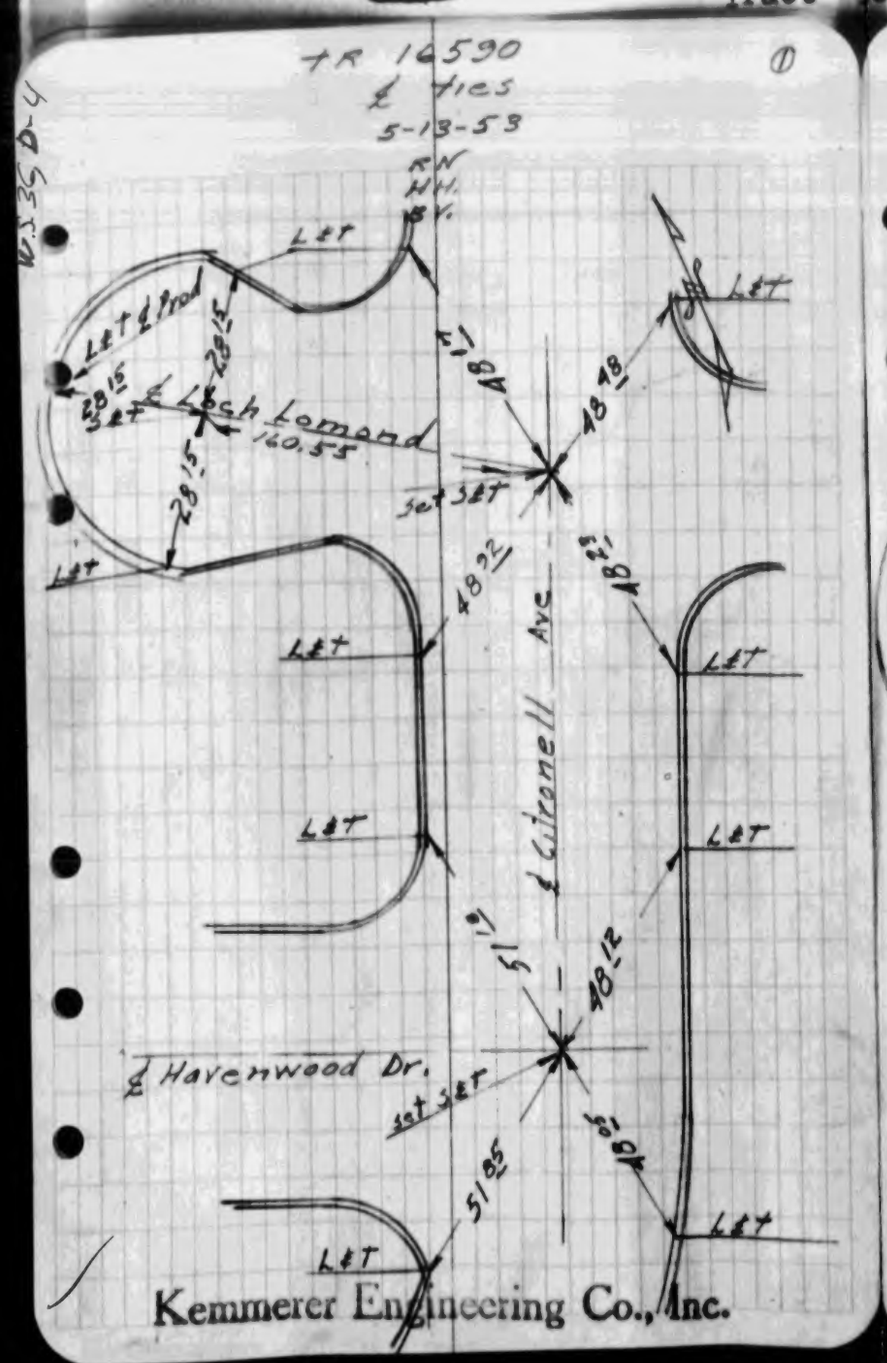

Kemmerer Engineering Co., Inc.



Kemmerer Engineering Co., Inc.

CO.SUR. F.B.1087: 41

KEMMERER ENGR. CO.
Tract 16590



Kemmerer Engineering Co., Inc.

CO.SUR. F.B.1087: 42

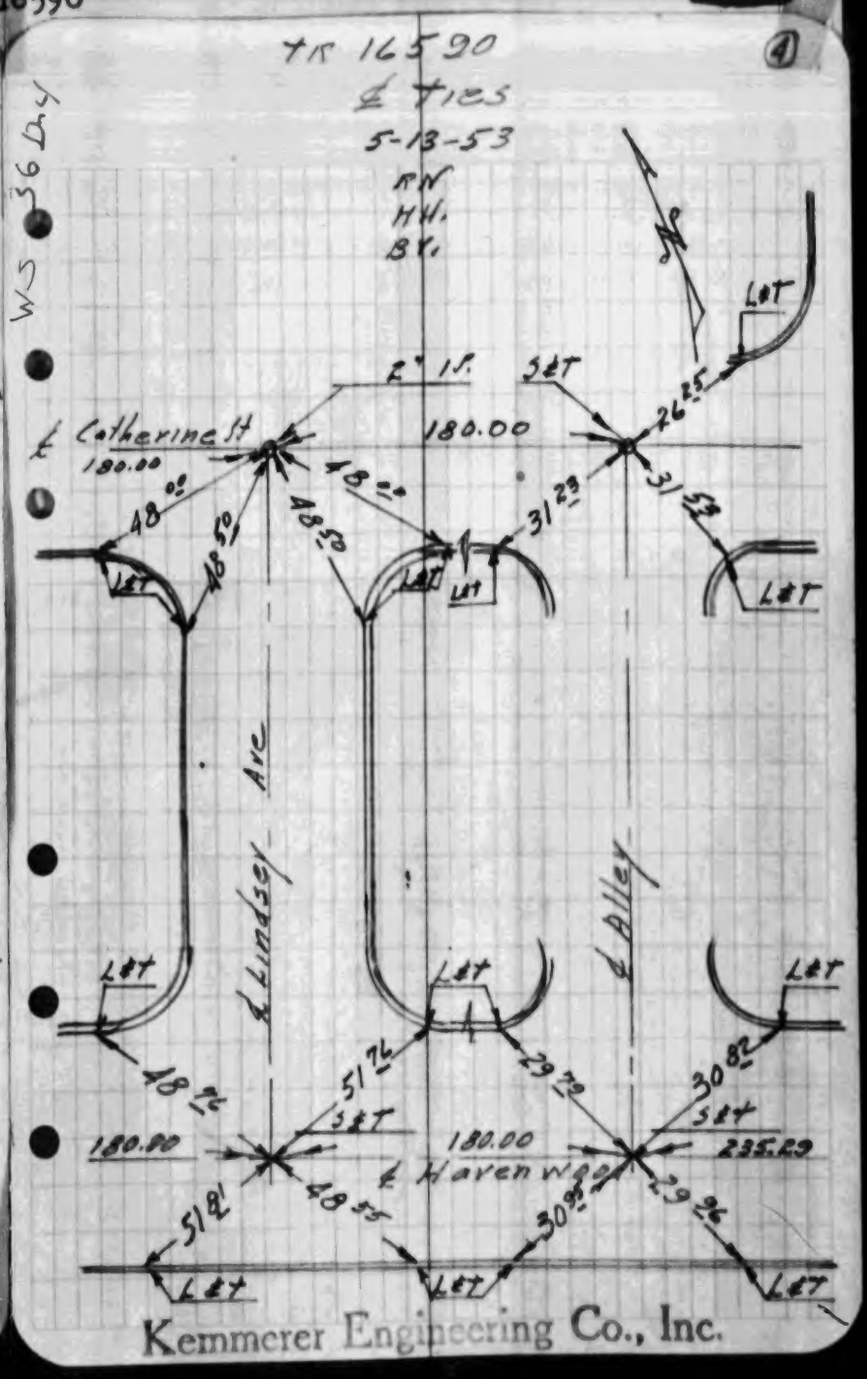

Kemmerer Engineering Co., Inc.

CO.SUR. F.B.1087: 43

FRED STILLSON
Tract 17393

CO.SUR. F.B.1087: 44

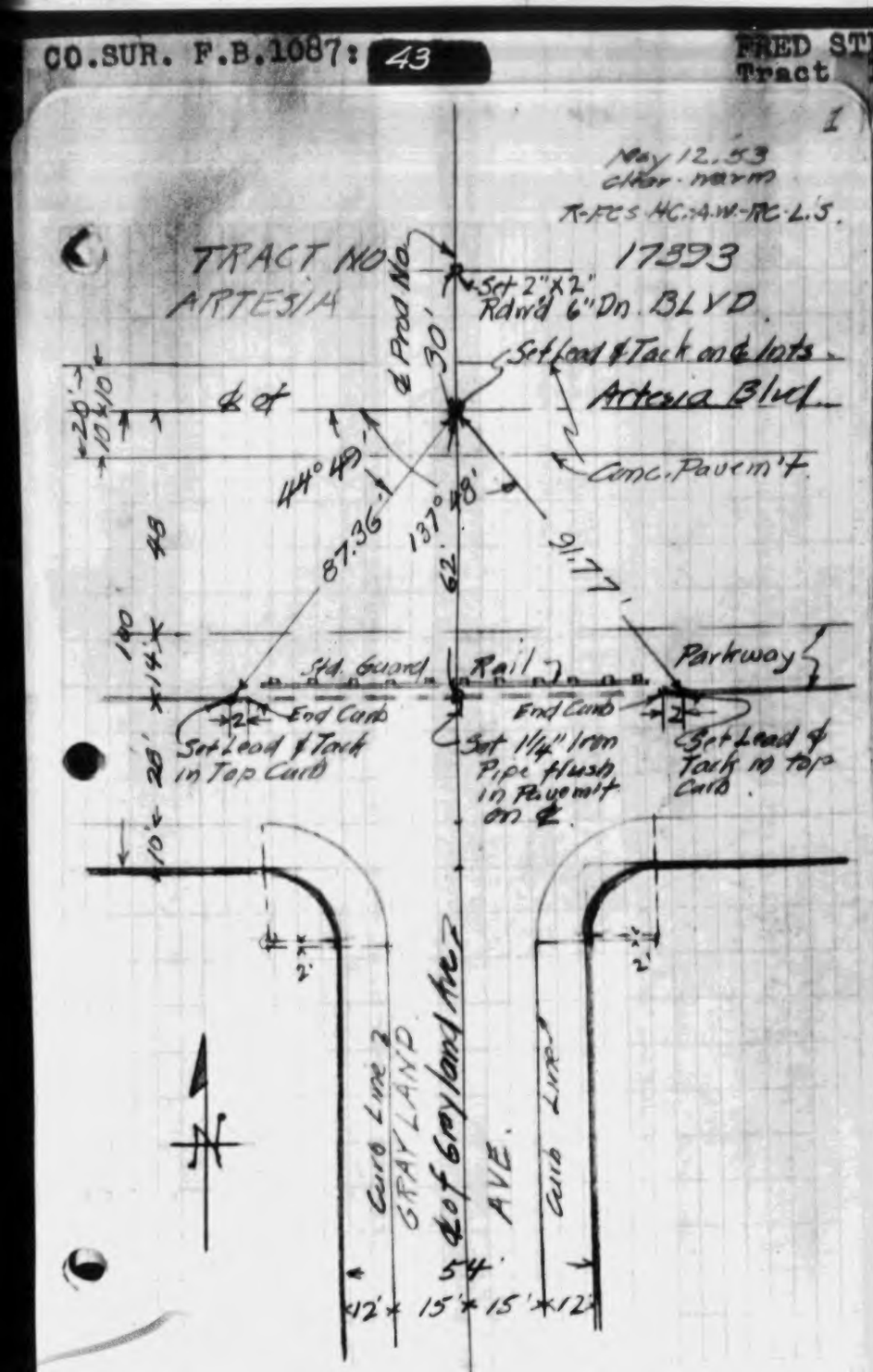

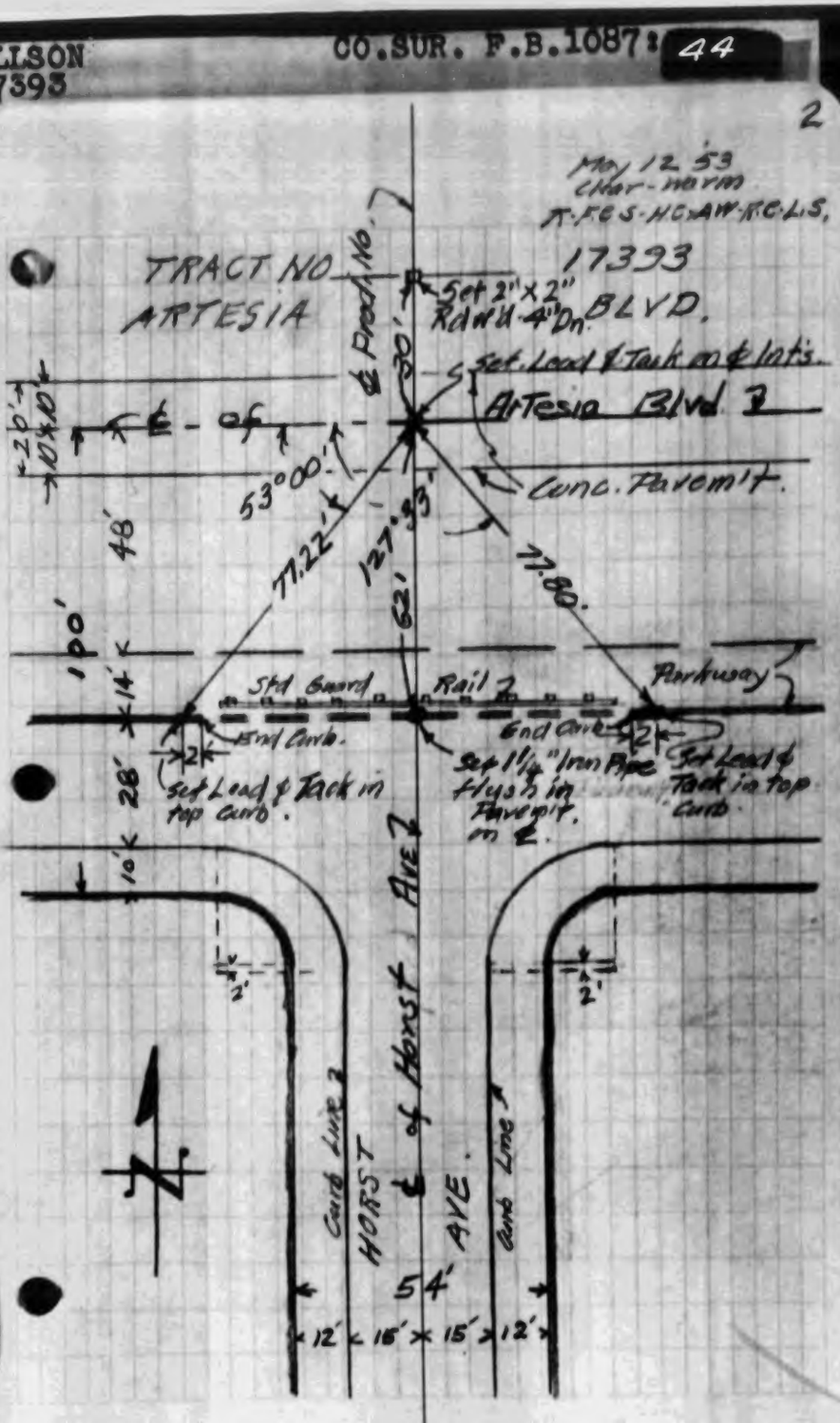

3
May 12, 53
Clear - warm
FCS · HC · AW · R.C. · L.S.
TRACT NO. 17393
ARTESIA BLVD.
Set Lead & Tack in int. ℄ and East Tr. line.
Artesia Blvd.
Conc. Pavm't.
90°22'30"
Fd. 2" I.P. 2" Cap.
Parkway
Curb Line
Stl Guard Fence
Curb Line
TRACT # 17393
EAST LINE OF
Set 2" Iron Pipe 6" Dn.

4.
May 13, 1953
FCS · HC · AW · RC · L.S.
TRACT NO. 17393
Horst Ave. and Rendova St.
E. Line of Tr. No. 17393
HORST AVE.
RENDOVA ST.
Curb Line
Curb Line
HORST AVE.
Set 2" Iron Pipe 4" Dn.
Set 2" Iron Pipe at S.E. Cor. Lot 107 6" Dn.
Set 2" Iron Pipe 6" Dn. at E.C.

CO.SUR. F.B.1087: 47

FRED STILLSON
Tract 17393

CO.SUR. F.B.1087: 48

5.

May 13. 1953
T-EC-S. MC-AW. 17393. RC-LS.

Tract No.

Grayland Ave. and Rendova St.

12' 15' 54' 15' 12'

E. Curb Line GRAYLAND Ave. Curb Line

Set Lead & Tack in top curb at E.C.

Set 2" Iron Pipe 6" Dp.

Line

Curb.

Set 4 D.H.S. on ℄ N-S.

in M.H. Rim on ℄ E-W.

Sewer M.H. 1854

℄ of RENDOVA ST.

Rendova St.

60'

Set Lead & Tack in Curb at driveway

℄ Pod 80.7

6.

May 13. 1953
T-EC-S-MC-AW-RC-LS.
17393

TRACT No.

Elaine Ave. and Rendova St.

60'

30' 30'

12' 18' 18' 12'

Set Lead & Tack in Top Curb

Curb Line

Elaine Ave. (SEMI-CT.) AVENUE

Curb Line

Set 2" Iron Pipe 6" Dp. Set Lead and Tack in Top Curb.

Set 2"x2"x4' Stk. at 8.2

72.50'

76.47 As. 72 Tan.

℄ of Rendova Ave.

129.19'

RENDOVA ST.

Set ½" □ Bolt & Washer

Set Lead and Tack in Top Curb

Prolongation of ℄ Rendova St.

28.08

18.75

28.35

℄ of

72.50' Fd. N.&T. Punch with ½" □ Bolt Washer

178TH ST.

12' 18' 30'

So. Line of Tr. No. 17393

Fd 2" Iron Pipe 3" Dp.

Set 2" Iron Pipe 6" Dp. Replacing 2" I.P. removed.

ELAINE

40' 12' 30'

CO.SUR. F.B.1087: 49

HAROLD A. BARNETT
Tract 15540

CO.SUR. F.B.1087: 50

HAROLD A. BARNETT CIVIL ENGINEER 35 SO. RAYMOND AVE. PASADENA 1, CALIF. R.E. 1216 Harold A. Barnett	PARTY Henley Barnes Nicholson	JOB NO. 6425 LOT TRACT 15540 CLIENT Yardley DATE 5-14-53
SHEET 1 OF 7 SHEETS		

HAROLD A. BARNETT CIVIL ENGINEER 35 SO. RAYMOND AVE. PASADENA 1, CALIF. R.E. 1216 Harold A. Barnett	PARTY Henley Barnes Nicholson	JOB NO. 6425 LOT TRACT 15540 CLIENT Yardley DATE 5-14-53
SHEET 2 OF 7 SHEETS		

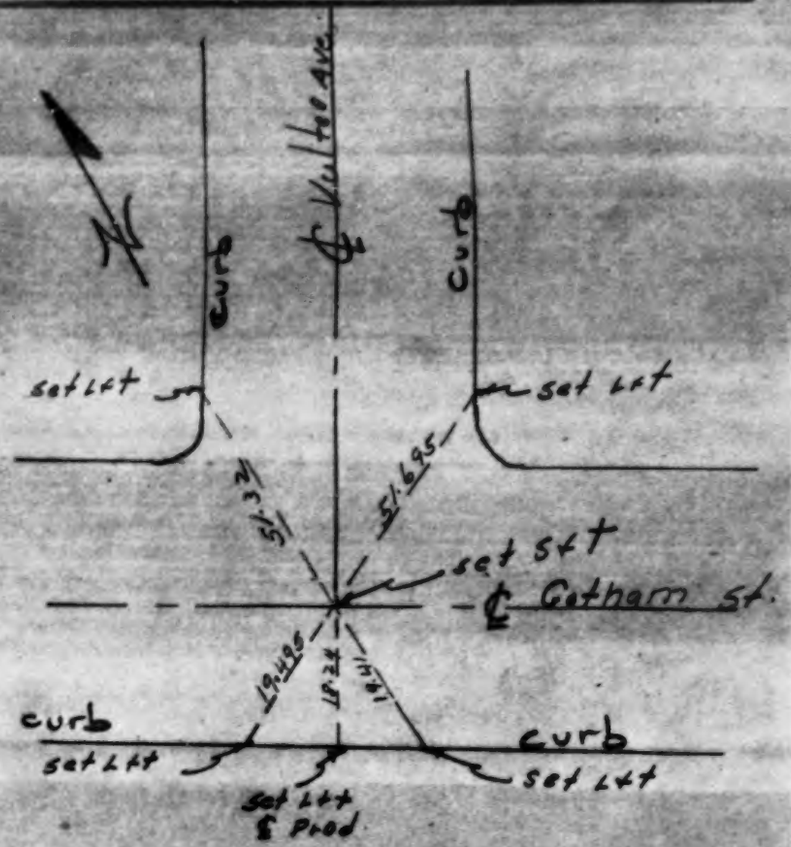

CO.SUR. F.B.1087: 51

HAROLD A. BARNETT
Tract 15540

CO.SUR. F.B.1087: 52

HAROLD A. BARNETT CIVIL ENGINEER 35 SO. RAYMOND AVE. PASADENA 1, CALIF. R.E. 1216 Harold A. Barnett	PARTY Healey Bacus Nicholson	JOB NO. 6425 LOT TRACT 15540 CLIENT Yardley DATE 5-14-53
SHEET 2 OF 7 SHEETS		

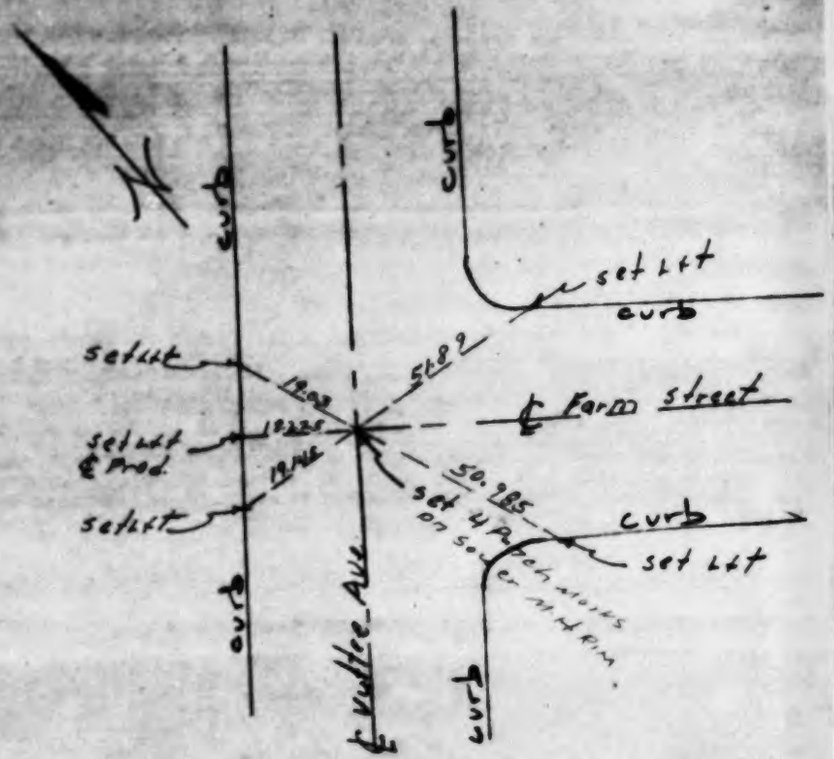

HAROLD A. BARNETT CIVIL ENGINEER 35 SO. RAYMOND AVE. PASADENA 1, CALIF. R.E. 1216 Harold A. Barnett	PARTY Henley Bacus Nicholson	JOB NO. 6425 LOT TRACT 15540 CLIENT Yardley DATE 5-14-53
SHEET 1 OF 7 SHEETS		

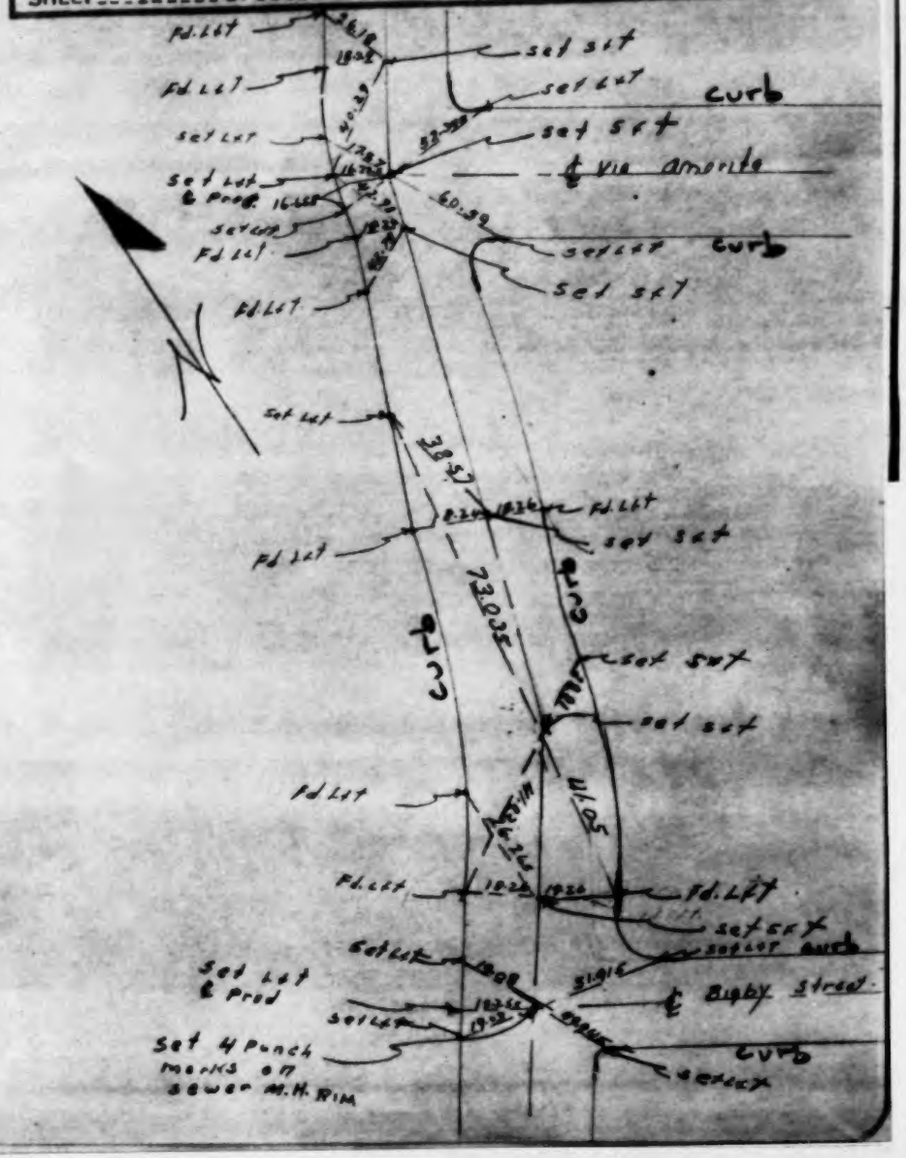

CO.SUR. F.B.1087: 53

HAROLD A. BARNETT
Tract 15540

CO.SUR. F.B.1087: 54

HAROLD A. BARNETT CIVIL ENGINEER 35 SO. RAYMOND AVE. PASADENA 1, CALIF. R.E. 1216 Harold A. Barnett	PARTY Henley Barnes nicholaw	JOB NO. 6425 LOT TRACT 15540 CLIENT Yardley DATE 5-14-53
SHEET 5 OF 7 SHEETS		

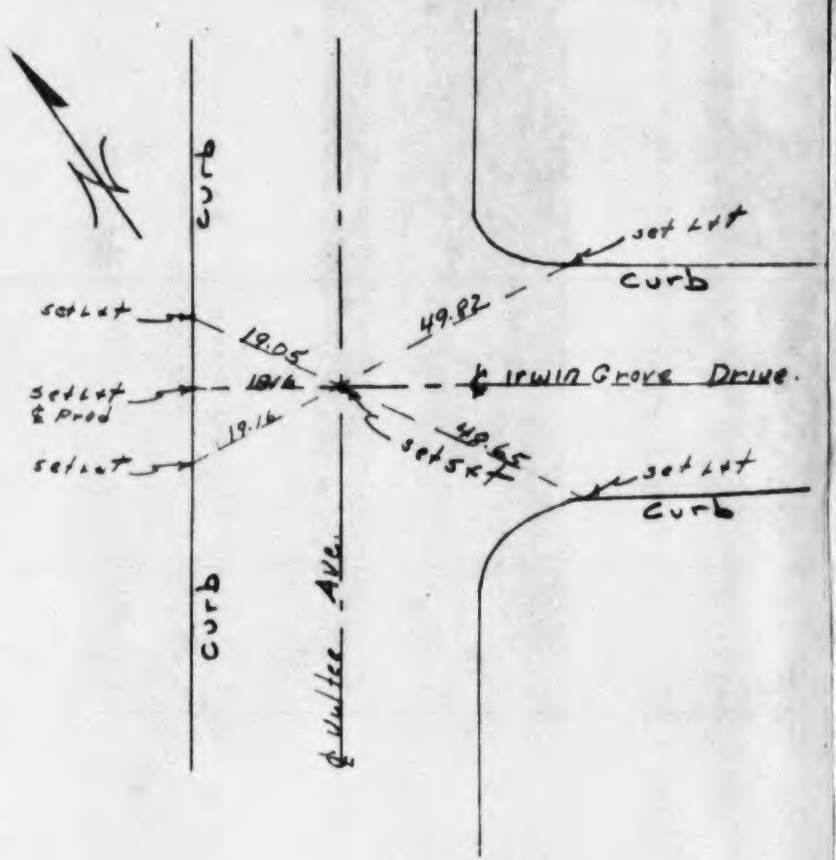

HAROLD A. BARNETT CIVIL ENGINEER 35 SO. RAYMOND AVE. PASADENA 1, CALIF. R.E. 1216 Harold A. Barnett	PARTY Healey Barnes nicholaw	JOB NO. 6425 LOT TRACT 15540 CLIENT Yardley DATE 5-14-53
SHEET 6 OF 7 SHEETS		

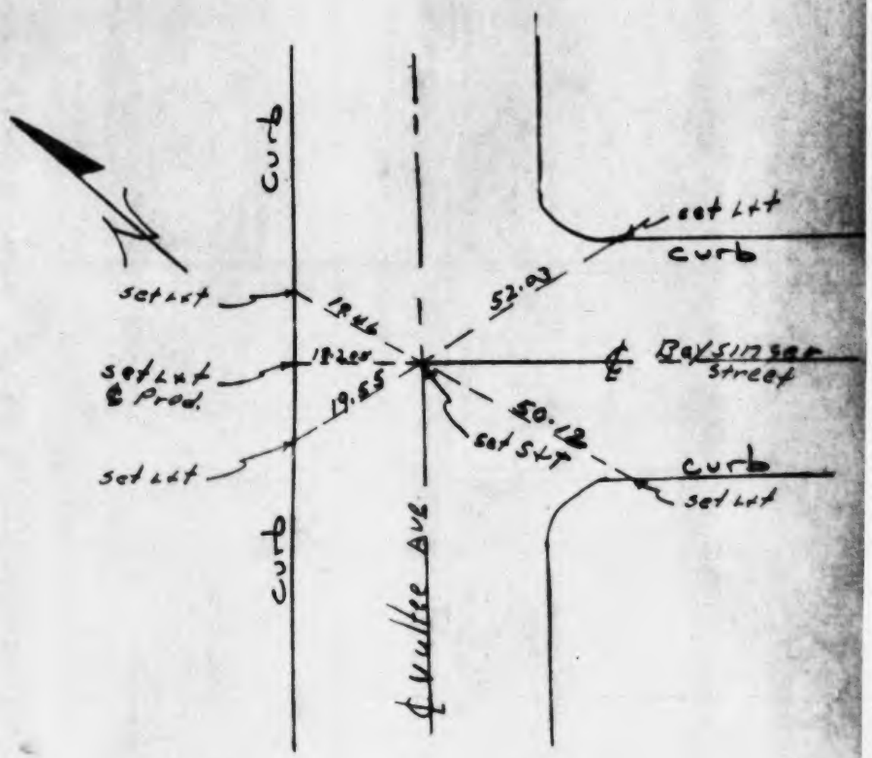

CO.SUR. F.B.1087: 55

Tract 15540

HAROLD A. BARNETT
CIVIL ENGINEER
35 SO. RAYMOND AVE.
PASADENA 1, CALIF.
R E. 1216
Harold A. Barnett

PARTY
Henley
Borus
nicholaew

JOB NO. 6425
LOT
TRACT 15540
CLIENT Yardley
DATE 5-14-63

SHEET 7 OF 7 SHEETS

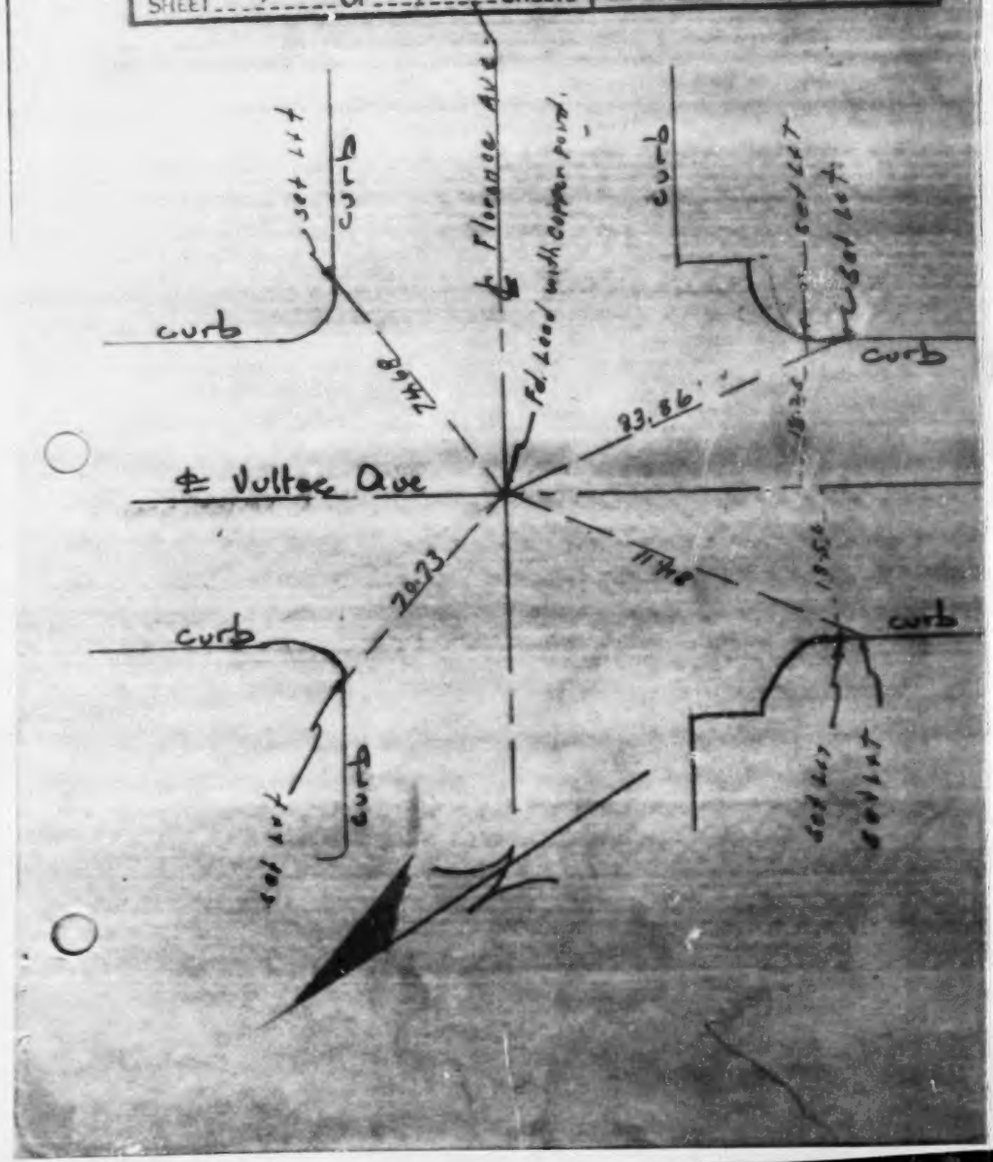

HAROLD A. BARNETT

Tract 18592

CO.SUR. F.B.1087: 56

HAROLD A BARNETT
CIVIL ENGINEER
35 SO. RAYMOND AVE.
PASADENA 1, CALIF.
R E 1216

PARTY

JOB NO.
LOT ℄ TIES
TRACT 18592
CLIENT
SHEET OF DATE

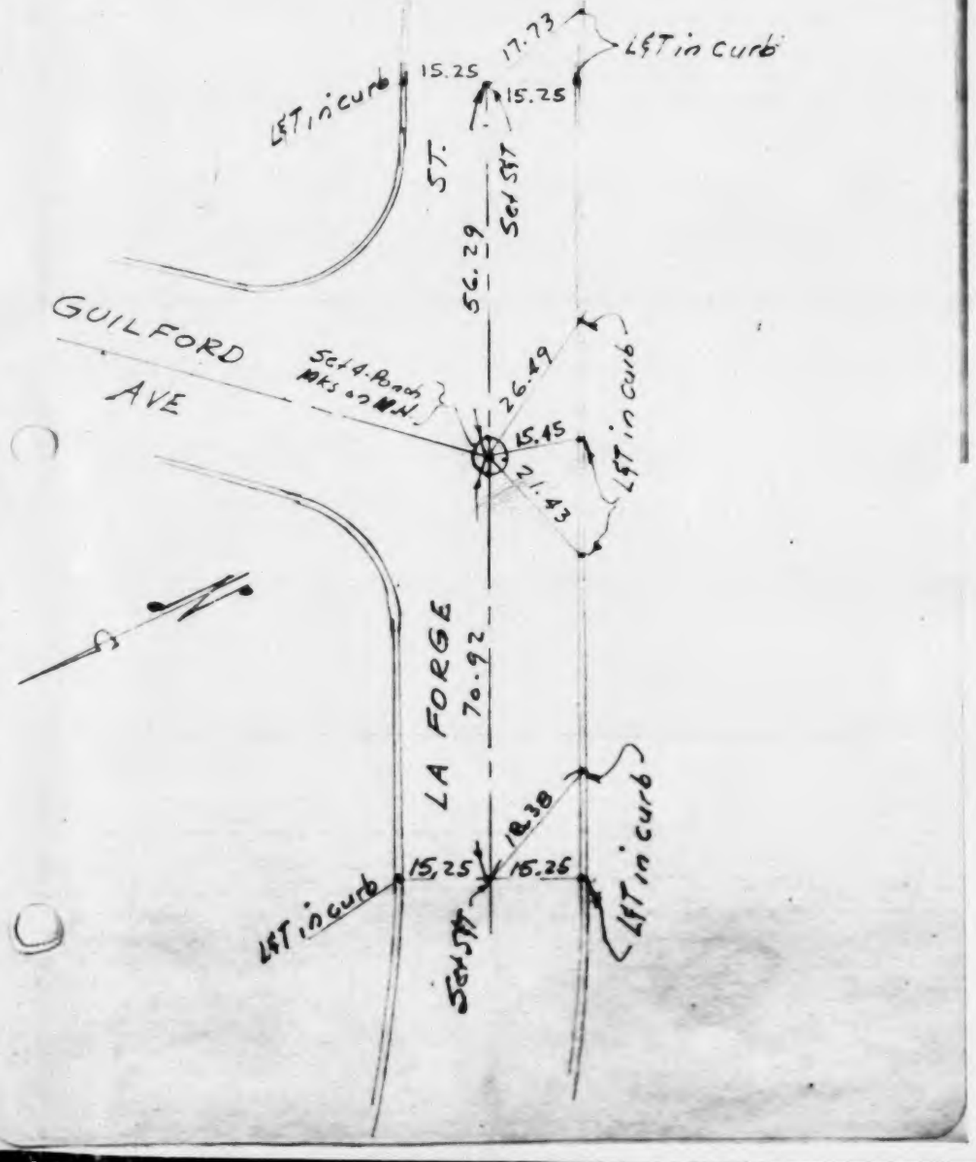

CO.SUR. F.B.1087: 57

HAROLD A. BARNETT
Tract 18592

CO.SUR. F.B.1087: 58

HAROLD A. BARNETT CIVIL ENGINEER 35 SO. RAYMOND AVE. PASADENA 1, CALIF. R.E. 1216	PARTY	JOB NO. LOT TRACT 18592 CLIENT DATE
SHEET ... OF ... SHEETS		

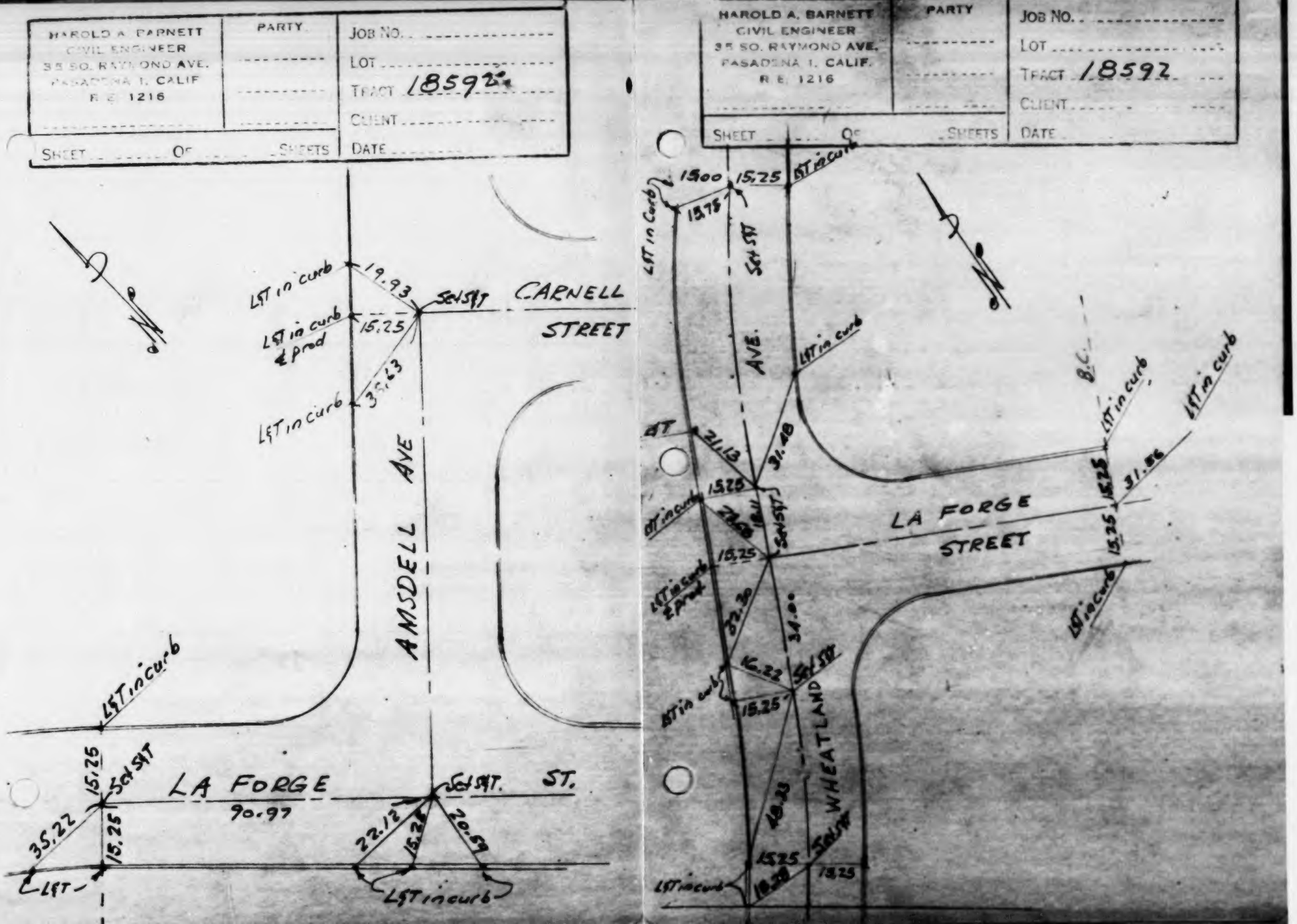

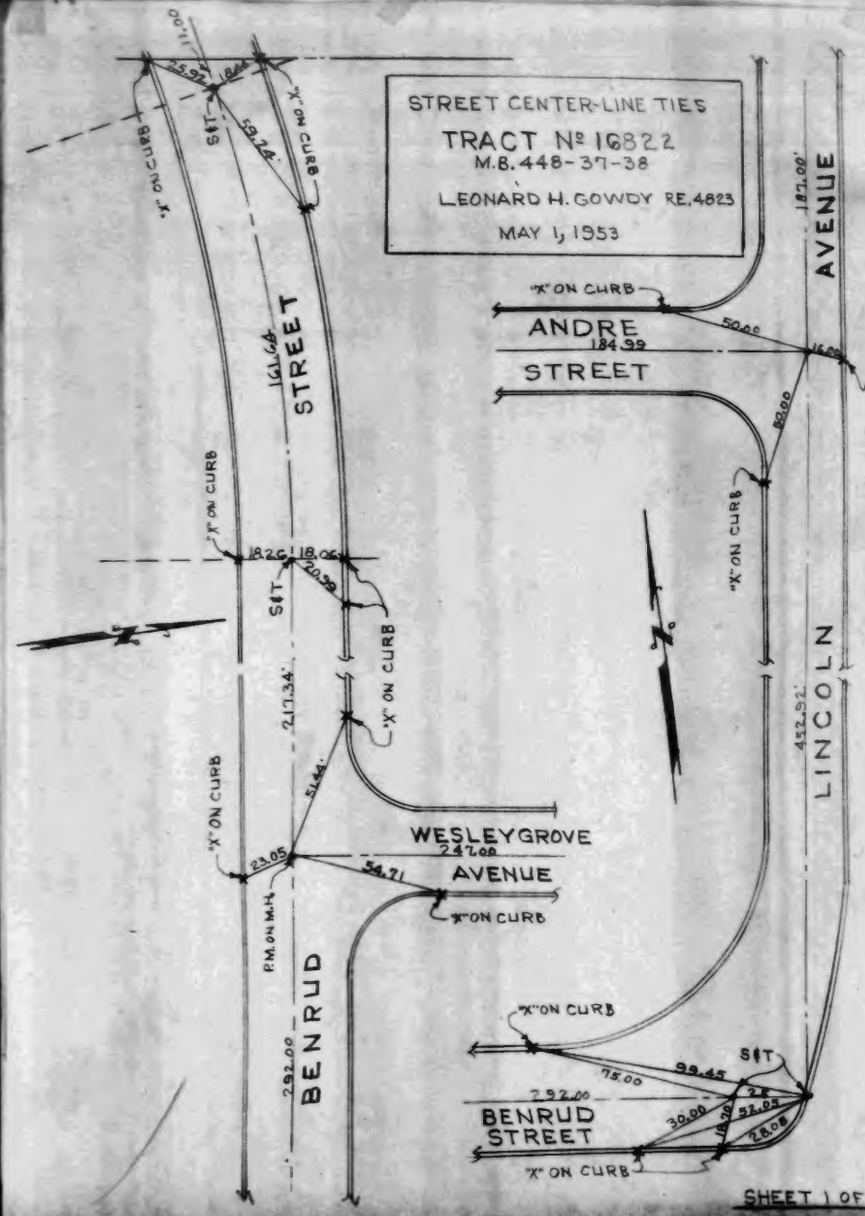
STREET CENTER-LINE TIES
TRACT Nº 16822
M.B. 448-37-38
LEONARD H. GOWDY RE. 4823
MAY 1, 1953
"X" ON CURB
ANDRE
184.99
STREET
187.00
AVENUE
LINCOLN
432.92'
161.68
STREET
S&T
"X" ON CURB
182.6
18.06
20.99
217.34'
51.44
WESLEYGROVE
247.08
AVENUE
54.21
23.05
P.M. ON M.H.
BENRUD
292.00
STREET
292.00
75.00
99.45
30.00
57.03
28.08
SHEET 1 OF 2

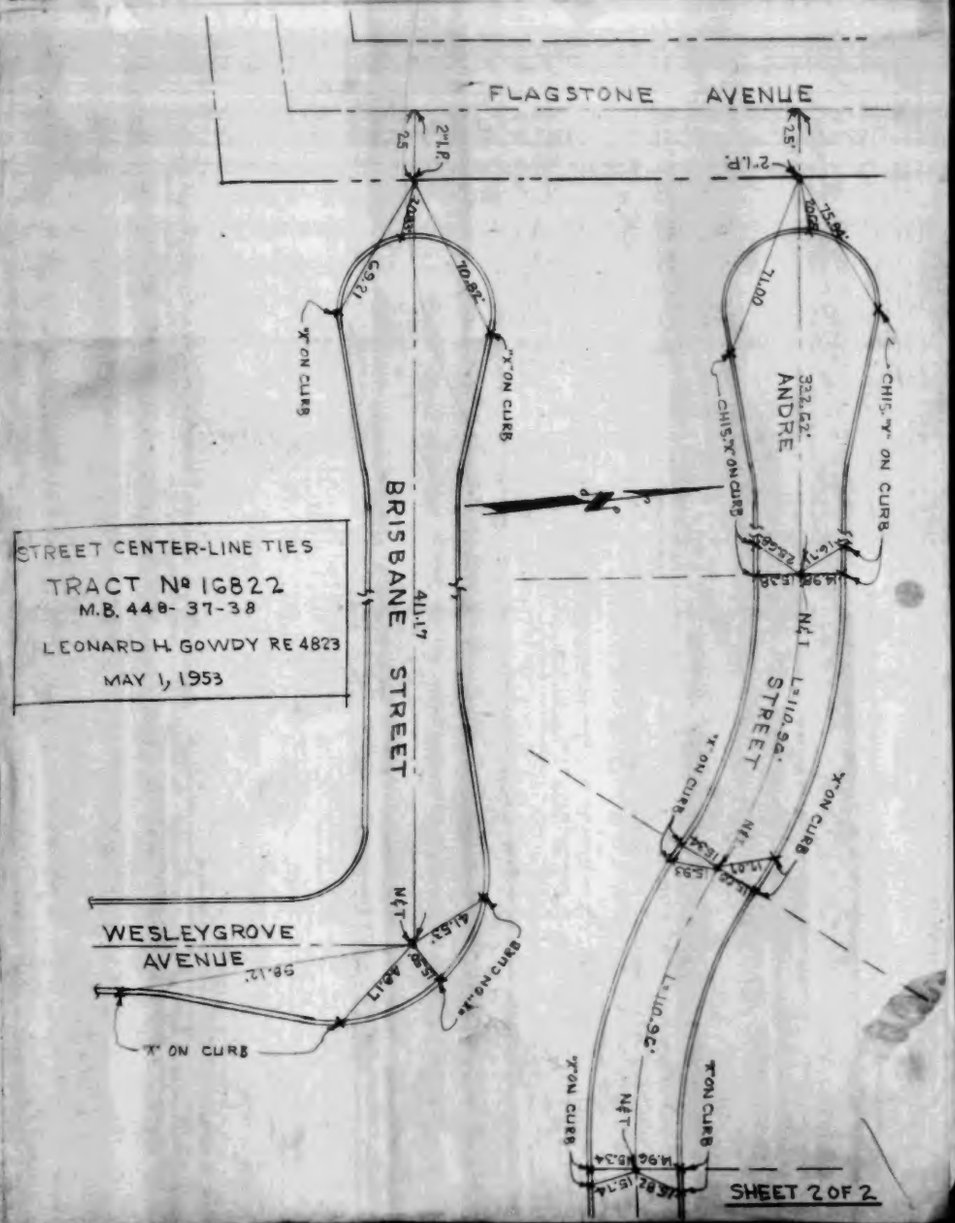
FLAGSTONE AVENUE
2"I.P.
2.5
STREET CENTER-LINE TIES
TRACT Nº 16822
M.B. 448-37-38
LEONARD H. GOWDY RE 4823
MAY 1, 1953
"X" ON CURB
BRISBANE STREET
411.17
WESLEYGROVE
AVENUE
58.12'
N4°T
ANDRE
332.52'
CHIS."X" ON CURB
N4°I
L=110.94'
STREET
SHEET 2 OF 2

CO.SUR. F.B.1087: 61

HAROLD A. BARNETT
Tract 16869

CO.SUR. F.B.1087: 62

HAROLD A BARNETT CIVIL ENGINEER 35 SO. RAYMOND AVE. PASADENA 1, CALIF R.E. 1216	PARTY Lindquist Bandy Steidl	JOB NO. 7034 LOT TRACT 16869 CLIENT Parrott DATE 4-6-53
SHEET 1 OF SHEETS		

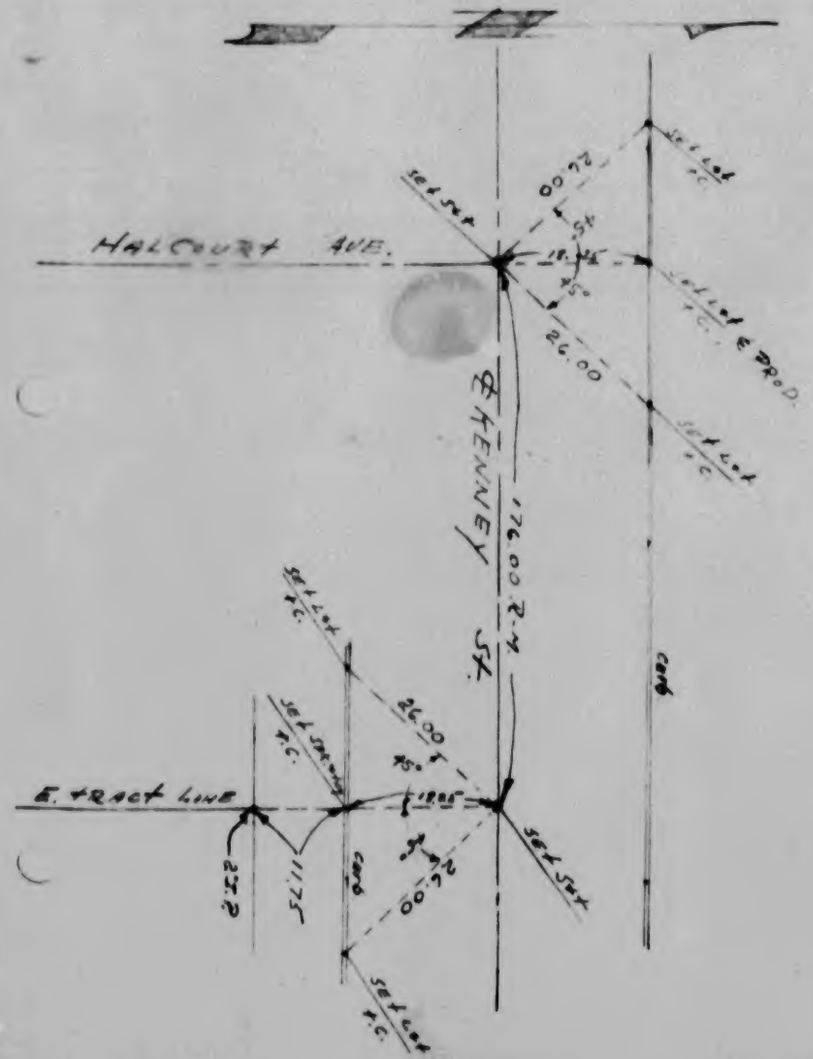

HAROLD A BARNETT CIVIL ENGINEER 35 SO. RAYMOND AVE. PASADENA 1, CALIF R.E. 1216	PARTY Lindquist Bandy Steidl	JOB NO. 7034 LOT TRACT 16869 CLIENT Parrott DATE 5-19-53
SHEET 1 OF 1 SHEETS		

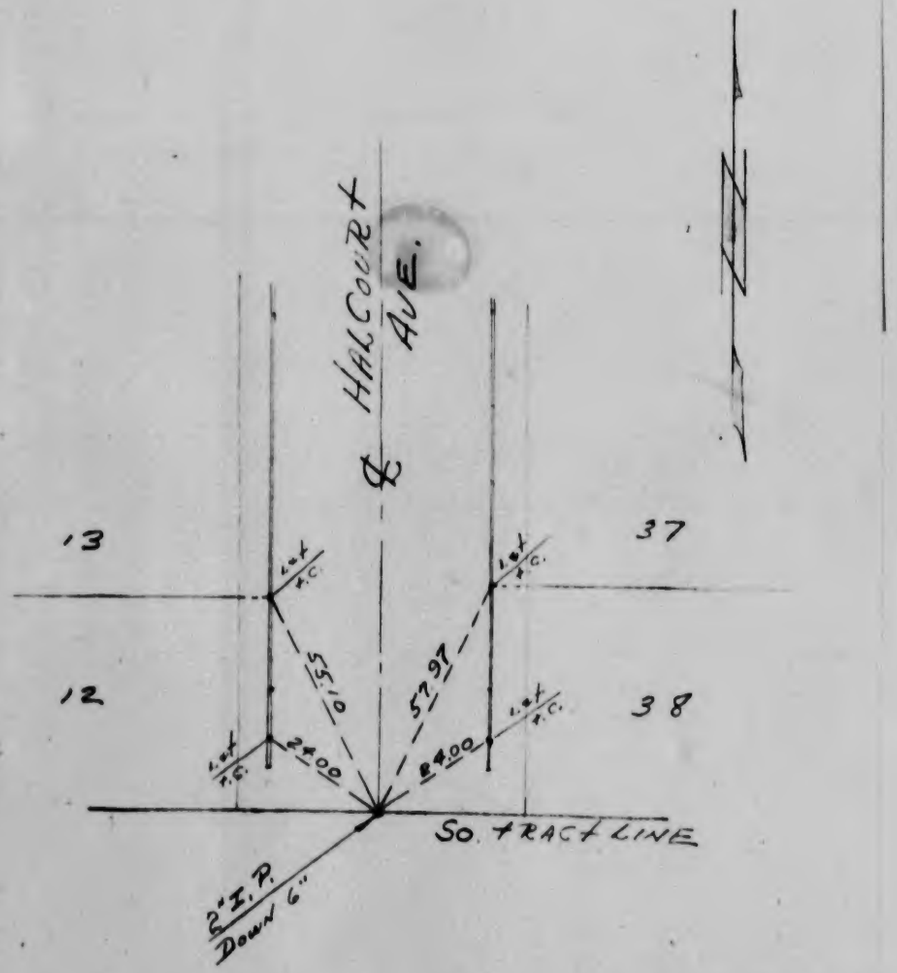

W.J. 33 C.N

CO.SUR. F.B.1087: 63

KEMMERER ENGR. CO.
Tract 16758

CO.SUR. F.B.1087: 64

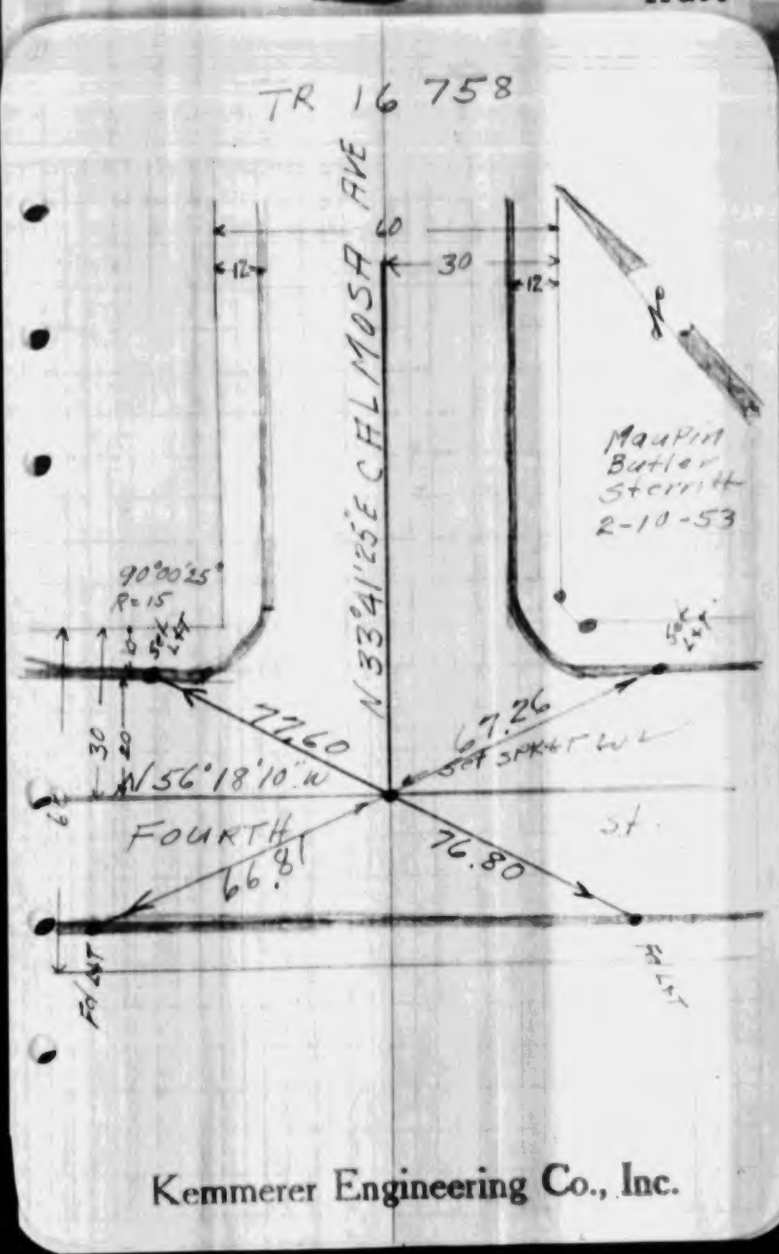

Kemmerer Engineering Co., Inc.

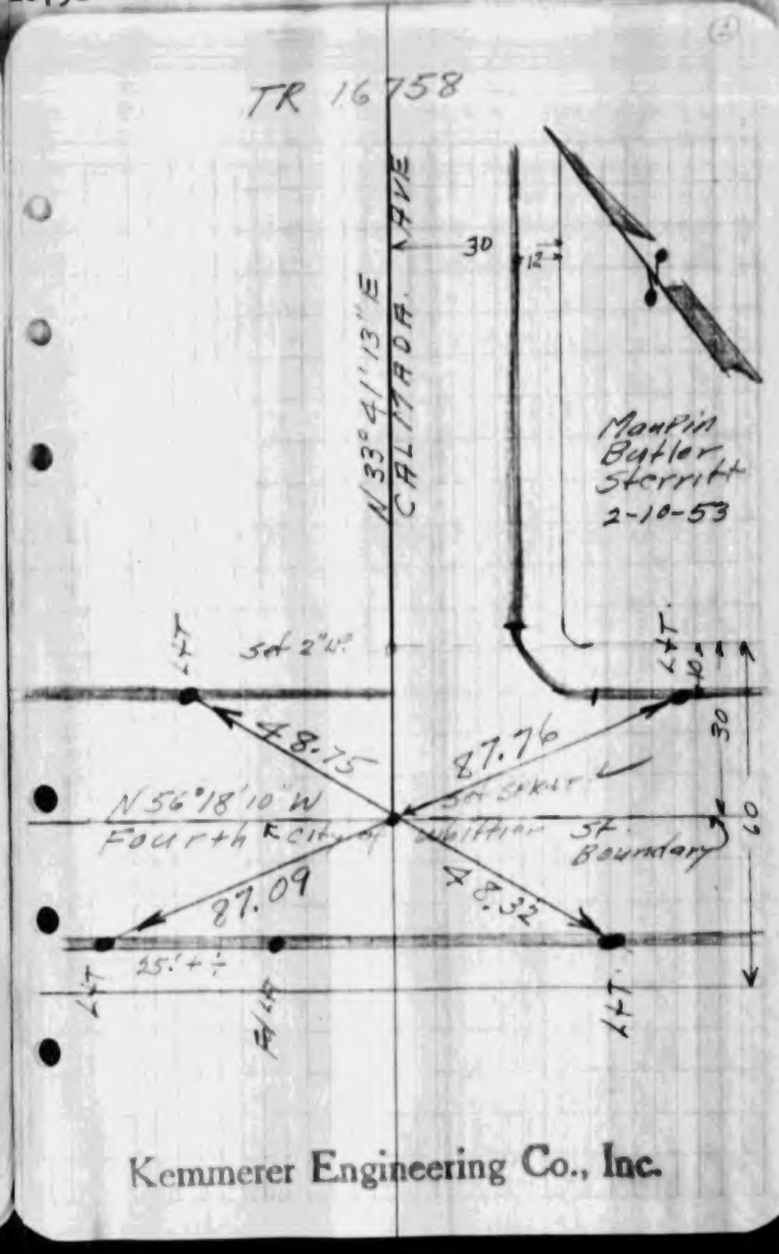

Kemmerer Engineering Co., Inc.

CO.SUR. F.B.1087: 65

KEMMERER ENGR. CO.
Tract 16758

CO.SUR. F.B.1087: 66

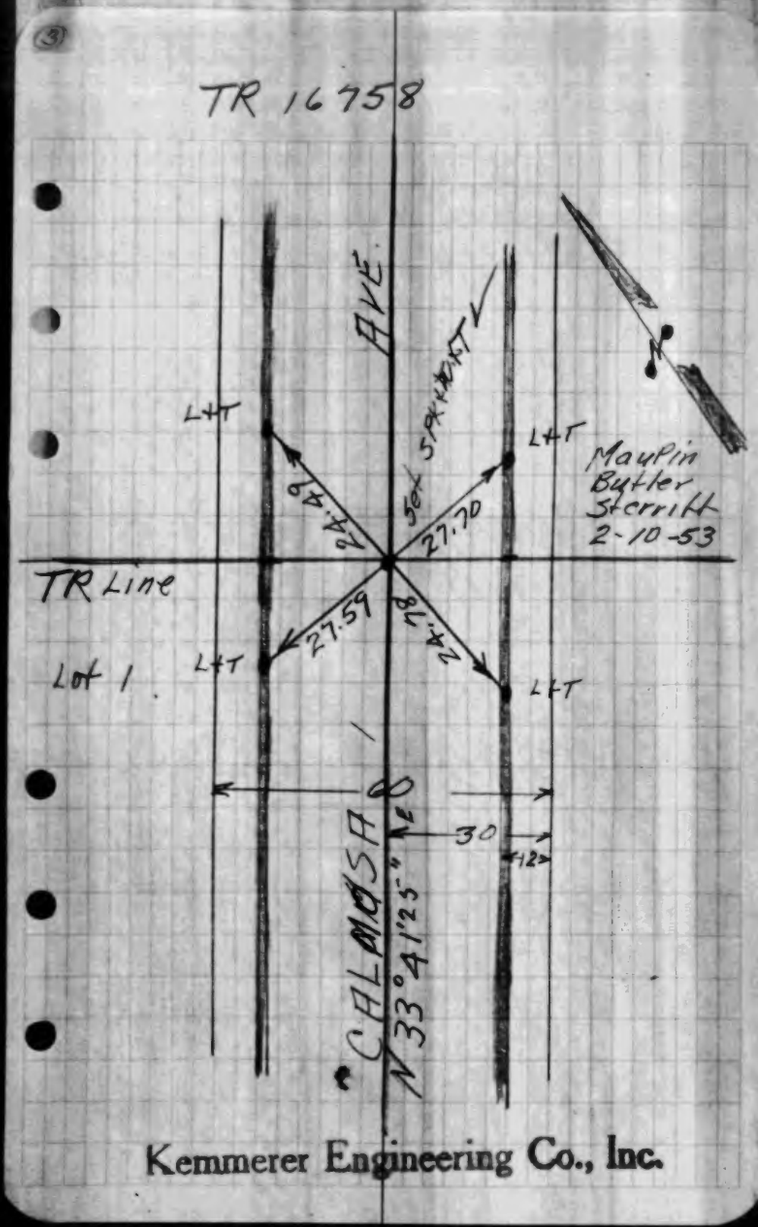

Kemmerer Engineering Co., Inc.

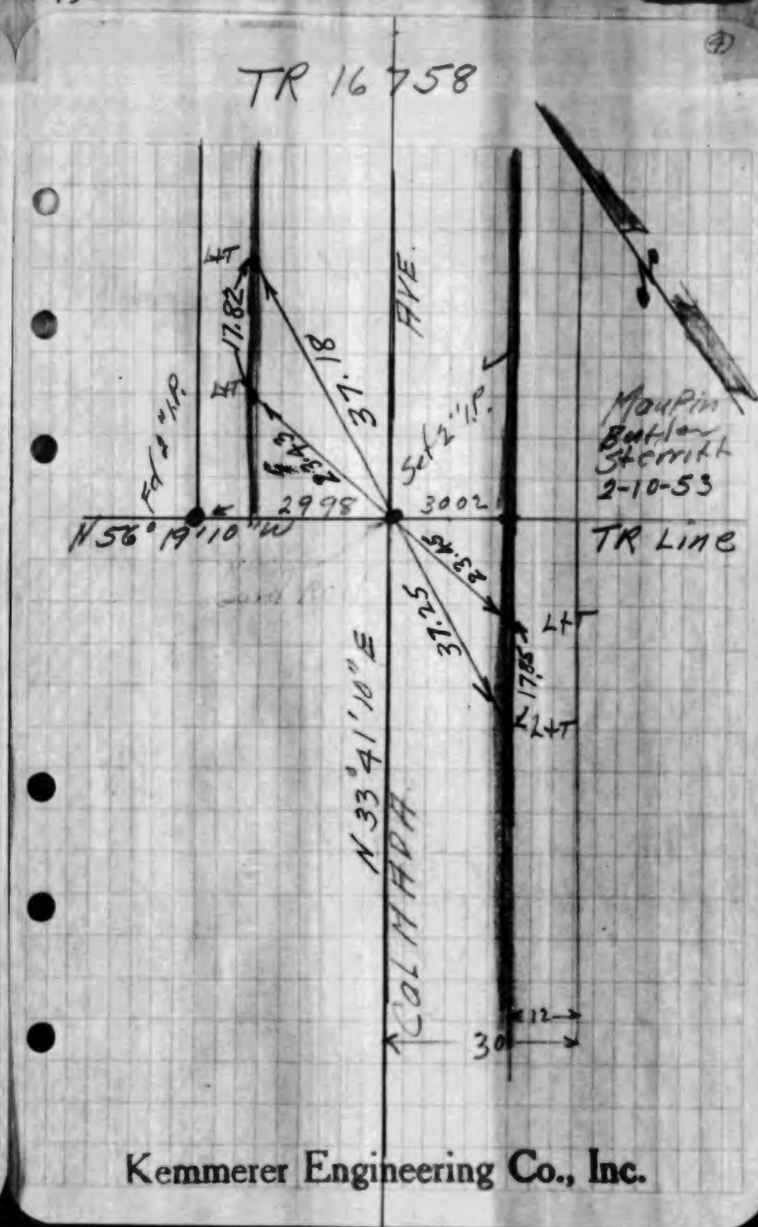

Kemmerer Engineering Co., Inc.

CO.SUR. F.B.1087: 67

KEMMERER ENGR. CO.
Tract 17667

Kemmerer Engineering Co., Inc.

TR 17667

℄

Ties

MacPin
Butler
Sterritt
5-15-53
Finish

Kemmerer Engineering Co., Inc.

CO.SUR. F.B.1087: 68

Page 1

TR 17667
℄ Ties

MacPin
Butler
Sterritt
12-8-52

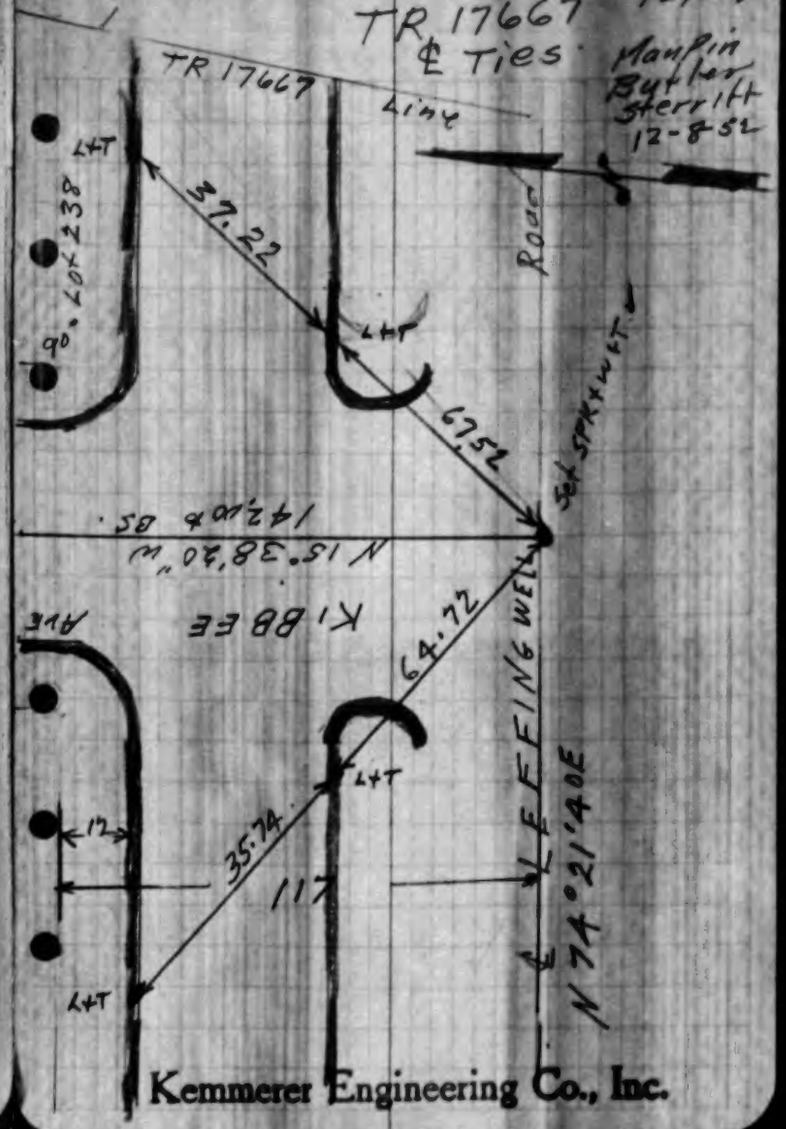

Kemmerer Engineering Co., Inc.

CO.SUR. F.B.1087: 69

KEMMERER ENGR. CO.
Tract 17667

CO.SUR. F.B.1087: 70

TR 17667 Page 2
& Ties.

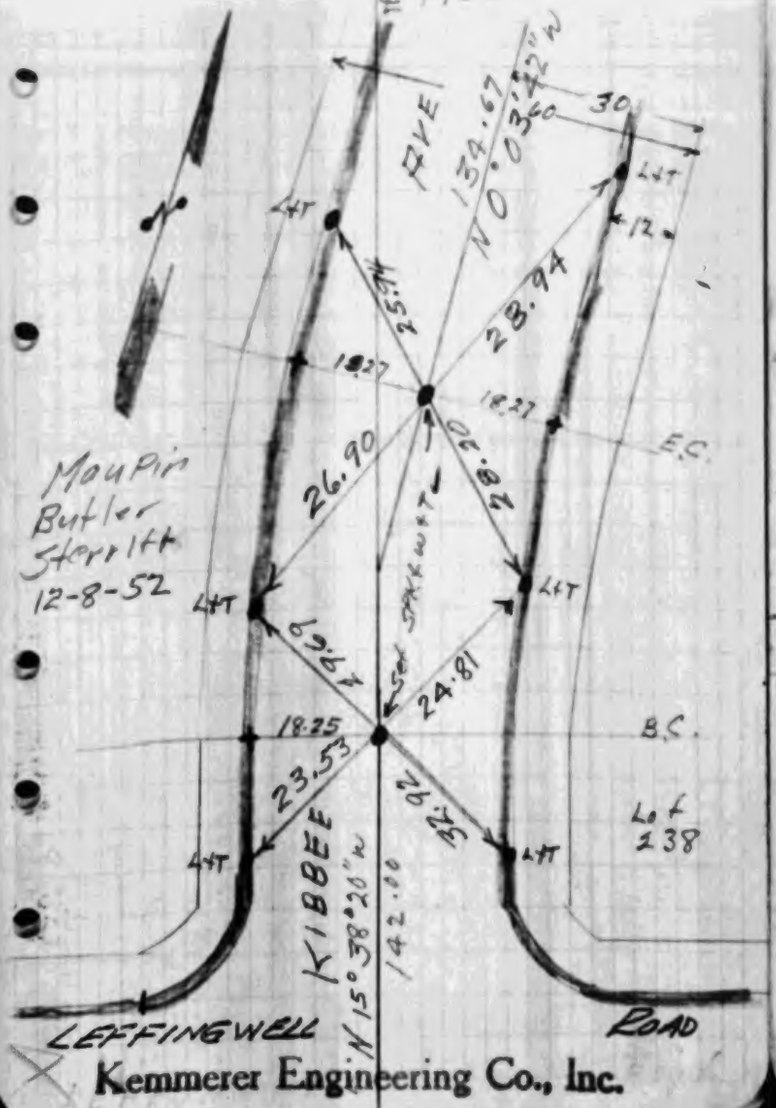

Kemmerer Engineering Co., Inc.

TR 17667 Page 3
& Tie

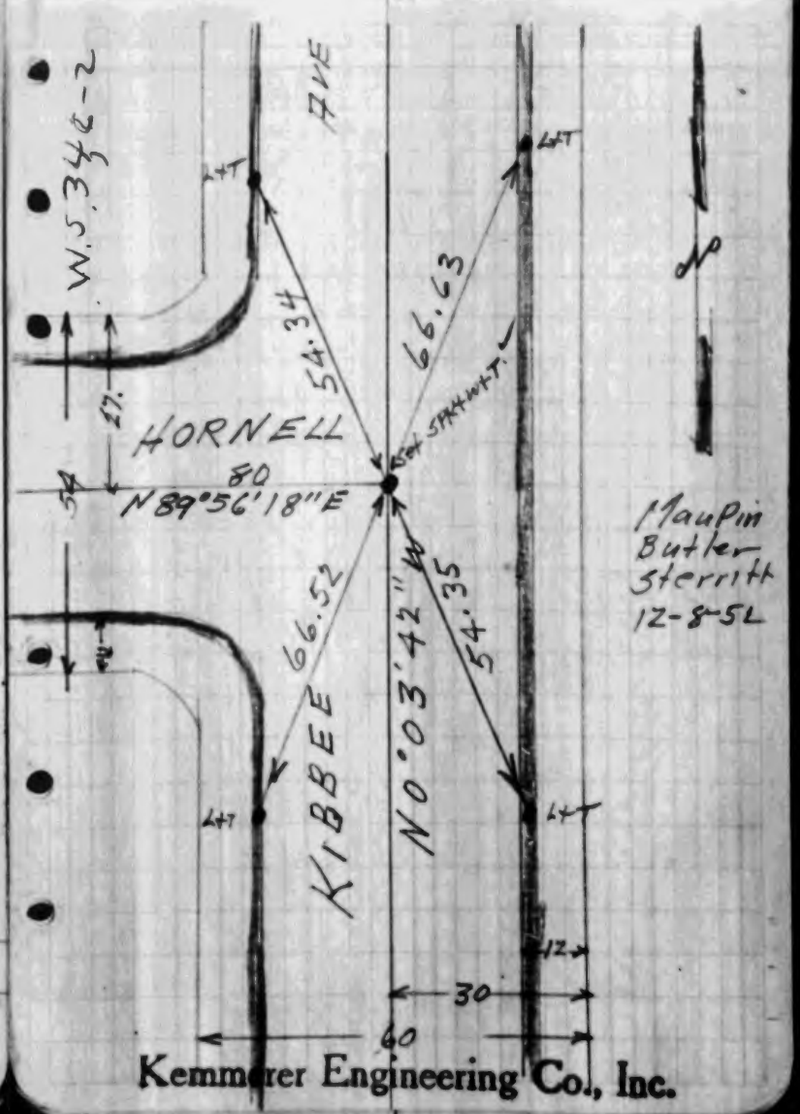

Kemmerer Engineering Co., Inc.

TR 17667 & Ties Page 4

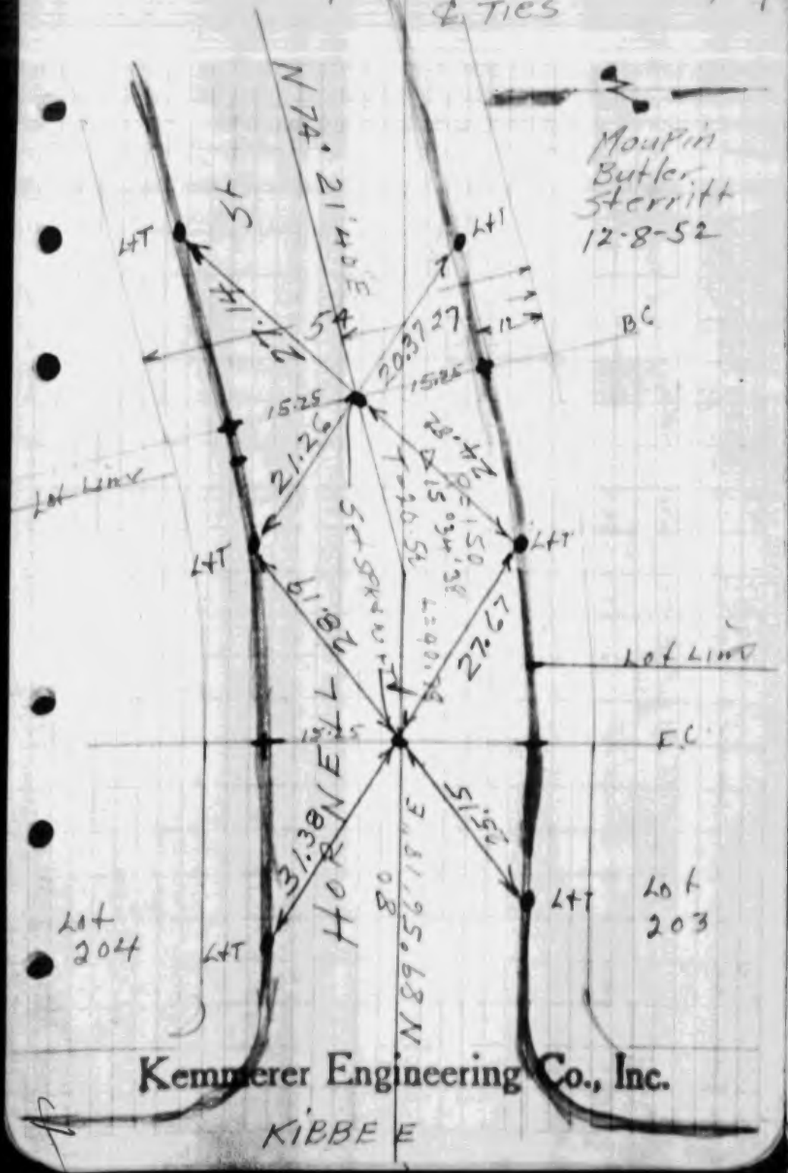

Kemmerer Engineering Co., Inc.

KIBBE

TR 17667 & Ties Page 5

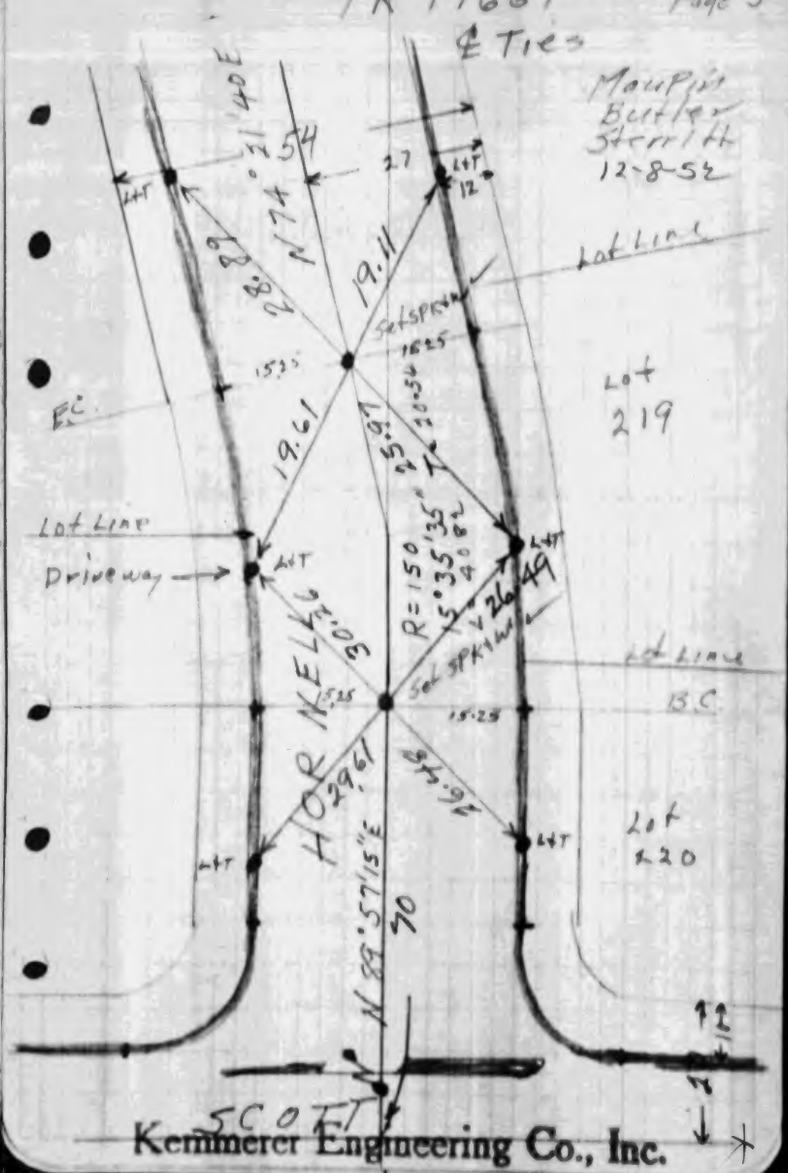

Kemmerer Engineering Co., Inc.

CO.SUR. F.B.1087: 73

KEMMERER ENGR. CO.
Tract 17667

TR 17667 Page 6
& Ties

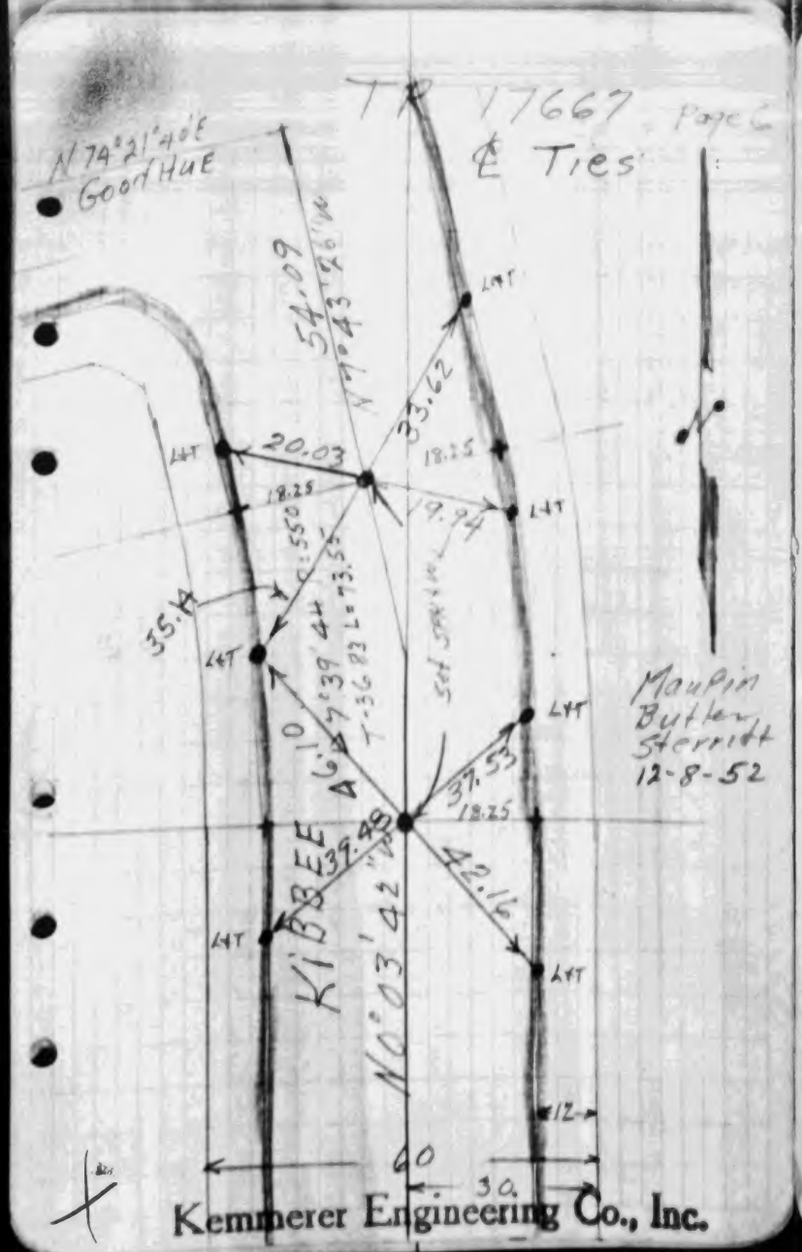

Kemmerer Engineering Co., Inc.

CO.SUR. F.B.1087: 74

TR 11467
& Ties

Kibbee
Page 7

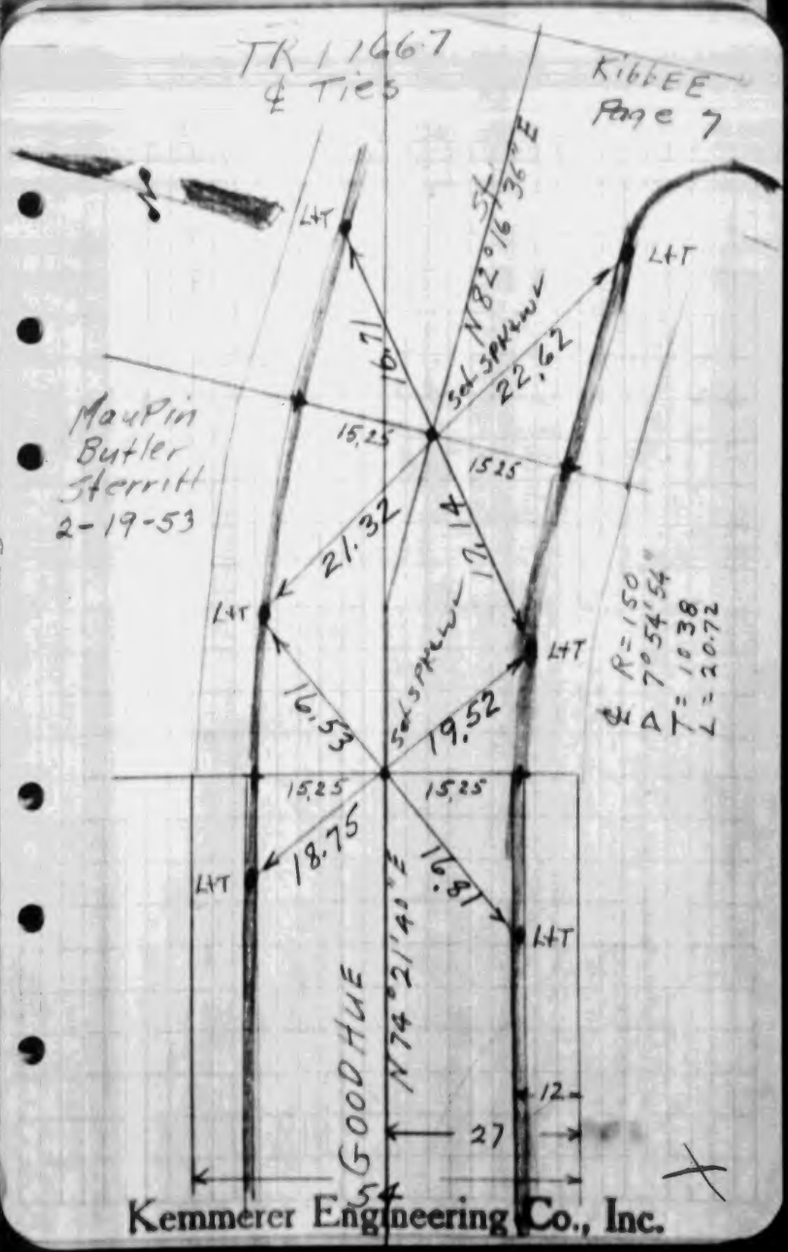

Kemmerer Engineering Co., Inc.

KEMMERER ENGR. CO.
Tract 17667

Page 8

TR 17667
& Ties

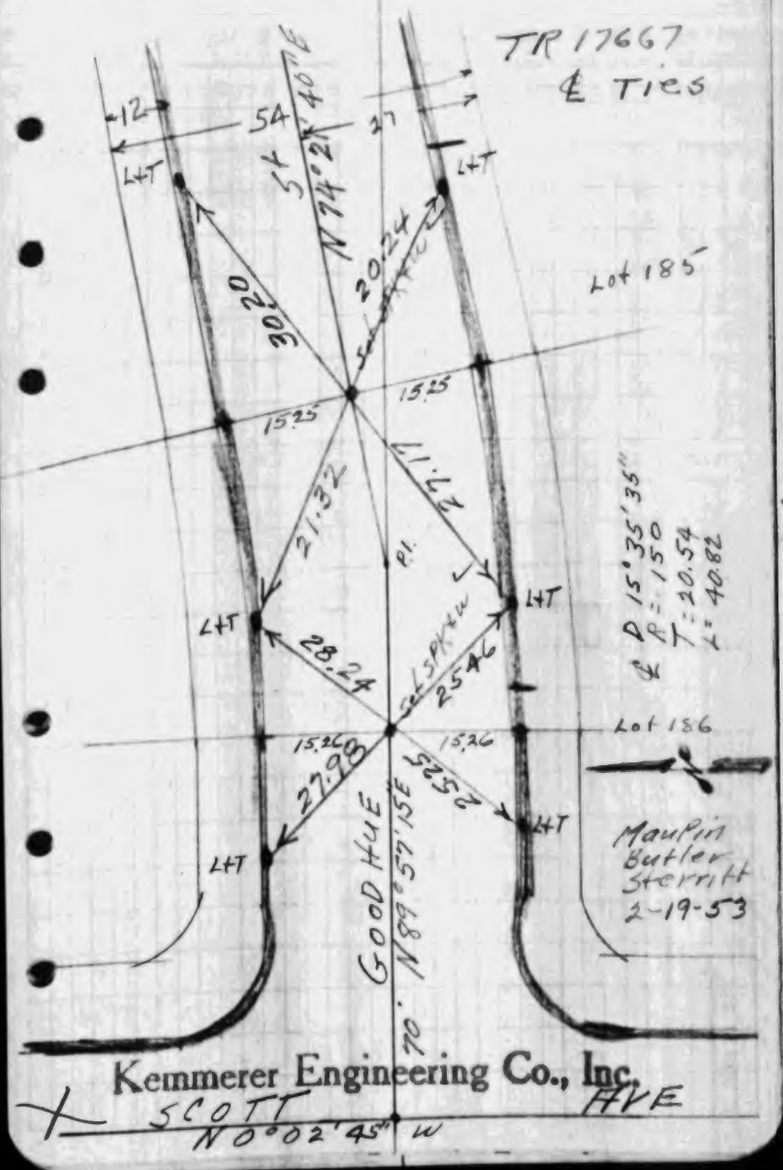

Kemmerer Engineering Co., Inc.

Page 9

TR 17667

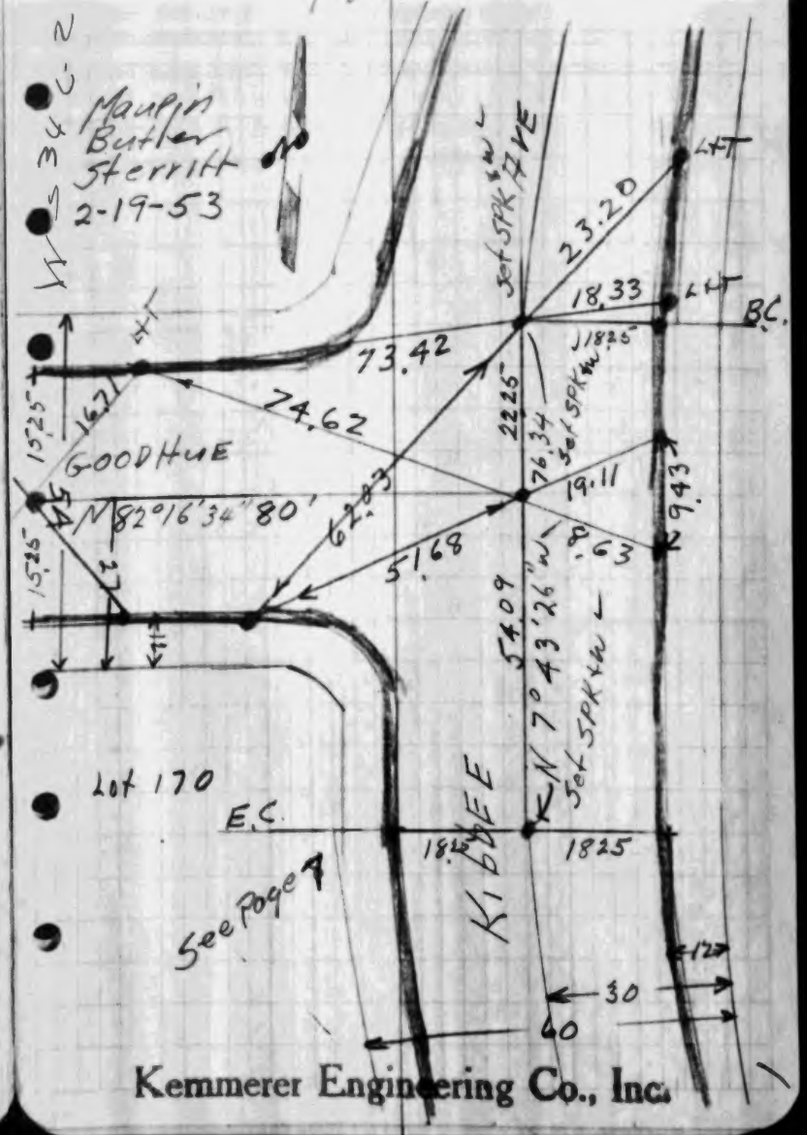

Kemmerer Engineering Co., Inc.

TR 17667 Page 10

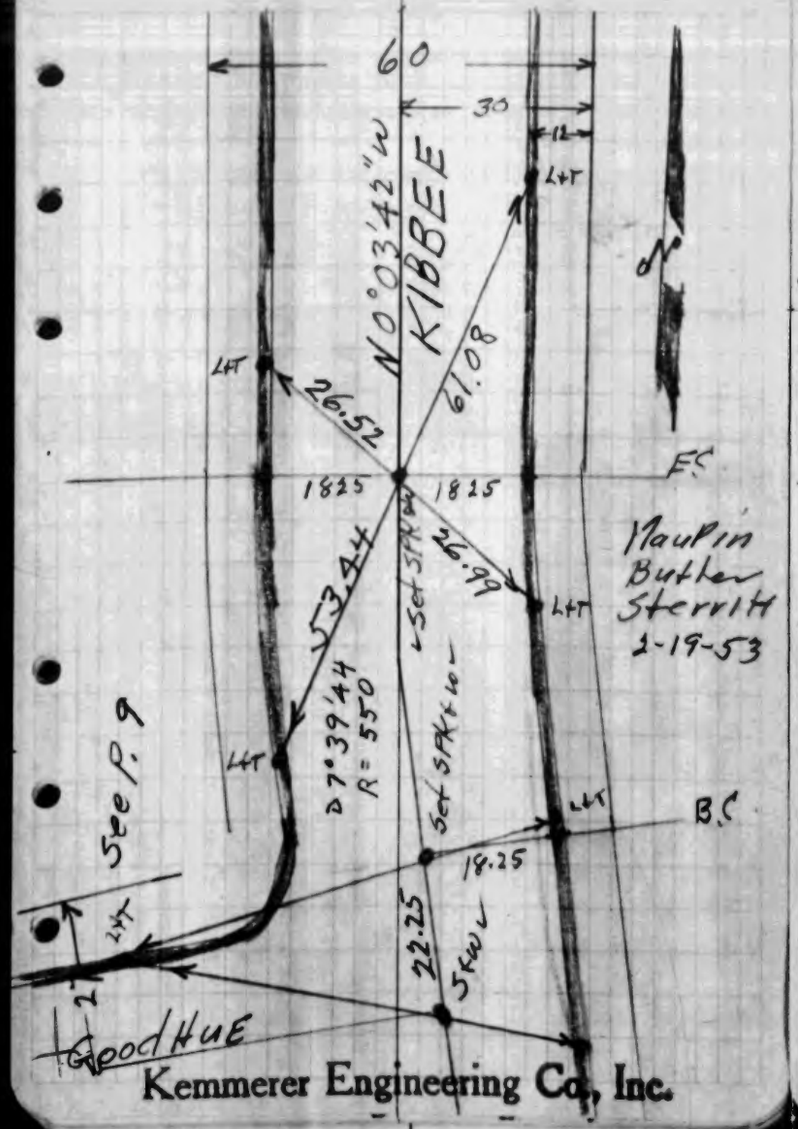

Kemmerer Engineering Co., Inc.

TR 17667 & Ties Page 11

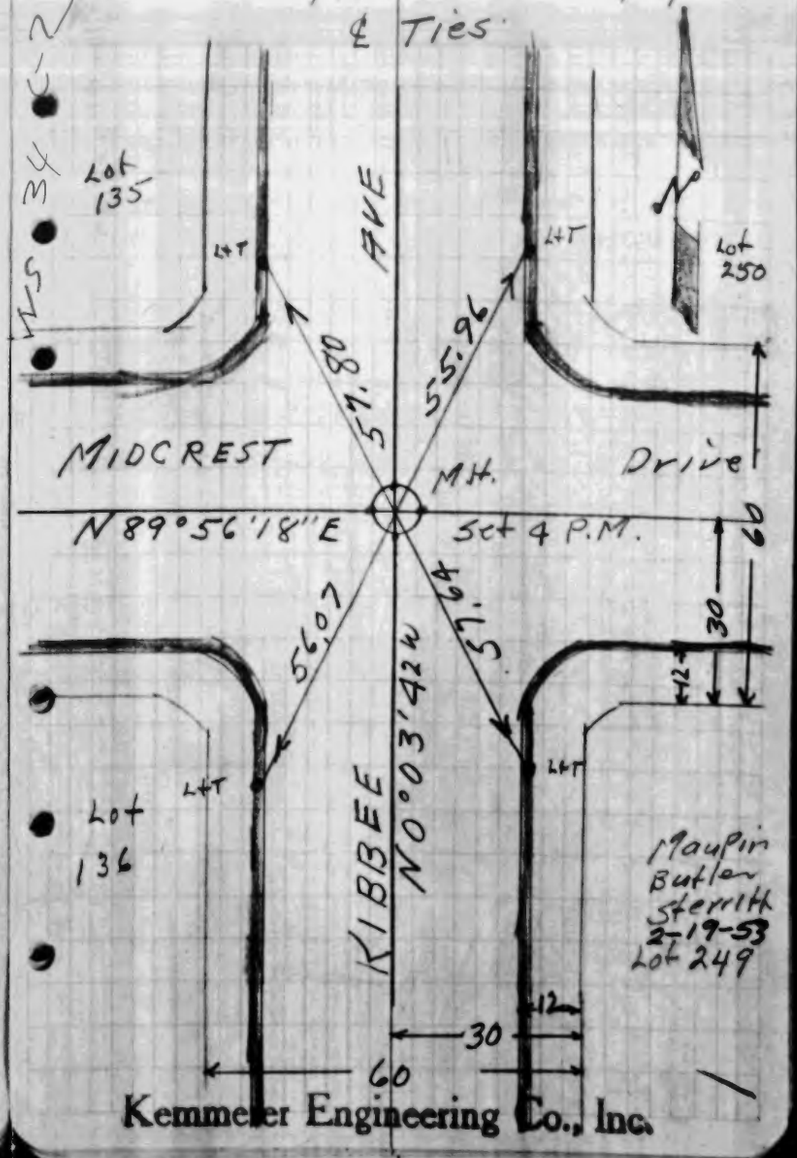

Kemmerer Engineering Co., Inc.

CO.SUR. F.B.1087: 79 | KEMMERER ENGR. CO. Tract 17667 | CO.SUR. F.B.1087: 80

TR 17667 Page 12

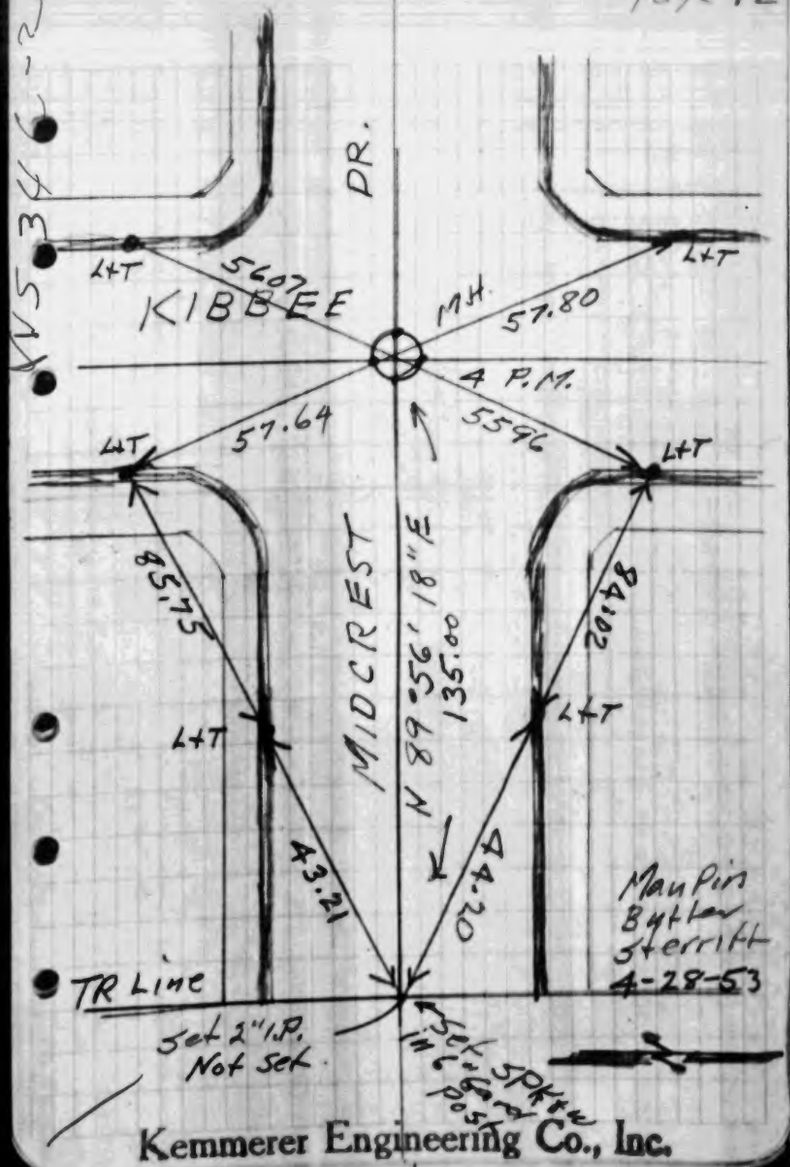

Kemmerer Engineering Co., Inc.

Page 13

TR 17667 & TIE

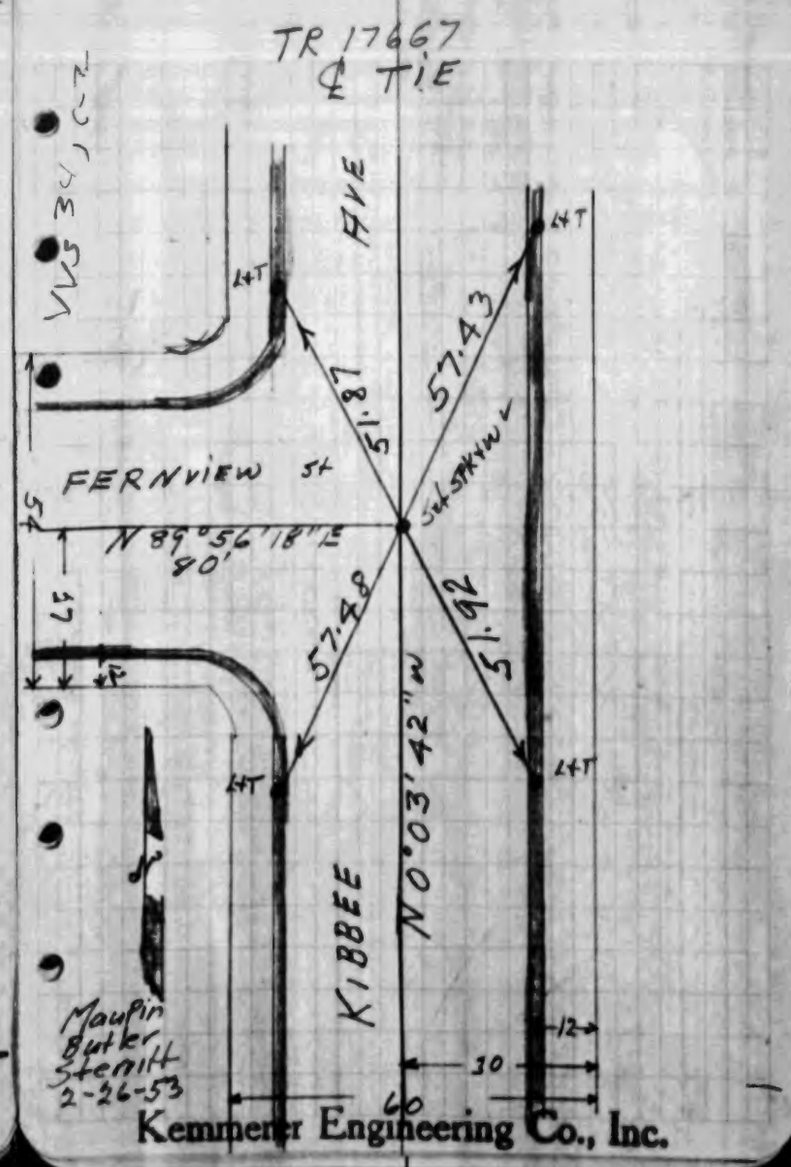

Kemmerer Engineering Co., Inc.

CO.SUR. F.B.1087: 81

KEMMERER ENGR. CO.
Tract 17667

CO.SUR. F.B.1087: 82

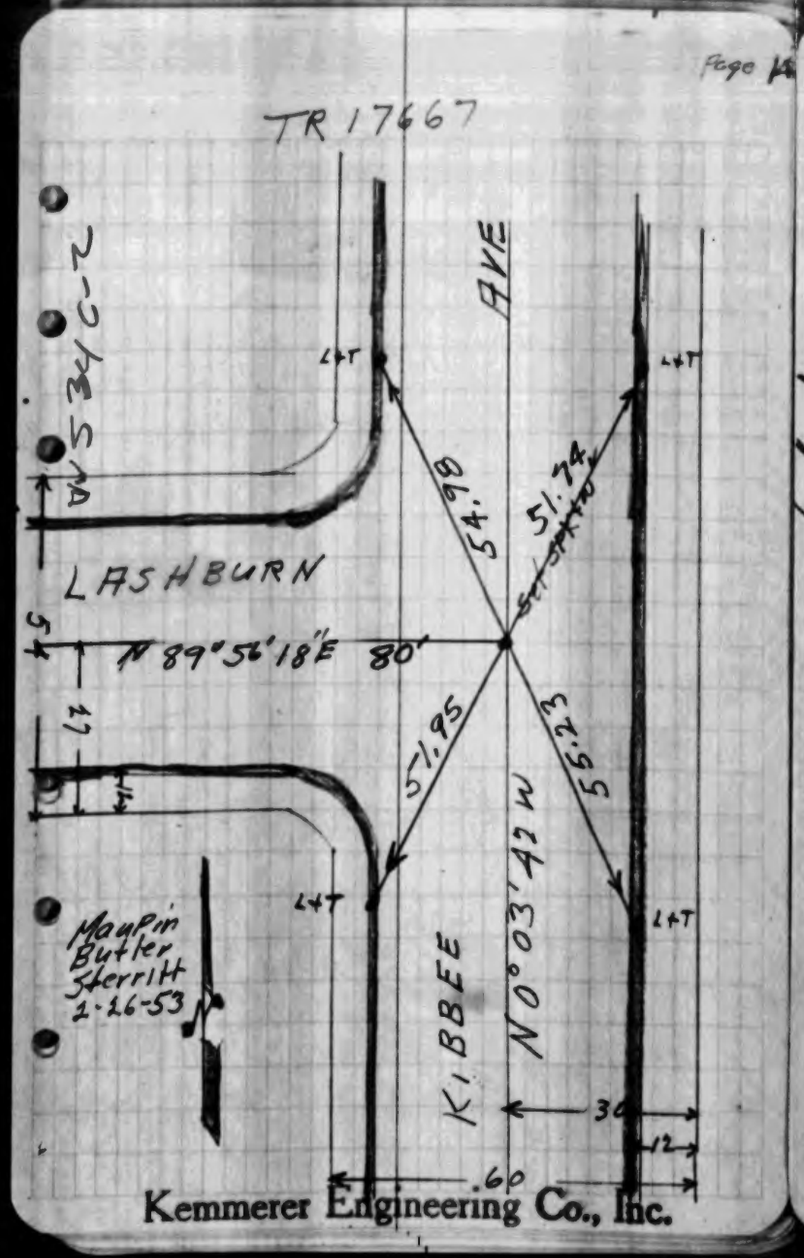

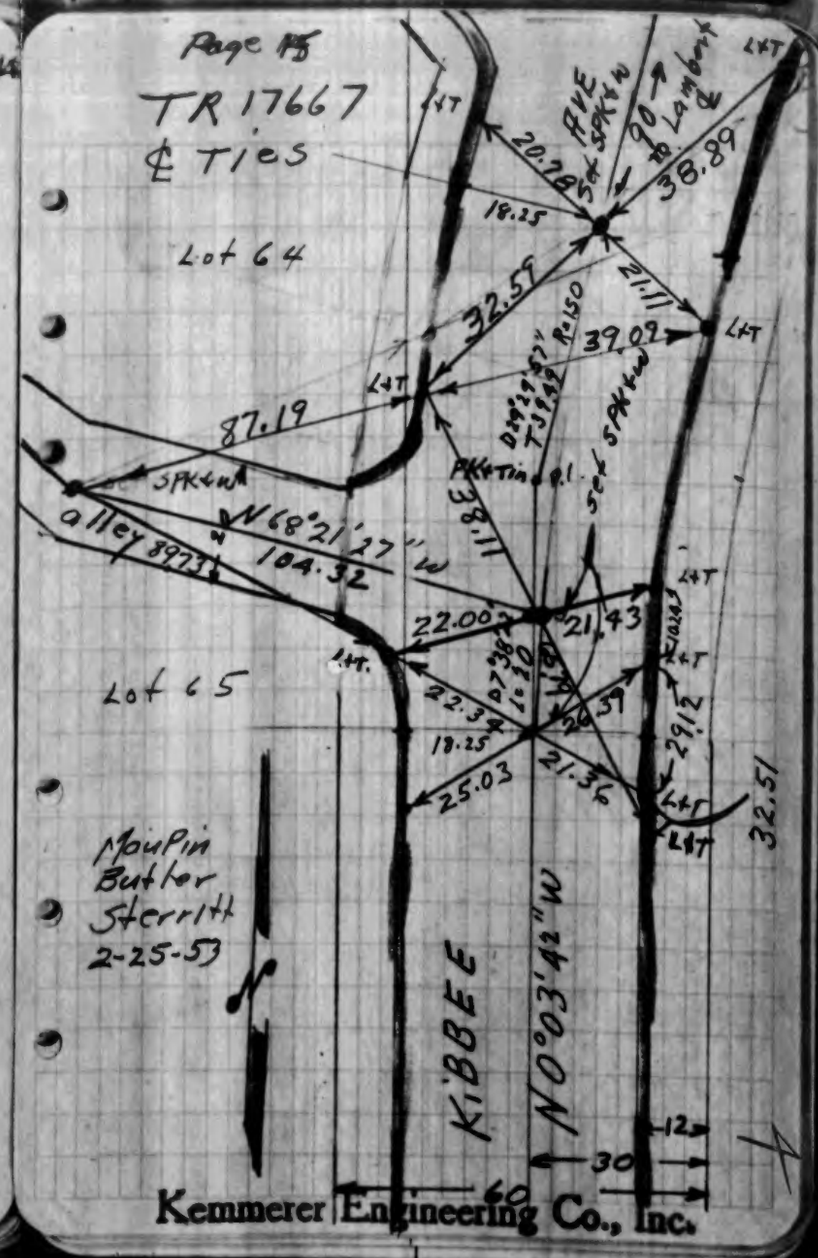

CO.SUR. F.B.1087: 83

KEMMERER ENGR. CO.
Tract 17667

CO.SUR. F.B.1087: 84

Page 16

TR 17667
& Ties

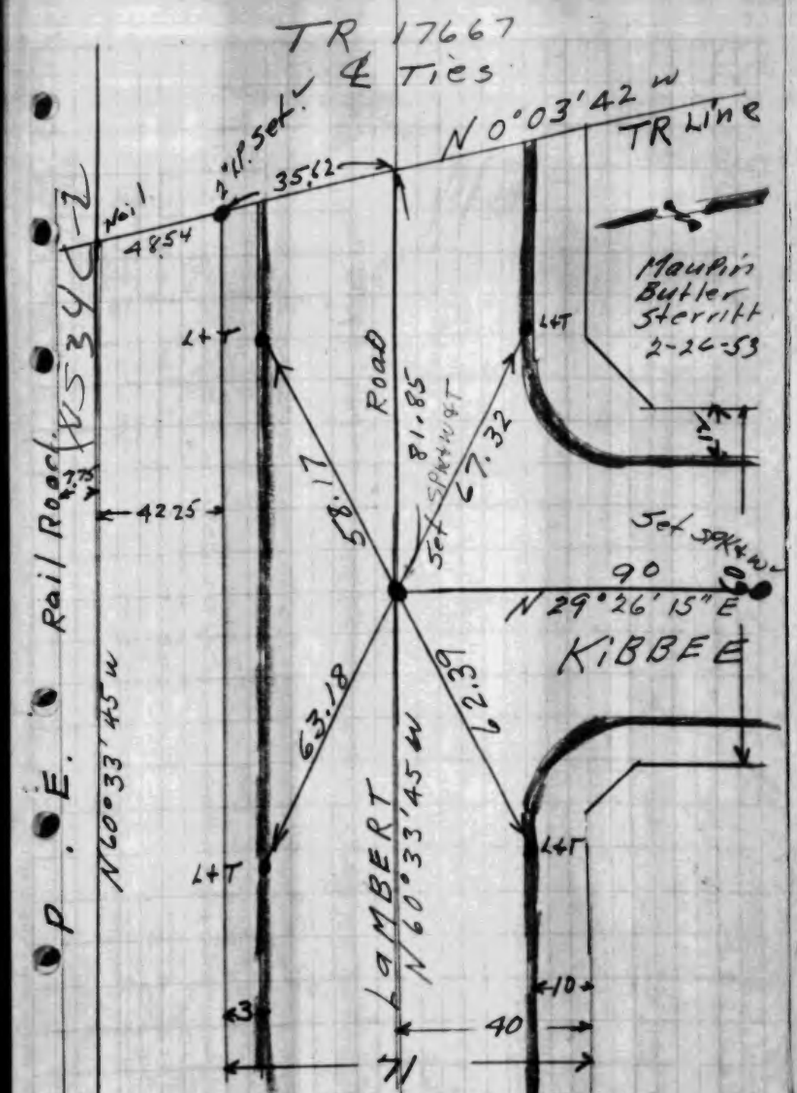

Kemmerer Engineering Co., Inc.

Page 17

TR 17667
& Ties

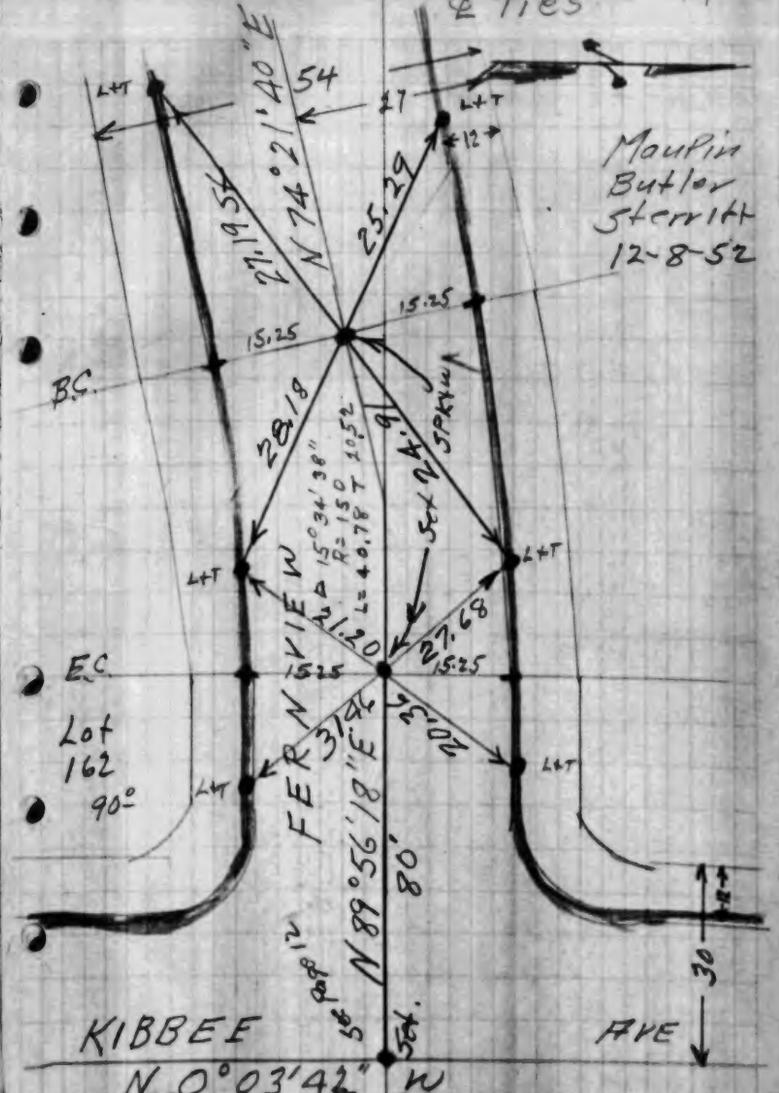

Kemmerer Engineering Co., Inc.

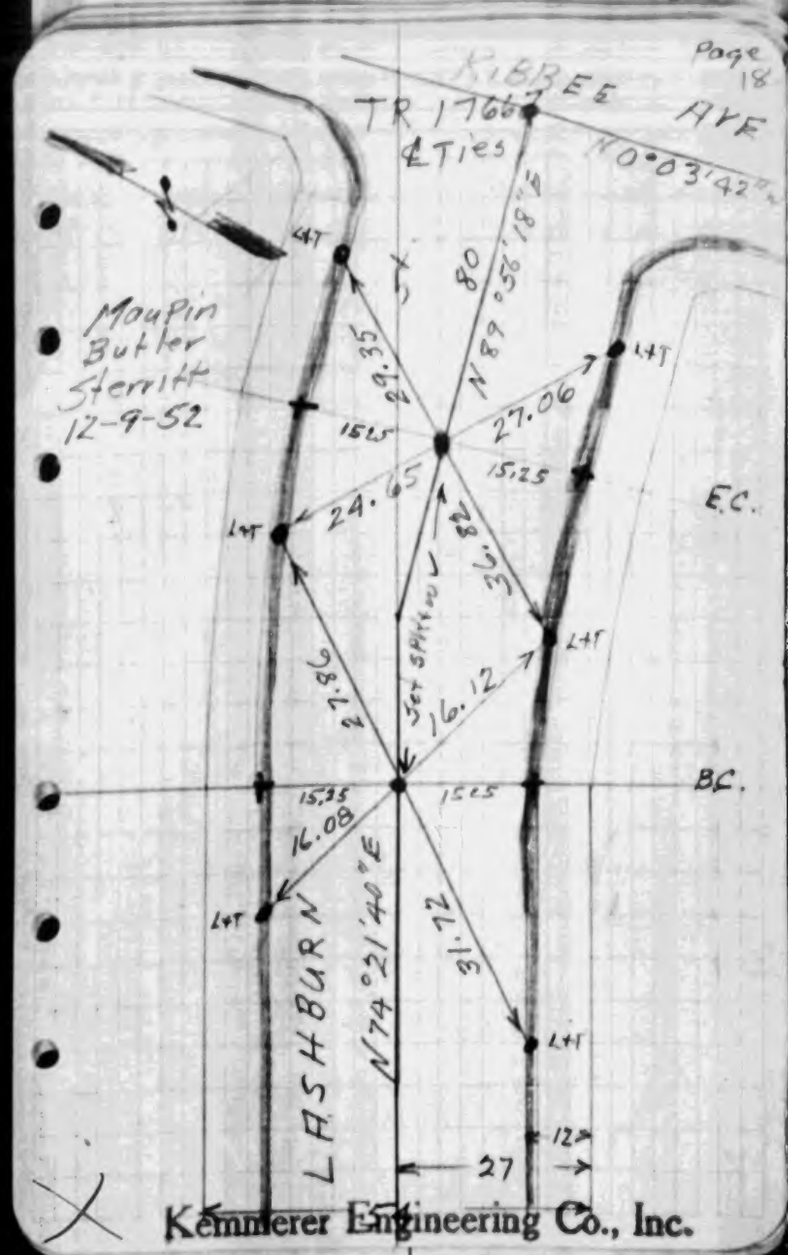
Page 18
RIBBEE AVE
TR 17667
℄ Ties
N0°03'42"W
Maupin
Butler
Sterritt
12-9-52
L+T
80
N89°56'18"E
29.35
27.06
15.25
24.65
36.82
E.C.
27.86
Set Spk+w
16.12
B.C.
16.08
LASHBURN
N74°21'40"E
31.72
12
27
54
Kemmerer Engineering Co., Inc.

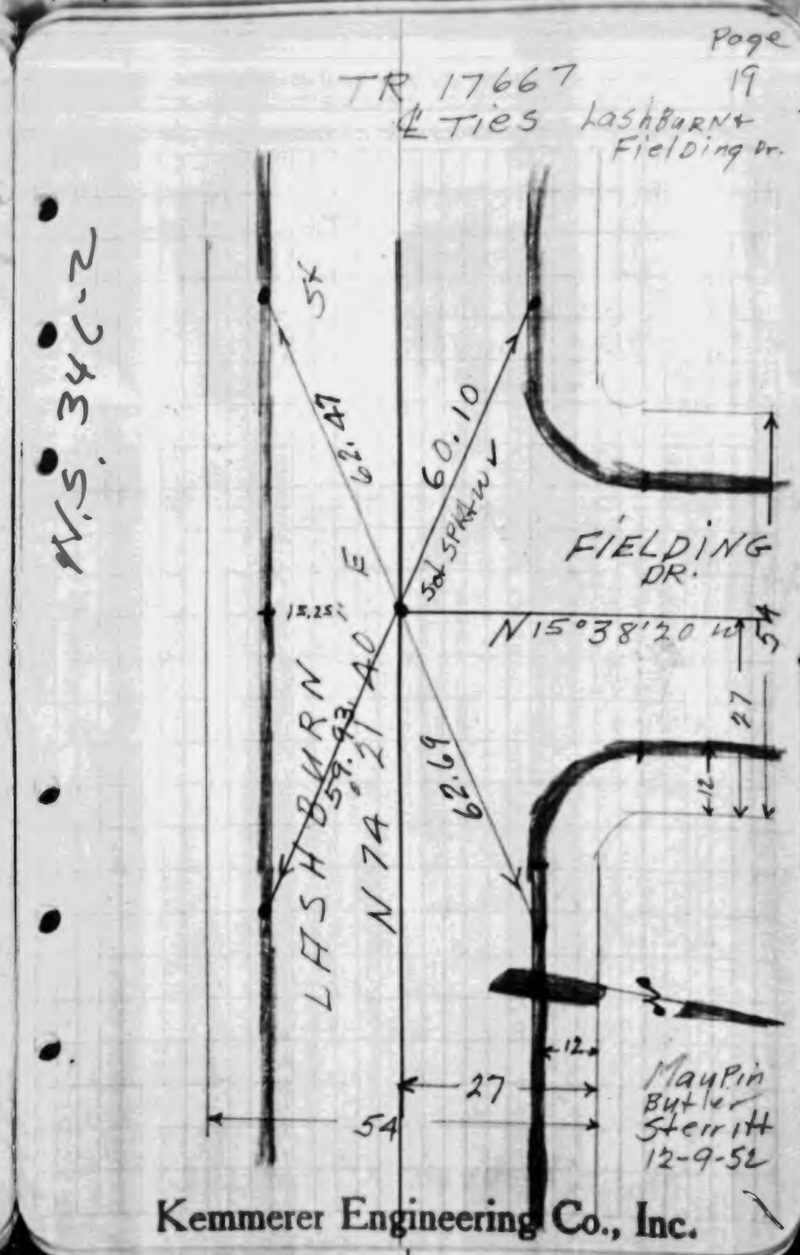
Page 19
TR 17667
℄ Ties
Lashburn + Fielding Dr.
N.S. 34C-2
62.47
60.10
Set Spk+w
FIELDING DR.
15.25
N15°38'20"W
54
27
12
LASHBURN
N74°21'40"E
59.93
62.69
12
27
54
Maupin
Butler
Sterritt
12-9-52
Kemmerer Engineering Co., Inc.

CO.SUR. F.B.1087: 87

KEMMERER ENGR. CO.
Tract 17667

CO.SUR. F.B.1087: 88

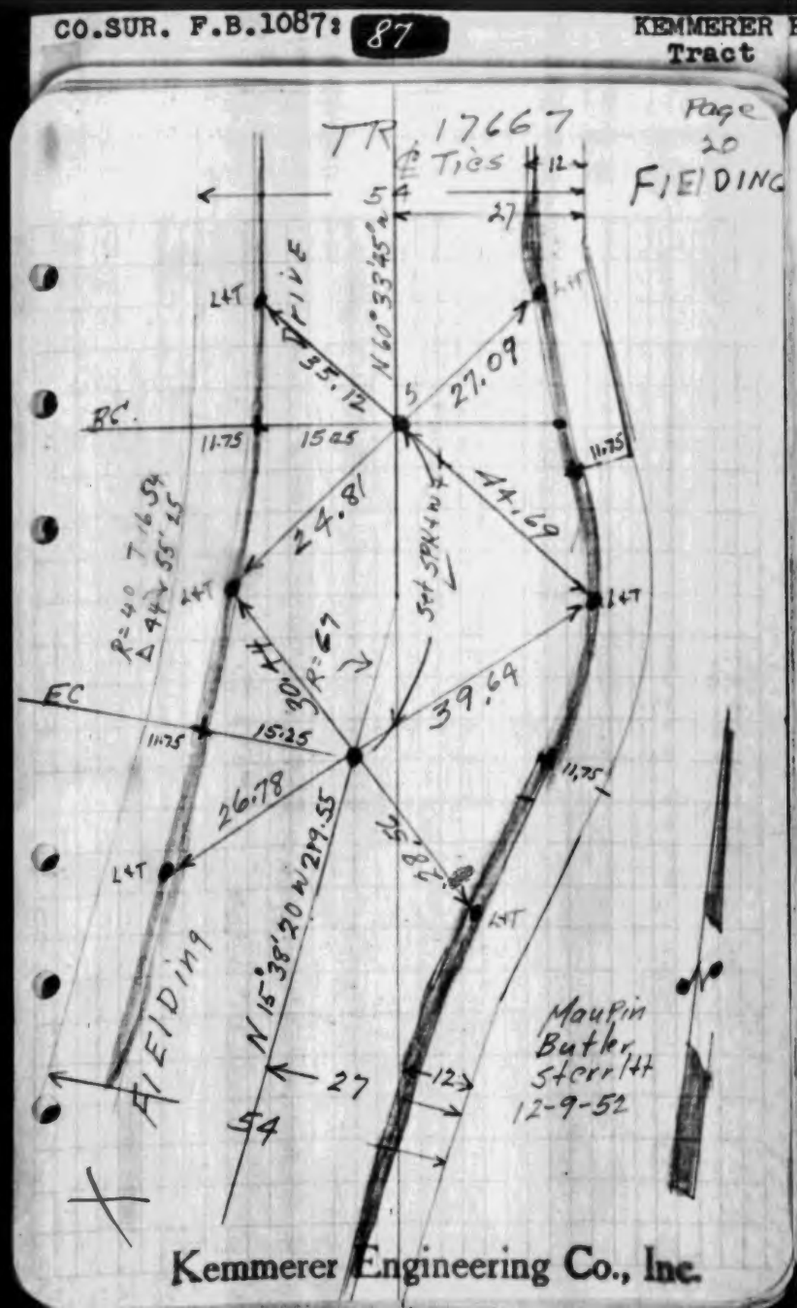

Kemmerer Engineering Co., Inc.

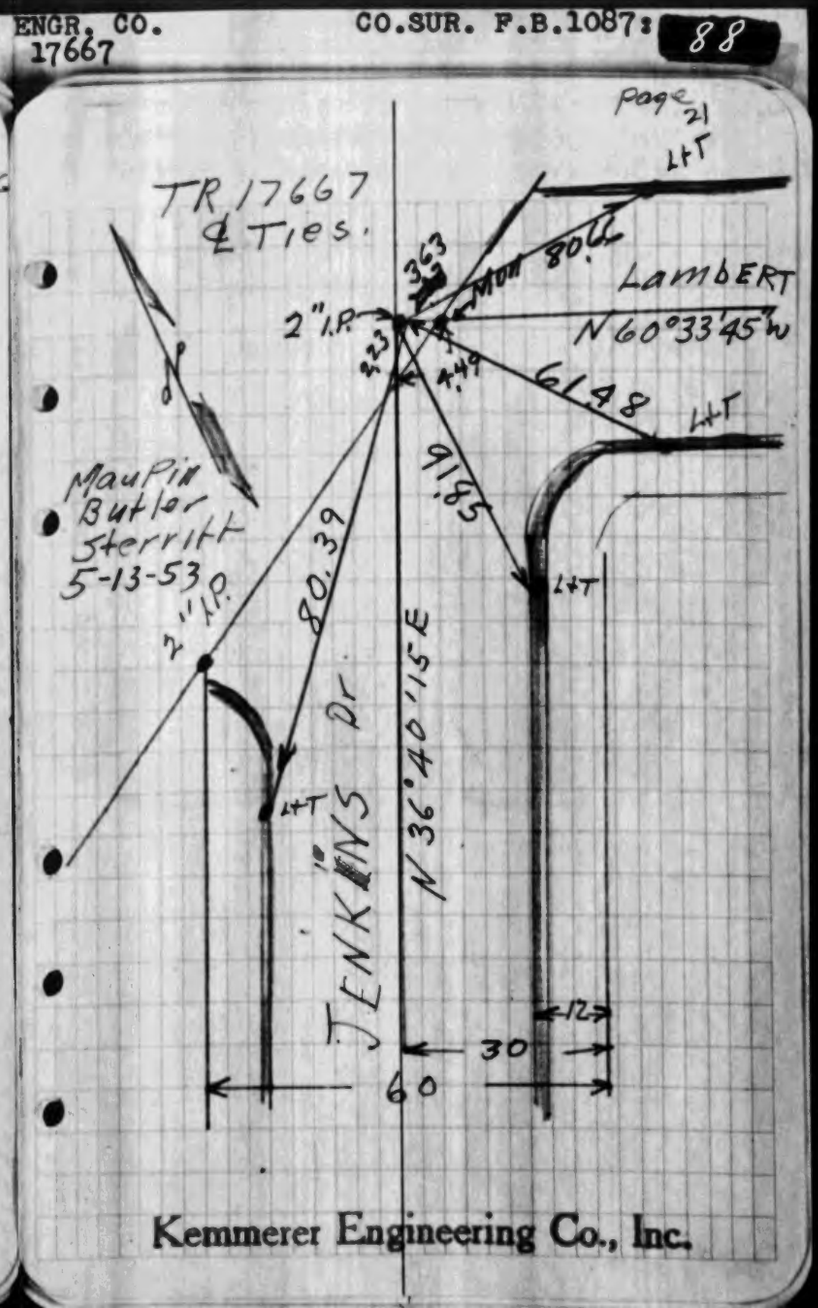

Kemmerer Engineering Co., Inc.

WS34 R-2

CO.SUR. F.B.1087: 89

KEMMERER ENGR. CO.
Tract 17667

CO.SUR. F.B.1087: 90

Page 22

TR 17667
JINKINS & TIES.
alley

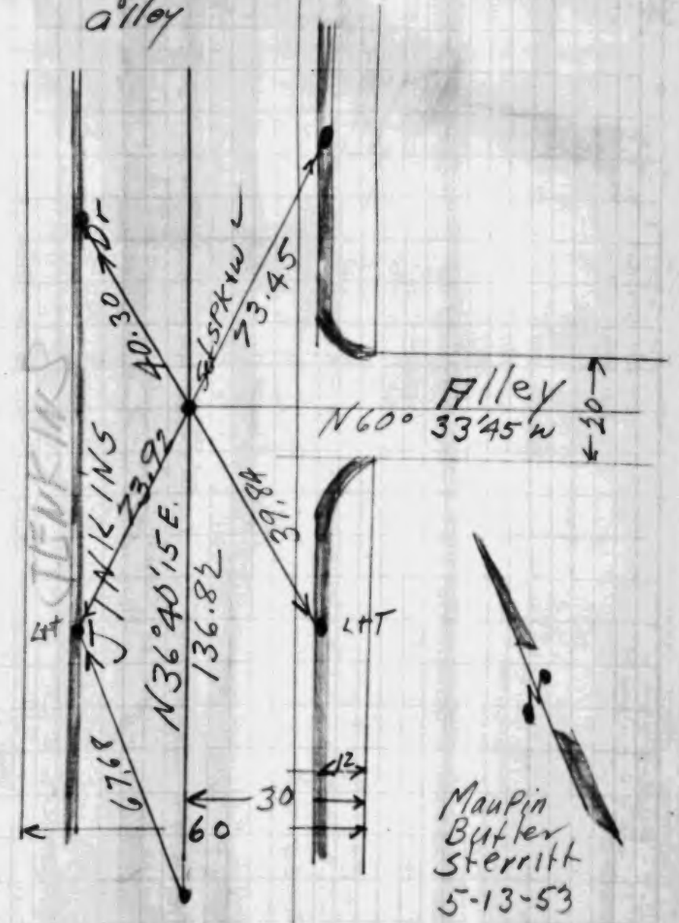

Kemmerer Engineering Co., Inc.

Page 23

TR 17667
& TIES.

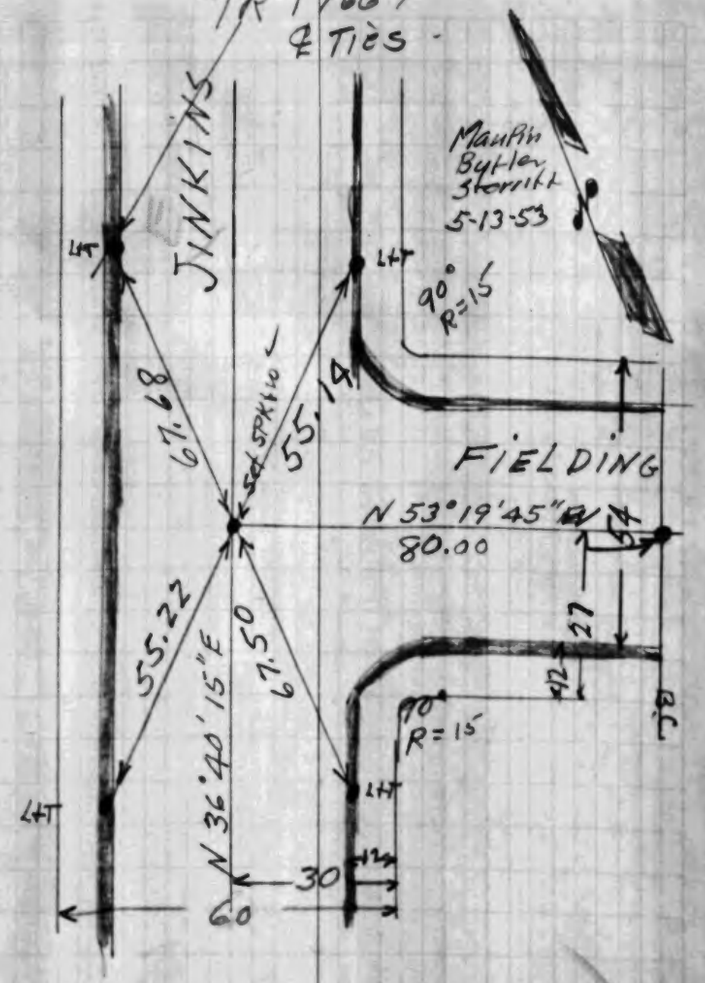

Kemmerer Engineering Co., Inc.

CO.SUR. F.B.1087: 91

KEMMERER ENGR. CO.
Tract 17667

CO.SUR. F.B.1087: 92

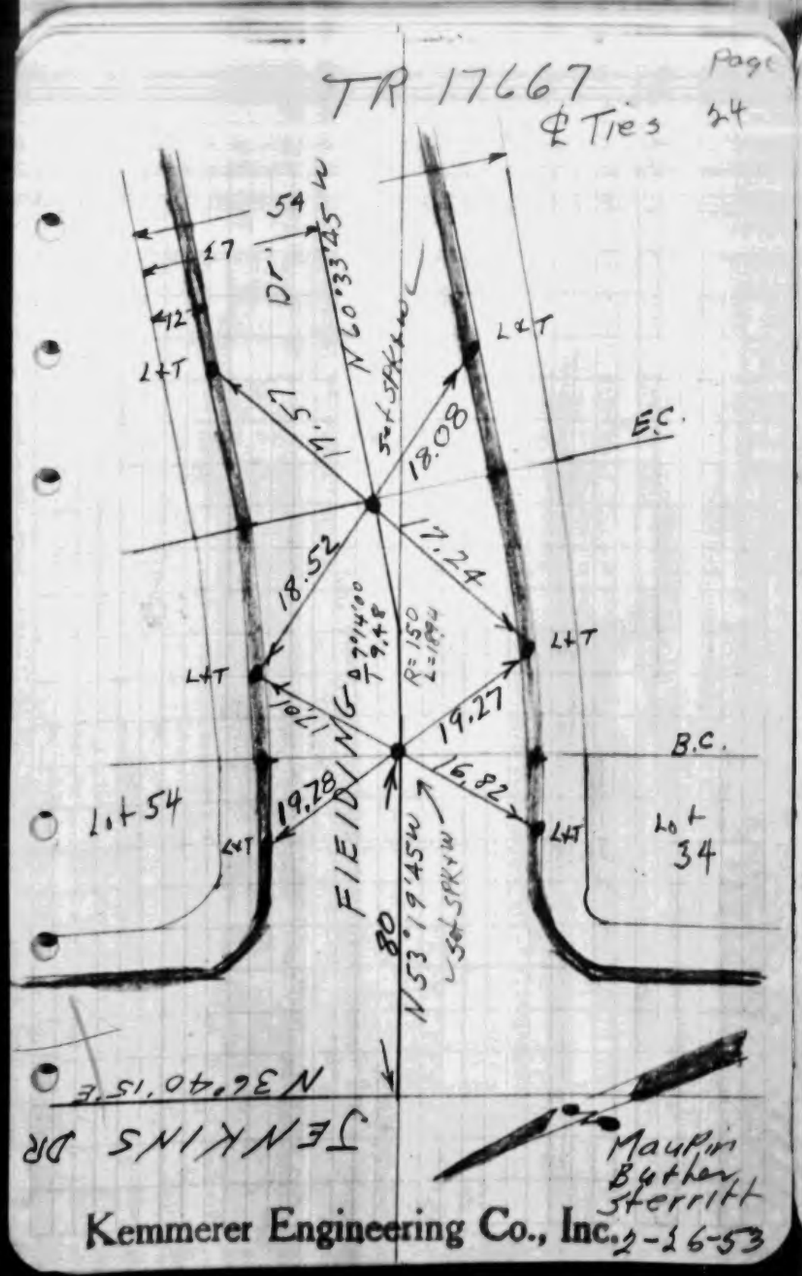

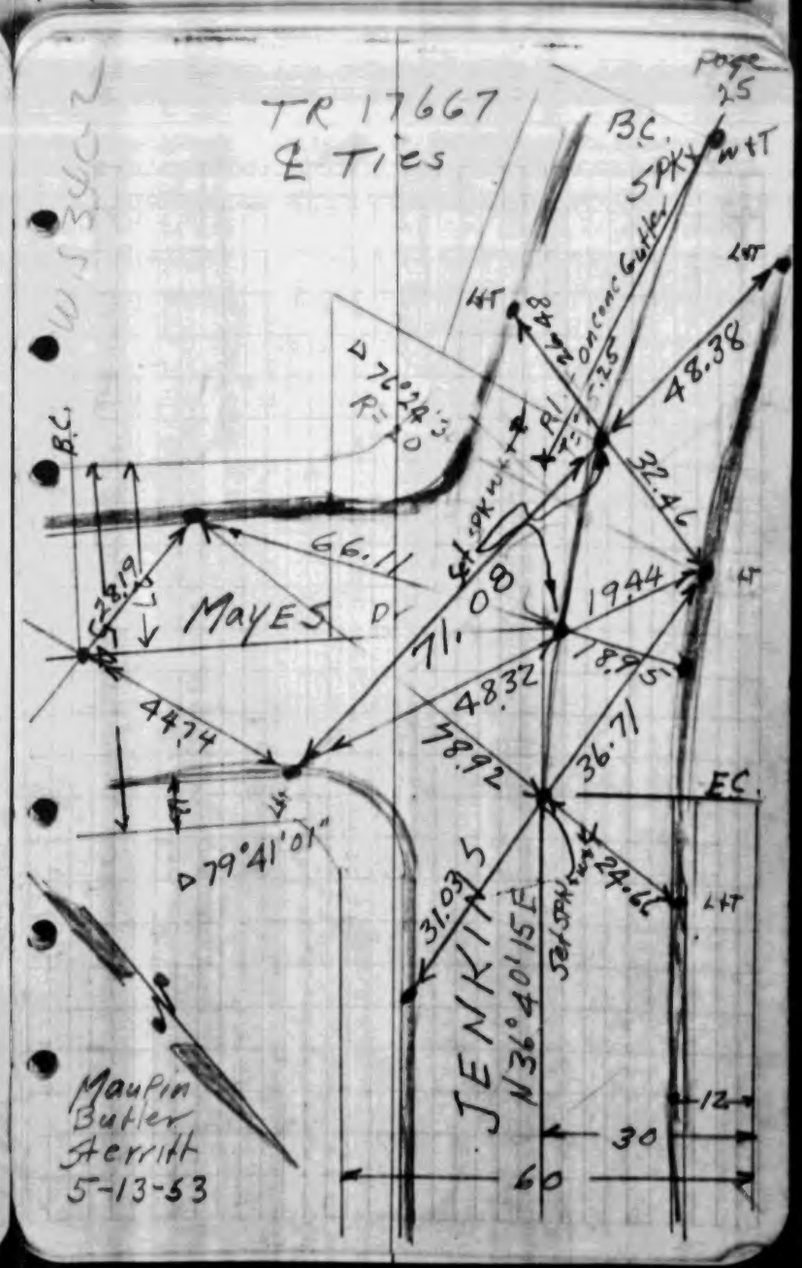

CO.SUR. F.B.1087: 93

KEMMERER ENGR. CO.
Tract 17667

CO.SUR. F.B.1087: 94

Page 26

TR 17667
& Ties

Dr.

MAYES

54

27

27

N60°33'45"E

Set SPK nail

19.67

28.89

15.25

15.25

20.54

22.52

Set SPK nail

35.14

75.33

15.25

15.25

44.74

28.19

N43°00'46"W

87.91

Set SPK nail

D 76°24'30"
R=20 Prop.

JENKin

Kemmerer Engineering Co., Inc.

MauPin
Butler
Sterritt
5-13-53

Page 27

TR 17667
& Ties

SCOTT &
JINKINS

SKINNS

60

30

12

32.60

28.68

B.C.

31.43

28.91

Set SPK nail

N89°57'15"E

50.00

47.93

51.00

50.19

53.94

SCOTT

N0°02'45"W

AVE

MauPin
Butler
Sterritt
5-13-53

Kemmerer Engineering Co.

KEMMERER ENGR. CO.
Tract 17667

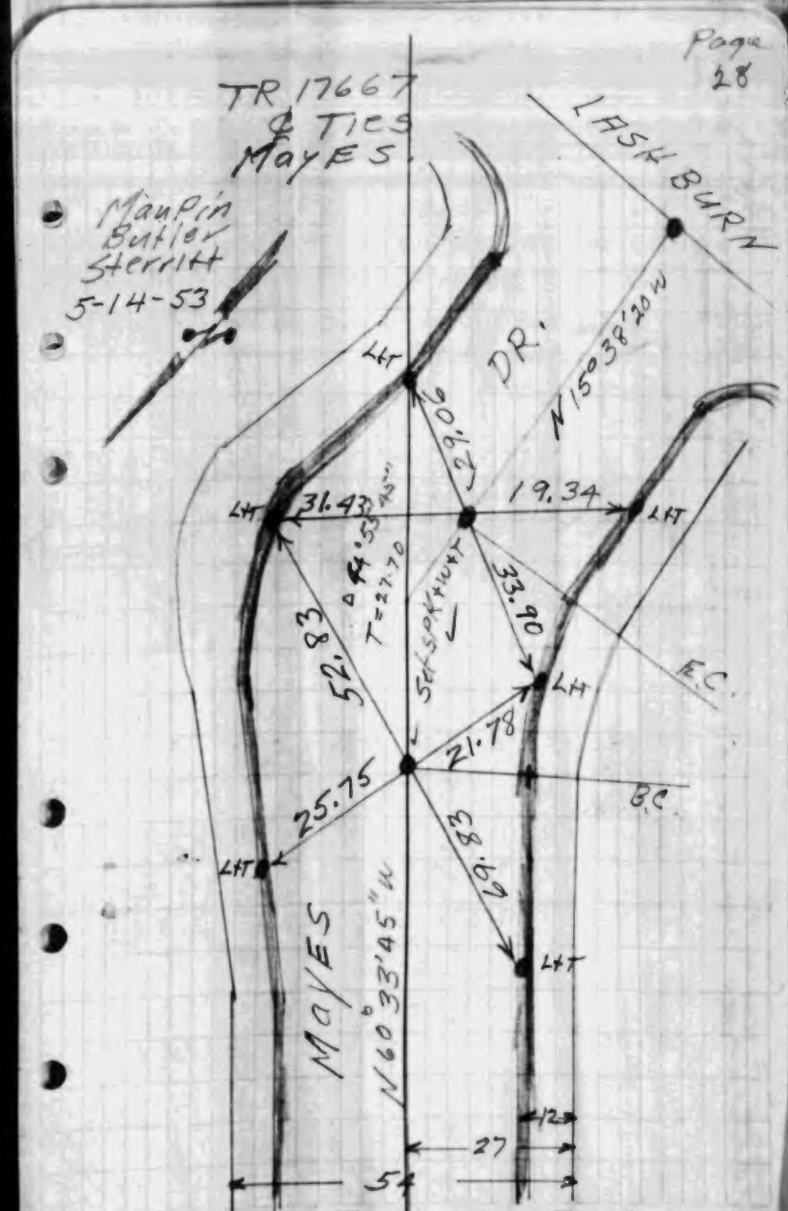

Kemmerer Engineering Co., Inc.

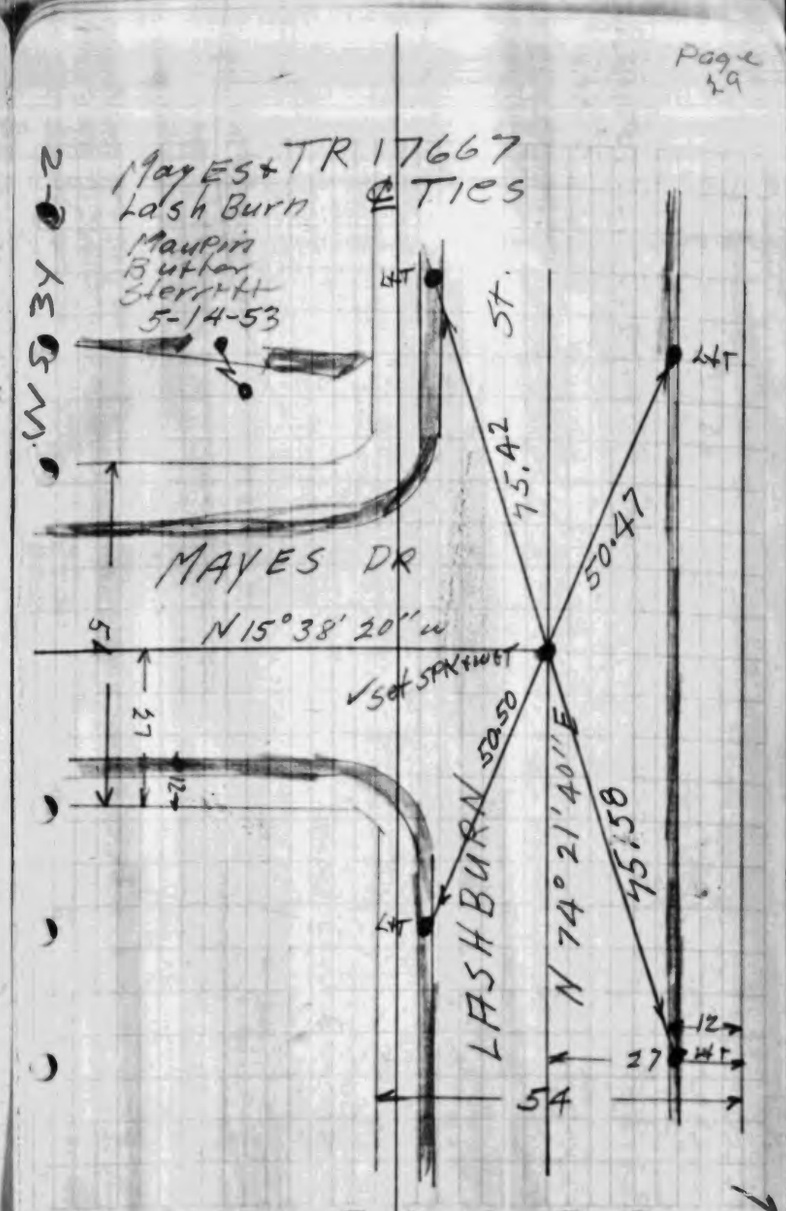

Kemmerer Engineering Co., Inc.

CO.SUR. F.B.1087: 97

KEMMERER ENGR. CO.
Tract 17667

CO.SUR. F.B.1087: 98

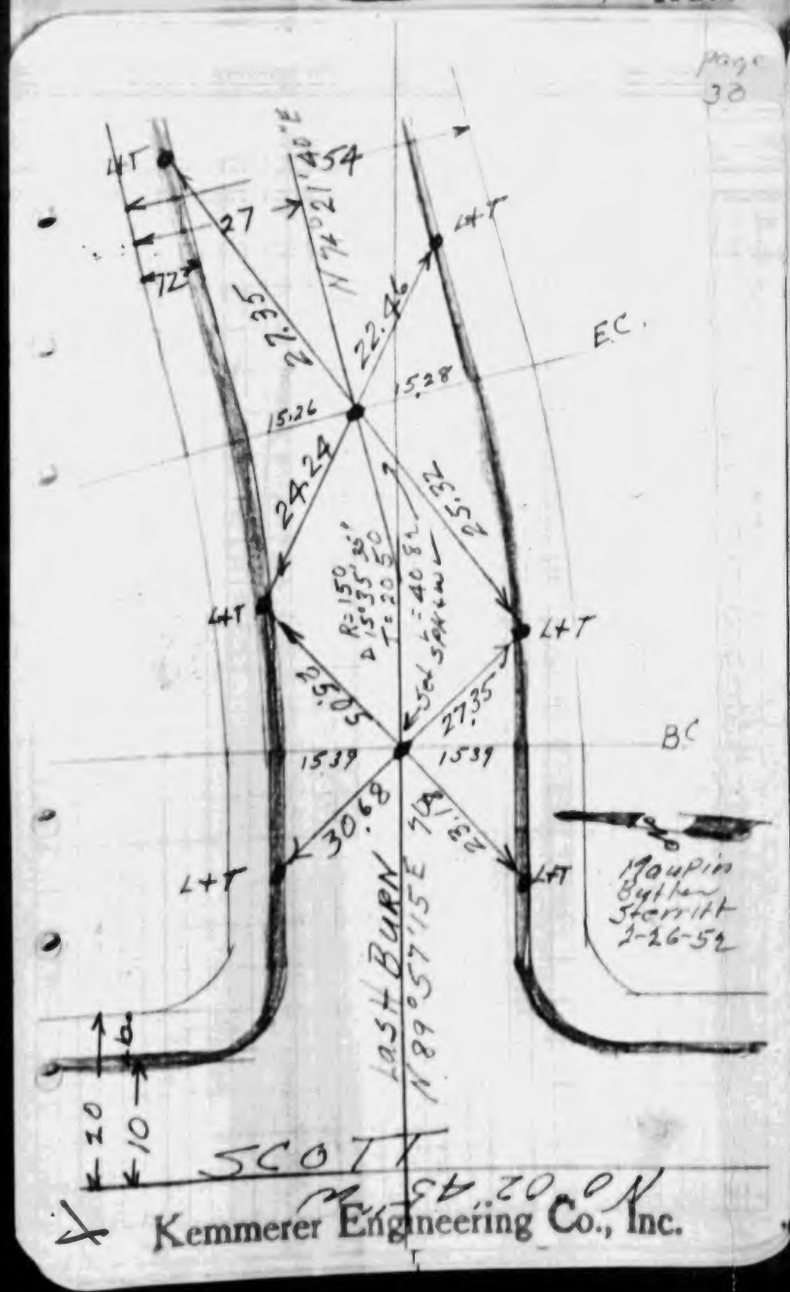

Kemmerer Engineering Co., Inc.

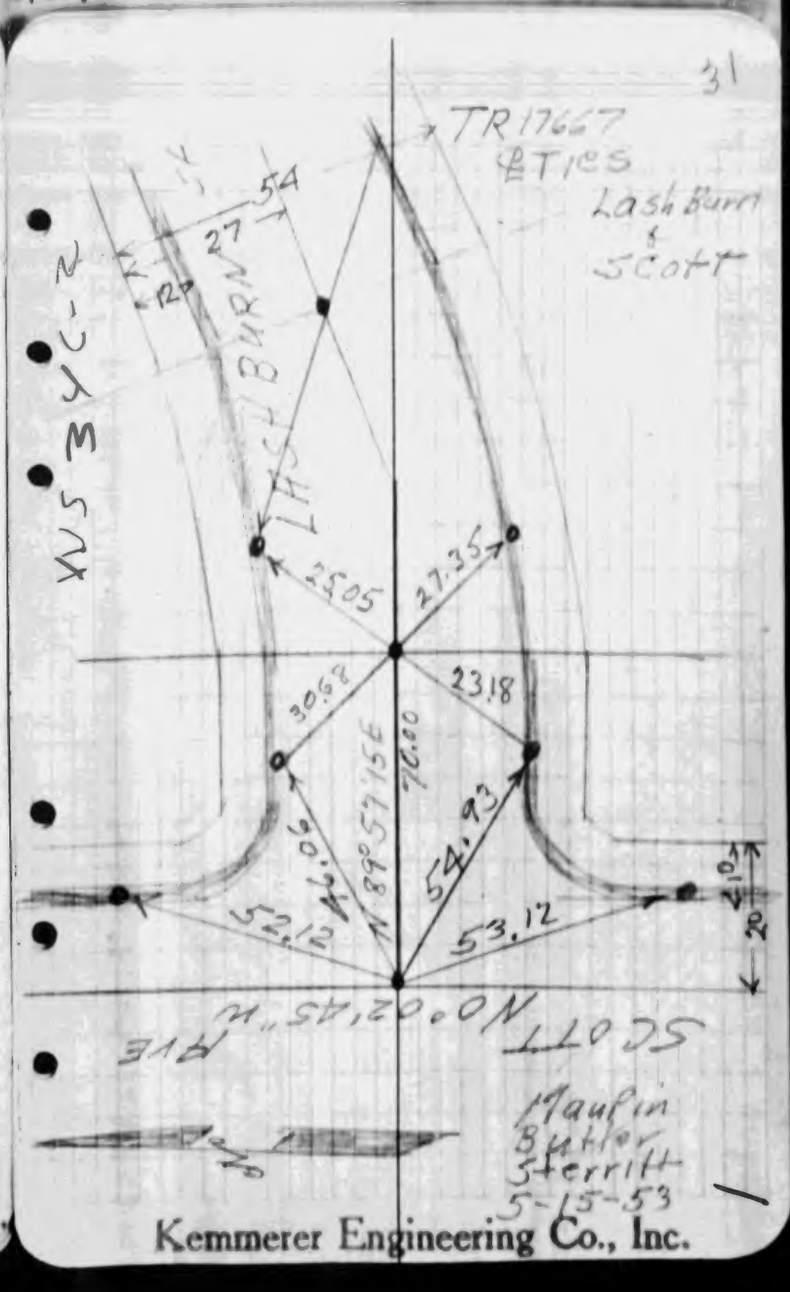

Kemmerer Engineering Co., Inc.

CO.SUR. F.B.1087: 99

KEMMERER ENGR. CO.
Tract 17667

CO.SUR. F.B.1087: 100

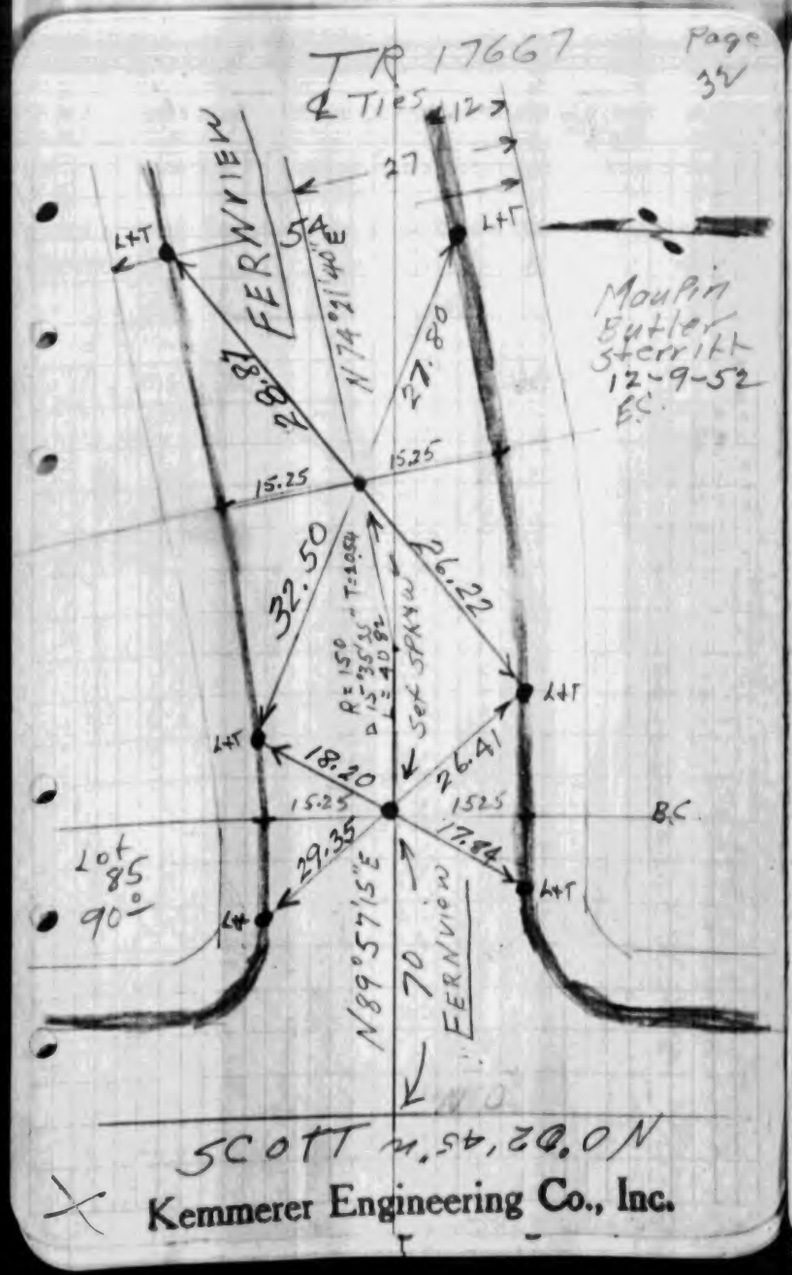

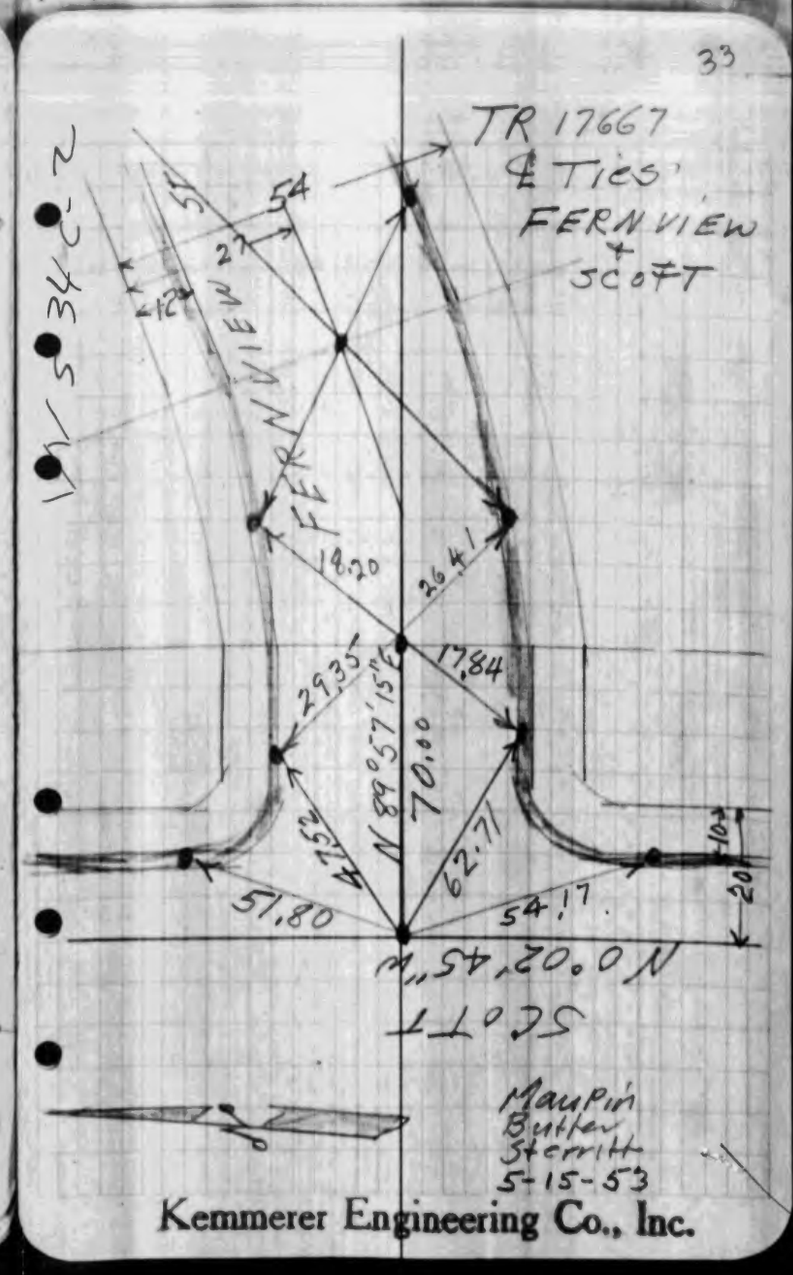

CO.SUR. F.B.1087: 101

KEMMERER ENGR. CO.
Tract 17667

CO.SUR. F.B.1087: 102

Page 34

TR 17667
& Ties

EC MidCREST & SCOTT

Maupin
Butler
Sterritt
5-14-53

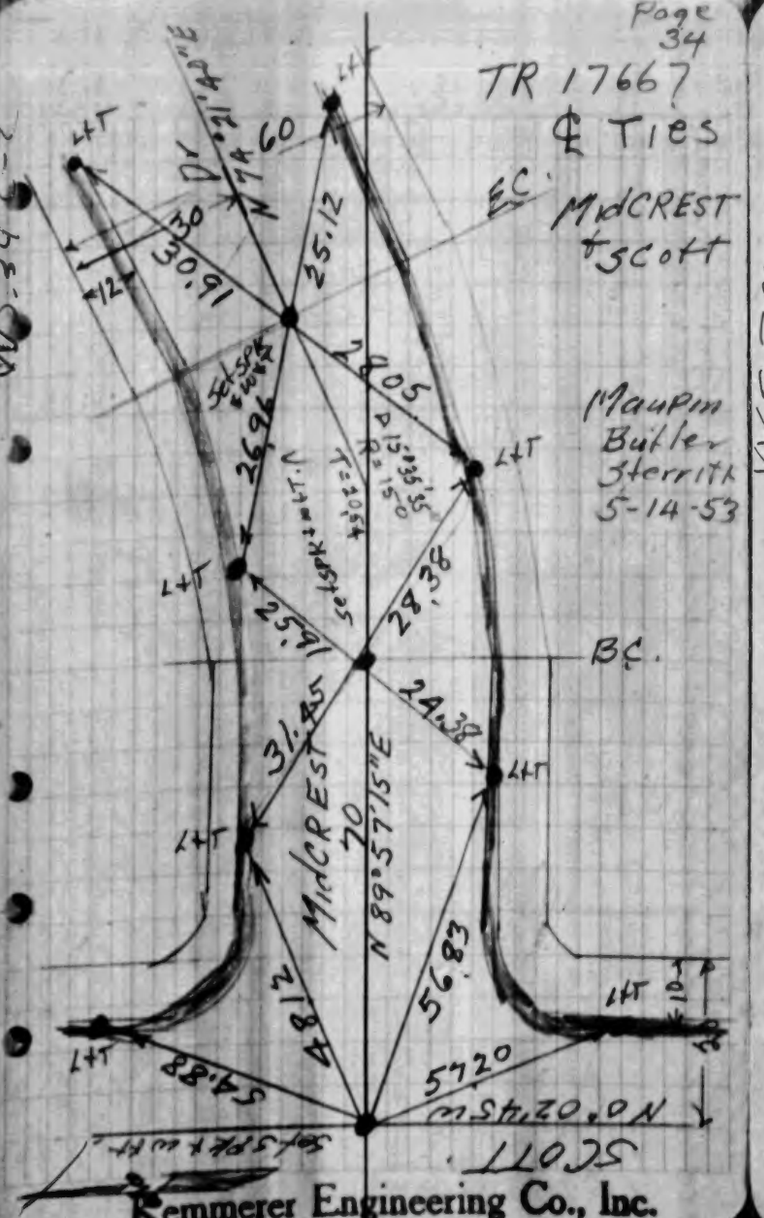

Kemmerer Engineering Co., Inc.

Page 35

TR 17667
& TIES
SCOTT & GOODHUE

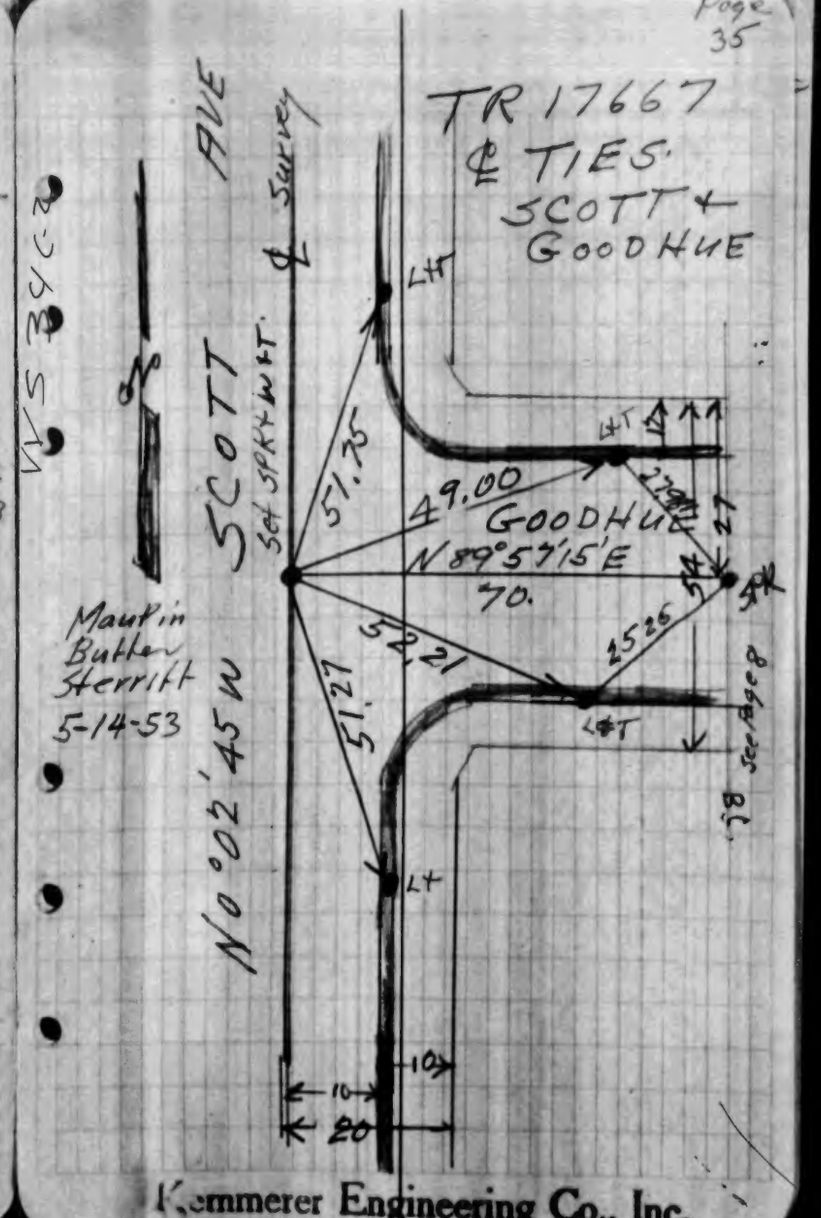

Kemmerer Engineering Co., Inc.

CO.SUR. F.B.1087: 103

KEMMERER ENGR. CO.
Tract 17667

page 36

TR17667
& Ties
SCOTT + HORNELL

Kemmerer Engineering Co., Inc.

CO.SUR. F.B.1087: 104

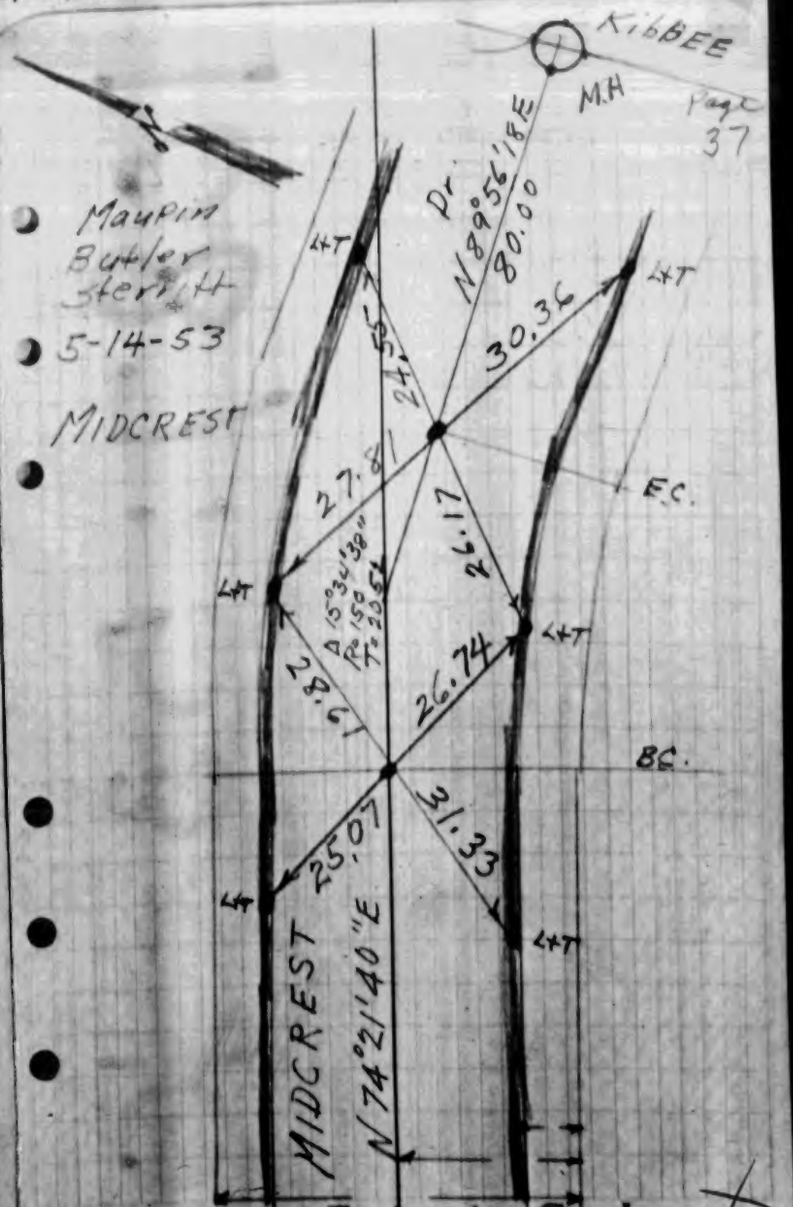

Kemmerer Engineering Co., Inc.

WS 31C-2