SCHWABACHER-FREY - 81144

R 5-10 Adams & Ells - Tract 17907 - C.L. Ties on 147th & 146th Sts. at Crenshaw Blvd., Wadkins, Miller, Marigold, Sutro and Dublin Aves.

Kemmerer Engr. Co. - Tract 17347 - C.L. Ties on Russell Street at East tract line.

Ch[illegible] C. Miller - Tract 19071 - C.L. Ties on Bedford Ave. at North tract line.

R 13-20 Seaboard Engr. Co. - Tract 15866 - C.L. Ties on Colfax, McNab Ave. and alley at Mapledale, Faywood Sts., alley, Compton Blvd., Nichols St. and Fairton St.

R 21-35 Seaboard Engr. Co. - Tract 17801 - C.L. Ties on Bellevue Ave. to Flood Control Channel, between Arroyo Ave. (Carvey State Hwy) and Kellog Pk. Dr.

R 36 M. W. Finley - Tract 18155 - C.L. Ties on Duffy St. West of Rowland Ave.

R 37 R. L. Stuckey Co. - P.S.67-46 - C.L. Ties on 56th, 58th & 60th Sts. W. at Ave. P-8, P-12 & Q

R 38 Valley Engr. Co. - Tract 18826 - C.L. Ties on

BOOK 1088

SCHWABACHER-FREY - 81144

Greenbrier Road at turnaround.

R 39-43 Gerald C. Fitzgerald - Tract 17808 - C.L. Ties on Wandermere Rd. at Heathcliff Rd., Larkspur Lane and Wandermere Rd. and turnarounds.

R 44-46 J. Richard Newton - Tract 17979 - C.L. Ties on Eastpoint Drive at Sycamore Ave. and at Cucamonga Ave.

R 47-56 Kemmerer Engr. Co. - Tract 17275 - C.L. Ties on Badminton Ave. at Mulberry Dr., Lanning Dr., Amsdell Ave. at Lanning Dr., McGee Dr., Mulberry Dr. and Laurel Dr.

[illegible]-61 Wm. H. Fair, Jr. - Tract 17769 - C.L. Ties on Alcad Ave. at Utica Ave., Newgate Ave., Utica Ave. at Leland Ave., Alcad Ave., Telechron Ave., Marquardt Ave; Marquart Ave. at Telechron Ave., Lukay St., Ramsey St., Farady St.

R 62-6[illegible] [illegible] C.L. Ties on Sumner Ave. at Harrison Lane, Mulberry Ave., Central Ave., Barry Dr; Melbourne Ave. at Central Ave., Barry Dr., Mulberry Dr.

Modified May '88

FORM 5 SCHWABACHER-FREY 20389H

R 67-68 OLSON SURVEYING SERVICE - Tr. 16364 - C.L. Ties on Arrington Ave. and Haledon St. at Otto and at Florence Ave.

R 69-70 OLSON SURVEYING SERVICE - Tr. 18006 - C.L. Ties on Florence Ave. and Dacosta Ave. at Pangborn, Mattock, Newville Sts.

R 71 ENGINEERING SERVICE - Tr. 16653 - C.L. Ties on Paramount Blvd. and Parrott Ave. at Vista Del Rosa & Brookgreen Rd.

R 72- TUTTLE ENGR. CO. - Tr. 17712 - C.L. Ties on Blackley St. at W. tract line.

R73-90 SEABOARD ENGR. CO. - C.L. Ties on Tr. 17701 Los Coyotes Blvd., Shadypark Dr., Tevis Ave., Gandor Ave., Snowden Ave., Conquista Ave., Verde Ave., Hackett Ave. at Spring St., McNab Ave., Pagentry St., Rosebay St., Scrivner St., Tevis Ave., Carrax Ave., Metz St., Kildee Ave. and Hackett St.

BOOK 1088

R 91-94 ENGINEERING SERVICE - Tr. 15941 - C.L. Ties on Santa Clarita Dr. at Chapparo Rd. and Nly to Tract line; Chapparo Dr. at Santa Clarita Dr. and San Francisquito Cyn Rd.

R 95-99 WM. H. FAIR, JR. - Tr. 18620 - C.L. Ties on Roseton Ave. at Florence Ave., Maidstone Ave., Buell St., Cecelia St., Florence Ave. at Jersey Ave., Fallon Ave. and Ringwood Ave.; Ringwood Ave. at Cecelia St. and Jersey Ave.

R100 ENGINEERING SERVICE - Tr. 17189 - C.L. Ties on Branscomb St. and Foster Rd. at Curtis & King Rd. Domart Ave. and Flatbush Ave.

R[illegible]-104 Valley Engineering Co. - Tr. 18198 - C.L. Ties on Ardis Ave. at Borson St., Adoree St.; Adoree St. at Rutgers Ave., Stainbridge Ave. and Corrigan Ave., Bellflower Blvd. at Borson St., and Adoree St.

TRACT Nº 17907
ETIES INDEX MAP

ADAMS & ELLS
F.B. 341
May 1953

SHEET 1 OF 6 SHEETS

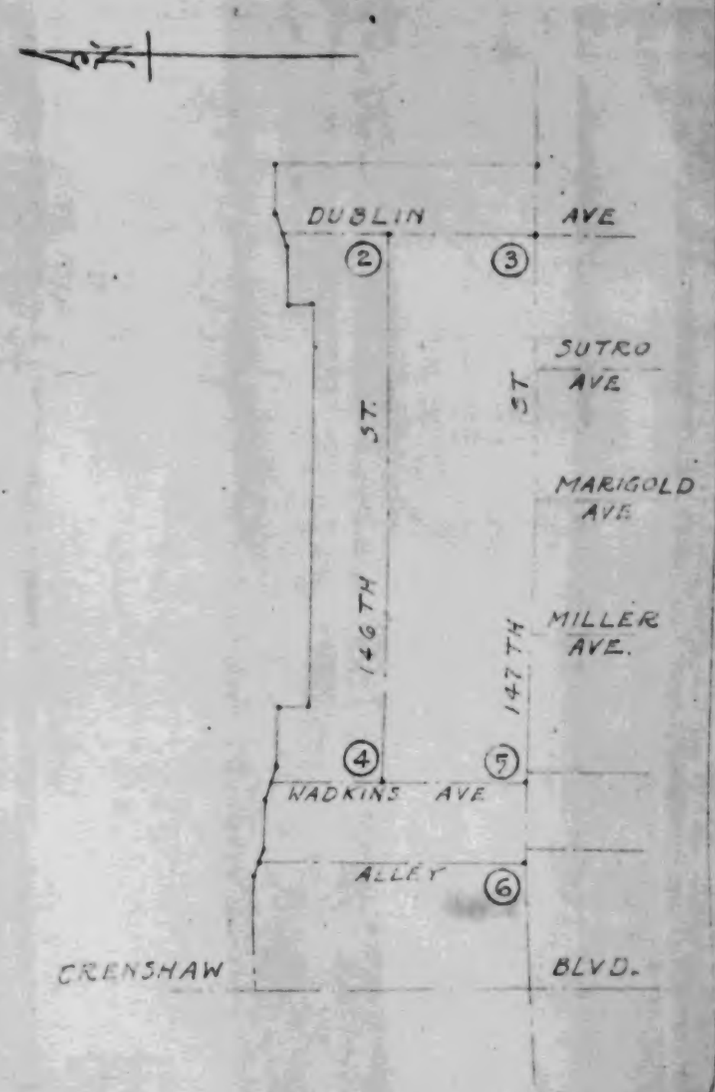

TRACT Nº 17907
ETIES AT 146TH ST
& DUBLIN AVE.

ADAMS & ELLS
F.B. 341 - 58
May 1953

SHEET 2 OF 6 SHEETS

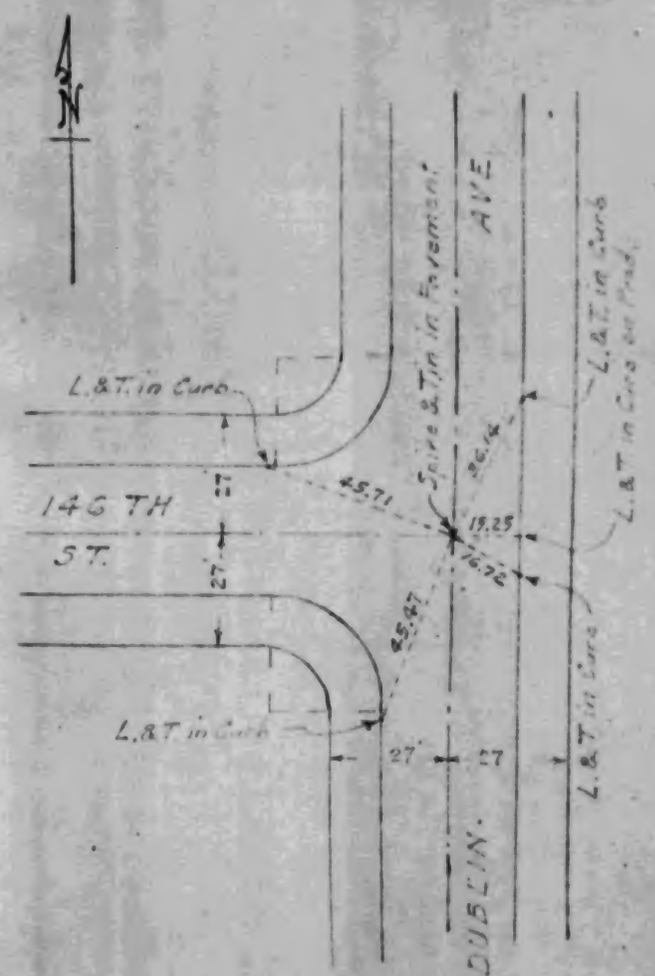

WS 25, E-2

TRACT Nº 17907
ETIES AT 147TH ST.
& DUBLIN AVE.

ADAMS & ELLS
F.B. 341-58
May 1953

SHEET 3 OF 6 SHEETS

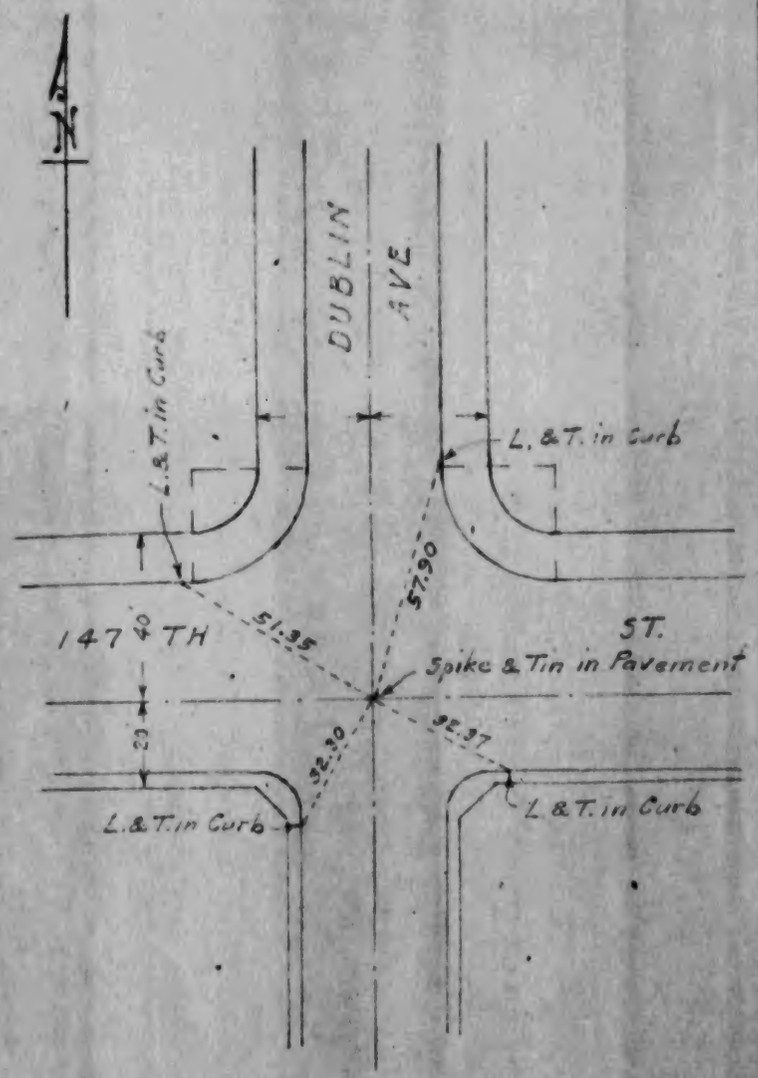

TRACT Nº 17907
ETIES AT 146TH ST.
& WADKINS AVE.

ADAMS & ELLS
F.B. 341-58
May 1953

SHEET 4 OF 6 SHEETS

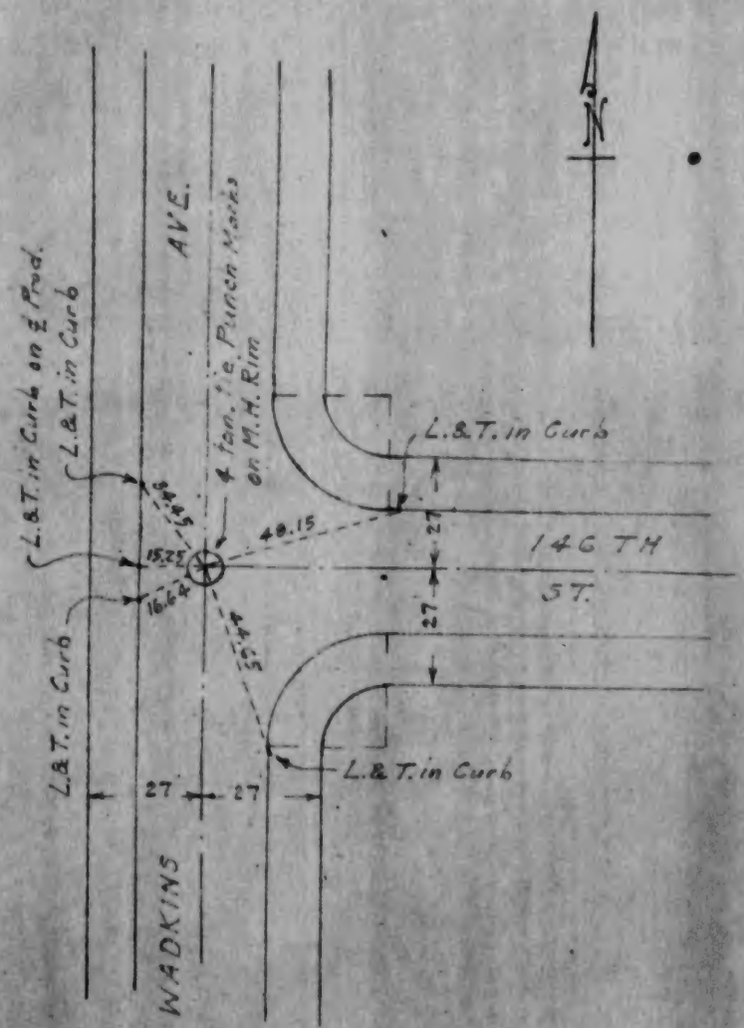

W.S.25 E-2

W.S.25 E-2

TRACT Nº 17907
℄ TIES AT 147TH ST.
& WADKINS AVE.

ADAMS & ELLS
F.B. 341-58
May 1953

SHEET 5 OF 6 SHEETS

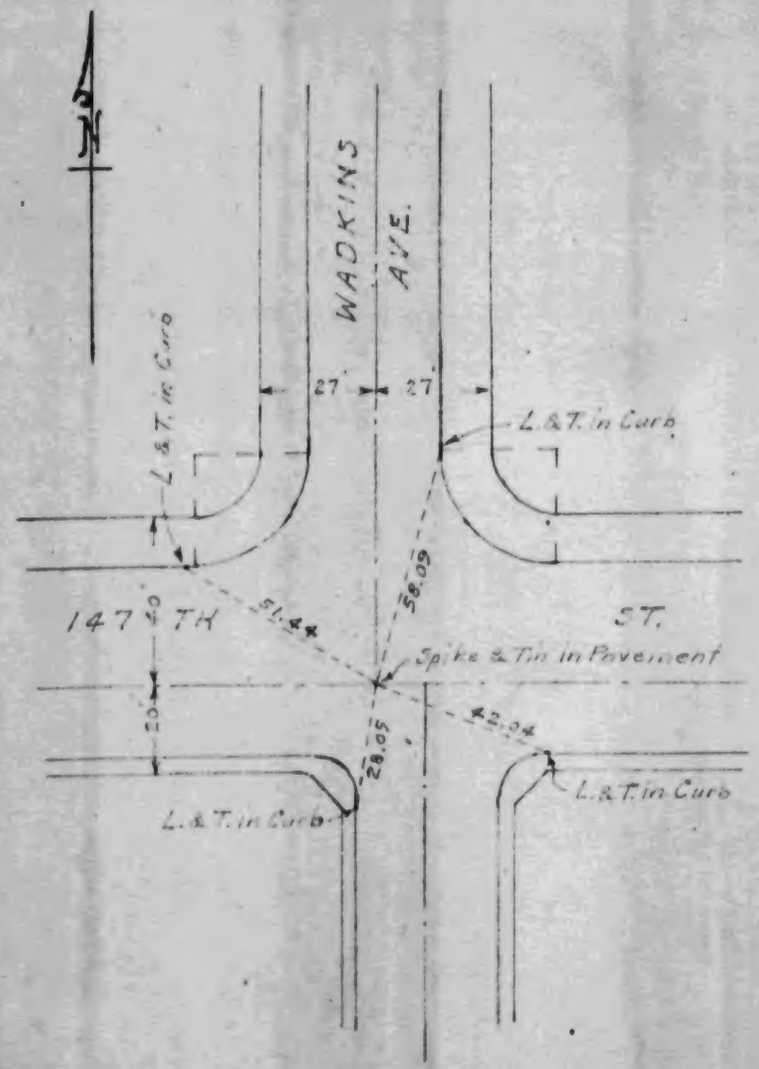

TRACT Nº 17907
℄ TIES AT 147TH ST.
& ALLEY

ADAMS & ELLS
F.B. 341-57
May 1953

SHEET 6 OF 6 SHEETS

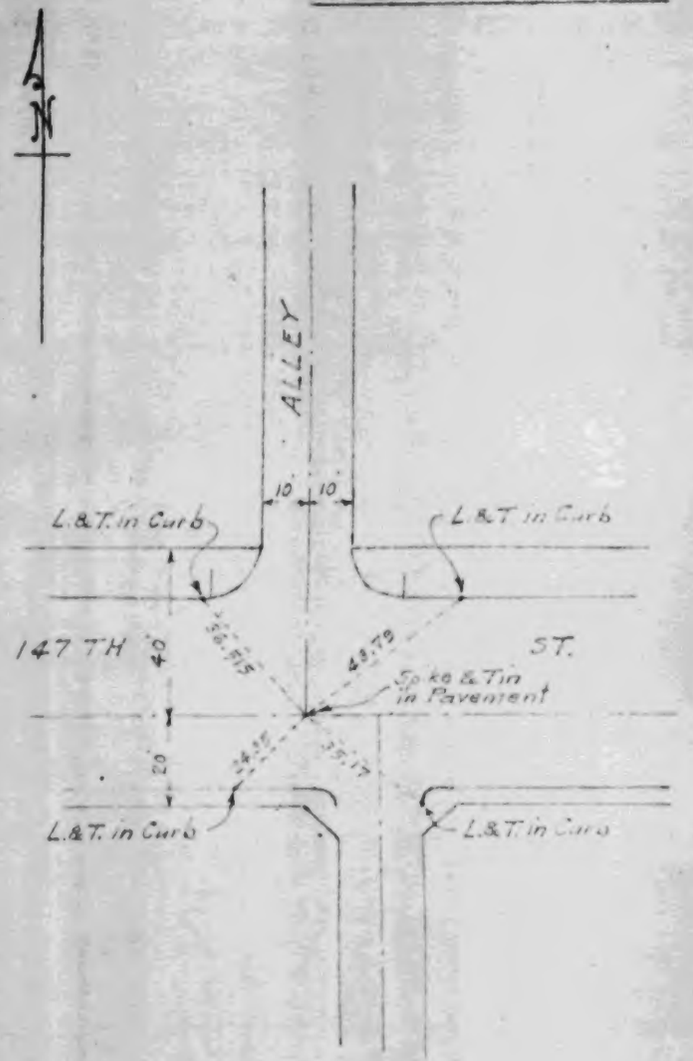

Kemmerer Engineering Co., Inc.

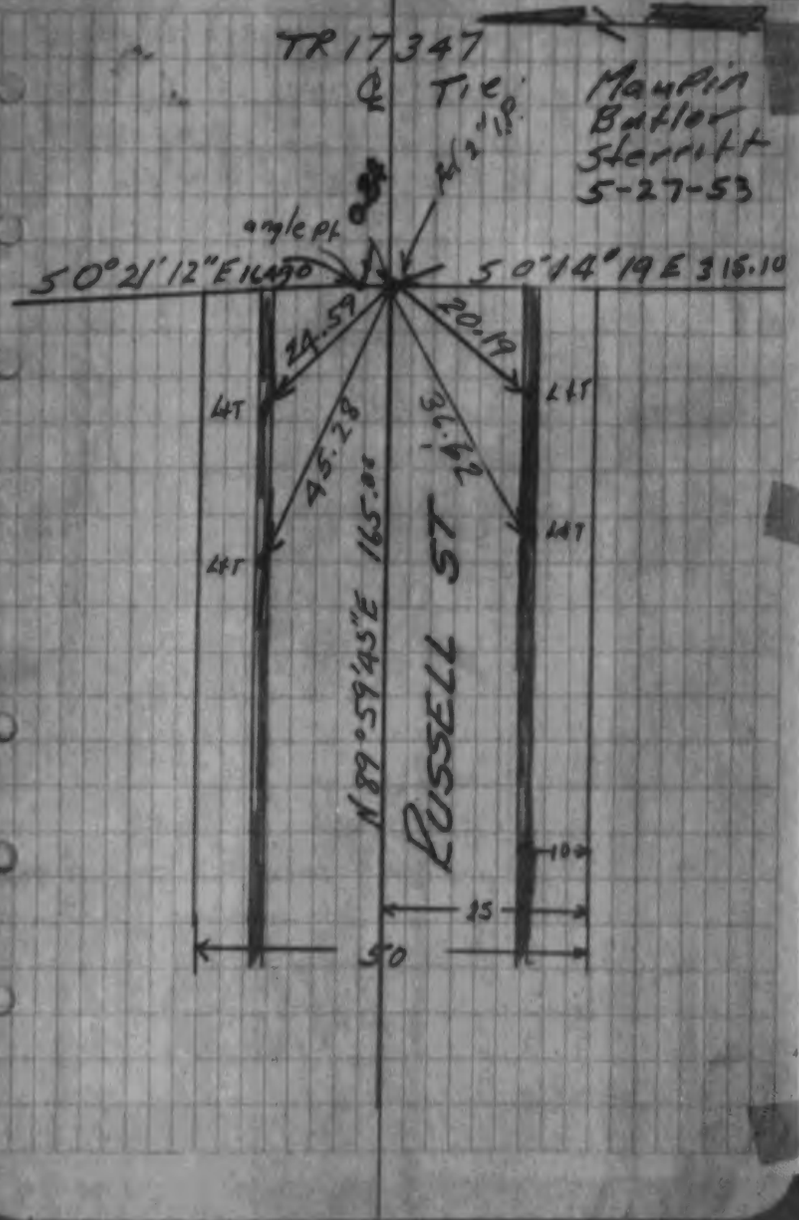

F.B. 211-72

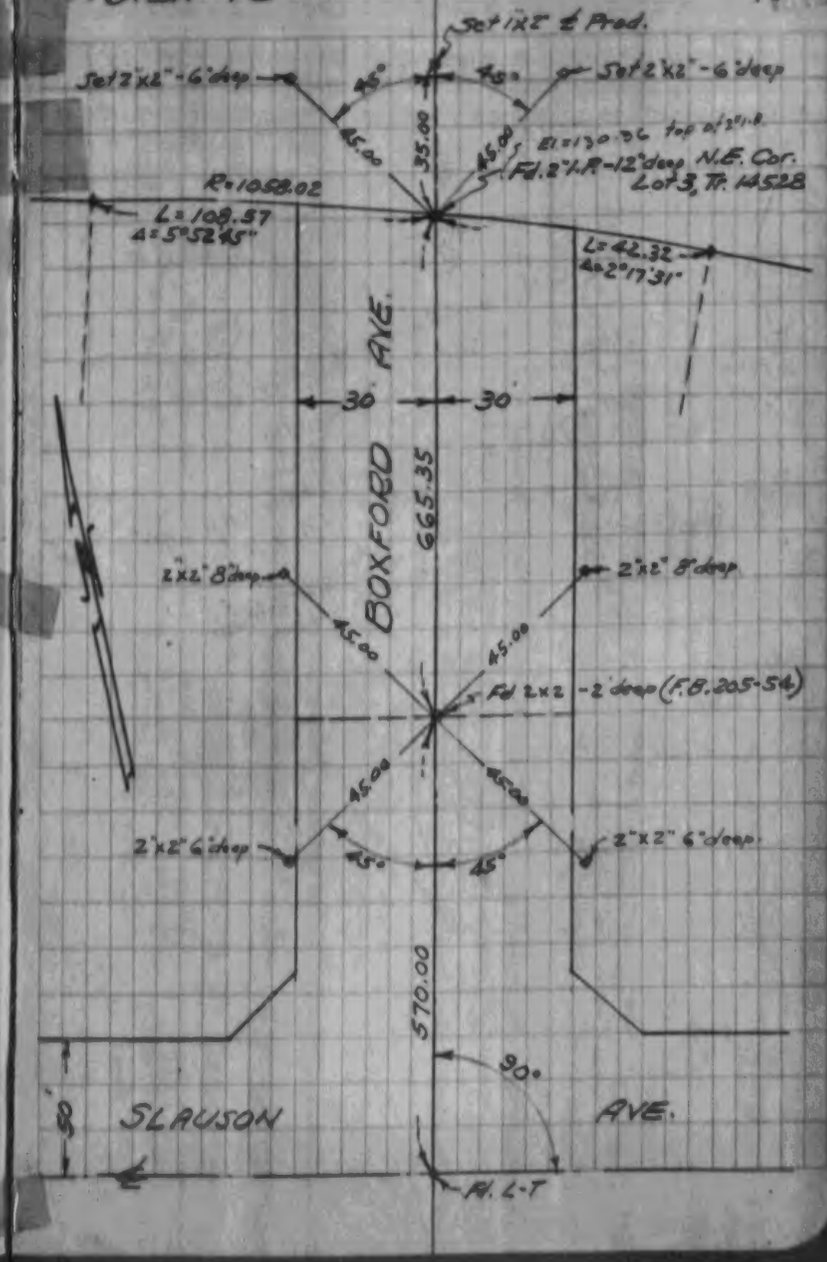

W.S. 37, C-6

W.S. 36, B-4

SEABOARD ENGR. CO.
Tract 15866

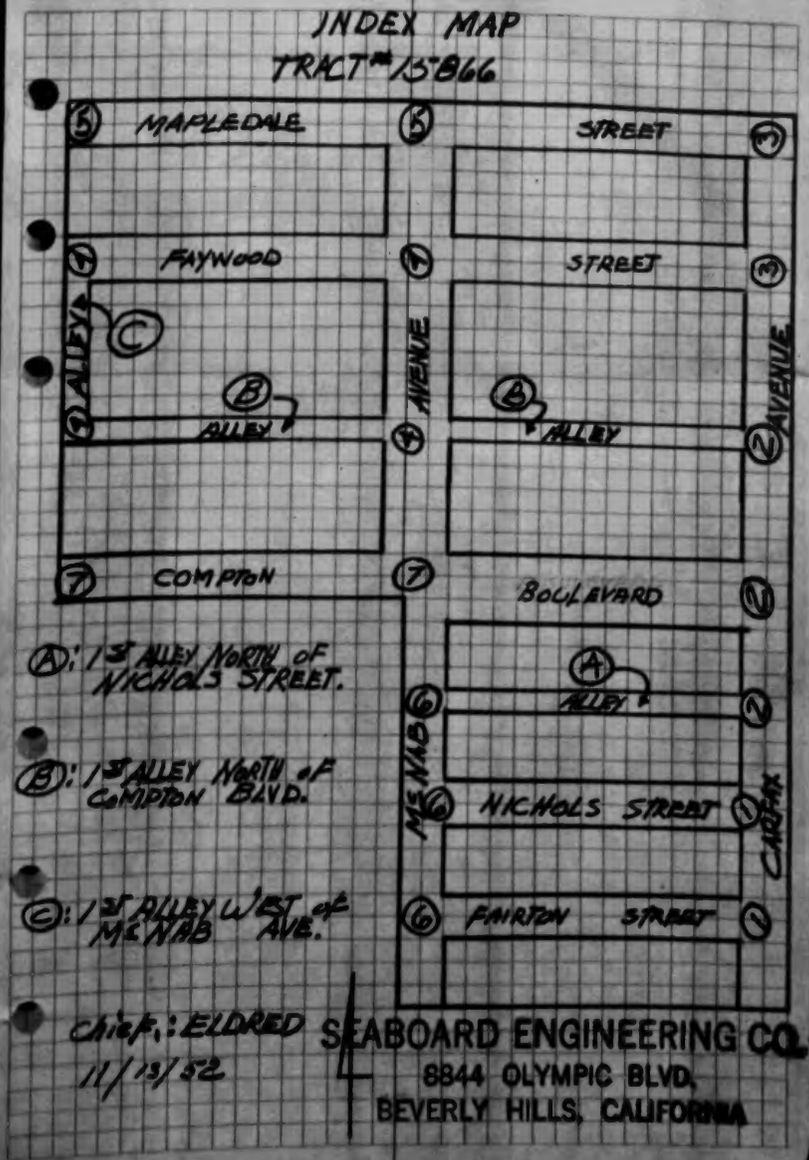

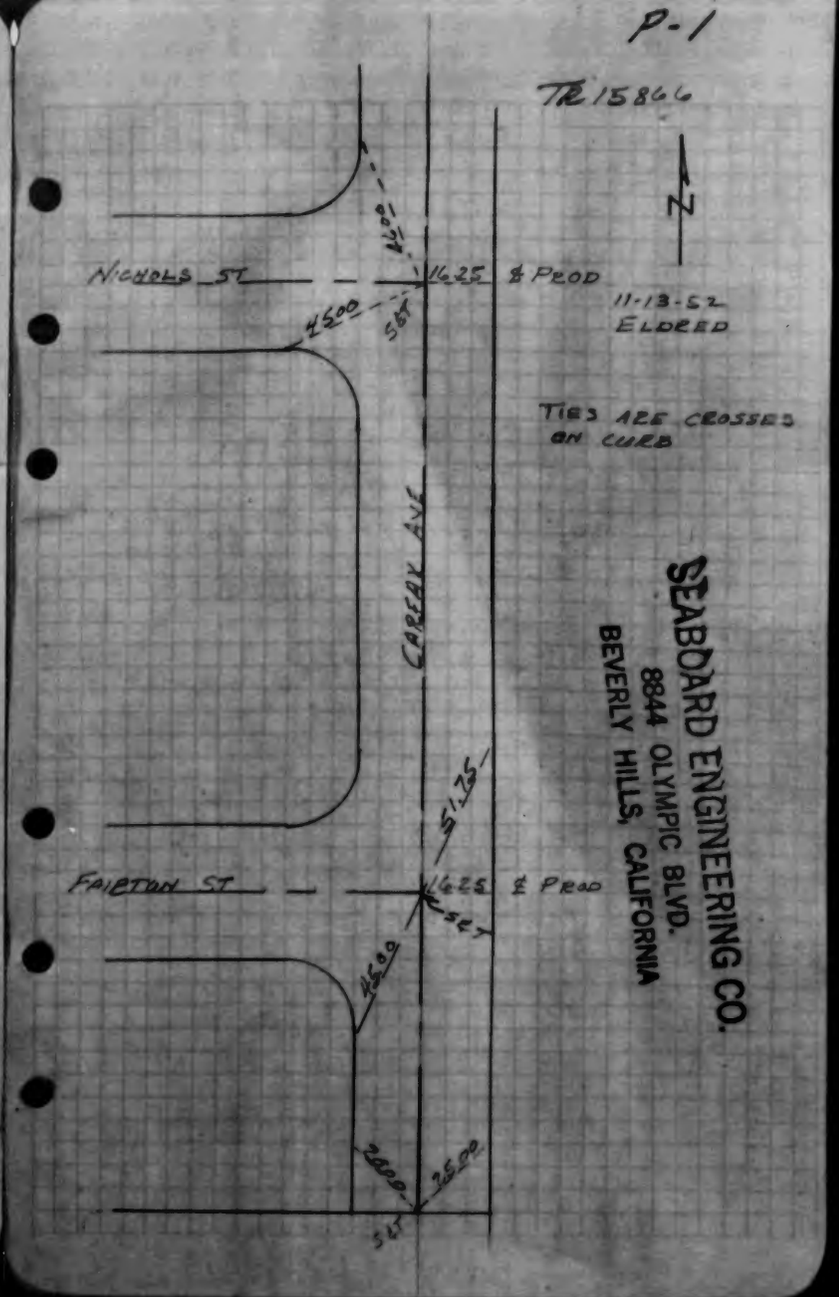

W.S. 33, B-4.

X

SEABOARD ENGR. CO.
Tract 15866

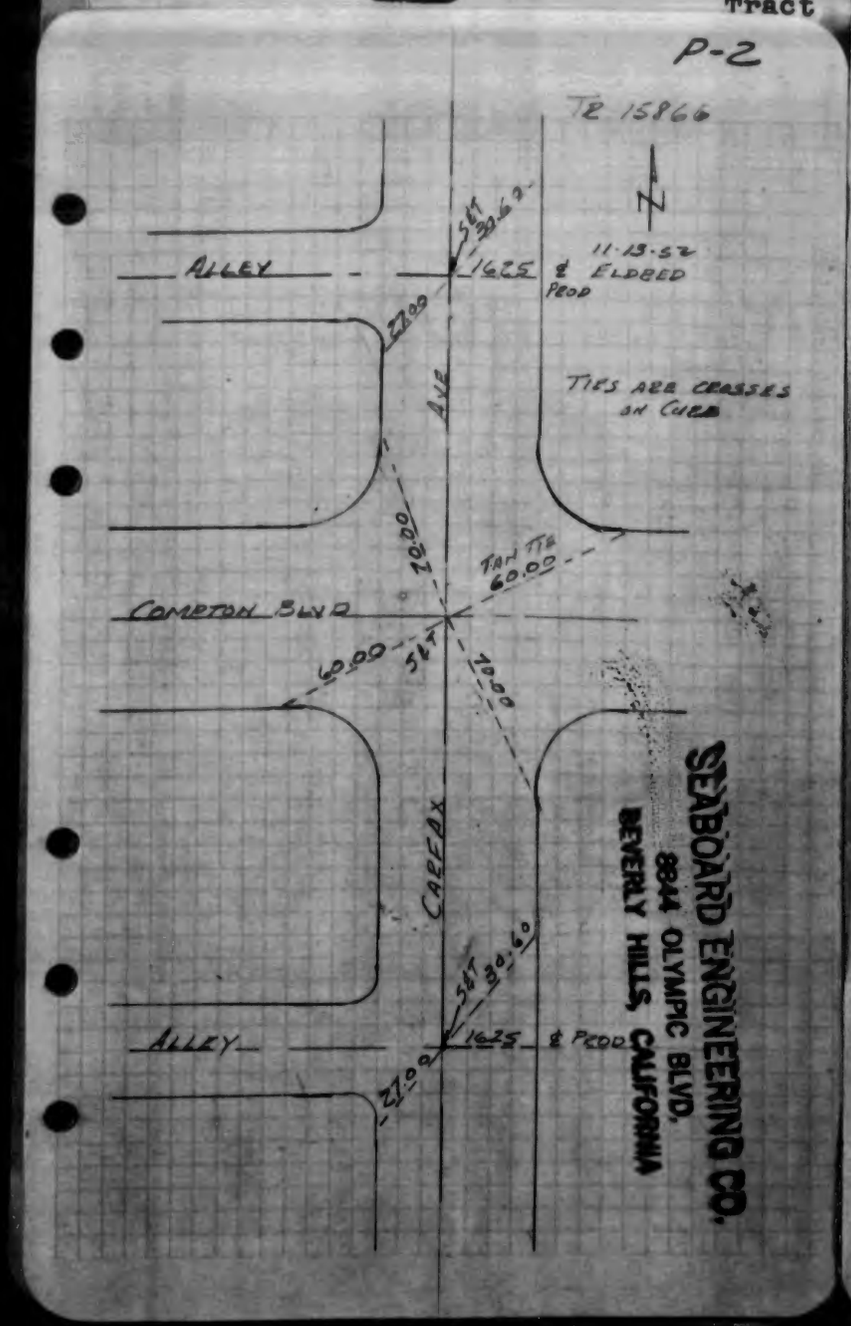

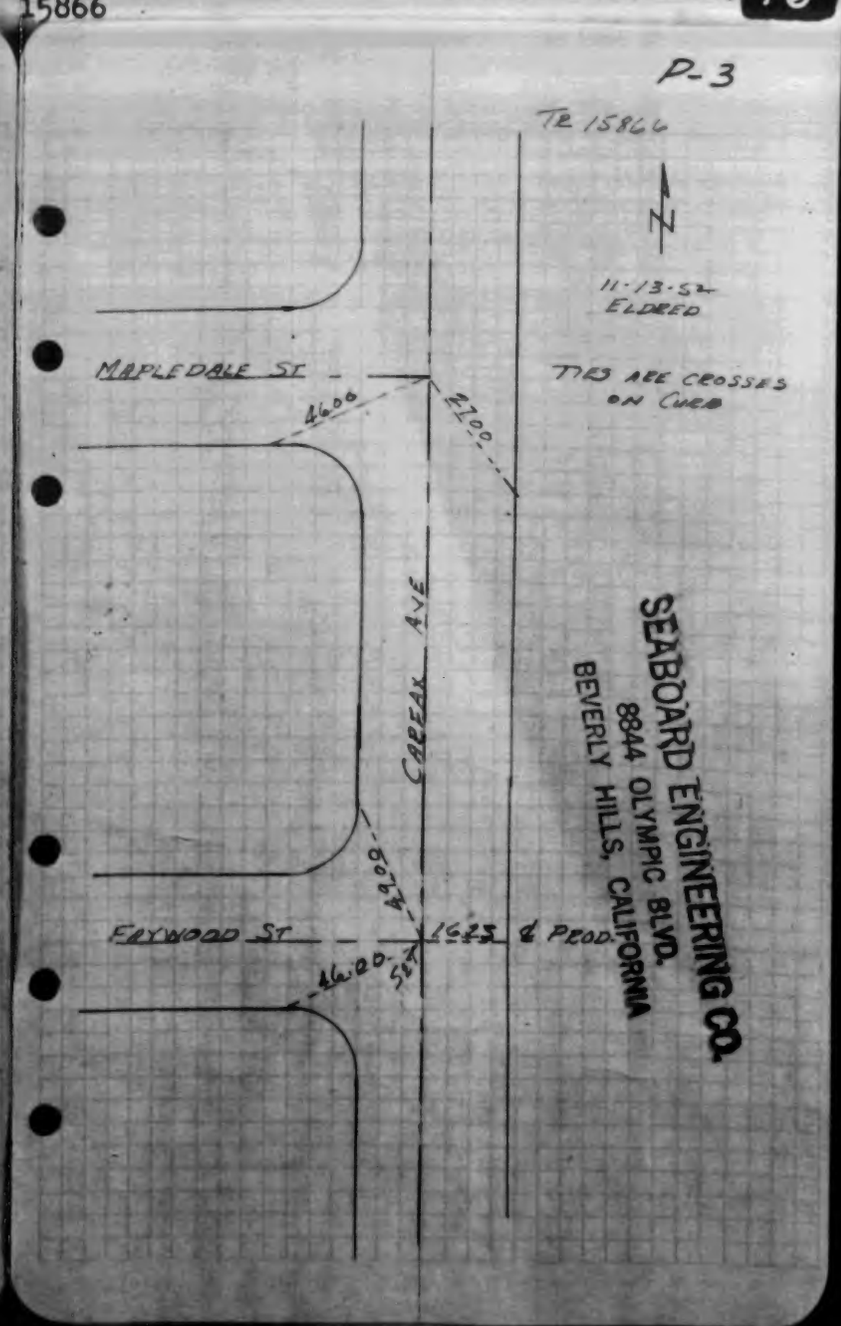

W.S.33, B-4

W.S.33, B-4

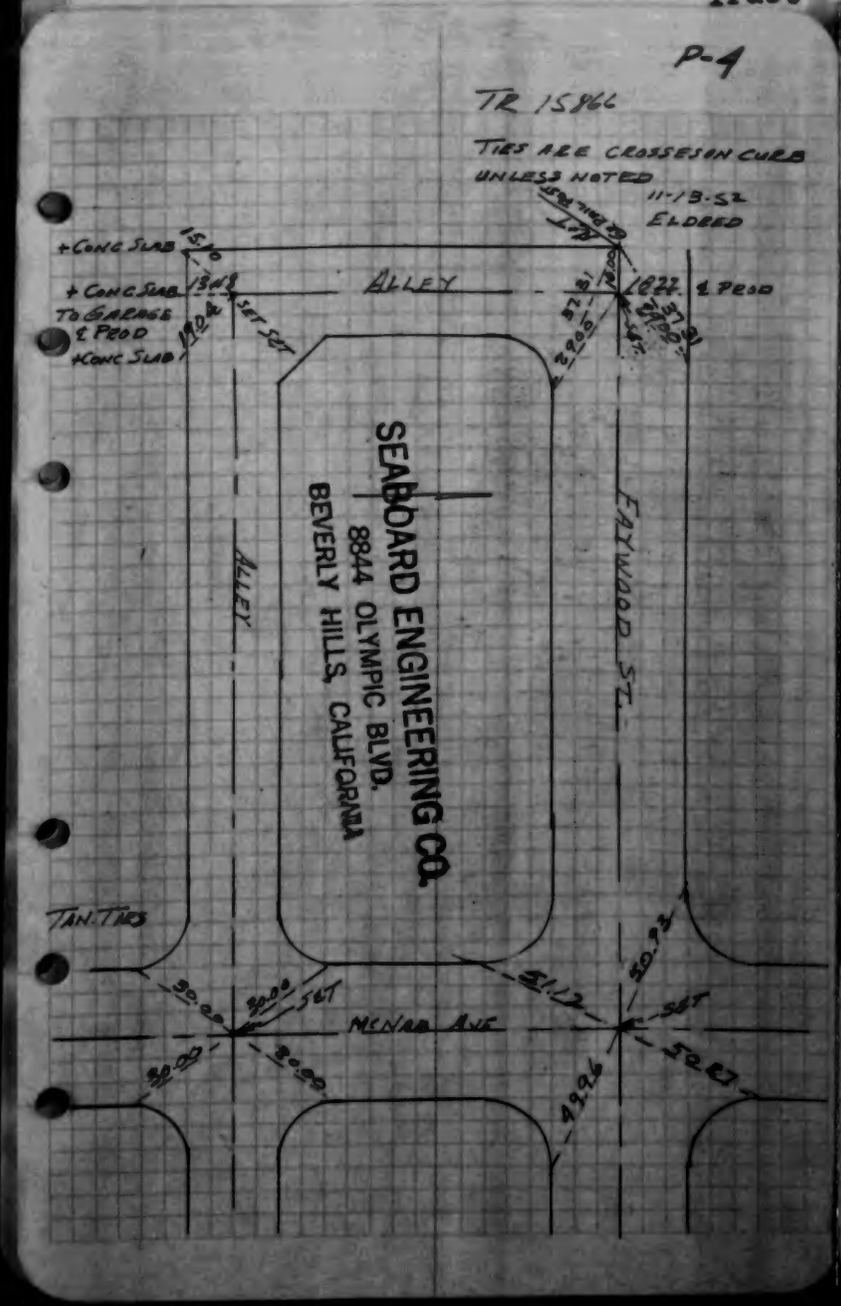
P-4
TR 15866
TIES ARE CROSSES ON CURB UNLESS NOTED
11-13-52
ELDRED
+ CONC SLAB
+ CONC SLAB TO GARAGE
℄ PROD
+ CONC SLAB
ALLEY
℄ PROD
SET SET
ALLEY
EATWOOD ST.
SEABOARD ENGINEERING CO.
8844 OLYMPIC BLVD.
BEVERLY HILLS, CALIFORNIA
TAN. TIES
MCNAB AVE
SET
SET

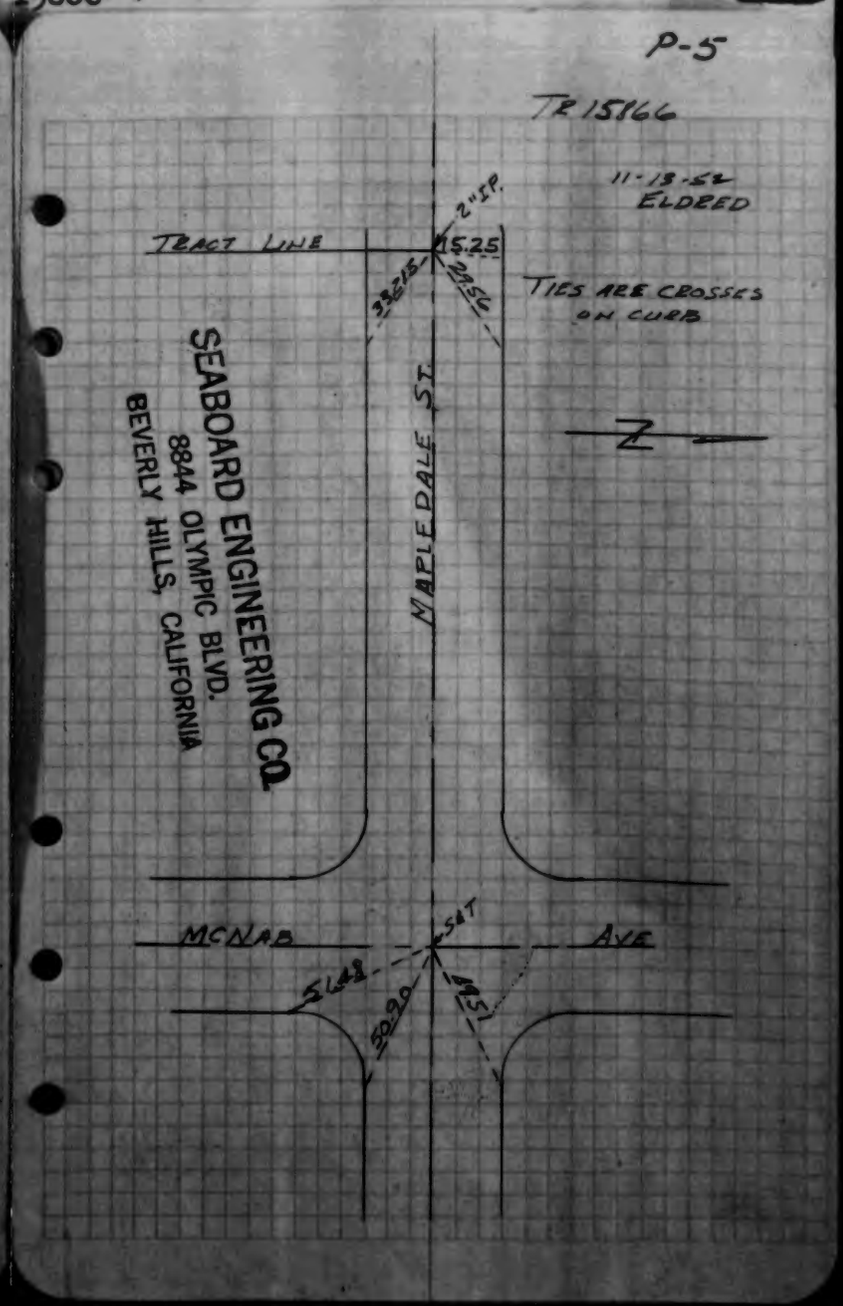
P-5
TR 15866
11-13-52
ELDRED
2" I.P.
TRACT LINE
TIES ARE CROSSES ON CURB
SEABOARD ENGINEERING CO.
8844 OLYMPIC BLVD.
BEVERLY HILLS, CALIFORNIA
MAPLEDALE ST.
N
MCNAB
AVE
SET

SEABOARD ENGR. CO.
Tract 15866

P-6



SEABOARD ENGINEERING CO.
8844 OLYMPIC BLVD.
BEVERLY HILLS, CALIFORNIA

P-7

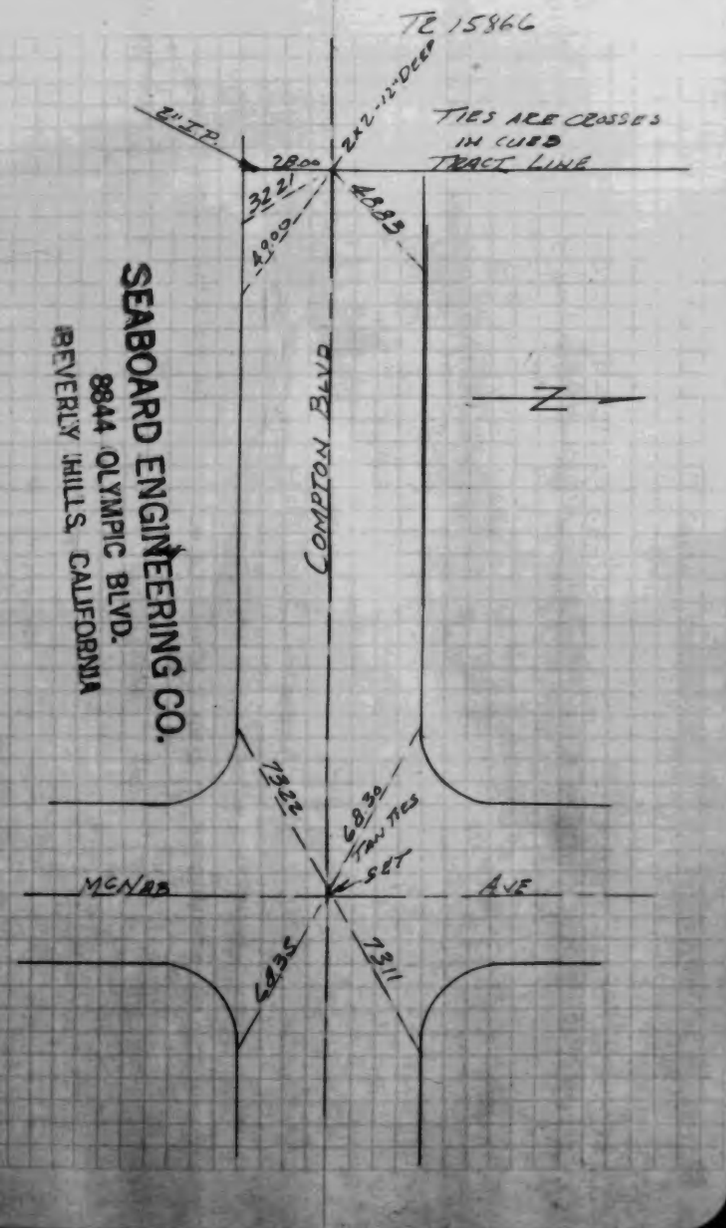

SEABOARD ENGINEERING CO.
8844 OLYMPIC BLVD.
BEVERLY HILLS, CALIFORNIA

WS 33 B-4

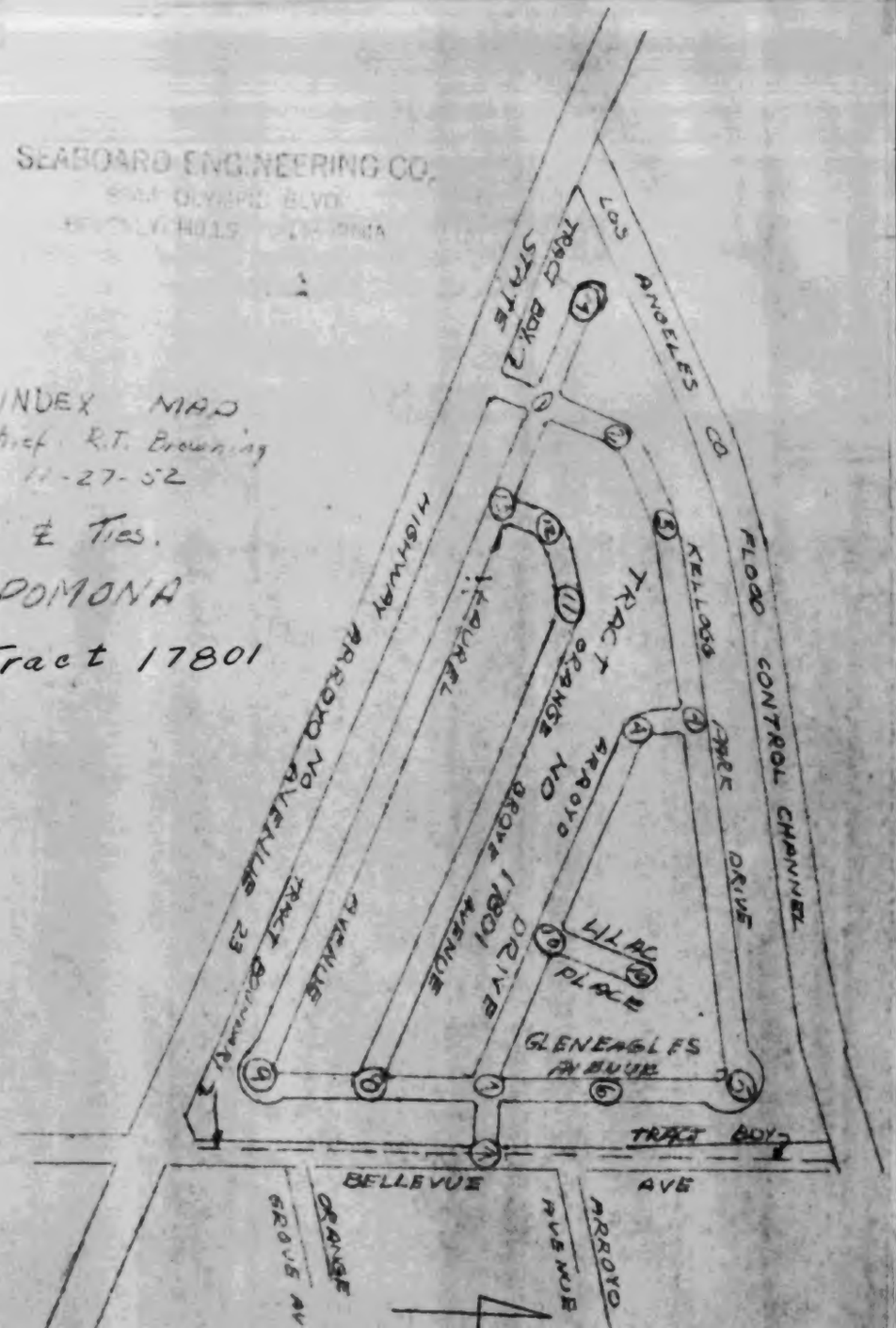
SEABOARD ENGINEERING CO.
INDEX MAP
chief R.T. Browning
11-27-52
℄ Ties.
POMONA
Tract 17801
LOS ANGELES CO
FLOOD CONTROL CHANNEL
TRACT BDY 2
STATE
HIGHWAY PARADO NO ANEALIE 23
TRACT BOUNDARY
AVENUE
LAUREL
TRACT
ORANGE
ARROYO
NO
DRIVE
1801
AVENUE
KELLOGG
PARK
DRIVE
PLACE
GLENEAGLES
AVENUE
TRACT BDY 2
BELLEVUE
AVE
ORANGE
GROVE AV
AVENUE
ARROYO

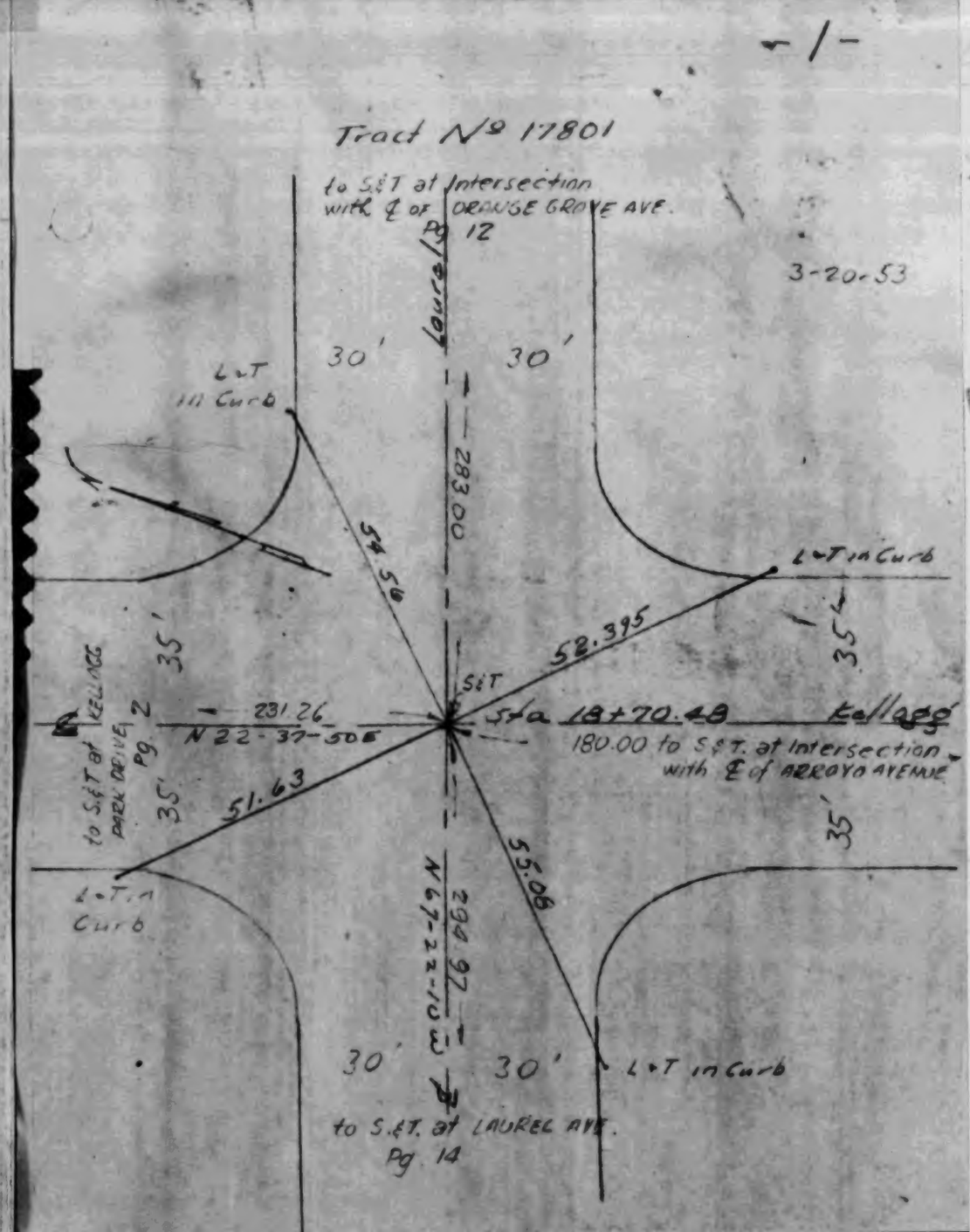
-1-
Tract № 17801
to S&T at Intersection
with ℄ of ORANGE GROVE AVE.
Pg 12
3-20-53
Laurel
30'
30'
L&T
in Curb
N 0°-28'-00"
54.56
L&T in Curb
52.395
35'
35'
S&T
Sta 18+70.48
Kellogg
231.26
N 22-37-50E
180.00 to S&T. at Intersection
with ℄ of ARROYO AVENUE
to S&T at KELLOGG
PARK DRIVE
Pg. 2
35'
35'
51.63
55.06
L&T in
Curb
N 67-22-10 W
296.97
30'
30'
L&T in Curb
to S.&T. at LAUREL AVE.
Pg. 14

W.S.48 D-5

SEABOARD ENGINEERING CO.
Tract 17801

W.S.48, D-5

-2-

Tract No 17801

3-20-1953

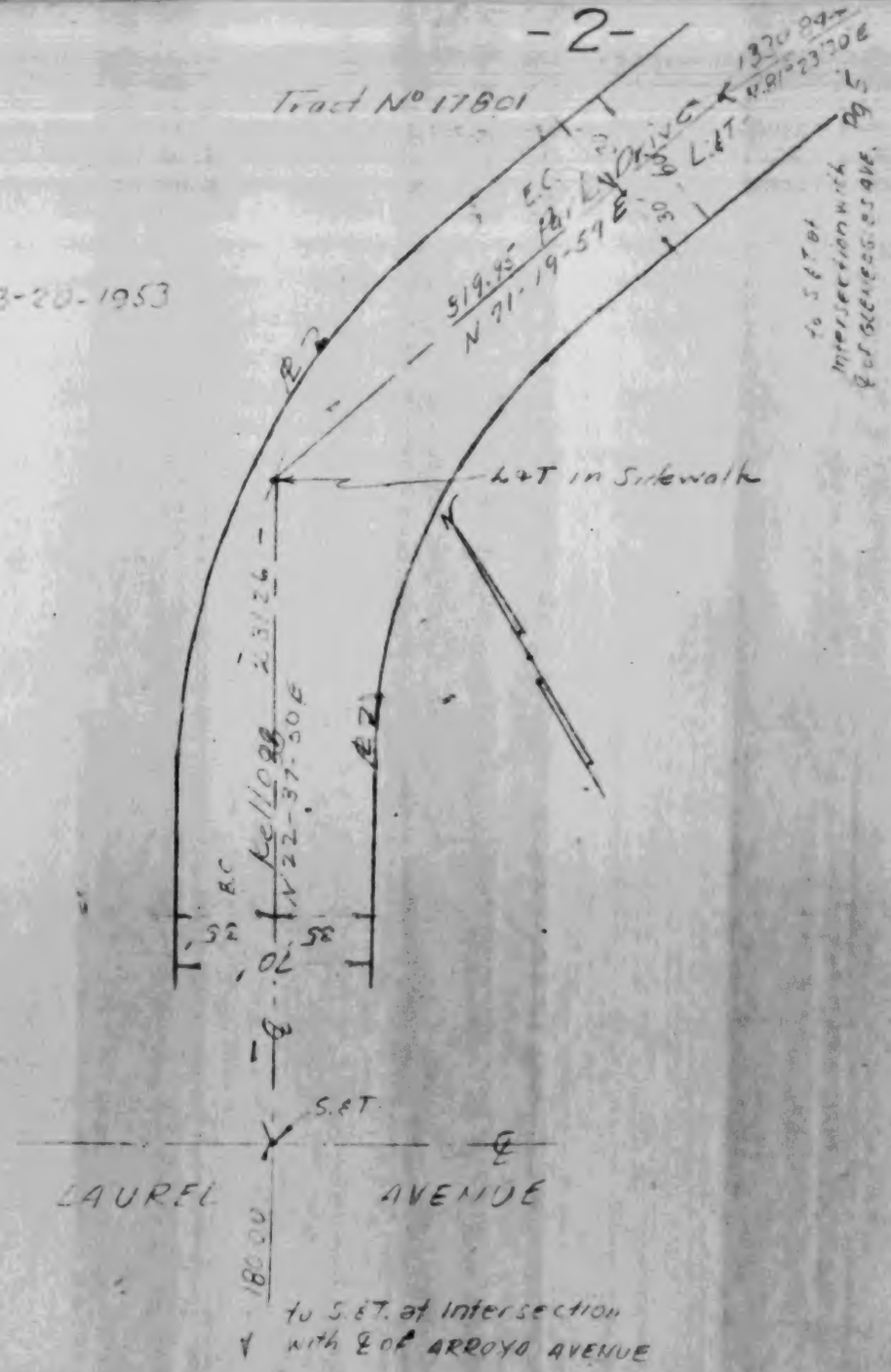

-3-

SEE Pg. 5

Tract No 17801

3-20-195

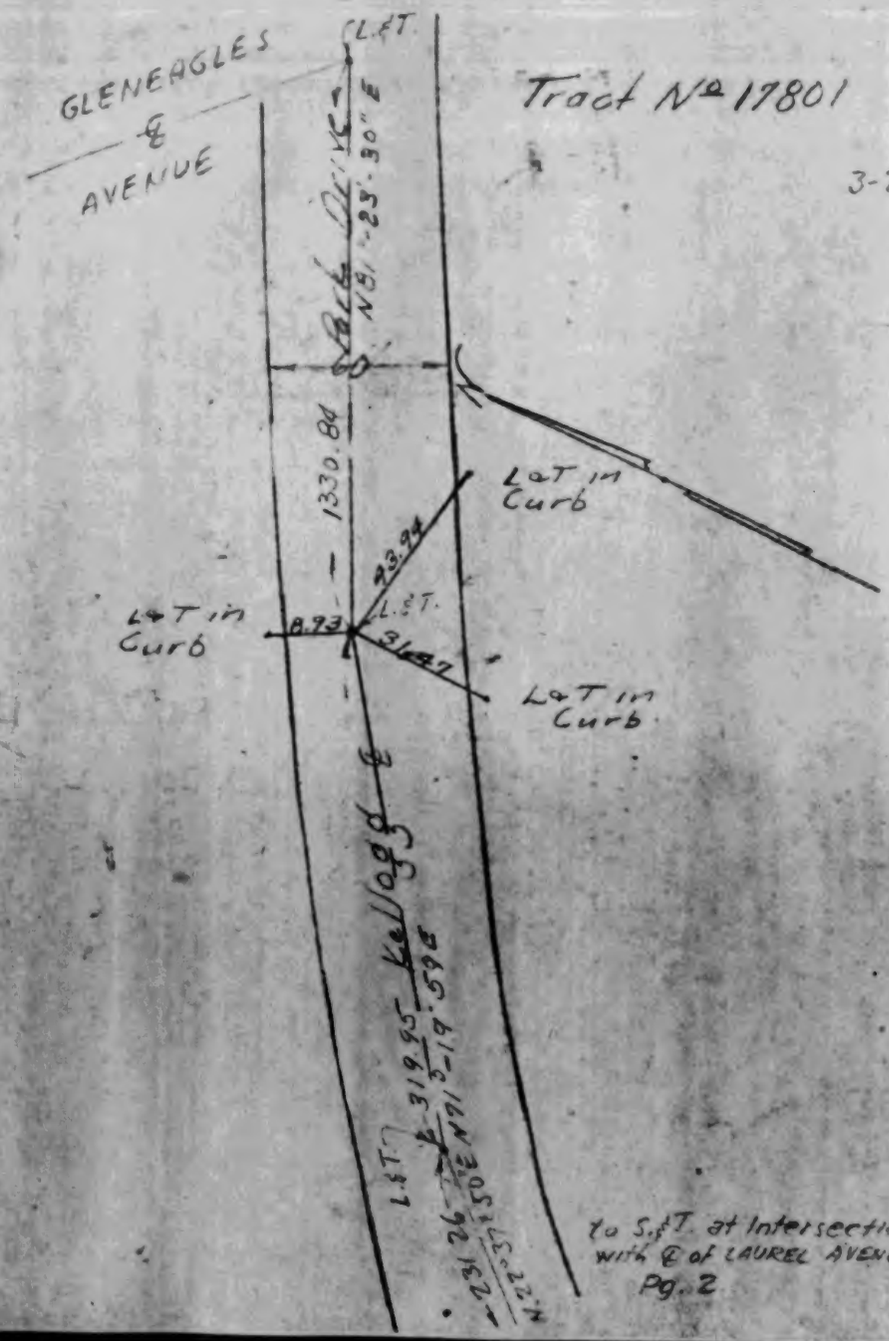

W.S.48, D-5

-4-

Tract Nº 17801

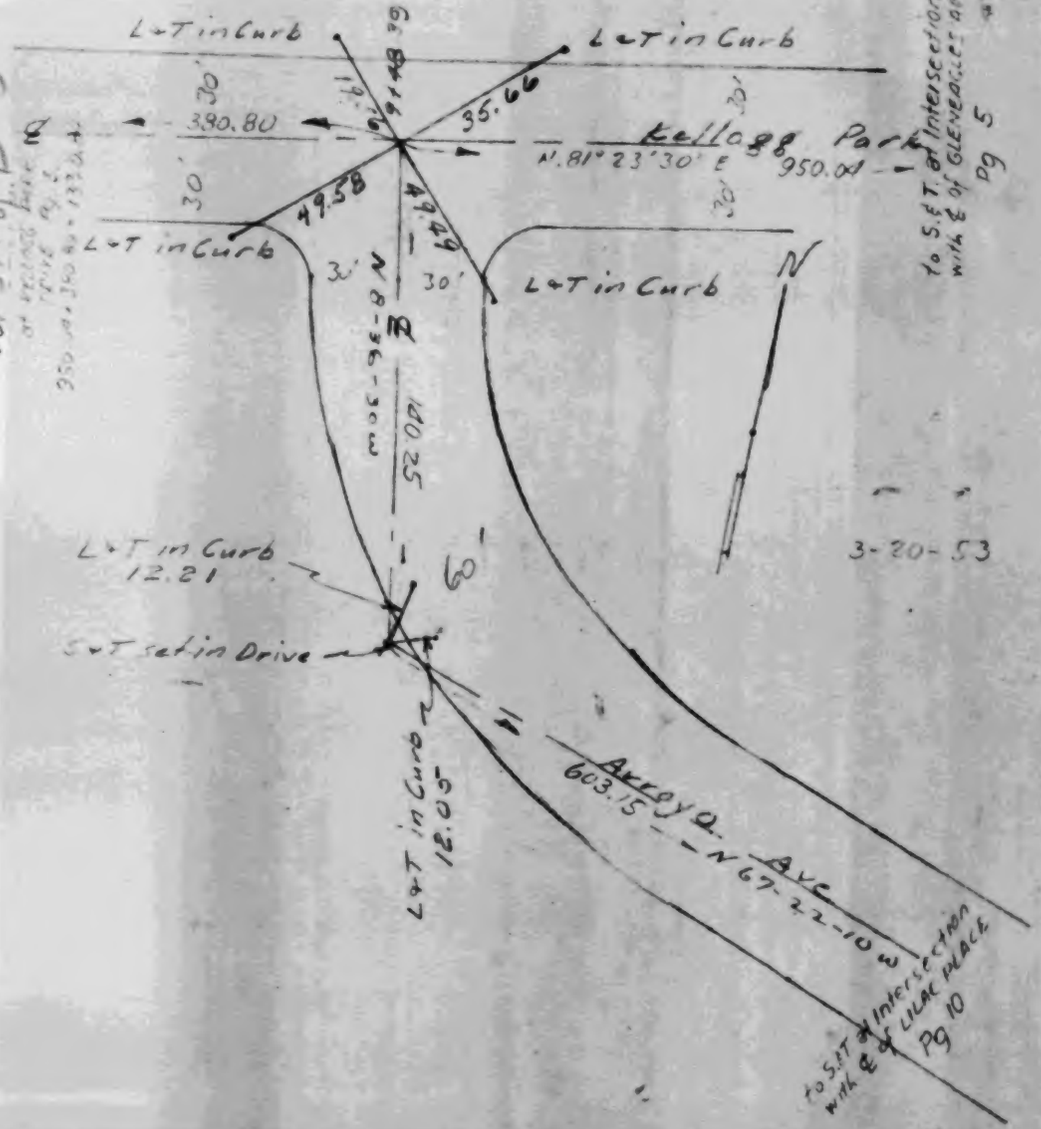

-5-

Tract Nº 17801

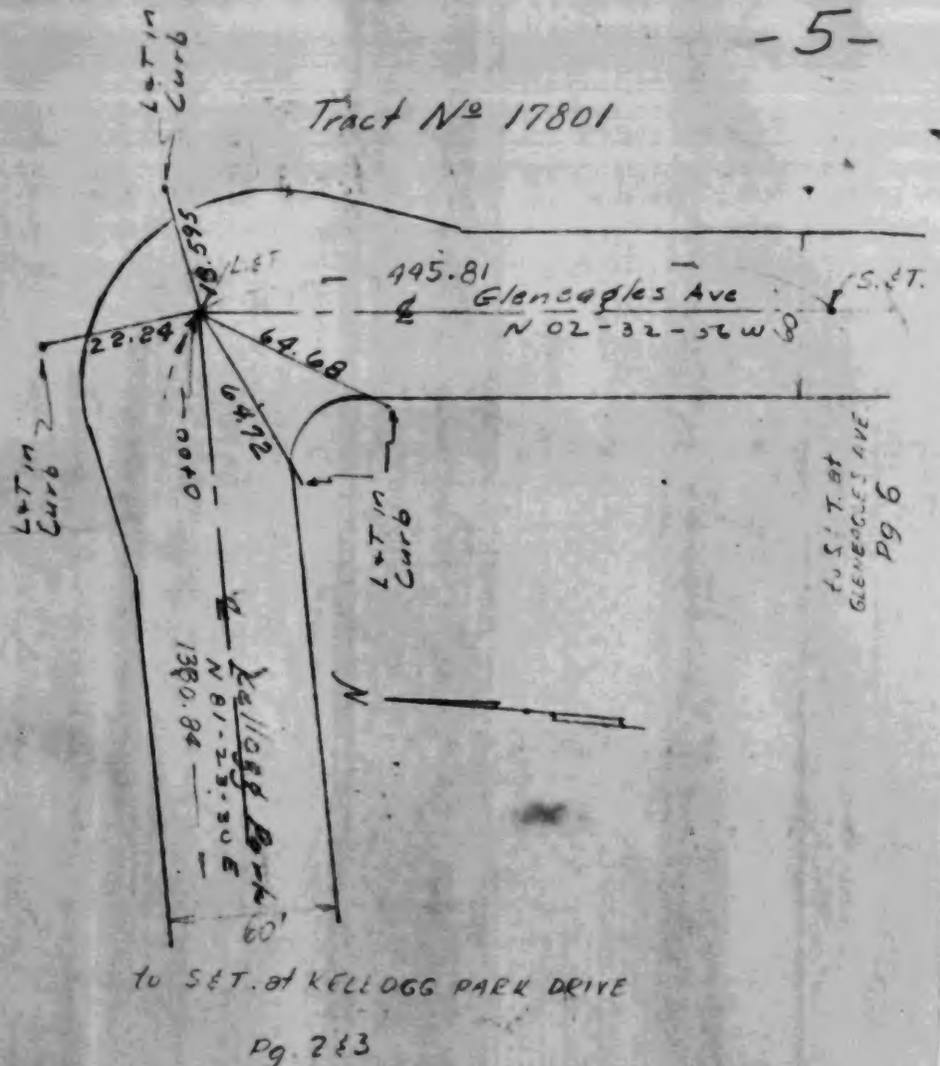

W.S.48, D-5

SEABOARD ENGINEERING CO.
Tract 17801

-6-

Tract Nº 17801

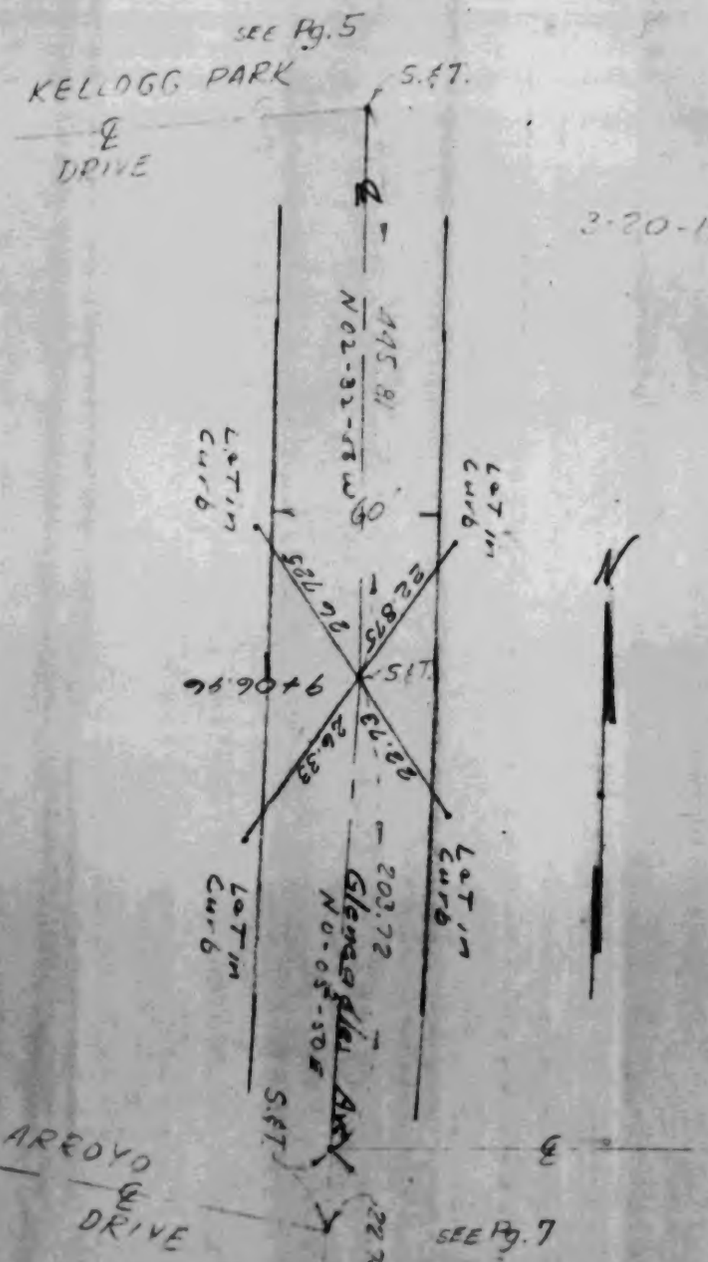

-7-

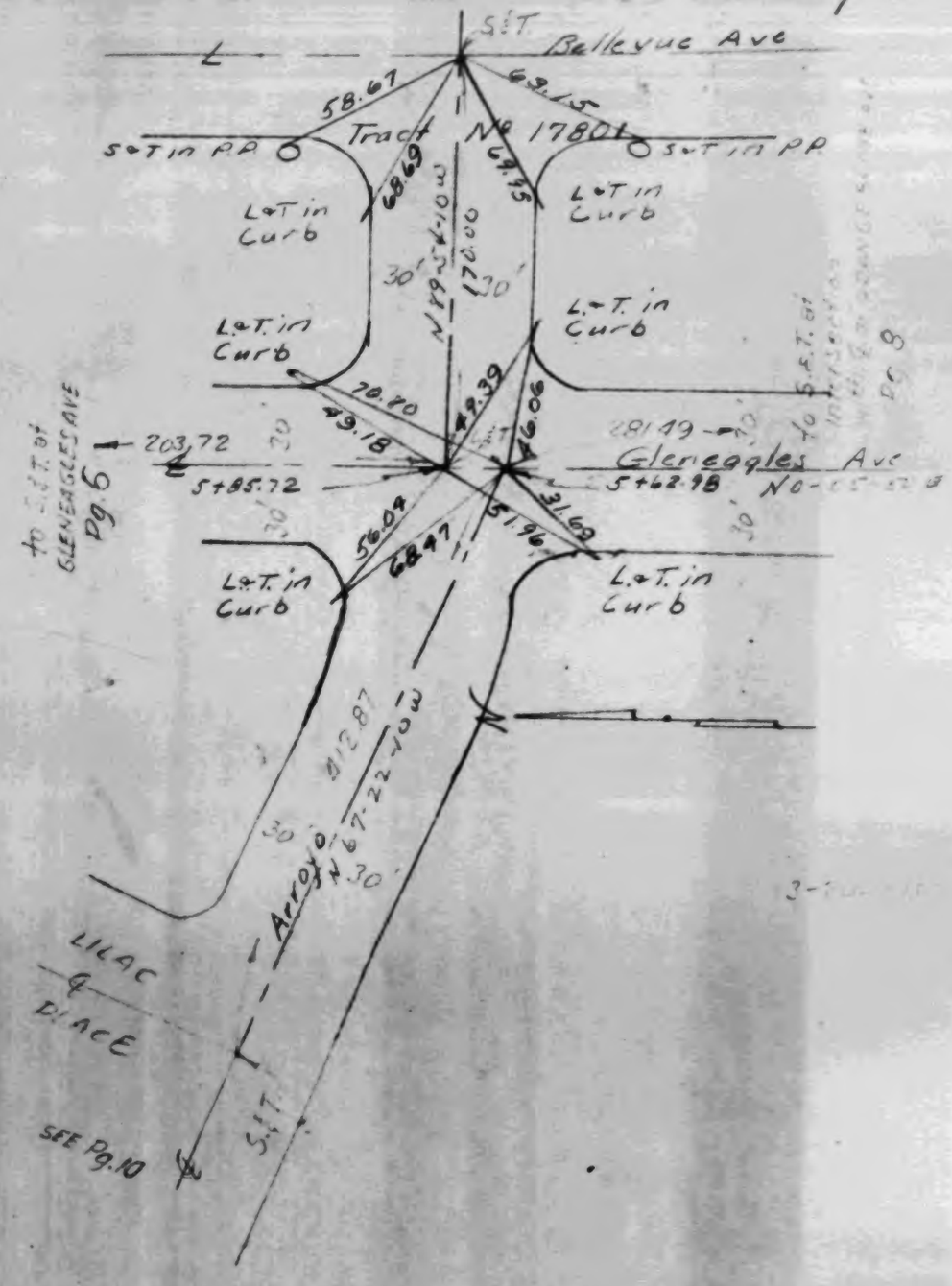

WS 48 D-5

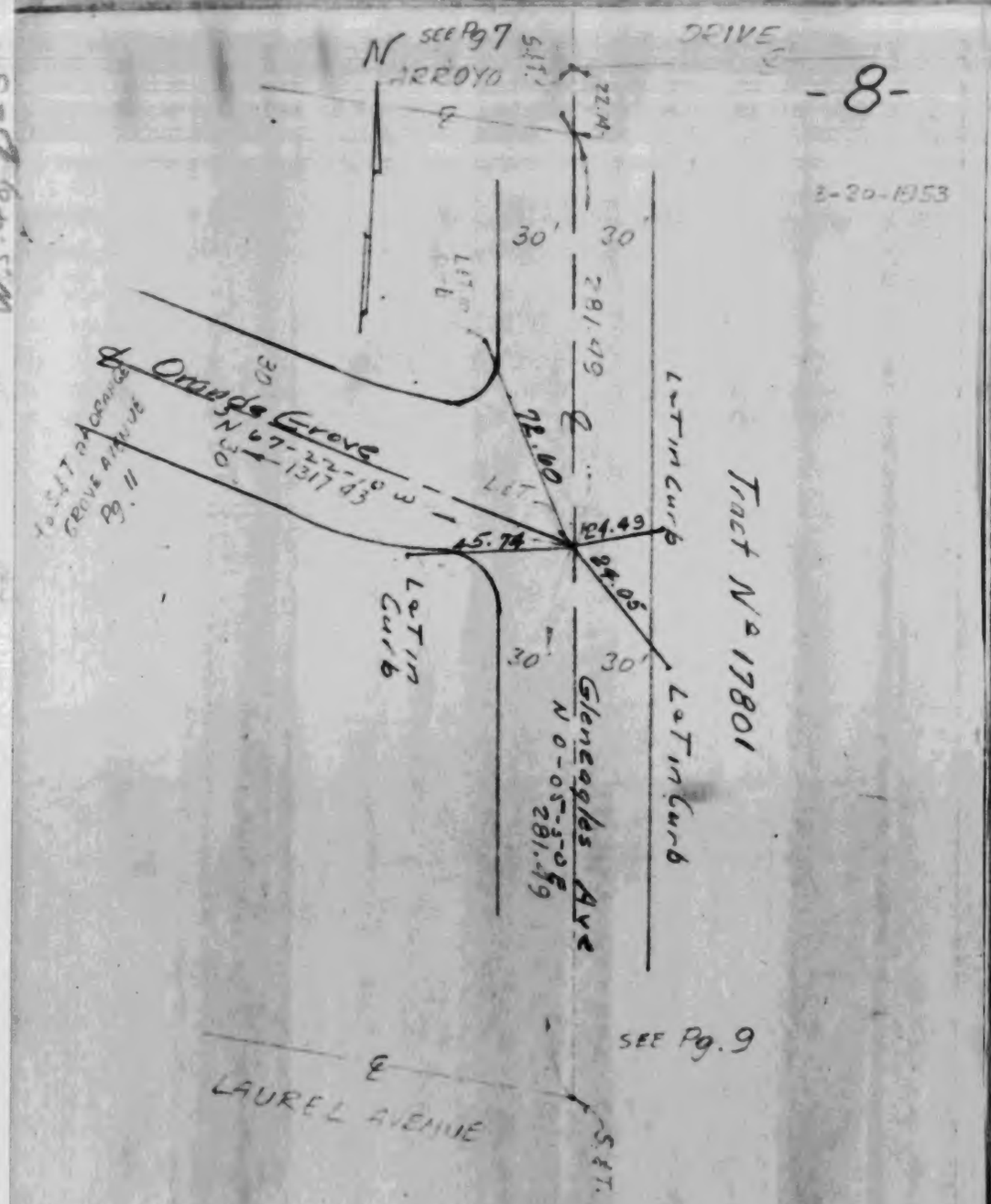
-8-
N
SEE Pg 7
ARROYO
DRIVE
3-20-1953
30'
30'
281.49
Orange Grove
N 67-22-10 W
1317.43
72.60
LET
124.49
15.74
84.05
L&T in Curb
L&T in Curb
L&T in Curb
Tract Nº 17801
Glenneagles Ave
N 0-05-50 E
281.49
SEE Pg. 9
LAUREL AVENUE
SET.

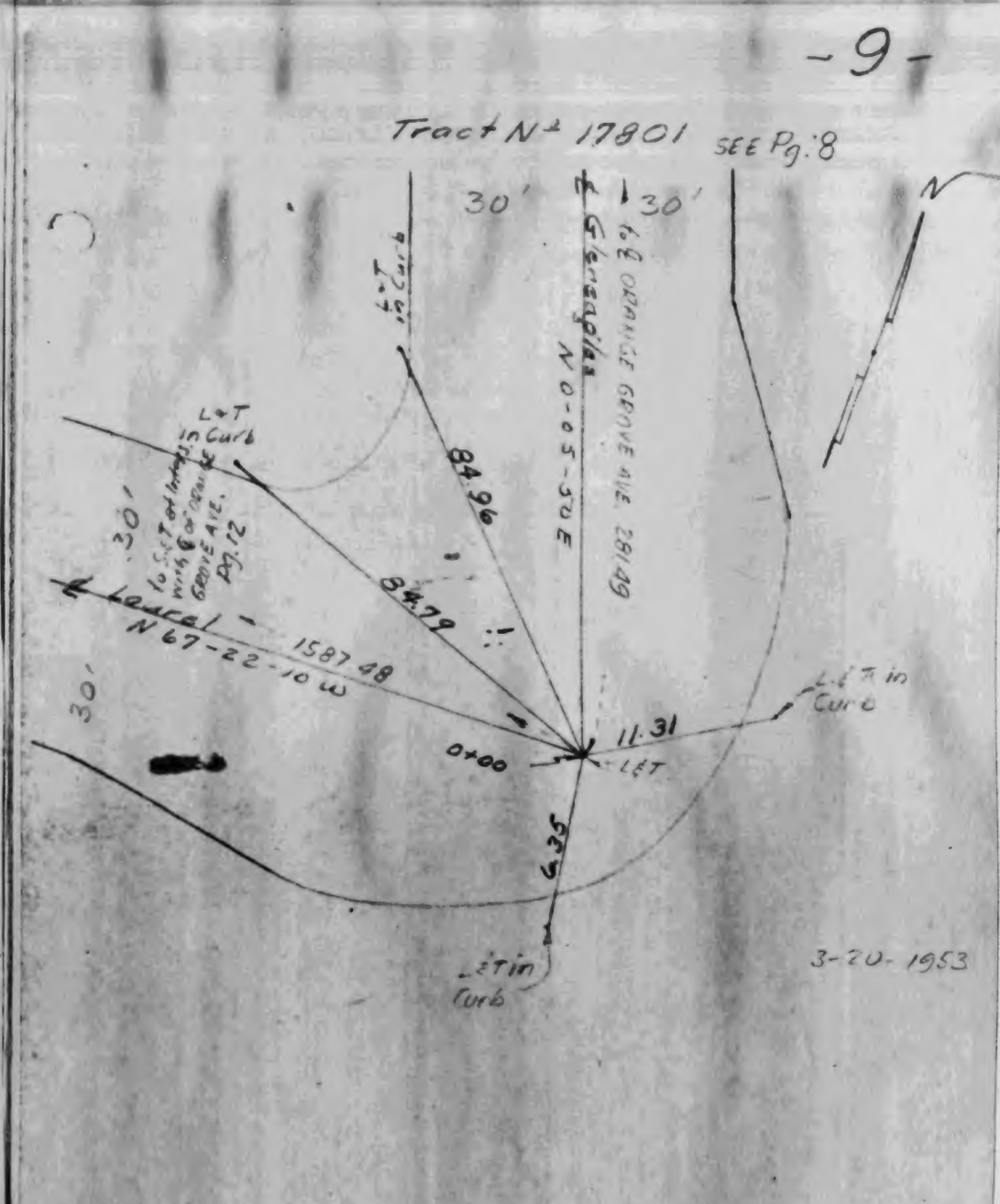
-9-
Tract Nº 17801
SEE Pg. 8
N
30'
30'
Glenneagles
N 0-05-50 E
281.49
L&T in Curb
84.96
84.79
Laurel
N 67-22-10 W
1587.48
11.31
0+00
LET
L&T in Curb
L&T in Curb
3-20-1953

SEABOARD ENGINEERING CO.
Tract 17801

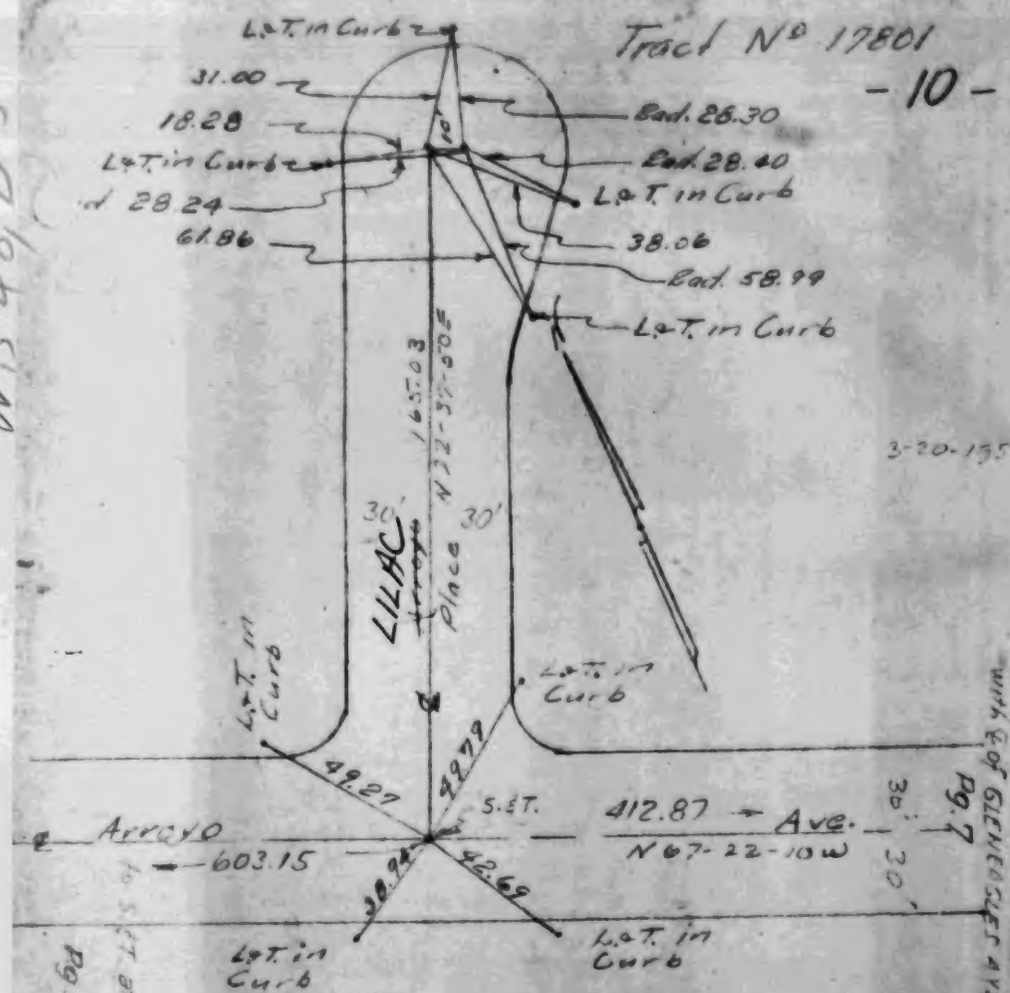

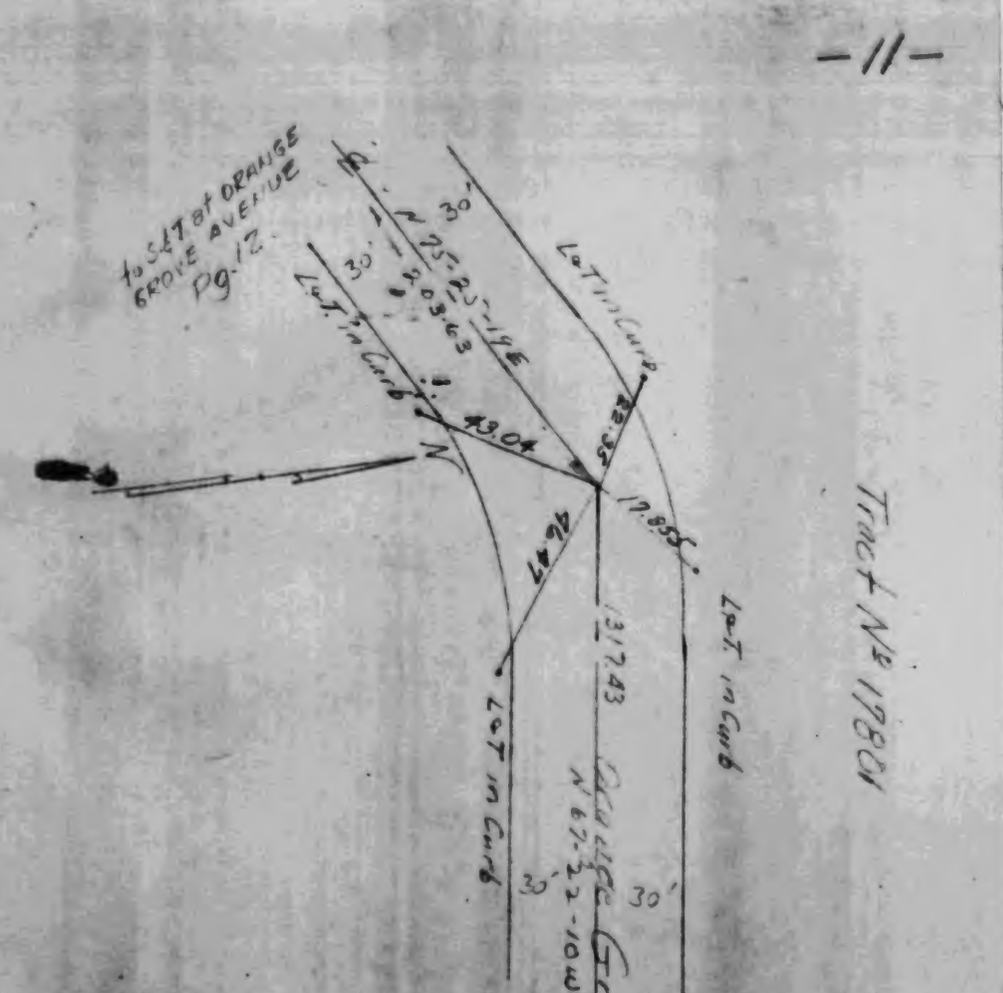

W.S 48, D-5

W.S 48, D-5

-12-

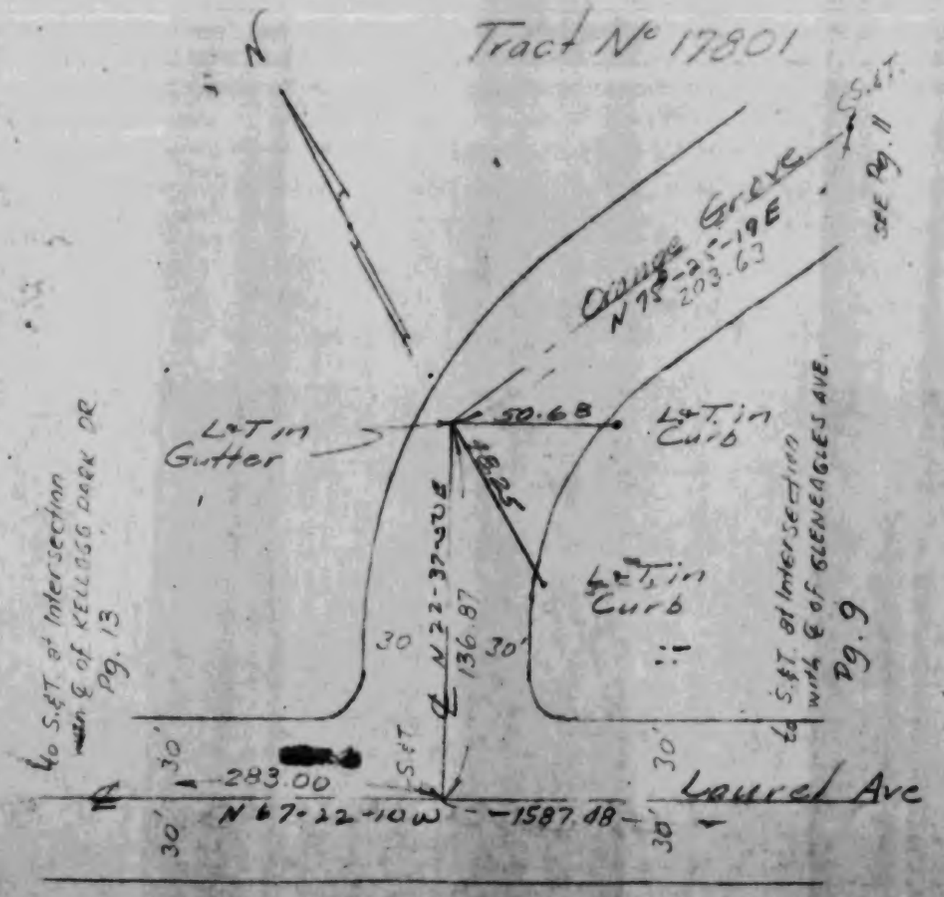

3-20-1953.

-13-

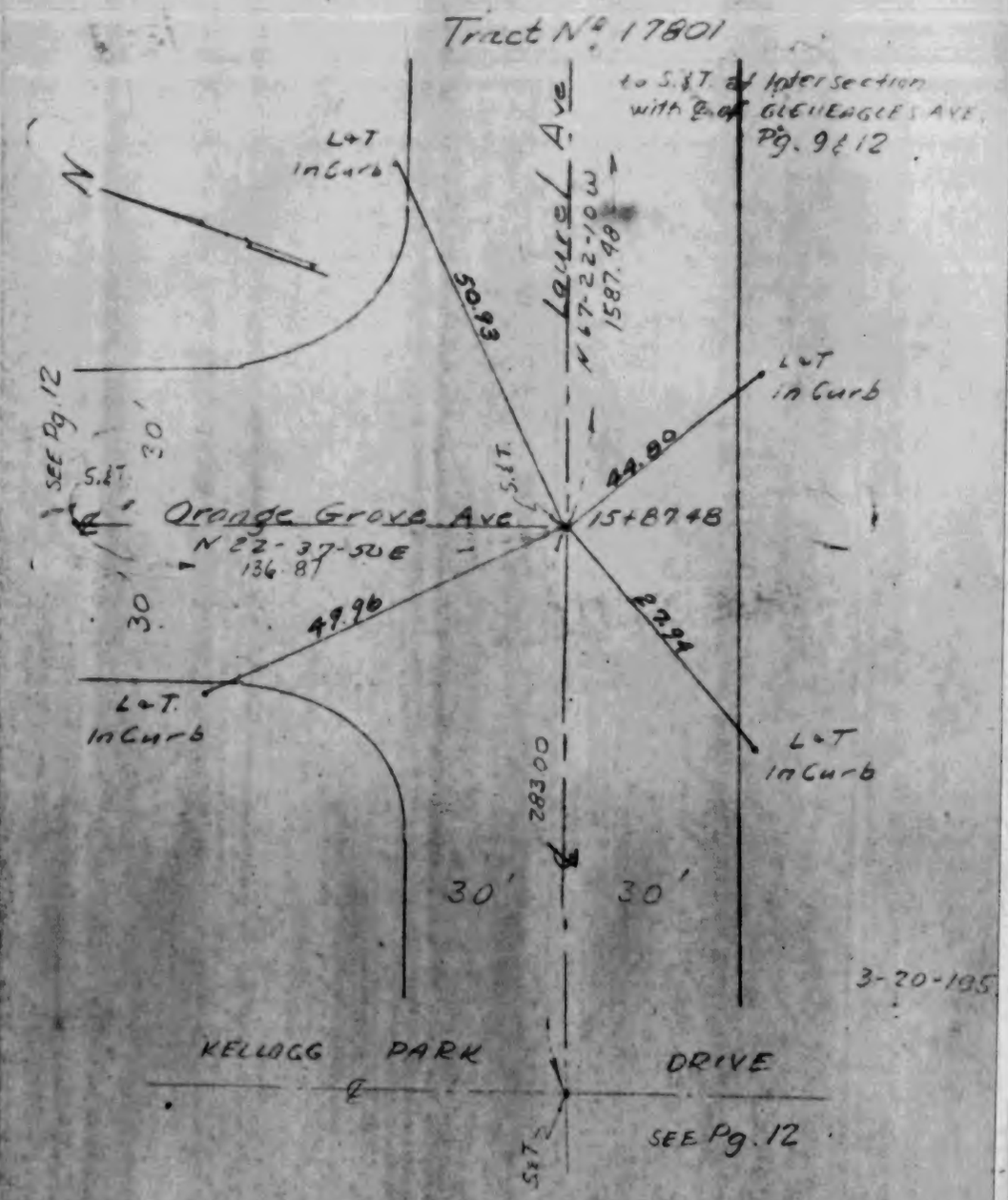

3-20-195

SEABOARD ENGR. CO.
Tract 17801

-14-

3-20-1953

WS 448 D-5

Tr. # 17801 Pomona

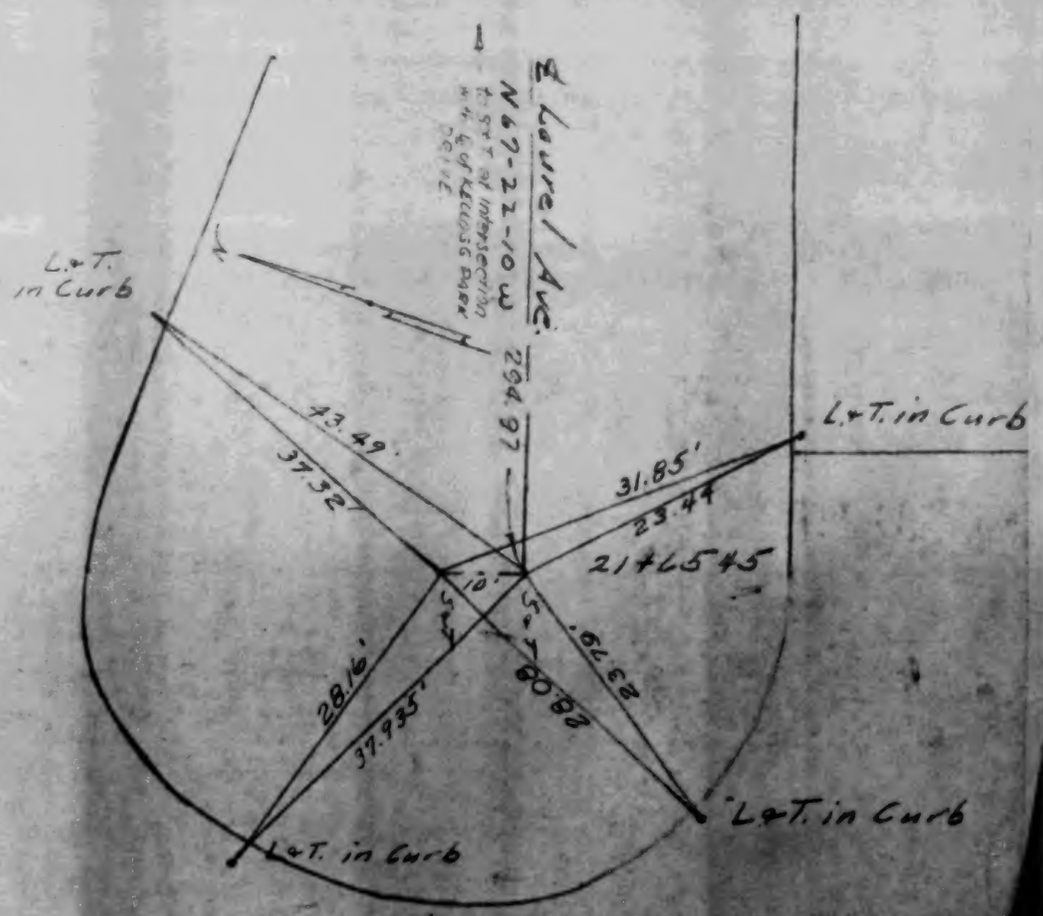

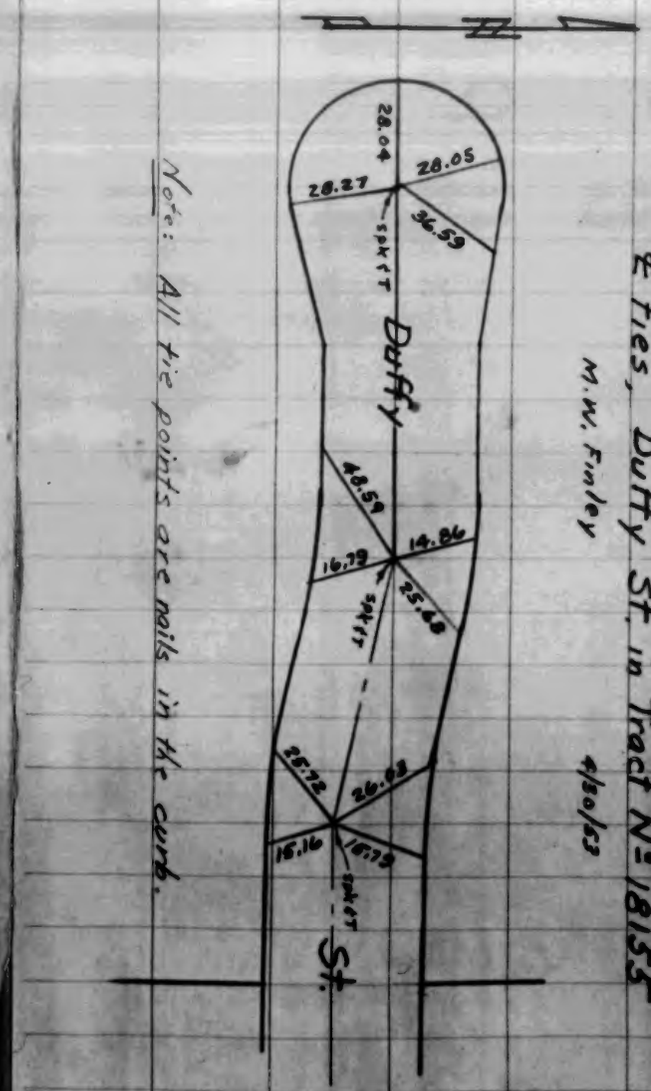

WS 448 D-4

ROBERT L. STUCKEY
R.S. 67-46

Monuments and Center Line Ties on R.S. ~~[illegible]~~ (67-46)

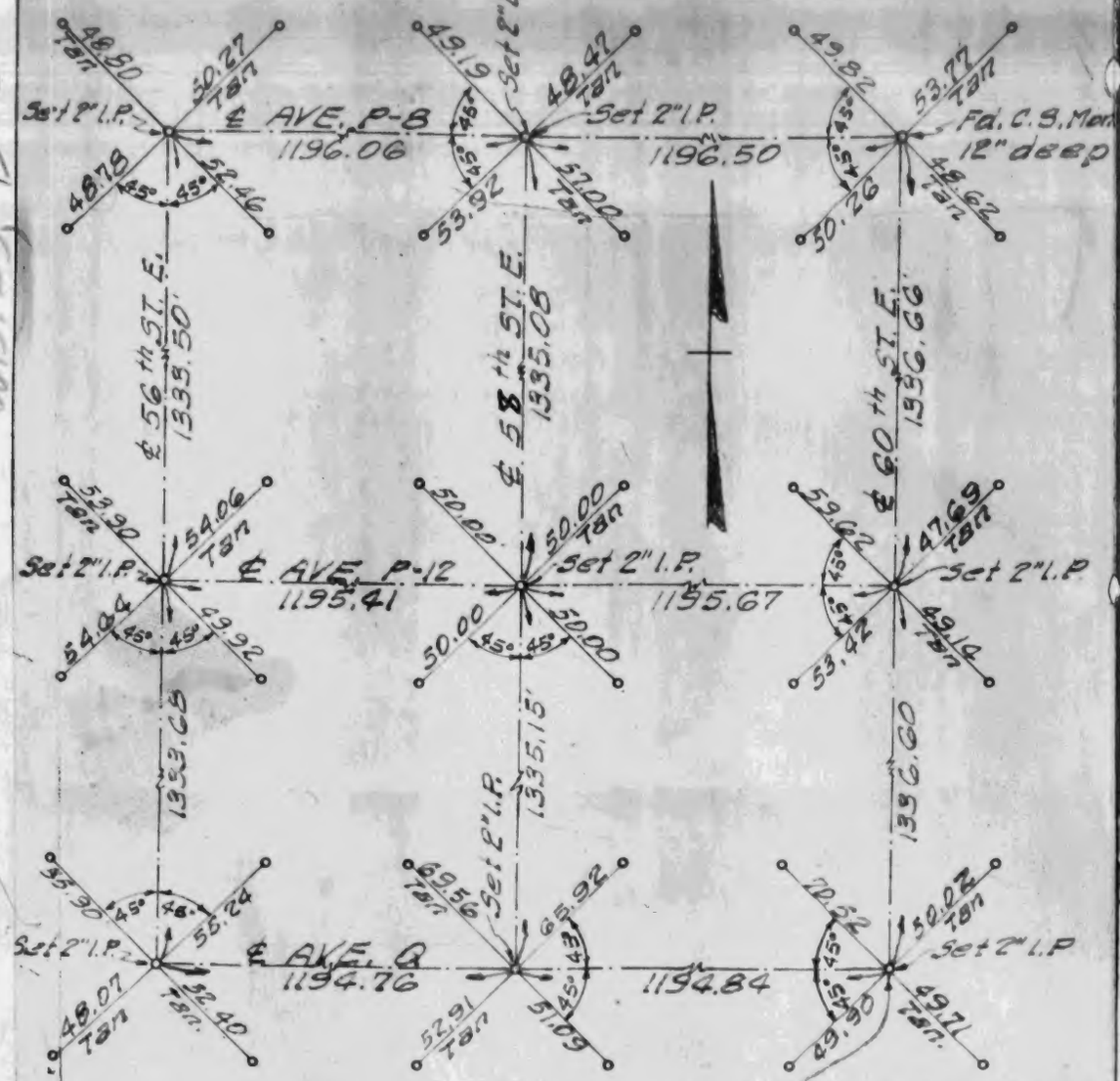

NOTE:-
All ties are 2 x 2 Stakes
set 12" below surface

ROBERT L. STUCKEY
ALA. STATE REG. # 665
CAL. " " # 8067
KAN. " " # 190

OF ℄ Ties - Tract No. 18826 INDEX PAGE 10
52309 L. DeTilla, L.S. 2569
May 22, 1953

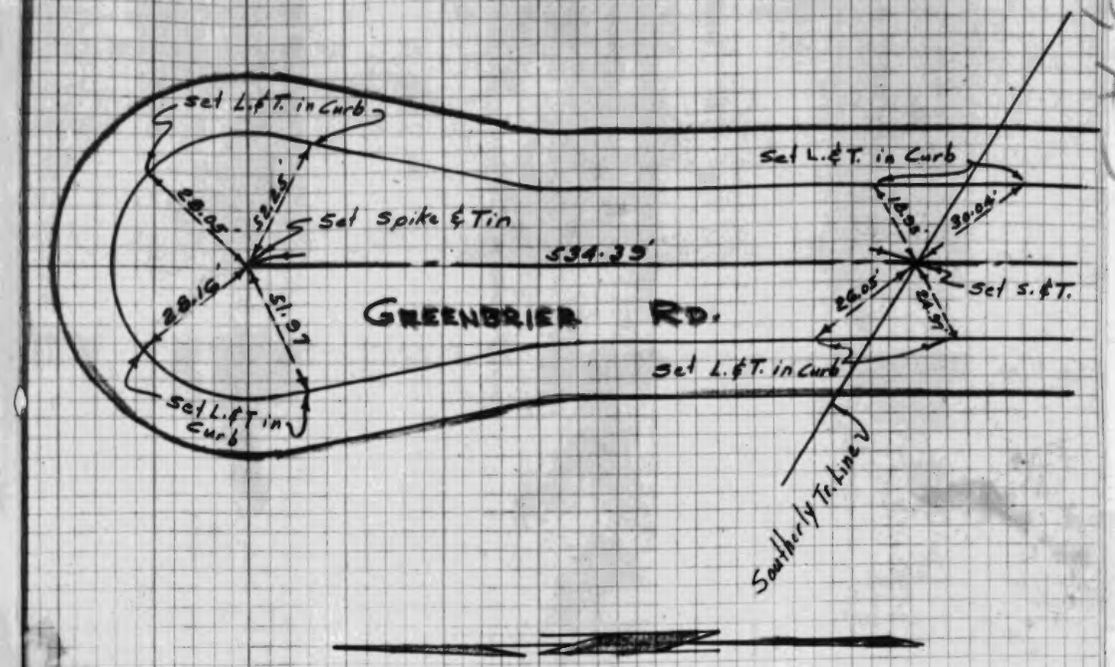

TRACT No. 17808
MALIBU RANCH

GERALD C. FITZGERALD
CONSULTING ENGINEER
280 SO. ARROYO BLVD.
PASADENA 2
SYCAMORE 3-1559

F.B. 165 p 64

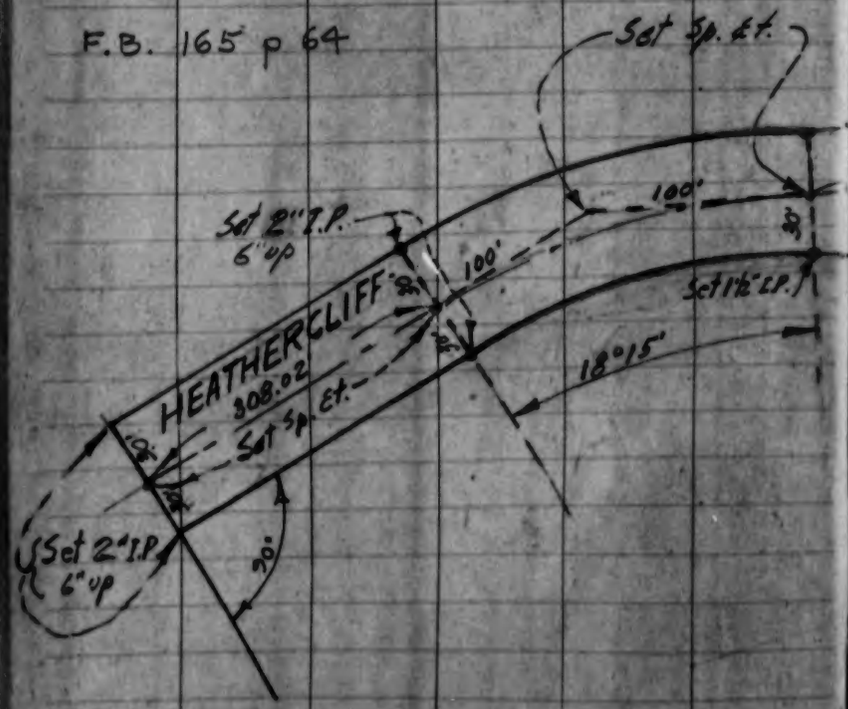

& TIES

April 19 - 1953
M. Quiros
N. Gongora
T. Edng:

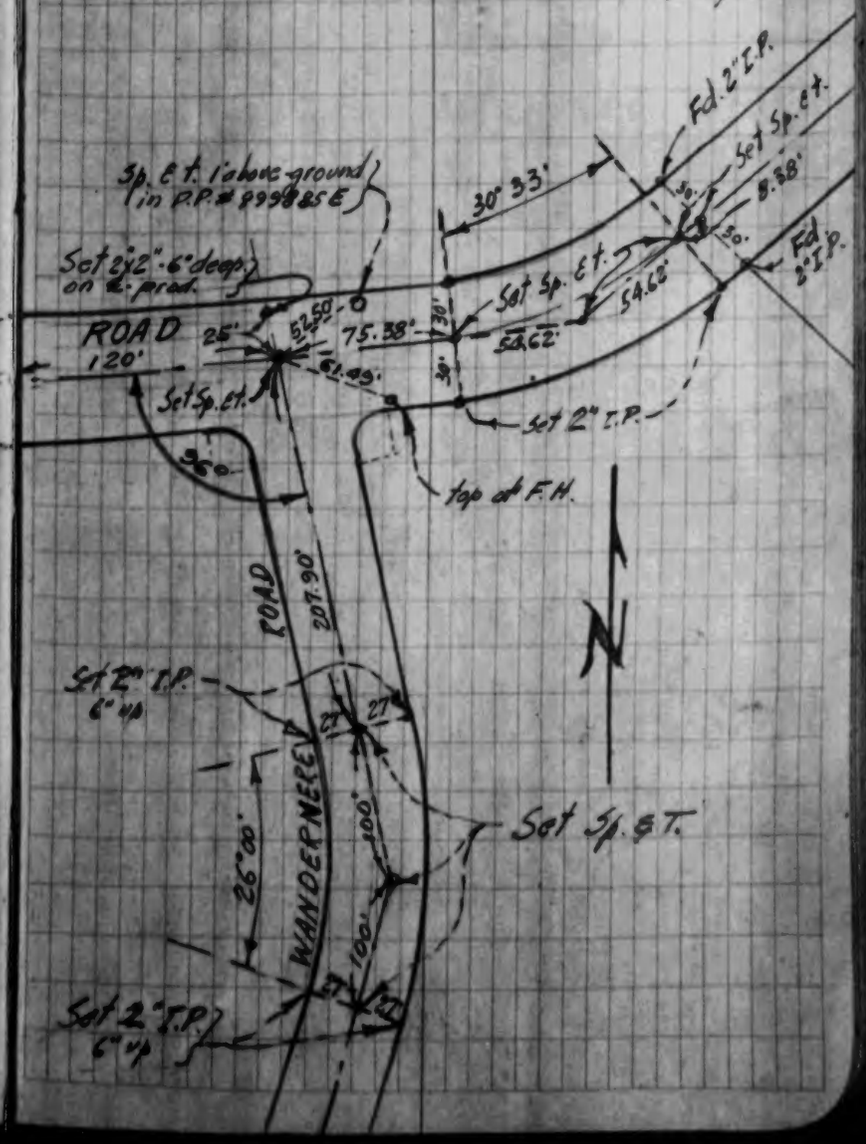

GERALD C. FITZGERALD
Tract 17808

W.S.92, A-4

TRACT No. 17808
MALIBU RANCH

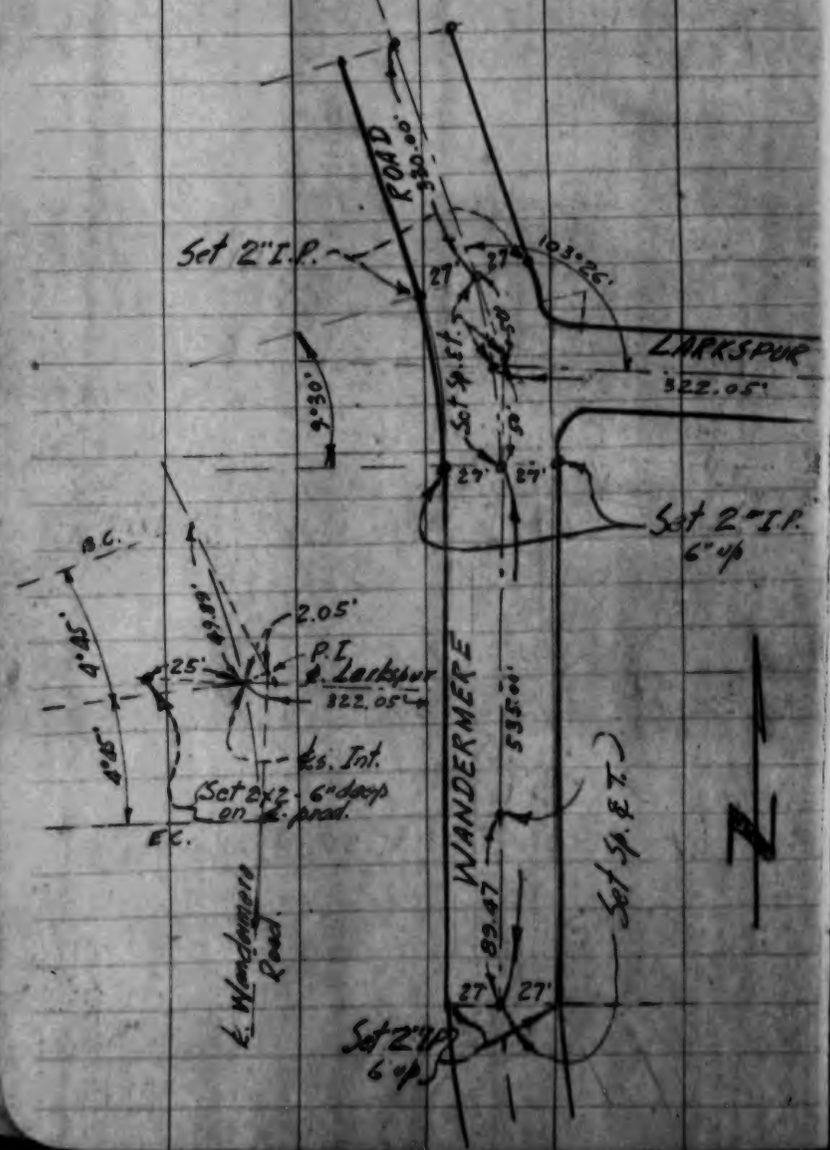

& TIES

April 22-1953
M. Quiroz
N. Gonzalez
J. Rangel

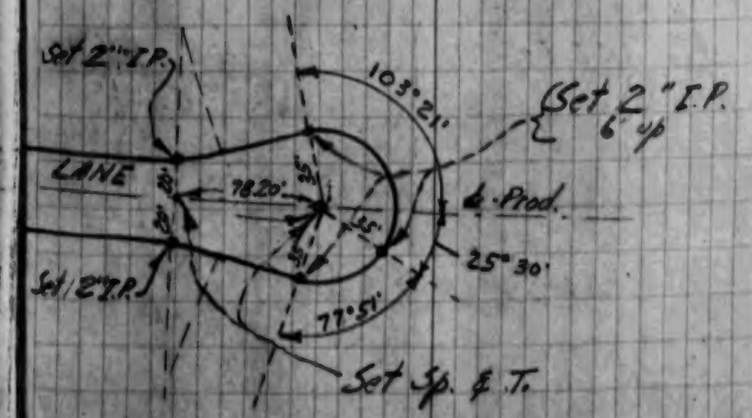

GERALD C. FITZGERALD
CONSULTING ENGINEER
280 SO. ARROYO BLVD.
PASADENA 2
SYCAMORE 3-1559

F.B. 165 p.65

W.S.92, A-4

TRACT No. 17808

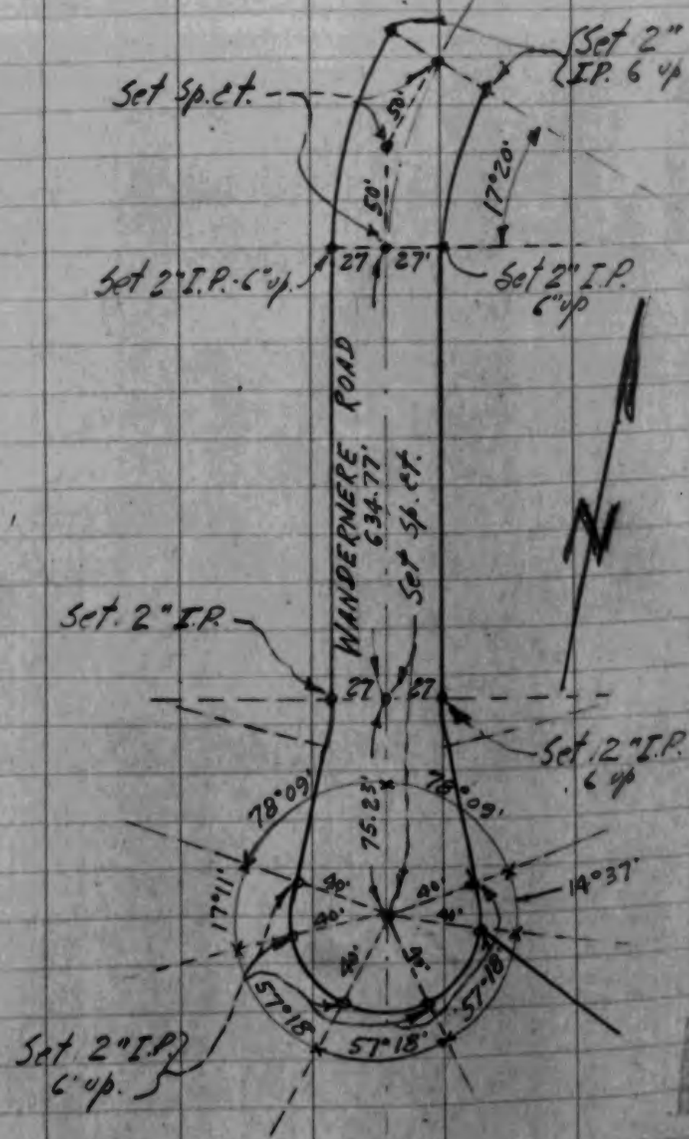

6-10-53

Tract 17979
Claremont

J. Richard Newton. Licensed Land Surveyor

Tie pts are hardened black Nails driven in Curbs.

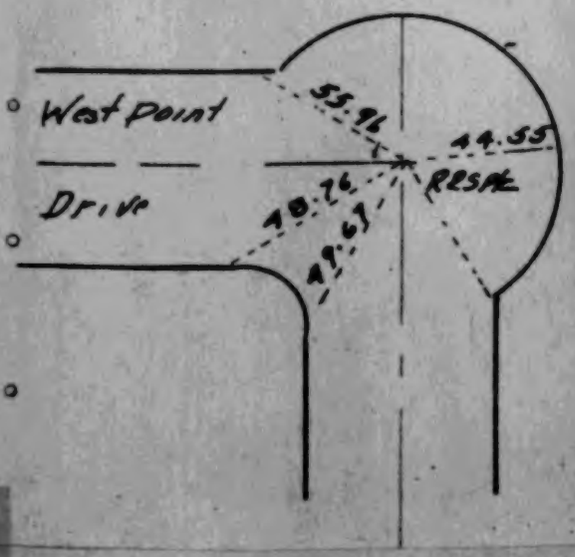

144-357,C-3
W.S. 49, D-3

6-10-53

2

Tract 17979
Claremont

J. Richard Newton Licensed
Land surveyor.

Tie points are Hardened
black Nails driven in Curb.

6-10-53

3

Tract 17979
Claremont

J. Richard Newton Licensed
Land surveyor.

Tie points are Hardened black
Nails driven in Curbs.

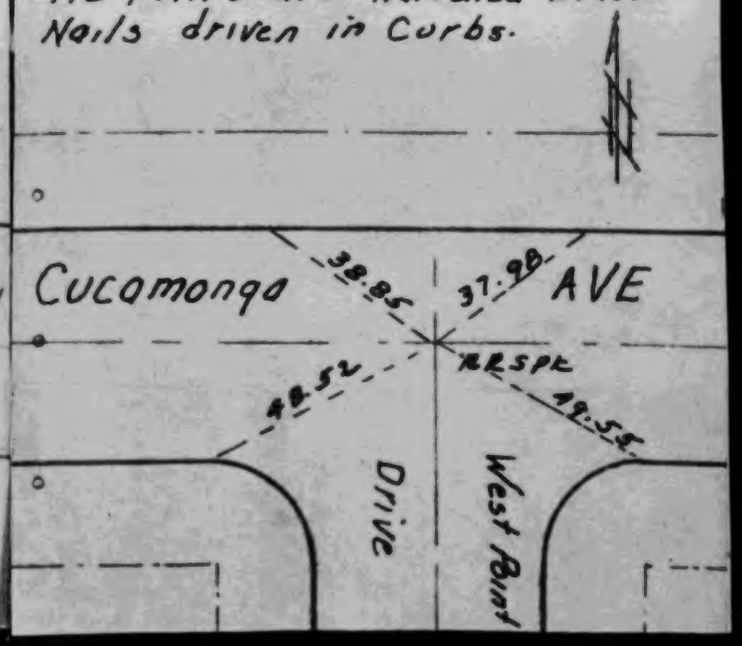

144-357,C-3
W.S. 49, D-3

Page 2

TR 17275

Kemmerer Engineering Co., Inc.

P. 3

TR 17275

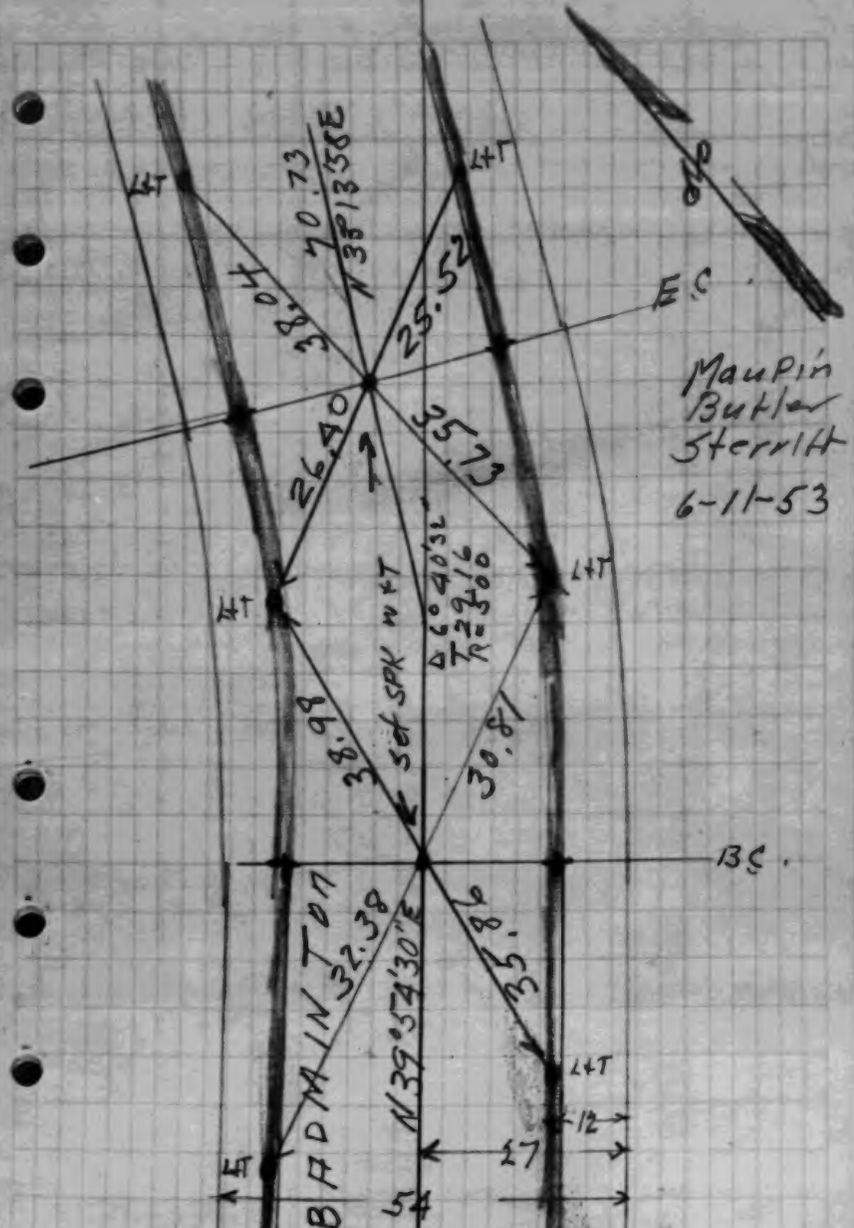

Kemmerer Engineering Co., Inc.

W.S.34, B1

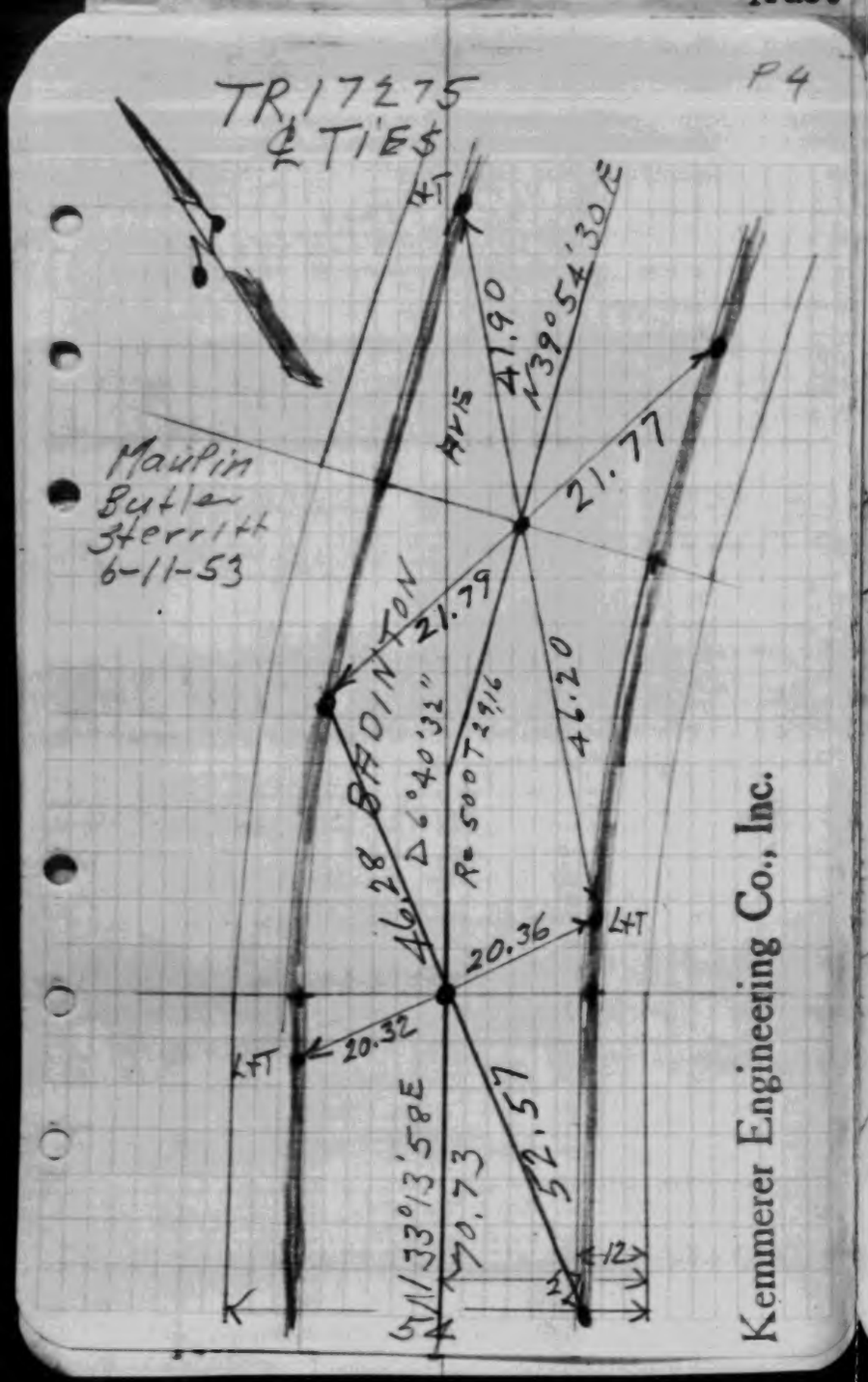

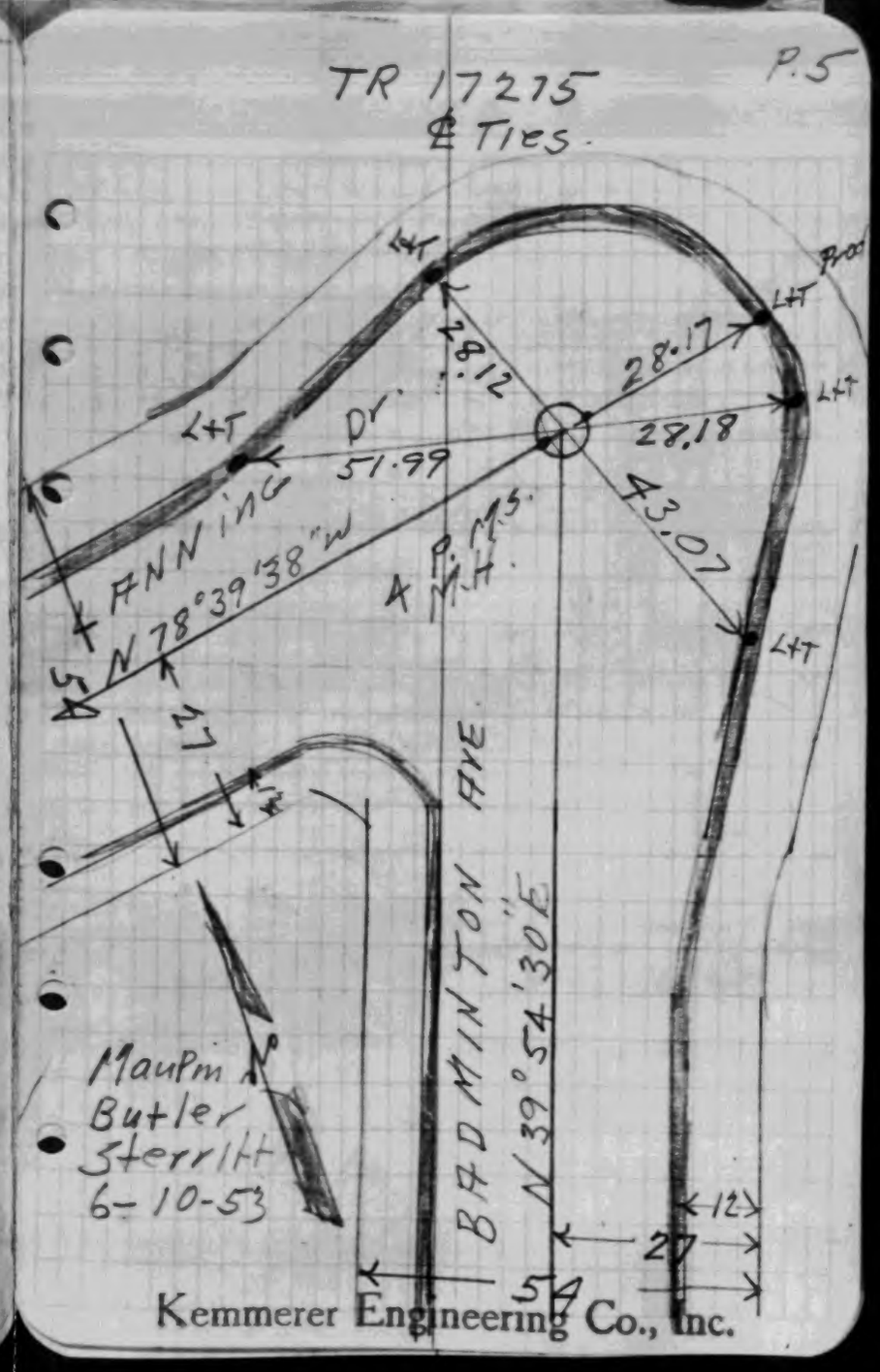

Kemmerer Engineering Co., Inc.

Kemmerer Engineering Co., Inc.

W534,B-1

KEMMERER ENG. CO.
Tract 17275

P.6

TR 17275
℄ TIES

Maupin
Butler
Sterritt
6-10-53

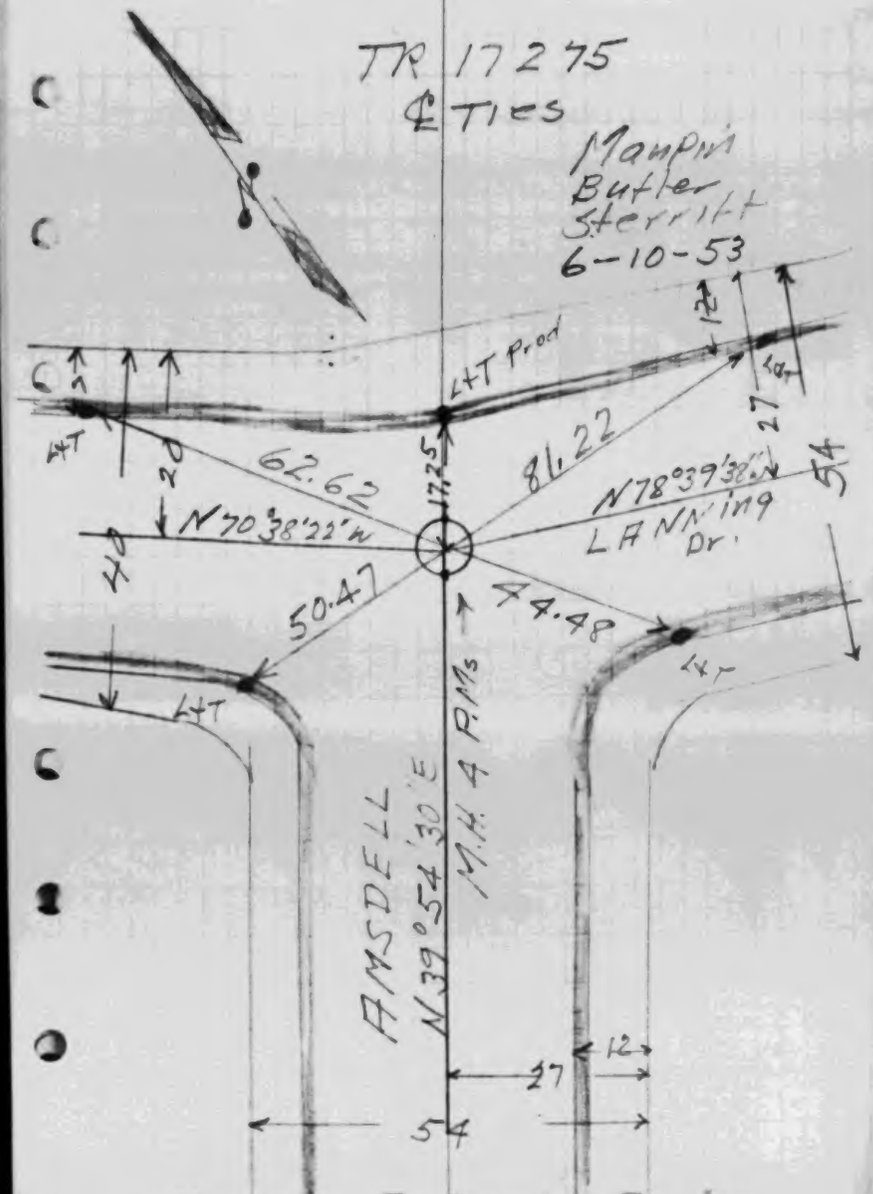

Kemmerer Engineering Co., Inc.

P.7

TR 17275
℄ TIES

Maupin
Butler
Sterritt
6-10-53

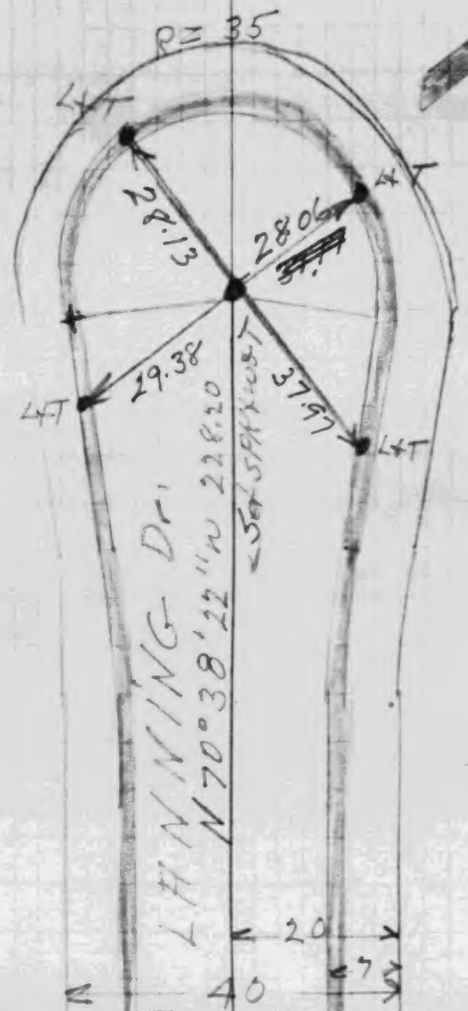

Kemmerer Engineering Co., Inc.

KEMMERER ENG. CO.
Tract 17275

P.8

TR 17275

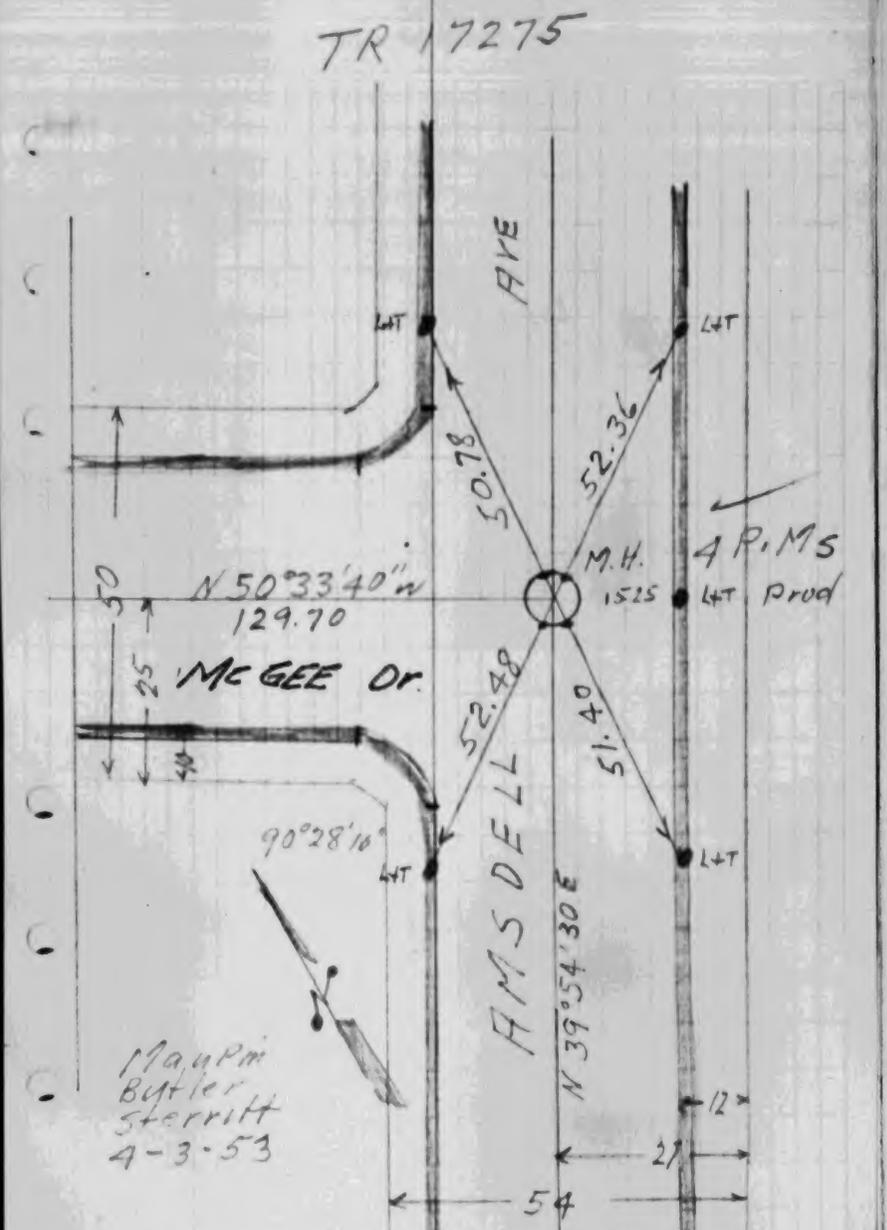

Kemmerer Engineering Co., Inc.

P.9

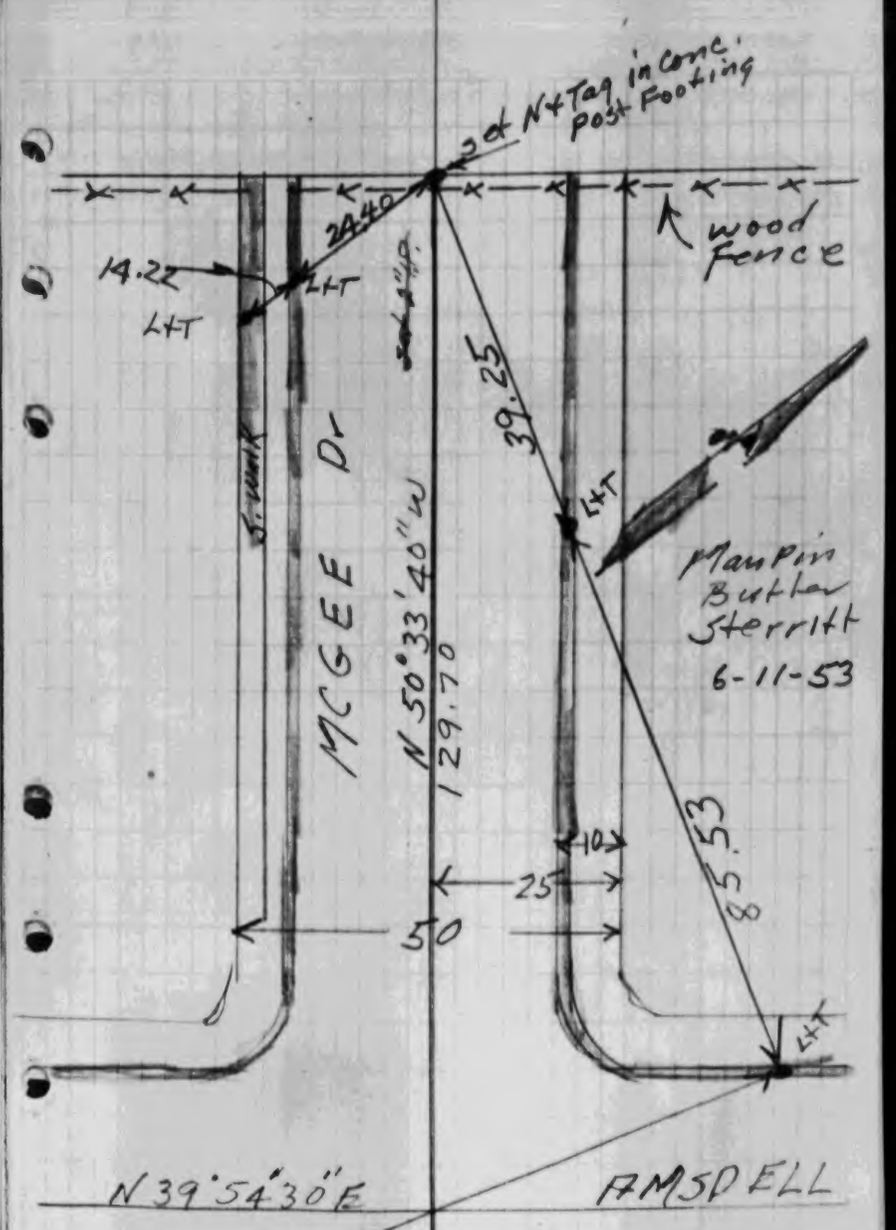

Kemmerer Engineering Co., Inc.

P10

TR 17275

127.16 To C.S. Mon

Maupin
Butler
Sterritt
3-26-53

L+T

91.63

68.00

AMSDELL
N 39°54'30"E

S. Road

91.60

MULBERRY
N 52°35'35"W 33
70.33

S. Road

Kemmerer Engineering Co., Inc.

TR 17275
℄ Tie E

P11

50

L+T

Set SPK+T

39.78

22.28

2" I.P.

2" I.P.

10

22.32

L+T

AKE
39.97

L+T

110.00

LAUREL
N 39°54'30"E

2" I.P.

10

30

60

Maupin
Butler
Sterritt
6-11-53

Kemmerer Engineering Co., Inc.

WM. H. FAIR, JR.
Tract 17769

TRACT 17769
SHEET 1.

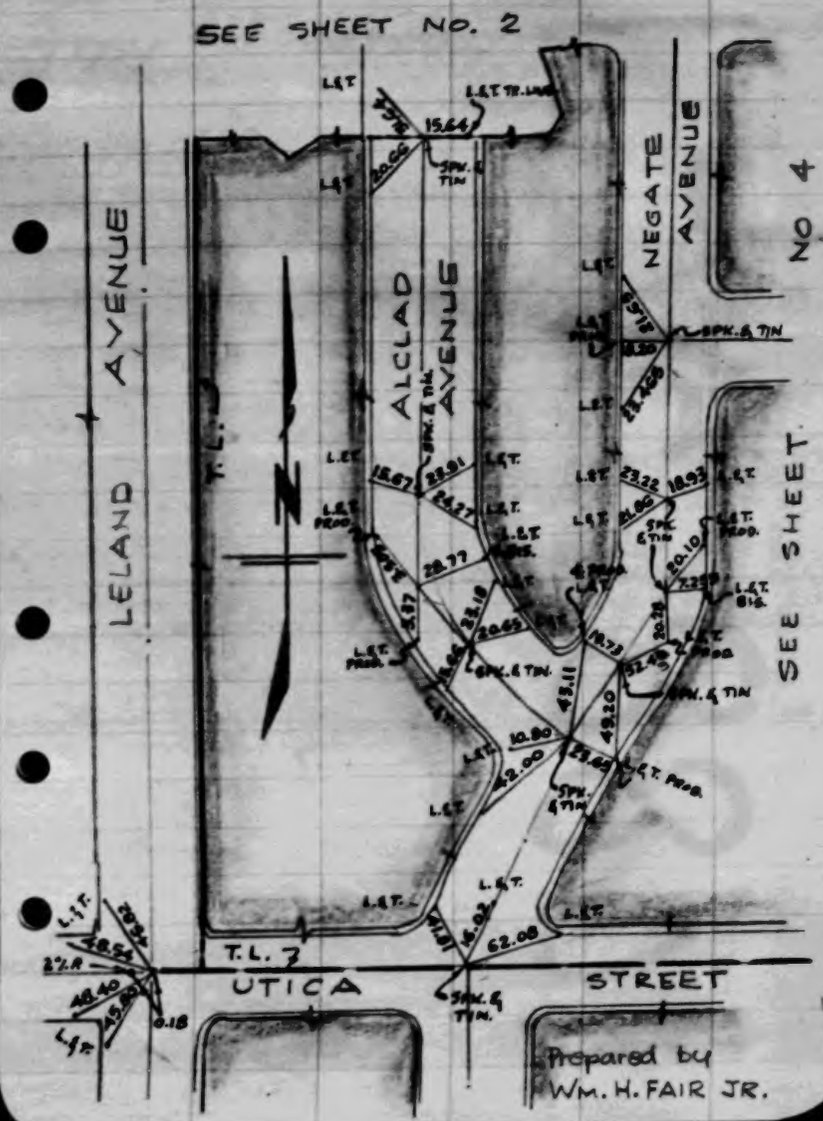

Prepared by
WM. H. FAIR JR.

TRACT 17769
SHEET 2

Prepared by
WM. H. FAIR JR.

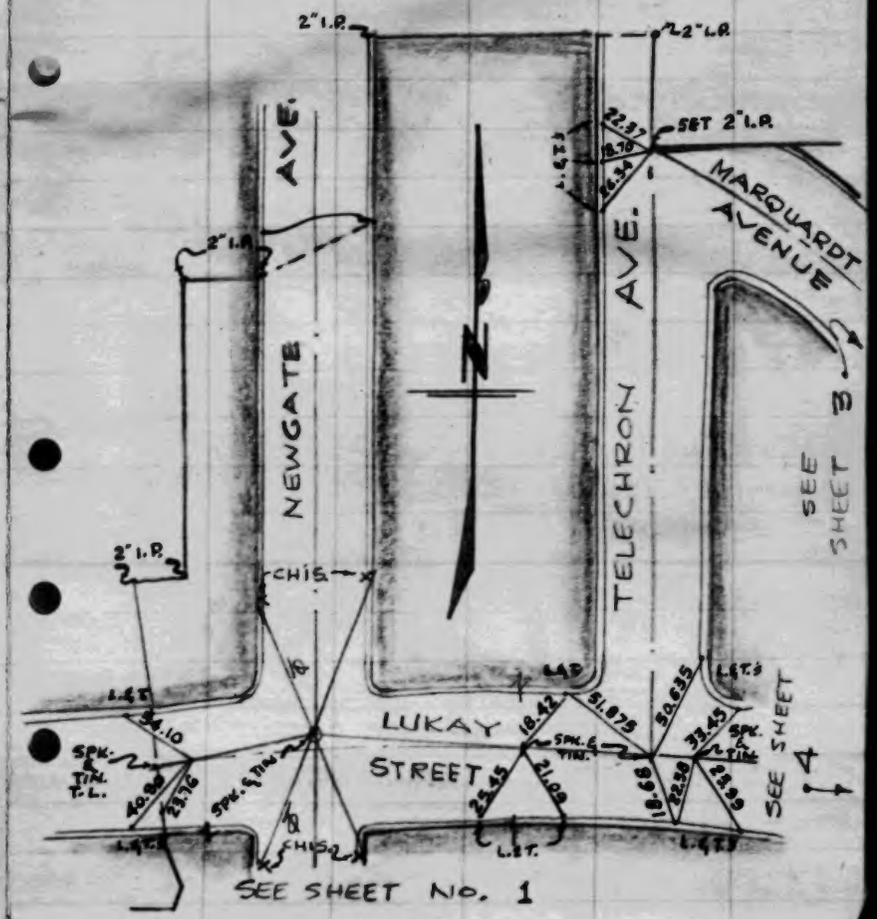

W.S.34, B-3

(8)

(89)

TRACT # 17769
SHEET 3

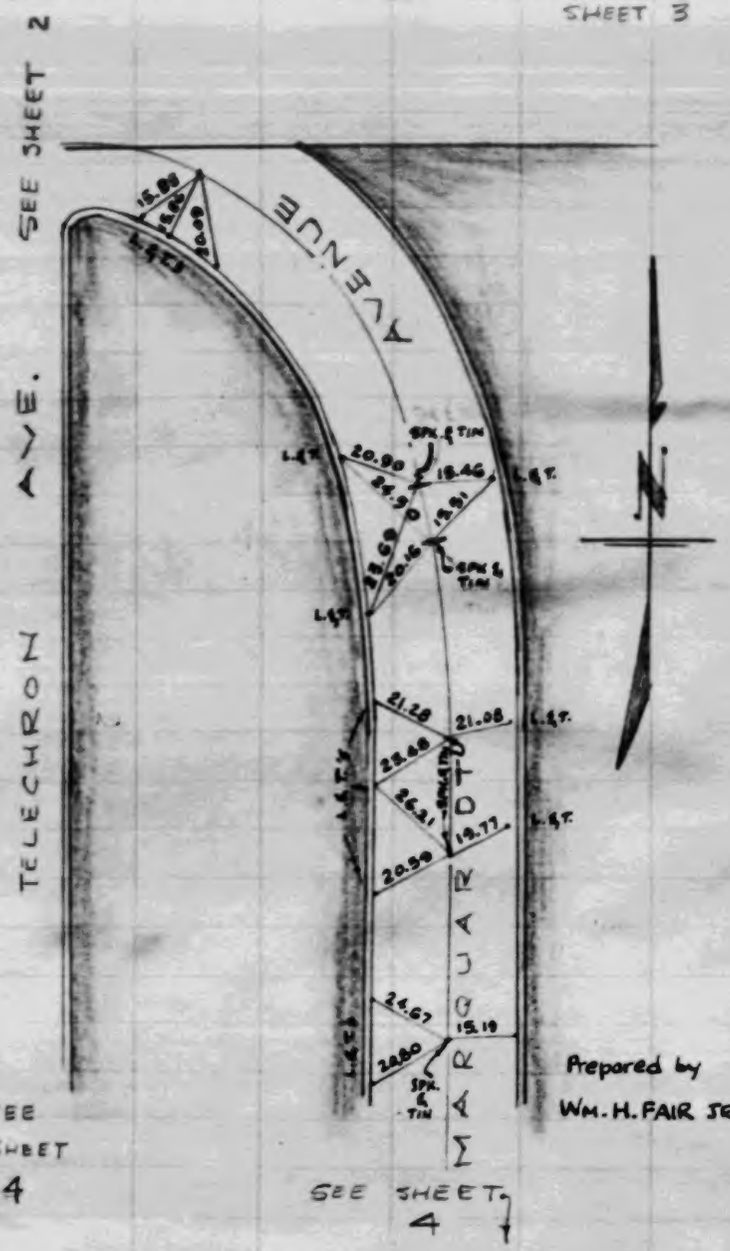

Prepared by
WM. H. FAIR JR.

TRACT # 17769
SHEET 4

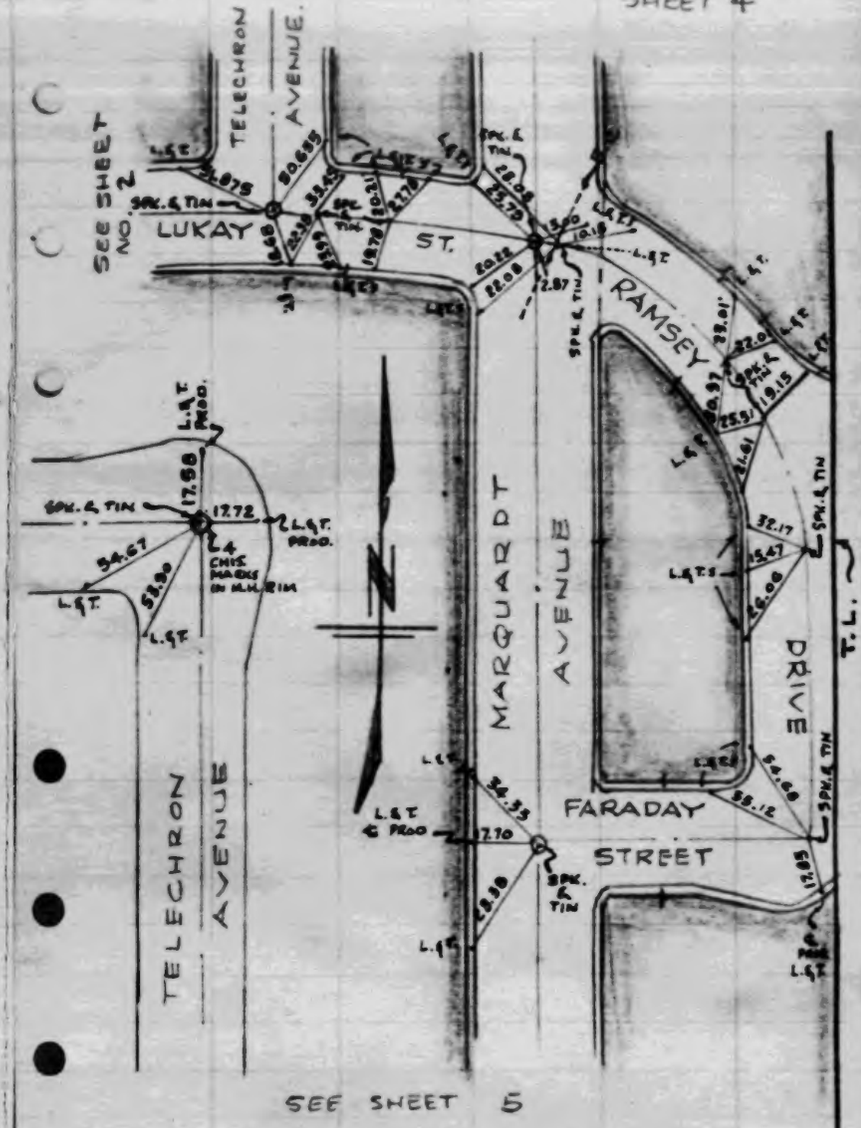

prepared by
WM. H. FAIR JR.

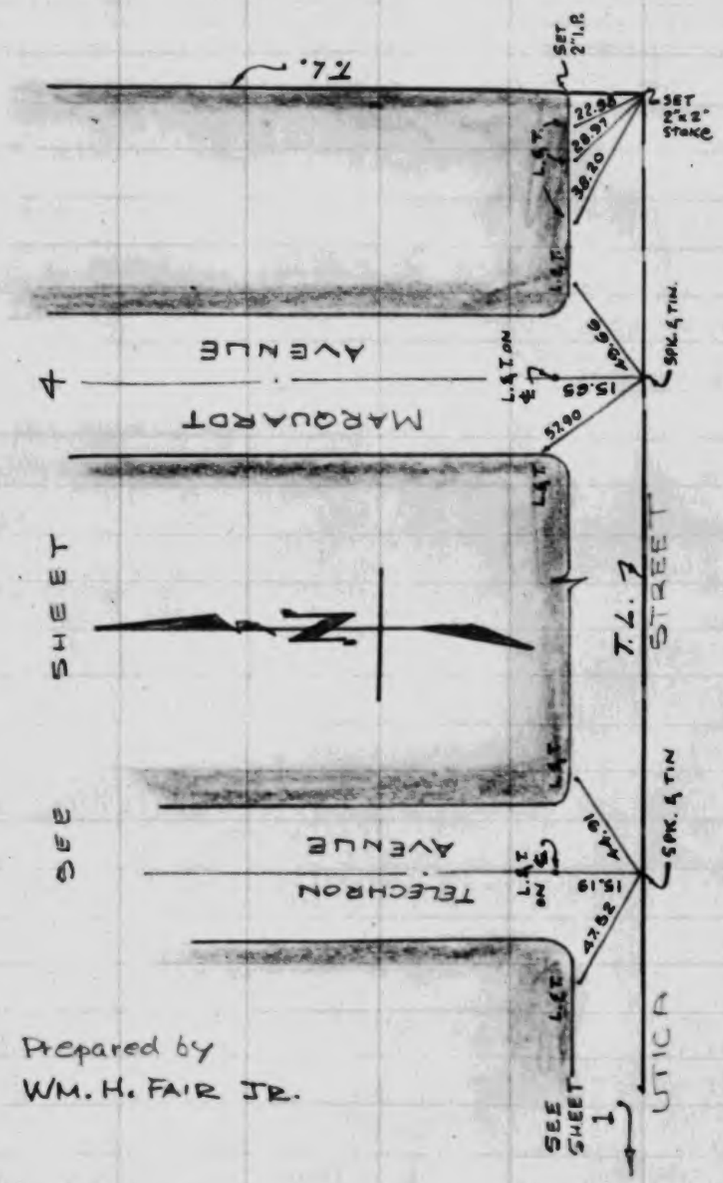

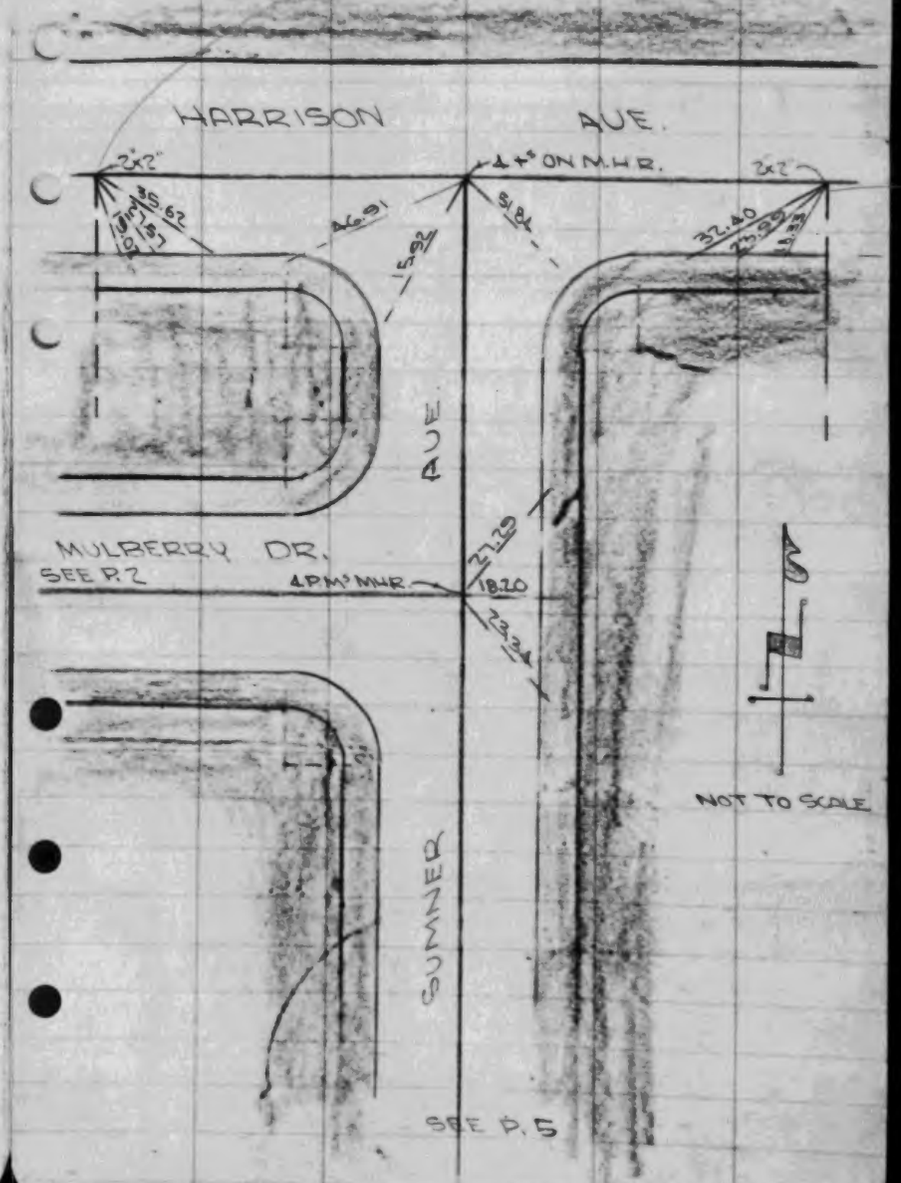

W.S. 34, B-3
W.S. 49, B-2 144-357, 18-2

WM. H. FAIR, JR.
Tract 17919

W.S.49, B-2 144-357, B-2

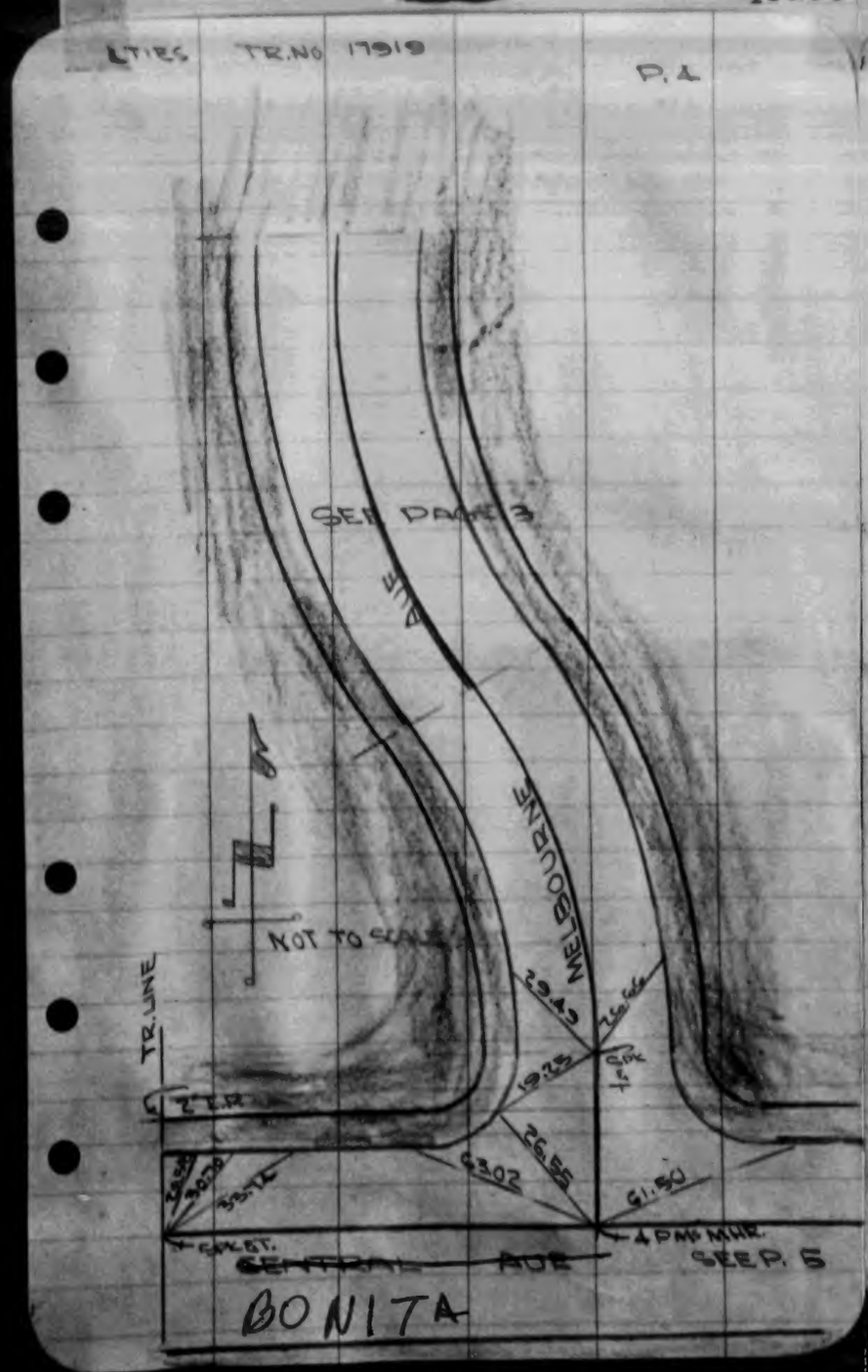

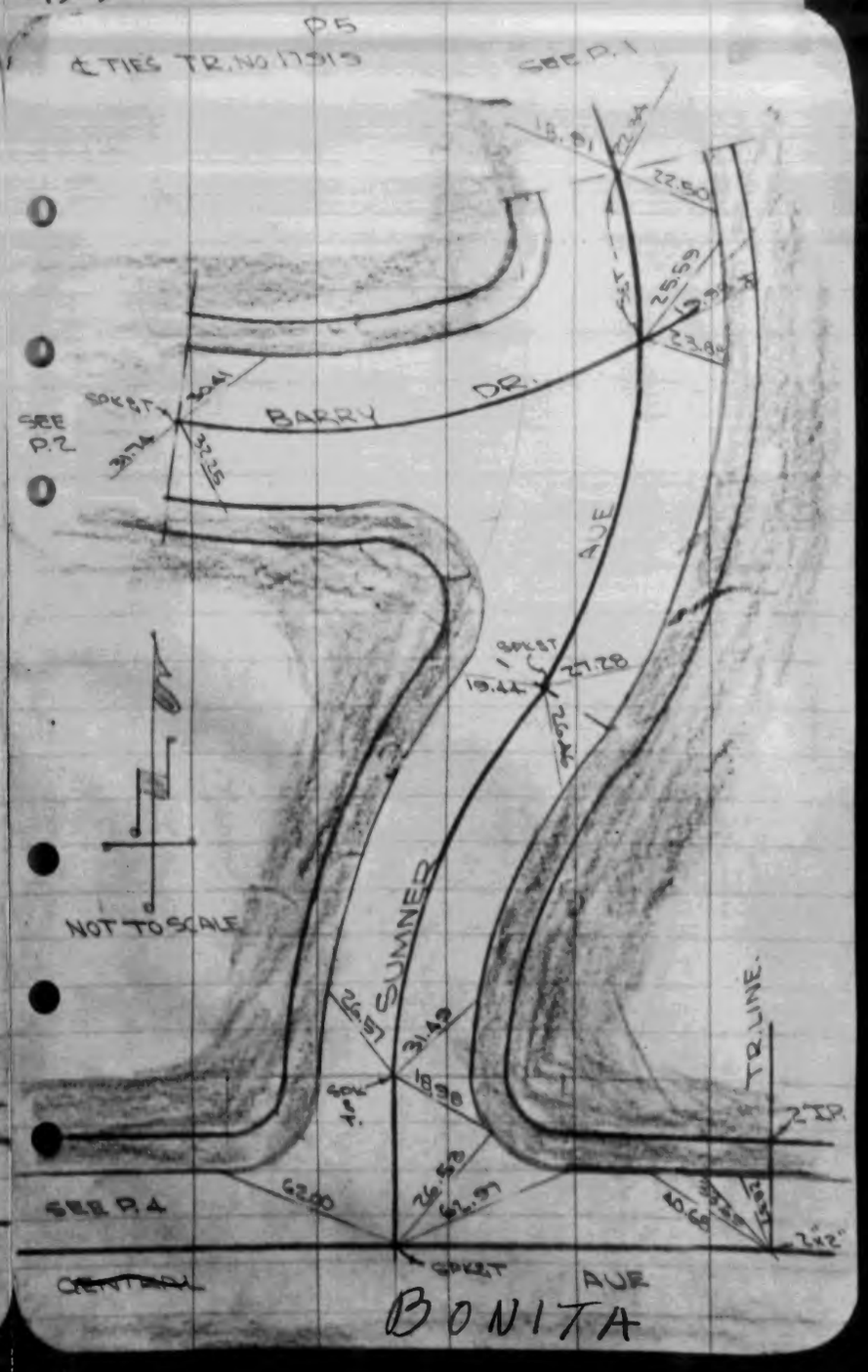

WM. H. FAIR, JR.
Tract 17919

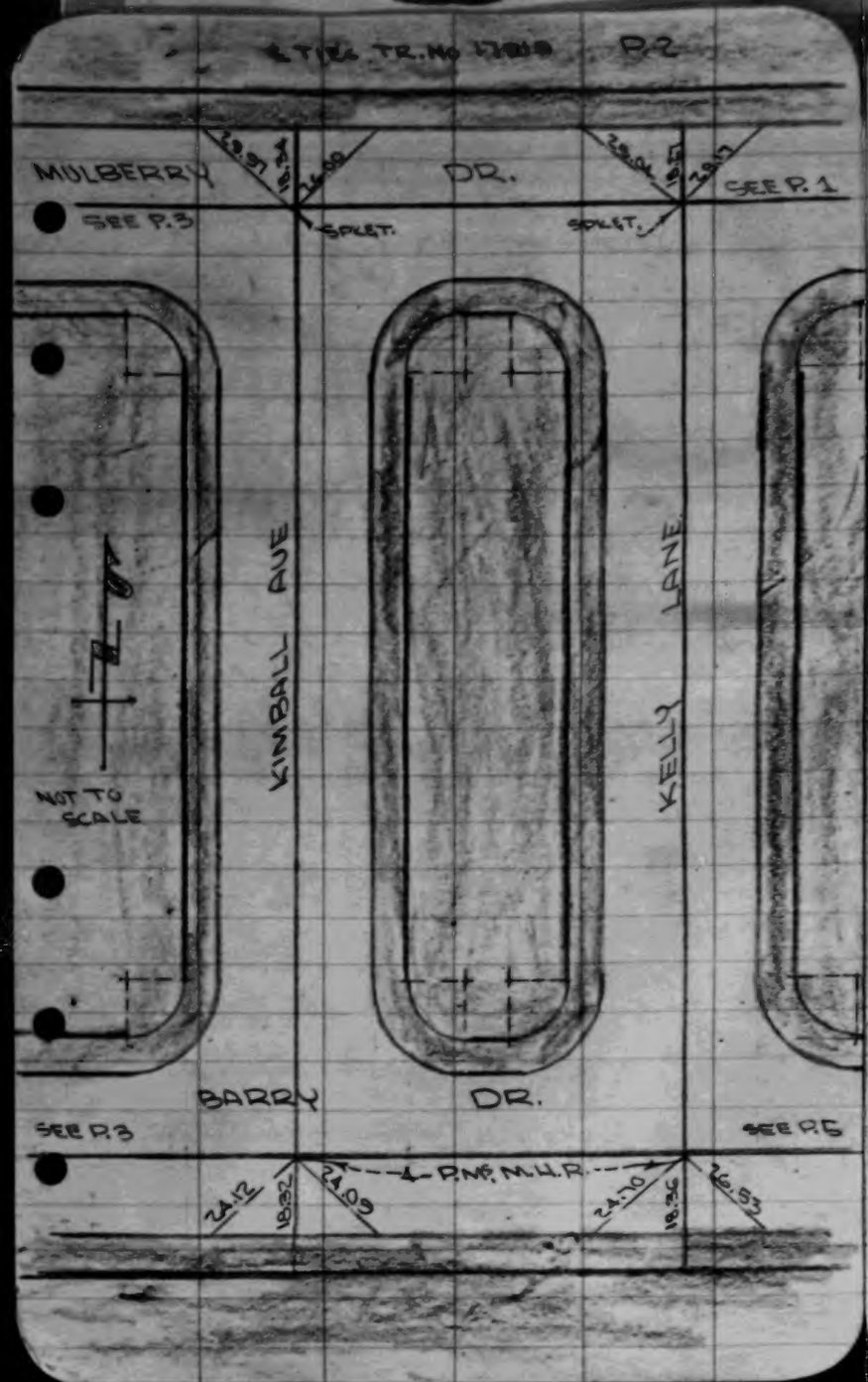

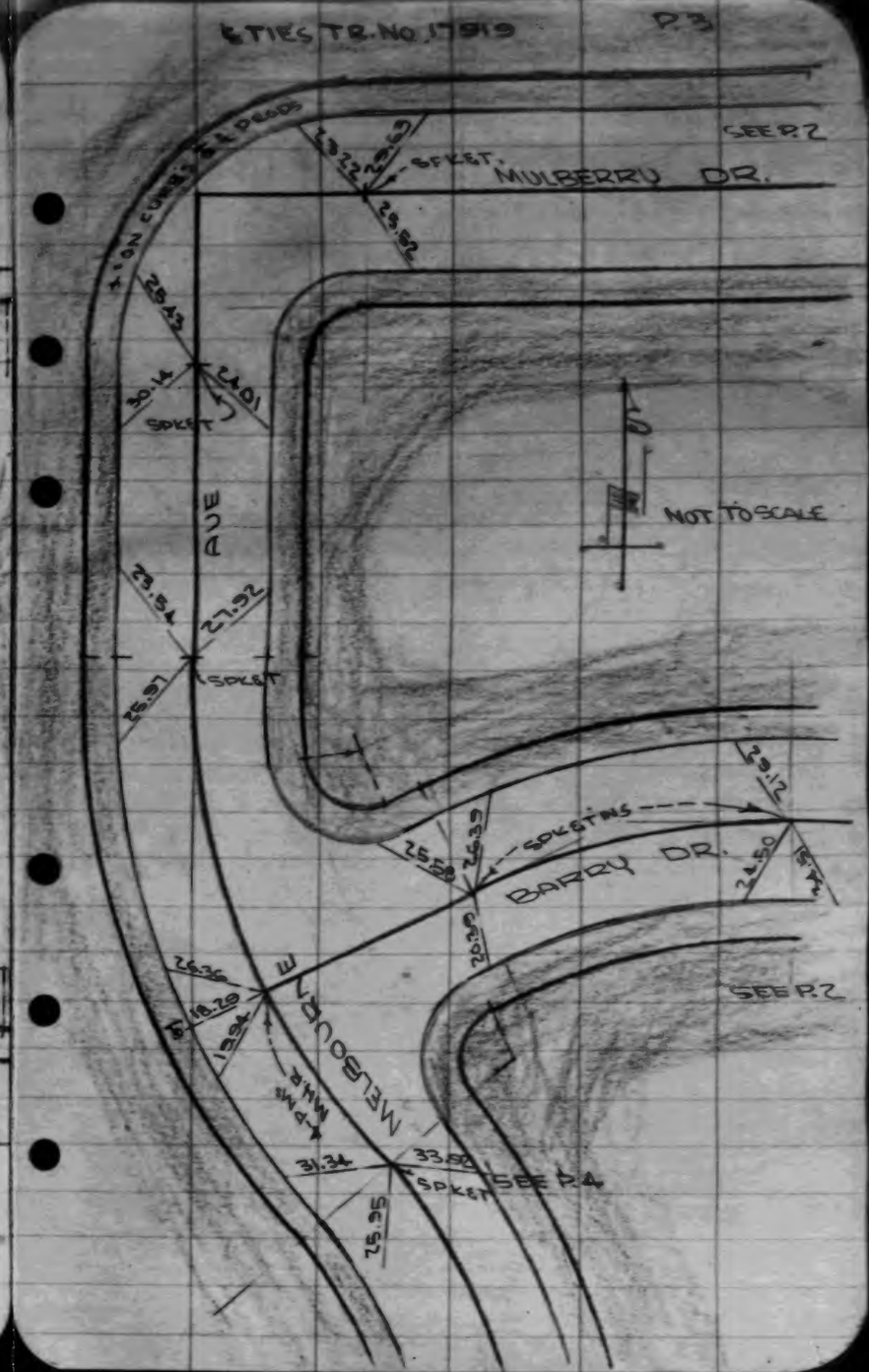

144-357, B-2 W.S. 49, B-2

144-357, B-2 W.S. 49, B-2

OLSON SURVEYING SERVICE
Tract 16364

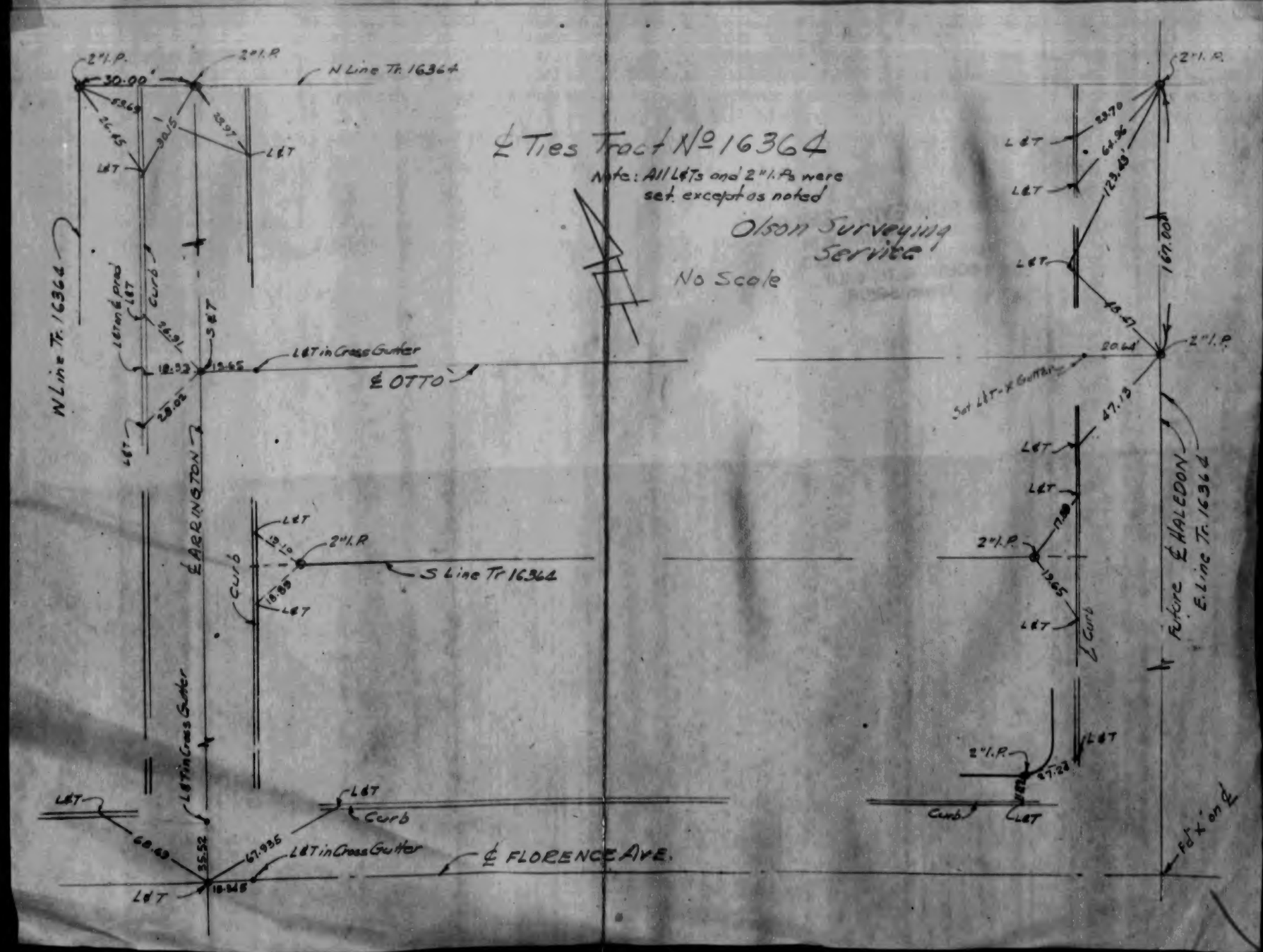

OLSON SURVEYING SERVICE
Tract 18006

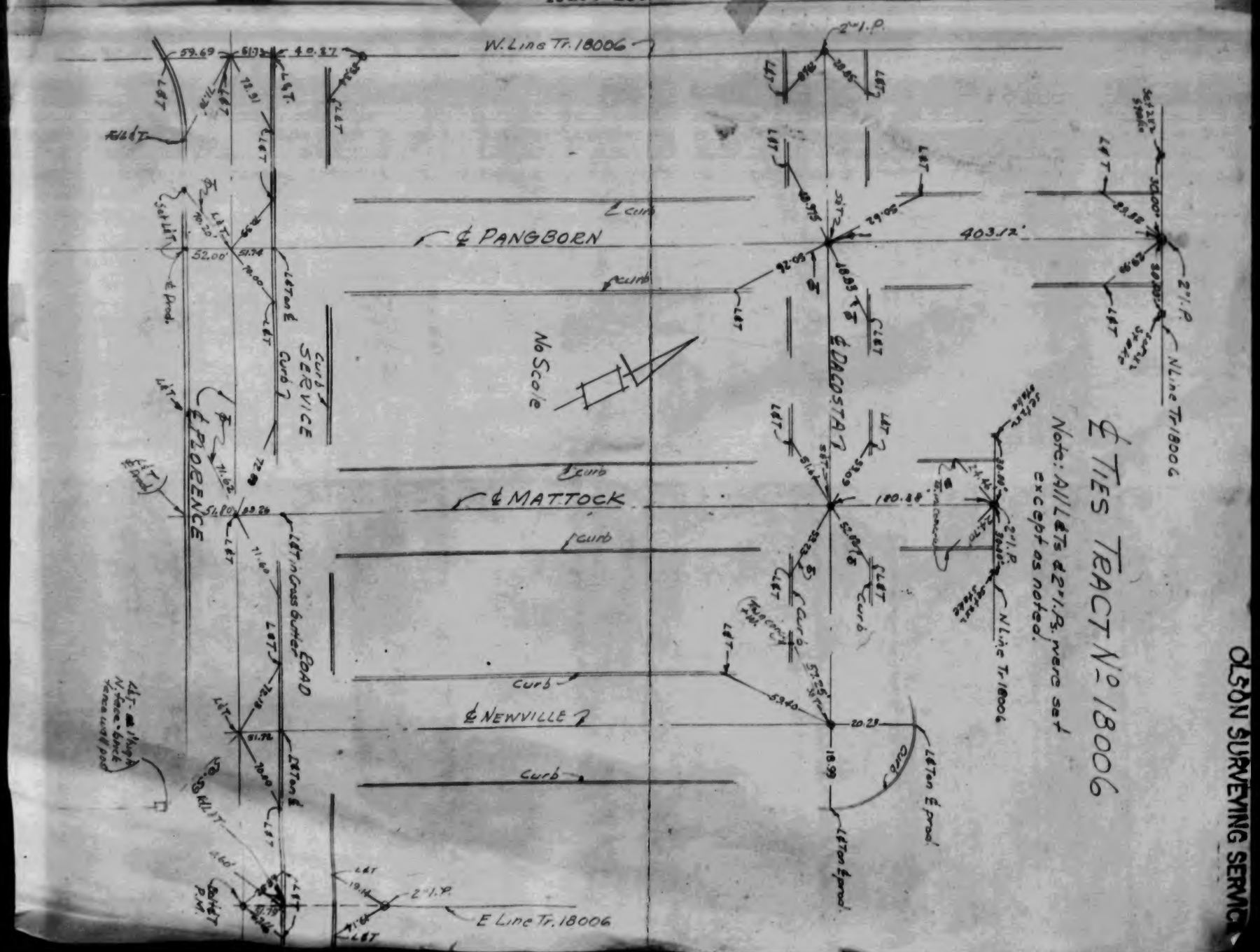

W.S. 33, B-2

ENGINEERING SERVICE
Tract 16653

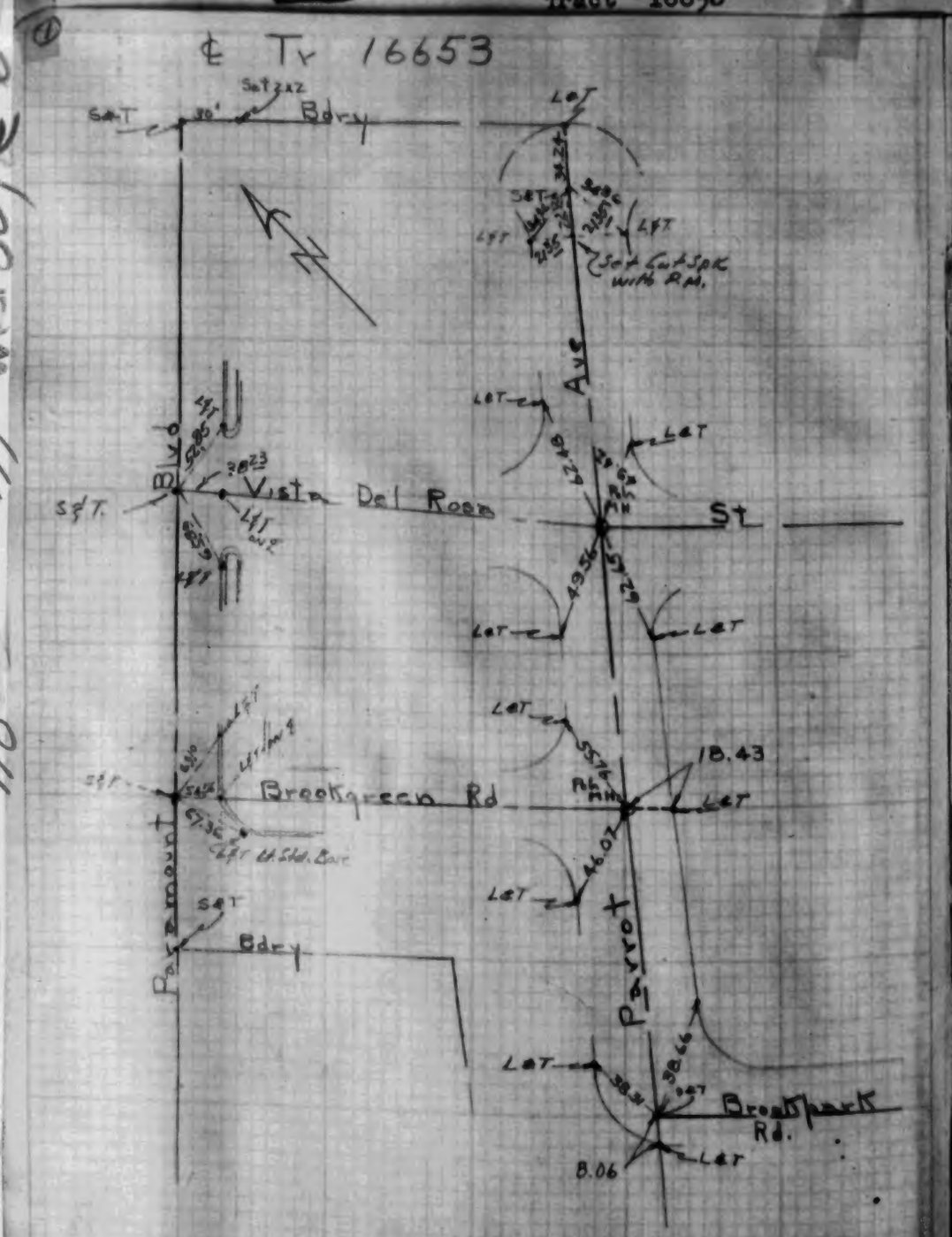

TUTTLE ENG. CO.
Tract 17712



SEABOARD ENGINEERING CO.
Tract 17701

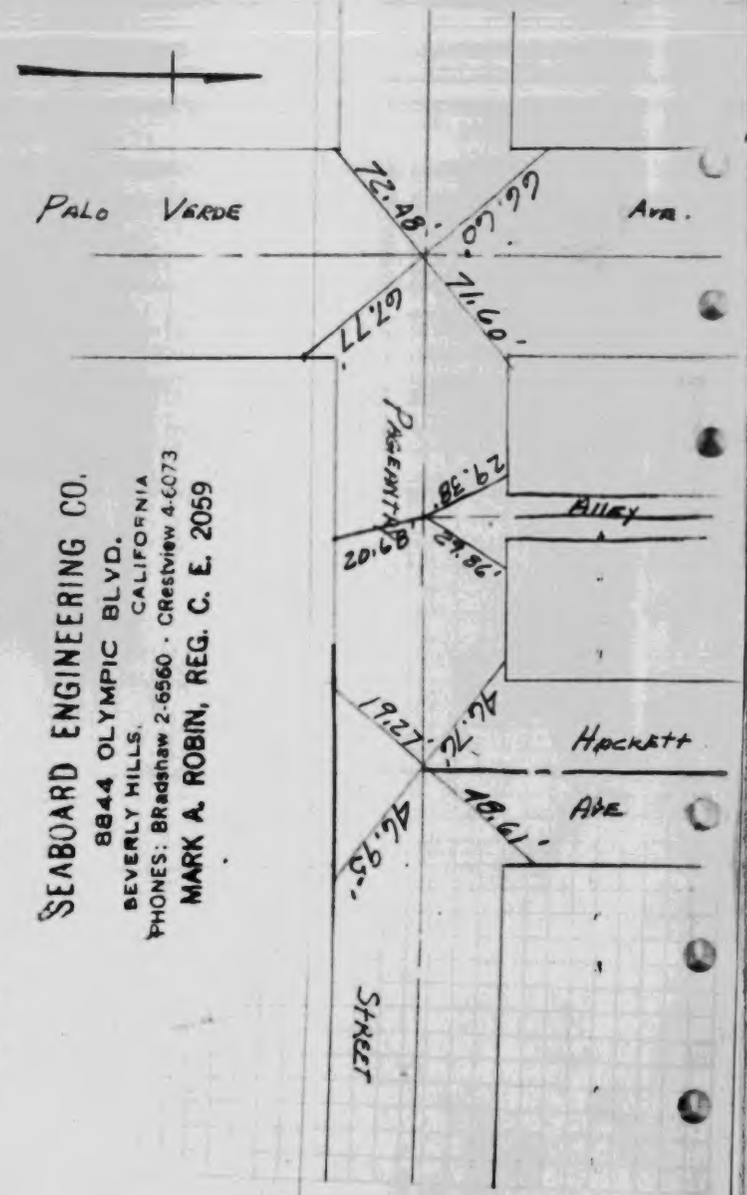

SEABOARD ENGINEERING CO.
8844 OLYMPIC BLVD.
BEVERLY HILLS, CALIFORNIA
PHONES: BRadshaw 2-6560 · CRestview 4-6073
MARK A. ROBIN, REG. C. E. 2059

TRACT No 17701

ALL TIES ARE CROSSES IN CURB UNLES NOTED

(1)

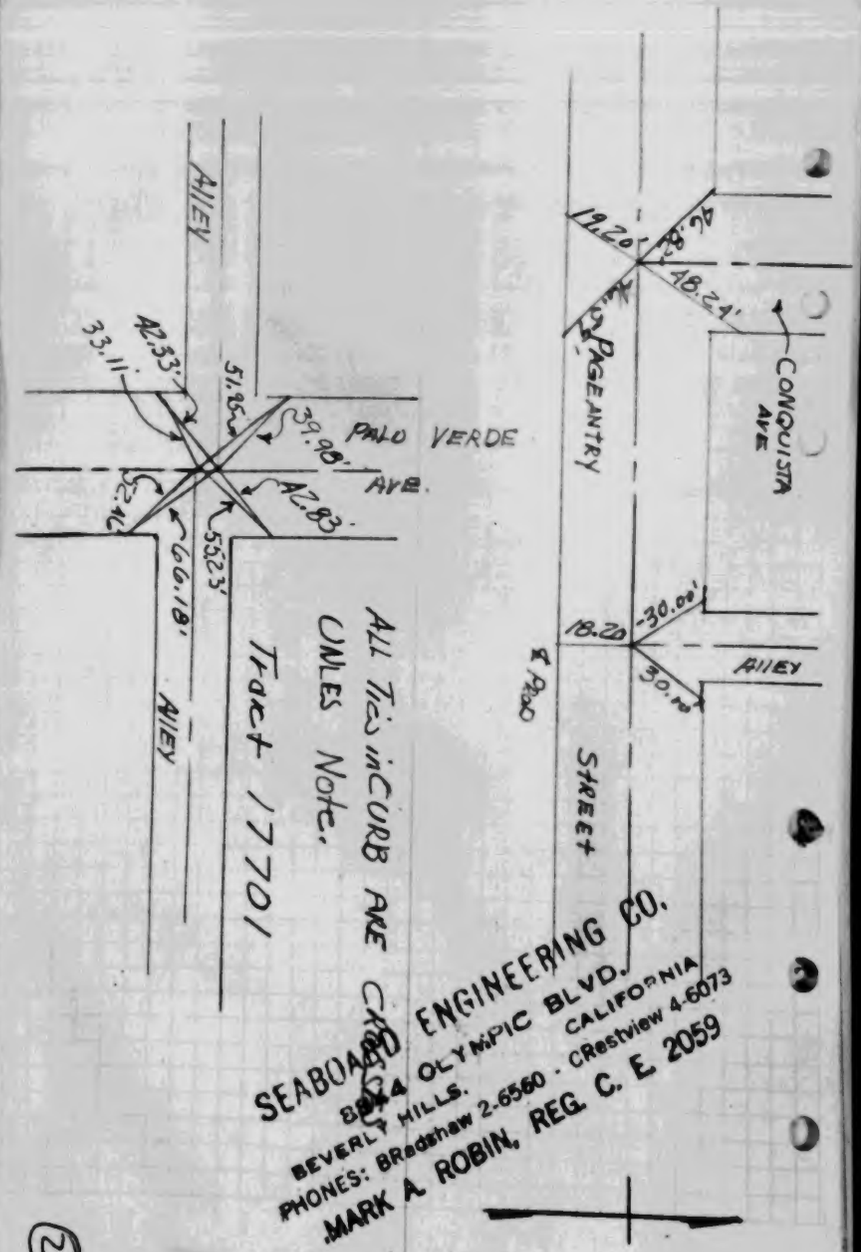

ALL TIES in CURB ARE CROSSES UNLES Note.

Tract 17701

SEABOARD ENGINEERING CO.
8844 OLYMPIC BLVD.
BEVERLY HILLS, CALIFORNIA
PHONES: BRadshaw 2-6560 · CRestview 4-6073
MARK A. ROBIN, REG. C. E. 2059

(2)

W.S. 31, B-3

CO. SUR. F.B. 1088: 78

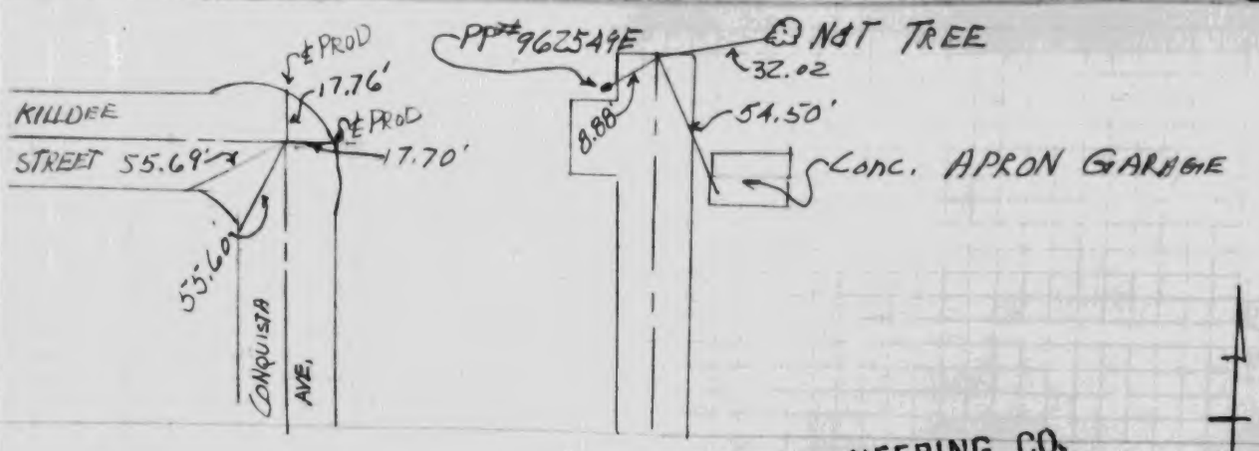

SEABOARD ENGINEERING CO.
8844 OLYMPIC BLVD.
BEVERLY HILLS. CALIFORNIA
PHONES: BRadshaw 2-6560 · CRestview 4-6073
MARK A. ROBIN, REG. C. E. 2059

All TIES ARE CROSES IN CURB
UNLES NOTED.
TRACT 17701

(4)

SEABOARD ENGR. CO.
Tract 17701

CO. SUR. F.B. 1088: 77

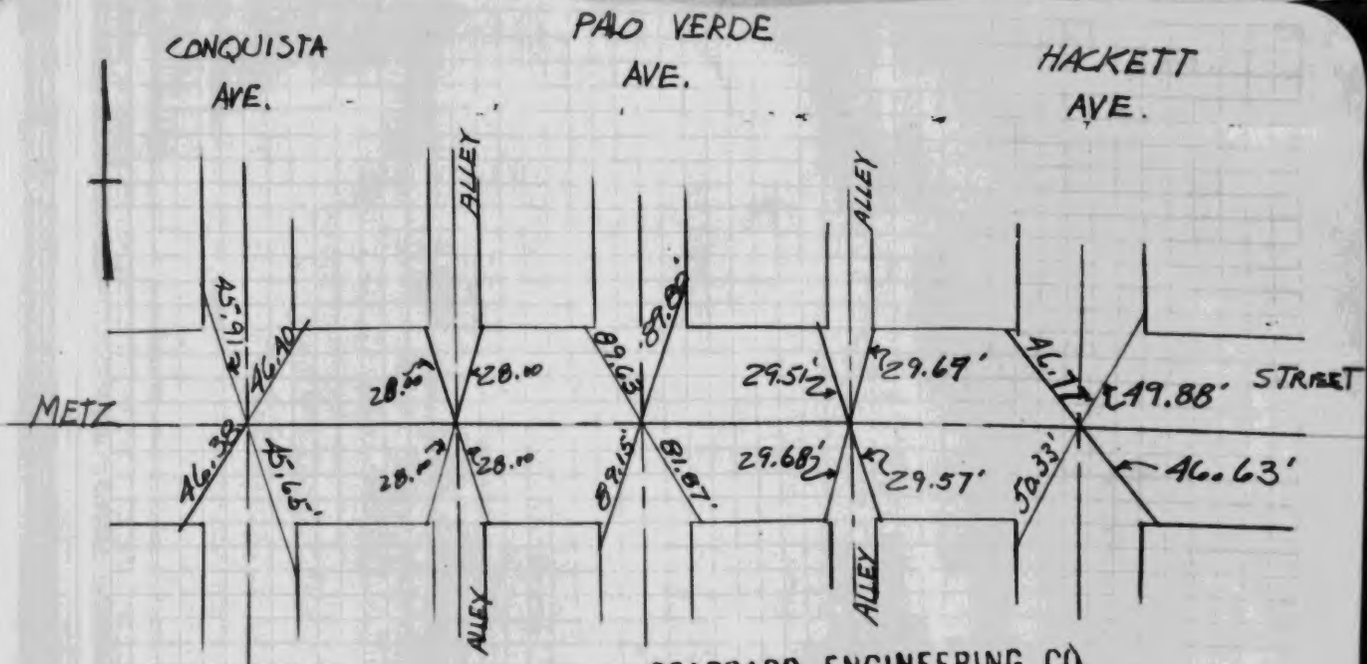

SEABOARD ENGINEERING CO.
8844 OLYMPIC BLVD.
BEVERLY HILLS. CALIFORNIA
PHONES: BRadshaw 2-6560 · CRestview 4-6073
MARK A. ROBIN, REG. C. E. 2059

All Ties are crosses in curb
Unles Noted.
TRACT 17701

(3)

W.S. 31, B-3

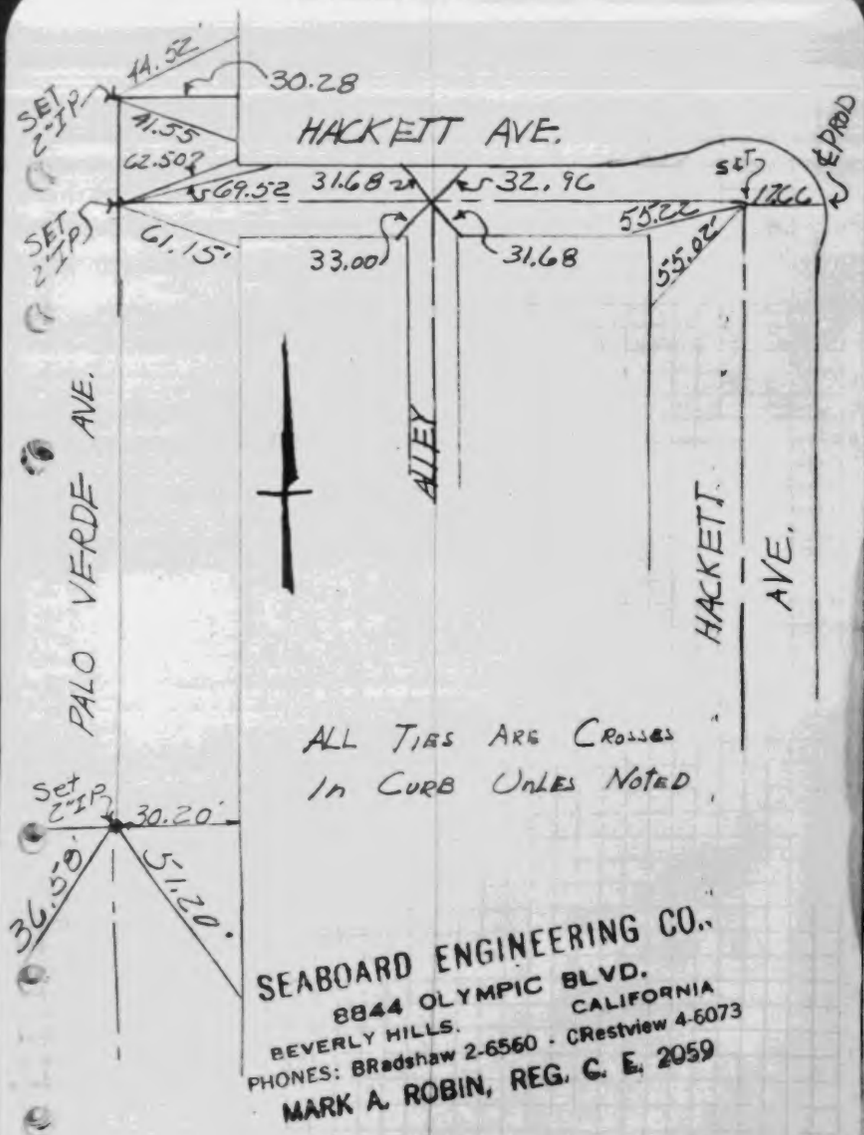
14.52
30.28
SET 2"IP
41.55
62.50
69.52
31.68
32.96
SET
17.66
℄ PROD
SET 2"IP
61.15
33.00
31.68
55.22
55.02
HACKETT AVE.
PALO VERDE AVE.
ALLEY
HACKETT AVE.
ALL TIES ARE CROSSES
IN CURB UNLES NOTED
Set 2"IP
30.20
36.58
51.20
SEABOARD ENGINEERING CO.
8844 OLYMPIC BLVD.
BEVERLY HILLS. CALIFORNIA
PHONES: BRadshaw 2-6560 · CRestview 4-6073
MARK A. ROBIN, REG. C. E. 2059

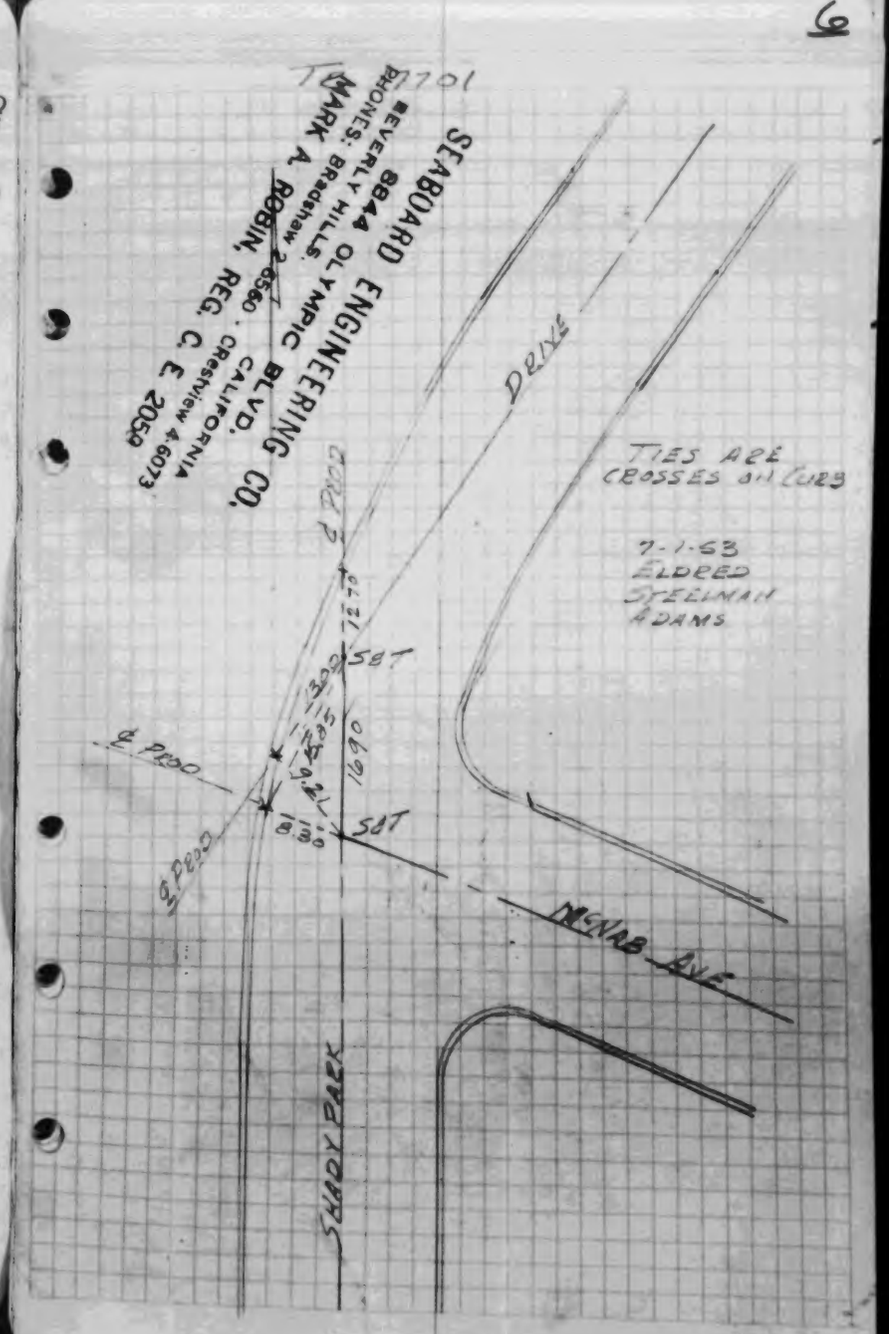
6
TR 17701
SEABOARD ENGINEERING CO.
8844 OLYMPIC BLVD.
BEVERLY HILLS, CALIFORNIA
PHONES: BRadshaw 2-6560 · CRestview 4-6073
MARK A. ROBIN, REG. C. E. 2059
DRIVE
TIES ARE CROSSES ON CURB
7-1-63
ELDRED
STEELMAN
ADAMS
℄ PROD
SET
1690
℄ PROD
℄ PROD
SET
MCNAB AVE
SHADY PARK

TREE N&T
20.31
25.30
TREE N&T
2x2
18.18'
40.19'
50.63
R.P. 962.55 E
N&T 11.00
LOS COYOTES
2x2
66.30'
83.00'
66.75
28.17
28.54'
28.38
28.16
METZ
STREET
ALLEY
All Ties are in curb
Unles noted.
SEABOARD ENGINEERING CO.
8844 OLYMPIC BLVD.
BEVERLY HILLS.
CALIFORNIA
PHONES: BRadshaw 2-6560 · CRestview 4-6073
MARK A. ROBIN, REG. C. E. 2059

℄ Prod
31.05'
30.71'
31.73
31.26
KILLDEE ST.
46.3
46.82
METZ
ST.
6.80'
6.77
16.72
16.31
℄ Prod
SHADYPARK
DRIVE
46.97
CARFAX
AVE.
15.05
16.30
46.78
All ties are crosses in
curb unless noted.
SEABOARD ENGINEERING CO.
8844 OLYMPIC BLVD.
BEVERLY HILLS.
CALIFORNIA
PHONES: BRadshaw 2-6560 · CRestview 4-6073
MARK A. ROBIN, REG. C. E. 2059

W.S.31, B-3

CO.SUR. F.B.1088: 84

SEABOARD ENGR. CO.
Tract 17701

(10)

All ties are crosses in Curb unless noted.

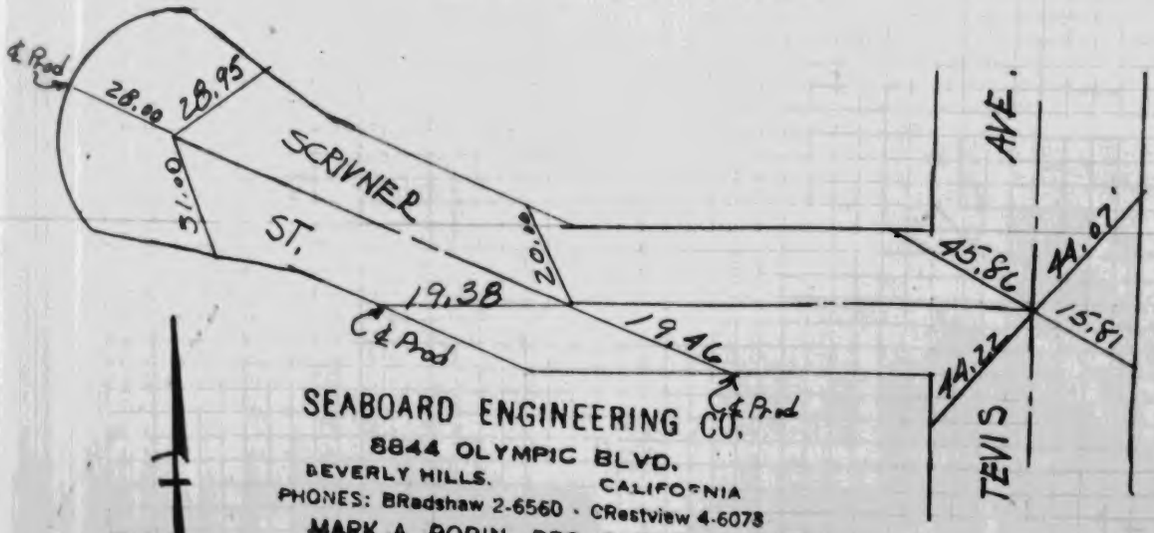

SEABOARD ENGINEERING CO.
8844 OLYMPIC BLVD.
BEVERLY HILLS. CALIFORNIA
PHONES: BRadshaw 2-6560 · CRestview 4-6078
MARK A. ROBIN, REG. C. E. -2059

CO.SUR. F.B.1088: 83

(9)

All ties are crosses in curb unless noted.

TR 17701

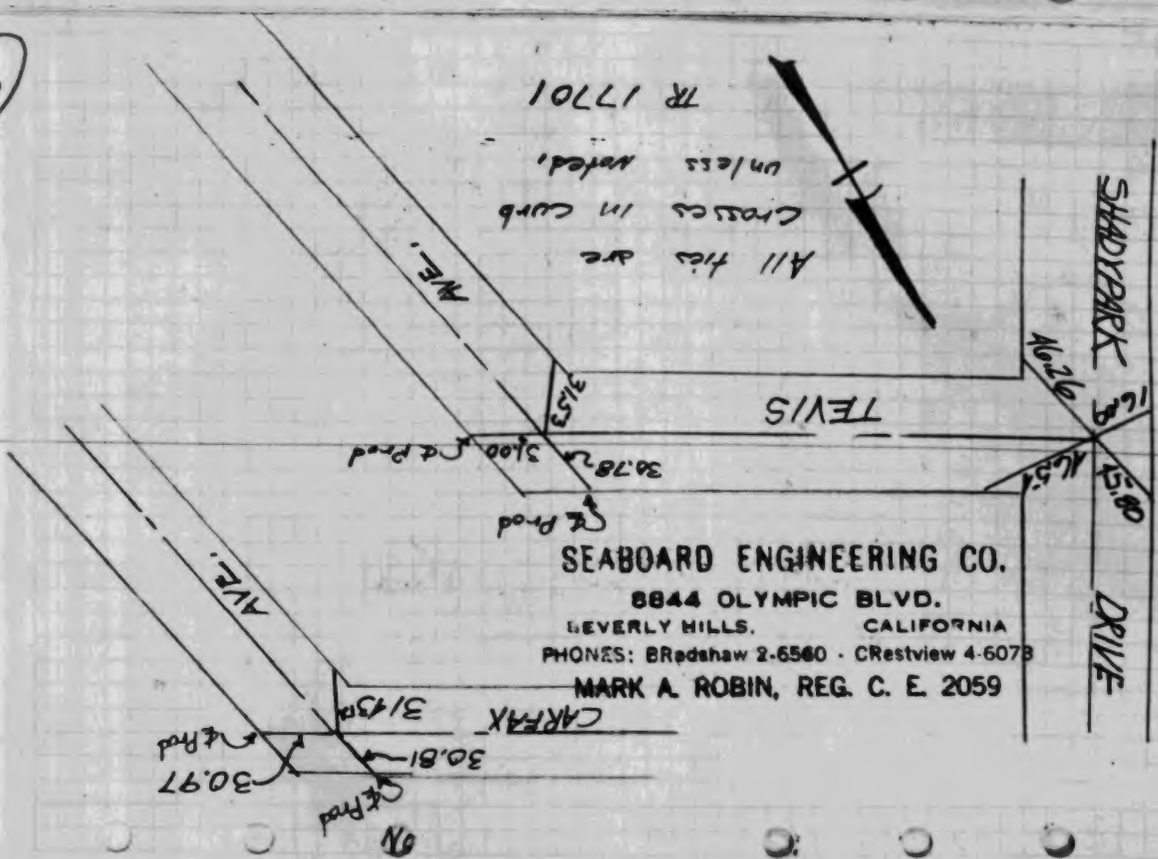

SEABOARD ENGINEERING CO.
8844 OLYMPIC BLVD.
BEVERLY HILLS. CALIFORNIA
PHONES: BRadshaw 2-6560 · CRestview 4-6078
MARK A. ROBIN, REG. C. E. 2059

W.S.31, B-3

W.S. 31, B-3

CO. SUR. F.B. 1088: 86

SEABOARD ENGR. CO.
Tract 17701

(12)

All ties are crosses in curb unless noted.

TR. 17701

SEABOARD ENGINEERING CO.
8844 OLYMPIC BLVD.
BEVERLY HILLS, CALIFORNIA
PHONES: BRadshaw 2-6560 · CRestview 4-6073
MARK A. ROBIN, REG. C. E. 2059

P.P. 980323E N&T

14.50

B.93 GARAGE

70.39

P.P. 980323E N&T

SNOWDEN AVE.

ALLEY

Cor. Sidewalk

55.28

79.13

67.90

47.96

49.92

47.87

SPRING STREET

CO. SUR. F.B. 1088: 85

(11)

33.33

39.55

ROSEBAY ST.

6.03

5.15

℄ Prod

16.00

16.17

46.00

46.00

15.26

AVE.

TEVIS

21.50

37.92

40.00

8.00

3.00

50.00

47.28

47.79

47.48

6.09

PAGEANTRY ST.

CHERAW AVE.

46.28

48.39

19.16

46.40

SNOWDEN AVE.

W.S. 31, B-3

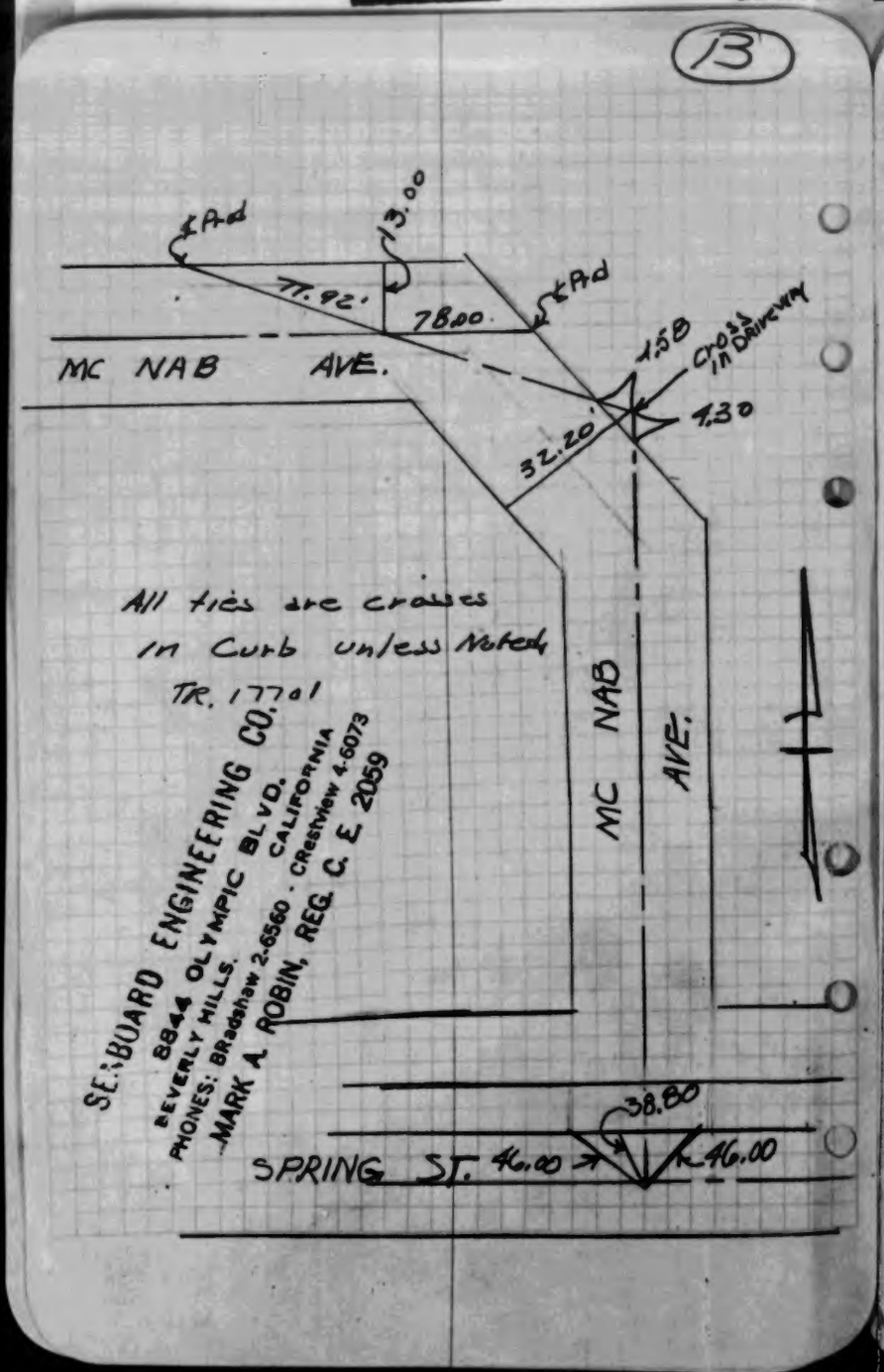
13
MC NAB AVE.
SPRING ST.
77.92
78.00
13.00
1.58
CROSS IN DRIVEWAY
1.30
32.20
38.80
46.00
46.00
All ties are crosses in Curb unless Noted
TR. 17701
SEABOARD ENGINEERING CO.
8844 OLYMPIC BLVD.
BEVERLY HILLS, CALIFORNIA
PHONES: BRadshaw 2-6560 · CRestview 4-6073
MARK A. ROBIN, REG. C. E. 2059

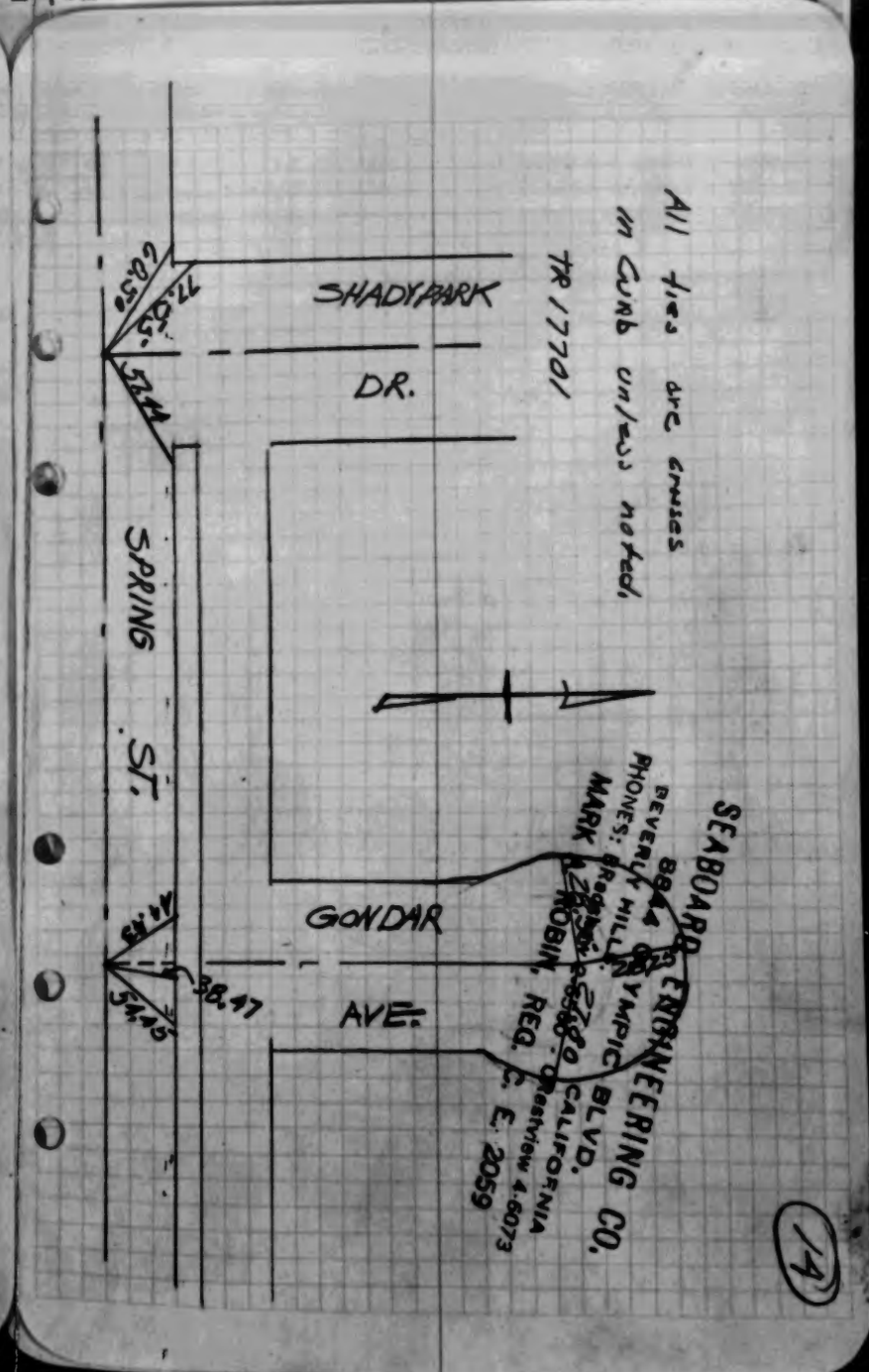
14
SHADYPARK DR.
GONDAR AVE.
SPRING ST.
68.58
77.65
52.44
44.43
54.45
38.47
All ties are crosses in Curb unless noted.
TR 17701
SEABOARD ENGINEERING CO.
8844 OLYMPIC BLVD.
BEVERLY HILLS, CALIFORNIA
PHONES: BRadshaw 2-6560 · CRestview 4-6073
MARK A. ROBIN, REG. C. E. 2059

WS 31 B-3

ROSEBAY
ST.
SHADYPARK
DR.
PAGEANTRY
ST.
All ties are crosses in curb unless noted.
TR 17701
SEABOARD ENGINEERING CO.
8844 OLYMPIC BLVD.
BEVERLY HILLS, CALIFORNIA
PHONES: Bradshaw 2-6560 · Crestview 4-6078
MARK A. ROBIN, REG. C.E. 2059
15
16.20
43.80
44.50
45.52
46.54
47.39
47.48
46.63

All ties are crosses in curb unless noted.
TR 17701
LOS COYOTES
BLVD.
ALLEY
PAGEANTRY
ST.
SEABOARD ENGINEERING CO.
8844 OLYMPIC BLVD.
BEVERLY HILLS, CALIFORNIA
PHONES: Bradshaw 2-6560 · Crestview 4-6078
MARK A. ROBIN, REG. C.E. 2059
16
62.49
85.18
68.97
44.48
20.73
30.55
29.75
29.89
29.80
30.03

ENGINEERING SERVICE
Tract 15941

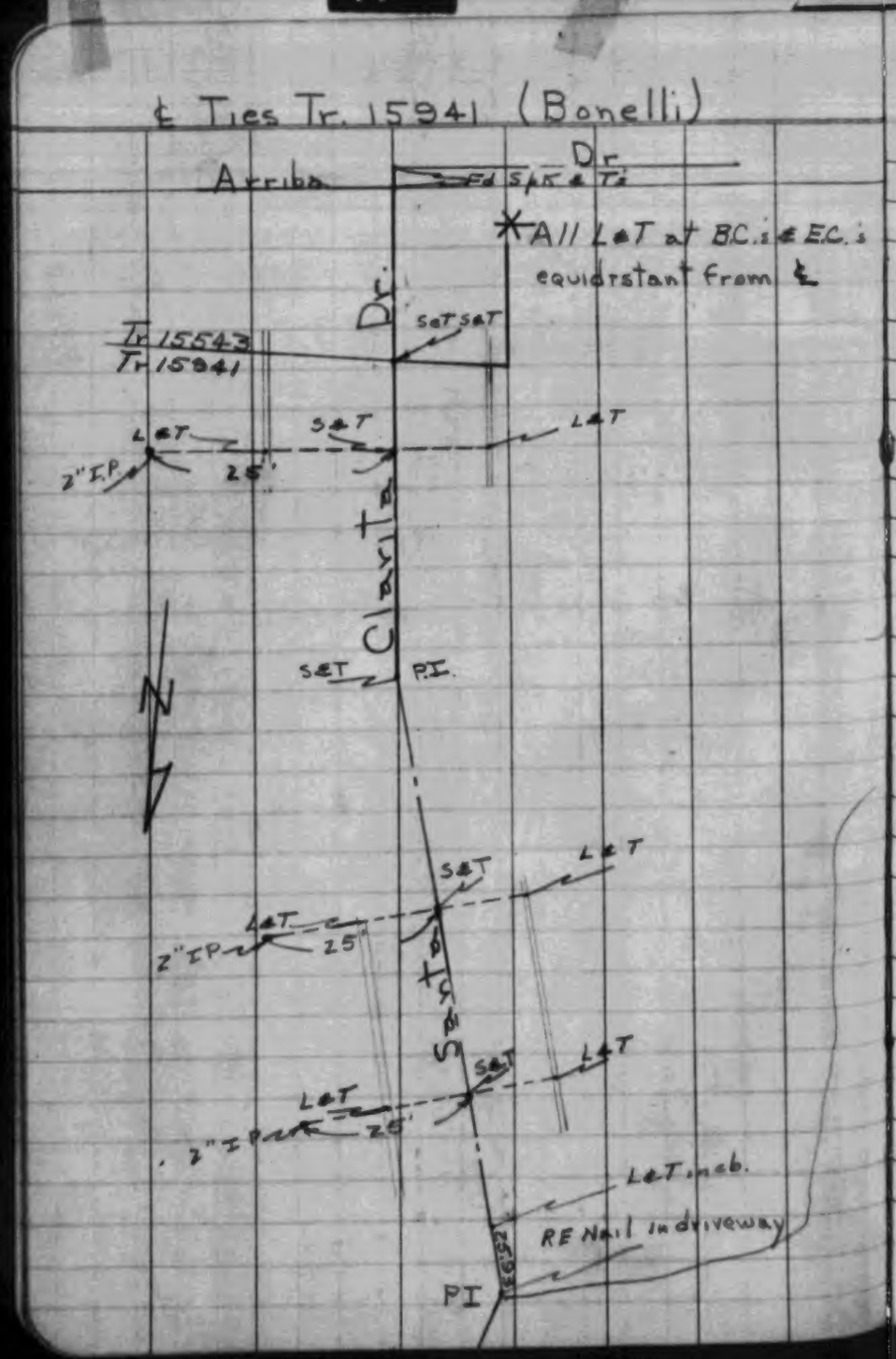

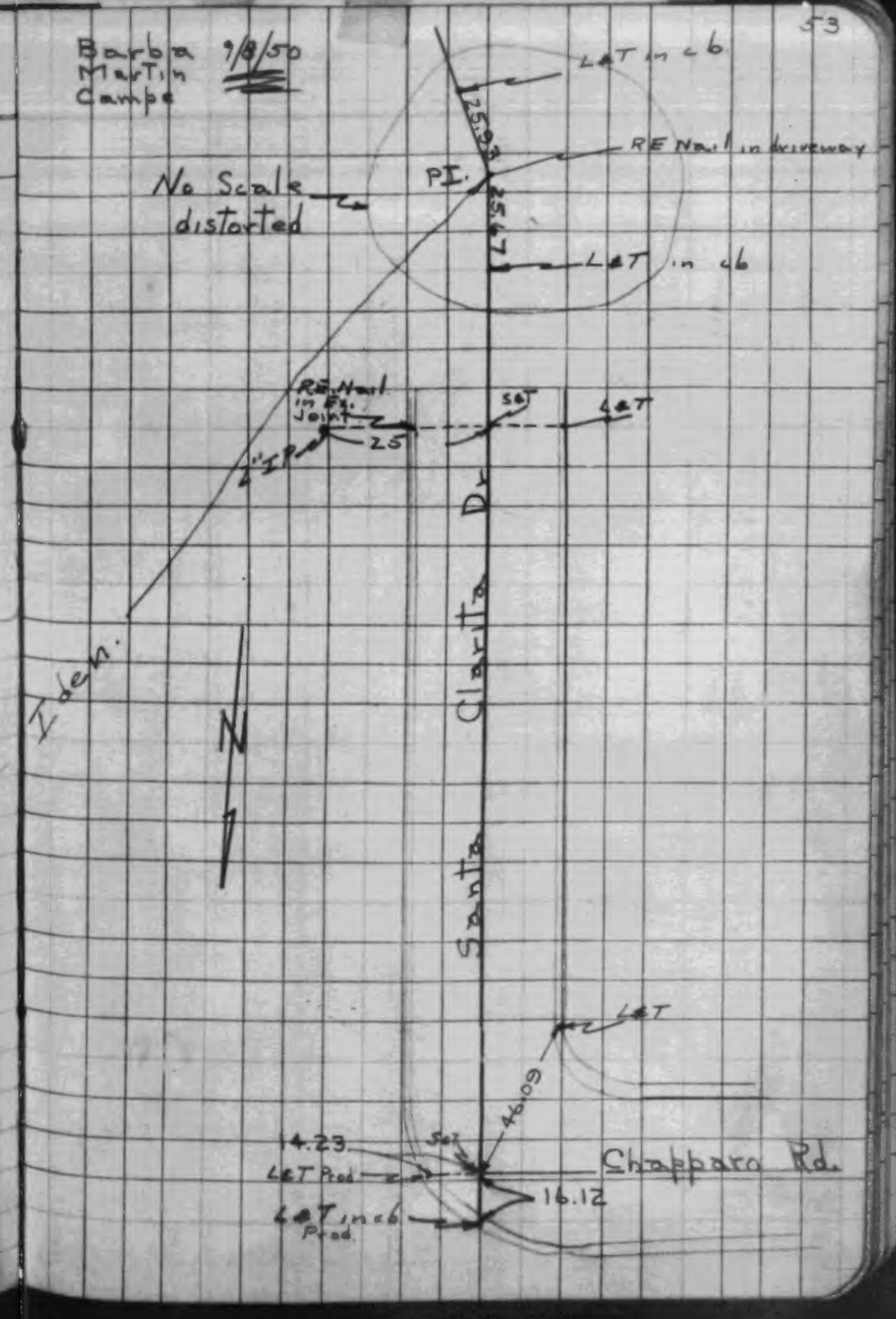

ENGINEERING SERVICE
Tract 15941

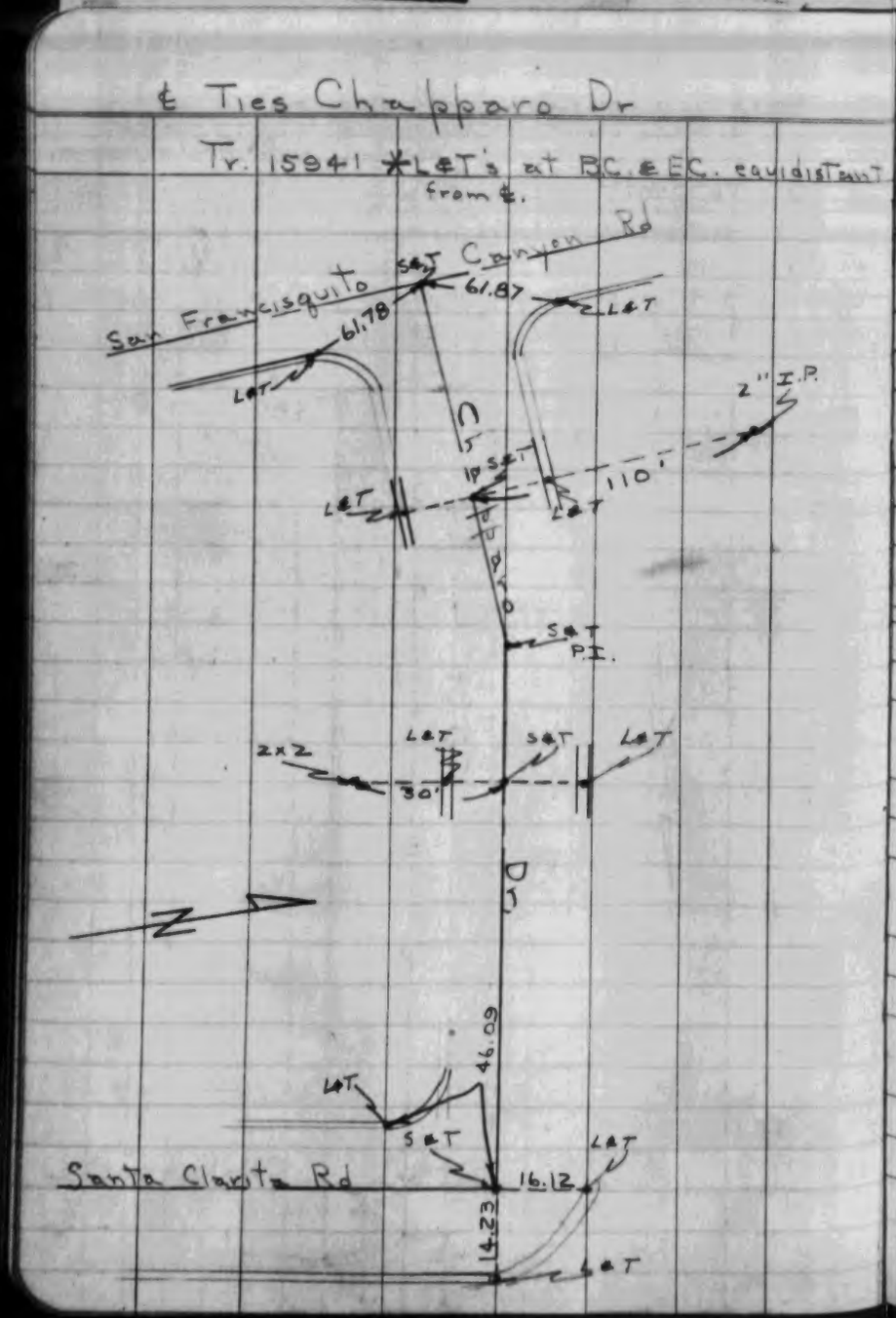

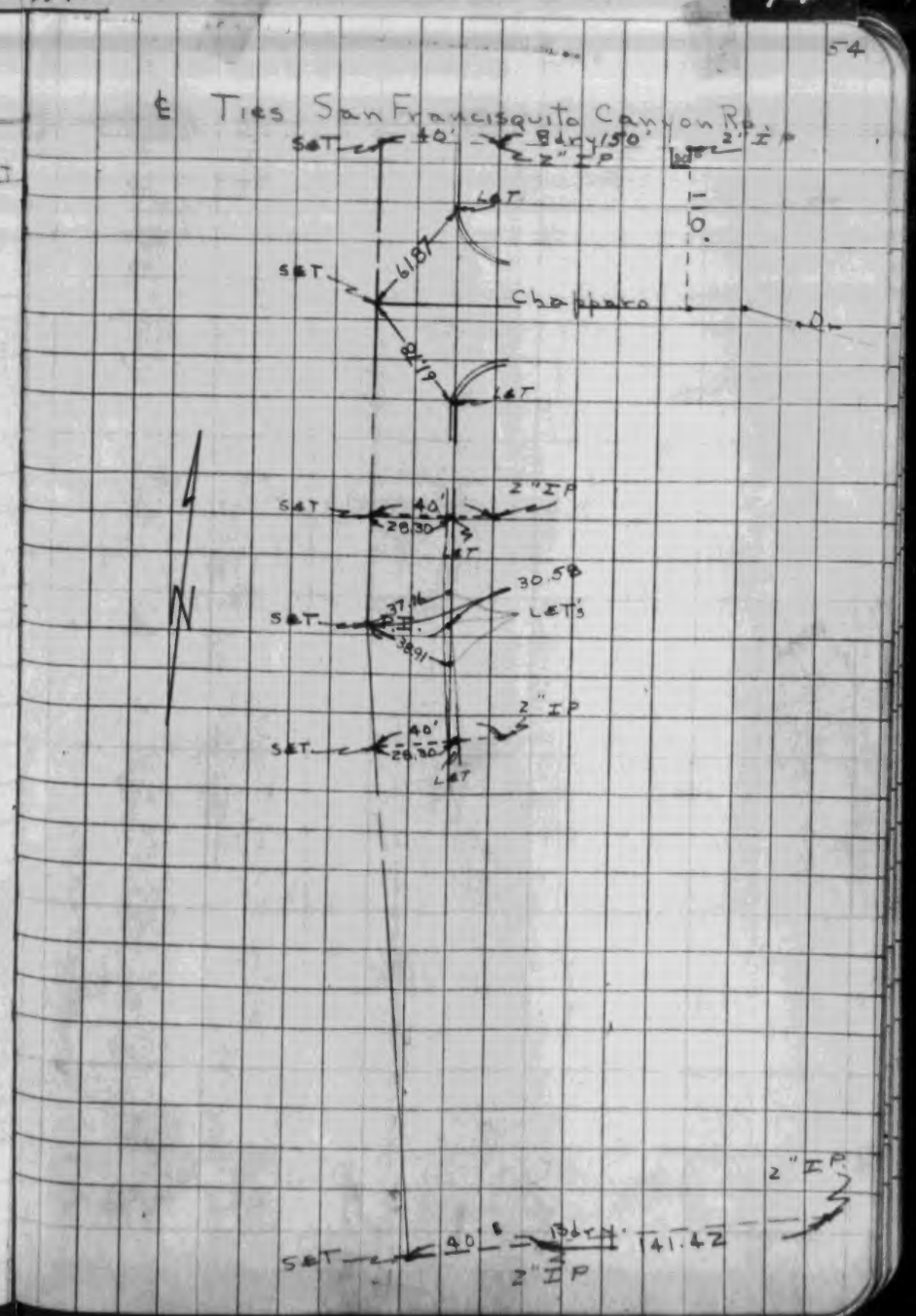

WM. H. FAIR, JR.
Tract 18620

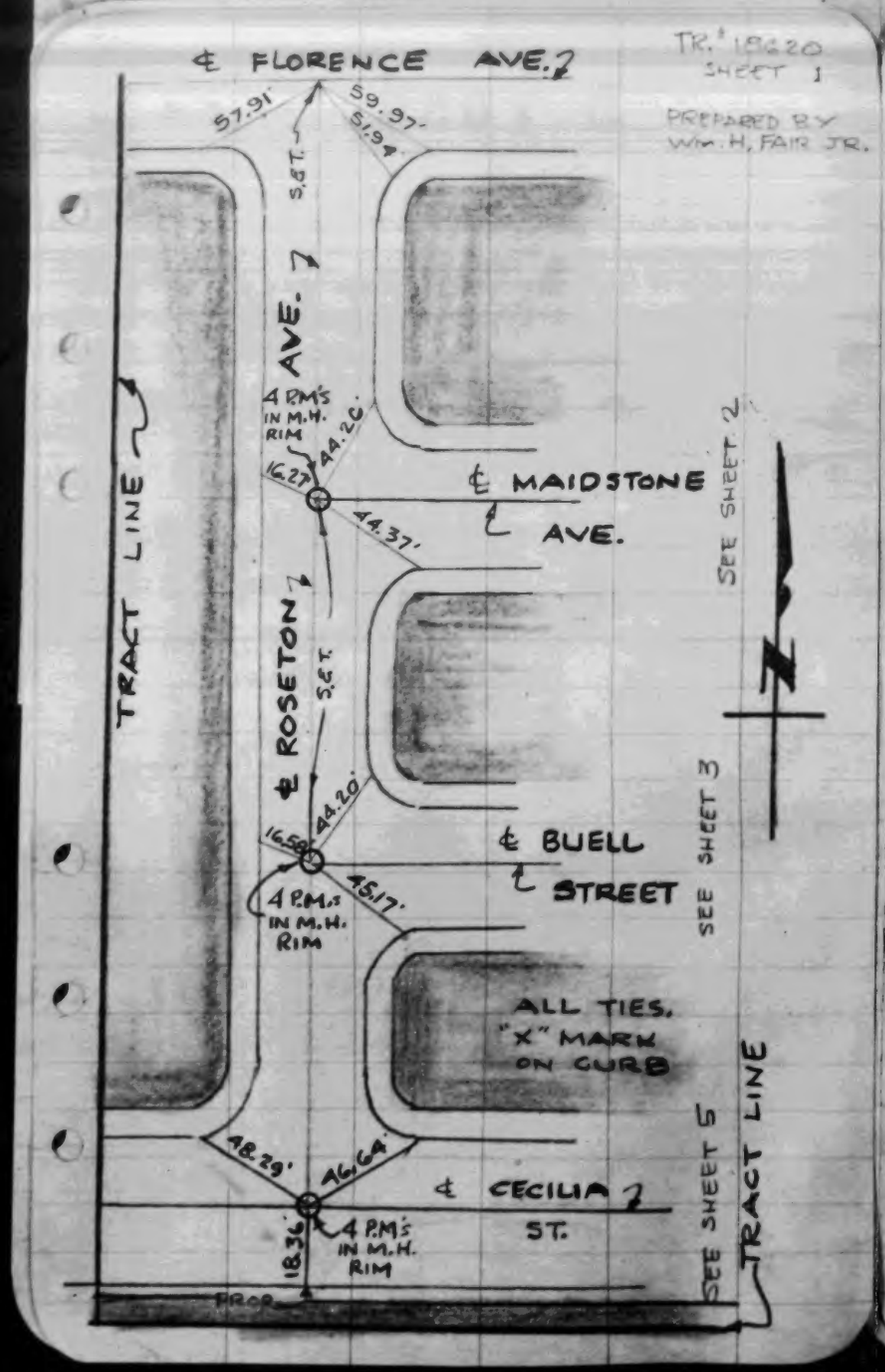

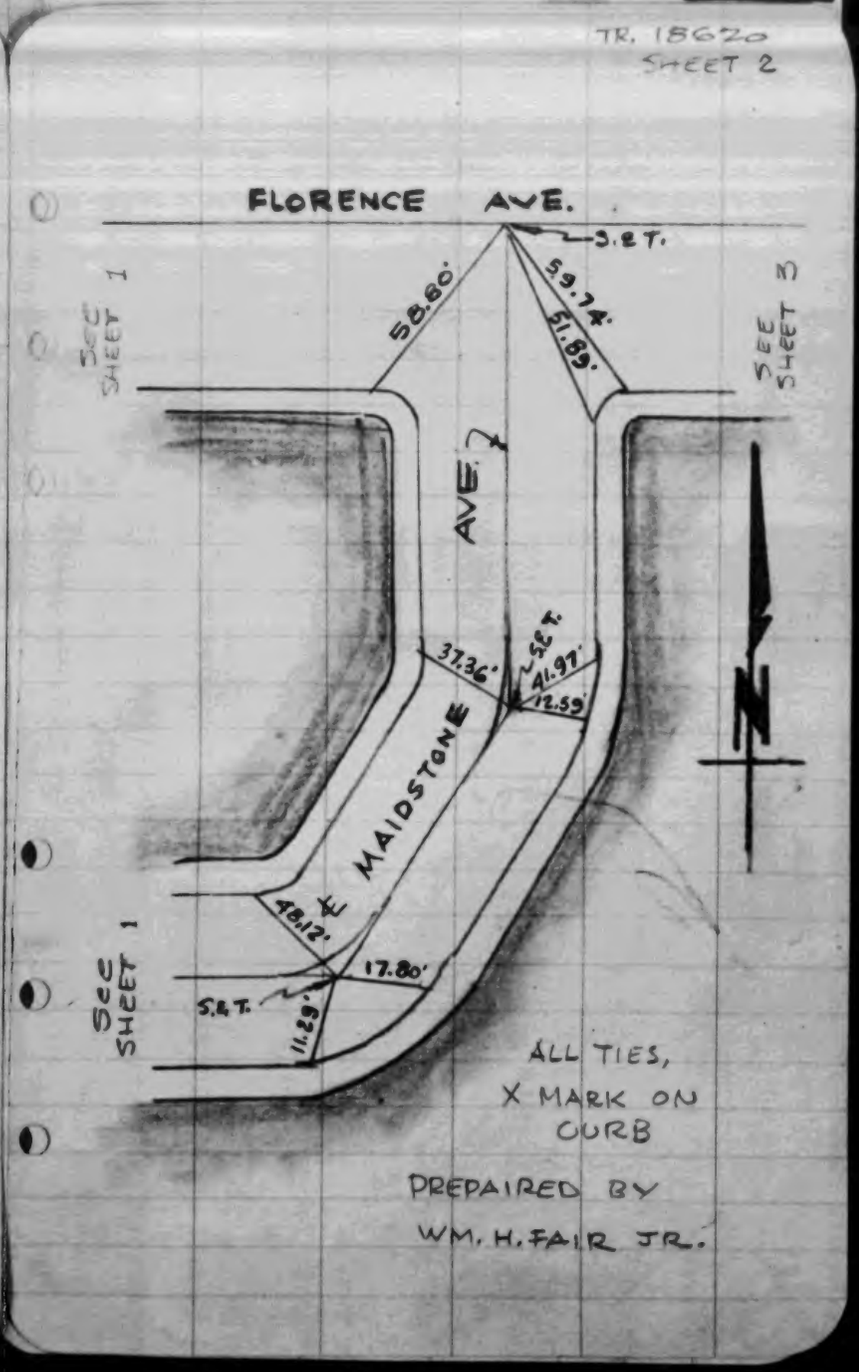

W.S. 33, C-2

WM. H. FAIR, JR.
Tract 18620

TR.# 18620
SHEET 3
PREPARED BY WM. H. FAIR JR.

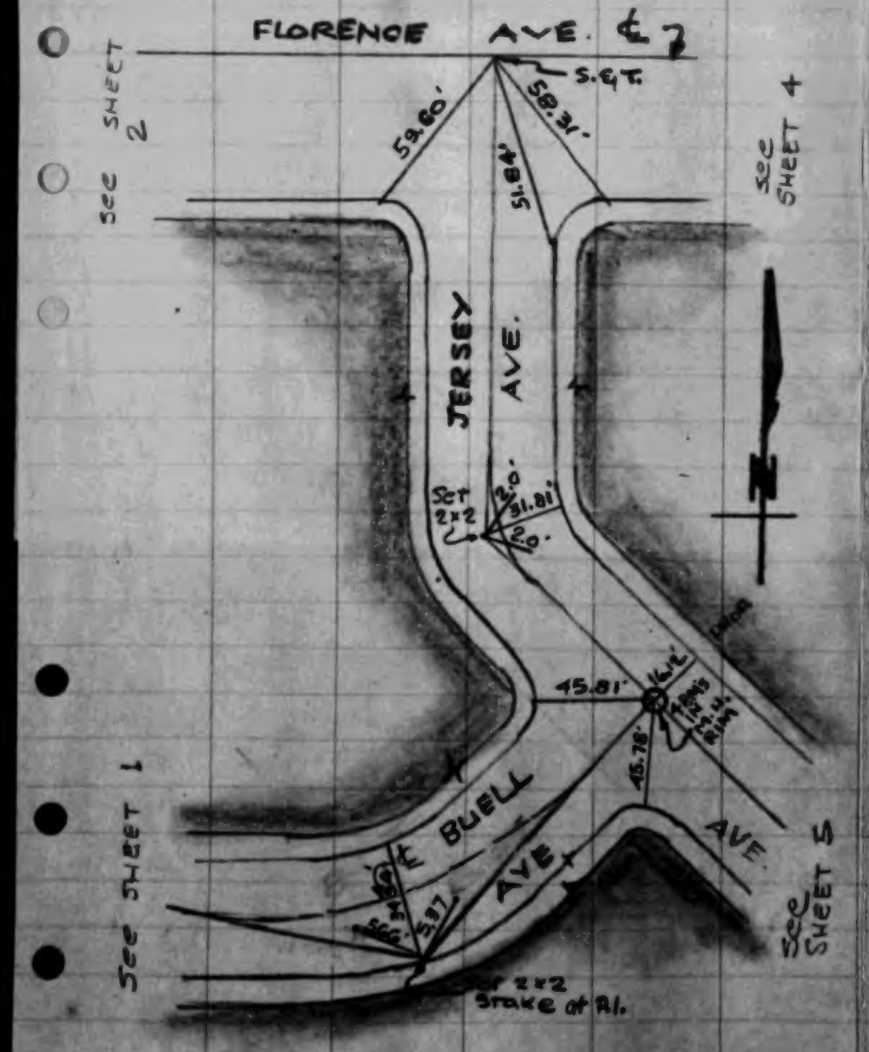

ALL TIES, X MARK ON CURB

TR.# 18620
SHEET 4
PREPARED BY - W.H. FAIR JR.

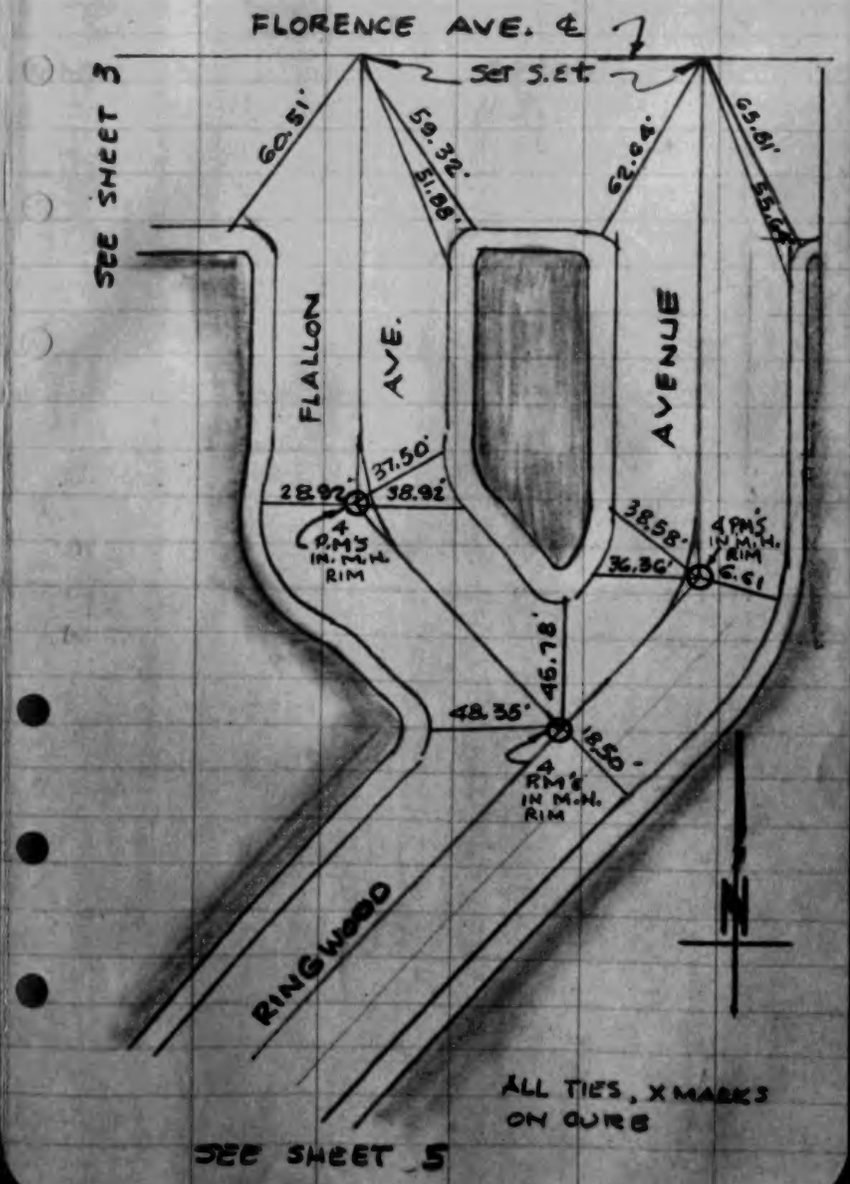

ALL TIES, X MARKS ON CURB

W.S.33, C-2

WM. H. FAIR, JR.
Tract 18620

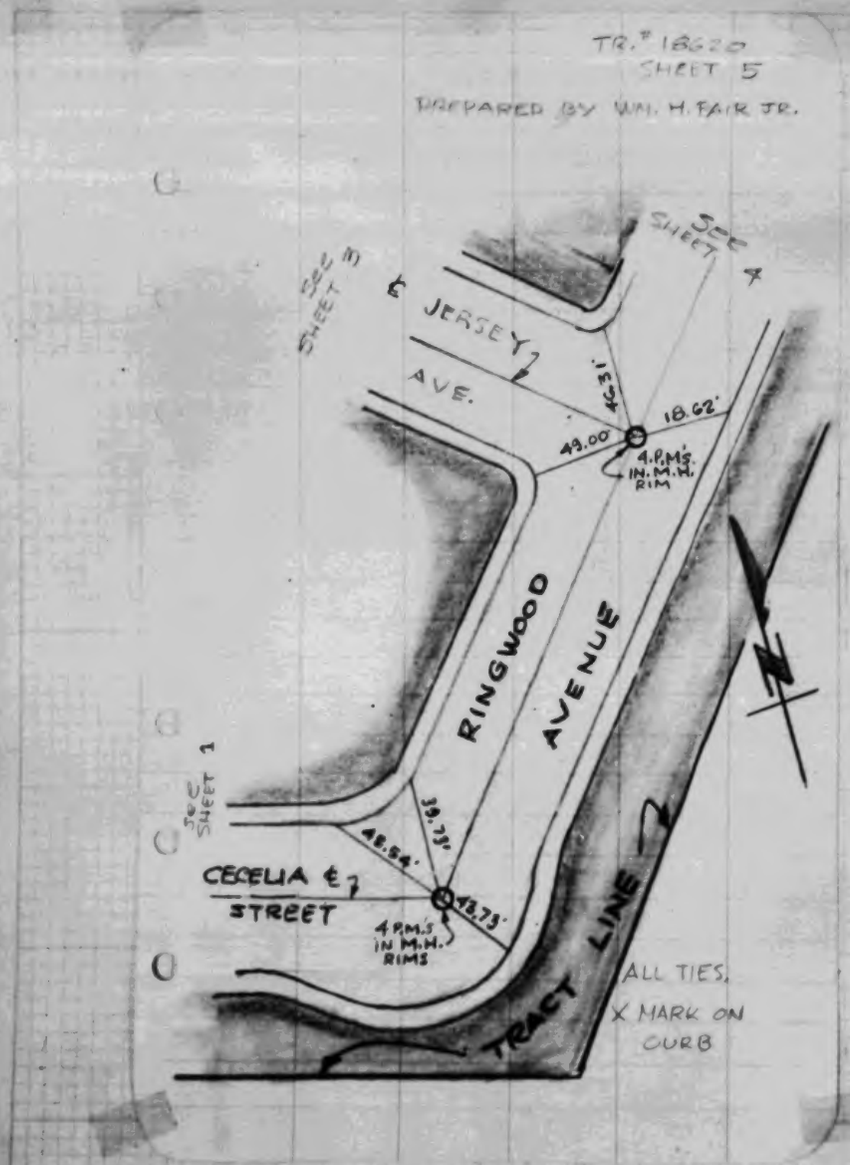

ENGINEERING SERVICE
TRACT 17189

27

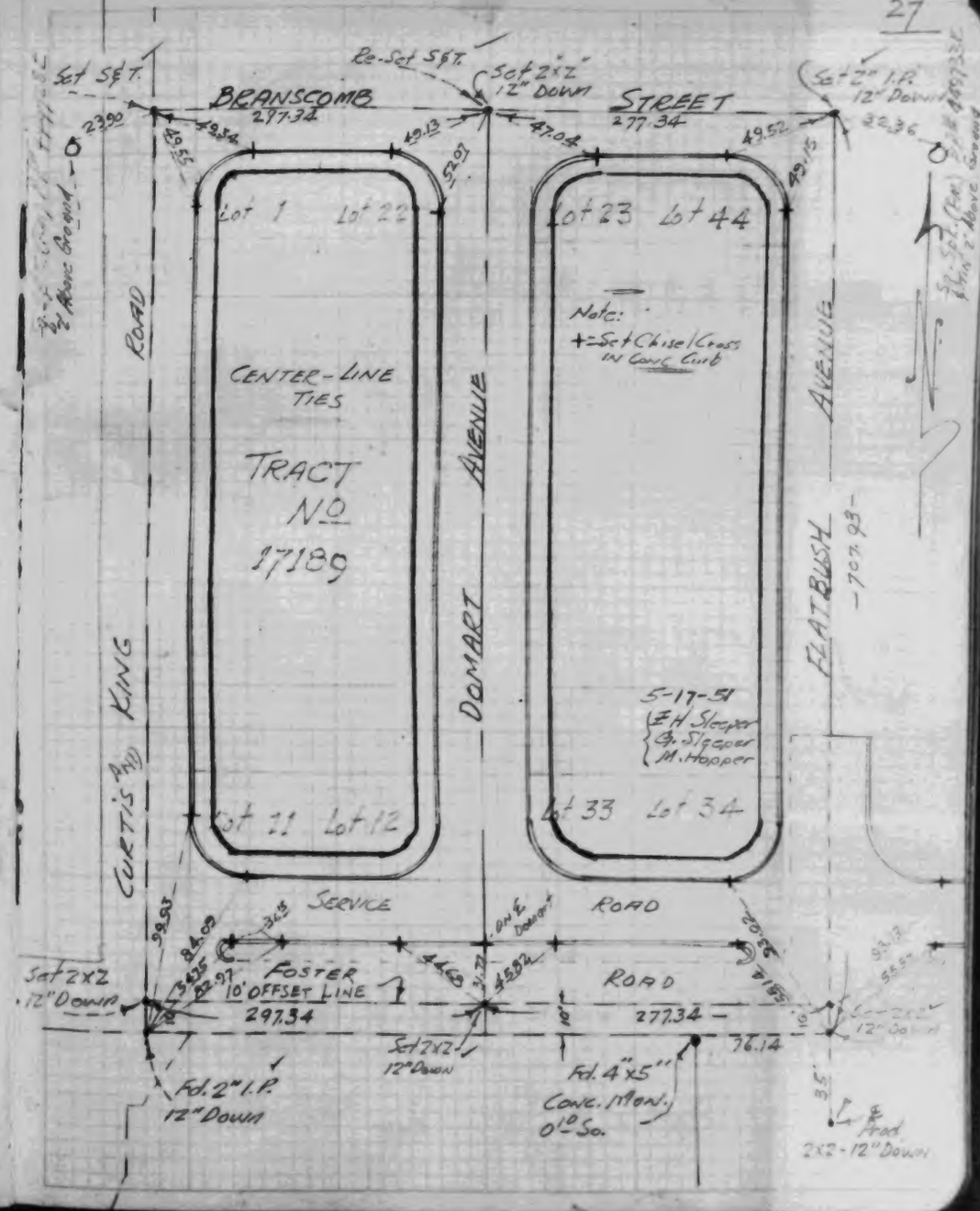

VALLEY ENGINEERING CO.
Tract 18198

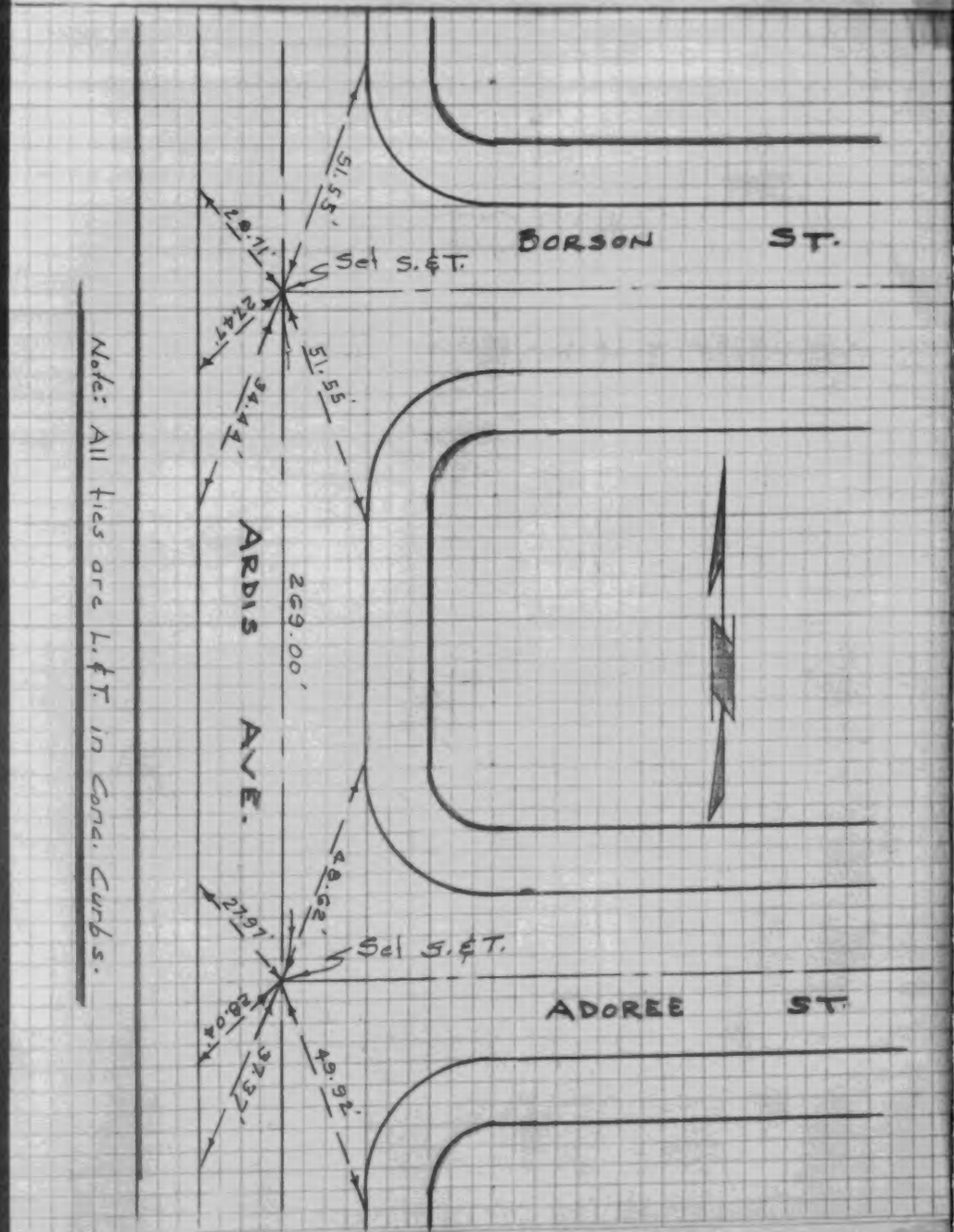

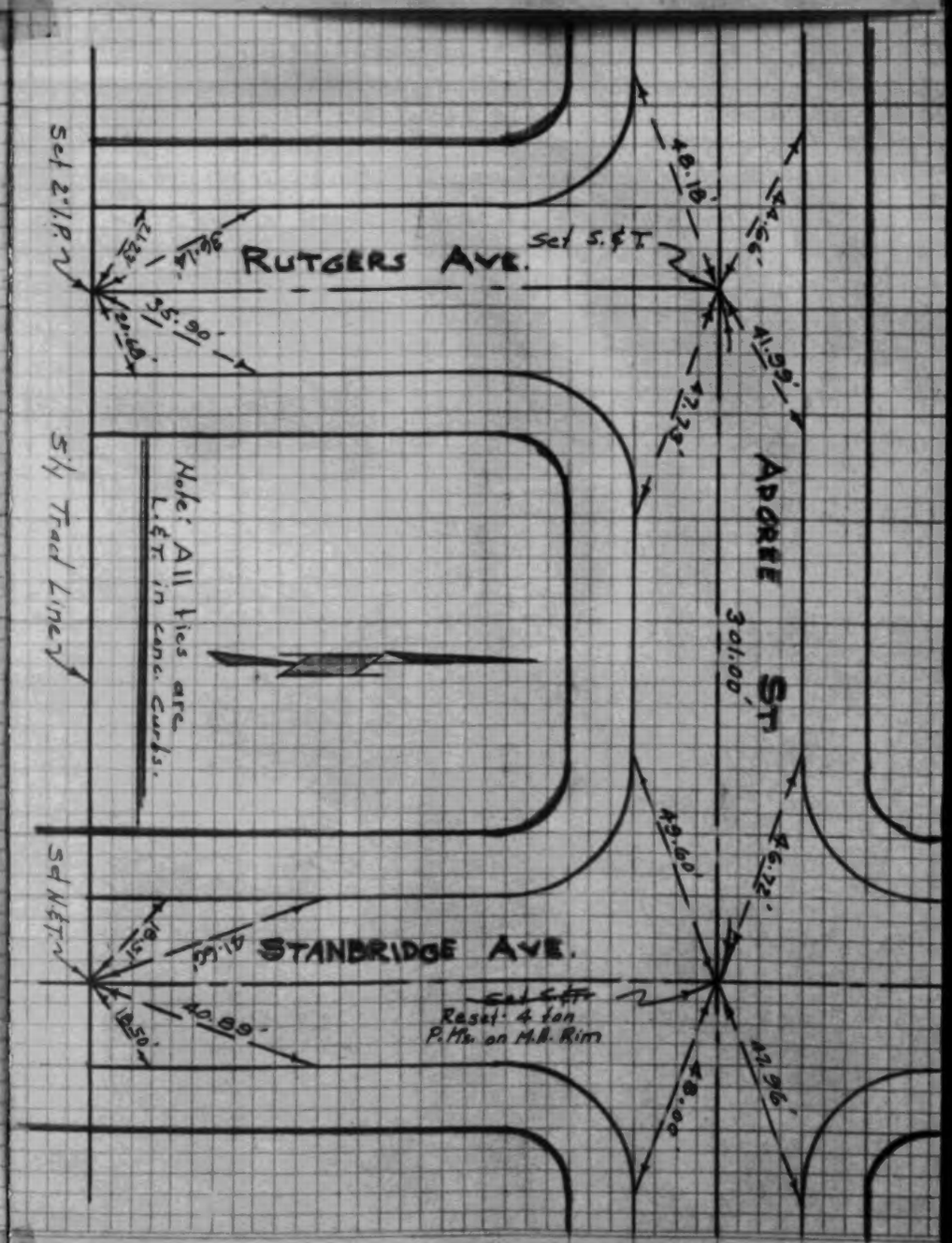

W.S. 33, A-3

W.S. 33, A-3

VALLEY ENGINEERING CO.
Tract 18198

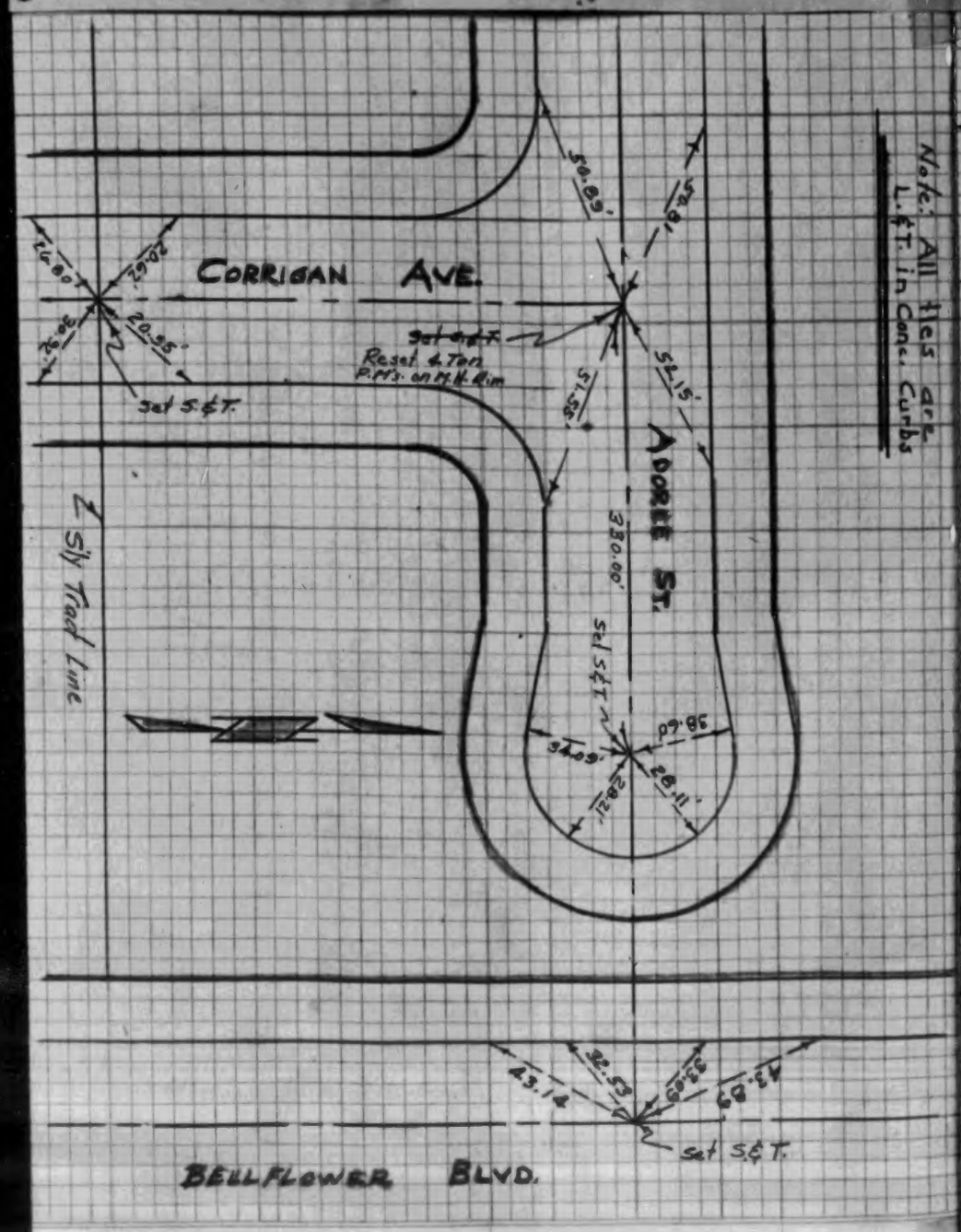

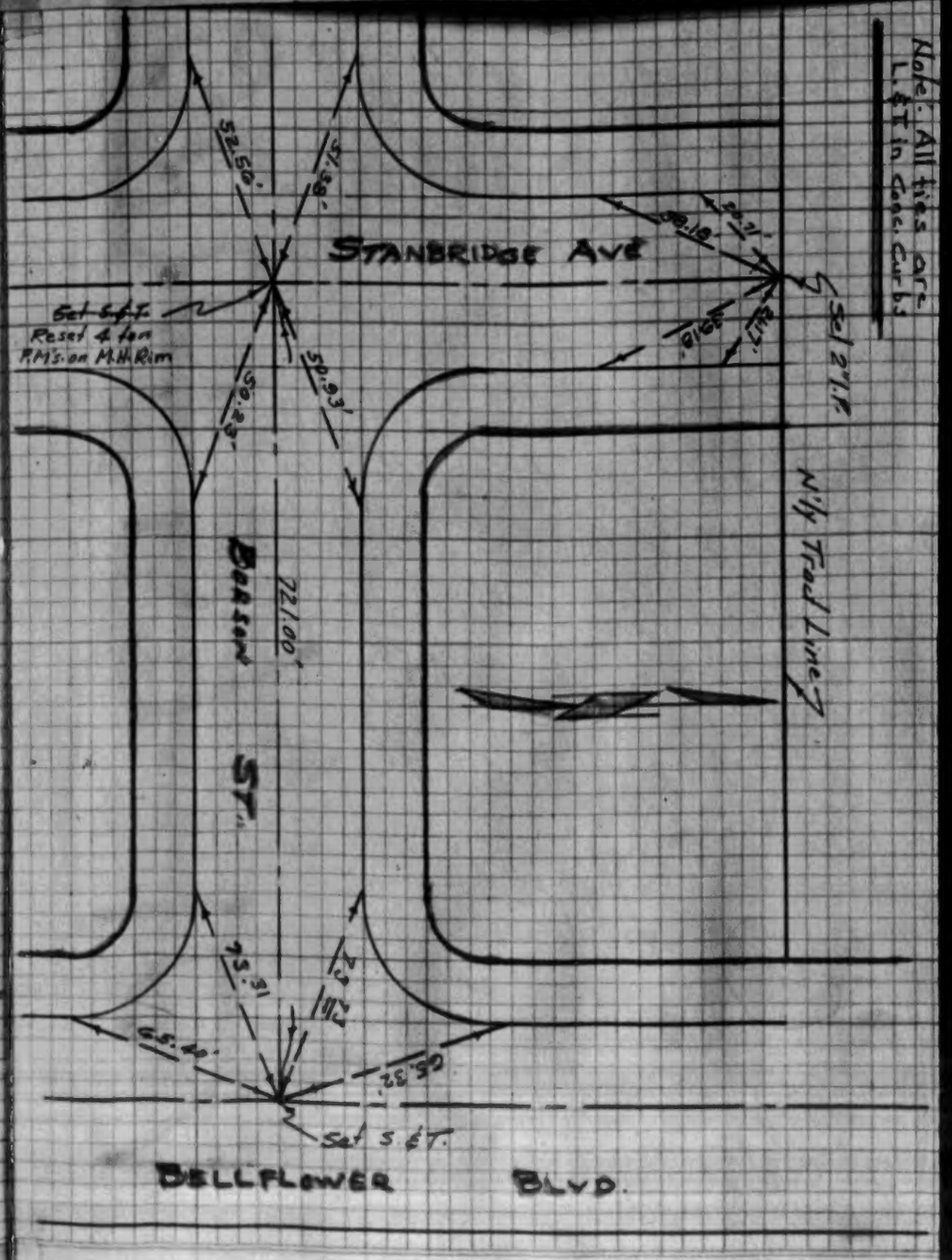

W.S.33, A-3

W.S.33 A-3