R [illegible] ENGINEERING SERVICE CORP. - Tr. 14035 - C.L.Ties on Norwalk Ave., Thornlake Ave., Disney Ave., Madris Ave., Melwig Ave., Cameo Ave., Seaforth Ave., Wheatstone Ave., Dartmoore Ave. from Mapledale Ave. to Excelsior Dr.

R [illegible] ENGINEERING SERVICE CORP. - Tr. 14076 - C.L. Ties on [illegible]th St., alley, 121st St., 121st Pl., 122nd St., 123rd St., 124th St. at Broadway, Spring St. Everton Way and Main St.

R [illegible] ENGINEERING SERVICE CORP. - Tr. 16099 & 16195 - C.L. Ties on 185th St., 186th St., 187th St., 187th Pl., 188th St., 189th St., 190th St. at So. California Edison R/W and Crenshaw Blvd.

R 43-60 ENGINEERING SERVICE CORP. - Tr. 16506 - C.L. Ties on Calico Ave. at Calico Circle, Arma St., Arma St. at Acacia Ave., Los Toros Ave., Arma Circle; Beverly Blvd. at Bridgeview Ave., Los Toros Ave., and Maris Ave.

BOOK 1095

R 61-68 ENGINEERING SERVICE CORP. - Tr. 16588 - C.L. Ties on Crossway Dr. at Slauson Ave., Trojan St., Birchleaf Ave. at Slauson Ave., Trojan Ave., Bermundey St., Warvale St.

R 69 KEMMERER ENGR. CO. - Tr. 13720 - C.L. Ties on Ceres Ave. at Close St.

[illegible] KEMMERER ENGR. CO. - Tr. 14264 - C.L. Ties on Janine Dr. at Ocean View Ave., Calmosa Ave., Second Ave. at Calmosa Ave.

[illegible] KEMMERER ENGR. CO. - Tr. 15438 - C.L. Ties on Sixth St. at Strub Ave., Edmaru Ave., California Ave.

[illegible] KEMMERER ENGR. CO. - Tr. 16573 - C.L. Ties on Cole Rd. at Carnell St., Flomar Dr., [illegible]orge St. and Flomar Dr. ties.

[illegible] KEMMERER ENGR. CO. - Tr. 15756 - C.L. [illegible] on Flomar Dr. at Santa Fe Springs Rd., S[illegible]an Ave. Newlin Ave., Lambert Rd. at Newlin Av[illegible] Shulman Ave.

SCHWABACHER-FREY 28389H

BOOK 1095

R 83 KEMMERER ENGR. CO. - Tr. 16618 - C.L. Ties on Florence Ave. at La Reina Ave.

R84 KEMMERER ENGR. CO. - Tr. 17889 - C.L. Ties on Heaton Ave. at Ave. J-6 and Ave J-8.

R 85-86 KEMMERER ENGR. CO. - Tr. 17014 - C.L. Ties on Melva Ave. at Blodgett Ave. and turnaround.

R87-88 JONES & GILBERT - Tr. 17510 - C.L. Ties on 7th St. at Marabel Ave. and Lakewood Blvd.

R 89 M. W. FINLEY - Tr. 18535 - C.L. Ties on La Sena Ave. at angle points N. of Nubia St.

R90 - 96 KEMMERER ENGR. CO. - Tr. 18731 - C.L. Ties on Homeland Ave. and Maryknoll Ave. at Conoy Rd., Citrustree Rd., Risley St., Santa Fe. St.

R97-98 SEABOARD ENGR. CO. - Tr. 17781 - C.L. Ties on Lesterford Ave. at Florence Ave., Otto Street.

R99-106 HARMAN RASNOW - R.S. 69: 1,2 - C.L. Ties on Wagon Rd. and Media Creek Rd. ties.

BOOK 1095

CO. SUR. F.B. 1095: 5

ENGINEERING SERVICE CORP.
Tract 14035

CO. SUR. F.B. 1095: 6

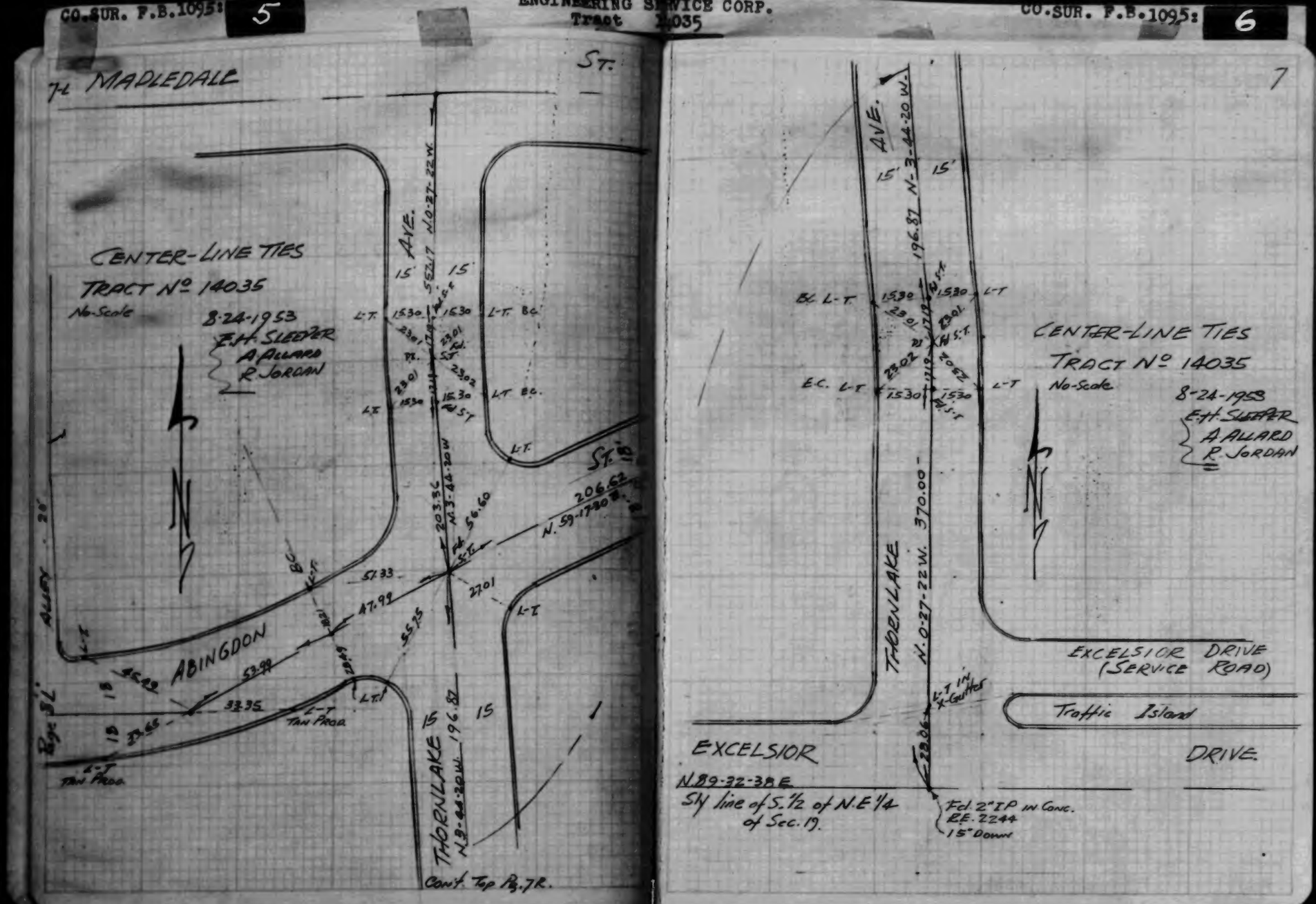

W.S. 33, D-4

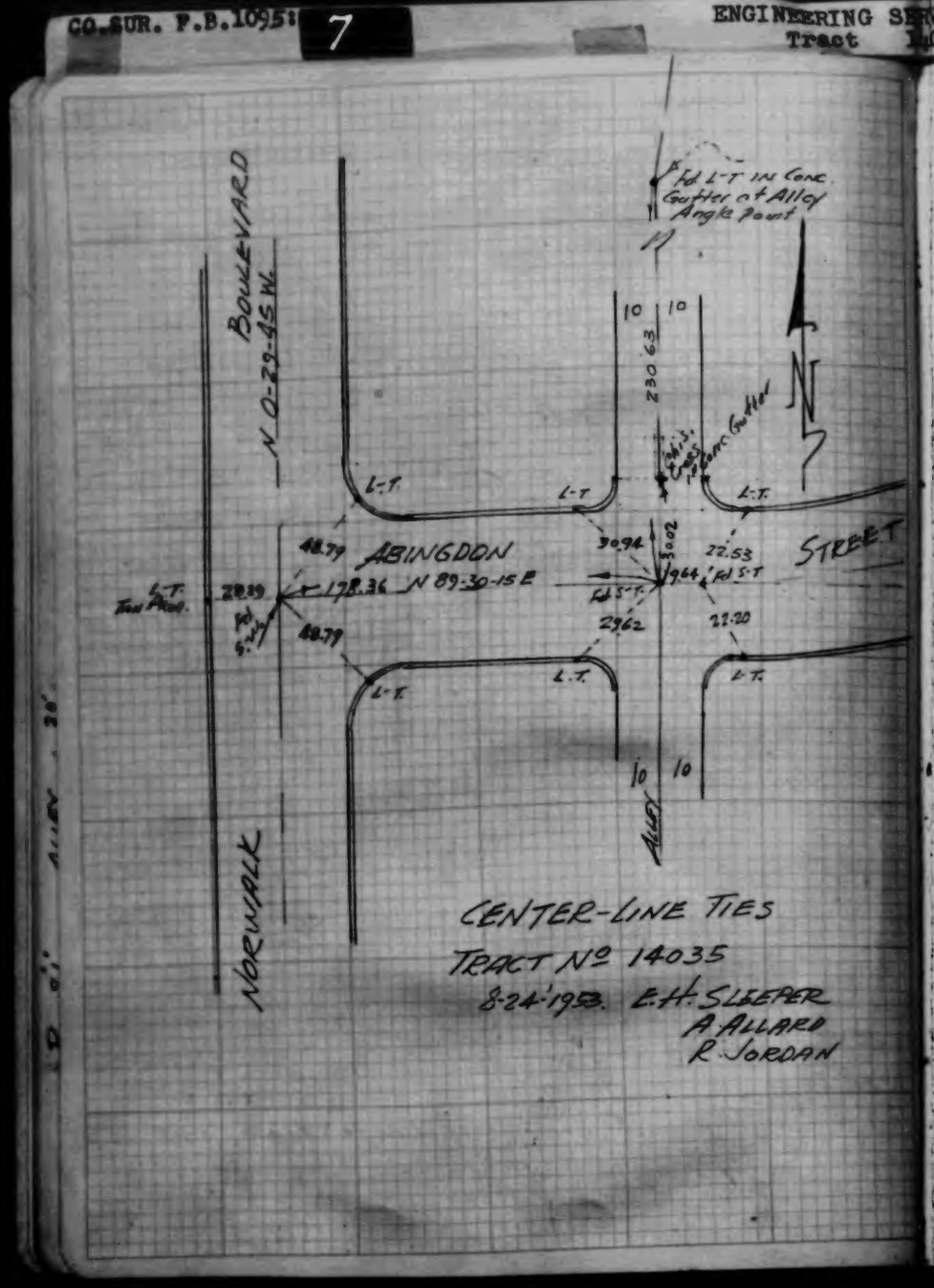
BOULEVARD
N 0-29-45 W.
NORWALK
ABINGDON
STREET
ALLEY
Fd L-T IN Conc Gutter at Alley Angle Point
230.63
178.36 N 89-30-15 E
CENTER-LINE TIES
TRACT Nº 14035
8-24-1953. E.H. SLEEPER
A. ALLARD
R. JORDAN

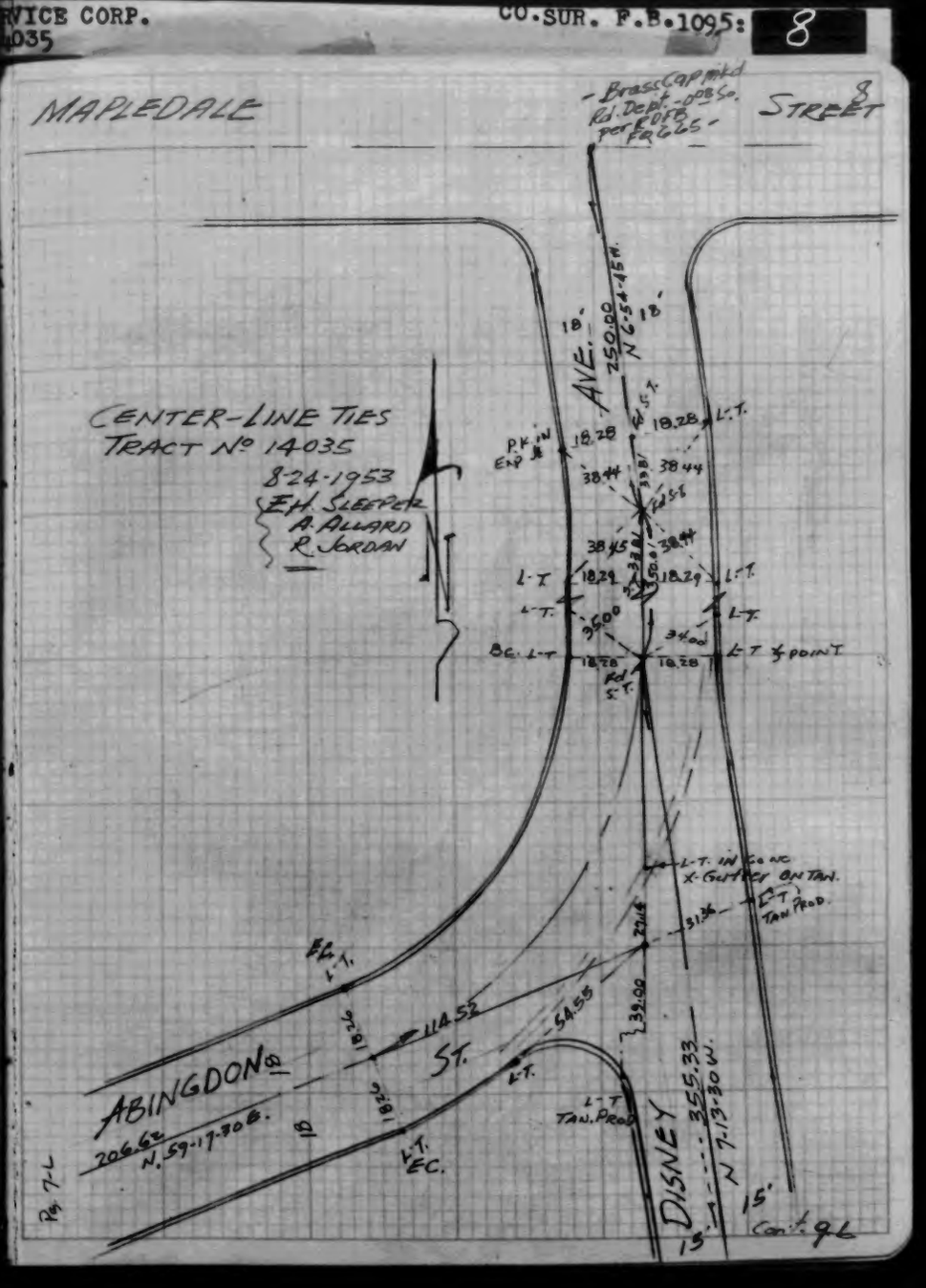
MAPLEDALE
STREET
8
AVE.
250.00
N 6-54-45 W.
CENTER-LINE TIES
TRACT Nº 14035
8-24-1953
E.H. SLEEPER
A. ALLARD
R. JORDAN
ABINGDON
ST.
206.62
N. 59-17-30 E.
DISNEY
355.33
N 7-13-30 W.
L-T IN Conc X-Gutter ON TAN.
L-T TAN PROD.
Cont. 9-6

CO. SUR. P.B. 1095: 9

ENGINEERING SERVICE CORP.
Tract 14035

CO. SUR. P.B. 1095: 10

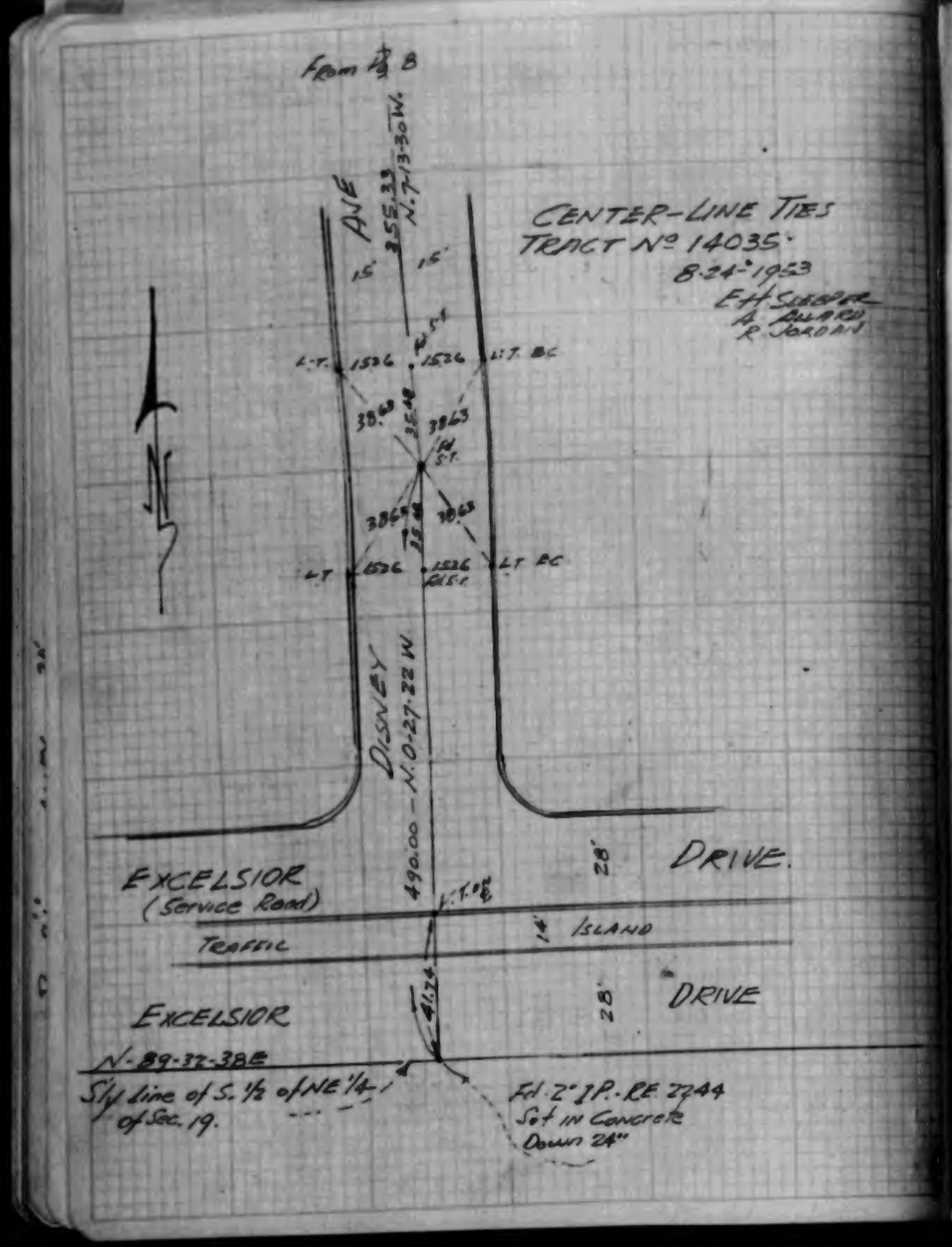

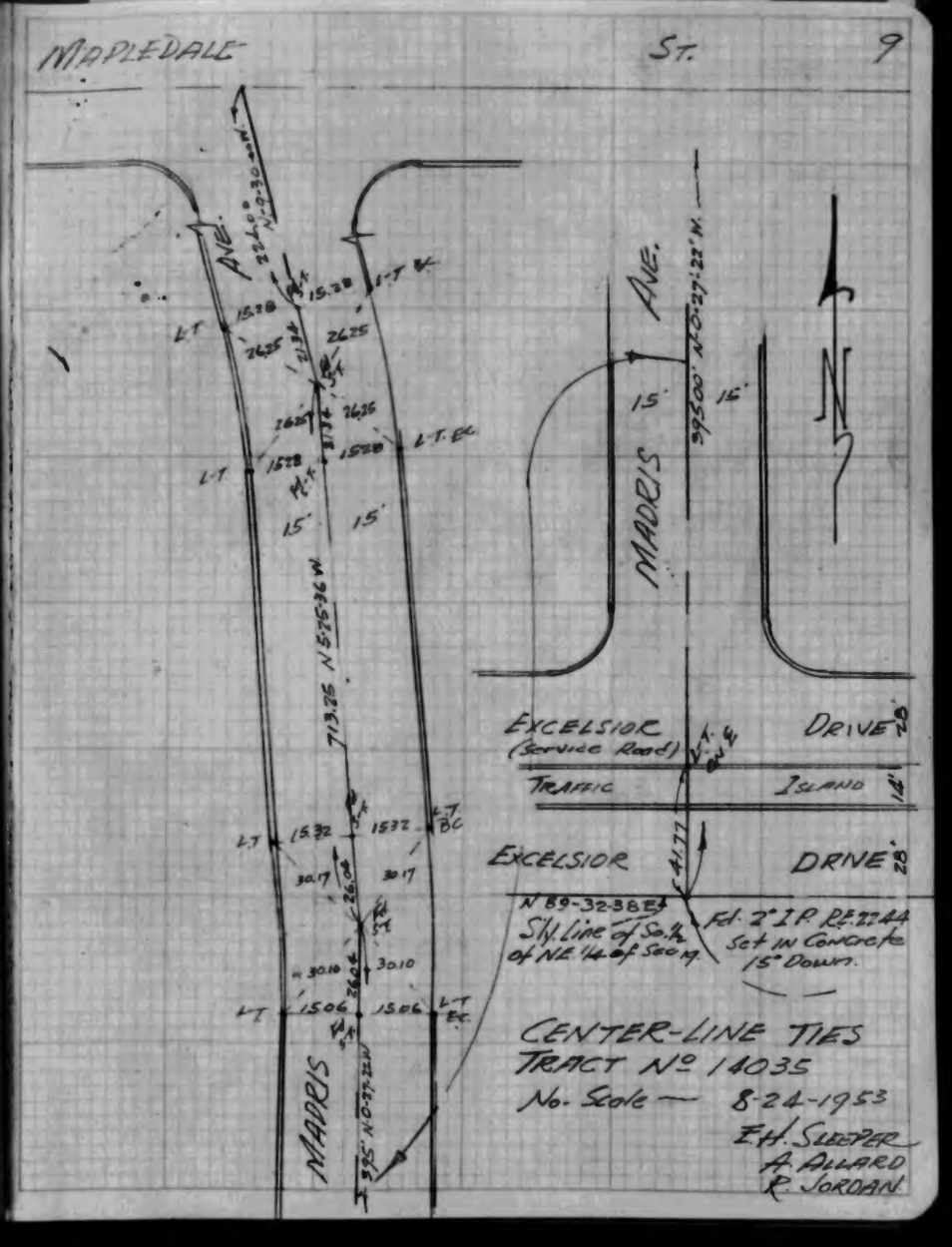

CO. SUR. P.B. 109-5: 11

ENGINEERING SERVICE CORP.
Tract 14035

MAPLEDALE ST.

2" I.P.

HELWIG AVE. N 0-27-22 W. 792.36

15' 15'

L.T. 15.25 15.25 L.T. P.C.

CENTER-LINE TIES
TRACT Nº 14035
No-scale
8-24-1953

E.H. SLEEPER
A. ALLARD
R. JORDAN

L.T. TAN PROD.

L.T. TAN PROD.

L.T. 17.59 26.58 44.5°

L.T. TAN PROD. 26.68

L.T. 22.39 15.30 P.C.C.

SIBLEY ST.

231.76 N 89-32-38 E.

L.T. 22.39 15.30

HELWIG AVE. N 0-27-22 W. 792.36

26/10

CO. SUR. P.B. 109-5: 12

10

CENTER-LINE TIES
TRACT Nº 14035
No-Scale 8-24-1953

E.H. SLEEPER
A. ALLARD
R. JORDAN

L.T. TAN PROD.

SIBLEY ST.

231.76 N 89-32-38 E. 33.27 L.T. TAN PROD.

15' 15'

46.14

L.T.

HELWIG AVE. 792.36 N 0-27-22 W.

CAMEO AVE. 773.00 N 0-27-22 W.

15' 15' 15' 15'

EXCELSIOR DRIVE (SERVICE ROAD)

28' 28'

V.T. ONE

L.T. ONE

14' TRAFFIC ISLAND 14'

28' 28'

41.74 41.66

EXCELSIOR DRIVE

Fd. 2" I.P. RE 2244
Set in Concrete
24" Down

Fd. 2" I.P. RE 2244
Set in Concrete
18" Down

W.S. 33, D-4

W.S. 33, D-4

CO.SUR. F.B.1095: 13

ENGINEERING SERVICE CORP.
Tract 14035

CO.SUR. F.B.1095: 14

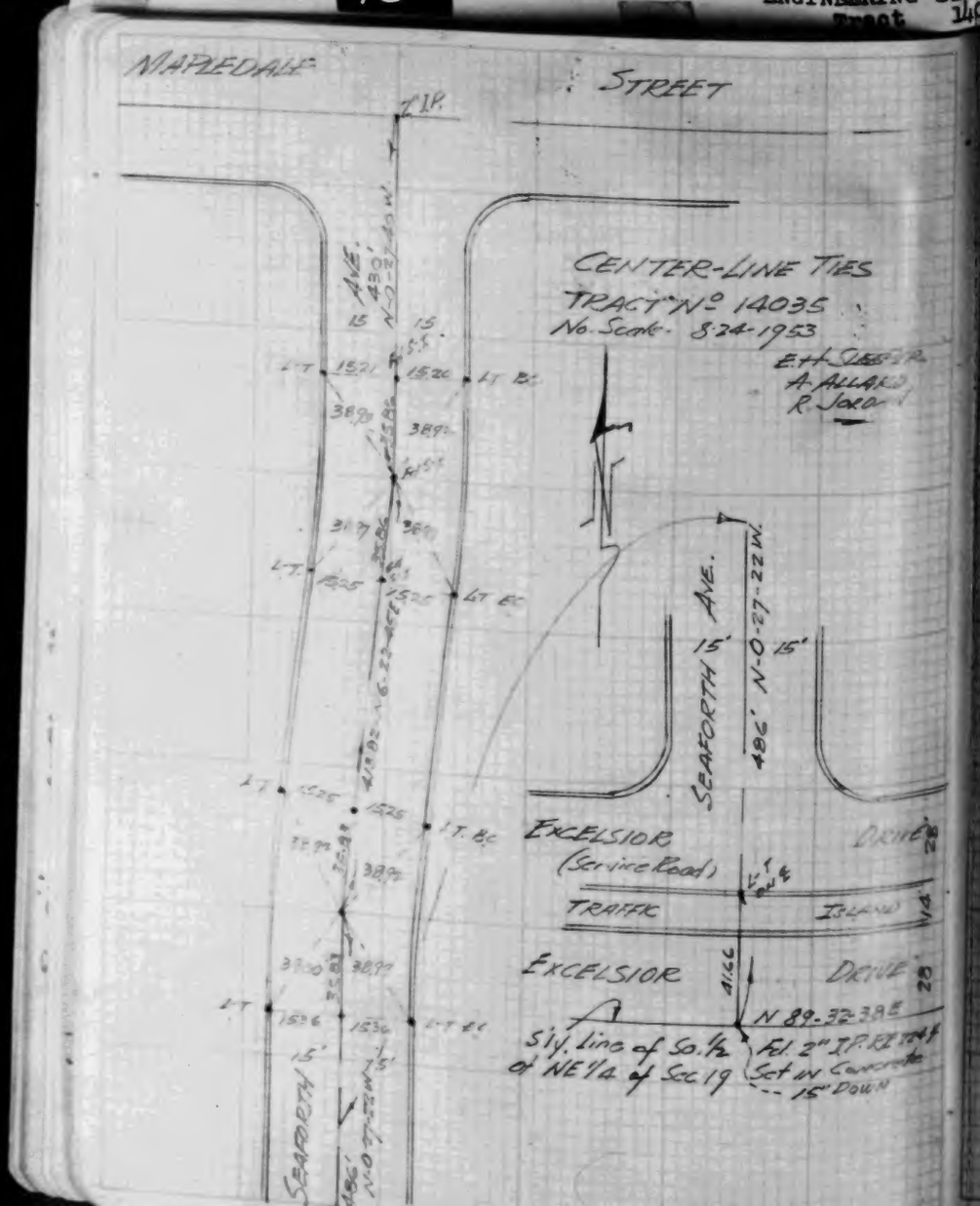

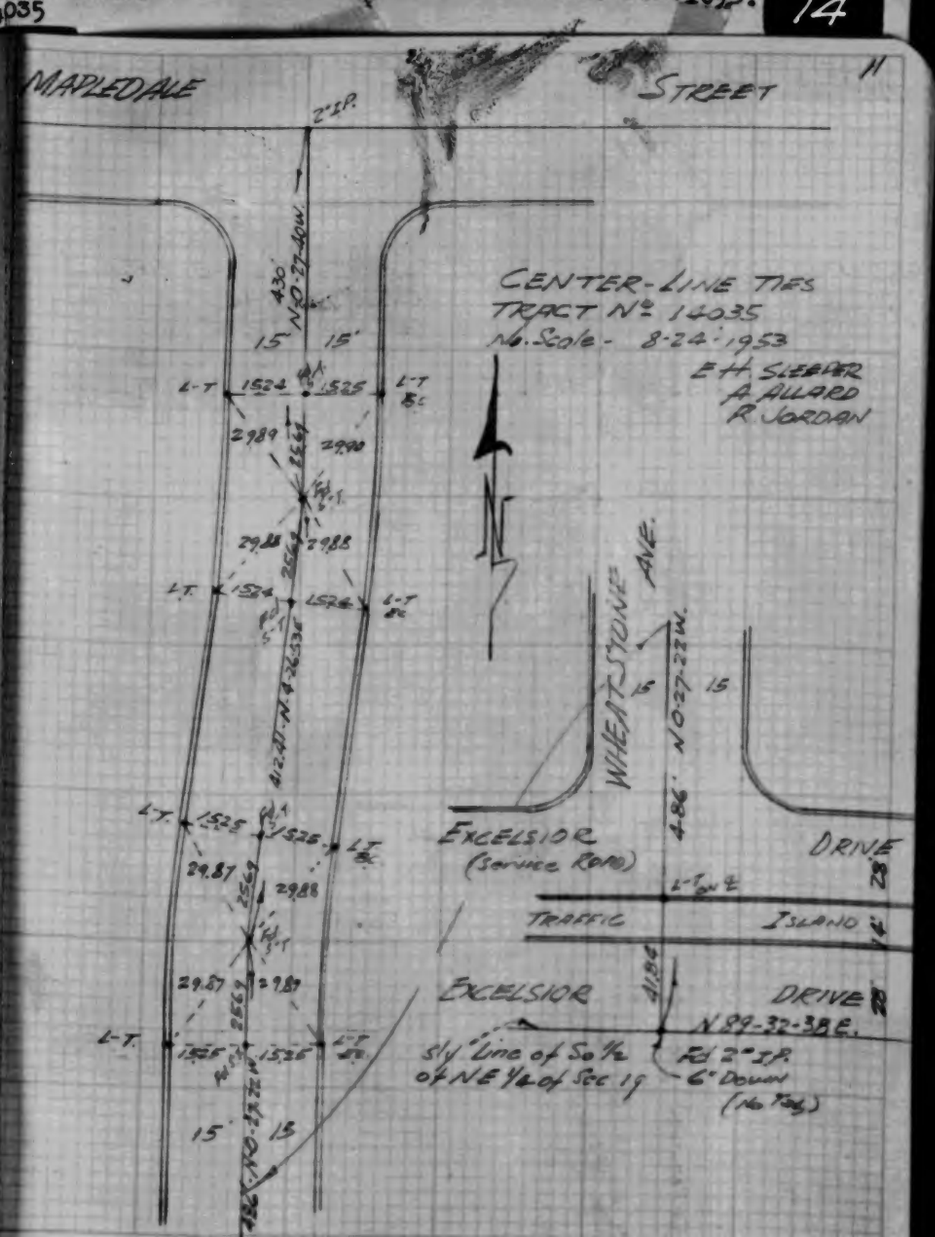

W.S. 33, D-4

W.S. 33, D-4

MAPLEDALE
STREET
2" I.P.
25' N0-27-20W.
AVE.
CENTER-LINE TIES
TRACT Nº 14035
No-Scale. 8-24-1953
E.H. SLEEPER
A. ALLARD
R. JORDAN.
L.T. 15.26
15.26
L.T. BC
21.77
21.78
15.53
21.78
21.77
15.53
L.T.
15.25
15.26
L.T. EC.
211.88 N2-30-18E
L.T.
15.25
15.26
L.T. EC
EXCELSIOR DR.
(Service Road)
21.76
15.51
21.76
Traffic Island
21.75
15.51
21.75
L.T.
15.25
15.25
L.T.
DARTMOOR
N-0-27-22E
486'
DARTMOOR
AVE.
486' N0-27-22W.
L.T. IN CONC. X-GUTTER
30.10
2" I.P. 6" Down
EXCELSIOR
DRIVE
N 89°32'38"E
S'ly Line of So. 1/2 of NE 1/4
of Section 19.

CO.SUR. F.B.1095: 17

ENGINEERING SERVICE CORP.
Tract 14076

CO.SUR. F.B.1095: 18

TR 14076
- 1948 -

& TIES

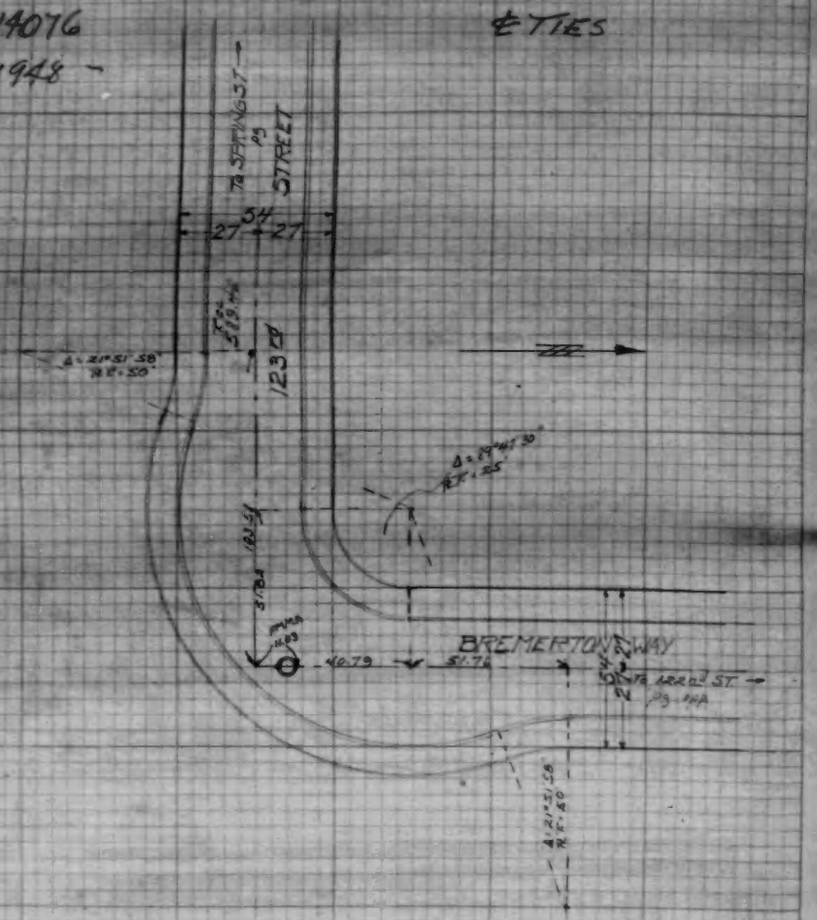

SURVEY OF

Plotted by	Survey By
Date	Date

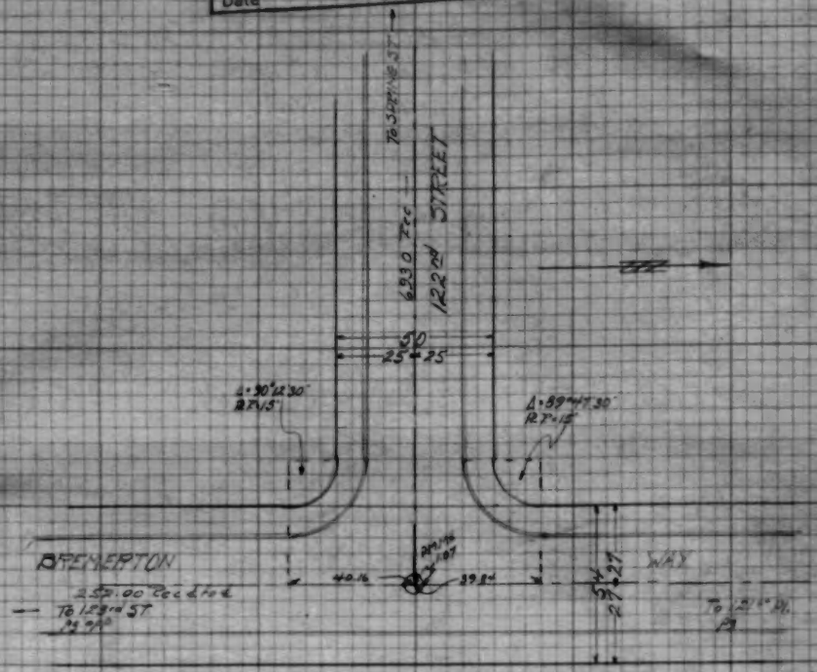

ENGINEERING SERVICE CORP.
Tract 14076

SURVEY OF Pcl. 4 Ties

16

Plotted by	Survey By
Date	Date

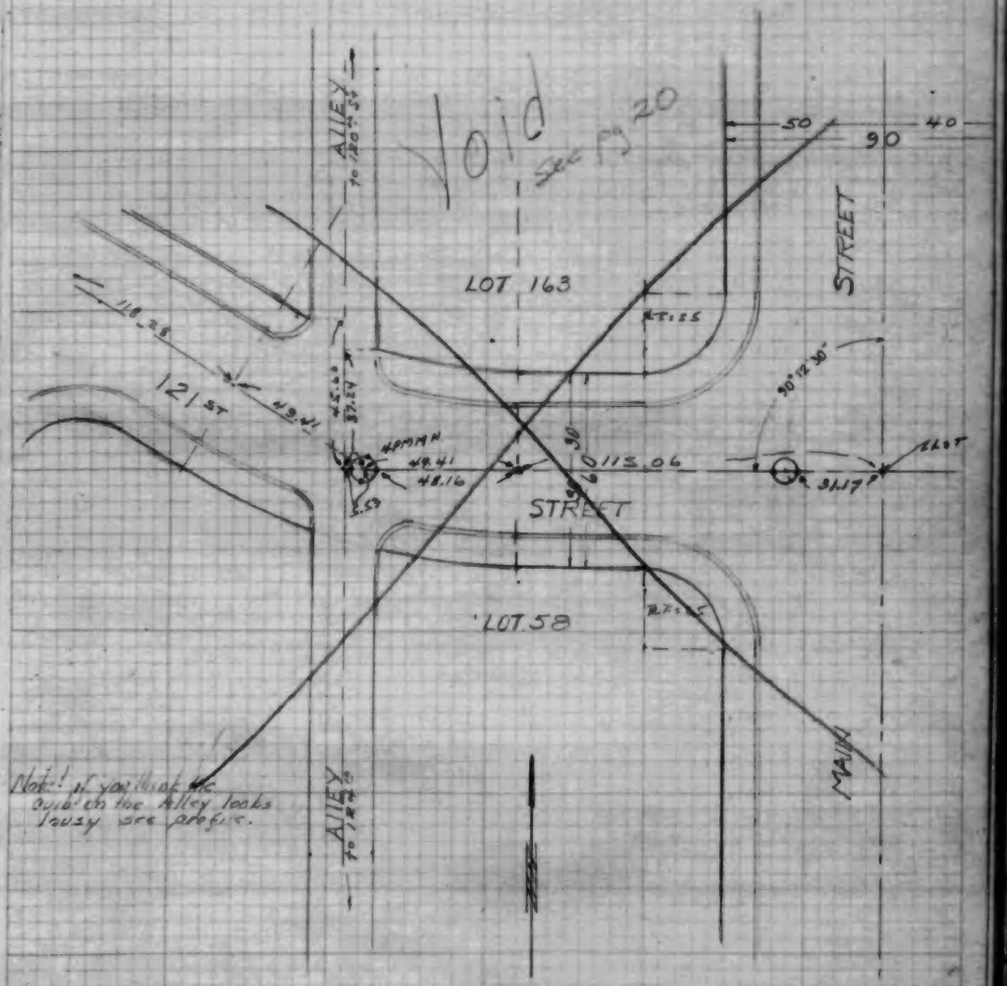

CO.SUR. F.B.1095: 21

ENGINEERING SERVICE CORP.
Tract 14076

CO.SUR. F.B.1095: 22

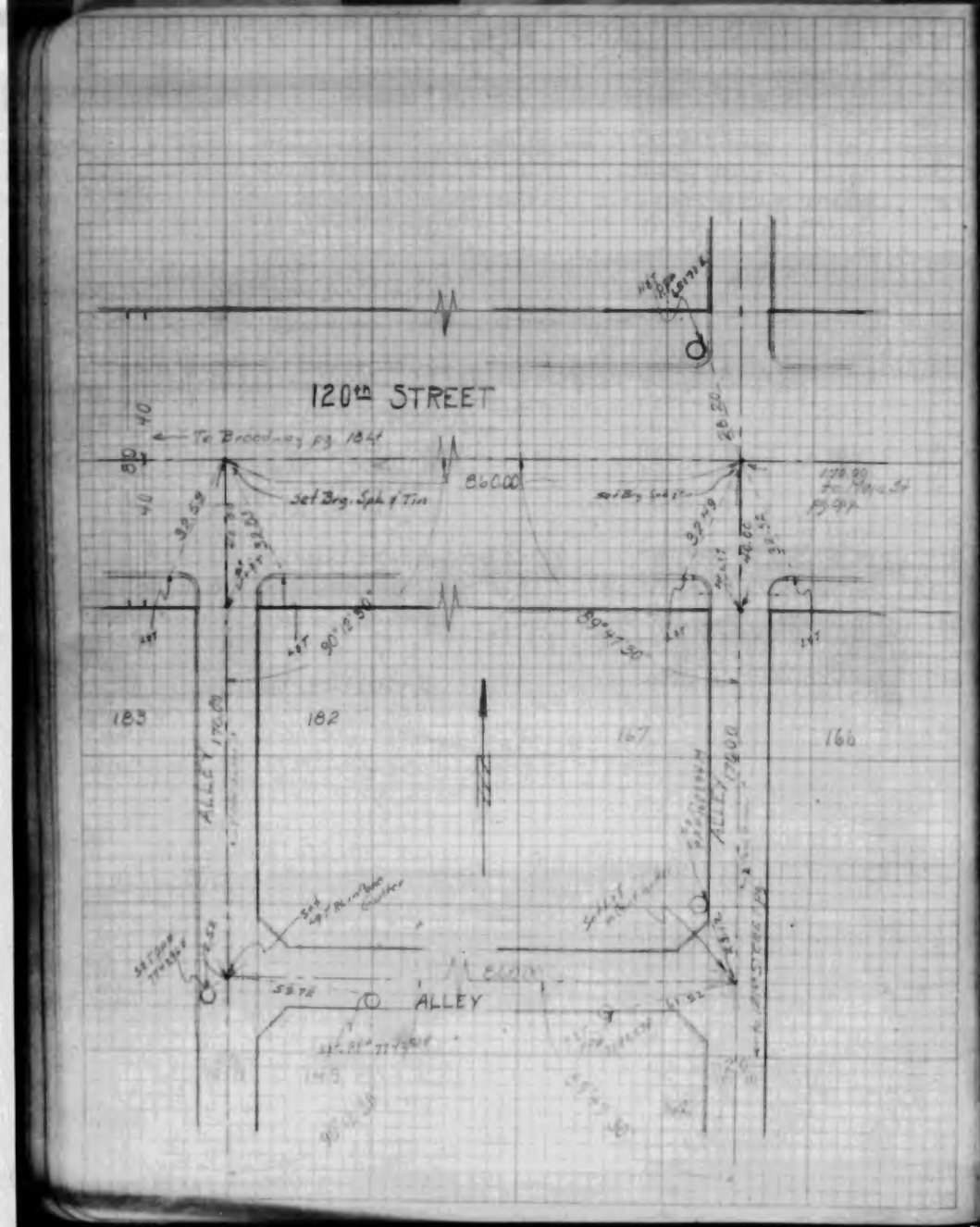

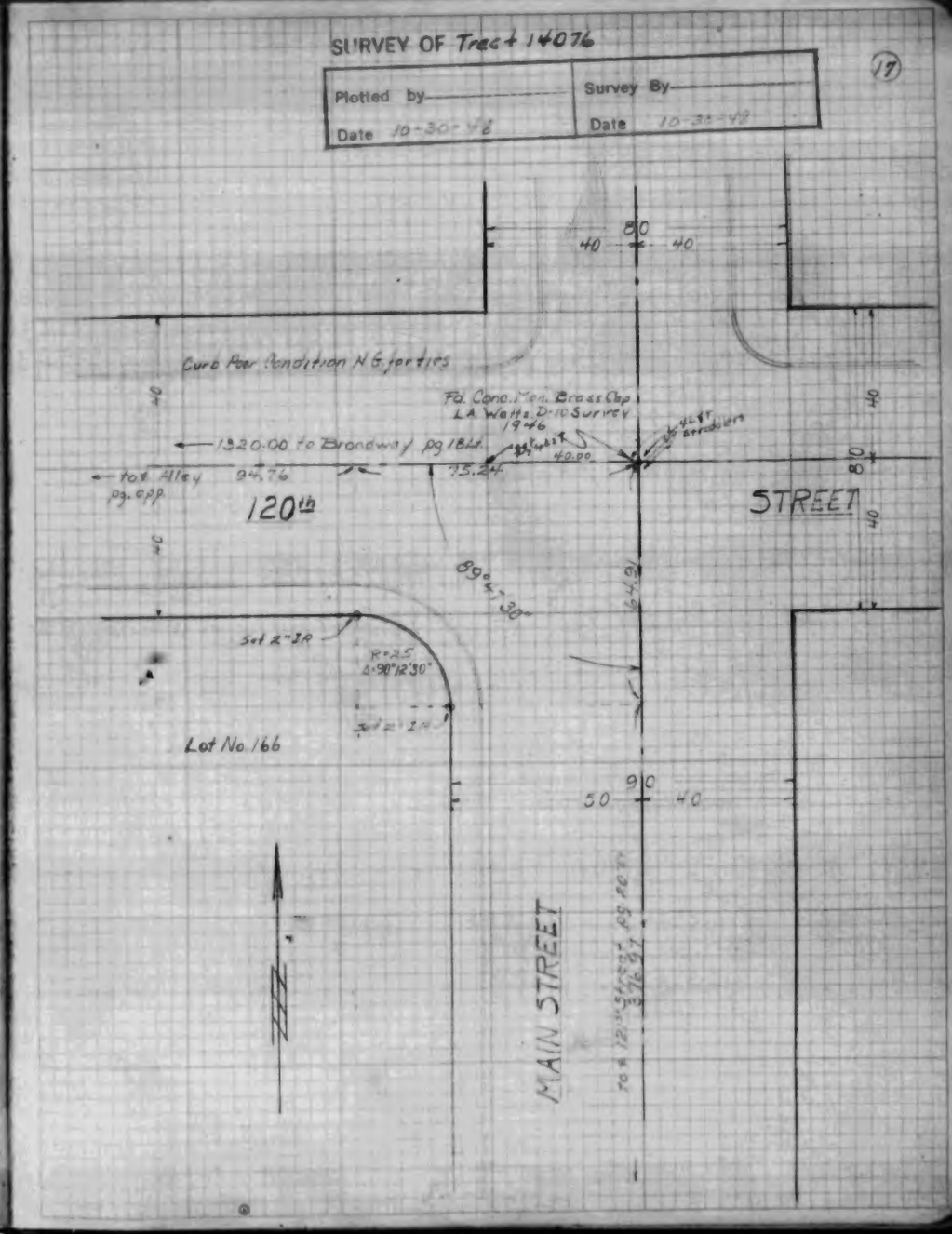

ENGINEERING SERVICE CORP.
Tract 14076

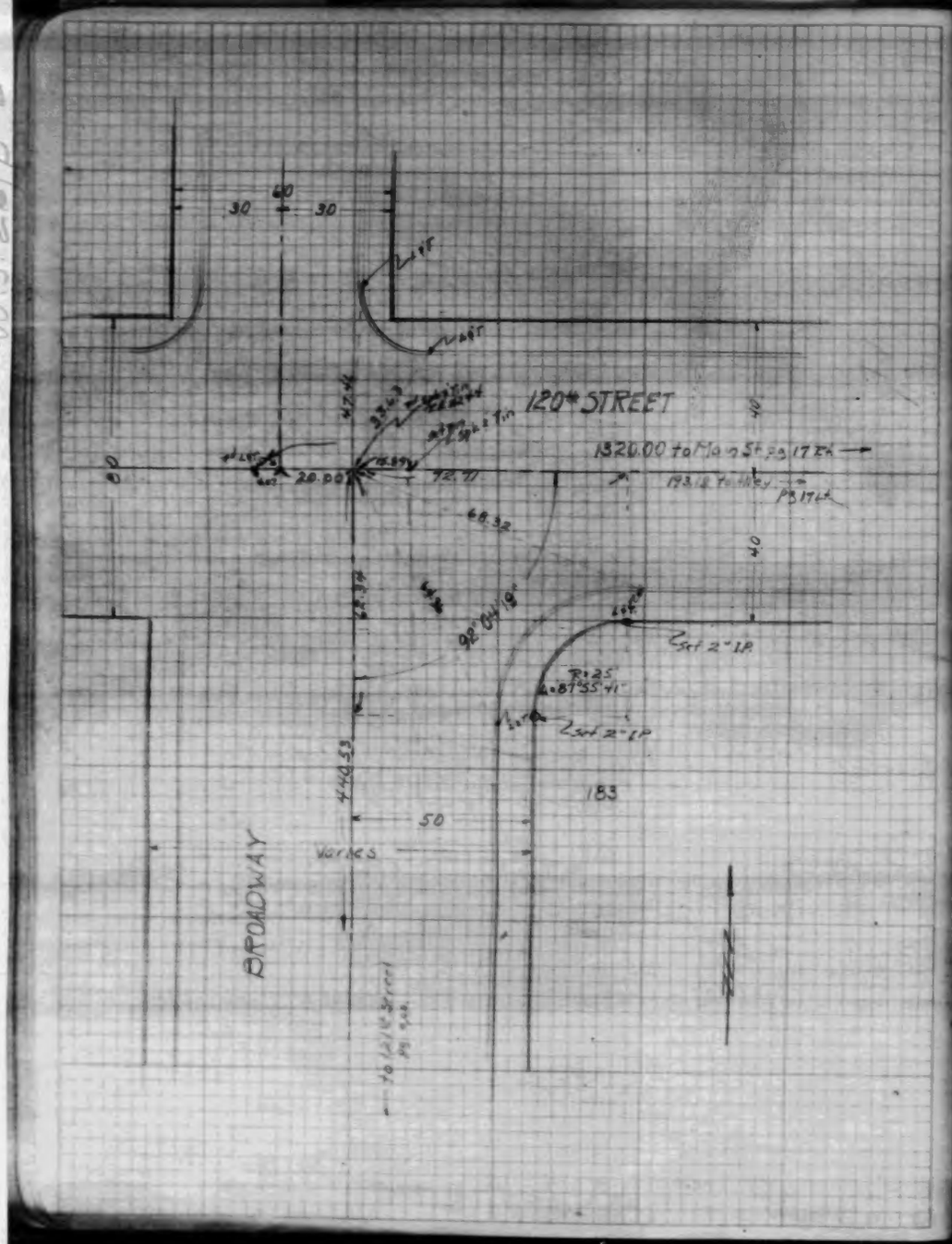

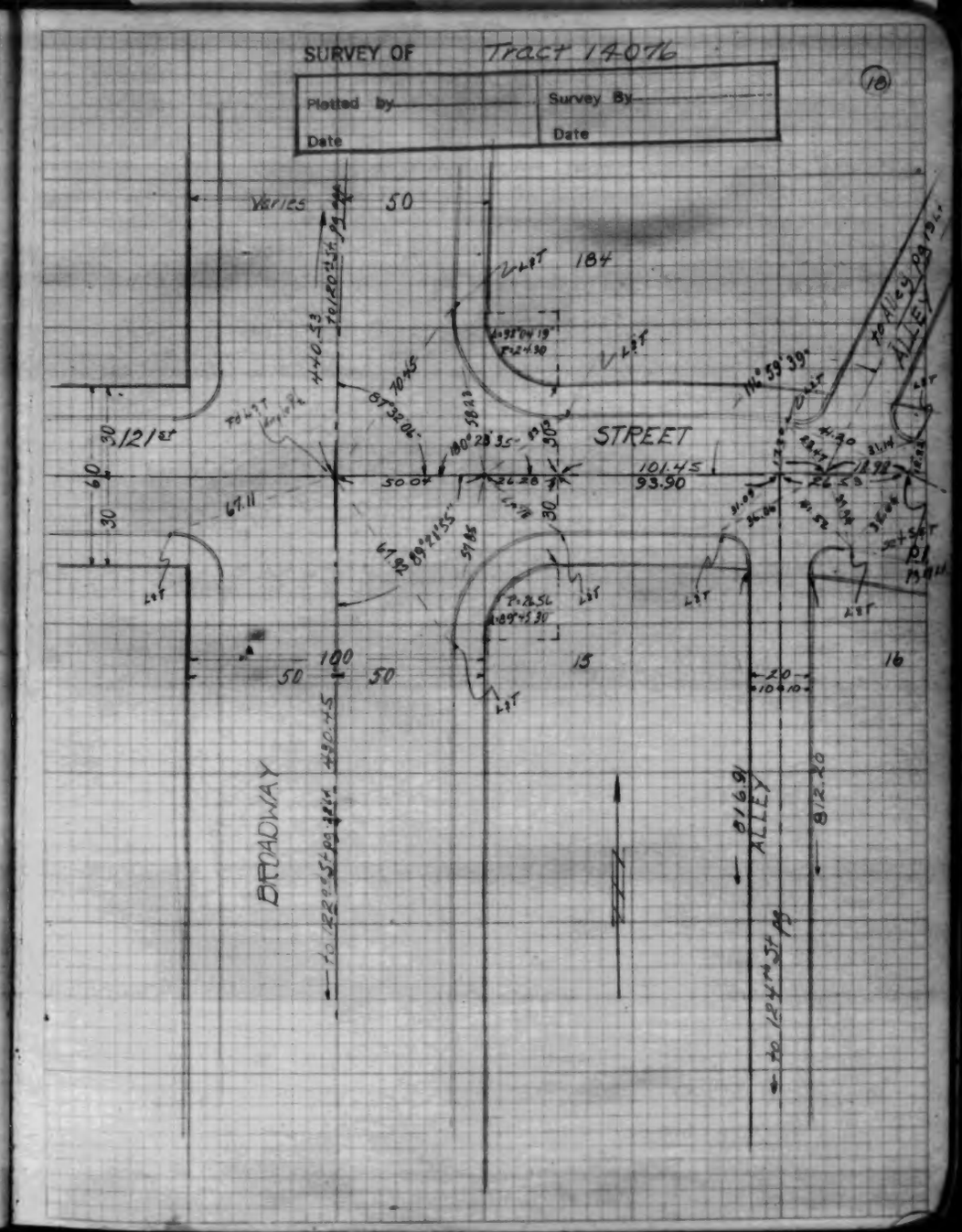

CO. SUR. F.B. 1095: 25

ENGINEERING SERVICE CORP.
Tract 14076

CO. SUR. F.B. 1095: 26

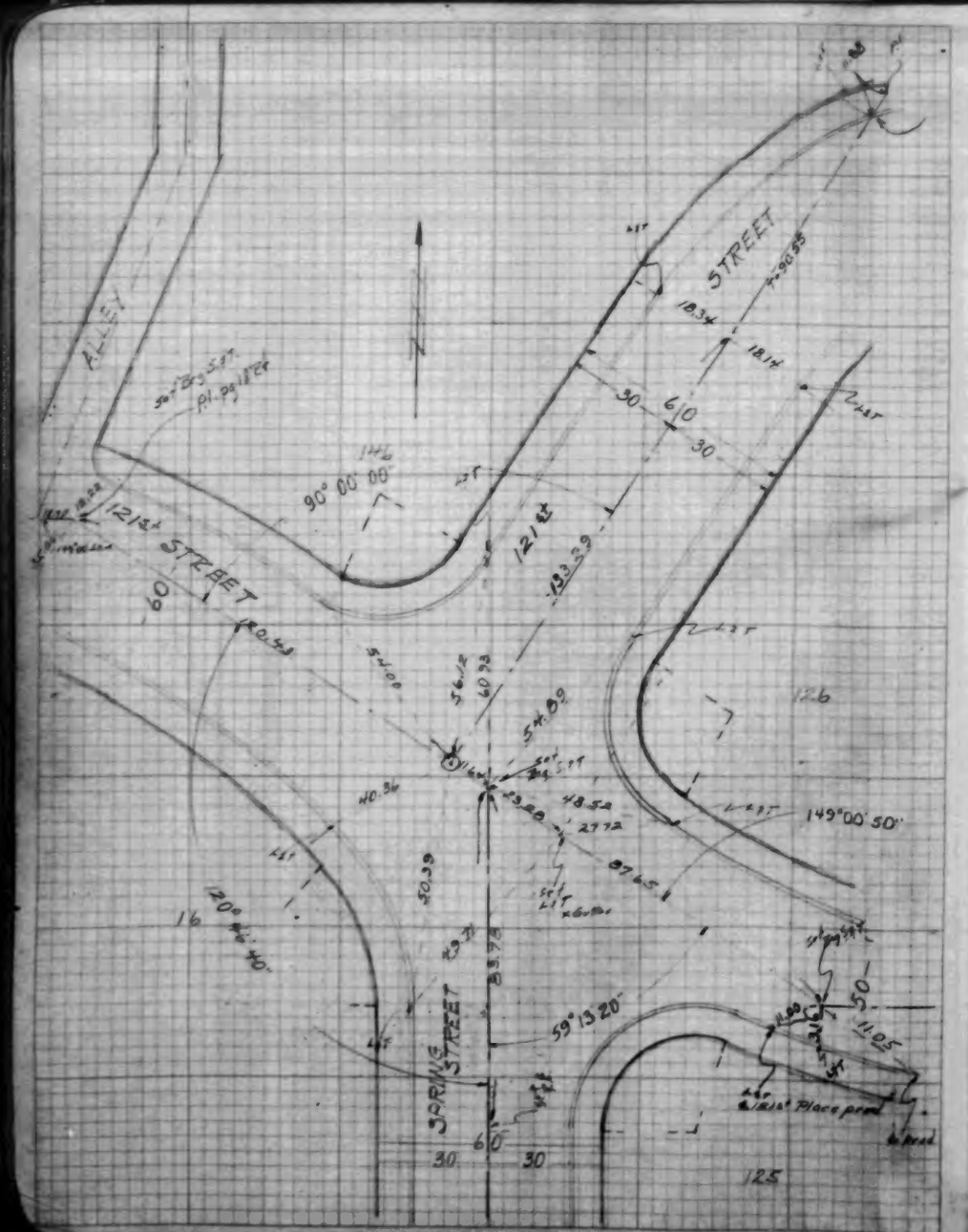

SURVEY OF Tract 14076

Plotted by	Survey By
Date	Date

(19)

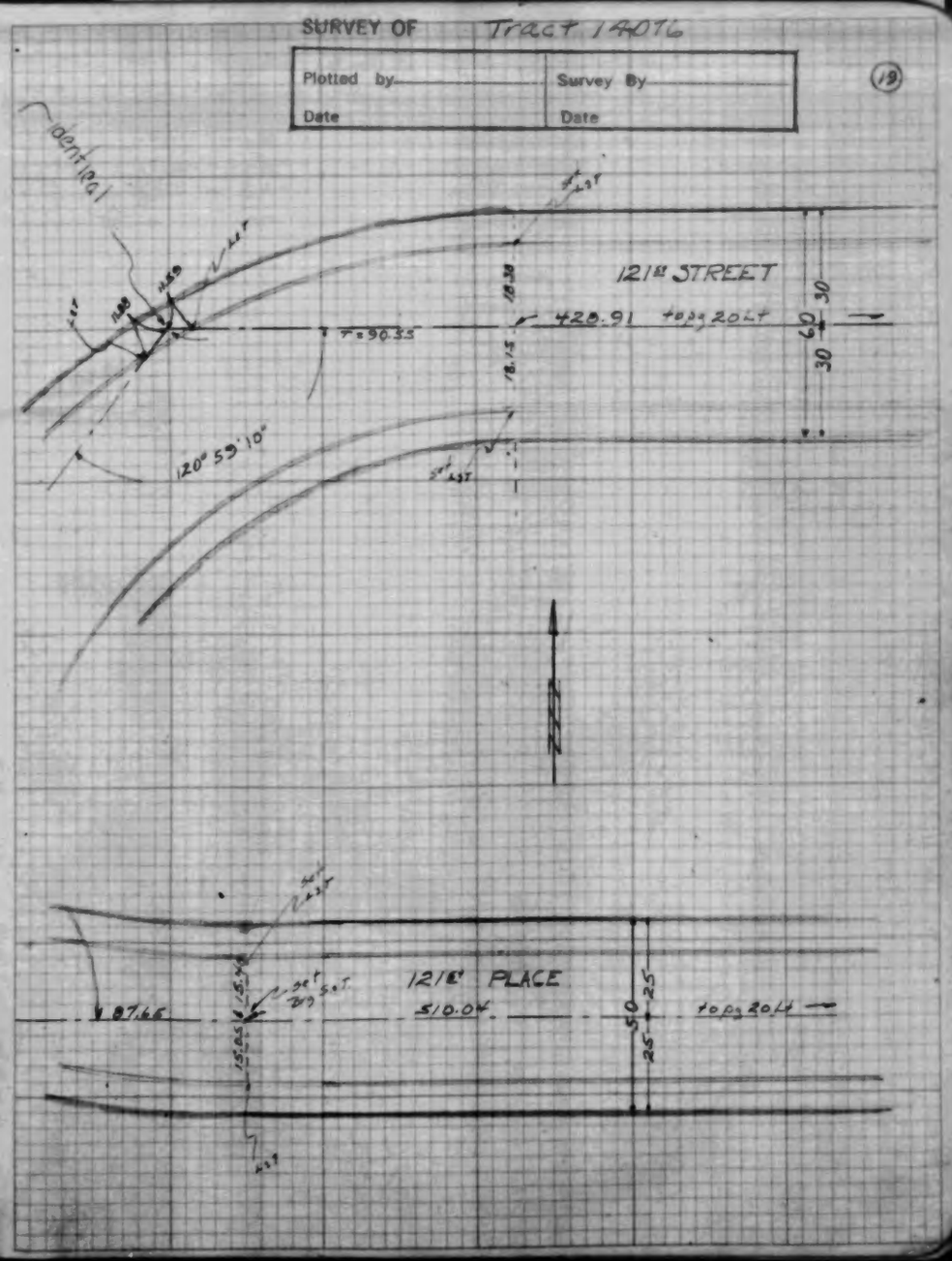

ENGINE[illegible] SERVICE CORP.
T[illegible] 14076

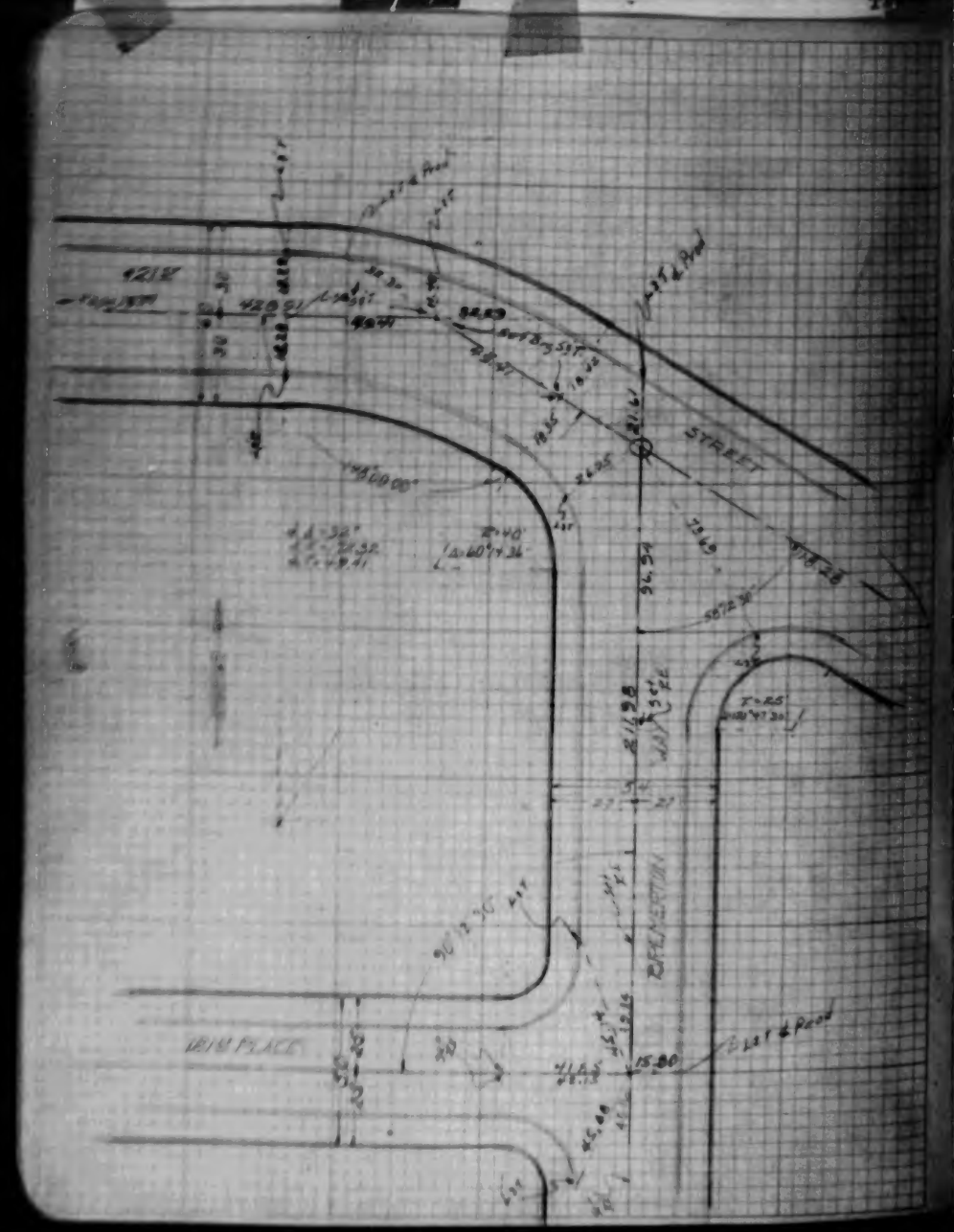

SURVEY OF Tract 14076

Plotted By	Survey By
Date	Date

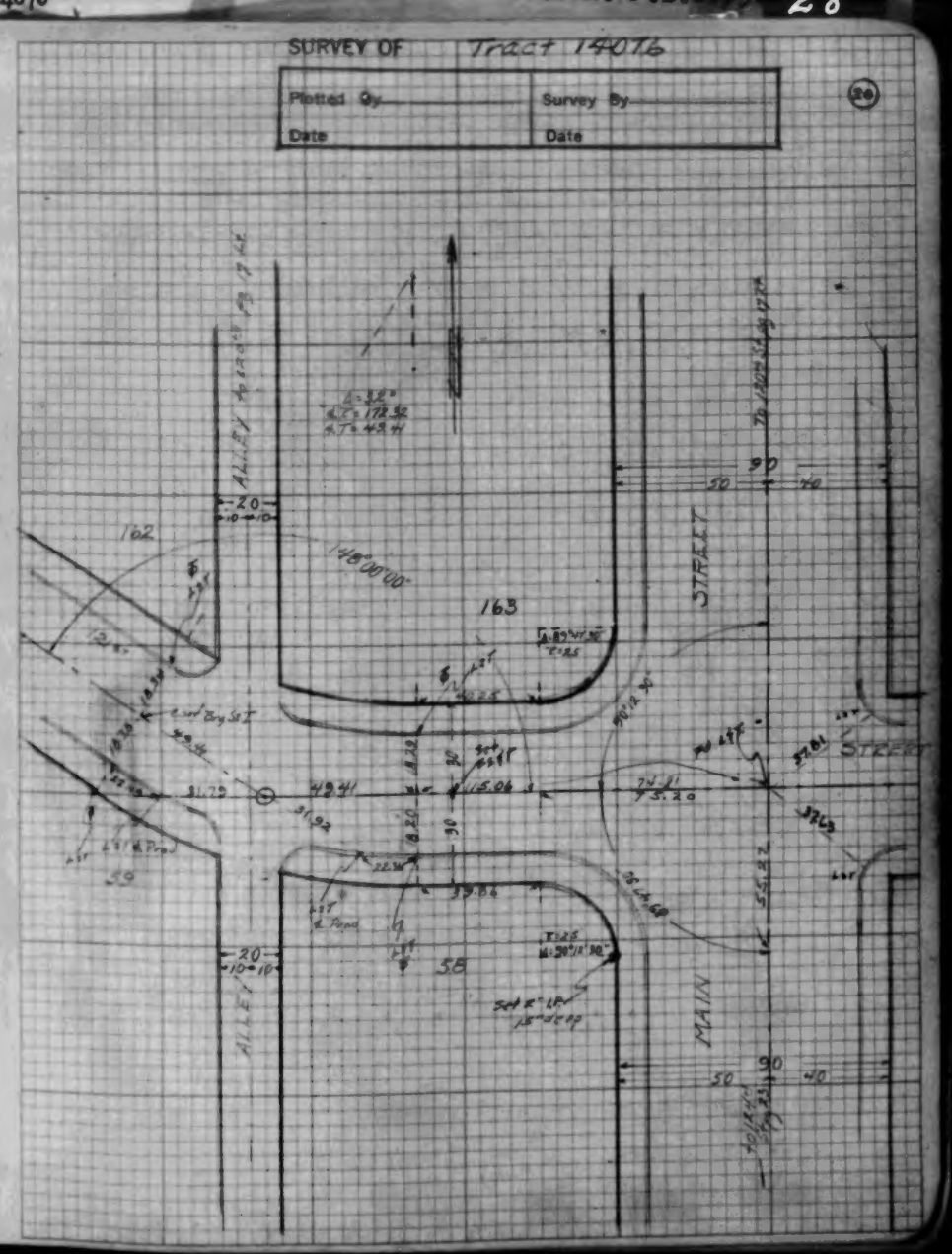

WS26 B-2

ENGINEERING SERVICE CORP.
Tract 14076

SURVEY OF Tract 14076

Plotted by _____ Survey By _____

Date _____ Date _____

21

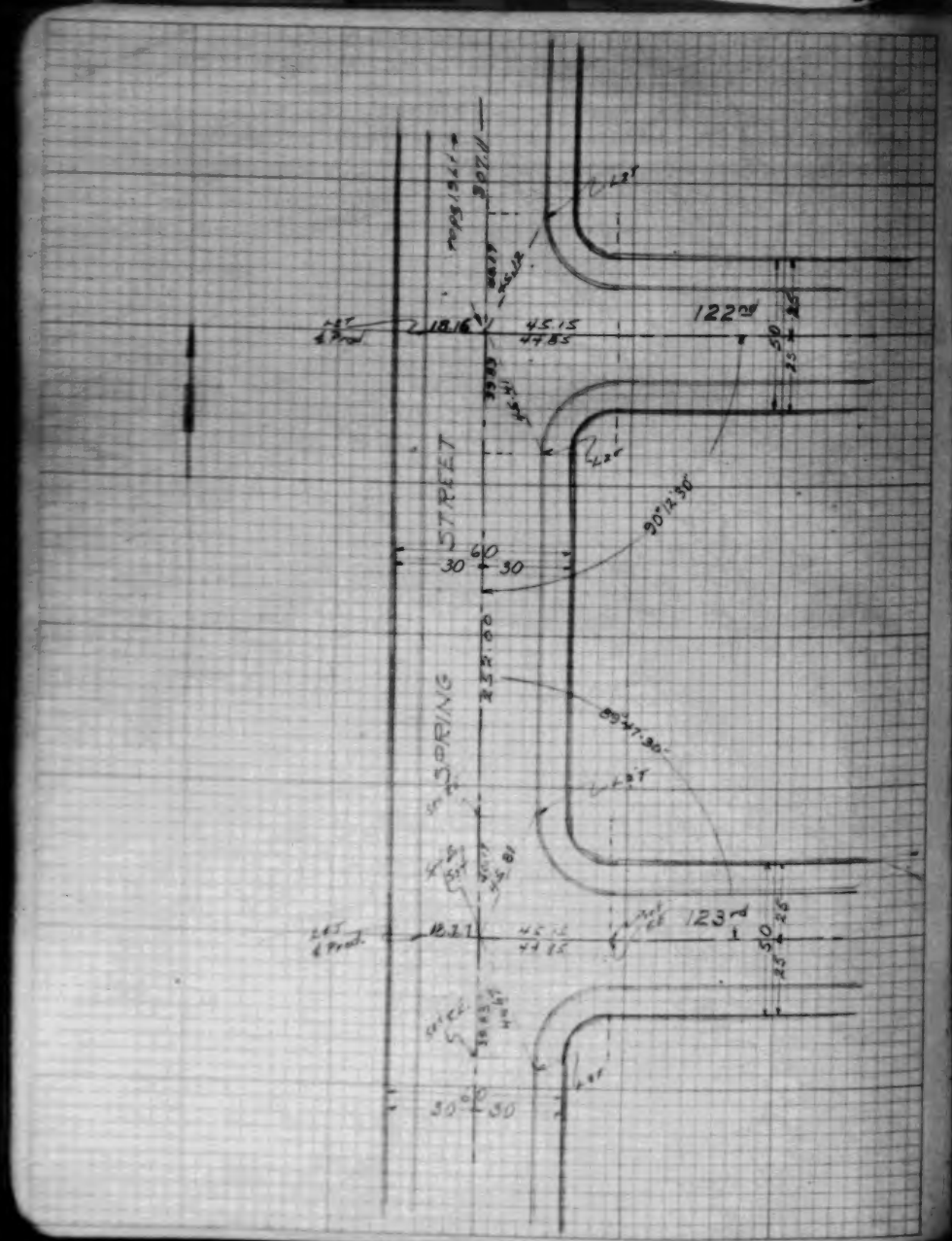

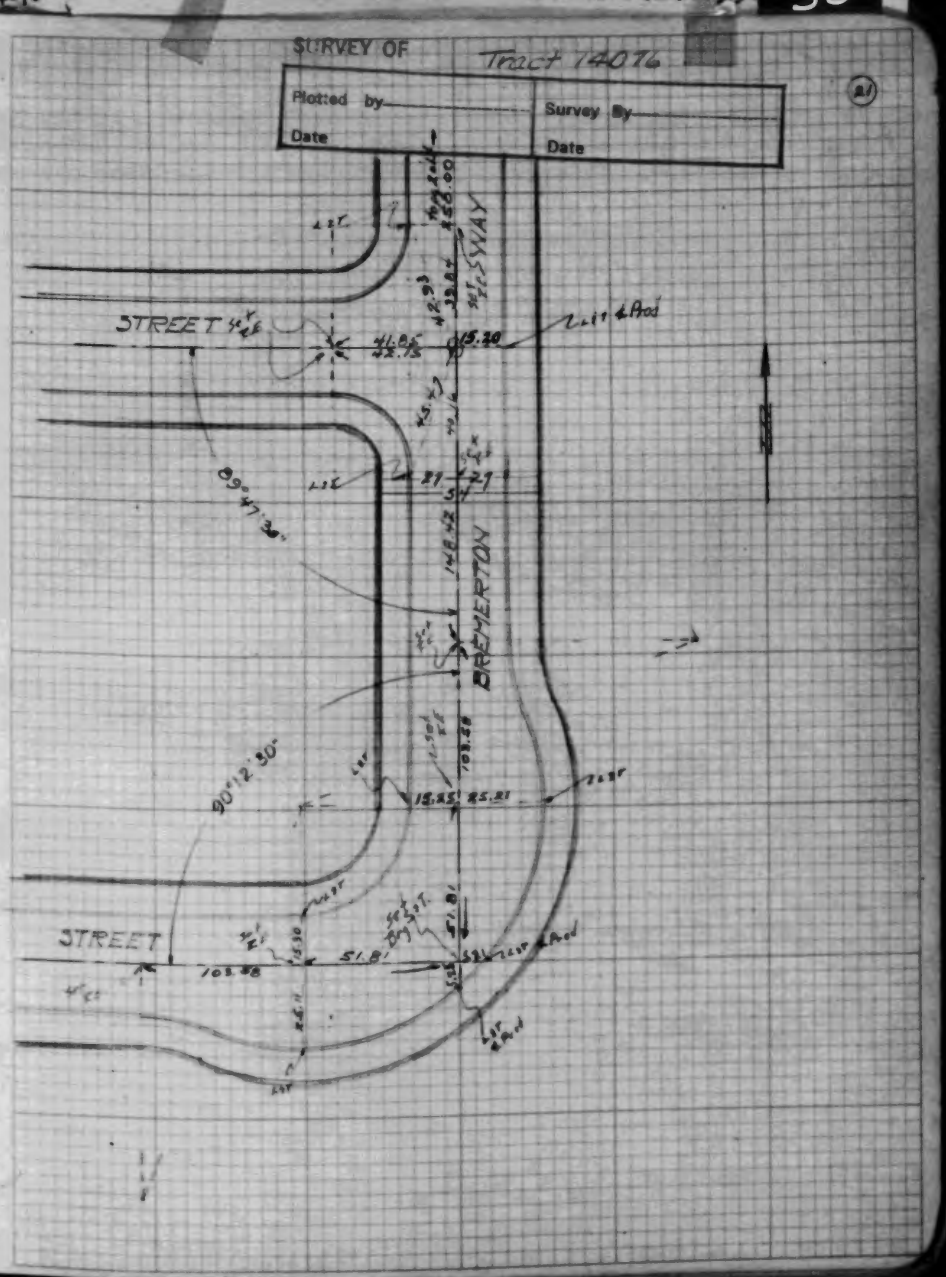

CO.SUR. F.B.1095: 31

ENGINEERING SERVICE CORP.
Tract 14076

CO.SUR. F.B.1095: 32

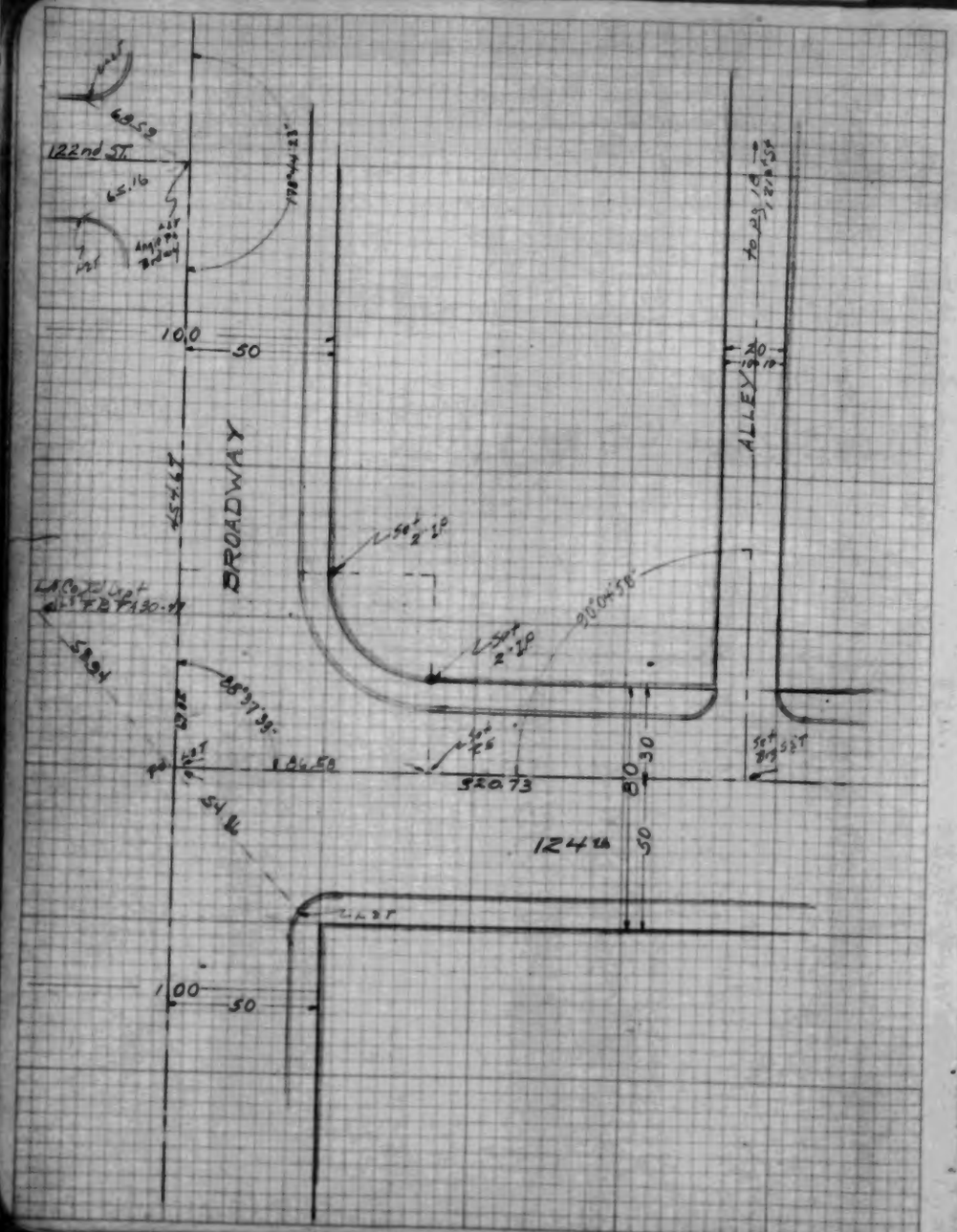

SURVEY OF Tract 14076

Plotted by	Survey By
Date	Date

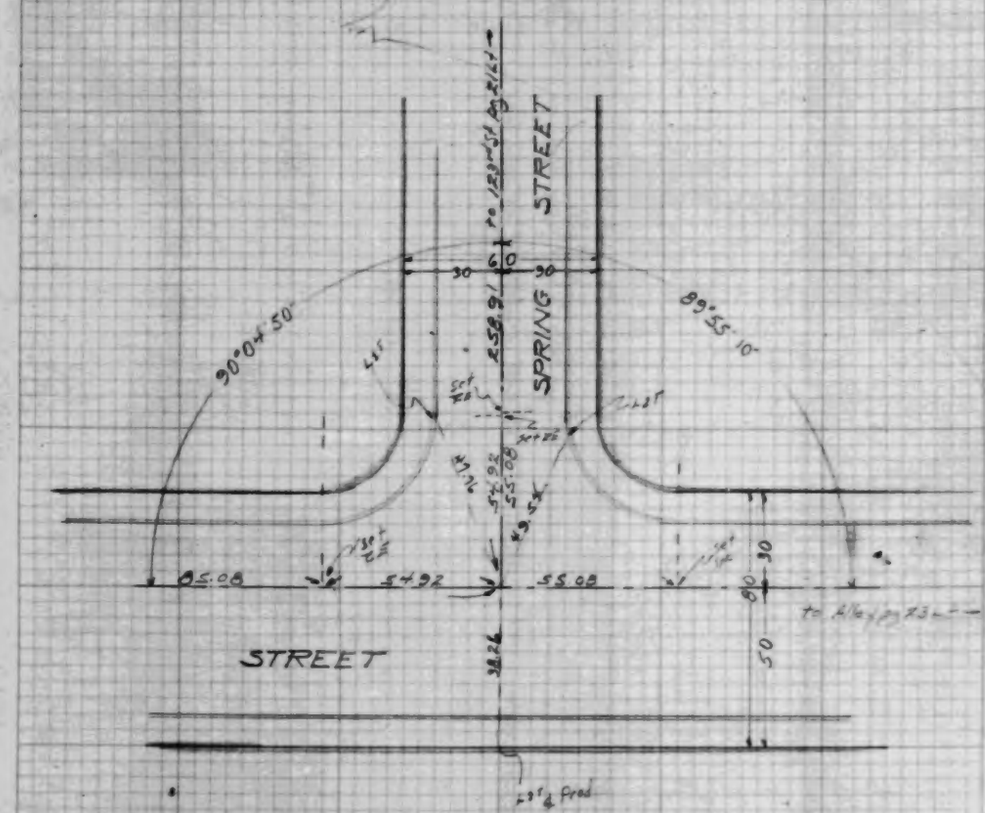

CO.SUR. F.B.1095: 33

ENGINEERING SERVICE CORP.
Tract 14076

CO.SUR. F.B.1095: 34

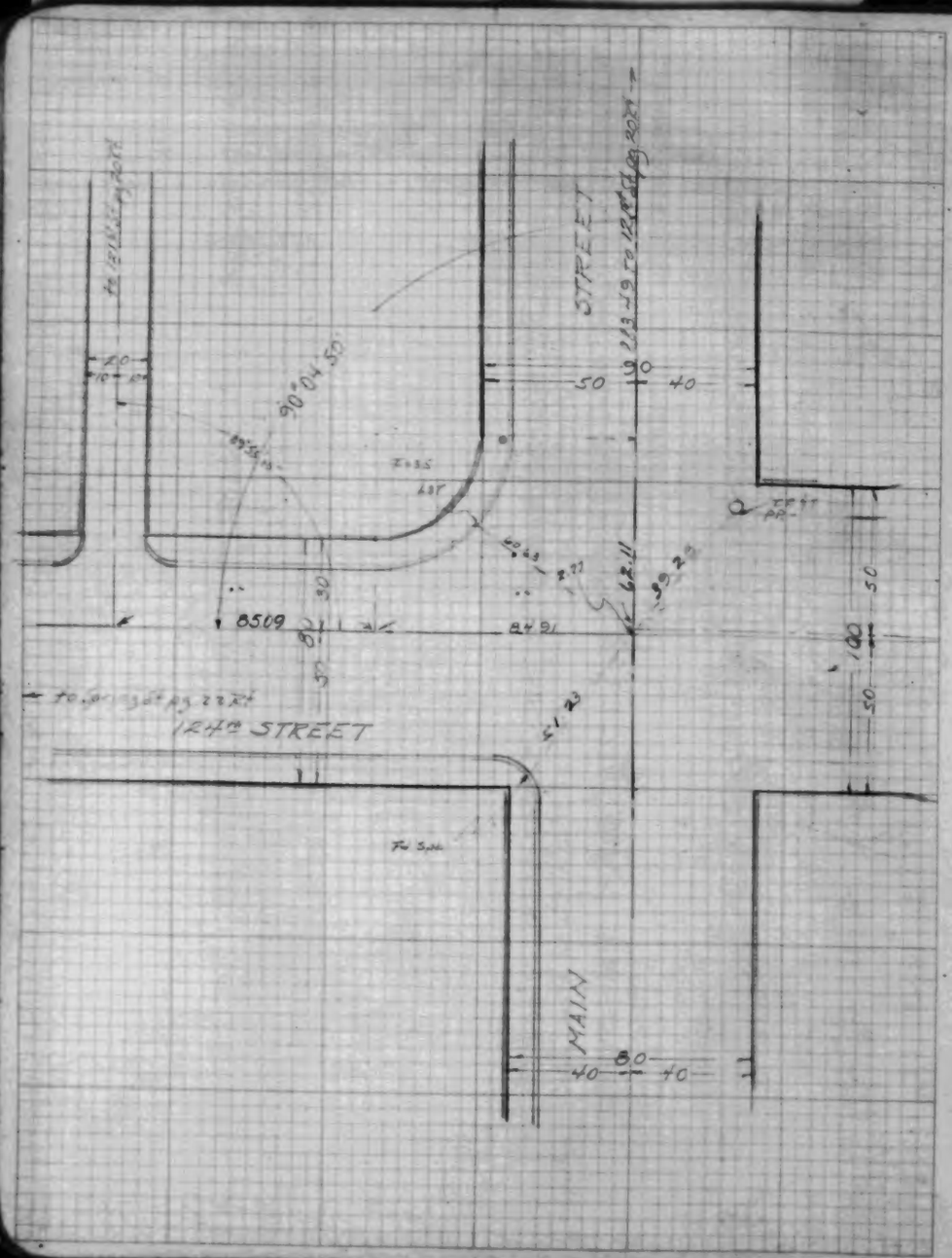

SURVEY OF

23

Plotted by	Survey By
Date	Date

WS 26/B-2

ENGINEERING SERVICE CORP.
Tracts 16099 & 16195
CO. SUR. F.B. 1095
120 Rd.
Cut 7"
Curb
46.74
47.62
17
E 185th St
27.5
55' Wd.
Set 2" I.P.
37.19
Curb
Cut 7"
17
27.5
N
TRACT
16195
37.13
37.12
Curb
E 186th St
30
60 Ft Wd
Set 2" I.P.
37.28
Curb.
Cut 7"
16099
Edison
37.46
37.10
Curb
E 187th St
27.5
55 Ft Wd
Set 2" I.P.
37.55
Curb
Cut 7"
375
So. Blvd.
37.40
36.85
E 187th Place
37.5
55 Ft Wd
TRACT
Set 2" I.P.
37.25
Curb
Cut 7"
17'
See Page 58
57
El. 84
Ft. N.-T.-Tag
R.E. 1097
46.77
E 185th St
Not ⌀
37.28
37.08
Curb
⌀
30
17
30
17
⌀
See Page 59
37.76
37.24
Set 3/4" T.
Not ⌀
E 186th St
37.30
36.90
Curb
Cut 7"
All Tie Points Cut 7" in Curb
Ft. N.-T.-Tag
Elev. 37.46
Cor. Tag
Ave. Co
37.21
37.01
Set 3/4" T.
Not ⌀
E 187th St.
37.35
37.13
Curb
Not ⌀
Faldo
37.30
36.59
Set 3/4" T.
NOT ⌀
E 187th Place
37.48
37.30
Curb

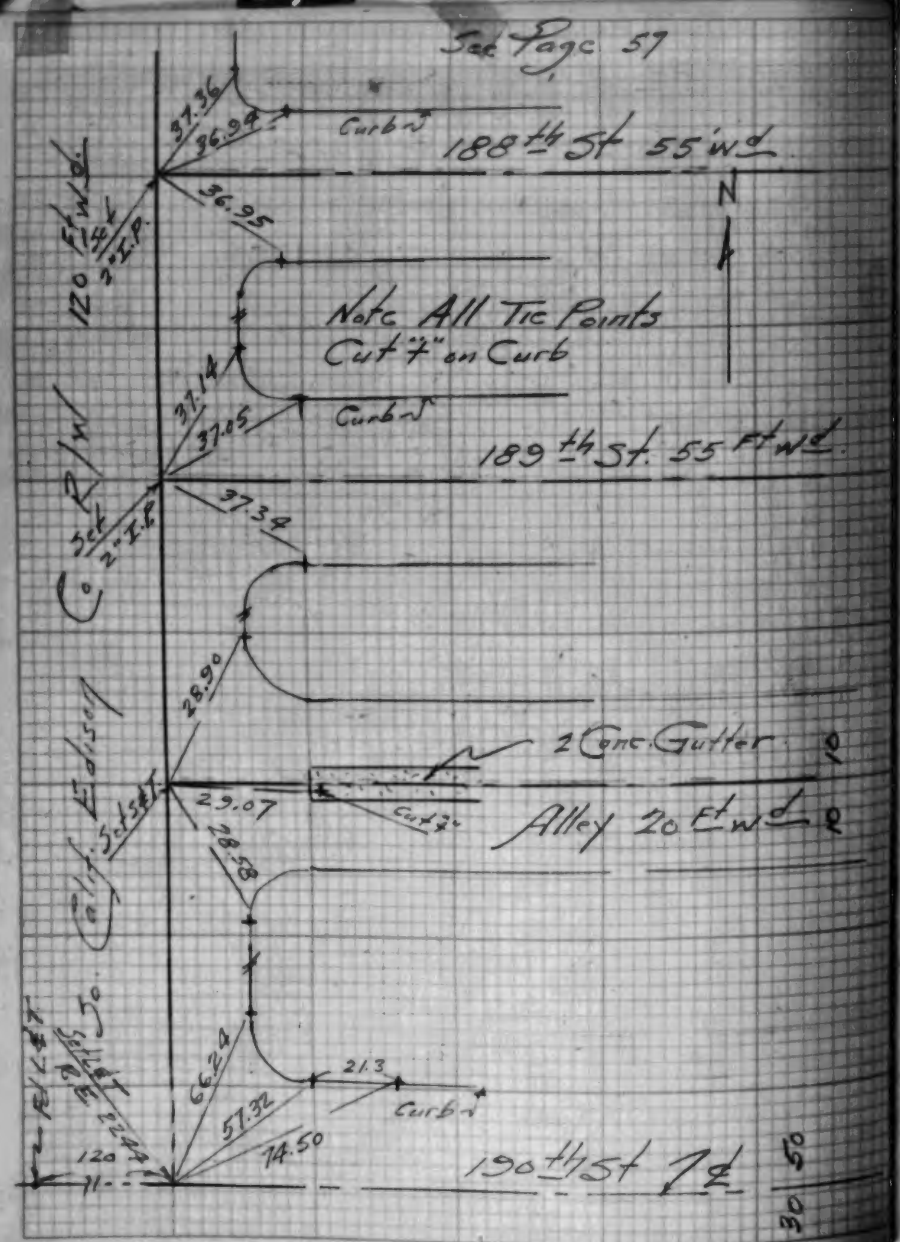
See Page 57
188th St 55' wd
37.36
36.94
Curb
36.95
120 Ft wd
Set 2" I.P.
Note All Tie Points
Cut "T" on Curb
37.14
37.05
Curb
189th St. 55 Ft wd
37.34
Set 2" I.P.
28.90
2 Conc. Gutter
29.07
Cut "T"
Alley 20 Ft wd
28.58
66.24
21.3
57.32
74.50
Curb
190th St ℄
50
30
120
11
So. Calif. Edison Co. R/W
Set L&T
Set L&T R.E. 22.44

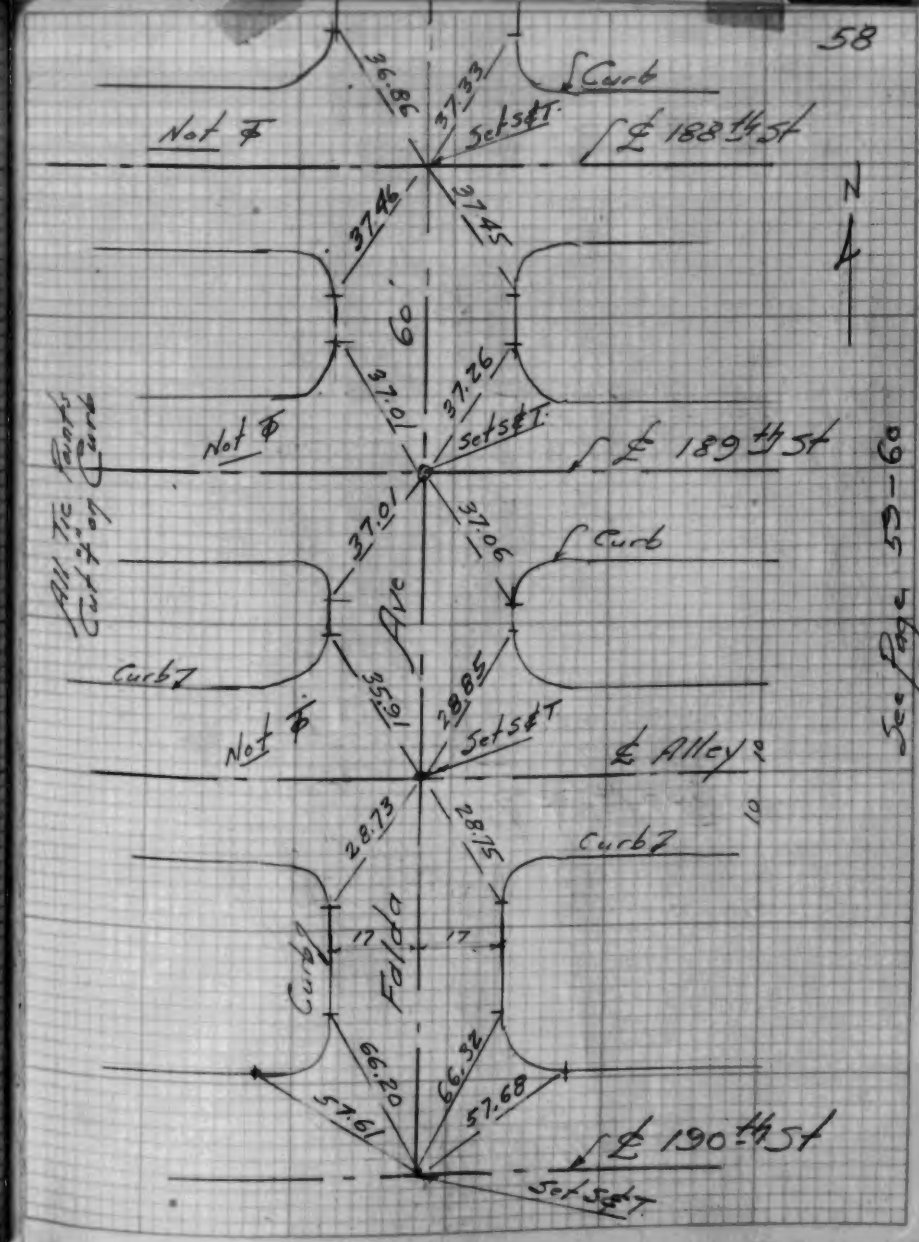
58
36.86
37.33
Curb
Not Φ
Set S&T
℄ 188th St
37.46
37.45
60
37.01
37.26
Not Φ
Set S&T
℄ 189th St
All Tie Points Cut "T" on Curb
37.01
37.06
Curb
Ave
Curb
35.91
28.85
Not Φ
Set S&T
℄ Alley
28.73
28.75
Curb
Curb
17
17
Falda
66.20
66.32
57.61
57.68
℄ 190th St
Set S&T
See Page 59-60

W.S. 25, D-4

℄ 185th St. 7 55°
86.66
69.21
68.87
Curb
All Tie Points Cut ✕ on Curb.
℄ 186th St 60°
65.47
52.63
Fd S&T
Fd N&T
64.61
Curb
℄ Crenshaw Blvd.
60.46
83.06
B.C.
Set S&T.
98.56
68.57
℄ 187th St. 7 55°
Set S&T.
19.73
70.44
Curb
Curb
See opposite Page

59
P.I. Set S&T
Curb
18.49
22.14
℄ 187th Place
81.23
75.52
69.78
Set S&T
23.21
P.I. Set S&T
All Tie Points Cut ✕ Curb.
80.84
Curb
59.90
49.65
Curb
19.06
26.91
60.86
B.C. Set S&T.
P.I. Set S&T.
℄ 188th St.
27.86
64.66
51.23
Curb
65.42
Set S&T.
Curb
20.23
28.34
℄ 189th St.
28.61
88.34
68.19
IDENT.
℄ Crenshaw Blvd.
P.I. Set S&T
Set S&T
68.27
Curb
Curb
See Page 60

CO.SUR. P.B.1095: 41

ENGINEERING SERVICE CORP.
Tracts 16099 & 16195

CO.SUR. P.B.1095: 42

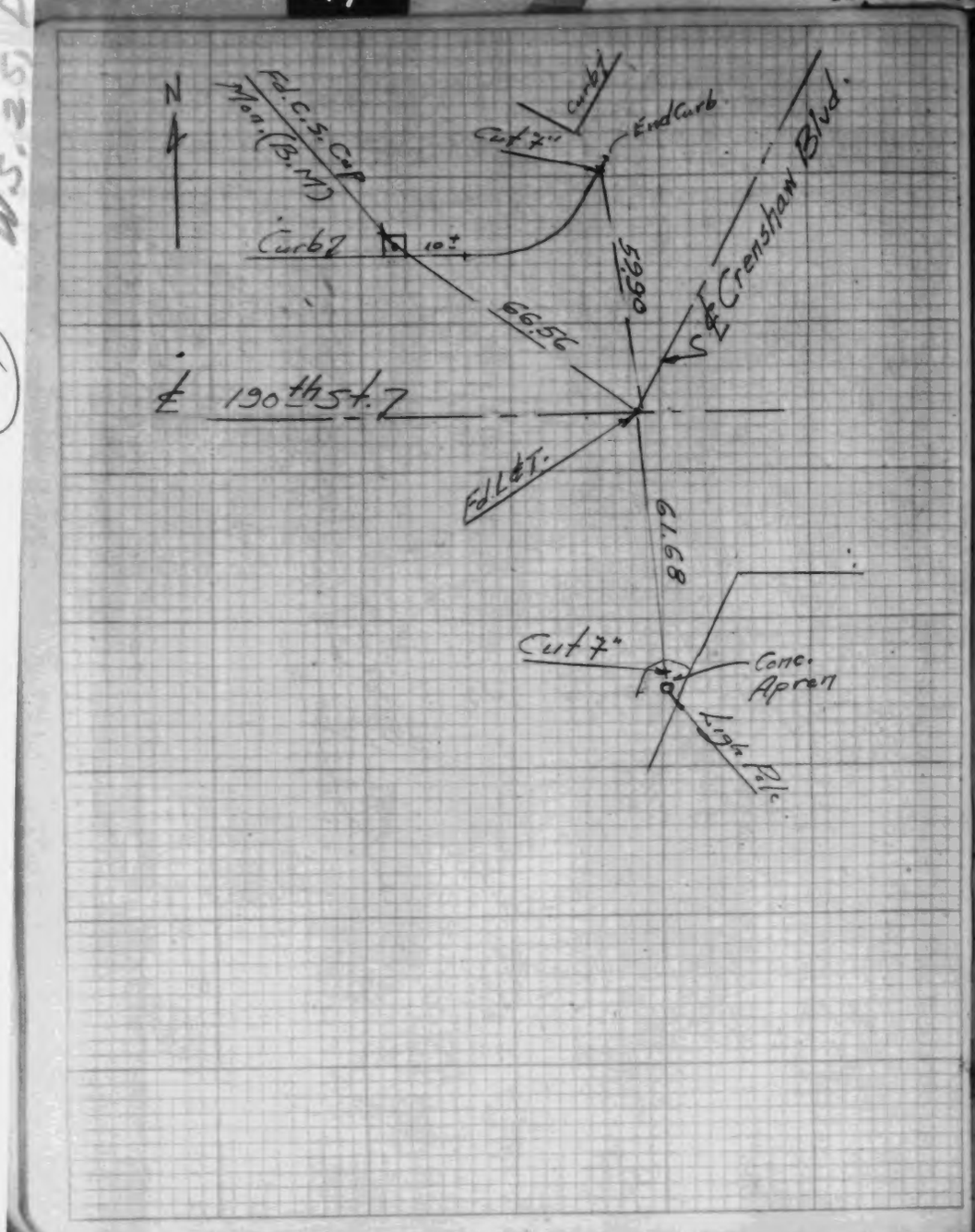

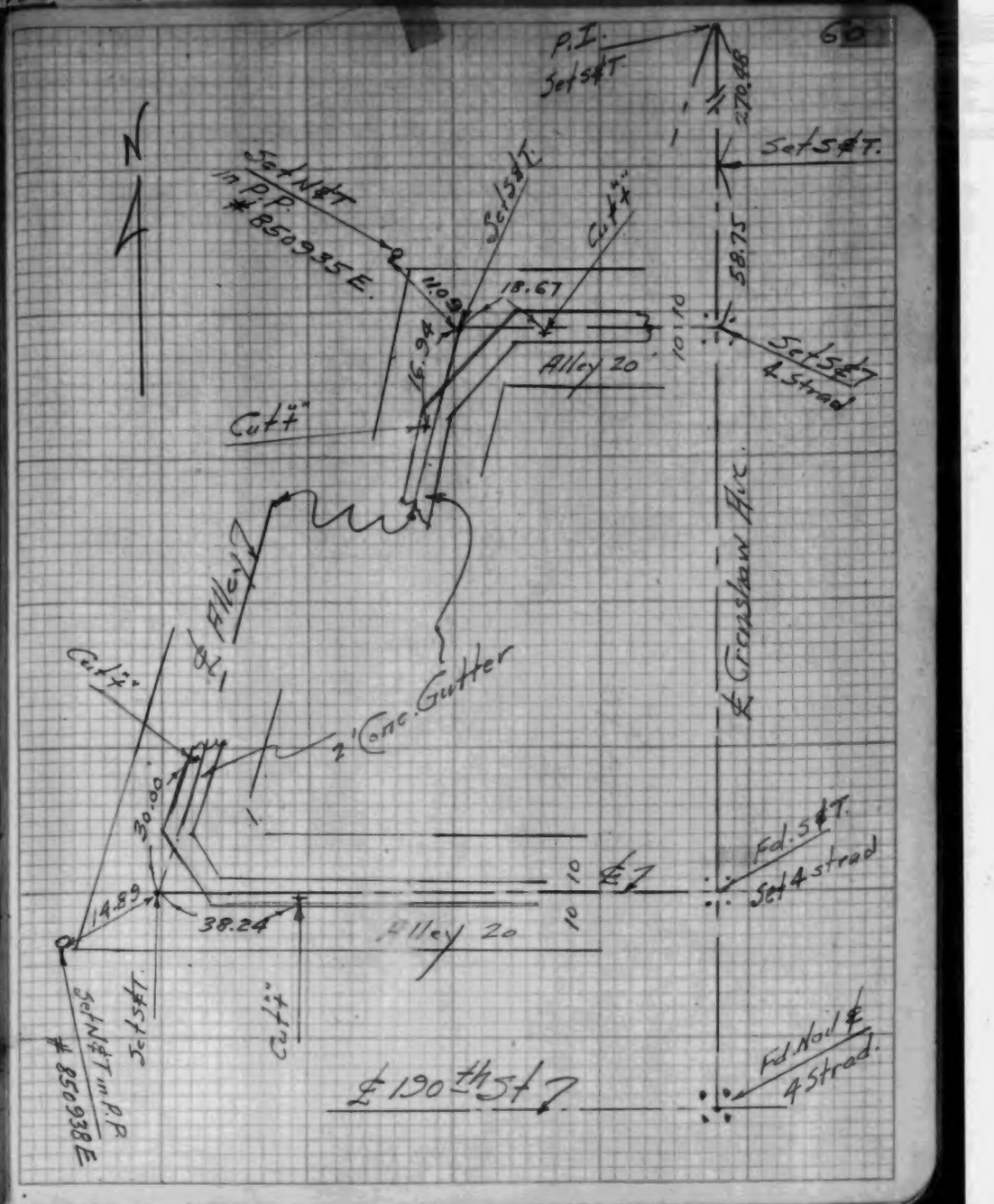

CO.SUR. F.B.1095: 43

ENGR. SER. CORP.
Tract 16506

CO.SUR. F.B.1095: 44

64.

℄ TIES
TRACT 16506
SLEEPER-AUG 1950

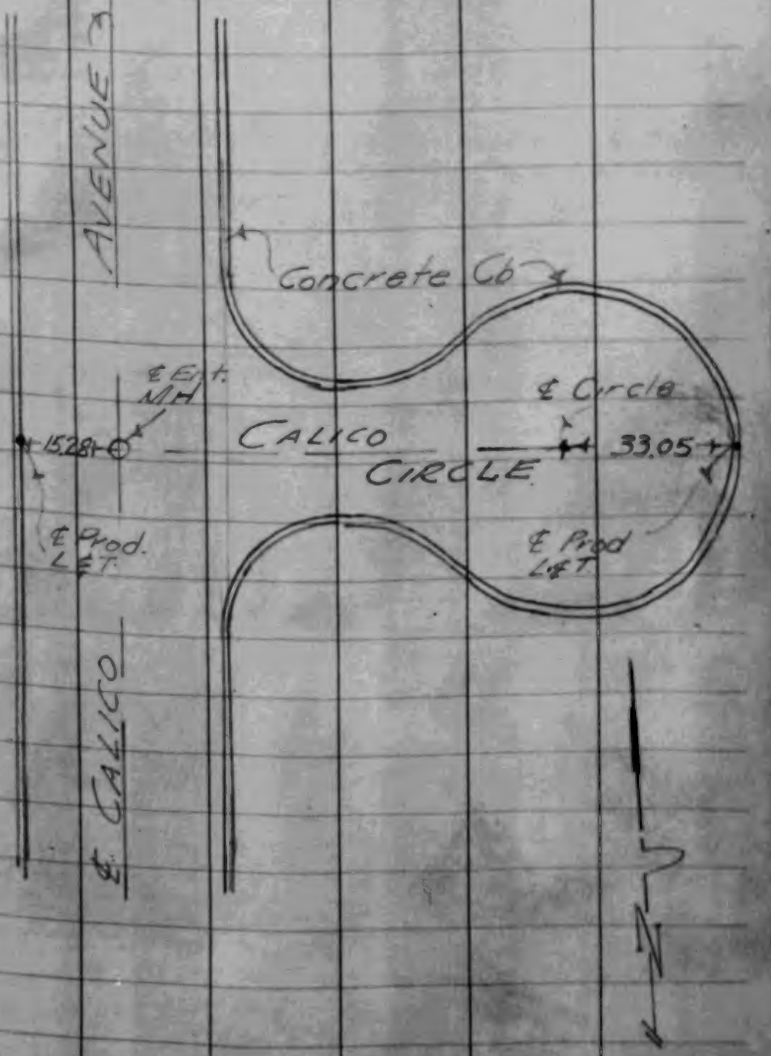

WS 36, D-3.

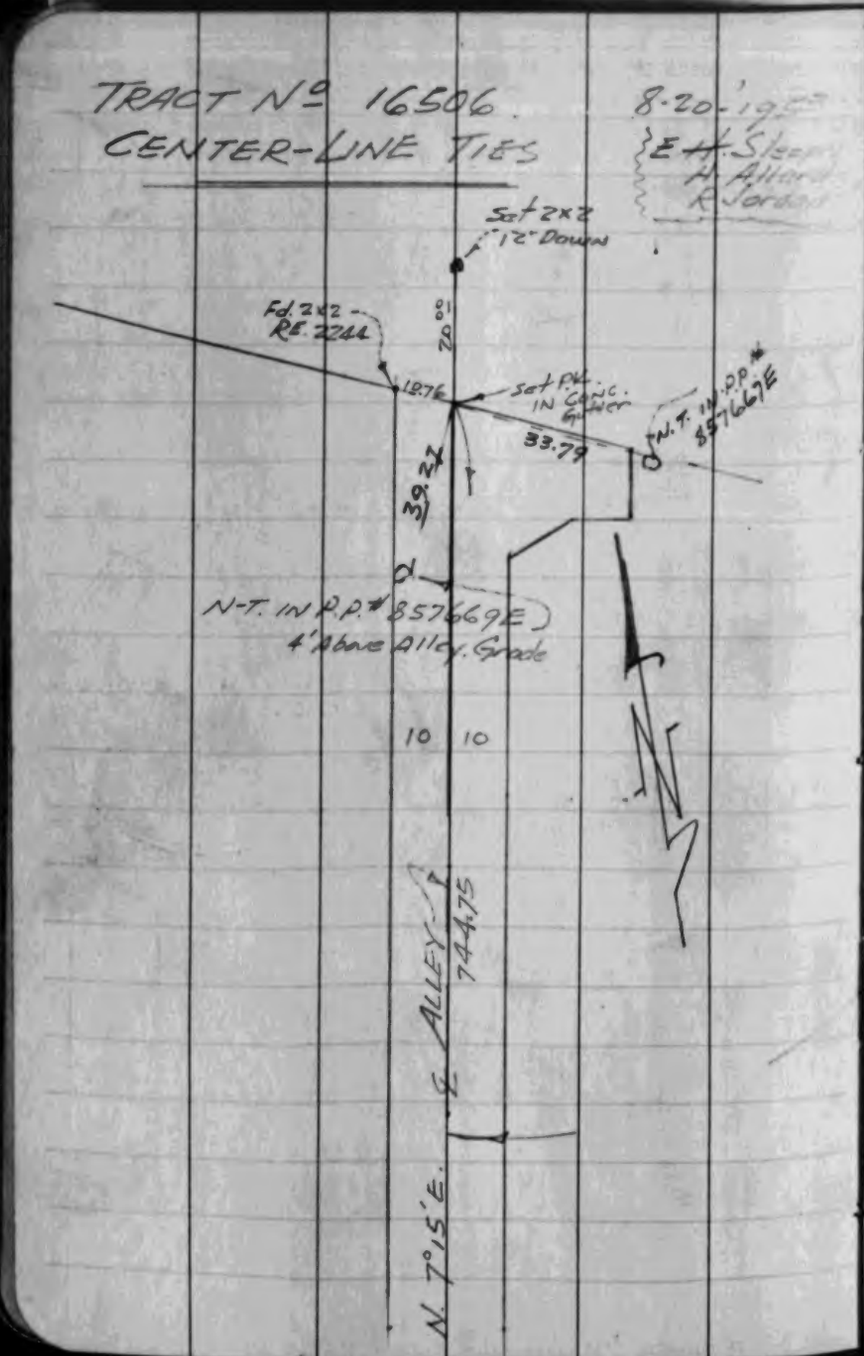
TRACT No 16506
CENTER-LINE TIES
8-20-195
E H. Sleep
H. Allard
R. Jordan
Set 2x2
12" Down
Fd. 2x2
RE. 2244
20.00
18.76
Set PK. IN Conc. Gutter
33.79
N.T. IN P.P. # 857667E
39.27
N-T. IN P.P. # 857669E
4' Above Alley Grade
10
10
℄ ALLEY
744.75
N. 7°15'E.

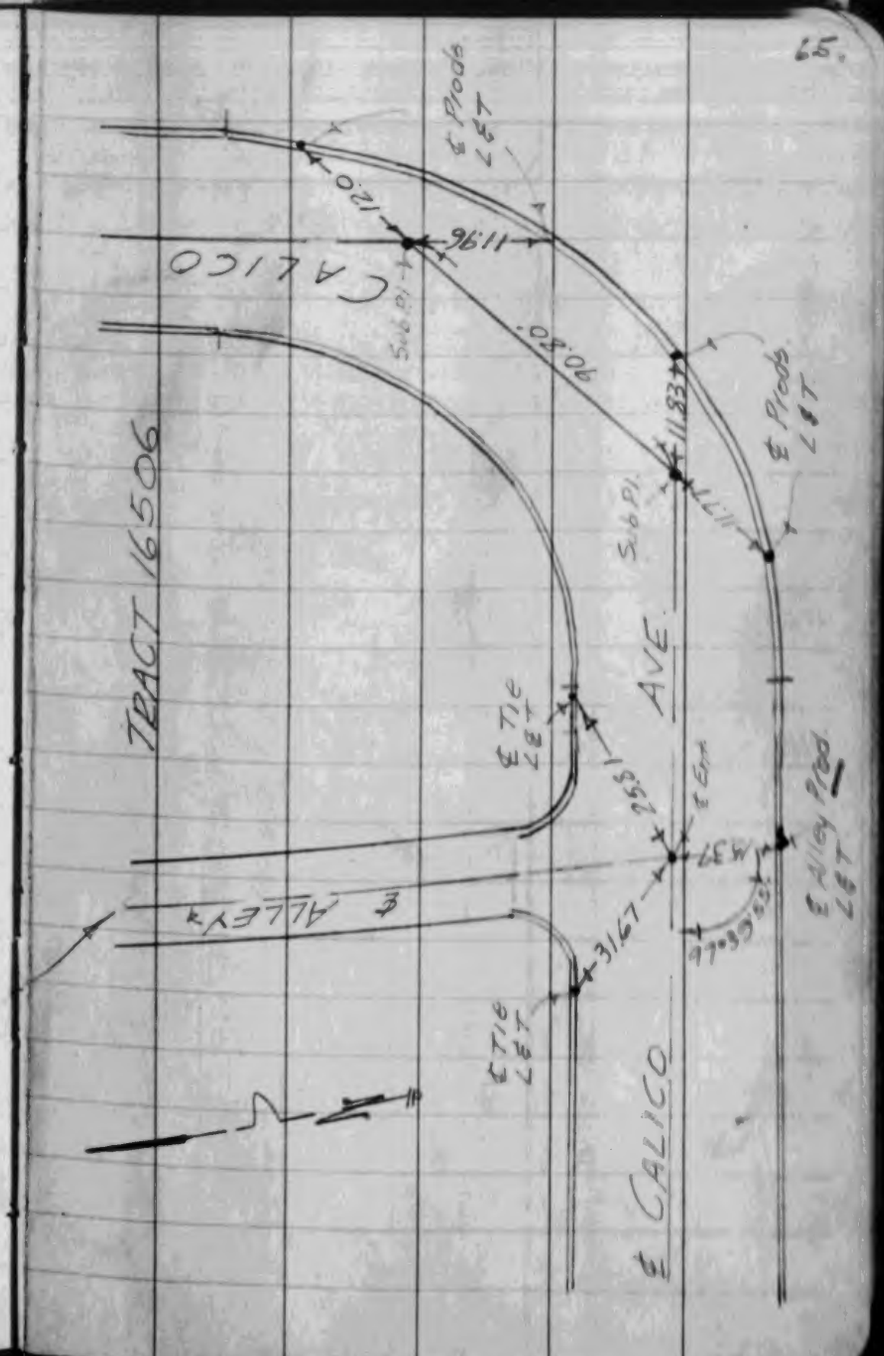
65.
℄ Prods LET
12.0
11.96
CALICO
Sub Pl.
90.80
11.83
℄ Prods LET
Sub Pl.
TRACT 16506
AVE.
℄ Tie LET
25.81
℄ Ent
℄ Alley Prod LET
℄ ALLEY
31.67
℄ Tie LET
℄ CALICO

MS 36 D-3

ENGR. SER. CORP.
Tract 16506

66.



WS 36 D-3

CO.SUR. F.B.1095: 49

ENGR. SER. CORP.
Tract 16506

CO.SUR. F.B.1095: 50

67.



W.S. 36, D-3.

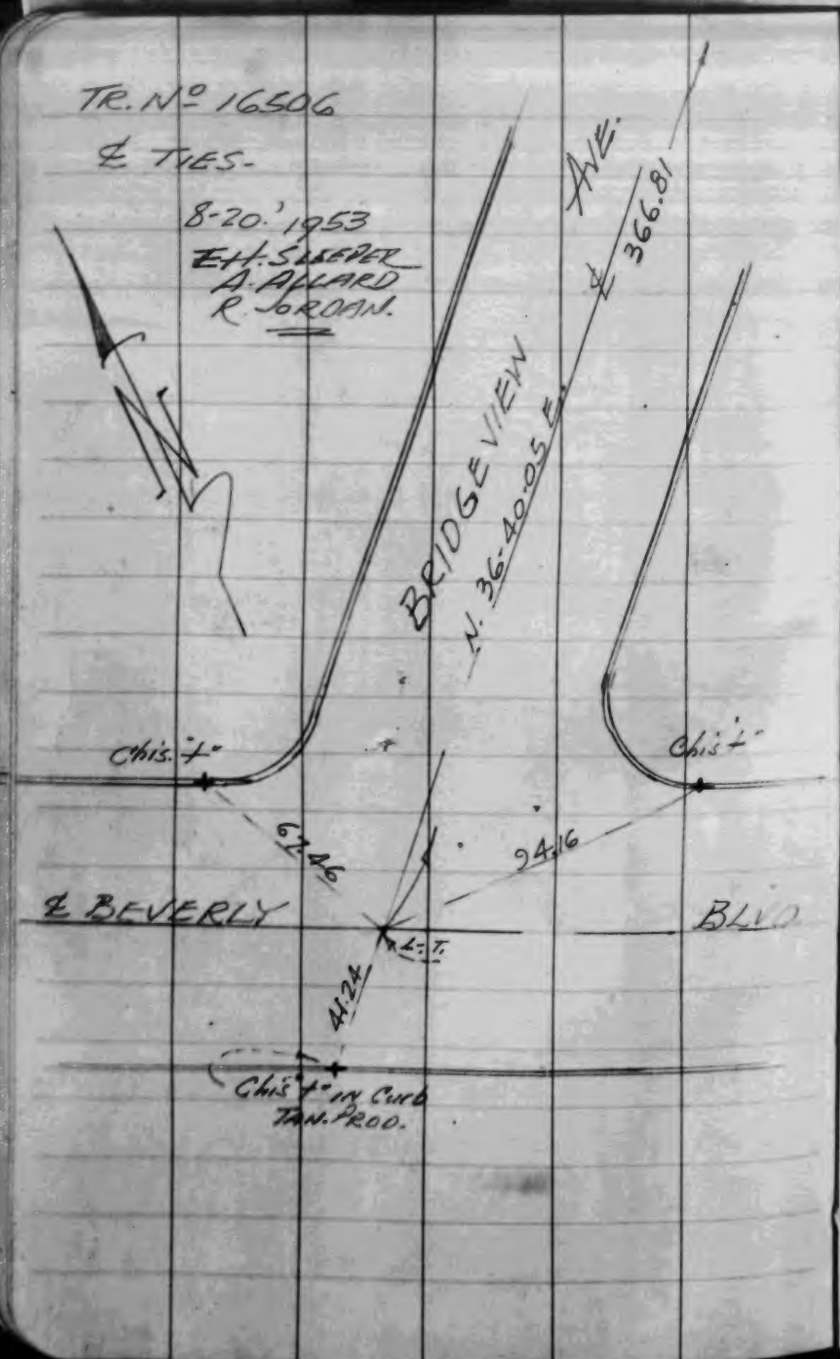
TR. No 16506
℄ TIES-
8-20-1953
E.H. SLEEPER
A. ALLARD
R. JORDAN.
AVE.
℄ 366.81
BRIDGEVIEW
N. 36-40-05 E.
Chis. "+"
Chis. "+"
67.46
94.16
℄ BEVERLY
BLVD
L.T.
41.24
Chis. "+" in Curb
TAN. PROD.


TRACT 16506
Set
L&T
Tan Prod.
15'
36'
15'
Concrete Cb.
AVENUE
52.95
Set S&T
℄ P.I.
12.21
18.73
L&T
Top Cb.
L&T
Top Cb.
90°
52.92
℄ Prod.
L&T
℄ BRIDGEVIEW
Concrete Cb.

W.S. 36, P-3

W.S 36.D-3

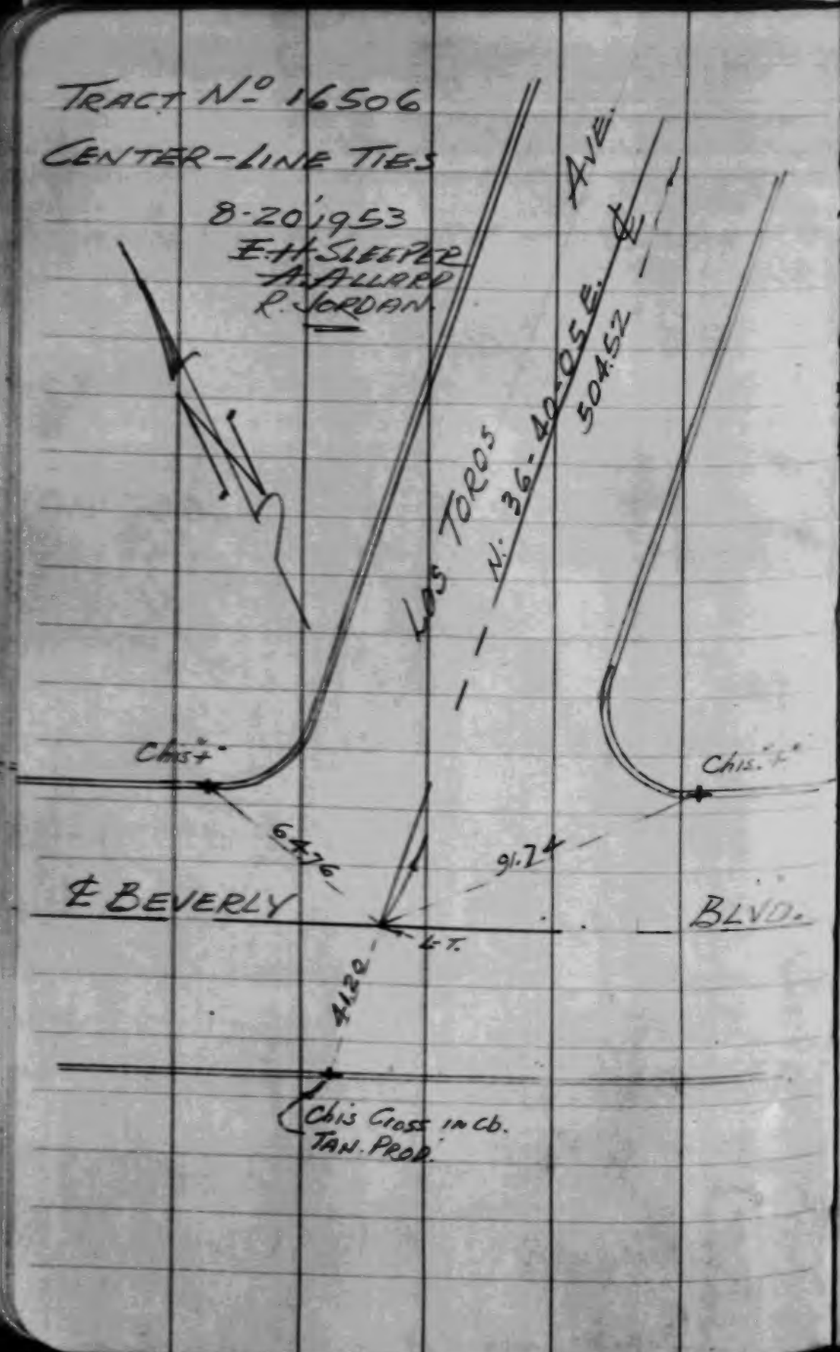
TRACT No 16506
CENTER-LINE TIES
8-20-1953
E.H. SLEEPER
A. ALLARD
R. JORDAN
LOS TOROS AVE.
N. 36-40-05 E.
504.52
Chis "+"
Chis "+"
64.76
91.74
℄ BEVERLY BLVD.
L.T.
41.20
Chis Cross in Cb.
TAN. PROD.

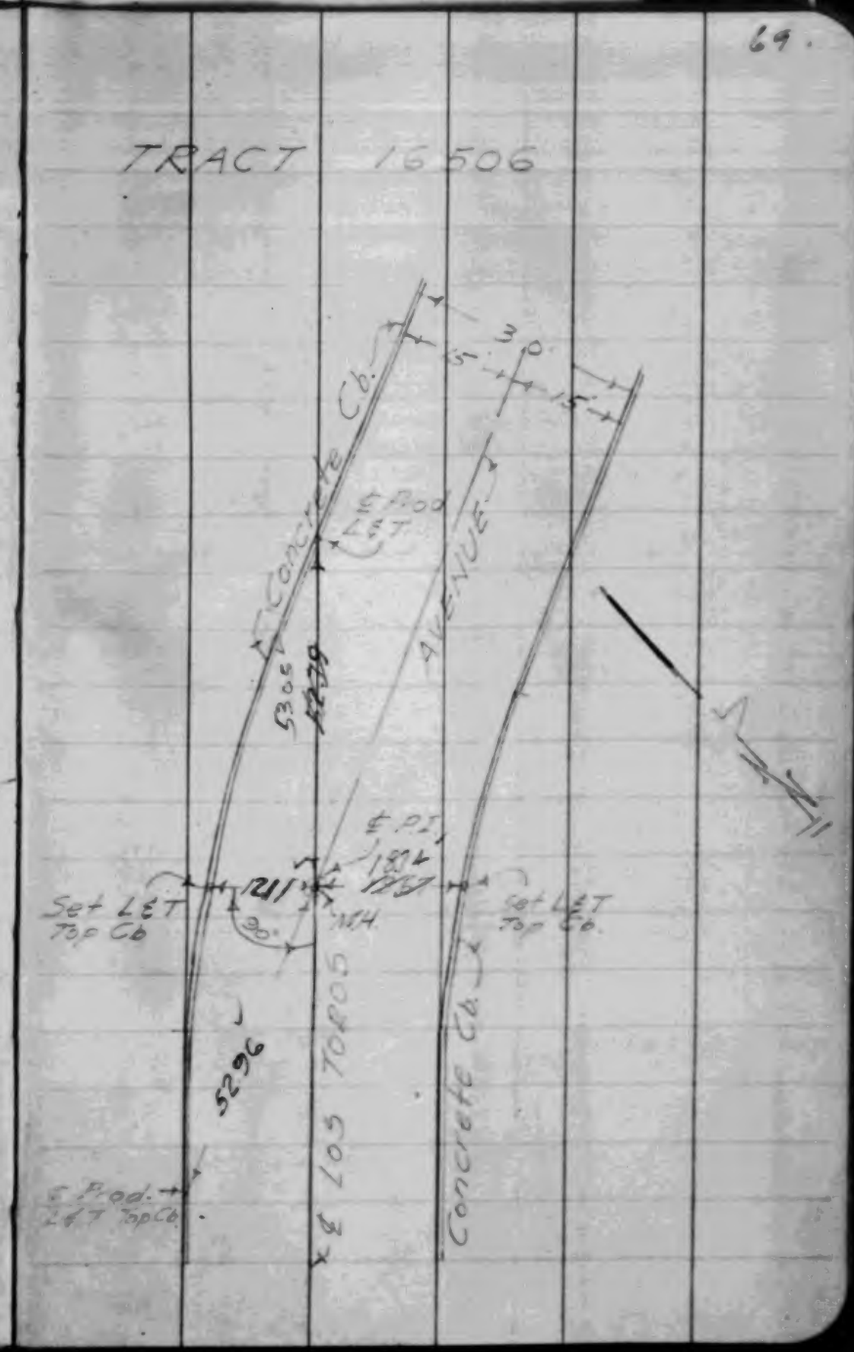
69.
TRACT 16506
Concrete Cb.
℄ Prod L&T
AVENUE
5305
5239
℄ P.I.
1804
1211
Set L&T Top Cb
Set L&T Top Cb.
5296
℄ LOS TOROS
Concrete Cb.
℄ Prod. L&T Top Cb.

CO.SUR. F.B.1095 55

ENGR. SER. CORP. 16506

CO.SUR. F.B.1095 56

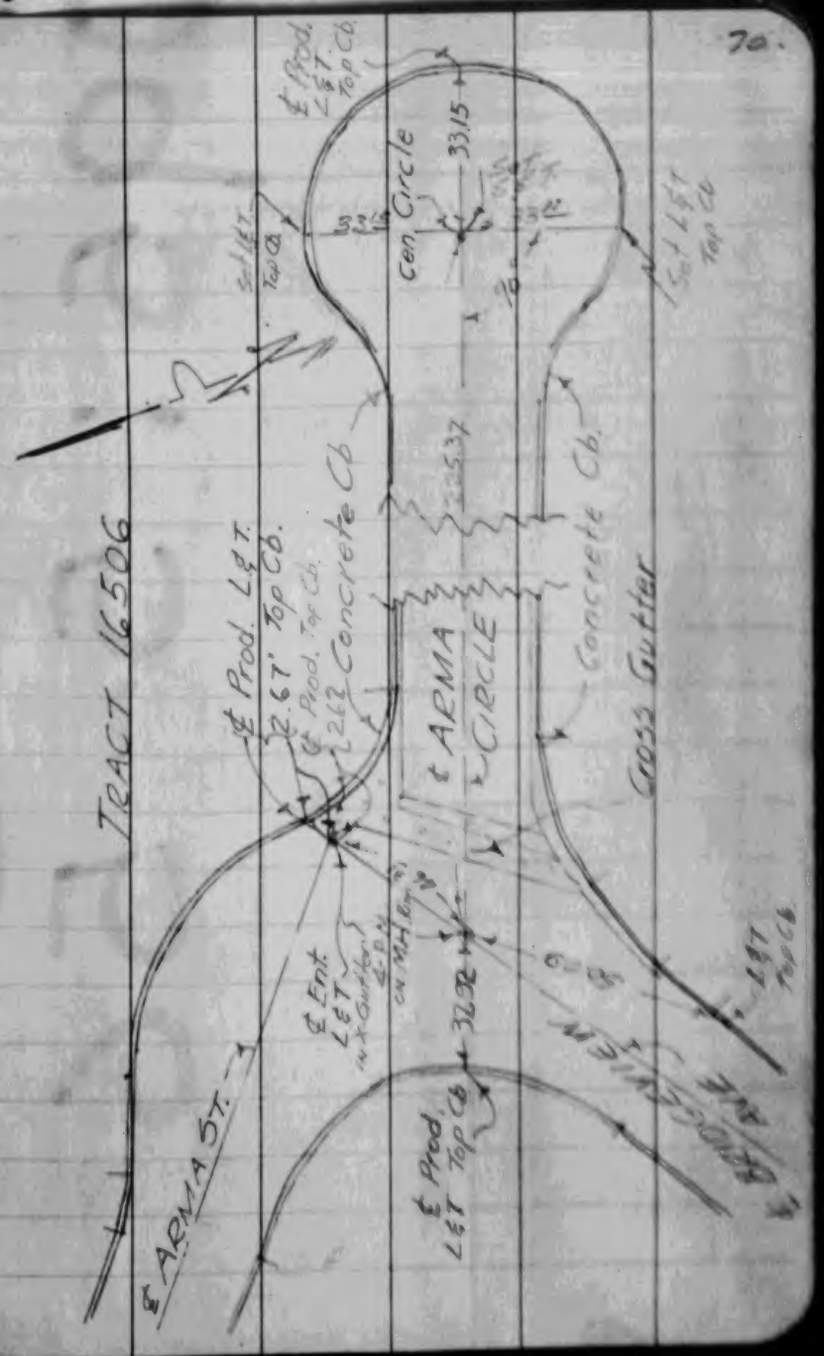

WS 36 D-38 E-3

TRACT 16506



MS 36, D-3

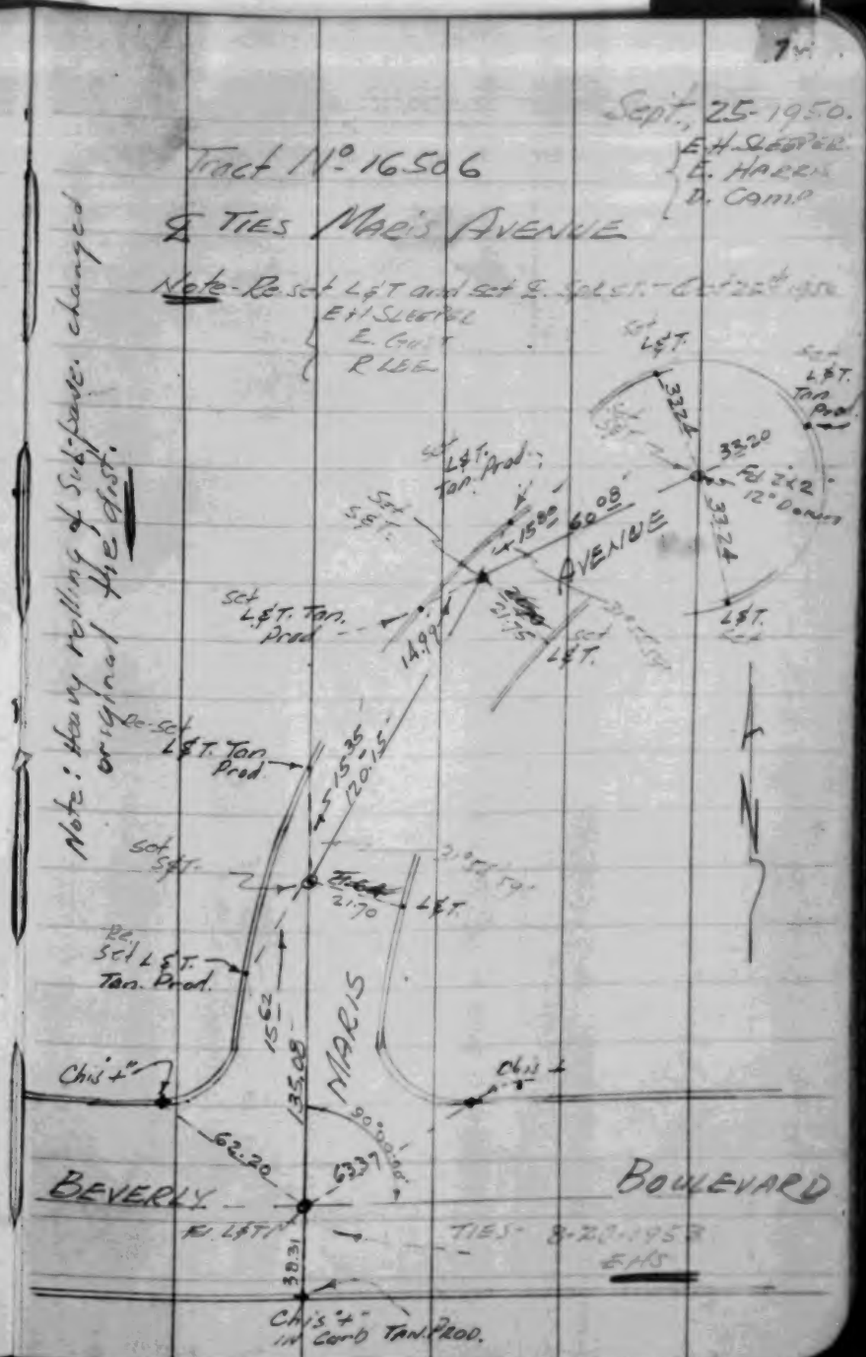
Sept. 25-1950.
E.H. SLEEPER
E. HARRIS
D. CAMP
Tract No. 16506
℄ TIES MARIS AVENUE
Note: Heavy rolling of sub-base. changed original the dist.
E.H. SLEEPER
E. GUST
R LEE
Set L&T.
Set L&T. Tan. Prod.
Set S&T.
Set L&T. Tan. Prod.
Re-set L&T. Tan. Prod.
Re-set L&T. Tan. Prod.
Re-set L&T. Tan. Prod.
Chis "+"
Chis "+"
Chis "+" in Curb Tan. Prod.
AVENUE
MARIS
BEVERLY
BOULEVARD
TIES- 8-20-1953
EHS
N

CO.SUR. F.B.1095: 61

ENGINEERING SERVICE CORP.
TRACT 16588

CO.SUR. F.B.1095: 62

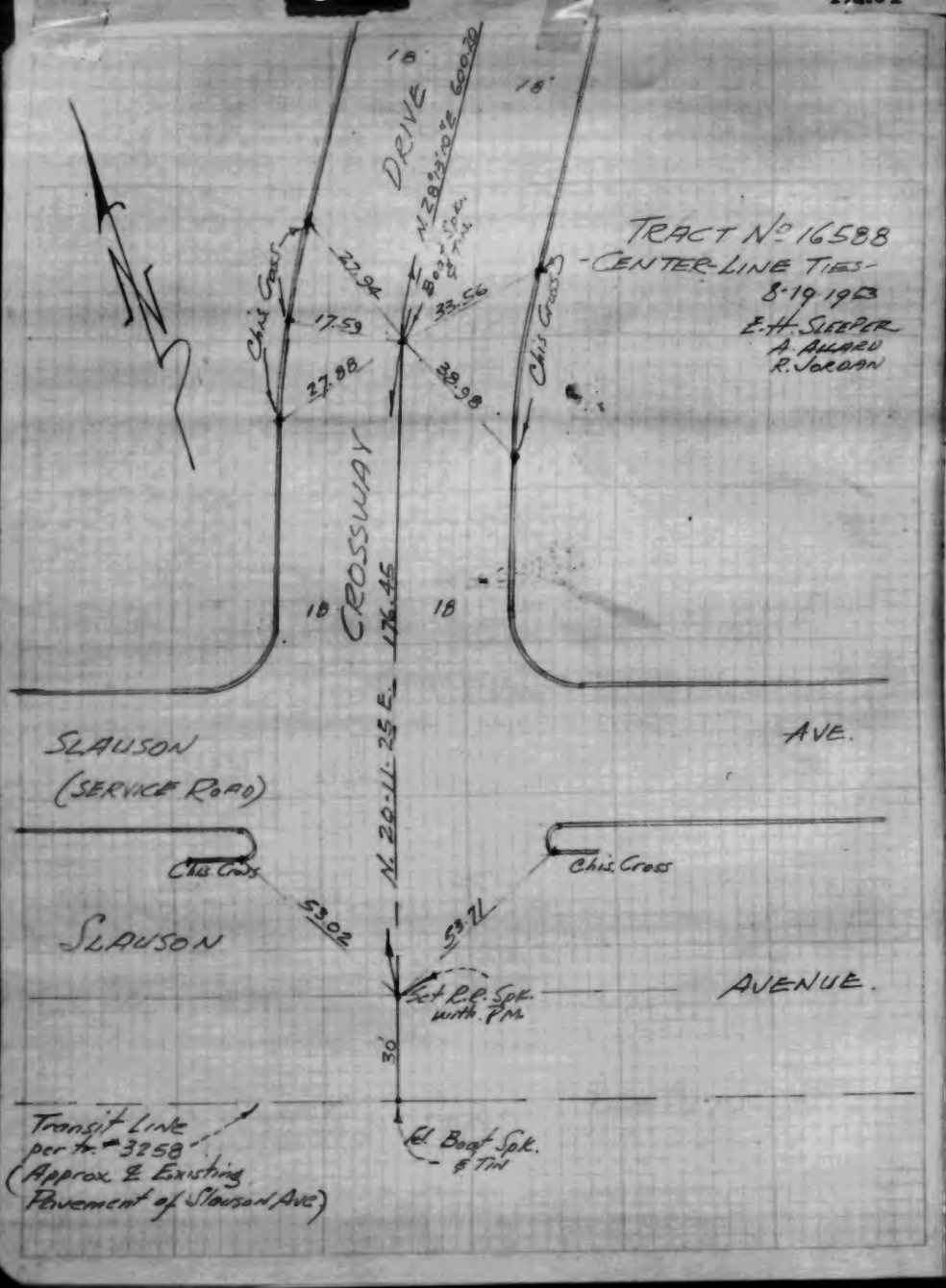

TRACT No. 16588
-CENTER-LINE TIES-
8-19-1953
E.H. SLEEPER
A. ALLARD
R. JORDAN

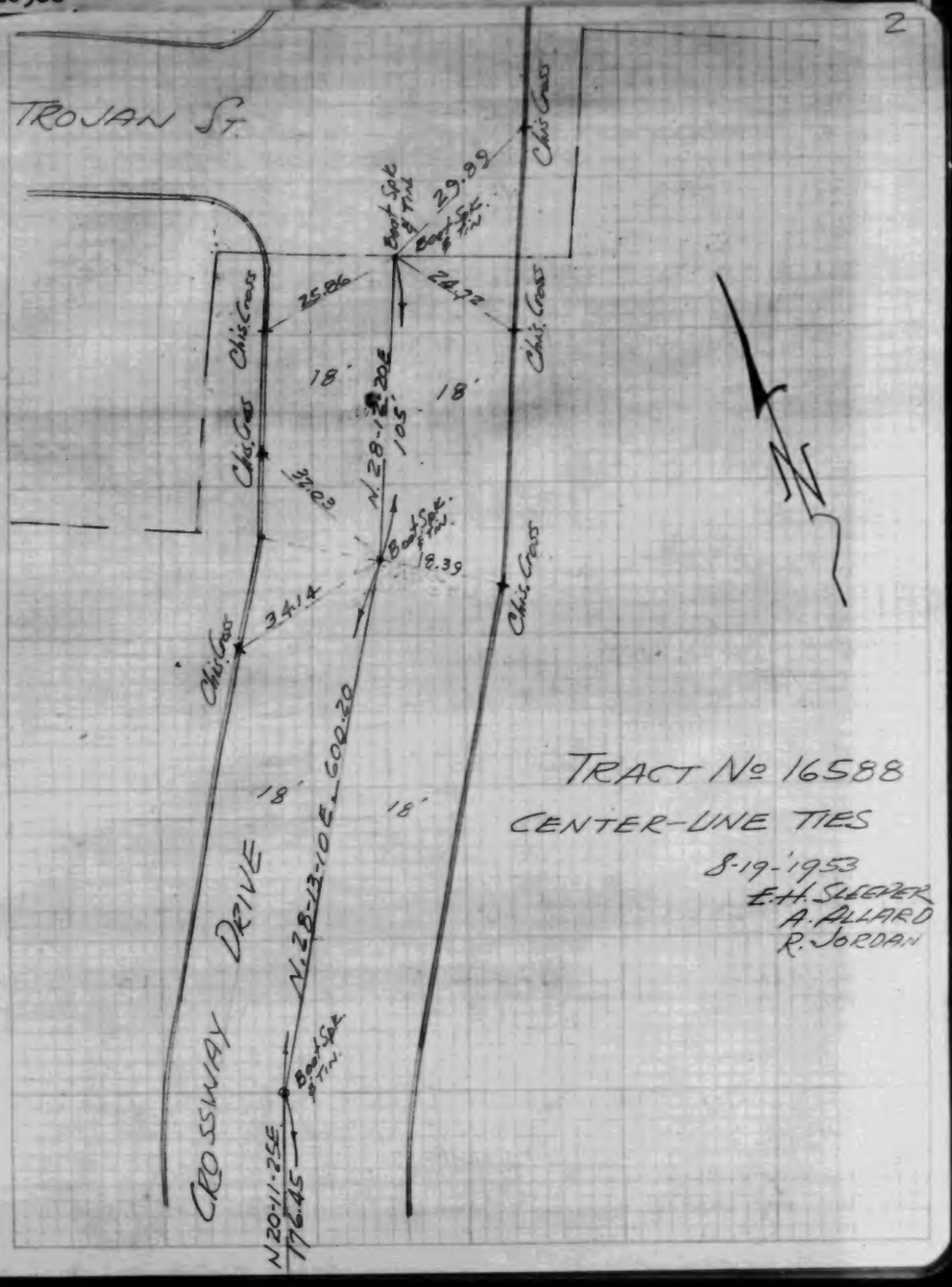

TRACT No. 16588
CENTER-LINE TIES
8-19-1953
E.H. SLEEPER
A. ALLARD
R. JORDAN

CO.SUR. F.B.1095: 63

ENGINEERING SERVICE CORP.
TRACT 16588

CO.SUR. F.B.1095: 64

3

TRACT No 16588
CENTER-LINE TIES

Aug. 19th 1953
E.H. SLEEPER
A. ALLARD
R. JORDAN

BIRCHLEAF AVE.
N.28-13-10E
544.09

SLAUSON (SERVICE ROAD)
L.T.
L.T. on ℄
L.T.
57.63
60.31
62.66
Fd. 2x2 DOWN 15"
SLAUSON AVE.
30.28
Fd. S.T. WITH PM.
Transit Line per Tr. # 3258 (Approx. ℄ of Existing Pavement, Slauson Ave.)

18'
18'
166.28
N.28-13-10E
44.01
L.T.
18.01
4 P.M. on M/M
TROJAN ST.
N.61-46-50W 192.64
Chis Cross
33.25
33.20
33.32
45.09
Chis Cross
Chis Cross
Chis Cross

— CENTER-LINE TIES —
TRACT No 16588
8-19-1953 - E.H. SLEEPER
A. ALLARD
R. JORDAN

260' N28-13-10E
Chis Cross
Chis Cross
Chis Cross
43.47
L.T. TAN
18.03
4 P.M. on M/M
BERMUDEZ ST.
184.69
N. 61-46-50 W.
41.91
BC Spot.
44.75
N78-41-53W.
33.30
S.T.
33.28
Chis Cross
33.38
L.T.
15.41
Chis Cross
Chis. Cross
43.22
BIRCHLEAF
544.09
N.28-13-10E

W.S. 36 C-5

C-5 '36 S.M.

CO.SUR. F.B.1095: 65

ENGINEERING SERVICE CORP.
TRACT 16588

CO.SUR. F.B.1095: 66

W5536 C-5, & D-5

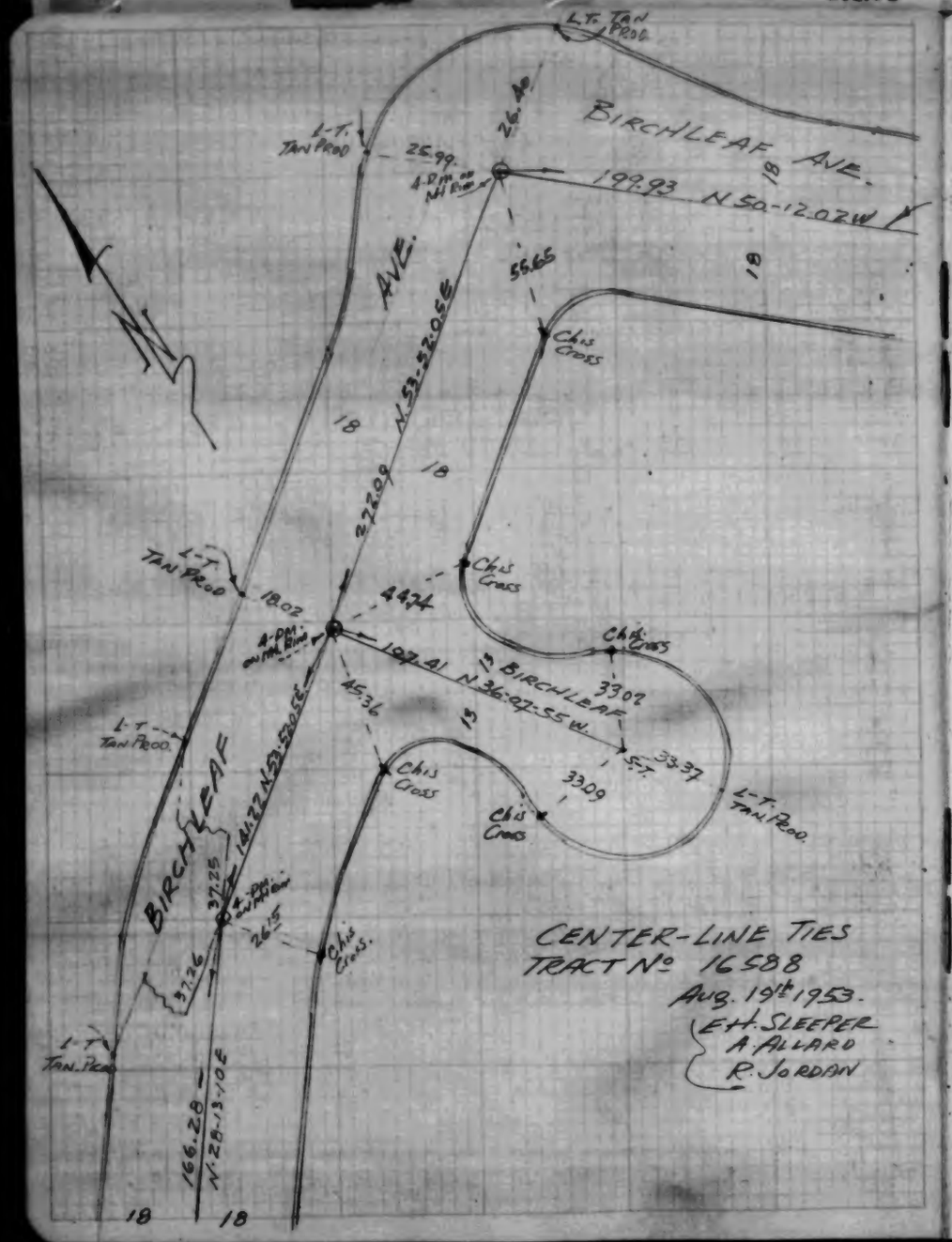

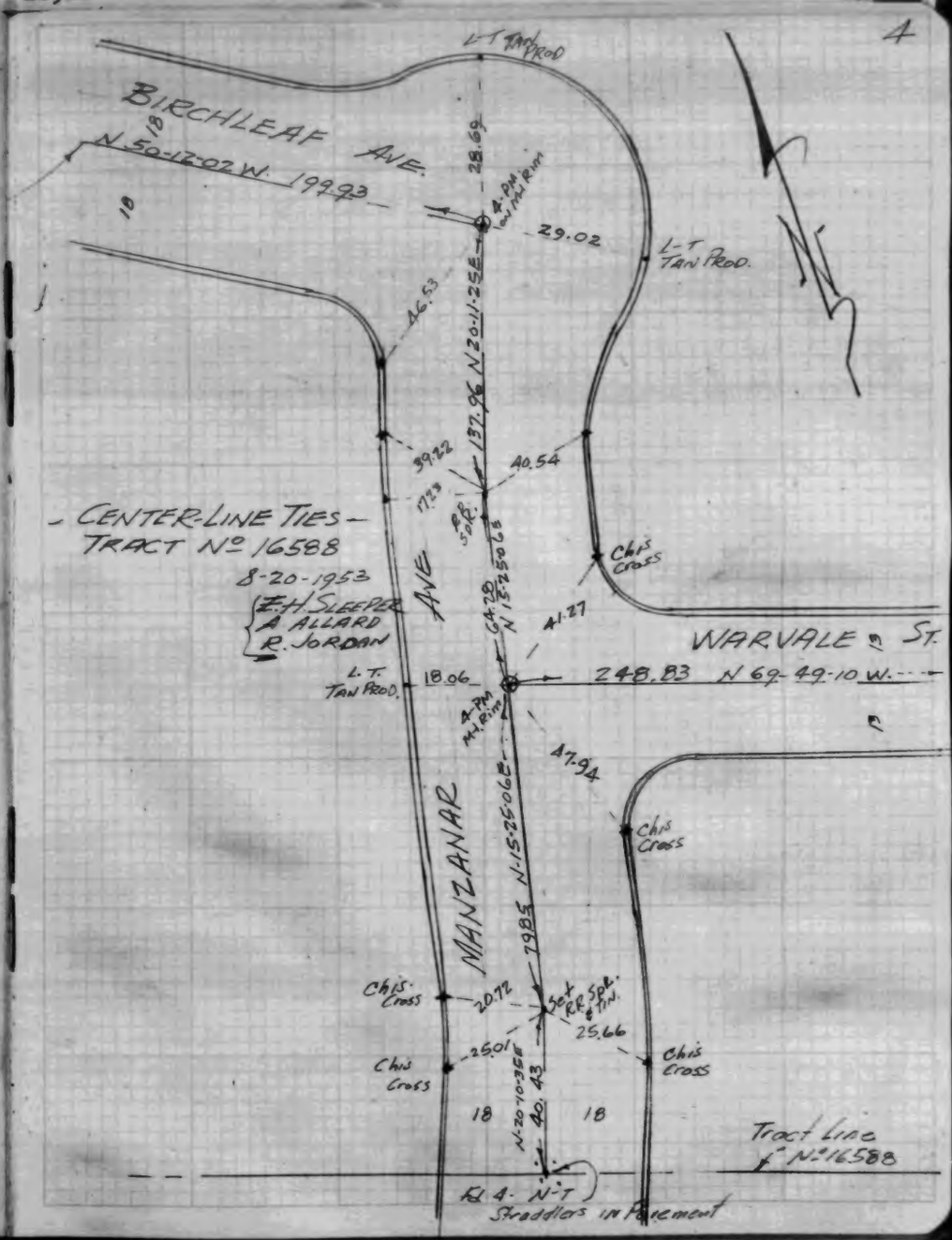

W5536 D-5

CENTER-LINE TIES
TRACT Nº 16588.
8-20-1953
E.H. SLEEPER
A. ALLARD
R. JORDAN

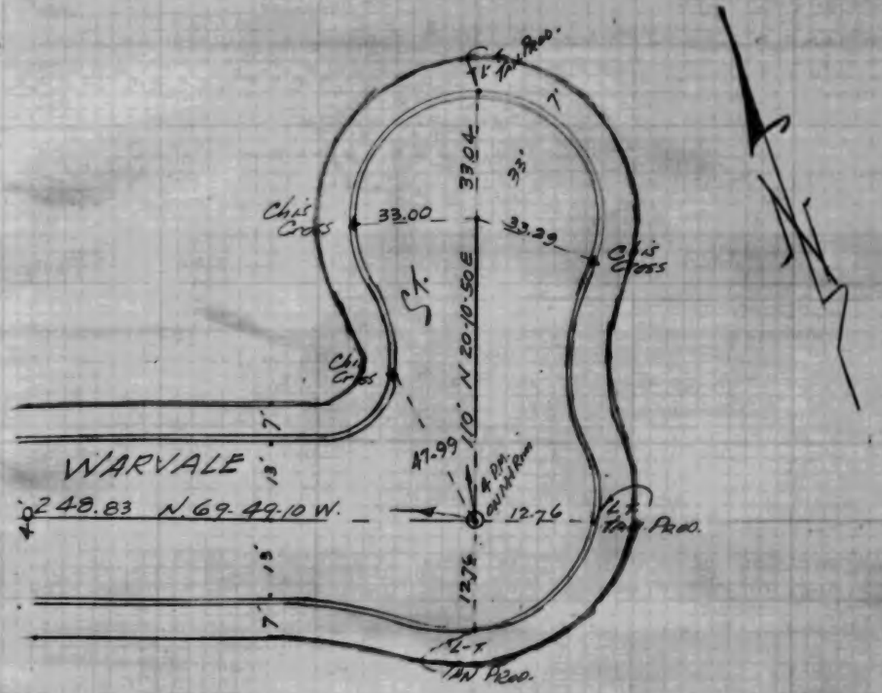

CO.SUR. F.B.1095: 69 KEMMERER ENGR. CO. CO.SUR. F.B.1095: 70

Tr. 13720 Tr. 14264

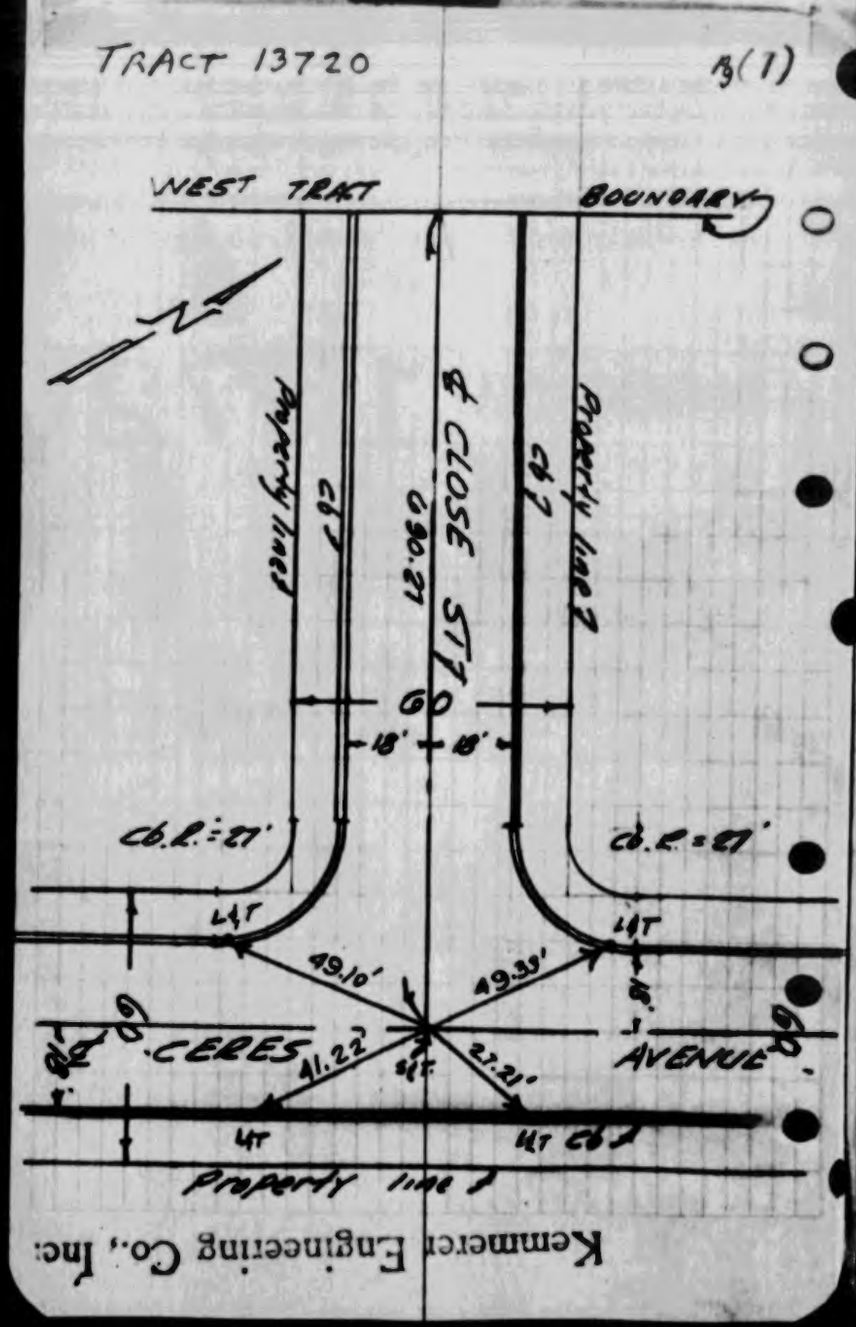

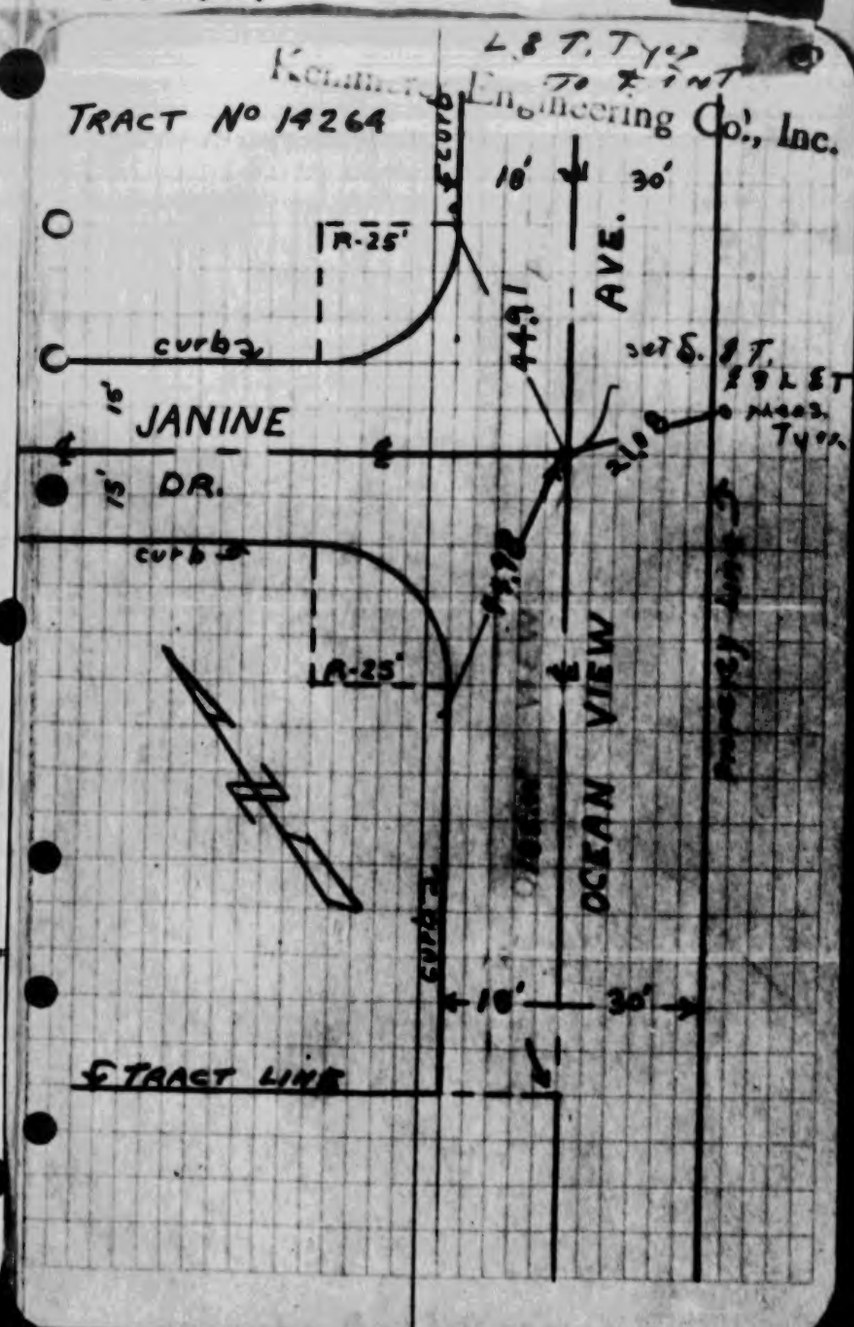

CO.SUR. F.B.1095: 71

KEMMERER ENGR. CO.
Tract 14264

CO.SUR. F.B.1095: 72

(2)

Kemmerer Engineering Co., Inc.

TRACT Nº 14264

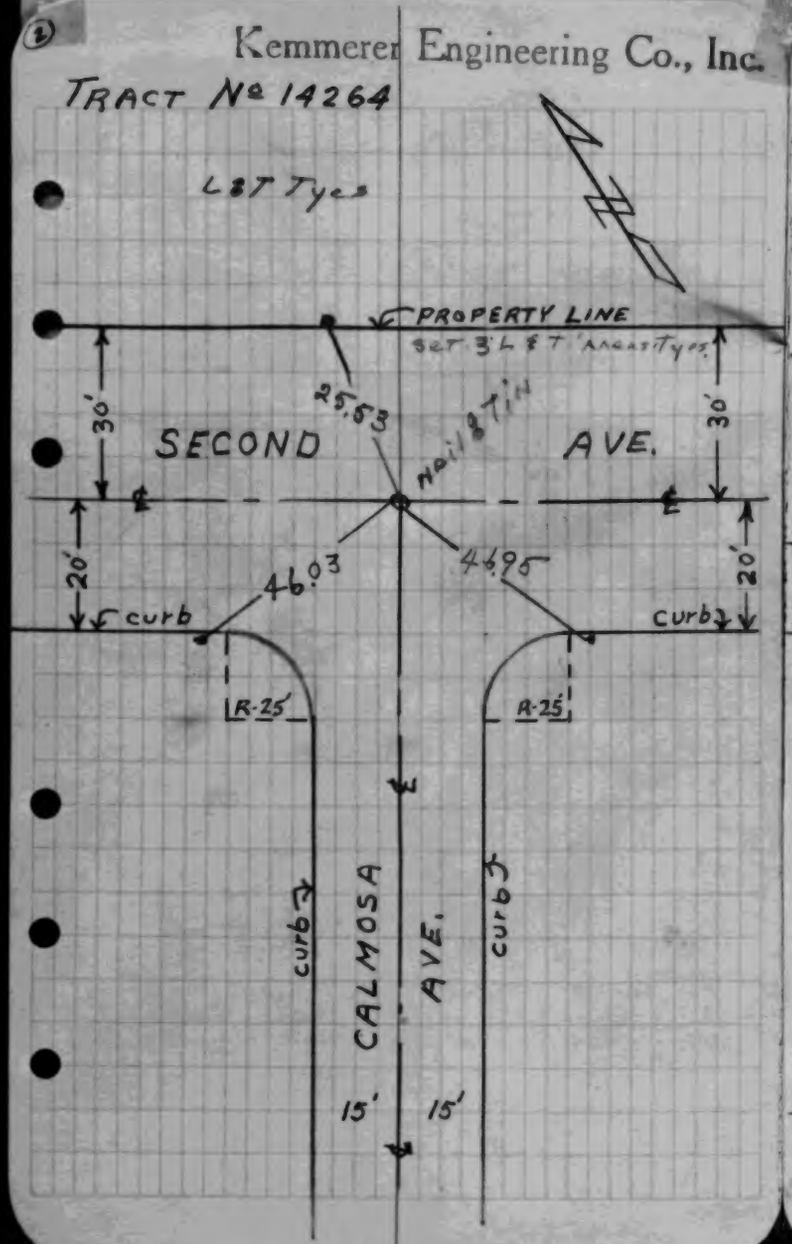

(3)

Kemmerer Engineering Co., Inc

TRACT Nº 14264

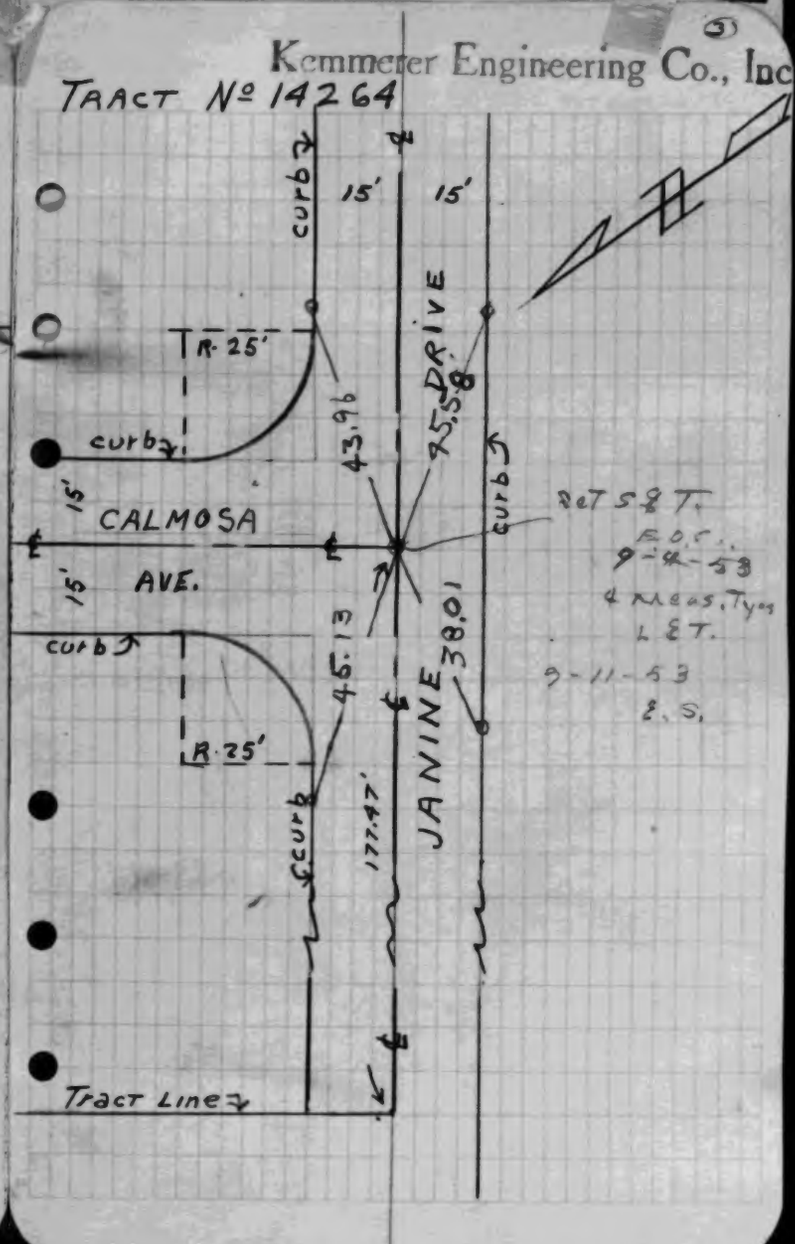

WS 37, C-6

CO.SUR. F.B.1095: 73 KEMMERER ENGR. CO. Tract 15438 CO.SUR. F.B.1095: 74

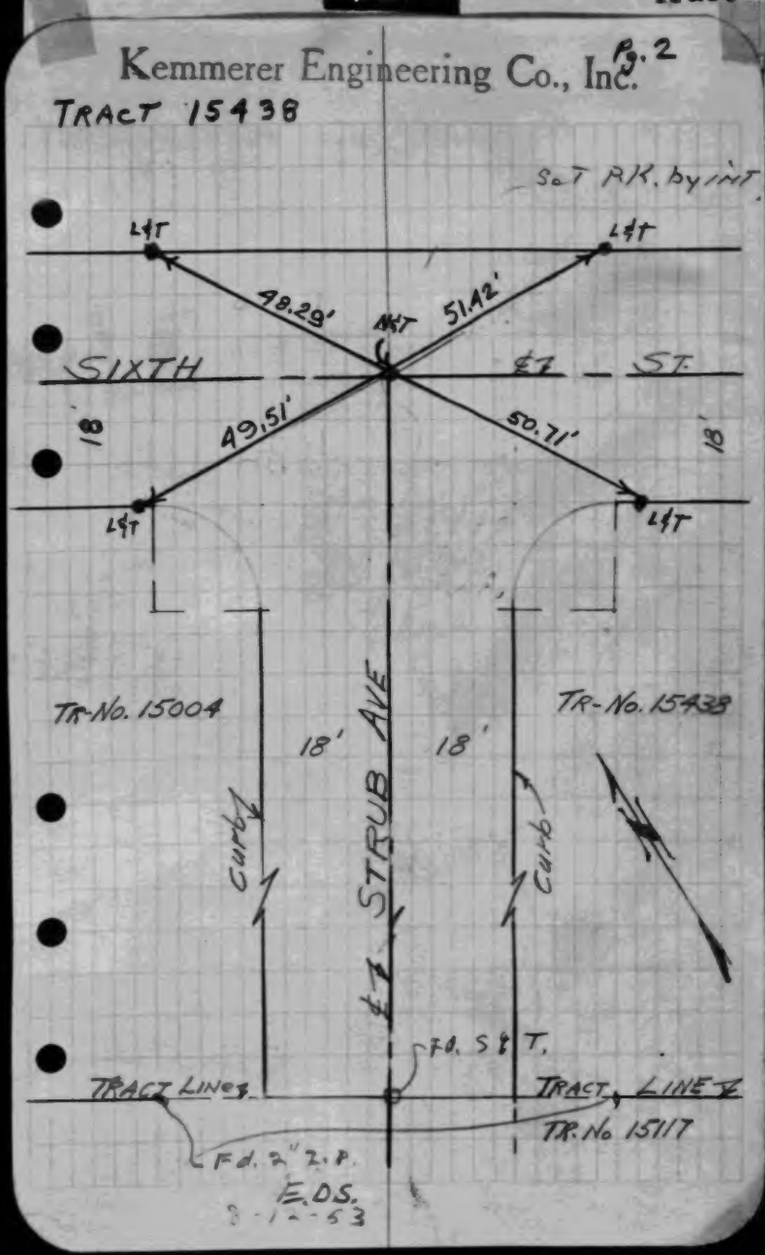

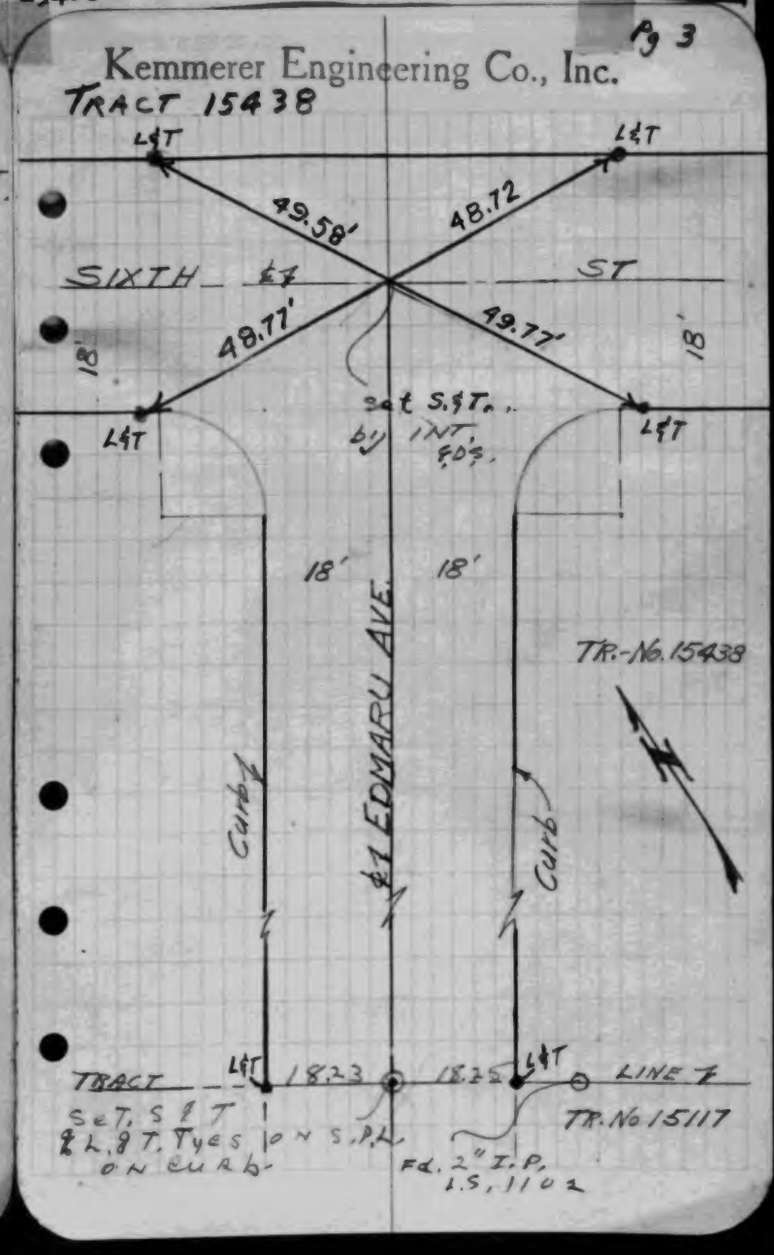

WS 37, C-6

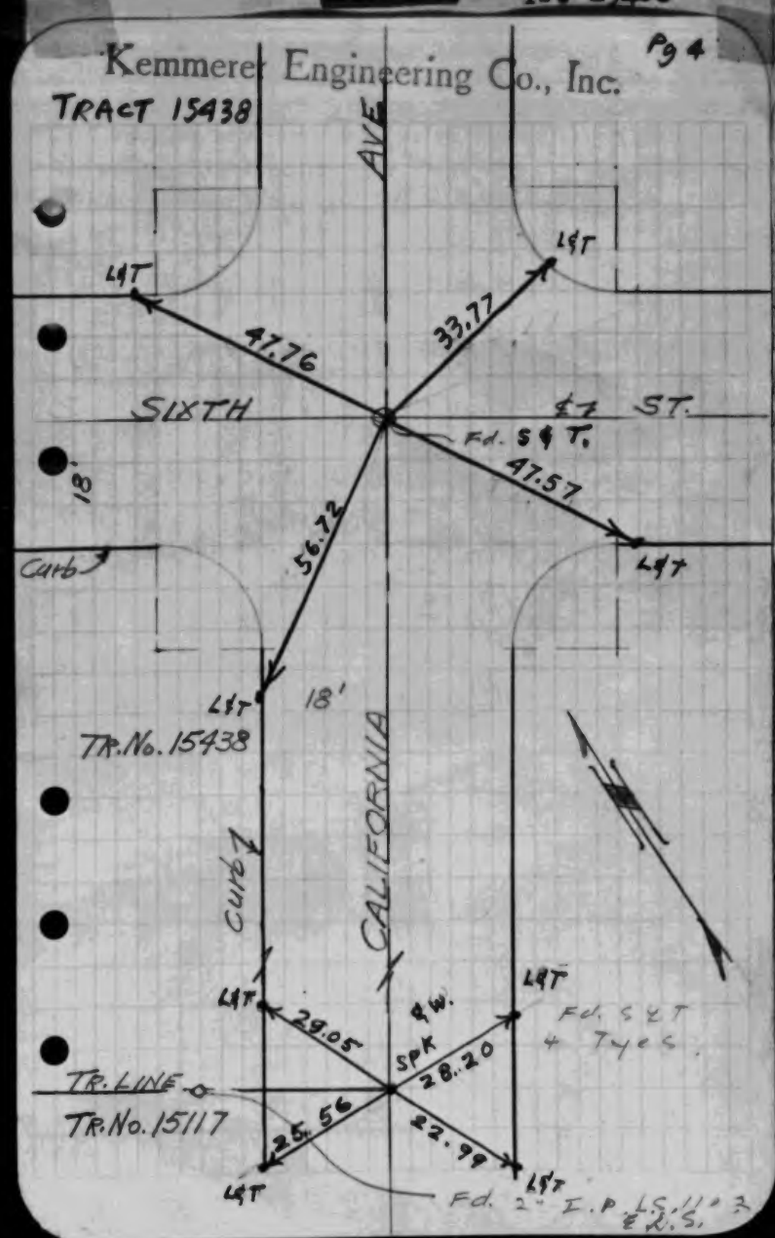
Kemmerer Engineering Co., Inc.
Pg 4
TRACT 15438
AVE
L&T
47.76
33.77
SIXTH
ST.
Fd. S&T.
47.57
56.72
18'
Curb
18'
TR.No. 15438
CALIFORNIA
Curb
29.05
SPK
28.20
Fd. S&T 4 Tyes
TR. LINE
TR.No. 15117
25.56
22.99
Fd. 2" I.P. L.S. 11 & 2 & L.S.

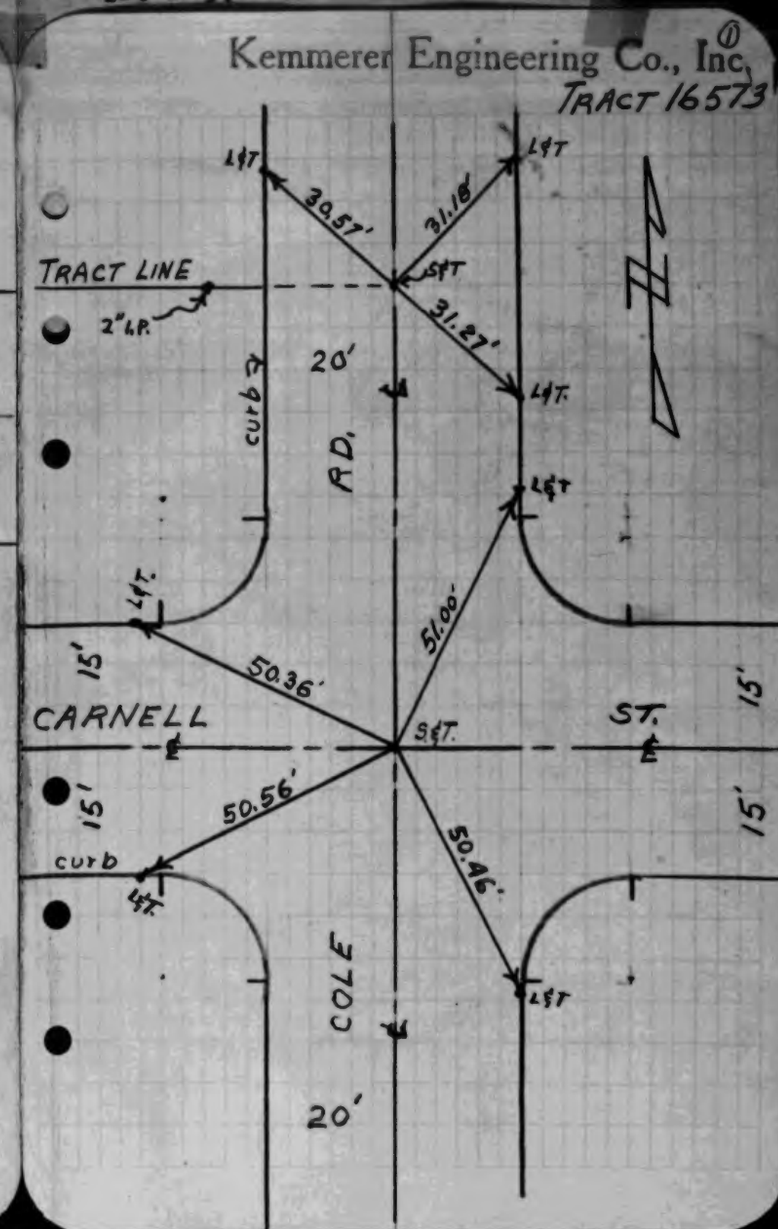
Kemmerer Engineering Co., Inc.
TRACT 16573
L&T
30.57'
31.18'
S&T
TRACT LINE
2" I.P.
31.27'
20'
curb
RD.
L&T.
51.00'
15'
50.36'
CARNELL
S&T.
ST.
15'
15'
50.56'
curb
50.46'
COLE
20'

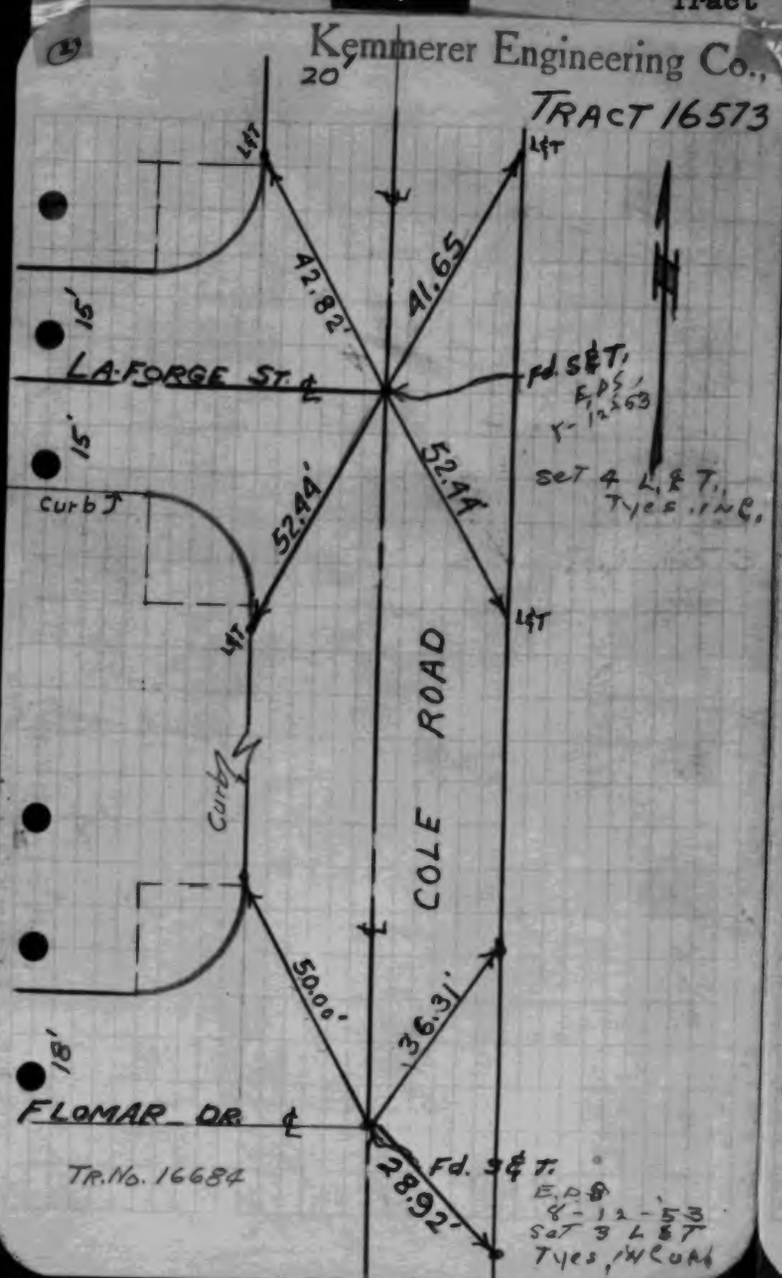
Kemmerer Engineering Co.,
TRACT 16573
20'
L&T
42.82'
41.65
15'
LA FORGE ST. ℄
Fd. S&T.
E.D.S.
8-12-53
Set 4 L&T.
Tyes, Inc.
15'
Curb
52.44'
52.44'
COLE ROAD
Curb
50.00'
36.31'
18'
FLOMAR DR. ℄
Fd. S&T.
28.92'
E.D.S.
8-12-53
Set 3 L&T
Tyes, Inc.
TR. No. 16684

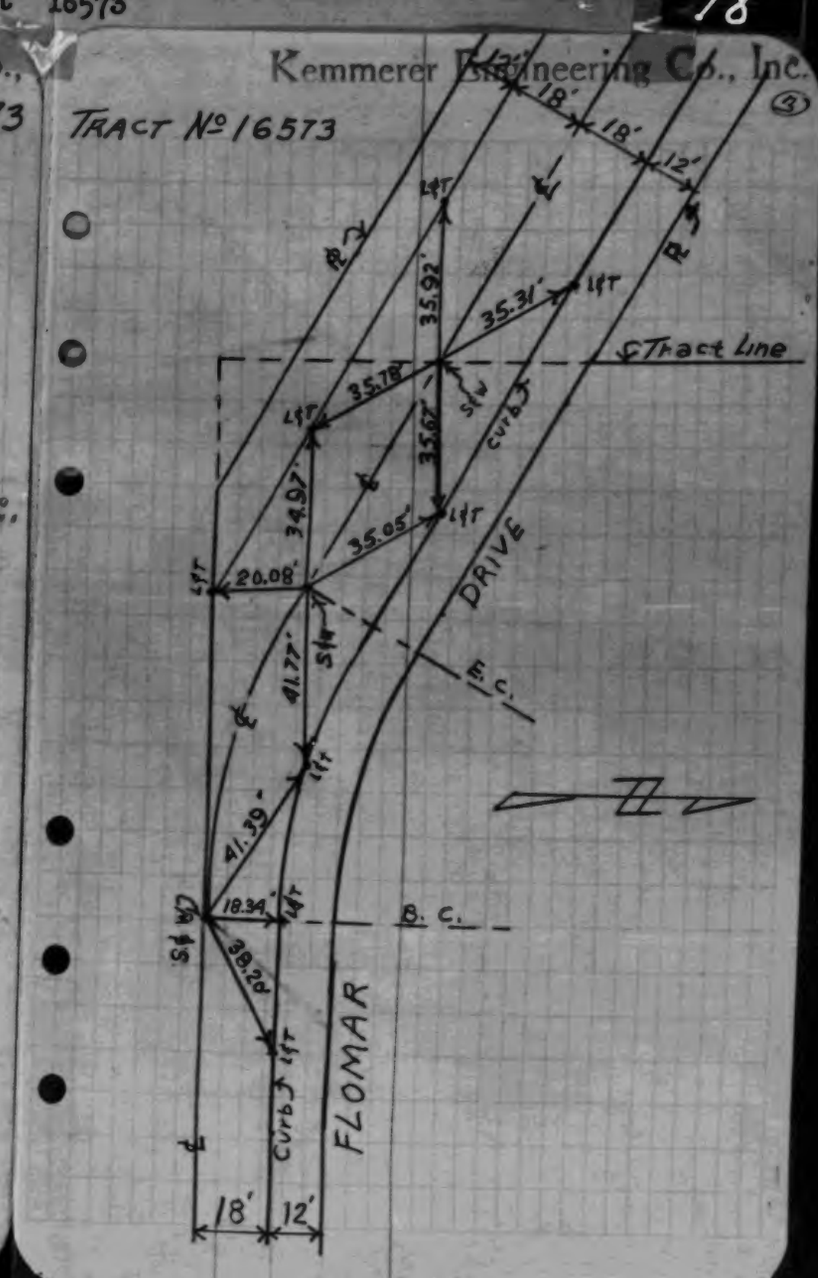
Kemmerer Engineering Co., Inc.
TRACT No 16573
12'
18'
18'
12'
L&T
35.92'
35.31'
℄ Tract Line
35.78'
35.67'
Curb
34.97'
35.05'
20.08'
DRIVE
E.C.
41.77'
41.39'
18.34'
B.C.
38.20'
FLOMAR
Curb
18'
12'

CO. SUR. F.B. 1095: 79

KEMMERER ENGR. CO.

Kemmerer Engineering Co.

TRACT 15756

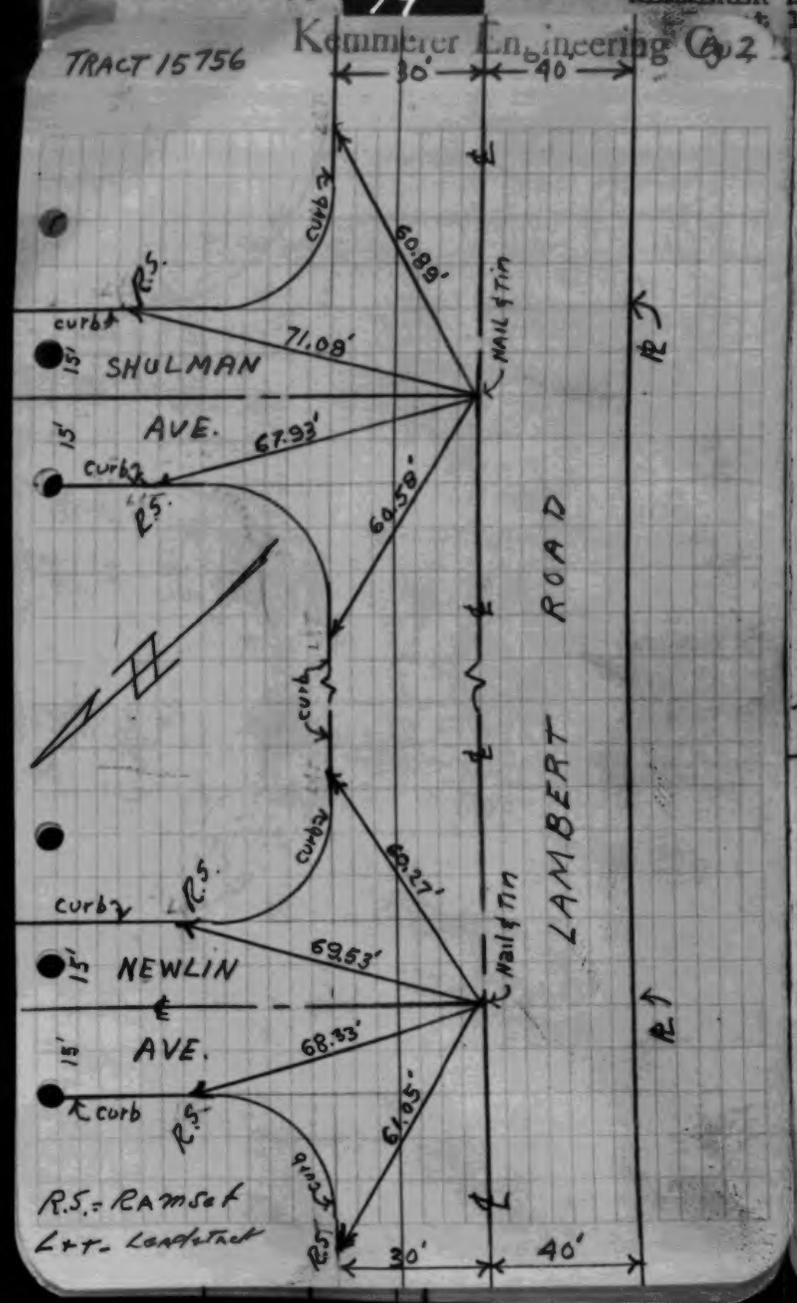

CO. SUR. F.B. 1095: 80

Pg 3.

TRACT 15756

Kemmerer Engineering Co., Inc.

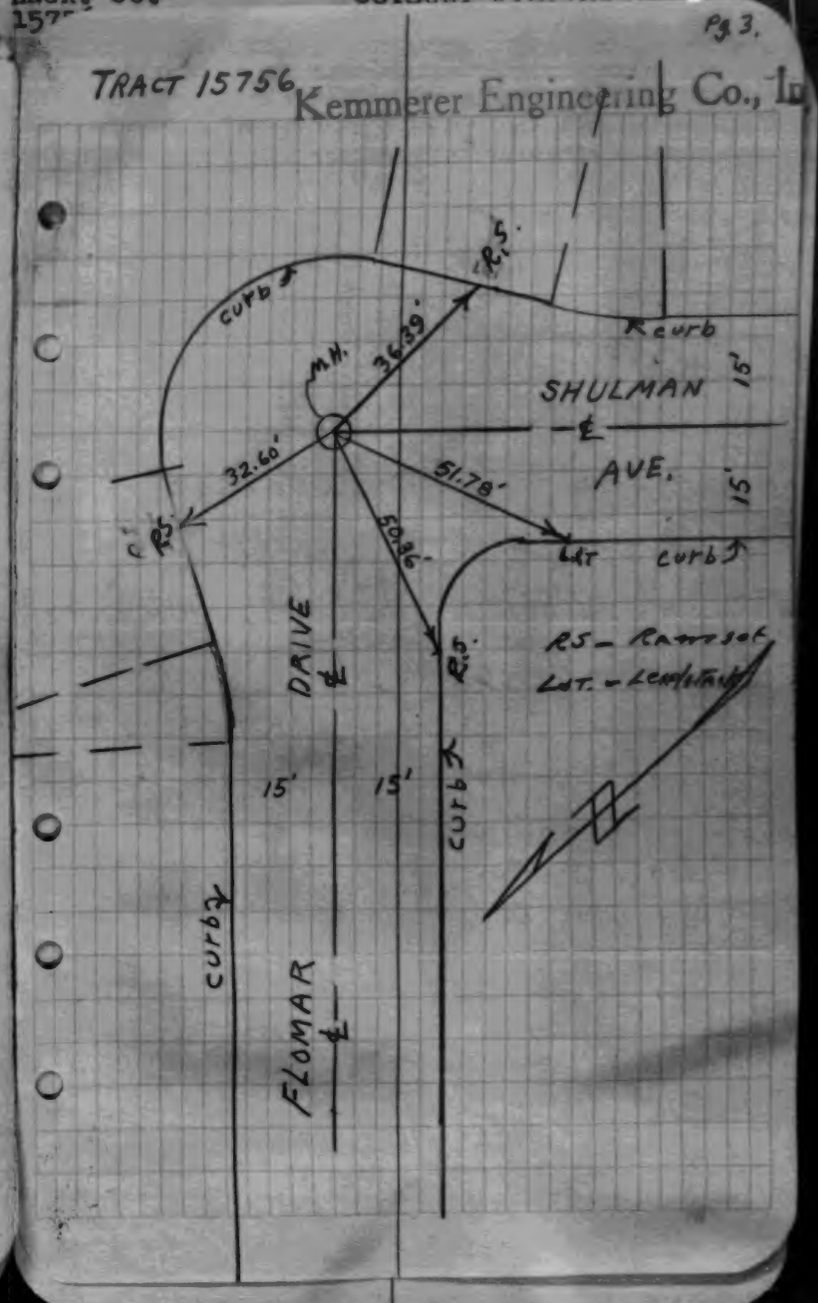

CO.SUR. F.B.1095: 81

KEMMERER ENGR. CO.
Tract 15756

CO.SUR. F.B.1095: 82

Pg 4

TRACT 15756 Kemmerer Engineering Co., In

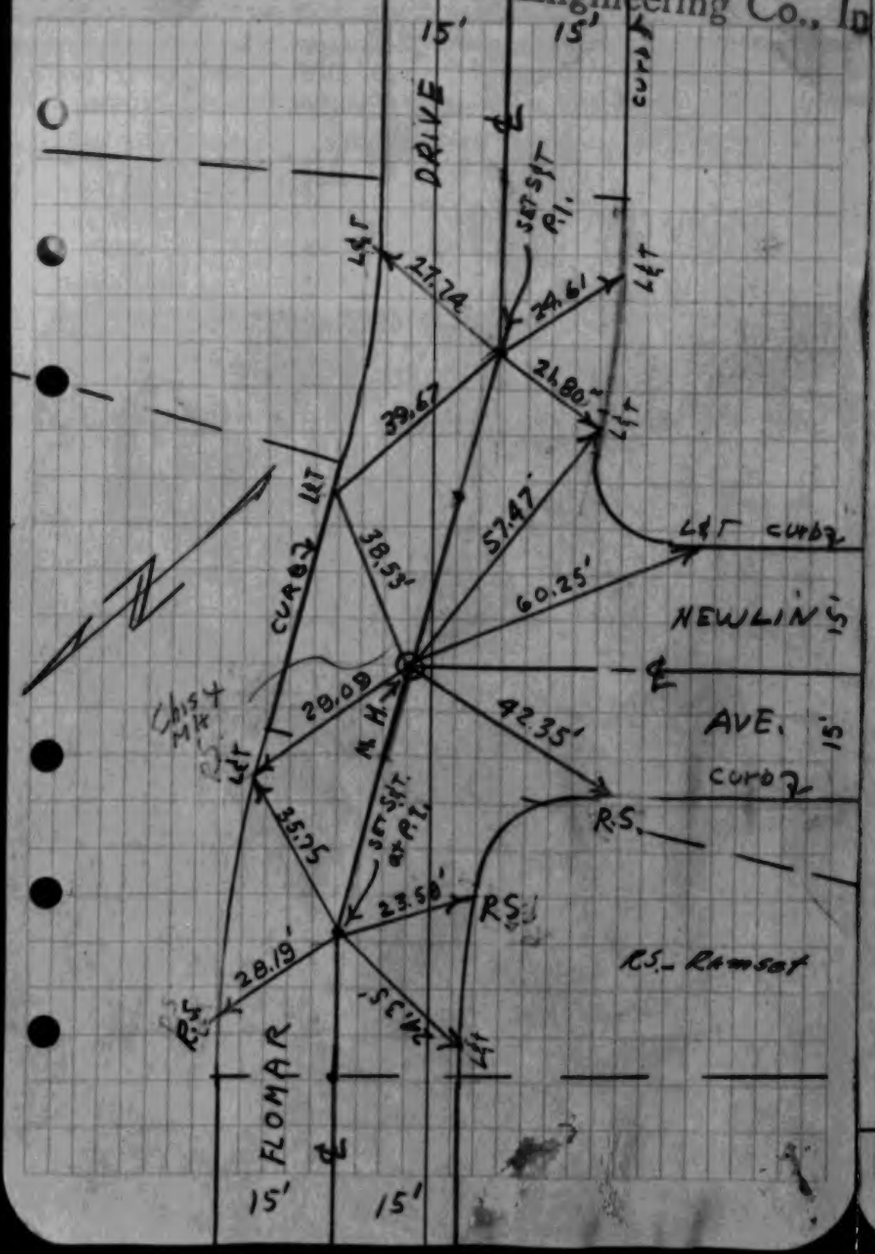

R.S. - Ramset

Pg 5

Kemmerer Engineering Co., Inc.

TRACT 15756

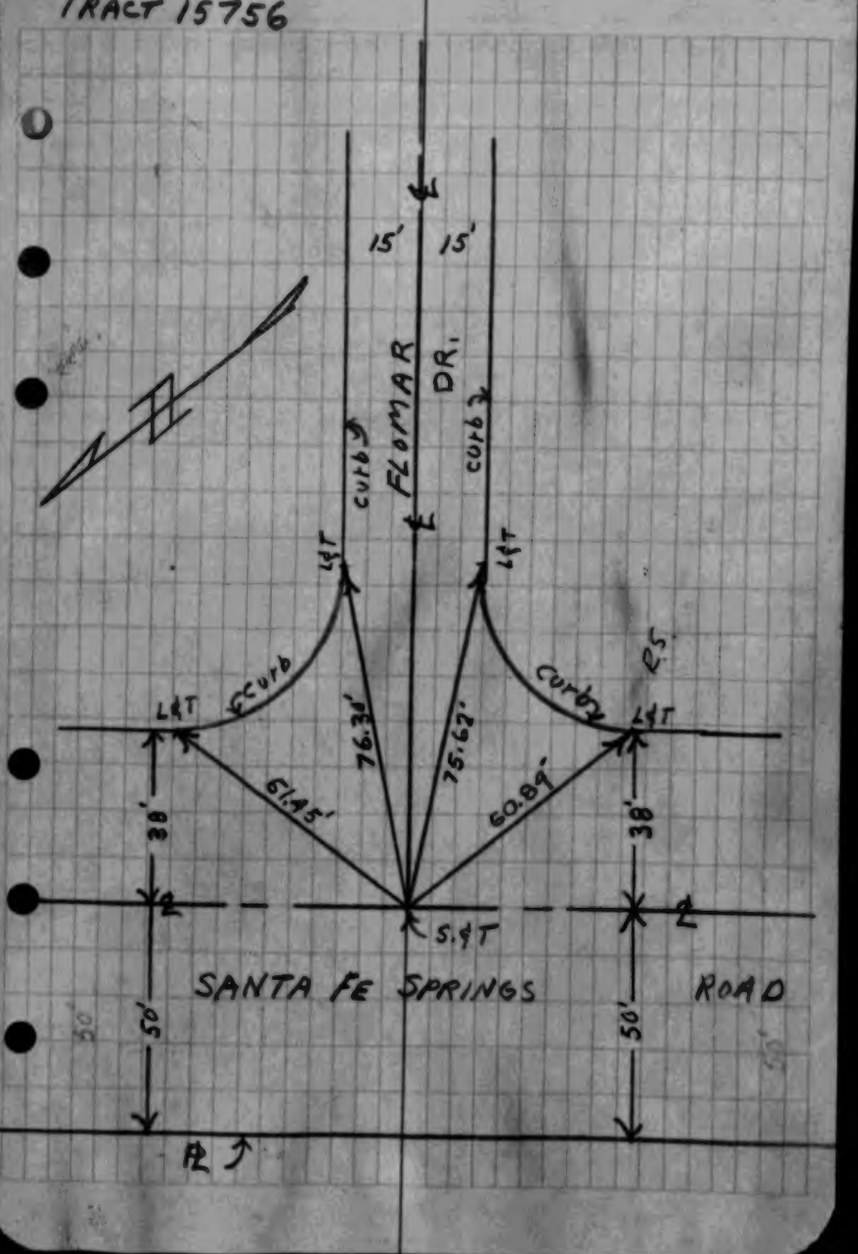

CO.SUR. F.B.1095: 83

KEMMERER ENGR. CO.
Tract 16618

TRACT 16618

Pg 2

Kemmerer Engineering Co., Inc.

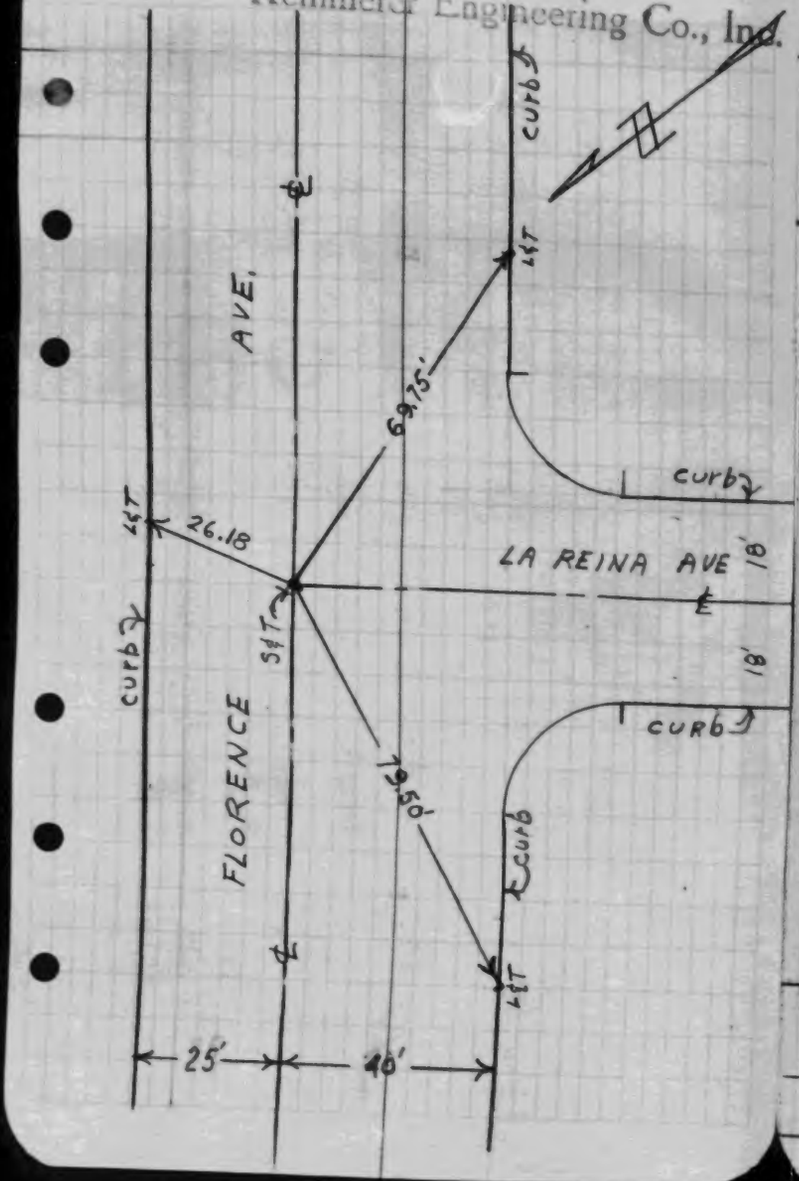

CO.SUR. F.B.1095: 84

KEMMERER ENGR. CO.
Tract 17889

TRACT 17889

Pg 2

Kemmerer Engineering Co., Inc.

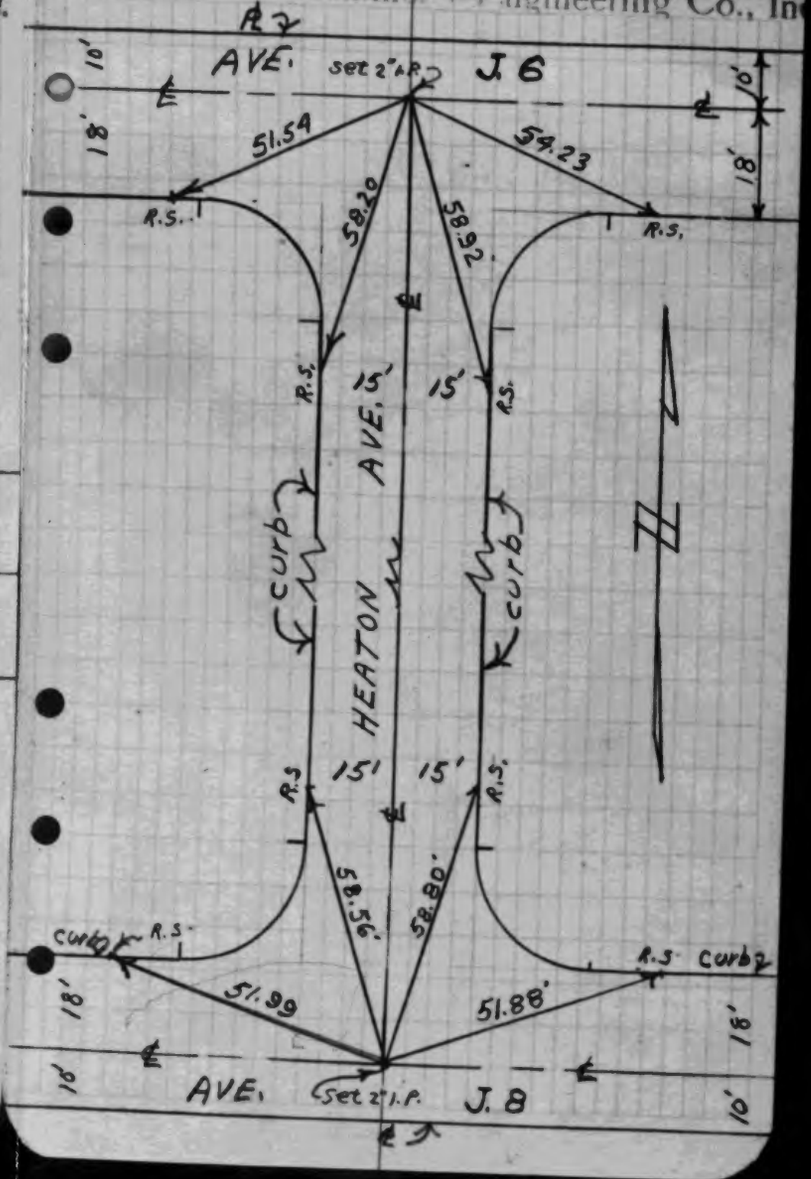

W.S. 33 D-4

CO.SUR. F.B.1095: 85

KEMMERER ENGR. CO.
Tract 17014

Pg 2

TR. No. 17014

Kemmerer Engineering Co., Inc.

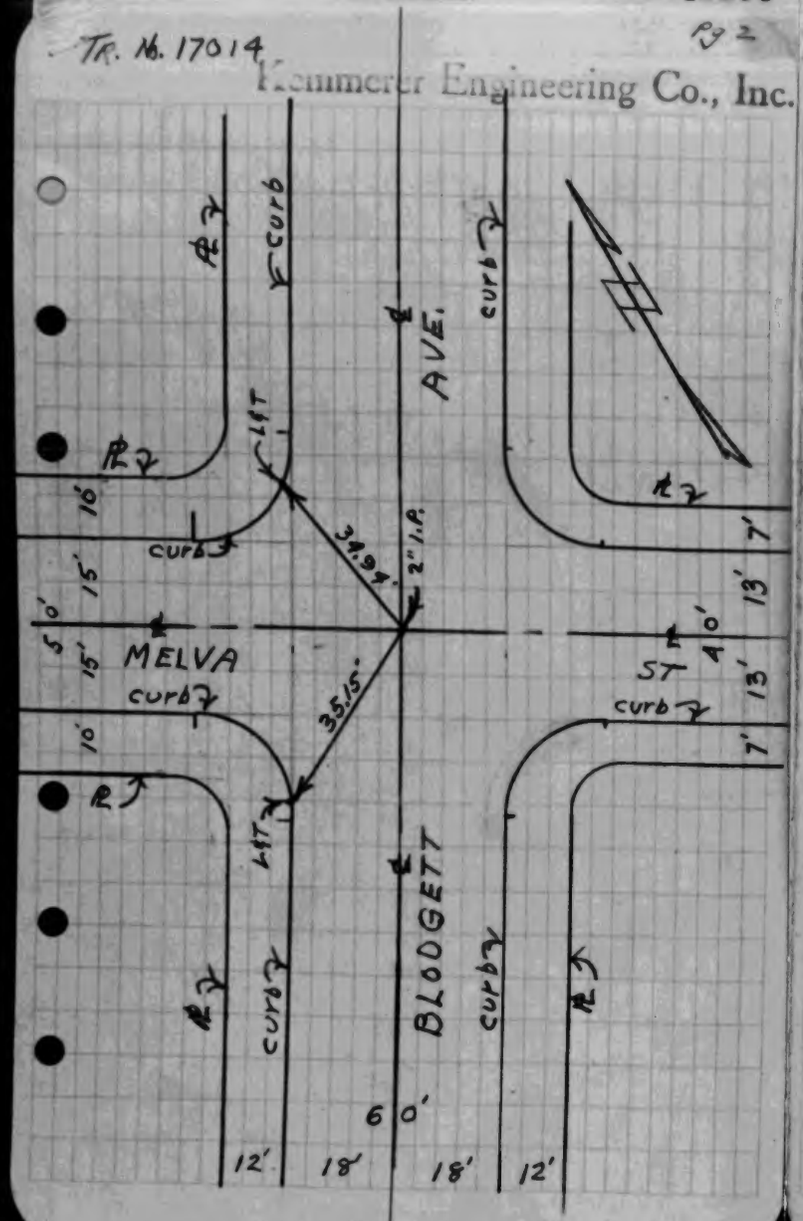

CO.SUR. F.B.1095: 86

Pg 3

Kemmerer Engineering Co., Inc.

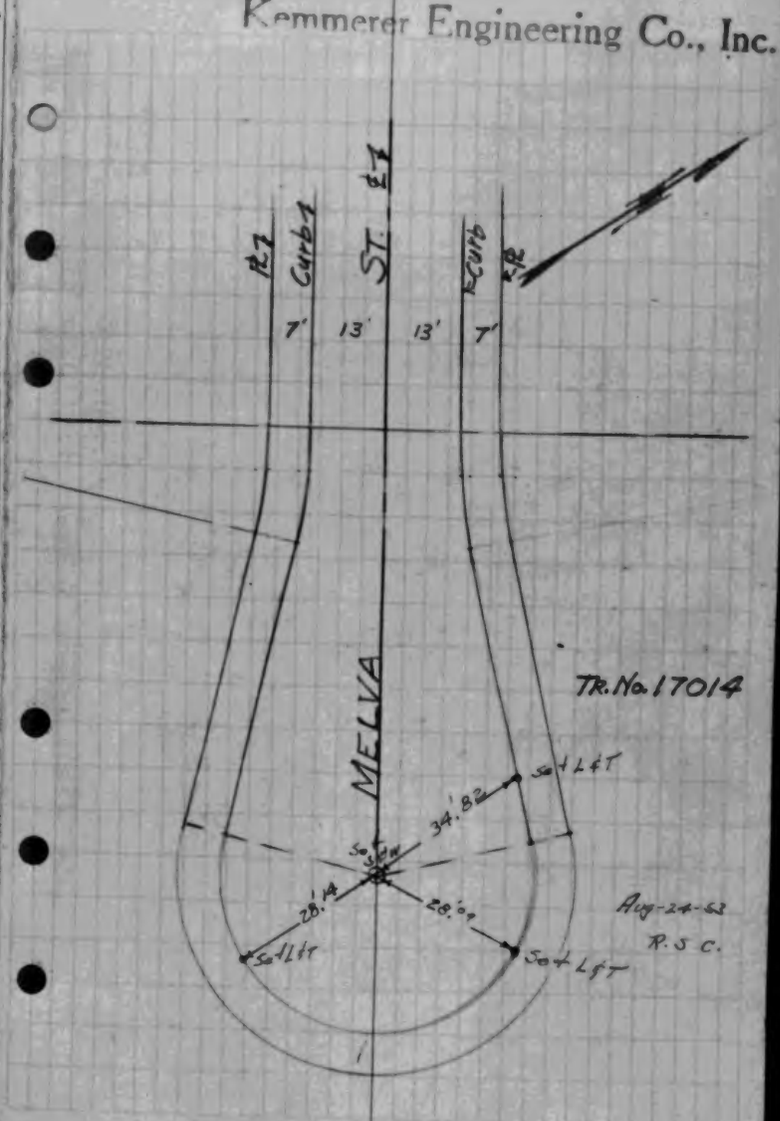

4-0 EESM

CO.SUR. F.B.1095: 87

JONES & GILBERT
Tract 17510

①

Tract No 17510
Jones & Gilbert Sept 1953



CO.SUR. F.B.1095: 88

②

Tract No 17510
Jones & Gilbert Sept 1953



CO.SUR. F.B.1095: 89 M.W.FINLEY Tract 18535



KEMMERER ENGR.CO. CO.SUR. F.B.1095: 90 Tract 18731

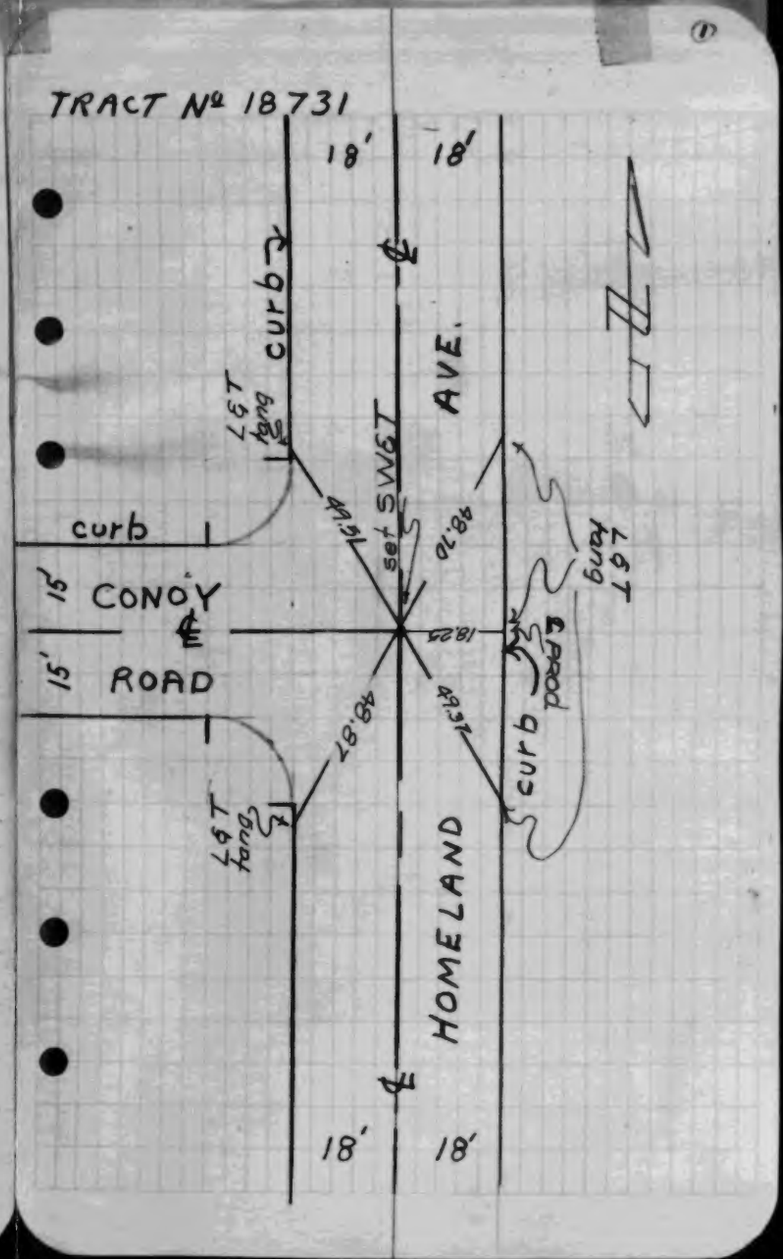

CO. SUR. F.B. 1095: 91

KEMMERER ENGR. CO.
Tract 18731

CO. SUR. F.B. 1095: 92

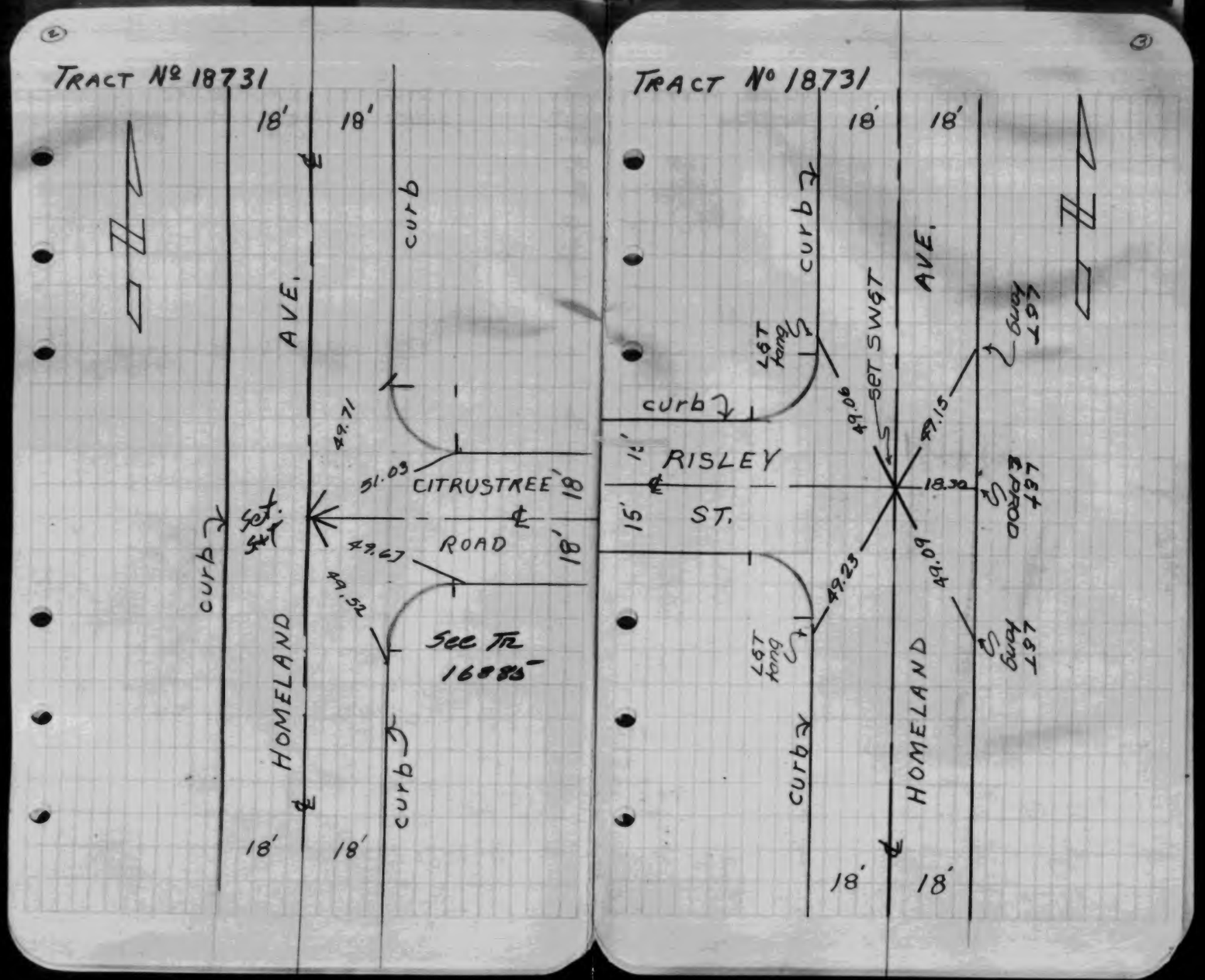

KEMMERER ENGR. CO.
Tract 18731

④

TRACT Nº 18731

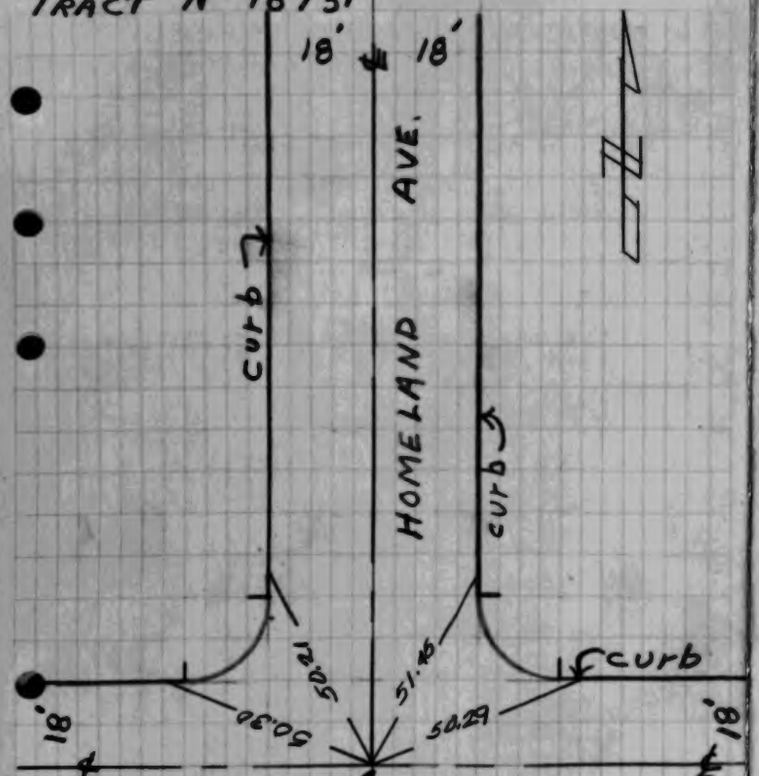

⑤

TRACT Nº 18731

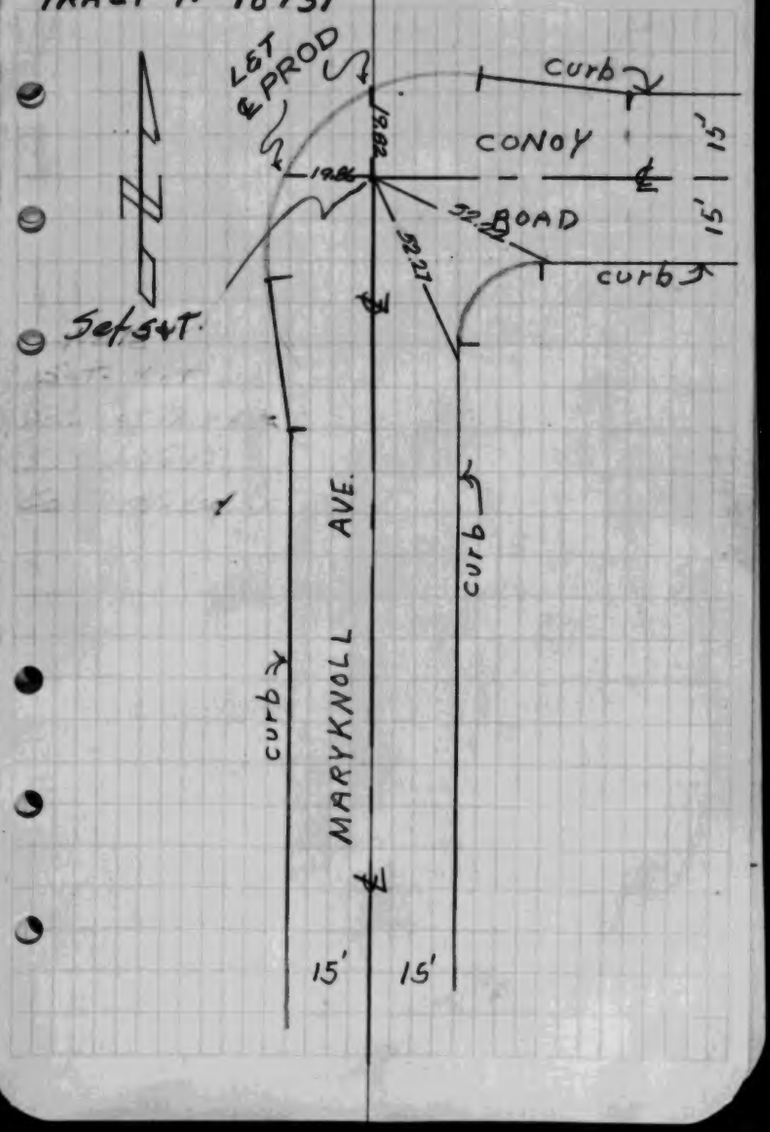

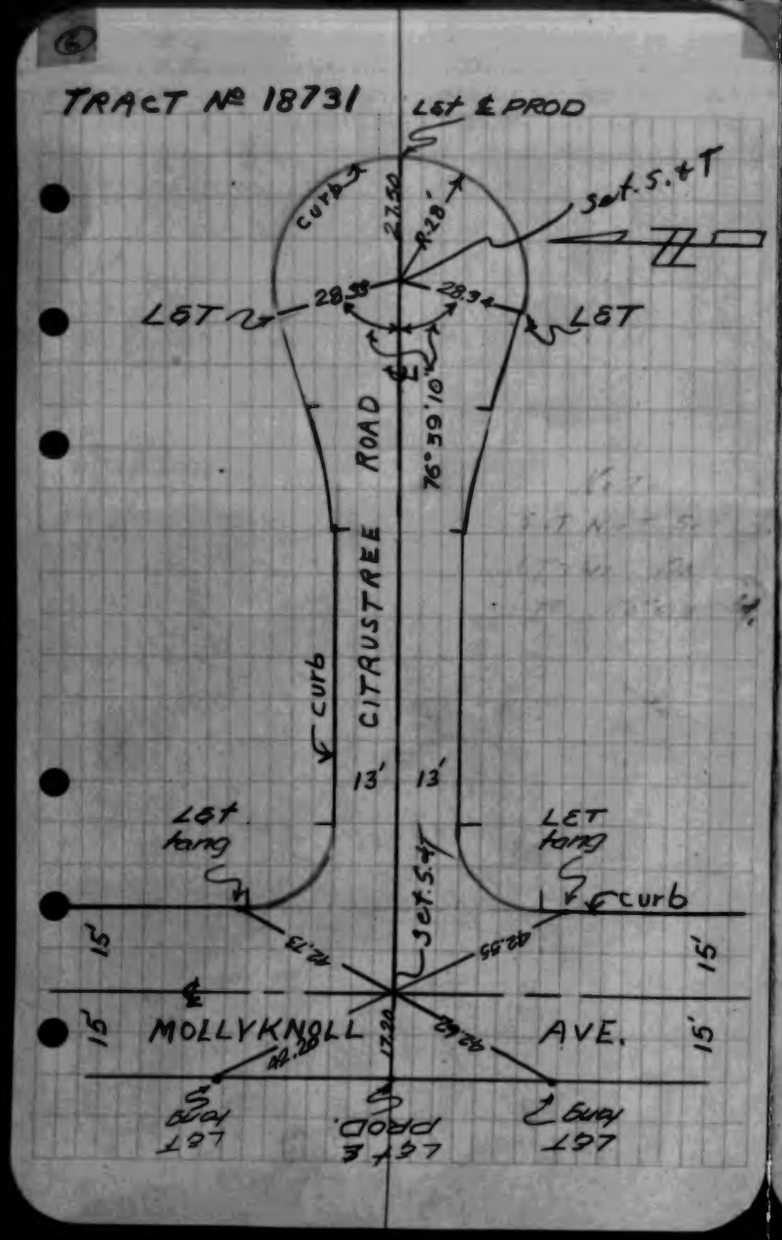
6
TRACT Nº 18731
LET ℄ PROD
curb
27.50
R.28'
set S.&T
LET
28.33
28.34
LET
℄
76°39'10"
CITRUSTREE ROAD
curb
13'
13'
LET tang
LET tang
set S.&T
curb
15'
42.73
42.55
15'
℄
15'
MOLLYKNOLL
AVE.
15'
42.28
17.20
42.62
LET tang
LET ℄ PROD.
LET tang

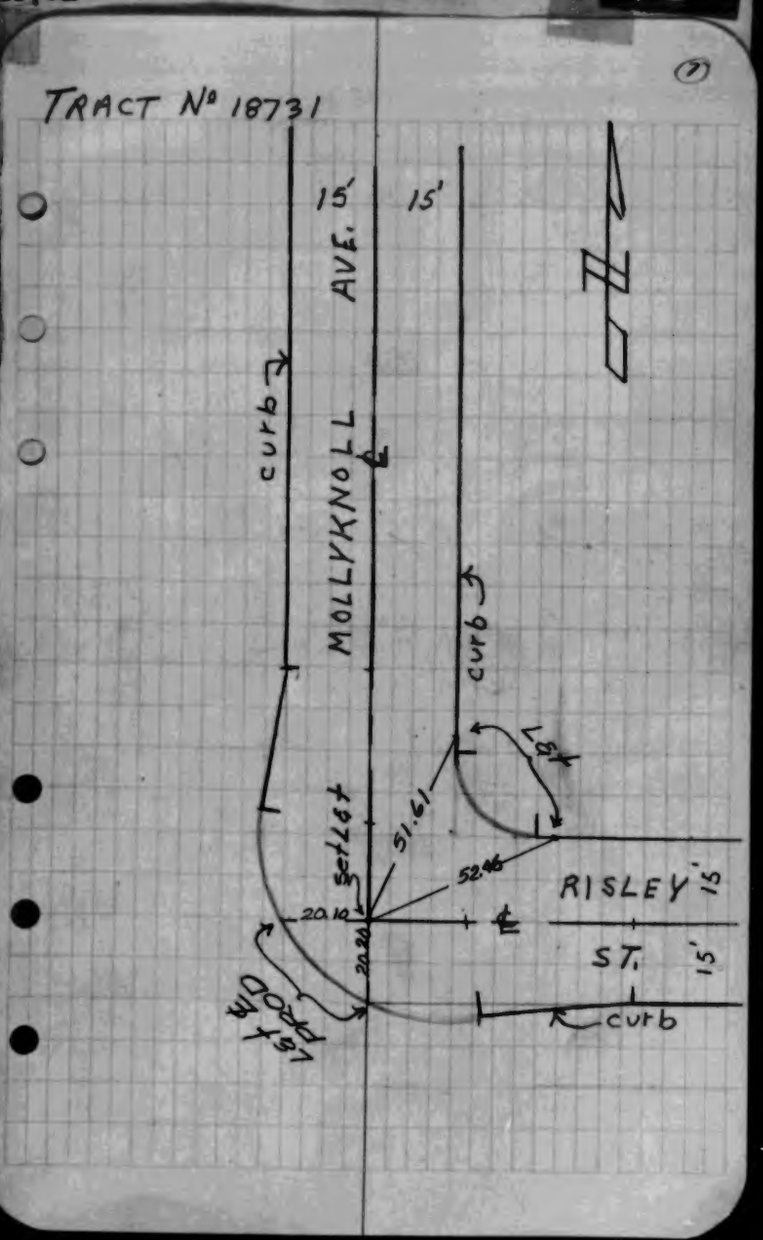
7
TRACT Nº 18731
15'
15'
AVE.
curb
MOLLYKNOLL
℄
curb
LET
51.61
set LET
52.46
RISLEY
15'
20.10
℄
ST.
15'
20.20
LET ℄ PROD
curb

CO.SUR. F.B.1095: 97

SEABOARD ENGR. CO.
Tract 17781

CO.SUR. F.B.1095: 98

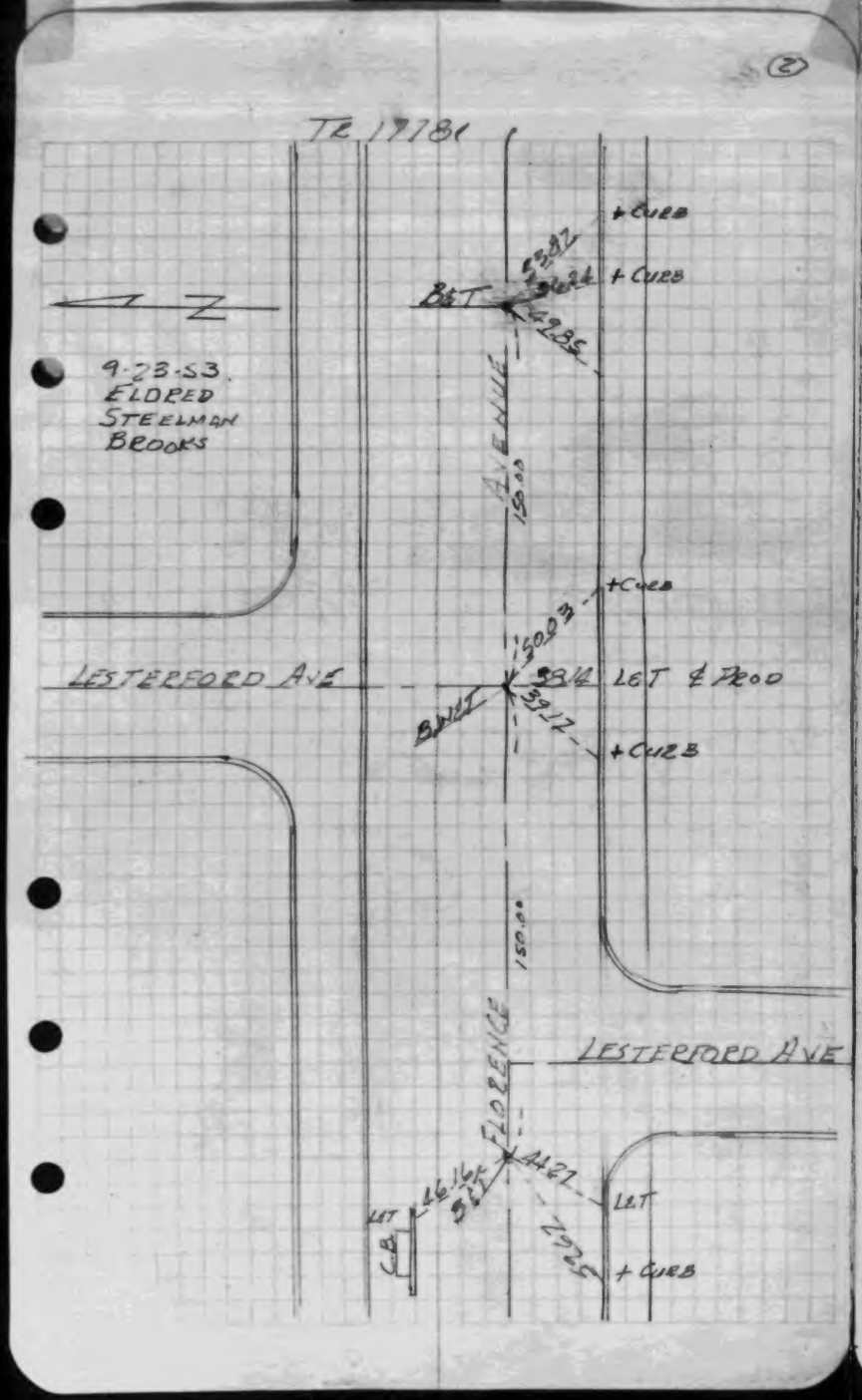

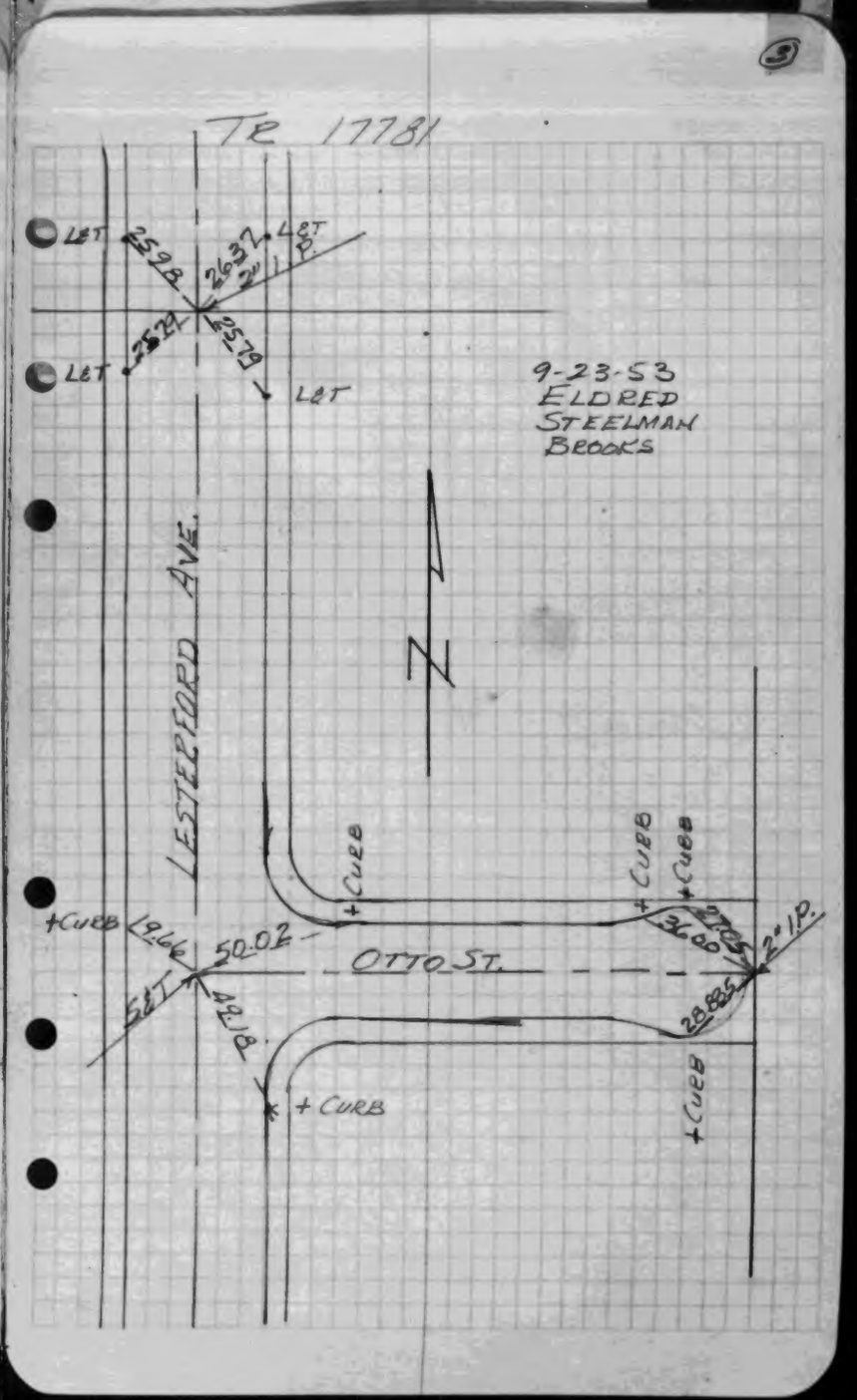

CO.SUR. F.B.1095: 99

HARMAN RASNOW
R.S. 6[illegible] - 1,2

CO.SUR. F.B.1095: 100

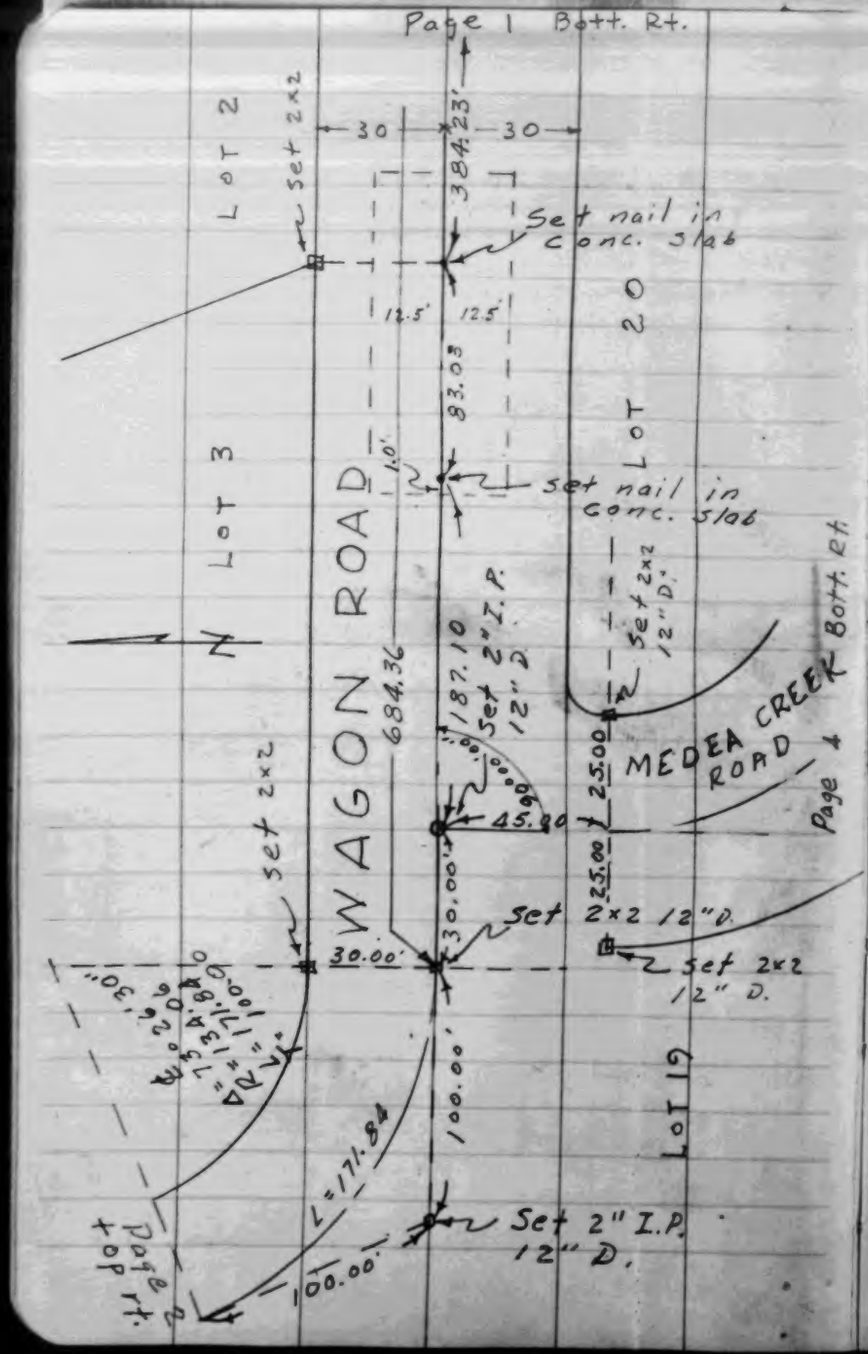

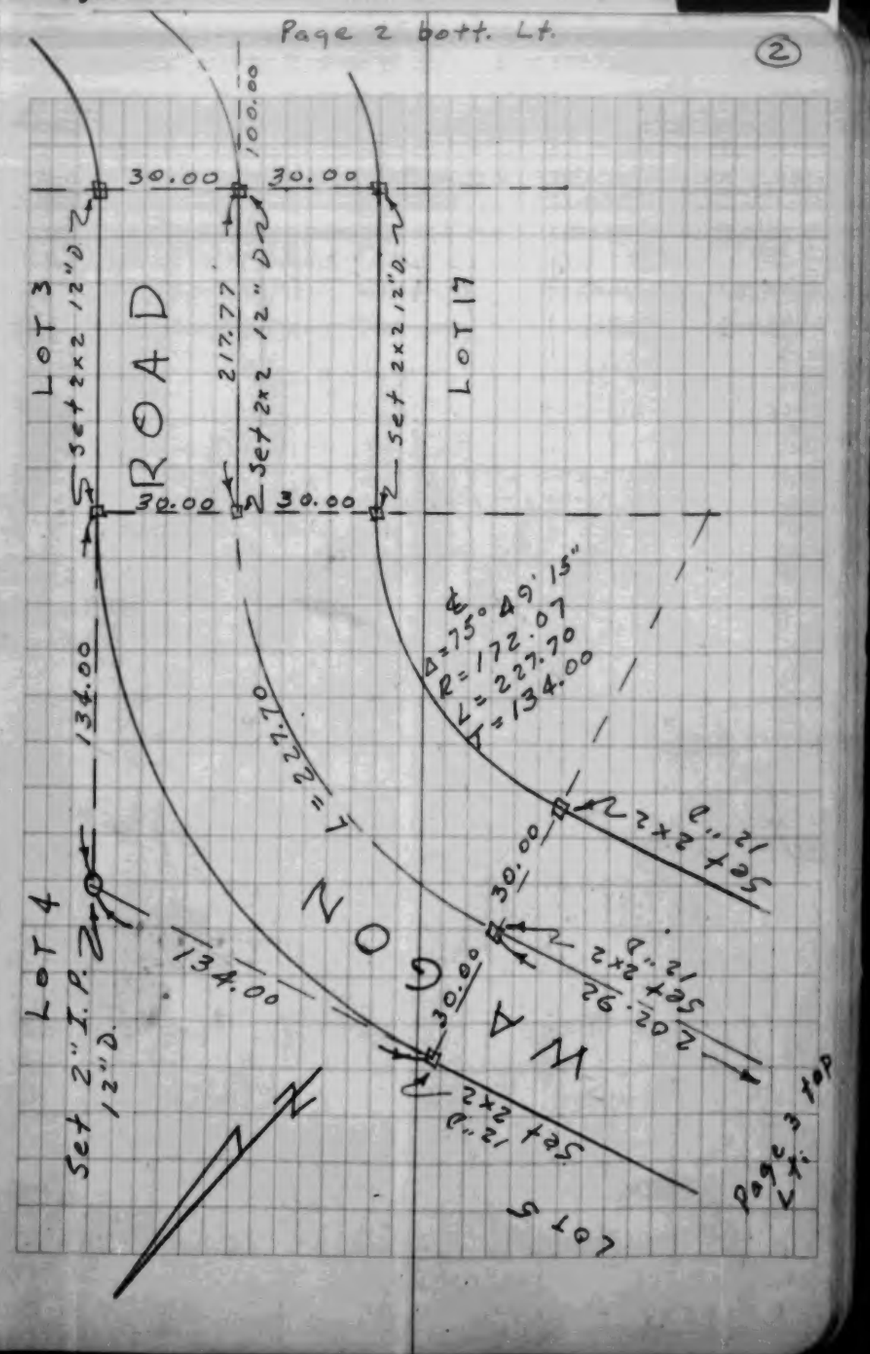

WS90, A-3

WS90, A-3

WS 90, A-3

CO. SUR. F.B. 1095: 101

HARMAN RASNOW
R.S. 69: 1,2



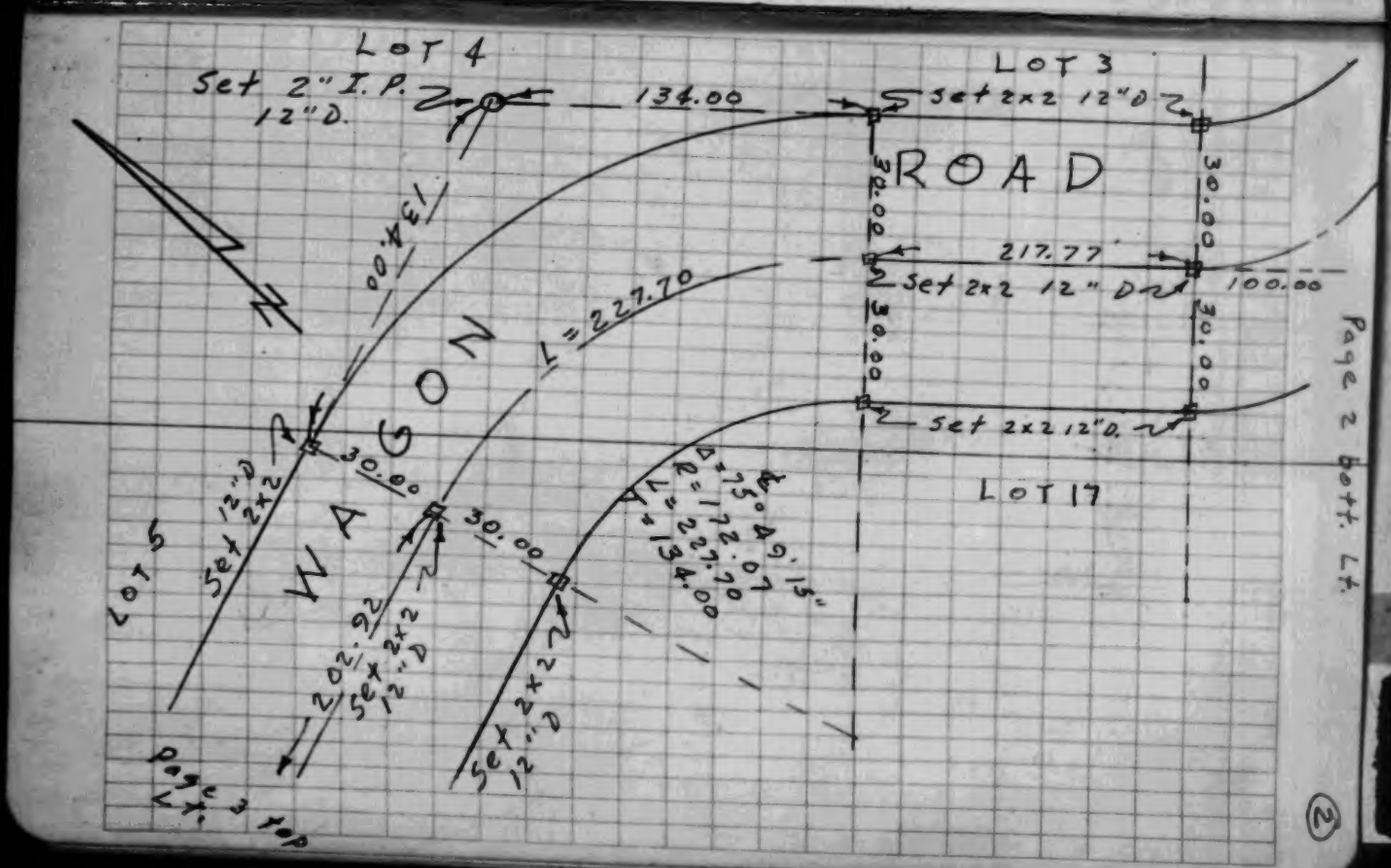

CO. SUR. F.B. 1095: 102

E-A '06 SM

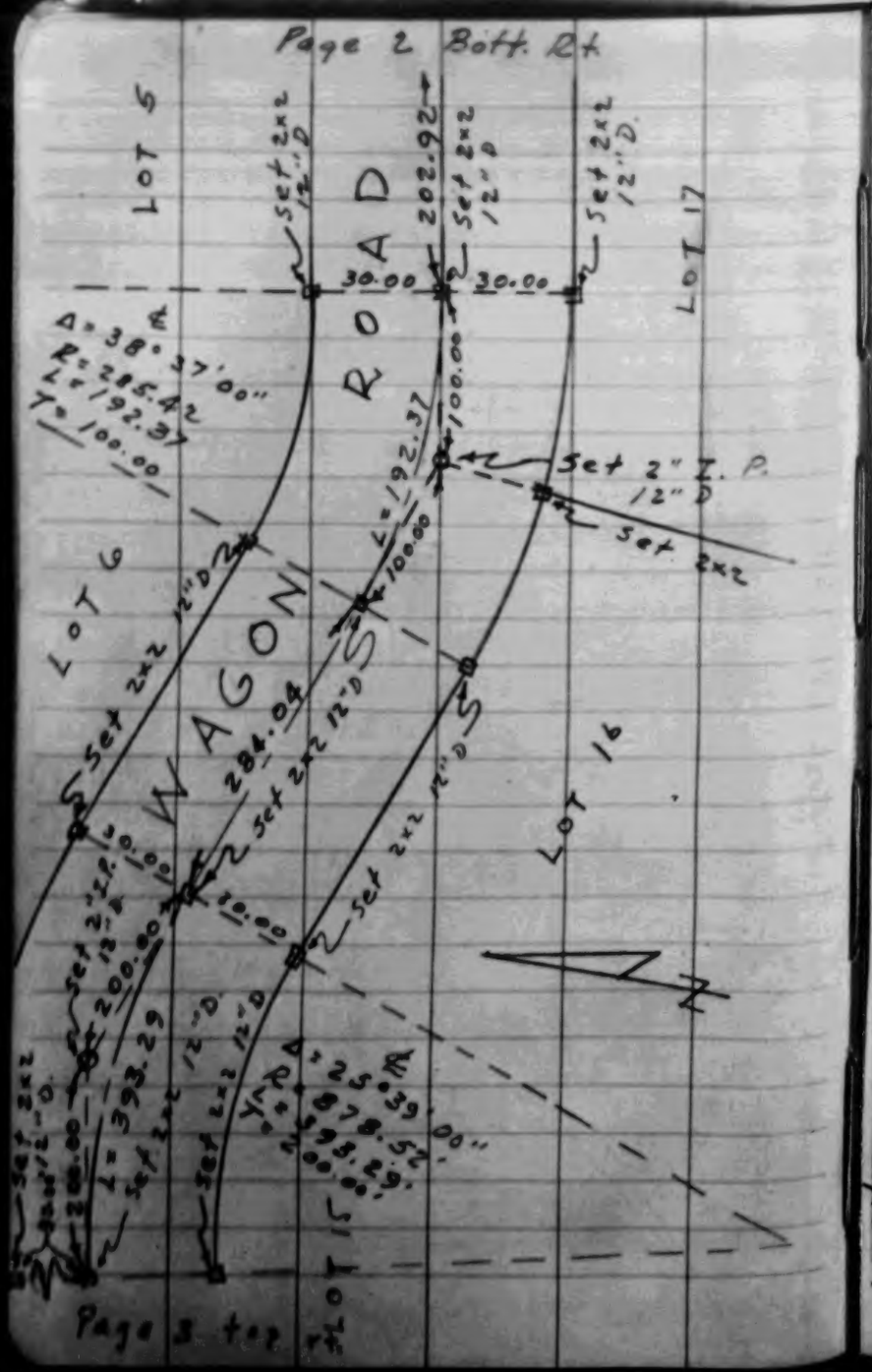
Page 2 Bott. Rt.
LOT 5
LOT 6
LOT 17
LOT 16
LOT 15
WAGON ROAD
Set 2x2 12"D
202.92
30.00
Δ = 38° 37' 00"
R = 285.42
L = 192.37
T = 100.00
L = 192.37
Set 2" I. P. 12" D
Set 2x2
284.04
L = 393.29
Δ = 25° 39' 00"
R = 878.52'
T = 200.00'
Page 3 top rt.


Page 3 Bott. Lt.
3
LOT 8
LOT 9
LOT 10
LOT 11
LOT 13
LOT 14
LOT 15
30.00'
Set 2x2 12"D
356.47'
Set L&T in Conc. Slab
Δ = 15° 13' 15"
R = 523.90'
L = 139.18'
T = 70.00'
L = 139.18'
Set 2" I.P. 12" D.
963.19'
Set 2" I.P. 12" D
Tract Line
Set 2x2 12"D

159-037 E-3

CO.SUR. F.B.1095: 105

HARMAN RASNOW
R.S. 69: 1,2

CO.SUR. F.B.1095: 106

R.S. 1946
AUG. 1953

MEDEA CREEK ROAD

from

WAGON ROAD

SOUTH to
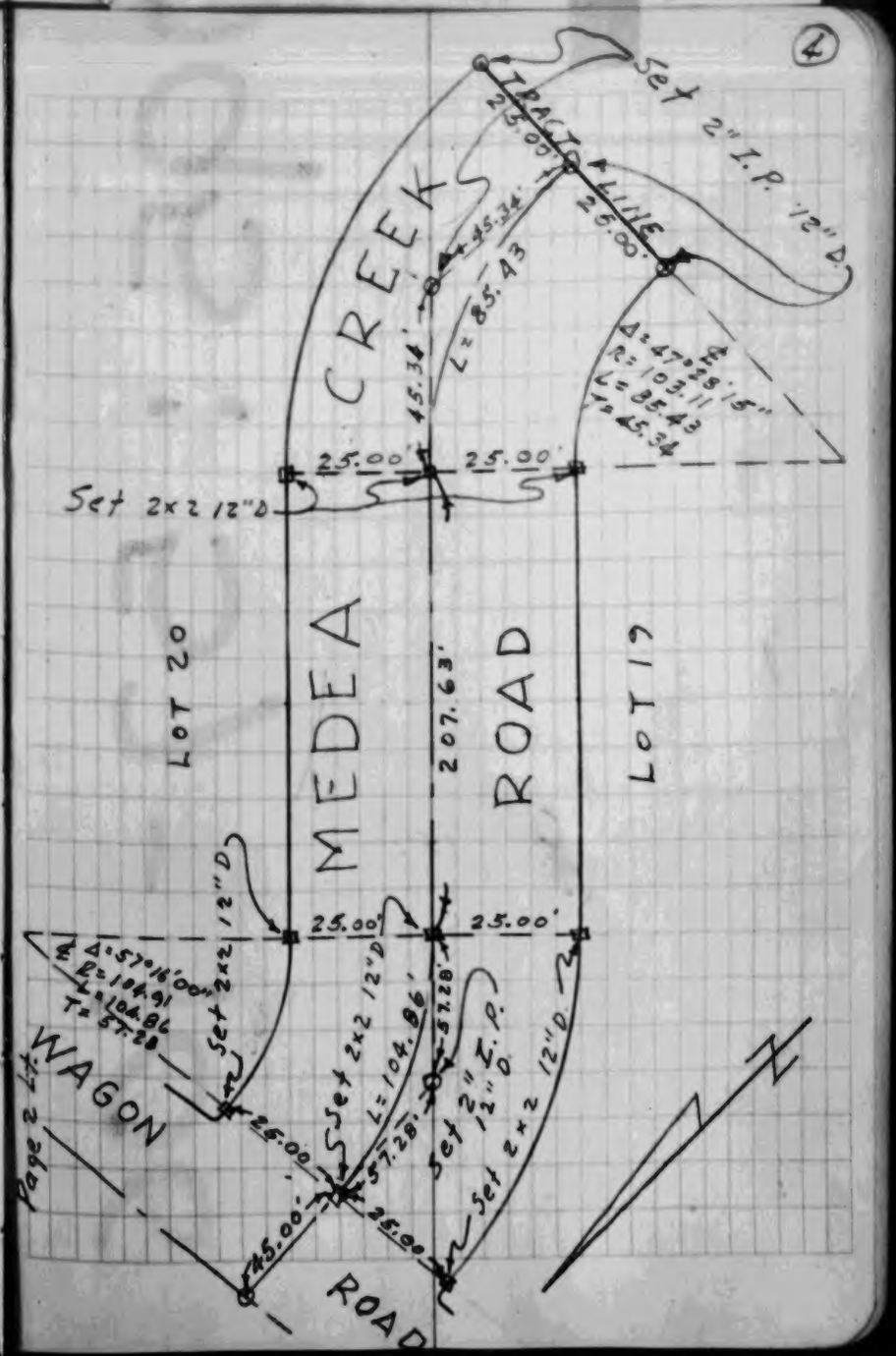
END OF TRACT