SCHWABACHER-FREY 28389H

R 5-7 1096 HARRY GILBERT - Tr. 18555 - C.L. Ties on Ratliffe St. and Foster Rd. at Woodridge Ave. & Edwards Rd.

31 1096 W. O. WAGNER - R.S. 66-28 - C.L. Ties on 36th St. W. at Ave. F, Ave. F4, Ave. F8 and Ave. F11 at Ave. F10, 30th St. West.

R 32-42 1096 KEMMERER ENGR. CO. - Tr. 17561 - C.L. Ties on Lanning Dr. at Ceres Ave., Bonavista Lane, Homage Ave., Danbrook Dr; Danbrook Dr. at Homage Ave., Ceres Ave., Regatta Ave., Elmore Ave., Mills Ave; Lambert Rd. at Vonavista Lane and Regatta Ave.

R 43-44 1096 GLEN ROOD - Tr. 13183 - C.L. Ties on Stewart & Gray Rd., alley, Fontana St. at alley and First alley W. of Lakewood Blvd.

45-48 1096 KEMMERER ENGR. CO. - Tr. 15652 - C.L. Ties on Christine Dr. at Calmada Ave. and Whittier Blvd.

R 49-51 1096 KEMMERER ENGR. CO. - Tr. 16123 - C.L. Ties on Allegan St. at Gunn Ave. and turnaround.

BOOK 1096

R 52-54 1096 KEMMERER ENGR. CO. - Tr. 16502 - C.L. Ties on Mills Ave. at Reis St., Bradhurst St., alley and Dunlap Crossing Road.

R 55-58 1096 RALPH B. NUNNELLY - Tr. 16466 - C.L. Ties on Allegro Lane at Rubio Cyn Rd. and turnaround.

R 59 1096 OLSON SURVEYING SERVICE - Tr. 16752 - C.L. Ties on Orizaba Ave. at Alameda St. and turnaround.

R 60 1096 OLSON SURVEYING SERVICE - Tr. 18042 - C.L. Ties on Buckles St. at Bellman Ave., Tristan Ave. and Lakewood Blvd.

R 61-63 1096 RALPH B. NUNNELLY - Tr. 18026 - C.L. Ties on Flat St. at Archibald St., Moneta Ave. and Caroldale Ave.

4-73 1096 D. S. HAMNER - Tr. 17164 - C.L. Ties on 10th St., 11th St., Sage Tree St. at Yucca Tree, Ave. P-14, Palm Tree Way and Ave. Q.

R 74 1096 TED M. WALSH - Tr. 19287 - C.L. Ties on Covina Blvd. and Vencino Dr.

SCHWABACHER-FREY 28389H

R 75-80 1096 KEMMERER ENGR. CO. - Tr. 17267 - C.L. Ties on Gard Ave. and turnarounds at Quinn St., Muller St., Buell St., Cecelia St., Orr & Day Rd. and Florence Ave.

R 81-82 1096 J. F. DAVIDSON - Tr. 17418 - C.L. Ties on San Juan St. and Aliso Rd. and El Sol Place and Orange Grove Ave.

R 83-84 1096 HAROLD A. BARNETT - Tr. 19036 - C.L. Ties on Mountain Ave. and Peck Rd. at Maryvine St. and at Redberry St.

R 85-88 1096 J. F. DAVIDSON - Tr. 17358 - C.L. Ties on La Verne Ave. and San Felipe St. at La Luna Rd., Cadillar Dr. and Orange Grove Ave.

R 89-92 1096 J. F. DAVIDSON - Tr. 17357 - C.L. Ties on Orange Grove Ave. and Cadillar Dr. at San Luis St. and San Rafael St.

R 93-94 1096 GLEN ROOD - Tr. 18988 - C.L. Ties on Lynton Ave. at 213th St. and N. Tract Boundary.

BOOK 1096

R 95-100 1096 SEABOARD ENGR. CO. - Tr. 18178 - C.L. Ties on Felton Ave. and Inglewood Ave. at 182nd St., 182nd Pl., and 183rd St.

R 101-103 1096 W. A. TREADWELL - Tr. 15706 - C.L. Ties on Bashor St. at Vineyard Ave., Sino Ave. and Fish Canyon Rd.

R 104 1096 LESLIE V. OLSON - Tr. 17895 - C.L. Ties on Puritan St. at Brookshire Ave. and Laureldale Ave

HARRY GILBERT
Tract 18555

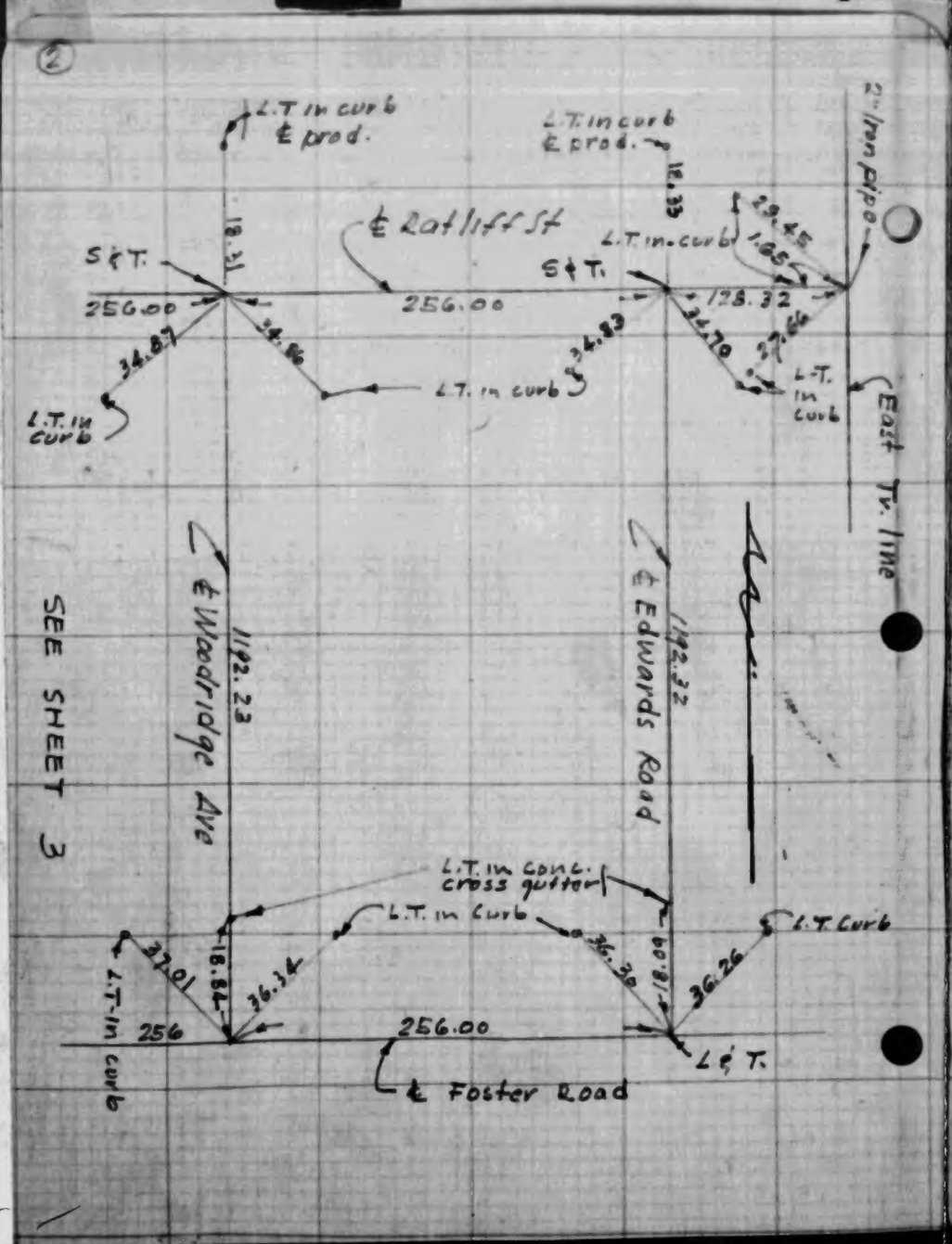

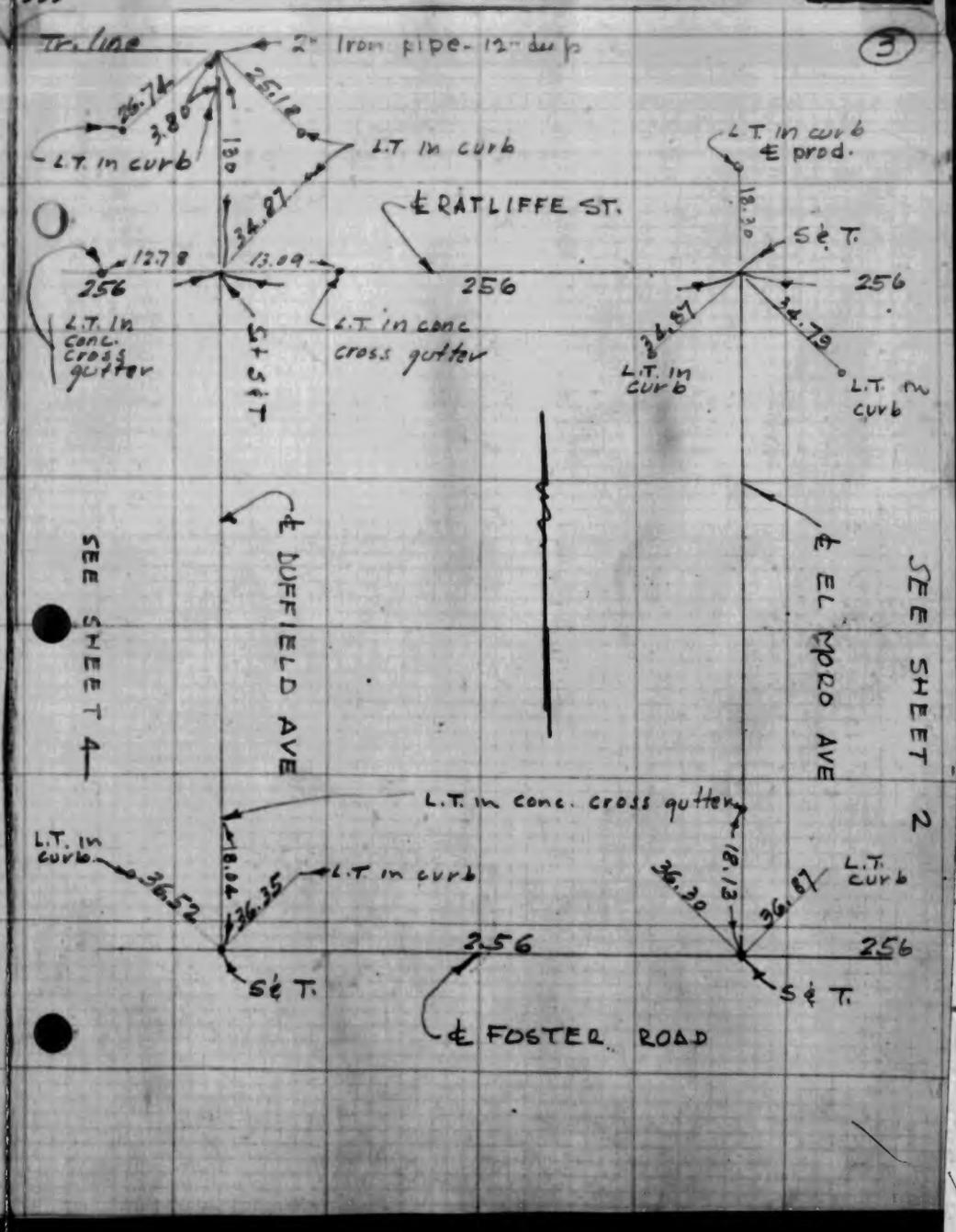

N5,34,B-3

N5,34,B-2

HARRY GILBERT
Tract 18555

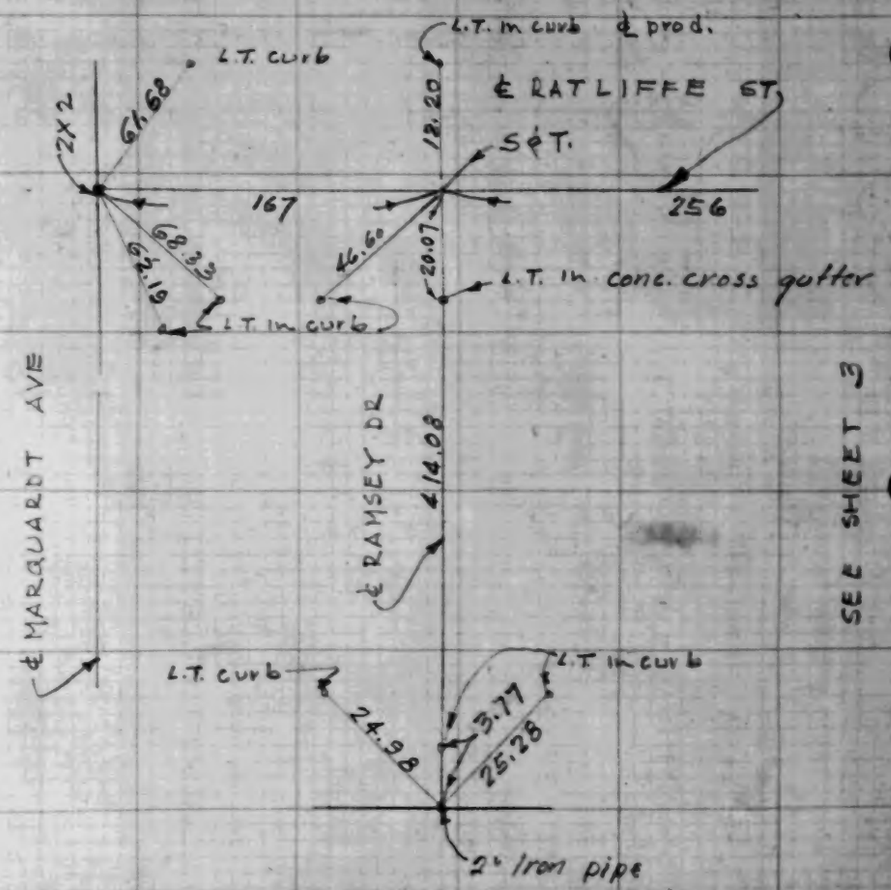

W. O. WAGNER
R. S. 66-28

- Index
R.S. 66
W.O. Wa

TIE NOTES
R.S.-66-28
(ARB.1793)

8/26/53
Byrd & Wagner

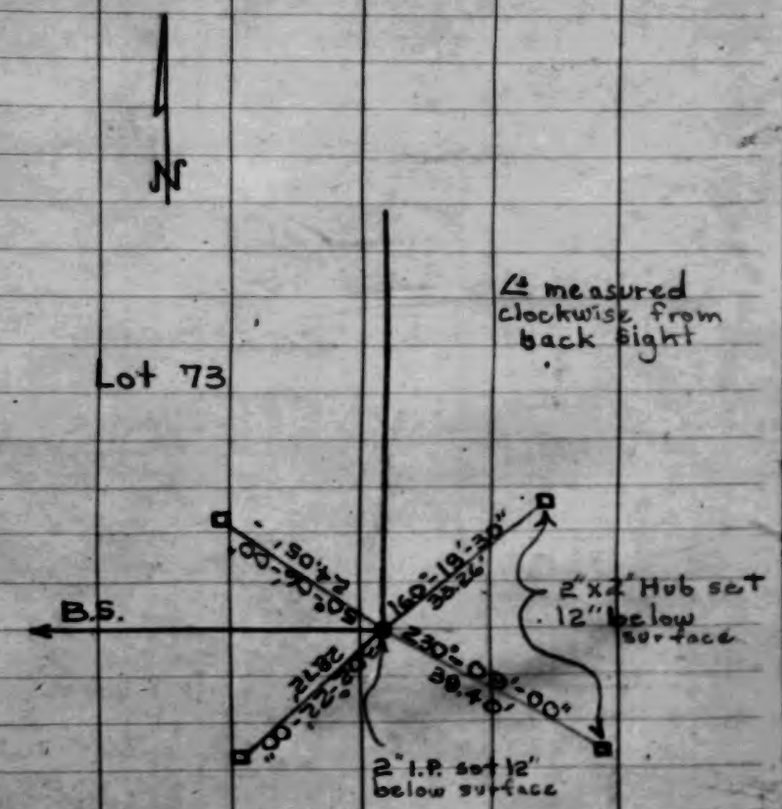

Not a part of this Subdivision

TIE NOTES
R.S.-66-28

8/26/53
Byrd & Wagner

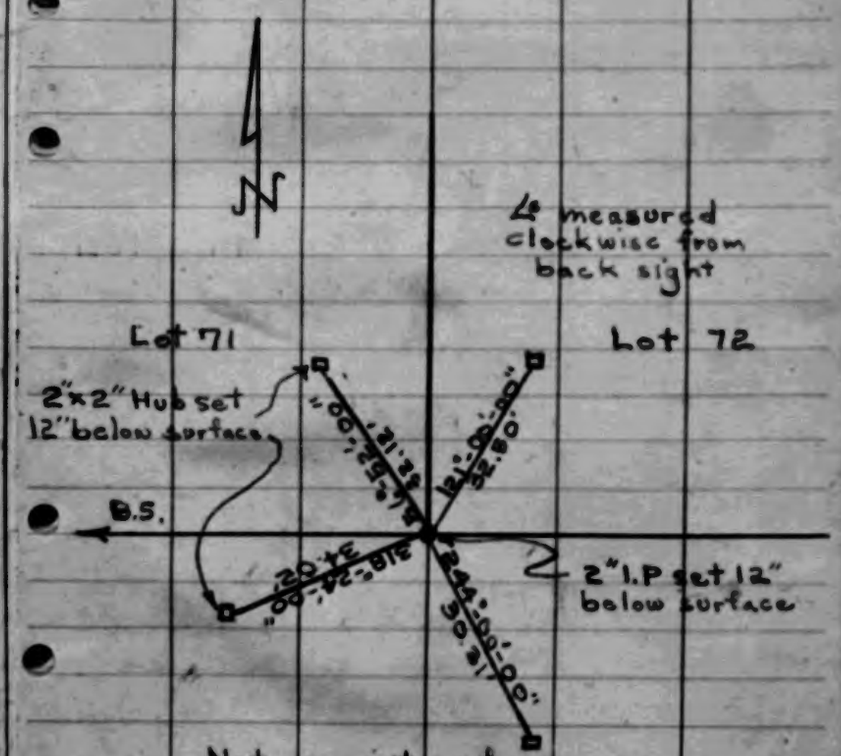

Not a part of this subdivision

TIE NOTES
R.S.-66-28

8/27/53
Byrd & Wagner

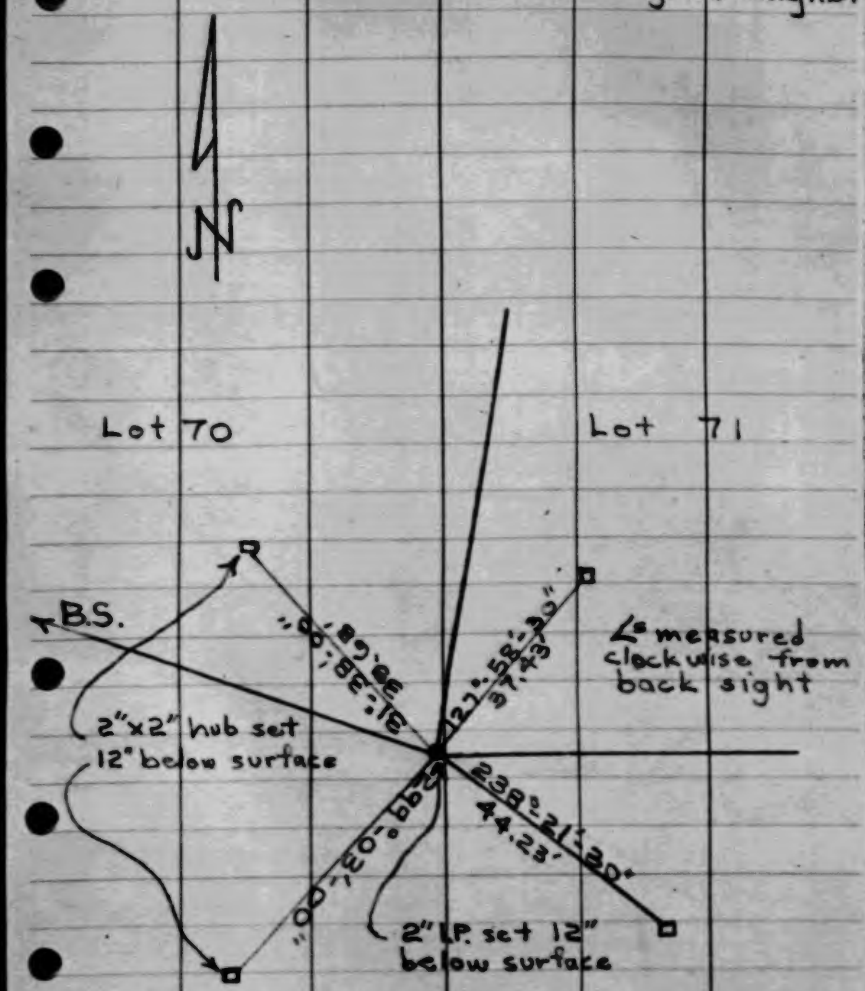

TIE NOTES
R.S.-66-28

8/26/53
Byrd, Randall, Wagner

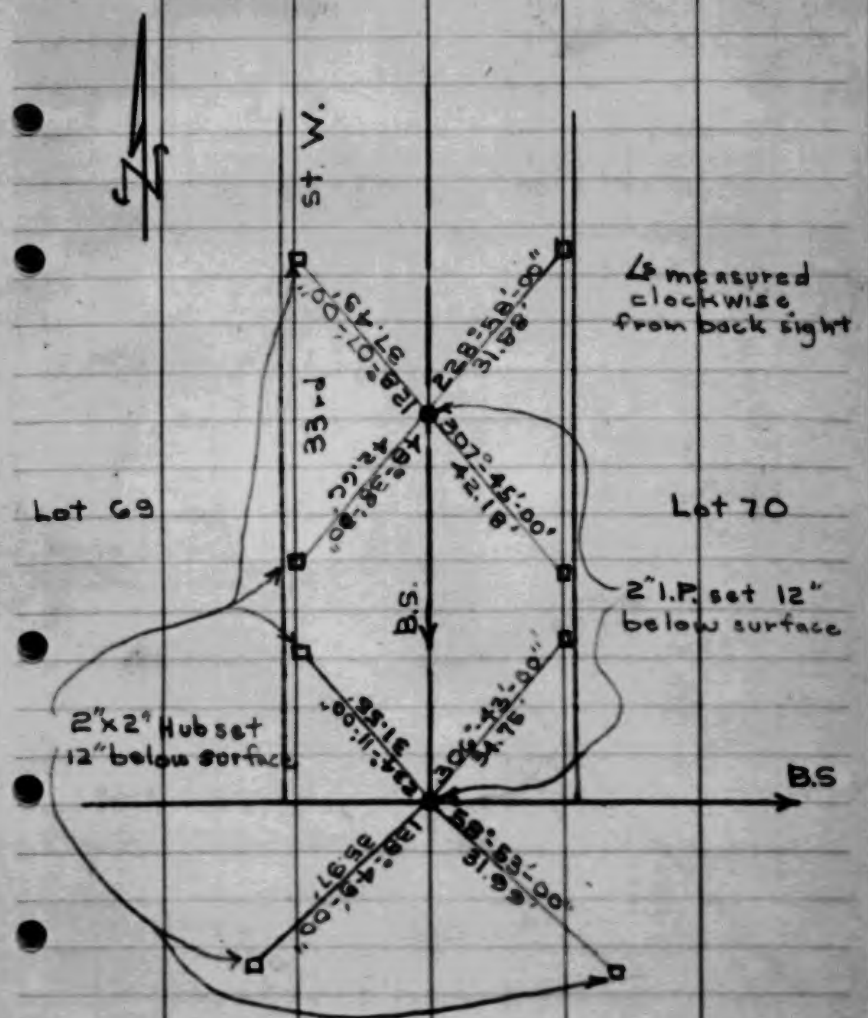

TIE NOTES
R.S.-66-27

8/25/53
Byrd, Randall & Wagner

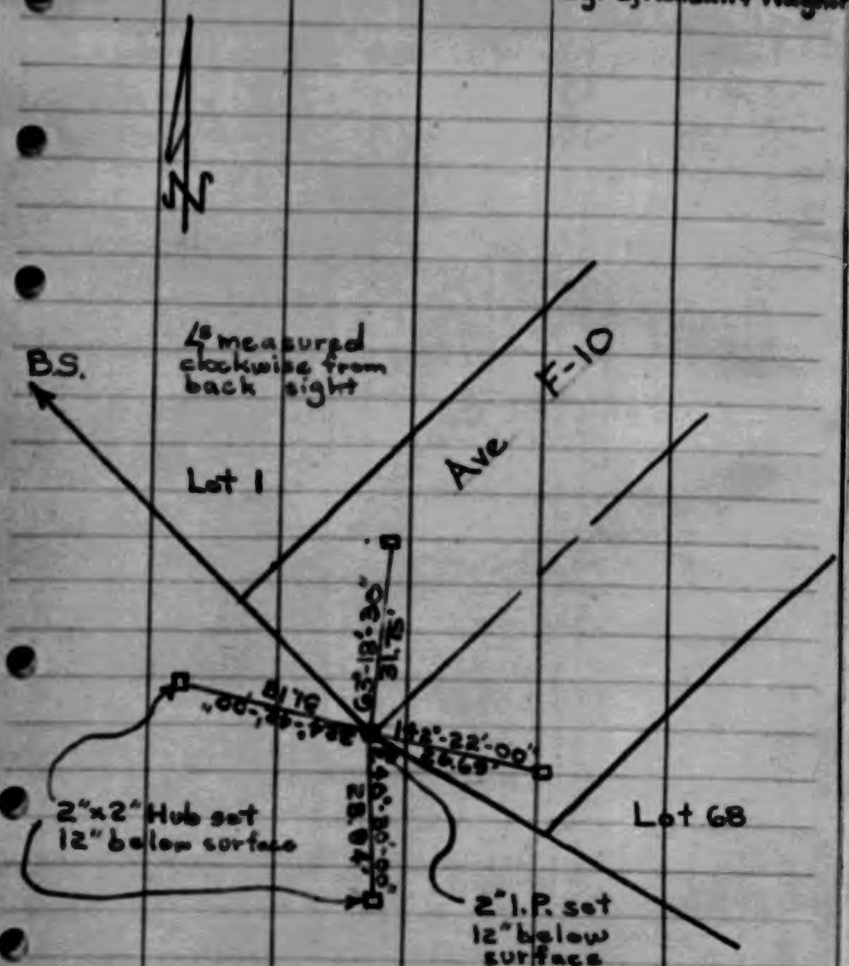

TIE NOTES
R.S.-66-27

8/18/53
Byrd & Wagner

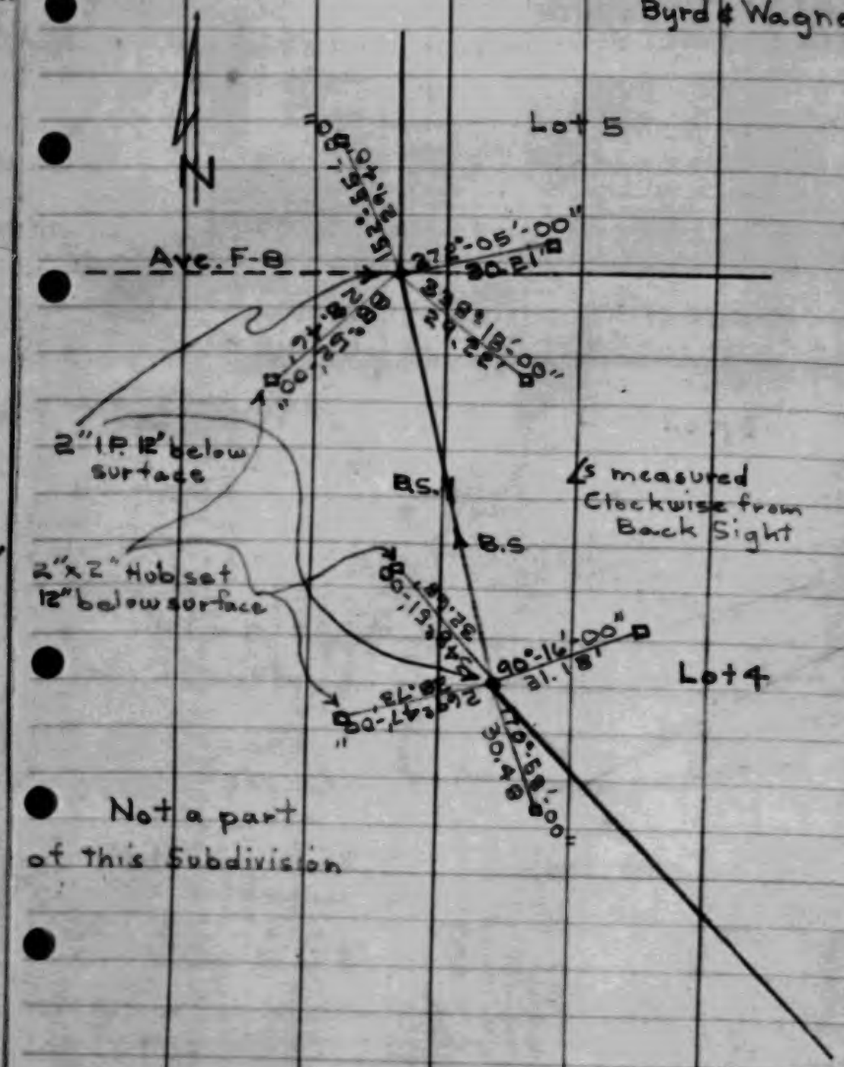

TIE NOTES
R.S.-66-27

8/19/53
Byrd & Wagner

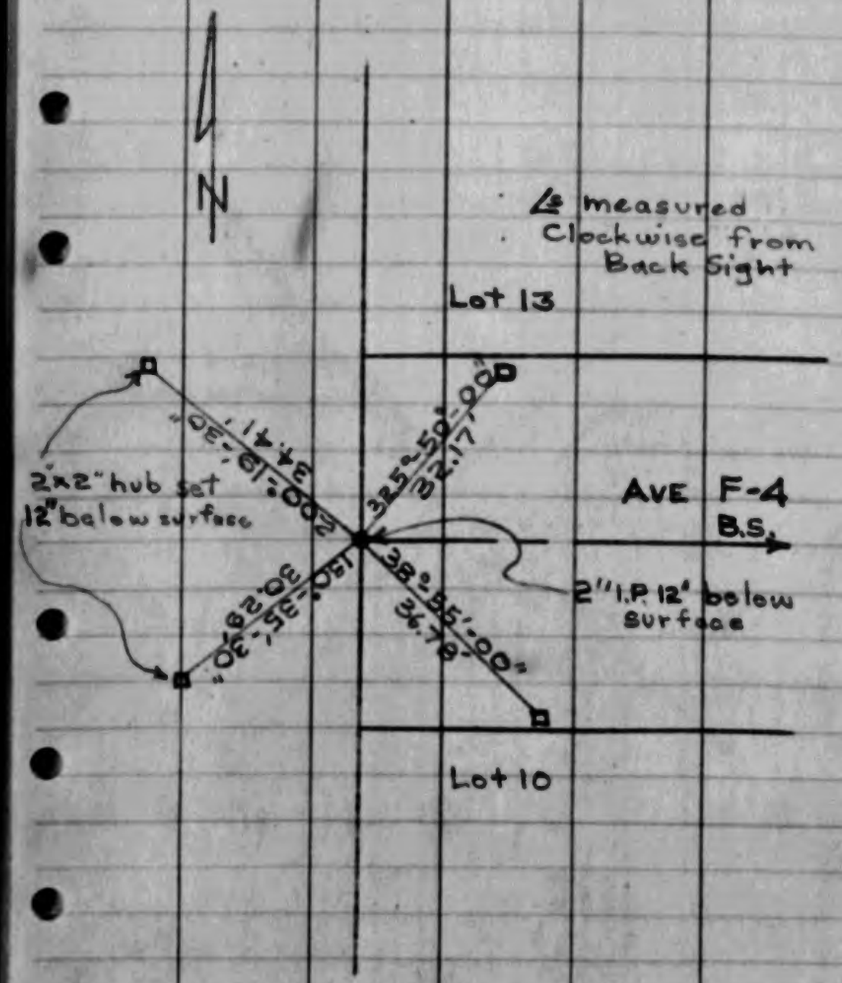

TIE NOTES
R.S.-66-27

8/27/53
Byrd & Randall

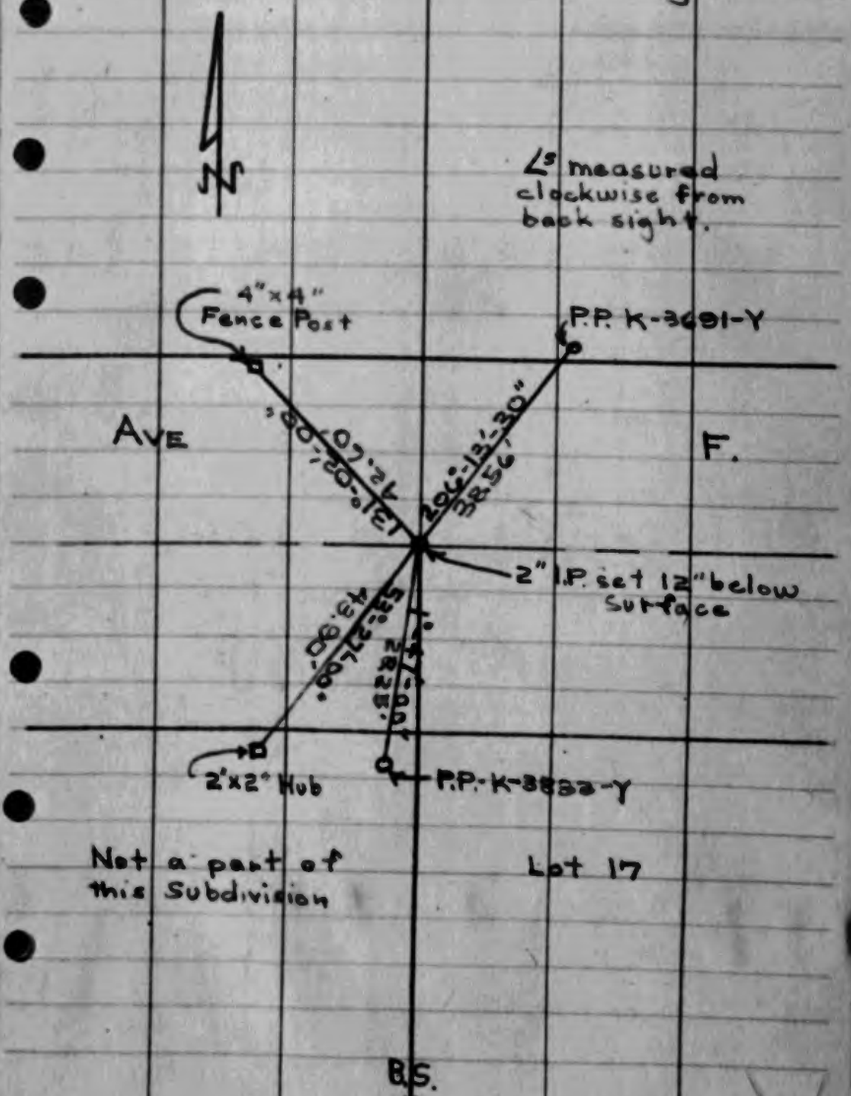

Page 9 of 22

TIE NOTES
R.S.-66-27

8/27/53
Byrd, Randall & Wagner

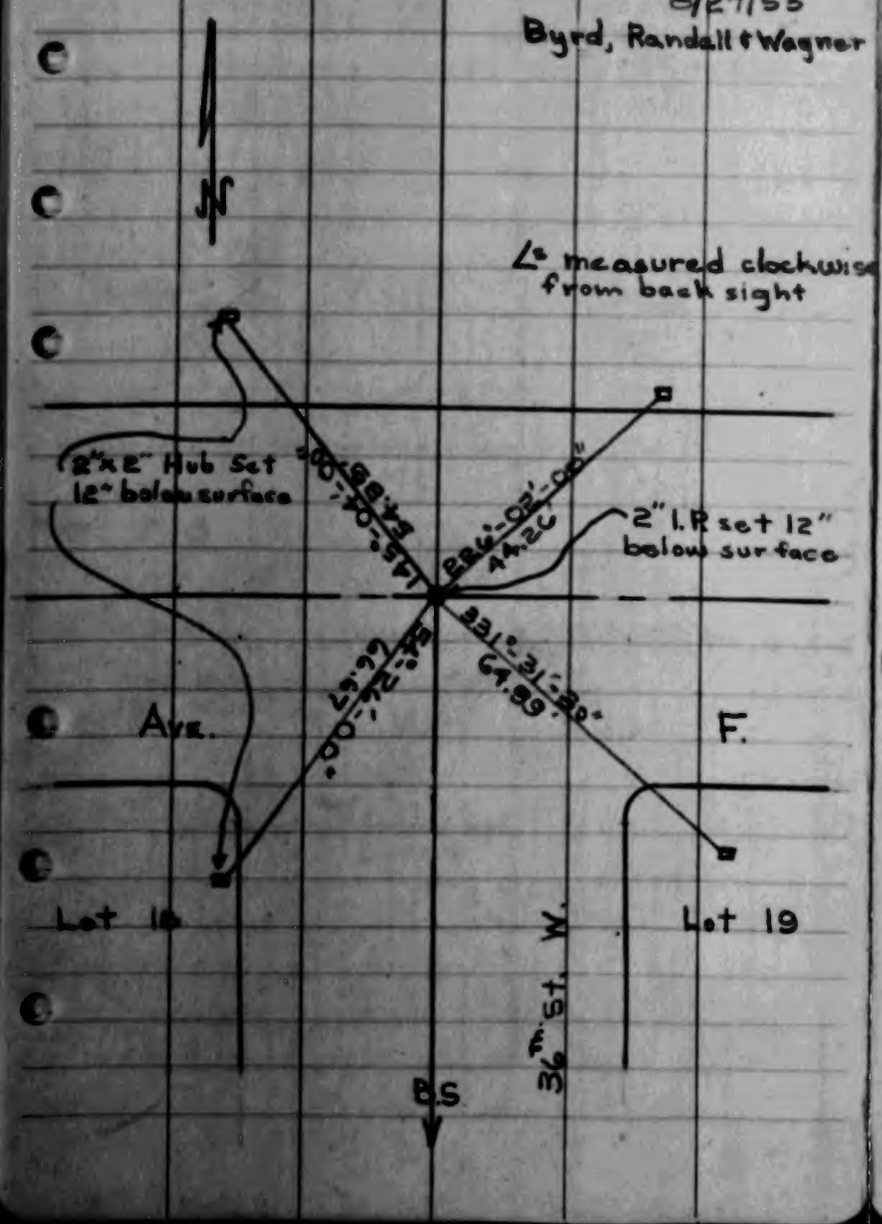

Page 10 of 22

TIE NOTES
R.S-66-27

8/19/53
Byrd & Wagner

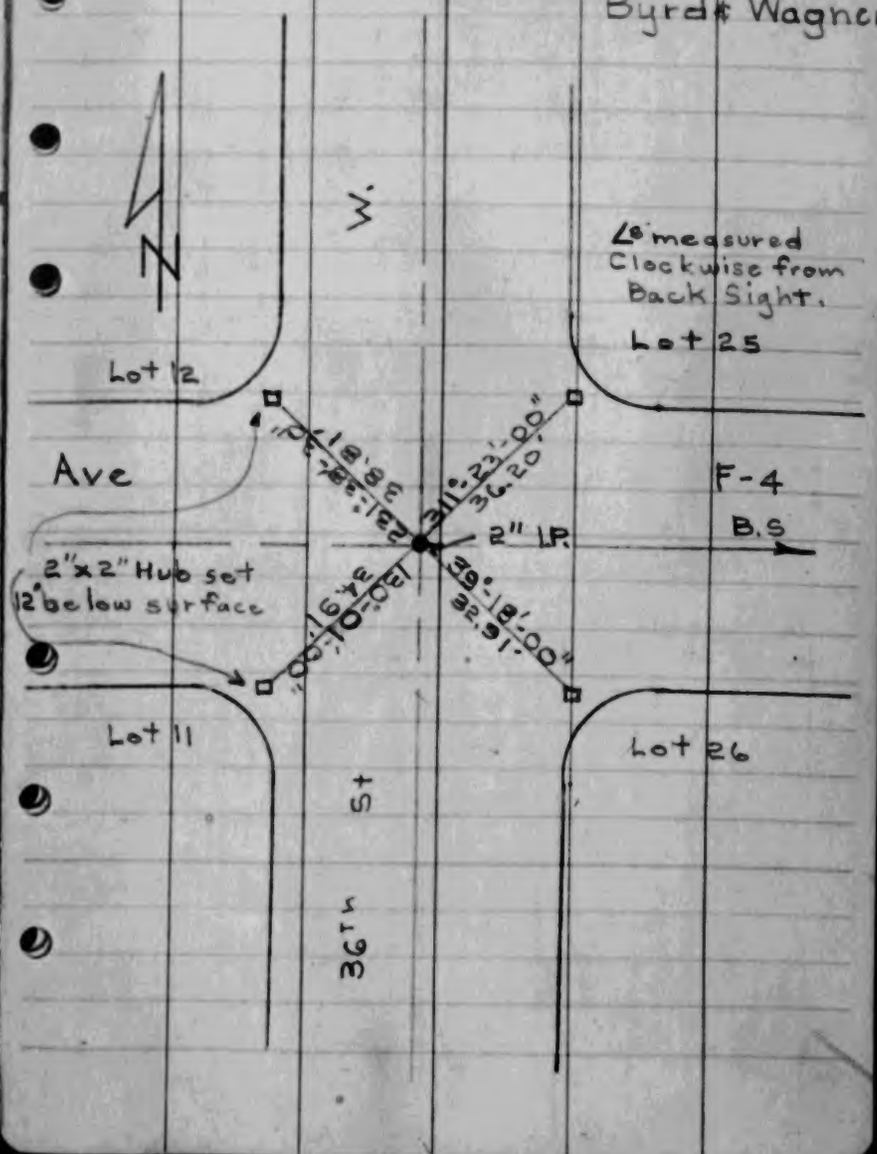

Page 11 of 22

TIE NOTES
R.S-66-27

8/18/53
Byrd & Wagner

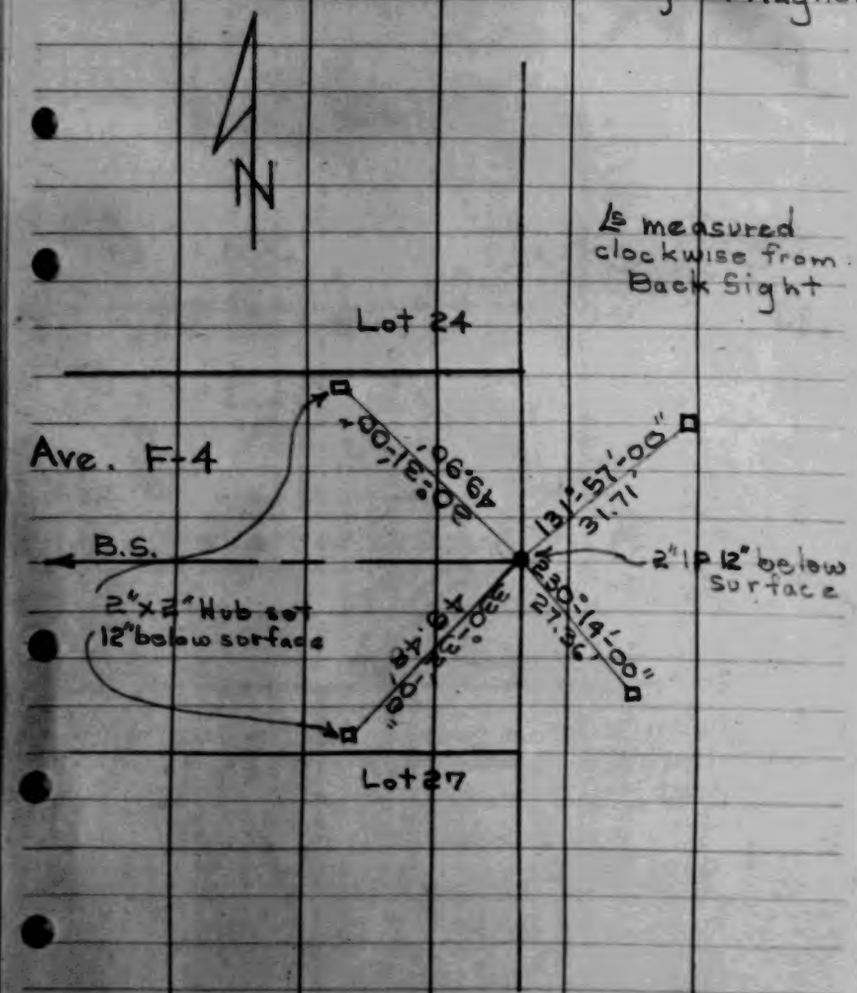

Page 12 of 22

TIE NOTES
R.S.-66-27

8/18/53
Byrd & Wagner

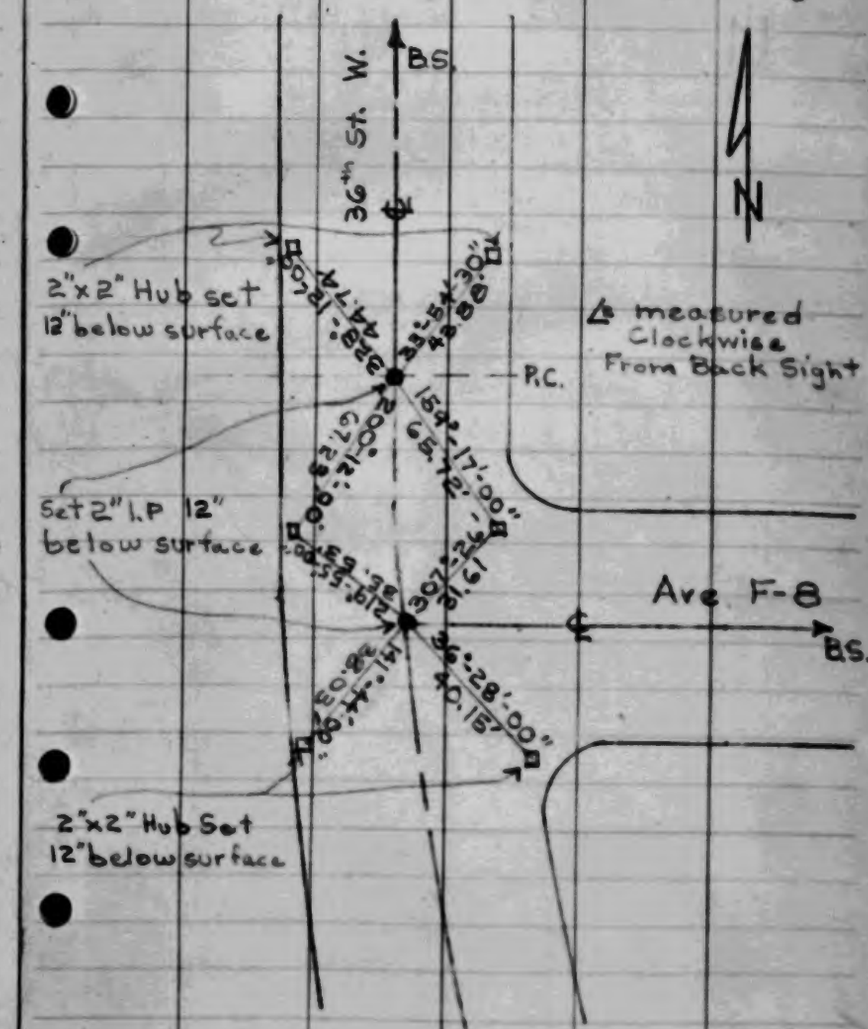

TIE NOTES
R.S-66-27

8/18/53
Byrd & Wagner

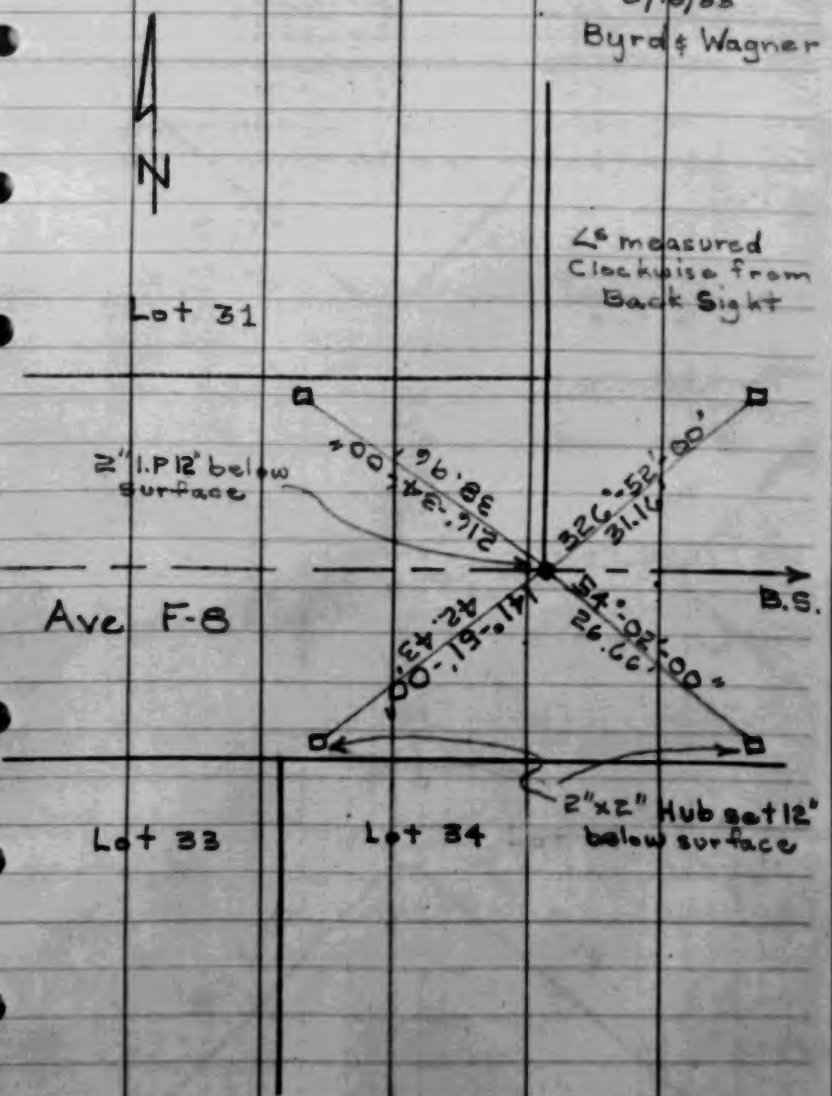

TIE NOTES
R.S.-66-27

8/25/53
Byrd, Randalls Wagner

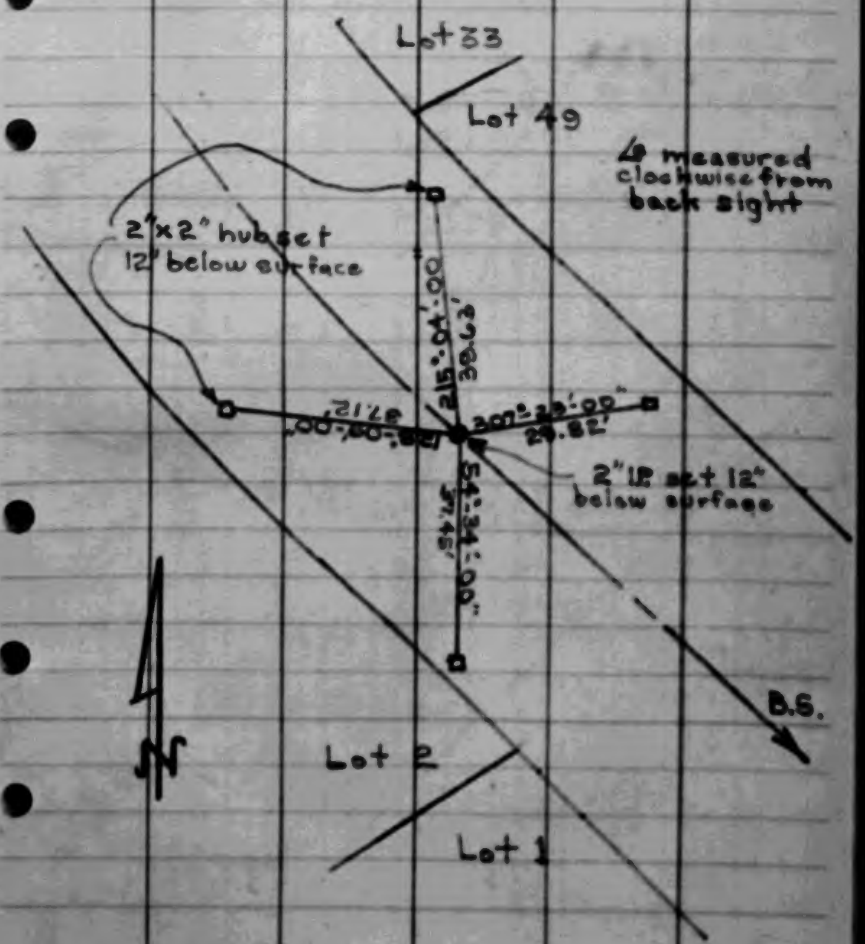

Page 15 of 22

TIE NOTES
R.S.-66-28

8/21/53
Byrd & Wagner

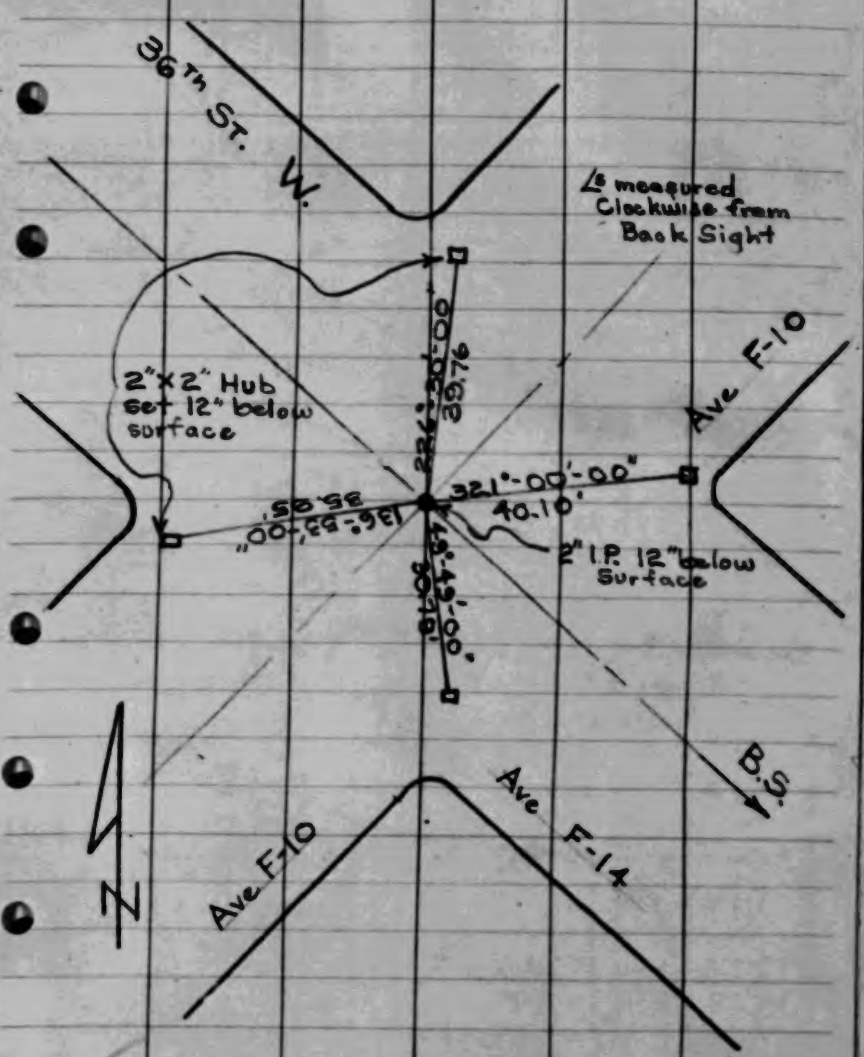

Page 16 of 22

TIE NOTES
R.S.-66-28

8/25/53
Byrd & Wagner

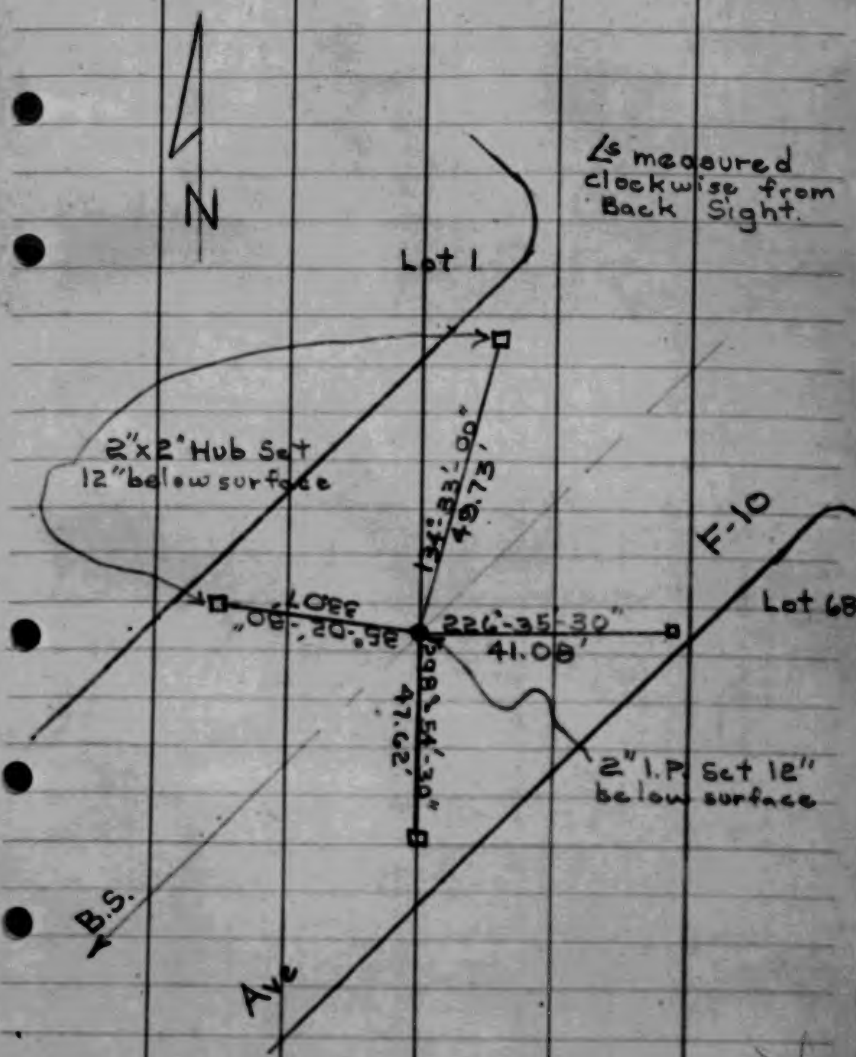

Page 17 of 22

TIE NOTES
R.S.-66-28.

8/21/53
Byrd, Wagner & Rogers

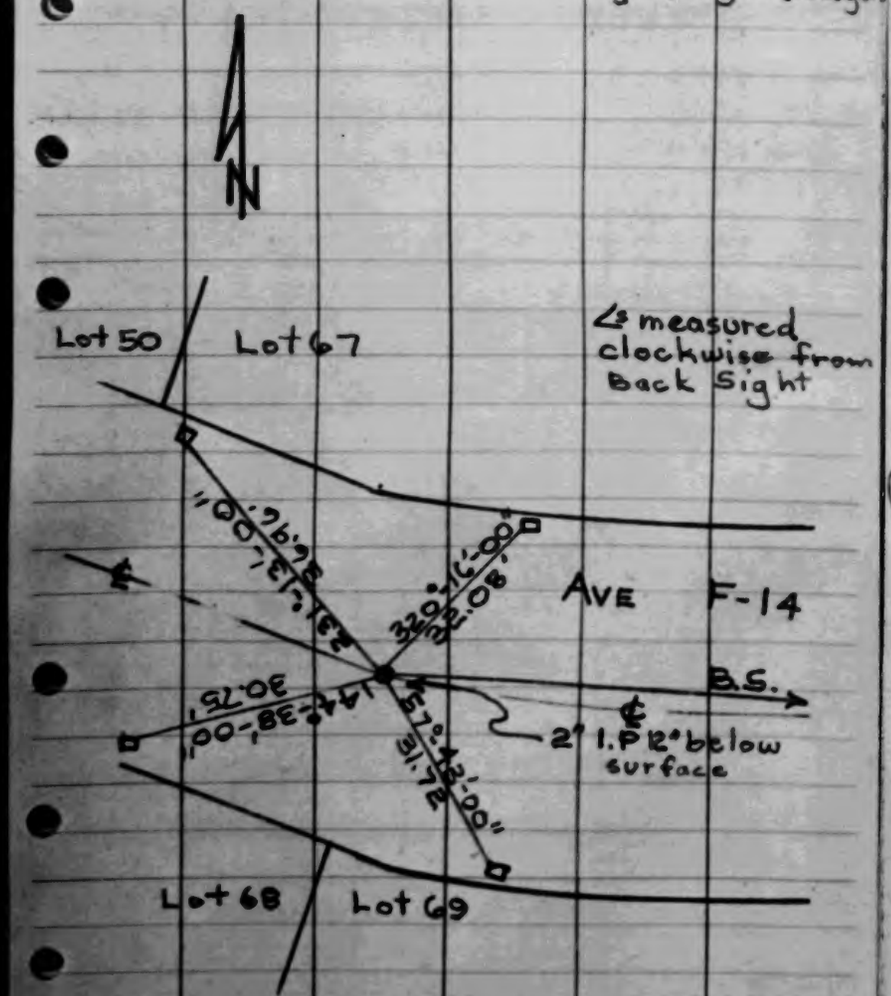

Page 18 of 22

TIE NOTES
R.S. 66-28

8/21/53
Byrd, Wagner & Rogers

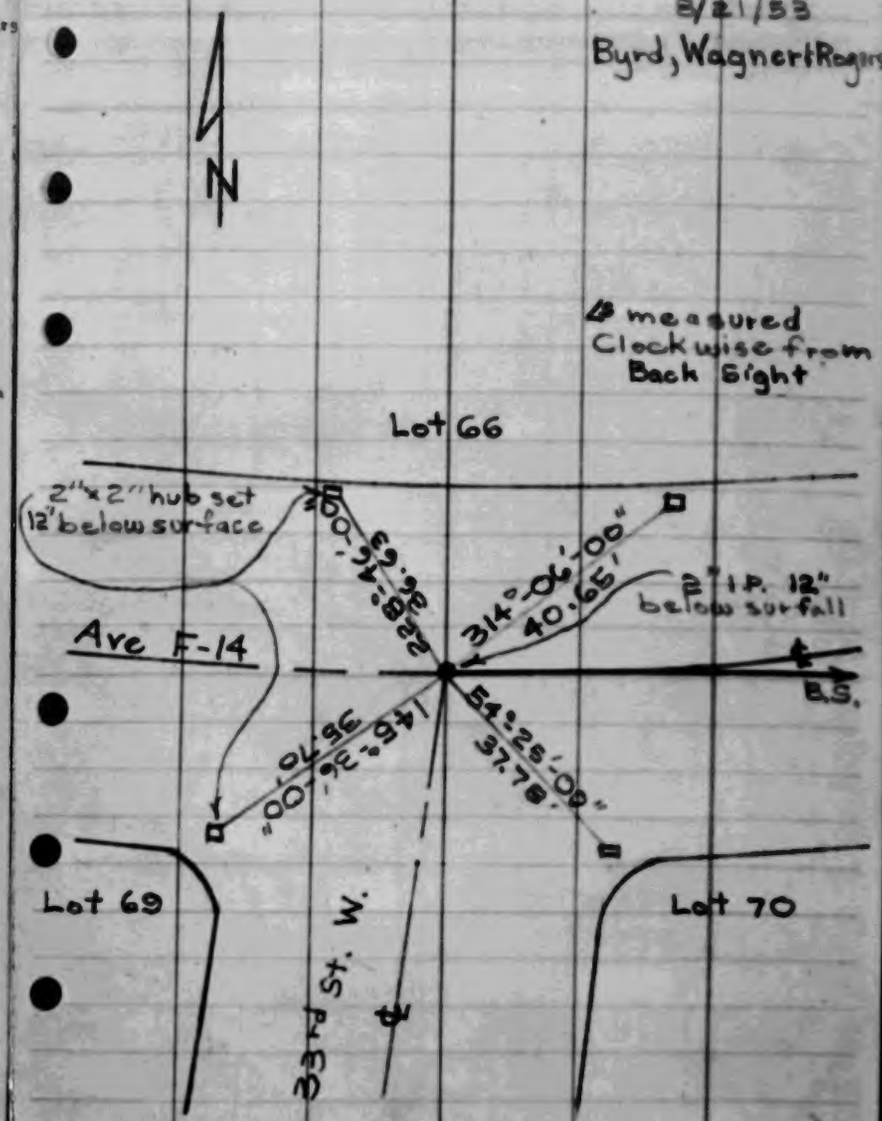

W. O. WAGNER
R. S. 66-28

Page 19 of 22

TIE NOTES
RS-66-28

8/21/53
Byrd & Wagner

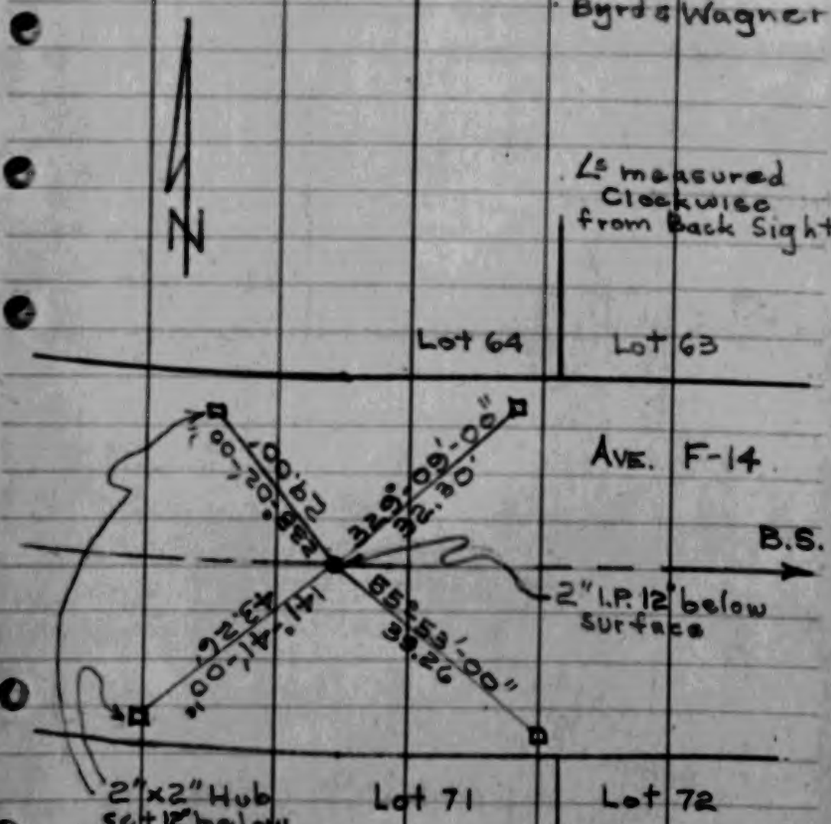

Page 20 of 22

TIE NOTES
R.S.-66-28

8/20/53
Byrd & Wagner

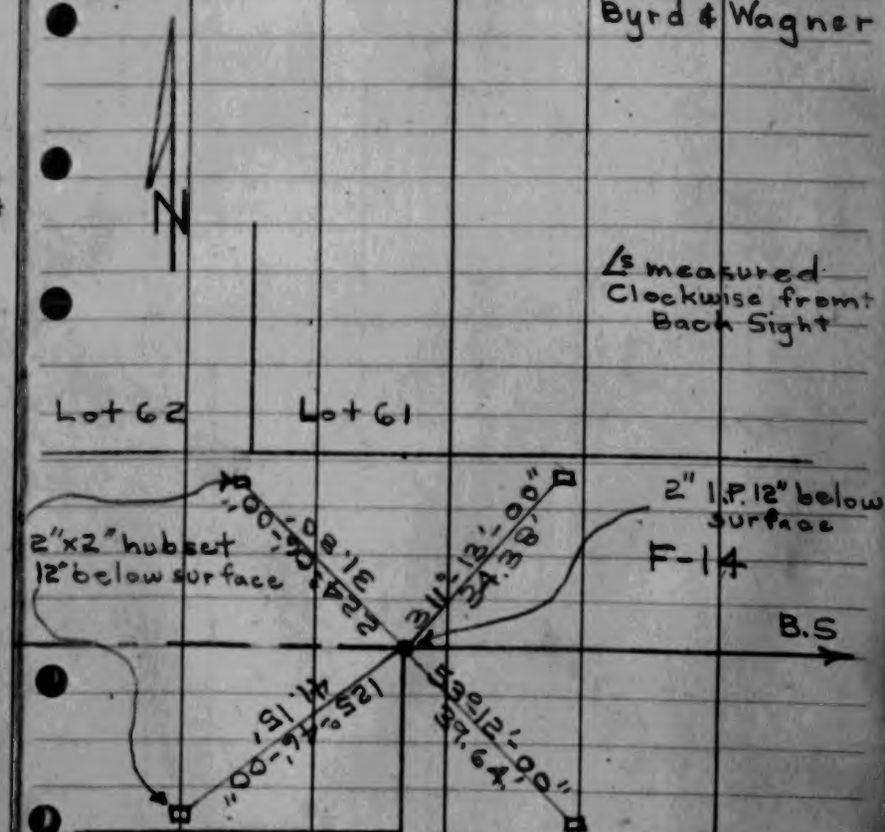

TIE NOTES
R.S.-66-28

8/19/53
Byrd & Wagner

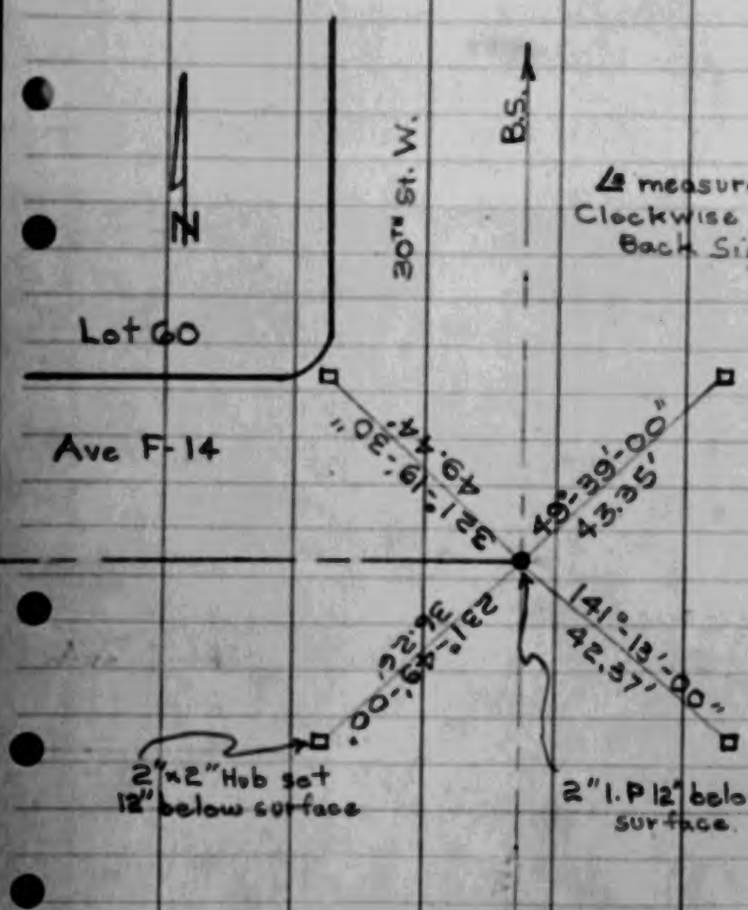

TIE NOTES
R.S-66-28

8/18/53
Byrd & Wagner

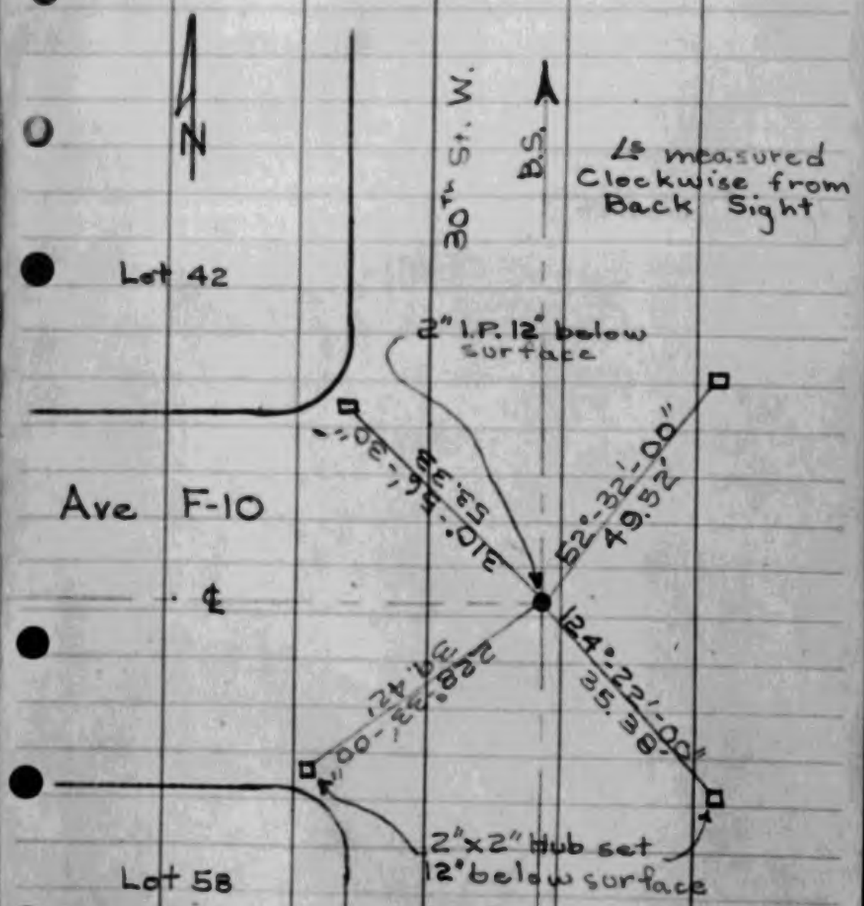

CO.SUR. F.B.1096: 31 W. O. WAGNER R.S. 66-28

KEMMERER ENGR. Tract 17561 CO.SUR. F.B.1096: 32

(23)

TIE NOTES
R.S. 66-28
R.S. 1793

9/25/53
Byrd & Rogers

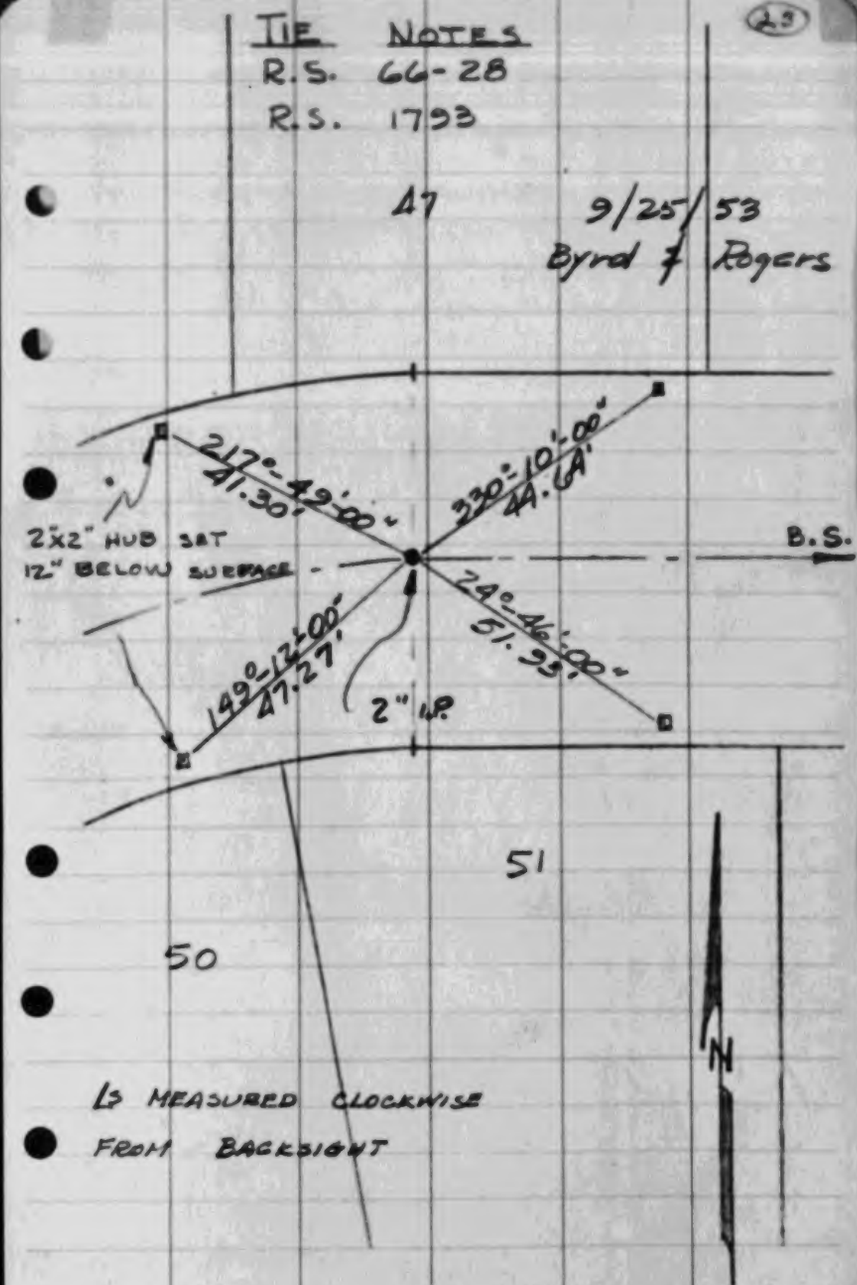

∠s MEASURED CLOCKWISE
FROM BACKSIGHT

Kemmerer Engineering Co., Inc.

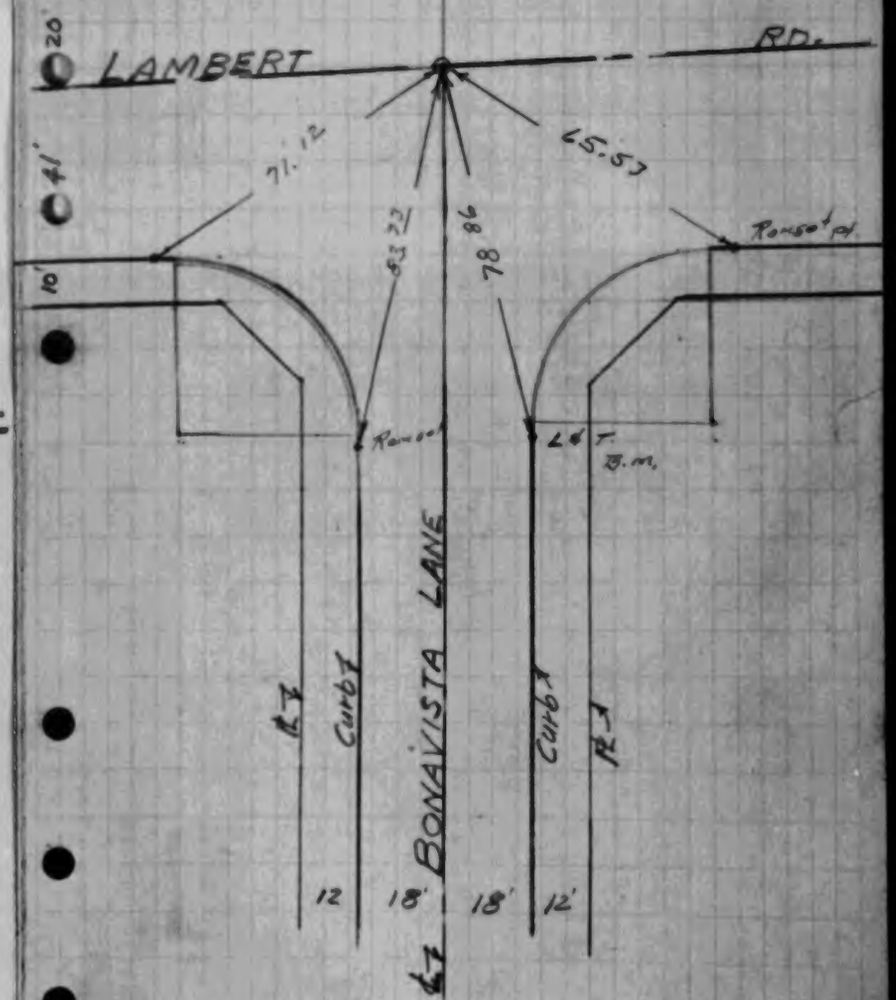

WS 34C-2

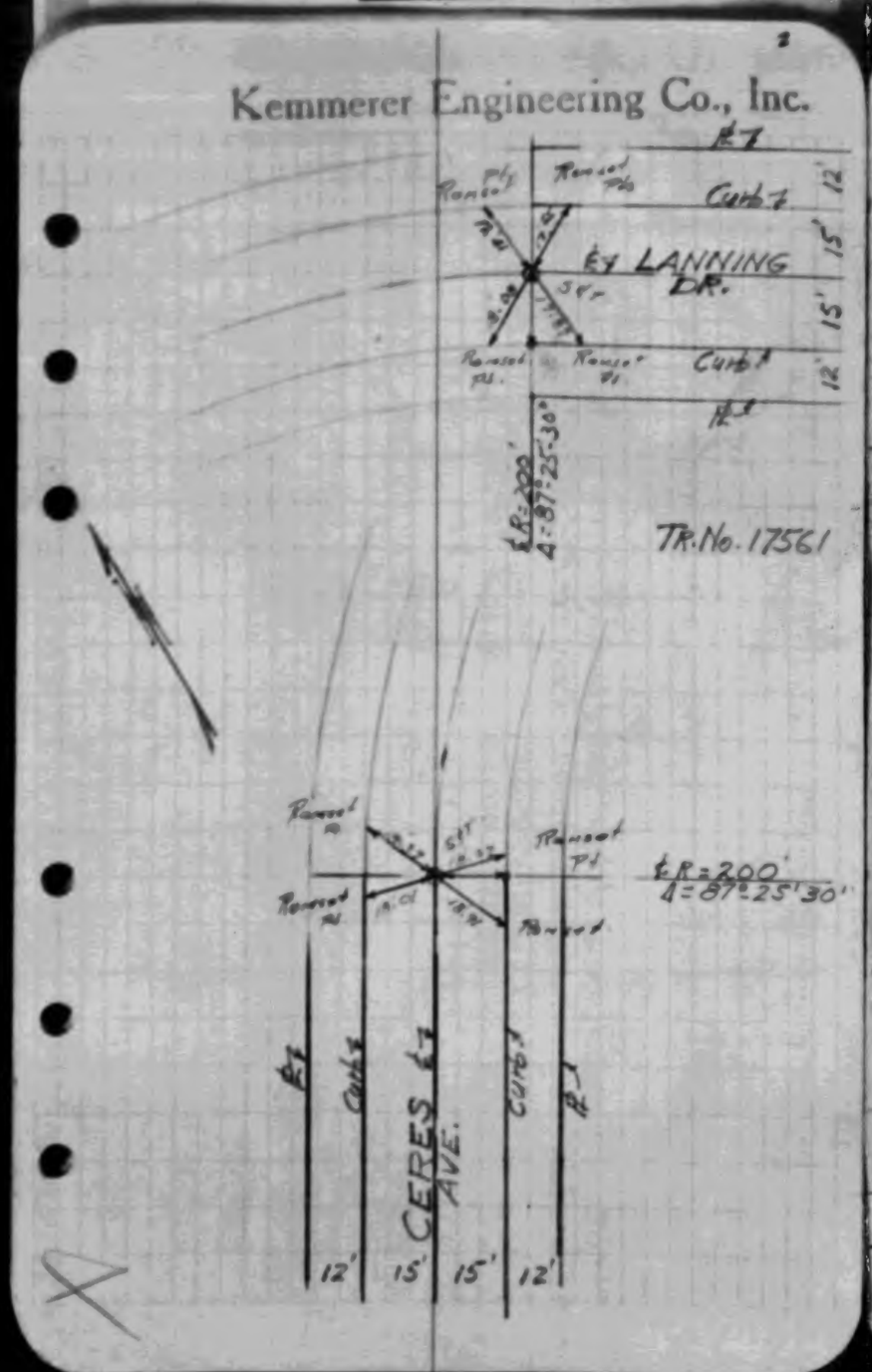
Kemmerer Engineering Co., Inc.
2
LANNING DR.
Curb
Ramset Pt.
TR.No. 17561
℄R=200'
Δ=87°25'30"
CERES AVE.
12'
15'
15'
12'

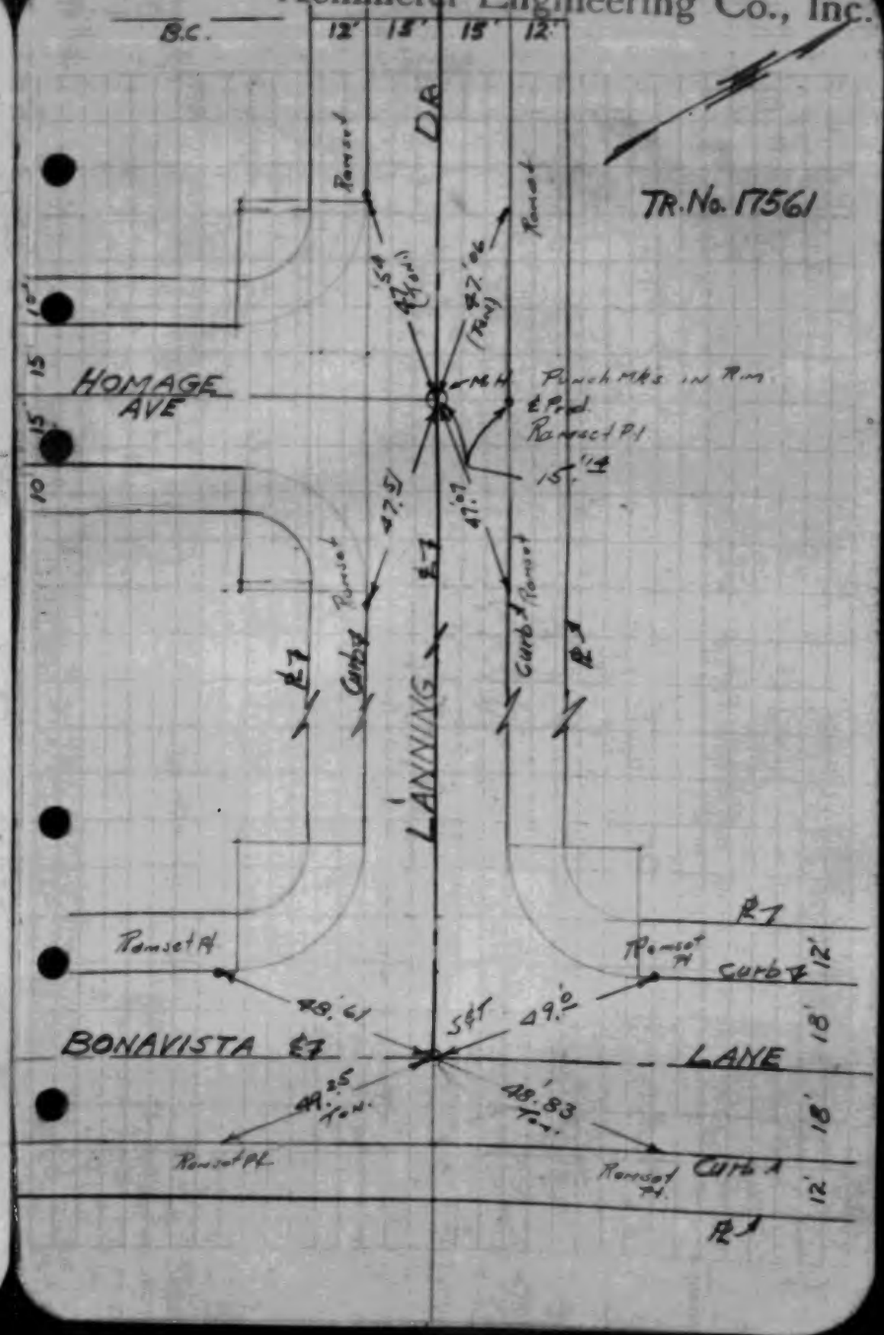
Kemmerer Engineering Co., Inc.
3
B.C.
12'
15'
15'
12'
DR
TR.No. 17561
HOMAGE AVE
Punch Mks in Rim
Ramset Pt.
LANNING
Curb
BONAVISTA ℄
LANE
Ramset Pt.
48.61
49.0
48.83
12'
18'
18'
12'

W5,34, C-2

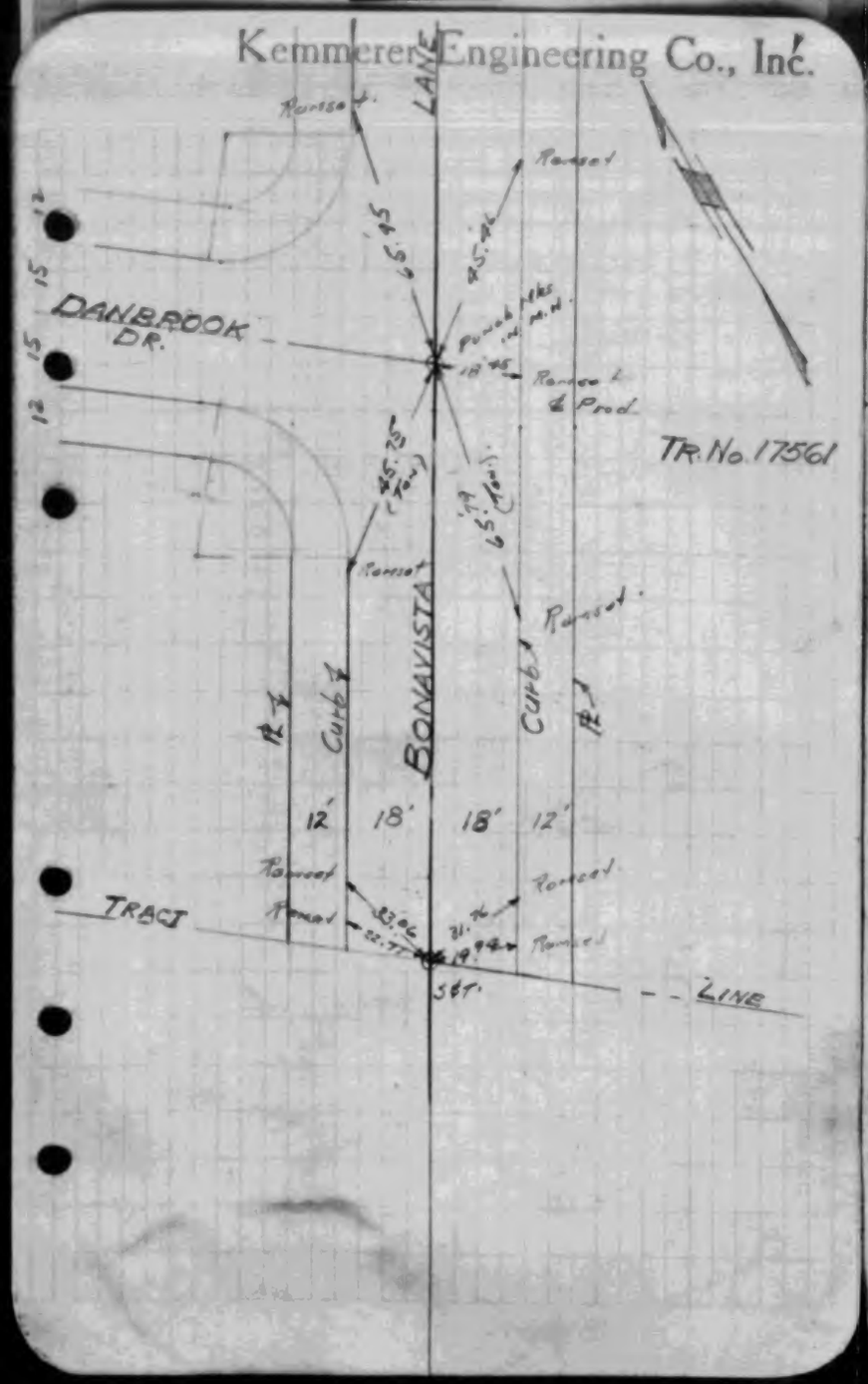



WS 34 C-2

WS 34 B-2, C-2

KEMMERER ENGR. CO.
Tract 17561

Kemmerer Engineering Co., Inc.

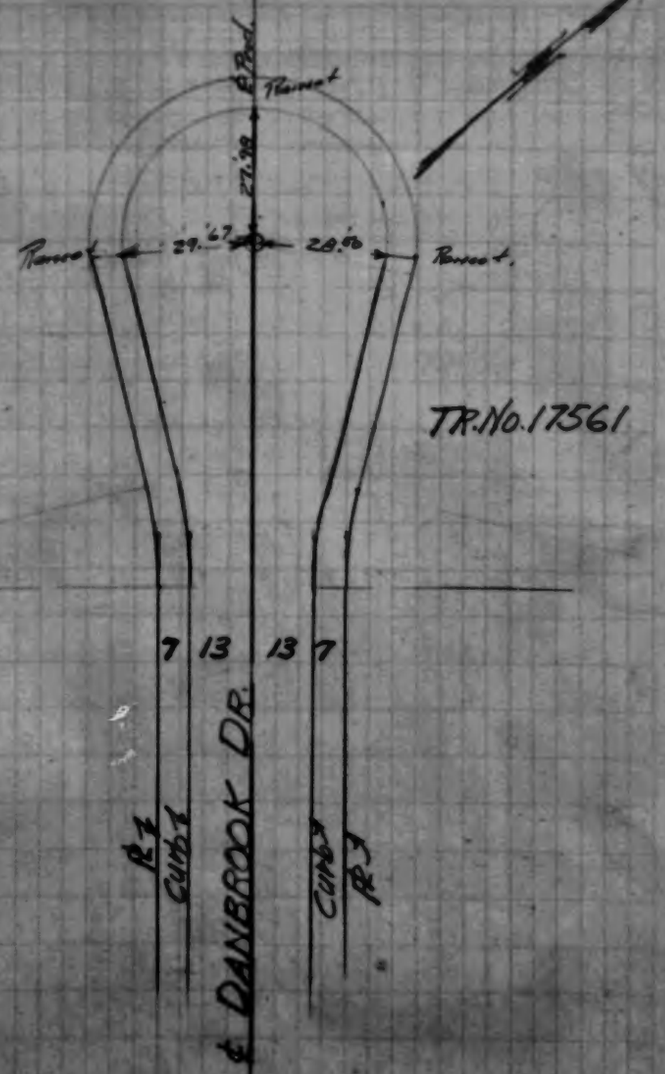

Kemmerer Engineering Co., Inc.

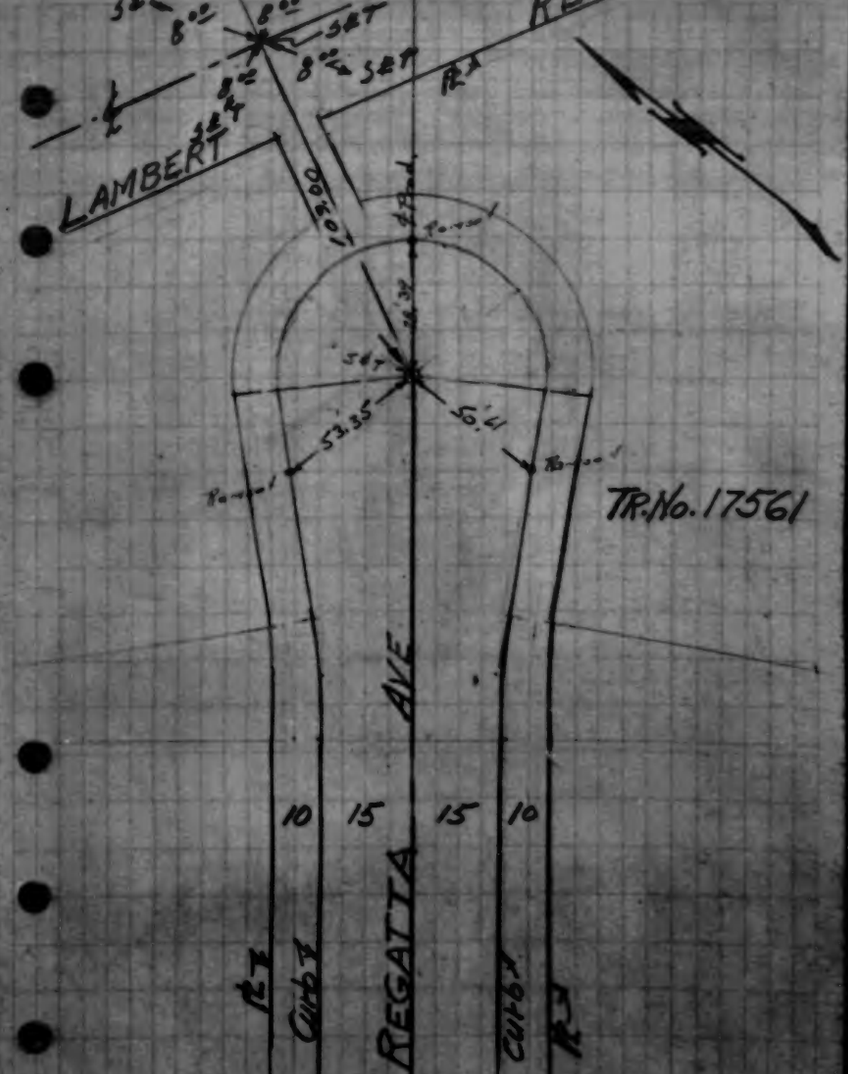

CO.SUR. F.B.1096: 39 KEMMERER ENGR. CO. Tract 17561 CO.SUR. F.B.1096: 40

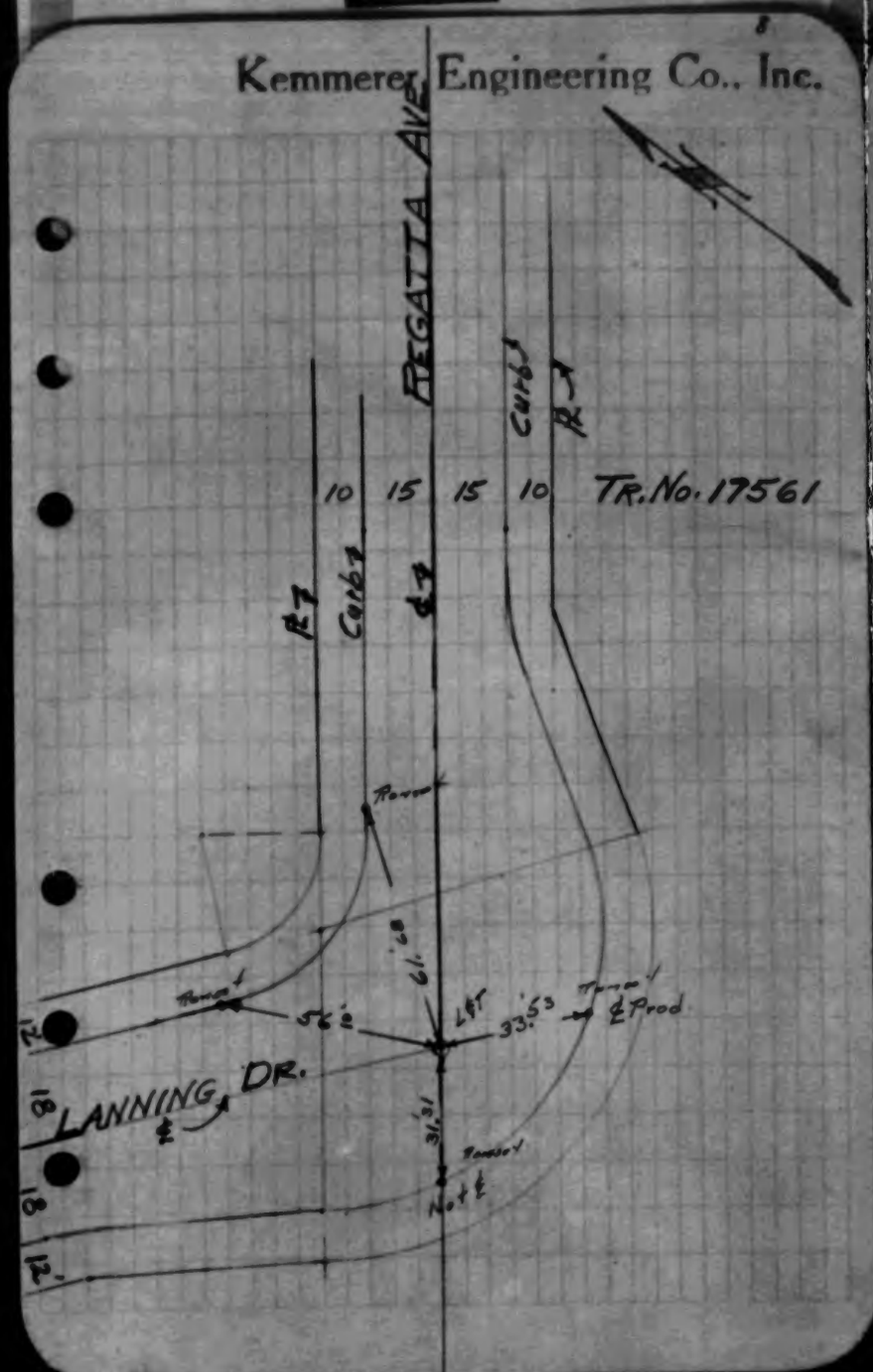

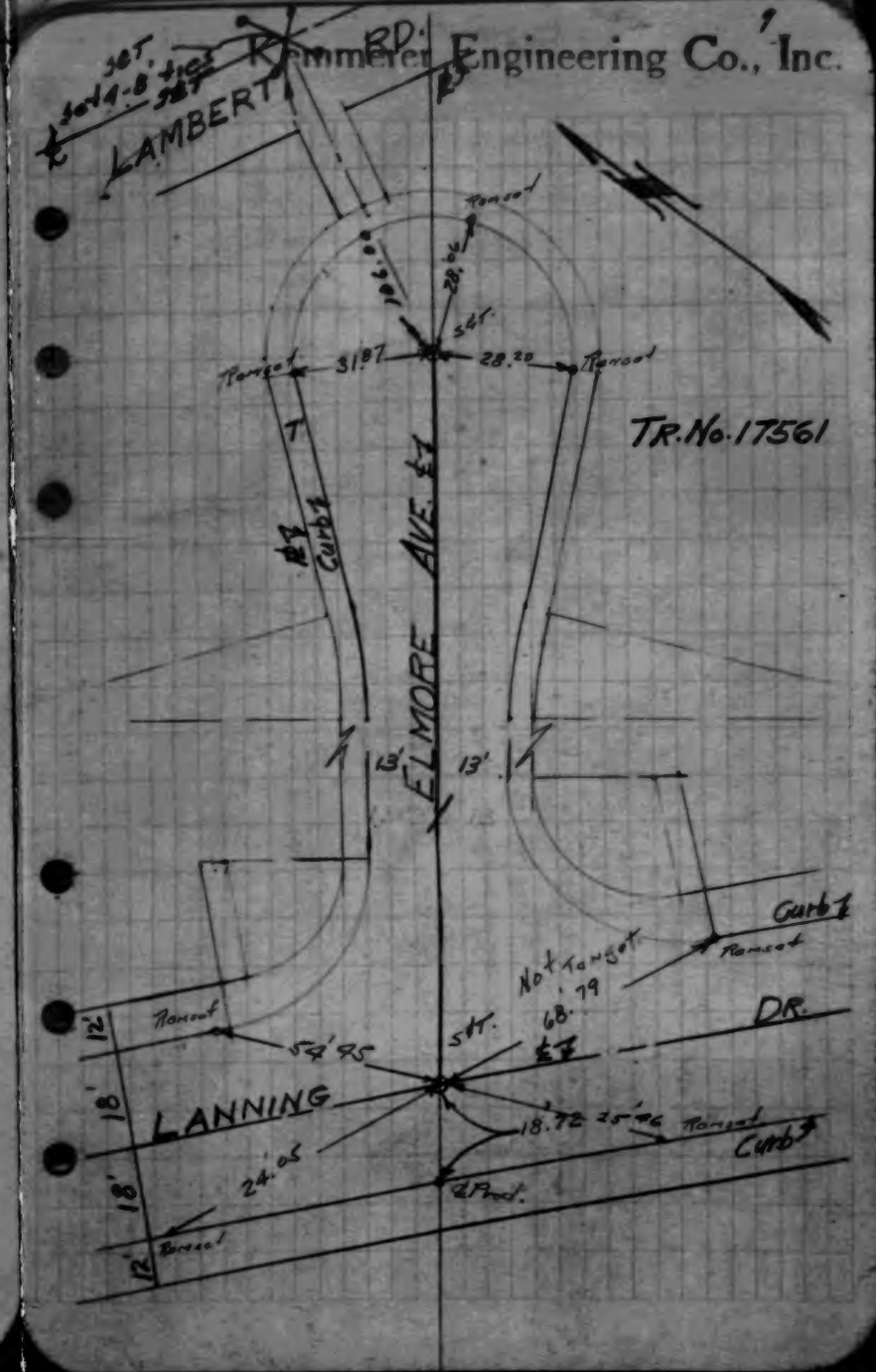

W.S.34 B-2

W534B-2

KEMMERER ENGR. CO.
Tract 17561

Kemmerer Engineering Co., Inc.

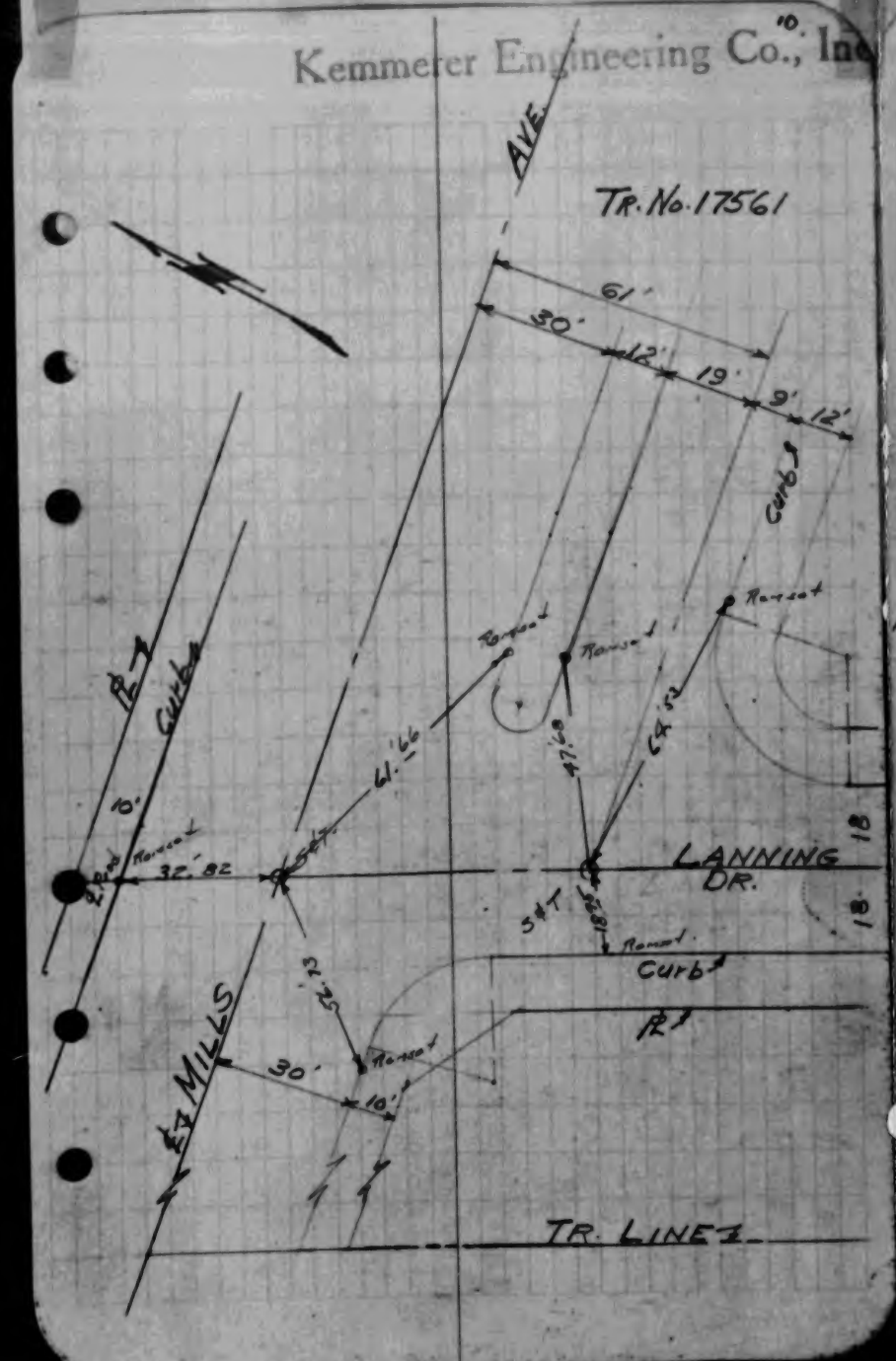

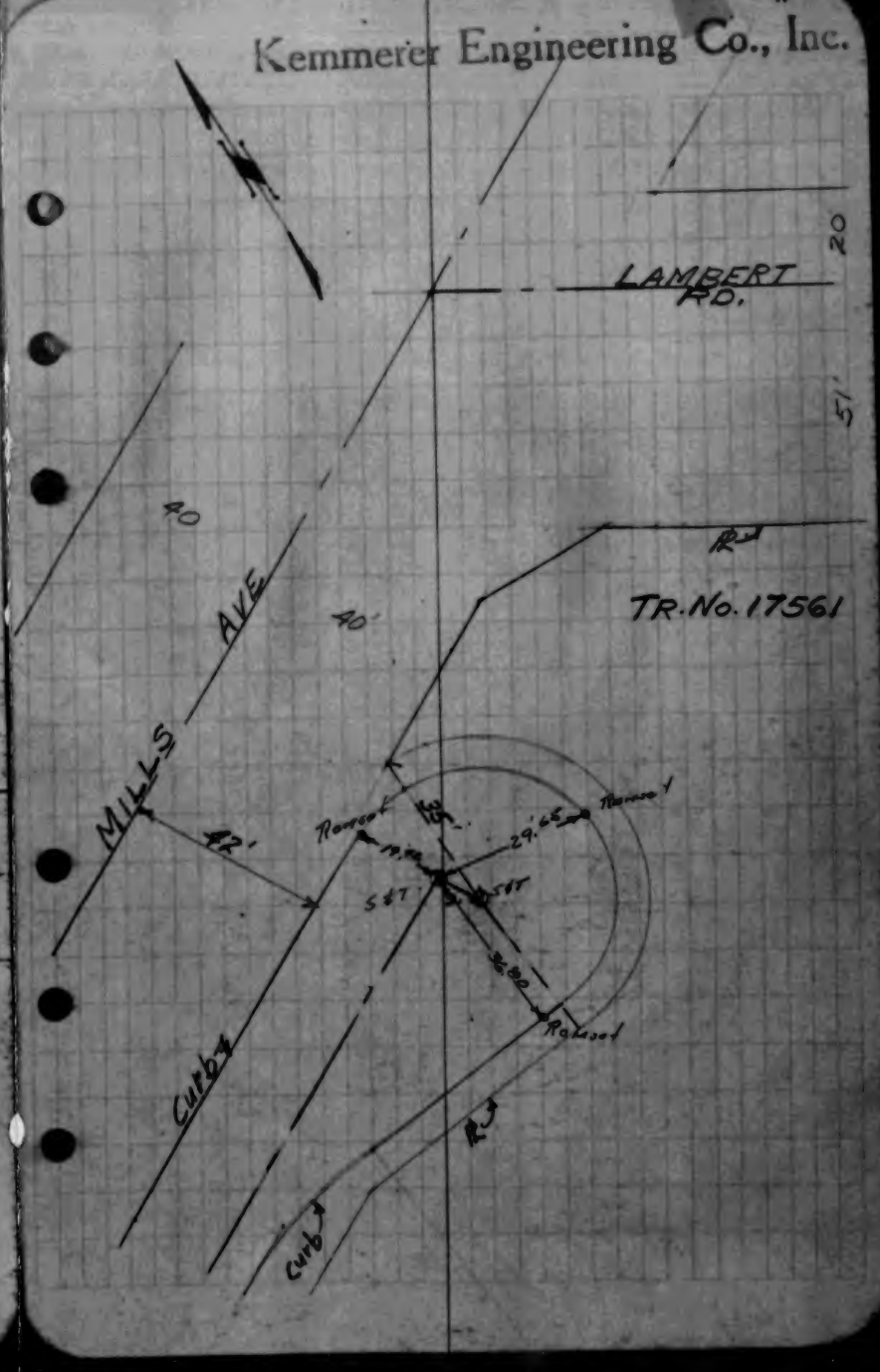

W.S. 33A-2

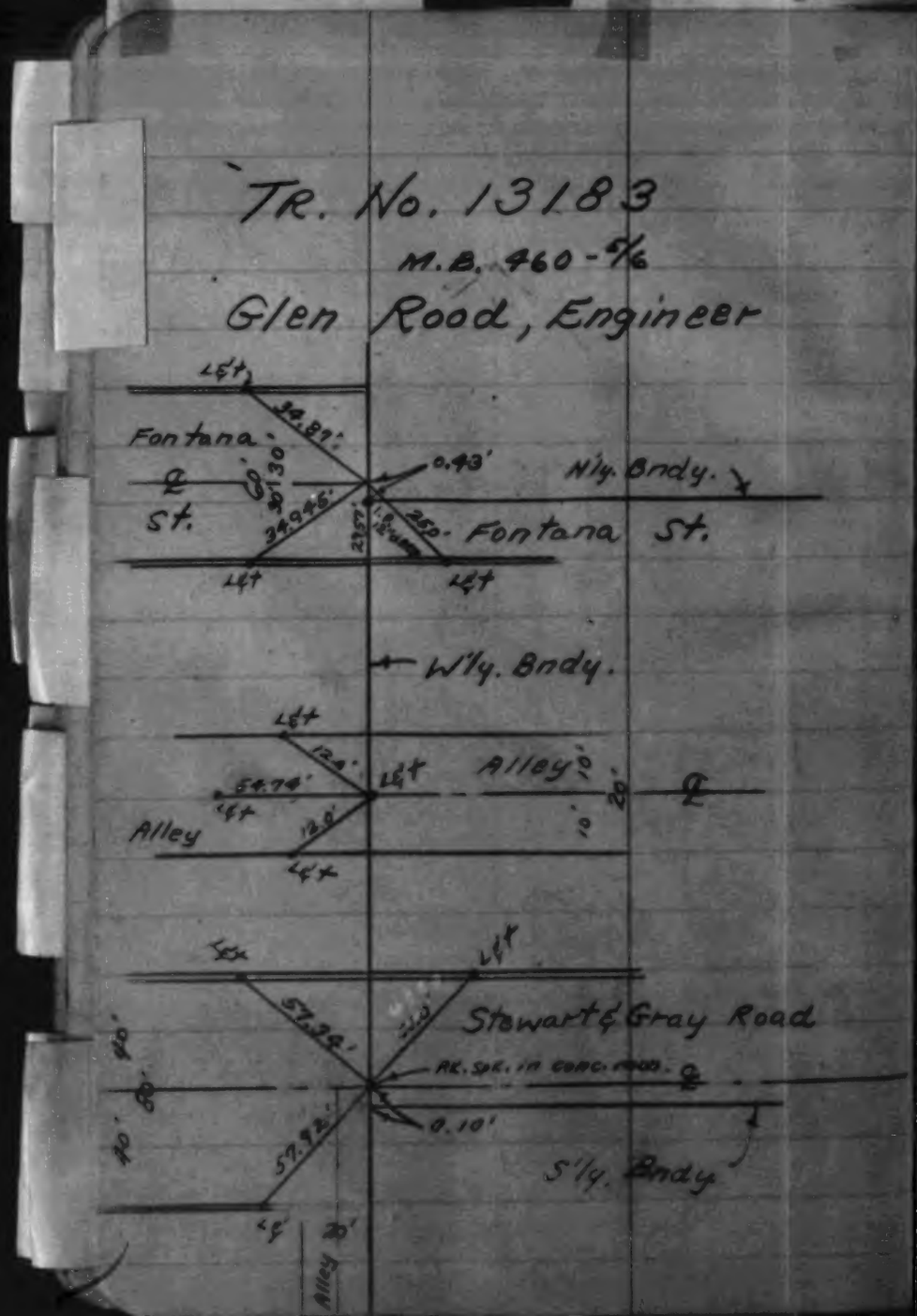
TR. No. 13183
M.B. 460-5/6
Glen Rood, Engineer
Fontana St.
N'ly. Bndy.
Fontana St.
W'ly. Bndy.
Alley
Alley
Stewart & Gray Road
AK. SPK. in conc. road
S'ly. Bndy.
Alley

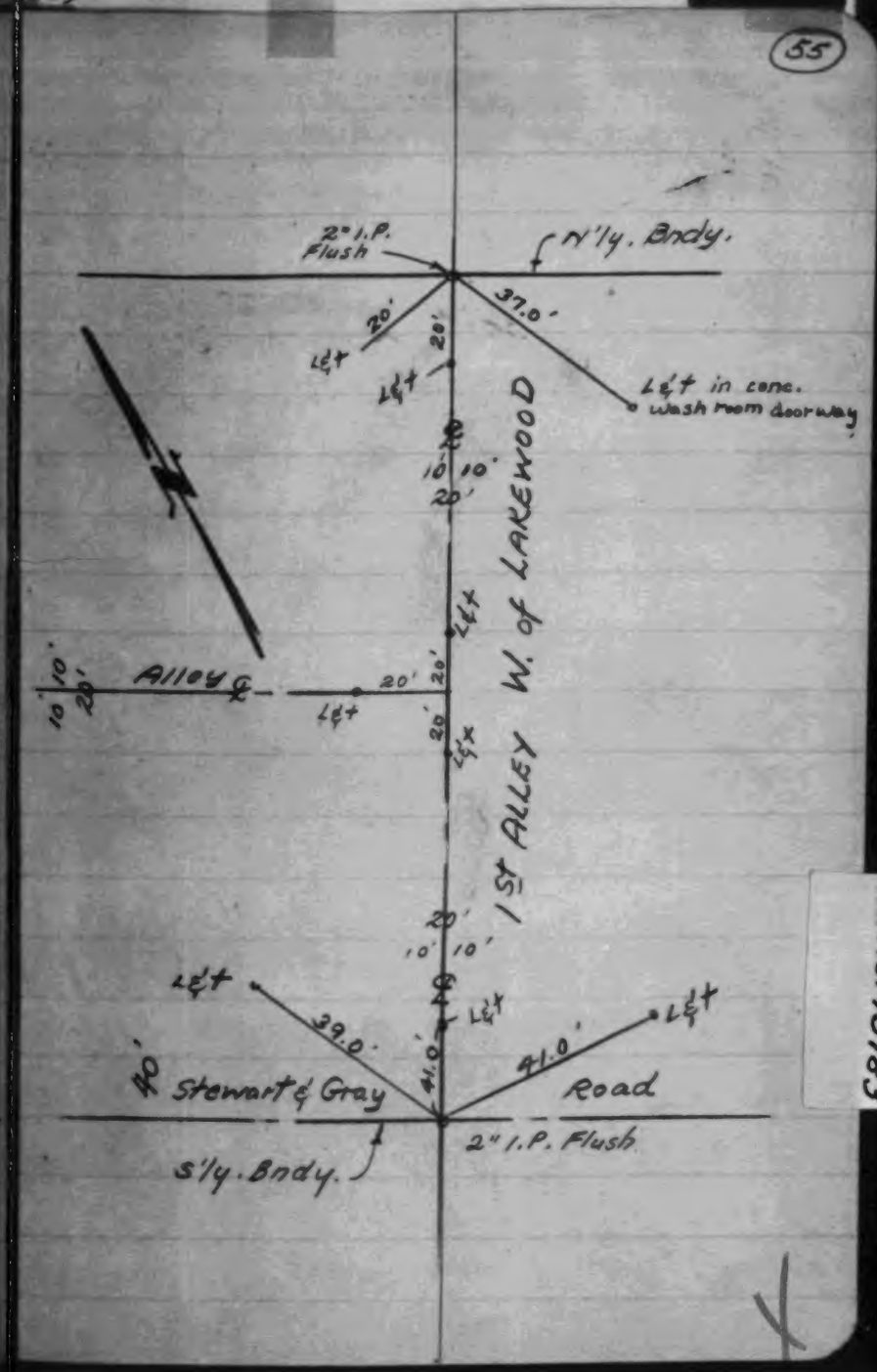
55
2" I.P. Flush
N'ly. Bndy.
L&t in conc. wash room doorway
1st ALLEY W. of LAKEWOOD
Alley
Stewart & Gray Road
2" I.P. Flush
S'ly. Bndy.
TR. No. 13183

Kemmerer Engineering Co., Inc.

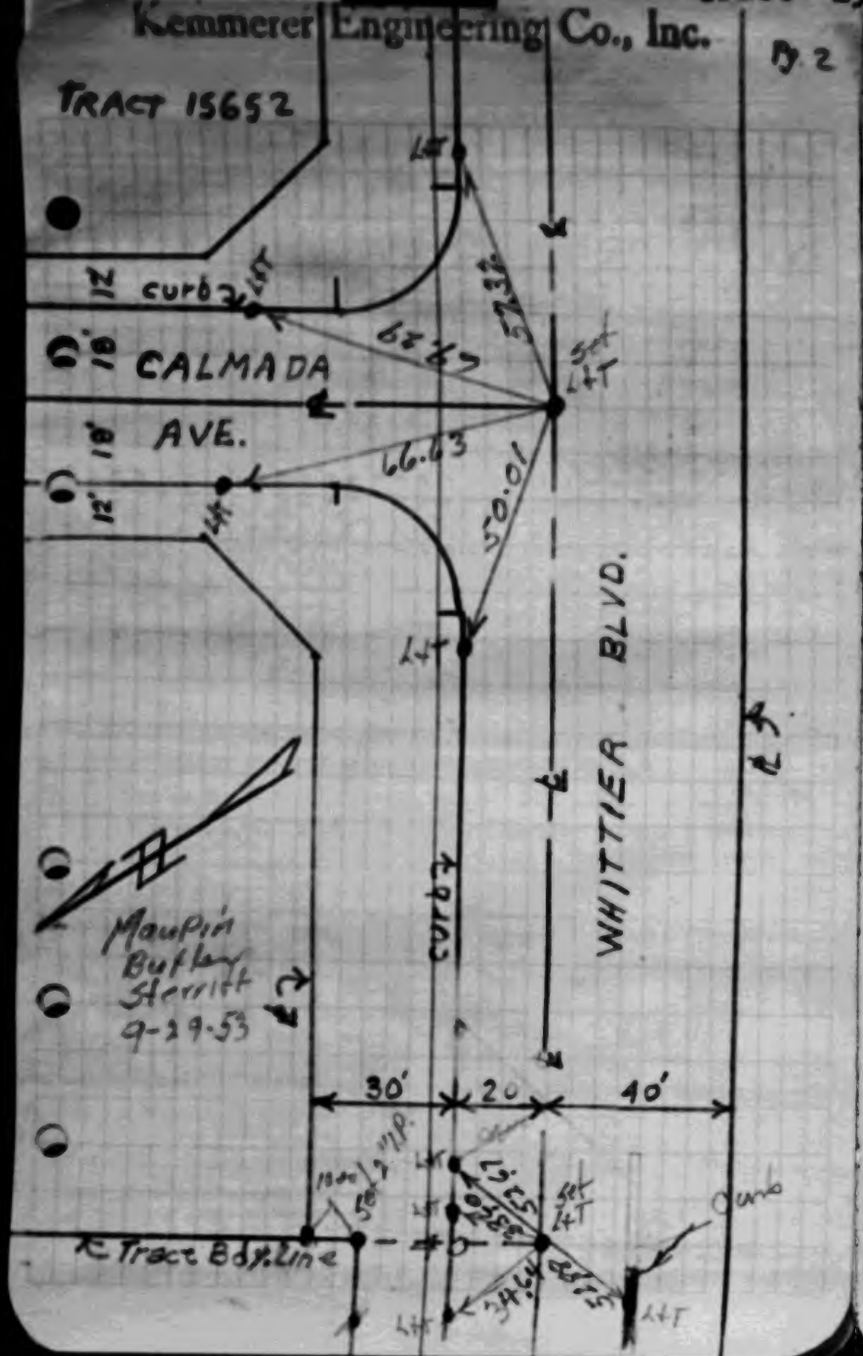

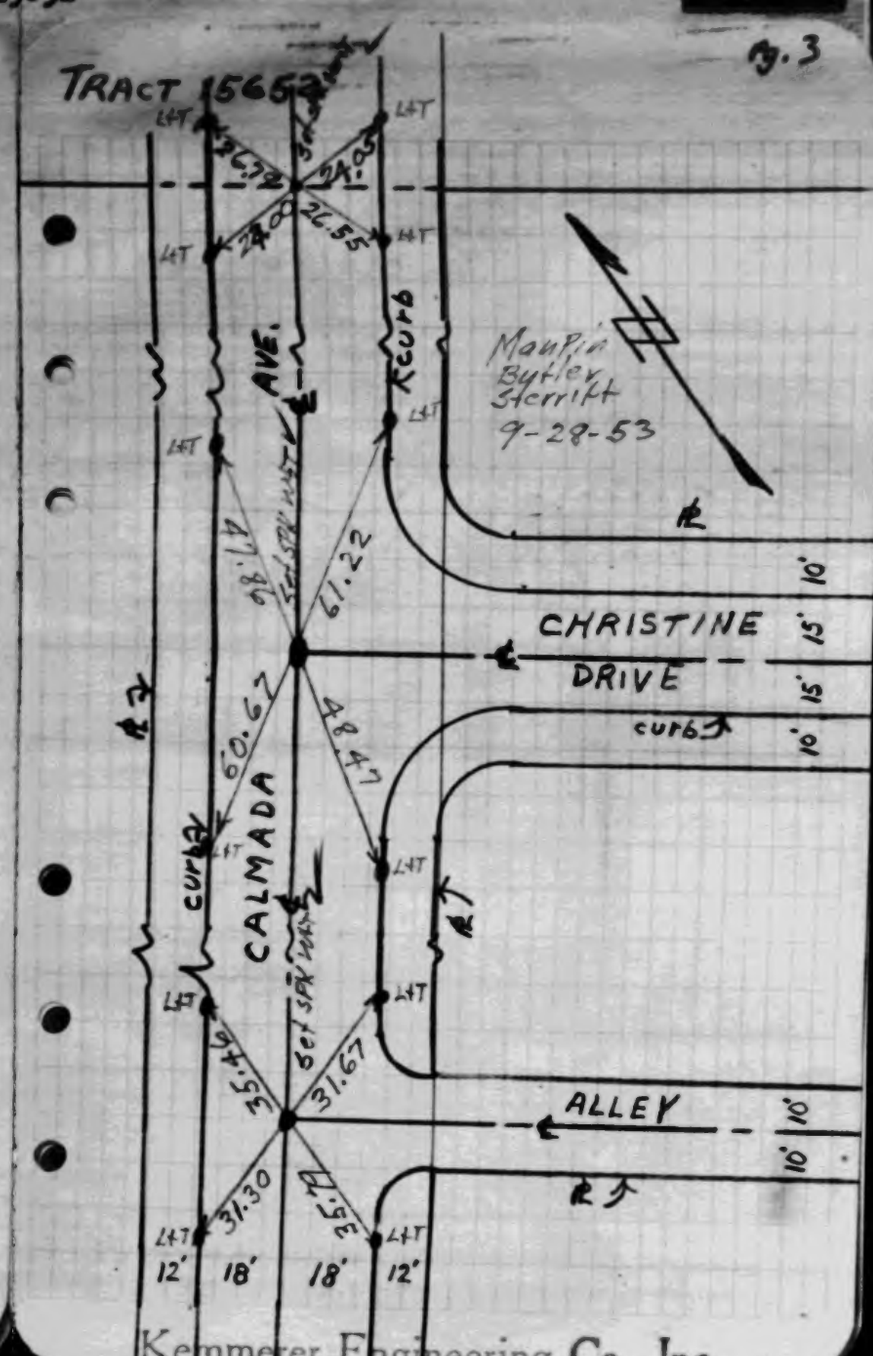

Kemmerer Engineering Co., Inc.

WS 34 B-1

WS 34 B-1

KEMMERER ENGR. CO.
Tract 15652

Kemmerer Engineering Co., Inc. Pg. 4

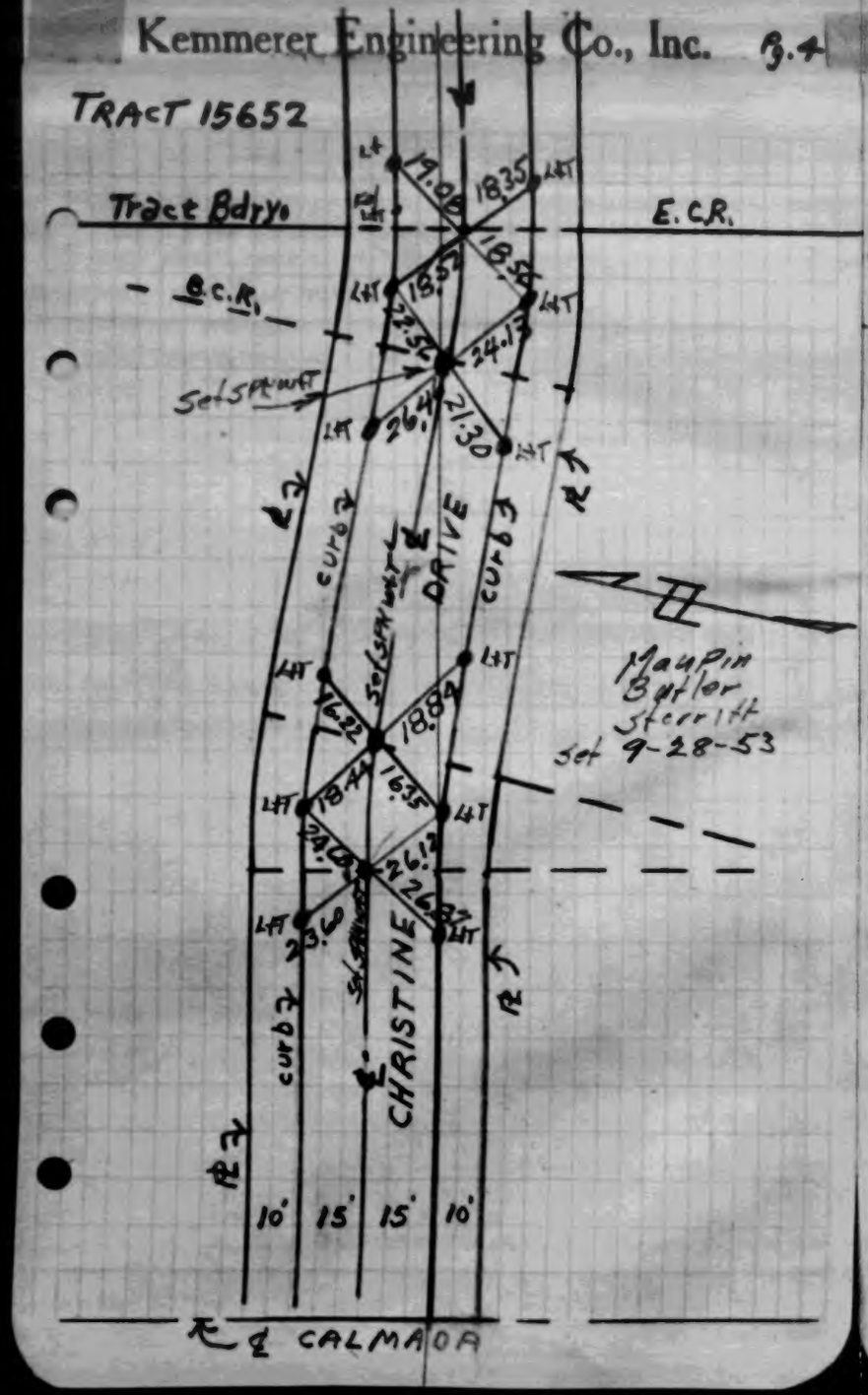

Kemmerer Engineering Co., Inc. Pg. 5

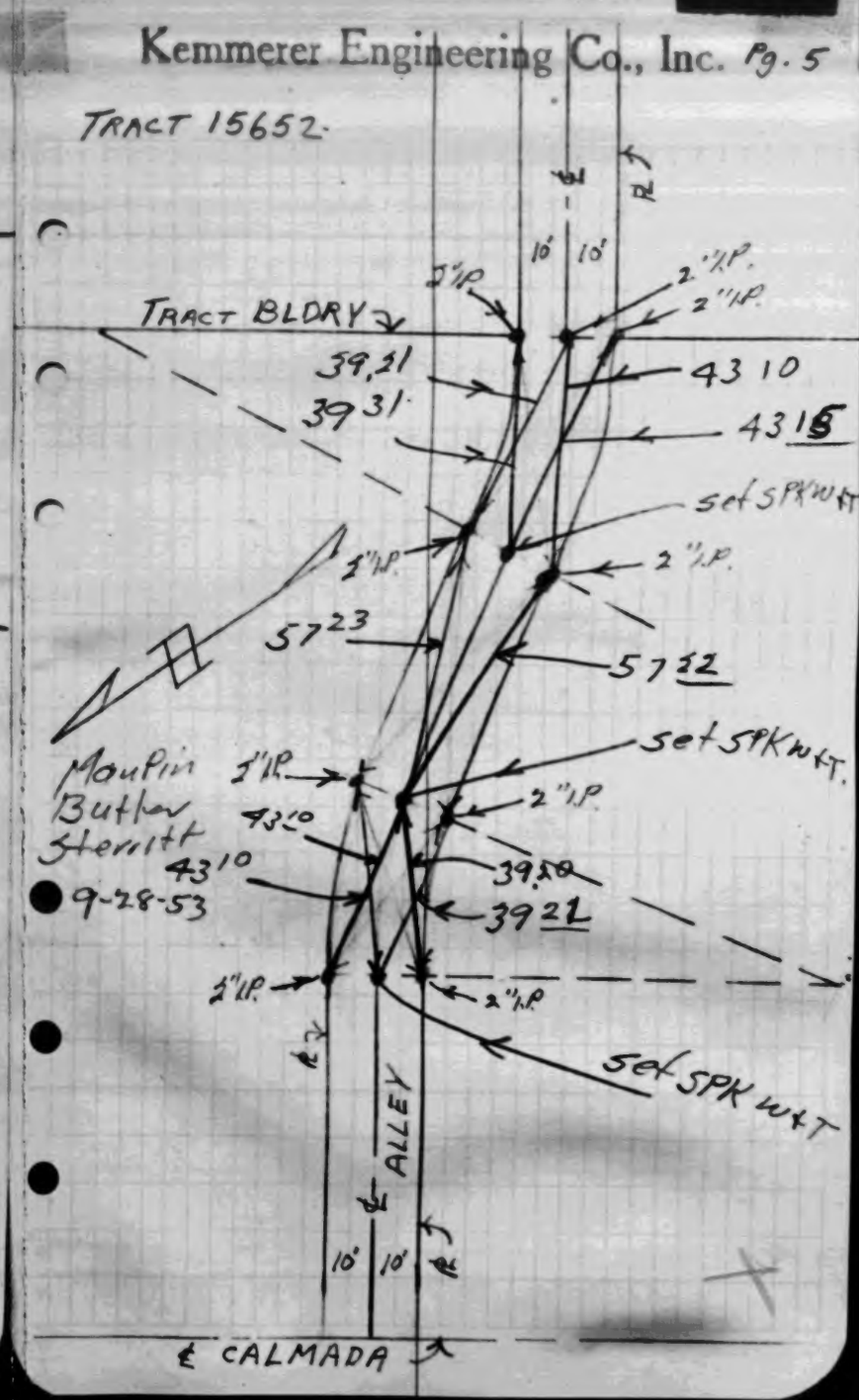

W.S. 34 B-1

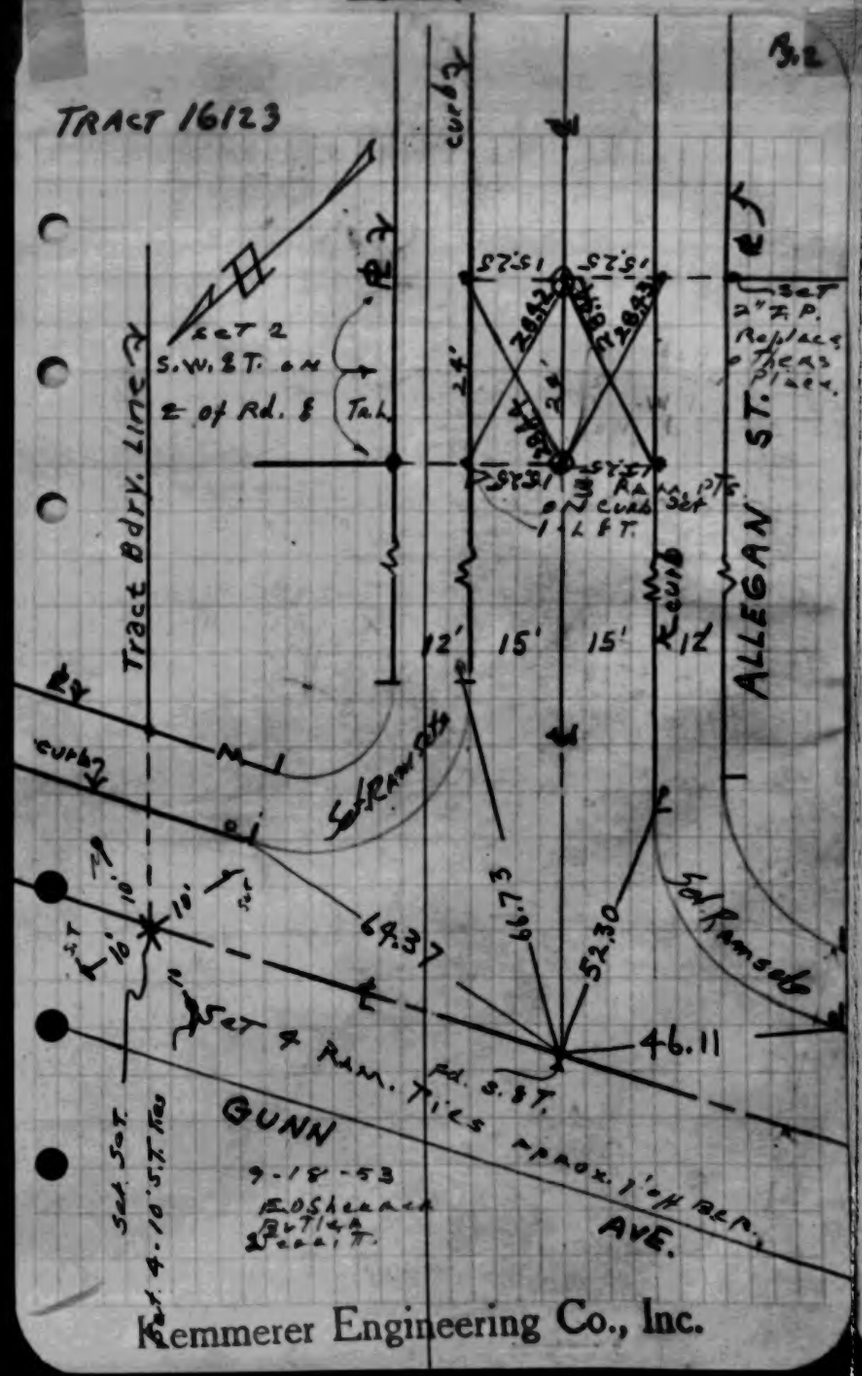

Kemmerer Engineering Co., Inc.

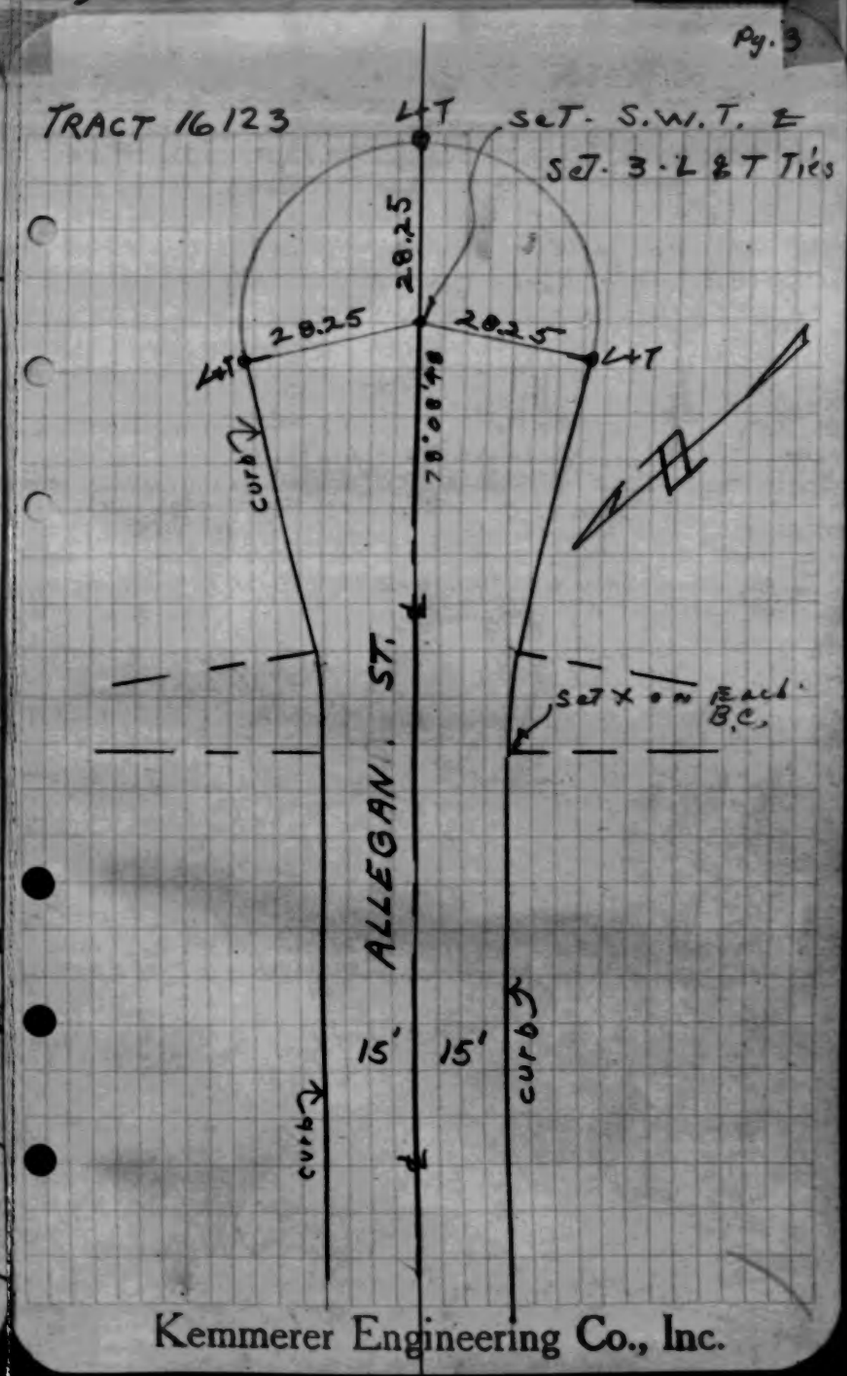

Kemmerer Engineering Co., Inc.

W534 B-2

W534 B-2

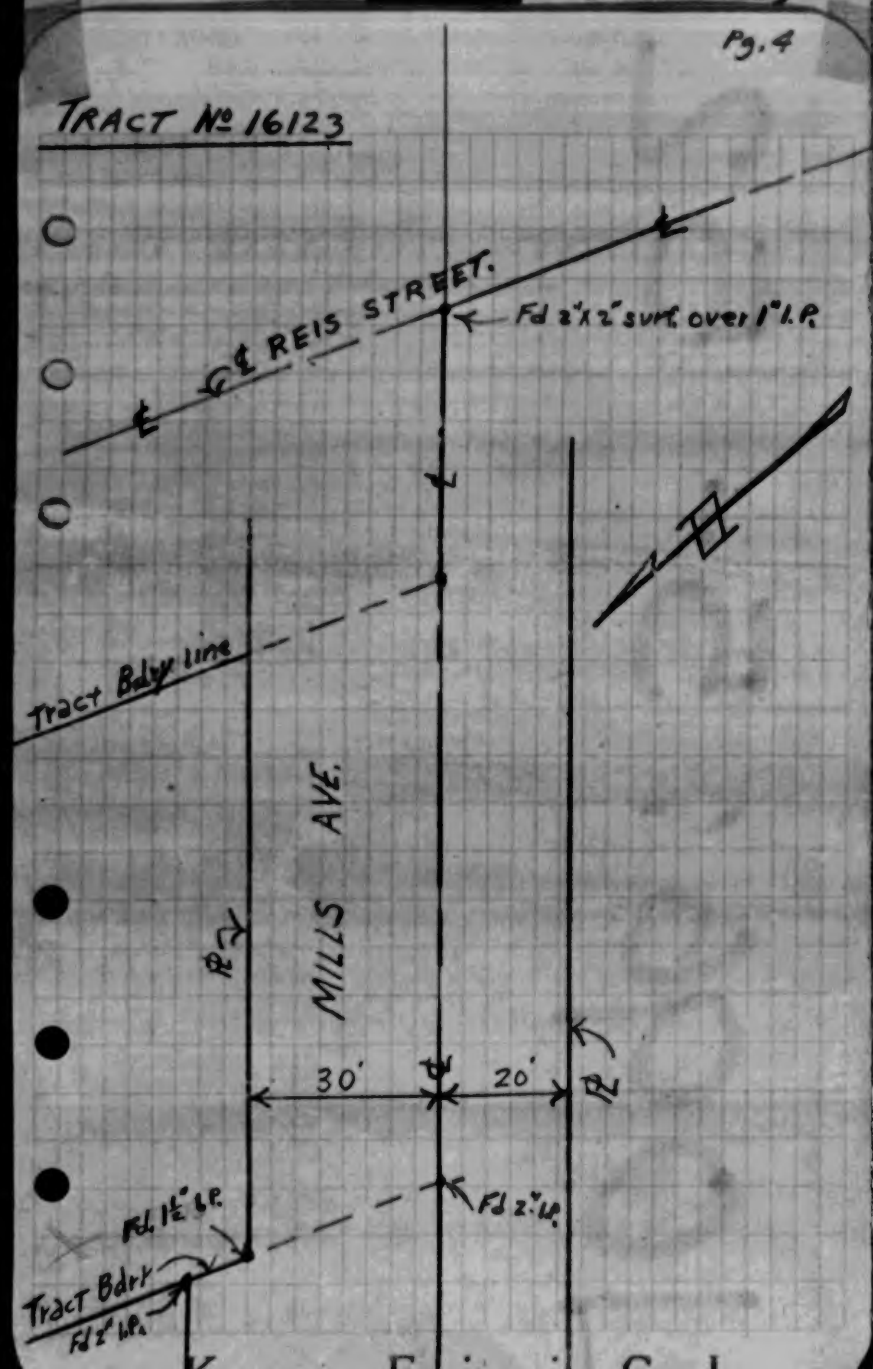
Pg. 4
TRACT No 16123
℄ REIS STREET.
Fd 2"x2" surf. over 1" I.P.
Tract Bdry line
MILLS AVE.
30'
20'
Fd 2" I.P.
Fd. 1½" I.P.
Tract Bdry
Fd 2" I.P.


Aug-11-53
Gummings
Wilson
Teagarden
Set 2" I.P.
TR. LINE
18.37
31.36
17.42
Set L&T
L&T set
15'
15'
W/S 36, P-4
BRADHURST ST.
Curb
Curb
TR. No 16502
TR. LINE
TR. No. 15067

KEMERER ENGINEERING CO.
Tract 16502

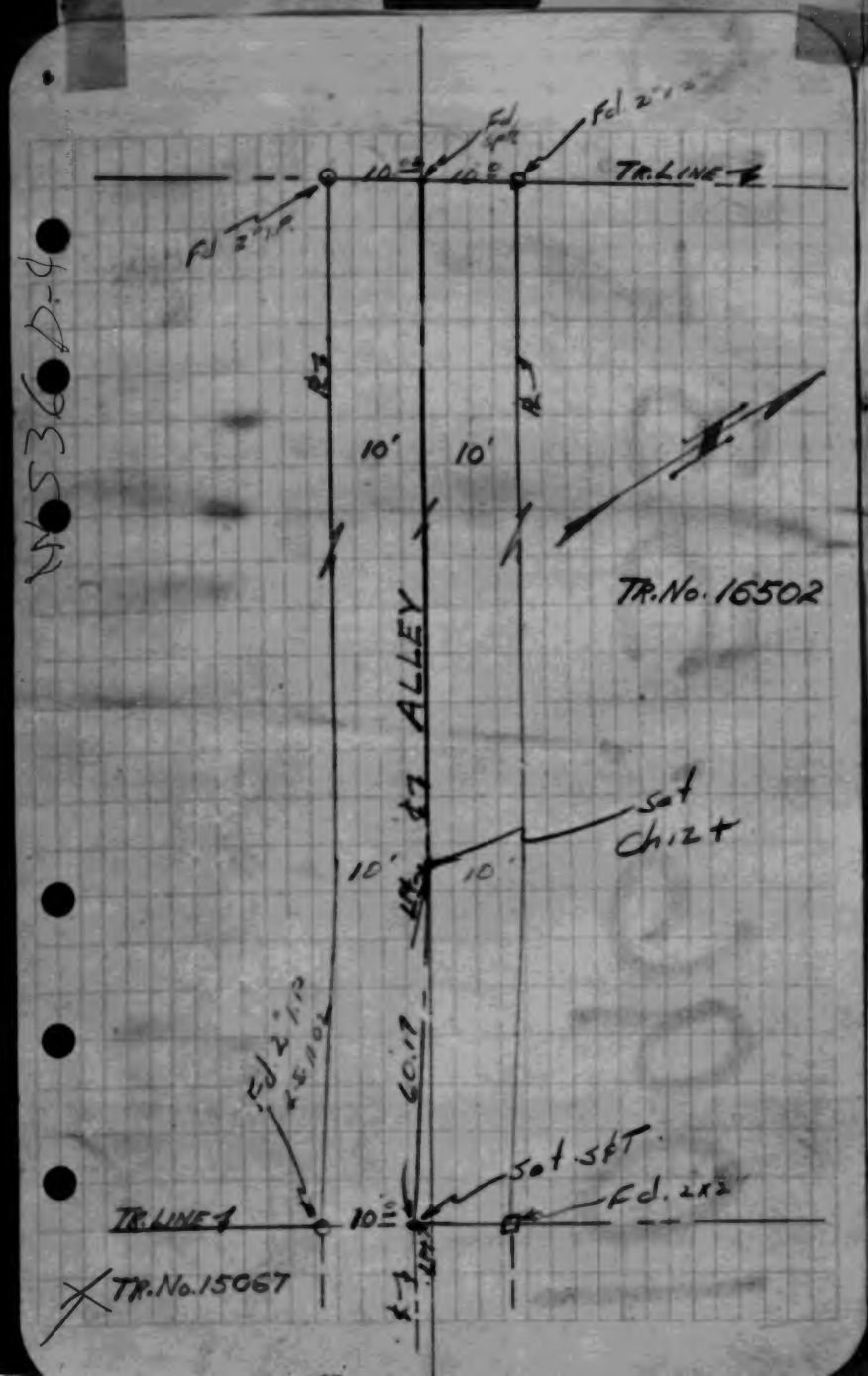

Aug-10-53
Cummings

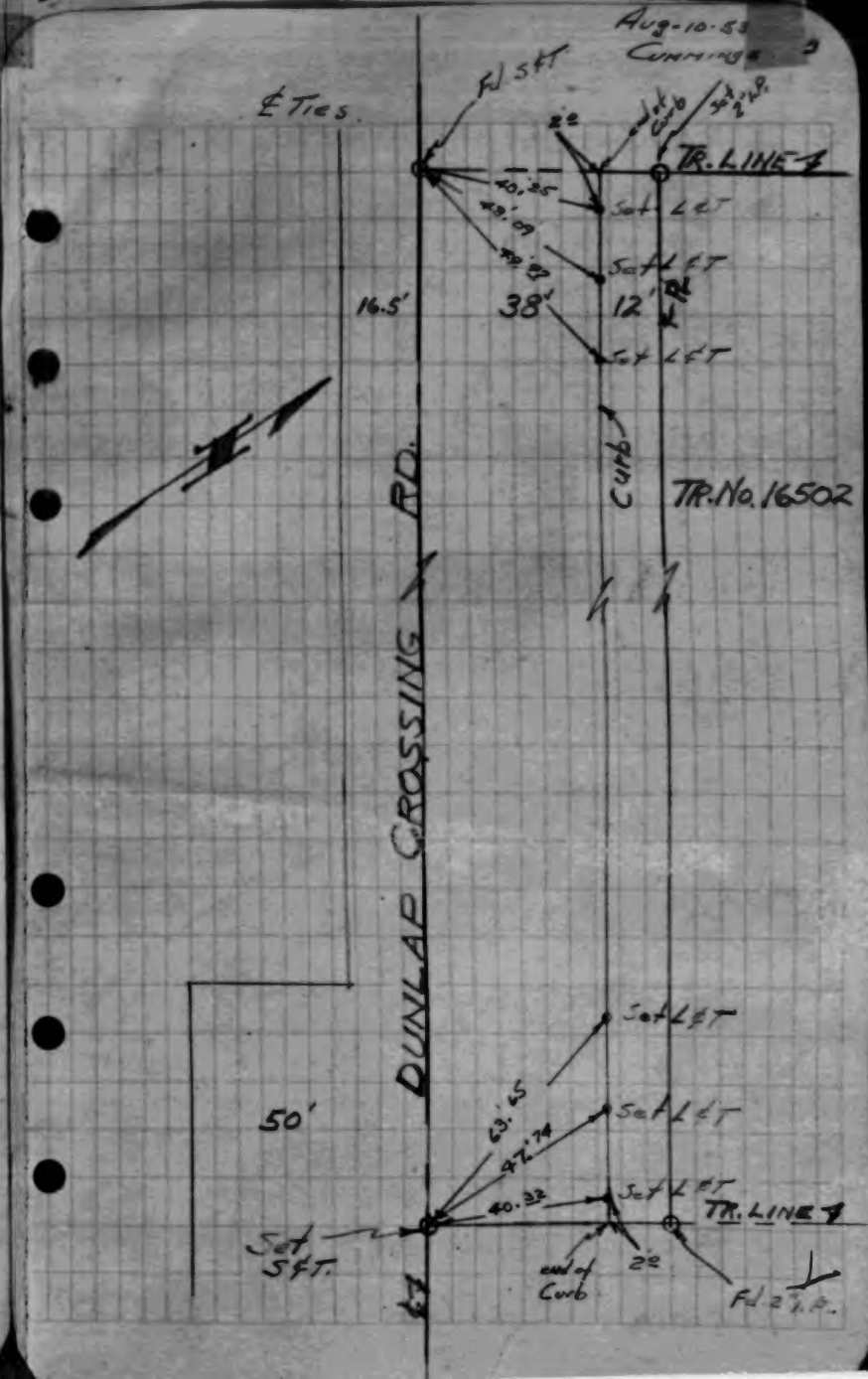

DATE Sept. 24, 1953 JOB NUMBER
SURVEYED BY Ralph B. Nunnelley SHEET 3 OF 4

℄ Ties Rubio Canyon at & near INTERSECTION of Alegre Lane

TRACT No. 16466

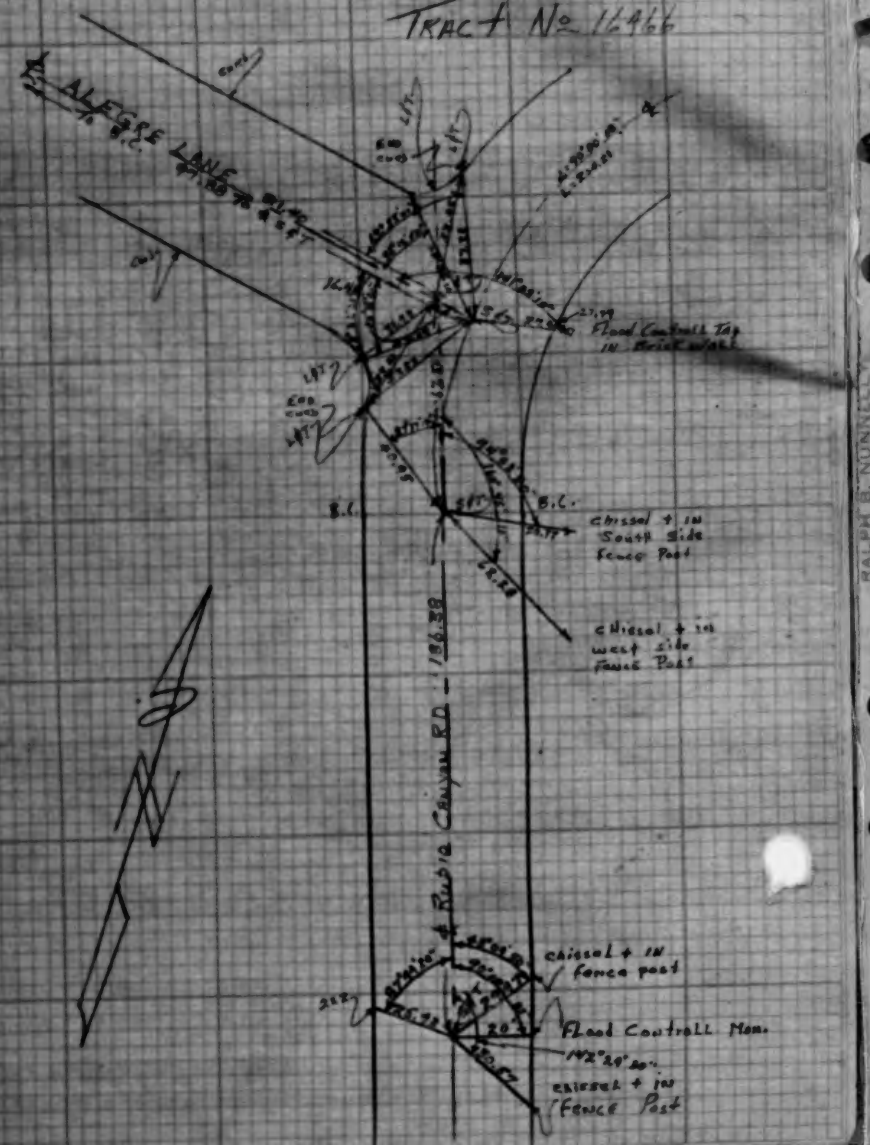

RALPH B. NUNNELLY
114 W. 2ND ST.
LOS ANGELES, CALIF.

DATE Sept 24, 1953 JOB NUMBER
SURVEYED BY Ralph B. Nunnelley SHEET 4 OF 4

Tract No. 16466

℄ Tie's Rubio Canyon Rd. Near Alegre Lane

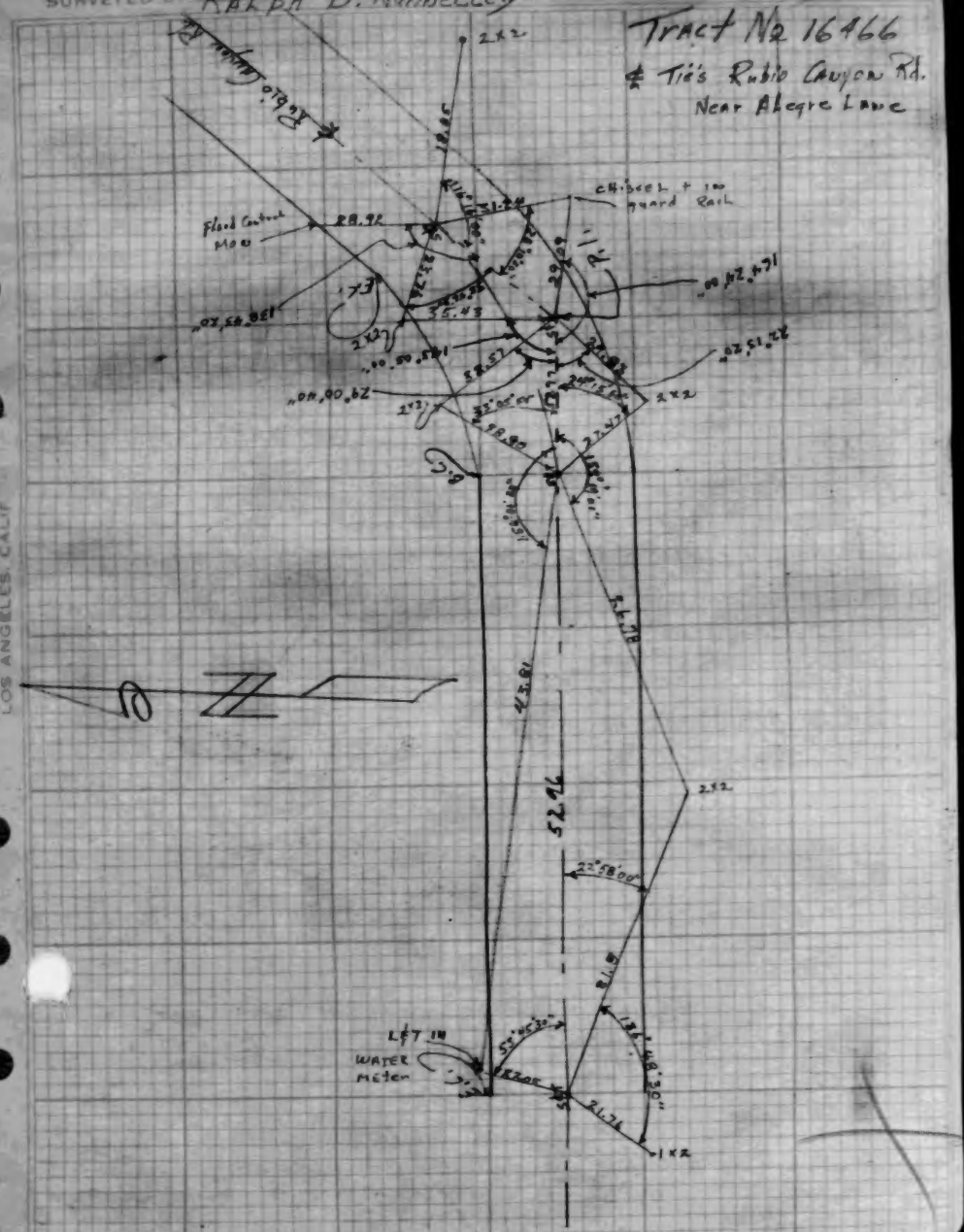

RALPH B. NUNNELLY
114 W. 2ND ST.
LOS ANGELES, CALIF.

Sept 24, 1953
RALPH B. Nunnelly

SHEET 1 OF 4

TRACT Nº 16466

℄ Ties @ Culn-de-Sac — Alegro Lane

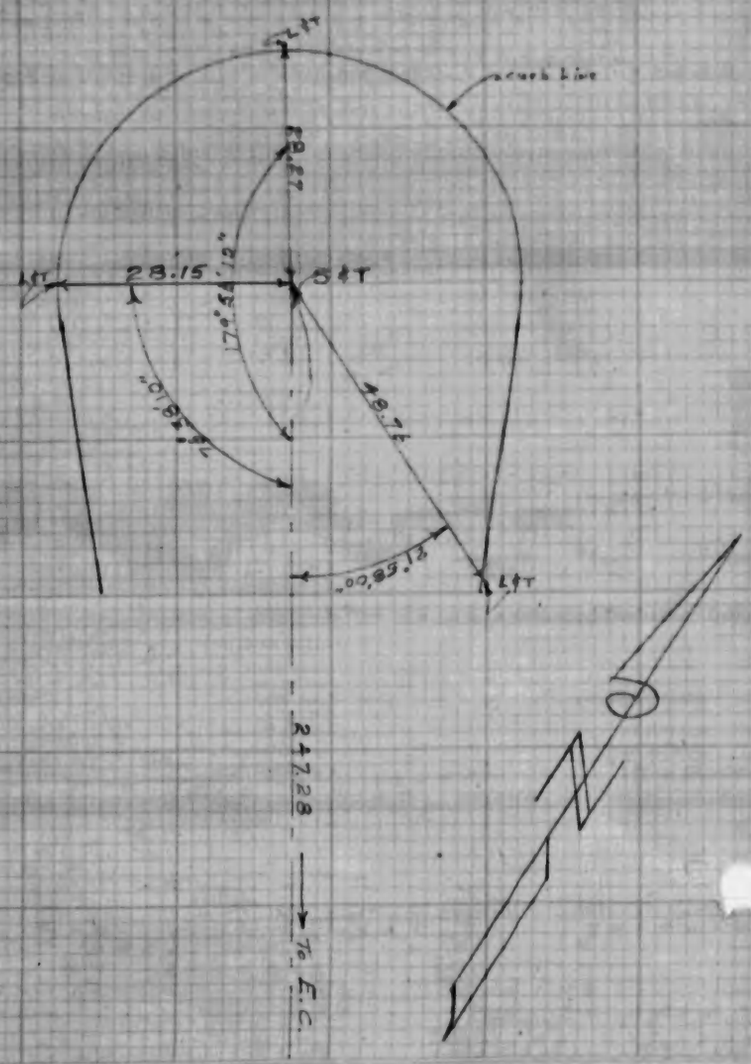

RALPH B. NUNNELLY
114 W. 2ND ST.
LOS ANGELES CALIF.

Sheet 2 of 4

TRACT # 16466
& TIES CURBS ALEGRE LANE

Sept. 24, 1953
Ralph B. Nunnelly

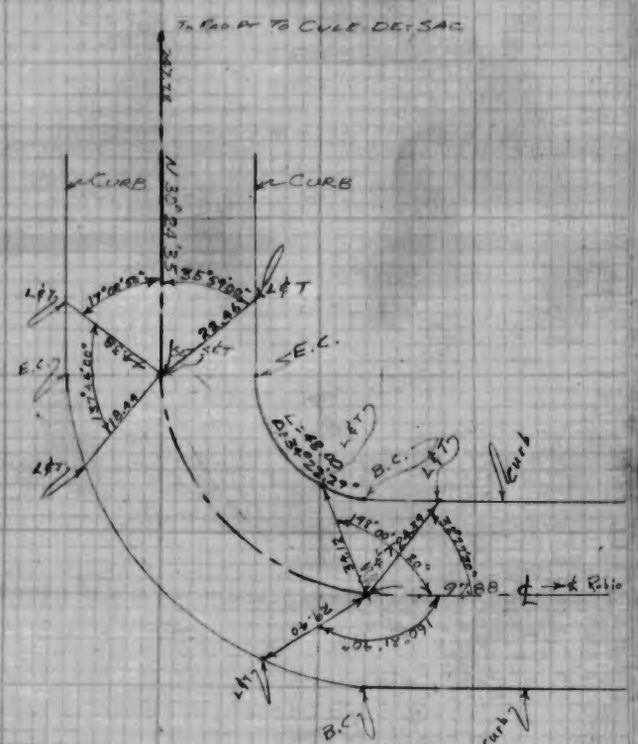

CO. SUR. F.B.1096: 59 OLSON SURVEYING SERVICE CO. SUR. F.B.1096: 60

Tract 16752 Tract 18042

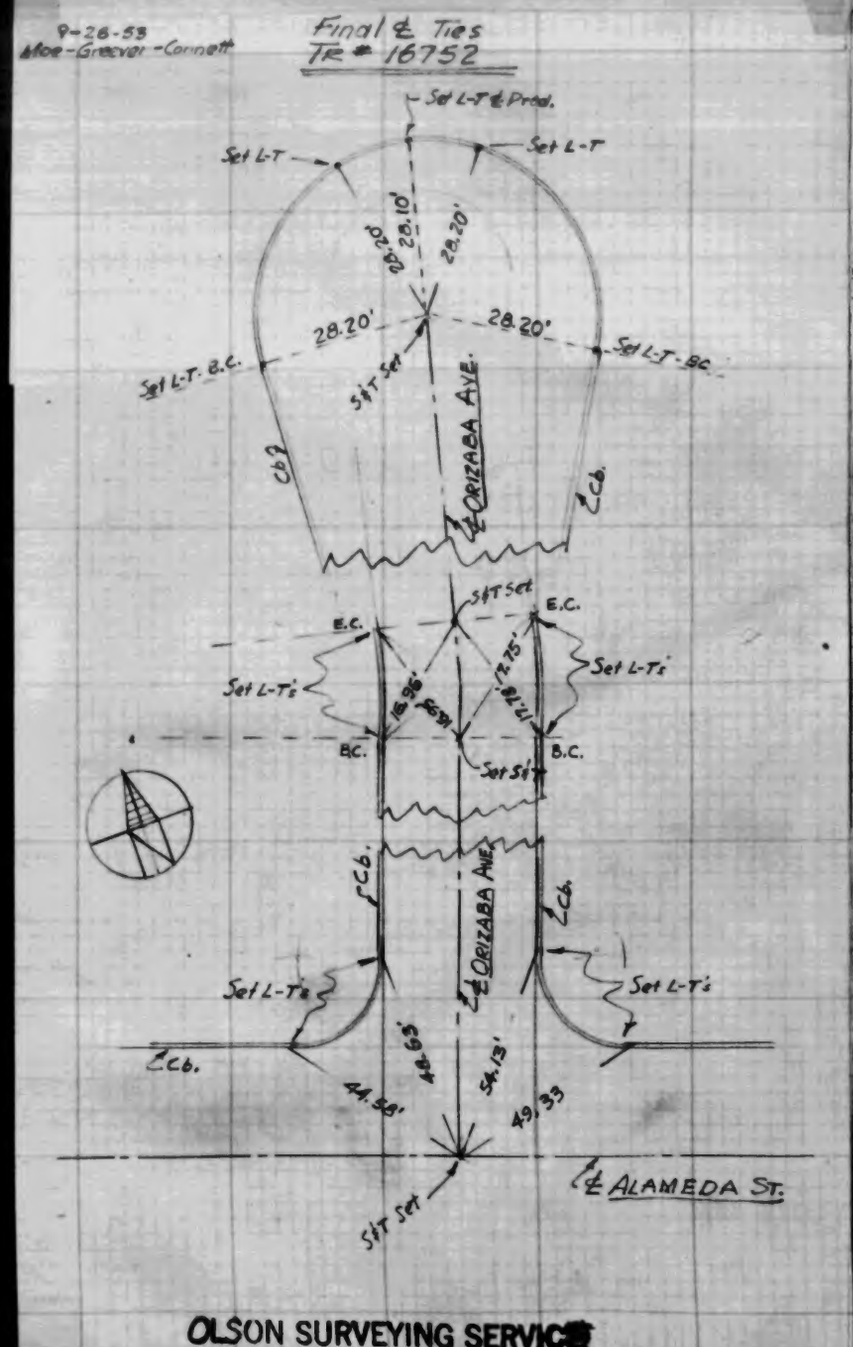

OLSON SURVEYING SERVICE

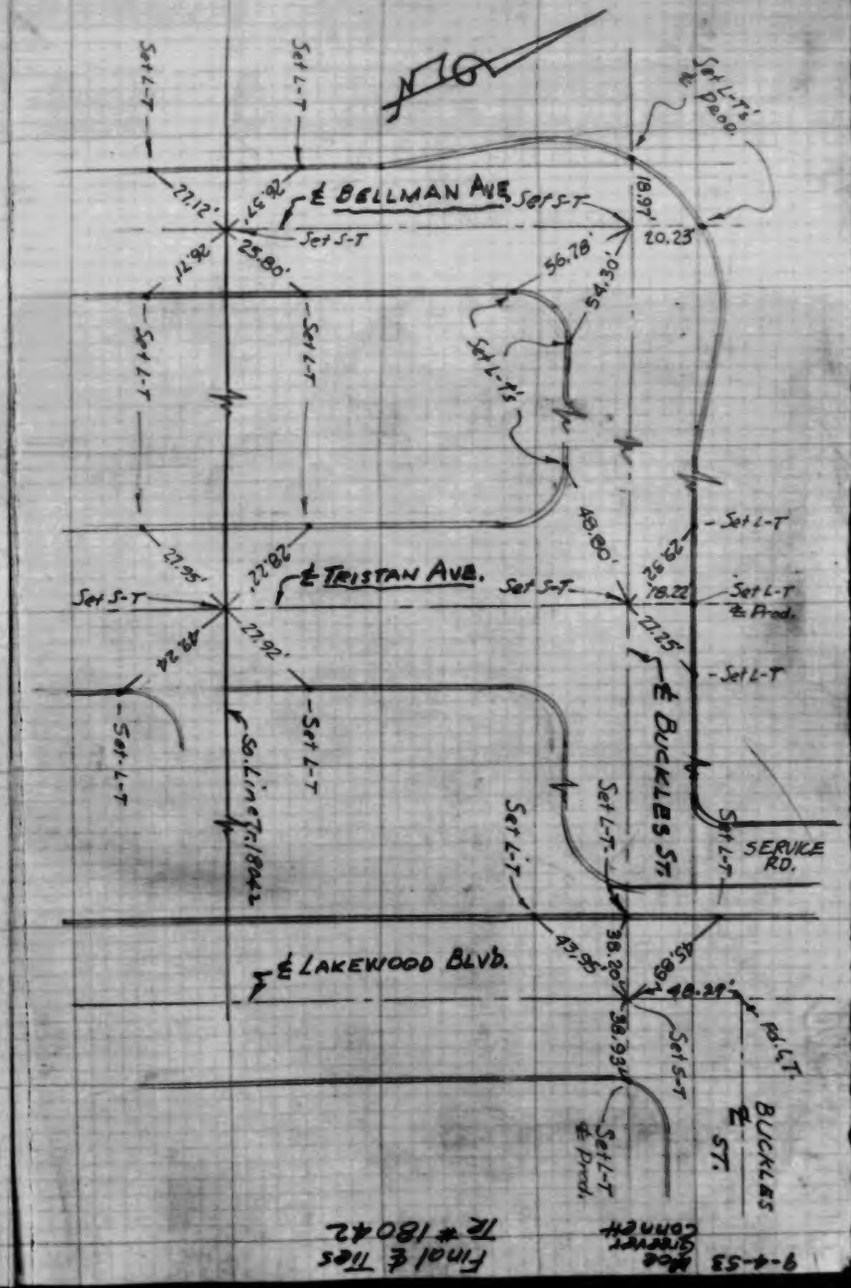

WO 33 A-2

WO 33 A-2

RALPH B. NUNNELLEY
Tract 18026

DATE SURVEYED BY Sept-27-1953 Ralph B. Nunnelley
JOB NUMBER
SHEET 1 OF 3

℄ Ties Moneta Ave Tract No 18026

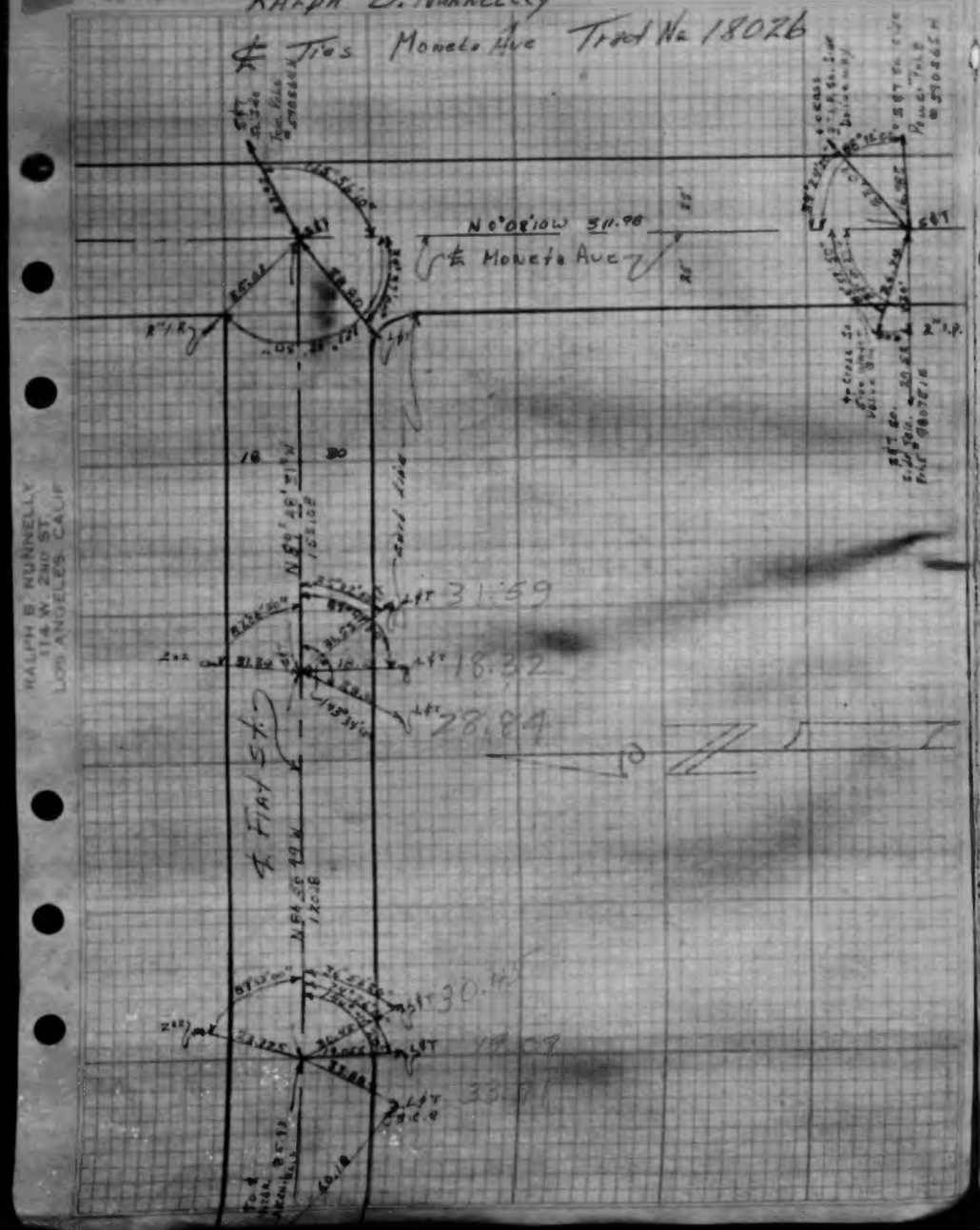

DATE SURVEYED BY Sept 27-1953 Ralph B. Nunnelley
JOB NUMBER
SHEET 2 OF 3

℄ Ties Flint & Archibald Tract No 18026

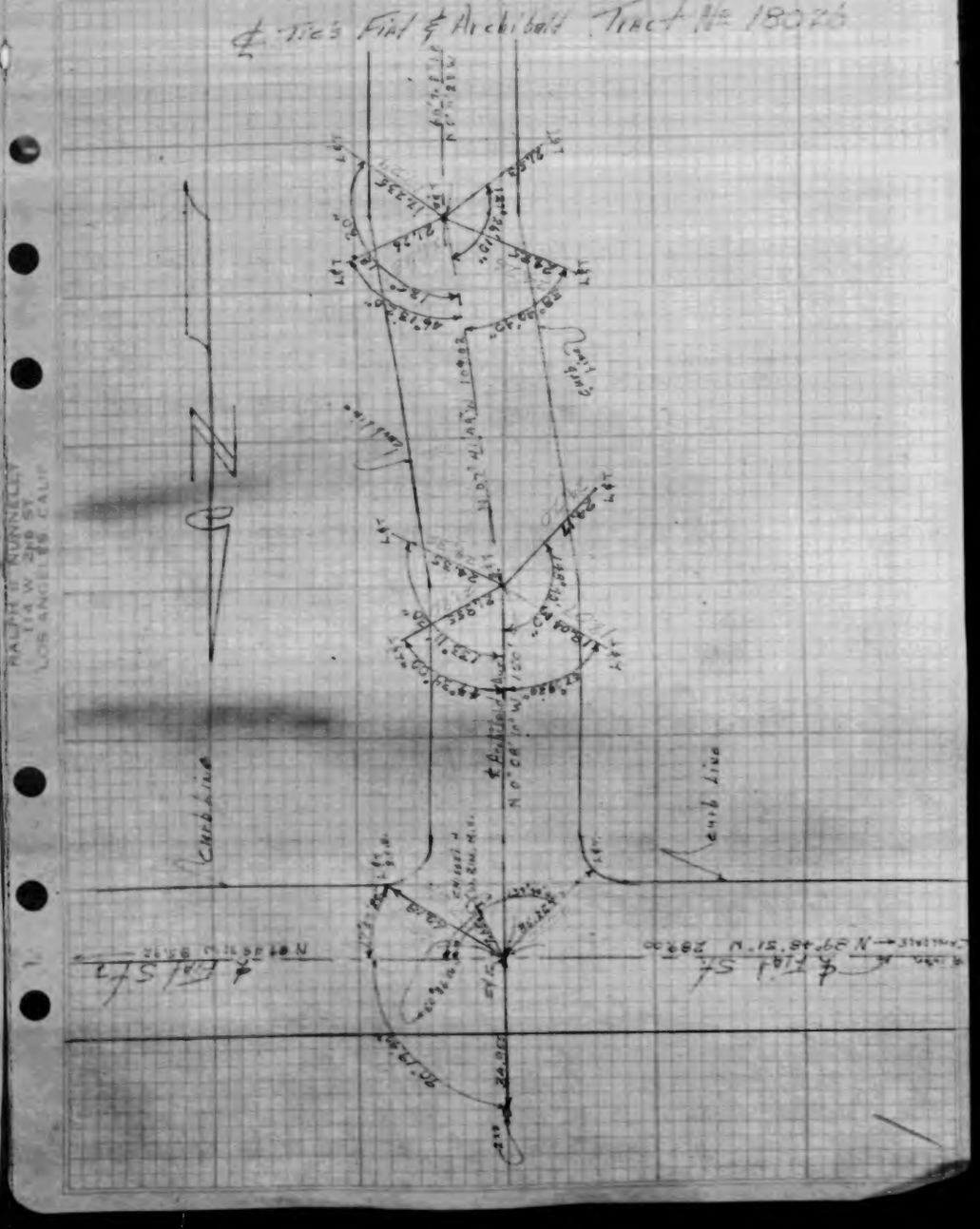

RALPH B. NUNNELLEY
Tract 18026

Sept 27-1953
Ralph B. Nunnelley
℄ Tie's Flat & Carolidale Tract No 18026

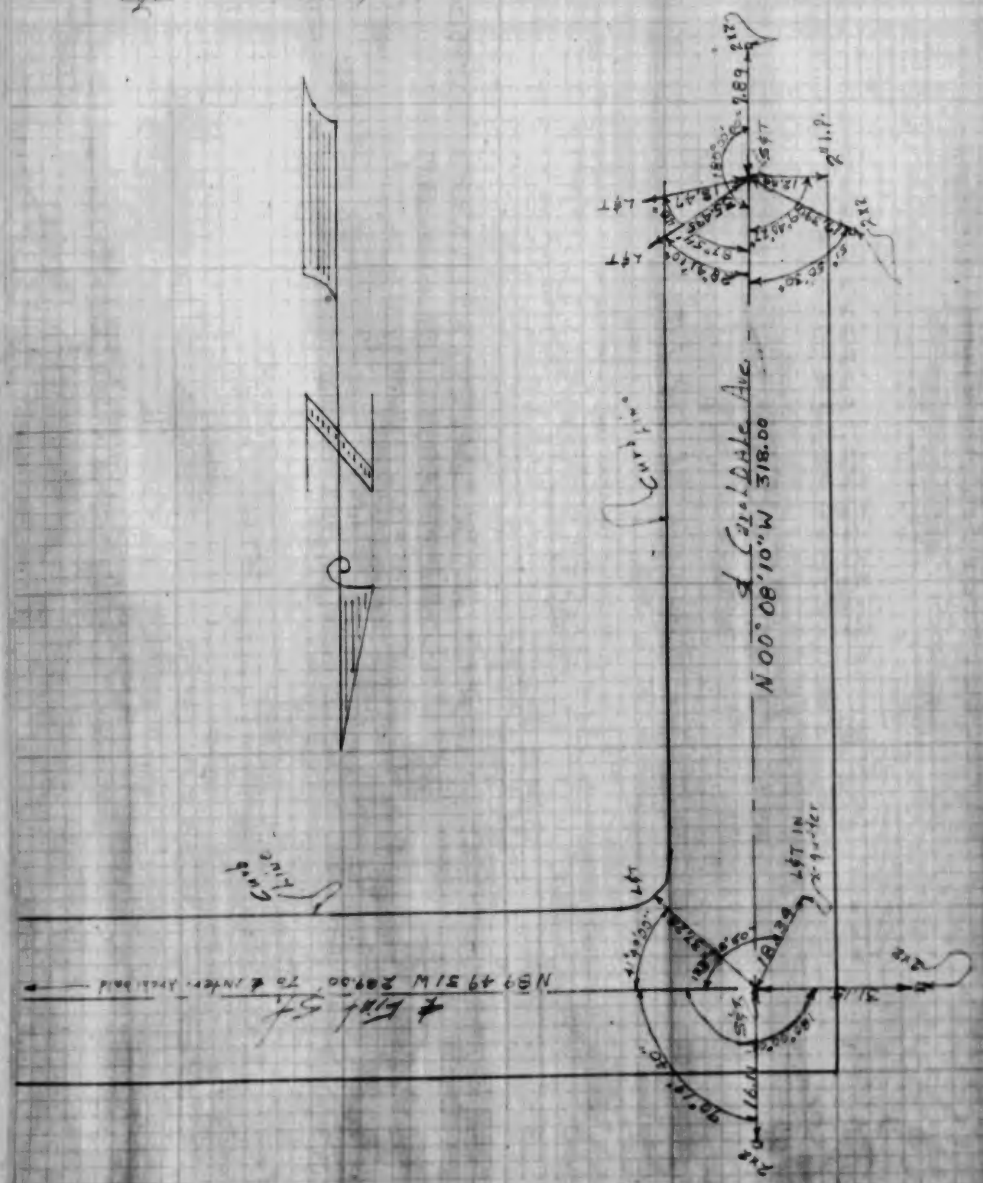

D. S. HAMNER
Tract 17164

D.S.
HAMNER SURVEYORS
L.S. 2382

September 1953
Hamner Jr
Bucci

PALMDALE
CENTER LINE TIES

Tract No. 17164
M.B. 394, 44-46

S&T - Spike & Tin
⊼ - Tangent Ties

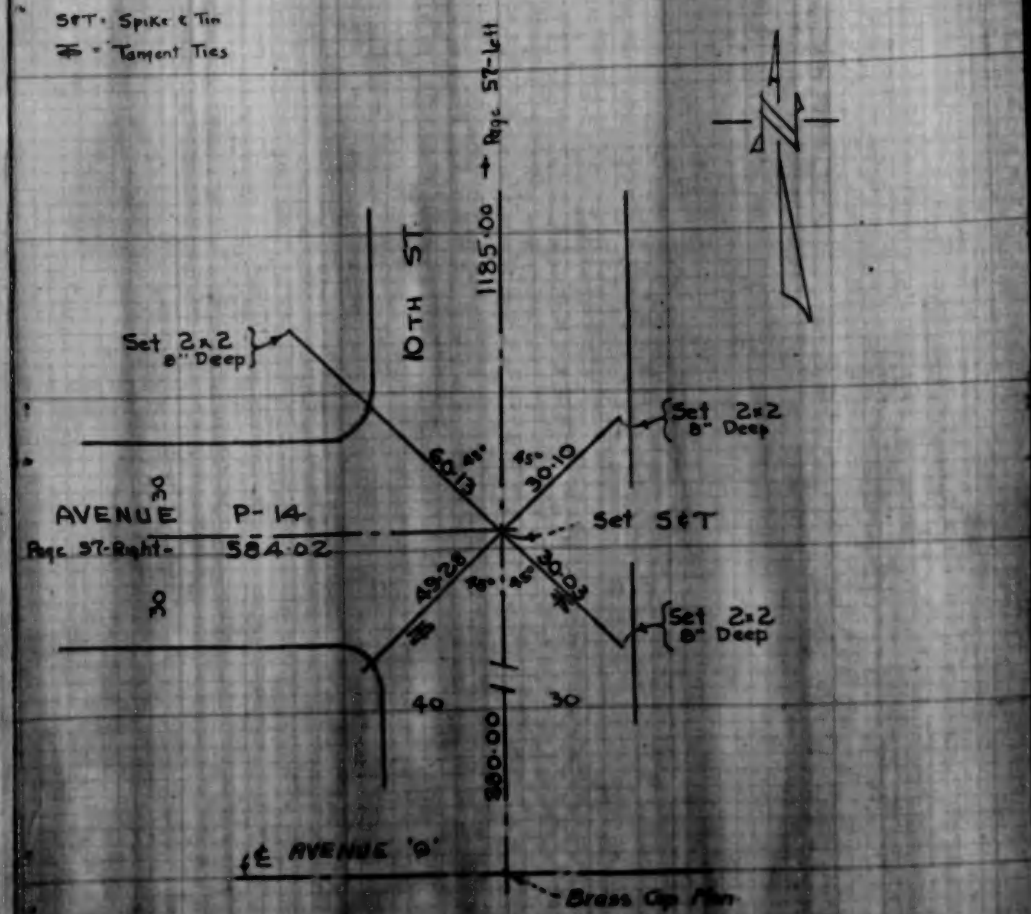

Tract 17164
Hamner

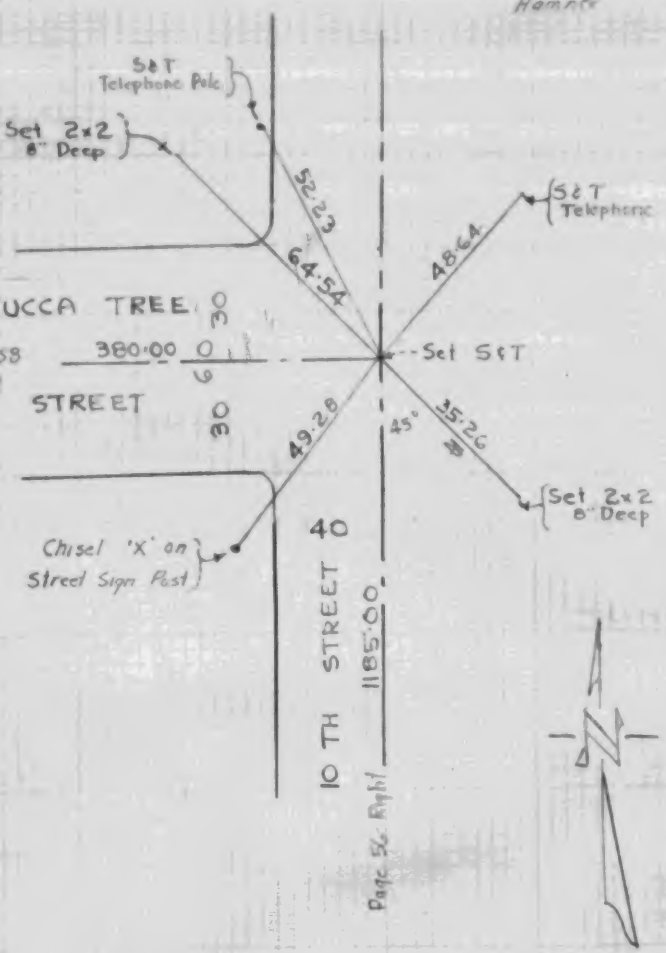

Tract 17164
Hamner

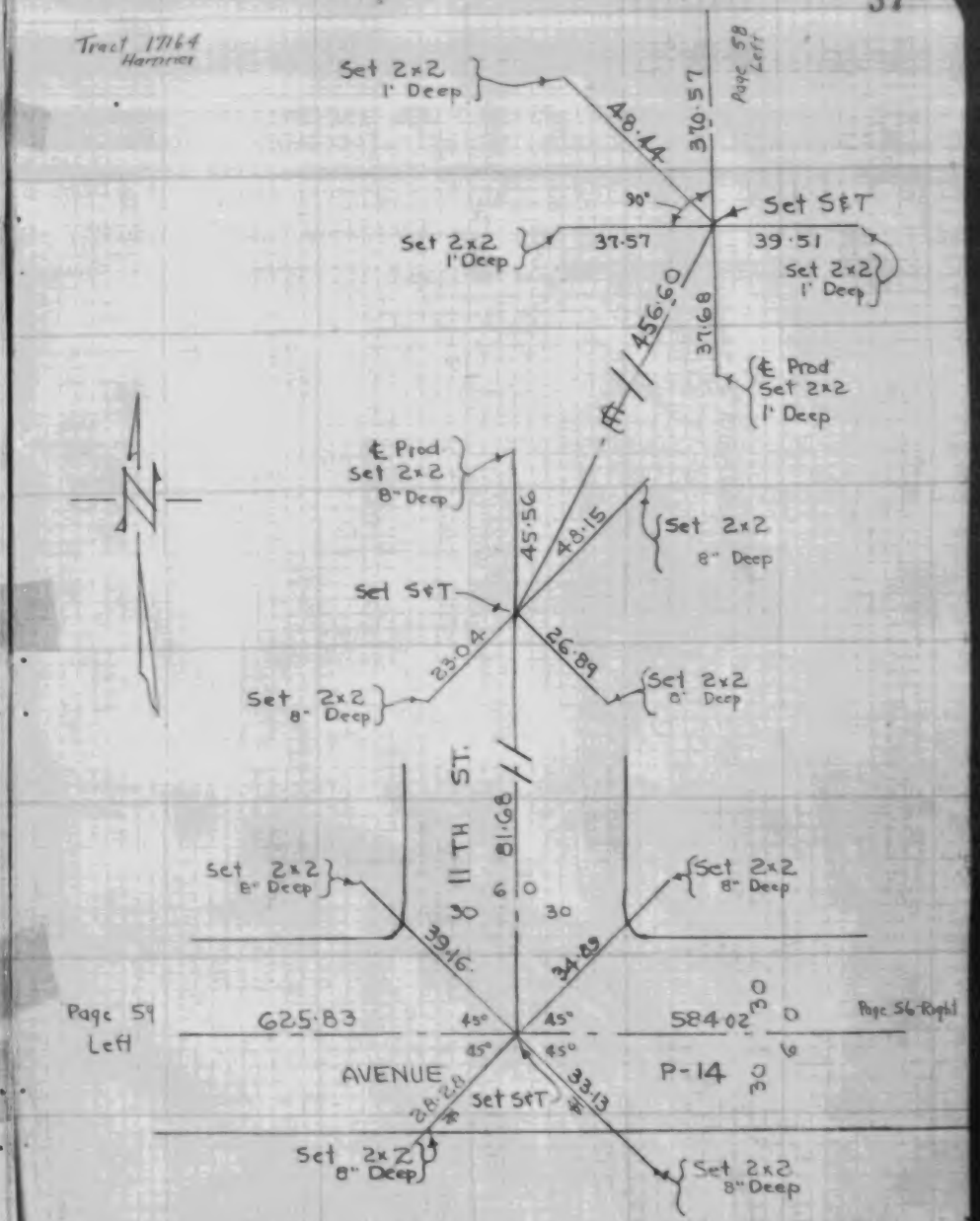

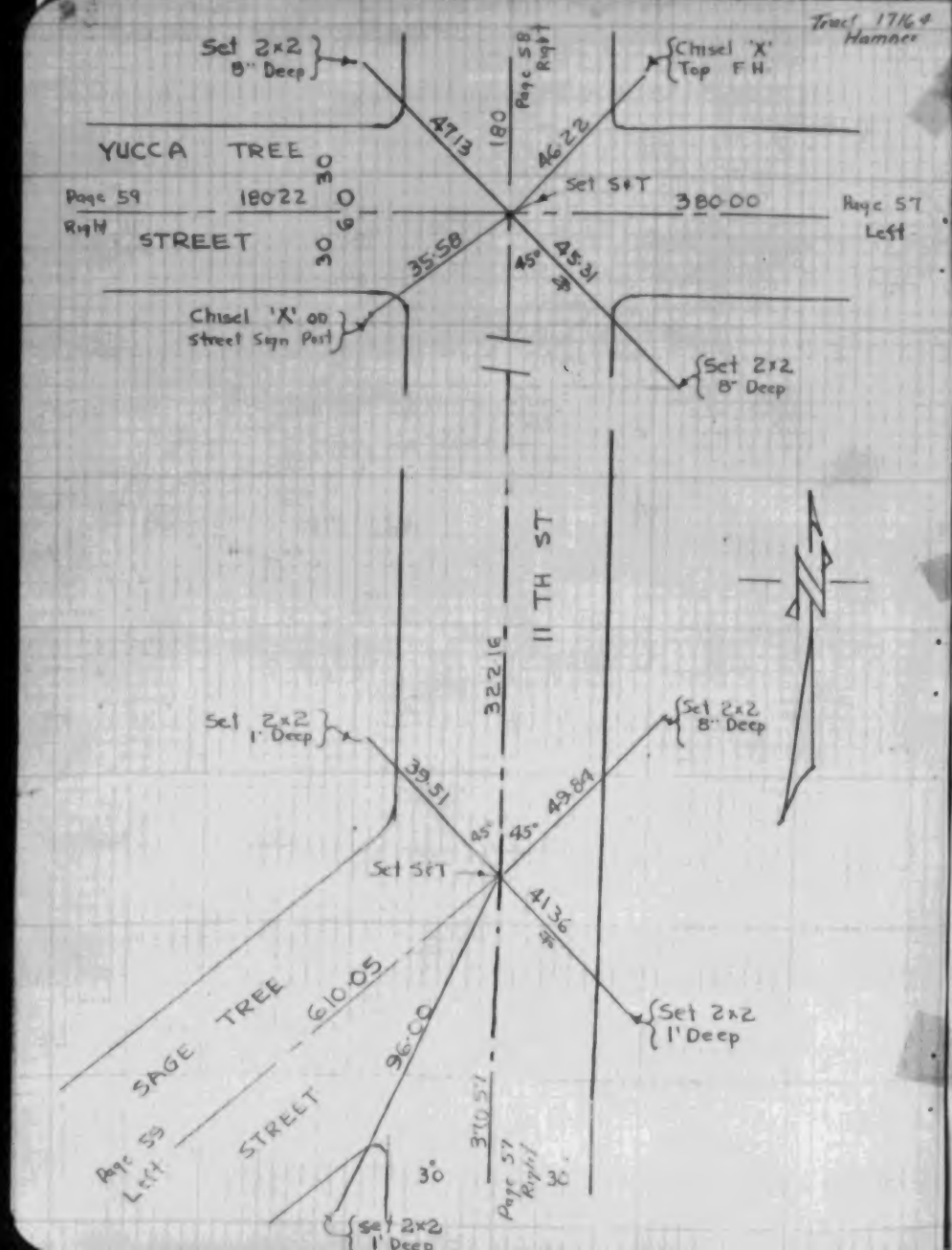
Tract 17164
Hamner
Set 2x2
8" Deep
Page 58
Right
Chisel 'X'
Top F H
YUCCA TREE
STREET
Page 59
Right
180.22
380.00
Page 57
Left
Set S&T
47.13
46.22
180
30
6
0
30
35.58
45°
45.31
Chisel 'X' on
Street Sign Post
Set 2x2
8" Deep
11 TH ST
322.16
Set 2x2
1' Deep
Set 2x2
8" Deep
39.51
49.84
45°
45°
Set S&T
41.36
Set 2x2
1' Deep
SAGE TREE
STREET
610.05
96.00
Page 59
Left
370.57
Page 57
Right
30
30
Set 2x2
1' Deep

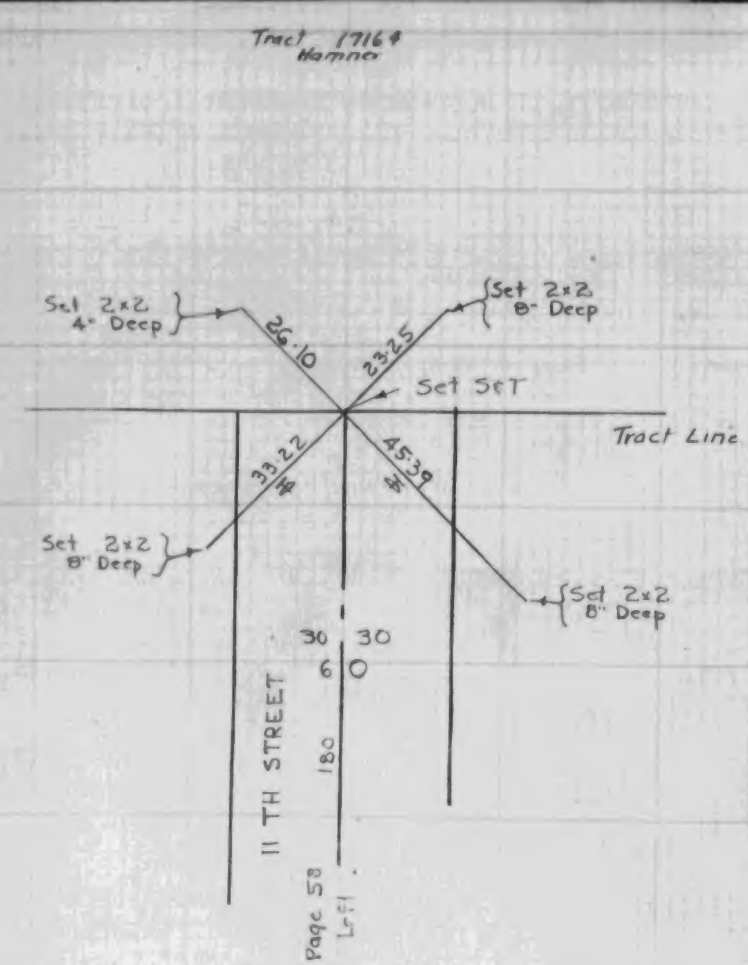
Tract 17164
Hamner
Set 2x2
4" Deep
26.10
23.25
Set 2x2
8" Deep
Set S&T
Tract Line
33.22
45.39
Set 2x2
8" Deep
Set 2x2
8" Deep
30
30
6
0
180
11 TH STREET
Page 58
Left

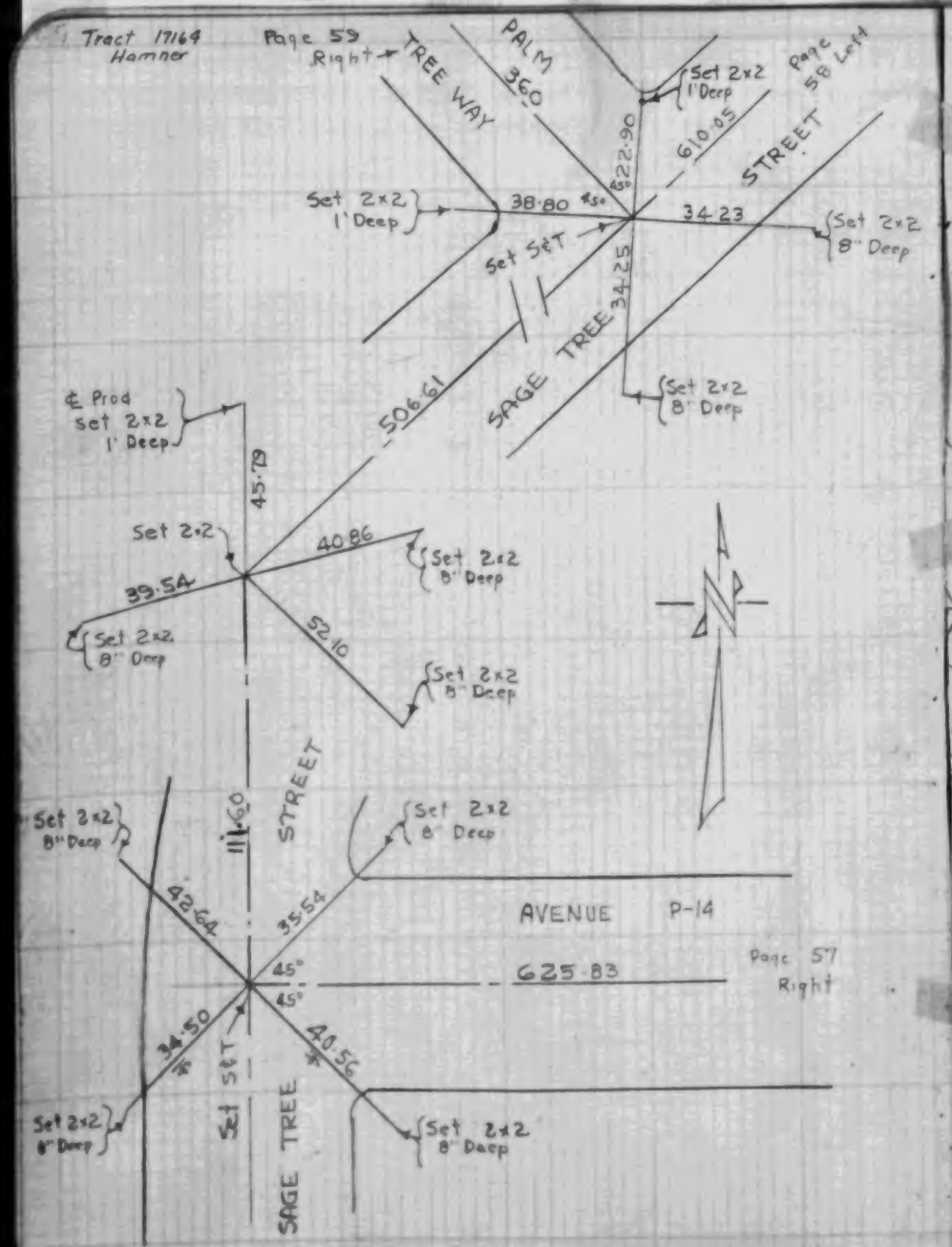
Tract 17164
Hamner
Page 59
Right
TREE WAY
PALM
360
Set 2x2
1' Deep
Page
58 Left
622.90
610.05
STREET
Set 2x2
1' Deep
38.80
45°
34.23
Set 2x2
8" Deep
Set S&T
34.25
SAGE TREE
506.61
Set 2x2
8" Deep
℄ Prod
set 2x2
1' Deep
45.79
Set 2x2
40.86
Set 2x2
8" Deep
39.54
Set 2x2
8" Deep
52.10
Set 2x2
8" Deep
STREET
111.60
Set 2x2
8" Deep
Set 2x2
8" Deep
42.64
35.54
AVENUE P-14
45°
45°
625.83
Page 57
Right
34.50
40.56
Set S&T
Set 2x2
8" Deep
SAGE TREE
Set 2x2
8" Deep

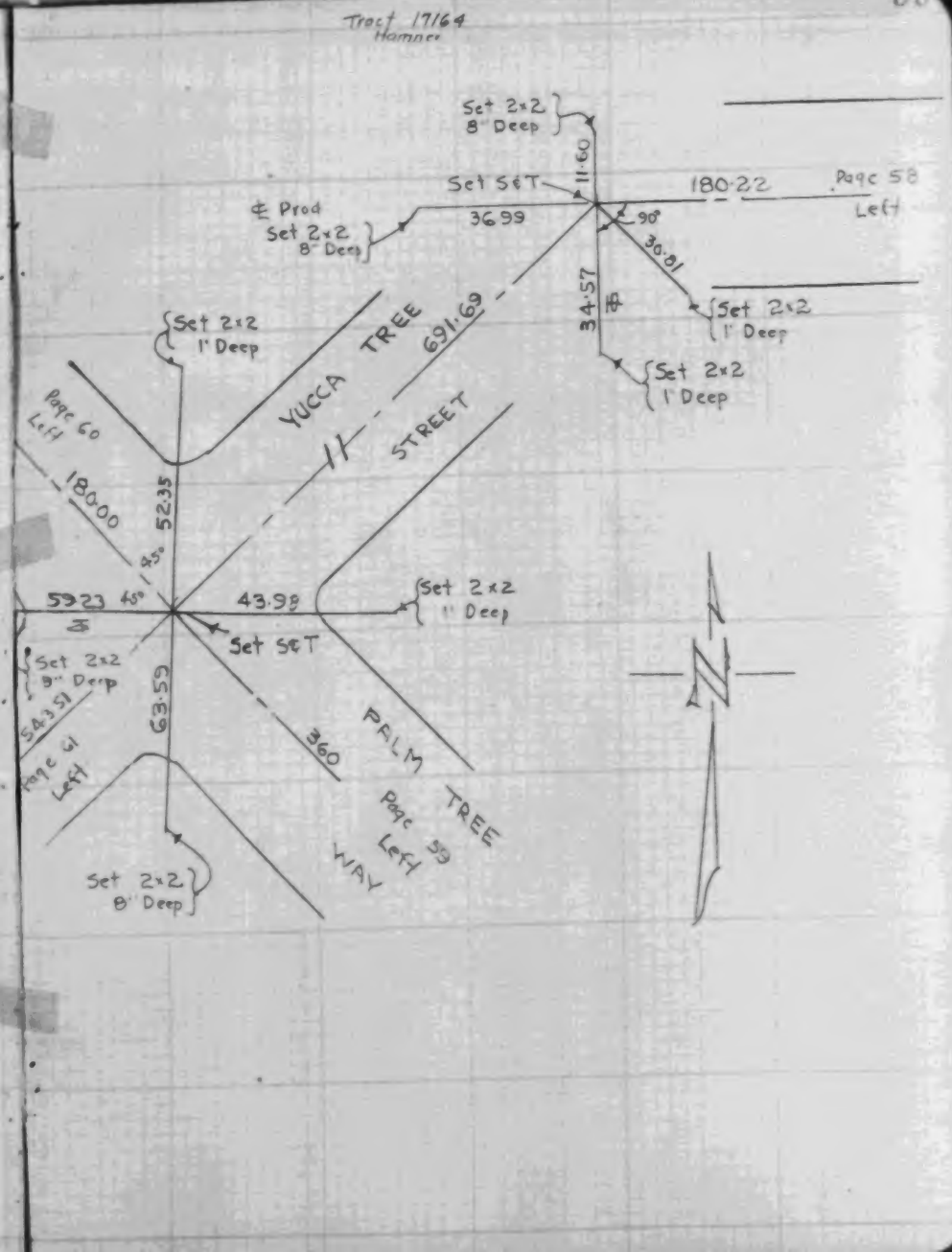
Tract 17164
Hamner
Set 2x2
8" Deep
11.60
Set S&T
180.22
Page 58
Left
℄ Prod
Set 2x2
8" Deep
36.99
90°
30.01
34.57
Set 2x2
1' Deep
Set 2x2
1' Deep
Set 2x2
1' Deep
YUCCA TREE
691.69
STREET
Page 60
Left
180.00
52.35
45°
59.23
45°
43.98
Set 2x2
1' Deep
Set S&T
Set 2x2
8" Deep
54.31
63.59
Page 61
Left
360
PALM TREE
Page 59
Left
WAY
Set 2x2
8" Deep

Tract 17164
Hamner

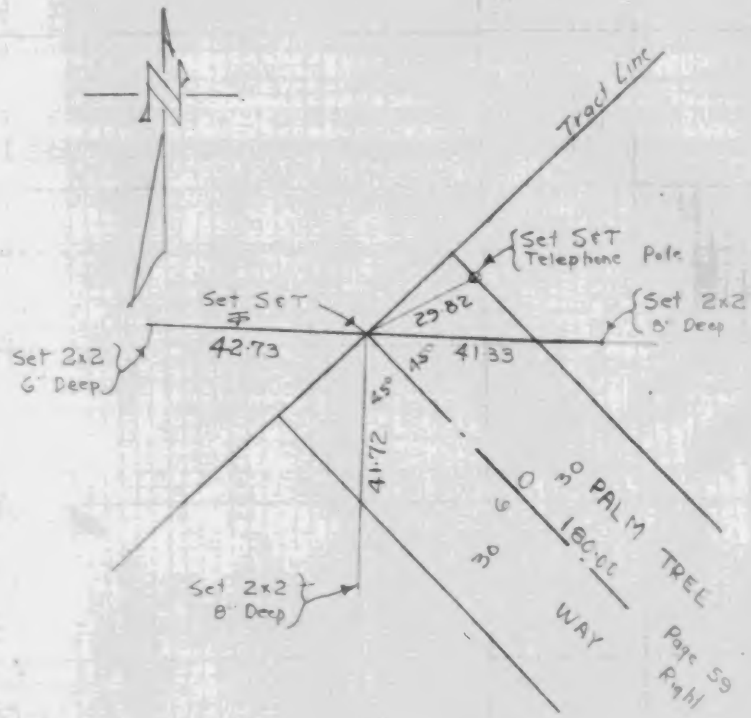

Tract 17164
Hamner

60

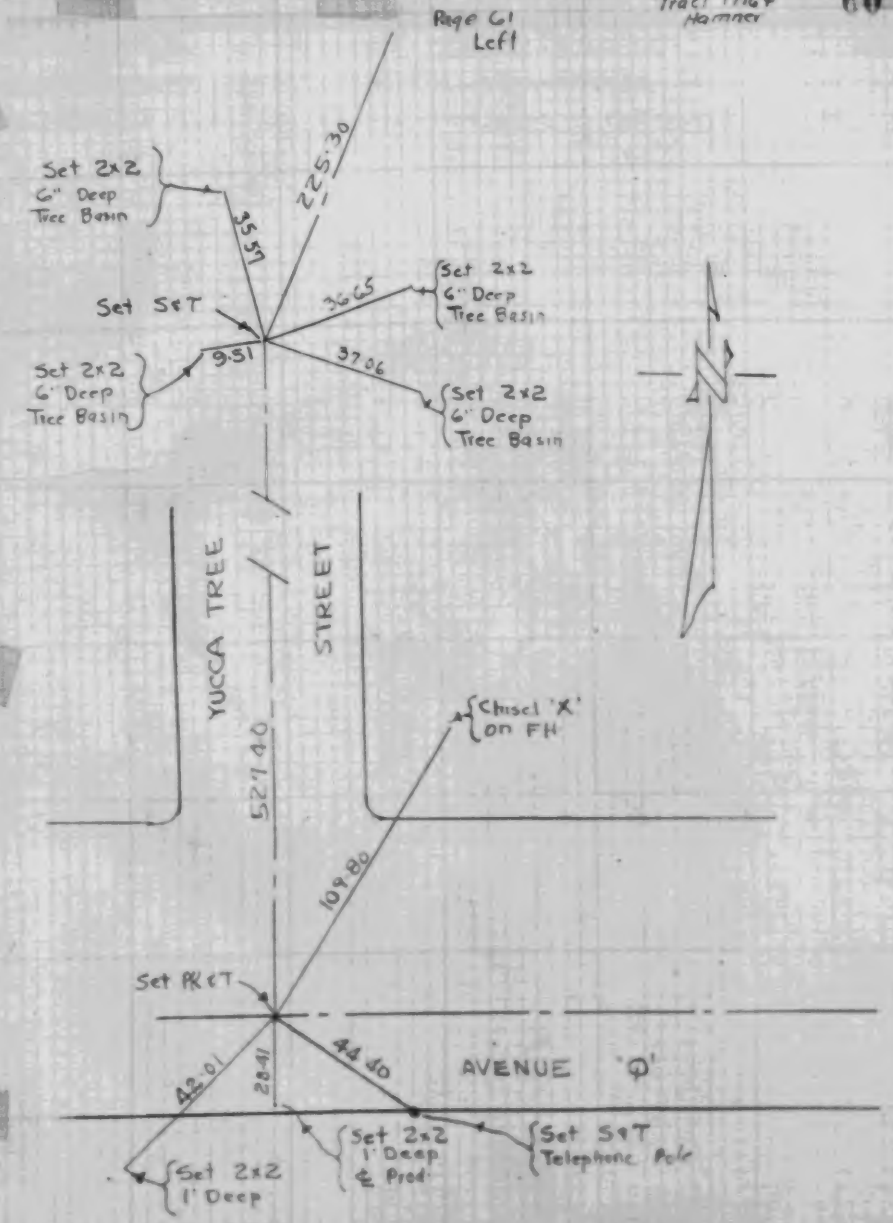

D. S. HAMNER
Tract 17164

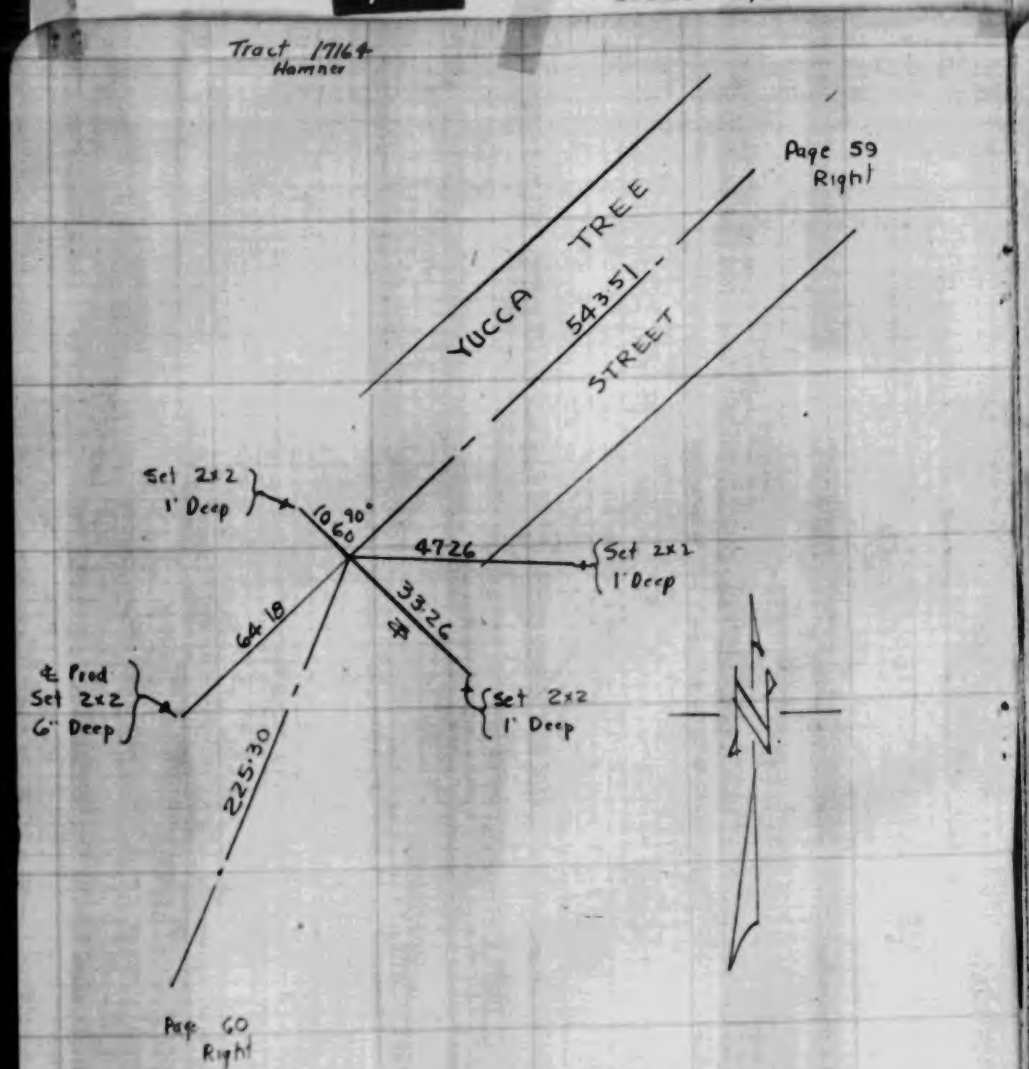

TED M. WALSH
Tract 19287

TRACT Nº 19287
CENTER LINE TIES

TED M. WALSH
212 S. Garfield
Monterey Park
Calif.

Oct 8, 1953
Haynes
Haynes
Pyeatt

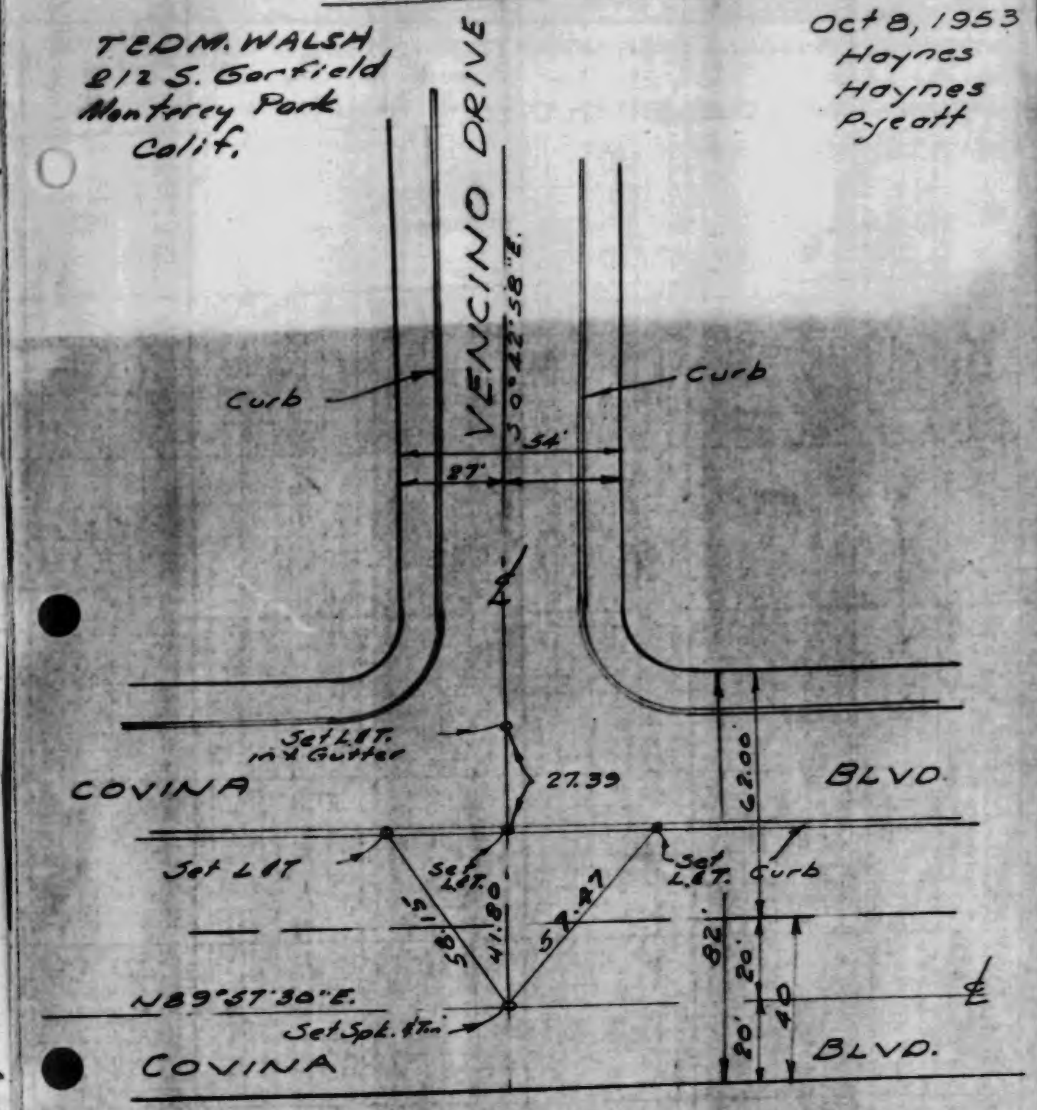

WS. 47D-4

KEMMERER ENGR. CO.
17267

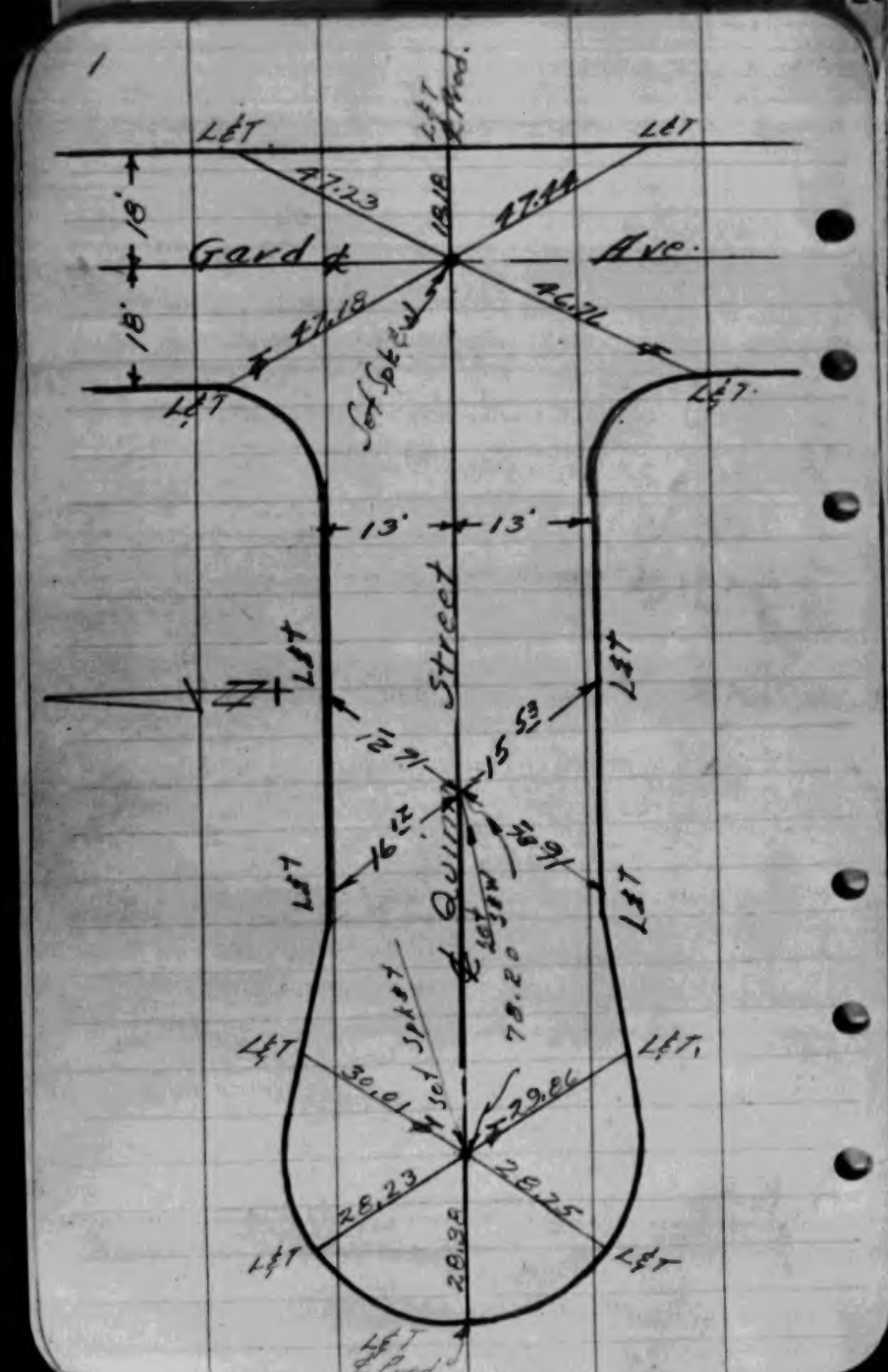

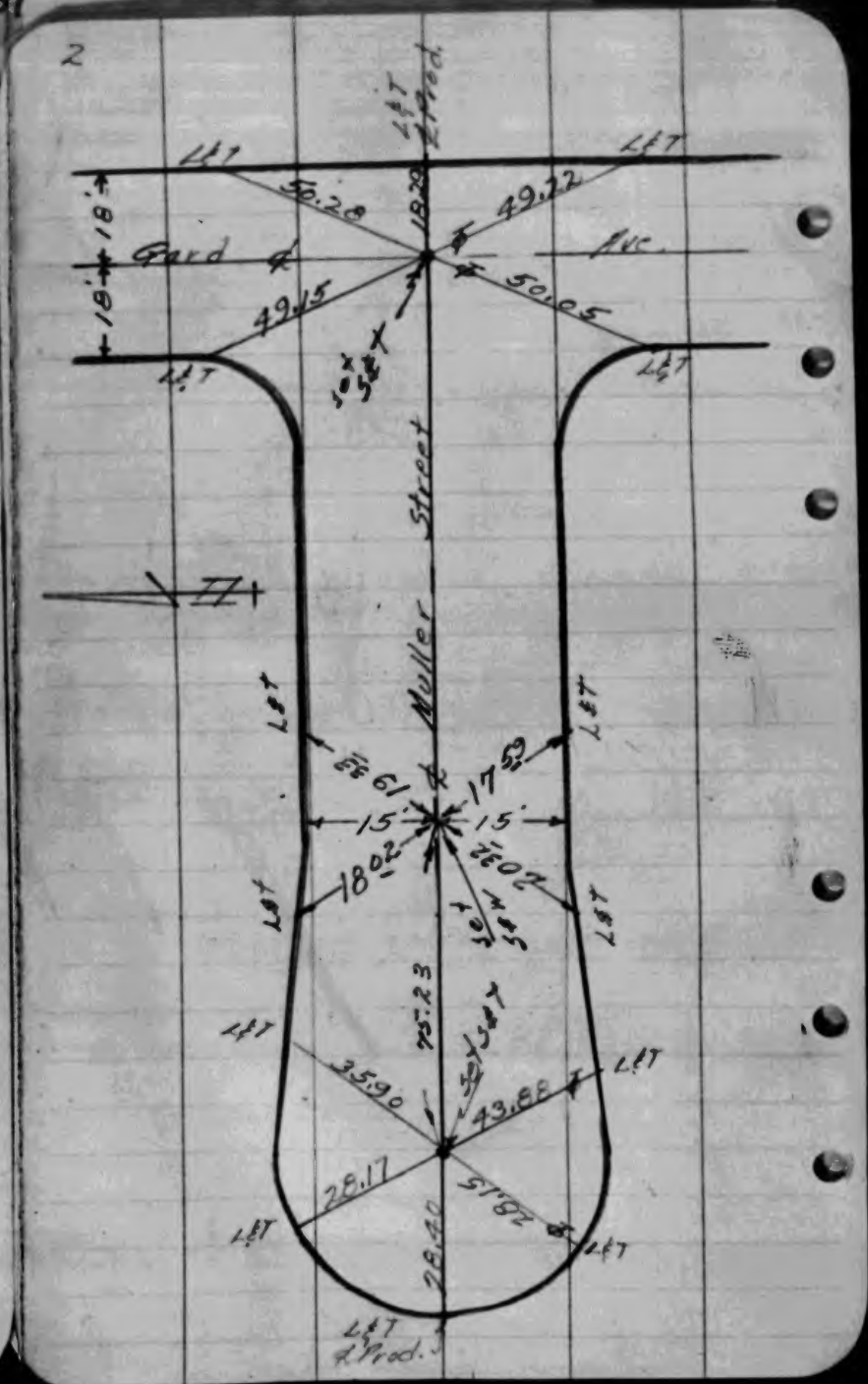

W.S. 33, C-2

CO. SUR. F.B.1096: 77 KEMMERER ENGR. CO. Tract 17267 CO. SUR. F.B.1096: 78

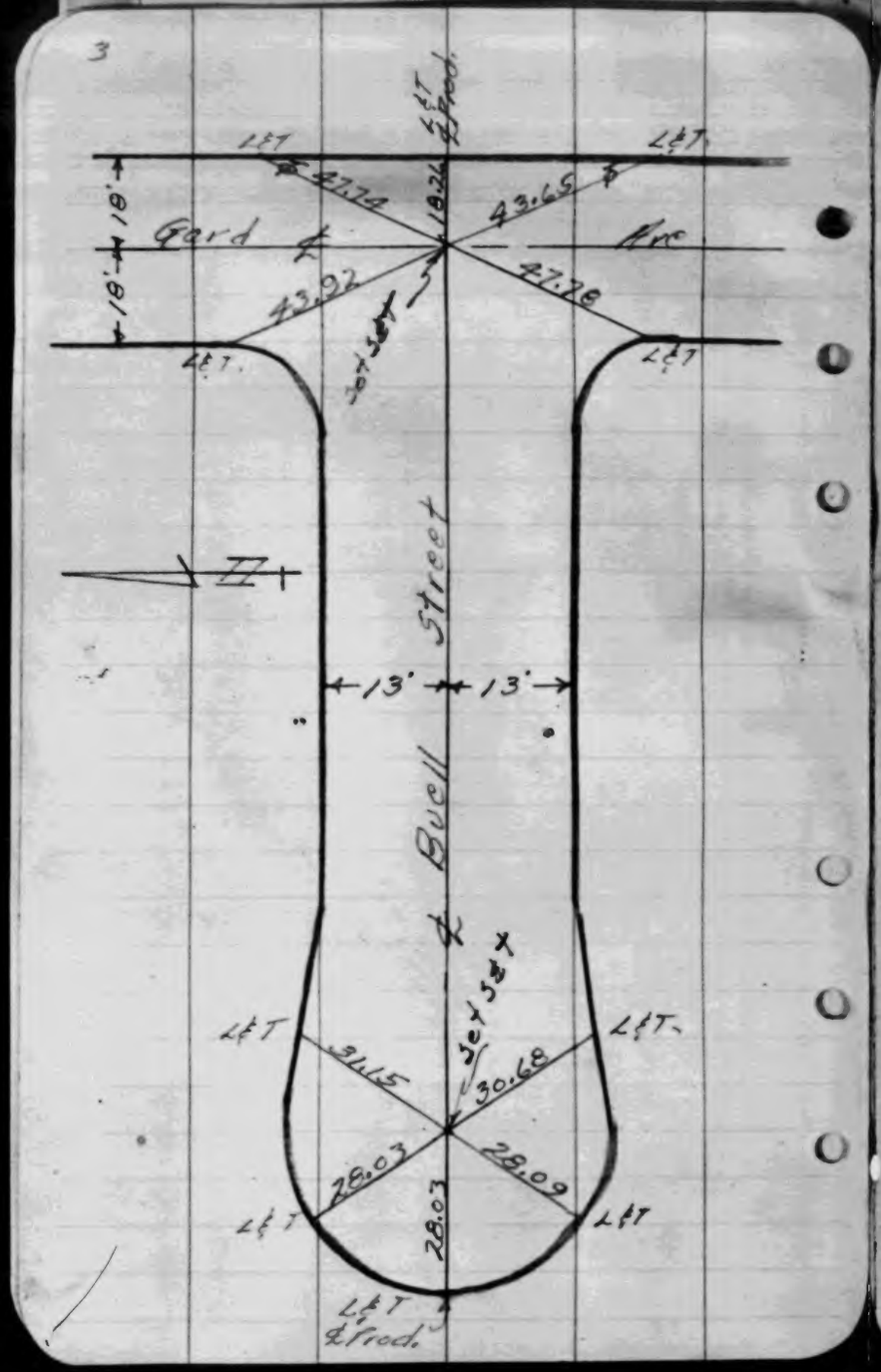

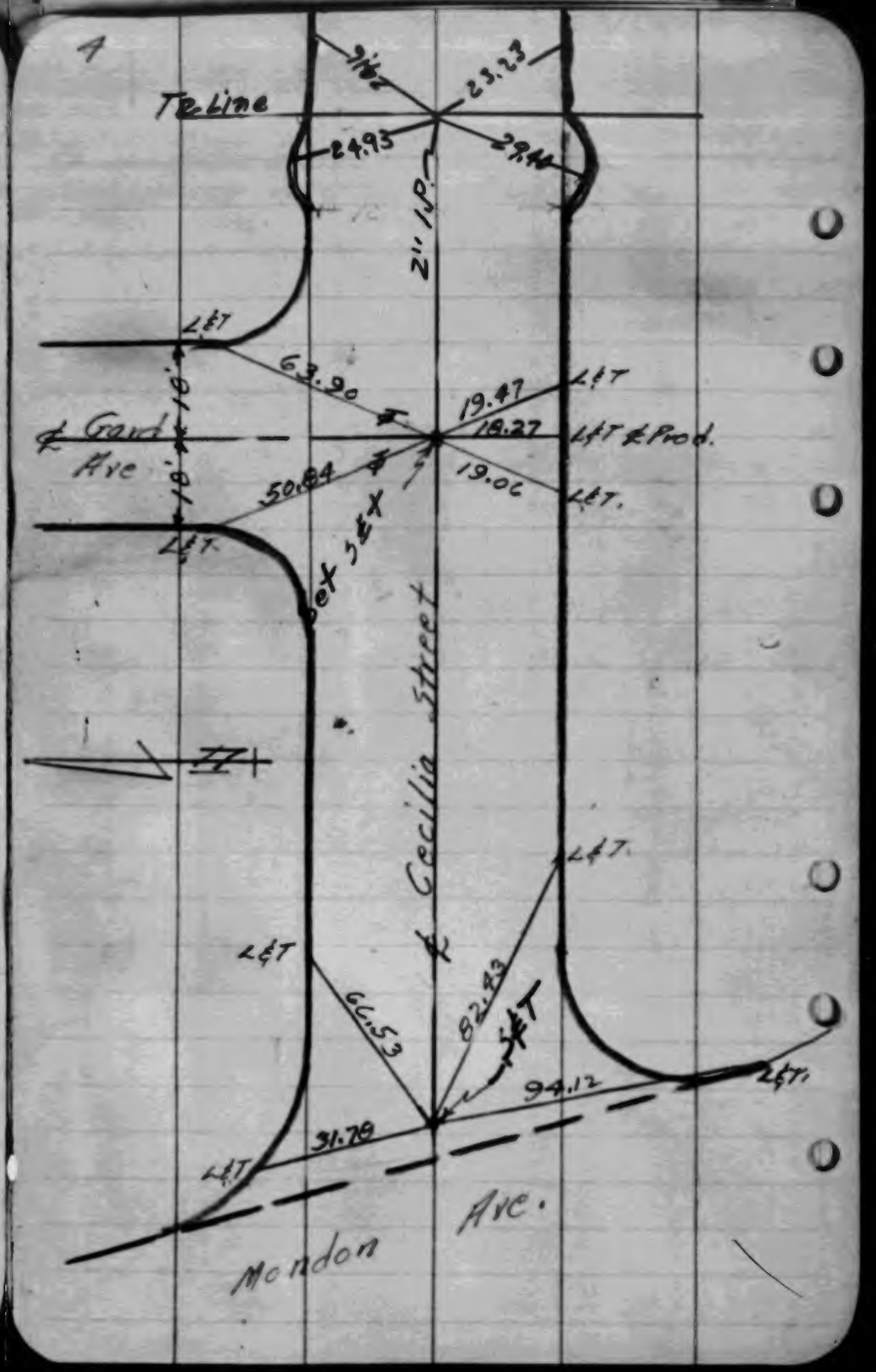

W/S 33 C-2

W/S 33 C-2

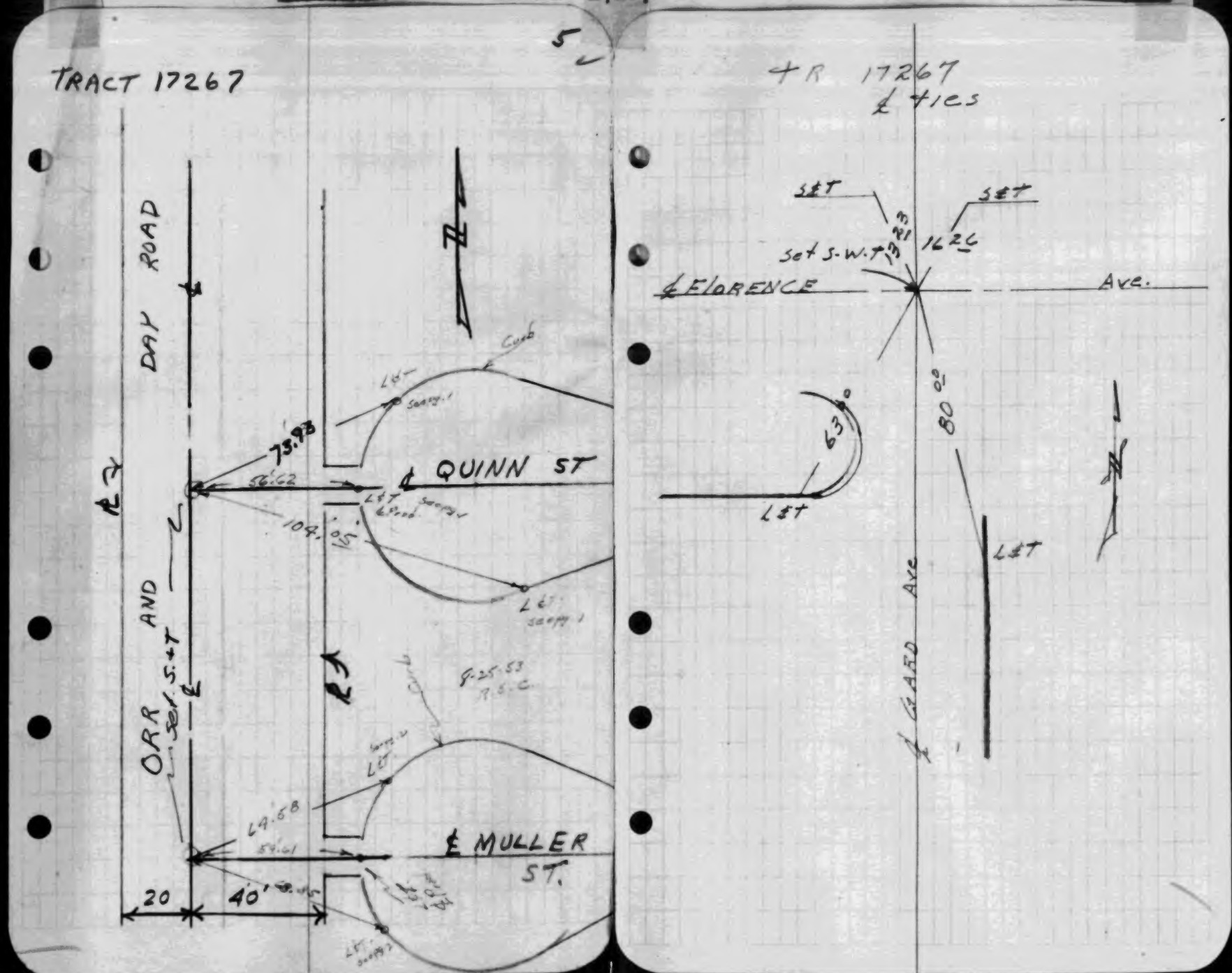
TRACT 17267
5
DAY ROAD
ORR AND
Set S+T
73.93
56.62
104.05
QUINN ST
Curb
L&T
Seepy.1
9-25-53
R.S.C.
64.58
59.61
MULLER ST.
20
40'
4R 17267
℄ ties
S&T
S&T
Set S-W-T
1323
1626
℄ FLORENCE
Ave.
63.0
80.00
L&T
L&T
℄ GARD Ave
WS 33 C-2

J. F. DAVIDSON
Tract 17418

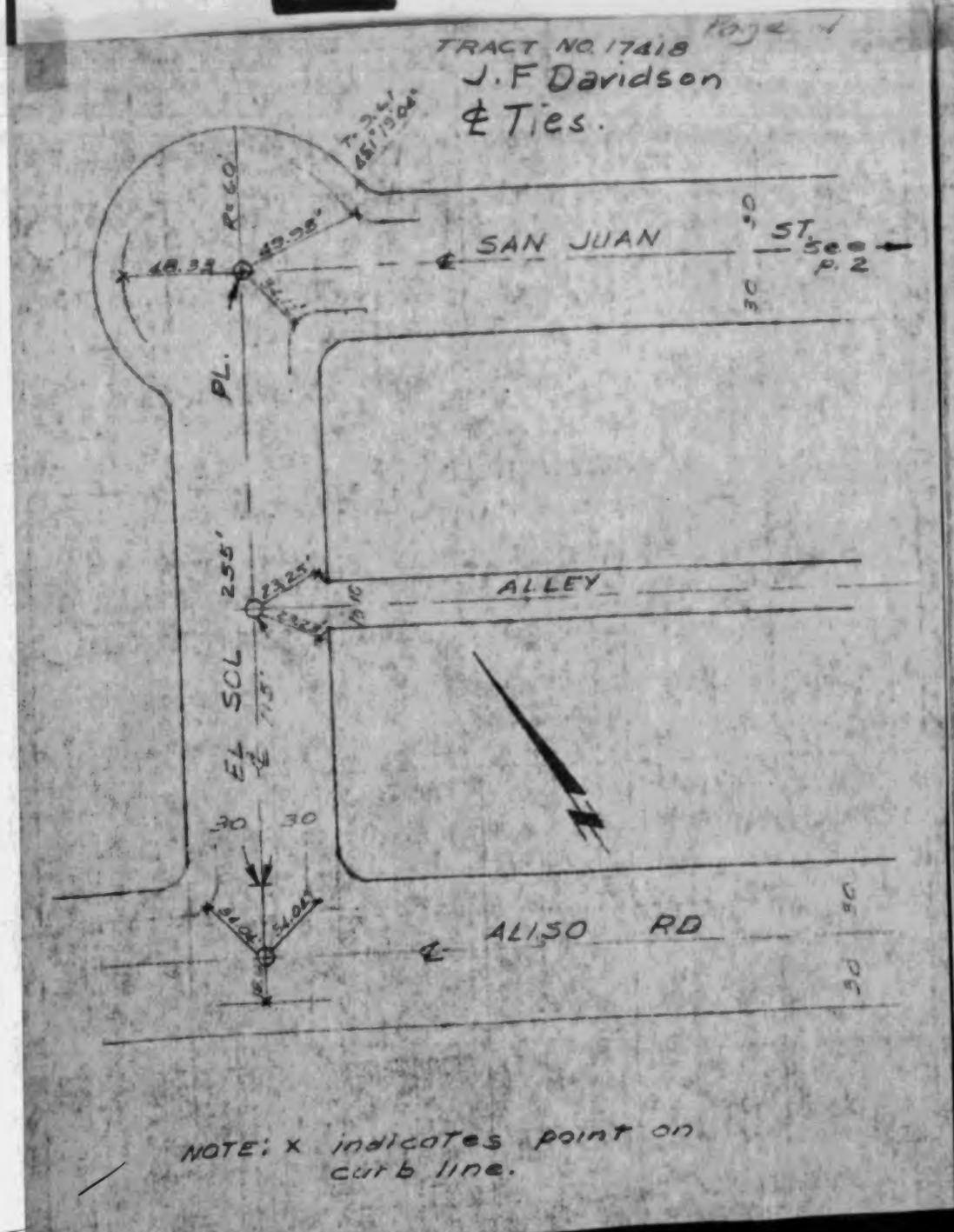

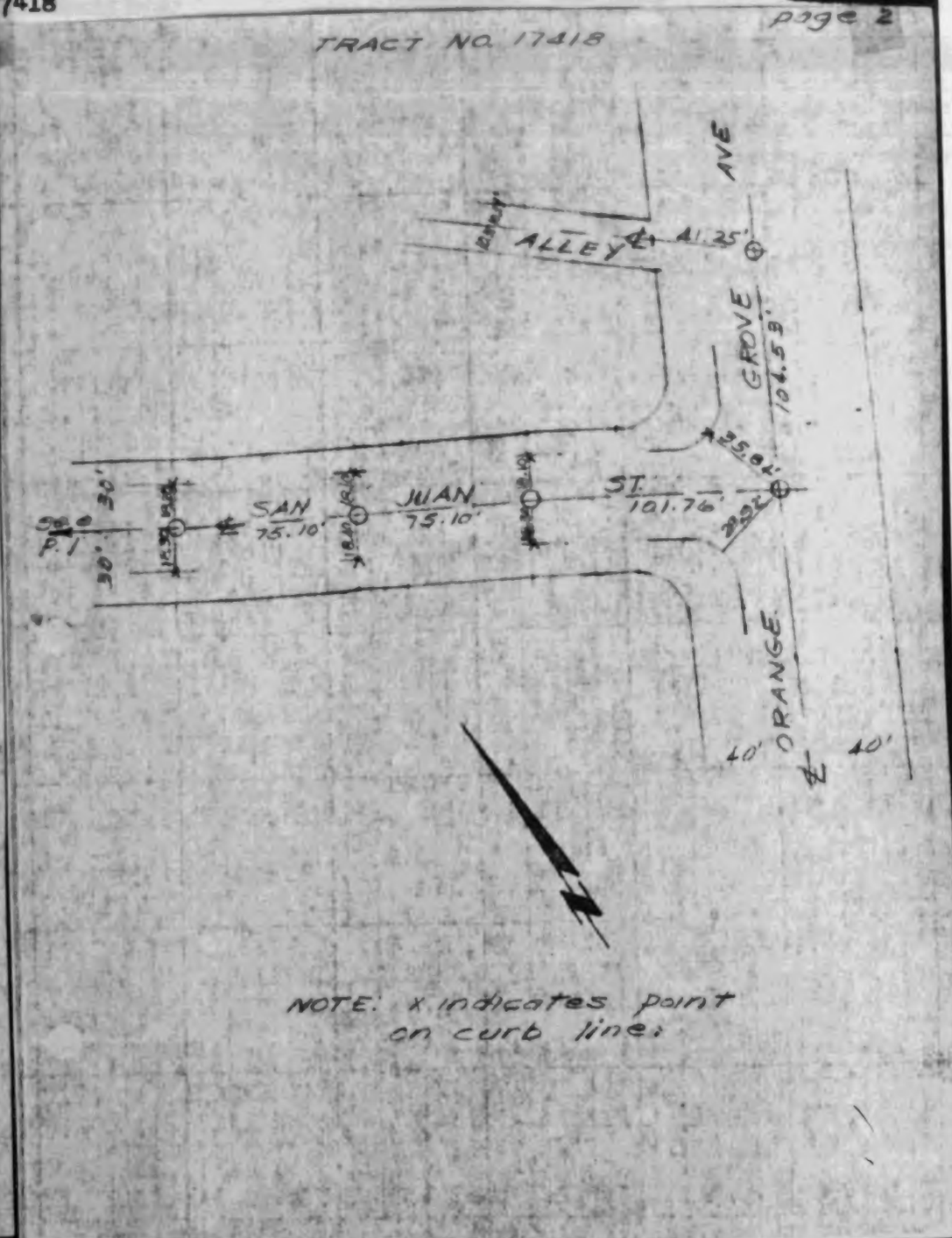

WS 49B-3

WS 49B-3

HAROLD A. BARNETT CIVIL ENGINEER 35 SO. RAYMOND AVE. PASADENA 1, CALIF. R.E. 1215	PARTY Lundquist / Bandy / Nicholson	JOB NO. 6098-A LOT TRACT 13036 CLIENT WAGNER CONST. CO DATE 9-28-53
SHEET 1 OF 2 SHEETS		



HAROLD A. BARNETT CIVIL ENGINEER 35 SO. RAYMOND AVE. PASADENA 1, CALIF. R.E. 1215	PARTY Lundquist / Bandy / Nicholson	JOB NO. 6098-A LOT TRACT 13036 CLIENT WAGNER CONST. CO DATE 9-28-53
SHEET 2 OF 2 SHEETS		

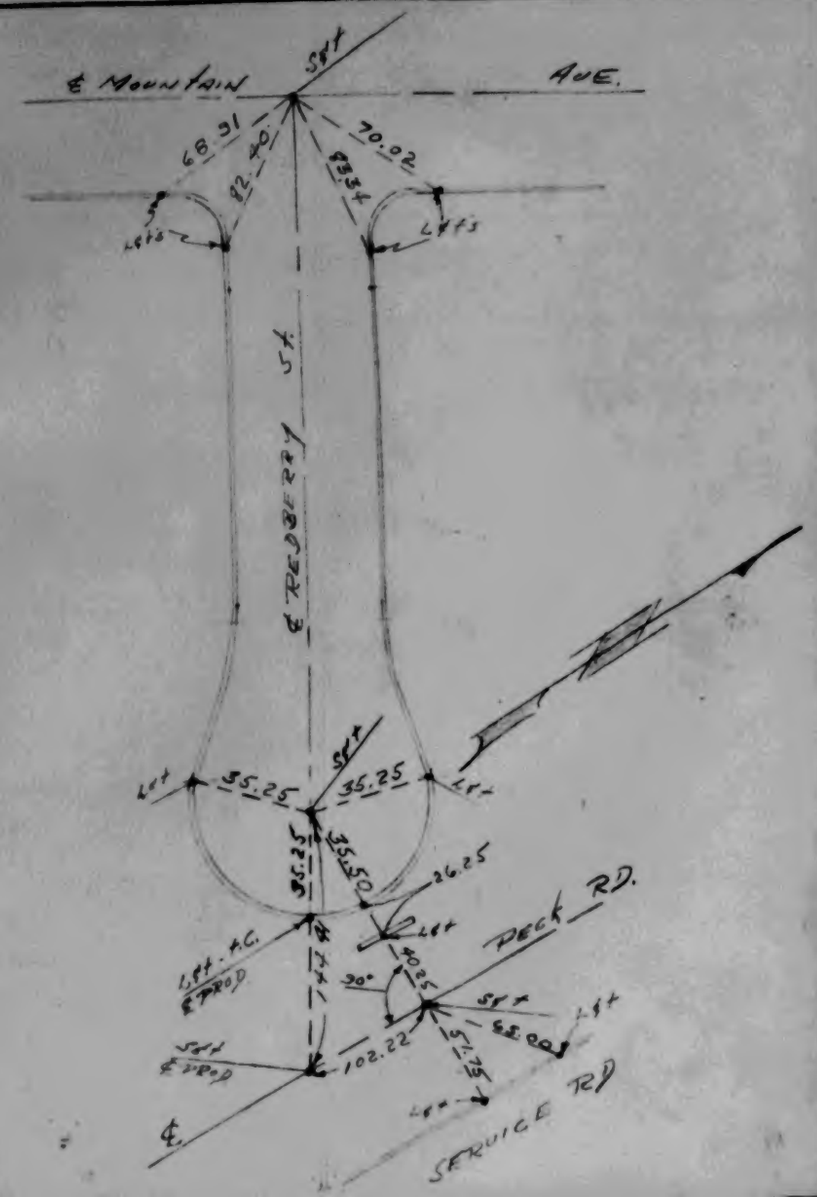

TRACT NO 17358 Page 1

℄ Ties
J.F. Davidson



indicates L&T set in cross on curb.

TRACT NO 17358 Page 2

indicates L&T set in cross on curb.

W.S. 49B.3

W.S. 49B.3

TRACT NO 17358 Page 3



x indicates L&T set in cross on curb.

TRACT NO 17358 Page 4

x indicates L&T set in cross on curb.

N549B-3

WS 45B-3

℄ Ties
J.F. Davidson
TRACT NO. 17357 P. 5

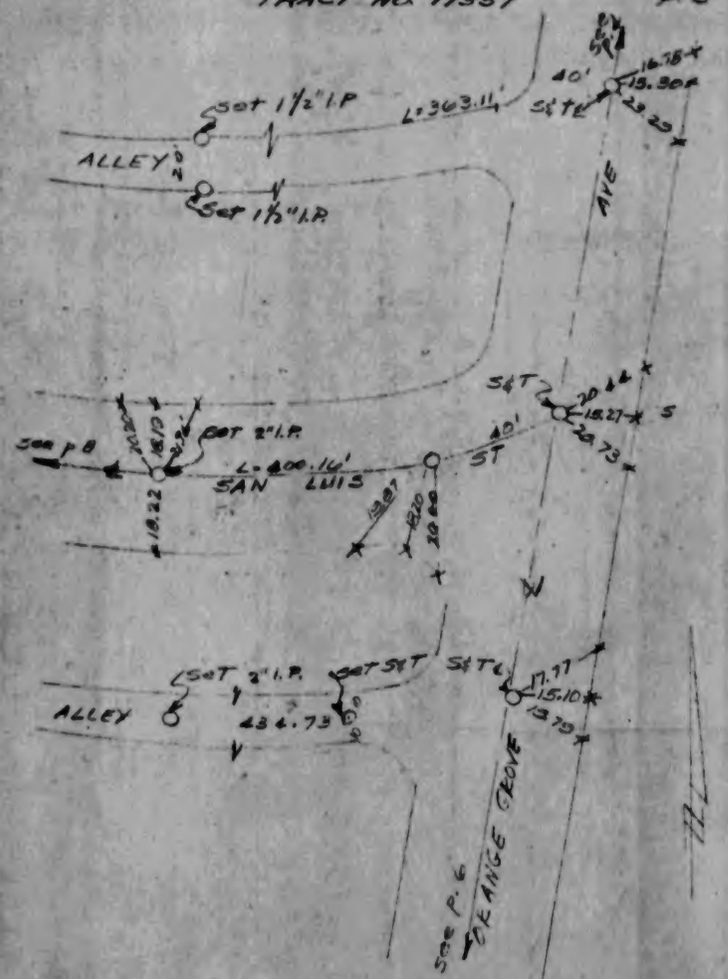

X indicates L&T set in cross on curb

TRACT NO 17357 Page 6

X indicates L&T set in cross on curb

W 549B-3

W.S. 49 B-3

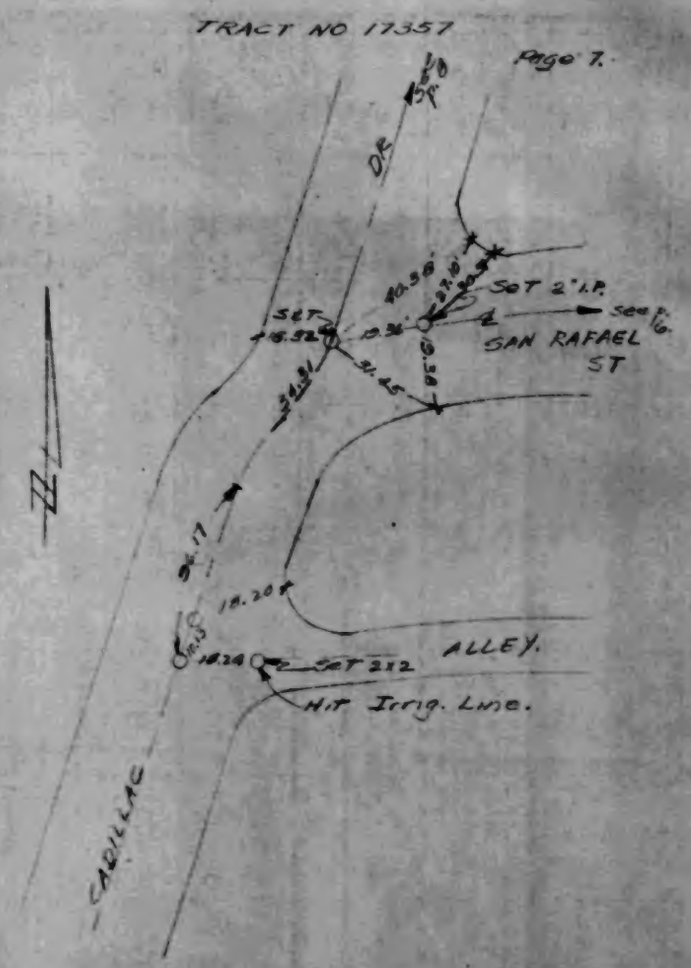

X indicates L&T set in cross on curb

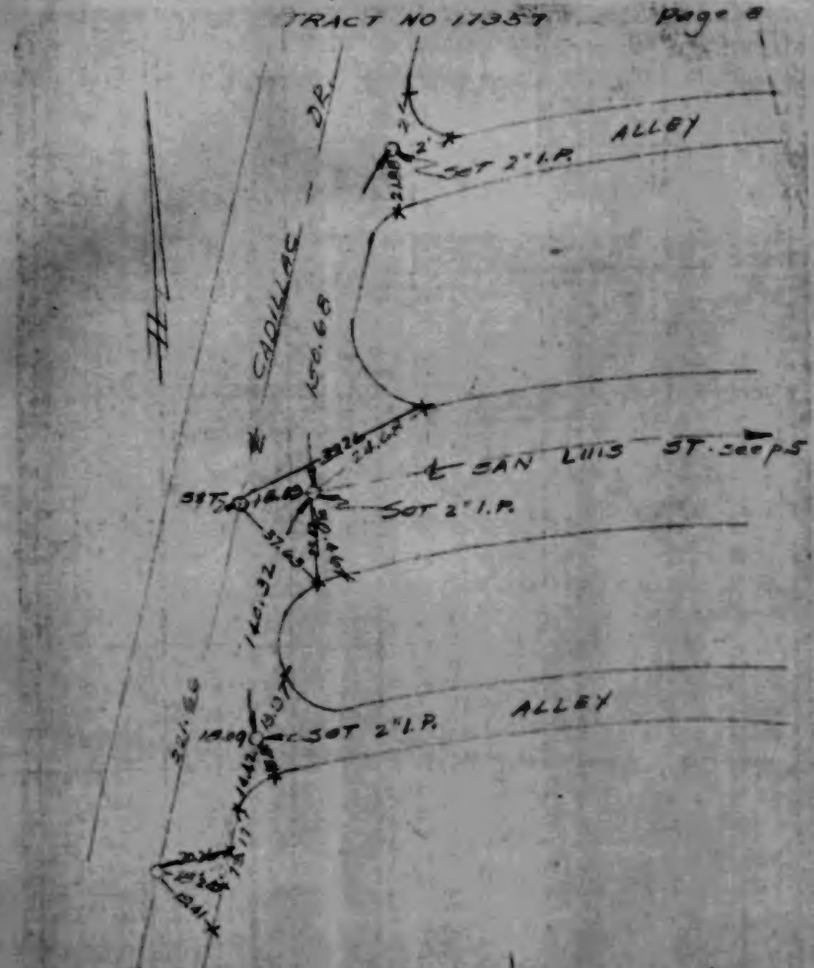

X indicates L&T set in cross on curb

W.S. 49 B-3

TR. No 18988, M.B. 483-44/45

Glen Rood, Engineer

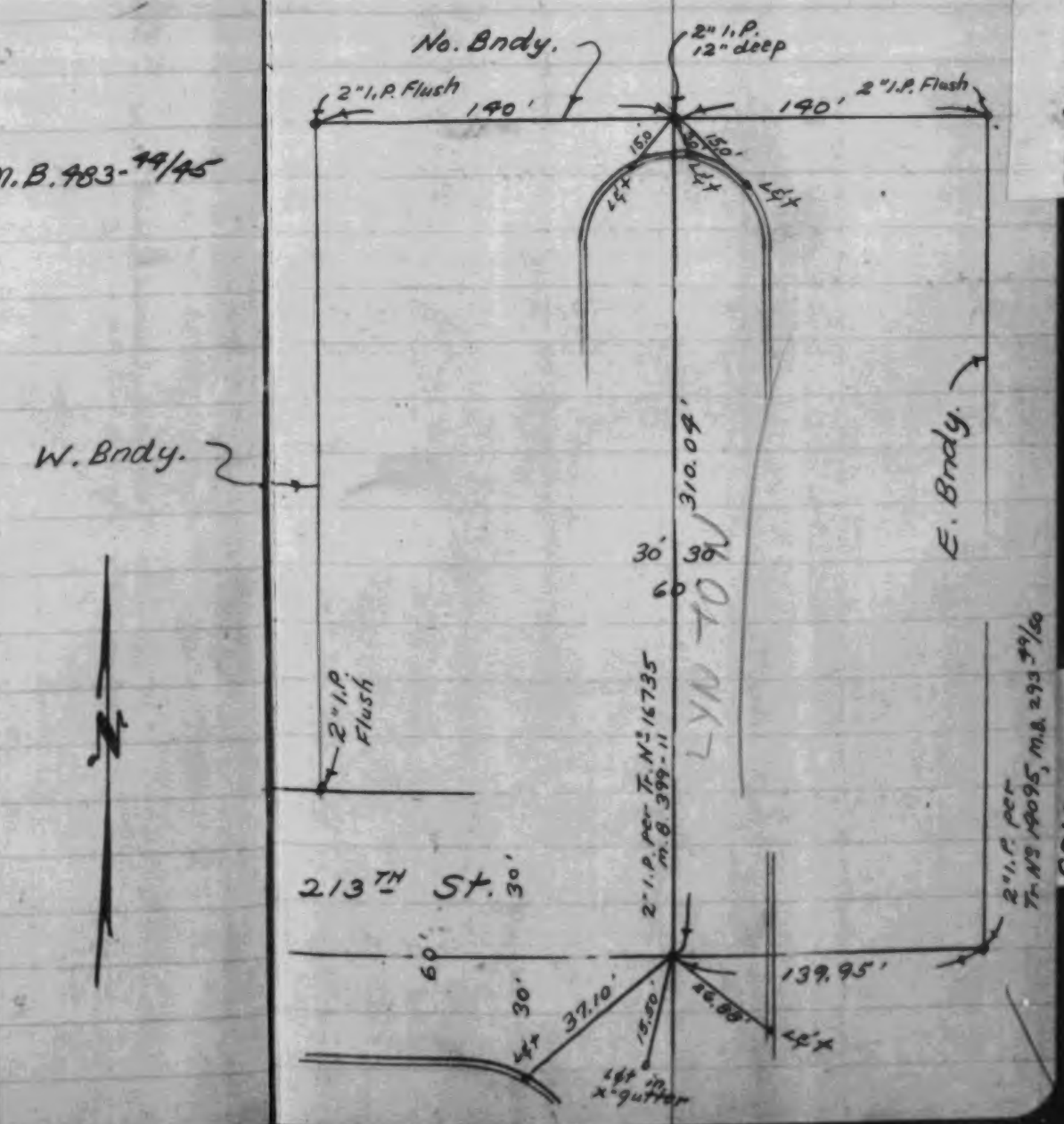

W.S. 28 B-1

TRACT No. 18178

JULY 1953

SEABOARD ENGINEERING CO. R. Vaughn, Chf.

8844 OLYMPIC BLVD.

BEVERLY HILLS. CALIFORNIA

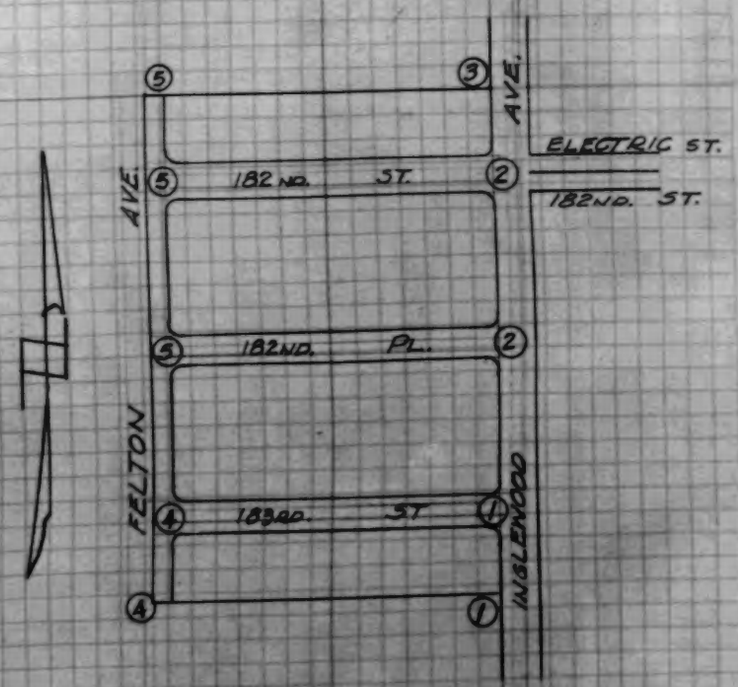

TRACT 18178

JULY 15, 1953

R. Vaughn, chf.

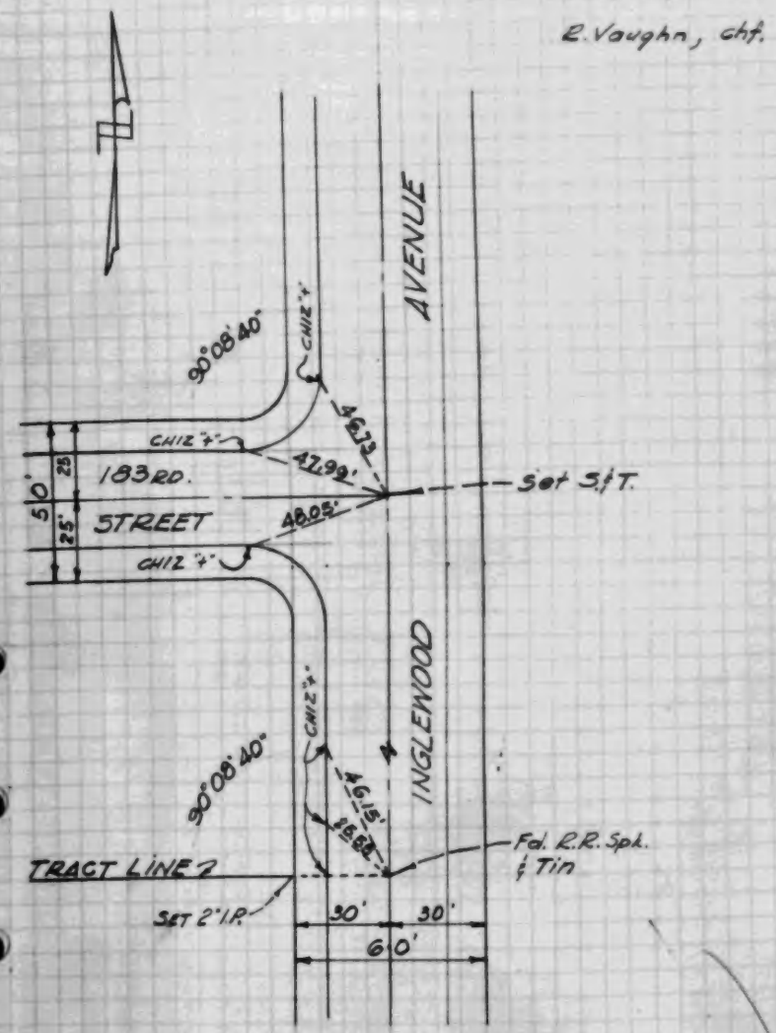

W.S. 25 C-4

SEABOARD ENGR. CO.
Tract 18178

2

TRACT 18178

JULY 15, 1953
R. Vaughn, Chf.

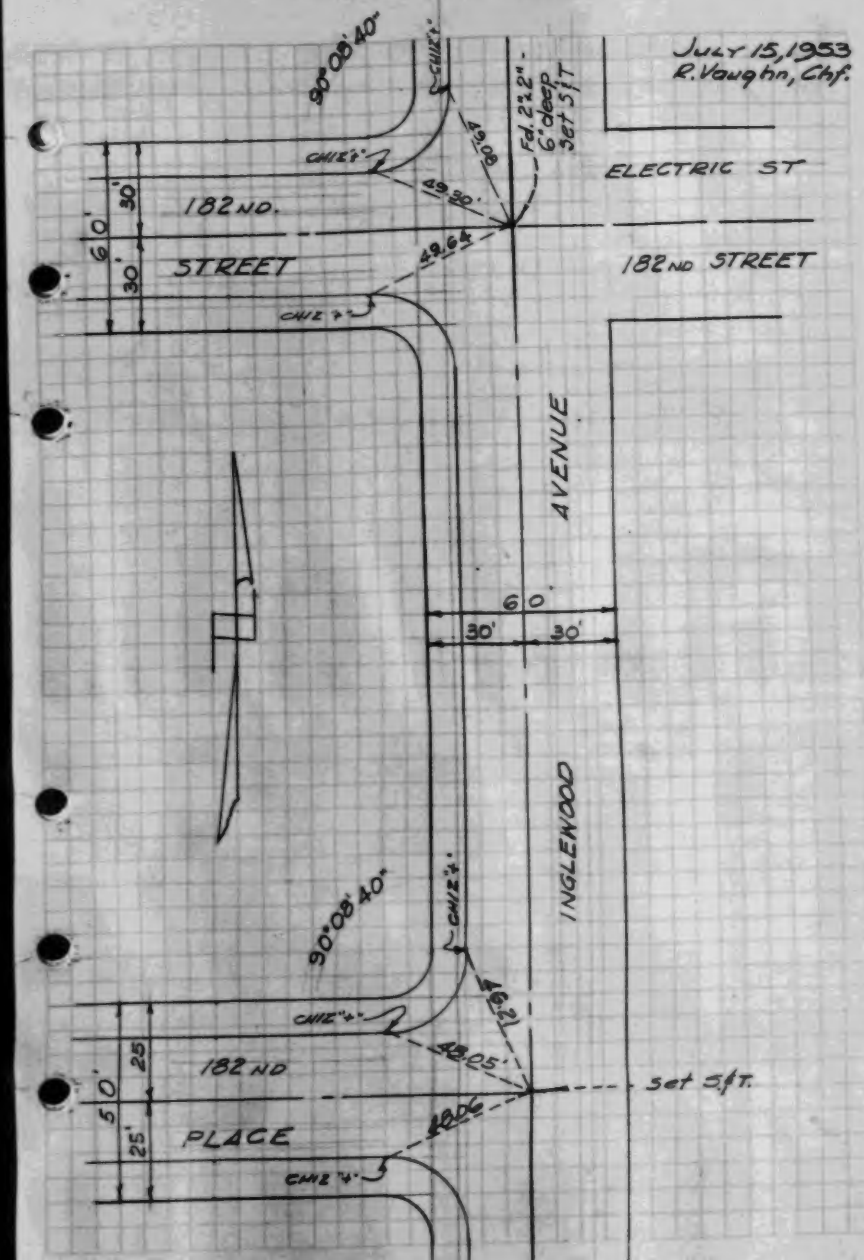

3

TRACT 18178

JULY 15, 1953
R. Vaughn, Chf.

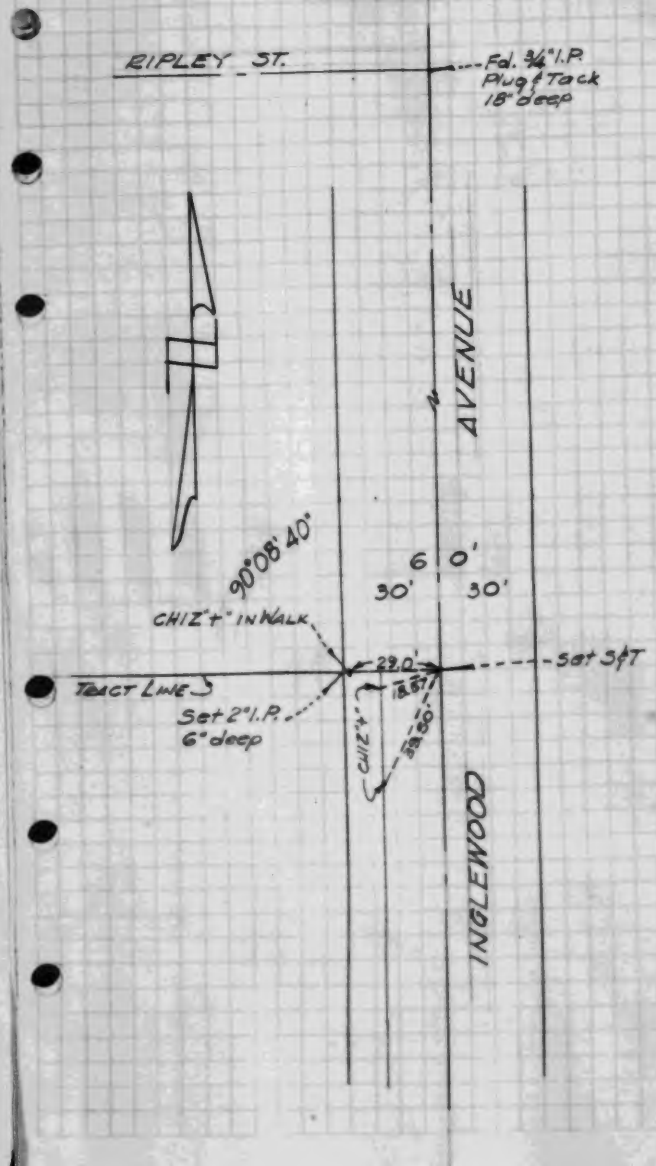

SEABOARD ENGR. CO.
Tract 18178

4

TRACT 18178

JULY 16, 1953
R. Vaughn, Chf.

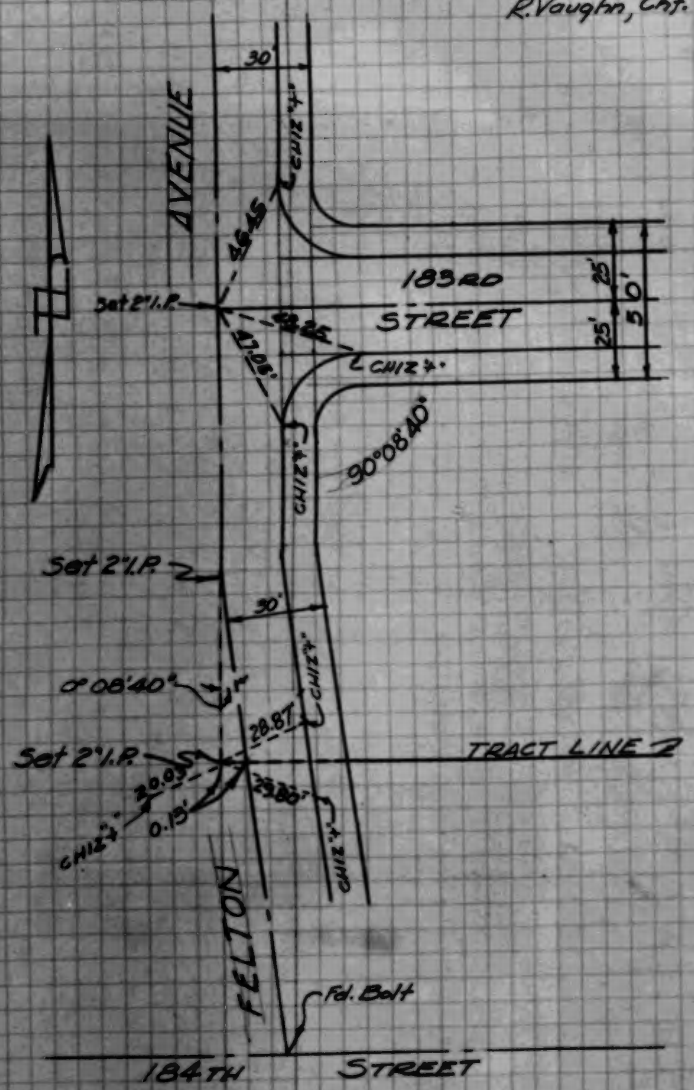

5

TRACT 18178

JULY 16, 1953
R. Vaughn, Chf.

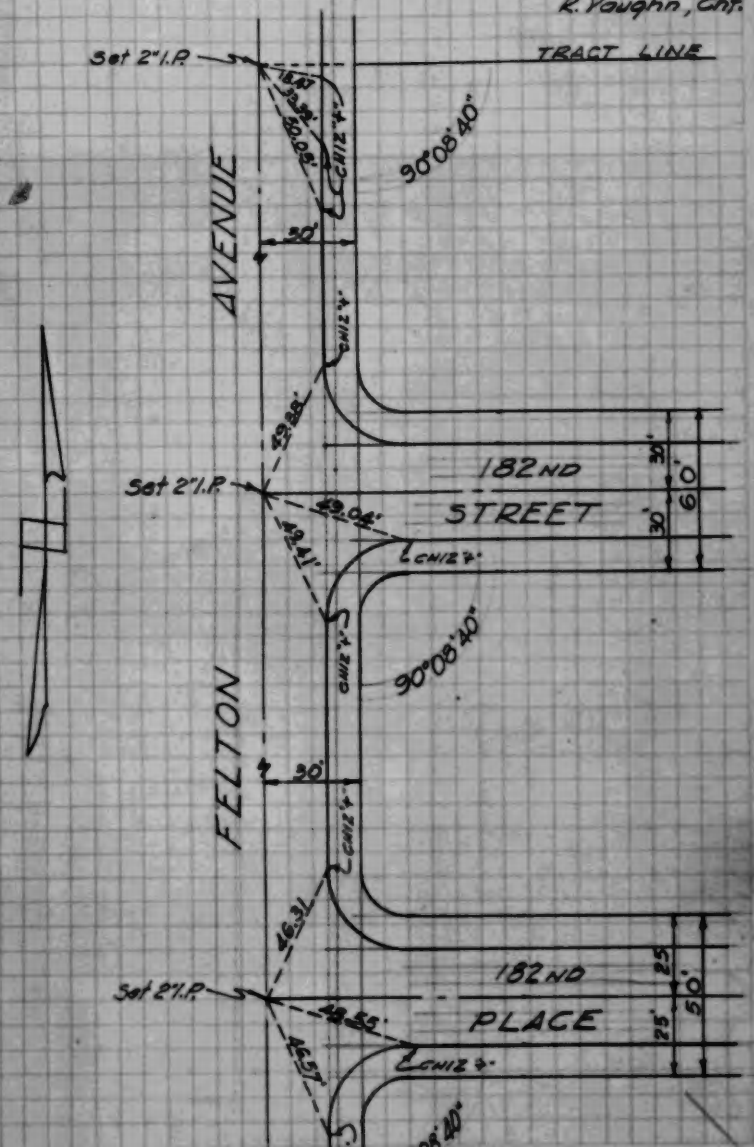

Job 1080

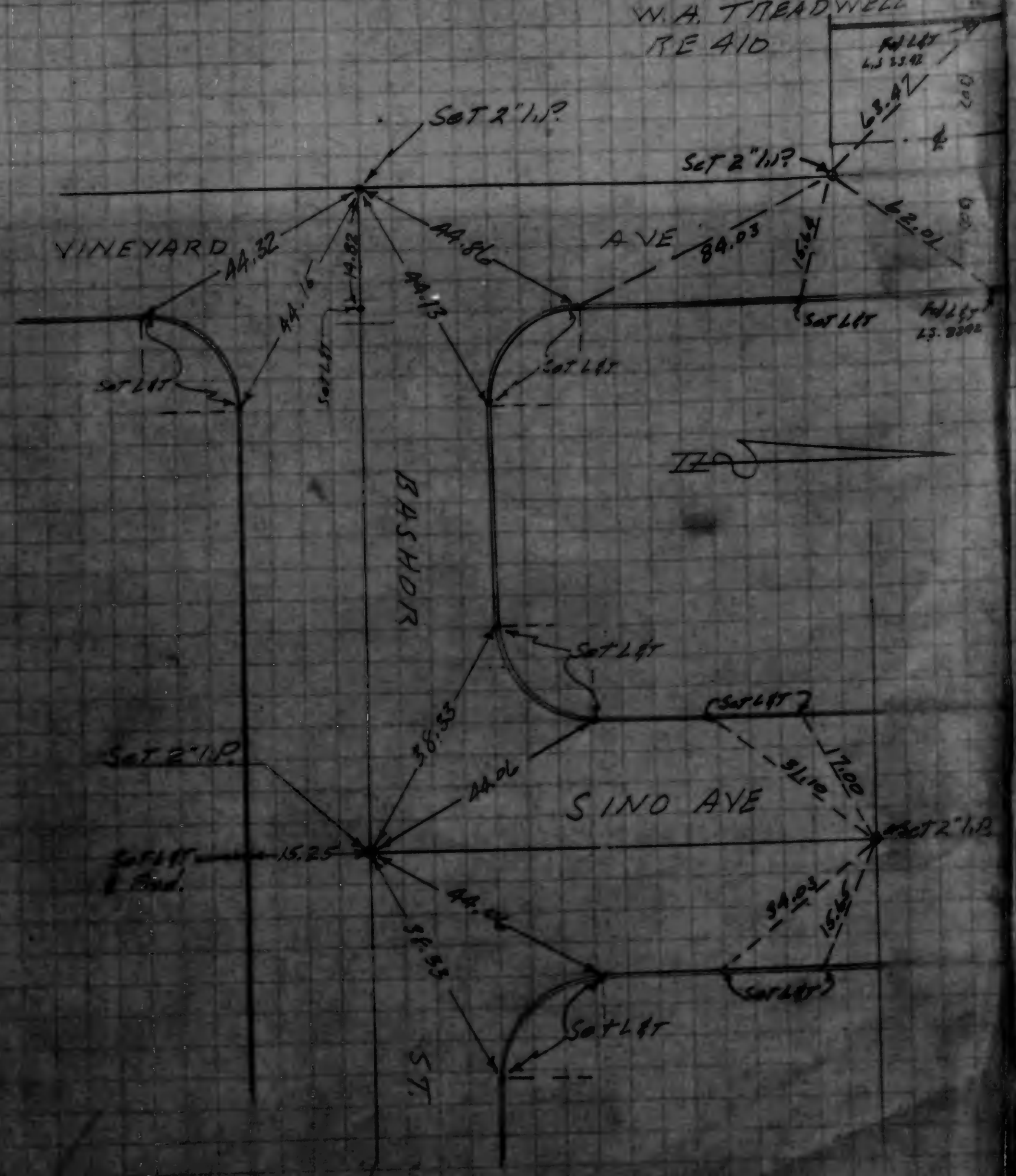
TRACT No 15706
℄ Int. Ties
W.A. TREADWELL
RE 410
Set 2" I.P.
Set 2" I.P.
VINEYARD
AVE
44.32
44.16
44.13
44.86
84.03
63.47
62.01
Set L&T
Set L&T
Set L&T
Set L&T
Set L&T
RASHOR
Set L&T
Set L&T
38.53
44.06
SINO AVE
Set 2" I.P.
Set 2" I.P.
15.25
44.06
38.53
Set L&T
Set L&T
ST

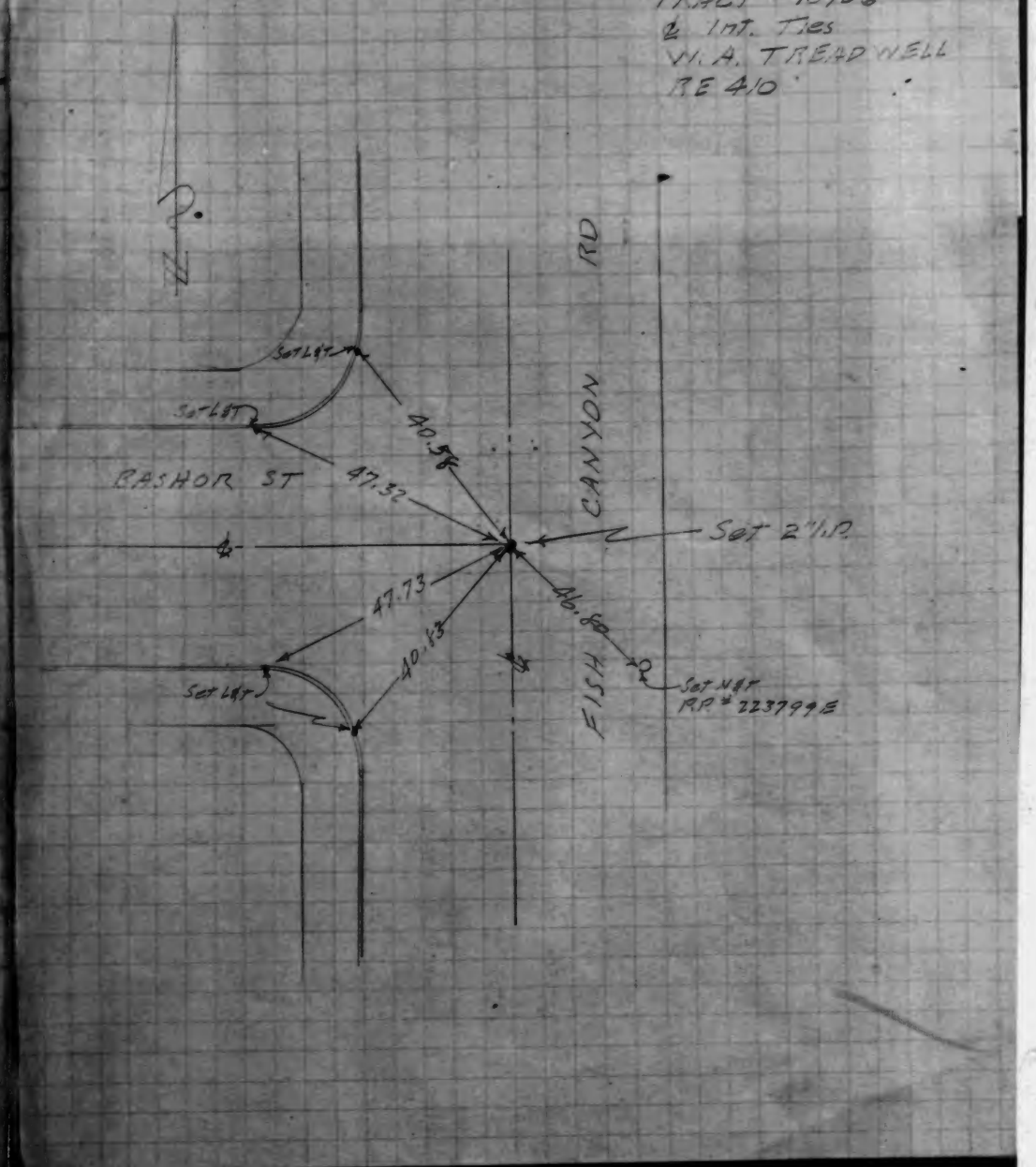
TRACT # 15706
℄ Int. Ties
W. A. TREADWELL
RE 410
RD
CANYON
FISH
RASHOR ST
Set L&T
Set L&T
Set L&T
Set L&T
40.58
47.32
47.73
40.83
46.80
Set 2" I.P.
Set N&T
RP # 223799E

W. A. TREADWELL
Tract 15706

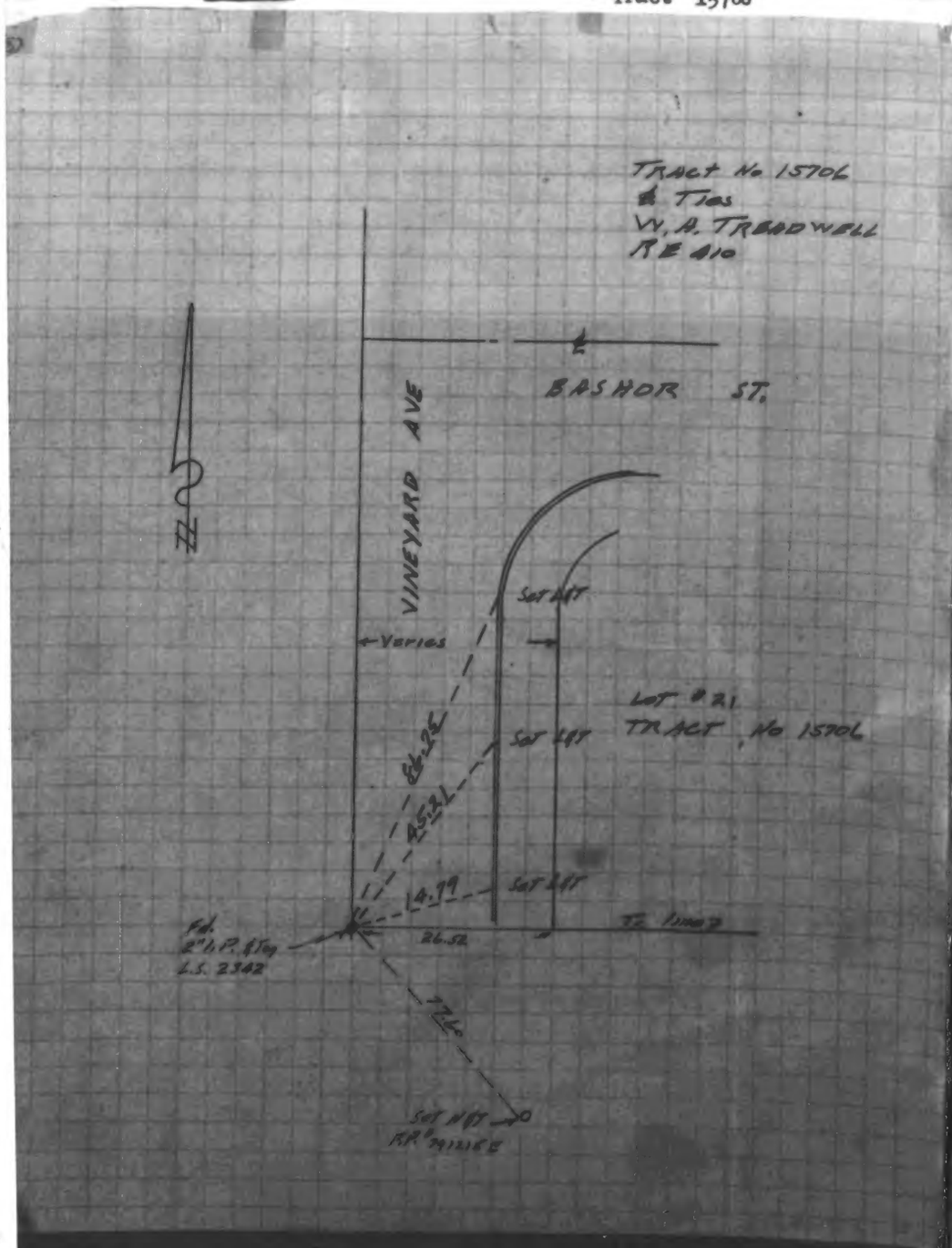
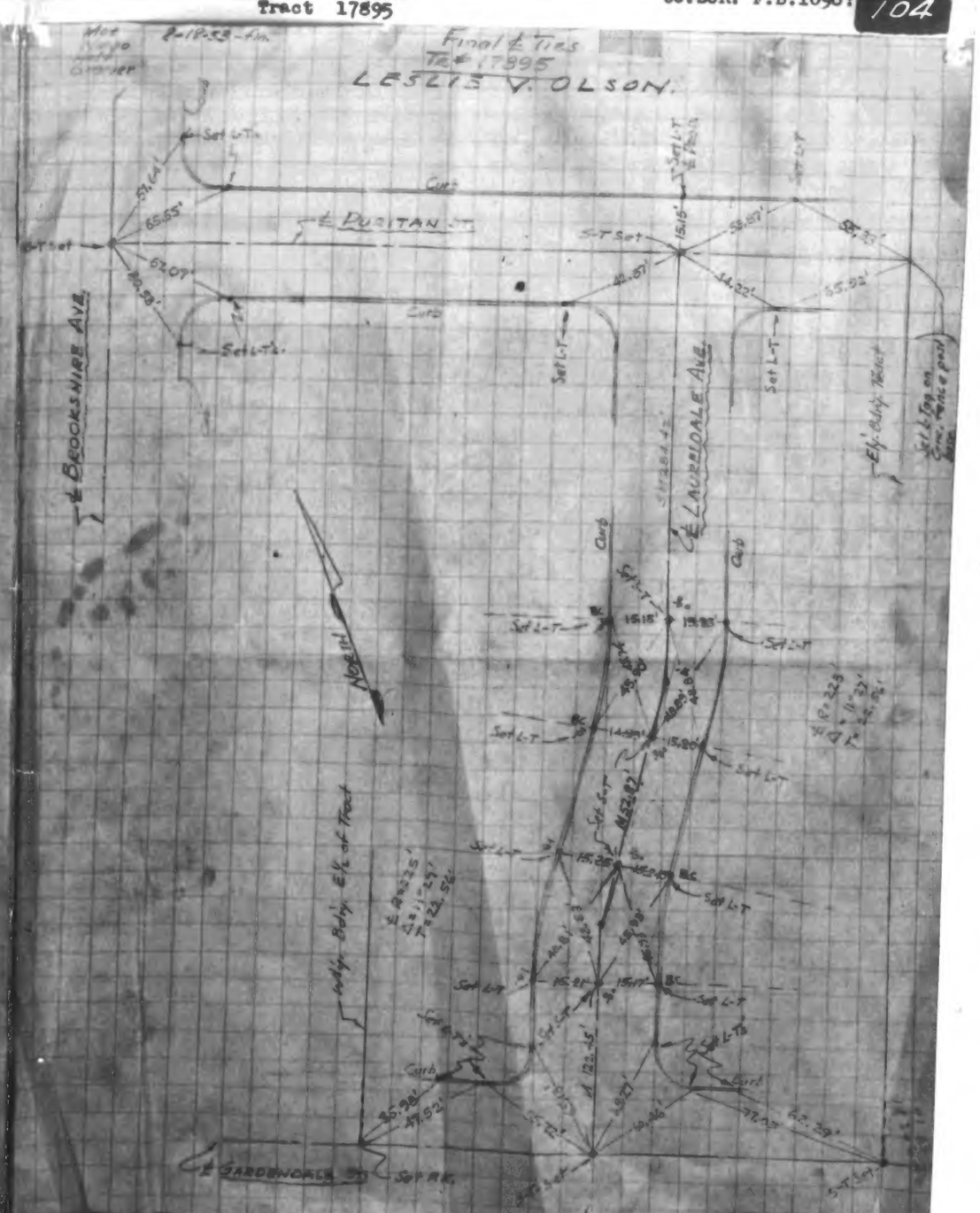
LESLIE V. OLSON
Tract 17895