1097 SEABOARD ENGR. CO. - Tr. 17704 - C.L. Ties on Stearns St., Vuelta Ave., Woodruff Ave., Los Santos Dr., Fairbrook St., Peteluma Ave., Fairbrook St., at Grand Ave., Nipomo Ave., Ostrum Ave., Studebaker Rd., Lees Ave., Kallin Ave., Roxanne Ave., and Volk Ave.,

1097 TUTTLE ENGR. CO. - Tr. 17934 - C.L. Ties on Woodhue St., Slauson Ave., Poincana St., Rivera Rd. at Summerfield Ave., Shadyside Ave., Cascade Circle, Bradwell Ave. and Pioneer Blvd., Wheelock Circle.

1097 J. H. ANDERSON - Tr. 18220 - C.L. Ties on Narbonne Ave. at Rockinghorse Rd., Stirrup Rd., Saddle Rd. and Bridle Lane.

1097 WM. H. FAIR, JR. - Tr. 17030 - C.L. Ties on Tarrant Ave., Visalia Ave., Olive St. at 157th St. and Haskins Ave.

1097 SEABOARD ENGR. CO. - Tr. 18261 - C.L. Ties on

Lawrence Ave., Elliot Ave., Royal Blvd. at East Rd., 209th St. and 210th St.

1097 KEMMERER ENGR. CO. - Tr. 17729 - C.L. Ties on Heaton Ave., Hardwood Ave. at Ave. J-1 and Ave. J-4.

1097 KEMMERER ENGR. CO. - Tr. 18230 - C.L. Ties on 12th St. W., Ovington St., Kingtree Ave. at Oldfield St., Norberry St., Milling St., Newgrove St., Lumber St. and Ave. I-8.

1097 KEMMERER ENGR. CO. - Tr. 19254 - C.L. Ties on Bernays Ave. at Cypress Ave. and turnaround.

1097 WM. H. FAIR, JR. - Tr. 15793 - C.L. Ties on Clark Ave. & Cerritos Ave. at alley, Rosecrans Ave. and Richard St.

1097 J. D. BARRETT - Tr. 16993 - C.L. Ties on Patrick St. at Lakewood Blvd. and Hayter St.

1097 ENGINEERING SERVICE CORP. - Tr. 14649 - C.L. Ties on Barkentine Rd., Clipper Rd. & Packet Rd. at

FOR 55 SCHWABACHER-FREY 28389H

Palos Verdes Dr. St., Sea Cove Dr.

R101-102 H. R. LITTLE - Tr. 16710 - C.L. Ties on
1097 220th Pl. at Carlerik Ave. and Westerly.

~~103-104~~ M. W. FINLEY - Tr. 16460 - C.L. Ties on
1097 Valinda Ave. and Pass & Covina Rd. at Alwood St. and Holton St.

BOOK 1097

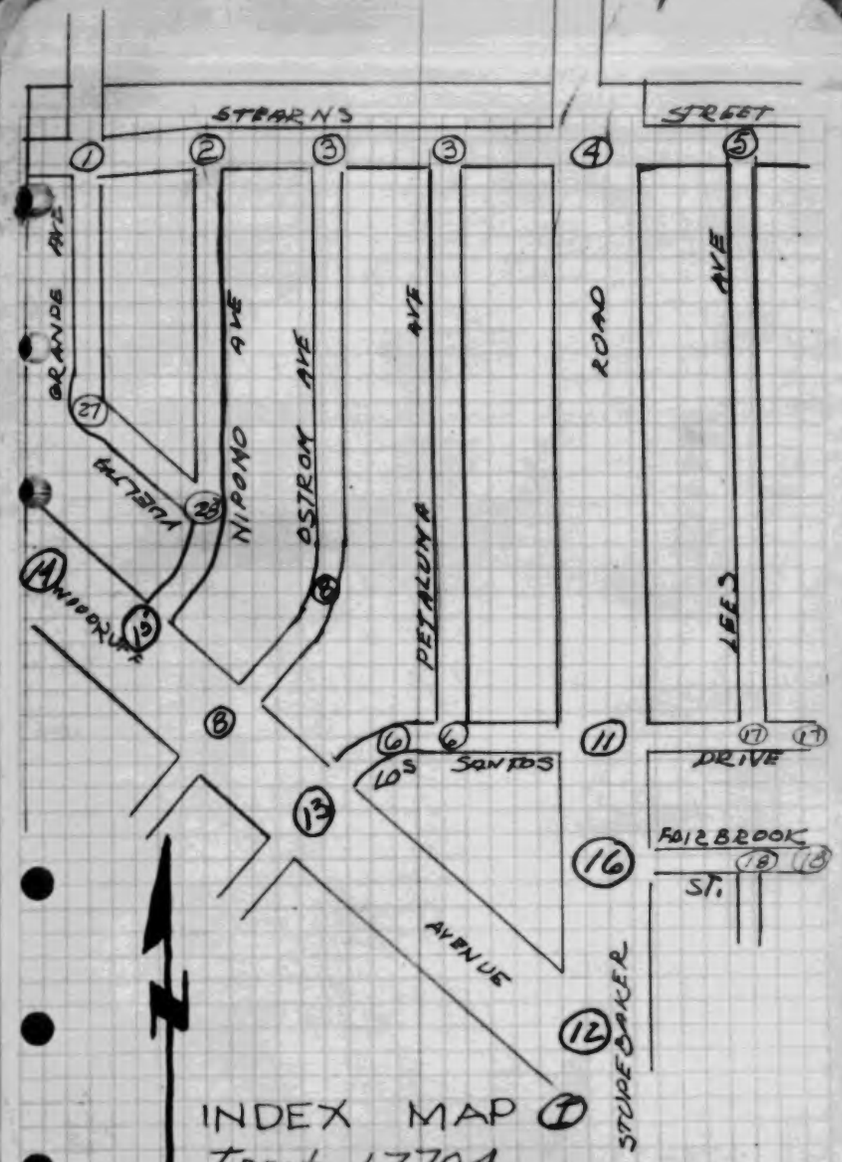

INDEX MAP (I)
TRACT 17704
6-25-53

SEABOARD ENGINEERING CO.
8844 OLYMPIC BLVD.
BEVERLY HILLS, CALIFORNIA

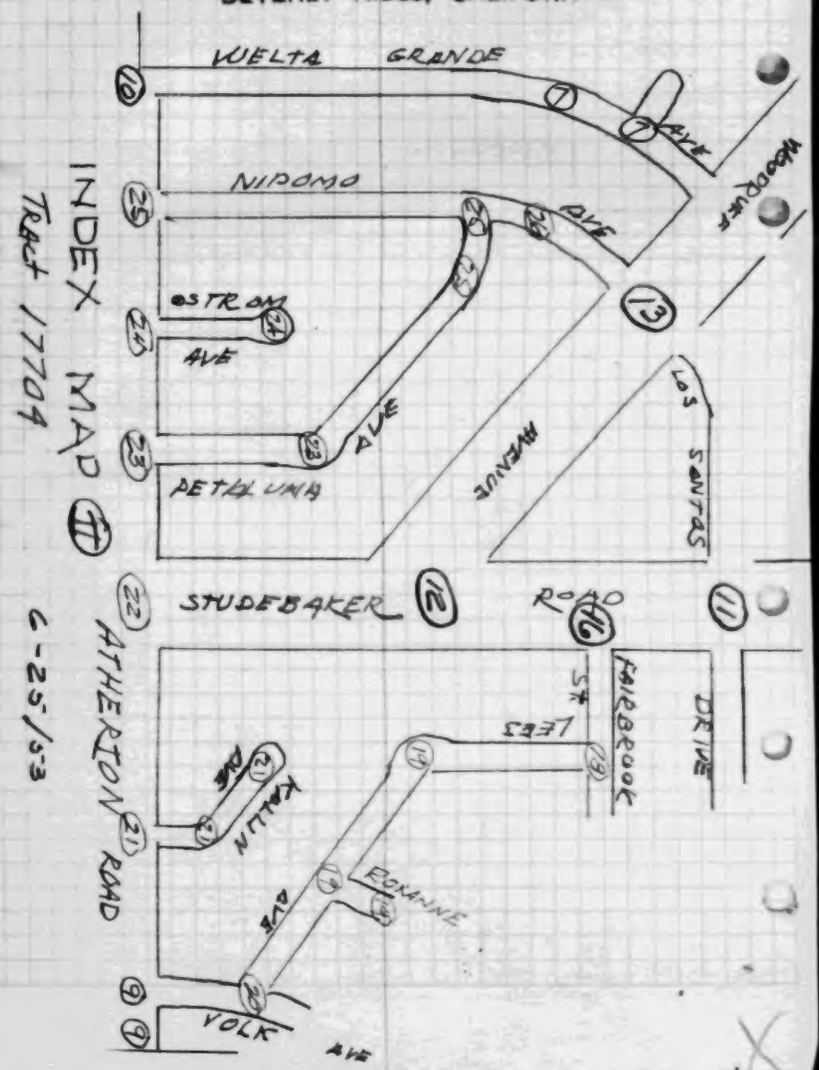

INDEX MAP (II)
TRACT 17704
6-25-53

SEABOARD ENGINEERING CO.
8844 OLYMPIC BLVD.
BEVERLY HILLS, CALIFORNIA

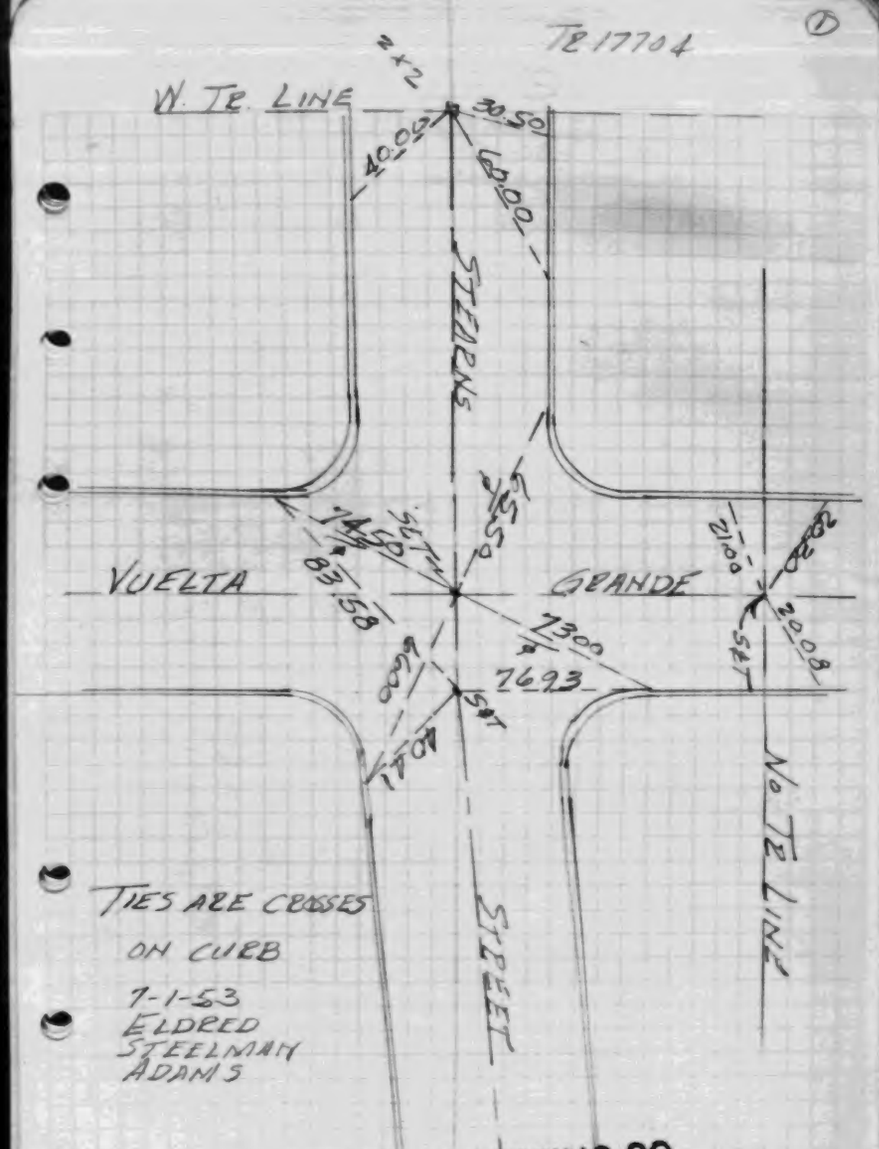

SEABOARD ENGINEERING CO.
8844 OLYMPIC BLVD.
BEVERLY HILLS, CALIFORNIA

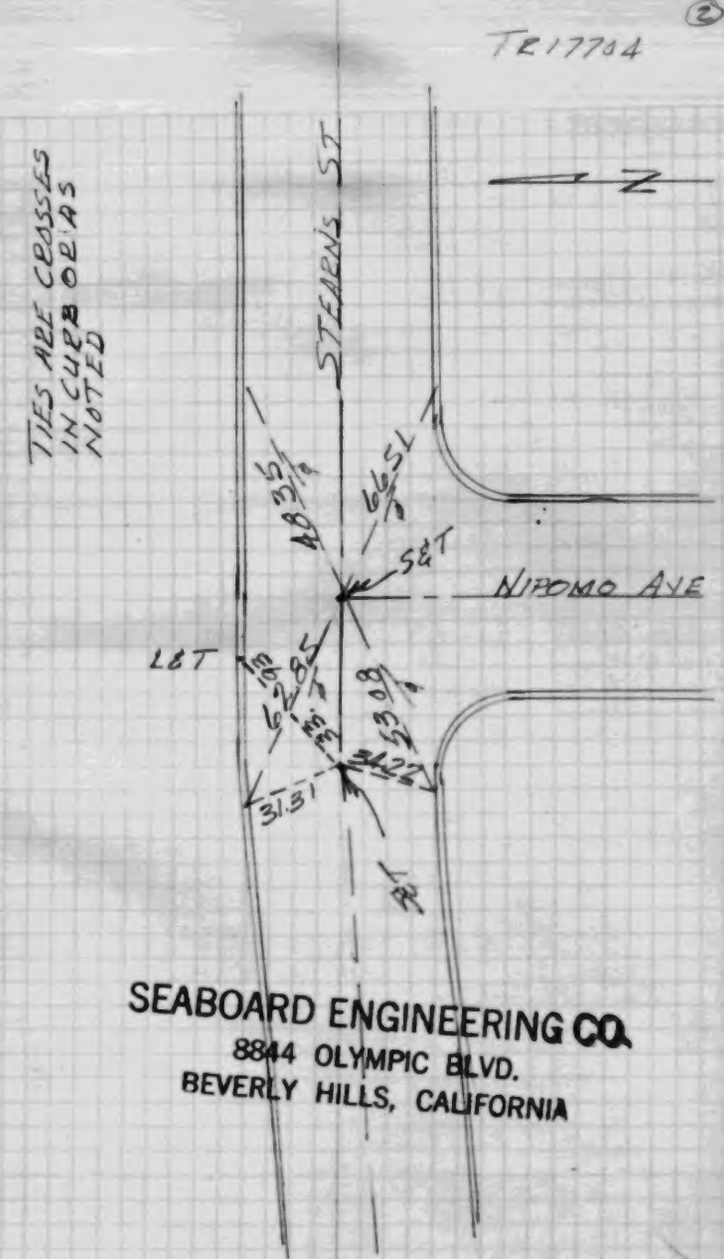

SEABOARD ENGINEERING CO.
8844 OLYMPIC BLVD.
BEVERLY HILLS, CALIFORNIA

TR 17704 ③

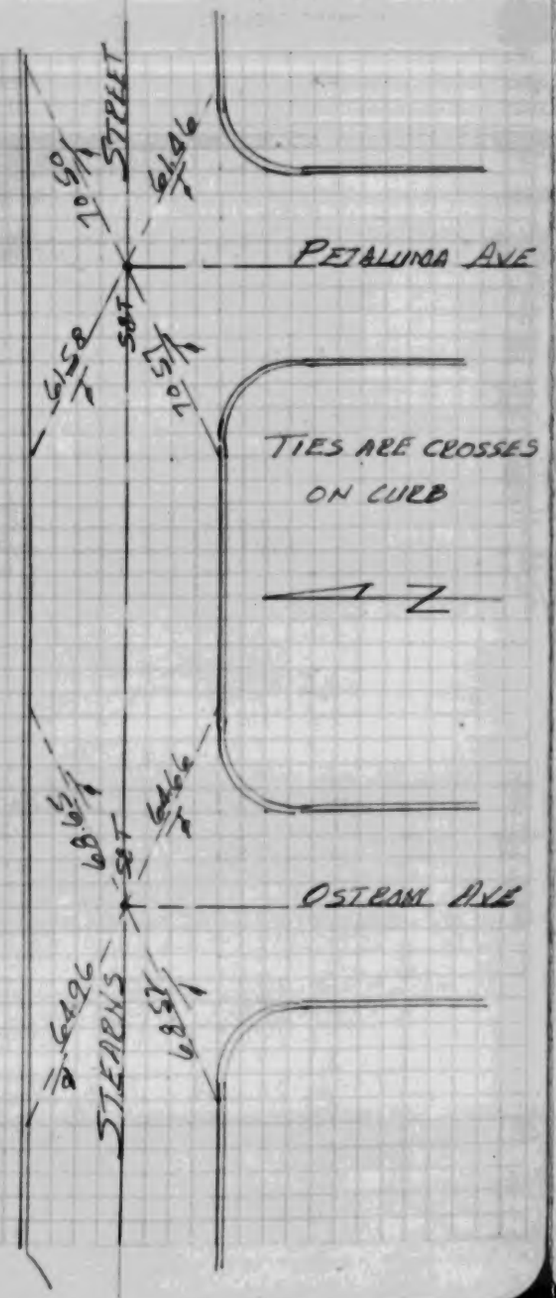

SEABOARD ENGINEERING CO.
8844 OLYMPIC BLVD.
BEVERLY HILLS, CALIFORNIA

TR 17704 ④



SEABOARD ENGINEERING CO.
8844 OLYMPIC BLVD.
BEVERLY HILLS, CALIFORNIA

TR 17704 (5)

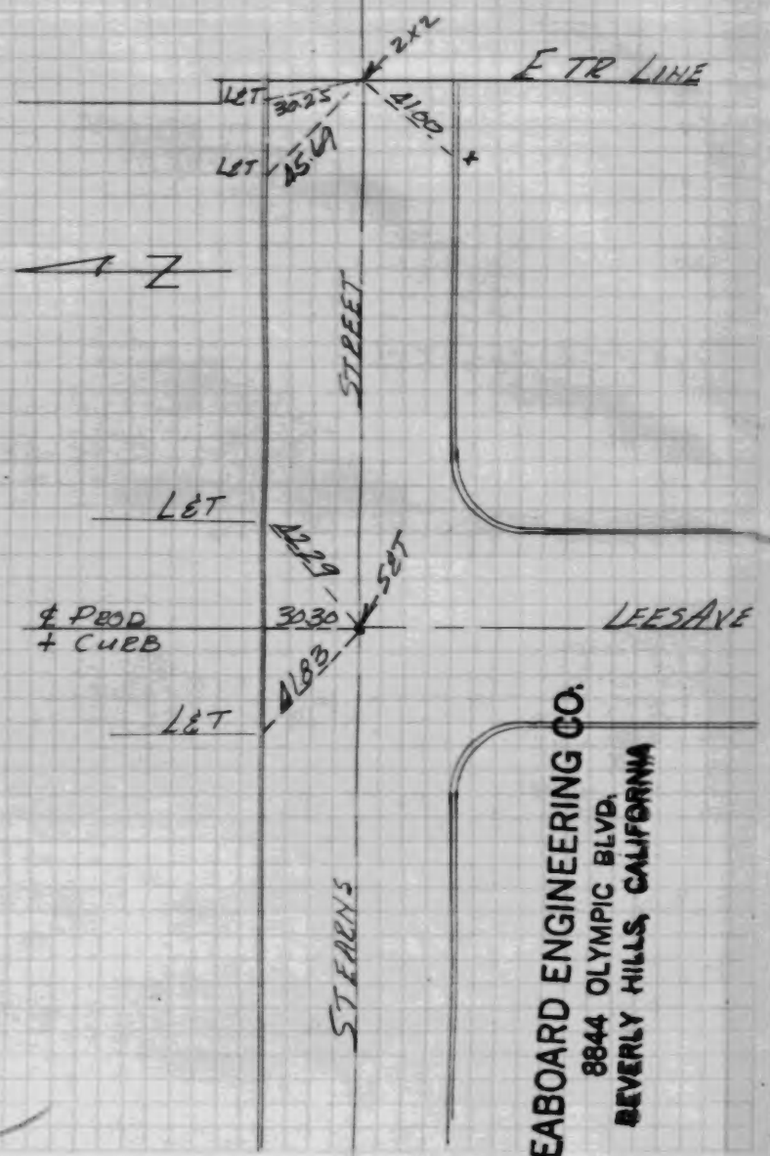

SEABOARD ENGINEERING CO.
8844 OLYMPIC BLVD.
BEVERLY HILLS, CALIFORNIA

TR 17704 (6)

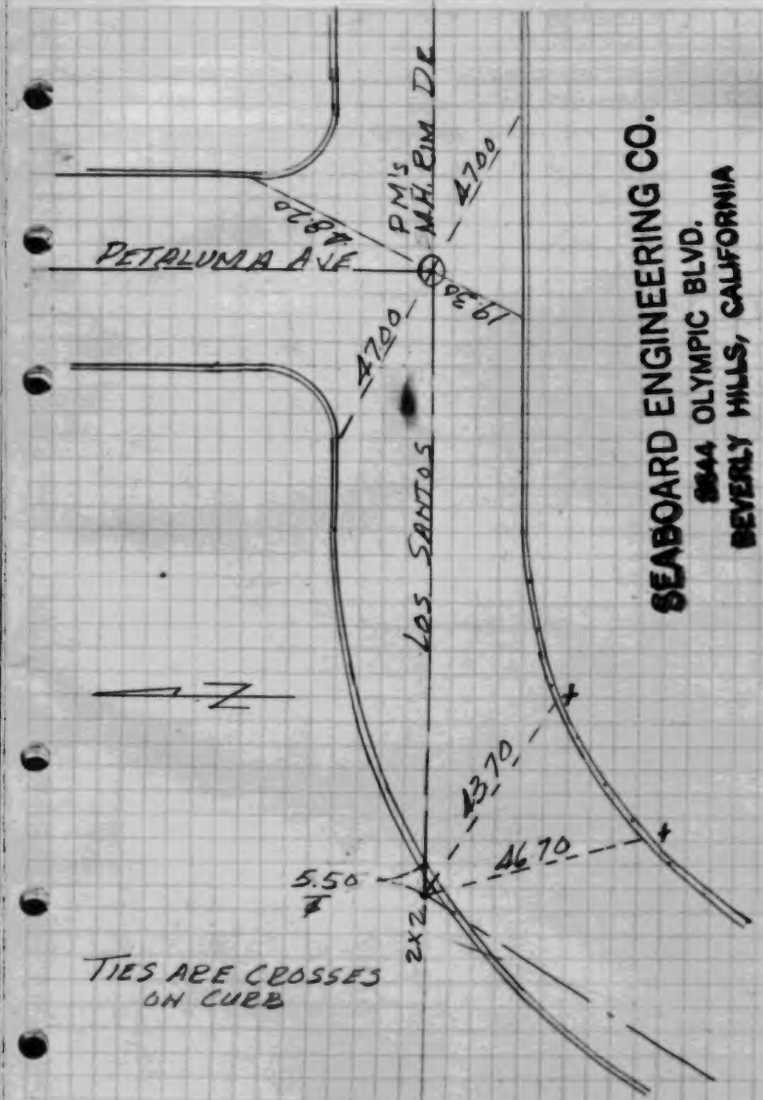

SEABOARD ENGINEERING CO.
8844 OLYMPIC BLVD.
BEVERLY HILLS, CALIFORNIA

U.S. 31 C-4

U.S. 31 C-4

7

TR 17704

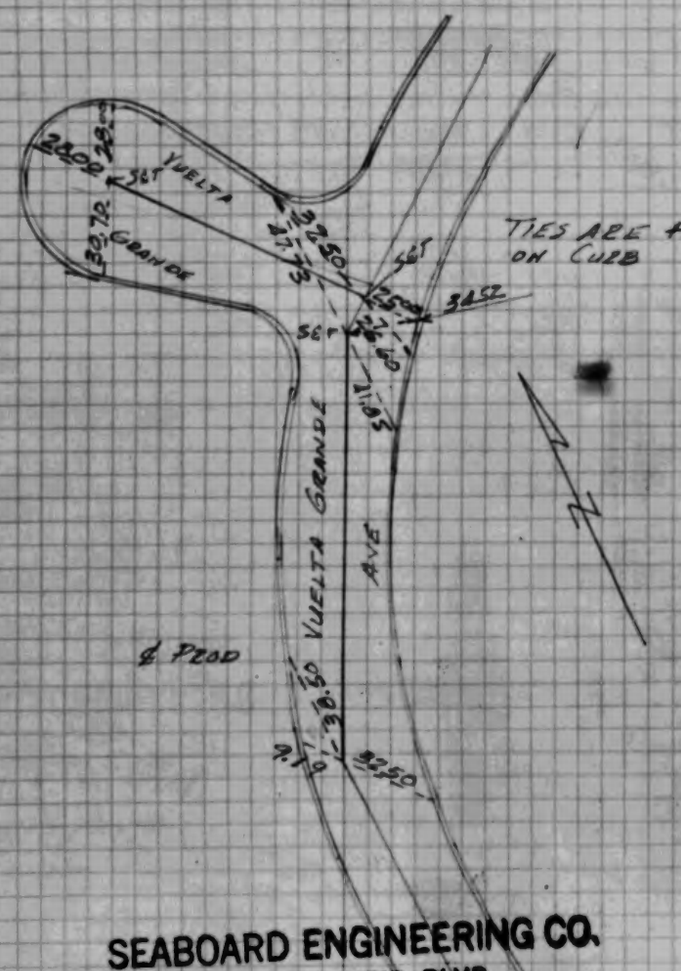

SEABOARD ENGINEERING CO.
8844 OLYMPIC BLVD.
BEVERLY HILLS, CALIFORNIA

8

TR 17704

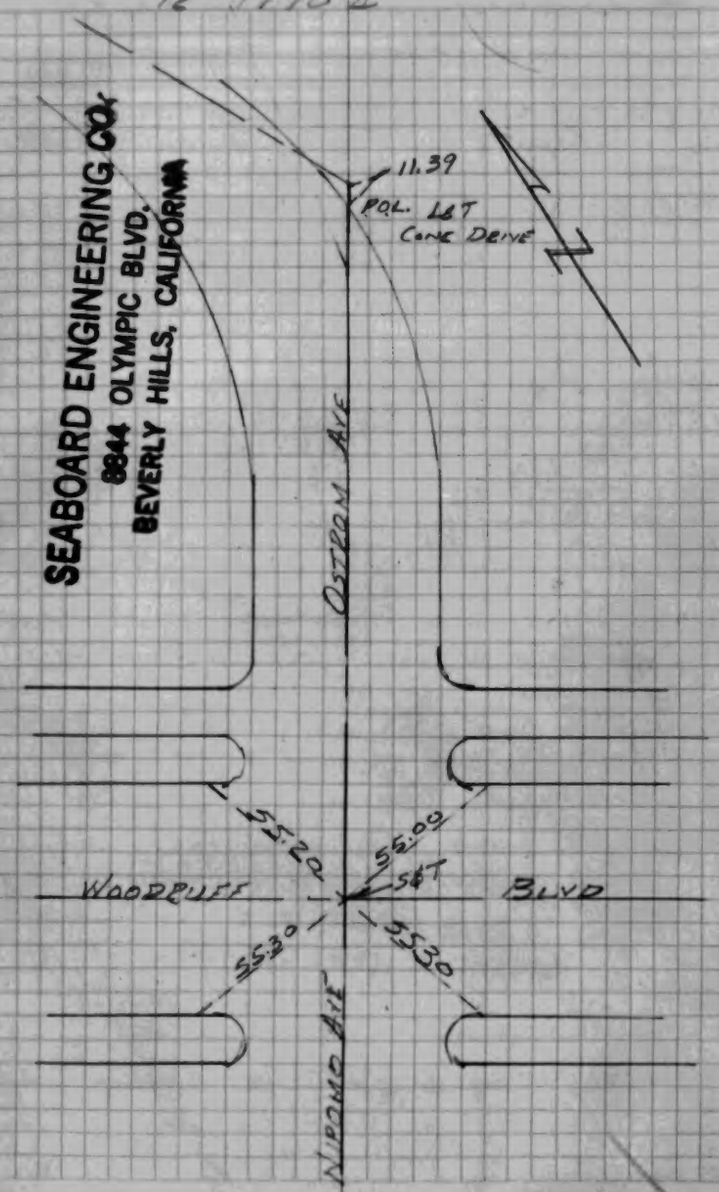

SEABOARD ENGINEERING CO.
8844 OLYMPIC BLVD.
BEVERLY HILLS, CALIFORNIA

W31C4

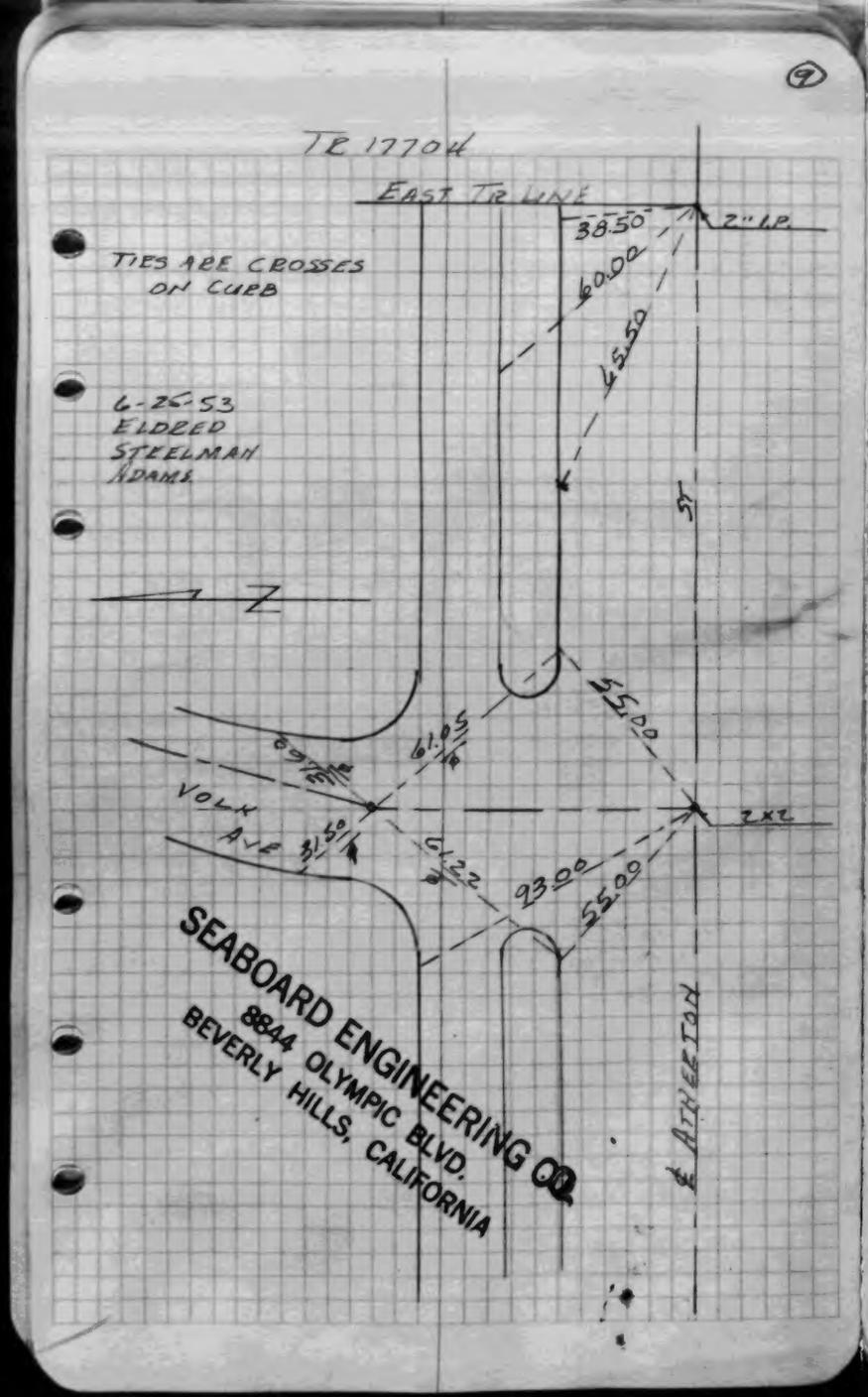
9
TR 17704
EAST TR LINE
38.50'
2" I.P.
TIES ARE CROSSES ON CURB
60.00
45.50
6-25-53
ELDRED
STEELMAN
ADAMS
N
ST
25.00
61.05
VOLK
AVE
31.10
2X2
93.00
55.00
SEABOARD ENGINEERING CO.
8844 OLYMPIC BLVD.
BEVERLY HILLS, CALIFORNIA
E ATHERTON

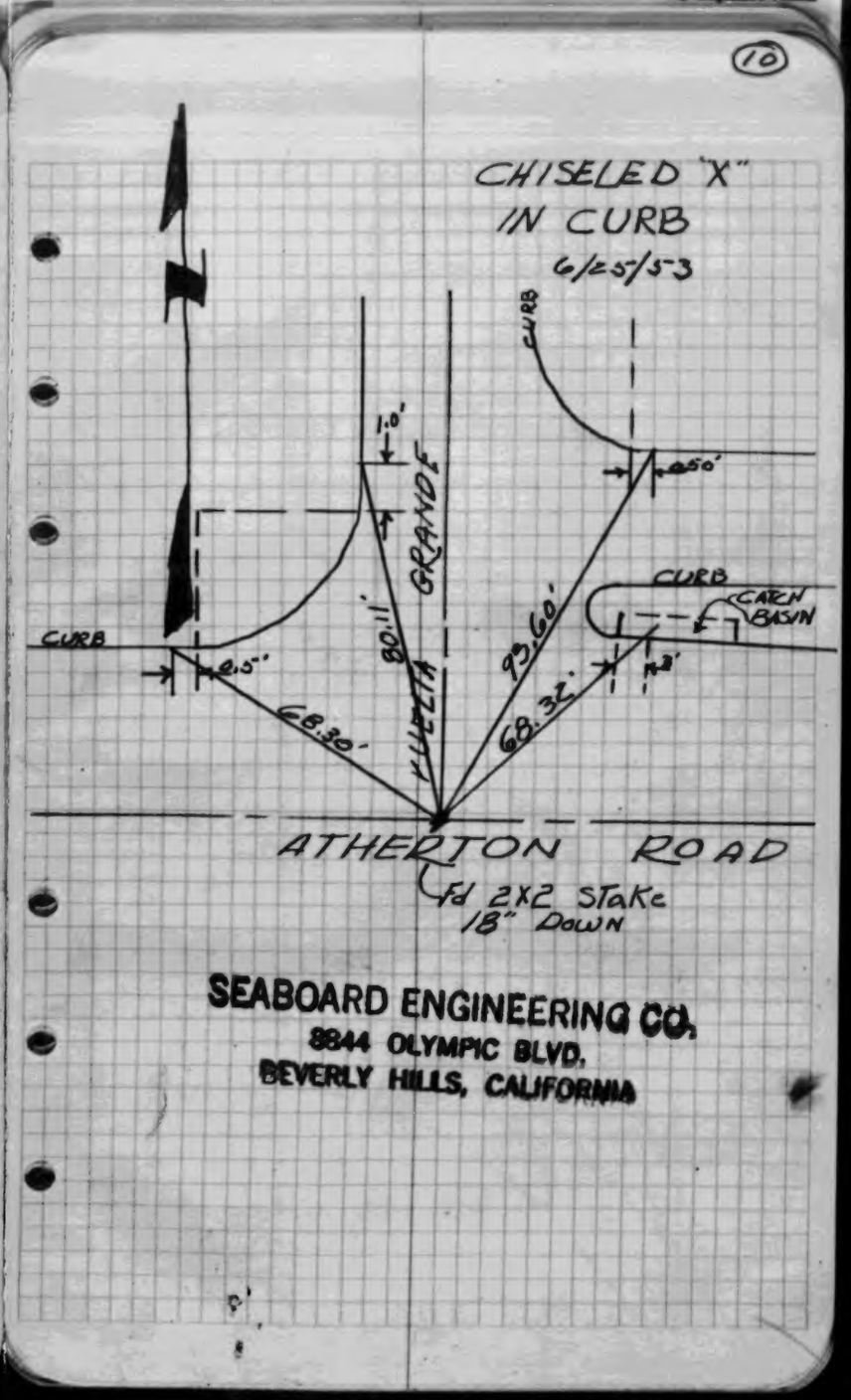
10
CHISELED "X"
IN CURB
6/25/53
CURB
1.0'
GRANDE
.50'
CURB
CATCH BASIN
CURB
2.5'
80.11'
93.60'
68.30'
KUELTH
68.32'
1.2'
ATHERTON ROAD
Fd 2X2 STAKE
18" DOWN
SEABOARD ENGINEERING CO.
8844 OLYMPIC BLVD.
BEVERLY HILLS, CALIFORNIA

W.S. 31, C-4

(11)

SEABOARD ENGINEERING CO.
8844 OLYMPIC BLVD.
BEVERLY HILLS, CALIFORNIA

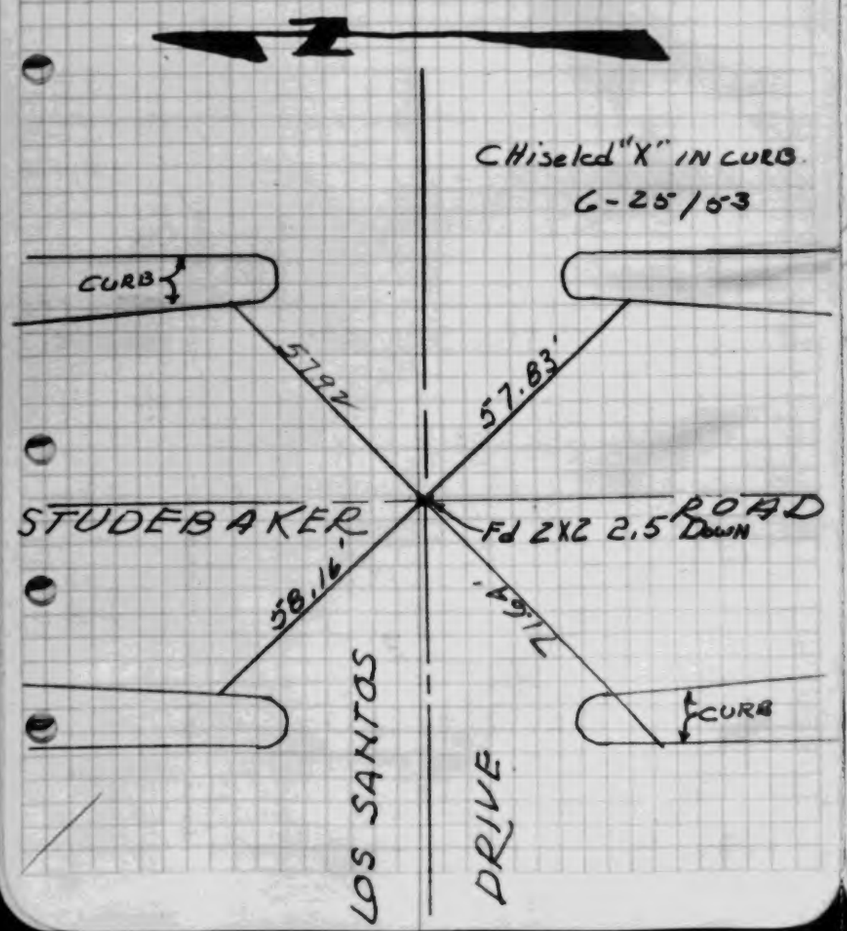

(12)

CHiseled "X" IN CURB
6/25/53

SEABOARD ENGINEERING CO.
8844 OLYMPIC BLVD.
BEVERLY HILLS, CALIFORNIA

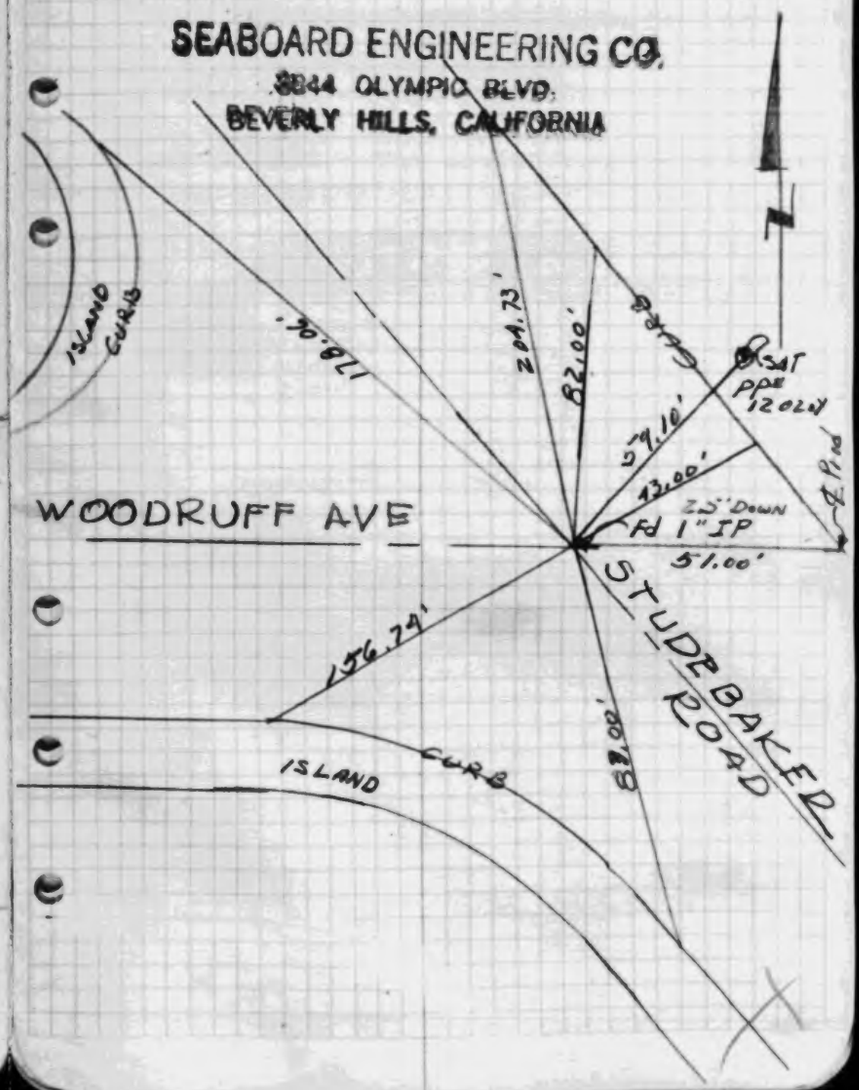

(18)

SEABOARD ENGINEERING CO.
8844 OLYMPIC BLVD.
BEVERLY HILLS, CALIFORNIA

Chiseled "X" in curb
6/25/53

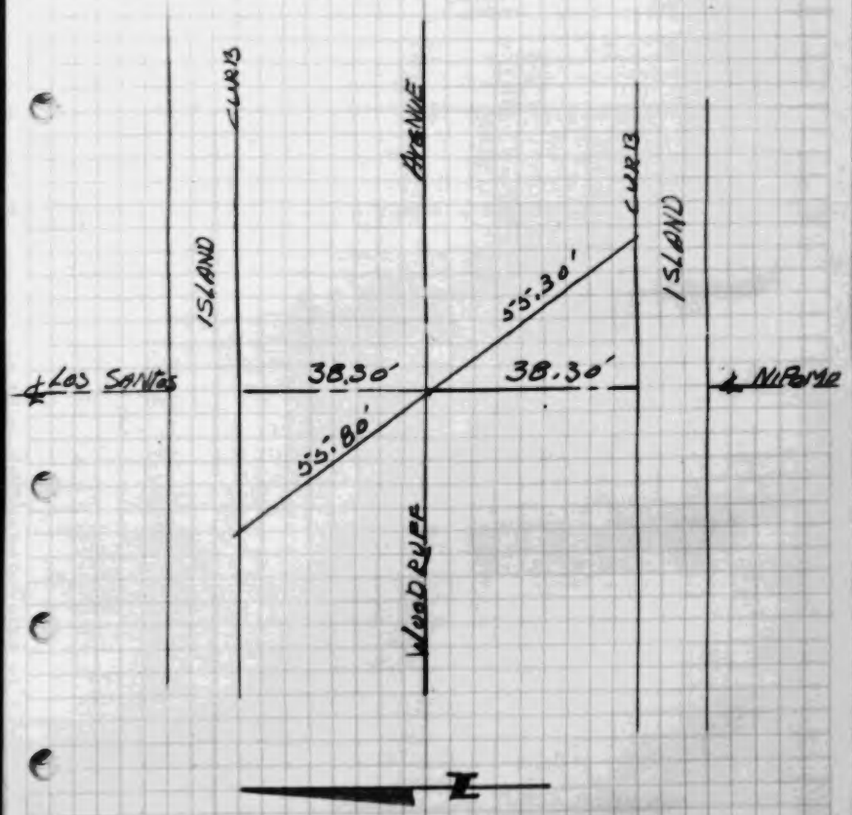

(19)

Chiseled Cross in
Curb
6/25/53

SEABOARD ENGINEERING CO.
8844 OLYMPIC BLVD.
BEVERLY HILLS, CALIFORNIA

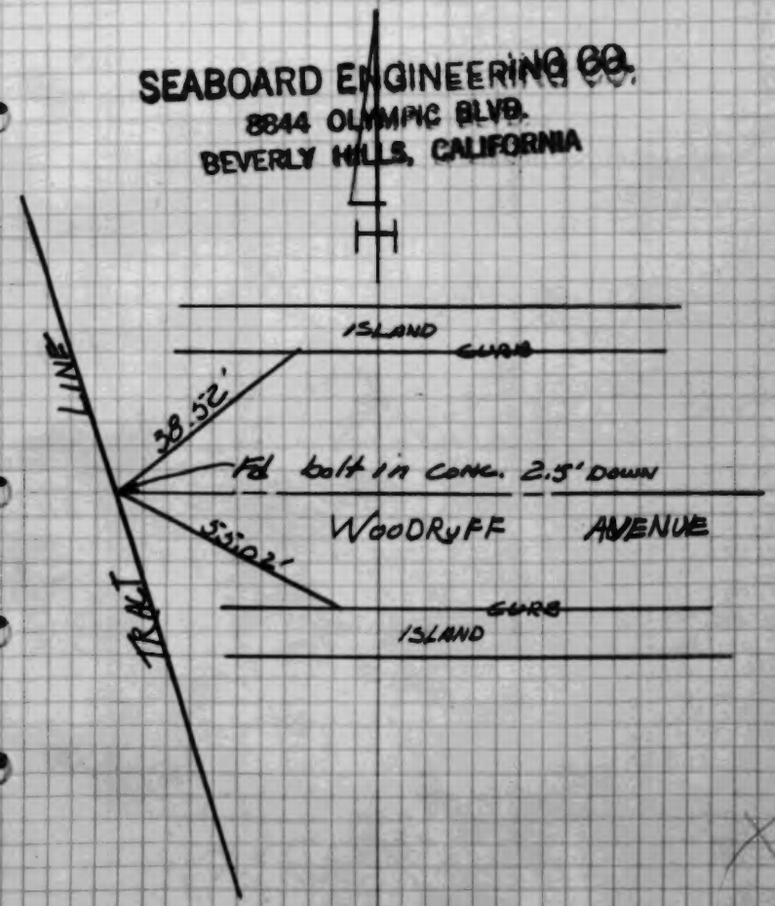

(15)

Chiseled Cross in Curb
6/25/53

SEABOARD ENGINEERING CO.
3844 OLYMPIC BLVD.
BEVERLY HILLS, CALIFORNIA

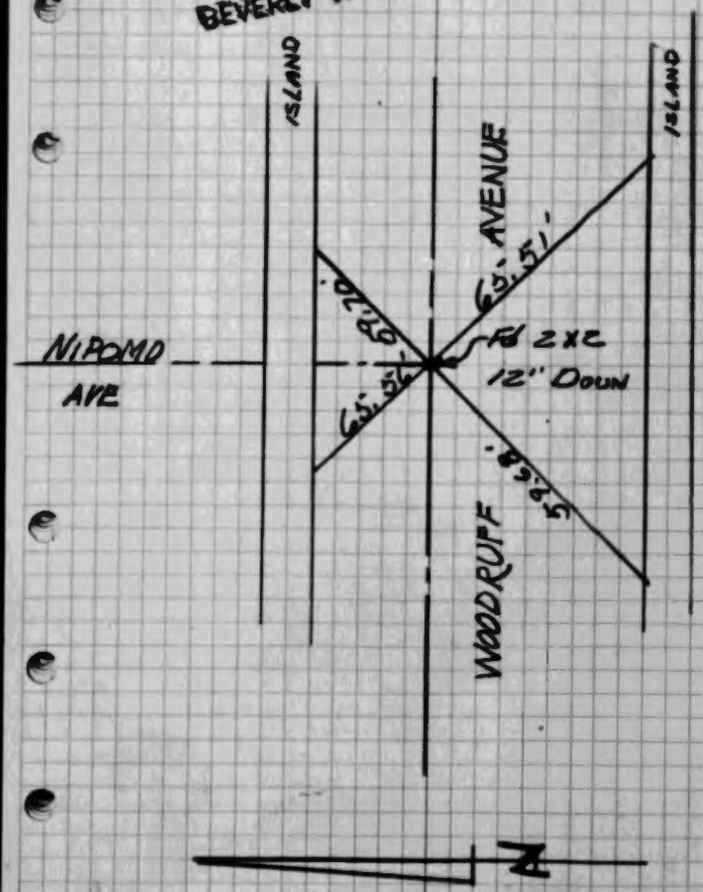

(16)

SEABOARD ENGINEERING CO.
3844 OLYMPIC BLVD.
BEVERLY HILLS, CALIFORNIA

Chiseled Cross in
Curb
6/20/53

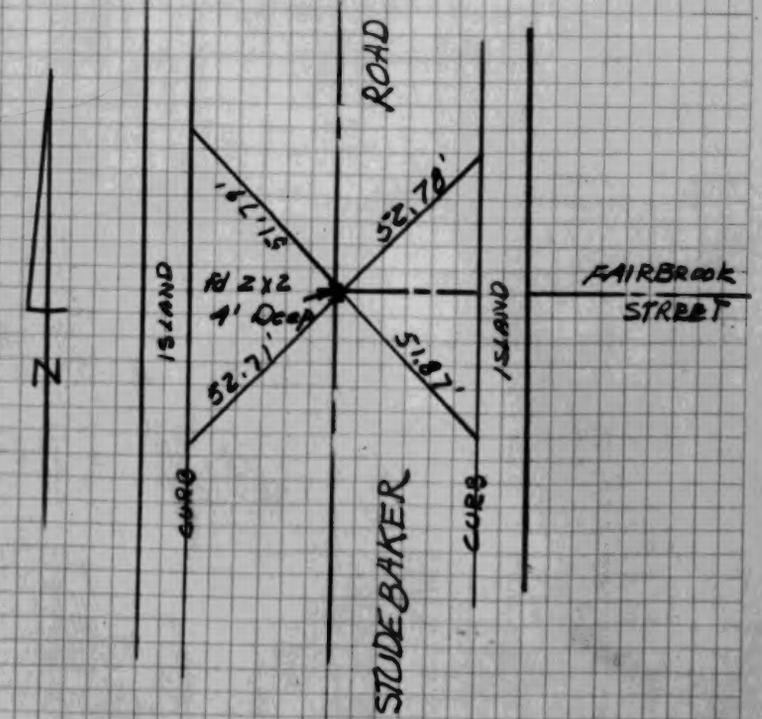

W.S. 37, C-4

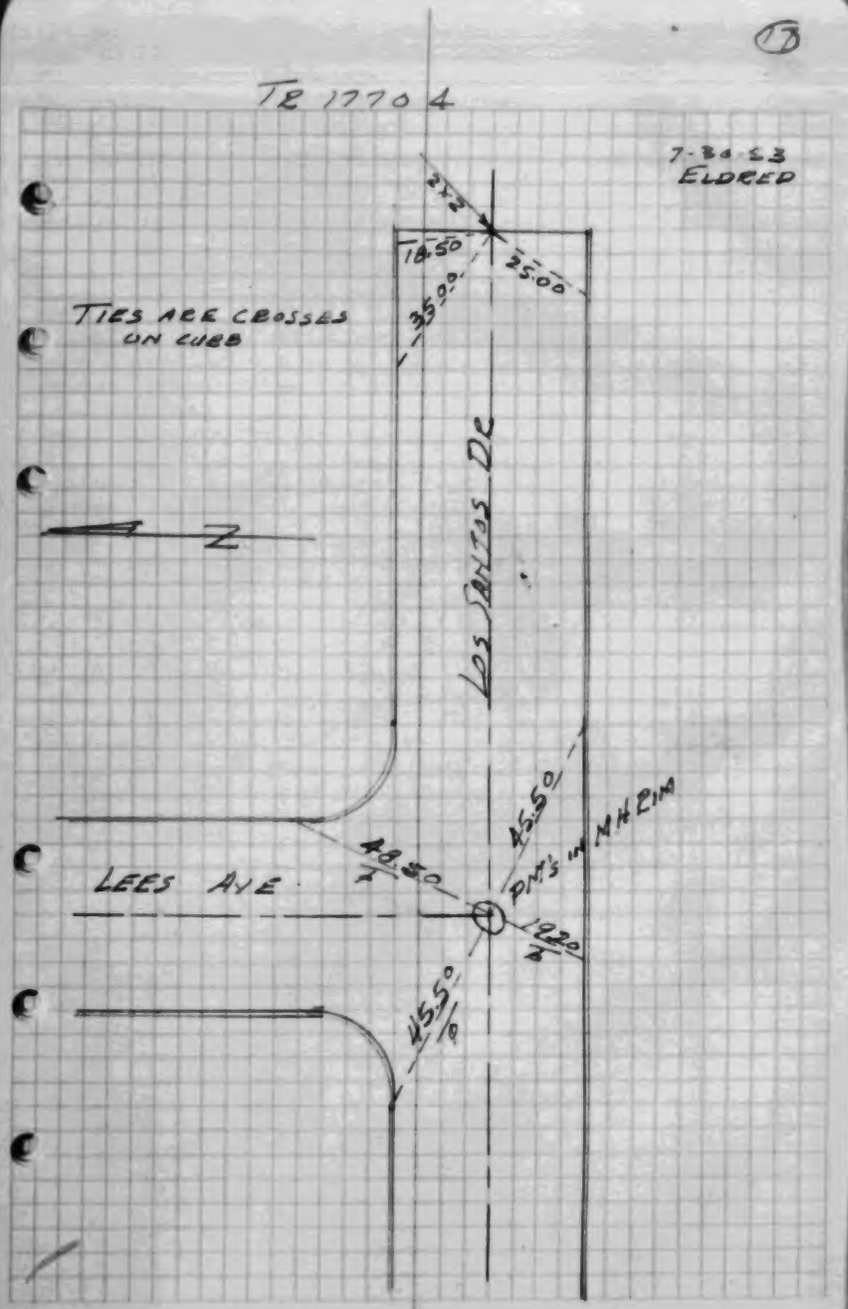
17
TR 17704
7-30-53
ELDRED
2x2
18.50
25.00
35.00
TIES ARE CROSSES ON CURB
N
LOS SANTOS DR
45.50
PM'S IN MH RIM
48.50
LEES AVE
19.20
45.50

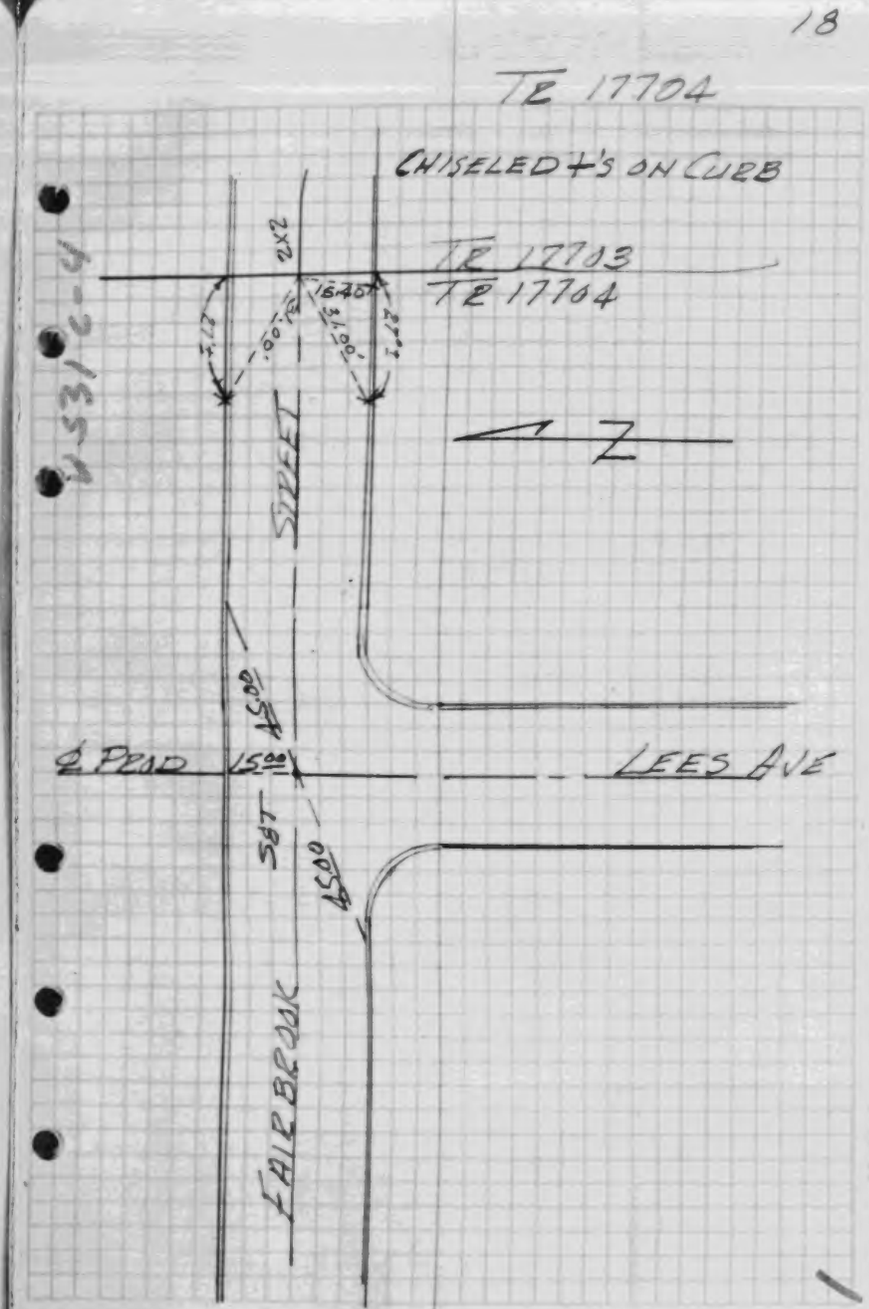
18
TR 17704
CHISELED +'S ON CURB
TR 17703
TR 17704
2x2
16.40
31.00
N
STREET
45.00
℄ PROD
15.00
LEES AVE
S&T
45.00
FAIRBROOK

(19)

TR 17704

TIES ARE CROSSES IN CURB

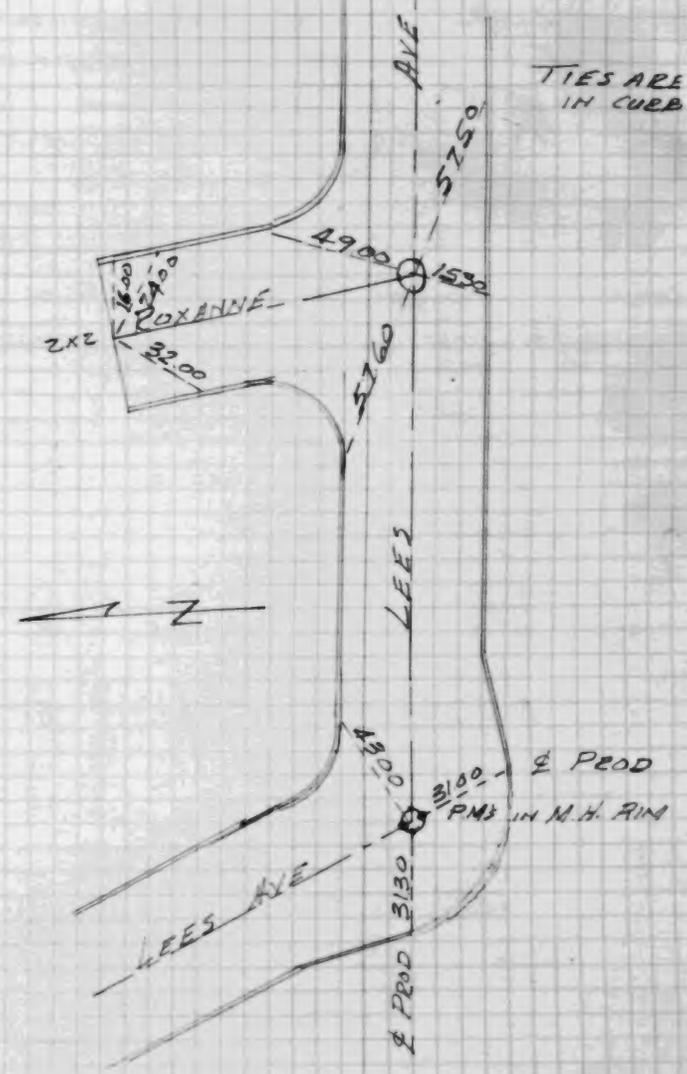

(20)

TR 17704

TIES ARE CROSSES ON CURB

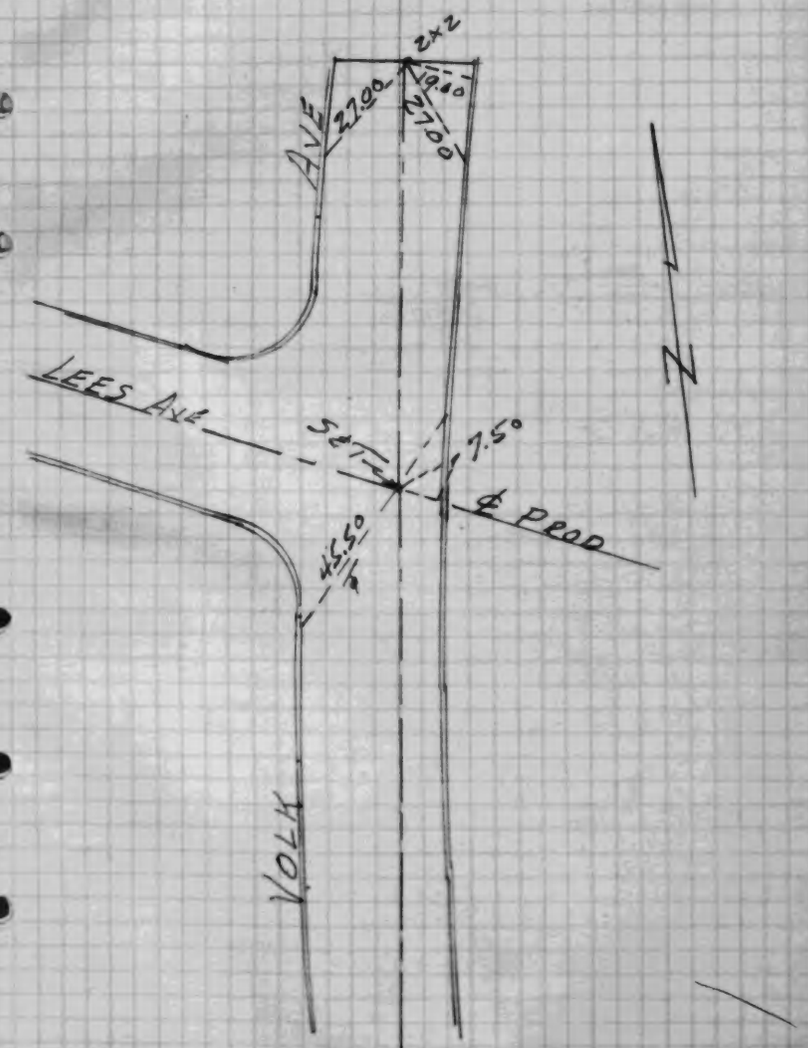

NS 31 C-4

W.S. 31 C-4

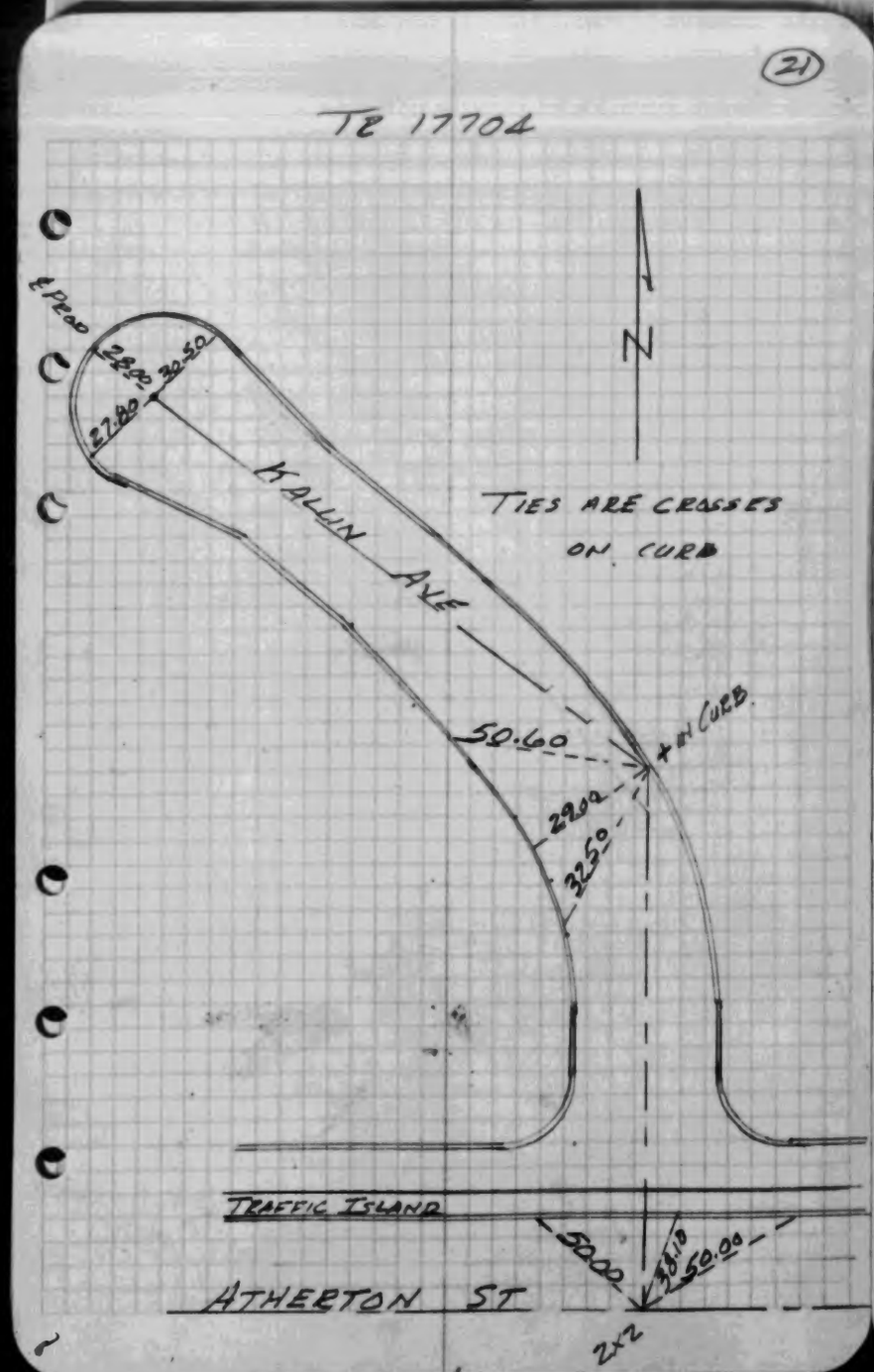

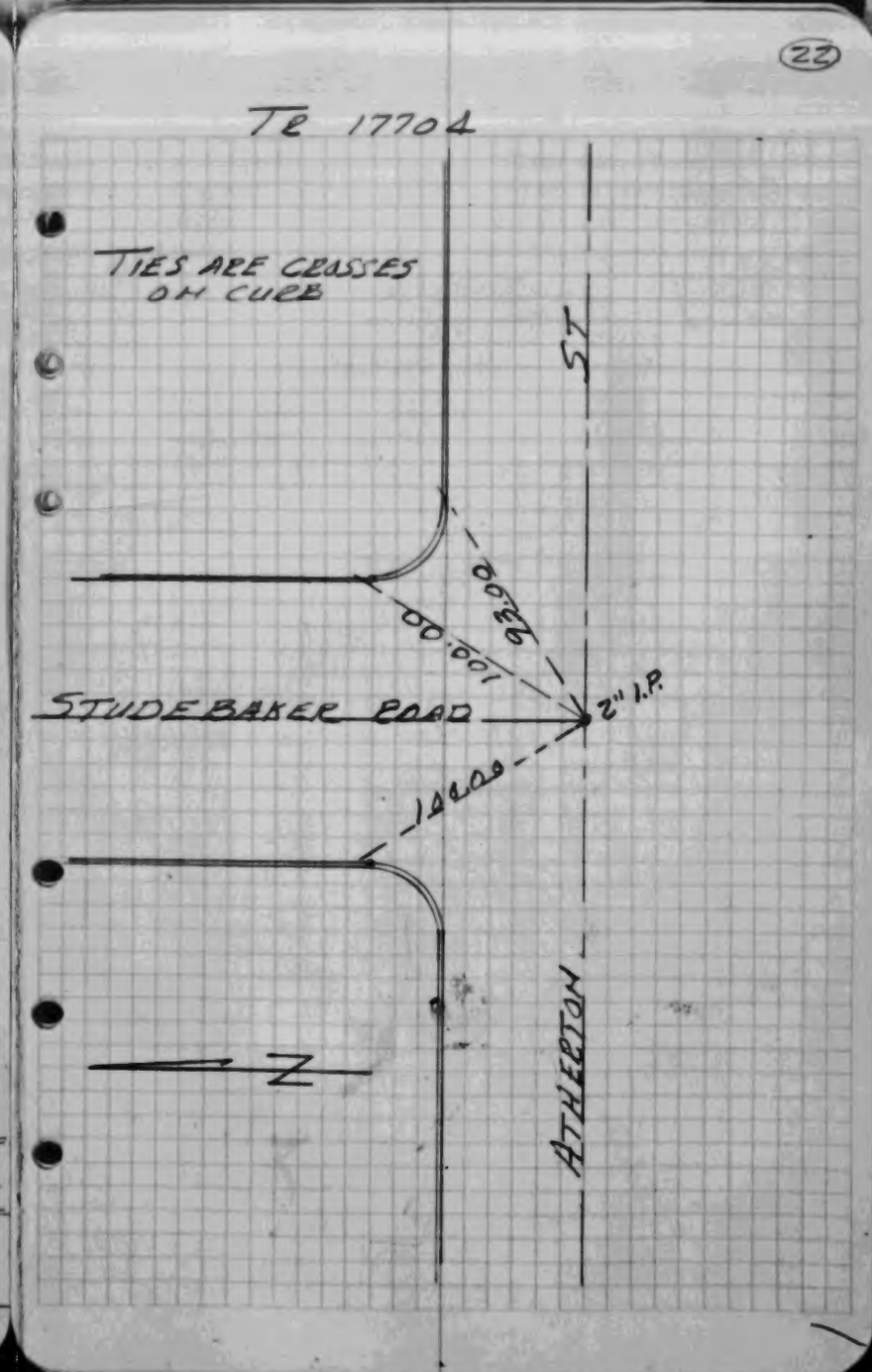

WS 31 C-4

W.S. 31 C-4

SEABOARD ENGR. CO.
Tract 17704

W.S. 31 C-4

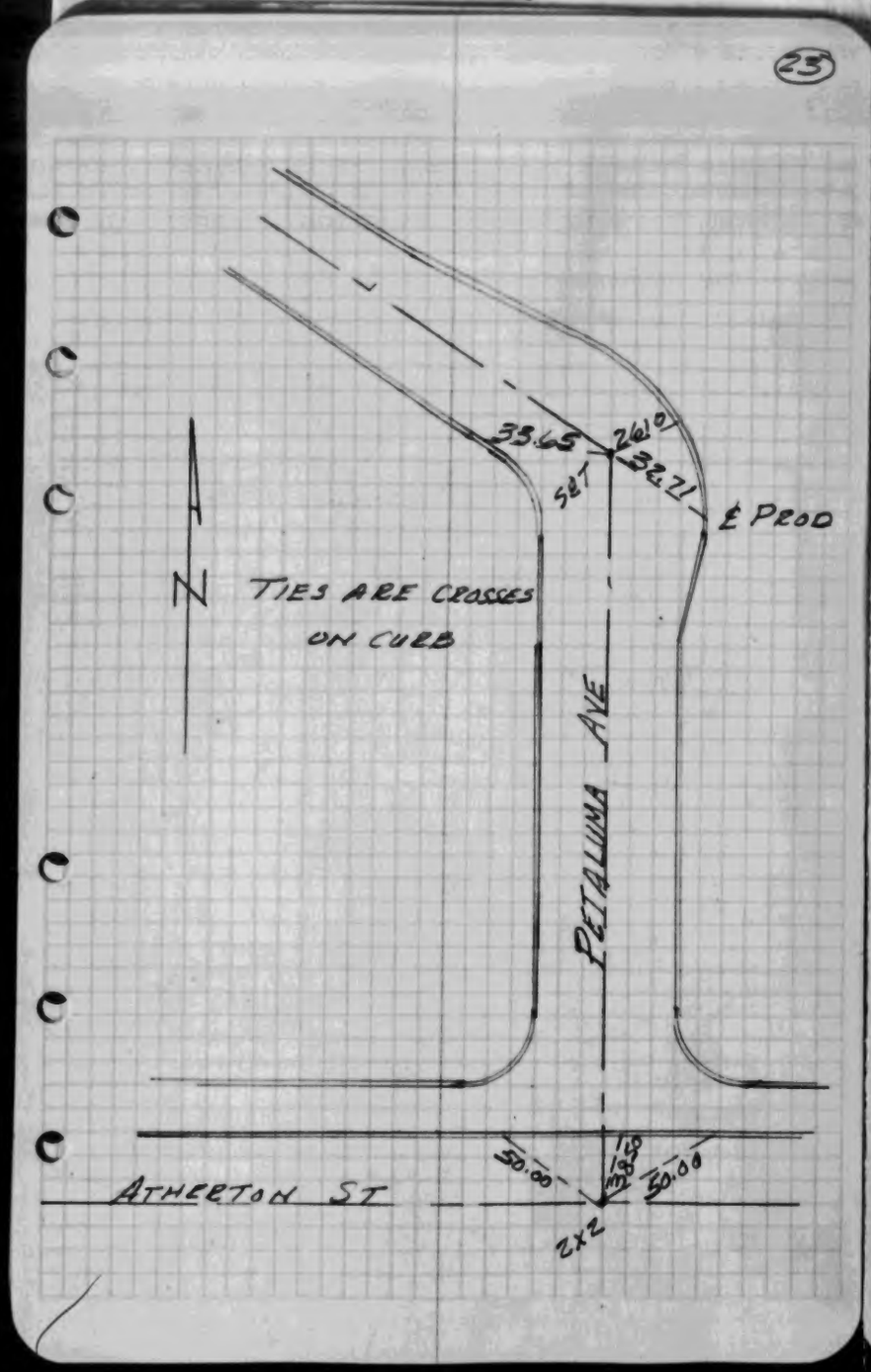

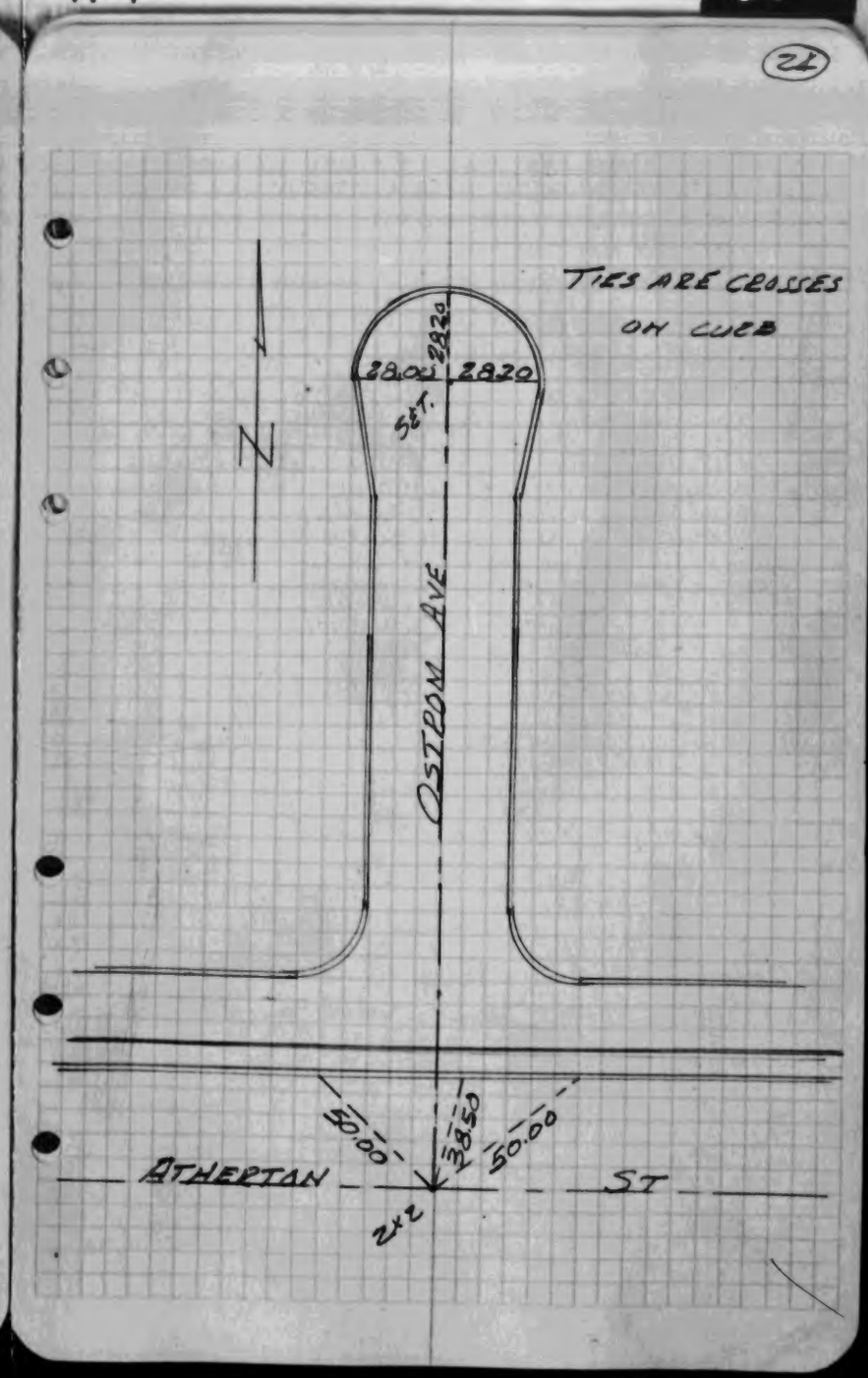

W.S. 31 C-4

WS31C-4

(25)

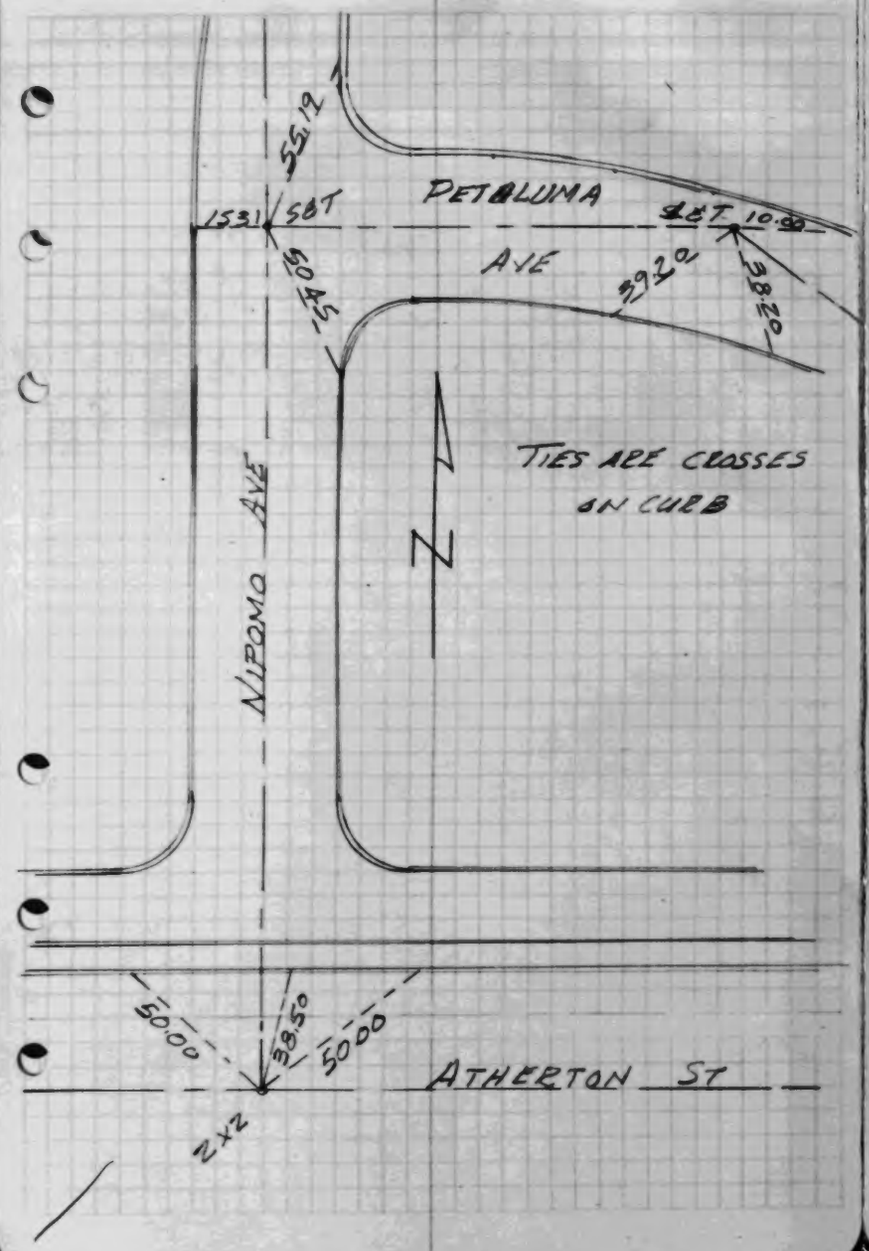

(26)

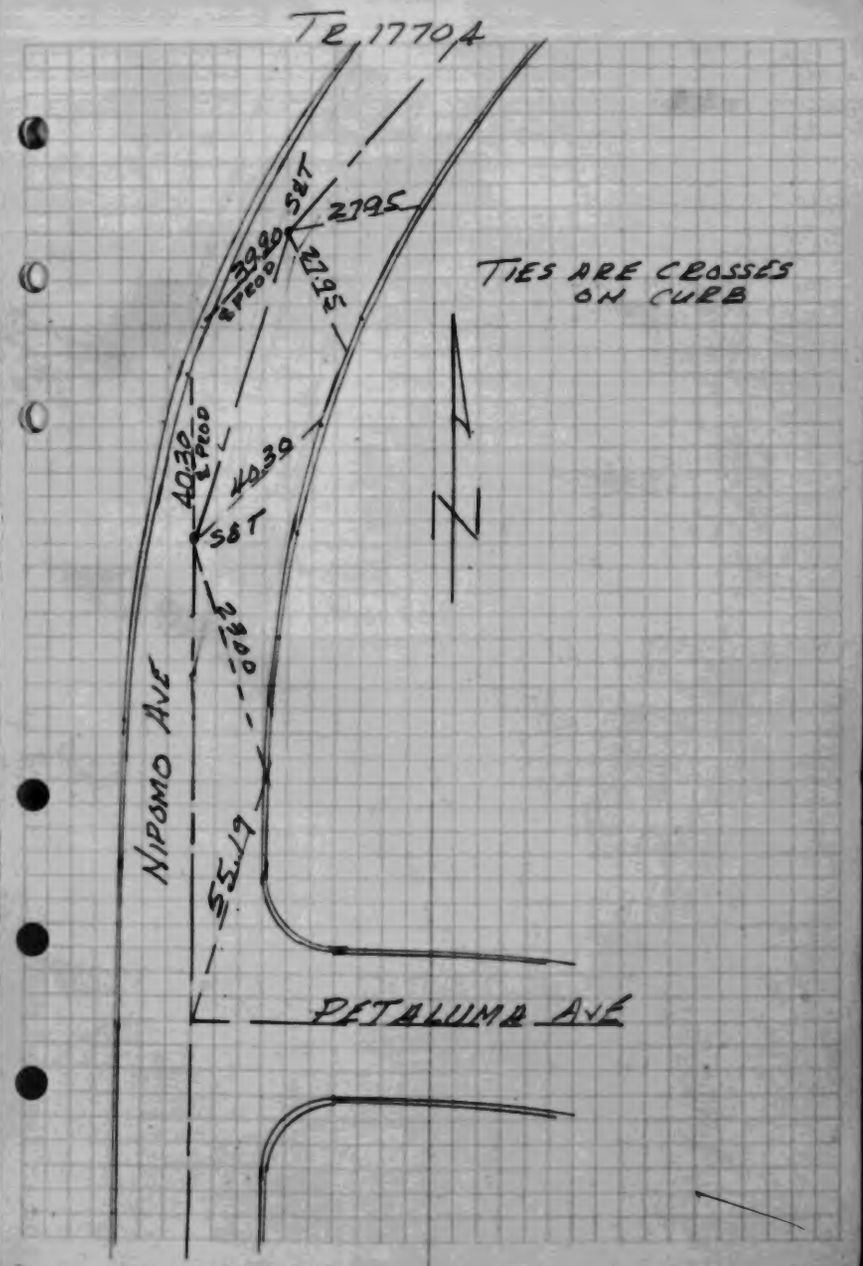

WS31C-4

SEABOARD ENGR. CO.
Tract 17704

(27)

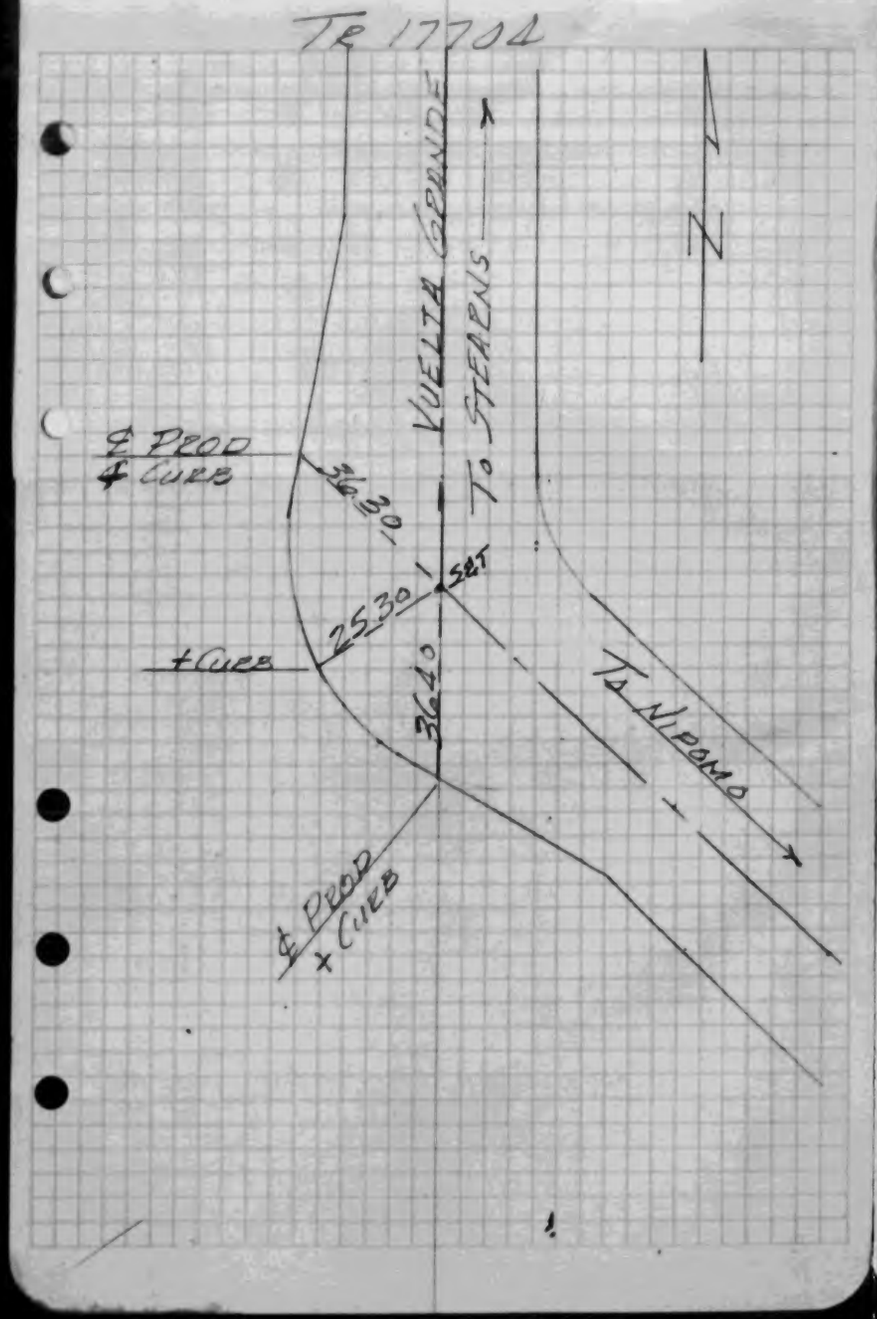

(28)

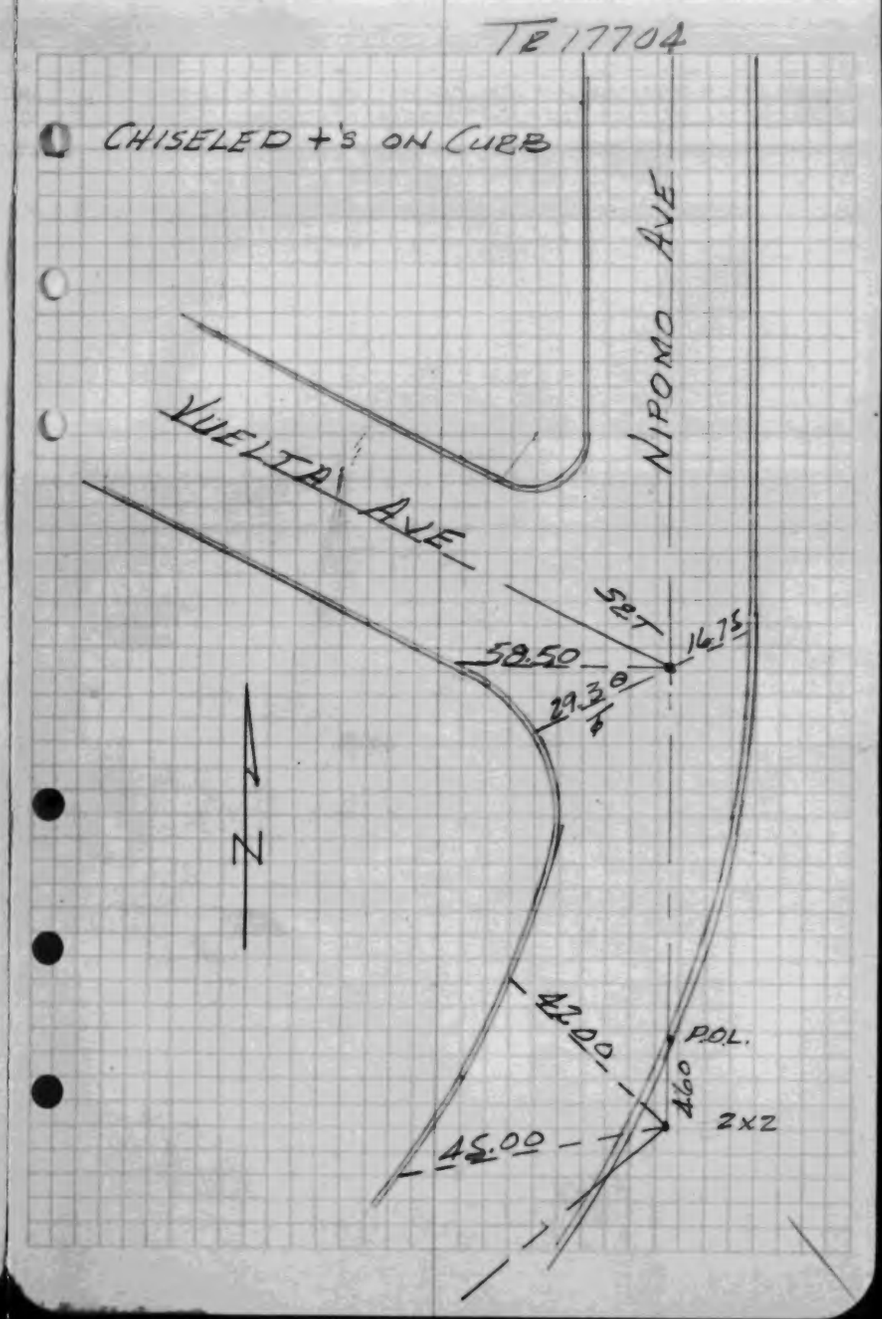

TUTTLE ENGR. CO.
Tract 17934

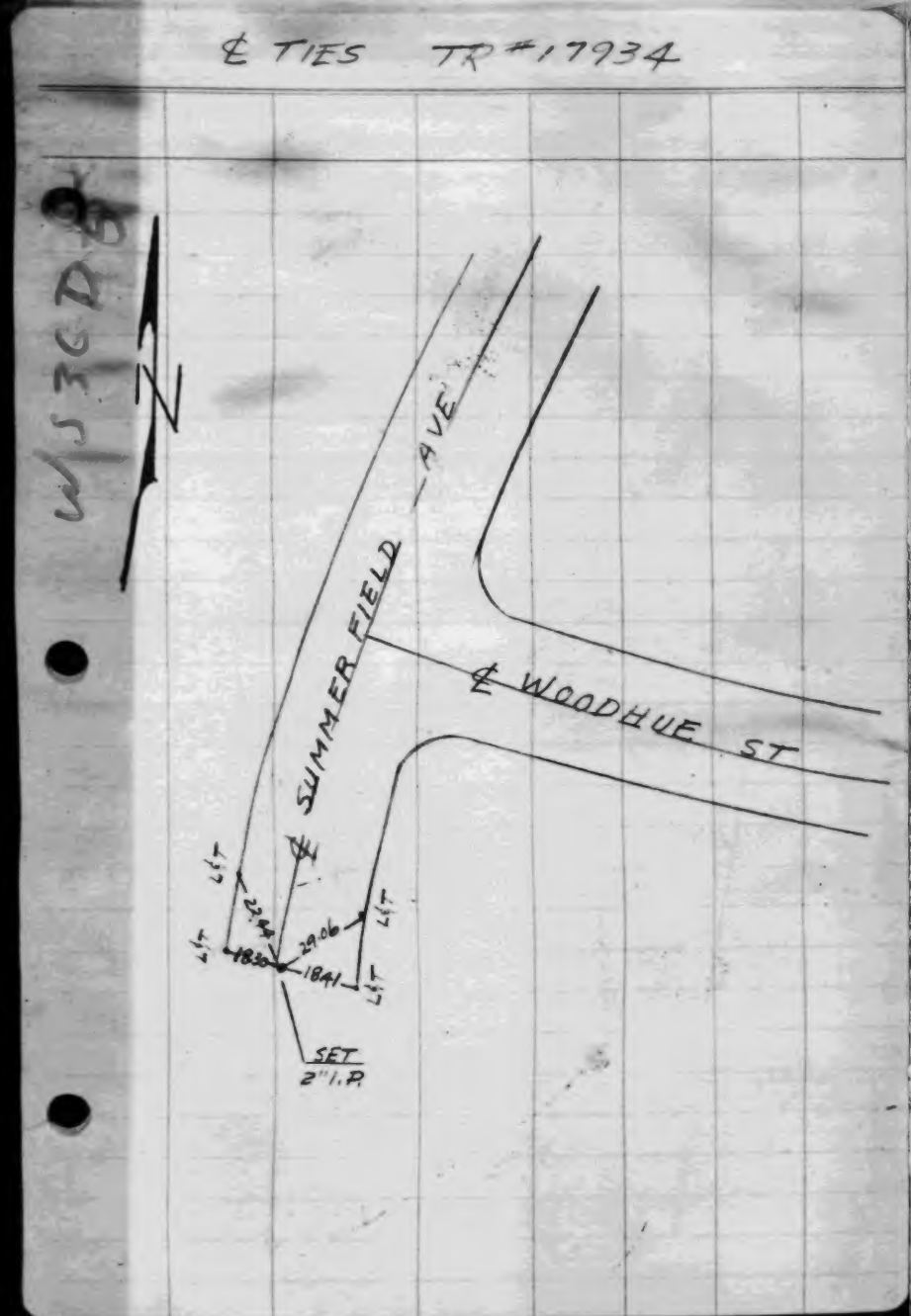

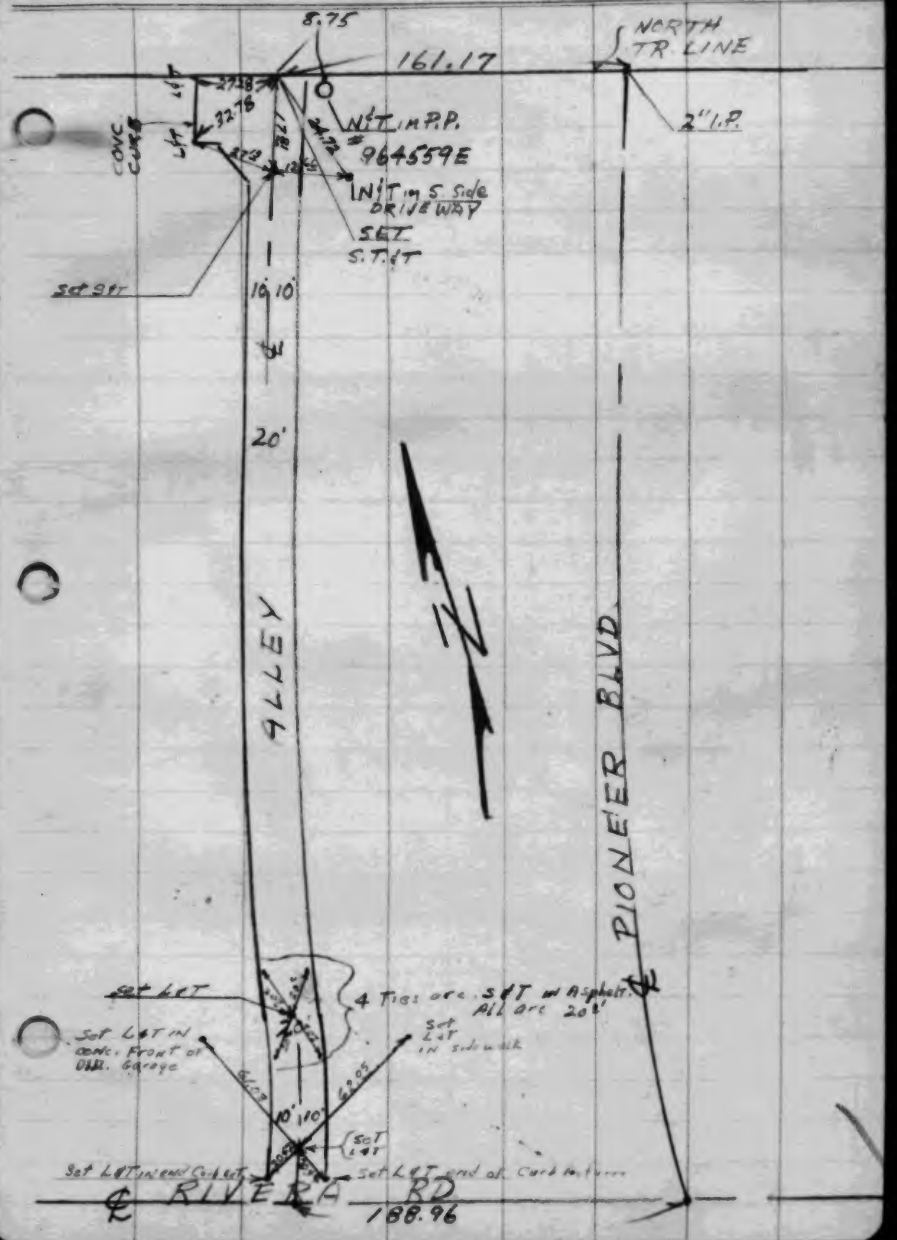

W/S 3 C D 6

TUTTLE ENGR. CO.
Tract 17934



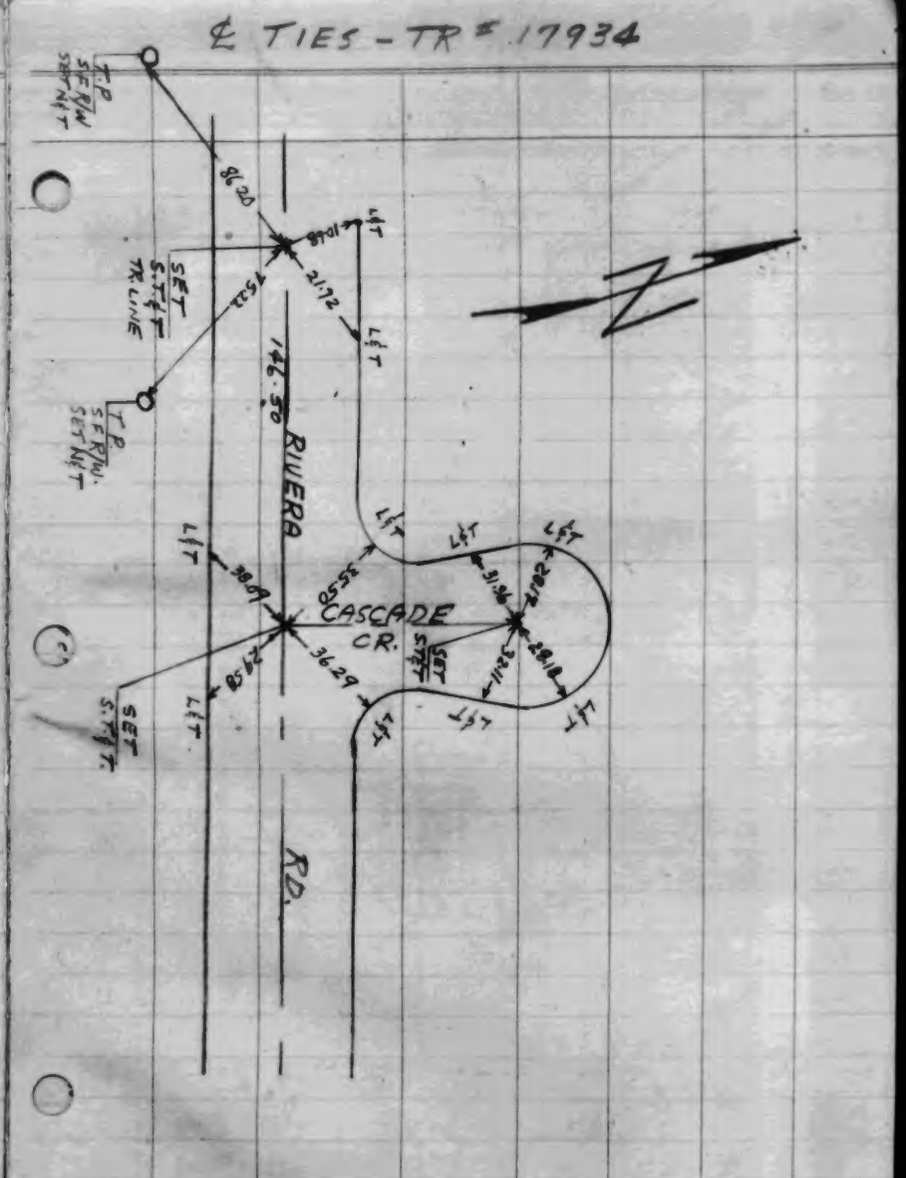

CO.SUR. F.B.1097: 39

TUTTLE ENGR. CO.
Tract 17934

CO.SUR.F.B.1097: 40

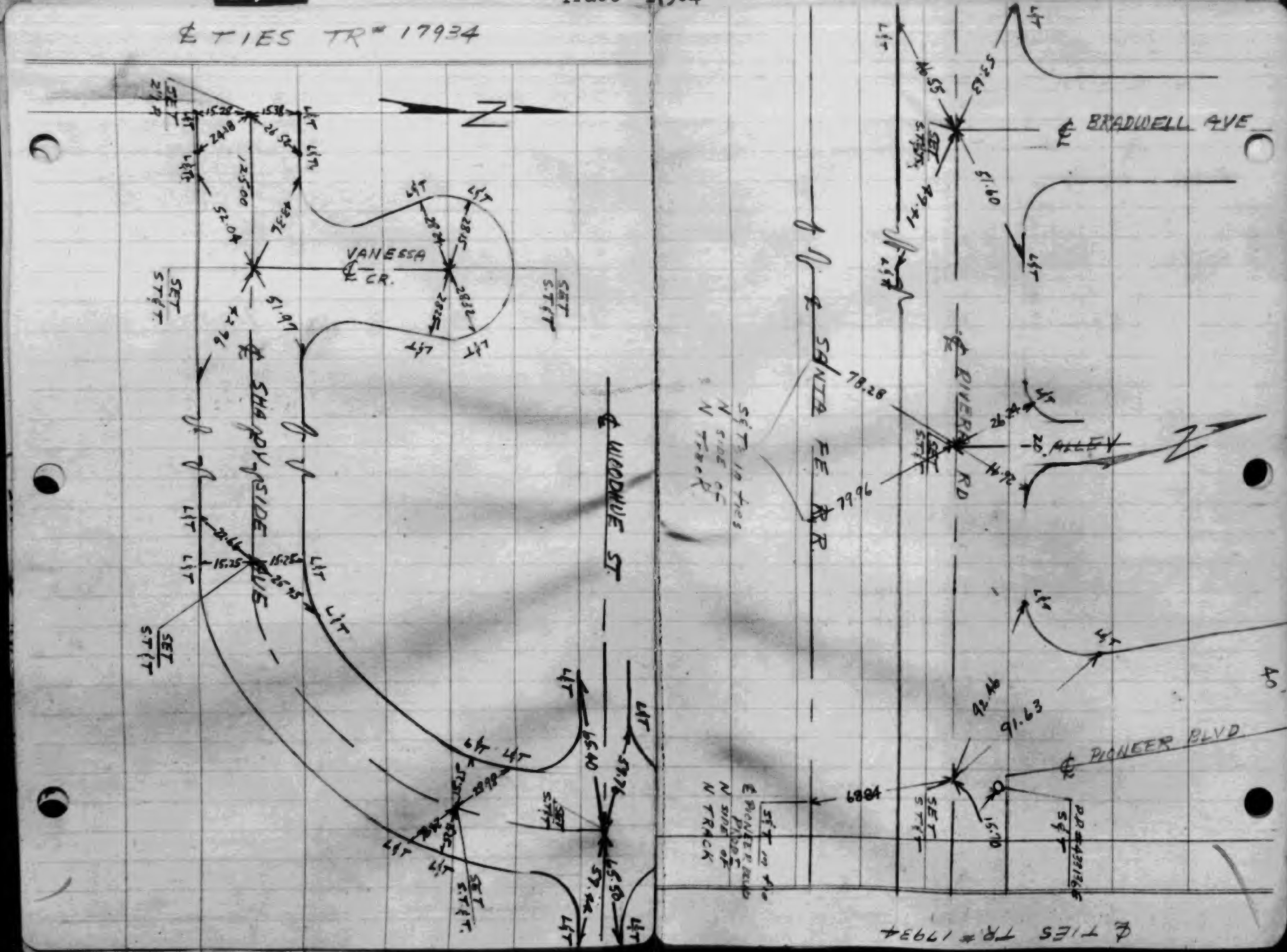

40

TUTTLE ENGR. CO.
Tract 17934

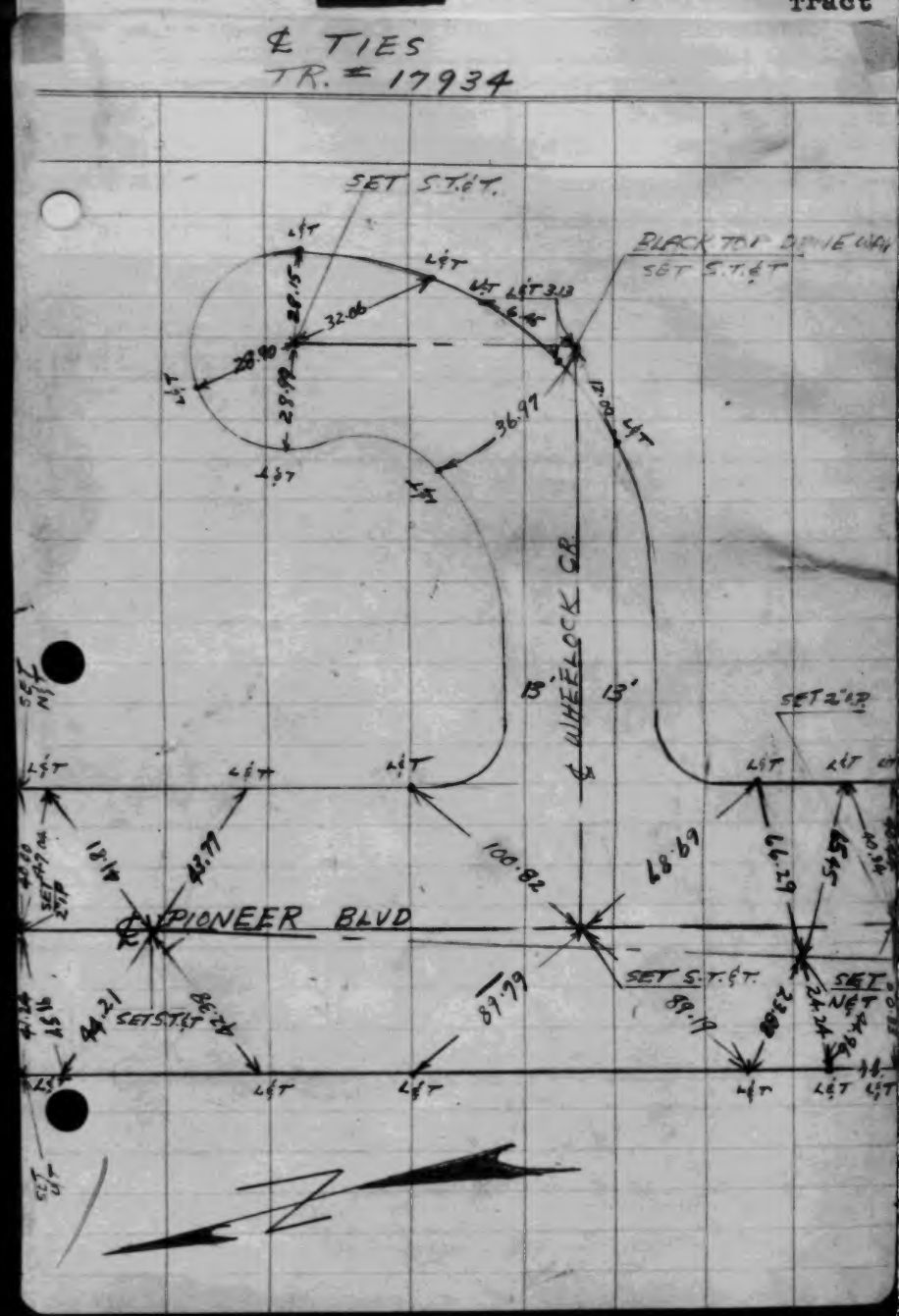

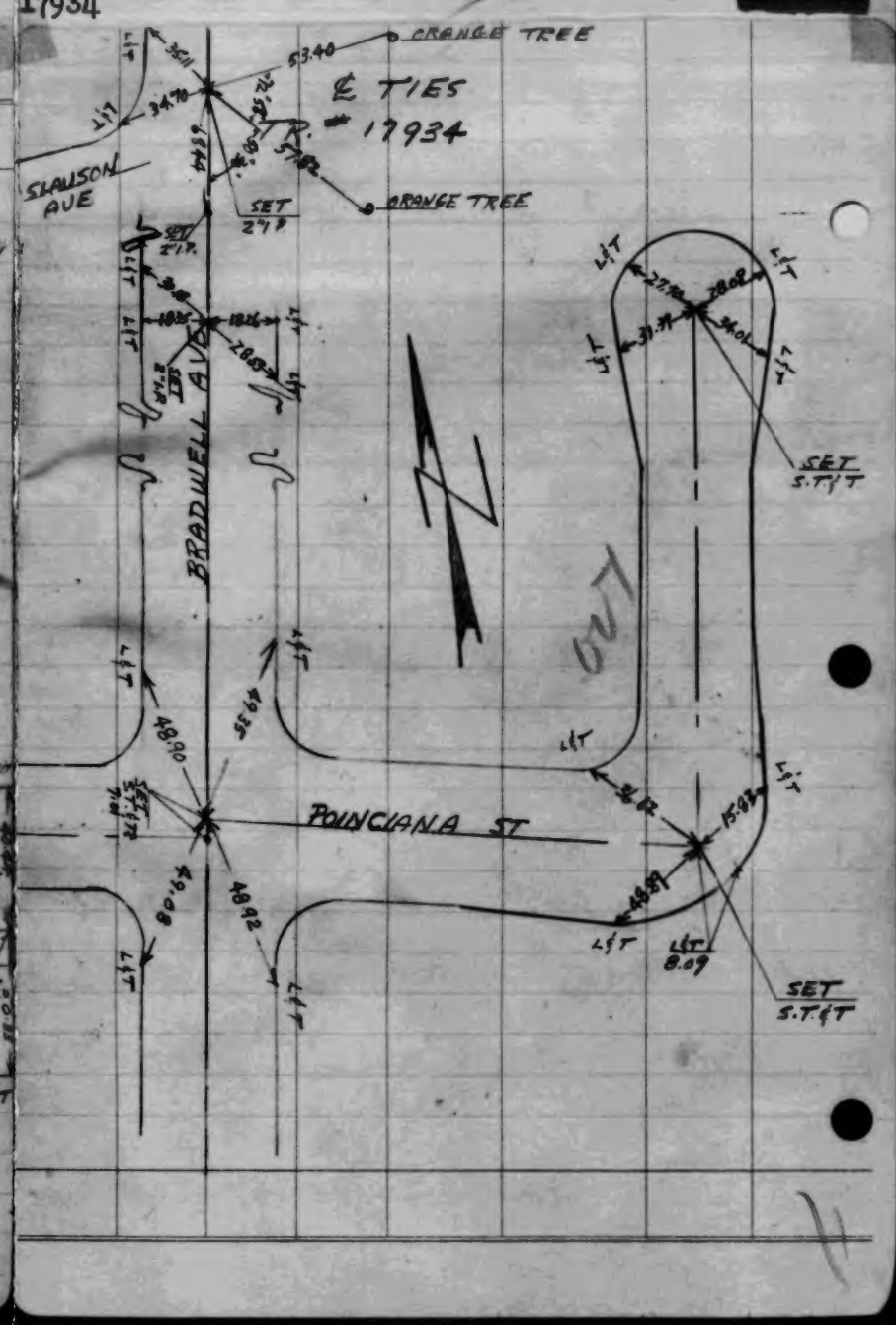

CO.SUR. F.B.1097: 43 TUTTLE ENGR. CO. Tract 17934

KARL F. TUTTLE ENG. CO. INC. ARCADIA, CALIFORNIA	PARTY R.W. Smith, R.S. Cummings, L.C. Phillips	JOB No.	
		LOT	
		TRACT	17934
		CLIENT	
SHEET 9 OF 9 SHEETS		DATE	9-29-53

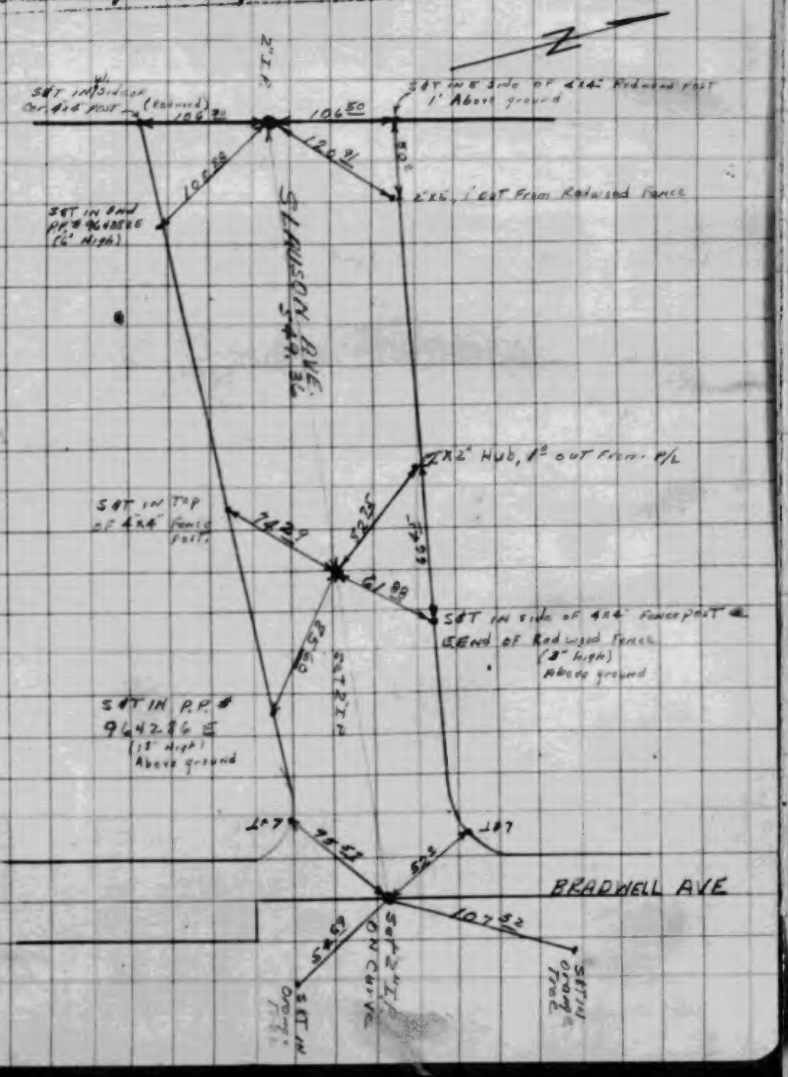

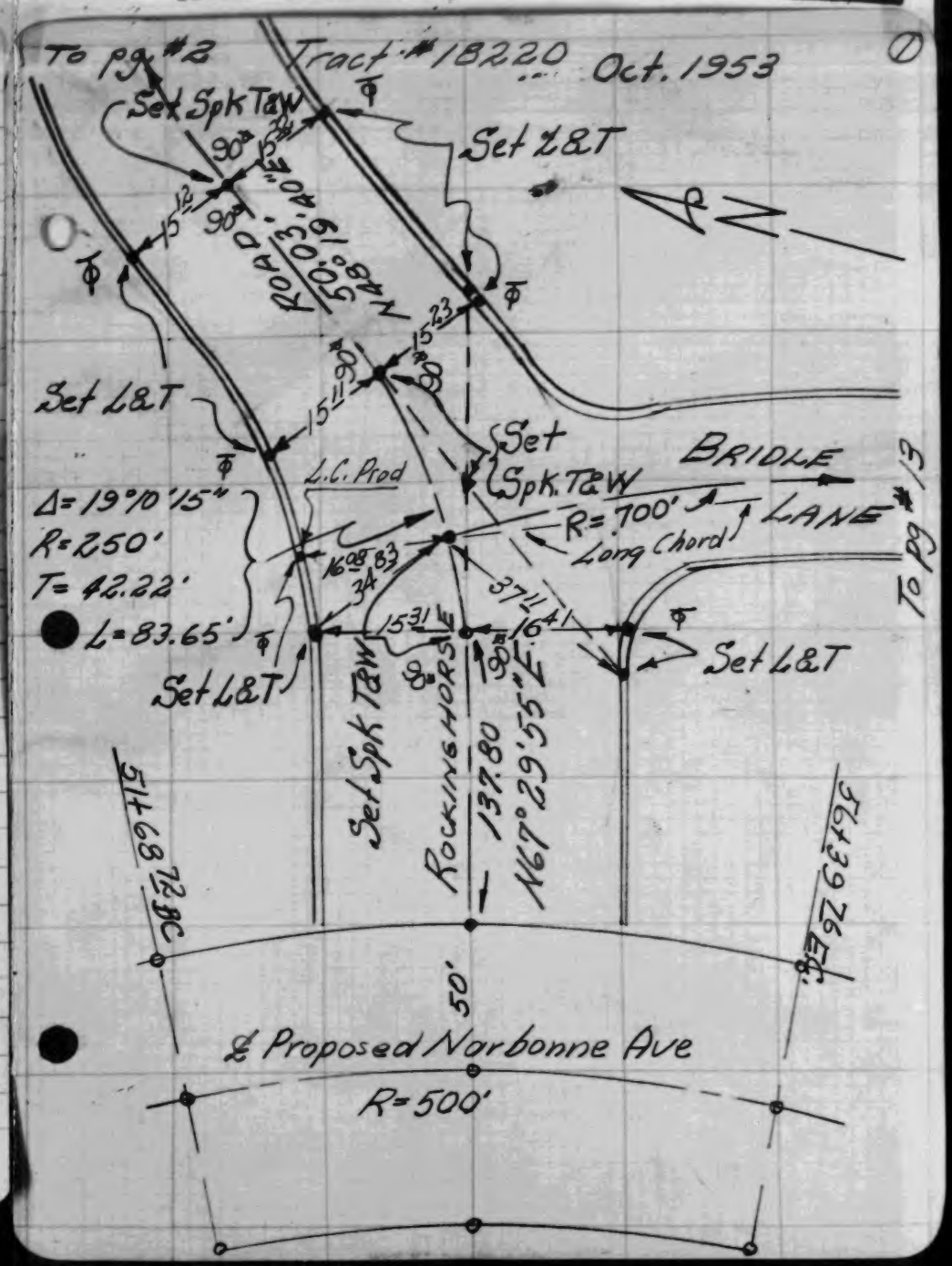

W.S. 36 R 6

WS 27E-4

TRACT #18220
Oct. 1953

②

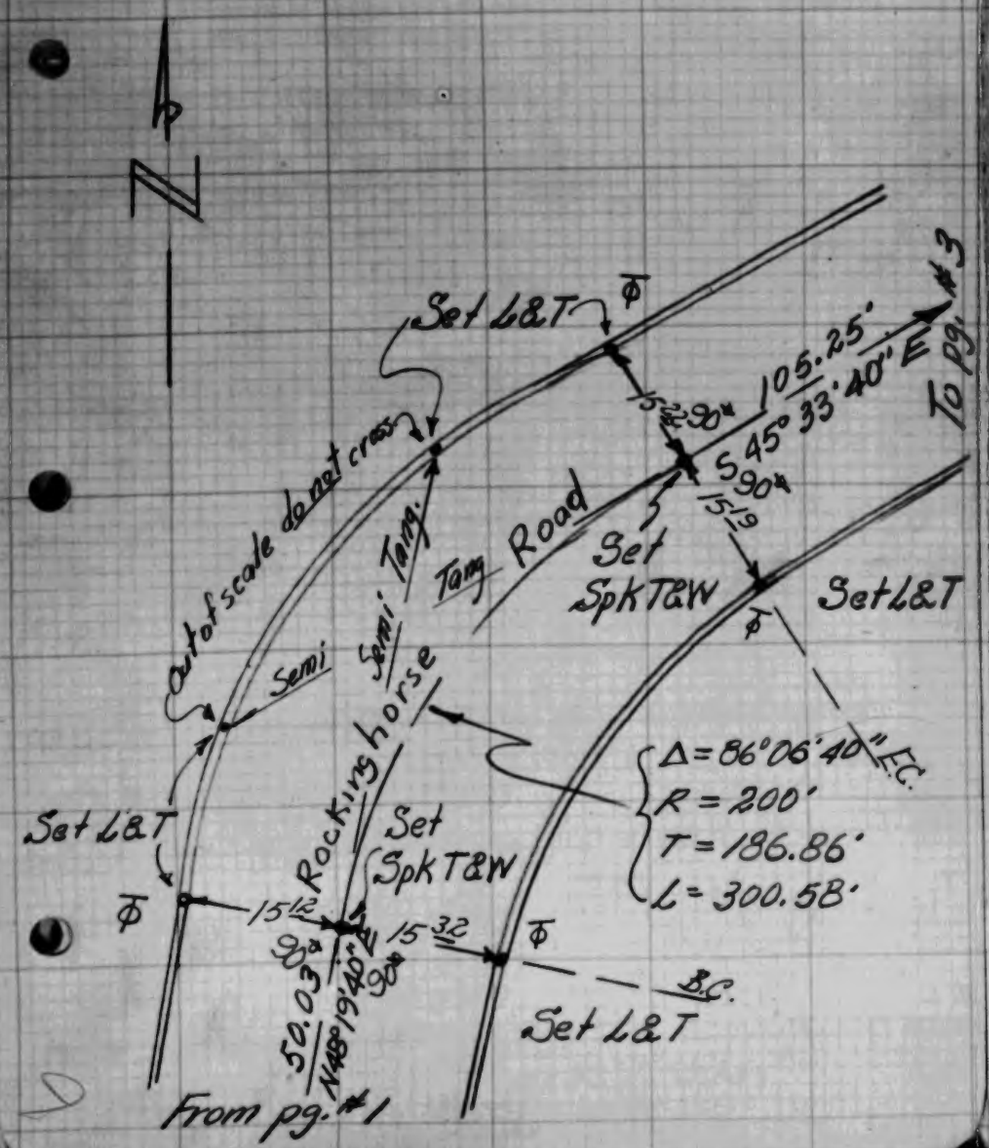

TRACT #18220
Oct. 1953

③

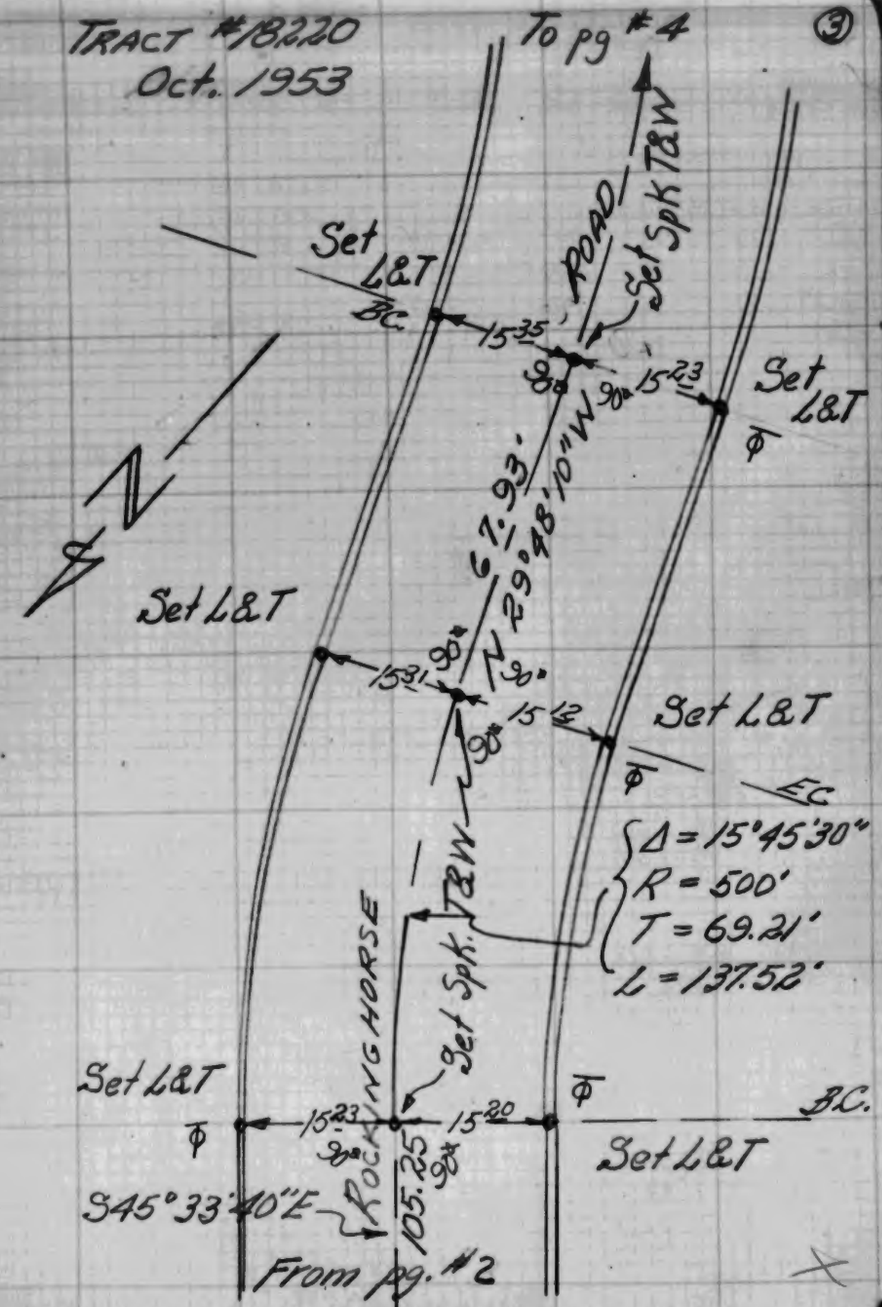

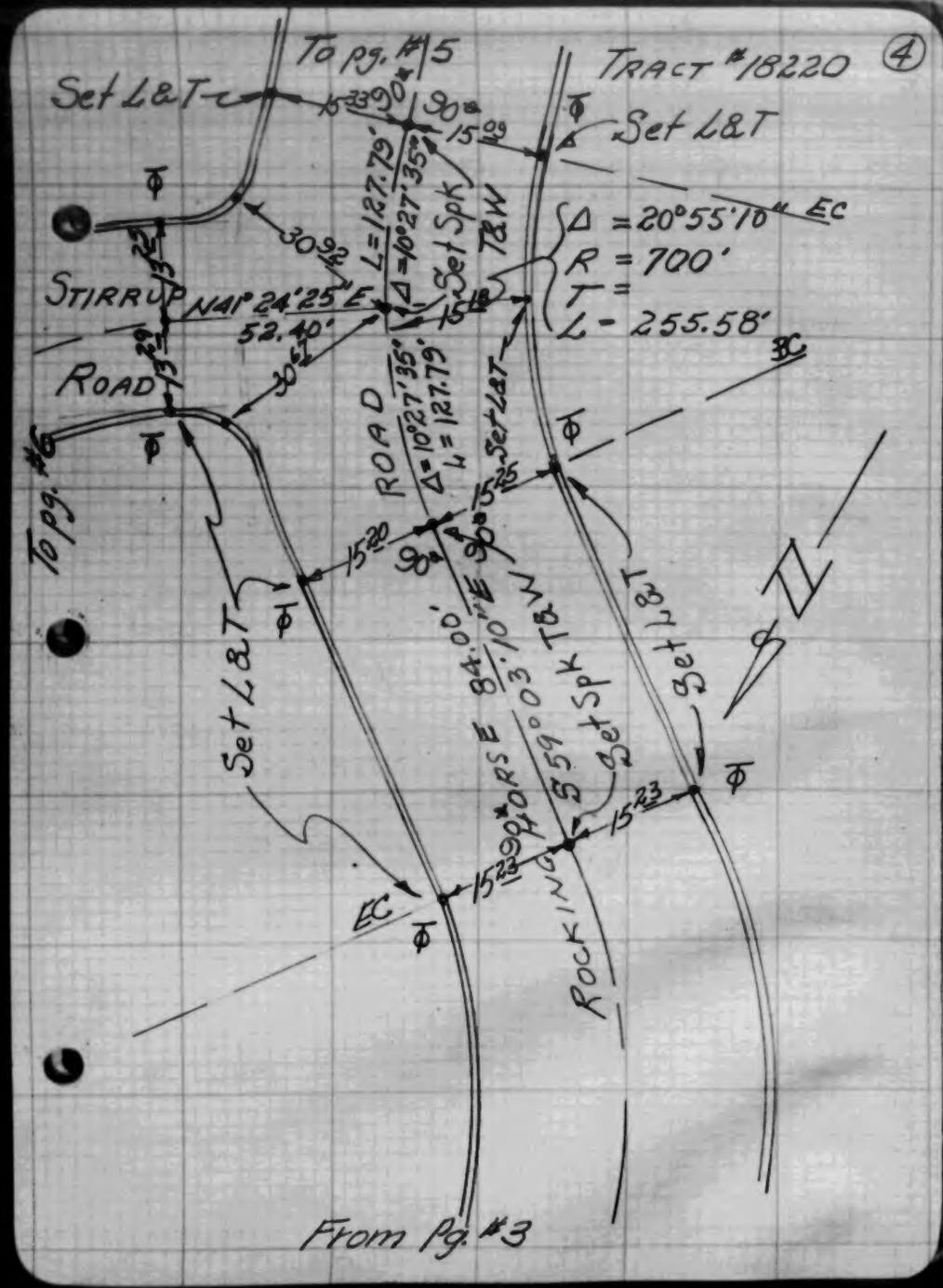

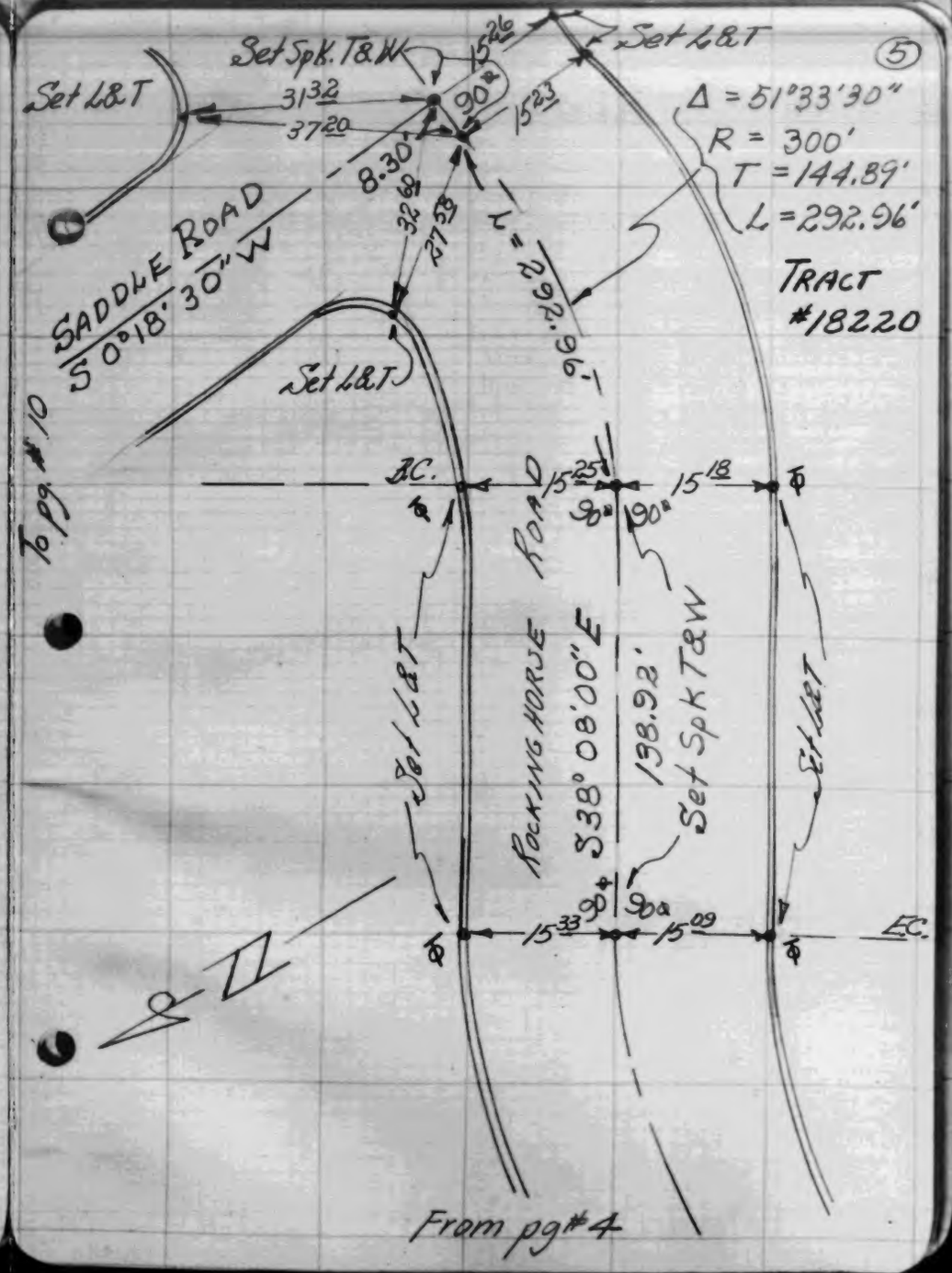

WS28 A-5

WS.28, A-5

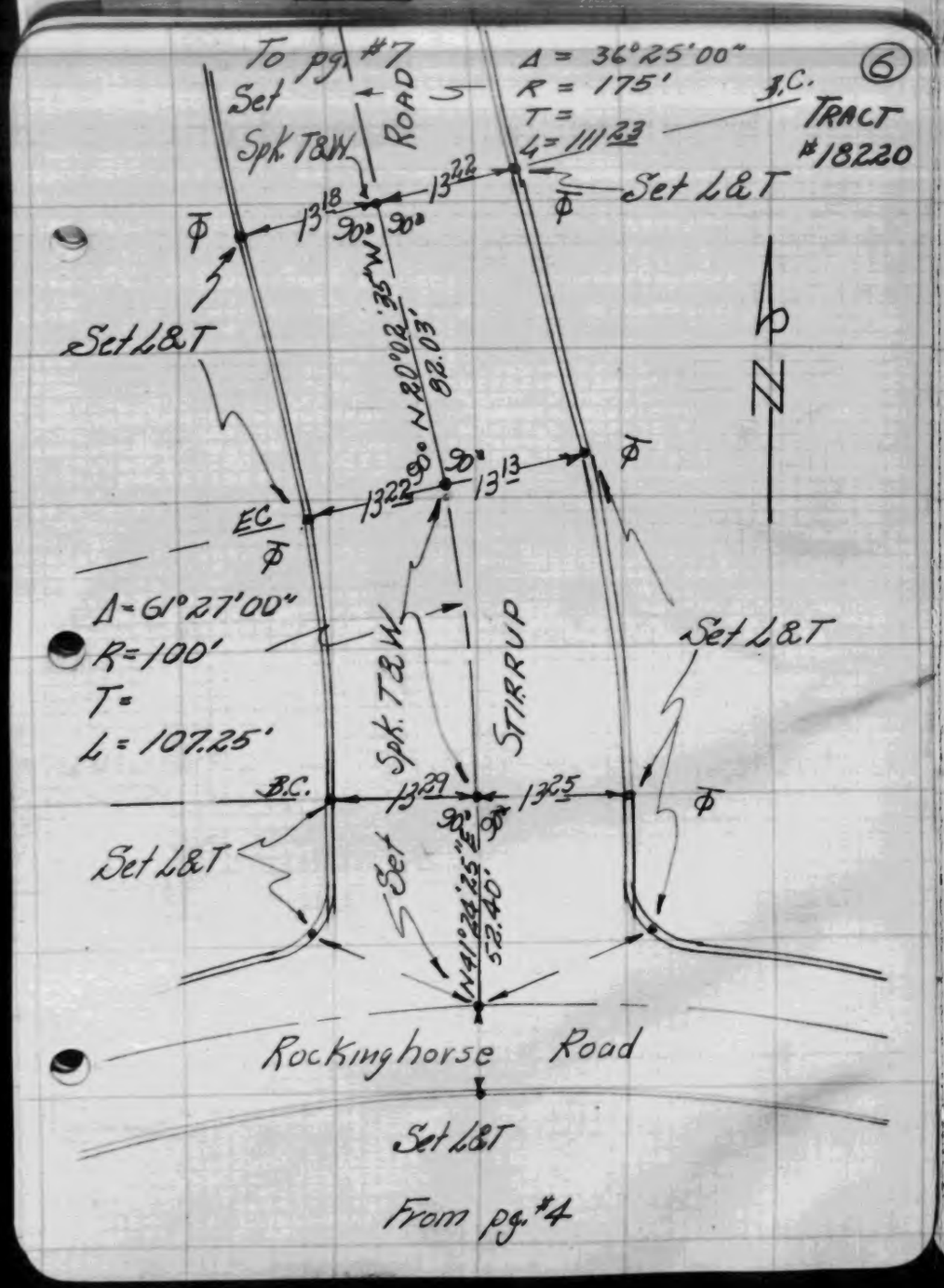
To pg. #7
Set Spk. T&W
ROAD
Δ = 36°25'00"
R = 175'
T =
L = 111.23
B.C.
TRACT #18220
6
Set L&T
Set L&T
N 20°02'35" W
82.03'
EC
Δ = 61°27'00"
R = 100'
T =
L = 107.25'
Spk. T&W
STIRRUP
Set L&T
B.C.
Set L&T
Set
N 41°24'25" E
52.40'
Rockinghorse Road
Set L&T
From pg. #4
N

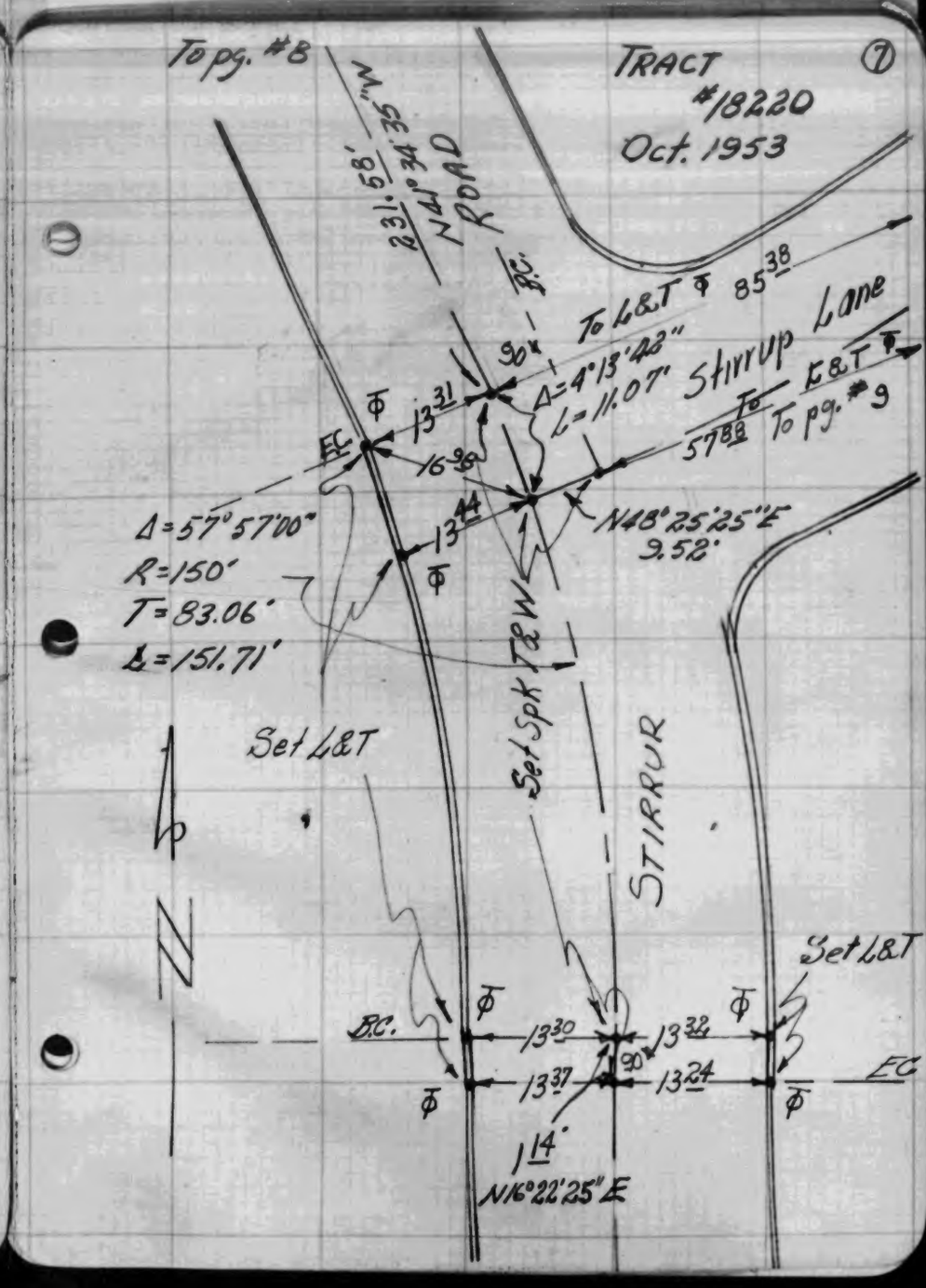
To pg. #8
TRACT #18220
Oct. 1953
7
N 41°34'35" E
231.98'
ROAD
P.C.
To L&T
85.38
Δ = 4°13'48"
L = 11.07'
Stirrup Lane
To L&T
57.88
To pg. #9
EC
16.99
N 48°25'25" E
9.52'
Δ = 57°57'00"
R = 150'
T = 83.06'
L = 151.71'
Set L&T
Set Spk T&W
STIRRUP
Set L&T
B.C.
EC
1.14'
N 16°22'25" E
N

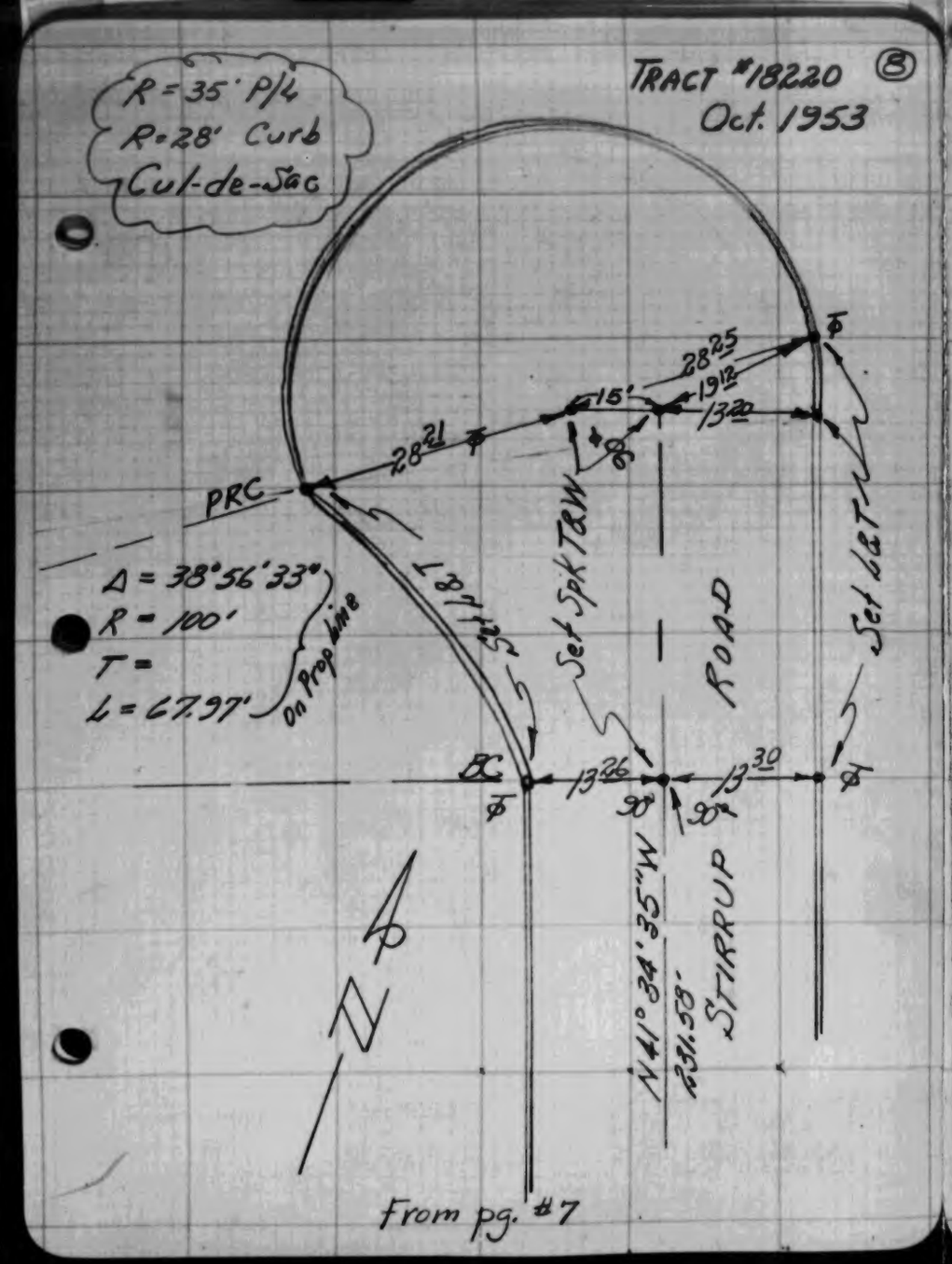
R = 35' P/L
R = 28' Curb
Cul-de-Sac
TRACT #18220
Oct. 1953
8
PRC
Δ = 38°56'33"
R = 100'
T =
L = 67.97'
On Prop line
Set Spk T&W
Set L&T
ROAD
BC
N41°34'35"W
231.58'
STIRRUP
From pg. #7

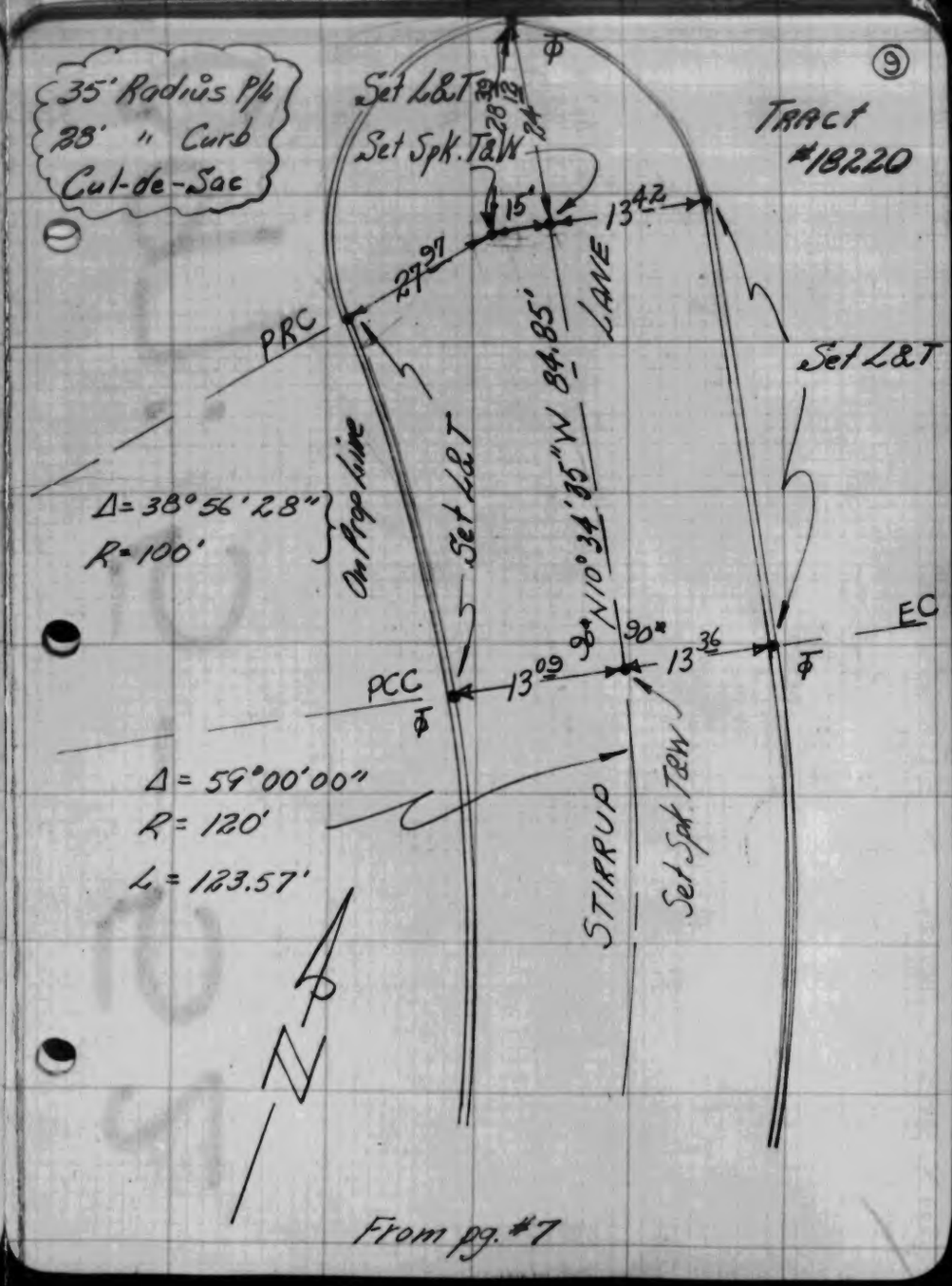
35' Radius P/L
28' " Curb
Cul-de-Sac
9
Set L&T
Set Spk. T&W
TRACT
#18220
PRC
LANE
N10°34'35"W 84.85'
Set L&T
Δ = 38°56'28"
R = 100'
On Prop line
EC
PCC
Δ = 59°00'00"
R = 120'
L = 123.57'
STIRRUP
Set Spk T&W
From pg. #7

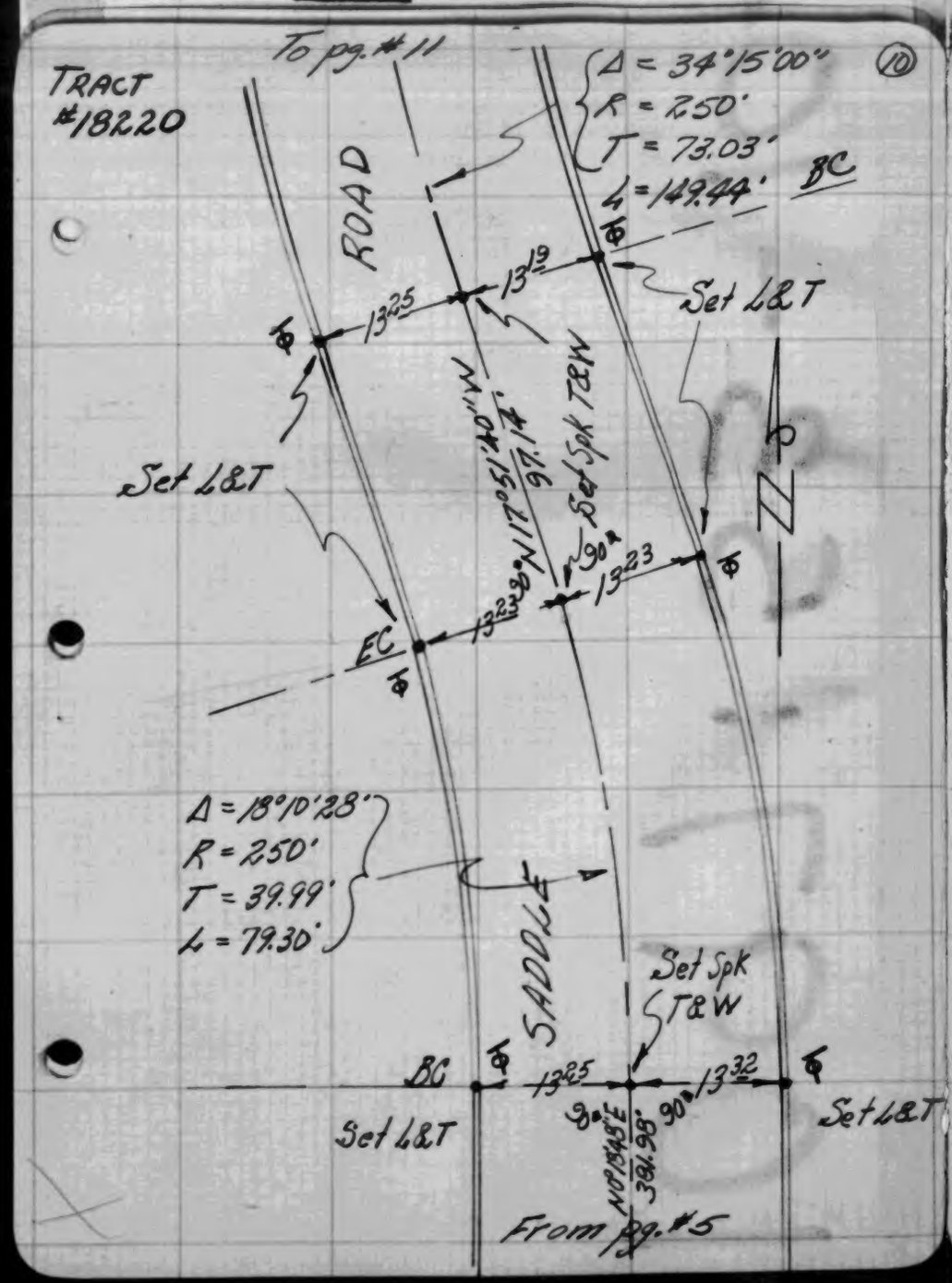
TRACT #18220
To pg. #11
(10)
Δ = 34°15'00"
R = 250'
T = 73.03'
L = 149.44'
BC
ROAD
13+19
13+25
Set L&T
Set Spk T&W
N 16°23'20" W 91.79'
Set L&T
90°
13+23
13+22.98
EC
Δ = 18°10'28"
R = 250'
T = 39.99'
L = 79.30'
SADDLE
Set Spk T&W
BC
13+25
13+32
Set L&T
Set L&T
90°
90°
N 0°19'48" E 391.98'
From pg. #5

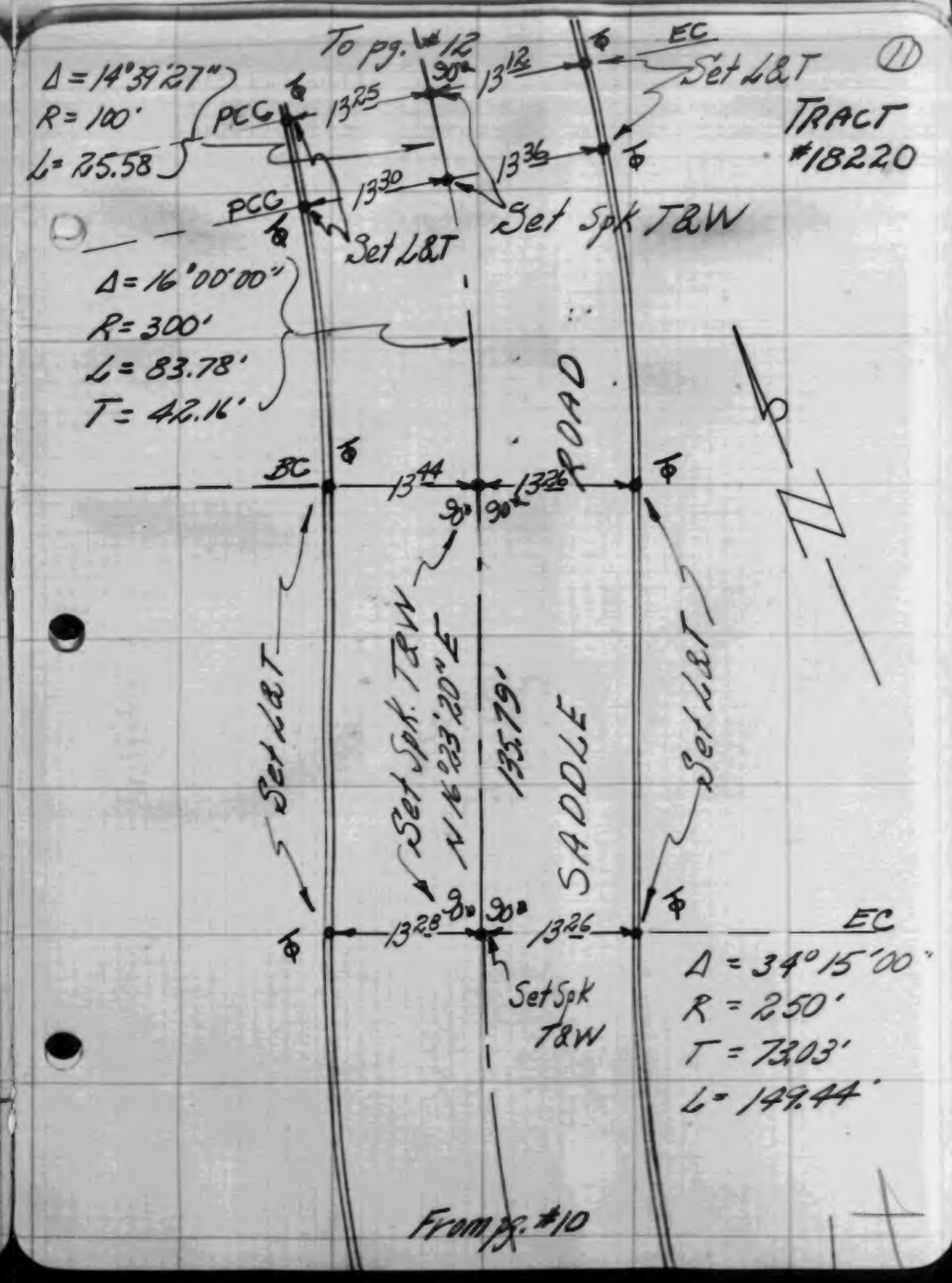
To pg. #12
EC
Set L&T
(11)
TRACT #18220
Δ = 14°39'27"
R = 100'
L = 25.58
PCC
13+25
90°
13+12
13+36
PCC
13+30
Set L&T
Set Spk T&W
Δ = 16°00'00"
R = 300'
L = 83.78'
T = 42.16'
BC
13+44
13+26
90°
90°
ROAD
Set L&T
Set Spk. T&W
N 16°23'20" E 135.79'
SADDLE
Set L&T
13+28
90°
90°
13+26
EC
Set Spk T&W
Δ = 34°15'00"
R = 250'
T = 73.03'
L = 149.44'
From pg. #10

J. H. ANDERSON
Tract 18220

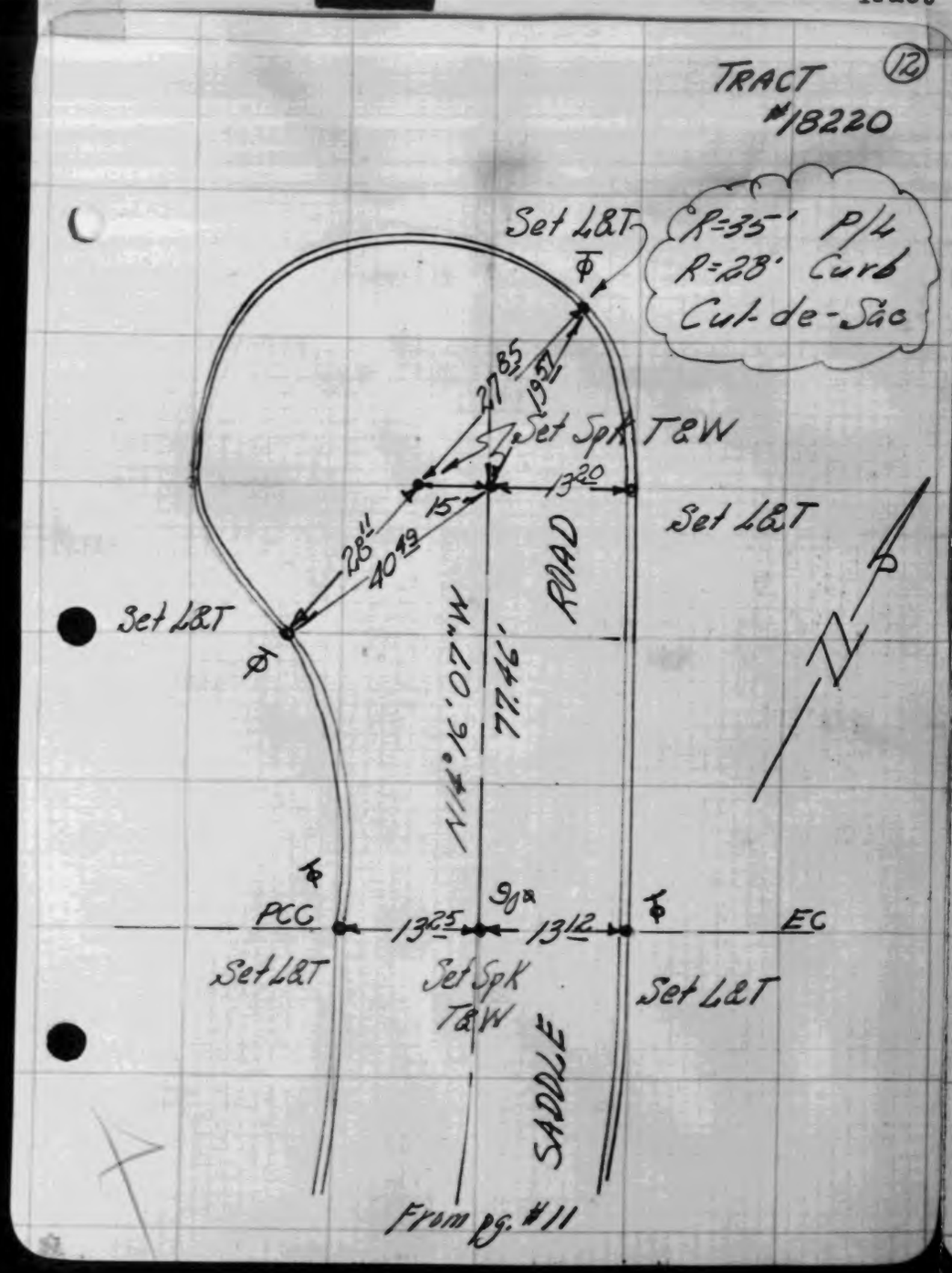

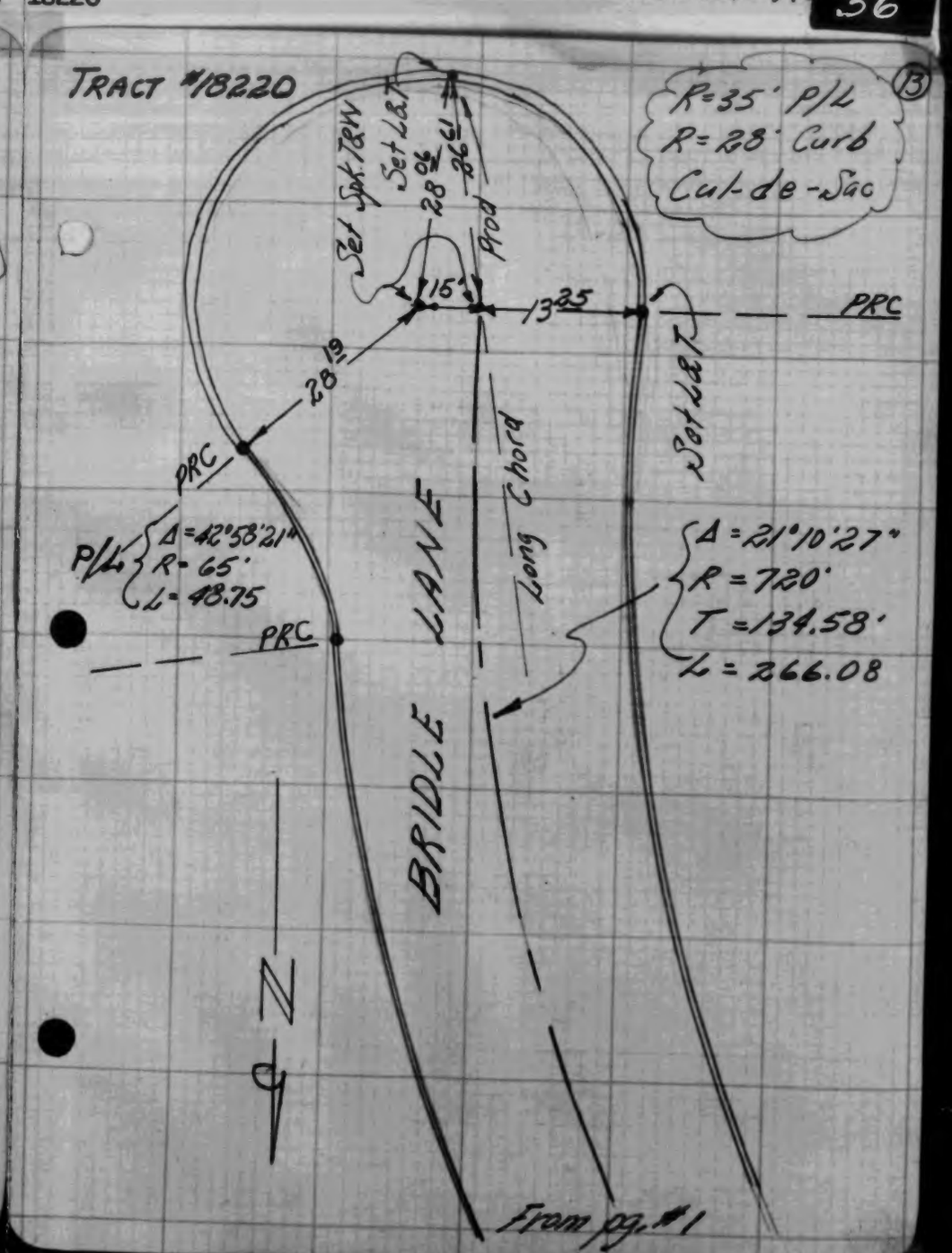

V5 28A-5

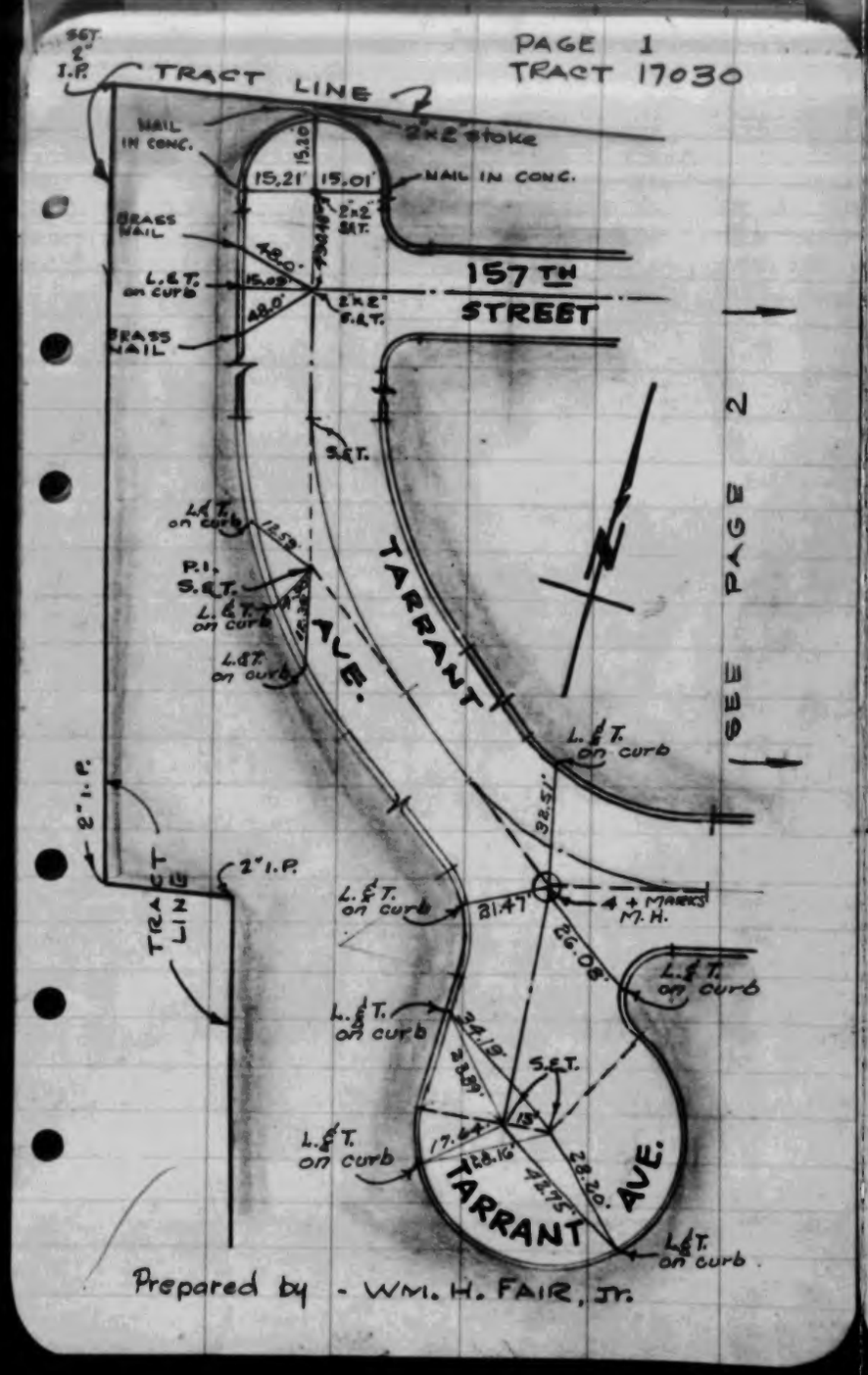
PAGE 1
TRACT 17030
SET 2" I.P.
TRACT LINE
NAIL IN CONC.
2x2 stake
15.21'
15.01'
NAIL IN CONC.
2x2" SET.
BRASS NAIL
L.&T. on curb
2x2" F.&T.
BRASS NAIL
157TH STREET
S.&T.
L.&T. on curb
P.I.
S.&T.
L.&T. on curb
L.&T. on curb
TARRANT AVE.
L.&T. on curb
SEE PAGE 2
2" I.P.
TRACT LINE
2" I.P.
L.&T. on curb
31.47'
4 + MARKS M.H.
26.08'
L.&T. on curb
L.&T. on curb
S.&T.
L.&T. on curb
TARRANT AVE.
L.&T. on curb
Prepared by - WM. H. FAIR, Jr.

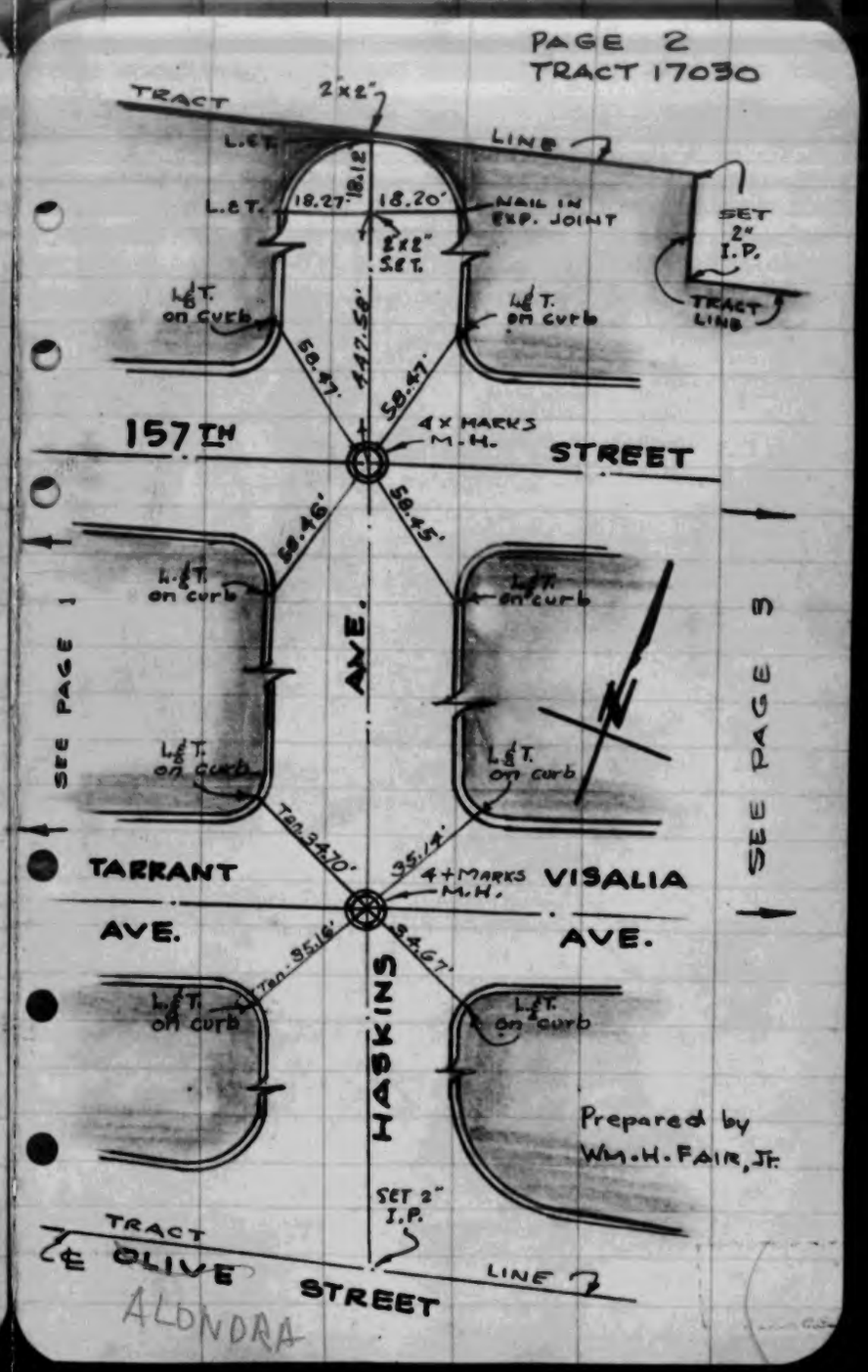
PAGE 2
TRACT 17030
TRACT LINE
2"x2"
L.&T.
L.&T.
18.27'
18.12'
18.20'
NAIL IN EXP. JOINT
2x2" S.&T.
SET 2" I.P.
TRACT LINE
L.&T. on curb
L.&T. on curb
58.47'
447.58'
58.47'
4 X MARKS M.H.
157TH STREET
58.46'
58.45'
L.&T. on curb
L.&T. on curb
SEE PAGE 1
AVE.
SEE PAGE 3
L.&T. on curb
L.&T. on curb
Tan. 34.70'
35.14'
4+MARKS M.H.
TARRANT AVE.
VISALIA AVE.
Tan. 35.16'
34.67'
L.&T. on curb
L.&T. on curb
HASKINS
Prepared by WM. H. FAIR, Jr.
SET 2" I.P.
TRACT LINE
E OLIVE STREET
ALONDRA

PAGE 3
TRACT 17030

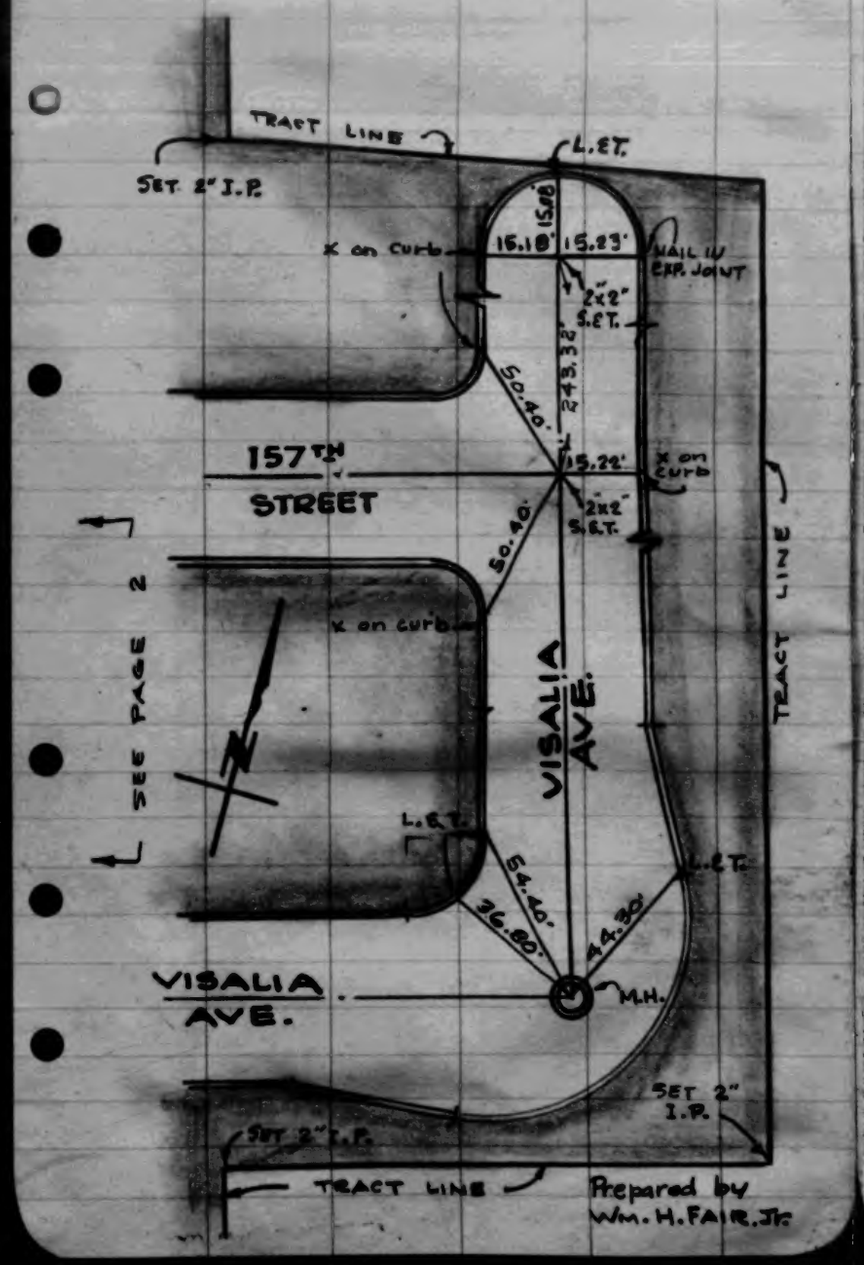

PAGE 4
TRACT 17030

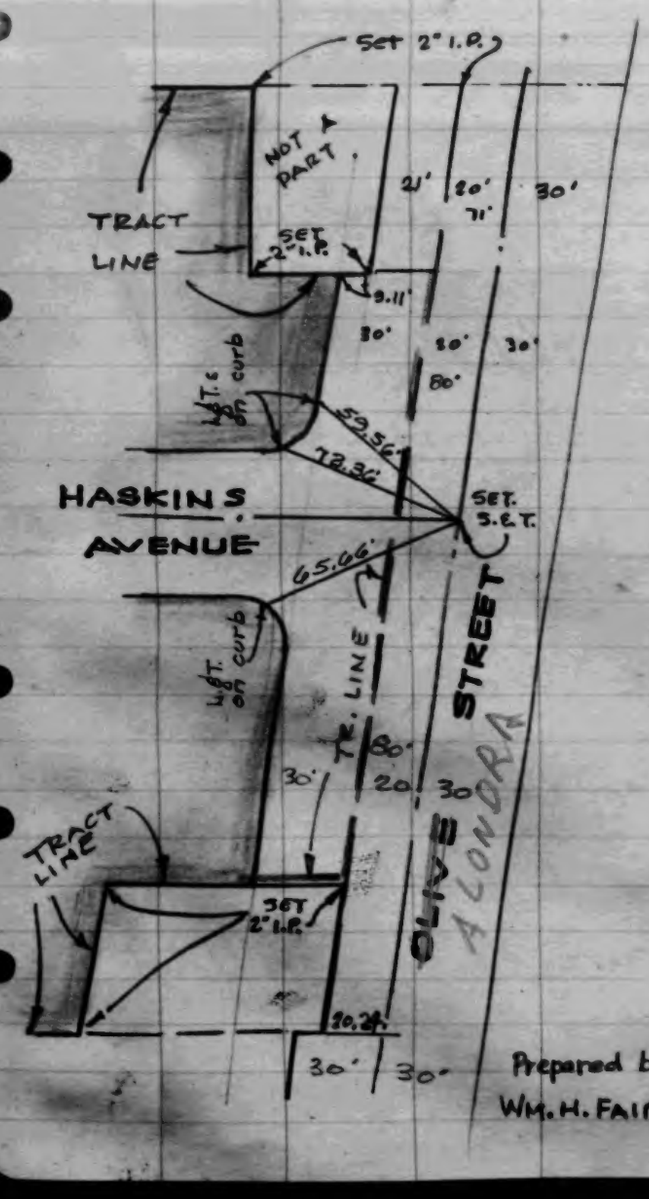

W526 B-6

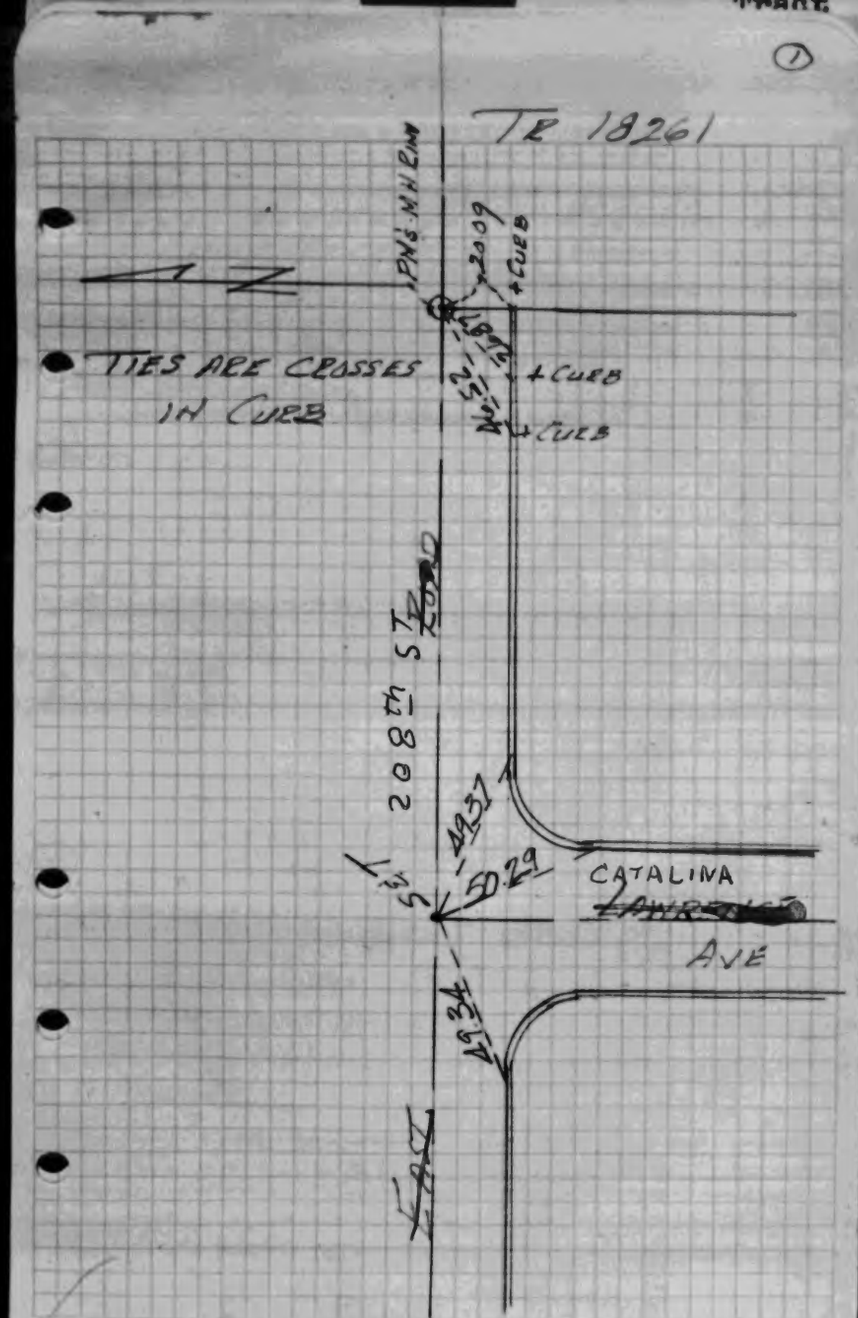

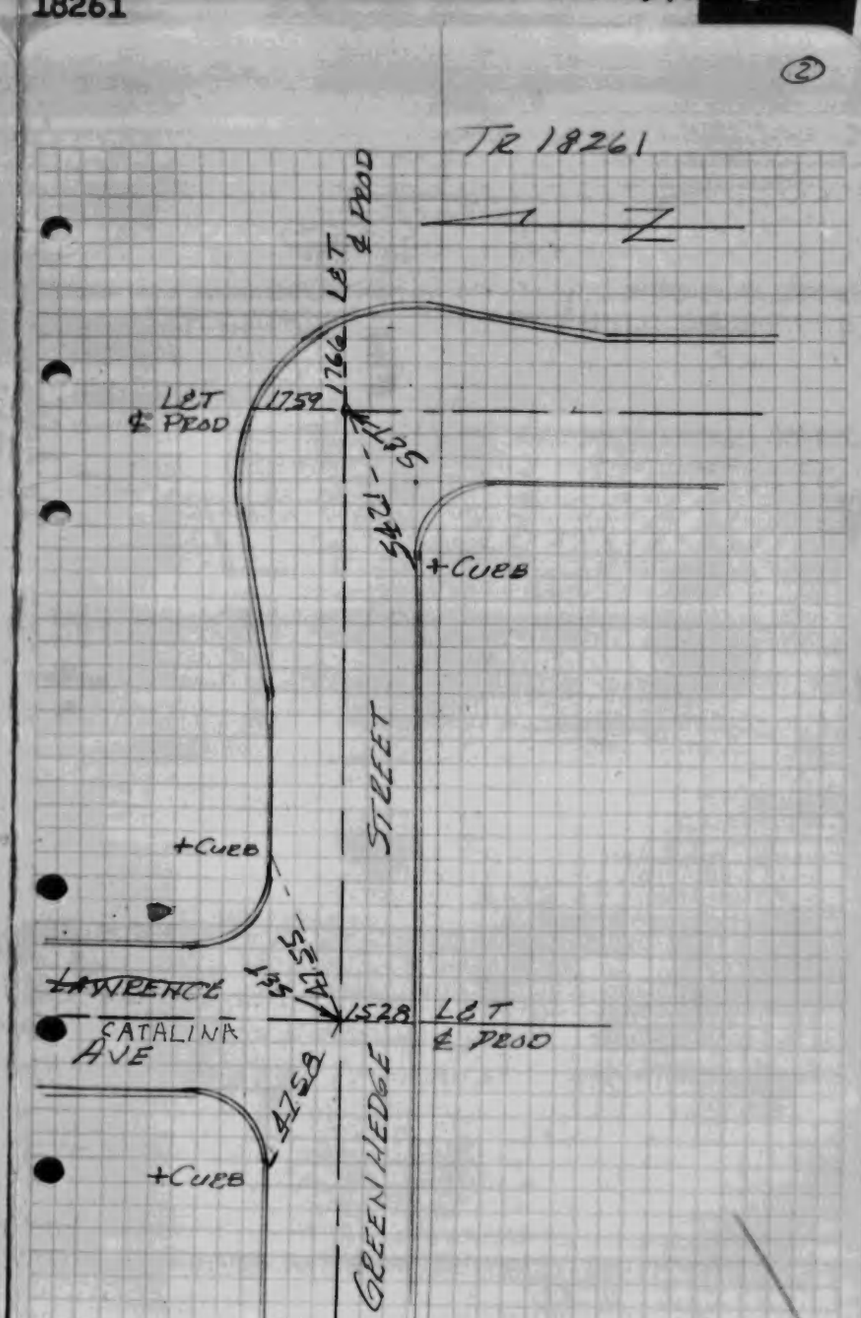

W526 B-6

CO.SUR. F.B.1097: 63

SEABOARD ENGR. CO.
Tract 18261

CO.SUR. F.B.1097: 64

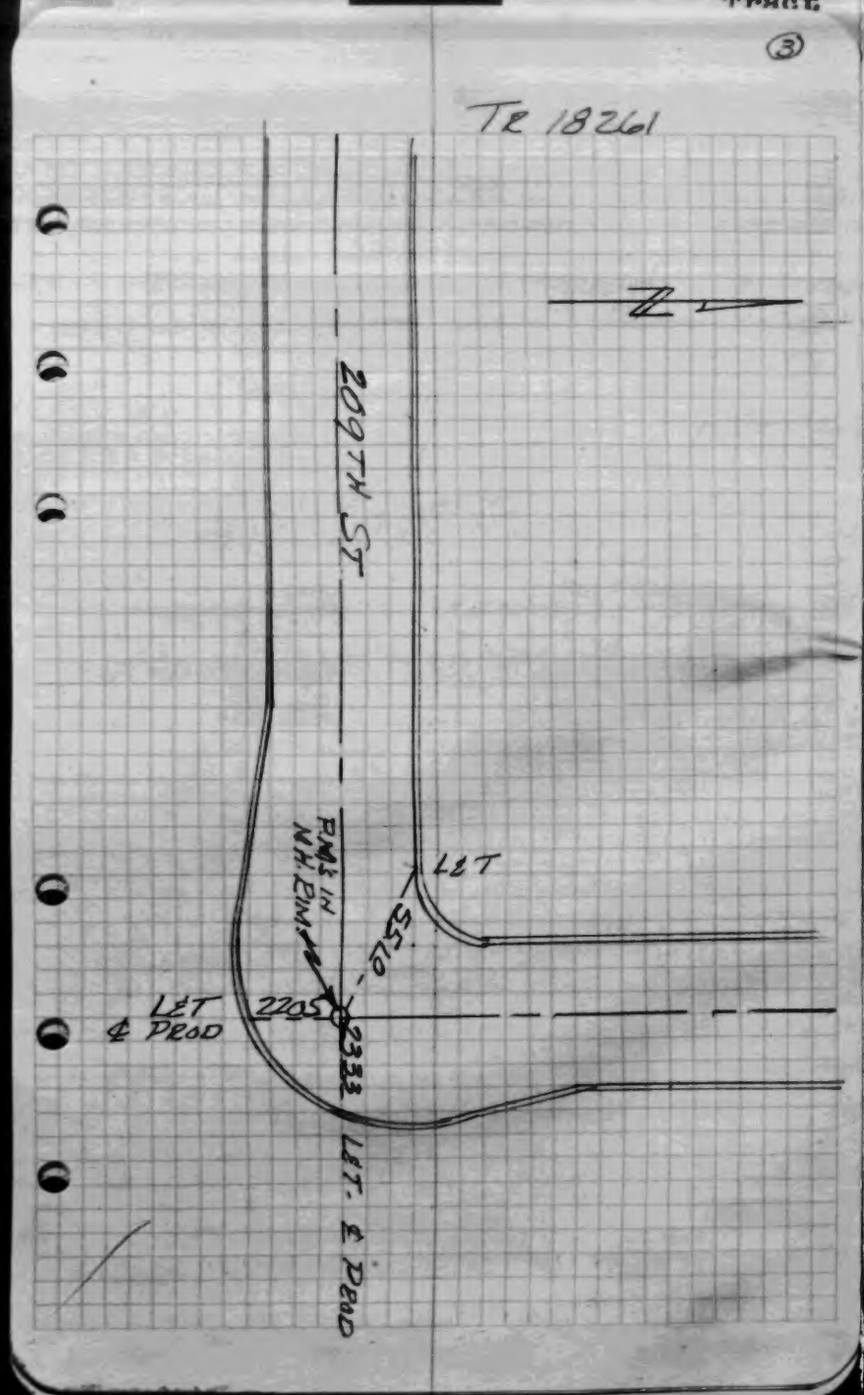

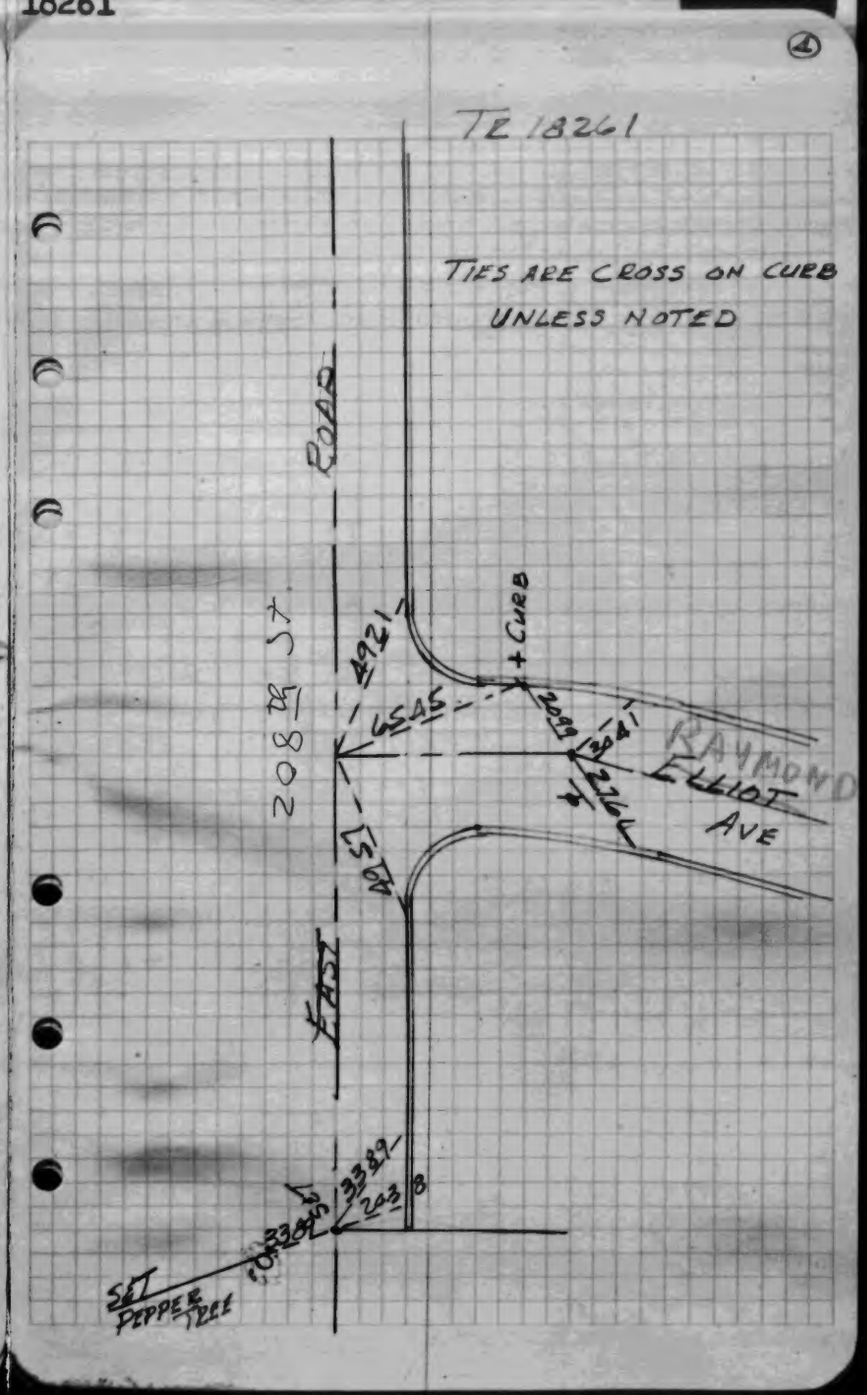

W526 B-6

W526 A-6

CO.SUR. F.B.1097: 65

SEABOARD ENGR. CO.
Tract 18261

CO.SUR. F.B.1097: 66

W.S. 26, 4-6

(5)

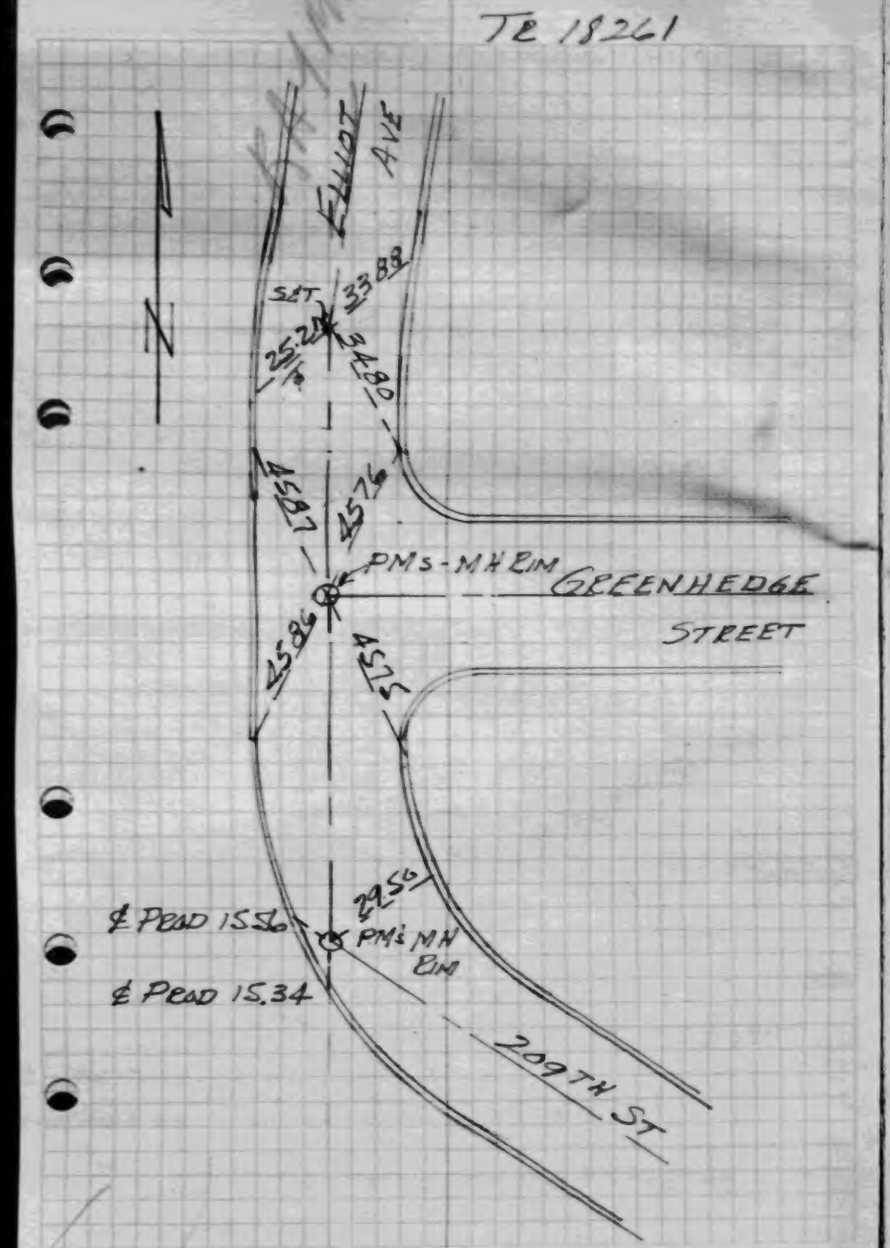

(6)

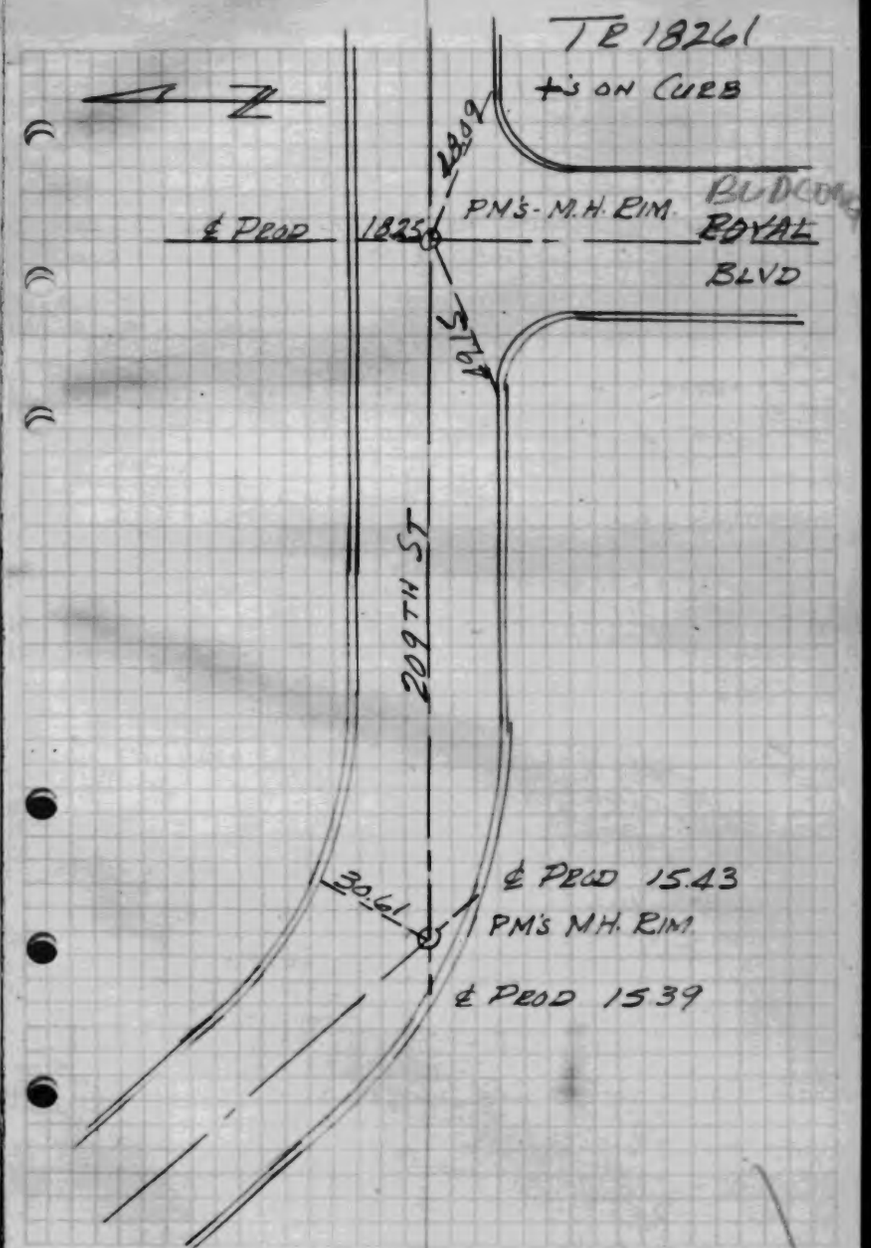

W.S. 52, B-6

SEABOARD ENGR. CO.
Tract 18261

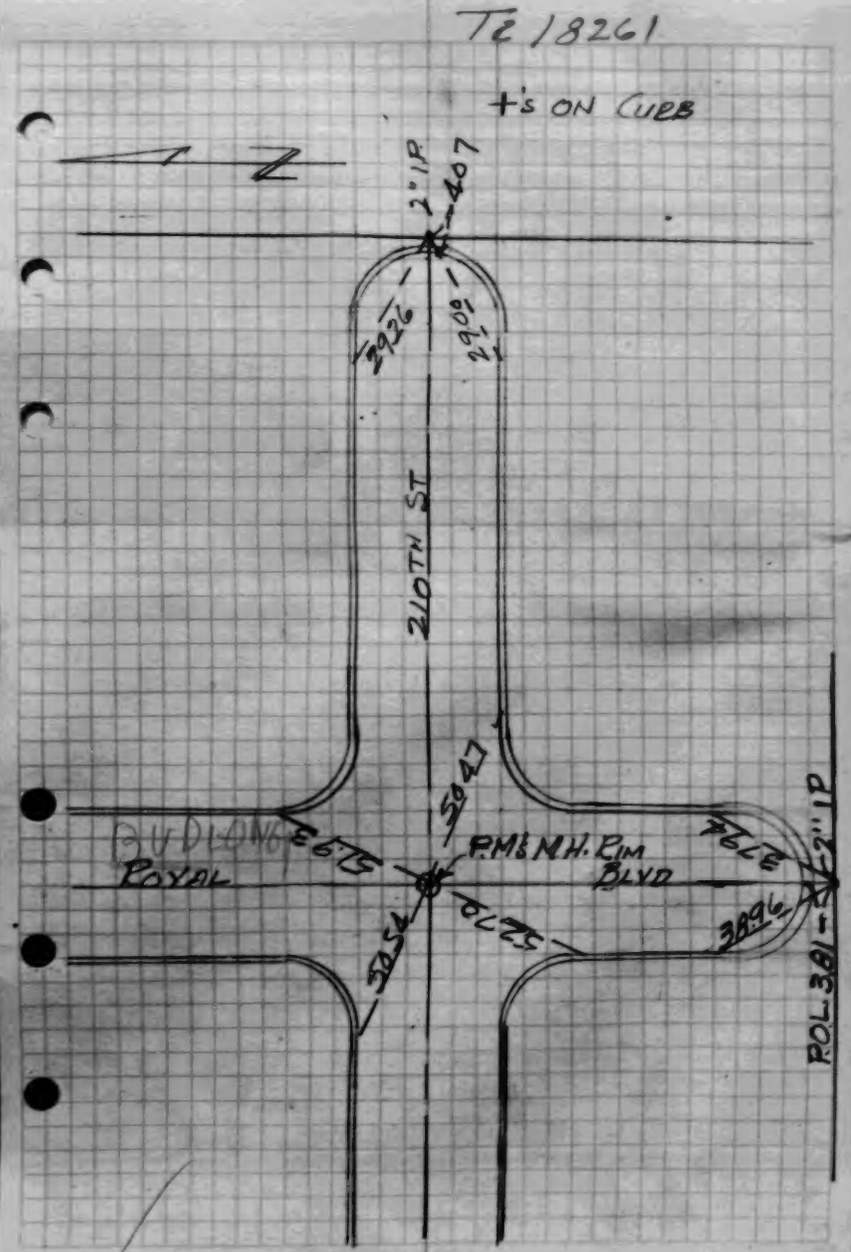



KEMMERER ENGR. CO.
Tract 17729

Kemmerer Engineering Co., Inc.

TRACT 17729

WARWICK

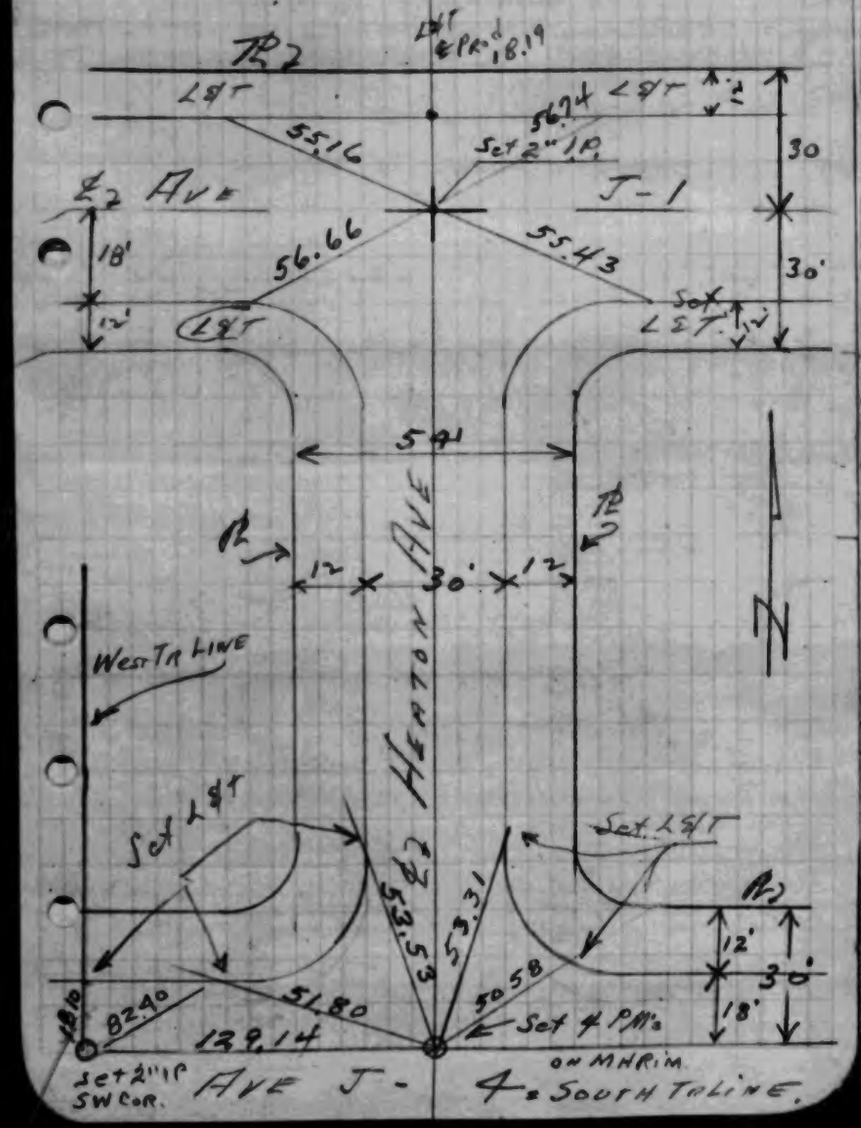

Kemmerer Engineering Co., Inc.

TRACT 17729

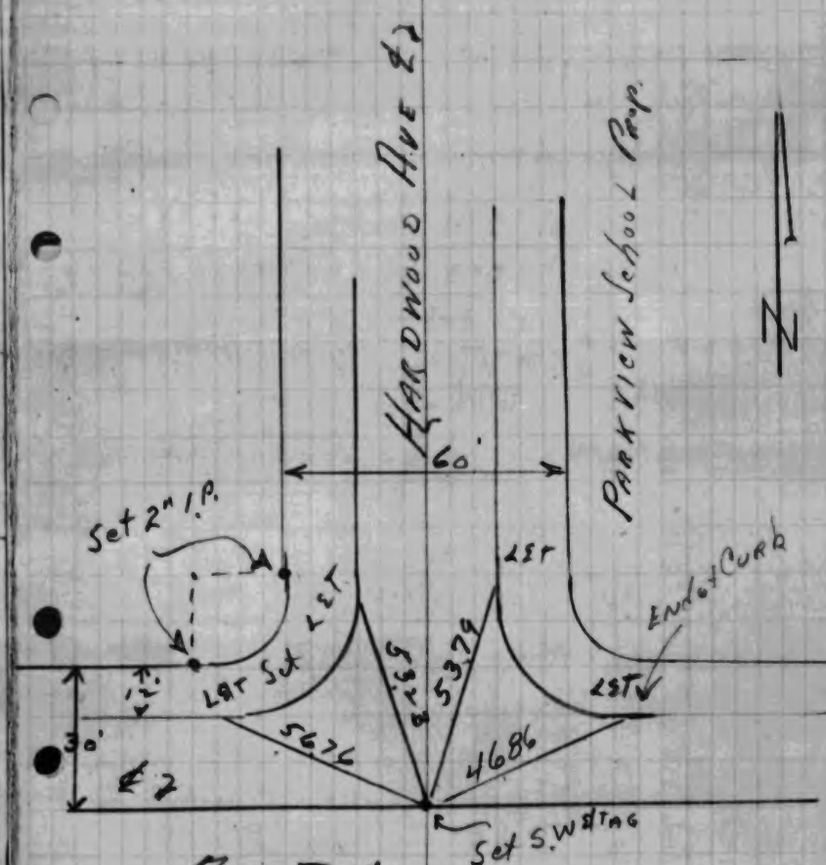

Ave J. 4

KEMMERER ENGR. CO.
Tract 17729

Kemmerer Engineering Co., Inc.

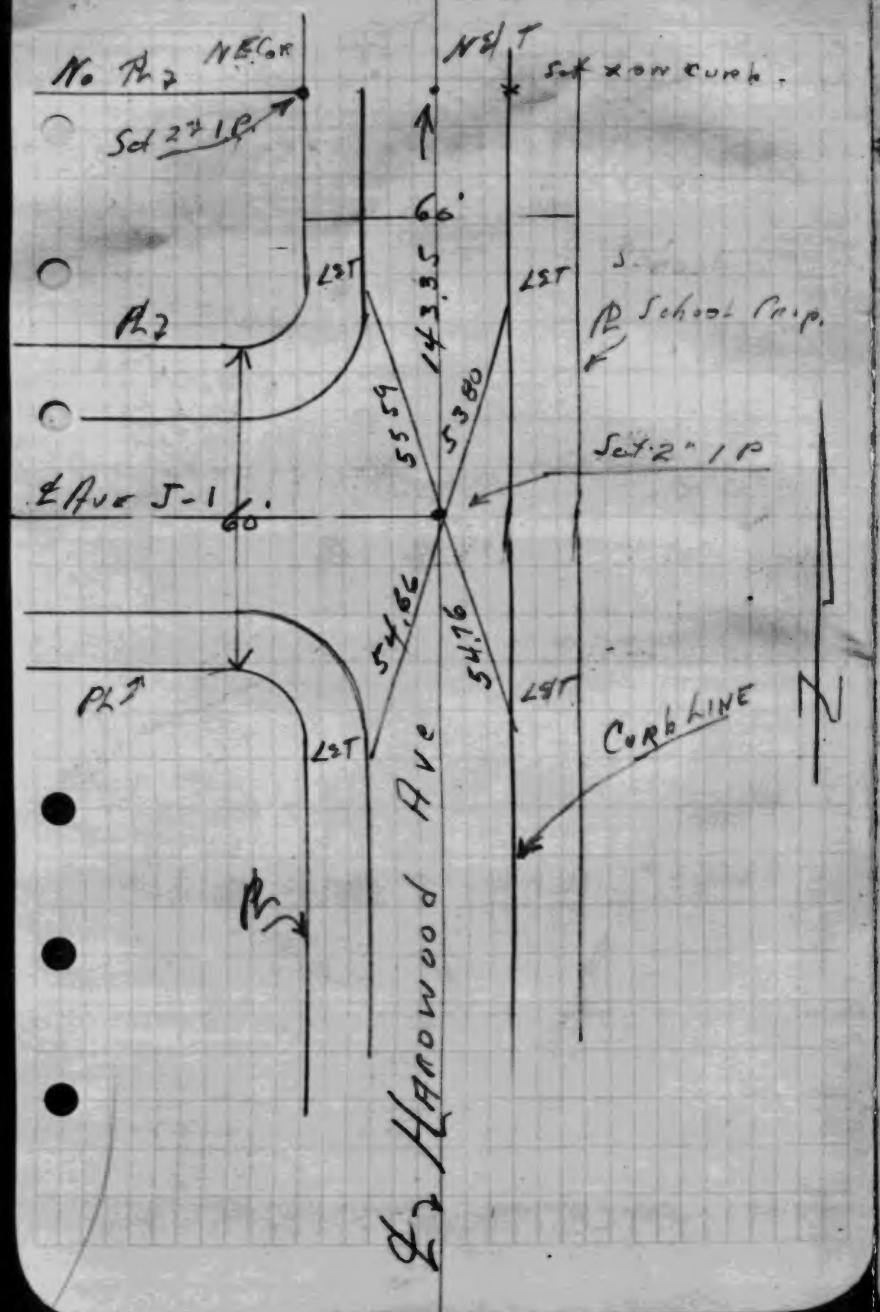

Tract 18230

Kemmerer Engineering Co., Inc.

8-24-53

TR. # 18230

E. Richardson

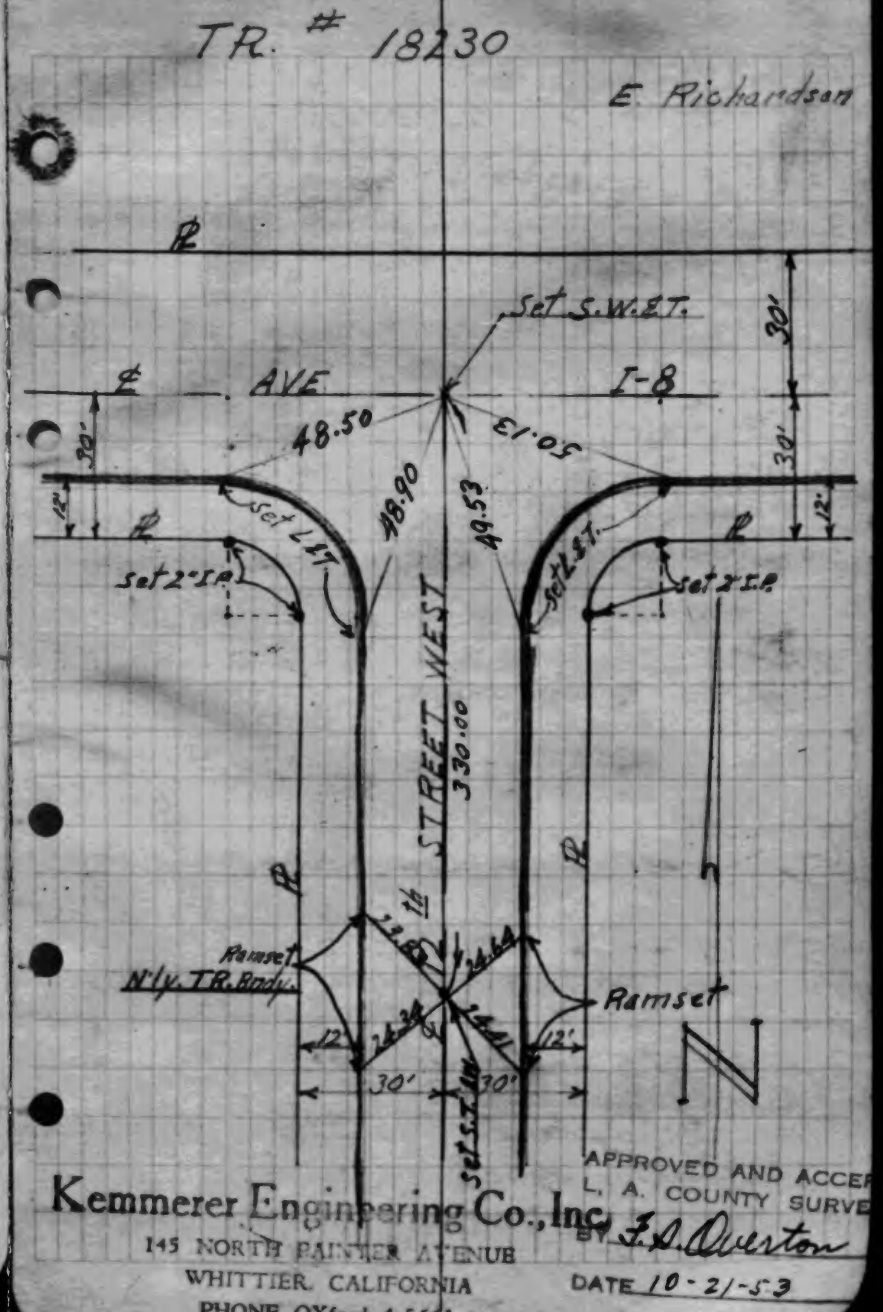

APPROVED AND ACCEP
L. A. COUNTY SURVE
BY F. A. Overton
DATE 10-21-53

Kemmerer Engineering Co., Inc.
145 NORTH PAINTER AVENUE
WHITTIER, CALIFORNIA
PHONE OXford 4-5661

W.S. 70 A-S

W.S. 71 D-4

Kemmerer Engineering Co., Inc.

10-5-53
WARWICK

TRACT 18230

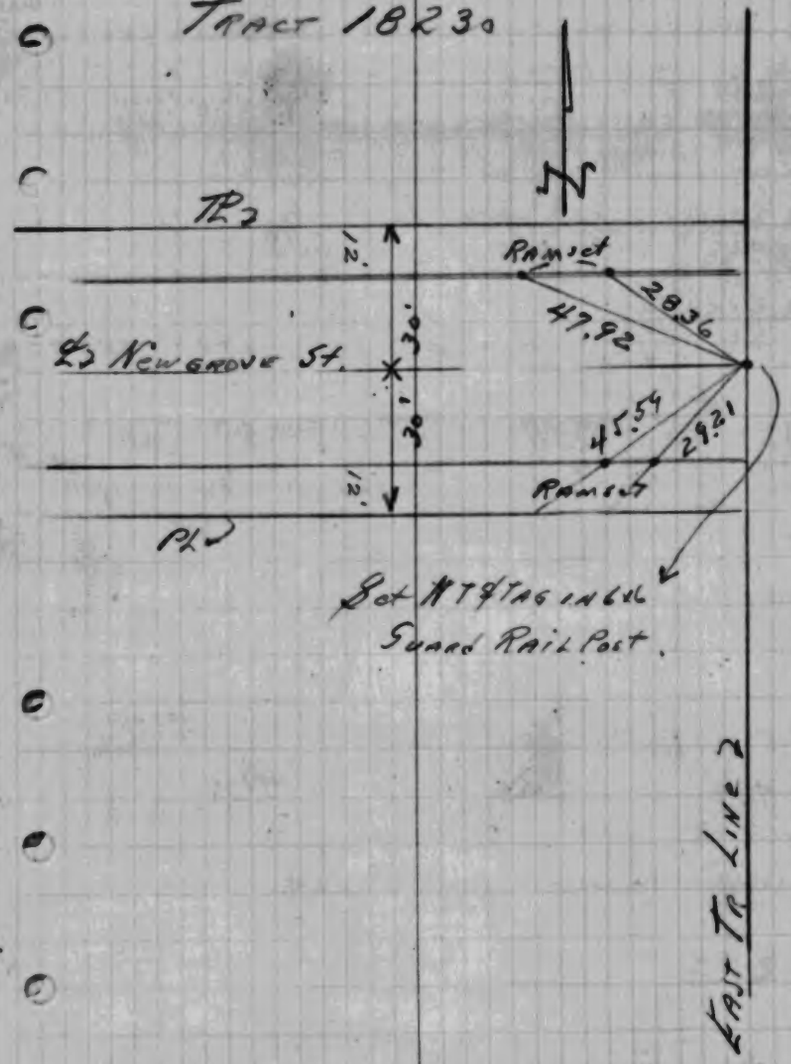

Kemmerer Engineering Co., Inc.

10-5-53
AG WARWICK

TRACT 18230

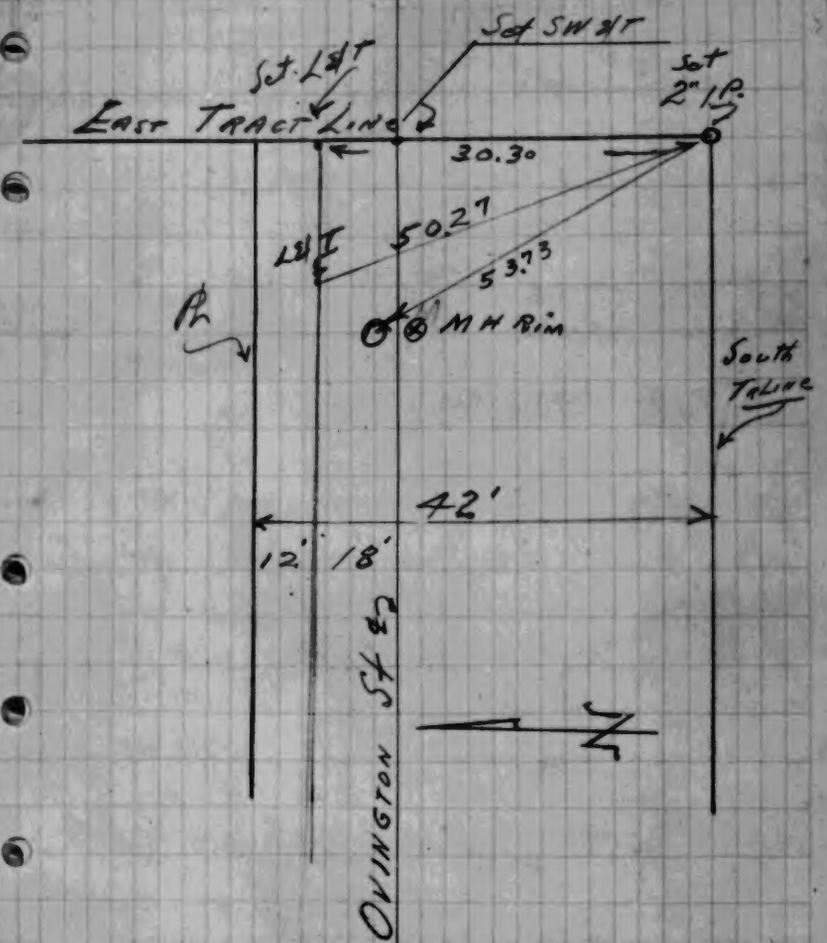

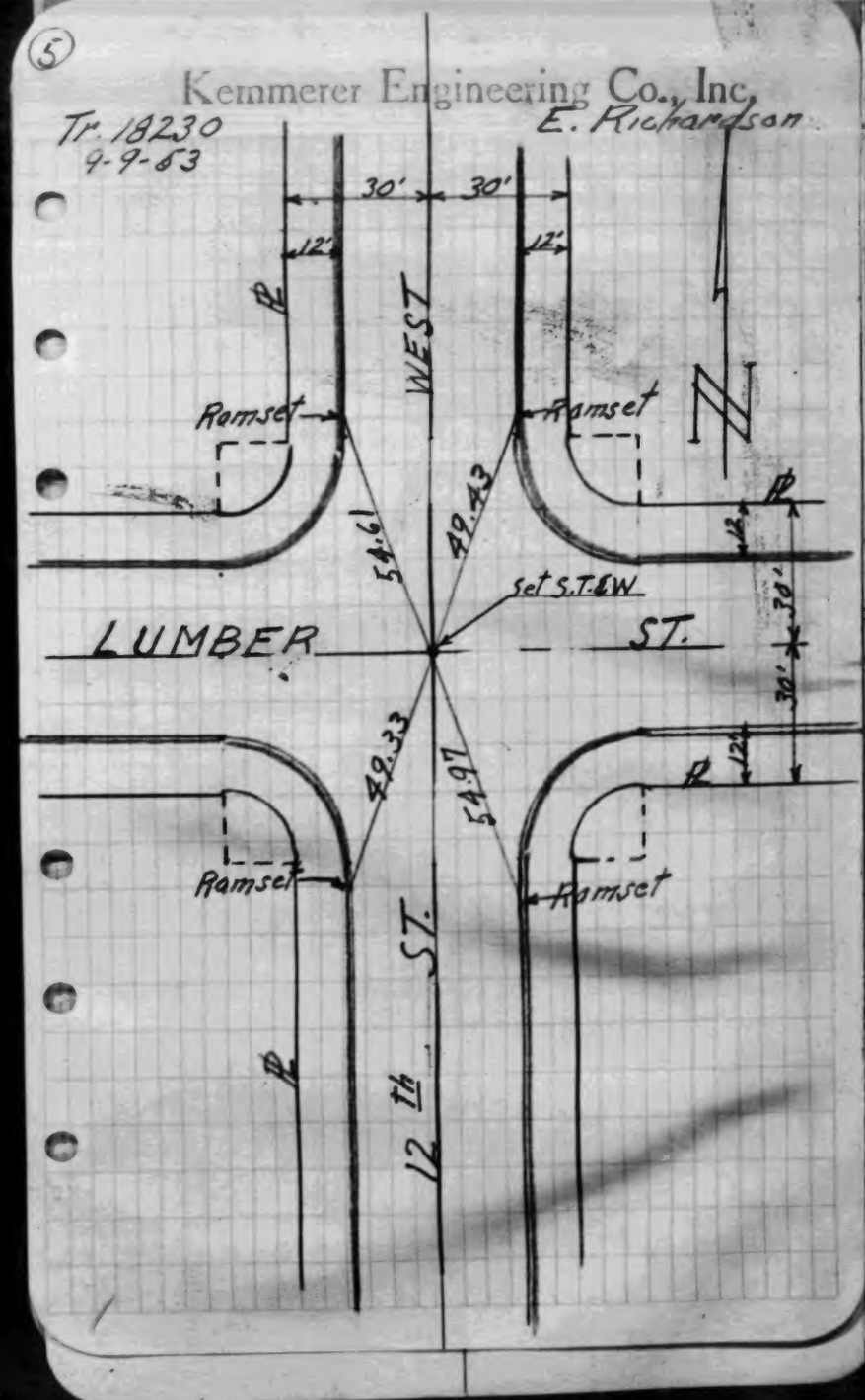
(5)
Kemmerer Engineering Co., Inc.
Tr. 18230
9-9-53
E. Richardson
30'
30'
12'
12'
WEST
Ramset
Ramset
54.61
49.43
Set S.T.&W.
LUMBER
ST.
30'
30'
12'
12'
49.33
54.97
Ramset
Ramset
12th ST.

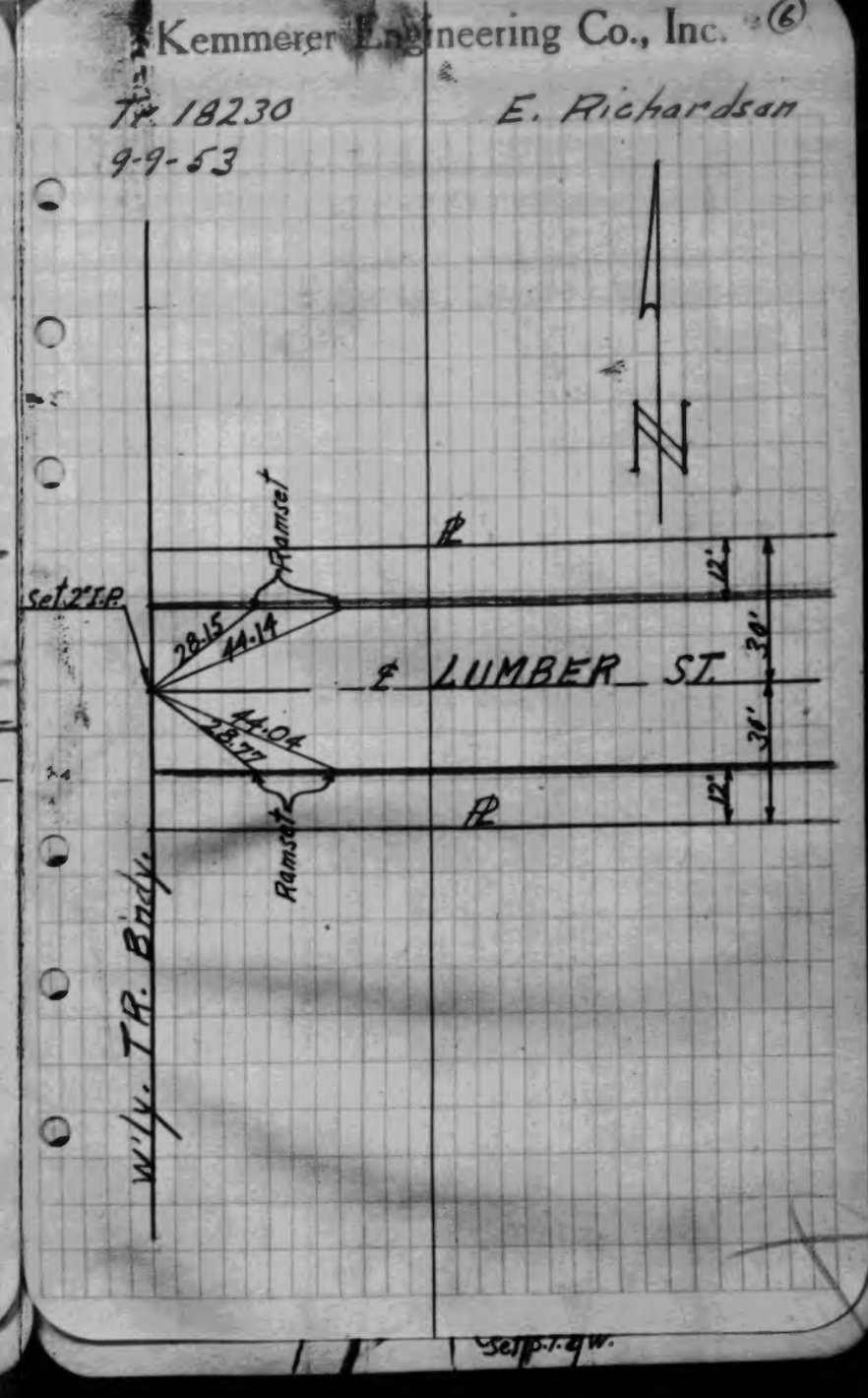
Kemmerer Engineering Co., Inc.
(6)
Tr. 18230
9-9-53
E. Richardson
Ramset
Set 2" I.P.
28.15
44.14
℄ LUMBER ST.
44.04
28.77
Ramset
12'
30'
30'
12'
W'ly. TR. Bndy.

W571 P-4


(7)
Kemmerer Engineering Co., Inc.
Tr. 18230
9-9-53
E. Richardson
Ramset
Set N.T. & Tag in Guard Rail
25.65
42.21
℄ LUMBER ST.
40.83
22.86
Ramset
E'ly. T.R. Bndry.

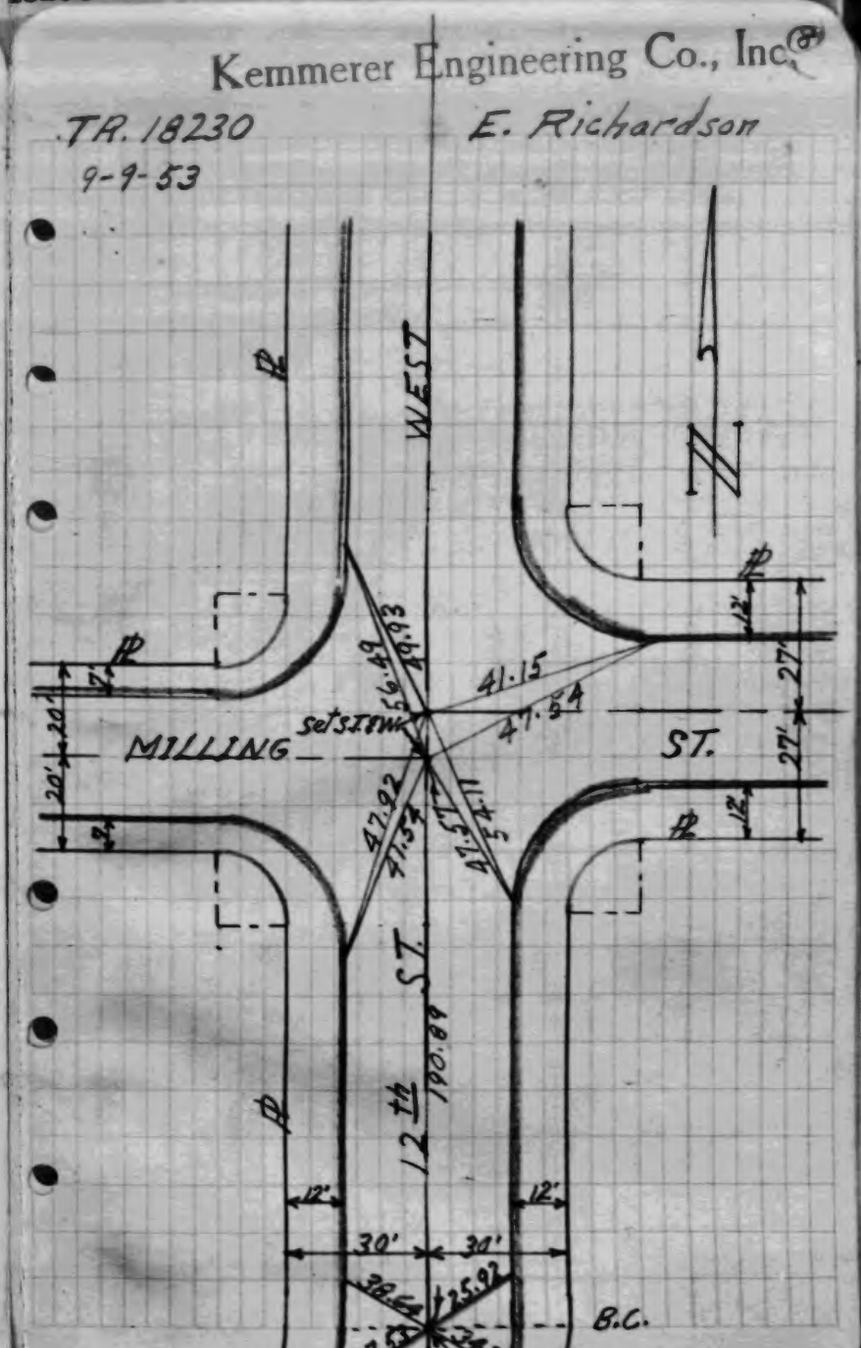
Kemmerer Engineering Co., Inc.
(8)
TR. 18230
9-9-53
E. Richardson
WEST
MILLING
ST.
12th ST.
Set S.T. & W.
56.49
49.93
41.15
47.54
47.92
41.54
47.57
54.11
190.89
20'
20'
27'
27'
12'
12'
12'
12'
30'
30'
38.64
25.92
27.53
34.39
B.C.
Set S.T. & W.

WS-71D-4

(9)

Kemmerer Engineering Co., Inc.

TR. 18230 E. Richardson

9-9-53

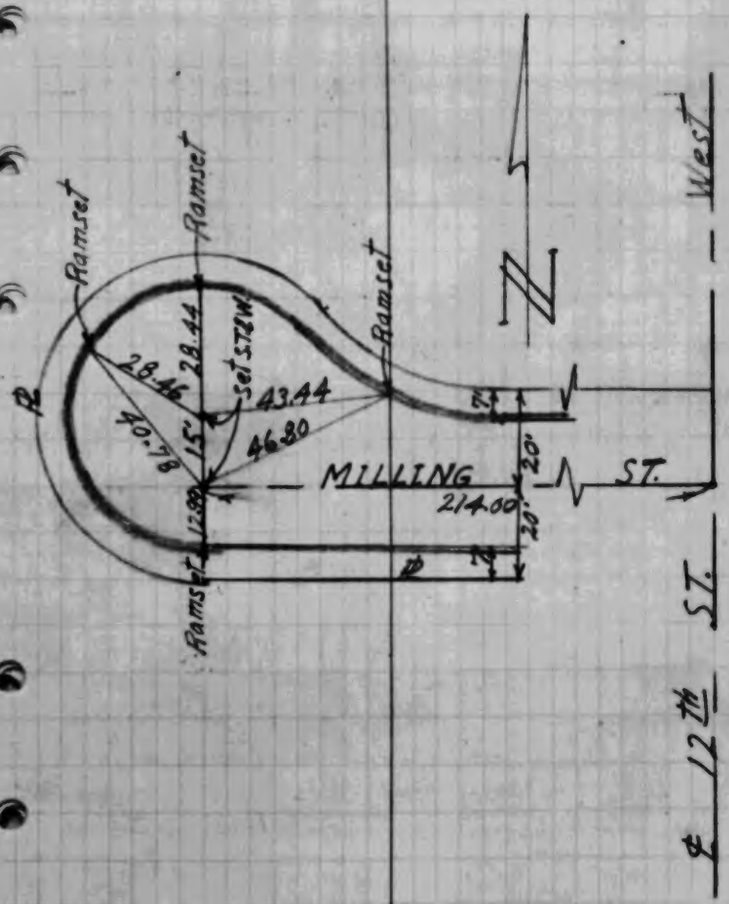

(10)

Kemmerer Engineering Co., Inc.

TR. 18230 E. Richardson

9-9-53

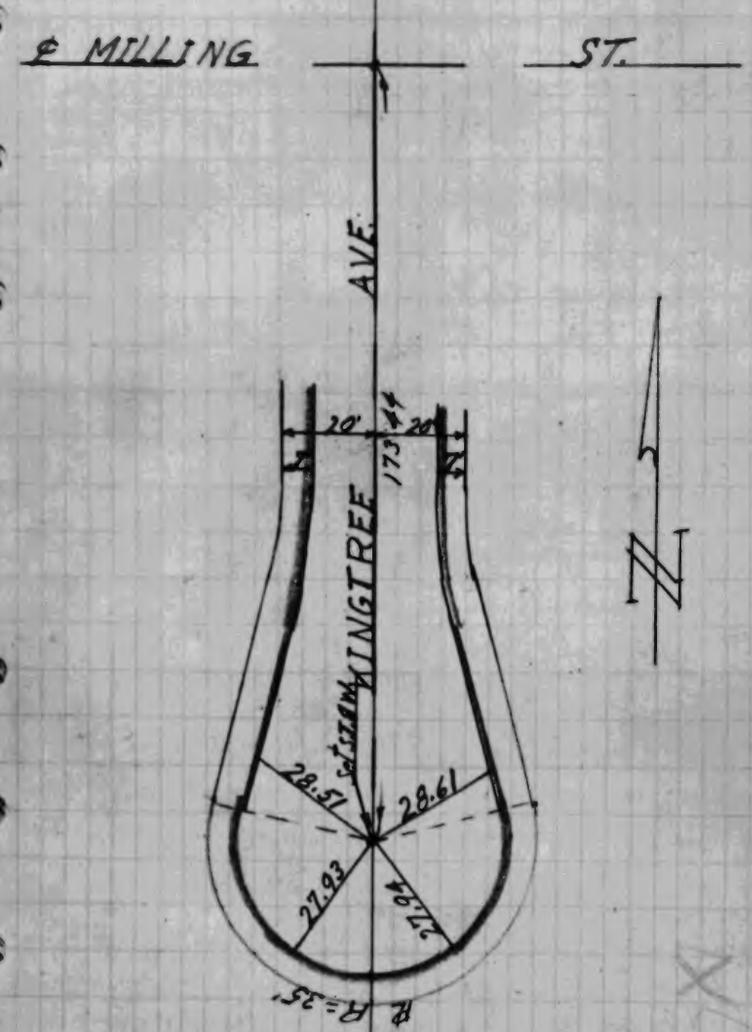

(11)

Kemmerer Engineering Co., Inc.

TR. 18230
9-9-53
E. Richardson

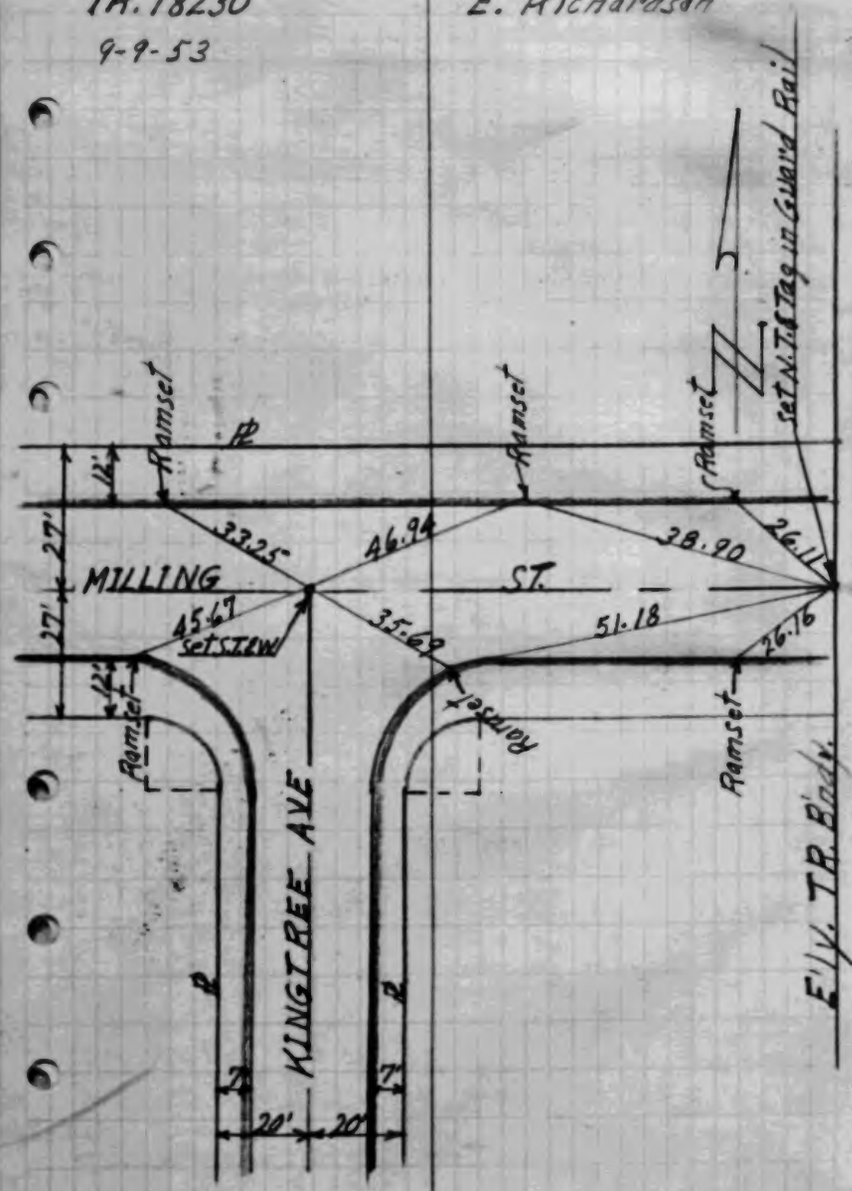

(12)

Kemmerer Engineering Co., Inc.

Tr. 18230
9-8-53
E. Richardson

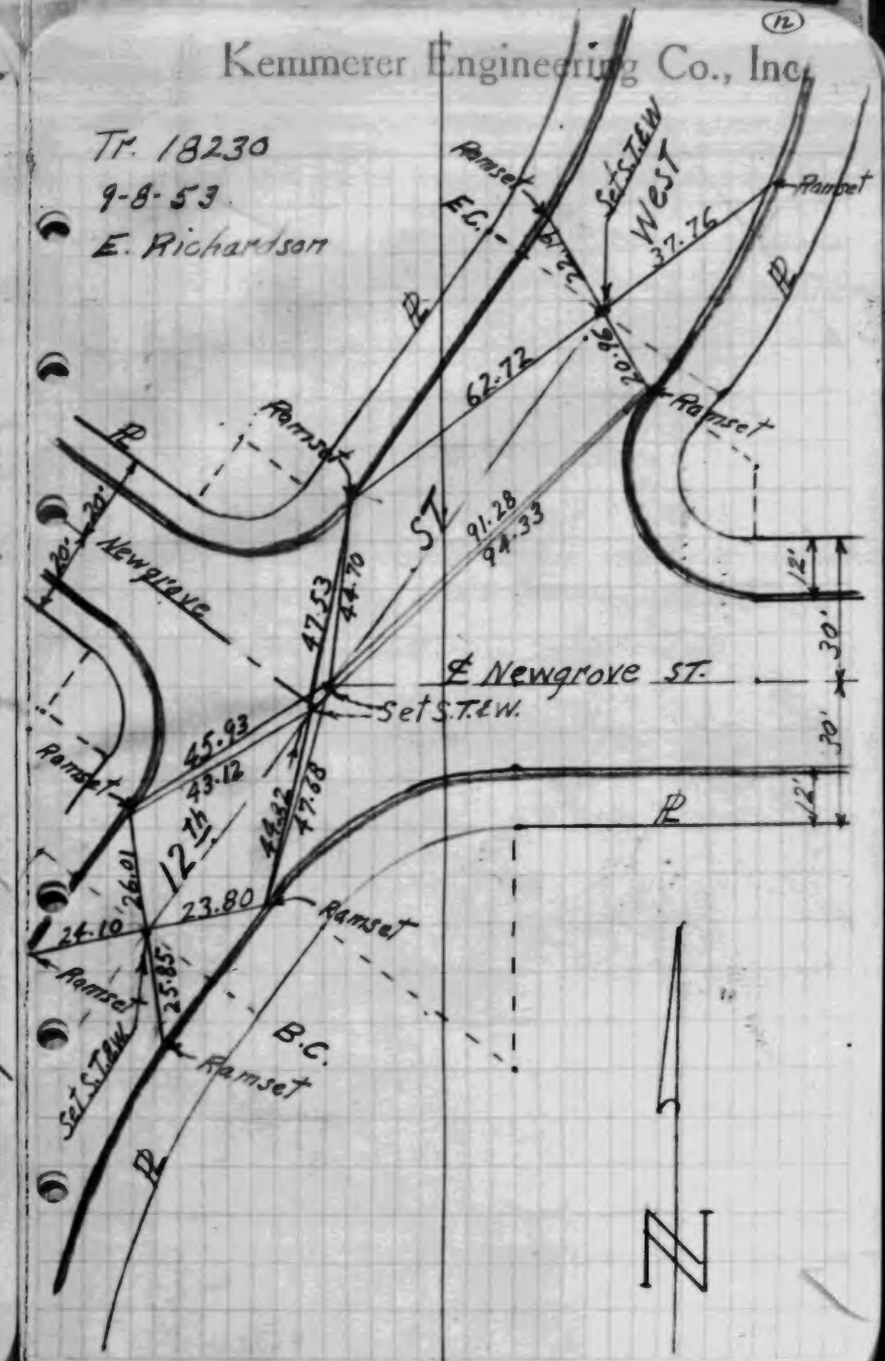

(13)

Kemmerer Engineering Co., Inc.

Tr. 18230
9-8-53

E. Richardson

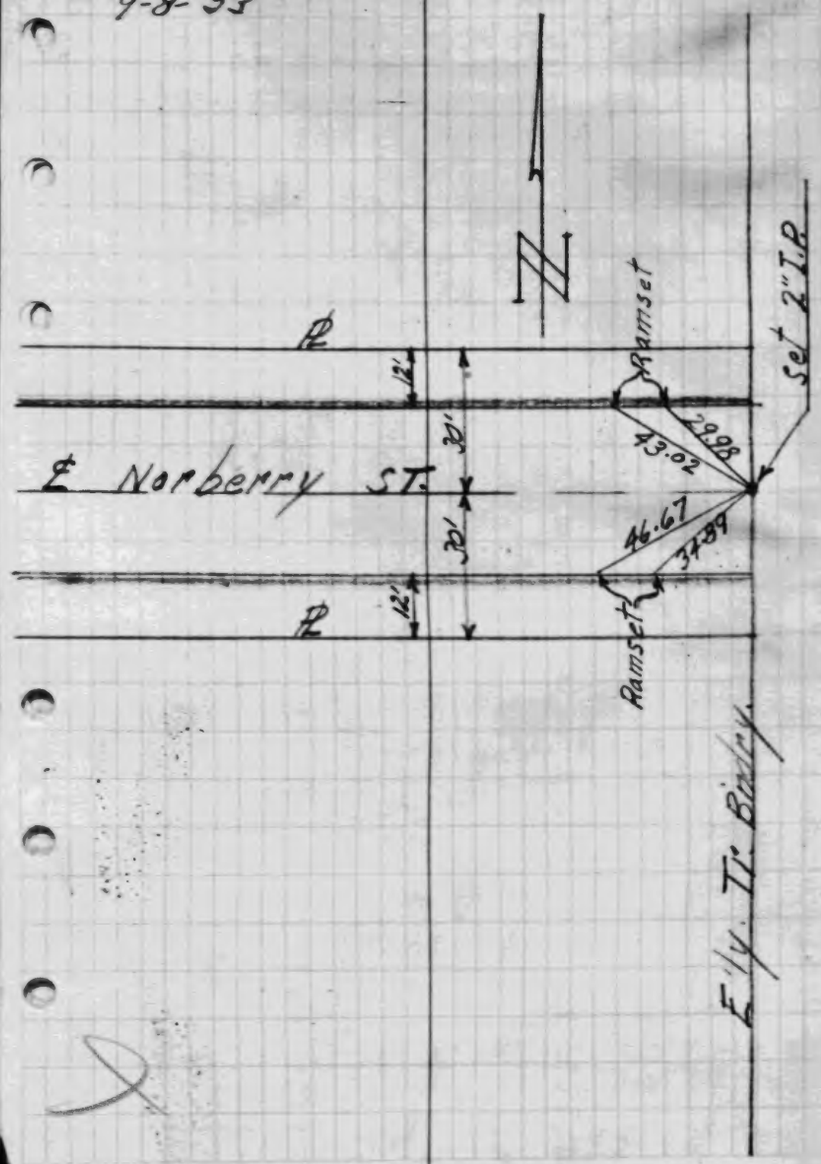

(14)

Tr. 18230
9-8-53

E. Richardson

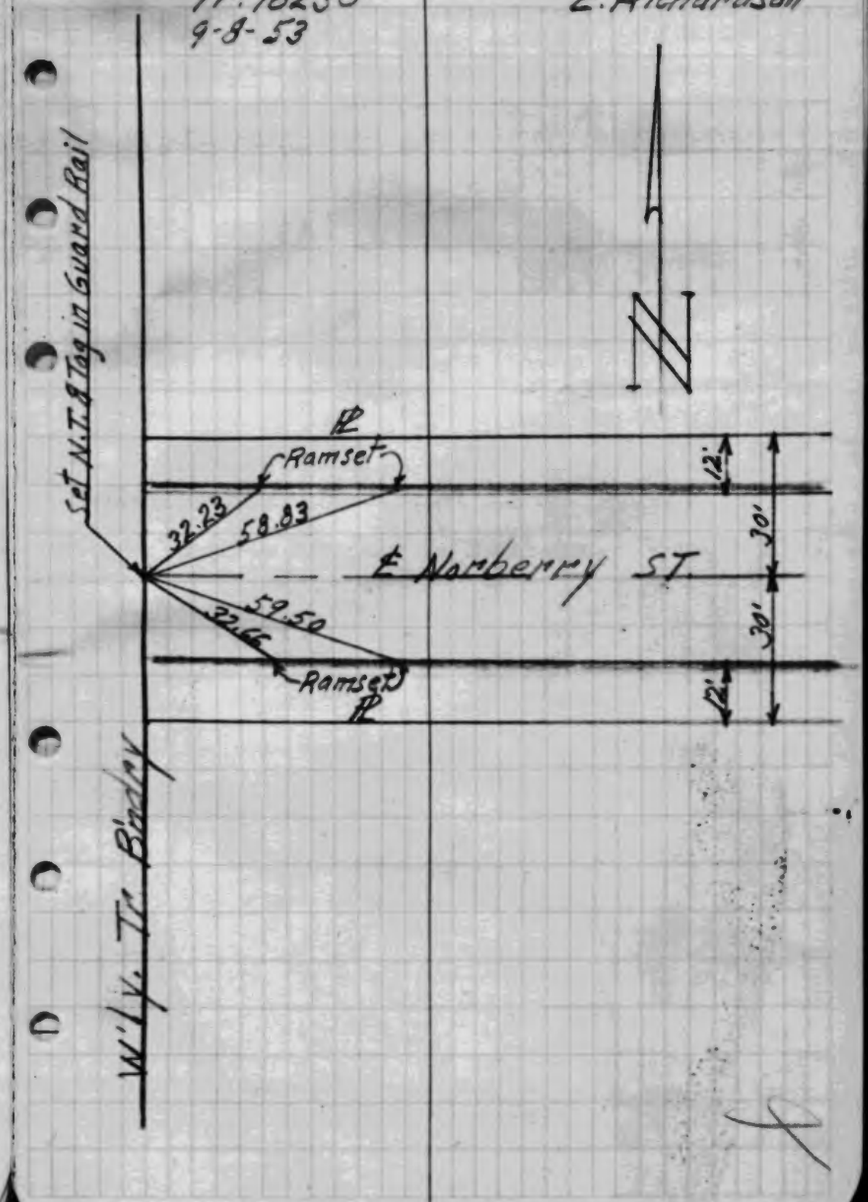

WS.71 D-4

(15)

Kemmerer Engineering Co., Inc.

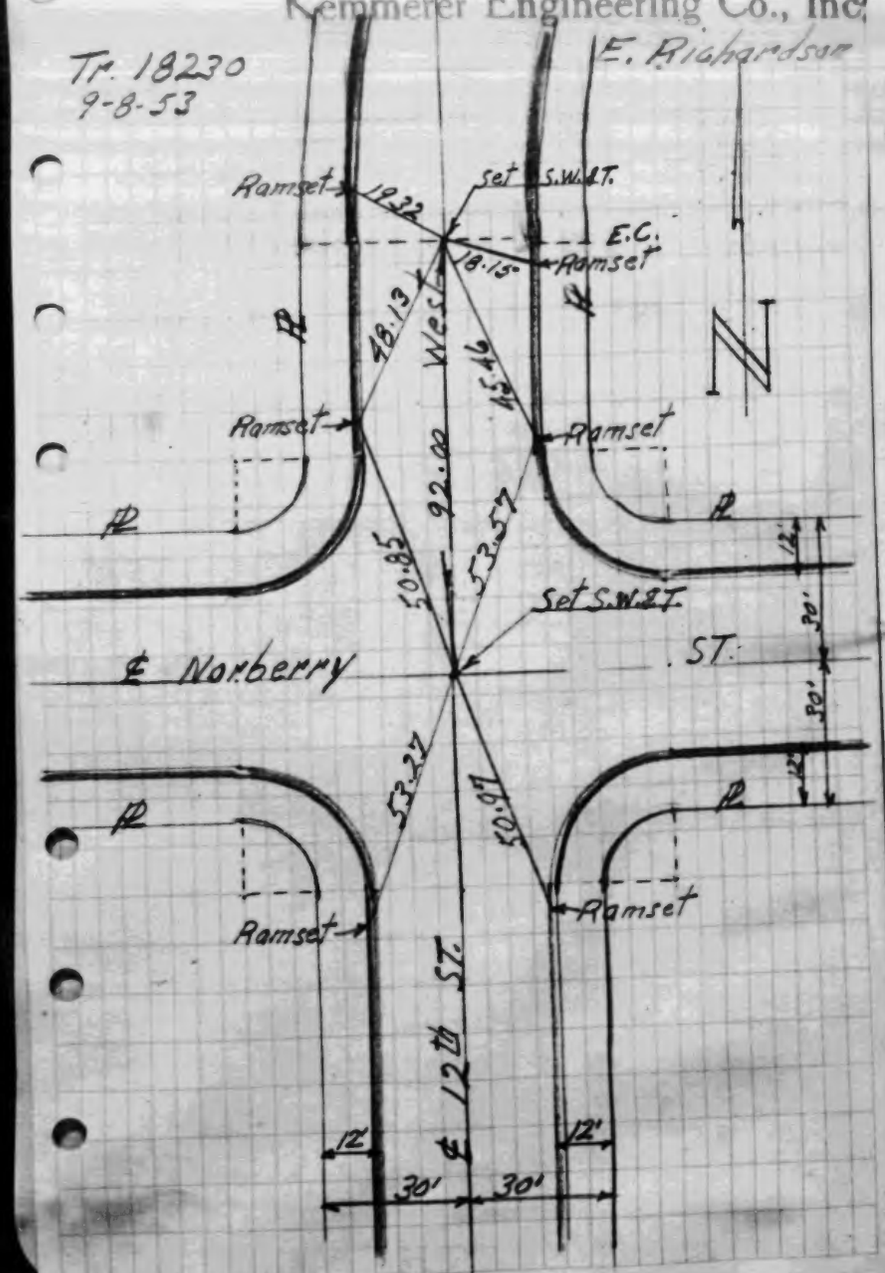

(16)

Kemmerer Engineering Co., Inc.

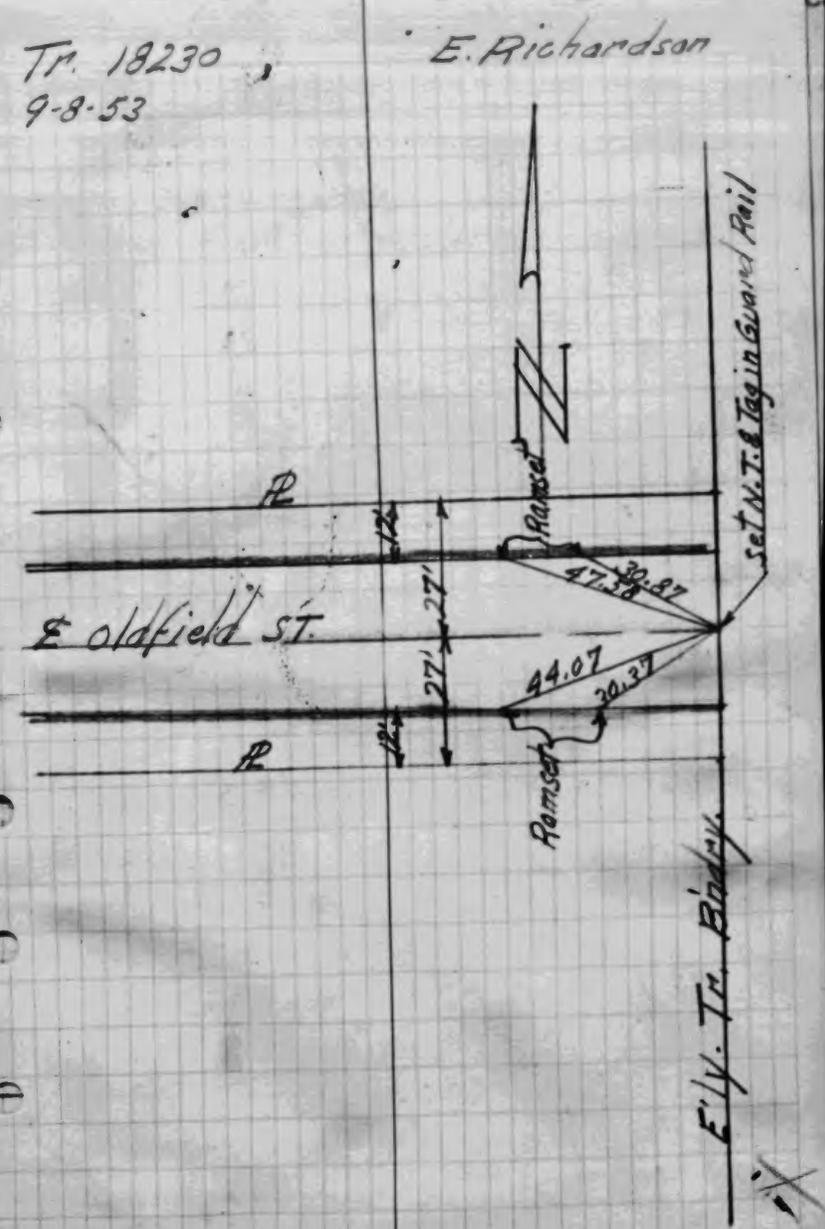

(17)

Kemmerer Engineering Co., Inc.

Tr. 18230
9-8-53

E. Richardson

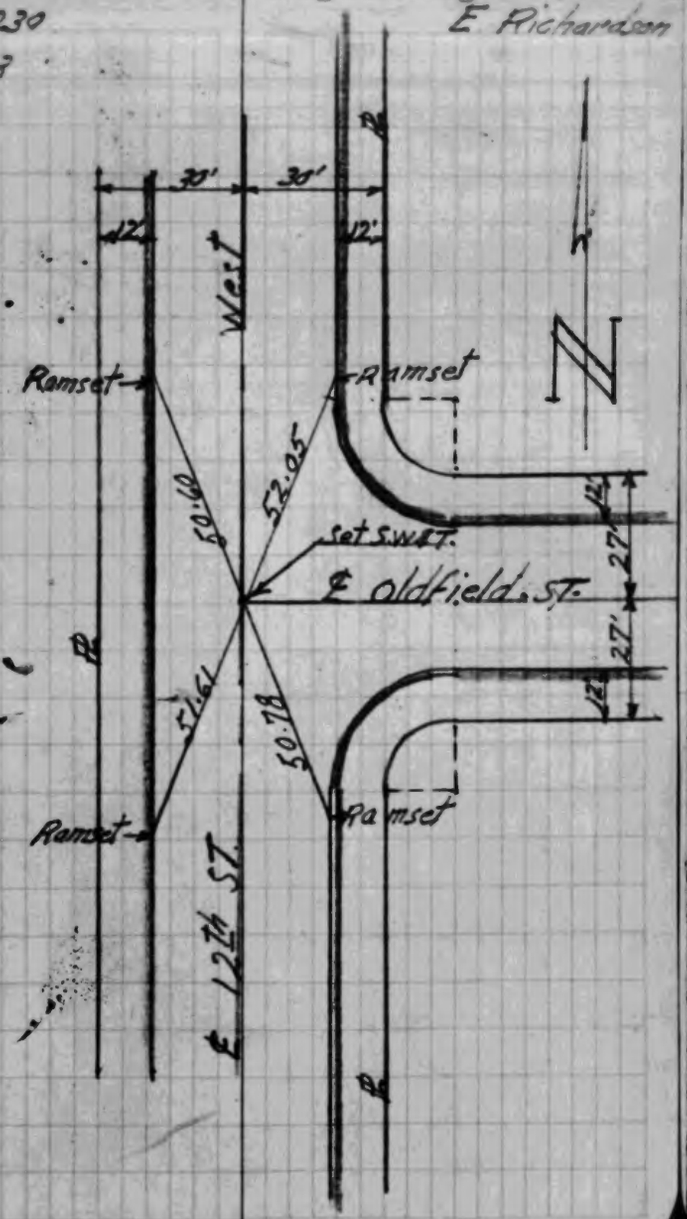

(18)

Kemmerer Engineering Co., Inc.

Tr. 18230
9-8-53

E. Richardson

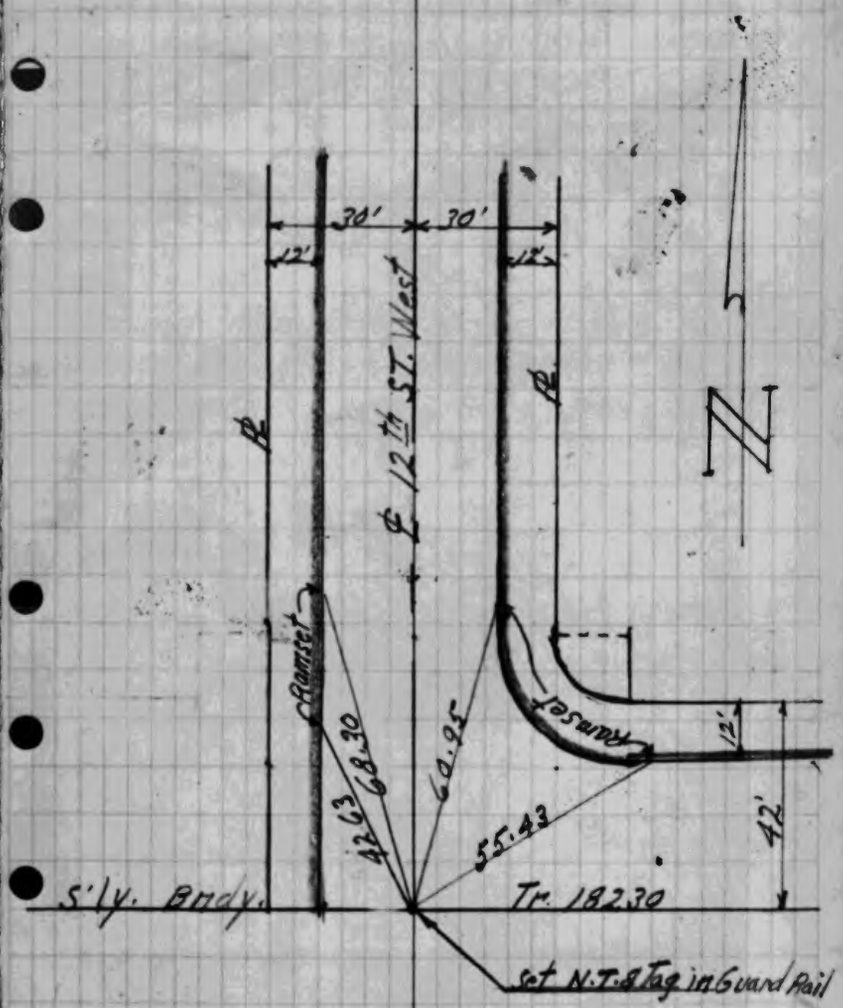

Pg. 2

TR. No. 19254

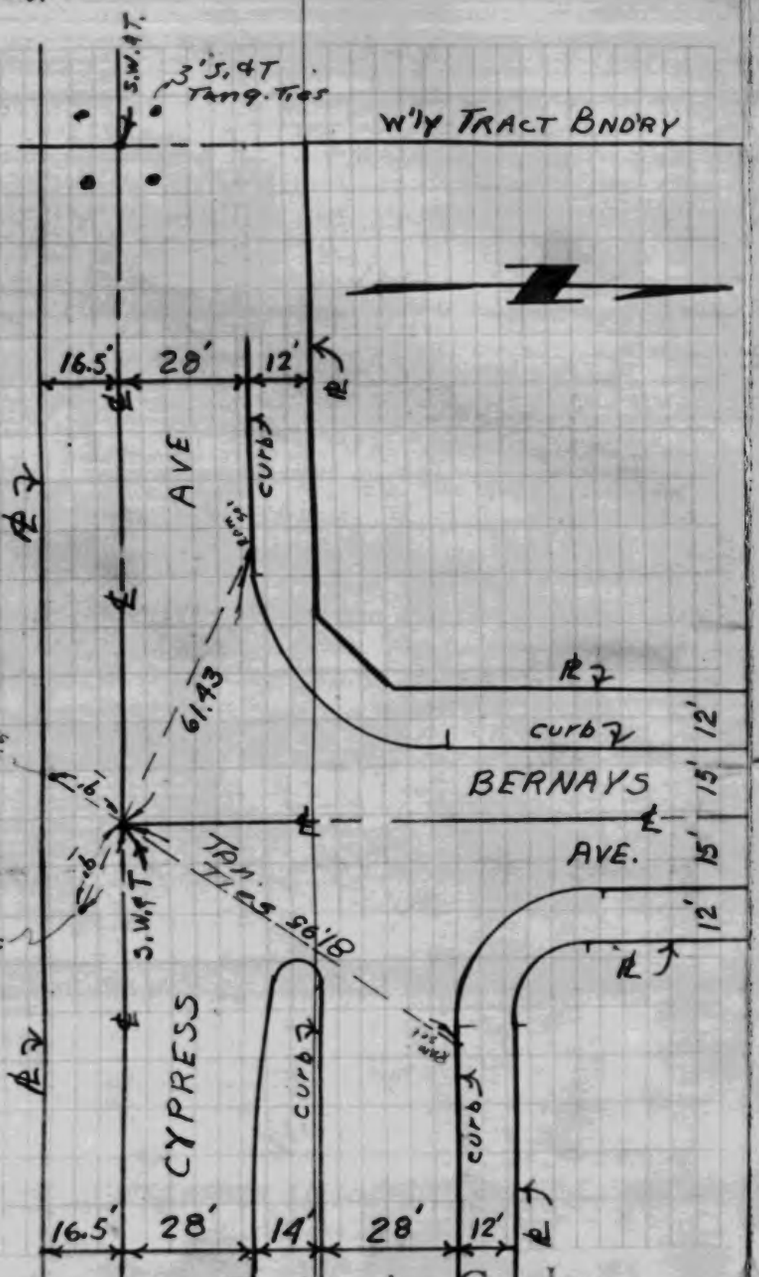

Kemmerer Engineering Co., Inc.

Pg 3

TR. No. 19254

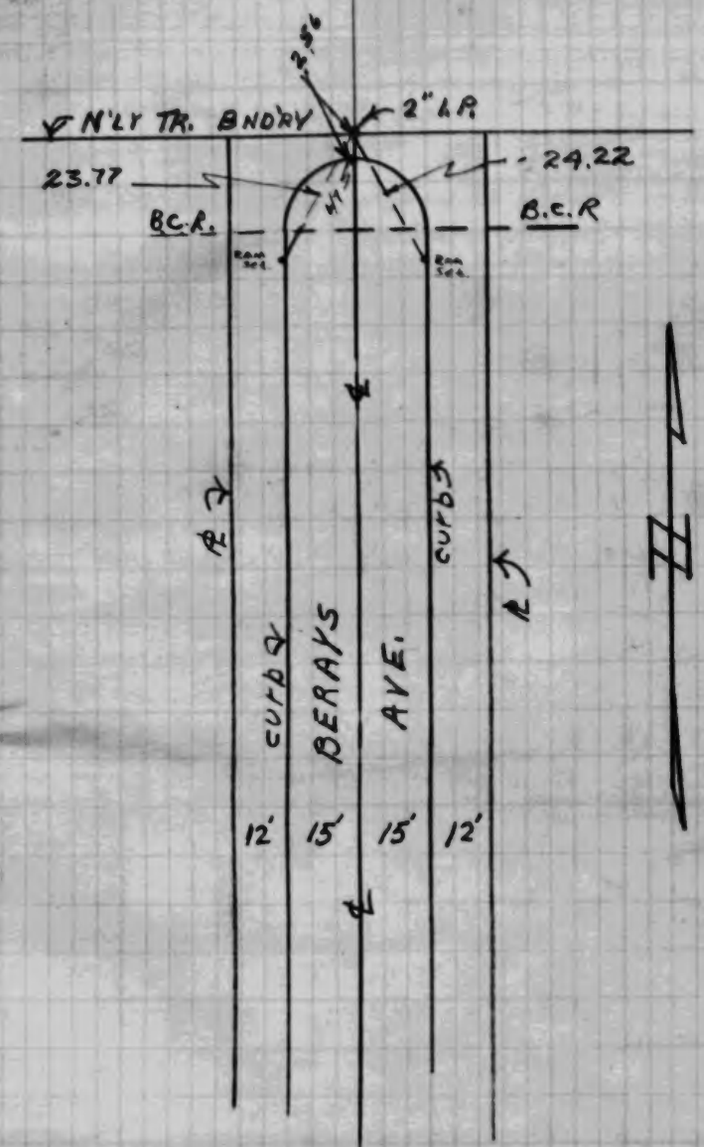

Kemmerer Engineering Co., Inc.

W.S. 144-297 B-2
144-297 B-2

TRACT 15793
PAGE 1

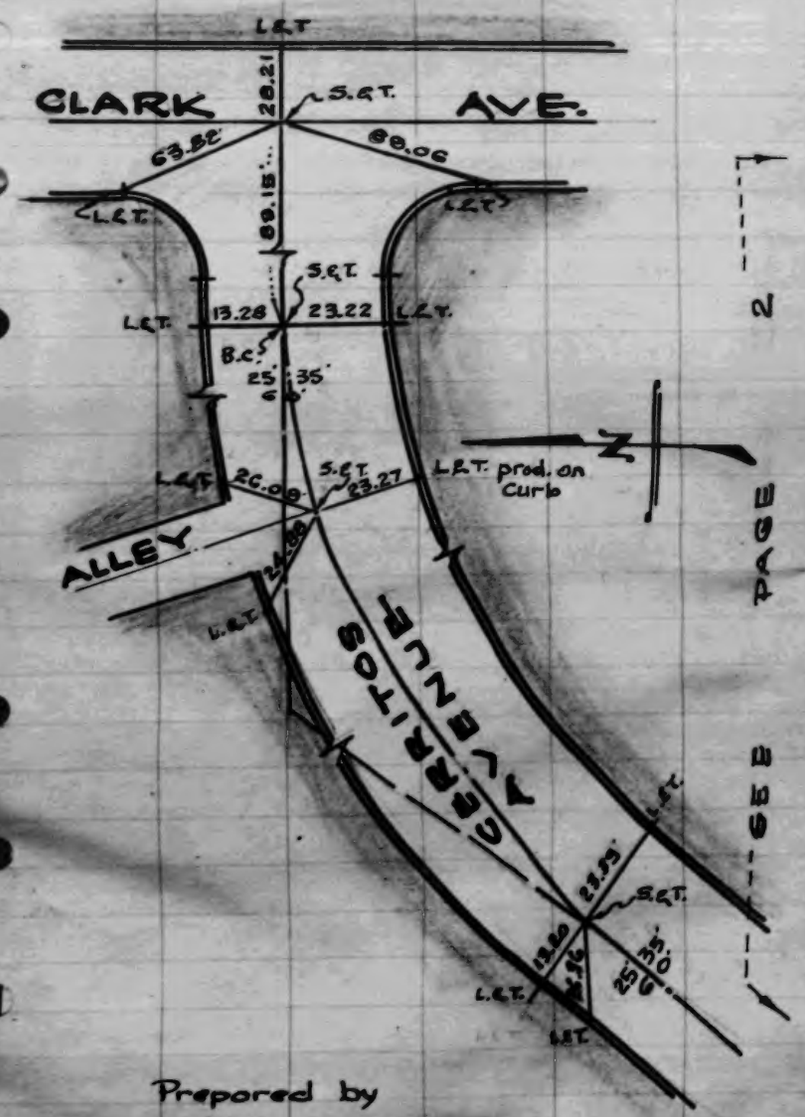

Prepared by
Wm. H. FAIR, Jr.

TRACT 15793
PAGE 2

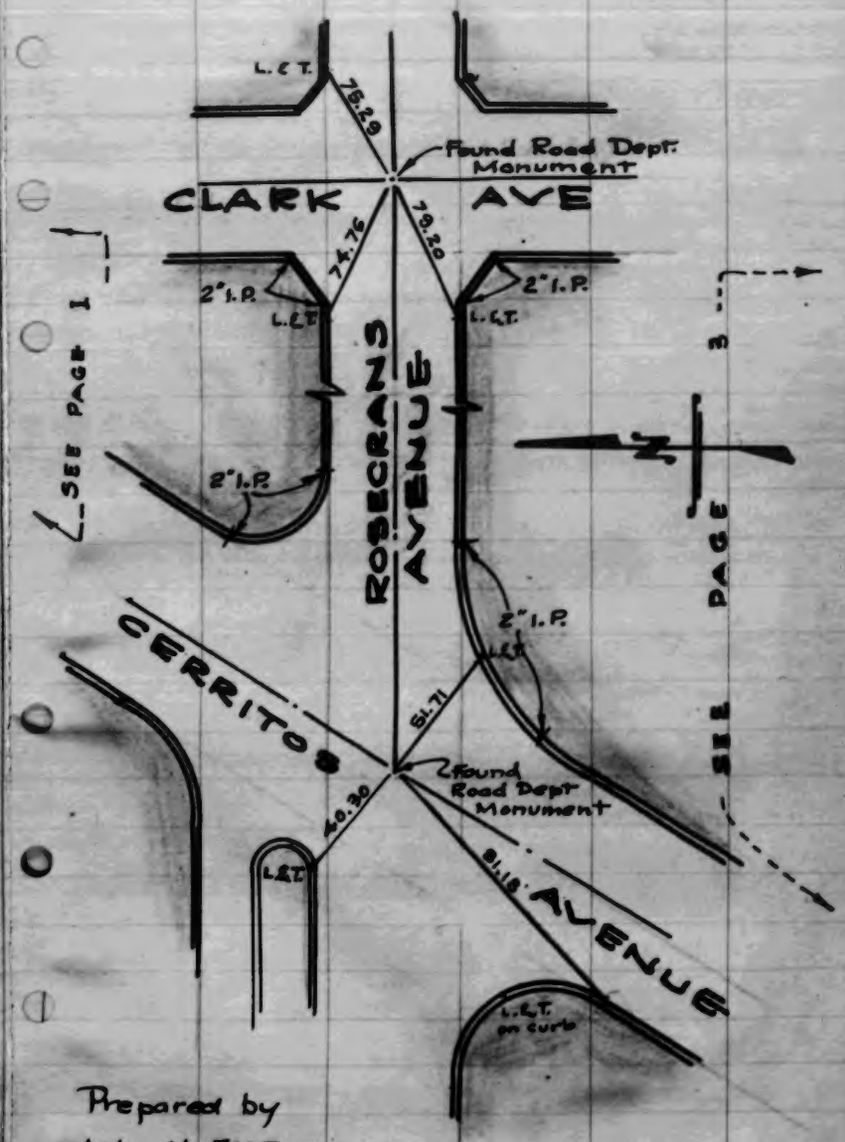

Prepared by
Wm. H. FAIR, Jr.

W533 A-34

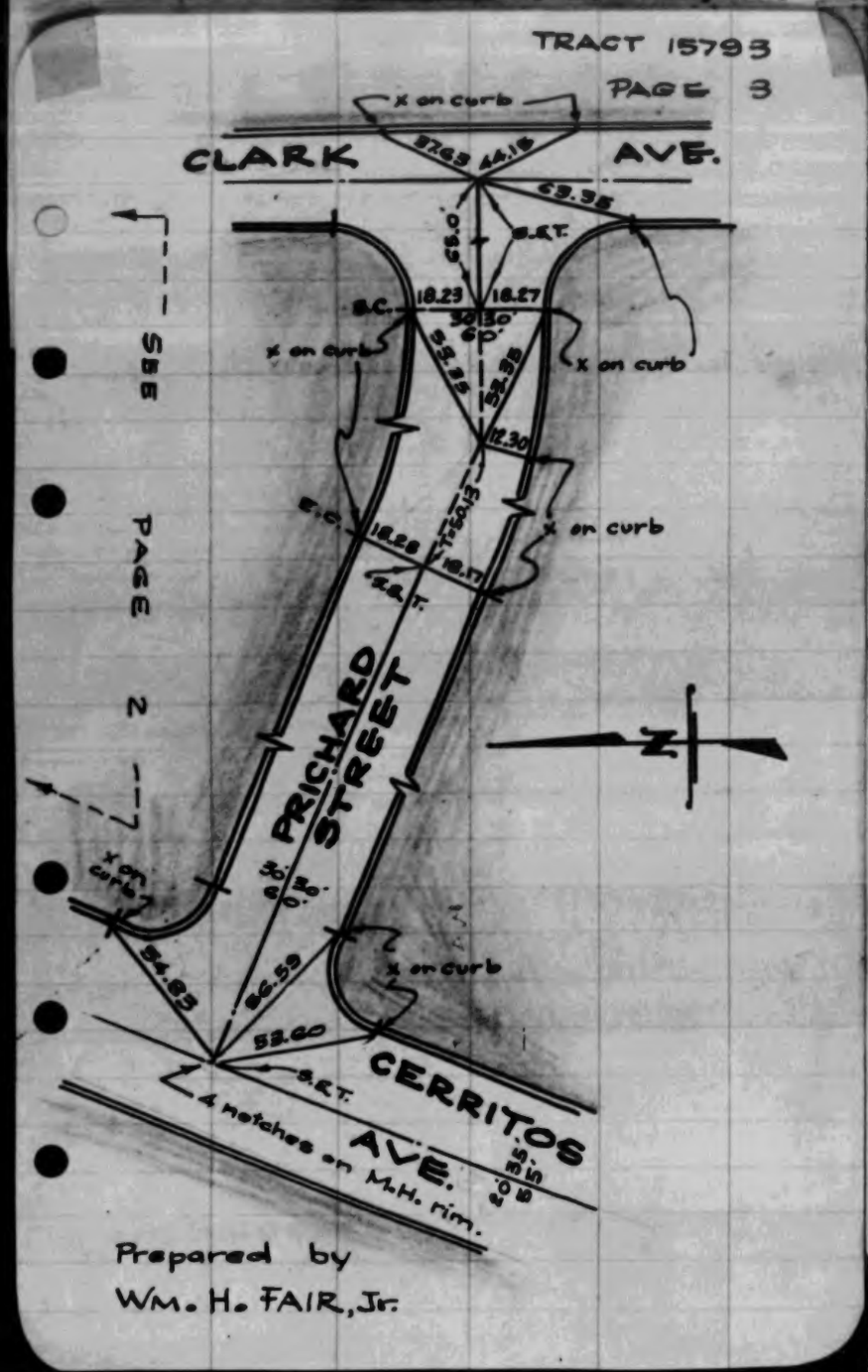

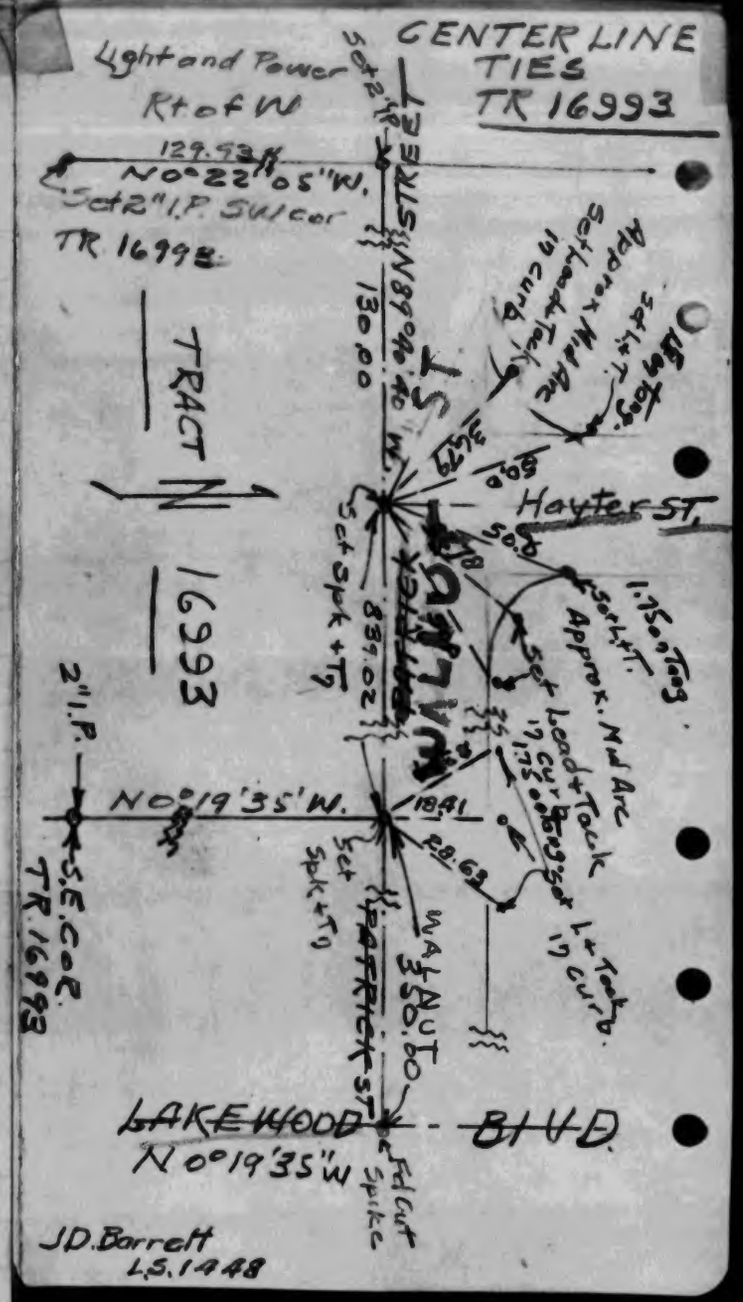

W.S. 33 A-4

W.S. 33 A-5

ENGINEERING SERVICE CORP.
Tract 14649

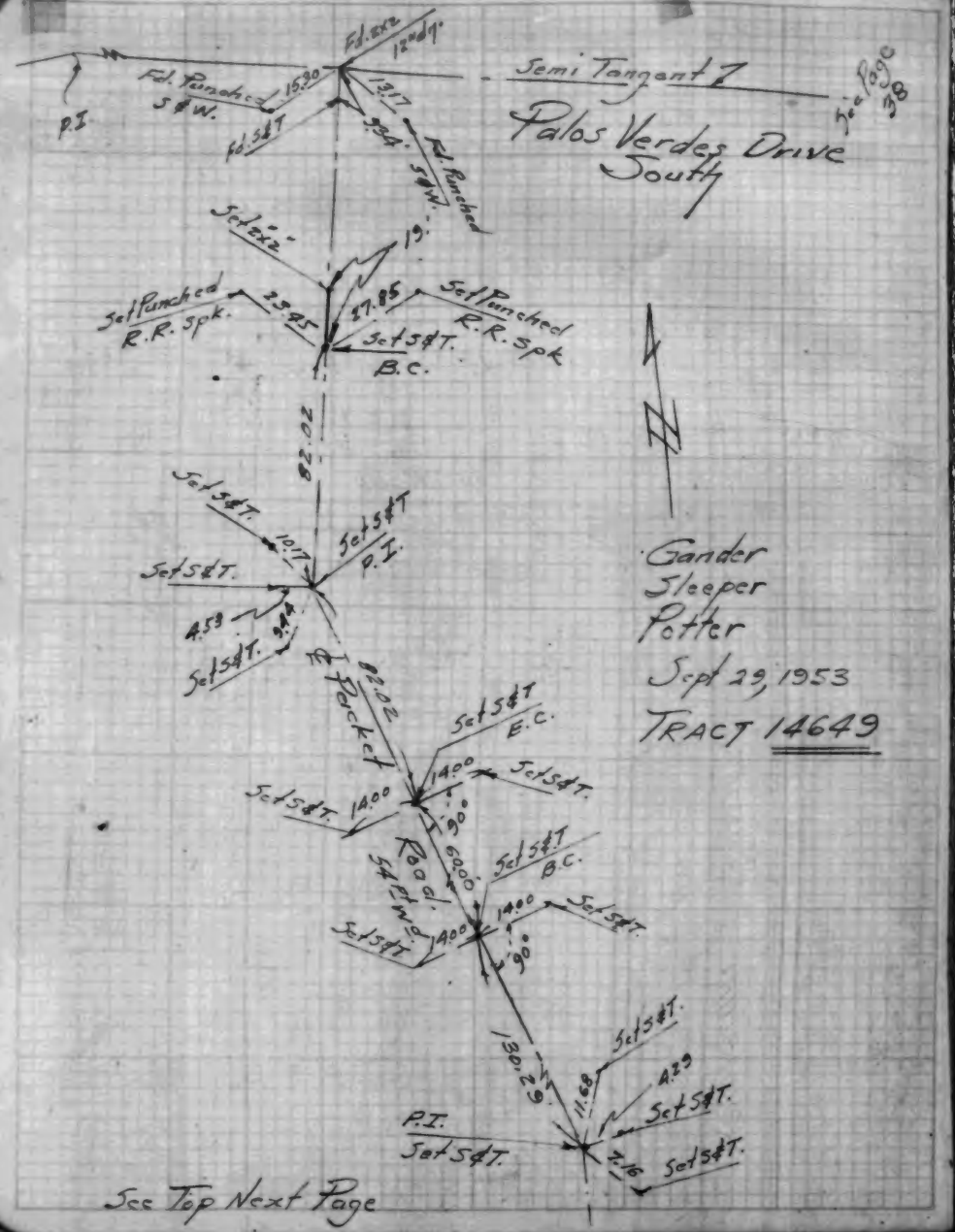

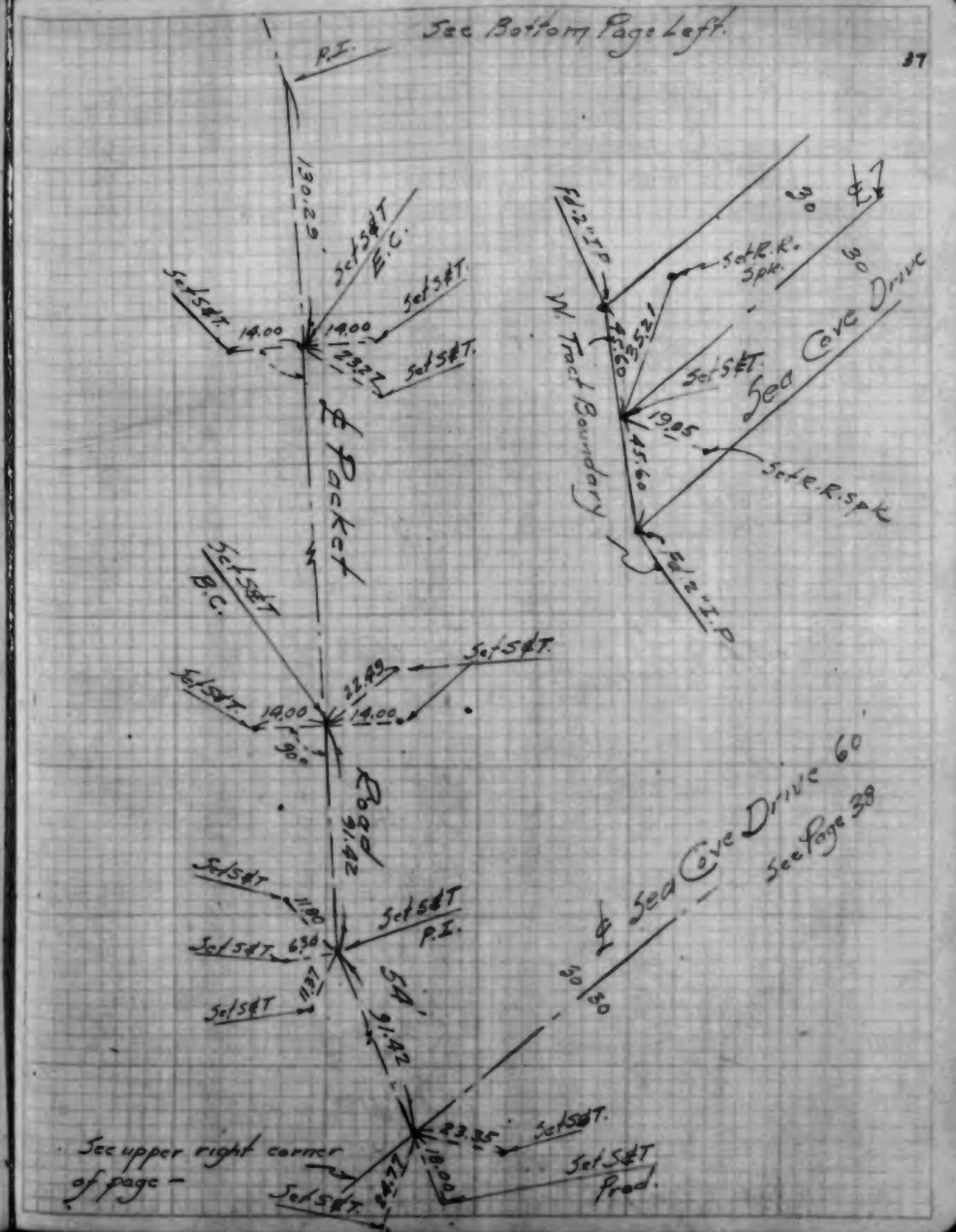

ENGINEERING SERVICE CORP.
Tract 14649

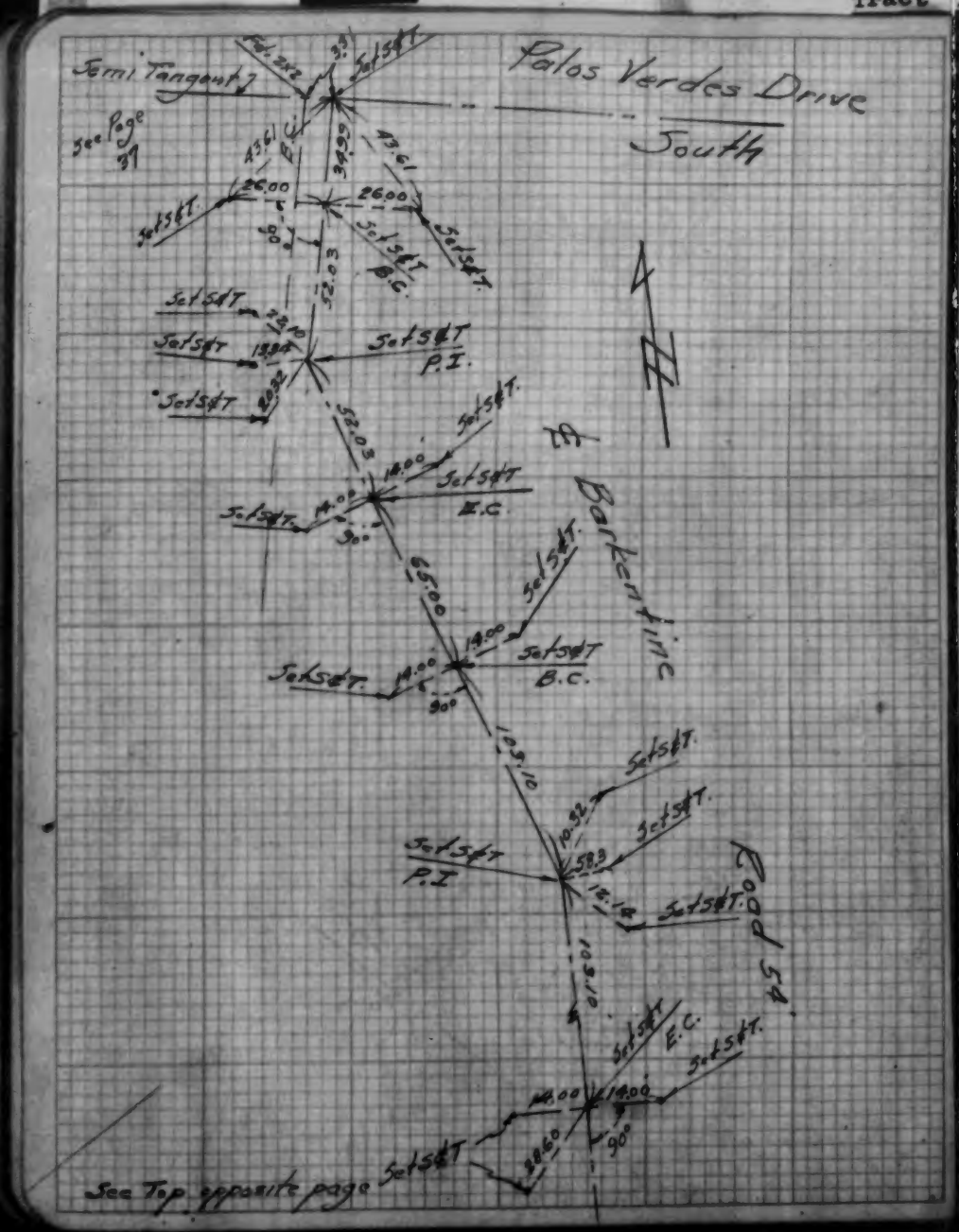

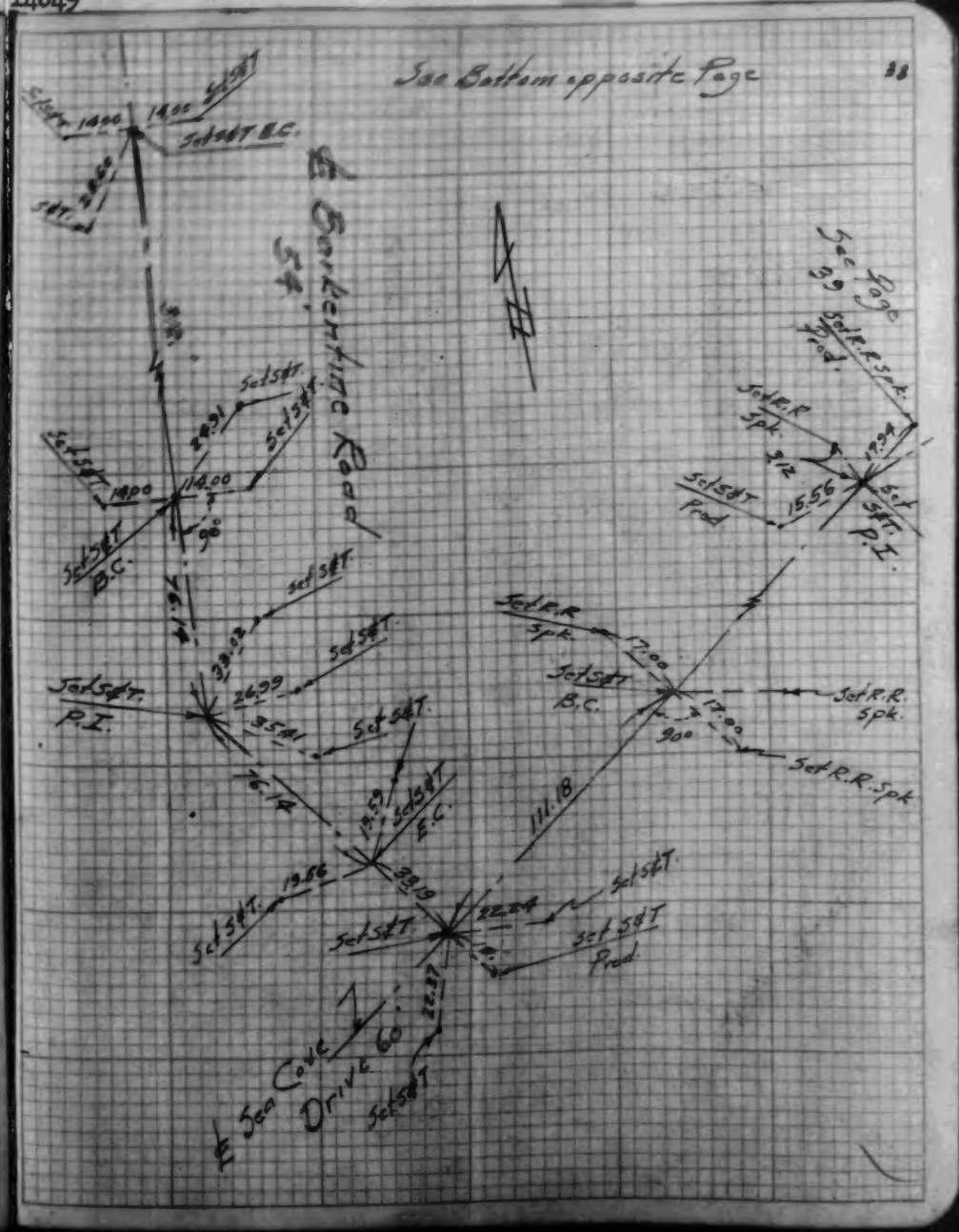

ENGINEERING SERVICE CORP.
Tract 14649



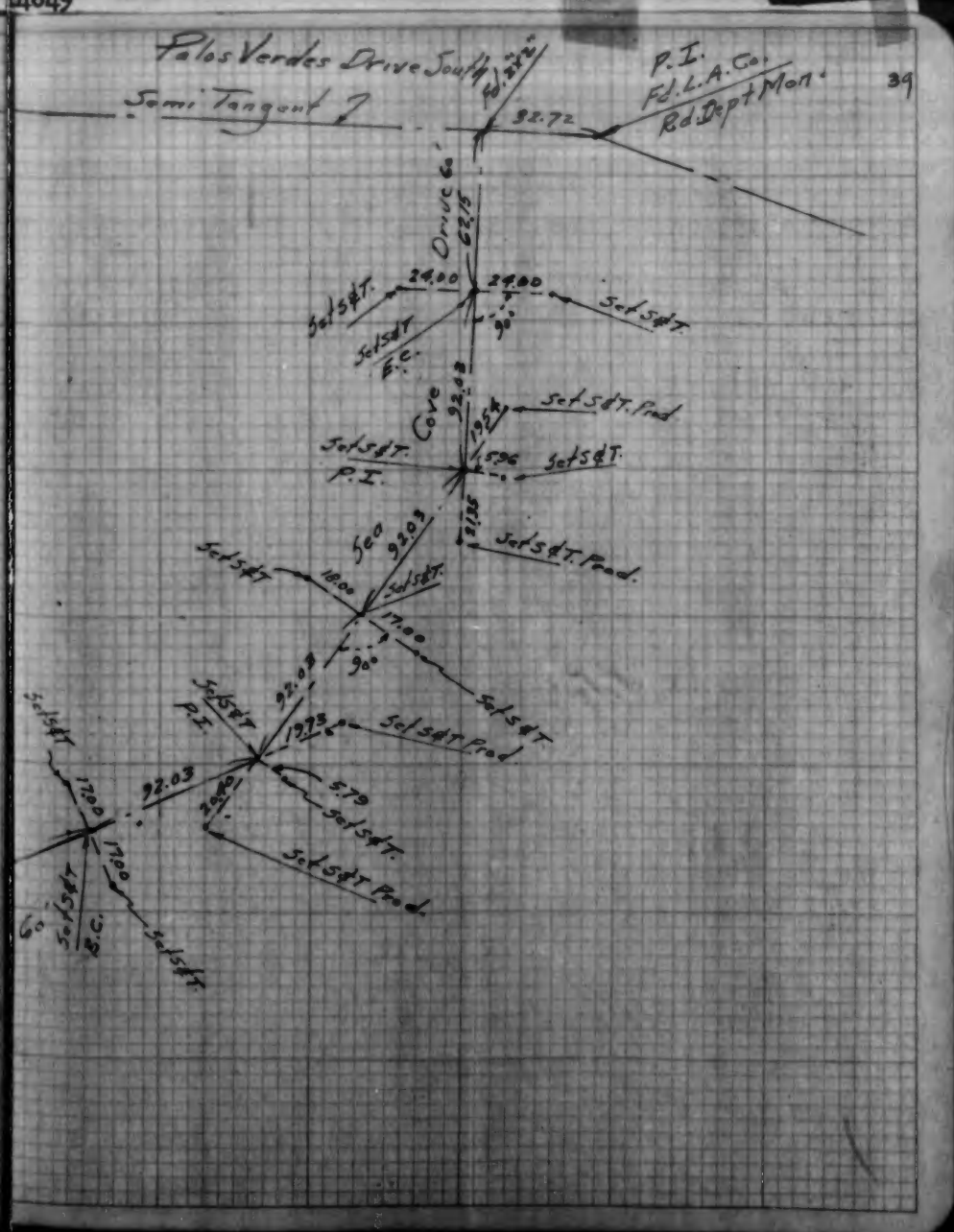

H. R. LITTLE
Tract 16710

W530B-2

CENTER LINE TIES
TRACT 16710
H. R. Little L.S. 2303

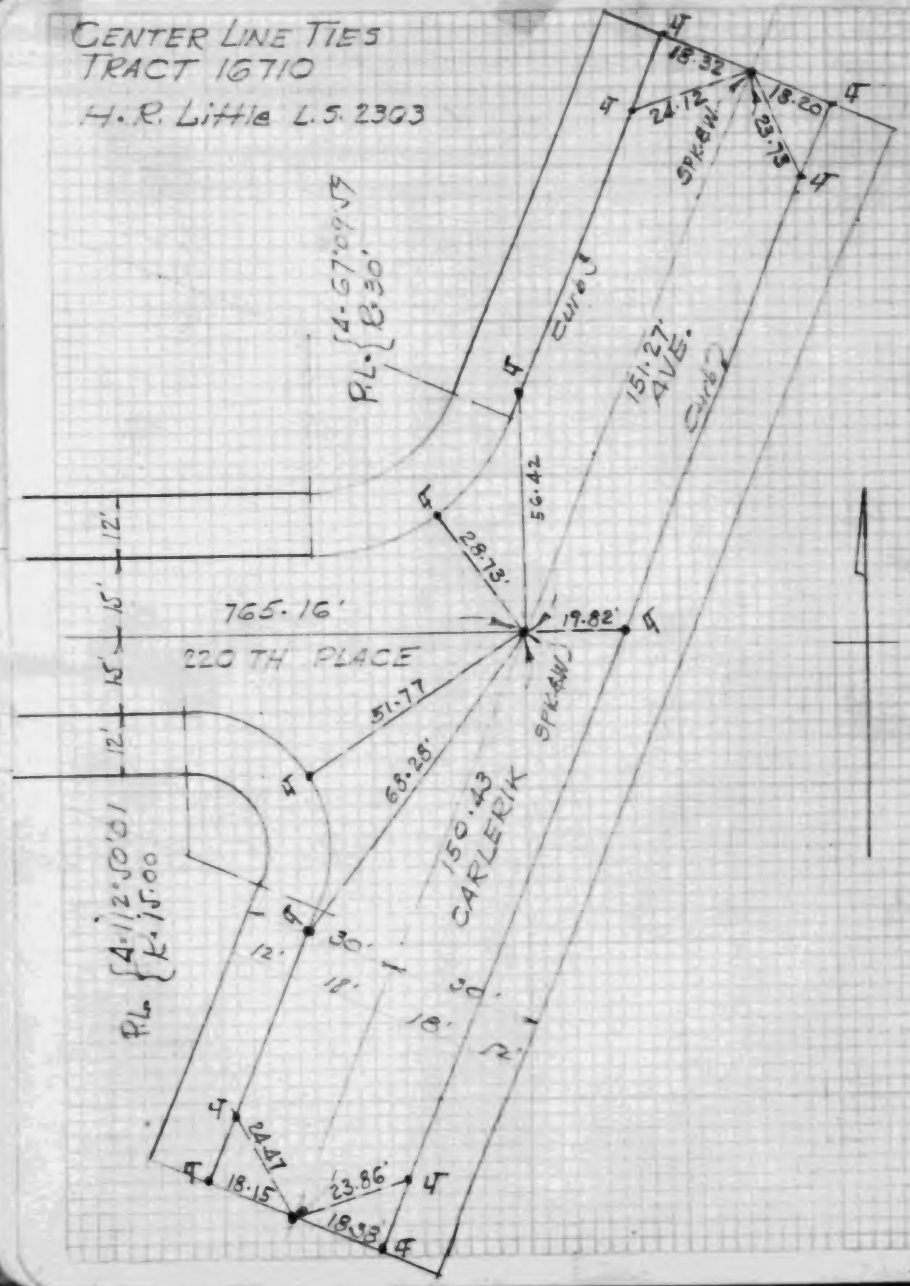

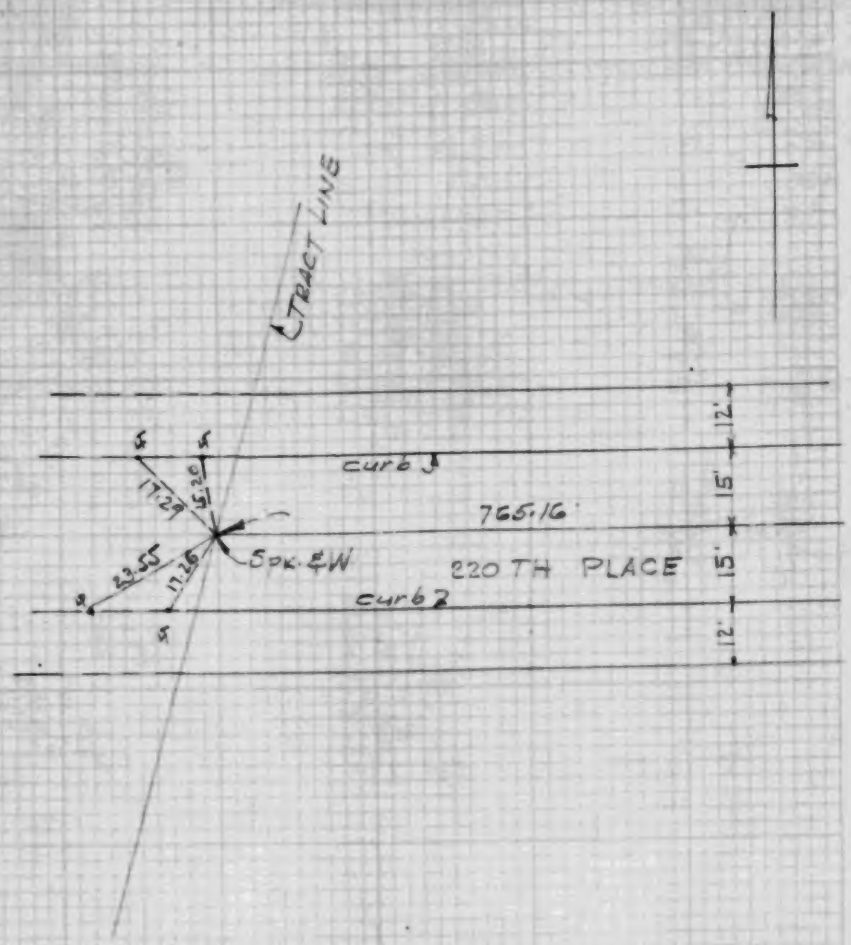

M. W. FINLEY
Tract 16460

① ℄ ties, Valinda Ave.
Tract № 16460

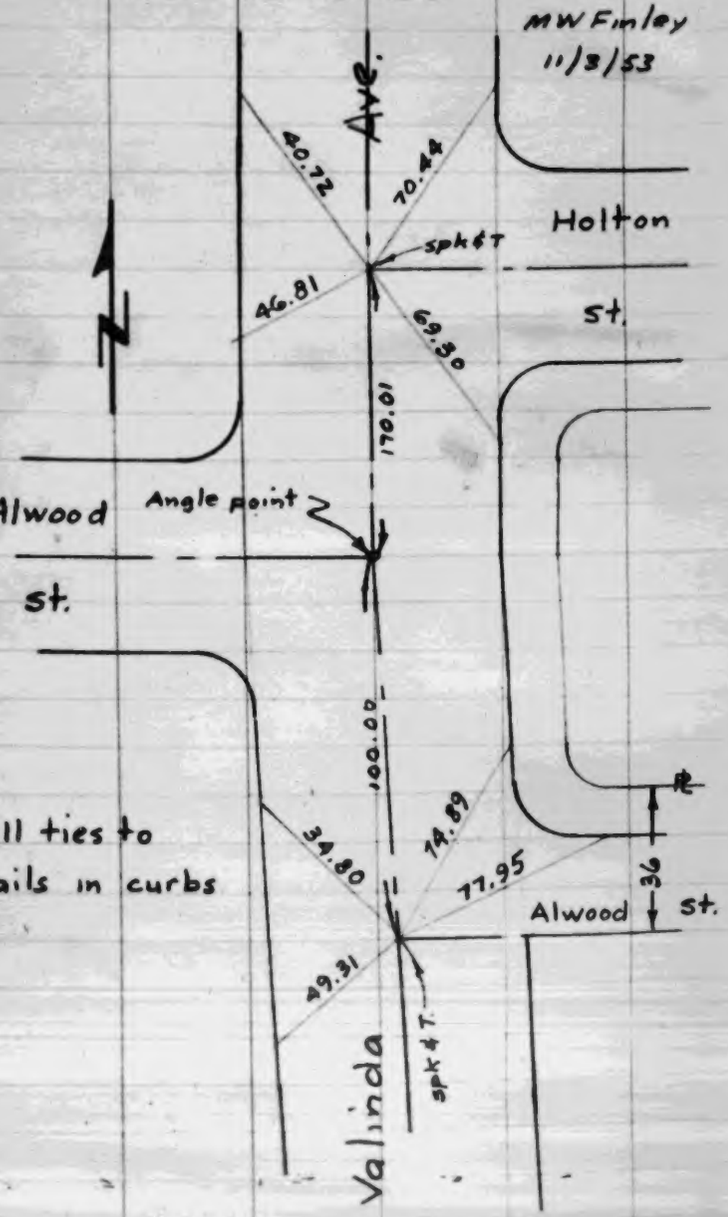
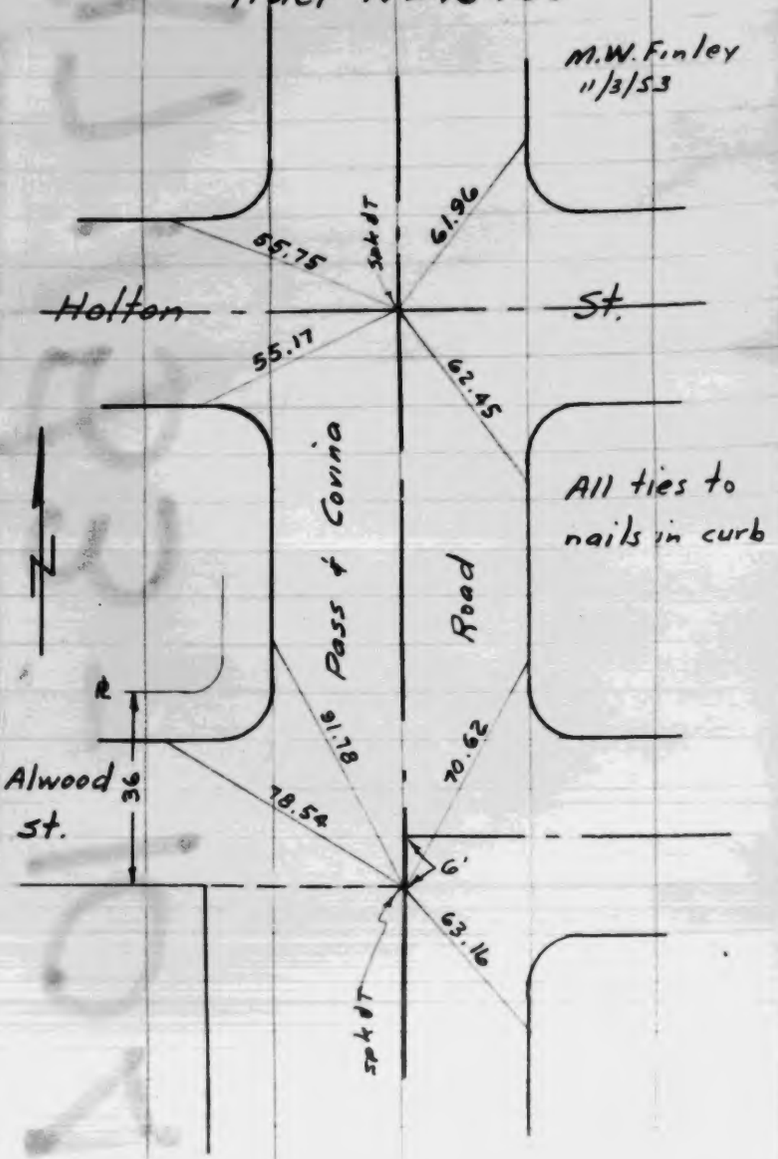
② ℄ ties, Pass & Covina Rd.
Tract № 16460