SCHWABACHER-FREY 28389H

ENGINEERING SERVICE CORP. - Tr. 17803 - C.L.Ties on Dos Rios Rd., Bluff Rd. and turnarounds on Barnsdale St., Allengrove, Coolgrove, Hannon, Shadyoak, Finevale, Cleargrove, Glencliff Drives, and Bluff Rd. at Foster Bridge Bldg.

W. O. WAGNER - R.S. 69: 4 - 7 - C.L. Ties on Ave. G., Ave. G2, Great Western Dr., Ave. F8, Ave F10, Ave. F15, Ave. G4, Ave. G8 at 40th St. W., 37th St. W., 33rd St. W. and 30th St. W.

R. C. BALLINGER - R.S. 69: 11 - C.L. Ties on Ave. D, Ave. D4, Ave. D8, Ave. D12, at 22nd St. west and 25th St. west.

W. O. WAGNER-- Tr. 17542 - C.L. Ties on 20th St. E., 21st St. E., Jacklin Ave., at Nly tract line.

W. O. WAGNER - Tr. 17162 - C.L. Ties on Ave. Q2 and Sly tract line at 20th St. E., alley Jacklin Ave., 21st St. E., Ladelle Ave., Malby

BOOK 1098

Ave. and 22nd St. E.

WM. H. FAIR, JR. - Tr. 14532 - C.L. Ties on Marshall St., Roxie St. and Loftus Dr. at Dubonnet Ave. and Bartlett Ave.

WM. H. FAIR, JR. - Tr. 17141 - C.L. Ties on 139th St., 142nd St. and Rosecrans Ave. at Central Ave. Hillford Ave., Zamora Ave., Parmelle Av

C. O. COOLEY - Tr. 17097 - C.L. Ties on Crewe St., Spry St., Arlee St., Imperial Hwy, Lyndora St., and Union St. at Pioneer Blvd., Arlee St., Brink Ave., Bombardier Ave. and Paddison Ave.

ENGINEERING SERVICE CORP. - Tr. 18097 - C.L. Ties on Lot 7 S.of Candlewood, E. side of Lakewood Bl

TUTTLE ENGINEERING CO. - Tr. 18131 - C.L. Ties on Delay Ave. at Gladstone Ave. and turnaround.

M. W. FINLEY - Tr. [illegible] - C.L. Ties on Sixth St. at tract boundaries.

Microfilmed Feb 88

1098 5 50

FORM 55

SCHWABACHER-FREY 28389H

102-104 M. W. FINLEY - Tr. 17961 - C.L. Ties on Ave. J9, Ave J10 at Beech St. and turnarounds.

BOOK 1098

ENGINEERING SERVICE CORP.
Tract 17803

Tr-17803

Ties are Chiz. Crosses on Curb.

N

See pg 66

See pg 66

Bairnsdale Street ℄

36.28

Pch MH

35.09

34.90

6.70

Bar

℄ Prop

Pch MH

49.71

18.21

℄ Allengrove

50.14

Rd

47.82

47.04

Coolgrove

Pch MH

Drive

46.44

Rios

47.17

46.58

Hannon

Pch MH

Street

46.57

℄ Dos

Barba
M. Nistead
Narcook
3/6/53

52

Road

29.94

48.87

Shadyoak

Pch MH

Drive

N

Rios

49.98

47.13

Finevale

Pch MH

Drive

46.92

Dos

45.14

44.73

Cleargrove

Pch MH

Drive

48.23

℄

49.77

Glenclift

Pch MH

Drive

49.34

℄ Tr 17803 (cont'd)

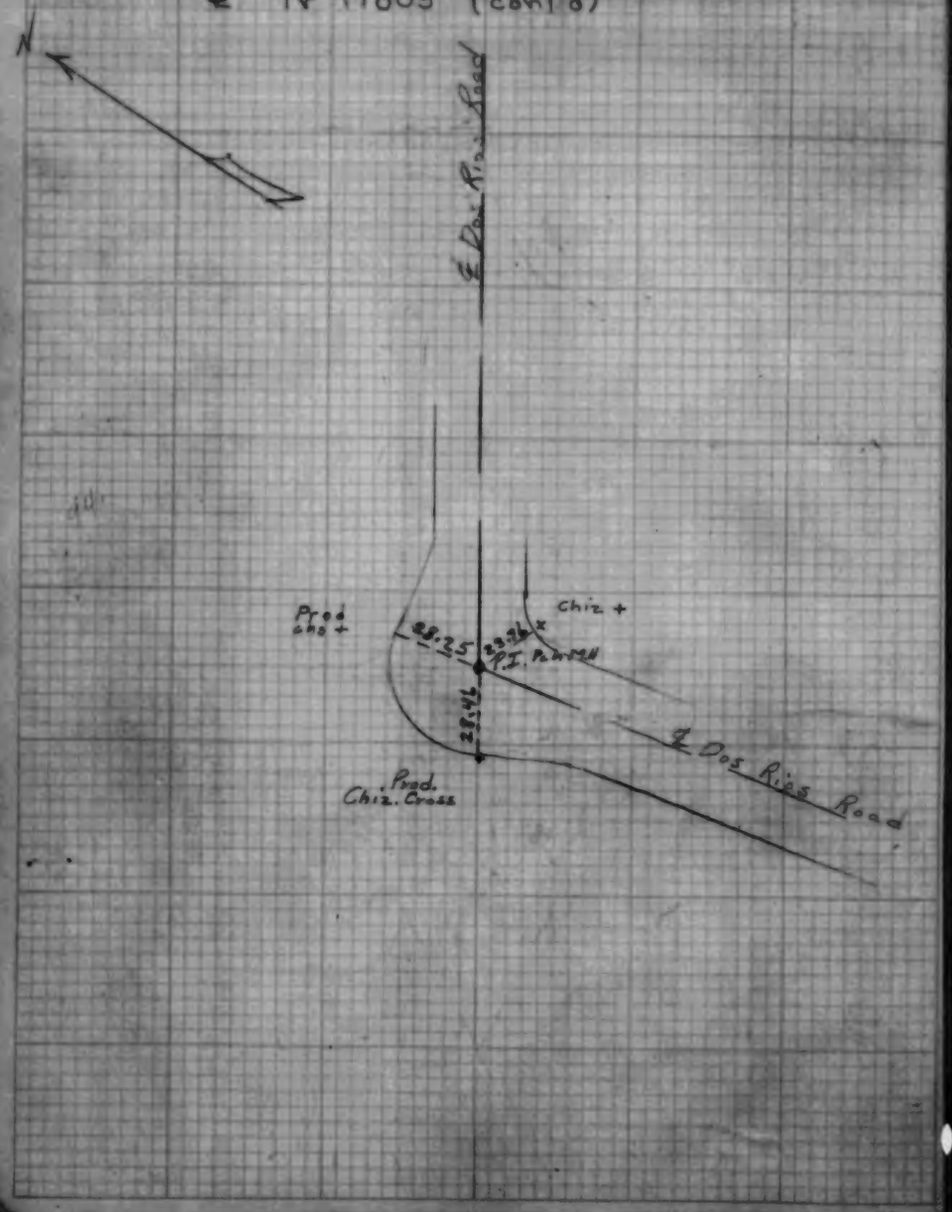

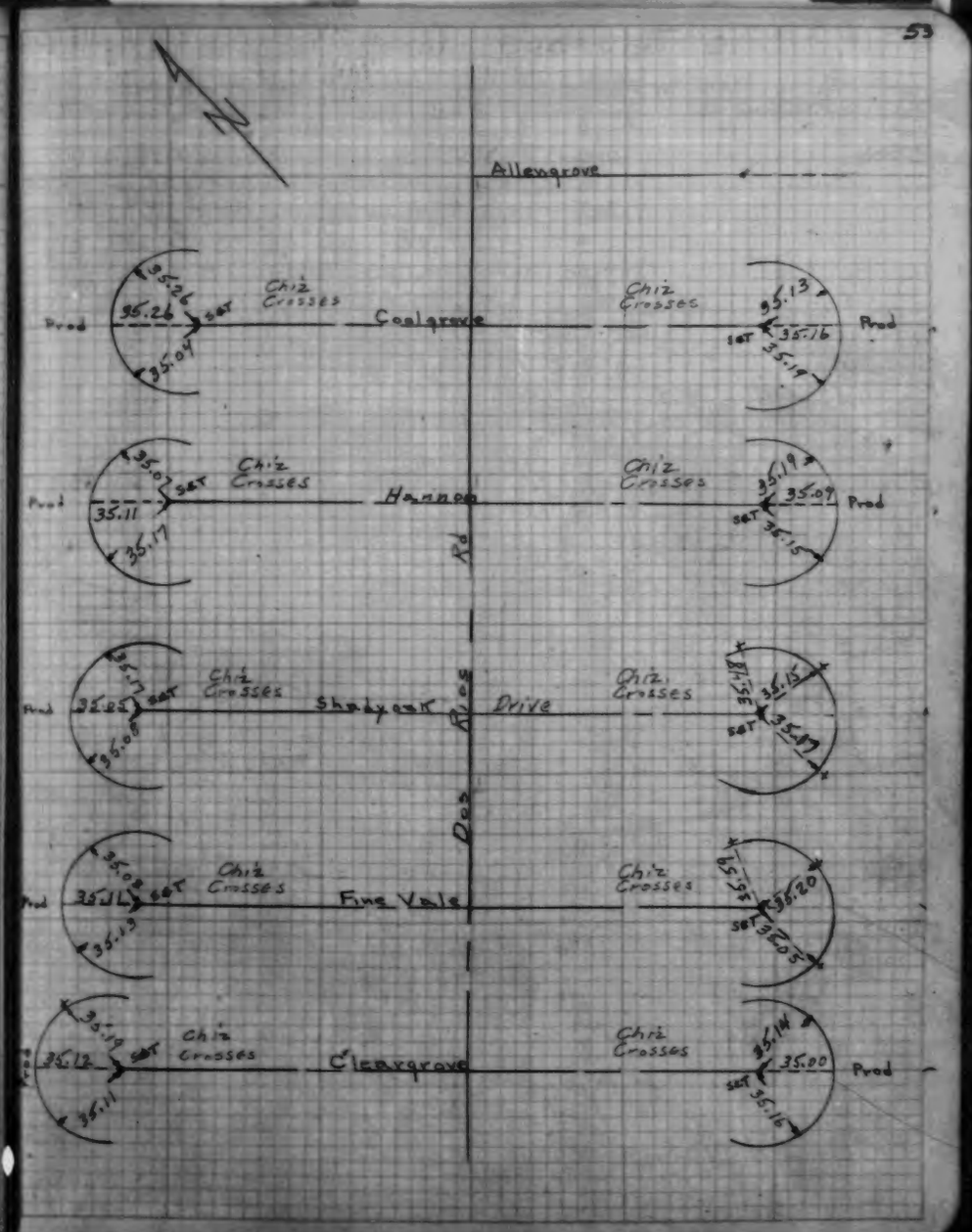

ENGINEERING SERVICE CORP.
Tract 17803

℄ Tr 17803 (cont'd)

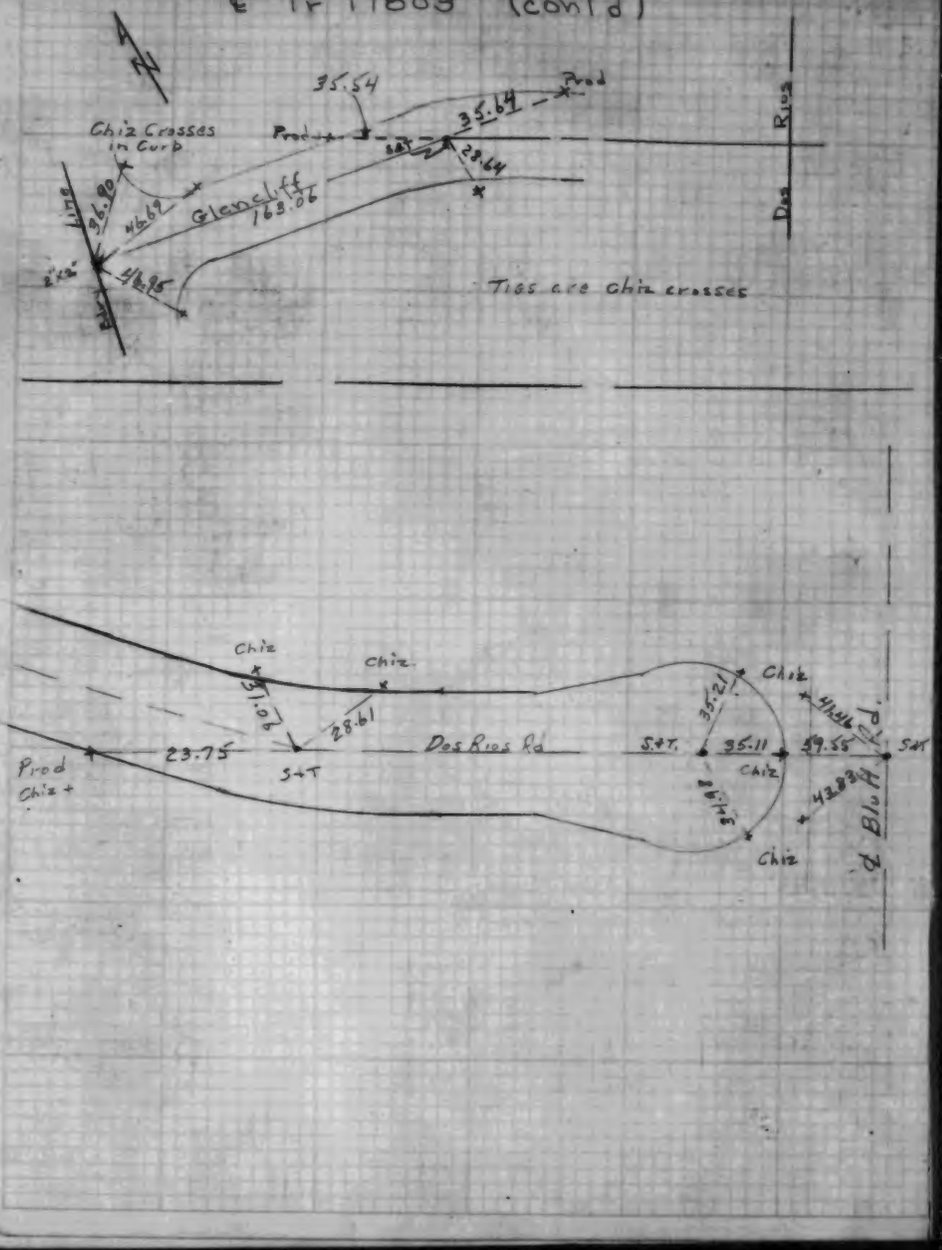

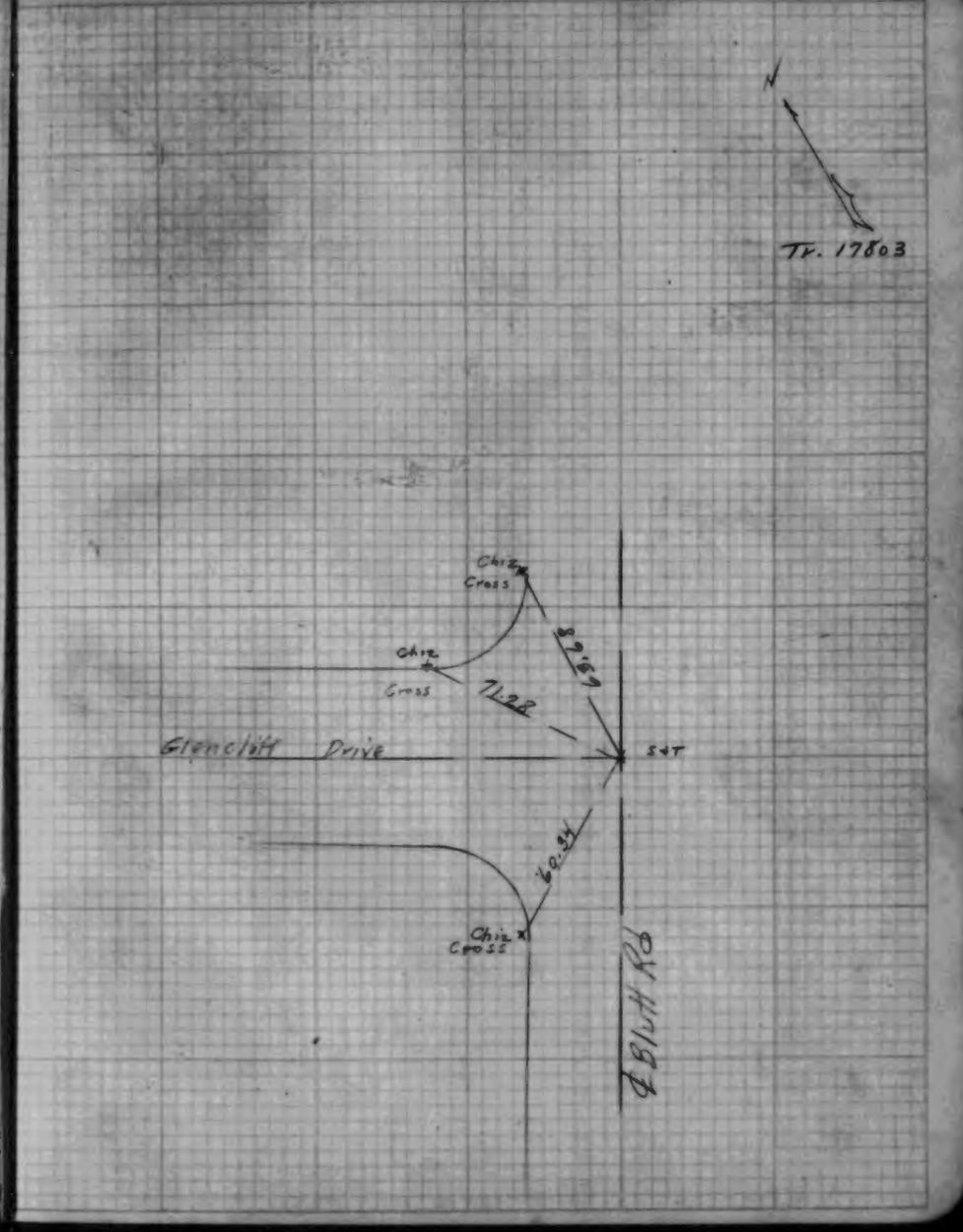

ENGINEERING SERVICE CORP.
Tract 17803

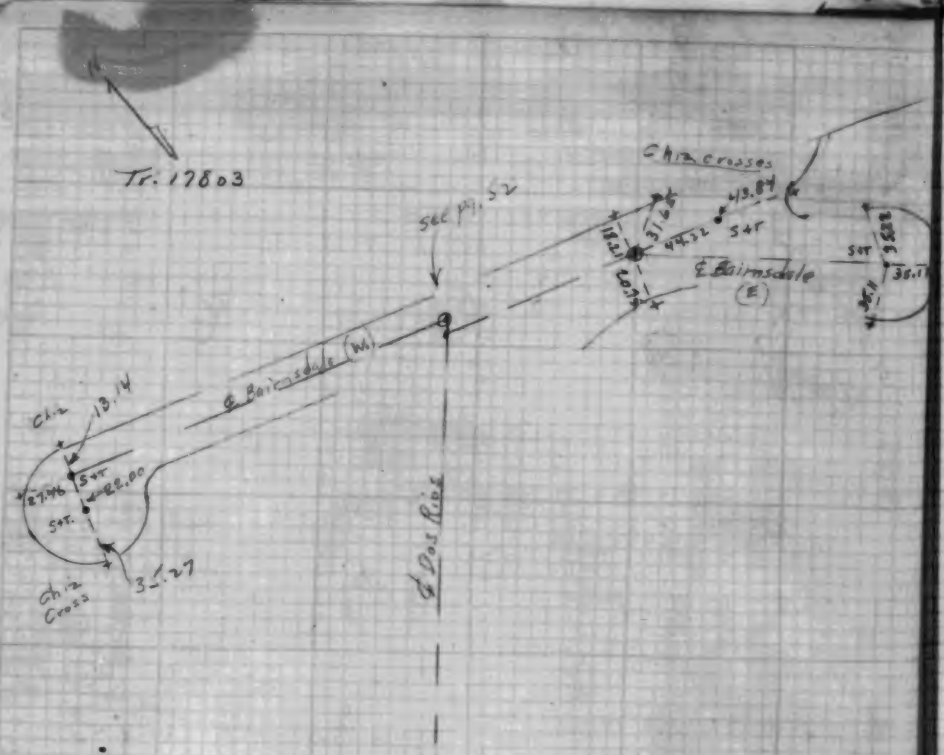

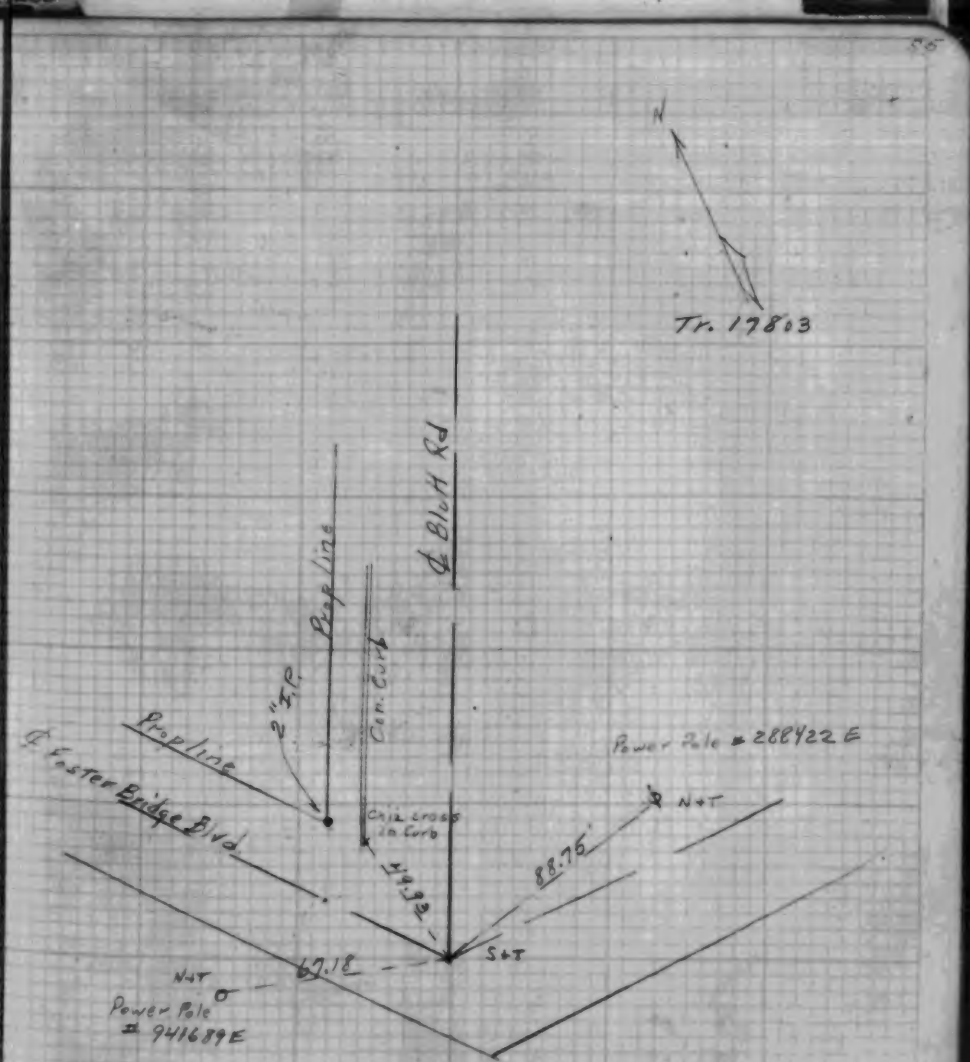

WS 36 B-5 Bc C-5

WS 36 B-6

ENGINEERING SERVICE CORP.
Tract 17803

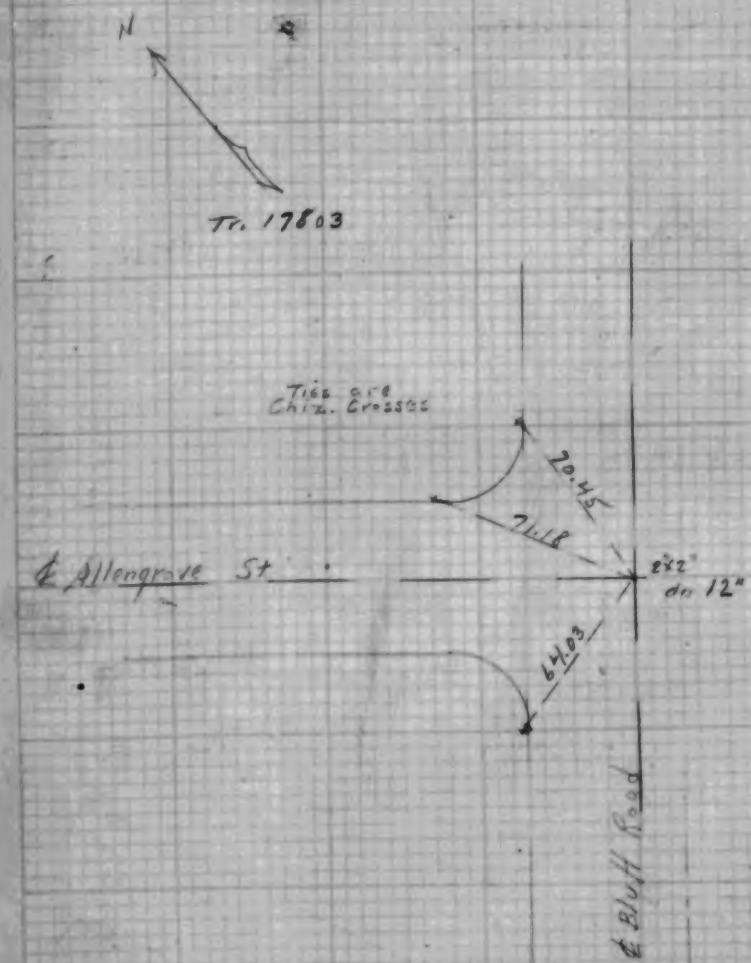

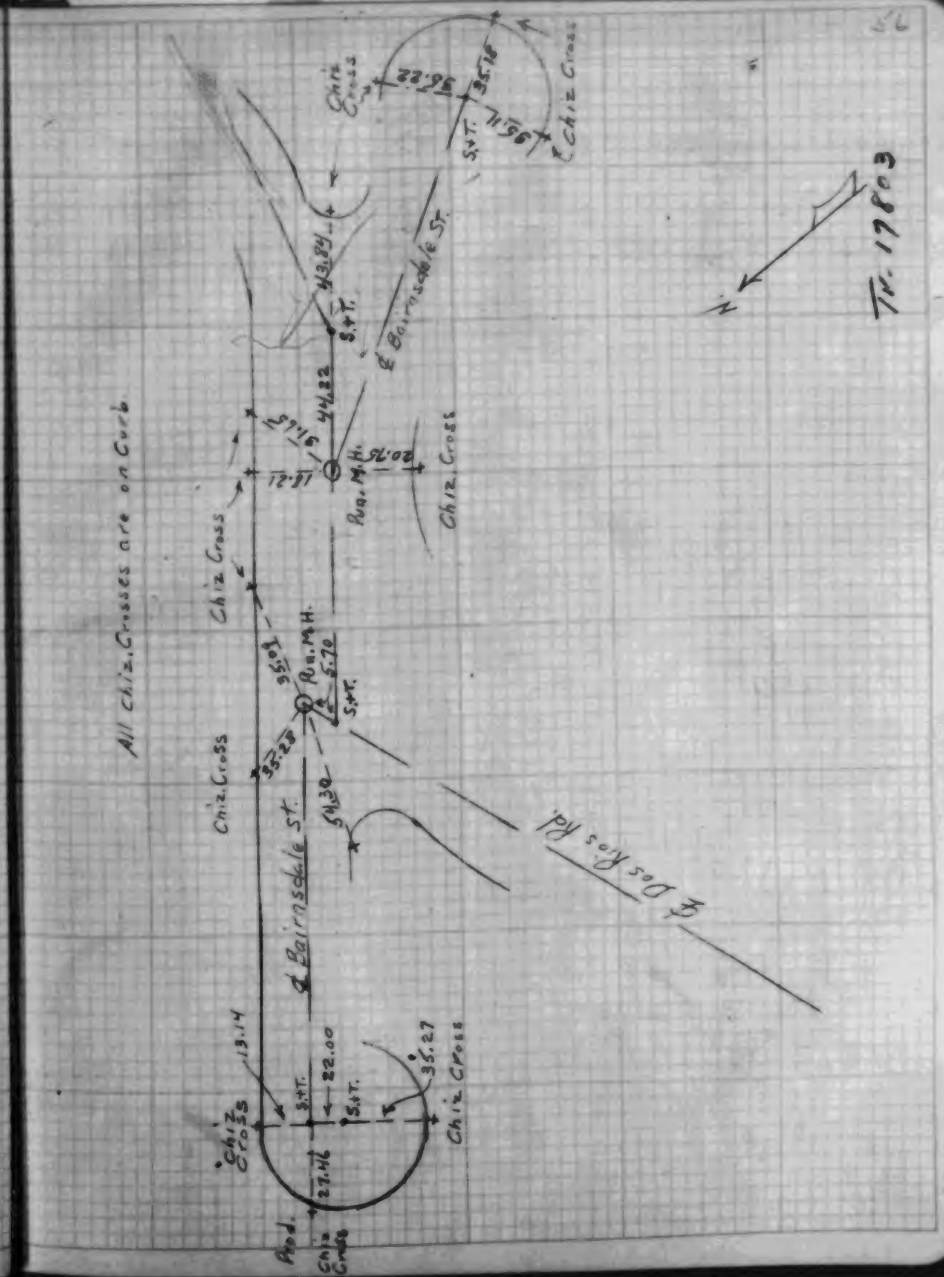

W.S. 36 B-5, & B-6

ENGINEERING SERVICE CORP.
Tract 17803

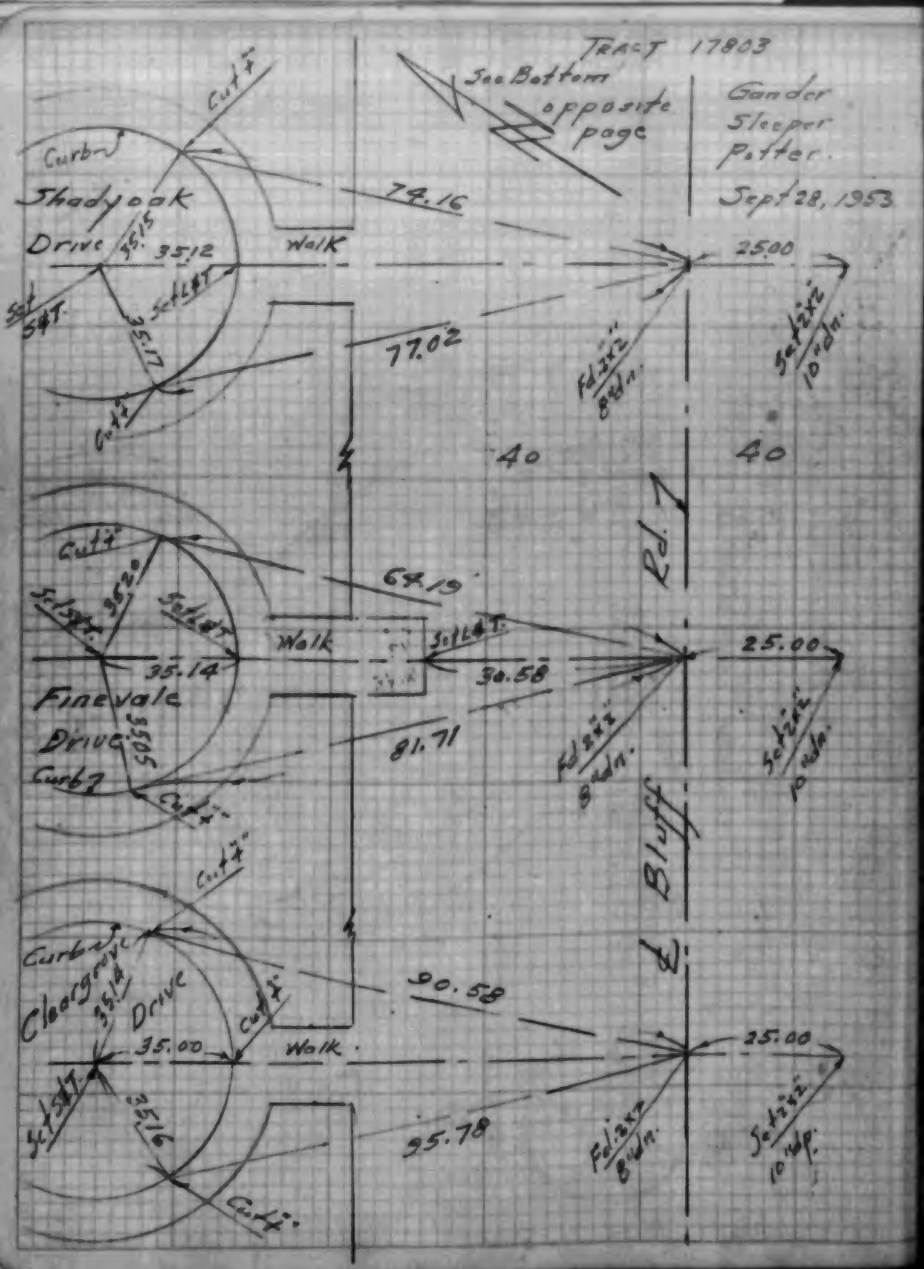



W.S. 36 B-5, C-5

W.O. WAGNER
- ENGR.

Page 1 of 40

TIE NOTES - R.S. 69: 4-7
R.S. 1821

Sept. 1953
Byrd Wagner
Rogers Randall

∠s measured clockwise from B.S.

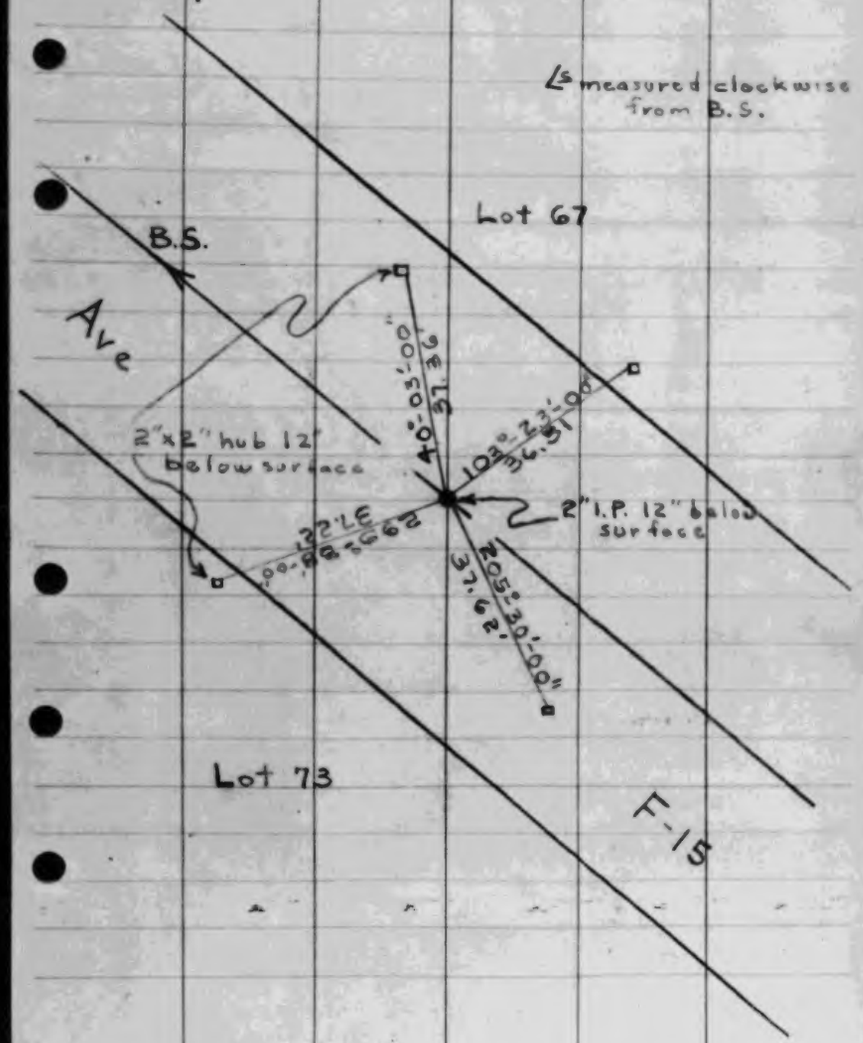

2

TIE NOTES
R.S. 1821

Sept. 1953
Byrd, Wagner
Rogers & Randall

∠s measured clockwise from B.S.

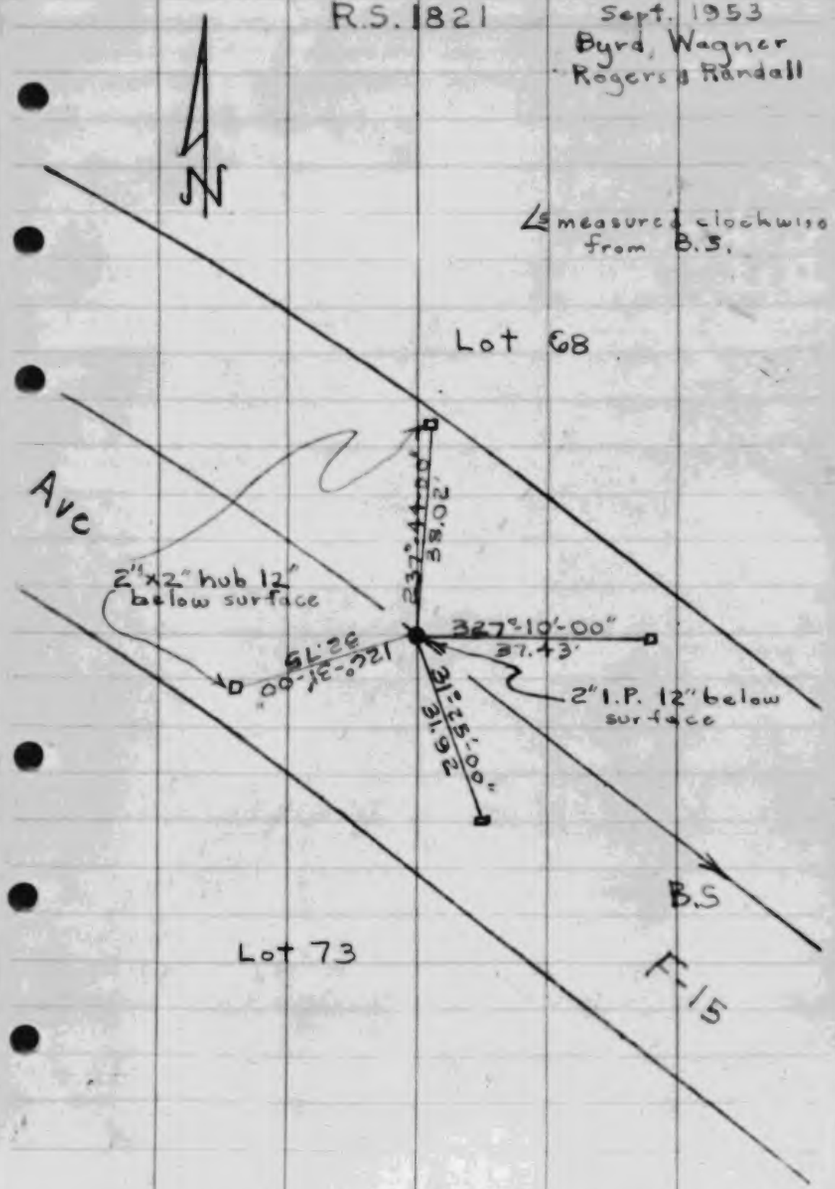

TIE NOTES
R.S.1821

Sept. 1953
Byrd, Wagner
Rogers & Randall

∠s measured clockwise from B.S.

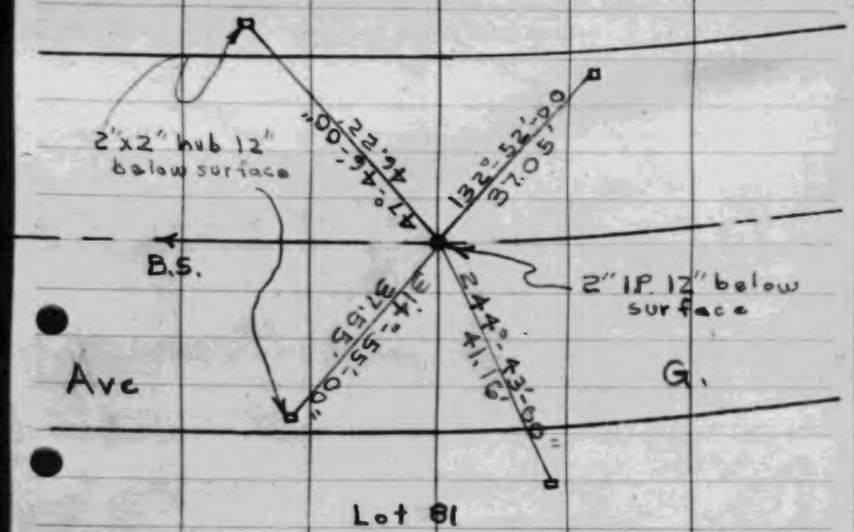

TIE NOTES
R.S.1821

Sept. 1953
Byrd, Wagner
Rogers, Randall

∠s measured clockwise from B.S.

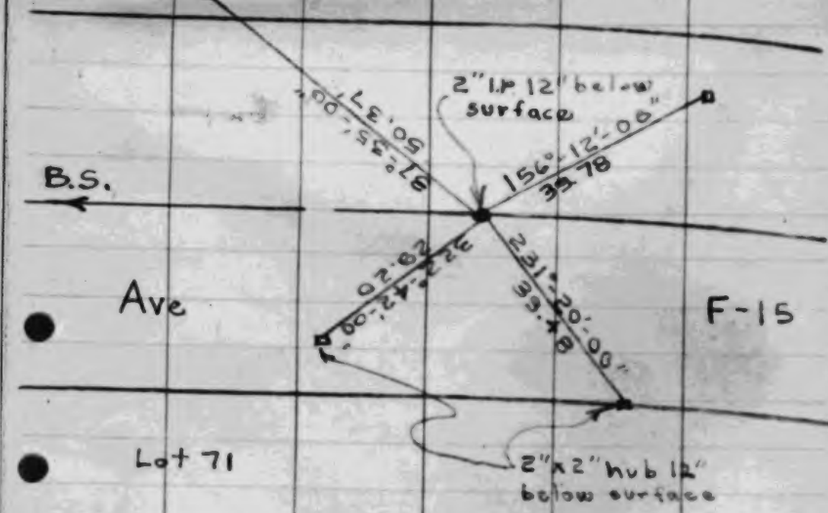

W. O. WAGNER
R.S. 69: 4 - 7

5

TIE NOTES
R.S. 1821

Sept. 1953
Byrd, Wagner
Rogers & Randall

∠s measured clockwise from B.S.

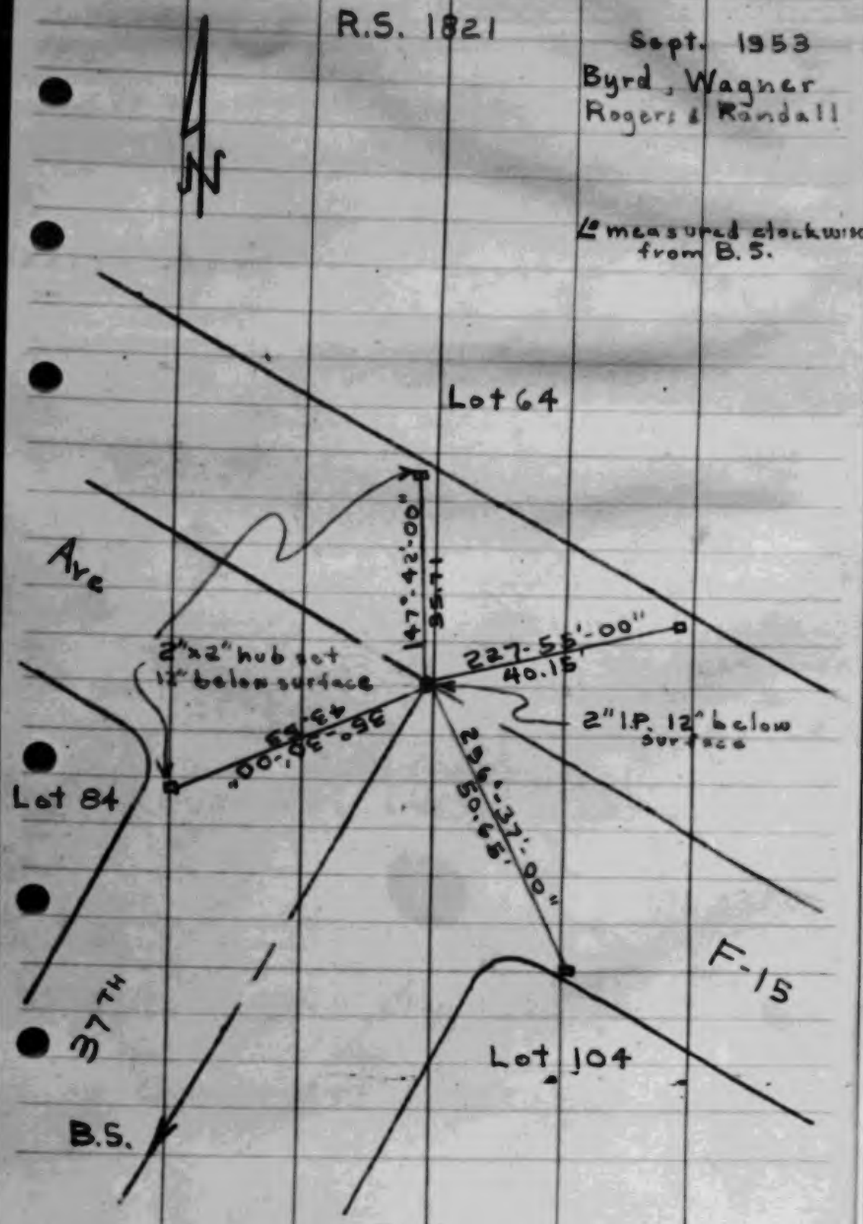

6

TIE NOTES
R.S. 1821

Sept. 53
Byrd, Rogers, Wagner

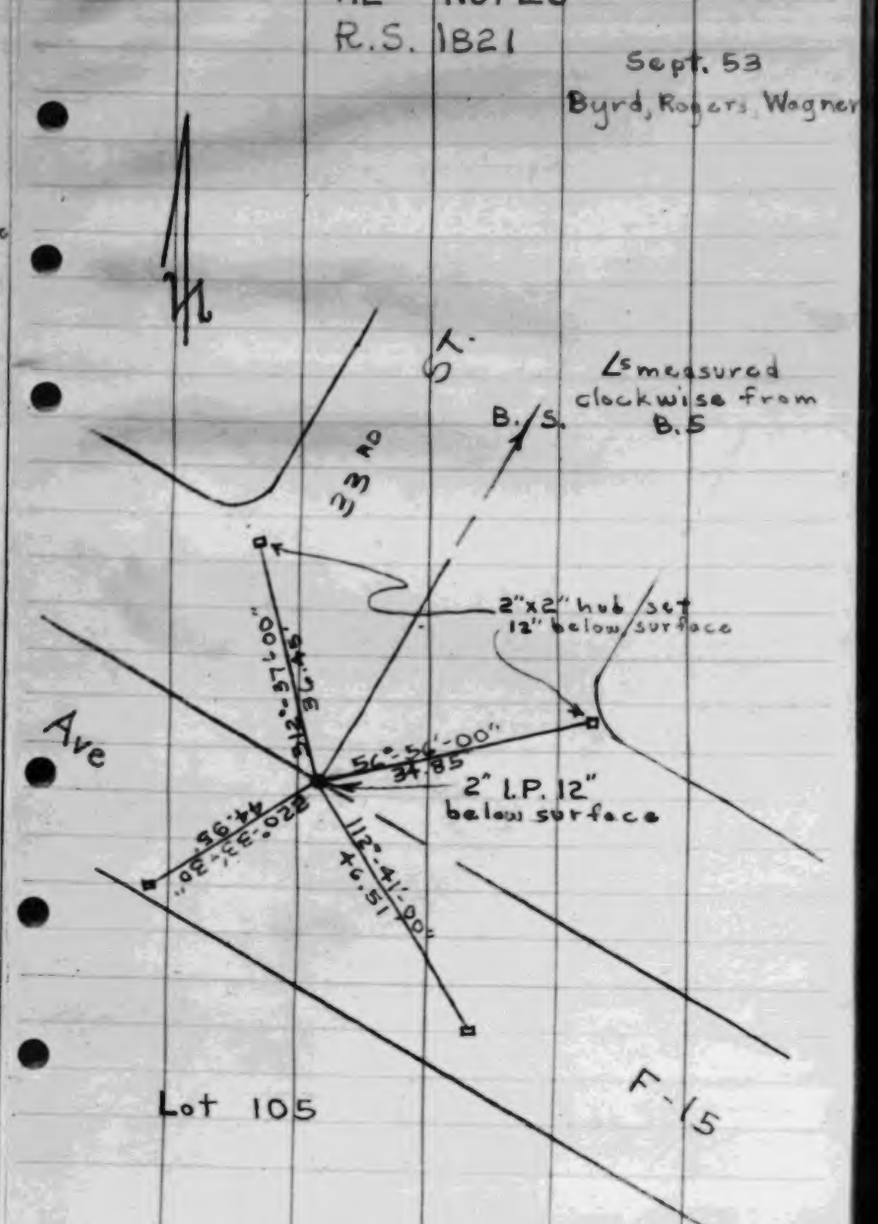

7

TIE NOTES
R.S. 1821

Sept. 1953
Byrd, Wagner
Rogers, Randall

∠s measured clockwise from B.S.

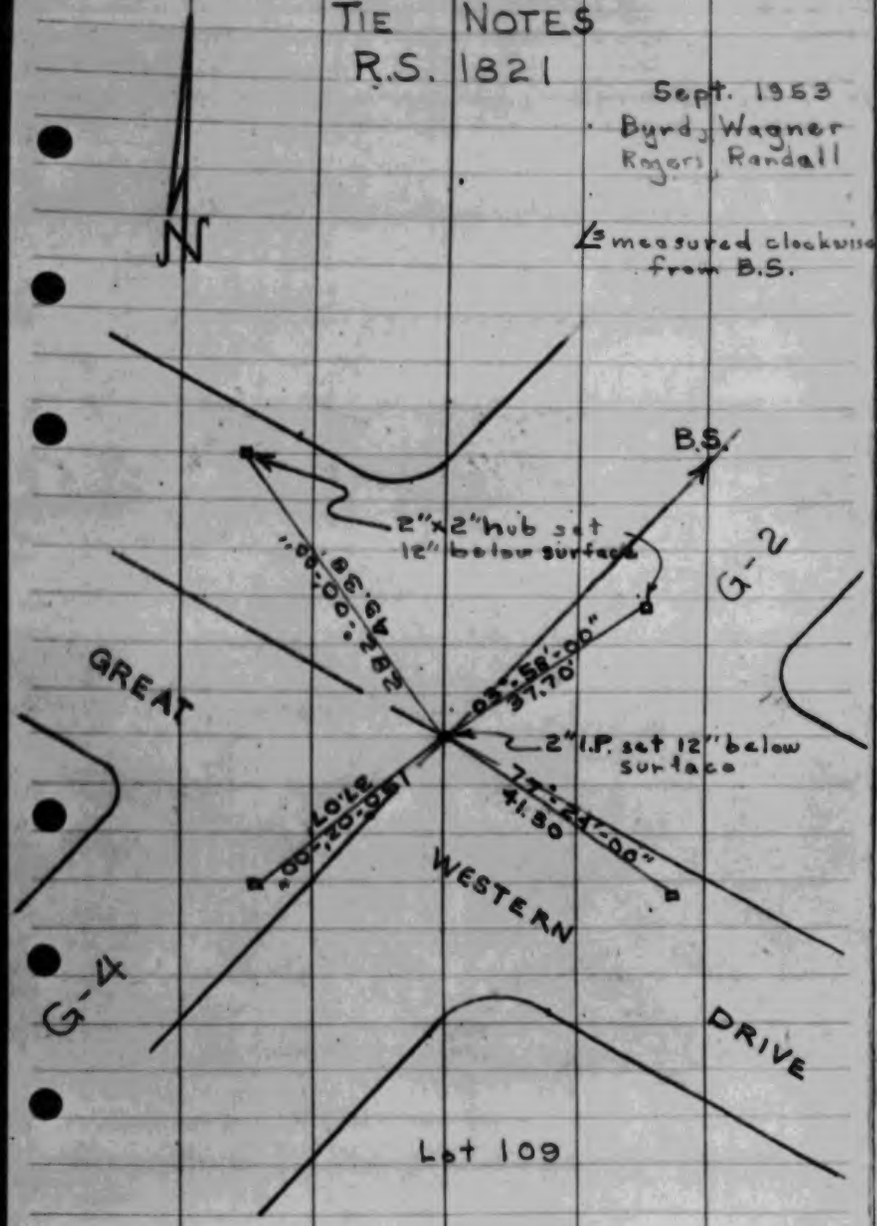

8

TIE NOTES
R.S. 1821

Sept. 1953
Byrd & Rogers

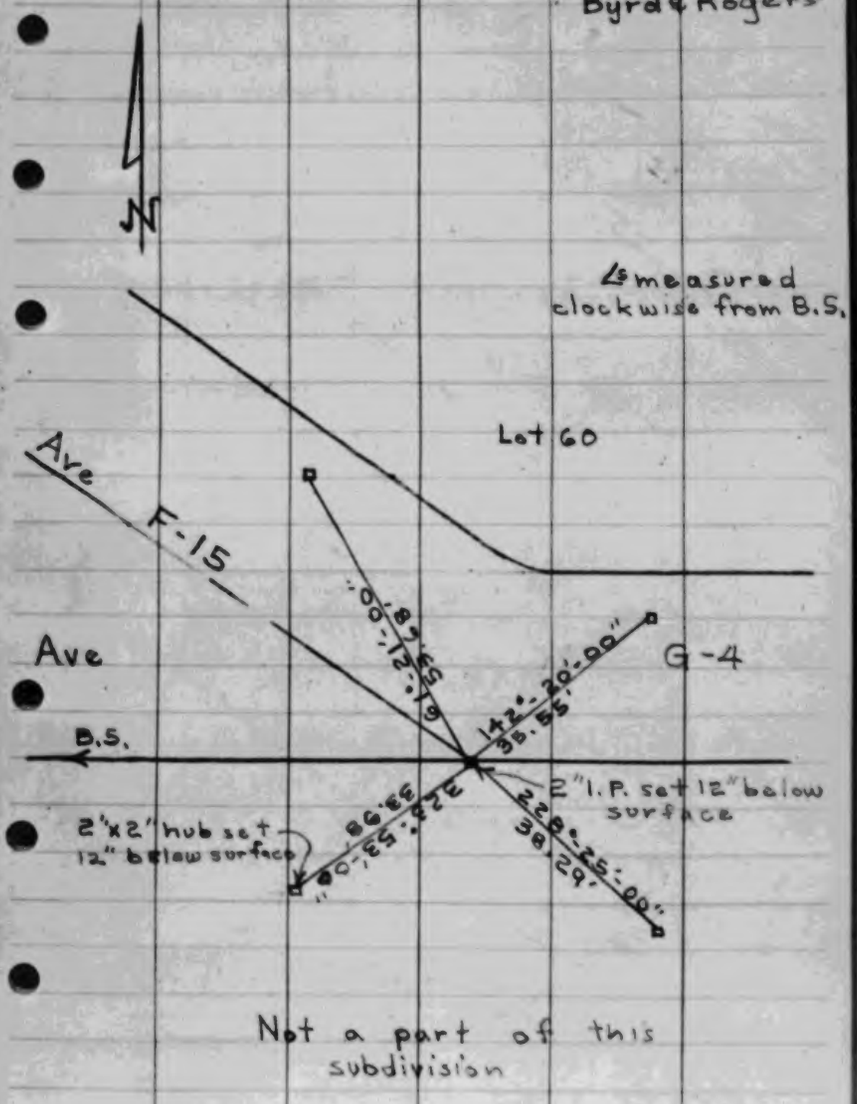

9

TIE NOTES
R.S. 1821

Sept. 1953
Byrd, Wagner
Rogers, Randall

∠s measured clockwise from B.S.

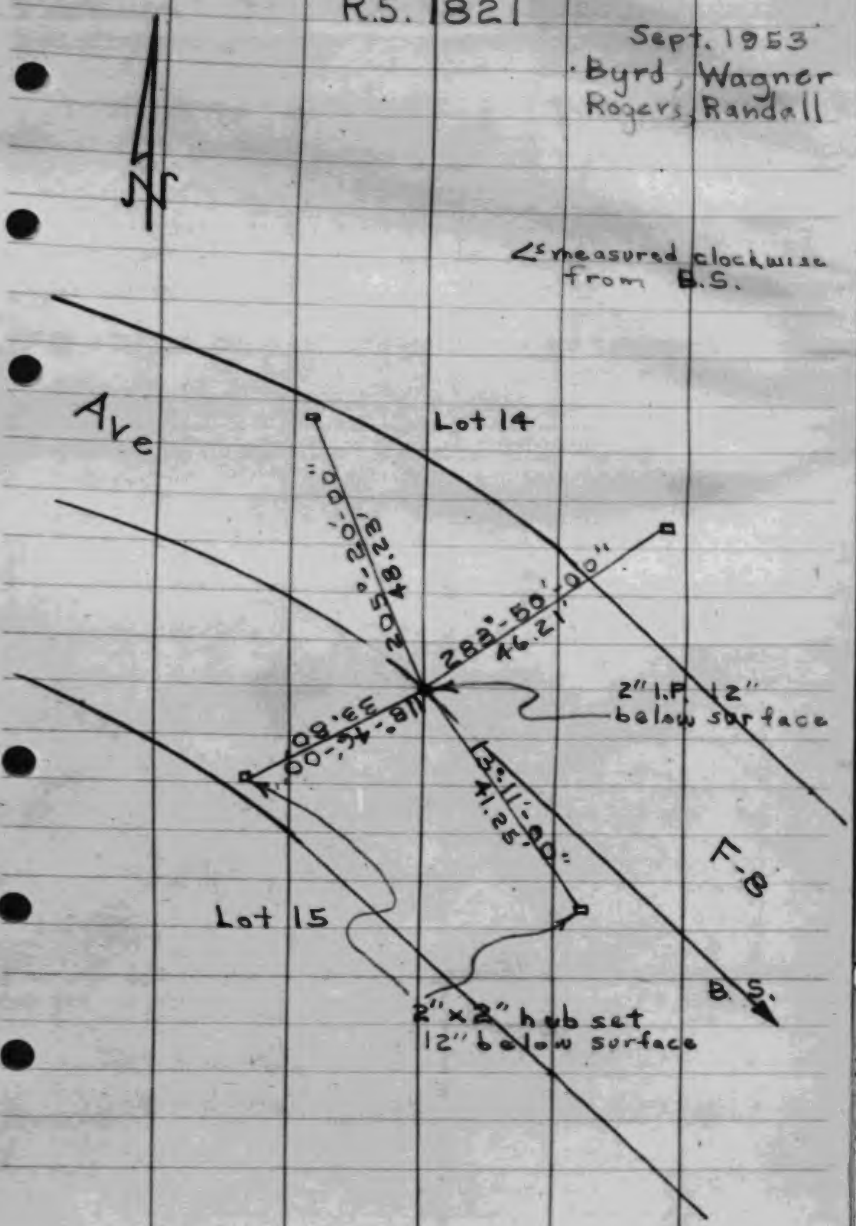

10

TIE NOTES
R.S. 1821

Sept. 1953
Byrd, Wagner
Rogers, Randall

∠s measured clockwise from B.S.

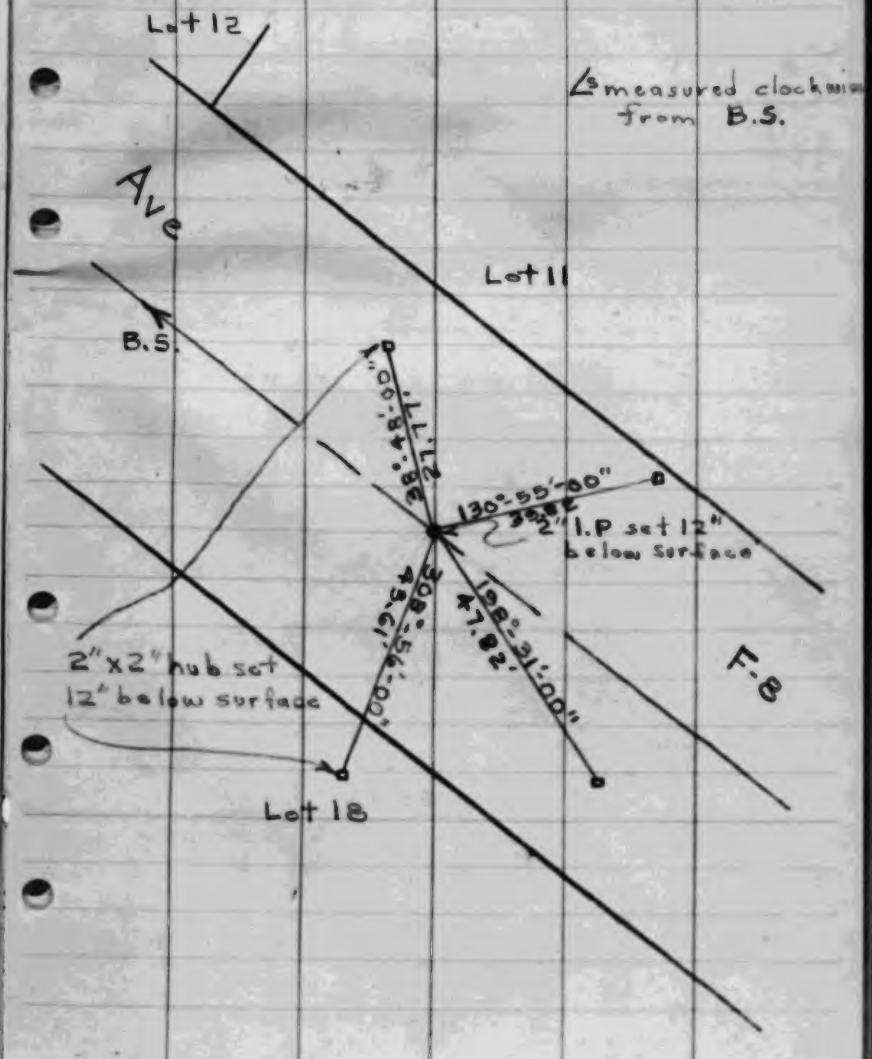

W. O. WAGNER
R.S. 69: 4 - 7

TIE NOTES
R.S. 1821

Sept. 1953
J. Byrd, J. Rogers
D. Wagner, J. Randall

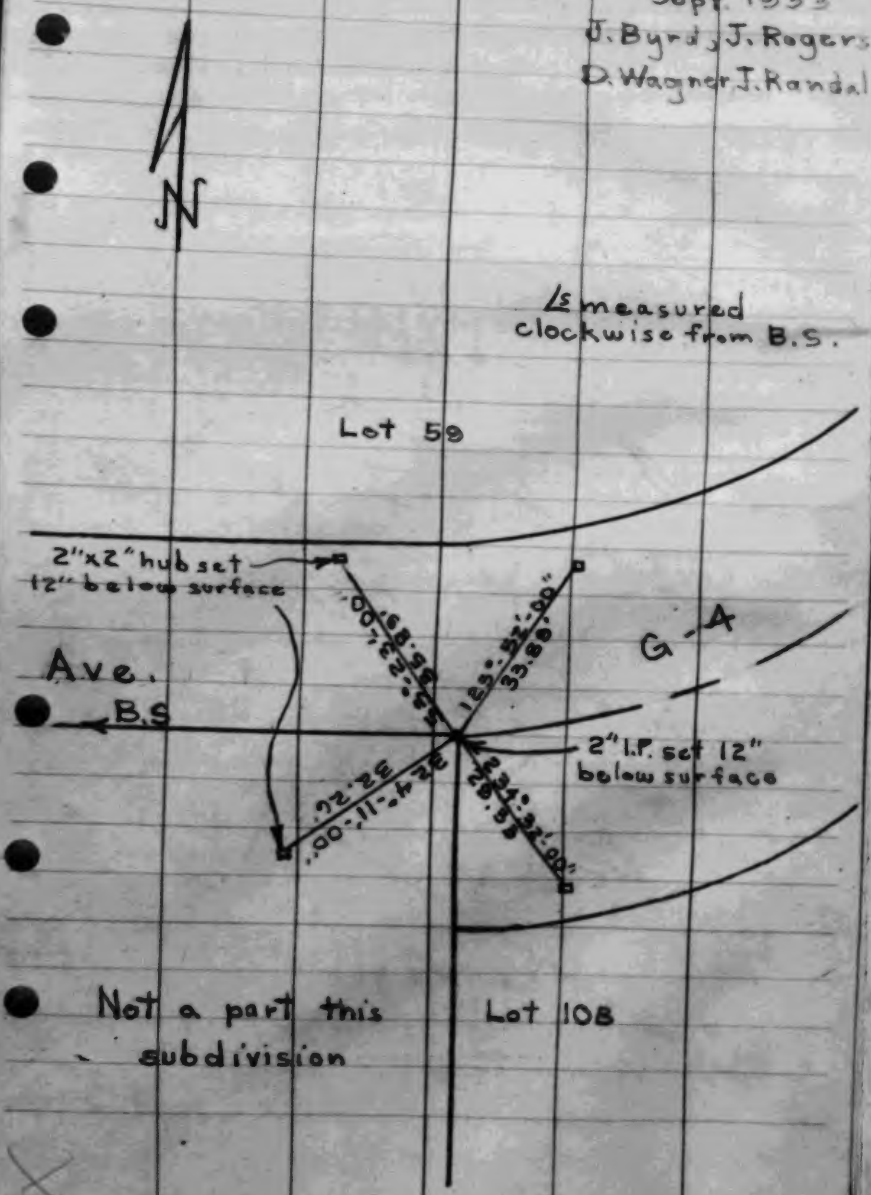

TIE NOTES
R.S. 1821

Sept. 1953
Byrd, Wagner
Rogers, Randall

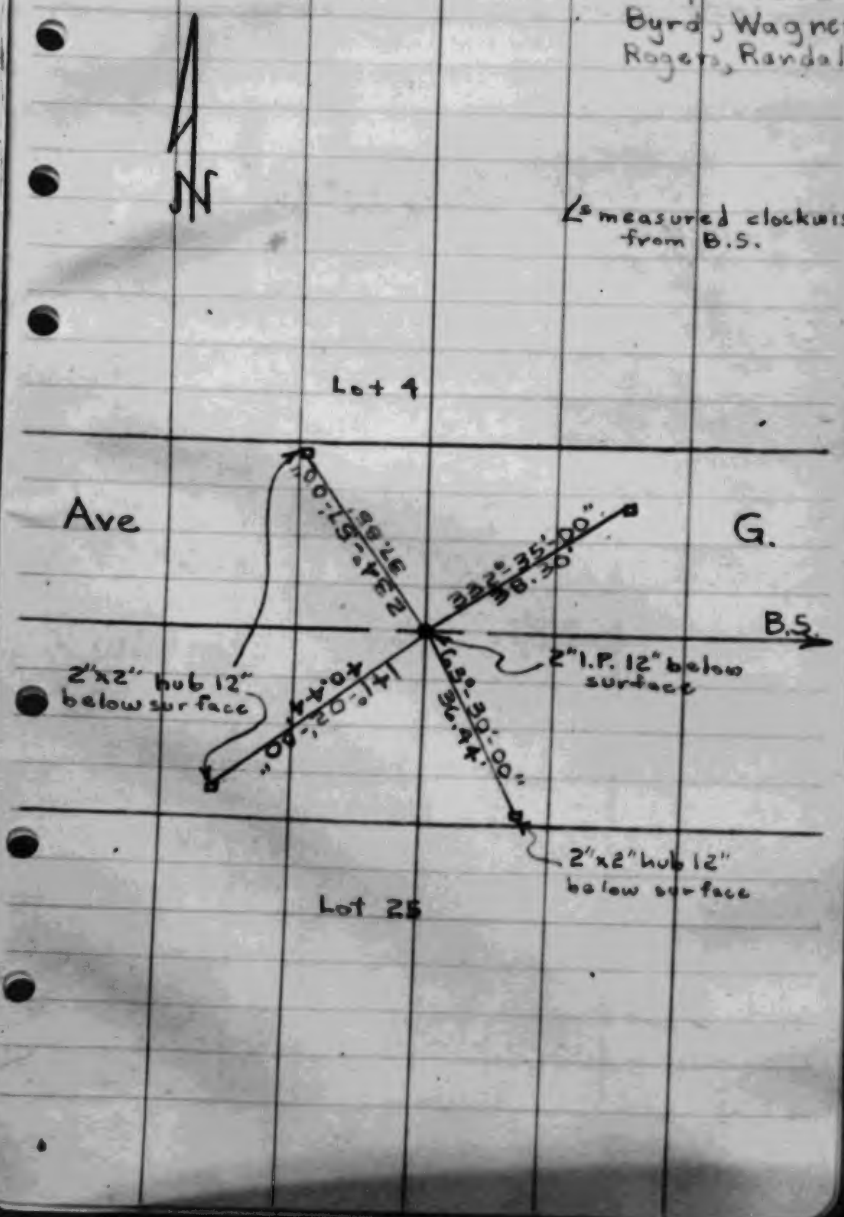

13

TIE NOTES
R.S. 1821

Sept. 1953
Byrd, Wagner
Rogers, Randall

∠s measured clockwise from B.S.

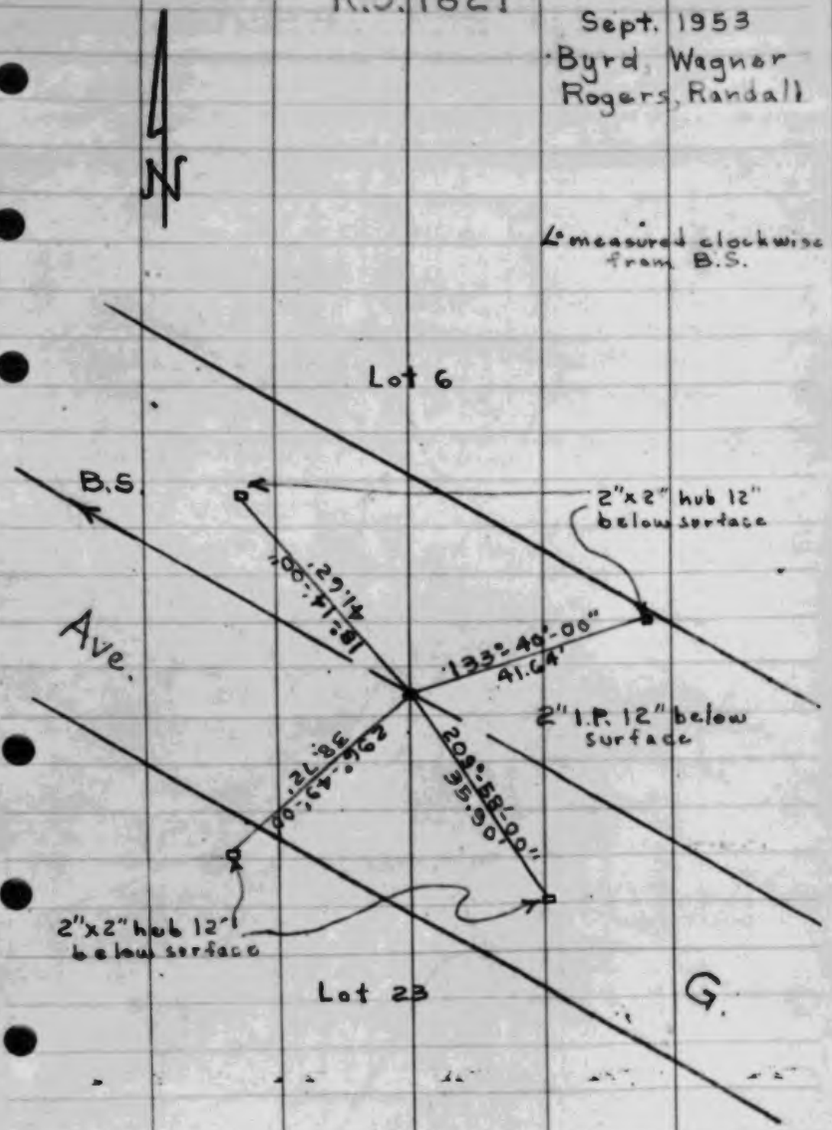

14

TIE NOTES
R.S. 1821

Sept 1953
Byrd, Wagner
Rogers, Randall

∠s measured clockwise from B.S.

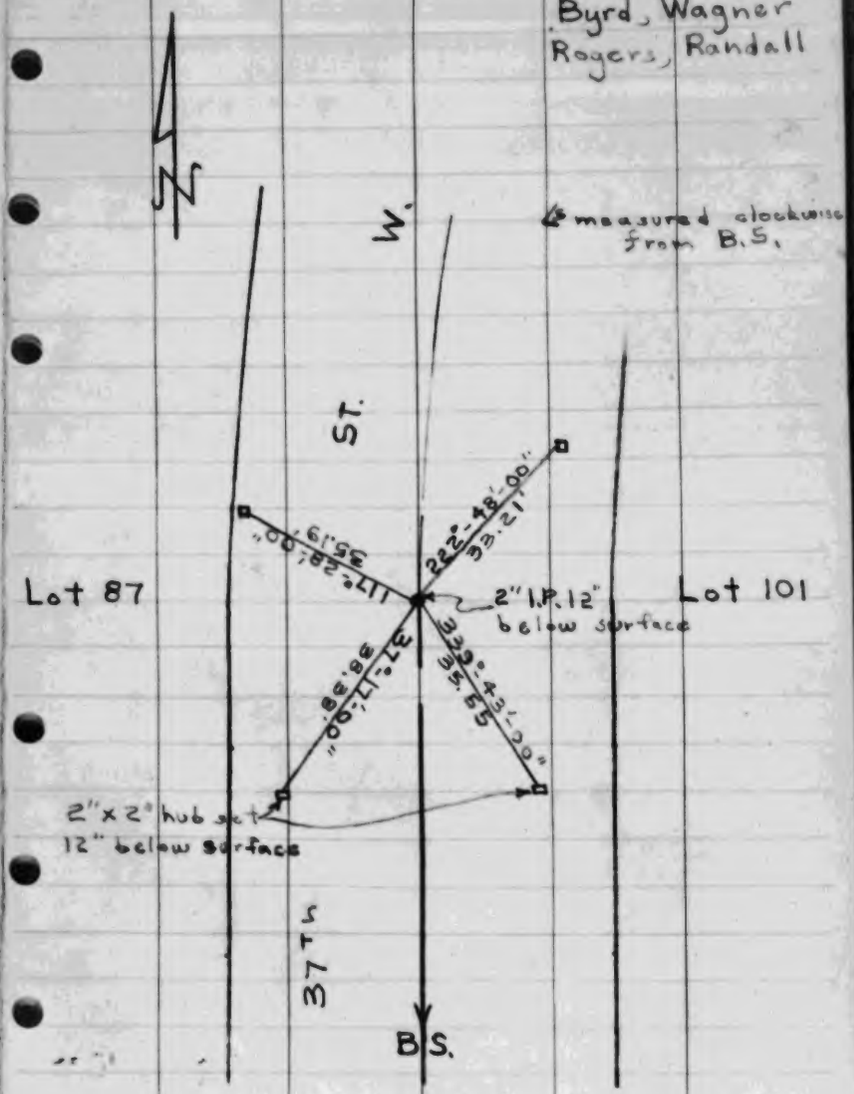

W. O. WAGNER
R.S. 69 L - 7

16

TIE NOTES
R.S. 1821

Sept. 1953
Byrd, Wagner
Rogers & Randall

∠s measured clockwise from B.S.

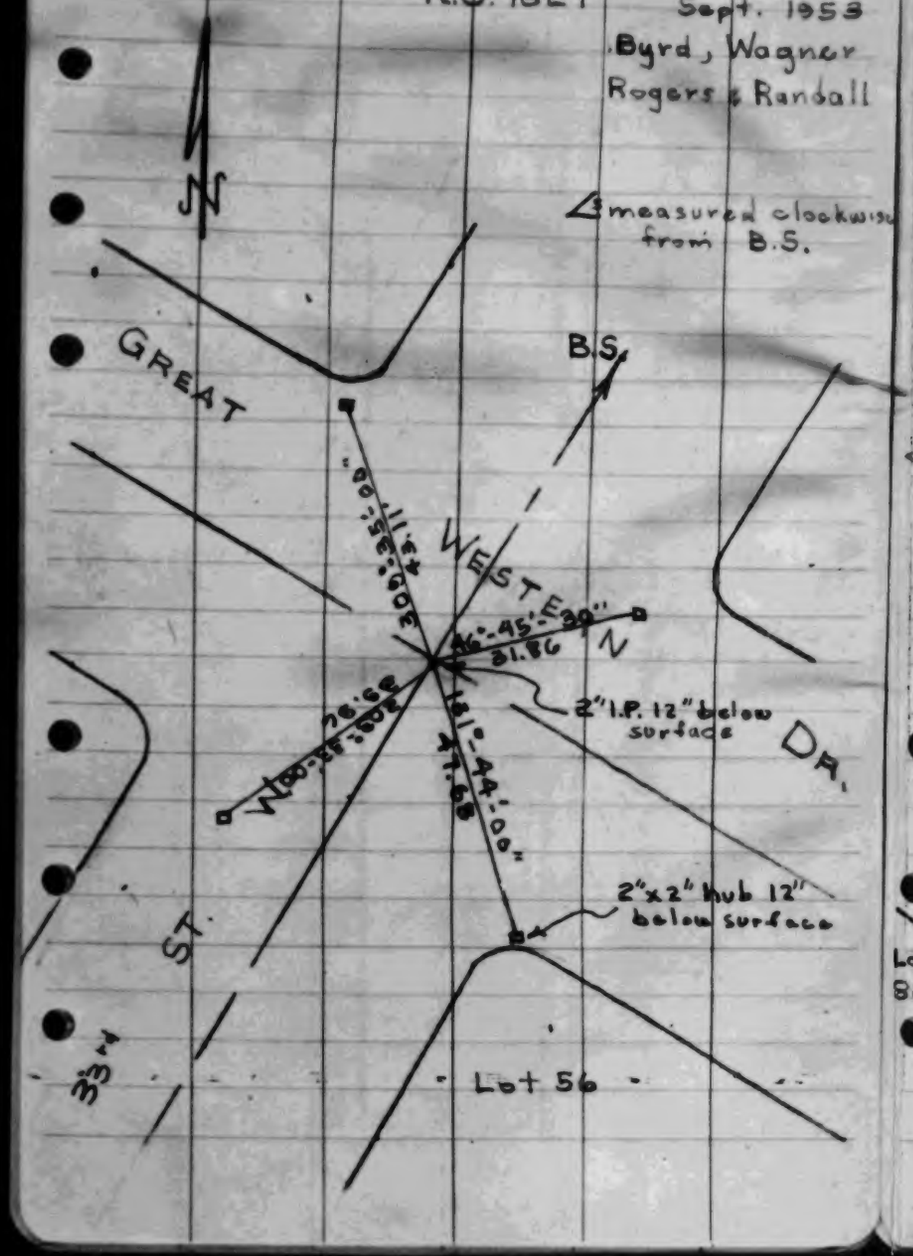

16

TIE NOTES
R.S. 1821

Sept. 1953
Byrd, Wagner
Rogers, & Randall

∠s measured clockwise from B.S.

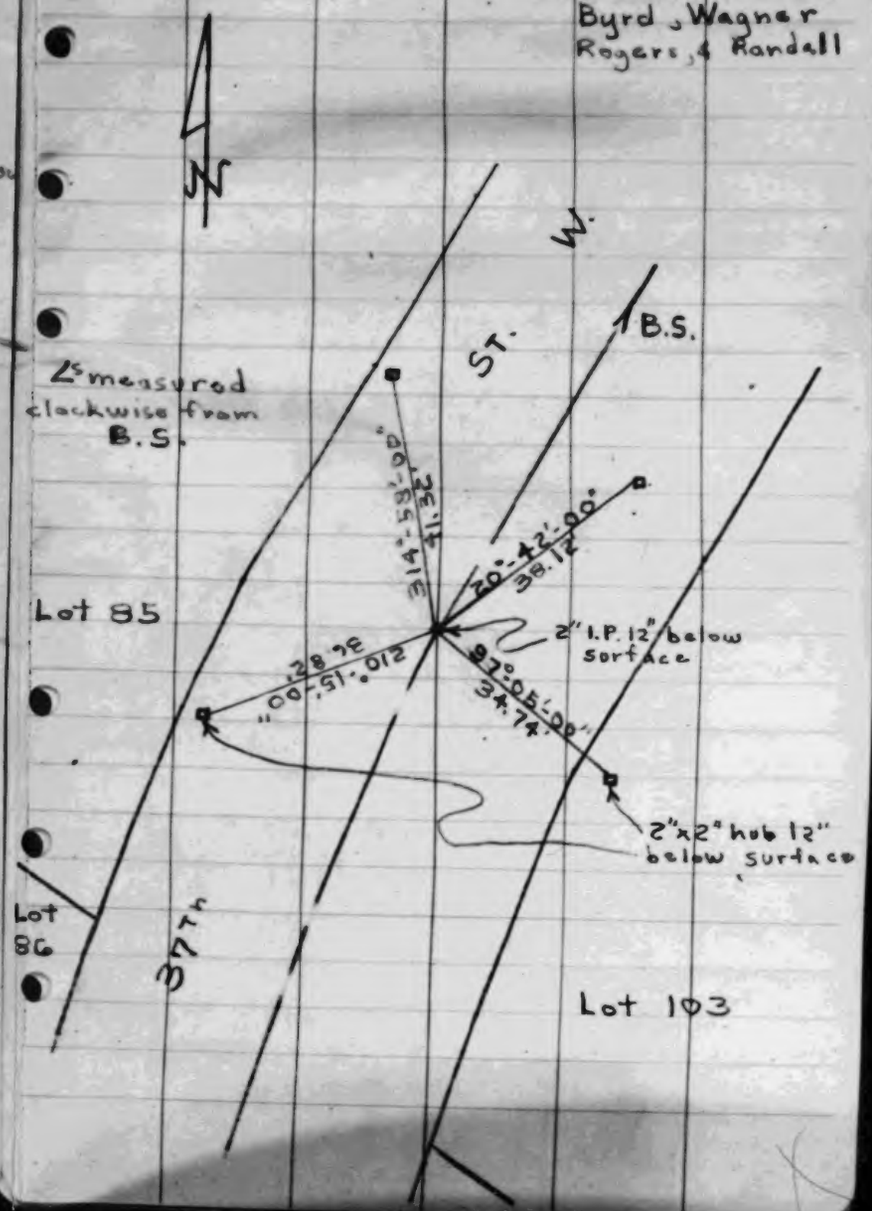

Page 17 of

TIE NOTES
R.S 1821

Sept. 1953
Byrd, Rogers & Randall

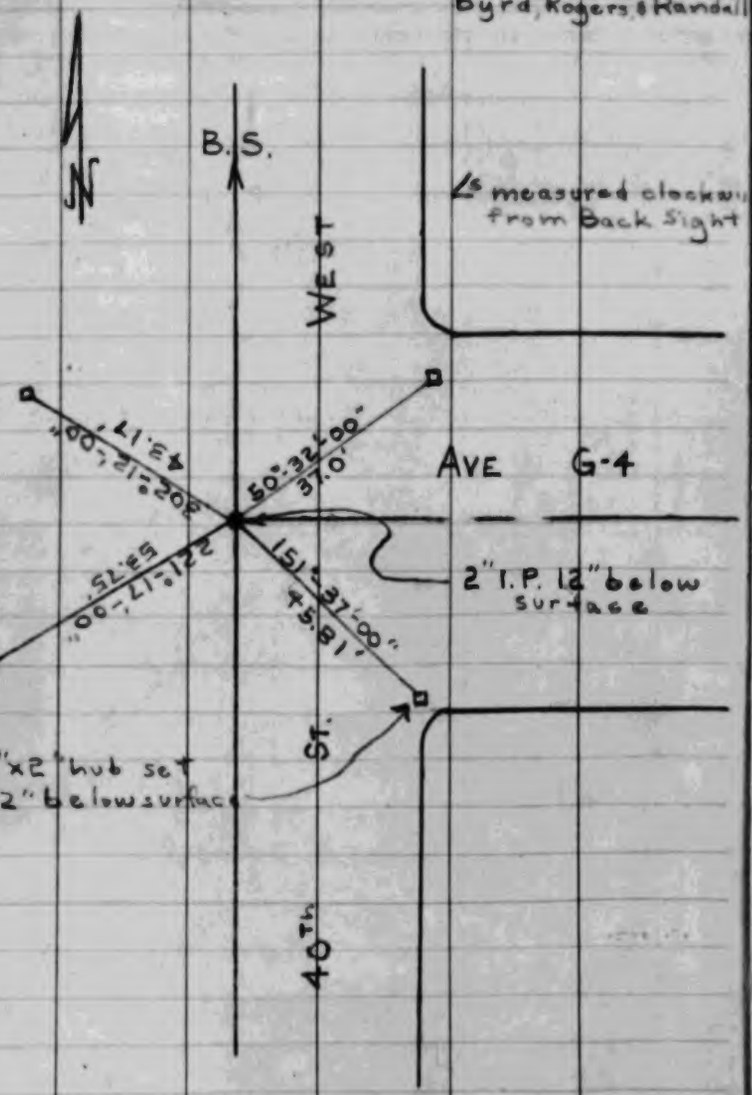

Page 18 of

TIE NOTES
R.S 1821

Sept. 53
Byrd, Rogers & Randall

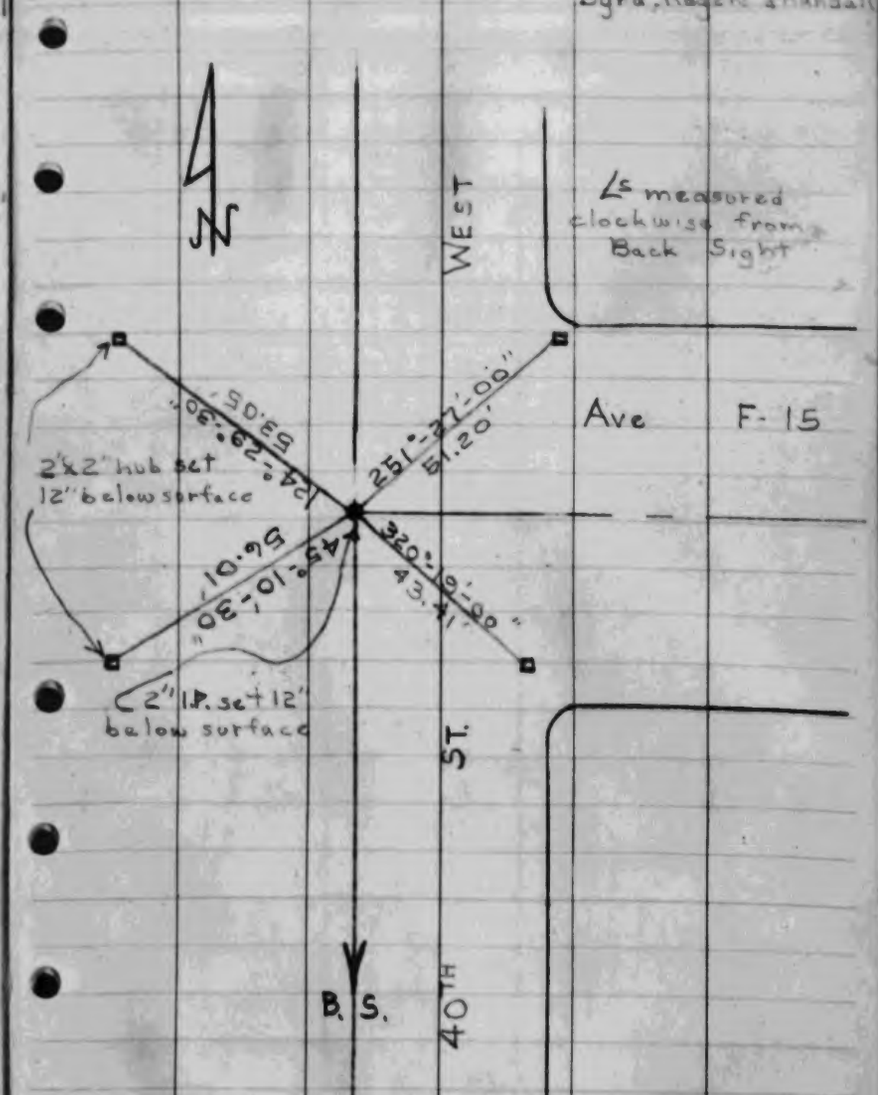

W. O. WAGNER
R.S. 69: 4 - 7

19

TIE NOTES
R.S. 1821

Sept 1953,
Byrd, Wagner
Rogers, Randall

∠ measured clockwise from B.S

Not a part of this subdivision

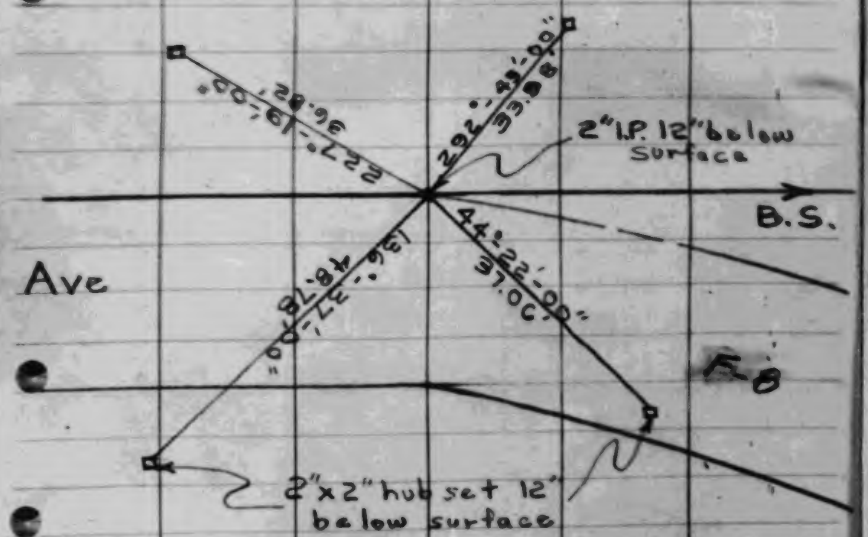

47

Page 20 of 40.

TIE NOTES
R.S. 1821

Sept. 53
Byrd, Rogers, Randall

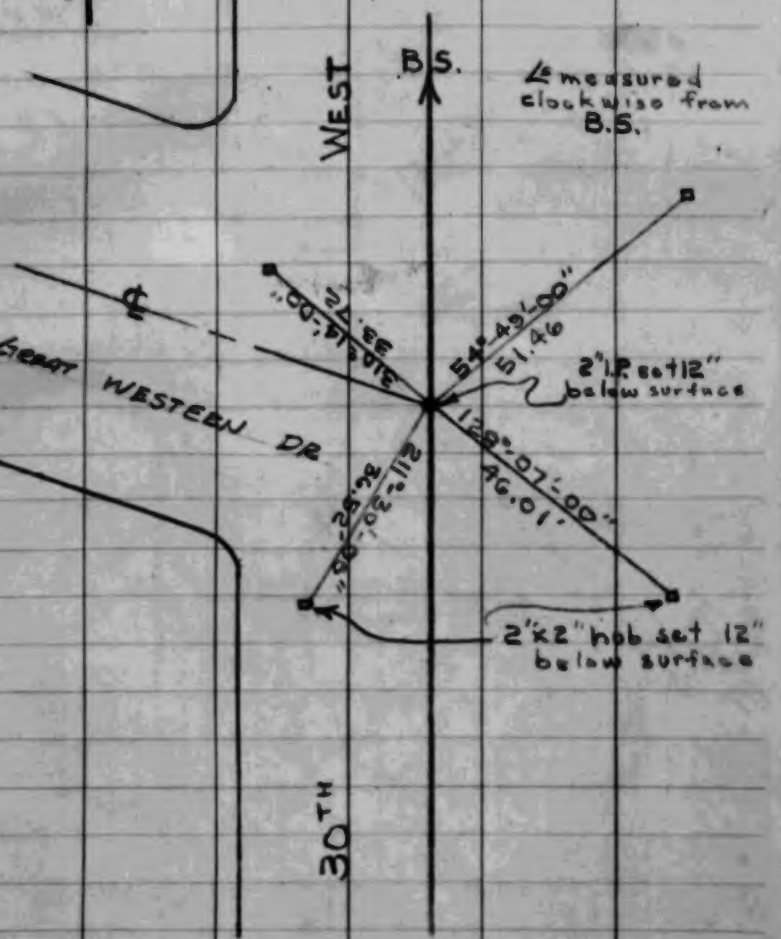

TIE NOTES
R.S. 1821

Sept 1953
Byrd, Rogers, Randall

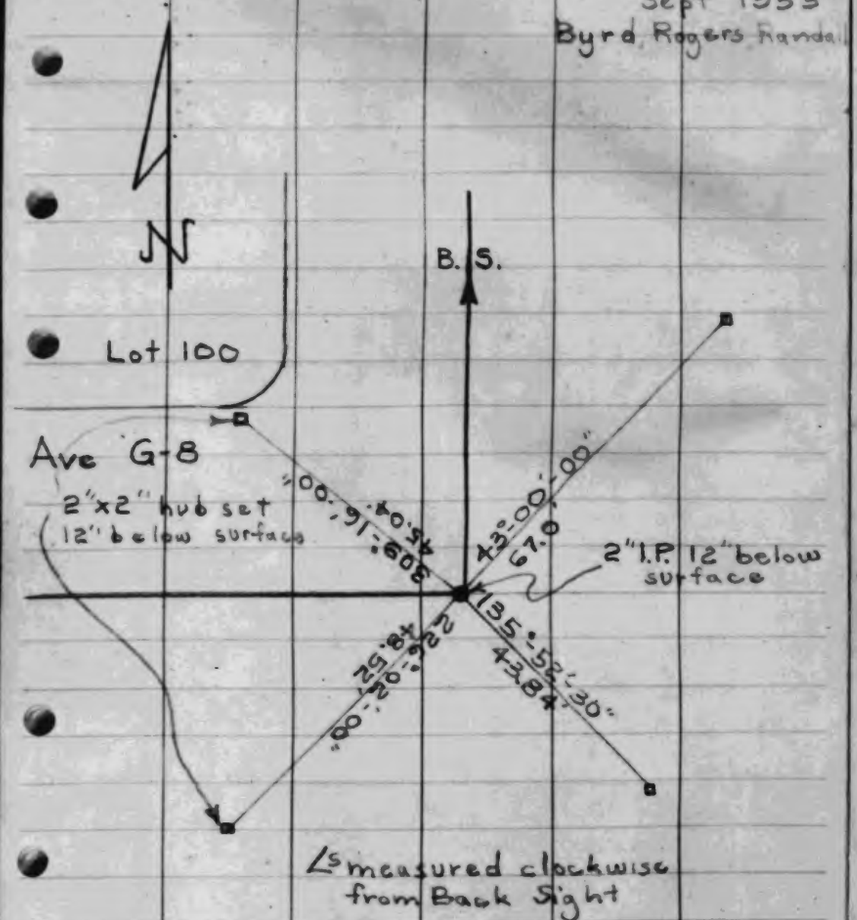

TIE NOTES
R.S. 1821

Sept 1953
Byrd & Wagner

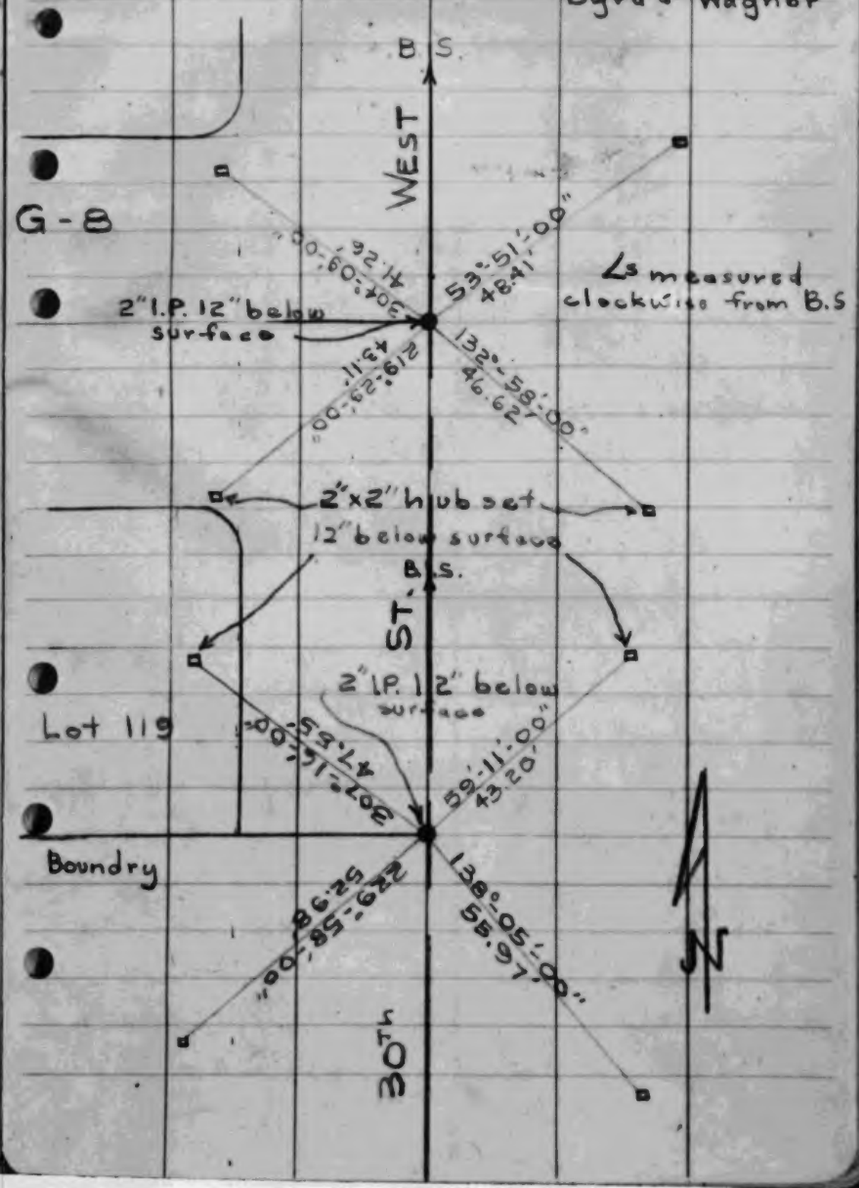

W. O. WAGNER
R.S. 694 4 - 7

Page 23 of 40

TIE NOTES
R.S. 1821

Sept. 53
Byrd, Randall & Wagner

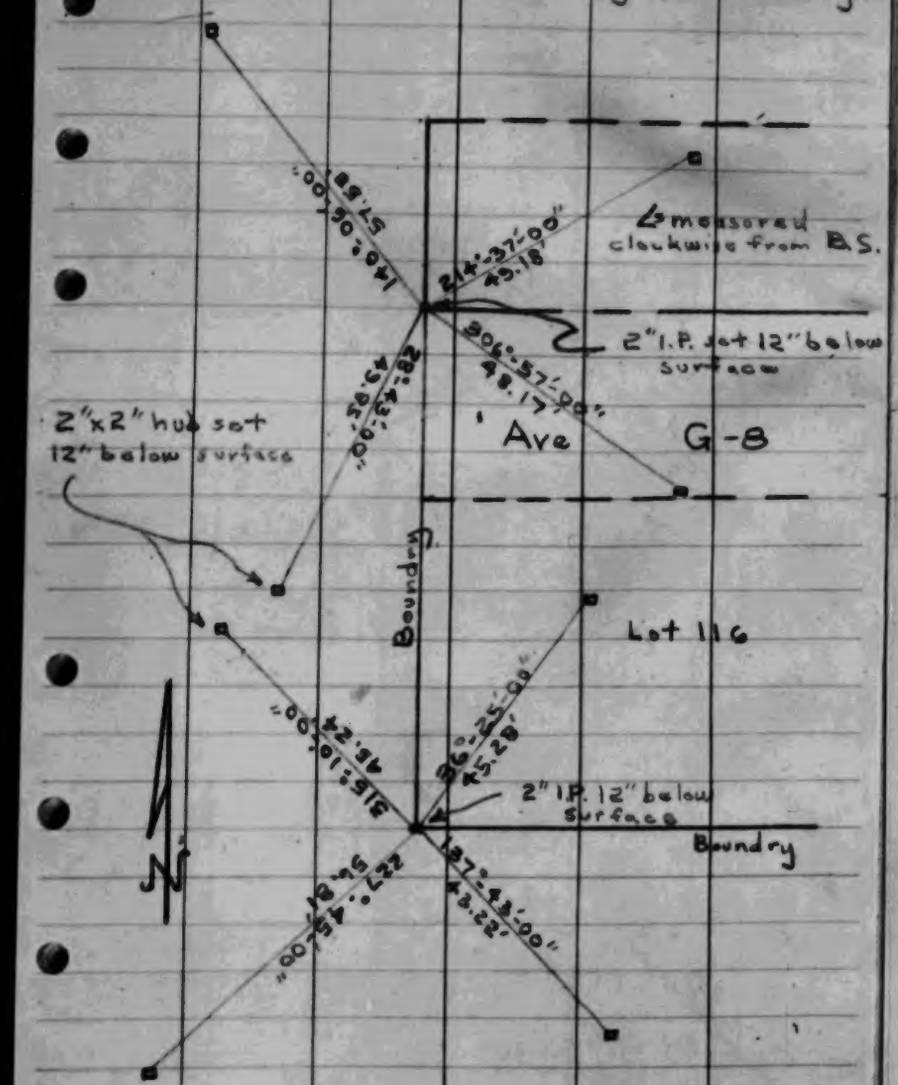

Page 24 of 40

TIE NOTES
R.S 1821

Sept. 53
Byrd, Rogers & Randall

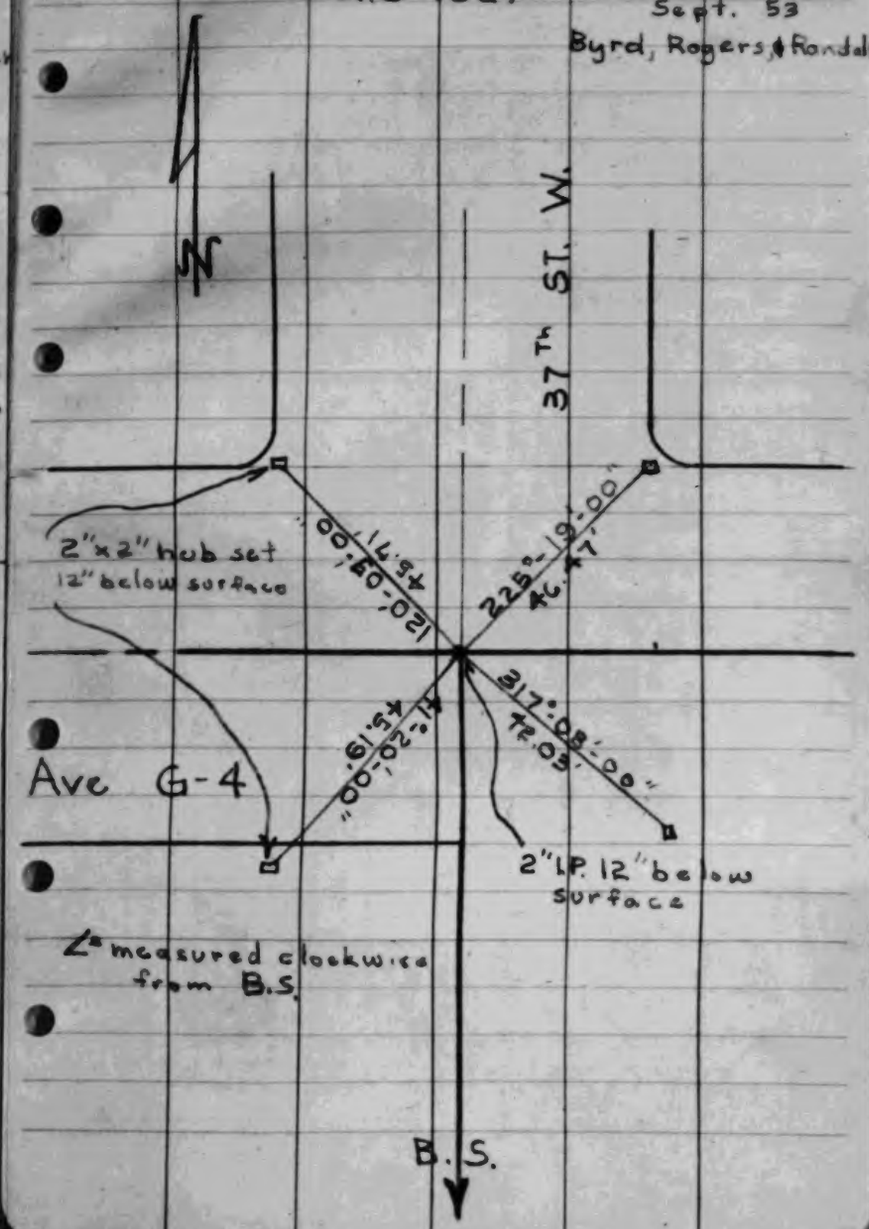

Page 25 of 40

TIE NOTES
R.S 1821

Sept. 53
Byrd, Rogers, & Randall

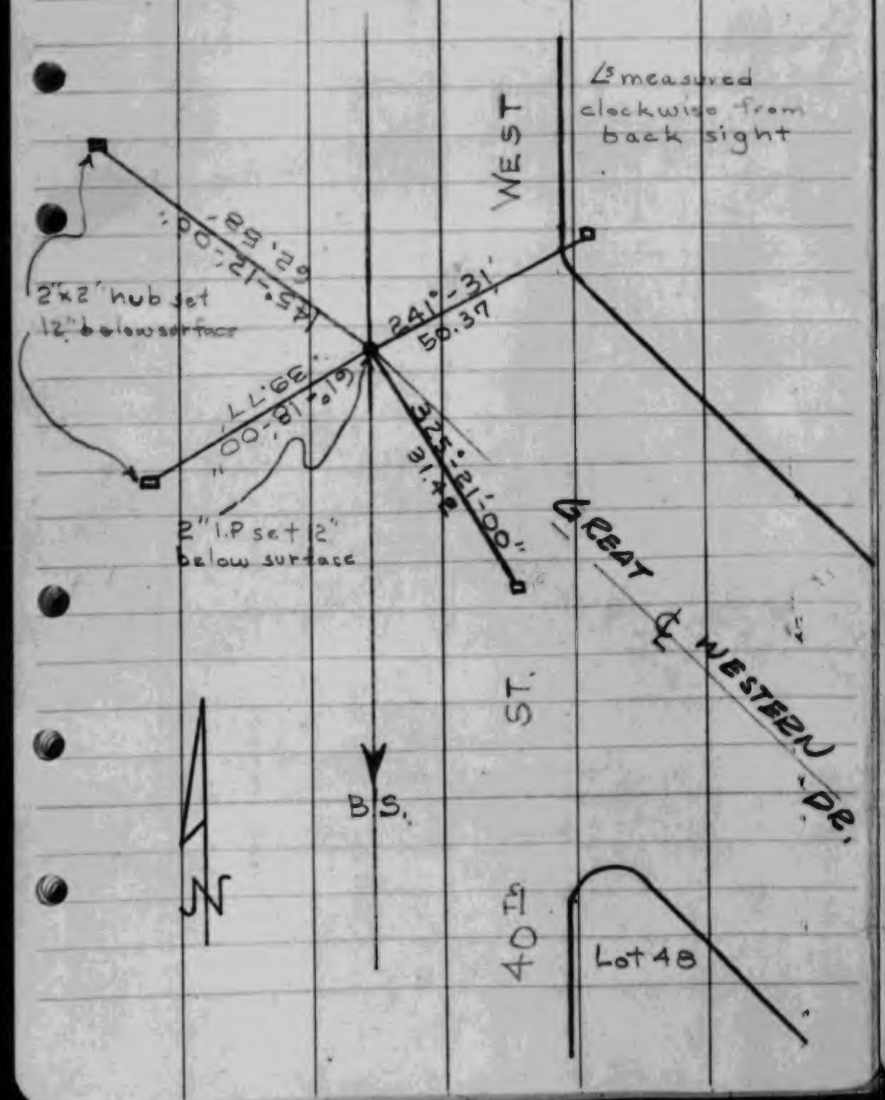

Page 26 of 40

TIE NOTES
R.S. 1821

Sept. 53
Byrd, Rogers & Randall

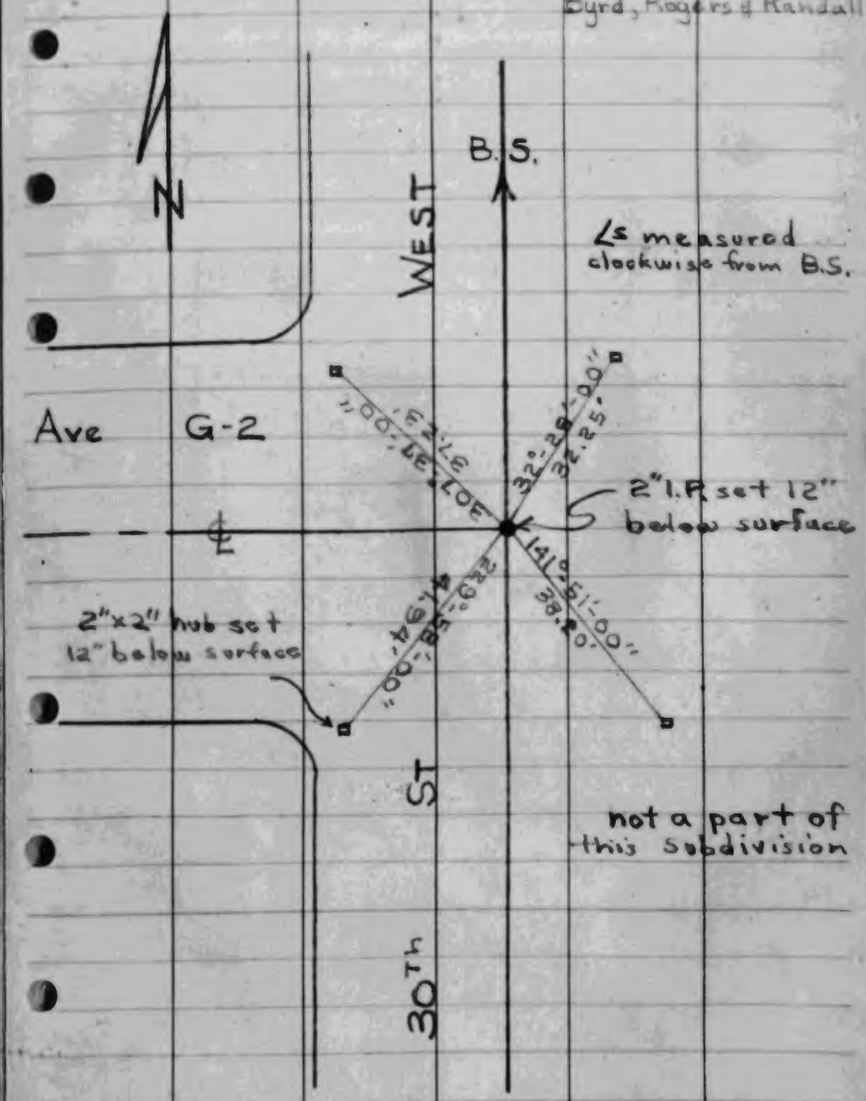

Page 27 of 40

TIE NOTES
R.S. 1821

Sept. 53
Byrd, Rogers, Randall

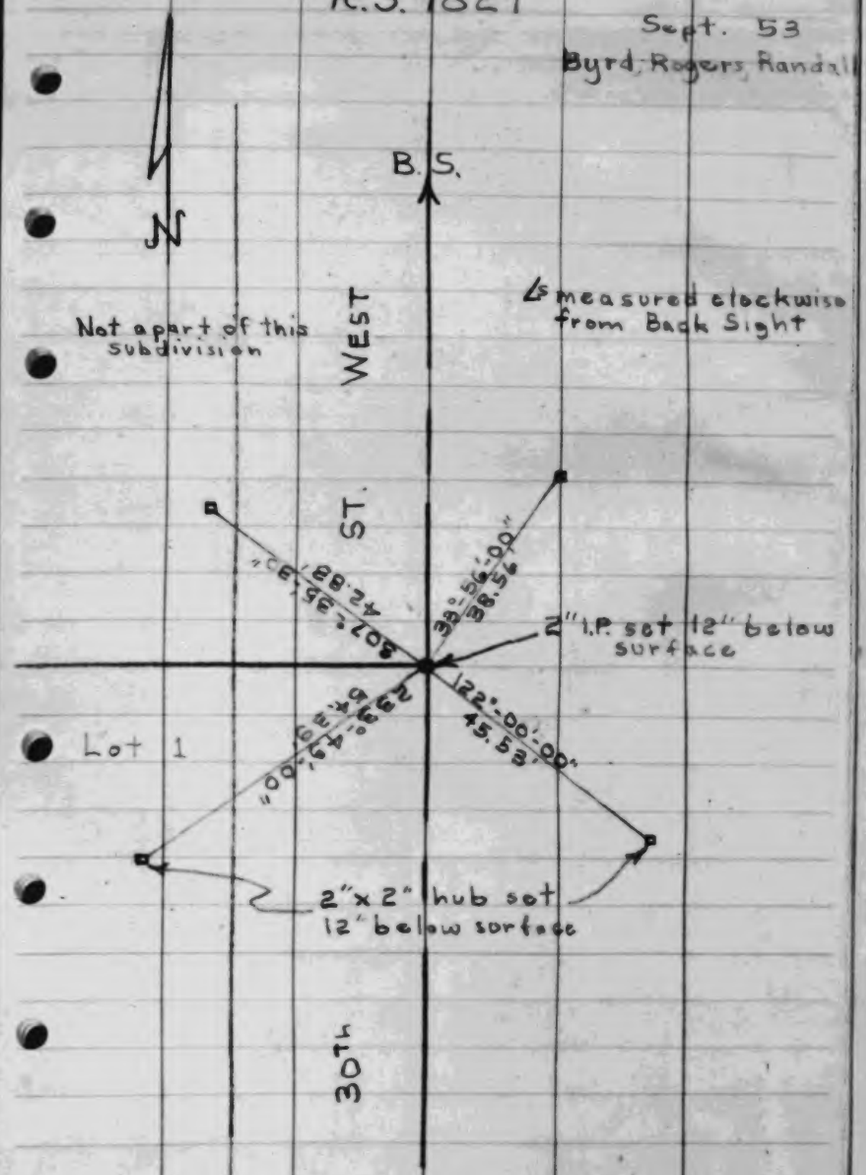

28

TIE NOTES
R.S. 1821

Sept 1953
Byrd, Wagner
Rogers, Randall.

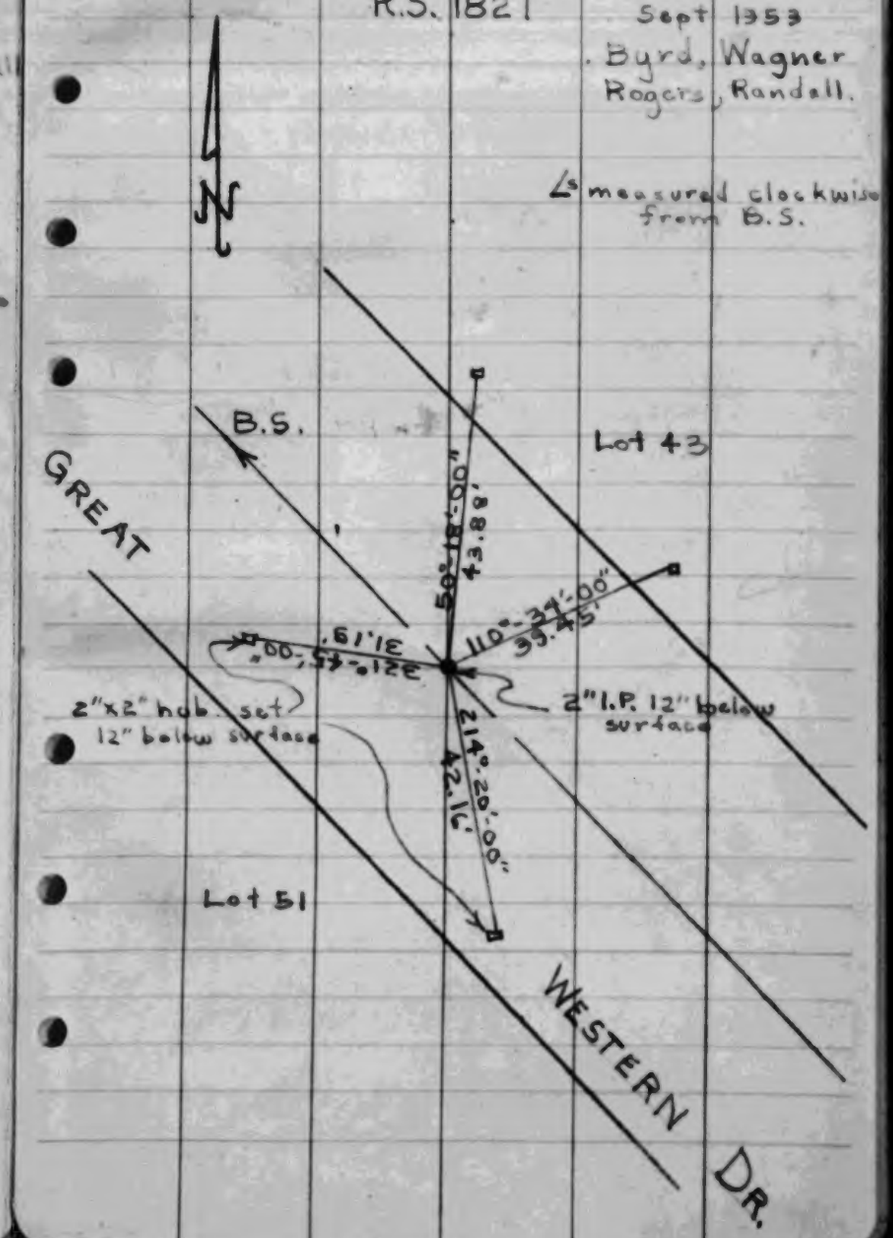

29

TIE NOTES
R.S. 1821

Sept. 1953
Byrd, Wagner
Rogers & Randall

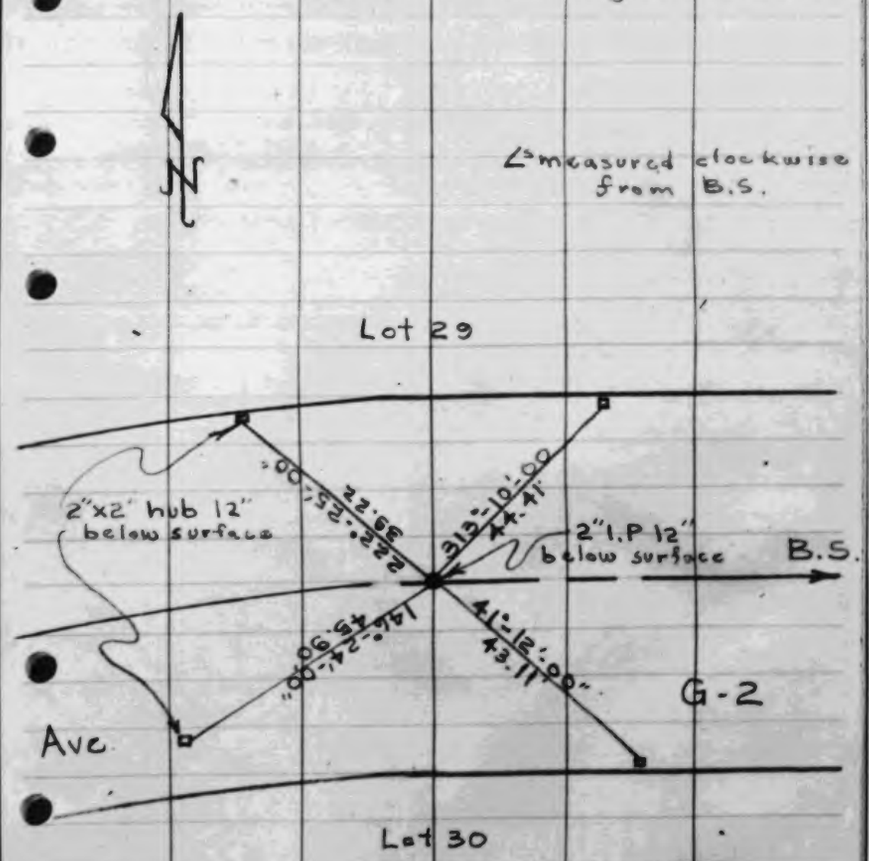

30

TIE NOTES
R.S. 1821

Sept. 1953
Byrd, Wagner
Rogers & Randall

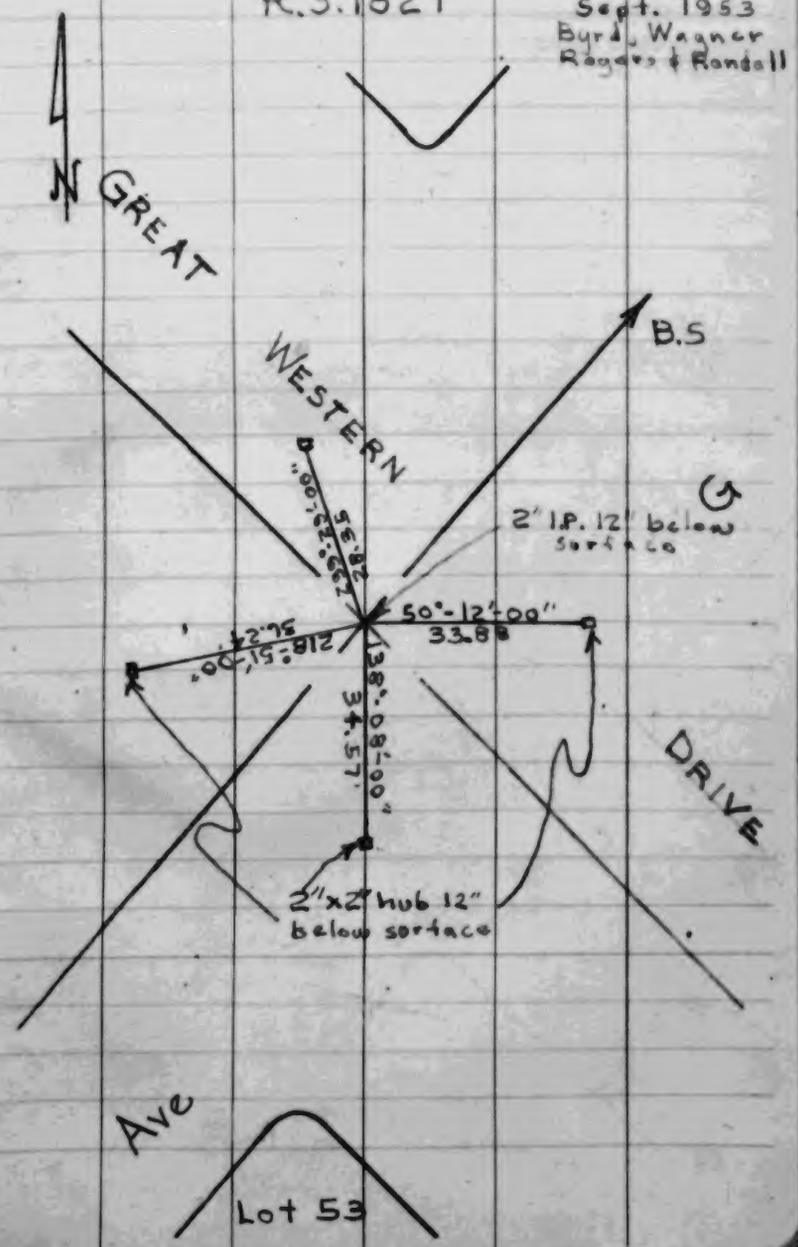

31

TIE NOTES
R.S. 1821

Sept 1953
Byrd, Wagner
Rogers & Randall

∠s measured clockwise from B.S.

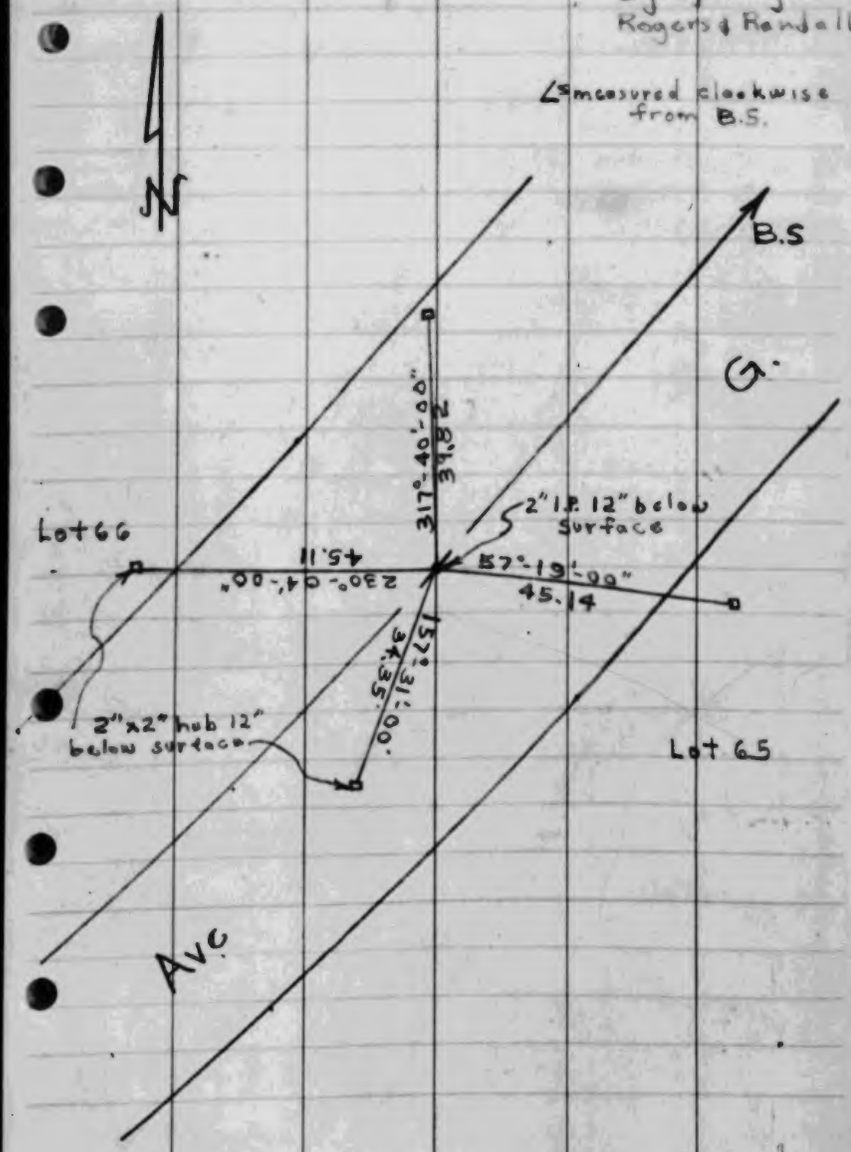

32

TIE NOTES
R.S. 1821

Sept 1953
Byrd, Wagner
Rogers & Randall

∠s measured clockwise from B.S.

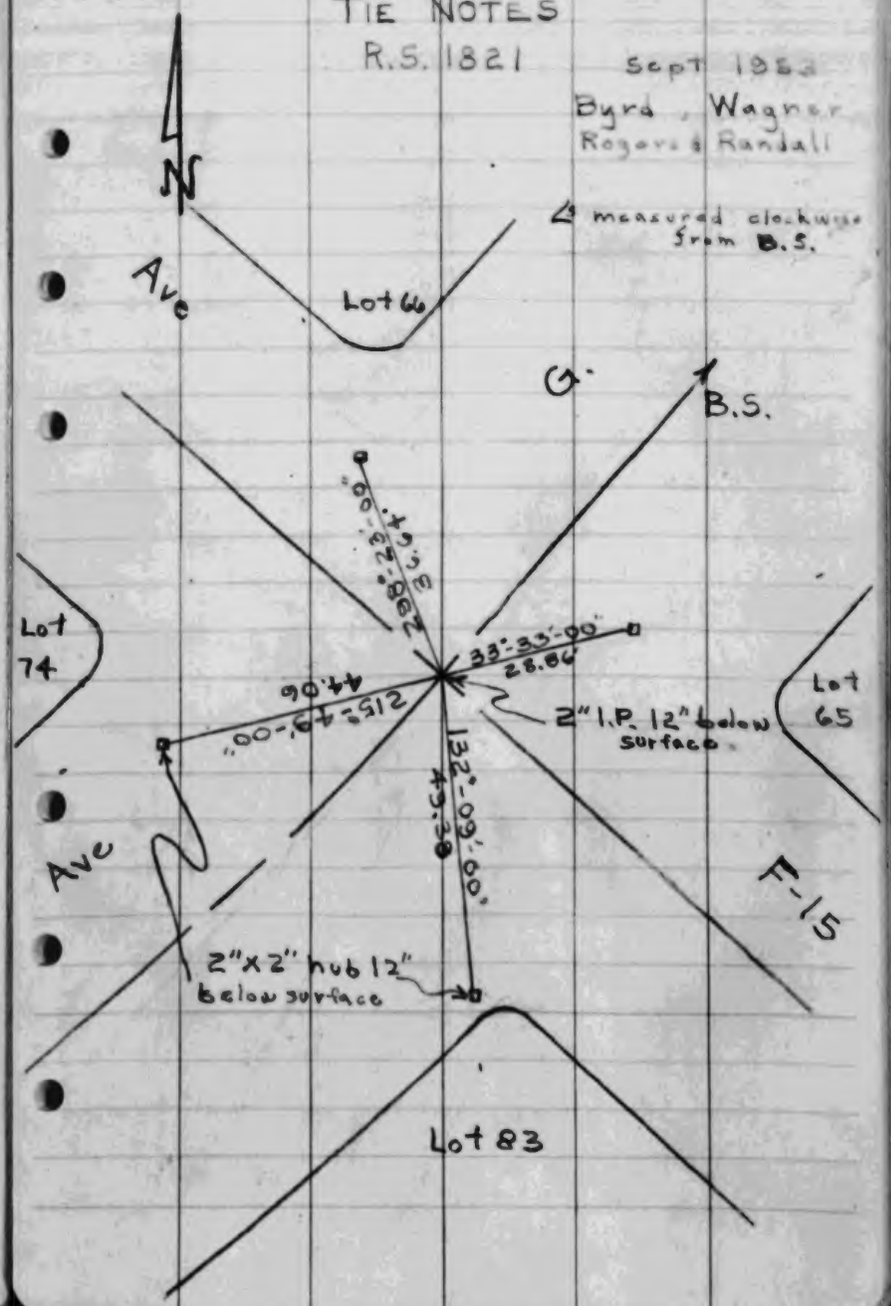

W. O. WAGNER
R.S. 69: 4 - 7

33

TIE NOTES
R.S 1821

Sept. 1953
Byrd, Wagner
Rogers & Randall

∠s measured clockwise from B.S.

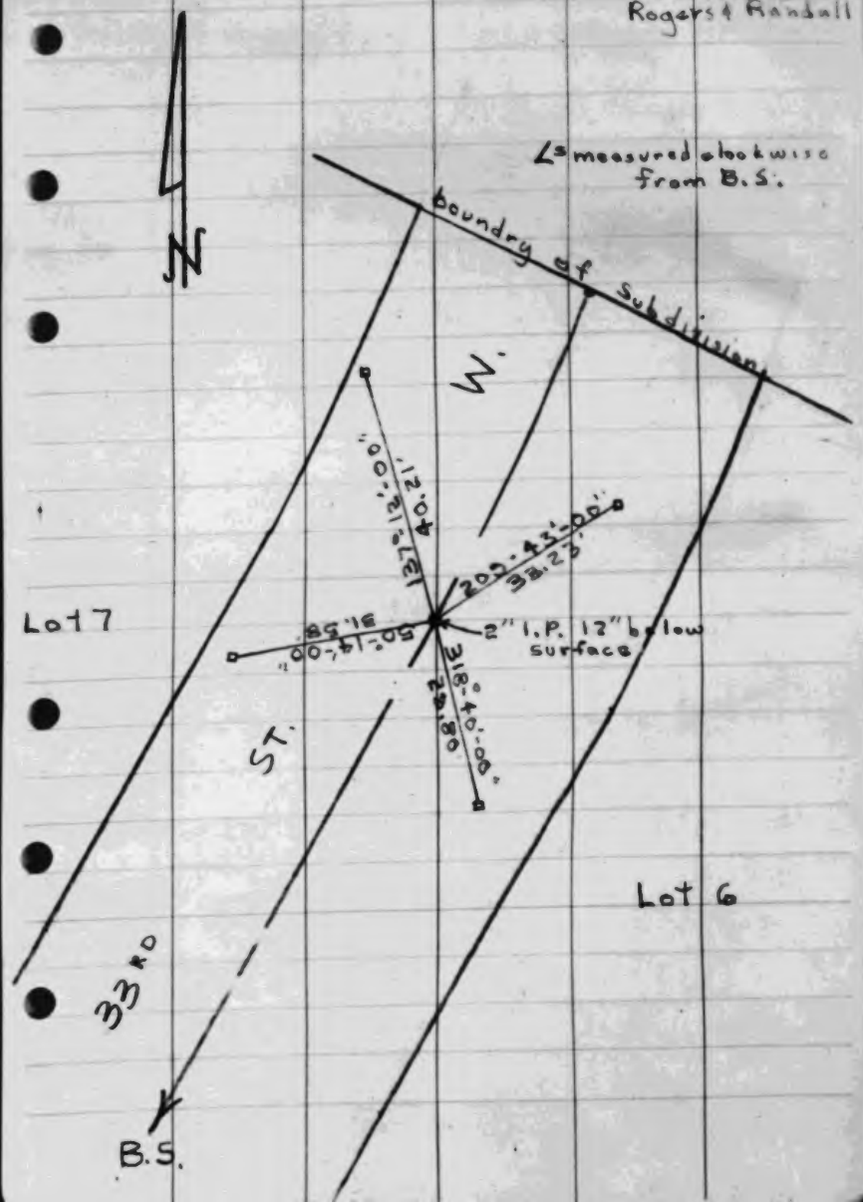

34

TIE NOTES
RS 1821

Sept 1953
Byrd, Wagner
Rogers & Randall

∠s measured clockwise from B.S.

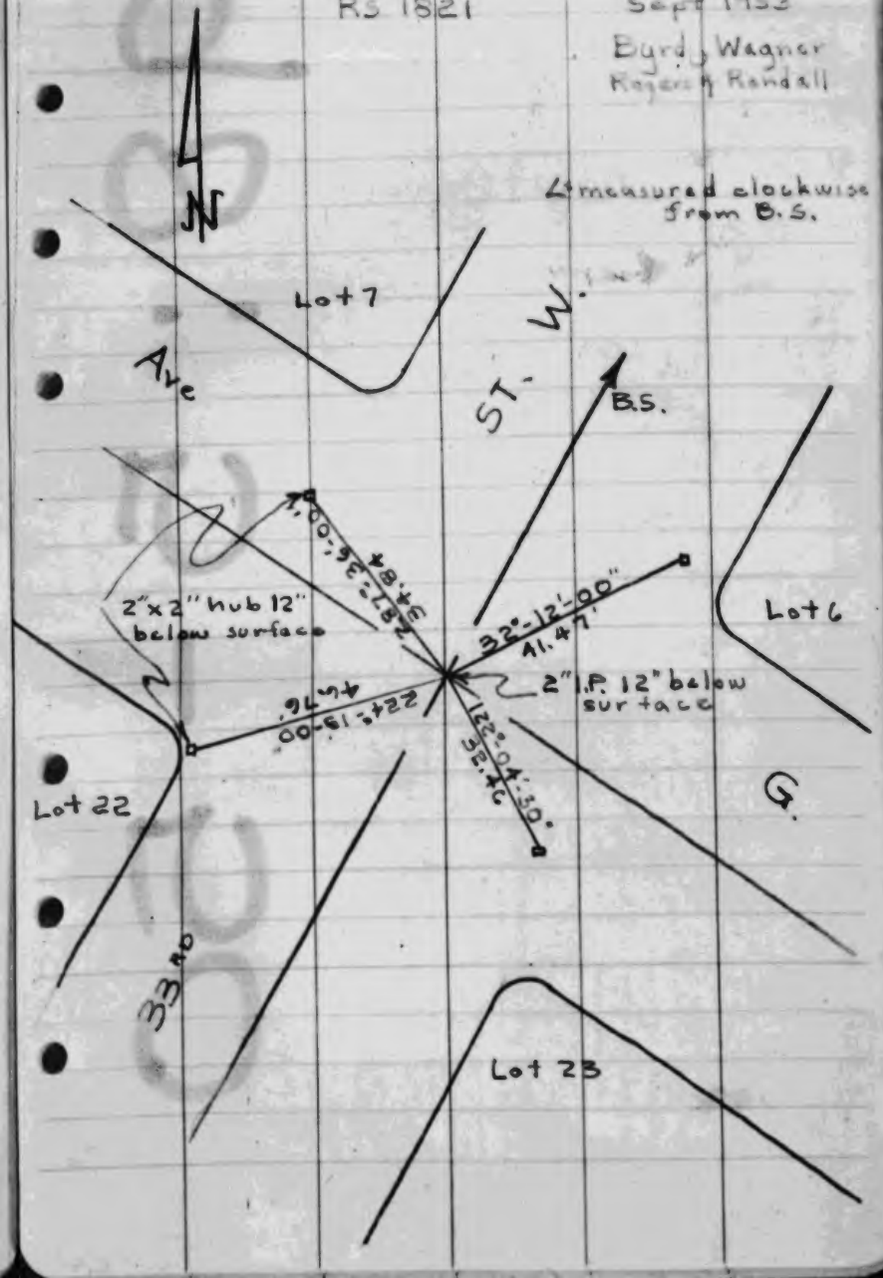

W. O. WAGNER
R.S. 69: 4 - 7

35

TIE NOTES
R.S. 1821

Sept 1953
Byrd, Wagner
Rogers & Randall

∠s measured clockwise from B.S.

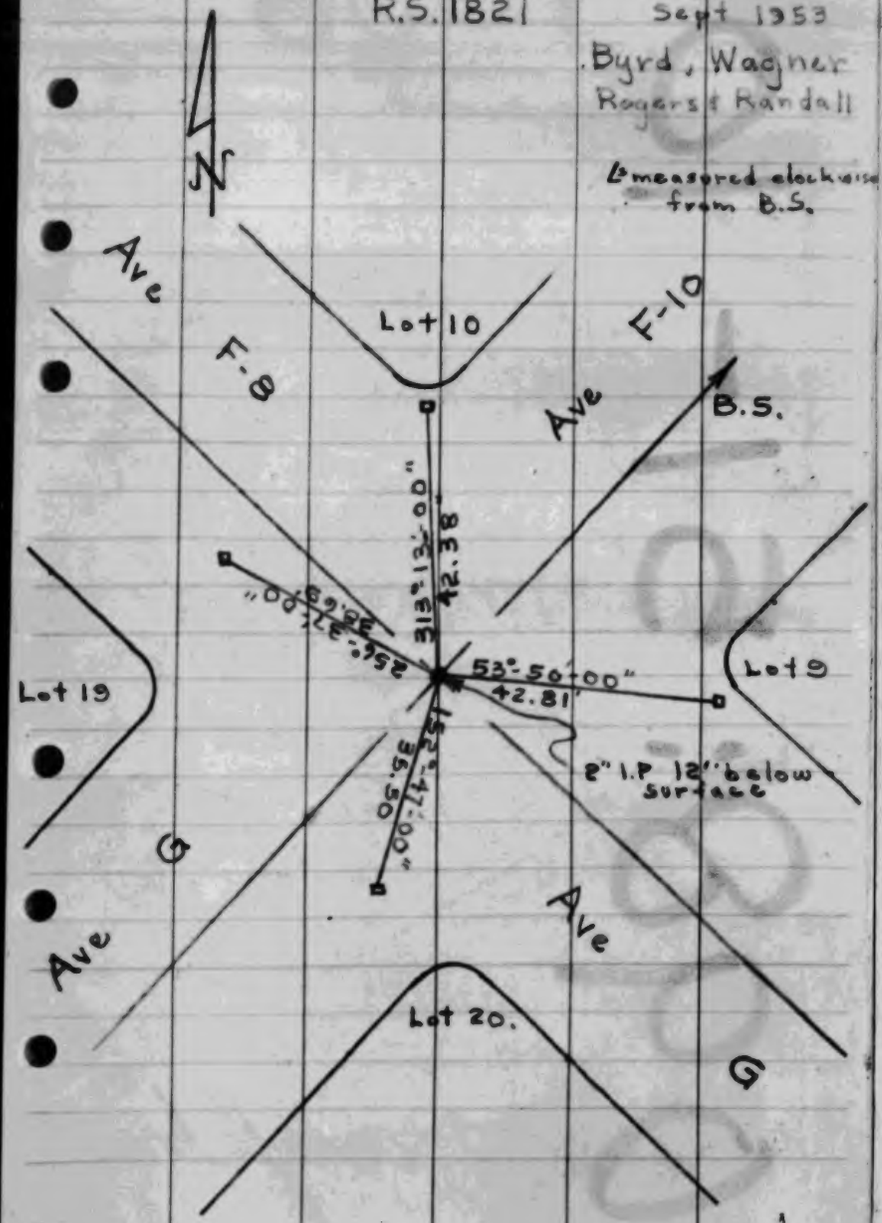

36

TIE NOTES
R.S. 1821

Sept 1953
Byrd & Wagner
Rogers & Randall

∠s measured clockwise from B.S.

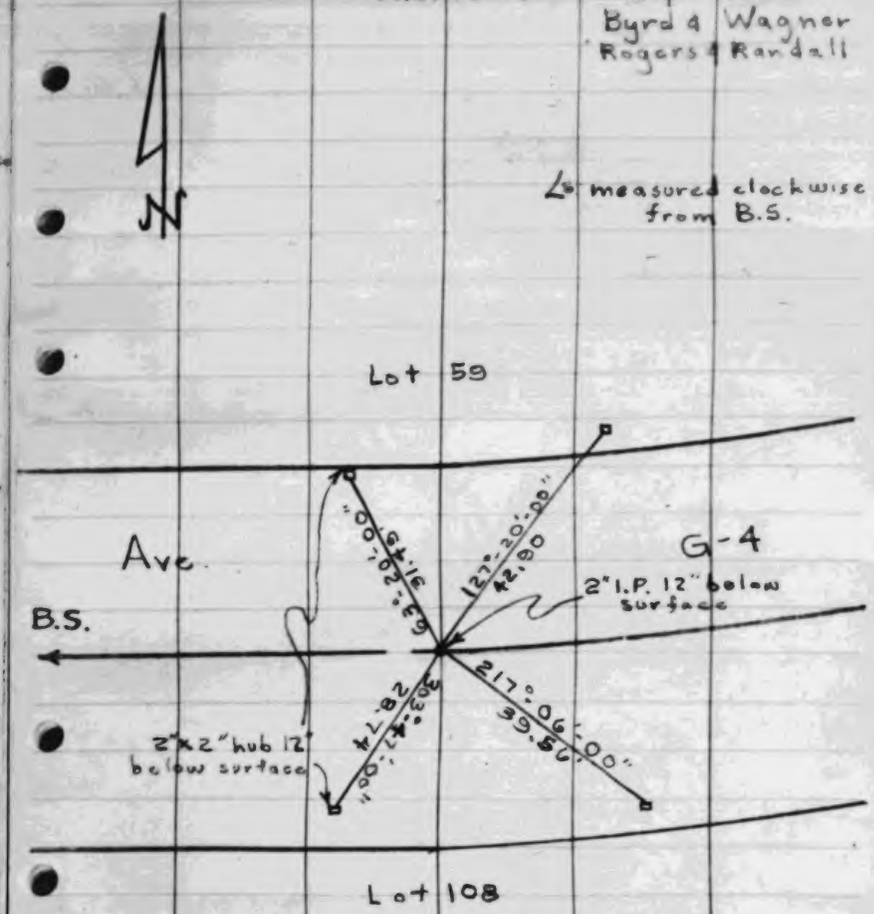

37

TIE NOTES
R.S. 1821

Sept 1953
Byrd, Wagner
Rogers & Randall

∠s measured clockwise from B.S.

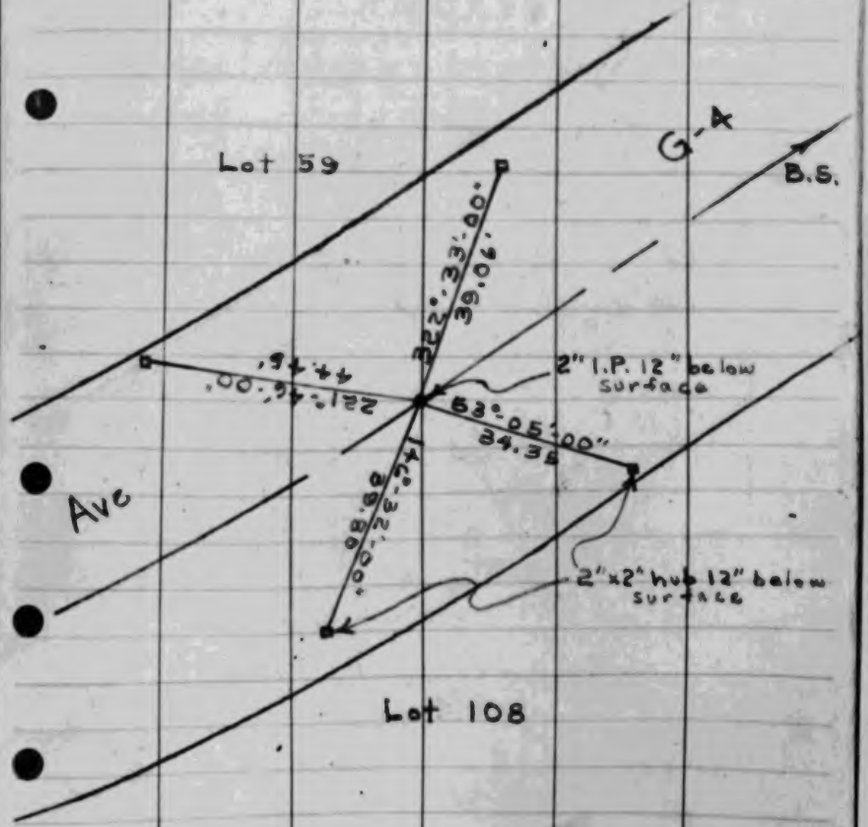

38

TIE NOTES
R.S. 1821

Sept 1953
Byrd Wagner
Rogers & Randall

∠s measured clockwise from B.S.

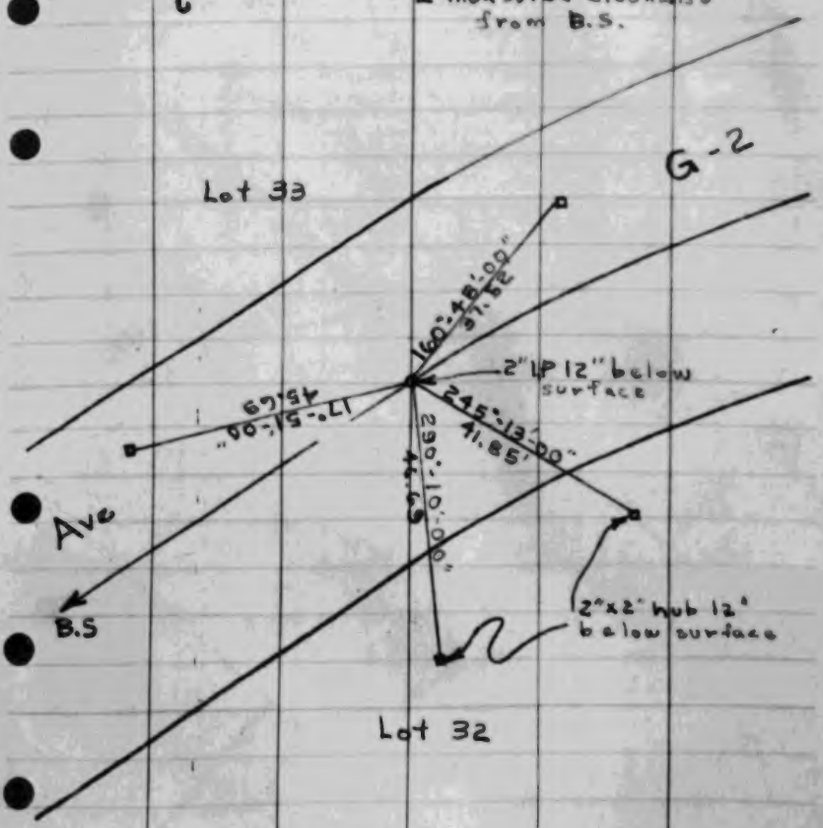

W. O. WAGNER
R.S. 69: 4 - 7

TIE NOTES
R.S. 1821

OCT. - 1953
Byrd & Rogers

∠s Measured clockwise from B.S.

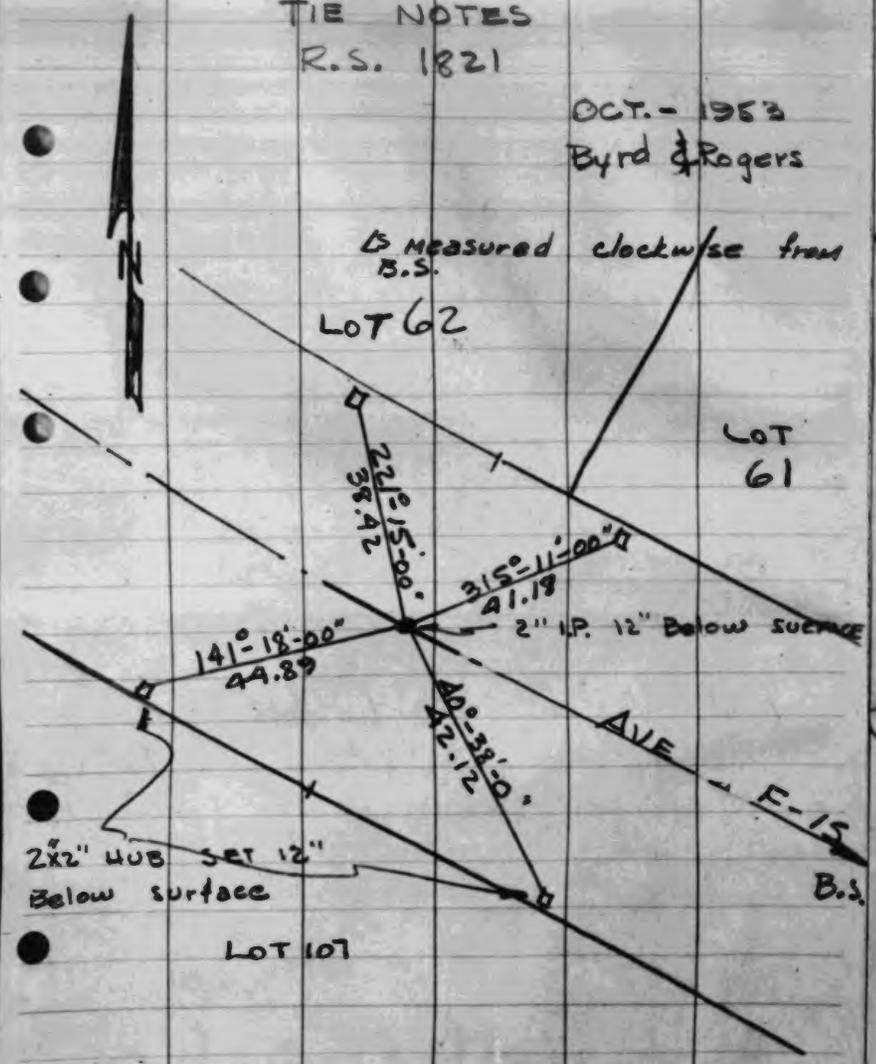

TIE NOTES
R.S. 1821

OCT. - 1953
Byrd & Rogers

∠s measured clock wise from B.S.

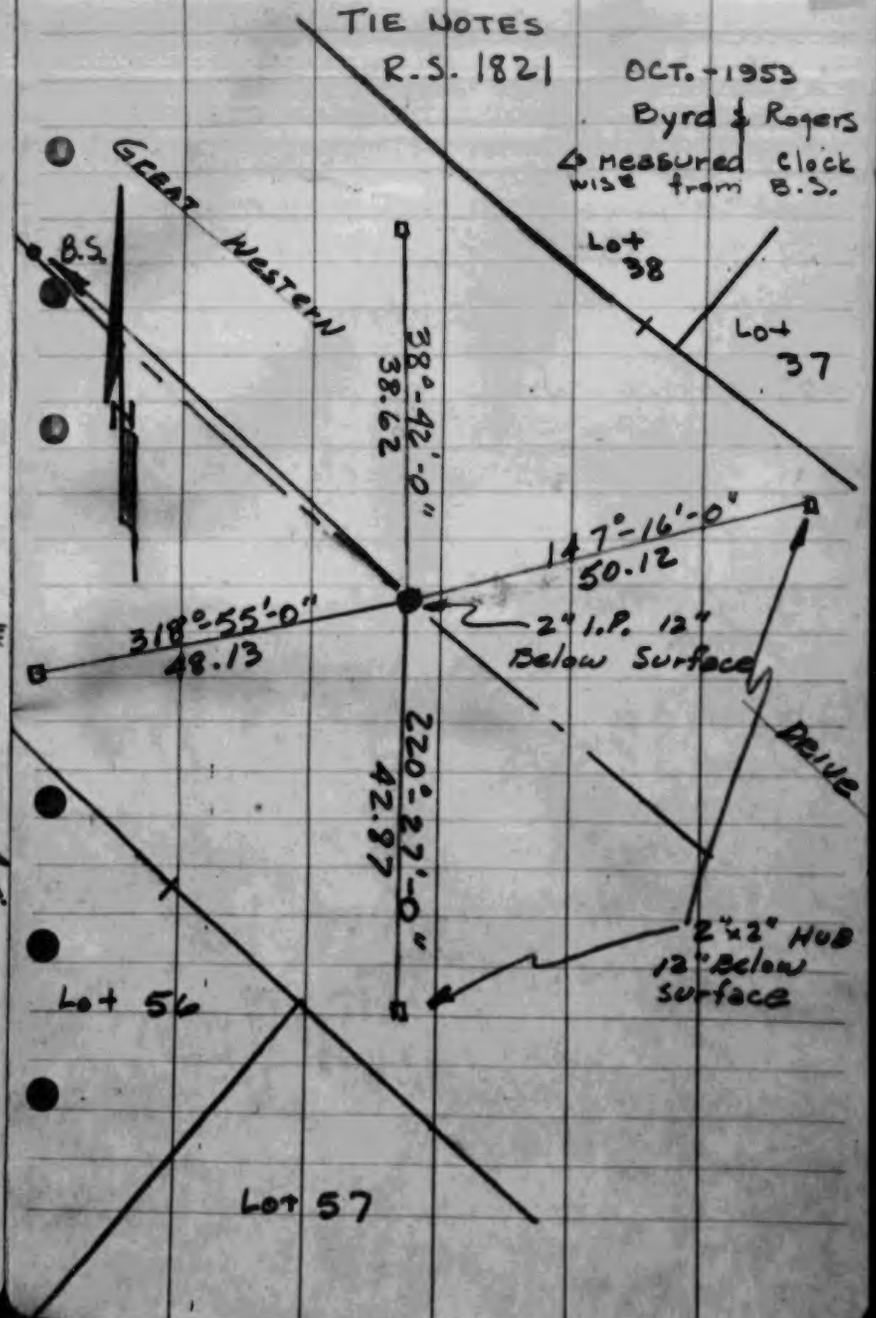

R. C. BALLINGER
R.S. 69 - 11

①

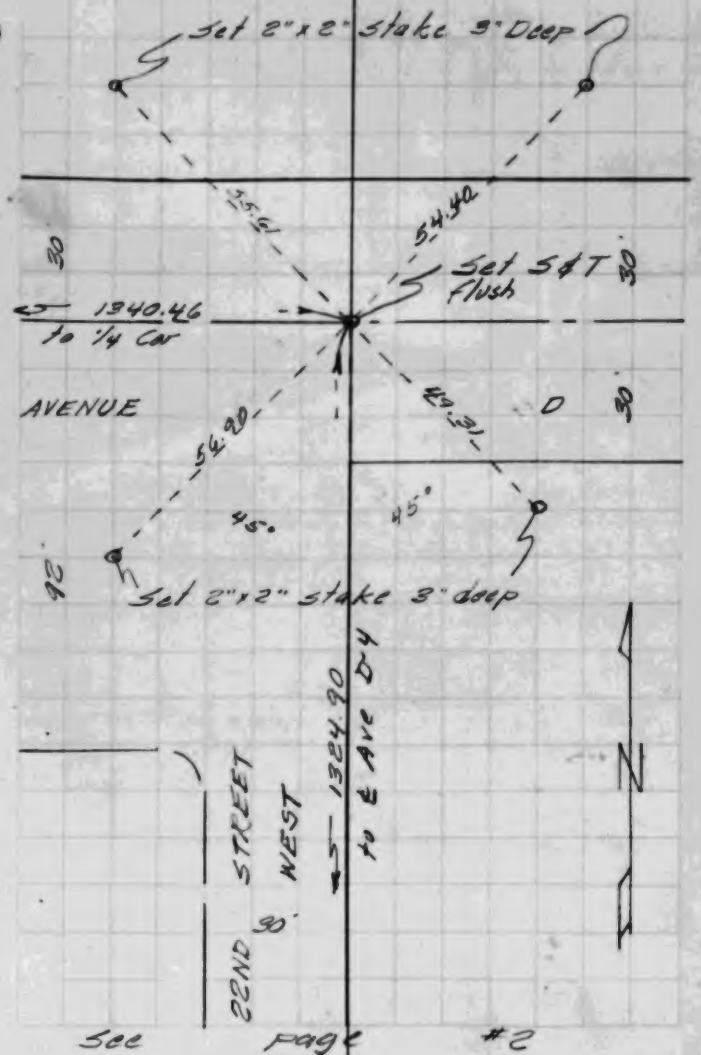

②



CO.SUR. F.B.1098: 59 R. C. BALLINGER R.S. 69 - 11 CO.SUR. F.B.1098: 60



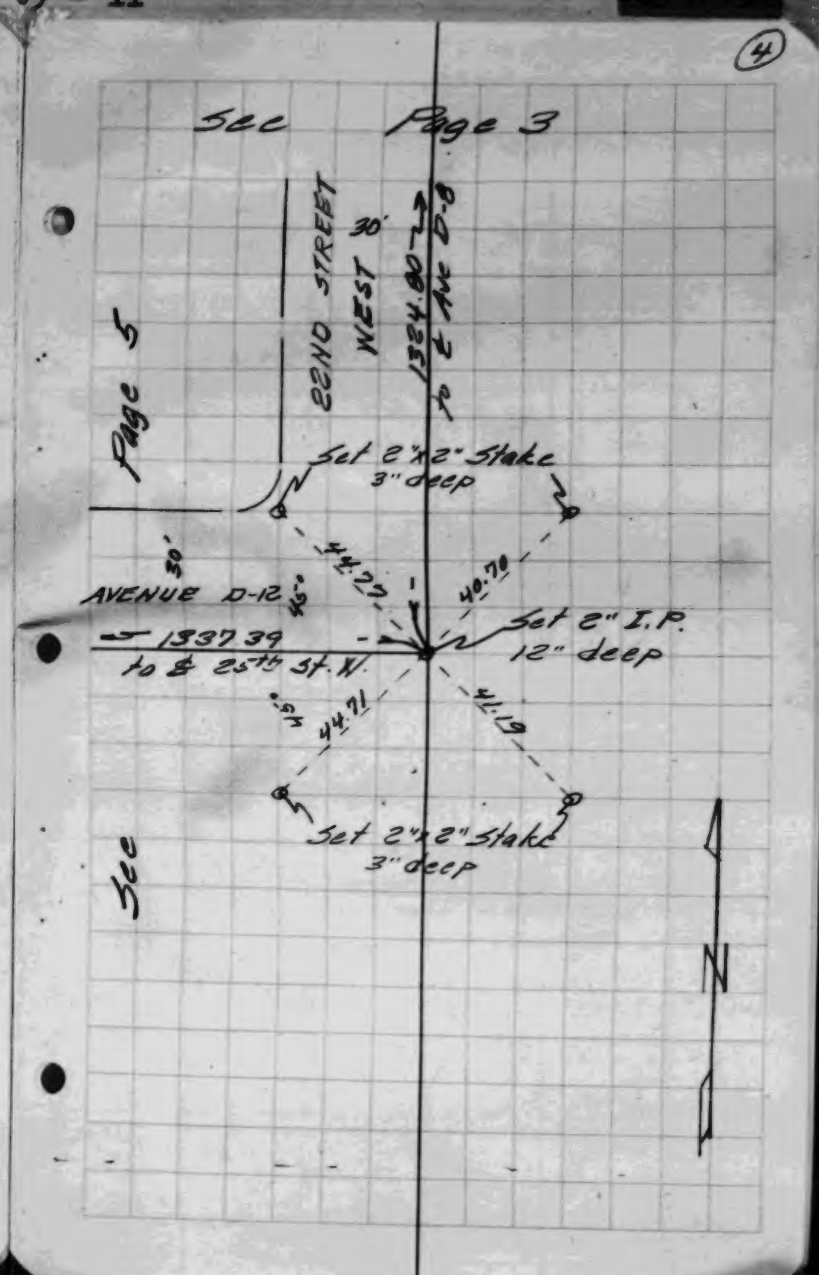

(5)

See Page 6

1324.64 to ℄ Ave D-8

25TH STREET WEST

30'

Set 2"x2" Stake 3" deep

Page 4

40.05

44.50

.54

AVENUE D-12

30

Set 2" I.P. 12" deep

1337.39 to ℄ 22nd St. W.

41.29

40.13

45

Set 2"x2" Stake 3" deep

N

See

(6)

See Page 7

1324.74 to ℄ Ave. D-4

WEST

30'

Set 2"x2" Stake 3" deep

Page 3

39.94

45

45°

45.23

AVENUE

30'

Set 2" I.P. 12" deep

1338.42 to ℄ 22nd St. W

40.14

39.82

D-8

30'

Set 2"x2" Stake 3" deep 30'

1324.64 to ℄ Ave. D-12

25TH STREET

N

See

See Page 5

(7)

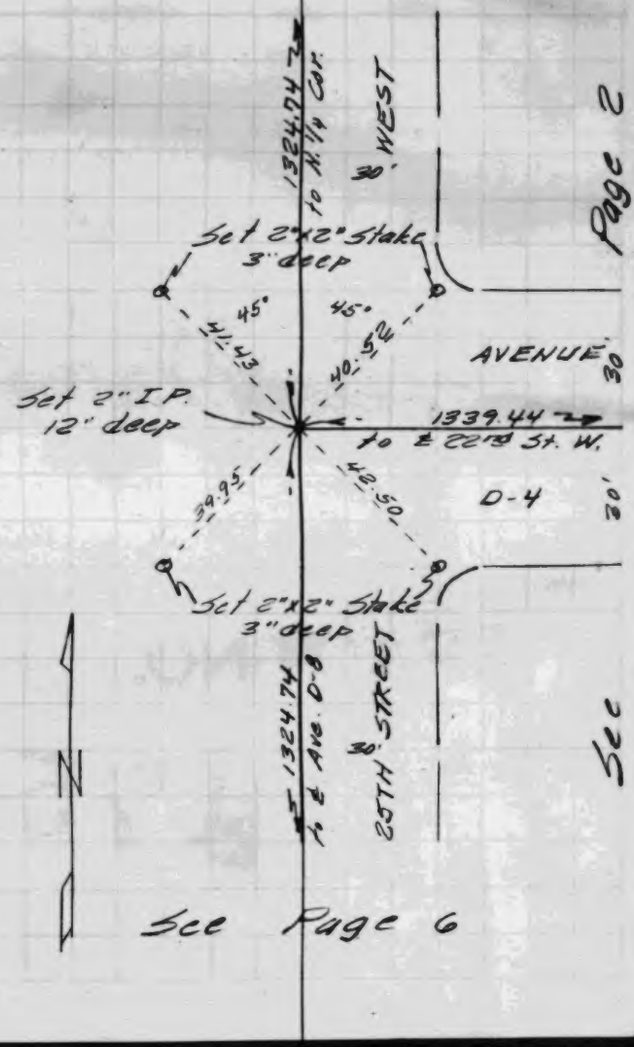

Page 2

See

See Page 6

Page- (1)

CENTER LINE TIES.

TRACT 17542

July 1953 - T.R.B. D.R. J.G.

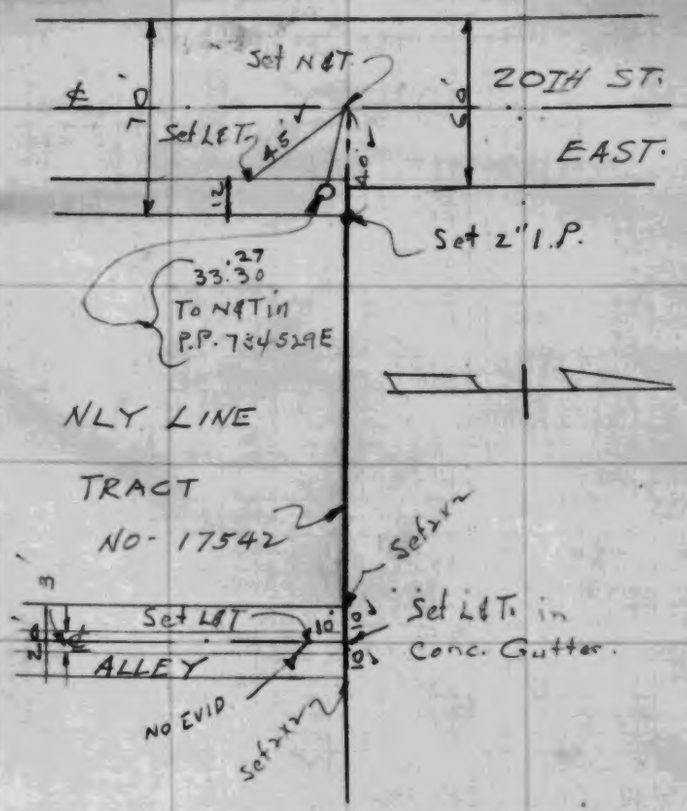

To top Page- (2)

W.S.71, D-2

from Page (1) Page (2)

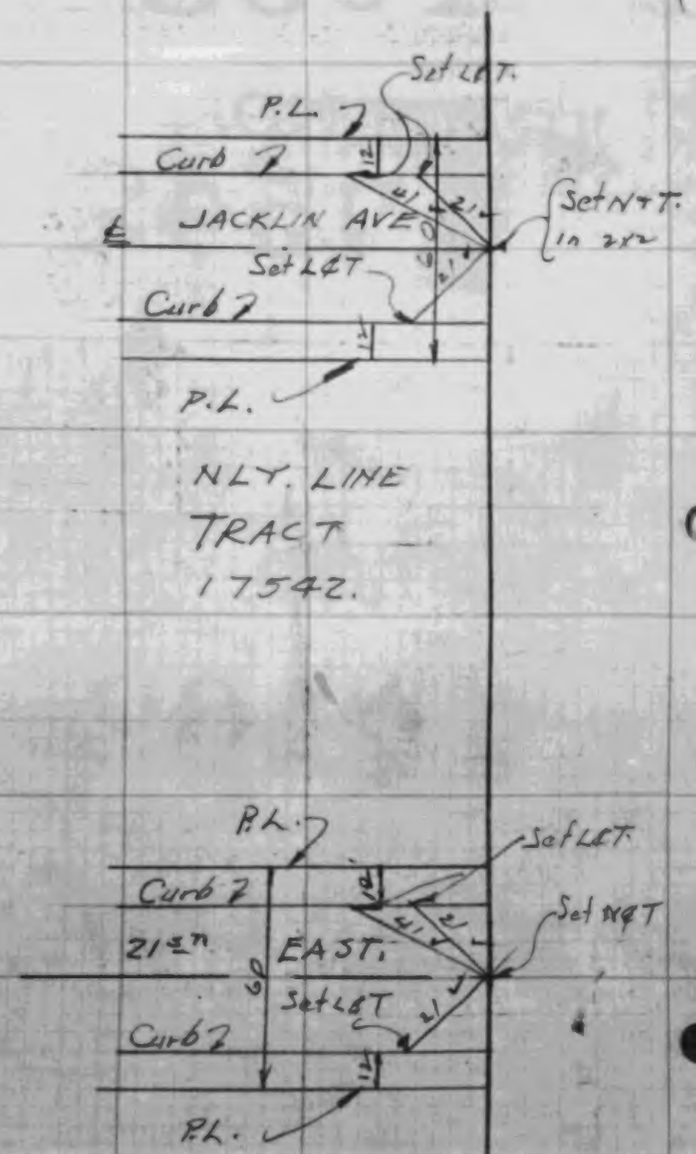

CENTER LINE TIES.

TRACT NO. 17162

July- 1953- T.R.B.
D.R.
J.G.

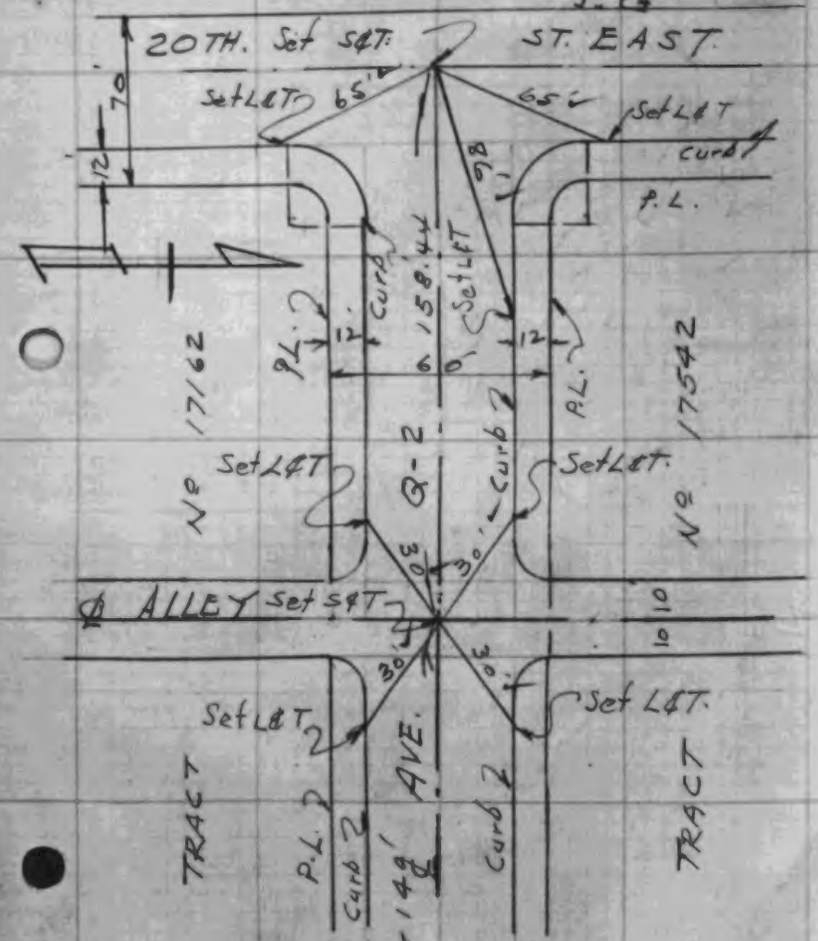

To top page (2)

W.S.65, B-2

W.S.65, B-2

48

W. O. WAGNER
Tract 17162

W.S.65, B-2

52

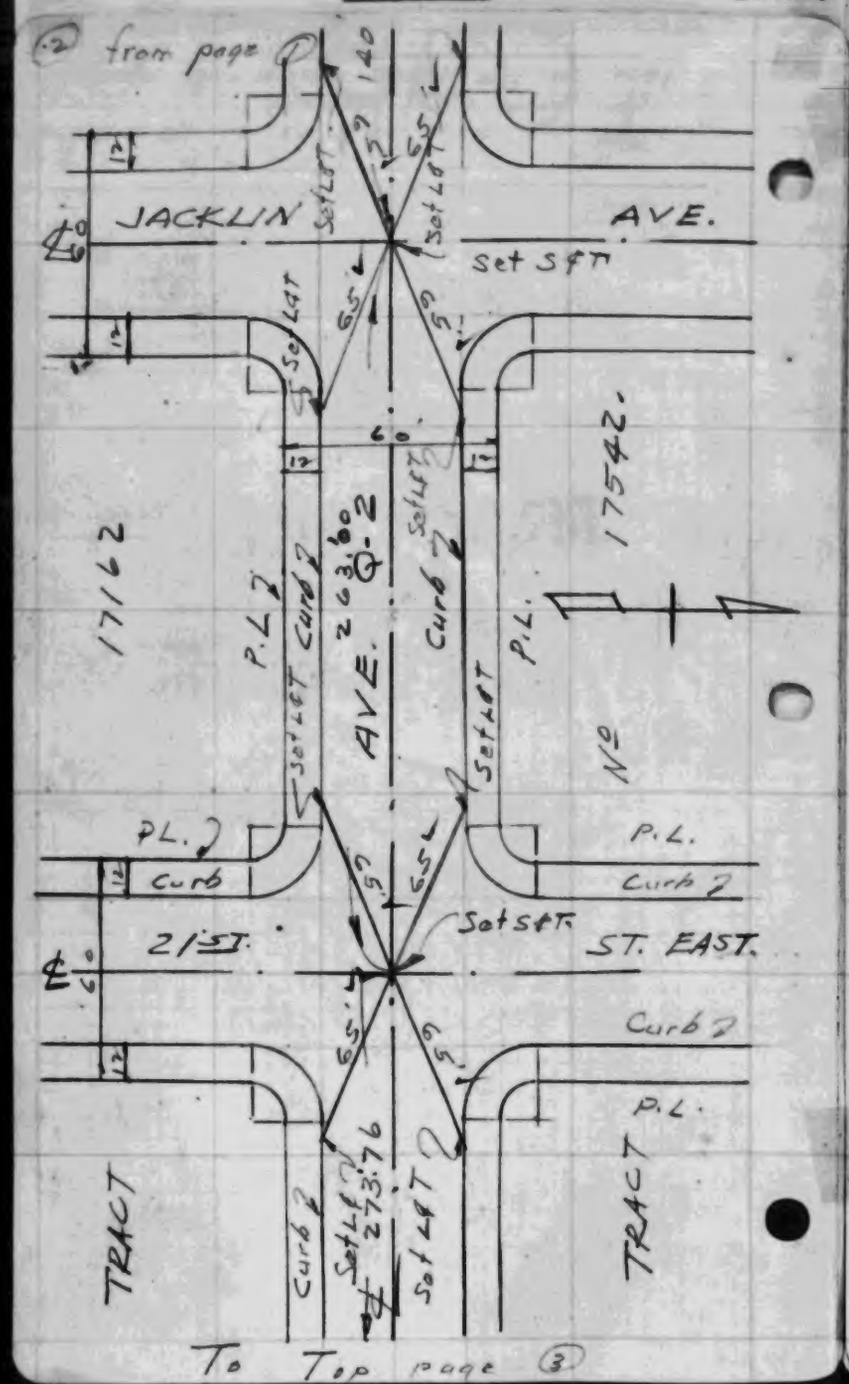

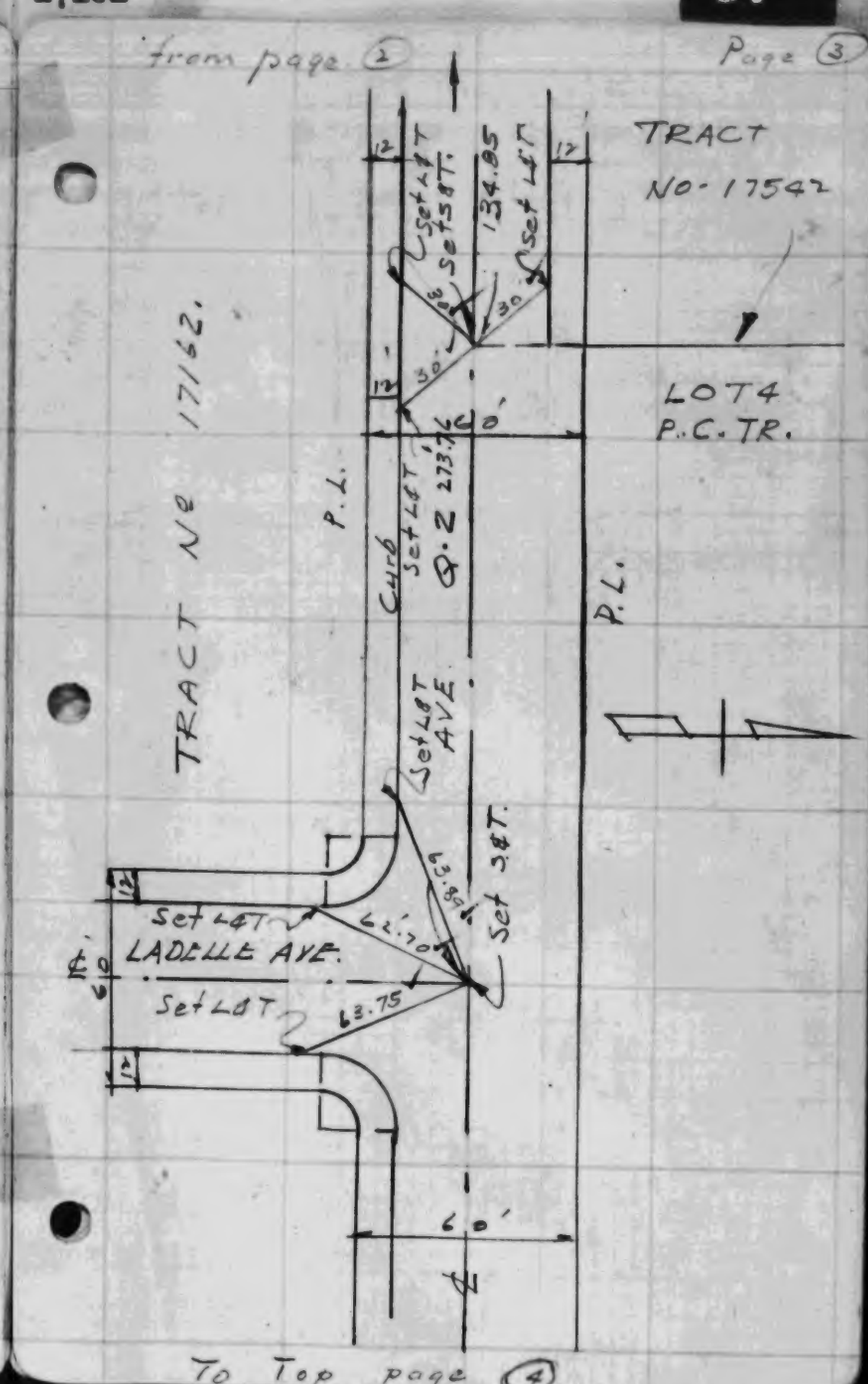

W.S.65, B-2

56

CO.SUR. F.B.1098: 69 W. O. WAGNER Tract 17162 CO.SUR. F.B.1098: 70

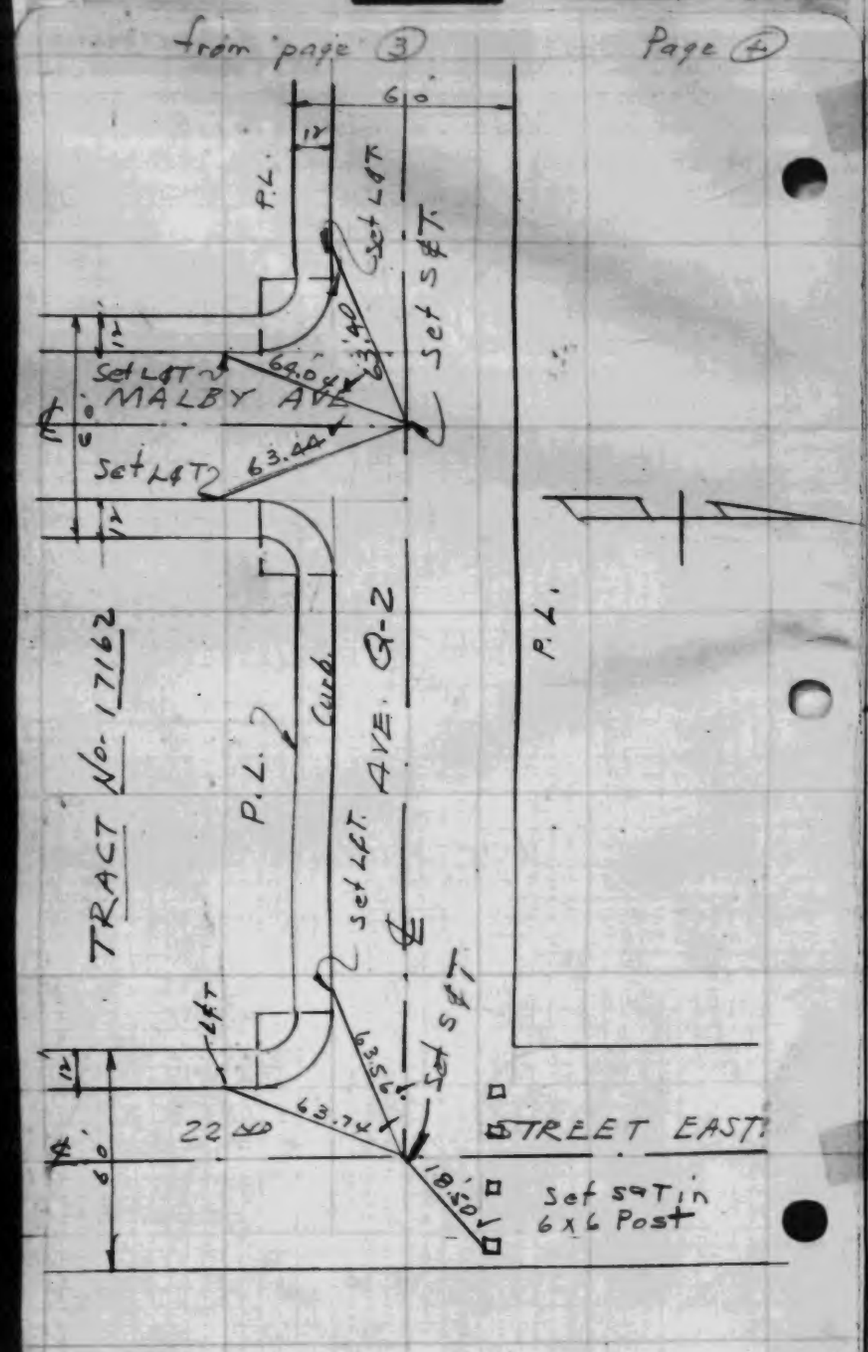

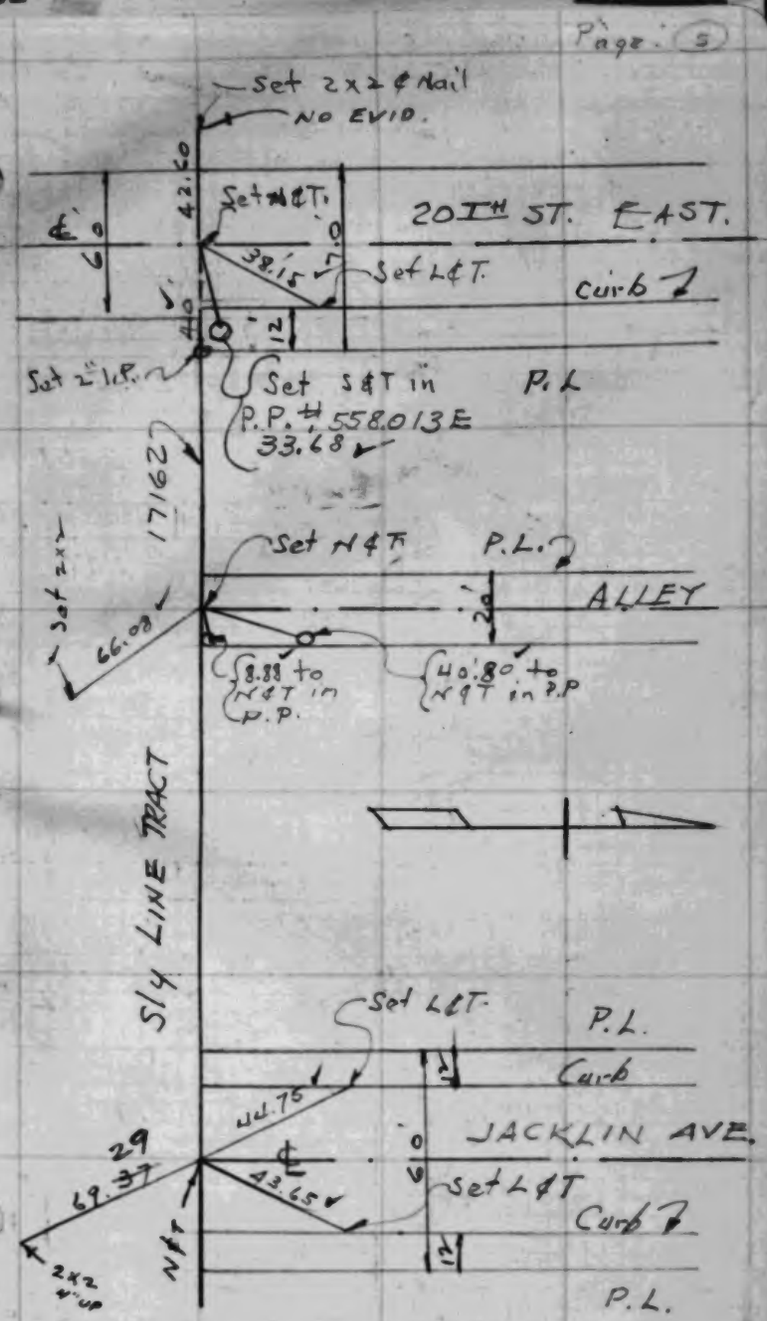

W.S. 65, B-2

MS 65, B-2

49

from Page 5

Page 6

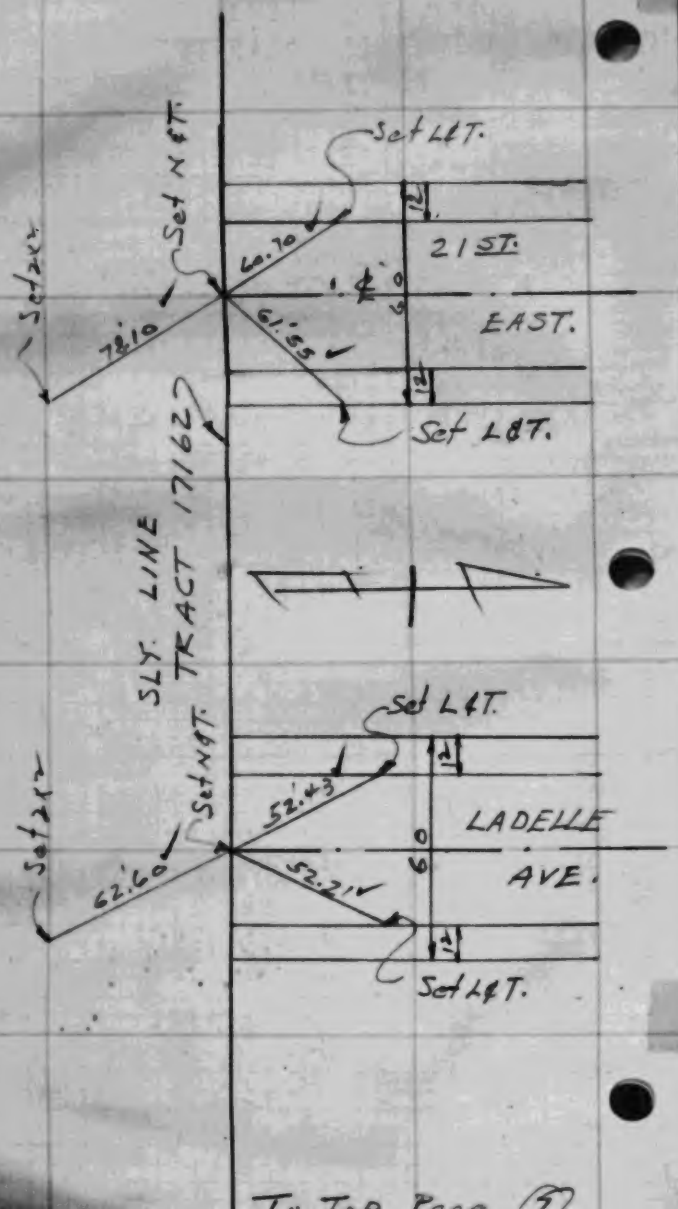

To Top Page 5

from Page 6

Page 7

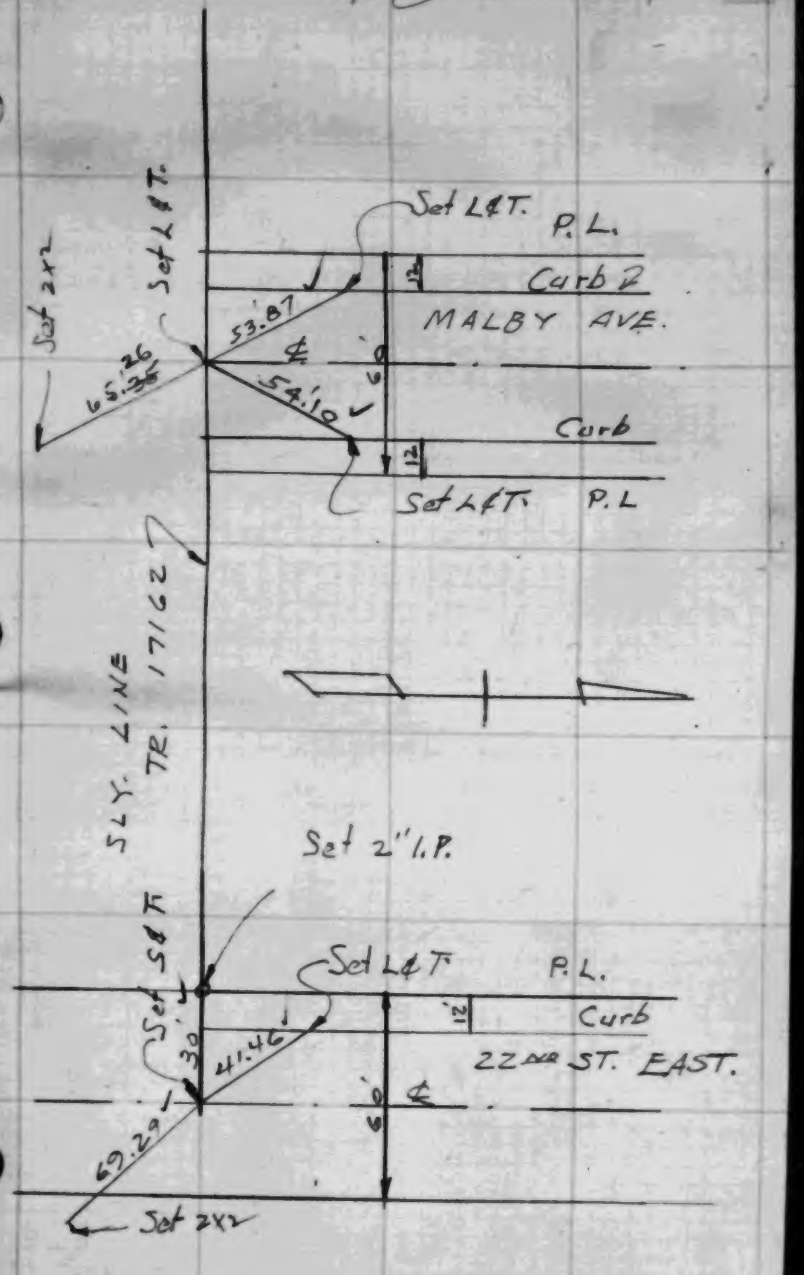

WM. H. FAIR, JR.
Tract 14532

TRACT 14532
P. 1

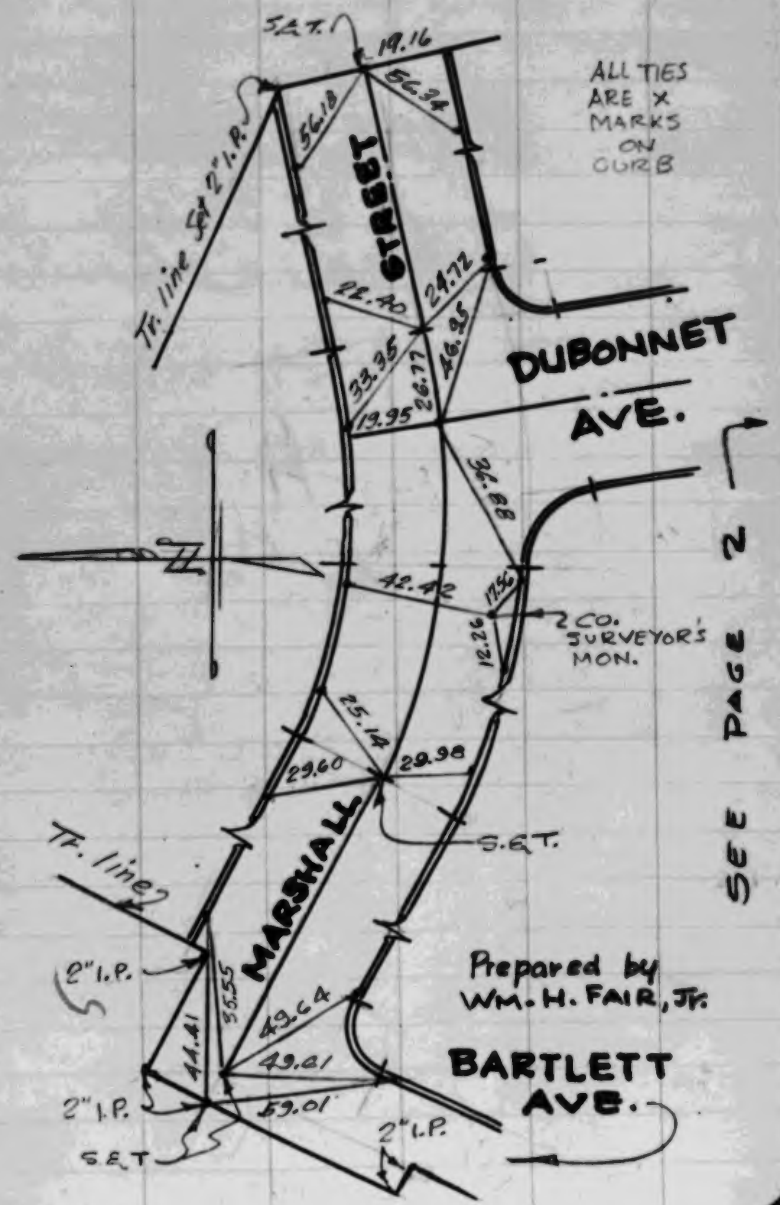

Prepared by
WM. H. FAIR, Jr.

TRACT 14532
P. 2

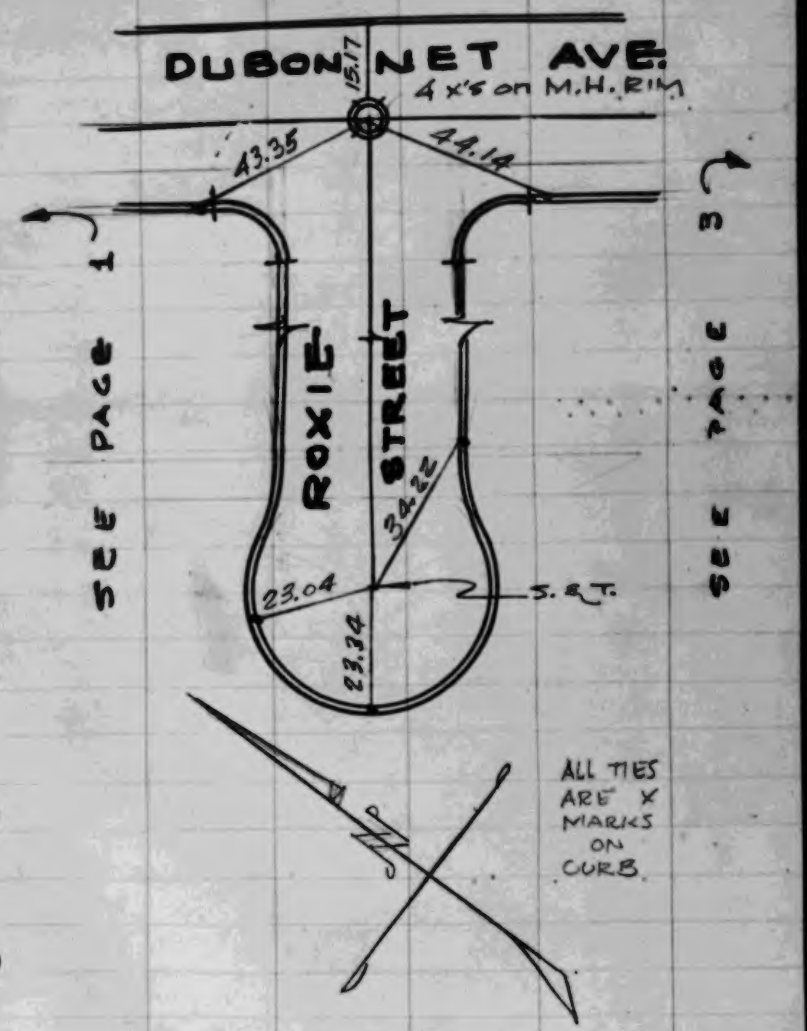

Prepared by
WM. H. FAIR, Jr.

WM. H. FAIR, JR.
Tract 14532

TRACT 14532
P. 3

ALL TIES ARE X MARKS ON CURB

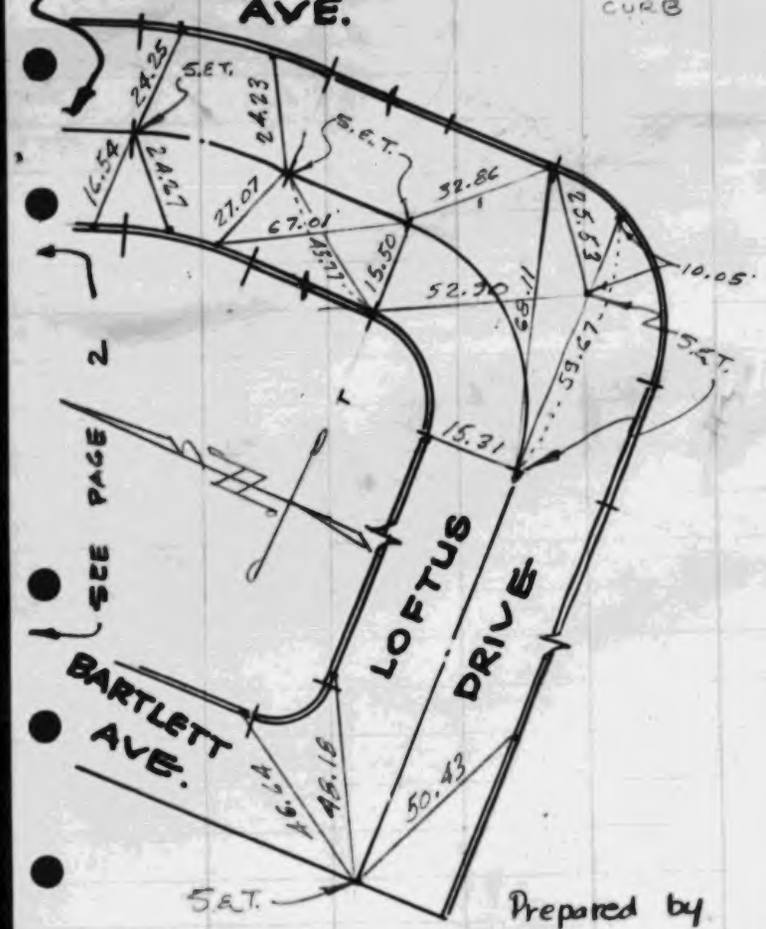

Prepared by
WM. H. FAIR, JR.

Tract 17141

Wm H. Fair Jr.

TR-17141

"℄ Ties"

Sept. 1951

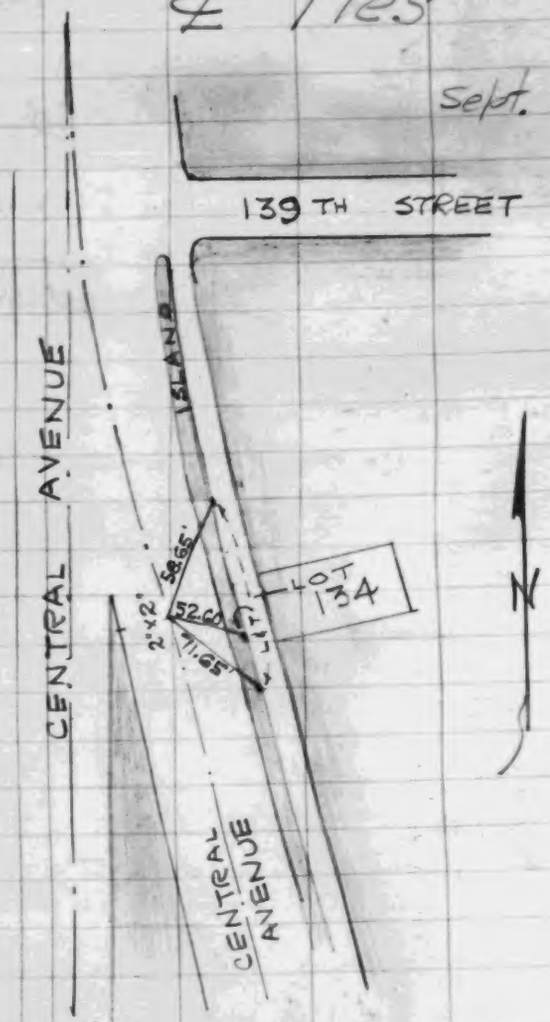

WS26, C-3

WM. H. FAIR, JR.
Tract 17141

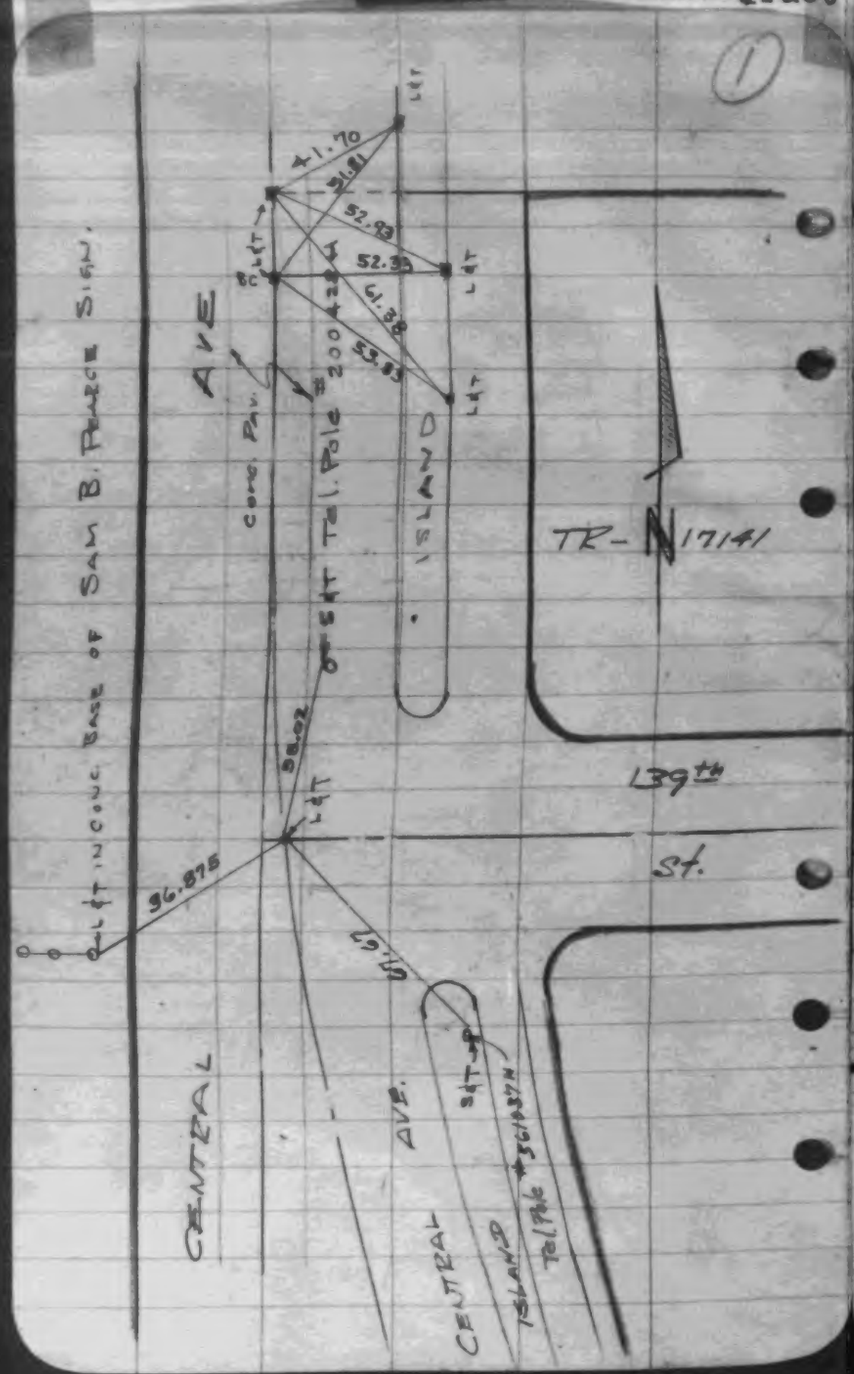

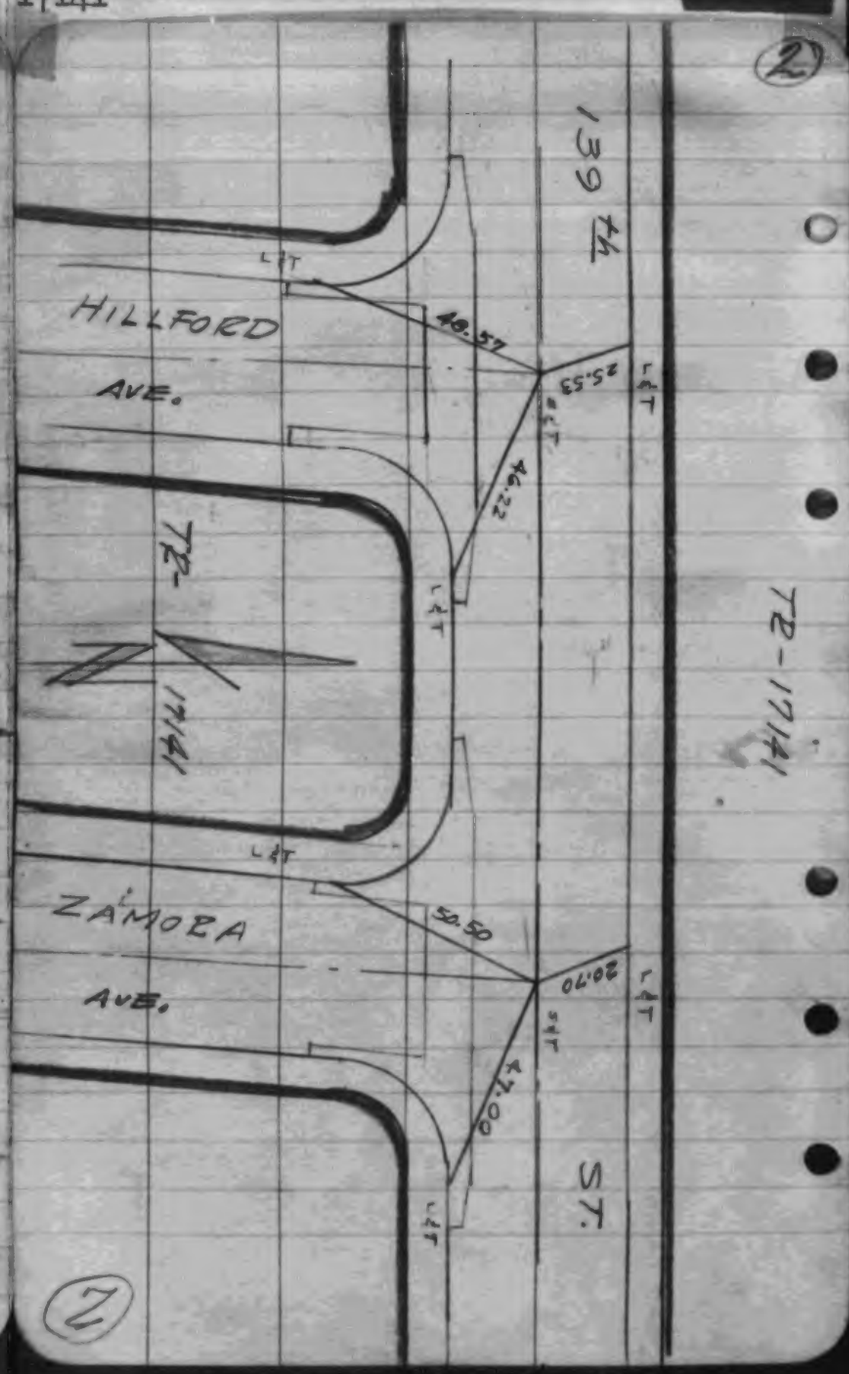

WM. H. FAIR, JR.
Tract 17141

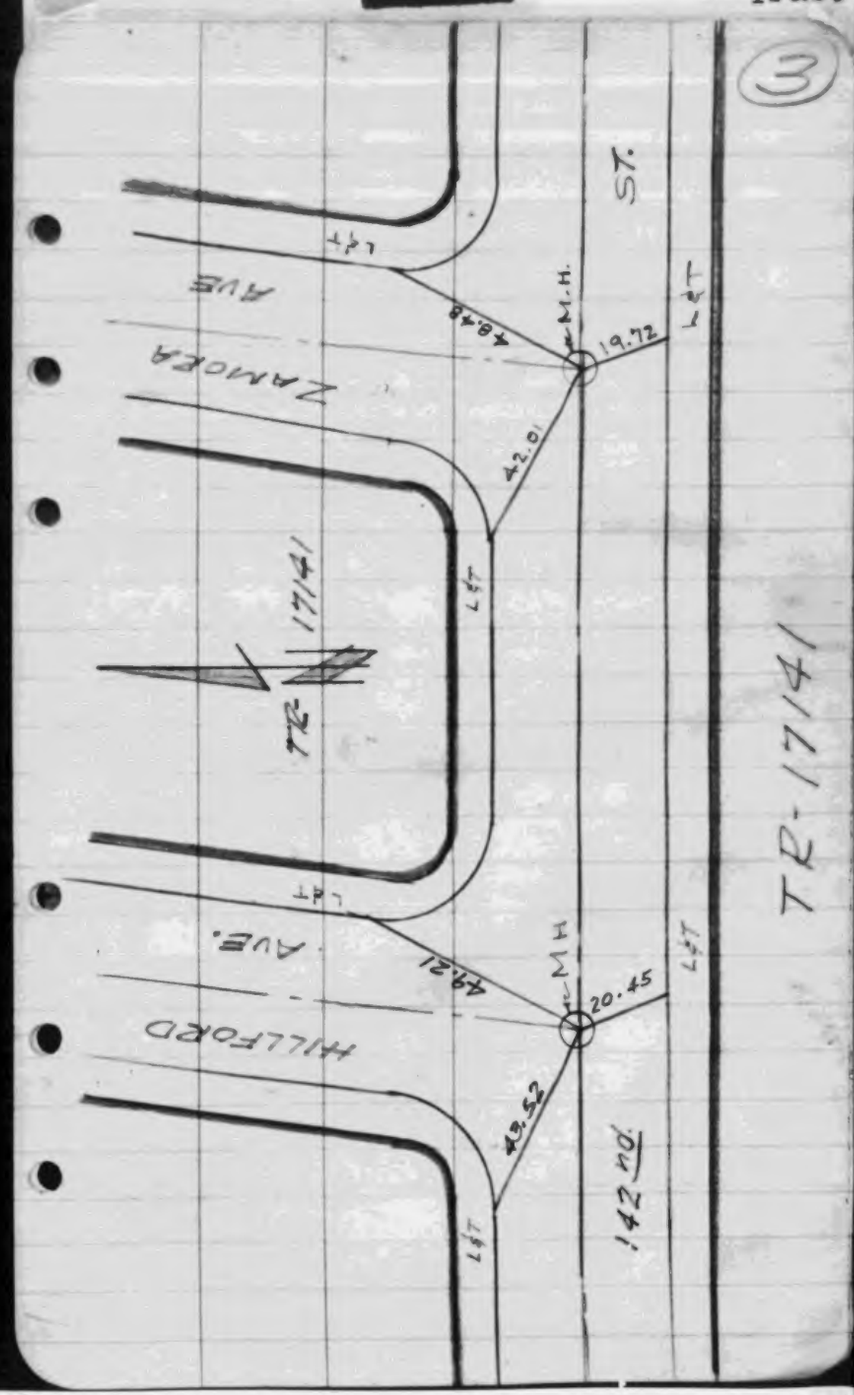

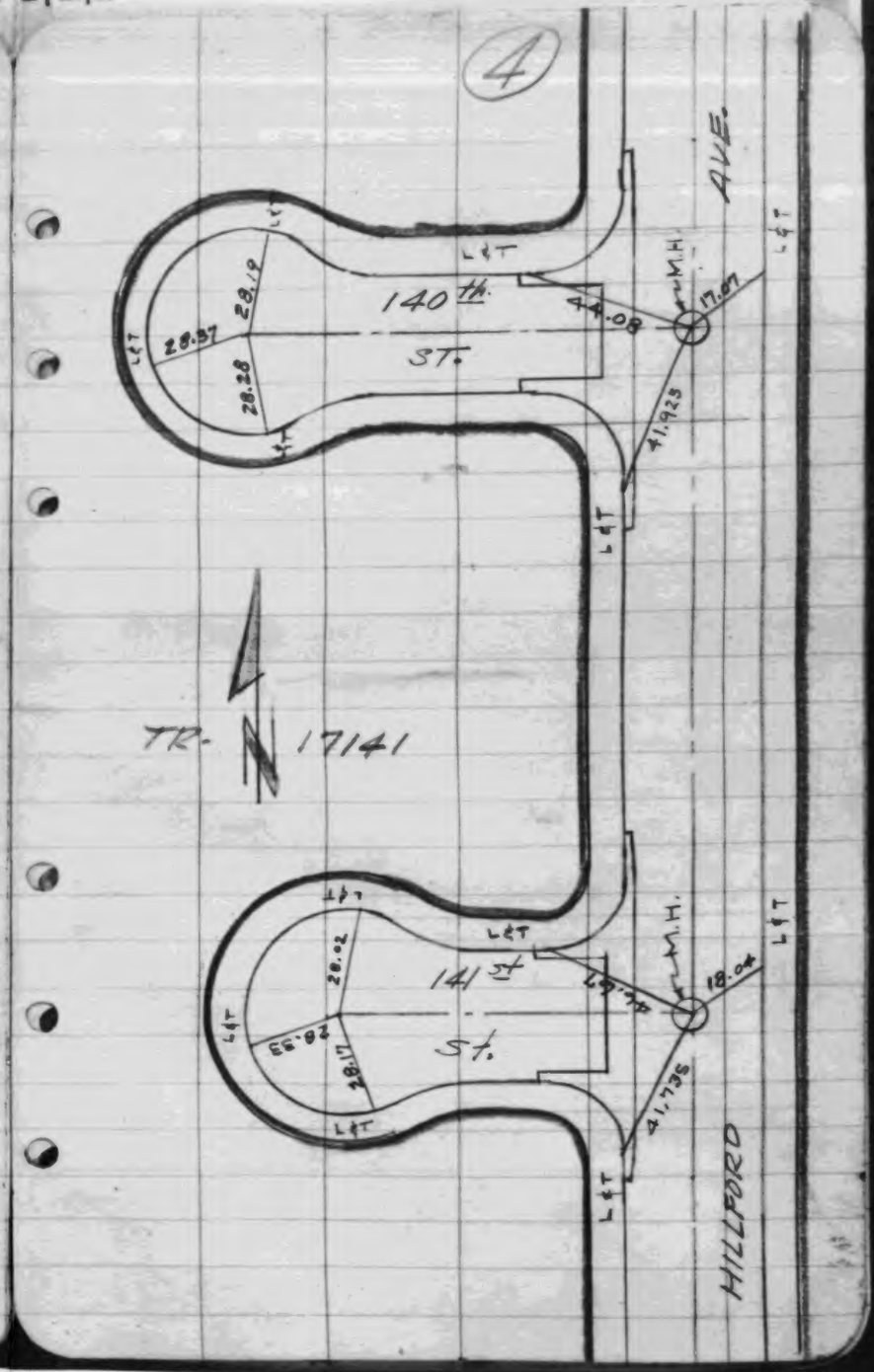

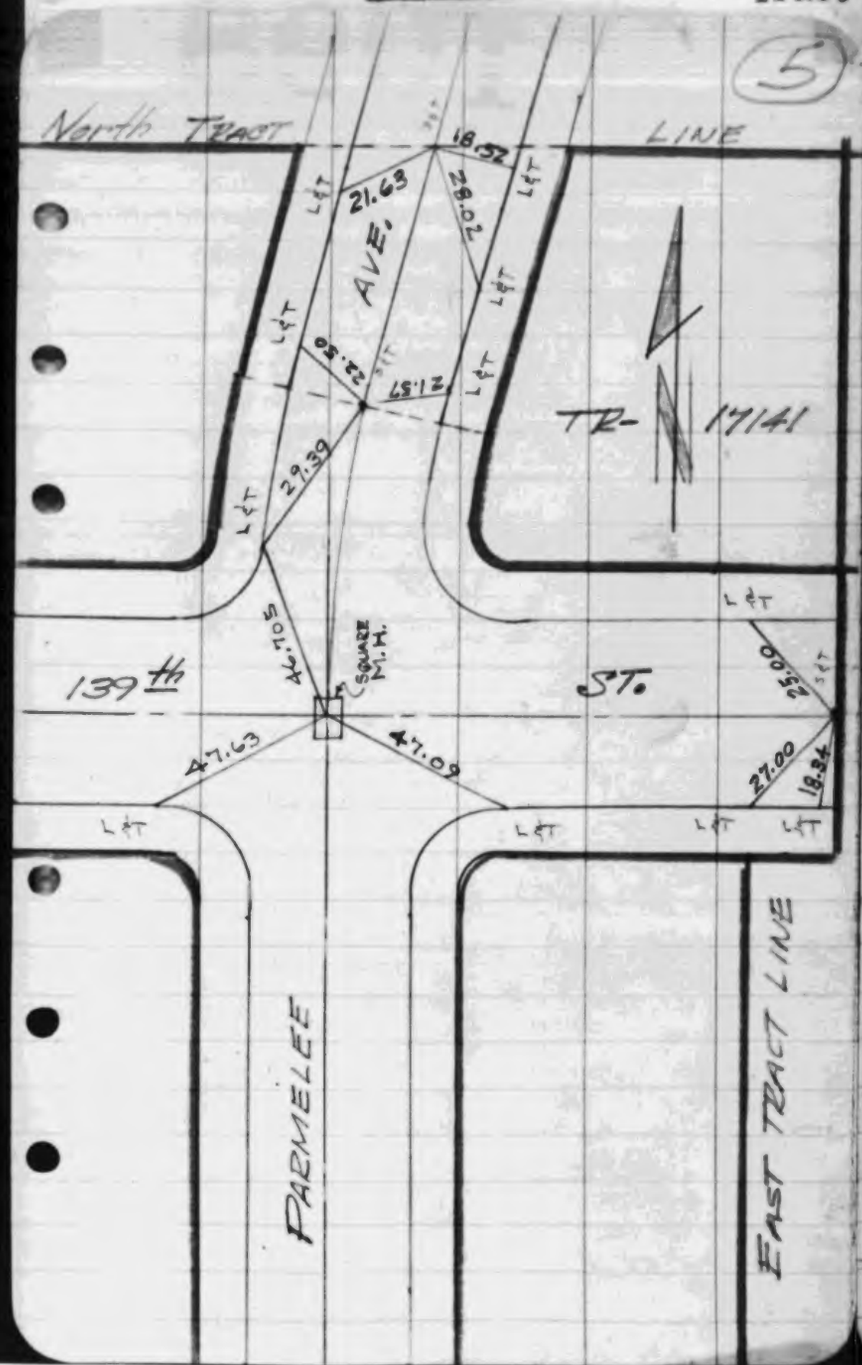

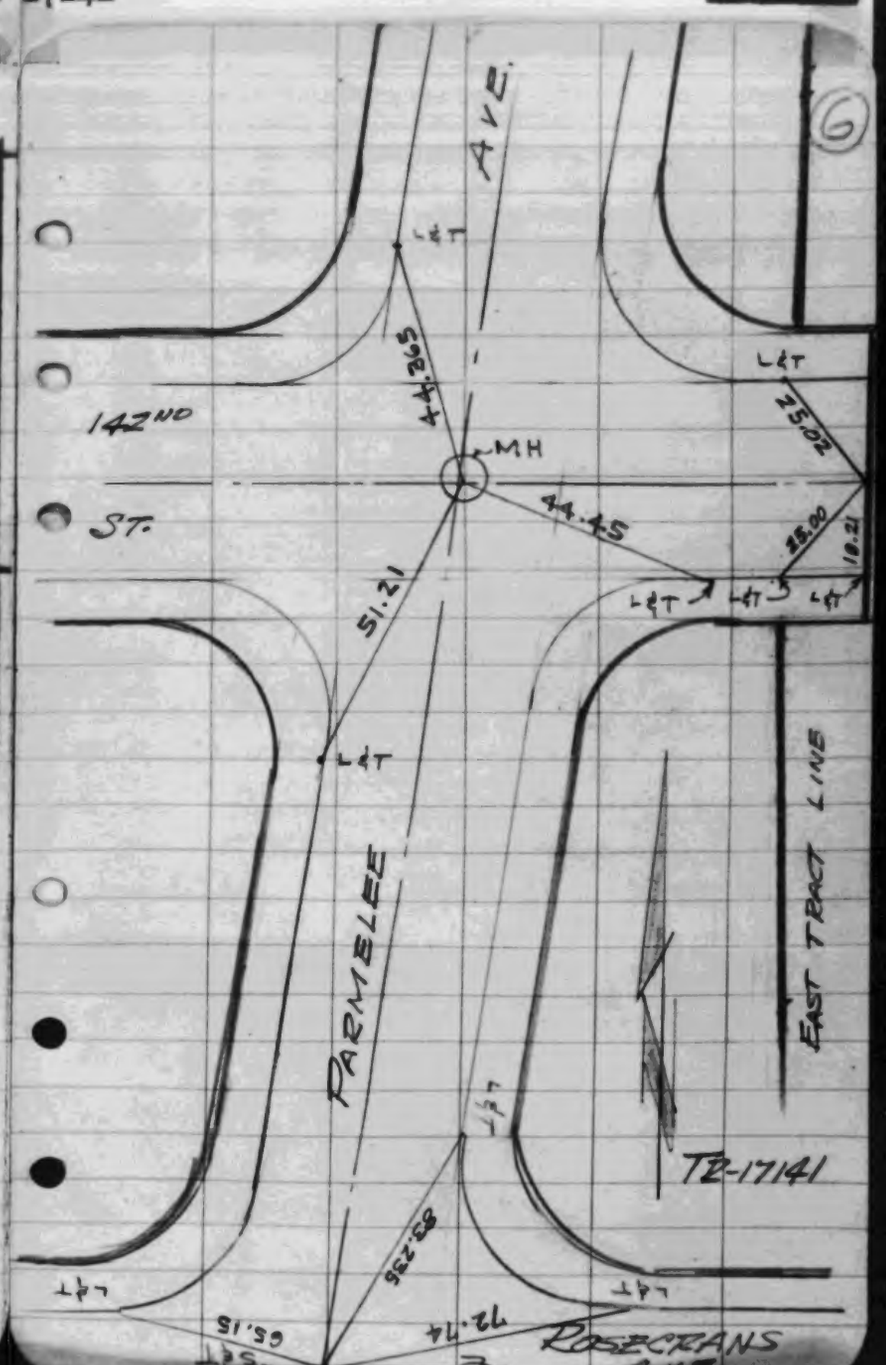

WS 26 C-3
WS 26 C-2

WM H. FAIR, JR
Tract 17141

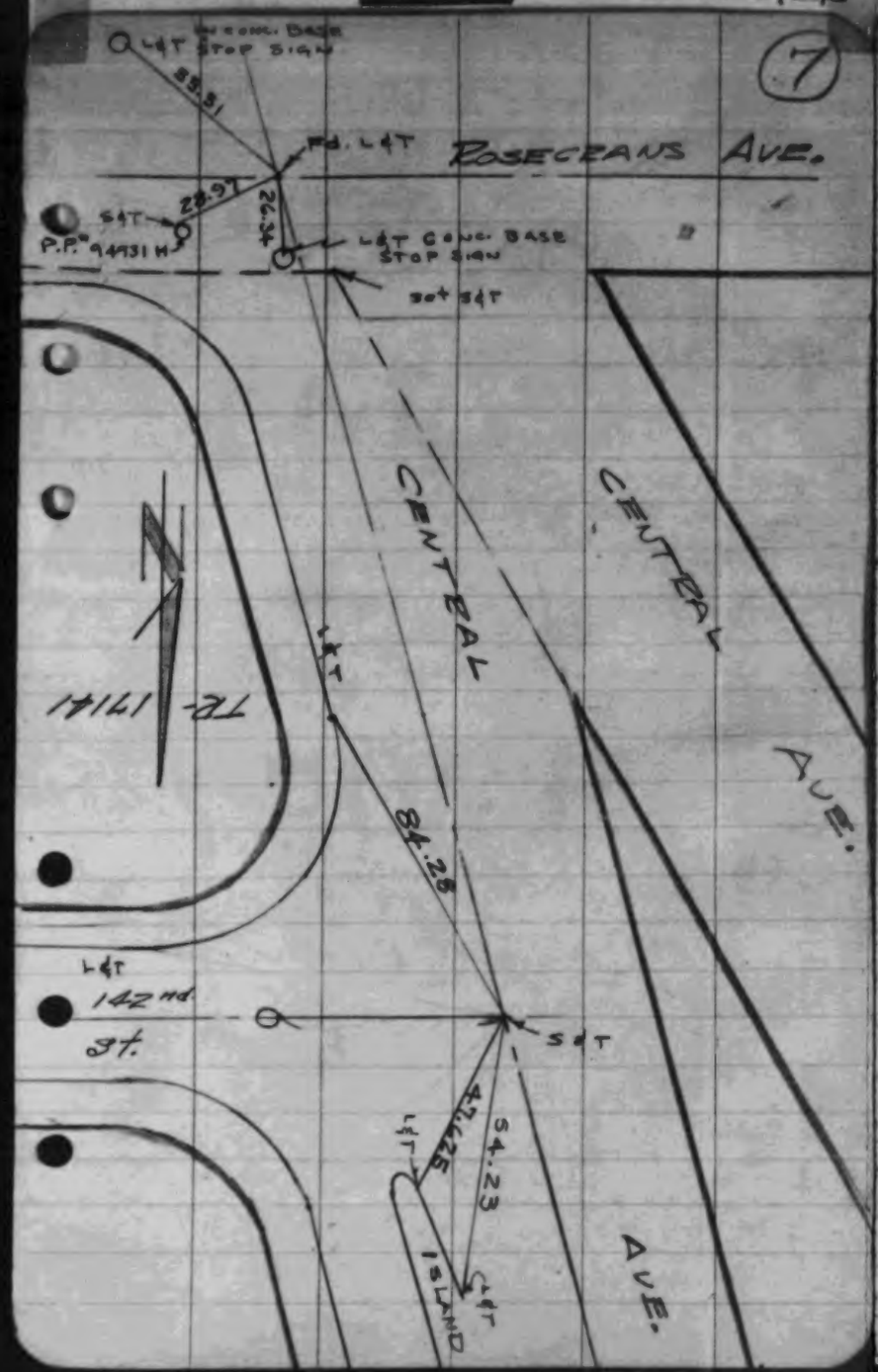

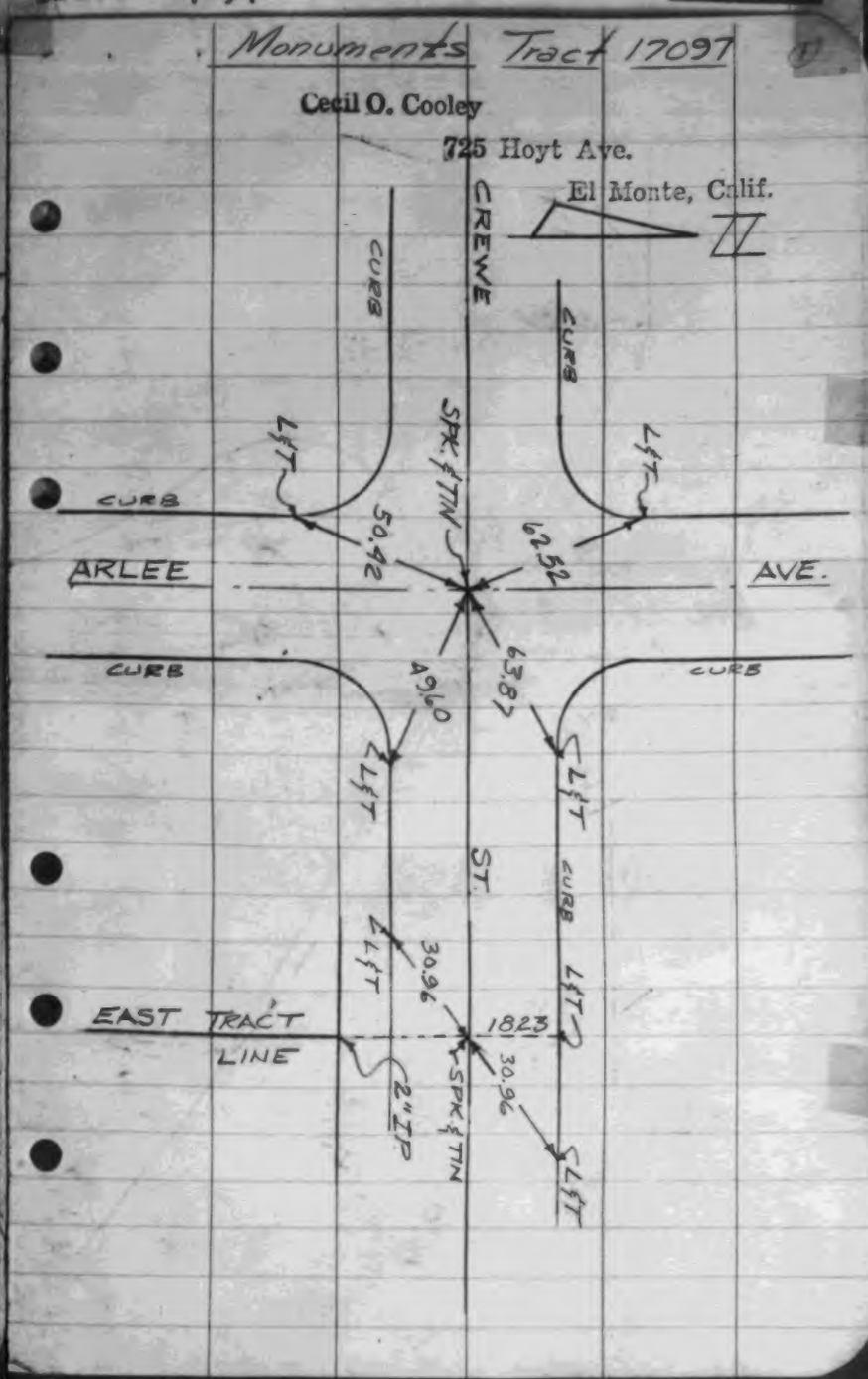

WS. 33, C-3

CO.SUR. F.B.1098: 85

CECIL O. COOLEY
Tract 17097

CO.SUR. F.B.1098: 86

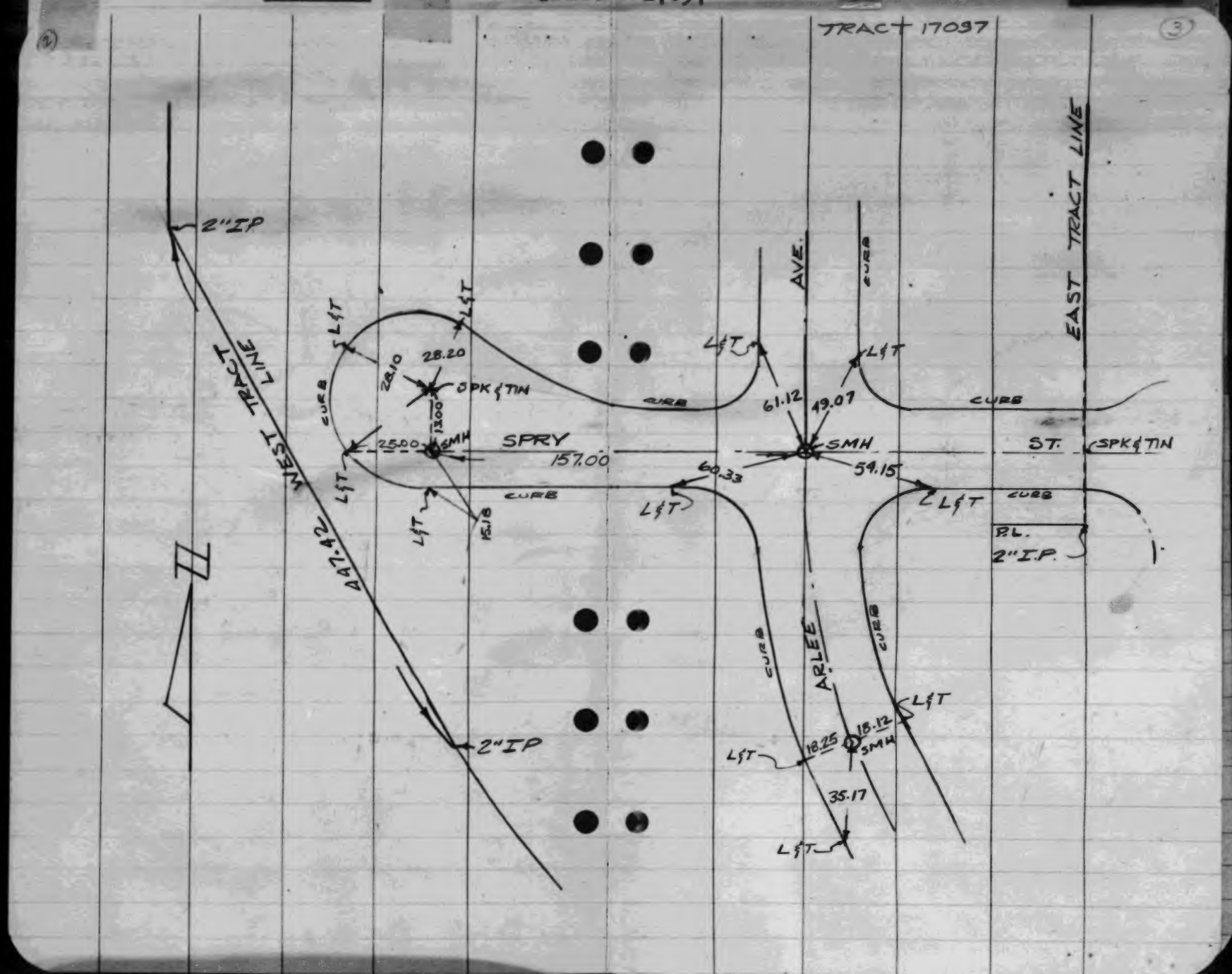

WS 33 C-3

CO.SUR. F.B.1098: 87 CECIL O. COOLEY Tract 17097 CO.SUR. F.B.1098: 88

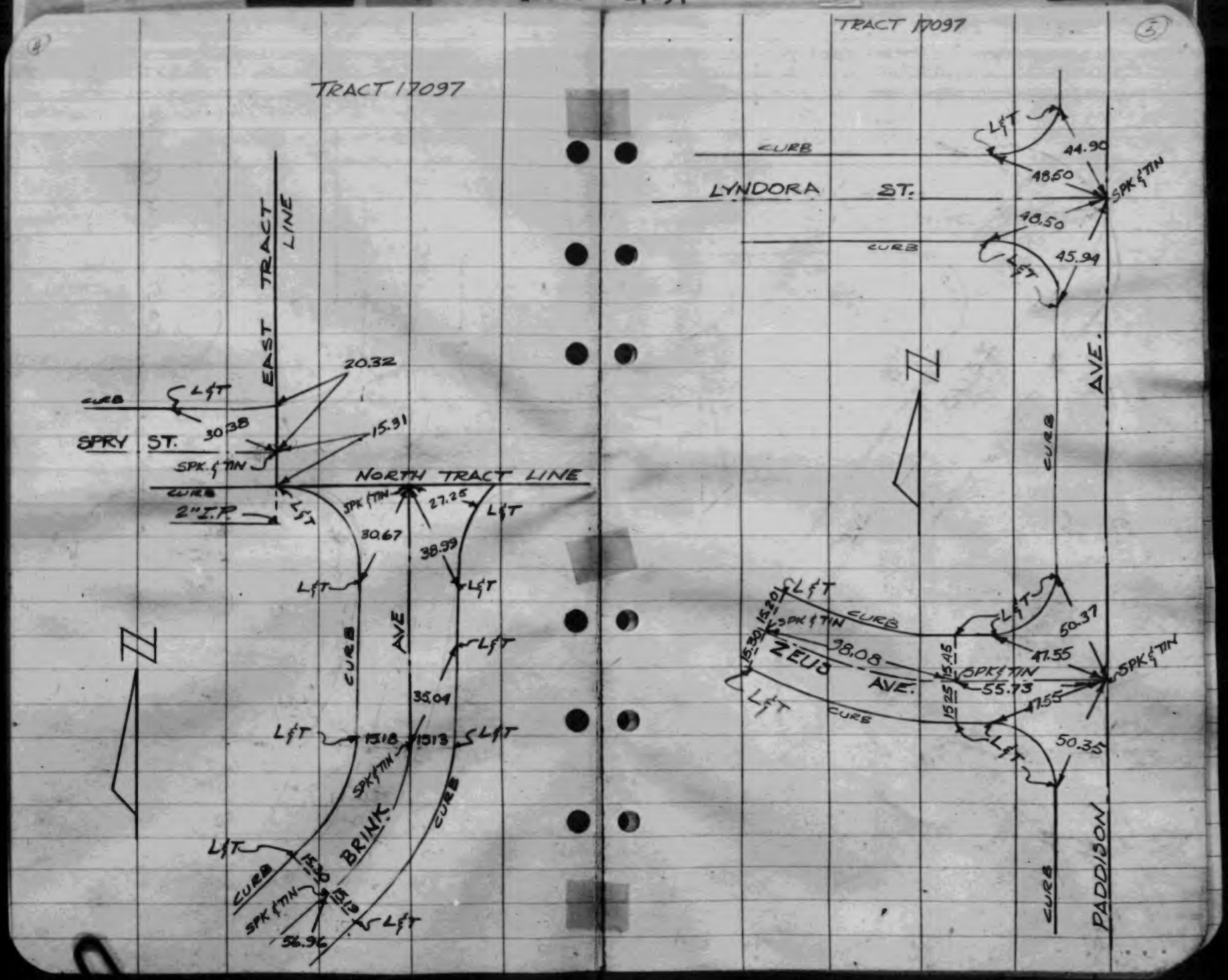

WS.33 C-3

WS33D-3

CO.SUR. F.B.1098: 89 CECIL O. COOLEY CO.SUR. F.B.1098: 90

Tract 17097

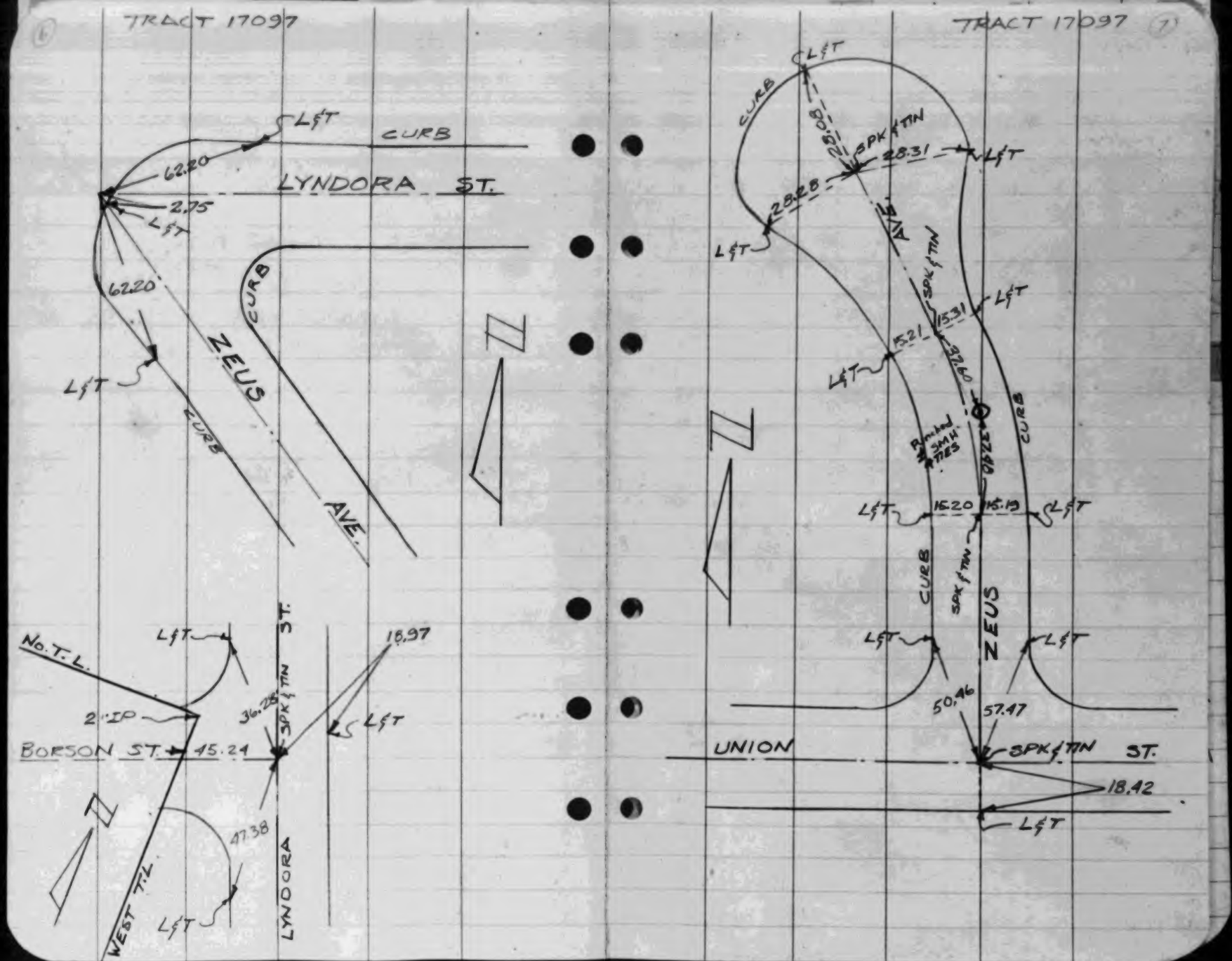

CECIL O. COOLEY
Tract 17097

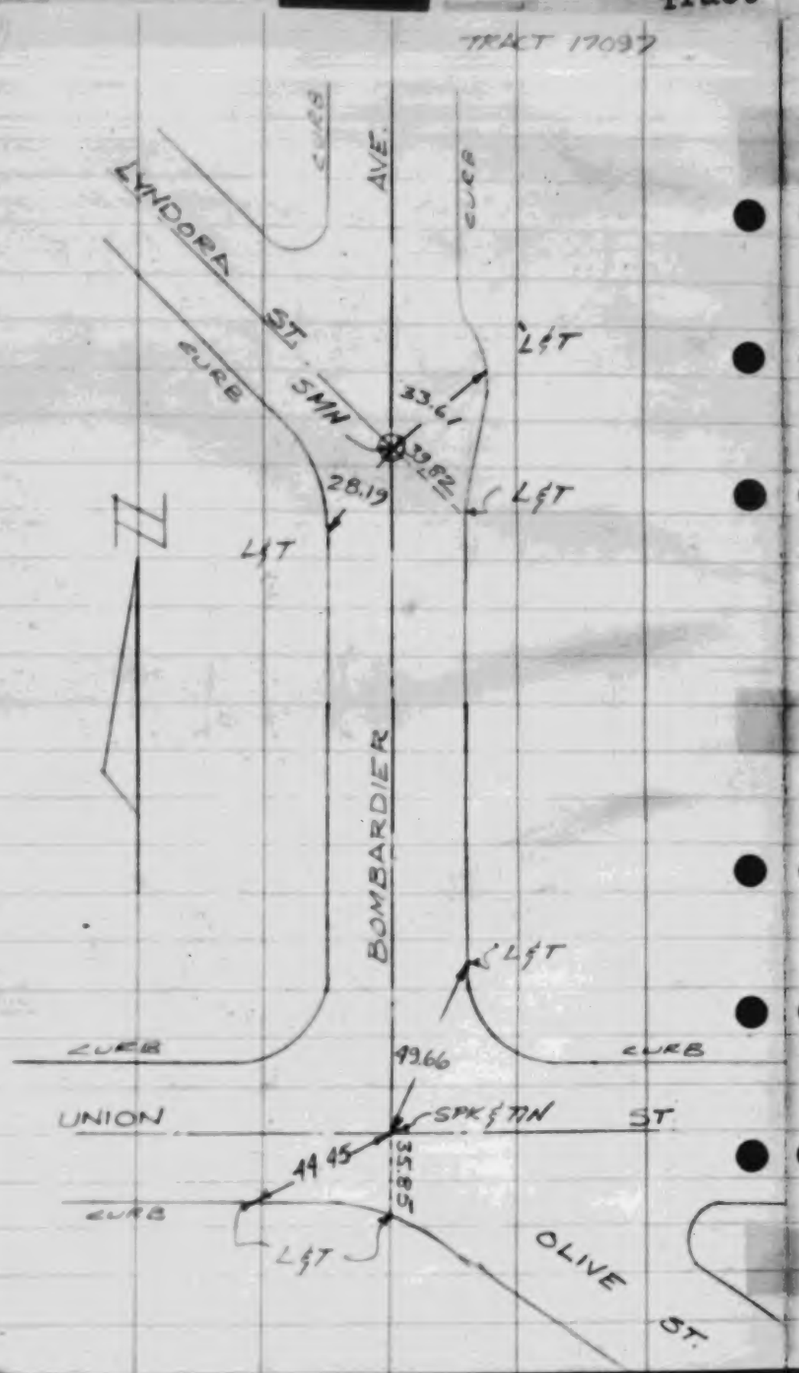

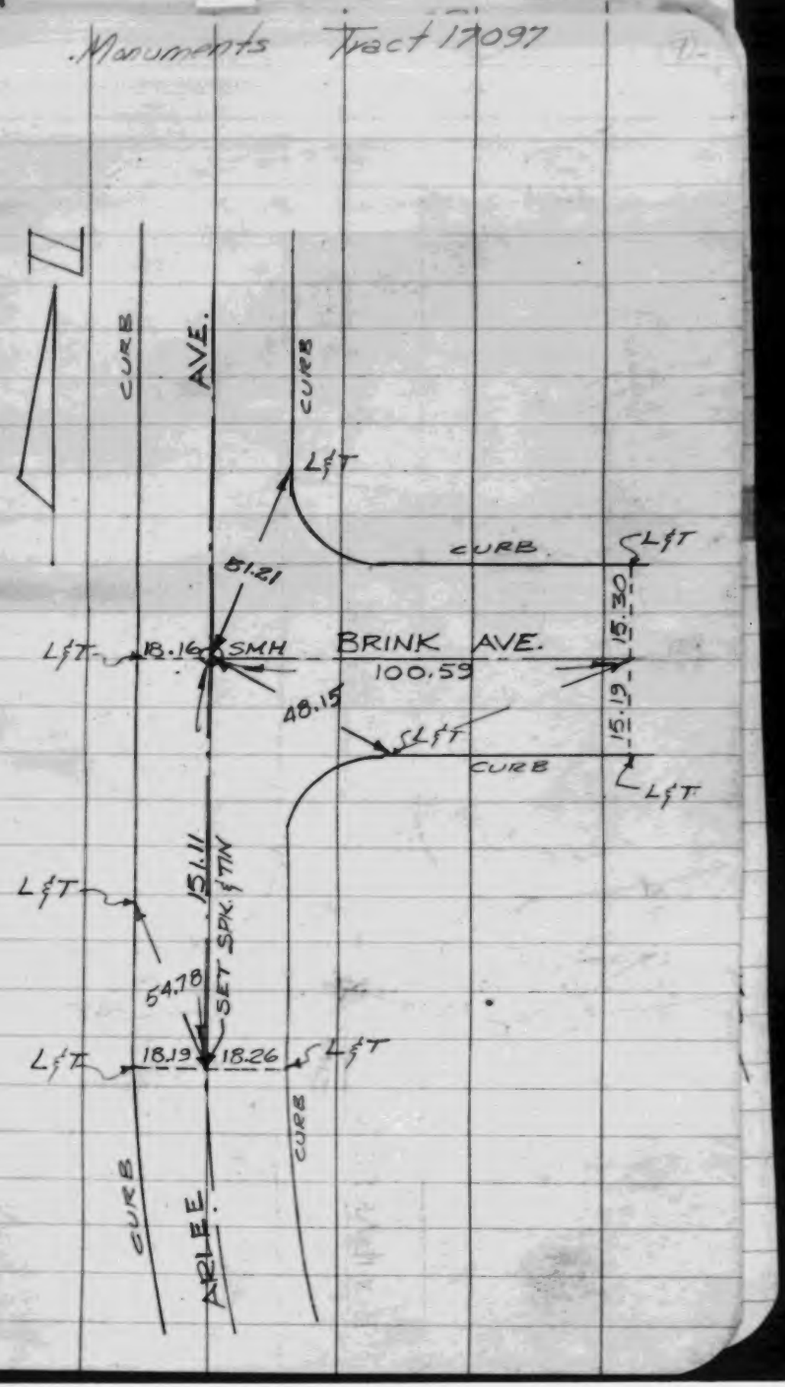

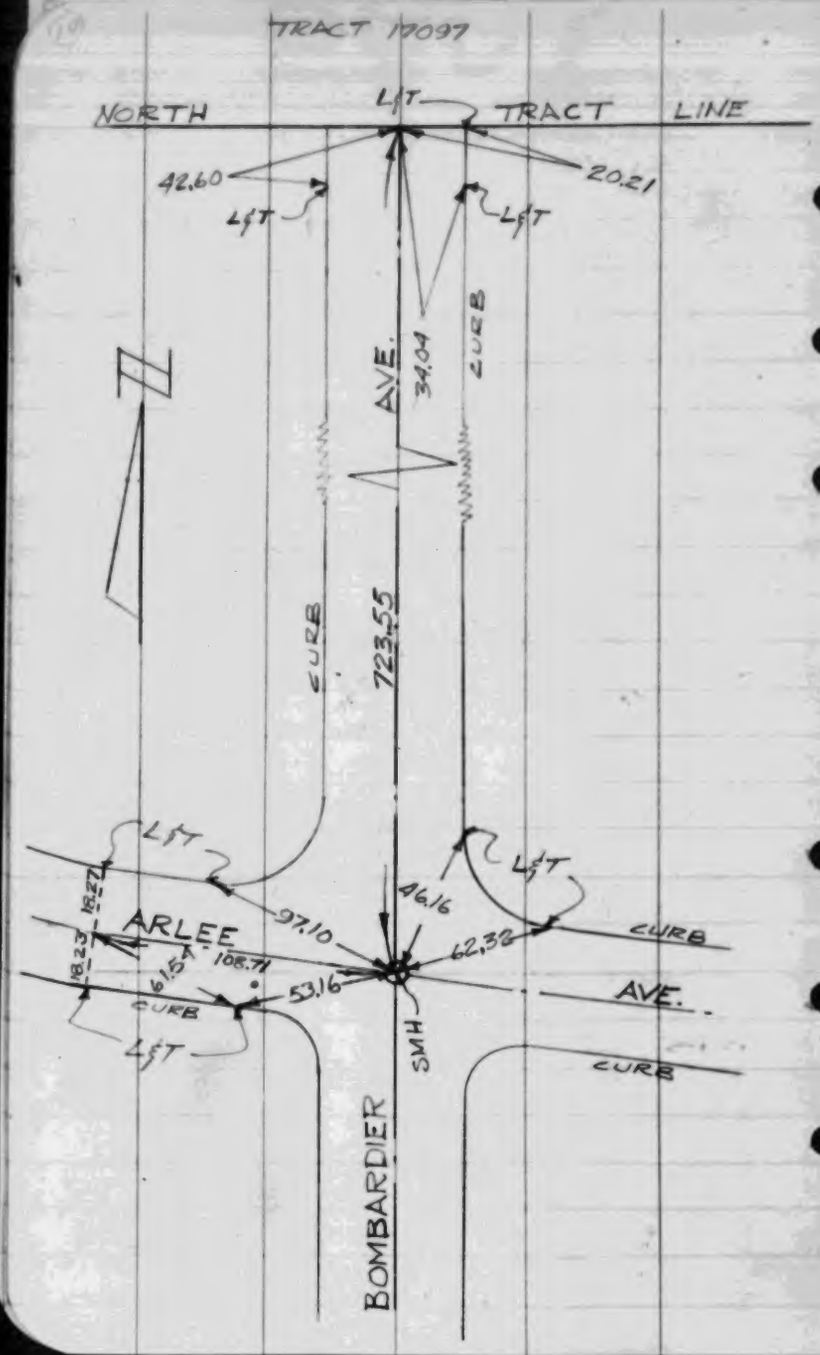
TRACT 17097
NORTH TRACT LINE
L&T
42.60
20.21
L&T
L&T
AVE.
34.04
CURB
CURB
723.55
L&T
L&T
97.10
46.16
62.32
CURB
ARLEE
18.27
18.23
108.71
61.15
53.16
CURB
L&T
AVE.
SMH
CURB
BOMBARDIER

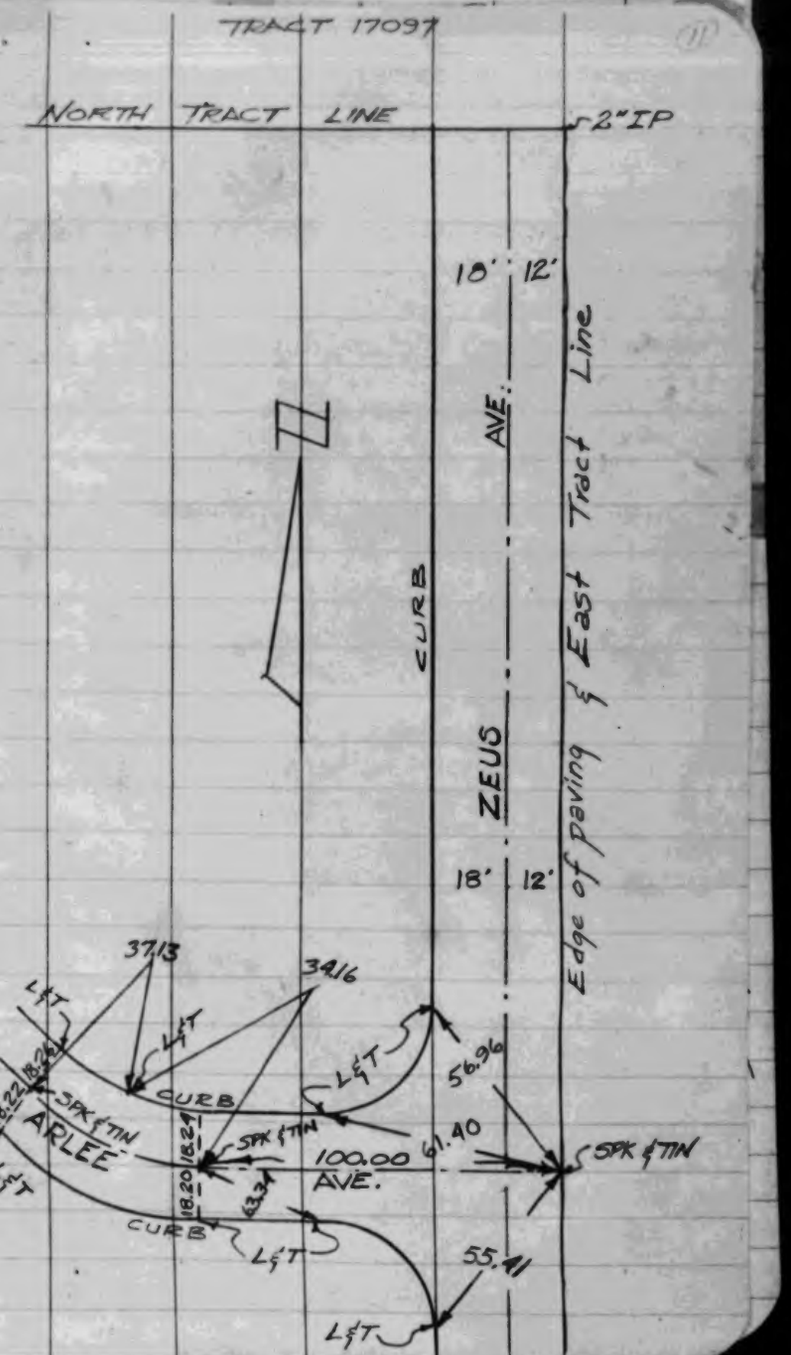
TRACT 17097
NORTH TRACT LINE
2"IP
10'
12'
AVE.
Edge of paving & East Tract Line
CURB
ZEUS
18'
12'
37.13
34.16
L&T
L&T
L&T
56.96
CURB
18.22
18.24
SPK & TIN
ARLEE
18.21
SPK & TIN
100.00
61.40
SPK & TIN
AVE.
L&T
18.20
43.34
CURB
L&T
55.41
L&T

CECIL O. COOLEY
Tract 17097

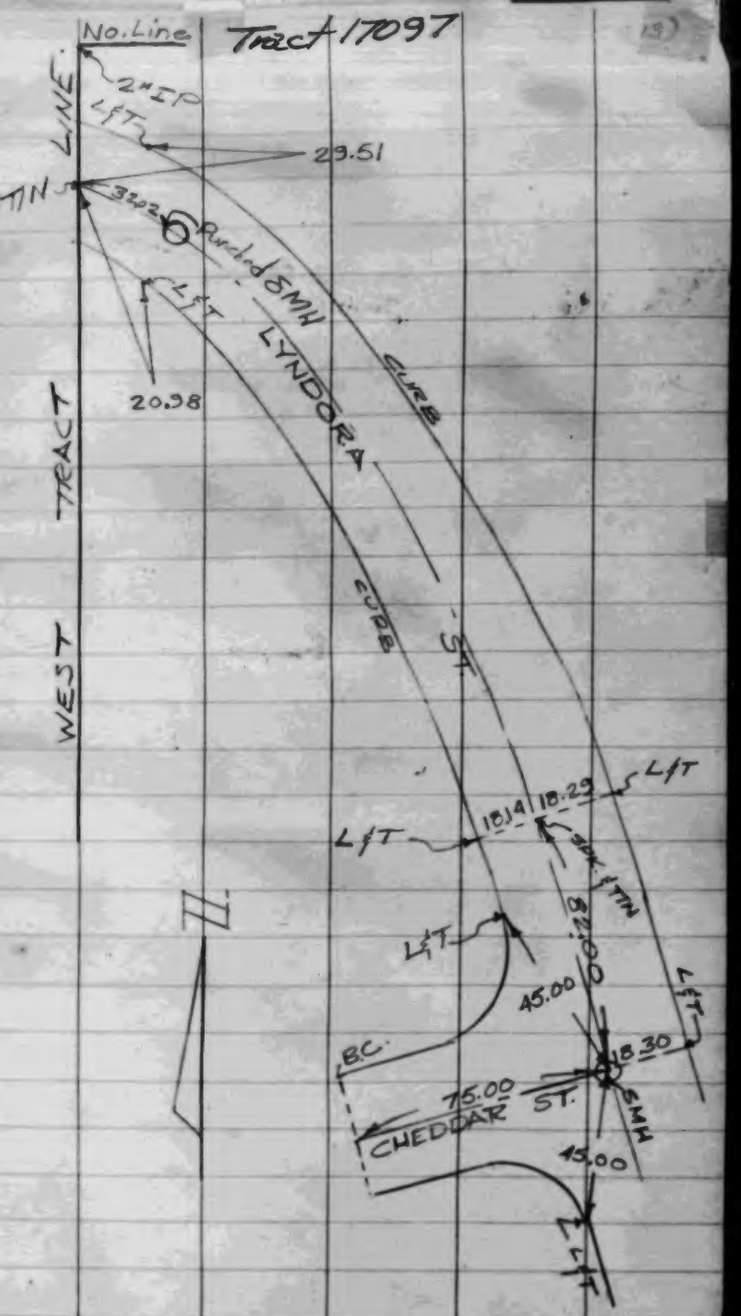

CECIL O. COOLEY
Tract 17097

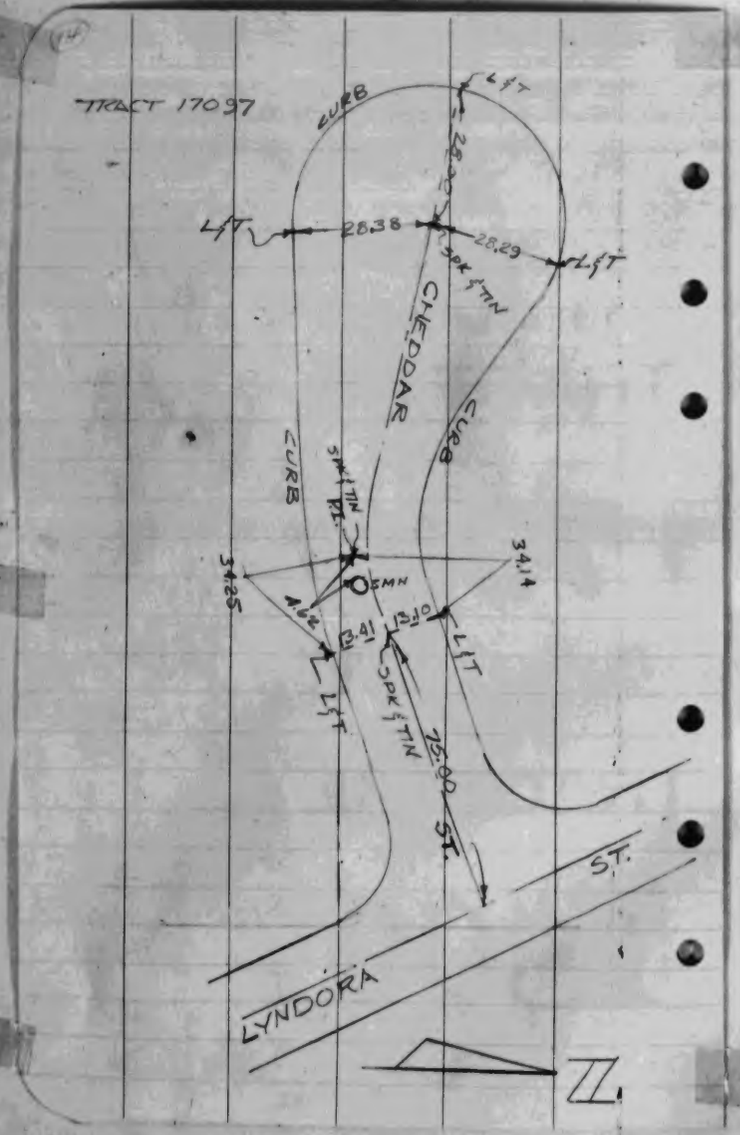

ENGINEERING SERVICE CORP.
Tract 18097

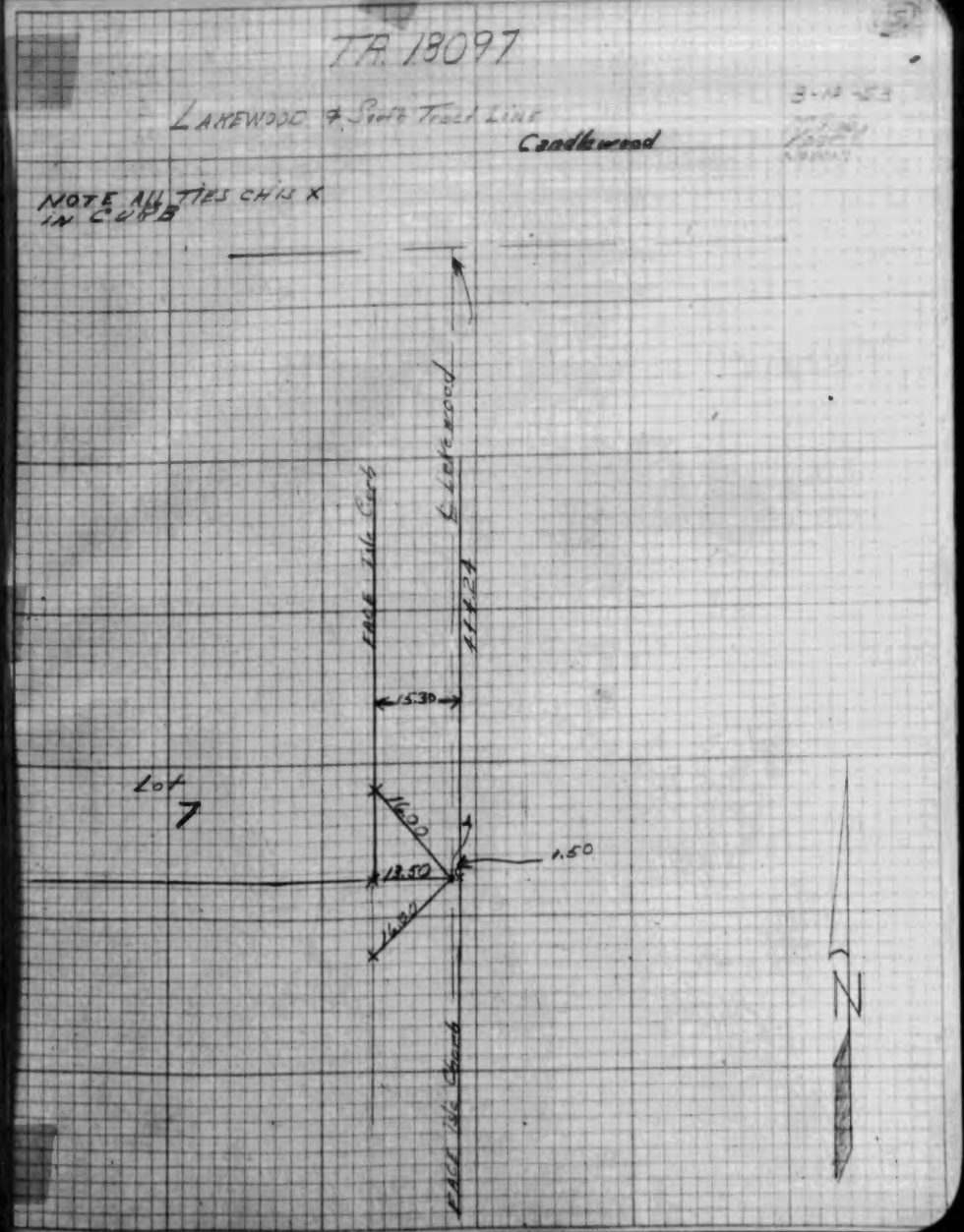

TUTTLE ENGR. CO.
Tract 18131

CO.SUR. F.B.1098: 101

M. W. FINLEY

Tract 18943

CO.SUR. F.B.1098: 102

Tract 17961
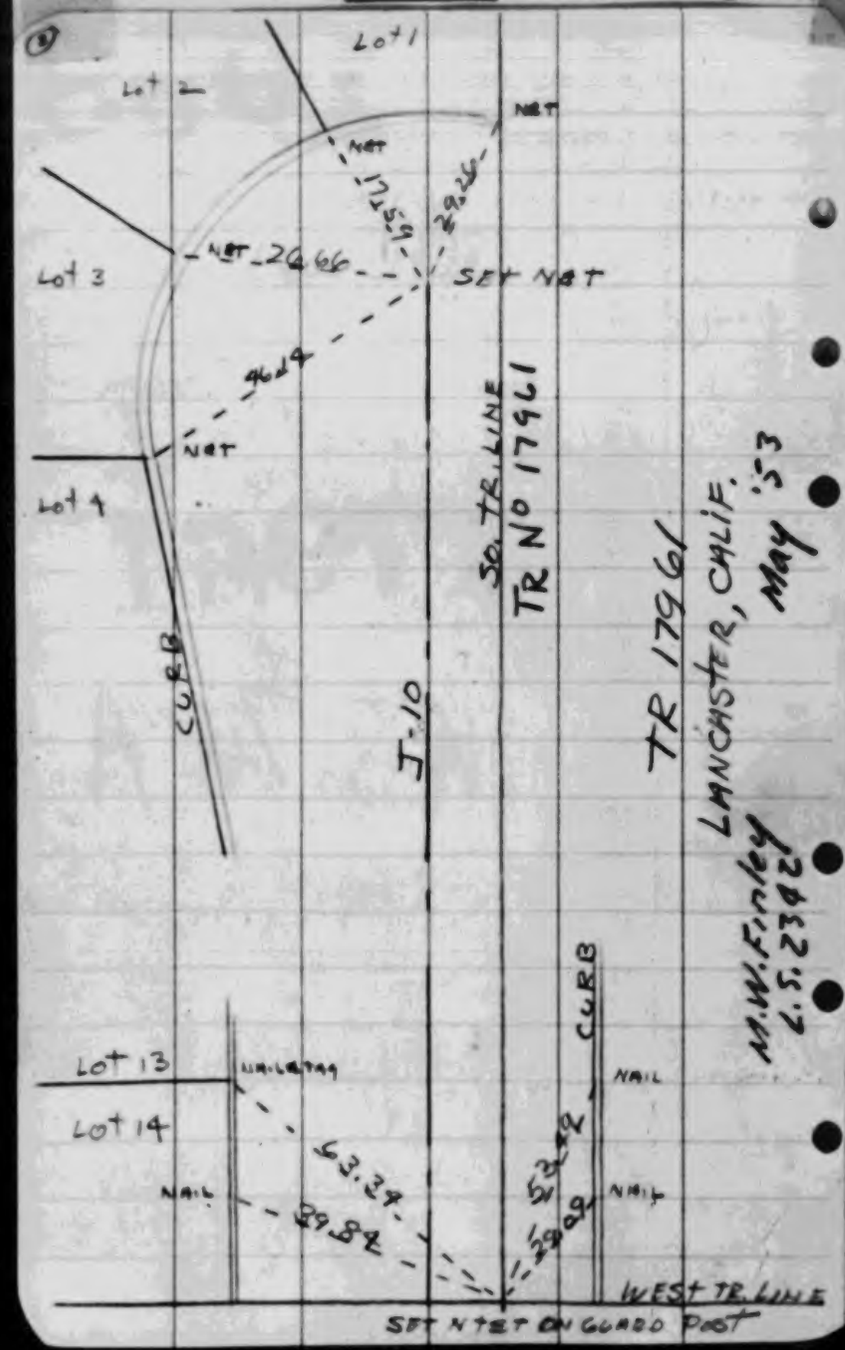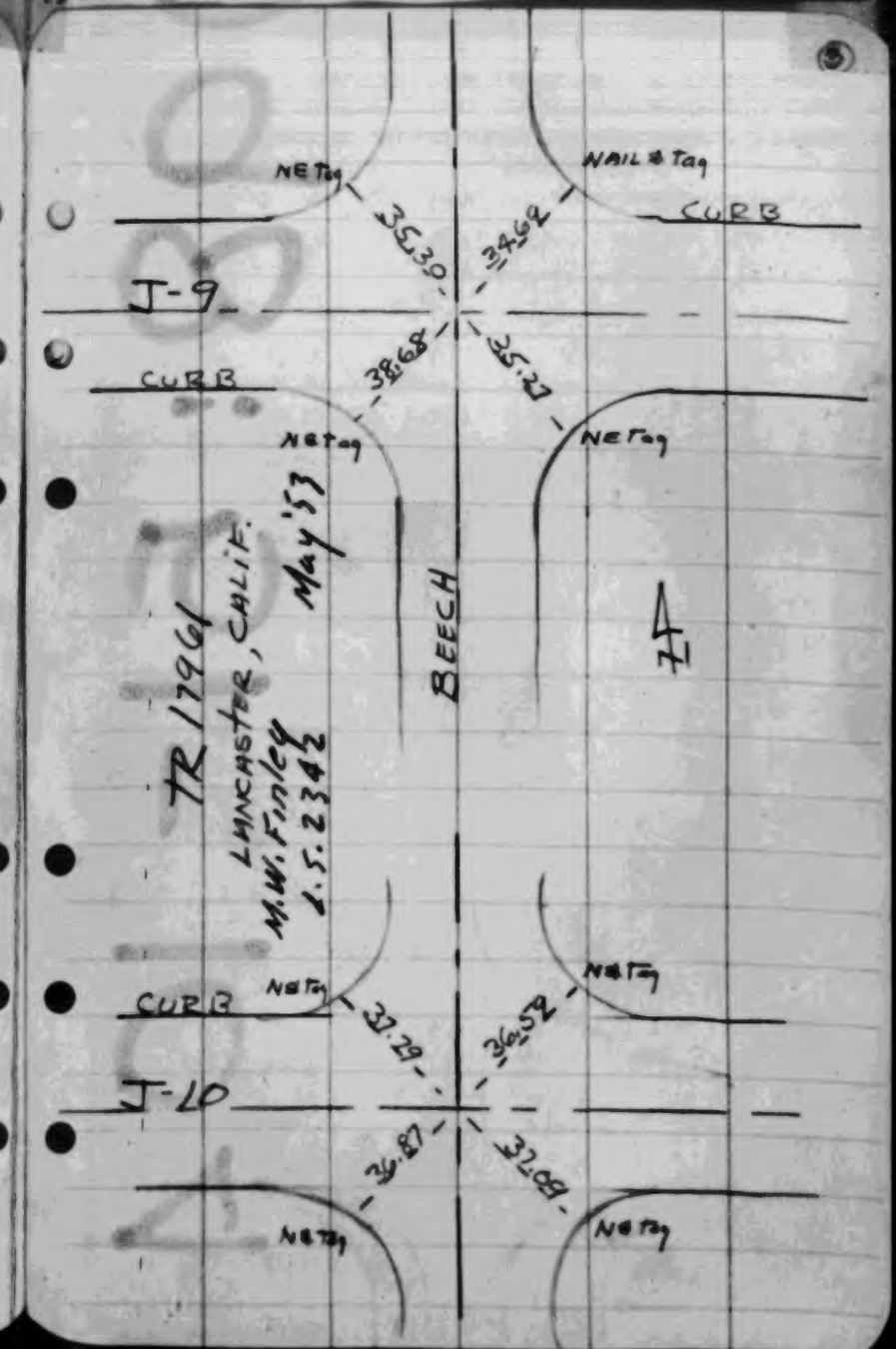
M. W. FINLEY
Tract 17961