Return to
LOS ANGELES COUNTY SURVEYOR
[illegible] OF RECORDS

Note: Any Additions or Changes [illegible] Sheet Must be Made or Circ[illegible] Ink With Date and Name [illegible] Making Change.

Do not extend notes this side of this line.

1101 - 5 - 286

INDEX OF FIELD BOOK No.1101

DATE.	J.N.	LOCATION	NOTES	PAGES
		BANDINI STREET, ET AL.- S.S.- C.I.10[illegible] (San Pedro.) (Refer to C.I.710) (& J.N. 6889)		
5-7-'43	1002	FIRST ALLEY WEST OF MEYLER ST.:- From 7th ST. To 6th ST.	Topog.	5-7
			℄	3-4
			Profile.	9-12
5-6-'43	"	6th STREET:- From Meyler St. to East Side of Canyon Dr.	Topog.	17-21
			℄	13-16
			Cross-Sect.	23-35
5-10-'43	"	BANDINI STREET.:- From 7th ST. to 6th St.	℄	37-38
			Topog.	39
			Profile.	41-44
5-11-'43	"	MEYLER STREET.:- From 7th ST. to 5th ST.	Profile.	45-48
5-13-'43	"	FIRST ALLEY NORTH OF 6th ST.:- From First Alley West of Meyler St. to West End BLK.2-Buenos Aires TR.	Profile	49-52
"	"	FIRST ALLEY WEST OF BANDINI ST.:- From 7th ST. to 6th ST.	Profile.	53-55
"	"	FIRST ALLEY NORTH OF 7th ST.:- From First Alley West of Meyler St. to Bandini St.	Profile.	57-59
		From First Alley West of Bandini St. to Tracy St.	"	61-63
		M.H. - 6th St. & 1st Alley W. of Meyler St.	Levels	63-64

Microfilmed Feb '88

Notes Ck'd by
Map No.
Office Work
Checked
Date

Survey of
W. O. Tape No. St'd. of
Surveyed by
Notes Date
Indexed 2-8-86

F.B. 1101 PG. INDEX

F.B. 1101 Pg. INDEX.

INDEX TO FIELD BOOK NO. 1101

Date	J.N.	Location	Notes	Pages
7-14-43	1086	**PAGANE AVE. FT. AL. S.S. C.I. 1946 Preliminary**		
		BENDIX LATERAL:		
		From Hoover Ave., On Century Blvd. Garfield Ave., Monty St., Pasada Ave., To Century Blvd.	B.M.	68-70
7- -43	8351	Monty St. From Garfield Ave. To Pasada Ave.	" "	71-74
" "	"	**CENTURY BLVD.** From Garfield Ave. TO L.A. & S.L.R.R. (San Pedro Br.)	"	74-77
" "	1086	**GARFIELD AVE.** From Century Blvd. (4 Basement in Lot) To Century Blvd.	"	78-81
" "	"	From Century Blvd. To Alameda St.	"	82-83
" "	"	From Alameda St. To Monty St.	"	84-87
" "	"	From Monty St. To Monty St.	"	88-91
" "	8351	**Fairlee Ave.** From Monty St. To Pumping Circle N. of Hoover St.	"	92-93
" "	1086	" " " " " " " "	"	94-97
" "	8351	**Florence Ave.** From Monty St. To Century Blvd.	"	98
" "	1086	" " Hoover St. To Monty St.	"	99
		" " " " " "	"	100
		" " " " " "	"	101
		" " " " " Century Blvd.	"	102
		FAIRLACK AVE:		
	8351	From Monty St. To Century Blvd.	"	103
	1086	" " Hoover St. To Monty St.	"	104
		" " " " " "	"	105
		" " " " " Century Blvd.	"	106
		BEGINE AVE:		
	8351	From Monty St. To Century Blvd.	"	107
	1086	" " Hoover St. To Monty St.	"	108
		" " " " " "	"	109
		" " " " " "	"	110

RETURN TO
LOS ANGELES COUNTY SURVEYOR
700 HALL OF RECORDS

Do not extend notes this side of this line.

Note: Any Additions or Changes on This Sheet Must be Made or Circled in Red Ink With Date and Name of Person Making Change.

FORM 247 5M 10-39

RETURN TO
LOS ANGELES COUNTY SURVEYOR
700 HALL OF RECORDS

Note: Any Additions or Changes on This Sheet Must be Made or Circled In Red Ink With Date and Name of Person Making Change.

Do not extend notes this side of this line.

INDEX OF FIELD BOOK NO 1101

Date	J.N.	LOCATION	NOTES	PAGES
7- -43		RACINE AVE.		
	1086	From Westover St. To Century Blvd. (& Easement in Lot 25)	Topog.	133-135
	"	" " " " " " "	Profile	137-144
" "		WESTOVER ST.		
	8851	From Garfield Ave. To E.L. & L.A.R.R. (San Pedro Br.)	℄	87-88
	1086	" " " " Pierine Ave	Topog.	117-119
	"	" " " " " "	Profile	121-128
		INDEX SKETCH	Sketch	89
		DEFENCE PUBLIC WORK DOWNEY BELLFLOWER AREA J.N. 6224		
		UNIT # 1 COMPTON BLVD. TRUNK S.S.		
		COMPTON BLVD.		
8- -43	6224	From Clark Ave To Fleming Ave	Topog.	187-195
	"	" " " " " "	X-Sec	197-232
		FLEMING AVE.		
	"	From Compton Blvd. To Maplewood Ave.	Topog.	195-196
	"	" " " " " "	X-Sec	232-233
11-49	1329	ASTOR AVE		
		Astor Ave. & Tract Line West	℄ Ties	F.B. 72[illegible]
		ASTOR AVE. Gafford St. to Tract Line	Topog	245-25[illegible]
			X-sect	253-26[illegible]
"	"	" Fair St. to Como St.	Topog	263-26[illegible]
			X-sect	269-27[illegible]
"	"	COUTS AVE. Panocha St. to Astor Ave.	Topog	275-27[illegible]
	"		X-sect	279-2[illegible]
			M.W.E.[illegible]	283-[illegible]

Notes Ck'd by
Map No.
Office Work
Checked
Date

Survey of
W. O. Tape No. St'd °F
Surveyed by
Notes Date
Indexed

F.B. 1101 Pg INDEX

RETURN TO
LOS ANGELES COUNTY SURVEYOR
700 HALL OF RECORDS

Note: Any Additions or Changes on This Sheet Must be Made or Circled in **Red Ink** With Date and Name of Person Making Change.

Do not extend notes this side of this line.

F.B. _____ PG. _____

Notes Ok'd by:	Survey of BANDINI ST ET AL	F.B. PG. 3
Map No.	C1 1082 Tape No. C61 St'd 68 °F	
Office Work	Surveyed by [illegible]	
Checked	Notes [illegible] Date 5-7-1923	
Date	Indexed	

Note: Any Additions or Changes on This Sheet Must be Made or Circled in Red Ink With Date and Name of Person Making Change.

Do not extend notes this side of this line.

BANDINI ST ET AL
— & FIRST ALLEY WEST OF MEYLER ST —
FROM
7TH ST. TO 6TH ST
C1 1082

Miller
Gregory
Waltermire
Sonnenschein

Topog. - Page 5
Profile - Page 9

RETURN TO
LOS ANGELES COUNTY SURVEYOR
700 HALL OF RECORDS

FORM 247 5M 11-61

F.B. 1101 PG. 4

WS.29-62

RETURN TO
LOS ANGELES COUNTY SURVEYOR
700 HALL OF RECORDS
Do not extend notes this side of this line.

Note: Any Additions or Changes on This Sheet Must be Made or Circled in Red Ink With Date and Name of Person Making Changes.

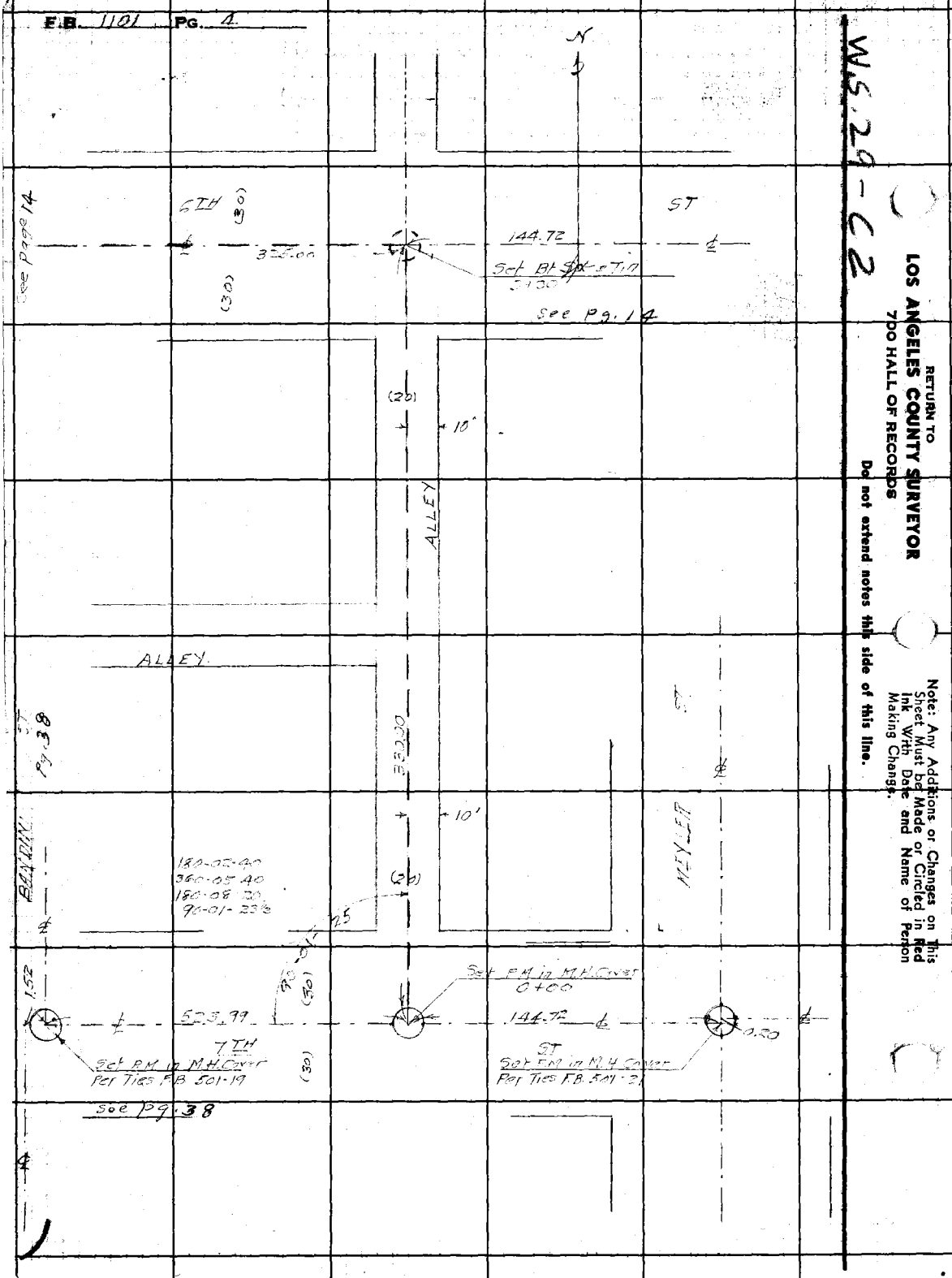

Notes Ck'd by	Survey of BANDINI ST ET AL
Map No.	W. O. 1088 Tape No. Std °F
Office Work	Surveyed by W.A.M.
Checked	Notes M. Date 1-12-48
Date	Indexed 2-8-46

F.B. 11 Pg. 5

Note: Any Additions or Changes on This Sheet Must be Made or Circled in Red Ink With Date and Name of Person Making Change.

Do not extend notes this side of this line.

RETURN TO
LOS ANGELES COUNTY SURVEYOR
700 HALL OF RECORDS

TOPOGRAPHY
1ST ALLEY WEST OF MEYLER ST
[illegible] ST TO [illegible] ST
C.I. 1072

℄ - Page 4
Profile - Page 9

Mike
Gregory
[illegible]
Sonner [illegible]

FORM 247 5M 12-40

F.B. 1101 PG. 6 Con. at bottom page 7

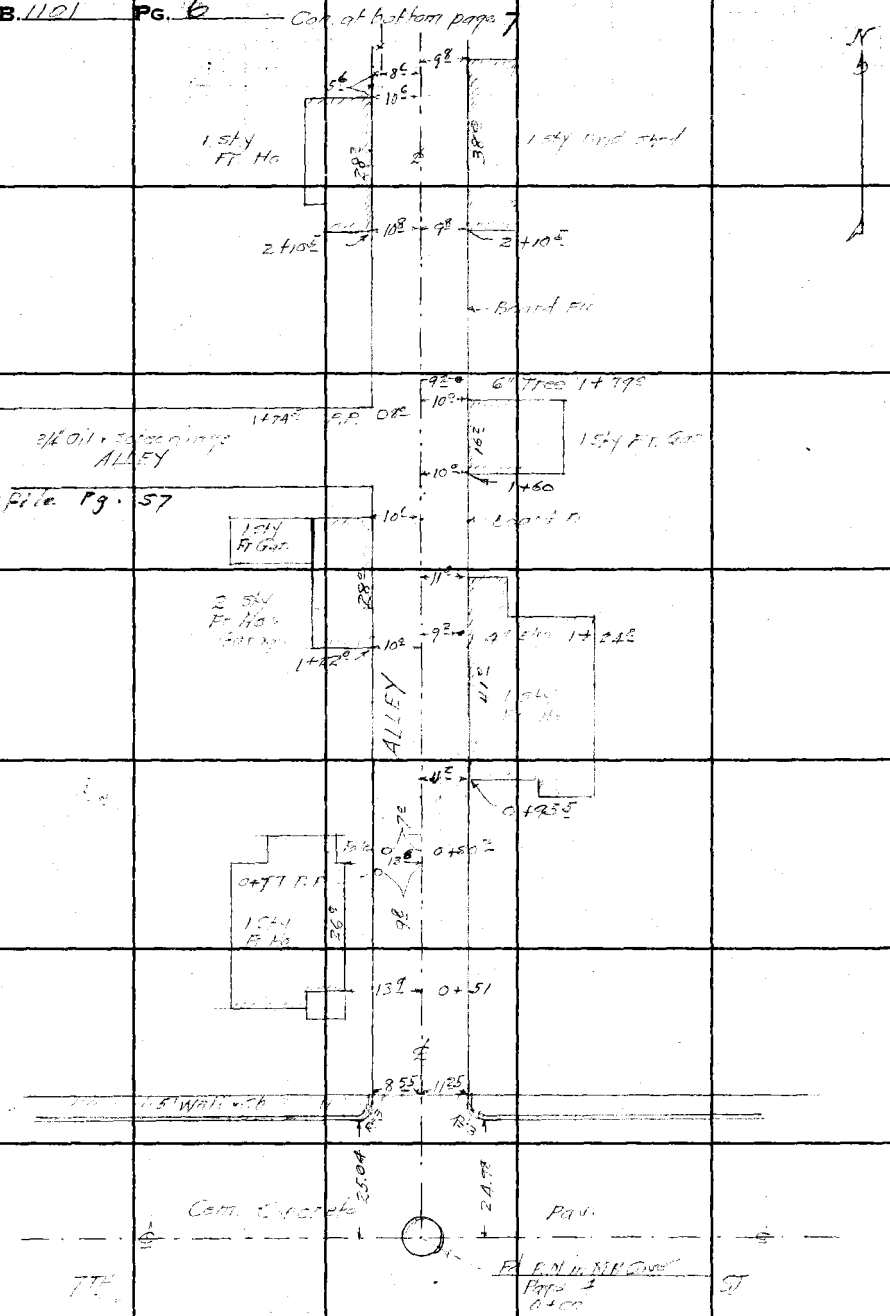

RETURN TO
LOS ANGELES COUNTY SURVEYOR
700 HALL OF RECORDS

Do not extend notes this side of this line.

Note: Any Additions or Changes on This Sheet Must be Made or Circled in **Red Ink** With Date and Name of Person Making Change.

Notes Ck'd by	Survey of
Map No.	W. O. Tape No. Std °F
Office Work	Surveyed by
Checked	Notes Date
Date	Indexed

F. B. PG. 7

N

Note: Any Additions or Changes on This Sheet Must be Made in Red Ink With Date and Name of Person Making Change.

Do not extend notes this side of this line.

RETURN TO
LOS ANGELES COUNTY SURVEYOR
700 HALL OF RECORDS

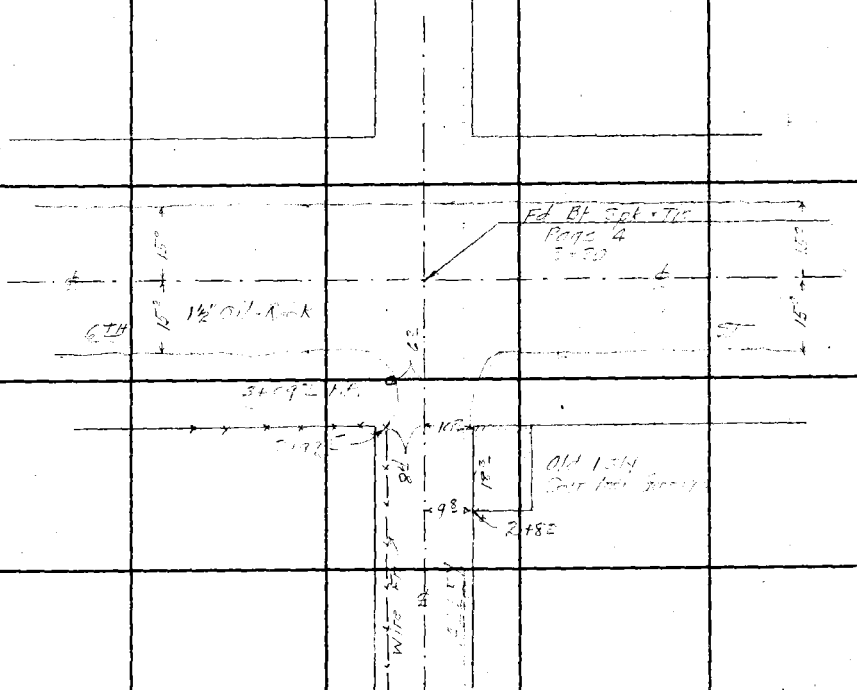

Con from top page 6

FORM 247 RM 12-40

F.B. 1101 PG. 8

RETURN TO
LOS ANGELES COUNTY SURVEYOR
700 HALL OF RECORDS

Do not extend notes this side of this line.

Note: Any Additions or Changes on This Sheet Must be Made or Circled in **Red Ink** With Date and Name of Person Making Change.

Profile No. | Notes Red. | Plotted | Job No. 1082 | Division No.

Date | Date | Survey of BANDINI ST ET AL

Notes Chkd. | Checked | Survey by W. A. Miller | Notes Miller | Date 5-17-1943

No. | Date | Date | Map No. | Indexed Johnson | Date

F B, 1101 Pg. 9

NOTE: ANY ADDITIONS OR CHANGES ON THIS SHEET MUST BE MADE OR CIRCLED IN RED INK, WITH DATE AND NAME OF PERSON MAKING CHANGE

Do not extend notes this side of this line

PLEASE RETURN TO
LOS ANGELES COUNTY SURVEYOR
700 HALL OF RECORDS

FORM 307 2M 11-41

PROFILE

1ST ALLEY W. OF MEYLER ST

7TH ST TO 6TH ST

C.I. 1082

Miller
Gregory
Smith
Sonnenschein

ELEV.

℄ - Pg. 4

Topog. - Page 5

F. S.

H. I.

B. S.

STATION

FORM 307 2M 11-41

PLEASE RETURN TO
LOS ANGELES COUNTY SURVEYOR
700 HALL OF RECORDS

NOTE: ANY ADDITIONS OR CHANGES ON THIS SHEET MUST BE MADE OR CIRCLED IN RED INK, WITH DATE AND NAME OF PERSON MAKING CHANGE

Do not extend notes this side of this line

STATION	B. S.	H. I.	F. S.	ELEV.	.651 Adj	
				.657	B.M. El 155.663 Page 46	7th St + 1st Alley W. of Meyler St
B.M.	8.31	163.97		155.663	N.E. Cor. Bt Spk in Lead in Cb 5' E of E. end C.R. N. curb of 7th St	
0+00 M.H.			17.03	146.94	8" Inlet from W { 10.29, 0.67, 6.07 } 17.03	
			17.48	146.49	8" Outlet to E	{ 10.55, 0.67, 6.26 } 17.48
			16.64	147.33	8" Inlet from N	{ 9.81, 0.67, 6.16 } 16.64
					N.E. Cor 7th St + 1st Alley W. of Meyler St.	
			7.87	156.10	E. end C.R.	
			8.47	155.50	Gutter	
			7.46	156.51	N. end C.R.	
			7.48	156.49	Gutter	
					N.W. Cor 7th St + 1st Alley W. of Meyler St	
			5.18	158.79	W. end C.R.	
			5.86	158.11	Gutter	
			5.39	158.58	N. end C.R.	
			5.57	158.40	Gutter	
0+25			7.02	156.75	X Gutter	
+50			5.39	158.58	℄	
10R			5.40	158.57	P.L.	
10L			4.90	159.07	P.L.	

Profile No. X-Sec. No.
Plotted Date Checked Date
Notes Red. Date Notes Chkd. C.V.C. Date 5-17-43
Division No. Notes Date
Job No. 1082 BANDINI ST. ET AL
Survey of
Survey by W.A. Miller Notes Miller 5-17-1943
Indexed C. Tolmann
P.B. 101 Pg. 70

FORM 307 SM 11-41

PLEASE RETURN TO
LOS ANGELES COUNTY SURVEYOR
700 HALL OF RECORDS

NOTE: ANY ADDITIONS OR CHANGES ON THIS SHEET MUST BE MADE OR CIRCLED IN RED INK, WITH DATE AND NAME OF PERSON MAKING CHANGE

Do not extend notes this side of this line

STATION		B. S.	H. I.	F. S.	ELEV.	
			163.97			
0+50	11L			3.4	160.6	
T.P.		10.62	172.29	2.30	161.67	
1+00				10.45	161.84	℄
	10R			10.1	162.2	P.L.
	10L			10.0	162.3	P.L.
+55				5.68	166.61	℄
	10R			5.4	166.9	P.L.
	10L			5.0	167.3	P.L.
+65				4.81	167.48	℄ Inter Alleys
+75				3.94	168.35	℄
	10R			3.85	168.44	P.L.
	10L			3.46	168.83	P.L.
2+00				1.90	170.39	℄
	10R			1.50	170.79	P.L.
	10L			1.30	170.99	P.L.
T.P.		9.79	181.84	0.24	172.05	
2+50				7.65	174.19	℄
	10R			7.1	174.7	P.L.
	10L			6.7	175.1	P.L.
3+00				4.98	176.86	℄
	10R			5.0	176.8	P.L.

Profile No. ____ Notes Red. ____ Plotted ____ Job No. 1082 Division No. ____ F.B. 1101 Pg. 11

Date ____ Date ____ Survey of BANDINI ST ET AL

Date 5-18-43 Date ____ Map No. ____ Date 5-11-1943

Date ____ Date ____ Date ____

FORM 307 2M 11-41

PLEASE RETURN TO
LOS ANGELES COUNTY SURVEYOR
700 HALL OF RECORDS

NOTE: ANY ADDITIONS OR CHANGES ON THIS SHEET MUST BE MADE OR CIRCLED IN RED INK, WITH DATE AND NAME OF PERSON MAKING CHANGE

Do not extend notes this side of this line

STATION		B. S.	H. I.	F. S.	ELEV.		
			181 84				
3+00	10 L			45	177 3		
+14				545	176 39	X Gutter	
3+30				465	177 19	℄ Inter Alley & 6th St.	
+43				539	176 45	X Gutter	
+60				58	176 0	℄ Alley	
	10 R			51	176 7	P.L.	
	10 L			54	176 4	P.L.	
T.P.		0 77	175 375	7235	174 605		
4+00				30	172 4	℄ Alley	
	10 R			20	173 4	P.L.	
	10 L			23	173.1	P.L.	
+50				104	165 0	℄ Alley	
	10 R			123	163.1	P.L.	
	10 L			68	168.6	P.L.	
4+95				137	161 7	℄ Inter Alleys	
T.P.		7320	181 925	0 77	174 605		
T.P.		1355	172 680	10 600	171 325		
B.M. #1-A				857	164 11	B.M. #1-A - Elev. 164.107 .092 Adj. - Pg. 47 6th ST. & Meyler ST. N.E. Cor. L.&T. Ch Cb. - 2' E. of West end. (Rd-LQ-369-2 = 164.075)	

Profile No. X-Sec. No.
Plotted Date
Checked Date
Notes Chkd. C.V.C. Date 5-18-43
Notes Red. Date
Division No.
Job No.
Survey of
Survey by
Notes
Extended C. Johnson Date

Notes Ck'd by	Survey of BANDINI ST ET AL
Map No.	W.O. 1082 Tape No. [illegible] Sheet [illegible]
Office Work	Surveyed by W A Miller
Checked	Notes Miller Date 6-6-1943
Date	Indexed [illegible]

F.B. 1101 Pg. 13

C.I. 1082

BANDINI ST ET AL

→ 6TH ST ←

FROM

1ST ALLEY WEST OF MEYLER ST

TO

CAÑON DR

Miller
Gregory
Waltermire
Sonnenschein

Topo - Pg. 17

CROSS-SECT. - Pg. 23

Note: Any Additions or Changes on This Sheet Must be Made or Circled in Red Ink With Date and Name of Person Making Change.

Do not extend notes this side of this line.

RETURN TO
LOS ANGELES COUNTY SURVEYOR
700 HALL OF RECORDS

FORM 247 5M 12-40

F.B. 1104 PG. 14

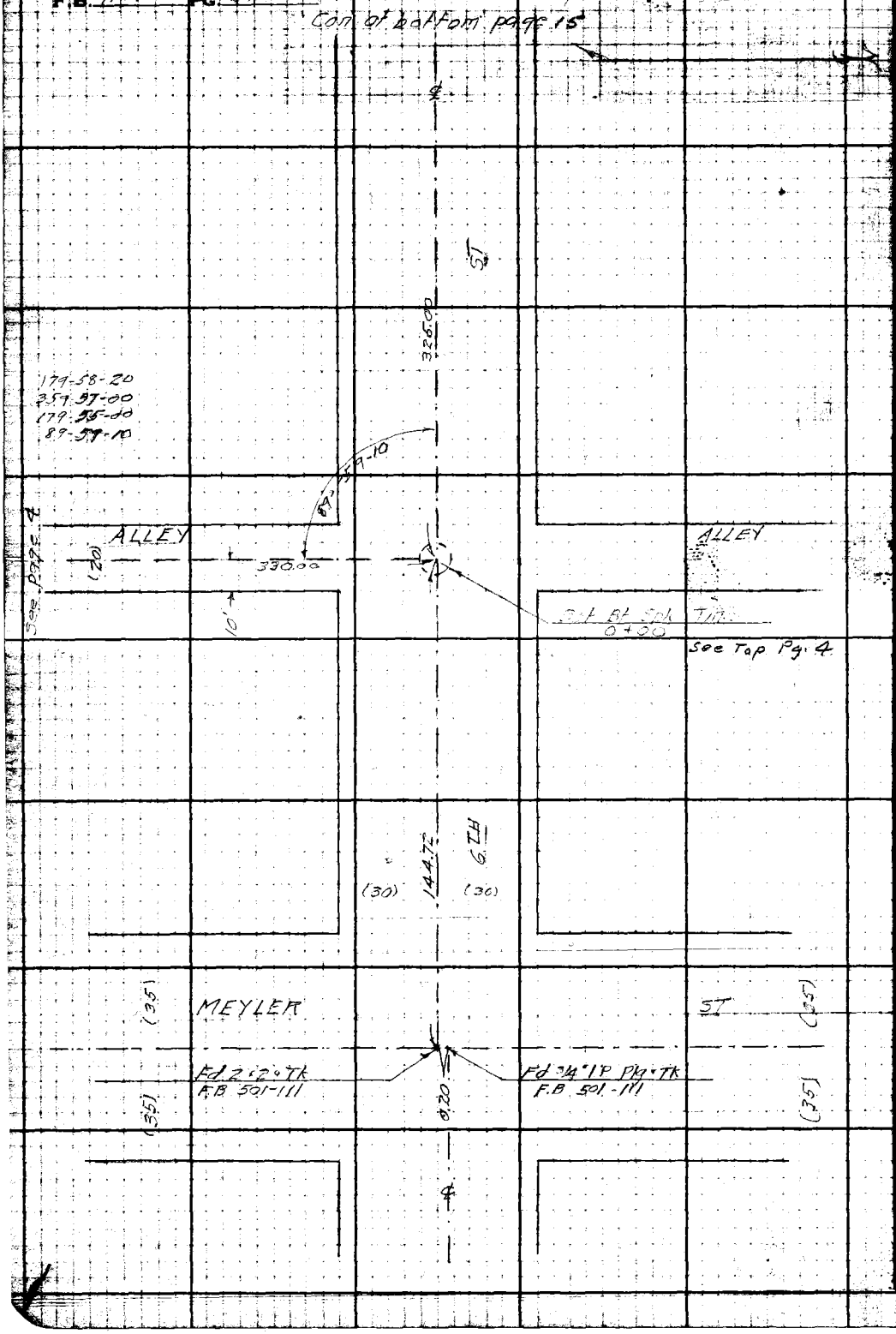

W.S. 29 C-2

RETURN TO
LOS ANGELES COUNTY SURVEYOR
700 HALL OF RECORDS

Do not extend notes this side of this line.

Note: Any Additions or Changes on This Sheet Must be Made or Circled in Red Ink With Date and Name of Person Making Change.

Notes Ck'd by	Survey of BANDINI ST [illegible]
Map No.	W.O. [illegible] Tape No. [illegible]
Office Work	Surveyed by W.A. Miller
Checked	Notes Miller Date 5-6-1943
Date	Indexed [illegible]

F.B. 1191 Pg. 25

Con at bottom page 16

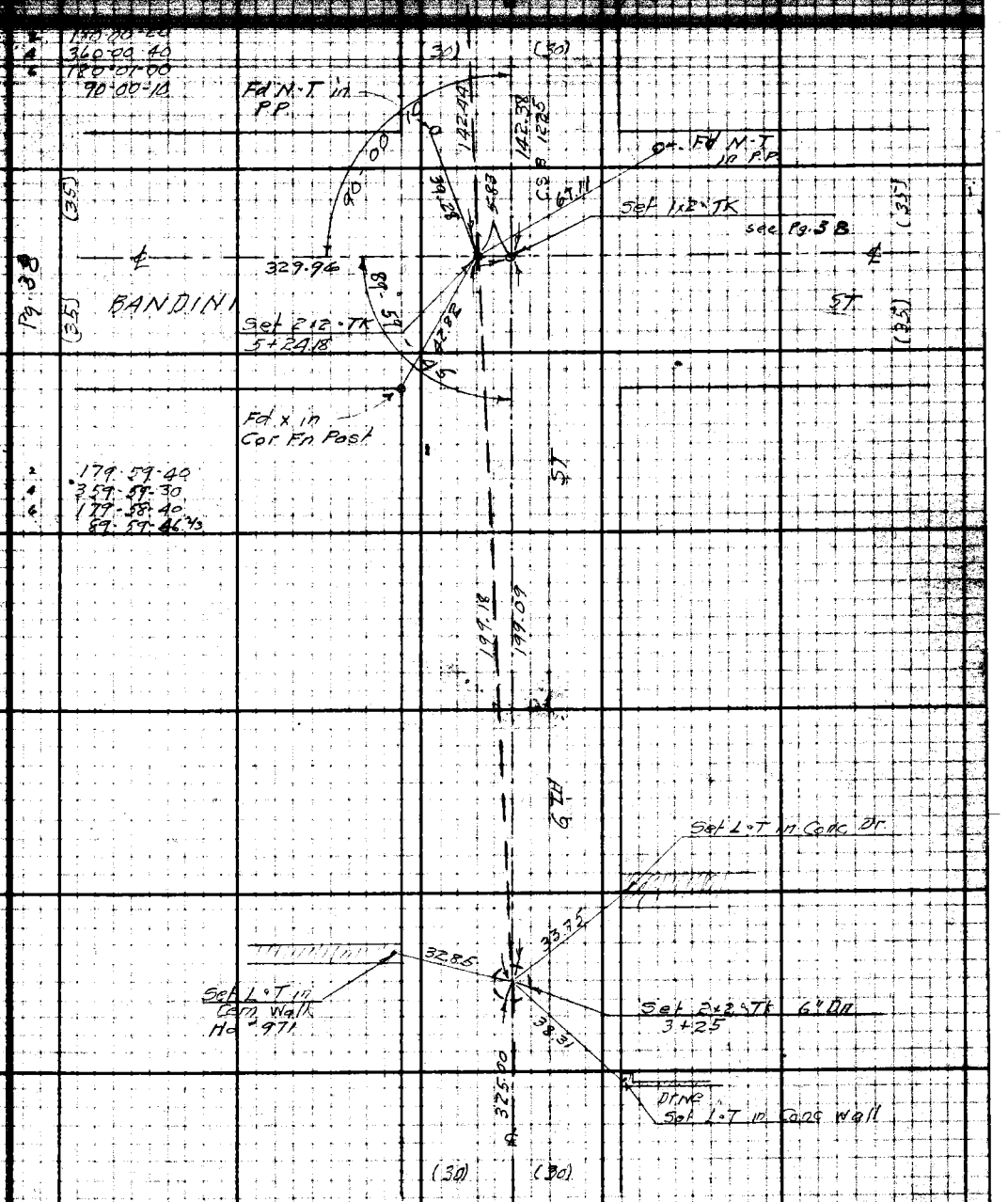

Con From top page 14

Note: Any Additions or Changes on This Sheet Must be Made or Circled in Red Ink With Date and Name of Person Making Change.

Do not extend notes this side of this line.

RETURN TO
LOS ANGELES COUNTY SURVEYOR
700 HALL OF RECORDS

FORM 247 SM 12-40

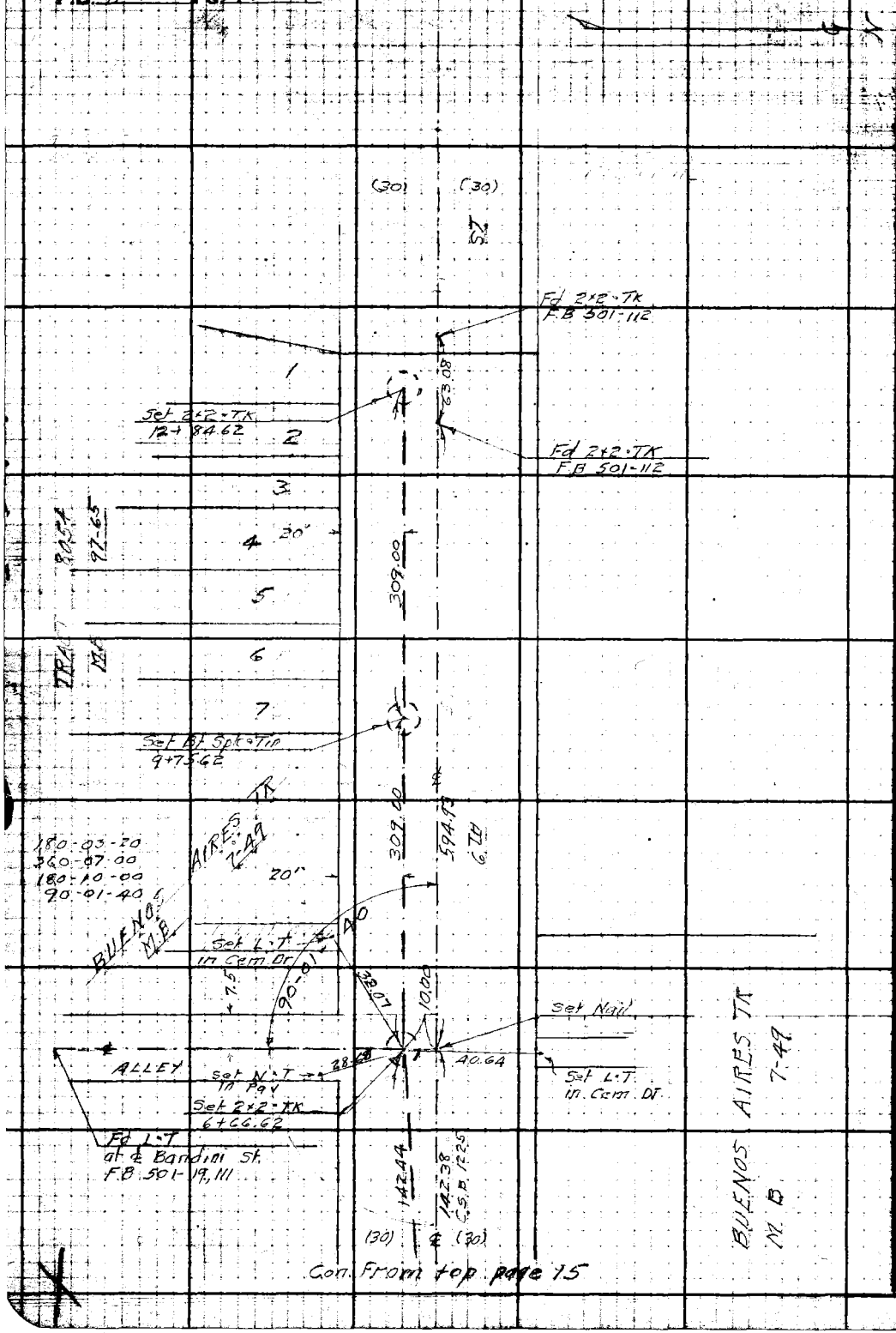

Con. From top page 15

RETURN TO
LOS ANGELES COUNTY SURVEYOR
700 HALL OF RECORDS
Do not extend notes this side of this line.
Note: Any Additions or Changes on This Sheet Must be Made or Circled in Red Ink With Date and Name of Person Making Change.

Notes Ck'd by		Survey of	BANDINI ST FT AL
Map No.		W. O. 1082	Tape No. Std.
Office Work		Surveyed by	W A Miller
Checked		Notes	Miller Date 5-12-1943
Date		Indexed	A. C. [illegible]

F.B. 1161 Pg. 17

Note: Any Additions or Changes on This Sheet Must be Made or Circled in Red Ink With Date and Name of Person Making Change.

Do not extend notes this side of this line.

RETURN TO
LOS ANGELES COUNTY SURVEYOR
700 HALL OF RECORDS

TOPOGRAPHY
6TH ST FROM 1ST ALLEY WEST
OF MEYLER ST to CAÑON DRIVE
C.I. 1082

Miller
Gregory
Smith
Sonnenschein

℄ - Pg. 13
Profile - Pg. 23

FORM 247 5M 12-40

F.B. 1101 PG. 18

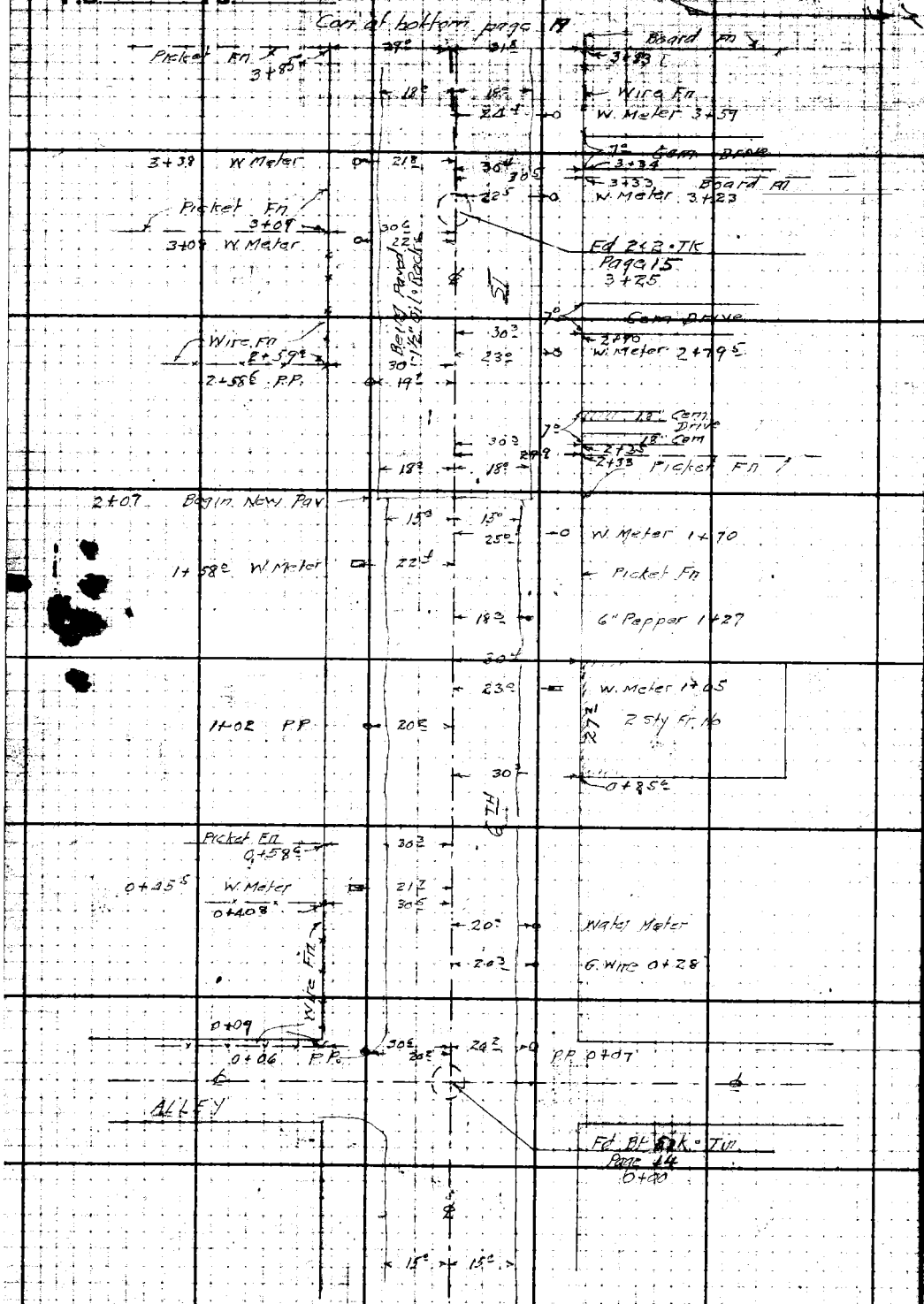

RETURN TO
LOS ANGELES COUNTY SURVEYOR
700 HALL OF RECORDS

Do not extend notes this side of this line.

Note: Any Additions or Changes on This Sheet Must be Made or Circled in Red Ink With Date and Name of Person Making Change.

Notes Ck'd by	Survey of BANDINI ST. ET AL
Map No.	W. O. [illegible] Tape No. Std.
Office Work	Surveyed by W. A. Miller
Checked	Notes Miller Date [illegible]
Date	Indexed A. C. Johnson

F.B. 1101 Pg. 19

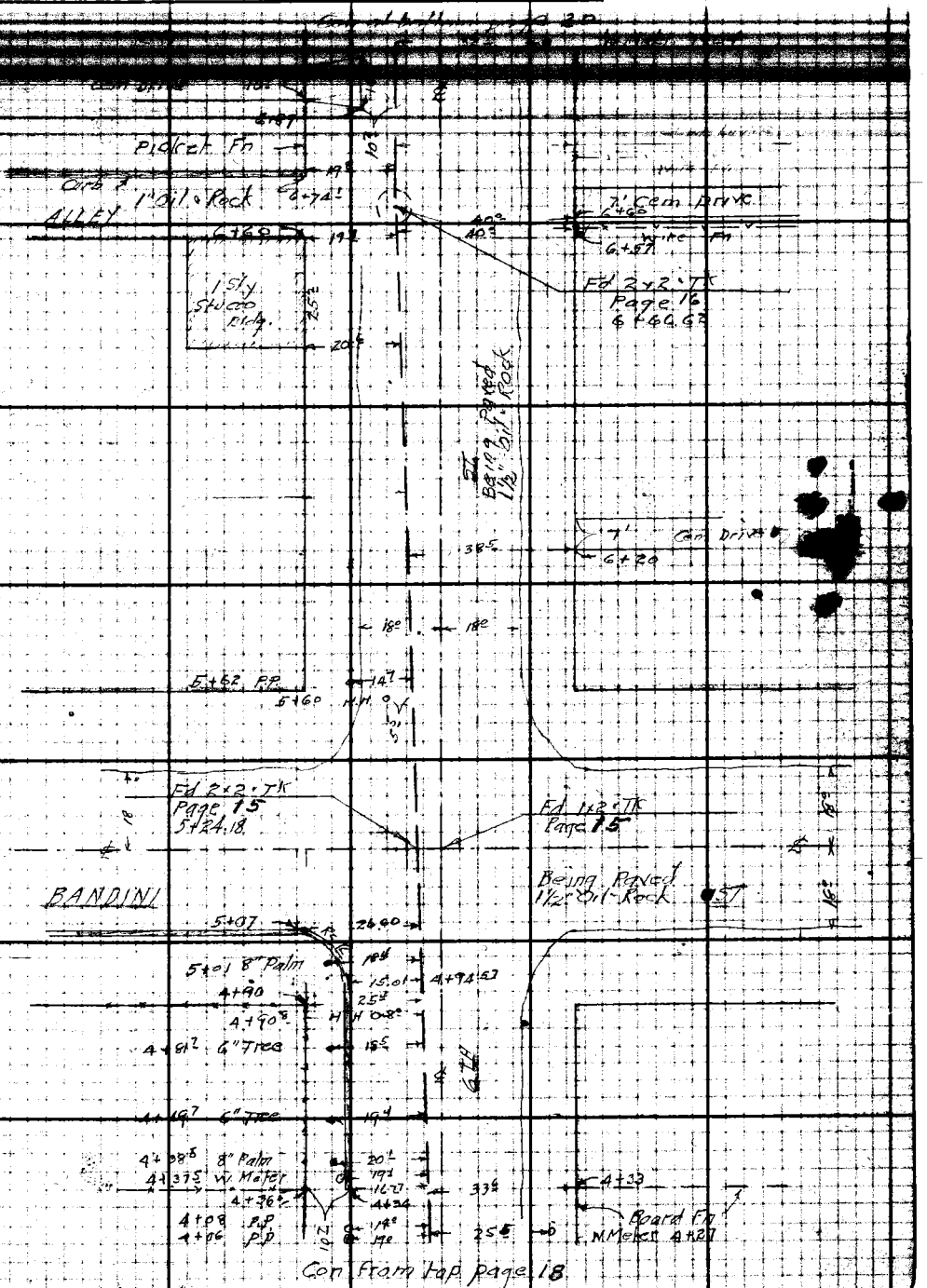

Note: Any Additions or Changes on this Sheet Must be Made or Checked in Ink With Date and Name of Person Making Change.

Do not extend notes this side of this line.

RETURN TO
LOS ANGELES COUNTY SURVEYOR
700 HALL OF RECORDS

FORM 247 5-4 12-40

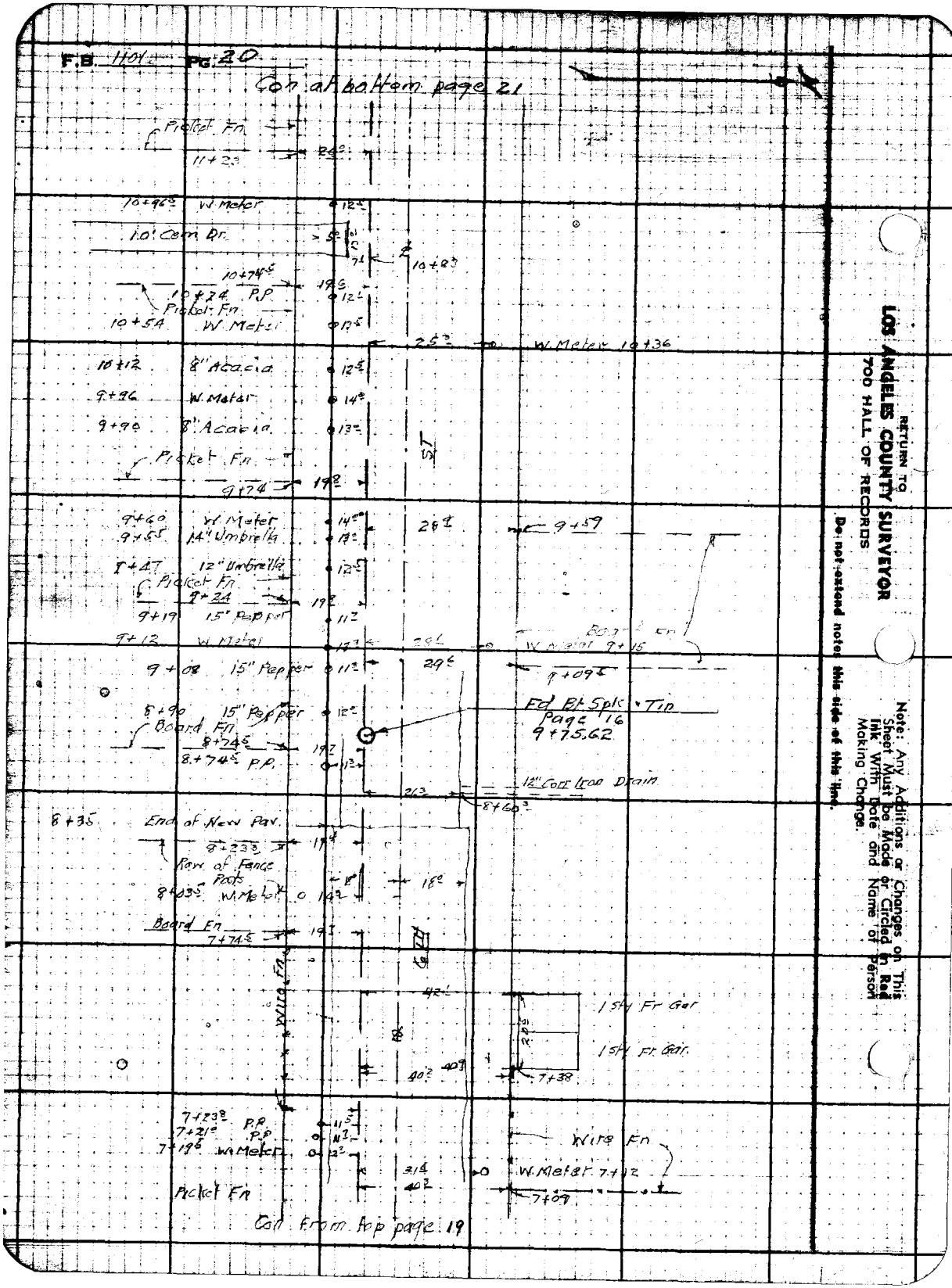

RETURN TO
LOS ANGELES COUNTY SURVEYOR
700 HALL OF RECORDS
Do not extend notes this side of this line.
Note: Any Additions or Changes on This Sheet Must be Made or Circled in Red Ink With Date and Name of Person Making Change.

Notes Ck'd by		Survey of BANDINI ST [illegible]	F.B. [illegible] PG. 31
Map No.		W. O. [illegible] Tape No.	Std.
Office Work		Surveyed by W.A. Miller	
Checked		Notes [illegible] Date [illegible]	
Date		Indexed [illegible] C. Johnson	

Note: Any Additions or Changes on This Sheet Must be Made or Circled in Red Ink With Date and Name of Person Making Change.

RETURN TO
LOS ANGELES COUNTY SURVEYOR
700 HALL OF RECORDS

Do not extend notes this side of this line.

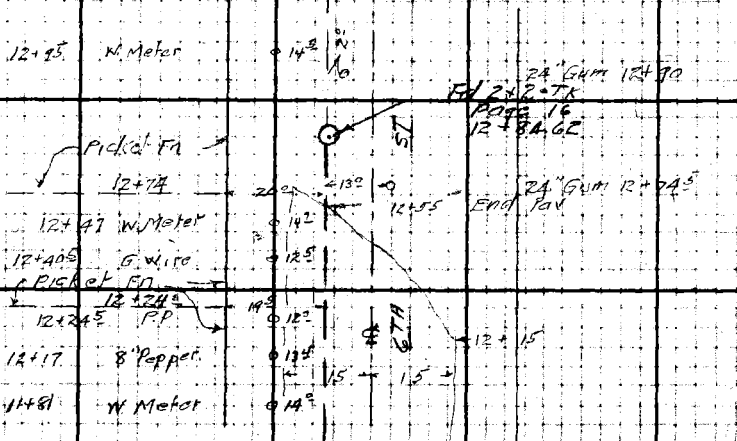

Con from top page 20

FORM 247 5M 12-60

RETURN TO
LOS ANGELES COUNTY SURVEYOR
700 HALL OF RECORDS

Note: Any Additions or Changes on This Sheet Must be Made or Circled in **Red Ink** With Date and Name of Person Making Change.

Do not extend notes this side of this line.

FB 1101 Pg. 22

Profile No. ____ Notes Red. ____ Date ____ Plotted ____ Date ____ Job No. 1082 Division No. ____ Survey of [illegible]

No. ____ Date ____ Date ____ Map No. ____ [illegible]

NOTE: ANY ADDITIONS OR CHANGES ON THIS SHEET MUST BE MADE OR CIRCLED IN RED INK, WITH DATE AND NAME OF PERSON MAKING CHANGE

Do not extend notes this side of this line

PROFILE & X SECTION

→ 6TH ST ←

FROM

1st ALLEY W. OF MEYLER ST TO CANON DR

C.L. 1082

Miller
Gregory
Smith
Sonnenschein

STATION	B.S.	H.I.	F.S.	ELEV.
				℄ - Pg. 13
				Topog - Pg. 17

PLEASE RETURN TO
LOS ANGELES COUNTY SURVEYOR
700 HALL OF RECORDS

FORM 307 2M 11-41

FORM 307 2M 11-41

PLEASE RETURN TO
LOS ANGELES COUNTY SURVEYOR
700 HALL OF RECORDS

NOTE: ANY ADDITIONS OR CHANGES ON THIS SHEET MUST BE MADE OR CIRCLED IN RED INK, WITH DATE AND NAME OF PERSON MAKING CHANGE

Do not extend notes this side of this line

Profile No. X-Sec. No.
Plotted Date Checked Date
Notes Sub. Date Notes Chkd. C.V.C.
Division No. Date B-1A-43
Job No. 1013 Notes Miller 5-14-1943
Survey of BANDINI ST. ET AL
Survey by K.A. Miller
Indexed by C. Johnson Date

STATION	B. S.	H. I.	F. S.	ELEV.	NOTES
					.092 Adj-P9-47
					BM #1-A El 164.075 Rd LQ 3-49-2 6th St at Meyler St
BM #1-A 17	7.953	172.028		164.075	NE Cor L.T. 2'E of W. end of Curb
1+44.72			3.58	168.45	℄ Int 6th St + Meyler St.
TP 18	10.42	182.15	0.30	171.73	
-1+00			10.15	172.00	℄ St
30 R			10.3	171.9	P.L
30 L			9.3	172.9	P.L
0+00			4.98	177.16	℄ Int Alleys
+50			4.03	178.12	℄
30 R			4.7	177.5	P.L
30 L			4.6	177.6	P.L
+70 46 R			5.2	177.0	
45 L			5.0	177.2	
1+00			3.54	178.61	℄
13 R			3.84	178.31	Gutter
30 R			3.1	178.1	P.L
14 L			4.07	178.08	Gutter
30 L			4.0	178.2	P.L.
+50			3.03	179.12	℄
13 R			3.40	178.75	Gut.
30 R			3.0	179.2	P.L.
14 L			3.40	178.75	Gut

FORM 307 2M 11-41

PLEASE RETURN TO
LOS ANGELES COUNTY SURVEYOR
700 HALL OF RECORDS

NOTE: ANY ADDITIONS OR CHANGES ON THIS SHEET MUST BE MADE OR CIRCLED IN RED INK, WITH DATE AND NAME OF PERSON MAKING CHANGE

Do not extend notes this side of this line

STATION		B. S.	H. I.	F. S.	ELEV.	
			182.15			
1+50	30 L			31	179.1	P.L.
T.P.	19	6.27	185.86	2.56	179.59	
2+00				6.03	179.83	℄
	14 R			6.50	179.36	Gut
	30 R			6.0	179.9	P.L.
	60 R			5.9	180.0	
	14 L			6.40	179.46	Gut.
	30 L			6.4	179.5	P.L.
	75 L			7.9	178.0	
2+50				5.34	180.52	℄
	4 R			6.00	179.86	Gut
	30 R			4.2	181.7	P.L.
	14 L			5.70	180.16	Gut
	30 L			5.1	180.8	P.L.
3+00				4.79	181.07	℄
	14 R			5.4	180.5	Gut
	27 R			4.1	181.8	
	30 R			2.6	183.3	P.L.
	14 L			5.3	180.6	Gut
	27 L			4.6	181.3	
	30 L			3.7	182.0	P.L.

Profile No. ____ Notes Card ____ Plotted ____ Job No. 1082 Division No. ____
Date ____ Date ____ Survey of BANDINI ST FT AL
Date 5-18-43 Date ____ Map No. ____ Date 5-14-1943

F.B. 1101 PG 25

FORM 307 2M 11-41

PLEASE RETURN TO
LOS ANGELES COUNTY SURVEYOR
700 HALL OF RECORDS

NOTE: ANY ADDITIONS OR CHANGES ON THIS SHEET MUST BE MADE OR CIRCLED IN RED INK, WITH DATE AND NAME OF PERSON MAKING CHANGE

Do not extend notes this side of this line

F.B. 1101 PG. 26 | Job No. 1082 | Division No. | Notes Red. | Plotted | Profile
Survey of BANDINI ST. ET AL | Date | Date | No.
Survey by W.A. Miller | Notes Miller | 5-14-1943 | Notes Chkd. G.V.G. | Checked | X-Sec.
Indexed O. Johnson | Date | Date 5-18-43 | Date | No.

STATION		B. S.	H. I.	F. S.	ELEV.		
			185.86				
3+25				4.54	181.32	℄	
	15 R			5.2	180.7	Gut	
	27 R			4.0	181.9		
	30 R			1.9	184.0	P.L.	
	15 L			5.1	180.8	Gut.	
	28 L			4.1	181.8		
	30 L			3.3	182.6	P.L.	
4+00				4.33	181.53	℄ Sewer	
4+00				5.95	181.91	℄ "	
	16 R			4.6	181.3	Gut	
	28 R			3.6	182.3		4+05
	32 R			0.0	185.9	P.L.	
	12 L			4.4	181.5	Gut	
	27 L			3.4	182.5		
	29 L			2.0	183.7	P.L.	
T.P.	20	5.50	187.58	3.78	183.8		
4+35	16 L			6.01	181.57	Gut	
	16 L			5.17	182.41	cb at Begin.	
4+39				5.28	182.30	℄ Sewer	
	18 R			5.9	181.7	Gut.	
	29 R			5.0	182.6		

FORM 307 2M 11-41

PLEASE RETURN TO
LOS ANGELES COUNTY SURVEYOR
700 HALL OF RECORDS

NOTE: ANY ADDITIONS OR CHANGES ON THIS SHEET MUST BE MADE OR CIRCLED IN RED INK, WITH DATE AND NAME OF PERSON MAKING CHANGE

Do not extend notes this side of this line

STATION		B. S.	H. I.	F. S.	ELEV.		
			187.58				
4+39	34R			10	186.6'	P.L.	
4+42	34R			46	183.0'	P.L.	
+50				518	182.40'	℄ Sewer	
	19R			57	181.9'	Gut	
	35R			45	183.1'	P.L.	
	16L			59	181.7'	Gut	
	16L			503	182.55'	Cb.	
	25L			46	183.0'		
	26L			27	184.9'	P.L.	
5+00				476	182.82'	℄ Sewer	
						6th ST & BANDINI St S.W. Cor.	
				461	182.97'	E end CR	
				532	182.26'	Gut	
				441	183.17'	S end CR	
				526	182.32'	Gut	
				24	185.2'	Prop Cor	
4+88				486	182.72'	℄ Sewer	
	20R			51	182.5'	Gut	
	36R			41	183.5'	Prop Cor.	
~~5+24.18~~	5+24.18			454	183.04'	℄ Sewer	
	+40			440	183.18'	Cross Gut	

Profile No. ____ Notes Red. ____ Plotted ____ Job No. 1082 Division No. ____
Date ____ Date ____ Survey of BANDINI ST ET AL
Notes Chkd. C.V.C. Checked ____ Survey by W.A. Miller Date 5-14-1943
Date 5-18-43 Date ____ Map No. ____ C. Johnson

F.B. 1101 PG 27

FORM 307 2M 11-41

PLEASE RETURN TO
LOS ANGELES COUNTY SURVEYOR
700 HALL OF RECORDS

NOTE: ANY ADDITIONS OR CHANGES ON THIS SHEET MUST BE MADE OR CIRCLED IN RED INK, WITH DATE AND NAME OF PERSON MAKING CHANGE

Do not extend notes this side of this line

F.B. 1101 Pg. 28 Fac. No. 1082 Division No. 47 AL Notes Red. Date Plotted Date Profile No.
Survey of BANDINI ST Notes Chkd. Date 5-18-43 Checked Date X-Sec. No.
Survey by N.A. Miller Notes MILLER 5-14-1943
Indexed O. Johnson Date

STATION	B. S.	H. I.	F. S.	ELEV.		
		187.58				
5+55			3.95	183.63	℄ Sewer	
22 R			5.9	183.7	Gut.	
34 R			3.6	184.6		
37 R			6.0	187.6	Prop Cur	
5+83			3.65	183.93	℄ Sewer	
8 L			4.0	183.6	Gut.	
20 L			3.4	184.2		
23 L			1.7	185.9	Prop Cur	
B.M.	8.522	191.459	4.65	182.937 / 182.13	B.M. - Elev. 182.937 - Pg. 46 - Bandini St. & 6th St. S.E. Cor. - Bt. Spk. in Cb. 5' E. of E. end CR.	
6+00			5.95	185.51	℄ Sewer	
23 R			6.05	185.41	Gut.	
36 R			5.1	186.4		
39 R			3.3	188.2	P.L.	
83 R			3.4	188.1		
6 L			6.2	185.3	Gut	
17 L			5.6	185.1		
21 L			5.1	186.1	P.L.	
6+59			4.84	186.52	℄ Sewer.	
10 R			4.55	186.11	℄ St.	
25 R			5.1	186.4	Gut	
38 R			3.9	187.[illegible]		

FORM 307 2M 11-41

PLEASE RETURN TO
LOS ANGELES COUNTY SURVEYOR
700 HALL OF RECORDS

NOTE: ANY ADDITIONS OR CHANGES ON THIS SHEET MUST BE MADE OR CIRCLED IN RED INK, WITH DATE AND NAME OF PERSON MAKING CHANGE

Do not extend notes this side of this line

STATION		B. S.	H. I.	F. S.	ELEV.		
			191.459				
6+59L	40R			28	188.7'	P.L.	
	5L			51	186.4'	Gut	
	20L			40	187.5'	P.L.	
6+66.62				480	186.66'	℄ Sewer	
+74L				475	186.71'	℄ "	
	10R			444	187.02'	℄ St	
	25R			50	186.5'	Gut	
	38R			36	187.9'		
	40R			28	188.7'	P.L.	
	5L			50	186.5'	Gut	
	20L			361	187.85'	P.L. end wall	
7+00				455	186.91'	℄ Sewer	
	10R			423	187.23'	℄ St.	
	25R			48	186.7'	Gut	
	38R			40	187.5'		
	40R			31	188.4'	P.L.	
	5L			49	186.6'	Gut	
	20L			40	187.5'	P.L.	
7+50				457	186.89'	℄ Sewer	
	10R			430	187.16'	℄ St	
	25R			51	186.4'	Gut	

Profile No. ____ Date ____ Notes Red ____ Plotted ____ Date ____ Job No. 1082 Division No. ____ Survey of BANDINI ST ET AL

X-Sec. No. ____ Date ____ Notes Chk. ____ Checked ____ Date ____ Survey by W.A. Miller Notes Miller Date 5-14-1943

Date 3-4-43 Date ____ Map No. ____ Date ____ Date ____

F.B. 1101 PG. 29

FORM 307 2M 11-41

PLEASE RETURN TO
LOS ANGELES COUNTY SURVEYOR
700 HALL OF RECORDS

NOTE: ANY ADDITIONS OR CHANGES ON THIS SHEET MUST BE MADE OR CIRCLED IN RED INK, WITH DATE AND NAME OF PERSON MAKING CHANGE

Do not extend notes this side of this line

STATION		B. S.	H. I.	F. S.	ELEV.		
			191 459				
7+50	40R			48	186 7'	P.L.	
	100R			66	184 9'		
	5 L			50	186 5'	Gut.	
	20L			36	187 9'	P.L	
T.P.		3 491	190 777	4173	187 286		
	22						
8+00				441	186 37'	℄ Sewer	
	10R			430	186 48'	℄ St	
	24 R			51	185 7'	Gut	
	34 R			44	186 4'		
	40R			68	184 0'	P.L	
	90 R			172	173 6'		
	6 L			45	18[illegible] 3'	Gut	
	20 L			28	188 0'	P.L	
	60 L			17	189 1'		
8+50				481	185 97'	℄ Sewer	
	10 R			50	185 8'	℄ St.	
	24 R			57	185 1'	Gut	
	34 R			50	185 8'		
	40 R			92	181 6'	P.L	
	5 L			47	186 1'	Gut	
	20 L			31	187 7'	P.L	
9+00				416	186 62'	℄ Sewer	

F.B. 1101 Pg. 30 Job No. 1082 Division No. Notes Red. Plotted Profile
Survey of BANDINI ST ET AL Date Date No.
Survey by W.A. Miller Notes Miller 5-14-1943 Notes Chkd. C.V.C. Checked X-Sec.
Indexed Date Date 5-18-43 Date No.

FORM 307 2M 11-41

PLEASE RETURN TO
LOS ANGELES COUNTY SURVEYOR
700 HALL OF RECORDS

NOTE: ANY ADDITIONS OR CHANGES ON THIS SHEET MUST BE MADE OR CIRCLED IN RED INK, WITH DATE AND NAME OF PERSON MAKING CHANGE

Do not extend notes this side of this line

STATION		B. S.	H. I.	F. S.	ELEV.	
			190.777			
9+00	10R			4.26	186.52	℄ St.
	22R			5.1	185.7	Gut
	30R			5.1	185.7	
	40R			10.00	180.8	P.L.
	65R			18.4	172.4	
	5L			4.2	186.6	Gut
	20L			1.8	189.0	P.L.
9+50				3.61	187.17	℄ Sewer
	10R			3.75	187.13	℄ St.
	22R			4.7	186.1	Gut
	28R			4.3	186.5	
	35R			6.0	184.8	
	5L			3.5	187.3	
	20L			2.0	188.8	P.L.
9+75.62				3.45	187.33	℄ Sewer
T.P.	23	7.319	194.646	3.450	187.327	
10+00				7.17	187.48	℄ Sewer
	10R			7.30	187.35	℄ St.
	19R			8.2	186.4	
	27R			8.6	186.0	
	40R			16.0	178.6	P.L.

Profile No. ____ Notes Red. ____ Plotted ____ Job No. 1082 Division No. ____ F.B. 1101 PG. 91

X-Sec. No. ____ Date ____ Date ____ Survey of [illegible]

Notes Chkd. C.V.O. Checked ____ Survey by [illegible] Date 5-14-1943

Date 5-18-43 Date ____ Map No. ____ Date ____

FORM 307 2M 11-41

PLEASE RETURN TO
LOS ANGELES COUNTY SURVEYOR
700 HALL OF RECORDS

NOTE: ANY ADDITIONS OR CHANGES ON THIS SHEET MUST BE MADE OR CIRCLED IN RED INK, WITH DATE AND NAME OF PERSON MAKING CHANGE

Do not extend notes this side of this line

STATION		B. S.	H. I.	F. S.	ELEV.		
			194 646				
10+00	5 L			71	187 5		
	20 L			56	189 0	P.L	
	42 L			36	191 0		
+50				59	188 7	℄ Sewer	
	10 R			60	188 6	℄ St.	
	18 R			66	188 0		
	40 R			85	186 1	P.L	
	7 L			61	188 5		
	20 L			48	189 8	P.L	
11+00				250	192 14	℄ Sewer	
	10 R			310	191 54	℄ St.	
	18 R			38	190 8		
	27 R			33	191 3		
	40 R			58	188 8	P.L	
	70 R			146	180 0		
	7 L			32	192 4		
	20 L			05	194 1	P.L	
T.P.	24	9 881	203 889	0638	194 008		
11+50				700	196 89	℄ Sewer	
	10 R			77	196 2	℄ St.	
	18 R			87	195 2		

F.B. 1101 Pg. 32 Job No. 1082 Division No. Notes Red. Plotted Profile
Survey of BANDINI ST. ET AL Date Date No.
Survey by W.A. Miller Notes Mk. 5-24-1943 Notes Chkd. C.V.C. Checked X-Sec.
Indexed C. Johnson Date Date 5-18-43 Date No.

FORM 307 2M 11-41

PLEASE RETURN TO
LOS ANGELES COUNTY SURVEYOR
700 HALL OF RECORDS

NOTE: ANY ADDITIONS OR CHANGES ON THIS SHEET MUST BE MADE OR CIRCLED IN RED INK, WITH DATE AND NAME OF PERSON MAKING CHANGE

Do not extend notes this side of this line

STATION		B. S.	H. I.	F. S.	ELEV.	
			203.889			
11+50	25R			8.2	195.7	
	40R			10.0	193.9	P.L.
	60R			13.6	190.3	
	8 L			6.4	197.5	
	20 L			5.3	198.6	P.L.
12+00				5.04	198.85	℄ Sewer
	10R			5.9	198.0	℄ St
	23R			7.5	196.4	
	40R			9.7	194.2	P.L.
	40.5R			13.4	190.5	
	20 L			2.8	201.1	P.L.
+50				5.25	198.64	℄ Sewer
	22R			8.2	195.7	
	40R			16.9	187.0	P.L.
Set BM		4.051	205.916	2.024	201.865	Adj. .871. Set B.M. El. 201.871 S side Ch. of end of Pav. ± 72.5' N of Bk of Sw. Bt Spk in base of Cem Gate Post Adj ± W of Hp 1[illegible]
12+50	20L			4.4	201.5	P.L.
	56 L			0.5	205.4	
12+84.6℄				9.9	196.0	℄ Sewer, End of
	19 L			5.8	200.1	
	20L			4.3	201.6	P.L.
13+24.7	-20L			5.2	200.7	P.L. Ld cd

Profile No. ____ Notes Red. ____ Plotted ____ Job No. 1082 Division No. ____
X-Sec. No. ____ Date ____ Date ____ Survey of ____
Notes Chkd. ____ Date ____ Checked ____ Date ____ Survey by ____ Map No. ____ Transcr. Johnson Drfm. ____

F B/101 Pg. 83

FORM 307 2M 11-41

PLEASE RETURN TO
LOS ANGELES COUNTY SURVEYOR
700 HALL OF RECORDS

NOTE: ANY ADDITIONS OR CHANGES ON THIS SHEET MUST BE MADE OR CIRCLED IN RED INK, WITH DATE AND NAME OF PERSON MAKING CHANGE

Do not extend notes this side of this line

STATION		B. S.	H. I.	F. S.	ELEV.		
			205 916				
T.P.	26	1328	195 275	11969	194 947	T.P.	
12+84.62	40R			148	195		
13+24.7				100	193	℄ Sewer Prod.	
	19 L			15	198		
13+50	20 L			96	197		
T.P.	27	0 332	184 513	11094	184 181		
13+24.7	40 R			143	179 2		
13+50				55	179 0	℄ Sewer Prod.	
	27R			148	169 7	Top Bank	
T.P.	28	4168	177 484	11197	173 316		
13+78				58	171 7	℄ Sewer Prod Top Bank	
T.P.	29	2563	168 080	11967	165 517		
13+50	40 R			45	163 6	Bottom Bank	
	58 R			59	162 3	Ctr Rdw Cañon Dr.	
13+88				35	161 6	℄ Sewer Prod	
14+00				39	161 2	℄ " " & Ctr. Rdway Cañon Dr.	
	40 R			12	166 9		
	17 L			30	165 1	Bottom Bank	
T.P.	30	1930	161.671	8339	157 741		
T.P.	31	1402	155 030	8043	153 628		
T.P.	32	3 261	148 200	10 091	144 939		

T.B. No. 1084 Job No. 1082 Division No. Plotted Date Checked Date Profile No. X-Sec. Tie
Notes Red Date Notes Chkd Date
Survey of BANDINI ST ETAL Notes Miller 5-14-1943
Survey by W.H. Miller Indexed Date

FORM 307 2M 11-41

PLEASE RETURN TO
LOS ANGELES COUNTY SURVEYOR
700 HALL OF RECORDS

NOTE: ANY ADDITIONS OR CHANGES ON THIS SHEET MUST BE MADE OR CIRCLED IN RED INK, WITH DATE AND NAME OF PERSON MAKING CHANGE

Do not extend notes this side of this line

STATION	B. S.	H. I.	F. S.	ELEV.		
		148.200				
T.P. 33	0.808	143.818	5.190	143.010	✓ Pg 46	
B.M. #3 34			4.020	139.798	5 BM #3 El 139.795 Rd LQ 369-1 Bandmi[illegible] 1st N.E. Cor C.Spk in 30" Gum 48'± N & 80'± E of [illegible]	

Profile No. ____ Date ____ Notes Red. ____ Plotted ____ Job No. 1082 Division No. ____ F.B. 1101 Pg. 35

X-Sec. No. ____ Date ____ Notes Chkd. C.M.C. Checked ____ Survey of BANDINI ST ETAL Survey by W.A. Miller Notes Miller Date 5-14-1943

Date 5-18-43 Date ____ Map No. ____ Date ____ C. Johnson Date ____

FORM 307 2M 11-61

PLEASE RETURN TO
LOS ANGELES COUNTY SURVEYOR
700 HALL OF RECORDS

NOTE: ANY ADDITIONS OR CHANGES ON THIS SHEET MUST BE MADE OR CIRCLED IN RED INK, WITH DATE AND NAME OF PERSON MAKING CHANGE

Do not extend notes this side of this line

STATION	B. S.	H. I.	F. S.	ELEV.		

Notes Ck'd by	Survey of BANDINI ST [illegible]
Map No.	W. O. [illegible] Tape No. [illegible]
Office Work	Surveyed by W A Miller
Checked	Notes Miller Date [illegible]
Date	Indexed [illegible]

P.B. 14-41 Pg. 37

Note: Any Additions or Changes on This Sheet Must be Made or Circled in Red Ink With Date and Name of Person Making Change.

Do not extend notes this side of this line.

RETURN TO
LOS ANGELES COUNTY SURVEYOR
700 HALL OF RECORDS

→ BANDINI ST. ←
From
7TH ST. to 6TH ST.
CI 1082

Miller
Gregory
Smith
Sonnenschein

Topog. - Pg-39
Profile - Pg. 41

FORM 947 RM 12-40

F.B. 1101 PG. 38

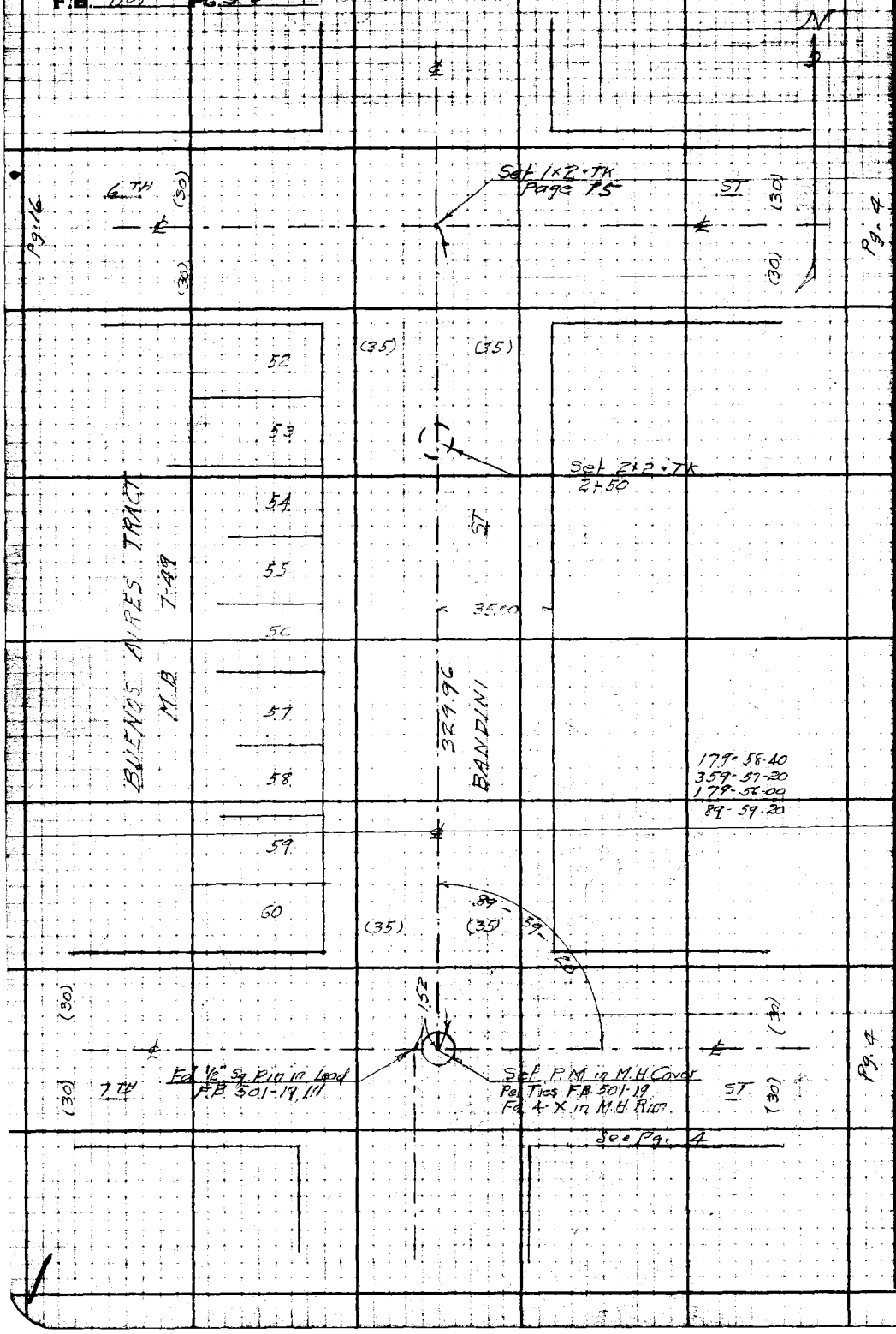

W.S. 29 C 2

RETURN TO
LOS ANGELES COUNTY SURVEYOR
700 HALL OF RECORDS

Do not extend notes this side of this line.

Note: Any Additions or Changes on This Sheet Must be Made or Circled in Red Ink With Date and Name of Person Making Change.

Notes Ck'd by	Survey of BANDIN ST ETAL
Map No.	W. O. No. Tape No. Std.
Office Work	Surveyed by W A Miller
Checked	Notes Miyki Date 9-12-1943
Date	Indexed

F.B. 1101 Pg. 39

BANDINI ST
FROM 7TH ST to 6TH ST

℄ - Pg. 38
Profile - Pg. 41

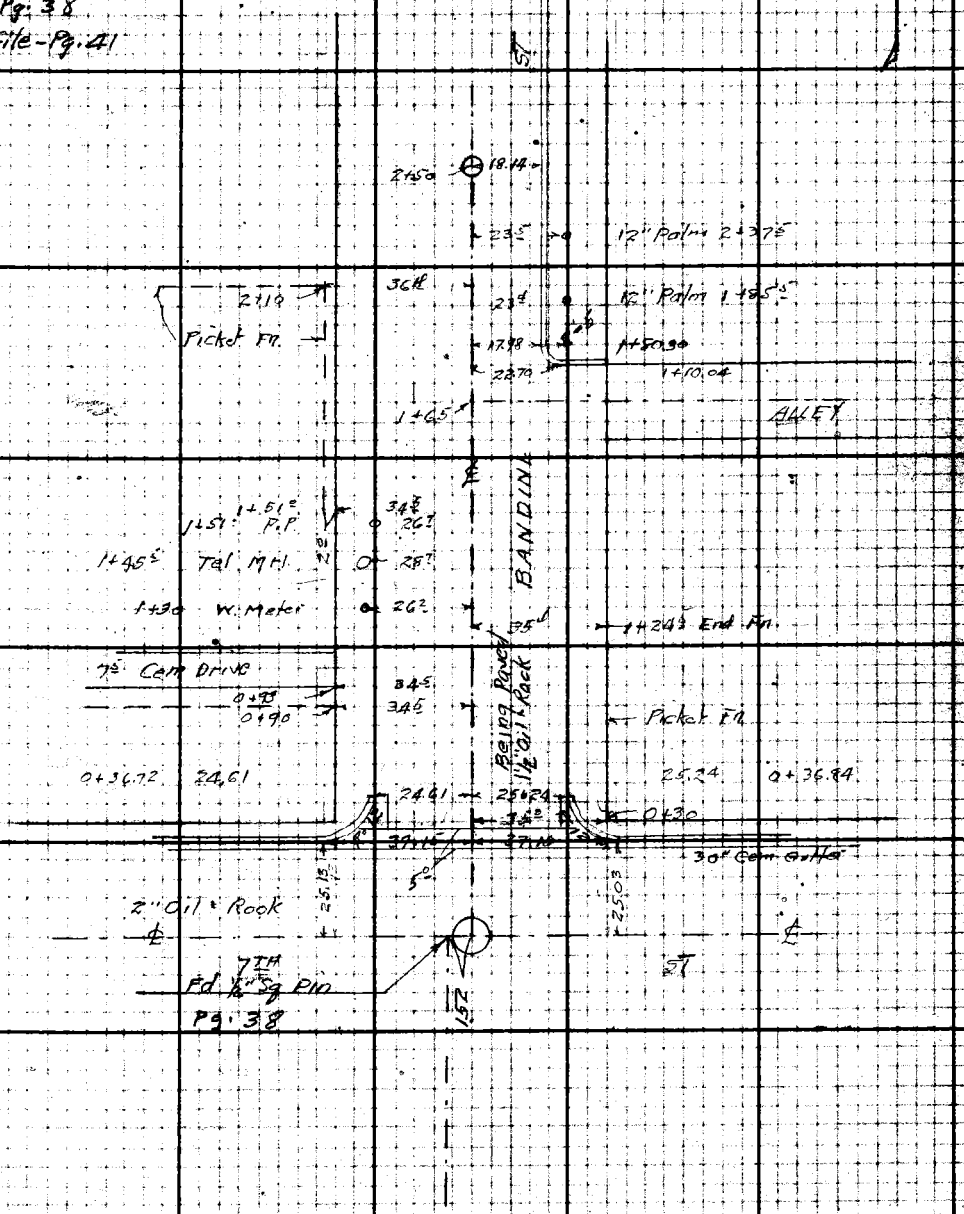

Note: Any Additions or Changes on this Sheet Must be Made or Circled in Red Ink With Date and Name of Person Making Change.

Do not extend notes this side of this line.

RETURN TO
LOS ANGELES COUNTY SURVEYOR
700 HALL OF RECORDS

FORM 247 SM 12-40

RETURN TO
LOS ANGELES COUNTY SURVEYOR
700 HALL OF RECORDS

Note: Any Additions or Changes on This Sheet Must be Made or Circled in Red Ink With Date and Name of Person Making Change.

Do not extend notes this side of this line.

FB 1141 PG 40

Profile Notes Red. Plotted Job No. 1082 Division No. FB 1101 PG. 41

No. Date Date Survey of BANDINI ST ET AL

X-Sec. Notes Chkd. Checked Survey by W.A. Miller Notes Miller Date 5-17-194

No. Date Date Map No. Indexed C. Johnson Date

NOTE: ANY ADDITIONS OR CHANGES ON THIS SHEET MUST BE MADE OR CIRCLED IN RED INK, WITH DATE AND NAME OF PERSON MAKING CHANGE

Do not extend notes this side of this line

PLEASE RETURN TO
LOS ANGELES COUNTY SURVEYOR
700 HALL OF RECORDS

FORM 307 8M 11-41

PROFILE
BANDINI ST
7TH ST TO 5TH ST
C.I. 1082

Miller
Gregory
Smith
Sonnenschein

℄ - Pg-38

ELEV. Topog. Pg. 39

F. S.

H. I.

B. S.

STATION

FORM 307 2M 11-41

PLEASE RETURN TO
LOS ANGELES COUNTY SURVEYOR
700 HALL OF RECORDS

NOTE: ANY ADDITIONS OR CHANGES ON THIS SHEET MUST BE MADE OR CIRCLED IN RED INK, WITH DATE AND NAME OF PERSON MAKING CHANGE

Do not extend notes this side of this line

STATION	B. S.	H. I.	F. S.	ELEV.	
					≠ (C.I.710) ≠ 179.864 Adj.
B.M. #2 (C.I.710)	5.277	185.150		.864 179.873	B.M. #2 - Elev. 179.872 - Pg. 46 - 7th ST. & Alma st. (Bandini ST. To North.) - Spk. In W. Cb - 5' S. of 7th ST.
					179.637 / 5.78 / 173.857 ← Per Plan 173.857 / 6.015 / 179.872 see Note B-46
0+00 M.H			16.53	168.62	8" Inlet From W { 10.57 / 0.67 / 5.29 / 16.53
			16.78	168.37	8" Outlet to E { 10.80 / 0.67 / 5.31 / 16.78
			16.42	168.73	8" Inlet From N → { 10.45 / 0.67 / 5.30 / 16.42
					N.E. COR BANDINI ST & 7TH ST
			5.59	179.56	E. end C.R
			6.32	178.83	Gutter
			5.22	179.93	N end C.R
			5.92	179.23	Gutter
					N.W. COR BANDINI ST & 7TH ST
			4.88	180.27	W. end C.R
			5.50	179.65	Gutter
			4.77	180.38	N. end C.R
			5.35	179.80	Gutter
0+25			5.95	179.20	X Gutter
+30			5.74	179.41	℄
35 R			5.4	179.8	Prop Cor
35 L			3.9	181.8	" "
+50			4.90	180.25	℄
22 R			5.4	179.8	[illegible]

-168.80 Per Const. Notes 1-14-44 C.V.C

F.B. 1101 Pg. 42 Job No. 1082 Division No. Notes Run Plotted Profile
Survey of BANDINI ST ET AL Date Date No.
Survey by W.A. Miller Notes Miller 5-18-1943 Notes Chkd. C.V.C. Checked X-Sec.
Index N. C. Johnson Date Date 5-19-43 Date No.

FORM 307 2M 11-41

PLEASE RETURN TO
LOS ANGELES COUNTY SURVEYOR
700 HALL OF RECORDS

NOTE: ANY ADDITIONS OR CHANGES ON THIS SHEET MUST BE MADE OR CIRCLED IN RED INK, WITH DATE AND NAME OF PERSON MAKING CHANGE

Do not extend notes this side of this line

STATION		B. S.	H. I.	F. S.	ELEV.	
			185 15			
0+50	35 R			5 2	180 0	P.L.
	21 L			5 2	180 0	
	35 L			3 2	182 0	P.L.
1+00				3 95	181 20	℄
	17 R			4 6	180 6	
	35 R			5 1	180 1	P.L.
	17 L			4 0	181 2	
	35 L			3 2	182 0	P.L.
+50				3 35	181 80	℄
	18 R			4 0	181 2	
	35 R			4 4	180 8	P.L.
	17 L			4 0	181 2	
	35 L			2 9	182 3	P.L.
						N.E. COR BANDINI ST & ALLEY
				2 88	182 27	E. end C.R
				3 80	181 35	Gutter
				2 94	182 21	N. end C.R
				3 66	181 49	Gutter
2+00				2 92	182 23	℄
	18 R			3 50	181 65	Gut
	18 R			2 82	182 33	Cb

Profile No. ____ Notes Red. ____ Plotted ____ Job No. 1082 Division No. ____
Date ____ Date ____ Survey of BANDINI ST ET AL
Notes Chkd. C.V.C. Checked ____ Survey by W.A. Miller Notes Miller Date 5-18-1943
No. ____ Date 5-19-43 Date ____ Map No. ____ Traced by J. Johnson Date ____

F.B. 1101 PG 43

FORM 307 2M 11-41

PLEASE RETURN TO
LOS ANGELES COUNTY SURVEYOR
700 HALL OF RECORDS

NOTE: ANY ADDITIONS OR CHANGES ON THIS SHEET MUST BE MADE OR CIRCLED IN RED INK, WITH DATE AND NAME OF PERSON MAKING CHANGE

3+20

Do not extend notes this side of this line

STATION		B. S.	H. I.	F. S.	ELEV.		
			185 15				
2+00	35R			29	182 3	PL.	
	17 L			336	181 79	Gut	
	35L			160	183 55	P.L.	
T.P.		405	186 60	260	182 55		
2+50				401	182 59	℄	
	18R			446	182 14	Gut	
	18R			384	182 76	Cb	
	35R			37	182 9	PL	
	18L			464	181 16	Gut	
	34L			34	183 2		
	35L			22	184 4	PL	
3+00				361	182 99	℄ Bandini st	
+30				345	183 15	℄ " " 6th st.	
+50				355	183 05	℄ " "	
4+00				529	181 31	℄ " "	
+50				908	177 52	℄ " "	
+95				1305	173 55	℄ " " Alley	
B.M.				365	182 95	Bt spk 6th & Bandini - S.E. Cor - El. 182.937 - Pg. 46	

P.B. 1101 Pg. 44 Job No. 1082 Division No. Notes Red. Plotted Profile
Survey of BANDINI ST ET AL Date Date No.
Survey by W.A. Miller Notes Miller 5-18-1947 Notes Chkd. C.V.C. Checked X-Sec.
Indexed by C. Johnson Date Date 5-19-43 Date No.

Profile No. ____ Notes Red. ____ Date ____ Plotted ____ Date ____ Job No. 1082 Division No. ____ Survey of Pontini St. Et Al

F.B. 1101 Pg 45

X-Sec. No. ____ Notes Chkd. ____ Date ____ Checked ____ Date ____ Survey by W.A. Miller Notes Miller Date 5-11-1943

Map No. ____ Checked C. Johnson Date 2-8-46

PROFILE of MEYLER ST
FROM
7TH ST TO 5TH ST

C.I. 1082

Miller
Gregory
Smith
Sonnenschein

STATION	B.S.	H.I.	F.S.	ELEV.

NOTE: ANY ADDITIONS OR CHANGES ON THIS SHEET MUST BE MADE OR CIRCLED IN RED INK, WITH DATE AND NAME OF PERSON MAKING CHANGE

Do not extend notes this side of this line

PLEASE RETURN TO
LOS ANGELES COUNTY SURVEYOR
700 HALL OF RECORDS

FORM 307 8M 11-41

FORM 307 2M 11-41

PLEASE RETURN TO
LOS ANGELES COUNTY SURVEYOR
700 HALL OF RECORDS

NOTE: ANY ADDITIONS OR CHANGES ON THIS SHEET MUST BE MADE OR CIRCLED IN RED INK, WITH DATE AND NAME OF PERSON MAKING CHANGE

Do not extend notes this side of this line

Profile No. Notes Read Plotted Date No.
Survey of BANDINI ST ET AL Date C.V.C. X-Sec.
Survey by W.A. Miller Notes: Miller 5-11-1943 Notes Chkd. C.V.C. Checked
Field Crew C. Jacobson Date 5-28-43 Date No.

STATION	B. S.	H. I.	F. S.	ELEV.	
					See Pg. 48
B.M. #3	4.928	144.623		139.795	B.M. #3 El. 139.795 Rd LA 369-1 Bandini St. & 5th St. NE Cor C Spk in 30" Gum 48'± N & 80'± E of ℄ Int.
T.P.	11.611	156.164	0.070	146.553	
T.P.	9.967	165.831	0.300	155.864	
T.P.	11.430	175.356	1.905	163.926	
T.P.	6.130	177.964	3.522	171.834	.136 Adj.
B.M. #2	10.506	181.646	6.824	171.140 .136	B.M. #2 El. 171.145 Rd LA 369-1 Bandini St 155'± S. of 5th St C Spk in 20" Gum 42'± E of ℄ (Disturbed)
T.P.	8.161	189.026	1.381	180.865	Adj.
B.M.	0.691	187.537	2.180	186.846	B.M. El. 186.840 Rd Bandini St & 6th St S.W. Cor C Spk in P.P. # 617942 E
Set B.M.	3.868	186.805	4.600	182.937	Set B.M. Bandini St & 6th St S.E. Cor (182.937 - Mean of 2 Adjustments) C.V.C. Bl Spk in Lead in Curb 5' E of E end C.R.
T.P.	4.154	184.605	6.354	180.451	C.I. 710 With 5.780 Added Per Note on Plan
B.M. #2 (C.I. 710)	2.749	182.622	4.732	179.873 .864	BM #2 El. 179.637 7th St & Alma St. Spk in West curb 5' S. of 7th St. 179.864 Adj.
T.P.	2.040	177.352	7.310	175.312	L.B. 269-1 says Add 6.01 To get our U.S.G.S. Should be 6.018 C.V.C. Per L.A. City.
T.P.	1.950	168.012	10.390	166.062	
T.P.	0.605	158.363	10.254	157.758	.651 Adj.
Set B.M.	1.035	156.698	2.700	155.663 .656	Set B.M. El. 155.663 7th St & 1st Alley West of Meyler St. N.E. Cor. Bl Spk in Lead in Curb 5' E of C.R. N. curb of 7th St.
					7th ST & MEYLER ST N.W. Cor. Profile on Meyler
W. end C.R.			10.50	146.20	
N. end C.R.			10.36	146.34	
Prop. Cor.			7.8	148.9	
0+00			10.80	145.90	℄ Int. 7th St & Meyler St
+25			11.38	145.32	Gutter

FORM 307 2M 11-41

PLEASE RETURN TO
LOS ANGELES COUNTY SURVEYOR
700 HALL OF RECORDS

NOTE: ANY ADDITIONS OR CHANGES ON THIS SHEET MUST BE MADE OR CIRCLED IN RED INK, WITH DATE AND NAME OF PERSON MAKING CHANGE

Do not extend notes this side of this line

STATION	B. S.	H. I.	F. S.	ELEV.		
		156.698				
0+50			9.76	155.94		℄
35 L			5.0	151.7		Prop. Line
T.P.	10.146	165.683	11.61	15 155.537		
1+00			11.2	154.5		℄
35 L			8.0	157.7		P.L.
+50			6.1	159.6		℄
35 L			2.5	163.2		
T.P.	9.612	173.635	16.60	16 164.023		
2+00			10.0	163.6		℄
35 L			6.9	166.7		P.L.
+50			6.6	167.0		℄
35 L			2.3	171.3		
3+00			4.9	168.7		℄
S.W. Prop Cor			1.6	172.0		Mayler St & 6th St.
3+30			5.18	168.46		℄ Int.
N.W. Prop Cor			2.40	171.24		.092 Adj.
B.M. #1-A	4.863	168.970	9.528	.092 17 164.107		B.M. #1-A El 164.075 Rd LA 369-2 6th St. & Mayler St. N.E. Cor. L&T 2' E of W end of CWB
3+50			1.2	167.8		℄
4+00			7.7	161.3		℄
35 L			2.9	166.1		P.L.
T.P.	1.325	159.733	10.362	18 168.6[illegible]		

Profile Notes Red. _____ Plotted _____ Job No. 1883 Division No. _____ No. _____
Date _____ Date _____ Survey of BANNING ST. & FT. AV
Date 5-18-43 Date _____ Map No. _____ Date _____
FB 1101 PG. 47

FORM 307 2M 11-41

PLEASE RETURN TO
LOS ANGELES COUNTY SURVEYOR
700 HALL OF RECORDS

NOTE: ANY ADDITIONS OR CHANGES ON THIS SHEET MUST BE MADE OR CIRCLED IN RED INK, WITH DATE AND NAME OF PERSON MAKING CHANGE

Do not extend notes this side of this line

STATION	B. S.	H. I.	F. S.	ELEV.		
		159.933				
4+50			71	152.8	℄	
35 L			35	15[illegible].4	P.L	
T.P.	0.595	148.793	11735	19 148.198		
5+00			57	14[illegible].1	℄	
35 L			25	146.3	P.L	
5+50 35 L			65	142.3	P.L.	
T.P.	0.442	137.842	11393	20 137.400		
5+50			28	13[illegible].0	℄	
6+00			934	12[illegible]50	℄	
35 L			43	133.5	P.L.	
6+30			102	127.6	℄	
S.W. Cor.			930	128.54	Meyler St & 5th St.	
6+60			1032	127.52	" " " ℄ Int	
T.P.	8.305	136.138	10.009	21 127.833		
T.P.	8.382	143.460	1060	22 135.078		
B.M. #3			3645	23 139.815	795 B.M. #3 El 139.795 Rd LQ 369-1 Bandini St - 5th St N.E. Cor C.Spk in 30" Gum 48' ± N & 80' ± E of ℄ Int - per Pg. 46	

used For Adj.

.000869565 Const 23 .00102942

F.B. 1101 Pg. 48 Job No. 1282 Division No. Notes Red. Plotted Profile
Survey of BANDINI ST ET AL Date Date No.
Survey by W.A. Miller Notes Miller 5-11-1943 Notes Chkd. C.V.C. Checked X-Sec.
Indexed C. Johnson Date Date 5-18-43 Date No.

Profile No. ____ Notes Red. ____ Date ____ Plotted ____ Date ____ Job No. 1082 Division No. ____ Survey of [illegible]

X-Sec. No. ____ Notes Chkd. ____ Date ____ Checked ____ Date ____ Survey by W.A. Miller Notes Miller Date 5-13-1942

Map No. ____ Indexed C. Johnson Date 2-8-46

FB. 1101 Pg. 49

PROFILE

1ST ALLEY N. OF 6TH ST

FROM

1ST ALLEY W. OF MEYLER ST

TO

W. END BLK 2 BUENOS AIRES TR

C.I. 1082

Miller
Gregory
Smith
Sonnenschein

STATION	B.S.	H.I.	F.S.	ELEV.

NOTE: ANY ADDITIONS OR CHANGES ON THIS SHEET MUST BE MADE OR CIRCLED IN RED INK, WITH DATE AND NAME OF PERSON MAKING CHANGE

Do not extend notes this side of this line

PLEASE RETURN TO
LOS ANGELES COUNTY SURVEYOR
700 HALL OF RECORDS

FORM 307 2M 11-41

FORM 307 2M 11-41

PLEASE RETURN TO
LOS ANGELES COUNTY SURVEYOR
700 HALL OF RECORDS

NOTE: ANY ADDITIONS OR CHANGES ON THIS SHEET MUST BE MADE OR CIRCLED IN RED INK, WITH DATE AND NAME OF PERSON MAKING CHANGE

Do not extend notes this side of this line

F.B. 1101 Pg. 50 Job No. 1082 Division No. Notes Red. Plotted Profile
Survey of BANDINI ST ET AL Date Date No.
Survey by W.A. Miller Notes Miller 5-13-1943 Notes Chkd. C.V.C. Checked X-Sec.
Indexed C. Johnson Date Date 5-18-43 Date No.

STATION	B. S.	H. I.	F. S.	ELEV.	
					1092 Adj - Pg. 47 - F.B. 1101
B.M. #1-A	8.276	172.351		164.075	B.M. #1-A El. 164.075 Rd. LQ 369-2 6th St. Meyler St. N.E. Cor. L.T. 2' E. of W. end of Curb.
T.P.	10.75	182.05	1.05	171.30	
T.P.	0.99	177.96	5.08	176.97	
0+00			1.63	161.7	℄ Int. of Alleys
+50			8.0	170.0	℄
10L			7.7	170.3	P.L.
1+00			3.4	174.6	℄
10L			1.9	176.1	P.L.
T.P.	10.06	185.49	4.53	175.43	
1+50			5.9	177.6	℄
10L			5.5	178.0	P.L.
2+00			3.4	180.1	℄
10L			3.3	182.2	P.L.
+50			1.6	181.9	℄
10L			1.3	182.2	P.L.
3+00			0.5	183.0	℄
10L			0.2	183.3	P.L.
T.P.	1.23	183.05	1.67	181.82	
3+60			1.00	182.1	℄
10L			0.5	182.6	P.L.
T.P.	4.73	180.30	7.48	175.57	

FORM 307 2M 11-41

PLEASE RETURN TO
LOS ANGELES COUNTY SURVEYOR
700 HALL OF RECORDS

NOTE: ANY ADDITIONS OR CHANGES ON THIS SHEET MUST BE MADE OR CIRCLED IN RED INK, WITH DATE AND NAME OF PERSON MAKING CHANGE

Do not extend notes this side of this line

STATION	B. S.	H. I.	F. S.	ELEV.		
		180.30				+ 1.0
4+00			22	178.1	℄	
10L			04	179.9	P.L	
+50			44	175.9	℄	
10L			40	176.3	P.L	
30L			+50	185.3		
4+90			53	175.0	℄	
10L			48	175.5	P.L	
30L			+45	184.8		
5+00			60	174.3	℄	
+25			71	173.2	℄ Alley + Bandini St	
+60			38	176.5	℄	
10L			14	178.9	P.L	
T.P.	5.97	186.03	0.24	180.06		
6+00			44	181.6	℄	
10L			32	182.8	P.L	
+50			49	181.1	℄	
10L			44	181.6	P.L	
T.P.	6.88	183.35	9.56	176.47		
			+31	186.5	Floor Level rear house Lot 4 Blk 2 Buenos Aires Tr	
			+26	186.0	" " " " " 3 " " "	
7+00			117	171.7	℄	

Profile No. ____ Notes Red ____ Plotted ____ Job No. 1082 Division No. ____ F.B. 1101 Pg. 51
X-Sec. No. ____ Date ____ Date ____ Survey of [illegible]
Notes Chkd. C.V.C. Checked ____ Survey by W.A. Miller Notes Miller Date [illegible]
Date 5-18-43 Date ____ Map No. ____ Checked [illegible] Date ____

FORM 307 2M 11-41

PLEASE RETURN TO
LOS ANGELES COUNTY SURVEYOR
700 HALL OF RECORDS

NOTE: ANY ADDITIONS OR CHANGES ON THIS SHEET MUST BE MADE OR CIRCLED IN RED INK, WITH DATE AND NAME OF PERSON MAKING CHANGE

Do not extend notes this side of this line

STATION	B. S.	H. I.	F. S.	ELEV.	
		183.35			
7+00 10L			90	[illegible]	P.L.
			83.16	175.01	Floor level rear house Lots 1 & 2 Blk 2 Buenos Aires Tr.
7+60 10L			12.0	17[illegible].4	Top wall N.W. cor Lot 1 Blk. 2 Buenos Aires Tr.
T.P.	0.65	172.00	12.00	1[illegible].35	
7+60			13.1	1[illegible]	℄
10L			8.2	1[illegible]	P.L. Base of wall
T.P.	11.74	181.39	2.35	1[illegible].65	
T.P.	6.[illegible]1	186.00	1.70	17[illegible].69	
B.M.			3.09	18[illegible].42	B.M. El. 182.937 Page 46 Bandini St. & 6th St. S.E. Cor. Bt. Spk. in Lead in Cb 5' E of E end C.R.

F.B. 1101 Pg. 52 Job No. 1082 Division No. Notes Red. Plotted Profile
Survey of BANDINI ST. ET AL. Date Date No.
Survey by W.A. Miller Notes Miller 5-13-1943 Notes Chkd. C.V.C. Checked X-Sec.
Indexed C. Johnson Date Date 5-18-43 Date No.

Profile Notes Red. _____ Plotted _____ Job No. 1082 Division No. _____ F.B. 1101 Pg. 53

No. _____ Date _____ Date _____ Survey of [illegible]

X-Sec. Notes Chkd. _____ Checked _____ Survey by W. A. Miller Notes Miller Date 5-13-1942

No. _____ Date _____ Date _____ Map No. _____ Indexed C. Johnson Date 2-8-46

NOTE: ANY ADDITIONS OR CHANGES ON THIS SHEET MUST BE MADE OR CIRCLED IN RED INK, WITH DATE AND NAME OF PERSON MAKING CHANGE

Do not extend notes this side of this line

PLEASE RETURN TO
LOS ANGELES COUNTY SURVEYOR
700 HALL OF RECORDS

FORM 307 2M 11-41

STATION	B.S.	H.I.	F.S.	ELEV.

PROFILE

1ST ALLEY W. OF BANDINI ST
FROM
7TH ST TO 6TH ST

C.I. 1082

Miller
Gregory
Smith
Sonnenschein

FORM 307 2M 11-41

PLEASE RETURN TO
LOS ANGELES COUNTY SURVEYOR
700 HALL OF RECORDS

NOTE: ANY ADDITIONS OR CHANGES ON THIS SHEET MUST BE MADE OR CIRCLED IN RED INK, WITH DATE AND NAME OF PERSON MAKING CHANGE

Do not extend notes this side of this line

STATION	B. S.	H. I.	F. S.	ELEV.		
					C.I. 710 .864 Adj.	
B.M. #2 (C.I. 710)	5195	185068		179873	B.M. #2 El 179873 Page 46 spk in W. Curb 5' S of 7th St	7th St - Alma St (Bandini to North)
					7TH ST - ALLEY N.W. Cor	
W. End C.R			315	18192	" " "	
Gutter			382	18125		
N. End C.R			306	18201		
Gutter			351	18156		
					7TH ST - ALLEY N.E. Cor	
E. End C.R			346	18161		
Gutter			407	18100		
N. End C.R			337	18170		
Gutter			384	18123		
0+00			321	18186	℄ Int	
+25			392	18115	Gutter	
+30			374	18133	℄	
7.5 R			36	1815	PL	
7.5 L			33	1818	PL	
+50			214	18293	℄	
7.5 R			17	18340	PL	
7.5 L			16	1835	PL	
T.P.	581	190.65	023	18484		

F.B. 1101 Pg. 54 Job No. 1082 Division No. Notes Red. Plotted Profile
Survey of BANDINI ST ET AL Date Date No.
Survey by W. A. Miller Notes Miller 5-13-1943 Notes Chkd. C.V.C. Checked X-Sec.
Indexed C. Johnson Date Date 5-18-43 Date No.

FORM 307 2M 11-41

PLEASE RETURN TO
LOS ANGELES COUNTY SURVEYOR
700 HALL OF RECORDS

NOTE: ANY ADDITIONS OR CHANGES ON THIS SHEET MUST BE MADE OR CIRCLED IN RED INK, WITH DATE AND NAME OF PERSON MAKING CHANGE

Do not extend notes this side of this line

STATION	B. S.	H. I.	F. S.	ELEV.	
		190 65			
1+00			592	18473	℄
7.5 R			565	18500	P.L
7.5 L			530	18535	P.L
+65			527	18538	℄ Int Alleys
7.5 R			505	18560	P.L.
2+00			473	18592	℄
7.5 R			462	18603	P.L.
7.5 L			434	18631	P.L.
7.5 L			286	18779	Top wall
+50			403	18662	℄
7.5 R			399	18666	P.L
7.5 L			370	18695	P.L
7.5 L			282	18783	Top wall
T.P.	300	190 35	330	187.35	
3+00			294	18741	℄
7.5 R			332	18703	P.L.
7.5 L			297	18788	P.L.
7.5 L			249	18786	Top
+15			390	18645	Top wall
+30			334	18701	℄ Int Alley & 6th St.
					BM El. 182.987 - Page 46 Bandini St & 6th S.E.
B.M.			739	18296	Bt Spk in Lead in Cb 5' E of E end CR.

Profile Notes Red. Plotted Job No. 1101 Division No. F B 1101 Pg. 55
No. Date Date Survey of [illegible]
X-Sec. Notes Chkd. C.V.C. Checked Survey by N.A. Miller Notes Miller Date 5-13-[illegible]
No. Date 5-18-43 Date Map No. Indexed P. Johnson Date

F.B. 1101 Pg. 56

Job No. _____ Division No. _____ Notes Red. _____ Plotted _____ Profile

Survey of _____ Date _____ Date _____ No. _____

Survey by _____ Notes _____ Notes Chkd. _____ Checked _____ X-Sec.

Indexed _____ Date _____ Date _____ Date _____ No. _____

STATION	B. S.	H. I.	F. S.	ELEV.	NOTES

FORM 307 2M 11-41

PLEASE RETURN TO
LOS ANGELES COUNTY SURVEYOR
700 HALL OF RECORDS

Do not extend notes this side of this line

NOTE: ANY ADDITIONS OR CHANGES ON THIS SHEET MUST BE MADE OR CIRCLED IN RED INK, WITH DATE AND NAME OF PERSON MAKING CHANGE

Profile Notes Red. Plotted Job No. 1082 Division No. FB 1101 Pg 57

No. Date Date Survey of BANDINI ST. ET AL.

X-Sec. Notes Chkd. Checked Survey by W.A. Miller Notes Miller Date 5-13-19-45

No. Date Date Map No. Indexed C. Johnson Date 2-2-46

NOTE: ANY ADDITIONS OR CHANGES ON THIS SHEET MUST BE MADE OR CIRCLED IN RED INK, WITH DATE AND NAME OF PERSON MAKING CHANGE

Do not extend notes this side of this line

PLEASE RETURN TO
LOS ANGELES COUNTY SURVEYOR
700 HALL OF RECORDS

FORM 307 2M 11-41

PROFILE

1ST ALLEY N. OF 7TH STREET
FROM
1ST ALLEY W. OF MEYLER ST TO BANDIN ST

CL 1082

Miller
Gregory
Smith
Sonnenschein

STATION	B.S.	H.I.	F.S.	ELEV.

FORM 307 2M 11-41

PLEASE RETURN TO
LOS ANGELES COUNTY SURVEYOR
700 HALL OF RECORDS

NOTE: ANY ADDITIONS OR CHANGES ON THIS SHEET MUST BE MADE OR CIRCLED IN RED INK, WITH DATE AND NAME OF PERSON MAKING CHANGE

Do not extend notes this side of this line

F.B. 1101 Pg. 58 | Job No. 1082 | Division No. | Notes Red. | Plotted | Profile
Survey of BANDINI ST EL AL | Date | No.
Survey by WARMILLER | Notes Miller 5-13-1993 | Date | Notes Chkd. C.V.C. | Checked | X-Sec.
Indexed C. Johnson | Date | Date 5-18-93 | Date | No.

STATION		B. S.	H. I.	F. S.	ELEV.	631 Adj.	
B.M.		11.11	166.77		155.663	BM EA 155.663 Page 46 7th St + 1st Alley W. of Mayflower St	
						N.E.Cor. Bt Spk in Lead in Cb. 5' E of E end G.R. N. cb of 7th St.	
T.P.		8.54	174.72	8.59	166.18		
0+00				7.21	167.51	℄ Inter Alley	
+10				6.98	167.74	℄	
	10R			5.77	168.95		
1+00				4.95	169.77		
+10				4.75	169.97	℄	
	10R			2.90	171.82	P.L.	
	10R			0.14	174.58	Floor level S.E. Cor. Fr. Ho. No Plumbing	
T.P.		8.53	180.15	3.10	171.62		
1+59.6				8.84	171.31	℄	
	10R			7.7	172.5	P.L.	
	10R			5.48	174.67	Floor level S.W. Cor. Fr. Ho.	
	15R			6.92	173.23	Ground level at Plumbing outlet	
2+00				7.67	172.48	℄	
	10R			6.6	173.6	P.L.	
3+00				4.41	175.74	℄	
	10R			3.40	176.75	P.L.	
4+00				1.85	178.30	℄	
	10R			1.50	178.65	P.L.	
T.P.		8.14	186.61	1.68	179.47		

FORM 307 2M 11-41

2 V
3 1
S T

PLEASE RETURN TO
LOS ANGELES COUNTY SURVEYOR
700 HALL OF RECORDS

NOTE: ANY ADDITIONS OR CHANGES ON THIS SHEET MUST BE MADE OR CIRCLED IN RED INK, WITH DATE AND NAME OF PERSON MAKING CHANGE

Do not extend notes this side of this line

STATION	B. S.	H. I.	F. S.	ELEV.		
		186.61				
4+89			5.86	180.75	℄	
10R			4.95	181.66	P.L.	
5+06			5.40	181.21	Gutter	
+24			4.72	181.89	℄ Int. Alley & Bandini St.	
					BM El. 182.93 Page 46 Bandini St + 6th St S.E. Cor.	
B.M.			3.66	182.95	Bt Spk in Lead in Cb 5' E of E end C.R	

Profile Notes Red. Plotted Job No. 1082 Division No.
No. Date Date Survey of BANDINI ST FT AL
X-Sec. Notes Chk. C.V.C. Checked Survey by W.A. Miller Notes Miller Date 5-13-1943
No. Date 5-18-43 Date Map No. Notes Date

F B. 1101 PG. 59

FB. 1141 Pg. 60 | Job No. 1101 | Division No. | Notes Red. | Plotted | Profile

Survey of BANDINI ST ET AL | Date | Date | No.

Survey by W.A. Miller | Notes Miller 5-13-1943 | Notes Chkd. | Checked | X-Sec.

Indexed | Date | Date | Date | No.

STATION	B. S.	H. I.	F. S.	ELEV.	

FORM 307 2M 11-41

PLEASE RETURN TO
LOS ANGELES COUNTY SURVEYOR
700 HALL OF RECORDS

Do not extend notes this side of this line

NOTE: ANY ADDITIONS OR CHANGES ON THIS SHEET MUST BE MADE OR CIRCLED IN RED INK, WITH DATE AND NAME OF PERSON MAKING CHANGE

Profile No. ____ Notes Red. ____ Plotted ____ Job No. 1082 Division No. ____ F B. 1101 Pg. 61

Date ____ Date ____ Survey of BANDINI ST ET AL

X-Sec. No. ____ Notes Chkd. ____ Checked ____ Survey by W.A. Miller Notes Miller Date 5-13-1943

Date ____ Date ____ Map No. ____ Indexed C. Johnson Date ____

NOTE: ANY ADDITIONS OR CHANGES ON THIS SHEET MUST BE MADE OR CIRCLED IN RED INK, WITH DATE AND NAME OF PERSON MAKING CHANGE

Do not extend notes this side of this line

PLEASE RETURN TO
LOS ANGELES COUNTY SURVEYOR
700 HALL OF RECORDS

FORM 307 2M 11-41

PROFILE

1ST ALLEY N. OF 7TH ST
FROM
1ST ALLEY W. OF BANDINI ST TO TRACY ST

C.I. 1082

Miller
Gregory
Smith
Sonnenschein

STATION	B. S.	H. I.	F. S.	ELEV.

FORM 307 2M 11-41

PLEASE RETURN TO
LOS ANGELES COUNTY SURVEYOR
700 HALL OF RECORDS

NOTE: ANY ADDITIONS OR CHANGES ON THIS SHEET MUST BE MADE OR CIRCLED IN RED INK, WITH DATE AND NAME OF PERSON MAKING CHANGE

Do not extend notes this side of this line

STATION	B. S.	H. I.	F. S.	ELEV.	
B.M.	8.57	191.51		182.937	B.M. El. 182.937 Page 46 Bandini St & 6th St. S.E. Cor. Bt Spk in Lead in Cb 5' E of E end C.R.
T.P.	9.54	194.93	6.12	185.39	
0+00			9.54	185.39	℄ Int Alleys
+07.5			9.35	185.58	℄
10R			8.8	186.1	P.L.
1+00			7.0	187.9	℄
10R			6.6	188.3	P.L.
2+00			4.38	190.55	℄
10R			3.9	191.0	P.L.
3+00			2.76	192.17	℄
10R			2.6	192.3	P.L.
T.P.	9.40	202.92	1.41	193.52	
4+00			8.40	194.52	℄
10R			7.9	195.0	P.L.
5+00			3.07	199.85	℄
10R			2.8	200.1	P.L.
T.P.	10.21	212.58	0.55	202.37	
6+00			5.02	207.56	℄
10R			4.7	207.9	P.L.
T.P.	7.82	220.04	0.36	212.22	
7+00			5.77	214.27	℄
" 10'R			5.8	214.2	P.L.

Sta.	+	H.I.	−	Elev.
		220.04		
T.P.	0.945	213.895	7.09	212.95
T.P.	0.51	202.945	11.46	202.435
T.P.	0.935	195.090	8.79	194.156
T.P.	2.55	189.50	8.14	186.95
T.P.	2.38	185.06	6.82	182.68
B.M. #2 (C.I. 710)			5.18	179.88

B.M. #2 El. 179.873 Page 46 & 42 (864 Adj.)
7th St. & Alma St. - S.W. Cor.
Spk. in W. Curb 5' S. of 7th St.

	173.857	173.857
	− 5.78	6.015
(Per Plan)	179.637	179.872

Note Pg. 46

F.B. 7101 Pg. 62 Job No. 1082 Division No. Notes Red. Plotted Profile
Survey of BANDINI ST. ET AL Date Date No.
Survey by W.A. Miller Notes Miller 5-13-1943 Notes Chkd. C.V.C. Checked X-Sec.
Indexed C. Jones Date Date 5-18-43 Date No.

Profile No. ____ Notes Red. ____ Plotted ____ Job No. 1082 Division No. ____ F.B. 1101 PG. 63

Date ____ Date ____ Survey of B[illegible] St. et al.

Notes Chkd. [illegible] Checked ____ Survey by Benson Notes [illegible] Date 3-8-44

No. ____ Date 3-9-44 Date ____ Map No. ____ Mapped C. Johnson Date ____

M.H. CHECK IN M.H. AT
6th ST. & 1st ALLEY. W. MEYLER ST.
ALSO

CHECKING ELEV. ON HOUSE
AT 11+94 - 49' Rt. (N.) of ℄ 55
ON 6th ST.

J.N. 1082

BANDINI ST. ET AL.

ELEV.

March 8, 1944
C.A. Benson
G.F. Brock
M.A. Van Deren
C.L. Carter

F.S.

H.I.

B.S.

STATION

NOTE: ANY ADDITIONS OR CHANGES ON THIS SHEET MUST BE MADE OR CIRCLED IN RED INK, WITH DATE AND NAME OF PERSON MAKING CHANGE

Do not extend notes this side of this line

PLEASE RETURN TO
LOS ANGELES COUNTY SURVEYOR
700 HALL OF RECORDS

FORM 307 5M 7-43

FORM 358 1M 12-41

PLEASE RETURN TO
LOS ANGELES COUNTY SURVEYOR
700 HALL OF RECORDS

NOTE: ANY ADDITIONS OR CHANGES ON THIS SHEET MUST BE MADE OR CIRCLED IN RED INK, WITH DATE AND NAME OF PERSON MAKING CHANGE

Do not extend notes this side of this line

B.M.	1ST RUN	DIFF.	2ND RUN	3RD RUN	ADJ. ELEV.	DESCRIPTION
Fd BM H2	77.690				77.690	USED Fd BM H2 Elev 77.690 LB 397-2
	4.960		4.817			Century Blvd + Hoover Ave
⊼	82.650	-0.086	088		-0.087	Fd bt. spk 1 E. end of C.R. N.E. Cor.
	5.046		4905			
Fd BM H3	77.604			1	77.603	Fd BM H3 Elev 77.568 LB. 397-2
	5.761		5.727	5.590		Century Blvd + Industrial Ave
⊼	83.365	+0.260	0.271	0.260	+0.260	Fd ? N end C.R. N.E. Cor.
	5.501		5456	5.330		
set BM H154	77.864			2	77.863 5	set BM H154
	4.694		4.774			Century Blvd 24 W of E end of N Cb + 105' ±
⊼	82.558	+0.337	0.338		+0.337	W. of split of rails L A + S L R R set bt spk
	4.357		4436			
B.M. H-60	78.201			3	78.200 2	Fd BM H60 Elev 78.163 LB 397-8
	4.567		4.399			Century Blvd + Center St
⊼	82.768	-0.102	0.102		-0.102	Fd bt spk N end of C.R. N W Cor.
	4.669		4501			
T.P.	78.099			4	78.098 101	T.P.
	4896		5.000			
⊼	82.995	+0.416	0.416		+0.416	
	4.480		4.584			
set BM H155	78.515			5	78.514 8	set BM H155
	4.520		4.551			Century Blvd + Nevada Ave
⊼	83.035	+0.174	0.174		+0.174	set bt. spk E end C.R. N E Cor.
	4.346		4.377			
Fd BM H61	78.689			6	78.688 93	Fd BM H61 Elev 78.685 LB 397-8
	4595		4.667			Century Blvd + Nevada St
⊼	83.284	+0.292	0.291		+0.292	Fd bt spk W end C.R. N.W. Cor.
	4303		4.376			
set BM H156	78.981			7	78.980 5	set BM H156
						N. Cb of Century Blvd 8' ± E of ℄ Fairlock Ave
						Produced set bt. spk.

JOB NO. 1086 SURVEY OF Facade Ave ET AL NOTES RED.
SURVEY BY R.L. Willey DATE
NOTES BY R.L.W. DATE 7-14-43 NOTES CHKD.
INDEXED C. Johnson DATE

FORM 353 1M 12-41

PLEASE RETURN TO
LOS ANGELES COUNTY SURVEYOR
700 HALL OF RECORDS

NOTE: ANY ADDITIONS OR CHANGES ON THIS SHEET MUST BE MADE OR CIRCLED IN RED INK, WITH DATE AND NAME OF PERSON MAKING CHANGE

Do not extend notes this side of this line

B.M.	1ST RUN	DIFF.	2ND RUN	3RD RUN	ADJ. ELEV.	DESCRIPTION
BM H156	78,981			7	78.980 5	H156 see P68
	4,545		4,640			
⊼	83,526	+0.315	0.314		+ 0.315	
	4,230		4,326			
set BM H157	79.296			8	79.295 301	set BM H157
	4,509		4,400			Century Blvd + Racine Ave
⊼	83.805	-0.154	0.152		- 0.153	set pt spk in N ch. of Century Bl[illegible] ± E. of ℄ of Racine Ave Prod.
	4.663		4552			
T.P.	79.142			9	79.142 9	T.P.
	5,210		5,267	5,201		(H-62-90[illegible])
⊼	84.352	0.859 +0.141	0.847	0.859	+ 0.859	
	4351		4.420	4,342	.005	use
Fd BM H63	80.001			10	80.001	Fd BM H63 Elev 80.005 LB3[illegible]
	4015		4.121			Century Blvd + Garfield Ave
⊼	84,016	-0.655	0.654		- 0.655	Fd chiseled + in N end C.R. N.W. [illegible]
	4.670		4.775			
TP	79.346			11	79.346 54	TP
	4,811		4,750			
⊼	84.157	-0.027	0.028		- 0.027	
	4,838		4778			
set BM H158	79.319			12	79.319 28	set BM H158
	4516		4,580			Garfield Ave 75' ± S. int of Co[illegible]
⊼	83,835	-0.373	0.375		- 0.374	set chiseled □ 1' W of ℄ edge pvmt of [illegible] Ave approx S. Lot line prod. of House # [illegible]
	4889		4.955			
T.P.	78,946			13	78.945 55	TP.
	4498		4,588			
⊼	83,444	-0.098	0.095		- 0.097	
	4596		4,683			∓400' N. ℄ [illegible] ST.
set BM H159	78,848			14	78.848 59	set BM H159
						Garfie[illegible] Ave, set chiseled [illegible] pvmt 1' W. of [illegible] in front [illegible]

NOTES RED
DATE
NOTES CHKD.
DATE
FOR NO. 1086 SURVEY OF Facade Ave ET [illegible]
SURVEY BY R.L. Willey
NOTES BY R.L.W. DATE 7-14-43
INDEXED C. Johnson DATE
F.B. 1101 PG. 67

FORM 353 (M 12-41)

PLEASE RETURN TO
LOS ANGELES COUNTY SURVEYOR
700 HALL OF RECORDS

NOTE: ANY ADDITIONS OR CHANGES ON THIS SHEET MUST BE MADE OR CIRCLED IN RED INK, WITH DATE AND NAME OF PERSON MAKING CHANGE

Do not extend notes this side of this line

JOB NO. 1086 SURVEY OF Facade Ave ET AL NOTES RED. DATE
SURVEY BY R.L. Willey DATE 7-15-42 NOTES CHKD. DATE
NOTES BY R.L. Willey DATE
INDEXED DATE

B.M.	1ST RUN	DIFF.	2ND RUN	3RD RUN	ADJ. ELEV.	DESCRIPTION
BM H159	78,848			14	78.848	BM H159, see P. 67
	4.541		4.430			
π	83.389	-0.567	0.570		-0.568	
	5108		5,000			
T.P.	78.281			15	78.280	
	4.690		4568			T.P.
π	82.971	-0.096	0.084		-0.085	
	4.776		4652		205 207 use	To Bottom Page 70
Ed. BM #62	78.195			16	78.195	Ed BM #62 Elev 78.205 B.A. 286-11
	4.275		4370	4.280		Garfield Ave + Westover St.
π	82.470	-0.564	0.560	0.560	-0.561	L+N in pvmt 9' E + 55' S. of ℄ int.
	4.839		4.930	4.840		* * * * * * * *
TP	77.631			1	77.644	
	4729		4.787			T.P.
π	82360	-0.035	0.035		-0.035	
	4.764		4822			
set BM H160	77.596			2	77.609	set BM H160
	4.350		4.508			Garfield Ave 150± N of int of Mendy St.
π	81.946	-0.630	0.630		-0.630	set chiseled □ in pvmt 1' W of E. edge pvmt in front House # 1174.
	4980		5.138			
TP	76.966			3	76.979	T.P.
	5040		4.571	4.961		
π	82.006	+0.502	0.503	0.503	+0.503	
	4538		4.468	4.458		
set BM H161	77.468			4	77.482	set BM # H161.
	4258		4.348			Mendy St + Racine Ave
π	81.726	-0.632	0.632		-0.632	set L+T. 1' E of W. end of drive way to House # 1200 House on S.S. Mendy St.
	4890		4.980			
set BM #H162	76.836			5	76.850	set BM # H162 s. side St.
						Mendy St + Fairlock, set L+T. 1' S. of N end conc. dr. To House # 1350. House NE Cor?

FORM 353 1M 12-41

PLEASE RETURN TO
LOS ANGELES COUNTY SURVEYOR
700 HALL OF RECORDS

NOTE: ANY ADDITIONS OR CHANGES ON THIS SHEET MUST BE MADE OR CIRCLED IN RED INK, WITH DATE AND NAME OF PERSON MAKING CHANGE

Do not extend notes this side of this line

B.M.	1ST RUN	DIFF.	2ND RUN	3RD RUN	ADJ. ELEV.	DESCRIPTION
BM H162	76.836			5	76.850 (63)	BM H162 see p 58
	4.480		4.349			
π	81.316	+0.440	0.439		+0.439	
	4.040		3.910			
set BM H163	77.276			6	77.289 (304)	set BM # 163
	3.620		3.680			Mendy St + Florine Ave
π	80.896	+1.255	1.255		-1.255	set L+T 6' W. of E. end of Co. in front of House # 1326, House 3 on S. side Mendy St
	4.875		4.935			
set BM # H164	76.021			7	76.034 (52)	set BM # H164
	4.541		4.620			Mendy St + Facade Ave
π	80.562	-0.002	0.002		-0.002	set L+T 1' E. of N. end of conc. Dr. in front of House # side Facade Ave
	4.543		4.622			
TP	76.019			8	76.032 (52)	T.P.
	4.780		4.860			
π	80.799	+2.019	2.018		+2.019	
	2.761		2.842		78.051 (074)	* * * * * From Page 70
set BM H165	78.038			9 20	78.059	set BM H165
	3.181		3.340			Facade Ave + Westover St
π	81.219	-1.066	1.065		-1.066	set spk in N.S. 8" c P.P. # 593228 B. P. at S.W. Cor of int.
	4.247		4.405		77.009	
T.P.	76.972			21	76.993	T.P.
	5.148		5.009			
π	82.120	+0.648	0.649		+0.648	
	4.500	~~+0.648~~	4.360			
set BM # 169	77.620			22	77.641 (58)	set BM # H169
	5.468		5.270			North end Facade Ave
π	83.088	+2.704	2.701		+2.703	set L+T 1' N. of S. end of conc. Dr. in front of # 1342, ± 450' N. of E. Westover St
	2.764		2.569			
T.P.	80.324			23	80.344	T.P.

DATE CHECKED ____ DATE ____
NOTES BY ____ DATE ____
INDEXED ____ DATE ____
SURVEY BY R. W. Willey
NOTES BY A. C. Johnson
DATE 2-15-43
JOB NO. 10.66 SUBJECT OF SURVEY Facade Ave. & Ft. Pl.
F.B. 1101 PG. 69

FORM 353 1M 12-41

PLEASE RETURN TO
LOS ANGELES COUNTY SURVEYOR
700 HALL OF RECORDS

NOTE: ANY ADDITIONS OR CHANGES ON THIS SHEET MUST BE MADE OR CIRCLED IN RED INK, WITH DATE AND NAME OF PERSON MAKING CHANGE

Do not extend notes this side of this line

JOB NO. 1086 SURVEY OF Facade Ave Et Al NOTES RED.
SURVEY BY R.L. Willey DATE
NOTES BY R.L.W. DATE 7-15-43 NOTES CHKD.
INDEXED C. Johnson DATE DATE

B.M.	1ST RUN	DIFF.	2ND RUN	3RD RUN	ADJ. ELEV.	DESCRIPTION
TP	80324			23	80.344 61	TP see pg # 69.
	2528		2471			
⊼	82,852	-2.760	2.760		-2.760	
	5.288		5,231			
BM # H3	77.564			24	77.584 .603	BM H 3 see pg # 66
	4950		4995	4.967		
⊼	82.514	+0.089	0.085	0086	+ 0.087	
	4861		4.910	4.881		
BM # H.2	77.653		~~4.910~~	~~4881~~	77.671	BM H2 see pg # 66 - Elev. 77690 USED 25
* *	* *	* *	* *	25 * *	* *	* * * * * *
BM # H165	78.038			20	78.059 .074	BM # H165 see pg # 69
	3142		3230	3,170		To Page 69
⊼	81,180	+0.752	0.759	0.760	+ 0.757	
	2.390		2471	2.410		
set BM H166	78.790			19	78.816 30	set BM # H166
	2800		2905			Westover St + Florine Ave
⊼	81,590	+0.177	0.179		+ 0.178	set spk N side PP # 593226E on S.E. Cor. of int.
	2623		2,726			
set BM H167	78.967			18	78.994 79.008	set BM # H167
	3520		3450			Westover St + Fairlock Ave
⊼	82.487	+0.366	0.367		+ 0.366	set spk in N side PP # 560161E on SE Cor of int
	3154		3083			
set BM H168	79,333			17	79.360 73	set BM # H168
	3284		3401			Westover St. + Racine Ave
⊼	82.617	-1.165	1.165		- 1.165	set spk in N Sid PP # 560159E on SE Cor int
	4.449		4.566			
BM # 62	78.168		~~4.566~~	16	78.195 205	BM # 62 Elev 78195 see pg # 68
						From Page 68
				(Back	In For Adjusting) C.V.C.	

77.690
77.671
0.0190
0.000762 Constant.

Notes Ck'd by [illegible]	Survey of [illegible] Survey Imp Jobs
[illegible]	[illegible]
Office Work [illegible]	Surveyed by [illegible]
[illegible]	[illegible]
Date Sept. '44	Indexed [illegible]

J.N. 8351

CENTER LINE SURVEY

& SURVEY CO. IMP JOBS

(FACADE AVE. ET. AL. SS.)

C.I. 1086

R.L. Willey Ch.
Geo. Nichol T.
D.S. Waltermire HC
W.S. Cowherd RC

July 19[illegible]

FOR INDEX SEE PG N[illegible]

Note This area resurveyed by Rd Dept.
for C.I. 1313 - Florine Ave. - These notes

See FB-F.Q. 873-2-27 W.S.G.

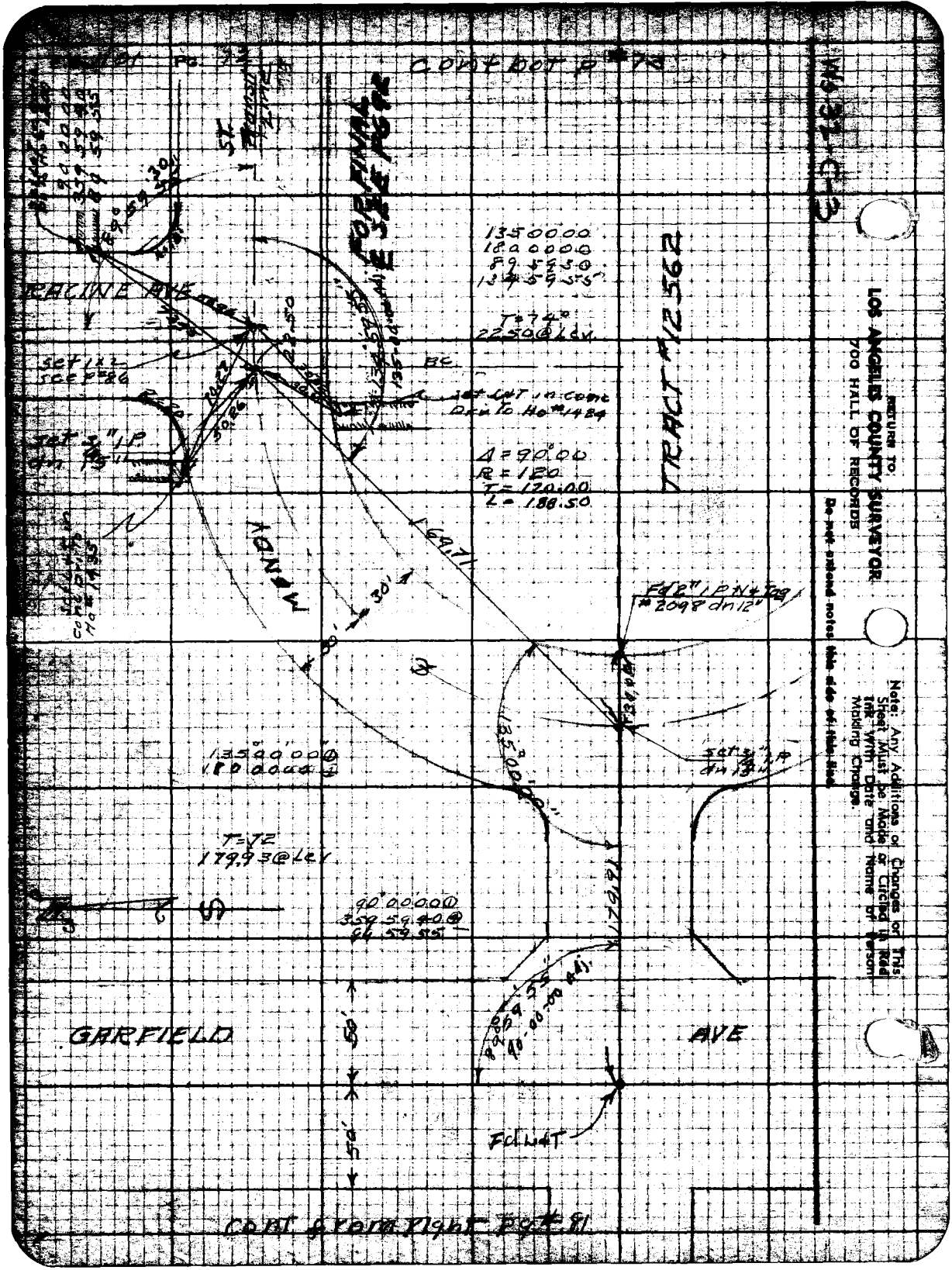

CONT DOT P #73
FOR FINAL SEE PG 92
RACINE AVE
TRACT #12562
135 00 00
180 00 00
89 59 30
134 59 55
T=74°
22.50 @ Lev.
Set 1x2 see P #86
Set L&T in conc Drv to Ho #1484
Set 3/4" I.P. dn 15"
Δ=90°00
R=120
T=170.00
L=188.50
169.71
MENDY
30'
Fd 2" I.P. N+Tag #2098 dn 12"
135°00'00"
180 00 00
T=72
179.93 @ Lev
90°00'00"
359 59 40
89 59 55
GARFIELD
AVE
50'
Fd L&T
CONT from Right Pg #81
RETURN TO:
LOS ANGELES COUNTY SURVEYOR
700 HALL OF RECORDS
Do not extend notes this side of this line.
Note: Any Additions or Changes on This Sheet Must be Made or Circled in Red Ink With Date and Name of Person Making Change.

Notes Ck'd by	[illegible]	Survey of	Sur. Co Imp Jobs
[illegible]	[illegible]	[illegible]	[illegible]
[illegible]	[illegible]	[illegible]	[illegible]
Date	Sept. '44	Indexed	A. C. Johnson

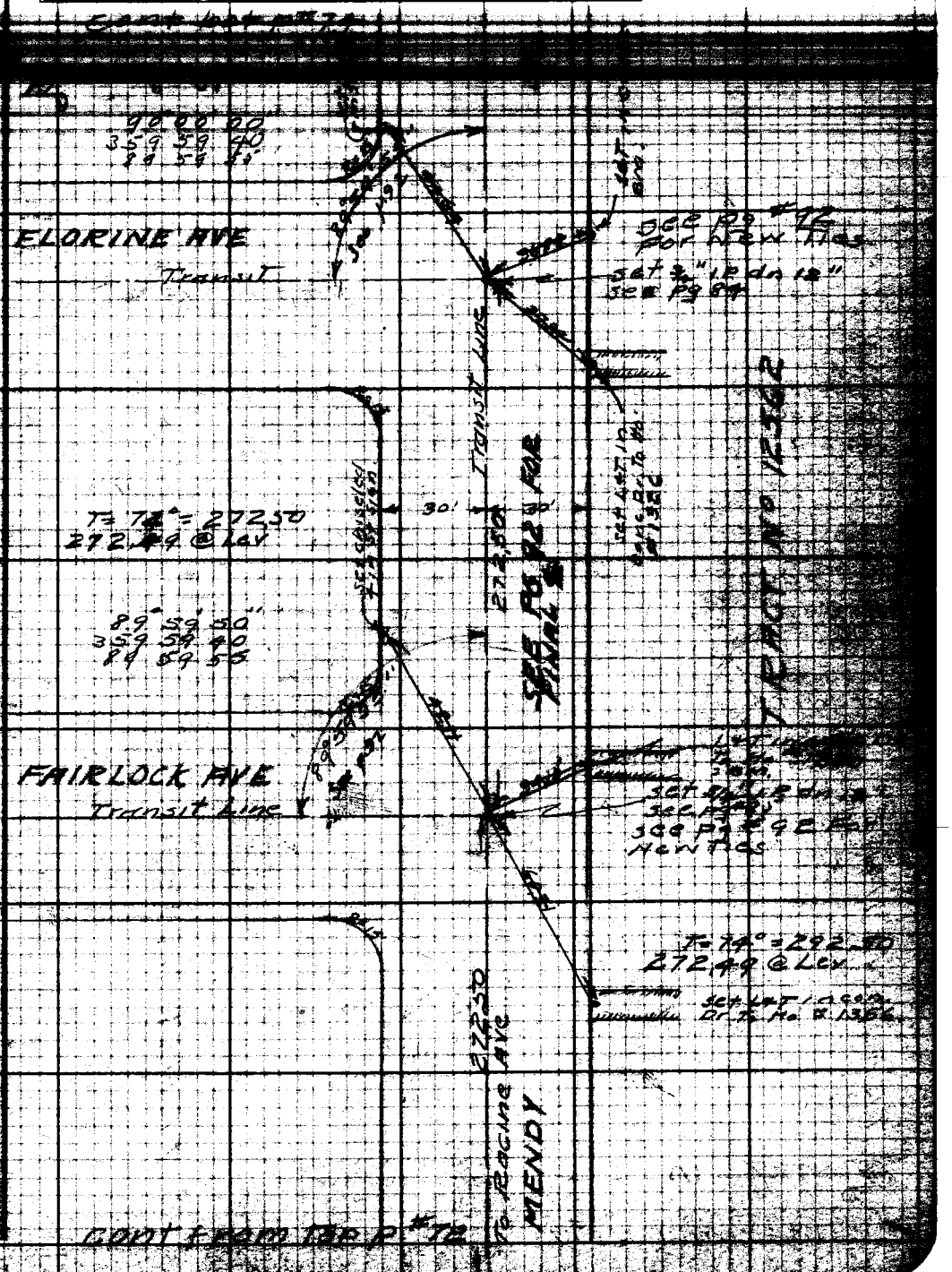

CONT FROM TOP P #72

Note: Any Additions or Changes on This Sheet Must be Made or Circled in Red Ink With Date and Name of Person Making Change.

RETURN TO
LOS ANGELES COUNTY SURVEYOR
700 HALL OF RECORDS

Do not extend notes this side of this line.

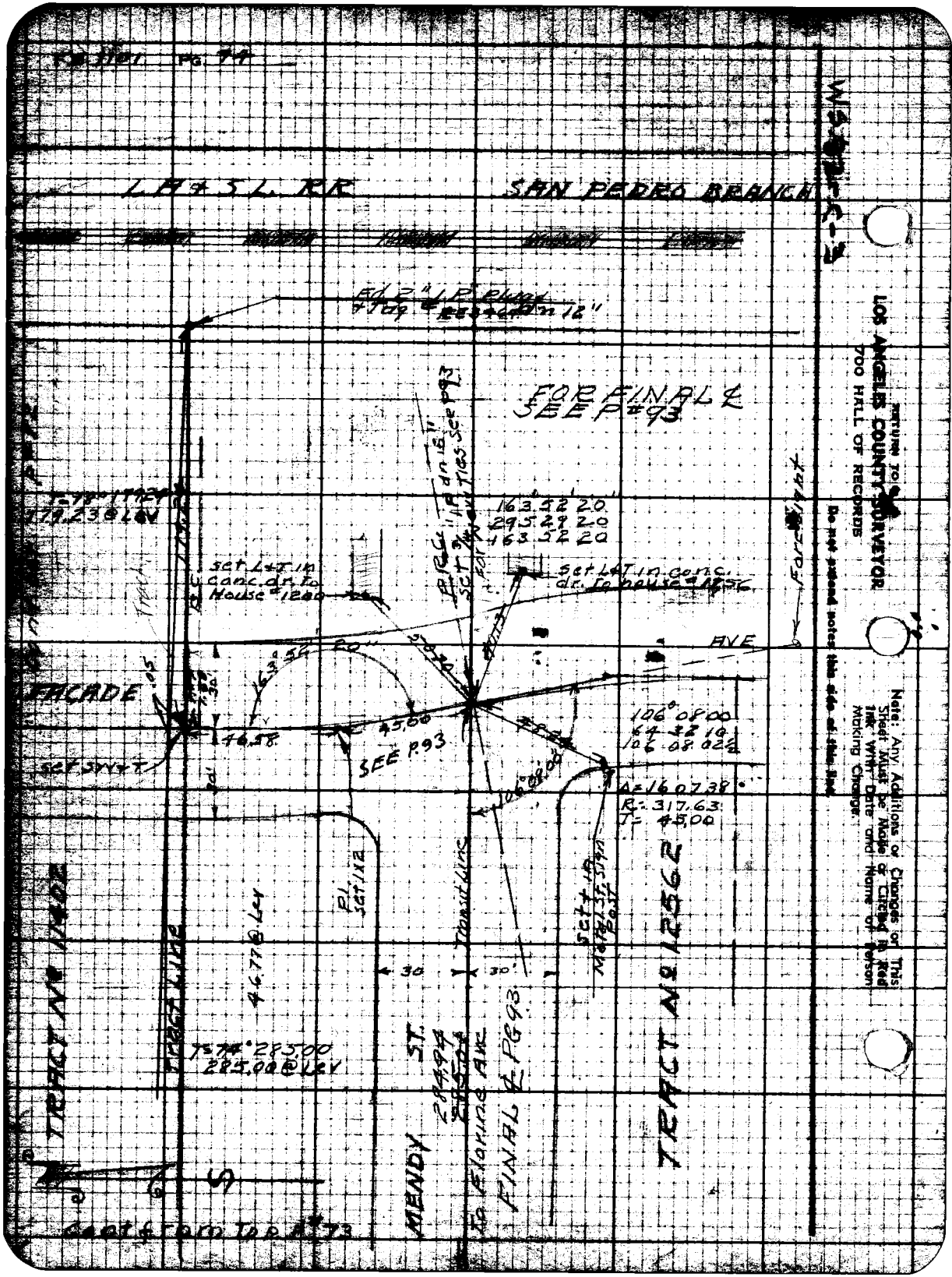

PG 74
LA & SL RR
SAN PEDRO BRANCH
FOR FINAL ℄ SEE P#93
163 52 20
295 29 20
163 52 20
Set L&T in conc. dr. to House #1200
Set L&T in conc. dr. to house #1256
AVE
FACADE
SEE P.93
106° 08 00
64 32 10
106 08 02½
Δ=16 07 38
R=317.63
T=45.00
46.58
45.00
Set SW&T
Transit Line
Set 1x2
Set 1x2 Metal St. Sign Post
46.77 @ Lev
T=74° 285.00
285.00 @ Lev
TRACT No 11402
TRACT No 12562
MENDY ST.
To Florine Ave
FINAL ℄ PG 93
Cont from Top P#73
RETURN TO
LOS ANGELES COUNTY SURVEYOR
700 HALL OF RECORDS
Do not extend notes this side of this line
Note: Any Additions or Changes on This Sheet Must be Made or Circled in Red Ink With Date and Name of Person Making Change.

Notes Ck'd by	[illegible]	Survey of	E. Sur. Co. Imp. Job
Map No.	[illegible]	W. O. [illegible]	
Office Work	[illegible]	Surveyed by	R. L. Willey
[illegible]		[illegible]	
Date	Sept. '44	Indexed	A. C. Johnson

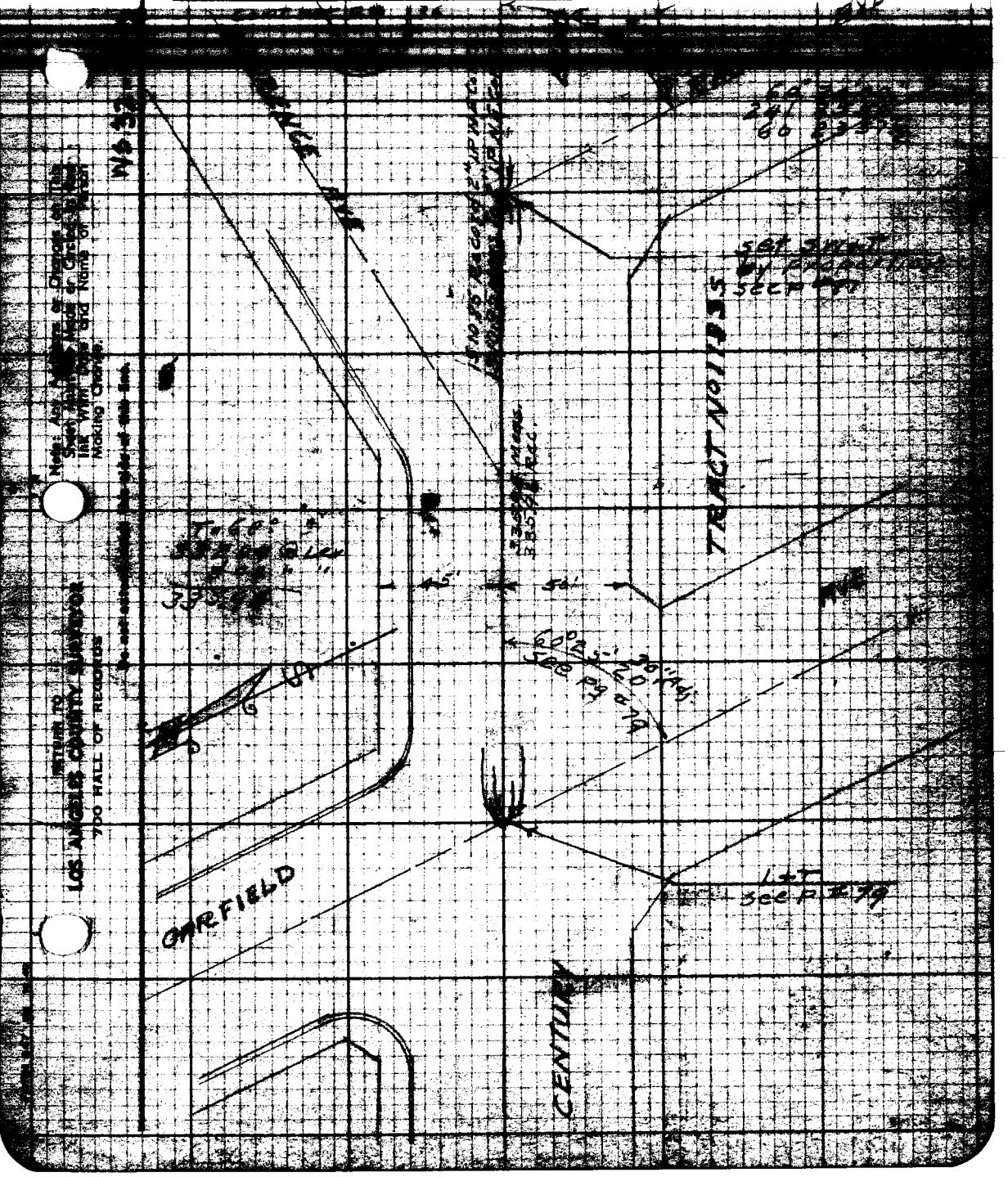

RETURN TO
LOS ANGELES COUNTY SURVEYOR
700 HALL OF RECORDS
Note: Any Additions or Changes on this Sheet Must Be Made or Circled in Ink With Date and Name of Person Making Change.
Do not [illegible] this side of this line.

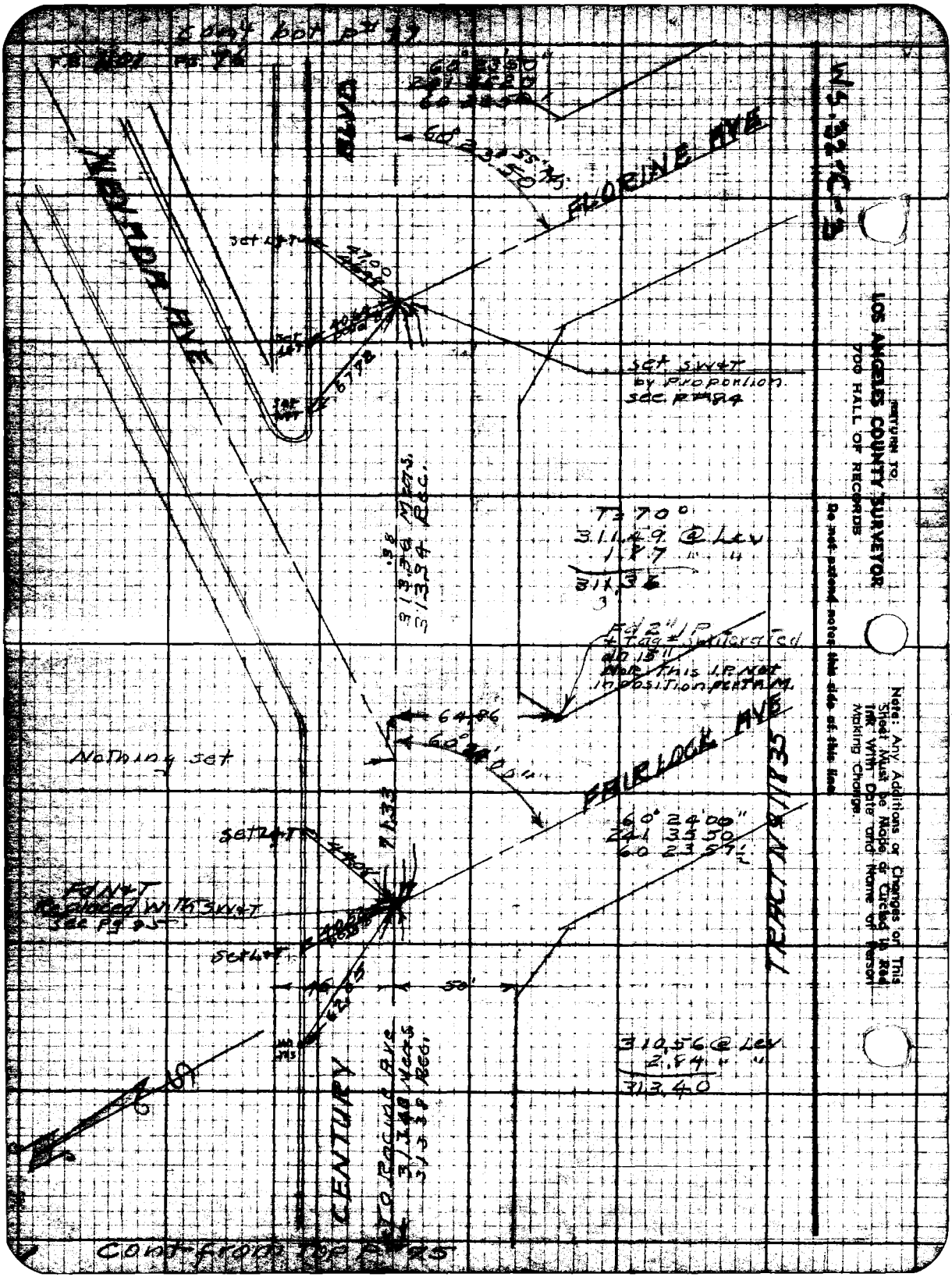

RETURN TO
LOS ANGELES COUNTY SURVEYOR
700 HALL OF RECORDS

Do not extend notes this side of this line

Note: Any Additions or Changes on This Sheet Must be Made or Circled in Red Ink With Date and Name of Person Making Change.

Notes Ck'd by	[illegible]	Survey of	℄ Surv Co. Imp Jobs
Map No.	[illegible]	W. [illegible]	Tape No. [illegible]
Office Work	[illegible]	Surveyed by	R. L. Willey
[illegible]	[illegible]	Notes	[illegible]
Date	Sept. '44	Indexed	A. C. Johnson

F.B. [illegible] Pg [illegible]



cont from Top pg #26

Note: Any Additions or Changes on This Sheet Must be Made or Circled in Red Ink With Date and Name of Person Making Change.
Do not extend notes this side of this line.
RETURN TO
LOS ANGELES COUNTY SURVEYOR
700 HALL OF RECORDS

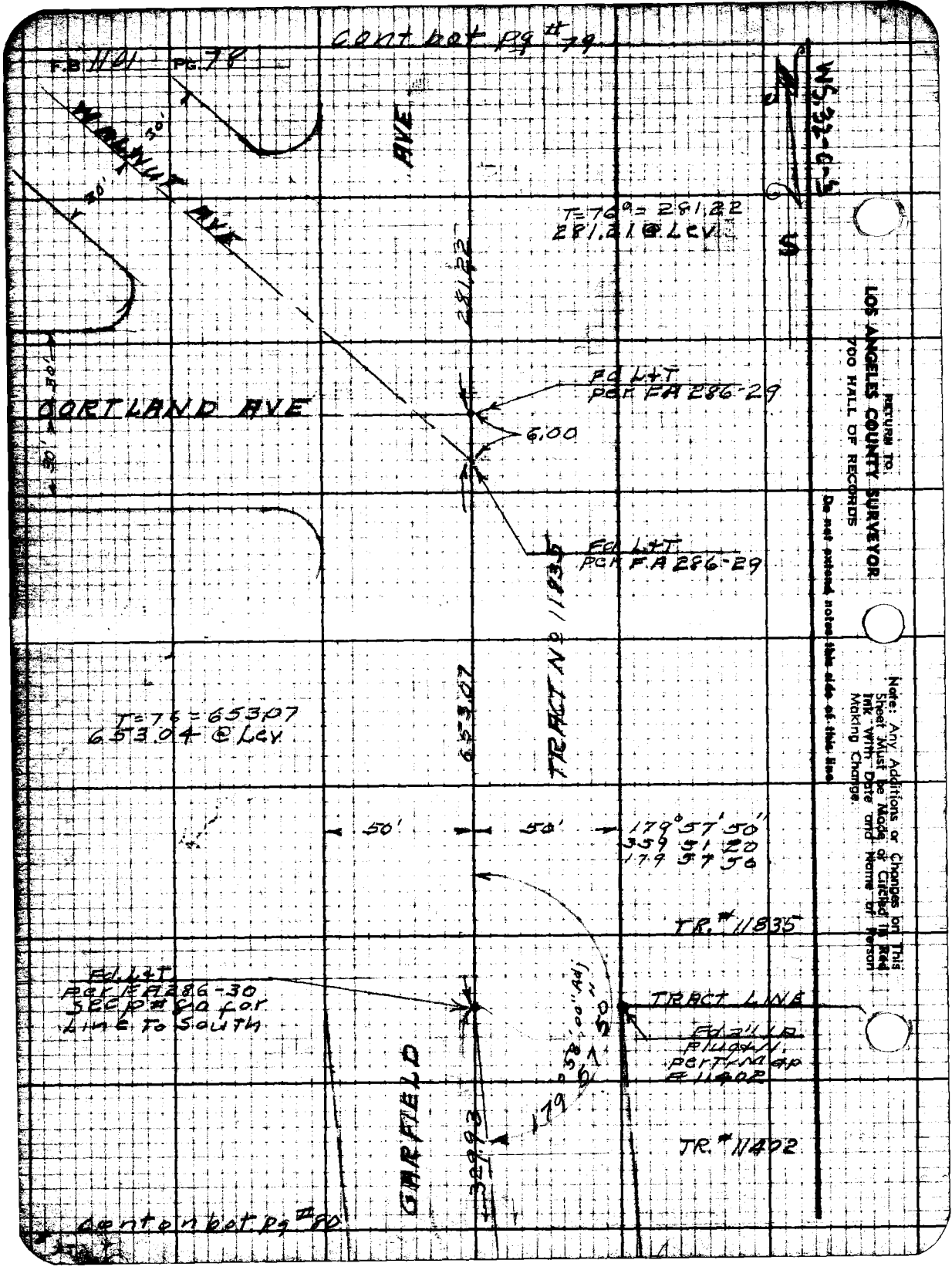

cont bot pg #79
F.B 1101 PG 78
WALNUT AVE
AVE
30'
T=76° = 281.22
281.21 @ Lev
281.22
CORTLAND AVE
Fd L+T
per FA 286-29
6.00
Fd L+T
per FA 286-29
TRACT No 11835
653.07
T=76 = 653.07
653.04 @ Lev
50'
50'
179° 57' 50"
359 51 20
179 57 50
TR. # 11835
Fd L+T
per FA 286-30
see p #80 for
Line to South
TRACT LINE
179° 57' 50"
GARFIELD
329.93
TR. # 11402
cont on bot pg #80
WS 32-C-3
S
RETURN TO
LOS ANGELES COUNTY SURVEYOR
700 HALL OF RECORDS
Do not extend notes this side of this line
Note: Any Additions or Changes on This Sheet Must be Made or Circled in Red Ink With Date and Name of Person Making Change.

Notes Ck'd by [illegible]	Survey of 4 Sup. Co Imp Job
Map No. [illegible]	W. O. [illegible] Tape No. [illegible]
Office Work [illegible]	Surveyed by R. L. Wiley
Checked [illegible]	Notes [illegible] Date [illegible]
Date Sept. 44	Indexed A. C. Johnson

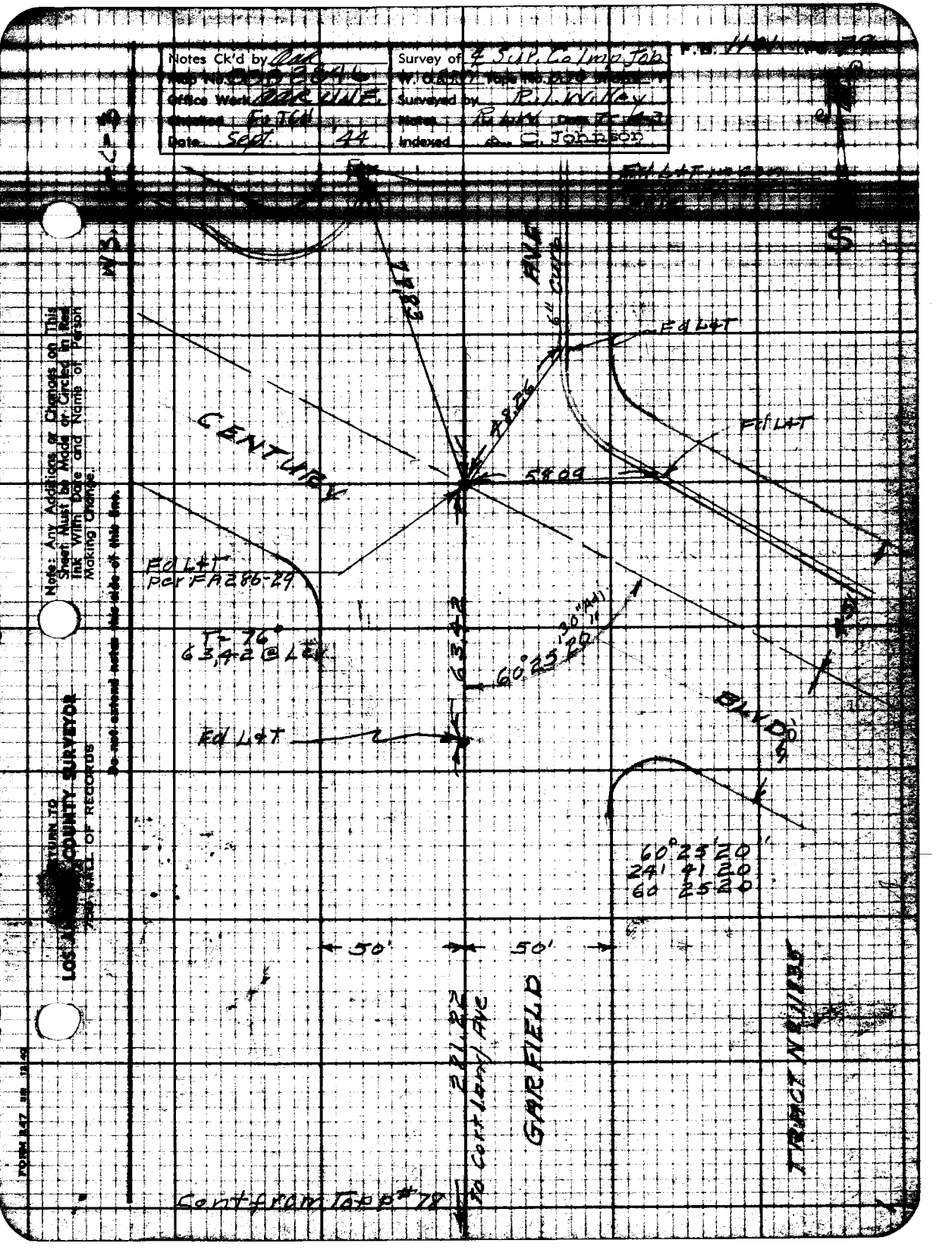

Note: Any Additions or Changes on This Sheet Must be Made or Circled in Red Ink With Date and Name of Person Making Change.

Do not extend notes this side of this line.

RETURN TO LOS ANGELES COUNTY SURVEYOR 700 HALL OF RECORDS

FORM 247



F.B. 1101 Pg. 80
Cont bot P 81
Fd L+T
T = 76°
24.91 @ Lev
Fd L+T
AVE
T = 76° = 334.84
334.825 @ Lev
90°00'20"
360 01 10
90 00 17½
334.84
90°00'20" 30" Adj.
Grove Ave
WESTOVER ST.
Fd L+T
Rck TRM 11402
TRACT NO 11402
50
50
329.93
T = 76° = 329.93
329.91 @ Lev
GARFIELD
TRACT LINE
L+T Pg. 78
2" I.P. Pg. 78
TRACT 11135
65.07
WS 32-C-3
RETURN TO
LOS ANGELES COUNTY SURVEYOR
700 HALL OF RECORDS
Do not extend notes this side of this line
Note: Any Additions or Changes on This Sheet Must be Made or Circled in Red Ink With Date and Name of Person Making Change.

Notes Ck'd by	Survey of E. Sur. Co. Imp. Jobs
Office Work	Surveyed by
Date Sept. 44	Indexed A. C. Johnson



Note: Any Additions or Changes on This Sheet Must Be Made or Circled in Red Ink With Date and Name of Person Making Change.

RETURN TO
LOS ANGELES COUNTY SURVEYOR
700 HALL OF RECORDS

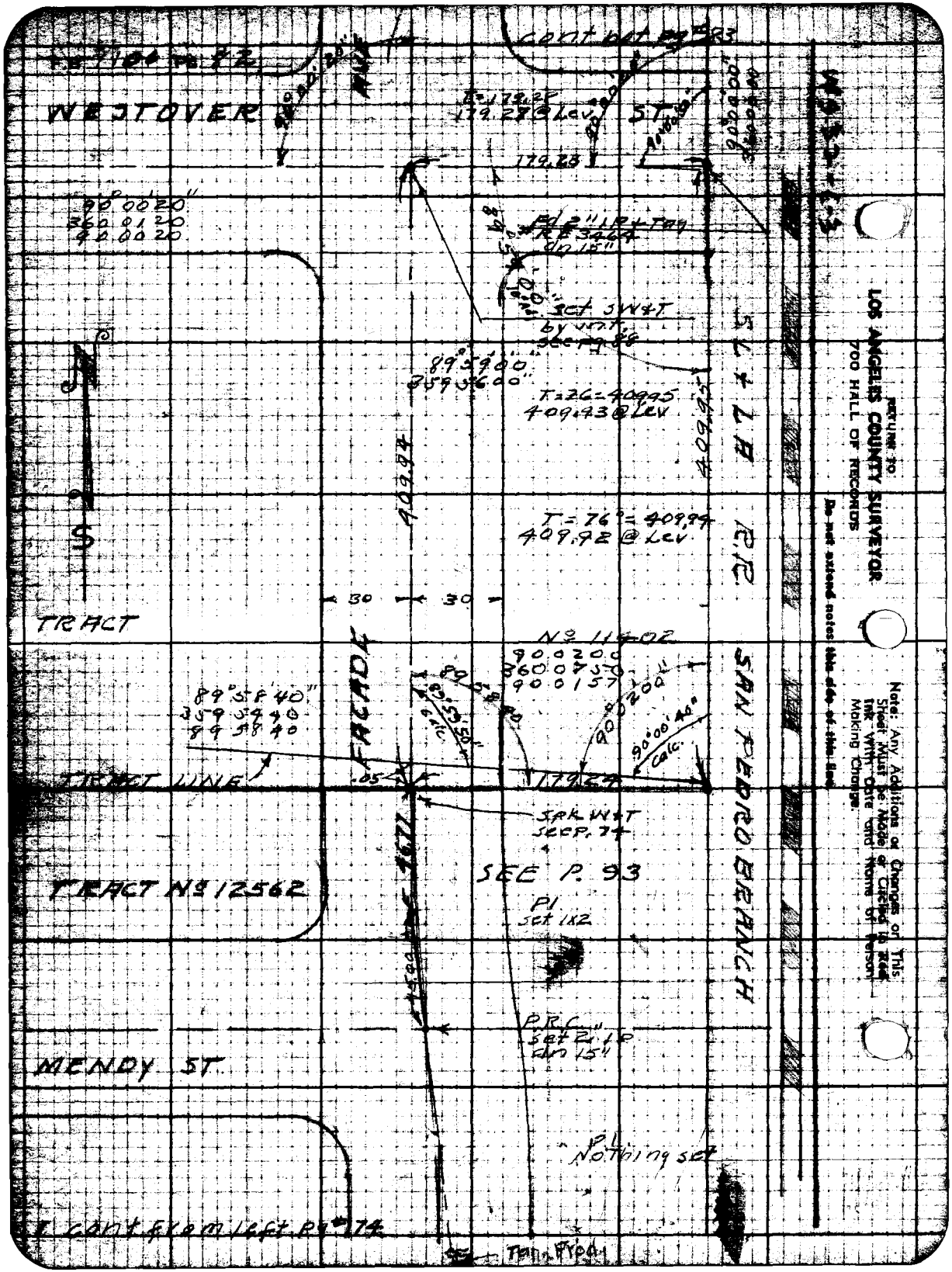

RETURN TO
LOS ANGELES COUNTY SURVEYOR
700 HALL OF RECORDS

Do not extend notes this side of this line

Note: Any Additions or Changes on This Sheet Must be Made or Circled in Red Ink With Date and Name of Person Making Change.

Notes Ck'd by [illegible]	Survey of ℄ Sur Co. Imp. Jobs
[illegible]	[illegible]
Office Work [illegible]	Surveyed by [illegible]
[illegible]	[illegible]
Date Sept. '44	Indexed A. C. Johnson

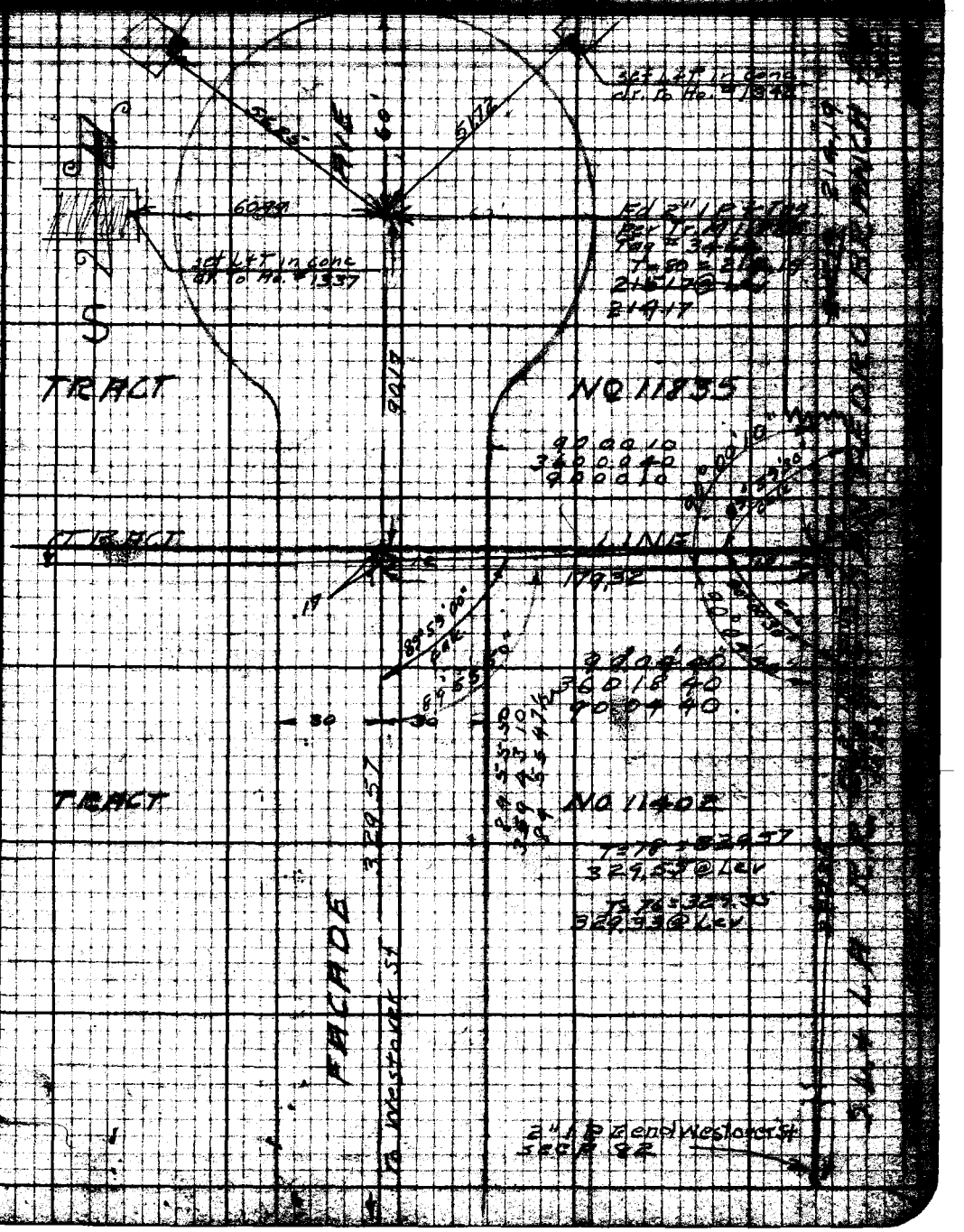

Notes: Any Additions or Changes on This Sheet Must be Made or Circled in Red Ink With Date and Name of Person Making Change.

Do not extend notes this side of this line.

RETURN TO
LOS ANGELES COUNTY SURVEYOR
700 HALL OF RECORDS

FORM 247 5M 12-40

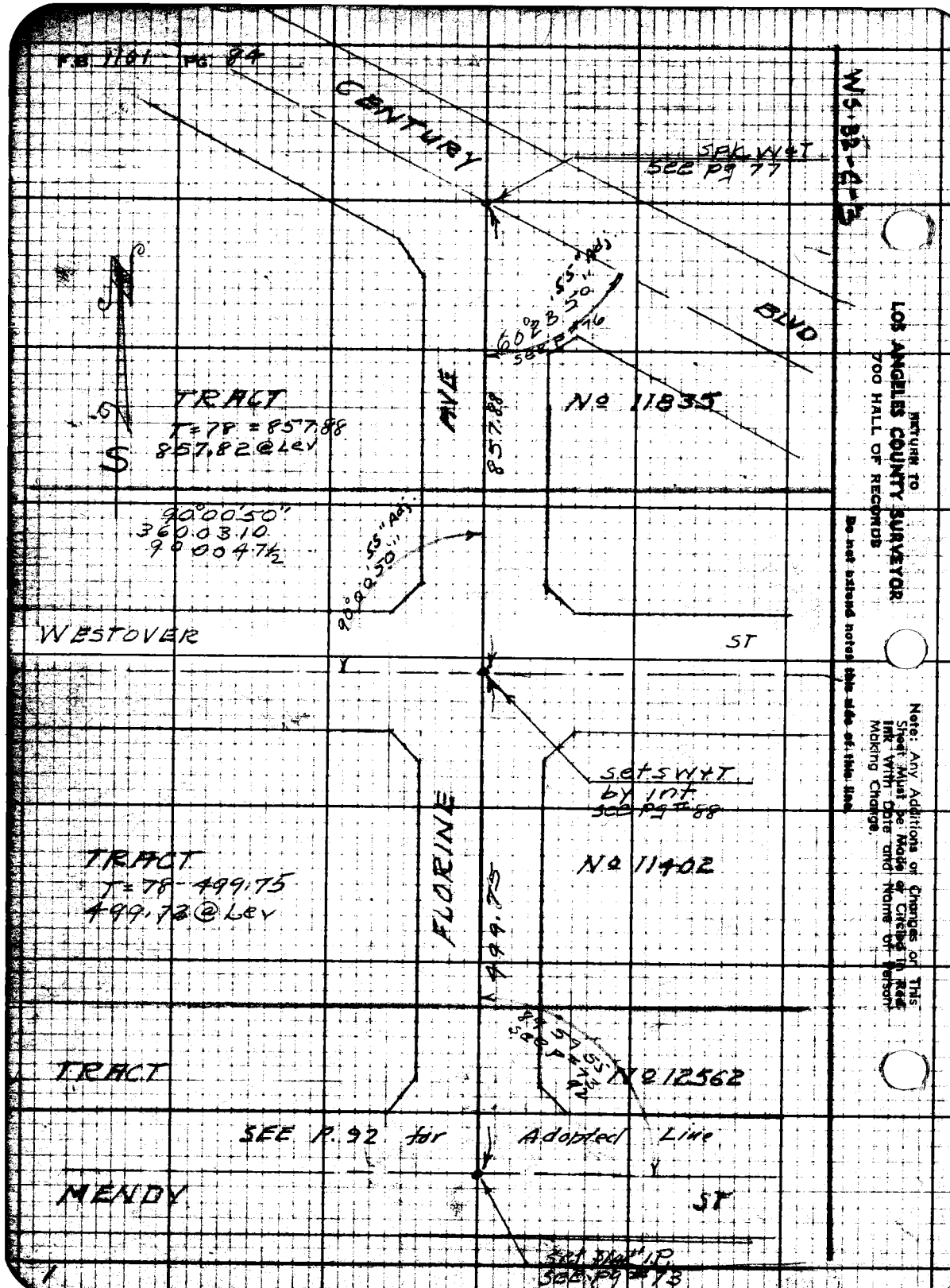
F.B. 1101 PG. 84
CENTURY
BLVD
SPK W&T
SEE PG 77
55" Adj.
60°23'50"
SEE P#76
TRACT
T=78 = 857.88
857.82 @ Lev
S
AVE
857.88
No 11835
90°00'50"
360.03.10
90 00 47½
55" Adj.
90°00'50"
WESTOVER
ST
set SW&T
by int.
see pg #88
FLORINE
TRACT
T=78-499.75
499.73 @ Lev
No 11402
499.75
TRACT
No 12562
SEE P. 92 for Adopted Line
MENDY
ST
set Plat I.P.
SEE PG #73
WS-32-C-3
RETURN TO
LOS ANGELES COUNTY SURVEYOR
700 HALL OF RECORDS
Do not extend notes this side of this line.
Note: Any Additions or Changes on This Sheet Must be Made or Circled in Red Ink With Date and Name of Person Making Change.

Notes Ck'd by [illegible]	Survey of [illegible] Sur Co 1 mp Jobs
Map No. [illegible]	W. O. [illegible] Tape No. [illegible]
Office Work [illegible]	Surveyed by R. L. Wiley
Checked [illegible]	Notes [illegible] Date [illegible]
Date Sept. '44	Indexed A. C. Johnson

F.B. [illegible] Pg. [illegible]

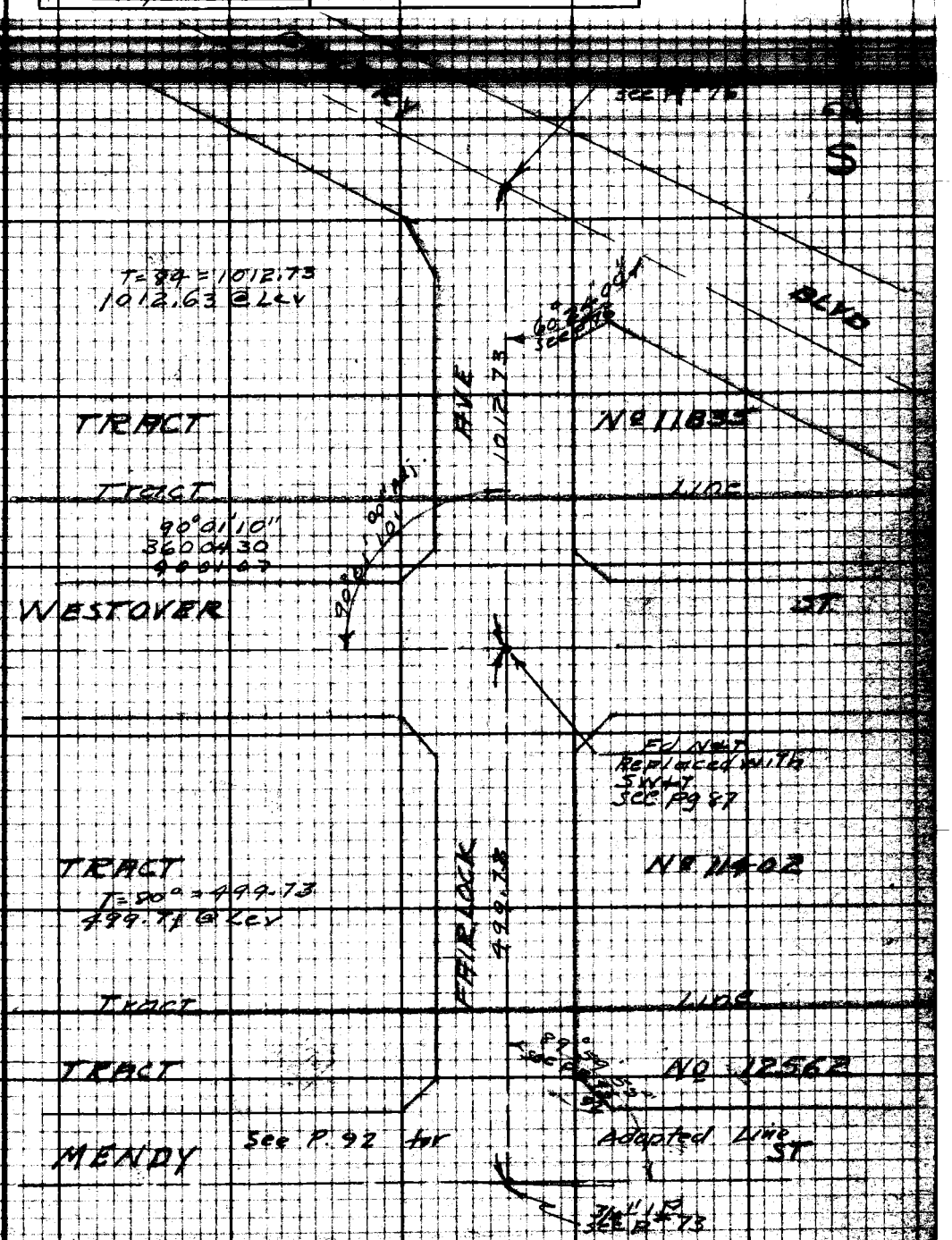

Note: Any Additions or Changes on This Sheet Must be Made or Circled in Red Ink With Date and Name of Person Making Change.

Do not extend notes this side of this line.

RETURN TO
LOS ANGELES COUNTY SURVEYOR
700 HALL OF RECORDS

FORM 247 SW 12-40

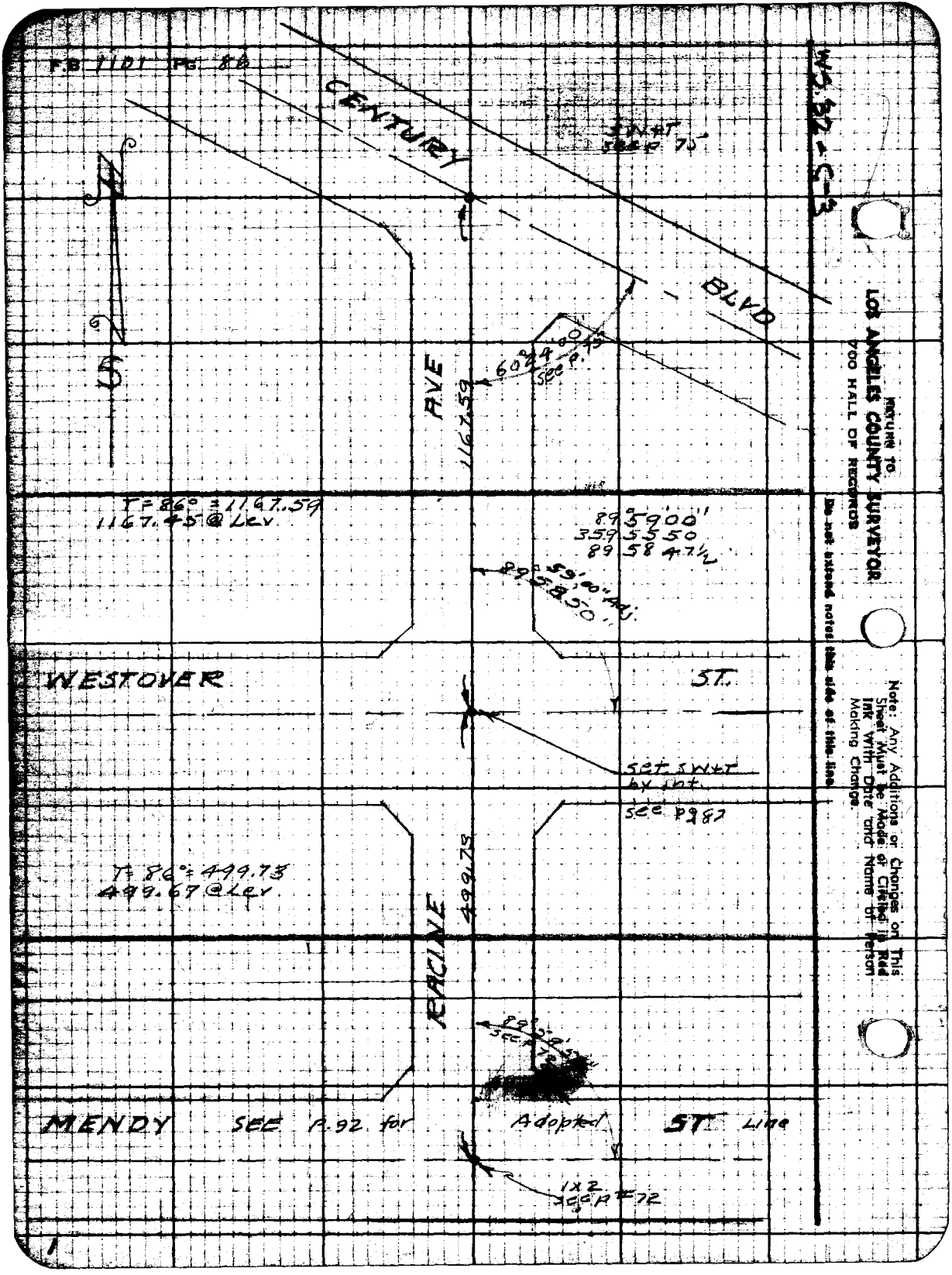
F.B. 1101 PG. 86
CENTURY
BLVD
SW+T
SEE P. 75
WS 32-C-3
AVE
1167.59
60°24'00"
SEE P. 75
T=86°=1167.59
1167.45 @ Lev
89°59'00"
359 5550
89 58 47½
89°58'50"
59'00" Adj.
WESTOVER
ST.
set SW+T
by int.
see pg 87
T=86°=499.73
499.67 @ Lev
RACINE
499.73
MENDY
SEE P. 92 for
Adopted
ST Line
1x2
SEE P. #72
RETURN TO
LOS ANGELES COUNTY SURVEYOR
700 HALL OF RECORDS
Do not extend notes this side of this line.
Note: Any Additions or Changes on This Sheet Must be Made or Circled in Red Ink With Date and Name of Person Making Change.

1101 : 5 - 286

76F3095 247 10M 1-49

RETURN TO
LOS ANGELES COUNTY SURVEYOR
726 LOS ANGELES COUNTY
ENGINEERING BLDG.

Note: Any Additions or Changes on This Sheet Must be Made or Circled in Red Ink With Date and Name of Person Making Change.

Do not extend notes this side of this line.

Notes Ck'd by
Map No.
Office Work
Checked
Date

Survey of
W. O. Tape No. Std. °F
Surveyed by
Notes Date
Indexed

F. B. PG.

Notes Ck'd by	[illegible]	Survey of	[illegible]
[illegible]		[illegible]	
Office Work	[illegible]	Surveyed by	R. L. Willey
[illegible]	[illegible]	[illegible]	[illegible]
Date	Sept. 44	Indexed	A. C. Johnson

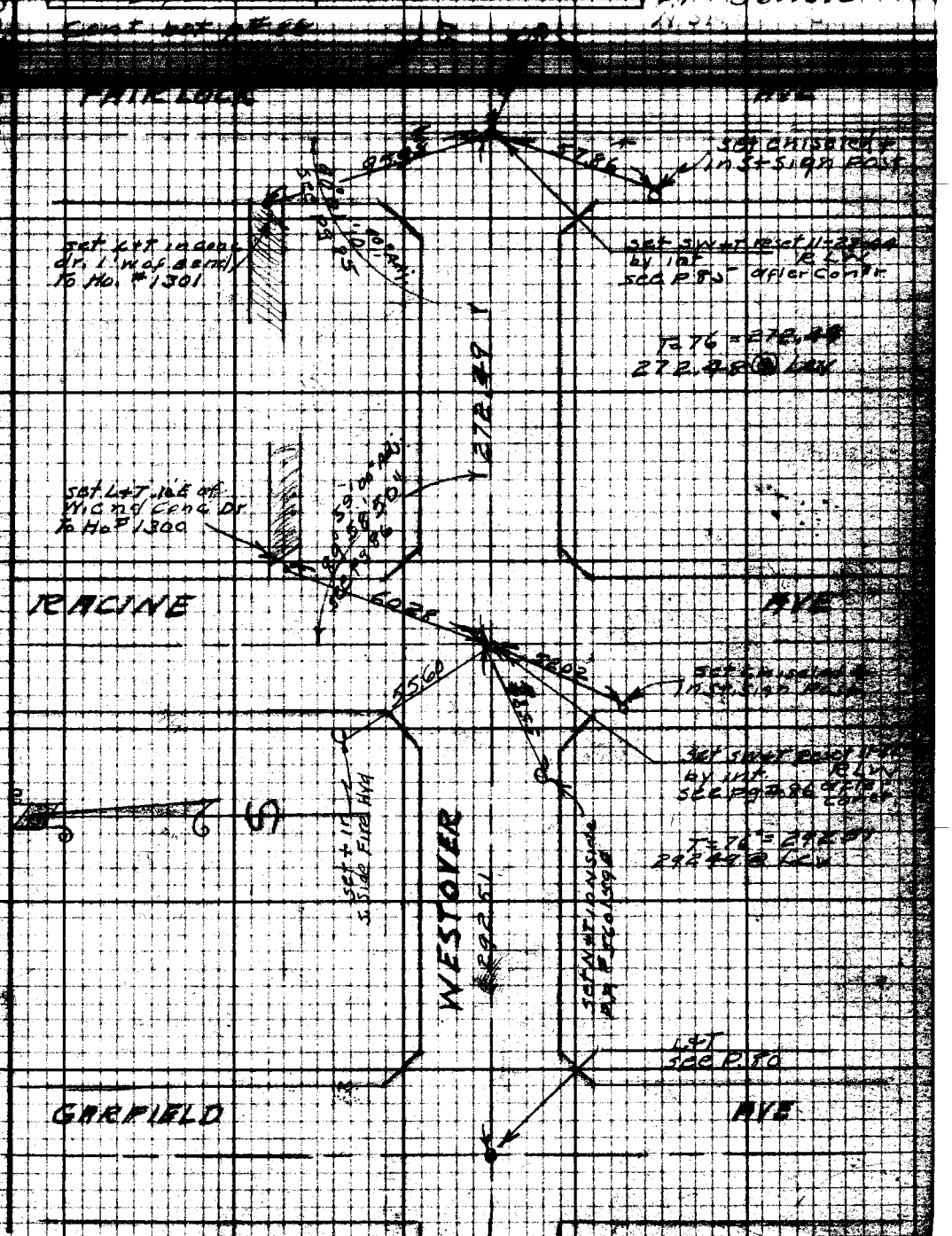

Note: Any Additions or Changes on This Sheet Must be Made or Circled in Red Ink With Date and Name of Person Making Change.

RETURN TO
LOS ANGELES COUNTY SURVEYOR
700 HALL OF RECORDS

Do not extend notes this side of this line.

FORM 247 5M 12-40

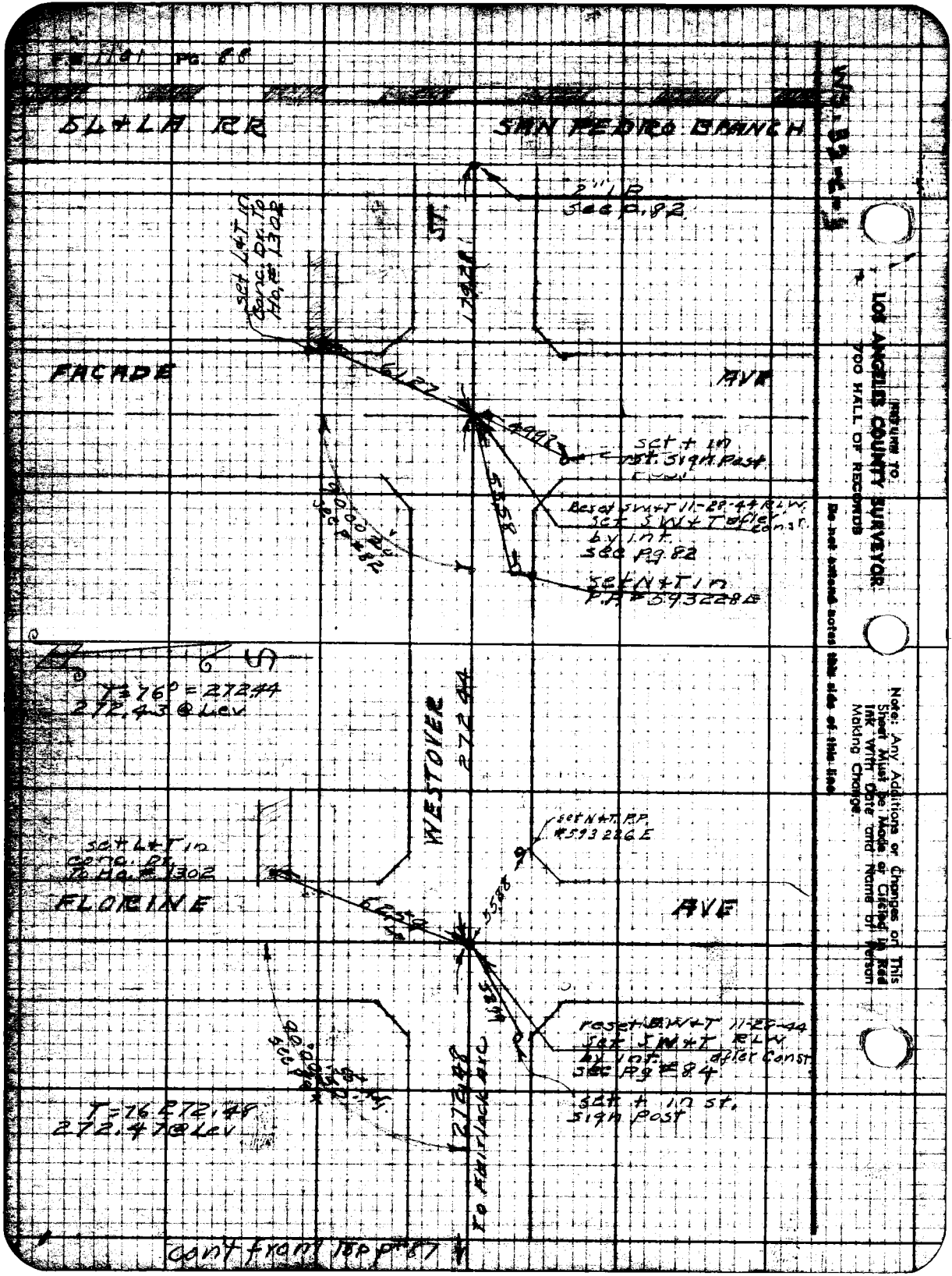

RETURN TO
LOS ANGELES COUNTY SURVEYOR
700 HALL OF RECORDS

Do not extend notes this side of this line

Note: Any Additions or Changes on This Sheet Must be Made or Circled in Red Ink With Date and Name of Person Making Change.

Notes Ck'd by	[illegible]	Survey of	Facade Ave ET AL
Map No.	[illegible]		
Office Work	[illegible]	Surveyed by	[illegible]
Checked	[illegible]		
Date	Sept. 24	Indexed	A. C. Johnson

F.B. [illegible] PG. [illegible]

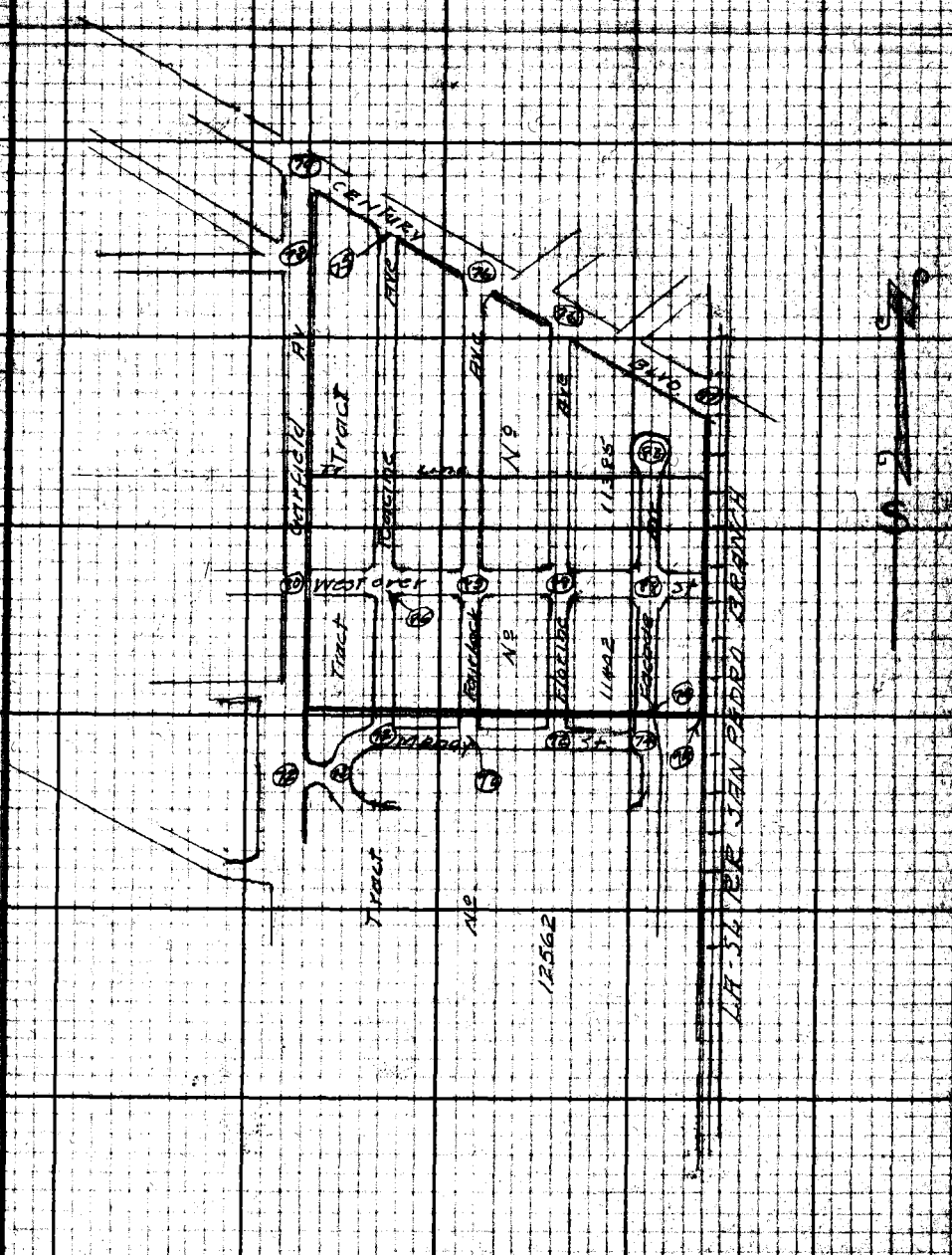

Note: Any Additions or Changes on this Sheet Must be Made or Checked in Red Ink With Date and Name of Person Making Change.

Do not extend notes this side of this line.

RETURN TO
LOS ANGELES COUNTY SURVEYOR
700 HALL OF RECORDS

RETURN TO
LOS ANGELES COUNTY SURVEYOR
700 HALL OF RECORDS

Note: Any Additions or Changes on This Sheet Must be Made or Circled in Red Ink With Date and Name of Person Making Change.

Do not extend notes this side of this line.

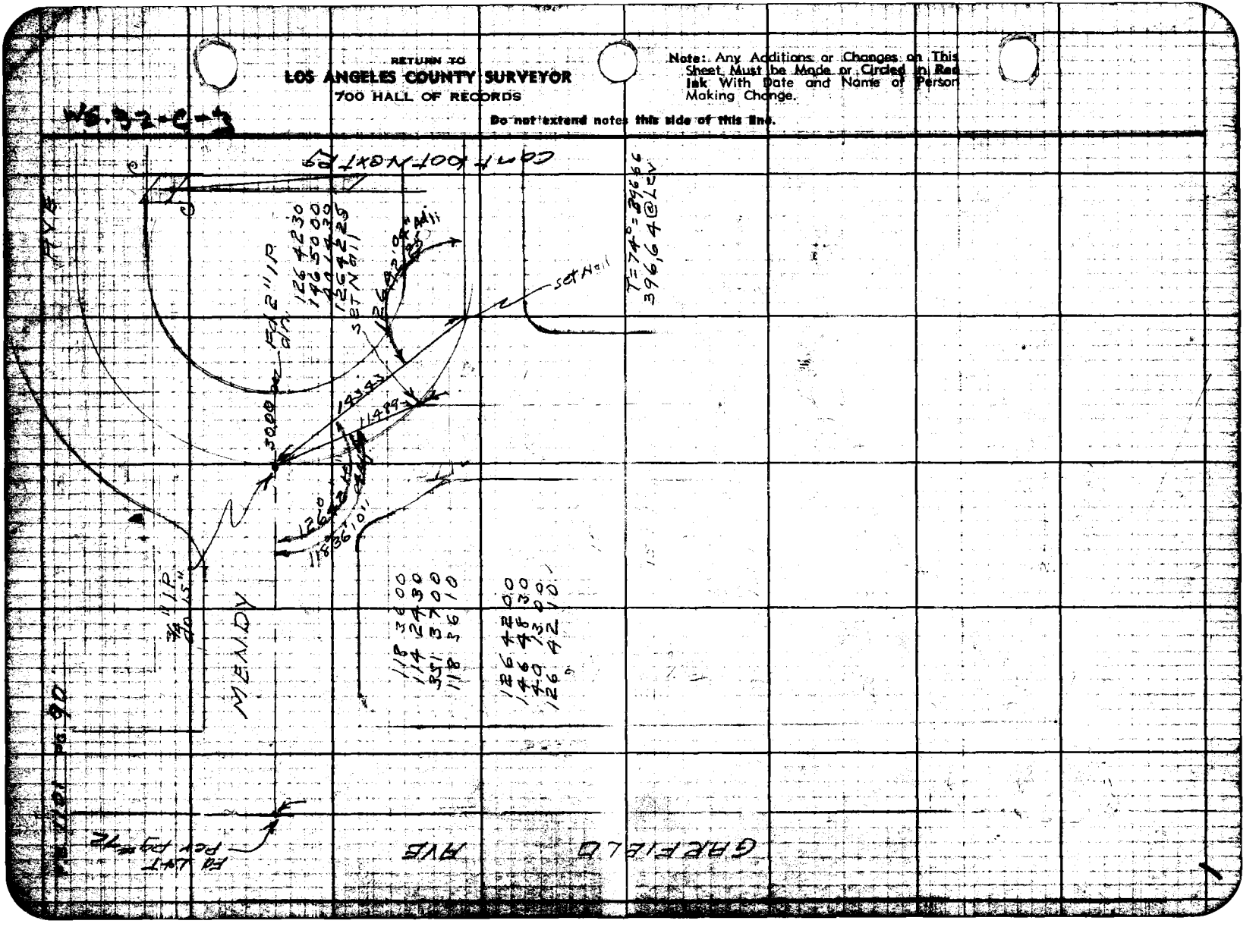

Notes Ck'd by	Survey of
Date Sept.	Indexed A. C. Johnson

Note: Any Additions or Changes on This Sheet Must be Noted & Checked in Red Ink With Date and Name of Person Making Change.

RETURN TO LOS ANGELES COUNTY SURVEYOR 700 HALL OF RECORDS

Do not extend notes this side of this line.

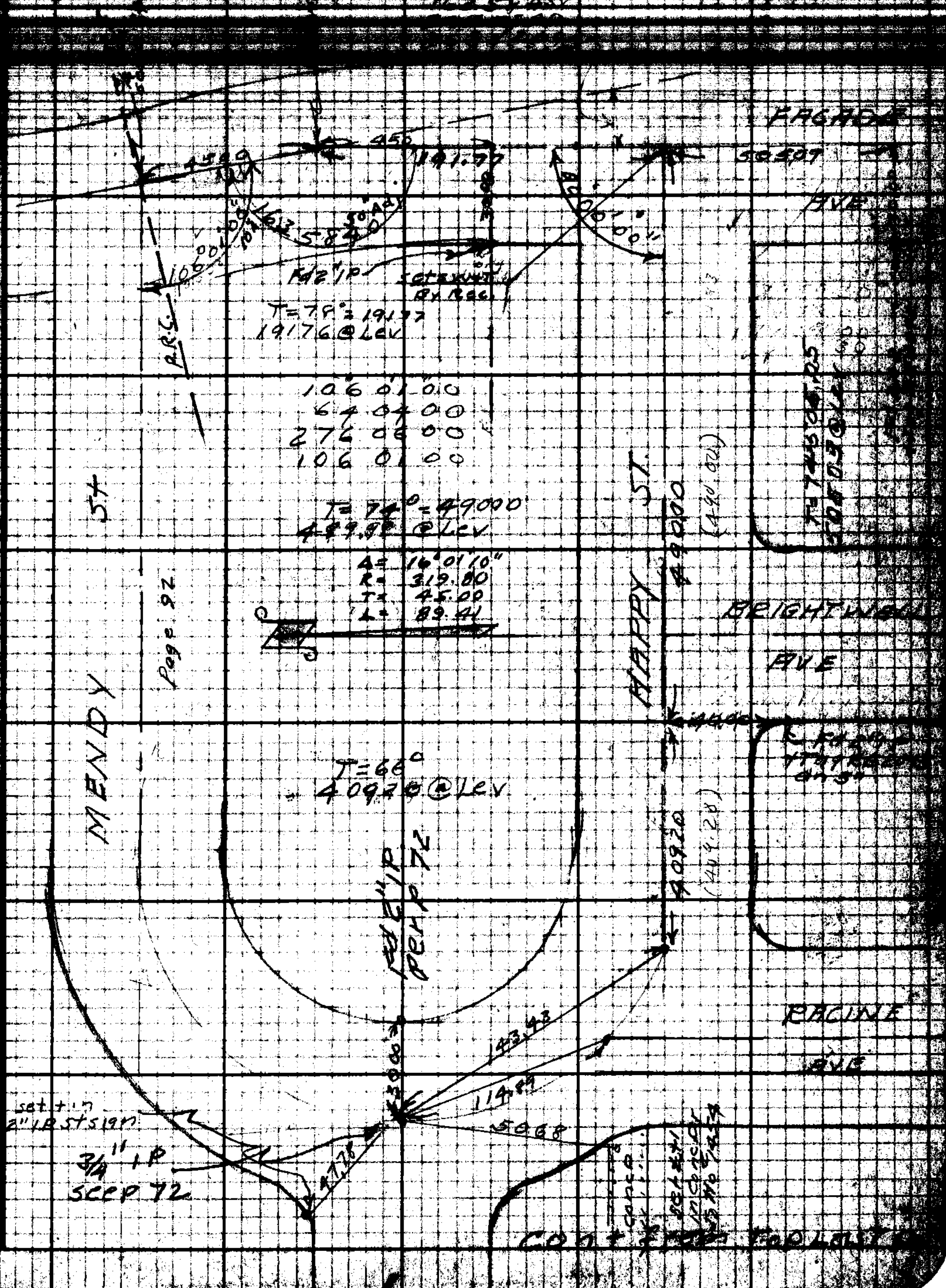

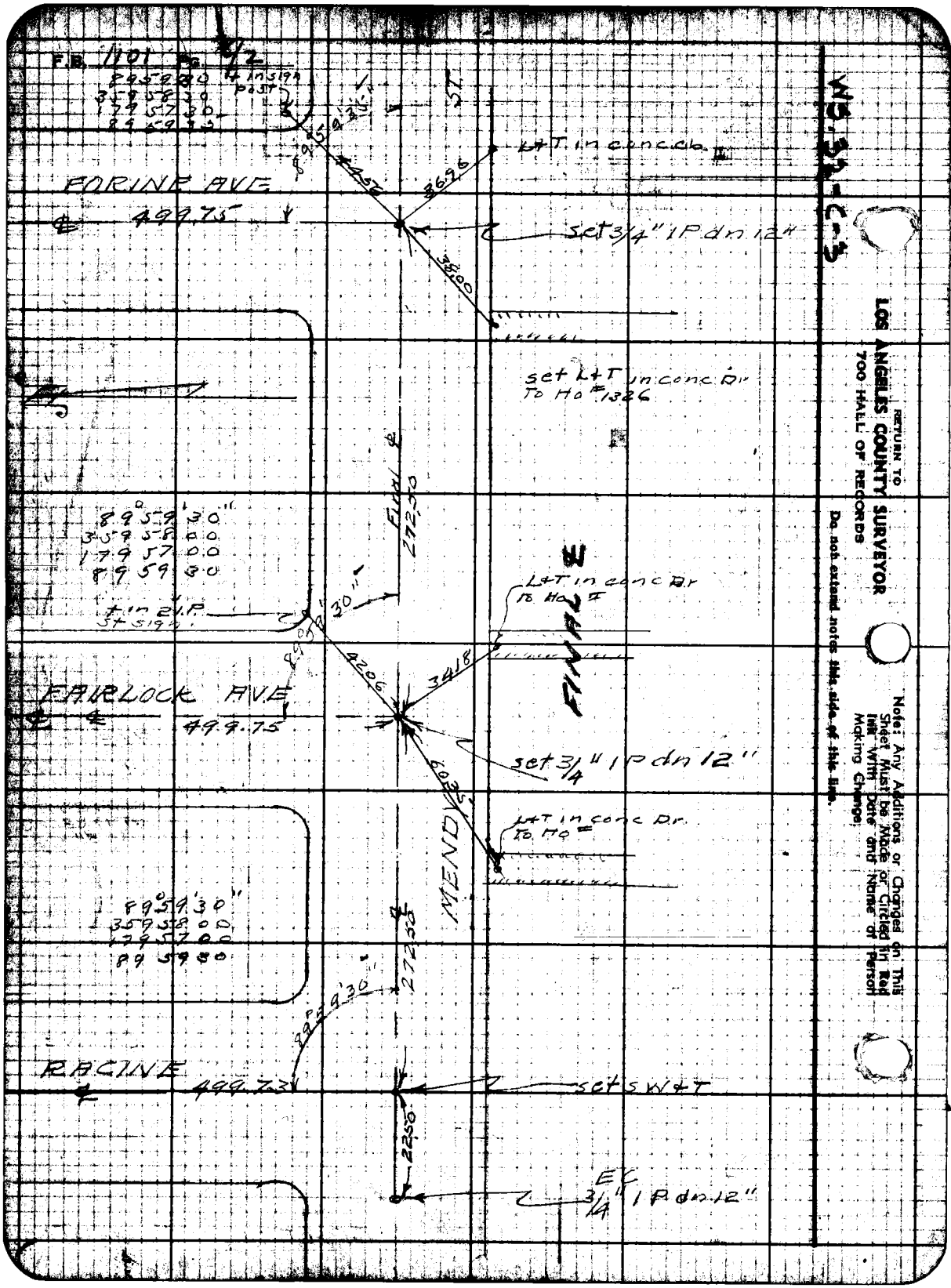

RETURN TO
LOS ANGELES COUNTY SURVEYOR
700 HALL OF RECORDS

Do not extend notes this side of this line.

Note: Any Additions or Changes on This Sheet Must be Made or Circled in Red Ink With Date and Name of Person Making Change.

Notes Ck'd by [illegible]	Survey of Facade Ave et al	F.B. [illegible]	Pg. 93
Map No. [illegible]	W. [illegible] Tape No. [illegible]		
Office Work [illegible]	Surveyed by R. L. Willey		
Checked [illegible]	Notes R. L. W.	Date [illegible]	
Date Sept. 44	Indexed A. C. Johnson		

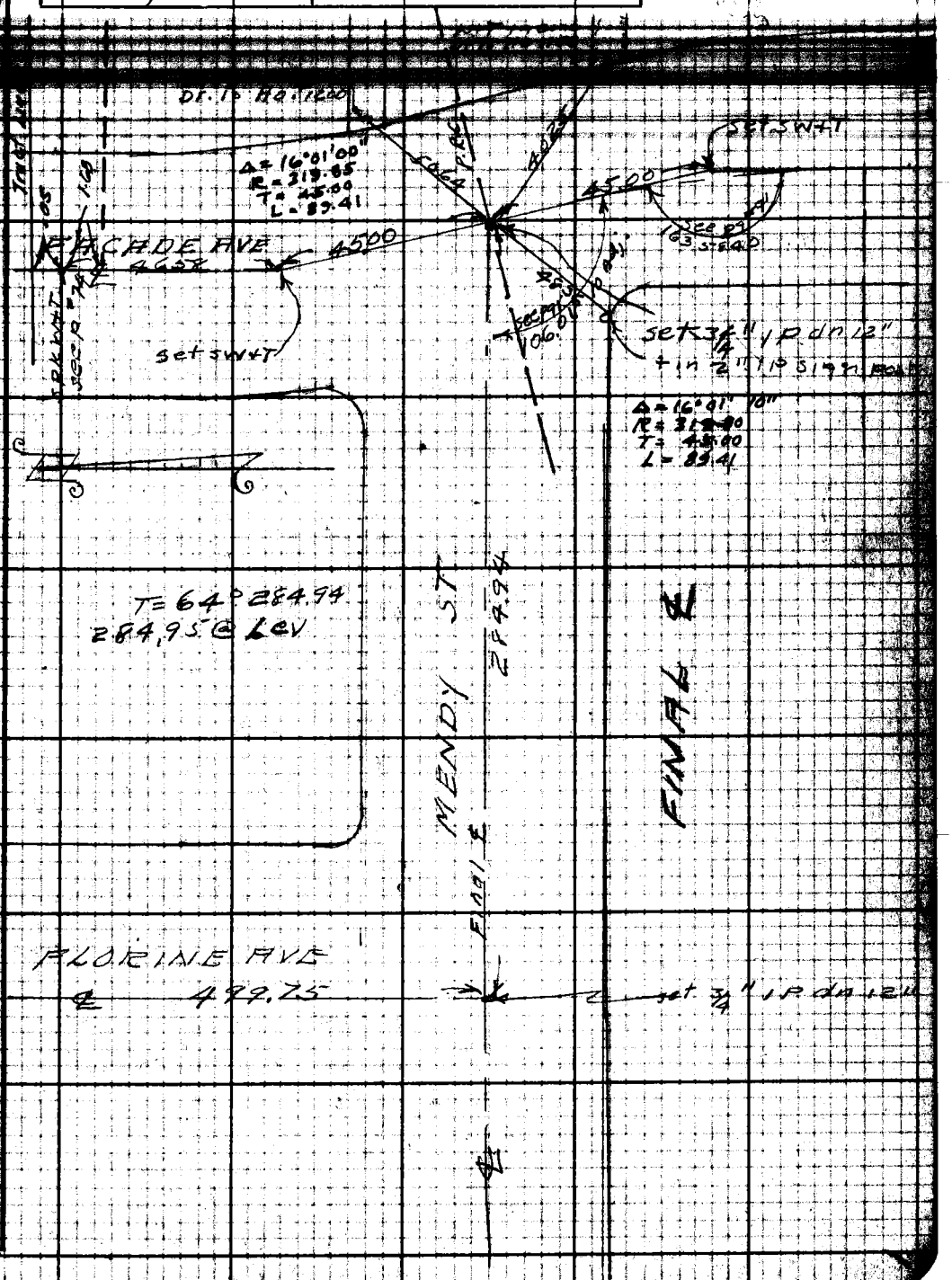

Note: Any Additions or Changes on This Sheet Must be Made or Circled in Red Ink With Date and Name of Person Making Change.

Do not extend notes this side of this line.

LOS ANGELES COUNTY SURVEYOR
700 HALL OF RECORDS

FORM 247 [illegible]

RETURN TO
LOS ANGELES COUNTY SURVEYOR
700 HALL OF RECORDS

Note: Any Additions or Changes on This Sheet Must be Made or Circled in Red Ink With Date and Name of Person Making Change.

Do not extend notes this side of this line.

F.B. 1101 PG. 22

Notes Ck'd by	Survey of Facade Ave Et Al F.B. 1101 Pg. 94A
Map No.	W. O. [illegible] Page No. [illegible]
Office Work	Surveyed by R. L. Willey
Checked	Notes [illegible] Date [illegible]
Date	Indexed [illegible]

C.L. 1086

TOPOGRAPHY
of
GARFIELD AVE (EAST SIDE)
From Sundry Line of Tract # 11835 to Century Blvd
(FACADE AVE ET AL S.S.)

JN 1086
July 1943

R L Willey Ch.
Geo Nichols T
D S Wallermire H.C.
W.S. Cowherd R.C.

RETURN TO
LOS ANGELES COUNTY SURVEYOR
700 HALL OF RECORDS

Note: Any Additions or Changes on This Sheet Must be Made or Circled in Red Ink With Date and Name of Person Making Change.

Do not extend notes outside of this line.

FORM 247 [illegible]

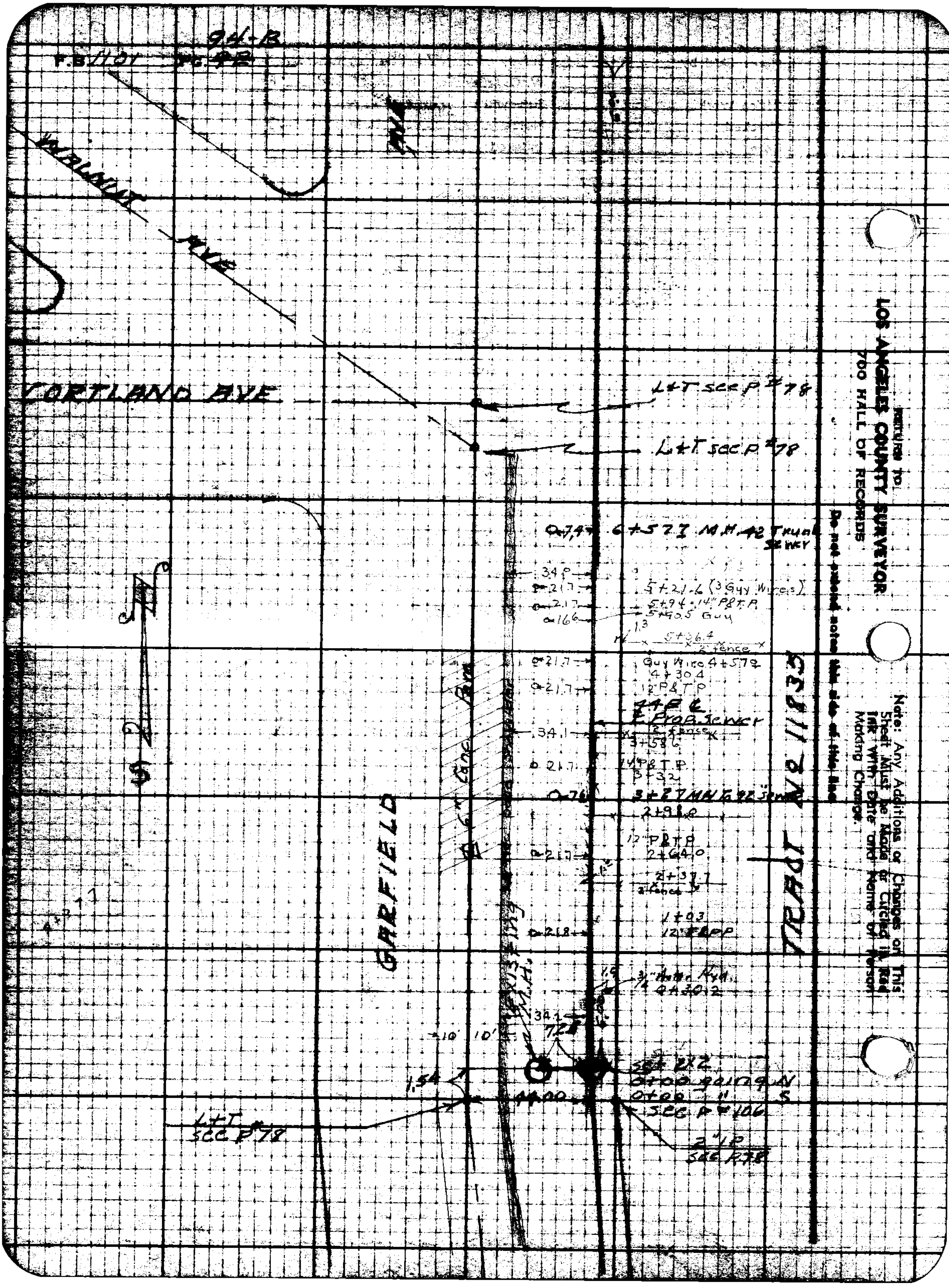

94-B
F.B. 1101 PG. 92
WALNUT AVE
CORTLAND AVE
L+T sec P #78
L+T sec P #78
GARFIELD
6+57.2 M.H. 42 Trunk Sewer
5+21.6 (3 Guy Wires)
5+94 14" P&T.P.
5+90.5 Guy
5+36.4 2' fence
Guy Wire 4+57.9
4+30.4
12" P&T.P.
44 P.L.
Prop. Sewer
2' fence
3+58.6
14" P&T.P.
3+32
3+27 MH 42 Sewer
2+98
12" P&T.P.
2+64.0
2+37.1 2' fence
1+03
12" P&T.P.
L+T sec P 78
sec P #106
2" I.P. sec P.78
Tract No 11833
RETURN TO: LOS ANGELES COUNTY SURVEYOR 700 HALL OF RECORDS
Do not extend notes this side of this line
Note: Any Additions or Changes on This Sheet Must be Made by Circling in Red Ink With Date and Name of Person Making Change.

94-C

F.B. 1101 PG. 25

Notes Ck'd by	Survey of Encade Ave ETAL
Map No.	W. [illegible]
Office Work	Surveyed by R. L. Willey
Checked	Notes [illegible]
Date	Indexed C. John

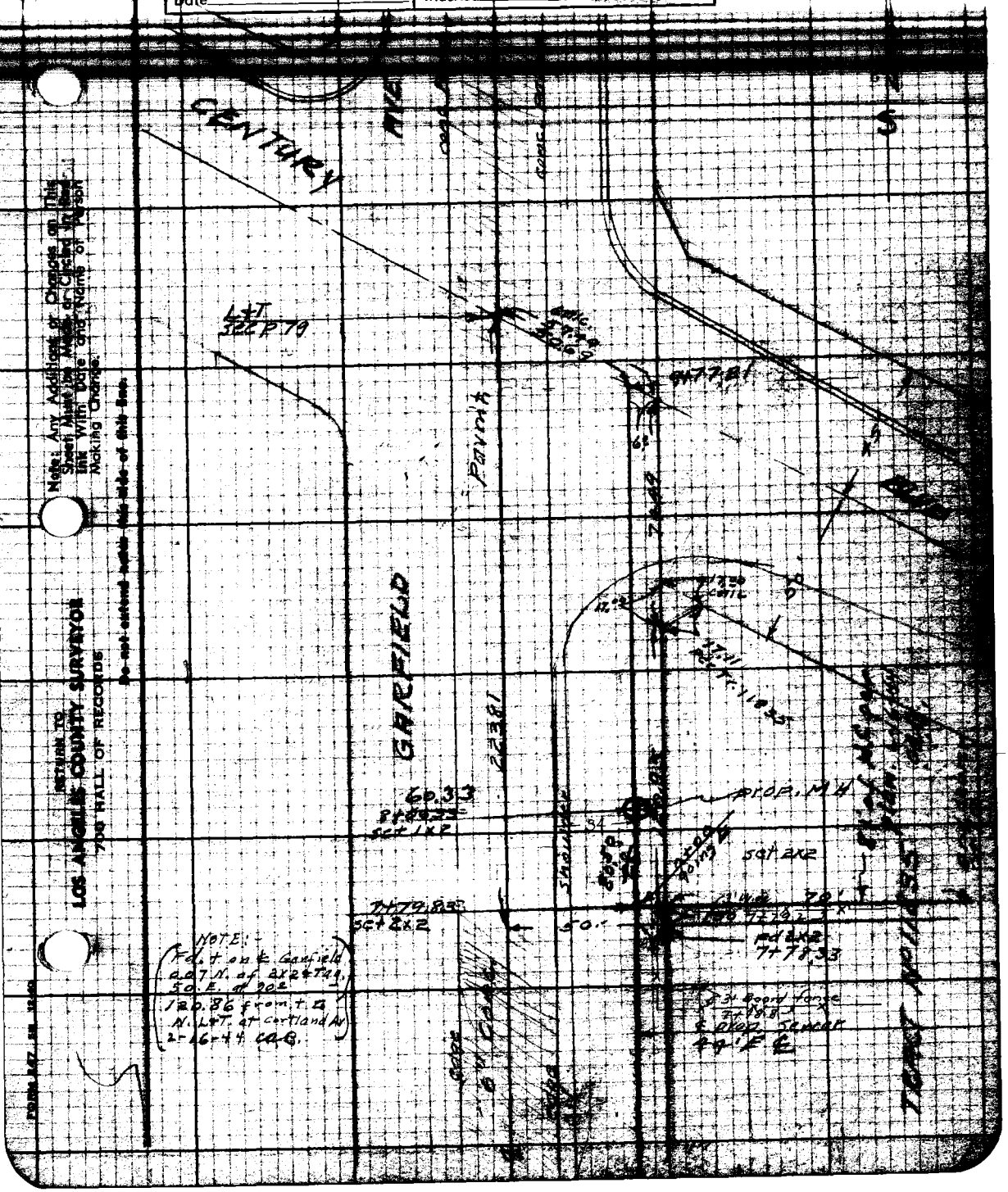

Note: Any Additions or Changes on This Sheet Must be Made or Circled in Red Ink With Date and Name of Person Making Change.

Do not extend notes this side of this line.

RETURN TO
LOS ANGELES COUNTY SURVEYOR
700 HALL OF RECORDS

RETURN TO
LOS ANGELES COUNTY SURVEYOR
700 HALL OF RECORDS

Note: Any Additions or Changes on This Sheet Must Be Made or Circled In Red Ink With Date and Name of Person Making Change.

Do not extend notes this side of this line

F.B. 11/21 Pg. 94

Profile No. ____ Notes Red. ____ Plotted ____ Job No. 1086 Division No. ____ FB 11 01 Pg. 95

Date ____ Date ____ Survey of Facade AVE ET AL

X-Sec. No. ____ Notes Chkd. ____ Date ____ Survey By R. Willey ____ Date ____

Date ____ Date ____ Map No. ____ Reduced G. Johnson Date ____

NOTE: ANY ADDITIONS OR CHANGES ON THIS SHEET MUST BE MADE OR CIRCLED IN RED INK, WITH DATE AND NAME OF PERSON MAKING CHANGE

Do not extend notes this side of this line

PLEASE RETURN TO
LOS ANGELES COUNTY SURVEYOR
700 HALL OF RECORDS

FORM 307 EM 11-41

SEWER
PROFILE
of
GARFIELD AVE S.S.
(FACADE AVE ET AL S.S.)
From
South Line Tract # 11835
To
Century Blvd
JN1086

July 1943

R.L. Willey ch
Geo Nichols II
D.S. Wallermire Rod
W.S. Cowherd Rod
Fred Doak Extra

ELEV.

F.S.

H.I.

B.S.

STATION

FORM 307 2M 11-41

PLEASE RETURN TO
LOS ANGELES COUNTY SURVEYOR
700 HALL OF RECORDS

NOTE: ANY ADDITIONS OR CHANGES ON THIS SHEET MUST BE MADE OR CIRCLED IN RED INK, WITH DATE AND NAME OF PERSON MAKING CHANGE

Do not extend notes this side of this line

STATION	B. S.	H. I.		F. S.	ELEV.		
BM#159	5.25	84.11			78.859	BM#H159 400' ± N. of ℄ int of Garfield Ave & Westover St Fd chiseled □ 1' W of E edge Pavmt in front of Ho. #1336	FB1101-67
Going N. 0+01.54	CHAIN	Pipe DIA	Rod			7.25 L Sewer	J.C.
	11 60	3.50	410	19 20	64 91	42" In. N	
	11 61	3.50	410	19 21	64 90	42" out S.	
	11 98	0.67	410	16 75	67 10	8" Stub E.	
0+00				4 80	80 31	℄ sewer	
6 R				4 9	79 2	P.L.	
20 R				4 7	79 4		
20 L				5 4	78 7	Tbrk	
22 L				5 8	78 3	Gutter	
34 L				5 34	78 77	E edge Conc Pvmt	
44 L				5 25	78 86	℄ " "	
54 L				5 31	78 80		
0+50				4 80	79 31		
6 R				4 6	79 5	P.L.	
20 R				4 5	79 6		
17 L				4 5	79 6	Tbrk	
23 L				5 8	78 3	Gutter	

F.B. 1101 Pg. 86 Job No. 1086 Division No. Notes Rod Plotted Profile
Survey of Facade Ave ST AL Date Date No.
Survey by R.L. Willey Notes R.L.W. 7-26-43 Notes Chkd. C.V.C. Checked X-Sec.
Indexed by G. Fairchild Date Date 7-28-43 Date No.

FORM 307 2M 11-41

PLEASE RETURN TO
LOS ANGELES COUNTY SURVEYOR
700 HALL OF RECORDS

NOTE: ANY ADDITIONS OR CHANGES ON THIS SHEET MUST BE MADE OR CIRCLED IN RED INK, WITH DATE AND NAME OF PERSON MAKING CHANGE

Do not extend notes this side of this line

STATION	B. S.	H. I.	F. S.	ELEV.		
34L		84 11	5 28	78 83	E. edge Pvmt	
44L			5 20	78 91	Crown "	
54L			5 28	78 83	W. edge "	
1+00			4 40	79 71	℄ sewer	
6R			4 3	79 8	P.L.	
20R			4 2	79 9		
22L			4 2	79 9	T Brk	
34L			5 8	78.3	Gutter	
44L			5 18	78 93	Crown Pvmt	
54L			5 25	78 86	W. edge pvmt	
1+50			4 40	79 71	℄ sewer	
6R			4 2	79 9	PL	
20R			4 1	80 0		
23L			5 7	78 4	T brk	
24L			6 0	78 1	Gutter	
34L			5 18	78 93	E. edge Pvmt	
44L			5 09	79 02	Crown "	
54L			5 19	78 92	W edge "	
2+00			4 23	79 88	℄ sewer	
6L			4 2	78 9	PL	
20L			4 1	80 0		

Profile No. Notes Red Plotted Job No. 1086 Division No. F.B. 1101 Pg 97
No. Date Date Survey of Eastside Ave. ET AL
X-Sec. Notes Checked Survey by R. L. Wiley, R.L.W. Date 7-28-43
No. Date 7-28-43 Date Map No. Indexed Johnson Date

FORM 307 2M 11-41

PLEASE RETURN TO
LOS ANGELES COUNTY SURVEYOR
700 HALL OF RECORDS

NOTE: ANY ADDITIONS OR CHANGES ON THIS SHEET MUST BE MADE OR CIRCLED IN RED INK, WITH DATE AND NAME OF PERSON MAKING CHANGE

Do not extend notes this side of this line

STATION	B. S.	H. I.	F. S.	ELEV.		
22L		84 11	54	787	T. brk	
23L			58	783	Gutter	
34L			514	7897	E. edge Pvmt	
44L			504	7907	Crown "	
54L			513	7898	W. edge "	
2+50			395	8016	℄ Sewer	
6R			39	802	PL	
20R			37	804		
22L			51	790	T brk	
25L			55	786	Gutter	
34L			517	7894	E. edge Pvmt	
44L			500	7911	Crown "	
54L			501	7910	W edge "	
3+00			410	8001	℄ Sewer	
6R			37	804	PL	
20R			35	806		
24.5L			54	787	Gutter	
34L			500	7911	E edge Pvmt	
44L			4.95	7916	Crown "	
54			508	7903	W. edge Pvmt	

F.B. 1101 Pg. 98 Job No. 1086 Division No. Notes Red. Plotted Profile
Survey of Facade Ave ET AL Date Date No.
Survey by R.L. Willey Notes R.L.W. 7-26-43 Notes Chkd. C.V.C. Checked X-Sec.
Indexed C. Johnson Date Date 7-28-43 Date No.

FORM 307 2M 11-41

PLEASE RETURN TO
LOS ANGELES COUNTY SURVEYOR
700 HALL OF RECORDS

NOTE: ANY ADDITIONS OR CHANGES ON THIS SHEET MUST BE MADE OR CIRCLED IN RED INK, WITH DATE AND NAME OF PERSON MAKING CHANGE

Do not extend notes this side of this line

STATION	B. S.	H. I.	F. S.	ELEV.	
3+50		84 11	4 10	80 01	℄ sewer
6 R			3 9	80 2	P.L.
20 R			3 8	80 3	
22 L			5 2	78 9	Tbrk
23 L			5 3	78 8	Gutter
34 L			5 00	79 11	E edge pvmt
44 L			4 90	79 21	Crown "
54 L			5 00	79 11	W " "
4+00			4 28	79 83	℄ sewer
6 R			4 1	80 0	P.L.
20 R			3 8	80 3	
22 L			5 0	79 1	Tbrk
23 L			5 4	78 7	Gutter
34 L			4 98	79 13	E edge pvmt
44 L			4 86	79 25	Crown "
54 L			4 99	79 17	W " "
TBM	4 93	85.32	3 72	80.39	
4+50			5 11	80 21	℄ sewer
3.5 R			4 9	80 4	brk
7 R			5 1	80 2	"
20 R			4 8	80 5	

Profile No. ____ Notes Red. ____ Plotted ____ Job No. 1086 Division No. ____ F.B. 1101 Pg 99
Date ____ Date ____ Survey of Facade Ave. ETAL
X-Sec. No. ____ Notes Chkd. C.V.C. Checked ____ Survey by R. L. Wilt Notes R.L.W. Date 7-26-43
Date 7-28-43 Date ____ Map No. ____ Index E. Johnson Date ____

FORM 307 2M 11-41

PLEASE RETURN TO
LOS ANGELES COUNTY SURVEYOR
700 HALL OF RECORDS

NOTE: ANY ADDITIONS OR CHANGES ON THIS SHEET MUST BE MADE OR CIRCLED IN RED INK, WITH DATE AND NAME OF PERSON MAKING CHANGE

Do not extend notes this side of this line

STATION	B. S.	H. I.	F. S.	ELEV.		
4+50						
17 L		85 32	6 1	79 2	brk	
24 L			6 1	79 2	"	
25 L			6 3	79 0	Gutter	
34 L			6 10	79 22	E edge pvmt	
44 L			6 00	79 32	crown "	
54 L			6 08	79 24	W. " "	
5+00			5 05	80 27	℄ sewer	
6 R			4 9	80 4	PL	
20 R			4 8	80 5	b. brk	
12 L			5 8	79 5		
22 L			5 9	79 4		
24 L			6 3	79 0	Gutter	
34 L			6 04	79 28	E edge pvmt	
44 L		X	4 97	80 35	crown "	
54 L			6 07	79 25	W " "	
5+50			5 07	80 25	℄ sewer	
6 R			5 00	80 32	PL	
20 R			4 88	80 44	Conc. Dr.	
20 L			6 00	79 32	T brk	
24 L			6 3	79 0	Gutter	
34 L			6 01	79 31	E edge pvmt	

F.B. 1101 PG. 100 Job No. 1086 Division No. Notes Red. Plotted Profile
Survey of Eucalyptus Ave ET AL Date Date No.
Survey by R.L. Willey Notes R.L.W. 7-26-43 Notes Chkd. C.V.C. Checked X-Sec.
Indexed C. Johnson Date Date 7-28-43 Date No.

FORM 307 2M 11-41

PLEASE RETURN TO
LOS ANGELES COUNTY SURVEYOR
700 HALL OF RECORDS

NOTE: ANY ADDITIONS OR CHANGES ON THIS SHEET MUST BE MADE OR CIRCLED IN RED INK, WITH DATE AND NAME OF PERSON MAKING CHANGE

Do not extend notes this side of this line

STATION	B. S.	H. I.	F. S.	ELEV.	
5+50					
44L		85 32	5 92	79 40	Crown Pvmt
54L			6 02	79 30	W. edge "
6+00			5 05	80 27	℄ sewer
6R			4 7	80 6	P.L.
20R			4 70	80 62	
20L			5 7	79 6	T brk
24L			6 4	78 9	Gutter
34L			6 00	79 32	E edge Pvmt
44L			5 92	79 40	Crown "
54L			6 00	79 32	W " "
6+50			4 77	80 55	℄ sewer
6R			4 7	80 6	PL
20R			4 7	80 6	
21L			5 8	79 5	T brk
24L			6 2	79 1	Gutter
34L			5 98	79 34	E edge Pvmt
44L			5 89	79 43	Crown "
54L			5 94	79 38	W " "
BM # H158	4 88	84 21	5 99	79 33	BM # H158 Garfield Ave 75± S. Cortland [illegible] Fd Chiseled □ 1' W of east edge of [illegible] approx. S Lot Line No. #1370 FB NO [illegible] Elev. [illegible] 8

Profile No. ____ Notes Red. ____ Plotted ____ Job No. 1086 Division No. ____ F.B. 110 Pg 101
Date ____ Date ____ Survey of Facade Ave ET AL
X-Sec. No. ____ Notes Chkd. C.V.C. Checked ____ Survey by R.L. Miley Notes R.L.W. Date 7-28-43
Date 7-28-43 Date ____ Map No. ____ Indexed E.J. Johnson Date ____

FORM 307 2M 11-41

PLEASE RETURN TO
LOS ANGELES COUNTY SURVEYOR
700 HALL OF RECORDS

NOTE: ANY ADDITIONS OR CHANGES ON THIS SHEET MUST BE MADE OR CIRCLED IN RED INK, WITH DATE AND NAME OF PERSON MAKING CHANGE

Do not extend notes this side of this line

STATION	B. S.	H. I.	F. S.	ELEV.		
7+00		84.21	3.63	80.58	℄ sewer	
6R			3.53	80.68	PL	
20R			3.4	80.8		
23L			4.3	79.9	Tbrk	
25L			4.8	79.4	Gutter	
34L			4.79	79.42	E. edge pvmt	
44L			4.69	79.52	crown "	
54L			4.75	79.46	W " "	
7+50			3.58	80.63	℄ sewer	
6R			3.51	80.7	PL	
20R			3.4	80.8		
20L			4.3	79.9	T. brk	
24L			4.9	79.3	Gutter	
34L			4.73	79.48	E. edge pvmt	
44L			4.64	79.57	crown "	
54L			4.72	79.49	W. edge "	
7+79.83			3.71	80.56	℄ sewer Junction Sewers	
20.5R			4.5	79.7	Tbrk	
23.R			5.0	79.2	Gutter	
34.L			4.65	79.56	E. edge pvmt	
44L			4.62	79.59	Crown "	
54L			4.71	79.50	W edge pvmt	

F.B. 1101 PG. 102 Job No. 1086 Division No. Notes Red. Plotted Profile
Survey of Facade Ave ET AL Date Date No.
Survey by R.L. Willey Notes R.L.W. 7-26-43 Notes Chkd. C.V.C. Checked X-Sec.
Indexed C. Johnson Date Date 7-28-43 Date No.

FORM 307 2M 11-41

PLEASE RETURN TO
LOS ANGELES COUNTY SURVEYOR
700 HALL OF RECORDS

NOTE: ANY ADDITIONS OR CHANGES ON THIS SHEET MUST BE MADE OR CIRCLED IN RED INK, WITH DATE AND NAME OF PERSON MAKING CHANGE

Do not extend notes this side of this line

STATION	B. S.	H. I.	F. S.	ELEV.	
8+00		84 21	4 00	80 21	℄ sewer
6R			40	80 2	PL
20R			39	80 3	
21.5L			49	79 3	Tbrk
23.3L			51	79 1	Gutter
34L			4 66	79 55	E edge pvmt
44L			4 58	79 63	Crown "
54L			4 66	79 55	W " "
8+50			4 21	80 00	℄ sewer
6R			40	80 2	PL
20R			39	80 3	
16L			45	79 7	Tbrk
23.5L			47	79 5	Gutter
34L			4 60	79 61	E edge Pvmt
44L			4 51	79 70	Crown "
54L			4 58	79 63	W " "
9+00			4.40	79 81	℄ sewer prod
6R			43	79 9	PL
20R			46	79 6	
22L			50	79 2	Tbrk
24L			50	79 2	Gutter

Profile No. ____ Notes Red. ____ Plotted ____ Job No. 1086 Division No. ____ F.B. 110 [illegible]
Date ____ Date ____ Survey of Eacade Ave ETAL
X-Sec. No. ____ Notes Chkd. C.V.C. Checked ____ Survey by R.L. Whitley Notes R.L.W. Date 7-28-43
Date 7-28-43 Date ____ Map No. ____ Index A.D. Johnson Date ____

FORM 307 2M 11-41

PLEASE RETURN TO
LOS ANGELES COUNTY SURVEYOR
700 HALL OF RECORDS

NOTE: ANY ADDITIONS OR CHANGES ON THIS SHEET MUST BE MADE OR CIRCLED IN RED INK, WITH DATE AND NAME OF PERSON MAKING CHANGE

Do not extend notes this side of this line

STATION	B. S.	H. I.	F. S.	ELEV.	
9+00					
34 L		84 21	4 56	79 65	E edge pvmt
44 L			4 46	79 75	Crown "
54 L			4 54	79 67	W "
					Fd chisled + in curb N ECR Elev. 80.005
BM H 63			4 21	80.00	Century Blvd & Garfield NW Cor. FB 1101-66
					Stub sewer Line To East
=0+00-E					
7+7983 N			3 71	80 50	Junction sewers 7+7983 going N= 0+00 going E
0+35 E			4 05	80 16	℄ sewer
10 R			3 7	80 5	
10 L			3 9	80 3	
0+73			4 8	79 4	℄ sewer
10 R			4 5	79 7	
10 L			4 5	79 7	

F.B. 1101 Pg. 104 Job No. 1086 Division No. Notes Red. Plotted Profile
Survey of Facade Ave ET AL Date Date No.
Survey by R.L. Willey Notes R.L.W. 7-26-43 Notes Chkd. C.V.C. Checked X-Sec.
Indexed C. Johnson Date Date 7-28-43 Date No.

Notes Ck'd by	Survey of Facade Ave ET AL
Map No.	W. O. Ave. Tape No. [illegible]
Office Work	Surveyed by R. L. Willey
Checked	Notes R. L. W. Date 7-43
Date	Indexed [illegible] C. Johnson

P. B. 1101 Pg. 105

Note: Any Additions or Changes on This Sheet Must be Made or Circled in Red Ink With Date and Name of Person Making Change.

Do not extend notes this side of this line.

RETURN TO
LOS ANGELES COUNTY SURVEYOR
700 HALL OF RECORDS

FORM 247 3M 12-40

TOPOGRAPHY
of
GARFIELD AVE (East Side)
(FACADE AVE ET AL 55)

From South Line Tr. # 11835, To South Line Tr # 11402

JN 1086

R L Willey ch
Geo Nichols A
DS. Waltermire H.C.
W.S. Cowherd R.C.
Fred Doak Extra

July 1943

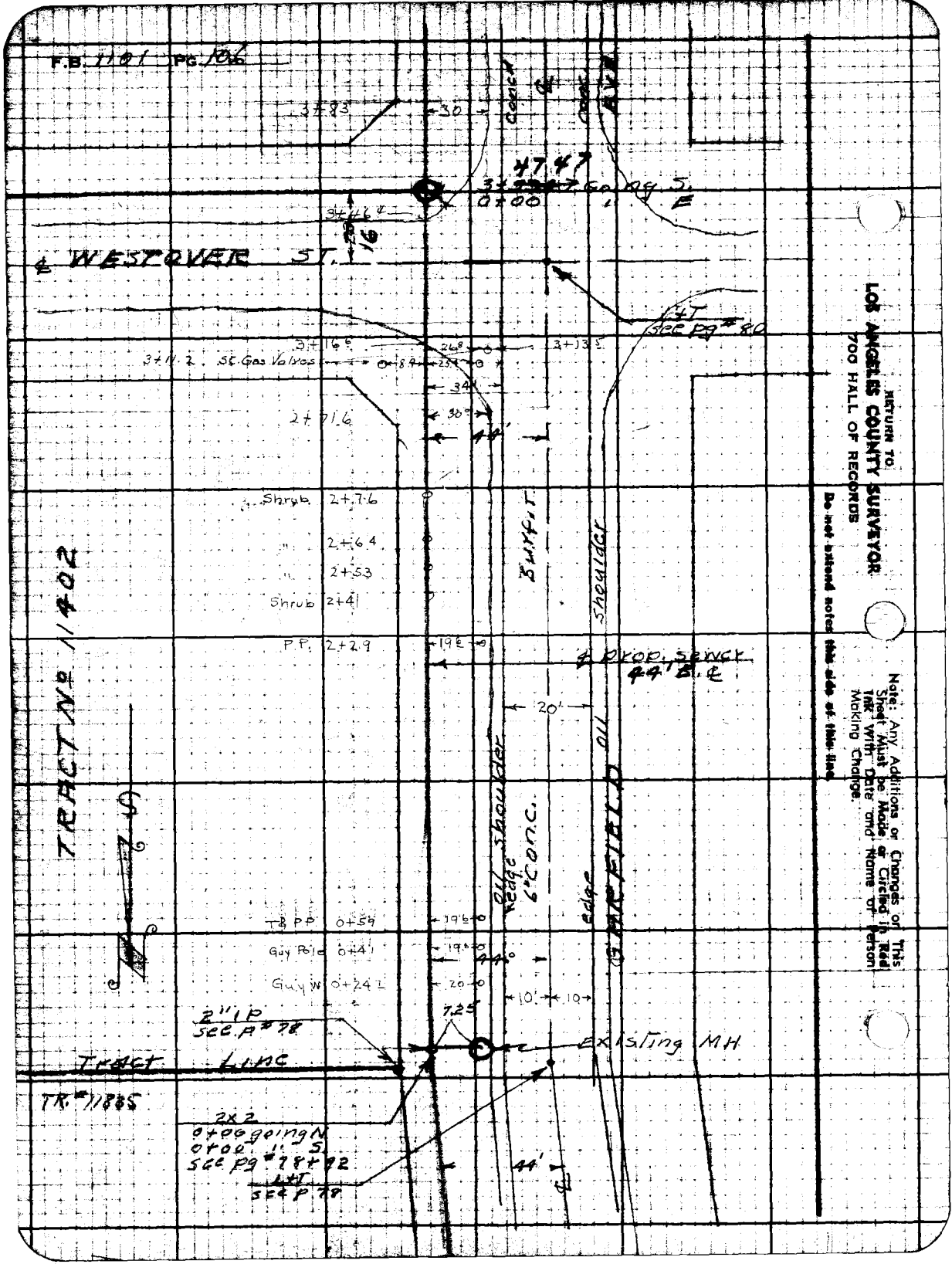

RETURN TO
LOS ANGELES COUNTY SURVEYOR
700 HALL OF RECORDS
Do not extend notes this side of this line.
Note: Any Additions or Changes on This Sheet Must be Made or Circled in Red Ink With Date and Name of Person Making Change.

Notes Ck'd by	Survey of *Facade Ave ET AL*
Map No.	W.O.
Office Work	Surveyed by *R. L. Winey*
Checked	Notes *R.L.W.* Date *7-*
Date	Indexed *C. Johns*

Note: Any Additions or Changes on This Sheet Must Be Made or Circled in Red Ink With Date and Name of Person Making Change.

Do not extend notes this side of this line.

RETURN TO
LOS ANGELES COUNTY SURVEYOR
700 HALL OF RECORDS

TRACT Nº 11402

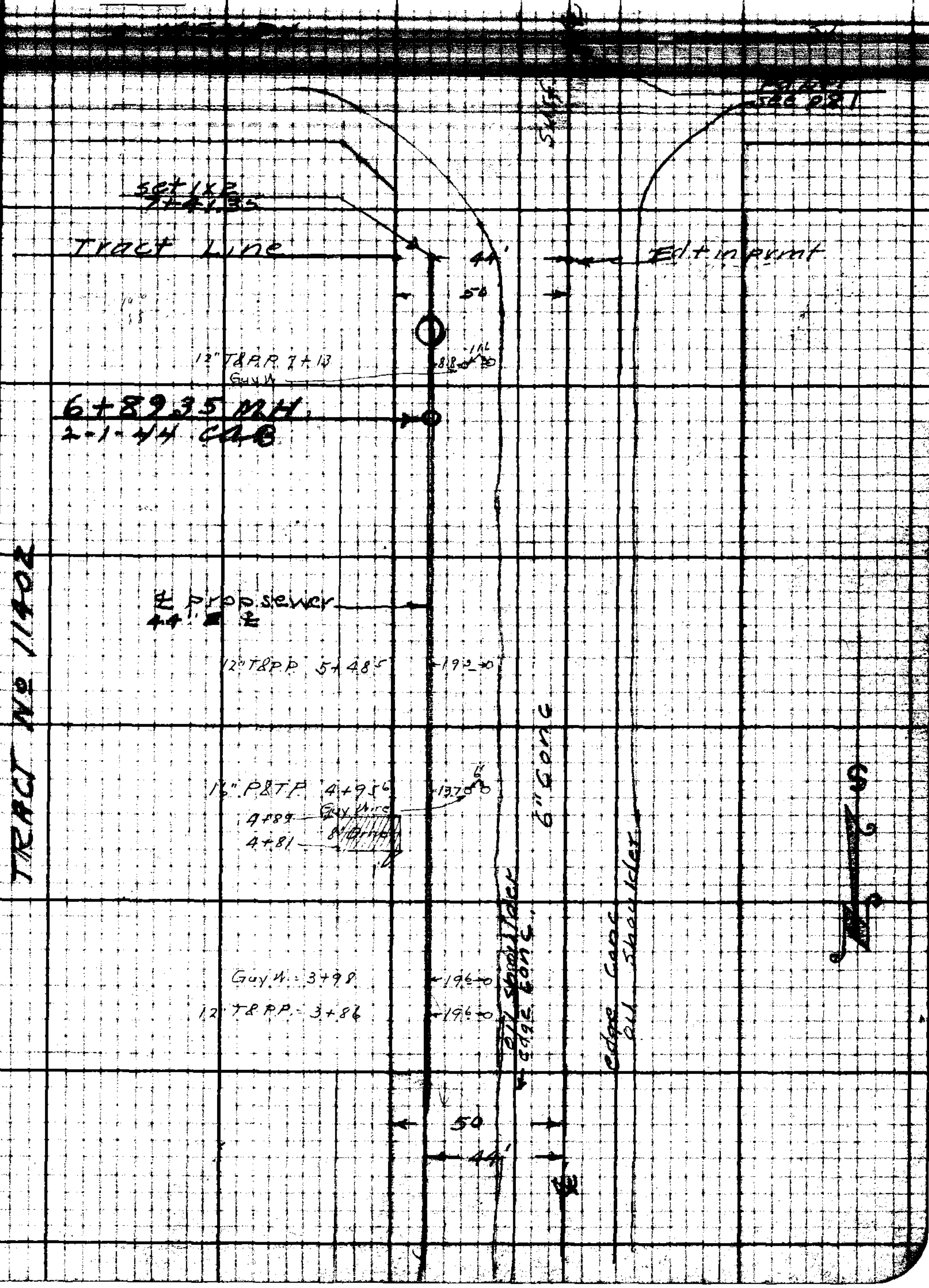

FORM 247 5M 12-40

RETURN TO
LOS ANGELES COUNTY SURVEYOR
700 HALL OF RECORDS

Note: Any Additions or Changes on This Sheet Must be Made or Circled in Red Ink With Date and Name of Person Making Change.

Do not extend notes this side of this line

F.B. 1101 PG. 10 of

Profile No. ____ Notes Red. ____ Plotted ____ Job No. 1086 Division No. ____ F.B. 1101 Pg. 109

Date ____ Date ____ Survey of Facade Ave

X-Sec. Notes Chkd. ____ Checked ____ Survey by R.L. Willey Notes R.L.W. Date 7-17-43

No. ____ Date ____ Date ____ Map No. ____ Indexed Johnson Date ____

NOTE: ANY ADDITIONS OR CHANGES ON THIS SHEET MUST BE MADE OR CIRCLED IN RED INK, WITH DATE AND NAME OF PERSON MAKING CHANGE

Do not extend notes this side of this line

PLEASE RETURN TO LOS ANGELES COUNTY SURVEYOR 700 HALL OF RECORDS

FORM 307 2M 11-41

SEWER
PROFILE
of
GARFIELD AVE S.S.
(FACADE AVE ET AL. S.S.)
from
SOUTH LINE TRACT #11835 (N. of Westover ST.)
To
SOUTH LINE TR. #11402 (N. of Mendy ST.)
JN 1086

ELEV.

July 1943
R L Willey
Geo Nichols
D.S. Waltermire
W.S. Cowherd
Fred Doak

F. S.

H. I.

B. S.

STATION

FORM 307 2M 11-41

PLEASE RETURN TO
LOS ANGELES COUNTY SURVEYOR
700 HALL OF RECORDS

NOTE: ANY ADDITIONS OR CHANGES ON THIS SHEET MUST BE MADE OR CIRCLED IN RED INK, WITH DATE AND NAME OF PERSON MAKING CHANGE

Do not extend notes this side of this line

STATION	B. S.	H. I.	F. S.	ELEV.	
BM H159	4 81	83.67		78 859	BM H159 Garfield Ave 400± N ℄ Westover St. Fd □ chiseled □ 1' W. E. edge Prmt in front Ho. #1336 FB1101-66. - Elev. 78.859
going South 0+00			435	79 32	℄ sewer sec p #
0+50			499	78 68	
20 R			53	78 3	T Brk
22 R			56	78 0	Gutter
34 R			498	78 69	E edge Prmt
44 R			491	78 76	crown "
54 R			497	78 70	W " "
6 L			48	78 8	PL
20 L			44	79 2	
1+00			496	78 71	℄ sewer
19 R			53	78 3	T brk
21.2 R			55	78 1	Gutter
34 R			508	78 59	E edge Prmt
44 R			500	78 67	crown "
54 R			504	78 63	W " "
6 L			495	78 72	PL
20 L			46	79 0	

F.B. 1101 Pg. 110 Job No. 1086 Division No. Notes Red. Plotted Profile
Survey of Facade Ave ET AL Date Date No.
Survey by R.L. Willey Notes R.L.W. 7-27-43 Notes Chkd. C.V.C. Checked X-Sec.
Indexed C. Jones Date Date 7-28-43 Date No.

FORM 307 2M 11-41

PLEASE RETURN TO
LOS ANGELES COUNTY SURVEYOR
700 HALL OF RECORDS

NOTE: ANY ADDITIONS OR CHANGES ON THIS SHEET MUST BE MADE OR CIRCLED IN RED INK, WITH DATE AND NAME OF PERSON MAKING CHANGE

Do not extend notes this side of this line

STATION	B. S.	H. I.	F. S.	ELEV.	
1+50		83 67	5 06	78 61	℄ sewer
18.5R			54	78 2	Tbrk
25R			56	78 0	Gutter
34R			5 14	78 53	E edge pvmt
44R			5 06	78 61	Crown
54R			5 12	78 53	W " "
6L			50	78 6	PL
20L			46	79 0	
2+00			4 73	78 94	℄ sewer
17.6R			52	78 4	Tbrk
21.8R			57	77 9	Gutter
34R			5 21	78 46	E edge pvmt
44R			5 15	78 52	Crown "
54R			5 20	78 47	W " "
6L			47	78 9	PL
20L			46	79 6	
T.P.	5 02	83 47	5 22	78 45	
2+50			4 78	78 69	℄ sewer
17.5R			49	78 5	Tbrk
20R			55	78 0	Gutter
34R			5 06	78 41	E. edge pvmt

Profile No. ____ Notes Red. ____ Plotted ____ Job No. 1086 Division No. ____ F.B. 1101 Pg. 111
Date ____ Date ____ Survey of Facade Ave FT AL
Notes Chkd. C.V.C. Date 7-23-43 Survey by R.L. Walker Notes R.L.W. Date 7-23-43
No. ____ Date 7-28-43 Date ____ Map No. ____ Date ____

FORM 307 2M 11-41

PLEASE RETURN TO
LOS ANGELES COUNTY SURVEYOR
700 HALL OF RECORDS

NOTE: ANY ADDITIONS OR CHANGES ON THIS SHEET MUST BE MADE OR CIRCLED IN RED INK, WITH DATE AND NAME OF PERSON MAKING CHANGE

Do not extend notes this side of this line

STATION	B. S.	H. I.	F. S.	ELEV.		
2+50						
44 R		83 47	5 00	78 47	Crown Pvmt	
54 R			5 10	78 37	W edge "	
6 L			4 8	78 7	PL	
20 L			4 8	78 7		
3+00			4 84	78 63	℄ sewer	
8.7 R			4 8	78 7	Tbrk	
12.3 R			5 3	78 ~~4~~ 2		
19.6 R			5 6	77 9	Gutter	
34 R			5 12	78 35	E edge pvmt	
44 R			5 06	78 ~~3~~ 4 1	Crown "	
54 R			5 15	78 32	W edge "	
6 L			4 8	78 7	PL	
20 L			4 8	78 7		
= 3+53 47			5 38	78 09	Junction Sewers	3+53 47 going S = 0+00 " E
95 R			5 7	77 8	Gutter	
34 R			5 23	78 24	E edge Pvmt	
44 R			5 16	78 31	Crown "	
54 R			5 24	78 23	W edge "	
6 L			5 2	78 3		
20 L			5 1	78 4		

F.B. 1101 Pg. 112 Job No. 1087 Division No. Notes Red. Plotted Profile
Survey of Facade Ave. ETAL Date Date No.
Survey by R.L. Willey Notes R.L.W. 7-27-43 Notes Chkd. C.V.C. Checked X-Sec.
Indexed by C. Jennings Date Date 7-28-43 Date No.

FORM 307 2M 11-41

PLEASE RETURN TO
LOS ANGELES COUNTY SURVEYOR
700 HALL OF RECORDS

NOTE: ANY ADDITIONS OR CHANGES ON THIS SHEET MUST BE MADE OR CIRCLED IN RED INK, WITH DATE AND NAME OF PERSON MAKING CHANGE

Do not extend notes this side of this line

STATION	B. S.	H. I.	F. S.	ELEV.	
4+00		83 47	4 72	78 75	℄ sewer
20.5 R			5 7	77 8	T br
23.0 R			6 0	77 5	Gutter
34 R			5 29	78 18	E. edge pvmt
44 R			5 21	78 26	Crown "
54 R			5 32	78 15	W edge "
6 L			4 7	78 8	PL
20 L			4 5	79 0	
4+50			4 75	78 72	℄ sewer
21.3 R			4 3	79 2	T brk
23.4 R			6 0	77 5	Gutter
34 R			5 34	78 13	E edge pvmt
44 R			5 27	78 20	Crown "
54 R			5 37	78 10	W " "
6 L			4 6	78 9	PL
20 L			4 6	78 9	
5+00			4 71	78 76	℄ sewer
18.3 R			4 8	78 7	T brk
26.0 R			5 9	77 6	Gutter
34 R			5 44	78 03	E edge pvmt
44 R			5 35	78 12	Crown "

Profile No. ____ Notes Red. ____ Plotted ____ Job No. 1086 Division No. ____ F.B. 1101 Pg. 113

Date ____ Date ____ Survey of Facade Ave ET AL

Notes Chkd. C.V.C. Checked ____ Survey by R.L. Walker Notes R.L.W. Date 7-27-43

No. ____ Date 7-28-43 Date ____ Map No. ____ Indexed J. Johnson Date ____

FORM 307 2M 11-41

PLEASE RETURN TO
LOS ANGELES COUNTY SURVEYOR
700 HALL OF RECORDS

NOTE: ANY ADDITIONS OR CHANGES ON THIS SHEET MUST BE MADE OR CIRCLED IN RED INK, WITH DATE AND NAME OF PERSON MAKING CHANGE

Do not extend notes this side of this line

STATION	B. S.	H. I.	F. S.	ELEV.	
5+00					
6 L		83 47	5 46	78 01	W edge pvmt
6 L			4 7	78 8	PL
20 L			5 1	78 4	
5+50			4 61	78 86	℄ sewer
19 R			5 40	78 07	T brk
21.7 R			6 1	77 4	Gutter
34 R			5 52	77 95	E edge pvmt
44 R			5 44	78 03	Crown "
54 R			4 53	78 94	W " "
6 L			4 7	78 8	PL
20 L			5 2	78 3	
T.P.	4 70	83 41	4 76	78 71	
6+00			4 70	78 71	℄ sewer
18.3 R			5 3	78 1	T brk
21.5 R			6 0	77 4	Gutter
34 R			5 60	77 81	E edge pvmt
44 R			5 47	77 94	Crown "
54 R			5 56	77 85	W. edge "
6 L			5 0	78 4	PL
20 L			5 3	78 1	

R.B. 1101 PG. 114 Job No. 1086 Division No. Notes Red. Plotted Profile
Survey of Facade Ave ET AL Date Date No.
Survey by R.L. Willey Notes RLW 7-27-43 Notes Chkd. C.V.C. Checked X-Sec.
Indexed C. Johnson Date Date 7-28-43 Date No.

FORM 307 2M 11-41

PLEASE RETURN TO
LOS ANGELES COUNTY SURVEYOR
700 HALL OF RECORDS

NOTE: ANY ADDITIONS OR CHANGES ON THIS SHEET MUST BE MADE OR CIRCLED IN RED INK, WITH DATE AND NAME OF PERSON MAKING CHANGE

Do not extend notes this side of this line

STATION	B. S.	H. I.	F. S.	ELEV.	
6+50		83 41	4 73	78 68	℄ sewer
18.8 R			5 4	78 0	T brk
21.5 R			6 1	77 3	Gutter
34 R			5 63	77 78	E edge pvmt
44 R			5 57	77 84	Crown "
54 R			5 66	77 75	W edge "
6 L			4 6	78 8	PL
20 L			4 8	78 6	
7+00			4 76	78 65	℄ sewer
20 R			5 6	78 8	T brk
22.3 R			6 0	77 4	Gutter
34 R			5 71	77 70	E. edge pvmt
44 R			5 63	77 78	Crown "
54 R			5 74	77 67	W " "
6 L			4 8	78 6	PL
20 L			4 8	78 6	
7+41.35			5 06	77 35	℄ sewer prod & Tr Line see P
18.6 R			5 6	77 8	T brk
21 8 R			6 1	77 3	Gutter
34 R			5 77	77 64	E edge pvmt
44 R			5 68	77 73	Crown "

Profile No. ____ Notes Red. ____ Plotted ____ Job No. 1085 Division No. ____ F.B. 1101 Pg. 165
Date ____ Date ____ Survey of Facade Ave ETAL
X-Sec. No. ____ Notes Chkd. C.V.C. Checked ____ Survey by R. Whitney Notes R.L.W. Date 7-27-43
Date 7-28-43 Date ____ Map No. ____ Indexed J. Johnson Date ____

FORM 307 2M 11-41

PLEASE RETURN TO
LOS ANGELES COUNTY SURVEYOR
700 HALL OF RECORDS

NOTE: ANY ADDITIONS OR CHANGES ON THIS SHEET MUST BE MADE OR CIRCLED IN RED INK, WITH DATE AND NAME OF PERSON MAKING CHANGE

Do not extend notes this side of this line

STATION	B. S.	H. I.	F. S.	ELEV.		
7+41.35						
54 L		83 41	5 77	77 64	W edge Pvmt	
6 R			5 1	7~~7~~3	PL	
20 R			5 0	7~~7~~4		
BM # H160			5 79	77 62	BM # H160 Fd chiseled □ 1' W. ℄ edge Pvmt front Ho # 1174 on Garfield Ave 150± N of ℄ Mendy St FB1101-68. - Elev. 77.614	

F.B. 1101 Pg. 116 Job No. 1086 Division No. Notes Red. Plotted Profile
Survey of Fencade Ave ET AL Date Date No.
Survey by R.L.Willey Notes R.L.W. 7-27-43 Notes Chkd. C.V.C. Checked X-Sec.
Indexed by C. Johnson Date Date 7-28-43 Date No.

Notes Ck'd by	Survey of Facade Ave ET AL
Map No.	W. O. [illegible] Tape No. [illegible]
Office Work	Surveyed by R. L. Willey
Checked	Notes R. L. W. Date 7-26-43
Date	Indexed [illegible]

F.B. 1101 Pg. 117

TOPOGRAPHY
(FACADE AVE ET AL S.S.)
WESTOVER ST

From Garfield Ave to Florine Ave

JN 1086

R. L. Willey Ch.
Geo Nichols A
D.S. Waltermire H.C.
W.S. Cownerd R.C.
Fred Doak Ext.

July 1943

Note: Any Additions or Changes on This Sheet Must be Made or Circled in Red Ink With Date and Name of Person Making Change.

Do not extend notes this side of this line.

RETURN TO
LOS ANGELES COUNTY SURVEYOR
700 HALL OF RECORDS

FORM 247 5M 12-40

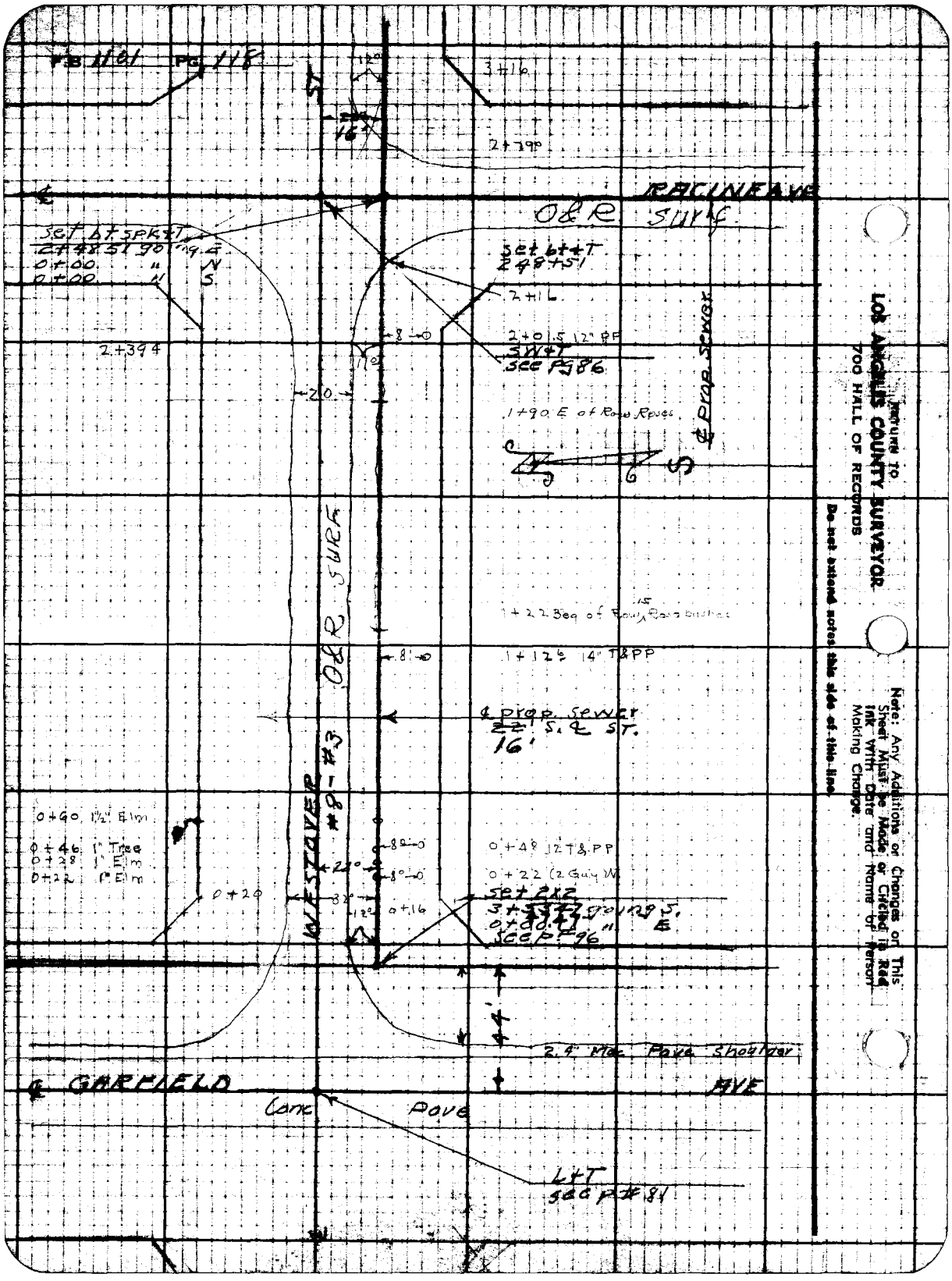

LOS ANGELES COUNTY SURVEYOR
700 HALL OF RECORDS
Return to
Do not extend notes this side of this line
Note: Any Additions or Changes on This Sheet Must Be Made or Checked in Red Ink With Date and Name of Person Making Change.

Notes Ck'd by	Survey of Facade Arcetal F.B. 1101 Pg. 117
Map No.	W. O. 7026 Tape No. 030 STD S.C.F.
Office Work	Surveyed by R. L. Wiley
Checked	Notes [illegible] Date 7-43
Date	Indexed C. Johnson

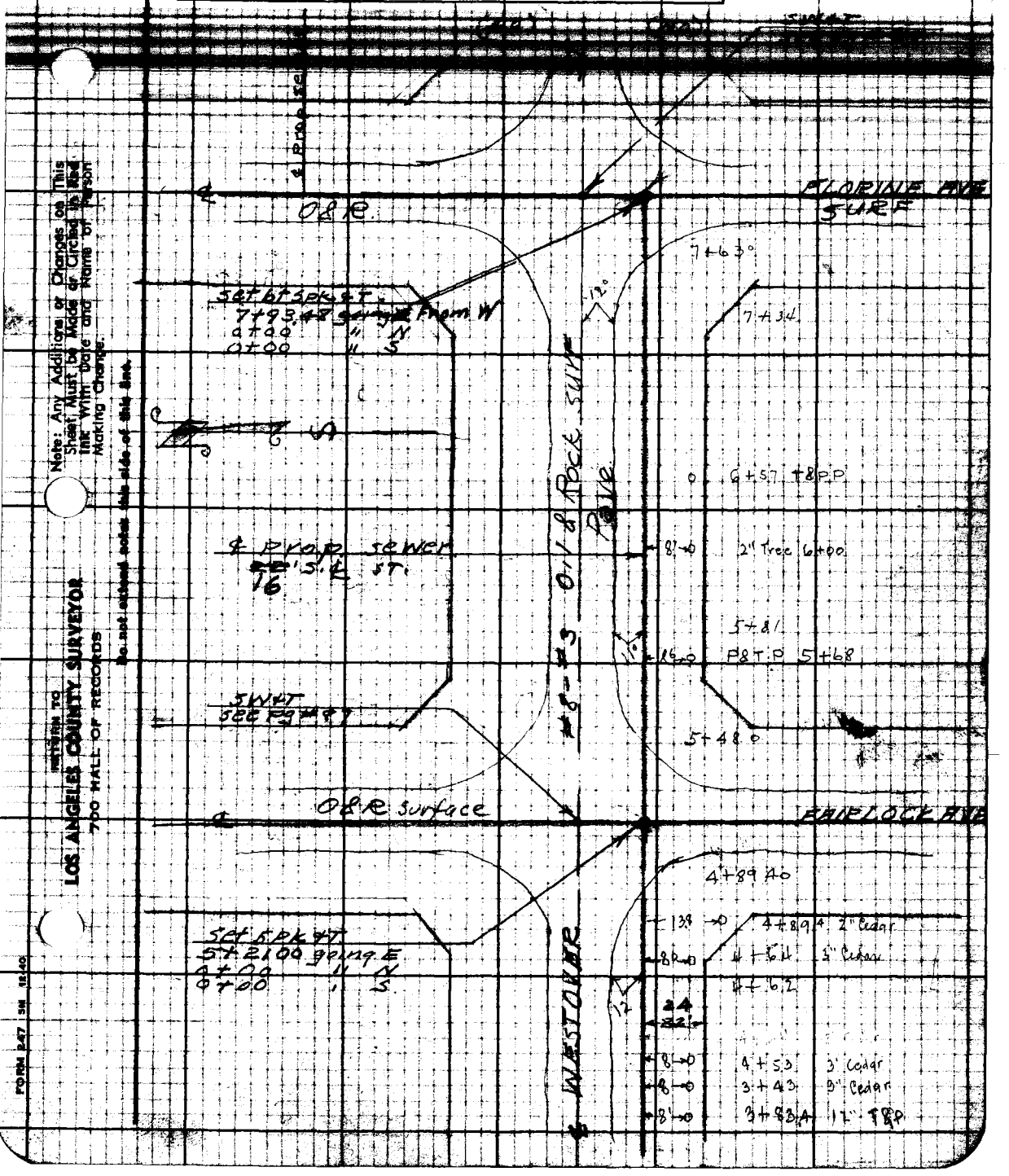

Note: Any Additions or Changes on This Sheet Must be Made or Circled in Red Ink With Date and Name of Person Making Change.

Do not extend notes this side of this line.

RETURN TO
LOS ANGELES COUNTY SURVEYOR
700 HALL OF RECORDS

FORM 247 5M 12-40

RETURN TO
LOS ANGELES COUNTY SURVEYOR
700 HALL OF RECORDS

Note: Any Additions or Changes on This Sheet Must be Made or Circled in Red Ink With Date and Name of Person Making Change.

Do not extend notes this [illegible] line

F.B. 1104 Pg. 120

Profile No. Notes Red. Plotted Job No. 1086 Division No. FB 1101 Pg 121

No. Date Date Survey of Facade Ave ET AL

X-Sec. Notes Chkd. Checked Survey by R L Willey Notes R L W Date 7-43

No. Date Date Map No. Indexed C Johnson Date

NOTE: ANY ADDITIONS OR CHANGES ON THIS SHEET MUST BE MADE OR CIRCLED IN RED INK, WITH DATE AND NAME OF PERSON MAKING CHANGE

Do not unload notes this side of this line

PLEASE RETURN TO LOS ANGELES COUNTY SURVEYOR 700 HALL OF RECORDS

FORM 307 2M 11-41

SEWER
PROFILE
of
WESTOVER ST SS.
(FACADE AVE ET AL SS)
From
GARFIELD AVE
To
FLORINE AVE
JN 1086

ELEV.

July 1943
R.L. Willey
Geo. Nichols
D.S. Waltermire
W.S. Cowherd
Fred. Doak.

F. S.

H. I.

B. S.

STATION

FORM 307 2M 11-41

PLEASE RETURN TO
LOS ANGELES COUNTY SURVEYOR
700 HALL OF RECORDS

NOTE: ANY ADDITIONS OR CHANGES ON THIS SHEET MUST BE MADE OR CIRCLED IN RED INK, WITH DATE AND NAME OF PERSON MAKING CHANGE

Do not extend notes this side of this line

STATION	B. S.	H. I.	F. S.	ELEV.		
R.R. BM #62	500	83 21		78 205	BM #62 L+N in conc. pavment 9E+55S of ℄ int of Garfield Ave + Westover St FB 1101-68. - Elev. 78.205	
0+00					Junction sewers	0+00 going E 3+53 47 " S.
0+50			4 95	78 26	℄ sewer	
3.8 R			46	78 6	T brk	
18 R			45	78 7	PL	
4.8 L			53	77 9	Gutter	
12.0 L			4 96	78 25	S. edge pvmt	
22 L			4 78	78 43	crown "	
1+00			4 98	78 23	℄ sewer T brk	
18 R			47	78 5	PL	
2.5 L			56	77 6	Gutter	
12 L			509	78 12	S. edge pvmt	
22 L			4 83	78 38	crown "	
1+50			4 96	78 25	℄ sewer T brk	
18 R			48	78 4	PL	
3 L			57	77 5	Gutter	
12 L			5 23	77 98	S. edge Pvmt	
22 L			5 00	78 21	Crown "	

F.B. 1101 Pg. 122 Job No. 1086 Division No. Notes Red. Plotted Profile
Survey of Facade Ave. ET AL Date Date No.
Survey by R.L. Willey Notes RLW 7-27-43 Notes Chkd. C.V.C. Checked X-Sec.
Indexed by C. Jo[illegible] Date Date 7-28-43 Date No.

FORM 307 2M 11-41

PLEASE RETURN TO
LOS ANGELES COUNTY SURVEYOR
700 HALL OF RECORDS

NOTE: ANY ADDITIONS OR CHANGES ON THIS SHEET MUST BE MADE OR CIRCLED IN RED INK, WITH DATE AND NAME OF PERSON MAKING CHANGE

Do not extend notes this side of this line

STATION	B. S.	H. I.	F. S.	ELEV.		
2+50		83 21	562	77 59	℄ sewer.	
2.7 R			50	78 2	T Brk	
18 R			48	78 4	P.L.	
2.2 R			59	77 3	Gutter	
2.9 R			542	77 79	S. edge pvmt	
21.4 R			509	78 12	Crown pvmt	
2+48.51			503	78 18	Junction sewers	2+48.51 901 [illegible] 0+00 " [illegible] 0+00 " [illegible]
18 R			505	78 16	PL	
21.8 L			5.10	78 11	crown pvmt	
BM #H168	3.11	82.48	385	79.37 / 79.36	BM #H168 spk in N. side PP #5601 [illegible] at Westover St & Racine Ave FB [illegible] El = 79.373	
3+00			426	78 2	℄ sewer	
18 R			45	78 0	P.L.	
1.7 L			45	78 0	T brk	
3.2 L			52	77 3	Gutter	
9.9 L			470	77 78	S. edge pvmt	
21.5 L			444	78 04	Crown "	
3+50			440	78 08	℄ sewer T brk	
18 R			42	78 3	PL	
2 L			54	77 1	Gutter	
12.2 L			474	77 74	S. edge Pavmt	
21.4 L			450	78 98	Crown "	

Profile No. ____ Notes Red. ____ Plotted ____ Job No. 1086 Division No. ____ F.B. PG 123

Date ____ Date ____ Survey of Facade Ave ET AL

X-Sec. No. ____ Notes Chkd. [illegible] Checked ____ Survey by [illegible] Notes [illegible] Date [illegible]

Date 7-28-43 Date ____ Map No. ____ Indexed Johnson Date ____

FORM 307 2M 11-41

PLEASE RETURN TO
LOS ANGELES COUNTY SURVEYOR
700 HALL OF RECORDS

NOTE: ANY ADDITIONS OR CHANGES ON THIS SHEET MUST BE MADE OR CIRCLED IN RED INK WITH DATE AND NAME OF PERSON MAKING CHANGE

Do not extend notes this side of this line

STATION	B. S.	H. I.	F. S.	ELEV.	NOTES	B. S.	HOT. S.
4+00		82.48	4.80	77.68	℄ sewer		
5.7 R			4.1	78.4	T. brk		
18 R			4.1	78.4	P.L.		
2 L			5.5	77.0	Gutter		
12 R			4.75	77.73	S. edge pvmt		
22 L			4.55	77.93	crown "		
4+50			4.88	77.60	℄ sewer		
6.6 R			4.4	78.1	T brk		
18 R			4.4	78.1	PL		
4 L.			4.8	77.7	Gutter		
12 2 L			4.87	77.61	S edge pvmt		
22 L			4.75	77.73	crown "		
4+82			5.7	76.8	℄ sewer Gutter N+S.		
5+00			5.09	77.39	" "		
12.5 R			5.22	77.26	brk		
18 R			5.4	77.1	PL		
22 L			4.94	77.44	crown pvmt		
5+21.00			4.85	77.63	Junction sewer 5+21.00 90 ing E 0+00 " S. 0+00 " N.		
18 R			5.87	76.61	PL		
22 L			4.88	77.60	crown pvmt		
BM #H167	3.91	82.02	3.48	79.09	BM #H167 El = 79.00' SPK in N side PP #. Cor. of Eagle & Westover St + Fairlocks Ave.		

FB 11-01-70

Page 24 Job No. 1086 Division No. Notes Book No. Platted
Survey of Eagle Ave. at B.L. Date No. Plotted
Survey by R.L. Willey Notes R.L.W. 7-27-43 Notes Checked G.V.C. Checked X-Secs.
Inspector C. Johnson Date Date 7-28-43 Date No.

FORM 307 2M 11-41

PLEASE RETURN TO
LOS ANGELES COUNTY SURVEYOR
700 HALL OF RECORDS

NOTE: ANY ADDITIONS OR CHANGES ON THIS SHEET MUST BE MADE OR CIRCLED IN RED INK, WITH DATE AND NAME OF PERSON MAKING CHANGE

Do not extend notes this side of this line

STATION	B. S.	H. I.	F. S.	ELEV.	
6+00		82 02	4 88	77 14	℄ sewer
9 R			4 4	77 6	T brk
18 R			4 3	77 7	PL
3.0 L			5 4	76 6	Gutter
11,7 L			4 73	77 29	S. edge Pvmt
21 L			4 48	77 54	Crown "
6+50			4 96	77 06	℄ sewer
3.3 R			4 7	77 3	T brk
18 R			4 6	77 4	PL
3 L			5 3	76 7	Gutter
12 L			4 76	77 26	S edge Pvmt
22 L			4 56	77 46	Crown "
7+00			4 84	77 18	℄ Sewer
18 R			4 3	77 7	PL
2 L			5 3	76 7	Gutter
11.4 L			4 81	77 21	S. edge Pvmt
21,3 L			4 52	77 50	Crown "
7+50			5 38	76 64	℄ sewer Gutter
18 R			4 2	77 8	PL
8 L			5 04	76 98	S. edge Pvmt
22,1 L			4 68	77 34	Crown "

Profile No. ____ Date ____ Notes Red. ____ Plotted ____ Date ____ Job No. 1086 Division No. ____ F.B. Pg. 125
X-sec. No. ____ Date 7-28-43 Notes Chkd. C.V.C. Checked ____ Date ____ Survey of Eagle Ave ET AL
Survey by [illegible] Map No. ____ Date ____

FORM 307 2M 11-41

PLEASE RETURN TO
LOS ANGELES COUNTY SURVEYOR
700 HALL OF RECORDS

NOTE: ANY ADDITIONS OR CHANGES ON THIS SHEET MUST BE MADE OR CIRCLED IN RED INK, WITH DATE AND NAME OF PERSON MAKING CHANGE

Do not extend notes this side of this line

STATION	B. S.	H. I.	F. S.	ELEV.		
7+63.6		82 02	5 57	76 45	℄ sewer + N.S. Gutter	7+93.48 going E
7+93.48			5 55	76 47	Junction Sewers	0+00 " S 0+00 " N
18 R			5 4	76 6	PL	
22 R			5 0	77 0	Crown Pvmt	
BM #H 166			3 19	78 83	BMH-166 = El = 78.830 SPK in N side PP. #593 226 Westover St + Florine St. S.E. Cor F1101-70	

F.B. PG. 126 Job No. 1086 Division No. Name Rod. Plotted Profile
Survey of Encode Arc ET AL Date No.
Survey by R.L. Willey Notes R.L. Willey 7-27-43 Notes Chkd C.V.C. Checked X-Sec.
Indexed C. Jones Date Date 7-28-43 Date No.

Notes Ck'd by	Survey of Facade Ave ET AL	F.B. 1101 Pg. 121
Map No.	W. O. [illegible] Topo No. [illegible]	
Office Work	Surveyed by R.L. Willey	
Checked	Noted R.L.W. Date [illegible]	
Date	Indexed [illegible]	

Note: Any Additions or Changes on This Sheet Must be Made or Circled in Red Ink With Date and Name of Person Making Change.

Do not extend notes this side of this line.

RETURN TO
LOS ANGELES COUNTY SURVEYOR
700 HALL OF RECORDS

FORM 247 5M 12-40

and

TOPOGRAPHY
of
RACINE AVE. SS
(FACADE AVE SS)
From
WESTOVER ST
TO
MENDY ST
JN 1086

July 1943
R.L. Willey
Geo Nichols
D.S. Waltermire
W.S. Cowherd
Fred Doak

F.B. 1101 PG 128

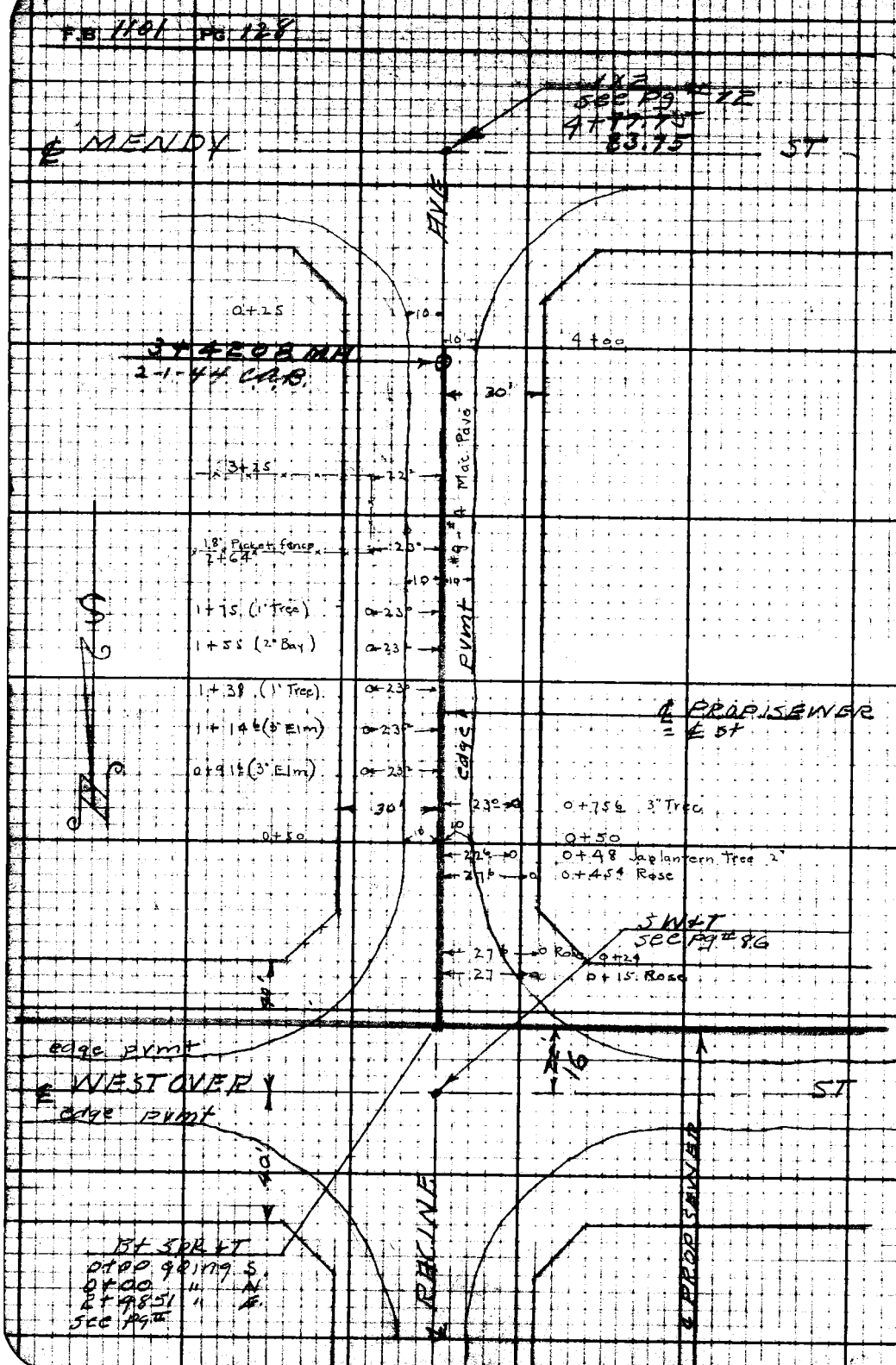

RETURN TO
LOS ANGELES COUNTY SURVEYOR
700 HALL OF RECORDS

Do not extend notes this side of this line

Note: Any Additions or Changes on This Sheet Must be Made or Circled in Red Ink with Date and Name of Person Making Change.

Profile No. ____ Notes Red. ____ Plotted ____ Job No. 1086 Division No. ____ F.B. 1101 Pg 129

Date ____ Date ____ Survey of Facade Ave ET A

X-Sec. No. ____ Notes Chkd. ____ Checked ____ Survey by R.L. Willey Notes R.L.W. Date 7-28-43

Date ____ Date ____ Map No. ____ Checked E. Johnson Date ____

NOTE: ANY ADDITIONS OR CHANGES ON THIS SHEET MUST BE MADE OR CIRCLED IN RED INK, WITH DATE AND NAME OF PERSON MAKING CHANGE

Do not extend notes this side of this line

PLEASE RETURN TO
LOS ANGELES COUNTY SURVEYOR
700 HALL OF RECORDS

FORM 307 2M 11-41

SEWER
PROFILE
of
RACINE AVE SS.
(Facade Ave ET AL. SS)
from
WESTOVER ST.
To
MENDY ST.
JN 1086

ELEV.

July
R.L. Willey
Geo Nichols
D.S. Wallermire
W.S. Cowherd
Fred Doak

F.S.

H.I.

B.S.

STATION

FORM 307 2M 11-41

PLEASE RETURN TO
LOS ANGELES COUNTY SURVEYOR
700 HALL OF RECORDS

NOTE: ANY ADDITIONS OR CHANGES ON THIS SHEET MUST BE MADE OR CIRCLED IN RED INK, WITH DATE AND NAME OF PERSON MAKING CHANGE

Do not extend notes this side of this line

F.B. 1101 Pg. 130 | Job No. 1056 | Division No. | Profile
Survey of: Eastside Ave. Ft. Pl. | Notes Red: | Plotted: | No.
Survey by: R.L. Kelley | Notes: R.L.W. 7-28-43 | Date | Date | No.
Indexed: O. Jaramillo | Date | Notes Cl'kd: C.W.C. | Checked | X-Sec:
Date: B-2-43 | Date

STATION	B. S.	H. I.	F. S.	ELEV.		
					BM#H168 Westover +	Racine Ave SW Cor +
BM#H168	3.06	82.43		79.373	Spk in N. side PP#	560159 FB1101-70
0+00			4.25	78.18	℄ sewer	
0+50			4.31	78.12	" "	
1+00			4.44	77.99	" "	
10 R			4.65	77.78	edge pvmt	
17.9 R			5.2	77.2	Gutter	
30 R			4.1	78.3	PL	
7.3 L			4.61	77.82	edge pvmt	
19 L			5.1	77.3	Gutter	
30 L			4.0	78.4	PL	
1+50			4.50	77.93	℄ sewer	
2+00			4.56	77.87	" "	
9.5 R			4.77	77.66	edge pvmt	
17.5 R			5.3	77.1	Gutter	
21 R			4.8	77.6	T bck	
30 R			4.6	77.8	PL	
10 L			4.80	77.63	edge pvmt	
19 L			5.0	77.4	Gutter	
22.4 L			4.5	77.9	T bck	
30 L			4.5	77.9	PL	
2+50 T.P.	4.26	82.03	4.66	77.77	℄ sewer	

FORM 307 2M 11-41

PLEASE RETURN TO
LOS ANGELES COUNTY SURVEYOR
700 HALL OF RECORDS

NOTE: ANY ADDITIONS OR CHANGES ON THIS SHEET MUST BE MADE OR CIRCLED IN RED INK, WITH DATE AND NAME OF PERSON MAKING CHANGE

Do not extend notes this side of this line

STATION	B. S.	H. I.	F. S.	ELEV.	
3+00		82 03	4 33	77 70	℄ sewer
9.7 R			4 5	77 5	edge Pvmt
17 R			4 9	77 1	Gutter
23.3 R			3 8	78 2	Tbrk
30 R			3 9	78 1	PL
10 L			4 52	77 51	edge Pvmt.
18 L			4 9	77 1	Gutter
22 L			4 4	77 6	T.brk
30 L			4 0	78 0	P.L.
3+50			4.47	77.56	℄ sewer
4+00			4.62	77.41	" "
8.5 R			4 90	77 13	edge Pvmt
17.4 R			5 0	77 0	Gutter
21 R			4 3	77 7	Tbrk
30 R			4 3	77 7	PL
10 L			4 79	77 24	edge Pvmt
15.6 L			5 2	76 8	Gutter
21 L			4 5	77 5	Tbrk.
30 L			4 2	77 8	P.L.
4+50			4 72	77 31	℄ cross Gutter

Profile No. ____ Notes Red. ____ Plotted ____ Job No. 1086 Division No. ____ F.B. 1402 Pg. 131
Date ____ Date ____ Survey of Easide Ave ETAL
Notes Chkd. C.V.C. Checked ____ Survey By R. Lindley Notes E.L.B. Date 7-2-43
No. ____ Date 8-2-43 Date ____ Map No. ____ W. C. Johnson Date ____

FORM 307 2M 11-41

PLEASE RETURN TO
LOS ANGELES COUNTY SURVEYOR
700 HALL OF RECORDS

NOTE: ANY ADDITIONS OR CHANGES ON THIS SHEET MUST BE MADE OR CIRCLED IN RED INK, WITH DATE AND NAME OF PERSON MAKING CHANGE

Do not extend notes this side of this line

STATION	B. S.	H. I.	F. S.	ELEV.		
4+77.75		82 03	4 78	77 25	Int ℄ Mendy St + Racine	
30 R			4 66	77 37	℄ Mendy	
30 L			4 76	77 27	BM H161 EL=77.49 2 Mendy St + Racine Ave	
BM H 161			4.54	77 49	L+T 1' E & W end conc. Dr To Ho 1200, N.S. Mendy St	
					FB 1101-68	

F.B. 1101 Pg. 132 Job No. 1086 Division No. Notes Red. Plotted Profile
Survey of Facade Ave ET AL Date Date No.
Survey by R.L. Willey Notes R.L.W. 7-28-43 Notes Chkd. C.V.C. Checked X-Sec.
Indexed C. Jordan Date Date 8-2-43 Date No.

Notes Ck'd by	Survey of Facade Ave ET AL
Map No.	W. O. [illegible] Tape No. [illegible] Std [illegible]
Office Work	Surveyed by R. L. Willey
Checked	Notes [illegible] Date [illegible]
Date	Indexed A. C. Johnson

F.B. [illegible] Pg. [illegible]

TOPOGRAPHY

RACINE AVE SS
(FACADE AVE ET AL)
from
WESTOVER ST
To
CENTURY BLVD
JN 1086

July 1943
R L Willey
Geo Nichols
D.S. Waltermire
W.S. Cowherd
Fred Doak

Note: Any Additions or Changes on This Sheet Must be Made or Circled in Red Ink With Date and Name of Person Making Change.

Do not extend notes this side of this line.

RETURN TO
LOS ANGELES COUNTY SURVEYOR
700 HALL OF RECORDS

FORM 247 5M 12-40

F.B. 1191 PG. 134

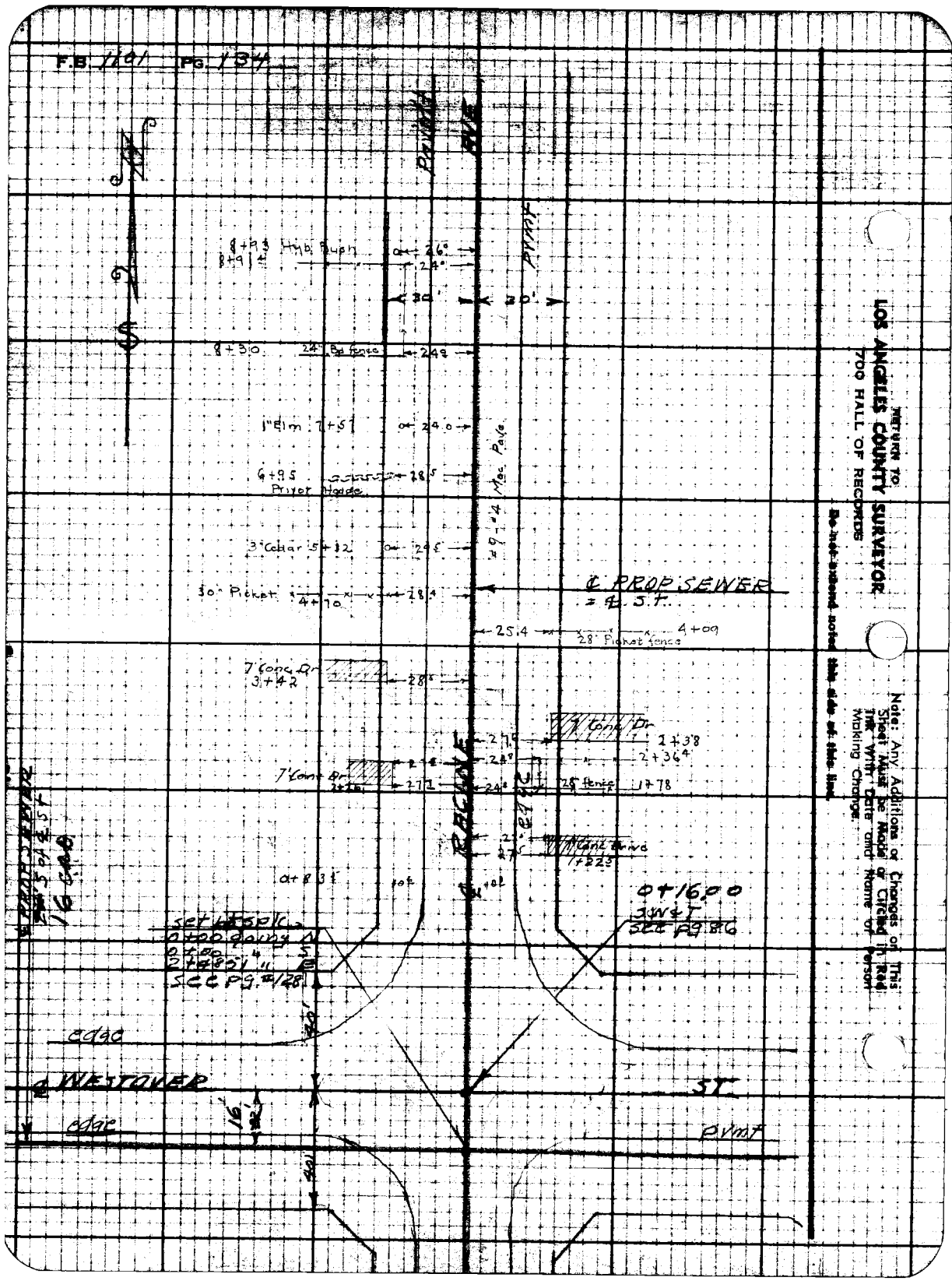

RETURN TO:
LOS ANGELES COUNTY SURVEYOR
700 HALL OF RECORDS

Do not remove notes this side of this line.

Note: Any Additions or Changes on This Sheet Must be Made on Circled Line with Date and Name of Person Making Change.

Notes Ck'd by	Survey of Facade Ave ET AL
Map No.	W. O. [illegible] Tape No. [illegible]
Office Work	Surveyed by R L Wilky
Checked	Notes [illegible] Date [illegible]
Date	Indexed [illegible]

F.B. 1101 PG. 135

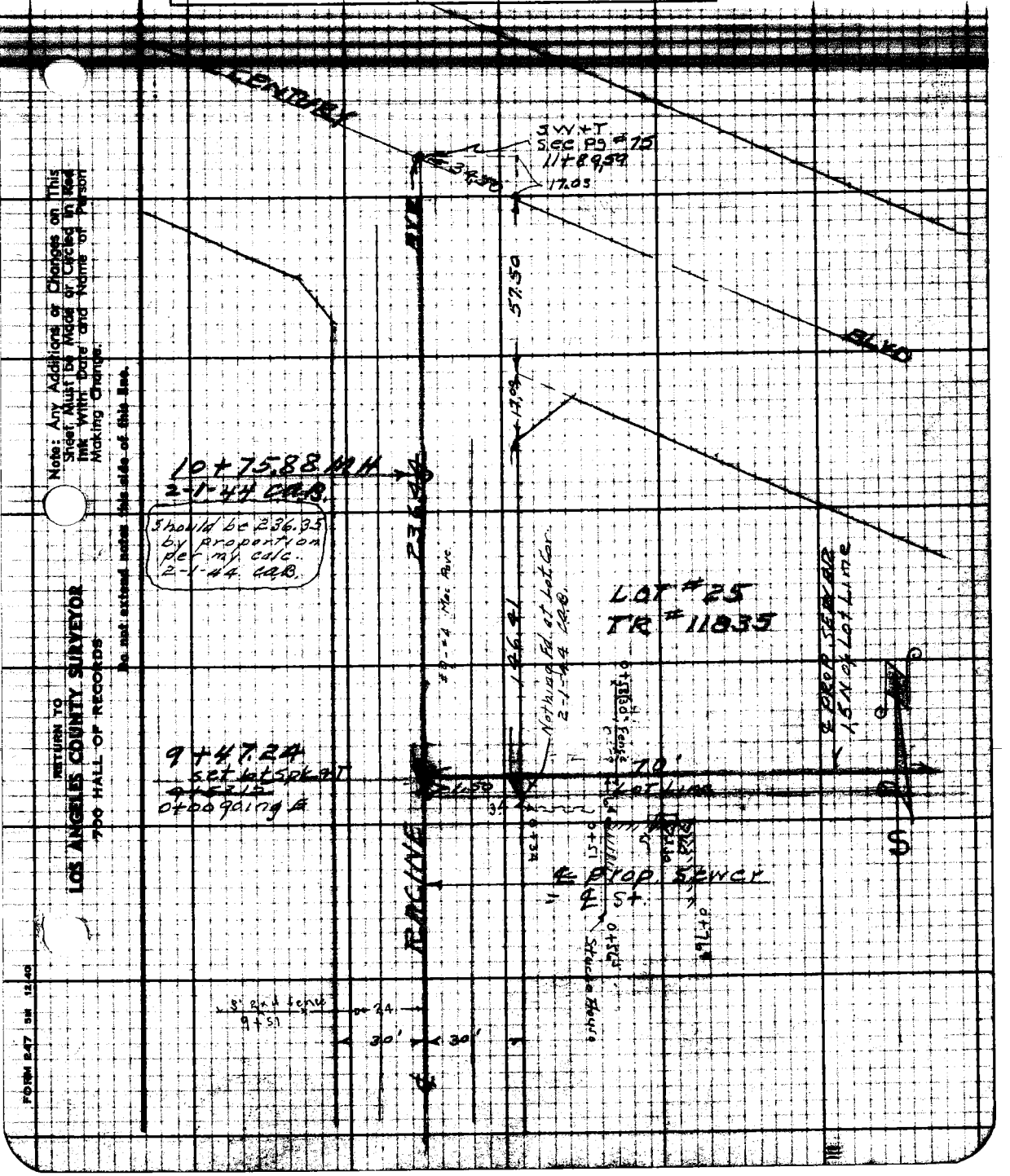

Note: Any Additions or Changes on This Sheet Must Be Made or Circled in Red Ink With Date and Name of Person Making Change.

Do not extend notes this side of this line.

RETURN TO
LOS ANGELES COUNTY SURVEYOR
700 HALL OF RECORDS

FORM 247 5M 12-40

F.B 1106 Pg 136

RETURN TO
LOS ANGELES COUNTY SURVEYOR
700 HALL OF RECORDS

Do not extend notes this side of this line

Note: Any Additions or Changes on This Sheet Must Be Made in Ink With Date and Name of Person Making Change.

Profile Notes Red Plotted Job No. 1086 Division No. F.B. 1106 Pg. 177

No. Date Date Survey of Facade Ave ET AL

X-Sec. Notes Chkd Checked Survey by R.L. Willey Notes RLW Date 7-29-43

No. Date Date Map No. Indexed C. Johnson Date

NOTE: ANY ADDITIONS OR CHANGES ON THIS SHEET MUST BE MADE OR CIRCLED IN RED INK, WITH DATE AND NAME OF PERSON MAKING CHANGE

Do not extend notes this side of this line

PLEASE RETURN TO LOS ANGELES COUNTY SURVEYOR 700 HALL OF RECORDS

FORM 307 2M 11-41

SEWER
PROFILE
of
RACINE AVE S.S.
(FACADE AVE ET AL.)
from
WESTOVER ST.
To
CENTURY BLVD
JN 1086

July 1943
R.L. Willey Ch
Geo Nichols T
D.S. Waltermire HC
W.S. Cowherd RC
F.M. Doak Ext.

ELEV.

F.S.

H.I.

B.S.

STATION

FORM 307 2M 11-41

PLEASE RETURN TO
LOS ANGELES COUNTY SURVEYOR
700 HALL OF RECORDS

NOTE: ANY ADDITIONS OR CHANGES ON THIS SHEET MUST BE MADE OR CIRCLED IN RED INK, WITH DATE AND NAME OF PERSON MAKING CHANGE

Do not extend notes this side of this line

STATION	B. S.	H. I.	F. S.	ELEV.	
BM #H168	3 16	82 53		79 373	BM #168 Westover St + Racine Ave SW Cor. Spk in N side PP #560159E FB 1101-70
0+00			4 34	78 19	Juction sewers
0+42.4			5 20	77 33	℄ sewer cross Gutter
0+50			4 91	77 62	℄ sewer
1+00			4 43	78 10	" "
10 R			4 65	77 88	edge pvmt
18.5 R			5 0	77 5	Gutter
25 R			4 4	78 1	T brk
30 R			4 2	78 3	PL
10 L			4 63	77 90	edge pvmt
18 L			5 2	77 3	Gutter
25.5 L			4 5	78 0	T brk
30 L			3 9	78 6	PL
1+50			4 30	78 23	℄ sewer
2+00			4 22	78 31	" "
10 R			4 53	78 00	edge pvmt
18 R			4 8	77 7	Gutter
25 R			4 2	78 3	T brk
30 R			3 9	78 6	PL
10 L			4 47	78 06	edge pvmt
18 L			4 8	77 7	Gutter

F.B. 1101 Pg. 138 Job No. 1086 Division No. Notes Red. Plotted Profile
Survey of Facade Ave. ET AL Date Date No.
Survey by RLW Notes RLW 7-29-43 Notes Chkd. C.V.C. Checked X-Sec.
Indexed C. Johnson Date Date 8-2-43 Date No.

FORM 307 2M 11-41

PLEASE RETURN TO
LOS ANGELES COUNTY SURVEYOR
700 HALL OF RECORDS

NOTE: ANY ADDITIONS OR CHANGES ON THIS SHEET MUST BE MADE OR CIRCLED IN RED INK, WITH DATE AND NAME OF PERSON MAKING CHANGE

Do not extend notes this side of this line

STATION	B. S.	H. I.	F. S.	ELEV.	
2+00					
25 L		82.53	41	784	Tbrk
30 L			39	786	PL
2+50			418	7835	℄ sewer
3+00			413	7840	" "
10 R			447	7806	edge Pvmt
17 R			470	7783	Gutter
21 R			43	782	Tbrk
30 R			43	782	PL
103 L			443	7810	edge pvmt
166 L			49	776	Gutter
24 L			39	786	Tbrk
30 L			37	788	PL
3+50 TP	445	82.90	4.08	7845	℄ sewer
4+00			439	7851	" "
10 R			475	7815	edge pvmt
16 R			52	777	Gutter
25 R			45	784	Tbrk
30 R			41	788	PL
10 L			471	7819	edge pvmt
17 L			420	7870	Gutter
26 L			40	789	Tbrk
30 L			3.8	79.1	PL

Profile No. ____ Notes Red. ____ Plotted ____ Job No. 1086 Division No. ____ F.B. 1104 Pg 139

X-Sec. No. ____ Date ____ Notes Chkd. C.V.C. Date ____ Checked ____ Survey of Fencide Ave. ____ Survey by R.L. Whitley Notes RLW Date 7-29-43

Date 8-2-43 Date ____ Map No. ____ Indexed Johnson Date ____

FORM 307 2M 11-41

PLEASE RETURN TO
LOS ANGELES COUNTY SURVEYOR
700 HALL OF RECORDS

NOTE: ANY ADDITIONS OR CHANGES ON THIS SHEET MUST BE MADE OR CIRCLED IN RED INK, WITH DATE AND NAME OF PERSON MAKING CHANGE

Do not extend notes this side of this line

STATION	B. S.	H. I.	F. S.	ELEV.	
4+50		8290	430	7860	℄ sewer
5+00			430	7860	" "
10 R			467	7823	edge pvmt
16 R			50	779	Gutter
R			43	786	PL
10.2 L			46	783	edge pvmt
17.8 L			50	779	Gutter
23.0 L			41	788	Tbrk
30 L			38	791	PL
5+50			432	7858	℄ sewer
6+00			429	7861	" "
8 R			452	7838	edge pvmt
16 R			48	781	Gutter
19.3 R			44	785	Tbrk
30. R			41	788	PL
10 L			48	781	edge pvmt
18 L			49	780	Gutter
27 L			40	789	Tbrk
30 L			37	792	RL
6+50 TP	465	8338	417	7873	℄ sewer

F.B. 1101 Pg. 140 Job No. 1086 Division No. Notes Red. Plotted Profile
Survey of Facade Ave ET AL Date Date No.
Survey by R.L. Willey Notes R.L.W. 7-29-43 Notes Chkd. C.V.C. Checked X-Sec.
Indexed C. Johnson Date Date 8-2-43 Date No.

FORM 307 2M 11-41

PLEASE RETURN TO
LOS ANGELES COUNTY SURVEYOR
700 HALL OF RECORDS

NOTE: ANY ADDITIONS OR CHANGES ON THIS SHEET MUST BE MADE OR CIRCLED IN RED INK, WITH DATE AND NAME OF PERSON MAKING CHANGE

Do not extend notes this side of this line

STATION	B. S.	H. I.	F. S.	ELEV.		
7+00		83 38	4 61	7877	℄ sewer	
9 R			4 88	7850	edge Pvmt	
16 R			54	780	Gutter	
17 R			40	794	T brk	
30 R			46	788	PL	
10.4 L			489	7849	edge pvmt	
16.0 L			52	782	Gutter	
21.5 L			45	789	T brk	
30 L			45	789	PL	
7+50			453	7885	℄ sewer	
8+00			451	7887	" "	
9.4 R			475	7863	edge pvmt	
16.2 R			53	781	Gutter	
18.3 R			48	786	T brk	
30. R			42	792	PL	
10. L			478	7860	edge pvmt	
18.2 L			52	782	Gutter	
28.0 L			40	794	T brk	
30 L			40	794	PL	
8+50			447	7891	℄ sewer	

Profile No. ____ Notes Red. ____ Plotted ____ Job No. 1086 Division No. ____ F.B. No. [illegible]
X-Sec. No. ____ Date ____ Notes Chkd. C.V.C. Date ____ Checked ____ Survey of Facade Ave Et Al. Survey by R.L. Wiley Notes R.L.W. Date 7-29-43
Date 8-2-43 Date ____ Map No. ____ Indexed Johnson Date ____

FORM 307 2M 11-41

PLEASE RETURN TO
LOS ANGELES COUNTY SURVEYOR
700 HALL OF RECORDS

NOTE: ANY ADDITIONS OR CHANGES ON THIS SHEET MUST BE MADE OR CIRCLED IN RED INK, WITH DATE AND NAME OF PERSON MAKING CHANGE

Do not extend notes this side of this line

STATION	B. S.	H. I.	F. S.	ELEV.	
9+00		83.38	4 43	7895	℄ sewer
10 R			4 52	7886	edge Pvmt
18 R			5 0	784	Gutter
20.7 R			4 2	792	Tbrk
30 R			3 8	796	PL
104 L			4 72	7866	edge P
18.7 L			5 2	782	Gutter
23.7 L			4 2	794	Tbrk
30 L			3 9	795	PL
9+53.15 going N 0+00 " E			4 34	7904	Junction sewers
10+00			4 27	7911	" "
10.4 R			4 55	7883	edge Pvmt
16.5 R			4 9	785	Gutter
18.0 R			4 5	789	Tbrk
30 R			4 3	791	PL
10 L			4 56	7882	edge Pvmt
17.8 L			4 9	785	Gutter
22.4 L			4 3	791	Tbrk
30 L			4 2	792	
TP	4.54	83.58	4 34	7904	
10+50			4 32	7926	℄ sewer

F.B. 1101 PG 142 Job No. 1086 Division No. Notes Red. Plotted Profile
Survey of Facade Ave Et Al Date Date No.
Survey by R.L. Willey Notes R.L.W. 7-29-43 Notes Chkd. C.V.C. Checked X-Sec.
Indexed C. Jones Date Date 8-2-43 Date No.

FORM 307 2M 11-41

PLEASE RETURN TO
LOS ANGELES COUNTY SURVEYOR
700 HALL OF RECORDS

NOTE: ANY ADDITIONS OR CHANGES ON THIS SHEET MUST BE MADE OR CIRCLED IN RED INK, WITH DATE AND NAME OF PERSON MAKING CHANGE

Do not extend notes this side of this line

STATION	B. S.	H. I.	F. S.	ELEV.	
11+00		83 58	4 24	79 34	℄ sewer
9.5 R			4 28	79 30	edge Pvmt
18.7 R			4 6	79 0	Gutter
22.5 R			4 2	79 4	Tbrk
30 R			4 3	79 3	PL
9 7 L			4 38	79 20	edge Pvmt
17. L			4 6	79 0	Gutter
26 L			3 9	79 7	Tbrk
30 L			4 0	79 6	PL
11+50			4 56	79 02	℄ sewer Prod
11+66			4 94	78 64	" " " cross Gutter
11+89 59			4 34	79 24	[illegible]
30 R			4 30	79 28	
30 L			4 40	79 18	
		East on ℄ Stub sewer Line			
0+00 E =9+53 15 N			4 34	79 24	℄ sewer
0+35			4 0	79 6	" "
10 R			4 0	79 6	
10 L			4 1	79 5	
0+70			4 0	79 6	
6.8 R			4 0	79 6	

Profile Notes Red. Plotted. Job No. 1086 Division No. F.B. [illegible]
No. Date Date Survey of Facade Ave. ET AL
X-Sec. Notes Chkd. C.V.C. Checked Survey by R.L. Willey Notes R.L.W. Date 7-28-43
No. Date 8-2-43 Date Map No. 4.5 Indexed Johnson Date

FORM 307 2M 11-41

PLEASE RETURN TO
LOS ANGELES COUNTY SURVEYOR
700 HALL OF RECORDS

NOTE: ANY ADDITIONS OR CHANGES ON THIS SHEET MUST BE MADE OR CIRCLED IN RED INK, WITH DATE AND NAME OF PERSON MAKING CHANGE

Do not extend notes this side of this line

STATION	B. S.	H. I.	F. S.	ELEV.		
0+70						
C10.L		83 58	4 4	79 2'	BM #H157 EL 79.301	Century blvd + Racine
BM #H157			4 25	79 33	st bt. spk in N Cb. 11'	± E ℄ Prod Racine St
					FB1101-67	

F.B. 1101 Pg. 144 Job No. 1086 Division No. Notes Red. Plotted Profile
Survey of Facade Ave Date Date No.
Survey by R L Willey Notes R L W. 7-29-43 Notes Chkd. C.V.C. Checked X-Sec.
Indexed C. Jordan Date Date 8-2-43 Date No.

Notes Ck'd by	Survey of Facade Ave et al
Map No.	W. O. 1086 Tape No. 230 Std 68°F
Office Work	Surveyed by R.L. Willey
Checked	Notes RLW. Date 7-29-43
Date	Indexed 2-8-46

F.B. 1101 Pg. 145

TOPOGRAPHY
OF
FAIRLOCK AVE SS.
(FACADE AVE ET AL SS)
from
WESTOVER ST
to
MENDY ST
JN 1086

July 1943

R.L. Willey	Ch.
Geo Nichols	↑
D.S. Waltermire	HC
W.S. Cowherd	RC
Fred Doak	Ext.

Note: Any Additions or Changes on This Sheet Must Be Made or Circled in Red Ink With Date and Name of Person Making Change.

Do not extend notes this side of this line.

RETURN TO
LOS ANGELES COUNTY SURVEYOR
700 HALL OF RECORDS

FORM 247 5M 12-40

F.B. 1101 PG. 146

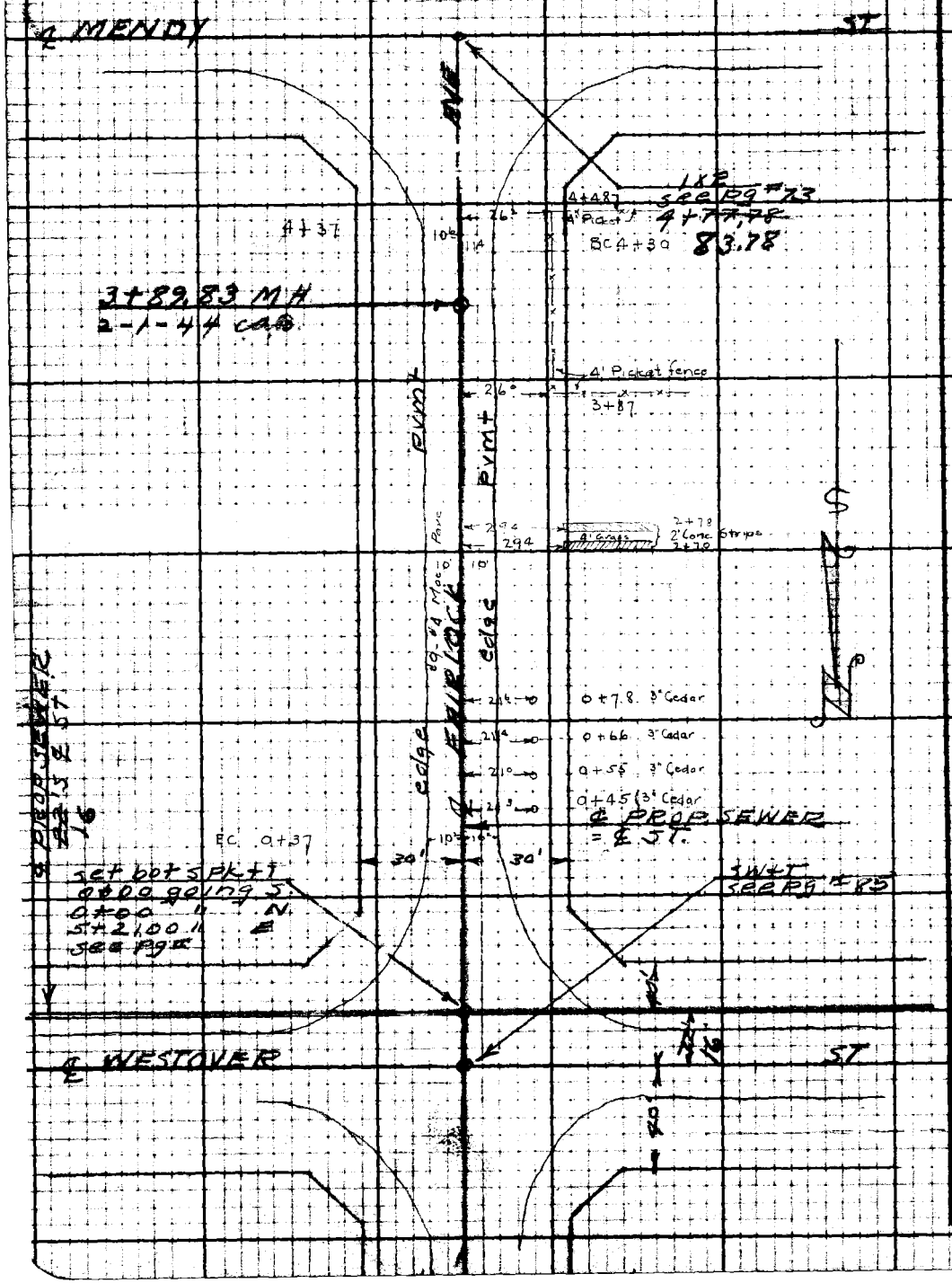

RETURN TO
LOS ANGELES COUNTY SURVEYOR
700 HALL OF RECORDS
Do not extend notes this side of this line
Note: Any Additions or Changes on This Sheet Must be Made or Circled in Red Ink With Date and Name of Person Making Change.

Profile No. ____ Notes Red. ____ Plotted ____ Job No. 1086 Division No. ____ FB 1101 Pg. 147

X-Sec. No. ____ Notes Chkd. ____ Date ____ Checked ____ Date ____ Survey of Facade Ave ET AL

Survey by R.L.Willey Notes R.L.W. Date 7-30-43

Map No. ____ Indexed W.S. Johnson Date ____

NOTE: ANY ADDITIONS OR CHANGES ON THIS SHEET MUST BE MADE OR CIRCLED IN RED INK, WITH DATE AND NAME OF PERSON MAKING CHANGE

Do not extend notes this side of this line

PLEASE RETURN TO
LOS ANGELES COUNTY SURVEYOR
700 HALL OF RECORDS

FORM 307 2M 11-41

SEWER
PROFILE
of
FAIRLOCK AVE SS
(FACADE AVE ET AL.)
from
WESTOVER ST.
to
MENDY ST.
JN 1086

July 1943

R. L. Willey ch.
Geo Nichols ⊼
D.S. Waltermire
W.S. Cowherd
F.M. Doak.

STATION	B. S.	H. I.	F. S.	ELEV.

FORM 307 2M 11-41

PLEASE RETURN TO
LOS ANGELES COUNTY SURVEYOR
700 HALL OF RECORDS

NOTE: ANY ADDITIONS OR CHANGES ON THIS SHEET MUST BE MADE OR CIRCLED IN RED INK, WITH DATE AND NAME OF PERSON MAKING CHANGE

Do not extend notes this side of this line

STATION	B. S.	H. I.	F. S.	ELEV.		
				01	BM #H167 Westover St + Fairlock Ave	
BM #H167	2 70	81 71		79 008	S.E. Cor. Spk in N. Side PP # 560161E FB1101-70	
0+00			4 05	77 66	Junction sewer 0+00 going S 0+00 " N 5+21 00 " E	
0+50			4 15	77 56	℄ sewer	
1+00			4 30	77 41	" "	
10.2 R			4 41	77 30	edge Pvmt	
19.2 R			4 9	76 8	Gutter	
28.8 R			3 6	78 1	Tbrk	
30 R			3 5	78 2	PL	
9.6 L			4 5	77 2	edge Pvmt	
17.2 L			4 0	77 7	Gutter	
19.4 L			4 7	77 0	Tbrk	
30 L			3 8	77 9	PL	
1+50			4 40	77 31	℄ sewer	
2+00			4 48	77 23	" "	
10.2 R			4 71	77 00	edge Pvmt	
15.3 R			5 0	76 7	Gutter	
25.8 R			3 8	77 9	Tbrk	
30 R			3 7	78 0	PL	
9.7 L			4 75	76 96	edge pvmt	
16.9			5 1	76 6	Gutter	
20.8			4 4	77 3	Tbrk	

F.B. 1101 Pg. 148 Job No. 1086 Division No. Notes Red. Plotted Profile
Survey of Facade Ave ET AL Date Date No.
Survey by R.L. Willey Notes R.L.W. 7-30-43 Notes Chkd. C.V.C. Checked X-Sec.
Indexed A. O. Jones Date Date 8-2-43 Date No.

FORM 307 ZM 11-41

PLEASE RETURN TO
LOS ANGELES COUNTY SURVEYOR
700 HALL OF RECORDS

NOTE: ANY ADDITIONS OR CHANGES ON THIS SHEET MUST BE MADE OR CIRCLED IN RED INK, WITH DATE AND NAME OF PERSON MAKING CHANGE

Do not extend notes this side of this line

STATION	B. S.	H. I.	F. S.	ELEV.	
2+00					
30 L		81 71	3 9	77 8	
2+50 TP	4 03	81 28	4 46	77 25	℄ sewer
3+00			4 11	77 17	" "
10 R			4 31	76 97	edge Pvmt
16 9 R			4 8	76 5	Gutter
28 8 R			3 3	78 0	Tbrk
30 R			3 1	78 2	PL
9 7 L			4 31	76 97	edge pvmt
18 2 L			4 8	76 5	Gutter
27 0 L			3 3	78 0	Tbrk
30 L			3 2	78 1	PL
3+50			4 14	77 14	℄ sewer
4+00			4 27	77 01	" "
10 3 R			4 58	76 70	edge pavmt
16 0 R			4 8	76 5	Gutter
~~R~~					~~Tbrk~~
30 R			4 1	77 2	PL
9 7 L			4 63	76 65	edge Pvmt
18 8 L			5 10	76 18	Gutter
28 L			3 6	77 7	Tbrk
30 L			3 4	77 9	PL

Notes Red. Plotted Job No. 1086 Division No. FB7701 Pg. 149
Date Date Survey of Eucalyptus Ave. ET AL
Notes Chkd. C.V.C. Checked Survey by R.L. Willey Notes R.L.W. Date 7-30-43
No. Date 8-2-43 Date Map No. A. G. Jr. Date

FORM 307 2M 11-41

PLEASE RETURN TO
LOS ANGELES COUNTY SURVEYOR
700 HALL OF RECORDS

NOTE: ANY ADDITIONS OR CHANGES ON THIS SHEET MUST BE MADE OR CIRCLED IN RED INK, WITH DATE AND NAME OF PERSON MAKING CHANGE

Do not extend notes this side of this line

STATION	B. S.	H. I.	F. S.	ELEV.		
4+58		81,28	4 88	76 40	℄ sewer prod +	Cross Gutter
4+77,78			4 45	76 83	int ℄ Mendy St + Fairlock Ave	
30 R			4 36	76 82		
30 L			4 48	76 80		
BM #H162			4 40	76 88	BM #H162 El=76.863, Mendy St + Fairlock S. Side Mendy L+T 1' S. of Nend conc. Dr To Ho 1350 FB 1101 P68.	

F.B. 1101 Pg. 150 Job No. 1086 Division No. Notes Red. Plotted Profile
Survey of Facade Ave ETAL Date Date No.
Survey by R.L. Willey Notes R.L.W. 7-30-43 Notes Chkd. C.V.C. Checked X-Sec.
Indexed C. Jennings Date Date 8-2-43 Date No.

Notes Ck'd by	Survey of Facade Ave ET AL
Map No.	W. O. 102 Tape No. 230 Std 66 °F
Office Work	Surveyed by R. L. Willey
Checked	Notes R. L. Willey Date [illegible]
Date	Indexed [illegible]

F.B. 1101 PG. 151

TOPOGRAPHY OF FAIRLOCK AVE S.S. (FACADE AVE ET AL SS) from WESTOVER ST. To CENTURY BLVD

JN 1086

July 1943
R L Willey
Geo. Nichols
D.S. Waltermire
W.S. Cowherd
Fred Doak.

Note: Any Additions or Changes on This Sheet Must be Made or Circled in Red Ink With Date and Name of Person Making Change.

Do not extend notes this side of this line.

RETURN TO
LOS ANGELES COUNTY SURVEYOR
700 HALL OF RECORDS

FORM 247 5M 12-40

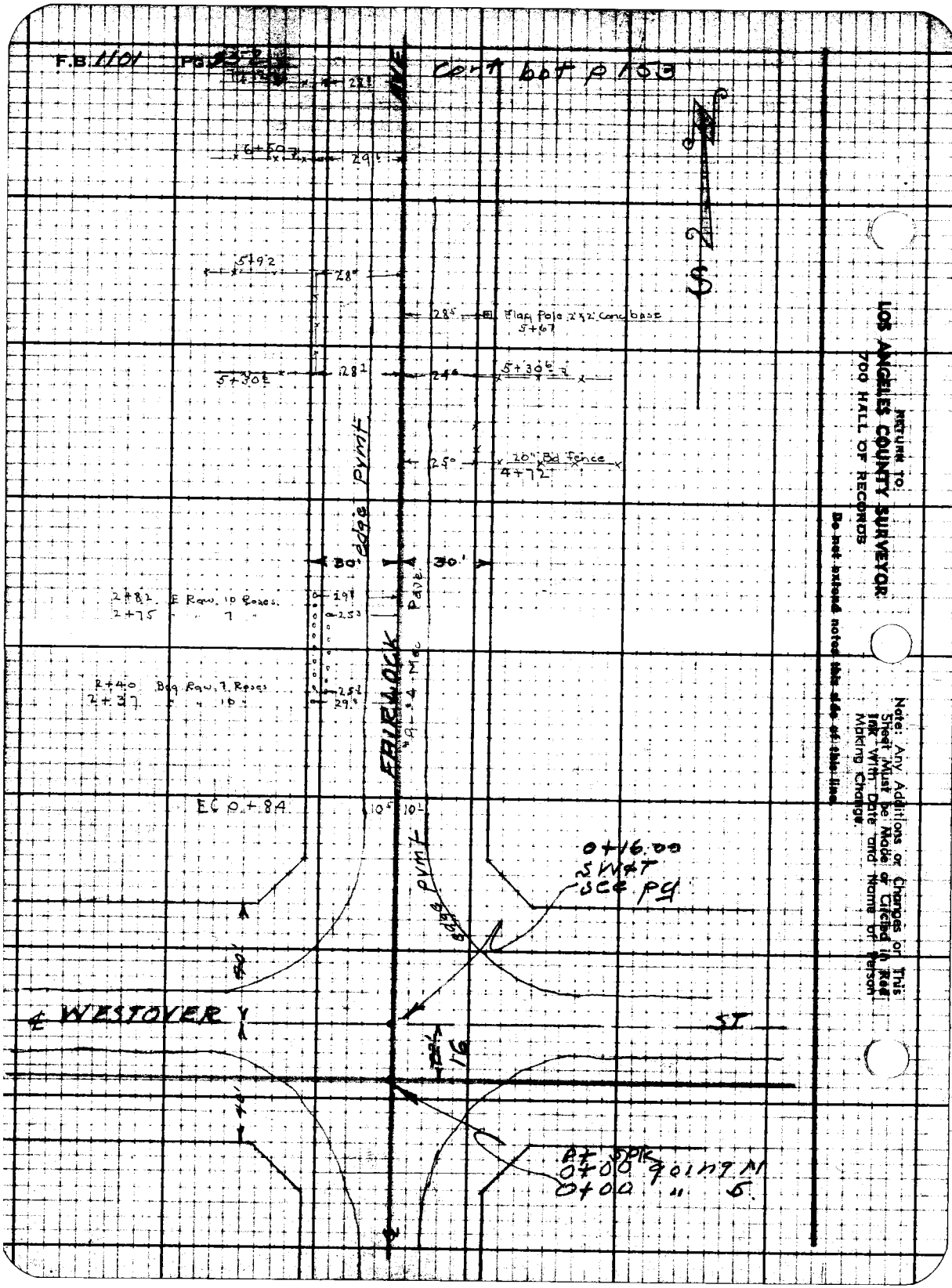
F.B. 1101
Cont bot p 153
6+50
29
5+92
28
28
Flag Pole 2'x2' Conc base
5+67
5+30
28
24
5+30
25
20" Bd fence
4+72
edge pvmt
30'
30'
2+82 E Row 10 Roses
2+75 " 7 "
29
25
2+40 Bog Row 7 Roses
2+37 " " 10 "
25
29
FAIRLOCK
EC 0+84
10
10
0+16.00
SWPT
see pg
edge pvmt
℄ WESTOVER
ST
16
Pt Spk
0+00 going N
0+00 " S
RETURN TO
LOS ANGELES COUNTY SURVEYOR
700 HALL OF RECORDS
Do not extend notes this side of this line.
Note: Any Additions or Changes on This Sheet Must be Made or Circled in Red Ink With Date and Name of Person Making Change.

Notes Ck'd by	Survey of Facade Ave ET AL
Map No.	W. O. [illegible] Tape No. [illegible]
Office Work	Surveyed by R. L. Walley
Checked	Notes [illegible] Date [illegible]
Date	Indexed C. Johnson

F.B. 1101 Pg. 193

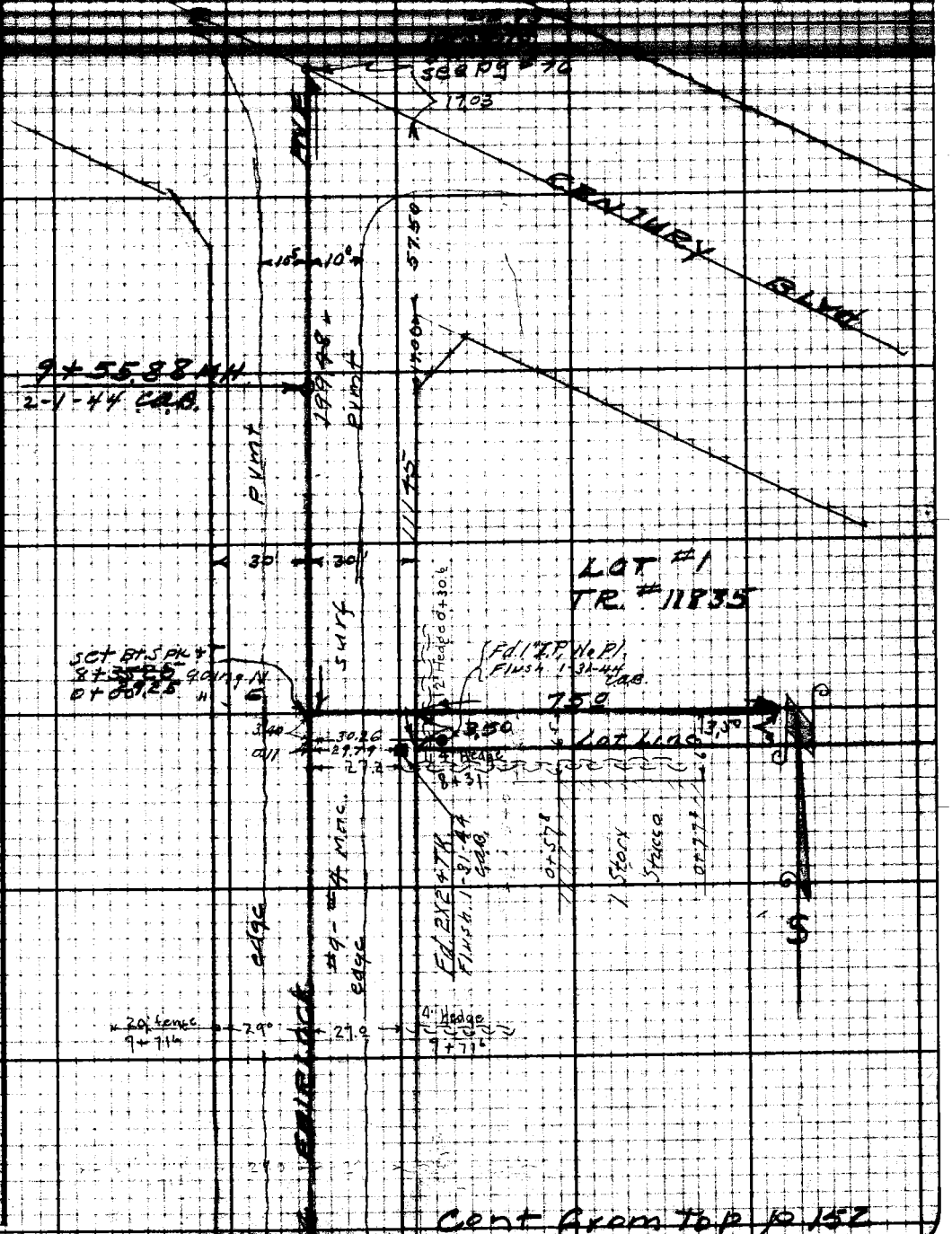

Cont from top p 152

Note: Any Additions or Changes on This Sheet Must be Made or Circled in Red Ink With Date and Name of Person Making Change.

Do not extend notes this side of this line.

RETURN TO
LOS ANGELES COUNTY SURVEYOR
700 HALL OF RECORDS

FORM 247 5M 12-40

RETURN TO
LOS ANGELES COUNTY SURVEYOR
700 HALL OF RECORDS

Note: Any Additions or Changes on This Sheet Must be Made or Checked in Red Ink with Date and Name of Person Making Change.

Do not extend notes this side of this line

F.B. 1101 Pg. 154

Profile No. ____ Notes Red. ____ Date ____ Plotted ____ Date ____ Job No. 1086 Division No. ____ Survey of Facade Ave ET AL

F.B. 1101 PG. 155

X-Sec. No. ____ Notes Chkd. ____ Date ____ Checked ____ Date ____ Survey by R.L. Willey Notes R.L.W. Date 7-24-43

Map No. ____ Indexed Johnson Date ____

NOTE: ANY ADDITIONS OR CHANGES ON THIS SHEET MUST BE MADE OR CIRCLED IN RED INK, WITH DATE AND NAME OF PERSON MAKING CHANGE

Do not extend notes this side of this line

PLEASE RETURN TO
LOS ANGELES COUNTY SURVEYOR
700 HALL OF RECORDS

FORM 307 2M 11-41

SEWER PROFILE of FAIRLOCK AVE SS

(FACADE AVE ET AL)

from

WESTOVER ST.

To

CENTURY BLVD

JN 1086

July 1943

R.L. Willey	Ch
Geo Nichols	"
D.S. Waltermire	RC
W.S. Cowherd	RC
F.M. Doak	Ext.

ELEV.

F.S.

H.I.

B.S.

STATION

FORM 307 2M 11-41

PLEASE RETURN TO
LOS ANGELES COUNTY SURVEYOR
700 HALL OF RECORDS

NOTE: ANY ADDITIONS OR CHANGES ON THIS SHEET MUST BE MADE OR CIRCLED IN RED INK, WITH DATE AND NAME OF PERSON MAKING CHANGE

Do not extend notes this side of this line

STATION	B. S.	H. I.	F. S.	ELEV.	
					BM#H167 Westover St + Fairlock Ave
BM#H167	2 98	81.99		79 008	S.E. Cor spk N. Side PP# 560161E FB1101-70
0+00			4 34	77 65	Junction Sewers Westover & Fairlock going N.
0+42			5 05	76 94	℄ sewer cross gutter
0+50			4 78	77 21	" "
1+00			4 28	77 71	" "
9.7 R			4 52	77 47	edge Pvmt
18.5 R			5 2	76 8	Gutter
20.7 R			4 6	77 4	Tbrk
30 R			4 5	77 5	PL
10.3 L			4 49	77 50	edge Pvmt
20 L			5 0	77 0	Gutter
25.2 L			4 1	77 9	Tbrk
30 L			4 0	78 0	PL
1+50			4 28	77 71	℄ sewer
2+00			4 15	77 84	" "
9.7 R			4 41	77 58	edge Pvmt
19.2 R			5 0	77 0	Gutter
21.2 R			4 5	77 5	Tbrk
30 R			4 1	77 9	PL
20 L			4 1	77 9	edge Pvmt
21.4 L			4 9	77 1	Gutter

F.B. 1101 Pg. 156 Job No. 1086 Division No. Notes Red. Plotted Profile
Survey of Facade Ave ET AL Date Date No.
Survey by RLW Notes RLW 7-30-43 Notes Chkd. C.V.C. Checked X-Sec.
Indexed by C. Johnson Date Date 8-2-43 Date No.

FORM 307 2M 11-41

PLEASE RETURN TO
LOS ANGELES COUNTY SURVEYOR
700 HALL OF RECORDS

NOTE: ANY ADDITIONS OR CHANGES ON THIS SHEET MUST BE MADE OR CIRCLED IN RED INK, WITH DATE AND NAME OF PERSON MAKING CHANGE

Do not extend notes this side of this line

STATION	B. S.	H. I.	F. S.	ELEV.	
2+00 30 L		81 99 82 0	40	78 0	PL
2+50			411	77 88	℄ Sewer
3+00			393	78 06	" "
9.6 R			41	779	edge Pvmt
19 3 R			48	772	Gutter
23 2 R			43	777	Tbrk
30 R			41	779	PL
103 L			425	7774	edge pvmt
17.4 L			48	772	Gutter
21.3 L			43	777	Tbrk
30 L			40	780	PL
3+50			397	7702	℄ Sewer
4+00			393	78 06	" "
9.1 R			410	7789	edge pvmt
18.5 R			43	773	Gutter
21. R			43	777	Tbrk
30 R			39	781	PL
9.1 L			407	7792	edge pvmt
17 6 L			42	778	Gutter
30 L			36	784	PL
4+50 TP	4 78	82 77	400	77 99	

Profile No. ____ Date ____ Notes Red. ____ Plotted ____ Job No. 1086 Division No. ____ F.B. 1101 Pg. 157

X-Sec. No. ____ Date ____ Notes Chkd. C.V.C. Date 8-2-43 Checked ____ Date ____ Survey of Eastside Ave ET AL Survey by E.L. Wyler Notes R.L.W. Date 7-30-43 Map No. ____ Indexed J.C. Johnson Date ____

FORM 307 2M 11-41

PLEASE RETURN TO
LOS ANGELES COUNTY SURVEYOR
700 HALL OF RECORDS

NOTE: ANY ADDITIONS OR CHANGES ON THIS SHEET MUST BE MADE OR CIRCLED IN RED INK, WITH DATE AND NAME OF PERSON MAKING CHANGE

Do not extend notes this side of this line

STATION	B. S.	H. I.	F. S.	ELEV.	
5+00		82 77	4 58	78 2~~X~~ 19	℄ Sewer
9.1 R			4 68	78 09	edge Pvmt
16 R			5 0	77 8	Gutter
21.5 R			4 8	78 0	Tbrk
30 R			4 6	78 2	PL
9.1 L			4 75	78 02	~~Gutter~~ edge pvmt.
18.3 L			5 5	77 3	Gutter
20 3 L			4 9	77 9	Tbrk
30 L			4 2	78 6	PL
5+50			4 47	78 30	℄ Sewer
6+00			4 44	78 33	" "
9.6 R			4 63	78 14	edge Pvmt
18.8 R			4 9	77 9	Gutter
23 6 R			4 5	78 3	Tbrk
30 R			4 4	78 4	PL
9.8 L			4 75	78 02	edge Pvmt
17.2 L			5 1	77 7	Gutter
20 L			4 5	78 3	Tbrk
30 L			4 1	78 7	PL.
6+50			4 48	78 29	℄ Sewer
7+00			4 42	78 35	" "

F.B. 101 Pg. 158 Job No. 1086 Division No. Notes Red. Plotted Profile
Survey of Facade Ave ET AL Date Date No.
Survey by R.L. Willey Notes R.L.W. 7-30-43 Notes Chkd. C.V.C. Checked X-Sec.
Indexed C. Johnson Date Date 8-2-43 Date No.

FORM 307 2M 11-41

PLEASE RETURN TO
LOS ANGELES COUNTY SURVEYOR
700 HALL OF RECORDS

NOTE: ANY ADDITIONS OR CHANGES ON THIS SHEET MUST BE MADE OR CIRCLED IN RED INK, WITH DATE AND NAME OF PERSON MAKING CHANGE

Do not extend notes this side of this line

STATION	B. S.	H. I.	F. S.	ELEV.	
7+00					
9.5 R		82 77	4 60	78 17	edge pvmt
18 6 R			5 0	77 8	Gutter
26 R			4 4	78 4	Tbrk
30 R			4 2	78 6	PL
9.5 L			4 58	78 19	edge Pvmt
17.5 L			4 9	77 9	Gutter
25.5 L			4 2	78 6	Tbrk
30 L			4 2	78 6	PL
7+50			4 35	78 42	℄ sewer
8+00			4 33	78 44	" "
9.1 R			4 56	78 21	edge Pvmt
17.5 R			4 9	77 9	Gutter
20.2 R			4 5	78 3	Tbrk
30 R			4 1	78 7	PL
10.0 L			4 54	78 23	edge Pvmt
17.8 L			4 1	78 7	Gutter
27.6 L			4 3	78 5	Tbrk
30 L			4 2	78 6	PL
0+00 T.P.					
8+35.25	4 38	82 92	4 23	78 54	Junction sewers
8+50			4 37	78 55	℄ sewer
9+00			4 32	78 60	" "

Profile No. ____ Notes Red ____ Plotted ____ Job No. 1086 Division No. ____ FB 1101 PG 159

Date ____ Date ____ Survey of Facade Ave ET AL

X-Sec. No. ____ Notes Chkd. C.V.G. Checked ____ Survey by R.L. Willey Notes R.L.W. Date 7-30-43

Date 8-2-43 Date ____ Map No. ____ Date ____

FORM 307 2M 11-41

PLEASE RETURN TO
LOS ANGELES COUNTY SURVEYOR
700 HALL OF RECORDS

NOTE: ANY ADDITIONS OR CHANGES ON THIS SHEET MUST BE MADE OR CIRCLED IN RED INK, WITH DATE AND NAME OF PERSON MAKING CHANGE

Do not extend notes this side of this line

STATION	B. S.	H. I.	F. S.	ELEV.		
9 R		82 92	4 52	78 40	edge pvmt	
17 R			4 9	780	Gutter	
30 R			4 4	785	PL	
9.8 L			4 59	78 33	edge pvmt	
18 3 L			4 9	780	Gutter	
24.1 L			4 3	786	Tbrk	
30 L			4 3	786	PL	
9+50			4 18	78 74	℄ sewer	
10+13.2			4 82	78 10	℄ " cross Gutter	
10+34.73			4 11	78 81	int Century Blvd + Fairlock Ave	
30 R			4 13	78 79		
30 L			4 04	78 88		
8+35 25 going N					℄ stub sewer Line To East.	
0+00 going E			4 38	78 54	Junction sewers	
0+35			4 36	78 56	℄ sewer	
10 R			4 2	787		
10 L			4 3	786		
0+75			4 53	78 39	℄ sewer	
16.5 R			4 5	784		
10 L			4 5	784		
BM H156			3 91	79 01	BM #H156 EL = 78.985 Century Blvd + Fairlock Ave bt spk in N.Cb ± 8 E ℄ prod. FB 1101-66	

F.B. 1101 Pg. 160 Job No. 1086 Division No. Notes Red. Plotted Profile
Survey of Facade Ave ET AL Date Date No.
Survey by R.L. Willey Notes R.L.W. 7-30-43 Notes Chkd C.V.C. Checked X-Sec.
Indexed C. Johnson Date 8-2-43 Date No.

Notes Ck'd by	Survey of Facade Ave Et Al F.B. 1101 PG. 161
Map No.	W. O. 1086 Tape No. 030 Std 5L 1"
Office Work	Surveyed by R.L. Willey
Checked	Notes R.L.W. Date 7-30-43
Date	Indexed C. Johnson 2-8-43

TOPOGRAPHY
OF
FLORINE AVE SS
(FACADE AVE ET AL)
from
WESTOVER ST.
To
MENDY ST
JN 1086

July 1943
R.L. Willey ch
Geo Nichols T
D.S. Wattermire HC
W.S. Cowherd RC
Fred Doak EXT

Note: Any Additions or Changes on This Sheet Must Be Made or Circled in Red Ink With Date and Name of Person Making Change.

Do not extend notes this side of this line.

RETURN TO
LOS ANGELES COUNTY SURVEYOR
700 HALL OF RECORDS

FORM 247 5M 12-40

F.B. 1101 PG. 16

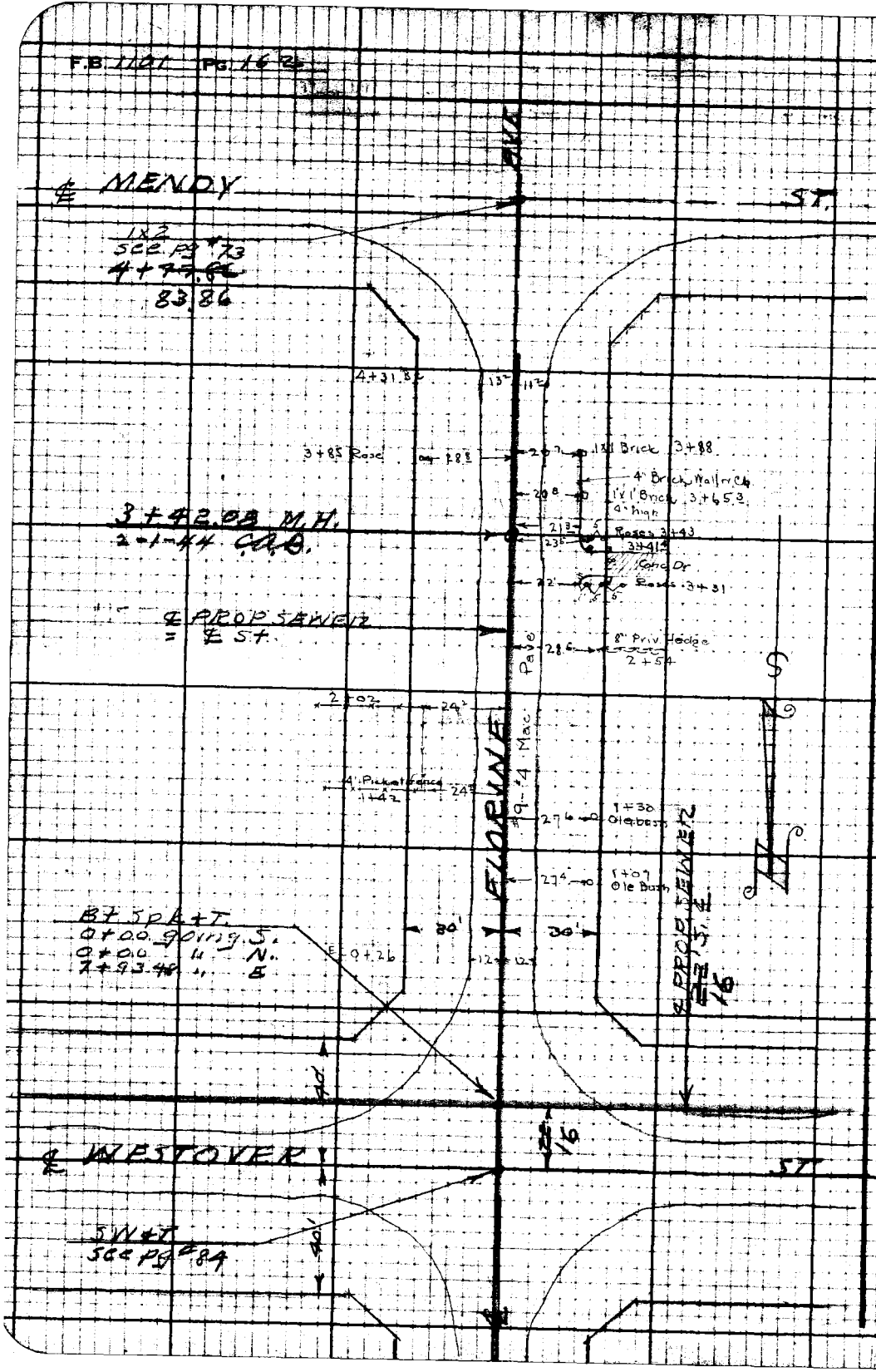

RETURN TO
LOS ANGELES COUNTY SURVEYOR
700 HALL OF RECORDS

Do not extend notes this side of this line

Note: Any Additions or Changes on This Sheet Must be Made or Circled in Red Ink With Date and Name of Person Making Change.

Profile No. ____ Notes Red. ____ Plotted ____ Job No. 1086 Division No. ____ F.B. 1101 Pg. 163

Date ____ Date ____ Survey of Facade Ave ET AL

X-Sec. No. ____ Notes Chkd. ____ Checked ____ Survey by R.L. Willey Notes RLW Date [illegible]

Date ____ Date ____ Map No. ____ Indexed C. Johnson Date ____

NOTE: ANY ADDITIONS OR CHANGES ON THIS SHEET MUST BE MADE OR CIRCLED IN RED INK, WITH DATE AND NAME OF PERSON MAKING CHANGE

Do not extend notes this side of this line

PLEASE RETURN TO
LOS ANGELES COUNTY SURVEYOR
700 HALL OF RECORDS

FORM 307 2M 11-41

SEWER
PROFILE
of
FLORINE AVE SS.
(FACADE AVE ET AL)
from
WESTOVER ST
To
MENDY ST.
JN 1086

ELEV.

July 1943
R L Willey ch
Geo Nichols
DS Waltermire HC
W.S. Cowherd RC
FM Doak ENT.

F. S.

H. I.

B. S.

STATION

FORM 307 2M 11-41

PLEASE RETURN TO
LOS ANGELES COUNTY SURVEYOR
700 HALL OF RECORDS

NOTE: ANY ADDITIONS OR CHANGES ON THIS SHEET MUST BE MADE OR CIRCLED IN RED INK, WITH DATE AND NAME OF PERSON MAKING CHANGE

Do not extend notes this side of this line

STATION	B. S.	H. I.	F. S.	ELEV.	
					BM #H166 Westover St & Florine Ave
BM H166	2 61	81 44		78 830	S.E. Cor spk in N side PP # 593226 E FB1101-70
0+00			4 98	76 46	Junction Sewer { 0+00 90 ing S, 0+00 " N, 7+93 48 " E
0+50			4 36	77 08	℄ sewer
1+00			4 30	77 14	" "
11,8 R			4 57	76 87	edge pvmt
20,6 R			4 9	76 6	Gutter
25,6 R			4 2	77 2	Tbrk
30 R			4 1	77 3	PL
12,5 L			4 56	76 88	edge pvmt
19,8 L			4 7	76 7	Gutter
28 9 L			3 7	77 7	Tbrk
30 L			3 7	7	PL
1+50			4 46	76 98	℄ sewer
2+00			4 48	76 96	" "
11,4 R			4 74	76 70	edge pvmt
19,7 R			5 1	76 3	~~Tbrk~~ Gutter
22,3 R			4 4	77 0	Tbrk
30 R			4 2	77 2	PL
12,5 L			4 75	76 69	edge pvmt
22 L			4 8	76 6	Gutter
24 L			4 3	77 1	T.Brk
30 L			4 2	76.2	PL

F.B. 1101 Pg. 164 Job No. 1086 Division No. Notes Red. Plotted Profile
Survey of Facade Ave Et Al Date Date No.
Survey by R.L. Willey Notes R.L.W. 7-30-43 Notes Chkd. C.V.C. Checked X-Sec.
Indexed C. Jobson Date Date 8-3-43 Date No.

FORM 307 2M 11-41

PLEASE RETURN TO
LOS ANGELES COUNTY SURVEYOR
700 HALL OF RECORDS

NOTE: ANY ADDITIONS OR CHANGES ON THIS SHEET MUST BE MADE OR CIRCLED IN RED INK, WITH DATE AND NAME OF PERSON MAKING CHANGE

Do not extend notes this side of this line

STATION	B. S.	H. I.	F. S.	ELEV.	
TP		81.44			
2+50	4 15	8+11	4 48	7696	℄ sewer
3+00			4 18	7693	" "
11.6 R			4 46	7665	edge pvmt
20 R			4 8	763	Gutter
22.4 R			4 1	770	T brk
30 R			4 0	771	PL
13.1 L			4 43	7668	edge pvmt
20.8 L			4 6	765	Gutter
23.6 L			4 1	770	T brk
30 L			3 9	772	PL
3+50			4 24	7687	℄ sewer
4+00			4 45	7666	℄ sewer
11.3 R			4 63	7648	edge pvmt
18 R			4 9	762	Gutter
22 R			4 3	768	T brk
30 R			4 0	771	PL
13.0 L			4 67	7644	edge pvmt
21.2 L			4 8	763	Gutter
23.8 L			4 3	768	T brk
30 L			4 0	771	PL

Profile No. ____ Notes Red. ____ Plotted ____ Job No. 1686 Division No. ____ FB 1101 PG 165

X-Sec. No. ____ Date ____ Notes Chkd. C.V.C. Date 8-3-43 Checked ____ Date ____ Survey of Facade Ave ETAL Survey By [illegible] Notes [illegible] Date [illegible] Map No. ____ Indexed Johnson Date ____

FORM 307 SM 11-41

PLEASE RETURN TO
LOS ANGELES COUNTY SURVEYOR
700 HALL OF RECORDS

NOTE: ANY ADDITIONS OR CHANGES ON THIS SHEET MUST BE MADE OR CIRCLED IN RED INK, WITH DATE AND NAME OF PERSON MAKING CHANGE

Do not extend notes this side of this line

STATION	B. S.	H. I.	F. S.	ELEV.		
4+53,5		81 11	5 45	75 66	℄ Sewer Cross Gutter	
4+77,86			4 78	76 33	Int Mendy & Florine	
30 R			4 65	76 46		
30 L			4 83	76 28		
BM #H163			3 81	77.30	BM H163 Mendy St + Florine Ave L+T in S. Cb. 6' W. of E. end cb. Front Ho. #1326 FB 1101-69 El. 77.304	

F.B. 1101 PG. 166 Job No. 1086 Division No. Notes Red. Plotted Profile
Survey of Facade Ave ET AL Date Date No.
Survey by R.L. Willey Notes R.L.W. 7-30-43 Notes Chkd. C.V.C. Checked X-Sec.
Indexed C. [illegible] Date Date 8-3-43 Date No.

Notes Ck'd by	Survey of Facade Ave ET AL
Map No.	W. O. 1086 Tape No. 030 Std 62°F
Office Work	Surveyed by R L Willey
Checked	Notes R.L.W. Date 7-30-43
Date	Indexed A. C. Johnson

F.B. 1101 PG. 167

TOPOGRAPHY
of
FLORINE AVE SS
(FACADE AVE ET AL)
from
WESTOVER ST.
to
CENTURY BLVD.
JN 1086

July 1943
R L Willey Ch
Geo Nichols T
D.S. Waltermire HC
W.S. Cowherd RC
F.M. Doak EXT

Note: Any Additions or Changes on This Sheet Must be Made or Circled in Red Ink With Date and Name of Person Making Change.

Do not extend notes this side of this line.

RETURN TO
LOS ANGELES COUNTY SURVEYOR
700 HALL OF RECORDS

FORM 247 5M 12-40

F.B. 1101 Pg. 168

Cont bot pg #169

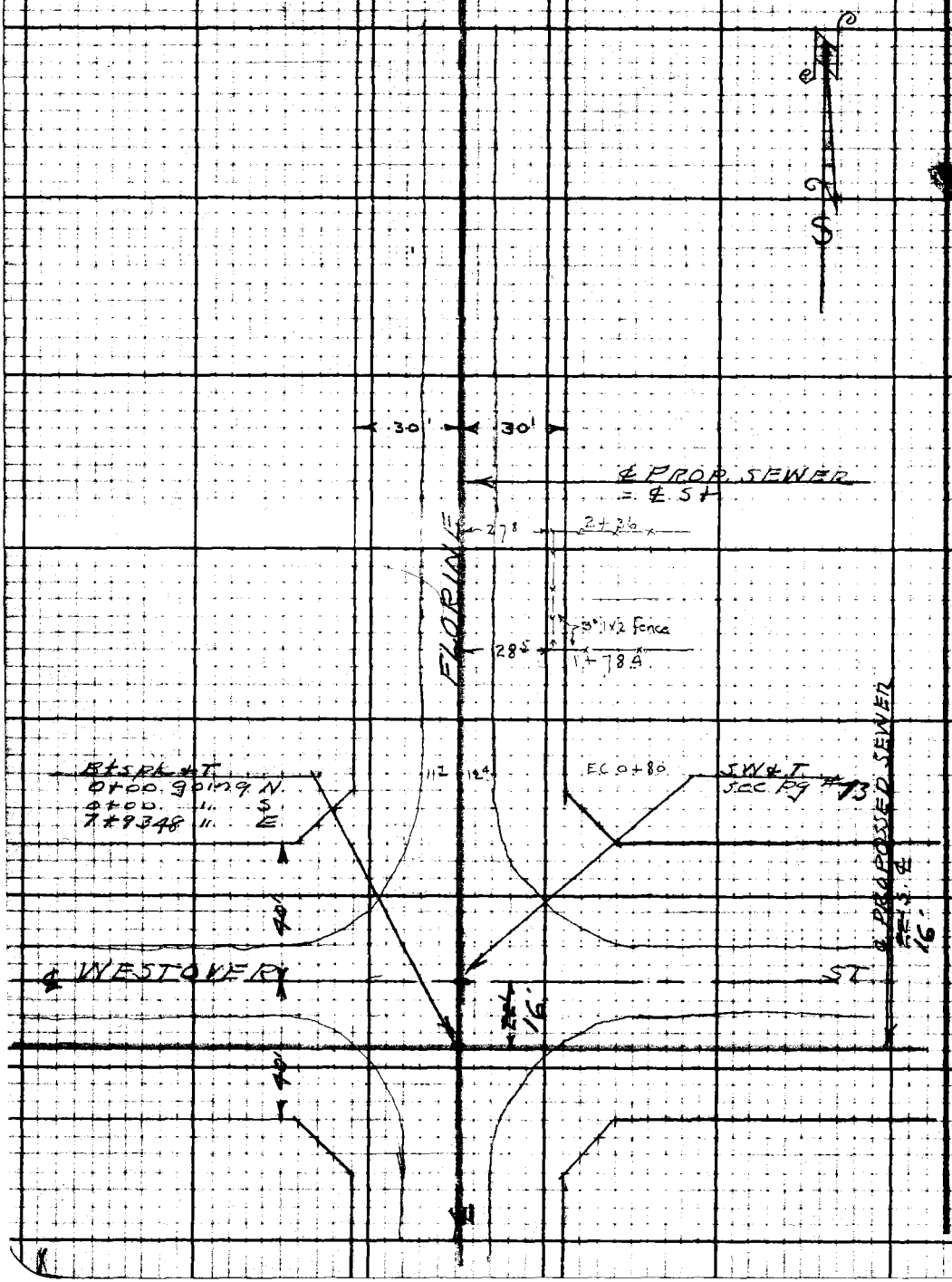

RETURN TO
LOS ANGELES COUNTY SURVEYOR
700 HALL OF RECORDS
Do not extend notes this side of this line
Note: Any Additions or Changes on This Sheet Must be Made or Cleared in Red Ink With Date and Name of Person Making Change.

Notes Ck'd by	Survey of Eagle Ave. et al.
Map No.	W. O. 10[illegible] Tape No. 230 Std 62°F
Office Work	Surveyed by R.L. Willey
Checked	Notes [illegible] Date [illegible]
Date	Indexed [illegible]

F.B. _____ PG. 167

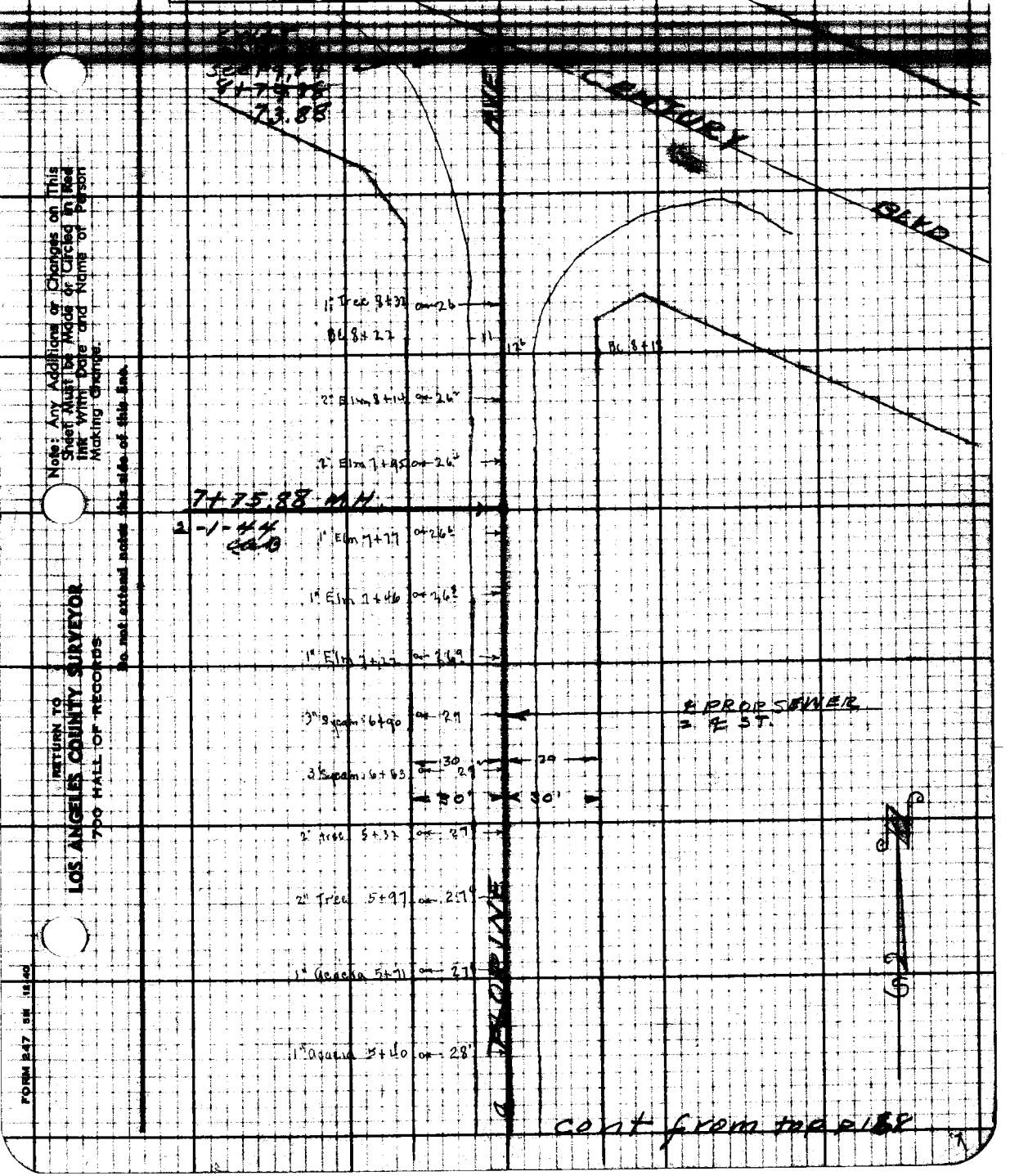

Note: Any Additions or Changes on This Sheet Must be Made or Circled in Red Ink With Date and Name of Person Making Change.

Do not extend notes this side of this line.

RETURN TO
LOS ANGELES COUNTY SURVEYOR
700 HALL OF RECORDS

FORM 247 5M 12-40

RETURN TO
LOS ANGELES COUNTY SURVEYOR
700 HALL OF RECORDS

Note: Any Additions or Changes on This Sheet Must be Made or Circled in Red Ink With Date and Name of Person Making Change.

Do not extend notes this side of this line

F.B. 1181 Pg. 170

Profile No. ____ Notes Red. ____ Plotted ____ Job No. 1086 Division No. ____ F.B. 1101 Pat 71

X-Sec. No. ____ Date ____ Date ____ Survey of Facade Ave ET AL

Notes Chkd. ____ Checked ____ Survey by R.L. Willey Notes R.L.W. Date 7-30-43

Map No. ____ Date ____ Date ____ Indexed Johnson Date ____

NOTE: ANY ADDITIONS OR CHANGES ON THIS SHEET MUST BE MADE OR CIRCLED IN RED INK, WITH DATE AND NAME OF PERSON MAKING CHANGE

Do not extend notes this side of this line

PLEASE RETURN TO LOS ANGELES COUNTY SURVEYOR 700 HALL OF RECORDS

FORM 307 2M 11-41

SEWER PROFILE of FLORINE AVE SS (FACADE AVE ET AL) from WESTOVER ST To CENTURY BLVD

July 1943
R.L. Willey Ch.
Geo Nichols A
D.S. Waltermire HC
W.S. Cowherd RC
F.M. Doak Ext.

ELEV.

F.S.

H.I.

B.S.

STATION

FORM 307 2M 11-41

PLEASE RETURN TO
LOS ANGELES COUNTY SURVEYOR
700 HALL OF RECORDS

NOTE: ANY ADDITIONS OR CHANGES ON THIS SHEET MUST BE MADE OR CIRCLED IN RED INK, WITH DATE AND NAME OF PERSON MAKING CHANGE

Do not extend notes this side of this line

STATION	B. S.	H. I.	F. S.	ELEV.		
BM #H166	2 78	81 61		78 830	BM #H166 Westover St & Florine Ave S.E. Cor. SPK in N side PP #593226E FB1101-70	
0+00			5 16	76 45	Junction Sewers 0+00 going N 0+00 " S 7+93 48 " E	
0+22			4 60	77 01	℄ int Florine + Westover St	
0+42			5 14	76 47	℄ sewer + cross gutter	
0+50			5 20	76 41	" "	
1+00			4 40	77 21	" "	
11 9 R			4 52	77 09	edge pvmt	
20.5 R			4 8	76 8	Gutter	
23 4 R			4 1	77 5	Tbrk	
30 R			3 8	77 8	PL	
12 L			4 58	77 03	edge pvmt	
20.1 L			4 9	76 7	Gutter	
30 L			4 0	77 6	PL	
1+50			4 33	77 28	℄ sewer	
2+00			4 21	77 40	" "	
12.2 R			4 45	77 16	edge pvmt	
20.1 R			4 8	76 8	Gutter	
22.5 R			4 3	77 3	Tbrk	
30 R			3 9	77 7	PL	
11 L			4 46	77 15	edge pvmt	
20 L			4 8	76 8	Gutter	

F.B. 1101 Pg. 172 Job No. 1086 Division No. Notes Red. Plotted Profile
Survey of Encade Ave ET AL Date Date No.
Survey by R.L. Willey Notes R.L.W. 7-30-43 Notes Chkd. C.V.C. Checked X-Sec.
Indexed by C. Johnson Date Date 8-3-43 Date No.

FORM 307 2M 11-41

PLEASE RETURN TO
LOS ANGELES COUNTY SURVEYOR
700 HALL OF RECORDS

NOTE: ANY ADDITIONS OR CHANGES ON THIS SHEET MUST BE MADE OR CIRCLED IN RED INK, WITH DATE AND NAME OF PERSON MAKING CHANGE

Do not extend notes this side of this line

STATION	B. S.	H. I.	F. S.	ELEV.	
23.5 L		81 61	40	77 ~~2~~ 6	T. brk
30 L			39	77 7	PL
2+50			416	77 45	℄ sewer
3+00			415	77 46	" "
104. R			447	77 14	edge Pvmt
19.2 R			48	76 8	Gutter
21.6 R			46	77 0	T brk
30 R			43	77 3	PL
9 L			443	77 18	edge Pvmt
19.7 L			47	76 9	Gutter
23.5 L			41	77 5	T brk
30 L			39	77 7	PL
TP 3+50	417	81 71	407	77 54	℄ sewer
4+00			410	77 61	" "
10.2 R			442	77 29	edge pvmt
19.8 R			49	76 8	Gutter
21.9 R			44	77 3	T brk
30 R			40	77 7	PL
11.7 L			438	77 33	edge pvmt
19.9 L			47	77 0	Gutter
30 L			36	78 1	T brk + PL

Profile No. ____ Notes Red. ____ Plotted ____ Job No. 1086 Division No. ____ F.B. 1101 Pg. 1173
X-Sec. No. ____ Date ____ Date ____ Survey of Facade Ave ETAL
Notes Chkd. C.N.C. Checked ____ Survey by R.L. Miller Note RLM Date 7-[illegible]
Date 8-3-43 Date ____ Map No. ____ Inspector A.G. Johnson Date ____

FORM 307 2M 11-41

PLEASE RETURN TO
LOS ANGELES COUNTY SURVEYOR
700 HALL OF RECORDS

NOTE: ANY ADDITIONS OR CHANGES ON THIS SHEET MUST BE MADE OR CIRCLED IN RED INK, WITH DATE AND NAME OF PERSON MAKING CHANGE

Do not extend notes this side of this line

STATION	B. S.	H. I.	F. S.	ELEV.	
4+50		81 71'	411	7760'	℄ sewer
5+00			404	7767	" "
11,5 R			437	7734	edge Pvmt
18.8 R			47	770	Gutter
21,6 R			43	774	Tbrk
30. R			40	777	PL
12 L			432	7739	edge Pvmt
20 L			47	770	Gutter
23 L			40	777	Tbrk
30 L			36	781	PL.
5+50			396	7775	℄ sewer
6+00			397	7774	" "
10,5 R			422	7749	edge Pvmt
19,5 R			47	770	Gutter
22.5 R			40	777	Tbrk
30 R			38	779	PL
11,6 L			424	7747	edge pvmt
19,6 L			47	770	Gutter
23,6 L			39	778	Tbrk
30 L			37	780	PL

F.B. 1101 Pg 174 Job No. 1084 Division No. Notes Red. Plotted Profile
Survey of Facade Ave ET AL Date Date No.
Survey by R.L. Willey Notes R.L.W. 7-30-43 Notes Chkd. C.V.C. Checked X-Sec.
Indexed by C. Johnson Date Date 8-3-43 Date No.

FORM 307 2M 11-41

PLEASE RETURN TO
LOS ANGELES COUNTY SURVEYOR
700 HALL OF RECORDS

NOTE: ANY ADDITIONS OR CHANGES ON THIS SHEET MUST BE MADE OR CIRCLED IN RED INK, WITH DATE AND NAME OF PERSON MAKING CHANGE

Do not extend notes this side of this line

STATION	B. S.	H. I.	F. S.	ELEV.		
T.P. 6+50	4.52	81.71 / 82.34	3.89	77.82	℄ sewer	
7+00			4.50	77.84	℄ "	
11.8 R			4.82	77.52	edge pvmt	
18.7 R			5.2	77.1	Gutter	
21.7 R			4.6	77.7	Tbrk	
30 R			4.7	77.6	PL	
12.4 L			4.82	77.52	edge pvmt	
20.2 L			5.1	77.2	Gutter	
23.6 L			4.4	77.9	Tbrk	
30 L			4.2	78.1	PL	
7+50			4.44	77.90	℄ sewer	
8+00			4.22	78.12	" "	
11.7 R			4.46	77.88	edge pvmt	
18. R			4.8	77.5	Gutter	
22 R			4.1	78.2	Tbrk	
30 R			4.1	78.2	PL	
12 L			4.50	77.84	edge pvmt	
20 L			4.9	77.4	Gutter	
24.7 L			3.9	78.4	Tbrk	
30 L			3.8	78.5	PL	
8+50			4.44	77.90	℄ sewer	

Profile No. ____ Notes Red. ____ Plotted ____ Job No. 1086 Division No. ____ F.B. [illegible]
X-Sec. No. ____ Date ____ Date ____ Survey of Eaccade Arc El Hi
Notes Chkd. C.V.C. Checked ____ Survey by R.L. Miller Notes R.L.M. Date [illegible]
Date 8-3-48 Date ____ Map No. ____ Indexed Johnson Date ____

FORM 307 2M 11-41

PLEASE RETURN TO
LOS ANGELES COUNTY SURVEYOR
700 HALL OF RECORDS

NOTE: ANY ADDITIONS OR CHANGES ON THIS SHEET MUST BE MADE OR CIRCLED IN RED INK, WITH DATE AND NAME OF PERSON MAKING CHANGE

Do not extend notes this side of this line

STATION	B. S.	H. I.	F. S.	ELEV.		
8 +58		82 34	4 60	7~~8~~ 74	℄ Server Cross Gutter	
8+79 88			3 98	78 36	Int Century Blvd & Florine Ave	
30 R			4 09	78 25		
30 L			3 90	78 44		
BM # H155			3 81	78 53	BM # H155 Century Blvd & Nevada Ave NE Cor bt spkin Ch. E. End C. R. El 78,518 FB 1101-66	

FB 1101 Pg 176 Job No. 1086 Division No. Notes Red. Plotted Profile
Survey of Encade Ave ET AL Date Date No.
Survey by R.L. Willey Notes R.L.W. 7-30-43 Notes Chkd. C.V.C. Checked X-Sec.
Indexed Date Date 8-3-43 Date No.

Notes Ck'd by	Survey of Facade Ave. ET AL	F.B. Pg. 177
Map No.	W. O. 1086 Tape No. 030 Std. [illegible] °F	
Office Work	Surveyed by R.L. Willey	
Checked	Notes R.L.W. Date 7-30-43	
Date	Indexed [illegible]	

TOPOGRAPHY
OF
FACADE AVE SS
(FACADE AVE ET AL SS)
from
M.H. Near N. PL. of Mendy St
To
N. end Facade Ave
JN 1086

July 1943

R.L. Willey	Ch.
Geo Nichols	T
D.S. Wallermire	H.C.
W.S. Cowherd	R.C.
F.M. Doak	Ext.

Note: Any Additions or Changes on This Sheet Must be Made or Circled in Red Ink With Date and Name of Person Making Change.

Do not extend notes this side of this line.

RETURN TO
LOS ANGELES COUNTY SURVEYOR
700 HALL OF RECORDS

FORM 247 5M 12-40

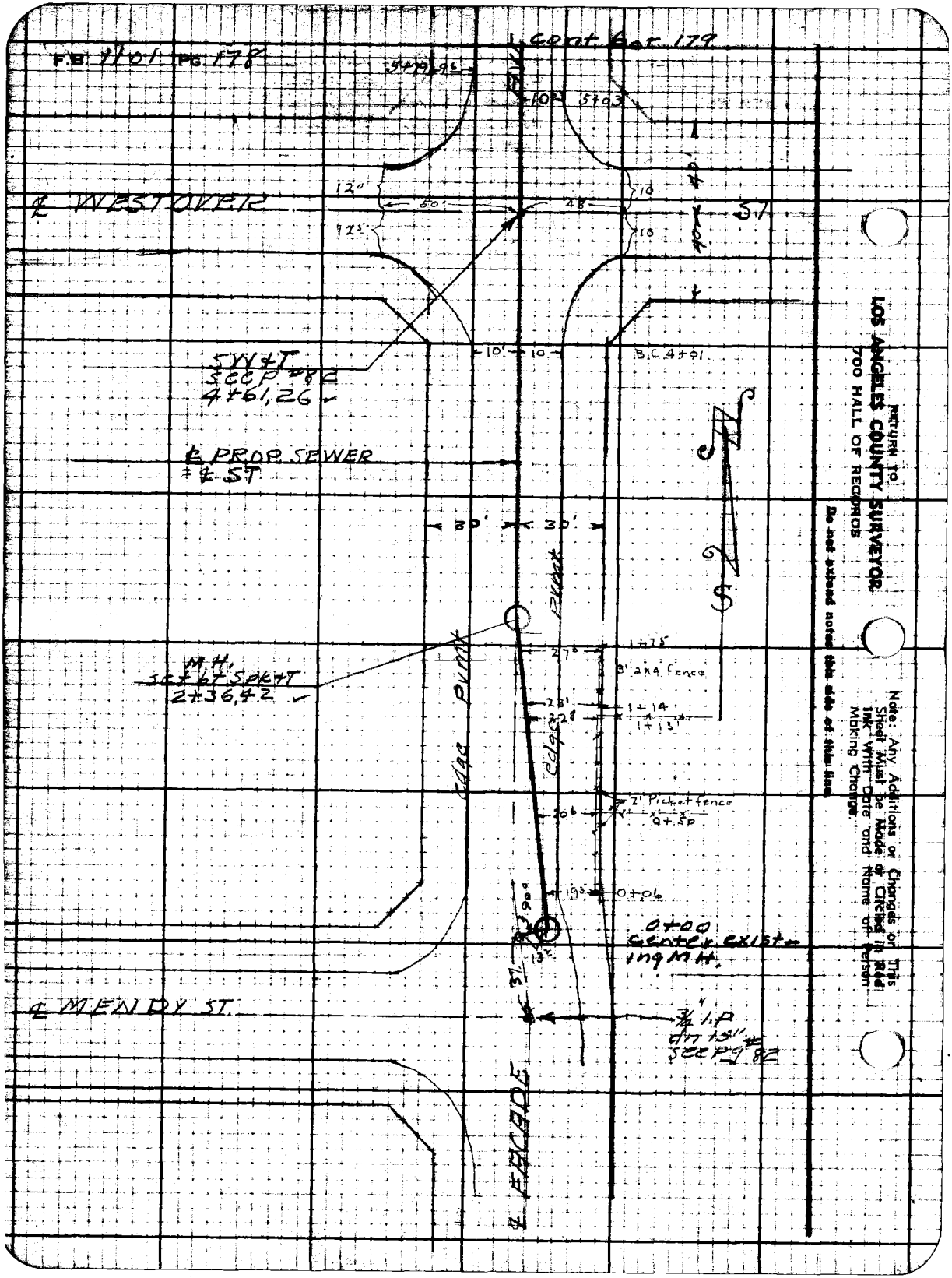
F.B. 1101 PG. 178
Cont. Bot. 179
5+19.95
10
5+03
120°
50'
48
10
10
125°
10
40'
℄ WESTOVER
ST
SW&T
SEE P #82
4+61,26
10'
10
B.C. 4+01
℄ PROP. SEWER
℄ ST
30'
30'
S
M.H.
set bt SPK+T
2+36,42
Edge Pvmt
Edge Pvmt
27°
1+75
3' 2x4 fence
28'
1+14
22.8
1+13'
2' Picket fence
20.6
0+50
19.3
0+06
0+00
center existing M.H.
℄ MENDY ST.
3/4" I.P.
dn 13"
SEE PG #82
℄ FACADE
RETURN TO
LOS ANGELES COUNTY SURVEYOR
700 HALL OF RECORDS
Do not extend notes this side of this line.
Note: Any Additions or Changes on This Sheet Must be Made or Circled in Red Ink With Date and Name of Person Making Change.

Notes Ck'd by	Survey of Facade Ave ETAL F.B. 1101 PG. 179
Map No.	W. O. 1086 Tape No. 280 Std. 58 °F
Office Work	Surveyed by R. L. Willey
Checked	Notes R. L. W. Date 7-30-53
Date	Indexed ▲ ☐ Tab

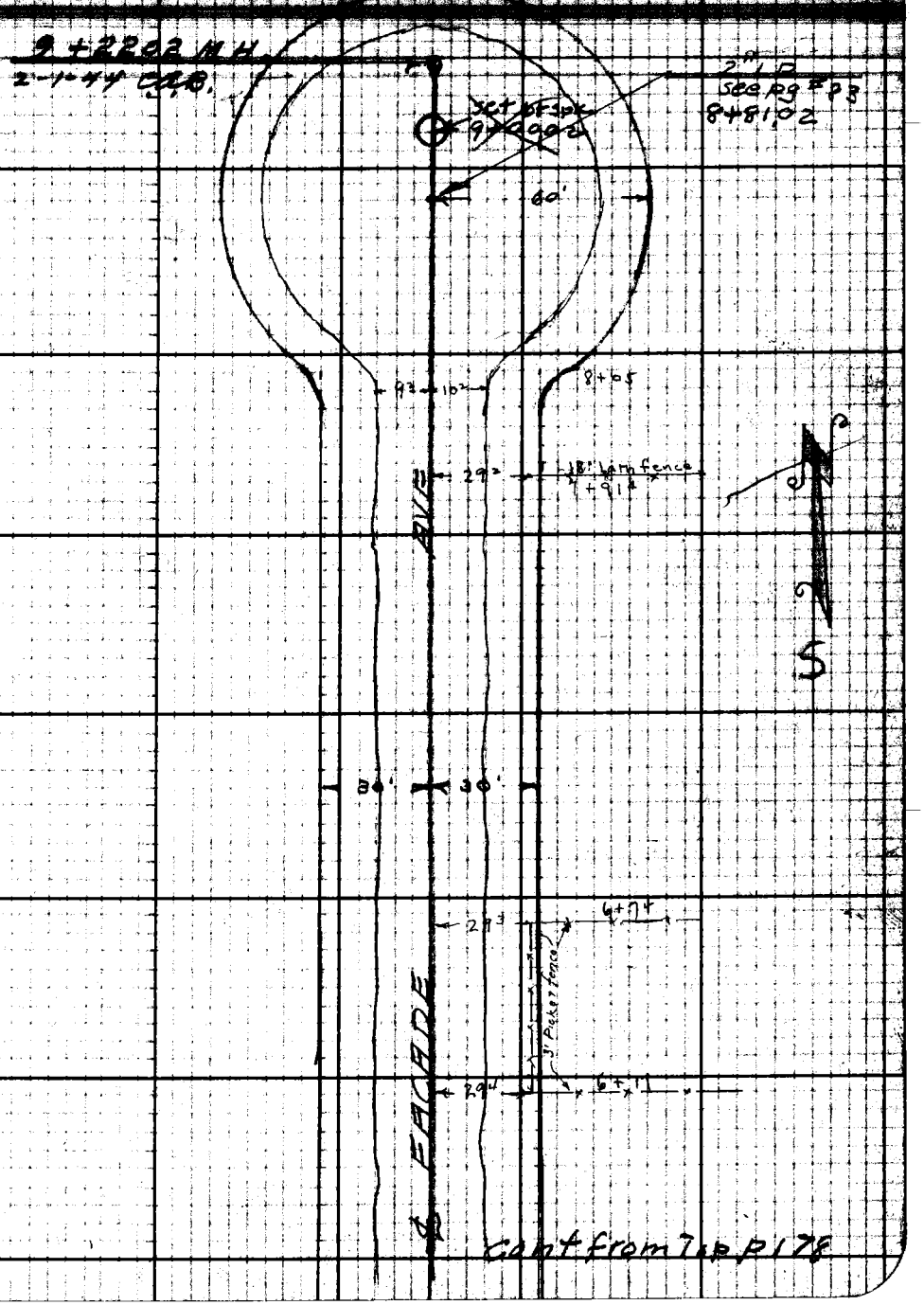

Note: Any Additions or Changes on This Sheet Must be Made or Circled in Red Ink With Date and Name of Person Making Change.

RETURN TO
LOS ANGELES COUNTY SURVEYOR
700 HALL OF RECORDS

Do not extend notes this side of this line.

FORM 247 3M 12-40

RETURN TO
LOS ANGELES COUNTY SURVEYOR
700 HALL OF RECORDS

Note: Any Additions or Changes on This Sheet Must be Made or Circled in **Red Ink** With Date and Name of Person Making Change.

Do not extend notes this side of this line.

FB 110 PG. 110

Profile No. ____ Notes Rnd. ____ Plotted ____ Job No. 1086 Division No. ____ FB 1101 Pg 181

Date ____ Date ____ Survey of Facade Ave ET AL

X-Sec. No. ____ Notes Chkd. ____ Checked ____ Survey by R.L. Willey Notes R.L.W. Date 7-30-43

Date ____ Date ____ Map No. ____ Indexed R. Johnson Date ____

NOTE: ANY ADDITIONS OR CHANGES ON THIS SHEET MUST BE MADE OR CIRCLED IN RED INK, WITH DATE AND NAME OF PERSON MAKING CHANGE

Do not extend notes this side of this line

PLEASE RETURN TO
LOS ANGELES COUNTY SURVEYOR
700 HALL OF RECORDS

FORM 307 2M 11-41

SEWER PROFILE of FACADE AVE SS.

(FACADE AVE ET AL SS)

from

M.H. Near N. PL of Mendy St.

To

End Facade Ave

JN. 1086

July 1943
R.L. Willey ch.
Geo Nichols ⊼
D.S. Waltermire HC
W.S. Cowherd RC
F.M. Doak ext.

ELEV.

F.S.

H.I.

B.S.

STATION

FORM 307 2M 11-41

PLEASE RETURN TO
LOS ANGELES COUNTY SURVEYOR
700 HALL OF RECORDS

NOTE: ANY ADDITIONS OR CHANGES ON THIS SHEET MUST BE MADE OR CIRCLED IN RED INK, WITH DATE AND NAME OF PERSON MAKING CHANGE

Do not extend notes this side of this line

STATION	B. S.	H. I.	F. S.	ELEV.	
					BM #H 164 Mendy St + Facade Ave E Side
BM #H164	4 58	80 63		76.052	L+T 1' E of W. End Conc Dr, to Ho #1200 FB1101-64
0+00					0+00=Center Flushing M.H.
			9 86	70 77	Flow line of 8" outLet To South
			5 13	75 50	S. Side Top M.H Rim.
			5 06	75 57	N " " " " "
0+50			4 72	75 91	℄ Sewer
1+00			4 59	76 04	" " = edg prmt
12 R			4 75	75 88	Gutter
16 R			4 25	76 38	Tbrk
21.6 R			4 1	76 5	PL
16.0 L			4 64	75 99	Edge prmt
26.4 L			4 8	75 8	Gutter
38.4 L			4 5	76 1	PL + Tbrk
1+50			4 52	76 11	℄ Sewer
2+00			4 29	76 34	" "
6 R			4 48	76 15	edge Prmt
15.2 R			4 8	76 8	Gutter
24 R			4 4	76 2	Tbrk
27.5 R			4 1	76 5	PL

F.B. 1101 Pg. 182 Job No. 1086 Division No. Notes Red. Plotted Profile
Survey of Facade Ave ET AL Date Date No.
Survey by R.L. Willey Notes R.L.W. 7-30-43 Notes Chkd. C.V.C. Checked X-Sec.
Indexed by C. Johnson Date Date 8-3-43 Date No.

FORM 307 2M 11-41

PLEASE RETURN TO
LOS ANGELES COUNTY SURVEYOR
700 HALL OF RECORDS

NOTE: ANY ADDITIONS OR CHANGES ON THIS SHEET MUST BE MADE OR CIRCLED IN RED INK, WITH DATE AND NAME OF PERSON MAKING CHANGE

Do not extend notes this side of this line

STATION	B. S.	H. I.	F. S.	ELEV.	
11.3 L		80 63	4 1	76 5	edge pvmt
19.7 L			4 9	75 7	
26 1 L			4 0	76 6	
32.5 L			3 8	76 8	
TP 2+36.42	5 09	81 56	4 16	76 47	∡ pt in ℄ sewer
2+50			5 07	76 49	℄ sewer
3+00			5 0	76 6	" "
9.4 R			5 1	76 5	edge pvmt
18.5 R			5 7	75 9	Gutter
23.4 R			5 3	76 3	Tbrk
30 R			5 1	75 9	PL
10 L			5 18	76 48	edge pvmt
18.3 L			5 7	75 9	Gutter
30 L			4 4	77 2	Tbrk & PL
3+50			4 91	76 65	℄ sewer
4+00			4 92	76 64	" "
9.6 R			5 04	76 52	edge pvmt
24.2 R			5 6	76 0	Gutter
27.3 R			4 6	77 0	Tbrk
30 R			4 4	77 2	PL

Profile No. ____ Notes Fmt. ____ Plotted ____ Job No. 1086 Division No. ____ F.B. 1101 Pg. 1 R2
Date ____ Date ____ Survey of Eacade Ave Ft Al
X-Sec. No. ____ Notes Chkd. C.V.C. Checked ____ Survey by R.L. Whitley & C. Johnson Date 7-10-43
Date 8-3-43 Date ____ Map No. ____ Indexed ____ Date ____

FORM 307 2M 11-41

PLEASE RETURN TO
LOS ANGELES COUNTY SURVEYOR
700 HALL OF RECORDS

NOTE: ANY ADDITIONS OR CHANGES ON THIS SHEET MUST BE MADE OR CIRCLED IN RED INK, WITH DATE AND NAME OF PERSON MAKING CHANGE

Do not extend notes this side of this line

STATION	B. S.	H. I.	F. S.	ELEV.		
4+00						
9.1 L		81 56	5 24	76 32	edge Pvmt	
19.2 L			5 7	75 9	Gutter.	
30 L			5 0	76 6	Tbrk + PL	
4+61.26			5 14	76 42	Int. of Westover + Facade Ave	
BM # H165	3 28	81 34	3 50	78 06	BM # H165-B1=78.074 Westover St + Facade Ave S.W. Cor. Spk in N. side PP # 593 2286 FB 1101-69	
East.	ON	WESTOVER ST.				
50'			4 50	76 84	℄ Westover St	
100'			4 40	76 94	" " "	
WEST	ON	WESTOVER ST				
50'		81 34	4 65	76 69		
100'			4 38	76 96		
5+00			4 54	76 80		
9.5 R			4 68	76 66	edge Pvt	
20.4 R			5 1	76 2	Gutter	
30 R			4 6	76 7	PL	
9.6 L			4 76	76 58	edge Pvmt	
19.0 L			5 2	76 1	Gutter	
30 L			4 7	76 6	PL	
5+50			4 30	77 04		
6+00			4 30	77 04	℄ Sewer	
9.3 R			4 45	76 88	edge Pvmt	

F.B. 1101 Page 68
Survey of Facade Ave. ℄ Pl.
Survey by R.L. Willey Notes R.L.W. 7-30-43 Notes Chkd. C.V.C. Checked
Indexed C. Jaimes Date Date 8-3-43 Date
Job No. 10 Division No. Notes Red. Plotted Date No.
Profile Date No. X-Sec.

FORM 307 2M 11-41

PLEASE RETURN TO
LOS ANGELES COUNTY SURVEYOR
700 HALL OF RECORDS

NOTE: ANY ADDITIONS OR CHANGES ON THIS SHEET MUST BE MADE OR CIRCLED IN RED INK, WITH DATE AND NAME OF PERSON MAKING CHANGE

Do not extend notes this side of this line

STATION	B. S.	H. I.	F. S.	ELEV.	
18.9 R		81 34	4 9	76 4	Gutter
22.2 R			4 6	76 7	Tbrk
30 R			4 3	77 0	PL
9.3 L			4 45	76 89	edge pvmt
18.0 L			5 0	76 3	Gutter
24.2 L			4 2	77 1	Tbk
30. L			4 4	76 9	PL
6+50			4 16	77 18	℄ sewer
TP 7+00	4 77	82 03	4 08	77 26	℄ "
9.1 R			4 94	77 09	edge pvmt
18.6 R			5 4	76 6	Gutter
30 R			5 0	77 0	Tbrk + PL
9.4 L			4 94	77 09	edge pvmt
18.3 L			5 5	76 5	Gutter
23.0 L			5 0	77 0	Tbrk
30 L			4 9	77 1	PL
7+50			4 61	77 42	℄ sewer
8+00			4 43	77 60	" "
9.4 R			4 66	77 37	edge pvmt
19 R			5 0	77 0	Gutter

Profile No. ____ Notes Red. ____ Plotted ____ Job No. 1086 Division No. ____ F.B. 7701 Pg. 881
Date ____ Date ____ Survey of Facade Ave. Bt. Pl.
Date 8-3-43 Date ____ Map No. ____ Date ____

FORM 307 2M 11-41

PLEASE RETURN TO
LOS ANGELES COUNTY SURVEYOR
700 HALL OF RECORDS

NOTE: ANY ADDITIONS OR CHANGES ON THIS SHEET MUST BE MADE OR CIRCLED IN RED INK, WITH DATE AND NAME OF PERSON MAKING CHANGE

Do not extend notes this side of this line

STATION	B. S.	H. I.	F. S.	ELEV.	
8+00					
[illegible]		82 03	4 7	77 [illegible]	[illegible]
[illegible]7 [illegible]			4 [illegible]	77 [illegible]	[illegible]
176 L			5 2	[illegible]	Gutter
[illegible]			4 [illegible]	77 3	[illegible]
8+50			4 19	77 [illegible]	℄ sewer
8+99 [illegible]			4 17	77 [illegible]	[illegible]
[illegible]4 R			4 44	77 [illegible]	[illegible]
[illegible]			[illegible]	[illegible]	
[illegible]5 R			4 8	[illegible]	[illegible]
[illegible]			4 6	[illegible]	
BM #1169			4 [illegible]	77 [illegible]	[illegible] ±450 No [illegible] Dr. Ho, 134 [illegible]

F B. 1101 Pg. 186 Job No. [illegible] Division No. [illegible] Notes Red. [illegible] Plotted [illegible] Profile
Survey of [illegible] Date [illegible] No. [illegible]
Survey by R L Willey Notes [illegible] Notes Chkd. [illegible] Checked [illegible] X-Sec.
Indexed [illegible] Date [illegible] Date [illegible] No. [illegible]

Notes Ck'd by	Survey of D.P.W. Downey Bellflower
Office Work	Surveyed by R.L. Willey
Date	Indexed

J.N. 6224

DEFENSE PUBLIC WORKS

TOPOGRAPHY

of

COMPTON BLVD

D.P.W. DOWNEY BELLFLOWER AREA

UNIT # 1

from

CLARK AVE to MAPLEWOOD AVE

FOR ADDITIONAL ℄ DATA

SEE FB 918-51-62

JN 6224

[illegible]

R.L. Willey [illegible]

Geo Nichols [illegible]

D.S. Waltermire [illegible]

W.S. Cornhead [illegible]

Fred M Doak [illegible]

LOS ANGELES COUNTY SURVEYOR
700 HALL OF RECORDS

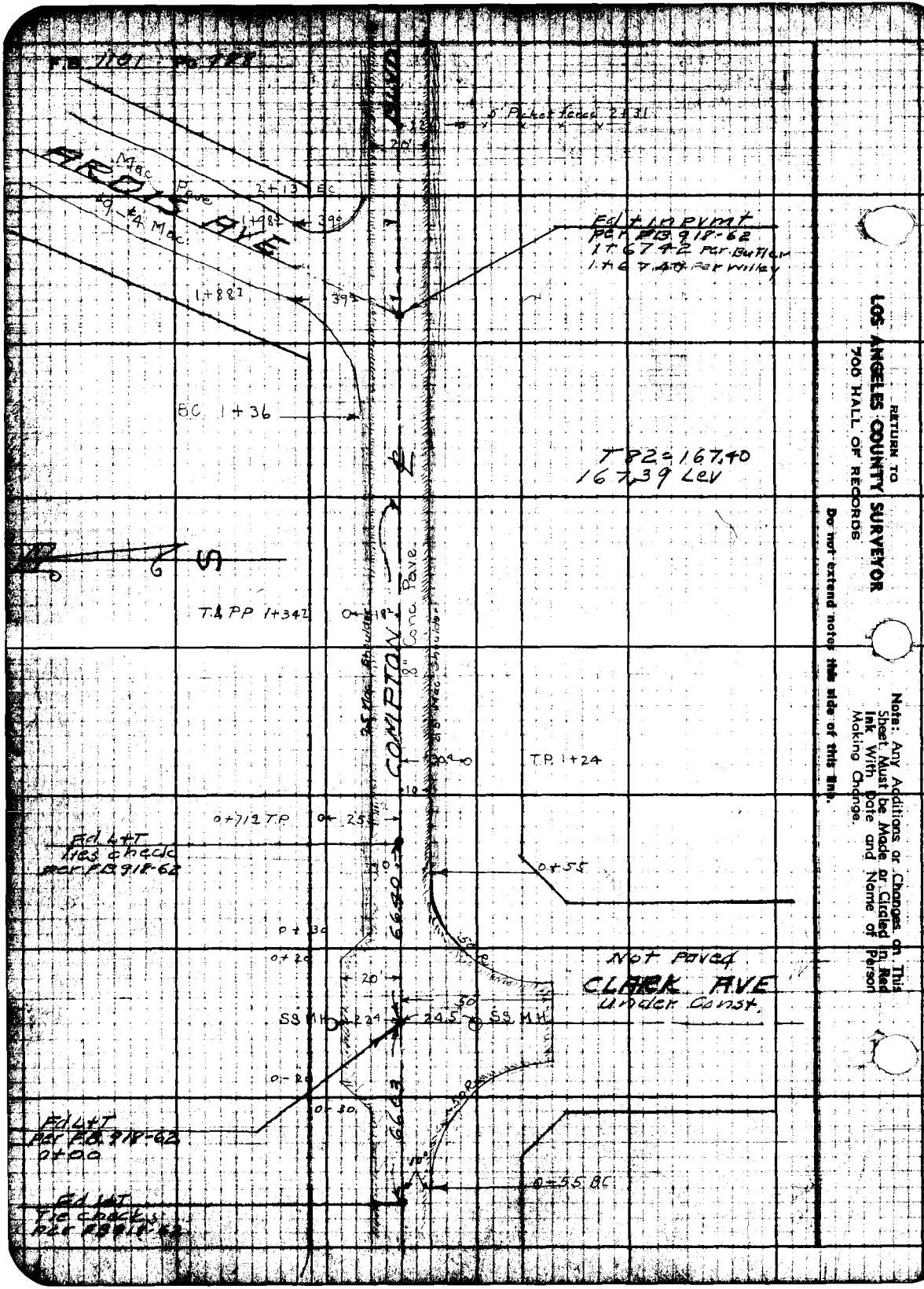

RETURN TO
LOS ANGELES COUNTY SURVEYOR
700 HALL OF RECORDS

Do not extend notes this side of this line.

Note: Any Additions or Changes on This Sheet Must be Made or Circled in Red Ink With Date and Name of Person Making Change.

Notes Ck'd by	Survey of DPW Downey Hallfield
Map No.	[illegible]
Office Work	Surveyed by [illegible]
Checked	[illegible]
Date	Indexed [illegible]

F.B. 1101 PG. [illegible]

Con't Bot Pg 170

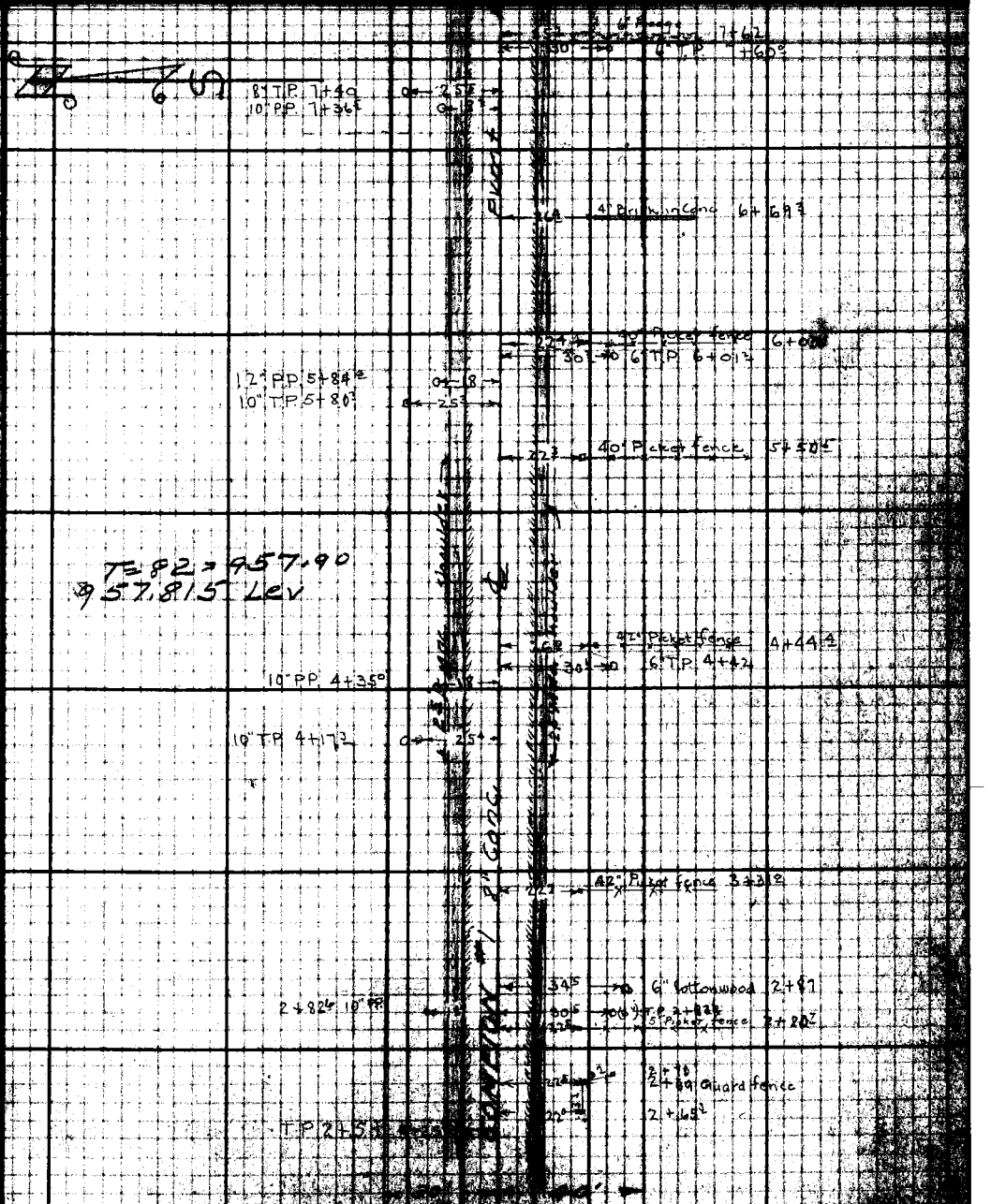

Note: Any Additions or Changes on This Sheet Must be Made or Circled in Red Ink With Date and Name of Person Making Change.

Do not extend notes this side of this line.

RETURN TO
LOS ANGELES COUNTY SURVEYOR
700 HALL OF RECORDS

Con't From [illegible]

FB 1101 Pg. 190

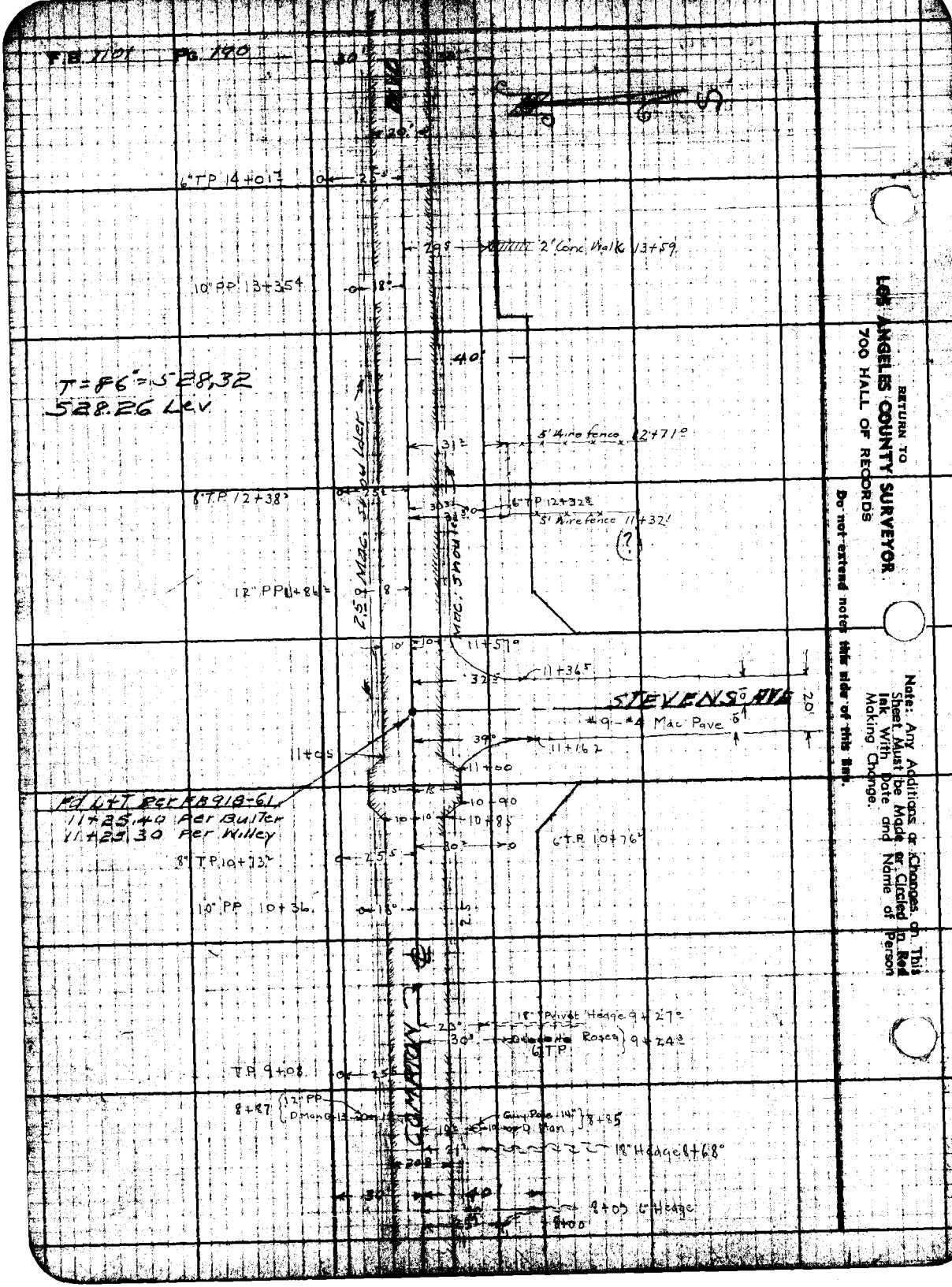

RETURN TO
LOS ANGELES COUNTY SURVEYOR
700 HALL OF RECORDS

Do not extend notes this side of this line.

Note: Any Additions or Changes on This Sheet Must be Made or Circled in Red Ink With Date and Name of Person Making Change.

F.B. ____ PG. ____

Notes Ck'd by	Survey of D.P.W. Downey-Bellflower
Map No.	W.O. ____ Stat. ____
Office Work	Surveyed by R. L. Willey
Checked	
Date	Indexed O. Johnson

Note: Any Additions or Changes on This Sheet Must be Made or Circled in Red Ink With Date and Name of Person Making Change.

Do not extend notes this side of this line.

Return to
LOS ANGELES COUNTY SURVEYOR
700 HALL OF RECORDS

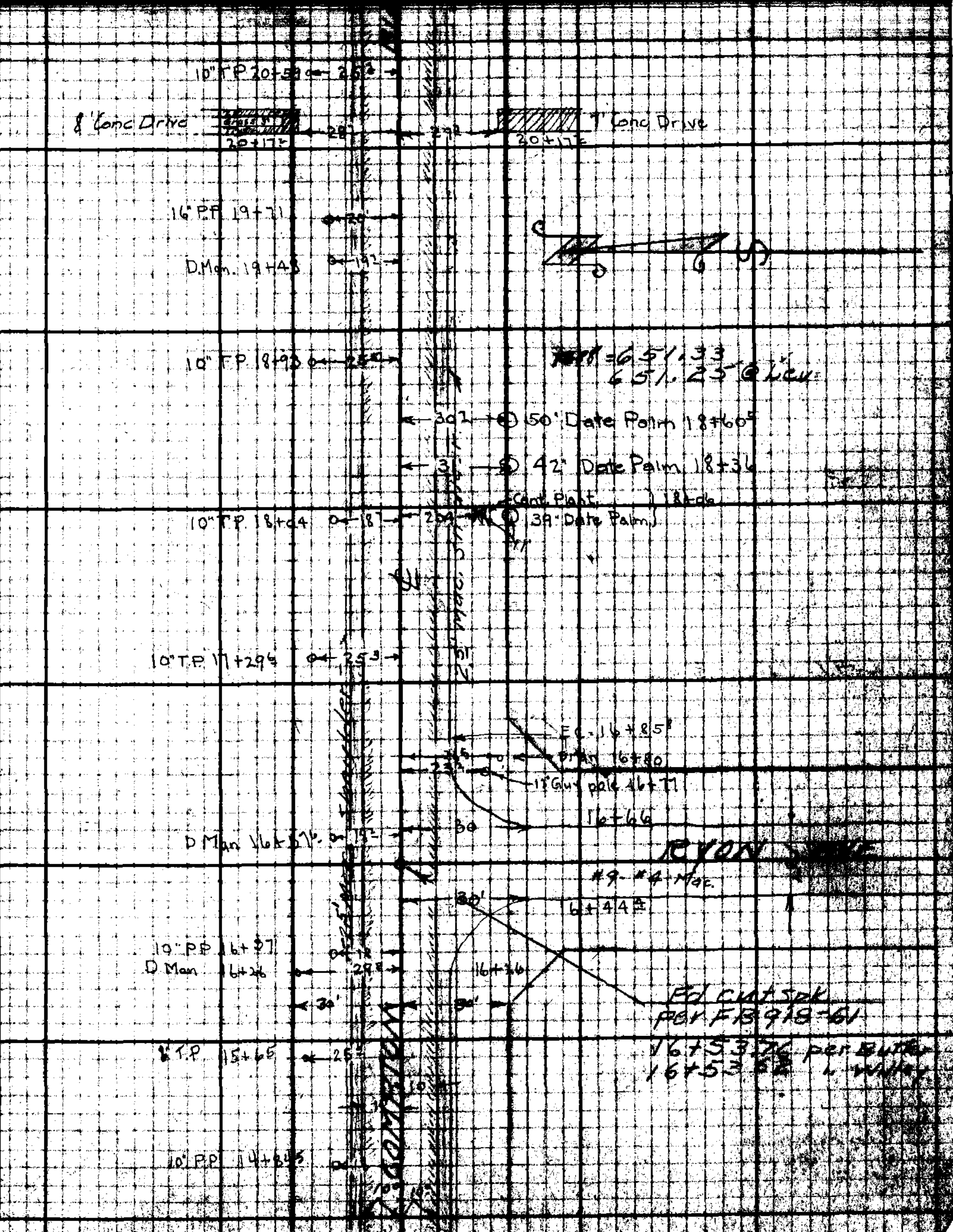



RETURN TO
LOS ANGELES COUNTY SURVEYOR
700 HALL OF RECORDS

Do not extend notes this side of this line.

Note: Any Additions or Changes on This Sheet Must be Made or Circled in Red Ink With Date and Name of Person Making Change.

Notes Ck'd by
Map No.
Office Work
Checked
Date

Survey of D.P.W. Downey Bellflower
Surveyed by
Inspector

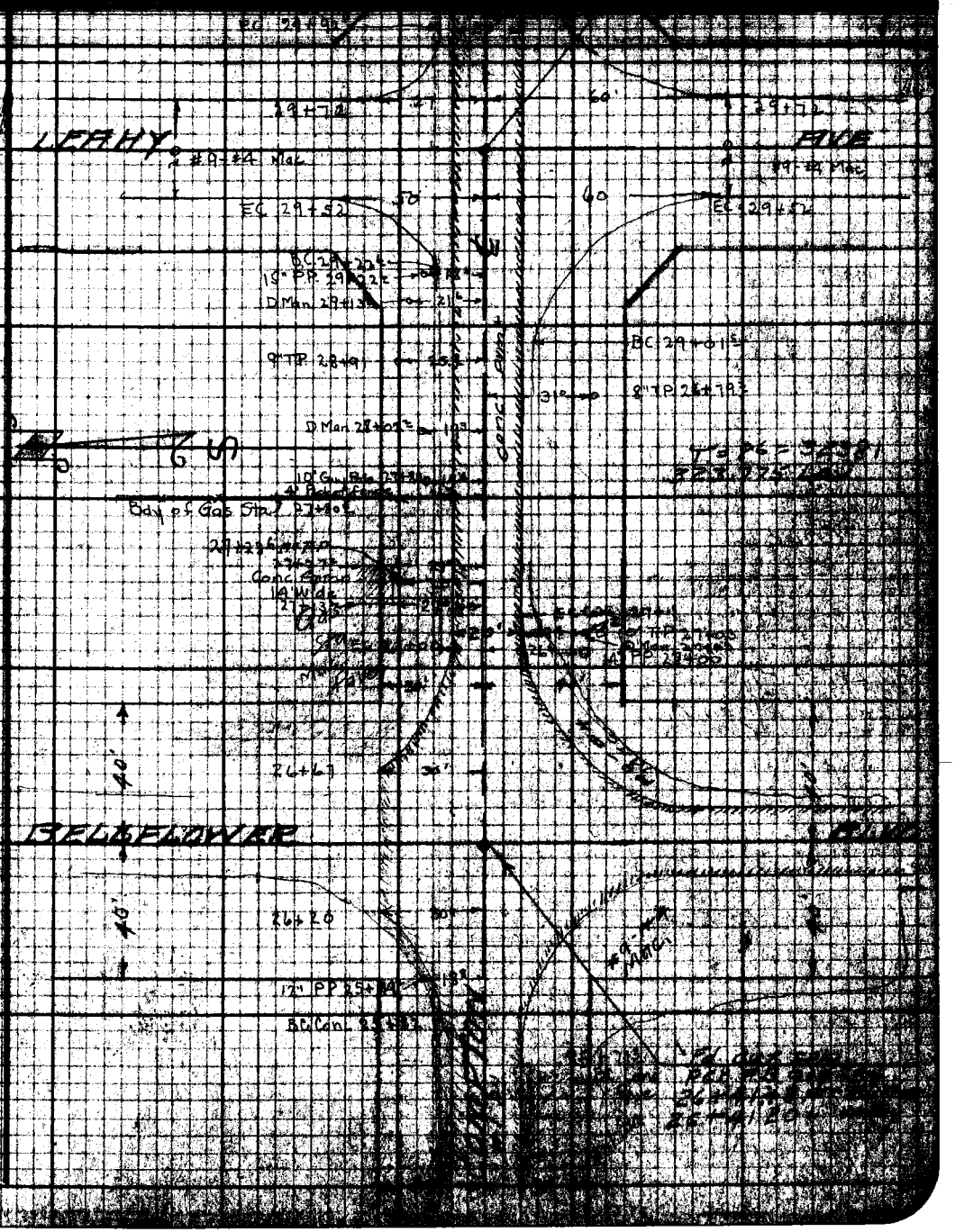

Note: Any Additions or Changes on This Sheet Must be Made or Checked in Red Ink With Date and Name of Person Making Change.

Do not extend notes this side of this line.

RETURN TO
LOS ANGELES COUNTY SURVEYOR
700 HALL OF RECORDS

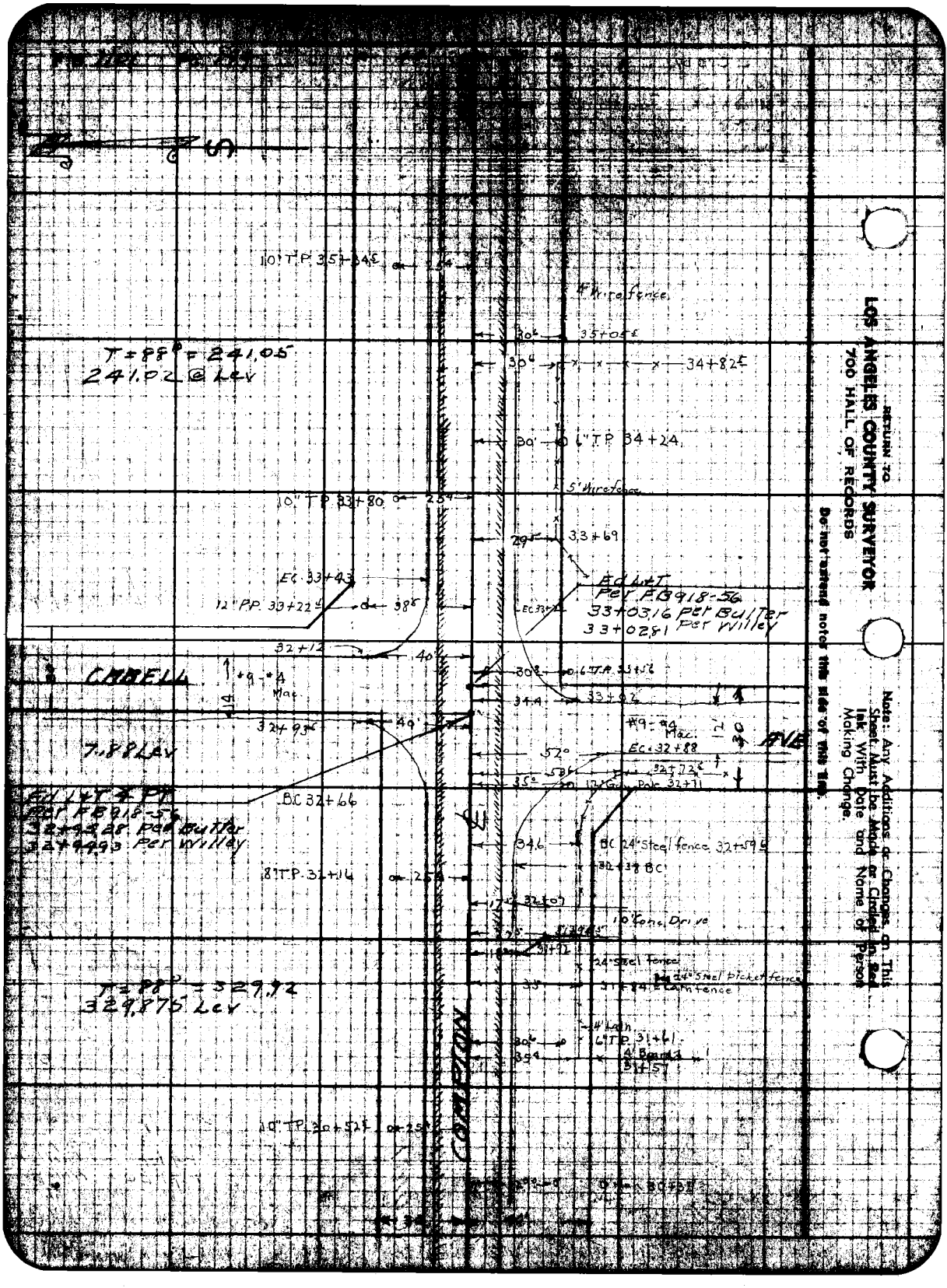

RETURN TO
LOS ANGELES COUNTY SURVEYOR
700 HALL OF RECORDS

Do not extend notes this side of this line.

Note: Any Additions or Changes on This Sheet Must be Made or Circled in Red Ink With Date and Name of Person Making Change.

Notes Ck'd by	Survey of D.B.W. Downey Ball Hwy
Map No.	[illegible]
Office Work	Surveyed by [illegible]
Checked	Notes
Date	Indexed

F.B. [illegible] PG. [illegible]

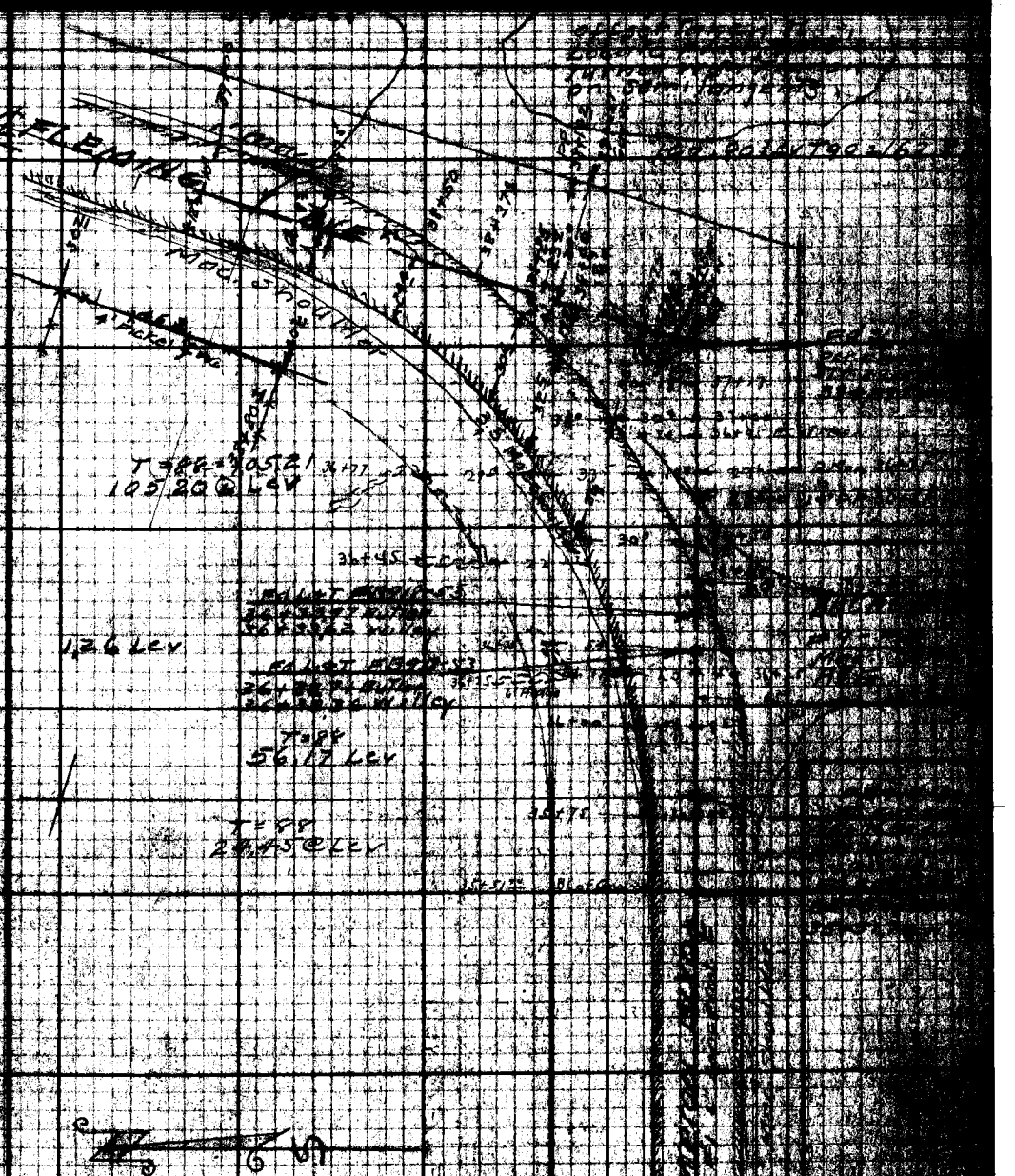

Note: Any Additions or Changes on This Sheet Must be Made or Circled in Red Ink With Date and Name of Person Making Change.

LOS ANGELES COUNTY SURVEYOR
700 HALL OF RECORDS

RETURN TO
LOS ANGELES COUNTY SURVEYOR
700 HALL OF RECORDS
Do not extend notes this side of this line.
Note: Any Additions or Changes on This Sheet Must Be Made or Checked in Red Ink With Date and Name of Person Making Change.

[illegible]

CROSS - SECTIONS

of

COMPTON BLVD

DPW DOWNEY BELLFLOWER

AREA UNIT No 1

from

CLARK AVE

To

MAPLEWOOD AVE

J N 6224

Aug 1943

R L Willey

Geo Nichols

D.S. Walternaire

W.S. Cowheid

F.M. Doak

(Refer To J.N. 6210

F.B. 785-121-134)

STATION	B. S.	H. I.	F. S.	ELEV.

NOTE: ANY ADDITIONS OR CHANGES ON THIS SHEET MUST BE MADE AND CIRCLED IN RED INK, WITH DATE AND NAME OF PERSON MAKING CHANGE

Do not [illegible] notes this side of this line

PLEASE RETURN TO LOS ANGELES COUNTY SURVEYOR 700 HALL OF RECORDS

FORM 307 [illegible] 11-41

FORM 307 2M 11-41

PLEASE RETURN TO
LOS ANGELES COUNTY SURVEYOR
700 HALL OF RECORDS

NOTE: ANY ADDITIONS OR CHANGES ON THIS SHEET MUST BE MADE OR CIRCLED IN RED INK, WITH DATE AND NAME OF PERSON MAKING CHANGE

Do not extend notes this side of this line

STATION	B. S.	H. I.	F. S.	ELEV.		
					BM# M24 Compton Blvd 1300± W. ℄ Ryon Ave. LB 805-15	
BM# M24	4 460	82 055		77 595	bt spk conc prmt. 1' N of S. edge opposite P.P. 304817	
				76 675	BM# M25 El 76.675 ℄ Compton Blvd & Clark Ave LB 805-15	
BM# M25	5 025	81 700	5 395	76 660	Bt spk in conc. prmt. approx. ℄ Clark Ave 36.5 S. ℄ Compton	
0+00	Chain	Dia Rod	4 87	76 83	℄ int Compton Blvd & Clark Ave see P# 188	
					24.5 Rt sewer J.C. - South side ST.	
	11 44	2.00 ~~1.85~~ 492	18 36 ~~21~~	63 34 ~~49~~	24" ~~22~~ inlet N	Pipe Sizes in error
	11 45	2.00 ~~1.85~~ 491	18 36 ~~21~~	63 34 ~~49~~	24" ~~22~~ oulet S.	
	11 82	0.67 ~~0.66~~ 492	17 41 ~~45~~	64 26 ~~30~~	8" inlet E Pluged	
	11 78	0.67 ~~0.66~~ 491	17 36 ~~35~~	64 34 ~~35~~	8" inlet W pluged	
					22.4 L sewer J.C. - North side ST.	
	11 49	1.75 ~~1.60~~ 482	18 06 ~~17 91~~	63 64 ~~39~~	21" ~~20~~ inlet N	
	11 37	2.00 ~~1.85~~ 481	18 83 ~~03~~	63 52 ~~67~~	24 ~~22~~ outet S.	
	11 48	.50 ~~1.40~~ 481	17 79 ~~69~~	63 97 ~~64 01~~	18" inlet E pluged	
	11 37	1.00 480	17 17	64 53	12" inlet W pluged	
10 Rt.			5.04	76 66 ~~64~~	S. edge Prmt	
20 L			4.89	76 81 ~~78~~	N " "	
30 L			4.2	77 5	PL	
0+50			4.68	77 02 ~~00~~	℄ ST	
10 R			4.70	76 99 ~~98~~	S. edge Prmt	
20 R			5.3	76 4	Gutter	
23 R			4.1	77 6	Brk	
40 R			3.8	77 8	PL	
10 L			4.71	76 99	N. edge Prmt	

FORM 307 2M 11-41

PLEASE RETURN TO
LOS ANGELES COUNTY SURVEYOR
700 HALL OF RECORDS

NOTE: ANY ADDITIONS OR CHANGES ON THIS SHEET MUST BE MADE OR CIRCLED IN RED INK, WITH DATE AND NAME OF PERSON MAKING CHANGE

Do not extend notes this side of this line

STATION	B. S.	H. I.	F. S.	ELEV.		
0+50						
15 L		81 ~~685~~ 800	4.9	76.8	Gutter	
25 L			4.0	77.7	Tbrk	
30 L			4.0	77.7	PL	
1+00			4.46	77.24	℄ St	
10 R			4.54	77.14	edge conc.	
20.5 R			4.1	77.6	Gutter	
24 R			4.4	77.3	Brk	
30 R			3.9	77.8	"	
40 R			4.6	77.1	PL	
10 L			4.51	77.19	edge conc.	
15 L			4.8	76.9	Gutter	
30 L			4.0	77.7	PL	
1+50			4.35	77.35	℄ St	
10 R			4.42	77.28	edge conc.	
20 R			5.2	76.5	Gutter	
23 R			3.8	77.9	Tbrk	
40 R			4.3	77.4	PL	
10 L			4.42	77.28	edge conc.	
17 L			4.9	76.8	Gutter	
25 L			4.0	77.7	Tbrk	
30 L			3.9	77.8	PL	

FORM 307 2M 11-41

PLEASE RETURN TO
LOS ANGELES COUNTY SURVEYOR
700 HALL OF RECORDS

NOTE: ANY ADDITIONS OR CHANGES ON THIS SHEET MUST BE MADE OR CIRCLED IN RED INK, WITH DATE AND NAME OF PERSON MAKING CHANGE

Do not extend notes this side of this line

STATION	B. S.	H. I.	F. S.	ELEV.		
1+67.42		81 700	432	7738	℄ Int Compton Blvd & Ardis Ave see p 188	
50' L			404	7766	℄	" " " "
100' L			388	7782	℄	" " " "
2+00			428	7742	℄ " "	
10' R			434	7736	E. of pvmt	
19' R			50	767	Gut	
23 R			37	780	Brk	
40 R			40	777	P.L.	
10' L			434	7736	E of pvmt	
19° L			47	770	Gut	
30° L			45	772	P.L.	
2+50			416	7754	℄ Compton	
10' R			423	7747	E of Pvmt	
17 R			47	770	Gut	
22.5 R			42	775	Brk	
40 R			40	777	P.L.	
10' L			426	7744	E. of pvmt	
17 L			50	767	Gut	
24 L			32	785	Brk	
30' L			33	784	PL	

Survey by R. Willey Date 8-11-43 Notes Chkd. Date 8-11-43 No.
Transfer C. Johnson Date

FORM 307 2M 11-41

PLEASE RETURN TO
LOS ANGELES COUNTY SURVEYOR
700 HALL OF RECORDS

NOTE: ANY ADDITIONS OR CHANGES ON THIS SHEET MUST BE MADE OR CIRCLED IN RED INK, WITH DATE AND NAME OF PERSON MAKING CHANGE

Do not extend notes this side of this line

STATION	B. S.	H. I.	F. S.	ELEV.	
3+00		81 700	4 07	77 63	℄ Compton Blvd
10'R			4 15	77 55	E Pvmt
18'R			4 5	77 2	Gut
22'R			4 0	77 7	Brk
40'R			3 7	78 0	PL
10'L			4 16	77 54	E Pvmt
17 L			4 8	76 90	Gut
20.5L			3 9	77 80	Brk
28'L			2 7	79 0	"
30L			2 6	79 1	PL
T.P.	4 59	82 270	4 02	77 680	
3+50			4 59	77 68	℄ Compton
10'R			4 68	77 59	E Pvmt
18 R			4 9	77 4	Gut
22 R			4 2	78 1	Brk
40 R			4 2	78 1	PL
10'L			4 64	77 63	E Pvmt
17.5 L			5 3	77 0	Gut
30'L			3 3	79 0	T Brk & PL
4+00			4 58	77 69	℄ Compton Blvd
10'			4 64	77 63	E Pvmt

No. Date 8-11-43 Date Map No. Date

FORM 307 2M 11-41

PLEASE RETURN TO
LOS ANGELES COUNTY SURVEYOR
700 HALL OF RECORDS

NOTE: ANY ADDITIONS OR CHANGES ON THIS SHEET MUST BE MADE OR CIRCLED IN RED INK, WITH DATE AND NAME OF PERSON MAKING CHANGE

Do not extend notes this side of this line

STATION	B. S.	H. I.	F. S.	ELEV.		
4+00		82 27				
18 R			50	773	Gut	
23 R			46	777	Brk	
40 R			42	781	PL	
10' L			464	7763	E Pvmt	
17' L			52	771	Gut	
24.5 L			33	790	T Brk	
30' L			29	794	PL	
BM# M24	473	82 34	466	7761	BM# M24 Elev. 77.595 - L.B. 805-15 Compton Blvd ±1300' W. ℄ Ryon Ave Bt. spk. in Conc. Pav. - 1' N. of S. Edge Pav. opposite P.R. # 304817E	
4+50			473	7761	℄ Compton	
10 R			478	7756	E of pvmt	
18' R			52	771	Gut	
23' R			44	779	Brk	
40' R			43	780	PL	
10' L			48	775	E Pvmt	
17' L			53	770	Gut	
27' L			41	782	Brk	
30' L			31	792	PL	
5+00			489	7745	℄ St	
10' R			497	7737	E Pvmt	
18' R			54	769	Gut	

Job No. 6224 Division No. Date Rec'd Plotted Profile
Survey of D.P.W. Downey Bellflower Date No.
Survey by R.L. Willey Notes GHN Aug 1943 Notes Chkd C.V.C. Checked X-Sec.
Indexed C. Johnson Date Date 8-11-43 Date No.

FORM 307 2M 11-41

PLEASE RETURN TO
LOS ANGELES COUNTY SURVEYOR
700 HALL OF RECORDS

NOTE: ANY ADDITIONS OR CHANGES ON THIS SHEET MUST BE MADE OR CIRCLED IN RED INK, WITH DATE AND NAME OF PERSON MAKING CHANGE

Do not extend notes this side of this line

STATION	B. S.	H. I.	F. S.	ELEV.	
5+00		82 34			
23' R			48	77 5	T. Brk
40' R			46	77 7	PL
10' L			499	77 35	E Pvmt
17.5 L			55	76 8	Gut
24° L			46	77 7	Brk
30' L			40	78 3	PL
5+50			498	77 36	℄ Compton Blvd
10' R			509	77 25	E. Pvmt
18.5 R			550	76 84	Gut
23.0 R			52	77 1	Brk
40' R			51	77 2	PL
10' L			505	77 29	E Pvmt
17' L			56	76 7	Gut
23' L			46	77 7	Brk
30' L			40	78 3	PL
6+00			513	77 21	℄ St
10' R			523	77 11	E Pvmt
18 R			54	76 9	Gut
23 R			52	77 1	Brk
40 R			52	77 1	PL

Profile No. ____ Notes Red ____ Plotted ____ Job No. 6224 Division No. ____ E.P. 1101 Ro. Pl.
Date ____ Date ____ Survey of DPW Downey Bell Flower
X-Sec. No. ____ Notes Chk. C.V.B. Checked ____ Survey by R. Downey Notes DPW Date ____
Date 8-11-43 Date ____ Map No. ____ Mrs. G. Johnson Date ____

FORM 307 2M 11-41

PLEASE RETURN TO
LOS ANGELES COUNTY SURVEYOR
700 HALL OF RECORDS

NOTE: ANY ADDITIONS OR CHANGES ON THIS SHEET MUST BE MADE OR CIRCLED IN RED INK, WITH DATE AND NAME OF PERSON MAKING CHANGE

Do not extend notes this side of this line

STATION	B. S.	H. I.	F. S.	ELEV.		
6+00						
10' L		82 34	5 20	77 14	E Pvmt	
17' L			56	76 7	Gut	
24 L			49	77 4	Brk	
30' L			44	77 9	PL	
6+50			5 23	77 11	℄ St	
10' R			5 31	77 03	E Pvmt	
18' R			57	76 6	Gut	
40' R			52	77 1	PL	
10' L			5 33	77 01	E. Pvmt	
17' L			59	76 4	Gut	
30' L			37	78 6	Brk & PL	
TP	4 77	81 79	5 32	77 02		
7+00			4 77	77 02	℄ Compton Blvd	
10' R			4 86	76 93	E. Pvmt	
18' R			52	76 6	Gut	
21' R			48	77 0	Brk	
40' R			44	77 4	PL	
10' L			4 85	76 94	E Pvmt	
17' L			54	76 4	Gut	
30' L			34	78 4	Brk & PL	

Job No. 6226 Division No. Notes Red. Plotted Profile
Survey of DPW Downey Fwy Clover Date Date No.
Survey by R.L. Willey Notes GHN Notes Chkd. C.V.C. Checked X-Sec.
Indexed by C. Jennings Date 8-4-43 Date 8-11-43 Date No.

FORM 307 2M 11-41

PLEASE RETURN TO
LOS ANGELES COUNTY SURVEYOR
700 HALL OF RECORDS

NOTE: ANY ADDITIONS OR CHANGES ON THIS SHEET MUST BE MADE OR CIRCLED IN RED INK, WITH DATE AND NAME OF PERSON MAKING CHANGE

Do not extend notes this side of this line

STATION	B. S.	H. I.	F. S.	ELEV.	
		81 79			
7+50			486	7693	℄ St
10'R			496	7683	E Pvmt
18'R			51	767	Gut
23'R			45	773	Brk
40'R			44	774	PL
10'L			491	7688	E Pvmt
17'L			56	762	Gut
22'L			40	778	Brk
30'L			36	782	PL
8+00			499	7680	℄ St
10'R			507	7672	E Pvmt
19'R			52	766	Gut
26'R			44	774	Brk
40'R			44	774	PL
10'L			505	7674	E Pvmt
19'L			60	758	Gut
30'L			35	783	Brk & PL
8+50			516	7663	℄ St
10'R			519	7660	E Pvmt
18'R			540	7639	Gut

Profile No. ____ Notes Red ____ Plotted ____ Job No. 6224 Division No. ____ F. B. [illegible]
No. ____ Date ____ Date ____ Survey of D.P.W. Downey Bell Glower
X-Sec. ____ Notes Chkd. C.V.C. Checked ____ Survey by R.L. Willey Notes [illegible] Date [illegible]
No. ____ Date 8-11-43 Date ____ Map No. ____ Checked C. Johnson Date ____

FORM 307 2M 11-41

PLEASE RETURN TO
LOS ANGELES COUNTY SURVEYOR
700 HALL OF RECORDS

NOTE: ANY ADDITIONS OR CHANGES ON THIS SHEET MUST BE MADE OR CIRCLED IN RED INK, WITH DATE AND NAME OF PERSON MAKING CHANGE

Do not extend notes this side of this line

STATION	B. S.	H. I.	F. S.	ELEV.		
8+50						
23 R		81 79	4 9	769	Brk	
40 R			4 7	771	PL	
10 L			5 22	7657	E Pvmt	
18 L			5 9	759	Gut	
30 L			4 2	776	Brk & PL	
9+00			5 27	7652	℄ St	
10 R			5 34	7645	E Pvmt	
18 R			5 6	762	Gut	
20.5 R			5 1	767	Brk	
40 R			4 8	770	PL	
10 L			5 34	7645	E Pvmt	
17 L			6 1	757	Gut	
30 L			4 1	777	Brk & PL	
9+50			5 39	7640	℄ St	
10 R			5 49	7630	E Pvmt	
18 R			5 8	760	Gut	
23 R			4 3	775	Brk	
40 R			4 4	774	PL	
10 L			5 44	7635	E Pvmt	
16 L			6 3	755	Gut	
30 L			4 3	775	Brk & PL	

Profile No. X-Sec. No.
Plotted Date Checked Date
Notes Red. Date Notes Chkd. C.V.C. Date 8-11-43
Division No. Notes Date
Job No. 6224 DPW Downey Bell Glover
Survey of
Survey by R. J. Willey Notes GHN 8-4-43
Indexed C. Johnson Date

Form 307 5M 11-35

PLEASE RETURN TO
LOS ANGELES COUNTY SURVEYOR
700 HALL OF RECORDS

NOTE: ANY ADDITIONS OR CHANGES ON THIS SHEET MUST BE MADE OR CIRCLED IN RED INK, WITH DATE AND NAME OF PERSON MAKING CHANGE

Do not extend notes this side of this line

STATION	B. S.	H. I.	F. S.	ELEV.		
10+00		81 79	549	7630	℄ St	
10'R			555	7624	E Pvmt	
18'R			57	761	Gut	
25 R			47	771	Brk	
40'R			44	774	PL	
10'L			555	7624	E Pvmt	
18'L			61	757	Gut	
30'L			45	773	Brk & PL	
T.P.	574	81 93	560	7619		
10+50			574	7619	℄ St	
10'R			579	7614	E Pvmt	
18'R			590	7603	Gut	
23'R			45	774	Brk	
40'R			4.5	774	PL	
10'L			582	7611	E Pvmt	
17'L			63	756	Gut	
30'L			42	777	Brk PL	
11+00			599	7594	℄ St	
10'R			600	7593	E Pvmt	
18'R			62	757	Gut	
31'R			46	773	Brk	

Profile No. ____ Notes Red. ____ Plotted ____ Job No. 6224 Division No. ____ F.B. 1101 Pg 207
X-Sec. No. ____ Date ____ Date ____ Survey of DPW Downey Bellflower
Notes Chkd. C.V.C. Checked ____ Survey by R.S. Willey Notes GMT Date ____
Date 8-11-43 Date ____ Map No. ____ Indexed C. Johnson Date ____

Form 307 5M 11-35

PLEASE RETURN TO
LOS ANGELES COUNTY SURVEYOR
700 HALL OF RECORDS

NOTE: ANY ADDITIONS OR CHANGES ON THIS SHEET MUST BE MADE OR CIRCLED IN RED INK, WITH DATE AND NAME OF PERSON MAKING CHANGE

Do not extend notes this side of this line

STATION	B. S.	H. I.	F. S.	ELEV.		
11+00 40'R		81 93	47	772	PL	
10'L			596	7597	E Prmt	
17.5L			61	768	Gut	
30'L			54	765	Brk & PL	
11+25.25			576	7617	℄ Int Compton Blvd & Stevens Ave	see p# 190
50'R			547	7645	℄	" "
100'R			531	7662	℄	" "
11+50			571	7622	℄ " "	
10'R			576	7617	E. Prmt	
18'R			60	759	Gut	
27.5'R			46	773	Brk	
40'R			46	773	PL	
10'L			579	7614	E Prmt	
17.5L			60	759	Gut	
30'L			46	773	Brk & PL	
BM# M23	538	81 65X	566	76.27	BM#M23 LB 805-15 Compton Blvd (Wash St) 500'± W. ℄ Ryon Ave. Bt spk in Conc. Prmt. 1'N. of S. Edge Opp PP.304811E	Elev 76.270
12+00			530	7635X	℄ St	
10'R			535	7628	E Prmt	
18'R			530	7635X	Gut	
21'R			430	7735X	Brk	

Profile No. ____ X-Sec. No. ____
Plotted ____ Date ____
Notes Red. ____ Date ____
Division No. ____ Notes Chkd. C.V.C. Checked ____ Date 8-11-43
Job No. 6224 DPW Downey Bel Flower Notes GHN 8-4-43 Date ____
Survey of ____ Survey by R.L. Willey Indexed C. Johnson
F.B. 1101 Pg. 208

FORM 307 2M 11-41

PLEASE RETURN TO
LOS ANGELES COUNTY SURVEYOR
700 HALL OF RECORDS

NOTE: ANY ADDITIONS OR CHANGES ON THIS SHEET MUST BE MADE OR CIRCLED IN RED INK, WITH DATE AND NAME OF PERSON MAKING CHANGE

Do not extend notes this side of this line

STATION	B. S.	H. I.	F. S.	ELEV.	
12+00 40'R		81 ~~64~~ 5	42	774'	PL
10'L			537	76 ~~22~~ 8	E Pvmt
17'L			58	758'	Gut
30'L			31	785'	Brk & PL
12+50			517	76 ~~44~~ 8	℄ St
10'R			525	76 ~~36~~ 40	E pvmt
18'R			53	763'	Gut
20'R			45	771'	Brk
40R			42	774'	PL
10'L			525	76 ~~36~~ 40	E Pvmt
17.5 L			58	758'	Gut
30'L			35	781'	Brk & P.L.
TBM	410	81 ~~76~~ 800	395	77 ~~66~~ 700	Set spk in S.S. PP#304810E
13+00			517	76 ~~59~~ 63	℄ St.
10R			525	76 ~~52~~ 55	E Pvmt
18'R			54	764'	Gut
21'R			48	770'	Brk
30'R			49	769	PL
10'L			524	76 ~~52~~ 56	E Pvmt
17'L			59	759'	Gut
30			38	780'	T Brk & PL

Profile No. ____ Notes Red ____ Plotted ____ Job No. 6224 Division No. ____ F.B. 1101 Page 9 of 9
Date ____ Date ____ Survey of DRW Dorsey Bell Clover
X-Sec. No. ____ Notes Chkd. C.V.C. Checked ____ Survey by R.I. Wiley Notes GPN Date 8-4-43
Date 8-11-43 Date ____ Map No. ____ Indexed C. Johnson Date ____

FORM 307 2M 11-41

PLEASE RETURN TO
LOS ANGELES COUNTY SURVEYOR
700 HALL OF RECORDS

NOTE: ANY ADDITIONS OR CHANGES ON THIS SHEET MUST BE MADE OR CIRCLED IN RED INK, WITH DATE AND NAME OF PERSON MAKING CHANGE

Do not extend notes this side of this line

STATION	B. S.	H. I.	F. S.	ELEV.		
13+50		81 ~~76~~ 80	5 05	76 ~~71~~ 75	℄ St	
10 R			513	76 ~~63~~ 67	E Pvmt	
17' R			51	767'	Gut	
22' R			47	771'	Brk	
30' R			47	771'	PL	
10' L			511	76 ~~65~~ 69	E Pvmt	
17' L			58	760'	Gut	
30 L			40	778'	Brk & PL	
14+00			492	76 ~~84~~ 88	℄ St	
10' R			497	76 ~~79~~ 83	E Pvmt	
17' R			53	765'	Gut	
20' R			47	771'	Brk	
30' R			47	771'	PL	
10' L			499	76 ~~77~~ 81	E Pvmt	
16' L			59	759'	Gut	
25 L			43	775'	Brk	
30' L			43	775'	PL	
14+50			478	76 ~~98~~ 702	℄ St	
10' R			490	76 ~~86~~ 90	E Pvmt	
17' R			53	765'	Gut	
30' R			49	769'	PL	

Profile
Plotted _____ No. _____
Date _____ X-Sec. _____
Checked _____ No. _____
Date _____

Job No. 6224 Division No. _____ Notes Red. _____ Plotted _____
Survey of DRW Downey Bellflower Date _____ Date _____
Survey by R.L. Willey Notes GHN 8-5-42 Notes Chkd C.V.C. Checked _____
Indexed by C. Johnson Date _____ Date 8-11-43 Date _____

FORM 307 2M 11-41

PLEASE RETURN TO
LOS ANGELES COUNTY SURVEYOR
700 HALL OF RECORDS

NOTE: ANY ADDITIONS OR CHANGES ON THIS SHEET MUST BE MADE OR CIRCLED IN RED INK, WITH DATE AND NAME OF PERSON MAKING CHANGE

Do not extend notes this side of this line

STATION	B. S.	H. I.	F. S.	ELEV.	
14+50					
10' L		81 ~~76~~ 80	481	769 ~~5~~ 9	E Pvmt
18' L			58	760'	Gut
30' L			39	779'	Brk & PL
15+00			469	77 ~~07~~ 11	℄ St
10' R			476	770 ~~2~~ 4	E. Pvmt
17' R			55	763'	Gut
20' R			48	770'	Brk
30' R			47	771'	PL
10' L			476	770 ~~2~~ 4	E. Pvmt
17' L			55	763'	Gut
21' L			50	768'	Brk
30' L			39	779'	PL
15+50			452	772 ~~4~~ 8	℄ St
10' R			461	771 ~~5~~ 9	E Pvmt
18' R			51	767'	Gut
20.5 R			47	771'	Brk
30' R			46	772'	PL
10' L			458	77 ~~18~~ 22	E Pvmt
17.5' L			56	762'	Gut
20' L			50	768'	Brk
30' L			33	785'	PL

Profile No. ____ Notes Red. ____ Plotted ____ Job No. 6234 Sheet No. ____ P.B. 44 Pg. 24
No. ____ Date ____ Date ____ Survey of D.R.W. Downey, Bell Clowes
X-Sec. Notes Chkd. C.V.C. Checked ____ Survey by R.L. Willer Notes GHN Date 8-5-43
No. ____ Date 8-11-43 Date ____ Map No. ____ Mod. Ed. Johnson Date ____

FORM 307 2M 11-41

PLEASE RETURN TO
LOS ANGELES COUNTY SURVEYOR
700 HALL OF RECORDS

NOTE: ANY ADDITIONS OR CHANGES ON THIS SHEET MUST BE MADE OR CIRCLED IN RED INK, WITH DATE AND NAME OF PERSON MAKING CHANGE

Do not extend notes this side of this line

STATION	B. S.	H. I.	F. S.	ELEV.		
16+00		81 ~~76~~ 80	4 41	77 ~~35~~ 39	℄ St	
10' R			4 48	77 ~~28~~ 32	E Pvmt	
17' R			4 9	76 9'	Gut	
20' R			4 4	77 4'	Brk	
30' R			4 4	77 4'	PL	
10' L			4 48	77 ~~28~~ 32	E Pvmt	
17' L			5 5	76 3'	Gut	
22' L			4 5	77 3'	Brk	
30' L			2 7	79 1'	PL	
16+50			4 27	77 ~~49~~ 53	℄ St	
10' R			4 33	77 ~~43~~ 47	E Pvmt	
16' R			4 58	77 ~~18~~ 22	Gut	
10' L			4 30	77 ~~46~~ 50	E Pvmt	
16.5' L			5 2	76 6'	Gut	
21' L			4 6	77 2'	Brk	
26' L			3 3	78 5'	"	
30' L			3 3	78 5'	PL	
BM# M 22	4 49	82 01	4 25	77 ~~51~~ 55	BM# M22 LB805-14 Elev 77.52	
				77 52'	Compton Blvd (Wash St) & Ryon Ave Ct Spk @ ℄ Inter.	SECP #191
16' R			4 77	77 24	Cross Gut ℄ Ryon Ave	
50' R			4 45	77 56	℄ Ryon Ave	

F.B. 101 Pg. 212 Job No. 6224 Division No. Notes Red Plotted Profile
Survey of DRW Downey Bellflower Date Date No.
Survey by R.L. Willey Notes GHN 8-5-43 Notes Chkd. C.V.C. Checked X-Sec.
Indexed by C. Jones Date Date 8-11-43 Date No.

FORM 307 2M 11-41

PLEASE RETURN TO
LOS ANGELES COUNTY SURVEYOR
700 HALL OF RECORDS

NOTE: ANY ADDITIONS OR CHANGES ON THIS SHEET MUST BE MADE OR CIRCLED IN RED INK, WITH DATE AND NAME OF PERSON MAKING CHANGE

Do not extend notes this side of this line

STATION	B. S.	H. I.	F. S.	ELEV.	
100'R		82 01	4 56	77 45	℄ Ryon Ave
17+00			4 42	77 59	℄ Compton Blvd
10'R			4 47	77 54	E. Pvmt
16.5R			4 8	77 2	Gut
20.5R			4 2	77 8	Brk
30'R			3 9	78 1	PL
0'L			4 49	77 52	E Pvmt
17'L			5 4	76 6	Gut
23'L			4 3	77 7	Brk
30'L			3 7	78 3	PL
17+50			4 27	77 74	℄ St
10'R			4 35	77 66	E Pvmt
17'R			4 8	77 2	Gut
18'R			4 3	77 7	Brk
30'R			4 1	77 9	PL
10'L			4 34	77 67	E Pvmt
17'L			5 2	76 8	Gut
21'L			4 5	77 5	Brk
30'L			3 5	78 5	PL
18+00			4 20	77 91	℄ St
10'R			4 26	77 75	E Pvmt

Profile Notes Red ____ Plotted ____ Job No. 6224 Division No. ____ F.B. 1101 Pg 7-2
No. ____ Date ____ Date ____ Survey of DPW Downey Bellflower
X-Sec. Notes Chkd C.Y.G. Checked ____ Survey by F.L. Willey [illegible]
No. ____ Date 8-11-43 Date ____ Map No. ____ [illegible] Johnson Date ____

FORM 307 2M 11-41

PLEASE RETURN TO
LOS ANGELES COUNTY SURVEYOR
700 HALL OF RECORDS

NOTE: ANY ADDITIONS OR CHANGES ON THIS SHEET MUST BE MADE OR CIRCLED IN RED INK, WITH DATE AND NAME OF PERSON MAKING CHANGE

Do not extend notes this side of this line

STATION	B. S.	H. I.	F. S.	ELEV.		
18+00						
16.5 R		82.01	4.5	77.5	Gut	
20 R			4.0	78.0	Brk	
30 R			4.0	78.0	PL	
10' L			4.27	77.74	E Pvmt	
17' L			5.1	76.9	Gut	
26' L			3.5	78.5	Brk	
30' L			3.5	78.5	PL	
18+50			4.04	77.97	℄ St	
10' R			4.09	77.92	E Pvmt	
17' R			4.5	77.5	Gut	
20' R			4.0	78.0	Brk	
30' R			4.1	77.9	PL	
10' L			4.14	77.87	E	
16' L			4.9	77.1	Gut	
24.5 L			4.0	78.0	Brk	
30' L			3.8	78.2	PL	
T.P.	4.34	82.45	3.90	78.11		
19+00			4.34	78.11	℄ St	
10' R			4.36	78.09	E Pvmt	
17' R			4.80	77.65	Gut	
21.5 R			4.2	78.2	Brk	

F.B. 1101 Pg. 214 Job No. 6224 Division No. Notes Red. Plotted Profile
Survey of D.P.W. Downey Bellflower Date Date No.
Survey by R.L. Willey Notes GH'N 8-5-43 Notes Chkd. C.V.C. Checked X-Sec.
Indexed C. Johnson Date Date 8-11-43 Date No.

FORM 307 2M 11-41

PLEASE RETURN TO
LOS ANGELES COUNTY SURVEYOR
700 HALL OF RECORDS

NOTE: ANY ADDITIONS OR CHANGES ON THIS SHEET MUST BE MADE OR CIRCLED IN RED INK, WITH DATE AND NAME OF PERSON MAKING CHANGE

Do not extend notes this side of this line

STATION	B. S.	H. I.	F. S.	ELEV.		
19+00 30'R		82 45	44	78 01	PL	
10'L			446	77 ~~8~~ 9	E Pvmt	
18'L			55	7~~7~~ 6 9	Gut	
21'L			46	77 8	Brk	
30'L			41	78 3	PL	
19+50			426	78 19	℄ St	
10'R			432	78 13	E Pvmt	
18'R			48	77 6	Gut	
21'R			42	78 2	Brk	
30'R			42	78 2	PL	
10'L			436	78 09	E Pvmt	
17.5'L			51	77 3	Gut	
22.5'L			42	78 2	Brk	
30'L			37	78 7	PL	
20+00			414	78 31	℄ St	
10'R			420	78 25	E Pvmt	
17'R			47	77 7	Gut	
21'R			41	78 3	Brk	
30'R			36	78 8	PL	
10'L			420	78 25	E Pvmt	
17'L			50	77 4	Gut	

Profile No. ____ Notes Red. ____ Plotted ____ Job No. 6224 Division No. ____ F.B. 1101 Pg 2 [illegible]
X-Sec. No. ____ Date ____ Date ____ Survey of DPW Dorrity Bellflower
Notes Chkd. C.M.C. Checked ____ Survey by [illegible] Notes [illegible] Date [illegible]
Date 8-11-43 Date ____ Map No. ____ [illegible] Johnson Date ____

FORM 307 2M 11-41

PLEASE RETURN TO
LOS ANGELES COUNTY SURVEYOR
700 HALL OF RECORDS

NOTE: ANY ADDITIONS OR CHANGES ON THIS SHEET MUST BE MADE OR CIRCLED IN RED INK, WITH DATE AND NAME OF PERSON MAKING CHANGE

Do not extend notes this side of this line

STATION	B. S.	H. I.	F. S.	ELEV.		
~~20+00~~						
20' L		82.45	4 5	77 9	Brk	
30 L			3 8	78 6	PL	
20+50			4 00	78 ~~44~~ 45	℄ St	
10' R			4 04	78 41	E Pvmt	
19' R			4 7	77 7	Gut	
21' R			4 2	78 2	Brk	
30' R			3 8	78 6	P.L.	
10' L			4 09	78 36	E Pvmt	
17' L			4 9	77 5	Gut	
21' L			4 2	78 2	Brk	
26 5L			3 4	79 0	"	
30' L			3 8	78 6	PL	
21+00			3 85	78 60	℄ St	
10' R			3 92	78 53	E Pvmt	
18' R			4 7	77 7	Gut	
20' R			4 1	78 3	Brk	
30' R			3 6	78 8	P.L.	
10' L			3 91	78 54	E Pvmt	
17 5L			4 8	77 6	Gut	
19 5L			4 1	78 3	Brk	
30' L			3 4	79 0	PL	

F.B. 1101 Pg. 216 Job No. 6224 Division No. Notes Red Plotted Profile
Survey of DPW Dorracy Bellflower Date No.
Survey by R.L. Willey Notes GHN 8-5-43 Notes Chkd. C.V.C. Checked X-Sec.
Index C. Johnson Date Date 8-11-43 Date No.

FORM 307 2M 11-41

PLEASE RETURN TO
LOS ANGELES COUNTY SURVEYOR
700 HALL OF RECORDS

NOTE: ANY ADDITIONS OR CHANGES ON THIS SHEET MUST BE MADE OR CIRCLED IN RED INK, WITH DATE AND NAME OF PERSON MAKING CHANGE

Do not extend notes this side of this line

STATION	B. S.	H. I.	F. S.	ELEV.	
21+50		82 45	3 72	78 73	℄ St
10'R			3 79	78 66	E Pvmt
17'R			4 2	78 2	Gut
20'R			3 6	78 8	Brk
30'R			3 4	79 0	PL
10'L			3 80	78 65	E Pvmt
16'L			4 6	77 8	Gut
19'L			4 0	78 4	Brk
30'L			3 4	79 0	PL
T.P.	5 44	84 32	3 57	78 88	
22+00			5 44	78 88	℄ St
10'R			5 51	78 81	E Pvmt
18'R			5 9	78 4	Gut
21 R			5 3	79 0	Brk
30'R			5 0	79 3	PL
10'L			5 51	78 81	E Pvmt
17'L			6 2	78 1	Gut
27'L			5 1	79 2	Brk
30'L			4 9	79 4	PL
22+50			5 33	78 99	℄ St
10'R			5 40	78 92	E Pvmt

Profile No. ____ Notes Red. ____ Plotted ____ Job No. 6224 Division No. ____ F.B. 11 01 Pg. 217
X-Sec. No. ____ Date ____ Date ____ Survey of DRVV Downey Bell Clover
Notes Chkd. C.V.C. Checked ____ Survey by R.L. Willey Notes [illegible] Date [illegible]
Date 8-11-42 Date ____ Map No. ____ Indexed A. Johnson Date ____

FORM 307 2M 11-41

PLEASE RETURN TO
LOS ANGELES COUNTY SURVEYOR
700 HALL OF RECORDS

NOTE: ANY ADDITIONS OR CHANGES ON THIS SHEET MUST BE MADE OR CIRCLED IN RED INK, WITH DATE AND NAME OF PERSON MAKING CHANGE

Do not extend notes this side of this line

STATION	B. S.	H. I.	F. S.	ELEV.		
22+50 18R		84 32	59	78 4	Gut	
20R			54	78 9	Brk	
30R			50	79 3	PL	
10'L			542	78 90	E Pvmt	
17'L			60	78 3	Gut	
20'L			55	78 8	Brk	
30'L			49	79 4	PL	
23+00			519	79 13	℄ St	
10'R			528	79 04	E Pvmt	
19'R			58	78 5	Gut	
21.5'R			55	78 8	Brk	
30'R			50	79 3	PL	
23+04.95			517	79 15	℄ Inter Compton Blvd & Blaine Ave see P #192	
10'L			522	79 10	E Pvmt	
18'L			576	78 56	Gut	
50'L			497	79 35	℄ Blaine	
100'L			464	79 68	" "	
BM# W.1	4 43	83 53	522	79 10	BM# W1 FB 785.2 Elev 79.128 Compton Blvd on ℄ Blaine Ave prod Bt spk in Pav. 1'N of S. Edge.	
23+50			428	79 25	℄ St	
10'R			431	79 22	E Pvmt	

P.B. 1101 Pg. 218 Job No. 6234 Division No. Notes Red. Plotted Profile
Survey of DPW Downey Bellflower Date Date No.
Survey by R. L. Willey Notes GHN 8-5-43 Notes Chkd. C.V.C. Checked X-Sec.
Indexed C. Johnson Date Date 8-11-43 Date No.

FORM 307 2M 11-41

PLEASE RETURN TO:
LOS ANGELES COUNTY SURVEYOR
700 HALL OF RECORDS

NOTE: ANY ADDITIONS OR CHANGES ON THIS SHEET MUST BE MADE OR CIRCLED IN RED INK, WITH DATE AND NAME OF PERSON MAKING CHANGE

Do not extend notes this side of this line

STATION	B. S.	H. I.	F. S.	ELEV.		
23+50 18'R		83 53	50	78 5	Gut	
22'R			40	79 5	Brk	
30'R			39	79 6	PL	
10'L			437	79 16	E Pvmt	
18'L			50	78 5	Gut	
25'L			33	80 2	Brk	
30'L			32	80 3	PL	
24+00			419	79 34	℄ St	
10'R			426	79 27	E Pvmt	
19 R			49	78 6	Gut	
23'R			39	79 6	Brk	
30'R			38	79 7	PL	
10'L			436	79 27	E Pvmt	
18'L			48	78 7	Gut	
25'L			27	80 8	Brk	
30'L			30	80 5	PL	
24+50			402	79 51	℄ St	
10'R			407	79 46	E Pvmt	
18'R			46	78 9	Gut	
23'R			36	79 9	Brk	
30'R			34	80 1	PL	

Profile No. ____ Notes Red. ____ Plotted ____ Job No. 6224 Station No. ____ F.B. 1100-218
X-Sec. No. ____ Date ____ Date ____ Survey of DPW Downey Bellflower
Notes Chkd. C.M.C. Checked ____ Survey by [illegible] Notes [illegible] Date [illegible]
Date 8-11-43 Date ____ Map No. ____ [illegible] Johnson Date ____

FORM 307 2M 11-41

PLEASE RETURN TO
LOS ANGELES COUNTY SURVEYOR
700 HALL OF RECORDS

NOTE: ANY ADDITIONS OR CHANGES ON THIS SHEET MUST BE MADE OR CIRCLED IN RED INK, WITH DATE AND NAME OF PERSON MAKING CHANGE

Do not extend notes this side of this line

STATION	B. S.	H. I.	F. S.	ELEV.		
24+50						
10'L		83 53	4 10	79 43	E Pvmt	
16.5 L			4 8	78 7	Gut	
24'L			3 0	80 5	Brk	
30'L			3 0	80 5	PL	
25+00			3 91	79 62	℄ St	
10'R			3 96	79 57	E. Pvmt	
16'R			4 50	79 03	Gut	
25'R			3 8	79 7	Brk	
30'R			3 2	80 3	PL	
10'L			3 98	79 55	E Pvmt	
17'L			4 8	78 7	Gut	
23'L			2 5	81 0	Brk	
30'L			2 7	80 8	PL	
25+50			3 86	79 67	℄ St	
10'R			3 90	79 63	E Pvmt	
16'R			4 40	79 13	Gut	
30'R			3 40	80 13	PL	
10'L			3 95	79 58	E Pvmt	
17'L			4 8	78 7	Gut	
25'L			2 5	81 0	Brk	
30'L			2 4	81 1	PL	

F.B. 1101 Pg 220 Job No. 6224 Division No. Notes Red. Plotted Profile
Survey of DPW Downey Bellflower Date Date No.
Survey by R.L. Willey Notes GHN 8-5-45 Notes Chkd. C.V.C. Checked X-Sec.
Indexed by C. Johnson Date Date 8-11-43 Date No.

FORM 307 2M 11-41

PLEASE RETURN TO
LOS ANGELES COUNTY SURVEYOR
700 HALL OF RECORDS

NOTE: ANY ADDITIONS OR CHANGES ON THIS SHEET MUST BE MADE OR CIRCLED IN RED INK, WITH DATE AND NAME OF PERSON MAKING CHANGE

Do not extend notes this side of this line

STATION	B.S.	H.I.	F.S.	ELEV.		
26+00		83 53	3 88	79 64	℄ St	
10'R			3 92	79 61	Pvmt	
16.5 R			4 01	79 52	"	
21.5 R			4 12	79 41	Gut	
25.5 R			4 14	79 39	Brk	
30' R			3 55	79 98	PL	
10' L			3 92	79 61	Pvmt	
15' L			4 25	79 28	"	
20 L			4 7	78 8	Gut	
26' L			1 9	81 6	Brk	
30' L			1 9	81 6	PL	
B.M.# 19A	5 04	84 73	3 84	79 69	BM#19A. LB 805-13 Elev 79.752 Bellflower & Compton Blvd L&T. in Conc. pr[illegible] 1.5' S of N edge of Compton & 75' E of ℄ Bellflower	
26+41 48			5 02	79 71	℄ Inter Compton Blvd & Bellflower Blvd See pg [illegible]	
50' R			5 16	79 57	℄	" "
100' R			5 18	79 55	℄	" "
10' L			5 04	79 69	" E Conc	" "
20' L			5 66	79 07	" Gut	" "
30 L			5 33	79 40	" E Conc	" "
50' L			5 32	79 41	"	"
100' L			5 16	79 57	"	"

Profile No. ____ Notes Red ____ Plotted ____ Job No. 6224 Division No. ____ F.B. 1101 Pg 3-21
X-Sec. No. ____ Date ____ Date ____ Survey of DPW Pomona Bellflower
Notes Chkd. C.V.C. Checked ____ Survey by R.L. Whitley Notes G.H.N. Date 8-5-43
Date 8-11-43 Date ____ Map No. ____ Date ____

FORM 307 2M 11-41

PLEASE RETURN TO
LOS ANGELES COUNTY SURVEYOR
700 HALL OF RECORDS

NOTE: ANY ADDITIONS OR CHANGES ON THIS SHEET MUST BE MADE OR CIRCLED IN RED INK, WITH DATE AND NAME OF PERSON MAKING CHANGE

Do not extend notes this side of this line

STATION	B. S.	H. I.	F. S.	ELEV.		
26+50		84 73	5 03	79 70	℄ Compton Blvd	
27+00			4 93	79 80	" " "	
10' R			5 02	79 71	E Prmt	
20. R			5 6	79 1	Gut	
23.5 R			4 1	80 6	Brk	
40' R			4 5	80 2	PL	
10' L			5 03	79 70	E Prmt	
15' L			5 26	79 47	Gut	
24 L			4 78	79 95	Brk	
30' L			4 73	80 00	PL	
27+50			4 92	79 81	℄ Compton Blvd	
10' R			4 96	79 77	E Prmt	
20' R			5 3	79 4	Gut	
25' R			3 8	80 9	Brk	
40 R			4 4	80 3	PL	
10' L			5 01	79 72	E Prmt	
16' L			5 24	79 49	Gut.	
19.5 L			4 99	~~80~~ 79 74	Brk	
30 L			4 61	80 12	PL	
28+00			4 85	79 88	℄	
10' R			4 94	79 79	E Prmt	

F.B. 1101 Pg. 222 Job No. 6224 Division No. Notes Red Plotted Profile
Survey of DPW Downey Bellflower Date Date No.
Survey by R.L. Willey Notes GHN 8-6-43 Notes Chkd. C.V.C. Checked X-Sec.
Index C. Jordan Date Date 8-11-43 Date No.

FORM 307 2M 11-41

PLEASE RETURN TO:
LOS ANGELES COUNTY SURVEYOR
700 HALL OF RECORDS

NOTE: ANY ADDITIONS OR CHANGES ON THIS SHEET MUST BE MADE OR CIRCLED IN RED INK, WITH DATE AND NAME OF PERSON MAKING CHANGE

Do not extend notes this side of this line

STATION	B. S.	H. I.	F. S.	ELEV.		
28+00 20.5R		84 73	52	79 ~~2~~ 53	Gut	
40'R			51	79 6	PL	
10'L			4 89	79 84	E Prmt	
17'L			54	79 3	Gut	
19'L			49	79 8	Brk	
30'L			45	80 2	PL	
TP	4 65	84 57	4 81	79 92		
28+50			4 65	79 92	℄ Compton Blvd	
10R			4 74	79 83	E Prmt	
20'R			51	79 5	Gut	
24'R			46	80 0	Brk	
40'R			32	81 4	PL	
10'L			4 70	79 87	E Prmt	
17.5'L			43	80 3	Gut	
20'L			47	79 ~~8~~ 9	Brk	
30'L			30	81 6	PL	
29+00			4 55	80 02	℄ Compton Blvd	
10'R			4 63	79 ~~8~~ 9 4	E Prmt	
20'5R			53	79 3	Gut	
23 R			46	80 0	Brk	
30 R			40	80 6		

Profile No. ____ Notes Red. ____ Plotted ____ Job No. 6224 Division No. ____ F.B. 1701 Pg. 72
X-Sec. No. ____ Date ____ Date ____ Survey of DPW Downey Bellflower
Notes Chkd. C. Vile Checked ____ Survey by P.L. Wilkins Notes Chkd. ____ Date 8-5-43
Date 8-11-43 Date ____ Map No. ____ Mapped Johnson Date ____

FORM 307 2M 11-41

PLEASE RETURN TO
LOS ANGELES COUNTY SURVEYOR
700 HALL OF RECORDS

NOTE: ANY ADDITIONS OR CHANGES ON THIS SHEET MUST BE MADE OR CIRCLED IN RED INK, WITH DATE AND NAME OF PERSON MAKING CHANGE

Do not extend notes this side of this line

STATION	B. S.	H. I.	F. S.	ELEV.		
~~20~~ 29+00						
36.5 R		84.57	27	81.9'	Brk	
40' R			25	82.1	PL	
10' L			4.64	79.93	E Pvmt	
16' L			5.3	79.3	Gut	
19.5 L			4.8	79.8	Brk	
30' L			4.7	79.9	P.L.	
~~20~~ 29+50			4.50	80.07	℄ Compton Blvd	
29+65.01			4.47	80.10	Inter Compton Blvd & Leahy Ave.	
10' R			4.55	80.02	E Pvmt	
25' R			4.82	~~80~~ 79.75	Gut	
50' R			4.44	80.13	℄ Leahy Ave.	
100' R			3.77	80.80	" " "	
10' L			4.51	80.06	E Pvmt	
17' L			4.87	79.70	Gut	
50' L			4.47	80.10	℄ " "	
100' L			4.33	80.24	" " "	
30+00			4.44	80.13	℄	Compton Blvd
10' R			4.52	80.05	E Pvmt	
22' R			4.90	79.67	Gut	
36' R			3.0	81.6	Brk	
40' R			2.9	81.7	PL	
10' L			4.50	80.07	E Pvmt	

F.B. 1101 Pg. 24 Job No. 6224 Division No. Notes Red. Plotted Profile
Survey of DPW Downey Bellflower Date Date No.
Survey by R.L. Willey Notes GHN 8-6-43 Notes Chkd C.V.C. Checked X-Sec.
Index C. Jonnson Date Date 8-11-43 Date No.

FORM 307 2M 11-41

PLEASE RETURN TO
LOS ANGELES COUNTY SURVEYOR
700 HALL OF RECORDS

NOTE: ANY ADDITIONS OR CHANGES ON THIS SHEET MUST BE MADE OR CIRCLED IN RED INK, WITH DATE AND NAME OF PERSON MAKING CHANGE

Do not extend notes this side of this line

STATION	B.S.	H.I.	F.S.	ELEV.		
30+00						
17' L		84 57	4 9	79 7	Gut	
25' L			3 5	81 1	Brk	
30' L			3 2	81 4	PL	
BM#W2	4 69	84 70	4 56	80 01	BM#W2 FB 785-3 Elev 80.044 Compton Blvd on ℄ of Leahy Ave Prod L&T in Pvmt 1' N of S Edge	
30+50			4 54	80 16	℄ Compton	
10' R			4 62	80 08	E Pvmt	
18' R			4 9	79 8	Gut	
30' R			3 2	81 5	Brk	
40' R			3 0	81 7	PL	
10' L			4 57	80 13	E Pvmt	
18' L			51	79 6	Gut	
27' L			3 8	80 9	Brk	
30' L			3 5	81 2	PL	
31+00			4 46	80 24	℄ St.	
10' R			4 55	80 15	E Pvmt	
18' R			4 9	79 8	Gutt	
25' R			2 7	82 0	Brk	
40' R			3 0	81 7	PL	
10' L			4 54	80 16	E Pvmt	
18' L			4 9	79 8	Gut	

Profile No. ____ Notes Bod. ____ Plotted ____ Job No. 6728 Division No. ____ Y.Sec. ____ Date ____ Notes Chkd. CRK Date ____ Checked ____ Date ____ Survey of DEPT PUBLIC WORKS Railroad ____ Survey By JOHNSON Date ____ No. ____ Date 8-11-43 Date ____ Map No. ____ Made Johnson Date ____

FORM 307 2M 11-41

PLEASE RETURN TO
LOS ANGELES COUNTY SURVEYOR
700 HALL OF RECORDS

NOTE: ANY ADDITIONS OR CHANGES ON THIS SHEET MUST BE MADE OR CIRCLED IN RED INK, WITH DATE AND NAME OF PERSON MAKING CHANGE

Do not extend notes this side of this line

STATION	B. S.	H. I.	F. S.	ELEV.		
31+00						
27 L		8470	38	809	Brk	
30' L			36	811	PL	
31+50			439	8031	℄ St	
10' R			445	8025	E Pvmt	
18' R			48	799	Gut	
22' R			32	815	Brk	
40' R			24	823	PL	
10' L			448	8022	E Pvmt	
16' L			47	800	Gut	
28' L			35	812	Brk	
30' L			35	812	PL	
32+00			435	8035	℄ St	
10' R			441	8029	E Pvmt	
16' R			46	801	Gut	
22' R			38	809	Brk	
40 R			25	822	PL	
10' L			445	8015	E Pvmt	
17 L			49	798	Gut	
22' L			48	799	Brk	
25' L			40	807	"	
30' L			38	809	PL	

F.B. 1101 Pg. 226 Job No. 6224 Division No. Notes Red. Plotted Profile
Survey of DPW Downey Bell Flower Date Date No.
Survey by R.L. Willey Notes R.L.W. 8-6-43 Notes Chkd. C.V.C. Checked X-Sec.
Indexed by C. Johnson Date Date 8-11-43 Date No.

FORM 307 2M 11-41

PLEASE RETURN TO
LOS ANGELES COUNTY SURVEYOR
700 HALL OF RECORDS

NOTE: ANY ADDITIONS OR CHANGES ON THIS SHEET MUST BE MADE OR CIRCLED IN RED INK, WITH DATE AND NAME OF PERSON MAKING CHANGE

Do not extend notes this side of this line

STATION	B. S.	H. I.	F. S.	ELEV.	
32+50		84 70	4 32	80 38	℄ St
10' R			4 38	80 32	E Pvmt
16' R			4 7	80 0	Gut
27' R			2 8	81 9	Brk
40' R			2 4	82 3	PL
10' L			4 42	80 28	E Pvmt
20' L			4 8	79 9	Gut
30' L			4 4	80 3	PL
TP	4 37	84 80	4 27	80 43	
32+95.28			4 37	80 43	Inter ℄ Compton Blvd & Cabell Ave to Sp
10' R			4 43	80 37	E Pvmt ℄ " "
22' R			4 68	80 12	Gut " "
50' R			4 42	80 38	Pvmt " "
100' R			4 01	80 79	" " " "
33+03.16			4 36	80 44	Inter ℄ Compton Blvd & " " to No
10' L			4 42	80 38	E Pvmt " "
32' L			4 89	79 91	Gut " "
50' L			4 74	80 06	Pvmt " "
100' L			4 58	80 22	" " "
33+50			4 31	80 49	℄ Compton Blvd
10 R			4 38	80 42	E Pvmt

Profile No. _____ Notes Red _____ Plotted _____ Job No. 6224 Division No. _____ E. Bikel Rodriguez
X-Sec. _____ Date _____ Date _____ Survey of DPW Runway Relocation
No. _____ Notes Chkd. C.M.C. Checked _____ Survey by R. Bikel Rodriguez Date 8-11-43
Date 8-11-43 Date _____ Map No. _____ Checked Johnson Date _____

FORM 307 2M 11-41

PLEASE RETURN TO
LOS ANGELES COUNTY SURVEYOR
700 HALL OF RECORDS

NOTE: ANY ADDITIONS OR CHANGES ON THIS SHEET MUST BE MADE OR CIRCLED IN RED INK, WITH DATE AND NAME OF PERSON MAKING CHANGE

Do not extend notes this side of this line

STATION	B. S.	H. I.	F. S.	ELEV.		
33+50						
17 R		84 80	4 3	80 ~~37~~ 5	Gut	
30' R			3 7	81 1	PL	
10' L			4 40	80 40	E Pvmt	
24' L			4 7	80 1	Gut	
40' L			4 3	80 5	PL	
34+00			4 27	80 ~~4~~ 5 3	℄ St	
10' R			4 37	80 43	E Pvmt	
20' R			4 6	80 2	Gut	
24' R			4 1	80 7	Brk	
30' R			3 6	81 2	PL	
10' L			4 37	80 43	E pvmt	
24' L			4 5	80 3	Gut	
26' L			4 3	80 5	Brk	
40' L			4 1	80 7	PL	
T.P.	4 68	85 24	4 24	80 56		
34+50			4 68	80 56	℄ St	
10' R			4 78	80 46	E Pvmt	
20' R			5 4	79 8	Gut	
26' R			4 6	80 6	Brk	
30' R			4 4	80 8	PL	
10' L			4 76	80 48	E Pvmt	

F.B. 1101 Pg. 228 Job No. 6224 Division No. Notes Red Plotted Profile
Survey of DPW Downey Bell Glower Date No.
Survey by R.L. Willey Notes GHN 8-6-43 Notes Chkd. C.V.C. Checked X-Sec.
Indexed C. Jennings Date Date 8-11-43 Date No.

FORM 307 2M 11-41

PLEASE RETURN TO
LOS ANGELES COUNTY SURVEYOR
700 HALL OF RECORDS

NOTE: ANY ADDITIONS OR CHANGES ON THIS SHEET MUST BE MADE OR CIRCLED IN RED INK, WITH DATE AND NAME OF PERSON MAKING CHANGE

Do not extend notes this side of this line

STATION	B. S.	H. I.	F. S.	ELEV.		
34+50 20'L		85 24	4 9	80 3	Gut	
40'L			4 5	80 7	PL	
35+00			4 72	80 52	℄ St	
10'R			4 79	80 45	E Pvmt	
19'R			5 2	80 0	Gut	
30'R			5 2	80 0	PL	
10'L			4 82	80 42	E Pvmt	
19'L			5 0	80 2	Gut	
40'L			4 8	80 4	PL	
35+50			4 59	80 65	℄ St	
10 R			4 59	80 65	E Pvmt	
20'R			5 2	80 0	Gut	
26'R			4 6	80 6	Brk	
30 R			5 3	79 9	PL	
10'L			4 75	80 49	E Pvmt	
25'L			5 1	80 1	Gut	
27'L			4 5	80 7	Brk	
40'L			4 6	80 6	PL	
BM# M21	4 42	85 13	4 53	80 71	BM# M21 LB 805-13 Elev 80.74 ± Compton Blvd & Eucalyptus Ave Ct Spk in Conc pvmt 23± E of ℄ BC	

Profile No. ____ Notes Red ____ Plotted ____ Job No. 6224 Division No. ____ P.D. 1101 P.D. 229

X-Sec. No. ____ Date ____ Notes Chkd C.V.C. Date ____ Checked ____ Survey of DPW Downey Bell Clover Survey by R. L. Willey Notes [illegible] Date 8-6-43

Date 8-11-43 Date ____ Map No. ____ Indexed Johnson Date ____

FORM 307 2M 11-41

PLEASE RETURN TO
LOS ANGELES COUNTY SURVEYOR
700 HALL OF RECORDS

NOTE: ANY ADDITIONS OR CHANGES ON THIS SHEET MUST BE MADE OR CIRCLED IN RED INK, WITH DATE AND NAME OF PERSON MAKING CHANGE

Do not extend notes this side of this line

STATION	B. S.	H. I.	F. S.	ELEV.		
35+75		85 13	4 43	80 70	℄ St	
9,6 R			438	80 75	s. edge conc	
22,8 R			52	79 9	Gut	
25,3 R			47	80 4	Tbrk	Note cross sections on the 25' station at 90° from semitangents
30 R			49	80 2	PL	
11,2 L			472	80 41	N. edge conc	
26,0 L			48	80 3	Gut.	
30.4 L			45	80 6	Tbrk	
40 L			45	80 6	PL	
36+00			439	80 74	℄ St.	
8,1 R			429	80 84	edge conc	
12.7 R			422	80 91	brk	
23,8 R			467	80 45	edge Mac.	
26,7 R			50	80 1	Gut	
30 R.			47	80 4	Tbrk	
15,7 R			4.80	80 33	edge ~~Pr~~ conc.	
29,6 L			48	80 3	Gut.	
40 L			4.7	80 4	PL	
36+25			406	81 07	℄ prod	
3.8 R			3 95	81 18	edge conc	
30 R			3 90	81 23	PL	

Profile No. X-Sec. No.
Plotted Date Checked Date
Notes Red. Date Notes Chkd. C.V.C. Date 8-11-43
Division No. Job No. 6224 Survey of DPW Downey Bellflower
Survey by R.L. Willey Notes RLW 8-9-43
Indexed by C. [illegible] Date

FORM 307 2M 11-41

PLEASE RETURN TO
LOS ANGELES COUNTY SURVEYOR
700 HALL OF RECORDS

NOTE: ANY ADDITIONS OR CHANGES ON THIS SHEET MUST BE MADE OR CIRCLED IN RED INK, WITH DATE AND NAME OF PERSON MAKING CHANGE

Do not extend notes this side of this line

STATION	B. S.	H. I.	F. S.	ELEV.		
23.1 L		85 43	4 79	80 34	edge conc.	
26.2 L			4 9	80 2	Gut.	
51.1 L			4 7	80 4		
36+32.71			3 91	81 22	℄ prod & int ℄ EUCALYPTUS	
50 R			4 46	80 67	" "	
100 R			5 40	79 73	" "	
36+50			3 55	81 58	℄ prod	
30 R			3 8	81 3		
3.3 L			3.67	81 46	S. edge Conc.	
33.6 L			4 81	80 32	N " "	
37.3 L			5 0	80 1	Gut	
61.0 L			4 5	80 6		
36+75			3 6	81 5	℄ prod	
5 R			3 2	81 9	T brk	
20 R			5 1	80 0	b. brk	
30 R			6 0	79 1		
14.8 L			3 62	81 51	S. edge Conc.	
47.9 L			4 79	80 34	N " "	
51.3 L			4 9	80 2	Gut	
74.4 L			4 5	80 6		

Notes Rec'd. Checked Date 8-11-43 Date

Job No. 6234 Notation No.

Survey of DPW Parkway Bellflower Area

Survey by R. L. Willey Notes Rec'd. Date

Map No. 4/C Indexed Date

FORM 307 2M 11-41

PLEASE RETURN TO
LOS ANGELES COUNTY SURVEYOR
700 HALL OF RECORDS

NOTE: ANY ADDITIONS OR CHANGES ON THIS SHEET MUST BE MADE OR CIRCLED IN RED INK, WITH DATE AND NAME OF PERSON MAKING CHANGE

Do not extend notes this side of this line

STATION	B. S.	H. I.	F. S.	ELEV.		
37+00		85.13	3.45	81.68	℄ Prod.	
9.2 R			5.7	79.4	b, brk	
30, R			5.4	79.7		
30 L			3.45	81.68	s edge conc.	
68° L			4.51	80.62	N " "	
72° L			4.6	80.5	Gutter	
93 L			4.2	80.9	BM # B155 El 81.322. LB432-61 + LB805-12	
BM # B155	5.05	86.35	3.83	81.30	Eucalyplus Ave + Compton Blvd. cut spk in pvmt 90' E of BC. 3' N. So. edge pvmt.	
37+50			6.68	79.67	℄ prd	
27 L			3.8	82.5	T brk	
32 L			4.5	81.8	B " Gutter	
37+75			5.76	80.59	℄ prd	
105 L			5.6	80.7	brk	
13 L			4.5	81.8	"	
21 L			5.1	81.2	Gutter	Boys went L first so. solly
33° L			4.49	81.86	edge Conc.	
706 L			5.98	80.37	" "	
746 L			6.10	80.25	Gutter	
98° L			5.9	80.4		
12 R			5.2	81.1	B brk	
22 R			4.4	81.9	T "	
30 R			4.7	81.6		

FORM 307 EM 11-41

PLEASE RETURN TO
LOS ANGELES COUNTY SURVEYOR
700 HALL OF RECORDS

NOTE: ANY ADDITIONS OR CHANGES ON THIS SHEET MUST BE MADE OR CIRCLED IN RED INK, WITH DATE AND NAME OF PERSON MAKING CHANGE

Do not extend notes this side of this line

STATION	B. S.	H. I.	F. S.	ELEV.	
38+00		86 35	4 08	82 27	
4.5 R			4 8	81 5	BBrk
25° R			4 1	82 2	T "
30° R			4 4	81 9	
65 L			4 8	81 5	Gutter
17.8 L			4 53	81 82	edge conc.
50 L			5 71	80 64	" "
54 0 L			5 9	80 4	Gutter
71 L			5 7	80 6	
38+25			4 65	81 70	℄ pvcd
45 R			4 7	81 6	"
12 R			4 1	82 2	Tbrk
30° R			4 7	81 6	
4.7 L			4 65	81 70	edge pvmt
35 2 L			5 65	80 70	" "
39 2 L			5 8	80 5	Gutter
59 0			5 4	80 9	
38+50			4 98	81 37	℄
38 R			4 91	81 44	edge pvmt
15° R			4 6	81 7	Gutter
19 5 R			3 1	83 2	Tbrk

Profile No. ____ Notes Red. ____ Plotted ____ Job No. 6229 Division No. ____ F.B. 1101 Pg. 23
Date ____ Date ____ Survey of DPW Downey Bellflower
Notes Chkd. C.V.E. Checked ____ Survey by R.J. Whitney Note R.L.W. Date ____
Date 8-11-43 Date ____ Map No. ____ A.S. Johnson Date ____

FORM 307 2M 11-41

PLEASE RETURN TO
LOS ANGELES COUNTY SURVEYOR
700 HALL OF RECORDS

NOTE: ANY ADDITIONS OR CHANGES ON THIS SHEET MUST BE MADE OR CIRCLED IN RED INK, WITH DATE AND NAME OF PERSON MAKING CHANGE

Do not extend notes this side of this line

STATION	B. S.	H. I.	F. S.	ELEV.		
38+50						
26° R		86 35	4 2	82 1	brk	
30° R			4 4	81 9		
24 5 L			5 71	80 64	edge Prmt	
28° L			5 8	80 5	Gutter	
41° L			5 6	80 7		
39+00			5 27	81 08	℄ St.	
10 R			5 18	81 17	edge Prmt	
18 R			5 3	81 0	Gutter	
27 R			3 8	82 5	Tbrk	
30 R			4 3	82 0		
12° L			5 53	80 82	edge Conc	
14° L			5 6	80 7	Gutter	
25° L			5 7	80 6	brk	
35 L			5 1	81 2		
39+50			5 34	81 01	℄ St	
10 R			5 42	80 93	edge Prmt	
19 R			5 5	80 8	Gutter	
25 R			3 4	82 9	Top Brk	
30 R			4 3	82 0		
9.5 L			5 42	80 93	Edge Con	
15 L			5 4	80 9	Gutter	

Profile No. X-Sec. No.
Plotted Date
Notes Red. Date
Notes Chkd. C.V.C. Date 8-11-43
Division No. 6224
Job No. 6224
Survey of RPW Downey Bellflower
Survey by R.L. Willey Notes R.L.W. 8-9-43
Date
Date

FORM 307 2M 11-41

PLEASE RETURN TO
LOS ANGELES COUNTY SURVEYOR
700 HALL OF RECORDS

NOTE: ANY ADDITIONS OR CHANGES ON THIS SHEET MUST BE MADE OR CIRCLED IN RED INK, WITH DATE AND NAME OF PERSON MAKING CHANGE

Do not extend notes this side of this line

STATION	B. S.	H. I.	F. S.	ELEV.	
30 L		86 35	5.3	81 0	—
40+00			5.29	81 06	℄ Street
10.5 R			5.35	81 00	Edge Conc
16.5 R			5.5	80 8	Gutter
26.0 R			3.2	83 1	Top brk
30. R			4.1	82 2	
9.5 L			5.36	80 99	Edge Conc
16.0 L			5 5	80 8	Gut
30.0			4.7	81 6	—
40+50 T.P.	5 89	87 07	5 17	81 18	
10. R			5.94	81 ~~2~~ 13	Edge Conc
17.0 R			6.1	81 0	Cut
25 R			3.2	83 9	Top brk
30 R			4.3	82 ~~7~~ 8	
10 L			5.91	81 16	Edg Conc
16.5 L			6.0	81 1	Gutter
30.0			5.5	81 6	—
41+00			5 78	81 ~~1~~ 29	
10 R			5 81	81 26	Edge Conc
12 R			5 9	81 2	Gutter
23 R			3 3	83 8	Top Brk

Profile No. ____ Notes Red. ____ Plotted ____ Job No. 6224 Division No. ____ F.B. 1101 Page 25
Date ____ Date ____ Survey of DPW Dewey Ballflower
X-Sec. No. ____ Notes Chkd. C.V.C. Checked ____ Survey by R.L.W. Notes R.L.W. Date 8-11-43
Date 8-11-43 Date ____ Map No. ____ Inspected Johnson Date ____

FORM 307 2M 11-41

PLEASE RETURN TO
LOS ANGELES COUNTY SURVEYOR
700 HALL OF RECORDS

NOTE: ANY ADDITIONS OR CHANGES ON THIS SHEET MUST BE MADE OR CIRCLED IN RED INK, WITH DATE AND NAME OF PERSON MAKING CHANGE

Do not extend notes this side of this line

STATION	B. S.	H. I.	F. S.	ELEV.		
30 R		87 02	4 3	82 8		
9.5 L			5 84	81 23	Edg Conc	
17.0 L			6.0	81 0	Gut	
20 L			5 5	81 6	Top brk	
30 L			5 4	81 7	—	
41+50			5.64	81 43	℄ Street	
9.5 R			5.70	81 37	Edg Con	
16. R			5 8	81 3	Gut	
23.0 R			2.6	84 5	Top brk	
30. R			4.0	83 1		
9.5 L			5.68	81 39	Edg Con	
19.5 L			5 7	81 4	Gutt	
24.2 L			5.5	81 6	Top brk	
30. L			5 0	82 1	—	
42+00			5 45	81 62	℄ Stree	
9.5 R			5 61	81 46	Edg Conc	
16.0 R			6.1	81 0	Gutter	
23.0 R			3.6	83 5	Top brk	
30 R			3.8	83 3	—	
10. L			5 43	81 64	Edge Conc	
16.5			5 5	81 5	Gut	

Job No. 6224 Division No. Notes Red Plotted Profile
Survey of DPW Downey Bellflower Date Date No.
Survey by R.L. Willey Notes R.L.W. 8-9-43 Notes Chkd. C.V.C. Checked X-Sec.
Indexed by C. Johnson Date Date 8-11-43 Date No.

FORM 307 2M 11-41

PLEASE RETURN TO
LOS ANGELES COUNTY SURVEYOR
700 HALL OF RECORDS

NOTE: ANY ADDITIONS OR CHANGES ON THIS SHEET MUST BE MADE OR CIRCLED IN RED INK, WITH DATE AND NAME OF PERSON MAKING CHANGE

Do not extend notes this side of this line

STATION	B. S.	H. I.	F. S.	ELEV.	
25.L		87 07	4.8	82 3	Top brk
30.L			4.9	82 2	—
42+50			5.11	81 96	℄ Prod
14.R			5.54	81 53	Edge Conc
21.5R			6.0	81 1	Cut
29.0R			3.3	83 8	Top brk
30.R			3.9	83 2	—
9.L			4.98	82 09	Edge Con
16.L			5.1	82 0	Cut
30.L			4.5	82 6	—
43+00			4.57	82 50	℄ Prod
1.5R			4.58	82 49	Edge Conc
30.R			5.48	81 59	Edg Conc
36.R			5.8	81 3	Cut
44.R			3.4	83 7	Top brk
5L			4.5	82 6	Cut
30.L			4.2	82 9	—
43+25			4.04	83 03	℄ Prod
12.5R			4.35	82 72	Edge Conc
42.5R			5.41	81 96	Edg conc
50.R			5.8	81 3	Cut

Profile Notes Red ___ Plotted ___ Job No. 6284 Division No. ___ F.B. 201 Pg. 217
No. ___ Date ___ Survey of DPW Survey Bellflower
X-Sec. Notes Chkd. C.P. Checked ___ Survey by R. Whitney ___ Date ___
No. ___ Date 8-11-43 Date ___ Map No. ___ A.G. Johnson Date ___

FORM 307 2M 11-41

PLEASE RETURN TO
LOS ANGELES COUNTY SURVEYOR
700 HALL OF RECORDS

NOTE: ANY ADDITIONS OR CHANGES ON THIS SHEET MUST BE MADE OR CIRCLED IN RED INK, WITH DATE AND NAME OF PERSON MAKING CHANGE

Do not extend notes this side of this line

STATION	B. S.	H. I.	F. S.	ELEV.		
54.5 R		87 07	3.7	83 4	Top brk	
43+50			3.87	83 20	℄ Prod	
26.2 R			4.09	82 98	Edg Conc	
58.0 R			5.35	81 72	Edge Conc	
15.5 L			3.3	83 8	Top brk	
20.0 L			4.0	83 1	B. brk	
30.0 L			4.2	82 9		
43+75			3.67	83 40	℄ Prod	
15.5 R			3.71	83 36	B. brk	
28.0 R			2.7	84 4	T. brk	
30. R			3.1	84 0	Brk	
44. R			3.96	83 11	Edge Conc	
82.0 R			5.25	81 52	Edg Conc	
20. L			4.1	83 0	BT. brk	
28 L			2.9	84 2	Top brk	
32. L			3.6	83 5	BT. brk	
43+90.5			3.39	83 68	S. Edge Pave	
43+93.5 L			3.41	83 66	INT. ℄'s Maplewood Ave & Fleming Ave	
44+10			3.80	83 27	N. Edge Pave	
50 R			3.90	83 17		
100 R			4.15	82 92		

Survey of DPW Downey Bell Flower Date
Survey by R. Willey Notes RLW 8-9-43 Notes Chkd. C.V.C. Checked
Interested C. Jones Date Date 8-11-43
Notes Red Plotted
Date No.
X-Sec.
No.

FORM 307 2M 11-41

PLEASE RETURN TO
LOS ANGELES COUNTY SURVEYOR
700 HALL OF RECORDS

NOTE: ANY ADDITIONS OR CHANGES ON THIS SHEET MUST BE MADE OR CIRCLED IN RED INK, WITH DATE AND NAME OF PERSON MAKING CHANGE

Do not extend notes this side of this line

STATION	B. S.	H. I.	F. S.	ELEV.	
44+10 50.L		87 07	3.34	83 73	
100 L			3.26	83 81	
BM# M20			4 02	83 05	BM#M.20 El = 83.080 Compton Blvd & [illegible] Wood 31 E & 37.5± of ℄ Int. Bt spk [illegible] 1' SE of N wedge approx, middle [illegible] L.B. 805-12

Notes Red. Checked Job No. 6224 Division No.
No. Date Date Survey of DPW Downey Bell Flower
No. Notes Chkd. C.V.C. Checked Survey by R.L. Willey Notes R.L.W. Date 8-9-43
No. Date 8-11-43 Date Map No. Notes Job No. Date

FORM [illegible] 31-41

PLEASE RETURN TO
ANGELES COUNTY SURVEYOR
700 HALL OF RECORDS

NOTE: ANY ADDITIONS OR CHANGES ON THIS SHEET MUST BE MADE OR [illegible] IN RED INK, WITH DATE AND [illegible] OF PERSON MAKING CHANGE

Do not extend notes this side of this line

STATION	B. S.	H. I.	F. S.	ELEV.			

Notes Ck'd by _____ Survey of _____ F. B. _____ PG. _____

On Compton Blvd

Shoulders from Clark
To Bellflower -
8 ± ' on N - 10' on So.

From Bellflower to
Eucalyptus Ave - (Fleming No)
10' - N - 10' S

South Shoulders ends at
Pavement return W side
of Eucalyptus
No Shoulder ends at EPL
Prod of Eucalyptus

No new Shoulders on
Fleming

Shoulders are 2" oil & Rock
Dirt sub base

Note: Any Additions or Changes on This Sheet Must be Made or Circled in Red Ink With Date and Name of Person Making Change.

RETURN TO
LOS ANGELES COUNTY SURVEYOR
700 HALL OF RECORDS

FORM 247 5M 5-46

RETURN TO
LOS ANGELES COUNTY SURVEYOR
700 HALL OF RECORDS

Note: Any Additions or Changes on This Sheet Must Be Made or Circled in Red Ink With Date and Name of Person Making Change.

Do not extend notes this side of this line.

Notes Ck'd by	Survey of ASTOR AVE
Map No.	W. O. 1329 Tape No. St'd. °F
Office Work	Surveyed by WALLACE
Checked	Notes ECW Date 11-21-49
Date	Indexed C. Johnson

F. B. 1101 PG. 245

JAN 22 '51

C. I. 1329 ASTOR AVE

ASTOR AVE.
From
GAFFORD ST.
West to
TRACT LINE (140' ± W. of Hepworth Ave.)

SKETCH

Notes: Any Additions or Changes on This Sheet Must be Made or Circled in Red Ink With Date and Name of Person Making Change.

Do not extend notes this side of this line.

RETURN TO
LOS ANGELES COUNTY SURVEYOR
726 LOS ANGELES COUNTY
ENGINEERING BLDG.

76F3095 247 10M 1-49

RETURN TO
LOS ANGELES COUNTY SURVEYOR
726 LOS ANGELES COUNTY
ENGINEERING BLDG.

Note: Any Additions or Changes on This Sheet Must be Made or Circled in Red Ink With Date and Name of Person Making Change.

Do not extend notes this side of this line.

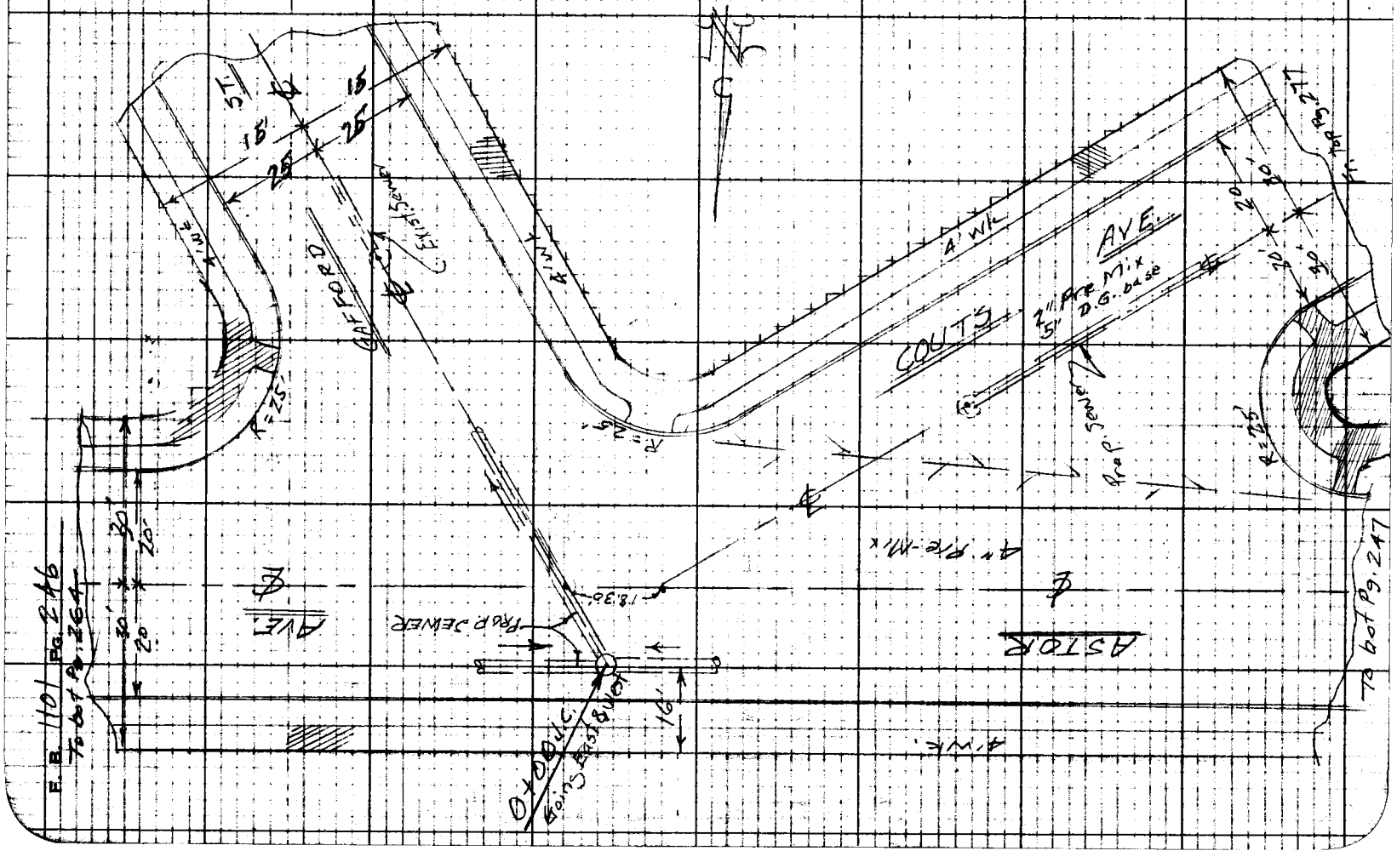

Notes Ck'd by	Survey of ASTOR AVE
Map No.	W. O. 1329 Tape No. Std. °F
Office Work	Surveyed by Wallace
Checked	Notes ECW Date 11-21-49
Date	Indexed A. C. Johnson

F. B. 1101 PG. 247

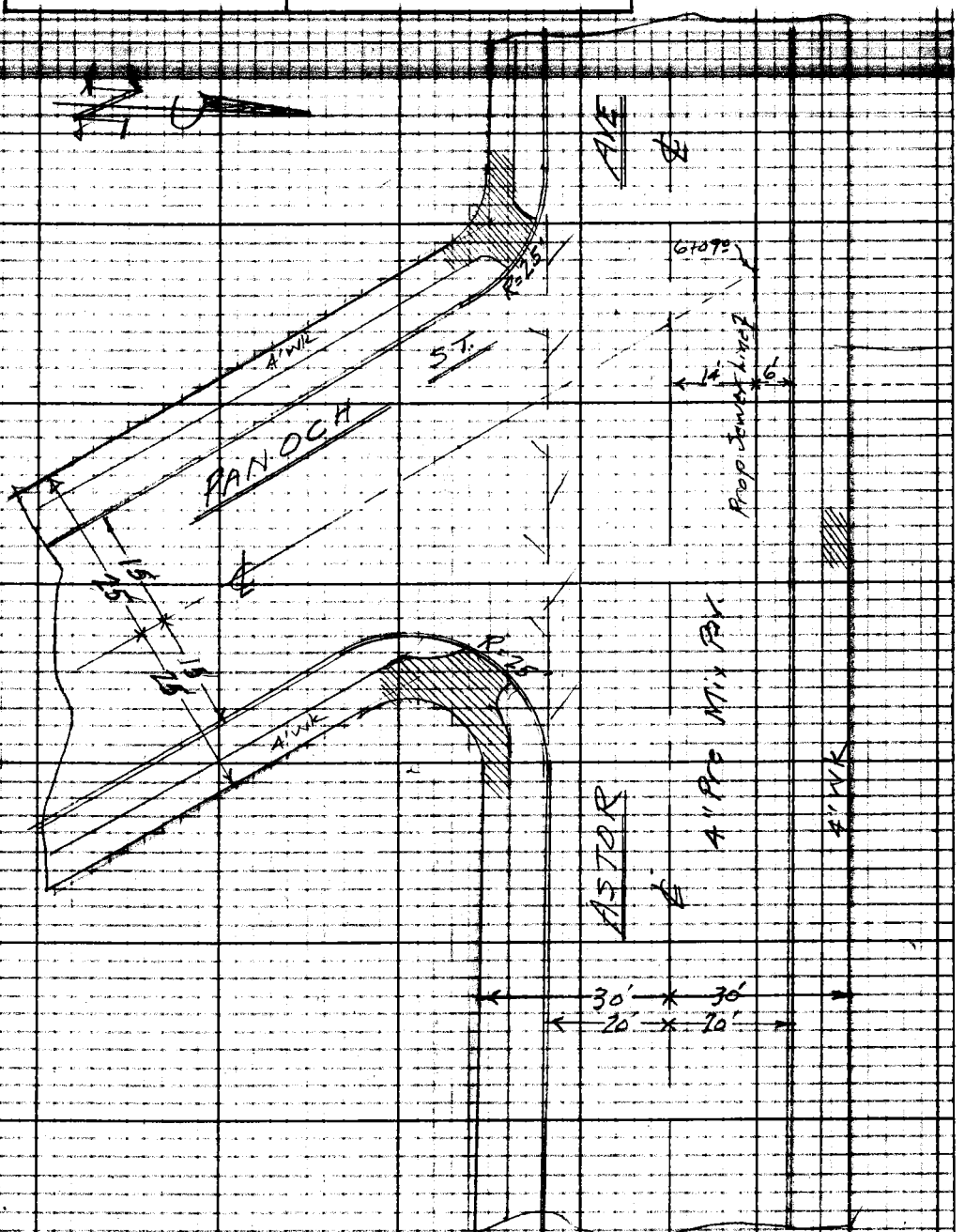

From bot Pg 247

Notes: Any Additions or Changes on This Sheet Must be Made or Circled in Red Ink With Date and Name of Person Making Change.

Do not extend notes this side of this line.

RETURN TO
LOS ANGELES COUNTY SURVEYOR
726 LOS ANGELES COUNTY
ENGINEERING BLDG.

76F3098 247 10M 1-49

F. B. 1101 Pg. 248

To 6 of Pg 249

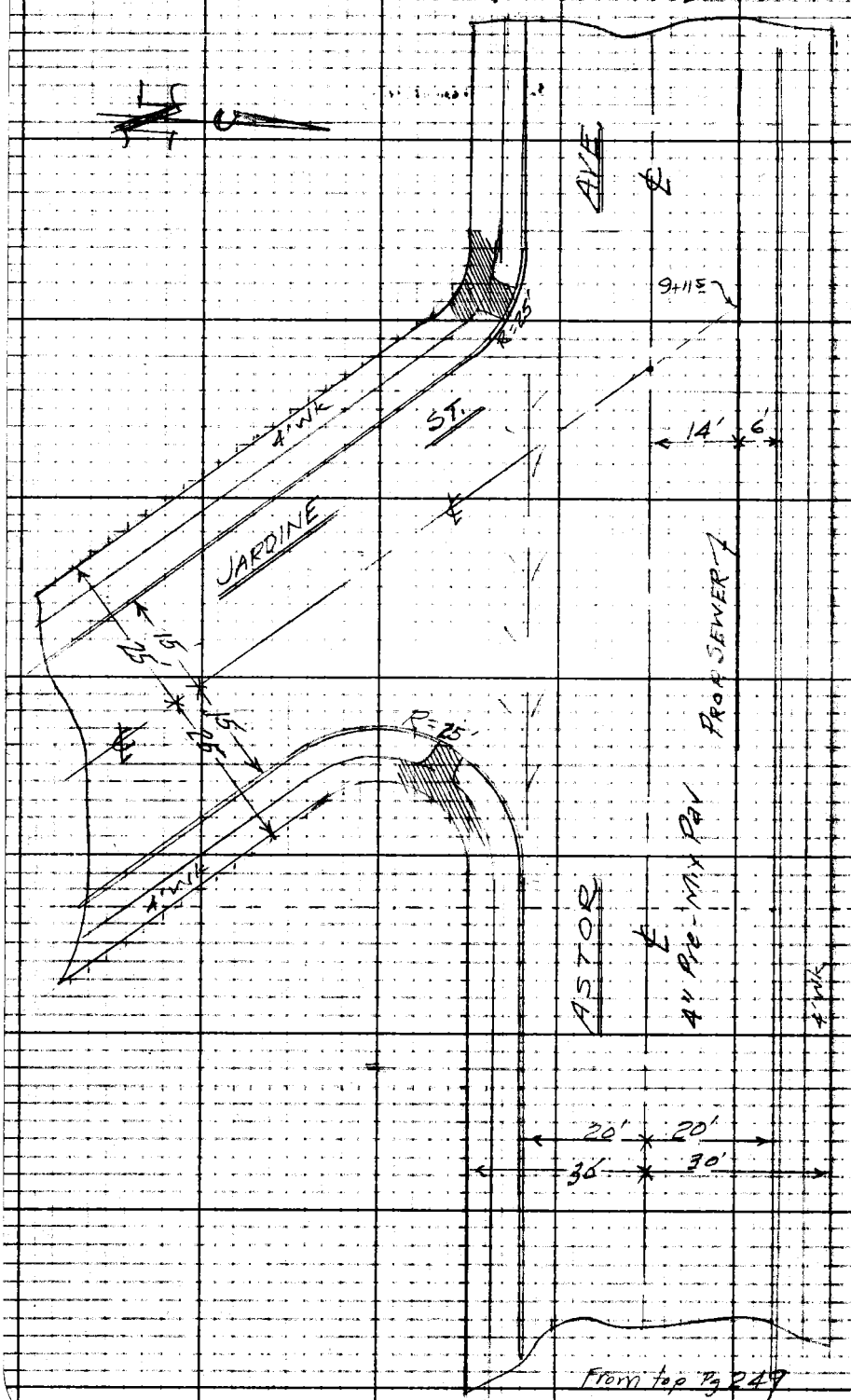

From top Pg 249

RETURN TO
LOS ANGELES COUNTY SURVEYOR
725 LOS ANGELES COUNTY
ENGINEERING BLDG.

Do not extend notes this side of this line.

Note: Any Additions or Changes on This Sheet Must be Made or Checked in Red Ink With Date and Name of Person Making Change.

Notes Ck'd by	Survey of ASTOR AVE
Map No.	W. O. 1329 Tape No. Std. °F
Office Work	Surveyed by Wallace
Checked	Notes A. J. Peterson Date 11-21-49
Date	Indexed C. Johnson

F. B. 1101 PG. 249

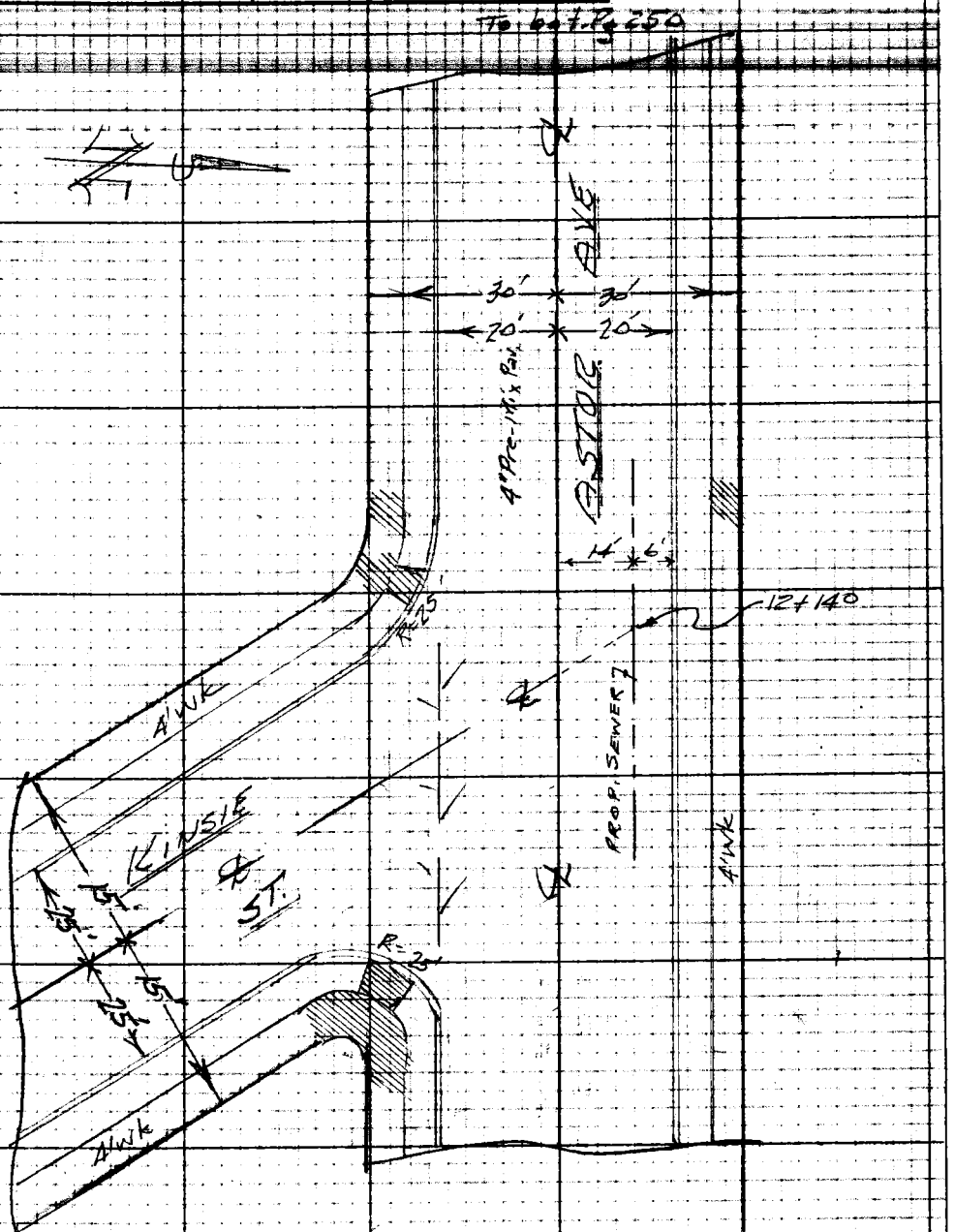

From top Pg 248

Note: Any Additions or Changes on This Sheet Must be Made or Circled in Red Ink With Date and Name of Person Making Change.

Do not extend notes this side of this line.

RETURN TO
LOS ANGELES COUNTY SURVEYOR
726 LOS ANGELES COUNTY
ENGINEERING BLDG.

76F3098 247 10M 1-49

RETURN TO
LOS ANGELES COUNTY SURVEYOR
725 LOS ANGELES COUNTY
ENGINEERING BLDG.

Note: Any Additions or Changes on This Sheet Must be Made or Circled in Red Ink With Date and Name of Person Making Change.

Do not extend notes this side of this line.

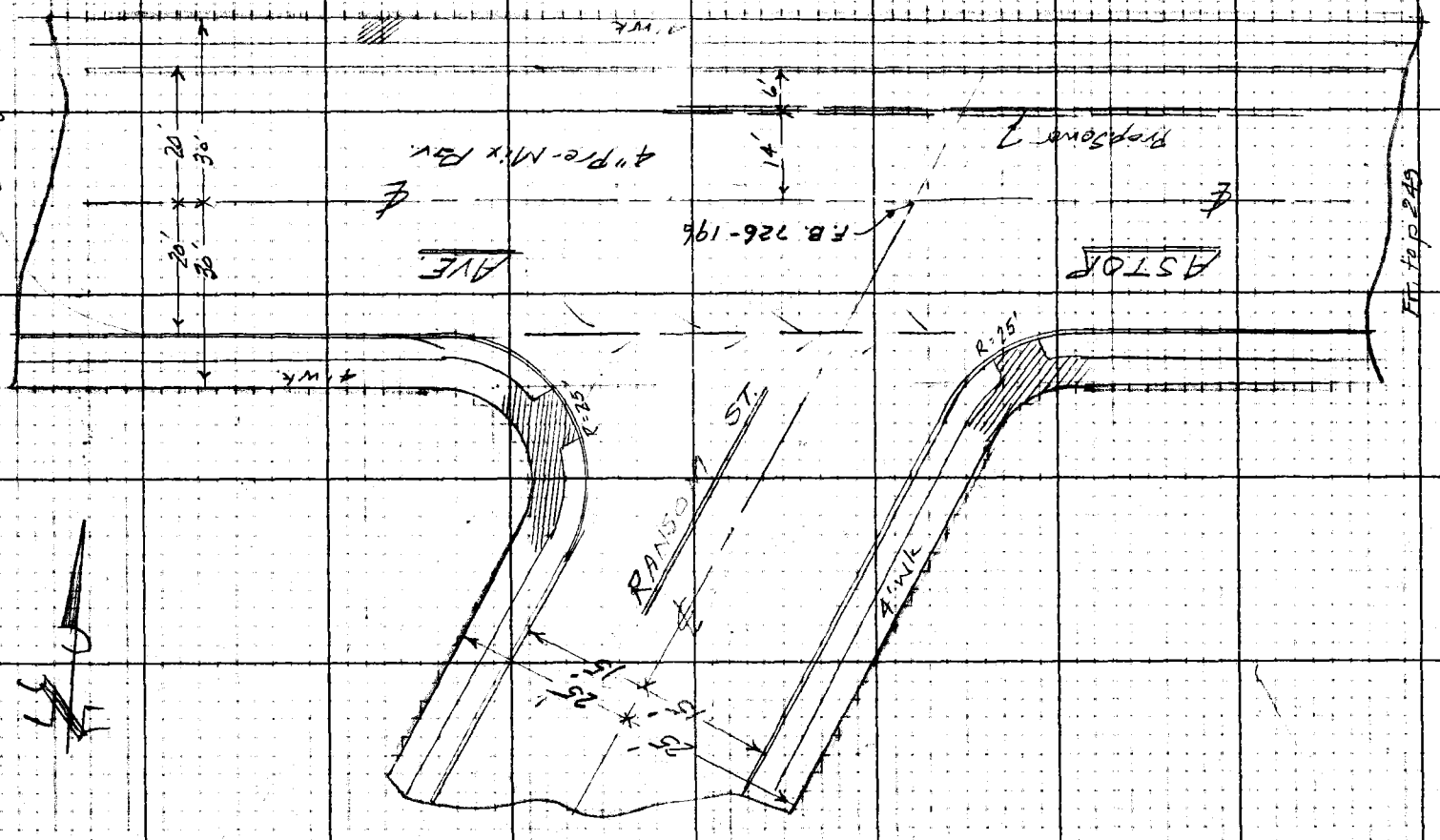

Notes Ck'd by	Survey of ASTOR AVE
Map No.	W. O. 1327 Tape No. Std. °F
Office Work	Surveyed by Wallace
Checked	Notes RCW Date 11-25-47
Date	Indexed S. C. Johnson

F. B. 1401 PG. 251

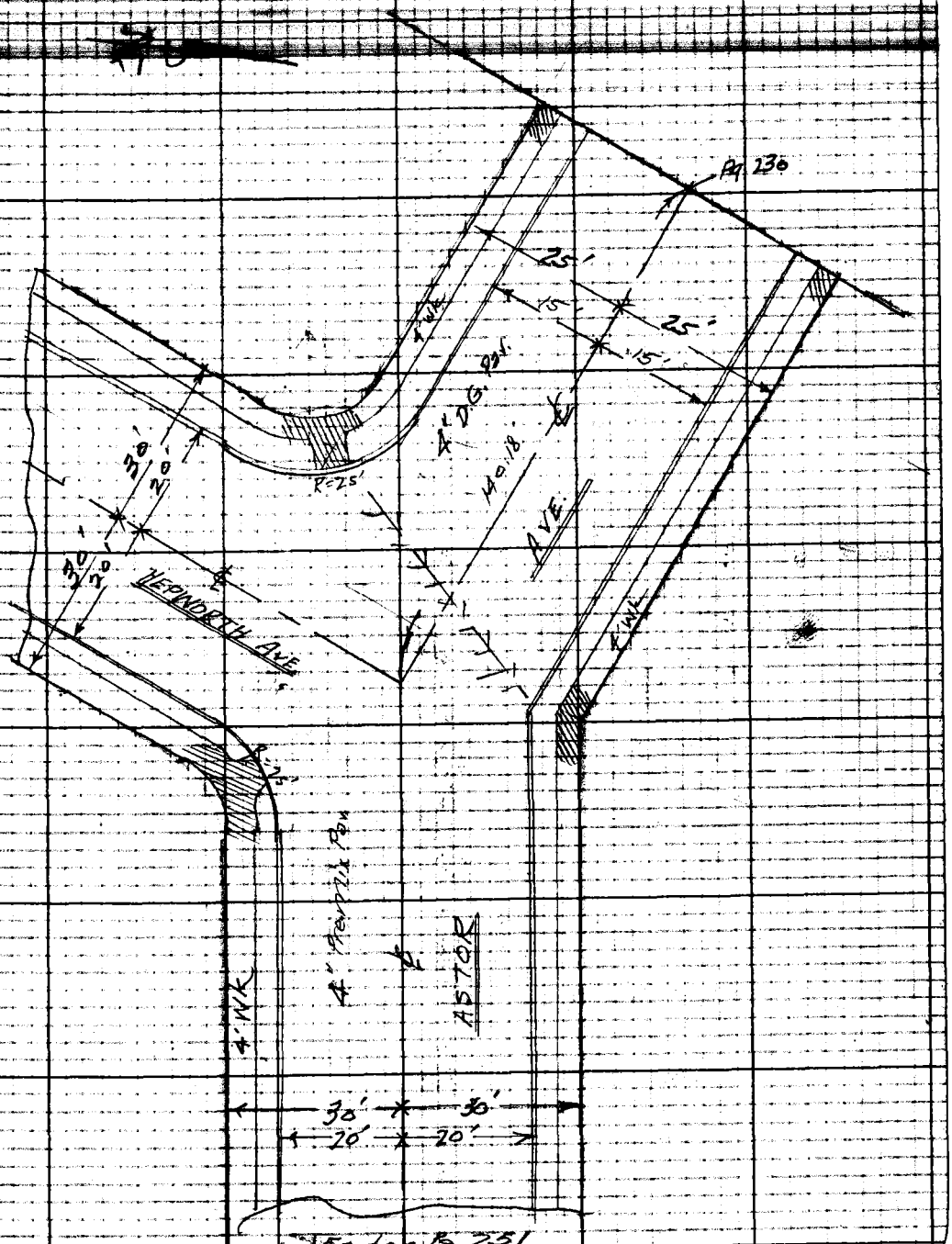

Fr. top Pg 251

RETURN TO
LOS ANGELES COUNTY SURVEYOR
726 LOS ANGELES COUNTY
ENGINEERING BLDG.

Notes: Any Additions or Changes on This Sheet Must be Made or Circled in Red Ink With Date and Name of Person Making Change.

Do not extend notes this side of this line.

76F3095 247 10M 1-49

F. B. 1101 Pg. 252

RETURN TO
LOS ANGELES COUNTY SURVEYOR
725 LOS ANGELES COUNTY
ENGINEERING BLDG.

Do not extend notes this side of this line.

Note: Any Additions or Changes on This Sheet Must be Made or Circled in Red Ink With Date and Name of Person Making Change.

Profile No.	Notes Red.	Plotted	Job No. 1329	Division No.	F.B. 1101	PG. 2
	Date	Date	Survey of ASTOR AVE			
X-Sec. No.	Notes Chkd.	Checked	Survey by E.C.W.	Notes A.J.P.	Date 11-21-49	
	Date	Date	Map No.	Indexed F. Johnson	Date JUN 22 '51	

C.F. 1329 ASTOR AVE

ASTOR AVE

from

Gafford ST

West to.

TRACT LINE (140'± W. of HEPWORTH AVE)

(X-SECTION)

Sketches Pg. 246 to 251 (incl.)

STATION	B. S.	H. I.	F. S.	ELEV.

NOTE: ANY ADDITIONS OR CHANGES ON THIS SHEET MUST BE MADE OR CIRCLED IN RED INK, WITH DATE AND NAME OF PERSON MAKING CHANGE.

Do not extend notes this side of this line.

PLEASE RETURN TO
LOS ANGELES COUNTY SURVEYOR
726 LOS ANGELES COUNTY ENGINEERING BLDG.

76L298 307 5-49

76L298 307 5-49

PLEASE RETURN TO
LOS ANGELES COUNTY SURVEYOR
726 LOS ANGELES COUNTY ENGINEERING BLDG.

NOTE: ANY ADDITIONS OR CHANGES ON THIS SHEET MUST BE MADE OR CIRCLED IN RED INK, WITH DATE AND NAME OF PERSON MAKING CHANGE.

Do not extend notes this side of this line.

F.B. 1101 PG. 254 Job No. 1329 Division No. Notes Red. Plotted Profile No.
Survey of ASTOR AVE Date Date X-Sec.
Survey by E. C. WALLACE Notes A. J. PETERSON Notes Chkd. Checked
Indexed E. C. JOHNSON Date Date No.

STATION	B. S.	H. I.	F. S.	ELEV.	ASTOR AVE Lt	℄	Rt
				✓	BM W-15 F.B. 848-3		Elev. 148.781
B.M W-15				14878	Gafford ST + ASTOR AVE		S.E. cor.
	NOTE:	PROP.	S. Sewer	6'	Lt. of curb		
0+00 inter				14890		℄	Prop S. Sewer & Gafford ST.
"				14915			6' cb.
"				14888	14' Lt, ℄ of ASTOR AVE		
S. end CR S.W. cor				14881	Gafford ST. & ASTOR		
W end C.R. S.W. cor.				14889	"		
1+00				1493		℄	
"				14958			6' cb
"				1497	14'		
Southerly end C.R S.W. cor				14923	COUTS AVE & ASTOR AVE		
W end C.R S.W. cor				14918			
2+00				1497		℄	
"				14992			6' cb
"				1499	14'		
"				14960	34' cb		
"				15104			150'
T.P.				15001			
3+00				15101		℄	
"				15036			6' cb
"				1503	14'		

76L298 307 5-49

PLEASE RETURN TO
LOS ANGELES COUNTY SURVEYOR
726 LOS ANGELES COUNTY ENGINEERING BLDG.

NOTE: ANY ADDITIONS OR CHANGES ON THIS SHEET MUST BE MADE OR CIRCLED IN RED INK. WITH DATE AND NAME OF PERSON MAKING CHANGE.

Do not extend notes this side of this line.

STATION	B. S.	H. I.	F. S.	ELEV.	ASTOR AVE		
					Lt	℄	Rt
3+00				15007	34' cb		
4+00				1505		℄	
"				15023			6' cb
"				1507	14'		
"				15050	34' cb		
5+00				1509		℄	
"				15112			6' cb
"				1512	14'		
				15094	34' cb		
E. end C.R. S.E. cor.				15095	PANOCHA ST & ASTOR AVE		
S. end C.R. S.E. cor.				15099			
S. end C.R. S.W. cor				15127			
W. end C.R. S.W. cor				15142			
T.P.				15127			
℄ inter.				1517		℄ inter.	ASTOR AVE & PANOCHA
6+00				1514		℄	
"				15156			6' cb
"				1520			150'
7+00				1518		℄	
"				15197			6' cb

Profile No. ____ Notes Red. ____ Plotted ____ Job No. 1229 Division No. ____
Date ____ Date ____ Survey of ASTOR AVE
X-Sec. No. ____ Notes Chkd. ____ Checked ____ Survey by E.C.W. Notes A.J.P. Date 11-25-49
Date ____ Date ____ Map No. ____ Indexed Johnson Date ____

F.B. 1101 PG. 255

76L298 307 5-49

PLEASE RETURN TO
LOS ANGELES COUNTY SURVEYOR
726 LOS ANGELES COUNTY ENGINEERING BLDG.

NOTE: ANY ADDITIONS OR CHANGES ON THIS SHEET MUST BE MADE OR CIRCLED IN RED INK, WITH DATE AND NAME OF PERSON MAKING CHANGE.

Do not extend notes this side of this line.

F.B. 1101 PG. 250 Job No. 1329 Division No. Notes Red. Plotted Profile No.
Survey of ASTOR AVE Date Date X-Sec. No.
Survey by E.C. WALLACE Notes A. J. PETERSON Notes Chkd. Checked
Indexed A. C. JOHNSON Date Date

STATION	B. S.	H. I.	F. S.	ELEV.	ASTOR AVE Lt	℄	Rt
7+00				1520	14'		
"				1517.4	34' cb		
8+00				1522		℄	
"				1524.1			6' cb
"				1525	14'		
"				1522.1	34' cb		
T.P.				1523			
E end C.R. S.E. cor.				1523.8	JARDINE ST. & ASTOR AVE		
S. end C.R. S.E. cor				1522.5	" "		
℄ inter	JARDINE ST & ASTOR		AVE	1530		℄	JARDINE ST & ASTOR AVE
S. end C.R. S.W. cor				1524.2			
W. end C.R. S.W. cor.				1526.5			
9+00				1526		℄	PROP. S. Sewer & ASTOR AVE
"				1529.2			6' cb
10+00				1530		℄	
"				1532.4			6' cb
"				1542			150'
"				1532	14'		
"				1529.8	34' cb		

76L298 307 5-49

PLEASE RETURN TO
LOS ANGELES COUNTY SURVEYOR
726 LOS ANGELES COUNTY ENGINEERING BLDG.

NOTE: ANY ADDITIONS OR CHANGES ON THIS SHEET MUST BE MADE OR CIRCLED IN RED INK, WITH DATE AND NAME OF PERSON MAKING CHANGE.

Do not ext[illegible]es this side of this line.

STATION	B. S.	H. I.	F.	ELEV	ASTOR AVE		
					Lt	℄	Rt
11+00				1534		℄	
"				1533.67			6' cb
"				1536	14'		
"				1534.2	34' cb		
E end C.R. S.E. cor				1535.55	Kinsie St	℄	ASTOR AVE
S. end C.R. S.E. cor.				1534.97			" "
℄ inter	KINSIE ST & ASTOR AVE			1543		℄	KINSIE ST & ASTOR AVE
S. end. C.R. S.W. cor				1539.94			
				1539.94			
12+00				1540		℄	
"				1541.6			6' cb
T.P.				1544.9			
13+00				1544		℄	
"				1544.8			6' cb
"				1546	14'		
"				1542.3	34' cb		
E end C.R. S.E. cor.				1542.5	RANSOM ST	℄	ASTOR AVE
S. end C.R. S.E. cor				1543.0			
℄ inter	RANSOM ST & ASTOR AVE			1548		℄	RANSOM ST & ASTOR AVE
S. end C.R. S.W. cor.				1543.5			

Profile No. ____ Notes Red. ____ Plotted ____ Job No. 1329 Division No. ____
Date ____ Date ____ Survey of ASTOR AVE
X-Sec. ____ Notes Chkd. ____ Checked ____ Survey by E.C.W. Notes A.J.D. Date 11-25-49
No. ____ Date ____ Date ____ Map No. ____ Reduced Johnson Date ____

F.B. 1101 PG. 257

76L298 307 5-49

PLEASE RETURN TO
LOS ANGELES COUNTY SURVEYOR
726 LOS ANGELES COUNTY ENGINEERING BLDG.

NOTE: ANY ADDITIONS OR CHANGES ON THIS SHEET MUST BE MADE OR CIRCLED IN RED INK, WITH DATE AND NAME OF PERSON MAKING CHANGE.

Do not extend notes this side of this line.

STATION	B. S.	H. I.	F. S.	ELEV.	ASTOR AVE Lt	℄	Rt
W. end C.R. S.W. cor.				154 76			
14+00				1548		℄	Prop. S. Sewer.
"				15499			6'cb
"				1556			150'
"				1550	14'		
15+00				1552		℄	
"				15539			6'cb
"				1554	14'		
"				15513	34'cb		
16+00				1556		℄	
"				15578			6'cb
"				1559	14'		
"				15550	34'cb		
T.P.				15591			
E. end C.R.S.E. cor.				15560	HEPWORTH AVE	&	ASTOR AVE
S. end C.R.S.E. cor.				15562	" "		" "
℄ inter.				1560		℄	HEPWORTH AVE & ASTOR AVE
16+51.4 Prop. M.H.				1558		℄	PROP M.H.
"				15599			6'cb
"				1566			150'

F.B. 1101 PG. 258
Job No. 1329 Division No. Notes Red. Plotted Profile
Survey of ASTOR AVE Date Date No.
Survey by R.C. WALLACE Notes A. J. PETERSON Notes Chkd. Checked X-Sec.
Indexed R.C. Johnson Date Date Date No.

307 5-49

PLEASE RETURN TO
LOS ANGELES COUNTY SURVEYOR
726 LOS ANGELES COUNTY ENGINEERING BLDG.

NOTE: ANY ADDITIONS OR CHANGES ON THIS SHEET MUST BE MADE OR CIRCLED IN RED INK, WITH DATE AND NAME OF PERSON MAKING CHANGE.

Do not extend notes this side of this line.

STATION	B. S.	H. I.	F. S.	ELEV.	ASTOR AVE	
					Lt ℄	Rt
S. end C.R. S.W. cor				15575	HEPWORTH AVE & ASTOR AVE	
W end C.R. S.W. Cor.				15590		
17+00				1557	℄	
"				15614		6' cb
"				1559	14'	
"				15598	24' cb	
17+79.3				1564	℄	PROP. S. Sewer TRACT LINE
"				15653		6' cb
"				1564	14'	
"				15626	24' cb	
					B.M. W-52 L.B. 848-118	Elev 1555.21
B.M. W-52				15575	ASTOR AVE & HEPWORTH AVE	

Profile Notes Red. ____ Plotted ____ Job No. 1379 Division No. ____ F.B. 1101 PG. 259
No. ____ Date ____ Date ____ Survey of ASTOR AVE
X-Sec. Notes Chkd. ____ Checked ____ Survey by E.C.W. Notes A.J.P. Date 11-24-49
No. ____ Date ____ Date ____ Map No. ____ Indexed C. Johnson Date ____

F.B. PG. 260

Job No._____ Division No._____ Notes Red._____ Plotted_____ Profile

Survey of_____ Date_____ Date_____ No._____

Survey by_____ Notes_____ Notes Chkd._____ Checked_____ X-Sec.

Indexed_____ Date_____ Date_____ Date_____ No._____

STATION	B. S.	H. I.	F. S.	ELEV.

76L293 307 5-49

PLEASE RETURN TO

LOS ANGELES COUNTY SURVEYOR

726 LOS ANGELES COUNTY ENGINEERING BLDG.

Do not extend notes this side of this line.

NOTE: ANY ADDITIONS OR CHANGES ON THIS SHEET MUST BE MADE OR CIRCLED IN RED INK, WITH DATE AND NAME OF PERSON MAKING CHANGE.

Profile No.	Notes Red.	Plotted	Job No. 1329	Division No.	F.B. 1101	PG. 261
	Date	Date	Survey of ASTOR AVE			
X-Sec. No.	Notes Chkd.	Checked	Survey by E.C.W.	Notes A.J.P.	Date 11-25-49	
	Date	Date	Map No.	Indexed R. G. Johnson	Date JUN 22 '51	

C.I. 1329 ASTOR AVE

ASTOR AVE

FROM

FAIR ST

TO

GAFFARD ST

(X-SECTION)

Sketches Pg. 264 & 266

STATION	B. S.	H. I.	F. S.	ELEV.

NOTE: ANY ADDITIONS OR CHANGES ON THIS SHEET MUST BE MADE OR CIRCLED IN RED INK, WITH DATE AND NAME OF PERSON MAKING CHANGE.

Do not extend notes this side of this line.

PLEASE RETURN TO
LOS ANGELES COUNTY SURVEYOR
726 LOS ANGELES COUNTY ENGINEERING BLDG.

76L298 307 5-49

76L298 307 5-49

PLEASE RETURN TO
LOS ANGELES COUNTY SURVEYOR
726 LOS ANGELES COUNTY ENGINEERING BLDG.

NOTE: ANY ADDITIONS OR CHANGES ON THIS SHEET MUST BE MADE OR CIRCLED IN RED INK, WITH DATE AND NAME OF PERSON MAKING CHANGE.

Do not extend notes this side of this line.

STATION	B.S.	H.I.	F.S.	ELEV.		
					Lt ℄	Rt
B.M W-16				149 11	B.M W-16 L.B. 848-3 FAIR ST. & ASTOR AVE	Elev 149.107
℄ inter.				149 4	℄	FAIR ST & ASTOR AVE
S. end C.R. S.W. cor.				149 12	FAIR ST &	ASTOR AVE
W. end C.R. S.W. cor.				149 14		
0+00				149 1	℄	PROP. M.H. & PROD of FAIR ST.
"				149 30		6' cb
1+00				149 0	℄	
"				149 21		6' cb
"				150 0		150'
"				149 2	14'	
"				148 99	34' cb	
2+00				148 9	℄	
"				149 16		6' cb
"				149 2	14'	
"				148 89	34' cb	
E. end C.R. S.E. cor.				148 92	GAFFORD ST &	ASTOR AVE
S. end C.R. S.E. cor.				148 76	" "	" "
℄ inter				149 0	℄	ASTOR AVE & GAFFORD ST.
2+98				148 [illegible]	℄	PROP M.H & ASTOR AVE
				149 21		6' cb
B.M W-15				148 83	B.M W-15 L.B. 848-3	

148.78

F.B. 1101 PG. 262
Job No. 1329 Division No. ____ Notes Red. ____ Plotted ____ Profile ____
Survey of ASTOR AVE Date ____ Date ____ No. ____
Survey by E.C. WALLACE Notes A. J. PETERSON Notes Chkd. ____ Checked ____ X-Sec. ____
Indexed E. C. Johnson Date ____ Date ____ Date ____ No. ____

Notes Ck'd by	Survey of ASTOR AVE
Map No.	W. O. 1329 Tape No. Std. °F
Office Work	Surveyed by E. C. WALLACE
Checked	Notes A. J. Peterson Date 11-24-49
Date	Indexed R. C. Johnson

F. B. 1101 PG. 263

JUN 22 '51

C.I 1329 ASTOR AVE

ASTOR AVE

FROM

FAIR ST.

TO

COMO ST.

(SKETCH)

Note: Any Additions or Changes on This Sheet Must be Made or Circled in Red Ink With Date and Name of Person Making Change.

Do not extend notes this side of this line.

RETURN TO
LOS ANGELES COUNTY SURVEYOR
726 LOS ANGELES COUNTY
ENGINEERING BLDG.

76F3095 247 10M 1-49

F. B. 1101 Pg. 264

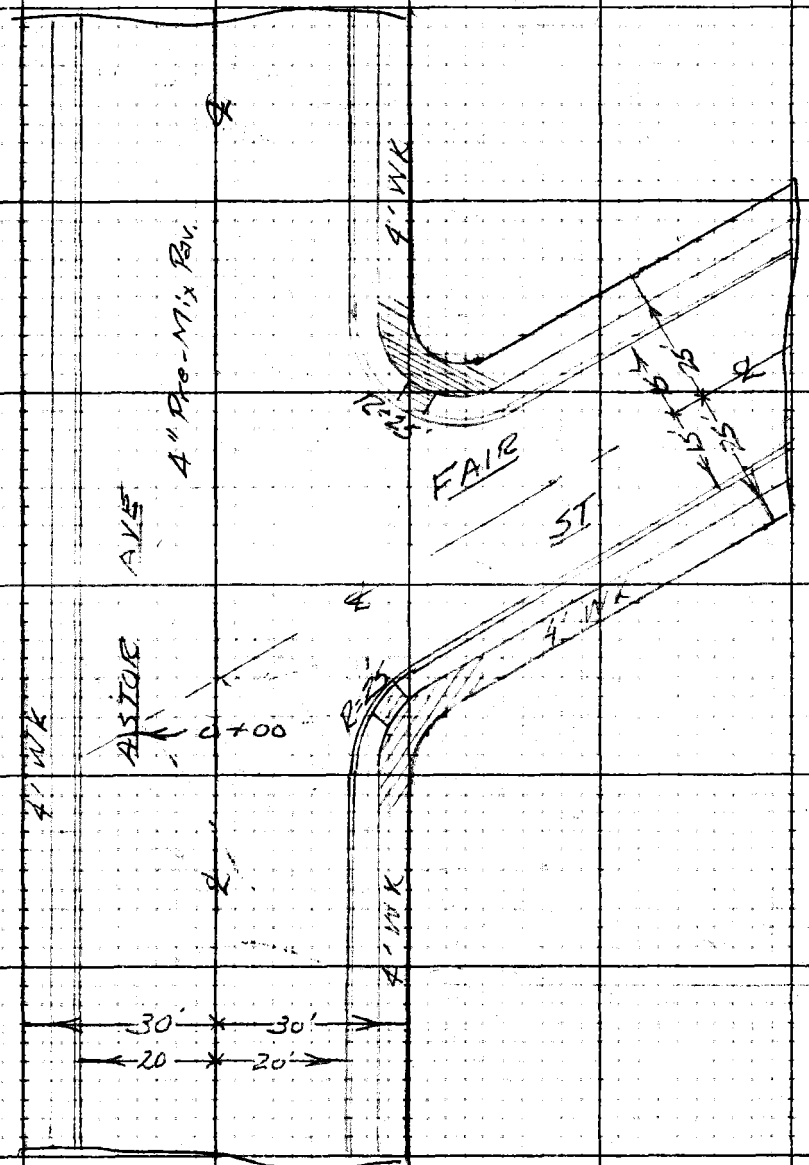

RETURN TO
LOS ANGELES COUNTY SURVEYOR
725 LOS ANGELES COUNTY
ENGINEERING BLDG.

Do not extend notes this side of this line.

Note: Any Additions or Changes on This Sheet Must be Made or Circled in Red Ink With Date and Name of Person Making Change.

Notes Ck'd by	Survey of Astor Ave
Map No.	W. O. 1327 Tape No. St'd °F
Office Work	Surveyed by Wallace
Checked	Notes ECW Date 11-25-49
Date	Indexed A. C. Johnson

F. B. 110' Pg. 265



Note: Any Additions or Changes on This Sheet Must be Made or Circled in Red Ink With Date and Name of Person Making Change.

Do not extend notes this side of this line.

RETURN TO
LOS ANGELES COUNTY SURVEYOR
726 LOS ANGELES COUNTY
ENGINEERING BLDG.

76F3098 247 10M 1-49

F. B. 1101 Pg. 266

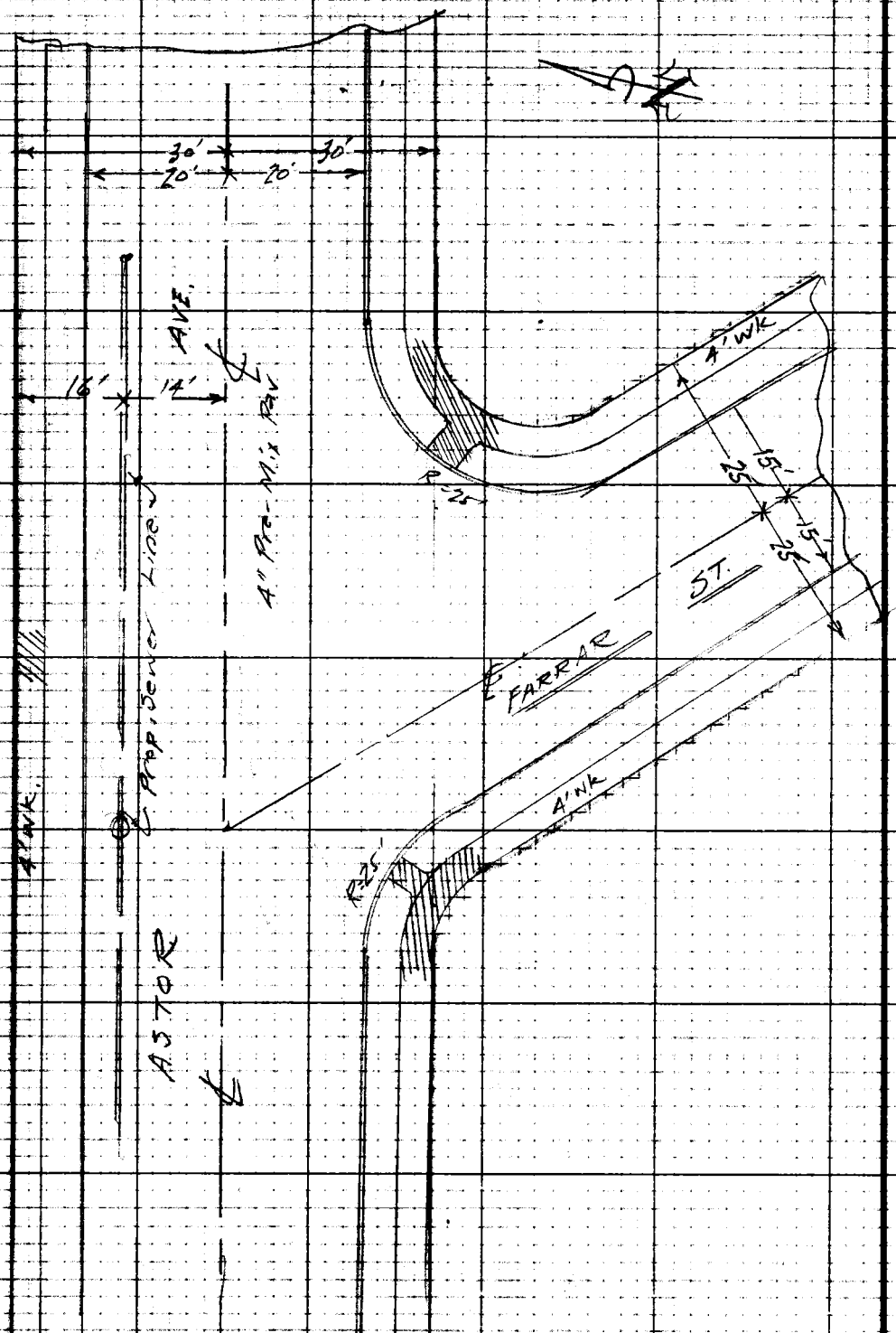

From top Pg 265

RETURN TO
LOS ANGELES COUNTY SURVEYOR
725 LOS ANGELES COUNTY
ENGINEERING BLDG.

Do not extend notes this side of this line.

Note: Any Additions or Changes on This Sheet Must be Made or Circled in Red Ink With Date and Name of Person Making Change.

Notes Ck'd by	Survey of ASTOR AVE
Map No.	W. O. 1529 Tape No. St'd. °F
Office Work	Surveyed by Wallace
Checked	Notes ECW Date 11-25-49
Date	Indexed C. Johnson

F. B. 1101 PG. 267

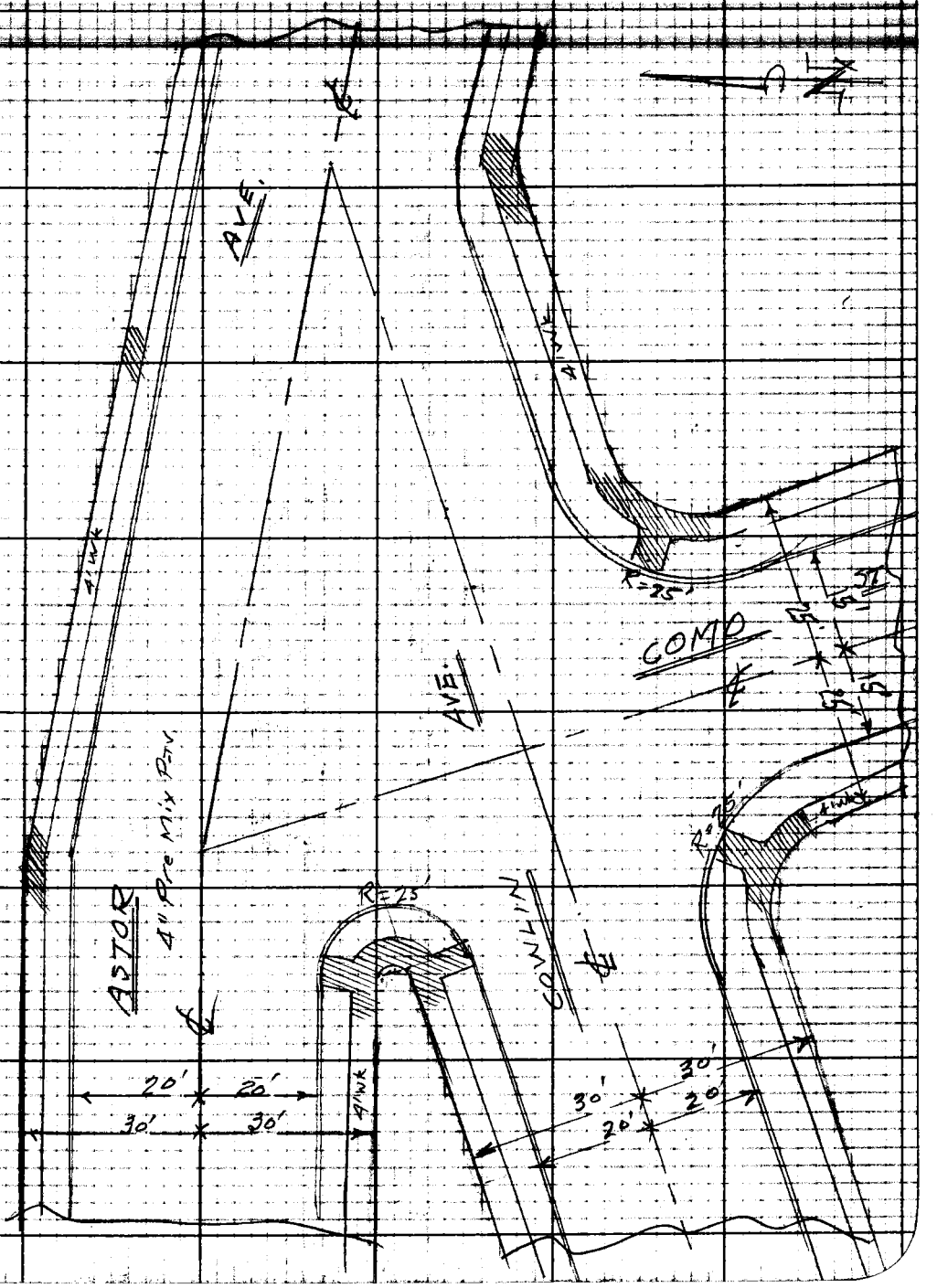

Note: Any Additions or Changes on This Sheet Must be Made or Circled in Red Ink With Date and Name of Person Making Change.

Do not extend notes this side of this line.

RETURN TO
LOS ANGELES COUNTY SURVEYOR
726 LOS ANGELES COUNTY
ENGINEERING BLDG.

76F309B 247 10M 1-49

F. B. 1101 PG. 268

RETURN TO
LOS ANGELES COUNTY SURVEYOR
726 LOS ANGELES COUNTY
ENGINEERING BLDG.

Do not extend notes this side of this line.

Note: Any Additions or Changes on This Sheet Must be Made or Circled in Red Ink With Date and Name of Person Making Change.

Profile No.	Notes Red.	Plotted	Job No. 1329	Division No.	F.B. 1101 PG. 269
	Date	Date	Survey of ASTOR AVE		
X-Sec. No.	Notes Chkd:	Checked	Survey by E.C.W.	Notes A.J.P	Date 11-25-49
	Date	Date	Map No.	Index C. Johnson	Date JUN 22 '51

C I 1329 ASTOR AVE

ASTOR - AVE

FROM

FAIR ST

TO

COMO ST

(X-SECTION)

sketches Pg. 264 to 267 (incl.)

STATION	B.S.	H.I.	F.S.	ELEV.

NOTE: ANY ADDITIONS OR CHANGES ON THIS SHEET MUST BE MADE OR CIRCLED IN RED INK, WITH DATE AND NAME OF PERSON MAKING CHANGE.

Do not extend notes this side of this line.

PLEASE RETURN TO
LOS ANGELES COUNTY SURVEYOR
726 LOS ANGELES COUNTY ENGINEERING BLDG.

76L298 307 5-49

76L298 307 5-49

PLEASE RETURN TO
LOS ANGELES COUNTY SURVEYOR
726 LOS ANGELES COUNTY ENGINEERING BLDG.

NOTE: ANY ADDITIONS OR CHANGES ON THIS SHEET MUST BE MADE OR CIRCLED IN RED INK, WITH DATE AND NAME OF PERSON MAKING CHANGE.

Do not extend notes this side of this line.

STATION	B. S.	H. I.	F. S.	ELEV.	ASTOR AVE Lt	℄	Rt
					B.M. W-16 L.B. 848-3		Elev. 149.107
B.M W-16				149 11	FAIR ST. & ASTOR AVE		
℄ inter.				149 4		℄	FAIR ST
0+00				149 1		℄	~~Prop~~ M.H & ASTOR AVE
"				149 28	6' Lt		~~6' cb~~
S. end C.R. S.E. cor.				148 86	FAIR ST & ASTOR AVE		
E end C.R S.E. cor				149 12	"		
1+00				149 2		℄	
"				149 5			14'
"				149 10			34' cb
"				149 40	6' cb		
2+00				149 3		℄	
"				149 6			14'
"				149 19			34' cb
"				149 48	6' cb		
"				149 4	150'		
3+00				149 4		℄	
"				149 7			14'
"				149 60	6' cb		
W end C.R. S.W. cor				149 31	EVERINGTON St & ASTOR AVE		
S. end C.R S.W. cor.				149 25	"		"

F.B. 1101 PG. 270
Job No. 1329 Division No. ____ Notes Red. ____ Date ____ Plotted ____ Date ____ No. ____ Profile
Survey of ASTOR AVE Notes Chkd. ____ Date ____ Checked ____ Date ____ No. ____ X-Sec.
Survey by E.C. WALLACE Notes E. J. Peterson Date ____
Indexed ~~E. J. Johnson~~

76L298 307 5-49

PLEASE RETURN TO
LOS ANGELES COUNTY SURVEYOR
726 LOS ANGELES COUNTY ENGINEERING BLDG.

NOTE: ANY ADDITIONS OR CHANGES ON THIS SHEET MUST BE MADE OR CIRCLED IN RED INK, WITH DATE AND NAME OF PERSON MAKING CHANGE.

Do not extend notes this side of this line.

STATION	B. S.	H. I.	F. S.	ELEV.	Lt	℄	Rt
℄ inter				1498		℄	EVERINGTON ST & ASTOR AVE
S. end C.R. S.E. cor				14911	EVERINGTON ST & ASTOR AVE		
E. end C.R. S.E. cor.				14939			
4+00				1494		℄	
"				1497			14'
"				14935			34' cb
"				14963	6' cb		
T.P				14946			
5+00				1492		℄	
"				1494			14'
"				14903			34' cb
"				14935	6' cb		
"				1496	150'		
W. END C.R. S.W. cor				14872	FARRAR ST & ASTOR AVE		
S. END C.R. S.W. cor.				14863			
6+00				1488		℄	
"				1491			14'
"				14905	6' cb		
℄ inter.				1491		℄	FARRAR ST & ASTOR AVE
6+16.4	PROP. M.H.			1488		℄	PROP M.H.

Profile
No. ____ Date ____
X-Sec. Notes Chkd. ____ Date ____
No. ____ Date ____

Notes Red. ____ Plotted ____ Job No. 1329 Division No. ____
Date ____ Date ____ Survey of ASTOR AVE
Notes Checked ____ Checked ____ Survey by E.C.W. Notes A.J.P. Date 11-25-49
Date ____ Date ____ Map No. ____ Indexed Johnson Date ____

F.B. 1101 PG. 271

76L298 307 5-49

PLEASE RETURN TO
LOS ANGELES COUNTY SURVEYOR
726 LOS ANGELES COUNTY ENGINEERING BLDG.

NOTE: ANY ADDITIONS OR CHANGES ON THIS SHEET MUST BE MADE OR CIRCLED IN RED INK, WITH DATE AND NAME OF PERSON MAKING CHANGE.

Do not extend notes this side of this line.

STATION	B. S.	H. I.	F. S.	ELEV.			
					Lt	℄	Rt
6-16⁴				14900	6'cb		
S. END C.R. S.E. cor				14844	FARRAR ST	℄	ASTOR AVE
E. END C.R. S.E. cor.				14851			
7+06				1486		℄	
"				1488			14'
"				14852			34'cb
"				14878	6'cb		
8+00				1484		℄	
"				1486			14'
"				14839			34'cb
"				14860	6'cb.		
T.P.				14846			
W. END C.R. S.W. cor				14830	ASTOR AVE ℄ COWLIN AVE		
Southerly end C.R. S.W. cor.				14812	ASTOR AVE ℄ COWLIN AVE		
9+01	Prop M.H			1481		℄	Prop M.H.
"				1483			14'
"				14839	6'cb.		
℄ inter.				1483		℄	ASTOR AVE ℄ COMO ST.
℄ inter.				1483		℄	COWLIN AVE ℄ ASTOR AVE

F.B. 1101 PG. 272 Job No. 1329 Division No. Profile No. X-Sec. No.

Survey of ASTOR AVE Plotted Date Checked Date

Survey by E.C. WALLACE Notes A. J. PETERSON Notes Red. Date Notes Chkd. Date

Indexed C. Johnson Date

76L298 307 5-49

PLEASE RETURN TO
LOS ANGELES COUNTY SURVEYOR
726 LOS ANGELES COUNTY ENGINEERING BLDG.

NOTE: ANY ADDITIONS OR CHANGES ON THIS SHEET MUST BE MADE OR CIRCLED IN RED INK. WITH DATE AND NAME OF PERSON MAKING CHANGE.

Do not extend notes this side of this line.

STATION	B. S.	H. I.	F. S.	ELEV.			
					Lt	℄	Rt
S. END. C.R.S.E. cor.				14802	ASTOR AVE &	Como	ST
E. END. C.R.S.E. cor.				14820	" "	"	"
10+00				1485		℄	
"				~~1487~~			
"				~~14832~~			
10+				858	℄ PT. curb. Rt. side		
11+00				1489		℄	
"				1491			14'
"				14882			34' cb
				14909	6' cb.		
11+50				1493		℄	
"				1495			19'
"				14928			34' cb
"				14963	6' cb		
B.M. W-62				14793	B.M. W-62 L.B. 848-186 Elev. 147.952 S.E. cor. Cowlin Ave & Como St.		

Profile Notes Red. ____ Plotted ____ Job No. 1329 Division No. ____ F.B. 1161 PG. 273
No. ____ Date ____ Date ____ Survey of ASTOR AVE
X-Sec. Notes Chkd. ____ Checked ____ Survey by E.C.W. Notes A.J.P. Date 11-25-49
No. ____ Date ____ Date ____ Map No. ____ Date ____ Date ____
Jack Johnson

F.B. 1101 PG. 274 Job No. 1329 Division No. _____ Notes Red. _____ Plotted _____ Profile No. _____

Survey of _____ Date _____ Date _____ No. _____

Survey by _____ Notes _____ Notes Chkd. _____ Checked _____ X-Sec.

Indexed _____ Date _____ Date _____ Date _____ No. _____

STATION	B. S.	H. I.	F. S.	ELEV.

76L298 307 5-49

PLEASE RETURN TO

LOS ANGELES COUNTY SURVEYOR

726 LOS ANGELES COUNTY ENGINEERING BLDG.

Do not extend notes this side of this line.

NOTE: ANY ADDITIONS OR CHANGES ON THIS SHEET MUST BE MADE OR CIRCLED IN RED INK. WITH DATE AND NAME OF PERSON MAKING CHANGE.

Notes Ck'd by	Survey of ASTOR AVE
Map No.	W. O. 1329 Tape No. Std. °F
Office Work	Surveyed By Wallace
Checked	Notes ECW Date 11-25-49
Date	Indexed R. C. Johnson

F. B. 1101 [illegible] 275

C.T. 1329 ASTOR AVE

COUTS AVE
From
PANOCHA ST.
To
ASTOR AVE.

SKETCH

Note: Any Additions or Changes on This Sheet Must be Made or Circled in Red Ink With Date and Name of Person Making Change.

Do not extend notes this side of this line.

RETURN TO
LOS ANGELES COUNTY SURVEYOR
726 LOS ANGELES COUNTY
ENGINEERING BLDG.

76F309B 247 10M 5-49

F. B. 1101 PG. 276

To bot Pg 277

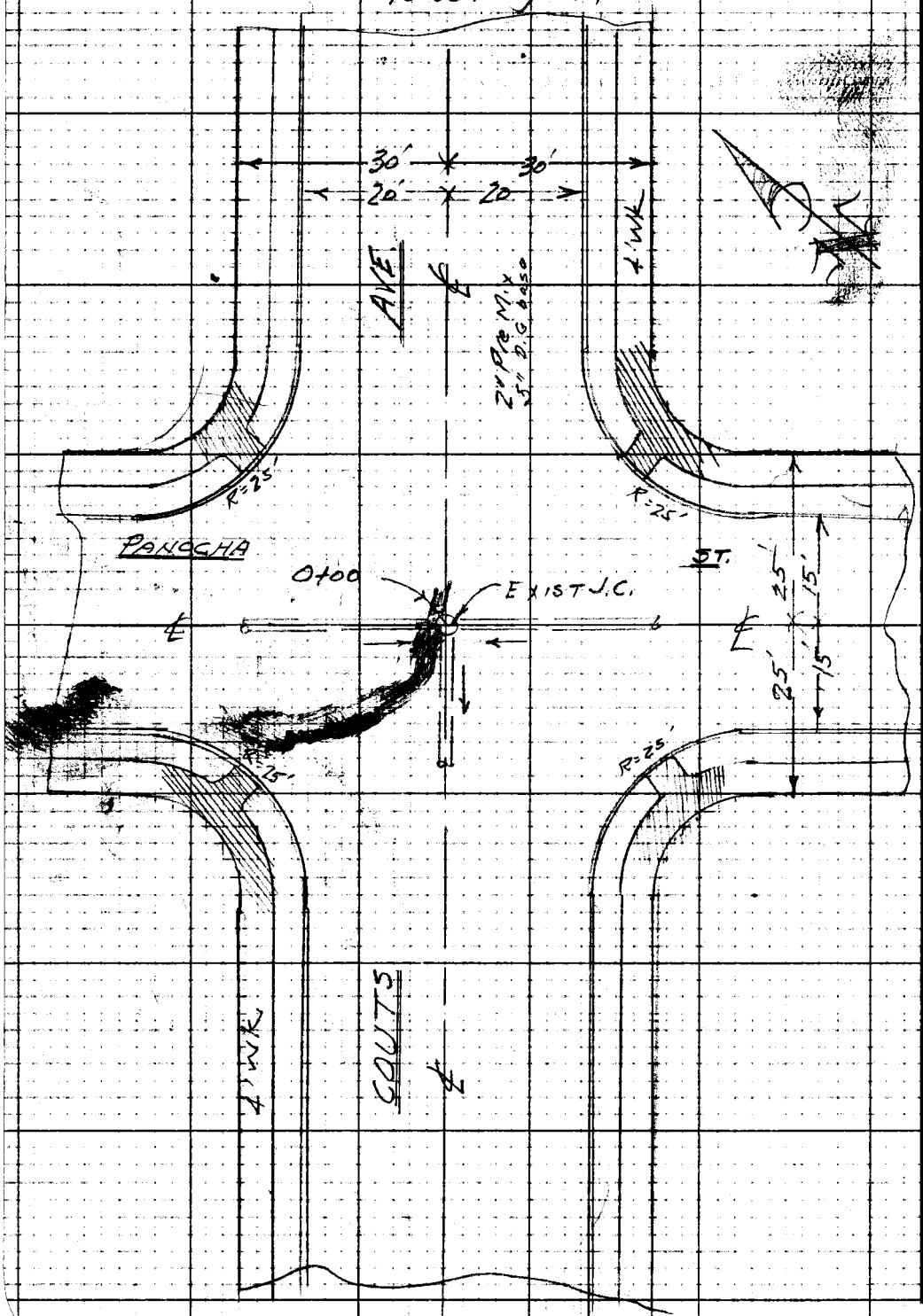

RETURN TO
LOS ANGELES COUNTY SURVEYOR
726 LOS ANGELES COUNTY
ENGINEERING BLDG.

Do not extend notes this side of this line.

Note: Any Additions or Changes on This Sheet Must be Made or Circled in Red Ink With Date and Name of Person Making Change.

Notes Ck'd by	Survey of ASTOR AVE
Map No.	W. O. [illegible] Tape No. Std. °F
Office Work	Surveyed by Wallace
Checked	Noted BCW Date 11-25-49
Date	Indexed E. G. Johnson

F. B. 1 [illegible] Pg. 2-77

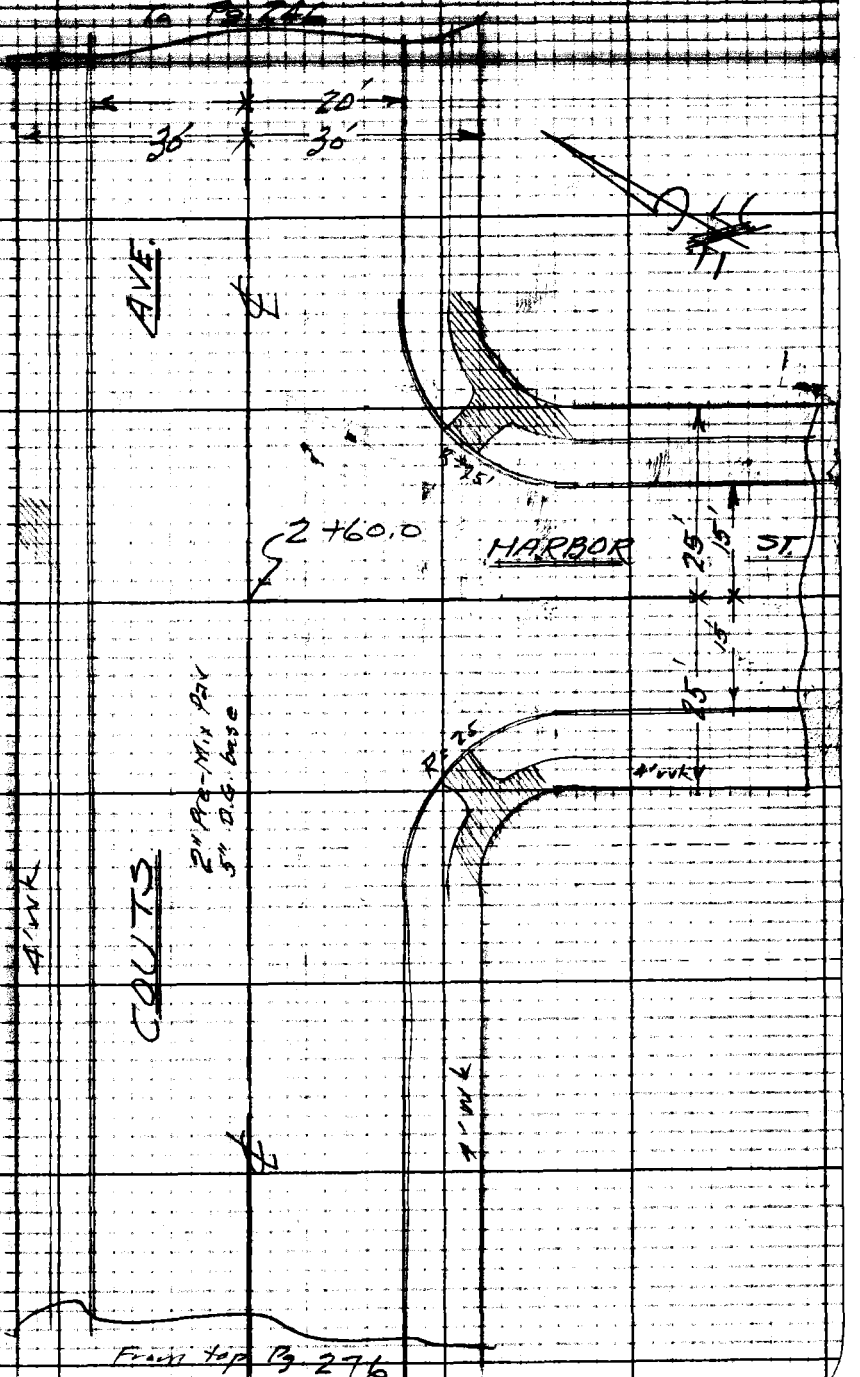

Note: Any Additions or Changes on This Sheet Must be Made or Circled in Red Ink With Date and Name of Person Making Change.

Do not extend notes this side of this line.

RETURN TO
LOS ANGELES COUNTY SURVEYOR
726 LOS ANGELES COUNTY
ENGINEERING BLDG.

76F3095 247 10M 1-49

F. B. 1101 PG. 278

RETURN TO
LOS ANGELES COUNTY SURVEYOR
725 LOS ANGELES COUNTY
ENGINEERING BLDG.

Do not extend notes this side of this line.

Note: Any Additions or Changes on This Sheet Must be Made or Circled in Red Ink With Date and Name of Person Making Change.

Profile No.	Notes Red.	Plotted	Job No. 1329	Division No.	F.B. 1101	PG. 279
	Date	Date	Survey of ASTOR AVE			
X-Sec. No.	Notes Chkd.	Checked	Survey by E C VV	Notes A J P	Date 11-25-49	
	Date	Date	Map No.	Indexed Johnson	Date JUN 22 '51	

C.I 1329 ASTOR AVE

COUTS AVE

FROM

PANOCHA ST

TO

ASTOR AVE

(X-SECTION)

Sketches 246, 276 & 277

STATION	B. S.	H. I.	F. S.	ELEV.

NOTE: ANY ADDITIONS OR CHANGES ON THIS SHEET MUST BE MADE OR CIRCLED IN RED INK. WITH DATE AND NAME OF PERSON MAKING CHANGE.

Do not extend notes this side of this line.

PLEASE RETURN TO
LOS ANGELES COUNTY SURVEYOR
726 LOS ANGELES COUNTY ENGINEERING BLDG.

76L298 307 5-49

76L298 307 5-49

PLEASE RETURN TO
LOS ANGELES COUNTY SURVEYOR
726 LOS ANGELES COUNTY ENGINEERING BLDG.

NOTE: ANY ADDITIONS OR CHANGES ON THIS SHEET MUST BE MADE OR CIRCLED IN RED INK, WITH DATE AND NAME OF PERSON MAKING CHANGE.

Do not extend notes this side of this line.

STATION	B. S.	H. I.	F. S.	ELEV.	COUTS AVE Lt	℄	Rt
					B.M.W-22 LB 848-6 Elev. 149.429		
B.M.W-22				149.43	S.E. COR. COUTS AVE & PANOCHA ST.		
0+00 INTER				149.7		℄	PANOCHA ST & COUTS AVE
E. END C.R. N.E. cor				149.39			
N. END C.R. N.E. cor.				149.41			
N. END C.R. N.W. cor				149.62			
W. END C.R. N.W. cor				149.80			
0+25				149.7		℄	N.P.L. PANOCHA ST.
1+00				149.6		℄	
"				149.37			20' cb
"				149.54	20' cb.		
2+00				149.5		℄	
"				149.32			20' cb
"				149.44	20' cb		
S. END C.R. S.E. cor.				149.21			
E. END C.R. S.E. cor				149.06			
2+60 INTER				149.4		℄	HARBOR ST & COUTS AVE
E. END C.R. N.E. cor				149.05			
N. END C.R. N.E. cor.				149.[illegible]			
T.P.				149.14			

F.B. 1141 PG. 280
Job No. 1329 Division No. ____ Notes Red. ____ Plotted ____ Profile ____
Survey of ASTOR AVE Date ____ Date ____ No. ____
Survey by E. C. WALLACE Notes A. J. PETERSON Notes Chkd. ____ Checked ____ X-Sec. ____
Indexed E. C. Johnson Date ____ Date ____ Date ____ No. ____

76L298 307 5-49

PLEASE RETURN TO
LOS ANGELES COUNTY SURVEYOR
726 LOS ANGELES COUNTY ENGINEERING BLDG.

NOTE: ANY ADDITIONS OR CHANGES ON THIS SHEET MUST BE MADE OR CIRCLED IN RED INK, WITH DATE AND NAME OF PERSON MAKING CHANGE.

Do not extend notes this side of this line.

STATION	B. S.	H. I.	F. S.	ELEV.	COUTS AVE		
					Lt	℄	Rt
3+00				149 3		℄	
"				149 10			20' cb
"				149 35	20' cb		
S. END C.R. S.W. COR.				149 24			
WESTERLY END C.R. S.W. COR.				149 48			
4+00				149 2		℄	
"				148 98			20' cb
S. END C.R. S.W. COR				148 88			
E. END C.R. S.W. COR.				148 80			
5+04 25 INTER				148 9		℄	COUTS AVE & ASTOR AVE
BM W-15				148 78	BM. W-15 L.B. 848-3 S.E. COR. Gafford ST & ASTOR AVE		ELEV. 148.78

Profile No. ____ Notes Red. ____ Plotted ____ Job No. 1379 Division No. ____
Date ____ Date ____ Survey of ASTOR AVE
X-Sec. No. ____ Notes Chkd. ____ Checked ____ Survey by E. C. W. Notes A.J.P. Date 11-23-49
Date ____ Date ____ Map No. ____ Indexed Johnson Date ____

F.B. 1101 PG. 281

F.B. 1101 PG. 282 Job No. 1329 Division No. _____ Notes Red. _____ Date _____ Plotted _____ Date _____ Profile No. _____

Survey of ASTOR AVE

Survey by E.C. WALLACE Notes A. J. PETERSON Notes Chkd. _____ Date _____ Checked _____ Date _____ X-Sec. No. _____

Indexed _____ Date _____

STATION	B. S.	H. I.	F. S.	ELEV.

76L298 307 5-49

PLEASE RETURN TO
LOS ANGELES COUNTY SURVEYOR
726 LOS ANGELES COUNTY ENGINEERING BLDG.

Do not extend notes this side of this line.

NOTE: ANY ADDITIONS OR CHANGES ON THIS SHEET MUST BE MADE OR CIRCLED IN RED INK, WITH DATE AND NAME OF PERSON MAKING CHANGE.

Profile No.	Notes Red.	Plotted	Job No. 1329	Division No.	F.B. 114 PG. 283
	Date	Date	Survey of ASTOR AVE		
X-Sec. No.	Notes Chkd.	Checked	Survey by Wallace	Notes ECW	Date 12-17-49
	Date	Date	Map No.	Indexed A. C. Johnson	Date Jan 22 '51

C.I. 1329 ASTOR AVE

M.H. Elevations

STATION	B. S.	H. I.	F. S.	ELEV.
BM W-22				149 429

NOTE: ANY ADDITIONS OR CHANGES ON THIS SHEET MUST BE MADE OR CIRCLED IN RED INK, WITH DATE AND NAME OF PERSON MAKING CHANGE.

Do not extend notes this side of this line.

PLEASE RETURN TO
LOS ANGELES COUNTY SURVEYOR
726 LOS ANGELES COUNTY ENGINEERING BLDG.

76L298 307 5-49

76L298 307 5-49

PLEASE RETURN TO
LOS ANGELES COUNTY SURVEYOR
726 LOS ANGELES COUNTY ENGINEERING BLDG.

NOTE: ANY ADDITIONS OR CHANGES ON THIS SHEET MUST BE MADE OR CIRCLED IN RED INK, WITH DATE AND NAME OF PERSON MAKING CHANGE.

Do not extend notes this side of this line.

11.93
.45
.38

.58
.38
13.3

STATION	B. S.	H. I.	F. S.	ELEV.		
B.M. W22	480	154 23		149 43	B.M. W122 El. 149.43 L.B.848-6	
J.C. - INTR of COUTS AVE & PANOCHA ST.						
8" Inlet N. Westerly			13 30	140 93	INVERT Elev.	direct Reading
8" Inlet N. Easterly (STUB)			13 25	140 78		
8" outlet S. Easterly			13 38	140 85		
8" Inlet S. Westerly			13 27	140 96		
B.M. W22			480	149 43	shown Above	
M.H. on Gafford St. 80.3 S.E. of ℄ Astor Ave						12.33 .45 13.78
B.M. W15	529	154 07		148 78	B.M. W15 El. 148.78 L.B 848-3	
Invert 8" outlet S. easterly			13 90	140 17	Flushing M.H. approx el. of outlet	
Invert 8" Inlet N. westerly			13 78	140 29	Direct Readings	
B.M. W15			529	148 78	shown above	

F.B. 1101 PG. 284
Job No. 1329 Division No. Notes Red. Plotted No. Profile
Survey of Astor Date Date X-Sec.
Survey by Wallace Notes ECW Notes Chkd H.D.H. Checked No.
Indexed A. C. Johnson Date Date 12-13-44 Date

76L298 307 5-49

PLEASE RETURN TO
LOS ANGELES COUNTY SURVEYOR
726 LOS ANGELES COUNTY ENGINEERING BLDG.

NOTE: ANY ADDITIONS OR CHANGES ON THIS SHEET MUST BE MADE OR CIRCLED IN RED INK, WITH DATE AND NAME OF PERSON MAKING CHANGE.

Do not extend notes this side of this line.

STATION	B. S.	H. I.	F. S.	ELEV.		
B.M. W60	487	154 24.		149 37	B.M. W60 El. 149.37	
	M.H. ON EVERINGTON AVE 80.6' S.E ± of ASTOR AVE					
Invert of 8" INLET N westerly			13 20	141 04.	Direct Readings	
" " 8" Outlet S. easterly			13 31	140 93.		
BMW60			487	149 37.	shown above	

Profile No. ___ Date ___ Notes Red. ___ Plotted ___ Job No. 1329 Division No. ___ F.B. 1101 PG. 285
X-Sec. No. ___ Date 12-13-49 Notes Chkd. H.D.H. Date ___ Checked ___ Survey of ASTOR AVE
Survey by Wallace Notes ECW Date 12-12-49
Map No. ___ Indexed Johnson Date ___

F.B. 1101 PG. 286

Job No.____ Division No.____ Notes Red.____ Plotted____

Survey of____ Date____ Date____

Survey by____ Notes____ Notes Chkd.____ Checked____

Indexed____ Date____ Date____ Date____

F. S.

ELEV.

LOS ANGELES COUNTY SURVEYOR