Notes Ck'd by	Survey of Sunical Beach
Map No.	W. O. 8360 Topo No. Std. of
Office Work	Surveyed by Moore
Checked	Notes Moore Date 5-12-43
Date	Indexed A. C. Johnson 5-13-43

F.B. 1102 Pg. 5

102-5-60

LOCATION
OF
PARKING AREAS
ON
SUNICAL BEACH PROPERTY
ALSO
LOCATION AND ELEVATIONS
OF
GROYNES
BETWEEN
LIGHTHOUSE CAFE
AND
CASTLE ROCK

J.N. 8360

Moore
Kle[illegible]k
Blanchard
Heber
Graham
Shields

~~Microfilmed~~ May '88

RETURN TO
LOS ANGELES COUNTY SURVEYOR
700 HALL OF RECORDS

Note: Any Additions or Changes on This Sheet Must be Made or Circled in Red Ink With Date and Name of Person Making Change.

Do not extend notes this side of this line.

FILE

Form 301 10M 3-34

PLEASE RETURN TO
LOS ANGELES COUNTY SURVEYOR
700 HALL OF RECORDS

NOTE: ANY ADDITIONS OR CHANGES ON THIS SHEET MUST BE MADE OR CIRCLED IN RED INK. WITH DATE AND NAME OF PERSON MAKING CHANGE

Do not extend notes this side of this line

Location of Available Parking Areas on Sunical Beach Property - at West City Bdy - L.A. City

Transit at	Sight on	Stadia Intercepts	Stadia Distance	Stadia Rod—	Horizontal Angle 0° to 360° Right	Horiz. Distance	+ — Vertical Angle	Elevation of Point	+ Back Sight	+ — Difference Elevation	Height of Instrument	+ — Vertical Distance	REMARKS Station	Left	Right
Transit at 218+50.63 = 219+75.34 int. ℄ State Hwy & L.A. City Bdy									1						
									2						
									3						
		sight on							4						
		218+00 ℄ State Hwy							5						
		546 / 5	47		235 30	47			6				S. R/W Line - Sta [illegible] and L.A. City [illegible]		
		531 / 4	132		235 30	132			7				L.A. City Bdy [illegible] bank		
		595 / 5	96		251 22	96			8				Top bank [illegible] A		
		769 / 7	70		323 06	70			9				S. R/W Line - Sta Hwy W. Line Parking [illegible]		
		688 / 6	89		298 46	89			10				Top bank		
Pt. A	218+50.63 ℄ Hwy								11						
		600 / 557	43		261 01	43			12				Top bank		
		600 / 530	71		291 53	71			13				" "		
									14						
									15						
									16						
									17						
									18						
									19						
									20						
									21						

Note Bank slopes are practically vertical - subject to erosion - area includes site of existing cafe.

Add'n'l Inform.

Notes Red. _____ Platted J.A.L. Job No. 8360 Division No. V F.B. 1102 Pg. 7
Date _____ Date 5-13-43 Survey of Sunical Beach
Notes Chkd. _____ Checked _____ Survey by Drivers Notes Drivers Date 5-11-43
Date _____ Date _____ Map No. _____ Indexed A. C. Johnson

Form 301 10M 3-34

PLEASE RETURN TO
LOS ANGELES COUNTY SURVEYOR
700 HALL OF RECORDS

NOTE: ANY ADDITIONS OR CHANGES ON THIS SHEET MUST BE MADE OR CIRCLED IN RED INK, WITH DATE AND NAME OF PERSON MAKING CHANGE

Do not extend notes this side of this line

Transit at	Sight on	Stadia Intercepts	Stadia Distance	Stadia Rod—	Horizontal Angle 0° to 360° Right	Horiz. Distance	+ — Vertical Angle	Elevation of Point	+ Back Sight	+ — Difference Elevation	Height of Instrument	+ — Vertical Distance	REMARKS Station	Left Right
212+ 52.81	18+00				° '		° '		1				E St	
		514			° '		° '		2					
		5	315		175 29	315							Pt. A	
							° '		3					
Pt. A	112+ 52.81													
		604			° '		° '		4				S. Rlw	
		5	105		19 00	105							Line	
		619					° '		5					
		5	120		34 06	120							Top	
		650					° '		6					
		575	76		77 40	76							"	"
		640					° '		7					
		6	41		95 21	41							"	
		648					° '		8					
		570	77		104 10	77							"	
		609					° '		9					
		5	110		132 29	110							"	
		650					° '		10					
		5	151		147 00	151							"	
		645					° '		11					
		5	146		157 36	146								
							° '		12					
					vertical	bank	subject to erosion							
							° '		13					
							° '		14					
202+ 98.83	200+ 25.67				° '		° '						E Sta	
		337					° '		15					
		2	138		202 38	138								
		539					° '		16					
		4	140		214 54	140							Top	
		511					° '		17					
		4	112		228 38	112							"	
		589					° '		18					
		5	90		281 25	90							"	
		587					° '		19					
		4	108		336 32	108							"	
		645					° '		20					
		3	346		346 42	346							"	
		558					° '		21					
		2	389		349 06	389							"	

Add'n'l Inform.

F.B. 102 PG. 8

Topography Description Legend:
Side of Hill..S.H. Bottom Draw..B.D.
Side of Draw..S.D. Bottom Wash..B.W.
Side of Ridge..S.R. Top of Ridge..T.R.
Head of Draw..H.D. Toe of Slope..T.S.

Inters. of Draws..V.D's
Break in Slope..Bk.S.
Steep Slope.....S.S.
Top of Cliff.....T.Cl.
Bottom of Cliff..B.Cl.
Top of Spur.....T.Sp.
Bottom Canyon...B.Cn.

Side of Canyon..S.Cn.
Top of Bank.....T.B.
Bottom of Bank..B.B.
Top of Cut.....T.C.
Bottom of Cut...B.C.
Top of Fill.....T.F.
Bottom of Fill..B.F.

Saddle .....Sa.
Swale .....Sw.
Flat .....Fl.
Stream .....Str.
Trail .....Tr.
Pavement .....Pvt.
Edge of Road..E.Rd.

Traveled Rd..Tr.Rd.
Fence .....Fe.
Int. Fences..V.Fns.
Ditch .....Di.
Telephone Pole..T.P.
Power Pole.....P.P.
Culvert .....Cul.

Oak-O. Fir-Fr.
Pine-Pi. Cedar-Ce.
Sycamore .....Sy.
Eucalyptus .....Eu.
Plus combinations of these and all common standard abbreviations.

Form 301 10M 3-34

PLEASE RETURN TO
LOS ANGELES COUNTY SURVEYOR
700 HALL OF RECORDS

NOTE: ANY ADDITIONS OR CHANGES ON THIS SHEET MUST BE MADE OR CIRCLED IN RED INK, WITH DATE AND NAME OF PERSON MAKING CHANGE

Do not extend notes this side of this line

Transit at	Sight on	Stadia Intercepts	Stadia Distance	Stadia Rod—	Horizontal Angle 0° to 360° Right	Horiz. Distance	+ — Vertical Angle	Elevation of Point	+ Back Sight	+ — Difference Elevation	Height of Instrument	+ — Vertical Distance	REMARKS Station	Left	Right
202+ 98.83	200+ 85.67				° '		° '		1						
		588 / 2	389		352 35	389	—		2				[illegible] Park[illegible] [illegible]		
							° '		3						
					Vertical banks - subject to erosion										
					Above Area, includes site of existing house				4						
									5						
					° '		° '		6						
℄PI - between 187+34.38 and 192+97.63	Sight on 192+97.63				° '		° '		7				℄ State [illegible]		
		600 / 538	63		356 20	63	—		8				[illegible] Parking		
		649 / 590	60		43 43	60	° '		9				Top [illegible]		
		[illegible] / [illegible]	52		129 35	52	° '		10				" "		
		[illegible] / 532	69		169 30	69	° '		11				" "		
		[illegible] / 9	69		19[illegible] 07	69	° '		12				" "		
		422 / 3	123		208 28	123	° '		13				" "		
		367 / 2	168		211 50	168	° '		14				" "		
		375 / 2	176		219 40	176	° '		15				[illegible] Parking		
							° '		16						
					Vertical banks - subject to erosion				17						
					° '		° '		18						
					° '		° '		19						
					° '		° '		20						
					° '		° '		21						

Add'n'l Inform.

Notes Red. _____ Platted J.A.L. Job No. [illegible] Division No. [illegible] F.B. [illegible] PG. 9
Date _____ Date 5-13-43 Survey of [illegible]
Notes Chkd. _____ Checked _____ Survey by [illegible] Notes [illegible] Date [illegible]
Date _____ Date _____ Map No. _____ Indexed A. C. Johnson

Form 301 10M 3-34

PLEASE RETURN TO
LOS ANGELES COUNTY SURVEYOR
700 HALL OF RECORDS

NOTE: ANY ADDITIONS OR CHANGES ON THIS SHEET MUST BE MADE OR CIRCLED IN RED INK, WITH DATE AND NAME OF PERSON MAKING CHANGE

Do not extend notes this side of this line

Transit at	Sight on	Stadia Intercepts	Stadia Distance	Stadia Rod	Horizontal Angle 0° to 360° Right	Horiz. Distance	+ − Vertical Angle	Elevation of Point	+ Back Sight	+ − Difference Elevation	Height of Instrument	+ − Vertical Distance	REMARKS Station	Left	Right
P.O.S.T.	70°	from	P.I.						1						
towards		178+	25.79		Sight on	178+	25.79								
		268							2						
		1	179		150.18	179							Pt. A		
									3						
Pt. A	Post														
		323							4				S. Hwy [illegible] & Top bank		
		2	124		13.18	124									
		516							5						
		5	17		65.10	17							Top bank + S. edge side rd.		
		381							6				S. Hwy R/W + N. edge		
		370	12		310.00	12							side rd. Begin bank		
		356							7				S. Hwy R/W + Top bank		
		340	17		232.22	17									
		600							8						
		587	14		204.44	14							Bot bank – N. edge side rd.		
		1200							9						
		1080	121		185.30	121							" " " "		
		1200							10						
		1078	123		173.23	123							Top " S. " "		
		600							11						
		305	296		177.10	296							" " " " "		
		600							12						
		305	296		182.03	296							Bot " N. " "		
		1200							13						
		700	501		180.00	501	220						Pt. B		
									14						
Pt. B	Pt. A														
									15						
		584													
		4	185		187.38	185							Bot Bank N. " "		
		587							16						
		4	188		176.50	188							Top " S. " "		
		628							17						
		3	329		184.12	329							" " " " "		
		627							18						
		3	328		188.12	328							Bot " N " "		
		915							19				Junction Bot bank N. edge rd.		
		5	416		182.55	416							& Top " S " "		
									20						
					See	sketch									
									21						

Add'n'l Inform.

F.B. 1102 Pg. 10

Topography Description Legend:
Side Hill....S.H. Bottom Draw.B.D.
Side of Draw.S.D. Bottom Wash B.W.
Side of Ridge.S.R. Top of Ridge.T.R.
Head of Draw H.D. Toe of Slope..T.S.

Inters. of Draws. V.D's
Break in Slope..Bk.S.
Steep Slope.....S.S.
Top of Cliff.....T.Cl.
Bottom of Cliff..B.Cl.
Top of Spur.....T.Sp.
Bottom Canyon..B.Cn.

Side of Canyon S.Cn.
Top of Bank..T.B.
Bottom of Bank.B.B.
Top of Cut.....T.C.
Bottom of Cut..B.C.
Top of Fill.....T.F.
Bottom of Fill.B.F.

Saddle .....Sa.
Swale .....Sw.
Flat .....Fl.
Stream .....Str.
Trail .....Tr.
Pavement ....Pvt.
Edge of Road E.Rd.

Traveled Rd. Tr.Rd.
Fence .....Fn.
Int. Fences.V.Fns.
Ditch .....Dt.
Telephone Pole T.P.
Power Pole...P.P.
Culvert .....Cul.

Oak-O. Fir-Fr.
Pine-Pl. Cedar-Ce.
Sycamore .....Sy.
Eucalyptus ....Eu.
Plus combinations of those and all common standard abbreviations.

Notes Ck'd by	Survey of
Map No.	W. O. Tape No. St'd °F
Office Work J.A.L.	Surveyed by
Checked	Notes Date
Date	Indexed

F.B. PG. 11



Note: Any Additions or Changes on This Sheet Must be Made or Circled in Red Ink With Date and Name of Person Making Change.

RETURN TO
LOS ANGELES COUNTY SURVEYOR
700 HALL OF RECORDS

Do not extend notes this side of this line.

FORM 247 5M 11-41

RETURN TO
LOS ANGELES COUNTY SURVEYOR
700 HALL OF RECORDS

Note: Any Additions or Changes on This Sheet Must be Made or Circled in Red Ink With Date and Name of Person Making Change.

Do not extend notes this side of this line.

F.B. _____ PG. 12

Form 301 10M 3-34

PLEASE RETURN TO
LOS ANGELES COUNTY SURVEYOR
700 HALL OF RECORDS

NOTE: ANY ADDITIONS OR CHANGES ON THIS SHEET MUST BE MADE OR CIRCLED IN RED INK, WITH DATE AND NAME OF PERSON MAKING CHANGE

Do not extend notes this side of this line

Transit at	Sight on	Stadia Intercepts	Stadia Distance	Stadia Rod—	Horizontal Angle 0° to 360° Right	Horiz. Distance	+ — Vertical Angle	Elevation of Point	+ Back Sight	+ — Difference Elevation	Height of Instrument	+ — Vertical Distance	REMARKS Station	Left	Right
174+ 95.20	PI to East				° ′		° ′		1				℄ state Hwy		
		642			° ′		° ′		2						
		590	59		129° 20′	59							Top bank		
		733					° ′		3				S. Hwy R/W		end
		6	134		163° 00′	134							upper parking		
		842					° ′		4						
		7	143		154° 25′	143							Top bank		
		814					° ′		5						
		6	215		160° 12′	215							"	"	
		905					° ′		6						
		6	306		164° 30′	306							"	"	
		1062					° ′		7						
		6	463		166° 24′	463							"	"	
		1200					° ′		8						
		628	673		169° 05′	673							"	"	
							° ′		9						
166+ 39.50	174+ 95.20				° ′								℄ state Hwy		
		453					° ′		10						
		3	154		61° 22′	154							"	"	
		524					° ′		11						
		4	125		76° 12′	125							"	"	
		[illegible]					° ′		12						
		4	78		51° 40′	78							"	"	
		551					° ′		13				"	"	+ state
		5	52		52° 00′	52							E side Tepuy		
		[illegible]					° ′		14				Top bank S. Hwy		
		5	78		146° 50′	78							W side Tepuy		
		[illegible]					° ′		15						
		3	111		146° 00′	111							Top bank		
		365					° ′		16						
		2	166		133° 05′	166							"	"	
		[illegible]					° ′		17						
		9	272		121° 30′	272							"	"	
		[illegible]					° ′		18						
		8	343		118° 21′	343							"	"	
		[illegible]					° ′		19						
		7	426		116° 30′	426							"	"	
		1123					° ′		20						
		7	424		122° 17′	424							"	"	
		1168					° ′		21						
		8	369		125° 10′	369							"	"	

Add'n'l Inform.

Notes Rod. Date Platted J.A.L.
Date 5-13-43 Job No. 8360 Division No. 1
Date Checked Survey of Sunrise
Date Survey by [illegible] Notes [illegible] Date
Date Map No. Indexed A. C. Johnson
F.B. [illegible] PG. 13

Form 301 10M 3-34

PLEASE RETURN TO
LOS ANGELES COUNTY SURVEYOR
700 HALL OF RECORDS

NOTE: ANY ADDITIONS OR CHANGES ON THIS SHEET MUST BE MADE OR CIRCLED IN RED INK. WITH DATE AND NAME OF PERSON MAKING CHANGE

Do not extend notes this side of this line

Transit at	Sight on	Stadia Intercepts	Stadia Distance	Stadia Rod	Horizontal Angle 0° to 360° Right	Horiz. Distance	+ Vertical Angle	Elevation of Point	+ Back Sight	+ Difference Elevation	Height of Instrument	+ Vertical Distance	REMARKS Station Left Right
166+ 39.50	174+ 25.20	11.04 / 8.0	305		131 13	305			1				
		7.51 / 5.0	252		136 24	252			2				Jnto Bo + Bk & Tp Bk
		5.77 / 4	178		142 30	178			3				Beg. of Bk
		4.35 / 2	236		141 30	236			4				Tp Bk.
163+ 73.25	166+ 39.50								5				℄ State Hwy
		2.34 / 1	135		99 40	135			6				Top bank + W. Prop. Line
		5.58 / 5	59		139 30	59			7				W Prop. Line + S. Hwy. R/W
									8				
									9				
									10				
									11				
									12				
									13				
106+ 44.40	107+ 25.49								14				℄ State Hwy.
		7.60 / 6	161		14 30	161			15				S. Hwy R/W & E. Line Call property
		8.78 / 7	179		28 10	179			16				Top bank + E. line Call prop.
		7.82 / 7	83		81 10	83			17				" "
		8.21 / 7	122		125 40	122			18				" "
		7.95 / 6	196		146 20	196			19				" "
		7.99 / 6	200		165 50	200			20				Tp bank S. Hwy R/W } Drain
		8.33 / 6	234		166 00	234			21				" " " "
		9.83 / 7	284		148 00	284							Top bank

Add'n'l Inform.

Bank along Malibu Creek are steep slope + subject to erosion

Call Property

F.B. [illegible] PG. 14

Topography Description Legend:
Side Hill....S.H. Bottom Draw.B.D.
Side of Draw.S.D. Bottom Wash B.W.
Side of Ridge.S.R. Top of Ridge.T.R.
Head of Draw H.D. Toe of Slope..T.S.

Inters. of Draws V.D's
Break in Slope..Bk.S.
Steep Slope.....S.S.
Top of Cliff.....T.Cl.
Bottom of Cliff..B.Cl.
Top of Spur.....T.Sp.
Bottom Canyon..B.Cn.

Side of Canyon S.Cn.
Top of Bank..T.B.
Bottom of Bank.B.B.
Top of Cut.....T.C.
Bottom of Cut..B.C.
Top of Fill.....T.F.
Bottom of Fill.B.F.

Saddle .....Sa.
Swale .....Sw.
Flat .....Fl.
Stream .....Str.
Trail .....Tr.
Pavement ....Pvt.
Edge of Road E.Rd.

Traveled Rd. Tr.Rd.
Fence .....Fn.
Int. Fences.V.Fns.
Ditch .....Di.
Telephone Pole T.P.
Power Pole....P.P.
Culvert .....Cul.

Oak-O. Fir-Fr.
Pine-Pi. Cedar-Ce.
Sycamore ....Sy.
Eucalyptus ....Eu.
Plus combinations of these and all common standard abbreviations.

Form 301 10M 3-34

PLEASE RETURN TO
LOS ANGELES COUNTY SURVEYOR
700 HALL OF RECORDS

NOTE: ANY ADDITIONS OR CHANGES ON THIS SHEET MUST BE MADE OR CIRCLED IN RED INK. WITH DATE AND NAME OF PERSON MAKING CHANGE

Do not extend notes this side of this line

Transit at	Sight on	Stadia Intercepts	Stadia Distance	Stadia Rod—	Horizontal Angle 0° to 360° Right	Horiz. Distance	+ — Vertical Angle	Elevation of Point	+ Back Sight	+ — Difference Elevation	Height of Instrument	+ — Vertical Distance	REMARKS Station	Left	Right
106+ 44.40	107+ 25.49	870 / 5	371	—	151.40	371			1				Top bank		
		980 / 5	481	—	152.10	481		Vertical banks -	2				"		
		~~1075~~ / ~~5~~	~~576~~	—	~~156.00~~	~~576~~		Subject to erosion	3				"		
100+ 22.08	93+ 51.48			—					4				℄ State Hwy		
		511 / 4	112	—	256.10	112			5				Top bank		
		569 / 4	170	—	335.15				6				"		
		800 / 5	30	—	339.30	30			7				" "		
		878 / 5	379	—	345.15	379			8						
		826 / 4	427	—	348.30	427			9						
		927 / 5	428	—	355.10	428			10				West Line Pa[illegible] S. Hwy R/W		
									11						
									12						
							Las Flores Canyon		13						
									14						
POST-25' W. of 4+77.49		Sight on 5+95.81							15				S. Hwy [illegible] Line Parking [illegible]		
		600 / 561	40	—	141.[illegible]	40		area occupied	16						
		1143 / 10	144	—	90.18	144		by Las Flores	17				Top bank		
		1118 / 8	319	—	149.30	319		Inn & Army.	18				" Pt A		
Pt A	POST			—					19						
		486 / 4	87	—	45.10	87			20				" "		
		479 / 460	20	—	232.50	20			21				"		
		617 / 4	218	—	279.05	218							W. Prop Line S. Hwy R/W		

Add'n'l Inform.

Notes Red. ____ Platted J.A.L. Job No. [illegible] Division No. [illegible] F.B. [illegible] PG. 15
Date ____ Date 5-14-43 Survey of [illegible]
Notes Chkd. ____ Checked ____ Survey by [illegible] Notes [illegible] Date [illegible]
Date ____ Date ____ Map No. ____ Indexed A. C. Johnson

F.B. 1102 PG. 16

Topography Description Legend:

Side Hill.....S.H.	Bottom Draw.B.D.	Inters. of Draws.V.D's	Side of Canyon S.Cn.	Saddle ....Sa.	[illegible] ..Tr.Rd.	Oak-O. Fir-Fr.
Side of Draw.S.D.	Bottom Wash B.W.	Break in Slope..Bk.S.	Top of Bank...T.B.	Swale ....Sw.	Fence ....Fn.	Pine-Pi. Cedar-Ce.
Side of Ridge.S.R.	Top of Ridge.T.R.	Steep Slope.......S.S.	Bottom of Bank.B.B.	Flat ....Fl.	Int. Fences.V.Fns.	Sycamore .....Sy.
Head of Draw H.D.	Toe of Slope..T.S.	Top of Cliff......T.Cl.	Top of Cut.....T.C.	Stream ......Str.	Ditch ....Di.	Eucalyptus ....Eu.
		Bottom of Cliff..B.Cl.	Bottom of Cut..B.C.	Trail ....Tr.	Telephone Pole T.P.	Plus combinations of these and all common standard abbreviations.
		Top of Spur.....T.Sp.	Top of Fill.....T.F.	Pavement ....Pvt.	Power Pole...P.P.	
		Bottom Canyon..B.Cn.	Bottom of Fill.B.F.	Edge of Road E.Rd.	Culvert ......Cul.	

Transit at	Sight on	Stadia Intercepts	Stadia Distance	Stadia Red'n	Horizontal Angle 0° to 360° Right	Horiz. Distance	+ − Vertical Angle	Elevation of Point	+ Back Sight	+ − Difference Elevation	Height of Instrument	+ − Vertical Distance	REMARKS Station	Left	Right
					° '		° '		1						
					° '		° '		2						
					° '		° '		3						
					° '		° '		4						
					° '		° '		5						
					° '		° '		6						
					° '		° '		7						
					° '		° '		8						
					° '		° '		9						
					° '		° '		10						
					° '		° '		11						
					° '		° '		12						
					° '		° '		13						
					° '		° '		14						
					° '		° '		15						
					° '		° '		16						
					° '		° '		17						
					° '		° '		18						
					° '		° '		19						
					° '		° '		20						
					° '		° '		21						

Add'n'l Inform.

Do not extend notes this side of this line

PLEASE RETURN TO
LOS ANGELES COUNTY SURVEYOR
700 HALL OF RECORDS

NOTE: ANY ADDITIONS OR CHANGES ON THIS SHEET MUST BE MADE OR CIRCLED IN RED INK, WITH DATE AND NAME OF PERSON MAKING CHANGE

Form 301 10M 3-34

FORM 307 2M 11-41

PLEASE RETURN TO
LOS ANGELES COUNTY SURVEYOR
700 HALL OF RECORDS

NOTE: ANY ADDITIONS OR CHANGES ON THIS SHEET MUST BE MADE OR CIRCLED IN RED INK, WITH DATE AND NAME OF PERSON MAKING CHANGE

Do not extend notes this side of this line

Profile No. ____ Notes Red. C.H.S. Date 5-13-43 Plotted J.A.L. Date 5-14-43 Job No. P360 Division No. ____ Survey of Final Run
X-Sec. No. ____ Notes Chkd. J.A.L. Date 5-13-43 Checked E.L.M. Date 5-17-43 Survey by L. Vaate Map No. ____ Notes Chkd. C. Jobe Date 5-13-43 Indexed C. Jobe Date 5-13-43 F.B. 1102 PG. 17

STATION	B. S.	H. I.	F. S.	ELEV.	
B.M. #5	279	22824		20034	Chisled □ on culvert Hd. wall N.E. side of road 300± of RR 3172-75-015, 40' N. of ℄ of Road. 5/8".
0+00			220	2062	330+40 ℄ of Road (4 wy.) S. edge of Macadam.
+20					
+40			280	2002	S. edge of oiled surface
+50			55	170	Brk. N. Edge of parking lot.
+84			64	164	" S. " " " "
+89			53	175	Brk.
+97			57	171	" Top Bank.
T.P.	018	10814	1219	10634	
0+99			175	906	End of grain—bot. of bank
1+26			185	896	Brk. top of grain (and level also)
+43			33	75	Top of grain
"			33	75	Sand on E/S.
"			44	64	" on W/S
+91			75	33	Brk. top of grain
"			75	33	Sand W/S.
"			96	12	" E/S.
2+7			84	24	Top of grain.
"			84	24	Sand W/S.
"			119	-1.1	" E/S.
2+724			99	09	Top gr. at S. end.

Cont'd pg. 18



FORM 307 2M 11-41

PLEASE RETURN TO
LOS ANGELES COUNTY SURVEYOR
700 HALL OF RECORDS

NOTE: ANY ADDITIONS OR CHANGES ON THIS SHEET MUST BE MADE OR CIRCLED IN RED INK, WITH DATE AND NAME OF PERSON MAKING CHANGE

Do not extend notes this side of this line

F.B. 110 Pg. 18 | Job No. | Division No. | Notes Red. J.A.L. Date 5-13-43 | Plotted J.A.L. Date 5-14-43 | Profile No. | X-Sec. No.

Survey of | Survey by | Notes | Notes Chkd. J.A.L. Date 5-13-43 | Checked E.W.M. Date 5-17-43

Indexed A. C. Jones Date

STATION	B. S.	H. I.	F. S.	ELEV.	Carried From 129	17
		10 814			Prof. Ford.	
2+72.4			14.2	-3.4	Sand S/S of gr.	
"			14.2	-3.4	" W/S " "	
T.P.	11 45	21.464	080	10.014		
B.M. #5			142	20 044	Check in.	

FORM 307 2M 11-41

PLEASE RETURN TO
LOS ANGELES COUNTY SURVEYOR
700 HALL OF RECORDS

NOTE: ANY ADDITIONS OR CHANGES ON THIS SHEET MUST BE MADE OR CIRCLED IN RED INK, WITH DATE AND NAME OF PERSON MAKING CHANGE

Do not extend notes this side of this line

STATION	B. S.	H. I.	F. S.	ELEV.	Cont'd from pg. 18
BM #5	465	2468		20034	See preceding pg. (17)
0+00			357	21.11	℄ of Roosevelt Hwy.
+20					S. edge of Macadam
0+36			36	21.1	S. edge of oiled surface
+45			70	17.7	Brk. N/S. parking lot.
+82			75	17.2	" S/S " "
+85			63	18.4	"
+94			57	19.0	" . Top of bank.
T.P. #1	079	1795	572	18.96	At toe of bank
1+11			109	8.9	Top + N. end of groin.
"			97	10.0	Top of Sand.
+41			118	8.0	" " "
T.P. #2	103	1003	1145	8.30	
+45			33	6.7	Top of groin
"			33	6.7	Sand.
+87			61	3.9	Brk, Top of groin
"			61	3.9	Sand. E/S
"			61	3.9	" W/S.
2+29			79	2.1	Top of groin.
"			79	2.1	Sand. W/S.
"			105	-0.5	" . E/S.



Cont'd on pg. 20

Profile Notes Red. J.H.S. Plotted J.A.L. Job No. 9360 Division No. FB. 1102 PG. 19
No. Date 5-13-43 Date 5-14-43 Survey of Surveyor Beach
X-Sec. Notes Chkd. J.A.L. Checked F.J.M. Survey by L. Moore Notes G.W.K. Date 5-11-43
No. Date 5-13-43 Date 5-17-43 Map No. Indexed C. Johnson Date

FORM 307 2M 11-41

PLEASE RETURN TO
LOS ANGELES COUNTY SURVEYOR
700 HALL OF RECORDS

NOTE: ANY ADDITIONS OR CHANGES ON THIS SHEET MUST BE MADE OR CIRCLED IN RED INK, WITH DATE AND NAME OF PERSON MAKING CHANGE

Do not extend notes this side of this line

STATION	B. S.	H. I.	F. S.	ELEV.	
					Cont'd from pg. 19
		10 03			Brot Ford.
2+71			9 05	0.98	Tops S. end of grain.
"			12 7	-2.7	Sand W/S.
"			13.0	-3.0	" E/S.
T.P.	10 23	20 05	0 21	0 [illegible]	
T.P. #1 on preceding pg. #1			1 09	1[illegible]	check in.
					Cont'd on pg. 21

F B. 1102 PG. 20 Job No. ____ Division No. ____ Notes Red. J.H.S. Plotted J.A.L. Profile
Survey of ____ Date 5-13-43 Date 5-14-43 No. ____
Survey by ____ Notes ____ Notes Chkd. ____ Checked F.J.M. X-Sec.
Indexed A. C. Johnson Date ____ Date 5-17-43 No. ____

FORM 307 2M 11-41

PLEASE RETURN TO
LOS ANGELES COUNTY SURVEYOR
700 HALL OF RECORDS

NOTE: ANY ADDITIONS OR CHANGES ON THIS SHEET MUST BE MADE OR CIRCLED IN RED INK, WITH DATE AND NAME OF PERSON MAKING CHANGE

Do not extend notes this side of this line

STATION	B. S.	H. I.	F. S.	ELEV.	Cont'd from pg. 20
T.P. #1	475	2371		1896	See pg. 19
0+00			470	19.01	℄ of Roosevelt Hwy.
+20			480	18.91	Edge R+O. Pav.
+75			62	17.5	Brk. S. edge oiled surface
+85			47	19.0	Brk. Top of bank.
T.P.	0 91	1315	1147	1224	
0+98			43	8.9	Top + N. end of grain at toe of bank.
"			36	9.6	Top of sand.
1+25.5			43	8.8	Brk. Top of grain
"			43	8.8	Sand. W/S.
"			43	8.8	" E/S.
+60			50	8.2	Top of sand.
"			945	5.70	" of grain.
+87			79	5.2	" of sand
"			955	3.60	" of grain
2+16			107	2.4	" of "
"			"	2.4	Sand W/S.
"			"	2.4	" E/S.
2+52			1175	1.40	Top of grain
"			128	0.4	Sand W/S.
"			141	-1.0	" E/S.



Cont'd on pg. 22

Profile No. ____ Date ____ Notes Red. J.H.S. Date 5-13-43 Plotted J.A.L. Date 5-14-43 Job No. 8360 Division No. ____ Survey of Sunical Beach. FB. 1102 Pg. 21

X-Sec. No. ____ Date ____ Notes Chkd. J.A.L. Date 5-13-43 Checked F.J.M. Date 5-17-43 Survey by L. Moore Notes G.W.H. Date 5-11-43 Map No. ____ Indexed A. C. Johnson Date ____

FORM 307 2M 11-41

PLEASE RETURN TO
LOS ANGELES COUNTY SURVEYOR
700 HALL OF RECORDS

NOTE: ANY ADDITIONS OR CHANGES ON THIS SHEET MUST BE MADE OR CIRCLED IN RED INK, WITH DATE AND NAME OF PERSON MAKING CHANGE

Do not extend notes this side of this line

STATION	B. S.	H. I.	F. S.	ELEV.	Cont'd from pg. 21
		1315			Brot Ford.
2+71			1230	0.85	Top + S. end of grain
"			160	-2.8	Sand. W/S.
"			160	-2.8	" E/S.
					Cont'd on pg 23

F B. 1102 PG. 22 Job No. ____ Division No. ____ Notes Red. J.H.S. Date 5-13-43 Plotted J.A.L. Date 5-14-43 Profile No. ____

Survey of ____ Notes ____ Notes Chkd. J.A.L. Date 5-13-43 Checked F.J.M. Date 5-17-43 X-Sec. No. ____

Survey by ____ Date ____

Indexed A. C. Johnson

FORM 307 2M 11-41

PLEASE RETURN TO
LOS ANGELES COUNTY SURVEYOR
700 HALL OF RECORDS

NOTE: ANY ADDITIONS OR CHANGES ON THIS SHEET MUST BE MADE OR CIRCLED IN RED INK, WITH DATE AND NAME OF PERSON MAKING CHANGE

Do not extend notes this side of this line

STATION	B. S.	H. I.	F. S.	ELEV.	Cont'd from pg. 22
T.P.	912	2136		1224	See pg. 21
0+00			127	20.09	℄ of Roosevelt Hwy.
+20			155	19.81	S. edge of Macadam
+76			27	18.7	S. edge of oiled surface
+93			08	20.6	Top of Brk - Edge of bank
1+10			53	13.1	Toe of bank on beach.
T.P.	331	1302	1165	0971	
1+12			42	8.8	Top + N. end of groin at toe of bank
"			02	12.8	Top of sand.
+39			53	7.7	Top of groin
"			20	11.0	" " sand
+73			85	4.5	" " groin.
"			54	7.6	" " sand.
+91			98	3.2	" " groin.
"			76	5.4	" " sand.
2+38			111	1.9	Top of groin at vertical offset
"			116	1.4	" " " at bot. of offset
"			118	1.2	Sand - W/S.
"			118	1.2	" - E/S.
2+74			126	0.4	Top + S. end of groin
"			148	-1.8	" of sand

cont'd on pg. 24



Profile No. ____ Date ____ Notes Red. J.H.S. Plotted J.A.L. Job No. C3160 Division No. ____
X-Sec. No. ____ Date 5-13-43 Date 5-14-43 Survey of Central Beach
Notes Chkd. J.A.L. Checked F.J.M. Survey by L. Moore Notes G.W.H. Date 5-11-43
Date 5-13-43 Date 5-17-43 Map No. ____ Indexed A. C. Johnson Date ____

FB 1102 PG. 23

FORM 307 2M 11-41

PLEASE RETURN TO
LOS ANGELES COUNTY SURVEYOR
700 HALL OF RECORDS

NOTE: ANY ADDITIONS OR CHANGES ON THIS SHEET MUST BE MADE OR CIRCLED IN RED INK, WITH DATE AND NAME OF PERSON MAKING CHANGE

Do not extend notes this side of this line

STATION	B. S.	H. I.	F. S.	ELEV.		
					Cont'd from pg. 23.	
"T.P."	1225	21.96		0.71	See preceding pg. #23	
T.P.	457	25.38	0.25	21.01		
			3.59	21.79	SPK + T on line of grain to west of Sta. 0+00, 0+00 = ℄ of Roosevelt Hwy.	
					Cont'd on pg. 25.	

F.B. 1102 Pg. 24

Job No. ____ Division No. ____ Notes Red. ____ Plotted ____ Profile ____

Survey of ____ Date ____ Date ____ No. ____

Survey by ____ Notes ____ Notes Chkd. V.H.S. Checked ____ X-Sec. ____

Indexed A. C. Johnson Date ____ Date 5-13-43 Date ____ No. ____

FORM 307 2M 11-41

PLEASE RETURN TO
LOS ANGELES COUNTY SURVEYOR
700 HALL OF RECORDS

NOTE: ANY ADDITIONS OR CHANGES ON THIS SHEET MUST BE MADE OR CIRCLED IN RED INK, WITH DATE AND NAME OF PERSON MAKING CHANGE

Do not extend notes this side of this line

STATION	B. S.	H. I.	F. S.	ELEV.	
P.O.S.T. = 0+00	3 59	25 58		21.99	T.P. - pg. 24
0-00^{8}			3 59	21.99	℄ Hwy 310+50 - line of groyne
0+19^{2}			3 28	22.30	S. edge put
0+67			49	20.7	gutter + bot. berm
0+71			39	21.7	Top berm
0+76			39	21.7	" "
T.P.	0 69	14 49	11 78	13 80	
1+00			31	11 4	Bot. bank
1+00			57	8 8	Top groyne
1+22			41	10 4	Top sand
1+22			57	8 8	Top groyne
1+30			55	9 0	Top sand
1+30			58	8 7	Top groyne - Bk. pt.
1+70			59	8 6	Top sand
1+70			92	5 3	Top groyne
1+84			61	8 4	Top sand
2+27			106	3 9	" "
2+27			129	1 6	" groyne
2+52			132	1 3	" " + Top Sand
2+76			137	0 8	" "
2+76			162	-1 7	" " E & W side

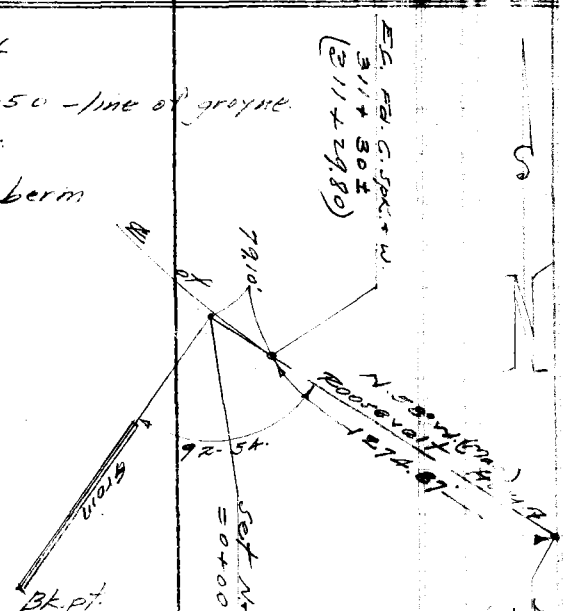

Profile No. ____ Date ____ Notes Red. ____ Plotted J.A.L. Date 5-14-43 Job No. ____ Survey of ____ Division No. ____

X-Sec. No. ____ Date 5-13-43 Notes Chkd. J.H.S. Checked E.J.M. Date 5-17-43 Survey by L. Moore Notes Q.W.K. Date 5-11-43 Map No. ____ Indexed A. C. Johnson Date ____

F.B. 1102 PG. 25

FORM 307 2M 11-41

PLEASE RETURN TO
LOS ANGELES COUNTY SURVEYOR
700 HALL OF RECORDS

NOTE: ANY ADDITIONS OR CHANGES ON THIS SHEET MUST BE MADE OR CIRCLED IN RED INK, WITH DATE AND NAME OF PERSON MAKING CHANGE

Do not extend notes this side of this line

STATION	B. S.	H. I.	F. S.	ELEV.		
		14 49				
T.P.	10 63	24 43	0 69	13 80		
T.P.	4 42	22 04	6 81	17 62		
U.S. 1268			3 66	18 38	B.M. - U.S. 1268 - Std. disc. in conc. 3' N.E. of fn - Palisades Auto Camp. - El. = 18.45	
						L.B. 687-3

FB 1102 PG. 26

Job No. ____ Division No. ____ Notes Red. ____ Plotted ____ Profile ____

Survey of ____ Date ____ Date ____ No. ____

Survey by ____ Notes ____ Notes Chkd. J.H.S. Checked ____ X-Sec. ____

Indexed A. C. Johnson Date ____ Date 5-13-43 Date ____ No. ____

FORM 307 2M 11-41

PLEASE RETURN TO
LOS ANGELES COUNTY SURVEYOR
700 HALL OF RECORDS

NOTE: ANY ADDITIONS OR CHANGES ON THIS SHEET MUST BE MADE OR CIRCLED IN RED INK, WITH DATE AND NAME OF PERSON MAKING CHANGE

Do not extend notes this side of this line

STATION	B. S.	H. I.	F. S.	ELEV.	USC&GS BM.
B.M. J-576	1 715	23 965		22 25	At Castellamare Overhead bridge - in the top of E. end of the S. retaining wall + 50' E. of ℄ of overhead - a std. disc stamped J-576, 1939. El. = 22.247
T.P.	1 515	21 32	4 16	19 805	
238 + 39 - ℄ state Hwy = 0+00			0 89	20 43	℄ pvt
0+20			0 97	20 35	S. edge pvt.
0+36.5			1 6	19 7	Gutter - bot berm
0+39			0 8	20 5	Top berm
0+60			10 4	10 9	Bot bank
0+60			11 8	9 5	Top groyne
T.P.	0 13	13 44	8 01	13 31	
0+81			4 1	9 3	Sand
0+81			4 4	9 0	Top groyne - break pt.
1+12			4 5	8 9	Sand
1+47			9 9	3.5	Top groyne - break pt. + top sand - west side
1+47			10 3	3.1	Top sand east side
1+75			11 4	2.0	Top groyne
1+75			13 1	0.3	Top sand - West side
1+75			12 8	0.6	" " - East "
1+97			12 6	0.8	Top groyne end
1+97			15 2	-1.8	Top sand - west side
1+97			15 3	-1.9	" " East "
T.P.			3 69	9 75	



Cont. on page 29

Profile No. ____ Notes Red. ____ Plotted J.A.L. Job No. 8360 Division No. V
Date ____ Date 5-14-43 Survey of Surveyor Board
X-Sec. No. ____ Notes Chkd. J.H.S. Checked F.J.M. Survey by L. Moore Notes G.W.K. Date 5-11-43
Date 5-13-43 Date 5-17-43 Map No. ____ Indexed A. C. Johnson

F.B. 1102 PG. 27

FB. 1102 PG. 28 | Job No. | Division No. | Notes Red. | Plotted | Profile

Survey of | Date | Date | No.

Survey by | Notes | Notes Chkd. | Checked | X-Sec.

Indexed A. C. Johnson | Date | Date | Date | No.

STATION	B. S.	H. I.	F. S.	ELEV.

FORM 307 2M 11-41

PLEASE RETURN TO
LOS ANGELES COUNTY SURVEYOR
700 HALL OF RECORDS

Do not extend notes this side of this line

NOTE: ANY ADDITIONS OR CHANGES ON THIS SHEET MUST BE MADE OR CIRCLED IN RED INK, WITH DATE AND NAME OF PERSON MAKING CHANGE

FORM 307 2M 11-41

PLEASE RETURN TO
LOS ANGELES COUNTY SURVEYOR
700 HALL OF RECORDS

NOTE: ANY ADDITIONS OR CHANGES ON THIS SHEET MUST BE MADE OR CIRCLED IN RED INK, WITH DATE AND NAME OF PERSON MAKING CHANGE

Do not extend notes this side of this line

STATION	B. S.	H. I.	F. S.	ELEV.	
TP	2 715	12465		9 75	From pg. 27
1+99			110	15	Top groyne - S. end 110 cap
1+99			148	-23	Top sand E+W side
1+82			102	23	Top groyne - 110 cap
1+82			98	27	Top groyne - on cap
1+82			132	-07	Top sand E. side
1+82			136	-11	" " - W. "
1+50			83	42	Top groyne - break pt.
1+50			106	19	Top sand W. side
1+50			118	07	" " E. "
1+31			67	58	Top groyne
1+31			72	53	Top sand - W. side
1+31			94	31	" " E "
1+18			56	69	Top groyne + Top sand W. side
1+18			77	48	" sand - E side
0+84			28	97	Top groyne - break pt + Top sand W. side
0+84			36	89	Top sand - E. side
0+55			19	10.6	" "
0+55			27	9.8	" groyne
0+45			00	125	Bot. bank
TP			0 325	12 14	



Profile Notes Red. ____ Plotted J.A.L. Job No. 8360 Division No. V
No. ____ Date ____ Date 5-14-43 Survey of S. D. I.
X-Sec. Notes Chkd. J.H.S. Checked E.L.M. Survey by L. Moore Notes G.W.K. Date 5-11-43
No. ____ Date 5-13-43 Date 5-17-43 Map No. ____ Indexed A. C. Johnson Date ____

FB. 1102 PG. 29

FORM 307 2M 11-41

PLEASE RETURN TO
LOS ANGELES COUNTY SURVEYOR
700 HALL OF RECORDS

NOTE: ANY ADDITIONS OR CHANGES ON THIS SHEET MUST BE MADE OR CIRCLED IN RED INK, WITH DATE AND NAME OF PERSON MAKING CHANGE

Do not extend notes this side of this line

STATION	B. S.	H. I.	F. S.	ELEV.		
T.P.	11 98	24 12		12 14		
0+21.5			00	24 1	Top berm	
0+18			08	23 3	Gutter - bot berm	
T.P.	5 09	28 65	0 56	23 56		
0+01.5			5 05	23 60	S. edge pvt	
0+10 = POST see sketch			5 10	23 55	pvt.	
0-18			5 86	22 79	℄ pvt. sta 235+44	line of ground

Cont on page 31

F.B. 1102 PG. 30 | Job No. 8360 | Division No. ✓ | Notes Red. | Plotted J.A.L. | Profile
Survey of Surveyor Beach | Date | Date 5-14-43 | No.
Survey by Moore | Notes Moore | Notes Chkd. J.H.S. | Checked F.J.M. | X-Sec.
Indexed A. C. Johnson | Date | Date 5-13-43 | Date 5-17-43 | No.

FORM 307 2M 11-41

PLEASE RETURN TO
LOS ANGELES COUNTY SURVEYOR
700 HALL OF RECORDS

NOTE: ANY ADDITIONS OR CHANGES ON THIS SHEET MUST BE MADE OR CIRCLED IN RED INK, WITH DATE AND NAME OF PERSON MAKING CHANGE

Do not extend notes this side of this line

STATION	B.S.	H.I.	F.S.	ELEV.	
		28 65			fr pg 30
Post: 0+00 See sketch			119	27.46	pvt
0+04.5			150	27.15	℄ twy. 231+91
1+24.5			265	26.00	s edge pvt
0+42			38	24.8	gutter bot. berm
0+47.5			29	25.8	top berm
0+57			31	25.6	" "
T.P.	1 23	18 02	11 86	16 79	
0+77			47	13 3	Bot bank
1+02			61	11 9	Top Sand
1+02			81	9 9	" groyne
1+72			81	9.9	" " + Top sand
2+05.7			83	9.7	" " Bkpt " " W. side
2+05.7			93	8.7	" " E. "
2+47			117	6.3	" " " " W. "
2+47			154	2.6	" " E "
2+71			137	4.3	" "
2+71			177	0.3	" " " "
2+71			159	2.1	" " W. "
2+89			148	3.2	" " end of cap
2+89			182	-0.2	" sand E side
2+89			183	-0.3	" " W. "



Note groyne con[illegible] for 20't without 0.4[illegible]

Profile Notes Red. U.H.S. Plotted J.A.L. Job No. 8360 Division No. V
No. Date 5-13-43 Date 5-14-43 Survey of [illegible]
X-Sec. Notes Chkd. J.A.L. Checked E.J.M. Survey by L. Moore Notes G.W.K. Date 5-11-43
No. Date 5-13-43 Date 5-17-43 Map No. Indexed [illegible] C. Jon[illegible]

FB. 1102 PG. 31

F.B. 1102 PG. 32 | Job No. 8360 | Division No. ✓ | Notes Red. | Plotted | Profile

Survey of Sunical Beach | Date | Date | No.

Survey by Moore | Notes Moore | Notes Chkd. J.H.S. | Checked | X-Sec.

Indexed C. Johnson | Date | Date 5-13-43 | Date | No.

FORM 307 2M 11-41

PLEASE RETURN TO
LOS ANGELES COUNTY SURVEYOR
700 HALL OF RECORDS

Do not extend notes this side of this line

NOTE: ANY ADDITIONS OR CHANGES ON THIS SHEET MUST BE MADE OR CIRCLED IN RED INK, WITH DATE AND NAME OF PERSON MAKING CHANGE

STATION	B.S.	H.I.	F.S.	ELEV.		
T.P.	987	1802		1606		
T.P.	298	2593	196	2110		
BM -J-576		2408	483	2225	El. = 22.247 - see pg 27	

218+50

FORM 307 2M 11-41

PLEASE RETURN TO
LOS ANGELES COUNTY SURVEYOR
700 HALL OF RECORDS

NOTE: ANY ADDITIONS OR CHANGES ON THIS SHEET MUST BE MADE OR CIRCLED IN RED INK, WITH DATE AND NAME OF PERSON MAKING CHANGE

Do not extend notes this side of this line

Profile No. ____ Notes Red. ____ Plotted ____ Date ____ Job No. ____ Division No. ____
X-Sec. No. ____ Notes Chkd. ____ Date 5-13-43 Checked ____ Date ____ Survey of Topanga Canyon Survey by L. Vigeree Notes Bulk Date 2-23-43 Indexed ____ Map No. ____
F.B. Topanga Pg. 33

STATION	B. S.	H. I.	F. S.	ELEV.	
①					U.S. 2986.
B.M. J-576	1760	24005		22245	At Castellamare overhead bridge, 12 ft. of E. end of the S. retaining wall about 50' E. of the ℄ of over head wall. A std disk stamped J-576, 1939.
T.P.	8130	28755	3380	20625	
T.P.	10290	35165	3880	24875	
T.P.	9730	44405	6490	34675	
T.P.	0710	38125	6990	37415	
T.P.	1830	29915	10040	28085	
T.P.	1440	21225	10100	19815	
② B.M. (set)	2430	12885	10770	10455	Chisled square nodule top of brown sand 2' x 2.5' x 4.5', 60'± to rear of Malibu near water edge & toe of slope of point.
T.P.	5130	14915	3100	9785	
T.P.	3820	15635	3100	11815	
③ B.M. (set)	2580	13335	4880	10755	C. spk. in top of 4x6 post at S.E. of plank retaining wall at rear of cottage #18168.
T.P.	3730	12525	4540	8795	
T.P.	1150	10815	2860	9665	
T.P.	1590	8895	3510	7305	
④ B.M. (set)	2630	10445	1080	7815	Cut square top of smooth granite kidney shaped, in top of large conglomerate mass at point in shoreline 450'± E. of white cabin 2 stories high in rear, #18192.
T.P.	3580	11975	2050	8395	
T.P.	3030	10285	4920	7255	
⑤ T.P.	7840	13285	4840	5445	
B.M. (set)	9960	16985	6260	7025	C. spk. near base & on S.E. of wood post W. fence to rear of second cottage S. of Topanga Cn Creek. Cottage #18722.
T.P.	8930	22945	2970	16015	
T.P.	10640	33255	2380	22615	con't next pg - 34

FORM 307 2M 11-41

PLEASE RETURN TO
LOS ANGELES COUNTY SURVEYOR
700 HALL OF RECORDS

NOTE: ANY ADDITIONS OR CHANGES ON THIS SHEET MUST BE MADE OR CIRCLED IN RED INK, WITH DATE AND NAME OF PERSON MAKING CHANGE

Do not extend notes this side of this line

F.B. 1102 Pg. 34 | Job No. 2360 | Division No. | Notes Red. | Plotted | Profile
Survey of Surical Smith Frontage | Date | No.
Survey by L. Moore | Notes | S.W.K. 2-24-43 | Notes Chkd. J.H.S. | Checked | X-Sec.
Indexed | Date | Date 5-13-43 | No.

STATION	B. S.	H. I.	F. S.	ELEV.	
					Cont'd from pg. 33.
		33255			Brot. Ford.
(6)					C. spk. in S. curb near W. curb ref. of conc. bridge # 53-35 over Topanga Cr. Creek - Roosevelt Hwy.
B.M. (Establ.)	7370	29105	3520	21735	
T.P.	1560	33035	5620	31475	
T.P.	6500	29095	10240	22595	
T.P.	1180	24035	6240	22855	
T.P.	4130	23345	4820	19215	
T.P.	6350	27005	2720	20625	
T.P.	3790	24695	6100	20905	
T.P.	8830	27965	4420	19135	
(7) T.P.	4440	25275	7180	20875	U.S. 2988
B.M. (Fd.)	7110	28510	3590	21405	B.M. L-576 (Calif. L.C.) 7.1± miles W. along Roosevelt Hwy. from Topanga Ave. & Santa Monica # 2.5 miles W. of Castellamare overhead bridge # 165 in a small triangle E. of wood fence line of hwy. Sta. 5+13-03 at a point in the S.E. cor. of top of the smaller bdwall. A std. disk stamped "L-576 1939" Elev. = 21,401
T.P.	0460	20260	11030	19800	
(8) T.P.	2500	11715	11045	0215	Chisled □ in top of conc. cmin 20'± from N. end; grain 500'± W. of large rock near shore line and 0.4± E. of "Big Rock"
B.M. (Set)	4090	11645	4120	7575	
T.P.	2630	11005	3290	8375	
T.P.	6060	12570	4495	6510	
T.P.	2450	11680	3340	9230	
(9) T.P.	2420	8030	6070	5610	Chisled square nodule top of brown conglomerate rock about 3'x3'x.35 at E. end of rocky point 500'± E. of "Big Rock"
B.M. (Set)	2260	9750	0840	7190	
T.P.	5180	9380	5560	4200	

Cont'd on pg. 35

FORM 307 2M 11-41

PLEASE RETURN TO
LOS ANGELES COUNTY SURVEYOR
700 HALL OF RECORDS

NOTE: ANY ADDITIONS OR CHANGES ON THIS SHEET MUST BE MADE OR CIRCLED IN RED INK, WITH DATE AND NAME OF PERSON MAKING CHANGE

Do not extend notes this side of this line

STATION	B. S.	H. I.	F. S.	ELEV.		
					Cont'd from pg. 34.	
(10)		9380			Brit Ford.	
B.M. (set)	1220	8870	1730	7650	(Set C. Spk. in top of sawed off pile	
T.P.	4980	10970	2880	5990	10' high at S.E. rear corner of Cottage	
T.P.	3910	9190	5690	5280	#1945 - about 75' W. of "Big Rock"	
					← U.S.C.&G. Sta. "Ell"	
(11) T.P.	3070	9230	3030	6160	Chisled square nodule on top point of	
B.M. (set)	3785	10350	2665	6565	grey-green triangular sand stone rock	
T.P.	4970	11390	3930	6420	2' high on point in shore line 1.2 mi.	
T.P.	9750	14960	6180	5210	±, W. of "Big Rock"	
T.P.	9840	23180	1620	13340	2-25-43.	
(12) T.P.	4600	26200	1580	21600	U.S. 2989	
B.M. (Est.)	Evidently settled.		5390	20810	B.M. M 576" (Cor. ± 4.0) 8.1 ± miles W. on Hwy. 101	
				(20 922)	from intersection Cabrillo Ave., Santa Barbara	
		*	*	*	3.8 ± miles N. of Carpinteria over Hwy.	
					± Cor., at Hwy. Sta. B 47-25 in top mass	
					E. end of Hwy. 5 ± culvert [illegible]	
B.M.	3025	23947		20922	B.M. 576 (See 23248) "M 576, 1939" Elev. [illegible]	
(13) T.P.	1955	14772	11130	12817	Chisled square nodule on top at N. end	
B.M. (Set)	0790	9862	5700	9072	of a mass of grey sand stone on top	
T.P.	[illegible]	8557	5345	4517	opp. Hwy Culvert B 47+25 & 100' ± E. of	
					cabins to West	
(14) T.P.	4900	10567	2890	5667		
B.M. (Set)	4025	12232	2300	8207	Set C. Spk. in plank piling 1.0' up at	
					Cor. of rear porch of green cabin	
					30' E. of Hwy. Culvert B 28+00	
T.P.	4100	10142	6190	6042		
T.P.	5590	9322	6410	3732		
T.P.	3225	8357	4190	5132		

Cont'd on pg. 36

Profile No. ____ Notes Red. ____ Plotted ____ Job No. 8360 Division No. ____

X-Sec. No. ____ Date ____ Notes Chkd. LHS Date 6-2-43 Checked ____ Date ____ Survey of Fire Trail Branch Frontage

Survey by L. Moore Notes C.W.K. Date 2-25-43 Map No. ____ Indexed A. C. John Butler

F.B. 1/2 PG. 35

FORM 307 2M 11-41

PLEASE RETURN TO
LOS ANGELES COUNTY SURVEYOR
700 HALL OF RECORDS

NOTE: ANY ADDITIONS OR CHANGES ON THIS SHEET MUST BE MADE OR CIRCLED IN RED INK, WITH DATE AND NAME OF PERSON MAKING CHANGE

Do not extend notes this side of this line

STATION	B. S.	H. I.	F. S.	ELEV.	
		8357			Cont'd from pg. 35 Brot. Ford.
(15) T.P.	6070	10477	3950	11407	(chisled square nodule top of large reddish brown sand. stone boulder 4'x5' (3' high) 80' E. of E. abutment of Hwy bridge across Las Flores Creek, directly behind "Las Flores Inn", near high tide line
B.M. (set)	7590	19217	1150	9327	
T.P.	6530	21532	4215	15002	
(16) B.M. (Fd)	Evidently settled.		3935	17597 (17.638)	U.S. 2990. B.M. "N-576" (Calif. L.C.) At N.W. Cor. of the Las Flores Creek brige in the top of the S.E. end of the retaining wall + 12" N.W. of the end of guard rail. A std. disk stamped "N-576, 1939" Elev. 17.638 adj.

F.B. 1102 PG. 36 Job No. 8360 Division No. Notes Red. Plotted Profile
Survey of Sunical Beach Frontage Date No.
Survey by L. Moore Notes G.W.K. 2-25-43 Notes Chkd. J.H.S. Checked X-Sec.
Indexed A. C. Johns Date Date 6-2-43 Date No.

Notes Ck'd by	Survey of Sunical Beach	F.B. 1102 PG. 37
Map No.	W. O. Tape No. 277 St'd 68°F	
Office Work D.A.W.	Surveyed by L.D. Moore	
Checked	Notes G.W.K. Date 5-17-43	
Date	Indexed A. C. Johnson 5-25-43	

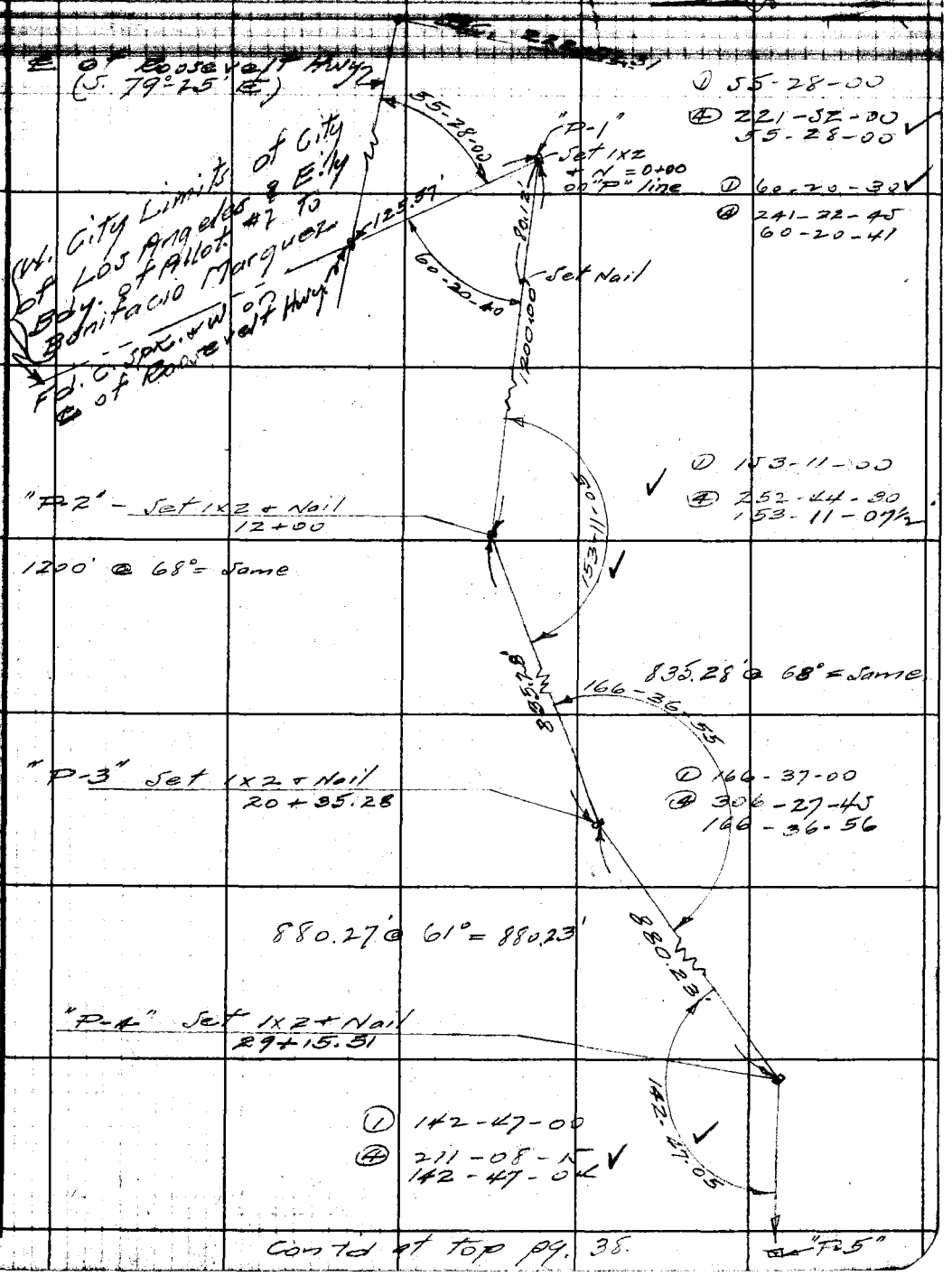

Cont'd at top pg. 38.

Note: Any Additions or Changes on this Sheet Must be Made or Circled in Red Ink With Date and Name of Person Making Change.

Do not extend notes this side of this line.

RETURN TO
LOS ANGELES COUNTY SURVEYOR
700 HALL OF RECORDS

FORM 247 EM 11-41

F.B. 1107 PG. 38.

Cont'd from bot. pg. 37

894.91 @ 60° = 894.87'

① 161-02-45

② 284-10-45 ↓
161-02-41

"P-5" set 1x2 + Nail.
38+10.38

528.34' @ 62° = 528.32'

"P-6" set 1x2 + N.
43+38.70

① 158-04-00

158-04-00

879.65' @ 68° = same.

① 139-33-00

② 198-12-00
139-33-00



cont'd on pg. 43

RETURN TO
LOS ANGELES COUNTY SURVEYOR
700 HALL OF RECORDS
Do not extend notes this side of this line.
Note: Any Additions or Changes on This Sheet Must be Made or Circled in Red Ink With Date and Name of Person Making Change.

Form 307 5M 5-39

PLEASE RETURN TO
LOS ANGELES COUNTY SURVEYOR
700 HALL OF RECORDS

NOTE: ANY ADDITIONS OR CHANGES ON THIS SHEET MUST BE MADE OR CIRCLED IN RED INK, WITH DATE AND NAME OF PERSON MAKING CHANGE

Do not extend notes this side of this line

STATION	B. S.	H. I.	F. S.	ELEV.	Inland side — "P" Line — Ocean side	
BM #2	2015	1247		10455	See pg. 33	
			1056	191	Mean High Tide Line	
0+00						{20' Toe of bank 575' M.H.T.L.
1+00					Toe of bank 3'	~~3' Toe of bank~~ 545 M.H.T.L.
+30					Edge of beach 34'	
2+00					Edge of beach 42'	42' M.H.T.L.
4+00					Edge of beach 54'	24' "
6+00					" " " 35'	33' "
					Offshore rocks set	6+00 + 7+00
T.P.	608	1219	636	611		
			1028	191		
7+00					Edge of B. 54'	72' M.H.T.L.
9+00					" " " 35'	82.5' "
11+00					" " " 23'	95.5' "
					7+00 to 10+00 beach good.	
					10+00 to 16+00 beach good but offshore rocks	
12+00					12+00 ed. of beach @ 90° to back line.	103' M.H.T.L.
T.P.	244	1027	436	783		
14+00			836	191	Edge of beach 35'	38' "
16+00					16+00 Ed. of beach	168 "

No 32 Carried on pg. 40.

Profile No. ____ Date ____ Notes Red. ____ Plotted D.A.W. Job No. ____ Division No. ____ F.B. 1117 PG. 30
X-Sec. No. ____ Date ____ Notes Chkd. ____ Checked ____ Survey of ____ Survey by L. Moore Notes Date 1-17-63
Date ____ Date ____ Map No. ____ Indexed ____ Date ____

Form 307 5M 5-39

PLEASE RETURN TO
LOS ANGELES COUNTY SURVEYOR
700 HALL OF RECORDS

NOTE: ANY ADDITIONS OR CHANGES ON THIS SHEET MUST BE MADE OR CIRCLED IN RED INK, WITH DATE AND NAME OF PERSON MAKING CHANGE

Do not extend notes this side of this line

F.B. 1102 Pg. 40 | Job No. | Division No. | Notes Red. | Plotted D.A.W. | Profile No.
Survey of Surveyal Beach | Date | Date | No.
Survey by L. Moore | Notes | Notes Chkd. | Checked | X-Sec. No.
Indexed C. Johnson | Date | Date | Date

STATION	B. S.	H. I.	F. S.	ELEV.	Inland side — Edge of Pavement — Edge of Sidewalk
					Notes cont'd from pg. 39.
		1027			Brot. Ford.
18+00					Toe of bank 31' 16' M.H.T.L.
					18+00 to 22+00 {Scattered rocks & thin beach and [illegible] rocks.
T.P.	437	746	718	309	{90° to back tan.
20+35.25			585	191	Toe of bank 22' 29' M.H.T.L.
22+00					" " " 20.5' 10.5' "
					22+00 to 29+35.25 rock. No beach.
24+00					Toe of bank 23.5' 8' M.H.T.L.
T.P.	448	884	310	574	
26+00			693	191	" " " 5' 18.5' "
28+00					" " " 10' 4' "
T.P.-B.M.#4	158	950	102	782	Elev. 7.815 See pg. 33.
29+15.51			759	191	{90° to back tan. Toe of bank 25' 6' M.H.T.L.
30+00					Edge of beach 35' 12' "
					30+00 to 45+00 Road bank.
32+00					{Edge of beach Toe of bank 49' 9' "
34+00					Edge of beach 78.5' 8.5' "
T.P.	[illegible]	[illegible]	464	486	
36+00			621	191	90° to back tan. 70' 24.5' "
38+10.25					Edge of beach 59' 59' "
40+00					Edge of beach 91' 24.5' "

Notes cont'd on pg. 41

Form 307 5M 5-39

PLEASE RETURN TO
LOS ANGELES COUNTY SURVEYOR
700 HALL OF RECORDS

NOTE: ANY ADDITIONS OR CHANGES ON THIS SHEET MUST BE MADE OR CIRCLED IN RED INK, WITH DATE AND NAME OF PERSON MAKING CHANGE

Do not extend notes this side of this line

STATION	B. S.	H. I.	F. S.	ELEV.	Inland side — ℄ "P" Line. — Offshore [illegible]		
		8 12			Brot Ford.		
T.P.	706	12 11	3 07	5 05			
			10 20	1 91	M.H.T.L.		
42+00					Edge of beach 75'	16'	M.H.T.L.
Temp. B.M.			1 35	10 54	R.K. in post.		
"	074	11 33		10 54			
			9 42	1 91	90° to back tan.		
43+38.70					Edge of beach 35'	25'	M.H.T.L.
43+00					" " " 52	27'	"
47+00					" " " 46'	47	"
T.P.	293	9 27	[illegible]	6 34			
49+00			7 36	1 91	Edge of beach 61.5'	53.5'	"
51+00					Mouth of Topango Cr. Cr. Edge of beach 125'	52.5'	"
52+18.35					90° to back tan. Edge of beach 143'	33'	"
53+00					Edge of beach 57'	57	"
T.P.	510	11 64	2 73	6 54			
55+00			9 73	1 91	" " " 98'	81'	"
56+75					" " " 62'	72'	"
T.P.	250	9.09	5 05	6 59			
B.M. #5			2 00	7 09	Elev. 7.025 See pg. 33		
					45+00 to 57+00 - scattered offshore [illegible]		
					Beach good.		

Profile Notes Red. ____ Plotted D.A.W. Job No. ____ Division No. ____ F.B. [illegible] PG. [illegible]
No. ____ Date ____ Date ____ Survey of ____
X-Sec. Notes Chkd. ____ Checked ____ Survey by L. Moore. Notes Quk. Date [illegible]
No. ____ Date ____ Date ____ Map No. ____ Indexed A. C. Job Date ____

F.B. 1192 PG. 42 | Job No. | Division No. | Notes Red. | Plotted D.A.W. | Profile

Survey of | Date | Date | No.

Survey by | Notes | Notes Chkd. | Checked | X-Sec.

Indexed | Date | Date | Date | No.

STATION	B. S.	H. I.	F. S.	ELEV.

Form 307 5M 5-39

PLEASE RETURN TO
LOS ANGELES COUNTY SURVEYOR
700 HALL OF RECORDS

Do not extend notes this side of this line

NOTE: ANY ADDITIONS OR CHANGES ON THIS SHEET MUST BE MADE OR CIRCLED IN RED INK, WITH DATE AND NAME OF PERSON MAKING CHANGE

Notes Ck'd by	Survey of [illegible] Beach
Map No.	W. O. [illegible] Tape No. [illegible] Std. [illegible] °F
Office Work D.A.W.	Surveyed by L. Moore
Checked	Notes [illegible] Date [illegible]-18-43
Date	Indexed A. C. [illegible]

F.B. 1104 Pg. 43

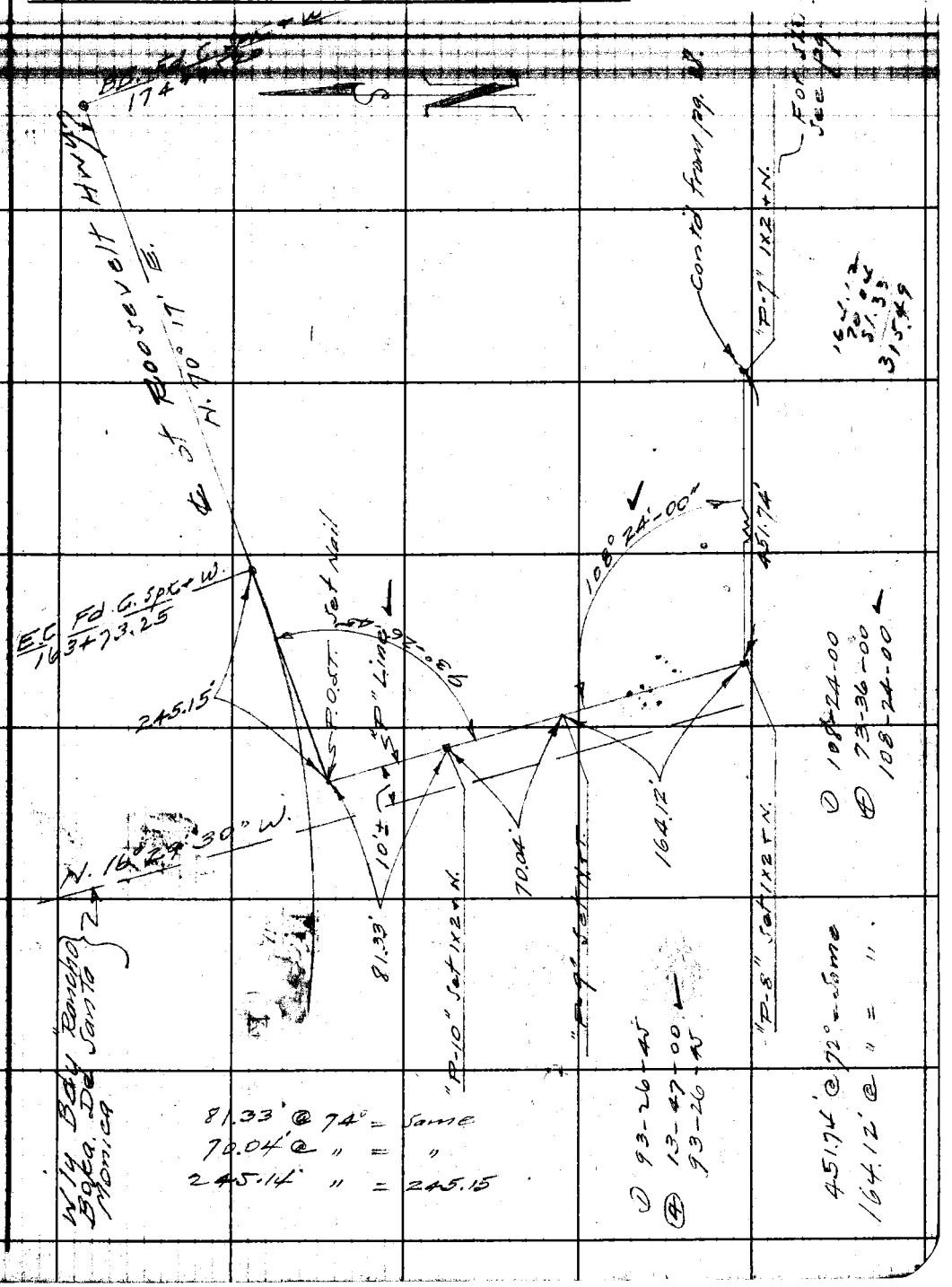

Note: Any Additions or Changes on This Sheet Must be Made or Circled in Red Ink With Date and Name of Person Making Change.

Do not extend notes this side of this line.

RETURN TO
LOS ANGELES COUNTY SURVEYOR
700 HALL OF RECORDS

FORM 247 5M 11-41

F.B. 1102 Pg. 44 Castle Rock to Topanga Cn.

Distances From Back Line of Beach, Out to Berme Line

6-17-43

Sta.			
0+00		Beg'ng of berme	
1+30		28'	
3+00		33.5'	
4+50		52'	
5+35		46'	
6+50		76'	
7+65		102'	
9+00		90'	
11+00		100'	
12+00		80'	
14+00		36'	
14+77		0'	
14+77	to 24+15.57		All rock - No beach
29+[illegible]		0'	(toe - bar)
[illegible]		10'	
32+[illegible]		36'	
34+[illegible]		61'	
36+[illegible]		65'	
38+10.[illegible]		75'	
[illegible]		74'	
42+00		57'	
43+35.70		33'	
45+00		29'	
47+00		45'	
49+00		74'	
51+00		140' ±	Could not measure.
52+18.35		143' ±	- water.
53+00		60'	
55+00		130'	
56+[illegible]		78'	End of Section

RETURN TO
LOS ANGELES COUNTY SURVEYOR
700 HALL OF RECORDS
Do not extend notes this side of this line.

Note: Any Additions or Changes on This Sheet Must be Made or Circled in Red Ink With Date and Name of Person Making Change.

Form 301 10M 3-34

PLEASE RETURN TO
LOS ANGELES COUNTY SURVEYOR
700 HALL OF RECORDS

NOTE: ANY ADDITIONS OR CHANGES ON THIS SHEET MUST BE MADE OR CIRCLED IN RED INK, WITH DATE AND NAME OF PERSON MAKING CHANGE

Do not extend notes this side of this line

Transit at	Sight on	Stadia Intercepts	Stadia Distance	Stadia Rod—	Horizontal Angle 0° to 360° Right	Horiz. Distance	+ Vertical — Angle	Elevation of Point	+ Back Sight	+ Difference — Elevation	Height of Instrument	+ Vertical — Distance	REMARKS Station	Left	Right
163+ 73.25	174+ 95.20				Additional Parking space				1				℄ State Hwy		
		538							2						
		4	139		99.56	139							Top bank		
		477							3						
		3	178		138.20	178							"		
		574							4						
		3	275		162.42	275							" " + W.		
		558							5						
		3	259		178.15	259							S Hwy ℄		
									6						
									7						
									8						
P#9	P#10												See [illegible]		43
		530							9						
		2	331		93.34	331							Top bank [illegible]		
		529							10						
		2	330		90.30	330							Bot "		
		453							11						
		2	254		96.43	254							Top "		
		450							12						
		2	251		92.00	251							Bot "		
		[illegible]							13						
		4	[illegible]		100.16	152							Top "		
		551							14						
		4	152		90.03	152							Bot "		
		[illegible]							15						
		5	60		109.[illegible]	60							Top "		
		565							16						
		5	66		77.03	66							Bot "		
		417							17						
		4	18		206.20	18							Top "		
		633							18						
		6	34		343.18	34							Bot "		
									19						
									20						
									21						

80X300 - Possible parking area - Adjacent to top bank - edge [illegible] hole and W. prop Line - now occupied by houses - probably require 3'+ fill

Add'n'l Inform.

Notes Red. ____ Platted D.A.W. Job No. 8360 Division No. ✓ F.B. 1102 PG. 45

Date ____ Date ____ Survey of Sunset Beach

Notes Chkd. ____ Checked ____ Survey by [illegible] Notes ____ Date ____

Date ____ Date ____ Map No. ____ Indexed A. C. Johnson Date ____

Form 301 10[illegible] 3-34

PLEASE RETURN TO
LOS ANGELES COUNTY SURVEYOR
700 HALL OF RECORDS

NOTE: ANY ADDITIONS OR CHANGES ON THIS SHEET MUST BE MADE OR CIRCLED IN RED INK, WITH DATE AND NAME OF PERSON MAKING CHANGE

Do not extend notes this side of this line

Transit at	Sight on	Stadia Intercepts	Stadia Distance	Stadia Rod—	Horizontal Angle 0° to 360° Right	Horiz. Distance	+ — Vertical Angle	Elevation of Point	+ Back Sight	+ — Difference Elevation	Height of Instrument	+ — Vertical Distance	REMARKS Station	Left	Right
	Additional Building				° ′		° ′		1						
					° ′		° ′		2						
1-1	Story Fr. Use				Garage										
					° ′		° ′		3						
1-2	"	"	"		° ′		° ′		4						
1-6	"	"	"		° ′		° ′		5						
1	Fr Garage				° ′		° ′		6						
1	Fr	"		4	1 Story Fr. Use (under construction)				7						
					° ′		° ′		8						
					° ′		° ′		9						
					° ′		° ′		10						
					° ′		° ′		11						
					° ′		° ′		12						
					° ′		° ′		13						
					° ′		° ′		14						
					° ′		° ′		15						
					° ′		° ′		16						
					° ′		° ′		17						
					° ′		° ′		18						
					° ′		° ′		19						
					° ′		° ′		20						
					° ′		° ′		21						

Add'n'l Inform.

F.B. 1102 PG. 46

Topography Description Legend:
Side Hill.....S.H.
Side of Draw.S.D.
Side of Ridge.S.R.
Head of Draw H.D.
Bottom Draw.B.D.
Bottom Wash B.W.
Top of Ridge.T.R.
Toe of Slope..T.S.

Inters. of Draws.V.D's
Break in Slope..Bk.S.
Steep Slope.....S.S.
Top of Cliff.....T.Cl.
Bottom of Cliff..B.Cl.
Top of Spur.....T.Sp.
Bottom Canyon..B.Cn.

Side of Canyon S.Cn.
Top of Bank..T.B.
Bottom of Bank.B.B.
Top of Cut.....T.C.
Bottom of Cut..B.C.
Top of Fill.....T.F.
Bottom of Fill.B.F.

Swale .....Sw.
Flat .....Fl.
Stream .....Str.
Trail .....Tr.
Pavement .....Pvt.
Edge of Road E.Rd.

Fence .....Fn.
Int. Fences.V.Fns.
Ditch .....Di.
Telephone Pole T.P.
Power Pole...P.P.
Culvert .....Cul.

Oak-O. Pir-Pi.
Pine-Pi. Cedar-Cs.
Sycamore ....Sy.
Eucalyptus ....Eu.
Plus combinations of these and all common standard abbreviations.

Notes Ck'd by	Survey of Jamical Beach	F.B. 110 PG. 27
Map No.	W. O. 8365 Tape No. St'd 68 °F	
Office Work D.A.W.	Surveyed by L. Moore	
Checked	Notes G.W.K. Date 5-18-43	
Date	Indexed L. C. Johnson	

Note: Any Additions or Changes on This Sheet Must be Made or Circled in Red Ink With Date and Name of Person Making Change.

Do not extend notes this side of this line.

RETURN TO
LOS ANGELES COUNTY SURVEYOR
700 HALL OF RECORDS

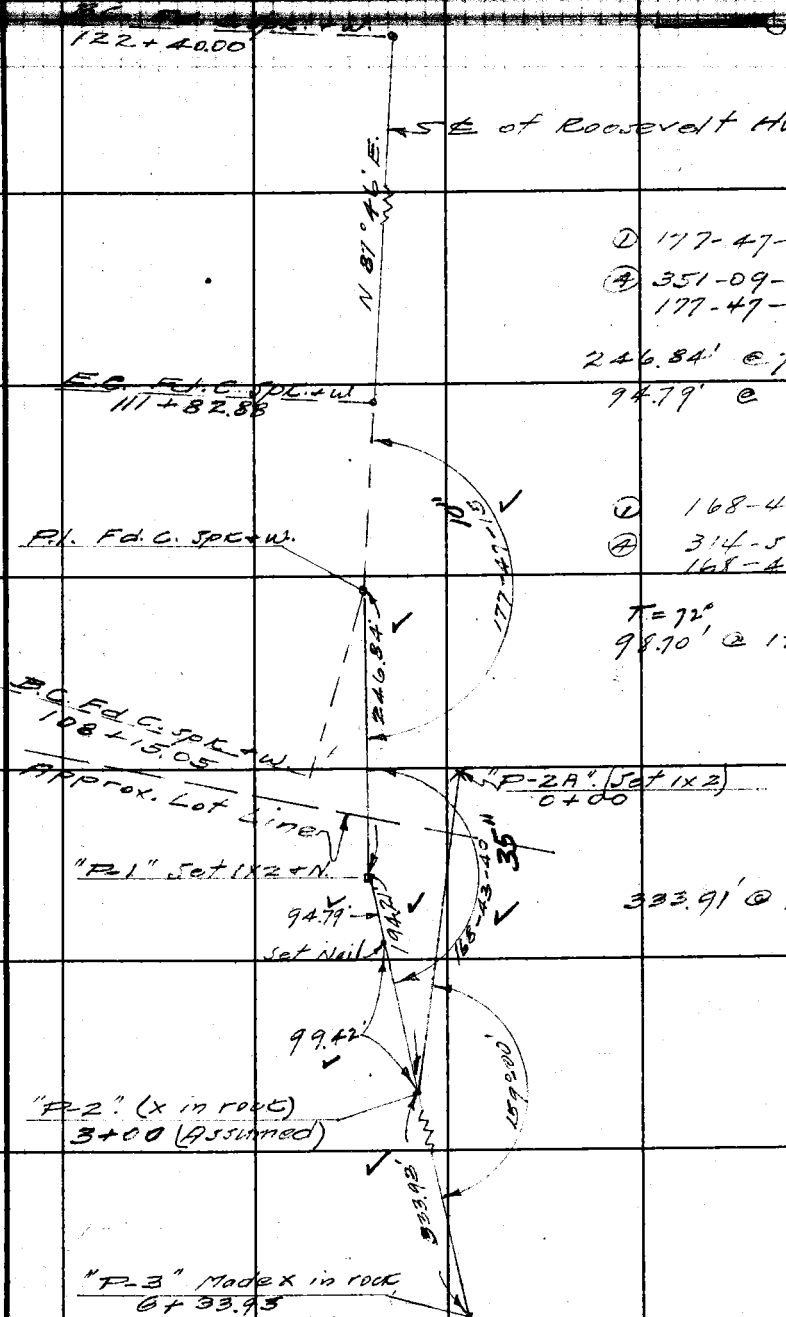

① 177-47-15
④ 351-09-00 ✓
177-47-15

246.84' @ 72° = Same. ✓
94.79' @ " = " .

① 168-43-45
④ 314-54-45 ✓
168-43-41
40

T = 72°
98.70' @ 12°09' = 96.49 ✓
+ 2.93
99.42 ✓

333.91' @ 78° = 333.93' ✓

contd top of pg. 48

FORM 247 5M 11-41

F.B. 1102 PG. 48

cont'd from bot. pg. 49.

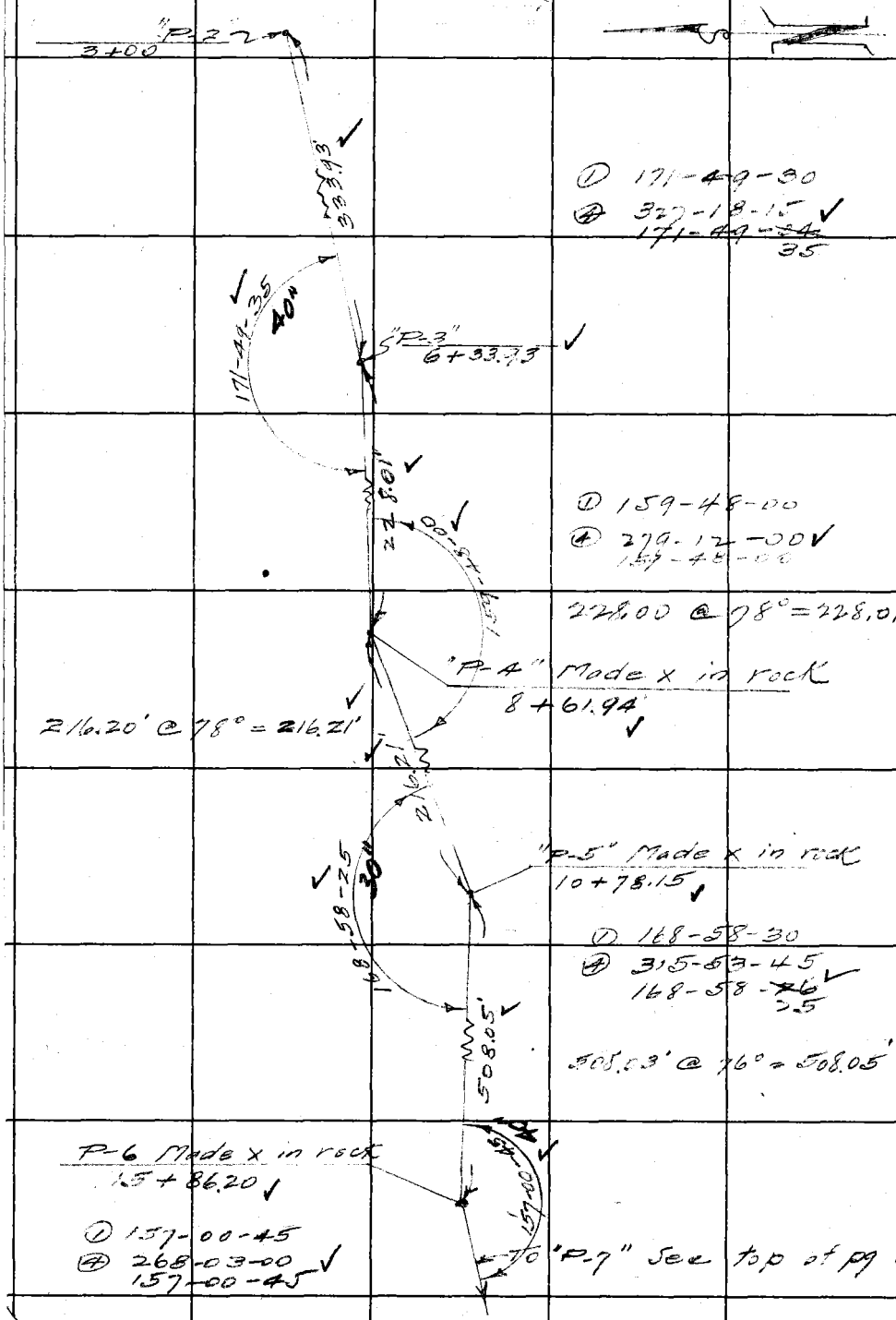

RETURN TO
LOS ANGELES COUNTY SURVEYOR
700 HALL OF RECORDS
Do not extend notes this side of this line.

Note: Any Additions or Changes on This Sheet Must be Made or Circled in Red Ink With Date and Name of Person Making Change.

Notes Ch'd by	Survey of Surical Beach
Map No.	W. O. 8360 Tape No. 077 St'd 68 °F
Office Work D.A.W.	Surveyed by L. Mobro
Checked	Notes J.W.K. Date 5-19-43
Date	Indexed A.C.

F.B. PG.

Cont'd from bot. pg. 48



① 156-28-15
④ 265-52-45
156-28-~~11~~ 10

474.85' @ 70° = Same.

① 149-57-15
④ 239-49-15
149-57-~~19~~ 20

765.45' @ 70° = Same.

① 169-27-00
④ 317-48-00
169-27-00

885.74' @ 68° = Same.

① 169-18-15
④ 317-13-15
169-18-~~19~~ 20

425.69' @ 68° = Same.

cont'd top of pg. 50

Note: Any Additions or Changes on This Sheet Must be Made or Circled in Red Ink With Date and Name of Person Making Change.

RETURN TO
LOS ANGELES COUNTY SURVEYOR
700 HALL OF RECORDS

Do not extend notes this side of this line.

FORM 247 5M 11-41

F.B. 1102 PG. 50

Notes Cont'd from bot. pg. 49

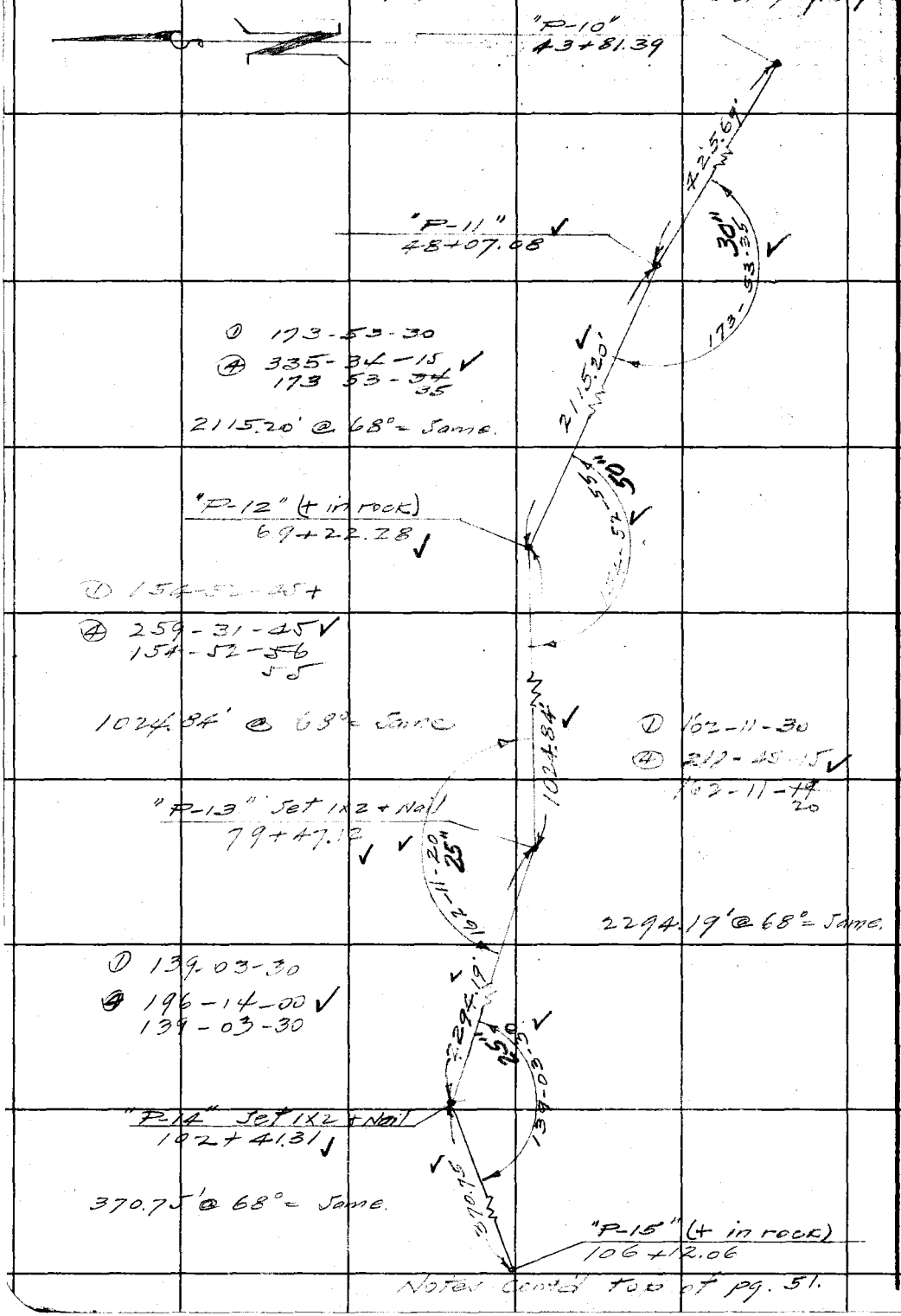

Notes Cont'd top of pg. 51.

RETURN TO
LOS ANGELES COUNTY SURVEYOR
700 HALL OF RECORDS
Do not extend notes this side of this line.
Note: Any Additions or Changes on This Sheet Must be Made or Circled in Red Ink With Date and Name of Person Making Change.

Notes Ck'd by	Survey of Sunset Beach
Map No.	W. O. 8360 Tape No. 077 St'd 68 °F
Office Work D.A.W.	Surveyed by L. Moore
Checked	Notes G.W.T. Date 5-20-43
Date	Indexed

F.B. 1[illegible] PG. 51

Notes Cont'd from bot. pg. 50.

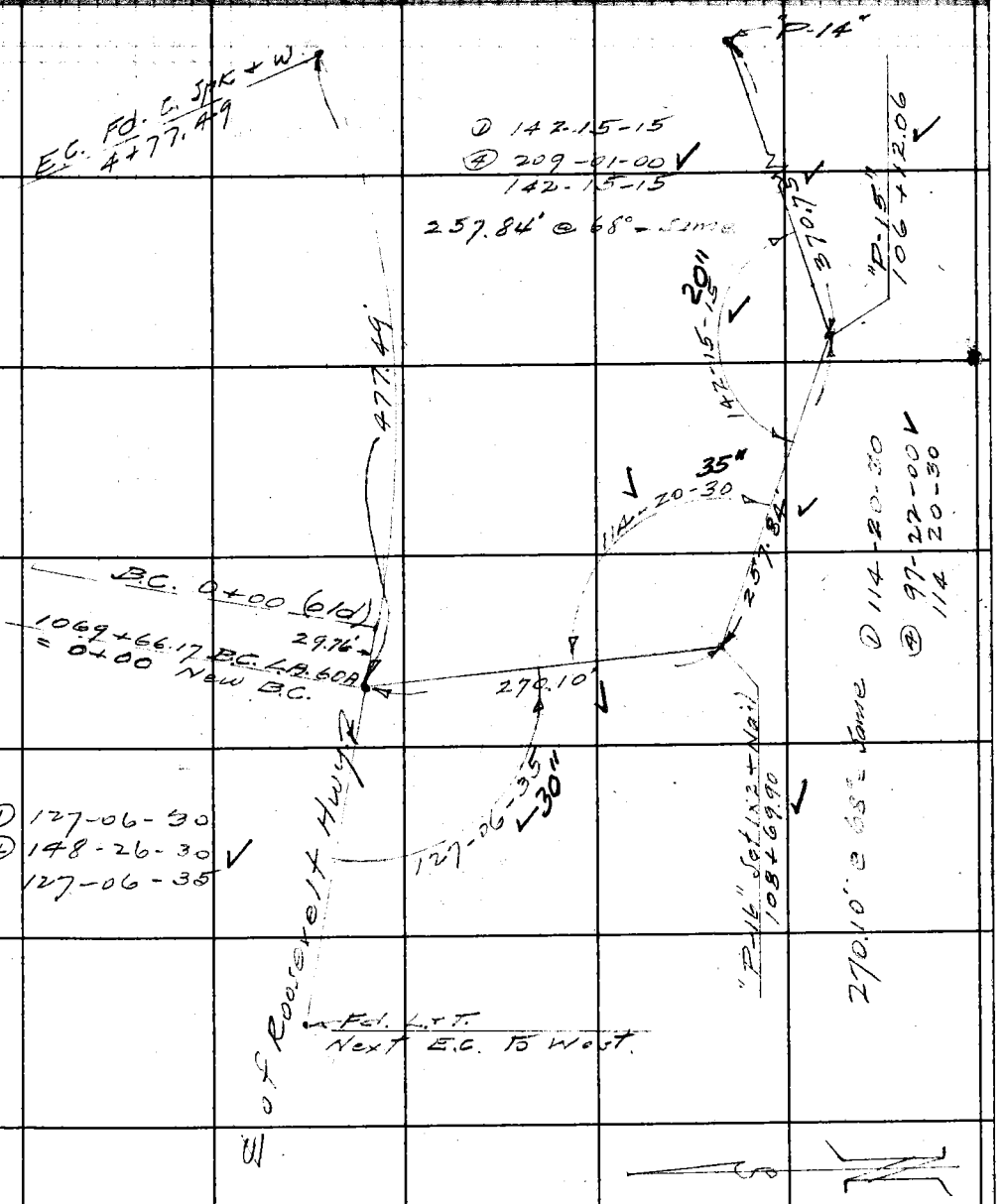

Note: Any Additions or Changes on This Sheet Must be Made or Circled in Red Ink With Date and Name of Person Making Change.

Do not extend notes this side of this line.

RETURN TO
LOS ANGELES COUNTY SURVEYOR
700 HALL OF RECORDS

FORM 247 5M 11-41

F.B. 1102 Pg. 52 Call Property to Las Flores Co.

Distances From Back Line of Beach, out to Berme Line.

6-17-43.

0+00	to 1+50		No berme
1+50	to 22+55.35		Rocks - No berme.
23+00		0'	Beg'ng of "
24+00		17'	Back line same as at 25+00
25+00		31'	
26+00		44'	
27+32.7		20'	
29+00		32'	
31+00		27'	
32+00		29'	
33+00		27'	
36+00		5'	
37+00	to 60+00		No berme. Sand sections have uniform slopes.
60+00		37'	
[illegible]		31'	
63+00		39'	
65+00		40'	
67+00		40'	
69+00		0'	
69+00	to 73+25		No berme. Sand sections have uniform slopes.
73+25		15'	
74+00		9'	
75+15		42'	
76+00		52'	
78+00		49'	
79+42.12		50'	
80+00		57'	
82+00		58'	
84+00		62'	
86+00		67'	
88+00		75'	
90+00		72'	
92+00		97'	
94+00		94'	
96+00		72'	

Notes Cont'd on Pg. 60.

RETURN TO
LOS ANGELES COUNTY SURVEYOR
700 HALL OF RECORDS
Do not extend notes this side of this line.

Note: Any Additions or Changes on This Sheet Must be Made or Circled in Red Ink With Date and Name of Person Making Change.

Form 307 5M 5-39

PLEASE RETURN TO
LOS ANGELES COUNTY SURVEYOR
700 HALL OF RECORDS

NOTE: ANY ADDITIONS OR CHANGES ON THIS SHEET MUST BE MADE OR CIRCLED IN RED INK, WITH DATE AND NAME OF PERSON MAKING CHANGE

Do not extend notes this side of this line

STATION	B. S.	H. I.	F. S.	ELEV.	Inland side — HP Line — Ocean side
B.M. #8	267	10245		7575	See pg. 34
			833	191	Mean high tide line
0+00					Edge of beach 23' 22' M.H.T.L.
3+00					Toe of bank 8' 23' "
					0+00 to 1+50 - scattered rocks.
					1+50 to 3+00. All rocks.
4+00					Toe of bk. 22' 5' M.H.T.L.
5+00					90° to back tan. 22' 4' "
6+33.93					Toe of bank 7 10' "
					3+00 to 7+00. All rock
T.P.	239	6125	651	3735	
			421	191	
7+00					Toe of bank 11' 11.5' M.H.T.L.
8+61.94					90° to back tan. Toe of bank 21' 8.5' "
					M.H.T.L. — 10'
9+30					Toe of bank — 42'
					7+00 to 9+00. Thickly scattered rocks
10+78.15					90° to back tan. Toe of bk. 13' ← M.H.T.L.
12+00					Toe of bk. 23' 4.5' M.H.T.L.
13+00					M.H.T.L. — 8' Toe of bk. — 29'
T.P.	496	7865	328	7845	
			589	101	9+00 to 18+00. Many large rocks off shore and on beach.
15+00					M.H.T.L. — 8' Toe of bank — 44'

Profile No. ____ Notes Red. ____ Plotted D.A.W. Job No. 8360 Division No. ____ F B. 1102 Pg. 53

X-Sec. No. ____ Date ____ Notes Chkd. ____ Date ____ Checked ____ Date ____ Survey of Surveyor Beach Survey by L. Moore Notes [illegible] Date 5.18.43

Map No. ____ Date ____ Indexed [illegible] Date ____

Form 307-5M 5-39

PLEASE RETURN TO
LOS ANGELES COUNTY SURVEYOR
700 HALL OF RECORDS

NOTE: ANY ADDITIONS OR CHANGES ON THIS SHEET MUST BE MADE OR CIRCLED IN RED INK, WITH DATE AND NAME OF PERSON MAKING CHANGE

Do not extend notes this side of this line

STATION	B. S.	H. I.	F. S.	ELEV.	Inland Side — [illegible] Line Ocean Side
		7 85			Brot Ford.
7+00					Toe of bk. 32' 4' M.H.T.L.
18+00					" " " 39' 0' "
20+00					" " " 24' 12' "
T.P.	464	9 045	340	2 405	
			713	191	
					18+00 to 23+00 Rocky-offshore [illegible]
21+00					Toe of [illegible] 10' [illegible] M.H.T.L.
22+50.85					" " " 19' [illegible] "
B.M. #9			1845	7200	Elev. 7190 See pg. 34
"	204	9 23		7190	
			732	191	23+00 to 36+00 {Good beach / Offshore rocks.
23+00					Edge of beach 22' 31' M.H.T.L.
25+00					" " " 14' 40.5' "
26+00					" " " 30' 73' "
T.P.	383	11 21	185	738	
27+30.20			930	191	" " " 50' 29' "
29+00					" " " 29' 56.5' "
31+00					" " " 25' 51' "
33+00					" " " 33' 37' "
T.P.	137	7 44	514	907	

F.B. 1102 Pg. 54 Job No. 8360 Division No. Notes Red. Plotted Profile
Survey of Surical Beach Date Date No.
Survey by L. Moore Notes G. W.K. Notes Chkd. Checked X-Sec.
Indexed A. C. [illegible] Date Date No.

Form 307 5M 5-39

PLEASE RETURN TO
LOS ANGELES COUNTY SURVEYOR
700 HALL OF RECORDS

NOTE: ANY ADDITIONS OR CHANGES ON THIS SHEET MUST BE MADE OR CIRCLED IN RED INK, WITH DATE AND NAME OF PERSON MAKING CHANGE

Do not extend notes this side of this line

STATION	B. S.	H. I.	F. S.	ELEV.	Inland Side		Ocean Side	
		744			Brot. Ford.			
35+00			553	191	Edge of beach	29'	37'	M.H.T.L.
36+00					Toe of bank	24'	24'	"
					36+00 to 62+25		Very rocky near bank. Sand with scattered rocks below high tide line. Rocks [illegible]	
37+30					Toe of bank	8'	28'	M.H.T.L.
39+00					" " "	22'	19'	"
T.P.	385	629	500	244				
			438	191				
41+00					" " "	21'	30'	"
43+00					" " "	17'	23'	"
43+81.39					" " "	3'	18'	"
45+00					" " "	21'	23'	"
47+00					" " "	30'	20'	"
T.P.	438	754	313	316				
			563	191				
48+07.08					" " "	22.5'	21'	"
50+00					" " "	4'	43'	"
52+00					" " "	16'	30'	"
54+00					" " "	15'	24.5'	"
T.P.	348	703	399	355				
56+00			512	191	" " "	5'	26.5'	"

Profile Notes Red. ____ Plotted D.A.W. Job No. 8360 Division No. ____ F B. 1102 Pg. 55
No. ____ Date ____ Date ____ Survey of Sunset Beach
X-Sec. Notes Chkd. ____ Checked ____ Survey by L. Pierce Notes Bk. Date 5-19-43
No. ____ Date ____ Date ____ Map No. ____ Indexed A. C. Date ____

Form 307 5M 5-39

PLEASE RETURN TO
LOS ANGELES COUNTY SURVEYOR
700 HALL OF RECORDS

NOTE: ANY ADDITIONS OR CHANGES ON THIS SHEET MUST BE MADE OR CIRCLED IN RED INK, WITH DATE AND NAME OF PERSON MAKING CHANGE

Do not extend notes this side of this line

STATION	B. S.	H. I.	F. S.	ELEV.	Inland Side		Ocean Side	
		703			Brot Ford.			
58+00					Toe of bank	19'	17'	M.H.T.L.
59+00					" " "	24'	12.5	"
+50					" " "	0'	12'	"
60+00					" " "	36'	14.5	"
59+95					" " "	10'	—	
61+45					" " "	40'	16'	"
					62+25 to 69+75	Some offshore rocks. Good beach.		
63+00					Toe of bank	43'	18'	"
T.P.	525	850	388	315				
65+00			659	191	" " "	43'	10.5'	M.H.T.L.
67+00					" " "	39'	12'	"
69+22.28					90° to back tan. Toe of bank	6'	40'	"
70+00					Toe of bank	18'	16.5'	"
+40					" " "	33'	3'	"
T.P.	425	982	293	357				
			791	191	69+75 to 73+00	Numerous scattered rocks. Poor beach.		
					73+25 to 74+50	Good beach. Offshore rocks.		
73+00					M.H.T.L. — 1' Toe of bank — 24'			~~M.H.T.L.~~
+25					" "	58'	—	
74+00					M.H.T.L. — 2' Toe of bank — 61'			

F.B. 1102 PG. 56 Job No. 8360 Division No. Notes Red. Plotted Profile
Survey of Surveyed Beach Date Date No.
Survey by L. Moore Notes G.W.K. Notes Chkd. Checked X-Sec.
Indexed A. C. Date Date No.

Form 307 5M 5-39

PLEASE RETURN TO
LOS ANGELES COUNTY SURVEYOR
700 HALL OF RECORDS

NOTE: ANY ADDITIONS OR CHANGES ON THIS SHEET MUST BE MADE OR CIRCLED IN RED INK, WITH DATE AND NAME OF PERSON MAKING CHANGE

Do not extend notes this side of this line

STATION	B. S.	H. I.	F. S.	ELEV.	Inland side → "P" Line Ocean side
		982			Brot Ford.
74+75					Toe of bank 11' ———
75+00					Edge of beach 40' 39' M.H.T.L.
76+00					" " " 25' 82' "
					75+25 to 103+60 { Good beach " Large scattered offshore
78+00					Edge of beach 29' 64' M.H.T.L.
79+47.12 ("P" Pt.)					{ 90° to back tan. 35' 68.5 "
BM#14			158	820	El. 8.207 Sec pg. 35.
					(74+50 to 75+25. Rocks.)
BM#14	518	1339		821	
			1148	191	Edge of beach M.H.T.L.
80+00					" " " 20' 84.5' "
82+00					" " " 13' 92' "
84+00					" " " 20' 68' "
86+00					" " " 30' 72' "
T.P.	607	1339	607	732	
88+00			1148	191	" " " 52' 68'
90+00					" " " 88' 45.5' "
92+00					" " " 116' 34' "
94+00					" " " 120' 26'
96+00					" " " 97' 21' "

Contd on pg. 58.

Profile Notes Red. Plotted D.A.W. Job No. 8360 Division No. F B. 1102 Pg. 57
No. Date Date Survey of Sanical
X-Sec. Notes Chkd. Checked Survey by L. Moore Notes G.W.K. Date 5-20-42
No. Date Date Map No. Indexed Date

Form 307 5M 5-39

PLEASE RETURN TO
LOS ANGELES COUNTY SURVEYOR
700 HALL OF RECORDS

NOTE: ANY ADDITIONS OR CHANGES ON THIS SHEET MUST BE MADE OR CIRCLED IN RED INK, WITH DATE AND NAME OF PERSON MAKING CHANGE

Do not extend notes this side of this line

STATION	B. S.	H. I.	F. S.	ELEV.	Inland side →	℄ P Line	Ocean side
		1339			Brot. Ford.		
T.P.	717	1345	711	628			
97+50			1154	191	Edge of bank	25'	38' M.H.T.L.
100+00					" " "	38'	20.5' "
101+00						27'	31' "
102+41.31					{90° to back ⅌	10'	59' "
T.P.	537	946	936	409			
103+60			755	191	Edge of bank	28'	26'
					103+60 to 105+00	{All rock above ℄ line Sand on ocean side	
					105+00	All rock.	
104+60					Toe of bank	24'	15' M.H.T.L.
105+40					" "	6'	23' "
106+12.06					{90° to back ⅌ Toe of bank	21'	5' "
107+00					Toe of bank	6'	32' "
108+00					" "	5'	32' "
108+69.90					" "	43'	32' "
B.M. #15			011	135	El. 2.327	See pg. 36.	

F.B. 1102 PG. 58 Job No. 8360 Division No. Notes Red. Plotted Profile
Survey of Sunical Beach Date Date No.
Survey by L. Moore Notes G.W.K. Notes Chkd. Checked X-Sec.
Indexed A. C. Johnson Date Date No.

Notes Ck'd by:	Survey of Surical Beach	F.B. 1102 Pg. 89
Map No.	W. O. 8760 Tape No. Std. °F	
Office Work	Surveyed by Moore	
Checked	Notes Moore Date 5-20-43	
Date	Indexed A. C. Johnson 5-25-43	

Transit on Big Rock
Looking East

Time	Mag Bearing of Sticks
2:50 PM	S 70° E ?
3:00 PM	S 63° E
3:10 PM	S 56° E
3:20 PM	S 53° E
3:30 PM	S 50° E
3:40 PM	S 54° E
3:50 PM	S 53° E
4:00 PM	S 52° E

Transit at P-15 (106+1206)
Looking East.

2:25 PM	N 87° E
2:35 "	N 83° E
2:45 "	N 83° E
2:50 "	N 89° E
3:00 "	N 83° E
3:10 "	N 87° E
3:25 "	N 85° E
3:35 "	N 87° E
3:45 "	N 89° E
3:50 "	N 83° E
4:00 "	N 81° E

Note: Any Additions or Changes on This Sheet Must be Made or Circled in Red Ink With Date and Name of Person Making Change.
Do not extend notes this side of this line.
RETURN TO
LOS ANGELES COUNTY SURVEYOR
700 HALL OF RECORDS
FORM 247 SM 12-41

[redacted] 60

Distance From Back [redacted] of

Bench Out to Berme Line

97+50	22'
100+00	15'
101+00	17'
102+41.31	0'

102+41.31 to 108+69.90 No berme. All rock

02:5-60