Notes Ck'd by L.K.F.	Survey of Fire Cistern System
Map No. 149-57	W. O. 5211 Tape No. 58 St'd 84° °F
Office Work L.K.F.	Surveyed by Moore
Checked	Notes Moore Date 6-18-43
Date June 1943	Indexed A. C. Johnson 6-21-43

F.B. 1104 PG 5

FIRE CISTERN SYSTEM

SITE #2

J.N. 5211

ARROYO SEQUIT SITE

1104

Microfilmed Feb '88

F.B. 1104 PG. 6

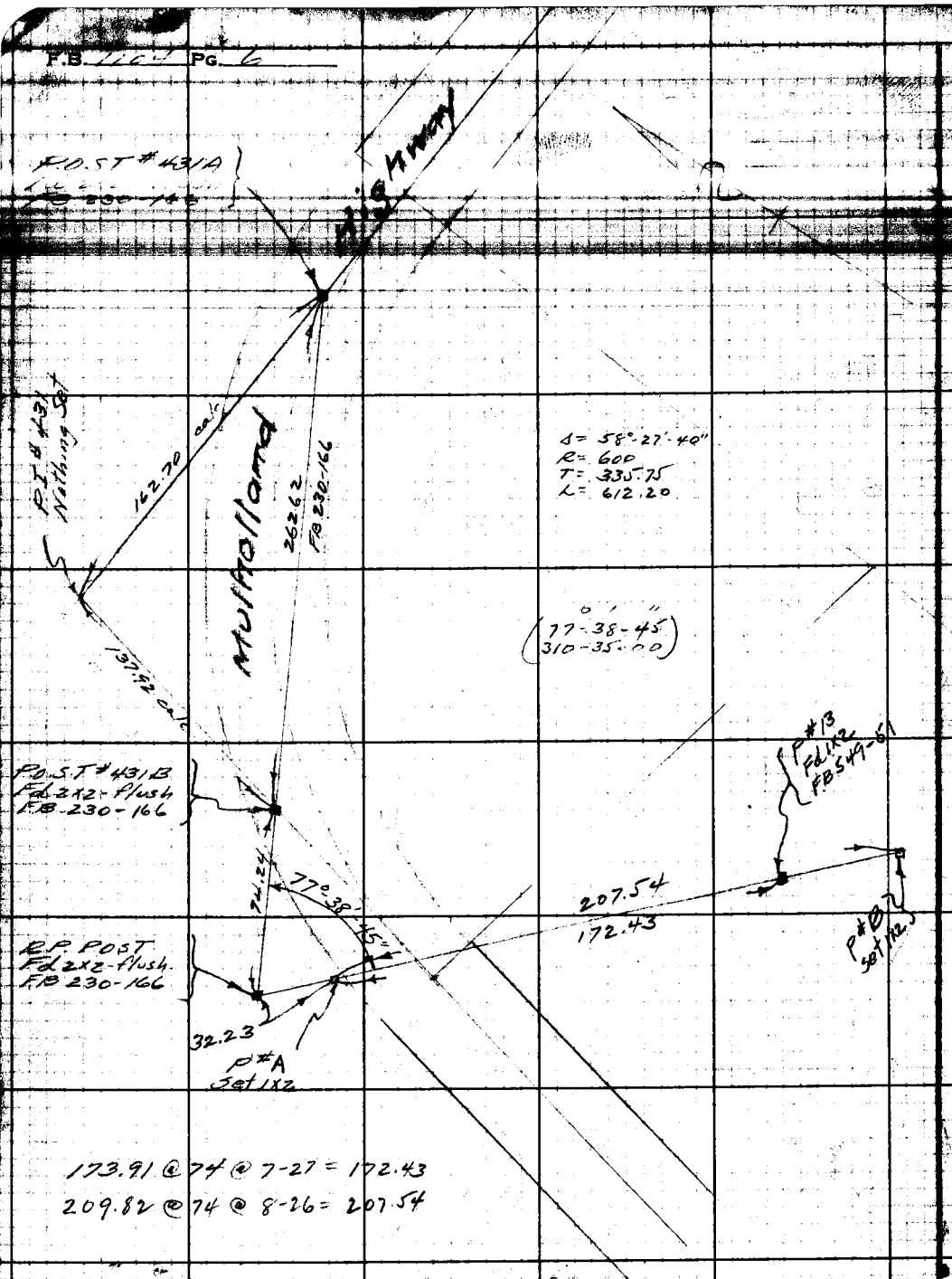

173.91 @ 74 @ 7-27 = 172.43

209.82 @ 74 @ 8-26 = 207.54

Note: Any Additions or Changes on this Sheet Must Be Made or Circled in Red Ink With Date and Name of Person Making Change.

Do not extend notes this side of this line.

INTRUSION TO
LOS ANGELES COUNTY SURVEYOR
700 HALL OF RECORDS

FORM 307 2M 11-41

PLEASE RETURN TO
LOS ANGELES COUNTY SURVEYOR
700 HALL OF RECORDS

NOTE: ANY ADDITIONS OR CHANGES ON THIS SHEET MUST BE MADE OR CIRCLED IN RED INK, WITH DATE AND NAME OF PERSON MAKING CHANGE

Do not extend notes this side of this line

STATION	B. S.	H. I.	F. S.	ELEV.	
P #13	0 92	460 12		459 2	See F.B. 549/51 Fd. 1X2
T.P.	1 30	449 95	11 47	448 65	
T.P.	5 56	444 48	11 03	438 92	
P# A	8 29	444 11	8 66	435 82	P#A - 1X2 - FB 1104 - 6
T.P.	11 11	450 03	5 19	438 92	
T.P.	11 39	460 04	1 38	448 65	
P#13			0 84	459 20	El. = 459.2 see above

Profile Notes Red. Plotted L.K.F. Job No. 5211 Division No. V F.B. 1104 Pg. 7
No. Date Date June 1943 Survey of Fire Cistern System
Notes Chkd. L.K.F. Survey by [illegible]
Date June 1943 Date 7-1-43 Map No. Index C. Johnson

F B. Pg.

Job No. Division No. Notes Red. Plotted Profile

Survey of Date Date No.

Survey by Notes Notes Chkd. Checked X-Sec.

Indexed Date Date Date No.

FORM 307 2M 11-41

PLEASE RETURN TO
LOS ANGELES COUNTY SURVEYOR
700 HALL OF RECORDS

NOTE: ANY ADDITIONS OR CHANGES ON THIS SHEET MUST BE MADE OR CIRCLED IN RED INK, WITH DATE AND NAME OF PERSON MAKING CHANGE

Do not extend notes this side of this line

STATION	B. S.	H. I.	F. S.	ELEV.

Form 301 10M 3-34

PLEASE RETURN TO
LOS ANGELES COUNTY SURVEYOR
700 HALL OF RECORDS

NOTE: ANY ADDITIONS OR CHANGES ON THIS SHEET MUST BE MADE OR CIRCLED IN RED INK, WITH DATE AND NAME OF PERSON MAKING CHANGE

Do not extend notes this side of this line

Transit at	Sight on	Stadia Intercepts	Stadia Distance	Stadia Rod—	Horizontal Angle 0° to 360° Right	Horiz. Distance	+ — Vertical Angle	Elevation of Point	+ Back Sight	— Difference Elevation	Height of Instrument	+ — Vertical Distance	REMARKS Station	Left	Right
					° '		° '	435.8	1.46		440.4		P#A		
P#A	P#B	509													
		475	35	5.0	272.55	35	—	354		5.0		0.0	Pa Bench		
		605			° '		° '		2						
		6	6	6.0	343.25	6	—	344		6.0		0.0	"		
		929			° '		° '		3						
		9	40	9.2	70.—	40	—	312		9.2		0.0	"		
		1127			° '		° '		4						
		11	78	11.4	72.22	78	—	290		11.4		0.0	"		
		1208			° '		° '		5						
		11	109	11.5	72.21	109	0.50	273					"		
		1290			° '		° '		6						
		11	111	11.5	70.10	111	1.30	261					W. Side		
		1398			° '		° '		7						
		13	80	10.5	69.22	80	1.25	278					"		
		1478			° '		° '		8						
		15	42	10.2	64.—	42	—	302		10.2		0.0	"		
		1520			° '		° '		9						
		8		8	347.50	11	—	323		8.1		0.0	"		
		635			° '		° '		10						
		6	36	6.3	279.25	36	—	296		6.2		0.0	" "		
		746			° '		° '		11						
		7	47	7.2	308.10	47	—	332		7.2		0.0	E		
		9			° '		° '		12						
		867	34	8.8	350.50	34	—	316		8.8		0.0	" "		
		1051			° '		° '		13						
		11	52	11.0	38.30	52	—	294		11.0		0.0	"		
		1184			° '		° '		14						
		11	85	12.0	55.40	85	1.32	262					" "		
		1215			° '		° '		15						
		11	116	11.5	59.—	116	2.06	249					" "		
		1315			° '		° '		16						
		8	116	8.6	55.38	116	—	318		3.2		0.0	Top bar		
		586			° '		° '		17						
		5	87	5.4	51.05	87	—	350		5.4		0.0	" "		
		355			° '		° '		18						
		3	56	3.3	31.38	56	—	371		3.3		0.0	" "		
		238			° '		° '		19						
		2	39	2.2	351.20	39	—	382		2.2		0.0	" "		
		352			° '		° '		20						
		3	53	3.3	313.—	53	+ 3.05	400		0.5		2.8	" "		
		1082			° '		° '		21						
X		10	83	10.4	318.40	83	+ 3.50	356		1.9		+ 5.5	Sr.		
Add'n'l Inform.			32	3.4		31	8.50	42.6		7.5		+ 13.6			

Notes Red. L.K.F. Platted L.K.F. Job No. 5311 Division No. V F.B. 1104 Pg. 8
Date 1/20/1943 Date 3/20/1943 Survey of Fire Cistern System - Site #2
Notes Chkd. Checked Survey by Notes Date
Date Date Map No. Indexed A. C. Johnson

Form 301 10M 3-34

PLEASE RETURN TO
LOS ANGELES COUNTY SURVEYOR
700 HALL OF RECORDS

NOTE: ANY ADDITIONS OR CHANGES ON THIS SHEET MUST BE MADE OR CIRCLED IN RED INK, WITH DATE AND NAME OF PERSON MAKING CHANGE

Do not extend notes this side of this line

Transit at	Sight on	Stadia Intercepts	Stadia Distance	Stadia Rod	Horizontal Angle 0° to 360° Right	Horiz. Distance	+ − Vertical Angle	Elevation of Point	+ Back Sight	+ − Difference Elevation	Height of Instrument	+ − Vertical Distance	REMARKS Station	Left	Right
P#A	P#B	960 / 9	61	9°	329 40	60	+ 8 14	440 2	1	− 0 4	440 4	+ 8 0	Bk. Sl.		
		455 / 4	56	4°	1 42	56	+ 2 2	390	2	−	−	−	Bk Sl.		
		981 / 9	82	9°	352 22	81	+ 7 2	422	3	−	−	+ 10 5	Gr		
		478 / 4	79	4°	22 10	79	+ 1 5	392	4	−	−	−	Bk Sl		
		992 / 9	93	9°	14 50	92	+ 6 11	418	5	−	−	−	Gr		
		886 / 8	87	8°	40 −	87	+ 2 5	371	6	−	−	−	"		
		1115 / 10	116	11°	34 22	115	+ 4 10	378	7	− 2	−	+ 8 4	Bk Sl		
		1130 / 10	131	15°	45 25	130	+ 3 4	341	8	− 6 5	−	+ 8 5	" "		
		850 / 7	151	8°	33 08	150	+ 3 4	421	9	−	−	−	S.H.		
		525 / 4	126	5°	25 20	125	+ 3 4	436	10	−	−	−	"		
		905 / 8	106	9°	15 25	105	+ 6 2	430	11	+ 2 6	−	+ 1 6	" & Flag		str site
		818 / 7	119	8°	8 10	117	+ 7 1	474	12	−	−	−	"		
		1020 / 9	121	10°	352 25	119	+ 8 −	472	13	−	−	−	"		
		1116 / 10	117	11°	338 14	114	+ 8 1	461	14	−	−	−	"		
		1058 / 9	159	10°	353 25	155	+ 8 38	541	15	−	−	−	"		
		1169 / 10	170	14 5	342 34	165	+ 9 28	534	16	−	−	−	"		
		1063 / 9	164	10°	6 42	162	+ 9 14	565	17 56 5	−	−	−	"		
		1196 / 10	197	14 6	344 18	191	+ 9 40	588	18	−	−	−	Bk Sl		
		783 / 6	184	7°	16 18	181	+ 7 30	576	19	−	−	−	S.H.		
		913 / 7	214	11 3	345 13	208	+ 9 38	645	20	−	−	−	Top Bk		
		483 / 3	184	4°	22 24	182	+ 5 33	543	21	−	−	−	S.H.		

Add'n'l Inform.

F.B. 1104 PG. 10

Topography Description Legend:
Side Hill.....S.H. Bottom Draw.B.D.
Side of Draw.S.D. Bottom Wash B.W.
Side of Ridge.S.R. Top of Ridge.T.R.
Head of Draw H.D. Toe of Slope..T.S.

Inters. of Draws. V.D's
Break in Slope..Bk.S.
Steep Slope.....S.S.
Top of Cliff.....T.Cl.
Bottom of Cliff..B.Cl.
Top of Spur.....T.Sp.
Bottom Canyon..B.Cn.

Side of Canyon S.Cn.
Top of Bank...T.B.
Bottom of Bank.B.B.
Top of Cut.....T.C.
Bottom of Cut..B.C.
Top of Fill.....T.F.
Bottom of Fill.B.F.

Saddle .....Sa.
Swale .....Sw.
Flat .....Fl.
Stream .....Str.
Trail .....Tr.
Pavement .....Pvt.
Edge of Road E.Rd.

Traveled Rd. Tr.Rd.
Fence .....Fn.
Int. Fences. V.Fns.
Ditch .....Di.
Telephone Pole T.P.
Power Pole...P.P.
Culvert .....Cul.

Oak-O. Fir-Fr.
Pine-Pi. Cedar-Ce.
Sycamore .....Sy.
Eucalyptus .....Eu.
Plus combinations of these and all common standard abbreviations.

Form 301 10M 3-34

PLEASE RETURN TO
LOS ANGELES COUNTY SURVEYOR
700 HALL OF RECORDS

NOTE: ANY ADDITIONS OR CHANGES ON THIS SHEET MUST BE MADE OR CIRCLED IN RED INK. WITH DATE AND NAME OF PERSON MAKING CHANGE

Do not extend notes this side of this line

Transit at	Sight on	Stadia Intercepts	Stadia Distance	Stadia Rod—	Horizontal Angle 0° to 360° Right	Horiz. Distance	+ — Vertical Angle	Elevation of Point	+ Back Sight	+ — Difference Elevation	Height of Instrument	+ — Vertical Distance	REMARKS Station	Left	Right
Pt.A	Pt.B	880 / 7	181	8.0	353°48'	177	+ 8°40'	459.7	1		440.4		S.H		
		906 / 7	207	8.0	355°10'	201	+ 9°26'	66.1	2				"		
		708 / 5	209	6.0	4°12'	204	+ 8°58'	66.9	3				Top Bk		
		711 / 5	212	6.0	18°23'	209	+ 6°56'	60.0	4				S.H		
		605 / 4	206	5.0	10°43'	202	+ 7°55'	63.5	5				Top Bk		
		1126 / 10	127	14.0	51°34'	127	+ 2°20'	31.8	6				Top bank		
		1052 / 9	153	13.0	53°48'	153	—	27.4	7	13.0		0.0	" "		
		1130 / 10	131	14.0	55	131	—	26.4	8	14.0		0.0	Bo "		
		1153 / 10	154	14.6	55°40'	154	— 1°18'	22.2	9				" "		
		1052 / 9	153	14.0	62°38'	153	— 2°58'	22.8	10				E. edge		
									11						
									12						
									13						
									14						
									15						
									16						
									17						
									18						
									19						
									20						
									21						

Add'n'l Inform.

Notes Red. [illegible] Platted LKF Job No. 5211 Division No. V F.B. 1104 PG. 11
Date June 1943 Date June 1943 Survey of Fire Cistern System Site #2
Notes Chkd. Checked Survey by [illegible] Notes [illegible] Date 6-18-43
Date Date Map No. Indexed A. C. Johnson Date

Form 301 10M 3-34

PLEASE RETURN TO

LOS ANGELES COUNTY SURVEYOR

700 HALL OF RECORDS

NOTE: ANY ADDITIONS OR CHANGES ON THIS SHEET MUST BE MADE OR CIRCLED IN RED INK, WITH DATE AND NAME OF PERSON MAKING CHANGE

Do not extend notes this side of this line

Transit at	Sight on	Stadia Intercepts	Stadia Distance	Stadia Rod	Horizontal Angle 0° to 360° Right	Horiz. Distance	+ Vertical Angle	Elevation of Point	+ Back Sight	+ Difference Elevation	Height of Instrument	+ Vertical Distance	REMARKS Station	Left	Right
					° ′		° ′		1						
					° ′		° ′		2						
					° ′		° ′		3						
					° ′		° ′		4						
					° ′		° ′		5						
					° ′		° ′		6						
					° ′		° ′		7						
					° ′		° ′		8						
					° ′		° ′		9						
					° ′		° ′		10						
					° ′		° ′		11						
					° ′		° ′		12						
					° ′		° ′		13						
					° ′		° ′		14						
					° ′		° ′		15						
					° ′		° ′		16						
					° ′		° ′		17						
					° ′		° ′		18						
					° ′		° ′		19						
					° ′		° ′		20						
					° ′		° ′		21						

Add'n'l Inform.

F.B. PG.

Topography Description Legend:

Side Hill.....S.H.
Side of Draw.S.D.
Side of Ridge.S.R.
Head of Draw H.D.
Bottom Draw.B.D.
Bottom Wash B.W.
Top of Ridge.T.R.
Toe of Slope..T.S.

Interf. of Draws.V.D's
Break in Slope..Bk.S.
Steep Slope.....S.S.
Top of Cliff.....T.Cl.
Bottom of Cliff..B.Cl.
Top of Spur.....T.Sp.
Bottom Canyon..B.Cn.

Side of Canyon S.Cn.
Top of Bank.....T.B.
Bottom of Bank.B.B.
Top of Cut.....T.C.
Bottom of Cut..B.C.
Top of Fill.....T.F.
Bottom of Fill.B.F.

Saddle .....Sa.
Swale .....Sw.
Flat .....Fl.
Stream .....Str.
Trail .....Tr.
Pavement ....Pvt.
Edge of Road E.Rd.

Traveled Rd. Tr.Rd.
Fence .....Fn.
Int. Fences.V.Fns.
Ditch .....Di.
Telephone Pole T.P.
Power Pole...P.P.
Culvert .....Cul.

Oak-O. Fir-Fr.
Pine-Pl. Cedar-Ce.
Sycamore .....Sy.
Eucalyptus .....Eu.
Plus combinations of these and all common standard abbreviations.

Notes Ck'd by Drew.	Survey of Fire Cistern Sys. Site #1
Map No. 149-37-2	W. O. 5211 Tape No. [illegible] Fld. 84 of
Office Work L.K.F.	Surveyed by Moore
Checked JAL-JHS.	Notes Moore Date 6-22-43
Date July 1943	Indexed R. C. Johnson 6-29-43

F.B. 1104 PG. [illegible]

EVERDING FIRE CISTERN SYSTEM SITE

FIRE CISTERN SYSTEM
SITE #1
AND
ADDITIONAL CENTER LINE
OF
EVERDING MOTORWAY
JN 5211

Moore
Blanchard
Heber
Graham
Shields

Mapped on Survey Div. File No.
149-37-2

Note: Any Additions or Changes on This Sheet Must be Made or Circled in Red Ink With Date and Name of Person Making Change.

Do not extend notes this side of this line.

RETURN TO
LOS ANGELES COUNTY SURVEYOR
700 HALL OF RECORDS

FORM 242, SM 1-43

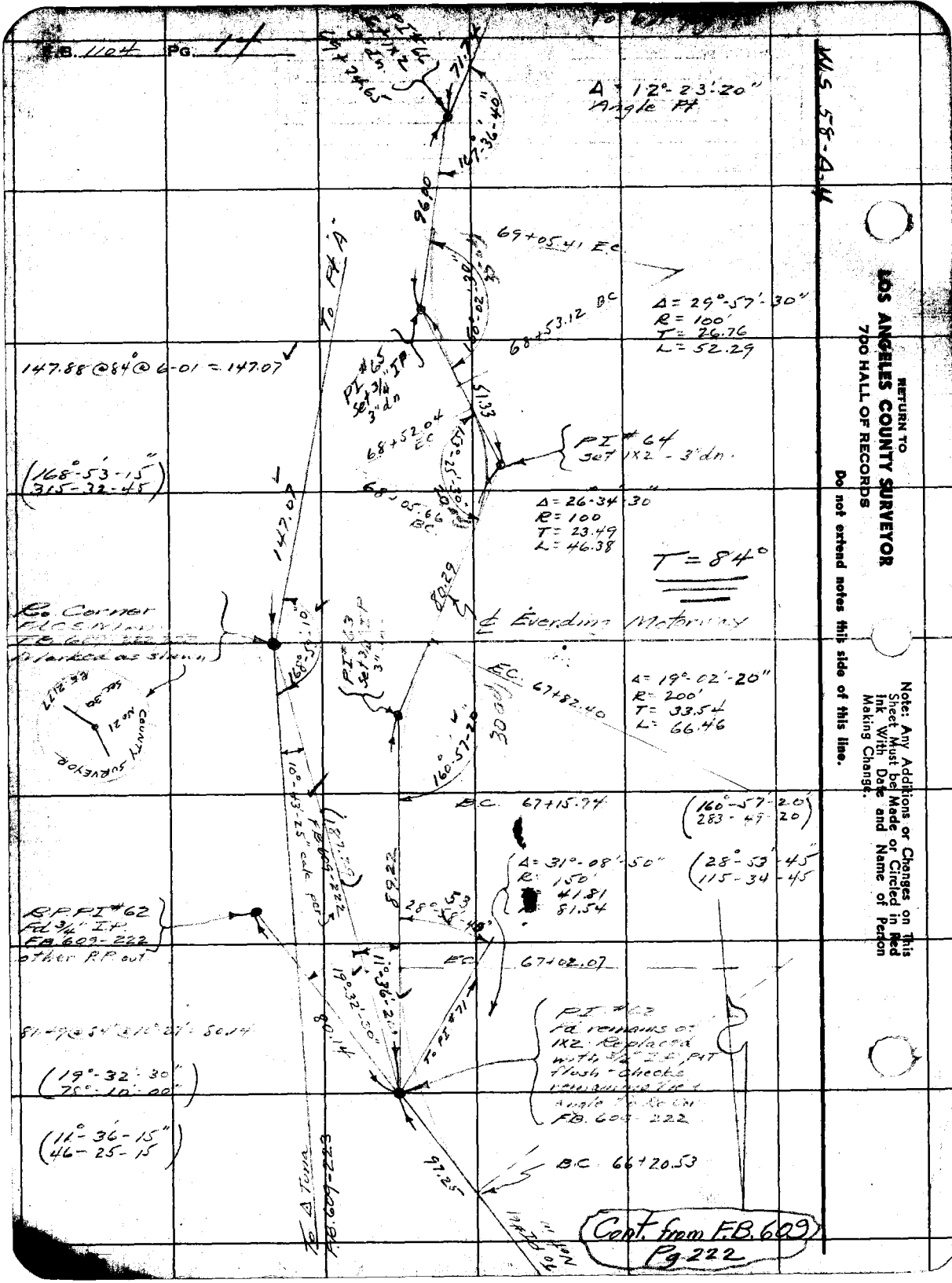
F.B. 1104 Pg. 14
W.S. 58-A-4
Δ = 12°-23'-20"
Angle Pt.
69+05.41 E.C.
Δ = 29°-57'-30"
R = 100'
T = 26.76
L = 52.29
68+53.12 B.C.
147.88 @ 84° @ 6-01 = 147.07
PI #65 Set 3/4" IP 3" dn
68+52.04 EC
PI #64 Set 1X2 - 3" dn.
(168°-53'-15" 315-32-45)
68+05.66 BC
Δ = 26°-34'-30"
R = 100
T = 23.49
L = 46.38
T = 84°
Ro. Corner
℄ Everding Motorway
Δ = 19°-02'-20"
R = 200'
T = 33.54
L = 66.46
E.C. 67+82.40
B.C. 67+15.94
(160°-57'-20" 283-49-20)
Δ = 31°-08'-50"
R = 150'
T = 41.81
L = 81.54
(28°-53'-45" 115-34-45)
R.P. PI #62 Fd 3/4" I.P. F.B. 609-222 other R.P. out
E.C. 67+02.07
PI #62 Fd remains of 1X2 Replaced with 3/4" I.P. P&T flush - checks remaining Tie & Angle To Ro. Cor. F.B. 609-222
(19°-32'-30" 78°-10'-00")
(11°-36'-15" 46-25-15)
B.C. 66+20.53
To Pt. "A"
To Δ Tuna F.B. 609-223
Cont. from F.B. 609 Pg. 222
RETURN TO
LOS ANGELES COUNTY SURVEYOR
700 HALL OF RECORDS
Do not extend notes this side of this line.
Note: Any Additions or Changes on This Sheet Must be Made or Circled in Red Ink With Date and Name of Person Making Change.

Notes Ck'd by Drew	Survey of Fire Cistern Sp. Site #1	F.B. 1104 Pg. 1
Map No. Sur. Dir. 149-37-2	W. O. 5211 Tape No. 58 Std. 84 °F	
Office Work L.K.F.	Surveyed by L.D. Moore	
Checked J.A.L. – J.H.S.	Notes Blanchard Date 6-23-43	
Date July 1943	Indexed E. C. Johnson	

+ pg 16

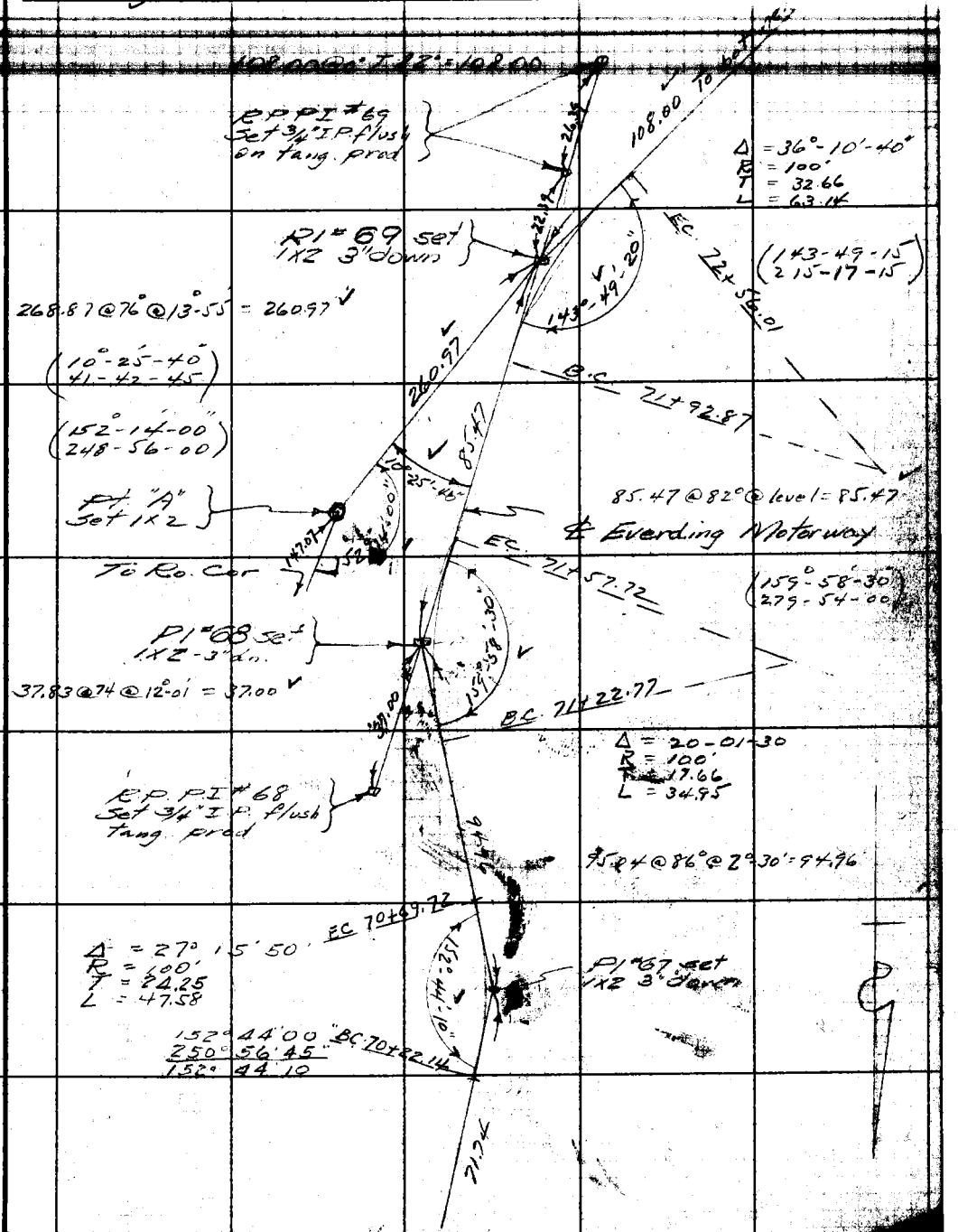

From top pg. 14

Note: Any Additions or Changes on This Sheet Must be Made or Circled in Red Ink With Date and Name of Person Making Change.

RETURN TO
LOS ANGELES COUNTY SURVEYOR
700 HALL OF RECORDS

Do not extend notes this side of this line.

FORM 247 5M 11-41

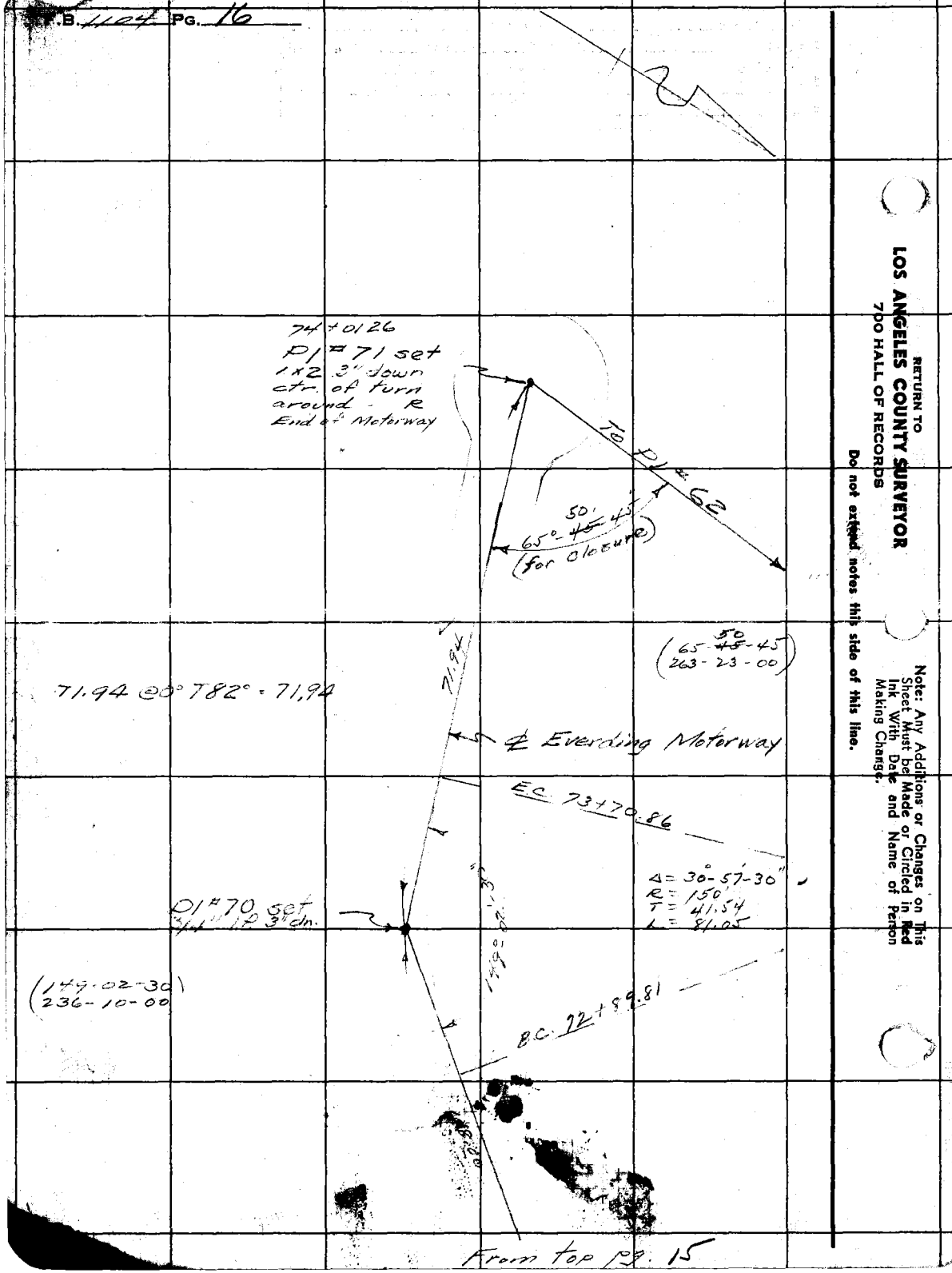

RETURN TO
LOS ANGELES COUNTY SURVEYOR
700 HALL OF RECORDS
Do not extend notes this side of this line.
Note: Any Additions or Changes on This Sheet Must be Made or Circled in Red Ink With Date and Name of Person Making Change.

FORM 307 2M 11-41

PLEASE RETURN TO
LOS ANGELES COUNTY SURVEYOR
700 HALL OF RECORDS

NOTE: ANY ADDITIONS OR CHANGES ON THIS SHEET MUST BE MADE OR CIRCLED IN RED INK, WITH DATE AND NAME OF PERSON MAKING CHANGE

Do not extend notes this side of this line

Profile No. ____ Notes Red. L.K.F. Date 7-1-43 Plotted ____ Date ____ Job No. 5211 Survey of Fire Control System Survey by Wheeler & Notes Wheeler Date 6-24-43 Division No. ✓ Field Bk. 110 Pg. 17 Site #1

X-Sec. No. ____ Notes Chkd. ____ Date ____ Checked ____ Date ____ Map No. ____ Indexed ____ C. Johnson Date ____

STATION	B. S.	H. I.	F. S.	ELEV.		
Checking elev. between Ro Cor #21 and A Tunn.						
Elev. Ro. Cor.				1709.0	Top C.S. Mon.	
Vertical angle = +4°39'						
Dist = 1806.77						
1806.77 X tang 4°39' =				+147.0		From USGS Quad Sht "Topanga Cb"
				1856.0	El. Tuna = 1854.0	USGS elev
This use top Mon at Ro Cor as 1707.0 - as Mon is ±1 below top rock ledge - probable point of U.S.G.S. elev.						
BM	0.04	1707.04		1707.0	Ro Cor #21 - Assumed elev.	
T.P.	1.63	1699.21	9.46	1697.58		
Pt. A	0.69	1693.80	6.10	1693.11	Pt. A 1X2	See Pg. 15 for location
	0.42	1682.68	11.54	1682.26		Levels run using
	0.39	1672.25	10.82	1671.86		target on rod
	0.13	1661.57	10.81	1661.44		for check
	0.20	1650.61	11.16	1650.41		
PI #67	1.79	1649.57	2.83	1647.78	PI #67 - 1X2	(Per pg 15)
	0.74	1638.95	11.36	1638.21		
	6.31	1634.60	10.66	1628.29		
PI #69			7.84	1626.76	PI #69 - 1X2	Per Pg. 15

F.B. 1104 Pg. 18 | Job No. 521 | Division No. ✓ | Notes Red. | Plotted | Profile

Survey of Fire Cistern Sys | Date | Date | No.

Survey by Moore | Notes Moore | Notes Chkd. | Checked | X-Sec.

Indexed | Date | Date | Date | No.

STATION	B. S.	H. I.	F. S.	ELEV.

FORM 307 2M 11-41

PLEASE RETURN TO
LOS ANGELES COUNTY SURVEYOR
700 HALL OF RECORDS

Do not extend notes this side of this line

NOTE: ANY ADDITIONS OR CHANGES ON THIS SHEET MUST BE MADE OR CIRCLED IN RED INK, WITH DATE AND NAME OF PERSON MAKING CHANGE

Form 301 10M 3-34

PLEASE RETURN TO
LOS ANGELES COUNTY SURVEYOR
700 HALL OF RECORDS

NOTE: ANY ADDITIONS OR CHANGES ON THIS SHEET MUST BE MADE OR CIRCLED IN RED INK, WITH DATE AND NAME OF PERSON MAKING CHANGE

Do not extend notes this side of this line

Transit at	Sight on	Stadia Intercepts	Stadia Distance	Stadia Rod—	Horizontal Angle 0° to 360° Right	Horiz. Distance	+ — Vertical Angle	Elevation of Point	+ Back Sight	+ — Difference Elevation	Height of Instrument	+ — Vertical Distance	REMARKS Station	Left	Right
Pt. A	PI #69							1693.1	5°	Elev. per Pg 17	1698.1		Pt. A - Top ridge		
See pg 15	See pg 15	420 / 4	21	4°	165.35	21	1.—	936	2				Top Bk		
		450 / 430	21	4°	148.32	21	—	937	3				Top ridge		
		423 / 4	24	4°	130.40	24	—	939	4				Top Bk		
		930 / 9	31	9°	112.06	31	—	891	5				S.H.		
		1141 / 11	42	11°	98.14	40	10.50	792	6				"		
		1199 / 1160	40	12°	67.53	38	10.56	785	7				"		
		1023 / 1050	24	10°	70.34	24	—	875	8				"		
		540 / 540	10	5°	70.21	10	—	927	9				Top Bk		
		628 / 621	9	6°	234.44	9	—	919	10				"		
		1125 / 11	26	11°	239.15	25	10.12	826	11				Bk		
		1200 / 1160	41	12°	186.29	41	2.40	841	12				"		
		1196 / 1140	57	12°	241.40	50	20.22	677	13				S.H.		
		1212 / 1140	63	12°	263.13	57	17.28	678	14				"		
		1170 / 11	72	11°	283.03	65	16.55	673	15				Ctr spur		
		1136 / 11	37	11°	287.58	36	9.16	812	16				" "		
		709 / 7	10	7°	290.32	10	—	911	17				Top Bk		
		817 / 8	18	8°	0.00	18	1.—	897	18	8.3		0.3	" "		
		817 / 8	18	8°	41.22	18	—	901	19				" "		
		1139 / 11	40	11°	43.20	39	10.05	796	20				S.H.		
		1150 / 11	51	11°	18.23	50	8.45	794	21	18.7		7.7	[illegible]		

Add'n'l Inform.

Notes Red. LKF Platted LKF Job No. 5211 Division No. V F.B. 1104 Pg. 19
Date [illegible] Date [illegible] Survey of Fire Station System - Site #1
Notes Chkd. Checked Survey by Moore Notes Moore Date [illegible] - 24 [illegible]
Date Date Map No. Indexed C. Johnson Date

Form 301 10M 3-34

PLEASE RETURN TO
LOS ANGELES COUNTY SURVEYOR
700 HALL OF RECORDS

NOTE: ANY ADDITIONS OR CHANGES ON THIS SHEET MUST BE MADE OR CIRCLED IN RED INK, WITH DATE AND NAME OF PERSON MAKING CHANGE

Do not extend notes this side of this line

Transit at	Sight on	Stadia Intercepts	Stadia Distance	Stadia Rod	Horizontal Angle 0° to 360° Right	Horiz. Distance	+ − Vertical Angle	Elevation of Point	+ Back Sight	+ − Difference Elevation	Height of Instrument	+ − Vertical Distance	REMARKS Station Left Right
Pt A	PI #69	1200 / 1150	51	12.0	8 26	50	− 6.3	1680.2	1		1698.1		ctr ridge
		1196 / 1150	47	12.0	345 39	45	− 10.0	780	2				edge "
		1165 / 11	66	12.0	357 20	63	− 11.4	731	3				" "
		1167 / 11	68	12.0	5 33	66	− 10.0	732	4				ctr " + flag ctr site
		1171 / 11	72	12.0	18 24	69	− 10.5	728	5				edge ridge
									6				
PI #69	Pt A							1626.8	7 51		1631.9		PI #69
		510 / 4	111 / 511	5.0	340 —	109	+ 7.3	413	8				edge rd.
		1140 / 10	141	11.0	339 21	137	+ 9.2	437	9				" "
		1167 / 10	168	11.0	338 34	164	+ 8.5	468	10				" "
		1100 / 9	201	10.0	339 18	197	+ 8.0	499	11				" "
		800 / 6	201	7.0	348 28	194	+ 11.3	643	12				SH
		825 / 6	226	7.0	341 22	223	+ 6.4	515	13				edge rd
		1053 / 8	254	9	342 30	250	+ 6.4	524	14				" "
		450 / 3	151	4.0	352 28	145	+ 11.1	565	15	+ 24.7		+ 26.7	SH
		1063 / 9	164	10.0	341 54	160	+ 8.2	456	16				Bot cut + ed rd
		670 / 5	171	6.0	0 00	163	+ 12.2	615	17				SH
		1142 / 10	143	10.0	343 40	139	+ 9.0	444	18				Bot cut + ed rd
		490 / 3	191	4.0	6 03	185	+ 9.5	602	19				SH
		1120 / 10	121	11.0	345 41	117	+ 9.4	412	20				Bot cut + ed rd
		5[illegible] / 4	12[illegible]	5.0	349 03	117	+ 9.5	473	21				Top "

Add'n'l Inform.

F.B. 1104 PG. 20

Topography Description Legend:
Side Hill....S.H. Bottom Draw B.D.
Side of Draw S.D. Bottom Wash B.W.
Side of Ridge S.R. Top of Ridge T.R.
Head of Draw H.D. Toe of Slope..T.S.

Inters. of Draws V.D's
Break in Slope..Bk.S.
Steep Slope.....S.S.
Top of Cliff.....T.Cl.
Bottom of Cliff..B.Cl.
Top of Spur.....T.Sp.
Bottom Canyon..B.Cn.

Side of Canyon S.Cn.
Top of Bank...T.B.
Bottom of Bank.B.B.
Top of Cut....T.C.
Bottom of Cut..B.C.
Top of Fill....T.F.
Bottom of Fill.B.F.

Saddle .....Sa.
Swale .....Sw.
Flat .....Fl.
Stream .....Str.
Trail .....Tr.
Pavement ....Pvt.
Edge of Road E.Rd.

Traveled Rd. Tr.Rd.
Fence .....Fn.
Int. Fences.V.Fns.
Ditch .....Dt.
Telephone Pole T.P.
Power Pole...P.P.
Culvert .....Cul.

Oak-O. Fir-Fr.
Pine-Pl. Cedar-C
Sycamore .....S
Eucalyptus ....Et
Plus combination of these and all common standard abbreviations.

Form 301 10M 3-34

PLEASE RETURN TO
LOS ANGELES COUNTY SURVEYOR
700 HALL OF RECORDS

NOTE: ANY ADDITIONS OR CHANGES ON THIS SHEET MUST BE MADE OR CIRCLED IN RED INK, WITH DATE AND NAME OF PERSON MAKING CHANGE

Do not extend notes this side of this line

Transit at	Sight on	Stadia Intercepts	Stadia Distance	Stadia Rod—	Horizontal Angle 0° to 360° Right	Horiz. Distance	+ ± Vertical Angle	Elevation of Point	+ Back Sight	+ — Difference Elevation	Height of Instrument	+ — Vertical Distance	REMARKS Station	Left	Right
PI 66	PI A	818			° '		° '		1						
		6	219	7 0	10 48	212	+ 9 57	1662		—	1631	—	SH.		
		643							2						
		5	144	6 0	346 55	140	+ 9 29	498		—		—	Top Cut.		
		763							3						
		6	164	7 0	345 04	159	+ 9 57	529		—		—	" "		
		848							4						
		6	249	7 0	18 —	244	+ 8 03	595		—		—	SH		
		883							5						
		7	184	8 0	345 40	177	+ 10 45	577		+ 25 7		+ 33 7	Top Cut		
		620							6						
		4	221	5 0	19 29	219	+ 5 20	475		—		—	SH.		
		695							7						
		5	196	6 0	357 09	185	+ 13 44	710		—		—	"		
		730							8						
		5	231	6 0	2 42	218	+ 13 36	787		—		—	"		
		671							9						
		5	172	6 0	12 50	170	+ 5 25	421		—		—	"		
		530							10						
		3	231	5 0	7 27	221	+ 11 48	731		—		—	"		
		340							11						
		2	141	3 0	5 12	139	+ 6 03	438		—		—	"		
		773							12						
		6	174	7 0	24 24	174	+ 1 52	307		— 13		+ 5 7	"		
		730							13						
		6	131	7 0	356 23	126	+ 11 37	507		—		—	Top Edge		
		943							14						
		8	144	9 0	12 22	143	+ 3 35	320		— 0 0		+ 9 0	SH		
		991							15						
		8	122	9 0	354 18	116	+ 12 45	492		—		—	Ctr Edge		
		953							16						
		8	34	9 0	6 —	123	+ 5 27	348		+ 2 7		+ 11 7	SH		
									17						
					° '		° '		18						
PI 67	PI 66							1647 5	49	—	1652 7	—	PI #67		
					° '		° '		19						
		340													
		3	91	3 0	200 27	91	+ 1 46	524		—		—	Edge rd.		
		340							20						
		5	27	5 0	240 22	23	+ 21 55	569		+ 4 3		+ 9 3	Top Cut		
		188							21						
		1	89	1 0	208 40	89	—	517		—		—	Bot cut		

Add'n'l Inform.

Notes Red. LKF Date 7-7-43 Platted LKF Date 7-7-43 Job No. 5311 Division No. 1 F.B. 1104 PG. 21
Notes Chkd. Date Checked Date Survey of Tract 6175, Sections 5 & 6 Map No. Indexed Survey by Leone Notes Moore Date 6-24-
A. C. Jones Date

Form 301 10M 3-34

PLEASE RETURN TO
LOS ANGELES COUNTY SURVEYOR
700 HALL OF RECORDS

NOTE: ANY ADDITIONS OR CHANGES ON THIS SHEET MUST BE MADE OR CIRCLED IN RED INK, WITH DATE AND NAME OF PERSON MAKING CHANGE

Do not extend notes this side of this line

Transit at	Sight on	Stadia Intercepts	Stadia Distance	Stadia Rod	Horizontal Angle 0° to 360° Right	Horiz. Distance	+ − Vertical Angle	Elevation of Point	+ Back Sight	+ − Difference Elevation	Height of Instrument	+ − Vertical Distance	REMARKS Station	Left	Right
PI #67	PI #68	162 / 1	63	1°	21233	63	—	1651.7	1		1652.7		Bot cut		
		547 / 5	48	5°	22414	44	+ 15.54	602	2				Top "		
		331 / 3	32	3°	21848	32	—	497	3				Bot "		
		372 / 3	73	3°	22[illegible]	67	+ 15.5	690	4				Top Cut		
		994 / 9	95	9°	21907	88	+ 15.1	680	5				" "		
									6						
									7						
									8						
									9						
									10						
									11						
									12						
									13						
									14						
									15						
									16						
									17						
									18						
									19						
									20						
									21						

Add'n'l Inform.

F.B. 1104 PG. 22

Topography Description Legend:
Side Hill.....S.H. Bottom Draw.B.D.
Side of Draw.S.D. Bottom Wash B.W.
Side of Ridge.S.R. Top of Ridge.T.R.
Head of Draw H.D. Toe of Slope..T.S.

Inters. of Draws.V.D's
Break in Slope..Bk.S.
Steep Slope.....S.S.
Top of Cliff.....T.Cl.
Bottom of Cliff..B.Cl.
Top of Spur.....T.Sp.
Bottom Canyon..B.Cn.

Side of Canyon S.Cn.
Top of Bank..T.B.
Bottom of Bank.B.B.
Top of Cut.....T.C.
Bottom of Cut..B.C.
Top of Fill.....T.F.
Bottom of Fill.B.F.

Saddle .....Sa.
Swale .....Sw.
Flat .....Fl.
Stream .....Str.
Trail .....Tr.
Pavement ....Pvt.
Edge of Road E.Rd.

Traveled Rd. Tr.Rd.
Fence .....Fn.
Int. Fences V.Fns.
Ditch .....Di.
Telephone Pole T.P.
Power Pole...P.P.
Culvert .....Cul.

Oak-O. Fir-Fr.
Pine-Pi. Cedar-Ce.
Sycamore .....Sy.
Eucalyptus .....Eu.
Plus combinations of these and all common standard abbreviations.

Notes Ck'd by	Survey of Fire Cistern Sys Site 5	F.B. [illegible] Pg. 29
Map No. 149-37-5	W. O. 5211 Tape No. ___ St'd ___ °F	
Office Work J.A.L.	Surveyed by Moore	
Checked	Notes Moore Date 7-2-43	
Date July 1943	Indexed A. C. Johnson 7-7-43	

FIRE CISTERN SYSTEM
SITE #5
AT INTERSECTION
OF
TOPANGA SUMMIT MOTORWAY,
HENRY RIDGE MOTORWAY
AND
GREENLEAF CANYON ROAD
JOB # 5211

Note: Any Additions or Changes on This Sheet Must be Made or Circled in Red Ink With Date and Name of Person Making Change.

RETURN TO
LOS ANGELES COUNTY SURVEYOR
700 HALL OF RECORDS

Do not extend notes this side of this line.

FORM 247 RM 11-41

F.B. 1104 PG. 26

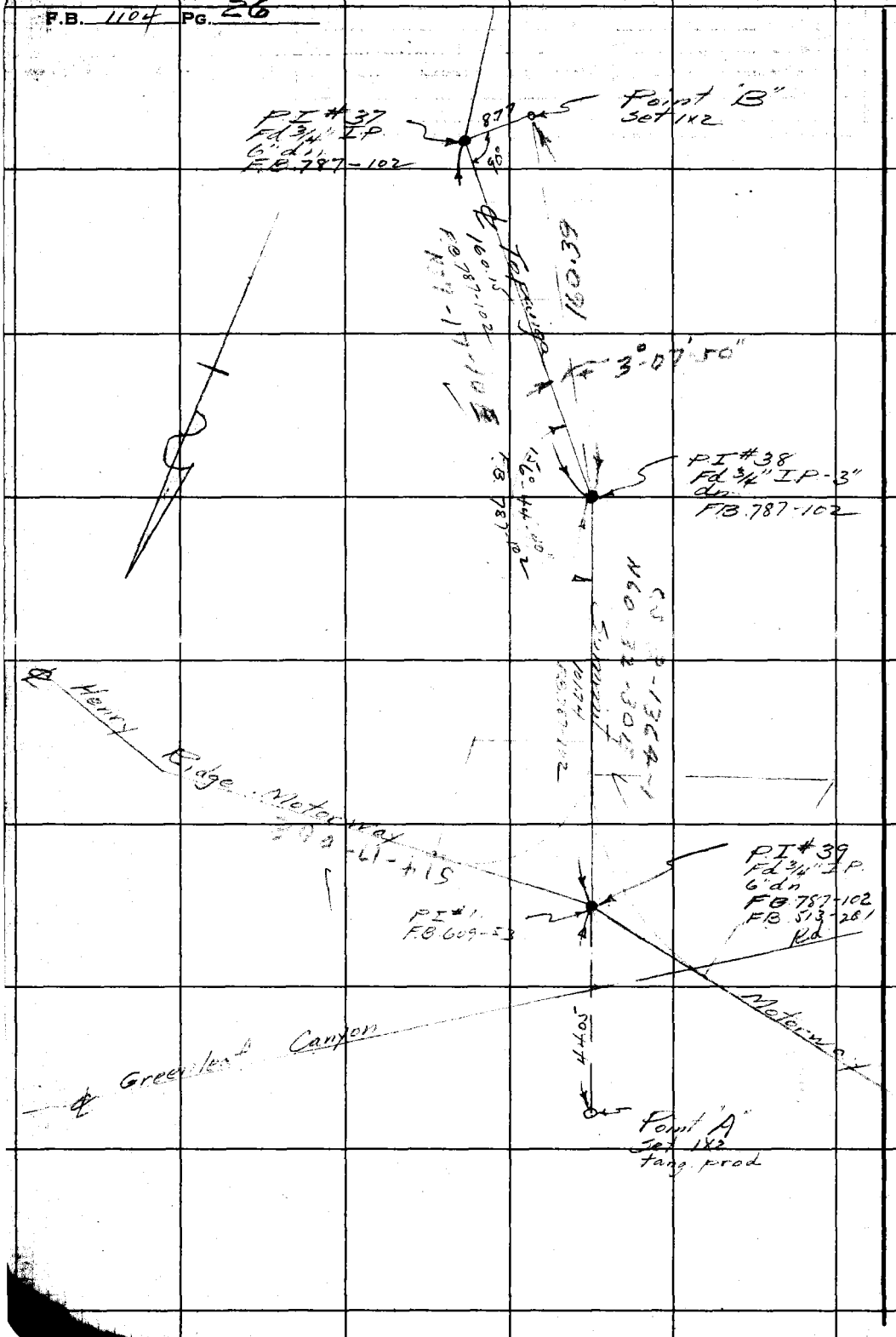

RETURN TO
LOS ANGELES COUNTY SURVEYOR
700 HALL OF RECORDS

Do not extend notes this side of this line.

Note: Any Additions or Changes on This Sheet Must be Made or Circled in Red Ink With Date and Name of Person Making Change.

Form 301 10M 3-34

PLEASE RETURN TO
LOS ANGELES COUNTY SURVEYOR
700 HALL OF RECORDS

NOTE: ANY ADDITIONS OR CHANGES ON THIS SHEET MUST BE MADE OR CIRCLED IN RED INK, WITH DATE AND NAME OF PERSON MAKING CHANGE

Do not extend notes this side of this line

Transit at	Sight on	Stadia Intercepts	Stadia Distance	Stadia Rod—	Horizontal Angle 0° to 360° Right	Horiz. Distance	+ — Vertical Angle	Elevation of Point	+ Back Sight	+ — Difference Elevation	Height of Instrument	+ — Vertical Distance	REMARKS Station	Left	Right
					° '		° '								
				—			—	1692.2	1 7.7	—	1699.9	—	PI #39 Center [illegible]		
				—	° '		° '								
				—			—	1696.8	2	—	—	3'	Pt A		
				—	° '		° '								
Pt A	PI #38			—			—	1696.8	3 4.8	—	1701.6	—	Pt A		
		1199			° '		° '								
		1170	30	12°	273.47	30	— 2.20	88.4	4	—	—	—	Edge Rd		
		235													
		7	36	7°	55.25	36	—	94.6	5	—	—	—	"		
		1133													
		11	34	11°	321.—	34	—	90.6	6	—	—	—	"		
		901													
		850	52	9°	15.38	52	—	92.6	7	—	—	—	"		
		994													
		950	45	10°	329.33	45	—	91.6	8	—	—	—	"		
		974													
		9	75	9°	4.50	75	—	92.6	9	—	—	—	"		
		972													
		9	73	9°	313.34	73	—	92.6	10	—	—	—	"		
		806													
		7	107	8°	303.10	107	—	93.6	11	—	—	—	"		
		715													
		6	116	7°	3.25	116	—	94.6	12	—	—	—	"		
		647													
		5	148	6°	299.18	148	—	95.6	13	—	—	—	"		
		849													
		7	150	8	1.40	150	—	93.6	14	—	—	—	"		
		583													
		4	184	5°	299.22	184	+ 1.29	1701.2	15	—	—	—	"		
		984													
		8	185	9°	357.48	185	—	1692.6	16	—	—	—	"		
		823													
		6	224	7°	300.22	224	+ 1.58	1702.3	17	—	—	—	"		
		852													
		6	253	7°	302.14	253	+ 1.55	03.1	18	—	—	—	"		
		778													
		5	279	7°	299.05	279	+ 2.01	04.3	19	—	—	—	"		
		800													
		5	301	7°	294.55	301	+ 1.58	04.9	20	—	—	—	"		
		932													
		6	333	8°	290.54	332	+ 2.10	06.2	21	—	—	—	"		

Add'n'l Inform.

Notes Red J.A.L. Platted J.A.L. Job No. 5211 Division No. V F.B. 1104 PG. 27
Date 7-23-43 Date 7-24-43 Survey of Fire Cistern Sys Site #5
Notes Chkd. Checked Survey by Moore Notes Moore Date 7-[illegible]
Date Date Map No. Indexed A. C. Johnson Date

Form 301 10M 3-34

PLEASE RETURN TO
LOS ANGELES COUNTY SURVEYOR
700 HALL OF RECORDS

NOTE: ANY ADDITIONS OR CHANGES ON THIS SHEET MUST BE MADE OR CIRCLED IN RED INK, WITH DATE AND NAME OF PERSON MAKING CHANGE

Do not extend notes this side of this line

Transit at	Sight on	Stadia Intercepts	Stadia Distance	Stadia Rod	Horizontal Angle 0° to 360° Right	Horiz. Distance	+ − Vertical Angle	Elevation of Point	+ Back Sight	+ − Difference Elevation	Height of Instrument	+ − Vertical Distance	REMARKS Station	Left	Right
Pt A	P.I #38	936 / 6	337	7°	292 48	337	+ 1.5	17056	1		1701 6		Edge Rd + Bot. Cut		
		805 / 5	306	7°	296 45	306	+ 1.5	048	2				" "	"	"
		682 / 5	183	6°	353 55	183	—	16956	3				" "	"	"
		375 / 1	276	2°	302 48	276	—	996	4				" "	"	"
		550 / 4	151	5°	356 —	151	—	966	5				" "	"	"
		765 / 5	266	6°	304 28	266	+ 1.3	17031	6				" "	"	"
		912 / 8	113	9°	356 37	113	—	16926	7				" "	"	"
		520 / 3	221	5°	305 —	221	+ 1.2	17019	8				" "	"	"
		886 / 8	87	8°	353 35	87	—	16936	9				" "	"	"
		280 / 1	181	2°	303 20	181	—	996	10				" "	"	"
		572 / 8	73	8°	345 25	73	—	936	11				" "	"	"
		545 / 4	146	5°	305 —	146	—	966	12				" "	"	"
		969 / 9	70	9°	331 30	70	—	926	13				" "	"	"
		810 / 7	111	8°	310 10	111	—	936	14				" "	"	"
		879 / 8	80	9°	324 20	80	—	926	15				" "	"	"
		715 / 7	16	7°	66 30	16	—	946	16				" "	"	"
		915 / 9	16	9°	4 18	16	— 1.5	920	17				" "	"	"
		1203 / 1190	14	12°	291 —	14	—	896	18				" "	"	"
		578 / 5	79	6°	331 40	79	—	956	19				Top Cut		
		580 / 5	81	5°	342 10	81	—	966	20				" "		
		791 / 7	92	7°	319 40	92	—	946	21				" "		

Add'n'l Inform.

F.B. 1104 PG. 28

Topography Description Legend:
Side Hill.....S.H. Bottom Draw.B.D.
Side of Draw.S.D. Bottom Wash B.W.
Side of Ridge.S.R. Top of Ridge.T.R.
Head of Draw H.D. Toe of Slope..T.S.

Inters. of Draws.V.D's
Break in Slope..Bk.S.
Steep Slope.....S.S.
Top of Cliff.....T.Cl.
Bottom of Cliff..B.Cl.
Top of Spur.....T.Sp.
Bottom Canyon..B.Cn.

Side of Canyon S.Cn.
Top of Bank...T.B.
Bottom of Bank.B.B.
Top of Cut.....T.C.
Bottom of Cut..B.C.
Top of Fill.....T.F.
Bottom of Fill.B.F.

Saddle .....Sa.
Swale .....Sw.
Flat .....Fl.
Stream .....Str.
Trail .....Tr.
Pavement ....Pvt.
Edge of Road E.Rd.

Traveled Rd. T.Rd.
Fence .....Fn.
Int. Fences.V.Fns.
Ditch .....Di.
Telephone Pole T.P.
Power Pole...P.P.
Culvert .....Cul.

Oak-O. Fir-Fr.
Pine-Pl. Cedar-Ce.
Sycamore ....Sy.
Eucalyptus .....Eu.
Plus combinations of these and all common standard abbreviations.

Form 301 10M 3-34

PLEASE RETURN TO
LOS ANGELES COUNTY SURVEYOR
700 HALL OF RECORDS

NOTE: ANY ADDITIONS OR CHANGES ON THIS SHEET MUST BE MADE OR CIRCLED IN RED INK, WITH DATE AND NAME OF PERSON MAKING CHANGE

Do not extend notes this side of this line

Transit at	Sight on	Stadia Intercepts	Stadia Distance	Stadia Rod—	Horizontal Angle 0° to 360° Right	Horiz. Distance	+ — Vertical Angle	Elevation of Point	+ Back Sight	+ — Difference Elevation	Height of Instrument	+ — Vertical Distance	REMARKS Station	Left	Right
Pt. A	PI 38	396			° '		° '		1						
		3	97	4°	350 —	97	—	169.76			170.16		Top cut		
		3	116	4°	312.30	116	° '	9.76	2				"		
		1	118	2°	352.38	118	—	9.96	3				"		
		250	151	1°	307.10	151	+ 1.—	170.33	4				"		
		1	144	3°	354.23	144	+ 1.13	0.17	5				"		
		343	186	3°	305.28	186	+ 2.11	0.57	6				"		
		2	171	6°	352.30	171	+ 2.20	0.25	7				"		
		385	221	14°	306.04	219	+ 5.26	0.85	8				"		
		2	257	17°	306.28	254	+ 6.25	1.32	9				"		
		670	276	14°	305.30	273	+ 5.48	1.55	10				"		
		5	319	6°	302.40	318	+ 3.48	1.68	11				"		
		1120	311	5°	297.45	310	+ 3.14	1.42	12				"		
		8	376	7°	294.10	375	+ 3.10	1.52	13				"		
		718	140	2°	346.07	140	+ 3.41	0.87	14				"		
		5	153	13°	342.—	150	+ 8.10	1.02	15				Begin Cut	W for	
		610	157	10°	342.07	154	+ 8.10	1.37	16				Bot "	Tank	
		1	151	8°	337.08	151	+ 8.15	1.54	17				Top "		
		875	143	3°	338.48	143	+ 4.20	0.94	18				" "	PI 344	
		5	134	2°	340.20	130	+ 3.50	0.83	19				Bot "		
		2	136	2°	343.20	130	+ 3.40	0.82	20				End "		
		1	163	7°	341.50	163	+ 8.20	1.85	21				Edge "		
		266											OK.		
		6													

Add'nl Inform.

Notes Rod J.A.L. Date 7-23-43 Platted J.A.L. Date 7-27-43 Job No. 521 Division No. 6 Survey of Tract 5575 Survey by Meers Notes Meers Date 7-27-43 Notes Chkd. Date Checked Date Map No. Indexed Date

F.B. 1194 PG. 29

Form 301 10M 3-34

PLEASE RETURN TO
LOS ANGELES COUNTY SURVEYOR
700 HALL OF RECORDS

NOTE: ANY ADDITIONS OR CHANGES ON THIS SHEET MUST BE MADE OR CIRCLED IN RED INK, WITH DATE AND NAME OF PERSON MAKING CHANGE

Do not extend notes this side of this line

Transit at	Sight on	Stadia Intercepts	Stadia Distance	Stadia Rod—	Horizontal Angle 0° to 360° Right	Horiz. Distance	+ — Vertical Angle	Elevation of Point	+ Back Sight	+ — Difference Elevation	Height of Instrument	+ — Vertical Distance	REMARKS Station	Left	Right
Pt A.	PI #38	500 / 3	201	4°	337 15	197	+ 8 0	17254	1		1701 6		Bk + W. Edge Firebreak		
		526 / 3	227	4°	334 55	223	+ 7 5	283	2				"	"	"
		375 / 1	276	2°	331 37	270	+ 8 2	399	3				"	"	"
		925 / 6	326	8°	329 33	316	+ 10 2	511	4				"	"	"
		580 / 2	381	4°	328 05	369	+ 10 0	628	5				"	"	"
		1210 / 8	411	10°	326 47	396	+ 10 5	678	6				"	"	"
		1216 / 8	417	10°	318 54	401	+ 11 1	713	7				" + E. edge Firebreak		
		1065 / 7	366	9°	319 55	353	+ 10 5	599	8				"	"	"
		1215 / 9	316	12°	319 —	305	+ 10 4	472	9				"	"	"
		1170 / 9	271	14°	319 10	262	+ 10 1	353	10				"	"	"
		1028 / 8	229	9°	319 20	222	+ 9 4	305	11				"	"	"
		900 / 7	201	8°	319 46	195	+ 9 2	261	12				"	"	"
		652 / 5	153	6°	317 52	151	+ 6 18	124	13				"	"	"
		1118 / 10	119	11°	319 25	118	+ 6 1	034	14				"	"	"
		1155 / 8	356	10°	298 41	352	+ 6 0	288	15				S.H.		
		1170 / 10	171	11°	312 19	168	+ 7 1	119	16				"		
		855 / 6	256	8°	303 40	252	+ 7 1	258	17				"		
		1206 / 10	207	13°	311 26	203	+ 7 3	164	18				"		
		1145 / 8	346	12°	309 28	338	+ 8 4	421	19				"		
		1232 / 10	233	15°	310 28	229	+ 7 3	174	20				"		
		1205 / 9	306	10°	311 25	300	+ 8 13	351	21				"		

Add'n'l Inform.

F.B. 1104 PG. 30

Topography Description Legend:
Side Hill....S.H. Bottom Draw.B.D.
Side of Draw.S.D. Bottom Wash B.W.
Side of Ridge.S.R. Top of Ridge.T.R.
Head of Draw H.D. Toe of Slope..T.S.

Inters. of Draws.V.D's Break in Slope..Bk.S. Steep Slope.....S.S. Top of Cliff.....T.Cl. Bottom of Cliff..B.Cl. Top of Spur.....T.Sp. Bottom Canyon..B.Cn.

Side of Canyon S.Cn. Top of Bank..T.B. Bottom of Bank.B.B. Top of Cut.....T.C. Bottom of Cut..B.C. Top of Fill.....T.F. Bottom of Fill.B.F.

Saddle .....Sa. Swale .....Sw. Flat .....Fl. Stream .....Str. Trail .....Tr. Pavement ....Pvt. Edge of Road E.Rd.

Traveled Rd. ...Rd. Fence .....Fn. Int. Fences.V.Fns. Ditch .....Dl. Telephone Pole T.P. Power Pole...P.P. Culvert .....Cul.

Oak-O. Fir-Fr. Pine-Pi. Cedar-Ce. Sycamore .....Sy. Eucalyptus .....Eu. Plus combinations of these and all common standard abbreviations.

Form 301 10M 3-34

PLEASE RETURN TO
LOS ANGELES COUNTY SURVEYOR
700 HALL OF RECORDS

NOTE: ANY ADDITIONS OR CHANGES ON THIS SHEET MUST BE MADE OR CIRCLED IN RED INK, WITH DATE AND NAME OF PERSON MAKING CHANGE

Do not extend notes this side of this line

Transit at	Sight on	Stadia Intercepts	Stadia Distance	Stadia Rod—	Horizontal Angle 0° to 360° Right	Horiz. Distance	+ — Vertical Angle	Elevation of Point	+ Back Sight	+ — Difference Elevation	Height of Instrument	+ — Vertical Distance	REMARKS Station	Left	Right
Pt. A	PI #38	1170 / 9	271	16°	309 47	266	+ 7 35	17212	1	—	1701 6	—	S.H		
		1165 / 9	266	15°	315 —	259	+ 9 14	288	2	—		—	"		
		1090 / 8	291	14°	307 37	286	+ 7 35	258	3	—		—	"		
		605 / 3	306	4°	304 —	304	+ 4 30	215	4	—		—	"		
		905 / 6	396	9°	305 45	387	+ 8 44	522	5	—		—	"		
		1150 / 8	351	12°	315 12	340	+ 10 03	499	6	—		—	"		
		1172 / 8	373	10°	310 24	363	+ 9 25	518	7	—		—	"		
		1230 / 8	431	10°	314 —	415	+ 10 57	720	8	—		—	"		
		1200 / 8	401	12°	310 20	388	+ 10 16	599	9	—		—	"		
		1176 / 7	477	11°	310 —	460	+ 10 40	772	10	—		—	"		
		1220 / 8	421	12°	316 25	405	+ 11 18	700	11	—		—	"		
				—			—	16952	12 2	—	1697 6	— 6	PI #38		
Pt B	PI #38			—			—	16928	13	—		— 4 8	Pt. B - [illegible]		
		670 / 6	71	6°	118 30	5.6	+ 27 30	17207	14	—		—	S.H		
		1170 / 10	171	18°	125 31	127	+ 29 52	537	15	—		—	"		
		1105 / 10	106	10°	123 12	80	+ 29 27	331	16	—		—	"		
		823 / 7	124	13°	107 10	85	+ 33 30	420	17	—		—	"		
		884 / 8	85	8°	84 47	60	+ 32 25	283	18	—		—	"		
		892 / 8	93	8°	107 40	67	+ 31 25	314	19	—		—	"		
		736 / 7	37	7°	143 43	33	+ 18 38	018	20	—		—	Top Cut		
		230 / 2	31	2°	96 20	25	+ 21 30	063	21	—		—	"		

Add'n'l Inform.

Notes Red J.A.L. Platted J.A.L. Job No. 5211 Division No. ✓ F.B. 1104 PG. 31
Date 7-23-43 Date 7-24-43 Survey of Fire Cistern Sys Site #5
Notes Chkd. Checked Survey by [illegible] Notes [illegible] Date
Date Date Map No. Indexed Date

Form 301 IDM 3-34

PLEASE RETURN TO
LOS ANGELES COUNTY SURVEYOR
700 HALL OF RECORDS

NOTE: ANY ADDITIONS OR CHANGES ON THIS SHEET MUST BE MADE OR CIRCLED IN RED INK, WITH DATE AND NAME OF PERSON MAKING CHANGE

Do not extend notes this side of this line

Transit at	Sight on	Stadia Intercepts	Stadia Distance	Stadia Rod	Horizontal Angle 0° to 360° Right	Horiz. Distance	+ Vertical Angle	Elevation of Point	+ Back Sight	+ Difference Elevation	Height of Instrument	+ Vertical Distance	REMARKS Station	Left	Right
Pt.B	P.I 38	982 / 9	83	13°	56 50	58	+ 32 2	17228	1		16976		S.H.		
		243 / 2	44	2°	54 08	38	+ 21 0	105	2				Top Cut		
		963 / 9	64	9°	36 05	53	+ 23 38	123	3				" "		
		376 / 3	77	3°	17 20	75	+ 10 10	082	4				" "		
		298 / 2	99	2°	11 15	98	+ 6 2	065	5				" "		
		800 / 7	101	13°	33 30	84	+ 23 2	214	6				S.H.		
		395 / 3	96	3°	3 40	96	+ 1 —	16962	7				Edge rd + Bot Cut		
		266 / 2	67	2°	9 07	67	—	956	8				" "	" "	
		24[illegible] / 2	42	2°	15 22	42	—	956	9				" "	"	
		417 / 4	18	4°	38 —	18	—	936	10				" "	" "	
		622 / 6	23	6°	154 38	23	—	916	11				" "	" "	
		625 / 6	26	6°	186 15	26	— 1 2	906	12				" "		
		330 / 3	31	3°	2 —	31	—	946	13				" "		
		160 / 1	61	1°	0 00	61	—	966	14				" "		
		290 / 2	91	2°	357 30	91	—	956	15				" "		
									16						
									17						
									18						
									19						
									20						
									21						

Add'n'l Inform.

F.B. 1104 PG. 32

Topography Description Legend:
Side Hill.....S.H. Bottom Draw.B.D.
Side of Draw.S.D. Bottom Wash B.W.
Side of Ridge.S.R. Top of Ridge.T.R.
Head of Draw H.D. Toe of Slope..T.S.

Inters. of Draws.V.D's Break in Slope..Bk.S. Steep Slope.....S.S. Top of Cliff.....T.Cl. Bottom of Cliff..B.Cl. Top of Spur.....T.Sp. Bottom Canyon..B.Cn.

Side of Canyon S.Cn. Top of Bank..T.B. Bottom of Bank.B.B. Top of Cut.....T.C. Bottom of Cut..B.C. Top of Fill.....T.F. Bottom of Fill.B.F.

Saddle .....Sa. Swale .....Sw. Flat .....Fl. Stream .....Str. Trail .....Tr. Pavement ....Pvt. Edge of Road E.Rd.

Traveled Rd. Tr.Rd. Fence .....Fn. Int. Fences.V.Fns. Ditch .....Di. Telephone Pole T.P. Power Pole...P.P. Culvert .....Cul.

Oak-O. Fir-Fr. Pine-Pl. Cedar-Ce. Sycamore .....Sy. Eucalyptus .....Eu. Plus combinations of these and all common standard abbreviations.

F.B. 1104 PG. 33

Profile No. ____ Notes Red ____ Plotted ____ Job No. ____ Division No. ____
Date ____ Date ____ Survey of [illegible]
X-Sec. No. ____ Notes Chkd ____ Checked ____ Survey by D.S. Wa[illegible] Notes A.J. Peterson Date ____
Date ____ Date ____ Map No. ____ Indexed G. Johnson Date 1-15-48

LEVELS
RAMERA FIRE CISTERN SITE
AFTER CONSTRUCTION
Job # 5211

D.S. Wa[illegible]
R.D. Anderson
A.J. Peterson

STATION	B.S.	H.I.	F.S.	ELEV.

NOTE: ANY ADDITIONS OR CHANGES ON THIS SHEET MUST BE MADE OR CIRCLED IN RED INK, WITH DATE AND NAME OF PERSON MAKING CHANGE.

PLEASE RETURN TO
LOS ANGELES COUNTY SURVEYOR
700 HALL OF RECORDS

Do not extend notes this side of this line.

FORM 307 10M 10-46

FORM 307 10M 10-46

PLEASE RETURN TO
LOS ANGELES COUNTY SURVEYOR
700 HALL OF RECORDS

NOTE: ANY ADDITIONS OR CHANGES ON THIS SHEET MUST BE MADE OR CIRCLED IN RED INK, WITH DATE AND NAME OF PERSON MAKING CHANGE.

Do not extend notes this side of this line.

STATION	B. S.	H. I.	F. S.	ELEV.		
				14[illegible].52	P.I #71 Fd. 1x2 Elev. 1426.02 F.B. -564-41 F.B. 1104-36, -125-37	
	11.58	1437.60				
T.P.			0.66	143[illegible].94	T.P.	
	10.77	1447.71				
T.P.			0.72	144[illegible].99	T.P.	
	7.11	1454.10				
			4.89	144[illegible].21	B.M. chisled □ in S.E. cor. cistern	
	4.67	1453.88				
			4.63	14[illegible].25	B.M. chisled □ in S.W. cor. cistern	
	4.22	1449.47				
T.P.			11.58	143[illegible].89	T.P.	
	1.49	1439.38				
			2.26	143[illegible].12	Pt #71 Fd. 1x2. Elev. 1437.14. F.B. 1104-36-125-37	

F.B. 1104 PG. 34

Job No. ____ Division No. ____ Notes Red. ____ Plotted ____ Profile ____

Survey of Romero Fire Cistern Site Date 1-14-48 Date ____ No. ____

Survey by D.S. Woltermire Notes A.J. Peterson Notes Chkd. ____ Checked ____ X-Sec. ____

Indexed C. Johnson Date ____ Date ____ No. ____

Site #3

Notes Ck'd by J. H. S.	Survey of Fire Cistern Sys	F.B. 1104 PG. 39
Map No.	W. O. 5211 Tape No. 45 St'd 84 °F	
Office Work J. H. S.	Surveyed by Moore	
Checked	Notes Moore Date 7-8-43	
Date	Indexed A. C. Johnson 7-9-43	

FIRE CISTERN SYSTEM
SITE #3
AT
STATION 105+00
RAMERA MOTORWAY
Job# 5211

Moore
Blanchard
Graham
Shields
Kirr

Note: Any Additions or Changes on This Sheet Must be Made or Circled in Red Ink With Date and Name of Person Making Change.

Do not extend notes this side of this line.

RETURN TO
LOS ANGELES COUNTY SURVEYOR
700 HALL OF RECORDS

FORM 247 5M 11-41

F.B. 1104 PG. 36



RETURN TO
LOS ANGELES COUNTY SURVEYOR
700 HALL OF RECORDS

Do not extend notes this side of this line.

Note: Any Additions or Changes on This Sheet Must be Made or Circled in Red Ink With Date and Name of Person Making Change.

FORM 307 2M 11-41

PLEASE RETURN TO
LOS ANGELES COUNTY SURVEYOR
700 HALL OF RECORDS

NOTE: ANY ADDITIONS OR CHANGES ON THIS SHEET MUST BE MADE OR CIRCLED IN RED INK, WITH DATE AND NAME OF PERSON MAKING CHANGE

Do not extend notes this side of this line

STATION	B. S.	H. I.	F. S.	ELEV.		
B.M. #9	2 07	1450 09		1448 02	B.M. #9	Fd. 1" I.P. - 30' right Sta. 107+65 Ramera Motorway L.B. 795-77
T.P.	0 52	1439 06	11 55	1438 54		
Pt A	0 80	1437 94	1 92	1437 14	Pt. A - 1x2	
	4 77	1430 71	12 00	1425 94		
PI #71			4 69	1426 02	P.I. #71	
Pt. A	11 22	1448 36		1437 14	Pt. A	
B.M. #9			0 32	1448 04	B.M. #9 El. = 1448.02	

Profile No. ____ Notes Red. ____ Plotted ____ Job No. 5211 Division No. ✓ F.B. 1104 Pg. 37
X-Sec. No. ____ Date ____ Date ____ Survey of [illegible]
Notes Chkd. J. H. S. Checked ____ Survey by Moore Notes Moore Date 2-8-43
Date ____ Date ____ Map No. ____ Indexed [illegible] Date ____

F.B. 1104 Pg. 38 | Job No. 5211 | Division No. ✓ | Notes Red. | Plotted | Profile

Survey of | Date | Date | No.

Survey by | Notes | Notes Chkd. | Checked | X-Sec.

Indexed | Date | Date | Date | No.

STATION	B. S.	H. I.	F. S.	ELEV.

FORM 307 2M 11-41

PLEASE RETURN TO
LOS ANGELES COUNTY SURVEYOR
700 HALL OF RECORDS

Do not extend notes this side of this line

NOTE: ANY ADDITIONS OR CHANGES ON THIS SHEET MUST BE MADE OR CIRCLED IN RED INK, WITH DATE AND NAME OF PERSON MAKING CHANGE

Form 301 10M 3-34

PLEASE RETURN TO
LOS ANGELES COUNTY SURVEYOR
700 HALL OF RECORDS

NOTE: ANY ADDITIONS OR CHANGES ON THIS SHEET MUST BE MADE OR CIRCLED IN RED INK, WITH DATE AND NAME OF PERSON MAKING CHANGE

Do not extend notes this side of this line

Transit at	Sight on	Stadia Intercepts	Stadia Distance	Stadia Rod—	Horizontal Angle 0° to 360° Right	Horiz. Distance	+ — Vertical Angle	Elevation of Point	+ Back Sight	+ — Difference Elevation	Height of Instrument	+ — Vertical Distance	REMARKS Station	Left	Right
PI #71	PI# 72				° '		° '	1426.0	1 5.2		1431.2		PI#71 in		
		260 / 1	161	2.0	357.03	160	+ 3.51	40.1	2				Edge rd + Top Fill		
		526 / 4	127	5.0	355.23	126	+ 4.01	35.1	3				"		
		595 / 5	96	5.0	353.52	96	+ 3.19	31.8	4				"		
		560 / 5	61	3.8	351.05	61	—	27.4	5						
		524 / 5	25	5.4	342.25	25	—	25.8	6						
		515 / 5	16	5.0	216.41	16	—	26.2	7						
		650 / 6	51	6.0	196.10	51	+ 4.39	29.3	8				"		
		688 / 6	89	6.0	192.26	88	+ 4.33	32.2	9				"		
		625 / 5	126	6.0	189.43	125	+ 5.05	36.4	10				"		
		663 / 5	164	6.0	188.26	162	— 6.09	42.5	11				"		
		698 / 5	199	6.0	186.22	196	+ 6.55	49.0	12				"		
		728 / 5	229	6.0	182.55	225	+ 7.39	55.5	13				"		
		250 / 1	160	2.0	2.15	159	+ 3.37	39.3	14				Edge rd + Top bank Bot cut 2[illegible] higher		
		532 / 4	133	5.0	1.35	132	+ 3.50	35.1	15				" 2[illegible]		
		702 / 6	103	6.0	1.03	103	+ 3.23	31.4	16				" 4[illegible]		
		773 / 7	74	7.0	3.08	74	+ 3.23	28.7	17				" 2[illegible]		
		745 / 7	46	7.0	5.25	46	+ 2.58	26.8	18				" 2[illegible]		
		617 / 6	18	6.6	27.15	18	—	24.6	19				" 2[illegible]		
		613 / 6	14	5.7	40.07	14	—	25.5	20				Edge rd + Bot bank " " Top bank + Bot cut 2[illegible] higher		
		510 / 5	11	5.6	58.35	11	—	25.6	21						

Add'n'l Inform.

Notes Red. J. H. S. Platted J. H. S. Job No. 5211 Division No. V F.B. 1104 PG. 39
Date 7-13-43 Date 7-13-43 Survey of Fire Cistern Sys Site #3
Notes Chkd. Checked Survey by [illegible] Notes [illegible] Date
Date Date Map No. Indexed A. C. Johnson Date

Form 301 10M 3-34

PLEASE RETURN TO
LOS ANGELES COUNTY SURVEYOR
700 HALL OF RECORDS

NOTE: ANY ADDITIONS OR CHANGES ON THIS SHEET MUST BE MADE OR CIRCLED IN RED INK, WITH DATE AND NAME OF PERSON MAKING CHANGE

Do not extend notes this side of this line

Transit at	Sight on	Stadia Intercepts	Stadia Distance	Stadia Rod	Horizontal Angle 0° to 360° Right	Horiz. Distance	+ Vertical Angle	Elevation of Point	+ Back Sight	+ Difference Elevation	Height of Instrument	+ Vertical Distance	REMARKS Station	Left Right
PI #71	PI 72	426 / 4	27	4°	169°33'	27	—	1427.2	1	—	1431.2	—	Edge rdt	Top bank
		255 / 2	56	2°	178°59'	56	—	28.7	2	—	—	—	Bot cut	1.4 higher
		183 / 1	84	0°	181°20'	84	—	31.2	3	—	—	—	"	2.3 " Flag site
		515 / 4	116	5°	182°43'	115	+ 4.1	34.7	4	—	—	—	"	1.8 "
		445 / 3	146	4°	183°28'	145	+ 4.4	39.3	5	—	—	—	"	2.3 "
		778 / 6	179	7°	182°44'	176	+ 6.5	45.7	6	—	—	—	"	1.8 "
		1118 / 9	219	10°	179°22'	214	+ 8.3	53.8	7	—	—	—	"	1.5 "
		831 / 6	232	7°	183°43'	228	+ 7.28	53.2	8	—	—	—	"	2.9 "
		808 / 6	209	7°	186°25'	206	+ 7.0	49.5	9	—	—	—	Bot. Fill	
		679 / 5	180	6°	188°08'	178	+ 5.5	43.8	10	—	—	—	" "	
		732 / 6	133	7°	191°39'	132	+ 5.0	36.0	11	+ 4.6	—	+ 1.6	" "	
		753 / 7	54	7°	198°30'	54	+ 4.4	28.7	12	—	—	—	" "	
		723 / 7	24	7.8	330°41'	24	—	23.4	13	—	—	—	" "	
		880 / 8	81	8°	350°05'	81	+ 2.35	26.9	14	—	—	—	" "	
		1132 / 10	133	11°	353°39'	132	+ 5.16	32.4	15	—	—	—	" "	
		1065 / 9	166	10°	356°03'	164	+ 6.07	38.9	16	—	—	—	" "	
		612 / 4	213	5°	173°50'	209	+ 8.15	56.4	17	—	—	—	T.R.	
		1105 / 9	206	10°	167°45'	202	+ 8.16	51.9	18	—	—	—	T. Bk.	
		1082 / 9	183	10°	165°18'	179	+ 7.54	46.2	19	—	—	—	"	
		684 / 5	185	6°	173°10'	181	+ 7.56	50.2	20	—	—	—	T.R.	
		753 / 6	154	7°	171°07'	151	+ 7.38	44.6	21	—	—	—	"	

Add'n'l Inform.

Topography Description Legend:
Side Hill....S.H. Bottom Draw.B.D.
Side of Draw.S.D. Bottom Wash B.W.
Side of Ridge.S.R. Top of Ridge.T.R.
Head of Draw H.D. Toe of Slope..T.S.

Inters. of Draws. V.D's
Break in Slope..Bk.S.
Steep Slope.....S.S.
Top of Cliff.....T.Cl.
Bottom of Cliff..B.Cl.
Top of Spur.....T.Sp.
Bottom Canyon..B.Cn.

Side of Canyon S.Cn.
Top of Bank..T.B.
Bottom of Bank.B.B.
Top of Cut.....T.C.
Bottom of Cut..B.C.
Top of Fill.....T.F.
Bottom of Fill.B.F.

Saddle .....Sa.
Swale .....Sw.
Flat .....Fl.
Stream .....Str.
Trail .....Tr.
Pavement .....Pvt.
Edge of Road E.Rd.

Traveled Rd. Tr.Rd.
Fence .....Fn.
Int. Fences.V.Fns.
Ditch .....Di.
Telephone Pole T.P.
Power Pole....P.P.
Culvert .....Cul.

Oak-O. Fir-Fr.
Pine-Pl. Cedar-Ce.
Sycamore .....Sy.
Eucalyptus .....Eu.
Plus combinations of these and all common standard abbreviations.

F.B. 1104 PG 40

Form 301 10M 3-34

PLEASE RETURN TO
LOS ANGELES COUNTY SURVEYOR
700 HALL OF RECORDS

NOTE: ANY ADDITIONS OR CHANGES ON THIS SHEET MUST BE MADE OR CIRCLED IN RED INK, WITH DATE AND NAME OF PERSON MAKING CHANGE

Do not extend notes this side of this line

Transit at	Sight on	Stadia Intercepts	Stadia Distance	Stadia Rod—	Horizontal Angle 0° to 360° Right	Horiz. Distance	+ — Vertical Angle	Elevation of Point	+ Back Sight	+ — Difference Elevation	Height of Instrument	+ — Vertical Distance	REMARKS Station	Left	Right
PI #71	PI #72	953 / 8	154	9°	163°45'	151	+ 7°39'	1442.5	1	—	1431.2	—	T.Bk		
		727 / 6	128	7°	159°15'	126	+ 6°05'	37.8	2	—	—	—	"		
		1076 / 10	77	10°	143°10'	75	+ 8°05'	31.9	3	—	—	—	"		
		66[illegible] / 6	62	6°	156°37'	61	+ 6°41'	32.5	4	—	—	—	Saddle		
		536 / 5	37	5°	132°20'	37	+ 4°41'	29.4	5	—	—	—	"		
		[illegible] / 8	65	8°	119°06'	65	+ 4°39'	28.5	6	—	—	—	T.Bk.		
		765 / 7	66	7°	92°05'	66	+ 3°40'	28.4	7	—	—	—	" + T[illegible]		
		965 / 9	66	13°	85°30'	65	+ 4°51'	23.9	8	—	—	—	Bot. Dr[illegible]		
		1069 / 10	70	10°	80°10'	69	+ 5°57'	28.5	9	—	—	—	Top Bk + T[illegible]		
		1178 / 11	79	15°	88°18'	78	+ 5°40'	23.9	10	—	—	—	" [illegible] + [illegible]		
		637 / 6	38	6°	85°50'	38	+ 5°58'	29.3	11	—	—	—	Edge Saddle T[illegible]		
		1037 / 10	38	10°	76°55'	38	+ 5°40'	25.0	12	—	—	—	B. drain		
		538 / 5	39	5°	67°10'	39	+ 5°50'	30.2	13	—	—	—	T.R. + T[illegible]		
		1141 / 10	142	11°	345°—	142	+ 3°18'	28.5	14	—	—	—	S.H.		
		1148 / 10	149	12°	333°43'	149	— 0°27'	17.8	15	—	—	—	" + 20' [illegible]		
		1112 / 10	113	11°	323°26'	113	— 3°15'	13.8	16	—	—	—	"		
		1081 / 10	82	10°	331°25'	82	— 0°56'	19.8	17	—	—	—	"		
		1052 / 10	53	10°	310°—	53	— 3°29'	18.0	18	—	—	—	"		
		1142 / 11	43	11°	261°—	43	— —	20.2	19	—	—	—	"		
		948 / 9	49	9°	242°38'	49	— —	21.9	20	—	—	—	"		
		668 / 6	69	6°	222°30'	69	— —	25.1	21	—	—	—	"		

Add'n'l Inform.

Notes Red. J. H. S. Platted J. H. S. Job No. 5211 Division No. V F.B. 1104 PG. 41
Date 7-13-43 Date 7-13-43 Survey of Fire Cistern Sys. Site #3
Notes Chkd. Checked Survey by [illegible] Notes [illegible] Date [illegible]
Date Date Map No. Indexed [illegible] Date

Form 301 3-34

PLEASE RETURN TO
LOS ANGELES COUNTY SURVEYOR
700 HALL OF RECORDS

NOTE: ANY ADDITIONS OR CHANGES ON THIS SHEET MUST BE MADE OR CIRCLED IN RED INK. WITH DATE AND NAME OF PERSON MAKING CHANGE

Do not extend notes this side of this line

Transit at	Sight on	Stadia Intercepts	Stadia Distance	Stadia Rod	Horizontal Angle 0° to 360° Right	Horiz. Distance	+ − Vertical Angle	Elevation of Point	+ Back Sight	+ − Difference Elevation	Height of Instrument	+ − Vertical Distance	REMARKS Station	Left	Right
PI #71	PI #72	488 / 4	89	4°	204 35	89	+ 1 2	1429 3	1	—	1431 2	—	SH.		
		730 / 6	131	7°	205 15	130	+ 4 0	33 8	2	—		—	"		
		791 / 6	192	7°	196 55	191	+ 4 5	40 5	3	—		—	"		
		830 / 6	231	7°	190 48	229	+ 5 50	47 8	4	—		—	"	20" oak	
		1123 / 9	224	12°	200 30	222	+ 4 30	37 2	5	—		—	"		
		1220 / 10	221	11°	204 55	220	+ 2 4	30 8	6	—		—	"	15" oak	
		800 / 6	201	7°	202 05	200	+ 3 4	37 3	7	—		—	"		
		900 / 7	201	8°	204 30	200	+ 3 3	35 5	8	—		—	"	12" oak	
		965 / 8	166	9°	207 —	165	+ 3 2	32 1	9	—		—	"		
		1102 / 9	203	14°	213 58	203	+ 2 15	25 1	10	—		—	"		
		936 / 8	137	9°	212 05	137	+ 2 28	28 2	11	—		—	"		
		1065 / 9	166	10°	221 —	166	+ 0 28	22 6	12	—		—	"		
		605 / 5	106	54	222 40	106	—	25 8	13	—		—	"		
		1138 / 10	139	14°	233 02	139	+ 1 33	21 0 (785)	14	—	10 2 (127)	+ 3 8 (3)	"		
		1175 / 11	76	11°	246 10	76	− 0 45	19 1	15	—		—	"		
		1221 / 11	122	16°	246 30	122	+ 0 45	16 8	16	—		—	"		
		1082 / 10	83	10°	274 —	82	− 6 33	11 9	17	—		—	"		
		1140 / 10	141	15°	262 50	140	− 3 40	07 2	18	—		—		Bot swale	
		1087 / 10	88	11°	302 39	87	− 6 38	10 2	19	—		—	"		
		1152 / 10	153	15°	305 —	150	− 7 21	1396 8	20	—		—	"		
		1136 / 10	137	16°	292 10	134	− 8 23	95 5	21	—		—	"		

Add'n'l Inform.

Topography Description Legend: Side Hill ....S.H. Side of Draw S.D. Side of Ridge S.R. Head of Draw H.D. Bottom Draw B.D. Bottom Wash B.W. Top of Ridge T.R. Toe of Slope T.S.

Inters. of Draws V.D's Break in Slope ..Bk.S. Steep Slope ....S.S. Top of Cliff ....T.Cl. Bottom of Cliff ..B.Cl. Top of Spur ....T.Sp. Bottom Canyon ..B.Cn.

Side of Canyon S.Cn. Top of Bank ..T.B. Bottom of Bank ..B.B. Top of Cut ....T.C. Bottom of Cut ..B.C. Top of Fill ....T.F. Bottom of Fill ..B.F.

Saddle ....Sa. Swale ....Sw. Flat ....Fl. Stream ....Str. Trail ....Tr. Pavement ....Pvt. Edge of Road E.Rd.

Traveled Rd. Tr.Rd. Fence ....Fe. Int. Fences V.Fns. Ditch ....Di. Telephone Pole T.P. Power Pole ..P.P. Culvert ....Cul.

Fir-Fr. Cedar-Ce. Sycamore ....Sy. Eucalyptus ....Eu. Plus combinations of these and all common standard abbreviations.

F.B. 1104 PG 42

Form 301 10M 3-34

PLEASE RETURN TO
LOS ANGELES COUNTY SURVEYOR
700 HALL OF RECORDS

NOTE: ANY ADDITIONS OR CHANGES ON THIS SHEET MUST BE MADE OR CIRCLED IN RED INK, WITH DATE AND NAME OF PERSON MAKING CHANGE

Do not extend notes this side of this line

Transit at	Sight on	Stadia Intercepts	Stadia Distance	Stadia Rod—	Horizontal Angle 0° to 360° Right	Horiz. Distance	+ — Vertical Angle	Elevation of Point	+ Back Sight	+ — Difference Elevation	Height of Instrument	+ — Vertical Distance	REMARKS Station	Left	Right
PI #71	PI #72	11.6 / 10	16	19.0	277°05'	158	− 7°32'	1391.2	1	—	1431.2	—			
		12.32 / 10	233	18.0	276°10'	229	− 7°36'	82.8	2	—	—	—	Oak	20	St
	1½	11.40 / 11	181	17.0	276°22'	178	− 7°46'	89.9	3	—	—	—			"
	1½	11.85 / 11	171	20.0	262°05'	170	− 3°33'	1400.7	4	—	—	—	Oak	10	"
	1½	11.9 / 11	181	18.0	268°40'	179	− 6°15'	1393.7	5	—	—	—			"
		11.40 / 10	143	21.0	253°40'	143	+ 0°48'	1412.2	6	—	—	—	Oak	7	"
		11.66 / 10	167	11.0	226°20'	167	− 0°35'	18.5	7	—	—	—	Oak	6	"
		11.55 / 10	156	16.0	234°25'	156	+ 0°25'	16.5	8	—	—	—	S.H.		
									9	—	—	—			
Pt A	PI #71							1437.1	10 5.1	—	1442.2	—	Pt A	TR Edge	edle
		12.46 / 10	247	11.0	18°05'	247	+ 2°18'	41.1	11	—	—	—	TR		
		12.40 / 10	241	12.0	25°04'	241	+ 1°51'	38.0	12	—	—	—	TBK		
		12.00 / 10	201	11.0	24°50'	201	+ 1°34'	36.9	13	—	—	—	"		
		12.00 / 10	201	11.0	16°02'	201	+ 1°33'	36.9	14	—	—	—	TR		
		11.74 / 10	175	11.0	27°48'	175	+ 1°07'	34.5	15	—	—	—	TBK		
		10.40 / 9	141	10.0	32°55'	141	− 1°12'	29.2	16	—	—	—	"		
		8.40 / 7	148	8.0	20°21'	148	− 0°46'	32.2	17	—	—	—	TR		
		10.32 / 9	133	10.0	23°10'	133	− 0°41'	30.6	18	—	—	—	"		
		11.45 / 10	146	15.5	41°39'	145	− 3°45'	17.2	19	—	—	—	SH		
		9.82 / 8	183	14.0	37°39'	183	− 2°50'	19.2	20	—	—	—	"		
		11.13 / 10	114	15.0	50°30'	113	− 5°37'	16.2	21	—	—	—	"		

Add'n'l Inform.

Notes Red. J. H. S. Platted J. H. S. Job No. 5211 Division No. V F.B. 1104 Pg. 4-B
Date 7-13-43 Date 7-13-43 Survey of Fire Cistern Sys. Site #3
Notes Chkd. Checked Survey by [illegible] Notes [illegible] Date
Date Date Map No. Indexed A. C. Johnson Date

Form 301 10M 3-34

PLEASE RETURN TO
LOS ANGELES COUNTY SURVEYOR
700 HALL OF RECORDS

NOTE: ANY ADDITIONS OR CHANGES ON THIS SHEET MUST BE MADE OR CIRCLED IN RED INK, WITH DATE AND NAME OF PERSON MAKING CHANGE

Do not extend notes this side of this line

Transit at	Sight on	Stadia Intercepts	Stadia Distance	Stadia Rod	Horizontal Angle 0° to 360° Right	Horiz. Distance	+ Vertical Angle	Elevation of Point	+ Back Sight	+ Difference Elevation	Height of Instrument	+ Vertical Distance	REMARKS Station	Left	Right
Pt A	PI 71	1218 / 10	219	16°	34° 14'	219	− 0° 5'	1422.6	1		1442.2		S.H.		
		1083 / 10	84	12°	56° 22'	82	− 7° 5'	18.8	2				"		
		935 / 9	36	9°	87° 32'	35	− 6° 5'	28.8	3				"		
		1056 / 10	57	13°	93° —	55	− 11° 4'	18.0	4				"		
		832 / 8	33	8°	135° 10'	33	− 2° 2'	32.8	5				"		
		1145 / 11	46	15°	127° —	46	− 4° 2'	23.7	6				"		
		1162 / 11	63	16°	164° 12'	62	+ 5° 5'	32.8	7				"		
		1192 / 11	93	16°	176° 40'	91	+ 8° [illegible]	39.4	8				"		
		1105 / 10	106	17°	175° 41'	105	+ 6° 1'	36.8	9				"		
					° '		° '		10						
					° '		° '		11						
					° '		° '		12						
					° '		° '		13						
					° '		° '		14						
					° '		° '		15						
					° '		° '		16						
					° '		° '		17						
					° '		° '		18						
					° '		° '		19						
					° '		° '		20						
					° '		° '		21						

Add'n'l Inform.

F.B. 1104 PG. 44

Topography Description Legend:
Side Hill....S.H. Bottom Draw.B.D.
Side of Draw.S.D. Bottom Wash B.W.
Side of Ridge.S.R. Top of Ridge.T.R.
Head of Draw H.D. Toe of Slope..T.S.

Inters. of Draws.V.D's
Break in Slope..Bk.S.
Steep Slope.....S.S.
Top of Cliff.....T.Cl.
Bottom of Cliff..B.Cl.
Top of Spur.....T.Sp.
Bottom Canyon..B.Cn.

Side of Canyon S.Cn.
Top of Bank..T.B.
Bottom of Bank.B.B.
Top of Cut.....T.C.
Bottom of Cut..B.C.
Top of Fill.....T.F.
Bottom of Fill.B.F.

Saddle .....Sa.
Swale .....Sw.
Flat .....Fl.
Stream .....Str.
Trail .....Tr.
Pavement .....Pvt.
Edge of Road E.Rd.

Traveled Rd. Tr.Rd.
Fence .....Fn.
Int. Fences.V.Fns.
Ditch .....Di.
Telephone Pole T.P.
Power Pole...P.P.
Culvert .....Cul.

Oak-D. Fir-Fr.
Pine-Pl. Cedar-Ce.
Sycamore .....Sy.
Eucalyptus .....Eu.
Plus combinations of these and all common standard abbreviations.

Notes Ck'd by	Survey of Fire Cistern Sys Site #4
Map No. 144-37-4	W. O. 5211 Tape No. 45 Std. 84 of
Office Work L.K.F.	Surveyed by Moore
Checked	Notes Moore Date 7-6-43
Date July 1943	Indexed A. C. Johnson 7-9-43

F.B. 1104 Pg. 4[illegible]

FIRE CISTERN SYSTEM
SITE #4
AT SUMMIT OF
MULHOLLAND HIGHWAY
BETWEEN
LAS VIRGINES ROAD
AND
CORNELL ROAD
Job # 5211

Moore
Blanchard
Graham
Shields
Kirr

Staking - pg. 127
Bench Marks - 57

Note: Any Additions or Changes on This Sheet Must be Made or Circled in Red Ink With Date and Name of Person Making Change.

Do not extend notes this side of this line.

RETURN TO
LOS ANGELES COUNTY SURVEYOR
700 HALL OF RECORDS

FORM 247 5M 11-41

F.B. 1104 PG. 48

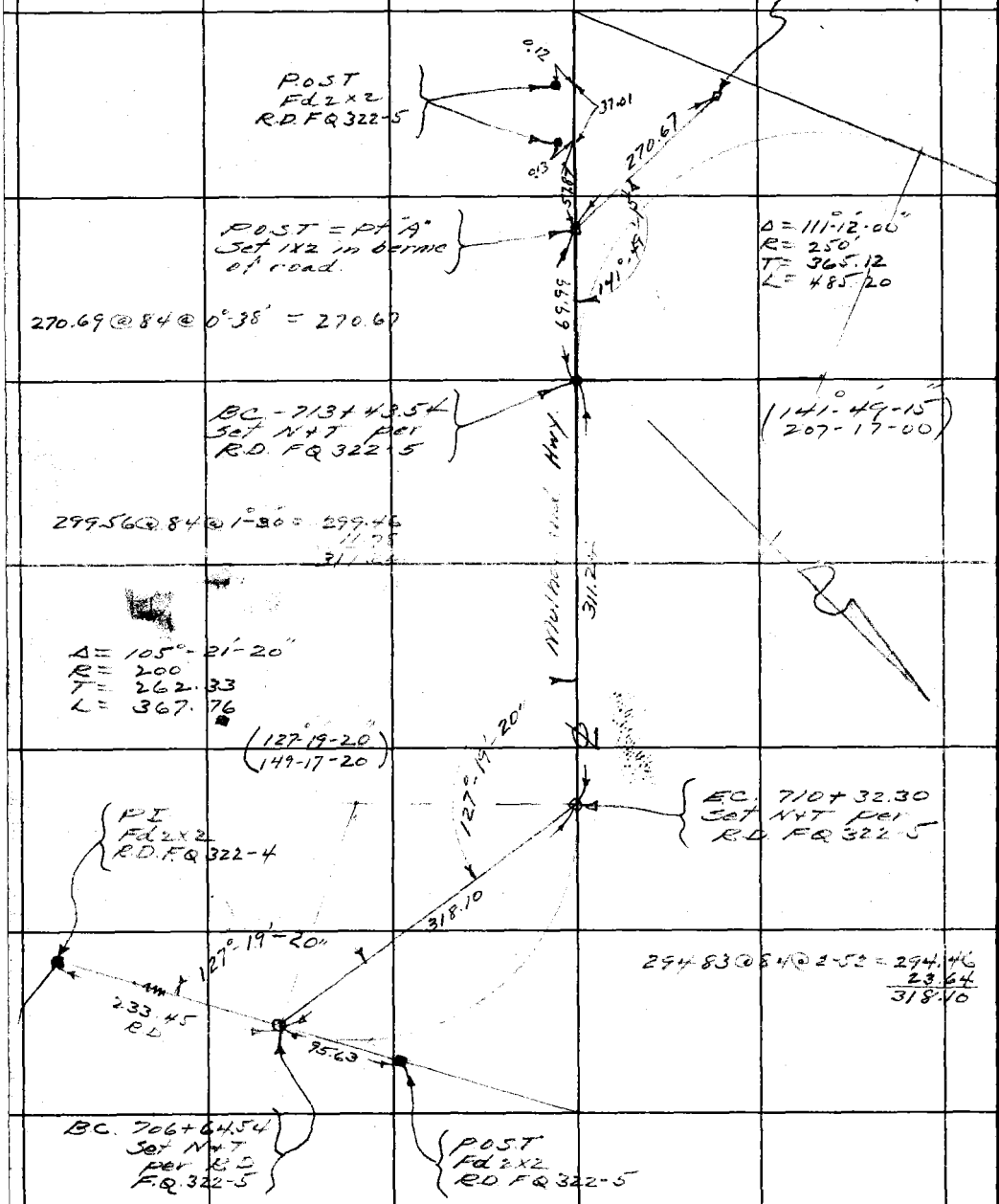

RETURN TO
LOS ANGELES COUNTY SURVEYOR
700 HALL OF RECORDS
Do not extend notes this side of this line.

Note: Any Additions or Changes on This Sheet Must be Made or Circled in Red Ink With Date and Name of Person Making Change.

FORM 307 2M 11-41

PLEASE RETURN TO
LOS ANGELES COUNTY SURVEYOR
700 HALL OF RECORDS

NOTE: ANY ADDITIONS OR CHANGES ON THIS SHEET MUST BE MADE OR CIRCLED IN RED INK, WITH DATE AND NAME OF PERSON MAKING CHANGE

Do not extend notes this side of this line

STATION	B. S.	H. I.	F. S.	ELEV.		
P#130	190	106020		10583	P#130-1X2 F.B.758-49	El.=1058.3 F.B.74
T.P.	248	105266	1002	105018		
T.P	073	104201	1138	104128		
T.P	068	103070	1199	103002		
Pt "B"			873	102197	Pt. "B" 1X2	
T.P.	228	102204	1094	101976		
Pt "A"			555	101649	Pt. "A" 1X2	

OK PVA

Profile No. ____ Notes Red. ____ Plotted ____ Job No. 5211 Division No. ✓ F.B. 1104 Pg. 49
X-Sec. No. ____ Date ____ Date ____ Survey of Fire Cistern Sys Site #4
Notes Chkd. LKF Checked ____ Survey by Moore Notes Moore Date 7-7-43
Date 7/10/43 Date ____ Map No. ____ Indexed C. Job Date

F.B. 1104 PG. 50

Job No. _____ Division No. _____ Notes Red. _____ Plotted _____ Profile

Survey of _____ Date _____ Date _____ No. _____

Survey by _____ Notes _____ Notes Chkd. _____ Checked _____ X-Sec.

Indexed _____ Date _____ Date _____ Date _____ No. _____

STATION	B. S.	H. I.	F. S.	ELEV.

FORM 307 2M 11-41

PLEASE RETURN TO
LOS ANGELES COUNTY SURVEYOR
700 HALL OF RECORDS

Do not extend notes this side of this line

NOTE: ANY ADDITIONS OR CHANGES ON THIS SHEET MUST BE MADE OR CIRCLED IN RED INK, WITH DATE AND NAME OF PERSON MAKING CHANGE

Form 301 10M 3-34

PLEASE RETURN TO
LOS ANGELES COUNTY SURVEYOR
700 HALL OF RECORDS

NOTE: ANY ADDITIONS OR CHANGES ON THIS SHEET MUST BE MADE OR CIRCLED IN RED INK, WITH DATE AND NAME OF PERSON MAKING CHANGE

Do not extend notes this side of this line

Transit at	Sight on	Stadia Intercepts	Stadia Distance	Stadia Rod—	Horizontal Angle 0° to 360° Right	Horiz. Distance	+ — Vertical Angle	Elevation of Point	+ Back Sight	+ — Difference Elevation	Height of Instrument	+ — Vertical Distance	REMARKS Station	Left	Right
PtA	PtB				° '		° '								
								1016.5	1 5.0		1021.5		PtA		
		612													
		6	19	5.8	357 08	19		157	2				Edge Rd		
		935													
		9	36	9.0	39 24	36		125	3				"	2	+ 1.5 out
		545													
		5	46	5.4	348 40	46		161	4				"	2	
		953													
		9	54	8.5	16 42	54		130	5				"	"	"
		573													
		5	74	4.9	348 40	74		166	6				"	"	
		977													
		9	78	8.5	8 50	78		130	7				"	"	"
		600													
		5	101	5.0	350 23	101		165	8				"	"	
		902													
		8	103	8.5	5 15	103		130	9				"	"	"
		632													
		5	133	5.1	352 30	133		164	10				"	"	
		1031													
		9	132	8.8	4 21	132		127	11				"	"	
		657													
		5	158	5.2	354 50	158		163	12				"	"	"
		1058													
		9	159	8.9	4 23	159		126	13				"	"	
		587													
		4	188	5.4	357 —	188		161	14				"	"	
		984													
		8	185	9.3	5 15	185		122	15				"	"	"
		620													
		4	221	5.6	0 00	221		159	16						
		1010													
		8	211	9.4	7 —	211		113	17						"
		645													
		4	246	6.0	3 —	246		155	18						
		568													
		3	269	6.5	6 18	269		150	19				"	"	
		573													
		3	274	5.0	5 38	274		165	20				Top Berm		
		645													
		4	246	4.6	2 06	246		169	21				"	"	

Add'n'l Inform.

Notes Red. LKF Platted LKF Job No. 5211 Division No. 1 F.B. 1104 PG. 51
Date Date Survey of Tr. 2147 Sta #42
Notes Chkd. Checked Survey by Wiebe Notes Wiebe Date 7-6-43
Date Date Map No. Indexed A. C. Johnson

Form 301 10M 3-34

PLEASE RETURN TO
LOS ANGELES COUNTY SURVEYOR
700 HALL OF RECORDS

NOTE: ANY ADDITIONS OR CHANGES ON THIS SHEET MUST BE MADE OR CIRCLED IN RED INK, WITH DATE AND NAME OF PERSON MAKING CHANGE

Do not extend notes this side of this line

Transit at	Sight on	Stadia Intercepts	Stadia Distance	Stadia Rod	Horizontal Angle 0° to 360° Right	Horiz. Distance	+ − Vertical Angle	Elevation of Point	+ Back Sight	+ − Difference Elevation	Height of Instrument	+ − Vertical Distance	REMARKS Station	Left	Right
Pt. A	Pt. "B"	520 / 3	221	4.3	359° 05'	221	− ° '	1017.2	1	−	1021.5	−	Top Berm + Bot Cut		
		548 / 3	249	4.1	1° 20'	249	− ° '	17.4	2	−		−	Bot Cut		
		575 / 3	276	4.9	4° 28'	276	− ° '	16.6	3	−		−	" "		
		490 / 3	191	3.9	355° 40'	191	− ° '	17.6	4	−		−	" " + Top Berm		
		460 / 3	161	3.9	353° 03'	161	− ° '	17.6	5	−		−	" " " "		
		430 / 3	131	4.1	350° 05'	131	− ° '	17.4	6	−		−	" " " "		
		401 / 3	102	3.9	348° 38'	102	− ° '	17.6	7	−		−	" " " "		
		385 / 3	86	3.5	345° 52'	86	− ° '	18.0	8	−		−	" " " "		
		444 / 4	45	4.2	341° 13'	45	− ° '	17.3	9	−		−		" "	
		465 / 4	16	4.7	340° 05'	16	− ° '	16.8	10	−		−		" "	
		512 / 5	13	5.1	302° 40'	13	− ° '	16.4	11	−		−	Top Fill		
		537 / 5	38	4.9	319° 23'	38	− ° '	16.6	12	−		−	" "		
		578 / 5	79	5.3	317° 30'	79	− ° '	16.2	13	−		−	" " + S.H + end bank + end cut.		
		376 / 3	77	3.5	335° 12'	77	− ° '	18.0	14	−		−	Bot. bank + edge fill		
		209 / 1	110	2.0	341° 05'	107	+ 9.0	36.4	15	−		−	Top. Cut + Top Bk		
		478 / 2	279	4.0	3° 40'	279	+ 0.0	18.0	16	−		−	" "		
		242 / 1	143	2.0	343° 30'	138	+ 10.1	44.3	17	−		−	" "		
		353 / 1	254	2.0	359° 25'	254	+ 1.0	24.3	18	−		−	" "		
		262 / 1	163	2.0	342° 45'	157	+ 10.2	48.4	19	−		−	" "		
		632 / 4	233	5.0	354° 38'	232	+ 4.0	33.0	20	−		−	" "		
		406 / 2	207	3.0	348° 38'	204	+ 6.4	42.7	21	−		−	" "		

Add'n'l Inform.

Topography Description Legend:
Side Hill....S.H. Bottom Draw.B.D.
Side of Draw.S.D. Bottom Wash B.W.
Side of Ridge.S.R. Top of Ridge.T.R.
Head of Draw H.D. Toe of Slope..T.S.

Inters. of Draws.V.D's
Break in Slope..Bk.S.
Steep Slope.....S.S.
Top of Cliff.....T.Cl.
Bottom of Cliff..B.Cl.
Top of Spur.....T.Sp.
Bottom Canyon..B.Cn.

Side of Canyon S.Cn.
Top of Bank...T.B.
Bottom of Bank.B.B.
Top of Cut.....T.C.
Bottom of Cut..B.C.
Top of Fill.....T.F.
Bottom of Fill.B.F.

Saddle .....Sa.
Swale .....Sw.
Flat .....Fl.
Stream .....Str.
Trail .....Tr.
Pavement ....Pvt.
Edge of Road E.Rd.

Traveled Rd. Tr.Rd.
Fence .....Fn.
Int. Fences.V.Fns.
Ditch .....Dt.
Telephone Pole T.P.
Power Pole...P.P.
Culvert .....Cul.

Oak-O. Fir-Fr.
Pine-Pl. Cedar-Ce.
Sycamore .....Sy.
Eucalyptus ....Eu.
Plus combinations of these and all common standard abbreviations.

F.B. 1104 PG. 52

Form 301 10M 3-34

PLEASE RETURN TO
LOS ANGELES COUNTY SURVEYOR
700 HALL OF RECORDS

NOTE: ANY ADDITIONS OR CHANGES ON THIS SHEET MUST BE MADE OR CIRCLED IN RED INK, WITH DATE AND NAME OF PERSON MAKING CHANGE

Do not extend notes this side of this line

Transit at	Sight on	Stadia Intercepts	Stadia Distance	Stadia Rod—	Horizontal Angle 0° to 360° Right	Horiz. Distance	+ — Vertical Angle	Elevation of Point	+ Back Sight	+ — Difference Elevation	Height of Instrument	+ — Vertical Distance	REMARKS Station	Left	Right
H.A	P1.B	783	184	7°	342 40	177	+ 11.05	492	1		1021.5		Top Cut		
		6													
		795	196	7°	344 10	189	+ 10.45	502	2				" "		
		6													
		296	97	3°	338 32	96	+ 5.09	272	3						
		2											Bk		
		642	143	6°	338 —	137	+ 11.25	433	4						
		5											Tp. Bk		
		693	94	6°	326 40	94	+ 1.35	180	5						
		6											Swale		
		565	166	5°	337 47	159	+ 11.29	488	6						
		4											Tp. Bk		
		793	94	7°	318 10	94	+ 0.40	155	7						
		7											Edge Bk		
		983	184	9°	336 28	177	+ 11.26	483	8						
		8											Tp Bk		
		604	105	6°	321 30	105	+ 2.42	204	9						
		5											SH		
		691	192	8°	332 03	186	+ 9.40	472	10						
		5											Tp. Bk		
		612	113	6°	329 57	112	+ 6.10	276	11						
		5											SH Bk		
		1016	217	13°	326 41	210	+ 10.23	468	12						
		8											Tp. Bk		
		528	129	5°	338 43	127	+ 6.32	310	13						
		4											SH Bk		
		526	227	7°	321 05	223	+ 7.57	455	14						
		6											Tp. Bk		
		747	148	7°	329 52	145	+ 8.09	352	15						
		6											SH. Bk		
		6[illegible]	[illegible]	[illegible]	331 52	162	+ 9.34	428	16						
		5											"		
		1032	236	14°	325 05	229	+ 10.09	483	17				Bk		
		8													
		5	262	7°	321 40	256	+ 8.38	535	18				S.H.		
		1195	196	11°	318 34	193	+ 6.26	323	19						
		10													
		955	286	7°	318 [illegible]	279	+ [illegible]	594	20				Tp. Knob		
		5													
		[illegible]	276	8°	313 20	269	+ 9.17	580	21				" "		

Add'n'l Inform.

Notes Red. Date Platted Date Job No. Division No. F.B. 1011 PG. 53
Notes Chkd. Date Checked Survey of Survey by Notes Date
Date Map No. Indexed A. C. Johnson

Form 301 10M 3-34

PLEASE RETURN TO
LOS ANGELES COUNTY SURVEYOR
700 HALL OF RECORDS

NOTE: ANY ADDITIONS OR CHANGES ON THIS SHEET MUST BE MADE OR CIRCLED IN RED INK, WITH DATE AND NAME OF PERSON MAKING CHANGE

Do not extend notes this side of this line

Transit at	Sight on	Stadia Intercepts	Stadia Distance	Stadia Rod	Horizontal Angle 0° to 360° Right	Horiz. Distance	+ − Vertical Angle	Elevation of Point	+ Back Sight	+ − Difference Elevation	Height of Instrument	+ − Vertical Distance	REMARKS Station	Left	Right
Pt A	Pt B.	885			° '				1						
		6	286	8°	310 50	280	+ 82	551		−	1021	−	Top spur		
		11 28			° '				2						
		10	179	15°	323 —	175	+ 75	311		+ 93		+ 243	Bot. Dr.	X	
		1105			° '				3						
		9	296	11°	311 23	289	+ 83	538		−		−	Top Dr.		
		6 58			° '				4						
		4	259	5°	306 20	257	+ 53	411		−		−	Top spur		
		10			° '				5						
		9	146	14°	322 15	144	+ 6	230		+ 15		+ 53	Bot. Dr.	—	
		1 22			° '				6						
		10	130	11°	317 30	130	+ 21	155		−		−	"	"	
		11 28			° '				7						
		9	3[illegible]	11°	[illegible]	258	− 3[illegible]	255		−		−	Top Sp.		
		[illegible]			° '				8						
		10	115	10°	310 50	116	+ 03	075		−		−	Bt Dr.		
		1045			° '				9						
		8	246	9°	292 31	246	+ 1[illegible]	169		−		−	Top Sp.		
		9 26			° '				10						
		7	227	8°	297 37	227	+ 1[illegible]	195		−		−	S.H.		
		905			° '				11						
		7	106	5°	295 40	206	− 04	10		−		−	"		
		11 32			° '				12						
		10	134	16°	307 23	134	− 02	045		− 17 0		− 10	"	X	
		1152			° '				13						
		10	183	11°	299 58	183	− 1[illegible]	063		−		−	"		
		1143			° '				14						
		10	144	15°	306 15	144	− 1[illegible]	042		−		−	"		
		1154			° '				15						
		10	155	16°	313 22	155	+ 23	125		−		−	"		
		1132			° '				16						
		10	173	11°	304 40	173	− 02	093		−		−	Bt. Dr.		
		1176			° '				17						
		10	177	10°	321 36	175	+ 60	249		+ 34		+ 134	"	X	
		950			° '				18						
		8	190	13°	305 45	190	+ 1[illegible]	145		−		−	Bt. Dr.		
		1106			° '				19						
		9	207	13°	319 40	203	+ 2[illegible]	365		−		−	S.H.		
		7 1	221	6	300 50	221	+ 23	240	20	−		−	S.H.		
		5			° '				21						
		11 10	201	10°	313 40	199	+ 4[illegible]	287		−		−	S.H.		
		9													

Add'n'l Inform.

Oak-O. Fir-Fr. Pine-Pi. Cedar-Ce. Sycamore ..... Sy. Eucalyptus ..... Eu. Plus combinations of these and all common standard abbreviations.

Traveled Rd. Tr.Rd. Fence ..... Fn. Int. Fences. V.Fn. Ditch ..... Di. Telephone Pole T.P. Power Pole... P.P. Culvert ..... Cul.

Saddle ..... Sa. Swale ..... Sw. Flat ..... Fl. Stream ..... Str. Trail ..... Tr. Pavement ..... Pvt. Edge of Road E.Rd.

Side of Canyon S.Cn. Top of Bank.. T.B. Bottom of Bank.. B.B. Top of Cut.. T.C. Bottom of Cut.. B.C. Top of Fill.. T.F. Bottom of Fill.. B.F.

Inters. of Draws. V.D's Break in Slope.. Bk.S. Steep Slope..... S.S. Top of Cliff.... T.Cl. Bottom of Cliff.. B.Cl. Top of Spur..... T.Sp. Bottom Canyon.. B.Cn.

F.B. 1104 PG. 54

Topography Description Legend:
Side Hill..... S.H. Bottom Draw B.D.
Side of Draw S.D. Bottom Wash B.W.
Side of Ridge S.R. Top of Ridge T.R.
Head of Draw H.D. Toe of Slope.. T.S.

Form 301 10M 3-34

PLEASE RETURN TO
LOS ANGELES COUNTY SURVEYOR
700 HALL OF RECORDS

NOTE: ANY ADDITIONS OR CHANGES ON THIS SHEET MUST BE MADE OR CIRCLED IN RED INK. WITH DATE AND NAME OF PERSON MAKING CHANGE

Do not extend notes this side of this line

Transit at	Sight on	Stadia Intercepts	Stadia Distance	Stadia Rod—	Horizontal Angle 0° to 360° Right	Horiz. Distance	+ — Vertical Angle	Elevation of Point	+ Back Sight	+ — Difference Elevation	Height of Instrument	+ — Vertical Distance	REMARKS Station	Left	Right
Pt A	Pt B	335			° '		° '		1						
		4	236	5 0	306 07	234	+ 4 45	1036 0		—	1021 5	—	S.H.		
		915							2						
		7	216	8 0	311 40	214	+ 4 46	31 5		—		—	Bldg		
		[illegible]							3						
		5	163	10 0	311 52	163	+ 0 40	13 3		—		—	S.H.		
		[illegible]							4						
		5	246	6 0	313 38	243	+ 6 51	44 5		—		—	"		
		[illegible]							5						
		6	259	8 0	315 10	253	+ 8 30	51 3		—		—	"		
				—			—		6						
				—	° '		— ° '		7						
Pt B	Pt A			—			—	1022 0		—	1027 0	—	Pt B		
		1153			° '				8						
		11	54	11 3	317 40	54	— 3 59	12 2		—		—	Edge Bldg		
		612							9						
		6	13	6 3	15 —	13	—	20 7		—		—	Top Bldg		
		309							10						
		2	110	3 0	35 —	103	+ 14 5	50 3		—		—	" "		
		300							11						
		283	18	2 7	70 38	18	—	24 3		—		—	" "		
		923							12						
		8	124	9 0	45 04	116	+ 14 37	48 3		—		—	" "		
		341							13						
		3	42	3 0	36 05	40	+ 4 57	32 5		—		—	" "		
		642							14						
		5	143	6 0	56 24	135	+ 11 05	48 2		—		—	" "		
		385							15						
		3	86	3 0	32 40	81	+ 13 04	43 0		—		—	" "		
		803							16						
		7	154	8 0	66 10	148	+ 10 56	47 7		+ 20 7		+ 28 7	" "		
		100							17						
		9	101	10 0	50 32	97	+ 16 55	35 7		—		—	S.H.		
		1000							18						
		9	[illegible]	14 0	74 20	165	+ 10 49	45 1		—		—	"		
		729							19						
		6	130	7 0	61 45	127	+ 8 20	39 0		—		—	"		
		748							20						
		6	149	7 0	70 —	145	+ 9 01	43 2		—		—	"		
		1202							21						
		10	203	11 0	77 30	198	+ 8 39	46 3		—		—	"		

Add'n'l Inform.

Notes Red. L.K.F. Platted L.K.F. Job No. 52 Division No. 1 F.B. 1101 PG. 55

Date 1-17-52 Date 1-17-52 Survey of Fire Station

Notes Chkd. Checked Survey by Moore Notes Sheets Date 2-1-52

Date Date Map No. Indexed C. Johnson

Form 301 10M 3-34

PLEASE RETURN TO
LOS ANGELES COUNTY SURVEYOR
700 HALL OF RECORDS

NOTE: ANY ADDITIONS OR CHANGES ON THIS SHEET MUST BE MADE OR CIRCLED IN RED INK, WITH DATE AND NAME OF PERSON MAKING CHANGE

Do not extend notes this side of this line

Transit at	Sight on	Stadia Intercepts	Stadia Distance	Stadia Rod	Horizontal Angle 0° to 360° Right	Horiz. Distance	+ − Vertical Angle	Elevation of Point	+ Back Sight	+ − Difference Elevation	Height of Instrument	+ − Vertical Distance	REMARKS Station	Left	Right
Pt.B	Pt.A	989 / 8	19[illegible]	9°	80 30	187	+ 6 3	1039 8	1		1027°		S.H.		
		1205 / 10	206	11°	82 35	204	+ 5 4	365	2				"		
		651 / 5	152	6°	80 —	151	+ 3 [illegible]	308	3				"		
		1000 / 8	207	9°	88 08	200	+ 2 5	280	4				"		
		1005 / 9	106	10°	77 30	106	+ 1 0	190	5				"		
		1200 / 10	201	11°	92 50	201	+ 0 [illegible]	187	6				"		
		596 / 5	97	6°	60 —	96	+ 4 [illegible]	281	7	+ 1		+ 7	"		
		766 / 7	67	7°	52 30	67	+ 3 5	248	8				H.D.		
		1164 / 11	65	12°	80 —	64	− 7 0	111	9				B.D.		
		761 / 6	162	7°	89 50	162	− 0 [illegible]	178	10				S.H.		
		1131 / 11	32	12°	87 30	32	− 0 4	147	11				"		
		1023 / 9	124	10°	90 12	124	− 3 3	092	12				"		
		1202 / 11	103	12°	94 05	101	− 8 [illegible]	1000 2	13				"		
		1180 / 11	[illegible]	17°	100 48	76	− 13 2	991 8	14				B.D.		
					° ′		° ′		15						
					° ′		° ′		16						
					° ′		° ′		17						
					° ′		° ′		18						
					° ′		° ′		19						
					° ′		° ′		20						
					° ′		° ′		21						

Add'n'l Inform.

F.B. 1104 PG. 56

Topography Description Legend:
Side Hill....S.H. Bottom Draw.B.D.
Side of Draw.S.D. Bottom Wash B.W.
Side of Ridge.S.R. Top of Ridge.T.R.
Head of Draw H.D. Toe of Slope..T.S.

Inters. of Draws.V.D's
Break in Slope..Bk.S.
Steep Slope.....S.S.
Top of Cliff.....T.Cl.
Bottom of Cliff..B.Cl.
Top of Spur.....T.Sp.
Bottom Canyon..B.Cn.

Side of Canyon S.Cn.
Top of Bank...T.B.
Bottom of Bank.B.B.
Top of Cut.....T.C.
Bottom of Cut..B.C.
Top of Fill.....T.F.
Bottom of Fill.B.F.

Saddle .....Sa.
Swale .....Sw.
Flat .....Fl.
Stream .....Str.
Trail .....Tr.
Pavement ....Pvt.
Edge of Road E.Rd.

Travelled Rd. Tr.Rd.
Fence .....Fn.
Int. Fences.V.Fns.
Ditch .....Di.
Telephone Pole T.P.
Power Pole...P.P.
Culvert .....Cul.

Sycamore .....Sy.
Eucalyptus ....Eu.
Plus combinations of these and all common standard abbreviations.

Profile No.	Notes Red	Plotted	Job No. 5211	Division No.	F.B. 1104 PG. 57
	Date	Date	Survey of [illegible]		
X-Sec. No.	Notes Chkd	Checked	Survey by DSW	Notes DSW	Date 11-26-47
	Date	Date	Map No.	Indexed	Date 12-8-47

BENCH LEVELS

MULHOLLAND FIRE CISTERN SITE

AFTER CONSTRUCTION

STATION	B. S.	H. I.	F. S.	ELEV.

NOTE: ANY ADDITIONS OR CHANGES ON THIS SHEET MUST BE MADE OR CIRCLED IN RED INK, WITH DATE AND NAME OF PERSON MAKING CHANGE.

Do not extend notes this side of this line.

PLEASE RETURN TO
LOS ANGELES COUNTY SURVEYOR
700 HALL OF RECORDS

FORM 307 10M 10-46

FORM 307 10M 10-46

PLEASE RETURN TO
LOS ANGELES COUNTY SURVEYOR
700 HALL OF RECORDS

NOTE: ANY ADDITIONS OR CHANGES ON THIS SHEET MUST BE MADE OR CIRCLED IN RED INK, WITH DATE AND NAME OF PERSON MAKING CHANGE.

Do not extend notes this side of this line.

STATION	B. S.	H. I.	F. S.	ELEV.		
Pt "B"				1021 970	Pt "B" F.B. 1104-48-49	
	11 083	1033 053				
TP			0 364	1032 689	TP	
	10 637	1043 326				
TP			0 474	1042 852	TP	
	10 043	1052 895				
BM.			4 013	1048 882	BM. Chiseled □ in Conc. Cistern - S.W Cor	
	4 812	1053 694				
BM			4 863	1048 831	B.M. Chiseled □ in Conc Cistern - S.E Cor	
	4 238	1053 069				
TP			10 301	1042 768	TP	
	0 175	1042 943				
TP			10 325	1032 618	TP	
	0 648	1033 266				
			11 298	1021 968	Pt "B" F.B 1104-48-49 Elev 1021.970.	
BM				1048 ~~83~~	BM. Chiseled □ in Conc Cistern S.E. Cor (See Above)	
	11 78	1060 ~~61~~				
P#130			2 32	1058 ~~29~~	P#130-(1x2) F.B 758-49. Elev 1058.30 F.B 745-233	

F.B. 1104 Pg. 58

Job No. 5211 Division No. Notes Red. Plotted No. X-Sec.

Survey of Fire Cistern System Mulholland Site Date 11-26-47 Date

Survey by D.S. Watterman Notes DSW Notes Chkd. HNB Checked

Indexed A. C. Johnson Date Date 1-23-48 Date No.

Site #6

Notes Ck'd by	Survey of Fire Cistern Sys
Map No. 149-37-6	W. O. 5211 Tape No. 45 Std 8# °F
Office Work J.A.L.	Surveyed by Moore
Checked	Notes Moore Date 7-14-43
Date July 1943	Indexed A. C. Jones 7-18-43

F.B. 1104 PG. 61

SURVEY
FOR
FIRE CISTERN SYSTEM
SITE #6
ON
GLENOAKS WATERWAY
Job # 5211

Moore
Blanchard
Graham
Shields
Kim

Note: Any Additions or Changes on This Sheet Must be Made or Circled in Red Ink With Date and Name of Person Making Change.

Do not extend notes this side of this line.

RETURN TO
LOS ANGELES COUNTY SURVEYOR
700 HALL OF RECORDS

FORM 247 5M 12-40

F.B. 1104 Pg. 62

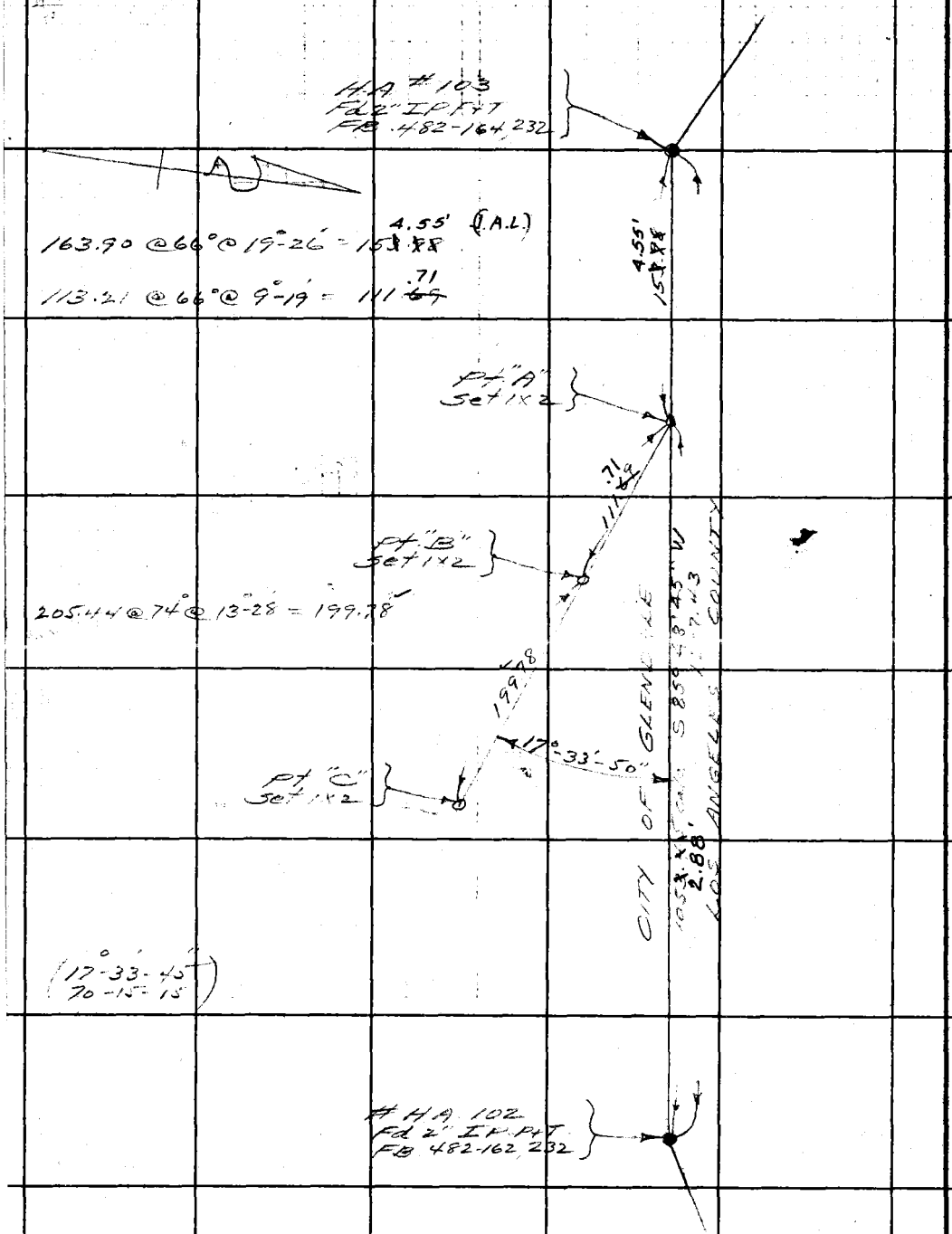

RETURN TO
LOS ANGELES COUNTY SURVEYOR
700 HALL OF RECORDS

Do not extend notes this side of this line.

Note: Any Additions or Changes on This Sheet Must be Made or Circled in Red Ink With Date and Name of Person Making Change.

CSB 745 3

Site #6

Notes Ck'd by	Survey of Cistern Sys
Map No. 149-37-6	W. O. 5211 Tape No. 45 Std 84 °F
Office Work J.A.L.	Surveyed by Moore
Checked	Notes Moore Date 7-14-43
Date July 1943	Indexed A. C. Johnson

F.B. 1104 PG. 62

Carrying elevation from HA# 99 to Pts. "A" "B" + "C"

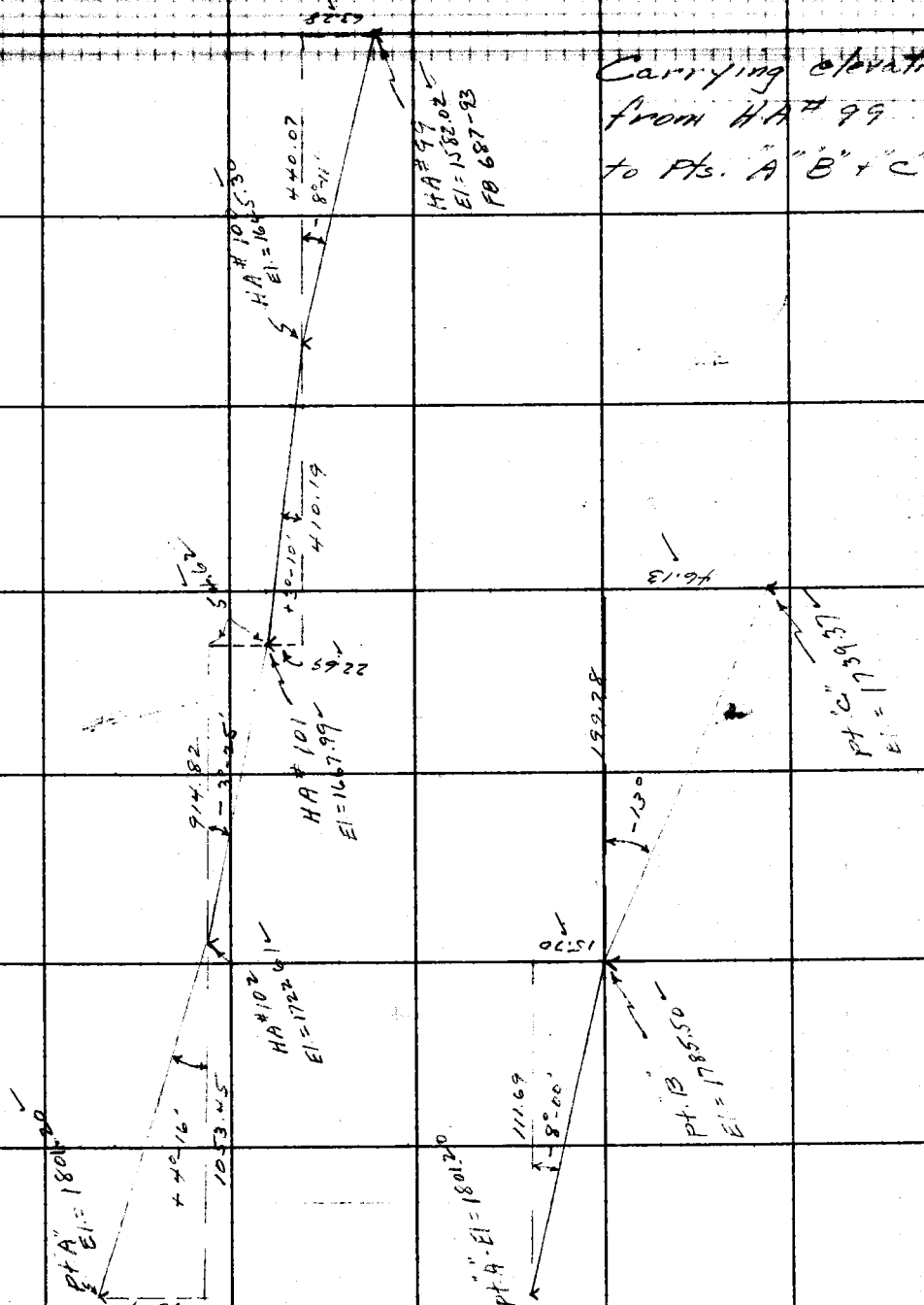

Note: Any Additions or Changes on This Sheet Must be Made or Circled in Red Ink With Date and Name of Person Making Change.

Do not extend notes this side of this line.

RETURN TO
LOS ANGELES COUNTY SURVEYOR
700 HALL OF RECORDS

FORM 247 5M 12 40

RETURN TO
LOS ANGELES COUNTY SURVEYOR
700 HALL OF RECORDS

Note: Any Additions or Changes on This Sheet Must be Made or Circled in **Red Ink** With Date and Name of Person Making Change.

Do not extend notes this side of this line.

F.B. 1104 PG. 64

Form 301 10M 3-34

PLEASE RETURN TO
LOS ANGELES COUNTY SURVEYOR
700 HALL OF RECORDS

NOTE: ANY ADDITIONS OR CHANGES ON THIS SHEET MUST BE MADE OR CIRCLED IN RED INK, WITH DATE AND NAME OF PERSON MAKING CHANGE

Do not extend notes this side of this line

Transit at	Sight on	Stadia Intercepts	Stadia Distance	Stadia Rod—	Horizontal Angle 0° to 360° Right	Horiz. Distance	+ — Vertical Angle	Elevation of Point	+ Back Sight	+ — Difference Elevation	Height of Instrument	+ — Vertical Distance	REMARKS Station	Left	Right
Pt A	H.A #102							1801.2	1 4.8		1806.0		Pt. A. on [illegible]		
		170 / 1	71	1.0	195.50	68	+ 12.34	20.0	2				N. Edge		
		187 / 1	88	1.0	149.50	84	+ 11.57	23.1	3				S		
		129 / 1	30	1.0	205.38	30	+ 4.—	07.2	4				N		
		154 / 1	55	1.0	124.51	55	+ 0.59	06.0	5				S		
		623 / 6	24	6.0	335.50	24	— 6.27	1797.1	6				N		
		552 / 5	53	6.0	71.03	52	— 8.10	92.4	7				S		
		577 / 5	78	6.0	359.10	77	— 7.56	89.2	8				N		
		988 / 9	89	9.0	40.50	88	— 7.01	86.0	9				S		
		1132 / 10	133	11.0	5.35	131	— 6.55	79.1	10				N		
		1136 / 10	137	11.0	31.05	135	— 6.24	79.6	11				S		
		722 / 6	123	7.0	135.20	117	+ 13.11	1826.4	12				SH		
		1183 / 11	84	15.0	220.55	77	+ 15.43	12.9	13				"		
		1150 / 10	151	12.0	129.23	146	+ 10.27	21.2	14				"		
		1185 / 11	86	17.0	231.—	82	+ 11.50	06.2	15				"		
		1230 / 11	131	14.0	114.29	130	+ 5.20	04.2	16				"		
		1146 / 11	47	14.0	260.40	46	+ 6.41	1797.3	17				"		
		978 / 9	79	16.0	271.10	79	— 4.10	84.3	18				"		
		1118 / 10	119	11.0	116.28	117	+ 7.18	1810.0	19				BK		
		1192 / 11	93	17.0	300.36	91	— 7.18	1777.1	20				SH		
		776 / 7	77	7.0	104.33	77	+ 0.38	99.8	21				Head Swale		

Add'n'l Inform.

Notes Red J.A.L. Platted J.A.L. Job No. 5211 Division No. V F.B. 1104 Pg. 65
Date 7-16-43 Date 7-16-43 Survey of Fire Cistern Sys. Site #6
Notes Chkd. Checked Survey by Moore Notes Moore Date 1-14-43
Date Date Map No. Indexed A. C. Johnson

Form 301 10M 3-34

PLEASE RETURN TO
LOS ANGELES COUNTY SURVEYOR
700 HALL OF RECORDS

NOTE: ANY ADDITIONS OR CHANGES ON THIS SHEET MUST BE MADE OR CIRCLED IN RED INK, WITH DATE AND NAME OF PERSON MAKING CHANGE

Do not extend notes this side of this line

Transit at	Sight on	Stadia Intercepts	Stadia Distance	Stadia Rod	Horizontal Angle 0° to 360° Right	Horiz. Distance	+ − Vertical Angle	Elevation of Point	+ Back Sight	+ − Difference Elevation	Height of Instrument	+ − Vertical Distance	REMARKS Station Left Right
Pt. A	HA #102	1090 / 10	91	10°	79 20	90	5 14	1787 7	1		1806 0		Swale
		1176 / 11	77	18°	311 40	77	21	850	2				S.H.
		1114 / 10	115	11°	82 52	115	2 5	892	3				Bot. Bk.
		616 / 5	117	6°	90 —	117	1 —	978	4				Top "
		1145 / 10	146	11°	80 42	145	44	828	5				Bk.
		1200 / 1060	14	18°	327 18	138	7 5	689	6				S.H.
		1165 / 10	166	11°	71 42	164	6 0	776	7				Swale + Top Bk
		887 / 7	188	8°	56 15	186	5 5	786	8	273		193	" "
		1110 / 10	111	15°	342 38	110	4 4	817	9				S.H.
		1122 / 9	223	10°	55 54	221	5 5	732	10				Top Bk.
		1145 / 9	246	16°	56 54	244	5 0	682	11				" "
		1122 / 9	223	10°	51 —	220	6 10	718	12				" "
		1146 / 10	147	11°	55 —	144	7 4	752	13				Swale
		1178 / 10	179	17°	42 51	176	7 3	654	14				"
		1130 / 10	131	11°	70 08	129	6 2	804	15				"
		1203 / 11	104	12°	62 —	103	6 3	821	16				"
									17				
Pt. B	Pt. C							1785 5	18 5°		1790 5		center firebreak Pt. "B" Bk.
		1164 / 11	65	11°	298 10	64	7 0	716	19				S.H.
		1200 / 1090	111	18°	298 50	108	8 5	554	20				"
		1118 / 10	110	15°	319 00	115	10 5	534	21				"

Add'n'l Inform.

F.B. 1104 PG. 66

Topography Description Legend:
Side Hill....S.H. Bottom Draw.B.D.
Side of Draw.S.D. Bottom Wash B.W.
Side of Ridge.S.R. Top of Ridge.T.R.
Head of Draw H.D. Toe of Slope..T.S.

Inters. of Draws.V.D's Break in Slope..Bk.S. Steep Slope.....S.S. Top of Cliff.....T.Cl. Bottom of Cliff..B.Cl. Top of Spur.....T.Sp. Bottom Canyon..B.Cn.

Side of Canyon S.Cn. Top of Bank...T.B. Bottom of Bank.B.B. Top of Cut.....T.C. Bottom of Cut..B.C. Top of Fill.....T.F. Bottom of Fill.B.F.

Saddle .....Sa. Swale .....Sw. Flat .....Fl. Stream .....Str. Trail .....Tr. Pavement ....Pvt. Edge of Road E.Rd.

Traveled Rd. Tr.Rd. Fence .....Fn. Int. Fences.V.Fns. Ditch .....Di. Telephone Pole T.P. Power Pole...P.P. Culvert .....Cul.

Oak-O. Fir-Fr. Pine-Pi. Cedar-Ce. Sycamore .....Sy. Eucalyptus .....Eu. Plus combinations of these and all common standard abbreviations.

Form 301 10M 3-34

PLEASE RETURN TO
LOS ANGELES COUNTY SURVEYOR
700 HALL OF RECORDS

NOTE: ANY ADDITIONS OR CHANGES ON THIS SHEET MUST BE MADE OR CIRCLED IN RED INK, WITH DATE AND NAME OF PERSON MAKING CHANGE

Do not extend notes this side of this line

Transit at	Sight on	Stadia Intercepts	Stadia Distance	Stadia Rod—	Horizontal Angle 0° to 360° Right	Horiz. Distance	+ — Vertical Angle	Elevation of Point	+ Back Sight	+ — Difference Elevation	Height of Instrument	+ — Vertical Distance	REMARKS Station	Left	Right
		1140							1						
H.B'	P.C	10	141	17°	317°50'	137	12°26'	1744.0			1790.5		S.H.		
		1138							2						
		10	139	17°	329°15'	134	10°57'	477					"		
		1196							3						
		10	197	17°	333°05'	188	12°16'	321					"		
		1002							4						
		10	63	10°	326°50'	61	8°39'	711					N. edge fine		
		1060							5						
		10	58	10°	25°—	58	10°02'	700					S "		
		1006							6						
		9	107	10°	12°50'	102	12°16'	584					S "		
		1050							7						
		10	87	11°	354°30'	84	9°55'	649					Ctr "		
		1205							8						
		11	106	12°	338°40'	103	9°38'	610					N. edge		
		1130							9						
		10	131	11°	0°42'	127	11°28'	541					S "		
		1138							10						
		10	139	10°	356°38'	133	12°12'	518					"		
		1150							11						
		10	151	10°	358°02'	144	12°26'	489					Top roadcut		
		1144							12						
		10	145	11°	356°11'	137	13°02'	478					Bot. "		
		1050							13						
		9	150	10°	352°20'	143	12°55'	478					End "		
		940							14						
		8	141	9°	341°10'	137	12°31'	518					N edge brow		
									15						
									16						
P.C	H.B							1739.4			1744.3		P.C.		
									17						
		11	85	17°	87°08'	85	—	273					S.H.		
		256							18						
		2	57	2.3	57°—	57	—	420					N edge fine		
		948							19						
		9	49	4.5	118°50'	49	—	348					" " " + N " Pa		
		928							20						
		4	29	3.8	40°55'	29	—	405					" " " "		
		136							21						
		1	37	1.6	18°40'	37	—	427					+ Beg Cut.		
													Top cut		

Add'n'l Inform.

Notes Red. J.A.L. Platted J.A.L. Job No. 5211 Division No. 1 F.B. 1101 PG. 5
Date 7-16-43 Date 7-16-43 Survey of Tr. 4476
Notes Chkd. Checked Survey by Moore Notes Moore Date 2-14-43
Date Date Map No. Indexed A. C. Johnson

Form 301 10M 3-34

PLEASE RETURN TO
LOS ANGELES COUNTY SURVEYOR
700 HALL OF RECORDS

NOTE: ANY ADDITIONS OR CHANGES ON THIS SHEET MUST BE MADE OR CIRCLED IN RED INK. WITH DATE AND NAME OF PERSON MAKING CHANGE

Do not extend notes this side of this line

Transit at	Sight on	Stadia Intercepts	Stadia Distance	Stadia Rod	Horizontal Angle 0° to 360° Right	Horiz. Distance	+ − Vertical Angle	Elevation of Point	+ Back Sight	+ − Difference Elevation	Height of Instrument	+ − Vertical Distance	REMARKS Station Left Right
Pt C	Pt B	345 / 3	46	3°	20 −	45	+ 62	1746.2			1744.3		edge tank level
		353 / 3	54	3°	14 10	53	+ 62	474	2				ctr. 9' dia tank
		1083 / 10	86	14°	111 55	85	− 43	236	3				S.H.
		250 / 2	51	2°	358 45	51	− 2	407	4				Edge rd + bot cut.
		486 / 4	87	4°	341 05	87	− 01	399	5				" "
		709 / 6	110	6°	326 26	110	− 03	373	6				" "
		1026 / 9	127	10°	312 41	127	− —	343	7				" "
		1155 / 10	156	11°	313 —	156	− 05	310	8				" "
		593 / 4	194	5°	295 33	193	− 33	270	9				"
		588 / 4	189	5°	293 33	188	− 32	280	10				"
		448 / 3	149	4°	300 40	148	− 31	318	11				"
		812 / 7	113	8°	313 28	113	− —	363	12				"
		690 / 6	91	7°	330 50	91	+ 11	393	13				"
		547 / 5	48	5°	347 20	48	+ 11	404	14				"
		709 / 7	10	7°	77 05	10	− 12	372	15				"
		1142 / 11	43	10°	138 28	43	− —	336	16				"
		921 / 8	122	9°	329 50	120	+ 72	508	17				Top cut + Bot swale
		632 / 5	133	6°	315 35	130	+ 74	561	18				" "
		1051 / 9	157	10°	339 —	146	+ 11	630	19				S.H.
		658 / 5	159	6°	308 05	157	+ 60	550	20				Top Cut
		1153 / 10	154	11°	331 18	149	+ 102	602	21				Swale

Add'n'l Inform.

F.B. 1104 PG. 68

Topography Description Legend:
Side Hill....S.H. Bottom Draw.B.D.
Side of Draw.S.D. Bottom Wash B.W.
Side of Ridge.S.R. Top of Ridge.T.R.
Head of Draw H.D. Toe of Slope..T.S.

Inters. of Draws.V.D's
Break in Slope..Bk.S.
Steep Slope.....S.S.
Top of Cliff.....T.Cl.
Bottom of Cliff..B.Cl.
Top of Spur.....T.Sp.
Bottom Canyon..B.Cn.

Side of Canyon S.Cn.
Top of Bank..T.B.
Bottom of Bank.B.B.
Top of Cut.....T.C.
Bottom of Cut..B.C.
Top of Fill.....T.F.
Bottom of Fill.B.F.

Saddle .....Sa.
Swale .....Sw.
Flat .....Fl.
Stream .....Str.
Trail .....Tr.
Pavement ....Pvt.
Edge of Road E.Rd.

Traveled Rd. Tr.Rd.
Fence .....Fn.
Int. Fences.V.Fns.
Ditch .....Di.
Telephone Pole T.P.
Power Pole...P.P.
Culvert .....Cul.

Oak-O. Fir-Fr.
Pine-Pi. Cedar-Ce.
Sycamore .....Sy.
Eucalyptus ....Eu.
Plus combinations of these and all common standard abbreviations.

Form 301 10M 3-34

PLEASE RETURN TO
LOS ANGELES COUNTY SURVEYOR
700 HALL OF RECORDS

NOTE: ANY ADDITIONS OR CHANGES ON THIS SHEET MUST BE MADE OR CIRCLED IN RED INK, WITH DATE AND NAME OF PERSON MAKING CHANGE

Do not extend notes this side of this line

Transit at	Sight on	Stadia Intercepts	Stadia Distance	Stadia Rod—	Horizontal Angle 0° to 360° Right	Horiz. Distance	+ — Vertical Angle	Elevation of Point	+ Back Sight	+ — Difference Elevation	Height of Instrument	+ — Vertical Distance	REMARKS Station	Left	Right
Pt C	Pt B	575 / 4	176	5°	304 —	175	+ 5.12	1755.0	1		1744.3		Top cut		
		1178 / 10	179	11°	321.55	170	+ 12.50	721	2				S.H.		
		793 / 6	194	7°	309.20	189	+ 9.12	679	3				"		
		456 / 3	157	3°	324 —	153	+ 8.38	645	4				"		
		966 / 8	167	9°	315.10	161	+ 11.11	669	5				"		
									6						
									7						
									8						
									9						
									10						
									11						
									12						
									13						
									14						
									15						
									16						
									17						
									18						
									19						
									20						
									21						

Add'n'l Inform.

Notes Red. J.A.L. Platted J.A.L. Job No. 5211 Division No. V F.B. 1104 Pg. 69
Date 7-16-43 Date 7-16-43 Survey of [illegible]
Notes Chkd. Checked Survey by Moore Notes Moore Date 7-14-43
Date Date Map No. Indexed A. C. Johnson

Form 301 10M 3-34

PLEASE RETURN TO

LOS ANGELES COUNTY SURVEYOR

700 HALL OF RECORDS

NOTE: ANY ADDITIONS OR CHANGES ON THIS SHEET MUST BE MADE OR CIRCLED IN RED INK, WITH DATE AND NAME OF PERSON MAKING CHANGE

Do not extend notes this side of this line

Transit at	Sight on	Stadia Intercepts	Stadia Distance	Stadia Rod—	Horizontal Angle 0° to 360° Right	Horiz. Distance	+ — Vertical Angle	Elevation of Point	+ Back Sight	+ — Difference Elevation	Height of Instrument	+ — Vertical Distance	REMARKS Station	Left	Right
					° ′		° ′		1						
					° ′		° ′		2						
					° ′		° ′		3						
					° ′		° ′		4						
					° ′		° ′		5						
					° ′		° ′		6						
					° ′		° ′		7						
					° ′		° ′		8						
					° ′		° ′		9						
					° ′		° ′		10						
					° ′		° ′		11						
					° ′		° ′		12						
					° ′		° ′		13						
					° ′		° ′		14						
					° ′		° ′		15						
					° ′		° ′		16						
					° ′		° ′		17						
					° ′		° ′		18						
					° ′		° ′		19						
					° ′		° ′		20						
					° ′		° ′		21						

Add'n'l Inform.

F.B. Pg. 20

Topography Description Legend:

Side Hill.....S.H.
Side of Draw.S.D.
Side of Ridge.S.R.
Head of Draw H.D.
Bottom Draw.B.D.
Bottom Wash B.W.
Top of Ridge.T.R.
Toe of Slope..T.S.

Inters. of Draws.V.D's
Break in Slope..Bk.S.
Steep Slope.....S.S.
Top of Cliff.....T.Cl.
Bottom of Cliff..B.Cl.
Top of Spur.....T.Sp.
Bottom Canyon..B.Cn.

Side of Canyon S.Cn.
Top of Bank..T.B.
Bottom of Bank.B.B.
Top of Cut.....T.C.
Bottom of Cut..B.C.
Top of Fill.....T.F.
Bottom of Fill.B.F.

Saddle .....Sa.
Swale .....Sw.
Flat .....Fl.
Stream .....Str.
Trail .....Tr.
Pavement ....Pvt.
Edge of Road E.Rd.

Traveled Rd. Tr.Rd.
Fence .....Fn.
Int. Fences.V.Fns.
Ditch .....Di.
Telephone Pole T.P.
Power Pole...P.P.
Culvert .....Cul.

Oak-O. Fir-Fr.
Pine-Pi. Cedar-Ce.
Sycamore .....Sy.
Eucalyptus ....Eu.
Plus combinations of these and all common standard abbreviations.

Notes Ck'd by	Survey of Fire Cistern System	F.B. N09 Pg. 73
Map No.	W. O. 5211 Tape No. 37 Std 84°F	
Office Work	Surveyed by W E Braden	
Checked	Notes Braden Date 7/23-43	
Date	Indexed C. Johnson 7-28-43	

JN 5211

FIRE CISTERN SYSTEM

Spanish on Cn. FTT.

Topog. Control points

and

Topog.

July 1943

W E Braden
H E Ott
H E Frank
A. C. Bowers
J. F. Bowers

Note: Any Additions or Changes on This Sheet Must be Made or Circled in Red Ink With Date and Name of Person Making Change.

RETURN TO
LOS ANGELES COUNTY SURVEYOR
700 HALL OF RECORDS

Do not extend notes outside of this line.

FORM 247 5M 12-40

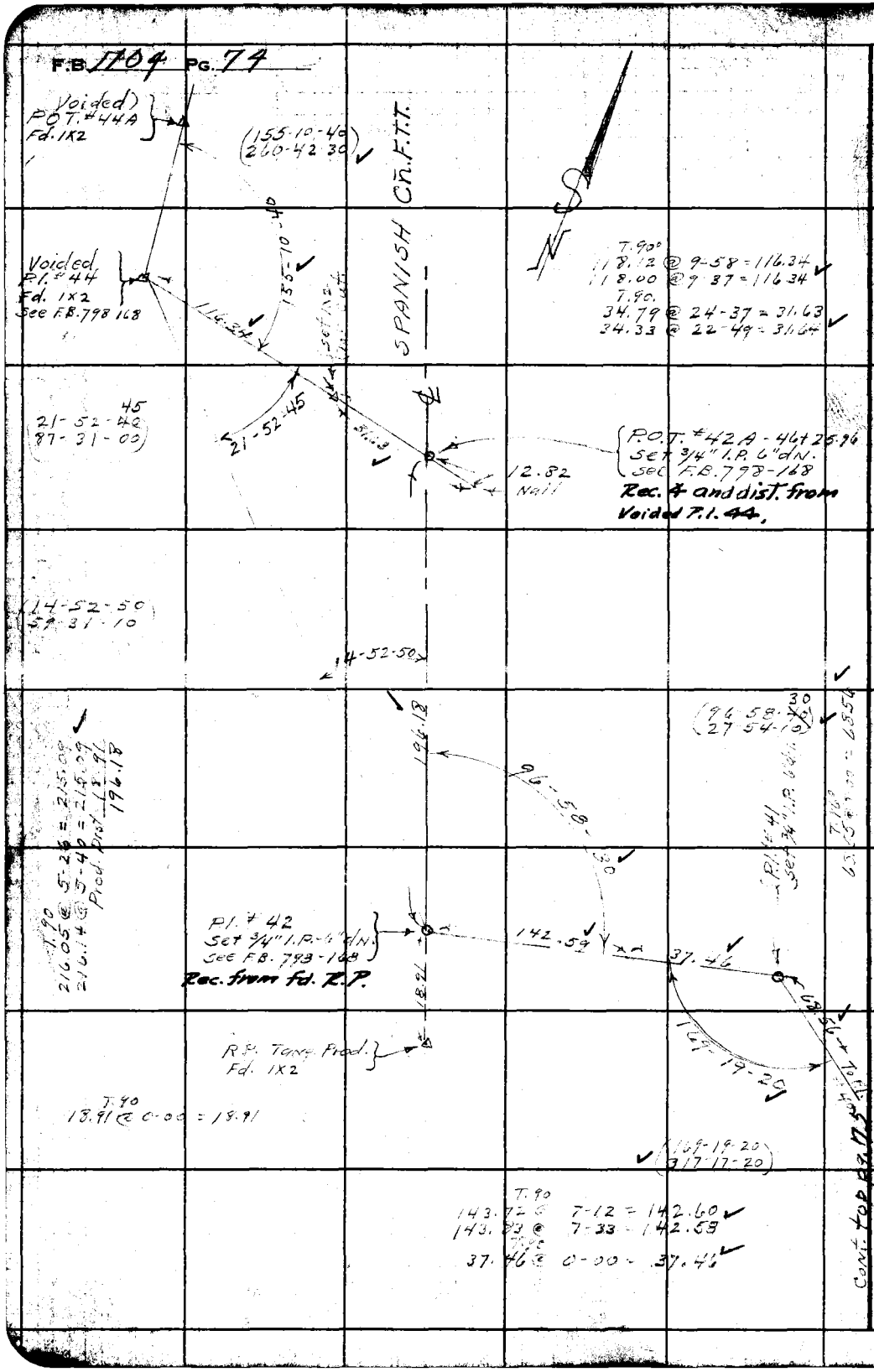

RETURN TO
LOS ANGELES COUNTY SURVEYOR
700 HALL OF RECORDS

Do not extend notes this side of this line.

Note: Any Additions or Changes on This Sheet Must be Made or Circled in **Red Ink** With Date and Name of Person Making Change.

Notes Ck'd by	Survey of Fire Cist [illegible]
Map No.	W. O. 5211 Tape No. 39 Std 84°F
Office Work	Surveyed by W E Braden
Checked	Notes Braden Date 1/26-43
Date	Indexed

F.B. 1104 Pg. 79

Cont from bot pg. #4

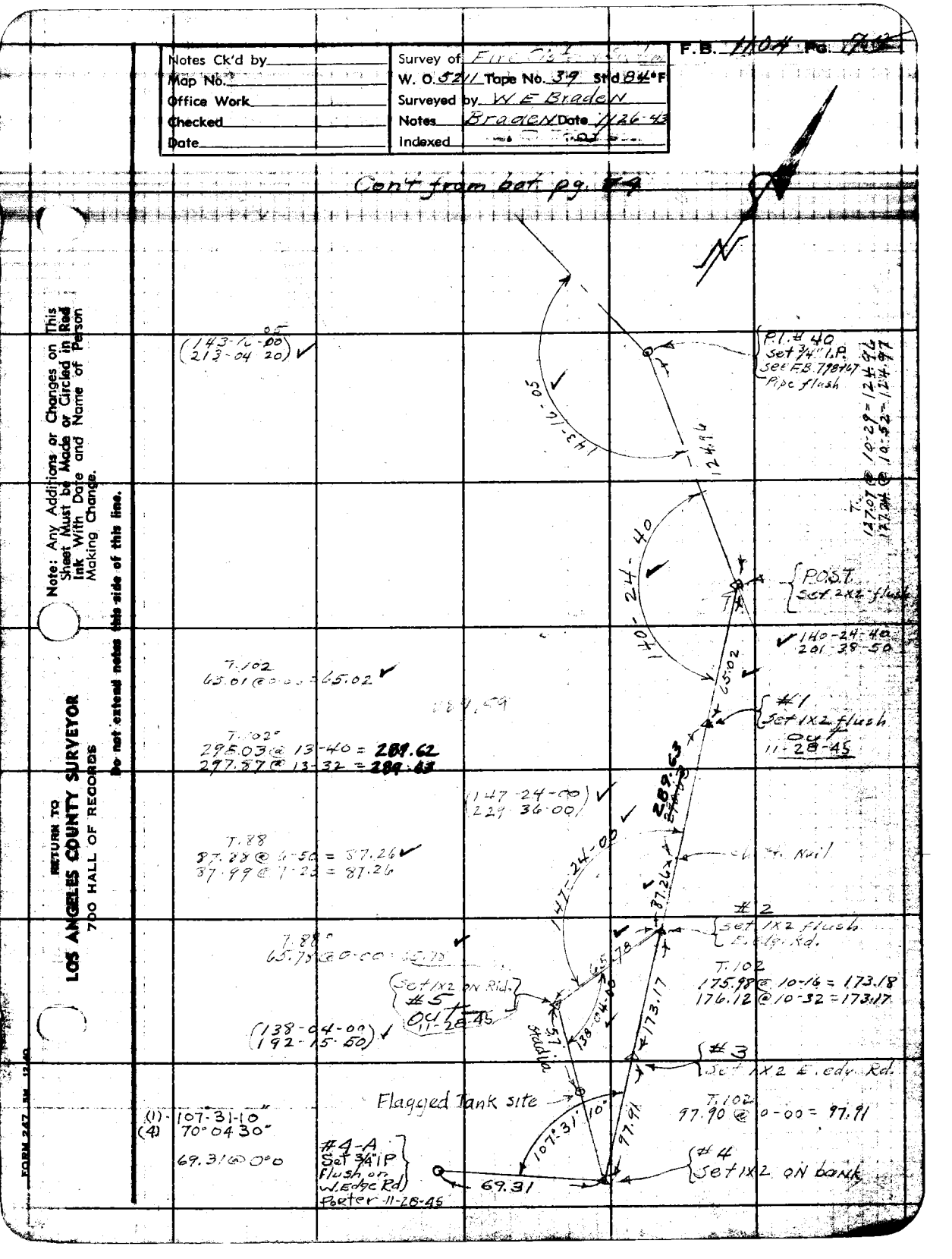

Note: Any Additions or Changes on This Sheet Must be Made or Circled in Red Ink With Date and Name of Person Making Change.

Do not extend notes this side of this line.

RETURN TO
LOS ANGELES COUNTY SURVEYOR
700 HALL OF RECORDS

FORM 247 5M 12-40

F.B. 1104 PG. 76

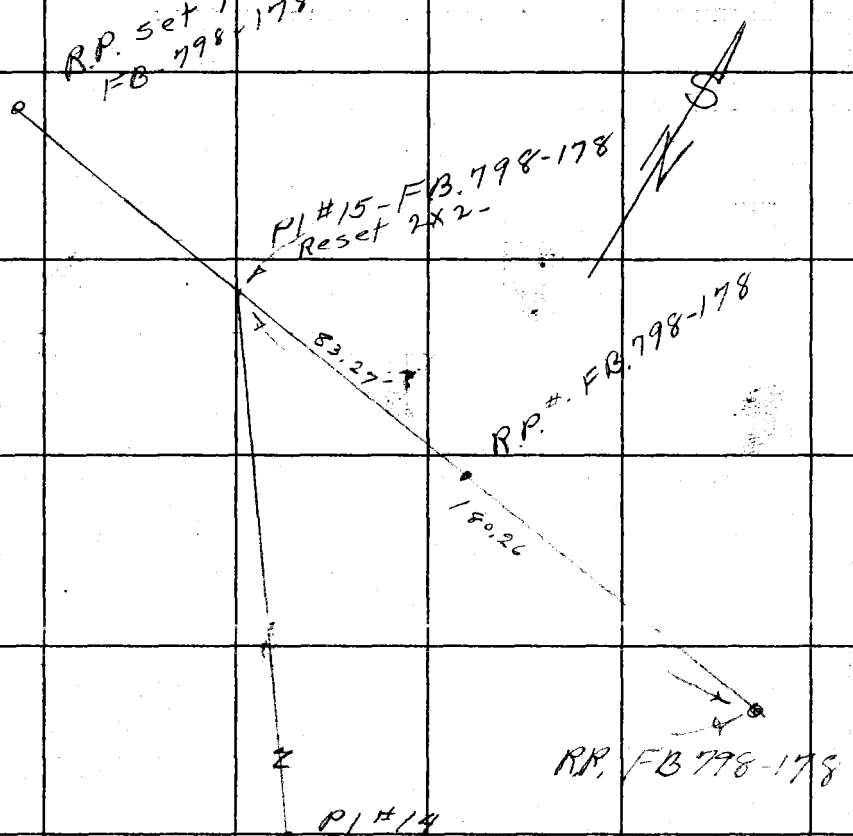

RETURN TO
LOS ANGELES COUNTY SURVEYOR
700 HALL OF RECORDS

Do not extend notes this side of this line.

Note: Any Additions or Changes on This Sheet Must be Made or Circled in **Red Ink** With Date and Name of Person Making Change.

Form 301 10M 3-34

PLEASE RETURN TO
LOS ANGELES COUNTY SURVEYOR
700 HALL OF RECORDS

NOTE: ANY ADDITIONS OR CHANGES ON THIS SHEET MUST BE MADE OR CIRCLED IN RED INK, WITH DATE AND NAME OF PERSON MAKING CHANGE

Do not extend notes this side of this line

Transit at	Sight on	Stadia Intercepts	Stadia Distance	Stadia Rod—	Horizontal Angle 0° to 360° Right	Horiz. Distance	+ − Vertical Angle	Elevation of Point	+ Back Sight	+ − Difference Elevation	Height of Instrument	+ − Vertical Distance	REMARKS Station	Left	Right
RP # 3	P.I. # 15				00° 00'			1736.32	1 5.5		1741.62		1x2 x 60 pg		78
		633													
		4	233	5.0		230	+ 6.19	1762.12	2	+ 20.5		+ 25.5	R.P. # 2		
		233													
		1	133	2.0		133	+ 2.45	1746.09	3	+ 4.4	1744.09	+ 6.4	R.P. # 1		
		382													
		2	182	3.0	16.55	182	0.0	386	4						
		9											℄ 12' Road		
		785	115	7.3	342.15	115	0.0	343	5						
		369											prop. gr. ext.		
		2	169	3.3	18.35	169	0.0	383	6						
		325													
		2	125	3.0	12.15	125	+ 2.40	443	7				℄ 12' Rd.		
		1337													
		12	137	16.0	342.45	137	+ 3.53	345	8				Top. Cut		
		648													
		5	148	6.0	358.45	148	+ 4.48	479	9				pro. gr. ext.		
		452													
		3	152	3.3	18.30	152	0.0	383	10				S.H.		
		1360													
		12	160	17.0	344.00	160	+ 3.54	353	11				℄ 10' Rd.		
		425													
		3	125	4.1	15.40	125	0.0	375	12				pro. gr. ext.		
		595													
		5	95	5.6	11.00	95	0.0	360	13				℄ 9' Rd.		
		849													
		8	49	8.2	0.0	49	0.0	334	14				℄ 10' Rd.		
		1365													
		12	165	14.0	354.20	162	+ 7.19	453	15				P.I. # 15 gra		
		1375													
		12	175	17.0	346.50	174	+ 5.05	401	16				S.H.		
		1385													
		12	185	14.0	351.45	183	+ 6.25	482	17				S.H.		
		470													
		3	170	4.0	15.30	169	+ 3.31	479	18				top cut		
		767													
		7	67	7.8	354.30	67	0.0	338	19				saddle, end of		
		258													
		1	158	2.0	9.20	157	+ 4.15	512	20				side range		
		255													
		1	155	2.0	3.55	154	+ 4.19	527	21				flag for Ta		

Topog. for Cistern #2
Note No contour - to be added
all angles to the Right

Add'n'l Inform.

Notes Red. 8-4-43 Platted
Date Date
Notes Chkd. Checked
Date Date
Job No. 5211 Division No.
Survey of Fire Cistern System
Survey by N.E. Blackley Notes by Date
Map No. Indexed A. C. Johnson Date
F.B. 1104 PG. 77

Form 301 10M 3-34

PLEASE RETURN TO
LOS ANGELES COUNTY SURVEYOR
700 HALL OF RECORDS

NOTE: ANY ADDITIONS OR CHANGES ON THIS SHEET MUST BE MADE OR CIRCLED IN RED INK, WITH DATE AND NAME OF PERSON MAKING CHANGE

Do not extend notes this side of this line

Transit at	Sight on	Stadia Intercepts	Stadia Distance	Stadia Rod	Horizontal Angle 0° to 360° Right	Horiz. Distance	+ − Vertical Angle	Elevation of Point	+ Back Sight	+ − Difference Elevation	Height of Instrument	+ − Vertical Distance	REMARKS Station	Left	Right
R.P. #3	P.I. #15								1		1741.62				
		1323 / 11	223	14.0	347.00	221	+ 5.3	489	2				S.H.		
		567 / 4	167	5.0	359.40	165	+ 5.33	527	3				S. Ridge		
		889 / 8	89	7.6	342.45	89	− 0.0	340	4				pro. Gr. ext.		
		1355 / 11	255	12.0	344.30	253	+ 5.17	529	5				S.H		
		1103 / 9	203	15.0	350.10	200	+ 6.23	490	6				" "		
		482 / 3	182	4.0	9.40	180	+ 5.15	542	7				top cut.		
		576 / 4	176	5.0	6.45	174	+ 6.18	558	8				" Ridge		
		497 / 3	197	4.0	359.45	195	+ 5.50	573	9				Side of Ridge		
		1322 / 11	222	15.0	349.30	219	+ 6.33	518	10				S.H.		
		1027 / 8	227	14.0	4.50	224	+ 6.17	523	11				S.H		
		1320 / 11	220	12.0	354.05	216	+ 7.42	587	12				S.H.		
		1245 / 10	245	14.0	346.30	242	+ 6.06	534	13				S.H.		
		414 / 2	214	3.0	0.0	212	+ 5.45	598	14				Top Ridge		
		1340 / 11	240	12.0	352.10	236	+ 7.33	608	15				S.H.		
			260	20.0	6.05	257	+ 6.09	493	16				Top cut.		
		1163 / 9	263	10.0	350.15	259	+ 7.17	647	17				S.H.		
		1360 / 11	260	12.0	3.00	256	+ 6.37	592	18				" "		
		762 / 5	262	6.0	359.45	258	+ 6.57	670	19				Brk		
		960 / 7	260	8.0	356.55	255	+ 7.55	691	20				Top Ridge		
		1078 / 8	278	9.0	348.45	274	+ 7.02	663	21				S.H		

Add'n'l Inform.

F.B. 1104 PG. 78

Topography Description Legend:
Side Hill.....S.H. Bottom Draw.B.D.
Side of Draw.S.D. Bottom Wash B.W.
Side of Ridge.S.R. Top of Ridge.T.R.
Head of Draw H.D. Toe of Slope..T.S.

Inters. of Draws.V.D's
Break in Slope..Bk.S.
Steep Slope.....S.S.
Top of Cliff.....T.Cl.
Bottom of Cliff..B.Cl.
Top of Spur.....T.Sp.
Bottom Canyon..B.Cn.

Side of Canyon S.Cn.
Top of Bank...T.B.
Bottom of Bank.B.B.
Top of Cut.....T.C.
Bottom of Cut..B.C.
Top of Fill.....T.F.
Bottom of Fill.B.F.

Saddle .....Sa.
Swale .....Sw.
Flat .....Fl.
Stream .....Str.
Trail .....Tr.
Pavement ....Pvt.
Edge of Road E.Rd.

Traveled Rd. Tr.Rd.
Fence .....Fn.
Int. Fences.V.Fns.
Ditch .....Dl.
Telephone Pole T.P.
Power Pole...P.P.
Culvert .....Cul.

Oak-O. Fir-Fir.
Pine-Pl. Cedar-Cd.
Sycamore .....Sy.
Eucalyptus ....Eu.
Plus combinations of these and all common standard abbreviations.

Form 301 10M 3-34

PLEASE RETURN TO
LOS ANGELES COUNTY SURVEYOR
700 HALL OF RECORDS

NOTE: ANY ADDITIONS OR CHANGES ON THIS SHEET MUST BE MADE OR CIRCLED IN RED INK, WITH DATE AND NAME OF PERSON MAKING CHANGE

Do not extend notes this side of this line

Transit at	Sight on	Stadia Intercepts	Stadia Distance	Stadia Rod—	Horizontal Angle 0° to 360° Right	Horiz. Distance	+ — Vertical Angle	Elevation of Point	+ Back Sight	+ — Difference Elevation	Height of Instrument	+ — Vertical Distance	REMARKS Station	Left	Right
RP #3	P1 #15				° '		° '		1						
				—	° '		° '	—	2	—	174.16	—			
		1085 8 1300	285	9 0	351 20	279	+ 8 03	72.1	3				Side of Ridge		
		10 1402	300	11 0	349 35	294	+ 8 08	72.4	4				" " "		
		11 1290	302	12 0	346 15	297	+ 7 10	66.8	5				S. H.		
		10 690	290	11 0	1 30	284	+ 7 50	69.1	6						
		4 690	290	5 0	358 25	286	+ 7 43	75.1	7				Top ridge		
		4 893	290	5 0	355 50	284	+ 8 02	76.7	8				" "		
		6 1318	293	7 0	353 25	287	+ 8 15	76.2	9				N. side of Ridge		
		10 14	318	11 0	0 20	311	+ 8 32	77.1	10				S. side of Ridge		
		1050 715	350	15 0	1 00	342	+ 8 22	76.9	11				Top Brk.		
		4 1115	315	5 0	356 30	309	+ 8 01	80.1	12				Top Ridge		
		8 848	315	9 0	352 55	305	+ 8 37	79.0	13				Brk.		
		5 1250	348	6 0	358 25	341	+ 7 49	82.3	14				S. edge Ridge		
		9	350	10 0	355 10	342	+ 8 32	82.8	15				N. " "		
Topog. for Cistern #1															
#5	#4						AND ° '		16						
						218.54		123.98	4.8		124.43	✓	1X23 - see Pg. 5		
					° '		° '		17				F.S. 1X2 - 2.93 + 2.73		
			12	7 23		12	0 00	123.7 40	✓				T.B.M. F.S. 1X2 - 2.73		
		385 300 1238	85	3 0	218 17	85	0 00	41.6	18				J.P. beside st.		
		12 1240	38	12 2	218 15	38	0 00	32.4	19				℄ 15' Rd.		
		13 1386	40	13 0	317 25	38	13 10	22.7	20				℄		
		13	86	13 0	341 05	83	11 16	15.1	21						

Add'n'l Inform.

Notes Red. L.K.F. Date 8/11/53 Platted Date Checked Date Map No. Indexed Date

Job No. 5211 Division No. Survey of Fire Cistern System Survey by Hydraulic Notes H.L.O. Date Checked Date

F.B. 1104 Pg. 77

Form 301 10M 3-34

PLEASE RETURN TO
LOS ANGELES COUNTY SURVEYOR
700 HALL OF RECORDS

NOTE: ANY ADDITIONS OR CHANGES ON THIS SHEET MUST BE MADE OR CIRCLED IN RED INK, WITH DATE AND NAME OF PERSON MAKING CHANGE

Do not extend notes this side of this line

Transit at	Sight on	Stadia Intercepts	Stadia Distance	Stadia Rod—	Horizontal Angle 0° to 360° Right	Horiz. Distance	+ — Vertical Angle	Elevation of Point	+ Back Sight	+ — Difference Elevation	Height of Instrument	+ — Vertical Distance	REMARKS Station Left Right
					° '		° '		1		1244.63		
		1365 / 12	165	13.0	3.15	160	9.3	1204.8	2				℄ 12' Rd
		1315 / 11	215	12.0	10.50	211	7.4	036	3				" " "
		1365 / 11	265	12.0	15.45	262	6.24	032	4				℄ 14' Rd
		1340 / 12	140	13.0	2.30	135	10.2	068	5				Top cut, saddle
		1386 / 13	86	13.0	350.00	84	8.2	191	6				" "
		1380 / 13	80	13.0	5.45	77	10.0	178	7				Wedge Ridge
		1385 / 13	85	14.0	21.10	81	12.1	129	8				S.H.
		1358 / 13	58	13.0	344.25	57	7.5	233	9				Brk
		1358 / 13	58	13.0	0.-0	57	6.3	248	10				Red fire tank sight
		1329 / 13	29	13.0	332.50	29	1.3	306	11				Top cut
X		1375 / 13	75	13.0	29.20	71	12.5	151	12				S.H.
		1340 / 13	40	14.0	10.40	40	0.0	306	13				Ridge
X		1334 / 13	34	13.5	22.50	34	0.0	311	14				Top. Brk
			11	9.0	266.45	11	0.0	356	15				Top cut
			8	9.0	90.00	8	0.0	356	16				Brk.
			20	14.0	199.00	19	11.4	264	17				S.H.
			20	8.4	209.00	20	0.0	362	18				Top cut
			15	4.5	174.45	15	0.0	401	19				Saddle
		1338 / 13	38	14.0	138.05	38	0.0	306	20				S.H
		345 / 3	45	3.0	196.00	45	0.0	416	21				Top cut

Add'n'l Inform.

F.B. 7104 PG. 93

Topography Description Legend:
Side Hill.....S.H. | Bottom Draw.B.D.
Side of Draw.S.D. | Bottom Wash B.W.
Side of Ridge.S.R. | Top of Ridge.T.R.
Head of Draw H.D. | Toe of Slope..T.S.

Inters. of Draws.V.D's
Break in Slope..Bk.S.
Steep Slope.....S.S.
Top of Cliff.....T.Cl.
Bottom of Cliff..B.Cl.
Top of Spur.....T.Sp.
Bottom Canyon..B.Cn.

Side of Canyon S.Cn.
Top of Bank..T.B.
Bottom of Bank.B.B.
Top of Cut.....T.C.
Bottom of Cut..B.C.
Top of Fill.....T.F.
Bottom of Fill.B.F.

Saddle .....Sa.
Swale .....Sw.
Flat .....Fl.
Stream .....Str.
Trail .....Tr.
Pavement ....Pvt.
Edge of Road E.Rd.

Traveled Rd. Tr.Rd.
Fence .....Fn.
Int. Fences V.Fns.
Ditch .....Dl.
Telephone Pole T.P.
Power Pole....P.P.
Culvert .....Cul.

Oak-O. Fir-Fr.
Pine-Pl. Cedar-Ce.
Sycamore .....Sy.
Eucalyptus .....Eu.
Plus combinations of these and all common standard abbreviations.

Form 301 10M 3-34

PLEASE RETURN TO
LOS ANGELES COUNTY SURVEYOR
700 HALL OF RECORDS

NOTE: ANY ADDITIONS OR CHANGES ON THIS SHEET MUST BE MADE OR CIRCLED IN RED INK. WITH DATE AND NAME OF PERSON MAKING CHANGE

Do not extend notes this side of this line

Transit at	Sight on	Stadia Intercepts	Stadia Distance	Stadia Rod—	Horizontal Angle 0° to 360° Right	Horiz. Distance	+ — Vertical Angle	Elevation of Point	+ Back Sight	+ — Difference Elevation	Height of Instrument	+ — Vertical Distance	REMARKS Station	Left	Right
# 5	# 4				° ′		° ′		1						
						218.54	HNB				1244 63				
		352							2						
		3	52	3 0	151.30,	52	0.0,	1241 6	3				S.H.		
		1360													
		13	60	12 9	141.00,	60	0.0,	31 7	4				Bd. 6' draw		
		1122													
		10	122	11 0	333.48,	114	14.43,	03 7	5				S.W. Cor. (4x4 [illegible])		
		1370													
		13	70	13 0	125.15,	70	3.08,	27 6	6				Side of dra[illegible]		
		385													
		3	85	3 0	208.20,	84	+ 7.16,	52 2	7				Top. Cut.		
		565													
		5	65	5 0	192.45,	63	+ 10.02,	50 7	8				S.H.		
		1382													
		13	82	13 0	113.50,	82	3.12,	26 9	9				Top. Spr.		
		350													
		3	50	3 0	170.45,	48	+ 11.00,	50 9	10				Top Ridge		
		355													
		3	55	3 0	161.30,	53	+ 9.34,	50 6	11				Brk. edge of [illegible]ge		
		875													
		8	75	8 0	158.05,	72	+ 11.51,	51 6	12				Side of draw		
		390													
		3	90	3 0	129.50,	90	+ 2.53,	46 1	13				Top Spr.		
		790													
		7	90	7 0	155.15,	86	+ 12.04,	56 0	14				Bd. draw		
		480													
		4	80	4 0	149.50,	79	+ 5.18,	47 9	15				"		
		598													
		5	98	5 0	143.05,	93	+ 12.23,	60 2	16				Side of Spr.		
		302													
		2	102	2 0	160.[illegible],	95	+ 14.31,	67 2	17				Bd draw		
		293													
		2	93	2 0	170.20,	85	+ 17.29,	69 2	18				Top Ridge		
		288													
		2	88	2 0	183.35,	80	+ 16.45,	66 8	19				S.H.		
		495													
		4	95	4 0	195.15,	89	+ 14.49,	64 0	20				" "		
		721													
		6	121	7 0	202.35,	116	+ 11.58,	62 1	21				Top Cut		

Add'n'l Inform.

Notes Red. L.K.F. Platted J.A.L. Job No. 5211 Division No. F.B. 1104 Pg. 81
Date [illegible] Date 9-14-43 Survey of Fire Cistern System
Notes Chkd. Checked Survey by Braden Notes H.E.U.T. Date 7-27-43
Date Date Map No. Indexed A. C. Johnson Date

Form 301 10M 3-34

PLEASE RETURN TO
LOS ANGELES COUNTY SURVEYOR
700 HALL OF RECORDS

NOTE: ANY ADDITIONS OR CHANGES ON THIS SHEET MUST BE MADE OR CIRCLED IN RED INK, WITH DATE AND NAME OF PERSON MAKING CHANGE

Do not extend notes this side of this line

Transit at	Sight on	Stadia intercepts	Stadia Distance	Stadia Rod	Horizontal Angle 0° to 360° Right	Horiz. Distance	+ Vertical Angle −	Elevation of Point	+ Back Sight −	+ Difference Elevation −	Height of Instrument	+ Vertical Distance −	REMARKS Station	Left	Right
#4	#3							1203 0 ~~1231~~	HMB 10/6/48				#		
									4 7		1207 7		4 See pg #75		
		523							2				#		
		3	224	4 0	0 00	218	+ 9.2	1239 8		36 15	1207 65		5 See pg #78		
		1135											" " #75		
		9	236	10 0	358.13	229.1	+ 8.5	1237 40	3	39 72	1207 68		Fd 3/4" Mkd TBM		
		554											See pg #78		
		4	155	5 0		154	+ 4.4	1215 3	4						
		471			① 343 40'	269							P #6 set 1x2		
		2	272	3 0	② 327.20	271	+ 3.2	1230 2 ~~1234~~	5	21 5		2 5			
		534											#7 set 1x2		
		2	336	4 0	359.4	318	+ 12.5	768	6						
		423											50' Side Ridge		
		1	314	4 0	351.30	300	+ 11.6	646	7						
		1112											" " "		
		8	313	10 0	356.09	301	+ 11.10	574	8	49 7		57 7	Drain		
#P7	#4							~~1234~~ 5	9		1235 7 ~~1234~~ 4				
									49						
		669	270	5 0	0 00	2	5 1	1207 8	10	31 6 ~~36 2~~		26 6 ~~31 2~~	#4 seep		
		4						0214							
		1149						~~1205~~	11						
		11	50	11 0	335.12	37	30.4	957		33 9		2 0	B.D.		
		984							12						
		9	85	9 0	355 49	61	23.2	~~1175~~		40 0		3 0	SH		
		610						923	13						
		5	111	6 0	8.03	97	20.5	1170		42 8		3 8	small ridge		
		921						891	14						
		8	122	9 0	9.14	109	18.4	~~1175~~		46		3 0	SH		
		1056						176	15						
		10	57	10 0	320.17	56	7.3	1221		17 5		7 5	SH		
		1134							16						
		10	138	11 0	12.45	124	16.2	~~1191~~		47 8		3 8	Triangle		
		1175						~~155~~	17						
		11	76	13 0	11.00	75	5.0	1249		19 4		6 4	SH		
		1160							18						
		10	161	13 0	7.42	149	15.2	1485 3					SH		
		1173							19						
		10	174	11 0	10.20	164	13.4	~~1488~~ 5					Triangle		
		1003						160	20						
		9	104	10 0	354.28	103	5.10	~~1280~~		19 1		9 1	SH		
		1291							21						
		10	192	11 0	7.51	182	12.52	~~1486~~ 8					B.D.		

Add'n'l Inform.

Topography Description Legend: Side Hill....S.H. Side of Draw S.D. Side of Ridge S.R. Head of Draw H.D. Bottom Draw B.D. Bottom Wash B.W. Top of Ridge T.R. Toe of Slope..T.S.

Intersection of Draw with Break in Slope: Steep Slope....S.S. Top of Cliff....T.Cl. Bottom of Cliff..B.Cl. Top of Spur....T.Sp. Bottom Canyon..B.Ch. Side of Canyon B.Cn. Top of Bank....T.B. Bottom of Bank B.B. Top of Cut....T.C. Bottom of Cut..B.C. Top of Fill....T.F. Bottom of Fill B.F.

Flat....Fl. Stream....Str. Trail....Tr. Pavement....Pvt. Edge of Road E.Rd. Fence....Fn. Int. Fences V.Fns. Ditch....Dt. Telephone Pole T.P. Power Pole....P.P. Culvert....Cul.

Pine-Pi. Cedar-Ce. Sycamore....Sy. Eucalyptus....Eu. Plus combinations of these and all common standard abbreviations.

R.S. 17 Pg. 92

Form 301 10M 3-34

PLEASE RETURN TO
LOS ANGELES COUNTY SURVEYOR
700 HALL OF RECORDS

NOTE: ANY ADDITIONS OR CHANGES ON THIS SHEET MUST BE MADE OR CIRCLED IN RED INK, WITH DATE AND NAME OF PERSON MAKING CHANGE

Do not extend notes this side of this line

Transit at	Sight on	Stadia Intercepts	Stadia Distance	Stadia Rod—	Horizontal Angle 0° to 360° Right	Horiz. Distance	+ — Vertical Angle	Elevation of Point	+ Back Sight	— Difference Elevation	Height of Instrument	+ — Vertical Distance	REMARKS Station	Left	Right
P7	#4								1		35.4				
		725						1201			1237				
		6	124	7	357 47	125	8 30	10.40	2						
		1005						844					SH		
		9	200	10	4 45	196	12 55	1185	3						
		1164											Tsm-H		
		10	16		1 28	161	8 54	1204.1	4						
		1105													
		3	202		55	194	13 40	1187.1	5				drew		
		1122													
		201	7		5 10	195		1203.3	6						
		8				214	12°	854	7						
						200		1198				489	SH.		
		4							8						
		1130						1190.1							
		8	221		87	218	12 42						DFW.		
		1155							9						
		9	256		26	248	13 07	1172.9							
		1070							10						
		8	271		25	260	11 20	1177.3							
		434							11						
		2	255	8	12	222	10 00	1196.4							
									12						
		5	241	9	22	275	7 45	1192.8							
		5348							13						
		3	241		26	224	3 40	1195.2							
		676							14						
		4	277	5	19 45	272	7 20								
		1052						1207.8	15						
		7	358	9	28 47	350	3 38						T. FM Eq.		
		1170							16						
		8	371	10	27 20	370	3 20	1206.9					B.C.		
		821							17						
		3	372	5	26 27	372	1 55	1208.1					T.C.		
		925							18						
		6	326	6	20 23	324	4 11	1207.8					B C		
		830							19						
		3	331	5	20 18	329	4 10	1210.5					T.C.		
		1018							20						
		7	319	9	20 35	317	4 05	1207.9					T.F.		
		1145							21						
		5	240	10	14 07	245	4 09	1211.8					BC		

Add'n'l Inform.

Notes Red. ____ Platted ____ Job No. 1211 Division No. 1104 F.B. 1104 PG.
Date ____ Date ____ Survey of Fire Cistern
Notes Chkd. ____ Checked ____ Survey by ____ Notes ____ Date ____
Date ____ Date ____ Map No. ____ Indexed ____

Form 301 10M 3-34

PLEASE RETURN TO
LOS ANGELES COUNTY SURVEYOR
700 HALL OF RECORDS

NOTE: ANY ADDITIONS OR CHANGES ON THIS SHEET MUST BE MADE OR CIRCLED IN RED INK, WITH DATE AND NAME OF PERSON MAKING CHANGE

Do not extend notes this side of this line

Transit at	Sight on	Stadia Intercepts	Stadia Distance	Stadia Rod—	Horizontal Angle 0° to 360° Right	Horiz. Distance	+ — Vertical Angle	Elevation of Point	+ Back Sight	+ — Difference Elevation	Height of Instrument	+ — Vertical Distance	REMARKS Station	Left	Right
									1						
		6 00	301					118	2						
		3	3	4 0	13 58	299	4 3	[illegible]	3				T.C. E-Rd		
		1070	271	9 0	14 12	269	4 3	1208 5	4				T F " "		
		8 1068	269	10 0	8 30	267	4 2	[illegible]	5				B.C " "		
		8 569	2[illegible]	4 0	8 30	268	5 [illegible]	[illegible]	6				T C " "		
		3 972	[illegible]	8 0	2 42	271	5 [illegible]	1207 3	7				End Cut		
		7 674	[illegible]	5 0	3 25	273	5 1	1209 3	8				T C.		
		4 870	271	7 0	1 42	269	5 18	[illegible]	9				B.C Beg[illegible] Cut		
		6 [illegible]	273	4 0	1 00	270	5 3	1208 [illegible]	10				T C,		
		3 1031	[illegible]	9 0	1 06	230	5 3	[illegible]	11				B C.		
		8 534	[illegible]	4 0	0 19	[illegible]	6 2	[illegible]	12				T C		
		3 819	[illegible]	7 0	2 17	217	6 1	06 [illegible]	13				T F		
		6 [illegible]	194	9 0	3 54 38	192	5 4	10 9	14				T F		
		8 908	209	8 0	3 55 45	207	5 5	[illegible]	15				T F		
		7 [illegible]	[illegible]	7 0	5 52	287	4 [illegible]	[illegible]	16				T B		
		6 [illegible]	[illegible]	[illegible]	[illegible] 59	315	3 11	12 8	17						
		7 [illegible]	[illegible]	[illegible]	[illegible]	324	3 [illegible]	10 4	18				T B		
		8 [illegible]	345	[illegible]	12 00	344	3 [illegible]	13 5	19				T B		
		4 1057	[illegible]	[illegible]	[illegible] 26	350	3 16	[illegible]	20						
		7 1020	[illegible]	[illegible]	13 46	320	3 [illegible]	[illegible]	21						
		7	[illegible]	[illegible]											

Add'n'l Inform.

F.B. 1104 PG. 84

Topography Description Legend:
Side Hill.....S.H. Bottom Draw.B.D.
Side of Draw.S.D. Bottom Wash B.W.
Side of Ridge.S.R. Top of Ridge.T.R.
Head of Draw H.D. Toe of Slope..T.S.

Inters. of Draws.V.D's
Break in Slope..Bk.S.
Steep Slope.....S.S.
Top of Cliff.....T.Cl.
Bottom of Cliff..B.Cl.
Top of Spur.....T.Sp.
Bottom Canyon..B.Cn.

Side of Canyon S.Cn.
Top of Bank..T.B.
Bottom of Bank.B.B.
Top of Cut.....T.C.
Bottom of Cut..B.C.
Top of Fill.....T.F.
Bottom of Fill.B.F.

Saddle .....Sa.
Swale .....Sw.
Flat .....Fl.
Stream .....Str.
Trail .....Tr.
Pavement ....Pvt.
Edge of Road E.Rd.

Traveled Rd. Tr.Rd.
Fence .....Fn.
Int. Fences.V.Fns.
Ditch .....Di.
Telephone Pole T.P.
Power Pole...P.P.
Culvert .....Cul.

Oak-O. Fir-Fr.
Pine-Pi. Cedar-Ce.
Sycamore .....Sy.
Eucalyptus .....Eu.
Plus combinations of these and all common standard abbreviations.

Form 301 10M 3-34

PLEASE RETURN TO
LOS ANGELES COUNTY SURVEYOR
700 HALL OF RECORDS

NOTE: ANY ADDITIONS OR CHANGES ON THIS SHEET MUST BE MADE OR CIRCLED IN RED INK, WITH DATE AND NAME OF PERSON MAKING CHANGE

Do not extend notes this side of this line

Transit at	Sight on	Stadia Intercepts	Stadia Distance	Stadia Rod—	Horizontal Angle 0° to 360° Right	Horiz. Distance	+ — Vertical Angle	Elevation of Point	+ Back Sight	+ — Difference Elevation	Height of Instrument	+ — Vertical Distance	REMARKS Station	Left	Right
#7	#4								1		1235.1				
		450	351	3.0	18.18	350	3.[illegible]	1217.6	2				SH		
		1[illegible]	379	9.0	1[illegible]	379	2.[illegible]	17.2	3				SH		
#5	#4							[illegible]	4	48	[illegible]446				
		1123	224	10.0	[illegible]	219	8.11	1202.8	5				#4		
		1111	212	10.0	357.12	206	9.47	1199.1	6				SH		
		[illegible]	228	14.0	352.57	201	9.55	[illegible]	7				SH		
		[illegible]	192	[illegible]	354.18	[illegible]	11.2[illegible]	[illegible]	8				SH		
		1995	[illegible]	[illegible]	346.20	187	12.1[illegible]	1190.8	9				[illegible]		
		1171	172	[illegible]	349.[illegible]	[illegible]	12.28	1197.4	10				[illegible]		
		1155	156	12.0	344.[illegible]	148	[illegible]	1199.2	11				[illegible]		
		1081	1[illegible]	16.0	[illegible]	17[illegible]	1[illegible]	1180.[illegible]	12				SH		
		1[illegible]	14[illegible]	14.0	[illegible]	135	13.13	1198.8	13				SH		
		1130	131	14.0	321.20	[illegible]	15.19	[illegible]	14				SH		
		10	101	12.0	316.13	92	17.[illegible]	1204.4	15				SH		
		10							16						
									17						
									18						
									19						
									20						
									21						

Add'n'l Inform.

Notes Red. ____ Platted ____ Job No. 5211 Division No. ____ F.B. 1104 PG. 85
Date ____ Date ____ Survey of Fire Cistern System
Notes Chkd. ____ Checked ____ Survey by R. Dunlap Notes [illegible] Date [illegible]
Date ____ Date ____ Map No. ____ Indexed [illegible] Date ____

Form 301 10M 3-34

PLEASE RETURN TO

LOS ANGELES COUNTY SURVEYOR

700 HALL OF RECORDS

NOTE: ANY ADDITIONS OR CHANGES ON THIS SHEET MUST BE MADE OR CIRCLED IN RED INK. WITH DATE AND NAME OF PERSON MAKING CHANGE

Do not extend notes this side of this line

Transit at	Sight on	Stadia Intercepts	Stadia Distance	Stadia Rod—	Horizontal Angle 0° to 360° Right	Horiz. Distance	+ — Vertical Angle	Elevation of Point	+ Back Sight	+ — Difference Elevation	Height of Instrument	+ — Vertical Distance	REMARKS Station	Left	Right
					° ′		° ′		1						
					° ′		° ′		2						
					° ′		° ′		3						
					° ′		° ′		4						
					° ′		° ′		5						
					° ′		° ′		6						
					° ′		° ′		7						
					° ′		° ′		8						
					° ′		° ′		9						
					° ′		° ′		10						
					° ′		° ′		11						
					° ′		° ′		12						
					° ′		° ′		13						
					° ′		° ′		14						
					° ′		°		15						
					° ′		° ′		16						
					° ′		° ′		17						
					° ′		°		18						
					° ′		°		19						
					° ′		° ′		20						
					° ′		° ′		21						

Add'n'l Inform.

F.B. Pg. 56

Topography Description Legend:

Side Hill.....S.H.
Side of Draw.S.D.
Side of Ridge.S.R.
Head of Draw H.D.
Bottom Draw.B.D.
Bottom Wash B.W.
Top of Ridge.T.R.
Toe of Slope..T.S.

Inters. of Draws.V.D's
Break in Slope..Bk.S.
Steep Slope.....S.S.
Top of Cliff.....T.Cl.
Bottom of Cliff..B.Cl.
Top of Spur.....T.Sp.
Bottom Canyon..B.Cn.

Side of Canyon S.Cn.
Top of Bank..T.B.
Bottom of Bank.B.B.
Top of Cut.....T.C.
Bottom of Cut..B.C.
Top of Fill.....T.F.
Bottom of Fill.B.F.

Saddle .....Sa.
Swale .....Sw.
Flat .....Fl.
Stream .....Str.
Trail .....Tr.
Pavement ....Pvt.
Edge of Road E.Rd.

Traveled Rd. Tr.Rd.
Fence .....Fn.
Int. Fences.V.Fns.
Ditch .....Di.
Telephone Pole T.P.
Power Pole...P.P.
Culvert .....Cul.

Oak-O. Fir-Fr.
Pine-Pi. Cedar-Ce.
Sycamore .....Sy.
Eucalyptus .....Eu.
Plus combinations of these and all common standard abbreviations.

Form 301 10M 3-34

PLEASE RETURN TO
LOS ANGELES COUNTY SURVEYOR
700 HALL OF RECORDS

NOTE: ANY ADDITIONS OR CHANGES ON THIS SHEET MUST BE MADE OR CIRCLED IN RED INK, WITH DATE AND NAME OF PERSON MAKING CHANGE

Do not extend notes this side of this line

Transit at	Sight on	Stadia Intercepts	Stadia Distance	Stadia Rod—	Horizontal Angle 0° to 360° Right	Horiz. Distance	+ — Vertical Angle	Elevation of Point	+ Back Sight	+ — Difference Elevation	Height of Instrument	+ — Vertical Distance	REMARKS Station	Left	Right
					° ′		° ′		1						
					° ′		° ′		2						
A-A	#4				° ′		° ′	1209.83	4.9		1209.83		4.9 S00-75		
		669			° ′		° ′		3						
		6	69	6.69	0.00	69	0.0	1203.2		5.79					
		758			° ′		° ′		4						
		700	58	7.5	5.00	58	0.0	1202.4		7.5					
		644			° ′		° ′		5						
		600	44	6.7	0.0	44	0.0	1203.2		6.7					
		728			° ′		° ′		6						
		700	28	6.6	3.30	28	0.0	1203.3		6.6					
		621			° ′		° ′		7						
		600	21	6.5	33.20	21	0.0	1203.4		6.5					
		623			° ′		° ′		8						
		600	23	6.5	67.10	23	0.0	1203.1		6.5					
		632			° ′		° ′		9						
		600	32	6.9	100.05	32	0.0	1203.4		6.5					
		646			° ′		° ′		10						
		600	46	6.9	114.43	46	0.0	1203.0		6.9					
		665			° ′		° ′		11						
		600	65	7.2	125.45	65	0.0	1202.1		7.2					
		780			° ′		° ′		12						
		700	80	7.2	15.30	80	0.0	1202.2		7.2					
		800			° ′		° ′		13						
		700	100	7.2	136.25	100	0.0	1202.2		7.2					
		531			° ′		° ′		14						
		400	132	5.9	134.30	132	+ 7.0	1221.1				16.2	Keyp		
		521			° ′		° ′		15						
		400	121	5.9	134.10	121	+ 5.43	1219.9		7.0		12.9			
		205			° ′		° ′		16						
		100	105	2	133.00	105	+ 2.40	1218.8		3.4		4.2			
		390			° ′		° ′		17						
		300	90	5.9	90.05	90	+ 1.53	1209.9		0.3		3.0			
		277			° ′		° ′		18						
		200	77	4.2	127.15	77	0.0	1207.7		2.2					
		462			° ′		° ′		19						
		400	62	4.1	122.55	62	0.0	1205.5		4.1					
		446			° ′		° ′		20						
		400	46	3.9	112.50	46	0.0	1203.0		3.1					
		332			° ′		° ′		21						
		300	32	2.7	77.30	32	0.0	1207.2		2.7					

Add'n Inform.

Notes Red. _____ Platted 11-4-8 Job No. 5311 Division No. _____ F.B. 1104 PG. 57

Date _____ Date 12-5-45 Survey of Eng. Geol. Cistern Site

Notes Chkd. HHK Checked _____ Survey by _____ Notes _____

Date 12-3-45 Date _____ Map No. _____ Indexed _____ Date C. Johnson 11-30-45

Note: Topog. for Prop. Cistern Site #3

Form 301 10M 3-34

PLEASE RETURN TO
LOS ANGELES COUNTY SURVEYOR
700 HALL OF RECORDS

NOTE: ANY ADDITIONS OR CHANGES ON THIS SHEET MUST BE MADE OR CIRCLED IN RED INK, WITH DATE AND NAME OF PERSON MAKING CHANGE

Do not extend notes this side of this line

Transit at	Sight on	Stadia Intercepts	Stadia Distance	Stadia Rod	Horizontal Angle 0° to 360° Right	Horiz. Distance	+ − Vertical Angle	Elevation of Point	+ Back Sight	+ − Difference Elevation	Height of Instrument	+ − Vertical Distance	REMARKS Station	Left	Right
4A	4								1		1209.85				
		225							2 ✓						
		200	[illegible]	[illegible]	[illegible]	[illegible]				[illegible]					
		227							3 ✓						
		200			[illegible]	27		1207							
		332							4 ✓						
		300	32	22	5.15	32		1209							
45 [illegible] Correct H.H.F.		380	80			80			5 ✓						
		300		32	3.00	45				3.0					
		550							6 ✓						
		500		55	5.40	52									
		641							7 ✓						
		600		60	[illegible]	41	+ [illegible]			[illegible]		+ [illegible]	Top ridge		
		944							8 ✓						
		900	44	90	53.05	[illegible]	+ 8.2			[illegible]					
		351							9 ✓						
		300	51	30	78.55	51	+ 1.4								
		869							10 ✓						
		800	69	80	95.00	68	+ 7.0								
		784							11 ✓				approx ℄ Tank		
		700	84	70	101.15	83	+ 7.6						site See J.H. OTT.		
		701							12 ✓						
		600	101	[illegible]	106.45	99	+ 7.3			+ [illegible]					
		1020						21.2	13 ✓						
		900	120	100	109.20	114	+ 10.2			+ 11.4		+ 21.4			
		1140							14 ✓						
		1000	140	100	115.05	132	+ 12.2								
		1175							15 ✓						
		1000	175	110	118.55	166	+ 13.0			+ [illegible]		+ [illegible]			
		1174							16 ✓						
		1000	174	110	110.10	[illegible]	+ 12.3			+ [illegible]		+ [illegible]	E side ridge		
		1150							17 ✓						
		1000	150	110	104.50	[illegible]	+ [illegible]								
		1130							18 ✓						
		1000	[illegible]	110	101.30	126	+ 9.2								
		1124							19 ✓						
		1000	124	140	91.35	122	+ 6.5			+ [illegible]					
		1002							20 ✓						
		900	102	100	85.05	102	+ 5.5			[illegible]					
		895				4			21 ✓						
		800	95	80	88.10	94	+ 5.0			+ 0.4					

Topog. for Prop. Cistern Site #3

Add'n'l Inform.

F.B. 1104 PG. 88

Topography Description Legend:
Side of Hill....S.H. Bottom Draw B.D.
Side of Draw S.D. Bottom Wash B.W.
Side of Ridge S.R. Top of Ridge T.R.
Head of Draw H.D. Toe of Slope..T.S.

Inters. of Draws V.D's
Break in Slope..Bk.S.
Steep Slope.....S.S.
Top of Cliff.....T.Cl.
Bottom of Cliff..B.Cl.
Top of Spur.....T.Sp.
Bottom Canyon..B.Cn.

Side of Canyon S.Cn.
Top of Bank..T.B.
Bottom of Bank..B.B.
Top of Cut.....T.C.
Bottom of Cut..B.C.
Top of Fill.....T.F.
Bottom of Fill..B.F.

Saddle .....Sa.
Swale .....Sw.
Flat .....Fl.
Stream .....Str.
Trail .....Tr.
Pavement ....Pvt.
Edge of Road E.Rd.

Traveled Rd. Tr.Rd.
Fence .....Fn.
Int. Fences.V.Fns.
Ditch .....Dl.
Telephone Pole T.P.
Power Pole...P.P.
Culvert .....Cul.

Oak-O. Fir-Fr.
Pine-Pl. Cedar-Ce.
Sycamore .....Sy.
Eucalyptus .....Eu.
Plus combinations of these and all common standard abbreviations.

Form 301 10M 3-34

PLEASE RETURN TO
LOS ANGELES COUNTY SURVEYOR
700 HALL OF RECORDS

NOTE: ANY ADDITIONS OR CHANGES ON THIS SHEET MUST BE MADE OR CIRCLED IN RED INK. WITH DATE AND NAME OF PERSON MAKING CHANGE

Do not extend notes this side of this line

Transit at	Sight on	Stadia Intercepts	Stadia Distance	Stadia Rod—	Horizontal Angle 0° to 360° Right	Horiz. Distance	+ — Vertical Angle	Elevation of Point	+ Back Sight	+ — Difference Elevation	Height of Instrument	+ — Vertical Distance	REMARKS Station	Left	Right
4A	#4				° '		° '		1		120.95				
		295							2						
		300	82	9	17.40	33	+ 2.30	120.[illegible]		32		+ 4			
		[illegible]							3						
		1100			55.15	70	- 3.00	120.[illegible]		61		+ 2			
		[illegible]							4						
		1100	6		3.10	64	+ 4.00	120.[illegible]		62					
		1166							5						
		1100	66	12	39.45	66	+ 2.45	120.[illegible]		38		+ 32			
		1162							6						
		1100	6	3	14.35	67	+ 3.44	120.[illegible]		34		+ 2			
		[illegible]							7						
		300		39	21.10	50	+ 1.50	120.[illegible]		14		+ 10			
		271							8						
		200	77	3	111.30	71	+ 1.54	120.[illegible]		06		+ 2			
		19							9						
		100	91	10	125.35	91	+ 3.[illegible]	120.[illegible]		67		+ 5			
		60							10						
		[illegible]	104	[illegible]	[illegible]	93	+ 7.[illegible]	120.[illegible]		71		+ 12			
		[illegible]							11						
		[illegible]	12	[illegible]	123.55	1.[illegible]	- 0.[illegible]	120.[illegible]		10[illegible]		- 135			
		[illegible]							12						
		[illegible]	[illegible]	[illegible]	[illegible]	12.[illegible]	+ 11.[illegible]	120.[illegible]		[illegible]		- 162			
		[illegible]							13						
		[illegible]	[illegible]	63	[illegible]	102	- 0.0	120.[illegible]		63			W. [illegible]		
		[illegible]							14						
		800	[illegible]	6[illegible]	[illegible]	74	0.0	120.[illegible]		66					
		640							15						
		100	40	6[illegible]	[illegible]	40	0.0	120.[illegible]		6[illegible]					
		595							16						
		[illegible]	5	5[illegible]	0.0	5	0.0	120.0		5[illegible]					
		554							17						
		[illegible]	[illegible]	5[illegible]	3.35	54	0.0	120.[illegible]		59					
		370							18						
		700	170	7[illegible]	332.25	170	+ 0.16	120.35		62		+ 8[illegible]	Vshot	12.12	
		[illegible]							19						
		[illegible]	5[illegible]	6[illegible]	32.[illegible]	6[illegible]	0.0	120.[illegible]		60			[illegible]		
		[illegible]							20						
		[illegible]	6[illegible]	6[illegible]	35.50	62	0.0	120.[illegible]		67			[illegible]		
		[illegible]							21						
4A	#4	[illegible]	69	6[illegible]	0.0	69	- 0.0	120.[illegible]		6[illegible]					

Add'n'l Inform.

Today for Prop. Cistern Site #3

Notes Red. _____ Platted 11-1-0 Job No. [illegible] Division No. _____ F.B. 1104 Pg. 39

Date _____ Date 12-[illegible] Survey of Fire Cistern Sites

Notes Chkd. HHR Checked _____ Survey by [illegible] Notes [illegible] Date _____

Date 12-3-45 Date _____ Map No. _____ Indexed [illegible] Date _____

Form 301 10M 3-34

PLEASE RETURN TO
LOS ANGELES COUNTY SURVEYOR
700 HALL OF RECORDS

NOTE: ANY ADDITIONS OR CHANGES ON THIS SHEET MUST BE MADE OR CIRCLED IN RED INK, WITH DATE AND NAME OF PERSON MAKING CHANGE

Do not extend notes this side of this line

Transit at	Sight on	Stadia Intercepts	Stadia Distance	Stadia Rod—	Horizontal Angle 0° to 360° Right	Horiz. Distance	+ — Vertical Angle	Elevation of Point	+ Back Sight	+ — Difference Elevation	Height of Instrument	+ — Vertical Distance	REMARKS Station	Left	Right
					° ′		° ′		1						
					° ′		° ′		2						
					° ′		° ′		3						
					° ′		° ′		4						
					° ′		° ′		5						
					° ′		° ′		6						
					° ′		° ′		7						
					° ′		° ′		8						
					° ′		° ′		9						
					° ′		° ′		10						
					° ′		° ′		11						
					° ′		° ′		12						
					° ′		° ′		13						
					° ′		° ′		14						
					° ′		° ′		15						
					° ′		° ′		16						
					° ′		° ′		17						
					° ′		° ′		18						
					° ′		° ′		19						
					° ′		° ′		20						
					° ′		° ′		21						

Add'n'l Inform.

F.B. 100 PG. 90

Topography Description Legend:

Side Hill.....S.H.	Bottom Draw.B.D.
Side of Draw.S.D.	Bottom Wash B.W.
Side of Ridge.S.R.	Top of Ridge.T.R.
Head of Draw H.D.	Toe of Slope..T.S.

Inters. of Draws.V.D's
Break in Slope..Bk.S.
Steep Slope.....S.S.
Top of Cliff.....T.Cl.
Bottom of Cliff..B.Cl.
Top of Spur.....T.Sp.
Bottom Canyon..B.Cn.

Side of Canyon S.Cn.
Top of Bank...T.B.
Bottom of Bank.B.B.
Top of Cut.....T.C.
Bottom of Cut..B.C.
Top of Fill.....T.F.
Bottom of Fill.B.F.

Saddle .....Sa.
Swale .....Sw.
Flat .....Fl.
Stream .....Str.
Trail .....Tr.
Pavement ....Pvt.
Edge of Road E.Rd.

Traveled Rd. Tr.Rd.
Fence .....Fn.
Int. Fences.V.Fns.
Ditch .....Di.
Telephone Pole T.P.
Power Pole...P.P.
Culvert .....Cul.

Oak-O. Fir-Fr.
Pine-Pl. Cedar-Ce.
Sycamore .....Sy.
Eucalyptus .....Eu.
Plus combinations of these and all common standard abbreviations.

Notes Ck'd by	Survey of FIRE CISTERN SYSTEM
Map No.	W. O. 5211 Tape No. 68 Std. 74 °F
Office Work	Surveyed by Blanchard
Checked	Notes FHB Date 11-1-44
Date	Indexed G. C. Johnson 11-2-44

F.B. 1104 Pg. 91

FIRE CISTERN SYSTEM

SADDLE PEAK CATCHMENT

SECTION 15 T.1S R.17W

J.N. 5211

11-1-44

Blanchard
Nichols
Cowherd.

Note: Any Additions or Changes on This Sheet Must be Made or Circled in Red Ink With Date and Name of Person Making Change.

Do not extend notes this side of this line.

RETURN TO
LOS ANGELES COUNTY SURVEYOR
700 HALL OF RECORDS

FORM 247 BM 12-60

F.B. #104 PG. 92

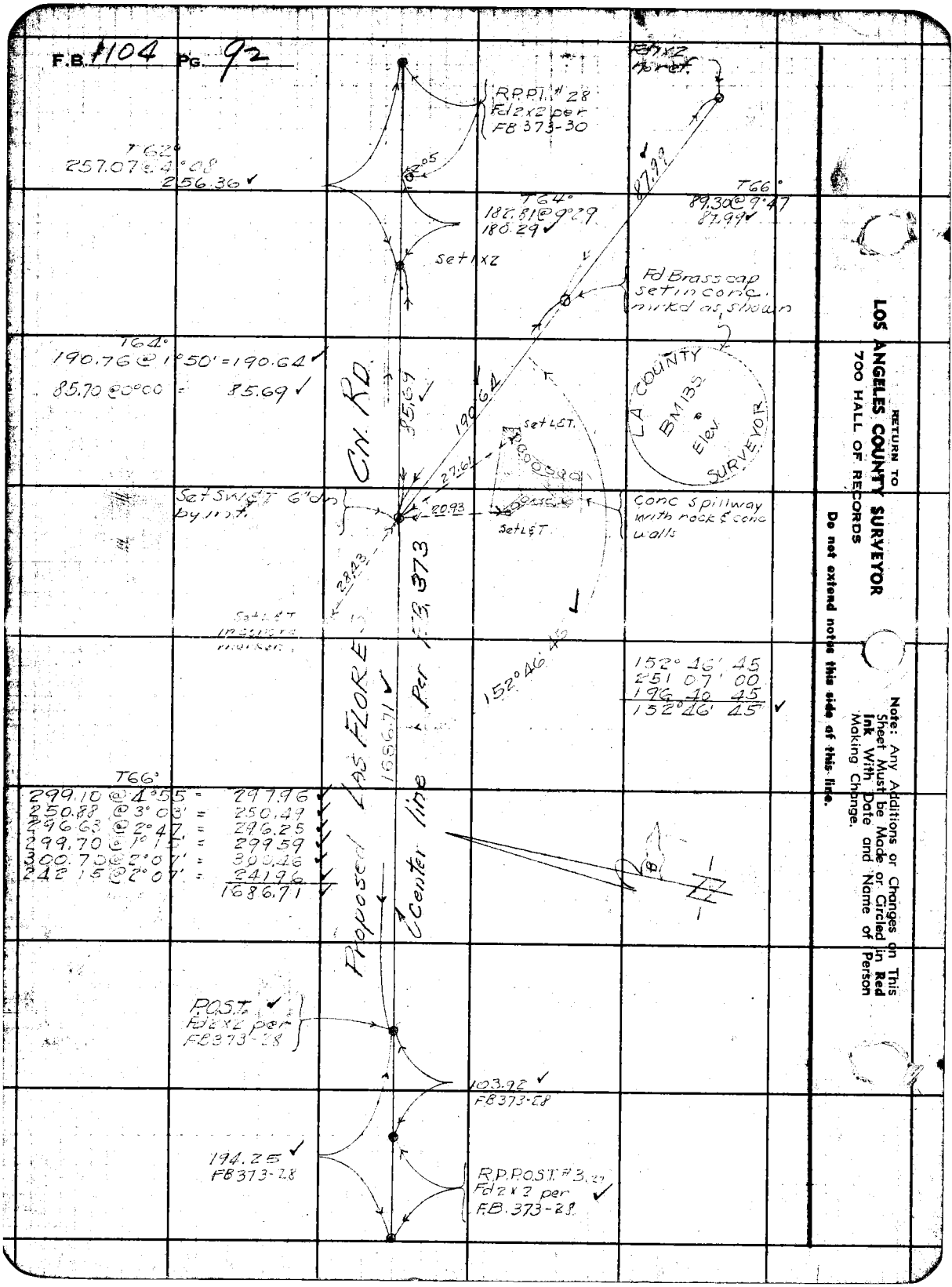

RETURN TO
LOS ANGELES COUNTY SURVEYOR
700 HALL OF RECORDS

Do not extend notes this side of this line.

Note: Any Additions or Changes on This Sheet Must be Made or Circled in Red Ink With Date and Name of Person Making Change.

Notes Ck'd by H N B	Survey of [illegible]
Map No. 149-57-13	W. O. 5214 Tape No. ____ Std. 72°F
Office Work ____	Surveyed by Blanchard
Checked ____	Notes EHB Date 9/21/45
Date ____	Indexed ____

F.B. 1144 Pg. 93

SADDLE PEAK W.P. 2

FIRE CISTERN SYSTEM

JN 5211

9-21-45

Ref
FB 1104

Blanchard
Nichols
Westerland
Liddle

Note: Any Additions or Changes on This Sheet Must be Made or Circled in Red Ink With Date and Name of Person Making Change.

Do not extend notes this side of this line.

RETURN TO
LOS ANGELES COUNTY SURVEYOR
700 HALL OF RECORDS

FORM 247 5M 12-40

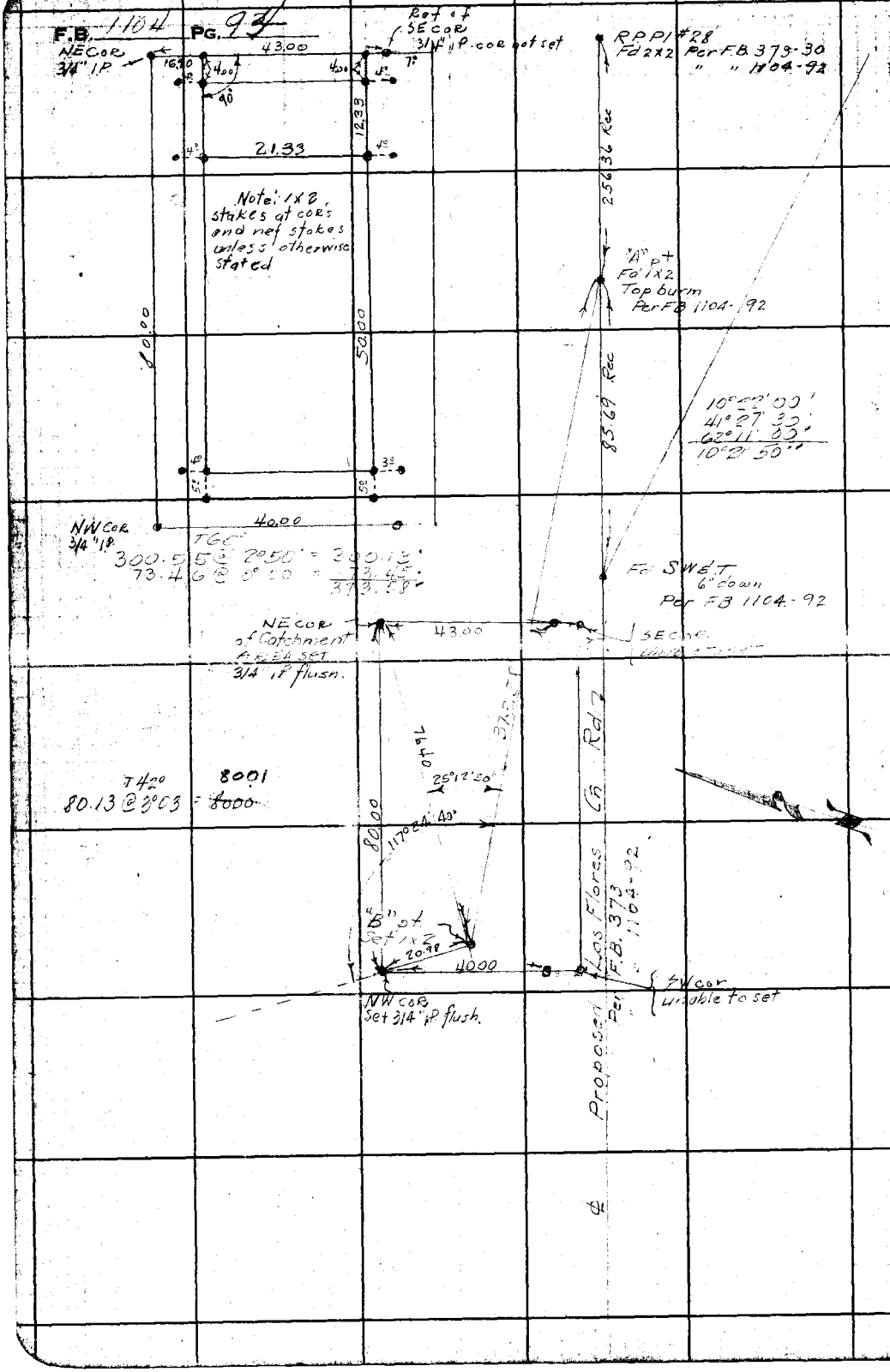

RETURN TO
LOS ANGELES COUNTY SURVEYOR
700 HALL OF RECORDS

Do not extend notes this side of this line.

Note: Any Additions or Changes on This Sheet Must be Made or Circled in **Red Ink** With Date and Name of Person Making Change.

Profile No.	Notes Red. / Date	Plotted / Date	Job No. 5211	Division No.	F.B. 1164 Pg. 95
X-Sec. No.	Notes Chkd. / Date	Checked / Date	Survey of [illegible]		
			Survey by Blanchard	Notes FHB	Date 9-21-45
			Map No.	Indexed	Date

LEVELS

SADDLE PEAK No 2

FIRE CISTERN SYSTEM

JN 5211

9-21-45

References
FB 1104

Blanchard
Nichols
Westerland
Liddle

STATION	B. S.	H. I.	F. S.	ELEV.

NOTE: ANY ADDITIONS OR CHANGES ON THIS SHEET MUST BE MADE OR CIRCLED IN RED INK, WITH DATE AND NAME OF PERSON MAKING CHANGE

Do not extend notes this side of this line

PLEASE RETURN TO
LOS ANGELES COUNTY SURVEYOR
700 HALL OF RECORDS

FORM 307 5M 7-43

FORM 307 5M 7-43

PLEASE RETURN TO
LOS ANGELES COUNTY SURVEYOR
700 HALL OF RECORDS

NOTE: ANY ADDITIONS OR CHANGES ON THIS SHEET MUST BE MADE OR CIRCLED IN RED INK, WITH DATE AND NAME OF PERSON MAKING CHANGE

Do not extend notes this side of this line

STATION	B. S.	H. I.	F. S.	ELEV.	(CS. 719) LB 318-74
					BM#135 Elev 2379.077 Brass cap in concrete on spur in
	3650	2382 727		2379 077	Y of Saddle Peak road & Topanga Ridge Motorway
"A" pt 1x2	11700	2384 087	10540	2372 387	"A" pt 1x2 pg-
	11093	2393 470	1710	2[illegible] 377	
"B" pt 1x2	2600	2373 380	2690	239[illegible] 780	"B" pt set 1x2
	0523	2383 198	11005	238[illegible] 375	
BM 135			4120	237[illegible] 518	BM 135

Job No. 5211 Division No. Notes Red. Plotted Profile
Survey of Saddle Peak Fire Gatering system Date Date No.
Survey by FHB Notes Blanchard Notes Chkd. HNB Checked X-Sec.
Indexed Date 9-21-45 Date 9-25-45 Date No.

B 1104 PG. 96

Form 301 10M 3-34

PLEASE RETURN TO
LOS ANGELES COUNTY SURVEYOR
700 HALL OF RECORDS

NOTE: ANY ADDITIONS OR CHANGES ON THIS SHEET MUST BE MADE OR CIRCLED IN RED INK, WITH DATE AND NAME OF PERSON MAKING CHANGE

Do not extend notes this side of this line

Transit at	Sight on	Stadia Intercepts	Stadia Distance	Stadia Rod—	Horizontal Angle 0° to 360° Right	Horiz. Distance	+ — Vertical Angle	Elevation of Point	+ Back Sight	+ — Difference Elevation	Height of Instrument	+ — Vertical Distance	REMARKS Station	Left	Right
A pt.	B pt.	[illegible]	[illegible]	[illegible]	[illegible]	41	—	[illegible]	1	—	[illegible]	—			
		[illegible]	[illegible]	[illegible]	[illegible]	71	—	679 / 667	2	—	—	—	[illegible]		
		[illegible]	[illegible]	[illegible]	[illegible]	91	—	665	3	—	—	—			
		[illegible]	[illegible]	[illegible]	[illegible]	121	—	662	4	—	—	—			
		[illegible]	[illegible]	[illegible]	[illegible]	211	—	630	5	—	—	—			
		[illegible]	[illegible]	[illegible]	[illegible]	301	—	597	6	—	—	—			
		[illegible]	[illegible]	[illegible]	[illegible]	393	—	565	7	—	—	—			
		[illegible]	[illegible]	[illegible]	[illegible]	526	—	532	8	—	—	—			
		[illegible]	[illegible]	[illegible]	[illegible]	596	—	511	9	—	—	—			
		[illegible]	[illegible]	[illegible]	[illegible]	596	—	508	10	—	—	—	[illegible]		
		[illegible]	[illegible]	[illegible]	[illegible]	498	—	539	11	—	—	—			
		[illegible]	[illegible]	[illegible]	[illegible]	436	—	561	12	—	—	—			
		[illegible]	[illegible]	[illegible]	[illegible]	331	—	595	13	—	—	—			
		[illegible]	[illegible]	[illegible]	[illegible]	233	—	632	14	—	—	—			
		[illegible]	[illegible]	[illegible]	[illegible]	135	—	667	15	—	—	—			
		[illegible]	[illegible]	[illegible]	[illegible]	101	—	686	16	—	—	—	[illegible]		
		[illegible]	[illegible]	[illegible]	[illegible]	113	—	706	17	—	—	—	[illegible]		
		[illegible]	[illegible]	[illegible]	[illegible]	170	—	764	18	—	—	—			
		[illegible]	[illegible]	[illegible]	[illegible]	222	+ [illegible]	808	19	—	—	—			
		[illegible]	[illegible]	[illegible]	[illegible]	284	+ [illegible]	873	20	—	—	—			
		[illegible]	[illegible]	[illegible]	[illegible]	325	+ [illegible]	908	21	—	—	—			

Add'n'l Inform.

Notes Red. [illegible] Platted [illegible] Job No. 5211 Division No. [illegible]
Date [illegible] Date [illegible] Survey of [illegible]
Notes Chkd. [illegible] Checked [illegible] Survey by [illegible] Notes [illegible] Date [illegible]
Date [illegible] Date [illegible] Map No. [illegible] Indexed [illegible] Date [illegible]

F.B. [illegible] PG. 17

F.B. 1104 PG. 98

Topography Description Legend:
Side Hill....S.H. | Bottom Draw.B.D. | Inters. of Draws.V.D's | Side of Canyon S.Cn. | Saddle ....Sa. | Traveled Rd. Tr.Rd. | Oak-O. Fir-Fr.
Side of Draw.S.D. | Bottom Wash B.W. | Break in Slope..Bk.S. | Top of Bank...T.B. | Swale ....Sw. | Fence ....Fn. | Pine-P. Cedar-Ce.
Side of Ridge.S.R. | Top of Ridge.T.R. | Steep Slope.......S.S. | Bottom of Bank.B.B. | Flat ....Fl. | Int. Fences.V.Fns. | Sycamore ...Sy.
Head of Draw H.D. | Toe of Slope..T.S. | Top of Cliff......T.Cl. | Top of Cut.....T.C. | Stream ....Str. | Ditch ....Di. | Eucalyptus ....Eu.
| | Bottom of Cliff..B.Cl. | Bottom of Cut..B.C. | Trail ....Tr. | Telephone Pole T.P. | Plus combinations
| | Top of Spur.....T.Sp. | Top of Fill.....T.F. | Pavement ....Pvt. | Power Pole...P.P. | of and all
| | Bottom Canyon..B.Cn. | Bottom of Fill.B.F. | Edge of Road E.Rd. | Culvert ......Cul. | common standard abbreviations.

Form 301 10M 3-34

PLEASE RETURN TO
LOS ANGELES COUNTY SURVEYOR
700 HALL OF RECORDS

NOTE: ANY ADDITIONS OR CHANGES ON THIS SHEET MUST BE MADE OR CIRCLED IN RED INK, WITH DATE AND NAME OF PERSON MAKING CHANGE

Do not extend notes this side of this line

Transit at	Sight on	Stadia Intercepts	Stadia Distance	Stadia Rod	Horizontal Angle 0° to 360° Right	Horiz. Distance	± Vertical Angle	Elevation of Point	Back Sight	± Difference Elevation	Height of Instrument	± Vertical Distance	REMARKS Station	Left	Right
[illegible]		[illegible]	331		[illegible]	330	+	2389^{3}	1		2376^{9}				
		[illegible]				340	+	91^{2}	2						
						340		91^{5}	3						
					[illegible]	370	+	91^{7}	4						
					[illegible]	343	+	91^{0}	5						
						328		90^{5}	6						
						276	+	86^{1}	7						
						212		79^{7}	8						
						156		74[illegible]	9						
						[illegible]		60[illegible]	10						
						[illegible]		6[illegible]^{4}	11						
						121		70[illegible]	12						
						205	+	[illegible]	13						
						285		[illegible]^{5}	14						
						32[illegible]		90[illegible]	15						
						[illegible]	+	[illegible]	16						
						297		[illegible]	17						
						28[illegible]		86^{3}	18						
						260		86[illegible]	19						
						[illegible]2[illegible]	+	82[illegible]	20						
						174		77[illegible]	21						

Form 301 10M 3-34

PLEASE RETURN TO
LOS ANGELES COUNTY SURVEYOR
700 HALL OF RECORDS

NOTE: ANY ADDITIONS OR CHANGES ON THIS SHEET MUST BE MADE OR CIRCLED IN RED INK, WITH DATE AND NAME OF PERSON MAKING CHANGE

Do not extend notes this side of this line

Transit at	Sight on	Stadia Intercepts	Stadia Distance	Stadia Rod—	Horizontal Angle 0° to 360° Right	Horiz. Distance	+ — Vertical Angle	Elevation of Point	+ Back Sight	+ — Difference Elevation	Height of Instrument	+ — Vertical Distance	REMARKS Station	Left	Right
					° '		° '		1						
					° '	131	° '	2371			2376				
					° '		° '		2						
					° '	96	° '	672							
					° '		° '		3						
					° '		° '		4						
					° '	154	° '	716							
					° '	105	° '		5						
					° '		° '		6						
					° '	187	° '								
					° '		° '		7						
					° '	205	° '	754							
					° '		° '		8						
					° '	220	° '	769							
					° '		° '		9						
					° '	241	+ ° '	794							
					° '		° '		10						
					° '	259	+ ° '	790							
					° '		° '		11						
					° '	278	+ ° '	800							
					° '		° '		12						
					° '	291	+ ° '	818							
					° '		° '		13						
					° '	309	+ ° '	827							
			103		° '		° '		14						
					° '	103	° '	672							
					° '		° '		15						
					° '	151	° '								
					° '		° '		16						
					° '		° '	699							
					° '		° '		17						
					° '	214	° '								
					° '		° '		18						
					° '	336	° '	572							
					° '		° '		19						
					° '	341	° '	576							
					° '		° '		20						
					° '	291	° '	509							
					° '		° '		21						
					° '	241	° '	611							

Add'n'l Inform.

Notes Red. ____ Platted ____ Job No. ____ Division No. ____ F.B. ____ PG. ____

Date ____ Date ____ Survey of ____

Notes Chkd. ____ Checked ____ Survey by ____ Notes ____ Date ____

Date ____ Date ____ Map No. ____ Indexed ____ Date ____

Form 301 10M 3-34

PLEASE RETURN TO
LOS ANGELES COUNTY SURVEYOR
700 HALL OF RECORDS

NOTE: ANY ADDITIONS OR CHANGES ON THIS SHEET MUST BE MADE OR CIRCLED IN RED INK, WITH DATE AND NAME OF PERSON MAKING CHANGE

Do not extend notes this side of this line

Oak-O. Fir-Fr. Pine-Pi. Cedar-Ce. Sycamore .....Sy. Eucalyptus .....Eu. Plus combinations of these and all common standard abbreviations.

Travaled Rd. Tr. Rd. Fence .....Fn. Int. Fences. V. Fns. Ditch .....Di. Telephone Pole T.P. Power Pole...P.P. Culvert .....Cul.

Saddle .....Sa. Swale .....Sw. Flat .....Fl. Stream .....Str. Trail .....Tr. Pavement .....Pvt. Edge of Road E.Rd.

Side of Canyon S.Cn. Top of Bank..T.B. Bottom of Bank..B.B. Top of Cut..T.C. Bottom of Cut..B.C. Top of Fill..T.F. Bottom of Fill..B.F.

Inters. of Draws. V.D's Break in Slope..Bk.S. Steep Slope.....S.S. Top of Cliff..T.Cl. Bottom of Cliff..B.Cl. Top of Spur..T.Sp. Bottom Canyon..B.Cn.

F.B. 1024 PG. 100

Topography Description Legend: Side Hill..S.H. Bottom Draw..B.D. Side of Draw..S.D. Bottom Wash..B.W. Side of Ridge..S.R. Top of Ridge..T.R. Head of Draw..H.D. Toe of Slope..T.S.

Transit at	Sight on	Stadia Intercepts	Stadia Distance	Stadia Rod—	Horizontal Angle 0° to 360° Right	Horiz. Distance	+ Vertical Angle —	Elevation of Point	+ Back Sight	+ Difference Elevation —	Height of Instrument	+ Vertical Distance —	REMARKS Station	Left	Right
A					° '		° '	2360.1	1		2376.9		A edge rd		
					° '		° '	652	2						
					° '	93	° '								
					° '	65	° '	652	3						
					° '		° '								
					° '	31	° '	708	4						
					° '		° '								
					° '	8	° '	711	5						
					° '		° '								
					° '	12	° '	712	6						
					° '		° '								
					° '	60	° '	719	7						
					° '		° '								
					° '	31	° '	712	8						
					° '		° '								
					° '	53	° '	710	9						
					° '		° '								
					° '	78	° '	692	10						
					° '		° '								
					° '	100	° '	655	11						
					° '		° '								
					° '	132	° '	662	12						
					° '		° '								
					° '	162	° '	653	13						
					° '		° '								
					° '	193	° '	635	14						
					° '		° '								
					° '	241	° '	632	15						
					° '		° '								
					° '	265	° '	609	16						
					° '		° '								
					° '	307	° '	602	17						
					° '		° '								
					° '		° '	2398.78	18	23.95 + ~~2398.78~~	2395.8				
B	Tp	10	96		200 15	85	16	2380.38					Tp		
					° '		° '	590	19						
					285 47	77		551							
					° '		° '		20						
					297 54	77		521							
					° '		° '		21						
		10			297 52	107		473							

Add'n'l Inform.

Form 301 10M 3-34

PLEASE RETURN TO
LOS ANGELES COUNTY SURVEYOR
700 HALL OF RECORDS

NOTE: ANY ADDITIONS OR CHANGES ON THIS SHEET MUST BE MADE OR CIRCLED IN RED INK, WITH DATE AND NAME OF PERSON MAKING CHANGE

Do not extend notes this side of this line

Transit at	Sight on	Stadia Intercepts	Stadia Distance	Stadia Rod—	Horizontal Angle 0° to 360° Right	Horiz. Distance	+ — Vertical Angle	Elevation of Point	+ Back Sight	+ — Difference Elevation	Height of Instrument	+ — Vertical Distance	REMARKS Station	Left	Right
		[illegible]			° ′		° ′		1		23958				
		[illegible]	[illegible]	[illegible]	[illegible]	139	[illegible]	[illegible]							
		[illegible]	[illegible]	[illegible]	° ′		° ′		2						
		[illegible]	[illegible]	[illegible]	[illegible]	[illegible]	[illegible]	402							
		[illegible]	[illegible]	[illegible]	° ′		° ′		3						
		[illegible]	[illegible]	[illegible]	[illegible]	220	[illegible]	377							
		[illegible]	[illegible]	[illegible]	° ′		° ′		4						
		[illegible]	263	[illegible]	[illegible]	253	[illegible]	[illegible]							
		[illegible]	[illegible]	[illegible]	° ′		° ′		5						
		[illegible]	[illegible]	[illegible]	[illegible]	253	[illegible]	[illegible]							
		[illegible]	[illegible]	[illegible]	° ′		° ′		6						
		[illegible]	[illegible]	[illegible]	[illegible]	215	[illegible]	373							
		[illegible]	[illegible]	[illegible]	° ′		° ′		7						
		[illegible]	[illegible]	[illegible]	[illegible]	161	[illegible]	389							
		[illegible]	[illegible]	[illegible]	° ′		° ′		8						
		[illegible]	[illegible]	[illegible]	[illegible]	123	[illegible]	453							
		[illegible]	[illegible]	[illegible]	° ′		° ′		9						
		[illegible]	[illegible]	[illegible]	[illegible]	94	[illegible]	488							
		[illegible]	[illegible]	[illegible]	° ′		° ′		10						
		[illegible]	[illegible]	[illegible]	[illegible]	77	[illegible]	499							
		[illegible]	[illegible]	[illegible]	° ′		° ′		11						
		[illegible]	[illegible]	[illegible]	[illegible]	83	[illegible]	557							?
		[illegible]	[illegible]	[illegible]	° ′		° ′		12						
		[illegible]	[illegible]	[illegible]	[illegible]	87	[illegible]	592							
		[illegible]	[illegible]	[illegible]	° ′		° ′		13						
		[illegible]	[illegible]	[illegible]	[illegible]	72	[illegible]	557							
		[illegible]	[illegible]	[illegible]	° ′		° ′		14						
		[illegible]	[illegible]	[illegible]	[illegible]	60	[illegible]	548							
		[illegible]	[illegible]	[illegible]	° ′		° ′		15						
		[illegible]	[illegible]	[illegible]	[illegible]	52	[illegible]	530							
		[illegible]	[illegible]	[illegible]	° ′		° ′		16						
		[illegible]	[illegible]	[illegible]	[illegible]	82	[illegible]	489							
		[illegible]	[illegible]	[illegible]	° ′		° ′		17						
		[illegible]	[illegible]	[illegible]	[illegible]	114	19 30	446							
		[illegible]	[illegible]	[illegible]	° ′		° ′		18						
		[illegible]	[illegible]	[illegible]	[illegible]	150	[illegible]	418							
		[illegible]	[illegible]	[illegible]	° ′		° ′		19						
		[illegible]	[illegible]	[illegible]	[illegible]	195	[illegible]	[illegible]							
		[illegible]	[illegible]	[illegible]	° ′		° ′		20						
		[illegible]	[illegible]	[illegible]	[illegible]	244	[illegible]	[illegible]							
		[illegible]	[illegible]	[illegible]	° ′		° ′		21						
		[illegible]	[illegible]	[illegible]	[illegible]	265	[illegible]	352							

Add'n'l Inform.

Notes Red. [illegible] Platted [illegible] Job No. [illegible] Division No. [illegible] F.B. [illegible] PG. [illegible]
Date [illegible] Date [illegible] Survey of [illegible]
Notes Chkd. [illegible] Checked [illegible] Survey by [illegible] Notes [illegible] Date [illegible]
Date [illegible] Date [illegible] Map No. [illegible] Indexed [illegible] Date [illegible]

Form 301 10M 3-34

PLEASE RETURN TO
LOS ANGELES COUNTY SURVEYOR
700 HALL OF RECORDS

NOTE: ANY ADDITIONS OR CHANGES ON THIS SHEET MUST BE MADE OR CIRCLED IN RED INK. WITH DATE AND NAME OF PERSON MAKING CHANGE

Do not extend notes this side of this line

Transit at	Sight on	Stadia Intercepts	Stadia Distance	Stadia Rod—	Horizontal Angle 0° to 360° Right	Horiz. Distance	+ — Vertical Angle	Elevation of Point	+ Back Sight	+ — Difference Elevation	Height of Instrument	+ — Vertical Distance	REMARKS Station	Left	Right
[illegible]	[illegible]	[illegible]	[illegible]	[illegible]	[illegible]	264	[illegible]	[illegible]	1		23958		[illegible]		
		[illegible]	[illegible]	[illegible]	[illegible]	224		409	2						
		[illegible]	[illegible]	[illegible]	[illegible]	211		376	3						
		[illegible]	[illegible]	[illegible]	[illegible]	[illegible]		458	4						
		[illegible]	[illegible]	[illegible]	[illegible]	146	[illegible]	497	5						
		[illegible]	[illegible]	[illegible]	[illegible]	118		524	6						
		[illegible]	[illegible]	[illegible]	[illegible]	82		571	7						
		[illegible]	[illegible]	[illegible]	[illegible]	51		604	8						
		[illegible]	[illegible]	[illegible]	[illegible]	47	[illegible]	712	9						
		[illegible]	[illegible]	[illegible]	[illegible]	20		910	10				[illegible]		
		[illegible]	[illegible]	[illegible]	[illegible]	23		[illegible]	11						
		[illegible]	[illegible]	[illegible]	[illegible]	38		929	12						
		[illegible]	[illegible]	[illegible]	[illegible]	54		922	13						
		[illegible]	[illegible]	[illegible]	[illegible]	[illegible]		852	14						
		[illegible]	[illegible]	[illegible]	[illegible]	95		803	15						
		[illegible]	[illegible]	[illegible]	[illegible]	160		709	16						
		[illegible]	[illegible]	[illegible]	[illegible]	[illegible]		695	17						
		[illegible]	[illegible]	[illegible]	[illegible]	260		721	18						
		[illegible]	[illegible]	[illegible]	[illegible]	261		791	19						
		[illegible]	[illegible]	[illegible]	[illegible]	211		761	20						
		[illegible]	[illegible]	[illegible]	[illegible]	167	[illegible]	781	21						

Add'n'l Inform.

Oak-O. Fir-Fr. Pine-Pi. Cedar-Ce. Sycamore ..... Sy. Eucalyptus ..... Eu. Plus combinations of these and all common standard abbreviations.

Traveled Rd. Tr. Rd. Fence ..... Fn. Int. Fences. V. Fns. Ditch ..... Dt. Telephone Pole T.P. Power Pole... P.P. Culvert ..... Cul.

Saddle ..... Sa. Swale ..... Sw. Flat ..... Fl. Stream ..... Str. Trail ..... Tr. Pavement .... Pvt. Edge of Road E. Rd.

Side of Canyon S.Cn. Top of Bank.. T.B. Bottom of Bank.. B.B. Top of Cut..... T.C. Bottom of Cut.. B.C. Top of Fill..... T.F. Bottom of Fill. B.F.

Inters. of Draws. V.D's Break in Slope.. Bk.S. Steep Slope..... S.S. Top of Cliff..... T.Cl. Bottom of Cliff.. B.Cl. Top of Spur..... T.Sp. Bottom Canyon.. B.Cn.

Topography Description Legend: Side Hill.... S.H. Side of Draw. S.D. Side of Ridge. S.R. Head of Draw H.D. Bottom Draw. B.D. Bottom Wash. B.W. Top of Ridge. T.R. Toe of Slope.. T.S.

F.B. 1104 PG. 102

Form 301 10M 3-34

PLEASE RETURN TO
LOS ANGELES COUNTY SURVEYOR
700 HALL OF RECORDS

NOTE: ANY ADDITIONS OR CHANGES ON THIS SHEET MUST BE MADE OR CIRCLED IN RED INK, WITH DATE AND NAME OF PERSON MAKING CHANGE

Do not extend notes this side of this line

Transit at	Sight on	Stadia Intercepts	Stadia Distance	Stadia Rod—	Horizontal Angle 0° to 360° Right	Horiz. Distance	+ — Vertical Angle	Elevation of Point	+ Back Sight	+ — Difference Elevation	Height of Instrument	+ — Vertical Distance	REMARKS Station	Left	Right
					° ′		° ′		1		23958				
					° ′		° ′		2						
					° ′		° ′		3						
					° ′		° ′		4						
					° ′	70	° ′		5						
					° ′		° ′		6						
					° ′		° ′		7						
					° ′	26	° ′		8						
					° ′		° ′		9						
					° ′		° ′		10						
					° ′		° ′		11						
					° ′		° ′		12						
					° ′		° ′		13						
					° ′		° ′		14						
					° ′		° ′		15						
					° ′		° ′		16						
					° ′		° ′		17						
					° ′		° ′		18						
					° ′		° ′		19						
					° ′		° ′		20						
					° ′		° ′		21						

Add'n'l Inform.

Notes Red. ____ Platted ____ Job No. ____ Division No. ____ F.B. ____ PG. ____

Date ____ Date ____ Survey of ____

Notes Chkd. ____ Checked ____ Survey by ____ Notes ____ Date ____

Date ____ Date ____ Map No. ____ Indexed ____ Date ____

Form 301 10M 3-34

PLEASE RETURN TO
LOS ANGELES COUNTY SURVEYOR
700 HALL OF RECORDS

NOTE: ANY ADDITIONS OR CHANGES ON THIS SHEET MUST BE MADE OR CIRCLED IN RED INK, WITH DATE AND NAME OF PERSON MAKING CHANGE

Do not extend notes this side of this line

Transit at	Sight on	Stadia Intercepts	Stadia Distance	Stadia Rod→	Horizontal Angle 0° to 360° Right	Horiz. Distance	+ − Vertical Angle	Elevation of Point	+ Back Sight	+ − Difference Elevation	Height of Instrument	+ − Vertical Distance	REMARKS Station	Left	Right
[illegible]		[illegible]	[illegible]	[illegible]	° ′	[illegible]	° ′	[illegible]	1		[illegible]				
		[illegible]	[illegible]	[illegible]	° ′	[illegible]	° ′	[illegible]	2						
		[illegible]	[illegible]	[illegible]	° ′	[illegible]	° ′	[illegible]	3						
		[illegible]	[illegible]	[illegible]	° ′	[illegible]	° ′	[illegible]	4						
		[illegible]	[illegible]	[illegible]	° ′	[illegible]	° ′	[illegible]	5						
		1176 / 10	[illegible]	[illegible]	° ′	[illegible]	° ′	[illegible]	6				[illegible]		
		1122 / 10	124	11.0	° ′	[illegible]	° ′	[illegible]	7						
		[illegible]	[illegible]	[illegible]	° ′	[illegible]	° ′	[illegible]	8						
		1150 / 11	[illegible]	[illegible]	° ′	[illegible]	° ′	[illegible]	9						
		1186 / 10	187	12.0	183 53	[illegible]	7	[illegible]	10				[illegible]		
		[illegible]	[illegible]	10.0	° ′	[illegible]	° ′	[illegible]	11				[illegible]		
		1185 / 10	186	11.0	185 65	[illegible]	9	[illegible]	12				[illegible]		
		1135 / 10	136	11.0	° ′	[illegible]	° ′	[illegible]	13				[illegible]		
		1122 / 10	123	11.0	° ′	[illegible]	° ′	[illegible]	14	29.8		18.8	[illegible]		
		1185 / 11	[illegible]	12.0	° ′	[illegible]	° ′	[illegible]	15				[illegible]		
					° ′		° ′		16						
					° ′		° ′		17						
					° ′		° ′		18						
					° ′		° ′		19						
					° ′		° ′		20						
					° ′		° ′		21						

Add'n'l Inform.

F.B. 1164 PG. 102

Topography Description Legend:
Side Hill....S.H. Bottom Draw.B.D.
Side of Draw.S.D. Bottom Wash B.W.
Side of Ridge.S.R. Top of Ridge.T.R.
Head of Draw H.D. Toe of Slope..T.S.

Inters. of Draws.V.D's
Break in Slope..Bk.S.
Steep Slope.....S.S.
Top of Cliff.....T.Cl.
Bottom of Cliff..B.Cl.
Top of Spur.....T.Sp.
Bottom Canyon..B.Cn.

Side of Canyon S.Cn.
Top of Bank..T.B.
Bottom of Bank.B.B.
Top of Cut.....T.C.
Bottom of Cut..B.C.
Top of Fill.....T.F.
Bottom of Fill.B.F.

Saddle .....Sa.
Swale .....Sw.
Flat .....Fl.
Stream .....Str.
Trail .....Tr.
Pavement ....Pvt.
Edge of Road E.Rd.

Traveled Rd. Tr.Rd.
Fence .....Fn.
Int. Fences.V.Fns.
Ditch .....Di.
Telephone Pole T.P.
Power Pole...P.P.
Culvert .....Cul.

Oak-O. Fir-Fr.
Pine-Pi. Cedar-Ce.
Sycamore .....Sy.
Eucalyptus ....Eu.
Plus combinations of these and all common standard abbreviations.

F.B. 1104 PG. 105

Profile No. _____ Notes Red. _____ Plotted _____ Job No. 5211 Division No. _____

Date _____ Date 1-6-48 Survey of [illegible]

X-Sec. No. _____ Notes Chkd. _____ Checked _____ Survey by [illegible] Notes DSW Date _____

Date _____ Date _____ Map No. _____ Indexed Johnson Date 1-8-48

NOTE: ANY ADDITIONS, OR CHANGES ON THIS SHEET MUST BE MADE OR CIRCLED IN RED INK, WITH DATE AND NAME OF PERSON MAKING CHANGE.

PLEASE RETURN TO
LOS ANGELES COUNTY SURVEYOR
700 HALL OF RECORDS

Do not extend notes this side of this line.

STATION	B. S.	H. I.	F. S.	ELEV.
LEVELS				
SADDLE PEAK FIRE CISTERN SITE				
JN 5211				
AFTER CONSTRUCTION				
1-6-48				

FORM 307 10M 10-46

FORM 307 10M 10-46

PLEASE RETURN TO
LOS ANGELES COUNTY SURVEYOR
700 HALL OF RECORDS

NOTE: ANY ADDITIONS OR CHANGES ON THIS SHEET MUST BE MADE OR CIRCLED IN RED INK, WITH DATE AND NAME OF PERSON MAKING CHANGE.

Do not extend notes this side of this line.

STATION	B. S.	H. I.	F. S.	ELEV.		
B.M. #13S.				2379.08	BM #13S - Elev 2379.097 - Brass Cap IN Conc. Mon. ON Spur IN(N) of Saddle Peak Rd + Topanga Ridge Motorway. L.B 772-179 - F.B. 1104-92	
	9 03	2388.11				
TP			0 60	2387.51	TP	
	7 50	2395.01				
BM			4 60	2390.41	BM. chiseled □ IN Conc Cistern - S.E. Cor.	
	4 44	2394.85				
B.M			4 41	2390.44	BM. chiseled □ IN Conc Cistern - N.E. Cor.	
	0 35	2390.79				
T.P.			11.07	2379.72	TP	
	0 11	2379.83				
			0 76	2379.07	B.M. #13S - Elev 2379.097 - See Above.	

F.B. 1104 PG. 106

Job No. 5211 Division No. _____ Notes Red _____ Plotted _____ Profile

Survey of Saddle Peak Fire Cistern Site No. _____ Date 1-6-48 Date _____ X-Sec.

Survey by D.S. Waterman Notes D.S.W. Notes Chkd. H.N.B. Checked _____

Indexed A. C. Johnson Date _____ Date 1-13-48 Date _____ No. _____

Notes Ck'd by	Survey of Everding & Co.
Map No.	W. O. 5211 Tape No. Std 84°F
Office Work	Surveyed by Blanchard
Checked	Notes EHB Date 9.27.45
Date	Indexed 9-27-45

F.B. 1109 Pg. 107

EVERDING

FIRE CISTERN SYSTEM #2

JN 5211

9-27-45

Westerland

Liddle

Note: Any Additions or Changes on This Sheet Must be Made in Red Ink or Circled With Date and Name of Person Making Change.

Do not extend notes this side of this line.

RETURN TO
LOS ANGELES COUNTY SURVEYOR
700 HALL OF RECORDS

FORM 247 5M 12-50

F.B. 1104 PG. 108

RETURN TO
LOS ANGELES COUNTY SURVEYOR
700 HALL OF RECORDS

Do not extend notes this side of this line.

Note: Any Additions or Changes on This Sheet Must be Made or Circled in **Red Ink** With Date and Name of Person Making Change.

Notes Ck'd by	Survey of EVERDING FIRE C.S.
Map No.	W. O. 5211 Tape No. 36 Std 84 °F
Office Work	Surveyed by FHB
Checked	Notes [illegible] Date 9-25-45
Date	Indexed A. C. Johnson

F.B. 1104 Pg. 109

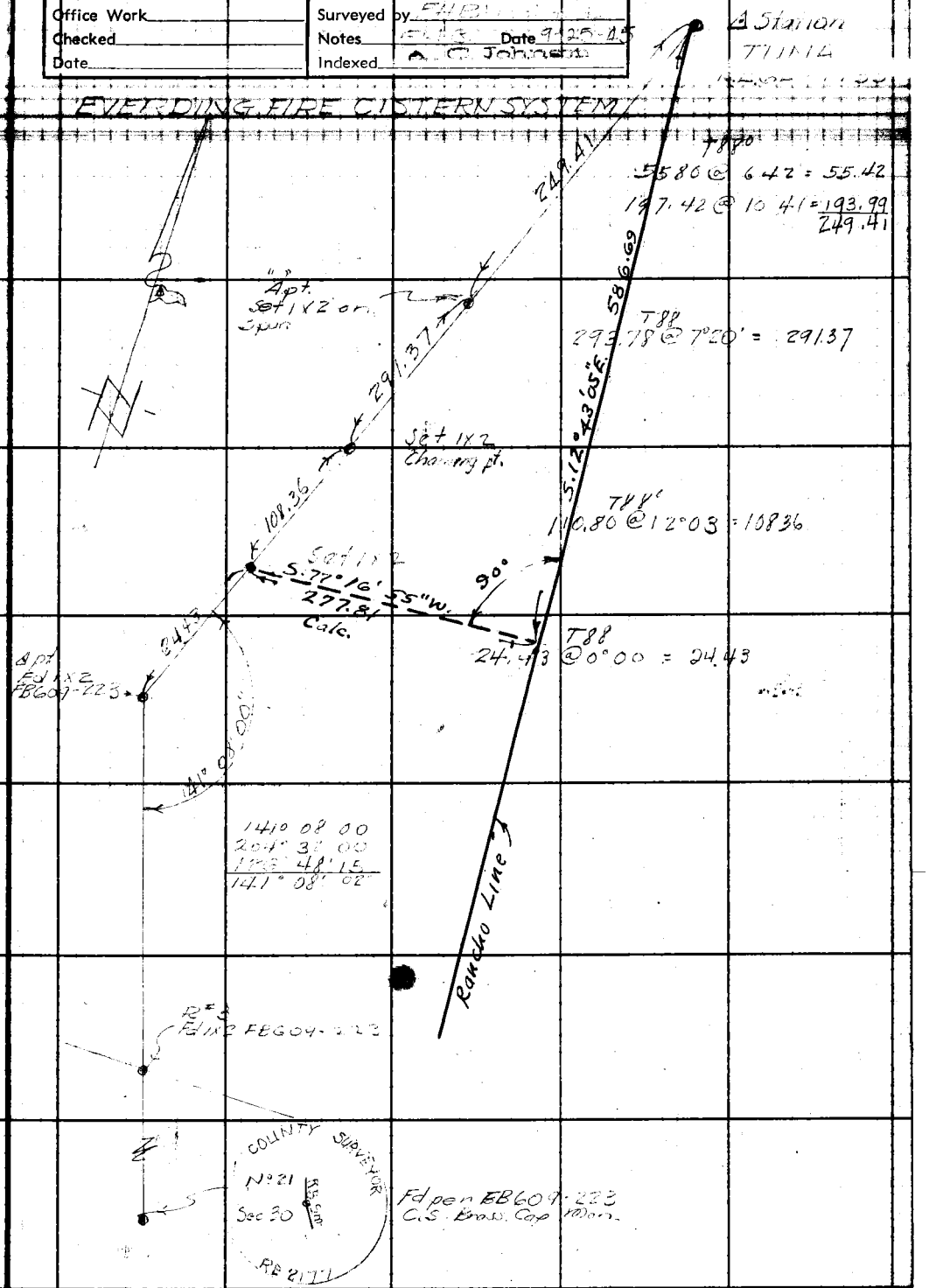

Note: Any Additions or Changes on This Sheet Must be Made or Circled in Red Ink With Date and Name of Person Making Change.

Do not extend notes this side of this line.

RETURN TO
LOS ANGELES COUNTY SURVEYOR
700 HALL OF RECORDS

FORM 247 5M 12-40

RETURN TO
LOS ANGELES COUNTY SURVEYOR
700 HALL OF RECORDS

Note: Any Additions or Changes on This Sheet Must be Made or Circled in **Red Ink** With Date and Name of Person Making Change.

Do not extend notes this side of this line.

T.B. 1104 PG. 110

Profile	Notes Red.	Plotted	Job No. 521	Division No.	F.B. 1104
No.	Date	Date	Survey of		
X-Sec.	Notes Chkd.	Checked	Survey by Blanchard	Notes FHB	Date 9-25-45
No.	Date	Date	Map No.	Indexed A. C. Johnson	Date

LEVELS

EVERDING FIRE CISTERN SYSTEM

SITE Nº 2

9-25-45

Ref
FB 609-
FB 1104-

Blanchard
Nichols
Westerland
Liddle

STATION	B.S.	H.I.	F.S.	ELEV.

NOTE: ANY ADDITIONS OR CHANGES ON THIS SHEET MUST BE MADE OR CIRCLED IN RED INK, WITH DATE AND NAME OF PERSON MAKING CHANGE

Do not extend notes this side of this line

PLEASE RETURN TO
LOS ANGELES COUNTY SURVEYOR
700 HALL OF RECORDS

FORM 307 5M 7-43

FORM 307 5M 7-43

PLEASE RETURN TO
LOS ANGELES COUNTY SURVEYOR
700 HALL OF RECORDS

NOTE: ANY ADDITIONS OR CHANGES ON THIS SHEET MUST BE MADE OR CIRCLED IN RED INK, WITH DATE AND NAME OF PERSON MAKING CHANGE

Do not extend notes this side of this line

STATION	B. S.	H. I.	F. S.	ELEV.		
TUNA.	1 050	1855 050		185400	RE62-1933 See FB 1104-17 (Per U.S.G.S. Sht. Top. Cn.)	
T.P.	1 115	1844 165	12000	184305		
T.P.	0605	1833 295	11475	1822690		
T.P.	2020	1824 705	10 610	1822685	3/4 [illegible] 10' S & W of [illegible] 47	
TP	3830	1818 815	9720	181[illegible]785		
TP 1x2 "A" pt.	11 180	1820 640	9355	180[illegible]460	1x2 "A" pt.	
T.P.	10 440	1825 510	5570	181[illegible]070		
TP	11 750	1836 520	0 740	182[illegible]770		
T.P.	11 295	1847 270	0 545	183[illegible]975		
TP	10 040	1856 605	0 705	18[illegible]565		
TUNA			2590	183[illegible]015	USGS "TUNA"	

Job No. 5211 Division No. Notes Red. Plotted Profile
Survey of Eduarding Fire Cistern System Date Date No.
Survey by Blanchard Notes Blanchard Notes Chkd. Checked X-Sec.
Indexed A. C. Johnson Date 1-25-41 Date No.

G. 112

Form 301 10M 3-34

PLEASE RETURN TO
LOS ANGELES COUNTY SURVEYOR
700 HALL OF RECORDS

NOTE: ANY ADDITIONS OR CHANGES ON THIS SHEET MUST BE MADE OR CIRCLED IN RED INK, WITH DATE AND NAME OF PERSON MAKING CHANGE

Do not extend notes this side of this line

Transit at	Sight on	Stadia Intercepts	Stadia Distance	Stadia Rod—	Horizontal Angle 0° to 360° Right	Horiz. Distance	+ — Vertical Angle	Elevation of Point	+ Back Sight	+ — Difference Elevation	Height of Instrument	+ — Vertical Distance	REMARKS Station	Left	Right
					° '		° '		1		18139				
					° '		° '		2						
					° '	420	° '	1786 3	3						
					° '	421	° '	948	4						
					° '	412	° '	839	5						
					° '	431	° '	960	6						
					° '	411	° '	920	7						
					° '	431	° '	718	8						
					° '	400	° '	865	9						
					° '	419	° '	758	10						
					° '	399	° '	744	11						
					° '	398	° '	733	12						
					° '	355	° '	762	13						
					° '	389	° '	800	14						
					° '	353	° '	799	15						
					° '	375	° '	769	16						
					° '	356	° '	819	17						
					° '	356	° '	800	18						
					° '	364	° '	897	19						
					° '	336	° '	748	20						
					° '	403	° '	944	21						
					° '	301	° '	685							

Add'n'l Inform.

Notes Rod. _____ Platted _____ Job No. _____ Division No. _____ F.B. 1104 PG. 173

Date _____ Date _____ Survey of _____

Notes Chkd. _____ Checked _____ Survey by _____ Notes _____ Date _____

Date _____ Date _____ Map No. _____ Indexed _____ Date _____

Form 301 10M 3-34

PLEASE RETURN TO
LOS ANGELES COUNTY SURVEYOR
700 HALL OF RECORDS

NOTE: ANY ADDITIONS OR CHANGES ON THIS SHEET MUST BE MADE OR CIRCLED IN RED INK, WITH DATE AND NAME OF PERSON MAKING CHANGE

Do not extend notes this side of this line

Transit at	Sight on	Stadia Intercepts	Stadia Distance	Stadia Rod—	Horizontal Angle 0° to 360° Right	Horiz. Distance	+ — Vertical Angle	Elevation of Point	+ Back Sight	+ — Difference Elevation	Height of Instrument	+ — Vertical Distance	REMARKS Station	Left	Right
					° '		° '		1						
						405		1798.5							
	✓				° '		° '		2						
						401		1800.2							
	✓				° '		° '		3						
						301		1776.5							
	✓				° '		° '		4						
						394		99.5							
	✓				° '		° '		5						
						292		67.9							
	✓				° '		° '		6						
						267		72.0							
	✓				° '		° '		7						
						245		71.1							
	✓				° '		° '		8						
						230		70.1							
	✓				° '		° '		9						
						208		69.3							
	✓				° '		° '		10						
						192		69.1							
	✓				° '		° '		11						
						401		95.4							
	✓				° '		° '		12						
						216		60.0							
	✓				° '		° '		13						
						385		1800.0							
	✓				° '		° '		14						
						358		1795.9							
	✓				° '		° '		15						
						255		65.0							
	✓				° '		° '		16						
						343		92.9							
	✓				° '		° '		17						
						324		88.1							
	✓				° '		° '		18						
						290		79.1							
	✓				° '		° '		19						
						316		83.5							
	✓				° '		° '		20						
						261		80.5							
	✓				° '		° '		21						
						313		75.9							

Add'n'l Inform.

F.B. 1104 PG. 114

Topography Description Legend:
Side Hill....S.H. | Bottom Draw.B.D.
Side of Draw.S.D. | Bottom Wash.B.W.
Side of Ridge.S.R. | Top of Ridge.T.R.
Head of Draw H.D. | Toe of Slope..T.S.

Inters. of Draws.V.D's | Side of Canyon S.Cn. | Saddle .....Sa. | Traveled Rd. Tr.Rd. | Oak-O. Fir-Fr.
Break in Slope..Bk.S. | Top of Bank..T.B. | Swale .....Sw. | Fence .....Fn. | Pine-Pl. Cedar-Ce.
Steep Slope.....S.S. | Bottom of Bank.B.B. | Flat .....Fl. | Int. Fences.V.Fns. | Sycamore .....Sy.
Top of Cliff.....T.Cl. | Top of Cut....T.C. | Stream .....Str. | Ditch .....Di. | Eucalyptus .....Eu.
Bottom of Cliff..B.Cl. | Bottom of Cut..B.C. | Trail .....Tr. | Telephone Pole T.P. | Plus combinations
Top of Spur.....T.Sp. | Top of Fill.....T.F. | Pavement ....Pvt. | Power Pole...P.P. | of these and all
Bottom Canyon..B.Cn. | Bottom of Fill.B.F. | Edge of Road E.Rd. | Culvert .....Cul. | common standard abbreviations.

Form 301 10M 3-34

PLEASE RETURN TO
LOS ANGELES COUNTY SURVEYOR
700 HALL OF RECORDS

NOTE: ANY ADDITIONS OR CHANGES ON THIS SHEET MUST BE MADE OR CIRCLED IN RED INK, WITH DATE AND NAME OF PERSON MAKING CHANGE

Do not extend notes this side of this line

Transit at	Sight on	Stadia Intercepts	Stadia Distance	Stadia Rod—	Horizontal Angle 0° to 360° Right	Horiz. Distance	+ — Vertical Angle	Elevation of Point	+ Back Sight	+ — Difference Elevation	Height of Instrument	+ — Vertical Distance	REMARKS Station	Left	Right
[illegible]	[illegible]	[illegible]	[illegible]	[illegible]	[illegible]	271	[illegible]	1779 3	1				[illegible]		
	✓	[illegible]	[illegible]	[illegible]	[illegible]	273	[illegible]	775	2				[illegible]		
	✓	[illegible]	[illegible]		[illegible]	277	[illegible]	774	3				[illegible]		
	✓	1173	[illegible]	10	[illegible]	374	1 02	972	4				[illegible]		
	✓	[illegible]	358	10	[illegible]	358	1 28	949	5				SH		
	✓	1087	[illegible]	[illegible]	[illegible]	383	[illegible]	625	6				[illegible]		
	✓	[illegible]	[illegible]	[illegible]	[illegible]	330	[illegible]	921	7				[illegible]		
	✓	1160	361	10	[illegible]	357	[illegible]	653	8				[illegible]		
	✓	[illegible]	[illegible]	[illegible]	[illegible]	321	[illegible]	684	9				[illegible]		
	✓	[illegible]	[illegible]	[illegible]	[illegible]	283	[illegible]	713	10				[illegible]		
	✓	[illegible]	27[illegible]	[illegible]	[illegible]	267	[illegible]	717	11				[illegible]		
	✓	[illegible]	[illegible]	[illegible]	[illegible]	270	[illegible]	714	12				[illegible]		
	✓	[illegible]	[illegible]	[illegible]	[illegible]	285	[illegible]	720	13				[illegible]		
	✓	[illegible]	[illegible]	[illegible]	[illegible]	310	[illegible]	878	14				[illegible]		
	✓	[illegible]	[illegible]	[illegible]	[illegible]	286	[illegible]	822	15				[illegible]		
	[illegible]	[illegible]	[illegible]	[illegible]	[illegible]	311	[illegible]	869	16				[illegible]		
	✓	[illegible]	[illegible]	[illegible]	[illegible]	294	[illegible]	825	17				[illegible]		
	✓	[illegible]	[illegible]	[illegible]	[illegible]	299	[illegible]	820	18				[illegible]		
	✓	[illegible]	[illegible]	[illegible]	[illegible]	324	[illegible]	852	19				[illegible]		
	✓	[illegible]	[illegible]	10	[illegible]	346	[illegible]	891	20				[illegible]		
	✓	[illegible]	367	[illegible]	[illegible]	367	[illegible]	929	21				[illegible]		

Add'n'l Inform.

Notes Red. ____ Platted ____ Job No. ____ Division No. ____ F.B. 1104 PG. 115
Date ____ Date ____ Survey of [illegible]
Notes Chkd. ____ Checked ____ Survey by [illegible] Notes ____ Date ____
Date ____ Date ____ Map No. ____ Indexed [illegible] Job [illegible]

Form 301 10M-8-34

PLEASE RETURN TO
LOS ANGELES COUNTY SURVEYOR
700 HALL OF RECORDS

NOTE: ANY ADDITIONS OR CHANGES ON THIS SHEET MUST BE MADE OR CIRCLED IN RED INK, WITH DATE AND NAME OF PERSON MAKING CHANGE

Do not extend notes this side of this line

Transit at	Sight on	Stadia Intercepts	Stadia Distance	Stadia Rod	Horizontal Angle 0° to 360° Right	Horiz. Distance	+ − Vertical Angle	Elevation of Point	+ Back Sight	+ − Difference Elevation	Height of Instrument	+ − Vertical Distance	REMARKS Station	Left	Right
						335		1782.3	1		1813.0				
						262		71.1	2						
						254		71.7	3						
						230		71.0	4						
						191		69.1	5						
						217		69.5	6						
						238		71.7	7						
						264		72.5	8						
						291		71.4	9						
						322		68.4+	10						
						351		66.2	11						
						390		61.2	12						
						303		55.0+	13						
						336		50.8	14						
						178	16.10	175.14	15						
						~~191~~		178.22		62.5		51.5			
						211		44.6	16	69.0		59.0			
									17						
									18						
									19						
									20						
									21						

Add'n'l Inform.

F.B. 1104 PG 116

Topography Description Legend:
Side Hill....S.H. Bottom Draw B.D.
Side of Draw S.D. Bottom Wash B.W.
Side of Ridge S.R. Top of Ridge T.R.
Head of Draw H.D. Toe of Slope..T.S.

Inters. of Draws V.D's
Break in Slope..Bk.S.
Steep Slope.....S.S.
Top of Cliff.....T.Cl.
Bottom of Cliff..B.Cl.
Top of Spur.....T.Sp.
Bottom Canyon..B.Cn.

Side of Canyon S.Cn.
Top of Bank..T.B.
Bottom of Bank..B.B.
Top of Cut.....T.C.
Bottom of Cut..B.C.
Top of Fill.....T.F.
Bottom of Fill..B.F.

Saddle .....Sa.
Swale .....Sw.
Flat .....Fl.
Stream .....Str.
Trail .....Tr.
Pavement ....Pvt.
Edge of Road E.Rd.

Traveled Rd. Tr.Rd.
Fence .....Fn.
Int. Fences..V.Fns.
Ditch .....Di.
Telephone Pole T.P.
Power Pole...P.P.
Culvert .....Cul.

Oak-O. Fir-Fr.
Pine-Pi. Cedar-Ce.
Sycamore .....Sy.
Eucalyptus ....Eu.
Plus combinations of these and all common standard abbreviations.

Notes Ck'd by	Survey of
Map No.	W. O. Tape No. Std °F
Office Work	Surveyed by
Checked	Notes Date
Date	Indexed 11-2-45

F.B. Pg.

Site No 1

Note: Any Additions or Changes on This Sheet Must be Made or Circled in **Red Ink** With Date and Name of Person Making Change.

Do not extend notes this side of this line.

RETURN TO
LOS ANGELES COUNTY SURVEYOR
700 HALL OF RECORDS

FORM 247 5M 12-40

F.B. 1104 PG. 118

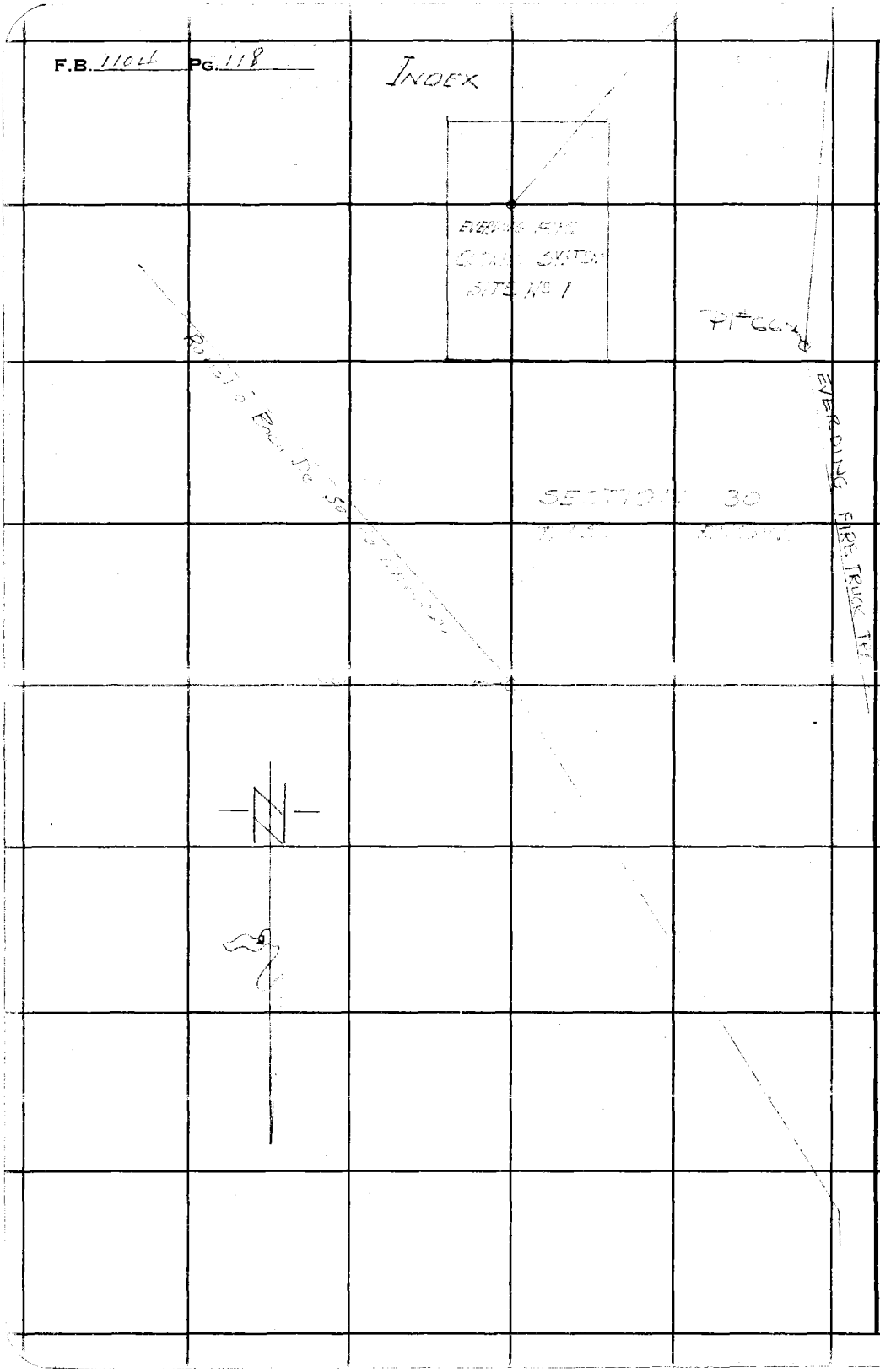

RETURN TO
LOS ANGELES COUNTY SURVEYOR
700 HALL OF RECORDS

Do not extend notes this side of this line.

Note: Any Additions or Changes on This Sheet Must be Made or Circled in **Red Ink** With Date and Name of Person Making Change.

Notes Ck'd by	Survey of
Map No.	W. O. 5[illegible] Tape No. [illegible] St'd [illegible] °F
Office Work	Surveyed by
Checked	Notes [illegible] Date [illegible]
Date	Indexed

F.B. [illegible] PG. [illegible]

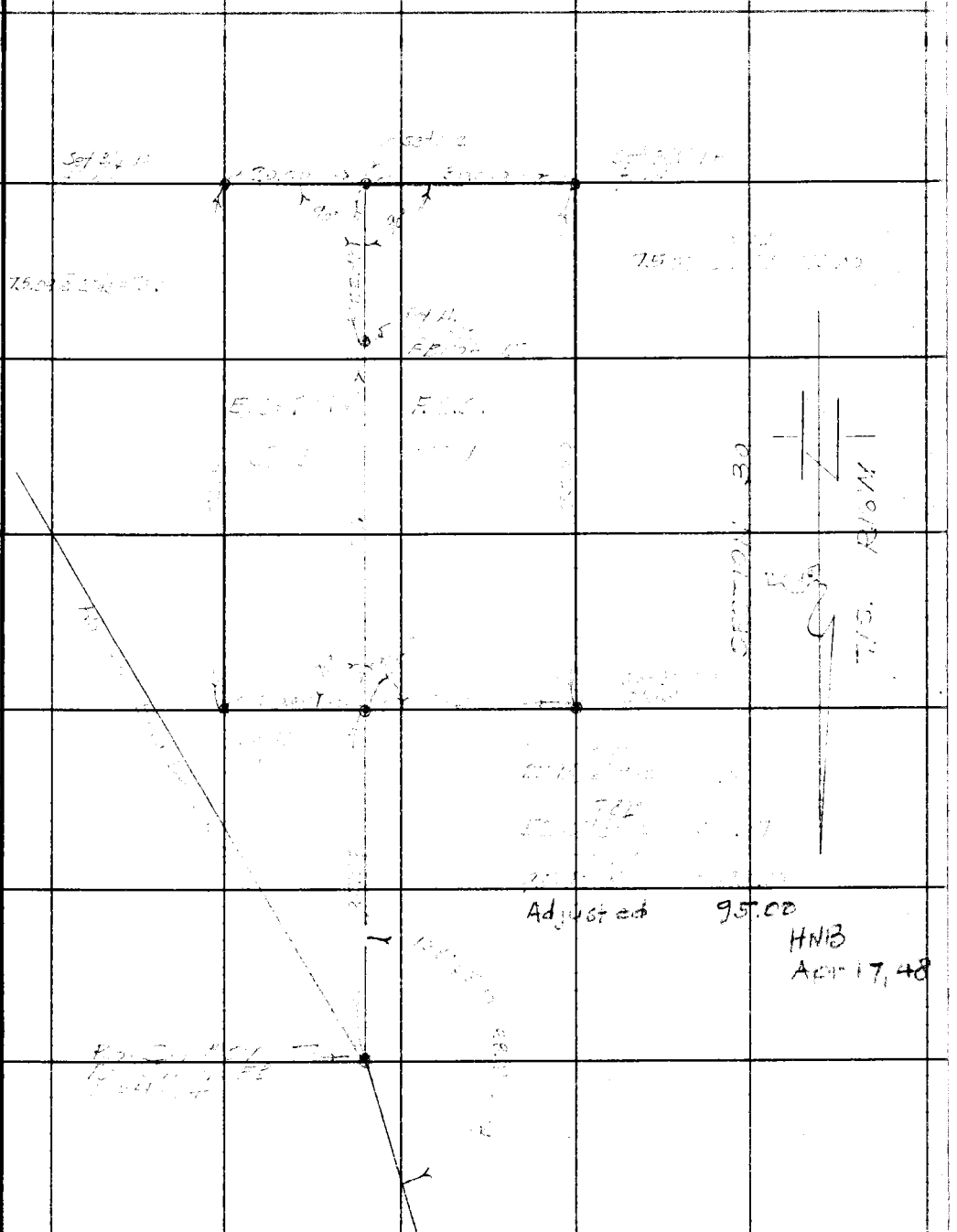

Note: Any Additions or Changes on This Sheet Must be Made or Circled in Red Ink With Date and Name of Person Making Change.

Do not extend notes this side of this line.

RETURN TO
LOS ANGELES COUNTY SURVEYOR
700 HALL OF RECORDS

FORM 247 5M 12-40

F.B. 1104 Pg. 120



RETURN TO
LOS ANGELES COUNTY SURVEYOR
700 HALL OF RECORDS

Do not extend notes this side of this line.

Note: Any Additions or Changes on This Sheet Must be Made or Circled in **Red Ink** With Date and Name of Person Making Change.

Notes Ck'd by	Survey of Fire Cistern System
Map No.	W. O. 5211 Tape No. 75 St'd 82 °F
Office Work	Surveyed by F.H. Blanchard
Checked	Notes F.H.B. Date 3-29-45
Date	Indexed 11-2-45

F.B. 1104 Pg. 121

FIRE CISTERN SYSTEM

MALIBU DIVISION

J.N. 5211

TOPANGA SUMMIT SITE

Staking of lots and catchment areas also setting of grade stakes for grading and setting of forms.

3-29-45 to

Blanchard
Nichols
Cowhend
Westerland
Freed

For Mons. and
B.M's after Const.
See Page 323

Note: Any Additions or Changes on This Sheet Must be Made or Circled in Red Ink With Date and Name of Person Making Change.

Do not extend notes this side of this line.

RETURN TO
LOS ANGELES COUNTY SURVEYOR
700 HALL OF RECORDS

FORM 247 5M 12-40

F.B. 1104 PG. 22

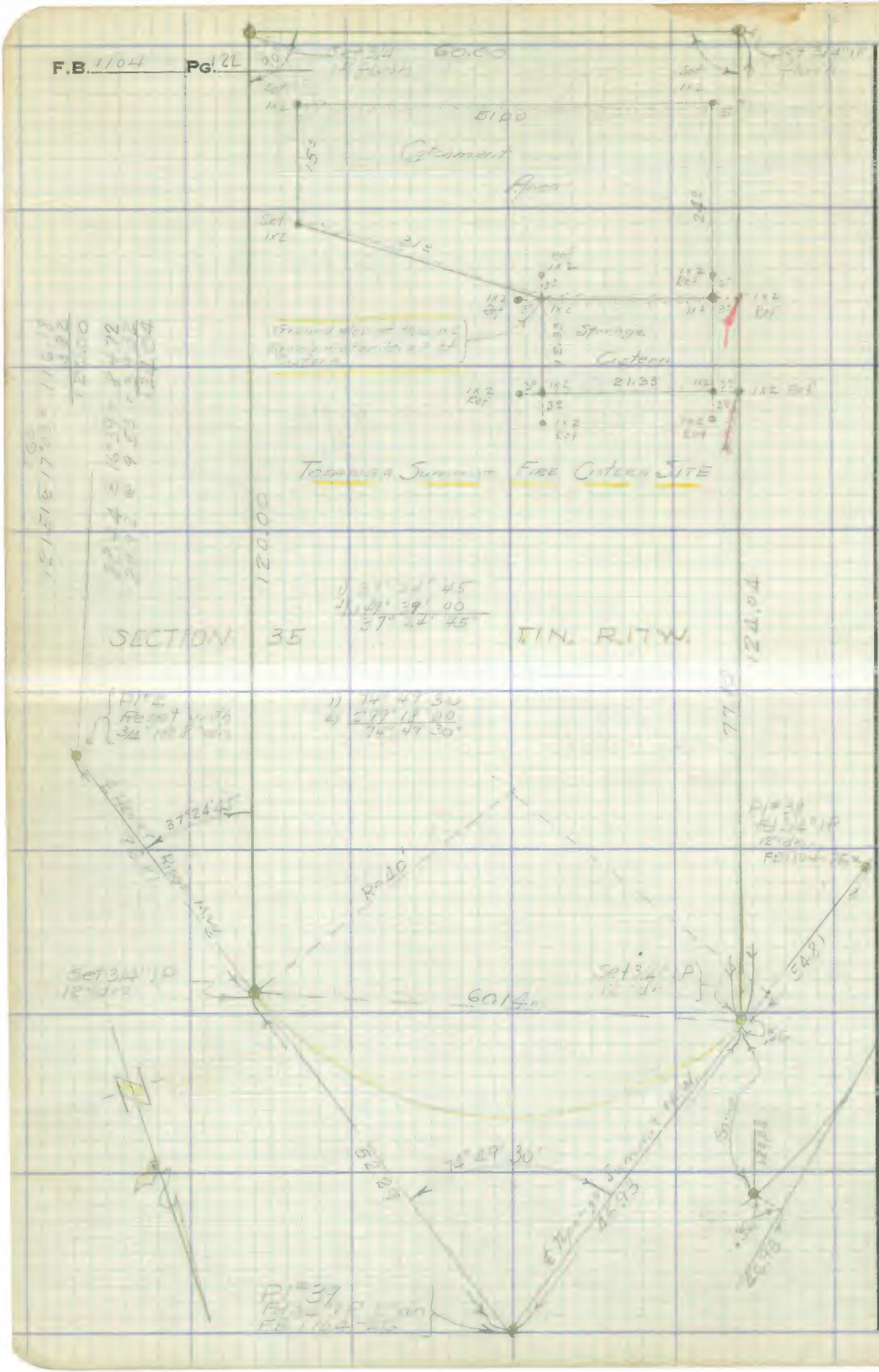

RETURN TO
LOS ANGELES COUNTY SURVEYOR
700 HALL OF RECORDS

Do not extend notes this side of this line.

Note: Any Additions or Changes on This Sheet Must be Made or Circled in Red Ink With Date and Name of Person Making Change.

Notes Ck'd by	Survey of Fire Cistern Sym
Map No.	W. O. Tape No. St'd °F
Office Work	Surveyed by
Checked	Notes Date
Date	Indexed

F.B. 1194 Pg. 123

SEE F.B. 695-150-151

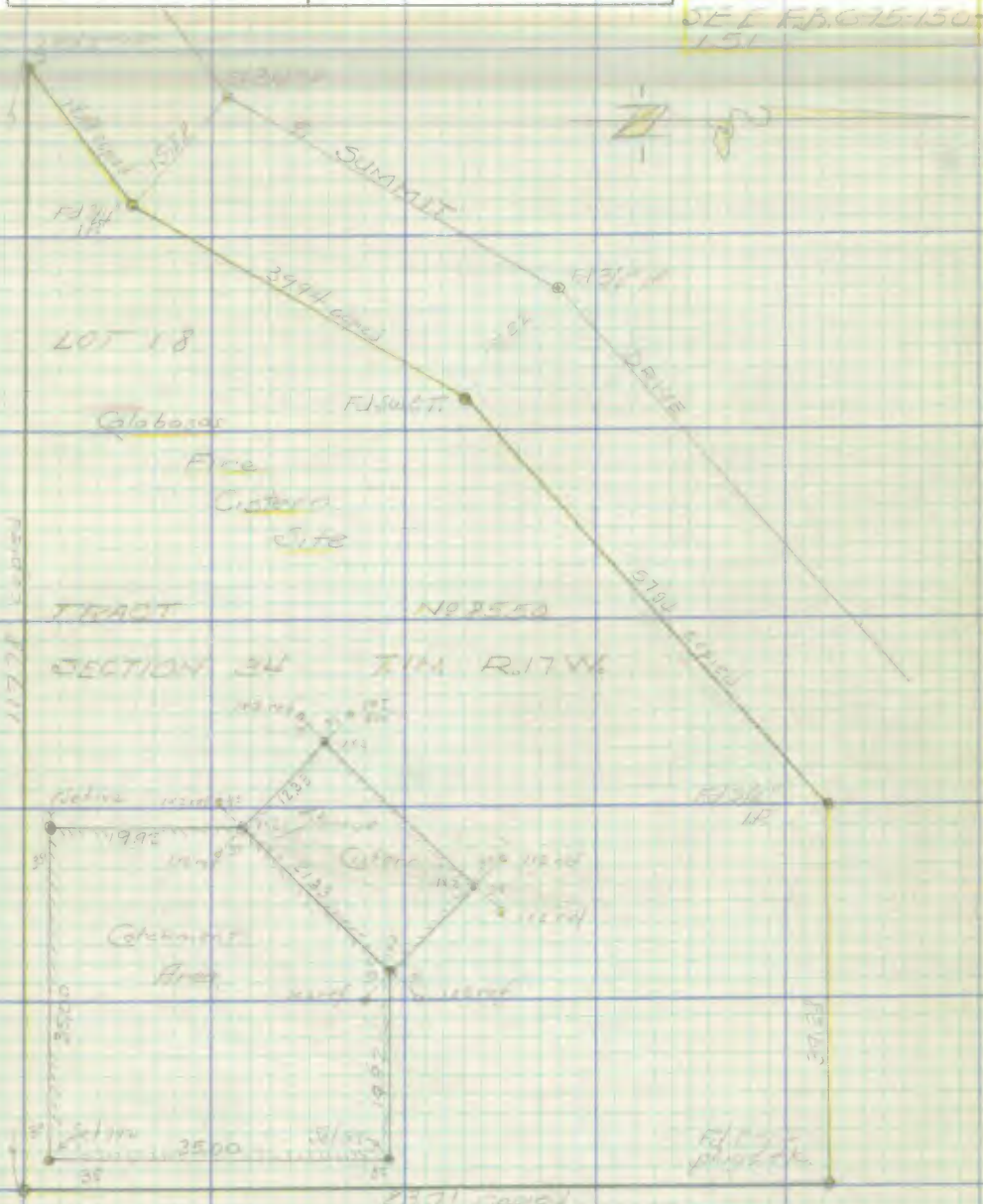

Note: Any Additions or Changes on This Sheet Must be Made or Circled in Red Ink With Date and Name of Person Making Change.

Do not extend notes this side of this line.

RETURN TO
LOS ANGELES COUNTY SURVEYOR
700 HALL OF RECORDS

FORM 247 5M 12-40

F.B. 1104 PG. 124

RETURN TO
LOS ANGELES COUNTY SURVEYOR
700 HALL OF RECORDS

Do not extend notes this side of this line.

Note: Any Additions or Changes on This Sheet Must be Made or Circled in **Red Ink** With Date and Name of Person Making Change.

Notes Ck'd by	Survey of
Map No.	W. O. Tape No. St'd °F
Office Work	Surveyed by
Checked	Notes Date
Date	Indexed

F. B. 1104 PG. 105



Note: Any Additions or Changes on This Sheet Must be Made or Circled in Red Ink With Date and Name of Person Making Change.

Do not extend notes this side of this line.

RETURN TO
LOS ANGELES COUNTY SURVEYOR
700 HALL OF RECORDS

FORM 247 5M 12-40

F.B. [illegible] Pg. [illegible]

RETURN TO
LOS ANGELES COUNTY SURVEYOR
700 HALL OF RECORDS
Do not extend notes this side of this line.

Note: Any Additions or Changes on This Sheet Must be Made or Circled in **Red Ink** With Date and Name of Person Making Change.

FORM 247 5M 12-40

RETURN TO
LOS ANGELES COUNTY SURVEYOR
700 HALL OF RECORDS

Note: Any Additions or Changes on This Sheet Must be Made or Circled in **Red Ink** With Date and Name of Person Making Change.

Do not extend notes this side of this line.

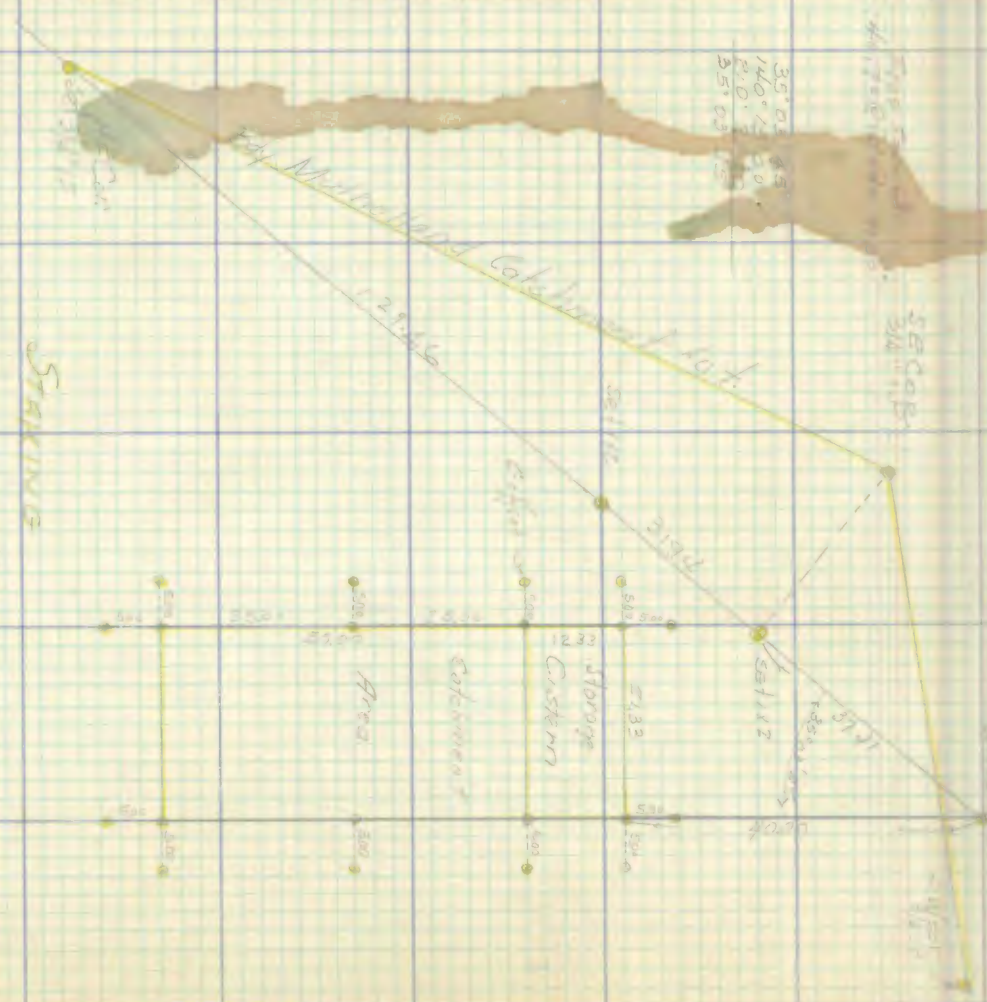

Notes Ck'd by
Map No.
Office Work
Checked
Date

Survey of
W. O. Tape No. Std. °F
Surveyed by
Notes Date
Indexed

F. B. PG.

F.B. 11022 PG. 128

RETURN TO
LOS ANGELES COUNTY SURVEYOR
700 HALL OF RECORDS

Note: Any Additions or Changes on This Sheet Must be Made or Circled in **Red Ink** With Date and Name of Person Making Change.

Do not extend notes this side of this line.

Notes Ck'd by	Survey of Fire Cistern System
Map No.	W. O. 5211 Tape No. 136 St'd 72 °F
Office Work	Surveyed by [illegible]
Checked	Notes [illegible] Date [illegible]
Date	Indexed [illegible] 11-8-45

F.B. 1104 Pg. 129

FIRE CISTERN SYSTEM

PIUMA SITE

JN 5211

OCT. 31, 1945

References
FW 5883-49
FB 550-155
CSB 591

Blanchard
Nichols
Westerland
Liddle
Knowles

For Bench Levels
after construction
see page 133

133

Note: Any Additions or Changes on This Sheet Must be Made or Circled in Red Ink With Date and Name of Person Making Change.

Do not extend notes this side of this line.

RETURN TO
LOS ANGELES COUNTY SURVEYOR
700 HALL OF RECORDS

FORM 247 5M 12-40

F.B. 1104 Pg. 130

PUMA CISTERN SITE



RETURN TO
LOS ANGELES COUNTY SURVEYOR
700 HALL OF RECORDS

Do not extend notes this side of this line.

Note: Any Additions or Changes on This Sheet Must be Made or Circled in Red Ink With Date and Name of Person Making Change.

FORM 247 5M 12-40

RETURN TO
LOS ANGELES COUNTY SURVEYOR
700 HALL OF RECORDS

Note: Any Additions or Changes on This Sheet Must be Made or Circled in **Red Ink** With Date and Name of Person Making Change.

Do not extend notes this side of this line.

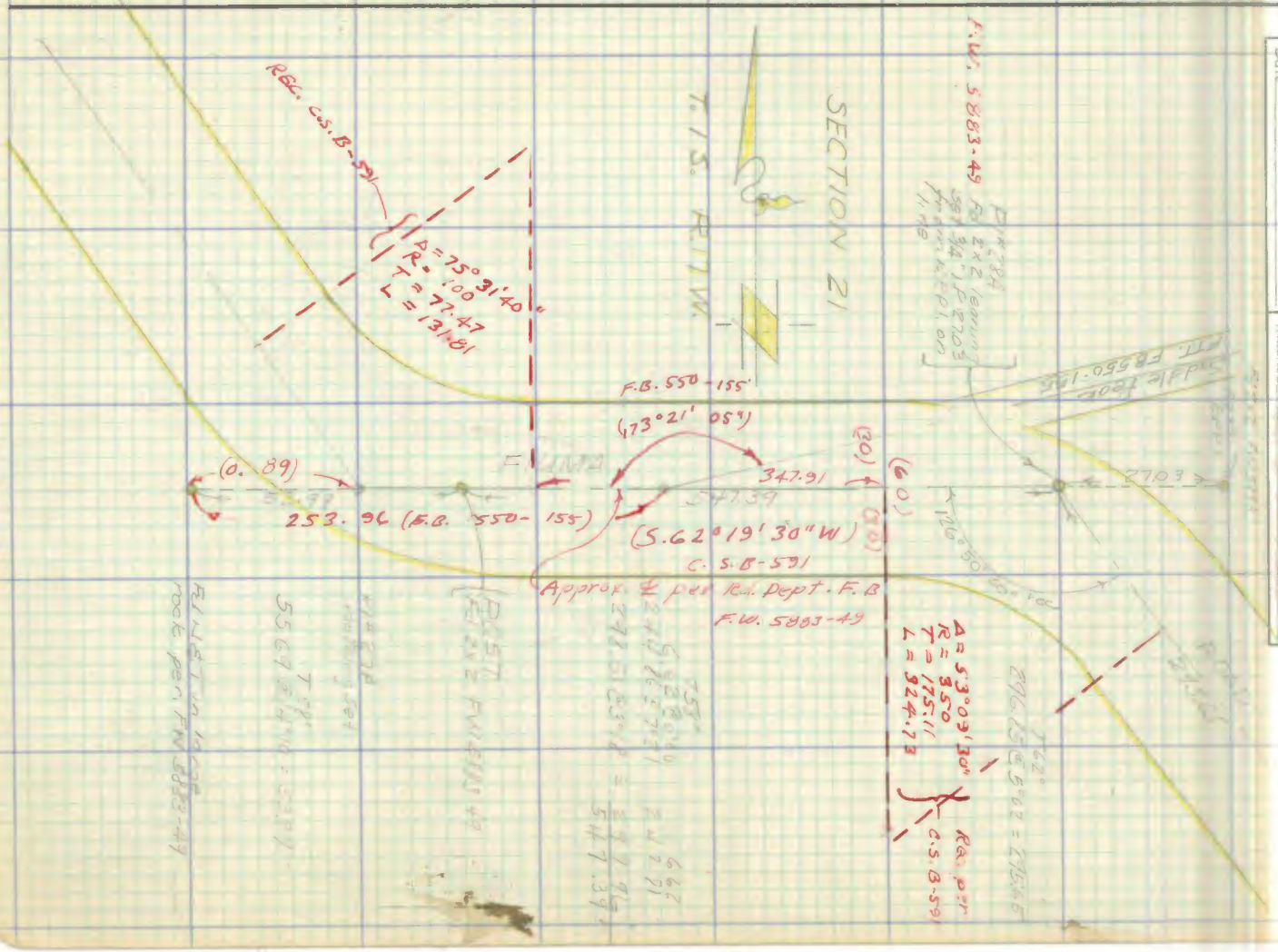

Notes Ck'd by ____
Map No. ____
Office Work ____
Checked ____
Date ____

Survey of ____
W. O. ____ Tape No. ____ Std ____ °F
Surveyed by ____
Notes ____ Date ____
Indexed ____

F.B. ____ PG. ____

F.B. 1104 PG. 132

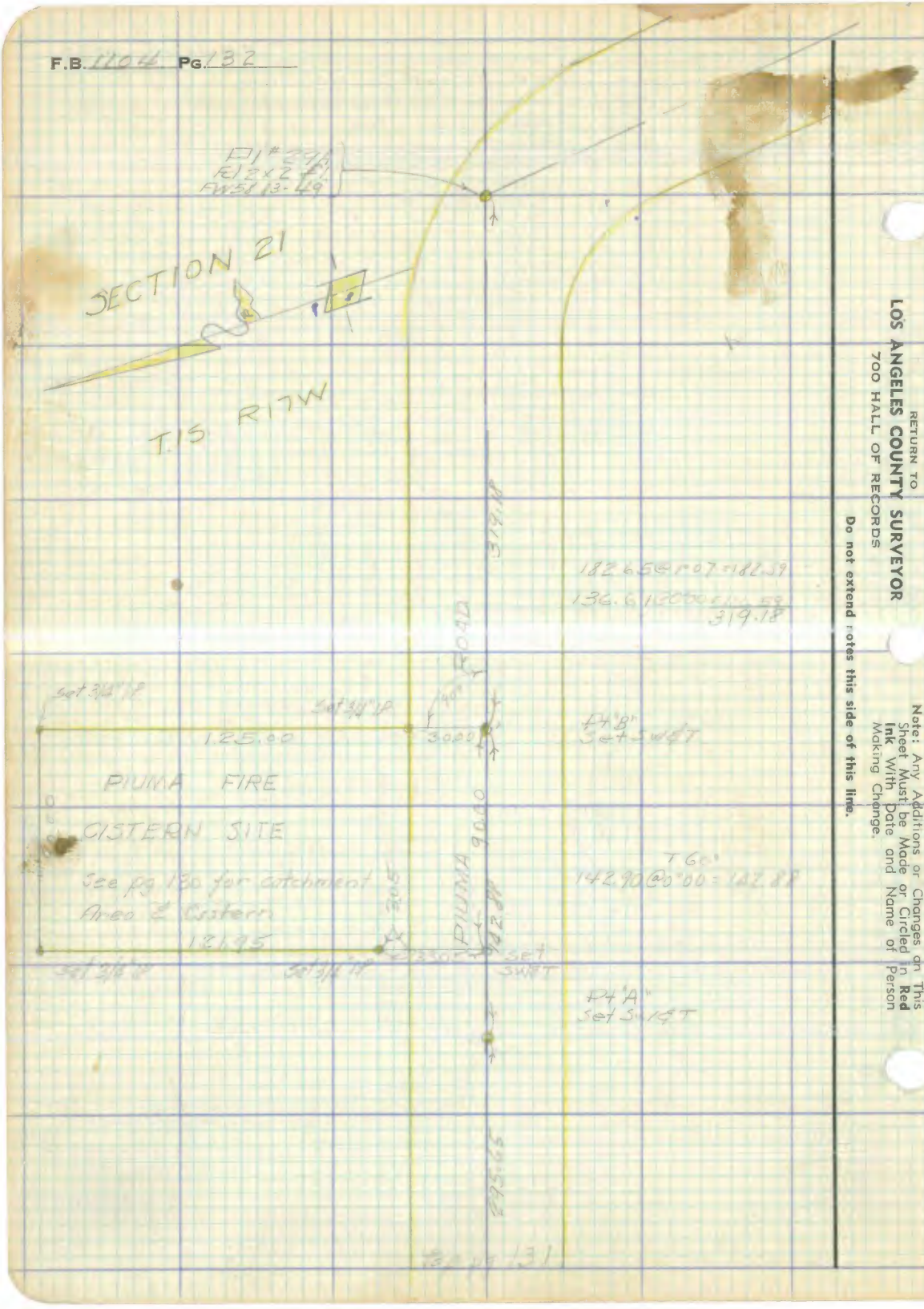

RETURN TO
LOS ANGELES COUNTY SURVEYOR
700 HALL OF RECORDS

Do not extend notes this side of this line.

Note: Any Additions or Changes on This Sheet Must be Made or Circled in **Red Ink** With Date and Name of Person Making Change.

FORM 307 5M 7-43

PLEASE RETURN TO
LOS ANGELES COUNTY SURVEYOR
700 HALL OF RECORDS

NOTE: ANY ADDITIONS OR CHANGES ON THIS SHEET MUST BE MADE OR CIRCLED IN RED INK. WITH DATE AND NAME OF PERSON MAKING CHANGE

Do not extend notes this side of this line

STATION	B. S.	H. I.	F. S.	ELEV.	
					BM 26M Elev 2194.71 Summit Pruma Rd 100' [illegible]
BM #26M	1.64	2196.35		2194.71	Saddle Peak F.T.T. N side rd at end of thru cut Fdc [illegible]
Pt. "A"	5.96	2197.45	4.86	2191.49	SW & T pt "A" pg. - 132
Pt. "B"	5.52	2197.40	5.57	2191.88	SW & T pt "B" pg - 132
TP	5.02	2196.65	5.77	2191.63	
Bm #26-M			1.94	2194.71	
		BENCH LEVELS		AFTER CONSTRUCTION	
Pt "A"				2191.49	S.W. & T. Pt "A" F.B. 1104-132,133 Elev 2191.49
	6.25	2197.74			
Pt "B"			5.87	2191.87	S.W. & T. Pt. "B" F.B. 1104-132,133 Elev. 2191.88
	6.68	2198.65			
3/4" I.P. S.E. Cor			4.11	2194.44	3/4" I.P. S.E. Cor F.B. 1104-130
	11.36	2205.80			
TP			0.68	2205.12	TP
	11.48	2216.60			
3/4" I.P. Witness S.W. Cor			0.50	2216.10	3/4" I.P. S.W. Witness Cor. F.B. 1104-130
	11.66	2227.76			
B.M.			1.35	2226.41	B.M. Chiseled Square in conc. S.E. Cor. Cistern
	2.32	2228.73			
B.M.			2.26	2226.47	B.M. Chiseled Square in conc. S.W. Cor Cistern

BENCH MARKS
AFTER CONSTRUCTION

Profile No. ____ Notes Red. ____ Plotted ____ Job No. 5211 Division No. ____ F.B. 1104 Pg. 132
X-Sec. No. ____ Date ____ Date ____ Survey of [illegible]
Notes Chkd. ____ Date ____ Checked ____ Date ____ Survey by [illegible] Notes [illegible] Date [illegible]
Map No. ____ Indexed ____ Date ____

FORM 307 5M 7-43

PLEASE RETURN TO
LOS ANGELES COUNTY SURVEYOR
700 HALL OF RECORDS

NOTE: ANY ADDITIONS OR CHANGES ON THIS SHEET MUST BE MADE OR CIRCLED IN RED INK, WITH DATE AND NAME OF PERSON MAKING CHANGE

Do not extend notes this side of this line

STATION	B. S.	H. I.	F. S.	ELEV.	
BM				2226.47	B.M. Chis. square in Conc. S.W. Cor. Cistern
	6.72	2233.19			
3/4" I.P. N.E. Cor			0.79	2232.40	N.E. Cor. 3/4" I.P. Plug + Tk F.B. 1104-130
	0.93	2233.33			
TP			11.50	2221.83	T.P.
	0.71	2222.54			
TP			11.75	2210.79	T.P.
	1.99	2212.78			
TP			9.82	2202.96	T.P.
	0.98	2203.94			
S.E. Cor			9.50	2194.44	S.E. Cor 3/4" I.P. F.B. 1104-130
	3.53	2197.97			
Pt. "B"			6.10	2191.87	Spk. W+T Pt "B" Elev 2191.88 F.B. 1104-130, 133

F.B. 1104 PG. 134

Job No. 5211 Division No. ____ Notes Red. ____ Plotted ____ Profile ____

Survey of Fire Cistern System Date 11-19-47 Date ____ No. ____

Survey by D.S. Waterman Notes D.S.W. Notes Chkd. WMS Checked ____ X-Sec. ____

Indexed 12-5-47 Date ____ Date Feb 13-48 Date ____ No. ____

Form 301 10M 3-34

PLEASE RETURN TO
LOS ANGELES COUNTY SURVEYOR
700 HALL OF RECORDS

NOTE: ANY ADDITIONS OR CHANGES ON THIS SHEET MUST BE MADE OR CIRCLED IN RED INK, WITH DATE AND NAME OF PERSON MAKING CHANGE

Do not extend notes this side of this line

Transit at	Sight on	Stadia Intercepts	Stadia Distance	Stadia Rod—	Horizontal Angle 0° to 360° Right	Horiz. Distance	+ — Vertical Angle	Elevation of Point	+ Back Sight	+ — Difference Elevation	Height of Instrument	+ — Vertical Distance	REMARKS Station	Left	Right
P/A"	P/28A				° ′		° ′	2191 5	1 5 0		2196 5		P/A" pp 130		
		524/5	25	3 1	38 41	25	—	93 4	2				bt bk		
		315/3	16	3 2	103 15	16	—	93 3	3				"		
		323/3	24	3 0	144 06	24	—	93 5	4				"		
		347/3	48	2 9	165 20	48	—	93 6	5				"		
		374/3	75	3 5	171 53	75	—	93 0	6				bt bk		
		401/3	102	3 6	173 08	102	—	92 9	7				"		
		421/3	122	3 6	173 54	122	—	92 9	8				"		
		421/3	122	3 7	174 45	122	—	92 8	9				N edge		
		386/3	87	3 7	173 45	87	—	92 8	10				"		
		450/4	51	3 9	169 50	51	—	92 6	11				"		
		410/4	11	4 3	106 00	11	—	92 2	12				"		
		423/4	24	4 5	23 15	24	—	92 0	13				"		
		124/1	25	1 0	72 45	25	+ 5 10	98 6	14				tp cut bk		
		127/1	28	1 0	105 33	26	+ 13 23	2201 9	15				"		
		135/1	36	1 0	123 07	33	+ 17 04	05 8	16				"		
		150/1	51	1 0	135 23	45	+ 20 25	12 2	17				"		
		261/2	62	2 0	140 40	53	+ 21 22	15 4	18				"		
		267/2	68	2 0	147 20	60	+ 19 26	16 0	19				"		
		180/1	81	1 0	159 10	78	+ 11 11	11 1	20				"		
		604/5	10 5	5 0	167 57	104	+ 6 02	2202 5	21						

Add'n'l Inform.

Notes Red. ____ Platted ____ Job No. 5211 Division No. ____
Date ____ Date ____ Survey of Fire Cistern System Home Site
Notes Chkd. ____ Checked ____ Survey by FHE Jr. Notes FHE Date 10-31-46
Date ____ Date ____ Map No. ____ Indexed ____ Date ____

F.B. 1144 PG. 135

Form 301 10M 3-34

PLEASE RETURN TO
LOS ANGELES COUNTY SURVEYOR
700 HALL OF RECORDS

NOTE: ANY ADDITIONS OR CHANGES ON THIS SHEET MUST BE MADE OR CIRCLED IN RED INK, WITH DATE AND NAME OF PERSON MAKING CHANGE

Do not extend notes this side of this line

Transit at	Sight on	Stadia Intercepts	Stadia Distance	Stadia Rod—	Horizontal Angle 0° to 360° Right	Horiz. Distance	+ — Vertical Angle	Elevation of Point	+ Back Sight	+ — Difference Elevation	Height of Instrument	+ — Vertical Distance	REMARKS Station	Left	Right
P4'A'	P128A				° '		° '		1		2196.5				
		624			° '		° '		2						
		5	123	6.0	170 00	125	+ 3 00	2197.0					Tp cut Bk		
		627			° '		° '		3						
		5	128	6.0	170 28	128	+ 1 54	958					" " "		
		638			° '		° '		4						
		5	139	6.0	171 51	139	+ 1 04	931					" "		
		665			° '		° '		5						
		5	66	2.0	129 10	59	+ 19 20	2215.1					S.H.		
		390			° '		° '		6						
		5	91	3.0	122 47	82	+ 17 30	20.0					S.H		
		620			° '		° '		7						
		5	121	6.0	115 13	111	+ 16 20	238					S.H brk		
		1144			° '		° '		8						
		10	145	11.0	113 55	133	+ 16 14	24.8					S.H " "		
		450			° '		° '		9						
		4	51	4.0	115 10	46	+ 17 30	07.1					" "		
		367			° '		° '		10						
		3	68	3.0	102 40	64	+ 13 20	08.1					" "		
		480			° '		° '		11						
		4	81	4.0	96 35	77	+ 12 30	09.8					" "		
		906			° '		° '		12						
		8	107	8.0	94 55	102	+ 11 50	10.0					" "		
		1130			° '		° '		13						
		10	131	14.0	94 48	125	+ 11 30	08.5					" "		
		346			° '		° '		14						
		3	47	3.0	109 14	44	+ 14 24	05.0					" brk		
		455			° '		° '		15						
		4	56	4.0	105 00	52	+ 14 17	06.0					" brk		
		338			° '		° '		16						
		3	39	3.0	89 43	37	+ 12 25	01.9					"		
		457			° '		° '		17						
		4	58	4.0	89 56	55	+ 12 00	04.3					"		
		580			° '		° '		18						
		5	81	5.0	87 28	78	+ 10 30	06.2					"		
		1107			° '		° '		19						
		10	108	10.0	90 54	104	+ 11 15	07.2							
		1134			° '		° '		20						
		10	135	16.0	88 50	131	+ 9 50	03.3							
					° '		° '		21						

Add'n'l Inform.

F.B. 1124 PG. 126

Topography Description Legend:
Side Hill....S.H. Bottom Draw..B.D.
Side of Draw..S.D. Bottom Wash B.W.
Side of Ridge..S.R. Top of Ridge..T.R.
Head of Draw H.D. Toe of Slope..T.S.

Inters. of Draws..V.D's
Break in Slope..Bk.S.
Steep Slope.....S.S.
Top of Cliff.....T.Cl.
Bottom of Cliff..B.Cl.
Top of Spur.....T.Sp.
Bottom Canyon..B.Cn.

Side of Canyon S.Cn.
Top of Bank...T.B.
Bottom of Bank..B.B.
Top of Cut.....T.C.
Bottom of Cut...B.C.
Top of Fill.....T.F.
Bottom of Fill..B.F.

Saddle .....Sa.
Swale .....Sw.
Flat .....Fl.
Stream .....Str.
Trail .....Tr.
Pavement .....Pvt.
Edge of Road E.Rd.

Traveled Rd. Tr.Rd.
Fence .....Fn.
Int. Fences..V.Fns.
Ditch .....Di.
Telephone Pole T.P.
Power Pole....P.P.
Culvert .....Cul.

Oak-O. Fir-Fr.
Pine-Pi. Cedar-Ce.
Sycamore .....Sy.
Eucalyptus .....Eu.
Plus combinations of these and all common standard abbreviations.

Form 301 10M 3-34

PLEASE RETURN TO
LOS ANGELES COUNTY SURVEYOR
700 HALL OF RECORDS

NOTE: ANY ADDITIONS OR CHANGES ON THIS SHEET MUST BE MADE OR CIRCLED IN RED INK. WITH DATE AND NAME OF PERSON MAKING CHANGE

Do not extend notes this side of this line

Transit at	Sight on	Stadia Intercepts	Stadia Distance	Stadia Rod—	Horizontal Angle 0° to 360° Right	Horiz. Distance	+ — Vertical Angle	Elevation of Point	+ Back Sight	+ — Difference Elevation	Height of Instrument	+ — Vertical Distance	REMARKS Station	Left	Right
Pt B	P1288				° ′		° ′	219.19	5.1		2197		Sun ⊥		
		9.11 / 8	112	80	29 50	103	+ 16 07	221.86					tp		
		7.30 / 6	131	60	47 10	121	+ 15 48	251					"		
		8.54 / 7	155	80	65 20	143	+ 15 52	295					"		
		5.90 / 4	191	50	79 09	180	+ 14 00	368					"		
		5.88 / 4	189	50	84 30	178	+ 13 38	350					"		
		5.87 / 4	188	50	89 32	177	+ 13 58	353					"		
		5.93 / 4	194	50	97 58	182	+ 14 25	333					"		
	?	7.93 / 6	194	70	10 252	189	+ 9 30	212		+ 54		+ 61			
		3.82 / 3	83	30	47 52	78	+ 13 44	129					SH		
		4.00 / 3	101	30	61 11	96	+ 13 15	161					SH		
		4.22 / 3	123	40	73 22	116	+ 13 17	201					"		
		4.34 / 3	135	40	85 38	128	+ 13 20	230					"		
		5.37 / 4	138	50	93 27	131	+ 13 18	225					"		
		4.48 / 3	149	40	102 00	142	+ 12 25	240							
		5.46 / 4	147	50	105 18	140	+ 12 26	225					"		
		4.42 / 3	143	40	113 27	135	+ 13 21	249					"		
		2.26 / 1	127	20	124 22	119	+ 14 05	247					"		
		6.48 / 5	113	60	135 21	108	+ 12 28	148					"		
		1.16 / 1	81	10	148 09	80	+ 16 47	198							
		3.54 / 3	55	30	143 51	52	+ 13 13	059							

Add'n'l Inform.

Date Red. Date Platted Date Notes Chkd. Date Checked Date Map No. Indexed Date Job No. 5211 Division No. Survey of Fire Station Survey by FHB Notes Date 10-31-46 F.B. 1104 PG. 137

Form 301 10M 3-34

PLEASE RETURN TO
LOS ANGELES COUNTY SURVEYOR
700 HALL OF RECORDS

NOTE: ANY ADDITIONS OR CHANGES ON THIS SHEET MUST BE MADE OR CIRCLED IN RED INK, WITH DATE AND NAME OF PERSON MAKING CHANGE

Do not extend notes this side of this line

Transit at	Sight on	Stadia Intercepts	Stadia Distance	Stadia Rod—	Horizontal Angle 0° to 360° Right	Horiz. Distance	+ — Vertical Angle	Elevation of Point	+ Back Sight	+ — Difference Elevation	Height of Instrument	+ — Vertical Distance	REMARKS Station	Left	Right
P+B	P128A	362 / 3	63	3 0	128 30	61	+ 10 09	2204 8	1	—	2197 0	—	S.H		
		387 / 3	88	3 0	121 20	85	+ 9 49	085	2	—	—	—	S.H		
		609 / 5	110	6 0	111 22	106	+ 10 4	108	3	—	—	—	S.H		
		323 / 2	124	3 0	106 50	117	+ 13 1	21 0	4	—	—	—	S.H		
		602 / 5	103	6 0	103 52	101	+ 6 4	029	5	—	—	—	draw		
		685 / 6	86	6 0	98 26	85	+ 5 5	2199 8	6	—	—	—	draw		
		864 / 8	65	8 0	100 14	64	+ 6 0	952	7	—	—	—	"		
		227 / 2	28	2 4	96 51	28	—	946	8	—	—	—	"		
		151 / 1	52	1 0	70 47	51	+ 6 0	2201 0	9	—	—	—	brk		
		179 / 1	80	1 0	82 45	79	+ 7 03	052	10	—	—	—			
		307 / 2	108	3 0	89 03	105	+ 10 00	120	11	—	—	—	"		
		421 / 3	122	4 0	100 40	118	+ 10 00	133	12	—	—	—	"		
		508 / 4	109	5 0	103 35	107	+ 7 25	055	13	—	—	—	bt brk		
		693 / 6	94	6 0	99 08	93	+ 6 54	018	14	—	—	—	" "		
		975 / 9	76	9 0	95 30	74	+ 8 42	2198 8	15	—	—	—	" "		
		656 / 6	57	6 0	91 25	56	+ 6 30	958	16	—	—	—	" "		
		152 / 1	53	1 0	86 25	53	+ 3 23	93	17	—	—	—	+p brk		
		354 / 3	55	3 0	78 53	54	+ 5 53	991	18	—	—	—	bt brk		
		137 / 1	38	0 6	72 48	38	—	964	19	—	—	—	brk		
		140 / 1	41	1 5	92 20	41	—	95	20	—	—	—	brk		
		121 / 1	22	1 1	100 09	22	—	959	21	—	—	—	+p bk		

Add'n'l Inform.

F.B. [illegible] PG. 38

Topography Description Legend:
Side Hill....S.H. Bottom Draw.B.D.
Side of Draw.S.D. Bottom Wash B.W.
Side of Ridge.S.R. Top of Ridge.T.R.
Head of Draw H.D. Toe of Slope..T.S.

Inters. of Draws.V.D's Break in Slope..Bk.S. Steep Slope.....S.S. Top of Cliff.....T.Cl. Bottom of Cliff..B.Cl. Top of Spur.....T.Sp. Bottom Canyon..B.Cn.

Side of Canyon S.Cn. Top of Bank..T.B. Bottom of Bank.B.B. Top of Cut.....T.C. Bottom of Cut..B.C. Top of Fill.....T.F. Bottom of Fill.B.F.

Saddle .....Sa. Swale .....Sw. Flat .....Fl. Stream .....Str. Trail .....Tr. Pavement .....Pvt. Edge of Road E.Rd.

Traveled Rd. Tr.Rd. Fence .....Fn. Int. Fences.V.Fns. Ditch .....Di. Telephone Pole T.P. Power Pole...P.P. Culvert .....Cul.

Oak-O. Fir-Fr. Pine-Pl. Cedar-Ce. Sycamore .....Sy. Eucalyptus .....Eu. Plus combinations of these and all common standard abbreviations.

Form 301 10M 3-34

PLEASE RETURN TO
LOS ANGELES COUNTY SURVEYOR
700 HALL OF RECORDS

NOTE: ANY ADDITIONS OR CHANGES ON THIS SHEET MUST BE MADE OR CIRCLED IN RED INK, WITH DATE AND NAME OF PERSON MAKING CHANGE

Do not extend notes this side of this line

Transit at	Sight on	Stadia Intercepts	Stadia Distance	Stadia Rod—	Horizontal Angle 0° to 360° Right	Horiz. Distance	+ — Vertical Angle	Elevation of Point	+ Back Sight	+ — Difference Elevation	Height of Instrument	+ — Vertical Distance	REMARKS Station	Left	Right
Pt 'B'	P128A	128/1	29	1 0	125° 25'	29	+ 3° 12'	21971	1	—	21970	—	brk		
		226/2	27	2 4	93° 47'	27	—	946	2	—	—	—	brk		
		441/4	42	4 0	117° 03'	42	+ 2° 50'	948	3	—	—	—	+ sl		
		456/4	57	4 0	103° 12'	57	+ 2° 32'	950	4	—	—	—	+ sl		
		767/7	68	7 0	103° 45'	68	+ 6° 45'	972	5	—	—	—	+ sl		
		685/6	86	6 0	102° 45'	85	+ 7° 18'	22013	6	—	—	—	+ sl		
		804/7	105	7 0	102° 47'	102	+ 9° 47'	071	7	—	—	—	+ sl		
		414/4	15	4 1	102° 50'	15	—	21929	8	—	—	—	Wedge [illegible]		
		433/4	34	3 7	147° 25'	34	—	933	9	—	—	—	" "		
					° '		° '		10						
					° '		° '		11						
					° '		° '		12						
					° '		° '		13						
					° '		° '		14						
					° '		° '		15						
					° '		° '		16						
					° '		° '		17						
					° '		° '		18						
					° '		° '		19						
					° '		° '		20						
					° '		° '		21						

Add'n'l Inform.

Notes Red. _____ Platted _____ Job No. [illegible] Division No. _____ F.B. 1104 PG. 13[illegible]
Date _____ Date _____ Survey of [illegible] System
Notes Chkd. _____ Checked _____ Survey by [illegible] Notes FHE Date 10-31-45
Date _____ Date _____ Map No. _____ Indexed _____ Date _____

F.B. 104 PG. 20

Topography Description Legend:

Side Hill.....S.H. | Bottom Draw.B.D.
Side of Draw.S.D. | Bottom Wash B.W.
Side of Ridge.S.R. | Top of Ridge.T.R.
Head of Draw H.D. | Toe of Slope..T.S.

Inters. of Draws.V.D's
Break in Slope..Bk.S.
Steep Slope.....S.S.
Top of Cliff.....T.Cl.
Bottom of Cliff..B.Cl.
Top of Spur.....T.Sp.
Bottom Canyon..B.Cn.

Side of Canyon S.Cn.
Top of Bank...T.B.
Bottom of Bank.B.B.
Top of Cut....T.C.
Bottom of Cut..B.C.
Top of Fill.....T.F.
Bottom of Fill.B.F.

Saddle .....Sa.
Swale .....Sw.
Flat .....Fl.
Stream .....Str.
Trail .....Tr.
Pavement ....Pvt.
Edge of Road E.Rd.

Traveled Rd. Tr.Rd.
Fence .....Fn.
Int. Fences.V.Fn.
Ditch .....Dt.
Telephone Pole T.P.
Power Pole...P.P.
Culvert .....Cul.

Oak-O. Fir-Fr.
Pine-Pi. Cedar-Ce.
Sycamore .....Sy.
Eucalyptus ....Eu.
Plus combinations of these and all common standard abbreviations.

Form 301 10M 3-34

PLEASE RETURN TO
LOS ANGELES COUNTY SURVEYOR
700 HALL OF RECORDS

NOTE: ANY ADDITIONS OR CHANGES ON THIS SHEET MUST BE MADE OR CIRCLED IN RED INK. WITH DATE AND NAME OF PERSON MAKING CHANGE

Do not extend notes this side of this line

Add'n'l Inform.	Transit at	Sight on	Stadia Intercepts	Stadia Distance	Stadia Rod—	Horizontal Angle 0° to 360° Right	Horiz. Distance	+ − Vertical Angle	Elevation of Point	+ Back Sight	+ − Difference Elevation	Height of Instrument	+ − Vertical Distance	REMARKS Station	Left	Right
						° '		° '								
						° '		° '								
						° '		° '								
						° '		° '								
						° '		° '								
						° '		° '								
						° '		° '								
						° '		° '								
						° '		° '								
						° '		° '								
						° '		° '								
						° '		° '								
						° '		° '								
						° '		° '								
						° '		° '								
						° '		° '								
						° '		° '								
						° '		° '								
						° '		° '								
						° '		° '								
						° '		° '								
						° '		° '								
						° '		° '								

Notes Ck'd by	Survey of [illegible]
Map No.	W. O. [illegible] Tape No. [illegible] St'd [illegible] °F
Office Work	Surveyed by [illegible]
Checked	Notes [illegible] Date [illegible]
Date	Indexed [illegible]

F.B. [illegible] PG. [illegible]

FIRE CISTERN SYSTEM

Red Rock Canyon Site

JN 5211

11-16-45

Ref

FB 221
FB 550

Party

Blanchard
Nichols
Liddle
Knowles

Note: Any Additions or Changes on This Sheet Must be Made or Circled in Red Ink With Date and Name of Person Making Change.

Do not extend notes this side of this line.

RETURN TO
LOS ANGELES COUNTY SURVEYOR
700 HALL OF RECORDS

FORM 247 5M 12-40

F.B. 1104 PG. 142

INDEX

RETURN TO
LOS ANGELES COUNTY SURVEYOR
700 HALL OF RECORDS

Note: Any Additions or Changes on This Sheet Must be Made or Circled in Red Ink With Date and Name of Person Making Change.

Do not extend notes this side of this line.

Notes Ck'd by	Survey of
Map No.	W. O. Tape No. St'd °F
Office Work	Surveyed by
Checked	Notes Date
Date	Indexed

F. B. Pg.

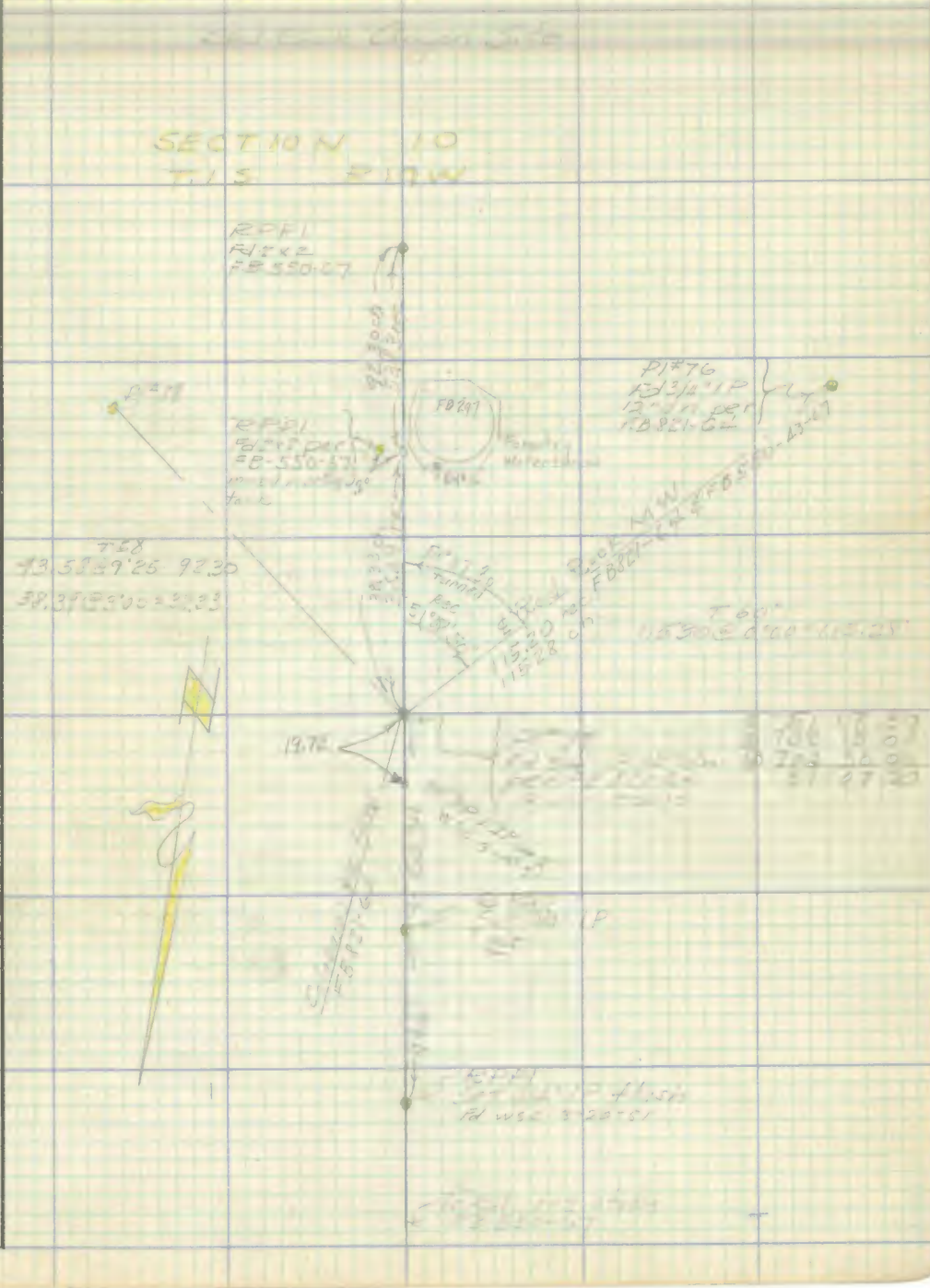

Note: Any Additions or Changes on This Sheet Must be Made or Circled in **Red Ink** With Date and Name of Person Making Change.

Do not extend notes this side of this line.

RETURN TO
LOS ANGELES COUNTY SURVEYOR
700 HALL OF RECORDS

FORM 247 5M 12-40

F.B. 110L Pg. 111L

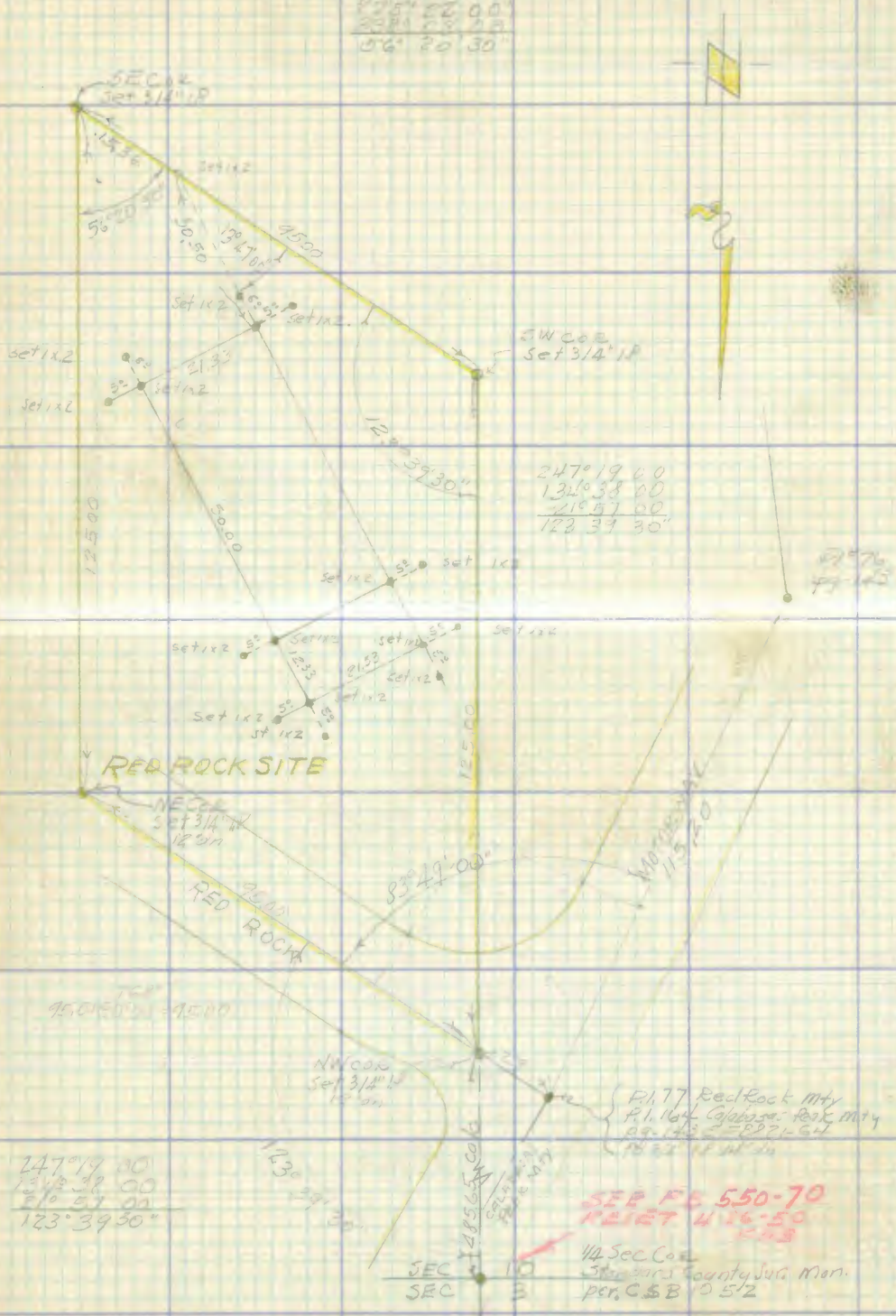

RETURN TO
LOS ANGELES COUNTY SURVEYOR
700 HALL OF RECORDS

Do not extend notes this side of this line.

Note: Any Additions or Changes on This Sheet Must be Made or Circled in Red Ink With Date and Name of Person Making Change.

Profile	Notes Red.	Plotted	Job No. 5211	Division No.	F.B. 7104 Pg. 145
No.	Date	Date	Survey of [illegible]		
X-Sec.	Notes Chkd.	Checked	Survey by [illegible]	Notes [illegible]	Date [illegible]
No.	Date	Date	Map No.	Indexed	Date

FIRE CENTER SYSTEM

Red Rock Canyon Site

JN 5211

11-16-45

Ref

FB-550
FB-821

Party

Blanchard
Nichols
Liddle
Knowles

STATION	B. S.	H. I.	F. S.	ELEV.

NOTE: ANY ADDITIONS OR CHANGES ON THIS SHEET MUST BE MADE OR CIRCLED IN RED INK, WITH DATE AND NAME OF PERSON MAKING CHANGE

Do not extend notes this side of this line

PLEASE RETURN TO
LOS ANGELES COUNTY SURVEYOR
700 HALL OF RECORDS

FORM 307 5M 7-43

FORM 307 5M 7-43

PLEASE RETURN TO
LOS ANGELES COUNTY SURVEYOR
700 HALL OF RECORDS

NOTE: ANY ADDITIONS OR CHANGES ON THIS SHEET MUST BE MADE OR CIRCLED IN RED INK, WITH DATE AND NAME OF PERSON MAKING CHANGE

Do not extend notes this side of this line

STATION	B. S.	H. I.	F. S.	ELEV.	
					BM#16 Elev. 1544.83 Fd chiseled in conc base of F.D.
BM#16	1.29	1546.12		1544.83	Water tank #297 1' E. of outlet pipe 38' S of Pl#77 Red Rock
					MWL FB 121-121
			10.13	1535.99	Pl#77 3/4" IP 12" dn
	9.92	1546.04	10.00	1536.12	Pl#76 3/4" IP 12" dn
			1.20	1544.84	BM#16

F.B. 1104 PG. 146 Job No. 5211 Division No. Notes Red. Plotted Profile
Survey of Pipe Cistern System Red Rock FTT Date Date No.
Survey by Blanchard Notes Blanchard Notes Chkd. Checked X-Sec.
Indexed Date 11-16-45 Date Date No.

Form 301 IUM 3-34

PLEASE RETURN TO
LOS ANGELES COUNTY SURVEYOR
700 HALL OF RECORDS

NOTE: ANY ADDITIONS OR CHANGES ON THIS SHEET MUST BE MADE OR CIRCLED IN RED INK, WITH DATE AND NAME OF PERSON MAKING CHANGE

Do not extend notes this side of this line

Transit at	Sight on	Stadia Intercepts	Stadia Distance	Stadia Rod—	Horizontal Angle 0° to 360° Right	Horiz. Distance	+ — Vertical Angle	Elevation of Point	+ Back Sight	+ — Difference Elevation	Height of Instrument	+ — Vertical Distance	REMARKS Station	Left	Right
D1°77	D1°76				° ′		° ′	1536.0	1		1542.1				
	✓	317/2	118	3.0	320 35	111	+ 13 34	1565.9	2				tp [illegible]		
	✓	446/3	145	4.0	311 20	137	+ 13 14	70.2	3						
	✓	340/1	141	2.0	303 00	136	+ 10 45	66.0	4				[illegible]		
	✓	218/1	119	2.0	304 08	115	+ 10 33	61.5	5						
	✓	381/3	82	3.0	310 13	79	+ 10 18	53.6	6						
	✓	374/6	75	2.0	326 56	73	+ 10 07	53.0	7						
	✓	290/2	91	2.0	340 06	90	+ 7 03	51.3	8						
	✓	716/6	117	7.0	340 12	115	+ 7 48	50.9	9						
	✓	1038/9	139	10.0	339 42	137	+ 7 15	49.4	10						
	✓	1152/10	153	14.0	330 58	147	+ 11 00	56.9	11						
	✓	1156/10	157	11.0	324 16	151	+ 11 37	62.0	12						
	✓	1170/10	171	11.0	316 38	162	+ 13 18	69.5	13						
	✓	580/4	181	5.0	310 05	172	+ 13 00	76.8	14						
	✓	1152/10	153	11.0	318 55	144	+ 13 45	66.4	15						
	✓	524/4	135	5.0	326 21	130	+ 10 47	61.9	16						
	✓	312/3	113	3.0	330 14	109	+ 10 47	58.6	17						
	✓	186/1	87	1.0	327 30	84	+ 9 47	55.8	18						
	✓	152/1	53	1.0	333 00	52	+ 8 05	48.5	19				tp [illegible]		
		562/5	63	5.0	321 29	60	+ 12 17	50.1	20						
		446/4	47	4.0	327 37	46	+ 8 27	44.9	21				bt [illegible]		

Add'n'l Inform.

Notes Red. [illegible] Platted [illegible] Job No. [illegible] Division No. [illegible]
Date Date Survey of [illegible]
Notes Chkd. Checked LKF Survey by [illegible] Notes [illegible] Date [illegible]
Date Date Map No. [illegible] Indexed [illegible] Date

F.B. [illegible] PG. [illegible]

Form 301 10M 3-34

PLEASE RETURN TO
LOS ANGELES COUNTY SURVEYOR
700 HALL OF RECORDS

NOTE: ANY ADDITIONS OR CHANGES ON THIS SHEET MUST BE MADE OR CIRCLED IN RED INK, WITH DATE AND NAME OF PERSON MAKING CHANGE

Do not extend notes this side of this line

Transit at	Sight on	Stadia Intercepts	Stadia Distance	Stadia Rod—	Horizontal Angle 0° to 360° Right	Horiz. Distance	+ — Vertical Angle	Elevation of Point	+ Back Sight	+ — Difference Elevation	Height of Instrument	+ — Vertical Distance	REMARKS Station	Left	Right
Pl#77	Pl#75				° ′		° ′		1		1542				
	✓	852 / 8	53	10	319 07	50	+ 12 57	1545.8	2				ter for tank		
	✓	143 / 1	44	10	310 47	44	+ 4 00	442	3 ✓						
	✓	242 / 2	43	19	292 05	43	—	402	4 ✓				brk		
	✓	456 / 4	57	42	289 50	57	—	379	5 ✓				brk		
	✓	556 / 5	57	48	286 38	57	—	373	6 ✓				brk		
		144 / 1	45	10	318 45	45	+ 4 38	449	7 ✓				Center col. tank Richam. Ex. 45 FD.297		
					° ′		° ′		8						
					° ′		° ′		9						
					° ′		° ′		10						
					° ′		° ′		11						
					° ′		° ′		12						
					° ′		° ′		13						
					° ′		° ′		14						
					° ′		° ′		15						
					° ′		° ′		16						
					° ′		° ′		17						
					° ′		° ′		18						
					° ′		° ′		19						
					° ′		° ′		20						
					° ′		° ′		21						

Add'n'l Inform.

F.B. 1102 PG. 14

Topography Description Legend:
Side Hill.....S.H. Bottom Draw.B.D.
Side of Draw.S.D. Bottom Wash B.W.
Side of Ridge.S.R. Top of Ridge.T.R.
Head of Draw H.D. Toe of Slope..T.S.

Inters. of Draws.V.D's
Break in Slope..Bk.S.
Steep Slope.....S.S.
Top of Cliff.....T.Cl.
Bottom of Cliff..B.Cl.
Top of Spur.....T.Sp.
Bottom Canyon..B.Cn.

Side of Canyon S.Cn.
Top of Bank...T.B.
Bottom of Bank.B.B.
Top of Cut.....T.C.
Bottom of Cut..B.C.
Top of Fill.....T.F.
Bottom of Fill.B.F.

Saddle .....Sa.
Swale .....Sw.
Flat .....Fl.
Stream .....Str.
Trail .....Tr.
Pavement .....Pvt.
Edge of Road E.Rd.

Traveled Rd. Tr.Rd.
Fence .....Fn.
Int. Fences.V.Fns.
Ditch .....Di.
Telephone Pole T.P.
Power Pole....P.P.
Culvert .....Cul.

Oak-O. Fir-Fr.
Pine-Pi. Cedar-Ce.
Sycamore .....Sy.
Eucalyptus .....Eu.
Plus combinations of these and all common standard abbreviations.

Form 301 10M 3-54

PLEASE RETURN TO
LOS ANGELES COUNTY SURVEYOR
700 HALL OF RECORDS

NOTE: ANY ADDITIONS OR CHANGES ON THIS SHEET MUST BE MADE OR CIRCLED IN RED INK, WITH DATE AND NAME OF PERSON MAKING CHANGE

Do not extend notes this side of this line

Transit at	Sight on	Stadia Intercepts	Stadia Distance	Stadia Rod—	Horizontal Angle 0° to 360° Right	Horiz. Distance	+ — Vertical Angle	Elevation of Point	+ Back Sight	+ — Difference Elevation	Height of Instrument	+ — Vertical Distance	REMARKS Station	Left	Right
Pt#77	Pt#76				° ′		° ′	1536°	1 61		1542				
		1026 / 9	121	95	273 33	121		326	2				Needed [illegible]		
		894 / 8	95	82	272 18	95		330	3						
		651 / 6	52	60	262 38	52		361	4						
		527 / 5	28	50	241 18	28		371	5				E		
		545 / 5	46	48	178 26	46		373	6				W		
		538 / 5	39	50	151 13	39		371	7						
		610 / 6	11	55	132 11	11		366	8						
		515 / 5	16	46	114 08	16		375	9						
		459 / 4	60	44	10 00	60		377	10						
		613 / 5	112	51	4 25	112		370	11						
		1022 / 9	123	96	278 57	123		325	12				[illegible]		
		882 / 8	83	82	278 57	83		339	13						
		752 / 7	53	70	280 10	53		351	14						
		530 / 5	31	54	293 50	31		367	15						
		532 / 5	33	48	339 37	33		373	16						
		462 / 4	63	42	355 02	63		374	17						
		492 / 4	93	40	356 06	93		375	18						
		613 / 5	114	54	356 27	114		367	19						
		518 / 4	119	50	353 27	119	+ 2 20	420	20				[illegible]		
		289 / 2	90	20	352 08	90	+ 2 07	435	21						

Add'n'l Inform.

Notes Red. [illegible] Platted [illegible] Job No. [illegible] Division No. [illegible]
Date Date Survey of [illegible]
Notes Chkd. Checked [illegible] Survey by [illegible] Notes Date
Date Date Map No. [illegible] Indexed [illegible] Date

F.B. [illegible] PG. [illegible]

Form 301 10M 3-34

PLEASE RETURN TO
LOS ANGELES COUNTY SURVEYOR
700 HALL OF RECORDS

NOTE: ANY ADDITIONS OR CHANGES ON THIS SHEET MUST BE MADE OR CIRCLED IN RED INK, WITH DATE AND NAME OF PERSON MAKING CHANGE

Do not extend notes this side of this line

Transit at	Sight on	Stadia Intercepts	Stadia Distance	Stadia Rod—	Horizontal Angle 0° to 360° Right	Horiz. Distance	+ — Vertical Angle	Elevation of Point	+ Back Sight	+ — Difference Elevation	Height of Instrument	+ — Vertical Distance	REMARKS Station	Left	Right
[illegible]	[illegible]								1		15421				
		162 / 1	63	1.0	349 14	63	+ 3 54	1545.4	2				tp Bk		
		145 / 1	46	1.0	340 34	46	+ 4 15	45.0	3						
		135 / 1	36	1.0	334 35	36	+ 4 41	44.2	4						
		247 / 2	48	2.0	301 28	48	+ 4 20	43.8	5						
		155 / 1	56	1.0	304 42	55	+ 3 40	46.8	6						
		161 / 1	62	1.0	279 30	62	+ 4 12	45.9	7						
		162 / 1	63	1.0	292 27	63	+ [illegible]	43.6	8						
		183 / 1	84	1.0	287 14	84	+ [illegible]	44.3	9						
		190 / 1	97	1.0	285 [illegible]	97	+ 3 [illegible]	46.9	10						
		314 / 2	115	3.0	286 16	114	+ 5 33	50.0	11						
		195 / 1	96	1.0	294 40	95	+ 6 12	51.2	12				SH [illegible]		
		327 / 2	128	3.0	306 38	125	+ 8 10	59.1	13				SH		
		263 / 1	164	2.0	298 35	158	+ 10 53	70.5	14				"		
		790 / 6	191	7.0	279 03	181	+ 12 58	77.0	15				"		
		292 / 1	193	2.0	302 55	183	+ 12 [illegible]	81.7	16				tp [illegible]		
		265 / 1	166	2.0	304 43	159	+ 12 07	74.1	17				"		
		252 / 1	153	2.0	307 41	145	+ 12 45	73.0	18				"		
		232 / 1	133	2.0	31[illegible] 22	126	+ 13 20	70.0	19				"		
		215 / 1	115	2.0	317 15	108	+ 13 54	66.9	20				"		
		207 / 1	115	2.0	319 31	104	+ 13 [illegible]	65.1	21						

Add'n'l Inform.

F.B. [illegible] PG. [illegible]

Topography Description Legend:
Side Hill.....S.H. Bottom Draw.B.D.
Side of Draw.S.D. Bottom Wash B.W.
Side of Ridge.S.R. Top of Ridge.T.R.
Head of Draw H.D. Toe of Slope..T.S.

Inters. of Draws.V.D's
Break in Slope..Bk S.
Step Slope.....S.S.
Top of Cliff.....T.Cl.
Bottom of Cliff..B.Cl.
Top of Spur.....T.Sp.
Bottom Canyon..B.Cn.

Side of Canyon S.Cn.
Top of Bank...T.B.
Bottom of Bank.B.B.
Top of Cut.....T.C.
Bottom of Cut..B.C.
Top of Fill.....T.F.
Bottom of Fill.B.F.

Saddle .....Sa.
Swale .....Sw.
Flat .....Fl.
Stream .....Str.
Trail .....Tr.
Pavement ....Pvt.
Edge of Road E.Rd.

Traveled Rd. Tr.Rd.
Fence .....Fn.
Int. Fences.V.Fns.
Ditch .....Di.
Telephone Pole T.P.
Power Pole...P.P.
Culvert .....Cul.

Oak-O. Fir-Fr.
Pine-Pi. Cedar-Ce.
Sycamore .....Sy.
Eucalyptus .....Eu.
Plus combinations of these and all common standard abbreviations.

F.B. 1104 PG. 151

Profile No. | Notes Red | Plotted | Job No. | Division No.
Date | Date | Survey of Red Rock Fire Cistern Site
X-Sec. No. | Notes Chkd | Checked | Survey by D. S. Walterspire | Notes R. D. Anderson | Date 2-3-48
Date | Date | Map No. | Indexed A. J. Peterson | Date 2-5-48

NOTE: ANY ADDITIONS OR CHANGES ON THIS SHEET MUST BE MADE OR CIRCLED IN RED INK, WITH DATE AND NAME OF PERSON MAKING CHANGE.

Do not extend notes this side of this line.

PLEASE RETURN TO
LOS ANGELES COUNTY SURVEYOR
700 HALL OF RECORDS

STATION	B. S.	H. I.	F. S.	ELEV.

LEVELS

REDROCK FIRE CISTERN SITE

J.N. 5211

AFTER CONSTRUCTION

D. S. Walterspire
R. D. Anderson
A. J. Peterson

FORM 307 10M 10-46

FORM 307 10M 10-46

PLEASE RETURN TO
LOS ANGELES COUNTY SURVEYOR
700 HALL OF RECORDS

NOTE: ANY ADDITIONS OR CHANGES ON THIS SHEET MUST BE MADE OR CIRCLED IN RED INK, WITH DATE AND NAME OF PERSON MAKING CHANGE.

Do not extend notes this side of this line.

STATION	B. S.	H. I.	F. S.	ELEV.	
B.M. 16				1544 83	B.M. #16 Elev. 1544.83 F.B. 1104-146 Fd. chiseled square in conc. base of F.D. Water Tank #297 1' E. of outlet pipe 38'S of P.I. #77
	11 47	1556 30			Red Rock M.W. F.B. 821-121
T. P.			0 31	1555 99	
	10 15	1566 14			
B.M.			2 03	1564 11	Set B.M. N.E. Cor. of Fire Cistern Chisled Square El. 1564.11
	1 56	1565 67			
B.M.			1 55	1564 12	Set B.M. N.W. Cor. of Fire Cistern Chisled Square Elev. 1564.12
	1 75	1565 87			
T. P.			11 65	1554 22	
	0 61	1554 83			
T. P.			10 94	1545 89	
	0 56	1544 45			
P.I. #76			2 36	1536 89	P.I. #76 Fd. 38" I.P. 12" dn F.B. 1104-146 Elev. 1536.12
	6 38	1542 47			
P.I. #77			6 45	1536 02	P.I. #77 Fd. 36" I.P. 12" dn F.B. 1104-146 Elev. 1535.99
	9 93	1545 95			
B.M. 16			1 11	1544 84	B.M. 16 Same as above.

F.B. 1104 PG. 152

Job No. ____ Division No. ____ Notes Red. ____ Plotted ____ Profile

Survey of Red Rock Fire Cistern Site Date 2-3-48 Date ____ No. ____

Survey by D.S. Walterman Notes R.D. Anderson Notes Chkd. ____ Checked ____ X-Sec.

Indexed A. C. Johnson Date 2-5-48 Date ____ Date ____ No. ____

Form 301 10M 3-34

PLEASE RETURN TO
LOS ANGELES COUNTY SURVEYOR
700 HALL OF RECORDS

NOTE: ANY ADDITIONS OR CHANGES ON THIS SHEET MUST BE MADE OR CIRCLED IN RED INK, WITH DATE AND NAME OF PERSON MAKING CHANGE

Do not extend notes this side of this line

FIRE ~~SUPPRESSION TANK~~ Cistern System SITE AT JUNCTION OF PALO SOLA AND EL TORO MOTORWAYS - J.N. ~~8150~~ 5211

B.M. Elev. Per LB783 B73

Transit at	Sight on	Stadia Intercepts	Stadia Distance	Stadia Rod—	Horizontal Angle 0° to 360° Right	Horiz. Distance	+ — Vertical Angle	Elevation of Point	+ Back Sight	+ — Difference Elevation	Height of Instrument	+ — Vertical Distance	REMARKS Station	Left	Right
									1						
									2						
									3						
P #1	P #2			1.0	Ch 290.57		+ 5°44'00.32	82.34	4	3249.39			S 77°30' W		
									4.78	+ 28.17	3254.17	+ 29.17	P#2 [illegible]		
			61	14.34	246.31	61	— Lev.	3239.83	5				BM #1 [illegible] L.O. - Top [illegible] BC [illegible]		
			222	2.0	351.20	222	+ 1.29	58.1	6				Top Road [illegible]		
			195	0.1	350.55	195	— —	54.1	7				" "		
			161	1.5	349.10	161	— —	52.7	8				" "		
			137	6.5	349.10	137	— —	47.7	9				"		[illegible]
			171	1.3	354.35	171	— —	52.9	10				Top [illegible]		
			194	2.0	357.25	194	+ 1.25	57.2	11				" "		
			214	2.0	0.10	214	+ 2.16	60.7	12				" "		
			214	2.0	356.50	213	+ 2.54	62.2	13				Top [illegible]		
			197	2.0	354.25	197	+ 1.38	58.0	14				"		
			172	1.1	351.55	172	— —	53.1	15				" "		
			126	11.0	348.11	126	— 1.00	40.9	16				[illegible]		
			147	10.7	354.15	147	— —	43.5	17				S.M.		
			171	7.0	356.55	171	— —	47.2	18				" "		
			194	3.3	359.48	194	— —	50.9	19				" "		
			205	4.4	2.55	205	— —	49.8	20				"		
			220	5.3	5.35	220	— —	48.9	21						

"P" Line per page 169

Add'n'l Inform.

Notes Red. ____ Platted ____ Job No. 5211 Division No. ____
Date ____ Date ____ Survey of ____
Notes Chkd. ____ Checked ____ Survey by ____ Notes ____ Date 11-28-45
Date ____ Date ____ Map No. ____ Indexed ____ Date 12-6-45

F.B. 1104 PG. 161

Form 301 10M 3-34

PLEASE RETURN TO
LOS ANGELES COUNTY SURVEYOR
700 HALL OF RECORDS

NOTE: ANY ADDITIONS OR CHANGES ON THIS SHEET MUST BE MADE OR CIRCLED IN RED INK, WITH DATE AND NAME OF PERSON MAKING CHANGE

Do not extend notes this side of this line

Transit at	Sight on	Stadia Intercepts	Stadia Distance	Stadia Rod—	Horizontal Angle 0° to 360° Right	Horiz. Distance	+ — Vertical Angle	Elevation of Point	+ Back Sight	+ — Difference Elevation	Height of Instrument	+ — Vertical Distance	REMARKS Station	Left	Right
					° ′		° ′		1		3254 17				
			223	3 5	347 55	223	—	3250 7	2				Bot. Cut-E. Rd		
			200	6 0	347 50	200	—	48 2	3				"		
			168	9 6	346 33	168	—	44 6	4				"		
			126	11 0	345 15	126	12[illegible]	40 1	5				" " " "		
			111	10 0	350 05	111	23[illegible]	39 7	6				S. Edge fill		
			92	11 0	349 00	91	40[illegible]	36 4	7				" " "		
			51	16 6	4 35	51	34[illegible]	33 5	8				" " " " T.F. 112-131		
			72	10 0	333 25	71	74[illegible]	34 4	9				N Edge Tr Rd		
			100	11 0	336 46	100	3[illegible]	37 5	10				" " " "		
			133	11 0	338 33	133	0 5[illegible]	41 0	11				" " " "		
			171	9 5	342 33	171	—	44 7	12				" " " "		
			222	3 0	345 48	222	—	51 2	13				" " " "		
			261	3 0	344 40	261	+ 0 5[illegible]	55 [illegible]	14				" " " "		
			310	3 0	344 07	310	+ 2 06	62 6	15				" " " "		
			365	3 0	343 04	364	+ 2 5[illegible]	70 0	16			18 [illegible]	" " " "		
			365	3 0	345 47	364	+ 2 4[illegible]	68 4	17				S " " "		
			327	2 0	346 38	327	+ 2 0[illegible]	64 6	18				" " " "		
			290	3 0	347 37	290	+ 14[illegible]	59 6	19				" " " "		
			251	0 0	348 06	251	—	54 2	20				" " " "		
					° ′		° ′		21						

Add'n'l Inform.

F.B. 1104 PG. 162

Topography Description Legend:
Side Hill.....S.H. Bottom Draw.B.D.
Side of Draw.S.D. Bottom Wash.B.W.
Side of Ridge.S.R. Top of Ridge.T.R.
Head of Draw H.D. Toe of Slope..T.S.

Inters. of Draws.V.D's
Break in Slope..Bk.S.
Steep Slope.....S.S.
Top of Cliff.....T.Cl.
Bottom of Cliff..B.Cl.
Top of Spur.....T.Sp.
Bottom Canyon..B.Cn.

Side of Canyon S.Cn.
Top of Bank...T.B.
Bottom of Bank.B.B.
Top of Cut.....T.C.
Bottom of Cut..B.C.
Top of Fill.....T.F.
Bottom of Fill.B.F.

Saddle .....Sa.
Swale .....Sw.
Flat .....Fl.
Stream .....Str.
Trail .....Tr.
Pavement ....Pvt.
Edge of Road E.Rd.

Traveled Rd. Tr.Rd.
Fence .....Fn.
Int. Fences.V.Fns.
Ditch .....Di.
Telephone Pole T.P.
Power Pole...P.P.
Culvert .....Cul.

Oak-O. Fir-Fr.
Pine-Pi. Cedar-Ce.
Sycamore .....Sy.
Eucalyptus .....Eu.
Plus combinations of these and all common standard abbreviations.

Form 301 10M 3-34

PLEASE RETURN TO
LOS ANGELES COUNTY SURVEYOR
700 HALL OF RECORDS

NOTE: ANY ADDITIONS OR CHANGES ON THIS SHEET MUST BE MADE OR CIRCLED IN RED INK, WITH DATE AND NAME OF PERSON MAKING CHANGE

Do not extend notes this side of this line

Transit at	Sight on	Stadia Intercepts	Stadia Distance	Stadia Rod—	Horizontal Angle 0° to 360° Right	Horiz. Distance	+ — Vertical Angle	Elevation of Point	+ Back Sight	+ — Difference Elevation	Height of Instrument	+ — Vertical Distance	REMARKS Station	Left	Right
					° ′		° ′		1		325 417				
			255	2°	349 42	255	+ 215	32 620	2				Top Rx Cut		
			305	2°	348 51	304	+ 305	682	3						
			367	3°	346 52	365	+ 359	714	4						
			98	11°	339 49	98	— 336	369	5				[illegible]		
P #2	P #1							32 823 34	481		3287 15				
				1°	Ch 290.57		— 7°13′50″	32 492 9	7	37 86		— 36 86	Check —		
			59	12°	321 16	53	— 18 32	574	8			— 17 8	S.W.		
			66	12°	284 55	60	— 17 29	563	9						
			70	11°	269 55	63	— 18 30	551	10						
			61	11°	244 50	50	— 24 10	537	11						
			48	11°	197 07	45	— 13 38	649	12						
			80	16°	182 30	78	— 8 49	590	13						
			128	11°	165 39	127	— 5 06	648	14						
			165	5°	167 34	164	— 4 39	688	15						
			155	7°	154 50	155	+ 2 18	863	16						
			114	2°	149 00	114	— —	842	17						
			82	10°	160 15	82	— —	764	18						
			54	7°	166 00	54	— —	808	19						
			32	7°	168 20	32	— —	802	20						
			22	9°	192 18	22	— —	774	21						

Add'n'l Inform.

Notes Red. [illegible] Platted [illegible] Job No. [illegible] Division No. [illegible]
Date [illegible] Date [illegible] Survey of [illegible]
Notes Chkd. [illegible] Checked [illegible] Survey by [illegible] Notes [illegible] Date [illegible]
Date [illegible] Date [illegible] Map No. [illegible] Indexed [illegible] Date [illegible]

F.B. 1104 PG. 163

Form 301 10M 3-34

PLEASE RETURN TO
LOS ANGELES COUNTY SURVEYOR
700 HALL OF RECORDS

NOTE: ANY ADDITIONS OR CHANGES ON THIS SHEET MUST BE MADE OR CIRCLED IN RED INK, WITH DATE AND NAME OF PERSON MAKING CHANGE

Do not extend notes this side of this line

Transit at	Sight on	Stadia Intercepts	Stadia Distance	Stadia Rod—	Horizontal Angle 0° to 360° Right	Horiz. Distance	+ — Vertical Angle	Elevation of Point	+ Back Sight	+ — Difference Elevation	Height of Instrument	+ — Vertical Distance	REMARKS Station	Left	Right
					° '		° '		1		3287 15				
					° '		° '		2						
			16	11 2	249 40	16	—	32 76 0					S.H.		
					° '		° '		3						
			22	12 0	306 35	22	—	75 2					"		
					° '		° '		4						
			37	11 0	321 00	36	8 47	70 5					"		
					° '		° '		5						
			48	11 0	336 50	46	11 32	66 8					"		
					° '		° '		6						
			40	11 0	349 50	40	5 16	73 4					Top Brk & T.Rdge		
					° '		° '		7						
			32	12 5	336 50	32	—	74 7					" "		"
					° '		° '		8						
			23	9 2	327 20	23	—	77 3					" "		"
					° '		° '		9						
			9	6 2	292 10	9	—	80 3					" "		
					° '		° '		10						
			15	4 6	169 00	15	—	82 6					" "		
					° '		° '		11						
			31	4 6	156 35	31	—	82 6					" "		
					° '		° '		12						
			46	1 4	154 40	46	—	85 8					Bot rock outcrop		
					° '		° '		13						
			51	3 5	158 50	51	—	83 7					" "		
					° '		° '		14						
			65	7 6	160 10	65	—	79 6					" "		
					° '		° '		15						
			73	10 0	157 10	73	+ 13.5	79 3					" "		
					° '		° '		16						
			70	8 0	155 15	70	+ 2.5	82 6					Top "		
					° '		° '		17						
			58	3 0	154 35	58	+ 2.5	87 0					" "		
					° '		° '		18						
			50	1 0	155 45	50	+ 3.5	89 0					" "		
					° '		° '		19						
			74	4 1	147 10	74	—	83 1					Top Ridge		
					° '		° '		20						
			96	4 0	145 46	96	—	83 2					" "		
					° '		° '		21						
			119	0 5	144 00	119	—	86 7					" "		

Add'n'l Inform.

F.B. 1104 Pg. 164

Topography Description Legend: Side Hill....S.H. Bottom Draw B.D. Side of Draw..S.D. Bottom Wash B.W. Side of Ridge..S.R. Top of Ridge..T.R. Head of Draw H.D. Toe of Slope..T.S.

Inters. of Draws V.D's Break in Slope..Bk.S. Steep Slope.....S.S. Top of Cliff.....T.Cl. Bottom of Cliff..B.Cl. Top of Spur.....T.Sp. Bottom Canyon..B.Cn.

Side of Canyon S.Cn. Top of Bank..T.B. Bottom of Bank..B.B. Top of Cut.....T.C. Bottom of Cut..B.C. Top of Fill.....T.F. Bottom of Fill..B.F.

Saddle .....Sa. Swale .....Sw. Flat .....Fl. Stream .....Str. Trail .....Trl. Pavement.....Pvt. Edge of Road E.Rd.

Traveled Rd. Tr.Rd. Fence .....Fn. Inf. Fences..V.Fn. Ditch .....Di. Telephone Pole T.P. Power Pole.....P.P. Culvert .....Cul.

Oak-O. Fir-Fr. Pine-Pi. Cedar-Ce. Sycamore .....Sy. Eucalyptus .....Eu. Plus combinations of these and all common standard abbreviations.

Form 301 10M 3-34

PLEASE RETURN TO
LOS ANGELES COUNTY SURVEYOR
700 HALL OF RECORDS

NOTE: ANY ADDITIONS OR CHANGES ON THIS SHEET MUST BE MADE OR CIRCLED IN RED INK, WITH DATE AND NAME OF PERSON MAKING CHANGE

Do not extend notes this side of this line

Transit at	Sight on	Stadia Intercepts	Stadia Distance	Stadia Rod—	Horizontal Angle 0° to 360° Right	Horiz. Distance	+ — Vertical Angle	Elevation of Point	+ Back Sight	+ — Difference Elevation	Height of Instrument	+ — Vertical Distance	REMARKS Station	Left	Right
					° ′		° ′		1		3287 15				
					° ′		° ′		2						
			142	1 0	146 50	142	2 41	32928					Top [illegible]		
					° ′		° ′		3						
			138	1 6	136 40	138	—	85 6					S.H.		
					° ′		° ′		4						
			124	7 3	132 18	124	—	79 9					Top [illegible]		
					° ′		° ′		5						
			119	2 7	138 40	119	—	84 5					S.H.		
					° ′		° ′		6						
			99	3 3	140 20	99	—	83 9					"		
					° ′		° ′		7						
			73	4 8	142 23	73	—	82 4					"		
					° ′		° ′		8						
			54	6 3	135 15	54	—	80 9					"		
					° ′		° ′		9						
			37	6 0	134 48	37	—	81 2					"		
					° ′		° ′		10						
			28	6 2	125 25	28	—	81 0					"		
					° ′		° ′		11						
			18	6 0	131 25	18	—	81 2					"		
					° ′		° ′		12						
			16	7 0	89 07	16	—	80 2					"		
					° ′		° ′		13						
			16	7 2	66 10	16	—	80 0					"		
					° ′		° ′		14						
			10	6 3	22 50	10	—	80 9					"		
					° ′		° ′		15						
			36	11 0	8 07	36	3 46	73 8					"		
					° ′		° ′		16						
			31	11 0	30 34	31	4 25	73 8					"		
					° ′		° ′		17						
			30	12 5	54 25	30	—	74 7					"		
					° ′		° ′		18						
			32	11 0	66 35	32	3 10	74 2					"		
					° ′		° ′		19						
			32	11 0	85 55	32	3 50	73 9					"		
					° ′		° ′		20						
			20	9 2	89 30	20	—	78 0					"		
					° ′		° ′		21						
			29	10 4	104 10	29	—	76 8							

Add'n'l Inform.

Notes Red. [illegible] Platted [illegible] Job No. [illegible] Division No. ____
Date [illegible] Date [illegible] Survey of ____
Notes Chkd. ____ Checked ____ Survey by ____ Notes ____ Date ____
Date ____ Date ____ Map No. ____ Indexed [illegible] Date ____

F.B. 1104 PG. 165

Form 301 10M 3-34

PLEASE RETURN TO
LOS ANGELES COUNTY SURVEYOR
700 HALL OF RECORDS

NOTE: ANY ADDITIONS OR CHANGES ON THIS SHEET MUST BE MADE OR CIRCLED IN RED INK, WITH DATE AND NAME OF PERSON MAKING CHANGE

Do not extend notes this side of this line

Transit at	Sight on	Stadia Intercepts	Stadia Distance	Stadia Rod—	Horizontal Angle 0° to 360° Right	Horiz. Distance	+ — Vertical Angle	Elevation of Point	+ Back Sight	+ — Difference Elevation	Height of Instrument	+ — Vertical Distance	REMARKS Station	Left	Right
									1		3287 15				
			37	92	114 30	37		3278 0	2				S.H.		
			56	93	126 40	56		779	3						
			67	85	130 07	67		787	4						
			82	70	133 10	82		802	5						
			100	71	133 20	100		801	6						
			70	114	123 15	70		758	7						
			60	110	116 55	60	15[illegible]	740	8						
			48	110	106 10	48	225	740	9						
			38	110	87 35	38	53[illegible]	734	10						
			40	110	66 45	39	73[illegible]	709	11						
			44	110	41 25	43	91[illegible]	690	12						
			63	110	15 55	61	100[illegible]	652	13				Top Bank		
			67	110	12 10	65	100[illegible]	645	14						
			72	110	9 10	70	94[illegible]	640	15						
			82	110	10 20	80	95[illegible]	621	16						
			92	100	13 16	89	104[illegible]	602	17						
			85	100	13 55	81	120[illegible]	598	18				Bot		
			80	100	12 30	76	13 18	592	19						
			74	100	14 35	69	144[illegible]	580	20						
			70	100	22 43	66	13 26	613	21						

Add'n'l Inform.

Oak-O. Fir-Fr. Pine-Pi. Cedar-Ce. Sycamore .....Sy. Eucalyptus .....Eu. Plus combinations of these and all common standard abbreviations.

Traveled Rd. Tr.Rd. Fence .....Fn. Int. Fences. V.Fns. Ditch .....Di. Telephone Pole T.P. Power Pole...P.P. Culvert .....Cul.

Saddle .....Sa. Swale .....Sw. Flat .....Fl. Stream .....Str. Trail .....Tr. Pavement ....Pvt. Edge of Road E.Rd.

Side of Canyon S.Cn. Top of Bank...T.B. Bottom of Bank.B.B. Top of Cut.....T.C. Bottom of Cut..B.C. Top of Fill.....T.F. Bottom of Fill.B.F.

Inters. of Draws. V.D's Break in Slope..Bk.S. Steep Slope.....S.S. Top of Cliff.....T.Cl. Bottom of Cliff..B.Cl. Top of Spur.....T.Sp. Bottom Canyon..B.Cn.

F.B. 1104 PG. 166

Topography Description Legend:
Side Hill.....S.H. Side of Draw.S.D. Side of Ridge.S.R. Head of Draw H.D.
Bottom Draw.B.D. Bottom Wash B.W. Top of Ridge.T.R. Toe of Slope..T.S.

Form 301 10M 3-34

PLEASE RETURN TO
LOS ANGELES COUNTY SURVEYOR
700 HALL OF RECORDS

NOTE: ANY ADDITIONS OR CHANGES ON THIS SHEET MUST BE MADE OR CIRCLED IN RED INK. WITH DATE AND NAME OF PERSON MAKING CHANGE

Do not extend notes this side of this line

Transit at	Sight on	Stadia Intercepts	Stadia Distance	Stadia Rod—	Horizontal Angle 0° to 360° Right	Horiz. Distance	+ — Vertical Angle	Elevation of Point	+ Back Sight	+ — Difference Elevation	Height of Instrument	+ — Vertical Distance	REMARKS Station	Left	Right
					° ′		° ′		1		3287 15				
					° ′		° ′		2						
			78	10°	25 52	74	13 23	32595					Bot [illegible]		
					° ′		° ′		3						
			77	9°	18 50	76	5 28	708					Top [illegible]		
					° ′		° ′		4				10.8 [illegible]		
			102	10°	38 45	96	13 31	538					Tol Pole [illegible]		
					° ′		° ′		5						
			148	9°	123 10	148	1 35	741					[illegible]		
					° ′		° ′		6						
					° ′		° ′		7						
					° ′		° ′		8						
					° ′		° ′		9						
					° ′		° ′		10						
					° ′		° ′		11						
					° ′		° ′		12						
					° ′		° ′		13						
					° ′		° ′		14						
					° ′		° ′		15						
					° ′		° ′		16						
					° ′		° ′		17						
					° ′		° ′		18						
					° ′		° ′		19						
					° ′		° ′		20						
					° ′		° ′		21						

Add'n'l Inform.

Notes Red. [illegible] Platted [illegible] Job No. [illegible] Division No. _____

Date [illegible] Date [illegible] Survey of _____

Notes Chkd. _____ Checked _____ Survey by _____ Notes _____ Date _____

Date _____ Date _____ Map No. _____ Indexed [illegible] Date _____

F.B. 1104 PG. 167

F.B. PG. 168

Topography Description Legend:

Side Hill.....S.H.	Bottom Draw.B.D.	Inters. of Draws.V.D's	Side of Canyon S.Cn.	Saddle ....Sa.	Traveled Rd. Tr.Rd.	Oak-O. Fir-Fr.
Side of Draw.S.D.	Bottom Wash B.W.	Break in Slope..Bk.S.	Top of Bank...T.B.	Swale ....Sw.	Fence ....Fn.	Pine-Pl. Cedar-Ce.
Side of Ridge.S.R.	Top of Ridge.T.R.	Steep Slope.......S.S.	Bottom of Bank.B.B.	Flat ....Fl.	Int. Fences.V.Fns.	Sycamore .....Sy.
Head of Draw H.D.	Toe of Slope..T.S.	Top of Cliff.......T.Cl.	Top of Cut.....T.C.	Stream ......Str.	Ditch..........Di.	Eucalyptus ....Eu.
		Bottom of Cliff..B.Cl.	Bottom of Cut..B.C.	Trail ....Tr.	Telephone Pole T.P.	Plus combinations of these and all common standard abbreviations.
		Top of Spur.....T.Sp.	Top of Fill......T.F.	Pavement ....Pvt.	Power Pole...P.P.	
		Bottom Canyon..B.Cn.	Bottom of Fill.B.F.	Edge of Road E.Rd.	Culvert ......Cul.	

Form 301 10M 3-34

PLEASE RETURN TO
LOS ANGELES COUNTY SURVEYOR
700 HALL OF RECORDS

Do not extend notes this side of this line

NOTE: ANY ADDITIONS OR CHANGES ON THIS SHEET MUST BE MADE OR CIRCLED IN RED INK. WITH DATE AND NAME OF PERSON MAKING CHANGE

Transit at	Sight on	Stadia Intercepts	Stadia Distance	Stadia Rod—	Horizontal Angle 0° to 360° Right	Horiz. Distance	+ — Vertical Angle	Elevation of Point	+ Back Sight	+ — Difference Elevation	Height of Instrument	+ — Vertical Distance	REMARKS Station	Left	Right
								1							
								2							
								3							
								4							
								5							
								6							
								7							
								8							
								9							
								10							
								11							
								12							
								13							
								14							
								15							
								16							
								17							
								18							
								19							
								20							
								21							

Add'n'l Inform.

Notes Ck'd by	Survey of
Map No.	W. O. 5211 Tape No. 56 St'd 84 °F
Office Work	Surveyed by F.C. Howard
Checked	Notes F.C.H. Date 12/13/45
Date	Indexed 12-18-45

F.B. 1104 Pg. 169

PALO SOLA
FIRE CISTERN SITE
J.N. 5211

12+84.06
Fd nail in top of
high sandstone peak
FB 509-146

Transit Line
FB509 Pg 146
① 5°13'20
④ 20°53'00
⑧ 41°46'00
5°13'15"

24+27.58

36.19 Calc

P No. 2
Fd 1x2

293.32 @ 7°19' = 290.93
Level = 7.38
298.31
@ T.54° = 298.26

5°13'15"

SEC 14

SEC 11
T.3N R17W

296.06 Calc

290.57
171.39 Calc

298.26

P No. 1
Fd 1x2

25.15
Calc

6°58'10"

① 6°58'10
④ 27°52'40
⑧ 55°45'20
6°58'10

27.89

12.05

28.12 @ 7°13'
@ T.54° = 27.89

64°24'96"

27+23.63
Fd 1x2 FB 509-146

Note: Any Additions or Changes on This Sheet Must be Made or Circled in Red Ink With Date and Name of Person Making Change.

Do not extend notes this side of this line.

RETURN TO
LOS ANGELES COUNTY SURVEYOR
700 HALL OF RECORDS

FORM 247 5M 12-40

F.B. 1104 PG. 170

RETURN TO
LOS ANGELES COUNTY SURVEYOR
700 HALL OF RECORDS

Do not extend notes this side of this line.

Note: Any Additions or Changes on This Sheet Must be Made or Circled in **Red Ink** With Date and Name of Person Making Change.

Notes Ck'd by	Survey of FIRE CISTERN SYSTEM
Map No.	W. O. Tape No. St'd. °F
Office Work	Surveyed by
Checked	Notes Date
Date	Indexed R. C. Johnson 6-26-53

F. B. 1164 PG. 171

PALO SOLA

FIRE CISTERN SYSTEM

J.N. A-245 construction C.P. 4436

JN 5211

Blanchard
Shoemaker
Uharriet
Voge
Schonfeldt

Note: Any Additions or Changes on This Sheet Must be Made or Circled in Red Ink With Date and Name of Person Making Change.

Do not extend notes this side of this line.

RETURN TO
LOS ANGELES COUNTY SURVEYOR
726 LOS ANGELES COUNTY
ENGINEERING BLDG.

76F309S 247 2-51

F. B. 1104 PG. 172

INDEX

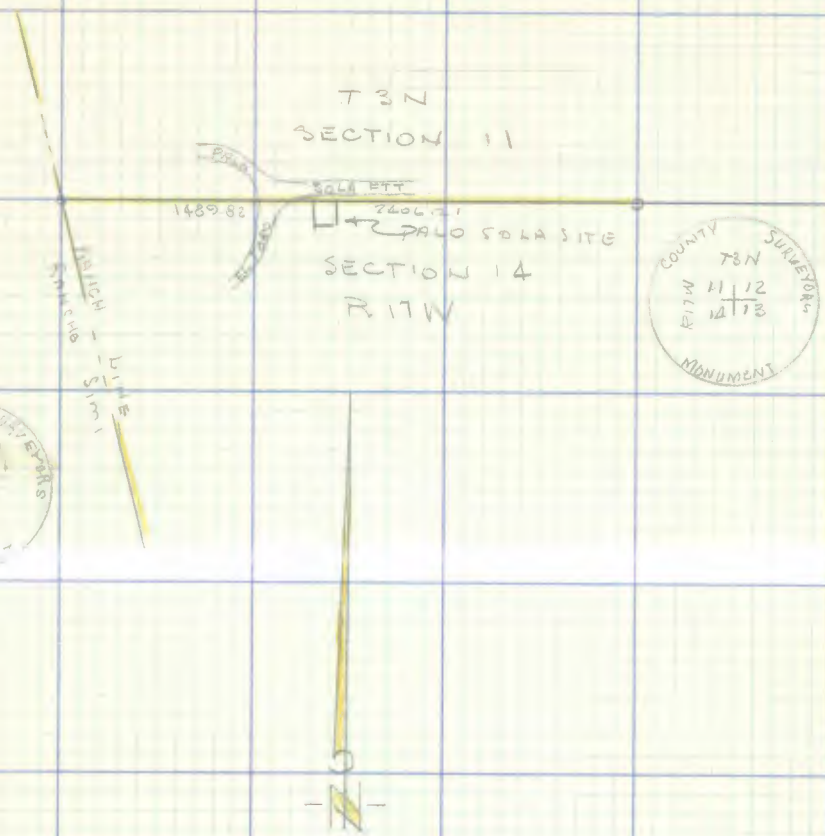

RETURN TO
LOS ANGELES COUNTY SURVEYOR
726 LOS ANGELES COUNTY
ENGINEERING BLDG.

Do not extend notes this side of this line.

Note: Any Additions or Changes on This Sheet Must be Made or Circled in Red Ink With Date and Name of Person Making Change.

Notes Ck'd by	Survey of Fire Station System
Map No.	W. O. 5211 Tape No. 239 St'd. 84 °F
Office Work	Surveyed by
Checked	Notes Date 4-17-53
Date	Indexed A. C. Johnson

F. B. 1104 PG. 173

PALO SOLA SITE

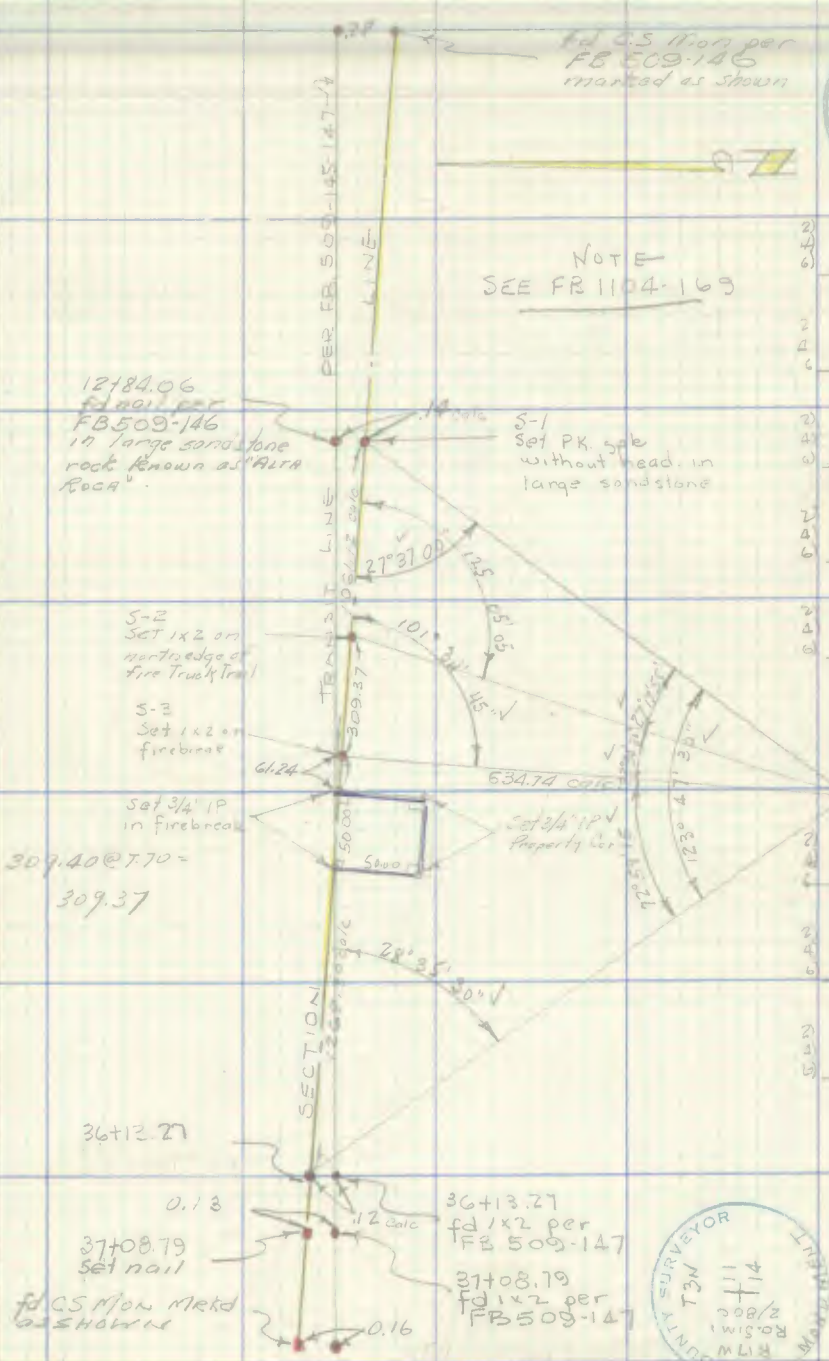

Note: Any Additions or Changes on This Sheet Must be Made or Circled in Red Ink With Date and Name of Person Making Change.

Do not extend notes this side of this line.

RETURN TO
LOS ANGELES COUNTY SURVEYOR
726 LOS ANGELES COUNTY
ENGINEERING BLDG.

76F309S 247 2-51

F. B. 1104 PG. 174

PALO SOLA SITE

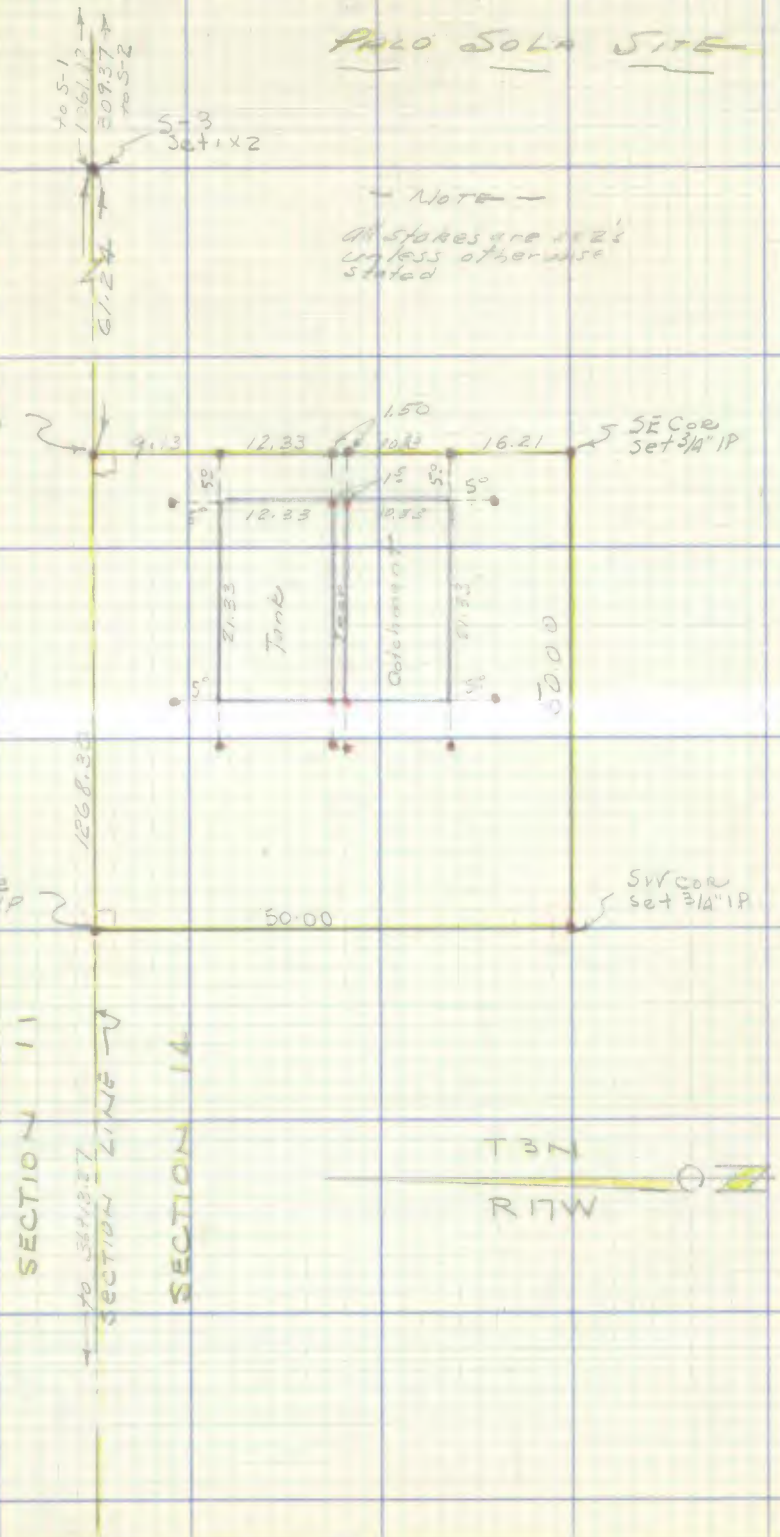

RETURN TO
LOS ANGELES COUNTY SURVEYOR
726 LOS ANGELES COUNTY
ENGINEERING BLDG.

Do not extend notes this side of this line.

Note: Any Additions or Changes on This Sheet Must be Made or Circled in Red Ink With Date and Name of Person Making Change.

76L298 307 10-51

PLEASE RETURN TO

LOS ANGELES COUNTY SURVEYOR

726 LOS ANGELES COUNTY
ENGINEERING BLDG.

NOTE: ANY ADDITIONS OR CHANGES ON THIS SHEET MUST BE MADE OR CIRCLED IN RED INK, WITH DATE AND NAME OF PERSON MAKING CHANGE.

Do not extend notes this side of this line.

STATION	B. S.	H. I.	F. S.	ELEV.	GRADE	CUT	FILL	
Catchment SW Cor				100.00	100.00	gr.		PALO SOLA SITE
S. ref				99.49	100.00		0.51	
W. ref				98.70	100.00		1.30	
Catchment NW Cor				99.14	99.14	gr.		
W. ref				98.12	99.14		1.02	"LENKER ROD"
Tank SW Cor				98.64	92.01	6.63		
W. ref				97.79	92.01	5.78		
Tank NW Cor				95.81	92.01	3.80		
W. ref				94.97	92.01	2.96		
N. ref				93.79	92.01	1.78		
Tank NE Cor				97.00	92.01	4.99		
N ref				95.58	92.01	3.57		
E. ref				98.01	92.01	6.00		
Tank SE Cor				99.29	92.01	7.28		
E. ref				100.44	92.01	8.43		
Catchment NE Cor				99.76	99.14	0.62		
E. ref				100.35	99.14	1.21		
Catchment SE Cor				100.38	100.00	0.38		
E. ref				100.43	100.00	0.43		
S. ref				98.22	100.00		1.78	

Profile Notes Red ____ Plotted ____ Job No. ____ Division No. ____ F.B. 1104 Pg. 174

No. ____ Date ____ Date ____ Survey of [illegible]

X-Sec. Notes Chkd. ____ Checked ____ Survey by [illegible] Notes [illegible] Date [illegible]

No. ____ Date ____ Date ____ Map No. ____ Indexed ____ Date ____

A. C. Johnson

F.B. PG. Job No. Division No. Notes Red. Plotted Profile

Survey of Date Date No.

Survey by Notes Notes Chkd. Checked X-Sec.

Indexed Date Date Date No.

STATION	B. S.	H. I.	F. S.	ELEV.

76L298 307 10-51

PLEASE RETURN TO

LOS ANGELES COUNTY SURVEYOR

726 LOS ANGELES COUNTY

ENGINEERING BLDG.

Do not extend notes this side of this line.

NOTE: ANY ADDITIONS OR CHANGES ON THIS SHEET MUST BE MADE OR CIRCLED IN RED INK, WITH DATE AND NAME OF PERSON MAKING CHANGE.

Notes Ck'd by K.R. McPh	Survey of [illegible] Ridge Fire Cistern	F.B. 1104 Pg. 175
Map No.	W. O. [illegible] Tape No. [illegible] St'd [illegible] °F	
Office Work	Surveyed by G.W. Kleineck	
Checked	Notes [illegible] Date	
Date	Indexed 3-21-46	

GOULD RIDGE FIRE CISTERN SURVEY.
— ARROYO SECO AREA.
J.N. 5211.
Begun March 12, 1946.

G.W. Kleineck
J. Lanigan.
M. Natapoff.
J. Cook.

Note: Any Additions or Changes on This Sheet Must be Made or Circled in Red Ink With Date and Name of Person Making Change.

RETURN TO
LOS ANGELES COUNTY SURVEYOR
700 HALL OF RECORDS

Do not extend notes this side of this line.

FORM 247 5M 11-41

F.B. 1104 PG. 176



RETURN TO
LOS ANGELES COUNTY SURVEYOR
700 HALL OF RECORDS

Do not extend notes this side of this line.

Note: Any Additions or Changes on This Sheet Must be Made or Circled in Red Ink With Date and Name of Person Making Change.

Notes Ck'd by K.R.M. McPh	Survey of [illegible]	F.B. 1104 Pg. 177
Map No.	W. O. [illegible] Tape No. [illegible] Std. [illegible] °F	
Office Work	Surveyed by [illegible]	
Checked	Notes [illegible] Date [illegible]	
Date	Indexed	

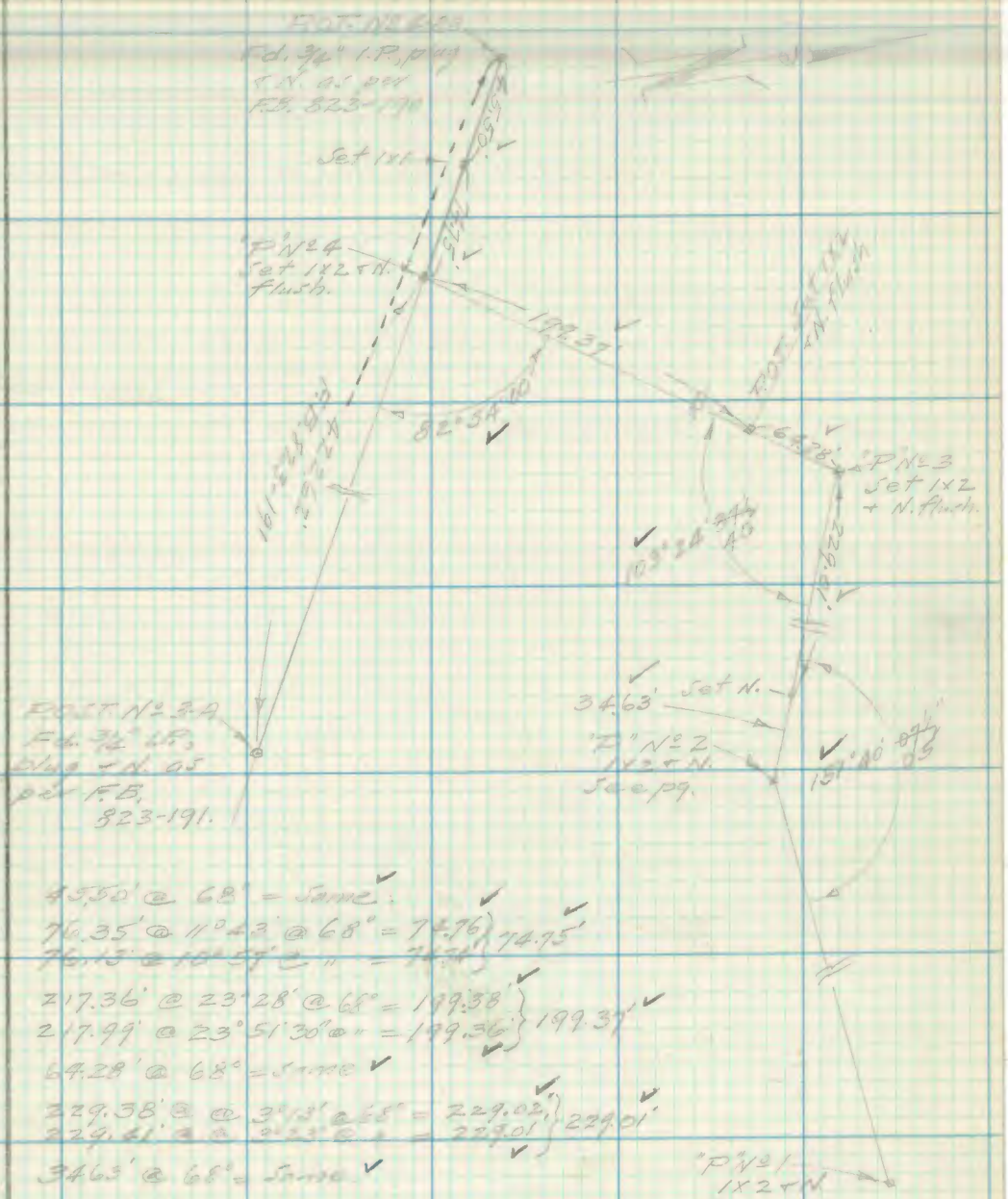

45.50' @ 68° = Same.

76.35' @ 11°43' @ 68° = 74.76 } 74.75'
76.15' @ 10°57' @ " = 74.74 }

217.36' @ 23°28' @ 68° = 199.38' } 199.37'
217.99' @ 23°51'30" @ " = 199.36' }

64.28' @ 68° = Same

229.38' @ @ 3°13' @ 68° = 229.02' } 229.01'
229.41' @ @ 3°23' @ " = 229.01' }

34.63' @ 68° = Same

① 82°54'00" ① 103-24-30 ① 151-40-00
④ 331°36'00" ④ 53-38-30 ④ 246-40-30
82-54-00 103-24-37½ 151-40-07½

Notes Contd from top pg.

Note: Any Additions or Changes on This Sheet Must be Made or Circled in Red Ink With Date and Name of Person Making Change.

RETURN TO
LOS ANGELES COUNTY SURVEYOR
700 HALL OF RECORDS

Do not extend notes this side of this line.

FORM 247 5M 11-41

F.B. 1104 PG. 178

RETURN TO
LOS ANGELES COUNTY SURVEYOR
700 HALL OF RECORDS

Do not extend notes this side of this line.

Note: Any Additions or Changes on This Sheet Must be Made or Circled in **Red** Ink With Date and Name of Person Making Change.

F.B. 1104 PG. 179

Profile No. _____ Notes Red. _____ Date _____ Plotted _____ Date _____ Job No. _____ Division No. _____ Survey of _____

X:Sec. No. _____ Notes Chkd. _____ Date _____ Checked _____ Date _____ Survey by _____ Notes _____ Date _____ Map No. _____ Indexed _____ Date _____

NOTE: ANY ADDITIONS OR CHANGES ON THIS SHEET MUST BE MADE OR CIRCLED IN RED INK WITH DATE AND NAME OF PERSON MAKING CHANGE.

PLEASE RETURN TO
LOS ANGELES COUNTY SURVEYOR
700 HALL OF RECORDS

Do not extend notes this side of this line.

STATION	B. S.	H. I.	F. S.	ELEV.

FORM 307 2M 8-45

FORM 307 2M 8-45

PLEASE RETURN TO
LOS ANGELES COUNTY SURVEYOR
700 HALL OF RECORDS

NOTE: ANY ADDITIONS OR CHANGES ON THIS SHEET MUST BE MADE OR CIRCLED IN RED INK WITH DATE AND NAME OF PERSON MAKING CHANGE.

Do not extend notes this side of this line.

STATION	B. S.	H. I.	F. S.	ELEV.		
B.M.#8.	782	180467.		17[illegible]855	From F.B. 823-218 B.M.#8 = C.S. Mon per F.B. 823-169 El. 1796855. 55' left of Sta. 24+29 - Windsor Ave - F.B. 823-~~129~~ 218	
T.P.	1183	181645.	005	2[illegible]62		
T.P.	600	182224.	017	181[illegible]28.		
T.P	0.38	182020.	246	181782		
T.P.Y	3.37	181705.	652	18[illegible]365.		
TPY			118	18[illegible]587		
T.P.X	8.85	182253.		18[illegible]368		
TPY			663	18590.	check shot on TPY above.	
TPY	8.40	182428.		181885	Aver.	
T.P.	962	182882.	508	181[illegible]20.		
T.P.	945	183768.	059	182[illegible]23.		
P#2			311	182[illegible]57.	See	pg.
R.P.#1 (TBM)	081	183109.	740	183[illegible]28.	"	" (1x2 flat)
R.P.#2 (TBM)			745	182364	"	" (" ")

F.B. 1104 PG. 180

Survey of [illegible]
Survey by [illegible]
Indexed [illegible]

Job No. [illegible] Division No. [illegible]
Notes [illegible] Date [illegible]

Notes Red. [illegible] Date [illegible]
Notes Chkd. [illegible] Date [illegible]

Plotted [illegible] Date [illegible]
Checked [illegible] Date [illegible]

Profile No. [illegible]
X-Sec. No. [illegible]

Form 301 10M 3-34

PLEASE RETURN TO
LOS ANGELES COUNTY SURVEYOR
700 HALL OF RECORDS

NOTE: ANY ADDITIONS OR CHANGES ON THIS SHEET MUST BE MADE OR CIRCLED IN RED INK, WITH DATE AND NAME OF PERSON MAKING CHANGE

Do not extend notes this side of this line

Transit at	Sight on	Stadia Intercepts	Stadia Distance	Stadia Rod—	Horizontal Angle 0° to 360° Right	Horiz. Distance	+ — Vertical Angle	Elevation of Point	+ Back Sight	+ — Difference Elevation	Height of Instrument	+ — Vertical Distance	REMARKS Station	Left	Right
					° ′		° ′		1						
[illegible]	[illegible]								4.75						
		580			° ′		° ′		2						
		500	81	5 1	354.15		0.00		3				Ed Co		
		580													
		520	81	8 2	12.50		0.00		4				Ed Fire [illegible]		
		540													
		580	41	5 2	341.35		0.00		5				Ed [illegible]		
		540													
		500	41	8 4	20.10		0.00		6				Ed Fire [illegible]		
		400													
		400	16	3 7	289.10		0.00		7				Ed [illegible]		
		620													
		600	21	6 4	67.25		0.00		8				Ed Fire [illegible]		
		040													
		000	41	0 2	214.20		0.00		9				T.G. [illegible]		
		140													
		100	41	1 2	190.20		+ 2.50		10				Fire [illegible]		
		150													
		100	51	1 3	153.25		+ 0.25		11				Ed Fire [illegible]		
		820													
		500	91	8 3	140.30		+ 1.55		12				Sl.		
		100													
		100	91	1 4	200.20		+ 3.00		13				Ed Fire [illegible]		
		200													
		100	101	8 6	209.50		+ 5.20		14				Sl.		
		100													
		100	91	1 5	183.15		+ 4.35		15				Fire [illegible]		
		180													
		100	91	1 4	165.05		+ 3.30		16				Ed Fire [illegible]		
		600													
		500	101	5 5	165.05		+ 3.00		17				Sl.		
		230													
		100	131	1 6	191.45		+ 6.55		18				Ed Fire [illegible]		
		730													
		600	131	6 7	203.05		+ 7.00		19				Sl.		
		230													
		100	131	1 6	186.20		+ 7.15		20				Fire [illegible]		
		230													
		100	131	1 6	170.45		+ 6.30		21				Ed Fire [illegible]		
		230													
		300	131	3 6	162.30		6.25						Sl.		

These notes N.G. See pg.

Add'n'l Inform.

Notes Red. [illegible] Platted M.D.D. Job No. [illegible] Division No. [illegible] F.B. 1104 PG. 181
Date [illegible] Date 3-26-46 Survey of [illegible]
Notes Chkd. Checked Survey by [illegible] Notes [illegible] Date [illegible]
Date Date Map No. Indexed Date

Form 301 10M 3-34

PLEASE RETURN TO
LOS ANGELES COUNTY SURVEYOR
700 HALL OF RECORDS

NOTE: ANY ADDITIONS OR CHANGES ON THIS SHEET MUST BE MADE OR CIRCLED IN RED INK, WITH DATE AND NAME OF PERSON MAKING CHANGE

Do not extend notes this side of this line

Transit at	Sight on	Stadia Intercepts	Stadia Distance	Stadia Rod—	Horizontal Angle 0° to 360° Right	Horiz. Distance	+ — Vertical Angle	Elevation of Point	+ Back Sight	+ — Difference Elevation	Height of Instrument	+ — Vertical Distance	REMARKS Station	Left	Right
[illegible]	[illegible]				° '		° '		1						
		[illegible]			° '		° '		2						
		[illegible]	171	1 8	184.45		9.15						Sd Fire Brk		
		[illegible]			° '		° '		3						
		[illegible]	17	4 8	200.50		9.20						Sl		
		[illegible]			° '		° '		4						
		[illegible]	171	1 8	186.45		9.35						Fire Brk		
		[illegible]			° '		° '		5						
		[illegible]	171	1 8	170.45		8.45						Sd Fire Brk		
		[illegible]			° '		° '		6						
		[illegible]	191	5 9	169.25		9.25						Sl		
		[illegible]			° '		° '		7						
		[illegible]	251	5 0	180.00		10.02						P = 2 (1x2)		
		[illegible]			° '		° '		8						
		[illegible]	151	1 4	219.40		0.01						[illegible]		
		[illegible]			° '		° '		9						
		[illegible]	81	3 1	218.45		0.01						" " "		
		[illegible]			° '		° '		10						
		[illegible]	41	5 0	329.55		0.01						" " "		
		[illegible]			° '		° '		11						
		[illegible]	71	5 3	341.50		0.02						" " "		
					° '		° '		12						
					° '		° '		13						
					° '		° '		14						
[illegible]	[illegible]				° '		° '	1834.57	[illegible]		1839.4		[illegible]		
		[illegible]			° '		° '		15						
		[illegible]	250	10 2	0.00	2[illegible]	8.45	1791.9					[illegible]		
		[illegible]			° '		° '		16						
		[illegible]	86	8 5	309.40	86	3.51	1825.1					Sl		
		[illegible]			° '		° '		17						
		[illegible]	71	9 9	312.45	71	0.00	29.5					E. Fire Brk		
		[illegible]			° '		° '		18						
		[illegible]	50	7 2	327.15	50	0.00	32.2					Fire Brk		
		[illegible]	33	8 2	5.55	33	0.00	31.2	19						
		[illegible]			° '		° '		20				E. Fire Brk		
		[illegible]	16	5 4	341.45	16	0.00	34.2							
		[illegible]			° '		° '		21						
		[illegible]	35	4 7	3[illegible].50	35	0.00	34.7					E. Brk		

Add'n'l Inform.

Notes N.G. see 2nd following page.

F.B. 1104 PG. 182

Topography Description Legend:
Side Hill.....S.H. | Bottom Draw.B.D.
Side of Draw.S.D. | Bottom Wash B.W.
Side of Ridge.S.R. | Top of Ridge.T.R.
Head of Draw H.D. | Toe of Slope..T.S.

Inters. of Draws.V.D's
Break in Slope..Bk.S.
Steep Slope.....S.S.
Top of Cliff.....T.Cl.
Bottom of Cliff..B.Cl.
Top of Spur.....T.Sp.
Bottom Canyon..B.Cn.

Side of Canyon S.Cn.
Top of Bank..T.B.
Bottom of Bank.B.B.
Top of Cut.....T.C.
Bottom of Cut..B.C.
Top of Fill.....T.F.
Bottom of Fill.B.F.

Saddle .....Sa.
Swale .....Sw.
Flat .....Fl.
Stream .....Str.
Trail .....Tr.
Pavement ....Pvt.
Edge of Road E.Rd.

Traveled Rd. Tr.Rd.
Fence .....Fn.
Int. Fences.V.Fns.
Ditch .....Di.
Telephone Pole T.P.
Power Pole...P.P.
Culvert .....Cul.

Oak-O. Fir-Fr.
Pine-Pi. Cedar-Ce.
Sycamore .....Sy.
Eucalyptus .....Eu.
Plus combinations of these and all common standard abbreviations.

Form 301 10M 3-34

PLEASE RETURN TO

LOS ANGELES COUNTY SURVEYOR

700 HALL OF RECORDS

NOTE: ANY ADDITIONS OR CHANGES ON THIS SHEET MUST BE MADE OR CIRCLED IN RED INK, WITH DATE AND NAME OF PERSON MAKING CHANGE

Do not extend notes this side of this line

Transit at	Sight on	Stadia Intercepts	Stadia Distance	Stadia Rod—	Horizontal Angle 0° to 360° Right	Horiz. Distance	+ — Vertical Angle	Elevation of Point	+ Back Sight	+ — Difference Elevation	Height of Instrument	+ — Vertical Distance	REMARKS Station	Left	Right
[illegible]	[illegible]				° ′		° ′		1		1830 4				
		[illegible]			° ′		° ′		2						
		[illegible]	64	6 5	295.45	62	0.00	1832 4	3				E. F. [illegible]		
		[illegible]	77	11 2	291.40	77	0.00	28 2	4				[illegible]		
		[illegible]	81	10 0	270.15	81	0.00	29 2	5				[illegible]		
		[illegible]	65	6 4	270.30	65	0.00	33 4	6				E. F. [illegible]		
		[illegible]	45	4 0	260.20	45	0.00	35 4	7				F. [illegible]		
		[illegible]	31	3 4	250.35	31	0.00	36 2	8						
		[illegible]	20	4 2	219.20	20	0.00	35 2	9				E. F. [illegible]		
		[illegible]	43	4 5	206.25	43	0.00	34 9	10						
		[illegible]	49	4 2	205.50	49	0.00	35 2	11				E. [illegible]		
		[illegible]	62	5 4	243.10	62	0.00	34 4	12						
		[illegible]	75	7 0	252.35	75	0.00	32 4	13				E. F. [illegible]		
		[illegible]	85	11 3	258.40	85	1.43	1825 6	14				[illegible]		
		[illegible]	114	10 5	244.05	114	1.35	25.8	15				[illegible]		
		[illegible]	101	8 7	206.00	101	0.00	30 7	16				E. F. [illegible]		
		[illegible]	84	7 5	25.25	82	0.00	31 9	17				F. [illegible]		
		[illegible]	80	8 2	200.50	80	0.00	31 2	18				E. F. [illegible]		
		[illegible]	41	10 5	170.10	41	0.00	28 7	19				[illegible]		
		[illegible]	18	7 0	141.10	18	0.00	32 4	20				T. E.		
		[illegible]	27	8 3	44.10	27	0.00	30 7	21						
		[illegible]	55	10 0	32.55	54	0.21	25 0					[illegible]		

Add'n'l Inform.

Notes Red. [illegible] Platted M.D.D. Job No. [illegible] Division No. [illegible]

Date [illegible] Date 3-26-46 Survey of [illegible]

Notes Chkd. [illegible] Checked [illegible] Survey by [illegible] Notes [illegible] Date [illegible]

Date [illegible] Date [illegible] Map No. [illegible] Indexed [illegible] Date [illegible]

F.B. 1104 PG. 183

Form 301 10M 3-34

PLEASE RETURN TO
LOS ANGELES COUNTY SURVEYOR
700 HALL OF RECORDS

NOTE: ANY ADDITIONS OR CHANGES ON THIS SHEET MUST BE MADE OR CIRCLED IN RED INK. WITH DATE AND NAME OF PERSON MAKING CHANGE

Do not extend notes this side of this line

Transit at	Sight on	Stadia Intercepts	Stadia Distance	Stadia Rod—	Horizontal Angle 0° to 360° Right	Horiz. Distance	+ — Vertical Angle	Elevation of Point	+ Back Sight	+ — Difference Elevation	Height of Instrument	+ — Vertical Distance	REMARKS Station	Left	Right
					° '		° '								
					° '		° '		1						
					° '		° '		2						
					° '		° '		3						
					° '		° '		4						
					° '		° '		5						
					° '		° '		6						
					° '		° '		7						
					° '		° '		8						
					° '		° '		9						
					° '		° '		10						
					° '		° '		11						
					° '		° '		12						
					° '		° '		13						
					° '		° '		14						
					° '		° '		15						
					° '		° '		16						
					° '		° '		17						
					° '		° '		18						
					° '		° '		19						
					° '		° '		20						
					° '		° '		21						

Add'n'l Inform.

Traveled Rd. Tr.Rd. Fence ..... Fn. Int. Fences V.Fns. Ditch ..... Di. Telephone Pole T.P. Power Pole ... P.P. Culvert ..... Cul.

Saddle ..... Sa. Swale ..... Sw. Flat ..... Fl. Stream ..... Str. Trail ..... Tr. Pavement ..... Pvt. Edge of Road E.Rd.

Side of Canyon S.Cn. Top of Bank T.B. Bottom of Bank B.B. Top of Cut T.C. Bottom of Cut B.C. Top of Fill T.F. Bottom of Fill B.F.

Intors. of Draws V.D's in Slope B.S. Break Steep Slope S.S. Top of Cliff T.Cl. Bottom of Cliff B.Cl. Top of Spur T.Sp. Bottom Canyon B.Cn.

Oak-O. Fir-Fr. Pine-Pi. Cedar-Ce. Sycamore ..... Sy. Eucalyptus ..... Eu. Plus combinations of these and all common standard abbreviations.

F.B. 1104 Pg. 184

Topography Description Legend:
Side Hill S.H. Bottom Draw B.D.
Side of Draw S.D. Bottom Wash B.W.
Side of Ridge S.R. Top of Ridge T.R.
Head of Draw H.D. Toe of Slope T.S.

Form 301 10M 3-34

PLEASE RETURN TO

LOS ANGELES COUNTY SURVEYOR

700 HALL OF RECORDS

NOTE: ANY ADDITIONS OR CHANGES ON THIS SHEET MUST BE MADE OR CIRCLED IN RED INK, WITH DATE AND NAME OF PERSON MAKING CHANGE

Do not extend notes this side of this line

Transit at	Sight on	Stadia Intercepts	Stadia Distance	Stadia Rod—	Horizontal Angle 0° to 360° Right	Horiz. Distance	+ — Vertical Angle	Elevation of Point	+ Back Sight	+ — Difference Elevation	Height of Instrument	+ — Vertical Distance	REMARKS Station	Left	Right
[illegible]	[illegible]				° ′		° ′		1		1796.5				
		[illegible]			° ′		° ′		2						
		[illegible]	124	1 [illegible]	[illegible]	122	+ 7.01	1809.9	3				F. [illegible]		
		[illegible]	129	3 [illegible]	170.20	127	+ 7.11	08.9	4				E. F. [illegible]		
		[illegible]	138	5 [illegible]	[illegible]	136	+ 7.12	07.9	5				[illegible]		
		[illegible]	86	5 [illegible]	[illegible]	86	+ 3.09	1796.3	6				[illegible]		
		[illegible]	89	[illegible]	[illegible]	89	+ 3.22	1800.3	7				E. F. [illegible]		
		[illegible]	84	1 [illegible]	181.40	83	+ 4.21	01.5	8				E. [illegible]		
		[illegible]	87	3 [illegible]	200.55	86	+ 4.25	1799.8	9				E. F. [illegible]		
		[illegible]	44	1 [illegible]	191.00	44	+ 2.49	97.5	10				E. [illegible]		
		[illegible]	49	1 [illegible]	150.30	49	0.00	95.1	11				E. F. [illegible]		
		[illegible]	62	7 [illegible]	133.10	62	0.00	89.3	12				[illegible]		
		[illegible]	23	6 [illegible]	01.45	23	0.00	90.0	13				F. [illegible]		
		[illegible]	30	7 [illegible]	34.20	30	0.00	89.3	14				E. F. [illegible]		
		[illegible]	43	10 [illegible]	52.15	43	3.26	83.7	15				[illegible]		
		[illegible]	51	8 [illegible]	15.45	51	0.00	87.9	16				E. F. [illegible]		
		[illegible]	58	10 [illegible]	30.10	58	4.20	81.8	17				[illegible]		
		[illegible]	81	8 [illegible]	6.45	81	0.00	88.3	18				E. F. [illegible]		
		[illegible]	86	10 [illegible]	15.45	86	2.06	82.2	19				[illegible]		
		[illegible]	87	5 [illegible]	351.50	82	0.00	91.3	20				F. [illegible]		
		[illegible]	76	5 [illegible]	345.10	76	0.00	91.2	21				[illegible]		
		[illegible]	26	4 [illegible]	[illegible]	26	0.00	91.7					[illegible]		

Add'n'l Inform.

Notes Red [illegible] Platted M.D.D. Job No. 5211 Division No. F.B. 1104 PG. 185

Date [illegible] Date 3-26-46 Survey of [illegible]

Notes Chkd [illegible] Checked [illegible] Survey by [illegible] Notes [illegible] Date [illegible]

Date [illegible] Date [illegible] Map No. [illegible] Indexed [illegible] Date [illegible]

Form 301 10M 3-34

PLEASE RETURN TO
LOS ANGELES COUNTY SURVEYOR
700 HALL OF RECORDS

NOTE: ANY ADDITIONS OR CHANGES ON THIS SHEET MUST BE MADE OR CIRCLED IN RED INK, WITH DATE AND NAME OF PERSON MAKING CHANGE

Do not extend notes this side of this line

Transit at	Sight on	Stadia Intercepts	Stadia Distance	Stadia Rod—	Horizontal Angle 0° to 360° Right	Horiz. Distance	+ — Vertical Angle	Elevation of Point	+ Back Sight	+ — Difference Elevation	Height of Instrument	+ — Vertical Distance	REMARKS Station	Left	Right
[illegible]	[illegible]				° ′		° ′		1		1796.5				
					° ′		° ′		2						
		[illegible]	[illegible]	[illegible]	[illegible]	[illegible]	0.0	793.0					[illegible]		
		[illegible]			° ′		° ′		3						
		[illegible]	[illegible]	[illegible]	[illegible]	[illegible]	0.0	93.6							
		[illegible]			° ′		° ′		4						
		[illegible]	[illegible]	[illegible]	[illegible]	[illegible]	0.0	95.0							
		[illegible]			° ′		° ′		5						
		[illegible]	[illegible]	[illegible]	[illegible]	[illegible]	[illegible]	1800.3					T.C.-E.Rd.		
		[illegible]			° ′		° ′	95.4	6						
		[illegible]	[illegible]	[illegible]	[illegible]	[illegible]	[illegible]	[illegible]					"		
		[illegible]			° ′		° ′		7						
		[illegible]	[illegible]	[illegible]	[illegible]	[illegible]	[illegible]	96.6							
		[illegible]			° ′		° ′		8						
		[illegible]	[illegible]	[illegible]	[illegible]	[illegible]	0.0	93.2							
		[illegible]			° ′		° ′		9						
		[illegible]	[illegible]	[illegible]	[illegible]	[illegible]	0.0	91.3					E. Road		
					° ′		° ′		10						
					° ′		° ′		11						
					° ′		° ′		12						
					° ′		° ′		13						
					° ′		° ′		14						
					° ′		° ′		15						
					° ′		° ′		16						
					° ′		° ′		17						
					° ′		° ′		18						
					° ′		° ′		19						
					° ′		° ′		20						
					° ′		° ′		21						

Add'n'l Inform.

F.B. 1104 PG. 186

Topography Description Legend:
Side Hill....S.H. | Bottom Draw.B.D.
Side of Draw.S.D. | Bottom Wash B.W.
Side of Ridge.S.R. | Top of Ridge.T.R.
Head of Draw H.D. | Toe of Slope..T.S.

Inters. of Draws. V.D's
Break in Slope..Bk.S.
Steep Slope.....S.S.
Top of Cliff.....T.Cl.
Bottom of Cliff..B.Cl.
Top of Spur.....T.Sp.
Bottom Canyon..B.Cn.

Side of Canyon S.Cn.
Top of Bank...T.B.
Bottom of Bank.B.B.
Top of Cut.....T.C.
Bottom of Cut..B.C.
Top of Fill.....T.F.
Bottom of Fill B.F.

Saddle .....Sa.
Swale .....Sw.
Flat .....Fl.
Stream .....Str.
Trail .....Tr.
Pavement .....Pvt.
Edge of Road E.Rd.

Traveled Rd. Tr.Rd.
Fence .....Fn.
Int. Fences.V.Fns.
Ditch .....Di.
Telephone Pole T.P.
Power Pole...P.P.
Culvert .....Cul.

Oak-O. Fir-Fr.
Pine-Pi. Cedar-Ce.
Sycamore .....Sy.
Eucalyptus .....Eu.
Plus combinations of these and all common standard abbreviations.

Notes Ck'd by	Survey of
Map No.	W. O. Tape No. Std. °F
Office Work	Surveyed by
Checked	Notes Date
Date	Indexed 4-9-46

F.B. 1104 Pg. 193

FIRE CISTERN SYSTEM

CORRAL CANYON SITE

JN 5211

Ref

FB-580-7

Party

Note: Any Additions or Changes on This Sheet Must be Made or Circled in **Red Ink** With Date and Name of Person Making Change.

Do not extend notes this side of this line.

RETURN TO

LOS ANGELES COUNTY SURVEYOR

700 HALL OF RECORDS

FORM 247 5M 12-40

F.B. 1104 Pg. 194

INDEX

RETURN TO
LOS ANGELES COUNTY SURVEYOR
700 HALL OF RECORDS

Do not extend notes this side of this line.

Note: Any Additions or Changes on This Sheet Must be Made or Circled in **Red Ink** With Date and Name of Person Making Change.

Notes Ck'd by	Survey of
Map No.	W. O. Tape No. St'd °F
Office Work	Surveyed by
Checked	Notes Date
Date	Indexed

F.B. Pg. 195

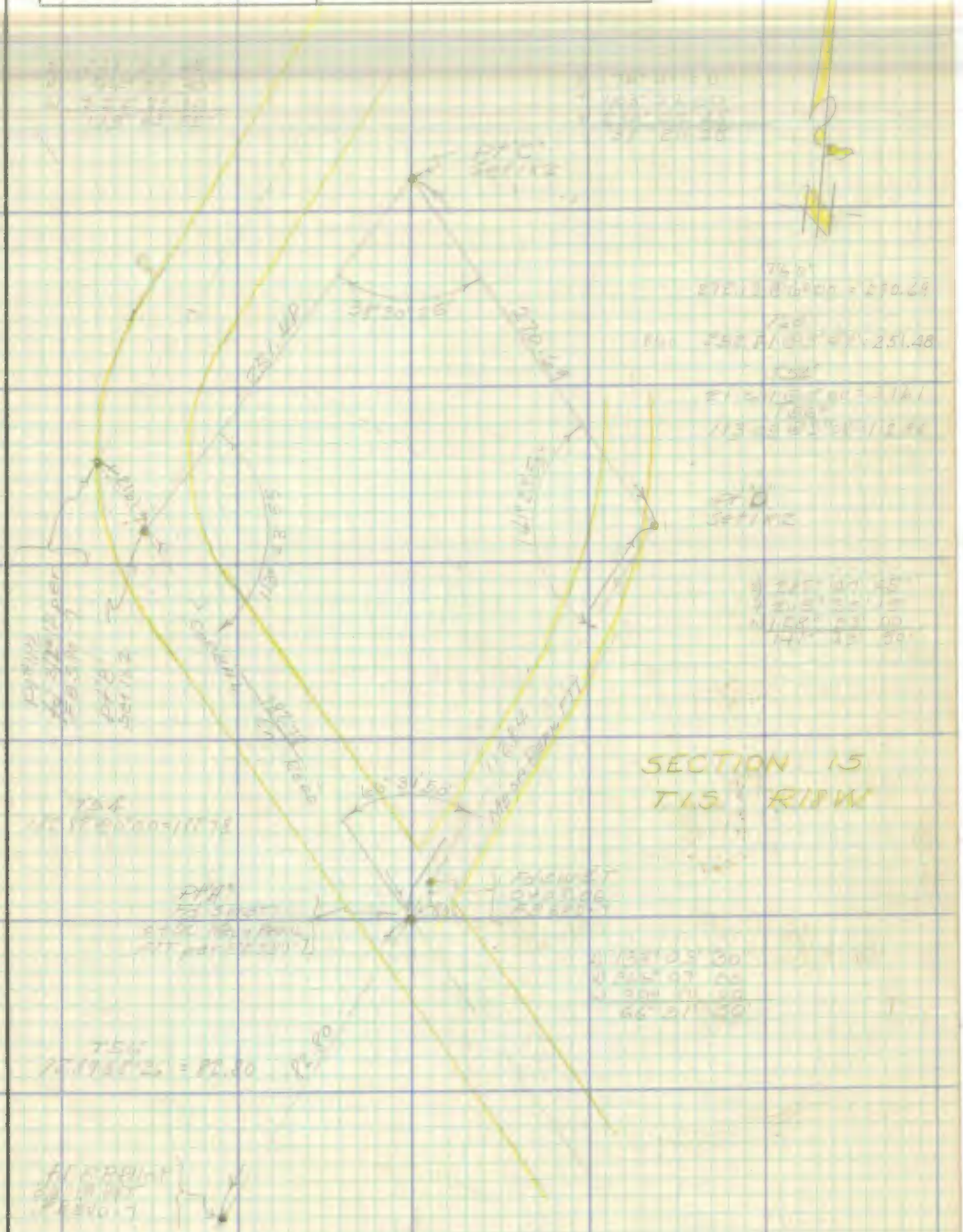

Note: Any Additions or Changes on This Sheet Must be Made or Circled in Red Ink With Date and Name of Person Making Change.

Do not extend notes this side of this line.

RETURN TO
LOS ANGELES COUNTY SURVEYOR
700 HALL OF RECORDS

FORM 247 5M 12-40

F.B. 1104 PG. 196

RETURN TO
LOS ANGELES COUNTY SURVEYOR
700 HALL OF RECORDS

Note: Any Additions or Changes on This Sheet Must be Made or Circled in **Red Ink** With Date and Name of Person Making Change.

Do not extend notes this side of this line.

FORM 307 5M 7-43

PLEASE RETURN TO
LOS ANGELES COUNTY SURVEYOR
700 HALL OF RECORDS

NOTE: ANY ADDITIONS OR CHANGES ON THIS SHEET MUST BE MADE OR CIRCLED IN RED INK, WITH DATE AND NAME OF PERSON MAKING CHANGE

Do not extend notes this side of this line

STATION	B. S.	H. I.	F. S.	ELEV.	
BM#1	9.69	2022.37		2012.68	BM#1 Elev 2012.68 Fd 5¾ W. [illegible]
Pt. C	1.69	2015.72	8.24	2014.13	Fd 1/2 point "C" per pg 173
TP	10.53	2004.77	11.48	2004.24	
TP	0.54	1994.04	11.27	1993.50	
Pt. D	1.56	1987.18	7.42	1986.62	Fd 1/2 point "D" per pg 173
Pt. E	10.55	1988.90	7.83	1978.35	Fd SW ¼ pt "A" per pg 173
Pt. B	11.31	1993.74	7.45	1987.25	Fd 1/2 point "B" per pg 173
TP	11.03	2008.75	11.04	1997.72	
TP	4.74	2013.31	1.68	2007.05	
BM#1			1.14	2012.67	BM#1 Elev 2012.68

Profile No. ____ Date ____ Notes Red. ____ Plotted ____ Date ____ Job No. [illegible] Division No. ____ Survey of [illegible] Survey by [illegible] Notes [illegible] Date [illegible] Map No. ____ Indexed [illegible] Date ____

X-Sec. No. ____ Date ____ Notes Chkd. ____ Checked ____ Date ____

F.B. 1104 PG. 197

F.B. 1164 PG. 198 Job No. _____ Division No. _____ Notes Red. _____ Plotted _____ Profile

Survey of _____ Date _____ Date _____ No. _____

Survey by _____ Notes _____ Notes Chkd. _____ Checked _____ X-Sec.

Indexed _____ Date _____ Date _____ Date _____ No. _____

STATION	B. S.	H. I.	F. S.	ELEV.

FORM 307 5M 7-43

PLEASE RETURN TO
LOS ANGELES COUNTY SURVEYOR
700 HALL OF RECORDS

Do not extend notes this side of this line

NOTE: ANY ADDITIONS OR CHANGES ON THIS SHEET MUST BE MADE OR CIRCLED IN RED INK. WITH DATE AND NAME OF PERSON MAKING CHANGE

Form 301 10M 3-34

PLEASE RETURN TO
LOS ANGELES COUNTY SURVEYOR
700 HALL OF RECORDS

NOTE: ANY ADDITIONS OR CHANGES ON THIS SHEET MUST BE MADE OR CIRCLED IN RED INK. WITH DATE AND NAME OF PERSON MAKING CHANGE

Do not extend notes this side of this line

Notes Rec'd. ______ Platted ______ Job No. 5211 Division No. ______ F.B. [illegible] PG. 149
Date ______ Date ______ Survey of [illegible]
Notes Chkd. ______ Checked ______ Survey by [illegible] Notes [illegible] Date [illegible]
Date ______ Date ______ Map No. ______ Indexed [illegible] Date ______

Transit at	Sight on	Stadia Intercepts	Stadia Distance	Stadia Rod—	Horizontal Angle 0° to 360° Right	Horiz. Distance	+ —	Vertical Angle	Elevation of Point	+ Back Sight	+ —	Difference Elevation	Height of Instrument	+ —	Vertical Distance	Remarks Station	Left	Right
[illegible]	[illegible]						—		1372.4	1	—		1393.3	—		[illegible]		
		[illegible]	11	5.2	270 25	11	—	—	78.3	2	—	5.2		—		[illegible]		
		[illegible]	38	4.7	345 32	38	—	—	79.2	3	—	3.2		—				
		[illegible]	87	4.5	352 34	87	—	—	81.4	4	—	1.5		—				
		[illegible]	101	4.9	337 25	101	+	0 56	82.6	5	+	0.7		+	1.7			
		[illegible]	141	5.2	5 25	141	+	1 25	83.6	6	—	0.3		+	4.7	Edge [illegible]		
		[illegible]	87	5.8	6 44	87	+	1 20	86.2	7	—	3.0		+	7.5			
		[illegible]	44	4.5	74 30	44	—	—	[illegible]	8	—	2.5		—		Toe		
		[illegible]	[illegible]	5.8	[illegible]	11	—	—	78.1	9	—	5.8		—		Toe [illegible]		
		[illegible]	25	6.2	159 31	25	—	—	77.2	10	—	2.9		—		[illegible]		
		[illegible]	27	8.6	182 15	27	—	—	75.3	11	—	8.6		—		[illegible]		
		[illegible]	23	8.6	187 51	23	—	—	75.2	12	—	8.6		—		[illegible]		
		[illegible]	33	6.3	201 17	33	—	—	77.6	13	—	6.3		—		[illegible]		
		[illegible]	79	10.[illegible]	112 04	79	—	—	73.7	14	—	[illegible]		—				
		[illegible]	107	11.0	85 41	107	—	1 31	75.1	15	—	13.8		—	1.8			
		[illegible]	114	11.9	77 41	114	—	2 36	67.8	16	—	16.0		—	5.1	56		
		[illegible]	104	11.5	78 36	104	—	2 35	68.4	17	—	15.5		—	4.5	[illegible]		
		[illegible]	79	[illegible]	101 04	79	—	—	[illegible]	18	—	[illegible]		—				
		[illegible]	57	[illegible]	72 55	57	—	—	[illegible]	19	—	6.5		—				
		[illegible]	31	[illegible]	85 32	31	—		[illegible]	20	—	5.8		—		Toe [illegible]		
		[illegible]	60	5.5	92 02	60	—		[illegible]	21	—	5.5		—		[illegible]		

Add'n'l Inform.

Form 301 10M 3-34

PLEASE RETURN TO
LOS ANGELES COUNTY SURVEYOR
700 HALL OF RECORDS

NOTE: ANY ADDITIONS OR CHANGES ON THIS SHEET MUST BE MADE OR CIRCLED IN RED INK, WITH DATE AND NAME OF PERSON MAKING CHANGE

Do not extend notes this side of this line

Transit at	Sight on	Stadia Intercepts	Stadia Distance	Stadia Rod—	Horizontal Angle 0° to 360° Right	Horiz. Distance	+ — Vertical Angle	Elevation of Point	+ Back Sight	+ — Difference Elevation	Height of Instrument	+ — Vertical Distance	REMARKS Station	Left	Right
4.48	4.8				° ′		° ′	19.78	1		19.88				
					° ′		° ′		2						
			74	6.5	98 10	80		77		6.5			tp bk		
					° ′				3						
			94	9.8	97 03	92		74		5.8					
					° ′		° ′	79.5	4	4.4		1.6			
			79	8.0	89 12	79	1.1						brk		
					° ′		° ′		5						
			65	4.5	91 14	63		79		2.5					
					° ′		° ′		6						
			47	3.2	79 20	47		81		2.7			Scope		
					° ′		° ′		7						
			47	3.0	77 53	47	3.5			0.5		2.5			
					° ′		° ′		8						
			90	6.2	72 47	90	3.2	85		1.2		5.0			
					° ′		° ′		9						
			83	5.0	64 42	83	3.30	84		0.3		5.3			
					° ′		° ′		10						
			63	5.2	62 00	63	2.5	83		1.2		3.3			
					° ′		° ′		11						
			48	3.0	50 20	48		80		3.5					
					° ′		° ′		12						
			30	3.6	31 04	30		83		3.6			tp Bk		
					° ′		° ′		13						
			52	4.0	41 15	52	5.2	15		1.1		5.1			
					° ′		° ′		14						
			73	6.0	29 27	73	9.0	89		5.6		11.6			
					° ′		° ′		15						
			87	6.0	39 28	87	9.1	93		8.2		14.2			
					° ′		° ′		16						
			89	7.5	42 25	89	10.3	92		10.3		16.3	brc		
					° ′		° ′		17						
			77	6.2	46 41	77	15.3	92		8.5		14.5			
					° ′		° ′		18						
			64	8.0	32 05	64	7.5	82		3.0		11.0			
					° ′		° ′		19						
			74	10.5	25 02	74	12.45	90		6.7		16.7	S.H.		
					° ′		° ′		20						
			86	15.0	34 32	86	16.6	93		10.0		25.0	SH		
					° ′		° ′		21						
			96	13.5	37 15	96	15.35	97		3.4		23.4			

Add'n'l Inform.

Oak-O. Fir-Fr. Pine-Pi. Cedar-Ce. Sycamore ....Sy. Eucalyptus ....Eu. Plus combinations of these and all common standard abbreviations.

Traveled Rd. Tr. Rd. Fence .....Fn. Int. Fences. V. Fns. Ditch .....Di. Telephone Pole T.P. Power Pole....P.P. Culvert .....Cul.

Saddle .....Sa. Swale .....Sw. Flat .....Fl. Stream .....Str. Trail .....Tr. Pavement ....Pvt. Edge of Road E. Rd.

Side of Canyon S.Cn. Top of Bank...T.B. Bottom of Bank B.B. Top of Cut....T.C. Bottom of Cut...B.C. Top of Fill....T.F. Bottom of Fill B.F.

Inters. of Draws. V.D's Break in Slope...Bk.S. Steep Slope.....S.S. Top of Cliff.....T.Cl. Bottom of Cliff...B.Cl. Top of Spur....T.Sp. Bottom Canyon...B.Cn.

Topography Description Legend:
Side Hill....S.H. Bottom Draw B.D.
Side of Draw S.D. Bottom Wash B.W.
Side of Ridge S.R. Top of Ridge T.R.
Head of Draw H.D. Toe of Slope...T.S.

F.B. 144 PG. 200

Form 301 10M 3-34

PLEASE RETURN TO
LOS ANGELES COUNTY SURVEYOR
700 HALL OF RECORDS

NOTE: ANY ADDITIONS OR CHANGES ON THIS SHEET MUST BE MADE OR CIRCLED IN RED INK. WITH DATE AND NAME OF PERSON MAKING CHANGE

Do not extend notes this side of this line

Transit at	Sight on	Stadia Intercepts	Stadia Distance	Stadia Rod—	Horizontal Angle 0° to 360° Right	Horiz. Distance	+ — Vertical Angle	Elevation of Point	+ Back Sight	+ — Difference Elevation	Height of Instrument	+ — Vertical Distance	REMARKS Station	Left	Right
					° ′		° ′		1						
					° ′		° ′		2						
					° ′		° ′		3						
					° ′		° ′		4						
					° ′		° ′		5						
					° ′		° ′		6						
					° ′		° ′		7						
					° ′		° ′		8						
					° ′		° ′		9						
					° ′		° ′		10						
					° ′		° ′		11						
					° ′		° ′		12						
					° ′		° ′		13						
					° ′		° ′		14						
					° ′		° ′		15						
					° ′		° ′		16						
					° ′		° ′		17						
					° ′		° ′		18						
					° ′		° ′		19						
					° ′		° ′		20						
					° ′		° ′		21						

Add'n'l Inform.

Notes Red. ____ Platted ____ Job No. ____ Division No. ____ F.B. ____ PG. ____

Date ____ Date ____ Survey of ____

Notes Chkd. ____ Checked ____ Survey by ____ Notes ____ Date ____

Date ____ Date ____ Map No. ____ Indexed ____ Date ____

Form 301 10M 3-34

PLEASE RETURN TO
LOS ANGELES COUNTY SURVEYOR
700 HALL OF RECORDS

NOTE: ANY ADDITIONS OR CHANGES ON THIS SHEET MUST BE MADE OR CIRCLED IN RED INK, WITH DATE AND NAME OF PERSON MAKING CHANGE

Do not extend notes this side of this line

Transit at	Sight on	Stadia Intercepts	Stadia Distance	Stadia Rod—	Horizontal Angle 0° to 360° Right	Horiz. Distance	+ — Vertical Angle	Elevation of Point	+ Back Sight	+ — Difference Elevation	Height of Instrument	+ — Vertical Distance	REMARKS Station	Left	Right
[illegible]	[illegible]							1987 4	1		1992 4				
		461 / 40	62	4 0	76 46	60	+ 11 2	2003 3	2	+ 7 9		+ 11 9	tp bk		
		455 / 40	56	4 0	74 44	54	+ 11 5	1999 6	3	+ 7 2		+ 11 2			
		448 / 40	49	4 0	44 50	45	+ 16 15	2001 6	4	+ 9 2		+ 13 2			
		451 / 40	52	4 0	17 46	48	+ 15 12	01 6	5	+ 9 2		+ 13 2			
		1007 / 10	63	10 0	9 49	56	+ 17 [illegible]	01 [illegible]	6	+ 9 5		+ 19 5			
		1024 / 10	75	14 0	4 15	90	+ 12 5	1999 [illegible]	7	+ 6 6		+ 20 6			
		1073 / 10	74	10 0	49 45	65	+ 20 1	2006 4	8	+ 14 0		+ 24 0	ridge		
		1031 / 10	82	10 0	59 [illegible]	75	+ 17 [illegible]	05 6	9	+ 13 2		+ 23 2			
[illegible]	[illegible]							2014 1	10		2019 3		pg 75		
		[illegible] / [illegible]	145	7 0	24 52	145	— 3 0	07 7	11	— 16 6		— 7 6	tp bk		
		[illegible]	143	9 0	28 51	143	— 2 5	07 7	12	— 16 4		— 7 4	bk		
		936 / 80	137	9 0	15 50	137	— 1 4	06 2	13	— 13 1		— 4 1	ridge		
		1125 / 10	134	10 0	7 50	134	— 3 0	01 2	14	— 18 1		— 7 1	bk		
		1128 / 10	139	11 0	2 10	139	— 4 4	1996 8	15	— 22 5		— 11 5	tp bk		
		964 / 10	165	9 0	8 15	165	— 4 2	97 8	16	— 21 5		— 12 5	tp bk		
		948 / 10	149	9 0	7 [illegible]	149	— 3 10	2002 1	17	— 17 2		— 8 2			
		9[illegible] / 10	161	9 0	11 44	161	— 1 4	05 6	18	— 13 7		— 4 7			
		964 / 10	165	9 0	16 [illegible]	165	— 1 [illegible]	06 7	19	— 12 6		— 3 6	bk		
		966 / 10	167	9 0	27 18	167	— 2 0	04 2	20	— 15 1		— 6 1	bk		
		991 / 10	192	9 0	28 30	192	— 1 11	0[illegible]	21	— 13 0		— 4 0			

Add'n'l Inform.

F.B. [illegible] PG. 202

Topography Description Legend:
Side Hill.....S.H. Bottom Draw.B.D.
Side of Draw.S.D. Bottom Wash B.W.
Side of Ridge.S.R. Top of Ridge.T.R.
Head of Draw H.D. Toe of Slope..T.S.

Inters. of Draws.V.D's
Break in Slope..Bk.S.
Steep Slope.....S.S.
Top of Cliff.....T.Cl.
Bottom of Cliff..B.Cl.
Top of Spur.....T.Sp.
Bottom Canyon..B.Cn.

Side of Canyon S.Cn.
Top of Bank...T.B.
Bottom of Bank.B.B.
Top of Cut.....T.C.
Bottom of Cut..B.C.
Top of Fill.....T.F.
Bottom of Fill.B.F.

Saddle .....Sa.
Swale .....Sw.
Flat .....Fl.
Stream .....Str.
Trail .....Tr.
Pavement .....Pvt.
Edge of Road E.Rd.

Traveled Rd. Tr. Rd.
Fence .....Fn.
Int. Fences.V.Fns.
Ditch .....Di.
Telephone Pole T.P.
Power Pole....P.P.
Culvert .....Cul.

Oak-O. Fir-Fr.
Pine-Pl. Cedar-Ce.
Sycamore .....Sy.
Eucalyptus .....Eu.
Plus combinations of these and all common standard abbreviations.

Form 301 IUM 3-34

PLEASE RETURN TO
LOS ANGELES COUNTY SURVEYOR
-700 HALL OF RECORDS-

NOTE: ANY ADDITIONS OR CHANGES ON THIS SHEET MUST BE MADE OR CIRCLED IN RED INK. WITH DATE AND NAME OF PERSON MAKING CHANGE

Do not extend notes this side of this line

Transit at	Sight on	Stadia Intercepts	Stadia Distance	Stadia Rod—	Horizontal Angle 0° to 360° Right	Horiz. Distance	+ — Vertical Angle	Elevation of Point	+ Back Sight	+ — Difference Elevation	Height of Instrument	+ — Vertical Distance	REMARKS Station	Left	Right
					° ′		° ′								
A5"	A4"D"							2014.1	1 5.2		2019.3		pg 175		
					° ′		° ′								
		992	193	9.0	19 25	193	0 29	37.0	2	11.7		8.7	tpk		
					° ′		° ′								
		988	189	9.0	13 32	189	1 25	02.0	3	15.3		6.3	tpk		
					° ′		° ′								
		984	182	10.1	8 30	182	2 57	1998.9	4	19.4		9.4	brk		
					° ′		° ′								
		19	13.8	3.2	3 22	88	5 11	93.2	5	26.0		17.0	tpk		
					° ′		° ′								
		20	211	9.4	13 56	211	0 22	2007.7	6	11.6		2.6	tpk		
					° ′		° ′								
		1 25	326	11.0	15 31	326	1 88	06.0	7	15.3		4.5			
					° ′		° ′								
		105	131	11.0	15 60	131	1 00	06.2	8	13.3		2.3			
					° ′		° ′								
		10	125	11.0	25 20	125	0 59	06.2	9	13.1		2.1			
					° ′		° ′								
		10	127	11.0	25 20	127	0 37	06.0	10	15.3		4.3			
					° ′		° ′								
		12	136	11.0	31 12	136	2 32	02.6	11	16.7		5.7	tpk		
					° ′		° ′								
		10	133	11.0	32 01	133	2 32	02.4	12	16.9		5.9			
					° ′		° ′								
		10	115	11.0	33 61	115	2 38	03.3	13	16.0		5.0			
					° ′		° ′								
		10	105	11.0	24 10	105	+ 0 23	07.3	14	10.3		+ 0.7			
					° ′		° ′								
		10	105	11.0	24 18	105	0 37	07.5	15	11.8		0.8			
					° ′		° ′								
		10	117	11.0	8 20	117	1 52	04.5	16	14.8		2.8	brk		
					° ′		° ′								
		10	111	11.0	0 18	110	4 36	1999.4	17	19.9		8.9	tpk		
					° ′		° ′								
A"D"	A4"A"							1980.5	18 5.2		1984.8				
					° ′		° ′								
		0	0	5.2	0 00	0	0 00	84.6	19	5.2					
					° ′		° ′								
		433							20						
		384	95	4.1	147 27	35	—	87.7		4.1					
					° ′		° ′								
		350							21						
		280	74	3.2	147 05	91	—	88.6		3.2					

Add'n'l Inform.

Notes Red. ____ Platted ____ Job No. 5711 Division No. ____ F.B. 1124 PG. 203

Date ____ Date ____ Survey of Fire Station Bowers

Notes Chkd. ____ Checked ____ Survey by Blackstone Notes ____ Date 4-2-46

Date ____ Date ____ Map No. ____ Indexed ____ Date ____

Form 301 10M 3-34

PLEASE RETURN TO
LOS ANGELES COUNTY SURVEYOR
700 HALL OF RECORDS

NOTE: ANY ADDITIONS OR CHANGES ON THIS SHEET MUST BE MADE OR CIRCLED IN RED INK, WITH DATE AND NAME OF PERSON MAKING CHANGE

Do not extend notes this side of this line

Transit at	Sight on	Stadia Intercepts	Stadia Distance	Stadia Rod—	Horizontal Angle 0° to 360° Right	Horiz. Distance	+ Vertical Angle —	Elevation of Point	Back Sight	+ Difference Elevation —	Height of Instrument	+ Vertical Distance —	REMARKS Station	Left	Right
					° ′		° ′		1						
					° ′		° ′		2						
					° ′		° ′		3						
					° ′		° ′		4						
					° ′		° ′		5						
					° ′		° ′		6						
					° ′		° ′		7						
					° ′		° ′		8						
					° ′		° ′		9						
					° ′		° ′		10						
					° ′		° ′		11						
					° ′		° ′		12						
					° ′		° ′		13						
					° ′		° ′		14						
					° ′		° ′		15						
					° ′		° ′		16						
					° ′		° ′		17						
					° ′		° ′		18						
					° ′		° ′		19						
					° ′		° ′	99.6	20						
					° ′		° ′		21						

Add'n'l Inform.

F.B. 1104 PG. 204

Topography Description Legend:
Side Hill....S.H. Bottom Draw..B.D.
Side of Draw..S.D. Bottom Wash B.W.
Side of Ridge..S.R. Top of Ridge..T.R.
Head of Draw H.D. Toe of Slope...T.S.

Inters. of Draws..V.D's
Break in Slope...Bk.S.
Steep Slope.....S.S.
Top of Cliff.....T.Cl.
Bottom of Cliff..B.Cl.
Top of Spur.....T.Sp.
Bottom Canyon...B.Cn.

Side of Canyon S.Cn.
Top of Bank...T.B.
Bottom of Bank..B.B.
Top of Cut.....T.C.
Bottom of Cut...B.C.
Top of Fill.....T.F.
Bottom of Fill B.F.

Saddle .....Sa.
Swale .....Sw.
Flat .....Fl.
Stream .....Str.
Trail .....Tr.
Pavement .....Pvt.
Edge of Road E.Rd.

Traveled Rd. Tr.Rd.
Fence .....Fn.
Int. Fences..V.Fns.
Ditch .....Di.
Telephone Pole T.P.
Power Pole....P.P.
Culvert .....Cul.

Oak-O. Fir-Fr.
Pine-Pi. Cedar-Ce.
Sycamore .....Sy.
Eucalyptus .....Eu.
Plus combinations of these and all common standard abbreviations.

Notes Ck'd by	Survey of
Map No.	W. O. Tape No. St'd °F
Office Work	Surveyed by
Checked	Notes Date
Date	Indexed 4-10-40

F.B. [illegible] PG. [illegible]

FIRE CISTERN SYSTEM

CALABASAS PEAK SITE

JN 5211

MARCH 8 1940

Reference
FB821-

Party
Blanchard
Compound
[illegible]
[illegible]

Note: Any Additions or Changes on This Sheet Must be Made or Circled in **Red Ink** With Date and Name of Person Making Change.

Do not extend notes this side of this line.

RETURN TO
LOS ANGELES COUNTY SURVEYOR
700 HALL OF RECORDS

FORM 247 5M 12-40

F.B. 1104 PG. 212

RETURN TO:
LOS ANGELES COUNTY SURVEYOR
700 HALL OF RECORDS

Note: Any Additions or Changes on This Sheet Must be Made or Circled in **Red Ink** With Date and Name of Person Making Change.

Do not extend notes this side of this line.

FORM 247 5M 12-4

RETURN TO
LOS ANGELES COUNTY SURVEYOR
700 HALL OF RECORDS

Note: Any Additions or Changes on This Sheet Must be Made or Circled in **Red Ink** With Date and Name of Person Making Change.

Do not extend notes this side of this line.

Notes Ck'd by
Map No.
Office Work
Checked
Date

Survey of
W. O. Tape No. St'd °F
Surveyed by
Notes Date
Indexed

F. B. PG. 212

F.B. 1104 PG. 214

bot pg. 215

RETURN TO
LOS ANGELES COUNTY SURVEYOR
700 HALL OF RECORDS

Do not extend notes this side of this line.

Note: Any Additions or Changes on This Sheet Must be Made or Circled in **Red Ink** With Date and Name of Person Making Change.

FORM 247 5M 12-40

RETURN TO
LOS ANGELES COUNTY SURVEYOR
700 HALL OF RECORDS

Note: Any Additions or Changes on This Sheet Must be Made or Circled in **Red Ink** With Date and Name of Person Making Change.

Do not extend notes this side of this line.

Notes Ck'd by
Map No.
Office Work
Checked
Date

Survey of
W. O. Tape No. Sk'd °F
Surveyed by
Notes Date
Indexed

F. B. PG.

F.B. 1104 Pg. 216



FORM 307 5M 7-43

PLEASE RETURN TO
LOS ANGELES COUNTY SURVEYOR
700 HALL OF RECORDS

NOTE: ANY ADDITIONS OR CHANGES ON THIS SHEET MUST BE MADE OR CIRCLED IN RED INK, WITH DATE AND NAME OF PERSON MAKING CHANGE

Do not extend notes this side of this line

STATION	B. S.	H. I.	F. S.	ELEV.	
[illegible]	[illegible]	[illegible]	[illegible]	[illegible]	[illegible]
[illegible]	[illegible]	[illegible]	[illegible]	[illegible]	
[illegible]	[illegible]	[illegible]	[illegible]	[illegible]	
[illegible]	[illegible]	[illegible]	[illegible]	[illegible]	
[illegible]	[illegible]	[illegible]	[illegible]	[illegible]	
[illegible]	[illegible]	[illegible]	[illegible]	[illegible]	
[illegible]	[illegible]	[illegible]	[illegible]	[illegible]	
[illegible]	[illegible]	[illegible]	[illegible]	[illegible]	
[illegible]	[illegible]	[illegible]	[illegible]	[illegible]	
[illegible]	[illegible]	[illegible]	[illegible]	[illegible]	
[illegible]	[illegible]	[illegible]	[illegible]	[illegible]	
[illegible]	[illegible]	[illegible]	[illegible]	[illegible]	
[illegible]	[illegible]	[illegible]	[illegible]	[illegible]	
[illegible]	[illegible]	[illegible]	[illegible]	[illegible]	
[illegible]	[illegible]	[illegible]	[illegible]	[illegible]	
[illegible]	[illegible]	[illegible]	[illegible]	[illegible]	
[illegible]	[illegible]	[illegible]	[illegible]	[illegible]	
[illegible]	[illegible]	[illegible]	[illegible]	[illegible]	
[illegible]	[illegible]	[illegible]	[illegible]	[illegible]	
[illegible]	[illegible]	[illegible]	[illegible]	[illegible]	
[illegible]	[illegible]	[illegible]	[illegible]	[illegible]	

Profile Notes Red. ____ Plotted ____ Job No. ____ Division No. ____
No. ____ Date ____ Date ____ Survey of ____
X-Sec Notes Chkd. ____ Checked ____ Survey by ____ Notes ____ Date ____
No. ____ Date ____ Date ____ Map No. ____ Indexed ____ Date ____

F.B. ____ PG. ____

F.B. 1104 PG. 218 Job No. _____ Division No. _____ Notes Red. _____ Plotted _____ Profile

Survey of _____ Date _____ Date _____ No. _____

Survey by _____ Notes _____ Notes Chkd. _____ Checked _____ X-Sec.

Indexed _____ Date _____ Date _____ Date _____ No. _____

STATION	B. S.	H. I.	F. S.	ELEV.

FORM 307 5M 7-43

PLEASE RETURN TO
LOS ANGELES COUNTY SURVEYOR
700 HALL OF RECORDS

Do not extend notes this side of this line

NOTE: ANY ADDITIONS OR CHANGES ON THIS SHEET MUST BE MADE OR CIRCLED IN RED INK, WITH DATE AND NAME OF PERSON MAKING CHANGE

Form 301 10M 3-34

PLEASE RETURN TO

LOS ANGELES COUNTY SURVEYOR

700 HALL OF RECORDS

NOTE: ANY ADDITIONS OR CHANGES ON THIS SHEET MUST BE MADE OR CIRCLED IN RED INK, WITH DATE AND NAME OF PERSON MAKING CHANGE

Do not extend notes this side of this line

Transit at	Sight on	Stadia Intercepts	Stadia Distance	Stadia Rod—	Horizontal Angle 0° to 360° Right	Horiz. Distance	+ — Vertical Angle	Elevation of Point	+ Back Sight	+ — Difference Elevation	Height of Instrument	+ — Vertical Distance	REMARKS Station	Left	Right
[illegible]	[illegible]				° ′		° ′		1						
		[illegible]			° ′		° ′	[illegible]	2						
		[illegible]	[illegible]	[illegible]	[illegible]	32	° ′	[illegible]	3				[illegible]		
		[illegible]	9	[illegible]	[illegible]	9	° ′	[illegible]	4						
		[illegible]	27	[illegible]	[illegible]	27	° ′	[illegible]	5						
		[illegible]	50	[illegible]	[illegible]	50	° ′	[illegible]	6						
		[illegible]	[illegible]	[illegible]	[illegible]	85	° ′	[illegible]	7						
		[illegible]	[illegible]	[illegible]	[illegible]	107	° ′	[illegible]	8						
		[illegible]	[illegible]	[illegible]	[illegible]	[illegible]	° ′	[illegible]	9						
		[illegible]	[illegible]	[illegible]	[illegible]	[illegible]	° ′	[illegible]	10						
		[illegible]	[illegible]	[illegible]	[illegible]	95	° ′	[illegible]	11						
		[illegible]	[illegible]	[illegible]	[illegible]	29	° ′	[illegible]	12						
		[illegible]	[illegible]	[illegible]	[illegible]	[illegible]	° ′	[illegible]	13						
		[illegible]	[illegible]	[illegible]	[illegible]	47	° ′	[illegible]	14						
		[illegible]	[illegible]	[illegible]	[illegible]	40	° ′	[illegible]	15						
		[illegible]	[illegible]	[illegible]	[illegible]	[illegible]	° ′	[illegible]	16						
		[illegible]	[illegible]	[illegible]	[illegible]	[illegible]	° ′	[illegible]	17						
		[illegible]	[illegible]	[illegible]	[illegible]	[illegible]	° ′	[illegible]	18						
		[illegible]	[illegible]	[illegible]	[illegible]	145	° ′	[illegible]	19						
		[illegible]	[illegible]	[illegible]	[illegible]	[illegible]	° ′	[illegible]	20						
		[illegible]	[illegible]	[illegible]	[illegible]	[illegible]	° ′	[illegible]	21						
		[illegible]	[illegible]	[illegible]	[illegible]	[illegible]	° ′	[illegible]							

Add'n'l Inform.

Notes Red. [illegible] Platted [illegible] Job No. [illegible] Division No. [illegible]

Date [illegible] Date [illegible] Survey of [illegible]

Notes Chkd. [illegible] Checked [illegible] Survey by [illegible] Notes [illegible] Date [illegible]

Date [illegible] Date [illegible] Map No. [illegible] Indexed [illegible] Date [illegible]

F.B. [illegible] PG. [illegible]

Form 301 10M 3-34

PLEASE RETURN TO
LOS ANGELES COUNTY SURVEYOR
700 HALL OF RECORDS

NOTE: ANY ADDITIONS OR CHANGES ON THIS SHEET MUST BE MADE OR CIRCLED IN RED INK, WITH DATE AND NAME OF PERSON MAKING CHANGE

Do not extend notes this side of this line

Transit at	Sight on	Stadia Intercepts	Stadia Distance	Stadia Rod—	Horizontal Angle 0° to 360° Right	Horiz. Distance	+ — Vertical Angle	Elevation of Point	+ Back Sight	+ — Difference Elevation	Height of Instrument	+ — Vertical Distance	REMARKS Station	Left	Right
[illegible]	[illegible]	[illegible]	[illegible]	[illegible]	[illegible]	[illegible]	[illegible]	79.8	1	[illegible]	[illegible]	[illegible]	[illegible]		
		[illegible]	[illegible]	[illegible]	[illegible]	[illegible]	[illegible]	79.6	2	[illegible]		[illegible]	[illegible]		
		[illegible]	[illegible]	[illegible]	[illegible]	[illegible]	[illegible]	75.4	3	[illegible]		[illegible]			
		[illegible]	[illegible]	[illegible]	[illegible]	[illegible]	[illegible]	69.4	4	[illegible]		[illegible]			
		[illegible]	[illegible]	[illegible]	[illegible]	[illegible]	[illegible]	64.0	5	[illegible]		[illegible]			
		[illegible]	[illegible]	[illegible]	[illegible]	[illegible]	[illegible]	64.0	6	[illegible]		[illegible]	[illegible]		
		[illegible]	[illegible]	[illegible]	[illegible]	[illegible]	[illegible]	62.3	7	[illegible]		[illegible]	[illegible]		
		[illegible]	[illegible]	[illegible]	[illegible]	[illegible]	[illegible]	64.8	8	[illegible]		[illegible]			
		[illegible]	[illegible]	[illegible]	[illegible]	[illegible]	[illegible]	61.9	9	[illegible]		[illegible]			
		[illegible]	[illegible]	[illegible]	[illegible]	[illegible]	[illegible]	57.3	10	[illegible]		[illegible]			
		[illegible]	[illegible]	[illegible]	[illegible]	[illegible]	[illegible]	50.7	11	[illegible]		[illegible]			
		[illegible]	[illegible]	[illegible]	[illegible]	[illegible]	[illegible]	45.3	12	[illegible]		[illegible]			
		[illegible]	[illegible]	[illegible]	[illegible]	[illegible]	[illegible]	41.4	13	[illegible]		[illegible]			
		[illegible]	[illegible]	[illegible]	[illegible]	[illegible]	[illegible]	42.7	14	[illegible]		[illegible]	[illegible]		
		[illegible]	[illegible]	[illegible]	[illegible]	[illegible]	[illegible]	39.8	15	[illegible]		[illegible]			
		[illegible]	[illegible]	[illegible]	[illegible]	[illegible]	[illegible]	35.4	16	[illegible]		[illegible]			
		[illegible]	[illegible]	[illegible]	[illegible]	[illegible]	[illegible]	40.1	17	[illegible]		[illegible]			
		[illegible]	[illegible]	[illegible]	[illegible]	[illegible]	[illegible]	43.8	18	[illegible]		[illegible]			
		[illegible]	[illegible]	[illegible]	[illegible]	[illegible]	[illegible]	49.7	19	[illegible]		[illegible]			
		[illegible]	[illegible]	[illegible]	[illegible]	[illegible]	[illegible]	55.4	20	[illegible]		[illegible]			
		[illegible]	[illegible]	[illegible]	[illegible]	[illegible]	[illegible]	60.9	21	[illegible]		[illegible]			

Add'n'l Inform.

F.B. [illegible] Pg. [illegible]

Topography Description Legend:
Side Hill....S.H. Bottom Draw B.D.
Side of Draw S.D. Bottom Wash B.W.
Side of Ridge S.R. Top of Ridge T.R.
Head of Draw H.D. Toe of Slope..T.S.

Inters. of Draws V.D's
Break in Slope..Bk.S.
Steep Slope.....S.S.
Top of Cliff.....T.Cl.
Bottom of Cliff..B.Cl.
Top of Spur.....T.Sp.
Bottom Canyon..B.Cn.

Side of Canyon S.Cn.
Top of Bank...T.B.
Bottom of Bank.B.B.
Top of Cut.....T.C.
Bottom of Cut..B.C.
Top of Fill.....T.F.
Bottom of Fill.B.F.

Saddle .....Sa.
Swale .....Sw.
Flat .....Fl.
Stream .....Str.
Trail .....Tr.
Pavement ....Pvt.
Edge of Road E.Rd.

Traveled Rd. Tr.Rd.
Fence .....Fn.
Int. Fences.V.Fns.
Ditch .....Di.
Telephone Pole T.P.
Power Pole...P.P.
Culvert .....Cul.

Oak-O. Fir-Fr.
Pine-Pi. Cedar-Ce.
Sycamore .....Sy.
Eucalyptus .....Eu.
Plus combinations of these and all common standard abbreviations.

Form 301 10M 3-34

PLEASE RETURN TO

LOS ANGELES COUNTY SURVEYOR

700 HALL OF RECORDS

NOTE: ANY ADDITIONS OR CHANGES ON THIS SHEET MUST BE MADE OR CIRCLED IN RED INK. WITH DATE AND NAME OF PERSON MAKING CHANGE

Do not extend notes this side of this line

Transit at	Sight on	Stadia Intercepts	Stadia Distance	Stadia Rod—	Horizontal Angle 0° to 360° Right	Horiz. Distance	+ — Vertical Angle	Elevation of Point	+ Back Sight	+ — Difference Elevation	Height of Instrument	+ — Vertical Distance	REMARKS Station	Left	Right
[illegible]	[illegible]	[illegible]	[illegible]	[illegible]	[illegible]	[illegible]	[illegible]	[illegible]	1	[illegible]	[illegible]	[illegible]			
		[illegible]	[illegible]	[illegible]	[illegible]	[illegible]	[illegible]	[illegible]	2	[illegible]		[illegible]			
		[illegible]	[illegible]	[illegible]	[illegible]	[illegible]	[illegible]	[illegible]	3	[illegible]		[illegible]			
		[illegible]	[illegible]	[illegible]	[illegible]	[illegible]	[illegible]	[illegible]	4	[illegible]		[illegible]			
		[illegible]	[illegible]	[illegible]	[illegible]	[illegible]	[illegible]	[illegible]	5	[illegible]		[illegible]			
		[illegible]	[illegible]	[illegible]	[illegible]	[illegible]	[illegible]	[illegible]	6	[illegible]		[illegible]			
		[illegible]	[illegible]	[illegible]	[illegible]	[illegible]	[illegible]	[illegible]	7	[illegible]		[illegible]			
		[illegible]	[illegible]	[illegible]	[illegible]	[illegible]	[illegible]	[illegible]	8	[illegible]		[illegible]			
		[illegible]	[illegible]	[illegible]	[illegible]	[illegible]	[illegible]	[illegible]	9	[illegible]		[illegible]			
		[illegible]	[illegible]	[illegible]	[illegible]	[illegible]	[illegible]	[illegible]	10	[illegible]		[illegible]			
		[illegible]	[illegible]	[illegible]	[illegible]	[illegible]	[illegible]	[illegible]	11	[illegible]		[illegible]			
		[illegible]	[illegible]	[illegible]	[illegible]	[illegible]	[illegible]	[illegible]	12	[illegible]		[illegible]			
		[illegible]	[illegible]	[illegible]	[illegible]	[illegible]	[illegible]	[illegible]	13	[illegible]		[illegible]			
		[illegible]	[illegible]	[illegible]	[illegible]	[illegible]	[illegible]	[illegible]	14	[illegible]		[illegible]			
		[illegible]	[illegible]	[illegible]	[illegible]	[illegible]	[illegible]	[illegible]	15	[illegible]		[illegible]			
		[illegible]	[illegible]	[illegible]	[illegible]	[illegible]	[illegible]	[illegible]	16	[illegible]		[illegible]			
		[illegible]	[illegible]	[illegible]	[illegible]	[illegible]	[illegible]	[illegible]	17	[illegible]		[illegible]			
		[illegible]	[illegible]	[illegible]	[illegible]	[illegible]	[illegible]	[illegible]	18	[illegible]		[illegible]			
		[illegible]	[illegible]	[illegible]	[illegible]	[illegible]	[illegible]	[illegible]	19	[illegible]		[illegible]			
		[illegible]	[illegible]	[illegible]	[illegible]	[illegible]	[illegible]	[illegible]	20	[illegible]		[illegible]			
		[illegible]	[illegible]	[illegible]	[illegible]	[illegible]	[illegible]	[illegible]	21	[illegible]		[illegible]			

Add'n'l Inform.

Notes Red. [illegible] Platted [illegible] Job No. [illegible] Division No. [illegible]

Date [illegible] Date [illegible] Survey of [illegible]

Notes Chkd. [illegible] Checked [illegible] Survey by [illegible] Notes [illegible] Date [illegible]

Date [illegible] Date [illegible] Map No. [illegible] Indexed [illegible] Date [illegible]

F.B. [illegible] PG. [illegible]

Form 301 10M 3-34

PLEASE RETURN TO

LOS ANGELES COUNTY SURVEYOR

700 HALL OF RECORDS

NOTE: ANY ADDITIONS OR CHANGES ON THIS SHEET MUST BE MADE OR CIRCLED IN RED INK, WITH DATE AND NAME OF PERSON MAKING CHANGE

Do not extend notes this side of this line

Transit at	Sight on	Stadia Intercepts	Stadia Distance	Stadia Rod—	Horizontal Angle 0° to 360° Right	Horiz. Distance	+ — Vertical Angle	Elevation of Point	+ Back Sight	+ — Difference Elevation	Height of Instrument	+ — Vertical Distance	REMARKS Station	Left	Right
		[illegible]	[illegible]	[illegible]	° ′		° ′		1						
[illegible]	[illegible]	[illegible]	[illegible]	[illegible]	[illegible]	175	[illegible]	63 3		+ 11 5	20 52	+ 18 5	Side Hill		
		[illegible]	[illegible]	[illegible]	° ′		° ′		2						
		[illegible]	[illegible]	[illegible]	[illegible]	150	[illegible]	58 [illegible]		+ 6 1		+ 13 1			
		[illegible]	[illegible]	[illegible]	° ′		° ′		3						
		[illegible]	[illegible]	[illegible]	[illegible]	153	[illegible]	56 1		+ 4 2		+ 13 2			
		[illegible]	[illegible]	[illegible]	° ′		° ′		4						
		[illegible]	[illegible]	[illegible]	[illegible]	152	[illegible]	45 3		+ 3 7		+ 3 3			
		[illegible]	[illegible]	[illegible]	° ′		° ′		5						
		[illegible]	[illegible]	[illegible]	[illegible]	109	[illegible]	47 0		+ 5 0		+ 3 0			
		[illegible]	[illegible]	[illegible]	° ′		° ′		6						
		[illegible]	[illegible]	[illegible]	[illegible]	79	[illegible]	41 5		+ 10 5		+ 1 5	[illegible]		
		[illegible]	[illegible]	[illegible]	° ′	(100)	° ′	[illegible]	7						
		[illegible]	[illegible]	[illegible]	[illegible]	78	[illegible]	[illegible]		[illegible]		[illegible]	[illegible]		
		[illegible]	[illegible]	[illegible]	° ′		° ′		8						
		[illegible]	[illegible]	[illegible]	[illegible]	87	[illegible]	42 [illegible]		+ 10 1		+ 1 1	[illegible]		
		[illegible]	[illegible]	[illegible]	° ′		° ′		9						
		[illegible]	[illegible]	[illegible]	[illegible]	82	[illegible]	40 7		+ 11 3		+ 1 3	[illegible]		
		[illegible]	[illegible]	[illegible]	° ′		° ′		10						
		[illegible]	[illegible]	[illegible]	[illegible]	71	[illegible]	40 6					[illegible]		
					° ′		° ′		11						
					° ′		° ′		12						
					° ′		° ′		13						
					° ′		° ′		14						
					° ′		° ′		15						
					° ′		° ′		16						
					° ′		° ′		17						
					° ′		° ′		18						
					° ′		° ′		19						
					° ′		° ′		20						
					° ′		° ′		21						

Add'n'l Inform.

F.B. 1104 Pg. 222

Topography Description Legend:
Side Hill.....S.H.
Side of Draw.S.D.
Side of Ridge.S.R.
Head of Draw H.D.
Bottom Draw.B.D.
Bottom Wash B.W.
Top of Ridge.T.R.
Toe of Slope..T.S.

Inters. of Draws.V.D's
Break in Slope..Bk.S.
Steep Slope.....S.S.
Top of Cliff.....T.Cl.
Bottom of Cliff..B.Cl.
Top of Spur.....T.Sp.
Bottom Canyon..B.Cn.

Side of Canyon S.Cn.
Top of Bank...T.B.
Bottom of Bank.B.B.
Top of Cut.....T.C.
Bottom of Cut..B.C.
Top of Fill.....T.F.
Bottom of Fill.B.F.

Saddle .....Sa.
Swale .....Sw.
Flat .....Fl.
Stream .....Str.
Trail .....Tr.
Pavement ....Pvt.
Edge of Road E.Rd.

Traveled Rd. Tr.Rd.
Fence .....Fn.
Int. Fences.V.Fns.
Ditch .....Di.
Telephone Pole T.P.
Power Pole...P.P.
Culvert .....Cul.

Oak-O. Fir-Fr.
Pine-Pi. Cedar-Ce.
Sycamore .....Sy.
Eucalyptus ....Eu.
Plus combinations of these and all common standard abbreviations.

Notes Ck'd by	Survey of [illegible]
Map No.	W. O. 5211 Tape No. [illegible] St'd [illegible] °F
Office Work	Surveyed by [illegible]
Checked	Notes [illegible] Date [illegible]
Date	Indexed [illegible] 4-24-26

F.B. [illegible] PG. [illegible]

FIRE CISTERN SYSTEM

ETZ MELOY - TANK SITE

JN 5211

On Trail to [illegible] at [illegible] first [illegible] west of saddle

Ref.

FB-[illegible] - 52-83
FB-[illegible] - 75
FB-[illegible] - [illegible]89
FB-[illegible] - 21
FB-[illegible] - 96

[illegible]
[illegible]
[illegible]
[illegible]
Harris

Note: Any Additions or Changes on This Sheet Must be Made or Circled in Red Ink With Date and Name of Person Making Change.

Do not extend notes this side of this line.

RETURN TO
LOS ANGELES COUNTY SURVEYOR
700 HALL OF RECORDS

FORM 247 5M 12-40

F.B. 1104 PG. 232

INDEX

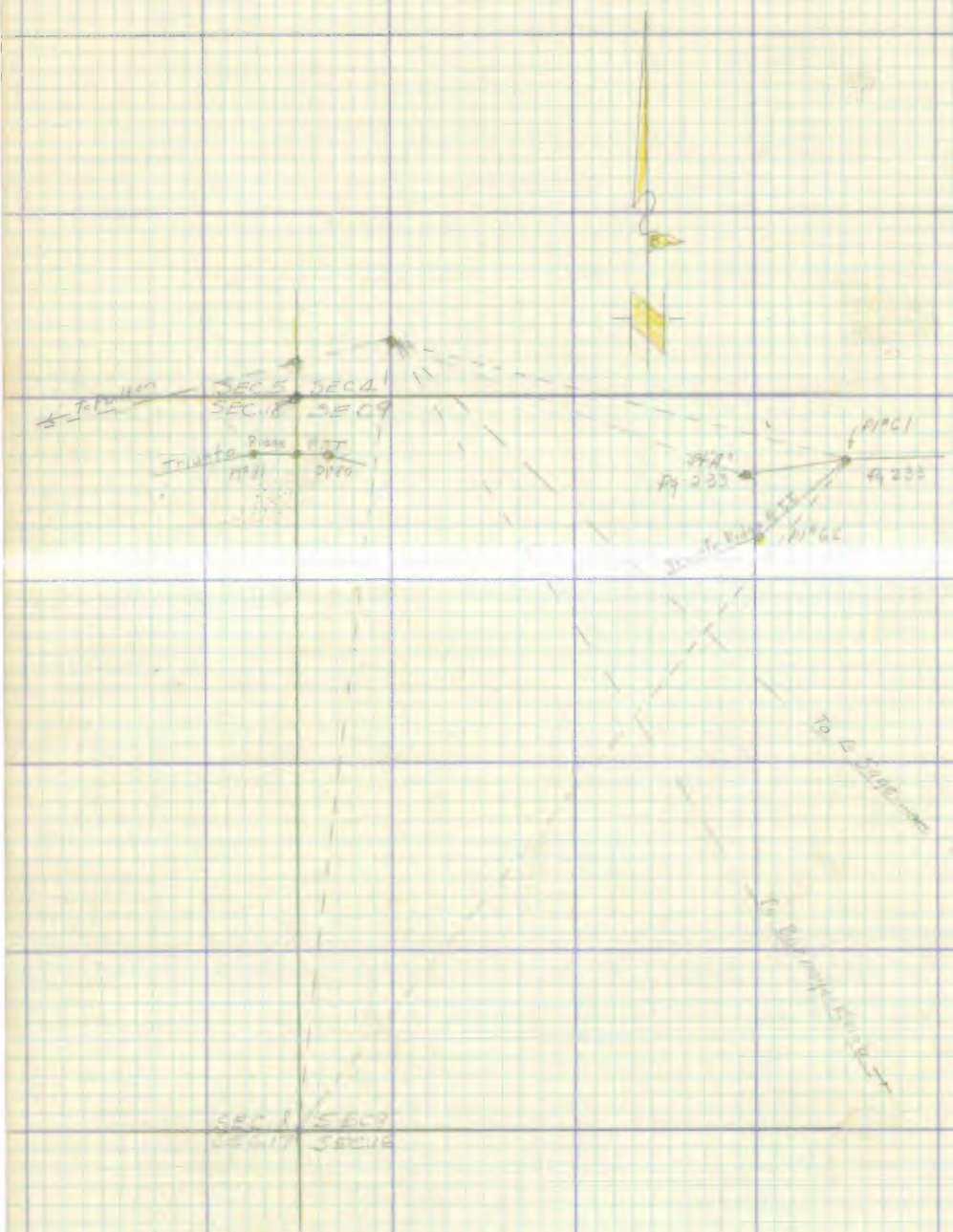

RETURN TO
LOS ANGELES COUNTY SURVEYOR
700 HALL OF RECORDS
Do not extend notes this side of this line.
Note: Any Additions or Changes on This Sheet Must be Made or Circled in Red Ink With Date and Name of Person Making Change.

FORM 247 5M 12-40

RETURN TO
LOS ANGELES COUNTY SURVEYOR
700 HALL OF RECORDS

Note: Any Additions or Changes on This Sheet Must be Made or Circled in **Red Ink** With Date and Name of Person Making Change.

Do not extend notes this side of this line.

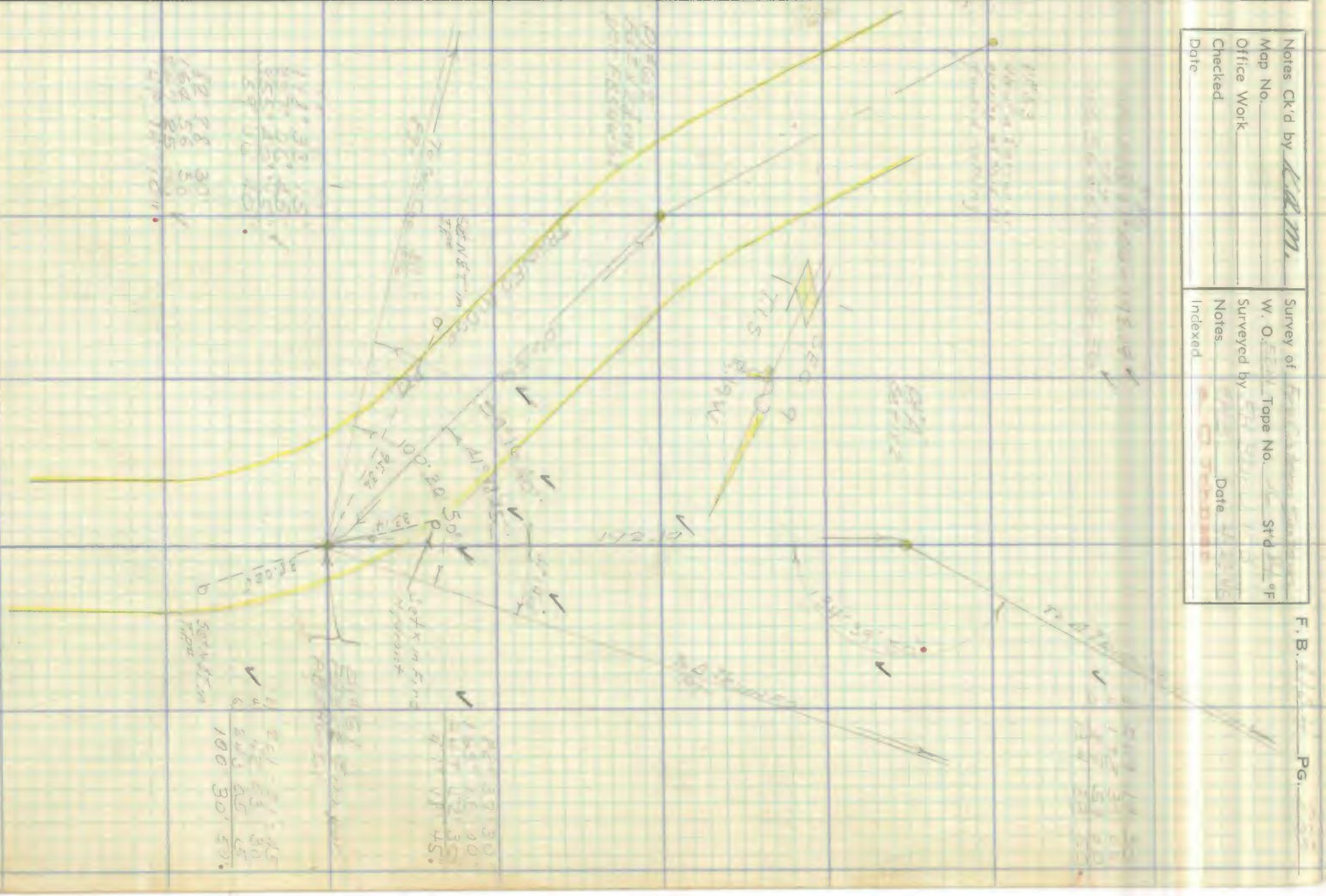

Notes Ck'd by
Map No.
Office Work
Checked
Date

Survey of
W. O.
Tape No.
St'd °F
Surveyed by
Date
Notes
Indexed

F. B. PG.

F.B. 1104 PG. 294

RETURN TO
LOS ANGELES COUNTY SURVEYOR
700 HALL OF RECORDS

Do not extend notes this side of this line.

Note: Any Additions or Changes on This Sheet Must be Made or Circled in **Red Ink** With Date and Name of Person Making Change.

Form 301 10M 3-34

PLEASE RETURN TO
LOS ANGELES COUNTY SURVEYOR
700 HALL OF RECORDS

NOTE: ANY ADDITIONS OR CHANGES ON THIS SHEET MUST BE MADE OR CIRCLED IN RED INK, WITH DATE AND NAME OF PERSON MAKING CHANGE

Do not extend notes this side of this line

Transit at	Sight on	Stadia Intercepts	Stadia Distance	Stadia Rod—	Horizontal Angle 0° to 360° Right	Horiz. Distance	+ — Vertical Angle	Elevation of Point	+ Back Sight	+ — Difference Elevation	Height of Instrument	+ — Vertical Distance	REMARKS Station	Left	Right
P1 61	Δ Triangle			E 0	° '	191.87	+ 4°56'	2500 0	5 4	169 8	2341 59	164 41			
Δ Triangle	D1 E 60			6 0	° '	191.87	4°50'	2336 2	5 4		2505 4	164 41			
P1A	Δ Triangle			E 0	° '	177 88	+ 2°04'	2500 0	4 8		2380 34	125 66			
Δ Triangle	D1A			2	° '	177 88	2°01'	2375 3	5 4			124 37			
P1 61	P1A			E 0	° '	192 19	+ 1°23'	2375 3	5 4			39 58			
P1E	P1 61			6 0	° '	192.19	1°22'	2336 2	4 4			37 88			
E1 E 61	P1 61				° '		° '		5 4		2341 6				
			37	3 1	349.49	37		2336 5							
			23	6 1	213.37	23	° '	355							
		330	36	7 1	345.52	36	° '	341					SE		
		422	61	7 1	353.53	61	° '	325					E		
		1130	86	11 4	530.19	86	° '	302							
		1128	81	10 2	4.20	81	° '	307							
		1146	53	8 1	7.11	53	° '	335							
		573	33	5 4	13.43	33	° '	357							
		550	29	5 1	31.12	29	° '	365							
		467	36	4 8	50.21	36	° '	368							
		3 3	60	3 2	56.47	60	° '	377							
		1 3	87	2 2	59.27	87	° '	39 4							
		1 3	94	2 1	63.27	94	° '	395							
		212	90	2 6	65.58	90		390							

Add'n'l Inform.

Notes Red. Platted Job No. Division No. F.B.
Date Date Survey of Pg.
Notes Chkd. Checked Survey by Notes Date
Date Date Map No. Indexed Date

Form 301 10M 3-34

PLEASE RETURN TO
LOS ANGELES COUNTY SURVEYOR
700 HALL OF RECORDS

NOTE: ANY ADDITIONS OR CHANGES ON THIS SHEET MUST BE MADE OR CIRCLED IN RED INK. WITH DATE AND NAME OF PERSON MAKING CHANGE

Do not extend notes this side of this line

Transit at	Sight on	Stadia Intercepts	Stadia Distance	Stadia Rod—	Horizontal Angle 0° to 360° Right	Horiz. Distance	+ Vertical Angle —	Elevation of Point	+ Back Sight	+ Difference Elevation —	Height of Instrument	+ Vertical Distance —	REMARKS Station	Left	Right
D1°C1	B1°B2				° '		° '		1		2341 6				
		454			° '		° '		2						
		390	65	42	68 58	65	—	2397 4					N edge rd to bk		
		536	45	55	79 46	25	—	361	3						
		612			° '		° '		4						
		630	13	60	170 01	13	—	356							
		487			° '		° '		5						
		447	41	47	208 47	41	—	369							
		348			° '		° '		6						
		377	32	33	226 41	32	—	383					Edge rd toe		
		479			° '		° '		7						
		440	40	46	22 9	40	—	372					N. edge rd bt bk		
		476			° '		° '		8						
		483	14	49	271 28	14	—	367					middle rd		
		581			° '		° '		9						
		248	41	27	219 47	41	—	389					brk		
		242			° '		° '		10						
		420	43	42	224 43	43	+ 5 3	415					tp bk		
		442			° '		° '		11						
		40	43	42	231 15	42	+ 6 4	423							
		542			° '		° '		12						
		544	19	53	26 49	19	—	363					middle rd		
		533			° '		° '		13						
		20	34	33	57 29	34	+ 3 5	416					E edge bk		
					° '		° '		14						
		456	57	43	24 53	56	+ 7 4	448					center rd	Wood	
		491			° '		° '		15						
		4	19	44	10 44	88	+ 1 4	444					tp Bc		
		402			° '		° '		16						
		40	82	45	14 37	82	+ 6 11	459							
		460			° '		° '		17						
		40	63	43	21 38	64	+ 7 4	460							
		498			° '		° '		18						
		4	39	42	27 26	38	+ 8 0	427							
		432			° '		° '		19						
		4	32	42	33 13	34	+ 8 14	421							
		423			° '		° '		20						
		4	42	42	45 07	42	+ 7 2	428							
		428			° '		° '		21						
		4	69	44	52 20	65	+ 5 52	441							

Add'nl Inform.

F.B. 1124 PG. 2 3 5

Topography Description Legend: Side Hill....S.H. Bottom Draw B.D. Side of Draw S.D. Bottom Wash B.W. Side of Ridge S.R. Top of Ridge T.R. Head of Draw H.D. Toe of Slope...T.S.

Traveled Rd. Tr.Rd. Fence ..... Fn. Int. Fences..V.Fns. Ditch Fence ..... Fl. Telephone Pole T.P. Power Pole.....P.P. Culvert .....Cul. Oak-O. Pine-Pi. Sycamore ..... Sy. Eucalyptus .... Eu. Plus combinations of these and common standard abbreviations. Fir-Fr. Cedar-Ce.

Saddle .....Sa. Swale .....Sw. Flat .....Fl. Stream .....Str. Trail .....Tr. Pavement .....Pvt. Edge of Road E.Rd.

Side of Canyon S.Cn. Top of Bank..T.B. Bottom of Bank B.B. Top of Cut....T.C. Bottom of Cut...B.C. Top of Fill....T.F. Bottom of Fill B.F.

Inters. of Draws V.D's Break in Slope..Bk S. Steep Slope.....S.S. Top of Cliff.....T.Cl. Bottom of Cliff...B.Cl. Top of Spur....T.Sp. Bottom Canyon..B.Cn.

Form 301 10M 3-34

PLEASE RETURN TO
LOS ANGELES COUNTY SURVEYOR
700 HALL OF RECORDS

NOTE: ANY ADDITIONS OR CHANGES ON THIS SHEET MUST BE MADE OR CIRCLED IN RED INK WITH DATE AND NAME OF PERSON MAKING CHANGE

Do not extend notes this side of this line

Transit at	Sight on	Stadia Intercepts	Stadia Distance	Stadia Rod—	Horizontal Angle 0° to 360° Right	Horiz. Distance	+ — Vertical Angle	Elevation of Point	+ Back Sight	+ — Difference Elevation	Height of Instrument	+ — Vertical Distance	REMARKS Station	Left	Right
					° ′		° ′		1		2341 6				
					° ′		° ′		2						
		3 84													
		55	85	2 4	55.05	84	+ 4.33	2344 8							
		590							3						
		2	91	2 4	58.24	91	+ 2.17	42 7							
		2							4						
		52	109	5 5	58.55	108	+ 4.03	43 6							
		800							5						
		85	101	8 5	51.00	98	+ 9.47	49 9							
		886							6						
		80	87	8 4	49.10	84	+ 10.21	48 5							
		882							7						
		80	93	8 5	49.00	89	+ 11.29	49 2							
		884							8						
		873	85	8 4	47.55	82	+ 10.51	48 7							
									9						
		8	74	8 4	46.22	71	+ 11.28	47 6							
		651							10						
		6	52	6 3	40.26	50	+ 10.21	44 5							
		660							11						
		6	61	6 3	40.56	59	+ 9.10	44 8							
		6							12						
		6	62	6 3	34.34	60	+ 9.10	44 9							
		6							13						
		6	43	6 3	28.41	61	+ 9.05	45 1							
		6							14						
		6	49	6 3	30.29	47	+ 11.08	44 6							
		6							15						
		10	57	8 3	25.22	54	+ 12.50	45 5							
		6							16						
		6	66	6 3	28.51	64	+ 10.58	47 7							
		10							17						
		10	72	10 3	34.54	67	+ 15.00	49 3							
		6							18						
		6	69	6 4	42.14	66	+ 11.19	47 7							
		6							19						
		6	57	6 3	42.55	55	+ 10.18	45 1							
									20						
		10	134	10 4	51.00	130	+ 10.20	54 5							
		8	141	8 7	47.21	139	+ 13.14	65 6							

Add'n'l Inform.

Notes Red. ANE Platted ANE Job No. [illegible] Division No. ____ F.B. [illegible] PG. [illegible]

Date Apr 16 [illegible] Date Apr [illegible] Survey of [illegible]

Notes Chkd. [illegible] Checked [illegible] Survey by [illegible] Notes ____ Date ____

Date ____ Date ____ Map No. ____ Indexed [illegible] Date ____

Form 301 10M 3-34

PLEASE RETURN TO
LOS ANGELES COUNTY SURVEYOR
700 HALL OF RECORDS

NOTE: ANY ADDITIONS OR CHANGES ON THIS SHEET MUST BE MADE OR CIRCLED IN RED INK. WITH DATE AND NAME OF PERSON MAKING CHANGE

Do not extend notes this side of this line

Transit at	Sight on	Stadia Intercepts	Stadia Distance	Stadia Rod—	Horizontal Angle 0° to 360° Right	Horiz. Distance	+ — Vertical Angle	Elevation of Point	+ Back Sight	+ — Difference Elevation	Height of Instrument	+ — Vertical Distance	REMARKS Station	Left	Right
[illegible]	[illegible]				° ′		° ′		1		2341 6				
		918 / 8	119	8 6	43 00	112	+ 14 01	2361 0	2				SH brk		
		907 / 8	161	8 5	43 40	102	+ 13 [illegible]	576	3				"		
		888 / 80	99	8 4	43 44	85	+ 12 51	524	4				"		
		878 / 8	79	8 4	41 08	75	+ 13 58	516	5				"		
		1074 / 10	75	10 3	33 43	69	+ 15 55	509	6				brk		
		888 / 8	83	8 4	27 29	79	+ 13 23	518	7				brk		
		891 / 8	97	8 5	18 03	95	− 10 56	515	8				SH		
		918 / 80	111	8 6	21 56	113	+ 13 05	592	9				" brk		
		940 / 8	141	8 7	24 56	133	+ 13 41	651	10				"		
		950 / 8	155	8 8	28 02	145	+ 14 [illegible]	702	11				"		
		1078 / 10	179	10 1	27 42	169	+ 13 20	709	12				"		
		1094 / 9	195	14 0	30 43	183	+ 14 [illegible]	748	13				" "		
		860 / 70	161	7 8	32 02	149	+ 15 [illegible]	755	14				SH brk		
		843 / 70	144	7 7	29 14	133	+ 15 49	716	15				" "		
		1018 / 9	119	9 6	29 07	111	+ 15 3[illegible]	626	16				" "		
		902 / 80	105	8 5	27 25	98	+ 14 4[illegible]	590	17				" "		
		884 / 8	85	8 4	28 37	81	+ 13 31	524	18				" "		
		1078 / 10	79	10 4	35 04	74	+ 15 1[illegible]	511	19				SH		
		1102 / 10	103	10 5	36 17	95	+ 15 4[illegible]	579	20				SH		
		925 / 8	126	8 6	36 35	117	+ 15 [illegible]	652	21				"		

Add'n'l Inform.

F.B. [illegible] PG. [illegible]

Topography Description Legend:
Side Hill....S.H. Bottom Draw.B.D.
Side of Draw.S.D. Bottom Wash B.W.
Side of Ridge.S.R. Top of Ridge.T.R.
Head of Draw H.D. Toe of Slope..T.S.

Inters. of Draws.V.D's
Break in Slope..Bk.S.
Steep Slope.....S.S.
Top of Cliff.....T.Cl.
Bottom of Cliff..B.Cl.
Top of Spur.....T.Sp.
Bottom Canyon..B.Cn.

Side of Canyon S.Cn.
Top of Bank...T.B.
Bottom of Bank.B.B.
Top of Cut.....T.C.
Bottom of Cut..B.C.
Top of Fill.....T.F.
Bottom of Fill.B.F.

Saddle .....Sa.
Swale .....Sw.
Flat .....Fl.
Stream .....Str.
Trail .....Tr.
Pavement .....Pvt.
Edge of Road E.Rd.

Traveled Rd. Tr.Rd.
Fence .....Fn.
Int. Fences.V.Fns.
Ditch .....Di.
Telephone Pole T.P.
Power Pole...P.P.
Culvert .....Cul.

Oak-O. Fir-Fr.
Pine-Pl. Cedar-Ce.
Sycamore .....Sy.
Eucalyptus .....Eu.
Plus combinations of these and all common standard abbreviations.

Form 301 10M 3-34

PLEASE RETURN TO
LOS ANGELES COUNTY SURVEYOR
700 HALL OF RECORDS

NOTE: ANY ADDITIONS OR CHANGES ON THIS SHEET MUST BE MADE OR CIRCLED IN RED INK. WITH DATE AND NAME OF PERSON MAKING CHANGE

Do not extend notes this side of this line

Transit at	Sight on	Stadia Intercepts	Stadia Distance	Stadia Rod—	Horizontal Angle 0° to 360° Right	Horiz. Distance	+ — Vertical Angle	Elevation of Point	+ Back Sight	+ — Difference Elevation	Height of Instrument	+ — Vertical Distance	REMARKS Station	Left	Right
					° '		° '		1						
											2341 6				
		955			° '		° '		2						
		8	156	8 1	32 01	146	+ 14 42	2371 0					SH		
									3						
					° '		° '		5		2380 4				
									4						
		131	32	8 1	344 49	32	6 15	2368 2					SH Nick		
		88			° '		° '		5						
		785	13	7 8	29 55	13	—	726							
		776			° '		° '		6						
		1	53	6 5	227 33	53	—	742							
		436			° '		° '		7						
		744	51	6 8	275 38	51	—	736							
		4			° '		° '		8						
		471	75	5 2	221 51	75	—	75 2							
		48			° '		° '		9						
		784	92	6 6	218 14	92	—	738							
		6 9			° '		° '		10						
		1	113	11 8	217 22	113	—	686							
		1056			° '		° '		11						
		1 5	114	9 8	209 16	114	—	706							
		930			° '		° '		12						
		1 5	116	11 2	201 25	116	—	691							
		1070			° '		° '		13						
		624	83	5 8	200 08	83	—	742							
		546			° '		° '		14						
		2	54	4 5	197 35	54	—	752							
		450			° '		° '		15						
		4	31	4 3	191 28	31	—	761							
		4			° '		° '		16						
		4	11	5 2	141 42	11	—	752							
		418			° '		° '		17						
		4	25	2 7	54 34	25	—	772							
		255			° '		° '		18						
		230	41	8 2	36 00	41	—	782							
		170			° '		° '		19						
		8 1	29	9 1	90 16	29	—	713							
		90			° '		° '		20						
		1 30	31	10 1	144 38	31	5 11	676							
		10			° '		° '		21						
		2 46	47	8 3	172 20	46	6 05	672							
		6			° '		° '								

Add'n'l Inform.

Notes Red. HAB Date 1-7-1948 Platted HAB Date 1-7-1948 Job No. Division No. F.B. PG.
Notes Chkd. Date Checked Date Survey of Survey by Notes Date
Date Map No. Indexed

Form 301 10M 3-34

PLEASE RETURN TO
LOS ANGELES COUNTY SURVEYOR
700 HALL OF RECORDS

NOTE: ANY ADDITIONS OR CHANGES ON THIS SHEET MUST BE MADE OR CIRCLED IN RED INK, WITH DATE AND NAME OF PERSON MAKING CHANGE

Do not extend notes this side of this line

Transit at	Sight on	Stadia Intercepts	Stadia Distance	Stadia Rod—	Horizontal Angle 0° to 360° Right	Horiz. Distance	+ — Vertical Angle	Elevation of Point	+ Back Sight	+ — Difference Elevation	Height of Instrument	+ — Vertical Distance	REMARKS Station	Left	Right
AF	5°51				° ′		° ′		1		2350 4				
		784 / 7	75	7 4	185 50	74	5 47	23655	2				SH brk		
		1012 / 9	113	9 6	191 45	112	4 11	625	3				"		
		486 / 4.80	87	4 4	208 44	87	—	760	4				tp ridge		
		340 / 3.40	41	3 1	210 31	41	—	773	5				"		
		408 / 3.80	29	3 9	206 30	29	—	765	6				"		
		432 / 3.70	13	4 4	42 47	13	—	764	7						
		835 / 8	36	8 2	321 58	34	15 4	603	8				SH		
		852 / 8	55	8 2	315 14	48	20 0	543	9				"		
		853 / 8	54	8 3	278 53	47	21 05	538	10				"		
		831 / 8	32	8 1	276 36	26	25 27	596	11				"		
		783 / 8	34	8 3	231 34	34	—	722	12				brk		
		1000 / 9.00	41	10 8	208 07	41	—	706	13				"		
		1055 / 10	56	10 5	232 41	56	—	701	14				"		
		1001 / 10.00	69	10 4	230 26	69	—	698	15				SH		
		1000 / 8	64	8 3	241 18	64	10 35	604	16				"		
		849 / 8	50	8 2	266 00	47	14 57	598	17				"		
		1103 / 10	103	10 5	227 45	103	1 38	619	18				"		
		1080 / 10	89	10 4	231 00	89	3 07	652	19				"		
					° ′		° ′		20						
					° ′		° ′		21						

Add'n'l Inform.

F.B. [illegible] PG. [illegible]

Topography Description Legend:
Side Hill.....S.H. Bottom Draw.B.D.
Side of Draw.S.D. Bottom Wash.B.W.
Side of Ridge.S.R. Top of Ridge.T.R.
Head of Draw.H.D. Toe of Slope..T.S.

Inters. of Draws.V.D's
Break in Slope..Bk.S.
Steep Slope.....S.S.
Top of Cliff.....T.Cl.
Bottom of Cliff..B.Cl.
Top of Spur.....T.Sp.
Bottom Canyon..B.Cn.

Side of Canyon S.Cn.
Top of Bank...T.B.
Bottom of Bank.B.B.
Top of Cut.....T.C.
Bottom of Cut..B.C.
Top of Fill.....T.F.
Bottom of Fill.B.F.

Saddle .....Sa.
Swale .....Sw.
Flat .....Fl.
Stream .....Str.
Trail .....Tr.
Pavement .....Pvt.
Edge of Road E.Rd.

Traveled Rd. Tr.Rd.
Fence .....Fn.
Int. Fences.V.Fns.
Ditch .....Di.
Telephone Pole T.P.
Power Pole...P.P.
Culvert .....Cul.

Oak-O. Fir-Fr.
Pine-Pi. Cedar-Ce.
Sycamore .....Sy.
Eucalyptus .....Eu.
Plus combinations of these and all common standard abbreviations.

Notes Ck'd by	Survey of [illegible]
Map No.	W. O. [illegible] Tape No. [illegible] St'd [illegible] °F
Office Work	Surveyed by [illegible]
Checked	Notes [illegible] Date [illegible]
Date	Indexed [illegible]

F.B. [illegible] PG. [illegible]

SURVEY
of
MT. LUKENS
FIRE CISTERN SYSTEM
SITE

H.E. NAUMANN
J.J. LANIGAN
M. NATAPOFF
J. MUSLIN
J.C. COOK

Note: Any Additions or Changes on This Sheet Must be Made or Circled in Red Ink With Date and Name of Person Making Change.

Do not extend notes this side of this line.

RETURN TO
LOS ANGELES COUNTY SURVEYOR
700 HALL OF RECORDS

FORM 247 5M 12-40

F.B. 1102 PG. 252

RETURN TO
LOS ANGELES COUNTY SURVEYOR
700 HALL OF RECORDS

Note: Any Additions or Changes on This Sheet Must be Made or Circled in **Red Ink** With Date and Name of Person Making Change.

Do not extend notes this side of this line.

Notes Ck'd by KRM.	Survey of
Map No.	W. O. Tape No. St'd °F
Office Work	Surveyed by H. F. NAUMANN
Checked	Notes Date
Date	Indexed

F.B. Pg.



Note: Any Additions or Changes on This Sheet Must be Made or Circled in Red Ink With Date and Name of Person Making Change.

Do not extend notes this side of this line.

RETURN TO
LOS ANGELES COUNTY SURVEYOR
700 HALL OF RECORDS

FORM 247 SM 12-60

F.B. 1104 PG. 254

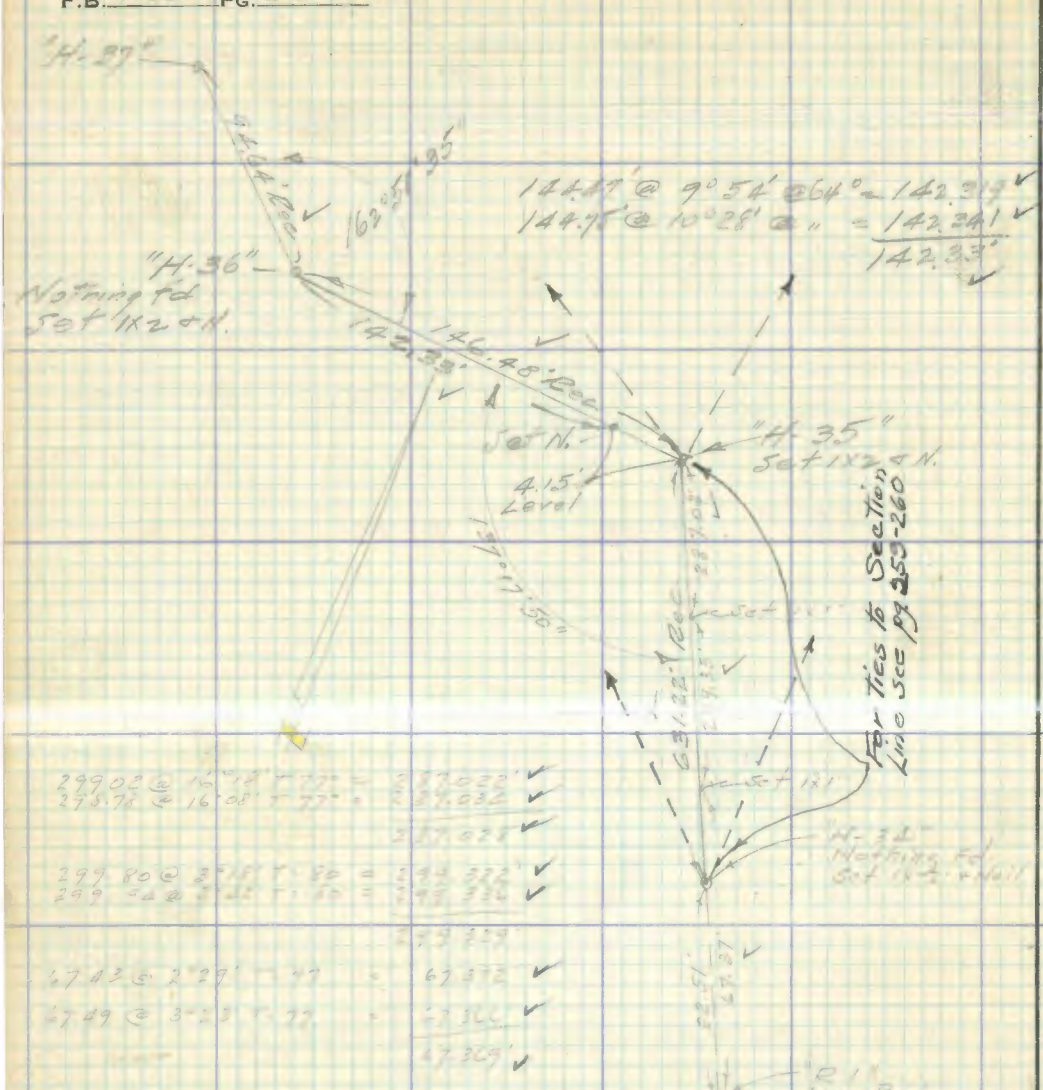

299.02 @ 16°18' T 77° = 287.022'
295.78 @ 16°08' T 77° = 287.032
287.028

299.80 @ 3°18' T 86 = 299.322'
299.94 @ 3°42' T 86 = 299.336
299.329

67.43 @ 2°29' T 77 = 67.372
67.49 @ 3°23' T 77 = 67.366
67.369

RETURN TO
LOS ANGELES COUNTY SURVEYOR
700 HALL OF RECORDS
Do not extend notes this side of this line.
Note: Any Additions or Changes on This Sheet Must be Made or Circled in Red Ink With Date and Name of Person Making Change.

Notes Ck'd by RRM.	Survey of
Map No.	W. O. Tape No. St'd °F
Office Work	Surveyed by H. E. NAUMANN
Checked	Notes Date
Date	Indexed

F.B. Pg.

Note: Any Additions or Changes on This Sheet Must be Made or Circled in **Red Ink** With Date and Name of Person Making Change.

Do not extend notes this side of this line.

RETURN TO
LOS ANGELES COUNTY SURVEYOR
700 HALL OF RECORDS

FORM 247 5M 12-60

F.B. 1102 PG. 256

RETURN TO
LOS ANGELES COUNTY SURVEYOR
700 HALL OF RECORDS

Note: Any Additions or Changes on This Sheet Must be Made or Circled in **Red Ink** With Date and Name of Person Making Change.

Do not extend notes this side of this line.

FORM 247 5M 12-60

RETURN TO
LOS ANGELES COUNTY SURVEYOR
700 HALL OF RECORDS

Note: Any Additions or Changes on This Sheet Must be Made or Circled in **Red Ink** With Date and Name of Person Making Change.

Do not extend notes this side of this line.

Notes Ck'd by [illegible]
Map No.
Office Work
Checked
Date

Survey of
W. O.
Tape No.
Std °F
Surveyed by H. F. MAUMANN
Notes
Date
Indexed

F. B.
PG.

1928 Adjusted Elev. = 2008.662

F.B. 1104 PG. 258



RETURN TO
LOS ANGELES COUNTY SURVEYOR
700 HALL OF RECORDS

Do not extend notes this side of this line.

Note: Any Additions or Changes on This Sheet Must be Made or Circled in Red Ink With Date and Name of Person Making Change.

Notes Ck'd by KRM.	Survey of [illegible]
Map No.	W. O. [illegible] Tape No. [illegible] St'd [illegible] °F
Office Work	Surveyed by [illegible]
Checked	Notes [illegible] Date [illegible]
Date	Indexed [illegible]

F.B. [illegible] PG. [illegible]



Note: Any Additions or Changes on This Sheet Must be Made or Circled in Red Ink With Date and Name of Person Making Change.

Do not extend notes this side of this line.

RETURN TO
LOS ANGELES COUNTY SURVEYOR
700 HALL OF RECORDS

FORM 247 5M 12-40

F.B. 1104 PG. 260



RETURN TO
LOS ANGELES COUNTY SURVEYOR
700 HALL OF RECORDS

Do not extend notes this side of this line.

Note: Any Additions or Changes on This Sheet Must be Made or Circled in Red Ink With Date and Name of Person Making Change.

Form 301 10M 3-34

PLEASE RETURN TO
LOS ANGELES COUNTY SURVEYOR
700 HALL OF RECORDS

NOTE: ANY ADDITIONS OR CHANGES ON THIS SHEET MUST BE MADE OR CIRCLED IN RED INK, WITH DATE AND NAME OF PERSON MAKING CHANGE

Do not extend notes this side of this line

Transit at	Sight on	Stadia Intercepts	Stadia Distance	Stadia Rod—	Horizontal Angle 0° to 360° Right	Horiz. Distance	+ — Vertical Angle	Elevation of Point	+ Back Sight	+ — Difference Elevation	Height of Instrument	+ — Vertical Distance	REMARKS Station	Left	Right
					° ′		° ′		1						
					° ′		° ′		2						
					° ′		° ′		3						
					° ′		° ′		4						
					° ′		° ′		5						
					° ′		° ′		6						
					° ′		° ′		7						
					° ′		° ′		8						
					° ′		° ′		9						
					° ′		° ′		10						
					° ′		° ′		11						
					° ′		° ′		12						
					° ′		° ′		13						
					° ′		° ′		14						
					° ′		° ′		15						
					° ′		° ′		16						
					° ′		° ′		17						
					° ′		° ′		18						
					° ′		° ′		19						
					° ′		° ′		20						
					° ′		° ′		21						

Add'n'l Inform.

Notes Red. Platted Job No. Division No. F.B. Pg.
Date Date Survey of
Notes Chkd Checked Survey by Notes Date
Date Date Map No. Indexed Date

Form 301 ... 4

PLEASE RETURN TO
LOS ANGELES COUNTY SURVEYOR
700 HALL OF RECORDS

NOTE: ANY ADDITIONS OR CHANGES ON THIS SHEET MUST BE MADE OR CIRCLED IN RED INK, WITH DATE AND NAME OF PERSON MAKING CHANGE

Do not extend notes this side of this line

Transit at	Sight on	Stadia Intercepts	Stadia Distance	Stadia Rod	~~Horizontal Angle 0° to 360° Right~~	Horiz. Distance	+ − Vertical Angle	Elevation of Point	+ Back Sight	+ − Difference Elevation	Height of Instrument	+ − Vertical Distance	REMARKS Station	Left	Right
[illegible]	R-1			12.0	(11.7)	3891.5	17.45	U.S.B.M.17N 2008.7	3.6	Adopted Elevs.	2012.3	+1243.5	Erect		
				12.0			17.45	R-1= 3244.1					Inverted		
E-1	[illegible]			12.1	(12.1)	3891.5	17.31	R-1= 3244.1	4.9	R1= 3244.5	3249.0	−1228.9	Erect		
				12.1			17.32	B.M.1717 2008.0					Inverted		
	H35			6.0		653.73	5.25	R1= 3244.5		H35= 3305.3	3249.4	+61.9	Erect		
				6.0			5.24	H35 3305.3					Inverted		
	[illegible]			6.0		509.36	0°.53	?			3249.4	+7.8 +~~16.6~~	Erect		
				6.0			0°.51	Δ6A= 3260°	3251.2				Inverted		
[illegible]	R-1			6.0		509.36	0.[illegible]	Δ6A= 3251.2	4.5	Δ6A= 3251.2	3255.7	−5.3	Erect		
				6.0			0.35	R1= 3244.4					Inverted		
	H-35			6.0		851.86	3.43	Δ6A= 3251.2			3255.7	+55.6	Erect		
				6.0			3.43	H35= 3305.3					Inverted		
H35	[illegible]			4.0		851.86	3.42	H35=3305.3 Δ6A=3251.1	4.9		3310.2	−55.1	Erect & Inverted		
	R-1			6.0		653.73	5.13	H35=3305.3 R1=3244.5			3310.2	−59.7			
	H-35				0.0	0.0					3310.2				
		9.04													
		10.00	110	10.0	175	110	1.28	3297.1		13.1			N Edge Rd		
		12.0													
		12.58	103	17.0	170	103	1.36	96.1		14.1			S	33	
		9.70													
		9.0	71	14.2	185	71	4.06	91.2		19.2			N		
		6.73													
		6.0	74	6.0	215	71	11.14	90.2		20.2			N		
		10.40													
		10.0	50	10.2	221	40	16.03	87.2		23.2			S	33	
		8.66													
		8.0	67	8.0	240	63	14.33	86.2		23.9			N		

Rod Corrected for curvature

Add'n'l Inform.

F.B. ... PG. ...

Topography Description Legend:
Side Hill ... S.H. | Bottom Draw. B.D.
Side of Draw. S.D. | Bottom Wash B.W.
Side of Ridge S.R. | Top of Ridge. T.R.
Head of Draw H.D. | Toe of Slope. T.S.

Inters. of Draws. V.D's
Break in Slope. Bk.S.
Steep Slope. S.S.
Top of Cliff. T.Cl.
Bottom of Cliff. B.Cl.
Top of Spur. T.Sp.
Bottom Canyon. B.Cn.

Side of Canyon S.Cn.
Top of Bank. T.B.
Bottom of Bank. B.B.
Top of Cut. T.C.
Bottom of Cut. B.C.
Top of Fill. T.F.
Bottom of Fill. B.F.

Saddle ... Sa.
Swale ... Sw.
Flat ... Fl.
Stream ... Str.
Trail ... Tr.
Pavement ... Pvt.
Edge of Road E.Rd.

Traveled Rd. Tr.Rd.
Fence ... Fn.
Int. Fences. V.Fns.
Ditch ... Di.
Telephone Pole T.P.
Power Pole ... P.P.
Culvert ... Cul.

Oak-O. Fir-Fr.
Pine-Pi. Cedar-Ce.
Sycamore ... Sy.
Eucalyptus ... Eu.
Plus combinations of these and all common standard abbreviations.

Form 301 10M 3-34

PLEASE RETURN TO
LOS ANGELES COUNTY SURVEYOR
700 HALL OF RECORDS

NOTE: ANY ADDITIONS OR CHANGES ON THIS SHEET MUST BE MADE OR CIRCLED IN RED INK. WITH DATE AND NAME OF PERSON MAKING CHANGE

Do not extend notes this side of this line

Transit at	Sight on	Stadia Intercepts	Stadia Distance	Stadia Rod—	Horizontal Angle 0° to 360° Right	Horiz. Distance	+ — Vertical Angle	Elevation of Point	+ Back Sight	+ — Difference Elevation	Height of Instrument	+ — Vertical Distance	REMARKS Station	Left Right
					° ′		° ′		1					
[illegible]	[illegible]	10.87 / 10.0	88	10.0	281.41	83	14.16	327.98	2				V Edge [illegible]	
		11.73 / 11.0	74	15.0	291.03	70	13.54	78.2	3	32.0			S	B.B.
		11.38 / 10.0	139	15.0	302.26	134	10.29	70.7	4	39.5			N	
		11.36 / 10.0	137	15.0	309.18	132	11.14	69.2	5	41.0			S	B.D.
		10.67 / 9.0	168	14	307.33	163	10.13	67.2	6	43.0			N	
		10.62 / 9.0	163	10.0	312.09	150	12.12	66.7	7	43.3			S	T.D.
		11.62 / 10.0	163	11.0	312.47	156	12.05	66.2	8	44.0			S	B.D. BB
		10.83 / 9.0	184	10.0	313.17	176	11.42	64.1	9	46.1			S	T.D.
		10.83 / 9.0	184	10.0	314.15	176	12.06	62.9	10	47.3			S	B.D. BB
		11.06 / 9.0	207	10.0	310.34	200	10.41	62.9	11	47.3			N	
		11.04 / 9.0	205	10.0	314.27	197	11.10	61.8	12	48.4			S	T.D.
		10.04 / 8.0	205	9.0	315.15	196	11.47	60.2	13	50.0			S	B.D. BB
		11.31 / 9.0	232	10.0	310.34	224	10.23	59.2	14	59.6			N	
		8.30 / 6.0	231	7.0	314.50	223	11.00	60.2	15	50.0			S	
		11.60 / 9.0	261	10.0	308.43	253	9.51	57.3	16	52.9			N	
		10.63 / 8.0	264	9.0	311.06	256	9.55	57.8	17	52.4			S	B.B.
		10.15 / 7.0	316	9.0	304.02	307	9.25	50.0	18	59.4			N	
		11.17 / 8.0	318	10.0	305.57	310	9.12	50.4	19	59.8			S	B.B.
		11.64 / 8.0	365	10.0	300.09	356	8.54	44.8	20	65.4			N	
		11.65 / 8.0	366	10.0	302.07	357	8.48	45.6	21	64.6			S	B.B.
		4.71 / 1.5	372	3.0	302.45	343	8.53	50.2		59.5			S	T.B.

Add'n'l Inform.

Notes Red. [illegible] Platted _____ Job No. [illegible] Division No. _____ F.B. [illegible] PG. [illegible]
Date [illegible] Date _____ Survey of [illegible]
Notes Chkd. _____ Checked _____ Survey by R. F. NAUMANN Notes [illegible] Date [illegible]
Date _____ Date _____ Map No. _____ Indexed [illegible] Date _____

Form 301 10M 3-34

PLEASE RETURN TO
LOS ANGELES COUNTY SURVEYOR
700 HALL OF RECORDS

NOTE: ANY ADDITIONS OR CHANGES ON THIS SHEET MUST BE MADE OR CIRCLED IN RED INK, WITH DATE AND NAME OF PERSON MAKING CHANGE

Do not extend notes this side of this line

Transit at	Sight on	Stadia Intercepts	Stadia Distance	Stadia Rod—	Horizontal Angle 0° to 360° Right	Horiz. Distance	+ — Vertical Angle	Elevation of Point	+ Back Sight	+ — Difference Elevation	Height of Instrument	+ — Vertical Distance	REMARKS Station	Left	Right
					° '		° '								
H-35	H-34	11.76							1						
		8.0	377	12 0	305 08	374	− 6 17	3 254 7	2 9	− 52 5		−	No. Edge R.		
		10.91							2						
		7.0	392	14 0	307 09	387	− 6 06	543	"	− 55 3		−	So. " R.		
		10.39							3						
		7.0	390	11 0	308 43	384	− 7 07	515	"	− 58 7		−	So. S.		
		8.18							4						
		5.0	319	6 0	306 56	301	− 8 57	552	"	− 55 0		−	So. Edge Rd. T.B.		
		7.40							5						
		5.0	341	7 0	307 13	335	− 7 36	582	"	− 51 3		−	No. Edge R.		
		10.48							6						
		7.0	349	9 0	309 42	343	− 7 24	572	"	− 52 3		−	So. " R.		
		11.49							7						
		8.0	350	10 0	311 11	343	− 8 11	514	"	− 59 4		−	So. S.		
		10.21							8						
		7.0	322	9 0	308 18	316	− 7 50	582	"	− 52 2		−	N. Edge R.		
		9.19							9						
		6.0	320	8 0	310 19	314	− 8 07	578	"	− 51 5		−	So. " R.		
		10.26							10						
		7.0	327	9 0	312 16	320	− 8 30	541	"	− 56 4		−	So. Edge Tr.		
		8.24							11						
		5.0	325	7 0	311 11	317	− 8 41	552	"	− 55 0		−	No. "		
		7.93							12						
		5.0	294	7 0	309 03	286	− 9 10	572	"	− 53 0		−	So. Edge Rd. T.B.		
		10.95							13						
		8.0	296	10 0	310 33	290	− 8 12	522	"	− 51 3		−	No. Edge R.		
		10.01							14						
		7.0	302	9 0	312 41	296	− 8 13	587	"	− 51 3		−	So. " R.		
		11.05							15						
		8.0	306	10 0	313 57	299	− 8 57	548	"	− 55 8		−	" " " T.B.		
		11.5							16						
	½	10.0	301	11 0	314 08	294	− 9 00	532	"	− 57 2		−	No. Edge Tr. B.B.		
		12.16							17						
		9.0	317	11 0	315 12	309	− 9 07	515	"	− 58 2		−	So. " Tr.		
		10.37							18						
		5.0	288	9 0	318 02	278	− 10 43	592	"	− 50 2		−	No. " Tr. T.B.		
		11.44							19						
	½	10.0	289	11 0	318 30	279	− 10 48	458	"	− 64 7		−	" " " B.B.		
		10.97							20						
		8.6	298	14 —	319 15	292	− 10 20	352	"	− 35 2		−	So. Edge Tr.		
		11.69							21						
		7.0	270	12 0	321 31	259	− 11 23	463	—	− 63 5		−	No. " " T.B.		

Add'n'l Inform.

Oak-O. Fir-Fr. Pine-Pi. Cedar-Ce. Sycamore .....Sy. Eucalyptus .....Eu. Plus combinations of these and all common standard abbreviations.

Traveled Rd. Tr. Rd. Fence .....Fn. Int. Fences V. Fns. Ditch .....Di. Telephone Pole T.P. Power Pole...P.P. Culvert .....Cul.

Saddle .....Sa. Swale .....Sw. Flat .....Fl. Stream .....Str. Trail .....Tr. Pavement .....Pvt. Edge of Road E.Rd.

Side of Canyon S.Cn. Top of Bank...T.B. Bottom of Bank.B.B. Top of Cut.....T.C. Bottom of Cut..B.C. Top of Fill.....T.F. Bottom of Fill B.F.

Inters. of Draws V.D's Break in Slope..Bk.S. Steep Slope.....S.S. Top of Cliff.....T.Cl. Bottom of Cliff..B.Cl. Top of Spur.....T.Sp. Bottom Canyon..B.Cn.

F.B. PG.

Topography Description Legend:
Side Hill.....S.H. Side of Draw S.D. Side of Ridge S.R. Head of Draw H.D.
Bottom Draw B.D. Bottom Wash B.W. Top of Ridge T.R. Toe of Slope..T.S.

Form 301 10M 3-34

PLEASE RETURN TO
LOS ANGELES COUNTY SURVEYOR
700 HALL OF RECORDS

NOTE: ANY ADDITIONS OR CHANGES ON THIS SHEET MUST BE MADE OF CIRCLED IN RED INK, WITH DATE AND NAME OF PERSON MAKING CHANGE

Do not extend notes this side of this line

Transit at	Sight on	Stadia Intercepts	Stadia Distance	Stadia Rod—	Horizontal Angle 0° to 360° Right	Horiz. Distance	+ — Vertical Angle	Elevation of Point	+ Back Sight	+ — Difference Elevation	Height of Instrument	+ — Vertical Distance	REMARKS Station	Left	Right
					° ′		° ′		1						
H-35	H-34	11.72 / 9.0	273	14.0	321.37	262	11.21	43.9	4.9	66.3			No. Edge Tr.	B.B.	
		11.75 / 9.0	276	14.0	321.59	265	11.21	43.5	2	66.2			So.		
		7.73 / 5.0	274	6.0	310.46	266	9.31	60.0	3	50.4			No. Edge R.	T.B.	
		8.77 / 6.0	278	7.0	313.51	271	9.18	59.2	4	51.0			So.		
		8.45 / 6.0	246	7.0	313.45	237	10.40	59.1	5	51.1			Inter Rd. No. Edge R.		
		5.47 / 3.0	248	5.0	316.13	239	11.07	58.6	6	51.6			So. Edge R.		
		7.38 / 5.0	239	6.0	319.28	230	11.29	58.1	7	52.1				T.D.L.	
		9.37 / 7.0	238	8.0	319.45	229	11.22	56.2	8	53.6				B.D.L.	
		10.64 / 8.0	265	12.0	327.52	252	12.59	40.7	9	69.5			No. Edge Tr.	T.B.	
		10.70 / 8.0	271	13.0	327.52	257	12.58	38.3	10	71.0			" "	B.B.	
		10.70 / 8.0	271	13.0	328.08	257	12.51	38.8	11	71.4			So.		
		8.12 / 6.0	213	7.0	321.39	203	12.25	58.8	12	51.4			So.	Fire Break	
		12.00 / 10.71	259	18.0	332.15	246	12.46	36.9	13	73.3			No. " Tr.		
		11.33 / 10.0	267	14.0	330.53	253	13.15	37.8	14	73.0			So. " Tr.		
		10.34 / 8.0	235	11.0	326.36	223	12.44	49.2	15	61.0			S.H.		
		11.31 / 10.0	263	16.0	338.33	248	13.39	34.5	16	75.2			S.H.		
		11.20 / 9.0	221	11.0	327.32	210	13.01	51.0	17	59.2			S.H.		
		11.36 / 9.0	237	15.0	342.49	223	14.19	39.1	18	71.4			S.H.		
		11.94 / 11.0	188	12.0	331.54	178	13.20	56.3	19	54.0			S.H.		
		11.31 / 9.0	232	10.0	349.40	213	16.33	37.2	20	73.0			E. Edge Fire Tr.		
		10.70 / 9.0	171	10.0	347.58	158	16.13	54.4	21	55.6				S.H.	

Add'n'l Inform.

Notes Red. L.C.W. Platted _____ Job No. [illegible] Division No. _____ F.B. [illegible] PG. [illegible]
Date 5-14-36 Date _____ Survey of [illegible]
Notes Chkd. _____ Checked _____ Survey by H. F. MAUMANN Notes [illegible] Date [illegible]
Date _____ Date _____ Map No. _____ Indexed [illegible] Date _____

Form 301 10M 3-34

PLEASE RETURN TO
LOS ANGELES COUNTY SURVEYOR
700 HALL OF RECORDS

NOTE: ANY ADDITIONS OR CHANGES ON THIS SHEET MUST BE MADE OR CIRCLED IN RED INK, WITH DATE AND NAME OF PERSON MAKING CHANGE

Do not extend notes this side of this line

Transit at	Sight on	Stadia Intercepts	Stadia Distance	Stadia Rod—	Horizontal Angle 0° to 360°	Right	Horiz. Distance	+ —	Vertical Angle	Elevation of Point	+ Back Sight	+ —	Difference Elevation	Height of Instrument	+ —	Vertical Distance	REMARKS Station	Left	Right
11.35	11.34	10.22									1								
		9.0	123	10	339	27	116	—	13.33	3272.4	4.9	—	37.8		—	—	E. Edge Fire Br. S.H.		
		11.35									2								
		10.0	106	11	332	15	101	—	10.40	80.3	✓	—	29.9		—	—	Inter. Fire Br. S.H. & E. Ed.		
		11.66									3								
		10.0	167	11	336	45	158	—	13.30	61.2	✓	—	48.3		—	—	S.H.		
		11.11									4						Formed by Screening		
		10.0	112	11	334	47	109	—	9.51	80.3	✓	—	29.2		—	—	T.B. Fire Break		
		11.36									5								
		10.0	137	11	327	38	132	—	11.11	73.5	✓	—	36.7		—	—	T.B.		
		10.34									6								
		9.0	135	10	328	57	130	—	10.31	75.2	✓	—	34.3		—	—	T.B.		
		9.93									7								
		9.0	194	9	322	30	185	—	12.18	61.4	✓	—	49.1		—	—	B. Fire Br.		
		11.01									8								
		9.0	202	10	316	06	195	—	10.45	63.6	✓	—	46.6		—	—	N. Edge Fire Br. T.B.		
		10.35									9								
		9.0	136	10	311	26	130	—	11.47	73.2	✓	—	37.0		—	—	T.B.		
		9.31									10								
		8.0	132	9	317	07	127	—	10.50	77.2	✓	—	33.0		—	—	N. Edg. Fire Br.		
		10.97									11								
		10.0	98	13	304	12	94	—	10.56	79.4	✓	—	31.4		—	—	T.B.		
		9.39									12								
		9.0	90	9	317	05	86	—	11.37	83.7	✓	—	26.5		—	—	N. Edge Fire Br.		
		10.68									13								
		10.0	69	10	324	58	66	—	12.07	86.4	✓	—	23.8		—	—	T.B.		
		9.44									14								
		9.0	45	9	311	17	44	—	8.40	94.2	✓	—	15.5		—	—	N. Edge Fire Br.		
		11.57									15								
		11.0	58	11	285	07	55	—	12.56	86.8	✓	—	23.4		—	—	T.B.		
		11.55									16								
		11.0	56	11	339	00	55	—	8.39	91.2	✓	—	19.2		—	—	S. Edge Fire Br.		
		11.45									17								
		11.0	46	11	265	08	43	—	15.01	88.0	✓	—	22.2		—	—	T.B.		
		8.12									18								
		8.0	13	8	285	00	13	—	00.00	330.8	✓	—	8.3		—	—	S.H. Br.		
		6.19									19								
		6.0	20	5	127	45	20	—	00.00	04.6	✓	—	5.6		—	—	N. Edge Fire Br.		
		11.41									20								
	Ward	11.0	42	11	119	00	40	—	12.46	329.0	✓	—	20.4		—	—	T.B.		
		10.23									21								
		10.0	24	10	180	46	24	—	4.11	99.2	✓	—	1.8		—	—	B.D.		

Add'n'l Inform.

F.B. PG.

Topography Description Legend:
Side Hill.....S.H. Bottom Draw.B.D.
Side of Draw.S.D. Bottom Wash B.W.
Side of Ridge.S.R. Top of Ridge.T.R.
Head of Draw H.D. Toe of Slope..T.S.

Inters. of Draws.V.D's
Break in Slope..Bk.S.
Steep Slope.....S.S.
Top of Cliff.....T.Cl.
Bottom of Cliff..B.Cl.
Top of Spur.....T.Sp.
Bottom Canyon..B.Cn.

Side of Canyon S.Cn.
Top of Bank...T.B.
Bottom of Bank.B.B.
Top of Cut.....T.C.
Bottom of Cut..B.C.
Top of Fill.....T.F.
Bottom of Fill.B.F.

Saddle .....Sa.
Swale .....Sw.
Flat .....Fl.
Stream .....Str.
Trail .....Tr.
Pavement .....Pvt.
Edge of Road E.Rd.

Traveled Rd. Tr.Rd.
Fence .....Fn.
Int. Fences.V.Fns.
Ditch .....Di.
Telephone Pole T.P.
Power Pole....P.P.
Culvert .....Cul.

Oak-O. Fir-Fr.
Pine-Pi. Cedar-Ce.
Sycamore .....Sy.
Eucalyptus .....Eu.
Plus combinations of these and all common standard abbreviations.

Form 301 10M 3-34

PLEASE RETURN TO
LOS ANGELES COUNTY SURVEYOR
700 HALL OF RECORDS

NOTE: ANY ADDITIONS OR CHANGES ON THIS SHEET MUST BE MADE OR CIRCLED IN RED INK, WITH DATE AND NAME OF PERSON MAKING CHANGE

Do not extend notes this side of this line

Transit at	Sight on	Stadia Intercepts	Stadia Distance	Stadia Rod—	Horizontal Angle 0° to 360° Right	Horiz. Distance	+ — Vertical Angle	Elevation of Point	+ Back Sight	+ — Difference Elevation	Height of Instrument	+ — Vertical Distance	REMARKS Station	Left	Right
H35	H32	10.62 / 10.0	63	10.0	179.54	63	− 1.20	3299	1 49	− 11.8			T.B.		
		8.72 / 8.0	73	8.0	145.55	72	+ 6.21	3310.2	2	− 0.0			S.H.		
		10.99 / 10.0	100	10.0	166.56	100	+ 1.24	02.9	3	− 7.1			T.B.		
		2.69 / 2.0	70	2.0	128.45	70	+ 3.21	12.4	4	+ 2.2			N. Edge Fire Br.		
		11.23 / 10.0	124	11.0	149.29	122	+ 7.40	15.9	5	+ 5.7			S.H.		
		6.21 / 5.0	122	6.0	136.04	119	+ 8.48	22.9	6	+ 12.7			N. Edge Fire Br.		
		4.9 / 3.0	191	4.0	137.18	186	+ 9.06	36.3	7	+ 26.0			H-36 on Fire Br.		
		5.49 / 4.0	150	5.0	140.35	146	+ 8.55	28.2	8	+ 18.0			No Edge Fire Br.		
		3.49 / 2.0	150	3.0	136.17	146	+ 8.41	29.7	9	+ 19.5			So.		
		11.49 / 10.0	150	11.0	130.52	146	+ 8.43	21.8	10	+ 11.6			S.H. So. S.		
		3.21 / 2.0	122	3.0	129.36	120	+ 7.51	24.1	11	+ 13.9			So. Edge Fire Br.		
		11.33 / 10.0	134	16.0	122.51	132	+ 7.39	12.0	12	+ 1.8			S.H. So. S.		
		3.95 / 3.0	96	3.0	121.56	95	+ 5.47	16.9	13	+ 6.7			So. Edge Fire Br.		
		10.12 / 9.0	113	14.0	106.06	113	+ 2.20	01.0	14	− 9.2			S.H. So. S.		
		5.56 / 5.0	57	5.0	107.26	57	+ 2.34	07.9	15	− 2.3			So. Edge Fire Br.		
		11.69 / 11.0	70	11.0	85.55	70	− 4.16	3294.2	16	− 16.0			S.H. So. S.		
		5.4 / 5.3	11	5.0	52.26	11	− 0.00	3305.2	17	− 5.0			T. Fire Br.		
		10.44 / 10.0	45	10.0	32.47	43	− 11.43	3291.6	18	− 18.6			S.H. So. S.		
		8.39 / 8.7	20	9.0	50.20	20	− 0.00	3301.2	19	− 9.0			So. Edge Fire Br.		
		10.29 / 10.0	30	10.0	358.01	30	− 5.19	3295.0	20	− 12.6			Inter. So. and Edge Fire Br.		
		10.58 / 10.0	59	10.0	3.15	56	− 13.14	87.3	21	− 26.9			W. Edge Fire Br.		

Add'n'l Inform.

Notes Red. [illegible] Platted [illegible] Job No. [illegible] Division No. [illegible] F.B. [illegible] PG. [illegible]
Date [illegible] Date [illegible] Survey of [illegible]
Notes Chkd. [illegible] Checked [illegible] Survey by H. F. NAUMANN Notes [illegible] Date [illegible]
Date [illegible] Date [illegible] Map No. [illegible] Indexed [illegible] Date [illegible]

Form 301 10M 3-34

PLEASE RETURN TO
LOS ANGELES COUNTY SURVEYOR
700 HALL OF RECORDS

NOTE: ANY ADDITIONS OR CHANGES ON THIS SHEET MUST BE MADE OR CIRCLED IN RED INK, WITH DATE AND NAME OF PERSON MAKING CHANGE

Do not extend notes this side of this line

Transit at	Sight on	Stadia Intercepts	Stadia Distance	Stadia Rod—	Horizontal Angle 0° to 360°	Horizontal Angle Right	Horiz. Distance	+ — Vertical Angle	Elevation of Point	+ Back Sight	+ — Difference Elevation	Height of Instrument	+ — Vertical Distance	REMARKS Station	Left	Right
		10.35			°	'		° '		1						
H-35	H-34	10.0	86	15.0	5	27	81	14.0	3275.2	49	35.2			W. Edge Fire Br.		
		11.27			°	'		° '		2						
		10.0	128	16.0	5	37	127	6.0	82.2		28.2			" " "		
		10.34			°	'		° '		3						
		9.0	185	10.0	2	12	107	18.0	45.8		64.2					
		11.45			°	'		° '		4						
		9.0	246	10.0	1	28	222	18.0	28.3		81.2					
					°	'		° '		5						
					°	'		° '		6						
					°	'		° '		7						
					°	'		° '		8						
					°	'		° '		9						
					°	'		° '		10						
					°	'		° '		11						
					°	'		° '		12						
					°	'		° '		13						
					°	'		° '		14						
					°	'		° '		15						
					°	'		° '		16						
					°	'		° '		17						
					°	'		° '		18						
					°	'		° '		19						
					°	'		° '		20						
					°	'		° '		21						

Add'n'l Inform.

F.B. [illegible] PG. [illegible]

Topography Description Legend:
Side Hill.....S.H. | Bottom Draw.B.D.
Side of Draw.S.D. | Bottom Wash.B.W.
Side of Ridge.S.R. | Top of Ridge.T.R.
Head of Draw H.D. | Toe of Slope..T.S.

Inters. of Draws.V.D's
Break in Slope..Bk.S.
Steep Slope.....S.S.
Top of Cliff.....T.Cl.
Bottom of Cliff..B.Cl.
Top of Spur.....T.Sp.
Bottom Canyon..B.Cn.

Side of Canyon S.Cn.
Top of Bank...T.B.
Bottom of Bank.B.B.
Top of Cut.....T.C.
Bottom of Cut..B.C.
Top of Fill.....T.F.
Bottom of Fill.B.F.

Saddle .....Sa.
Swale .....Sw.
Flat .....Fl.
Stream .....Str.
Trail .....Tr.
Pavement .....Pvt.
Edge of Road E.Rd.

Traveled Rd. Tr.Rd.
Fence .....Fn.
Int. Fences.V.Fns.
Ditch .....Di.
Telephone Pole T.P.
Power Pole....P.P.
Culvert .....Cul.

Oak-O. Fir-Fr.
Pine-Pi. Cedar-Ce.
Sycamore .....Sy.
Eucalyptus .....Eu.
Plus combinations of these and all common standard abbreviations.

Notes Ck'd by	Survey [illegible]
Map No.	W. O. [illegible] Tape No. [illegible] Std. [illegible] °F
Office Work	Surveyed by [illegible]
Checked	Notes [illegible] Date [illegible]
Date	Indexed [illegible]

F. B. 1104 PG. 301

TOPANGA LOOKOUT
FIRE CISTERN SITE
JN 5211
AFTER CONSTRUCTION

D.S. Wolfermir
R.D. Anderson
A.J. Paterson

Note: Any Additions or Changes on This Sheet Must be Made or Circled in Red Ink With Date and Name of Person Making Change.

Do not extend notes this side of this line.

RETURN TO
LOS ANGELES COUNTY SURVEYOR
700 HALL OF RECORDS

FORM 247 5M 5-46

F. B. 1104 PG. 302

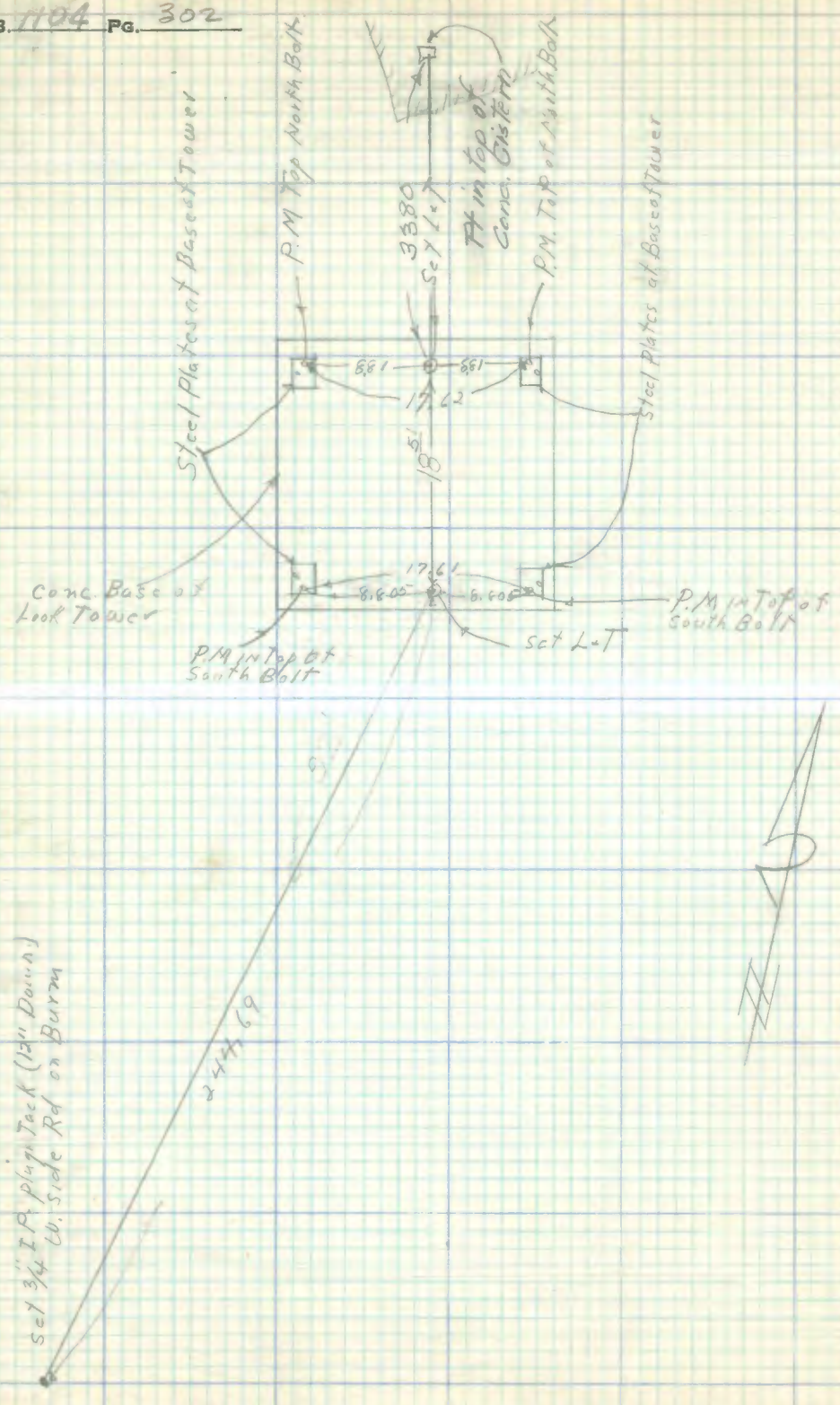

RETURN TO
LOS ANGELES COUNTY SURVEYOR
700 HALL OF RECORDS

Do not extend notes this side of this line.

Note: Any Additions or Changes on This Sheet Must be Made or Circled in Red Ink With Date and Name of Person Making Change.

Profile No. X-Sec. No.

Notes Red. Date Notes Chkd. Date

Plotted Date Checked Date

Job No. 5211 Division No.

Survey of [illegible]

Survey by D.S. Walterm[illegible] Notes [illegible] Date 1-21-45

Map No. Indexed [illegible] Date

F.B. 1104 PG. 303

LEVELS

TOPANGA LOOKOUT

FIRE CISTERN SITE

J.N. 5211

AFTER CONSTRUCTION

STATION	B.S.	H.I.	F.S.	ELEV.

D.S. Walterm[illegible]

R.D. Anderson

A.J. Peterson

NOTE: ANY ADDITIONS OR CHANGES ON THIS SHEET MUST BE MADE OR CIRCLED IN RED INK, WITH DATE AND NAME OF PERSON MAKING CHANGE.

PLEASE RETURN TO
LOS ANGELES COUNTY SURVEYOR
700 HALL OF RECORDS

Do not extend notes this side of this line.

FORM 307 10M 10-46

FORM 307 10M 10-46

PLEASE RETURN TO
LOS ANGELES COUNTY SURVEYOR
700 HALL OF RECORDS

NOTE: ANY ADDITIONS OR CHANGES ON THIS SHEET MUST BE MADE OR CIRCLED IN RED INK, WITH DATE AND NAME OF PERSON MAKING CHANGE.

Do not extend notes this side of this line.

STATION	B. S.	H. I.	F. S.	ELEV.		
B.M.				24[illegible] 24	B.M. Topanga Lookout N.W. Cor. Base of Tower, L.B. 772 152 157	Tower Top of West Bolt Elev. 2470.24
	4 60	2474 84				
B.M.			10 49	24[illegible] 35	Set B.M. Chisled Square S.W. Cor. of Fire Cistern	
	10 30	2474 [illegible]				
B.M.			10 22	24[illegible] [illegible]	Set B.M. Chisled Square N.E. Cor. of Fire Cistern	
	10 14	2474 [illegible]				
			4 23	24[illegible] 24	B.M. [illegible]	

F.B. 1104 PG. 304

Job No. ____ Division No. ____ Notes Red. ____ Plotted ____ Profile ____

Survey of Topanga Lookout Fire Cistern Site Date 1-26-48 Date ____ No. ____

Survey by D.S. Waltermire Notes R.D. Anderson Notes Chkd. ____ Checked ____ X-Sec. ____

Indexed [illegible] Date ____ Date ____ No. ____

F.B. 1104 PG. 323

Profile No. | Notes Red | Plotted | Job No. | Division No.
Date | Date | Survey of
X-Sec. No. | Notes Chkd | Checked | Survey by | Notes | Date
Date | Date | Map No. | Indexed | Date 2-13-48

NOTE: ANY ADDITIONS OR CHANGES ON THIS SHEET MUST BE MADE OR CIRCLED IN RED INK, WITH DATE AND NAME OF PERSON MAKING CHANGE.

Do not extend notes this side of this line.

PLEASE RETURN TO
LOS ANGELES COUNTY SURVEYOR
700 HALL OF RECORDS

FORM 307 10M 10-46

STATION	B.S.	H.I.	F.S.	ELEV.
LEVELS				
TOPANGA SUMMIT				
FIRE CISTERN SITE				
AFTER CONSTRUCTION				
			D.S. Walltermire	
			R.D. Anderson	
			A.J. Fatatoor	

FORM 307 10M 10-46

PLEASE RETURN TO
LOS ANGELES COUNTY SURVEYOR
700 HALL OF RECORDS

NOTE: ANY ADDITIONS OR CHANGES ON THIS SHEET MUST BE MADE OR CIRCLED IN RED INK, WITH DATE AND NAME OF PERSON MAKING CHANGE.

Do not extend notes this side of this line.

STATION	B. S.	H. I.	F. S.	ELEV.	
B.M.P.I. #39				1691 ~~30~~ 33	Fd B.M.P.I. #39 F.B. 1104-122, 326 3/4" I.P. 12" dn. Elev. 1691.33
	10 83	1702 13			
T.P.			0 38	1701 ~~75~~ 78	
	11 57	1713 32			
T.P.			1 63	17[illegible] ~~69~~ 72	
	9 66	1721 35			
B.M.			4 28	1717 ~~07~~ 10	Set B.M. Elev. 1717.07 Chiseled Square on N.W. Cor. Conc. Fire Cistern
	5 04	1722 11			
B.M.			5 04	1717 ~~07~~ 10	Set B.M. Elev. 1717.07 Chiseled Square on N.E. Cor. Conc. Fire Cistern
	2 56	1719 63			
T.P.			10 89	1708 ~~74~~ 77	
	0 68	1709 42			
T.P.			10 88	1698 ~~84~~ 87	
	1 22	1699 76			
T.P.			2 88	1697 ~~48~~ 21	
	0 74	1697 92			
B.M.P.I. #39			6 61	1691 ~~36~~ 4	B.M.P.I. #39 Elev. 1691.30 Same as above

F.B. 1104 PG. 324

Job No. 5211 Division No. Notes Red. Plotted No. Profile

Survey of Topanga Summit Fire Cistern Site Date Date X-Sec.

Survey by W. Hartwig Notes R.O.A. Notes Chkd. L.K.P. Checked No.

Indexed [illegible] Date 2-11-48 Date 2/18/48 Date No.

Notes Ck'd by	Survey of Fire Cistern Sys #5
Map No.	W. O. 5211 Tape No. St'd °F
Office Work	Surveyed by Geo. H. Nichols
Checked	Notes G H N Date 1-27-48
Date	Indexed A. O. Johnson 2-13-48

F. B. [illegible] PG. 325

Relocation of
Property Corners
After Construction

Fire Cistern System
#5

Topanga Summit Fire Cistern Site
also see pg 122

Note: Any Additions or Changes on This Sheet Must be Made or Circled in Red Ink With Date and Name of Person Making Change.

Do not extend notes this side of this line.

RETURN TO
LOS ANGELES COUNTY SURVEYOR
700 HALL OF RECORDS

FORM 247 5M 11-46

F. B. 1104 Pg. 276

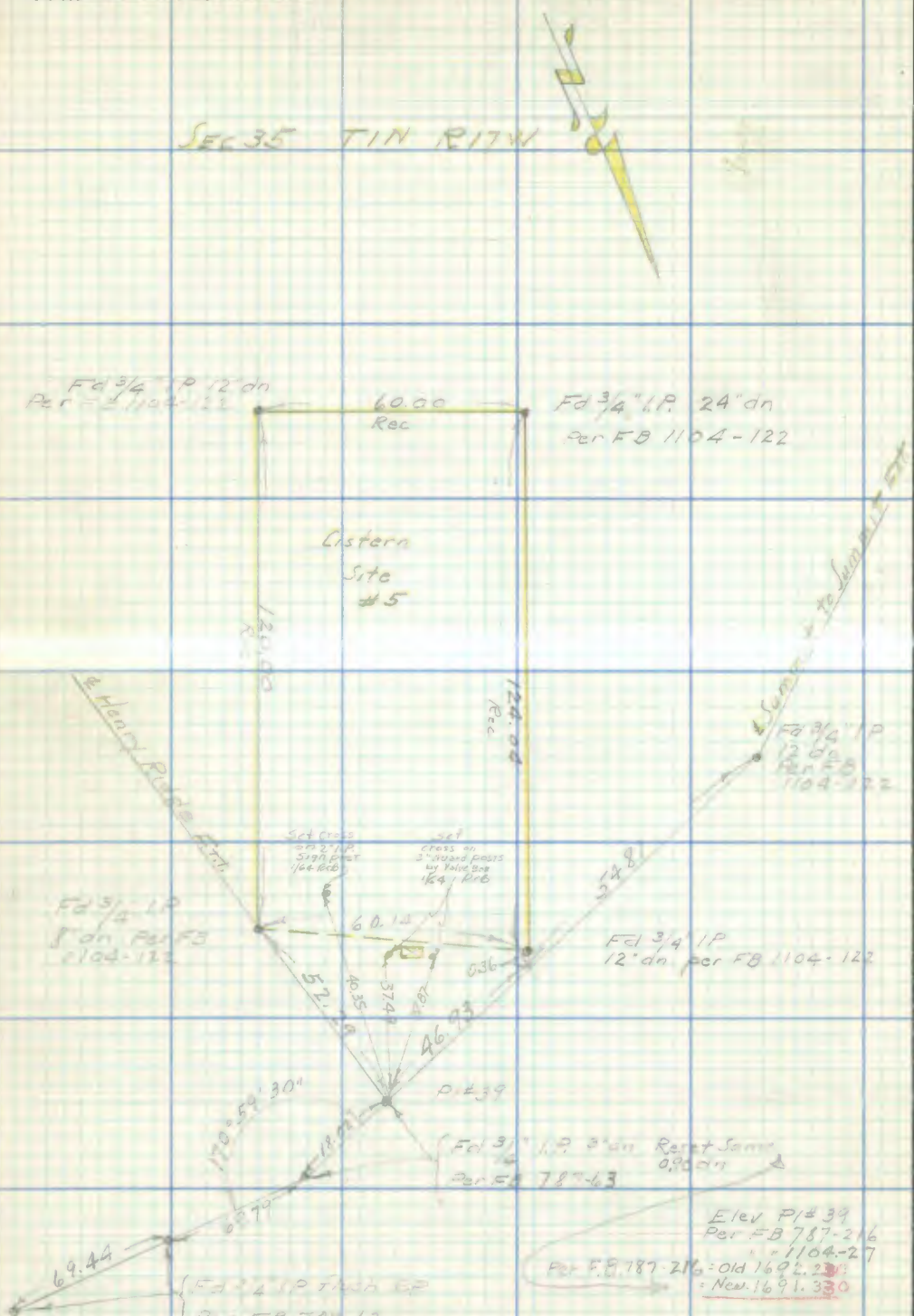

RETURN TO
LOS ANGELES COUNTY SURVEYOR
700 HALL OF RECORDS

Do not extend notes this side of this line.

Note: Any Additions or Changes on This Sheet Must be Made or Circled in Red Ink With Date and Name of Person Making Change.

Profile No. | Notes Red. | Plotted | Job No. 5211 | Division No. | F.B. 104 PG. 351
Date | Date | Survey of Everding Fire Cistern Site
X-Sec. No. | Notes Chkd. | Checked | Survey by Waltermire | Notes R.D.A. | Date 2-19-43
Date | Date | Map No. | Indexed | Date 4-16-43

LEVELS

EVERDING FIRE CISTERN SITE

AFTER CONSTRUCTION

J.N. 5211

STATION	B. S.	H. I.	F. S.	ELEV.

D.S. Waltermire
R.D. Anderson
A.J. Peterson

NOTE: ANY ADDITIONS OR CHANGES ON THIS SHEET MUST BE MADE OR CIRCLED IN RED INK, WITH DATE AND NAME OF PERSON MAKING CHANGE.

Do not extend notes this side of this line.

PLEASE RETURN TO
LOS ANGELES COUNTY SURVEYOR
700 HALL OF RECORDS

FORM 307 5M 1-46

FORM 307 5M 1-46

PLEASE RETURN TO
LOS ANGELES COUNTY SURVEYOR
700 HALL OF RECORDS

NOTE: ANY ADDITIONS OR CHANGES ON THIS SHEET MUST BE MADE OR CIRCLED IN RED INK, WITH DATE AND NAME OF PERSON MAKING CHANGE.

Do not extend notes this side of this line.

STATION	B. S.	H. I.	F. S.	ELEV.	
B.M. Re. Cor. #21				1707 0	B.M. Re. Cor. #21 F.B. 1104-17 Elev 1707.0 Assumed Elev County Surveyor Monument F.B. 1104-119
	0 68	1707 68			
T.P.			9 52	1698 16	
	1 02	1699 18			
B.M.			7 55	1691 63	Set B.M. Elev. 1691.63 Chiseled square in conc. N.E. Cor. Fire Cistern
	6 72	1698 35			
			6 70	1691 65	Set B.M. Elev 1691.65 Chiseled Square in conc. N.W. Cor. Fire Cistern
	7 14	1698 79			
T.P.			0 61	1698 18	
	9 71	1707 89			
B.M. Re. Cor. #21			0 87	1707 02	B.M. Re. Cor. #21 Elev. 1707.0 Same as above

F.B. 1104 Pg. 352

Job No. 5211 Division No. Notes Red. Plotted No. Profile

Survey of Evanding Fire Cistern Site Date Date X-Sec.

Survey by W. Hardin Notes R.D. Anderson Notes Chkd. [illegible] Checked No.

Indexed A. C. Johnson Date 2-19-48 Date 4-16-48 Date No.

Notes Ck'd by	Survey of Fire Cistern System
Map No.	W. O. 5211 Tape No. 72 St'd 84 °F
Office Work	Surveyed by R L Willey
Checked MILLER	Notes " Date 5-14-48
Date	Indexed A. C. Johnson 5-17-48

F. B. 1104 PG. 375

CHECK.

SADDLE PEAK No 2

FIRE CISTERN SYSTEM

JN 5211.

5-14-48

[illegible]

Smith

Nowacki

[illegible]

Note: Any Additions or Changes on This Sheet Must be Made or Circled in Red Ink With Date and Name of Person Making Change.

Do not extend notes this side of this line.

RETURN TO
LOS ANGELES COUNTY SURVEYOR
700 HALL OF RECORDS

FORM 247 5M 11-46

F. B. 1104 PG. 376