1105

INDEX TO F.B.1105

DATE.	J.N.	DESCRIPTION.	NOTES.	PAGES.
		EL SELINDA AVE., ET AL.- S.S.-C.I.1083. (Preliminary Surv.) (Also Refer to J.N.6895) (℄ Surveys-J.N.8317-F.B.879.)		
6-23-'43	1083	GAGE AVENUE.:- Proposed Sewer Line 16.50' South of ℄, from El Selinda Ave. to East ± 550'	Profile.	5-6
"	"	LUDELL STREET.:- From Eastern Ave., East ± 1850'. (± 200' E. of Adamson Ave.)	" "	7-10
6-24-'43		EL SELINDA AVE.:- From Florence Ave. to TR. Line N. Of Ludell St. (800') (See F.B. 729)	" "	11-13
" "		PURDY AVE.:-	" "	15-17
		From Ludell St., North to North end of Curve,	Sketch	17
6-25-'43		FLORENCE AVE.:- Line 45' N. Of ℄ -- From Ajax Ave. To East ± 1400'. (±600' E. of El Selinda Ave.)	Topog.	19-21
			Profile.	23-26
		--From Ajax Ave. to Alley E. Of Eastern Ave.	Topog.	28
			Profile.	30
		QUINN ST. ET. AL. S.S. C.I. 1085 (Preliminary Survey) Also Refer to J.N. 6895 ℄ Surv. J.N. 8317 F.B. 879		
7-27-43	1085	BENCH LEVELS From Florence Ave. On Eastern Ave. To ~~Perry Rd.~~ Garfield Ave. @ S.P.R.R. On ~~Perry Rd.~~ Garfield Ave. & Quinn St. To Eastern Ave.	B.M.	31-40
8-24-43		Hull St. From Eastern Ave To Garfield Ave.	Topog.	41-43
"		" " " " " "	Profile	45-50

Notes Ck'd by
Map No.
Office Work
Checked
Date

Survey of
W. O. Tape No. Sta'd °F
Surveyed by
Notes Date
Indexed

F.B.1105 PG.
INDEX.

Microfilmed May '88

F.B. 1105 Pd. INDEX.

Date	J.N.	DESCRIPTION	NOTES	PAGES
		FIRST ALLEY WEST OF GARFIELD AVE.		
8-24-43	1085	From Shull St. To Tract Line South	Topo.&Profile	51-53
"	"	FIRST ALLEY EAST OF EASTERN AVE. From Shull St. To Compton Jahonaria Rd.	Topo.&Profile	55-62
		FIRST ALLEY WEST OF GARFIELD AVE.		
8-26-43	"	From Shull St. To Tr. Line No. of Quinn St.	Topo.&Profile	69-70
"	"	POSTORIA ST. From Eastern Ave. To Garfield Ave.	Topog.	71-73
"	"	" Garfield Ave. To Eastern Ave.	Profile	74-83
"	"	CECILIA ST. From Eastern Ave To Garfield Ave.	Topog.	86-87
"	"	" " " " " "	Profile	89-96
		MULLER ST.		
8-27-43	"	From Eastern Ave To Garfield Ave.	Topog.	98-100
"	"	" Garfield Ave. To Eastern Ave.	Profile	102-113
	"	QUINN ST.		
	"	From Eastern Ave To Garfield Ave.	Topog.	116-118
8-30-43	"	" Garfield Ave. To Eastern Ave.	Profile	120-135
	"	ORPHANT AVE.		
	"	From Muller St. To Tr. Line No. of Quinn St.	Topog.	138
8-31-43	"	" " " " " " " " " "	Profile	140-144
"	"	GARFIELD AVE. From Shull St. (E) To Angle Point No. of Quinn St.	Profile	145-150
		FIRST ALLEY EAST OF GARFIELD AVE.		
9-1-43	"	From S.P.L. of Shull St. To S. Cal. Edison Co. R/W	Topo.&Profile	151-159
"	"	POSTORIA ST. From Garfield Ave To Scott Ave.	Topog.	160-163
"	"	" " " " " "	Profile	166-172
		CECILIA ST.		
9-2-43	"	From Garfield Ave. To S. Cal. Edison Co. R/W	Topog.	174-175
"	"	" " " " " " " "	Profile	177-184

RETURN TO
LOS ANGELES COUNTY SURVEYOR
700 HALL OF RECORDS

Note: Any Additions or Changes on This Sheet Must be Made or Circled in Red Ink With Date and Name of Person Making Change.

Do not extend notes this side of this line.

FORM 247 5M 10-39

RETURN TO
LOS ANGELES COUNTY SURVEYOR
700 HALL OF RECORDS

Note: Any Additions or Changes on This Sheet Must be Made or Circled in Red Ink With Date and Name of Person Making Change.

Do not extend notes this side of this line.

INDEX FOR F.B. 1105

DATE	J.N.	DESCRIPTION	NOTES	PAGES
		QUINN ST. ET. AL S.S. C.I. 1085		
		BUELL ST.		
9-3-43	1085	From Garfield Ave. To So. Cal. Edison Co. R/W	Topog.	186-188
"	"	" " " " " " " " "	Profile	190-193
		FELIX AVE.		
"	"	From Buell St. To Garfield Ave.	Topog.	198-199
"	"	" " " "	Profile	202-206
1-11-45	"	GEPHART AVE. at Quinn St.- Check of J.C.	Levels	207
1-18-45	"	BUELL ST.- at 1st.Alley W.of Garfield Ave.- Check of J.C.	"	207
		********** C.I. 1572 ORIZABA AVE. **********		
9-43	1572	ROSECRANS AVE. Paramount Blvd. 1100'W.	Topog	209-212
			X-sect	213-218
"	"	ROSECRANS AVE. Paramount Blvd. to Anderson St.	Topog	219-224
			X-sect	225-234
"	"	ANDERSON ST. House Outlet Location & Elevations		235-238
"	"	ORIZABA AVE. "		239-242
"	"	ROSE ST. "		243-246
"	"	PARAMOUNT BLVD. "	& M.H.'s	247-250

Notes Ck'd by
Map No.
Office Work
Checked
Date

Survey of
W. O. Tape No.
Surveyed by Std. °F
Notes
Date
Indexed

F.B. 1105 PG. INDEX

RETURN TO
LOS ANGELES COUNTY SURVEYOR
700 HALL OF RECORDS

Note: Any Additions or Changes on This Sheet Must be Made or Circled in **Red Ink** With Date and Name of Person Making Change.

Do not extend notes this side of this line.

F.B. _____ PG. _____

INDEX FOR P.J. 1105

Profile Notes Red. Job No. 1083 Division No. F.B. 1105 Pg. 5

No. Date Date Survey of

No. Date Date Map No. C. Johnson

PROFILE
ON
℄ GAGE AVE & 16.5 So. of St ℄
FROM: El Selinda Ave 12+50 (℄ Int)
To: 550' East - 18+00.

EL SELINDA AVE ET AL
J.N. 1083

June 23, 1943.
C.A. Benson.
G.F. Brock.
M.A. Van Deren.
Freeman Brock.

ELEV.

F.S.

H.I.

B.S.

STATION

NOTE: ANY ADDITIONS OR DELETIONS ON THIS SHEET MUST BE MADE OR CIRCLED IN RED INK WITH DATE AND NAME OF PERSON EASING CHANGE

Do not extend notes this side of this line

700 HALL OF RECORDS

FORM 307 2M 11-41

PLEASE RETURN TO
LOS ANGELES COUNTY SURVEYOR
700 HALL OF RECORDS

NOTE: ANY ADDITIONS OR CHANGES ON THIS SHEET MUST BE MADE OR CIRCLED IN RED INK, WITH DATE AND NAME OF PERSON MAKING CHANGE

Do not extend notes this side of this line

F.B. 1165 Pg. 16 | Job No. 1253 | Sheet No. | Profile | No. | X-Sec. No.
Survey of Ellinda Ave. etal | Notes | Date | Checked | Date
Survey by Benson Notes C.V.G. Date 6-23-43 | Date | Date
Entered C. Johnson Date 6-23-43 | Date | Date

STATION	B. S.	H. I.	F. S.	ELEV.	OK
B.M.#H77	4.439	134.895		130.456	B.M.#H77 Elev. 130.456 F.B.728-65 Gage Ave & El Selinda Ave. B#spk. 1'S of N. edge Conc. Pav. & Prod.
12+50.			4.30	130.60	& Int. Gage & El Selinda
16.5 R.			4.52	130.38	& El. Selinda
13+00			4.36	130.54	& Gage.
16.5 R			4.7	130.2	Ground.
14+00			4.46	130.44	& Gage.
16.5 R			4.8	130.1	Ground.
15+00			4.62	130.28	& Gage
16.5 R.			4.8	130.1	Ground.
B.M.#H.76.	4.555	134.628	4.822	130.073	Should be Re-adj. to 130.075 F.B.743-234 B.M.#H.76 - Elev. 130.~~555~~ FB 728-65 Gage Ave. 555'W. of Colmar Ave. B#spk. 1's. of N. edge Conc. Pav. (6'W. of end.)
16+00			4.46	130.17	& Gage
16.5 R.			4.6	130.0	Ground
17+00			4.59	130.04	& Gage
16.5 R.			4.7	129.9	Ground.
18+00			4.66	129.97	& Gage
16.5 R.			4.8	129.8	Ground.
B.M.#H.75.			5.068	129.560	Should be Re-adj. Holding To 129.564 FB 728-65 F.B.743-230 B.M.#H.75 Elev. 129.~~54~~ FB.743-230 Gage Ave & Colmar Ave B#spk. 1'S. of N. edge Pav. & Colmar Prod.

Profile Notes Red. Plotted Job No. 1083 Division No. F.B. 1105 Pg. 7

No. Date Date Survey of El Selinda Ave et al

Notes Chkd. Checked Survey by Benson Notes [illegible] Date 6-23-43

No. Date Date Map No. Indexed [illegible] Jorman Date 2-8-46

NOTE: ANY ADDITIONS OR CHANGES ON THIS SHEET MUST BE MADE OR CIRCLED IN RED INK, WITH DATE AND NAME OF PERSON MAKING CHANGE

Do not extend notes this side of this line

PLEASE RETURN TO LOS ANGELES COUNTY SURVEYOR 700 HALL OF RECORDS

FORM 307 2M 11-41

PROFILE

ON

℄ OF LUDELL ST.

FROM ℄ Eastern Ave 0+00

To: 1850' E. of Eastern Ave.

EL SELINDA AVE ET AL

J.N. 1083.

ELEV.

June 23, 1943

F.S.

C.A. Benson
G.F. Brock
M.A. Van Deren
Freeman Brock

H.I.

B.S.

STATION

FORM 307 2M 11-41

PLEASE RETURN TO
LOS ANGELES COUNTY SURVEYOR
700 HALL OF RECORDS

NOTE: ANY ADDITIONS OR CHANGES ON THIS SHEET MUST BE MADE OR CIRCLED IN RED INK, WITH DATE AND NAME OF PERSON MAKING CHANGE

4620

Do not extend notes this side of this line

STATION	B. S.	H. I.	F. S.	ELEV.	255
BM#H.9.	4.747	129.002 / 128.925		124.255 / 124.178	B.M.#H9 Elev. 124.178 FB 728-7 - J.N. 6895 Eastern Ave. 570' So. of Lubec St. Sq. N. Ring of M.H. ℄ St.
Rd. Dept. BM#4.	4.788	128.958 / 128.881	4.832	124.170 / 124.093	Rd. Dept. BM#4. Elev. 124.170 Rd. C.I. 1024. Eastern Ave - 281' N. ℄ Ludell St. L&N, in E. Cb. - In front of Theatre. (From Rd. - L.Q. 115-2 - Elev. 124.295) See J.N. 6895 Lists
0+00			5.49	123.47 / 123.39	℄ Int. Eastern Ave & Ludell St
0+27			5.86	123.10 / 123.02	℄ Ludell St.
0+39			6.18	122.78 / 122.70	" " - Gutter
0+56			5.55	123.41 / 123.33	" "
1+00			5.51	123.45 / 123.37	" "
2+00			5.44	123.52 / 123.44	" "
T.P. 1	5.677	129.188	5.370	123.589 / 123.511	T.P.
3+00			5.58	123.69 / 123.61	℄ Ludell St.
4+00			5.75	123.52 / 123.44	" "
4+49.99			5.86	123.41 / 123.33	" Int. " " & Ajax Ave.
BM#H.118 2	4.621	129.189	4.620	124.643 / 124.568	B.M.#H.118 Elev. 124.[illegible] FB 728-114. Ajax Ave 600' S. of Lubec St. (W. side Ave.) Top 2" I.P. S.E. Cor. of Lot of No. #6913.
Set B.M. H-154 3	4.558	128.643	5.104	124.158 / 124.085	Set B.M. #124.169 Mean of 5 Elevations - C.V.C. - 11-5-43 Ajax Ave. & Ludell St. N.E. Cor. Bt. spk. 17' E. of E. end C.R.
5+00			5.22	123.49 / 123.42	℄ Ludell St.
6+00			4.87	123.74 / 123.77	" "
7+00			4.80	123.91 / 123.84	" "

C.V.C. 11-5-43
Mean of Run.
Re-adj'm't = 124.650

Profile No. X-Sec. No.
Plotted Date
Checked Date
Notes Chkd. C.V.C. Date 6-29-43
Notes Red Date
Notes Chkd. Date 6-23-43
Job No. 1083 Station No.
Survey of El Selvada Ave et al
Survey by Benson Notes
Date 6-23-43

FORM 307 2M 11-41

0.720

PLEASE RETURN TO
LOS ANGELES COUNTY SURVEYOR
700 HALL OF RECORDS

NOTE: ANY ADDITIONS OR CHANGES ON THIS SHEET MUST BE MADE OR CIRCLED IN RED INK, WITH DATE AND NAME OF PERSON MAKING CHANGE

Do not extend notes this side of this line

STATION	B. S.	H. I.	F. S.	ELEV.	
		128.643			
8+00			4.84	123.87	℄ Ludell St.
9+00			4.80	123.91	" "
9+64.98			4.80	123.91	℄ Int " " & Purdy Ave (N.)
10+00			4.74	123.97	℄ Ludell St.
set B.M.#-155	4.885	128.758	4.770	123.973	Set B.M.# 123.959 use Ludell St. & 75 E. of Purdy Ave (N.) [illegible] Bt. spk. in Conc. Walk to Church 1. W. & 3.5 S. [illegible] (959)
11+00			5.17	123.66	℄ Ludell St.
12+00			5.71	123.12	" "
12+50.07			5.83	123.00	℄ Int " " & El Selinda St. use Rec.
B.M.#H.120	0.750	128.772	0.736	128.022	B.M.#H.120 Elev. 128.108 F.B. 728-[illegible] El Selinda St. 600' S. of Lubec St. [illegible] Bt. spk. top 4x4 Fn. Post on S. Line Ho. [illegible]
13+00			6.00	122.84	℄ Ludell St.
T.P.	4.475	126.942	6.305	122.537	T.P.
14+00			4.19	122.82	℄ Ludell St.
15+00			4.02	122.99	" "
16+00			4.19	122.82	" "
16+49.93			4.39	122.62	" "
17+00			4.50	122.51	" "
18+00			4.65	122.36	" "
18+36.15			4.74	122.27	" " & W. edge Conc. Box S.I.
18+54.65			4.74	122.27	" " & E. " " " "

Profile No. ____ Notes Red. ____ Plotted ____ Job No. 1083 Division No. ____ FB 1105 Pg. 9
Date ____ Date ____ Survey of El Selinda Ave [illegible]
Date 6-29-43 Date ____ Map No. ____ [illegible]

FORM 307 2M 11-41

PLEASE RETURN TO
LOS ANGELES COUNTY SURVEYOR
700 HALL OF RECORDS

NOTE: ANY ADDITIONS OR CHANGES ON THIS SHEET MUST BE MADE OR CIRCLED IN RED INK, WITH DATE AND NAME OF PERSON MAKING CHANGE

Do not extend notes this side of this line

STATION	B. S.	H. I.	F. S.	ELEV.		
		126.9~~58~~ 42				
B.M.#H.122	4.698	126.~~816~~ 787	4.8~~40~~ 53	122.~~118~~ 089	B.M.# H.122 Elev. 122.153 F.B. 728-116 Ludell St. & Adamson Ave (S. side St.) Bt. spk. W. end Catch Basin 100' E. Inter.	122.172 use = Mean of 5 Elev.
T.P.	4.635	127.~~271~~ 182	4.240	122.5~~76~~ 47	T.P.	
T.P.	4.472	127.9~~48~~ 19	3.735	123.4~~76~~ 47		
B.M. H-155			4.046	123.~~962~~ 873 ~~145~~	B.M. #H-155=123.959 Elev. ~~123.873~~ 959 Pg. 9 Ludell St. & 75' E. of Purdy Ave (N.) - S. side Bt. spk. in conc. walk. to church 1' W. & 3.5 S. of N.E. Cor.	

959

Job No. 1083 Division No. Notes Red. Plotted No. Date Checked Date
Survey of St. Selinda Ave et al. Notes Chkd. C.V.C. Date 6-29-43 X-Sec. No.
Survey by Benson Notes AB Date 6-23-43
Mdd. C. Johnson

Profile Notes Red. _____ Plotted _____ Job No. 1083 Division No. _____ F.B. 1105 Pg. 11

No. _____ Date _____ Date _____ Survey of El Selinda Ave et al

Notes Chk. _____ Checked _____ Survey by Benson Notes B Date 6-24-43

No. _____ Date _____ Date _____ Map No. _____ Inspector C. Johnson Date 2-8-46

NOTE: ANY ADDITIONS OR CHANGES ON THIS SHEET MUST BE MADE OR CIRCLED IN RED INK, WITH DATE AND NAME OF PERSON MAKING CHANGE

Do not extend notes this side of this line

PLEASE RETURN TO
LOS ANGELES COUNTY SURVEYOR
700 HALL OF RECORDS

FORM 307 2M 11-41

PROFILE

ON

℄ OF EL SELINDA AVE

FROM :- Florence Ave 0+00 ℄ Int.

TO :- 800' North of ℄ Florence Ave.

EL SELINDA AVE ET AL

J.N. 1083.

ELEV.

June 24, 1943

F. S.

C.A. Benson.
G.F. Brock
M.A. Van Deren
Freeman Brock.

H. I.

B. S.

STATION

FORM 307 2M 11-41

PLEASE RETURN TO
LOS ANGELES COUNTY SURVEYOR
700 HALL OF RECORDS

NOTE: ANY ADDITIONS OR CHANGES ON THIS SHEET MUST BE MADE OR CIRCLED IN RED INK, WITH DATE AND NAME OF PERSON MAKING CHANGE

Do not extend notes this side of this line

Job No. 1253 Section No. Plotted Date
Surveyed by Bonsor Notes Date 6-24-43
Traversed by Notes Checked C.V.C. Checked Date 6-29-43
Florence Ave. & El Selinda Ave. 22 M/S
Prelim. Bkd. No. X-Sec. No.
Profile

STATION	B. S.	H. I.	F. S.	ELEV.	
				~~120.674~~ use 120.674	F.B. 1114-9
B.M.#H.59.	5.585	126.274		~~120.689~~ 120.689	B.M.#H.59 Elev. 120.689 F.B. 728-51. Compton-Tabonería Rd. & Florence Ave. Br. Spk. Conc. Pav. 10' E. of ℄ Int. F.B. 1114-9
B.M.#23-88.	4.985	126.441	4.818	~~121.456~~ 121.442	B.M.#23-88 Elev. 121.442 F.B. 728-53. Florence Ave. 160' W. of Compton-Tabonería Rd. Square 2' S. of N. edge Conc. Pav.
set B.M.H-156	4.145	127.122	3.464	~~122.177~~ 122.945	Set B.M.H-156-122.945-F.B. 1114-9 use Florence Ave. & El Selinda Ave. ℄ Int. 2" Spk. & W.
0+00.			4.15	122.97	℄ Int. Florence & El Selinda
0+10			4.29	~~122.58~~ 122.77	℄ El Selinda Ave
0+18			4.71	~~122.41~~ 122.35	" " - Gut.
0+32			4.43	122.69	" "
1+00			4.56	122.58	" "
2+00			4.34	122.78	" "
3+00			4.16	122.96	" "
4+00			4.19	122.93	" "
4+31			4.28	122.84	" "
4+47			4.67	~~122.45~~ 122.37	" " - Gut.
4+56			4.29	~~122.83~~ 122.77	" "
4+65.00			4.14	122.98	" " ℄ ℄ Ludell St. (℄ Int.)
5+00			4.00	123.12	" "
(T.P.)	6.180	129.230	4.072	~~125.356~~ 125.393	(T.P.)
6+00			5.54	123.69	℄ El Selinda Ave
7+00			5.12	124.11	" "

FORM 307 2M 11-41

PLEASE RETURN TO
LOS ANGELES COUNTY SURVEYOR
700 HALL OF RECORDS

NOTE: ANY ADDITIONS OR CHANGES ON THIS SHEET MUST BE MADE OR CIRCLED IN RED INK, WITH DATE AND NAME OF PERSON MAKING CHANGE

Do not extend notes this side of this line

STATION	B. S.	H. I.	F. S.	ELEV.		
		129.230				
8+00.			4.89	124.~~34~~ 28	℄ El Selinda Ave	
B.M.#H.120	1.141	129.291	1.080	128.~~150~~ ~~093~~	B.M.#H120 Elev. 128.108. F.B.728-115 ✓✓ ✓ use El Selinda Ave 600' S of Lubec St. [illegible] Bt. spk. top 4X4 Fn. Post. on S. Line [illegible]	[illegible]
T.P.	4.430	128.063	5.658	123.~~633~~ 577	T.P.	
B.M.H-155			4062	124.~~001~~ 3.~~945~~	B.M. H-155-123.959 Elev. 123.873 Pg. 9 & 10 ✓ use. Ludell St. & 75' E. of Purdy Ave. (N.) [illegible] Bt. spk. in conc. walk. to church 1' W 63 [illegible]	

.959

Profile Notes Red. Plotted Job No. 1083 Division No. F.B. 1105 Pg. 13
No. Date Date Survey of El Selinda Ave [illegible]
Notes Chk. [illegible] Survey by [illegible]
No. Date 6-29-43 Date Map No. [illegible] Date [illegible]

F.B. 1105 Pg. 14 | Job No. 1083 | Division No. | Notes Red. | Plotted | Profile

Survey of El Selinda Ave et al S.S | Date | Date | No.

Survey by Benson | Notes LB | Notes Chkd. | Checked | X-Sec.

Entered | Date 6-24-43 | Date | Date | No.

FORM 307 2M 11-41

PLEASE RETURN TO
LOS ANGELES COUNTY SURVEYOR
700 HALL OF RECORDS

NOTE: ANY ADDITIONS OR CHANGES ON THIS SHEET MUST BE MADE OR CIRCLED IN RED INK, WITH DATE AND NAME OF PERSON MAKING CHANGE

Do not extend notes this side of this line

STATION	B. S.	H. I.	F. S.	ELEV.

Profile No. ____ Notes Red. ____ Date ____ Plotted ____ Date ____ Job No. 1083 Division No. ____ Survey of El Selinda Ave et al. Survey by Benson Notes (B) Date 6-24-43

X-Sec. No. ____ Notes Chkd. ____ Date ____ Checked ____ Date ____ Map No. ____ Indexed C. Johnson Date 8-8-46

F.B. 1105 Pg. 15

NOTE: ANY ADDITIONS OR CHANGES ON THIS SHEET MUST BE MADE OR CIRCLED IN RED INK, WITH DATE AND NAME OF PERSON MAKING CHANGE

Do not extend notes this side of this line

PLEASE RETURN TO LOS ANGELES COUNTY SURVEYOR 700 HALL OF RECORDS

FORM 307 2M 11-41

PROFILE

ON

PURDY AVE PER SKETCH

PAGE 17

FROM :- ℄ Ludell St. 0+00

TO :- 461' N. of ℄ Ludell

EL SELINDA AVE ET AL.

J.N. 1083.

ELEV.

June 24, 1943.
C.A. Benson
G.F. Brock
M.A. Van Deren
~~Freeman Brock~~

F.S.

H.I.

B.S.

STATION

FORM 307 2M 11-41

PLEASE RETURN TO
LOS ANGELES COUNTY SURVEYOR
700 HALL OF RECORDS

NOTE: ANY ADDITIONS OR CHANGES ON THIS SHEET MUST BE MADE OR CIRCLED IN RED INK, WITH DATE AND NAME OF PERSON MAKING CHANGE

6835

Do not extend notes past side of this line

Profile No. ____ Plotted ____ Date ____
Job No. 1083 Notes Red ____ Date ____
Survey of Ludell St. & Addison Ave et al
Survey by R. Cruse & W. Nutt Notes Okd. C.V.C. Checked ____
Remarks Topo Date 6-24-43 Date 6-29-43 X-Sec. No. ____

STATION	B. S.	H. I.	F. S.	ELEV.	NOTES
BM. H-155	4.680	128.553			BM. H-155 Elev. 123.959 (use) F.B. 1105-9 Ludell St. & 75' E. of Purdy Ave (N.) so. side Bt. spk. in conc. W'lk. 1'W. & 3± S. of N.E. Cor.
0+00			4.71	123.84	(95-9) ℄ Purdy
0+10			4.82	123.73	
0+14			4.94	123.61	" Gut.
0+50			4.77	123.78	" "
1+00			4.52	124.03	" "
2+00			4.58	123.97	" "
2+40			4.55	124.00	Pav.
2+61			4.83	123.72	edge Pav.
2+75 ± P.T.			5.2	123.4	Ground.
2+91			4.92	123.63	edge Pav
3+00			4.85	123.70	Pav.
3+27			4.62	123.93	"
4+00			4.64	123.91	"
4+43			4.43	124.12	"
4+61 ± P.T.			4.57	123.98	(use 124.374 - Pg. 17) Set - on ℄ Purdy Prod. from North.
Set BM. H-157	4.435	128.728	4.266	124.293	Set. BM. H-157 Ludell Ave Purdy Ave & 60' N. of N. end of N. Curve N. of
T.P.	3.830	127.070	5.488	123.240	Bt. spk. 1'N. 4 1'W. of S.E. Cor Conc. DWY. to No. #685 T.P.
T.P.	4.145	126.680	4.535	122.535	(1721) (1105-10) BM. #H.122 Elev. 122.155 F.B. 725-146
BM. #H.122			4.604	122.076	Ludell St. & Addison Ave. (S. side St.) Bt. spk. W. end Catch Basin 1.00' E. of Tan.

FORM 307 2M 11-41

PLEASE RETURN TO
LOS ANGELES COUNTY SURVEYOR
700 HALL OF RECORDS

NOTE: ANY ADDITIONS OR CHANGES ON THIS SHEET MUST BE MADE OR CIRCLED IN RED INK, WITH DATE AND NAME OF PERSON MAKING CHANGE

Do not extend notes this side of this line

STATION	B. S.	H. I.	F. S.	ELEV.	
B.M.#H 122	4.698	126.774		122.076	122.172 - Pg. 10 B.M.#H.122 per prec. pg.
T.P.	4.635	127.169	4.240	122.534	
T.P.	5.368	128.802	3.735	123.434	
B.M.#H-157	4.620	128.892	4.530	124.272	B.M.#124.374 (Back-in from H-155) Elev. 124.293 - Pg. 16 (124.37) Purdy Ave & 60' N. of N. end of N. curve [illegible] Ave. Bt. spk. 1'N. + 1'W. of S.E. Cor. Canc. Dwy. to [illegible]
B.M.H-155			5.035	123.857	B.M.#H-155 - Elev. 123.879 123.959 - Pg. 9 Ludell St. & 75' E. of Purdy Ave (N) [illegible] Bt. spk. in Canc. Walk. 1'W. + 3.5' S. of N. [illegible]

(959)

~~H-157 Mean = 124.[illegible]~~

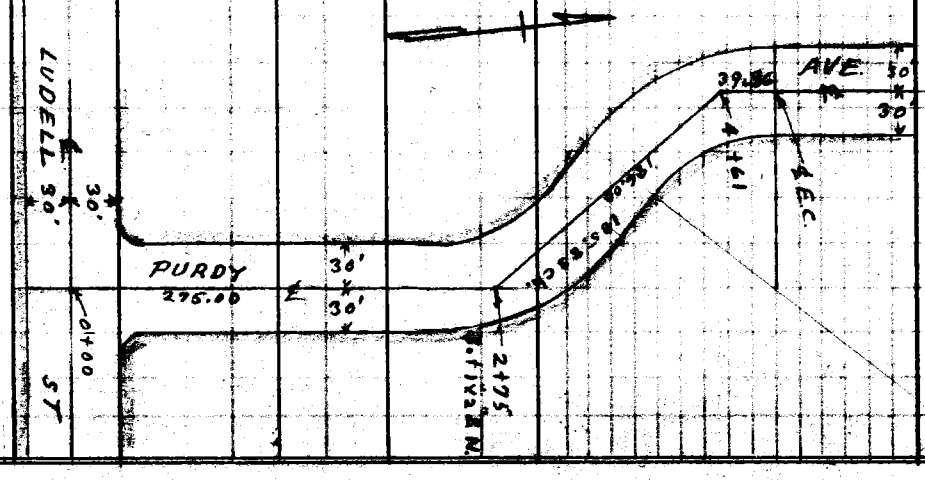

Sketch 7-6-43 [illegible]

Profile No. ____ Date ____ Notes Red. ____ Plotted ____ Job No. 1083 Division No. ____ Survey of El Jolinda Ave [illegible] Date 6-29-43 Date ____ Map No. ____ Date ____ Date ____ F B 1105 Pg. 17

FB 1105 Pg 18 Job No. 1083 Division No. Notes Red. Plotted Profile

Survey of El Selinda Ave et al Date Date No.

Survey by Notes Notes Chkd. Checked X-Sec.

Indexed Date Date Date No.

FORM 307 2M 11-41

PLEASE RETURN TO
LOS ANGELES COUNTY SURVEYOR
700 HALL OF RECORDS

NOTE: ANY ADDITIONS OR CHANGES ON THIS SHEET MUST BE MADE OR CIRCLED IN RED INK, WITH DATE AND NAME OF PERSON MAKING CHANGE

Do not extend notes this side of this line

STATION	B. S.	H. I.	F. S.	ELEV.		

Profile No. ____ Notes Red. ____ Date ____ Plotted ____ Date ____ Job No. 1083 Division No. ____ Survey of El Selinda Ave [illegible]

F.B. 1105 Pg. 19

Notes Chkd. ____ Checked ____ Survey by Benson Notes [illegible] Date 6-25-43

No. ____ Date ____ Date ____ Map No. ____ Indexed Johnson Date 2-8-46

NOTE: ANY ADDITIONS OR CHANGES ON THIS SHEET MUST BE MADE OR CIRCLED IN RED INK, WITH DATE AND NAME OF PERSON MAKING CHANGE

Do not extend notes this side of this line

PLEASE RETURN TO
LOS ANGELES COUNTY SURVEYOR
700 HALL OF RECORDS

FORM 307 2M 11-41

TOPOGRAPHY

ON.

LINE 45' N. OF ℄ FLORENCE AVE

FROM :- ℄ Ajax Ave = 0+00

To :- 1400' E. of ℄ Ajax

EL SELINDA AVE ET AL.

J.N. 1083

June 25, 1943.

C.A. Benson.
G.F. Brock
M.A. Van Deren
Freeman Brock.

ELEV.

F.S.

H.I.

B.S.

STATION

F.B. 1105 Pg. 20 | Job No. 1083 | Division No. | Notes Red. | Plotted | Profile
Survey of El Selinda Ave et al | Date | Date | No.
Survey by Benson | Notes AB | Notes Chkd. | Checked | X-Sec.
Indexed C. Johnson | Date 6-25-43 | Date | Date | No.

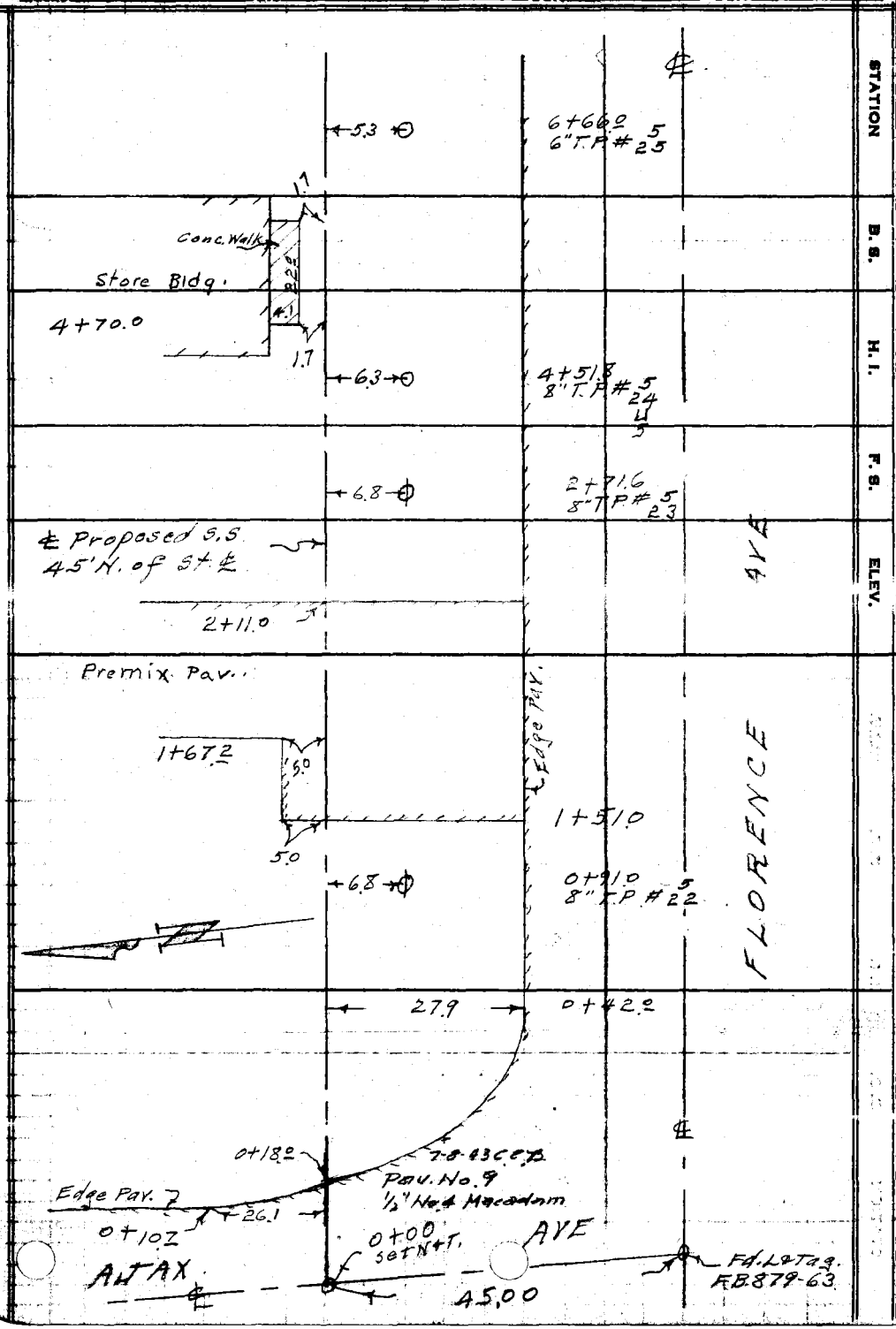

FORM 307 2M 11-41

PLEASE RETURN TO
LOS ANGELES COUNTY SURVEYOR
700 HALL OF RECORDS

NOTE: ANY ADDITIONS OR CHANGES ON THIS SHEET MUST BE MADE OR CIRCLED IN RED INK, WITH DATE AND NAME OF PERSON MAKING CHANGE

Do not extend notes this side of this line

0+42

Profile No. ____ Notes Red. ____ Plotted ____ Job No. 1083 Division No. ____ FB 1105 PG. 21

Date ____ Date ____ Survey of El Selinda Ave

Notes Chkd. ____ Checked ____ Survey by Benson Notes ____ Date 6-25-43

No. ____ Date ____ Date ____ Map No. ____ Indexed ____ Date ____

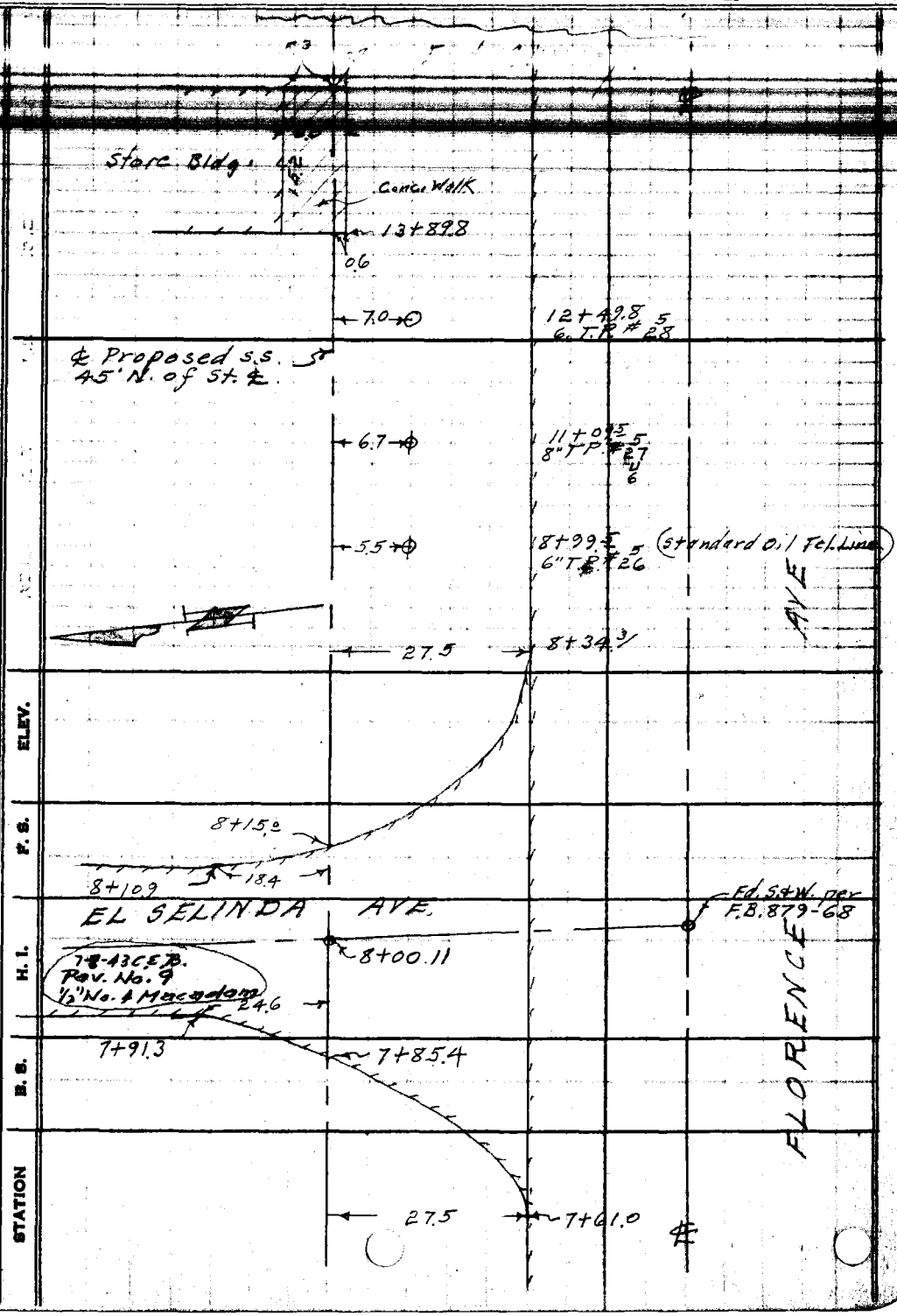

NOTE: ANY ADDITIONS OR CHANGES ON THIS SHEET MUST BE MADE OR CIRCLED IN RED INK, WITH DATE AND NAME OF PERSON MAKING CHANGE

Do not extend notes this side of this line

PLEASE RETURN TO
LOS ANGELES COUNTY SURVEYOR
700 HALL OF RECORDS

FORM 307 2M 11-41

B.B. 1107 Pg. 22 | Job No. 1083 | Division No. | Notes Red. | Plotted | Profile

Survey of El Segunda Ave. et al. | Date | Date | No.

Survey by Benson | Notes B | Notes Chkd. | Checked | X-Sec.

Indexed | Date | Date | Date | No.

STATION	B. S.	H. I.	F. S.	ELEV.	

FORM 307 2M 11-41

PLEASE RETURN TO
LOS ANGELES COUNTY SURVEYOR
700 HALL OF RECORDS

NOTE: ANY ADDITIONS OR CHANGES ON THIS SHEET MUST BE MADE OR CIRCLED IN RED INK, WITH DATE AND NAME OF PERSON MAKING CHANGE

Do not extend notes this side of this line

Profile No. Notes Red. Date Plotted Date Job No. 1083 Division No. Survey of El Selinda Ave et al

F.B. 1105 Pg. 23

Notes Chkd. Checked Survey by Benson Notes [illegible] Date 6-25-43

No. Date Date Map No. Checked Johnson Date

PROFILE

ON

LINE 45' N. OF ℄ FLORENCE AVE

FROM:- ℄ Ajax Ave 0+00

TO:- 1400' E. of ℄ Ajax Ave.

EL SELINDA AVE ET AL

J.N. 1083.

June 25, 1943.

C.A. Benson.

G.F. Brock.

~~M.A.~~ Van Deren

Freeman Brock.

ELEV.

F.S.

H.I.

B.S.

STATION

NOTE: ANY ADDITIONS OR CHANGES ON THIS SHEET MUST BE MADE OR CIRCLED IN RED INK, WITH DATE AND NAME OF PERSON MAKING CHANGE

Do not extend notes this side of this line

PLEASE RETURN TO LOS ANGELES COUNTY SURVEYOR 700 HALL OF RECORDS

FORM 307 2M 11-41

FORM 307 2M 11-41

PLEASE RETURN TO
LOS ANGELES COUNTY SURVEYOR
700 HALL OF RECORDS

NOTE: ANY ADDITIONS OR CHANGES ON THIS SHEET MUST BE MADE OR CIRCLED IN RED INK, WITH DATE AND NAME OF PERSON MAKING CHANGE

Do not extend notes this side of this line

Use 124.169 = Mean of five checks - Inv.

STATION	B. S.	H. I.	F. S.	ELEV.	
				~~124.~~	B.M.-H-154 Elev. 124.085 F.B. 1105-8
B.M. H-154	3.655	127.740		12[illegible].085	Ajax Ave. & Ludell St. N.E. Co.
				~~124.~~	B.T. Spk. 17'E. of E. end C.R.
T.BM	4.410	127.687	4.463	12[illegible].277	T.B.M. on L.T. & Ext. Florence Ave. & Ajax Ave. 123.361
0+00			4.93	122.76	& Ajax Ave & 45' N. of & Florence
0+18			5.13	122.56	edge Pav.
0+24			5.4	122.3	Gut
0+33			4.7	123.0	Brk.
1+00			4.9	122.8	Ground
1+51			4.95	122.74	edge Pav.
2+00			4.90	122.79	Pav.
2+11			5.02	122.67	edge Pav.
3+00			4.9	122.8	Ground.
4+00			5.0	122.7	"
(T.P.)	4.440	127.367	4.760	122.927	(T.P.)
5+00			4.6	122.8	Ground.
6+00			4.5	122.9	"
7+00			4.4	123.0	"
7+64			5.0	122.4	"
7+74			6.1	121.3	" - Gut.
7+85±			5.25	122.12	Edge Pav.
8+00.11			4.77	122.60	& El Selinda Ave.

Job No. 1125 Page 24 Plotted by [illegible] Plotted [illegible] Profile
Survey of [illegible] Notes Tied [illegible] Date [illegible] No. [illegible] X-Sec. No.
Surveyed by Benson Notes [illegible] Date 6-25-43 Checked C.V.G. Date 6-24-43
Inked by C. Johnson Date [illegible]

FORM 307 2M 11-41

PLEASE RETURN TO
LOS ANGELES COUNTY SURVEYOR
720 HALL OF RECORDS

NOTE: ANY ADDITIONS OR CHANGES ON THIS SHEET MUST BE MADE OR CIRCLED IN RED INK, WITH DATE AND NAME OF PERSON MAKING CHANGE

Do not extend notes this side of this line

898 / 150 / 105 0

130 / 097

STATION	B. S.	H. I.	F. S.	ELEV.	NOTES	USE
		127.367				
8+15			5.72	121.65	Edge Pav.	
8+20.			5.7	121.7	Ground - Cut	
B.M.H-156	3.495	126.342	4.520	122.847	B.M. Elev. 122.847 F.B. 1105 Florence Ave. & El Sereno Ave. cut spk. & w.	
8+50			4.9	121.5	Ground	
9+00			5.1	121.2	"	
9+85			5.4	120.9	"	
10+00			4.8	121.5	" - dirt Dwy.	
10+15			5.3	121.0	"	
11+00			5.4	120.9	"	
12+00			5.4	120.9	"	
13+00			4.9	121.4	"	
T.P.	4.910	126.242	5.010	121.332	T.P.	
13+89			4.23	122.01	Wedge Conc. Walk.	
14+00			4.20	122.04	" "	
14+05.2			4.18	122.06	E. edge " "	USE F.B. 1114 - 9
B.M.#H.59	5.940	126.525	5.657	120.585	B.M. #H.59 Elev. 120.688 F.B. 728-5 Compton-Tabaneria Rd. & Florence Ave. B+ spk. Conc. Pav. 10' E. of ℄ Int.	
T.P.	5.108	127.429	4.204	122.321	T.P.	
B.M.#H.64	1.782	127.483	1.728	125.701	B.M. #H.64 Elev. 125.791 F.B. 728-5 Compton-Tabaneria Rd. 400' N. of Alameda Ave. spk. & w. top 36" Sump E. of ℄	USE

Profile Notes Rod Plotted Job No. 1053 Dividing No. F.B. 105 Pg. 23
No. Date Date
Rm 6-29-43 Rm Rm Rm
Survey of [illegible]

FORM 307 2M 11-41

PLEASE RETURN TO
LOS ANGELES COUNTY SURVEYOR
700 HALL OF RECORDS

NOTE: ANY ADDITIONS OR CHANGES ON THIS SHEET MUST BE MADE OR CIRCLED IN RED INK, WITH DATE AND NAME OF PERSON MAKING CHANGE

Do not extend notes this side of this line

STATION	B. S.	H. I.	F. S.	ELEV.		
		127.483				(Pg. 10)
T.P.	4.510	126.830	5163	122.320	T.P.	use 122.172 - Mean of 5 Elev.
B.M.H.122			4.752	122.078	B.M.#H122 Elev. 122.153 F.B. 728-116. Ludell St. & Adamson Ave. (S. side St.) Bt. Spk. W. end Catch Basin 100' E. Inter.	

F.B. 1105 Pg. 26 Job No. 1083 Division No. Notes Red Platted Profile
Survey of El Selinda Ave et al Date Date No.
Survey by Notes Notes Chkd. C.V.C. Checked X-Sec.
Indexed Date Date 6-29-43 Date No.

Profile No. ____ Notes Red. ____ Date ____ Plotted ____ Date ____ Job No. 1083 Division No. ____ Survey of El Selinda Ave et al

F.B. 1105 PG. 27

X-Sec. No. ____ Notes Chkd. ____ Date ____ Checked ____ Date ____ Survey by Benson Notes Date 6-25-43

Map No. ____ Indexed Johnson Date ____

NOTE: ANY ADDITIONS OR CHANGES ON THIS SHEET MUST BE MADE OR CIRCLED IN RED INK, WITH DATE AND NAME OF PERSON MAKING CHANGE

Do not extend notes this side of this line

PLEASE RETURN TO LOS ANGELES COUNTY SURVEYOR 700 HALL OF RECORDS

FORM 307 2M 11-41

TOPOGRAPHY

ON

LINE 45' N. OF ℄ FLORENCE AVE

FROM:- ℄ Ajax Ave 0+00

TO:- ℄ 1st Alley E. of Eastern Ave. 2+1498

EL SELINDA AVE ET AL

J.N. 1083

June 25, 1943

C.A. Benson

G.F. Brock

M.A. Van Deren

Freeman Brock

STATION	B.S.	H.I.	F.S.	ELEV.

F.B. 1105 Pg. 28 | Job No. 1083 | Division No. | Notes Red. | Plotted | Profile
Survey of El Selinda Ave et al | Date | Date | No.
Survey by Benson | Notes AB | Notes Chkd. | Checked | X-Sec.
Index [illegible] | Date 6-25-43 | Date | Date | No.

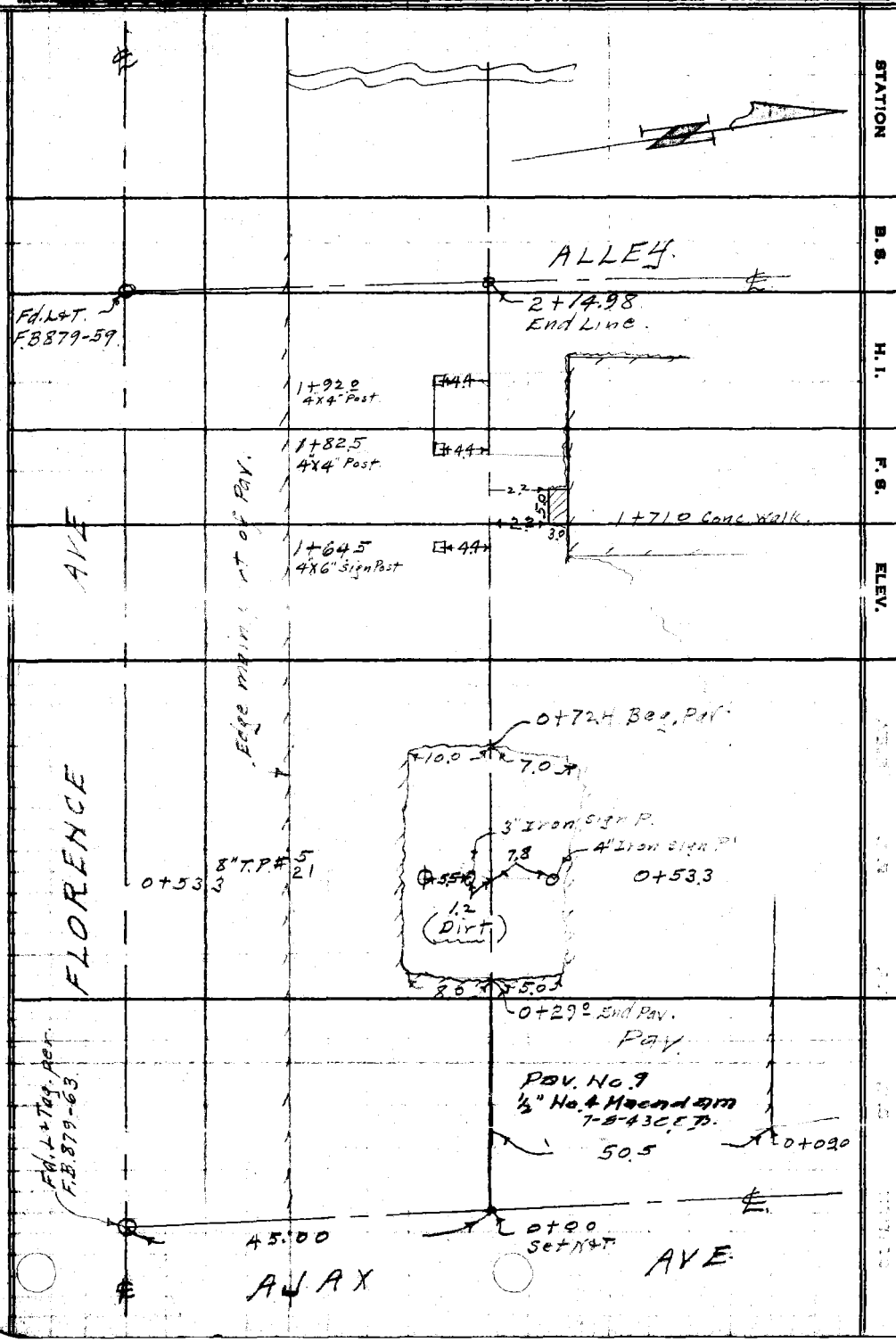

FORM 307 2M 11-41

PLEASE RETURN TO
LOS ANGELES COUNTY SURVEYOR
700 HALL OF RECORDS

Do not extend notes this side of this line

NOTE: ANY ADDITIONS OR CHANGES ON THIS SHEET MUST BE MADE OR CIRCLED IN RED INK, WITH DATE AND NAME OF PERSON MAKING CHANGE

Profile Notes Red. Plotted Job No. 1083 Division No. F.B. 1105 Pg. 29

No. Date Date Survey of El Selinda Ave et al

X-Sec. Notes Chkd. Checked Survey by Benson Notes [illegible] Date 6-25-43

No. Date Date Map No. Indexed C. Johnson Date

NOTE: ANY ADDITIONS OR CHANGES ON THIS SHEET MUST BE MADE OR CIRCLED IN RED INK, WITH DATE AND NAME OF PERSON MAKING CHANGE

Do not extend notes this side of this line

PLEASE RETURN TO
LOS ANGELES COUNTY SURVEYOR
700 HALL OF RECORDS

FORM 307 2M 11-41

PROFILE

ON

LINE 45' N. OF ℄ FLORENCE AVE

FROM :- ℄ Ajax Ave 0+00

To :- ℄ 1st Alley E. of Eastern Ave 2+14.98

EL SELINDA AVE ET AL

J.N. 1083

June 25, 1943

C. A. Benson
G. F. Brock
M. A. Van Deren
Freeman Brock

ELEV.

F. S.

H. I.

B. S.

STATION

FORM 307 2M 11-41

PLEASE RETURN TO
LOS ANGELES COUNTY SURVEYOR
700 HALL OF RECORDS

NOTE: ANY ADDITIONS OR CHANGES ON THIS SHEET MUST BE MADE OR CIRCLED IN RED INK, WITH DATE AND NAME OF PERSON MAKING CHANGE

069
074

Do not extend notes this side of this line

Job No. 1050 Bellflower Blvd. et al. Date
Survey of Bellflower Blvd. et al. Date
Survey by Benson Notes Checked
Plotted Date 6-25-43 Date
Traced Date

STATION	B. S.	H. I.	F. S.	ELEV.	
				124.169 Mean of 5 checks	
B.M. H-154	3.655	127.740		124.085	B.M. #H-154 Elev. 124.085 F2. 1105-8. Ajax Ave & Ludell St N.E. Cor. 8± spk. 17'E. of E. end C.R.
T.B.M.	3.902	127.179	4.463	123.277	T.B.M. on L+T. & Int. Florence Ave (123.361) & Ajax Ave. P.B. 24
0+00			4.42	122.76	℄ Ajax & 45' N. of ℄ Florence
0+18.0			4.57	122.61	Brk. Pav.
0+29.0			4.11	123.07	Edge Pav.
0+72.4			3.95	123.23	" "
1+00.0			4.13	123.05	Pav.
1+45.0			4.57	122.61	Brk. Pav.
1+48.0			4.42	122.76	" "
2+00			4.15	123.03	Pav.
2+06.5			4.36	122.82	Brk. Pav.
2+08.0			4.53	122.65	" "
2+14.98			4.38	122.80	Pav. ℄ Alley + 45' N. of ℄ Florence Ave
Rd Dept. B.M. #6	5.033	127.199	5.013	122.166	Rd. Dept. B.M. #6 Elev. 122.235 Rd. C.I. 1024. Eastern Ave & Florence Ave. S.W. Cor. L+T. M.C.R. (Rd. LQ 115-2 = 122.360) USE 124.360
Rd Dept. B.M. #5	5.295	127.966	4.528	122.671	Rd. Dept. B.M. #5. Elev. 122.745 Rd. C.I. 1024 Eastern Ave & Florence Ave N.E. Cor. L+N. in Cb. - N. end of C.R. (Rd. LQ 115-2 = 122.745)
T.P.	5.100	125.820	4.246	120.720	T.P. 124.285 USE 1105-8 122.570
B.M. #H.9.			4.632	121.188	B.M. #H.9 Elev. 124.178 F.B. 728-7 Eastern Ave 570'S. of Lugo Ave. St. Square N. Ring of M.H. #8 St.

F. B/1125 Pg 31

1085 Quinn St et al

DATE

SURVEY BY Brock

NOTES CHKD

NOTES BY "

DATE

DATE

INDEXED C. Johnson

DATE

NOTE: ANY ADDITIONS OR CHANGES ON THIS SHEET MUST BE MADE OR CHECKED IN WITH THE DATE AND NAME OF PERSON MAKING CHANGE

PLEASE RETURN TO LOS ANGELES COUNTY SURVEYOR 700 HALL OF RECORDS

Do not extend notes this side of this line

FORM 353 1M 12-41

DESCRIPTION

C.I. 1085

QUINN ST. ET AL

BENCH MARK CIRCUIT

ON

EASTERN AVE

B.M. 1ST RUN DIFF. 2ND RUN 3RD RUN ADJ. ELEV.

FROM

FLORENCE AVE

TO

SOUTH GATE CITY BOUNDARY

Brock
Van Deren
Ferrel
Brock

FORM 353 1M 12-41

PLEASE RETURN TO
LOS ANGELES COUNTY SURVEYOR
700 HALL OF RECORDS

NOTE: ANY ADDITIONS OR CHANGES ON THIS SHEET MUST BE MADE OR CIRCLED IN RED INK, WITH DATE AND NAME OF PERSON MAKING CHANGE

Do not extend notes this side of this line

JOB NO. 1085 SURVEY OF Quinn St et al
SURVEY BY Brock
NOTES BY " DATE 7-27-43
INDEXED C. Johnson DATE
NOTES RED. DATE
NOTES CHKD. C.V.C. DATE 8-4-43

B.M.	1ST RUN	DIFF.	2ND RUN	3RD RUN	ADJ. ELEV.	DESCRIPTION
						Elev. based on East Compton Creek Level 1 Datum
						J.N.6331 -(U.S.2685)(U.S.34)(U.S.37)(U.S.1) 122.235 - J.N.6895 Datum
						1934 U.S.C.+G.S. Adj.
						F.B.640
BM #6	122.360				122.235	BM #6 Elev. 122.360 Per LQ 115-2 Eastern Ave + Florence Ave. S.W. cor L+T M.C.R.
+	4.466		4.542			
⊼	126.826	+0.506	+0.509		0.507	
	3.960		4.033			122.745 - J.N.6895 Datum.
BM #5	122.866			0	122.742	BM #5 Elev. 122.870 Per LQ. 115-2 Eastern Ave + Florence Ave. N.E. cor. L+T in cb. N. end C.R.
+	4.065		3.974			
⊼	126.931	-1.956	-1.958		-1.957	
−	6.021		5.932			
T.P.	120.910			1	120.785	
+	5.287		5.106			
⊼	126.197	+0.436	+0.438		+0.437	BM H25A Elev. 120.866 Per F.B. 728-16 Eastern Ave 37'S of ℄ Fry St. Square N.E. portion of sewer M.H. rim Note: M.H. rim has been raised and turned. Description is for present location
−	4.851		4.668			
BM H25A	121.346			2	121.224	
+	3.799		3.843			
⊼	125.145	-1.085	-1.086		1.086	
−	4.884		4.929			BM. H16 Elev. 120.128 Per F.B. 728-16 Eastern Ave + Live Oak St. S.W. cor. Bt. spk. N.W. cor. of conc. walk.
BM H16	120.261			3	120.136	
+	3.985		4.050			
⊼	124.246	-0.446	-0.446		-0.446	119.690 - J.N.6895 Datum
−	4.431		4.496			BM #1 Elev. 119.815 Per LQ 295-1 Eastern Ave + Live Oak St. N.W. cor L+T in cb 1' N. of N. end C.R.
BM #1	119.815			4	119.690	

-003

-008

0.0

FORM 353 1M 12-41

PLEASE RETURN TO
LOS ANGELES COUNTY SURVEYOR
700 HALL OF RECORDS

NOTE: ANY ADDITIONS OR CHANGES ON THIS SHEET MUST BE MADE OR CIRCLED IN RED INK, WITH DATE AND NAME OF PERSON MAKING CHANGE

Do not extend notes this side of this line

B.M.	1ST RUN	DIFF.	2ND RUN	3RD RUN	ADJ. ELEV.	DESCRIPTION
BM#1	119.815			4	119.690	From Pg. 32
+	4.712		4.788			
⊼	124.527	-0.697	-0.694		-0.695	
—	5.409		5.482			BM#2 Elev. 119.120 Per LQ 29[illegible]
BM#2	119.118			5	118.995	Eastern Ave + Live Oak ST. S[illegible]
						L+N in cb. 2' S. of S end [illegible]
+	4.683		4.750			
⊼	123.801	-1.541	-1.540		-1.541	
—	6.224		6.290			
T.P.	117.577			6	117.454	
+	4.908		4.680			
⊼	122.485	+0.726	+0.724		+0.725	
—	4.182		3.956			BMH17 Elev 118.031 Per F.B. 7[illegible]-17
BMH17	118.303			7	118.179	Eastern Ave + Priory Ave. [illegible]
						Square in SW portion of sewer [illegible] rim
+	3.821		3.580			Note: M.H. rim has been raised and [illegible]
⊼	122.124	-1.540	-1.539		-1.539	
—	5.361		5.119			
T.P.	116.763			8	116.640	
+	5.118		5.021			
⊼	121.881	+0.199	+0.201		+0.200	
—	4.919		4.820			BMH18 Elev 116.823 Per F.B. [illegible]-7
BMH18	116.962			9	116.8~~40~~39	Eastern Ave + Clara St. S.W. [illegible]
						Bt. spk. conc. Pav. 9' S + 42' W. [illegible]
+	5.042		5.115			
⊼	122.004	-0.227	-0.227		-0.227	BM#1 Elev. 116.700 Per LQ [illegible]-2
—	5.269		5.342			Eastern Ave + Clara St. S[illegible]
BM#1	116.735			10	116.613	L+T MCR

NOTES RED. JOB NO. [illegible] SURVEY OF [illegible] St. et al
DATE SURVEY BY Brock
NOTES CHKD. C.V.C. NOTES BY " DATE 7-27-43
DATE 8-[illegible]-43 INDEXED C. Johnson DATE

F.B. 1105 Pg. 33

FORM 353 1M 12-41

PLEASE RETURN TO
LOS ANGELES COUNTY SURVEYOR
700 HALL OF RECORDS

NOTE: ANY ADDITIONS OR CHANGES ON THIS SHEET MUST BE MADE OR CIRCLED IN RED INK, WITH DATE AND NAME OF PERSON MAKING CHANGE

Do not extend notes this side of this line

JOB NO. 1085 SURVEY OF Quinn et al. NOTES RED.
SURVEY BY " DATE
NOTES BY Brock DATE 7-27-43 NOTES CHKD. C.W.C.
INDEXED C. Johnson DATE DATE 8-2-43

B.M.	1ST RUN	DIFF.	2ND RUN	3RD RUN	ADJ. ELEV.	DESCRIPTION
BM #1	116.735			10	116.618	From Prec. Page
+	5.004		4.908			
π	121.739	-0.232	-0.232		- 0.232	
−	5.236		5.140			BM #2 Elev 116.465 Per L.Q. 129-2
BM #2	116.503			11	116.386	Eastern Ave + Clara St. S.E. cor. L+T M.C.R.
+	4.666		4.510			
π	121.169	-0.652	-0.653		- 0.653	
−	5.318		5.163			
T.P.	115.851			12	115.728	
+	3.717		3.599			
π	119.568	-1.984	-1.982		- 1.983	
−	5.701		5.581			
T.P.	113.867			13	113.745	
+	5.452		5.255			
π	119.322	+0.803	+0.806		+ 0.804	
−	4.649		4.449			BM H25 Elev. 114.551 Per F.B. 728-24
BM H25	114.673			14	114.549	Eastern Ave + Eastham St. & Prod. Pt. Spk. in Fence curb E P/L
+	4.571		4.602			
π	119.244	-1.468	-1.468		- 1.468	
	6.039		6.070			
T.P.	113.205			15	113.081	
+	5.541		5.631			
π	118.746	+0.463	+0.462		+ 0.463	BM #5 Elev 113.70 Per L.Q. 129-2
−	5.078		5.169			Eastern Ave + Congreton, Lobengria N.W.
BM #5	113.668			16	113.544	Cor. 1 ft. S. and C. Basin 1 ft. S. side Eastern 75' N. Edgewood Pl.

FORM 353 1M 12-41

PLEASE RETURN TO
LOS ANGELES COUNTY SURVEYOR
700 HALL OF RECORDS

NOTE: ANY ADDITIONS OR CHANGES ON THIS SHEET MUST BE MADE OR CIRCLED IN RED INK, WITH DATE AND NAME OF PERSON MAKING CHANGE

Do not extend notes this side of this line

NOTES RED. CHKD. DATE 7-23-43 | JOB NO. 1035 | SURVEY BY Brack | SURVEY OF Rancho Los Cerritos | F.B. 1025a, 35
NOTES CHKD. C.H.C. DATE 7-23-43 | NOTES BY H.C. Jacobsen DATE | INDEXED DATE

B.M.	1ST RUN	DIFF.	2ND RUN	3RD RUN	ADJ. ELEV.	DESCRIPTION
BM #5	113.668			16	113.544	From Pg. 34
+	5.982		6.025			
π	119.650	+2.457	+2.456		+ 2.456	
−	3.525		3.569			
T.P.	116.125			19	116.000	
+	5.010		4.894			
π	121.135	−1.201	−1.201		− 1.201	
−	6.211		6.095			4 BM H138 Elev. 114.933 Ft. E.B. [illegible] - 38
BM H138	114.924			18	114.799	Compton Jabonería Ed. 160 S. [illegible] Spk. Conc. Found Fn. Cor. 30 W. of
+	6.040		6.133			
π	120.964	+1.200	+1.200		+ 1.200	
−	4.840		4.933			
T.P.	116.124			19	115.999	
+	2.597		2.679			
π	118.721	−1.390	−1.389		− 1.390	BM H27 Elev. 114.710 Br. E.B. [illegible]
−	3.987		4.068			3 Compton Jabonería Ed. (E. side) [illegible] S.E.
BM H27	114.734			20	114.609	Ct. Spk. E face P.P. 5230 S.E.
						Note: BM has been disturbed Const. notes 7-12-40 J.M.G. [illegible] (H. 6)
+	3.190		3.368			
π	117.924	−1.911	−1.913		− 1.912	
−	5.101		5.281			BM H44 Elev. 112.685 [illegible] - 38
BM H44	112.823			21	112.697	Eastern Ave. (E) 205' S. of [illegible] + Square S. portion of X Mkd.
+	4.130		4.154			
π	116.953	−1.202	−1.204		− 1.203	BM H43 Elev. 111.682 [illegible] - 38
−	5.332		5.358			5 Eastern Ave. 70' S. of Alhambra
BM H43	111.621			22	111.494	Square E portion of Mkd. [illegible]

FORM 353 IM 12-47

PLEASE RETURN TO
LOS ANGELES COUNTY SURVEYOR
700 HALL OF RECORDS

NOTE: ANY ADDITIONS OR CHANGES ON THIS SHEET MUST BE MADE ON CIRCLED IN RED INK, WITH DATE AND NAME OF PERSON MAKING CHANGE

Do not extend notes this side of this line

JOB NO. 1035 SURVEY OF Grand St. to Alley NOTES RED C.V.C. DATE
SURVEY BY Boyle " NOTES CHKD C.V.C. DATE 2-43
NOTES BY C. Tabbert DATE 7-28-43 INDEXED DATE

B.M.	1st RUN	DIFF.	2ND RUN	3RD RUN	ADJ. ELEV.	DESCRIPTION
BM H43	111.621			22	111.494	From Prec. Page
+	4.595		4.435			
T	116.216	+0.225	+0.224		+ 0.225	
−	4.370		4.211			BM H42 Elev 111.716 Per F.B. 728-37
BM H42	111.846			23	111.719	Eastern Ave. 115' N of Cacaja St.
						Bt. spk. N.W. cor. of Walk at Store 52' W ℄
+	4.206		4.228			
T	116.052	−1.378	−1.376		− 1.377	
−	5.584		5.604			
T.P.	110.468			24	110.342	
+	4.670		4.719	4.745		
T	115.138	−0.353	−0.348	−0.347	− 0.349	
−	5.023		5.067	5.092		
T.P.	110.115			25	109.993	
+	4.629		4.519	4.550		
T	114.744	+0.163	+0.168	+0.168	+ 0.166	
−	4.466		4.351	4.382		BM H36 Elev 110.150 Per F.B. 728-35
BM H36	110.278			26	110.159	Eastern Ave ℄ 60' N of Shull St. (W side)
						Square S. portion of M.H. ring.
+	5.158		5.227			
T	115.436	+0.209	+0.209		+ 0.209	
−	4.949		5.018			BM H35 Elev 110.367 Per F.B. 728-33
BM H35	110.487			27	110.368	Shull St. 190' W. of Eastern Ave (N side)
						Bt. spk. N.E. cor House walk
+	4.246		4.225			
T	114.733	−0.636	−0.639		− 0.638	
−	4.882		4.934			
T.P.	109.851			28	109.730	

FORM 353 1M 12-41

PLEASE RETURN TO
LOS ANGELES COUNTY SURVEYOR
700 HALL OF RECORDS

NOTE: ANY ADDITIONS OR CHANGES ON THIS SHEET MUST BE MADE OR CHECKED IN RED INK, WITH DATE AND NAME OF PERSON MAKING CHANGE

Do not extend notes this side of this line

B.M.	1ST RUN	DIFF.	2ND RUN	3RD RUN	ADJ. ELEV.	DESCRIPTION
T.P.	109.851			28	109.730	From Pg. 36
+	5.763		5560			
T	115.614	+0.033	+0.032		+ 0.032	
−	5.730		5528			
BM "LB"	109.884			29	109.762	BM "LB" Elev. 109.748 Per EB. 72 [illegible] Garfield Ave. SE. Rd., S.W. Cor. Stone E face of Brick Bldg. 1' N of S [illegible]
+	4.977		4.780			
T	114.861	−1.135	−1.136		− 1.136	
−	6.112		5.916		.615	
BM 91 Y	108.749			30	108.626	BM 91 Y Elev. 108.740 Per LCE [illegible] Eastern Ave. + Garfield Ave. at SE [illegible] Bronze Disc. Conc. Mon. [illegible] S. Rail 53.6' W of ℄
*		*	*		*	
+	6.488		6.483			
T	115.237	+2.511	+2.512		+ 2.512	
−	3.977		3971			
T.P.	111.260			1	111.127	
+	4.864		5024			
T	116.124	+0.917	+0.917		+ 0.917	
−	3.947		4107			
BM H37	112.177			2	112.044	BM H37 Elev. 112.032 Per EB. [illegible] 5 10' N of S.P.E. Sta. on Mon. Cone. Found 3.5' [illegible]
+	3963		4090			
T	116.140	+0.204	+0.205		+ 0.204	
−	3.759		3885			
BM H38	112.381			3	112.248	BM H38 Elev. 112.243 Per EB. [illegible] 5 50' S of the W [illegible] Square E. portion Mk. [illegible]
+	4.544		4.547			
T	116.925	−0.009	−0.012		− 0.010	
−	4.553		4.379			
T.P.	112.372			4	112.238	

NOTES RED

JOB NO. [illegible]

SURVEY OF [illegible]

BOOK [illegible] PAGE [illegible]

CHKD. [illegible] DATE [illegible]

NOTES BY [illegible] DATE [illegible]

INDEXED [illegible] DATE [illegible]

FORM 353 1M 12-41

PLEASE RETURN TO
LOS ANGELES COUNTY SURVEYOR
700 HALL OF RECORDS

NOTE: ANY ADDITIONS OR CHANGES ON THIS SHEET MUST BE MADE OR CIRCLED IN RED INK, WITH DATE AND NAME OF PERSON MAKING CHANGE

Do not extend notes this side of this line

587+
597

B.M.	1ST RUN	DIFF.	2ND RUN	3RD RUN	ADJ. ELEV.	DESCRIPTION
T.P.	112.372			4	112.238	From Prec. Page.
+	4.828		4.669			
⊼	117.200	+1.700	+1.700		+ 1.700	
−	3.128		2.969			
BM H39	114.072			5	113.938	BM H39 Elev 113.979 Pub. F.B. 728-36 Garfield Ave + Fostoria St SE cor. Ct. spk E. side Tel. Pole 351440E
+	3.515		3.338			
⊼	117.587	+0.166	+0.169		+ 0.168	
−	3.349		3.169			
BM H40	114.238			6	114.106	BM H40 Elev 114.100 Pub F.B. 728-36 Garfield Ave (E side) 103' S. Cecilia St. Ct. spk E face P.P. # 351442E
+	3.862		3.880			
⊼	118.100	+1.274	+1.274		+ 1.274	
−	2.588		2.606			
set B.M. H-41-A	115.512			7	115.380	set BM # H41-A. (old spk. not found.) Garfield Ave & Cecilia St. N.W. Cor. Bf. Spk. E. Cor. Conc. Weir Box
+	3.074		3.061	3.024		
⊼	118.586	−0.726	−0.720	−0.726	− 0.724	
−	3.800		3.781	3.750		
B.M. H.45	114.786			8	114.656	BM # H45 Elev. 114.882 F.B. 728-42. Garfield Ave & Buell St. N.E. Cor. ct. Spk. P.P. # 309516E
+	3.991		4.025			
⊼	118.777	−2.561	−2.563		− 2.562	
−	6.552		6.588			
T.P.	112.225			9	112.094	T.P. (Parr) is Rd) Garfield Ave
+	4.870		4.870			
⊼	117.095	+0.100	+0.102		+ 0.101	
−	4.770		4.768			
set B.M. H132-A	112.325			10	112.195	set BM H132-A. Gephart Ave & Muller St. -So. side Lft. in N.W. Car. Conc. Porch to Ho # 2020
+	4.719		4.710	4.760		
⊼	117.044	−0.091	0.100	0.100	− 0.097	
−	4.810		4.810	4.860		
T.P.	112.234				112.098	T.P.

SCALE OF PLOT 1" = 100'
NOTES RED
DATE
NOTES CHKD.
DATE
SURVEY BY
NOTES BY
DATE
INDEXED
DATE

FORM 353 1M 8-38

PLEASE RETURN TO
LOS ANGELES COUNTY SURVEYOR

700 HALL OF RECORDS

NOTE: ANY ADDITIONS OR CHANGES ON THIS SHEET MUST BE MADE OR CIRCLED IN RED INK, WITH DATE AND NAME OF PERSON MAKING CHANGE

Do not extend notes this side of this line

B.M.	1ST RUN	DIFF.	2ND RUN	3RD RUN	ADJ. ELEV.	DESCRIPTION
T.P.	112.234			11	112.098	T.P. per prec. pg.
+	6.673		6.711			
⊼	118.907	+1.928	+1.924		+1.926	
−	4.745		4.787			
T.P.	114.162			12	114.024	T.P.
+	5.083		5.120			
⊼	119.245	+0.515	+0.515		+0.515	
−	4.568		4.605			
B.M.H.47	114.677			13	114.535	Garfield Ave. BM.H.47 Elev. 114.535 F.B. 728 [illegible] Garfield Ave. (L) 45' N. of Quinn [illegible] square E. portion of M.H. Ri[illegible]
+	2.976		3.003			
⊼	117.653	−1.744	−1.741		−1.743	
−	4.720		4.744			
T.P.	112.933			14	112.796	T.P.
+	4.595		4.585			
⊼	117.528	−0.595	−0.598		−0.596	
−	5.190		5.183			
Set + B.M.H.133-A	112.338			15	112.200	Set B.M.# H.133-A Quinn St. & Gephart Ave. [illegible] L&T in N. end Conc. Walk [illegible] 5950
+	5.330		5.343			
⊼	117.665	+0.255	+0.252		+0.253	
−	5.075		5096			
T.P.	112.593			16	112.453	T.P.
+	5.355		5.444			
⊼	117.948	+0.613	+0.614		+0.614	
−	4.742		4.830			
T.P.	113.206			17	113.067	T.P.
+	5.002		5.154	5.168		
⊼	118.208	+0.159	+0.164	0.163	+0.162	
−	4.843		4.990	5005		
T.P.	113.365			18	113.229	T.P.

NOTES RED. _____ JOB NO. 1005 SURVEY OF Quinn St. at 4.45 SF. B. 1105 Pg. 39

DATE _____ SURVEY BY [illegible] DATE 8-27-43

NOTES CHKD. C. Vic NOTES BY [illegible] DATE 8-27-43

DATE 8-26-43 INDEXED [illegible] DATE

FORM 353 1M 8-38

PLEASE RETURN TO
LOS ANGELES COUNTY SURVEYOR
700 HALL OF RECORDS

NOTE: ANY ADDITIONS OR CHANGES ON THIS SHEET MUST BE MADE OR CIRCLED IN RED INK, WITH DATE AND NAME OF PERSON MAKING CHANGE

Do not extend notes this side of this line

JOB NO. 1085 SURVEY OF Quinn St. et al. NOTES RED.
SURVEY BY [illegible] DATE
NOTES BY [illegible] DATE 8-25-43 NOTES CHKD. DATE
INDEXED [illegible] C. Johnson DATE

B.M. 1105 Pg. 40

B.M.	1ST RUN	DIFF.	2ND RUN	3RD RUN	ADJ. ELEV.	DESCRIPTION
T.P.	113.365			18	113.229	T.P. per prec. Y.T.
+	4.528		4.545			
⇑	117.893	-0.535	-0.533		- 0.534	
-	5.063		5.078			
B.M. H44	112.830			19	112.695	B.M. H44 Elev. 112.685 F.B. 1105-35 690 - F.B. 728-38 Eastern Ave. (±) 225' S. of Quinn St. Cement S. portion of S.E. Hdwl.
						0.00026316
B.M. H42	111.716			0	111.711	B.M. H-42 Elev 111.716 F.B. 728-37 711 - F.B. 1105-36 Eastern Ave. 115' N. of Cecilia St. Bt. spk. N.W. Cor. of walk at store - 52' ±
+	4.078		4.082			
⇑	115.794	-0.520	-0.519		- 0.520	
-	4.598		4.601			
set B.M. H-42-A	111.196			1	111.191	Set B.M. #H42-A Eastern Ave. & S. Cor. of St. S.E. Cor. Bt. Spk. 6.5' S. Cent. Sk.
+	4.249		4.302			
⇑	115.445	-0.431	-0.428		- 0.430	
-	4.680		4.730			
set B.M. #42-B	110.765			2	110.761	Set B.M. #H42-B Eastern Ave. & Fostoria St. S.E. Cor. Bt. Spk. 1' S. of S. end S.R.
+	3.969		4.907			
⇑	114.734	-2.113	-2.113		- 2.113	
-	6.082		6.120			108.645 - J.N. 6895 Datum
Rd. Dept. B.M. #4	108.652			3	108.648	B.M. #A. Elev. 108.710 L.A.C.S. 1943 Eastern Ave. - ± 190' S. of Fostoria St. A spk. in conc. mon. 18" Dia.
+	5.860		5.912			
⇑	114.512	+1.508	+1.507		+ 1.507	50' Rt (East) Sta. 3+ 9+40.60 (+39.92 B.A. 187-2 (107.134) L.A.C.S.E. 7 in.
-	4.352		4.405			
B.M. H36	110.160			4	110.155	B.M. #H36 Elev. 110.150 F.B. 728-35 & F.B. 1105-36 Eastern Ave. 66' ± N. of Shuman St. (W.) Bronze S. portion of M.H. rim
						0.00125

Notes Ck'd by	Survey of [illegible]	F.B. [illegible] Pg. [illegible]
Map No.	W. O. 1085 Tape No. Std. °F	
Office Work	Surveyed by Benson	
Checked	Notes " Date [illegible]	
Date	Indexed A. C. Johnson 2-8-46	

TOPOGRAPHY
ON
SHULL STREET
FROM:- EASTERN AVE
TO:- GARFIELD AVE
QUINN ST ET AL S.S.
J.N. 1085

Aug. 1943
C.A. Benson
G.F. Brock
M.A. Van Deren
Freeman Brock

Note: Any Additions or Changes on This Sheet Must be Made or Circled in Red Ink With Date and Name of Person Making Change.

Do not extend notes this side of this line.

RETURN TO
LOS ANGELES COUNTY SURVEYOR
700 HALL OF RECORDS

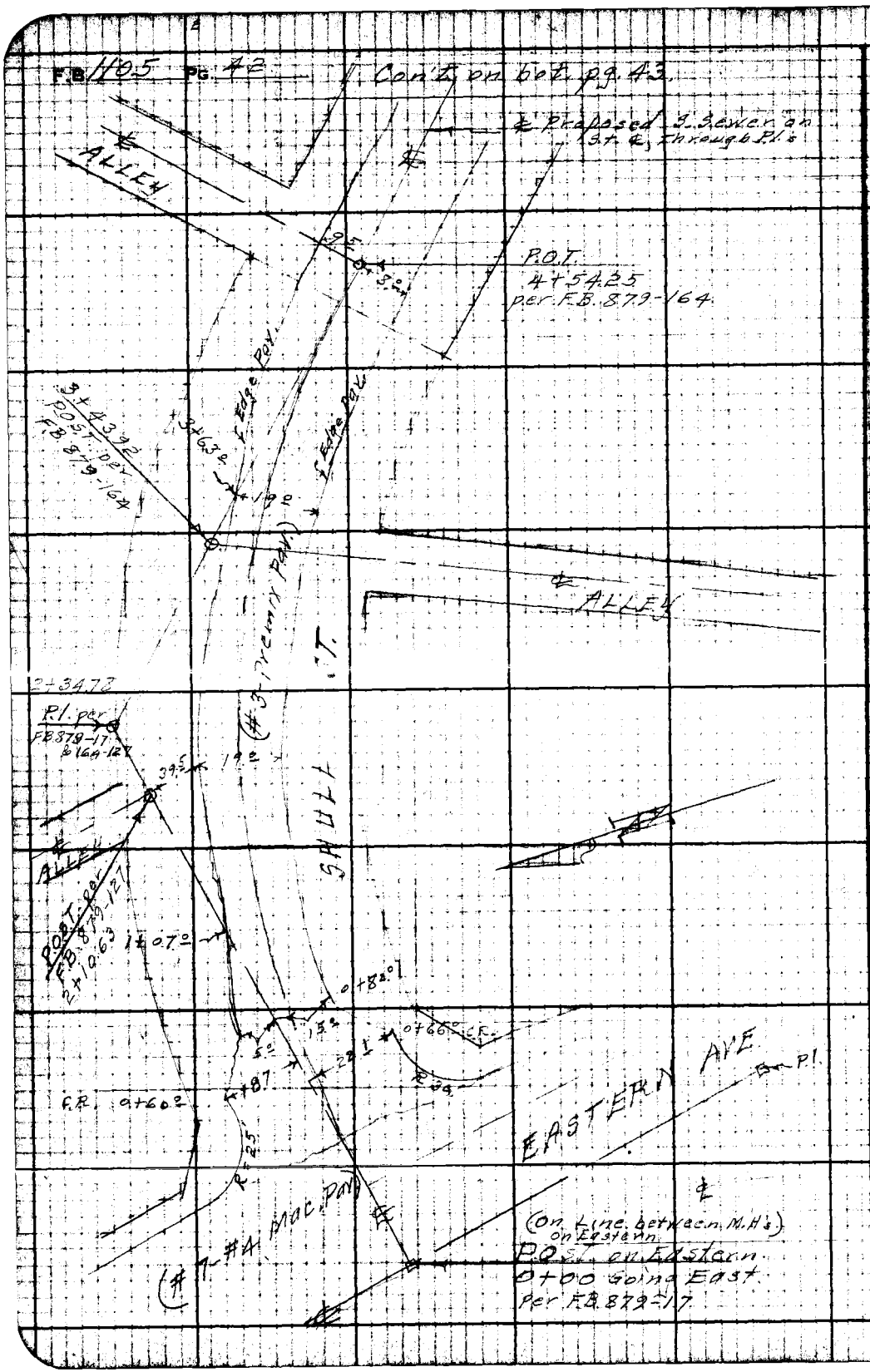

RETURN TO
LOS ANGELES COUNTY SURVEYOR
700 HALL OF RECORDS

Do not extend notes this side of this line.

Note: Any Additions or Changes on This Sheet Must be Made or Circled in Red Ink With Date and Name of Person Making Change.

Notes Ck'd by	Survey of [illegible]	F.B. [illegible] Pg. 43
Map No.	W. O. 1083 Tape No. Std 68°F	
Office Work	Surveyed by Benson	
Checked	Notes " Date 8-24-43	
Date	Indexed [illegible]	

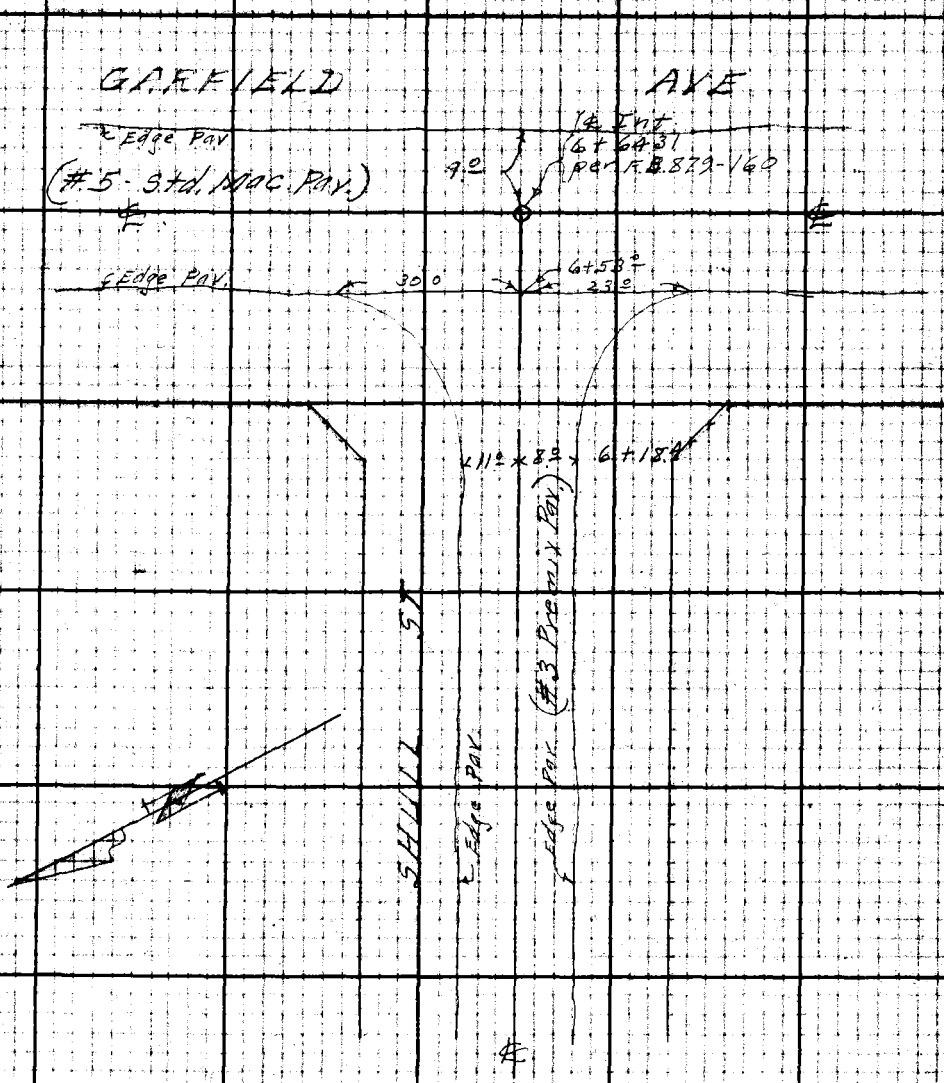

Con't. from top pg. 42.

Note: Any Additions or Changes on this Sheet Must be Made or Circled in Red Ink With Date and Name of Person Making Change.

Do not extend notes this side of this line.

RETURN TO:
LOS ANGELES COUNTY SURVEYOR
700 HALL OF RECORDS

FORM 247 3M 12-40

RETURN TO
LOS ANGELES COUNTY SURVEYOR
700 HALL OF RECORDS

Note: Any Additions or Changes on This Sheet Must be Made or Circled in Red Ink With Date and Name of Person Making Change.

Do not extend notes this side of this line.

FB 11025 PG. 44

31

Profile Notes Red Plotted Job No. 1085 Division No. F.B. 1105 Pg. 45

No. Date Date Survey of Quinn St. ET AL S.S.

X-Sec. Notes Chkd. Checked Survey by Benson Notes Date

No. Date Date Map No. Indexed C. Johnson Date

NOTE: ANY ADDITIONS OR CHANGES ON THIS SHEET MUST BE MADE OR CIRCLED IN RED INK, WITH DATE AND NAME OF PERSON MAKING CHANGE

Do not extend notes this side of this line

PLEASE RETURN TO
LOS ANGELES COUNTY SURVEYOR
700 HALL OF RECORDS

FORM 307 2M 11-41

PROFILE

ON

SHULL STREET

FROM:- EASTERN AVE.

TO:- GARFIELD AVE.

QUINN ST. ET AL S.S.

J.N. 1085.

(Stationing through P.I.) on St. ℄

ELEV.

Aug. 1943.

F.S.

C.A. Benson
G.F. Brock
M.A. VanDeren.
Freeman Brock

H.I.

B.S.

STATION

FORM 307 2M 11-61

PLEASE RETURN TO
LOS ANGELES COUNTY SURVEYOR
700 HALL OF RECORDS

NOTE: ANY ADDITIONS OR CHANGES ON THIS SHEET MUST BE MADE OR CIRCLED IN RED INK, WITH DATE AND NAME OF PERSON MAKING CHANGE

Do not extend notes this side of this line

F.B. 728-35
Per F.B. 1125-36

STATION	B. S.	H. I.	F. S.	ELEV.		
					(B.M. H-36 Elev. 110.150'	
BM H-36	4.93	115.08		110.150	Eastern Ave, & 60' N. of Shull St (W)	
					Chisled square S. portion M.H. ring.	
0+00						
Going East.			4.74	110.34	℄ Int. Shull St + Eastern Ave.	
0+15			4.85	110.23	℄ Shull	
0+37.5			5.05	110.03	℄ "	
"			4.66	110.42	50.5 R. Top Curb	B.C.R
"			5.25	109.83	" " Gutter	"
0+38.5			5.07	110.01	℄ Shull	
"			4.57	110.51	47' L Top Curb	B.C.R.
"			5.17	109.91	" Gutter	" "
0+39.5			5.10	109.98	℄ Shull. Cross Gutter.	
0+60			4.90	110.18	℄ "	
"			4.56	110.52	19' L Top Curb	E.C.R (end curb)
"			5.19	109.89	" " Gutter	" "
0+66			4.84	110.24	℄ Shull	
"			4.56	110.52	22.5 R Top Curb.	E.C.R. (end curb)
"			5.17	109.91	" Gutter	"
0+82			4.78	110.30	℄ Shull.	
1+00			4.89	110.19	" "	

F.B. 1125 Pg. 46
Sheet No. 2 of 2 Sheets
Survey of Bullion St. et al
Survey by Benson Notes G.F.B. Date 8-24-43
Inked C. Johnson Date 8-24-43
Div. No. 2885
Profile No.
Plotted Date
Notes Red Date
Notes Chkd. Date 9-2-43
Checked
X-Sec. No.

FORM 307 2M 11-41

PLEASE RETURN TO
LOS ANGELES COUNTY SURVEYOR
700 HALL OF RECORDS

NOTE: ANY ADDITIONS OR CHANGES ON THIS SHEET MUST BE MADE OR CIRCLED IN RED INK, WITH DATE AND NAME OF PERSON MAKING CHANGE

Do not extend notes this side of this line

STATION	B. S.	H. I.	F. S.	ELEV.		
		115.08				
1+00			5.04	110.04	3' L edge Pave.	
"			5.1	110.0	8' L Gutter	
"			4.8	110.3	10' L Top bank	
"			4.73	110.35	8 R Crown & Par.	
"			4.96	110.12	11 R edge Par	
"			5.2	109.9	16 R Gutter	
"			4.3	110.8	23 R Top bank	
1+07			4.94	110.14	℄ Shull edge Par	
1+23			5.2	109.9	" " Gutter	
1+44			4.4	110.7	" " Top bank	
"			5.26	109.82	Gutter W. side of Eastern Ave. ℄ Shull	
"			4.60	110.48	Top Curb " " " " "	
T.P	4.54	114.82	4.80	110.28		
2+00			4.0	110.8	℄ Shull St	
"			4.1	110.7	19.5 R Top bank	
"			5.0	109.8	22.5 R Gutter	
"			4.62	110.20	30.5 R Edge Par	
"			4.35	110.47	42 R Crown ℄ Par.	
"			4.81	110.01	55 R edge Par.	

Profile Noted [illegible] Plotted [illegible] Job No. 1085 Division No. [illegible]
No. [illegible] Date [illegible] Notes Checked [illegible] Date [illegible] Survey of [illegible]
X-Sec. Notes Checked [illegible] Date 2-2-43 Survey by [illegible] Notes [illegible] Date 2-2-43
No. [illegible] Date [illegible] Map No. [illegible] Index [illegible] Date [illegible]

FORM 307 2M 11-41

PLEASE RETURN TO
LOS ANGELES COUNTY SURVEYOR
700 HALL OF RECORDS

NOTE: ANY ADDITIONS OR CHANGES ON THIS SHEET MUST BE MADE OR CIRCLED IN RED INK, WITH DATE AND NAME OF PERSON MAKING CHANGE

Do not extend notes this side of this line

STATION	B. S.	H. I.	F. S.	ELEV.		
		114.82				
2+00			5.2	109.6	62.5 R Gutter.	
"			4.7	110.1	64 R. Top bank.	(1st Alley E. of Eastern.)
2+10.63			4.3	110.5	Int. ℄ Shull + Alley = 0+00	Alley going North.
2+34.78			4.1	110.7	P.I. Shull St.	
3+00			4.1	110.7	℄ Shull.	
"			4.4	110.4	4' R Top bank	
"			5.4	109.4	7' R Gutter	
"			4.67	110.15	17.5' R edge Pav.	
"			4.41	110.41	28' R Crown ℄ Pav.	
"			4.79	110.03	38' R edge Pav.	
"			5.1	109.7	45' R Gutter.	
"			4.6	110.2	47 R Top bank	
3+12			4.4	110.4	℄ Shull Top bank	
+23			5.2	109.6	" " Gutter.	(1st Alley W. Garfield)
3+43.92			5.0	109.8	℄ Int. Shull + Alley = 0+00	Alley going South
+63.0			5.18	109.64	℄ Shull edge Pav.	
4+00			4.81	110.01	" "	
"			4.95	109.87	7' L edge Pav	
"			5.3	109.5	16' L Gutter	
"			4.6	110.2	19' L Top bank.	

F.B. 1105 Pg. 48 Job No. 1085 Division No. Notes Red. Plotted Profile
Survey of Quinn St et al SS. Date Date No.
Survey by Benson Notes G.F.B. Notes Chkd. C.W.C. Checked X-Sec.
Indexed by C. Johnson Date Date 9-2-43 Date No.

FORM 307 2M 11-41

PLEASE RETURN TO
LOS ANGELES COUNTY SURVEYOR
700 HALL OF RECORDS

NOTE: ANY ADDITIONS OR CHANGES ON THIS SHEET MUST BE MADE OR CIRCLED IN RED INK, WITH DATE AND NAME OF PERSON MAKING CHANGE

Do not extend notes this side of this line

STATION	B. S.	H. I.	F. S.	ELEV.		
		114.82'				
4+00			4.4	110.4'	30' L.	
"			4.79	110.03'	3' R Crown ℄ Pav.	
"			4.86	109.96'	11' R Edge Pav.	
"			4.8	110.0'	18' R Gutter	
"			4.6	110.2'	30' R.	
4+54.25			4.48	110.34'	℄ Int. Shull & Alley = 0+00 Alley going [illegible] (1st Alley W. Garfield)	
5+00			4.22	110.60'	℄ Shull St Crown of Pav	
"			4.51	110.31'	11' L edge Pav.	
"			4.8	110.0'	18' L Gutter	
"			4.4	110.4'	21' L Top bank	
"			4.2	110.6'	30' L	
"			4.47	110.35'	10' R edge Pav.	
"			4.5	110.3'	12' R Gutter	
"			4.2	110.6'	14' R Top bank	
"			4.4	110.4'	30' R	
6+00			3.75	111.07'	℄ Shull St	
"			3.66	111.16'	3' L Crown ℄ Pav.	
"			3.94	110.88'	11' L edge Pav	
"			4.3	110.5'	19' L Gutter	
"			4.0	110.8'	22' L Top bank	

Profile Notes Red. Traced Job No. 1085 Division No.
X-Sec. Notes Chkd. C.W.C. Checked Survey of Bunn Street
No. Date 9-2-43 Date Survey by Benson Notes G.F.B. Date 8-24-43
Map No. Issued E. Johnson Date

FORM 307 2M 11-41

PLEASE RETURN TO
LOS ANGELES COUNTY SURVEYOR
700 HALL OF RECORDS

NOTE: ANY ADDITIONS OR CHANGES ON THIS SHEET MUST BE MADE OR CIRCLED IN RED INK, WITH DATE AND NAME OF PERSON MAKING CHANGE

Do not extend notes this side of this line

STATION	B. S.	H. I.	F. S.	ELEV.		
		114.82'				
6+00			4.1	110.7'	30' L	
"			383	110.99'	9' R' edge Pav.	
"			4.3	110.5'	12 R. Gutter.	
"			4.0	110.8'	16 R Top bank	
"			4.0	110.8'	30' R	
6+53			2.75	112.07'	℄ Shull. W. edge Pav. on Garfield Ave.	
6+64.31			2.54	112.28'	℄ Int Shull St + Garfield Ave.	
T.P.	5.745	116.300'	4.265	110.555'		
					112.243 - F.B. 728-35	
					BM H38 Elev. 112.247 Per F.B. 1105-37	
BM H38			4.045	112.255'	Perry Rd. ℄ 58' S. of Shull St to W.	
					Square, E. portion of M.H. ring.	

F.B. 1105 Pg. 50 Job No. 1085 Division No. Notes Red. Platted Profile
Survey of Quinn St. et al S.S. Date Date No.
Survey by Benson Notes G.F.B. Notes Chkd. C.V.C. Checked X-Sec.
Indexed C. Johnson Date Date 9-2-43 Date No.

Profile No. ___ Notes Rad. ___ Plotted ___ Date ___ Job No. 1085 Division No. ___ F.B. 1105 Pg. 51

No. ___ Date ___ Date ___ Survey of QUINN ST. ET AL

X-Sec. No. ___ Notes Ckkd. ___ Date ___ Checked ___ Date ___ Survey by Benson Notes G.F.B. Date 8-23-43

Map No. ___ Traverse C. Johnson Date 8-8-46

NOTE: ANY ADDITIONS OR CHANGES ON THIS SHEET MUST BE MADE OR CIRCLED IN RED INK, WITH DATE AND NAME OF PERSON MAKING CHANGE

Do not extend notes this side of this line

PLEASE RETURN TO LOS ANGELES COUNTY SURVEYOR 700 HALL OF RECORDS

FORM 307 2M 11-41

PROFILE & TOPO.

ON

1ST ALLEY W. OF GARFIELD AVE

FROM:- SHULL ST

SOUTH TO TRACT LINE

QUINN ST. ET AL S.S.

J.N. 1085

(Stationing through P.I. on S.E. ℄)

Poles Located in These Notes.

Aug 1943
C.R. Benson
G.F. Brack
M.A. VanDoren
G.F. Brack Jr.

STATION	B. S.	H. I.	F. S.	ELEV.

FORM 307 2M 11-41

PLEASE RETURN TO
LOS ANGELES COUNTY SURVEYOR
700 HALL OF RECORDS

NOTE: ANY ADDITIONS OR CHANGES ON THIS SHEET MUST BE MADE OR CIRCLED IN RED INK, WITH DATE AND NAME OF PERSON MAKING CHANGE

Do not extend notes this side of this line

STATION	B. S.	H. I.	F. S.	ELEV.		
						FB. 728 p.35
					BM. H-36 Elev. 110.150 Per F.B. 1105-36	
BM. H-36	4.930	115.080		110.150	Eastern Ave, ℄ 60' N. of Shull St (W)	
					Chisled square S. portion M.H. ring.	
T.P.	4.54	114.82	4.80	110.28		
0+00			5.0	109.8'	℄ Int Alley to S. + Shull St. = 3+43.92 Shull St.	
+04.5			5.13	109.69	℄ Alley. edge Pav.	
+13			5.02	109.80	" " Crown ℄ Pav.	
+27			5.10	109.72	" " edge Pav.	
+30			5.2	109.6'	" " P/L	
"			4.3	110.5'	10' L	
"			4.4	110.4'	10' R	
0+85.5			—		9.2 R 12" P. Pole #523213E ←	
1+00			5.3	109.5'	℄ Alley.	
"			4.3	110.5'	10' L	
"			4.3	110.5'	10 R	
2+00			5.3	109.5'	℄ Alley	
			4.3	110.5'	10' L	
			4.3	110.5'	10' R	
2+54.0			—		9.3 R. 12" P Pole #523214E ←	

F.B. 1105 Pg. 52 Job No. 1085 Division No. Notes Red. Plotted Profile
Survey of Quinn St. et al S.S. Date Date No.
Survey by Benson Notes G.F.B. Notes Chkd. C.V.C. Checked X-Sec.
Indexed C. Johnson Date Date 9-2-43 Date No.

FORM 307 2M 11-41

PLEASE RETURN TO
LOS ANGELES COUNTY SURVEYOR
700 HALL OF RECORDS

NOTE: ANY ADDITIONS OR CHANGES ON THIS SHEET MUST BE MADE OR CIRCLED IN RED INK, WITH DATE AND NAME OF PERSON MAKING CHANGE

Do not extend notes this side of this line

STATION	B. S.	H. I.	F. S.	ELEV.	
		114.82			
3+00			53	109.5	℄ Alley
"			43	110.5	10 L
"			43	110.5	10 R
3+09.0			42	110.6	Int. ℄ Alley + Tract Line.
"			40	110.8	10 L
"			40	110.8	10 R.
T.P.	5.745	116.300	4.265	110.555	112.243 F.B. 728 p. 35
					BM. H38 Elev. 112.247 Per F.B. 1105-37
BM. H38			4.045	112.255	Perry Rd ℄ 58' S. of Shull St. to W. Square, E. portion of M.H. ring.

Profile No. ____ Notes Red. ____ Plotted ____ Job No. 1085 Division No. ____ F.B. 405 p. 53

X-Sec. No. ____ Date ____ Notes Chkd. C.V.C. Checked ____ Survey of Quinn Street Survey by Benson Notes G.F.B. Date 8-24-43

No. ____ Date 9-2-43 Date ____ Map No. ____ Indexed E. Johnson Date ____

F.B. 1105 Pg. 54 Job No. 1085 Division No. Notes Red. Plotted Profile

Survey of Quinn St. et al. Date Date No.

Survey by Notes Notes Chkd. Checked X-Sec.

Indexed Date Date Date No.

STATION	B. S.	H. I.	F. S.	ELEV.	

FORM 307 2M 11-41

PLEASE RETURN TO
LOS ANGELES COUNTY SURVEYOR
700 HALL OF RECORDS

Do not extend notes this side of this line

NOTE: ANY ADDITIONS OR CHANGES ON THIS SHEET MUST BE MADE OR CIRCLED IN RED INK, WITH DATE AND NAME OF PERSON MAKING CHANGE

1085 Division No. [illegible]

Shull St. et al. SS

X-Sec. Notes Chkd. Checked Survey by Benson Notes Brock Date 8-23-43

No. Date Date Map No. Indexed E. Johnson Date

PROFILE

&

TOPOGRAPHY

ON

1st ALLEY E. OF EASTERN AVE

FROM-SHULL ST.

TO-COMPTON-JABONERIA RD.

QUINN ST. ET AL SS.

U.N. 1085

(stationing through P.I.'s on St. ℄)

Aug 1943

C.A. Benson

G.F. Brock

M.A. VanDeren

G.F. Brock Jr.

ELEV.

F. S.

H. I.

B. S.

STATION

NOTE: ANY ADDITIONS OR CHANGES ON THIS SHEET MUST BE MADE OR CIRCLED IN RED INK, WITH DATE AND NAME OF PERSON MAKING CHANGE

Do not extend notes this side of this line

PLEASE RETURN TO LOS ANGELES COUNTY SURVEYOR 700 HALL OF RECORDS

FORM 307 [illegible]

FORM 307 2M 11-41

PLEASE RETURN TO
LOS ANGELES COUNTY SURVEYOR
700 HALL OF RECORDS

NOTE: ANY ADDITIONS OR CHANGES ON THIS SHEET MUST BE MADE OR CIRCLED IN RED INK, WITH DATE AND NAME OF PERSON MAKING CHANGE

Do not extend notes this side of this line

STATION	B. S.	H. I.	F. S.	ELEV.	
					F.B. 728 p.35
					(B.M. H-36 Elev. 110150 Per F.B. 1105-36
BM H-36	4930	115080		110150	Eastern Ave., ℄ 60' N. of Shull St. (W)
					Chisled square S. portion M.H. ring
T.P.	4910	115190	480	110280	
0+00			4.7	110.5	℄ 1st Alley East of Eastern Ave = 2+10.63 Shull St.
"			4.4	110.8	10' R
"			3.9	111.3	10' L
-0+24.5			4.8	110.4	℄ Alley Prod. Top bank
-0+28			5.5	109.7	" " " Gutter
-0+39			5.00	110.19	" " " N. edge Shull St.
-0+51			4.71	110.48	" " " ℄ Par. " "
0+05			—	—	9.7 L 15" P.P. 523212E ←
1+00			4.5	110.7	℄ Alley
"			4.1	111.1	10 R
"			4.2	111.0	10 L
1+71.5			—	—	9.4' L 13" P.P. # 505823E ←
2+00			4.0	111.2	℄ Alley
"			3.8	111.4	10 R
"			3.8	111.4	10 L
T.P.	4360	116010	3540	111650	

Profile No. X-Sec. No.
Plotted Date
Notes Red. Date
Notes Chkd. C.V.C. Date 9-2-43
Notes Red. Date 8-25-43
Division No. 1085
Job No. 1085
Survey No. Bunn Street at 55
Survey No. Bunn Street
Date 8-25-43

FORM 307 2M 11-41

PLEASE RETURN TO
LOS ANGELES COUNTY SURVEYOR
700 HALL OF RECORDS

NOTE: ANY ADDITIONS OR CHANGES ON THIS SHEET MUST BE MADE OR CIRCLED IN RED INK, WITH DATE AND NAME OF PERSON MAKING CHANGE

Do not extend notes this side of this line

STATION	B. S.	H. I.	F. S.	ELEV.	
		116.010'			
2+70			41	111.9'	℄ Alley Bk.
2+86.5			48	111.2'	℄ " P/L
"			46	111.4'	10' R
"			46	111.4'	10' L
3+00			56	110.4'	℄ Alley
3+04			58	110.2'	" "
+06.5			555	110.46	" " S. edge Par.
+16.5			514	110.87	" " ℄ Par Fostoria
3+25.53			524	110.77	Int ℄ Alley + Fostoria
+26			529	110.72	℄ Alley H
+32			57	110.3'	" " Gutter
+42.4			—	—	9.0' R 9" T.P.
+46.5			48	111.2'	℄ Alley Top bank P/L
"			48	111.2'	10 R
"			50	111.0'	10 L
4+00			40	112.0'	℄ Alley
"			40	112.0'	10 R
"			40	112.0'	10 L
5+00			48	111.2'	℄ Alley
"			42	111.8'	10 R

Notes Chkd. C.V.C. Checked Date 9-2-43 Date
Survey by Bessco Date
Map No. Date

FORM 307 2M 11-41

PLEASE RETURN TO
LOS ANGELES COUNTY SURVEYOR
700 HALL OF RECORDS

NOTE: ANY ADDITIONS OR CHANGES ON THIS SHEET MUST BE MADE OR CIRCLED IN RED INK, WITH DATE AND NAME OF PERSON MAKING CHANGE

Do not extend notes this side of this line

Profile No. ____ X-Sec. No. ____
Plotted ____ Date ____
Notes Bad ____ Date ____
Notes Chkd. C.H.C. Checked ____
Notes 8-25-43 Date 9-2-43 Date ____
Job No. 1085 Division No. 55
Survey of Cecilio Tract
Survey by Cecilio Notes 8-25-43 Date 8-25-43
Indexed C. Johnson Date ____

STATION	B. S.	H. I.	F. S.	ELEV.		
		116.010				
5+00			4.3	111.7	10 L	
+10			—	—	9.0' R 13" P.P. # 5230 64E ←	
6+00			3.8	112.2	℄ Alley	
"			3.9	112.1	10 R	
"			3.6	112.4	10 L	
+23			4.2	111.8	℄ Alley S. P/L	
"			3.9	112.1	10 R	
"			3.9	112.1	10 L	
+38			5.3	110.7	℄ Alley Gutter	Cecilio
+42.5			4.88	111.13	" " S. edge Par.	"
+52.63			4.60	111.41	℄ Int. Alley & Cecilia (Crown & Par.)	
+63.0			4.63	111.38	℄ Alley N edge Par	
+69.0			5.0	111.0	" " Gutter	
+82.6			3.8	112.2	℄ Alley P/L	
"			3.3	112.7	10 R	
"			3.6	112.4	10 L	
+86.0			—	—	9.2' R 13" P.P. # 5230 63E ←	
7+00			3.4	112.6	℄ Alley.	
"			3.5	112.5	10 R	
"			3.4	112.6	10 L	

Form 307 5M 5-39

PLEASE RETURN TO
LOS ANGELES COUNTY SURVEYOR
700 HALL OF RECORDS

NOTE: ANY ADDITIONS OR CHANGES ON THIS SHEET MUST BE MADE OR CIRCLED IN RED INK, WITH DATE AND NAME OF PERSON MAKING CHANGE

Do not extend notes this side of this line

STATION	B. S.	H. I.	F. S.	ELEV.	
		116.010			
T.P.	4990	116.930	4070	111.940	T.P.
8+00			48	112.1	℄ Alley
"			47	112.2	10 R
"			48	112.1	10 L
8+25.3			—	—	9.1' R. 14" PP #523062E ←
9+00			48	112.1	℄ Alley
"			47	112.2	10 R
"			47	112.2	10 L
9+62.7			46	112.3	℄ Alley. P/L
			41	112.8	10 R "
			46	112.3	10 L "
9+63.0			—	—	9.4' R. 14" P.P. #523091E ←
+77			57	111.2	℄ Alley S Gutter.
+83.5			538	111.55	" " S edge Pav.
9+92.68			518	111.75	℄ Int Alley + Muller. (Crown ℄ Pav.)
10+00			522	111.71	℄ Alley
+03			532	111.61	" " N. edge Pav.
+12			58	111.4	" " N Gutter
+22.7			49	112.0	℄ Alley P/L

Profile A Notes Red. Plotted Job No. 6285 Division No. P.B. 1105 Sheet 59
Notes Chkd. C.V.C. Checked Survey by Benson Notes Brack Date 8-25-43
Date 6-2-43 Date Map No. Indexed C. Johnson Date

Form 307 5M 5-39

PLEASE RETURN TO
LOS ANGELES COUNTY SURVEYOR
700 HALL OF RECORDS

NOTE: ANY ADDITIONS OR CHANGES ON THIS SHEET MUST BE MADE OR CIRCLED IN RED INK, WITH DATE AND NAME OF PERSON MAKING CHANGE

Do not extend notes this side of this line

STATION	B. S.	H. I.	F. S.	ELEV.	
		116930			
10+22.7			46	1123'	10 R
"			44	1125'	10 L
11+00			45	1124'	℄ Alley
"			45	1124'	10 R
"			45	1124'	10 L
11+21			—	—	8.8' R 14" PP# 523060E ←
12+00			44	1125'	℄ Alley
"			45	1124'	10 R
"			45	1124'	10 L
T.P.	5280	117630	4580	112350	
12+79.5			—	—	9.3' R 12" PP# 523059E ←
12+84.5			—	—	9.0' L 12" PP# 526520E ←
13+00			51	1125'	℄ Alley
"			49	1127	10 R
"			50	1126	10 L
14+00			47	1129'	℄ Alley
"			45	1131'	10 R
"			48	1128'	10 L
14+46.4			—	—	8.4' R 14" PP# 523058E ←

F. B. 1105 Pg. 60 Job No. 1085 Division No. Notes Red. Plotted Profile
Survey of Quinn St. et al SS. Date Date No.
Survey by Benson Notes Brock Notes Chkd. C.V.C. Checked X-Sec.
Indexed C. Johnson Date 8-25-43 Date 9-2-43 Date No.

Form 307 5M 5-39

PLEASE RETURN TO
LOS ANGELES COUNTY SURVEYOR
700 HALL OF RECORDS

NOTE: ANY ADDITIONS OR CHANGES ON THIS SHEET MUST BE MADE OR CIRCLED IN RED INK, WITH DATE AND NAME OF PERSON MAKING CHANGE

Do not extend notes this side of this line

STATION	B. S.	H. I.	F. S.	ELEV.	
		117.630			
15+00.3			47	112.9'	℄ Alley P/L
"			42	113.4'	10 R
"			45	113.1'	10 L
15+15			49	112.7'	℄ Alley
15+21			454	113.09	" " S. edge Pav.
15+30.32			429	113.34	℄ Int
15+40.5			443	113.20'	℄ Alley N edge Pav.
+55			50	112.6'	" " Gutter
15+60.3			46	113.0'	" " P/L
"			43	113.3'	10 R
"			41	113.5'	10 L
16+00			46	113.0'	℄ Alley
"			42	113.4'	10 R
"			42	113.4'	10 L
16+12			—	—	87' R 14" P.P. # 523057E ←
17+00			37	113.9'	℄ Alley
"			36	114.0'	10 R
"			34	114.2'	10 L
17+34.3			29	114.7'	℄ Alley P/L
"			26	115.0'	10 R

Profile Notes Red. Plotted Job No. 1085 Division No. F B 1105 Pg 61
No. Date Survey of Quinn St. et al 55
X-Sec. Notes Chkd. C.V.C. Checked Survey by Benson Notes Book Date 5-25-55
No. Date 9-2-43 Date Map No. Marked T. Johnson Date

Form 307 5M 5-39

PLEASE RETURN TO
LOS ANGELES COUNTY SURVEYOR
700 HALL OF RECORDS

NOTE: ANY ADDITIONS OR CHANGES ON THIS SHEET MUST BE MADE OR CIRCLED IN RED INK, WITH DATE AND NAME OF PERSON MAKING CHANGE

Do not extend notes this side of this line

STATION	B. S.	H. I.	F. S.	ELEV.		
		117630				
17+34.3			3.0	114.6	10L P/L.	
17+46			2.3	115.3	℄ Alley Gutter	
17+55.0			1.60	116.03	" " S. edge Par.	
17+70.25			1.27	116.36	℄ Int Alley + Compton Jaboneria Rd.	
T.P.	4795	120925	1.500	116.130		
					(B.M. H-138 Elev. 114.794 Per F.B. 1105-35	
B.M. H-138			6.145	114.780	Compton-Jaboneria Rd. 160' S. of Gotham St.	
					(Spk. in Conc Foundation Fence Cor. 30' W. of ℄	

F.B. 1105 Pg. 62 Job No. 1085 Division No. Notes Red Plotted Profile
Survey of Quinn St et al SS Date Date No.
Survey by Benson Notes Brock Notes Chkd. C.V.C. Checked X-Sec.
Indexed C. Johnson Date 8-25-43 Date 9-2-43 Date No.

Profile Notes Red. Plotted 1085 Division No. F.B. 1105 Pg. 63

No. Date Date Survey of Quinn St. et al S.S.

X-Sec. Notes Chkd. Checked Survey by Benson Notes AB Date 8-26-43

No. Date Date Map No. Indexed G. Tan Date

NOTE: ANY ADDITIONS OR CHANGES ON THIS SHEET MUST BE MADE OR CIRCLED IN RED INK, WITH DATE AND NAME OF PERSON MAKING CHANGE

Do not extend notes this side of this line

PLEASE RETURN TO LOS ANGELES COUNTY SURVEYOR 700 HALL OF RECORDS

FORM 307 2M 11-41

PROFILE & TOPOGRAPHY ON

1st ALLEY W. OF GARFIELD AVE

FROM :- SHULL ST.

TO :- TRACT LINE N. OF QUINN ST.

QUINN ST ET AL S.S.

J.N. 1085

(Stationing Through P.l.s on St. ℄s)

Aug. 1943.

C.A. Benson
G.F. Brock
M.A. Van Deren
Freeman Brock

ELEV.

F. S.

H. I.

B. S.

STATION

FORM 307 2M 11-41

PLEASE RETURN TO
LOS ANGELES COUNTY SURVEYOR
700 HALL OF RECORDS

NOTE: ANY ADDITIONS OR CHANGES ON THIS SHEET MUST BE MADE OR CIRCLED IN RED INK, WITH DATE AND NAME OF PERSON MAKING CHANGE

Do not extend notes this side of this line

STATION	B. S.	H. I.	F. S.	ELEV.	
					112.243 F.B. 728 p. 35
					B.M. H-38 - Elev. 112.247 Per F.B. 1105-37
B.M. H-38	2800	115.047		112.247	Perry Rd. ℄ 58's of Shull St. to W.
					Square, E. portion of M.H. ring.
0+00			4.71	110.34	℄ Int. Alley + Shull St = 4+54.25 Shull St.
+09.5			4.85	110.20	℄ Alley. Hedge Pav.
+15.5			5.1	110.0	" " " Gutt
+30			4.9	110.1	" " P/L
"			4.6	110.4	10' R
"			4.9	110.1	10' L
+79.5			—	—	9.3' L 12" P.P.# No number. ←
1+00			5.0	110.0	℄ Alley
"			4.8	110.2	10' R
"			5.5	109.5	10' L
2+00			4.8	110.2	℄ Alley
"			4.0	111.0	10 R
"			5.3	109.7	10' L
2+29.5			—	—	9.1' L 14" PP 535924E ←
3+00			5.0	110.0	℄ Alley
"			4.3	110.7	10' R
"			4.9	110.1	10' L
T.P.	4450	114.707	4790	110.257	

F.B. 1105 Pg. 64 Job No. 1085 Division No. Notes Red. Plotted Profile
Survey of Quinn St. et al S.S. Date Date No.
Survey by Benson Notes G.F.B. Notes Chkd. C.V.C. Checked X-Sec.
Indexed A. C. Johnson Date 8-26-43 Date 9-2-43 Date No.

FORM 307 2M 11-41

PLEASE RETURN TO
LOS ANGELES COUNTY SURVEYOR
700 HALL OF RECORDS

NOTE: ANY ADDITIONS OR CHANGES ON THIS SHEET MUST BE MADE OR CIRCLED IN RED INK, WITH DATE AND NAME OF PERSON MAKING CHANGE

Do not extend notes this side of this line

STATION	B. S.	H. I.	F. S.	ELEV.	
		114.707			
3+32.0			—	—	9.6' L 12" PP # 505820E ←
4+00			43	110.4'	℄ Alley
"			42	110.5'	10 R
"			46	110.1'	10 L
4+75			—	—	9.5 L 8" T.P. ←
4+85			43	110.4'	℄ Alley P/L
"			41	110.6'	10 R
"			45	110.2'	10 L
5+00			47	110.0'	℄ Alley S. Gutter.
			48	109.9'	10 R
			48	109.9'	10 L
5+02.5			483	109.88	℄ Alley. S. edge Pav. Fostoria St
5+12.			473	109.98	" " ℄ Pav. (crown) "
5+21.5			471	110.00	" " N edge Pave "
5+22.43			48	109.9'	℄ Int. Alley + Fostoria St.
5+45			46	110.1'	℄ Alley P/L
"			44	110.3'	10 R "
"			47	110.0'	10 L
5+45			—	—	9.4 L 12" P.P. 505824E ←

Profile Notes Rec. Notes Job No. 1085 Drawing No. Date Survey by Branson Notes Entered Date 8-26-43
X-Sec. Notes Chkd. C.V.C. Checked Date 9-2-43 Date Map No. Chk. F. Johnson Date

FORM 307 2M 11-41

PLEASE RETURN TO
LOS ANGELES COUNTY SURVEYOR
700 HALL OF RECORDS

NOTE: ANY ADDITIONS OR CHANGES ON THIS SHEET MUST BE MADE OR CIRCLED IN RED INK, WITH DATE AND NAME OF PERSON MAKING CHANGE

Do not extend notes this side of this line

STATION	B. S.	H. I.	F. S.	ELEV.		
		114.707				
6+00			4.5	110.2'	℄ Alley	
"			4.4	110.3'	10' R	
"			4.7	110.0'	10' L	
7+00			4.5	110.2'	℄ Alley	
"			4.3	110.4'	10 R	
"			4.8	109.9'	10 L	
7+23			—	—	9.5 L 12" P.P. # 505825E	
8+00			4.5	110.2'	℄ Alley	
"			4.1	110.6'	10 R	
"			4.5	110.2'	10 L	
T.P.	5260	115.757	4210	110.497		
8+60			5.6	110.2'	℄ Alley. P/L	
"			5.1	110.7'	10 R	
"			5.7	110.1'	10 L	
8+60.5			—	—	8.5 L 8" T.P. (No number.)	
8+75			5.6	110.2'	℄ Alley S. Gutter.	Cecilia St.
8+77			5.59	110.17'	" " S. edge Pav.	" "
8+86			5.50	110.26'	" " ℄ Pav. (crown.)	" "
8+90.39			5.49	110.27'	℄ Int. Alley + Cecilia	

F.B. 1105 Pg. 66 Job No. 1085 Division No. Notes Red. Plotted Profile
Survey of Quinn St. et al. 55 Date Date No.
Survey by Benson Notes Bro. Notes Chkd. C.V.C. Checked X-Sec.
Intervals C. Johnson Date 8-26-43 Date 9-2-43 Date No.

FORM 307 RM 11-41

PLEASE RETURN TO
LOS ANGELES COUNTY SURVEYOR
700 HALL OF RECORDS

NOTE: ANY ADDITIONS OR CHANGES ON THIS SHEET MUST BE MADE OR CIRCLED IN RED INK, WITH DATE AND NAME OF PERSON MAKING CHANGE

Do not extend notes this side of this line

STATION	B. S.	H. I.	F. S.	ELEV.		
		76 115.757				
8+97			5.46	110.30'	℄ Alley. N. edge Par.	Cecilia
9+00			5.5	110.3'	" " N Gutter	"
9+21			5.3	110.5'	" " P/L	
"			5.0	110.8'	10' R	
"			5.5	110.3'	10' L	
10+00			5.1	110.7'	℄ Alley	
"			5.0	110.8'	10' R	
"			5.6	110.2'	10' L	
10+14.0			—	—	8.6 L 14" PP 523084E ←	
11+00			5.0	110.8'	℄ Alley	
"			4.3	111.5'	10' R	
"			5.2	110.6'	10' L	
11+64			—	—	9.2 L 14" PP 523083E ←	
12+00			5.1	110.7'	℄ Alley	
"			4.7	111.1'	10' R	
"			4.5	111.3'	10' L	
T.P.	5340	34 116.337	4.760	110.997		
13+00			5.5	110.8'	℄ Alley	
"			4.9	111.4'	10' R	

Profile Notes Red. Plotted Job No. [illegible] Divided by [illegible] F.B. [illegible]
Date Survey [illegible] Date 8-26-43
X-Sec. Notes Chkd. C.V.C. Checked Survey by Benson Notes Brad Date 8-26-43
No. Date 9-7-43 Date Map No. Chk. C. Johnson Date

FORM 307 2M 11-41

PLEASE RETURN TO
LOS ANGELES COUNTY SURVEYOR
700 HALL OF RECORDS

NOTE: ANY ADDITIONS OR CHANGES ON THIS SHEET MUST BE MADE OR CIRCLED IN RED INK, WITH DATE AND NAME OF PERSON MAKING CHANGE

Do not extend notes this side of this line

STATION	B. S.	H. I.	F. S.	ELEV.		
		116.337				
13+00			54	110.9	10' L	
13+33			—	—	9' L 14" PP 523082E ←	
13+33.5			56	110.7	℄ Alley P/L	
"			46	111.7	10' R	
"			51	111.2	10' L	
13+47			54	110.9	℄ Alley S. Gutter	Muller St
13+56			487	111.47	" " " edge Pav.	"
13+63.51			469	111.65	℄ Int. Alley + Muller.	℄ Pav. + Crown.
13+74.5			467	111.67	℄ Alley. N edge Pav.	Muller St
13+83			50	111.3	" " N Gutter	"
13+93.5			49	111.4	" " P/L	"
"			48	111.5	10' R	
"			48	111.5	10' L	
14+00			49	111.4	℄ Alley	
"			48	111.5	10' R	
"			47	111.6	10' L	
14+92.5			—	—	9.5 L 14" PP# 523081E ←	
15+00			47	111.6	℄ Alley	
"			43	112.0	10' R	
"			46	111.7	10' L	

Profile No. X-Sec. No.
Plotted Date Checked Date
Notes Red Date Notes Chkd. C.V.C. Date 9-1-43
Job No. 10 Quinn St. Rd. 55
Surveyed by Beason Notes Brock
Instrument C. Johnson Date 8-26-43

Form 307 5M 5-39

PLEASE RETURN TO
LOS ANGELES COUNTY SURVEYOR
700 HALL OF RECORDS

NOTE: ANY ADDITIONS OR CHANGES ON THIS SHEET MUST BE MADE OR CIRCLED IN RED INK, WITH DATE AND NAME OF PERSON MAKING CHANGE

Do not extend notes this side of this line

STATION	B. S.	H. I.	F. S.	ELEV.	
		116.337 (34) ✓			
16+00			43	112.0'	℄ Alley
"			36	112.7'	10' R
"			41	112.2'	10' L
16+55			—	—	8.8' L 12" PP # 523080E ←
17+00			43	112.0'	℄ Alley
"			40	112.3'	10' R
"			45	111.8'	10' L
T.P.	5240	117.317 (32) ✓	4260	112.077	
17+93			—	—	9' L 12" PP # 523079E ←
18+00			50	112.3'	℄ Alley
"			41	113.2'	10' R
"			50	112.3'	10' L
18+43			50	112.3'	℄ Alley P/L
"			43	113.0'	10' R
"			46	112.7'	10' L
18+56			49	112.4'	℄ Alley S Gutter Quinn St
+65			470	112.62	" " S edge Pav. "
18+73.60			457	112.75	℄ Int Alley + Quinn St. (Crown)
+83			455	112.77	℄ Alley N edge (Pav) Quinn St

Profile Notes Red. Plotted Job No. 1995 Division No. 1105-69
No. Date Survey at Quinn St at Gl. S.S.
X-Sec. Notes Chkd. C.N.C. Checked Survey by Benson Notes Bradbury S.M. 5-16-43
No. Date 9-2-43 Date Map No. Index Date

Form 307 5M 5-39

PLEASE RETURN TO
LOS ANGELES COUNTY SURVEYOR
700 HALL OF RECORDS

NOTE: ANY ADDITIONS OR CHANGES ON THIS SHEET MUST BE MADE OR CIRCLED IN RED INK, WITH DATE AND NAME OF PERSON MAKING CHANGE

Do not extend notes this side of this line

STATION	B. S.	H. I.	F. S.	ELEV.		
		117.317 (32)				
18+89			48	112.5	℄ Alley. N. Gutter Quinn St.	
19+00			46	112.7	" "	
19+03			45	112.8	" " P/L	
"			45	112.8	10 R	
"			46	112.7	10 L	
19+57			—	—	9' L 14" PP# 523078E ←	
20+00			44	112.9	℄ Alley	
"			41	113.2	10' R	
"			44	112.9	10' L	
21+00			37	113.6	℄ Alley.	
"			39	113.4	10 R	
"			35	113.8	10 L	
21+03			—	—	8.8' L 14" PP# No number ←	
21+58.85			27	113.6	℄ Alley. Tr. Line	
21+			28	114.5	10 R. Int Tr. Line & E Prop. Line.	
21+			25	114.8	10 L " " " " W " "	
					BM. H-47 Elev. 114.535 Per F.B. 1105-39	F.B. 728-43
BM H-47			2775	114.542	Perry Rd (℄), 45' N. of Quinn St.	
					Chiseled square E. portion of MH rim.	

F.B. 1105 Pg. 70 Job No. 10[illegible] Division No. Notes Red. Plotted Profile
Survey of Quinn St. et al SS Date Date No.
Survey by Benson Notes Brock Notes Chkd. C.V.C. Checked X-Sec.
Indexed C. Jennings Date 8-26-43 Date 9-2-43 Date No.

Map No.	Survey of [illegible]	F.B. 1105 PG. [illegible]
Office Work	W. O. [illegible] Tape No. Std. [illegible]	
Checked	Surveyed by Benson	
Date	Notes [illegible] Date [illegible]	
	Indexed A. C. Johnson 2-8-46	

TOPOGRAPHY

ON

FOSTORIA ST.

FROM :- EASTERN AVE

TO :- GARFIELD AVE

QUINN ST. ET AL S.S.

J.N. 1085

(Stationing Through P.l.s on St. ℄)

Aug 1943

C.A. Benson

G.F. Brock

M.A. VanDeren

Freeman Brock.

Note: Any Additions or Changes on this Sheet Must be Made or Checked in Red Ink With Date and Name of Person Making Change.

RETURN TO LOS ANGELES COUNTY SURVEYOR 700 HALL OF RECORDS

Do not extend notes this side of this line.

FORM 247 SM 11-41

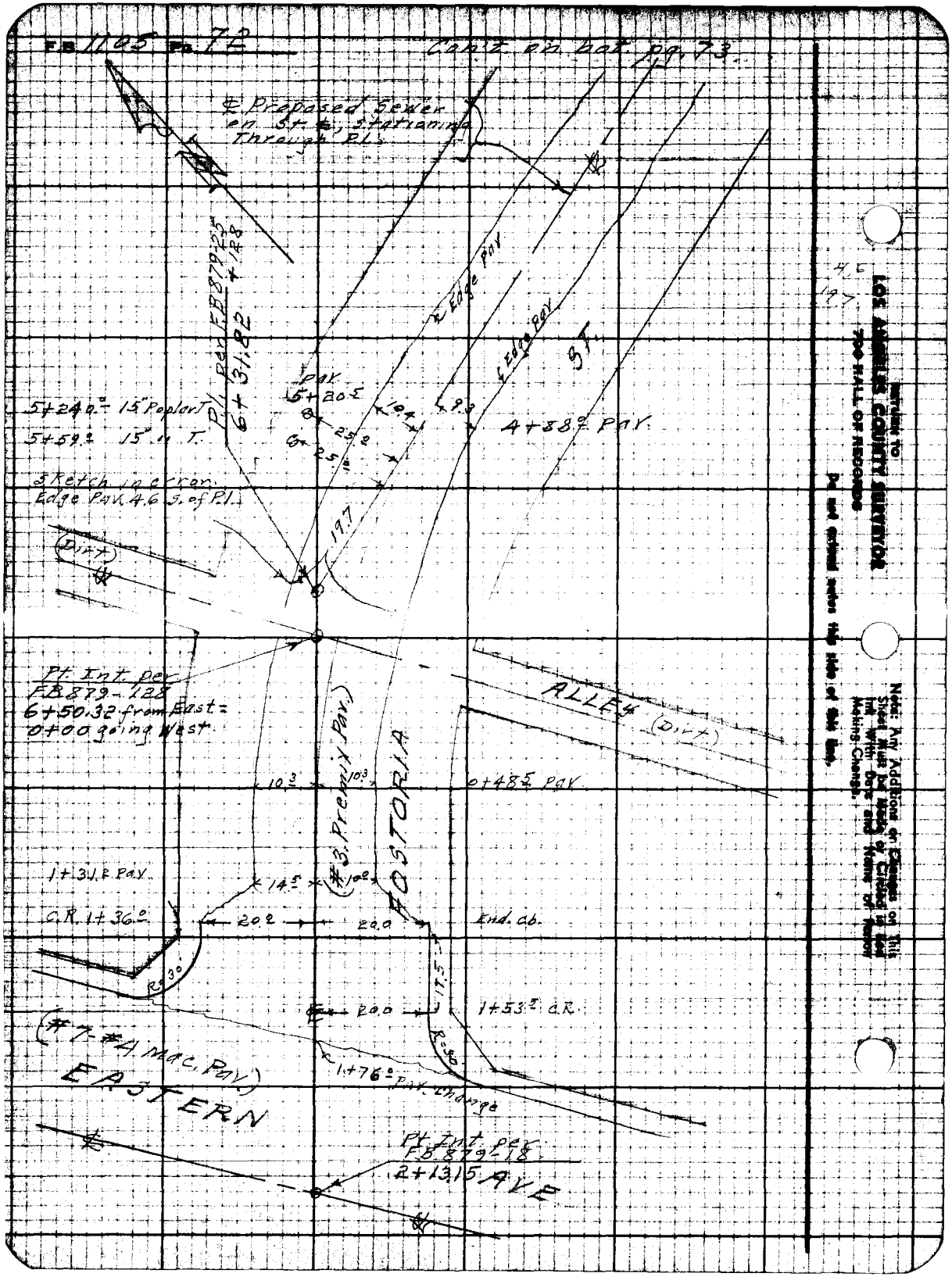
FB 1105 Pg. 72
Con't on bot. pg. 73
℄ Proposed Sewer on St. ℄, Stationing Through P.L.
P.L. per FB 879-25 6+31.82 +128
℄ Edge Pav
℄ Edge Pav
ST.
Pav. 5+20.5
5+24.0 - 15" Poplar T.
5+59.0 15" " T.
4+88.0 Pav.
Sketch in error. Edge Pav. 4.6 S. of P.L.
(Dirt)
19.7
Pt. Int. per FB 879-128 6+50.32 from East = 0+00 going West
ALLEY (Dirt)
0+48.5 Pav.
(#3 Premix Pav.)
FOSTORIA
1+31.2 Pav.
C.R. 1+36.0
End. Cb.
R=30'
1+53.5 C.R.
(#7-#4 Mac. Pav.)
EASTERN
1+76.0 Pav. Change
Pt. Int. per FB 879-18 2+13.15
AVE
RETURN TO
LOS ANGELES COUNTY SURVEYOR
700 HALL OF RECORDS
Do not extend notes this side of this line.
Note: Any Additions or Changes on This Sheet Must be Made or Circled in Red Ink With Date and Name of Person Making Change.

Quinn St. et al. SS F.B. 1165 PG. 73

Map No.	W. O. 1085 Tape No. Std. 68
Office Work	Surveyed by Benson
Checked	Notes " Date 8-26-40
Date	Indexed

Pt. of Int.
(Pl. per FB 879-161)
12+10 ox

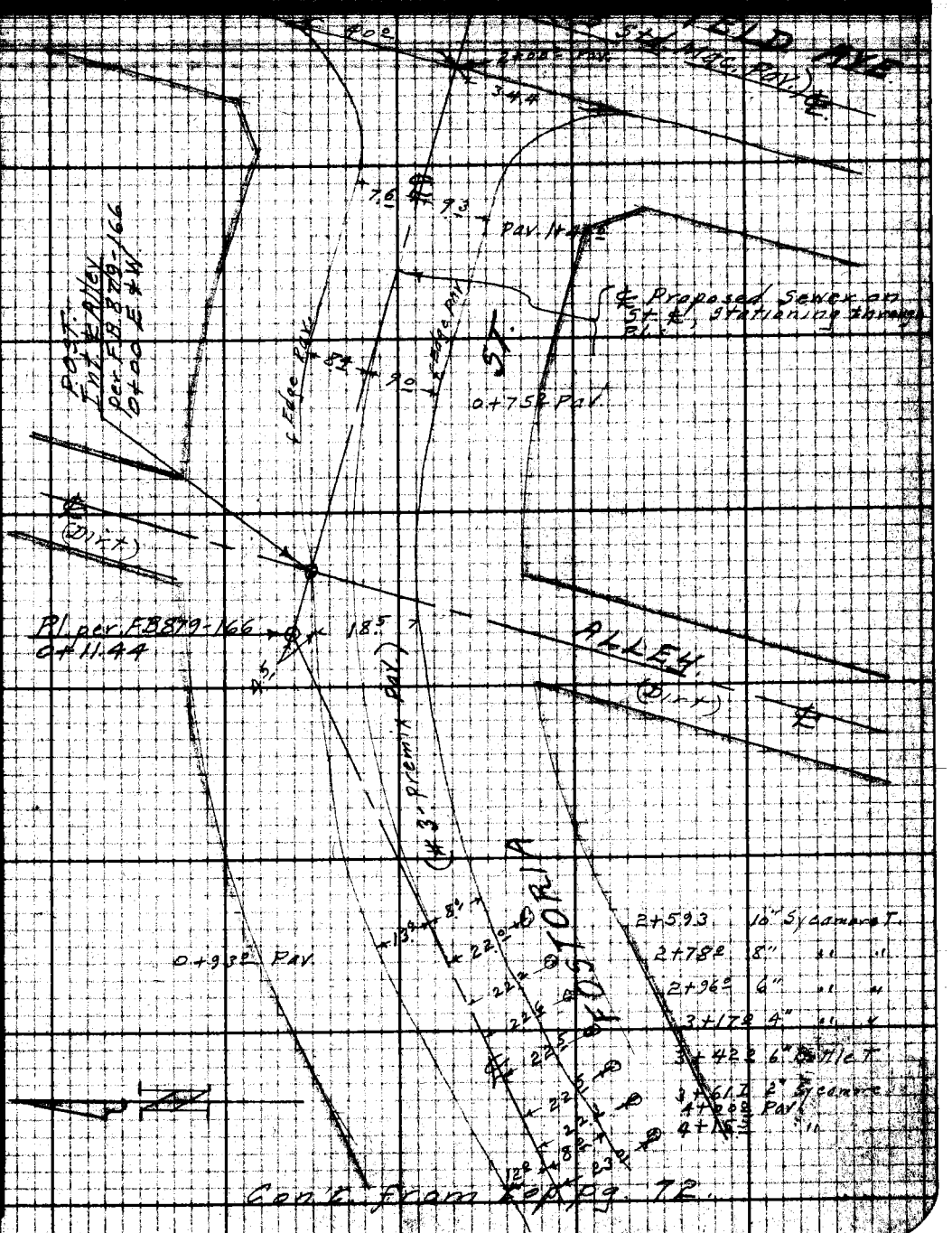

Con't. from top pg. 72.

Note: Any Additions or Changes on this Sheet must be made or Copied on the Ink Well Data and Name of Person Making Change.
Do not extend notes this side of this line.
RETURN TO LOS ANGELES COUNTY SURVEYOR TOO HALL OF RECORDS
FORM 247 ENG. 1941

RETURN TO
LOS ANGELES COUNTY SURVEYOR
720 HALL OF RECORDS

Note: Any Additions or Changes on This Sheet Must be Made or Checked in Red Ink With Date and Name of Person Making Change.

Do not extend notes this side of this line.

F.B. 1185 Pg. 74

Profile	Notes Red.	Plotted	Job No. 1085	Division No.	F B 1105 Pg 75
No.	Date	Date	Survey of Quinn St.		
X-Sec.	Notes Chkd.	Checked	Survey by Benson	Notes B	Date 8-26-43
No.	Date	Date	Map No.	Indexed Johnson	Date

NOTE: ANY ADDITIONS OR CHANGES ON THIS SHEET MUST BE MADE OR CIRCLED IN RED INK, WITH DATE AND NAME OF PERSON MAKING CHANGE

Do not extend notes this side of this line

PLEASE RETURN TO
LOS ANGELES COUNTY SURVEYOR
700 HALL OF RECORDS

Form 307 5M 5-39

PROFILE

ON

FOSTORIA STREET

FROM: GARFIELD AVE.

TO:- EASTERN AVE

QUINN ST. ET AL S.S.

J.N. 1085

(Stationing Through Pls on St. ℄s)

Aug. 1943

C.A. Benson
G.F. Brock
M.A. Van Deren
Freeman Brock

STATION	B. S.	H. I.	F. S.	ELEV.

Form 307 5M 5-39

PLEASE RETURN TO
LOS ANGELES COUNTY SURVEYOR
700 HALL OF RECORDS

NOTE: ANY ADDITIONS OR CHANGES ON THIS SHEET MUST BE MADE OR CIRCLED IN RED INK, WITH DATE AND NAME OF PERSON MAKING CHANGE

Do not extend notes this side of this line

F.B. 1105 Page 38 Job No. 1247 Division No. Quincy St. et al 55 Profile No. X-3xx
Survey of Gibson Notes Brock Plotted Date
Survey by C. Johnson Date 8-27-43 Name Filed C.H.C. Checked Date 9-2-43

STATION	B. S.	H. I.	F. S.	ELEV.	
					B.M. H-39 Elev. 113.937 - F.B. 1105-38
B.M. H-39	21.05	116.042		113.937	Perry Rd. + Fastoria St. S.E. cor. Ct. spk. E. side Tel. Pole #351440E.
0+00 Going E			6.2	1[illegible].8	0+00 going East = 5+22.43 Alley E. of Garfield
+04.7			6.9	1[illegible].85	℄ Fastoria N. edge Pav.
0+75			5.7	1[illegible].77	" " B.C. (Crown)
"			5.9	1[illegible].65	9 R. 5 edge Pav.
"			5.7	1[illegible].3	18 R " Gutter
"			5.2	1[illegible].8	22 R. Top bank
"			5.2	1[illegible].8	30 R. P/L
"			5.37	112.67	84 L N edge Pav.
"			5.8	112.2	17 L " Gutter.
"			5.4	112.6	20 L Top bank
"			5.2	112.8	30 L P/L.
1+00			5.04	111.00	℄ Fastoria (Crown)
"			5.19	110.85	9 R 5. edge Pav.
"			5.6	110.4	18 R " Gutter.
"			5.1	110.9	22 R Top bank
"			5.1	110.9	30 R P/L.
"			5.12	110.92	84 L N edge Pav.
			5.5	110.5	17 L " Gutter.

FORM 307 2M 11-41

PLEASE RETURN TO
LOS ANGELES COUNTY SURVEYOR
700 HALL OF RECORDS

NOTE: ANY ADDITIONS OR CHANGES ON THIS SHEET MUST BE MADE OR CIRCLED IN RED INK, WITH DATE AND NAME OF PERSON MAKING CHANGE

Do not extend notes this side of this line

STATION	B. S.	H. I.	F. S.	ELEV.		
		116.042				
1+00			5.1	110.9	20 L.	
"			5.1	110.9	30 L. P/L	
1+41.0			485	111.19	℄ Fostoria St. (Crown)	
"			498	111.06	9.3 R Sedge Par.	
"			5.4	110.6	18 R Gutter	
"			5.1	110.9	22 R Top bank	
"			49	111.1	30 R P/L	
"			491	111.13	7.6 L H. edge Par.	
"			56	110.4	16 L Gutter	
"			52	110.8	19 L Top bank	
"			50	111.0	30 L P/L	
1+82			442	111.62	℄ Fostoria	
2+00			366	112.38	" " brk.	
2+10.08			347	112.57	℄ Int. Fostoria St + Garfield Ave	
T.P.	5320	115.292	6070	109.972		

Job No. 1085 Notes Rec'd. Checked. Job No. 1105 Sec. 77
No. Date Date Survey of Quiou St et al SS
Notes Chkd. Checked Survey by Notes Date
No. Date 9-2-43 Date Map No. Checked Johnson Date

FORM 307 2M 11-41

PLEASE RETURN TO
LOS ANGELES COUNTY SURVEYOR
700 HALL OF RECORDS

NOTE: ANY ADDITIONS OR CHANGES ON THIS SHEET MUST BE MADE OR CIRCLED IN RED INK, WITH DATE AND NAME OF PERSON MAKING CHANGE

Do not extend notes this side of this line

STATION	B. S.	H. I.	F. S.	ELEV.		
		115.292				
0+00 Going West			54	109.9	0+00 Going W. = 5+22.43	1st Alley W. of Garfield
0+11.44			531	109.98	℄ Fostoria P.I.	
+24.4			529	110.00	" " N edge Pav	
0+52.4			471	110.58	" " (Crown)	
0+93.4			444	110.85	" " B.C.	
1+00			444	110.85	" " (crown)	
"			475	110.54	13 R N edge Pav	
"			53	110.0	19 R Gutter.	
"			47	110.6	22 R Top bank.	
"			49	110.4	30 R P/L	
"			467	110.62	8 L S edge Pav	
"			55	109.8	18 L Gutter.	
"			47	110.6	22 L Top bank	
"			48	110.5	30 L P/L	
2+00			434	110.95	℄ Fostoria (crown	
"			467	110.62	13 R N. edge Pav	
"			54	109.9	20 R Gutter	
"			47	110.6	23 R Top bank	
"			49	110.4	30 R P/L	
"			450	110.79	8 L S edge Pav.	

F.B. 1105 Pg. 78 Job No. 1085 Division No. Notes Red. Platted Profile
Survey of Quion St et al S.S. Date Date No.
Survey by Benson Notes Brock Notes Chkd. C.V.C. Checked X-Sec.
Indexed O. Johnson Date 8-27-43 Date 9-2-43 No.

FORM 307 2M 11-41

PLEASE RETURN TO
LOS ANGELES COUNTY SURVEYOR
700 HALL OF RECORDS

NOTE: ANY ADDITIONS OR CHANGES ON THIS SHEET MUST BE MADE OR CIRCLED IN RED INK, WITH DATE AND NAME OF PERSON MAKING CHANGE

Do not extend notes this side of this line

STATION	B. S.	H. I.	F. S.	ELEV.		
		3 115292				
2+00			52	110.1	15 L	Gutter.
"			42	111.1	18 L	Top bank.
"			43	111.0	30 L	P/L
3+00			422	111.07	℄ Fostoria (crown)	
"			459	110.70	12 R	N edge Pav
"			50	110.3	18 R	Gutter
"			48	110.5	23 R	Top bank.
"			47	110.6	30 R	P/L
"			455	110.74	9 L	S. edge Pav.
"			55	109.8	15 L	Gutter
"			47	110.6	19 L	Top bank.
"			49	110.4	30 L	P/L
4+00			418	111.11	℄ Fostoria (crown)	
"			453	110.76	12 R	N edge Pav.
"			51	110.2	18 R	Gutter
"			44	110.9	22 R	Top bank
"			40	111.3	30 R	P/L
"			457	110.72	8 L	S. edge Pav
"			50	110.3	14 L	Gutter
"			44	110.9	18 L	Top bank

Date 9-2-43 Date

Map No. Indexed

Survey by Quinn St. at 1155

Date

FORM 307 2M 11-41

PLEASE RETURN TO
LOS ANGELES COUNTY SURVEYOR
700 HALL OF RECORDS

NOTE: ANY ADDITIONS OR CHANGES ON THIS SHEET MUST BE MADE OR CIRCLED IN RED INK, WITH DATE AND NAME OF PERSON MAKING CHANGE

Do not extend notes this side of this line

STATION	B. S.	H. I.	F. S.	ELEV.		
		115 292 (3)				
4+00			43	11[illegible].0'	30 L P/L	
4+80			4.43	11[illegible].86'	℄ Fostoria B.C. Pav on South side.	
"			459	11[illegible].70'	11 R N edge Pav. B.C.	
"			51	11[illegible].2'	17 R Gutter	
"			42	11[illegible].1'	20 R Top bank.	
"			42	11[illegible].1'	30 R P/L	
"			476	11[illegible].53'	9.3 L S edge Pav.	
"			52	11[illegible].1'	15 L Gutter.	
"			43	11[illegible].0'	21 L Top bank	
"			39	11[illegible].4'	30 L P/L.	
5+00			4.42	11[illegible].87'	℄ Fostoria (crown)	
5+20.5			4.40	11[illegible].89'	" " "	
"			450	11[illegible].79'	10.4 R N. edge Pav.	
"			49	11[illegible].4'	15 R Gutter	
"			39	11[illegible].4'	20 R Top bank.	
"			37	11[illegible].6'	30 R P/L	
"			4.80	11[illegible].49'	11 L S. edge Pav	
"			50	11[illegible].3'	17 L Gutter.	
"			41	11[illegible].2'	23 L Top bank	
"			40	11[illegible].3'	30 L P/L	

F.B. 1105 Pg. 80 Job No. 1085 Division No. Notes Red. Plotted Profile
Survey of Quinn St et al SS Date Date No.
Survey by Benson Notes Brock Notes Chkd. Checked X-Sec.
Indexed by C. Johnson Date 8-27-43 Date 9-2-43 Date No.

FORM 307 EM 11-41

PLEASE RETURN TO
LOS ANGELES COUNTY SURVEYOR
700 HALL OF RECORDS

NOTE: ANY ADDITIONS OR CHANGES ON THIS SHEET MUST BE MADE OR CIRCLED IN RED INK, WITH DATE AND NAME OF PERSON MAKING CHANGE

Do not extend notes this side of this line

STATION	B. S.	H. I.	F. S.	ELEV.	
		115.292			
6+00			438	110.91	℄ Fostoria
"			445	110.84	3 R H edge Pav
"			46	110.7	9 R Gutter
"			39	111.4	15 R Top bank.
"			38	111.5	30 R
"			435	110.94	7 L (Crown Pav.)
"			473	110.56	17 L S edge Pav.
"			51	110.2	23 L Gutter
"			43	111.0	29 L Top bank
"			39	111.4	L P/L
6+12.7			449	110.80	℄ Fostoria H. edge Pav
6+31.82			49	110.4	" " P.L.
6+46.3			460	110.69	" " H edge Pav.
6+50.32			455	110.74	℄ Int Fostoria St + 1st Alley E of Eastern = 3+25.53 1st Alley E. of Eastern. = 0+00 ℄ Fostoria going W.
T.P.	4745	115.445	4.592	110.700	

Project No. Notes Rec'd. Plotted Job No. 1085 Division No. F 1105 B1
X-Sec. Notes Chkd. C.W.C. Checked Survey of Survey by Benson Notes G.F.B. Date 8-27-43
No. Date 9-2-43 Date Map No. Indexed Johnson Date

FORM 307 2M 11-41

PLEASE RETURN TO
LOS ANGELES COUNTY SURVEYOR
700 HALL OF RECORDS

NOTE: ANY ADDITIONS OR CHANGES ON THIS SHEET MUST BE MADE OR CIRCLED IN RED INK, WITH DATE AND NAME OF PERSON MAKING CHANGE

Do not extend notes this side of this line

STATION	B. S.	H. I.	F. S.	ELEV.		
		115.445				
0+00 going W.			471	110.74	℄ Int. 1st Alley E. of Eastern	=3+25.53 going N. =6+50.32 from E
+485			460	110.85	℄ Fostoria B.C.	
"			479	110.66	10 R. N. edge Rd	
"			51	110.3	15 R Gutter	
"			49	110.5	30 R P/L	
"			489	110.56	11 L S. edge. Pav.	
"			50	110.4	17 L Gutter.	
"			42	111.2	21 L Top bank	
"			40	111.4	30 L P/L.	
1+00			463	110.82	℄ Fostoria	
"			476	110.69	11 R. N edge Pav.	
"			47	110.7	20 R Gutter	
"			38	111.6	30 R P/L	
"			476	110.69	10 L S. edge	
"			49	110.5	17 L Gutter	
"			44	111.0	21 L Top bank	
"			42	111.2	30 L P/L	
1+36			489	110.56	℄ Fostoria	
"			455	110.90	20 R Top B.C.R.	
"			524	110.21	Gutter " " "	

Job No. 1085 Division No. Notes Red. Plotted Profile
Survey of Quinn St. et al SS Date Date No.
Survey by Benson Notes G.F.B. Notes Chkd C.V.C. Checked X-Sec.
Index C. Johnson Date 8-27 Date 9-2-43 Date No.

Form 307 5M 5-39

PLEASE RETURN TO
LOS ANGELES COUNTY SURVEYOR
700 HALL OF RECORDS

NOTE: ANY ADDITIONS OR CHANGES ON THIS SHEET MUST BE MADE OR CIRCLED IN RED INK, WITH DATE AND NAME OF PERSON MAKING CHANGE

Do not extend notes this side of this line

STATION	B. S.	H. I.	F. S.	ELEV.	
		115.445 45 ✓			
1+36			456	110.89	20'L Top end of Curb.
			519	110.26	20'L Gutter
1+53.7			505	110.40	℄ Fastoria
"			460	110.85	20'L Top B.C.R.
"			521	110.24	20'L Gutter " " "
1+76			520	110.25	℄ Fastoria Cross Gutter E. side Eastern
"			518	110.27	Gutter E.C.R. N.E. Cor. Fastoria + Eastern
"			460	110.85	Top " " " " " "
"			529	110.16	Gutter E.C.R. S.E. Cor. "
"			469	110.76	Top " " " " " "
2+00			506	110.39	℄ Fastoria
2+13.15			464	110.81	℄ Int. Fastoria St & Eastern Ave.
B.M. H42B			4690	110.755	BM H42B Elev 110.758 Per 1105 [illegible] Eastern Ave and Fastoria St. S.E. Cor. Bt. Spk 1'S. of S. end C.R.

Profile No. ____ Notes Rec. ____ Plotted ____ Job No. 1085 Division No. ____ F.B. Page 83

X-Sec. No. ____ Date ____ Notes Chkd. C. V. C. Date ____ Checked ____ Survey of Quinn Street [illegible] Survey by Benson Notes [illegible] Date [illegible]

Date 9-2-43 Date ____ Map No. ____ Mgr. C. Jonnson Date ____

B/2 JPG 84 Job No. Division No. Notes Red. Plotted Profile

Survey of Date Date No.

Survey by Notes Notes Chkd. Checked X-Sec.

Indexed Date Date Date No.

Form 307 5M 5-39

PLEASE RETURN TO
LOS ANGELES COUNTY SURVEYOR
700 HALL OF RECORDS

NOTE: ANY ADDITIONS OR CHANGES ON THIS SHEET MUST BE MADE OR CIRCLED IN RED INK, WITH DATE AND NAME OF PERSON MAKING CHANGE

Do not extend notes this side of this line

STATION	B. S.	H. I.	F. S.	ELEV.	

Notes Ck'd by		Survey of QUINN ST ET AL	F.B. 1100 Pg. 85
Map No.		W.O. 1085 Tape No. Std °F	
Office Work		Surveyed by RL Willey	
Checked		Notes RLW Date 8-26-43	
Date		Indexed A. C. Johnson 2-8-46	

LOCATION OF IMPROVEMENT
on
CECILIA ST
(QUINN ST ET AL 55)
FROM EASTERN AVE
TO GARFIELD AVE

JN 1085

Aug 1943
RL Willey
Geo Nichols
D.S. Waltermire
W.S. Cowherd

Note: Any Additions or Changes on This Sheet Must be Made or Circled in Red Ink With Date and Name of Person Making Change.

Do not extend notes this side of this line.

RETURN TO
LOS ANGELES COUNTY SURVEYOR
700 HALL OF RECORDS

FORM 247 3M 12-40

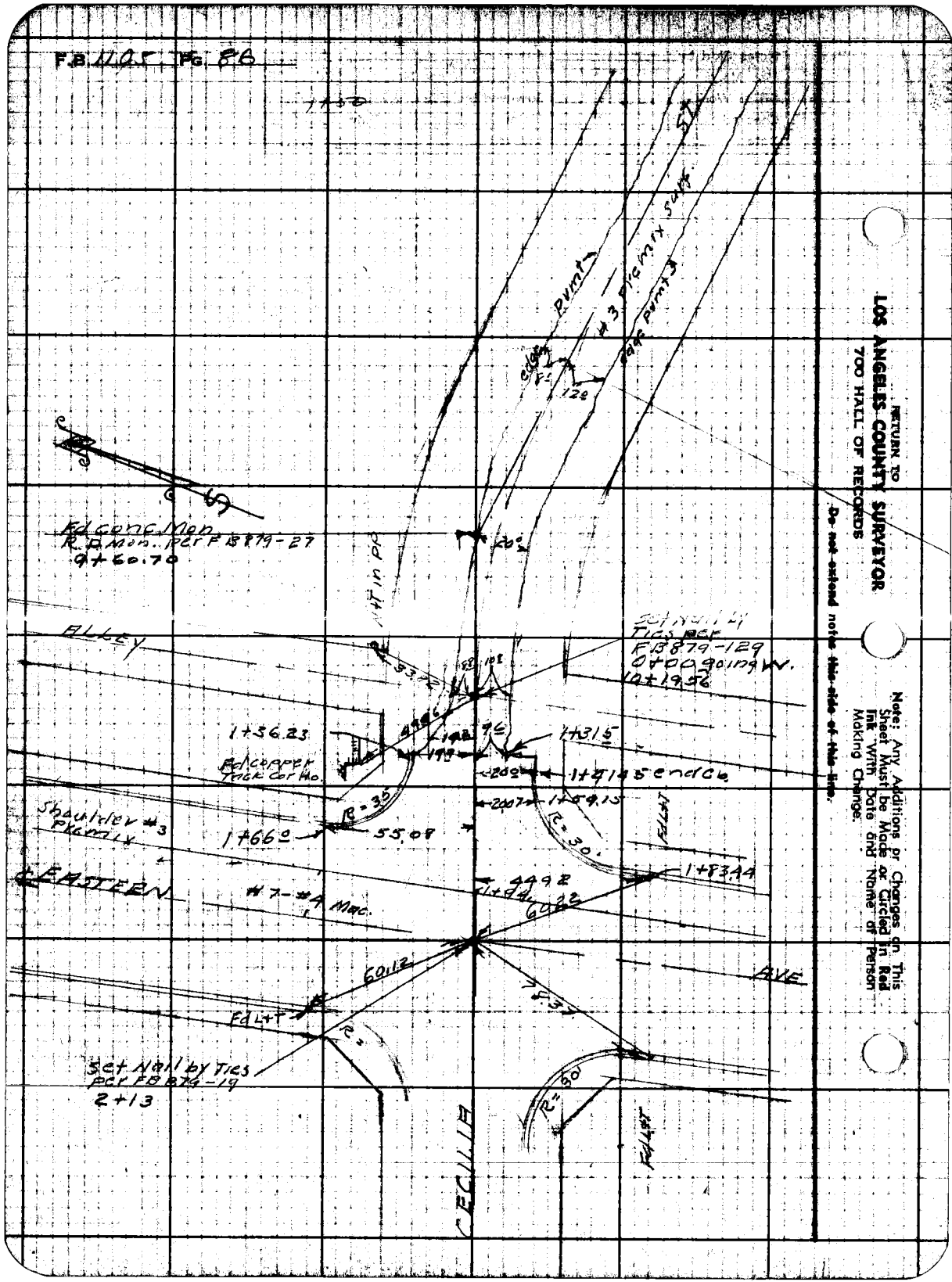
F.B. 1105 Pg. 86
Fd conc Mon
R.D. Mon. per F.B. 879-27
9+60.70
ALLEY
Set Nail by Ties per F.B. 879-129
0+00 going W.
10+19.56
1+36.23
Fd copper Tack Cor Ho.
1+31.5
1+41.45 end Cb.
1+59.15
Shoulder #3 Pkmix
1+66.0
55.08
R=35
R=30
1+83.44
EASTERN
#7-#4 Mac.
60.22
60.12
AVE
Fd L+T
Set Nail by Ties per F.B. 879-19
2+13
CECILIA
R=30
Fd L+T
Fd L+T
#3 Pkmix Surf.
edge pvmt
edge pvmt
Note: Any Additions or Changes on This Sheet Must be Made or Circled in Red Ink With Date and Name of Person Making Change.
Do not extend notes this side of this line.
RETURN TO
LOS ANGELES COUNTY SURVEYOR
700 HALL OF RECORDS

Notes Ck'd by	Survey of Quinn St ET AL	F.B. 1105 Pg. 87
Map No.	W. O. 1083 Tape No. Std °F	
Office Work	Surveyed by R L Willey	
Checked	Notes R L W Date 8-26-43	
Date	Indexed [illegible]	

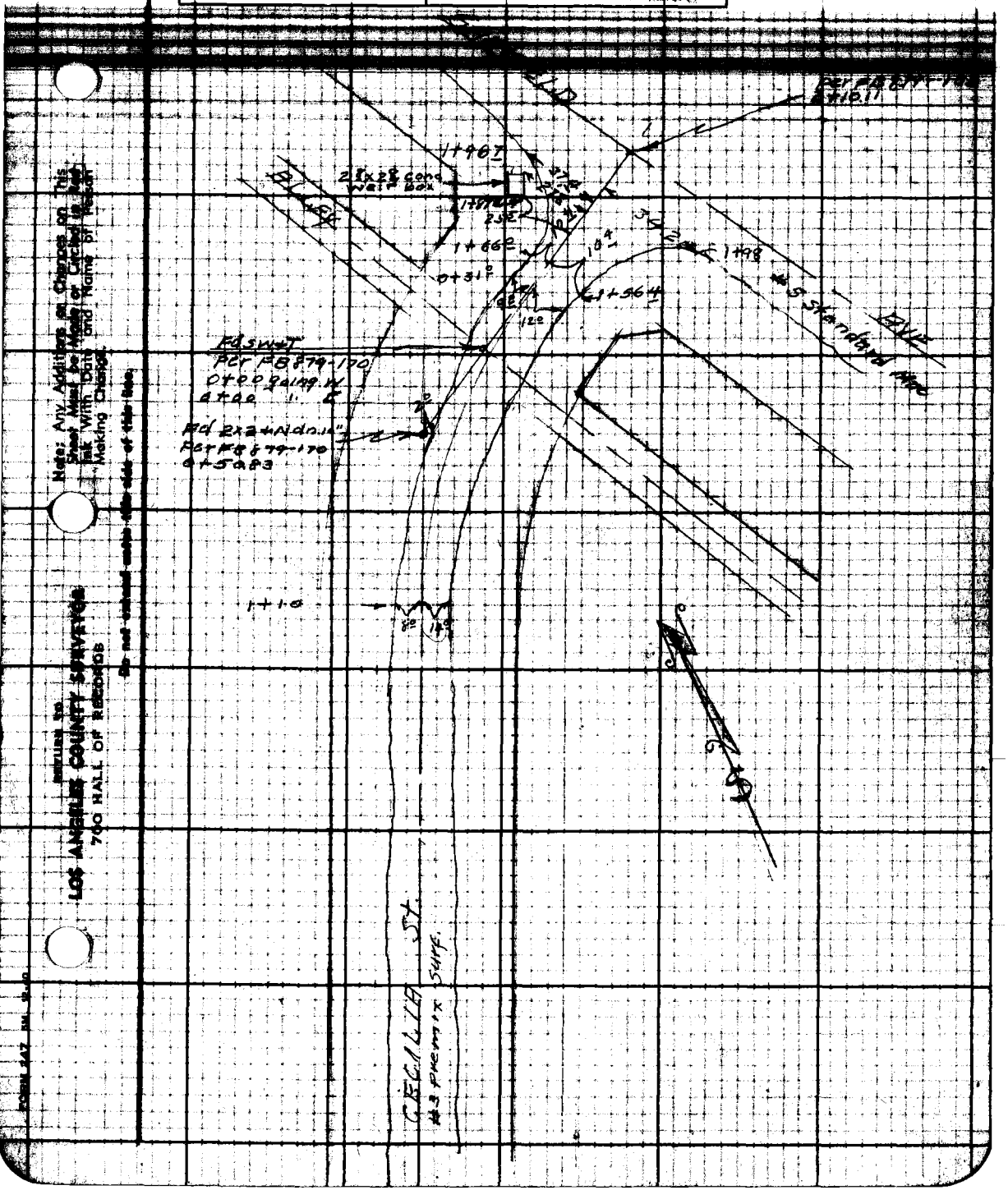

Note: Any Additions or Changes on This Sheet Must be Made or Circled in Red Ink With Date and Name of Person Making Change.

Do not extend notes this side of this line.

RETURN TO
LOS ANGELES COUNTY SURVEYOR
700 HALL OF RECORDS

FORM 247 5M 12-40

RETURN TO
LOS ANGELES COUNTY SURVEYOR
700 HALL OF RECORDS

Note: Any Additions or Changes on This Sheet Must be Made or Circled in **Red Ink** With Date and Name of Person Making Change.

~~Do not extend notes this side of this line.~~

FB 1105 Pg 86

Profile Notes Red. Plotted Job No. 1085 Division No. F.B. 1105 Pg. 29

No. Date Date Survey of Quinn St ET AL SS

X-Sec. Notes Chkd. Checked Survey by R.L. Willey Notes R.L.W. Date 8-26-43

No. Date Date Map No. Indexed C. Johnson Date

NOTE: ANY ADDITIONS OR CHANGES ON THIS SHEET MUST BE MADE OR CIRCLED IN RED INK, WITH DATE AND NAME OF PERSON MAKING CHANGE

Do not extend notes this side of this line

PLEASE RETURN TO
LOS ANGELES COUNTY SURVEYOR
700 HALL OF RECORDS

FORM 307 2M 11-41

PROFILE & CROSS SECTIONS
of
CECILIA ST.
(QUINN ST ET AL S.S.)
FROM EASTERN AVE
TO GARFIELD AVE
JN 1085

Aug 1943
R.L. Willey
Geo Nichols
D.S. Wallermire
W.S. Cowherd

STATION	B.S.	H.I.	F.S.	ELEV.

FORM 307 2M 11-41

PLEASE RETURN TO
LOS ANGELES COUNTY SURVEYOR
700 HALL OF RECORDS

NOTE: ANY ADDITIONS OR CHANGES ON THIS SHEET MUST BE MADE OR CIRCLED IN RED INK, WITH DATE AND NAME OF PERSON MAKING CHANGE

Do not extend notes this side of this line

STATION	B. S.	H. I.	F. S.	ELEV.	
BM # H41A				115,378	BM # H41A El = 115,378 FB 1105 - 38 Garfield Ave (Perry Rd) and Cecilia St NW Cor. bt Spk E Cor Conc. Weir box
0+00 going E	0 07	115.45	5 17	110.28	0+00 1st Alley W of Garfield going East.
13 R			5 26	110 19	sedge pvmt
30 R			5 26	110.19	P.L.
5.5 L			5 15	110 30	N edge pvmt
30 L			5 03	110 42	PL.
1+00			3 80	111 65	℄
10 R			4 07	111 38	S. edge Pvmt
17 R			4 4	111 1	Gutter
20 R			3 9	111 6	T. brk
30 R			3 7	111 8	PL
10 L			3 91	111 54	N. edge pvmt
16 L			4 4	111 1	Gutter
20 L			3 9	111 6	T. brk
30 L			3 8	111 7	P.L.
2+00			2 20	113 25	℄
2+10 11			2 00	113 45	int Garfield & Cecilia St.

F.B. 1105 Pg. 90 Job No. 1085 Division No. Notes Red. C.V.C. Plotted Profile
Survey of Quinn St ETAL SS Date Date No.
Survey by R.L. Willey Notes R.L.W. Notes Chkd. C.V.C. Checked X-Sec.
Indexed C. Johnson Date 8-26-43 Date 9-2-43 Date No.

FORM 307 2M 11-41

PLEASE RETURN TO
LOS ANGELES COUNTY SURVEYOR
700 HALL OF RECORDS

NOTE: ANY ADDITIONS OR CHANGES ON THIS SHEET MUST BE MADE OR CIRCLED IN RED INK, WITH DATE AND NAME OF PERSON MAKING CHANGE

Do not extend notes this side of this line

STATION	B. S.	H. I.	F. S.	ELEV.	
going W 0+00		115.45 ✓	5 26	110.19'	0+00 going W. 1st Alley W. of Garfield Ave
1+00			4 20	111 25'	℄
65 R			4 41	111 04'	N edge Pvmt.
13 0 R			4 9	110 6'	Gutter
30 R			4 6	110 9'	PL
36 L			4 22	111 23'	Crown pvmt
13 5 L			4 5	111 0'	S. edge Pvmt
19 5 L			4 9	110.6'	Gutter
21 5 L			4 5	111 0'	Tbrk
30 L			4 9	110 6'	P.L.
2+00			4 10	111 35'	℄
10 R			4 44	111 01'	N edge pvmt
16 0 R			5 1	110 4'	Gutter
18 5 R			4 4	111 1'	Tbrk
30 R			4 6	110 9'	PL
10 L			4 24	111 21'	S. edge Pvmt
17 5 L			4 9	110.6'	Gutter
21 0 L			4 7	110 8'	Tbrk
30 L			5 3	110 2'	PL
3+00			4 6	110.9'	℄
9 R			4 64	110 81'	ed. pvmt

Profile No. ____ Notes Red. C.V.C. Plotted ____ Job No. 1055 Sheet No. ____ PB 1105 Pg 91
Date ____ Date ____ Survey of Quincy St ET AL SS
X-Sec. No. ____ Notes Chkd. C.V.C. Checked ____ Survey by R.L.W. Notes R.L.W. Date 8-26-43
Date 9-2-43 Date ____ Map No. ____ Indexed E. Johnson Date ____

FORM 307 2M 11-41

PLEASE RETURN TO
LOS ANGELES COUNTY SURVEYOR
700 HALL OF RECORDS

NOTE: ANY ADDITIONS OR CHANGES ON THIS SHEET MUST BE MADE OR CIRCLED IN RED INK, WITH DATE AND NAME OF PERSON MAKING CHANGE

Do not extend notes this side of this line

STATION	B. S.	H. I.	F. S.	ELEV.		
3 16 R		1154.5	52	1103'	Gutter	
19 R			44	1111'	Tbrk	
30 R			43	1112'	PL	
10 L			436	1109'	ed	
18 L			52	1103'	Gutter	
20.5 L			49	1106'	Tbrk	
30 L			45	1110'	PL	
T.P.	5 01	1161.7	429	1111.6		
4+00			480	1113.7	℄	
9.5 R			510	1107'	edge pvmt	
15.5 R			54	1108'	Gut.	
22.0 R			47	1115'	Tbrk	
30 R			46	1116'	P.L.	
9 L			494	1112.3	S. edge pvmt	
18.5 L			57	1105'	Gut	
21.5 L			48	1114'	Tbrk	
30 L			48	1114'	PL	
5+00			456	1116.1	℄	
9 R			491	1112.6	N. edge pvmt	
15.5 R			53	1109'	Gut.	
22.0 R			40	1122'	Tbrk	

F.B. 1105 Pg 92 Job No. 1085 Division No. Notes Red. C.V.C. Plotted Profile
Survey of Quinn St ET AL SS Date Date No.
Survey by R.L. Willey Notes R.L. Willey 8-26-43 Notes Chkd. C.V.C. Checked X-Sec.
Indexed C. Johnson Date Date 9-2-43 Date No.

FORM 307 2M 11-41

PLEASE RETURN TO
LOS ANGELES COUNTY SURVEYOR
700 HALL OF RECORDS

NOTE: ANY ADDITIONS OR CHANGES ON THIS SHEET MUST BE MADE OR CIRCLED IN RED INK, WITH DATE AND NAME OF PERSON MAKING CHANGE

Do not extend notes this side of this line

STATION	B. S.	H. I.	F. S.	ELEV.		
5+00						
30 R		116.17	3 9	112 3	PL	
10 L			4 70	111 47	S. edge pvmt	
17 L			5 1	111 1	Gut	
30 L			4 6	111 6	PL	
6+00			4 57	111 60	℄	
95 R			4 85	111 32	S. edge Pvmt	
16° R			5 1	111 1	Gut	
24° R			3 7	112 5	Tbrk	
30 R			3 8	112 4	PL	
105 L			4 67	111 50	N edge Pvmt	
17° L			5 1	111 1	Gut	
20° L			4 6	111 6	Tbrk	
30° L			4 4	111 8	PL	
7+00			4 71	111 46	℄	
95 R			5 09	111 08	N edge Pvmt	
17° R			5 3	110 9	Gut	
225 R			3 8	112 4	Tbrk	
30° R			3 6	112 6	PL	
1000 L			4 79	111 38	S. edge Pvmt	
17° L			5 9	110 3	Gut	
21° L			4 4	111 8	Tbrk	

Profile No. ____ Notes Red. C.V.C. Plotted ____ Job No. 1085 Division No. ____ F.B. 1105 Pg. 43
Date ____ Date ____ Survey of Rowan Ave. ET AL SS
X-Sec. No. ____ Notes Chkd. C.V.C. Checked ____ Survey by R.L. Miller Notes R.L.W. Date 8-28-43
Date 9-2-43 Date ____ Map No. ____ Indexed A.C. Johnson Date ____

FORM 307 2M 11-41

PLEASE RETURN TO
LOS ANGELES COUNTY SURVEYOR
700 HALL OF RECORDS

NOTE: ANY ADDITIONS OR CHANGES ON THIS SHEET MUST BE MADE OR CIRCLED IN RED INK, WITH DATE AND NAME OF PERSON MAKING CHANGE

Do not extend notes this side of this line

STATION	B. S.	H. I.	F. S.	ELEV.		
7+00						
30 R		116.17	42	1120	PL	
8+00			476	1141	℄	
95 R			495	1122	N edge Prmt	
15° R			53	1109	Gut	
18° R			46	1116	Tbrk	
30° R			37	1125	PL	
105 L			45	1117	S. edge Prmt	
21° L			53	1109	Gut	
30 L			43	1119	PL	
T.P.	4.42	115.92	467	111.50		
9+00			446	1146	℄	
80 R			471	1121	N edge Prmt	
16° R			51	1108	Gut	
22° R			40	1119	Tbrk	
30 R			36	1123	PL	
115 L			472	1120	S. edge Prmt	
17° L			51	1108	Gut	
195 L			45	1114	Tbrk	
30 L			41	1118	PL	
9+60 70			450	1142	Pl, N edge Prmt	
10+19 56			450	1142	Int Cecilia St + 1st Alley E of Eastern	

Profile No. X-Sec. No.
Plotted Date Checked Date
Notes Red. C.V.C. Date Notes Chkd C.V.C. Date 9-2-43
Division No. Quinn Ave Et Al Notes R.L.W. 8-27-43 Date
Job No. 1085 Survey of Survey by R.L. Willey Index
F.B. 1105 Pg. 94

FORM 307 2M 11-41

PLEASE RETURN TO
LOS ANGELES COUNTY SURVEYOR
700 HALL OF RECORDS

NOTE: ANY ADDITIONS OR CHANGES ON THIS SHEET MUST BE MADE OR CIRCLED IN RED INK, WITH DATE AND NAME OF PERSON MAKING CHANGE

Do not extend notes this side of this line

STATION	B. S.	H. I.	F. S.	ELEV.		
10+19.56 from E=0+00 going W		✓ 115 92	4 50	111 42	℄ int Cecilia St cmtg	15th Alley E of ℄
9 ⌒ R			4 51	111 41	N edge Pvmt	
15 ⌒ R			4 9	111 0	Gut	
30 R			3 7	1122	Tbrk + PL	
					~~PL~~	
11 ⌒ L			4 77	111 15	S. edge Pvmt	
18 ⌒ L			5 0	1109	Gut	
27 ⌒ L			4 1	1118	Tbrk	
30 ⌒ L			4 2	1117	PL	
1+00			4 56	111 36	℄	
11 ⌒ R			4 71	111 21	N. edge Pvmt	
18 ⌒ R			4 8	1111	Gut	
20 ⌒ R			4 4	1115	Tbrk	
30 ⌒ R			4 1	1118	PL	
85 L			4 80	111 12	S, edge Pvmt	
N 5 L			5 3	1106	Gut	
21 5 L			4 3	1116	Tbrk	
30 L			4 3	1116	PL.	
1+36.23			5 21	1107	N.E.Cb. E. end Cb. R. Gutter	
"			4 66	1112	T Curb. " " " "	
T.P.	5 40	✓ 116 62	4 70	111 22		

Profile Notes Red. C.V.C. Plotted Sht No. Surveyed Date ET al Sht No.
No. Date Notes Cited C.V.C. Checked Survey by R.L.W. Notes R.L.W. Date 8-27-43
X-Sec. Date 9-2-43 Date Map No. Checked C. Johnson Date
FB 1107 P 9

FORM 307 2M 11-41

PLEASE RETURN TO
LOS ANGELES COUNTY SURVEYOR
700 HALL OF RECORDS

NOTE: ANY ADDITIONS OR CHANGES ON THIS SHEET MUST BE MADE OR CIRCLED IN RED INK, WITH DATE AND NAME OF PERSON MAKING CHANGE

Do not extend notes this side of this line

STATION	B. S.	H. I.	F. S.	ELEV.		
1+66		116.62	5 90	110 72	NE Cb N end Cb return Gutter	
"			5 29	111 32	" " " " " "	" Tcb.
1+41.45			5 89	110 73	E End of Curb S.E Cor. Gutter	
"			5 36	111 26	E " " " " "	" TCb.
1+59.15			6 00	110 62	S, E cb E end Cb. return Gutter	
"			5 41	111 21	" " " " " "	" T. Curb
1+83.44			6 03	110 59	SE " S " "	" Gutter
"			5 41	111 21	" " " " " "	" T, Cb.
1+75			5 99	110 63	Cross Gutter	
2+00			5 68	110 94	℄	
2+13.19			5 54	111 08	℄ int Cecilia St & Eastern Ave	
BM H42A			5 43	111. 19	BM #H42A, El ±111.90 FB 1105-40 at Cecilia St + Eastern Ave S.E. Cor. 6' ± S. of S.E. Cb. R. bt spk in Cb.	

F.B. 1105 Pg. 96 Job No. 1085 Division No. Notes Red. C.K.C. Plotted Profile
Survey of Quinn Ave ET AL Date Date No.
Survey by R.L. Willey Notes R.L.W. 8-27-43 Notes Chkd. C.K.C. Checked X-Sec.
Indexed A. O. Johnson Date Date 9-2-43 Date No.

Notes Ckd by	Survey of	F.B. 1105 Pg. 91
Map No.	W. O. Tape No. Std °F	
Office Work	Surveyed by	
Checked	Notes Date	
Date	Indexed A. C. Johnson 2-8-46	

LOCATION OF IMPROVEMENT
MULLER ST
(QUINN ST ET AL SS)
FROM EASTERN AVE
TO GARFIELD AVE
JN 1085

Aug 1943
R L Willey
Geo Nichols
D.S. Waltermire
W.S. Cowherd

Note: Any Additions or Changes on This Sheet Must be Made or Circled in Red Ink With Date and Name of Person Making Change.

Do not extend notes this side of this line.

RETURN TO
LOS ANGELES COUNTY SURVEYOR
700 HALL OF RECORDS

FORM 247 3M 10-40

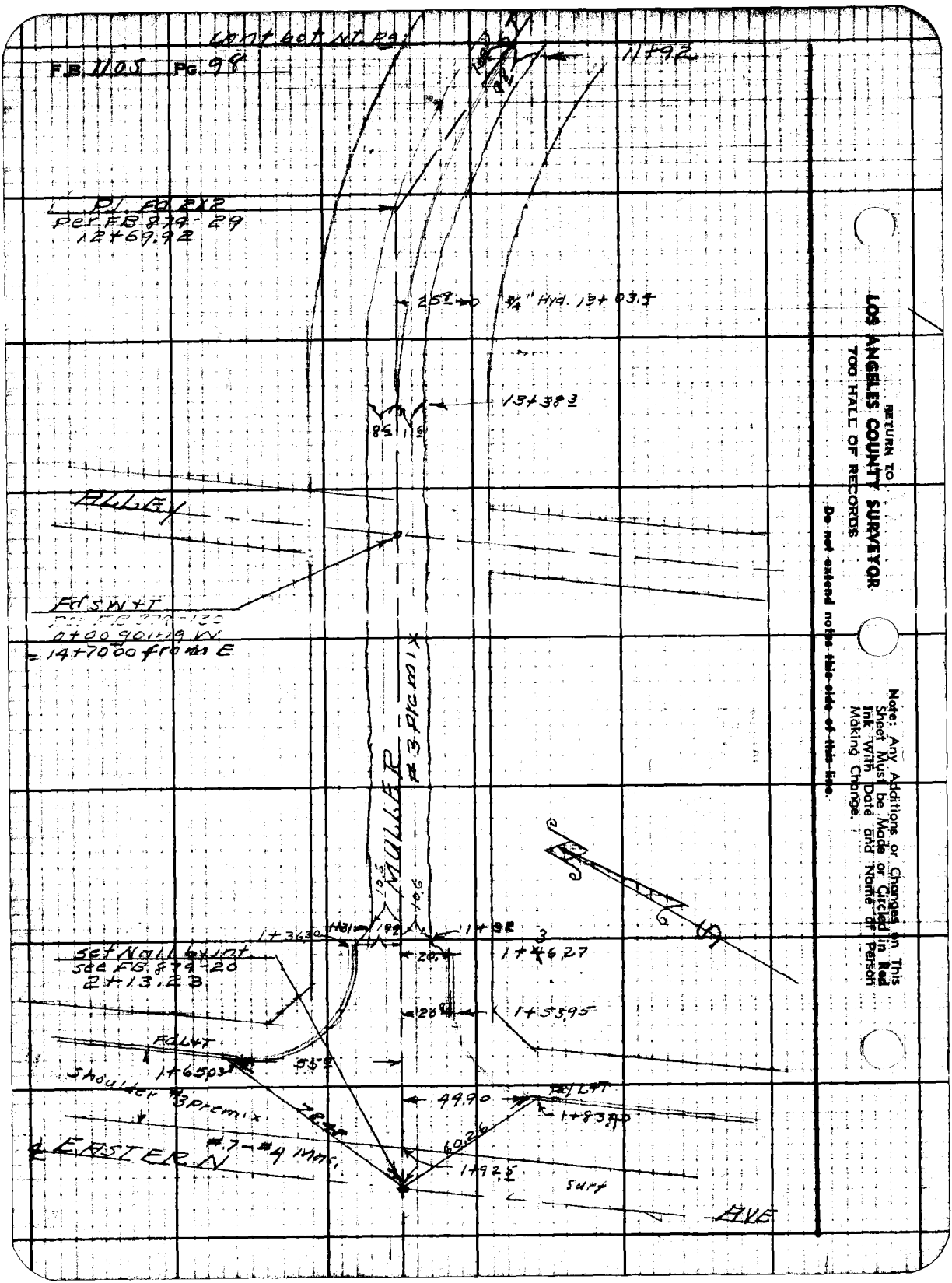

RETURN TO
LOS ANGELES COUNTY SURVEYOR
700 HALL OF RECORDS

Do not extend notes this side of this line.

Note: Any Additions or Changes on This Sheet Must be Made or Circled in Red Ink With Date and Name of Person Making Change.

Notes Ck'd by	Survey of [illegible]
Map No.	W. O. [illegible] Tape No. Std. °F
Office Work	Surveyed by R. L. Willey
Checked	Notes [illegible] Date 8-27-[illegible]
Date	Indexed [illegible]

F.B. 1105 Pg. 99

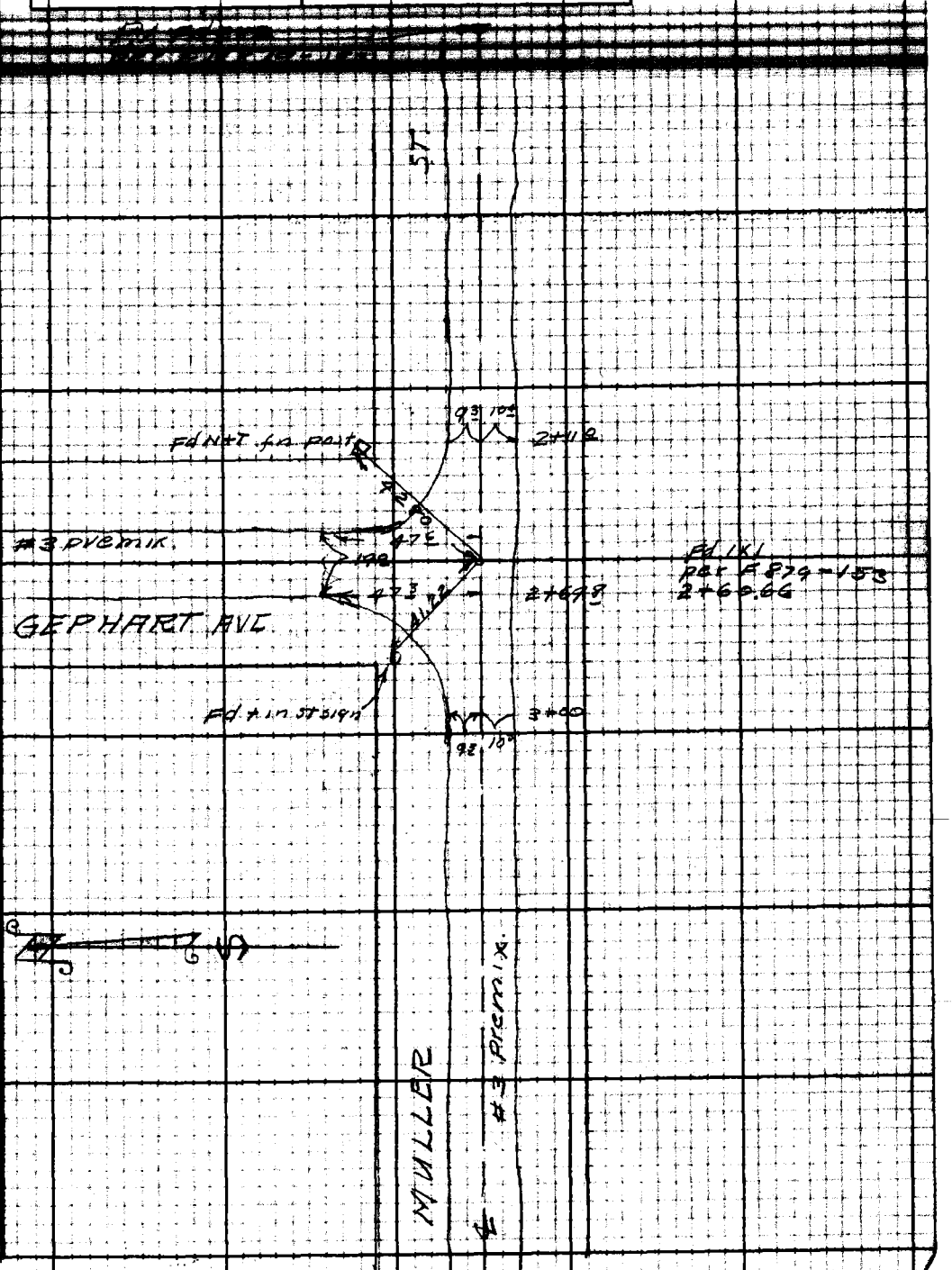

Note: Any Additions or Changes on This Sheet Must be Made or Checked in Red Ink With Date and Name of Person Making Change.

Do not extend notes this side of this line.

RETURN TO
LOS ANGELES COUNTY SURVEYOR
700 HALL OF RECORDS

FORM 247 5M 12-40

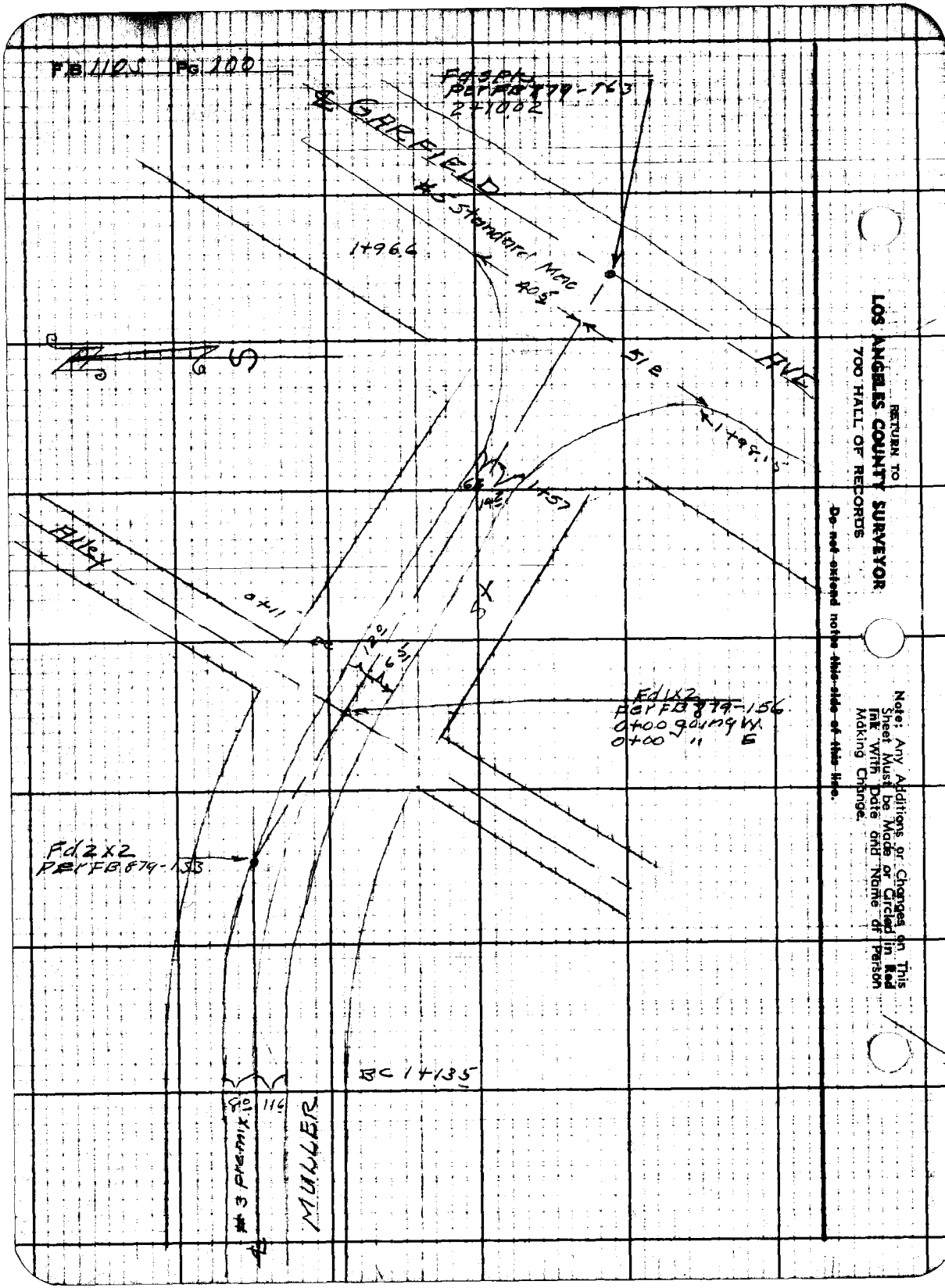

RETURN TO
LOS ANGELES COUNTY SURVEYOR
700 HALL OF RECORDS

Do not extend notes this side of this line.

Note: Any Additions or Changes on This Sheet Must be Made or Circled in Red Ink With Date and Name of Person Making Change.

Profile Notes Red. Plotted Job No. 1085 Division No. P.B. 105 Pg. 10

No. Date Date Survey of Quinn St et al S.S.

X-Sec. Notes Chkd. Checked Survey by Benson Notes Brock Date 5-27-43

No. Date Date Map No. Indexed T. Johnson Date

NOTE: ANY ADDITIONS OR CHANGES ON THIS SHEET MUST BE MADE OR CIRCLED IN RED INK, WITH DATE AND NAME OF PERSON MAKING CHANGE

Do not extend notes this side of this line

PLEASE RETURN TO
LOS ANGELES COUNTY SURVEYOR
700 HALL OF RECORDS

FORM 307 2M 11-41

PROFILE

ON

MULLER STREET

FROM:- GARFIELD AVE
TO: EASTERN AVE

QUINN ST ET AL S.S.

J.N. 1085

(Stationing Through P.I.s on St. ℄'s)

ELEV.

Aug. 1943.
C.A. Benson
G.F. Brock
M.A. Van Deren
Freeman Brock

F.S.

H.I.

B.S.

STATION

FORM 307 2M 11-41

PLEASE RETURN TO
LOS ANGELES COUNTY SURVEYOR
700 HALL OF RECORDS

NOTE: ANY ADDITIONS OR CHANGES ON THIS SHEET MUST BE MADE OR CIRCLED IN RED INK, WITH DATE AND NAME OF PERSON MAKING CHANGE

Do not extend notes this side of this line

STATION	B. S.	H. I.	F. S.	ELEV.		
BM. H-132A	4.200	116.392		112.192	BM H-132A Elev. 112.192 Per F.B. 1105-38 Gephart + Muller St. So. side. (Lft in N.W. cor. conc porch to House #6000.	
0+00 going East.			4.73	111.66	0+00 going East = 0+00 " West = 13+63.51 " North.	℄ Int. 1st Alley West of Garfield + Muller
0+45			411	112.28	℄ Muller brk.	
1+00			382	112.57	" " (Crown Pav)	
"			414	112.25	10 R S. edge Pav.	
"			44	112.0	17 R. Gutter	
"			40	112.4	22 R	
"			39	112.5	30 R P/L	
"			401	112.38	10 L H edge Pav.	
"			45	111.9	17 L Gutter.	
"			43	112.1	21 L	
"			42	112.2	30 L P/L	
1+43			3.71	112.68	℄ Muller. P/L	
"			3.96	112.43	10 R S edge Pav	
"			42	112.2	16 R Gutter	
"			40	112.4	22 R	
"			39	112.5	30 R P/L	
"			379	112.60	10 L H edge Pav	

F.B. 1105 Pg 102 Job No. 1085 Division No. Notes Red. Plotted Profile
Survey of Quinn St et al S.S. Date Date No.
Survey by Benson Notes Brock Notes Chkd. C.V.C. Checked X-Sec.
Indexed C. Johnson Date 8-27-43 Date 9-2-43 Date No.

Form 307 5M 5-39

PLEASE RETURN TO
LOS ANGELES COUNTY SURVEYOR
700 HALL OF RECORDS

NOTE: ANY ADDITIONS OR CHANGES ON THIS SHEET MUST BE MADE OR CIRCLED IN RED INK, WITH DATE AND NAME OF PERSON MAKING CHANGE

Do not extend notes this side of this line

STATION	B. S.	H. I.	F. S.	ELEV.	
		116.392			
1+43			42	112.2	20L Gutter
"			39	112.5	24L
"			39	112.5	30L PL
1+97			286	113.53	℄ Muller + West edge Pav. on Garfield
2+10.02			254	113.85	℄ Int. Muller + Garfield
0+00 going West			473	111.66	0+00 going West = 0+00 going East = 13+63.51 " North. } ℄ Int. 1st Alley W. of Garfield Ave + Muller St
0+38			436	112.03	℄ Muller brk.
0+65			443	111.96	" " H. edge Pav.
0+67.84			45	111.9	" " P.L.
0+70			441	111.98	" " H edge Pav.
1+00			436	112.03	" "
1+13.5			440	111.99	" " BC.
"			447	111.92	8R H edge Pav.
"			51	111.3	18R Gutter
"			50	111.4	21R
"			49	111.5	30R P/L
"			471	111.68	11.6L S edge Pav.

Profile No. ____ Date ____ Notes Red. ____ Plotted ____ Job No. 1085 Division No. ____ F B 1125 Pg 103

X-Sec. No. ____ Date ____ Notes Chkd. C.V.C. Date ____ Checked ____ Survey of Quinn St et al SS. Survey by [illegible] Date 8-27-43

Map No. ____ Date 9-2-43 Indexed ____ C. Johnson Date ____

Form 307 5M 5-39

PLEASE RETURN TO
LOS ANGELES COUNTY SURVEYOR
700 HALL OF RECORDS

NOTE: ANY ADDITIONS OR CHANGES ON THIS SHEET MUST BE MADE OR CIRCLED IN RED INK, WITH DATE AND NAME OF PERSON MAKING CHANGE

Do not extend notes this side of this line

STATION	B. S.	H. I.	F. S.	ELEV.		
		116.392				
1+13.5			56	11.8	23L Gutter	
"			48	11.6	25L Top bank	
"			50	11.4	30L P/L	
2+00			463	11.76	℄ Muller brk.	
"			473	11.66	8R Hedge Pav	
"			53	11.1	16R	
"			49	11.5	20R	
"			47	11.7	30R P/L	
"			502	11.37	10L S edge Pav	
"			56	11.8	19L Gutter	
"			46	11.8	22L	
"			55	11.9	30L P/L	
2+11			473	11.66	℄ Muller	
"			485	11.54	93R Hedge B.C. Pav.	
"			54	11.0	18R Gutter	
"			47	11.7	22R	
"			46	11.8	30R P/L	
"			512	11.27	104L S edge Pav.	
"			56	11.8	17L Gutter	
"			46	11.8	20L	

F B 1125 Pg 104 Job No. 1085 Division No. Notes Red. Plotted Profile
Survey of Quinn St et al S.S. Date Date No.
Survey by Benson Notes Birnak Notes Chkd C.V.C. Checked X-Sec.
Indexed A. O. Johnson Date 8-27-43 Date 9-2-43 Date No.

Form 307 5M 5-39

PLEASE RETURN TO
LOS ANGELES COUNTY SURVEYOR
700 HALL OF RECORDS

NOTE: ANY ADDITIONS OR CHANGES ON THIS SHEET MUST BE MADE OR CIRCLED IN RED INK, WITH DATE AND NAME OF PERSON MAKING CHANGE

Do not extend notes this side of this line

STATION	B. S.	H. I.	F. S.	ELEV.	
		116392			
2+11			53	111.1	30'L P/L
2+36			552	110.87	℄ Muller brk.
2+60.66			534	111.05	℄ Int. Muller St & Gephart Ave. [illegible] th
3+00			466	111.73	℄ Muller brk.
"			490	111.49	9R Hedge B.C. Pav.
"			56	110.8	16R Gutter
"			50	111.4	19R
"			50	111.4	30R P/L
"			489	111.50	10L Sedge Pav.
"			53	111.1	16L Gutter
"			48	111.6	20L
"			53	111.1	30L P/L
4+00			434	112.05	℄ Muller (crown Pav.)
"			450	111.89	9R Hedge Pav.
"			52	111.2	16R Gutter
"			46	111.8	19R
"			50	111.4	30R P/L
"			463	111.76	11L Sedge Pav.
"			54	111.0	17L Gutter
"			46	111.8	20L

Profile No. ____ Notes Red. ____ Plotted ____ Job No. 1085 Division No. ____ F B 1125 Pg 105

X-Sec. No. ____ Date ____ Date ____ Survey of Gunn St et al 55

Notes Chkd. C.V.C. Checked ____ Survey By [illegible] Date 8-27-43

Date 9-2-43 Date ____ Map No. ____ Date ____

Form 307 5M 5-39

PLEASE RETURN TO
LOS ANGELES COUNTY SURVEYOR
700 HALL OF RECORDS

NOTE: ANY ADDITIONS OR CHANGES ON THIS SHEET MUST BE MADE OR CIRCLED IN RED INK, WITH DATE AND NAME OF PERSON MAKING CHANGE

Do not extend notes this side of this line

STATION	B. S.	H. I.	F. S.	ELEV.	
		116392			
4+00			54	11[illegible]0	30L P/L
T.P.	4765	116807	4350	112042	
5+00			466	11[illegible]15	℄ Muller. (Crown Pav.)
"			484	111[illegible]97	10R N edge Pave.
"			58	11[illegible]0	17R Gutter
"			50	11[illegible]8	20R
"			54	11[illegible]4	30R P/L
"			493	11[illegible]88	10L S. edge Pav.
"			58	11[illegible]0	16L Gutter
"			50	11[illegible]8	19L
"			59	11[illegible]9	30L P/L
6+00			471	11[illegible]0	℄ Muller
"			492	11[illegible]39	10R N edge Pav
"			59	11[illegible]9	16R Gutter
"			50	11[illegible]8	20R
"			56	11[illegible]2	30R P/L
"			506	11[illegible]75	10L S. edge
"			55	111[illegible]	16L Gutter
"			52	111[illegible]	20L

Profile No. X-Sec. No.
Plotted Date Checked Date
Notes Red. Date Notes Chkd. C.V.C. Date 9-2-43
Division No. Job No. [illegible]
Survey of Quinn St et al S.S.
Survey by Benson Notes Break
Indexed C. Johnson Date 8-27-43
F.B. 1105 Pg 106

Form 307 5M 5-39

PLEASE RETURN TO
LOS ANGELES COUNTY SURVEYOR
700 HALL OF RECORDS

NOTE: ANY ADDITIONS OR CHANGES ON THIS SHEET MUST BE MADE OR CIRCLED IN RED INK, WITH DATE AND NAME OF PERSON MAKING CHANGE

Do not extend notes this side of this line

STATION	B. S.	H. I.	F. S.	ELEV.	
		116807			
6+00			52	111.6'	30L P/L
7+00			470	112.1'	℄ Muller (Crown Pav)
"			501	111.80'	10R Hedge Pav.
"			57	111.1'	18R Gutter
"			50	111.8'	22R
"			50	111.8'	30R P/L
"			499	111.82'	10L Sedge Pav.
"			57	111.1'	17L Gutter
"			50	111.8'	20L
"			49	111.9'	30L P/L
8+00			483	111.98	℄ Muller
"			500	111.81	10R Hedge Pav.
"			54	111.4'	18R Gutter
"			45	112.3'	24R
"			44	112.4'	30R P/L
"			497	111.84	10L Sedge Pav.
"			56	111.2'	18L Gutter
"			40	112.8'	21L
"			41	112.7'	30L P/L

Profile No. ____ Notes Red. ____ Plotted ____ Job No. 1085 Division No. ____ F B. 1105 Pg. 107

X-Sec. No. ____ Date ____ Date ____ Survey of Quinn St. et al. 55

Notes Chkd. C.V.C. Checked ____ Survey by Bennett Notes Brock on 8-27-43

Date 9-2-43 Date ____ Map No. ____ Inst. C. Johnson Date ____

Form 307 5M 5-39

PLEASE RETURN TO
LOS ANGELES COUNTY SURVEYOR
700 HALL OF RECORDS

NOTE: ANY ADDITIONS OR CHANGES ON THIS SHEET MUST BE MADE OR CIRCLED IN RED INK, WITH DATE AND NAME OF PERSON MAKING CHANGE

Do not extend notes this side of this line

STATION	B. S.	H. I.	F. S.	ELEV.	
		116.807			
9+00			476	11[illegible].05	℄ Muller (Crown Pav.)
"			490	11[illegible].91	10R N edge Pav.
"			53	11[illegible].5	18R Gutter
"			39	112.9	23R
"			35	113.3	30R P/L
"			491	11[illegible].90	10L S edge Pav.
"			55	11[illegible].3	18L Gutter
"			43	11[illegible].5	25L
"			46	112.2	30L P/L
10+00			462	112.19	℄ Muller (crown Pav)
"			473	112.05	10R N edge Pav)
"			49	11[illegible]	16R Gutter
"			41	112.7	22R
"			40	112.3	30R P/L
"			490	11[illegible]	10L S edge Pav
"			55	111.3	18L Gutter
"			49	11[illegible]	24L
"			47	112.1	30L P/L
T.P.	4430	116.652	4.585	112.222	

F B1105 Pg 108 Job No. 1085 Division No. Notes Red. Plotted Profile
Survey of Quinn St et al SS Date Date No.
Survey by Benson Notes Brock Notes Chkd. C.V.C. Checked X-Sec.
Indexed A. G. Johnson Date 8-27-43 Date 9-2-43 Date No.

Form 307 5M 5-39

PLEASE RETURN TO
LOS ANGELES COUNTY SURVEYOR
700 HALL OF RECORDS

NOTE: ANY ADDITIONS OR CHANGES ON THIS SHEET MUST BE MADE OR CIRCLED IN RED INK, WITH DATE AND NAME OF PERSON MAKING CHANGE

Do not extend notes this side of this line

STATION	B. S.	H. I.	F. S.	ELEV.	
		116652			
11+00			455	112.10	℄ Muller. (crown Pav.)
"			464	112.01	10 R N. edge Pav.
"			50	111.7	16 R Gutter
"			36	113.1	23 R
"			36	113.1	30 R P/L
"			481	111.84	10 L S. edge Pav
"			53	111.4	17 L Gutter
"			42	112.5	23
"			41	112.6	30 L. P/L
11+91			466	111.99	℄ Muller (crown Pav.)
"			477	111.88	10 R. N edge Pav. B.C
"			51	111.6	16 R Gutter
"			42	112.5	20 R
"			40	112.7	30 R P/L
"			484	111.81	10 L S. edge Pav. B.C.
"			52	111.5	17 L Gutter
"			42	112.5	20 L
"			41	112.6	30 L P/L
12+00			465	112.00	℄ Muller.
12+64			483	111.82	" " N edge Pav.

Profile No. ____ Notes Red. ____ Plotted ____ Job No. 1085 Division No. ____ F B/1105 Pg 109

X-Sec. No. ____ Date ____ Date ____ Survey of Quinn St. et al 33

Notes Chkd. C.V.C. Checked ____ Survey by [illegible] Date 8-27-43

Date 9-2-43 Date ____ Map No. ____ Date ____

Form 307 5M 5-39

PLEASE RETURN TO
LOS ANGELES COUNTY SURVEYOR
700 HALL OF RECORDS

NOTE: ANY ADDITIONS OR CHANGES ON THIS SHEET MUST BE MADE OR CIRCLED IN RED INK, WITH DATE AND NAME OF PERSON MAKING CHANGE

Do not extend notes this side of this line

STATION	B. S.	H. I.	F. S.	ELEV.		
		116652				
12+69.92			49	11[illegible].8	℄ Muller P.I.	
12+76			475	11[illegible].90	" " edge Pav.	
13+00			466	11[illegible].99	℄ Muller	
"			479	11[illegible].86	5R H. edge Pav	
"			54	11[illegible].3	12R Gutter	
"			40	11[illegible].7	16R	
"			39	11[illegible].8	[illegible]R P/L	
"			459	11[illegible].[illegible]6	4L Crown Pav	
"			504	111.61	16L edge Pav	
"			51	111.6	23L Gutter	
"			38	11[illegible].9	27L Top bank	
"			39	11[illegible].8	[illegible]L P/L	
13+40			469	11[illegible].96	℄ Muller crown	E.C.
"			483	11[illegible].82	7R H. edge pav.	E.C.
"			53	11[illegible].4	14R Gutter	
"			41	11[illegible].6	17R	
"			40	11[illegible].7	30R P/L	
"			493	11[illegible].72	13L S. edge Pav.	
"			53	11[illegible].4	19L Gutter	
"			38	11[illegible].9	24L	

F.B. 1105 Pg 110 Job No. 1085 Division No. Notes Red. Plotted Profile
Survey of Quinn St. et al SS. Date Date No.
Survey by Benson Notes Brock Notes Chkd. Checked X-Sec.
Indexed C. Johnson Date 8-27-43 Date Date No.

Form 307 5M 5-39

PLEASE RETURN TO
LOS ANGELES COUNTY SURVEYOR
700 HALL OF RECORDS

NOTE: ANY ADDITIONS OR CHANGES ON THIS SHEET MUST BE MADE OR CIRCLED IN RED INK, WITH DATE AND NAME OF PERSON MAKING CHANGE

Do not extend notes this side of this line

STATION	B. S.	H. I.	F. S.	ELEV.		
		116.652'				
			38	112.9'	30L P/L	
14+00			481	111.84'	℄ Muller. Crown P	
			495	111.70'	10 R N edge Pav	
			53	111.4'	17 R Gutter	
			44	112.3'	20 R	
			42	112.5'	30 R P/L	
			502	111.63'	10 L S edge Pav	
			52	111.5'	16 L Gutter.	
			41	112.6'	26 L Top bank	
			41	112.6'	30 L P/L	
14+70.00			490	111.75'	℄ Int. Muller St + 1st Alley E. of Eastern.	0+00 [illegible] W = 9+92.68 N
T.P.	4.622	116.384	4890	111.762'		
0+00 Going West			463	111.75'	14+70.00 from East; 5+92.68 " South.	℄ Int Muller St and 1st Alley East of [illegible]
1+00			484	111.54'	℄ Muller (crown Pav.)	
"			504	111.34'	10 R N edge Pav	
"			53	111.1'	20 R Gutter	
"			43	112.1'	24 R Top bank	

Profile Notes Red. Plotted Job No. 1085 Division No. F B 1105 Pg 111
No. Date Date Survey of Quinn St. et al 35
X-Sec. Notes Chkd. C.V.C. Checked Survey By [illegible] Note [illegible] Date 8-27-43
No. Date 9-2-43 Date Map No. [illegible] Date

Form 307 5M 5-39

PLEASE RETURN TO
LOS ANGELES COUNTY SURVEYOR
700 HALL OF RECORDS

NOTE: ANY ADDITIONS OR CHANGES ON THIS SHEET MUST BE MADE OR CIRCLED IN RED INK, WITH DATE AND NAME OF PERSON MAKING CHANGE

Do not extend notes this side of this line

STATION	B. S.	H. I.	F. S.	ELEV.		
		116.384				
1+00			42	11[illegible].2	30 R. P/L	
"			502	111.36	9 L. S edge Pav.	
"			51	11[illegible].3	20 L Gutter	
"			42	11[illegible].2	23 L Top bank	
"			42	11[illegible].2	30 L P/L	
1+36.3			495	11[illegible].43	℄ Muller. (Crown Pav.)	
"			476	11[illegible].62	20 R. Top. curb East end C.R. N.E. Cor.	
"			540	11[illegible].98	20 R Gutter " " " " "	
"			41	11[illegible].3	30 R P/L	
"			475	11[illegible].63	20 L Top curb. End curb East end S.E. cor.	
"			528	11[illegible].10	20 L Gutter " " " " " "	
"			43	11[illegible].1	30 L P/L	
1+54.0			523	111.15	℄ Muller. Crown Pav	
"			479	111.59	20 L. Top Curb East end C.R. S.E. cor.	
"			545	11[illegible].93	20 L Gutter " " " " "	
1+74.5			552	110.36	℄ Muller. Cross Gutter	
"			473	111.65	Top Curb North end C.R. N.E. cor.	
"			535	111.03	Gutter " " " " "	
"			486	11[illegible].52	Top Curb South end C.R. S.E. Cor.	
"			539	110.99	Gutter " " " "	

F.B. 1105 Pg. 112 Job No. 1085 Division No. Notes Red. Plotted Profile
Survey of Quinn St et al S.S. Date Date No.
Survey by Benson Notes Brock Notes Chkd. C.V.C. Checked X-Sec.
Indexed A. C. Johnson Date 8-30-43 Date 9-2-43 Date No.

Form 307 5M 5-39

PLEASE RETURN TO
LOS ANGELES COUNTY SURVEYOR
700 HALL OF RECORDS

NOTE: ANY ADDITIONS OR CHANGES ON THIS SHEET MUST BE MADE OR CIRCLED IN RED INK, WITH DATE AND NAME OF PERSON MAKING CHANGE

Do not extend notes this side of this line

STATION	B. S.	H. I.	F. S.	ELEV.	
		116.384			
2+00			492	111.46	℄ Muller St.
2+13.23			484	111.54	℄ Int. Muller St. and Eastern Ave. 111.716 F.B. 728 p.37
					B.M. H42 Elev. 111.711 Per F.B. 1105-36
B.M. H42			4670	111.714	Eastern Ave., 115' N. of Cecelia St.
					Bt. spk. N.W. cor. of walk at store, 52' W. of

Profile No. ____ Notes Bed ____ Plotted ____ Job No. 1085 Division No. ____ F.B. 1105 Pg. 113

X-Sec. No. ____ Notes Chkd. C.V.C. Date ____ Checked ____ Survey of ____ Survey by Benson Notes Check Date 8-30-43

Date 9-2-43 Date ____ Map No. ____ Indexed S. Johnson Date ____

F B 1105 Pg. 114 | Job No. 1085 | Division No. | Notes Rad. | Plotted | Profile

Survey of | Date | Date | No.

Survey by | Notes | Notes Chkd. | Checked | X-Sec.

Indexed | Date | Date | Date | No.

STATION	B. S.	H. I.	F. S.	ELEV.	

Form 307 5M 5-39

PLEASE RETURN TO
LOS ANGELES COUNTY SURVEYOR
700 HALL OF RECORDS

Do not extend notes this side of this line

NOTE: ANY ADDITIONS OR CHANGES ON THIS SHEET MUST BE MADE OR CIRCLED IN RED INK, WITH DATE AND NAME OF PERSON MAKING CHANGE

Notes Ck'd by	Survey of Quinn St. et al.
Map No.	W.O./Tape No.
Office Work	Surveyed by Benson
Checked	Notes Date
Date	Indexed E. C. Johnson 2-8-46

F.B. 1105 PG. 115

TOPOGRAPHY
ON
QUINN STREET

FROM:- EASTERN AVE

TO: GARFIELD AVE

QUINN ST. ET. AL S.S.

J.N. 1085

(Stationing Through Pl.'s on St. ℄s)

Aug. 1943

C.A. Benson

G.F. Brock

M.A. Van Deren

Freeman Brock

Note: Any Additions or Changes on this Sheet Must be Made or Circled in Red Ink With Date and Name of Person Making Change.

Do not extend notes this side of this line.

RETURN TO
LOS ANGELES COUNTY SURVEYOR
700 HALL OF RECORDS

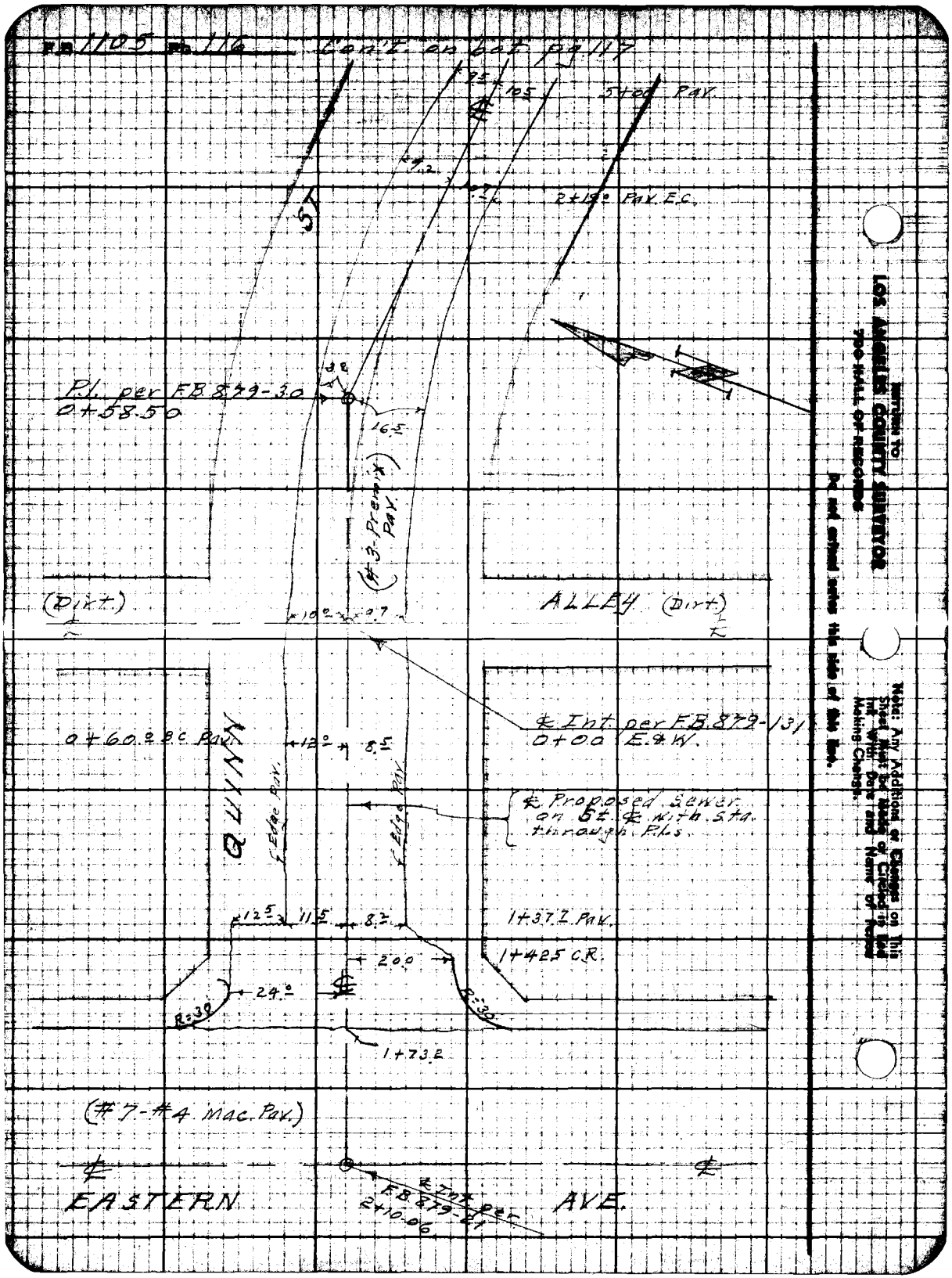

RETURN TO
LOS ANGELES COUNTY SURVEYOR
700 HALL OF RECORDS
Do not extend notes this side of this line.
Note: Any Additions or Changes on This Sheet Must be Made or Circled in Red Ink With Date and Name of Person Making Change.

Note: Ck'd by	Survey of Quinn St. et al 33 F.B. 1185 PG. 117
Map No.	W. O. 1280 Tape No. Std.
Office Work	Surveyed by Benson
Checked	Notes
Date	Indexed

Con't on top pg. 118

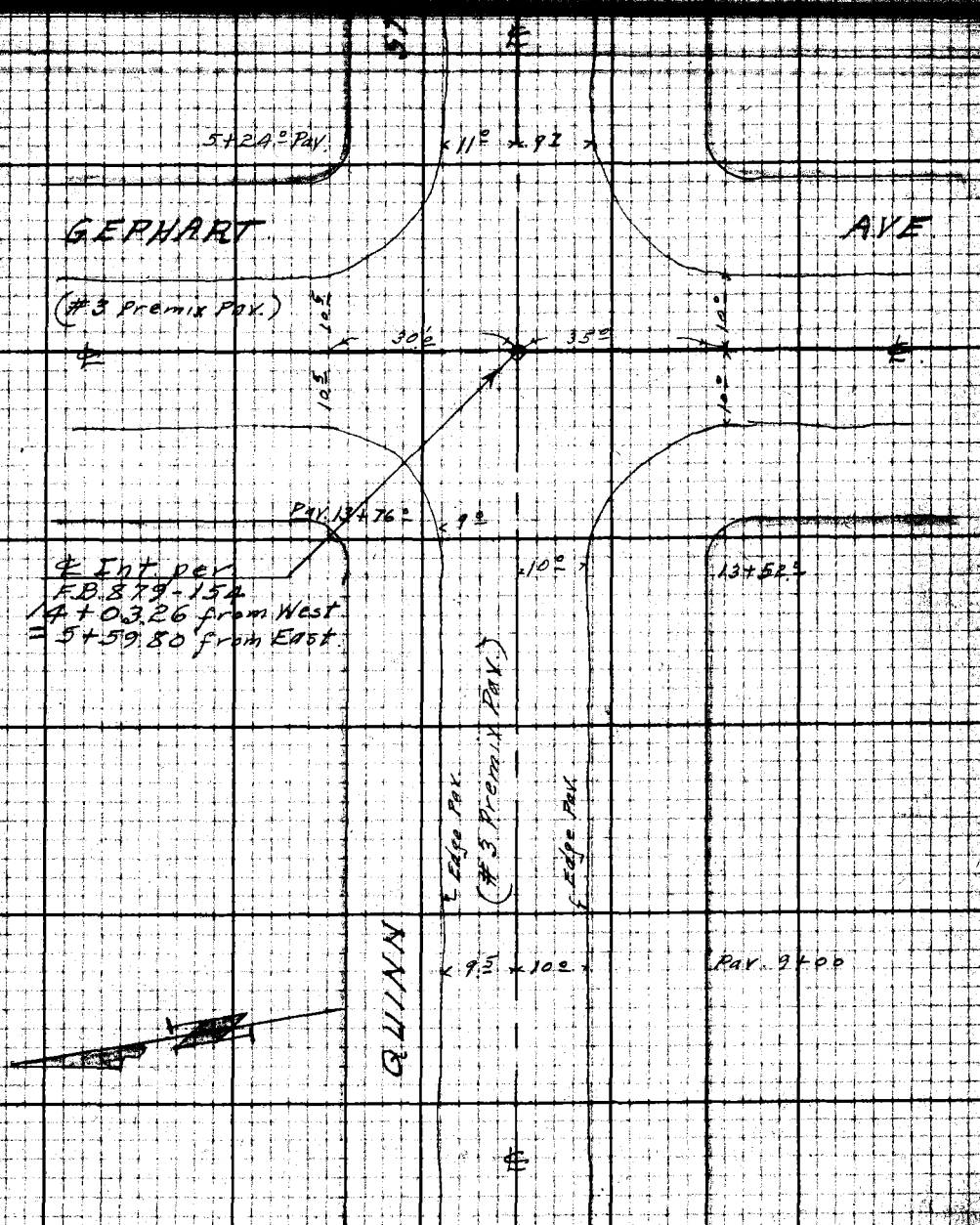

Note: Any Additions or Changes on this Sheet Must be Made or Checked in the Ink With Date and Name of Person Making Change.

Do not extend notes this side of this line.

RETURN TO
LOS ANGELES COUNTY SURVEYOR
TOO HALL OF RECORDS

FORM 247 (8) 11-41

Con't from top pg. 116

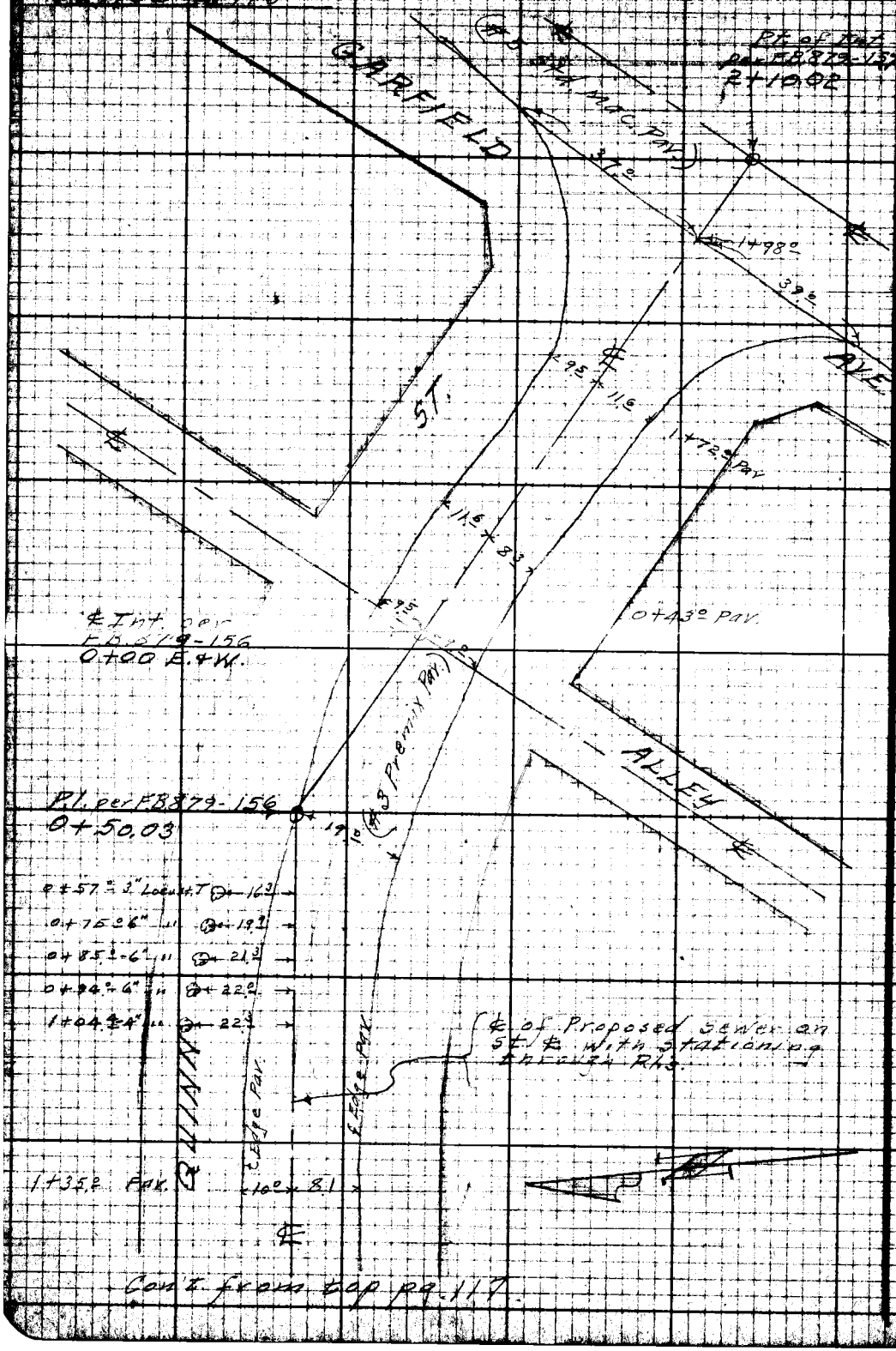

Con't from top pg. 117

REFLECTED TO
LOS ANGELES COUNTY SURVEYOR
700 HALL OF RECORDS
Do not extend notes this side of this line.
Note: Any Additions or Changes on this Sheet must be made by Original Hand Ink with Date and Name of Person Making Change.

Profile No. | Notes Red. | Plotted | Job No. 1085 | Division No. | F B. 1125 Pg. 119

Date | Date | Survey of Quinn et al SS

X-Sec. No. | Notes Cmkd. Date | Checked Date | Survey by Isaacson | Notes Brock Date 8-30-43

Map No. | Inked E. Johnson Date

NOTE: ANY ADDITIONS OR CHANGES ON THIS SHEET MUST BE MADE OR CIRCLED IN RED INK, WITH DATE AND NAME OF PERSON MAKING CHANGE

Do not extend notes this side of this line

PLEASE RETURN TO
LOS ANGELES COUNTY SURVEYOR
700 HALL OF RECORDS

Form 307 SM 5-39

PROFILE
ON
QUINN STREET
FROM:- GARFIELD AVE
TO:- EASTERN AVE

QUINN ST. ET AL S.S.

J.N. 1085

(Stationing through PI's on St.)

Aug. 1943
C.A. Peterson
G.F. Brock
M.A. VanDeren
Freeman Brock

STATION	B. S.	H. I.	F. S.	ELEV.

Form 307 5M 5-39

PLEASE RETURN TO
LOS ANGELES COUNTY SURVEYOR
700 HALL OF RECORDS

NOTE: ANY ADDITIONS OR CHANGES ON THIS SHEET MUST BE MADE OR CIRCLED IN RED INK, WITH DATE AND NAME OF PERSON MAKING CHANGE

Do not extend notes this side of this line

F.B. 1125 Pg. 120 | Job No. 1085 Division No. | Notes Red. | Plotted | Profile
Survey of Quinn St. Extn. | Date | No. | X-Sec.
Survey by Larsen Notes Brack | Date | Checked | No.
Indexed by C. Johnson Date 8-30-43 | Notes Chkd. C.V.C. Date 9-2-43 | Date

STATION	B. S.	H. I.	F. S.	ELEV.		
						F.B. 728-43
					BM H-47 Elev 114.535 per F.B. 105-39	
BM H-47	3.28	117.85		114.57	Perry Rd (℄) 45' N of Quinn St	
					Chiseled square E. portion N.H. wing	
From 1st Alley W. of Garfield			To Garfield			
0+00 Going East			5.07	112.78	0+00 going west ℄ Int. 1st Alley W. of Garfield & ℄ Quinn St = 18+73.60 " North	
0+43			4.70	112.12	℄ Quinn St (crown Pav. ℄ C. Pav.)	
"			4.81	112.01	8.3 R Sedge Pav.	" "
"			5.3	112.5	17 R Gutter	
"			4.5	112.3	22 R	
"			4.3	112.0	30 R P/L	
"			4.35	111.97	11.6 L N. edge Pav	
"			5.2	111.6	19 L Gutter	
"			4.3	112.0	22 L	
"			4.3	112.0	30 L P/L	
1+00			4.44	112.35	℄ Quinn St. (crown Pav.)	
"			4.61	112.20	9 R S. edge Pav.	
"			5.3	112.5	16 R Gutter	
"			4.6	112.2	24 R	
"			4.3	112.0	30 R P/L	
"			4.64	112.8	11 L N edge Pav.	
"			5.0	112.8	20 L Gutter	

Form 307 5M 5-39

PLEASE RETURN TO
LOS ANGELES COUNTY SURVEYOR
700 HALL OF RECORDS

NOTE: ANY ADDITIONS OR CHANGES ON THIS SHEET MUST BE MADE OR CIRCLED IN RED INK, WITH DATE AND NAME OF PERSON MAKING CHANGE

Do not extend notes this side of this line

STATION	B. S.	H. I.	F. S.	ELEV.	
		117.815			
1+00			46	113.2	23 L
"			41	113.7	30 L P/L
1+72			426	113.56	℄ Quinn St. (Crown Pav.)
"			454	113.28	11.6 R S. edge Pav.
"			51	112.7	20 R Gutter
"			43	113.5	23 R
"			45	113.3	30 R P/L
"			431	113.50	9.5 L N. edge Pav.
"			46	113.2	18 L Gutter
"			42	113.6	21 L
"			43	113.5	30 L P/L
0+96			367	114.15	℄ Quinn St. brk
2+00			366	114.16	" " "
2+10.02			347	114.35	℄ Int. Quinn St and Garfield Ave.
From 1st Alley W. of Garfield To Gephart Ave					
0+00	Going West				0+00 going East, = 18+73.60 " North } ℄ Int. 1st Alley Pvts of Garfield and Quinn St.
0+50.03			488	112.94	℄ Quinn St. P.I. (N. edge Pav.)
1+00			485	112.97	" " Crown Pav.
"			493	112.89	8 R N edge

Profile No. ____ Notes Red. ____ Plotted ____ Job No. 1085 Division No. ____ F B 1105 Pg 1 P1
X-Sec. No. ____ Date ____ Notes Chkd. C.V.C. Date ____ Checked ____ Survey of ____ Survey by Johnson Notes Chkd. ____ Date 5-30-43
Date 9-2-43 Date ____ Map No. ____ Inspector C. Johnson Date ____

Form 307 5M 5-39

PLEASE RETURN TO
LOS ANGELES COUNTY SURVEYOR
700 HALL OF RECORDS

NOTE: ANY ADDITIONS OR CHANGES ON THIS SHEET MUST BE MADE OR CIRCLED IN RED INK, WITH DATE AND NAME OF PERSON MAKING CHANGE

Do not extend notes this side of this line

STATION	B. S.	H. I.	F. S.	ELEV.		
		117.815				
1+00			56	1[illegible].2'	18R Gutter	
"			49	1[illegible].9'	20R	
"			50	1[illegible].8'	30R P/L	
"			513	1[illegible].69	9L S. edge Par.	
"			55	11[illegible].3'	18L Gutter	
"			49	11[illegible].9'	20L	
"			52	1[illegible].6'	30L P/L	
1+35			486	11[illegible].96	℄ Quinn St (crown Par)	B.C.
"			487	11[illegible].95	10R Hedge Par	B.C
"			53	11[illegible].5'	19R Gutter	
"			50	11[illegible].8'	20R	
"			52	11[illegible].6'	30R P/L	
"			501	11[illegible].81	8.1L S. edge Par	B.C.
"			53	11[illegible].5'	17L Gutter	
"			50	11[illegible].3'	19L	
"			49	11[illegible].9'	30L P/L	
2+00			489	11[illegible].93	℄ Quinn St	
"			506	11[illegible].76	7R Hedge Par	
"			56	11[illegible].2'	20R Gutter	
"			51	11[illegible].7	22R	

F.B. 1105 Pg 122 Job No. 1085 Division No. Notes Red. Plotted Profile
Survey of Quinn St at S.S. Date Date No.
Survey by Benson Notes Brock Notes Chkd C.V.C. Checked X-Sec.
Indexed A. C. Johnson Date 8-30-43 Date 9-2-43 Date No.

Form 307 5M 5-39

PLEASE RETURN TO
LOS ANGELES COUNTY SURVEYOR
700 HALL OF RECORDS

NOTE: ANY ADDITIONS OR CHANGES ON THIS SHEET MUST BE MADE OR CIRCLED IN RED INK, WITH DATE AND NAME OF PERSON MAKING CHANGE

Do not extend notes this side of this line

STATION	B. S.	H. I.	F. S.	ELEV.	
		117.815			
2+00			52	112.6'	30 R P/L
"			509	112.73'	8 L Sedge Pav.
"			57	112.1'	17 L Gutter
"			51	112.7'	20 L
"			54	112.4'	30 L P/L
T.P.	426	117.100	4975	112.840	
3+00			422	112.88'	℄ Quinn Crown Pav.
"			436	112.74'	9 R H. edge Pav.
"			49	112.2'	18 R Gutter
"			48	112.3'	21 R
"			50	112.1'	30 R P/L
"			438	112.72	9 L S. edge Pav.
"			49	112.2'	16 L Gutter
"			45	112.6'	21 L
"			49	112.2'	30 L P/L
4+00			448	112.62'	℄ Quinn St. crown
"			454	112.56'	8 R H. edge Pav.
"			48	112.3'	18 R Gutter
"			43	112.8'	21 R

Profile No. ____ Notes Red. ____ Plotted ____ Job No. 1085 Division No. ____ F.B. 1105 Pg 123

X-Sec. No. ____ Date ____ Notes Chkd. C.V.C. Date ____ Checked ____ Survey of Quinn Survey by Benson Notes Brock Date 8-30-43

Date 9-2-43 Date ____ Map No. ____ Indexed Johnson Date ____

Form 307 5M 5-39

PLEASE RETURN TO
LOS ANGELES COUNTY SURVEYOR
700 HALL OF RECORDS

NOTE: ANY ADDITIONS OR CHANGES ON THIS SHEET MUST BE MADE OR CIRCLED IN RED INK, WITH DATE AND NAME OF PERSON MAKING CHANGE

Do not extend notes this side of this line

STATION	B. S.	H. I.	F. S.	ELEV.		
		117.100 ✓				
4+00			46	11[illegible].5'	30R P/L	
"			478	1[illegible].32'	9L S edge Pav.	
"			54	11[illegible].7'	18L Gutter	
"			51	11[illegible].0'	30L P/L	
4+81			463	11[illegible].47'	℄ Quinn St. crown & brk. Pav.	
5+00			478	11[illegible].32'	℄ " " "	
"			493	11[illegible].17'	9R N edge Pav	
"			54	11[illegible].7'	18R Gutter	
"			48	11[illegible].3'	21R	
"			51	1[illegible].0'	30R P/L	
"			491	11[illegible].19'	10L So. edge Pav.	
"			52	11[illegible].9'	18L Gutter	
"			51	11[illegible].0'	21L	
"			51	11[illegible].0'	30L P/L	
5+24.0			514	1[illegible].96'	℄ Quinn	
"			531	11[illegible].79'	11R N edge Pav. B.C.	
"			55	11[illegible].6'	20R Gutter	
"			46	11[illegible].5'	24R	
"			50	11[illegible].1'	30R P/L	
"			530	11[illegible].8'	97L	

F. B. 1185 Pg. 124 Job No. 1085 Division No. Notes Red. Plotted Profile
Survey of Quinn St et al S.S. Date Date No.
Survey by Benson Notes Brooks Notes Chkd. C.V.C. Checked X-Sec.
Indexed C. Johnson Date 8-30-43 Date 9-2-43 Date No.

Form 307 5M 5-39

PLEASE RETURN TO
LOS ANGELES COUNTY SURVEYOR
700 HALL OF RECORDS

NOTE: ANY ADDITIONS OR CHANGES ON THIS SHEET MUST BE MADE OR CIRCLED IN RED INK, WITH DATE AND NAME OF PERSON MAKING CHANGE

Do not extend notes this side of this line

STATION	B. S.	H. I.	F. S.	ELEV.	
		117.100			
5+24			57	111.4	18 L Gutter
"			50	112.1	21 L
"			49	112.2	30 L P/L
5+41.0			540	111.7	℄ Quinn Cross Gutter
5+59.80			531	111.79	= 14+03.26 From West, 4+00.01 " South } ℄ Int Gephart Ave and Quinn St
BM H133A			492	112.18	BM H133A Elev 112.196 Per F.B. 1105-[illegible] Quinn St & Gephart Ave. S.W. cor. L&T in H. end Conc. Walk to House # [illegible]

From 1st Alley East of Eastern Ave To Eastern Ave

112.685 F.B. 728 p 38

BM H44	5.390	118.080		112.690	BM H44 Elev 112.690 Per F.B. 1105-3[illegible] Eastern Ave (℄) 205 S. of Quinn St. Chisled square in S portion of M.H. [illegible]
0+00 going West			475	113.33	= 0+00 going East, 15+30.32 " North } ℄ Int 1st Alley East of Eastern Ave & Quinn St
0+60			487	113.21	℄ Quinn St (crown Pav.)
"			499	113.09	12 R N edge B.C. Pav.
"			52	112.9	30 R P/L
"			521	112.87	8.5 L S. edge Pav

T.P. - 473

Profile No. ____ Notes Red. ____ Plotted ____ Job No. 1085 Division No. ____

X-Sec. No. ____ Date ____ Date ____ Survey of ____

Notes Chkd. C. Vic Checked ____ Survey by Hanson Notes Brack Date [illegible]

Date 9-2-43 Date ____ Map No. ____ Indexed Johnson Date ____

F B 1105 PG 125

Form 307 5M 5-39

PLEASE RETURN TO
LOS ANGELES COUNTY SURVEYOR
700 HALL OF RECORDS

NOTE: ANY ADDITIONS OR CHANGES ON THIS SHEET MUST BE MADE OR CIRCLED IN RED INK, WITH DATE AND NAME OF PERSON MAKING CHANGE

Do not extend notes this side of this line

STATION	B. S.	H. I.	F. S.	ELEV.		
		11808				
0+60			55	11[illegible].6	17 L	
"			52	11[illegible].9	30 L P/L	
1+00			492	1[illegible].16	℄ Quinn St	
"			505	113.03	12 R N. edge Pav	
"			530	11[illegible].78	18 R Gutter	
"			505	11[illegible].03	30 R P/L	
"			523	1[illegible].35	8 L S. edge Pav	
"			55	11[illegible].6	17 L Gutter	
"			51	11[illegible].0	22 L	
"			51	11[illegible].0	30 L P/L	
1+42.5			505	1[illegible].03	℄ Quinn St (Crown Pav.) brk.	
"			498	1[illegible].10	20 L Top curb East end S.E. C.R.	
"			554	11[illegible].54	20 L Gutter " " " "	
1+57.2			537	11[illegible].71	℄ Quinn St (Crown Pav)	
"			493	11[illegible].15	24 R Top curb	
"			547	112.61	Gutter	
1+73.2			557	112.51	℄ Quinn St cross Gutter	
"			485	113.23	N. end N.E. C.R. Top curb	
"			549	112.59	" " " " Gutter	

F. B. 1105 Pg 126 Job No. 1085 Division No. Notes Red. Plotted Profile
Survey of Quinn St et al S.S. Date Date No.
Survey by Benson Notes Brock Notes Chkd. C.V.C. Checked X-Sec.
Indexed C. Johnson Date 8-30-43 Date 9-2-43 Date No.

Form 307 5M 5-39

PLEASE RETURN TO
LOS ANGELES COUNTY SURVEYOR
700 HALL OF RECORDS

NOTE: ANY ADDITIONS OR CHANGES ON THIS SHEET MUST BE MADE OR CIRCLED IN RED INK, WITH DATE AND NAME OF PERSON MAKING CHANGE

Do not extend notes this side of this line

STATION	B. S.	H. I.	F. S.	ELEV.	
		118.08			
			517	112.91	Top Curb South end C.R. S.E. cor.
			576	112.32	Gutter " " " "
2+00			457	113.51	℄ Quinn St.
2+10.06			450	113.58	℄ Int. Quinn St and Eastern Ave.
			449	113.59	Top Curb. S end C.R. SE Cor. Compton Vo[illegible] Rd and Eastern Av.
			514	112.94	Gutter " " "
			425	113.83	Top Curb E end C.R. SE. cor. "
			479	113.29	Gutter " " " "
			445	113.63	Top Curb N end C.R. NE cor. "
			506	113.02	Gutter "
			369	114.39	Top Curb E end C.R. NE Cor. "
			428	113.80	Gutter "
T.P.	4.77	118.12	473	113.35	

From 1st Alley East of Eastern Ave. To Gephart Ave.

0+00 going East			479	113.33	0+00 going west = 15+30.32 " North } ℄ Int. 1st Alley East of Eastern Ave and Quinn St.
0+58.50			470	113.42	℄ Quinn P.I.

Profile No. ____ Notes Bed. ____ Plotted ____ Job No. 1085 Division No. ____ F B 1105 Pg 127

X-Sec. No. ____ Date ____ Notes Chkd. C.V.C. Date ____ Checked ____ Survey of ____ Survey by [illegible] Date 8-30-43

Date 9-2-43 Date ____ Map No. ____ Indexed ____ Date ____

Form 307 5M 5-39

PLEASE RETURN TO
LOS ANGELES COUNTY SURVEYOR
700 HALL OF RECORDS

NOTE: ANY ADDITIONS OR CHANGES ON THIS SHEET MUST BE MADE OR CIRCLED IN RED INK, WITH DATE AND NAME OF PERSON MAKING CHANGE

Do not extend notes this side of this line

STATION	B. S.	H. I.	F. S.	ELEV.		
		118.12				
1+00			463	1[illegible].49	℄ Quinn St.	
"			482	11[illegible].30	12 R S. edge Pav.	
"			56	1[illegible].5	20 R	
"			47	[illegible]	30 R P/L	
"			486	1[illegible].26	8 L N edge Pav.	
"			54	1[illegible].7	14 L Gutter	
"			43	11[illegible].8	30 L P/L	
1+18.7			462	11[illegible].50	℄ Quinn (crown Pav)	
"			482	11[illegible].30	10 R S edge Pav. E.C.	
"			56	11[illegible].5	20 R Gutter	
"			47	11[illegible].4	26 R	
"			47	11[illegible].4	30 R P/L	
"			486	11[illegible].26	9.2 L N edge Pav. E.C.	
"			54	11[illegible].7	11 L Gutter	
"			44	11[illegible].7	30 L P/L	
2+00			467	11[illegible].45	℄ Quinn St. (crown Pav)	
"			499	11[illegible].13	10 R S. edge Pav	
"			56	11[illegible].5	19 R Gutter	
"			43	11[illegible].8	26 R	
"			43	11[illegible].8	30 R P/L	

F. B. 1105 Pg. 128 Job No. 1085 Division No. Notes Red. Plotted Profile
Survey of Quinn St et al S.S. Date Date No.
Survey by Benson Notes Brock Notes Chkd. C.V.C. Checked X-Sec.
Indexed A. C. Johnson Date 8-30-43 Date 9-2-43 Date No.

Form 307 5M 5-39

PLEASE RETURN TO
LOS ANGELES COUNTY SURVEYOR
700 HALL OF RECORDS

NOTE: ANY ADDITIONS OR CHANGES ON THIS SHEET MUST BE MADE OR CIRCLED IN RED INK, WITH DATE AND NAME OF PERSON MAKING CHANGE

Do not extend notes this side of this line

STATION	B. S.	H. I.	F. S.	ELEV.	
		118.120			
2+00			489	113.23	10L N edge Par.
"			52	112.9	16L Gutter
"			43	113.8	30L P/L
3+00			476	113.36	℄ Quinn St (Crown Par.)
"			497	113.15	10R S edge Par
"			56	112.5	16R Gutter
"			48	113.3	24R
"			48	113.3	30R P/L
"			493	113.19	10L N edge Par
"			55	112.6	17L Gutter
"			48	113.3	20L
"			45	113.6	30L P/L
4+00			486	113.26	℄ Quinn (Crown Par.)
"			518	112.94	10R S edge Par
"			55	112.6	15R Gutter
"			47	113.4	25R
"			47	113.4	30R P/L
"			511	113.01	9 L N edge Par
"			57	112.4	18 L Gutter
"			49	113.2	21 L

Profile No. ____ Notes Red. ____ Plotted ____ Job No. 1085 Division No. ____ F B 1105 Pg 129

X-Sec. No. ____ Date ____ Date ____ Survey of [illegible]

Notes Chkd. C.V.C. Checked ____ Survey by Benson Notes Brock Date 8-30-43

Date 9-2-43 Date ____ Map No. ____ Indexed E. Johnson Date ____

Form 307 5M 5-39

PLEASE RETURN TO
LOS ANGELES COUNTY SURVEYOR
700 HALL OF RECORDS

NOTE: ANY ADDITIONS OR CHANGES ON THIS SHEET MUST BE MADE OR CIRCLED IN RED INK, WITH DATE AND NAME OF PERSON MAKING CHANGE

Do not extend notes this side of this line

STATION	B. S.	H. I.	F. S.	ELEV.	
		118.12'			
4+00			46	113.5	30 L P/L
5+00			487	113.25	℄ Quinn St (crown par.)
"			506	11[illegible].06	10 R S edge Par
"			54	11[illegible].7	15 R Gutter
"			44	113.7	22 R
"			44	113.7	30 R P/L
"			499	113.13	10 L N. edge Par
"			55	112.6	18 L Gutter
"			48	113.3	21 L
"			47	11[illegible].4	30 L P/L
T.P.	4510	117.58'	5050	11[illegible].07	
6+00			451	11[illegible].07	℄ Quinn St (crown par)
"			483	11[illegible].75	10 R S. edge Par
"			53	11[illegible].3	15 R Gutter
"			48	11[illegible].8	23 R
"			45	11[illegible].1	30 R P/L
"			468	11[illegible].90	10 L N edge Par
"			53	11[illegible].3	18 L Gutter
			49	11[illegible].7	21 L

F.B. 1105 PG. 130 Job No. 1085 Division No. Notes Red. Plotted Profile
Survey of Quinn St at 155 Date Date No.
Survey by Benson Notes Brooks Notes Chkd C.V.C. Checked X-Sec.
Indexed A. C. Johnson Date 8-30-43 Date 9-2-43 Date No.

Form 307 5M 5-39

PLEASE RETURN TO
LOS ANGELES COUNTY SURVEYOR
700 HALL OF RECORDS

NOTE: ANY ADDITIONS OR CHANGES ON THIS SHEET MUST BE MADE OR CIRCLED IN RED INK, WITH DATE AND NAME OF PERSON MAKING CHANGE

Do not extend notes this side of this line

STATION	B. S.	H. I.	F. S.	ELEV.	
		117.580			
6+00			48	112.8	30L P/L
7+00			457	113.01	℄ Quinn St (crown par)
"			483	112.75	10R S edge Par
"			55	112.1	17R Gutter
"			50	112.6	20R
"			49	112.7	30R P/L
"			480	112.78	10L N edge Par
"			54	112.2	18L Gutter
"			49	112.7	21L
"			51	112.5	30L P/L
8+00			478	112.80	℄ Quinn St
"			506	112.52	10R S edge Par
"			57	111.9	16R Gutter
"			55	112.1	22R
"			55	112.1	30R P/L
"			502	112.56	95L N edge Par
"			58	111.8	18L Gutter
"			55	112.1	22L
"			54	112.2	30L P/L

Profile No. ____ Notes Red. ____ Plotted ____ Job No. 1085 Division No. ____ F B 1105 Pg 131

X-Sec. No. ____ Date ____ Date ____ Survey of Quinn St et al 55

Notes Chkd C.V.C. Checked ____ Survey by Johnson Notes Book Date [illegible]

Date 9-2-43 Date ____ Map No. ____ Chkd. Johnson Date ____

Form 307 5M 5-39

PLEASE RETURN TO
LOS ANGELES COUNTY SURVEYOR
700 HALL OF RECORDS

NOTE: ANY ADDITIONS OR CHANGES ON THIS SHEET MUST BE MADE OR CIRCLED IN RED INK, WITH DATE AND NAME OF PERSON MAKING CHANGE

Do not extend notes this side of this line

STATION	B. S.	H. I.	F. S.	ELEV.	
		117.58			
9+00			490	11 .68	℄ Quinn St. (crown Pav)
"			521	11 .37	10 R S. edge Pav.
"			57	11 .9	16 R
"			55	11 .1	19 R
"			56	11 .0	30 R P/L
"			511	11 .4	10 L N. edge Pav
"			60	11 .6	13 L Gutter
"			54	11 .2	21 L
"			52	11 .4	30 L P/L
10+00			494	11 .64	℄ Quinn St. (crown pav)
"			522	112 .36	10 R S. edge Pav
"			57	111 .9	17 R Gutter
"			52	112 .4	20 R
"			55	112 [illegible]	30 R P/L
"			512	112 .46	10 L N. edge Pav.
"			58	111 .8	18 L Gutter
"			54	112 .2	21 L
"			55	112 .1	30 L P/L
T.P.	492	117.48	5020	112 .56	

F. B. 1105 Pg. 132 Job No. 1085 Division No. Notes Red. Plotted Profile
Survey of Quinn St et al S.S. Date Date No.
Survey by Benson Notes Brock Notes Chkd. C.V.C. Checked X-Sec.
Indexed C. Johnson Date Date 9-2-43 Date No.

Form 307 5M 5-39

PLEASE RETURN TO
LOS ANGELES COUNTY SURVEYOR
700 HALL OF RECORDS

NOTE: ANY ADDITIONS OR CHANGES ON THIS SHEET MUST BE MADE OR CIRCLED IN RED INK, WITH DATE AND NAME OF PERSON MAKING CHANGE

Do not extend notes this side of this line

STATION	B. S.	H. I.	F. S.	ELEV.	
		117.48			
11+00			482	112.66	℄ Quinn St (crown Pav)
"			511	112.37	10 R S edge Pav
"			56	111.9	17 R Gutter
"			54	112.1	20 R
"			55	112.0	30 R P/L
"			496	112.52	10 L N edge Pav
"			58	111.7	18 L Gutter
"			53	112.2	21 L
"			53	112.2	30 L P/L
12+00			482	112.66	℄ Quinn St (crown pav)
"			506	112.42	10 R S edge Pav
"			55	112.0	17 R Gutter
"			50	112.5	20 R
"			55	112.0	30 R P/L
"			493	112.55	10 L N edge Pav
"			55	112.0	18 L Gutter
"			50	112.5	21 L
"			50	112.5	30 L P/L
13+00			508	112.40	℄ Quinn
"			533	112.15	10 R S edge Pav

Profile No. ____ Notes Rod ____ Plotted ____ Job No. 1085 Division No. ____ F B 1105 Pg. 133
X-Sec. No. ____ Date ____ Date ____ Survey of ____ Date ____
Notes Chkd. C.V.C. Checked ____ Survey by Johnson Notes Crack Date ____
Date 9-2-43 Date ____ Map No. ____ Indexed ____ Date ____

Form 307 5M 5-39

PLEASE RETURN TO
LOS ANGELES COUNTY SURVEYOR
700 HALL OF RECORDS

NOTE: ANY ADDITIONS OR CHANGES ON THIS SHEET MUST BE MADE OR CIRCLED IN RED INK, WITH DATE AND NAME OF PERSON MAKING CHANGE

Do not extend notes this side of this line

STATION	B. S.	H. I.	F. S.	ELEV.	
		117.48			
13+00			57	111.8	18 R Gutter
"			47	11[illegible].8	24 R
"			53	11[illegible].2	30 R P/L
"			521	11[illegible].27	10 L N edge Pav
"			57	11[illegible].8	15 L Gutter
"			49	11[illegible].6	24 L
"			53	11[illegible].2	30 L
13+25			511	11[illegible].37	℄ Quinn St. brk
13+52			539	11[illegible].09	℄ " "
"			561	111.87	10 R S edge Pav. BC
"			60	11[illegible].5	17 R Gutter
"			48	112.7	26 R
"			55	11[illegible].0	30 R P/L
13+76			578	11[illegible].70	℄ Quinn
"			594	111.54	9.5 L N (edge Pav. BC)
"			60	111.5	18 L Gutter
"			54	112.1	21 L
"			51	112.4	30 L P/L + P/L
"			588	111.60	10 R S edge Pav
"			61	111.4	17 R Gutter

F. B. 1105 Pg 131 Job No. 1085 Division No. Notes Red. Plotted Profile
Survey of Quinn St. et al SS Date Date No.
Survey by Benson Notes Brock Notes Chkd. C.V.C. Checked X-Sec.
Indexed C. Johnson Date 8-30-43 Date 9-2-43 Date No.

Form 307 5M 5-39

PLEASE RETURN TO
LOS ANGELES COUNTY SURVEYOR
700 HALL OF RECORDS

NOTE: ANY ADDITIONS OR CHANGES ON THIS SHEET MUST BE MADE OR CIRCLED IN RED INK, WITH DATE AND NAME OF PERSON MAKING CHANGE

Do not extend notes this side of this line

STATION	B. S.	H. I.	F. S.	ELEV.		
		117.48				
13+76			5.3	112.2	23 R	
"			5.0	112.5	30 R P/L + P/L	
13+83			5.85	111.63	℄ Quinn St (cross Gutter)	
14+00			5.67	111.81	5+59.80 from East	℄ Int. Gephart Ave
14+03.26			5.64	111.84	4+00.01 " South	and Quinn St
					BM. H133A Elev. 112.196 Per F.B. 1105-3	
B.M. H133A			5.29	112.19	Quinn St + Gephart Ave. S.W. con	
					L+T in N end conc. walks to House #5550	

Profile No. ____ Notes Red. ____ Plotted ____ Job No. 1085 Division No. ____ F B 1105 Pg. 135

X-Sec. No. ____ Date ____ Date ____ Survey of [illegible]

Notes Chkd. C.V.C. Checked ____ Survey by [illegible] Note [illegible]

Date 9-2-43 Date ____ Map No. ____ Inspector: J. Johnson Date ____

Job No. Division No. Notes Rec. Plotted Profile

Survey of Date Date No.

Survey by Notes Notes Chkd. Checked X-Sec.

Indexed Date Date Date No.

STATION	B. S.	H. I.	F. S.	ELEV.	

Do not extend notes this side of this line

Form 307 5M 5-39

PLEASE RETURN TO
LOS ANGELES COUNTY SURVEYOR
700 HALL OF RECORDS

NOTE: ANY ADDITIONS OR CHANGES ON THIS SHEET MUST BE MADE OR CIRCLED IN RED INK, WITH DATE AND NAME OF PERSON MAKING CHANGE

Notes Ck'd by	Survey of Quinn St. et al S.S.	F.B. [illegible] Pg. [illegible]
Map No.	W. O. 1085 Tape No. Std.	
Office Work	Surveyed by Benson	
Checked	Notes	
Date	Indexed A. C. Johnson 2-8-46	

TOPOGRAPHY

ON

GEPHART AVE

FROM:- MULLER ST.

TO:- TR. LINE N. OF QUINN ST.

QUINN ST ET AL S.S.

J.N. 1085

(Stationing through P.I.'s on St. ℄)

Aug. 1943

C.A. Benson

G.F. Brock

M.A. Van Deren

Freeman Brock

J.J. Farrell

Note: Any Additions or Changes on this Sheet Must be Made or Checked in Ink With Date and Name of Person Making Change.

RETURN TO
LOS ANGELES COUNTY SURVEYOR
700 HALL OF RECORDS

Do not extend notes this side of this line.

FORM 247 SM 11-43

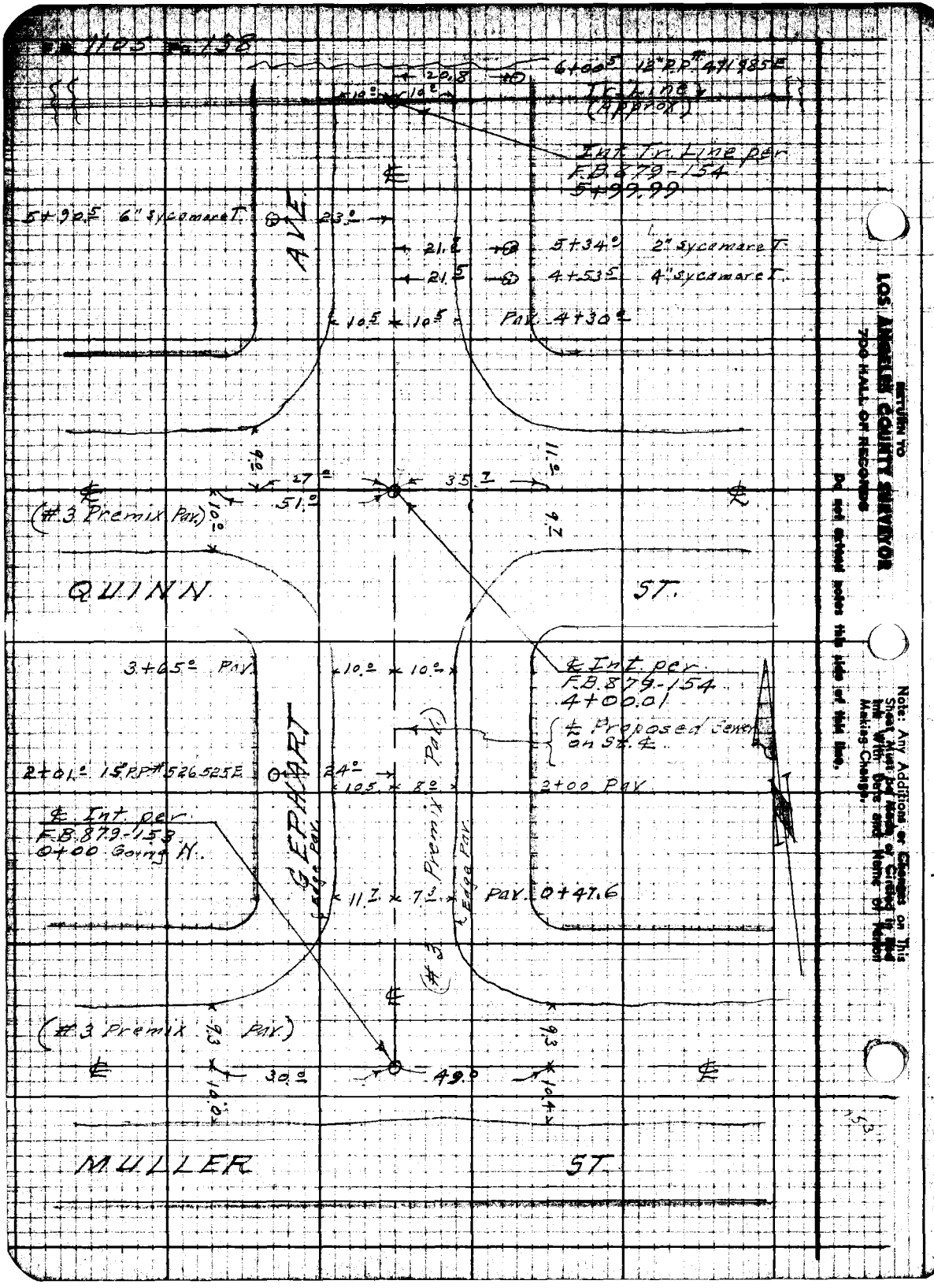

RETURN TO
LOS ANGELES COUNTY SURVEYOR
700 HALL OF RECORDS
Do not extend notes this side of this line.
Note: Any Additions or Changes on This Sheet Must be Made or Circled in Red Ink With Date and Name of Person Making Change.

Profile | Notes Red | Plotted | Job No 1085 | Division No. | F B 1105 Pg 139

No. | Date | Date | Survey of Traverse

X-Sec. | Notes Chkd. | Checked | Survey by Benson | Notes Brock | Date 8-31-43

No. | Date | Date | Map No. | Inserted C. Johnson | Date

NOTE: ANY ADDITIONS OR CHANGES ON THIS SHEET MUST BE MADE OR CIRCLED IN RED INK, WITH DATE AND NAME OF PERSON MAKING CHANGE

Do not extend notes this side of this line

PROFILE

ON

GEPHART AVE

FROM :- MULLER ST

TO : TR. LINE No. OF QUINN ST.

QUINN ST ET AL S.D.

J.N. 1085

STATION	B. S.	H. I.	F. S.	ELEV.

Aug. 1943.
C.A. Benson
G.F. Brock.
M.A. VanDeren
Frederick Brock
R.T. Farrell

PLEASE RETURN TO
LOS ANGELES COUNTY SURVEYOR
700 HALL OF RECORDS

Form 307 5M 5-39

Form 307 5M 5-39

PLEASE RETURN TO
LOS ANGELES COUNTY SURVEYOR
700 HALL OF RECORDS

NOTE: ANY ADDITIONS OR CHANGES ON THIS SHEET MUST BE MADE OR CIRCLED IN RED INK, WITH DATE AND NAME OF PERSON MAKING CHANGE

Do not extend notes this side of this line

STATION	B. S.	H. I.	F. S.	ELEV.		
H-132A					H-132A	
					BM H32A Elev 112192	Per F.B. 1105-38
BM H32A	5255	117447		112192	Gephart Ave and Muller St. S. side	
					L+T in N.W. cor. conc. porch to House #6000	
0+00 going North			641	11[illegible].04	=2+60.66 From East	℄ Int. Gephart Ave and Muller St.
0+20			656	11[illegible].39	℄ cross Gutter	
0+30			622	11[illegible].23	℄ N. P/L	
"			643	11[illegible].02	10' R E. edge Pav.	
"			65	1[illegible].9	18 R Gutter	
"			61	11[illegible].3	22 R	
"			55	11[illegible].9	30 R P/L	
"			626	11[illegible].19	14 L W. edge Pav.	
"			67	110.7	21 L Gutter	
"			55	11[illegible].9	26 L	
"			59	11[illegible].5	30 L N. P/L	
0+47			575	11[illegible].70	℄	
"			590	11[illegible].55	7.3 R E. edge Pav. BC	
"			66	11[illegible].8	17 R Gutter	
"			60	11[illegible].4	20 R	
"			56	11[illegible].8	30 R	
"			585	111.60	11.7 L W. edge Pav. BC	

Profile No. X-Sec. No.
Plotted Date
Notes Red. Date
Notes Chkd. C.V.C. Date 9-2-43
Division No. Notes Brook Date 8-31-43
Job No. 1085
Survey of Quinn St. et al. SS.
Survey by Benson
Indexed A. O. Johnson

FORM 307 2M 11-41

PLEASE RETURN TO
LOS ANGELES COUNTY SURVEYOR
700 HALL OF RECORDS

NOTE: ANY ADDITIONS OR CHANGES ON THIS SHEET MUST BE MADE OR CIRCLED IN RED INK, WITH DATE AND NAME OF PERSON MAKING CHANGE

Do not extend notes this side of this line

STATION	B. S.	H. I.	F. S.	ELEV.		
		117447 5 ✓				
0+47			65	110.9	20 L	Gutter
"			58	111.6	24 L	
"			55	111.9	30 L	P/L
0+64			554	111.91	℄	Brk.
1+00			533	112.12	℄	
"			552	111.93	7.1 R	E edge pav
"			65	110.9	17 R	Gutter
"			58	111.6	20 R	
"			56	111.8	30 R	P/L
"			561	111.84	11 L	W edge pav.
"			65	110.9	19 L	Gutter
"			56	111.8	24 L	
"			57	111.7	30 L	P/L
2+00			519	112.26	℄	
"			539	112.06	8.1 R	E edge pav
"			65	110.9	17 R	Gutter
"			55	111.9	22 R	
"			59	111.5	30 R	P/L
"			540	112.05	10.3 L	W. edge Pav
"			64	111.0	19. L	Gutter

Profile No. ____ Date ____ Notes Red. ____ Plotted ____ Job No. 1085 Division No. ____ F.B. 1105 Page 1141

X-Sec. No. ____ Date ____ Notes Chkd. C.M.C. Checked ____ Date ____ Survey of ____ Survey by ____ Notes ____ Date ____

Date 9-2-43 Date ____ Map No. ____ Inspected ____ Date ____

FORM 307 2M 11-41

PLEASE RETURN TO
LOS ANGELES COUNTY SURVEYOR
700 HALL OF RECORDS

NOTE: ANY ADDITIONS OR CHANGES ON THIS SHEET MUST BE MADE OR CIRCLED IN RED INK, WITH DATE AND NAME OF PERSON MAKING CHANGE

Do not extend notes this side of this line

STATION	B. S.	H. I.	F. S.	ELEV.		
		117 447				
2+00			56	111.8'	24 L	
"			59	111.5'	30 L P/L	
3+00			485	11[illegible].60'	℄	
"			511	11[illegible].34'	8.7 R E edge Pav	
"			64	11[illegible].0'	18. R Gutter	
"			57	11[illegible].7'	20 R	
"			51	11[illegible].3'	30 R P/L	
"			504	11[illegible].41'	9.9 L W edge Pav	
"			60	11[illegible].4'	18 L Gutter	
"			55	11[illegible].9'	23 L	
"			53	112.1'	30 L P/L	
3+26			476	112.69'	℄ Brk	
3+65			535	11[illegible].10'	℄	
"			554	11[illegible].91'	10 R E edge Pav BC	
"			61	11[illegible].3'	17 R Gutter	
"			56	11[illegible].8'	20 R	
"			53	11[illegible].1'	30 R P/L	
"			559	11[illegible].86'	10 L W edge Pav. BC	
"			61	11[illegible].3'	19 L Gutter	
"			49	11[illegible].5'	30 L P/L	

F.B. 1105 Pg. 142 Job No. 1085 Division No. Notes Red. Plotted Profile
Survey of Quinn St. et al S.S. Date Date No.
Survey by Benson Notes Brock Notes Chkd. C.V.C. Checked X-Sec.
Indexed C. Johnson Date 8-31-43 Date 9-2-43 Date No.

FORM 307 2M 11-41

PLEASE RETURN TO
LOS ANGELES COUNTY SURVEYOR
700 HALL OF RECORDS

NOTE: ANY ADDITIONS OR CHANGES ON THIS SHEET MUST BE MADE OR CIRCLED IN RED INK, WITH DATE AND NAME OF PERSON MAKING CHANGE

Do not extend notes this side of this line

STATION	B. S.	H. I.	F. S.	ELEV.		
		117447.5 ✓				
3+70			543	112.02	℄ P/L	
4+00.01			562	111.83	14+03.26 from West = 5+59.80 " East	℄ Int. Gephart Ave and Quinn St
4+30			516	112.29	℄ P/L	
"			546	111.99	10.5 R E edge Pav	BC
"			58	111.6	19 R	
"			47	112.7	23 R	
"			50	112.4	30 R P/L	
"			542	112.03	10.5 L W edge Pav.	BC
"			60	111.4	20 L	
"			48	112.6	25 L	
"			53	112.1	30 L P/L	
4+72			437	113.08	℄ Brk	
5+00			432	113.13	℄	
"			456	112.89	10 R E edge Pav.	
"			54	112.0	18 R Gutt	
"			42	113.2	22 R	
"			50	112.4	30 R P/L.	
"			460	112.85	94 L W edge Pav.	
"			55	111.9	19 L	
"			48	112.6	23 L	

Profile No. Notes Rdd. Plotted Job No. 1085 Division No. FB 1105 p. 43
Date Date Survey of Quinn St. Gov't
X-Sec. Notes Chkd. C.V.C. Checked Survey by Benson Notes Bud Date 8-31-43
No. Date 9-2-43 Date Map No. Indexed Johnson Date

FORM 307 2M 11-41

PLEASE RETURN TO
LOS ANGELES COUNTY SURVEYOR
700 HALL OF RECORDS

NOTE: ANY ADDITIONS OR CHANGES ON THIS SHEET MUST BE MADE OR CIRCLED IN RED INK, WITH DATE AND NAME OF PERSON MAKING CHANGE

Do not extend notes this side of this line

STATION	B. B.	H. I.	F. S.	ELEV.		
		117.447				
5+00			48	112.6'	30' L P/L	
5+99.99			416	113.29	℄ Int Gephart Ave and Tract Line.	
"			435	113.10	10 R E edge Pav.	" "
"			52	112.2'	18 R Gutter	" "
"			42	113.2'	22 R	" "
"			38	112.6'	30 R P/L	" "
"			441	113.04	10 L Wedge Pav	" "
"			56	112.8'	18 L Gutter	" "
"			46	112.8'	22 L	" "
"			49	112.5'	30 L P/L	" "
					(BM. H133A Elev. 112.196 Per F.B. 1105-39	
BM H133A			5.255	112.192	Quinn St. and Gephart Ave. S.W. cor.	
					L+T in N. end conc. walk to House #5950	

112.196

F.B. 1105 Pg. 144 Job No. 1085 Division No. Notes Red. Plotted Profile
Survey of Quinn St et al SS. Date Date No.
Survey by Benson Notes Brock Notes Chkd. C.V.C. Checked X-Sec.
Indexed C. Johnson Date 8-31-43 Date 9-2-43 Date No.

Profile Notes Rad. Plotted Job No. 1235 Division No. F.B. 1105 Pg. 145

No. Date Date Survey of

X-Sec. Notes Chkd. Checked Survey by Benson Notes [illegible] Date 7-31-43

No. Date Date Map No. [illegible] C. Johnson Date 2-8-46

NOTE: ANY ADDITIONS OR CHANGES ON THIS SHEET MUST BE MADE OR CIRCLED IN RED INK, WITH DATE AND NAME OF PERSON MAKING CHANGE

Do not extend notes this side of this line

PLEASE RETURN TO
LOS ANGELES COUNTY SURVEYOR
700 HALL OF RECORDS

FORM 307 RM 11-41

PROFILE
ON
GARFIELD AVE

FROM:- SHULL ST. (E.)

TO: ANGLE PT. N. OF QUINN ST.

QUINN ST. ET AL S.S.

T.N. 1085

STATION	B. S.	H. I.	F. S.	ELEV.

Aug. 1943.
C.A. Benson
S.F. Brock.
M.A. Van Deren.
Freeman Brock
W.T. Farrell.

FORM 307 2M 11-41

PLEASE RETURN TO
LOS ANGELES COUNTY SURVEYOR
700 HALL OF RECORDS

NOTE: ANY ADDITIONS OR CHANGES ON THIS SHEET MUST BE MADE OR CIRCLED IN RED INK, WITH DATE AND NAME OF PERSON MAKING CHANGE

Do not extend notes this side of this line

Profile No. ____ Plotted ____ Notes Red ____ No. ____ Date ____ X-Sec. No. ____ Date ____

Job No. 4985 Division No. ____ Notes Chkd. C.V.C. Checked ____ Date 9-2-43

Survey of Quinn St. et al 55 Notes Brook Date 8-31-43

Survey by Bracken Jennings

Delineated by O. Jennings Date ____

T.B. 4985 Pg. 46

STATION	B. S.	H. I.	F. S.	ELEV.		
					✓ 112.243 F.B. 728 P35	
					BM. H38 Elev. 112.24 Ref. F.B. 1105-37	
BM. H38	4220	116467		112.24	Perry Rd (℄) 58'S. of Shull St. to W.	
					Chiseled Square E. portion M.H. ring.	
0+00 Going North.			440	112.0	Int. ℄ Gaylfield Ave. & Tract Line (30'S. of N. P/L of Shull St. to East.	
"			453	111.9	85R E. edge Pav.	
"			5.0	111.5	14R Gutter	
"			45	112.0	16R	
"			49	111.6	50R P/L	
"			465	111.8	11.3 L W. edge Pav.	
"			52	111.3	20 L Gutter.	
"			57	111.8	50 L P/L	
1+00			429	112.8	℄	
1+4400			425	112.2	= 6+64.31 from West.	℄ Int. Gaylfield Ave & Shull St to West.
			48	111.7	N. end N.E. Cor. P/L	Shull St East.
			5.7	112.3	S " S.W. " "	" " West.
			58	112.7	N " N.W. " "	" " "
2+00			432	112.15	℄	
3+00			422	112.25	℄	
4+00			418	112.29	℄	
5+00			399	112.48	℄	

FORM 307 2M 11-41

PLEASE RETURN TO
LOS ANGELES COUNTY SURVEYOR
700 HALL OF RECORDS

NOTE: ANY ADDITIONS OR CHANGES ON THIS SHEET MUST BE MADE OR CIRCLED IN RED INK, WITH DATE AND NAME OF PERSON MAKING CHANGE

Do not extend notes this side of this line

STATION	B. S.	H. I.	F. S.	ELEV.		
		116.467				
6+00			3.89	112.58	℄	
6+06.32			3.88	112.59	= From East.	℄ Int Garfield [illegible] Fostoria St to East
			4.6	111.9	S end S.E. cor P/L.	Fostoria St to East
			4.7	111.8	N " N.E. " "	
6+66.41			3.76	112.71	= From West.	℄ Int Garfield [illegible] and Fostoria St. [illegible]
			5.2	111.3	S end SW cor P/L.	Fostoria St to West
			5.2	111.3	N " NW cor P/L	" " "
T.P.	5.09	117.80	3.757	112.71		
7+00			5.07	112.73	℄	
8+00			4.84	112.96	℄	
"			4.93	112.87	8 R E edge Par.	
"			5.3	112.5	14 R Gutter	
"			5.4	112.4	50 R P/L	
"			5.15	112.65	11 L W edge Par	
"			5.9	111.9	21 L Gutter	
"			6.5	111.3	50 L P/L	
9+00			4.68	113.12	℄	
10+00			4.37	113.43	℄	

Profile No. ____ Notes Red. ____ Plotted ____ Job No. 1085 Division No. ____ F.B. 1105 Pg. 147
Date ____ Date ____ Survey of [illegible]
X-Sec. No. ____ Notes Chkd. C.V.C. Date 9-2-43 Checked ____ Date ____ Survey by Benson Notes Book Date 8-31-43
Map No. ____ Indexed Johnson Date ____

FORM 307 2M 11-41

PLEASE RETURN TO
LOS ANGELES COUNTY SURVEYOR
700 HALL OF RECORDS

NOTE: ANY ADDITIONS OR CHANGES ON THIS SHEET MUST BE MADE OR CIRCLED IN RED INK, WITH DATE AND NAME OF PERSON MAKING CHANGE

Do not extend notes this side of this line

STATION	B. S.	H. I.	F. S.	ELEV.		
		117.80				
10+34.36			432	113.48	From West " East	℄ Int Garfield Ave and Cecilia St. E & W.
			46	113.2	S end S.E. cor P/L	Cecilia St East.
			47	113.1	N " N.E. " "	" " "
			57	112.1	S " S.W " "	" " West
			59	111.9	N " N.W. " "	" " "
11+00			424	113.56	℄	
12+00			418	113.62	℄	
12+25.83			413	113.67	From East	℄ Int. Garfied Ave + Buell St East.
			48	113.0	S end S.E. cor P/L.	Buell St East
			39	113.9	N " N.E. " "	" " "
13+00			422	113.58	℄	
14+00			416	113.64	℄	
T.P.	5.23	118.86	417	113.63		
15+00			504	113.82	℄	
15+07.76			5.01	113.85	From West	℄ Int. Garfield Ave and Muller St. West
			6.0	112.9	S. end S.W. cor P/L	Muller St. West
			6.3	112.6	N " N.W. " "	" " "
16+00			5.05	113.81	℄	
			5.11	113.75	8' R E edge Pav.	

F.B. 1105 Pg. 148 Job No. 1085 Division No. Notes Red. Plotted Profile
Survey of Quinn St et al Date Date No.
Survey by Benson Notes Brook Notes Chkd. C.V.C. Checked X-Sec.
Indexed A. C. Johnson Date 8-31-43 Date 9-2-43 Date No.

FORM 307 BM 11-41

PLEASE RETURN TO
LOS ANGELES COUNTY SURVEYOR
700 HALL OF RECORDS

NOTE: ANY ADDITIONS OR CHANGES ON THIS SHEET MUST BE MADE OR CIRCLED IN RED INK, WITH DATE AND NAME OF PERSON MAKING CHANGE

Do not extend notes this side of this line

STATION	B. S.	H. I.	F. S.	ELEV.		
		118.86				
16+00			57	1132'	15 R	Gutter.
"			51	1138'	18 R.	
"			53	1136'	50 R	P/L
"			542	1134.4	12 L	W. edge Par
"			62	1127'	19 L	Gutter
"			56	1133'	24 L	
"			65	1124'	50 L	P/L
17+00			486	1140.0	℄	
18+00			469	114.17	℄	
19+00			465	1142.1	℄	
20+00			455	1143.1	℄	
20+17.53			451	1143.5	2+10.02 From West	℄ Int Garfield [illegible]
					" East.	Quinn St to W and Felix [illegible]
			46	1143'	S end S.E. Cor. P/L.	Felix to East
			46	1143'	H " NE " "	" " "
			58	1131'	S " S.W. " "	Quinn to West
			51	1138'	H " N.W " "	" "
T.P.	4.74	119.10	450	1143.6		
21+00			445	1146.5	℄	
22+00			433	1147.7	℄	

Profile No. ____ Notes Red. ____ Plotted ____ Job No. 1085 Division No. ____ F.B. 1105 Pg. 149
X-Sec. No. ____ Date ____ Date ____ Survey of [illegible]
Notes Chkd. C.M.C. Checked ____ Survey by Benson Note Book Date 8-31-43
No. ____ Date 9-2-43 Date ____ Map No. ____ Jobson Date ____

FORM 307 2M 11-41

PLEASE RETURN TO
LOS ANGELES COUNTY SURVEYOR
700 HALL OF RECORDS

NOTE: ANY ADDITIONS OR CHANGES ON THIS SHEET MUST BE MADE OR CIRCLED IN RED INK, WITH DATE AND NAME OF PERSON MAKING CHANGE

Do not extend notes this side of this line

STATION	B. S.	H. I.	F. S.	ELEV.	
		119.10			
23+00			399	115.11	℄
24+00			366	115.44	℄
"			372	115.38	125 R E. edge par.
"			43	114.8	21 R Gutter
"			39	115.2	25 R
"			40	115.1	50 R P/L
"			390	115.20	8 L W edge Par
"			42	114.9	15 L Gutter
"			40	115.1	19 L
"			44	114.7	50 L P/L
24+57.56			300	116.10	℄ P.I. + Tract Line
			40	115.10	Int E. P/L to So and Tract Line
BM. H47			455	11[illegible].55	BM. H47 Elev. 114.535 Per F.B. 1105-39 F.B. 728 p.43 J.N. 6895 Perry Rd (℄) 45' N. of Quinn St. Chiseled square E. portion of M.H. ring

114535

F.B. 1105 Pg. 150 Job No. 1085 Division No. Notes Red. Plotted Profile
Survey of Quinn St et al S.S. Date Date No.
Survey by Benson Notes Brock Notes Chkd. C.V.C. Checked X-Sec.
Indexed A. C. Johnson Date 8-31-43 Date 9-2-43 Date No.

Profile | Notes Red. | Plotted | Job No. 1085 | Division No. | F B 1105 Pg. 157

No. | Date | Date | Survey of [illegible]

X-Sec. | Notes Chkd. | Checked | Survey by Benson | Notes [illegible] | Date 9-1-43

No. | Date | Date | Map No. | Indexed C. Johnson | Date 8-8-46

NOTE: ANY ADDITIONS OR CHANGES ON THIS SHEET MUST BE MADE OR CIRCLED IN RED INK, WITH DATE AND NAME OF PERSON MAKING CHANGE

Do not extend notes this side of this line

PLEASE RETURN TO
LOS ANGELES COUNTY SURVEYOR
700 HALL OF RECORDS

Form 307 5M 5-39

PROFILE & TOPOG.

ON.

1ST ALLEY E. OF GARFIELD AVE.

FROM:- S.P.L. OF SHULL ST. (30')

TO:- So. CALIF. EDISON CO. R/W.

QUINN ST. ET AL S.S.

J.N. 1085

ELEV.

Sept. 1943
C.A. Benson
G.F. Brock.
M.A. VanDeren.
Freeman Brock

F. S.

H. I.

B. S.

STATION

Form 307 5M 5-39

PLEASE RETURN TO
LOS ANGELES COUNTY SURVEYOR
700 HALL OF RECORDS

NOTE: ANY ADDITIONS OR CHANGES ON THIS SHEET MUST BE MADE OR CIRCLED IN RED INK, WITH DATE AND NAME OF PERSON MAKING CHANGE

Do not extend notes this side of this line

F.B. 1105 Pg. 52 | Job No. 0885 | Division No. | Plotted | Profile
Survey of Gunnison et al | Notes Red. | No.
Survey by Benson | Notes | Date | X-Sec.
Indexed C. Johnson | Date 8-31-43 | Notes Chkd. C.W.C. | Date 9-10-43 | Checked | Date | No.

J.N. 6895

STATION	B. S.	H. I.	F. S.	ELEV.	
					112.2 ft A.B. Yda P 55
B.M. 1138	4.243	116.490		112.247	B.M. 1138. Elev. 112.247. Per F.B. 1105-37. Perry Rd. (℄) 58'S of Skull St. to W. Chiseled square East portion N. Wing
0+00	Facing	North	4.72	111.77	℄ Int. 1st Alley E. of Garfield Ave and 3 Pl. Skull. (30.50 ft N. Pl.) Edge of Par.
0+06			4.84	111.65	℄ Par.
0+16			5.00	111.49	℄ N. edge Par.
0+22			5.1	111.4	℄ Gutter. (Dirt. - Not Improved.)
0+38			4.6	111.9	℄
			4.2	112.3	10 R. N.E. Prop. cor.
			4.5	112.0	10 L. N.W. " "
0+72			—	—	93 L 14" PP 535908E
1+00			4.3	111.7	℄
"			4.7	111.8	10 E or East
"			4.3	111.7	10 L or West
2+00			4.7	111.8	℄
"			4.4	111.1	10 R
"			4.5	112.0	10 L
2+22			—	—	6.7 L 14" PP 535909E
T.P.	5.17	117.41	4.25	112.24	

Form 307 5M 5-39

PLEASE RETURN TO
LOS ANGELES COUNTY SURVEYOR
700 HALL OF RECORDS

NOTE: ANY ADDITIONS OR CHANGES ON THIS SHEET MUST BE MADE OR CIRCLED IN RED INK, WITH DATE AND NAME OF PERSON MAKING CHANGE

Do not extend notes this side of this line

STATION	B. S.	H. I.	F. S.	ELEV.		
		117.41				
3+00			54	112.0	℄	
"			54	112.0	10' R	
"			52	112.2	10' L	
3+72.5			—	—	9' L 14" P.P. 535910E	
4+00			53	112.1	℄	
"			51	112.3	10 R	
"			51	112.3	10 L	
4+23			52	112.2	℄	
"			52	112.2	10 R S.E. Prop Cor	
"			50	112.4	10 L S.W. " "	
4+39			57	111.7	℄ Gutter	
4+46			521	112.20	℄ So. edge Pav.	℄ Int. 1st Alley & Fostoria
4+52.18			510	112.31		
4+66			544	111.97	℄ N. edge Pav	
4+77			59	111.5	℄ Gutter	
4+86			51	112.3	℄	
"			49	111.5	10 R N.E. prop Cor.	
"			50	112.4	10 L S.E. " "	
4+98			—	—	8.9 L 12" P.P. # 535911E	

Profile Notes Red. Plotted Job No. 1085 Division No. F.B. 1125 Pg. 153
No. Date Date Survey of [illegible] 11-17-42
X-Sec. Notes Chkd. C.V.C. Checked Survey by Pearson Notes [illegible] 8-31-43
No. Date 9-10-43 Date Map No. Inspector C. Johnson Date

Form 307 SM 5-39

PLEASE RETURN TO
LOS ANGELES COUNTY SURVEYOR
700 HALL OF RECORDS

NOTE: ANY ADDITIONS OR CHANGES ON THIS SHEET MUST BE MADE OR CIRCLED IN RED INK, WITH DATE AND NAME OF PERSON MAKING CHANGE

Do not extend notes this side of this line

F. B. 1122 Pg. 54 | Job No. 1085 | Division No. | Notes Red. | Plotted | Profile
Survey of Quinn St. et al S.S. | Date | No.
Survey by Benson Notes Brady | Date | Notes Chkd C.V.C. | Checked | X-Sec.
Indexed A. C. Johnson Date 8-31-43 | Date 9-10-43 | Date | No.

STATION	B. S.	H. I.	F. S.	ELEV.	
		117.41			
5+00			4.9	112.5	℄
"			4.7	112.7	10 R.
"			4.6	112.8	10 L.
6+00			4.9	112.5	℄
"			4.8	112.6	10 R
"			4.5	112.9	10 L
6+31			—	—	9.7 L 12" PP 520397E
6+55.5			+	—	9.2 L 14" PP 523202E
T.P.	4.84	118.05	4.20	113.21	
6+78			—	—	11 R 5' Board fence.
7+00			4.8	113.3	℄
"			4.4	113.7	10 R
"			4.7	113.4	10 L End Board fence begin 3' Wire fence & Hedge
7+35			—	—	9 L 14" PP 523202E
7+85			—	—	8 R 36" Ash Tree
7+94			—	—	
8+00			3.9	114.2	℄
"			3.7	114.4	10 R
"			3.8	114.3	10 L
8+37			—	—	5 R 3" Ash Tree
8+42.5			—	—	9.5 R 4" " "
+43.5			—	—	11 R 3" " "

Form 307 5M 5-39

PLEASE RETURN TO
LOS ANGELES COUNTY SURVEYOR
700 HALL OF RECORDS

NOTE: ANY ADDITIONS OR CHANGES ON THIS SHEET MUST BE MADE OR CIRCLED IN RED INK, WITH DATE AND NAME OF PERSON MAKING CHANGE

Do not extend notes this side of this line

STATION	B. S.	H. I.	F. S.	ELEV.	
		11805			
8+43.5			—	—	65 R 12" Ash Tree
+44			—	—	24 R 3" " "
8+49			38	1143	℄
"			39	1142	10 R P/L
"			38	1143	10 L P/L
8+53			—	—	6' R End Wire fence + Hedge
8+56			—	—	6' L 36" Ash Tree
8+65			49	1132	℄ Gutter
8+74			482	11323	℄ S edge Pav.
8+80.25			481	11324	℄ Int Alley and Cecelia St.
8+92.7			480	11325	℄ N edge Pav.
8+99			47	1134	℄ Gutter
9+00			44	1137	℄
"			43	1138	10 R
"			48	1133	10 L
9+10.5			42	1139	℄
"			38	1143	10 R
"			42	1139	10 L
"			—	—	9.2 L 12" PP 523204E

Profile No. ____ Notes Red. ____ Plotted ____ Job No. 1085 Division No. ____ F B 1105 Pg 155
X-Sec. No. ____ Date ____ Date ____ Survey of Guinea St. 1955
Notes Chkd. C.V.C. Checked ____ Survey by Benson Notes Brook Date 9-10-43
Date 9-10-43 Date ____ Map No. ____ Date ____

Form 307 5M 5-39

PLEASE RETURN TO
LOS ANGELES COUNTY SURVEYOR
700 HALL OF RECORDS

NOTE: ANY ADDITIONS OR CHANGES ON THIS SHEET MUST BE MADE OR CIRCLED IN RED INK. WITH DATE AND NAME OF PERSON MAKING CHANGE

Do not extend notes this side of this line

STATION	B. S.	H. I.	F. S.	ELEV.	
		118.05			
10+00			40	11[illegible]1'	℄
"			40	11[illegible]1'	10 R.
"			40	11[illegible]1'	10 L
10+40			—	—	9.5 L 14" P.P. # 523205E ←
11+00			40	11[illegible]1'	℄
"			40	11[illegible]1'	10 R.
"			40	11[illegible]1'	10 L
T.P.	5.84	119.94	3.95	11[illegible]10	
11+82.5			—	—	9.2 L 16" P.P. # 538789E ←
11+88			57	11[illegible]2'	℄ P/L
"			57	11[illegible]2'	10 R. S.E. Prop Cor.
"			56	11[illegible]3	10 L. S.W. " "
12+00			58	11[illegible]1	℄
"			59	11[illegible]0'	10 R
"			60	11[illegible]9	10 L
12+03			61	11[illegible]8'	℄ Gutter
12+08			600	11[illegible]	℄ S. edge Pav.
12+25.93			596	11[illegible]98	℄ Int. Alley + Buell St
12+37.9			614	11[illegible]30	℄ N edge Pav.

F. B. 1105 Pg. 156 Job No. 1085 Division No. Notes Red. Plotted Profile
Survey of Quinn St et al S.S. Date Date No.
Survey by Benson Notes Brack Notes Chkd. C.V.C. Checked X-Sec.
Indexed G. Johnson Date 9-1-43 Date 9-10-43 Date No.

Form 307 5M 5-39

PLEASE RETURN TO
LOS ANGELES COUNTY SURVEYOR
700 HALL OF RECORDS

NOTE: ANY ADDITIONS OR CHANGES ON THIS SHEET MUST BE MADE OR CIRCLED IN RED INK, WITH DATE AND NAME OF PERSON MAKING CHANGE

Do not extend notes this side of this line

STATION	B. S.	H. I.	F. S.	ELEV.	
		119.94			
12+48			74	1125'	℄ Gutter
12+66			51	1148'	℄
			51	1148'	10R N.E. Prop. Cor
			52	1147'	10L N.W. " "
13+00			50	1149'	℄
"			48	1151'	10R
"			53	1146'	10L
13+43			—	—	9L 16" PP# 530390E
14+00			53	1146'	℄
"			50	1149'	10R
"			53	1146'	10L
14+85.5			—	—	8.7L 15" PP# 538797E
15+00			56	1143'	℄
"			53	1146'	10R
"			53	1146'	10L
T.P.	3.22	119.60	3.56	116.38	
16+00			42	1154'	℄
"			44	1152'	10R
"			46	1150'	10L

Profile No. ____ Plotted ____ Job No. 1085 Division No. ____ F.B. 1105 Pg. 157

Notes Chkd. C.V.C. Date ____ Survey of ____ Date 9-1-43

X-Sec. No. ____ Date 9-10-43 Checked ____ Survey by Benson Date ____ Map No. ____ Indexed C. Johnson Date ____

Form 307 5M 5-39

PLEASE RETURN TO
LOS ANGELES COUNTY SURVEYOR
700 HALL OF RECORDS

NOTE: ANY ADDITIONS OR CHANGES ON THIS SHEET MUST BE MADE OR CIRCLED IN RED INK, WITH DATE AND NAME OF PERSON MAKING CHANGE

Do not extend notes this side of this line

STATION	B. S.	H. I.	F. S.	ELEV.	
		119.60			
16+245			—	—	8.8L 16" PP #536798E ←
17+00			50	1[illegible]6'	℄
"			47	1[illegible]9'	10' R
"			47	1[illegible]9'	10' L
17+985			—	—	9.4L 16" RP 538795E ←
18+00			47	11[illegible]9'	℄
"			47	11[illegible]9'	10 R
"			44	1[illegible]2'	10 L
18+07			49	11[illegible]7'	℄
"			48	11[illegible]8'	10 R S.E. Prop Cor
"			46	11[illegible]0'	10 L SW " "
18+24			54	11[illegible]2'	℄ Gutter
18+30			505	11[illegible]55'	℄ So edge Pav
18+42			482	11[illegible]78'	℄ Crown Pav
18+49			498	11[illegible]62'	℄ N edge Pav
18+59			55	11[illegible]1'	℄ Gutter
18+61			48	11[illegible]3'	℄ brk
18+63.56			47	11[illegible]9'	℄ Int Alley and Felix
18+78			48	11[illegible]3'	℄
			46	11[illegible]0'	10 R N.E. Prop Cor

F. B. 105 Pg. 158 Job No. 1085 Division No. Notes Red. Plotted Profile
Survey of Guinn St. et al. S.S. Date Date No.
Survey by Benson Notes Brack Notes Chkd. C.V.C. Checked X-Sec.
Indexed C. Johnson Date 9-1-43 Date 9-10-43 Date No.

FORM 307 2M 11-41

PLEASE RETURN TO
LOS ANGELES COUNTY SURVEYOR
700 HALL OF RECORDS

NOTE: ANY ADDITIONS OR CHANGES ON THIS SHEET MUST BE MADE OR CIRCLED IN RED INK, WITH DATE AND NAME OF PERSON MAKING CHANGE

Do not extend notes this side of this line

STATION	B. S.	H. I.	F. S.	ELEV.	
		11960			
			46	1150	10L H.W. Prop Cor.
19+00			48	1148	℄
"			47	1149	10R
"			44	1152	10L
19+53.5			—	—	9.2L 18" PP# 538794E
20+00			47	1149	℄
"			48	1148	10R
"			48	1148	10L
20+73			—	—	8.9L 16" PP# 538793E
21+00			48	1148	℄
"			48	1148	10R
"			48	1148	10L
21+81.67			47	1149	℄ Int. Alley and Tract Line
			45	1151	10R Prop Cor. East
			45	1151	10L West
21+93.					9.2L 16" PP# 538792E F.B. 7[illegible]
BM.H47			5055	114545	BM H47 Elev 114535 Per F.B. 1105 [illegible] Perry Rd. (℄) 45' N. of Quinns[illegible] Chiseled square E portion M.H. [illegible]

Profile Notes Red. Plotted Job No. 1085 Division No. F.B. 1105 Page 59
No. Date Date Survey of [illegible]
X-Sec. Notes Card C.V.C. Checked Survey by Benson Notes [illegible] Date [illegible]
No. Date 9-10-43 Date Map No. [illegible] Date

FORM 307 2M 11-41

PLEASE RETURN TO
LOS ANGELES COUNTY SURVEYOR
700 HALL OF RECORDS

NOTE: ANY ADDITIONS OR CHANGES ON THIS SHEET MUST BE MADE OR CIRCLED IN RED INK, WITH DATE AND NAME OF PERSON MAKING CHANGE

Do not extend notes this side of this line

STATION	B. S.	H. I.	F. S.	ELEV.		

F.B. 1125 Pg 160
Job No. 1085 Division No. Notes Red. Plotted Profile
Survey of Date No.
Survey by Notes Notes Chkd. Checked X-Sec.
Indexed Date Date Date No.

Notes Ch'd by	Survey of [illegible]	F.B. [illegible] PG. [illegible]
Map No.	W. O. 1085 Tape No. St'd [illegible] °F	
Office Work	Surveyed by Benson	
Checked	Notes [illegible] Date [illegible]	
Date	Indexed C. Johnson 2-8-46	

Note: Any Additions or Changes on This Sheet Must be Made at Circled in Red Ink With Date and Name of Person Making Change.

Do not extend notes this side of this line.

RETURN TO
LOS ANGELES COUNTY SURVEYOR
700 HALL OF RECORDS

TOPOGRAPHY
ON
FOSTORIA STREET

FROM:- GARFIELD AVE.
TO:- SCOUT AVE.

QUINN ST. ET AL S.S.

U.N. 1085

(Stationing through Pl.'s on St. ℄'s)

Sept. 1943

C.A. Benson
G.F. Brock
M.A. Van Deren
Freeman Brock

F.B. 1103 Pg. 162

Con't. on back pg. 163

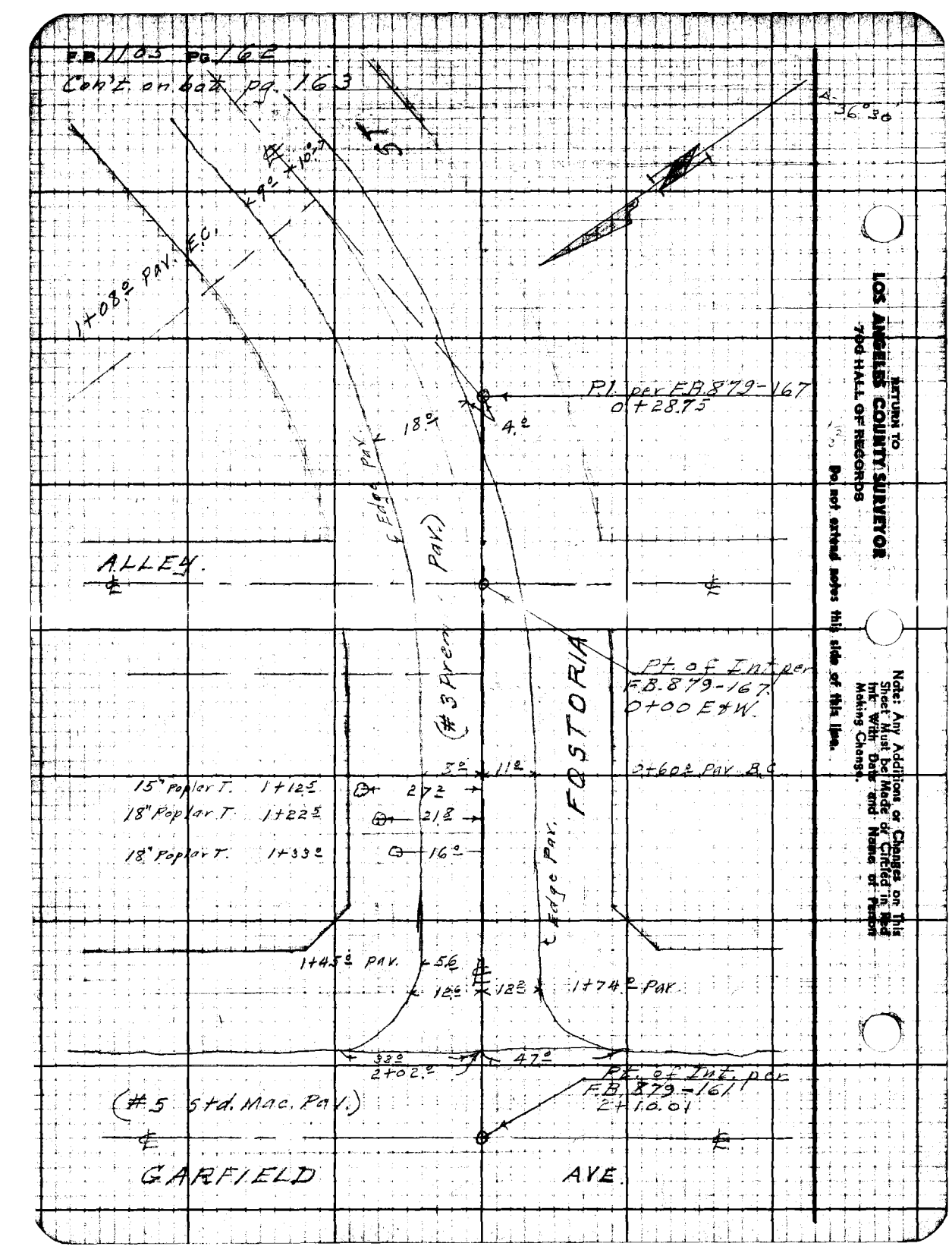

RETURN TO
LOS ANGELES COUNTY SURVEYOR
704 HALL OF RECORDS

Do not extend notes this side of this line.

Note: Any Additions or Changes on This Sheet Must be Made or Circled in Red Ink with Date and Name of Person Making Change.

Notes Ck'd by	Survey of [illegible]
Map No.	W. O. [illegible] Tape No. Std.
Office Work	Surveyed by Benson
Checked	Noted [illegible] Date [illegible]
Date	Indexed C. Johnson

F.B. [illegible] PG. [illegible]

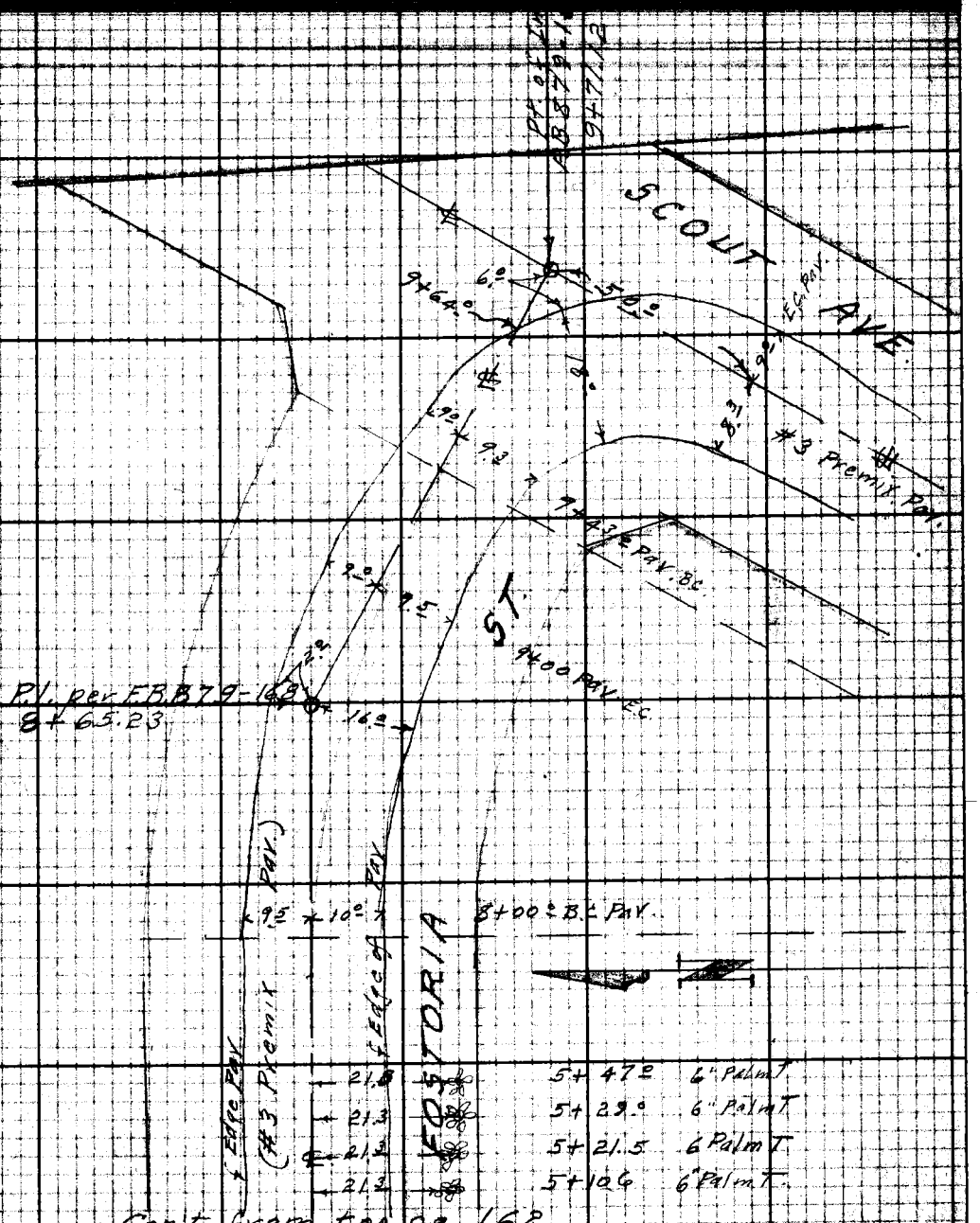

Cont. from top pg. 162

Note: Any Additions or Changes on this Sheet must be Made or Circled in Ink With Date and Name of Person Making Change.

Do not extend notes this side of this line.

LOS ANGELES COUNTY SURVEYOR
700 HALL OF RECORDS

FORM 247 SM 11-41

RETURN TO
LOS ANGELES COUNTY SURVEYOR
700 HALL OF RECORDS

Note: Any Additions or Changes on This Sheet Must be Made or Circled in Red Ink With Date and Name of Person Making Change.

Do not extend notes this side of this line.

B 11103 Pg 164

Profile Notes Red. Plotted Job No. 1085 Division No. F.B. 1105 Pg. 165

No. Date Date Survey of

X-Sec. Notes Chkd. Checked Survey by Benson Notes Date 8-[illegible]-43

No. Date Date Map No. Checked C. Johnson Date

NOTE: ANY ADDITIONS OR CHANGES ON THIS SHEET MUST BE MADE OR CIRCLED IN RED INK, WITH DATE AND NAME OF PERSON MAKING CHANGE

Do not extend notes this side of this line

PLEASE RETURN TO LOS ANGELES COUNTY SURVEYOR 700 HALL OF RECORDS

FORM 307 2M 11-41

PROFILE

ON

FOSTORIA STREET

FROM :- GARFIELD AVE

TO: SCOUT AVE.

QUINN ST. ET AL S.S.

J.N. 1085.

ELEV.

Sept. 1943.
C.A. Benson.
G.F. Brock.
M.A. Van Deren.
Freeman Brock.

F.S.

H.I.

B.S.

STATION

FORM 307 2M 11-41

PLEASE RETURN TO
LOS ANGELES COUNTY SURVEYOR
700 HALL OF RECORDS

NOTE: ANY ADDITIONS OR CHANGES ON THIS SHEET MUST BE MADE OR CIRCLED IN RED INK, WITH DATE AND NAME OF PERSON MAKING CHANGE

Do not extend notes this side of this line

F.B. 1105 Pg. 10 | Job No. 1035 Division No. | Profile
Survey of Fostoria St. from Garfield Ave. to Eastern Ave. | Plotted | No.
Survey by Benson Notes Brueck | Notes Red. | Date | No.
Indexed C. Johnson Date 9-1-43 | Notes Chkd. C.V.C. Checked | Date 9-10-43 | X-Sec. No.

STATION	B. S.	H. I.	F. S.	ELEV.		
					BM H39 Elev 113.937	JN.6895 Per FB.1105-38
BM. H39	294	11688		113.937	Perry Rd + Fostoria	St. S.E. cor.
					Ct. spk E. side T.P. # 351410E	
FOSTORIA ST. from GARFIELD AVE. EAST TO GARFIELD AVE.						
0+00 going West					0+00 going East,	℄ Int. 1st Alley E. of Eastern Ave + Fostoria St
			456	113.32	4+52.18 " North,	
0+60			473	113.15	℄	
"			498	112.90	8 R. N. edge Pav.	B.C.
"			54	112.95	18 R Gutter	
"			46	113.03	30 R P/L	
"			505	113.33	11.2 L S edge Pav.	B.C.
"			56	113.03	20 L Gutter	
"			52	113.07	21 L	
"			48	113.21	30 L P/L	
1+00			499	113.39	℄	
"			511	113.27	11 R N edge Pav.	
"			57	113.12	14 R Gutter	
"			51	113.18	19 R	
"			51	113.18	30 R P/L	
"			518	113.25	12 L S edge Pav	
"			55	113.21	23 L Gutter	
"			49	113.29	30 L P/L	

FORM 307 2M 11-41

PLEASE RETURN TO
LOS ANGELES COUNTY SURVEYOR
700 HALL OF RECORDS

NOTE: ANY ADDITIONS OR CHANGES ON THIS SHEET MUST BE MADE OR CIRCLED IN RED INK, WITH DATE AND NAME OF PERSON MAKING CHANGE

Do not extend notes this side of this line

STATION	B. S.	H. I.	F. S.	ELEV.	
		11688			
1+45			511	111 77	℄
"			521	111 67	56 R N edge Pav. B.C.
"			56	111 3	12 R Gutter
"			52	111 7	16 R
"			52	111 7	30 R P/L
1+74			492	111 96	℄
"			521	111 67	12 L S edge Pav. B.C.
"			59	111 0	24 L Gutter
"			54	111 5	30 L P/L
2+00			452	112 36	℄
2+10.01			430	112 58	℄ Int. Garfield Ave & Fostoria St
"			52	111 7	E. end N.E. Prop Cor Garfield & Fostoria
"			49	112 0	E " S.E. " " " "

FOSTORIA ST From 1st ALLEY EAST OF GARFIELD EAST TO [illegible]

0+00 going East.			456	112 32	0+00 going West (℄ Int. 1st Alley E. of 4+52.18 " North Eastern & Fostoria St
0+15			461	112 27	℄ S edge Pav.
0+28.75			47	112 2	℄ P.I.
+42			468	112 20	℄ S. edge Pav

Profile No. ____ Notes Red. ____ Plotted ____ Job No. 1085 Division No. [illegible] F.B. 1105 Pg. 167
X-Sec. No. ____ Date ____ Date ____ Survey of [illegible]
Notes Chkd. C.V.C. Checked ____ Survey by [illegible] Notes [illegible] Date 9-10-43
Date 9-10-43 Date ____ Map No. ____ [illegible] Johnson Date ____

FORM 307 2M 11-41

PLEASE RETURN TO
LOS ANGELES COUNTY SURVEYOR
700 HALL OF RECORDS

NOTE: ANY ADDITIONS OR CHANGES ON THIS SHEET MUST BE MADE OR CIRCLED IN RED INK, WITH DATE AND NAME OF PERSON MAKING CHANGE

Do not extend notes this side of this line

STATION	B. S.	H. I.	F. S.	ELEV.		
		11688				
1+00			444	11[illegible]44'	℄ (crown Pav.)	
"			455	11[illegible]33'	9 R	S edge Pav.
"			49	11[illegible]0'	17 R	Gutter
"			43	11[illegible]6'	30 R	P/L
"			464	11[illegible]24'	13 L	N. edge Pav.
"			51	11[illegible]8'	22 L	Gutter
"			38	1131'	30 L	P/L
1+08			440	11[illegible]48'	℄	
"			453	11[illegible]35'	16 R	S edge Pav. E.C.
"			48	11[illegible]1'	16 R	Gutter
"			42	11[illegible]7'	30 R	P/L
"			455	11[illegible]33'	9 L	N edge Pav. E.C.
"			51	11[illegible]8'	19 L	Gutter
"			37	11[illegible]2'	30 L	P/L.
2+00			411	11[illegible]77'	℄	
"			422	11[illegible]66'	12 R	S edge Pav.
"			46	11[illegible]3'	19 R	Gutter
"			41	11[illegible]5'	35 R	
"			41	11[illegible]5'	30 R	P/L
"			422	[illegible]	10 L	N edge Pav.

F.B. 1105 Pg. 168 Job No. 1085 Division No. Notes Red. Plotted Profile
Survey of Quinn St et al SS Date Date No.
Survey by Benson Notes Brack Notes Chkd. C.V.C. Checked X-Sec.
Indexed A. C. Johnson Date 9-1-43 Date 9-10-43 Date No.

FORM 307 2M 11-41

PLEASE RETURN TO
LOS ANGELES COUNTY SURVEYOR
700 HALL OF RECORDS

NOTE: ANY ADDITIONS OR CHANGES ON THIS SHEET MUST BE MADE OR CIRCLED IN RED INK, WITH DATE AND NAME OF PERSON MAKING CHANGE

Do not extend notes this side of this line

STATION	B. S.	H. I.	F. S.	ELEV.	
		11688			
2+00			45	1124	19 L Gutter
"			39	1130	25 L
"			37	1132	30 L P/L
3+00			367	1132	℄
"			376	1132	10 R S. edge Pav
"			42	1127	19 R Gutter
"			36	1133	23 R
"			34	1135	30 R P/L
"			382	1130	10 L N edge Pav
"			41	1128	19 L Gutter
"			34	1135	25 L
"			31	1138	30 L P/L
T.P.	582	11893	377	1131	
4+00			541	1135	℄
"			557	1136	8 R S edge Pav
"			59	1130	17 R Gutter
"			45	1144	21 R
"			42	1147	30 R P/L
"			570	1132	10 L N edge Pav

Profile Notes Red_____ Plotted_____ Job No. 1085 Division No. 21

No._____ Date_____ Date_____ Survey of_____

No._____ Notes Chkd. O.K.C. Date 9-10-43 Date_____ Survey by_____ Map No._____

F.B. 1625 Pg. 40

FORM 307 2M 11-41

PLEASE RETURN TO
LOS ANGELES COUNTY SURVEYOR
700 HALL OF RECORDS

NOTE: ANY ADDITIONS OR CHANGES ON THIS SHEET MUST BE MADE OR CIRCLED IN RED INK, WITH DATE AND NAME OF PERSON MAKING CHANGE

Do not extend notes this side of this line

STATION	B. S.	H. I.	F. S.	ELEV.		
		11893				
4+00			57	113 2	17 L	Gutter
"			47	1[illegible]2	21 L	
"			43	11[illegible]6	30 L	P/L
5+00			522	11[illegible]71	℄	
"			532	113 61	8 R	S. edge Pav
"			55	11[illegible]4	17 R	Gutter
"			41	11[illegible]8	23 R	
"			41	11[illegible]8	30 R	P/L
"			552	11[illegible]41	10 L	N edge Pav
"			57	11[illegible]2	16 L	Gutter
"			40	11[illegible]9	30 L	P/L
6+00			473	11[illegible]20	℄	
"			495	11[illegible]98	8 R	S. edge Pav
"			53	11[illegible]6	16 R	Gutter
"			41	11[illegible]8	22 R	
"			40	11[illegible]9	30 R	P/L
"			486	11[illegible]07	9 L	N edge Pav
"			49	11[illegible]0	19 L	Gutter
"			48	11[illegible]1	30 L	P/L

F.B. 1105 Pg. 170 Job No. 1085 Division No. Notes Red. Plotted Profile
Survey of Quinn St et al S.S. Date Date No.
Survey by Benson Notes Brock Notes Chkd. C.V.C. Checked X-Sec.
Indexed A. C. Johnson Date 9-2-43 Date 9-10-43 Date No.

FORM 307 2M 11-41

PLEASE RETURN TO
LOS ANGELES COUNTY SURVEYOR
700 HALL OF RECORDS

NOTE: ANY ADDITIONS OR CHANGES ON THIS SHEET MUST BE MADE OR CIRCLED IN RED INK, WITH DATE AND NAME OF PERSON MAKING CHANGE

Do not extend notes this side of this line

STATION	B. S.	H. I.	F. S.	ELEV.	
		11893			
7+00			438	11455	℄
"			462	11431	9 R S edge Par
"			49	1140	19 R Gutter
"			35	1154	25 R
"			34	1155	30 R P/L
"			451	11442	9 L N edge Par
"			47	1142	20 L
"			35	1154	30 L P/L
T.P.	532	12006	419	11474	
8+00			506	11500	℄
"			527	11479	10 R S edge Par B.C.
"			56	1145	20 R Gutter
"			47	1154	26 R
"			48	1153	30 R P/L
"			521	11485	95 L N edge Par. BC
"			55	1146	17 L Gutter
"			42	1159	30 L P/L
8+6523			493	11513	℄ P.I. N edge Par.

Profile. Notes Red. Plotted. Job No. 1085 Division No. F.B. 6405 Pg. 1174
No. Date Date Survey of Quinn St. Cal. Sec.
X-Sec. Notes Chkd. C.V.C. Checked Survey by Benson Notes Brown Date 9-2-43
No. Date 9-10-43 Date Map No. Indexed Johnson Date

FORM 307 2M 11-41

PLEASE RETURN TO
LOS ANGELES COUNTY SURVEYOR
700 HALL OF RECORDS

NOTE: ANY ADDITIONS OR CHANGES ON THIS SHEET MUST BE MADE OR CIRCLED IN RED INK, WITH DATE AND NAME OF PERSON MAKING CHANGE

Do not extend notes this side of this line

STATION	B. S.	H. I.	F. S.	ELEV.		
		1200 3 6				
9+00			492	1151 4	℄	
"			513	1149 3	9.5 R. S edge Par	
"			53	1[illegible] 8	18 R. Gutter	
"			46	11[illegible] 5	21 R	
"			43	1152 8	30 R P/L	
"			503	1150 3	9 L N edge Par	
"			50	[illegible] 1	20 L Gutter	
"			40	[illegible] 1	30 L P/L	
9+64			472	1153 4	℄ N.E. edge Par. (on curve)	
9+71.12			47	11[illegible] 4	℄ P.I. ℄ Int. Fostoria Ave + Scout Ave.	
"			471	1[illegible] 3 5	℄ Scout. 50' So of P.I.	
"			480	1152 6	8.3 R " " " " " W. edge Par.	
"			50	1[illegible] 1	18 R " " " " " Gutter.	
"			45	[illegible] 6	50 R " " " " " P/L.	
"			480	11[illegible] 6	9' L " " " " " E. edge Par.	
"			49	11[illegible] 2	17 L " " " " Gutter.	
"			37	11[illegible] 4	50 L " " " " " P/L.	
T.P.	540	1201 4	532	1147 4		J.N. 6895
B.M. H140			2965	11[illegible] .172	(B.M. H140 Elev. 117.172 Per F.B. 728-133 Fostoria Ave and Scout Ave Bt. spk. Cone Base Sw. leg Power Line Tower 100' E. Inter.	

F.B. 1105 Pg. 172 Job No. 1085 Division No. Notes Red. Plotted Profile
Survey of Quinn St et al. S.S. Date Date No.
Surveyed Benson Notes Brock Checked X-Sec.
Indexed C. Johnson Date 9-2-43 Notes Chkd. Date No.

Notes Ck'd by	Survey of [illegible]	F.B. 1105 PG. 175
Map No.	W. O. 1085 Tape No. Std.	
Office Work	Surveyed by Benson	
Checked	Notes " Date 2-2-46	
Date	Indexed A. O. Johnson 2-8-46	

TOPOGRAPHY
ON
CECILIA STREET

FROM:- GARFIELD AVE
TO: So. CALIF. EDISON CO. R/W
QUINN ST. ET AL S.S.
J.N. 1085

(Stationing through Pl.s on St. ℄s.)

Sept. 1943
C. A. Benson
G. F. Brock
M. A. Van Deren
Freeman Brock

Note: Any Additions or Changes on this Sheet Must be Made or Circled in Red Ink With Date and Name of Person Making Change.
Do not extend notes this side of this line.
RETURN TO
LOS ANGELES COUNTY SURVEYOR
700 HALL OF RECORDS
FORM 247 5M 11-41

F.B. 1105 Pg. 174 Con't on bot. Pg. 175

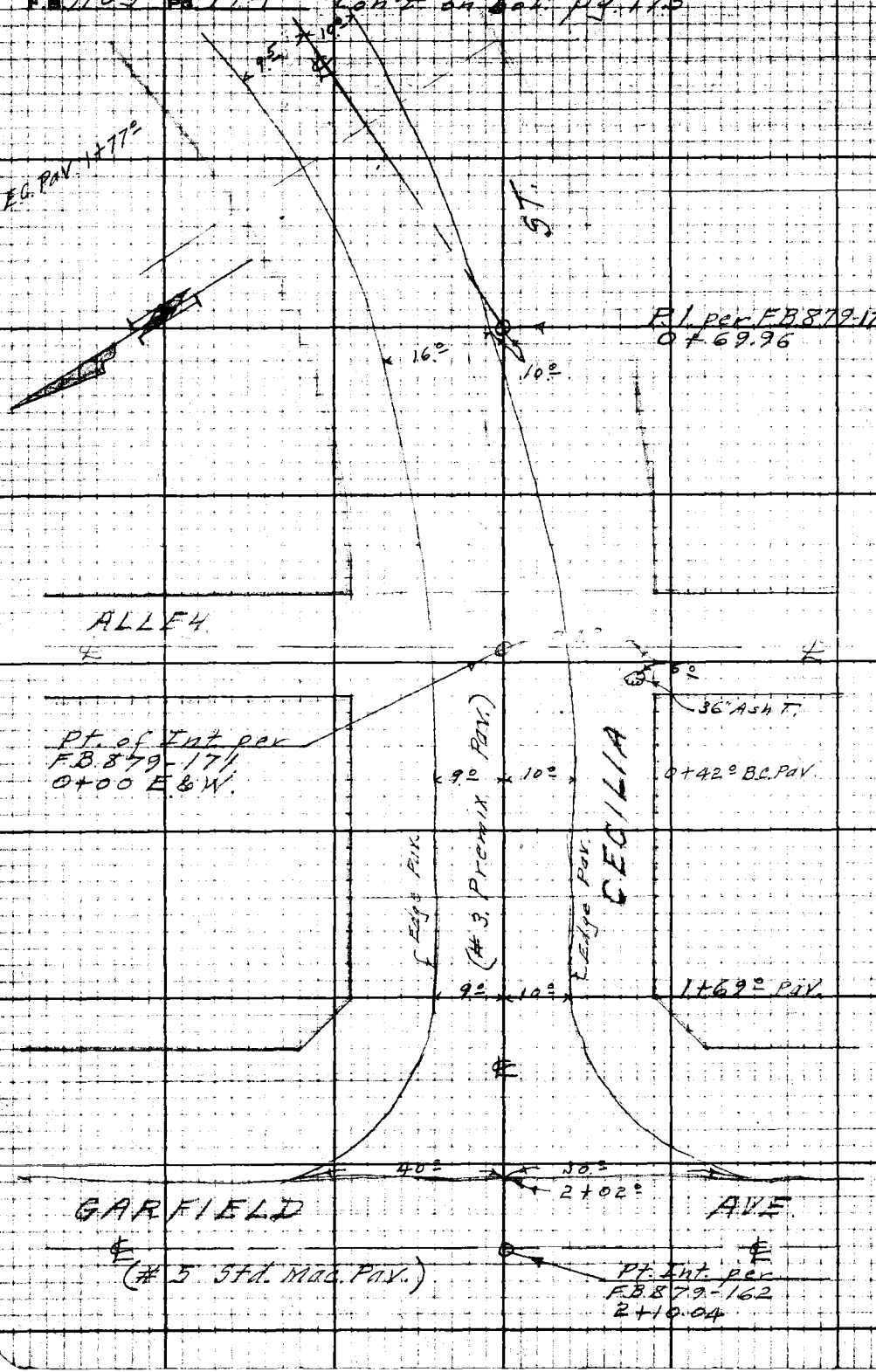

RETURN TO
LOS ANGELES COUNTY SURVEYOR
720 HALL OF RECORDS

Do not extend notes into this area.

Note: Any Additions or Changes on This Sheet Must Be Made or Checked in Red Ink With Date and Name of Person Making Change.

Notes Ck'd by	Survey of Quinn St. et al. SS	F.B. 1105 PG. 175
Map No.	W. O. 1005 Tape No. St'd 62 °F	
Office Work	Surveyed by Benson	
Checked	Notes	Date 3-2-48
Date	Indexed A. C. Johnson	

So. Calif. Edison Co. R/W

Int. with Tr. Line per F.B. 879-171 7+46.13 ℄ E'ly Line Tr. 108.78

End. Pav. 7+26.0

9.5 9.5

℄ Edge Pav.

(#3 Premix Pav.)

℄ Edge Pav.

9.0 9.5

CECILIA ST.

4+00 Pav.

℄

Con't from top pg 174

Note: Any Additions or Changes on this Sheet Must be Made or Circled in Red Ink With Date and Name of Person Making Change.

RETURN TO
LOS ANGELES COUNTY SURVEYOR
700 HALL OF RECORDS

Do not extend notes this side of this line.

FORM 247 5M 11-41

RETURN TO
LOS ANGELES COUNTY SURVEYOR
700 HALL OF RECORDS

Note: Any Additions or Changes on This Sheet Must be Made or Circled in Red Ink With Date and Name of Person Making Change.

Do not extend notes this side of this line.

FB 7125 Pg 116

Profile No. ____ Notes Red. ____ Date ____ Plotted ____ Date ____ Job No. 1085 Division No. ____ Survey of Quinn St. et al. F.B. 1105 Pg. 177

X-Sec. No. ____ Notes Chkd. ____ Date ____ Checked ____ Date ____ Survey by Benson Notes Brock Date 9-2-43

Map No. ____ Checked Johnson Date ____

NOTE: ANY ADDITIONS OR CHANGES ON THIS SHEET MUST BE MADE OR CIRCLED IN RED INK, WITH DATE AND NAME OF PERSON MAKING CHANGE

Do not extend notes this side of this line

PLEASE RETURN TO
LOS ANGELES COUNTY SURVEYOR
700 HALL OF RECORDS

FORM 307 2M 11-41

PROFILE

ON

CECILIA STREET

FROM:- GARFIELD AVE

TO:- So. CALIF. EDISON Co. R/W.

QUINN ST. ET AL. S.S.

J.N. 1085

Sept 1943

C.A. Benson
G.F. Brock
M.A. Van Deren
Freeman Brock

ELEV.

F.S.

H.I.

B.S.

STATION

FORM 307 2M 11-41

PLEASE RETURN TO
LOS ANGELES COUNTY SURVEYOR
700 HALL OF RECORDS

NOTE: ANY ADDITIONS OR CHANGES ON THIS SHEET MUST BE MADE OR CIRCLED IN RED INK, WITH DATE AND NAME OF PERSON MAKING CHANGE

Do not extend notes this side of this line

STATION	B. S.	H. I.	F. S.	ELEV.		
					BM H41A Elev. 115.378	Per F.B. 1105-38
BM. H41-A	2542	117920		115.378	Perry Rd and Cecilia St	N W Cor
					Bt spk. E corner conc.	Weir Box
CECELIA St	From					
					0+00 going East	℄ Int. 1st Alley Wy
0+00 going West			469	115.23	8+80.25 " North	Garfield Ave and Cecelia St.
0+42			474	115.18	℄	
"			494	112.98	9 R. N. edge Pav. (BC)	
"			54	11[illegible]5	13 R Gutter	
"			48	11[illegible]1	22 R	
"			45	11[illegible]4	30 R P/L	
"			487	11[illegible]05	10 L S edge Pav. BC.	
"			51	11[illegible]8	19 L Gutter	
"			43	11[illegible]6	30 L P/L	
1+00			480	11[illegible].12	℄	
"			492	11[illegible]00	9 R N. edge Pav	
"			52	11[illegible]7	15 R Gutter	
"			47	11[illegible]2	30 R P/L	
"			496	11[illegible].96	10 L S edge Pav	
"			52	11[illegible]7	16 L Gutter	
"			45	11[illegible]4	30 L P/L	
1+43			492	11[illegible].00	℄	

F.B. 1105 Pg. 178 Job No. 1085 Division No. Notes Red. Plotted Profile
Survey of Quinn St et al S.S. Date Date No.
Survey by Benson Notes Brock Notes Chkd. C.V.C. Checked X-Sec.
Indexed C. Johnson Date 9-2-43 Date 9-10-43 Date No.

FORM 307 2M 11-41

PLEASE RETURN TO
LOS ANGELES COUNTY SURVEYOR
700 HALL OF RECORDS

NOTE: ANY ADDITIONS OR CHANGES ON THIS SHEET MUST BE MADE OR CIRCLED IN RED INK, WITH DATE AND NAME OF PERSON MAKING CHANGE

Do not extend notes this side of this line

STATION	B. S.	H. I.	F. S.	ELEV.		
		11792				
1+43			498	11294	9 R.	N edge Pav
"			56	1123	17 R.	
"			47	1132	30 R	E. end H.E. Prop Cor
"			506	11286	9 L	S edge pav.
"			56	1123	19 L	Gutter
"			47	1132	30 L	E end S.E. Prop Cor
1+69			492	11300		℄
"			500	11292	9 R	N edge Pav. E.C
"			53	1126	17 R	Gutter
"			46	1133	30 R	
"			504	11288	10 L	S edge Pav E.C.
"			57	1122	20 L	Gutter
"			46	1133	30 L	
2+00			450	11342		℄
2+03			446	11346		℄ E. edge Pav. (Garfield Ave)
2+10.04			444	11348		℄ Int. Cecelia St and Garfield Ave

Profile No. ____ Notes Red. ____ Plotted ____ Job No. 1085 Division No. ____ F.B. 1105 Pg. 179
Date ____ Date ____ Survey of Quinn St. Sta. 5
X-Sec. No. ____ Notes Chkd. ____ Checked ____ Survey by Benson Notes Checked Date 9-2-43
Date ____ Date ____ Map No. ____ Date ____

FORM 307 2M 11-41

PLEASE RETURN TO
LOS ANGELES COUNTY SURVEYOR
700 HALL OF RECORDS

NOTE: ANY ADDITIONS OR CHANGES ON THIS SHEET MUST BE MADE OR CIRCLED IN RED INK, WITH DATE AND NAME OF PERSON MAKING CHANGE

Do not extend notes this side of this line

STATION	B. S.	H. I.	F. S.	ELEV.		
CECELIA ST. From 1st ALLEY E. OF GARFIELD East To EDISON W. R/W		117.92				
0+00 going East			469	113.23	0+00 going West 8+80.25 " North	℄ Int 1st Alley E. of Garfield and Cecelia St.
0+30			465	113.27	℄ S. edge Pav.	
0+61			48	113.1	℄ Gutter	
0+69.96			43	113.6	℄ P.I.	
0+76			47	113.2	℄ Gutter	
1+00			44	113.5	℄	
"			45	113.4	6 R Gutter	
"			41	113.8	30 R P/L	
"			436	113.56	1 L S. edge Pav.	
"			428	113.64	9 L crown Pav.	
"			438	113.54	17 L N edge Pav.	
"			47	113.2	23 L Gutter	
"			38	113.1	30 L P/L	
1+09			43	113.6	℄ S. edge Pav.	
T.P.	595	119.66	421	113.71		
1+77			569	113.97	℄	
"			584	113.82	10.6 R S edge Pav. E.C.	
"			62	113.5	20 R Gutter	

F.B. 1105 PG. 180 Job No. 1085 Division No. Notes Red. Plotted Profile
Survey of Quinn St. et al. S.S. Date Date No.
Survey by Benson Notes Brock Notes Chkd. C.V.C. Checked X-Sec.
Indexed A. C. Johnson Date 9-2-43 Date 9-10-43 Date No.

FORM 307 2M 11-41

PLEASE RETURN TO
LOS ANGELES COUNTY SURVEYOR
700 HALL OF RECORDS

NOTE: ANY ADDITIONS OR CHANGES ON THIS SHEET MUST BE MADE OR CIRCLED IN RED INK, WITH DATE AND NAME OF PERSON MAKING CHANGE

Do not extend notes this side of this line

STATION	B. S.	H. I.	F. S.	ELEV.	
		11966			
1+77			56	1141'	24 R
"			55	1142'	30 R. P/L
"			572	11394	9.5 L N edge Pav. EC.
"			60	1137'	19 L
"			49	1148'	30 L P/L
2+00			547	114.19	℄
"			561	11405	10.5 R S edge Pav.
"			61	1136'	20 R Gutter
"			54	1143'	24 R
"			54	1143'	30 R P/L
"			570	11396	9 L N edge Pav.
"			59	1138'	19 L Gutter
"			51	1146'	30 L P/L.
3+00			507	11459	℄
"			528	11438	9 R S edge Pav
"			57	1140'	19 R Gutter
"			49	1148'	23 R
"			49	1148'	30 R P/L
"			530	11436	9 L N edge Pav
"			55	1142'	19 L Gutter

Profile No. ____ Notes Red. ____ Plotted ____ Job No. 1085 Division No. ____ F.B. 1105 Pg. 181
X-Sec. No. ____ Date ____ Date ____ Survey of ____
Notes Chkd. C.V.C. Checked ____ Survey by Benson Notes Brock Date 9-2-43
Date 9-10-43 Date ____ Map No. ____ Notes C. Johnson Date ____

FORM 307 2M 11-41

PLEASE RETURN TO
LOS ANGELES COUNTY SURVEYOR
700 HALL OF RECORDS

NOTE: ANY ADDITIONS OR CHANGES ON THIS SHEET MUST BE MADE OR CIRCLED IN RED INK, WITH DATE AND NAME OF PERSON MAKING CHANGE

Do not extend notes this side of this line

F.B. 1125 Pg. 184 Job No. 1085 Division No. Notes Red. Plotted Profile
Survey of Quinn St. et al S.S. Date No.
Survey by Larson Notes Blue Date X-Sec.
Indexed by C. Johnson Date 9-2-43 Notes Chkd. C.V.C. Checked Date 9-10-43 No.

STATION	B. S.	H. I.	F. S.	ELEV.			
		111.96					
3+00			45	111.51	30 L	P/L	
4+00			491	111.75	℄		
"			508	111.58	9.5 R	S edge Pav.	
"			55	111.12	18 R	Gutter	
"			44	111.23	23 R		
"			45	111.51	30 R	P/L	
"			511	111.55	9 L	N edge Pav	
"			53	111.41	15 L	Gutter	
"			46	111.51	30 L	P/L	
5+00			470	111.96	℄		
"			492	111.74	9 R	S. edge Pav	
"			55	111.12	18 R	Gutter	
"			43	111.41	23 R		
"			41	111.66	30 R	P/L	
"			497	111.69	9 L	N edge Pav	
"			52	111.15	16 L	Gutter	
"			45	111.51	30 L	P/L	
6+00			440	111.22	℄		
"			457	111.09	9 R	S. edge Pav	
"			500	111.66	18 R	Gutter	

FORM 307 EM 11-41

PLEASE RETURN TO
LOS ANGELES COUNTY SURVEYOR
700 HALL OF RECORDS

NOTE: ANY ADDITIONS OR CHANGES ON THIS SHEET MUST BE MADE OR CIRCLED IN RED INK, WITH DATE AND NAME OF PERSON MAKING CHANGE

Do not extend notes this side of this line

STATION	B. S.	H. I.	F. S.	ELEV.	
		119.66			
6+00			42	115.5	23 R
"			43	115.4	30 R P/L
"			463	115.03	9 L N edge Par.
"			49	114.8	15 L Gutter
"			42	115.5	21 L
"			45	115.2	30 L P/L
T.P.	5.515	120.790	4385	115.275	
7+00			550	115.29	℄
"			557	115.22	9' R S. edge Par.
"			60	114.8	15 R Gutter
"			51	115.7	30 R P/L
"			565	115.14	10' L N edge Par.
"			61	114.7	20 L Gutter
"			56	115.2	26 L
"			53	115.5	30 L P/L
7+26			550	115.29	℄ end Par.
"			548	115.31	9.5 R S edge Par.
"			60	114.8	15 R Gutter
"			51	115.7	30 R P/L

Profile No. ____ Notes Red. ____ Plotted ____ Job No. 1085 Division No. ____ F.B. 1465 Pg. 183

X-Sec. No. ____ Date ____ Notes Chkd. C.V.C. Date ____ Checked ____ Survey of [illegible] Survey by [illegible] Notes [illegible] Date 9-2-43

Date 9-10-43 Date ____ Map No. ____ Indexed [illegible] Johnson Date ____

FORM 307 2M 11-41

PLEASE RETURN TO
LOS ANGELES COUNTY SURVEYOR
700 HALL OF RECORDS

NOTE: ANY ADDITIONS OR CHANGES ON THIS SHEET MUST BE MADE OR CIRCLED IN RED INK, WITH DATE AND NAME OF PERSON MAKING CHANGE

Do not extend notes this side of this line

STATION	B. S.	H. I.	F. S.	ELEV.		
7+26		120.79				
"			576	1.503	9.5L	H. edge Pav.
"			60	1.48	20L	Gutter
"			55	1.53	26L	
"			52	1.56	30L	P/L
7+36.14			4.9	1159	℄ Int. Cecelia St + E R/W Edison Line. J.N. 6895	
					BM. H140 Elev 117.172. Per. F.B. 728-133	
BM. H140			363	1.716	Fostoria Ave and Scout Ave. Bt. Spk Conc. Base S.W. leg Power Line Tower 100'E Inter.	

F.B. 1105 Pg. 184 Job No. 1085 Division No. Notes Red. Plotted Profile
Survey of Quinn St et al S.S. Date Date No.
Survey by Benson Notes Brack Notes Chkd. C.V.C. Checked X-Sec.
Indexed A. O. Johnson Date 9-2-42 Date 9-10-43 Date No.

Map No.	W. O. 1085 Tape No.	Std. 68 °F
Office Work	Surveyed by Benson	
Checked	Notes "	Date 9-3-43
Date	Indexed	

Quinn St. et al S.S. F.B. 1105 PG. 185

TOPOGRAPHY
ON
BUELL STREET

FROM :- GARFIELD AVE
TO :- So. CALIF. EDISON Co. W. R/W.

QUINN ST. ET AL S.S.

J.N. 1085

(Stationing through Pl.'s on St. ℄'s)

Sept. 1943.
C.A. Benson
G.F. Brock
M.A. VanDeren.
Freeman Brock.

Note: Any Additions or Changes on this Sheet Must be Made or Circled in Red Ink With Date and Name of Person Making Change.

Do not extend notes this side of this line.

RETURN TO
LOS ANGELES COUNTY SURVEYOR
700 HALL OF RECORDS

FORM 847 SM 11-41

Return to
LOS ANGELES COUNTY SURVEYOR
700 HALL OF RECORDS

Note: Any Additions or Changes on This Sheet Must be Made or Circled in Red Ink With Date and Name of Person Making Change.

Do not extend notes this side of this line.

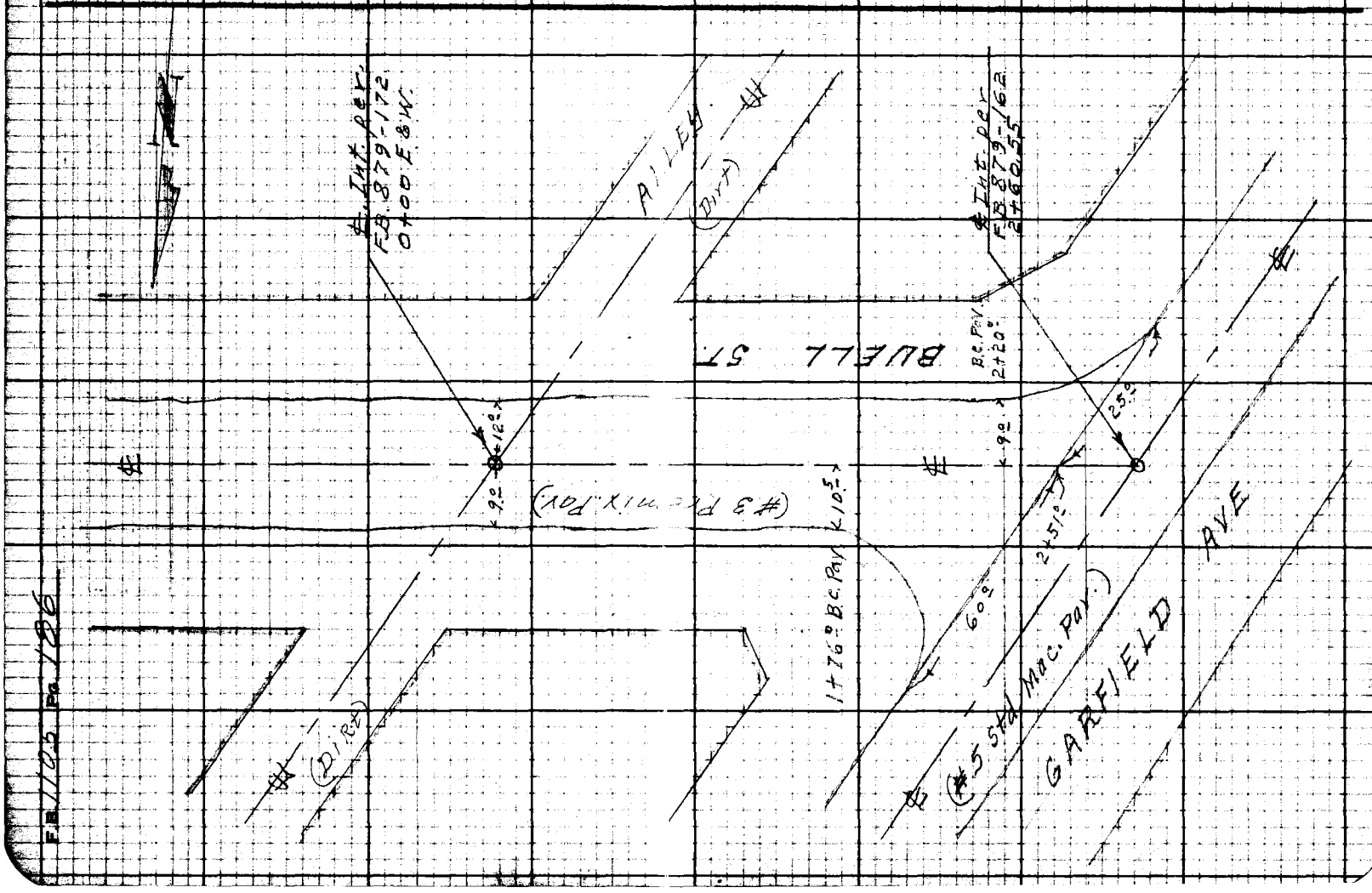

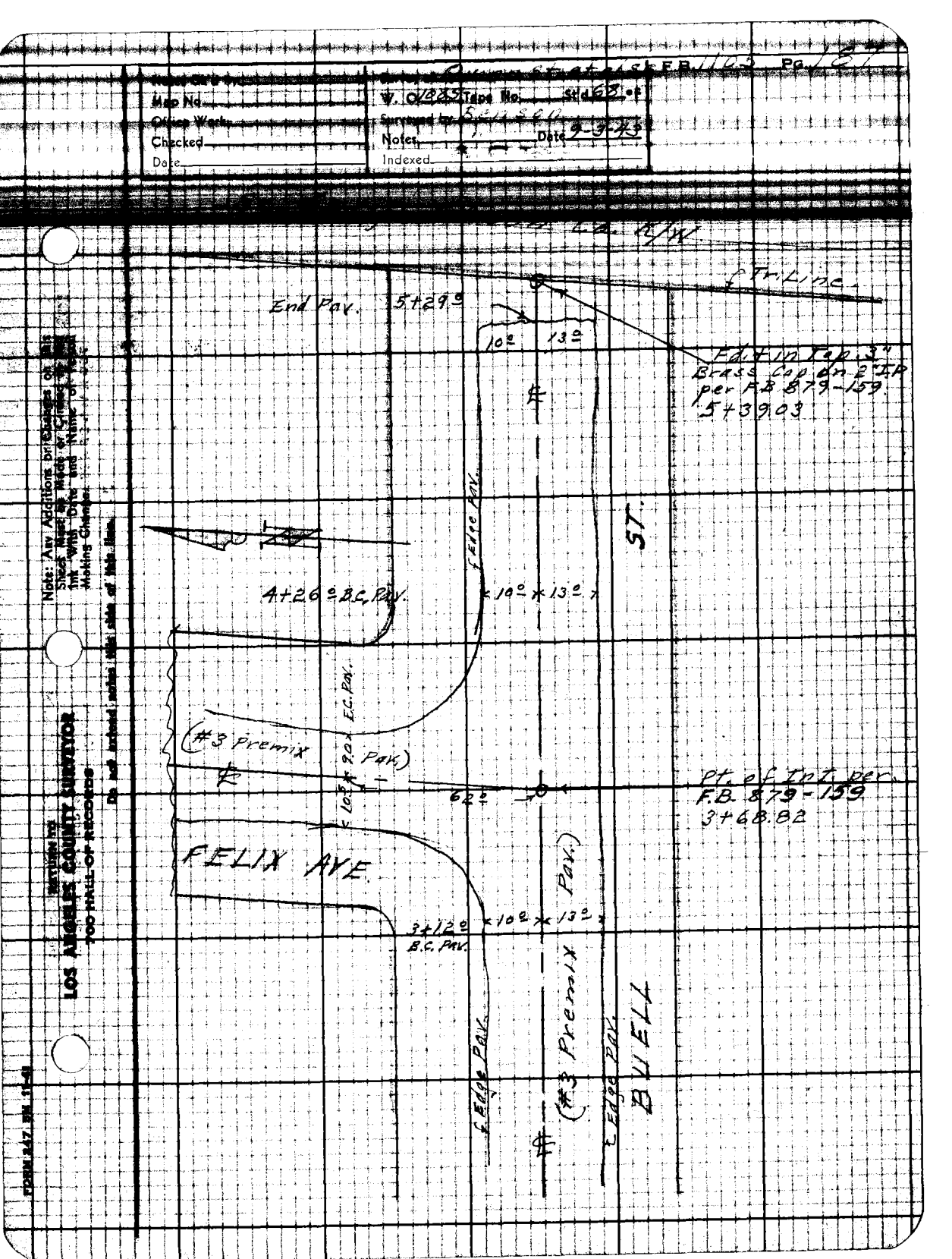

F.B. 1105 Pg. 187
Map No.
Office Work
Checked
Date
W. O. 1085 Tape No. Std 68 °F
Surveyed by
Notes
Date 9-3-43
Indexed
℄ Tr. Line
End Pav.
5+29.0
10°
13°
Fd. & in Tap 3" Brass Cap on 2" I.P. per F.B. 879-159
5+39.03
℄ Edge Pav.
ST.
4+26.0 B.C. Pav.
10°
13°
E.C. Pav.
(#3 Premix Pav.)
℄
62°
Pt. of Int. per F.B. 879-159
3+68.82
FELIX AVE.
3+12.0 B.C. Pav.
10°
13°
℄ Edge Pav.
(#3 Premix Pav.)
℄ Edge Pav.
BUELL
Note: Any Additions or Changes on this Sheet Must be Made or Cleared by the Ink With Date and Name of Person Making Change.
Do not extend notes this side of this line.
RETURN TO
LOS ANGELES COUNTY SURVEYOR
700 HALL OF RECORDS
FORM 247 5M 11-41

Return to
LOS ANGELES COUNTY SURVEYOR
700 HALL OF RECORDS

Note: Any Additions or Changes on This Sheet Must be Made or Circled in Red Ink With Date and Name of Person Making Change.

Do not extend notes this side of this line.

FB 1105 Pg. 138

Profile No. | Notes Red. | Plotted | Job No. 1085 | Division No. | P.B. 1105 Pg. 189

No. | Date | Date | Survey of QUINN ST. ET AL S.S.

X-Sec. No. | Notes Chkd. Date | Checked Date | Survey by C.A. Benson Notes C.B. Date 9-3-43 | Map No. | Indexed John Date

NOTE: ANY ADDITIONS OR CHANGES ON THIS SHEET MUST BE MADE OR CIRCLED IN RED INK, WITH DATE AND NAME OF PERSON MAKING CHANGE

Do not extend notes this side of this line

PLEASE RETURN TO
LOS ANGELES COUNTY SURVEYOR
700 HALL OF RECORDS

FORM 307 2M 11-41

PROFILE
ON
BUELL STREET

FROM: GARFIELD AVE.
TO: SO. CALIF. EDISON CO. R/W.

QUINN ST. ET AL S.S.

J.N. 1085.

Sept. 1943
C.A. Benson
G.F. Brock
M.A. VanDeren
~~Freeman Brock~~

STATION	B.S.	H.I.	F.S.	ELEV.

FORM 307 2M 11-41

PLEASE RETURN TO
LOS ANGELES COUNTY SURVEYOR
700 HALL OF RECORDS

NOTE: ANY ADDITIONS OR CHANGES ON THIS SHEET MUST BE MADE OR CIRCLED IN RED INK, WITH DATE AND NAME OF PERSON MAKING CHANGE

Do not extend notes this side of this line

STATION	B. S.	H. I.	F. S.	ELEV.		
						J.N. 6895
BM H41A	2732	118.110		115.378	BM. H41A Elev. 115.378 Per F.B. 1105-38 Perry Rd & Cecelia St. N.W. Cor Bt spk E. Cor. conc. Weir box.	
0+00 going West			414	113.97	0+00 going East 12+25.93 " North	℄ Int. 1st Alley East of Garfield + Buell St.
1+00			447	113.64	℄	
"			465	113.46	8 R N edge Pav	
"			52	113.9	18 R Gutter	
"			43	113.8	30 R P/L	
"			451	113.60	10 L S. edge Pav.	
"			47	113.4	16 L Gutter	
"			39	113.2	21 L	
"			40	113.1	30 L P/L	
1+39			469	113.42	℄	
"			485	113.26	8 R N edge Pav.	
"			53	113.8	17 R Gutter	
"			47	113.4	21 R	
"			43	113.8	30 R E end N.E. Prop Cor.	
1+76			483	113.25	℄	
"			510	113.01	10.5 R. N edge Pav. B.C.	
"			55	113.6	18 R Gutter	

F.B. 1105 Pg. 190 Job No. 1085 Division No. Notes Red. Plotted Profile
Survey of Quinn St. et al S.S. Date Date No.
Survey by Benson Notes Brock Notes Chkd. C.V.C. Checked X-Soc.
Indexed C. Johnson Date 9-2-43 Date 9-10-43 Date No.

FORM 307 RM 11-41

PLEASE RETURN TO
LOS ANGELES COUNTY SURVEYOR
700 HALL OF RECORDS

NOTE: ANY ADDITIONS OR CHANGES ON THIS SHEET MUST BE MADE OR CIRCLED IN RED INK, WITH DATE AND NAME OF PERSON MAKING CHANGE

Do not extend notes this side of this line

STATION	B. S.	H. I.	F. S.	ELEV.		
		118 110				
1+76			45	113.6	23 R	
"			42	113.9	30 R	P/L.
1+88.5			486	113.25	℄	
"			488	113.23	8.5 L	S edge Pav.
"			51	113.0	17 L	Gutter
"			43	113.8	23 L	
"			43	113.8	30 L	E end S.E. Prop. cor.
2+00			488	113.23	℄	
"			519	112.92	16.5 R	N edge Pav.
"			55	112.6	22 R	Gutter
"			46	113.5	26 R	
"			45	113.6	30 R	P/L
"			488	113.23	8 L	S edge Pav
"			49	113.2	17 L	Gutter
"			41	114.0	21 L	
"			44	113.7	30 L	P/L.
2+20			491	113.20	℄	
"			491	113.20	9 L	S edge Pav BC
"			52	112.9	18 L	Gutter
"			41	114.0	23 L	

Profile Notes Red. Plotted Sub No. 1085 Division No. F B 1105 Pg 191
No. Date Date Survey of Bruin St. Hgts. 55
X-Sec. Notes Chkd. C.V.C. Checked Survey by Benson Notes Brock Date 9-2-43
No. Date 9-10-43 Date Map No. Indexed Johnson Date

FORM 307 2M 11-41

PLEASE RETURN TO
LOS ANGELES COUNTY SURVEYOR
700 HALL OF RECORDS

NOTE: ANY ADDITIONS OR CHANGES ON THIS SHEET MUST BE MADE OR CIRCLED IN RED INK, WITH DATE AND NAME OF PERSON MAKING CHANGE

Do not extend notes this side of this line

STATION	B. S.	H. I.	F. S.	ELEV.		
		118.11				
2+20			47	113.4	30L P/L	
2+51			452	113.59	℄ E edge pav. on Garfield Ave	
2+60.55			443	113.68	℄ Int. Buell St + Garfield	
T.P.	5235	119.23	4115	113.995		
					0+00 going West	℄ Int. 1st Alley East of
0+00 going East			525	113.98	12+25.93 " North	Garfield and Buell.
1+00			485	114.38	℄	
"			492	114.31	12 R S edge Pav	
"			52	114.0	20 R Gutter	
"			41	114.1	24	
"			40	115.2	30 P/L	
"			506	114.17	8L N edge Pav	
"			53	113.9	16L Gutter	
"			40	115.2	25 L	
"			38	115.4	30 L P/L	
2+00			464	114.59	℄	
"			479	114.44	13 R S. edge Pav	

F.B. 1105 Pg. 192 Job No. 1085 Division No. Notes Red. Plotted Profile
Survey of Quinn St. et al. SS. Date Date No.
Survey by Benson Notes Brock Notes Chkd. C.V.C. Checked X-Sec.
Indexed C. Jones Date 9-2-43 Date 9-16-43 Date No.

FORM 307 RM 11-41

PLEASE RETURN TO
LOS ANGELES COUNTY SURVEYOR
700 HALL OF RECORDS

NOTE: ANY ADDITIONS OR CHANGES ON THIS SHEET MUST BE MADE OR CIRCLED IN RED INK, WITH DATE AND NAME OF PERSON MAKING CHANGE

Do not extend notes this side of this line

STATION	B. S.	H. I.	F. S.	ELEV.		
		119.23				
2+00			51	114.1	18 R	Gutter
"			40	115.2	24 R	
"			40	115.2	30 R	P/L
"			475	114.48	8 L	N edge Pav
"			52	114.0	19 L	Gutter
"			40	115.2	30 L	P/L
3+00			450	114.73	℄	
"			444	114.79	12 R	S edge Pav
"			48	114.4	18 R	Gutter
"			41	115.1	24 R	
"			39	115.3	30 R	P/L
"			468	114.55	9 L	N edge Pav.
"			500	114.23	15 L	Gutter
"			400	115.23	25 L	
"			37	115.5	30 L	P/L
3+12			452	114.7	℄	
"			468	114.55	10 L	N edge Pav. B.C.
"			500	114.23	16 L	Gutter
"			400	115.23	25 L	
"			400	115.23	30 L	P/L

Profile Notes Red. Plotted Job No. 1085 Division No. F.B. 1105 Pg. 183
Sh. Date Survey of Summit Circle
X-Sec. Notes Chkd. C.V.C. Checked Survey by Benson Notes Brook Date 9-2-43
No. Date 9-10-43 Date Map No. Indexed Johnson Date

FORM 307 2M 11-41

PLEASE RETURN TO
LOS ANGELES COUNTY SURVEYOR
700 HALL OF RECORDS

NOTE: ANY ADDITIONS OR CHANGES ON THIS SHEET MUST BE MADE OR CIRCLED IN RED INK, WITH DATE AND NAME OF PERSON MAKING CHANGE

Do not extend notes this side of this line

STATION	B. S.	H. I.	F. S.	ELEV.		
		119.23				
3+68.82			435	1[illegible]1.88	=	℄ Int. Buell St and Feliz
4+00			417	11[illegible].06	℄	
4+26			412	115.11	℄	
"			427	1[illegible].96	12 R S edge Par	
"			46	1[illegible].6	18 R. Gutter	
"			38	1[illegible].4	30 R P/L	
"			424	1[illegible].99	10 L. N edge Par	B.C.
"			48	1[illegible].4	19 L Gutter	
"			38	1[illegible].4	25 L	
"			38	1[illegible].4	30 L P/L.	
5+00			405	11[illegible].15	℄	
"			412	11[illegible].11	13 R S. edge Par	
"			44	11[illegible].8	19 R Gutter	
"			39	11[illegible].4	30 R P/L.	
"			427	11[illegible].96	10 L N edge Par	
"			45	11[illegible].7	16 L Gutter	
"			38	11[illegible].4	22 L	
"			38	11[illegible].4	30 L P/L	
5+29			398	1[illegible].25	℄ end of Par	
"			399	1[illegible].24	13 R S.	

T.P. - Rd. - 4.3[illegible] 119.2[illegible]

F.B. 1105 Pg. 194 Job No. 1085 Division No. Notes Red. Plotted Profile
Survey of Quinn St et al SS Date Date No.
Survey by Benson Notes Brock Notes Chkd. C.V.C. Checked X-Sec.
Indexed C. Johns Date 9-2-43 Date 9-10-43 Date No.

FORM 307 EM 11-41

PLEASE RETURN TO
LOS ANGELES COUNTY SURVEYOR
700 HALL OF RECORDS

NOTE: ANY ADDITIONS OR CHANGES ON THIS SHEET MUST BE MADE OR CIRCLED IN RED INK, WITH DATE AND NAME OF PERSON MAKING CHANGE

Do not extend notes this side of this line

STATION	B. S.	H. I.	F. S.	ELEV.	
		119.23			
5+29			43	114.9	20 R Gutter
"			40	115.2	30 R P/L.
"			408	115.15	9 L N edge Par.
"			41	115.1	19 L Gutter
"			38	115.4	30 L P/L
5+39.03			39	115.3	℄ Int. Buell St + Tract Line.
"			36	115.6	30 R P/L + " "
"			40	115.2	30 L " " " "
T.P.	4.755	119.66	4.325	114.905	
T.P.	4.10	118.89	4.87	114.79	
B.M. #H 47			4.35	114.54	B.M. #H47 Elev. 114.535 F.B. 728 p.43 J. 6855 F.B. 1105-39 Perry Rd. ℄ 45' N. of Quinn St. Chiseled square on E. portion M.H. lim

Profile Notes Red. ____ Plotted ____ Job No. 1085 Division No. ____ F.B. 1105 Pg. 1925
No. ____ Date ____ Survey of Quinn St. et al S.S.
X-Sec. Notes Chkd. C.V.C. Checked ____ Survey by Benson Notes: Brock Date 9-2-43
No. ____ Date 9-10-43 Date ____ Map No. ____ Date ____

F.B. 1105 Pg. 196 Job No. 1085 Division No. _____ Notes Red. _____ Plotted _____ Profile

Survey of _____ Date _____ Date _____ No. _____

Survey by _____ Notes _____ Notes Chkd. _____ Checked _____ X-Sec.

Indexed _____ Date _____ Date _____ Date _____ No. _____

FORM 307 2M 11-41

PLEASE RETURN TO
LOS ANGELES COUNTY SURVEYOR
700 HALL OF RECORDS

NOTE: ANY ADDITIONS OR CHANGES ON THIS SHEET MUST BE MADE OR CIRCLED IN RED INK, WITH DATE AND NAME OF PERSON MAKING CHANGE

Do not extend notes this side of this line

STATION	B. S.	H. I.	F. S.	ELEV.	

Notes Ck'd by	Survey of [illegible]
Map No.	W. O. [illegible] Tape No. [illegible]
Office Work	Surveyed by Benson
Checked	Notes [illegible] 9-3-43
Date	Indexed [illegible] 2-8-46

F.B. 1105 PG. 197

TOPOGRAPHY
ON
FELIX AVENUE

FROM:- BUELL ST
TO:- GARFIELD AVE

QUINN ST. ET. AL. S.S.

J.N. 1085

(Stationing through Pl.s on St. ℄.)

Sept. 1943
C.A. Benson
G.F. Brock
M.A. Van Deren
Freeman Brock.

Note: Any Additions or Changes on this Sheet Must be Made or Checked in Red Ink With Date and Name of Person Making Change.

Do not extend notes this side of this line.

RETURN TO
LOS ANGELES COUNTY SURVEYOR
TOO HALL OF RECORDS

FORM 247 BM 19-41

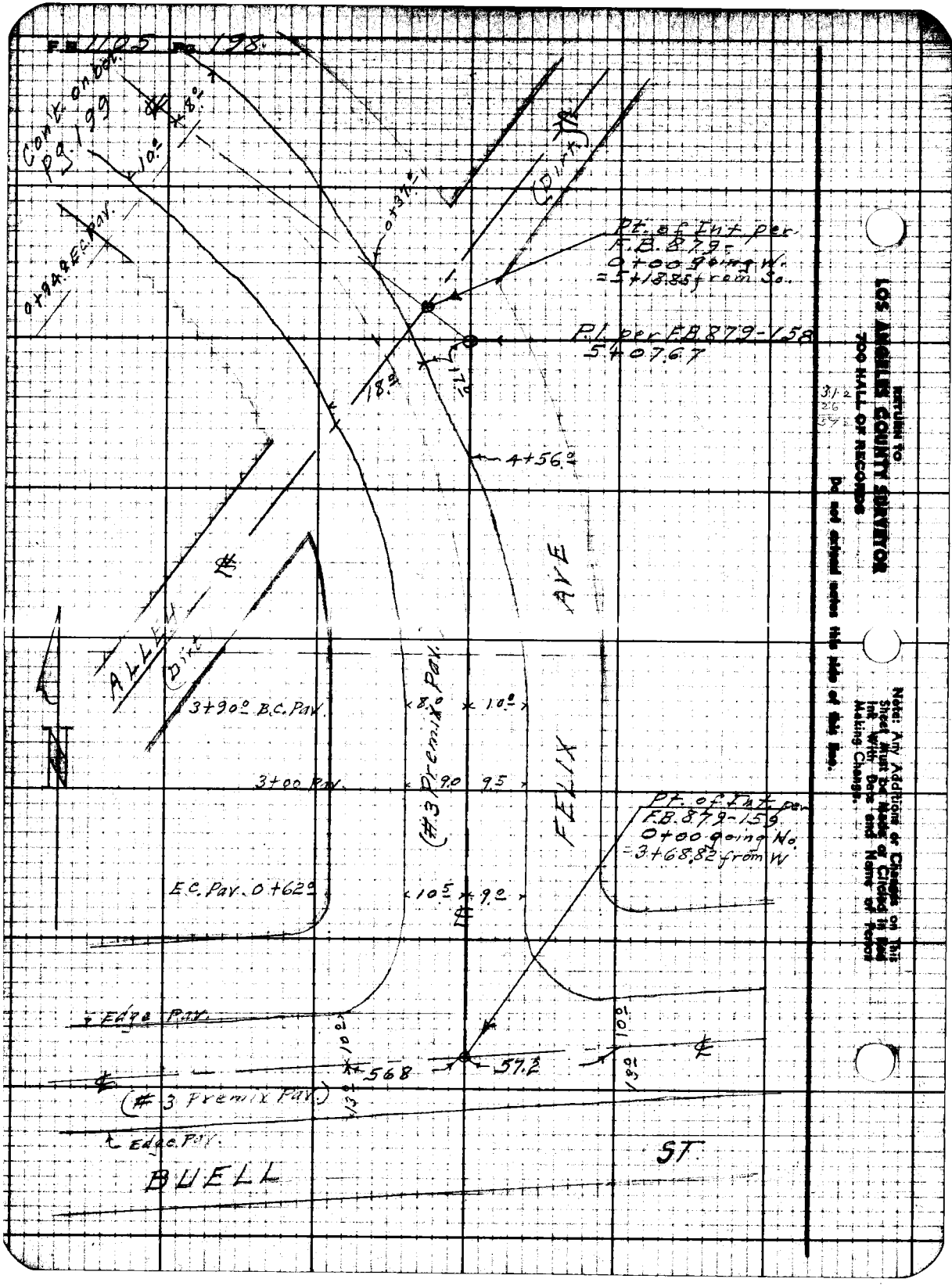

RETURN TO
LOS ANGELES COUNTY SURVEYOR
700 HALL OF RECORDS

Do not original notes this side of this line.

Note: Any Additions or Changes on This Sheet Must be Made or Circled in Red Ink With Date and Name of Person Making Change.

Notes Ck'd by	Survey of [illegible]
Map No.	W. O. [illegible] Tape No. [illegible]
Office Work	Surveyed by Benson
Checked	Notes " Date 9-3-43
Date	Indexed A. C. John

F.B. 1105 Pg. 199

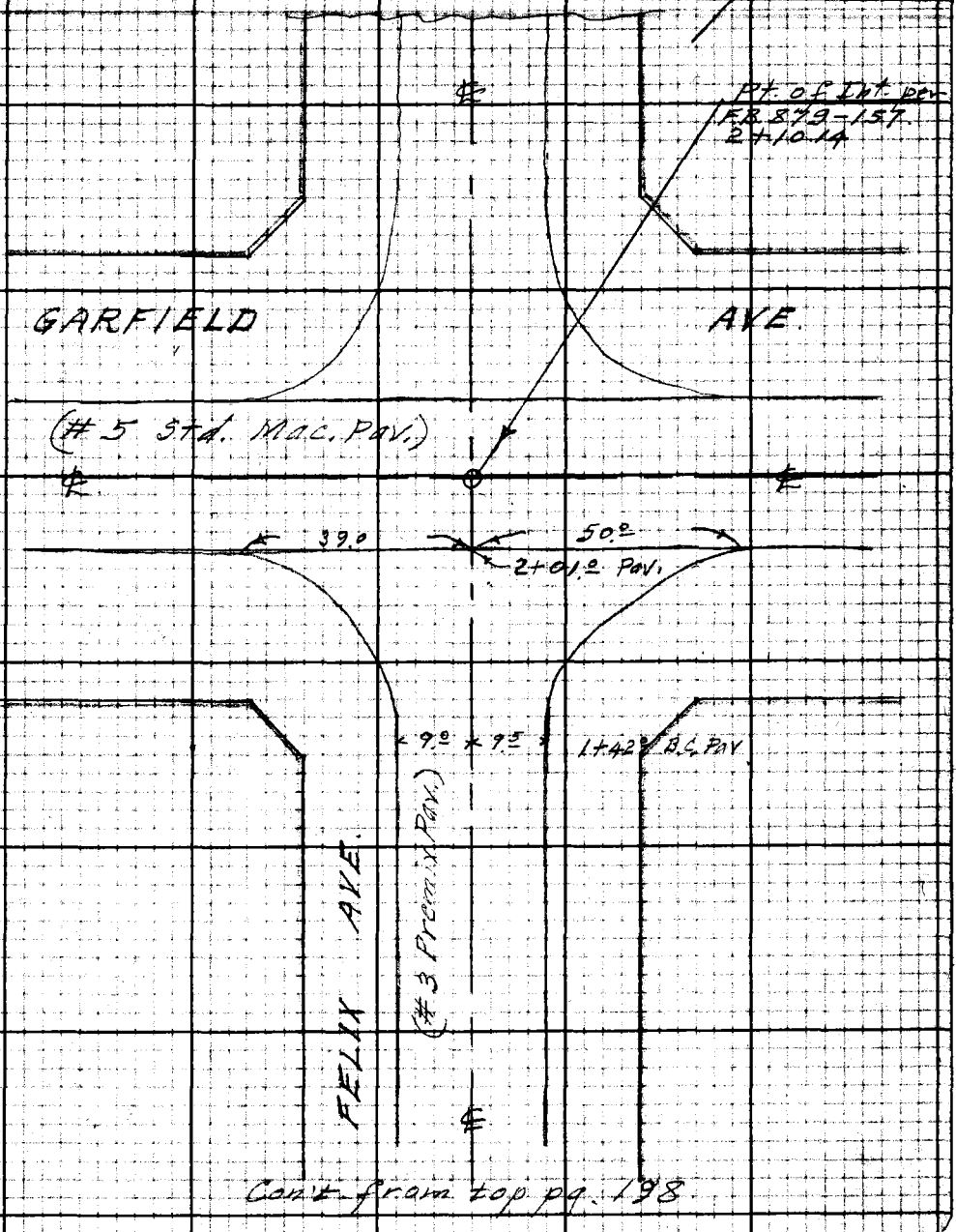

Con't from top pg. 198

Note: Any Additions or Changes on this Sheet Must be Made or Circled in Red Ink With Date and Name of Person Making Change.

Do not exceed notes this side of this line.

RETURN TO
LOS ANGELES COUNTY SURVEYOR
700 HALL OF RECORDS

FORM 247 SM 11-41

F.B. 1105 Pg. 200

RETURN TO
LOS ANGELES COUNTY SURVEYOR
700 HALL OF RECORDS

Note: Any Additions or Changes on This Sheet Must be Made or Circled in Red Ink With Date and Name of Person Making Change.

Do not extend notes this side of this line.

Profile Notes Red. Plotted Job No. 1085 Division No. F.B. 1105 Pg. 201

No. Date Date Survey of Quinn St. et al. S.S.

X-Sec. Notes Chkd. Checked Survey by Benson Notes 103° Date 9-3-43

No. Date Date Map No. Notes C. John Date 8-12-46

NOTE: ANY ADDITIONS OR CHANGES ON THIS SHEET MUST BE MADE OR CIRCLED IN RED INK, WITH DATE AND NAME OF PERSON MAKING CHANGE

Do not extend notes this side of this line

PLEASE RETURN TO
LOS ANGELES COUNTY SURVEYOR
700 HALL OF RECORDS

FORM 807 2M 11-41

PROFILE
ON
FELIX AVENUE

FROM:- BUELL ST.
TO:- GARFIELD AVE

QUINN ST. ET. AL S.S.

J.N. 1085

(Stationing through P.I.'s on St. ℄)

ELEV.

Sept. 1943.
C.A. Benson
G.F. Brock
M.A. Van Deren
Freeman Brock

F.S.

H.I.

B.S.

STATION

FORM 307 2M 11-41

PLEASE RETURN TO
LOS ANGELES COUNTY SURVEYOR
700 HALL OF RECORDS

NOTE: ANY ADDITIONS OR CHANGES ON THIS SHEET MUST BE MADE OR CIRCLED IN RED INK, WITH DATE AND NAME OF PERSON MAKING CHANGE

Do not extend notes this side of this line

STATION	B. S.	H. I.	F. S.	ELEV.		
					BM H41A Elev. 115.378 Per F.B. 1105-38	
BM. H41A	2732	118.110		115.378	Perry Rd & Cecilia St. N.W. cor.	
					Bt Spk E. Cor. conc Weir Box	
T.P.	5235	119.23	4115	113.995		
T.P.	4755	119.66	4325	114.905		
0+00 going North			477	11[illegible]89	= 3+68.82 ℄ Int. Buell St & Felix.	
0+23			513	11[illegible]53	℄ cross Gutter	
0+45			469	1[illegible]97	℄	
0+62			465	11[illegible]01	℄	
"			472	11[illegible]4	9 R E. edge Pav. EC	
"			52	11[illegible]5	16 R Gutter.	
"			42	11[illegible]5	21 R	
"			41	11[illegible]6	30 R P/L.	
"			489	11[illegible]77	10.5 L W edge Pav EC.	
"			51	11[illegible]	19 L Gutter.	
"			44	11[illegible]3	25 L	
"			41	11[illegible]6	30 L P.	
1+00			467	11[illegible]99	℄	
			470	11[illegible]6	8 R E. edge Pav	

F.B. 1105 Pg. 202 Job No. 1085 Division No. Notes Bnd. Plotted Profile
Survey of Quinn St. et al S.S. Date Date No.
Survey by Benson Notes G.F.B. Notes Chkd. C.V.C. Checked X-Sec.
Inform. G. Johnson Date 9-3-43 Date 9-10-43 Date No.

FORM 307 2M 11-41

PLEASE RETURN TO
LOS ANGELES COUNTY SURVEYOR
700 HALL OF RECORDS

NOTE: ANY ADDITIONS OR CHANGES ON THIS SHEET MUST BE MADE OR CIRCLED IN RED INK, WITH DATE AND NAME OF PERSON MAKING CHANGE

Do not extend notes this side of this line

STATION	B. S.	H. I.	F. S.	ELEV.		
		11966				
1+00			50	1147	19 R	Gutter
"			45	1152	23 R	
"			43	1154	30 R	P/L
"			483	11483	10 L	W edge Par
"			51	1146	18 L	Gutter
"			45	1152	30 L	P/L
2+00			454	11512	℄	
"			464	11502	95 R	E. edge Par
"			52	1145	18 R	Gutter
"			46	1151	24 R	
"			42	1155	30 R	P/L
"			465	11501	9 L	W edge Par
"			50	1147	19 L	Gutter
"			40	1157	30 L	P/L
3+00			437	11529		℄
"			456	11510	10 R	W edge Par
"			48	1149	18 R	Gutter
"			43	1154	24 R	
"			42	1155	30 R	P/L

Profile No. ____ Date ____ Notes Red. ____ Plotted ____ Job No. 1085 Division No. ____ F.B. 1165 Pg. 203
X-Sec. No. ____ Date ____ Notes Chkd. C.V.C. Checked ____ Date ____ Survey of [illegible] Survey by [illegible] Notes [illegible] Date 9-3-43
Date 9-10-43 Date ____ Map No. ____ Date ____ [illegible] Johns Date ____

FORM 307 2M 11-41

PLEASE RETURN TO
LOS ANGELES COUNTY SURVEYOR
700 HALL OF RECORDS

NOTE: ANY ADDITIONS OR CHANGES ON THIS SHEET MUST BE MADE OR CIRCLED IN RED INK, WITH DATE AND NAME OF PERSON MAKING CHANGE

Do not extend notes this side of this line

STATION	B. S.	H. I.	F. S.	ELEV.		
		11966				
3+00			456	11510	8 L	W. edge Pav.
"			500	11466	15 L	Gutter
"			44	1153	18 L	
"			43	1154	30 L	P/L
3+90			441	11525	℄	
"			452	11514	10 R	E edge Pav. BC
"			48	1149	17 R	Gutter
"			38	1159	30 R	P/L
"			454	11512	8 L	W edge Pav BC
"			52	1145	13 L	Gutter
"			47	1150	18 L	
"			42	1155	30 L	P/L
4+00			447	11519	℄	
4+56			481	11485	℄	E. edge Pav.
4+77			53	1144	℄	Gutter
4+95			48	1149	℄	Top bank
5+00			45	1142	℄	
5+07.67			45	1142	℄	P.I.
5+18.85			49	1148	0+00 going West. ℄ Int Felix and 1st Alley East of Garfield	
T.P.	410	11889	487	11479		

F.B. 1105 Pg. 204 Job No. 1085 Division No. Notes Red. Plotted Profile
Survey of Quinn St. at 55 Date Date No.
Survey by Benson Notes Brock Notes Chkd. C.V.C. Checked X-Sec.
Indexed A. O. Johnson Date 9-3-43 Date 9-10-43 Date No.

FORM 307 2M 11-41

PLEASE RETURN TO
LOS ANGELES COUNTY SURVEYOR
700 HALL OF RECORDS

NOTE: ANY ADDITIONS OR CHANGES ON THIS SHEET MUST BE MADE OR CIRCLED IN RED INK, WITH DATE AND NAME OF PERSON MAKING CHANGE

Do not extend notes this side of this line

STATION	B. S.	H. I.	F. S.	ELEV.		
		11889				
FELIX AVE From 1st ALLEY E. OF GARFIELD AVE. WEST TO GARF[illegible] AVE						
0+00	Going West		41	1148'	= 5+18.85 From East ℄ Int. 1st Alley Egs. of 18+63.56 " South Garfield & Ga[illegible] Ave	
0+10.5			47	1142'	℄ Gutter	
0+37			435	11454	℄ N edge Pav.	
0+94			453	11436	℄	
"			471	11418	8 R N. edge Pav B.C.	
"			51	1138'	18 R Gutter	
"			45	1144'	23 R	
"			45	1144'	30 R P/L	
"			486	11403	10 L S edge Pav B.C.	
"			51	1138'	16 L Gutter	
"			48	1141'	30 L P/L	
1+00			461	11428	℄	
1+42			478	11411	℄	
"			485	11404	95 R N. edge Pav. ES	
"			51	1138'	18 R Gutter	
"			45	1144'	23 R	
"			47	1142'	30 R E end H.E. Prop Cor	

Profile No. ____ Notes Red. ____ Plotted ____ Job No. 1085 Division No. ____ F.B. 1105 Pg. 205
X-Sec. No. ____ Date ____ Notes Chkd. C.V.C. Date 9-10-43 Checked ____ Date ____ Survey of [illegible] Survey by [illegible] Notes [illegible] Date 9-3-43
Map No. ____ Traced Johnson Date ____

FORM 307 2M 11-41

PLEASE RETURN TO
LOS ANGELES COUNTY SURVEYOR
700 HALL OF RECORDS

NOTE: ANY ADDITIONS OR CHANGES ON THIS SHEET MUST BE MADE OR CIRCLED IN RED INK, WITH DATE AND NAME OF PERSON MAKING CHANGE

Do not extend notes this side of this line

STATION	B. S.	H. I.	F. S.	ELEV.	
		11889			
1+42			496	11[illegible]93	9 L S edge Pav. E C
"			47	1[illegible]2	30 L E end S.E. Prop Cor
2+00			477	11[illegible]12	℄
2+01			470	1[illegible]19	℄ E. edge pav on Garfield
2+10.14			453	114.36	℄ Int. Felix Ave & Garfield Ave. F.B. 728 p.43 J.N. 6895
BM H.47			435	11[illegible].54	BM H.47 Elev 114.535 Per F.B. 1105-39 Perry Rd. (℄) 45' N. of Quinn St. Chiseled square E. portion of M.H. rim.

F.B. 1105 Pg 206 Job No. 1085 Division No. Notes Red Plotted Profile
Survey of Quinn St et al S.S. Date Date No.
Survey by Benson Notes Brock Notes Chkd. G.V.C. Checked X-Sec.
Indexed Date 9-3-43 Date 9-10-43 Date No.

FORM 307 5M 7-45

PLEASE RETURN TO
LOS ANGELES COUNTY SURVEYOR
700 HALL OF RECORDS

NOTE: ANY ADDITIONS OR CHANGES ON THIS SHEET MUST BE MADE OR CIRCLED IN RED INK, WITH DATE AND NAME OF PERSON MAKING CHANGE

Do not extend notes this side of this line

STATION	B. S.	H. I.	F. S.	ELEV.	
B.M. #133A	4.24	116.44		112.196	B.M. #133A-Elev. 112.196 F.B. 1105 p.39 Quinn St. & Gephart Ave.-S.W. Cor. L.&T. in N. end Conc. Walk Ho. #5950
Gephart Ave. at Quinn St.	Rim Rod	Meas. Dia.	—		Plan
8" Inlet-N	4.62	6.20 0.67	11.49	104.95	104.88
8" Outlet-S.	4.62	6.35 0.67	11.64	104.80	104.88
8" Inlet E.	4.62	5.68 0.67	10.97	105.47	105.50
8" Inlet W.	4.62	6.23 0.67	11.52	104.92	104.98
B.M. #133A			4.24	112.20	See above
	M.H. at Shull St. & 1st Alley W. of Garfield Ave.				
B.M. H36	5.06	115.21		110.15	B.M. H36-El. 110.150-F.B. 1105-p.36 Eastern Ave.-60' N. of Shull St.-W. Chis Sq.-E. part of M.H. Ring
10" Outlet-W			15.30	99.91	99.93
10" Inlet N			15.24	99.97	
8" Inlet-E.			15.00	100.21	100.13
B.M. H.38			2.96	112.25	B.M. H38-El. 112.249-F.B. 1105 p.37 Garfield Ave.-8' S. of Shull St.-W. Sq. E. portion of M.H. Ring

9.24
.48
.59
4.99
15.30

9.18
.48
.59
4.99
15.24

G.G. Porter 1/18/45
8.94
.48
.59
4.99
15.00

C.V. Crumley 1/25/45

GEPHART AVE. AT QUINN ST.
SHULL ST. AT 1st ALLEY W. of GARFIELD AV.
Check of J.C. Inverts

C.I. 1085

QUINN ST. ET AL

Profile No. ____ Notes Red. ____ Plotted ____ Job No. 1085 Division No. ____ F.B. 1105 PG. 207
X-Sec. No. ____ Date ____ Date ____ Survey of Quinn St. et al
Notes Chkd. ____ Date ____ Checked ____ Survey by C.V. Crumley (C.G. Porter) Notes by [illegible] Date [illegible]
Map No. ____ Date ____ Date ____

F.B. 1105 PG. 208

Job No. _____ Division No. _____ Notes Red. _____ Plotted _____ Profile

Survey of _____ Date _____ Date _____ No. _____

Survey by _____ Notes _____ Notes Chkd. _____ Checked _____ X-Sec.

Indexed _____ Date _____ Date _____ Date _____ No. _____

FORM 307 SM 7-43

PLEASE RETURN TO
LOS ANGELES COUNTY SURVEYOR
700 HALL OF RECORDS

NOTE: ANY ADDITIONS OR CHANGES ON THIS SHEET MUST BE MADE OR CIRCLED IN RED INK, WITH DATE AND NAME OF PERSON MAKING CHANGE

Do not extend notes this side of this line

STATION	B. S.	H. I.	F. S.	ELEV.	

Notes Ch'd by	Survey of Orizaba Ave	F.B. 1105 Pg. 209
Map No.	W. O. 1572 Tape No. St'd. °F	
Office Work	Surveyed by J.L. Willey	
Checked	Notes J.L.W. Date 5-1-53	
Date	Indexed	

ORIZABA AVE

Cl. 1572

TOPOGRAPHY
on
ROSECRANS AVE
from
Paramount Blvd to 1100' W.

5-1-53
Willey J.L.
& Party

(Note Road under Construction)

Note: Any Additions or Changes on This Sheet Must be Made or Circled in Red Ink With Date and Name of Person Making Change.

Do not extend notes this side of this line.

RETURN TO
LOS ANGELES COUNTY SURVEYOR
726 LOS ANGELES COUNTY
ENGINEERING BLDG.

76F309S 247 2-51

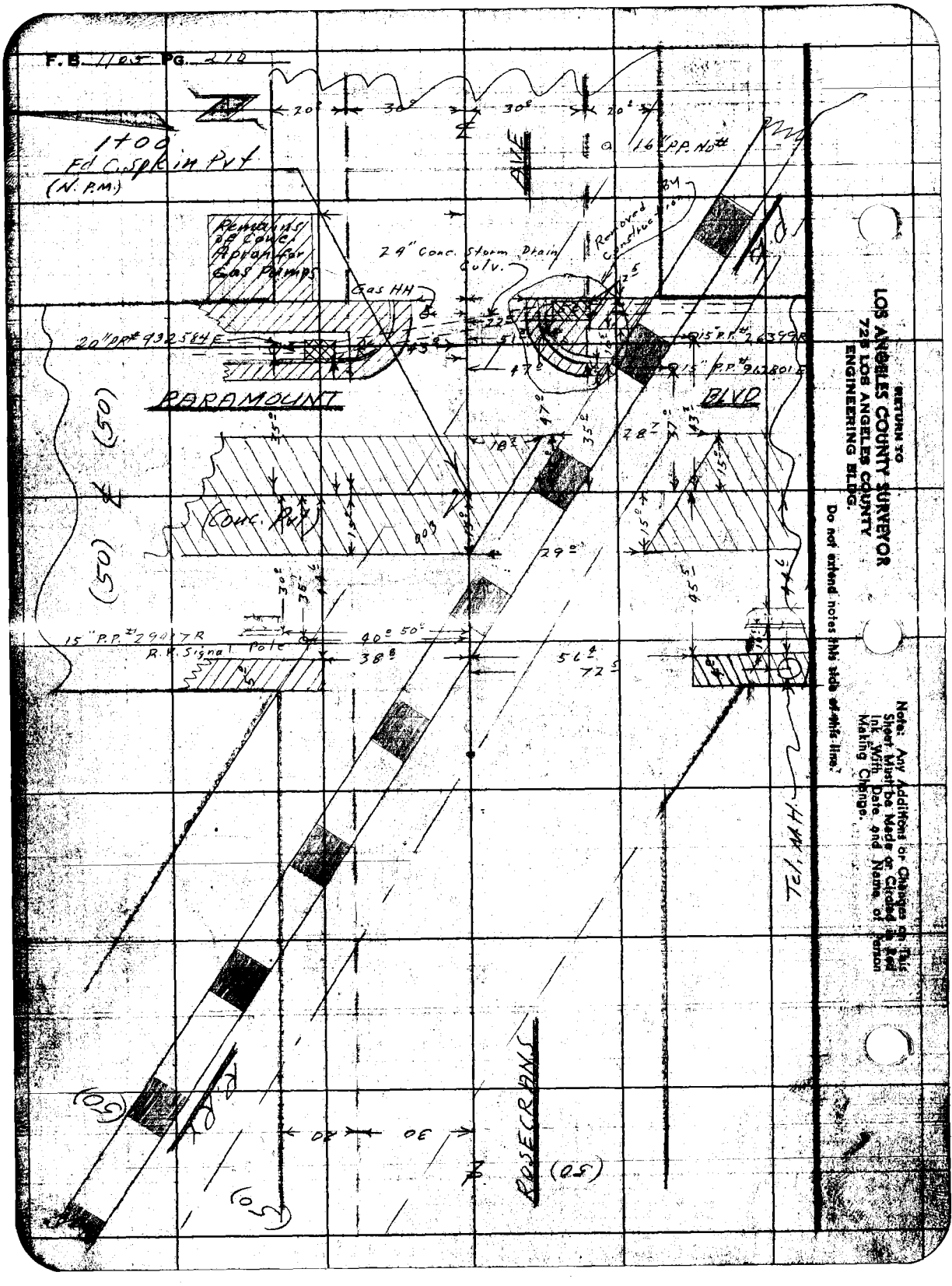
F.B. 1105 PG. 210
1+00
Fd C. Spk in Pvt
(N. P.M.)
Remains of Conc. Apron for Gas Pumps
24" Conc. Storm Drain Culv.
Removed Construction
Gas HH
20" PP# 932584 E
15" P.P.# 26399 R
15" P.P.# 962801 E
PARAMOUNT
BLVD
AVE
(Conc. Pvt)
15" P.P.# 29417 R
R.R. Signal Pole
Tel. MH
ROSECRANS
(50)
RETURN TO
LOS ANGELES COUNTY SURVEYOR
725 LOS ANGELES COUNTY
ENGINEERING BLDG.
Do not extend notes this side of this line.
Note: Any Additions or Changes on This Sheet Must be Made or Circled in Red Ink With Date and Name of Person Making Change.

Notes Ck'd by	Survey of Arizona Ave	F. B. 1105 Pg. 211
Map No.	W. O. 1572 Tape No. St'd. °F	
Office Work	Surveyed by J L Willey	
Checked	Notes J L W Date 5-5-53	
Date	Indexed	

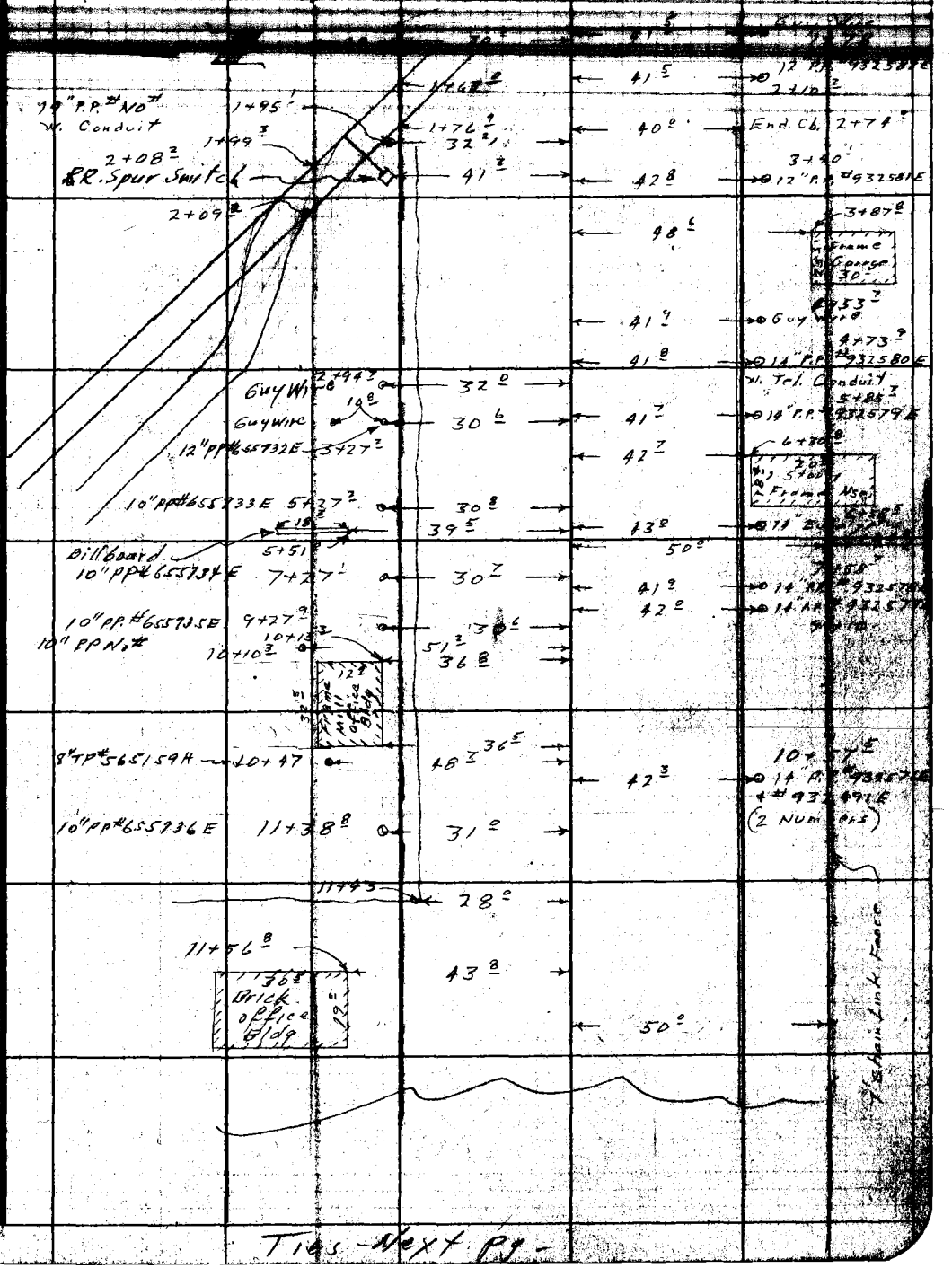

Note: Any Additions or Changes on This Sheet Must be Made or Circled in Red Ink With Date and Name of Person Making Change.

Do not extend notes this side of this line.

RETURN TO
LOS ANGELES COUNTY SURVEYOR
726 LOS ANGELES COUNTY
ENGINEERING BLDG.

Ties - Next Pg -

RETURN TO
LOS ANGELES COUNTY SURVEYOR
725 LOS ANGELES COUNTY
ENGINEERING BLDG.

Note: Any Additions or Changes on This Sheet Must be Made or Circled in Red Ink With Date and Name of Person Making Change.

Do not extend notes this side of this line.

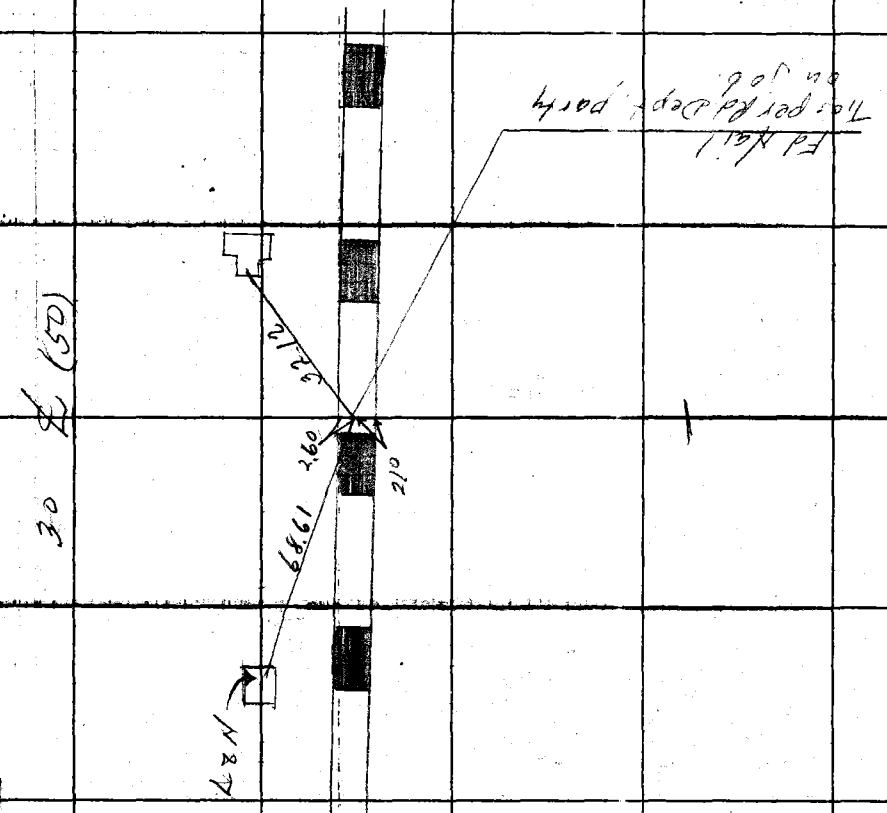

Profile No. ____ Notes Red ____ Plotted ____ Job No. 1572 Division No. ____ F.B. 1105 Pg. 213

Date ____ Date ____ Survey of Orizaba Ave

X-Sec. Notes Chkd ____ Checked ____ Survey by J.L. Willey Notes J.L.W. Date 5-7-53

No. ____ Date ____ Date ____ Map No. ____ Indexed ____ Date ____

ORIZABA AVE

C11572

X Sections on

Rosecrans Ave

from

Paramount Blvd to 1050' West

5-9-53

Willey Jr.

& Party

STATION	B.S.	H.I.	F.S.	ELEV.

NOTE: ANY ADDITIONS OR CHANGES ON THIS SHEET MUST BE MADE OR CIRCLED IN RED INK, WITH DATE AND NAME OF PERSON MAKING CHANGE.

PLEASE RETURN TO

LOS ANGELES COUNTY SURVEYOR

726 LOS ANGELES COUNTY ENGINEERING BLDG.

Do not extend notes this side of this line.

76L298 307 10-51

76L298 307 10-51

PLEASE RETURN TO
LOS ANGELES COUNTY SURVEYOR
726 LOS ANGELES COUNTY
ENGINEERING BLDG.

NOTE: ANY ADDITIONS OR CHANGES ON THIS SHEET MUST BE MADE OR CIRCLED IN RED INK, WITH DATE AND NAME OF PERSON MAKING CHANGE.

Do not extend notes this side of this line.

F.B. 1105 Pg. 2/4 | Job No. 1572 Division No. Orizaba Ave. | Survey of Rosecrans Ave. | Survey by: R. Hulley Notes T.L.W. | Indexed Date | Profile Platted Date | Notes Red Date | Notes Chkd Date | Checked Date | No. X-Sec. No.

STATION	B. S.	H. I.	F. S.	ELEV.	Left (S)	℄	Right (N)
BM. D-36	5 42	82 62		77.20	BM D-36 El. 77.202		FB 1162 - 168
					Rosecrans Ave. & Paramount Blvd. NW. Cor.		
					Bt. Spk. in Cb. @ S.E. Cor. Catch Basin 76' N of N end. C.R.		
1+00			3 77	78 85		℄ Int'r.	
"			3 87	78 75			30' (conc.)
"			4 20	78 42			50' conc.
"			3 87	78 75	40' conc.		
"			3 88	78 74	50' conc.		
1+15			3 98	78 64			30' conc.
"			4 38	78 24			50' conc.
"			3 98	78 64	40' conc.		
"			4 08	78 54	50' conc.		
					Note: NW & SW Corners of Int'r. are under construction		
1+30			4 85	77 77			50' Gutter
"			4 17	78 45			50' Top end. Cb.
1+44.6			3 83	78 79			38.6 End. Walk.
"			4 38	78 24			50' Walk
1+67.0			3 88	78 74			30' Top Nly. rail
"			3 8	78 8			40' Brk.
"			5 0	77 6			50'

76L298 307 10-51

PLEASE RETURN TO
LOS ANGELES COUNTY SURVEYOR
726 LOS ANGELES COUNTY
ENGINEERING BLDG.

NOTE: ANY ADDITIONS OR CHANGES ON THIS SHEET MUST BE MADE OR CIRCLED IN RED INK, WITH DATE AND NAME OF PERSON MAKING CHANGE.

Do not extend notes this side of this line.

STATION	B. S.	H. I.	F. S.	ELEV.	Left (S)	℄ Right (N)
1+76.9		82 62	3 90	78 72		30' Top Sly to 1
"			4 0	78 6		45' Brk
"			4 7	77 9		50'
2+00			4 3	78 3		30'
"			3 92	78 70		44' Top Sly to 1
"			3 87	78 75		49' Top Nly to 1
"			3 9	78 7		50' grnd.
"			5 4	77 2	40 Gut line	
"			4 7	77 9	50 SP/L	
2+74			5 67	76 95	40 Gut — (E. end)	
"			5 04	77 58	40 Top Curb (" ")	
"			5 6	77 0	50	
3+00			6 7	75 9		30 NP/L
"			6 3	76 3		50 Ground
"			6 04	76 58	40 Gut	
"			5 39	77 23	40 Top Curb	
"			5 9	76 7	50 SPL	
T.P.	4 17	80 82	5 97	76 65		
4+00			5 2	75 6		30 NP/L
"			5 2	75 6		50 Ground
"			5 34	75 48	40 Gut.	

Profile
No. ____ Date ____ Notes Red ____ Plotted ____ Job No. 1572 Division No. ____
X-Sec. Notes Chkd. ____ Checked ____ Survey of Orizaba Ave
No. ____ Date ____ Date ____ Survey by JL Willey Notes JL W. Date 3-7-53
Map No. ____ Indexed ____ Date ____

F.B. 1105 Pg. 215

76L298 307 10-51

PLEASE RETURN TO

LOS ANGELES COUNTY SURVEYOR
726 LOS ANGELES COUNTY
ENGINEERING BLDG.

NOTE: ANY ADDITIONS OR CHANGES ON THIS SHEET MUST BE MADE OR CIRCLED IN RED INK, WITH DATE AND NAME OF PERSON MAKING CHANGE.

Do not extend notes this side of this line.

STATION	B. S.	H. I.	F. S.	ELEV.		
4+00		80 82	4 69	76 13	40 Top Cb	
"			4 3	76 5	50 S P/L	
5+00			5 4	75 4		30 N P/L
"			5 2	75 6		50 Ground.
"			5 60	75 22	40 Gut	
"			4 93	75 89	40 Top Curb.	
"			5 2	75 6	50 Ground.	
6+00			5 5	75 3		30 N P/L
"			5 0	75 8		34 brk
"			5 0	75 8		50 Ground
"			5 77	75 05	40 Gut	
"			5 14	75 68	40 Top Curb	
"			5 1	75 7	50 S P/L	
7+00			5 6	75 2		30 N P/L
"			5 1	75 7		34 brk
"			5 2	75 6		50 Ground
"			5 89	74 93	40 Gut.	
"			5 26	75 56	40 Top Curb	
"			5 6	75 2	50 S P/L	
T.P.	4 44	80 13	5 13	75 69		
8+00			5 0	75 1		30 N P/L

F.B. 1105 PG. 216

Job No. 1572 Division No. Orizaba Ave Notes Red. Date Plotted Date No. Profile

Survey of Notes Date Checked Date X-Sec.

Survey by J. L. Willey Notes J. L. W. Date Indexed Date No.

76L298 307 10-51

PLEASE RETURN TO

LOS ANGELES COUNTY SURVEYOR

726 LOS ANGELES COUNTY
ENGINEERING BLDG.

NOTE: ANY ADDITIONS OR CHANGES ON THIS SHEET MUST BE MADE OR CIRCLED IN RED INK, WITH DATE AND NAME OF PERSON MAKING CHANGE.

Do not extend notes this side of this line.

STATION	B. S.	H. I.	F. S.	ELEV.		
8+00		80 13	4 3	75 8		35 brk
"			4 3	75 8		50 Ground
"			5 36	74 77	40 Gut	
"			4 71	75 42	40 Top Cb	
"			4 5	75 6	50 S P/L	
9+00			4 4	75 7		30 NP/L
"			4 2	75 9		50 Ground
"			5 50	74 63	40 Gut.	
"			4 88	75 25	40 Top Curb	
"			4 6	75 5	50 S P/L	
10+00			4 7	75 4		30 NP/L
"			4 4	75 7		50 Ground
"			5 69	74 44	40 Gut	
"			5 06	75 07	40 Top Curb	
"			4 9	75 2	50 S P/L	
11+00			5 4	74 7		30 NP/L
"			4 8	75 3		40 brk
"			4 8	75 3		50 Ground
"			5 86	74 27	40 Gut	
"			5 23	74 90	40 Top Curb	
"			4 9	75 2	50 S P/L	

Profile Notes Red ____ Plotted ____ Job No. 1576 Division No. ____ F.B. 1105 PG. 217

No. ____ Date ____ Date ____ Survey of [illegible]

X-Sec. Notes Chkd. ____ Checked ____ Survey by JL Wiley Notes JLW. Date 5-9-53

No. ____ Date ____ Date ____ Map No. ____ Indexed ____ Date ____

76L298 307 10-51

PLEASE RETURN TO
LOS ANGELES COUNTY SURVEYOR
726 LOS ANGELES COUNTY
ENGINEERING BLDG.

NOTE: ANY ADDITIONS OR CHANGES ON THIS SHEET MUST BE MADE OR CIRCLED IN RED INK, WITH DATE AND NAME OF PERSON MAKING CHANGE.

Do not extend notes this side of this line.

STATION	B. S.	H. I.	F. S.	ELEV.		
		80 13				
T.P.	3 96	80 63	3 46	76 67		
T.P.	6 73	82 60	4 76	75 87		
BM D35			5 45	77 15	BM D35. El. 77.133 F.B. 1162-168 Rosecrans Ave & Paramount Blvd., N.E. Cor. Bt Spk in S.W. Cor. Catch Basin 76.5 N of N. end C.R.	

F.B. 1105 PG. 218

Job No. 1572 Division No. Notes Red. Plotted No. Profile

Survey of Orizaba Ave Date Date X-Sec.

Survey by J.L. Willey Notes J.L. Willey Notes Chkd Checked No.

Indexed Date Date Date

Notes Ck'd by	[illegible]	F.B. 1105 Pg. 279
Map No.	W.O. 1572 Tape No. Std. °F	
Office Work	Surveyed by J.L. Willey	
Checked	Notes JLW Date 5-1-53	
Date	Indexed	

ORIZABA AVE

C.I. 1572

TOPOGRAPHY
on
ROSECRANS AVE
from
PARAMOUNT BLVD to ANDERSON ST

5-1-53
Willey J.L.
Bay
Kapp
Merino
Paulson.

Road Under Contstruction
Sub Grade extends to
Approx. 28' N. & S. of ℄
- Paramount Blvd. to
Anderson St.

Note: Any Additions or Changes on This Sheet Must be Made or Circled in Red Ink With Date and Name of Person Making Change.

Do not extend notes this side of this line.

RETURN TO
LOS ANGELES COUNTY SURVEYOR
726 LOS ANGELES COUNTY
ENGINEERING BLDG.

76F3098 247 2-51

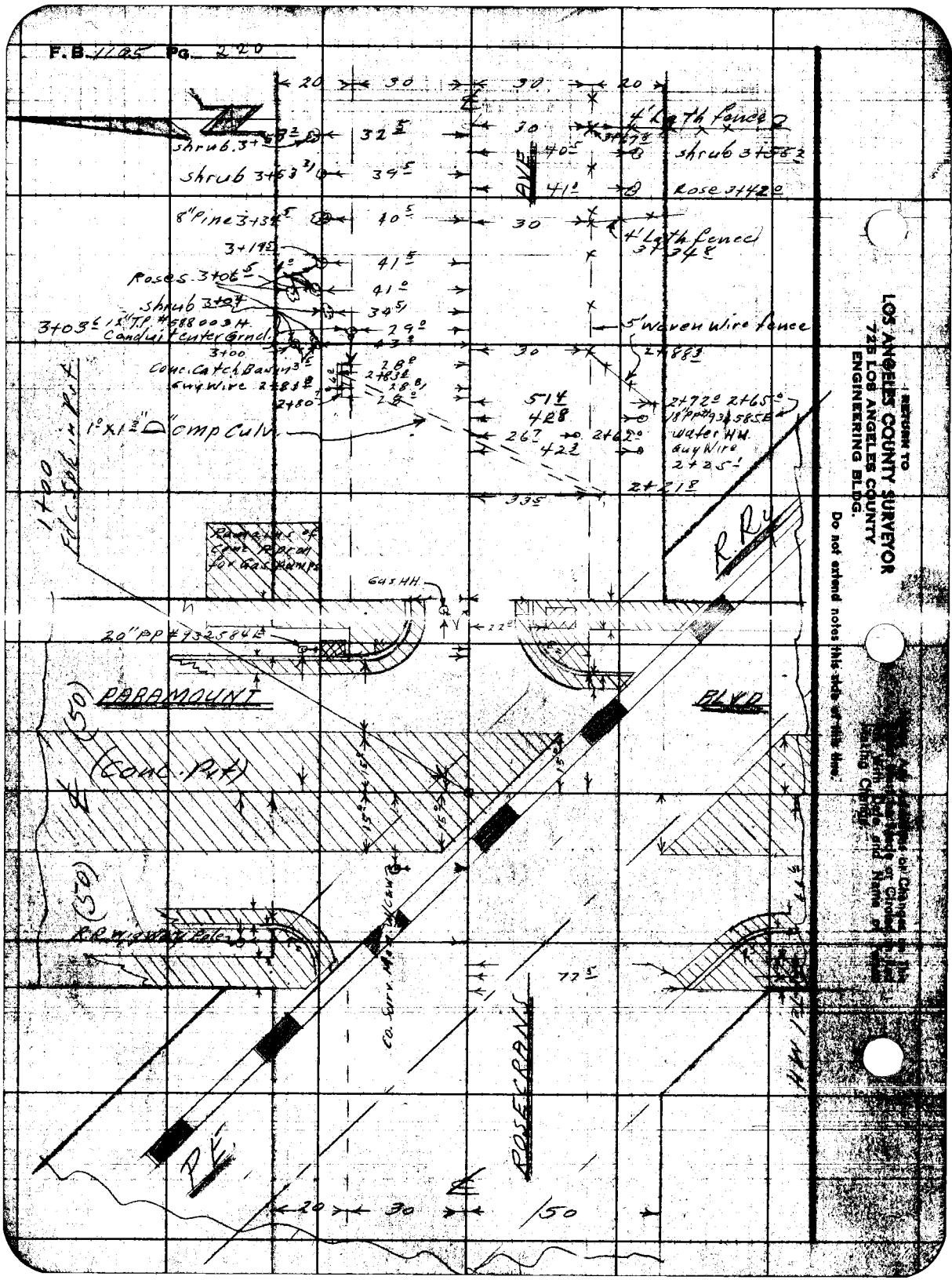
F.B. 1105 Pg. 220
4' Lath fence
shrub 3+58.2
shrub 3+53.3
Rose 3+42.0
8" Pine 3+34.5
4' Lath fence 3+34.8
Roses 3+06.5
shrub 3+04
3+03.6 12" T.P. #588003H Conduit center Grnd.
5' Woven wire fence
Conc. Catch Basin
Guy Wire 2+83.8
1'x1.3" ⌓" Cmp Culv.
2+72.0 2+65.0
18" PP #934585E
Water HH
Guy Wire 2+25.1
2+21.8
1+00 Fdc Spk in Pit
Remains of Conc. Apron for Gas Pumps
Gas HH
20" PP #932584E
PARAMOUNT
BLVD
(Conc. Pit)
(50)
R.R. Wig Wag Pole
Co. Surv. Mon. w/ Cap
ROSECRANS
PE
HW 1
R.R.
20
30
50
77.5
RETURN TO
LOS ANGELES COUNTY SURVEYOR
725 LOS ANGELES COUNTY
ENGINEERING BLDG.
Do not extend notes this side of this line.

Notes Ck'd by	Survey of Orizaba Hwy	F.B. 1105 Pg. 227
Map No.	W.O. 1572 Tape No. St'd. °F	
Office Work	Surveyed by J.L. Willey	
Checked	Notes J.L.W. Date 5-1-53	
Date	Indexed	



Note: Any Additions or Changes on This Sheet Must be Made or Circled in Red Ink With Date and Name of Person Making Change.

Do not extend notes this side of this line.

RETURN TO
LOS ANGELES COUNTY SURVEYOR
726 LOS ANGELES COUNTY
ENGINEERING BLDG.

76F3096 247 2-51

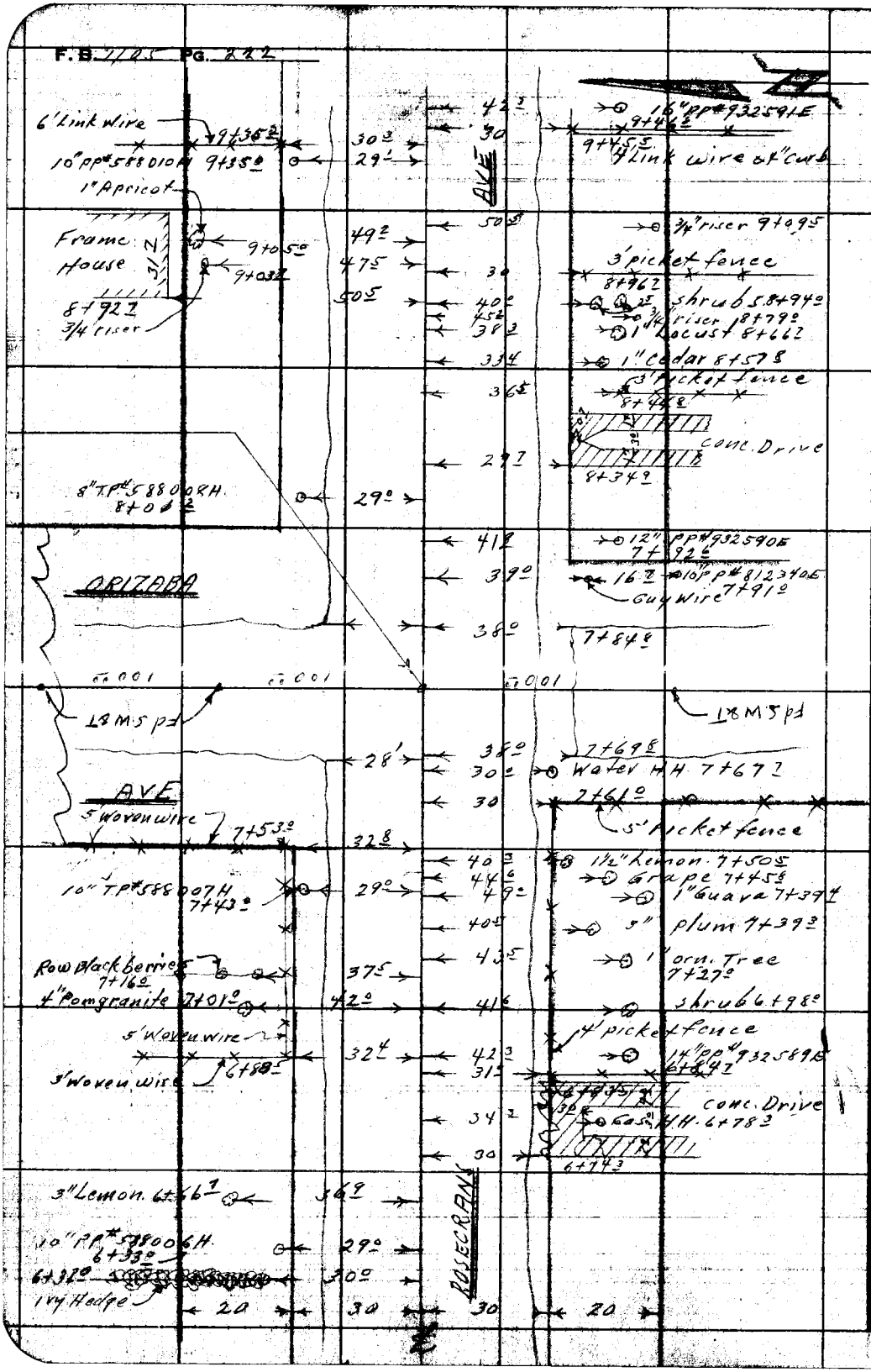

RETURN TO
LOS ANGELES COUNTY SURVEYOR
725 LOS ANGELES COUNTY
ENGINEERING BLDG.

Do not extend notes this side of this line.

Note: Any Additions or Changes on This Sheet Must be Made or Circled in Red Ink With Date and Name of Person Making Change.

Notes Ch'd by	Survey of Orizaba Ave	F. B. 1105 Pg. 223
Map No.	W. O. 15922 Tape No. St'd. °F	
Office Work	Surveyed by J.L. Willey	
Checked	Notes J.L.W. Date 5-1-53	
Date	Indexed	



Note: Any Additions or Changes on This Sheet Must be Made or Circled in Red Ink With Date and Name of Person Making Change.

Do not extend notes this side of this line.

RETURN TO
LOS ANGELES COUNTY SURVEYOR
726 LOS ANGELES COUNTY
ENGINEERING BLDG.

76F3096 247 2-51

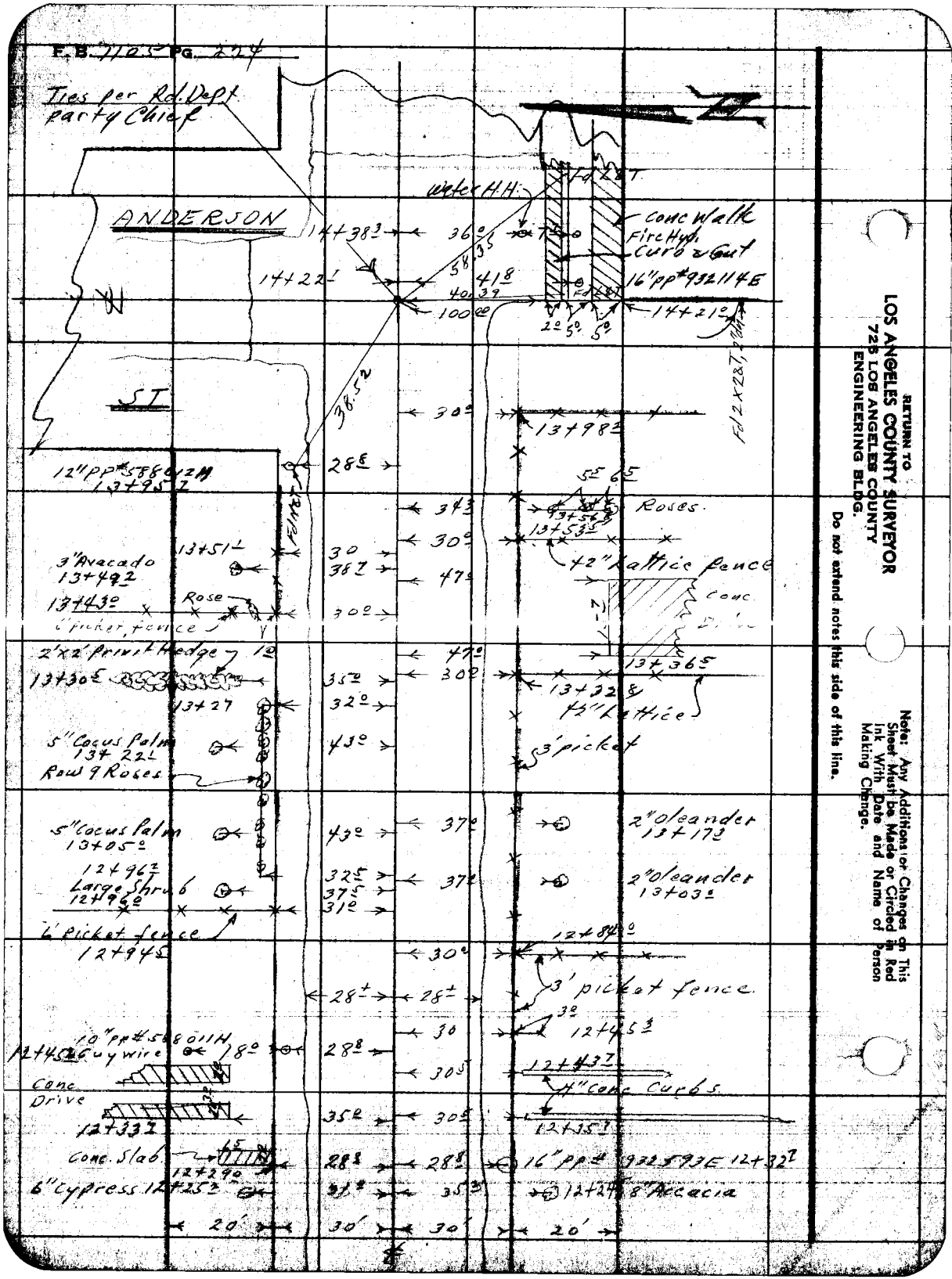

RETURN TO
LOS ANGELES COUNTY SURVEYOR
725 LOS ANGELES COUNTY
ENGINEERING BLDG.

Do not extend notes this side of this line.

Note: Any Additions or Changes on This Sheet Must be Made or Circled in Red Ink With Date and Name of Person Making Change.

Profile	Notes Red	Plotted	Job No. 1572	Division No.	P.B. 1105 Pg. 225
No.	Date	Date	Survey of Orizaba Ave		
Notes	Notes Chkd.	Checked	Survey by [illegible]	Notes [illegible]	Date 5-7-53
No.	Date	Date	Map No.	Indexed	Date

ORIZABA AVE

[illegible] 1572

X SECTIONS
on
Rosecrans Ave
from
Paramount Blvd to Anderson St.

5-7-53
J.L. Willey & Party

STATION	B. S.	H. I.	F. S.	ELEV.

NOTE: ANY ADDITIONS OR CHANGES ON THIS SHEET MUST BE MADE OR CIRCLED IN RED INK, WITH DATE AND NAME OF PERSON MAKING CHANGE.

PLEASE RETURN TO
LOS ANGELES COUNTY SURVEYOR
726 LOS ANGELES COUNTY
ENGINEERING BLDG.

Do not extend notes this side of this line.

76L298 307 10-51

76L298 307 10-51

PLEASE RETURN TO

LOS ANGELES COUNTY SURVEYOR
726 LOS ANGELES COUNTY
ENGINEERING BLDG.

NOTE: ANY ADDITIONS OR CHANGES ON THIS SHEET MUST BE MADE OR CIRCLED IN RED INK, WITH DATE AND NAME OF PERSON MAKING CHANGE.

Do not extend notes this side of this line.

F.B. 1105 Pg. 226 Job No. 15772 Division No. Orizaba Ave. Notes 2 Lvl.
Survey of J.L. Willey Notes Red. Plotted
Survey by Date Date No. Profile
Indexed Notes Chkd Checked X-Sec.
Date Date Date No.

STATION	B. S.	H. I.	F. S.	ELEV.		
BMD35	5 77	8 2 90		7 7 13	BMD35 El. 77.133 FB. 1162-168 Rosecrans Ave & Paramount Blvd, N.E Cor B+Spk S.W. Cor. C.B., 76 N. of N end C.R.	
1+00			4 05	7 7 85		℄ Inter. Paramount.
"			4 15	7 8 75		30 Sp/L - Pvt.
"			4 17	7 8 73		50 - Pvt
"			4 17	7 8 73	30 NP/L (Pvt)	
"			4 50	7 8 40	50 Pvt.	
1+50			4 2	7 7 7	EP/L of Paramount	30 - Sp/L
"			4 2	7 8 7		50 - Ground.
"			4 0	7 8 9	30 NP/L	
"			4 58	7 8 32	50 Pvt. (in Service Station)	
1+87			6 2	7 6 7	SP/L	30 Top brk
"			3 9	7 9 0		43 brk
"			4 1	7 8 8		50 Ground
2+00			5 6	7 7 3	SP/L	30 Top brk
"			9 4	7 3 5	/	37 brk
"			9 8	7 3 1		50 bot brk
"			5 64	7 7 26	30 NP/L	
"			5 06	7 7 84	37 brk	
"			5 10	7 7 80	50 on Pvt.	

76L298 307 10-51

PLEASE RETURN TO
LOS ANGELES COUNTY SURVEYOR
726 LOS ANGELES COUNTY
ENGINEERING BLDG.

NOTE: ANY ADDITIONS OR CHANGES ON THIS SHEET MUST BE MADE OR CIRCLED IN RED IN INK, WITH DATE AND NAME OF PERSON MAKING CHANGE.

Do not extend notes this side of this line.

STATION	B. S.	H. I.	F. S.	ELEV.		
2+21±		82 90	9 80	73 10	C.M.P.	33± Invert 1'X1½ C.M.P.
〃			7 6	75 3		〃 Ground over pipe
2+83±			9 37	73 53	28° Invert of 1°X1½ C.M.P.	
〃			7 19	75 71	〃 Top Curb-over Culv.	
3+00			7 9	75 0		30 SP/L
〃			7 9	75 0		50 Grnd.
〃			7 9	75 0	30 NP/L	
〃		1	7 6	75 3	50 Grnd.	
T.P.	4 58	79 10	8 38	74 52		
4+00			4 8	74 3		30 SP/L
〃			4 3	74 8		50 Grnd.
〃			4 01	75 09	30 NP/L (Pvt)	
〃			3 80	75 30	50 (Pvt)	
4+69±			4 5	74 6		194± Back of A.C.
5+00			4 3	74 8		30 SP/L
			4 9	74 2		50 Grnd.
			6 00	73 10	Top 4 VCP. 20° from No. # 2 & 3.	
			4 4	74 7	Ground over pipe	
			5 42	73 68	Top 4" VCP. 3± from No. # 4	
			4 32	74 78	Ground over pipe	
			4 60	74 50	Top 4" C.I.P. @ Front of	Duplex #6

Profile Notes Red Plotted Job No. 5772 Division No.
No. Date Date Survey of
X-Sec. Notes Chkd Checked Survey by
No. Date Date Map No. Indexed Date

F.B. 11105 PG. 227

76L298 307 10-51

PLEASE RETURN TO

LOS ANGELES COUNTY SURVEYOR

726 LOS ANGELES COUNTY
ENGINEERING BLDG.

NOTE: ANY ADDITIONS OR CHANGES ON THIS SHEET MUST BE MADE OR CIRCLED IN RED INK, WITH DATE AND NAME OF PERSON MAKING CHANGE.

Do not extend notes this side of this line.

STATION	B. S.	H. I.	F. S.	ELEV.		
		79 10				
			4 0	75 1	Ground over pipe @ Duplex.	
5+00			3 8	75 3	30' P/L	
"			4 2	74 9	50' Grnd.	
6+00			4 2	74 9		30' P/L
"			4 3	74 8		50' Grnd.
"			3 6	74 5	30' P/L	
"		1	3 6	74 5	50' Grnd.	
T. P.	4 04	79 63	3 51	75 59		

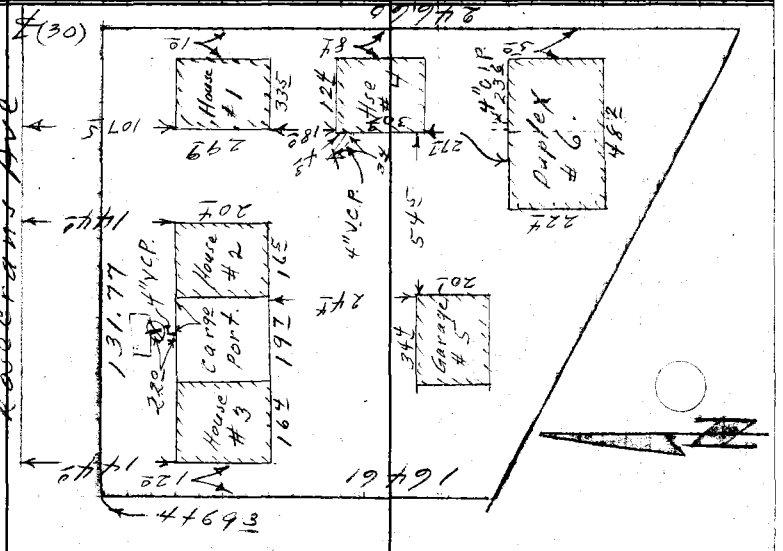

F.B. 1105 PG. 228 Job No. 1572 Division No. Notes Red. Plotted Profile
Survey of Orizaba Ave Date Date No. X-Sec.
Survey by J.H. Willey Notes J.H.W. Notes Chkd Checked
Indexed Date Date No.

76L298 307 10-51

PLEASE RETURN TO
LOS ANGELES COUNTY SURVEYOR
726 LOS ANGELES COUNTY
ENGINEERING BLDG.

NOTE: ANY ADDITIONS OR CHANGES ON THIS SHEET MUST BE MADE OR CIRCLED IN RED INK, WITH DATE AND NAME OF PERSON MAKING CHANGE.

Do not extend notes this side of this line.

Profile Notes Red No.____ Date____ Notes Chkd.____ Date____ Checked____ Date____

Platted____ Job No. 15772 Division No.____ Survey of____ Survey by____ Map No.____ Indexed____ Date____

F.B. 1105 Pg. 229

STATION	B. S.	H. I.	F. S.	ELEV.	
		7963			
			500	7463	Top 4" cip to House #3
			43	753	Ground
			650	7313	Top 4" V.C.P. 13' out from Court #2
			40	756	Ground
64025			45	751	back of Lot.
64847			40	756	
7+00			38	758	
"			38	758	
"			41	755	30 NP/L
"			43	753	50 Ground

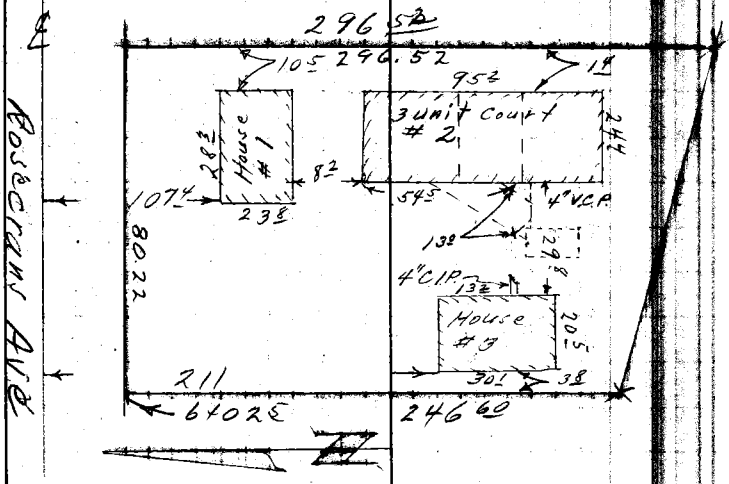

76L298 307 10-51

PLEASE RETURN TO
LOS ANGELES COUNTY SURVEYOR
726 LOS ANGELES COUNTY
ENGINEERING BLDG.

NOTE: ANY ADDITIONS OR CHANGES ON THIS SHEET MUST BE MADE OR CIRCLED IN RED INK, WITH DATE AND NAME OF PERSON MAKING CHANGE.

Do not extend notes this side of this line.

STATION	B. S.	H. I.	F. S.	ELEV.		
		79 63				
T.P.	4 82	80 25	4 20	75 43		
7+73 08			4 9	75 4	(Top of Sub Grade.)	℄ Inter. Orizaba Ave
"			5 5	74 8		30 S P/L
"			4 30	75 95		38 Top Wk
"			4 40	75 85		50 Pvt.
"			5 4	74 9	30 - Sub Grade	
"			5 6	74 7	50 " "	
8+00			4 0	76 3		30 S P/L
"			3 9	76 4		50 Ground
"			4 1	76 2	30 N P/L	
"			4 0	76 3	50 Ground	
8+44 8			3 9	76 4	back lot line	230'
9+00			3 0	77 3		30 S P/L
"			3 0	77 3		50 Ground.
"			3 0	77 3	30 N P/L	
"			2 8	77 5	50 Ground	
T.P.	5 36	82 58	3 03	77 22		
			8 11	74 47	Top 4" VCP at rear of	House Lot "A"
			5 3	77 3	Ground	

F.B. 1105 PG. 230 Job No. 1572 Division No. Notes Red. Plotted Profile
Survey of Orizaba Ave Date Date No.
Survey by J.L. Willey Notes Chkd Checked X-Sec.
Indexed Date Date No.

76L298 307 10-51

PLEASE RETURN TO

LOS ANGELES COUNTY SURVEYOR

726 LOS ANGELES COUNTY
ENGINEERING BLDG.

NOTE: ANY ADDITIONS OR CHANGES ON THIS SHEET MUST BE MADE OR CIRCLED IN RED INK, WITH DATE AND NAME OF PERSON MAKING CHANGE.

Do not extend notes this side of this line.

STATION	B. S.	H. I.	F. S.	ELEV.	
		82 58			
			5 40	77 18	Top 4" C.I.P. to House #3 on "Lot B"
			5 1	77 5	Ground
			5 90	76 68	Top 2" I.P. to House #2 " "
			5 0	77 6	Ground
		1s	5 2	77 4	S.E. Cor. to "Lot B" — 10+45.5 (23' R)
T.P. 10+00	3 60	81 54	4 64	77 94	
			3 7	77 8	30 S P/L
			3 8	77 7	50 Ground
			3 5	78 0	30 N P/L

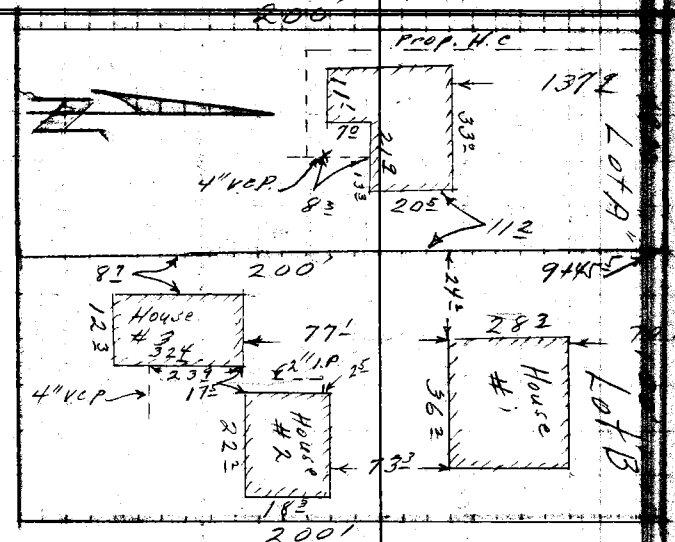

Profile
No. X-Sec.
Notes Red
Date
Plotted
Date
Job No. 1572 Division No.
Survey of Orizaba Ave
Notes Chkd
Date
Checked
Date
Survey by
Map No.
Indexed
Date

F.B. 1105 Pg. 231

76L298 307 10-51

PLEASE RETURN TO

LOS ANGELES COUNTY SURVEYOR
726 LOS ANGELES COUNTY
ENGINEERING BLDG.

NOTE: ANY ADDITIONS OR CHANGES ON THIS SHEET MUST BE MADE OR CIRCLED IN RED INK, WITH DATE AND NAME OF PERSON MAKING CHANGE.

Do not extend notes this side of this line.

STATION	B. S.	H. I.	F. S.	ELEV.		
10+00		81 54	36	779	50 Ground.	
11+00			36	779		30 Sp/L
"			32	783		50 Grnd
"			32	783	30 Np/L	
"			32	783	50 Grnd.	
12+00			42	773		30 Sp/L
"			40	775		50 Grnd
"			36	779	30 Np/L	
"		1 3	37	778	50 Grnd.	
T.P.	3 32	81 29	357	7797		
13+00			42	771		30 Sp/L
"			41	772		50 Ground
"			38	775	30 Np/L	
"			36	777	50 Ground.	
14+20 11			50	763	Top Sub Grade	℄ Inter Anderson St.
			53	760	" "	30 Sp/L
			545	7584		40 Gut (w. end)
			485	7644		40 Top Cb. " "
			458	7671		50 back Walk "
			55	758	30 app Np/L	(sub Grade)
			55	758	50 "	" "

F.B. 1105 PG. 232 Job No. 1572 Division No. Notes Red. Plotted Date No. Profile
Survey of Orizaba Ave Date Checked Date No. X-Sec.
Survey by J.L. Willey Notes J.L.W. Notes Chkd Date
Indexed Date

76L298 307 10-51

PLEASE RETURN TO

LOS ANGELES COUNTY SURVEYOR

726 LOS ANGELES COUNTY
ENGINEERING BLDG.

NOTE: ANY ADDITIONS OR CHANGES ON THIS SHEET MUST BE MADE OR CIRCLED IN RED INK, WITH DATE AND NAME OF PERSON MAKING CHANGE.

Do not extend notes this side of this line.

STATION	B. S.	H. I.	F. S.	ELEV.		
15+00		81 29	4 85	76 44		℄
"			5 52	75 73		40 Gut
"			4 87	76 42		40 Top Cb.
16+00			4 64	76 65		℄
"			5 42	75 87		40 Gut
"			4 77	76 52		40 Top Cb.
BMD27			4 50	76.79	BMD27 El. 76.79	F.B. 1162-161 Rosecrans Ave & Anderson St. S.W. Cor Bt Spk in N.E. Cor Drive, 69' W & 47' S. ℄ Intc

Profile
No. ____ Date ____ Notes Red ____ Plotted ____ Job No. 1572 Division No. ____
X-Sec. Notes Chkd. ____ Checked ____ Survey of Orizaba Ave
No. ____ Date ____ Date ____ Survey by Jh Willey Notes Jh W. Date 5-7-53
Map No. ____ Indexed ____ Date ____

F.B. 1105 PG. 233

F.B. 1105 PG. 234 Job No. 1572 Division No. Notes Red. Plotted Profile

Survey of Date Date No.

Survey by Notes Notes Chkd. Checked X-Sec.

Indexed Date Date Date No.

STATION	B. S.	H. I.	F. S.	ELEV.	

76L298 307 10-51

PLEASE RETURN TO

LOS ANGELES COUNTY SURVEYOR

726 LOS ANGELES COUNTY ENGINEERING BLDG.

NOTE: ANY ADDITIONS OR CHANGES ON THIS SHEET MUST BE MADE OR CIRCLED IN RED INK, WITH DATE AND NAME OF PERSON MAKING CHANGE.

Do not extend notes this side of this line.

Profile No. X-Sec. No.

Notes Red. Date Notes Chkd. Date

Plotted Date Checked Date

Job No. 1572 Division No. F.B. 1105 Pg. 235

Survey of Office Eng.

Survey by H.L. Willey Notes H.L.W. Date 5-8-53

Map No. Indexed Date

C.1.1572

Location of Houses, Pipes & Elev's of Pipes & P/L Cors. as per Tentative Sewer Map on ANDERSON ST. from Roscrans Ave to Howe St. 5-1-53

Willey J.L.
Bay
Kapp
Merino
Paulson.

STATION	B.S.	H.I.	F.S.	ELEV.

NOTE: ANY ADDITIONS OR CHANGES ON THIS SHEET MUST BE MADE OR CIRCLED IN RED INK, WITH DATE AND NAME OF PERSON MAKING CHANGE.

Do not extend notes this side of this line.

PLEASE RETURN TO
LOS ANGELES COUNTY SURVEYOR
726 LOS ANGELES COUNTY ENGINEERING BLDG.

76L298 307 10-51

76L298 307 10-51

PLEASE RETURN TO

LOS ANGELES COUNTY SURVEYOR
726 LOS ANGELES COUNTY
ENGINEERING BLDG.

NOTE: ANY ADDITIONS OR CHANGES ON THIS SHEET MUST BE MADE OR CIRCLED IN RED INK, WITH DATE AND NAME OF PERSON MAKING CHANGE.

Do not extend notes this side of this line.

STATION	B. S.	H. I.	F. S.	ELEV.	
BM D-27	4 73	81 52		76 79	BM D-27 El. 76.791 FB 1162-161 Rosecrans Ave. & Anderson St. SW. Cor. 69' W & 47' S of ℄ Intr. Bt. Spk. in N.E. Cor. Drive
T. P.	5 13	81 69	4 96	76 56	
3+85			3 6	78 4	S.W. Cor. Lot #8 (323'± W of ℄)
			5 2	76 5	Top 4" V.C.P. at House #2, Lot #6
			3 9	77 8	Ground over pipe " " "
			5 1	76 6	Top 4" V.C.P. at House #3 Lot #6
			3 4	78 3	Ground over pipe " " "
T. P.	5 16	82 19	4 66	77 03	
7+63 75			4 1	78 1	N.W. Cor. Lot #6 (323'± W of ℄)
T. P.	5 65	83 97	3 87	78 32	

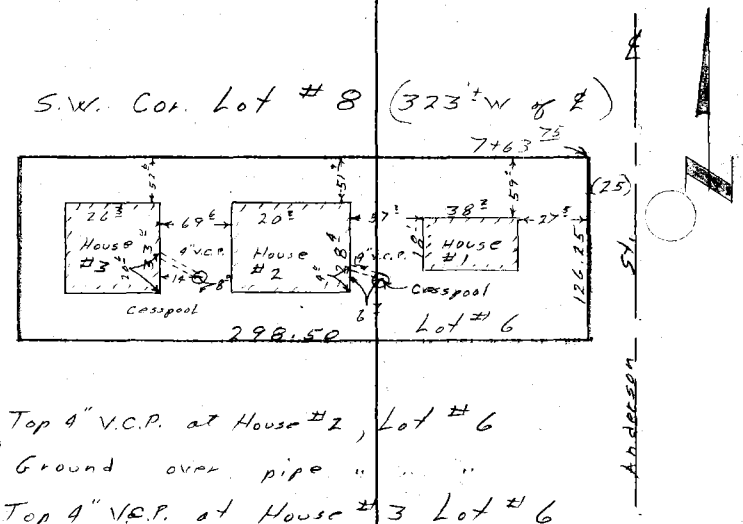

Profile No. X-Sec. No.
Plotted Date
Notes Red Date
Notes Chkd Date
Division No. Orizaba Rd
Job No. 1572
Survey of
Survey by J.L.W.
Notes J.L.W.
Indexed Date
F.B. 1105 PG 236

76L298 307 10-51

PLEASE RETURN TO

LOS ANGELES COUNTY SURVEYOR

726 LOS ANGELES COUNTY
ENGINEERING BLDG.

NOTE: ANY ADDITIONS OR CHANGES ON THIS SHEET MUST BE MADE OR CIRCLED IN RED INK, WITH DATE AND NAME OF PERSON MAKING CHANGE.

Do not extend notes this side of this line.

STATION	B. S.	H. I.	F. S.	ELEV.	
		83 97			
			5 8	78 2	Top Septic Tank at House #2 Lot #3
			4 5	79 5	Ground over Tank
10+16 25			4 6	79 4	SW Cor. Lot #3 (32.3'± W of ℄)
12-68 25			4 1	79 9	NW Cor. Lot #2 " " "
T. P.	5 03	82 35	6 65	77 32	
BM H-136			4 10	78 25	BM H-136 El. 78.217 FB 1162-161 Anderson St. (W. Side) 900'± N of Rosecrans Ave. Bt. Spk. in N. runner of Drive Ho. # 1029

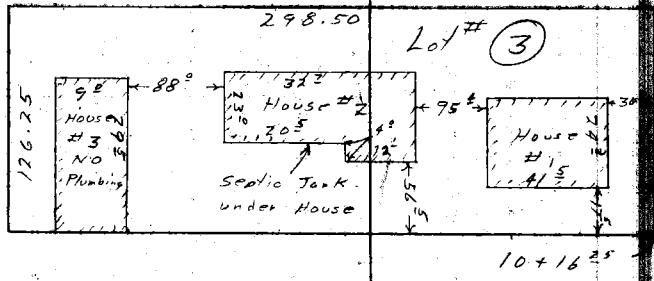

Profile No. ____ Date ____ Notes Red ____ Plotted ____ Date ____ Job No. 1572 Division No. ____ Survey of ____ Survey by ____ Notes ____ Date ____ Map No. ____ Indexed ____ Date ____

X-Sec. No. ____ Date ____ Notes Chkd ____ Date ____ Checked ____ Date ____

F.B. 1105 Pg. 237

F.B. 1105 Pg 238 Job No. 15-74 Division No. Notes Red. Plotted Profile

Survey of Date Date No.

Survey by Notes Notes Chkd Checked X-Sec.

Indexed Date Date Date No.

STATION	B.S.	H.I.	F.S.	ELEV.

PLEASE RETURN TO

LOS ANGELES COUNTY SURVEYOR
726 LOS ANGELES COUNTY
ENGINEERING BLDG.

NOTE: ANY ADDITIONS OR CHANGES ON THIS SHEET MUST BE MADE OR CIRCLED IN RED INK, WITH DATE AND NAME OF PERSON MAKING CHANGE.

Do not extend notes this side of this line.

76L298 307 10-51

Profile No. _____ X-Sec. No. _____

Notes Red _____ Plotted _____ Job No. 1572 Division No. _____ F.B. 1105 PG. 239

Date _____ Date _____ Survey of Orizaba Ave

Notes Chkd. _____ Checked _____ Survey by J.L. Willey Notes J.W. Date 5-8-53

Date _____ Date _____ Map No. _____ Indexed _____ Date _____

Orizaba Ave

C.I. 1572

Locations of Houses & pipes & elev's of pipes & P/L Cors. as per Tenative Sewer Map.

on

ORIZABA AVE

from

Rosecrans Ave to Howe St

5-1-52

J.L. Willey

Bay

Kapp

Marino

Paulsom.

NOTE: ANY ADDITIONS OR CHANGES ON THIS SHEET MUST BE MADE OR CIRCLED IN RED INK, WITH DATE AND NAME OF PERSON MAKING CHANGE.

Do not extend notes this side of this line.

STATION	B. S.	H. I.	F. S.	ELEV.

PLEASE RETURN TO
LOS ANGELES COUNTY SURVEYOR
726 LOS ANGELES COUNTY
ENGINEERING BLDG.

76L298 307 10-51

76L298 307 10-51

PLEASE RETURN TO

LOS ANGELES COUNTY SURVEYOR
726 LOS ANGELES COUNTY
ENGINEERING BLDG.

NOTE: ANY ADDITIONS OR CHANGES ON THIS SHEET MUST BE MADE OR CIRCLED IN RED INK, WITH DATE AND NAME OF PERSON MAKING CHANGE.

Do not extend notes this side of this line.

STATION	B. S.	H. I.	F. S.	ELEV.		
BM.D30	5 80	8 3 36		77 56	BMD30. El. 77.55.6 F.B. 1162-166.	
					Rose St. & Orizaba Ave SE Cor, 88' W & 25' S. of ℄ Inter	
					L&N. in NE. Cor. of Driveway	
		1	51	78 3	S.W. P/L Cor Lot 22, Tract 5092	
T.P.	3 53	8 2 00	4 89	7[illegible] 47		
			5 90	76 10	Top 4" V.C.P. at rear of House #5	
			43	77 7	Ground over pipe (see plan)	S. 1/2 Lot 22
			5 51	7[illegible] 49	Top 2" Iron Pipe, S. Side Ho. #6	
			45	77 5	Ground over pipe	
			5 43	76 57	Top 4 VCP to Ho. #3.	
			44	77 6	Ground over pipe	
			6 31	75 69	Top 4 VCP. to #2	N 1/2 Lot 22
			46	77 4	Ground over	
			6 26	75 74	Top 4 VCP Ho. #1	
			46	77 4	Ground over pipe	
			4 50	77 50	Top VCP Ho. #2, S. 1/2 Lot 21	
			45	77 5	Top Ground (flush)	
		1	32	78 8	SW P/L Cor Lot 21., 324' W. ℄ Orizaba	
T.P.	4 98	8 3 38	3 60	7[illegible] 40		
T.P.	5 36	8 3 69	5 05	7[illegible] 33		

F.B. 1105 PG. 240 Job No. 1572 Division No. Notes Red. Plotted Profile
Survey of Orizaba Ave Date Date No. X-Sec.
Survey by J.L. Willey Notes J.L.W. Notes Chkd. Checked
Indexed Date Date No.

Profile No. _____ Notes Red _____ Plotted _____ Job No. 1572 Division No. _____ F.B. 1105 PG. 241

Date _____ Date _____ Survey of Orizaba Ave

X-Sec. No. _____ Notes Chkd _____ Checked _____ Survey by JLWilley Notes JLW Date 5-1-53

Date _____ Date _____ Map No. _____ Indexed _____ Date _____

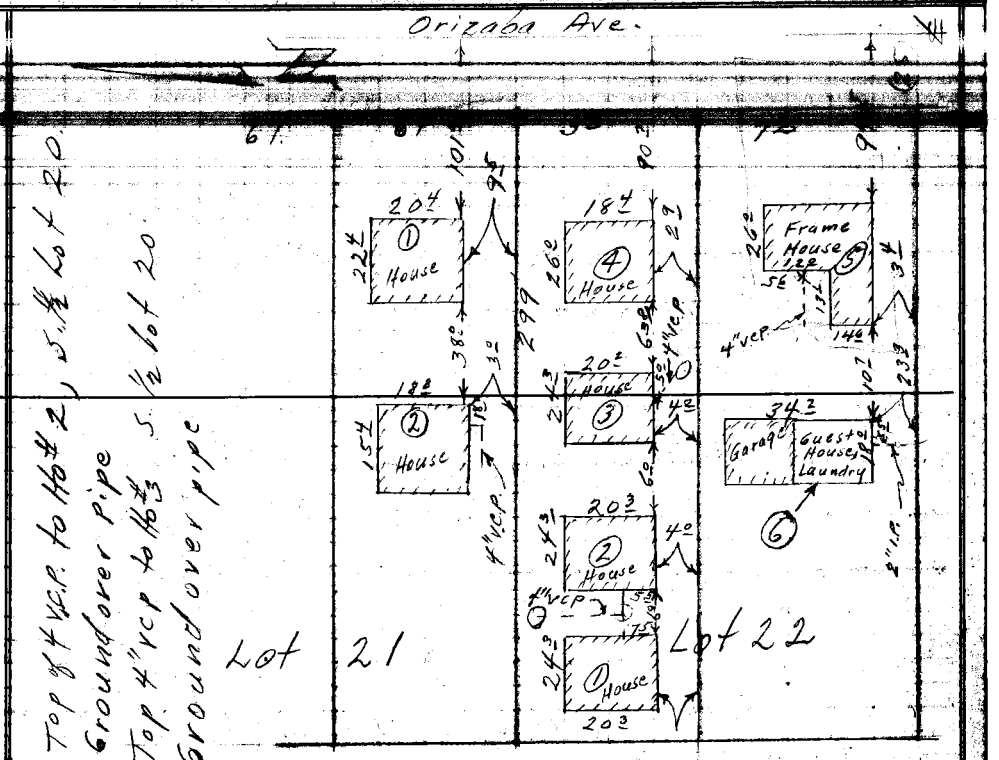

STATION	B.S.	H.I.	F.S.	ELEV.	
		8369	581	7788	Top of 4 V.C.P. to Ho #2, S. ½ Lot 20
			45	792	Ground over pipe
			610	7759	Top 4" vcp to Ho #3 S. ½ lot 20
			43	794	Ground over pipe

PLEASE RETURN TO
LOS ANGELES COUNTY SURVEYOR
726 LOS ANGELES COUNTY
ENGINEERING BLDG.

NOTE: ANY ADDITIONS OR CHANGES ON THIS SHEET MUST BE MADE OR CIRCLED IN RED INK, WITH DATE AND NAME OF PERSON MAKING CHANGE.

Do not extend notes this side of this line.

76L298 307 10-51

76L298 307 10-51

PLEASE RETURN TO

LOS ANGELES COUNTY SURVEYOR
726 LOS ANGELES COUNTY
ENGINEERING BLDG.

NOTE: ANY ADDITIONS OR CHANGES ON THIS SHEET MUST BE MADE OR CIRCLED IN RED INK, WITH DATE AND NAME OF PERSON MAKING CHANGE.

Do not extend notes this side of this line.

STATION	B. S.	H. I.	F. S.	ELEV.		
		83 69	5 90	77 79	Top 4" VCP. to Ho.# 5, N. ½ Lot 20	
			4 4	79 3	Ground over pipe	
		1	4 3	79 4	N.W. P/L Cor. Lot 20, Tr. 5092	
T.P.	3 69	82 51	4 87	7[illegible] 82		
BMD 23			2 71	79 80	BMD 23 El. 79.770 F.B. 1162-162 Howe St. & Orizaba Ave, S.E. Co. L&N, N.W. Cor Conc. Walk Ho.#	

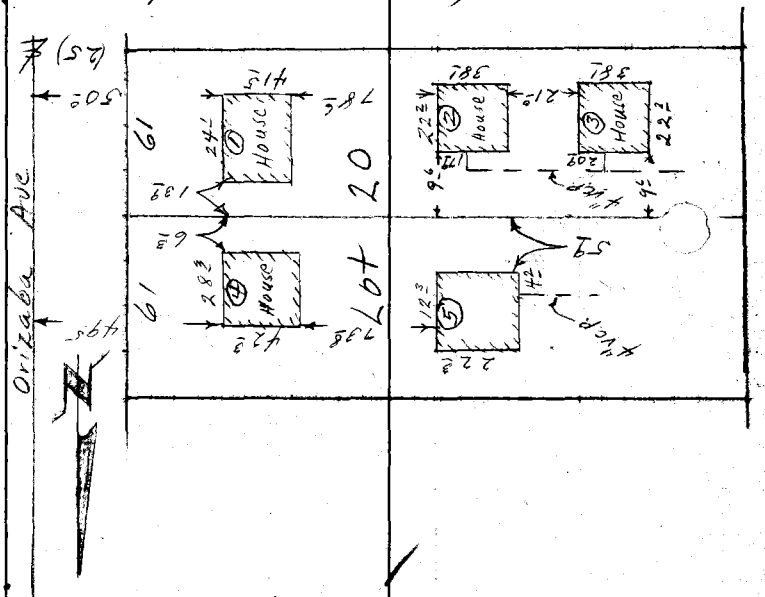

F.B. 1105 Pg. 242 Job No. 1572 Division No. Notes Red. Plotted No. Profile
Survey of Orizaba Ave Date Date No. X-Sec.
Survey by J.L. Willey Notes J.L.W. Notes Chkd Checked
Indexed Date Date No.

Profile No. ____ X-Sec. No. ____

Notes Red. ____ Date ____ Plotted ____ Date ____ Job No. 1572 Division No. ____

Notes Chkd. ____ Date ____ Checked ____ Date ____ Survey of Orizaba Ave

Survey by J.L. Wiley Notes J.L.W. Date 5-6-53

Map No. ____ Indexed ____ Date ____

F.B. 1105 PG. 243

Orizaba Ave

C.I. 1572

Locations of Houses & Pipes &
Elev of Pipes & P/L Cor's.
on
ROSE ST
from
Orizaba Ave to Paramount Blvd.

5-6-53
W. Wiley J.L.
& Party.

STATION	B.S.	H.I.	F.S.	ELEV.

NOTE: ANY ADDITIONS OR CHANGES ON THIS SHEET MUST BE MADE OR CIRCLED IN RED INK, WITH DATE AND NAME OF PERSON MAKING CHANGE.

Do not extend notes this side of this line.

PLEASE RETURN TO
LOS ANGELES COUNTY SURVEYOR
726 LOS ANGELES COUNTY
ENGINEERING BLDG.

76L298 307 10-51

76L298 307 10-51

PLEASE RETURN TO

LOS ANGELES COUNTY SURVEYOR

726 LOS ANGELES COUNTY
ENGINEERING BLDG.

NOTE: ANY ADDITIONS OR CHANGES ON THIS SHEET MUST BE MADE OR CIRCLED IN RED INK, WITH DATE AND NAME OF PERSON MAKING CHANGE.

Do not extend notes this side of this line.

STATION	B. S.	H. I.	F. S.	ELEV.	
BMD30	4 76	8 2 32		77 56	BMD30 El. 77556. FB.1162-166
					Rose St & Orizaba Ave S.E. Cor., 88' W. & 25' S. ℄ Inter.
					L & N in N.E. Cor. of Driveway
					S.E P/L Cor. Lot 31, Tract 5092.
-P/L Cor			6 5	75 8	(327.5 S. of ℄ of Rose St., 145.5 W. of Orizaba
T.P.	4 74	8 2 37	4 69	77 63	
P/L Cor.			5 2	77 2	
T.P.	5 19	83 34	4 22	78 18	
			6 48	76 86	Top 4" VCP @ rear of house ② on W½ lot 29
			4 8	78 5	Ground over pipe
			5 0	78 3	SW P/L Cor Lot Tract 5092

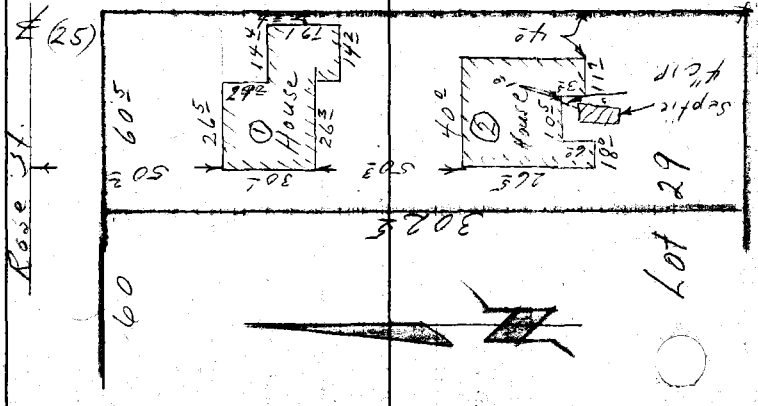

F.B. 1105 PG. 244 Job No. 1572 Division No. Notes Red. Plotted Profile
Survey of Orizaba Ave Date Date No. X-Sec.
Survey by J.L. Willey Notes J.L.W. Notes Chkd Checked
Indexed Date Date Date No.

76L298 307 10-51

PLEASE RETURN TO

LOS ANGELES COUNTY SURVEYOR

726 LOS ANGELES COUNTY
ENGINEERING BLDG.

NOTE: ANY ADDITIONS OR CHANGES ON THIS SHEET MUST BE MADE OR CIRCLED IN RED INK; WITH DATE AND NAME OF PERSON MAKING CHANGE.

Do not extend notes this side of this line.

STATION	B. S.	H. I.	F. S.	ELEV.		
		83 34				
BMH112			561	77 73	BMH112 El. 77.743 F.B. 1162 - 165 Paramount Blvd & Rose St. N.W. Cor Bt Spk in M.C.R.	

Profile No. X-Sec. No. Notes Red. Date Plotted Date Notes Chkd. Date Checked Date Job No. 1572 Division No. Survey of Orizaba Ave Survey by JRW Map No. Notes JRW Date 5-8-53 Indexed Date

F.B. 1105 Pg. 245

F.B. 1105 PG. 246 Job No. 5573 Division No. Notes Red. Plotted. Profile

Survey of Date Date No.

Survey by Notes Notes Chkd Checked X-Sec.

Indexed Date Date Date No.

STATION	B.S.	H.I.	F.S.	ELEV.

76L298 307 10-51

PLEASE RETURN TO

LOS ANGELES COUNTY SURVEYOR
726 LOS ANGELES COUNTY
ENGINEERING BLDG.

Do not extend notes this side of this line.

NOTE: ANY ADDITIONS OR CHANGES ON THIS SHEET MUST BE MADE OR CIRCLED IN RED INK, WITH DATE AND NAME OF PERSON MAKING CHANGE.

Profile No. X-Sec. No.

Notes Red. Plotted Job No. 1572 Division No. F.B. 1105 PG. 247

Date Date Survey of Olympic Ave

Notes Chkd. Checked Survey by J.L. Willey Notes J.L.W. Date 5-6-53

Date Date Map No. Indexed Date

CIVIL ENG. DEPT.

CI 1572

Locations of Houses & Pipes
& Elev. of Pipes @ Houses &
in M.H. at Rose St. & Paramount Blvd.

Paramount Blvd
From
Rose St. to Howe St.

5-6-53
Willey J.L
& Party.

STATION	B.S.	H.I.	F.S.	ELEV.

NOTE: ANY ADDITIONS OR CHANGES ON THIS SHEET MUST BE MADE OR CIRCLED IN RED INK, WITH DATE AND NAME OF PERSON MAKING CHANGE.

Do not extend notes this side of this line.

PLEASE RETURN TO
LOS ANGELES COUNTY SURVEYOR
726 LOS ANGELES COUNTY
ENGINEERING BLDG.

76L298 307 10-51

76L298 307 10-51

PLEASE RETURN TO

LOS ANGELES COUNTY SURVEYOR
726 LOS ANGELES COUNTY
ENGINEERING BLDG.

NOTE: ANY ADDITIONS OR CHANGES ON THIS SHEET MUST BE MADE OR CIRCLED IN RED INK, WITH DATE AND NAME OF PERSON MAKING CHANGE.

Do not extend notes this side of this line.

STATION	B. S.	H. I.	F. S.	ELEV.		
BMH112	4.64	82.38		77.74	BMH112 El. 77.743 FB. 1162-165	
					Rose St & Paramount Blvd N.W. Cor.	
					Bt Spk in M.C.R.	
			5.00	77.38	Top 4" C.I.P. to Laundry House #4 Lot 27	
			3.01	77.37	Top Pvt over Pipe (Black Top),	
			5.32	77.06	Top 4" C.I.P. to Various Trailers w/ showers	
			3.31	77.07	Top Pvt over pipe (Black top)	
					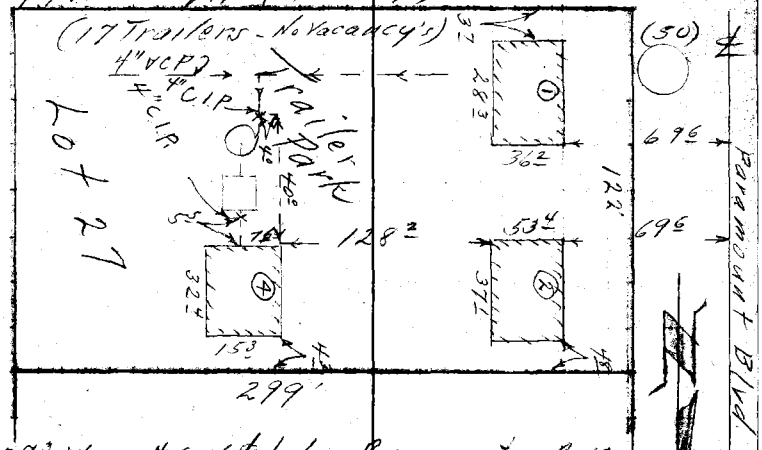	
S.S.M.H.					27.3 W & 0.4 S of ℄ Inter, Paramount & Rose	
8" Inlet N			14.61	67.77	Rim 5.07	Rim 5.07
8" Outlet W.			14.82	67.56	Depth 8.87	Depth 9.08
No stub to E or S.					Dia 0.67	Dia 0.67
(Outlet W. appears to be on ℄ of Rose St)					Rod 14.61	Rod 14.82

F.B. 1105 PG. 248 Job No. 1572 Division No. 1 Notes Red Plotted Profile
Survey of Orizaba Ave Date Date No.
Survey by J.K. Willey Notes J.K.W. Notes Chkd. Checked X-Sec.
Indexed Date Date No.

76L298 307 10-51

PLEASE RETURN TO

LOS ANGELES COUNTY SURVEYOR
726 LOS ANGELES COUNTY
ENGINEERING BLDG.

NOTE: ANY ADDITIONS OR CHANGES ON THIS SHEET MUST BE MADE OR CIRCLED IN RED INK, WITH DATE AND NAME OF PERSON MAKING CHANGE.

Do not extend notes this side of this line.

STATION	B. S.	H. I.	F. S.	ELEV.		
		82 38				
BMH112			464	7774	BMH112 El. 77.743. F.B. 11.62-16 See above BM.	

Profile No. ____ Date ____ Notes Red ____ Plotted ____ Job No. 1572 Division No. ____ F.B. 1105 Pg. 249

X-Sec. No. ____ Date ____ Name Chkd. ____ Checked ____ Survey by J.L. Willey Notes J.L.W. Date 5-6-53

Date ____ Date ____ Map No. ____ Indexed ____ Date ____

F.B. 1105 Pg. 25

Job No. 1572 Division No. Notes Red Platted

Survey of Orizaba Ave Date Date

Survey by J.L. Willey Notes T.L.L. Notes Chkd Checked

Indexed Date Date Date