Job No. 8363 Division No.

FB 1106 Pg. 5

Date

Survey of Normandie Ave

Checked

Survey by R. L. Willey Notes R L W Date June - 43

Date

Map No.

Indexed A. C. Johnson Date 6-29-43

BENCH LEVELS FOR PROFILE

of

NORMANDIE AVE

From Imperial Hwy To 120th St.

JN 8363

June 1943

Party

R. L. Willey

Geo. Nichols

D.S. Woltermire

W.S. Cowherd

Microfilmed Feb '88

FORM [illegible] 8-61

PLEASE RETURN TO
LOS ANGELES COUNTY SURVEYOR
700 HALL OF RECORDS

NOTE: ANY ADDITIONS OR CHANGES ON THIS SHEET MUST BE MADE OR CIRCLED IN RED INK, WITH DATE AND NAME OF PERSON MAKING CHANGE

Do not extend notes this side of this line

STATION	B. S.	H. I.	F. S.	ELEV.	
					90±S + 70'± E of ℄ int. of 121 St + W. barrel of Vermont Ave
BM [illegible]	5.729	203.845		198.116	Rd copper disc set in conc. Mkd BM #161 Co Road Dept
					96'± + 30'± E. of ℄ int. of 121 St. + W. barrel of Vermont Ave
	7.000	204.185	6.660	197.185	Rd copper disc set in conc. Mkd BM #160 Co Road Dept.
TP	5.710	208.025	1.870	202.315	
TP	1.520	201.215	8.330	199.695	
TP	0.400	190.065	11.550	189.665	
TP	2.640	181.355	11.350	178.715	
TP	10.380	191.065	0.670	180.685	
TP	6.708	196.740	1.025	190.040	set cut spk in S.W side Guy pole #516683E
TBM	2.240	196.560	2.420	194.320	20'± N. + 30'± W of ℄ int. of 120th St + Budlong Ave
TP	0.425	188.545	8.440	188.120	
TP	2.830	179.395	11.980	176.565	
TP	12.020	190.735	0.675	178.715	
TP	8.115	198.275	0.580	190.155	
TBM	3.935	197.145	5.065	193.225	cut spk set conc. by Rd Dept ℄ int. of 120 th St. and Rd Dept Survey of Prop. Normandie Ave
TP	0.240	186.035	11.355	185.795	
TP	0.535	174.565	12.000	174.025	
TP	11.720	174.485	11.795	162.765	
TBM	11.895	184.425	1.955	172.530	3" I.P. set in conc. 15". High. BC P.E. RR TBM see FB 255-230.
TP	10.200	193.595	1.030	183.395	
TP	11.070	203.088	1.585	192.018	
TP			0.860	202.228	

F.B. 1106 Pg. 6
Survey of Normandie Ave
Survey by Field Work Notes
Indexed by C. Johnson Date 6-22-43
Job No. 8363 Division No.
Notes
Date
Notes
Date
Date

FORM 307 2M 11-41

PLEASE RETURN TO
LOS ANGELES COUNTY SURVEYOR
700 HALL OF RECORDS

NOTE: ANY ADDITIONS OR CHANGES ON THIS SHEET MUST BE MADE OR CIRCLED IN RED INK, WITH DATE AND NAME OF PERSON MAKING CHANGE

Do not extend notes this side of this line

STATION	B. S.	H. I.	F. S.	ELEV.	
T.P.	11,270	213,495		202,225	
T.P.	5,905	218,135	1,265	212,230	
T.P.	2,880	216,170	4,840	213,290	
T.P.	2,350	207,080	11,440	204,730	
T.B.M.	8,830	210,820	5,090	201,990	T.B.M. Chiseled ▣ in conc. Pavement 4' from S. end of Conc. 1' E of West edge of Pavement on Normandie Ave. 15' Not N. of Imperial Hwy.
T.P.	9,695	219,615	0,905	209,920	
T.P.	2,210	219,740	2,080	217,530	
T.P.	2,575	211,960	10,360	209,385	
T.P.	7,940	218,635	1,260	210,700	
T.P.	4,535	221,920	1,250	217,385	
T.P.	0,615	213,215	9,320	212,600	
T.P.	5,040	209,860	8,390	204,820	
T.B.M.	3,750	207,220	6,390	203,470	T.B.M. Set bt Spk. in Lead 2' W. of the N. end of The cb. on N.W. cor. Imperial Hwy & Western Ave on Imperial Hwy.
T.P.	4,180	205,825	5,530	201,695	
T.P.	0,370	200,485	5,760	200,120	
T.P.	0,360	189,405	11,440	189,040	
T.P.	0,275	177,755	11,925	177,480	
T.P.	0,190	166,125	11,820	165,930	
BM #158Y	4,560	161,580	9,110	157,075	Fd Bronze disc, mkd. Bureau of Water Works + Supply of Los Angeles. on S.W. abutment of Bridge over Pacific Western Ave El 156.823 per Rd Dept
			4,675	156,900	Fd Bronze disc, mkd Bureau of Water Works + Supply L.A. in N.W. abutment to bridge over Pacific Western Ave El 156.922 Per Rd dept

Plotted _____ Date _____ Job No. 8263 Division No. _____

Survey of Normandie Ave

Survey By R.W. Miller Notes R.W.K. Date 6-22-43

Index A. C. Johnson

Map No. _____ Date _____

F.B. 1106 Pg. 7

F18

F.B. 1106 Pg. 8

Job No. _____ Division No. _____ Notes Red. _____ Plotted _____ Profile

Survey of _____ Date _____ Date _____ No. _____

Survey by _____ Notes _____ Notes Chkd. H. N. B. Checked _____ X-Sec.

Indexed A. C. Johnson Date _____ Date JUN 30 '43 Date _____ No. _____

STATION	B. S.	H. I.	F. S.	ELEV.

FORM 307 2M 11-41

PLEASE RETURN TO
LOS ANGELES COUNTY SURVEYOR
700 HALL OF RECORDS

Do not extend notes this side of this line

NOTE: ANY ADDITIONS OR CHANGES ON THIS SHEET MUST BE MADE OR CIRCLED IN RED INK, WITH DATE AND NAME OF PERSON MAKING CHANGE

Profile Notes Red. Plotted Job No. 8363 Division No. F.B. 1106 PG. 9

No. Date Date Survey of Normandie Ave.

X-Sec. Notes Chkd H. N. B. Checked Survey by R. L. Willey Notes R.L.W. Date 6-25-43

No. Date JUN 30 '43 Date Map No. Indexed C. Johnson Date 6-29-43

NOTE: ANY ADDITIONS OR CHANGES ON THIS SHEET MUST BE MADE OR CIRCLED IN RED INK, WITH DATE AND NAME OF PERSON MAKING CHANGE

Do not extend notes this side of this line

PLEASE RETURN TO
LOS ANGELES COUNTY SURVEYOR
700 HALL OF RECORDS

FORM 307 2M 11-41

PROFILE
of
NORMANDIE AVE

From Imperial Hwy To 120th St.
JN 8363
June 1943

R. L. Willey
Geo Nichols
DS Wallermire
W.S. Cowherd

STATION	B.S.	H.I.	F.S.	ELEV.

FORM 307 2M 11-41

PLEASE RETURN TO
LOS ANGELES COUNTY SURVEYOR
700 HALL OF RECORDS

NOTE: ANY ADDITIONS OR CHANGES ON THIS SHEET MUST BE MADE OR CIRCLED IN RED INK, WITH DATE AND NAME OF PERSON MAKING CHANGE

Do not extend notes this side of this line

STATION	B. S.	H. I.	F. S.	ELEV.	
TBM	7 78	209 77		20[illegible] 995	TBM chiseled ☒ in conc Pvmt. 4' N of S end of Pvmt +1' E of The W. edge of Pvmt on Normandie Ave 15' ± N. of The N. P.L. of Imperial Hwy
105+7091			8 10	201 67	SW+T ℄ int Normandie Ave + Imperial Hwy
105+95			8 32	201 45	Gutter " " "
106+00			7 75	202 02	Top oil + rock shoulder
106+50			8 1	201 7	℄ Normandie Ave
107+00			9 1	200 7	" " "
107+0566			8 2	201 6	BC " " "
107+50			8 1	201 7	" " "
108+00			6 7	203 1	" " "
108+50			6 7	203 1	" " "
109+00			6 1	203 7	" " "
109+50			4 4	205 4	" " "
110+00			3 1	206 7	" " "
110+1902			2 7	207 1	EC " " "
110+50			2 1	207 7	" " "
111+00			1 5	208 3	" " "
TP	4 95	212,66	2 06	207 71	" " "
111+50			4 6	208 1	" " "
112+00			4 4	208 3	" " "
112+50			4 3	208 4	" " "
113+00			5 0	207 7	

F.B. 1106 PG. 10 Job No. 8363 Division No. Notes Red. Plotted J. N. B. Profile
Survey of Normandie Ave Date Date JUL 2 '43 No.
Survey by R. L. Willey Notes R.L.W. Notes Chkd H. N. B. Checked X-Sec.
Indexed A. C. Johnson Date 6-25-43 Date JUL 30 '43 Date No.

FORM 307 2M 11-41

PLEASE RETURN TO
LOS ANGELES COUNTY SURVEYOR
700 HALL OF RECORDS

NOTE: ANY ADDITIONS OR CHANGES ON THIS SHEET MUST BE MADE OR CIRCLED IN RED INK, WITH DATE AND NAME OF PERSON MAKING CHANGE

Do not extend notes this side of this line

STATION	B. S.	H. I.	F. S.	ELEV.		
113+50		212,66	55	207,2	℄ Normandie Ave	
114+00			55	207,2	" "	"
114+50			63	206,4	" "	"
114+68.44			69	205,8	Pot 2-2	"
114+76,54			77	205,0	B.C. " "	"
114+90 5			95	203,2	T brk " "	"
T.P.	2 08	203 11	11 63	201,03	" "	"
114+92			42	198,9	B. Fill " "	"
115+00			55	197,6	" "	"
115+50			60	197,1	" "	"
115+77			66	196 5	T brk " "	"
116+00			114	191,7	" "	"
116+50			18 8	184,3	" "	"
117+00			22 5	180,6	" "	"
117+50			17 3	185,4	" "	"
117+9150			13 2	189,9	EC " "	"
118+00			11 6	191,5		
118+1240			91	194,0	POT	
118+50			11 9	191 2		
118+50 TP	0 83	192,04	11 90	191,21		
118+60			27	189 3	B. Fill	

Profile No. ____ Date ____ Notes Red. ____ Plotted H. N. B. Date ____ Job No. 8363 Division No. ____ Survey of Normandie Ave

X-Sec. No. ____ Date ____ Notes Chkd. H. N. B. Date JUN 30 '43 Checked ____ Date ____ Survey by R. L. Willey Notes R.L.W. Date 6-25-43 Map No. ____ Indexed A. C. Johnson

F.B. 1106 PG. 11

FORM 307 2M 11-41

PLEASE RETURN TO
LOS ANGELES COUNTY SURVEYOR
700 HALL OF RECORDS

NOTE: ANY ADDITIONS OR CHANGES ON THIS SHEET MUST BE MADE OR CIRCLED IN RED INK, WITH DATE AND NAME OF PERSON MAKING CHANGE

Do not extend notes this side of this line

STATION	B. S.	H. I.	F. S.	ELEV.	
119+00		192 04	4 2	187 8.	℄ Normandie Ave
119+50			9 4	182 6.	" " "
119+73			11 5	180 5.	T brk " "
T.P.	1 57	182 20	11 41	180 63.	
120+00			6 1	176.1.	" " "
120+30			10 4	171 8.	bot Gully
120+50			8 9	173 3.	
120+52.90			8 9	173 3.	int of 8' offset Line + ℄ Normandie split of Rails P.E. RW.
120+60 9			10 0	172 2.	℄ int PE RW + Normandie Ave
120+65 9			11 2	171,0.	T. brk
TBM	0 19	172 71	9 68	172,52	See FB 1106-6 3" I.P. set in Conc 15" high B.C. PE Rw
120+82			8 1	164,6.	Bot. Fill for P.E. Road Bed.
121+00			11 0	161,7.	℄ Normandie Ave
121+50			17 2	155 5.	" " "
122+00			17 6	155 1.	" " "
122+50			10 9	161,8.	" " "
122+70			8 4	164 3.	T. brk. " " "
123+00			6 6	166 1.	" " "
123+31.68			5 8	166 9.	B.C. " " "
123+50			5 8	166 9.	" " "
124+00			7 2	165 5.	" " "

F.B. 1106 PG. 12 Job No. 8363 Division No. Notes Red. Plotted H. N. B. JUL 2 '43 Profile
Survey of Normandie Ave Date No.
Survey by R. L. Willey Notes R. L. W. Checked H. N. B. JUL 30 '43 X-Sec.
Indexed C. Johnson Date Date No.

FORM 307 2M 11-41

PLEASE RETURN TO
LOS ANGELES COUNTY SURVEYOR
700 HALL OF RECORDS

NOTE: ANY ADDITIONS OR CHANGES ON THIS SHEET MUST BE MADE OR CIRCLED IN RED INK, WITH DATE AND NAME OF PERSON MAKING CHANGE

Do not extend notes this side of this line

STATION	B. S.	H. I.	F. S.	ELEV.			
124+50		172 71.	8 2	164 5.		℄ Normandie Ave	
T.P.	9 84	174,31.	8 24	164,47.		" "	"
125+00			131	161,2.		" "	"
125+50			16 5	157,8.	Bot slope	" "	"
125+80			17 0	157 3.	bot draw	" "	"
126+00			15 2	159,1.		" "	"
126+50			11 0	163,3.		" "	"
126+91,84			5 7	168,6.	EC	" "	"
127+00			4 7	169,6.		" "	"
T.P.	11 37	185,39	0.29	174,02.		" "	"
127+50			9 6	175,8.		" "	"
128+00			5 3	180,1.		" "	"
128+50			3 5	181,9.		" "	"
129+00			1 6	183 8.		" "	"
T.P.	11 09	195 97.	0,51	184,88.		" "	"
129+50			8 5	187 5.		" "	"
130+00			6 0	190,0.		" "	"
130+50			3 6	192,4.		" "	"
130+92 10			2 5	193,5.	BC	" "	"
131+00			2 0	194,0.			

Profile No. ____ Date ____ Notes Red. ____ Plotted H. N. B. Date JUL 2 '43 Job No. 8363 Division No. ____ Survey of Normandie Ave

X-Sec. No. ____ Date ____ Notes Chkd. H. N. B. Checked ____ Date JUN 30 '43 Survey by R. L. Willey Notes R.L.W. Date 6-25-43 Map No. ____ Indexed C. Johnson Date ____

F.B. 1106 PG. 13

FORM 307 2M 11-41

PLEASE RETURN TO
LOS ANGELES COUNTY SURVEYOR
700 HALL OF RECORDS

NOTE: ANY ADDITIONS OR CHANGES ON THIS SHEET MUST BE MADE OR CIRCLED IN RED INK, WITH DATE AND NAME OF PERSON MAKING CHANGE

Do not extend notes this side of this line

F.B. 1106 Pg. 14 | Job No. 8363 | Division No. | Notes Red. | Date | Notes Chkd. H. N. B. | Date JUN 30 '43 | Plotted H. N. B. | Date JUL 2 '43 | Profile No. | X-Sec. No.

Survey of Normandie Ave

Survey by R. L. Valley Notes R. L. V.

Indexed C. Johnson Date 6-25-43

STATION	B. S.	H. I.	F. S.	ELEV.		
	.41	195.97				
TP	3.41	197.40	1.98	195.99		
131+27			3.3	194.1	Gutter N. Side 120Th St & ℄ Normandie	
131+30			3.1	194.3	N edge Pvmt "	" " "
131+40			2.7	194.7	center pvmt "	" " "
131+50			3.1	194.3	S edge " "	" " "
131+55			3.9	193.5	Gutter S. side "	" " "
131+64			2.7	194.7	T. brk	
132+00			2.9	194.5		" "
132+50			3.9	193.5		" "
133+00			5.4	192.0		" "
133+50			7.2	190.2		" "
134+00			9.5	187.9		" "
134+50			11.6	185.8		" "
134+51.93			11.6	185.8	E C	" "
TBM			4.20	193.20		

Profile No. | Notes Red. | Date | Plotted H. N. B. | Date JUL 2 '43 | Job No. 8363 | Survey of Normandie Ave | Division No. | FB 1106 PG 15

X-Sec. No. | Notes Chkd. H. N. B. | Date JUN 30 '43 | Checked | Date | Survey by R. L. Willey | Map No. | Notes R L W | Indexed C. Johnson | Date June 43 | 6-29-43

NOTE: ANY ADDITIONS OR CHANGES ON THIS SHEET MUST BE MADE OR CIRCLED IN RED INK, WITH DATE AND NAME OF PERSON MAKING CHANGE

Do not extend notes this side of this line

PLEASE RETURN TO
LOS ANGELES COUNTY SURVEYOR
700 HALL OF RECORDS

FORM 307 2M 11-41

CROSS SECTION
of
NORMANDIE AVE

From Imperial Hwy To 120th St.

JN 8363

R L Willey
Geo. Nichols
D.S. Waltermire
W S Cowherd

STATION	B. S.	H. I.	F. S.	ELEV.

FORM 307 2M 11-41

PLEASE RETURN TO
LOS ANGELES COUNTY SURVEYOR
700 HALL OF RECORDS

NOTE: ANY ADDITIONS OR CHANGES ON THIS SHEET MUST BE MADE OR CIRCLED IN RED INK, WITH DATE AND NAME OF PERSON MAKING CHANGE

Do not extend notes this side of this line

STATION	B. S.	H. I.	F. S.	ELEV.	
105+70.91	5 89	207 56		201 67	See FB1106-10 SW+T ℄ int. Normandie Ave + Imperial Hwy
North	on Normandie Ave			from	℄ int of " " " " "
N. 37'			6 30	201 26	Gutter
N. 62'			5 87	201 69	N. P.L. Imperial Hwy
E 95'			5 95	201 61	E edge conc pvmt on Normandie To the North
E 33 8'			6 41	201 15	N end of NE Cb return + edge oil + rock pvmt.
E 33 8'			5 74	201 82	T. Cb N end " " " " "
E 43'			5 60	201 96	E P.L. of Normandie To the N.
E 73'			5 70	201.86	
W 10'			5 90	201.66	W edge Conc. pvmt
W 16'			5 96	201 60	B. Cut bnk. W Gutter of Normandie Ave To the N.
W 26'			+ 0.5	~~201 61~~ 208.06	T cut bnk
W 56'			+ 0 5	~~201 61~~ 208.06	
N 100'			5 30	202 26	℄ Normandie To the North
N 200'			3 76	203 70	" " " " "
N 300'			1 66	20[illegible] 70	" " " " "
East on	Imperial Hwy		from	℄ int	of Imperial Hwy + Normandie Ave
E 60 "			7 98	19[illegible] ~~66~~ 58	℄ Imperial Hwy
25 R			8 18	19[illegible] 38	S. edge pvment + Gutter of Imperial Hwy
37 6' L			8 42	19[illegible] 14	Gutter E end NE. Cb return
" L			7 85	19[illegible] ~~71~~ 9.71	T curb " " " " " "
49 L			7 46	20[illegible] 10	P.L.

F.B. 1106 Pg. 16 Job No. 8363 Division No. Notes Bd. Plotted H. N. B. Profile
Survey of Normandie Ave Date JUL 2 '43 No.
Survey by R. L. Willey Notes R. L. Willey Notes Chkd H. N. B. Checked X-Sec.
Indexed A. C. Johnson Date 6-25-43 Date JUN 30 '43 Date No.

FORM 307 2M 11-41

PLEASE RETURN TO
LOS ANGELES COUNTY SURVEYOR
700 HALL OF RECORDS

NOTE: ANY ADDITIONS OR CHANGES ON THIS SHEET MUST BE MADE OR CIRCLED IN RED INK, WITH DATE AND NAME OF PERSON MAKING CHANGE

Do not extend notes this side of this line

STATION	B. S.	H. I.	F. S.	ELEV.		
E100'		207 56	8 91	198 65	℄ Imprial Hwy	
E200'			10 10	197 46	" " "	
E300'			9 73	197 83	" " "	
W, on Imperial Hwy from ℄ int of Imperial Hwy & Normandie Ave						
W 60'			4 07	203 49	℄ Imperial Hwy.	
R 24'			4 20	203 36	Gutter W end of curve of oil & rock prmt NW Cor. No. Curb.	
L 20'			4 21	203 35	Gutter & s. edge prmt Imperial Hwy	
W 100'	8 77	21 ~~3.05~~ 4.05	2 28	20 ~~4.28~~ 5.28	℄ Imperial Hwy	
W 200'			6 68	20 ~~6.37~~ 7.37	" " "	
W 300'			3 17	~~209.88~~ 10.88	" " "	
106+00	5 3	207 ~~02~~ 32		202 02	℄ Normandie Ave SEC F1106-10	
R 50'			3 2	20 ~~3.8~~ 4.1		
R 100'			1 0	206 ~~.0~~ 3		
L 50'			6 2	20 ~~0.8~~ 1.1		
L 100			7 0	200 ~~.0~~ 3		
106+50	5 3	207 ~~.1~~ 0		201 ~~.8~~ 7		
50 R			3 0	204 ~~.1~~ 0		
66 R			2 4	204 ~~.7~~ 6		
100 R			+2 0	209 ~~.1~~ 0		
25 L					T Brk	

Profile Notes Red. Plotted H. N. B. Job No. 8363 Division No.
No. Date Date JUL 2 '49 Survey of Normandie Ave.
X-Sec. Notes Chkd. H. N. B. Checked Survey by R. L. Willey Notes R. L. W. Date 6-25-43
No. Date JUN 30 '48 Date Map No. Indexed A. C. Johnson

F.B. 1106 PG. 17

FORM 307 2M 11-41

PLEASE RETURN TO
LOS ANGELES COUNTY SURVEYOR
700 HALL OF RECORDS

NOTE: ANY ADDITIONS OR CHANGES ON THIS SHEET MUST BE MADE OR CIRCLED IN RED INK, WITH DATE AND NAME OF PERSON MAKING CHANGE

Do not extend notes this side of this line

STATION	B. S.	H. I.	F. S.	ELEV.		
106+50 34L		207 ~~X~~ 0	7 0	200 ~~1~~ 0	Bot brk	
50L			7 6	199.~~5~~ 4		
100L			8 3	19[illegible].~~8~~ 7		
107+00	5 9	206.6		200,7	℄ Normandie Ave see FB1106-10	
36R			4 2	202.4	Toe Slope	
70R			0 0	206.6		
100R			~~+4~~ 0	210,6		
50.L			7 9	198,7		
100L			9 4	197 2		
107+50	4 8	206,5		201 7	℄ Normandie Ave	see F1106-10.
29R			3 3	203,2	Bot slope	
50 R			+1 0	207 5		
100 R			+6 0	212 5		
50 L			5 0	201 5		
54L			4 8	201,7	T brk	
68L			8 8	197,7	b. brk	
100L			9 1	197.4		
108+00	6 9	210,~~X~~ 0		203 ~~X~~ 1		
24 R			6 0	204 ~~X~~ 0	Toe slope	
50 R			2 3	20~~6~~ 7 ~~4~~		
100 R			+3,2	213,~~3~~ 2		

F B. 1106 PG. 18 Job No. 8363 Division No. Notes Red. Plotted H. N. B. Profile
Survey of Normandie Ave. Date Date 2 '43 No.
Survey by R. L. Willey Notes R. L. W. Notes Chkd H. N. B. Checked X-Sec.
Indexed A. C. Johnson Date 6-23-43 Date JUN 30 Date No.

FORM 307 2M 11-41

PLEASE RETURN TO
LOS ANGELES COUNTY SURVEYOR
700 HALL OF RECORDS

NOTE: ANY ADDITIONS OR CHANGES ON THIS SHEET MUST BE MADE OR CIRCLED IN RED INK, WITH DATE AND NAME OF PERSON MAKING CHANGE

Do not extend notes this side of this line

STATION	B. S.	H. I.	F. S.	ELEV.		
108+00		210 ~~1~~ 0				
50 L			7 9	202 ~~2~~ 1		
63 L			8 3	201 ~~8~~ 7	T. brk	
70 L			11 8	~~188~~ 198.2 3	B. brk	
100 L			11 8	~~188 3~~ 198.2		
108+50	7 0	210 1.		203 1.	℄ Normandie Ave FB 1106-10	
30 R			6 0	204.1.	Toe Slope	
50 R			3 0	207 1.		
100 R			+3 2	213 3.		
50 L			8 2	201.9.		
57 L			8 6	201.5.	T. brk	
63 L			11 9	198.2.	B. "	
100 L			12 2	197 9.		
109+00	6 3	210.0.		203 7.	℄ Normandie Ave See FB 1106-10	
40 R			5 0	205 0.	Toe Slope	
50 R			3 6	206 4.		
100 R			+3 0	213 0.		
50 L			6 9	203.1.		
78 L			8 3	201 7.	T brk	
85 L			11 6	198 4.	B "	
100 L			12 3	197.7.		

Profile Notes Red. ____ Plotted H. N. B. Job No. 8263 Division No. ____
No. ____ Date ____ Date JUL 2 '43 Survey of Normandie Ave
X-Sec. Notes Chkd. H. N. B. Checked ____ Survey by R. L. Willey Notes R. L. W. Date 6-25-43
No. ____ Date JUN 30 '43 Date ____ Map No. ____ Indexed A. C. Johnson

FB 1106 PG 19

FORM 307 2M 11-41

PLEASE RETURN TO
LOS ANGELES COUNTY SURVEYOR
700 HALL OF RECORDS

NOTE: ANY ADDITIONS OR CHANGES ON THIS SHEET MUST BE MADE OR CIRCLED IN RED INK, WITH DATE AND NAME OF PERSON MAKING CHANGE

Do not extend notes this side of this line

STATION	B. S.	H. I.	F. S.	ELEV.		
109+50	6 6	212.0.		205.4.	℄ Normandie Ave FB1106-10	
50 R			4 2	207.8.	Toe slope	
100 R			+1 9	21[illegible].9.		
50 L			8 0	204.0.		
94 L			9 0	203.0.	T. brk	
101 L			13 8	198.2.	B brk	
110+00	5 3	212 0.		206 7.	℄	
50 R			1 7	210.3.	S.H.	
100 R			+3 6	215 6.	S.H.	
50 L			7 5	204 5.		
97 L			8 8	203 2.	T. brk	
107 L			14 5	197 5.	B "	
EC 110+1902	6 5	213.6.		207 1.	℄ Normandie Ave see FB1106-10	
50 R			3 0	210.6.		
100 R			+1.5	215.1.		
50 L			8 7	204.9.		
100 L			10 6	203.0.	T brk	
112 L			17 6	196 0.	B "	
118 L			18 6	195 0.		
129 L			24 8	18[illegible].8.		

F B. 1106 Pg. 20 Job No. 8363 Division No. Notes Red. Plotted H. N. B. Profile
Survey of Normandie Ave Date JUL 2 '43 No.
Survey by R. L. Willey Notes R. L. W. Notes Chkd. H. N. B. Checked X-Sec.
Indexed C. Johnson Date 6-25-43 Date JUN 30 '43 Date No.

FORM 307 2M 11-41

PLEASE RETURN TO
LOS ANGELES COUNTY SURVEYOR
700 HALL OF RECORDS

NOTE: ANY ADDITIONS OR CHANGES ON THIS SHEET MUST BE MADE OR CIRCLED IN RED INK, WITH DATE AND NAME OF PERSON MAKING CHANGE

Do not extend notes this side of this line

STATION	B. S.	H. I.	F. S.	ELEV.		
110+50	5 9	213 6		207,7.	℄ Normandie Ave	FB 1106-10
50 R			2 4	211,2.		
100 R			+2 0	215 6.		
50 L			8 6	205 0.		
93 L			10 6	203 0.	T. brk	
104 L			14.5	199 1.	T "	
107 L			18 7	19 ~~5~~ 4.9 9	B "	
114 L			18 7	19 ~~5~~ 4.9 9	T. Fill	
124 L			27 6	186.0.	B. Fill	
111+00	5 3	213 6.		208 3.	℄ Normandie Ave	FB 1106-10.
38 R			3 8	209.8.	To Slope	
50 R			2 4	211,2.		
100 R			+2 6	216,2.		
50 L			8 5	205 1.		
83 L			10 3	203 3.	T. Fill	
100 L			19 8	193.8.		
122 L			33 5	180 1.	B. Fill	
111+50	7 3	215,4.		208 1.		
39 R			6 5	208,9.	Toe Slope	
50 R			5 2	210 2.		
100 R			1 2	214 2.		

Profile No. ____ Notes Red. ____ Date ____ Plotted H. N. B. Date JUL 2 '43 Job No. 8363 Division No. ____ Survey of Normandie Ave

X-Sec. No. ____ Notes Chkd. H. N. B. Date JUN 30 Checked ____ Date ____ Survey by R. L. Willey Notes R. L. W. Date 6-25-43 Map No. ____ Indexed A. C. Johnson

FB 1106 PG 24

FORM 307 2M 11-41

PLEASE RETURN TO
LOS ANGELES COUNTY SURVEYOR
700 HALL OF RECORDS

NOTE: ANY ADDITIONS OR CHANGES ON THIS SHEET MUST BE MADE OR CIRCLED IN RED INK, WITH DATE AND NAME OF PERSON MAKING CHANGE

Do not extend notes this side of this line

STATION	B. S.	H. I.	F. S.	ELEV.	
111+50		215 4			
50 L			9 7	205 7.	
79 L			11 7	203, 7.	T. Fill
112 L			34 8	180, 6.	B Fill
112+00	50	213 3.		208 3.	
50 R			3 1	210 2.	
100 R			0 9	212 4.	
50 L			7 3	206 0.	
75 L			9 8	203,5.	Top Fill
100 L			26 3	187.0.	
110 L			32 0	181,3	B. Fill
112+50	49	213 3.	-	208 4.	℄ Normandie Ave FB 1106-10
50 R			3 5	209 8.	
100 R			2 6	210.7 ~~200 7~~	
50 L			7 0	206 3.	
56 L			7 9	205 4.	T. Fill,
64 L			14 8	19 ~~20~~ 8 5	B. bk
72 L			16 0	197 3.	T "
100 L			42 4	170 9.	B Fill.
113+00	56	213,3.		207 7.	
50 R			3 6	209, 7.	

F.B. 1106 Pg 22 Job No. 8363 Division No. Notes Red. Plotted H N B Profile
Survey of Normandie Ave Date Date JUL 2 '43 No.
Survey by R. L. Willey Notes R. L. W. Notes Chkd. H N B Checked X-Sec.
Indexed C. Johnson Date 6-25-43 Date JUN 30 '43 Date No.

FORM 307 2M 11-41

PLEASE RETURN TO
LOS ANGELES COUNTY SURVEYOR
700 HALL OF RECORDS

NOTE: ANY ADDITIONS OR CHANGES ON THIS SHEET MUST BE MADE OR CIRCLED IN RED INK, WITH DATE AND NAME OF PERSON MAKING CHANGE

Do not extend notes this side of this line

STATION	B. S.	H. I.	F. S.	ELEV.		
113+00						
100 R		213 3	30	210 3		
41 L			77	20~~3~~56	Top Fill	
52 L			142	1991.	Bbrk	
60 L			142	1991.	T "	
85 L			442	1691.	Bot. Fill	
100 L			458	1675.		
113+50	6 0	213.2		2072.	℄ Normandie Ave	FB1106-11
50 R			35	209.7.		
100 R			32	210.0.		
41 L			99	2033.	Top Fill	
48 L			142	1990.	Bbrk	
51 L			146	1986.	T "	
82 L			302	1830.	Bot fill	
101 L			334	1798.		
114+00	6 0	213 2	~~6 0~~	2072.	℄ Normandie Ave	see FB1106-11
50 R			40	2092.		
91 R			36	2086.		
100 R			30	2102.		
31 L			88	2044.	T Fill	
39 L			140	1992.	b. brk	
45 L			150	1982.	T "	

Profile Notes Red. Plotted H. N. B. Job No. 8363 Division No.
No. Date Date JUL 2 '43 Survey of Normandie Ave
X-Sec. Notes Chkd. H. N. B. Checked Survey by R. L. Willey Notes R. L. W. Date 6-28-43
No. Date Date Map No. Indexed A. C. Johnson

FB 1106 PG 23

FORM 307 2M 11-41

PLEASE RETURN TO
LOS ANGELES COUNTY SURVEYOR
700 HALL OF RECORDS

NOTE: ANY ADDITIONS OR CHANGES ON THIS SHEET MUST BE MADE OR CIRCLED IN RED INK, WITH DATE AND NAME OF PERSON MAKING CHANGE

Do not extend notes this side of this line

STATION	B. S.	H. I.	F. S.	ELEV.	
114+00					
71 L		213 2	27 3	185 9	T brk
72 L			29 2	184 0	B Fill
92 L			30 3	182 9	T brk
100 L			33 0	18~~1~~0 2	" "
114+50	6 7	213 ~~3~~ 1		200 4	℄ Normandie Ave FB 1106-11
50 R			3 9	209 ~~4~~ 2	
100 R			4 2	20~~9~~8 9	
22 L			7 2	20~~4~~5 9	T, Fill
54 L			27 0	186 ~~3~~ 1	T brk
56 L			28 7	184 ~~6~~ 4	B Fill
73 L			29 7	183 ~~6~~ 4	T brk
100 L			36 3	17~~7~~6 8	
BC. 114+76.54	8 6	213 6		205 0	℄ Normandie Ave see FB 1106-11
50 R			5 3	208 3	
100 R			4 2	209 4	
5 L			8 7	204 9	Top Fill
17 L			15 0	198 6	B Brk
26 L			15 5	198 1	T brk
48 L			28 8	184 8	B brk
50 L			30 2	183 4	bot Fill
65 L			31 0	182 ~~0~~ 6	T brk

FB 1106 PG 24
Job No. 8363 Division No. Notes Red. Plotted H. N. B. Profile
Survey of Normandie Ave Date Date Jul 2 43 No.
Survey by R. L. Willey Notes R. L. W. Notes Chkd H. N. B. Checked X-Sec.
Indexed A. C. Johnson Date 6-28-43 Date Date No.

FORM 307 2M 11-41

PLEASE RETURN TO
LOS ANGELES COUNTY SURVEYOR
700 HALL OF RECORDS

NOTE: ANY ADDITIONS OR CHANGES ON THIS SHEET MUST BE MADE OR CIRCLED IN RED INK, WITH DATE AND NAME OF PERSON MAKING CHANGE

Do not extend notes this side of this line

STATION	B. S.	H. I.	F. S.	ELEV.		
PC 83 L 114+76.54		213.6	32.0	181.6.	brk	
103 L			40.2	173.4.	Toe slope bot brk	
115+00	11.8	209.4.		197.6.	℄ Normandie Ave	See 1106-11
15 R			5.0	204.4.	T. Fill	
50 R			2.2	207.2.		
100 R			0.8	208.6.		
19 L			12.0	197.4.	brk	
46 L			26.4	183.0.	"	
49 L			27.2	182.2.	"	
65 L			29.4	180.0.	T brk	
100 L			36.4	173.0.	b "	
102 L			37.2	171.7.		
115+50	12.2	209.3.		197.1.	℄ Normandie Ave	FB 1106-11
25 R			9.6	199.7.	bot Fill	
38 R			4.1	205.2.	T. "	
50 R			3.1	206.2.		
100 R			1.7	207.6.		
6 L			12.7	196.6.	T brk	
20 L			20.0	189.3.	T brk	
41 L			33.2	176.1.	b Fill	
55 L			33.2	176.1.	T brk	

Profile No. ____ Notes Red. ____ Plotted H. N. B. Job No. 8363 Division No. ____
Date ____ Date Jul 2 '43 Survey of ____
X-Sec. No. ____ Notes Chkd. H. N. B. Checked ____ Survey by R. L. Williams Notes ____ Date 6-28-43
Date ____ Date ____ Map No. ____ Indexed A. C. Johnson

FB 1106 PG. 25

FORM 307 2M 11-41

PLEASE RETURN TO
LOS ANGELES COUNTY SURVEYOR
700 HALL OF RECORDS

NOTE: ANY ADDITIONS OR CHANGES ON THIS SHEET MUST BE MADE OR CIRCLED IN RED INK, WITH DATE AND NAME OF PERSON MAKING CHANGE

Do not extend notes this side of this line

STATION	B. S.	H. I.	F. S.	ELEV.		
77 L						
115+50		209 3	39 2	170 3.		
100 L			39 5	169.8.		
116+00	12 0	203 .7.		191 7.	℄ Normandie Ave	see FB 1106-11
7 R			7 7	196 0.	T Fill	
50 R			3 7	200.0.		
100 R			1 3	202.4.		
21 L			25 5	178 2.	BF	
30 L			28 0	175 7.	brk	
33 L			29 4	174 3.	T brk	
43 L			29 7	174 0.	" "	
96 L			36 0	167 7.	bot drain	
103 L			35 0	168 7.		
116+50	12 0	196 3.		184 3.	℄ Normandie Ave	see FB 1106-11
8 R			7 0	189 3.	T brk	
23 R			4 0	192.3.	b. brk	
36 R			+1.9	198 2.	T brk	
50 R			+2 0	198 3.		
104 R			+6 0	202.3.		
19 L			21 6	179 7.	bot Fill	
35 L			24 0	172 3.	brk	
55 L			28 8	167 5.		

FB 1106 Pg 26 Job No. 8363 Division No. Notes Red. Plotted H. N. B. Profile
Survey of Normandie Ave Date Date JUL 2 '43 No.
Survey by R. L. Willey Notes R. L. W. Notes Chkd. H. N. B. Checked X-Sec.
Indexed C. Johnson Date 6-28-43 Date JUN 30 '43 Date No.

FORM 307 2M 11-41

PLEASE RETURN TO
LOS ANGELES COUNTY SURVEYOR
700 HALL OF RECORDS

NOTE: ANY ADDITIONS OR CHANGES ON THIS SHEET MUST BE MADE OR CIRCLED IN RED INK, WITH DATE AND NAME OF PERSON MAKING CHANGE

Do not extend notes this side of this line

STATION	B. S.	H. I.	F. S.	ELEV.		
116+50						
87 L		196 3	305	1658.	bot drain	
96 L			280	1683.	brk	
100 L			280	1683.		
117+00	12°	1926		1806.	℄ Normandie Ave	FB 1106-14
8 R			56	18~~70~~ 70	T brk	
19 R			37	1889.	B "	
35 R			+39	1965.	T. Fill	
50 R			+56	1982.		
100 R			+85	2011.		
12 L			187	1739.	B. Fill	
50 L			253	1673.		
82 L			282	16~~64~~ 44	Bot drain	
100 L			26°	1666.		
117+50	12°	1974.		1854.		
22 R			14	1960.	T Fill	
50 R			+1°	1984		
100			+46	2020.		
17 L			193	1781.	Bot fill	
50 L			273	1701.		
90 L			345	1629.	bot drain	
100 L			334	1640.		

Profile No. _____ Notes Red. _____ Date _____ Plotted H. N. B. Date Jul 2 '43 Job No. 8363 Division No. _____

X-Sec. No. _____ Notes Chkd. H. N. B. Date Jul 30 '43 Checked _____ Date _____ Survey of Normandie Ave Survey by R.L.W. Map No. _____ Notes R.L.W. Date 6-28-43 Indexed A. C. John

FB 1106 PG. 27

FORM 307 2M 11-41

PLEASE RETURN TO
LOS ANGELES COUNTY SURVEYOR
700 HALL OF RECORDS

NOTE: ANY ADDITIONS OR CHANGES ON THIS SHEET MUST BE MADE OR CIRCLED IN RED INK, WITH DATE AND NAME OF PERSON MAKING CHANGE

Do not extend notes this side of this line

STATION	B. S.	H. I.	F. S.	ELEV.	
B.C. 117+91.50	12 0	201 9.		189 9.	
9 R			6 0	195 9.	T. Fill
29 R			4 9	197 0.	brk
50 R			2 7	199.2.	
100 R			+0 3	202.2.	
13 L			18 2	183 7.	B Fill
50 L			26 0	175 9.	
100 L			33 7	168 2.	
118+50	11 6	202 8.		191 2.	℄ Normandie Ave see FB 1106-11
13 R			5 7	197 1.	T Fill
50 R			3 7	199.1.	
100 R			2 4	200.4.	
10 L			15 0	187 8.	B. Fill
50 L			22 4	180 4.	
100 L			32 6	170.2.	Note End of Dump area
118+50	0 53	191 74.		191 21.	℄ Normandie Ave see FB 1106-11
	0 05	180 13.	11 66	180.08.	
	0 84	169 26.	11 71	168 42.	
118+51.9, 224.0 L			6 20	163 06.	Top of 2.2' sewer Man Hole
			10 1	159 2.	ground elev " " "

F B 1106 PG. 28 Job No. 8363 Division No. Notes Red. Plotted H. N. B. Profile
Survey of Normandie Ave Date JUL 2 '43 No.
Survey by R. L. Willey Notes R. L. W. Notes Chkd. H. N. B. Checked X-Sec.
Indexed A. C. Johnson Date 6-28-43 Date JUL 30 '43 Date No.

FORM 307 2M 11-41

PLEASE RETURN TO
LOS ANGELES COUNTY SURVEYOR
700 HALL OF RECORDS

NOTE: ANY ADDITIONS OR CHANGES ON THIS SHEET MUST BE MADE OR CIRCLED IN RED INK, WITH DATE AND NAME OF PERSON MAKING CHANGE

Do not extend notes this side of this line

STATION	B. S.	H. I.	F. S.	ELEV.		
119+00	12 0	199.8.		187 8.	℄ Normandie Ave	see FB 1106-12
50 R			6 4	193 4.		
100 R			1 3	19~~2.5~~ 85		
50 L			20 5	179.3.		
100 L			32 0	167 8.		
119+50	12 0	194 6.		182 6.	℄ Normandie Ave	see FB 1106-12
50 R			5.7	188.9.		
100 R			1 4	193.2.		
50 L			21 6	173.0.		
100 L			32 6	162.0.		
152 L			38 0	156 6.	Bot drain	
173 L			37 0	157 6.	Bot PE Rw. fill	
200 L			34 5	160 1.		136.90@10°19' = {+24.5 / L 134.5
250 L			22 2	172 4.		
285 L			12 0	182 6.	Top PE R.w cut	
320 L			16 2	178 4.	Bot " " " "	
TBM	0 52	17~~274~~ 305		172 5~~2~~ 3	{3" I.P. B.C. PE R.W see FB 1106-6	
	0 50	161~~64~~ 95	11 60	161 ~~14~~ 45		
119+ ~~78 46~~ 74.5			6 14	155 ~~50~~ 81	Flow Line 4.6' cor. iron Culvert. N. end Culvert ℄ ~~128~~ 134.5' L, scaled from Hard Copy	

HNB 7-2-43

Profile Notes Red. ____ Plotted H. N. B. Job No. 8363 Division No. ____
No. ____ Date ____ Date JUL 2 '43 Survey of Normandie Ave
X-Sec. Notes Chkd. H. N. B. Checked ____ Survey by Rub Willey Notes Rub W. Date 6-28-43
No. ____ Date ____ '43 Date ____ Map No. ____ Indexed A. C. Johnson Date ____

F.B. 1106 PG 29

FB 1106 Pg. 30

Job No. 2363 Division No. _____ Notes Red. _____ Plotted H. N. B. Date JUL 2 '43 No. _____ Profile

Survey of Normandie Ave

Survey by R. L. Whitley Notes R. L. W. Date _____ Notes Chkd H. N. B. Date JUL 30 '43 Checked _____ Date _____ No. _____ X-Sec.

Indexed C. C. Johnson Date 6-29-43

FORM 307 2M 11-41

PLEASE RETURN TO
LOS ANGELES COUNTY SURVEYOR
700 HALL OF RECORDS

NOTE: ANY ADDITIONS OR CHANGES ON THIS SHEET MUST BE MADE OR CIRCLED IN RED INK, WITH DATE AND NAME OF PERSON MAKING CHANGE

Do not extend notes this side of this line

STATION	B. S.	H. I.	F. S.	ELEV.		
120+00	12 0	1881 ✓		176.1.	℄ Normandie Ave	see FB 1106-12
9.5 R			11 2	17~~7.4~~ 0.9	B. Brk	
21.5 R			7 5	180 6.	T "	
50. R			4 6	183.5.		
100 R			0 0	188 1.		
150 R			+2 0	190.1.		
200 R			+2 0	190 1.		
250 R			+0.8	188 9.		
300 R			+0 8	188 9.		
8 L			12 8	~~17~~ 175.3	brk	
50 L			21 3	166.8.		
75 L			25 3	162.8.	bot PE fill	
100 L			20 0	162.1.		
143 L			13 4	174.7.	Top PE fill. N edge Rd Bed.	
173 L			12 0	176 1.	approx. split rails	
214 L			12 5	175.6.	T. RW fill	
229 L			13 6	174 5.	B " " "	
250 L			7 6	180 5.		
300 L			+6.0	194.1.		
120+50	12 0	185 3.		173 3.	℄ Normandie Ave	FB 1106-12
6.5 R			12 2	173 1.	N edge Rd bed	

FORM 307 2M 11-41

PLEASE RETURN TO
LOS ANGELES COUNTY SURVEYOR
700 HALL OF RECORDS

NOTE: ANY ADDITIONS OR CHANGES ON THIS SHEET MUST BE MADE OR CIRCLED IN RED INK, WITH DATE AND NAME OF PERSON MAKING CHANGE

Do not extend notes this side of this line

STATION	B. S.	H. I.	F. S.	ELEV.		
120+50 31 R		185 3	12 1	173 2	Bot cut + Beginning cut	
46 R			9 0	17~~4~~6 ~~3~~3	Top "	
82 R			5 9	179 4.	brk	
100 R			3 6	181 7.		
150 R			0 3	185 0.		
200 R			0 3	185 0.		
250 R			0 0	185 3.		
300 R			0 2	185 1.		
8.7 L			12 0	173 3.	split rails	
26.0 L			12 7	172 6.	Top RW fill + S. edge Rd bed	
150 L			24 5	160 8.	Bot " " "	
200 L			14 0	171 3.		
250 L			+0 2	185 5.		
281 L			+8 2	193 5.	T brk	120+90.85 82.65 [illegible]
300 L			+10 0	195 3.		120+57.30 102.6 @ 24.39 -42.7 13L
TBM	0 21	172.7~~3~~4		172.5~~2~~3	3" I.P. BC PE RW see FB 1106-6	
93 ~~90~~ L HNB L	1 44	162.4~~3~~6	11 72	161.0~~1~~2	Scaled dist. from Hard Copy HNB	-.43
120+57.30 82.65 RL			8 78	153.6~~7~~8	flow Line 4.6' Cor. iron Culvert S. End	
120+90.85 82.65 RL			6 6	155~~8~~9	Ground @ sewer Manhole	
120+90.85			3 17	159.2~~8~~9	Top 2.2' sewer Manhole	

Profile Notes Red. Plotted H. N. B. Job No. 8363 Division No.
No. Date Date JUL 2 '43 Survey of Normandie Ave
X-Sec. Notes Chkd. H. N. B. Checked Survey by K. L. Willey Notes K. L. W. Date 6-29-43
No. Date JUL 30 '43 Date Map No. Indexed C. Johnson Date

FB. 1106 PG. 31

FORM 307 2M 11-41

PLEASE RETURN TO
LOS ANGELES COUNTY SURVEYOR
700 HALL OF RECORDS

NOTE: ANY ADDITIONS OR CHANGES ON THIS SHEET MUST BE MADE OR CIRCLED IN RED INK, WITH DATE AND NAME OF PERSON MAKING CHANGE

Do not extend notes this side of this line

FB. 1106 PG. 32 | Job No. 8363 | Division No. | Notes Red. | Plotted H. N. B. JUL 2 '43 | Profile No.
Survey of Normandie Ave | Date | Date | X-Sec. No.
Survey by R. L. Willey | Notes R. L. W. | Notes Chkd. H. N. B. JUL 30 '43 | Checked
Indexed C. Johnson | Date 6-27-43 | Date | Date

STATION	B. S.	H. I.	F. S.	ELEV.		
121+00	12 0	173,7.		161 7.	℄ Normandie Ave	see FB 1106-
29 R			6 9	167 3.	b. brk	
50 R			5 2	168 5.		
100 R			6 0	173 7.	T. brk	
127 R			3 3	170 4.	B. Fill RW	
138.5 R			2 0	171 7.	T " " "	
155 R			2 2	171 5.	Split Rails	
169 R			2 5	171 2.	T Fill	
181 R			3 7	170 0.	B. cut + B. Fill	
200 R			2 2	171 5.		
217 R			1 4	172 3.	Toe slope	
233 R			+5 2	178 9.	T cut	
250 R			+5 4	179, 1.		
300 R			+7 0	180, 7.		
47 L			18 0	155,7.	Toe slope	
92 L			18 1	155 6.	" "	
100 L			17 0	156 7.		
150 L			8 2	165 5.		
200 L			+3 6	177 3.		
250 L			+16 0	189 7.	T Brk	
300 L			+24 2	197, 9.		

FORM 307 2M 11-41

PLEASE RETURN TO
LOS ANGELES COUNTY SURVEYOR
700 HALL OF RECORDS

NOTE: ANY ADDITIONS OR CHANGES ON THIS SHEET MUST BE MADE OR CIRCLED IN RED INK, WITH DATE AND NAME OF PERSON MAKING CHANGE

Do not extend notes this side of this line

STATION	B. S.	H. I.	F. S.	ELEV.		
121+50	9 7	1652.		155 5.	Toe slope ℄ Normandie Ave see FB 1106-12	
50 R			5 0	160 2.		
100 R			0 0	165 2.		
43 L			10 1	155 1.	Toe slope	
50 L			9 6	155 6.		
100 L			+0 2	165 4.		
122+00	11 8	166.9.		155 1.	Toe slope Normandie Ave see FB 1106-12	
47 R			13 2	153 7.	Toe slope	
72 R			10 3	156 6.	T brk	
100 R			9 7	157 2.		
50 L			3 5	163 ~~6~~4		
100 L			+6 8	173,7.		
122+50	4 9	166,7.		161 8.		
50 R			11 1	155 6.		
66 R			12 7	154,0.	Bot drain	
100 R			12 8	153 9.		
50 L			+5 0	171.7.		
103 L			+17 2	183 9.	T brk	
123+00	0 0	166 1		166 1	℄ see FB 1106-12	
45 R			7 0	159 1.	T brk	
50 R			7 9	158 2.		

Profile No. ____ Date ____ Notes Red. ____ Plotted H. N. B. Date JUL 2 '43 Job No. 8363 Division No. ____ Survey of Normandie Ave

X-Sec. No. ____ Date ____ Notes Chkd. H. N. B. Date JUL 30 '43 Checked ____ Survey by R.L.Wilky Notes R.L.W. Date 6-29-43

Map No. ____ Indexed A. C. Johnson Date ____

FB. 1106 PG. 33

FORM 307 2M 11-41

PLEASE RETURN TO
LOS ANGELES COUNTY SURVEYOR
700 HALL OF RECORDS

NOTE: ANY ADDITIONS OR CHANGES ON THIS SHEET MUST BE MADE OR CIRCLED IN RED INK, WITH DATE AND NAME OF PERSON MAKING CHANGE

Do not extend notes this side of this line

STATION	B. S.	H. I.	F. S.	ELEV.	
123+00					
74 R		166 1	9 0	157 0	T brk
84 R			13 2	152 9	B "
100 R			14 0	152 1.	
50 L			+10 8	176 9.	
100 L			+18 0	184 1.	
BC 123+31,68	0 0	166 9		166 9.	℄ see FB 1106-12
37 R			5 0	161 9.	T Brk
45 R			8 7	158 2.	B "
54 R			8 0	158 9.	T "
62 R			10 2	156.7	B "
100 R			12 2	154.7	Toe slope
50 L			+9 1	176.0.	
100 L			+15 0	181,9.	
123+50	0 0	166 9		166 9	℄ see FB 1106-12
13,5 R			2 0	164 9.	T brk
17. R			4 3	162 6.	b "
35 R			5 5	161 4.	T "
42 R			8 6	158 3.	b "
54 R			8 6	158 3.	T "
58 R			10 7	156 2.	b "
100 R			13 0	153 9.	

F.B. 1106 PG. 34 Job No. 8363 Division No. Notes Red. Plotted H. N. B. Profile
Survey of Normandie Ave Date JUN 2 '43 No.
Survey by R.L. Willey Notes R.L.W. Notes Chkd. H. N. B. Checked X-Sec.
Indexed A. C. Johnson Date 6-29-43 Date JUN 30 '43 Date No.

FORM 307 2M 11-41

PLEASE RETURN TO
LOS ANGELES COUNTY SURVEYOR
700 HALL OF RECORDS

NOTE: ANY ADDITIONS OR CHANGES ON THIS SHEET MUST BE MADE OR CIRCLED IN RED INK, WITH DATE AND NAME OF PERSON MAKING CHANGE

Do not extend notes this side of this line

STATION	B. S.	H. I.	F. S.	ELEV.	
123+50					
50 L		166 9	+7 6	174.5.	SH
100 L			+14 2	181,1.	"
124+00	0	165 5		165 5.	℄ see FB 1106-12
28 R			4 3	161 2.	
32 R			6 0	159 5.	
50 R			8 0	157 5.	
100 R			12 0	153 5.	
50 L			+8 0	173 5.	
100 L			+15 4	180,9	
124+50	0 0	164 5.		164 5.	℄ see FB 1106-12
9 R			1 0.	163 5	T brk
18 R			3 9	160 6.	b "
43 R			6 7	157 8.	T "
51 R			9 0	155 5.	Toe Slope
100 R			10 7	153 8.	
50 L			+8 0	172 5.	SH
100 ?			+15 0	179,5.	" "
125+00	0 0	161 2		161 2.	℄ see FB 1106-13
50 R			6 6	154 6.	Toe Slope
100 R			7 6	153 6.	

Profile No. ____ Notes Red. ____ Date ____ Plotted H. N. B. Date JUL 2 '43 Job No. 8363 Division No. ____ Survey of Normandie Ave

X-Sec. No. ____ Notes Chkd. H. N. B. Date JUN 30 '43 Checked ____ Date ____ Survey by R. L. Willey Notes R. L. W. Date 6-29-43 Map No. ____ Indexed A. C. Johnson Date ____

FB. 1106 PG. 35

FORM 307 2M 11-41

PLEASE RETURN TO
LOS ANGELES COUNTY SURVEYOR
700 HALL OF RECORDS

NOTE: ANY ADDITIONS OR CHANGES ON THIS SHEET MUST BE MADE OR CIRCLED IN RED INK, WITH DATE AND NAME OF PERSON MAKING CHANGE

Do not extend notes this side of this line

STATION	B. S.	H. I.	F. S.	ELEV.		
125+00						
50 L		161 2	+7 8	169, 0.	SH	
100 L			+15 4	17[illegible],6	SH	
125+50	8 6	16~~5 4~~ 6 4		157 8.	℄	FB 1106-13
32 R			11 6	15~~4 8~~ 4 8	B drain	
41 R			11 1	15~~4 3~~ 5 3		
50 R			10 9	15~~4 5~~ 5 5		
100 R			10 5	15~~4 9~~ 5 9		
50 L			3 3	16~~2~~ 3 1	SH.	
100 L			+3 8	~~169~~ 170. 2	"	
126+00	7 6	166 7.		159 1.	℄	see FB 1106-13
50 R			9 3	157 4.		
100 R			2 4	164 3.		
17 L			9 3	157 4.	bot drain	
50 L			6 5	160 2.	SH	
100 L			2 6	164 1.	"	
126+50	9 0	172,3.		163 3.	℄	see FB 1106-12
50 R			3 4	168 9.	SH	
100 R			0 6	171 7.	" "	
50 L			11 2	161, 1.		
78 L			12 7	~~164 6~~ 159 6	bot drain	
100 L			10 3	162 0.	SH	

FB 1106 Pg 36 Job No. 8363 Division No. Notes Red. Plotted H N B Profile
Survey of Normandie Ave Date Date JUL 2 '43 No.
Survey by R.L. Willey Notes R.L.W. Checked X-Sec.
Indexed A. C. Johnson Date 6-29-43 Notes Chkd. H. N. B. Date JUN 30 '43 Date No.

FORM 307 2M 11-41

PLEASE RETURN TO
LOS ANGELES COUNTY SURVEYOR
700 HALL OF RECORDS

NOTE: ANY ADDITIONS OR CHANGES ON THIS SHEET MUST BE MADE OR CIRCLED IN RED INK, WITH DATE AND NAME OF PERSON MAKING CHANGE

Do not extend notes this side of this line

STATION	B. S.	H. I.	F. S.	ELEV.	
EC 126+9184	5 6	174,2	.	168 6.	℄ See FB1106-13
50 R			0 8	173 4.	SH
100 R			+50	179.2.	" "
50 L			10 7	163.5.	
79 L			12 3	161 9.	Toe slope
100 L			12 3	161 9.	
127+50	0 8	176,6	.	175 8.	℄ See FB 1106-13
50 R			+7 3	183,9.	SH.
100 R			+12 0	188,6.	"
50 L			8 4	168 2.	
100 L			12 8	163.8.	Toe slope
128+00	1 6	181,7.		180.1.	℄ See FB1106-13
50 R			+5 8	187,5.	SH
100 R			+10 9	192,6.	"
50 L			9 8	171,9.	Toe slope
100 L			14 6	167 1.	
128+50	1 0	182 9.		181 9.	℄ See FB 1106-13
50 R			+6 0	188.9.	SH
100 R			+11 4	194 3.	SH
50 L			8 4	174,5.	"
100 L			13 1	169,8.	"

Profile No. ____ Date ____ Notes Red. ____ Plotted H. N. B. Date JUL 2 '43 Job No. 8363 Division No. ____ Survey of Norwalk Ave

X-Sec. No. ____ Date ____ Notes Chkd. H. N. B. Date JUN 30 '43 Checked ____ Date ____ Survey by R. L. Willey Map No. ____ Notes R.L.W. Indexed A. C. Johnson Date 6-29-43

F.B. 1106 PG. 37

FORM 307 2M 11-41

PLEASE RETURN TO
LOS ANGELES COUNTY SURVEYOR
700 HALL OF RECORDS

NOTE: ANY ADDITIONS OR CHANGES ON THIS SHEET MUST BE MADE OR CIRCLED IN RED INK, WITH DATE AND NAME OF PERSON MAKING CHANGE

Do not extend notes this side of this line

STATION	B. S.	H. I.	F. S.	ELEV.	
129+00	1 6	185 4.		183 8.	℄ see FB 1106-13
50 R			+5 0	190.4.	SH
72 R			+8 8	194 2.	T brk
100 R			+9 0	194 4.	
50 L			8 3	177 1.	SH
100 L			12 9	172 5.	" "
129+50	1 5	189.0.		187 5.	℄ see FB 1106-13
41 R			+3 0	192.0.	Top Slope
62 R			+5 1	194.1.	T brk
100 R			+6 5	195.5.	
50 L			7 5	181 5.	SH
100 L			10 0	179 0.	" "
130+00	5 0	195 0		190 0.	℄ see FB 1106-13.
45 R			1 0	194 0.	Top slope
55 R			0 0	195 0.	T brk
100 R			+1 4	196 4.	
50 L			8 2	186 8.	SH
100 L			9 2	185 8.	"
130+50	5 3	197.7.		192 4.	℄ see F.B. 1106-13
38 R			2 3	195 4.	Top slope
50 R			2 2	195.5.	

F B. 1106 PG. 38 Job No. 8363 Division No. Notes Red. Plotted H. N. B. Profile
Survey of Normandie Ave. Date JUL 2 '43 No.
Survey by R. L. Willey Notes R.L.W. Notes Chkd. H. N. B. Checked X-Sec.
Indexed A. C. Johnson Date 6-29-43 Date JUN 30 '43 Date No.

FORM 307 2M 11-41

PLEASE RETURN TO
LOS ANGELES COUNTY SURVEYOR
700 HALL OF RECORDS

NOTE: ANY ADDITIONS OR CHANGES ON THIS SHEET MUST BE MADE OR CIRCLED IN RED INK, WITH DATE AND NAME OF PERSON MAKING CHANGE

Do not extend notes this side of this line

STATION	B. S.	H. I.	F. S.	ELEV.		
130+50						
100 R		1977	07	197.0.		
50 L			73	190.4.	SH	
100 L			80	189.7.	"	
BC 130+92.10	41	1976.		1935.		
24 R			22	1954.	Top Slope	
50 R			18	1958.		
66 R			25	1951.	Side House	
50 L			55	192.1.		
TBM	579	199.0 ~~198.99~~		193 26	TBM Cut spk set in conc ℄ 120th st see FB 1066	
East on 120th St. from Int. of ℄ of 120th St + Semi Tan of Normandie Ave						
E 50			64	1926.	Gutter	
1 R			54	1936.	T. cut	
50 R			51	1939.		
5 L			58	1932.	Sedge pvmt	
13.5 L			54	1936.	Crown "	
25 L			60	1930.	N edge pvmt	
29 L			67	1923.	Gutter	
31 L			63	1927.	T. cut	
48 L			63	1927.	T brk	
100 L			87	190.3.		

Profile No. ____ Date ____ Notes Red. ____ Plotted H. N. B. Date JUL 2 '40 Job No. 8363 Division No. ____ Survey of Normandie Ave

X-Sec. No. ____ Date ____ Notes Chkd. H. N. B. JUN 30 '40 Checked ____ Date ____ Survey by R. L. Willey Notes R. L. W. Date 6-29-43 Map No. ____ Indexed A. C. Johnson Date ____

F B. 1106 PG 39

FORM 307 2M 11-41

PLEASE RETURN TO
LOS ANGELES COUNTY SURVEYOR
700 HALL OF RECORDS

NOTE: ANY ADDITIONS OR CHANGES ON THIS SHEET MUST BE MADE OR CIRCLED IN RED INK, WITH DATE AND NAME OF PERSON MAKING CHANGE

Do not extend notes this side of this line

F.B. 1106 Pg. 40 | Job No. 2363 | Division No. | Notes Red. | Plotted H. N. B. Date JUL 2 '43 | Profile No.
Survey of Normandie Ave | Date | Notes Chkd. H. N. B. | Checked | X-Sec. No.
Survey by R. L. Willey | Notes R. L. W. | Date JUN 30 '43 | Date
Indexed A. C. Johnson | Date 6-29-43

STATION	B. S.	H. I.	F. S.	ELEV.	
		199.00 ~~198.99~~			
E 100			7.8	191.2	℄ 120th St Gutter
1 R			6.8	192.2	T cut
33 R			6.4	192.6	"
50 R			6.4	192.6	
50 L			7.3	191.7	Sewer pvmt
14 L			6.8	192.2	crown "
25 L			7.3	191.7	N edge "
29 L			7.8	191.2	Gutter
31 L			7.5	191.5	T cut
50 L			8.2	190.8	T brk
100 L			11.8	187.2	
E 200			10.7	188.3	℄ 120th St. Cutter
1 R			9.2	189.8	T cut
50 R			9.0	190.0	
100 R			9.0	190.0	
5 L			10.0	189.0	Sewer pvmt
15 L			9.7	189.3	crown "
25 L			10.1	188.9	N edge "
30 L			10.7	188.3	Gutter
31 L			9.7	189.3	T brk

FORM 307 2M 11-41

PLEASE RETURN TO
LOS ANGELES COUNTY SURVEYOR
700 HALL OF RECORDS

NOTE: ANY ADDITIONS OR CHANGES ON THIS SHEET MUST BE MADE OR CIRCLED IN RED INK, WITH DATE AND NAME OF PERSON MAKING CHANGE

Do not extend notes this side of this line

STATION	B. S.	H. I.	F. S.	ELEV.		
50 L		199 0				
E200 Cont		~~198 99~~	101	188 9.		
100 L			124	186 6.		
West on 120th St from int. of ℄ of 120th St and semi Tan. of Normandie Ave						
50 W			40	195 0.	℄ 120th St.	
5 R			36	195 4.	S. edge Pvmt	
13 R			33	195 7.	crown "	
23 R			34	195 6.	S edge "	
28 R			38	195 2.	Gutter	
31 R			33	195 7.	T Cut	
50 R			33	195 7.		
50 L			46	194 4.		
100 W			39	195 1.	℄ 120th St	
4 R			34	195 6.	S. edge Pvmt	
15 R			30	196 0.	crown "	
25 R			31	195 9.	S edge "	
29 R			36	195 4.	Gutter	
32 R			33	195 7.	T cut	
50 R			28	196. 2.		
100 R			22	196. 8.		
50 L			48	194 2.		
100 L			63	192 7.		

Profile No. ____ Date ____ Notes Red. ____ Plotted H. N. B. Date JUL 2 '43 Job No. 8363 Division No. ____ Survey of Normandie Ave

X-Sec. No. ____ Date ____ Notes Chkd. H. N. B. Checked ____ Date ____ Survey by R. L. Kelley Notes R. L. K. Date 6-29-43 Map No. ____ Indexed A. C. Johnson Date ____

FB 1106 PG 41

FORM 307 2M 11-41

PLEASE RETURN TO
LOS ANGELES COUNTY SURVEYOR
700 HALL OF RECORDS

NOTE: ANY ADDITIONS OR CHANGES ON THIS SHEET MUST BE MADE OR CIRCLED IN RED INK, WITH DATE AND NAME OF PERSON MAKING CHANGE

Do not extend notes this side of this line

STATION	B. S.	H. I.	F. S.	ELEV.		
200 W.		199 0	41	19[illegible]9.	℄ 120th St.	
5 R			33	19[illegible]7.	S. edge Pvmt	
15 R			29	190 1.	Crown "	
23 R			30	19[illegible]0.	N edge "	
28 R			36	195 4.	Gutter	
31 R			30	19[illegible]0.	T cut	
50 R			25	19[illegible]5.		
100 R			16	197 4.		
50 L			53	193 7.		
100 L			67	192 3.		
132+00	47	199, 2.		194 5.	℄ Normandie Ave FB 1106-14	
50 R			46	194 6.		
100 R			47	194 5.		
50 L			53	193 9.		
100 L			59	193 3.		
132+50	49	198 4.		193 5.	℄ Normandie see FB 1106	
50 R			50	193 4.		
100 R			52	193 2.		
50 L			50	193 4.		
100 L			54	193 0.		

F B 1106 Pg. 42 Job No. 8363 Division No. Notes Red. Plotted H. N. B. Profile
Survey of Normandie Ave Date Date JUL 2 '43 No.
Survey by R. L. Willey Notes R. L. W. Checked X-Sec.
Indexed C. C. Johnson Date 6-29-43 Notes Chkd H. N. B. Date JUN 30 '43 Date No.

FORM 307 2M 11-41

PLEASE RETURN TO
LOS ANGELES COUNTY SURVEYOR
700 HALL OF RECORDS

NOTE: ANY ADDITIONS OR CHANGES ON THIS SHEET MUST BE MADE OR CIRCLED IN RED INK, WITH DATE AND NAME OF PERSON MAKING CHANGE

Do not extend notes this side of this line

STATION	B. S.	H. I.	F. S.	ELEV.		
133+00	4 4	1964.		1920.	℄ Normandie	see FB1106-14
50 R			4 7	1917.		
100 R			5 2	1912.		
50 L			4 3	1921.		
100 L			4 5	1919.		
133+50	4 8	1950		1902.	℄ Normandie Ave	see FB1106-14
50 R			5 2	1898.		
100 R			5 5	1895.		
50 L			4 4	1906.		
81 L			4 6	1904.		
134+00	4 5	1924.		1879.	℄ " "	" " 1106-14
50 R			5 1	1873.		
100 R			5 4	1870.		
50 L			4 3	1881.		
100 L			4 3	1881.		
EC 134+51.93	6 8	19 ~~36~~ 26		1858.		
50 R			~~8~~ 4	18~~62~~ 52		
100 R			7 6	18~~80~~ 50		
50 L			6 4	18~~72~~ 62		
100 L			5 8	18~~68~~ 68		

Profile Notes Red. _____ Plotted H. N. B. Job No. 8363 Division No. _____
No. _____ Date _____ Date _____ Survey of Normandie
X-Sec. Notes Chkd. H. N. B. Checked _____ Survey by R. L. Miller Notes R. L. M. Date 6-29-43
No. _____ Date _____ Date _____ Map No. _____ Indexed A. C. Johnson

FB 1106 PG 43

FB. 1106 PG 44 | Job No. | Division No. | Notes Red. | Plotted | Profile

Survey of | Date | Date | No.

Survey by | Notes | Notes Chkd. | Checked | X-Sec.

Indexed | Date | Date | Date | No.

STATION	B. S.	H. I.	F. S.	ELEV.

FORM 307 2M 11-41

PLEASE RETURN TO
LOS ANGELES COUNTY SURVEYOR
700 HALL OF RECORDS

Do not extend notes this side of this line

NOTE: ANY ADDITIONS OR CHANGES ON THIS SHEET MUST BE MADE OR CIRCLED IN RED INK, WITH DATE AND NAME OF PERSON MAKING CHANGE

Profile No. ____ Notes Red. ____ Date ____ Plotted ____ Date ____ Job No. 8363 Division No. ____ Survey of Normandie

X-Sec. No. ____ Notes Chkd. ____ Date ____ Checked ____ Date ____ Survey by RLW Notes RLW Date 7-9-43

Map No. ____ Indexed A. C. Johnson

FB 1106 PG 45

TRANSIT TOPOGRAPHY
for
NORMANDIE AVE
from
STATION 112+00 TO STATION 129

JN 8363

RL Willey
Geo. Nichols
DS Waterhouse
WS Cowherd

STATION	B.S.	H.I.	F.S.	ELEV.

NOTE: ANY ADDITIONS OR CHANGES ON THIS SHEET MUST BE MADE OR CIRCLED IN RED INK, WITH DATE AND NAME OF PERSON MAKING CHANGE

Do not extend notes this side of this line

PLEASE RETURN TO
LOS ANGELES COUNTY SURVEYOR
700 HALL OF RECORDS

FORM 307 2M 11-41

FORM 307 2M 11-41

PLEASE RETURN TO
LOS ANGELES COUNTY SURVEYOR
700 HALL OF RECORDS

NOTE: ANY ADDITIONS OR CHANGES ON THIS SHEET MUST BE MADE OR CIRCLED IN RED INK, WITH DATE AND NAME OF PERSON MAKING CHANGE

Do not extend notes this side of this line

STATION		B. S.	H. I.	F. S.	ELEV.				
Rat	Sight on EC	H.I. Rat 184.9	Station dist	Hor ∡	Vert ∡	Rod	Hor. dist	Elev	discrip
PI #2 =179.9	117+91.50	5.0	4.57 3.00	157 0+00	+3-17	4.0	157.0	189.9	EC #2
			5.17 4.00	117 264 39 30 ① 169 19 00 ②	-4-07	5.0	116	171.6	P#2 Hor ∡
			3.45 1	245 188-15-20 ① 16-30-50 ②	0-00	2.2	245	182.7	P#1
P#1	PI #2	187.7 5.0	9.45 7	245 0-00	0-00	7.9	245	179.8 179.9	PI #2 check shot
			10.3 8	230 173-11	0-00	9.0	230	178.7	T brk
			7.03 5.0	203 164-44	"	6.0	203	181.7	B. Fill (dump)
			9.50 8	150 173-08	"	8.5	150	179.2	T Brk
			8.57 7	157 165-45	"	7.5	157 ?	180.2	B Fill "
			9.15 8	115 171-35	"	8.8	115	178.9	T Brk
			7.19 6	119 162-51	"	7.0	119	180.7	Bot. Fill "
			9.82 9	82 171-09	"	9.5	82	178.2	T brk
			6.84 6	84 159-03	"	6.6	84	181.1	B " "
			7.65 7	65 176-04	"	7.4	65	180.3	T "
			5.41 5	41 148-57	"	4.8	41	182.9	B " "
			5.35 5	35 178-37	"	5.6	35	182.1	T "
			3.64 3	64 8-17	"	3.6	64	184.1	B " "
			4.62 4	62 353-39	"	4.2	62	183.5	T "
			9.31 8	131 332-17	"	9.0	131	178.7	" " Probably 31'
			9.31 8	131 358-15	"	8.6	131	179.1	B " "

FB 1106 PG. 46 Job No. 8363 Division No. Notes Red. Plotted H. N. P. Profile
Survey of Normandie Ave Date JUL 14 '43 No.
Survey by R L Willey Notes R L W Checked X-Sec.
Indexed A. C. Johns Date July 9-43 Date No.

FORM 307 2M 11-41

PLEASE RETURN TO
LOS ANGELES COUNTY SURVEYOR
700 HALL OF RECORDS

NOTE: ANY ADDITIONS OR CHANGES ON THIS SHEET MUST BE MADE OR CIRCLED IN RED INK, WITH DATE AND NAME OF PERSON MAKING CHANGE

Do not extend notes this side of this line

Profile No. ____ Notes Red. ____ Date ____ Plotted ____ Date ____ Job No. 8363 Division No. ____ Survey of McKinnon Dr. Survey by R.L. Miller Notes R.L.M. Date 7-9-43 Indexed A. C. Johnson

X-Sec. No. ____ Notes Chkd. ____ Date ____ Checked ____ Date ____ Map No. ____

FB 1106 PG. 42

STATION		B. S.	H. I.		F. S.	ELEV.					
	sight on	HI	Standing								
T at		T	Dist		Hor ∡	Vert ∡	Hor Dist	Rod	Elev	discrip	
P# 1	PI #2	187.7	11 40								
		5.0	10	140	356-07	-0-30	140	11.0	175.5	B.	Fill dr. 10
			11 41								
			10	141	353-29	-0-46	141	11.0	174.8	T = brk	
			11 44								
			10	144	343-53	-2-20	144	11.0	170.8	Toe slope	
			11 50								
			10	150	337-41	-2-30	150	11.0	170.1		B dr. 1
			11 37								
			10	137	341-06	-2-20	137	11.0	170.7	" "	
			11 43								
			10	143	333-25	-2-50	143	11.0	169.6		" "
			11 74								
			11	74	324-37	-3-00	74	11.0	172.7	" "	
			11 87								
			11	87	314-30	-3-30	87	11.0	171.3		" "
			11 34								
			11	34	274-08	-4-15	34	11.0	174.2	" "	
			11 51								
			11	51	252-00	-4-15	51	11.0	172.9		" "
			11 62								
			11	62	190-49	-1-15	62	11.0	173.2	" "	
			11 74								
			11	74	202-11	-2-30	74	11.0	173.3		"
			11 111								
			10	111	184-26	-1-00	111	11.0	174.6	" "	
			12 22								
	7-12-43		11	122	198-45	+0-40	122	12.0	174.3 ~~177.2~~ ?	4NB 7-15-43	"
	HNB		11 61								
			10	161	181-17	0-00	161	11.0	176.7	" "	
P# 2	PI 2	5.0	~~+16~~ 216								
		176.6	1	116	0-00	+2-15	116	1.0	179.7	PI #2 check	sh
			3 45								
			3	45	103-44	0-00	45	3.0	173.3	SH	
			3 37								
			2	137	95-55	"	137	3.0	173.6	T brk	
			4 33								
			3	133	111-19	+4-35	132	4.0	183.4 ?	brk	
			3 74								
			3	74	132-02	+7-30	73	3.0	183.2	"	

FORM 307 2M 11-41

PLEASE RETURN TO
LOS ANGELES COUNTY SURVEYOR
700 HALL OF RECORDS

NOTE: ANY ADDITIONS OR CHANGES ON THIS SHEET MUST BE MADE OR CIRCLED IN RED INK, WITH DATE AND NAME OF PERSON MAKING CHANGE

Do not extend notes this side of this line

STATION		B. S.		H. I.	F. S.	ELEV.				
π at	sight on	HI π	Stadia dist.		Hor ∡	Vert ∡	Rod	Hor. dist	Elev	dist
P#2	P1#2	5.0	3 33	33	186-07	+10-35	3.0	32	179.5	in brk
		176.6	3 74	74	175-55	+14-34	2.0	69	192.6	Top slope
			2 88	88	219-29	+4-11	3.0	87	180.0	SH
			3 98	98	193-54	+10-41	3.0	94	191.5	T brk
			3 32	132	214-50	+5-00	8.0	131	180.0	SH
			8 45	145	239 ~~329~~-00	+0-40	10.0	145	168.2	SH
			7 60	160	253-28	0-00	10.3	160	166.3	SH.
			10 89	89	253-00	"	5.2	89	171.4	SH.
			5 16	116	277-40	"	11.0	116	165.6	T brk
			11 35	35	281-00	"	7.8	35	168.8	SH
			10 45	45	309-28	"	8.8	45	167.8	"
			8 35	35	6-43	"	10.5	35	166.1	bot drain
			9 72	72	359-13	"	8.1	72	168.5	Toe slope
			10 06	106	0-00	+1-13	3.0	106	175.8	bot Fill (dump)
			8 26	126	333-30	0-00	2.4	126	174.2	" " "
			3 00	100	321-37	"	9.2	100	167.4	Toe slope
			2 55	55	316-57	-2-30	10.0	55	164.1	B. drain
			10 03	113	294-25	-1-25	11.0	113	162.7	" "
			11 19	119	299-50	0-00	11.0	119	165.0	Toe Slope
			10 67	167	275-52	-1-10	11.0	167	162.0	B. drain

F.B. 1106 Pg. 48 Job No. 8363 Division No. Notes Red. Plotted H. N. B. Profile
Survey of Normandie Arc Date JUL 14 '43 No.
Survey by R. L. Willey Notes R.L.W. Checked X-Sec.
Indexed A. C. Johnson Date 7-9-43 Date No.

FORM 307 2M 11-41

PLEASE RETURN TO
LOS ANGELES COUNTY SURVEYOR
700 HALL OF RECORDS

NOTE: ANY ADDITIONS OR CHANGES ON THIS SHEET MUST BE MADE OR CIRCLED IN RED INK, WITH DATE AND NAME OF PERSON MAKING CHANGE

Do not extend notes this side of this line

Profile No. ____ Notes Red ____ Date ____ Plotted H. N. B. Date JUL 14 '43 Job No. 8363 Division No. ____
X-Sec. No. ____ Notes Chkd. ____ Date ____ Checked ____ Date ____ Survey of Northridge Inc. Survey by R.L. Wiley Map No. ____ Notes R.L.W. Indexed ____ Date 7-9-43
FB 1106 PG 44

STATION		B. S.	H. I.		F. S.	ELEV.					
	sight on	HI	Stadia dist		Hor ∡	vert ∡	Rod	Hor dist	Elev	discrip	
⊼ at		1766	266								
			1	166	313-45	+1-55	2.0	166	180.1	B. Fill	Dump
			6	93							
			5	193	284-15	0-00	5.8	193	170.8	SH	
			7	29							
			5	229	301-54	+4-00	6.0	228	186.5	" Fill	"
			6	48							
			4	248	281-34	0-00	5.6	248	171.0	SH	
			6	74							
			4	274	301-00	+3-46	5.0	273	189.6	SH	
			4	60							
			2	260	292-10	+1-58	3.0	260	182.5	"	
			11	32							
			9	232	265-49	-2-01	10.0	232	158.3		
										B.C. PERW seep	
Station 120+00 =1761	117+91.50 EC	4.8				0-00	8.40		172.535	BM 3"IP 15" High	
		180.9	865								bed open
			8	65	211-36	"	8.6	65	172.3	begin PE Cut	
			7	58							
			7	58	44-00	"	6.9	58	174.0	BH	
			9	34						Toe slope	
			9	34	175-52	"	9.2	34	171.7	beginning PE Fill	
			9	11							
			8	111	39-21	"	8.4	111	172.5	SH	
			11	60							
			11	60	95-26	-5-12	11.0	59	164.5	B. PE Fill Toe Sl	
			11	69							
			10	169	56-04	-3-53	11.0	168	158.5	Toe Slope	
			11	02							
			10	102	78-59	-5-42	11.0	101	159.8	B. PE Fill Toe Sl	
			11	48							
			9	248	40-15	-1-43	10.0	248	163.1		
			11	26							
			9	226	55-42	-3-06	10.0	225	158.8	bot drain	
			10	80							
			9	180	64-10	-4-25	10.0	179	157.0	Junction drains	
			11	70							
			10	170	75-02	-4-27	11.0	169	156.8	B. P.E. Fill	

FORM 307 2M 11-41

PLEASE RETURN TO
LOS ANGELES COUNTY SURVEYOR
700 HALL OF RECORDS

NOTE: ANY ADDITIONS OR CHANGES ON THIS SHEET MUST BE MADE OR CIRCLED IN RED INK, WITH DATE AND NAME OF PERSON MAKING CHANGE

Do not extend notes this side of this line

STATION		B. S.		H. I.	F. S.	ELEV.				
π at	Sight on	HI π	Stadia dist		Hor ∡	Ver. ∡	Rod	Hor dist	Elev	disc.
120+00	EC	180.9	11 12 10	112	64-53	-4-27	11.0	111	161.2 Toe Stope	
=176.1			11 10 9	210	75-35	-3-08	10.0	209	.159.5	End P.E. Fill
			11 42 9	242	65-42	-3-12	10.0	241	.157.3	Toe slope
			8 68 8	68	108-42	0-00	7.7	68	.173.2	T. PE Fill
			11 10 8	310	58-28	-2-36	10.0	309	.156.8	B drain + Toe slope
			8 16 7	116	93-20	0-00	7.6	116	.173.3	T PE Fill
			10 80 7	380	57-17	-2-06	9.0	379	.157.8	Bot drain
			6 76 5	176	87-20	0-00	5.5	176	.175.4	T. PE Fill
			11 50 8	350	67-18	0-00	10.1	350	.170.8	SH
			6 56 4	256	81-36	0-00	4.6	256	.176.3	End Fill, begining Cut PE
			5 60 2	360	76-56	+1-57	4.0	360	.194.0	T. PE Cut
			6 08 3	308	78-37	+1-30	4.0	308	.190.0	" " " "
			11.52 9	251	77-16	0-00	11.2	251	.169.7	SH
			11.83 9	283	70-05	"	11.8	283	.169.1	SH
			11 64 9	264	56-28	-1-42	10.0	264	.163.1	Top M.H. 4' high

F.B. 1106 Pg. 50 Job No. 8363 Division No. Notes Red. Plotted H. N. B. Profile
Survey of Normandie Ave Date Date JUL 14 '43 No.
Survey by R.L. Willey Notes R.L.W. Notes Chkd. Checked X-Sec.
Indexed C. Johnson Date 7-9-43 Date Date No.

FORM 307 2M 11-41

PLEASE RETURN TO
LOS ANGELES COUNTY SURVEYOR
700 HALL OF RECORDS

NOTE: ANY ADDITIONS OR CHANGES ON THIS SHEET MUST BE MADE OR CIRCLED IN RED INK, WITH DATE AND NAME OF PERSON MAKING CHANGE

Do not extend notes this side of this line

Profile No. ____ Notes Red. ____ Date ____ Plotted H. N. B. Date Jun ____ Job No. 8363 Division No. ____ Survey of Nerimitsu Bros. Survey by R.L.W./H.N.B. Notes R.L.W. Date 7-9-43
X-Sec. No. ____ Notes Chkd. ____ Date ____ Checked ____ Date ____ Map No. ____ Indexed A. C. Johnson

FB 1166 PG 51

STATION	B. S.	H. I.	F. S.	ELEV.						
↑ at 120+00 R	sight on H.I. ↑ 80.9	Stadia dist. 11 31 / 10 131	Hor ∡ 79-15	Ver ∡ -5-41	Rod 11°	Hor dist 130	Elev 156.9	discrip. A sec		
A		11 31 / 10 131	79 15	-5-41	11°	130	156.9	Top + Ground A End wing wall.	See skeld.	
B		11 29 / 10 129	81 20	-4-17	11°	128	164.2	B-T Wing Wall	"	"
B		11 32 / 10 132	80 57	-6-02	11°	130	156.2	B-Ground " "	"	"
C		11 41 / 10 141	80 40	-3-57	11°	140	160.2	C Top " "	"	"
C		11 41 / 10 141	80 32	-5-28	11°	140	156.6	C Ground " "	"	"
D		11 46 / 10 146	79 10	-4-41	11°	145	158.1	D Top + Ground	"	"
		11 36 / 10 136	80 48	-6-29	11°	134	154.7	Flow Line		



FORM 307 2M 11-41

PLEASE RETURN TO
LOS ANGELES COUNTY SURVEYOR
700 HALL OF RECORDS

NOTE: ANY ADDITIONS OR CHANGES ON THIS SHEET MUST BE MADE OR CIRCLED IN RED INK, WITH DATE AND NAME OF PERSON MAKING CHANGE

Do not extend notes this side of this line

STATION		B. S.	H. I.	F. S.	ELEV.				
π at	sight on	H.I. π	Stadia dist	Hor ∡	ver ∡	Rod	Hor dist	Elev	discrip
122+50	120+00	4.9			+2-10	1.0		172+535	B.C. P.E. Rw sec p #6. TBM 3" I.P. 15" high
=161.8		166.7	11 42 / 11 42	290-38	0-00	12.0	42	154.7	Toe slope
			2 75 / 1 175	335-24	+2-33	2.0	175	172.4	Top PE Fill
			11 64 / 11 64	14-15	0-00	11.6	64	155.1	Toe slope
			3 84 / 2 184	354 37	+2-45	3.0	184	172.5	Top PE Fill
			11 41 / 10 141	31-37	Lev	10.5	141	156.2	Toe slope
			5 05 / 3 205	11-20	+2-48	4.0	204	172.5	" " "
			8 25 / 6 225	37-37	0-00	6.8	225	159.9	" "
			4 50 / 2 250	26-41	+2-21	3.0	250	173.8	" " "
			5 74 / 3 274	38-15	0-00	4.0	274	162.7	Toe slope Bot " "
			6 03 / 3 303	36-11	+2-20	4.0	302	174.8	Top " "
			8 47 / 5 347	42-18	+2-39	7.0	346	175.8	End Fill + beginning Cut
			11 09 / 9 209	32-18	0-00	10.0	209	156.7	bot drain
			9 24 / 7 224	30-04	"	8.3	224	158.4	Bot PE Fill
			8 78 / 7 178	28-00	"	7.4	178	159.3	Top M.H. El. 159.3 35 High
			6 76 / 4 276	44-58	+1-51	4.0	276	171.2	SH
			8 85 / 7 185	10-55	0-00	7.5	185	159.2	Bot PE Fill
			5 03 / 3 203	52-28	+3-06	4.0	202	173.4	SH.
			3 57 / 2 157	358-00	0-00	2.1	157	164.6	Bot fill PE
			3 32 / 2 132	60-40	+4-50	3.0	131	174.7	SH

F.B. 1106 Pg 52 Job No. 8363 Division No. Notes Red. Plotted H. N. B. Profile
Survey of Normandie Ave Date JUL 14 '43 No.
Survey by R.L. Willey Notes R.L.W. Checked X-Sec.
Indexed A. C. Johnson Date 7-9-43 Date No.

FB 1106-31 HNB 7-12-43

FORM 307 2M 11-41

PLEASE RETURN TO
LOS ANGELES COUNTY SURVEYOR
700 HALL OF RECORDS

NOTE: ANY ADDITIONS OR CHANGES ON THIS SHEET MUST BE MADE OR CIRCLED IN RED INK, WITH DATE AND NAME OF PERSON MAKING CHANGE

Do not extend notes this side of this line

STATION		B. S.	H. I.	F. S.	ELEV.				
⊼ at	sight on	HI ⊼	Stadia dist	Hor ∡	Ver ∡	Rod	Hor dist	Elev	
122+50	120+00	49	310 2 110	81-00	+9-20	3°	107	181.2	SH
=161.8		166.7	246 1 146	335-44	+1-05	2°	146	167.2	b. brk
			295 2 195	314-41	+2-44	2°	195	173.9	T cut
			400 5 200	315-03	+2-38	6°	200	169.8	B "
			395 2 195	343-45	+2-22	3°	195	172.3	B PE cut.
			500 3 200	329-17	+2-26	4°	200	171.1	" " " "
			838 6 238	301-35	+2-17	7°	238	169.0	" cut
			336 1 236	300-15	+2-15	2°	236	173.8	T "
			824 6 224	314-00	+2-42	7°	223	170.1	B cut
			390 1 290	290-09	+2-00	3°	290	173.8	T "
			746 5 246	306-03	+2-08	6°	246	169.7	B "
			896 6 296	290-40	+1-50	8°	296	168.1	" "
			880 6 280	298-27	+2-00	7°	280	169.3	" "
			1163 8 363	284-08	+1-38	10°	363	166.8	" "
			1018 7 318	292-40	+1-56	9°	318	168.2	" "
			1150 8 350	289-10	+1-48	10°	350	167.6	" "
			463 1 363	283-12	+1-27	3°	363	172.9	T "
			550 2 250	291-43	+2-26	3°	249	174.2	" "
			535 2 335	272-00	0-00	3°	335	163.1	SH
			524 2 324	295-28	+2-51	4°	323	178.7	T cut

Profile Notes Red. ____ Plotted H. N. B. Job No. 8363 Division No. ____ FB. 1106 Pg 53
No. ____ Date ____ Date JUL 14 '43 Survey of Normandie Ave
X-Sec. Notes Chkd. ____ Checked ____ Survey by RLW/Illey Notes RLW Date 7-9-43
No. ____ Date ____ Date ____ Map No. ____ Indexed A. C. Johnson

FORM 307 2M 11-41

PLEASE RETURN TO
LOS ANGELES COUNTY SURVEYOR
700 HALL OF RECORDS

NOTE: ANY ADDITIONS OR CHANGES ON THIS SHEET MUST BE MADE OR CIRCLED IN RED INK, WITH DATE AND NAME OF PERSON MAKING CHANGE

Do not extend notes this side of this line

STATION		B. S.		H. I.	F. S.	ELEV.				
⊼ at	sight on	HI ⊼	Stadia dist	Hor ∡		Ver ∡	Rod	Hor dist	Elev	discrip
122+50	120+00	42	464 2	264	276-51	0-[illegible]	3.0	264	163.7	SH
=161.8		166.7	489 2	289	301-00	+3-[illegible]	3.0	288	178.8	"
			500 3	200	284-21	0-[illegible]	3.2	200	163.0	SH
			459 2	259	308-22	+3-[illegible]	3.0	258	179.3	T cut
			544 4	144	298-06	0-[illegible]	4.3	144	162.4	SH
			439 2	239	315-33	+4-15	3.0	238	181.2	I cut
			708 6	108	328-00	0-[illegible]	6.7	108	160.0	SH
			417 2	217	328-49	+4-26	3.0	216	180.3	T cut
			307 1	207	343-11	+3-38	2.0	206	177.6	
			352 1	252	344-26	+4-[illegible]	2.0	250	184.5	
			1100 9	200	23-58	Lev	10.1	200	156.6	E grnd & T. of wing see sketch p
			809 6	209	24-53	"	7.2	209	159.5	F-Top Wall
			1108 9	208	24-58	"	10.6	208	156.1	F-ground at Wall
			817 6	217	27-00	"	7.5	217	159.2	G-Top Wall
			11 9	216	26-57	"	10.6	216	156.1	G-ground at Wall
			11 9	212	27-50	"	10.8	212	155.9	H - Ground & Top end W. Wing Wall
			11 9	212	25-59	+0-46	10.0	212	153.8	flow Line Culvert
			481 2	281	321-48	+4-56	3.0	279	187.7	SH
			744 4	344	306-36	+4-13	6.0	342	185.8	" "
			9.15 5	415	298-17	+3-[illegible]	7.0	414	182.8	" "

F.B. 1106 PG. 54 Job No. 8363 Division No. Notes Red. Plotted H. N. B. Profile
Survey of Normandie Ave Date Date JUL 14 '43 No.
Survey by R.L. Willey Notes R.L.W. Notes Chkd. Checked X-Sec.
Indexed A. C. Johnson Date 7-9-43 Date No.

FORM 307 2M 11-41

PLEASE RETURN TO
LOS ANGELES COUNTY SURVEYOR
700 HALL OF RECORDS

NOTE: ANY ADDITIONS OR CHANGES ON THIS SHEET MUST BE MADE OR CIRCLED IN RED INK, WITH DATE AND NAME OF PERSON MAKING CHANGE

Do not extend notes this side of this line

STATION		B.S.	H.I.	F.S.	ELEV.				
⊼ at	Sight ion	HI ⊼	Stadia dist	Hor ∡	Ver ∡	Rod	Hor dist	Elev	
122+50	120+00	1667 4	547 4 147	97-49-20 ~~196~~ 195-38-40	+11-33	5.0	141	190.5	P #3
P #3	122+50	1954	747 6 147	0-00	-10-41	7.0	142	161.6	122+50 check sh
=190.5			938 9 38	48-45	Lev	9.2	38	186.2	T brk
			582 5 82	103-42	"	5.8	82	189.6	" "
			165 1 65	181-10	+2-05	1.0	65	196.5	SH
			767 6 167	114-34	Lev	6.3	167	189.1	T brk
			215 1 115	152-09	+2-42	1.0	115	200.0	T
			350 1 250	115-14	Lev	1.3	250	194.1	T brk
			265 1 165	135-07	+1-51	2.0	165	200.7	SH
			324 1 224	126-10	+1-15	2.0	126	198.3	" "
			744 4 344	115-55	+0-55	5.0	344	196.1	T cut
			375 1 275	124-20	+1-20	2.0	275	198.9	
			984 6 384	120-12	+1-08	8.0	384	195.2	T cut
			534 2 334	125-22	+1-26	4.0	334	199.9	
			483 2 283	136-16	+1-55	3.0	283	202.1	
			306 1 206	149-41	+2-35	2.0	206	202.8	
			748 5 248	161 51	+3-28	6.0	247	204.7	
			355 2 155	170 15	+3-33	3.0	154	202.1	
			415 2 215	179-20	+3-00	3.0	214	203.9	
			331 2 131	201-13	+2-50	3.0	131	199.0	

Profile No. ____ Notes Red. ____ Date ____ Plotted H. N. B. Date ____ Job No. 8363 Division No. ____ Survey of Normandie Survey by R L Willey Notes R L W Date 7-9-43 Map No. ____ Indexed ____ Date ____

X-Sec. No. ____ Notes Chkd. ____ Date ____ Checked ____ Date ____

F.B. 1106 Pg 55

FORM 307 2M 11-41

PLEASE RETURN TO
LOS ANGELES COUNTY SURVEYOR
700 HALL OF RECORDS

NOTE: ANY ADDITIONS OR CHANGES ON THIS SHEET MUST BE MADE OR CIRCLED IN RED INK, WITH DATE AND NAME OF PERSON MAKING CHANGE

Do not extend notes this side of this line

FB 1106 Pg 56 | Job No 8363 | Division No. | Notes Red. | Plotted H. N. B. | Profile
Survey of Normandie Ave | Date | Date JUL 14 '52 | No.
Survey by R L Willey | Notes | Notes Chkd. | Checked | X-Sec.
Indexed A. C. Johnson | Date 7-9-43 | Date | Date | No.

STATION		B. S.	H. I.		F. S.	ELEV.				
			Starting							
	sight	HI	Sta		Hor ∠	Ver ∠	Rod	Hor dist	Elev	
⊼ at	on	⊼	4 02							
P #3	122+50		2	202	197-02	+2-[illegible]	3.0	202	201.8	
=190.5		195.4	2 56	156	235-10	0-[illegible]	1.0	156	194.4	
			1							
			3 20	220	223-07	+1-[illegible]	2.0	220	197.8	
			6 21	221	255-45	Lev	8.0	221	187.4	
			7 84	264	241-35	"	4.2	264	191.2	
			3							
			11 80	280	262-47	-1-21	10.0	280	178.8	
			9							
			12 05	305	248-57	Lev	11.5	305	183.7	
			9							
			11 54	264	277-10	-2-[illegible]4	10.0	363	173.5	
			9							
127+00	P1 #3	49	5 88	188	54-47	Lev	4.2	188	169.6	
=169.2		174.5	4							
			3 53	253	62-52	+0-56	2.0	253	176.7	SH
			1							
			11 60	160	80-15	Lev	10.2	160	164.3	Toe slope
			10							
			4 29	229	81-25	"	3.2	229	171.2	
			2							
			11 73	173	106-55	"	10.4	173	164.1	
			10							
			6 41	241	103-40	"	5.2	241	169.2	
			4							
			10 94	194	109-05	"	10.1	194	164.4	
			9							
			8 65	265	115-06	"	7.2	265	166.2	
			6							
			7 39	239	133-47	"	6.7	239	167.8	
			5							
			10 82	282	121-03	"	9.3	282	165.2	
			8							
			4 04	304	145-10	+1-22	2.0	304	179.5	
			1							

FORM 307 2M 11-41

PLEASE RETURN TO
LOS ANGELES COUNTY SURVEYOR
700 HALL OF RECORDS

NOTE: ANY ADDITIONS OR CHANGES ON THIS SHEET MUST BE MADE OR CIRCLED IN RED INK, WITH DATE AND NAME OF PERSON MAKING CHANGE

Do not extend notes this side of this line

Profile No. ____ Notes Red. ____ Plotted H. N. B. Job No. F363 Division No. ____
X-Sec. No. ____ Date ____ Notes Chkd. ____ Date ____ Date JUL 1 1 ' ' Checked ____ Date ____ Survey of Normandie Ave Survey by R.L. Wylie Notes R. C. Johnson Date 7-2-42 Map No. ____ Indexed ____ Date ____

FB 1166 Pg. 52

STATION		B. S.	H. I.		F. S.	ELEV.					
	Sight on	Hi	Stadia dist		Hor ∠	Ver ∠	Rod	Hor dist	Elev		
π at		π	6 11	311	128-11	Lev	4 7	311	169 3		
127+00	Pl # 3	174 5	3 8 50	250	110-15	"	7 0	250	167 5		
169 6			6 4 00	300	106-40	"	2 0	300	172 3		
			1 5 24	224	91-42	"	4 5	224	170 0		
			3 3 90	290	92-38	+1-30	2 0	290	180 0		
			1 6 14	214	73-23	Lev	4 7	214	169 8		
			4 3 85	285	76-50	+1-14	2 0	285	178 6		
			1 3 34	284	57-04	+0-48	2 0	284	175 8		
			1 4 00	300	64-03	+1-55	2 0	300	182 3		
			1 3 85	285	45-05	+2-37	2 0	284	185 3		
			1 4 37	337	51-40	+3-03	2 0	336	190 3		
			1 4 41	341	35-56	+3-27	2 0	340	192 9		
			1 4 77	377	42-42	+3-45	3 0	375	196 1		
Int. of 8' offset Line & Old Normandie Ave Survey Approx. Split of Hills Road Dept. Survey # HNB	Int 8' offset Line & ℄ Normandie approx. split of Hills										
1X2	120+52.9	49							π at int 8' offset Line & old Survey		
=175'	=173.3	180 2	6 3 2	132	0-00	Lev.	6 7	132	HNB		
			5 3 8 2	182	182-43	"	2 9	182	B. Cut	177	
			2 4 57	257	181-40	+0-27	3 0	257	" "	179.0	
			2 6 60	360	181-42	+0-44	5 0	360	end cut beginning Fill	74	95
			3 4 47	347	178-29	+0-45	6 0	347	end " "		
			4 7 14	413	180-45	+0-50	5 0	413		181 1	

FORM 307 2M 11-41

PLEASE RETURN TO
LOS ANGELES COUNTY SURVEYOR
700 HALL OF RECORDS

NOTE: ANY ADDITIONS OR CHANGES ON THIS SHEET MUST BE MADE OR CIRCLED IN RED INK, WITH DATE AND NAME OF PERSON MAKING CHANGE

Do not extend notes this side of this line

STATION		B. S.	H. I.	F. S.	ELEV.				
Rat	Sight on		stadia dist						
		180°	714 414	179-10	+0-52	5°	414	181 1	endcut beginning Fill
			590 290	178-25	+0-36	4°	290	178 9	" " " "
			603 303	184-26	+2-50	5°	302	189 7	Tcut
			490 290	178-30	+0-36	4°	290	178 9	Bcut
			665 265	175-51	+2-22	5°	264	185 9	Tcut
			410 210	177-30	Lev	2 1	210	177 9	B.cut

F.B. 1106 Pg. 58 Job No. 8363 Division No. Notes Red. Plotted H. N. B. Profile
Survey of Normandie Ave Date Date JUL 14 No.
Survey by R.L.W. Notes R.L.W. Notes Chkd. Checked X-Sec.
Indexed C. Johnson Date 9-9-43 Date No.

Notes Ck'd by		Survey of Normandie Ave	F.B. 1486 Pg. 75
Map No.		W. O. 4429 Tape No. 36 Std. 84 °F	
Office Work		Surveyed by F H Blanchard	
Checked		Notes FHB Date 9-28-45	
Date		Indexed 10-9-95	

NORMANDIE AVE

for

Appraisal

from Manchester Ave south to Century Ave

JN 4429

Sheets 15 and 16

Ref
FB 131 –
FB 255

Blanchard
Nichols
Westerlund
Liddle

Note: Any Additions or Changes on This Sheet Must be Made or Circled in Red Ink With Date and Name of Person Making Change.

Do not extend notes this side of this line.

RETURN TO
LOS ANGELES COUNTY SURVEYOR
700 HALL OF RECORDS

FORM 247 5M 12-59

F.B. 1106 Pg. 76

INDEX

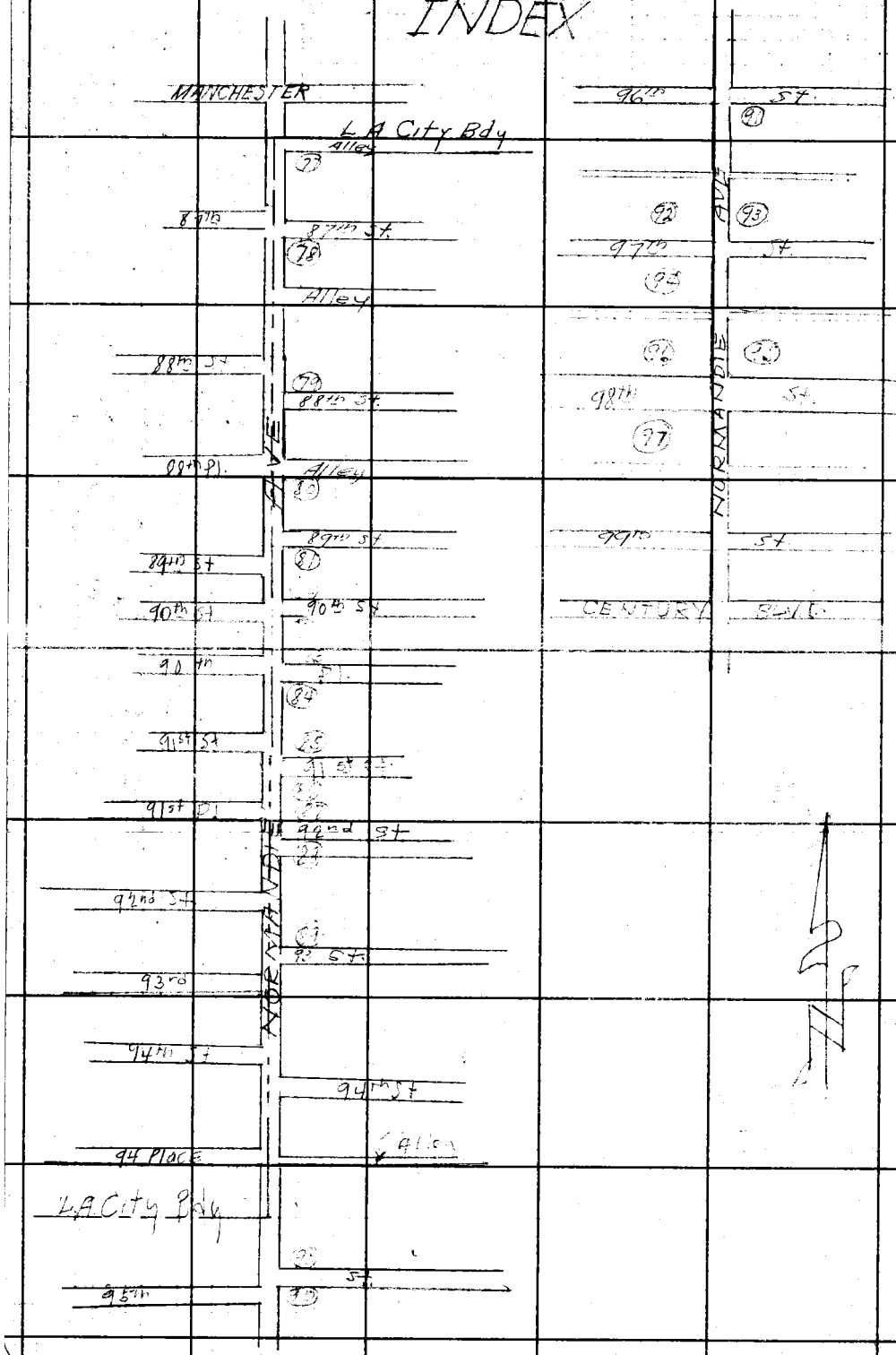

RETURN TO
LOS ANGELES COUNTY SURVEYOR
700 HALL OF RECORDS

Do not extend notes this side of this line.

Note: Any Additions or Changes on This Sheet Must be Made or Circled in **Red Ink** With Date and Name of Person Making Change.

Notes Ck'd by	Survey of Normandie Ave
Map No.	W. O. 4429 Tape No. Std 14 °F
Office Work	Surveyed by F H Blanchard
Checked	Notes G H N & F H B Date 9-[illegible]-41
Date	Indexed A. C. Johnson

F.B. 1106 PG. 77

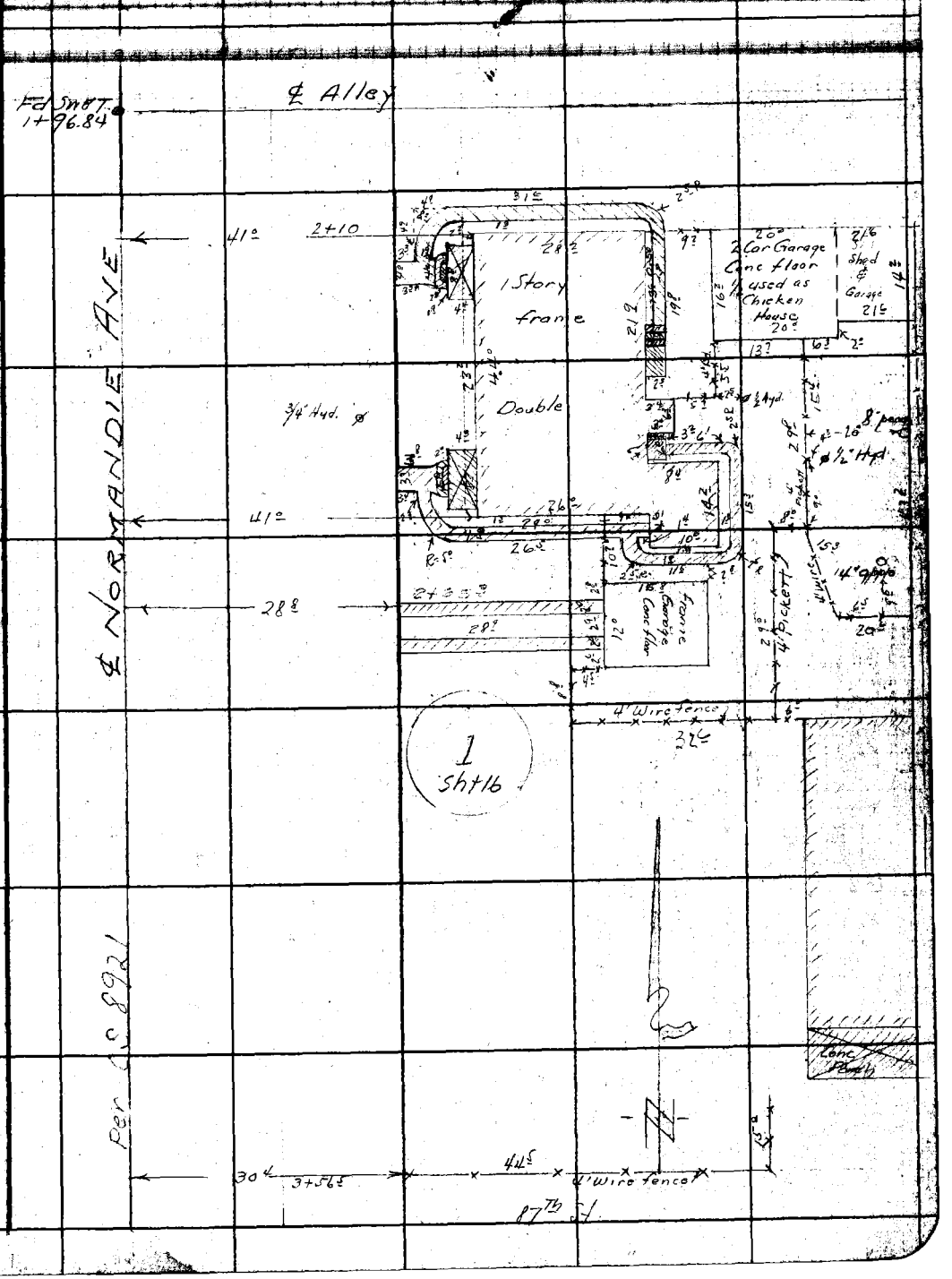

Note: Any Additions or Changes on This Sheet Must be Made or Circled in Red Ink With Date and Name of Person Making Change.

Do not extend notes this side of this line.

RETURN TO
LOS ANGELES COUNTY SURVEYOR
700 HALL OF RECORDS

FORM 247 5M 12-40

F.B. 1108 PG. 78

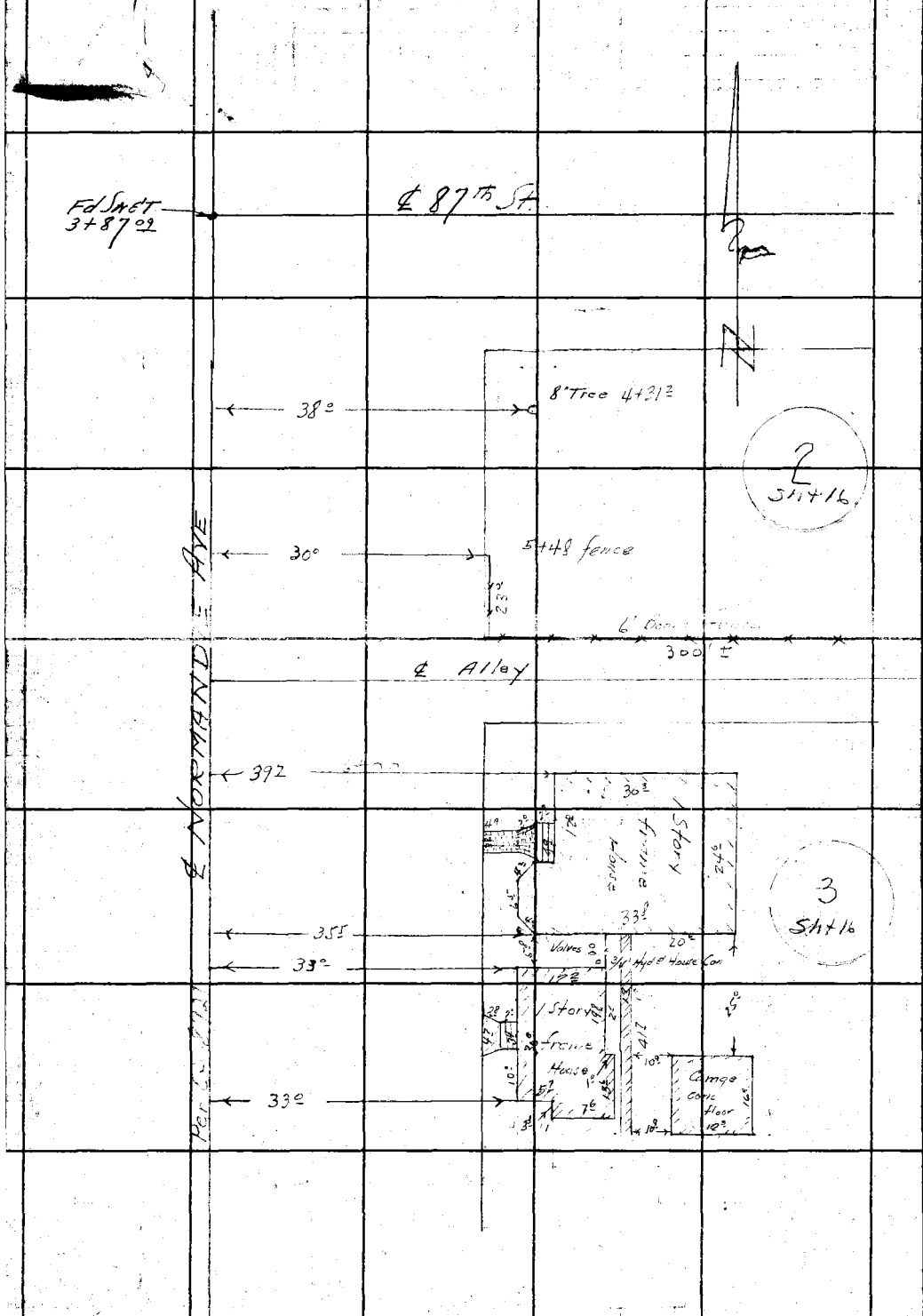

RETURN TO
LOS ANGELES COUNTY SURVEYOR
700 HALL OF RECORDS

Do not extend notes this side of this line.

Note: Any Additions or Changes on This Sheet Must be Made or Circled in Red Ink With Date and Name of Person Making Change.

F.B. 1106 Pg. 79

Notes Ck'd by	Survey of Normandie Ave
Map No.	W. O. 4429 Tape No. 36 Std 84 °F
Office Work	Surveyed by F H Blanchard
Checked	Notes GHN & FHB Date 10-1-45
Date	Indexed A. C. Johnson

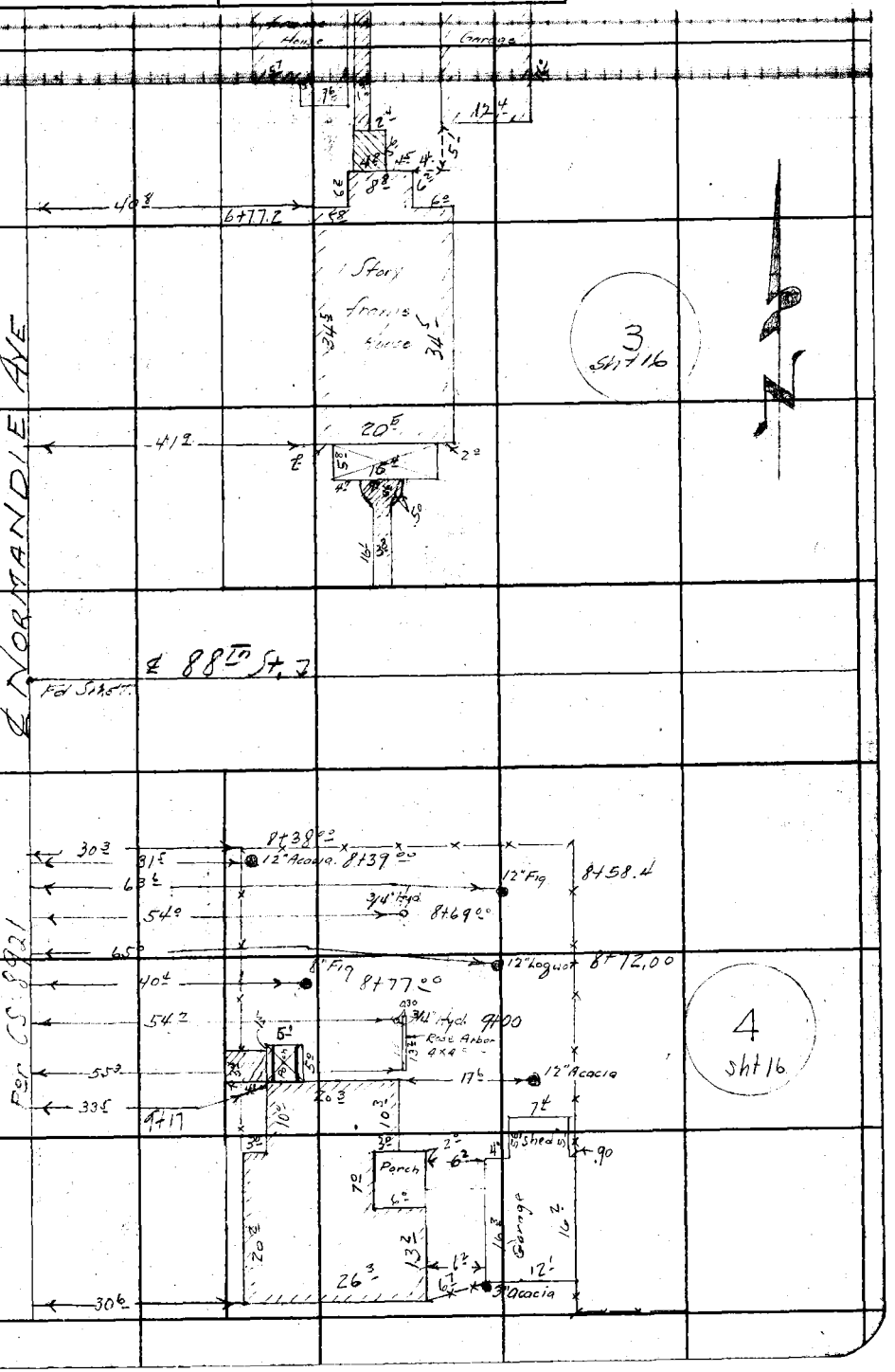

Note: Any Additions or Changes on This Sheet Must be Made or Circled in Red Ink With Date and Name of Person Making Change.

Do not extend notes this side of this line.

RETURN TO
LOS ANGELES COUNTY SURVEYOR
700 HALL OF RECORDS

FORM 247 5M 12-50

RETURN TO
LOS ANGELES COUNTY SURVEYOR
700 HALL OF RECORDS

Note: Any Additions or Changes on This Sheet Must be Made or Circled in **Red Ink** With Date and Name of Person Making Change.

Do not extend notes this side of this line.

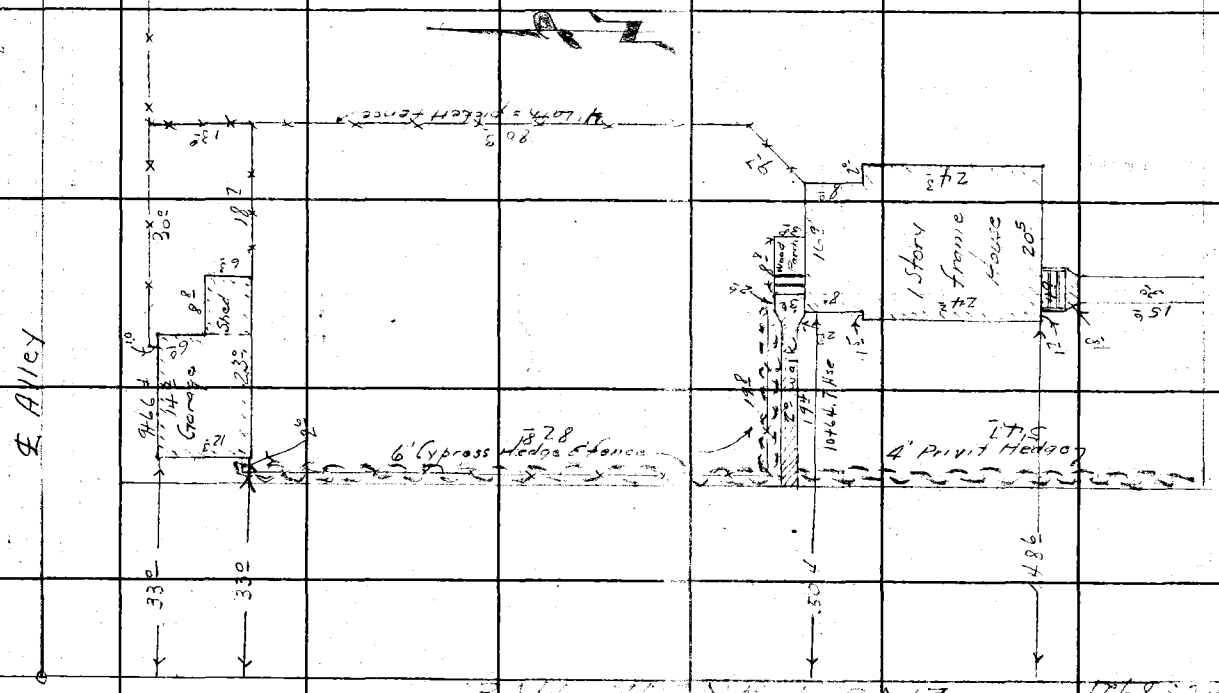

5
Sht 16

F.B. 1166 PG. 80

Notes Ck'd by	Survey of Normandie Ave	F.B. 1106 Pg. 81
Map No.	W. O. 4429 Tape No. 36 Std 84 °F	
Office Work	Surveyed by F H Blanchard	
Checked	Notes GHN, EFHB Date 10-1-45	
Date	Indexed A. C. Johnson	

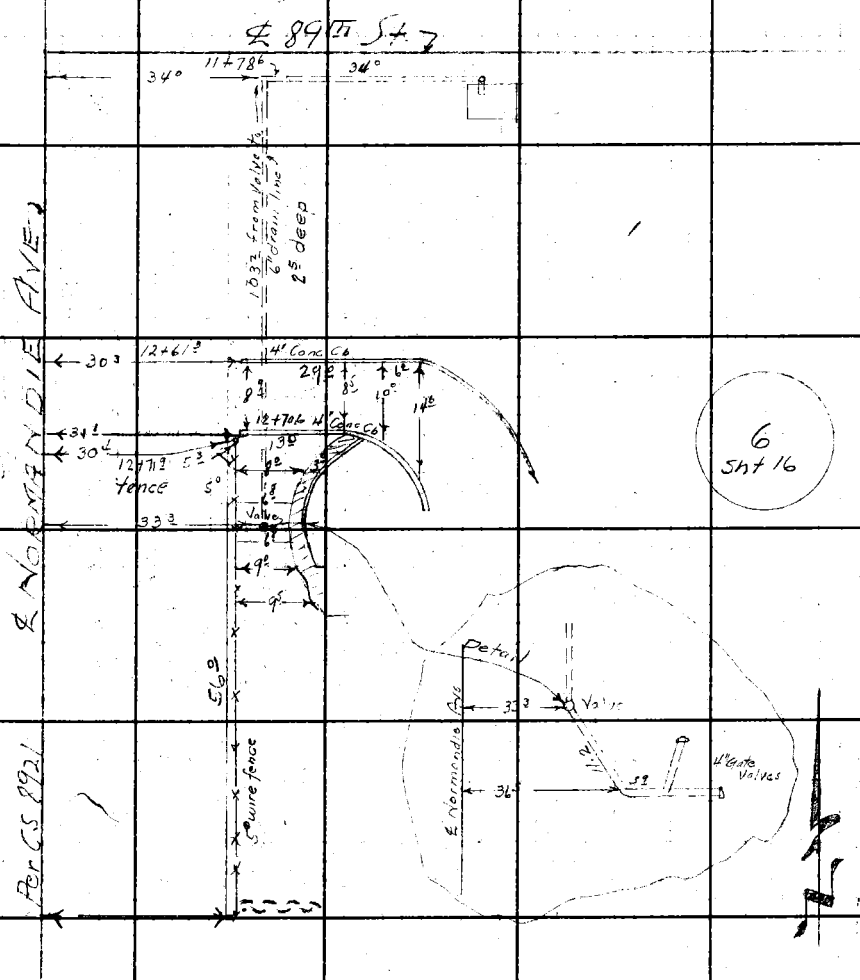

Note: Any Additions or Changes on This Sheet Must be Made or Circled in Red Ink With Date and Name of Person Making Change.

Do not extend notes this side of this line.

RETURN TO
LOS ANGELES COUNTY SURVEYOR
700 HALL OF RECORDS

FORM 247 5M 12-40

F.B. 1106 PG. 82

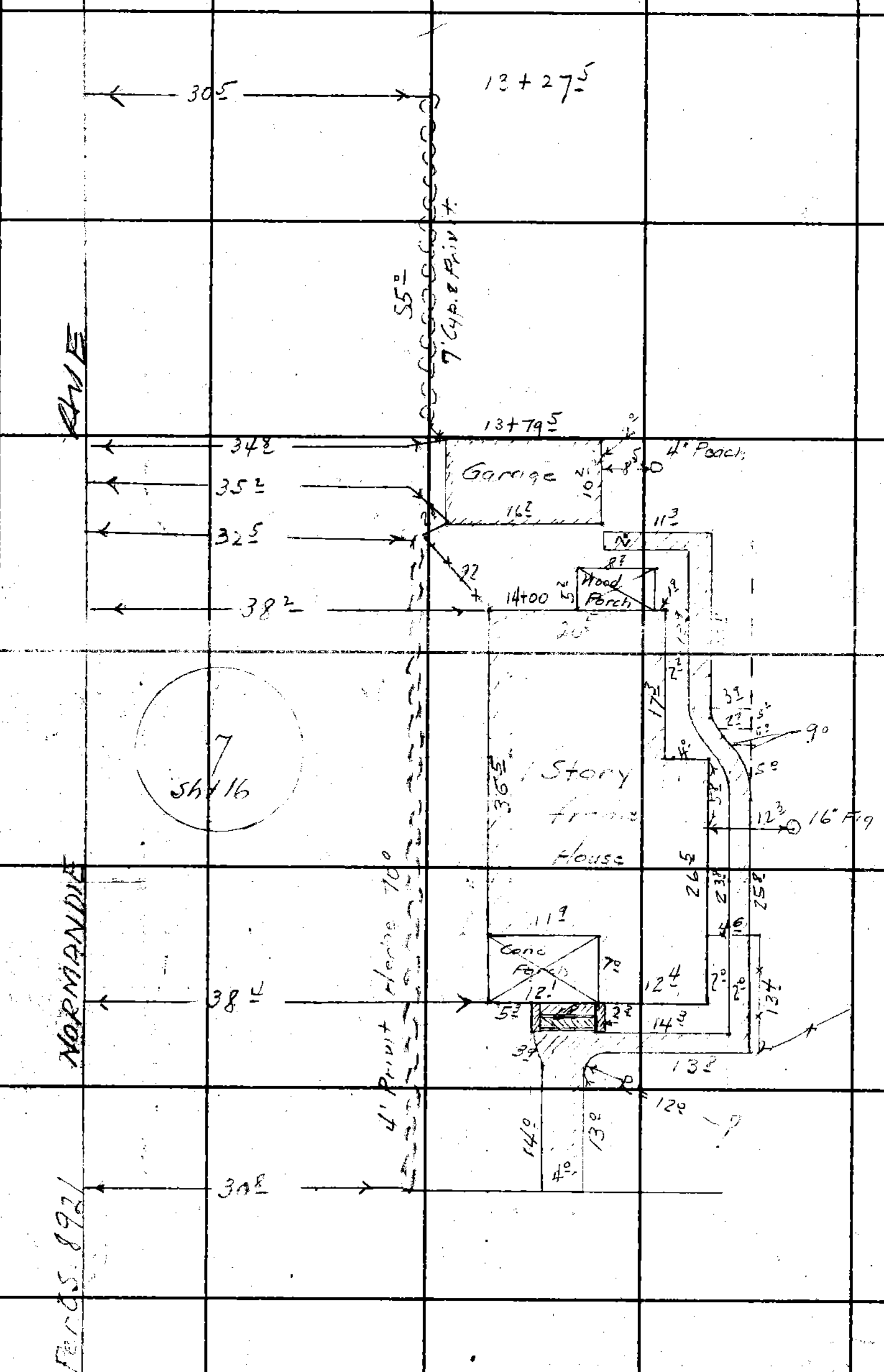

RETURN TO
LOS ANGELES COUNTY SURVEYOR
700 HALL OF RECORDS

Do not extend notes this side of this line.

Note: Any Additions or Changes on This Sheet Must be Made or Circled in Red Ink With Date and Name of Person Making Change.

Notes Ck'd by	Survey of [illegible]
Map No.	W. O. 4429 Tape No. 36 Std 84 °F
Office Work	Surveyed by FH Blanchard
Checked	Notes GHN & FMB Date 10-1-45
Date	Indexed A. C. Johnson

F.B. 1406 PG. 83



Note: Any Additions or Changes on This Sheet Must be Made or Circled in Red Ink With Date and Name of Person Making Change.

Do not extend notes this side of this line.

RETURN TO
LOS ANGELES COUNTY SURVEYOR
700 HALL OF RECORDS

FORM 247 5M 12-40

F.B. 1106 PG 84

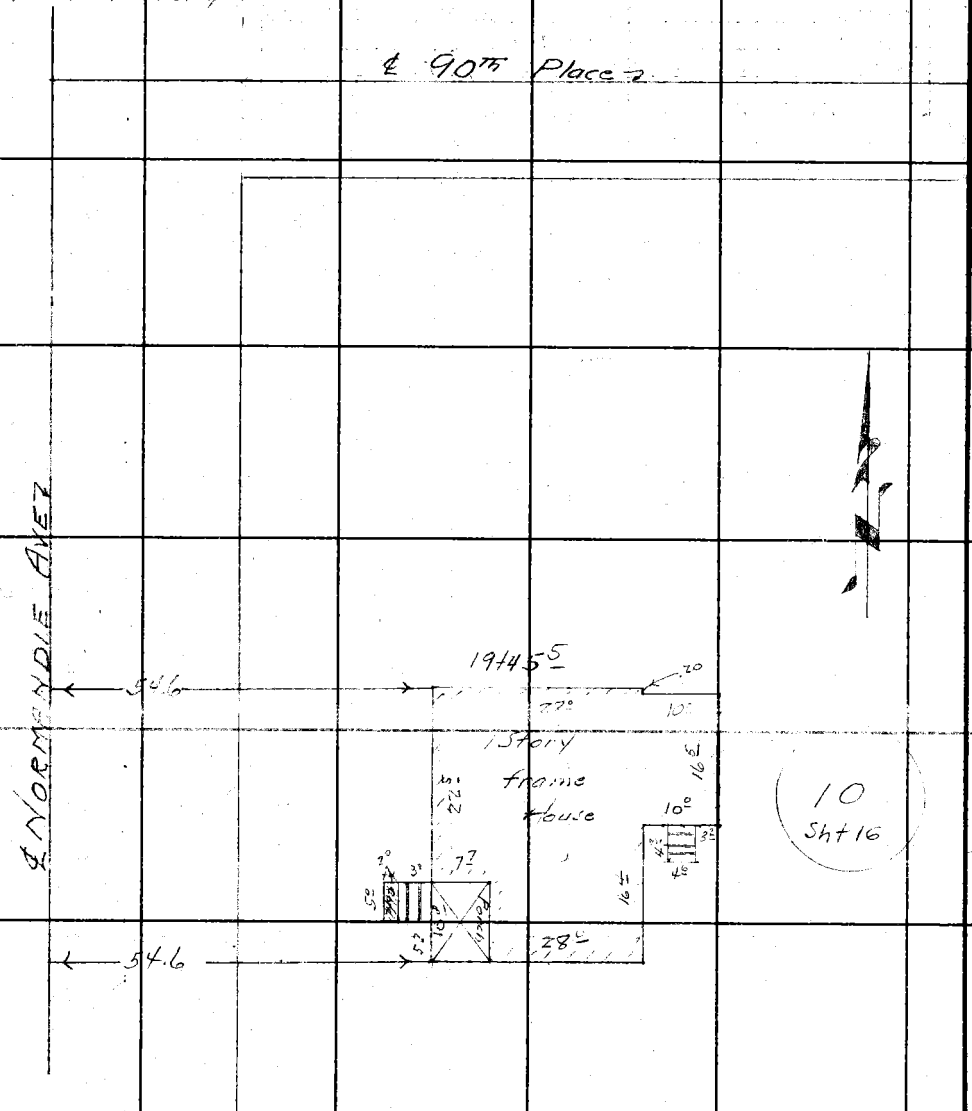

RETURN TO
LOS ANGELES COUNTY SURVEYOR
700 HALL OF RECORDS

Do not extend notes this side of this line.

Note: Any Additions or Changes on This Sheet Must be Made or Circled in **Red Ink** With Date and Name of Person Making Change.

Notes Ck'd by		Survey of Normandie Ave	F.B. 1106 Pg. 45
Map No.		W. O. 4429 Tape No. 36 Stt 84°F	
Office Work		Surveyed by F H Blanchard	
Checked		Notes GHN & FHB Date 10-1-45	
Date		Indexed A. C. Johnson	

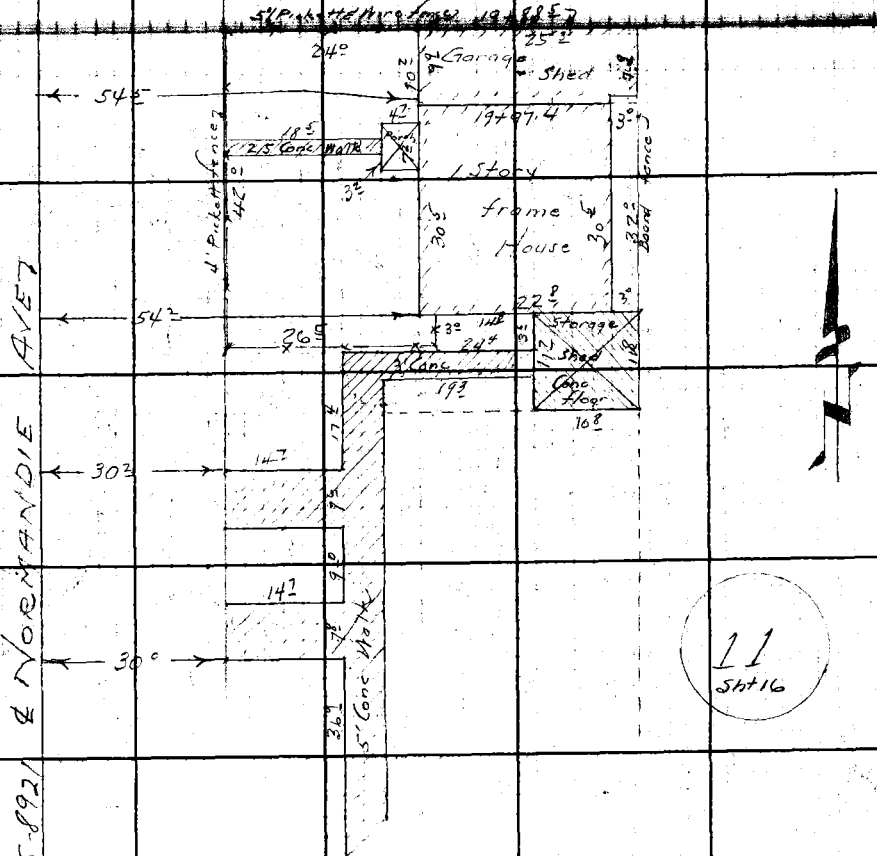

Note: Any Additions or Changes on This Sheet Must be Made or Circled in Red Ink with Date and Name of Person Making Change.

Do not extend notes this side of this line.

RETURN TO
LOS ANGELES COUNTY SURVEYOR
700 HALL OF RECORDS

FORM 247 5M 12-60

F.B. 1106 PG. 86

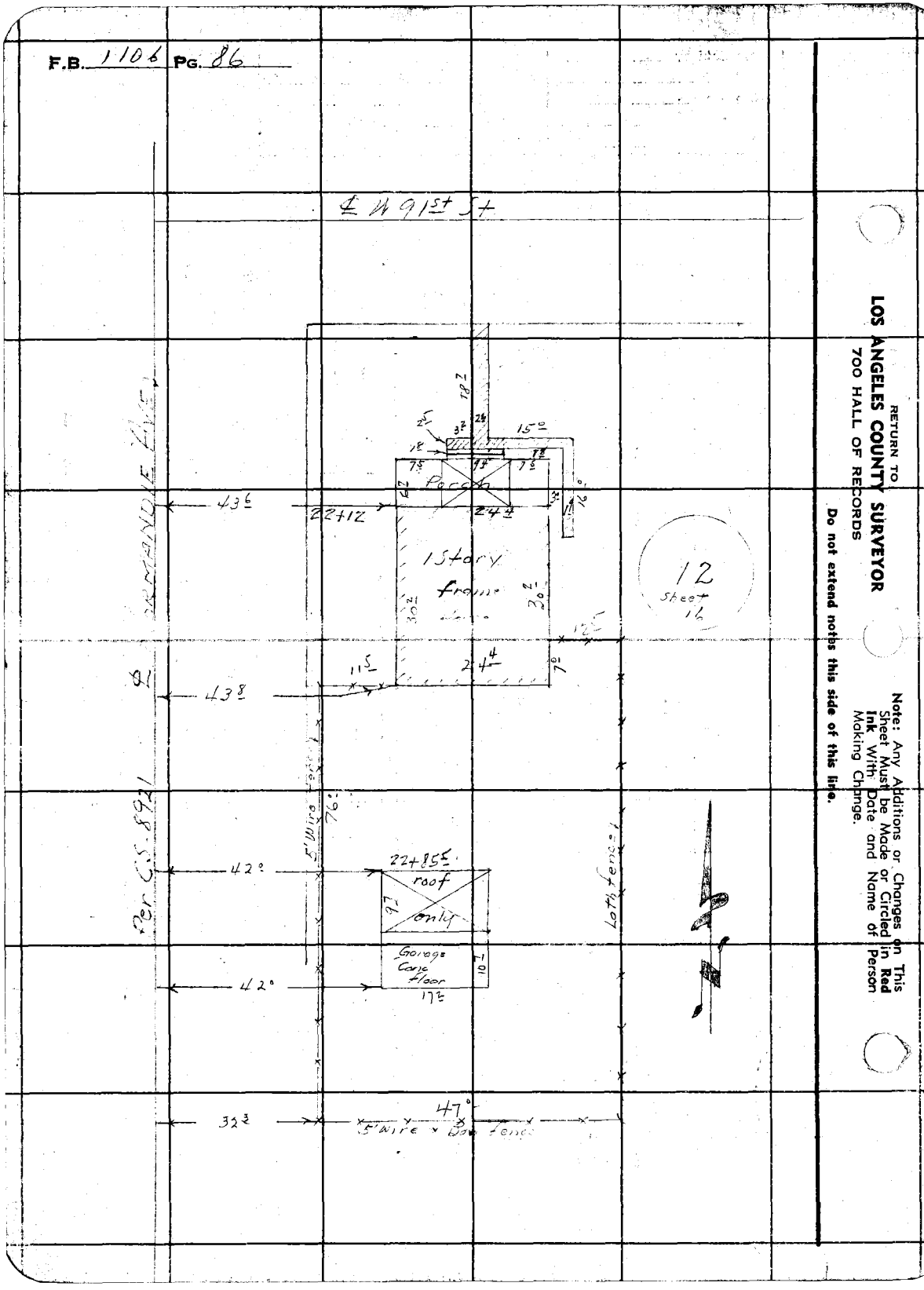

RETURN TO
LOS ANGELES COUNTY SURVEYOR
700 HALL OF RECORDS

Do not extend notes this side of this line.

Note: Any Additions or Changes on This Sheet Must be Made or Circled in **Red Ink** With Date and Name of Person Making Change.

Notes Ck'd by	Survey of NORMANDIE AVE
Map No.	W. O. 4429 Tape No. 36 Std 84 °F
Office Work	Surveyed by FH Blanchard
Checked	Notes GHN & FHB Date 10-2-45
Date	Indexed A. C. Johnson

F.B. [illegible] PG. 87

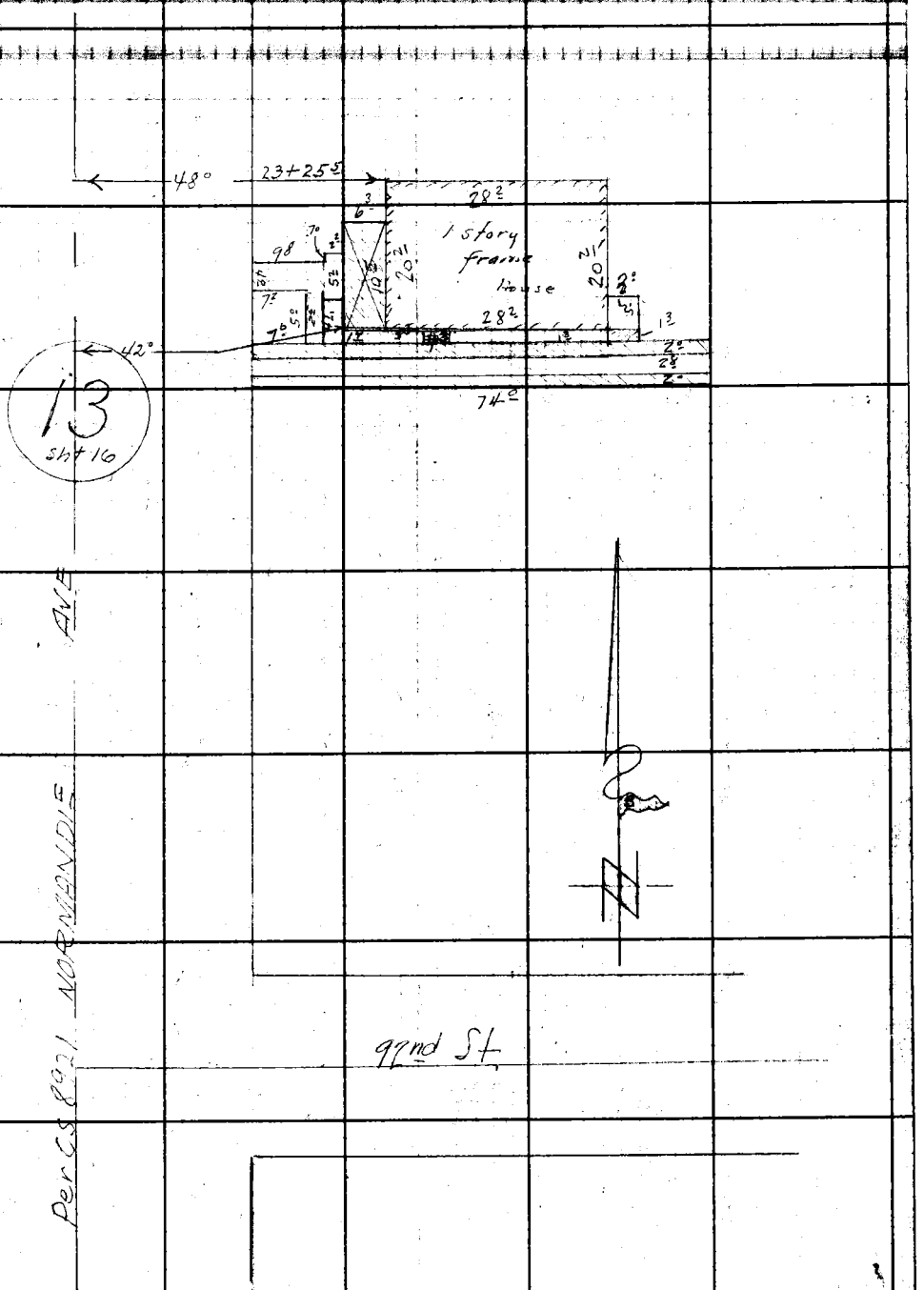

Note: Any Additions or Changes on This Sheet Must be Made or Circled in Red Ink With Date and Name of Person Making Change.

Do not extend notes this side of this line.

RETURN TO
LOS ANGELES COUNTY SURVEYOR
700 HALL OF RECORDS

FORM 247 5M 12-40

F.B. 1106 PG. 88



RETURN TO
LOS ANGELES COUNTY SURVEYOR
700 HALL OF RECORDS

Do not extend notes this side of this line.

Note: Any Additions or Changes on This Sheet Must be Made or Circled in **Red Ink** With Date and Name of Person Making Change.

Notes Ck'd by	Survey of Normandie Ave	F.B. 1106 Pg. 89
Map No.	W. O. 4439 Tape No. 36 Std 84 °F	
Office Work	Surveyed by FHBlanchard	
Checked	Notes GHN & FHB Date 10-2-45	
Date	Indexed A. C. Johnson	

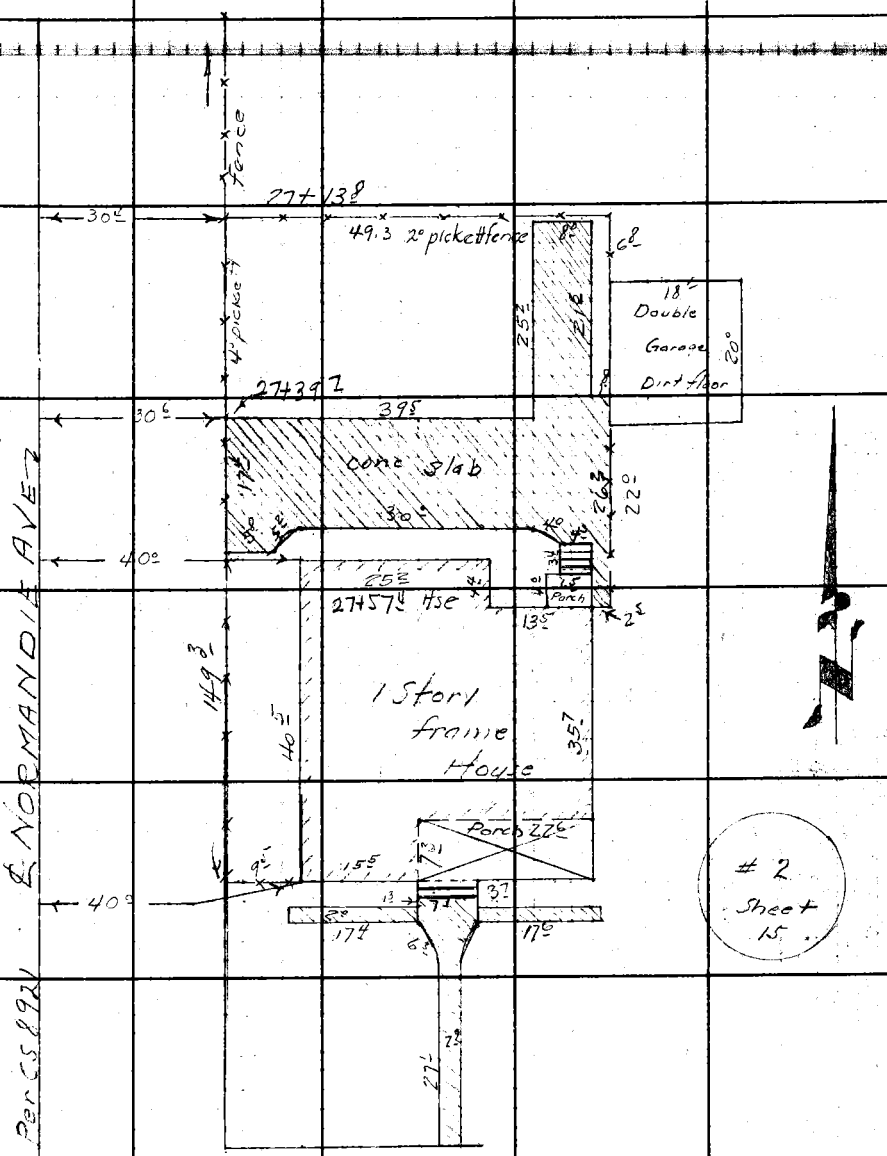

Note: Any Additions or Changes on This Sheet Must be Made or Circled in Red Ink With Date and Name of Person Making Change.

Do not extend notes this side of this line.

RETURN TO
LOS ANGELES COUNTY SURVEYOR
700 HALL OF RECORDS

FORM 247 5M 12-40

F.B. 1106 Pg. 90

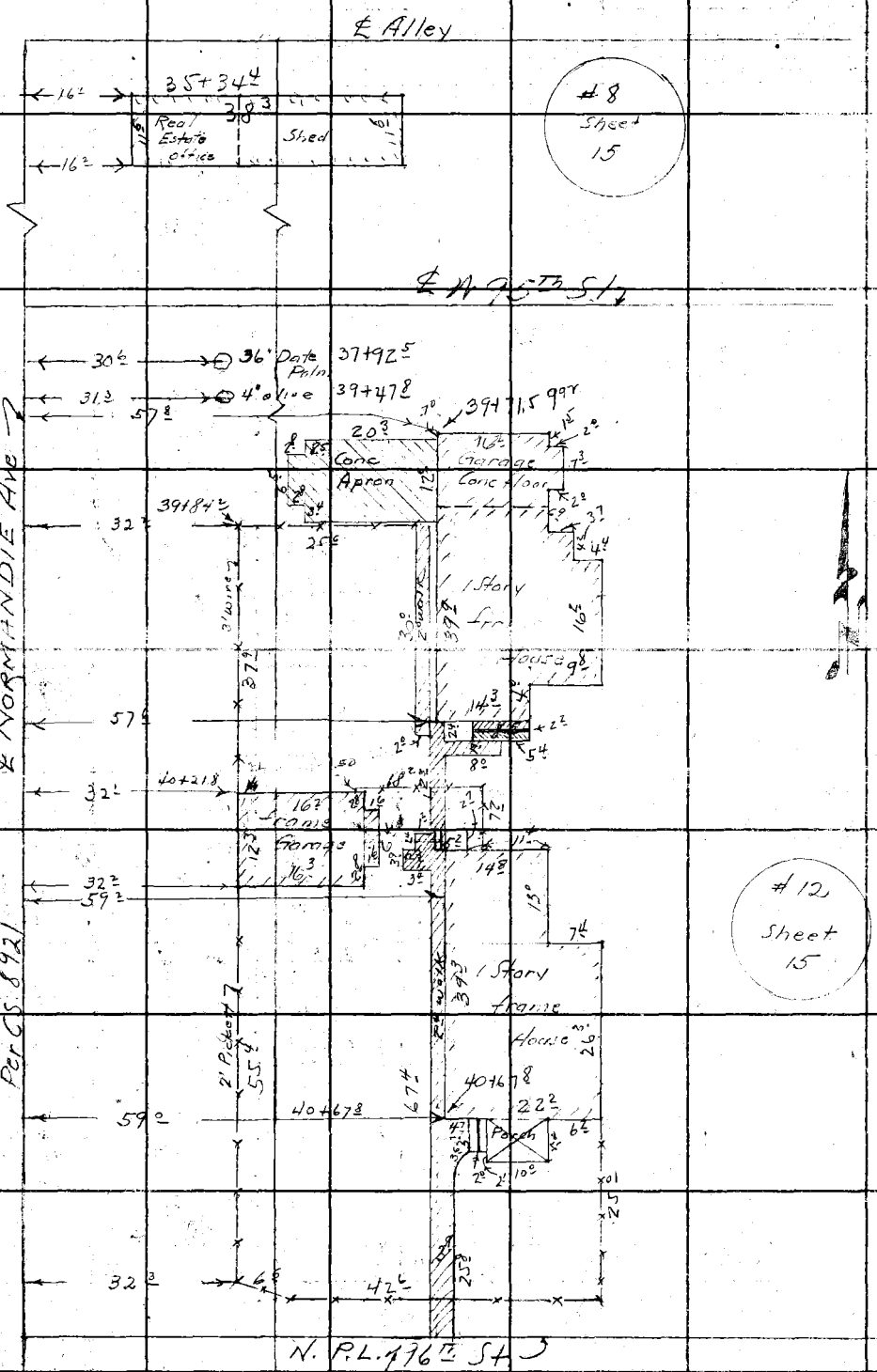

RETURN TO
LOS ANGELES COUNTY SURVEYOR
700 HALL OF RECORDS

Do not extend notes this side of this line.

Note: Any Additions or Changes on This Sheet Must be Made or Circled in **Red Ink** With Date and Name of Person Making Change.

Notes Ck'd by	Survey of Normandie Ave	F.B. 1106 Pg. 91
Map No.	W. O. 4429 Tape No. 36 Std 84 °F	
Office Work	Surveyed by FH Blanchard	
Checked	Notes GHN & FHB Date 10-2-45	
Date	Indexed A. C. Johnson	

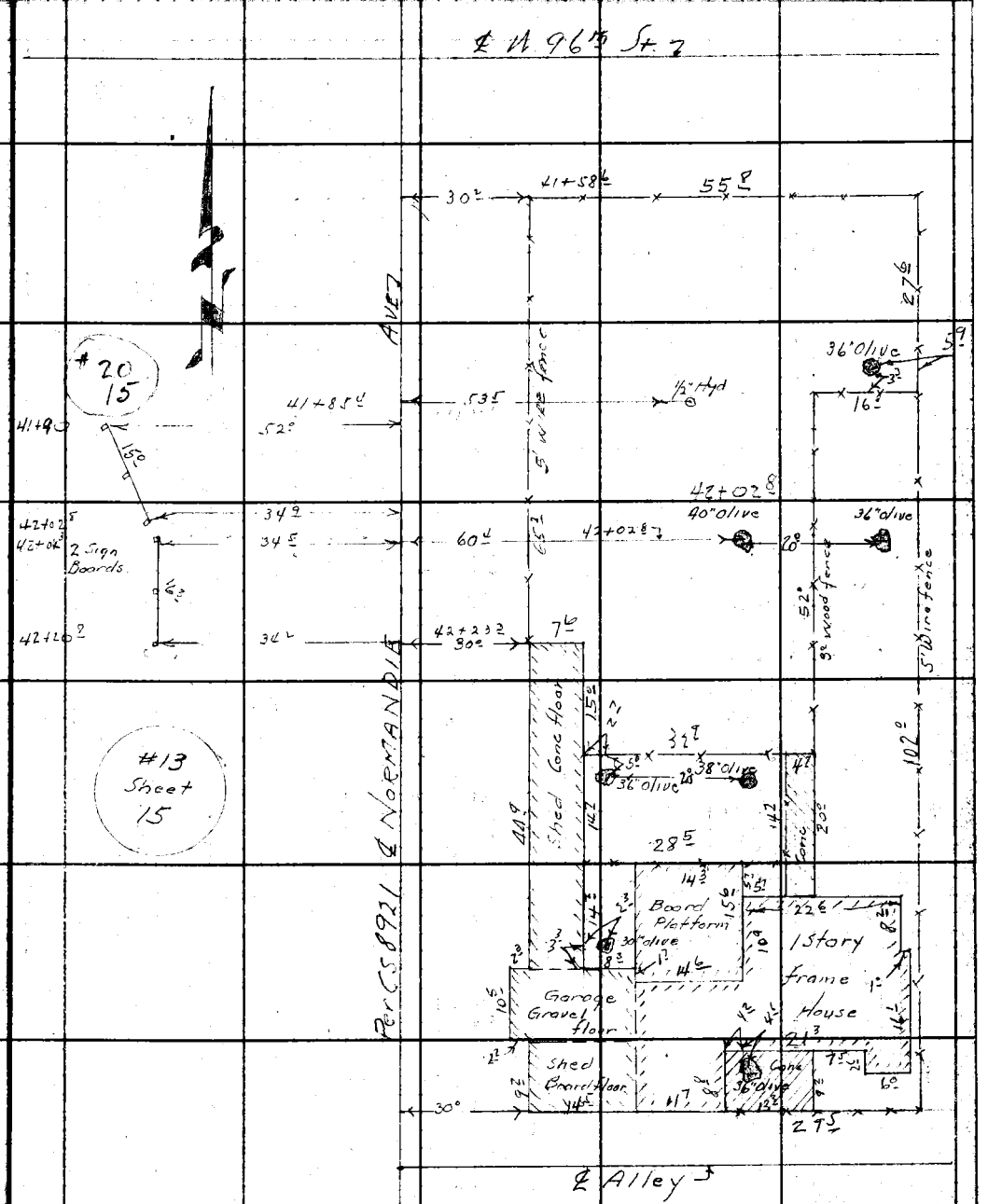

Note: Any Additions or Changes on This Sheet Must be Made or Circled in Red Ink With Date and Name of Person Making Change.

Do not extend notes this side of this line.

LOS ANGELES COUNTY SURVEYOR
700 HALL OF RECORDS

FORM 247 8M

F.B. 1106 PG. 92

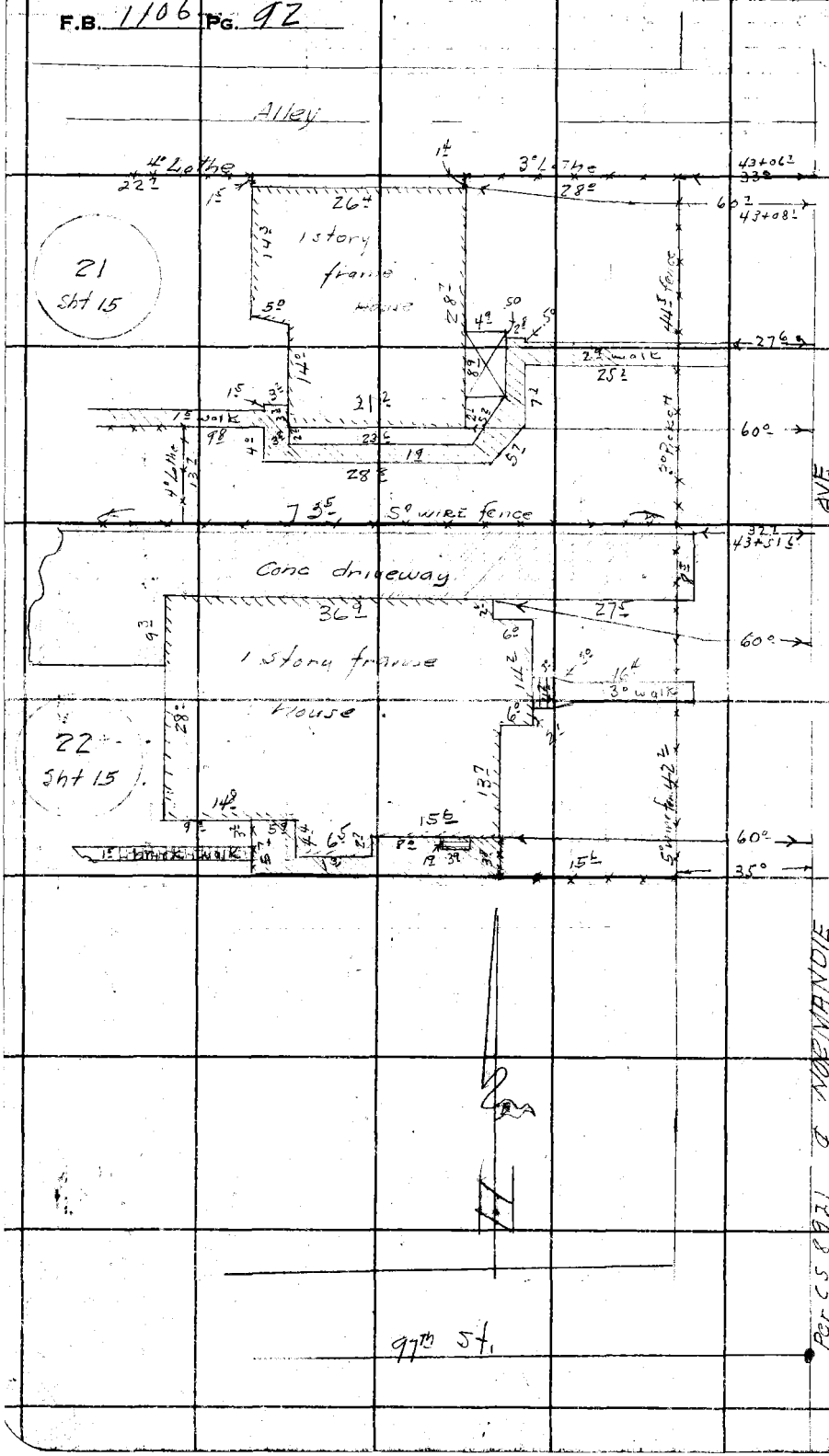

RETURN TO
LOS ANGELES COUNTY SURVEYOR
700 HALL OF RECORDS

Do not extend notes this side of this line.

Note: Any Additions or Changes on This Sheet Must be Made or Circled in Red Ink With Date and Name of Person Making Change.

Notes Ck'd by	Survey of Normandie Ave
Map No.	W. O. 4429 Tape No. 36 St'd 87 °F
Office Work	Surveyed by FHB Lanchard
Checked	Notes GHN & FHB Date 10 2 45
Date	Indexed A. C. Johnson

F.B. 1141 PG. 83

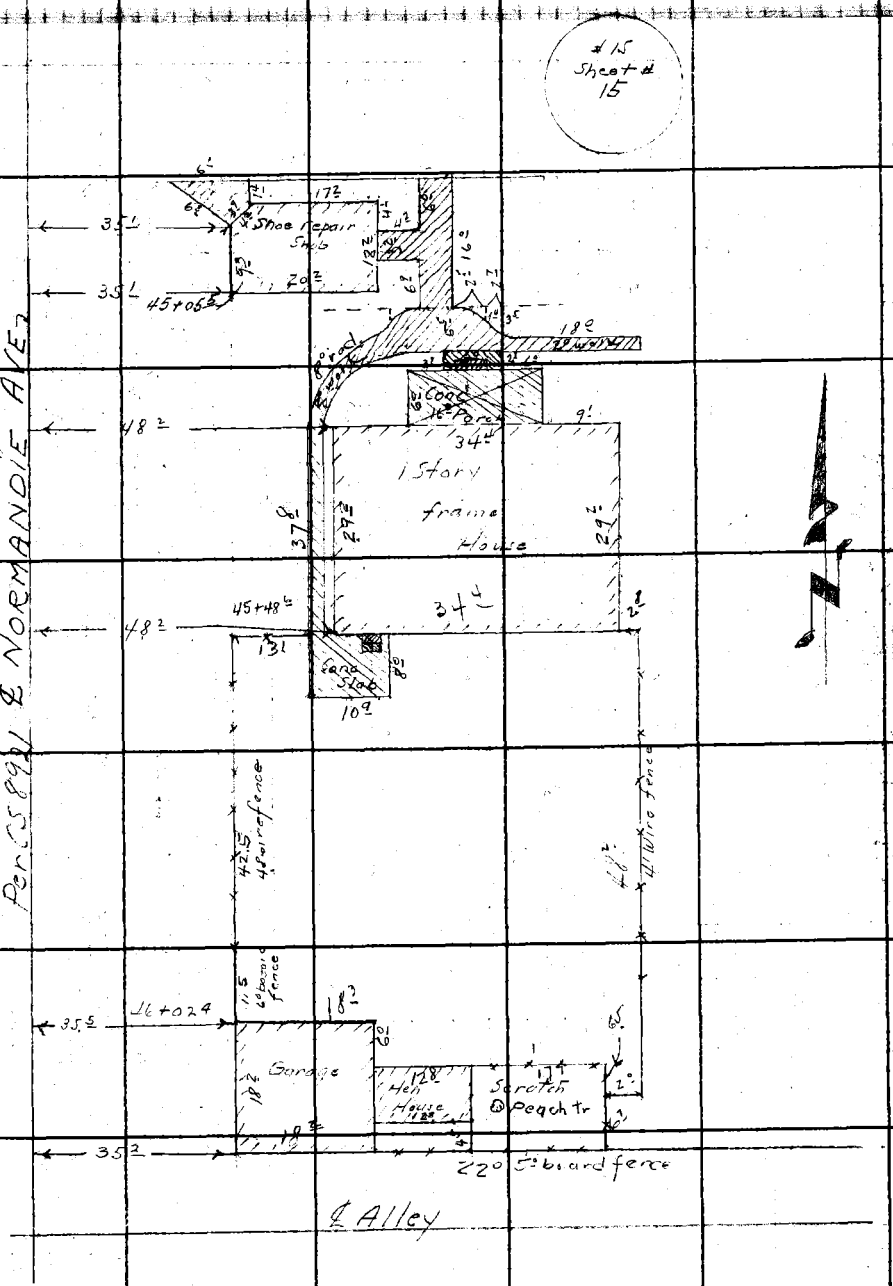

Note: Any Additions or Changes on This Sheet Must be Made or Circled in Red Ink With Date and Name of Person Making Change.

RETURN TO
LOS ANGELES COUNTY SURVEYOR
700 HALL OF RECORDS

Do not extend notes this side of this line.

FORM 247 5M 12-40

F.B. 1106 PG. 94

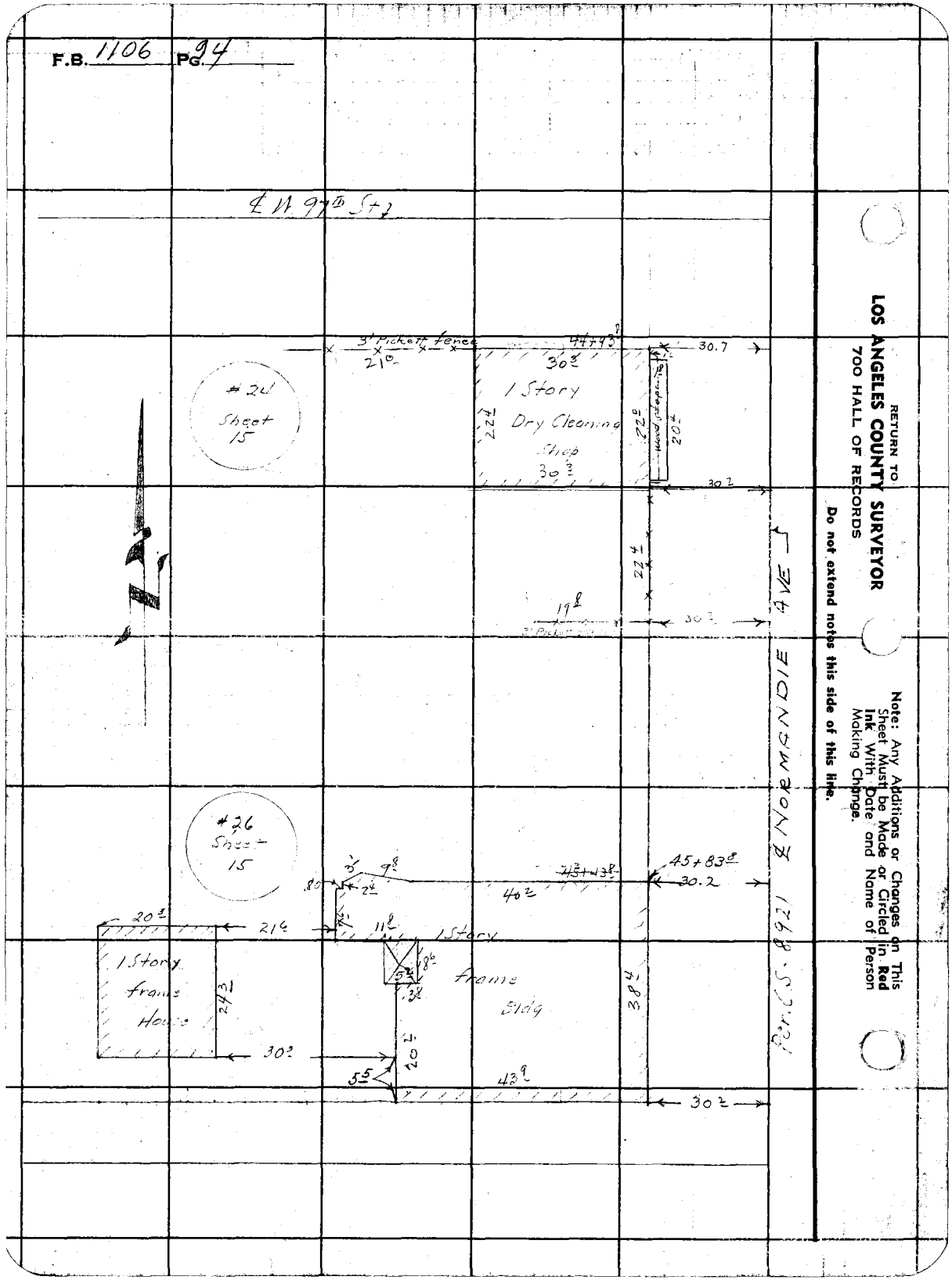

RETURN TO
LOS ANGELES COUNTY SURVEYOR
700 HALL OF RECORDS

Do not extend notes this side of this line.

Note: Any Additions or Changes on This Sheet Must be Made or Circled in **Red Ink** With Date and Name of Person Making Change.

Notes Ck'd by	Survey of Normandie Ave
Map No.	W. O. 4479 Tape No. 36 Std 82 °F
Office Work	Surveyed by FH Blanchard
Checked	Notes GHN & FHB Date 10-2-45
Date	Indexed E. Johnson

F.B. 1106 Pg. 95

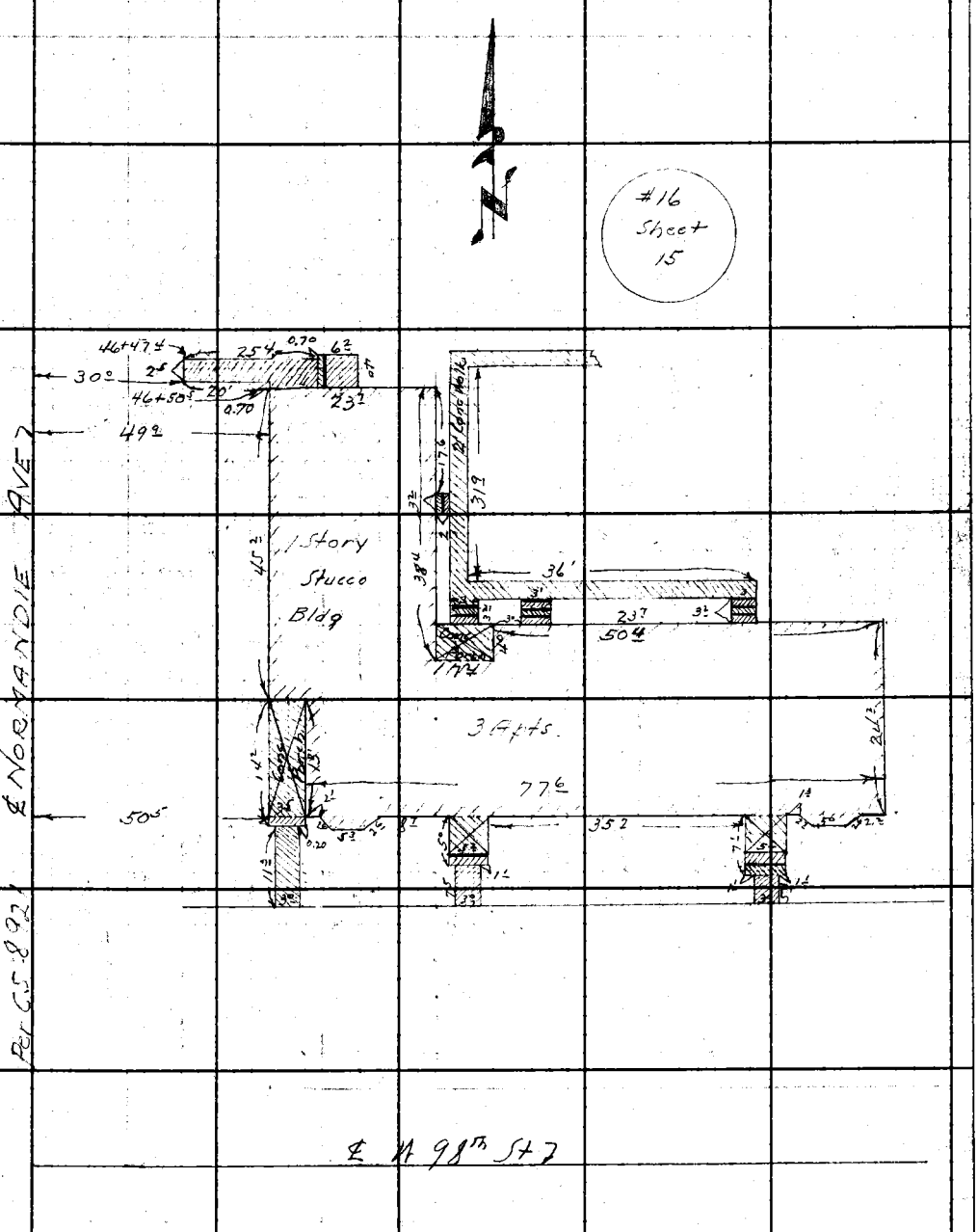

Note: Any Additions or Changes on This Sheet Must be Made or Circled in Red Ink With Date and Name of Person Making Change.

Do not extend notes this side of this line.

RETURN TO
LOS ANGELES COUNTY SURVEYOR
700 HALL OF RECORDS

FORM 247 BM 12-60

F.B. 1106 PG. 96

RETURN TO
LOS ANGELES COUNTY SURVEYOR
700 HALL OF RECORDS

Do not extend notes this side of this line.

Note: Any Additions or Changes on This Sheet Must be Made or Circled in **Red Ink** With Date and Name of Person Making Change.

Notes Ck'd by	Survey of Normandie Ave	F.B. 1146 Pg. 97
Map No.	W. O. 4429 Tape No. 36 Std 84 °F	
Office Work	Surveyed by FH Blanchard	
Checked	Notes FHB Date 10-3-45	
Date	Indexed A. C. Johnson	

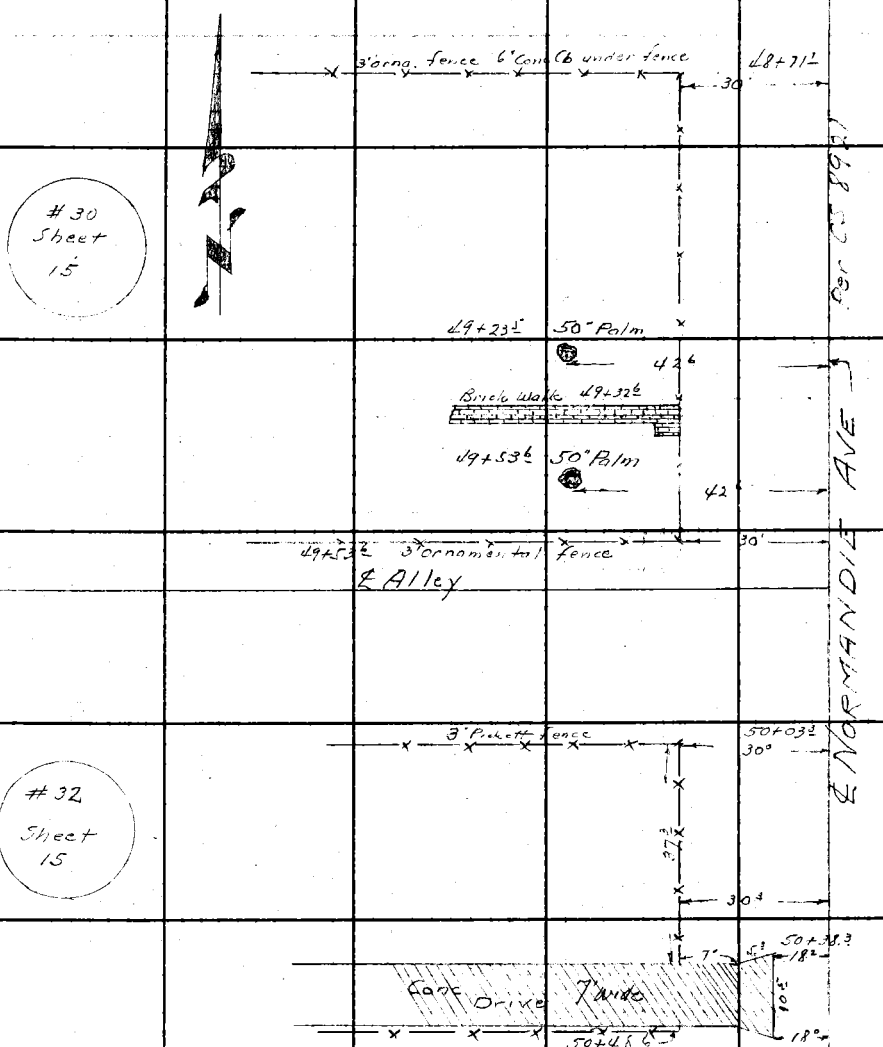

Note: Any Additions or Changes on This Sheet Must be Made or Circled in Red Ink With Date and Name of Person Making Change.

Do not extend notes this side of this line.

RETURN TO
LOS ANGELES COUNTY SURVEYOR
700 HALL OF RECORDS

FORM 247 5M 12-40

F.B. 1106 PG. 98

RETURN TO
LOS ANGELES COUNTY SURVEYOR
700 HALL OF RECORDS

Do not extend notes this side of this line.

Note: Any Additions or Changes on This Sheet Must be Made or Circled in **Red Ink** With Date and Name of Person Making Change.

Notes Ck'd by	Survey of Normandie Ave Widening
Map No.	W. O. 4457 Tape No 293 Std 68 ot.
Office Work	Surveyed by Benson
Checked	Notes " Date 3-1-48
Date	Indexed A. C. Johnson 3-31-48

F.B. 1106 PG. 99

TOPOGRAPHY

ON

NORMANDIE AVE

FROM: 105TH ST.

TO: 1ST ALLEY NORTH OF 105TH ST.

NORMANDIE AVE (21) WIDENING.

T.N. 4457.

(Excluding the portions in dedicated Hwy.)

March 1-1948
Charles A. Benson
Jack Gregory
J. S. Coates.
H. O. West.

Notes: ANY ADDITIONS OR CHANGES ON THIS SHEET MUST BE MADE OR CIRCLED IN Red Ink WITH DATE AND NAME OF PERSON MAKING CHANGE.

Do not extend notes this side of this line

RETURN TO
LOS ANGELES COUNTY SURVEYOR
700 HALL OF RECORDS

FORM 247 BM 2-34

F.B. 1106 Pg. 100 Cont. on bot. Pg. 101

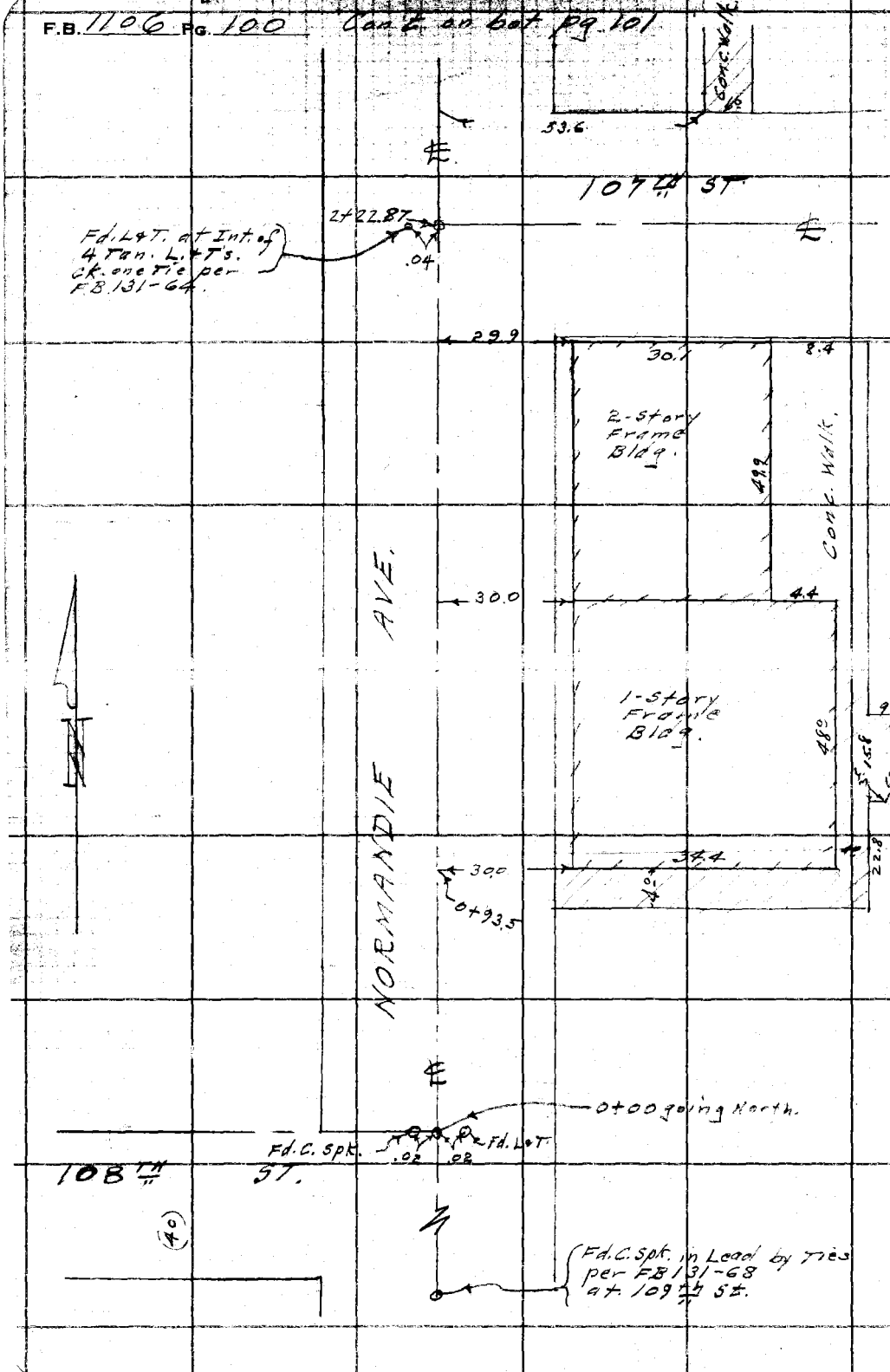

RETURN TO
LOS ANGELES COUNTY SURVEYOR
700 HALL OF RECORDS

Do not extend notes this side of this line

Note: ANY ADDITIONS OR CHANGES ON THIS SHEET MUST BE MADE OR CIRCLED IN Red Ink WITH DATE AND NAME OF PERSON MAKING CHANGE.

Notes Ck'd by	Survey of Normandie Ave (21) Widening F.B. 1106 Pg. 101
Map No.	W. O. 4457 Topo No. [illegible] Sta 68 of.
Office Work	Surveyed by Benson
Checked	Notes [illegible] Date 3-1-48
Date	Indexed [illegible] C. Johnson

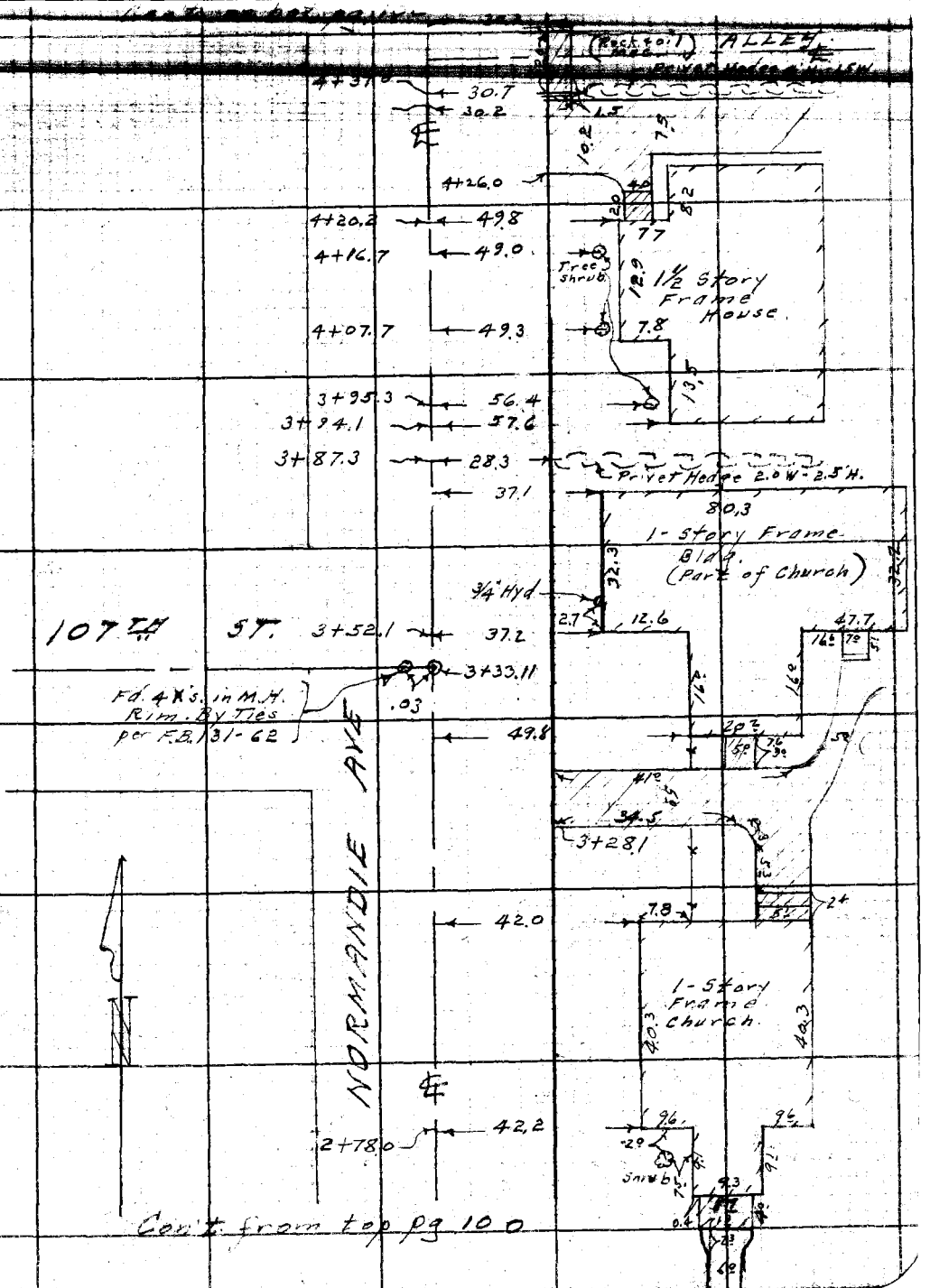

Note: ANY ADDITIONS OR CHANGES ON THIS SHEET MUST BE MADE OR CIRCLED IN Red Ink WITH DATE AND NAME OF PERSON MAKING CHANGE.

Do not extend notes this side of this line

RETURN TO
LOS ANGELES COUNTY SURVEYOR
700 HALL OF RECORDS

FORM 247 5M 2-34

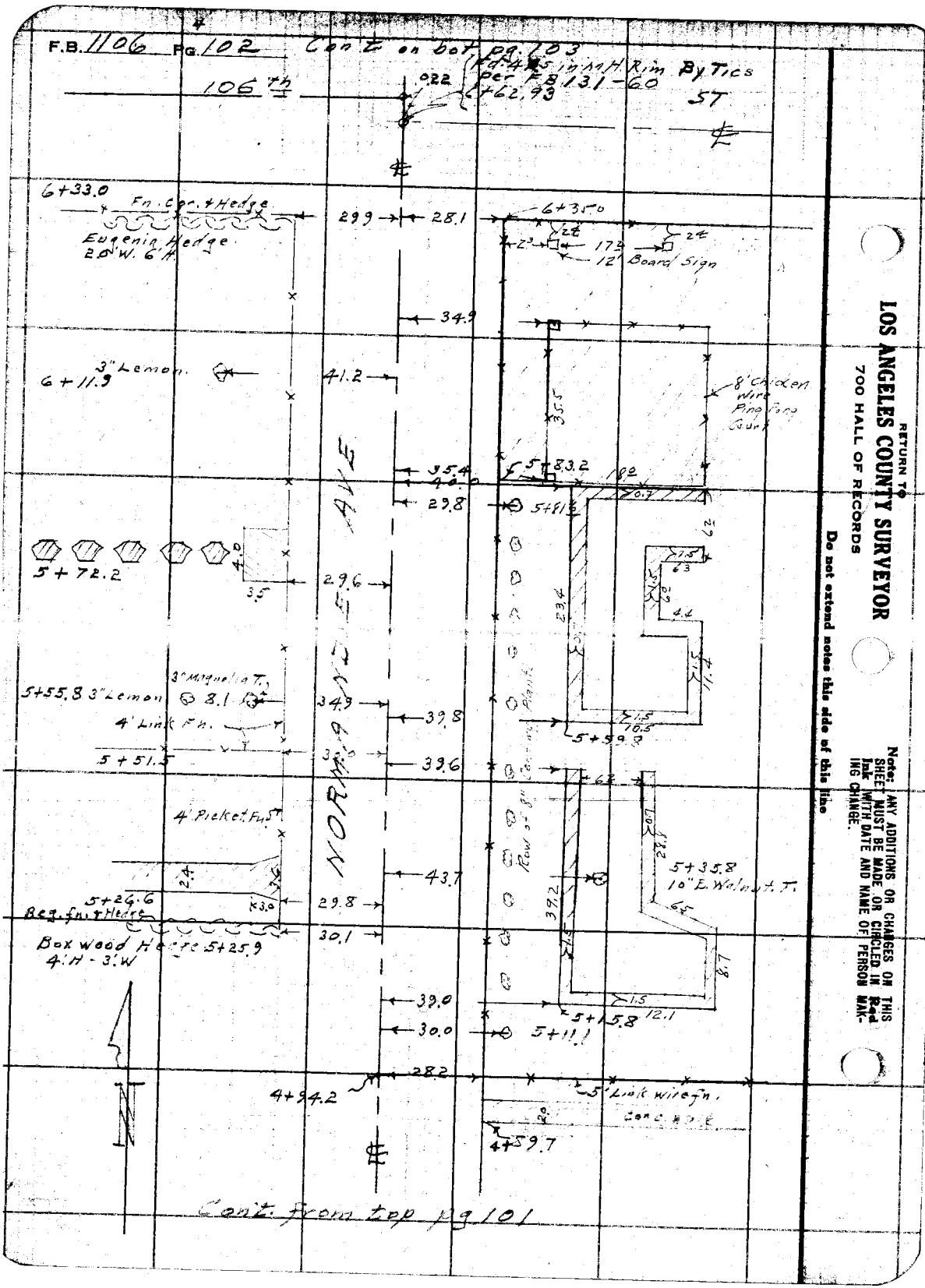

RETURN TO
LOS ANGELES COUNTY SURVEYOR
700 HALL OF RECORDS

Do not extend notes this side of this line

Note: ANY ADDITIONS OR CHANGES ON THIS SHEET MUST BE MADE OR CIRCLED IN Red Ink WITH DATE AND NAME OF PERSON MAKING CHANGE.

Notes Ck'd by	Survey of Normandie Ave (21) wide
Map No.	W. O. 4457 Tape No 093 St'd 68 of.
Office Work	Surveyed by Benson
Checked	Notes " Date 3-2-48
Date	Indexed A. C. Johnson

F.B. 1106 Pg. 103

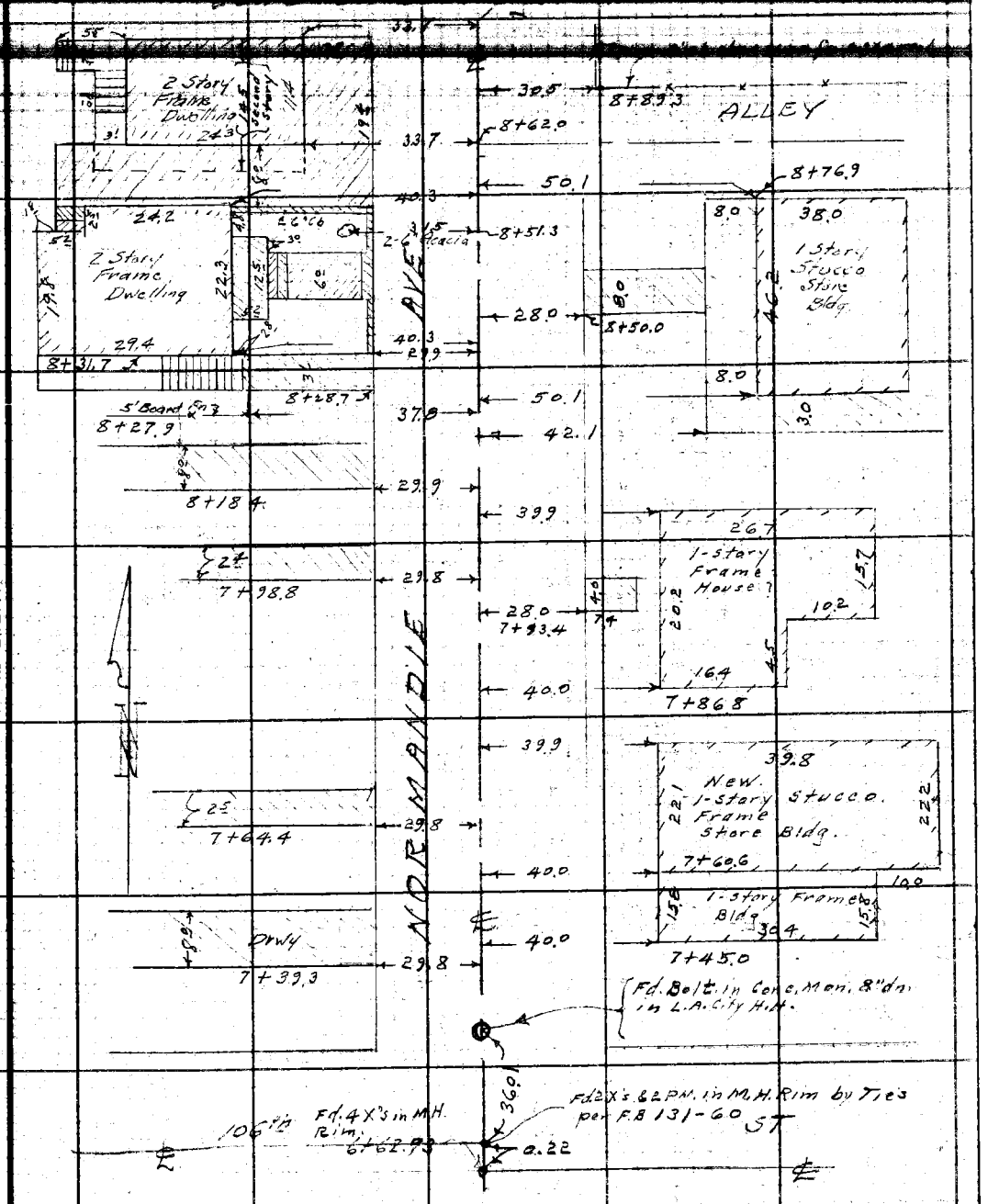

Con't from top pg 102.

Note: ANY ADDITIONS OR CHANGES ON THIS SHEET MUST BE MADE OR CIRCLED IN Red Ink WITH DATE AND NAME OF PERSON MAKING CHANGE.

RETURN TO
LOS ANGELES COUNTY SURVEYOR
700 HALL OF RECORDS

Do not extend notes this side of this line

FORM 247 5M 2-34

F.B. 1106 PG. 104

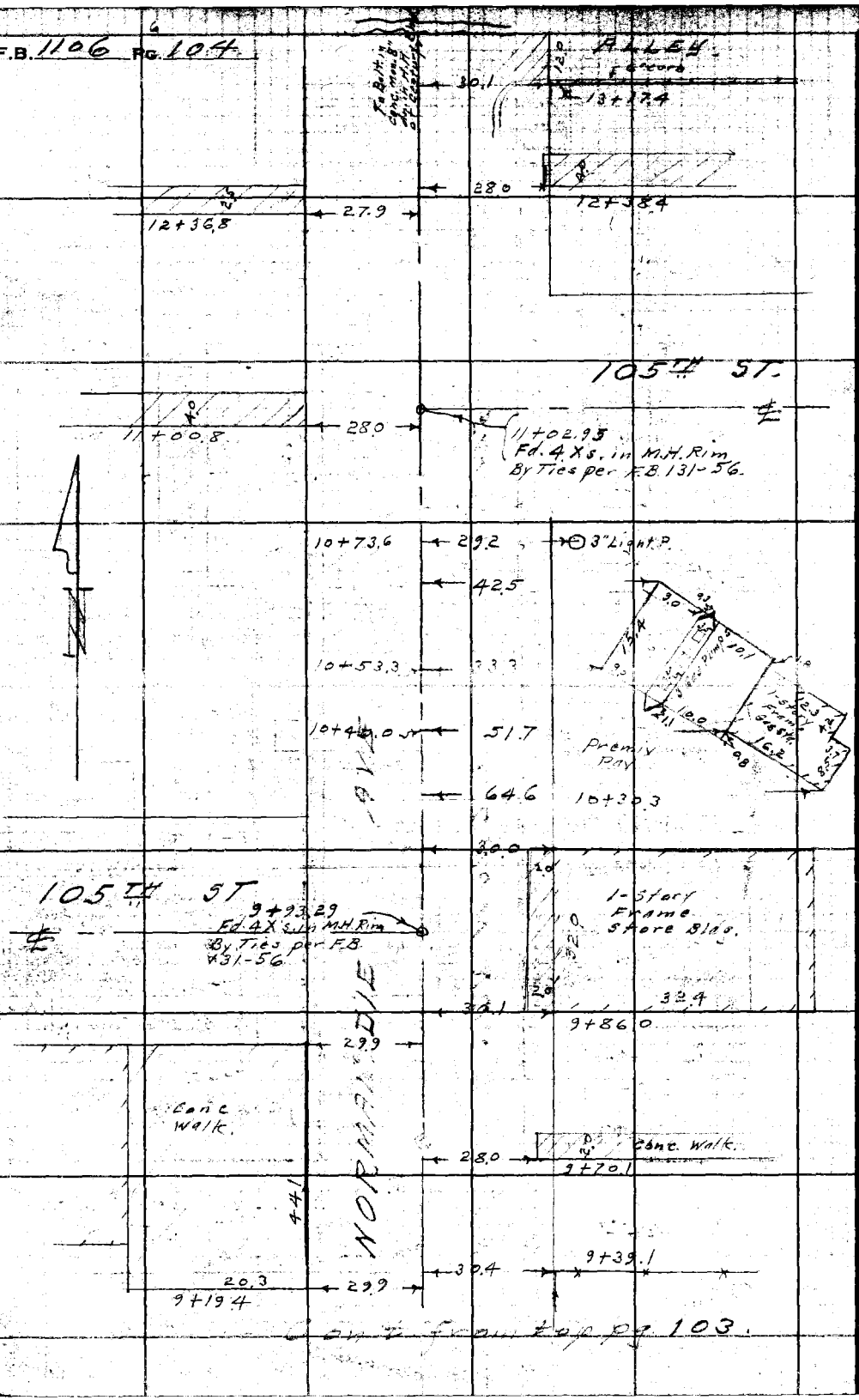

RETURN TO
LOS ANGELES COUNTY SURVEYOR
700 HALL OF RECORDS

Do not extend notes this side of this line

Note: ANY ADDITIONS OR CHANGES ON THIS SHEET MUST BE MADE OR CIRCLED IN Red Ink WITH DATE AND NAME OF PERSON MAKING CHANGE.

Notes Ck'd by	Survey of Normandie Ave.
Map No.	W. O. 4457 Tape No 093 St'd 08 of F.
Office Work	Surveyed by Benson
Checked	Notes " Date 3-4-48
Date	Indexed A. G. Johnson 3-11-48

F.B. 1106 Pg. 105

TOPOGRAPHY

ON

NORMANDIE AVE

FROM: 1ST ALLEY N. OF 105TH ST.

TO: CENTURY BLVD.

NORMANDIE AVE (19) APPRAISAL

J.N. 4457.

3-4-48
C.A. Benson
J. Gregory
W.S. Coates
H.O. West

Note: ANY ADDITIONS OR CHANGES ON THIS SHEET MUST BE MADE OR CIRCLED IN Red Ink WITH DATE AND NAME OF PERSON MAKING CHANGE.

Do not extend notes this side of this line

RETURN TO
LOS ANGELES COUNTY SURVEYOR
700 HALL OF RECORDS

FORM 247 5M 2-34

F.B. 1106 PG. 106

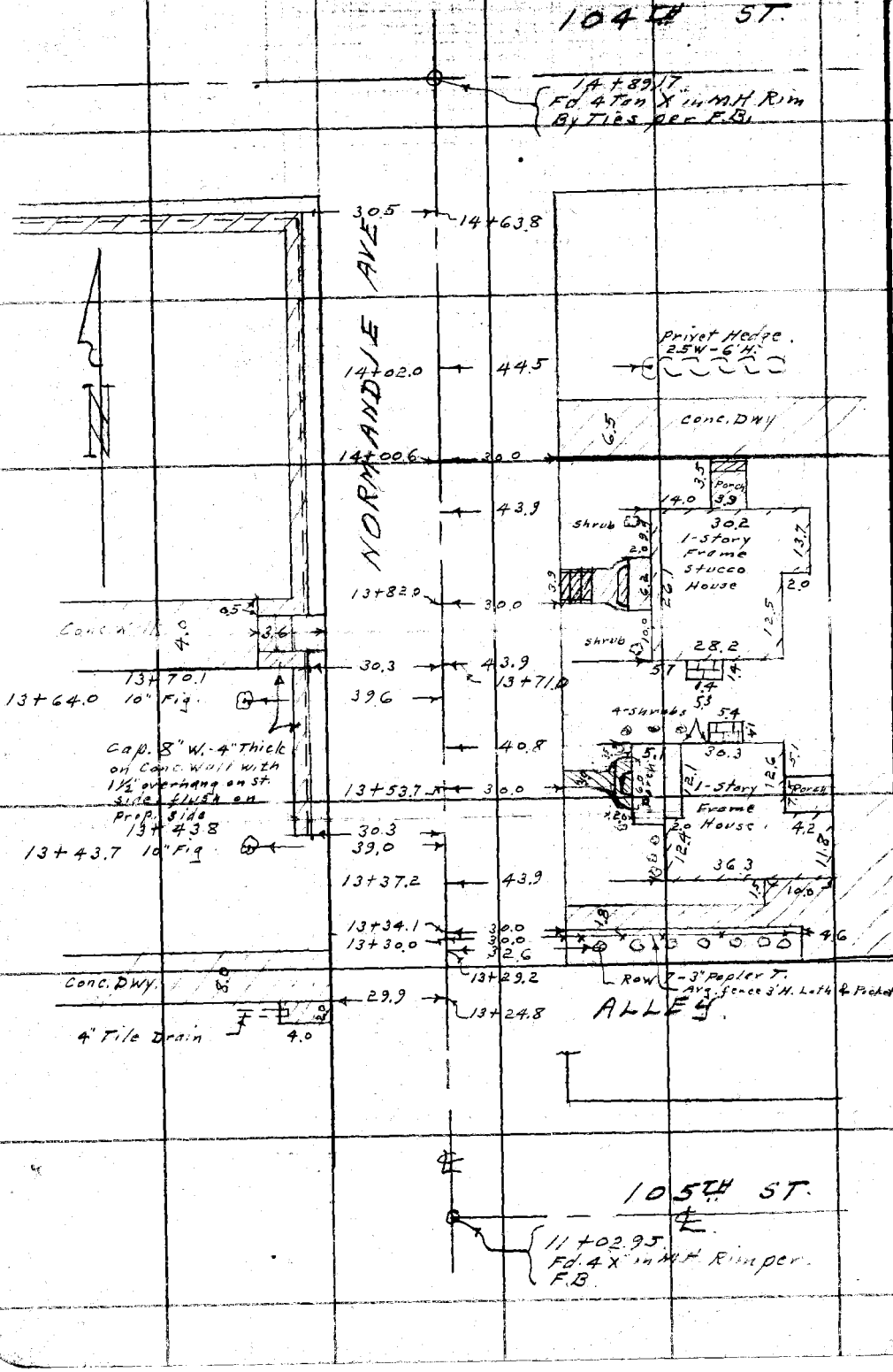

RETURN TO
LOS ANGELES COUNTY SURVEYOR
700 HALL OF RECORDS

Do not extend notes this side of this line

Note: ANY ADDITIONS OR CHANGES ON THIS SHEET MUST BE MADE OR CIRCLED IN Red Ink WITH DATE AND NAME OF PERSON MAKING CHANGE.

Notes Ck'd by	Survey of Normandie Ave Appr.
Map No.	W. O. 4457 Tape No. 093 Std 68 °F
Office Work	Surveyed by Benson
Checked	Notes " Date 3-4-48
Date	Indexed A. C. Jannsel

F.B. 1106 Pg. 107

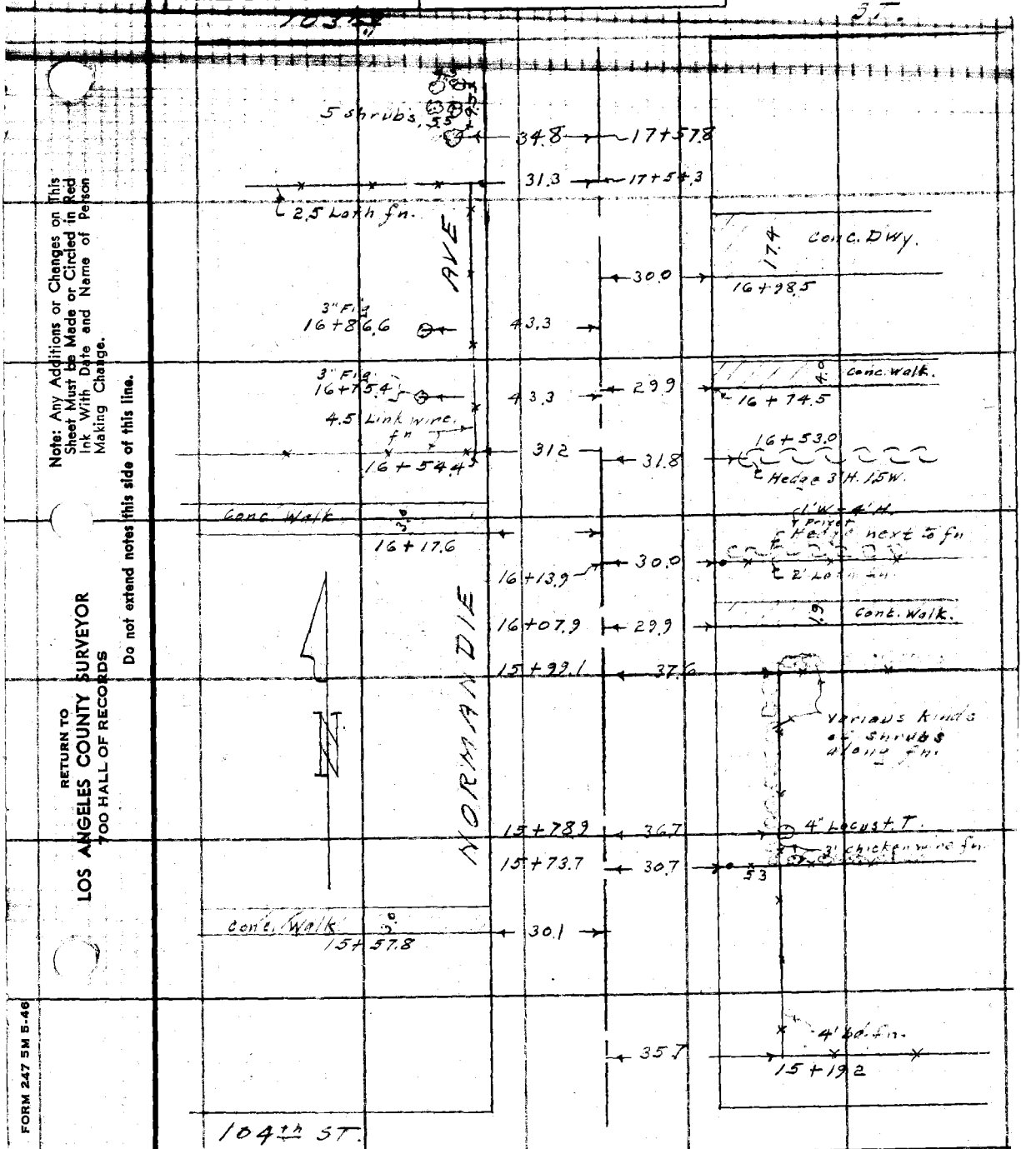

Note: Any Additions or Changes on This Sheet Must be Made or Circled in Red Ink With Date and Name of Person Making Change.

Do not extend notes this side of this line.

RETURN TO
LOS ANGELES COUNTY SURVEYOR
700 HALL OF RECORDS

FORM 247 5M 5-46

F. B. 1106 PG. 108

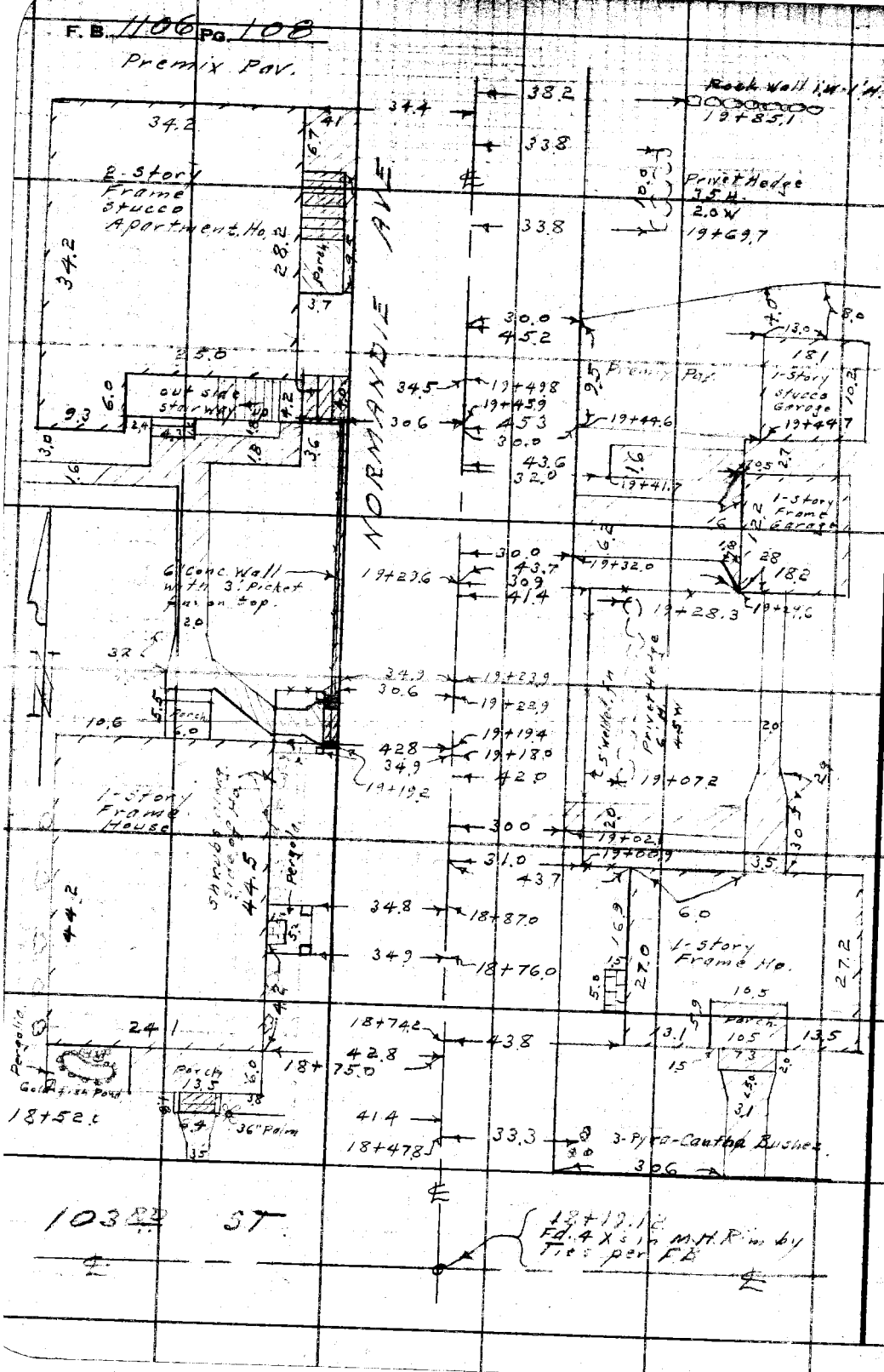

RETURN TO
LOS ANGELES COUNTY SURVEYOR
7DO HALL OF RECORDS

Do not extend notes this side of this line.

Note: Any Additions or Changes on This Sheet Must be Made or Circled in Red Ink With Date and Name of Person Making Change.

Appraisal

Notes Ck'd by	Survey of Normandie Ave.
Map No.	W. O. 4457 Tape No. 093 St'd. 68°F
Office Work	Surveyed by Benson
Checked	Notes " Date 3-11-48
Date	Indexed C. Jones

F. B. 1106 PG. 109

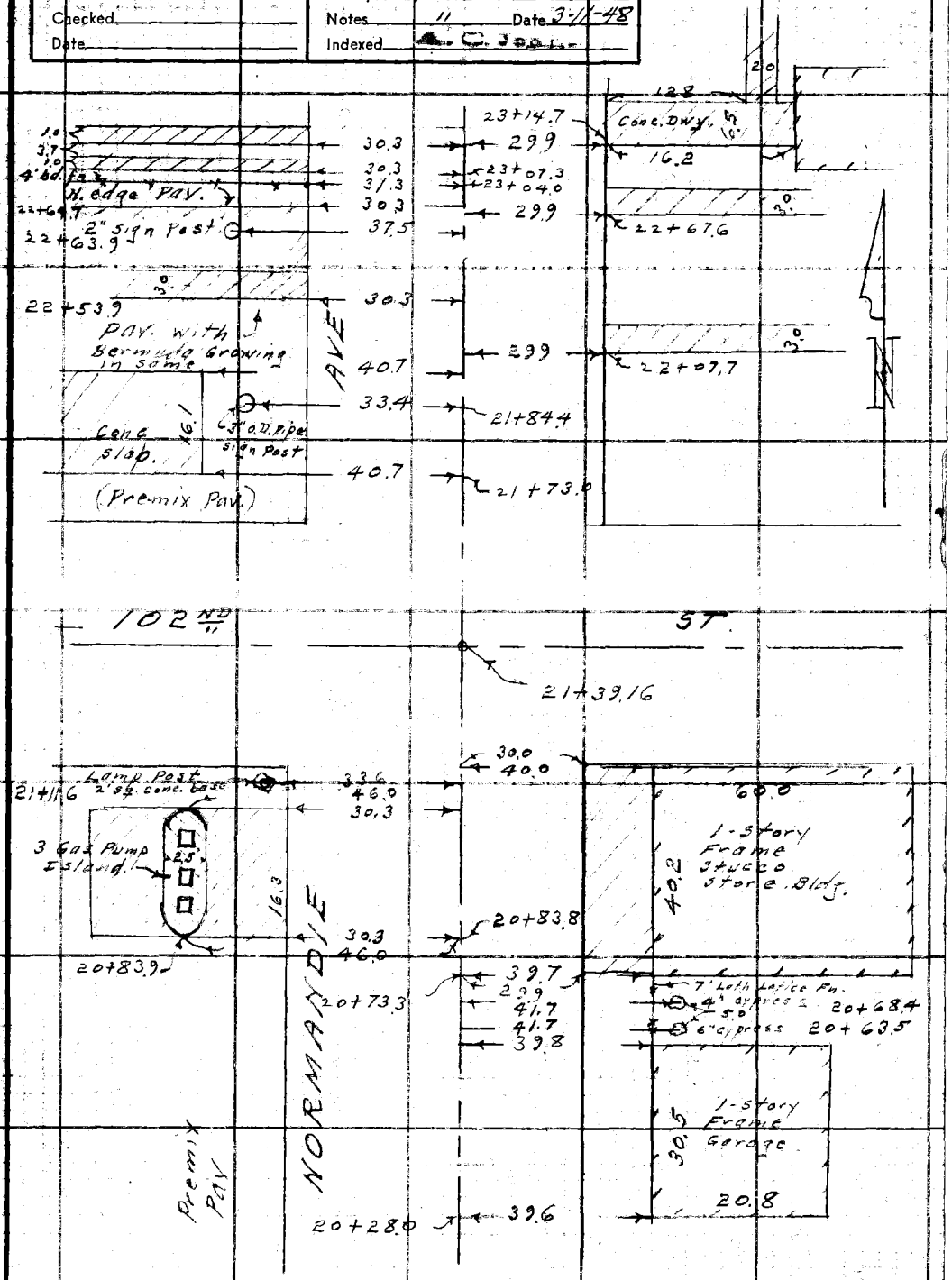

Note: Any Additions or Changes on This Sheet Must be Made or Circled in Red Ink With Date and Name of Person Making Change.

Do not extend notes this side of this line.

RETURN TO
LOS ANGELES COUNTY SURVEYOR
700 HALL OF RECORDS

FORM 247 5M 5-46

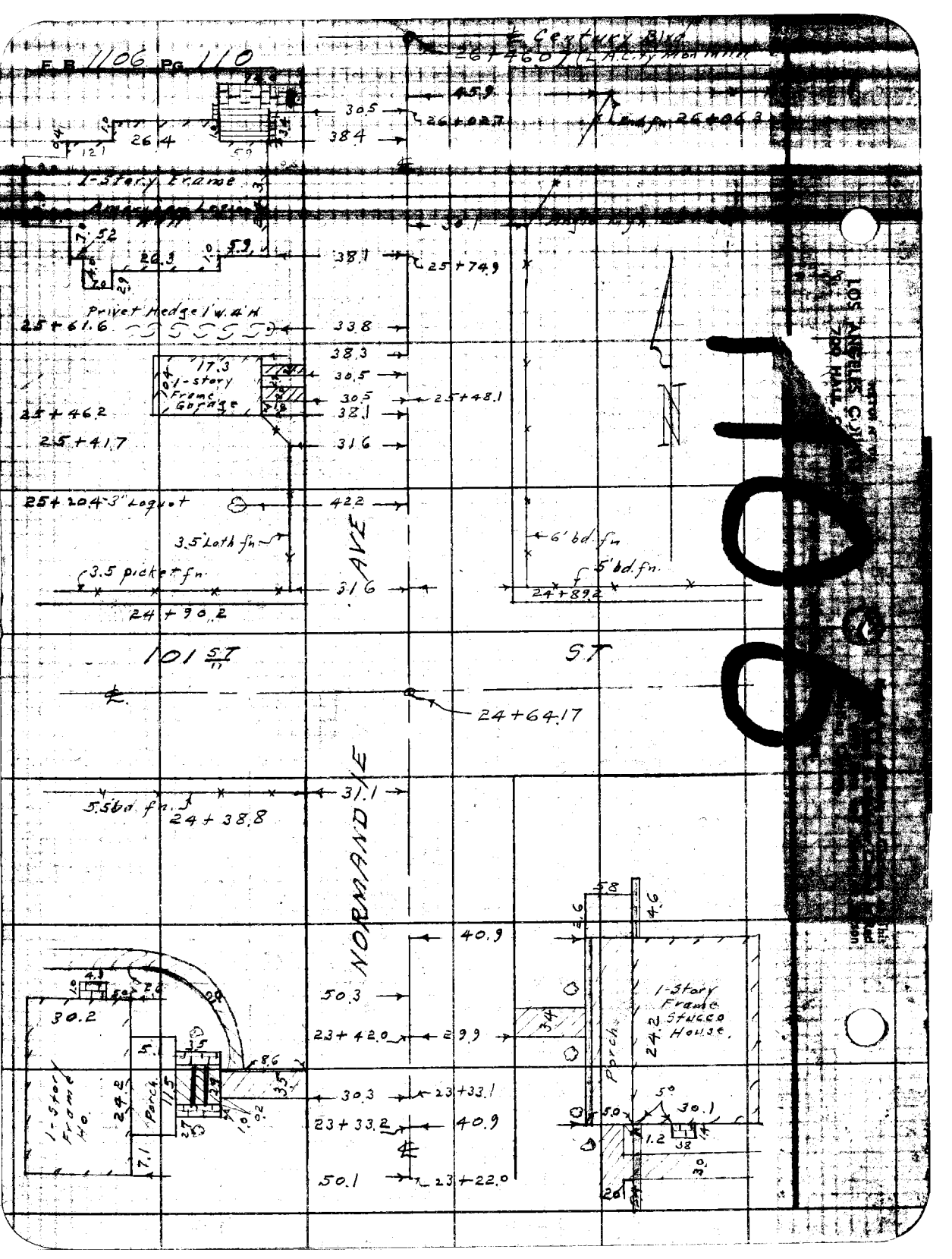

F.B. 1106 PG. 110
Century Blvd
26+46.0
45.9
30.5
26+02.7
38.4
26.4
1-Story Frame
38.1
25+74.9
Privet Hedge 1' W. 4' H
25+61.6
33.8
38.3
17.3
1-story Frame Garage
30.5
30.5
25+48.1
25+46.2
38.1
25+41.7
31.6
25+20.4 3" Loquot
42.2
3.5 Lath fn
6' bd. fn
3.5 picket fn
5' bd. fn.
31.6
24+89.2
24+90.2
101 ST
ST
24+64.17
NORMANDIE AVE
5.5 bd. fn.
31.1
24+38.8
40.9
50.3
30.2
23+42.0
29.9
1-Story Frame Stucco House
Porch
24.2
1-Story Frame Ho.
Porch
30.3
23+33.1
23+33.2
40.9
30.1
50.1
23+22.0