Notes Ck'd by	Survey of
Map No.	W. O. Tape No. Std °F
Office Work	Surveyed by
Checked	Notes Date
Date	Indexed

F.B. 1109 PG.

WAYSIDE HONOR FARM J.N. 8221

5-16	Bdry.	New add'n. to Sec. 25, T.5N., R.17W.
17-23		Prop. irrig. system
25-26	"P.Line"	To locate Creek thru the above
27-36	Sec. Cors.	Resetting Cors. 13/24 18/19 and 1/4 Cor. 24/19
37-42		survey of flood control Channel
42A	Sec. Cor.	Reset E. 1/4 Cor Sec. 13, T.3N. R.17W.
43-92	Topo. & X-Sec.	Loc. Imp. & X-Sec. of Slaughterhouse and surrounding area.
101-103	B.M.	Add'l. Bench levels
105-119	Prof.	Prof. of irrigation system
121-122	Stadia Loc.	Stadia Loc. of overflow land
123-127	BM	Bench levels from U.S. 1502 @ Cor. to [illegible]
12[illegible]-145		Stadia Loc. of Creek
14[illegible]-153	B.M.	Add'l. Levels W. of Golden State Hwy.
15[illegible]-167	Sec. Cors.	Sec. Cors. Sec. 25, T.5N, R 17W.
169-191	Align. B.M. Prof.	Storage Tank Site, Align. of Road To Site, Profile & Bench Levels
193-197	Topo.	Stadia topog. on Sloan Mesa
199-214	Align	Alignment & Loc. Traveled Rd. from Old Ridge Rte.
[illegible]	B.M.	Res. Site #2 - Bench levels
217-226	Ties	Sec. Line tie to State Hwy. (Ridge Rte) sec. 25 and Section Line Clock of 24/29
227-239	Topo.	Loc. of Imp. LAKE HUGHS RD. vic of Ridge Rte. Rd. to Violin Cn. Rd.

P.W.D. file [illegible] 0095.33

241-244	C.L.	C.L. of new bridge over Freeway proded to tie with Lake Hughes Rd.

ANIMAL SHELTER #6 0056.06

245-252	Bdry.	Bdry Survey & breakdown of Sec.
253-256	Contr.	Vert. Control for P.T. Sheet

(over)

RETURN TO LOS ANGELES COUNTY 700 HALL OF REC[illegible]
Do not ext[illegible]
[illegible]ons or Changes on This Made or Circled in Red and Name of Person

F.B.	Pg.		
		Animal Shelter #6	0056.06
257 - 260		Datum check between L.A. Co. Engr. & State Hwy. Datum	
265 - 270		Final Survey - Bdry.	
		SEC. 25 T 5N., R. 17W.	
271-272		Ties to Center of Sec. 25 T. 5N., R. 17W.	
273 - 278		Monumenting East Line of Animal Shelter #6	
		Animal Shelter #6	0056.06
279-280		Add'l. Bdry. monumenting vic. of Parker Rd.	

RETURN TO
LOS ANGELES COUNTY SURVEYOR
700 HALL OF RECORDS

Do not extend notes this side of this line.

Note: Any Additions or Changes on This Sheet Must be Made or Circled in Red Ink With Date and Name of Person Making Change.

Notes Ck'd by	Survey of	F.B. 1109 Pg. 3
	W. O. Tape No. Std. of	
Office Work	Surveyed by	
Checked	Notes Date	
Date	Indexed A. C. Johnson	

WAYSIDE HONOR FARM

ADDITION

(The portion of the Forest Service land east of State Highway)

INDEX (next pg.)

Boundary Survey Pg. 5-16

Proposed irrigation System Pg 17-21

Location of Gas & Oil Lines Pg 22-23

"P" Line to Locate creek Thro - S-25 & 36 25 28

Bench Levels 101-103

Profile Proposed Irrig. System 105-114

Stadia Location of Overflow Land 121-122

Bench Levels along Creek 123-128

Stadia Location of Creek Thro. Sec. 25 & 36 129-[illegible]

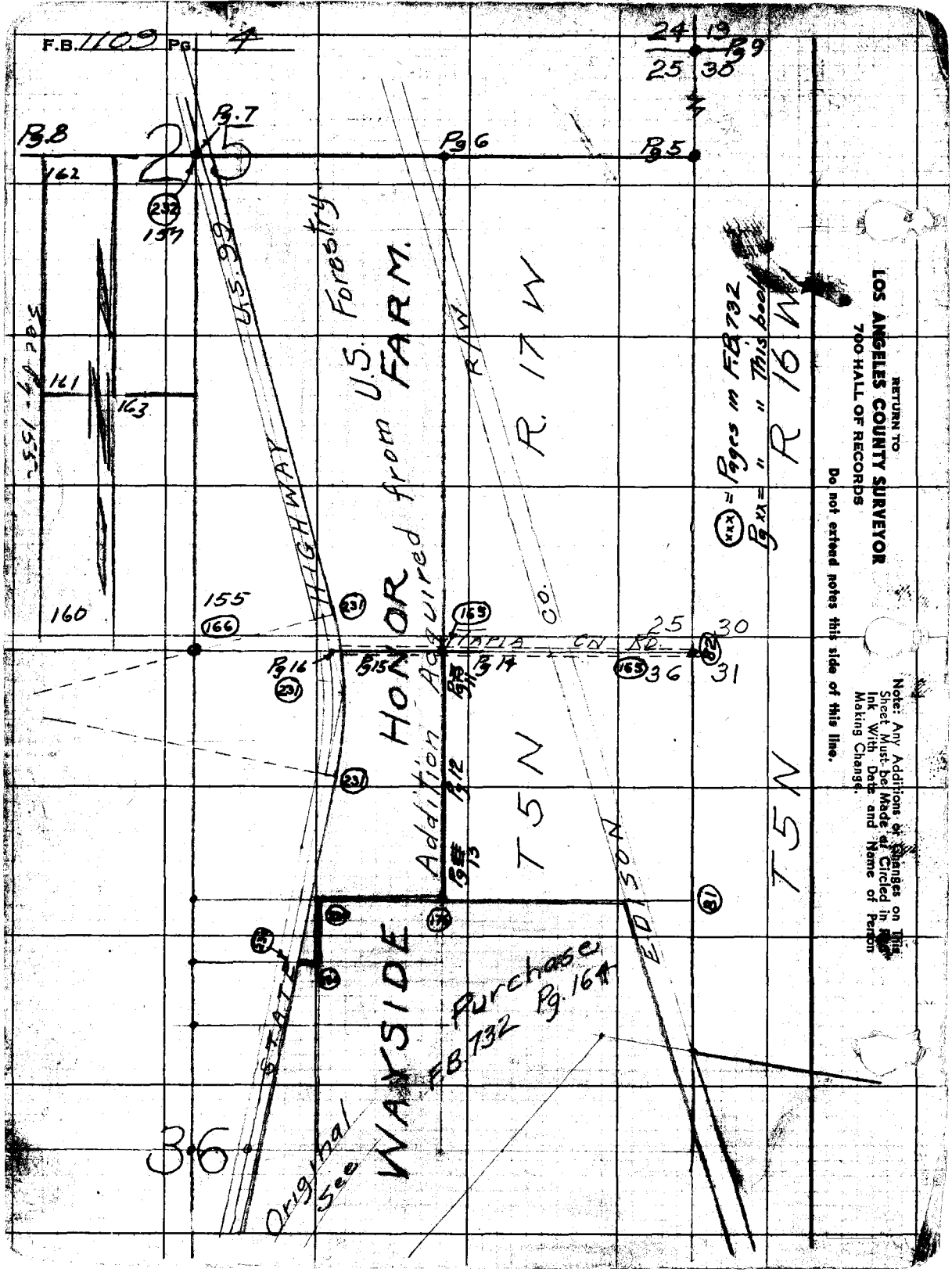

RETURN TO
LOS ANGELES COUNTY SURVEYOR
700 HALL OF RECORDS

Do not extend notes this side of this line.

Note: Any Additions or Changes on This Sheet Must be Made or Circled in Red Ink With Date and Name of Person Making Change.

Notes Ck'd by	Survey of WAYSIDE HONOR FARM	F.B. 1109 Pg. 5
Map No.	W.O. 8821 Tape No. 71 Std 84 °F	
Office Work	Surveyed by F. C. Howard	
Checked	Notes F.C.H. Date July '43	
Date	Indexed A. C. Johnson 8-18-43	

Cont. on bot Pg 6

7+09.26'
Set 1x2 Ch. Pt.

T. 86°
299.03 @ 30°24' = 257.92
299.46 @ 30°33' = 257.89
Av = 257.91

257.91

4+51.35
Set 1½" I.P. with cut spike in conc. plug. Top of bluff East of Castaic Cr.

121°30'45"

① 121°30'40
④ 126°03'00"
⑧ 252°06'00
121°30'45"

69

Level = 10.50
299.06 @ 6°43' = 297.01
Level = 92.20
" = 51.63
451.34
@ T. 86° = 451.35

451.35

True E&W ℄ Sec. 25

SET MKR. PIDE 2' NORTH

SET C.S. MON. ABOVE FD. C.S. MON. DN 6" g.p.m. 11-7-67

SEC. 25
T. 5N R 17 W.

COUNTY SURVEYOR
R 17 W
Sec. 25
Sec. 30
R 16 W

COUNTY ENGINEER
R. 17 W
Sec. 25
Sec. 30
R 16 W

FD. C.S. MON. DN. 30" g.p.m. 11-7-67

90

90°18'45"

31°49'30" Adj

Set 1

To. SEC. COR 2

To SEC. COR

1/4 COR.
0+00 W.
Reset C.S. Mon
15" down.

18.85

Set N&T. in Fn. Post

58.99

Set N&T. in Fn. Post

① 31°49'30"
④ 127°18'00
⑧ 254°36'00
31°49'30"

SEC. 30
T. 5N R. 16 W.

Note: Any Additions or Changes on This Sheet Must be Made or Circled in Red Ink With Date and Name of Person Making Change.

Do not extend notes this side of this line.

RETURN TO
LOS ANGELES COUNTY SURVEYOR
700 HALL OF RECORDS

FORM 247 5M 12-40

F.B. M09 PG. 6

Cont on bot Pg 7

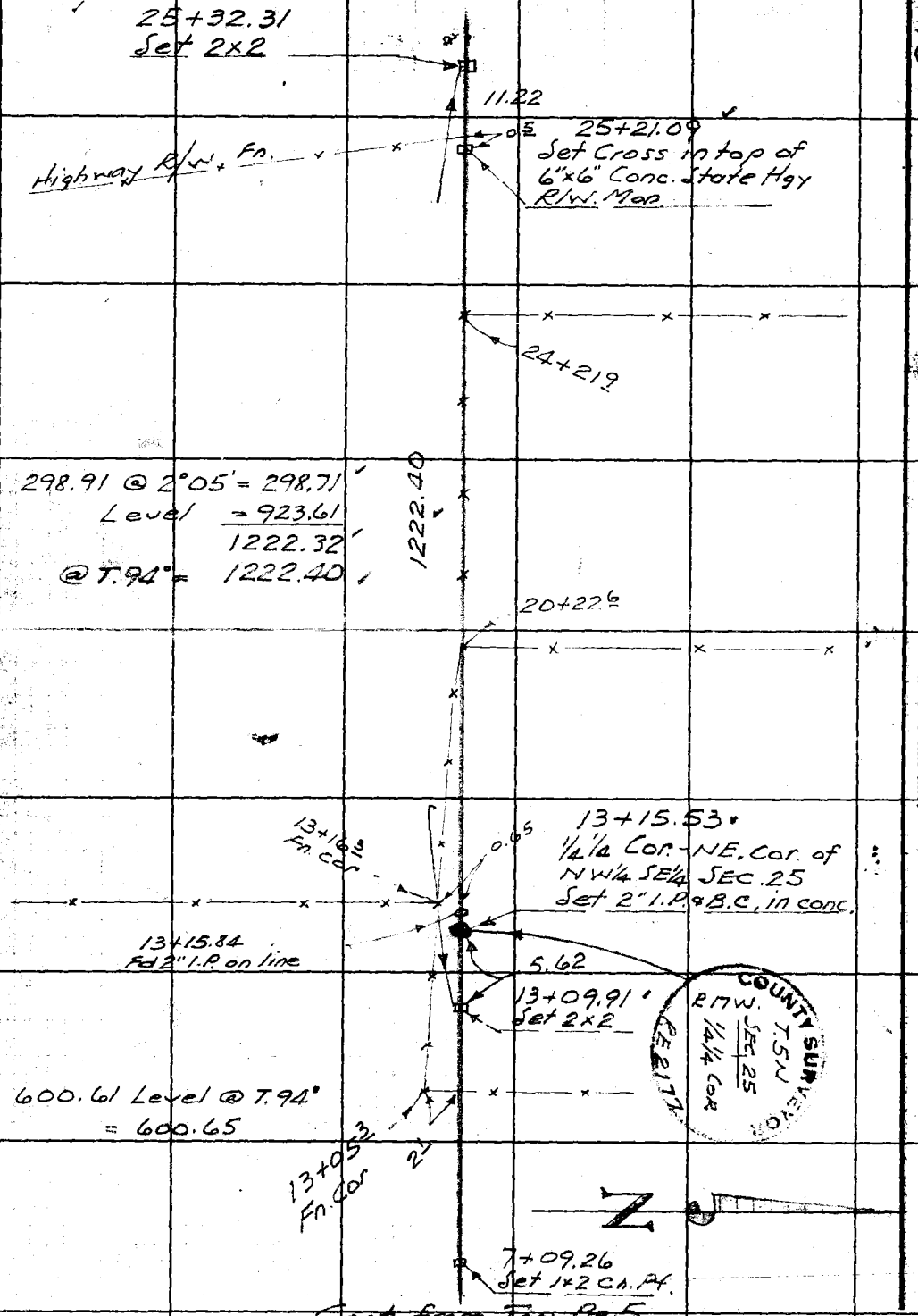

Cont from Top Pg 5

RETURN TO
LOS ANGELES COUNTY SURVEYOR
700 HALL OF RECORDS

Do not extend notes this side of this line.

Note: Any Additions or Changes on This Sheet Must be Made or Circled in Red Ink With Date and Name of Person Making Change.

Notes Ck'd by		Survey of	WAYSIDE HONOR FARM
Map No.		W. O. 8221	Tape No. 71 Std 84 °F
Office Work		Surveyed by	F. C. Howard
Checked		Notes	F. C. Howard Date July '43
Date		Indexed	A. C. Johnson

F.B. 1109 PG. 7

W 17-C-4

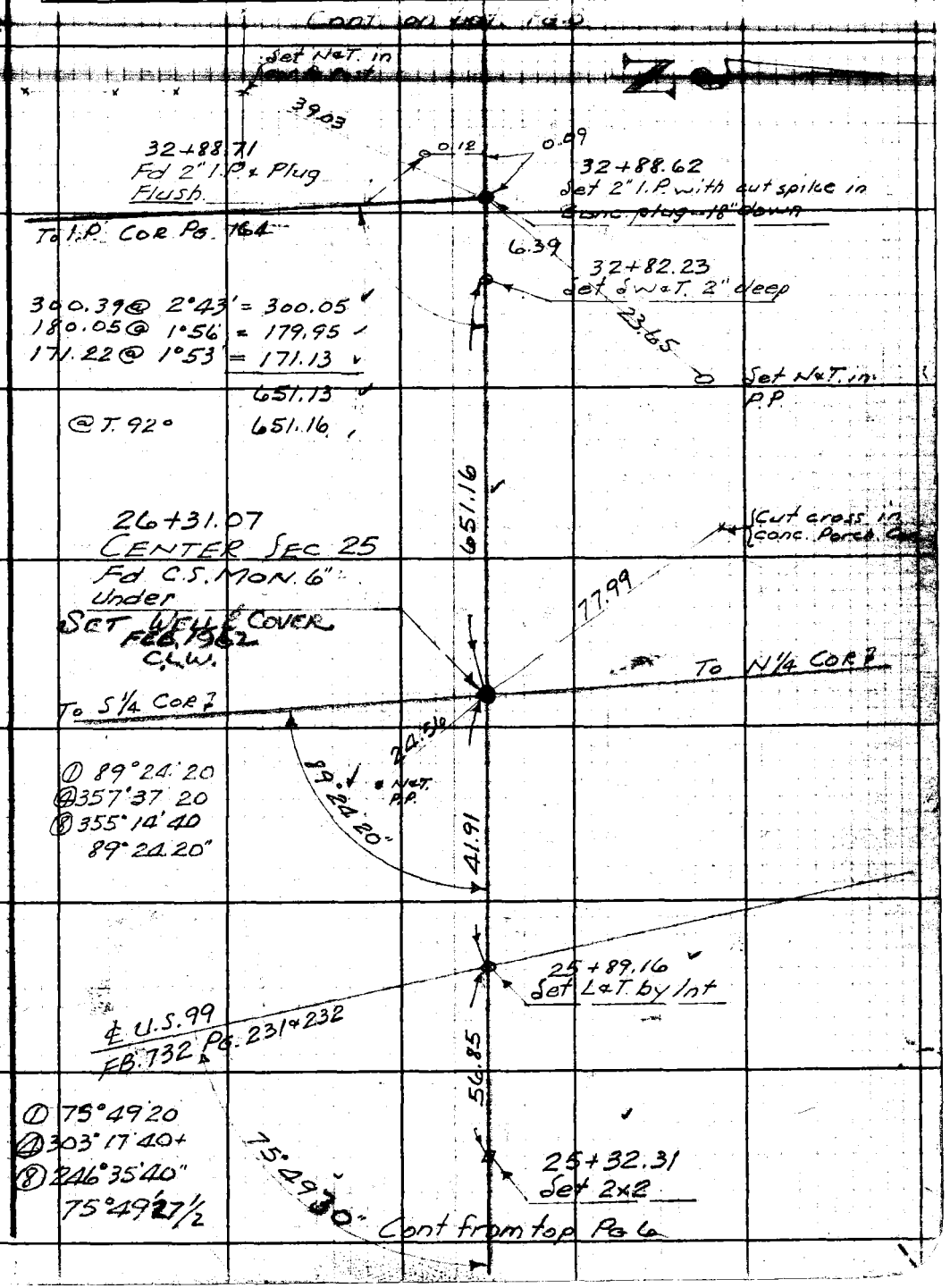

Note: Any Additions or Changes on This Sheet Must be Made or Circled in Red Ink With Date and Name of Person Making Change.

Do not extend notes this side of this line.

RETURN TO
LOS ANGELES COUNTY SURVEYOR
700 HALL OF RECORDS

FORM 247 5M 12-40

F.B. 1109 PG. 8

W5.17-C-4

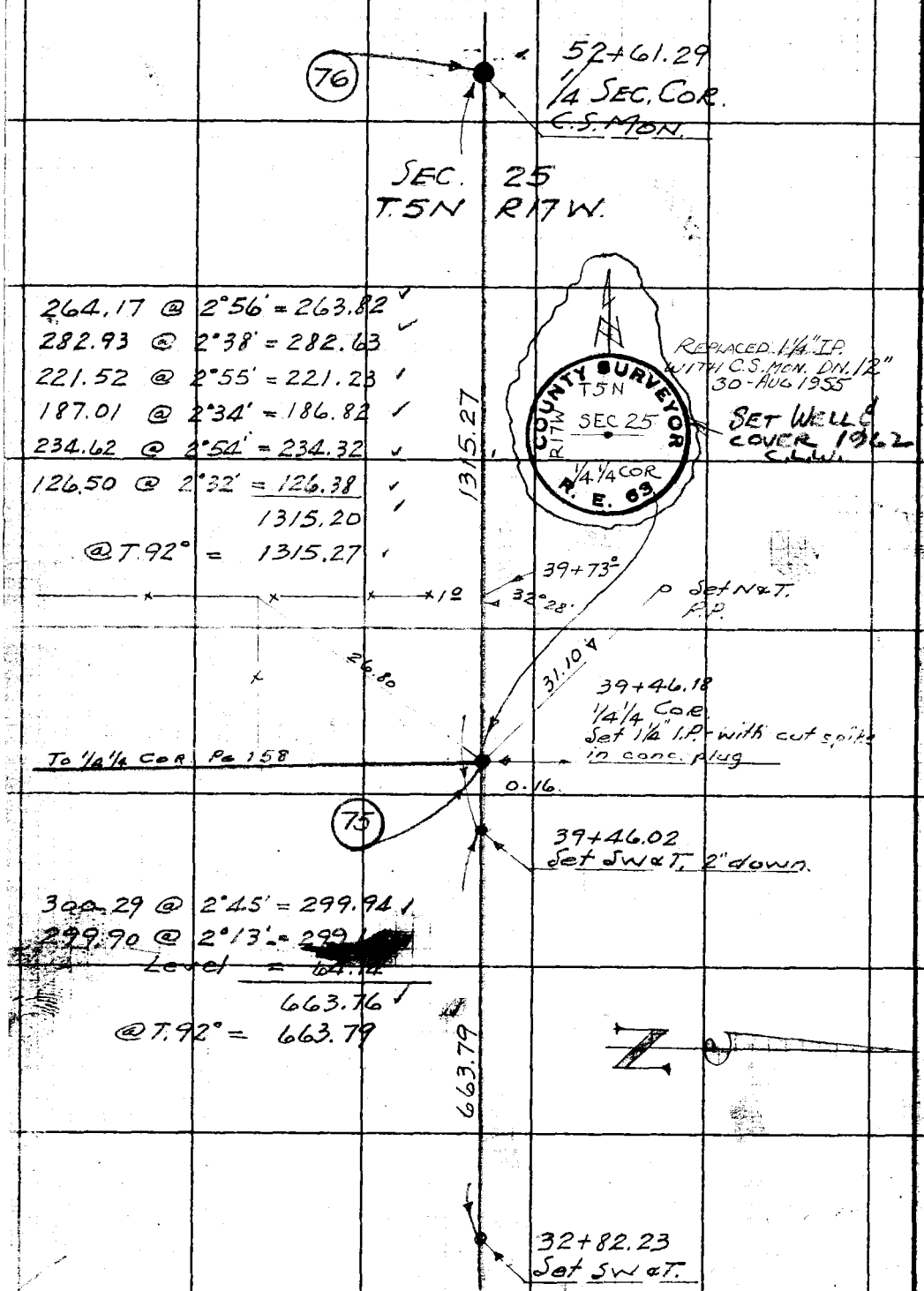

RETURN TO
LOS ANGELES COUNTY SURVEYOR
700 HALL OF RECORDS

Do not extend notes this side of this line.

Note: Any Additions or Changes on This Sheet Must be Made or Circled in **Red Ink** With Date and Name of Person Making Change.

Notes Ck'd by	Survey of WAYSIDE HONOR FARM	F.B. 1109 Pg. 9
Map No.	W. O. 8221 Tape No. 71 Std 84°F	
Office Work	Surveyed by F. C. Howard	
Checked	Notes F.C.H. Date 6/15/43	
Date	Indexed A. C. Johns	

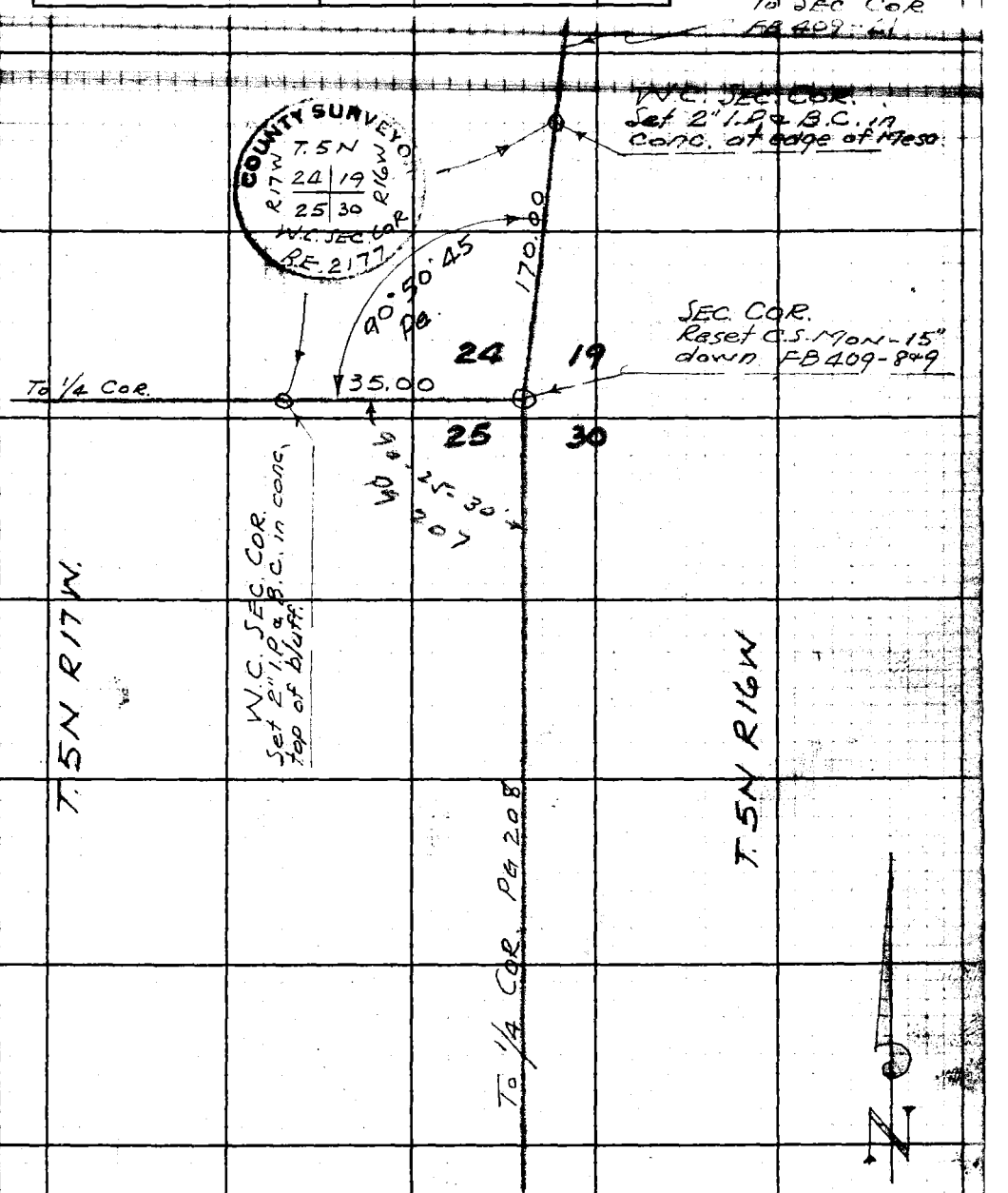

Note: Any Additions or Changes on This Sheet Must be Made or Circled in Red Ink With Date and Name of Person Making Change.

Do not extend notes this side of this line.

RETURN TO
LOS ANGELES COUNTY SURVEYOR
700 HALL OF RECORDS

FORM 247 5M 12-40

RETURN TO
LOS ANGELES COUNTY SURVEYOR
700 HALL OF RECORDS

Note: Any Additions or Changes on This Sheet Must be Made or Circled in **Red Ink** With Date and Name of Person Making Change.

Do not extend notes this side of this line.

F.B. _____ PG. 10

Notes Ck'd by [illegible]	Survey of WAYSIDE HONOR FARM	F.B. 1109 Pg. 11
Map No.	W. O. 8221 Tape No. 74 Std 84°F	Cont. on bot Pg. 11
Office Work	Surveyed by F.C. HOWARD	
Checked	Notes F.C.H. Date 7/7/43	
Date	Indexed A. C. Johnson	



Note: Any Additions or Changes on This Sheet Must be Made or Circled in Red Ink With Date and Name of Person Making Change.

Do not extend notes this side of this line.

RETURN TO
LOS ANGELES COUNTY SURVEYOR
700 HALL OF RECORDS

FORM 247 5M 12-40

F.B. _____ PG. 12

Cont on Bot Pg. 13

4+84.9 — 29.8 → End of W.W. Fn. & Steel Posts.

N. Edge Overflow Land — 4+57.5

4+47.69 Set 2x2-8" down

8.9

35.00

4+47.69 Set 1x2 on 35' Offset Line

20.87 — 9.9 — Old Frame Shed.

12.6

20.65

5.2 → 3+30.0

8.7 → 3+28.2

4"Apricot Trees?

47.50

2+53.2

9.1 → 2+33.2

9.2 → 2+13.0

2" WATER — 5.8 → 1+96.8

Cont from top Pg. 11

RETURN TO
LOS ANGELES COUNTY SURVEYOR
700 HALL OF RECORDS

Do not extend notes this side of this line.

Note: Any Additions or Changes on This Sheet Must be Made or Circled in Red Ink With Date and Name of Person Making Change.

Notes Ck'd by	Survey of WAYSIDE HONOR FARM
Map No.	W. O. 8221 Tape No. 74 Std 84 °F
Office Work	Surveyed by F.C. HOWARD
Checked	Notes F.C.H. Date 7/7/43
Date	Indexed A. C. Johnson

F.B. 1109 Pg. 13

WS 7-C-4

1/4 1/4 COR
13+23.20 South
Fd 2" I.P. with cut
Spike in conc. 6" down
FB 732 Pg 176

13 3
3 3 End.

12+13 0
3 0

875.44 Level
@ T. 96° = 875.51

10+84 4
2 7
875.51

Old fn line

8+88 0
2 7

7+29 7
1 8

To 2x2

5+84 2
1 8

Cont. from top Pg 12

Note: Any Additions or Changes on This Sheet Must be Made or Circled in Red Ink With Date and Name of Person Making Change.

Do not extend notes this side of this line.

RETURN TO
LOS ANGELES COUNTY SURVEYOR
700 HALL OF RECORDS

FORM 247 5M 12-40

F.B. 1109 PG. 14

CONT. ON BOT. PG. 15

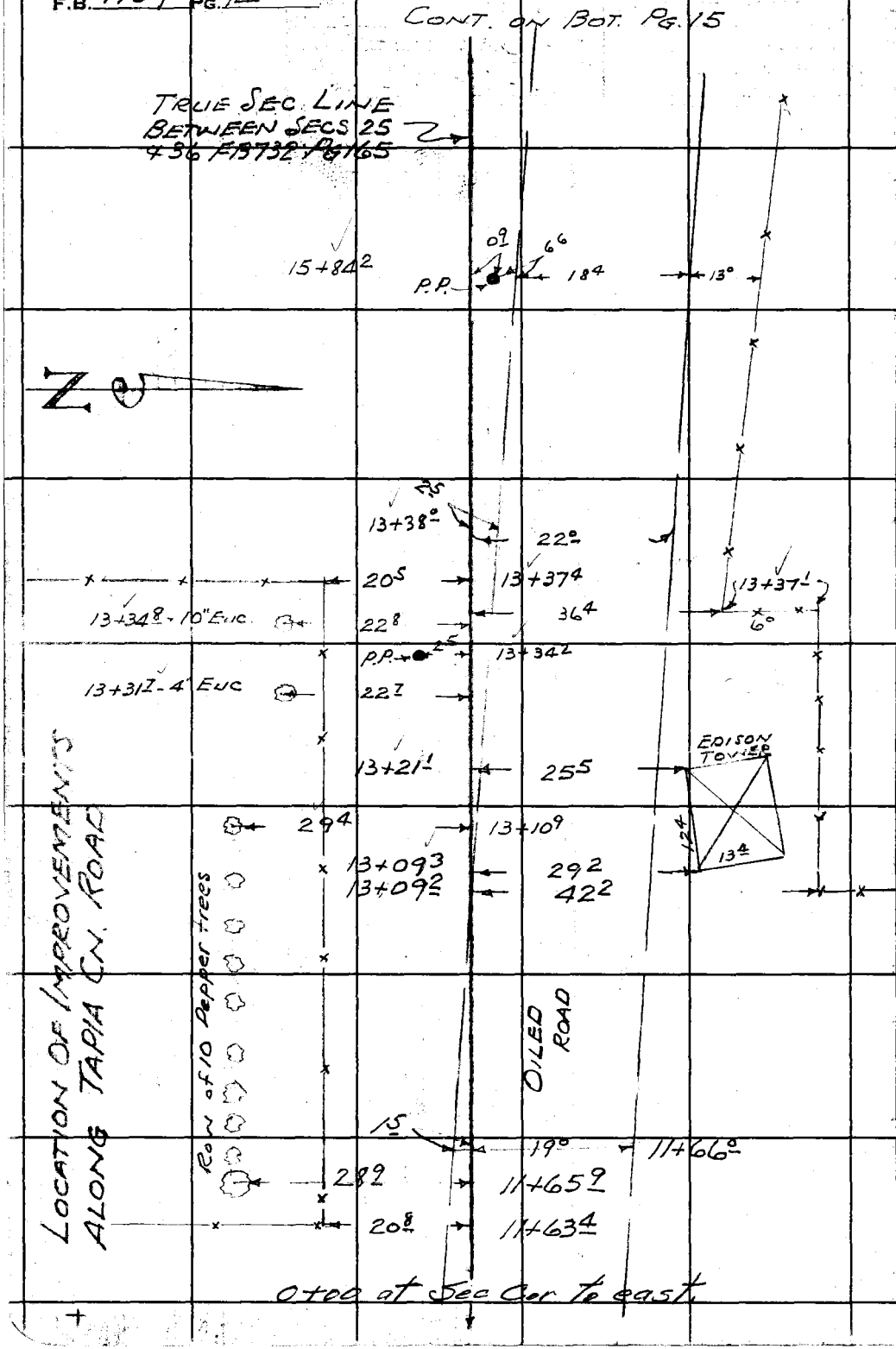

RETURN TO
LOS ANGELES COUNTY SURVEYOR
700 HALL OF RECORDS
Do not extend notes this side of this line.
Note: Any Additions or Changes on This Sheet Must be Made or Circled in Red Ink With Date and Name of Person Making Change.

Notes Ck'd by	Survey of WAYSIDE HONOR FARM	F.B. 1109 Pg 15
Map No.	W. O. 8221 Tape No. 71 Std 84 °F	
Office Work	Surveyed by F. C. Howard	
Checked	Notes F.C.H. Date July '43	
Date	Indexed A. C. Johnson	

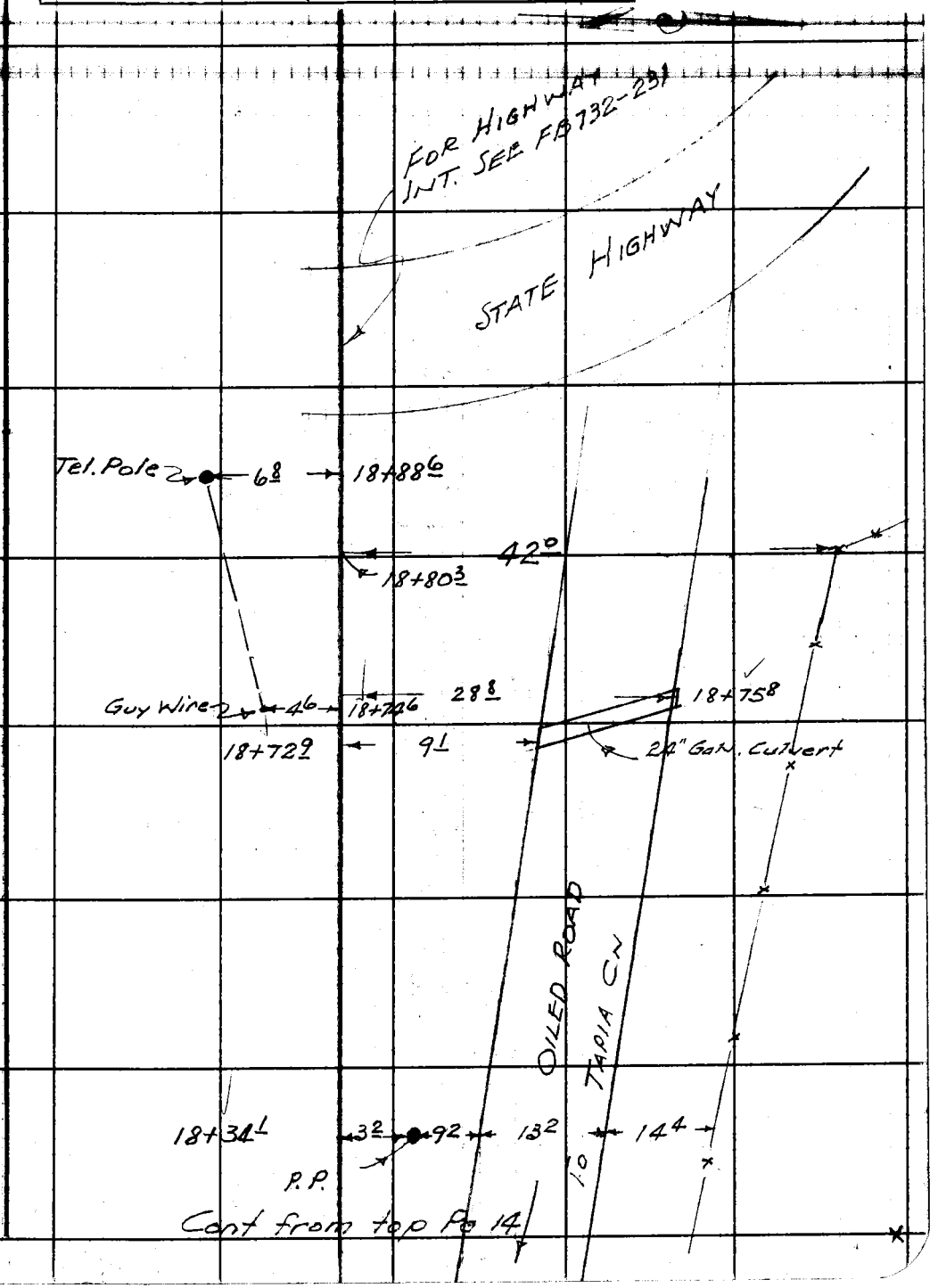

Note: Any Additions or Changes on This Sheet Must be Made or Circled in Red Ink With Date and Name of Person Making Change.

Do not extend notes this side of this line.

RETURN TO
LOS ANGELES COUNTY SURVEYOR
700 HALL OF RECORDS

FORM 247 5M 12-40

F.B. 1109 PG. 16

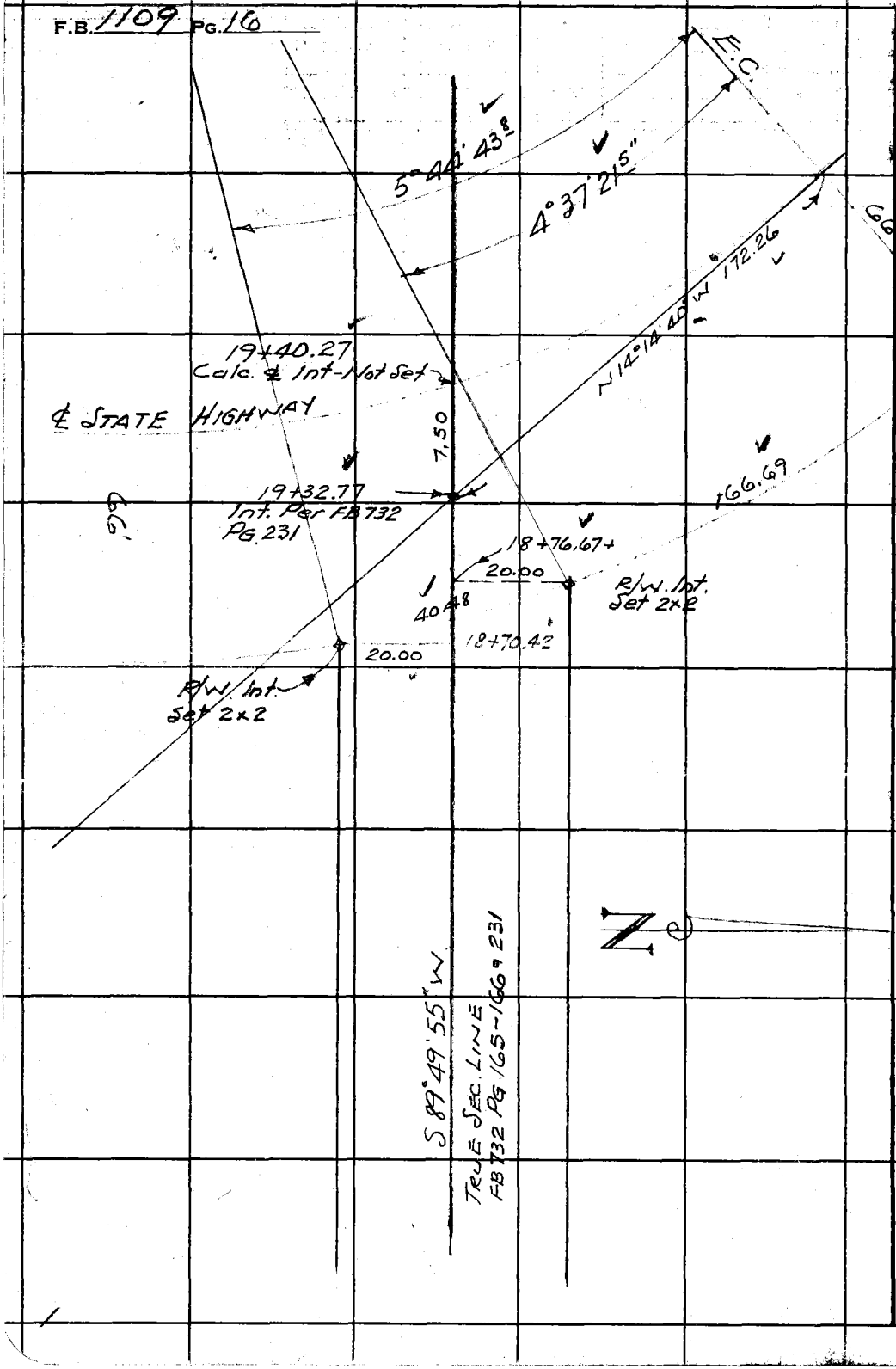

RETURN TO
LOS ANGELES COUNTY SURVEYOR
700 HALL OF RECORDS

Do not extend notes this side of this line.

Note: Any Additions or Changes on This Sheet Must be Made or Circled in **Red Ink** With Date and Name of Person Making Change.

Notes Ck'd by	Survey of WAYSIDE HONOR FARM
Map No.	W. O. 8221 Tape No. 71 Std 84 °F
Office Work	Surveyed by F.C. HOWARD
Checked	Notes F.C.H. Date 7/20/43
Date	Indexed 8-18-43

F.B. 1109 PG. 17

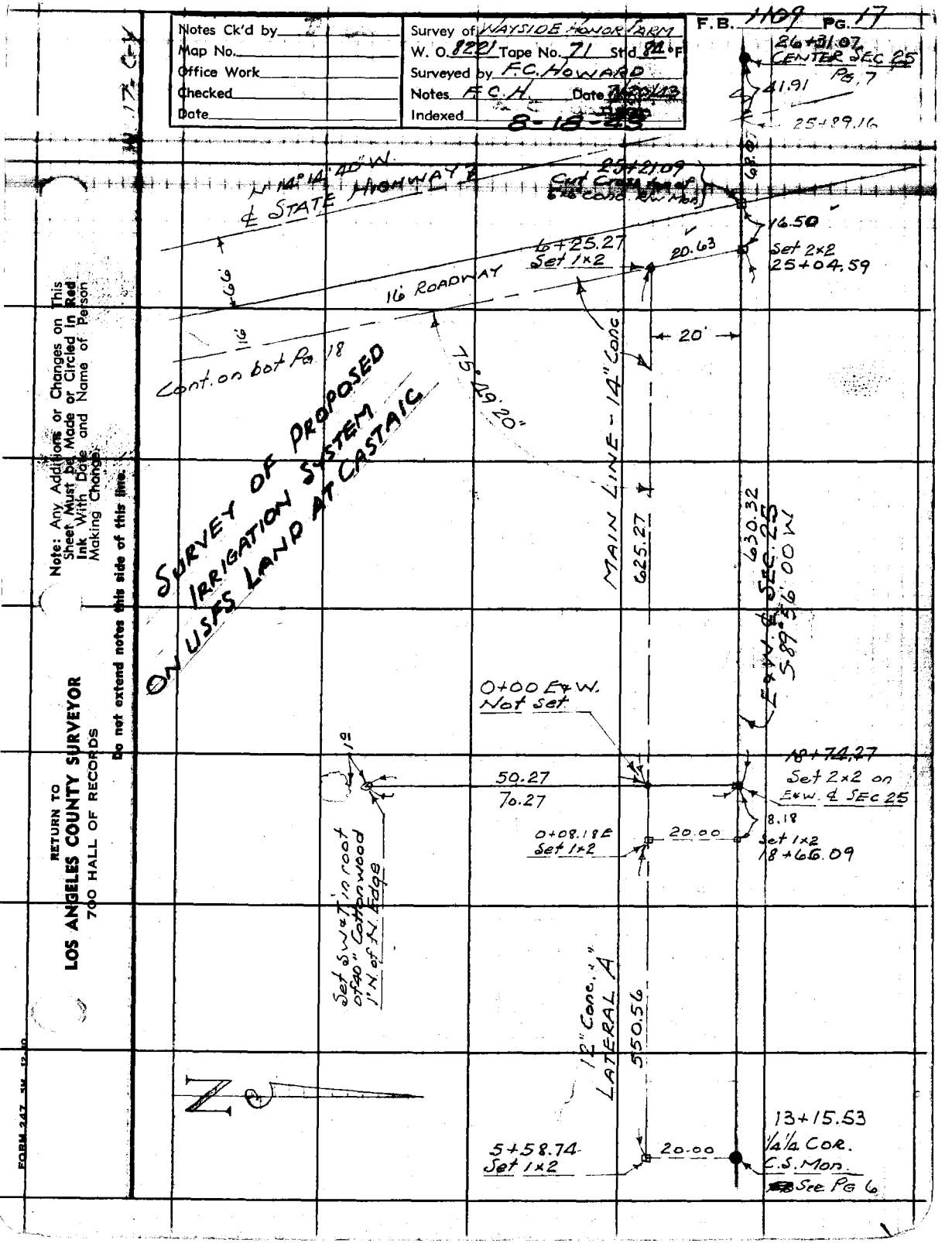

Note: Any Additions or Changes on This Sheet Must be Made or Circled in Red Ink With Date and Name of Person Making Change.

Do not extend notes this side of this line.

RETURN TO
LOS ANGELES COUNTY SURVEYOR
700 HALL OF RECORDS

FORM 247 5M 12-40

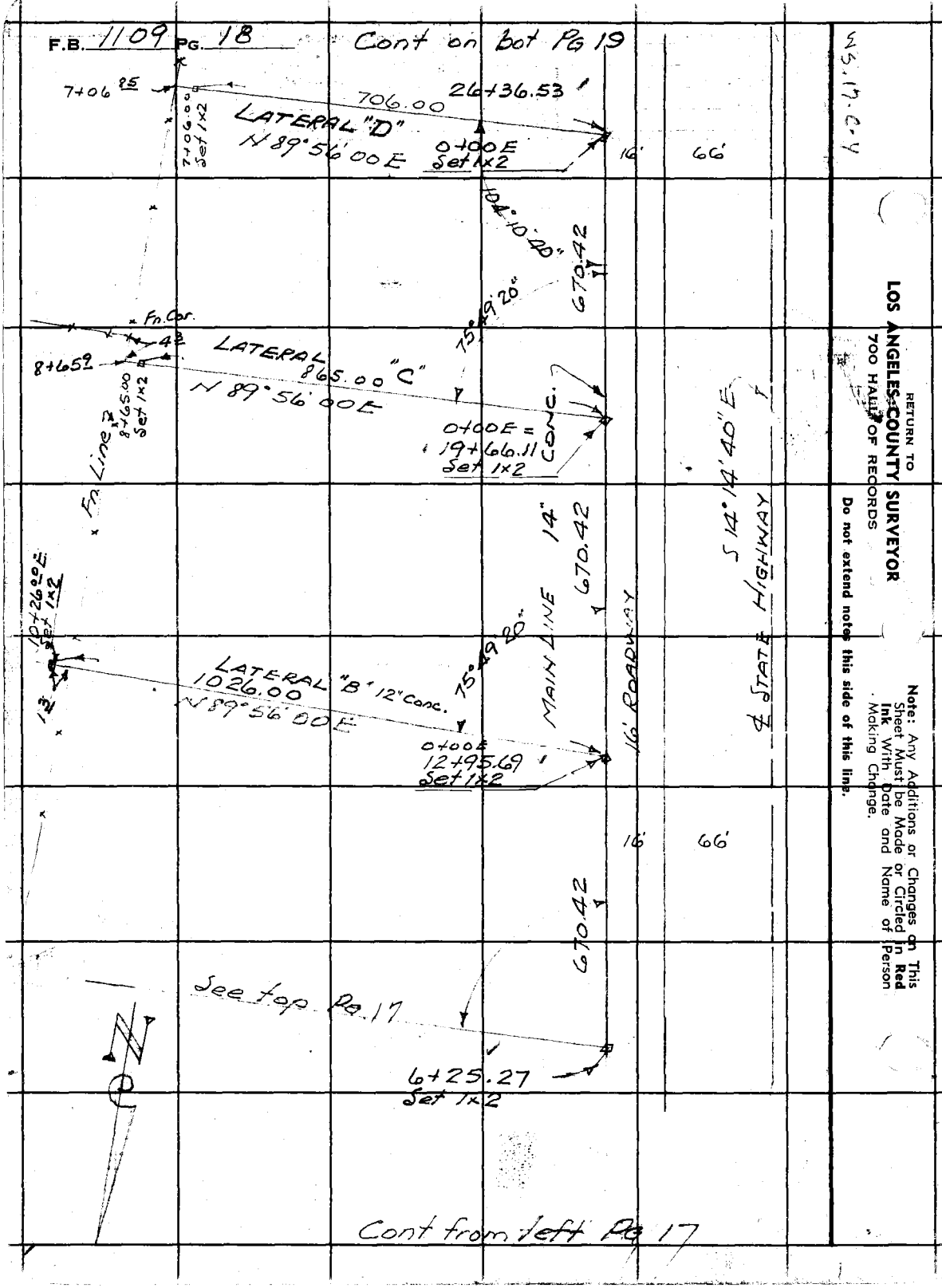
F.B. 1109 PG. 18
Cont on bot Pg 19
7+06 85
706.00
26+36.53
LATERAL "D"
N 89°56'00 E
0+00 E
Set 1x2
7+06.00
Set 1x2
16'
66'
104°10'40"
670.42
75°49'20"
Fn. Cor.
43
8+65 9
LATERAL
865.00 "C"
N 89°56'00 E
0+00 E =
19+66.11
Set 1x2
CONC.
Fn. Line
8+65.00
Set 1x2
S 14°14'40" E
14"
670.42
MAIN LINE
16' ROADWAY
℄ STATE HIGHWAY
10+26.00 E
Set 1x2
13
LATERAL "B" 12" Conc.
1026.00
N 89°56'00 E
75°49'20"
0+00 E
12+95.69
Set 1x2
16'
66'
670.42
See top Pg 17
6+25.27
Set 1x2
Cont from left Pg 17
WS.17.C.4
RETURN TO
LOS ANGELES COUNTY SURVEYOR
700 HALL OF RECORDS
Do not extend notes this side of this line.
Note: Any Additions or Changes on This Sheet Must be Made or Circled in Red Ink With Date and Name of Person Making Change.

Notes Ck'd by	Survey of WAYSIDE HONOR FARM
Map No.	W. O. 8221 Tape No. 71 Std 84°F
Office Work	Surveyed by F. C. Howard
Checked	Notes F.C.H. Date 7/22/43
Date	Indexed A. C. Johnson

F.B. 1109 Pg. 19

17-C-4

Cont on Dot Pg. 20

10' Oil Line

0+77.85

LATERAL "E"
542.87
To Prop Line

33+77.04
0+00 LAT "E"

16' ROADWAY

16'

66'

20'

36.00

(20)

SEC. LINE BETWEEN
SECS 25 & 36

18+51.96
SEC. LINE

(20)

℄ STATE HIGHWAY

Proposed 12" Conc
Irrigation Line

16'

66'

31+49.66
Set 1x2

513.13

26+36.53

Cont from top Pg. 18 Set 1x2

Note: Any Additions or Changes on This Sheet Must be Made or Circled in Red Ink With Date and Name of Person Making Change.

Do not extend notes this side of this line.

RETURN TO
LOS ANGELES COUNTY SURVEYOR
700 HALL OF RECORDS

FORM 247 SM 12-40

RETURN TO
LOS ANGELES COUNTY SURVEYOR
700 HALL OF RECORDS

Note: Any Additions or Changes on This Sheet Must be Made or Circled in **Red Ink** With Date and Name of Person Making Change.

Do not extend notes this side of this line.

WS. 17-C-4

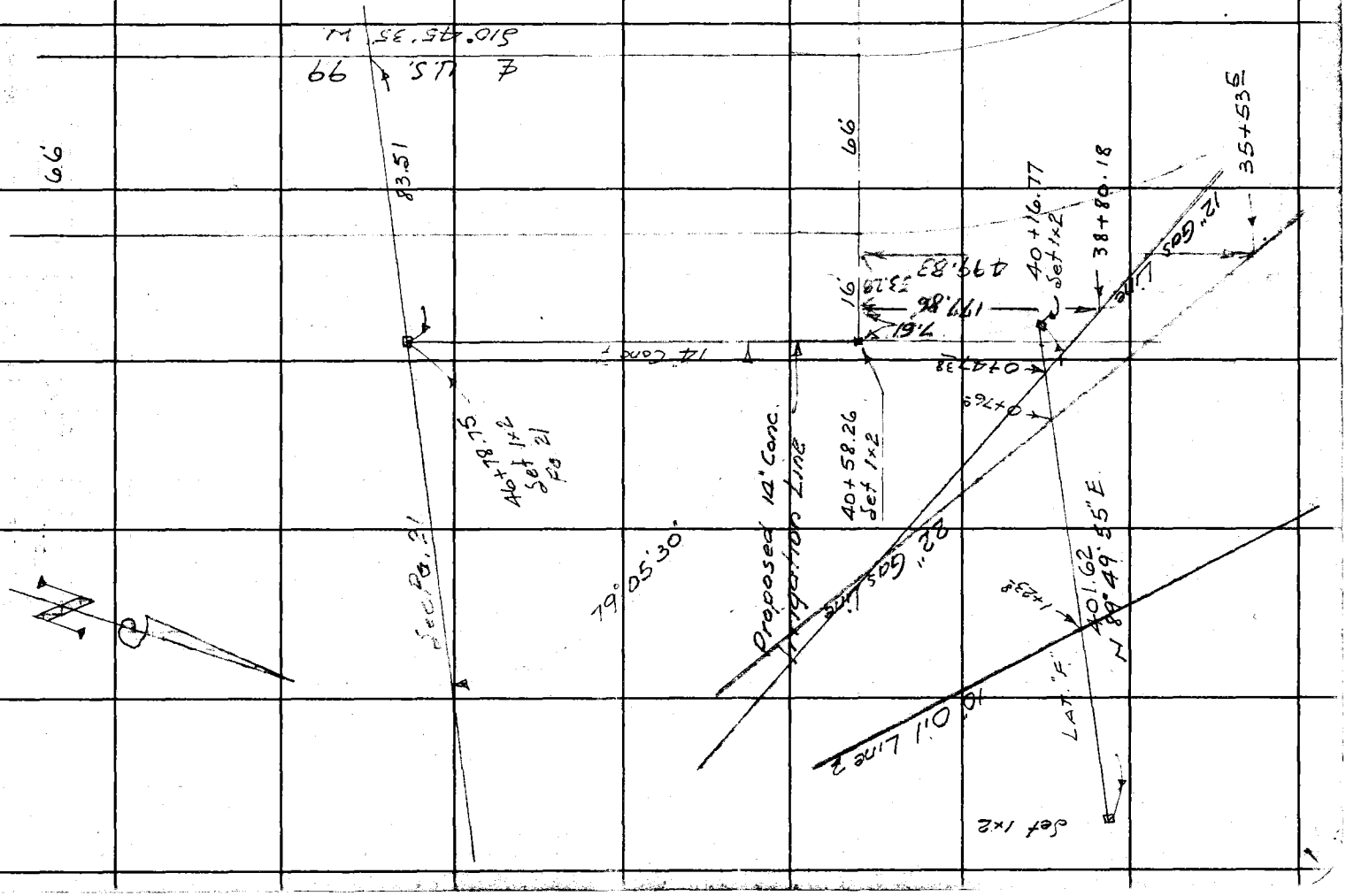

F.B. 1109 Pg. 20

Notes Ck'd by	Survey of WAYSIDE HONOR FARM
Map No.	W. O. 8221 Tape No. 71 Std 84 °F
Office Work	Surveyed by F. C. Howard
Checked	Notes F.C.H. Date 7/23/43
Date	Indexed A. C. Johnson

F.B. 1109 Pg. 21

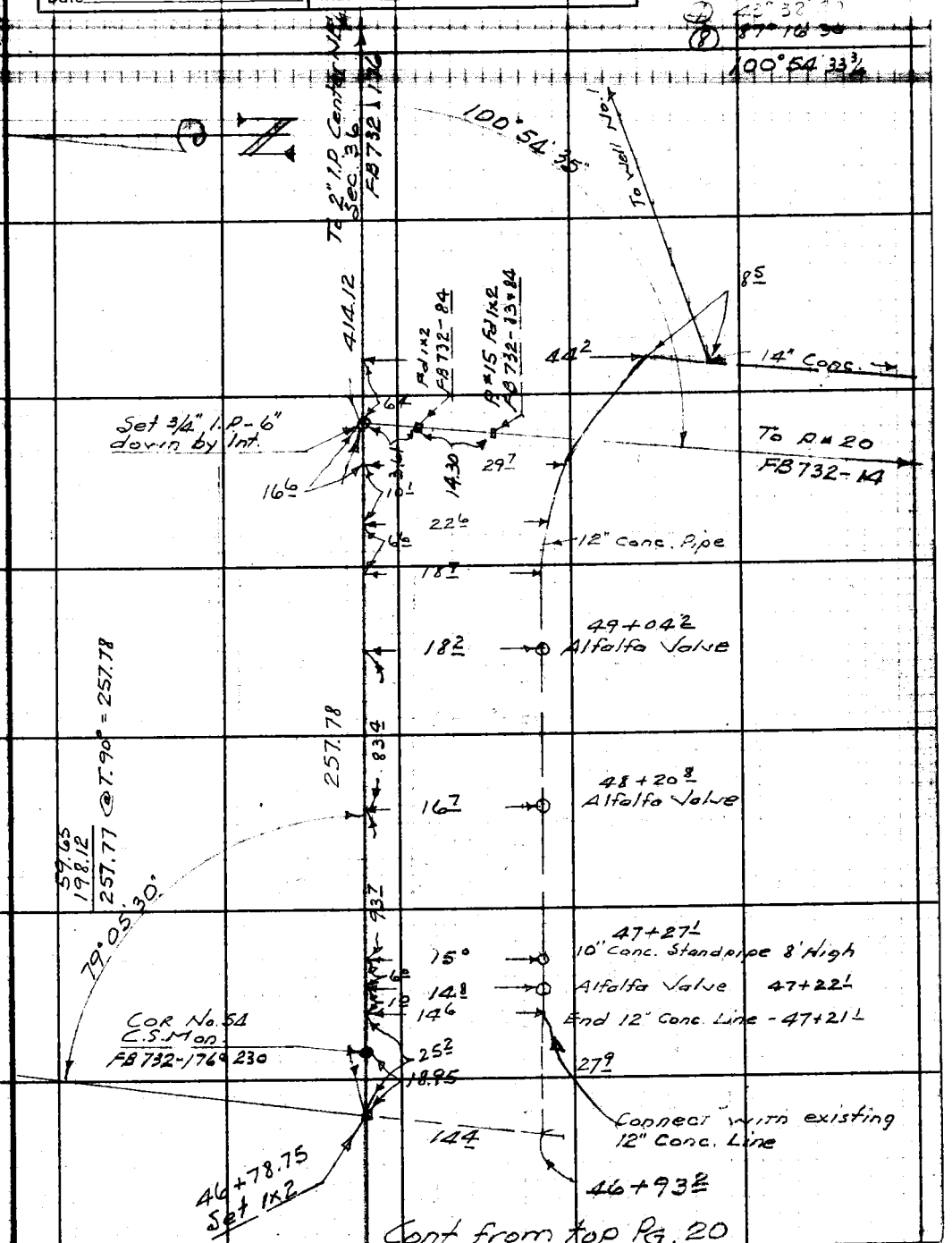

Cont from top Pg. 20

Note: Any Additions or Changes on This Sheet Must be Made or Circled in Red Ink With Date and Name of Person Making Change.

Do not extend notes this side of this line.

RETURN TO
LOS ANGELES COUNTY SURVEYOR
700 HALL OF RECORDS

FORM 247 3M 12/40

RETURN TO
LOS ANGELES COUNTY SURVEYOR
700 HALL OF RECORDS

Note: Any Additions or Changes on This Sheet Must be Made or Circled in **Red Ink** With Date and Name of Person Making Change.

Do not extend notes this side of this line.

WS.17-C-4

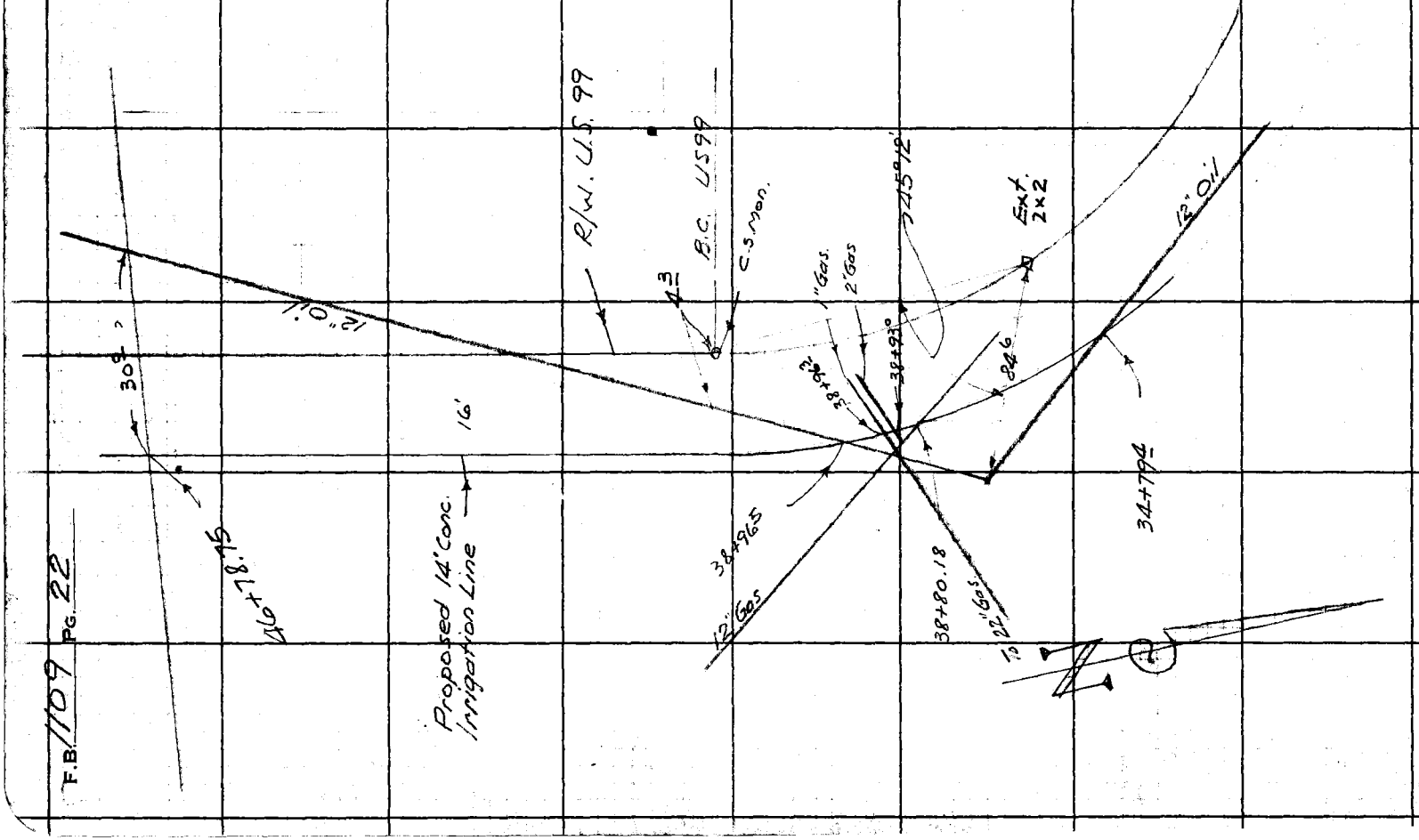

Notes Ck'd by		Survey of	WAYSIDE HONOR FARM
Map No.		W. O. 8221	Tape No. 74 Std 84°F
Office Work		Surveyed by	F. C. Howard
Checked		Notes	F.C.H. Date 7-22-43
Date		Indexed	8-18-23

F.B. 1109 Pg. 23

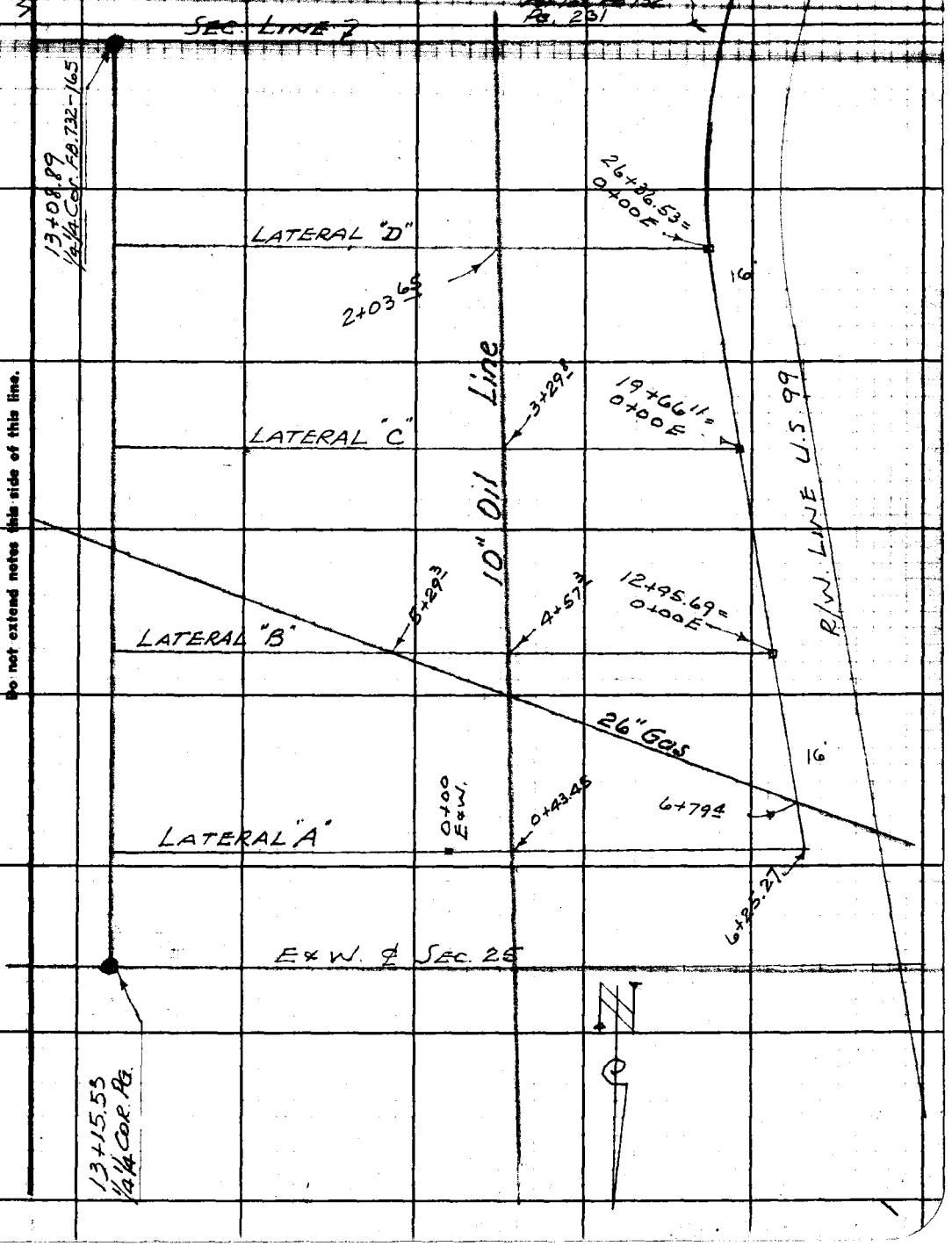

Note: Any Additions or Changes on This Sheet Must be Made or Circled in Red Ink With Date and Name of Person Making Change.

Do not extend notes this side of this line.

RETURN TO
LOS ANGELES COUNTY SURVEYOR
700 HALL OF RECORDS

FORM 247 5M 12-40

F.B. 1109 PG. 24

RETURN TO
LOS ANGELES COUNTY SURVEYOR
700 HALL OF RECORDS

Note: Any Additions or Changes on This Sheet Must be Made or Circled in Red Ink With Date and Name of Person Making Change.

Do not extend notes this side of this line.

Notes Ck'd by	Survey of Wayside Honor Farm
Map No.	W. O. 8221 Tape No. 74 Std. 84 °F
Office Work	Surveyed by F.C. Noward
Checked	Notes F.O.H. Date 6/5/44
Date	Indexed 6-19-44

F.B. 1109 Pg. 25

Set 1x2 in flat

"P" Line
to Locate Creek
Sec. 17 25 + 36 - T5N R17
Top. Sec Pg - 129

① 89°50'00
④ 359°19'50
⑧ 358°39'40
89°49'57½

829.32
1426.24

P#25-1
Set 1x2 on N. dike of Violin Co. Flood control

89°50'00

596.92

13+15.53 W.
C.S.Mon. for 1/4 1/4 Cor. Pg 6

8+80.33 W
Set 1x2 top of temporary Flood dike

435.20

E & W. ¢ Sec. 25
Pg. 6

① 89°33'00
⑧ 358°11'50
④ 356°23'40
89°32'57½

26+53.88
from S.

670.30

89°33'00

624.96

① 26°11'00
④ 104°44'00
⑧ 209°28'00
26°11'00

19+83.58
Set 1x2

1.01

.03

19+83.55
Fd 1x2
10+26 Lat. B.
Pg 18

26°11'00

644.23

P.# 25-3
Set 1x2

To SE Cor. Sec. 25 Pg. 26

13+39.35 N
1x2 Pg

To 1/4 1/4 Cor.

Note: Any Additions or Changes on This Sheet Must be Made or Circled in Red Ink With Date and Name of Person Making Change.

Do not extend notes this side of this line.

RETURN TO
LOS ANGELES COUNTY SURVEYOR
700 HALL OF RECORDS

FORM 247 SM 12-43

RETURN TO
LOS ANGELES COUNTY SURVEYOR
700 HALL OF RECORDS

Note: Any Additions or Changes on This Sheet Must be Made or Circled in **Red Ink** With Date and Name of Person Making Change.

Do not extend notes this side of this line.

WS.17-C-4

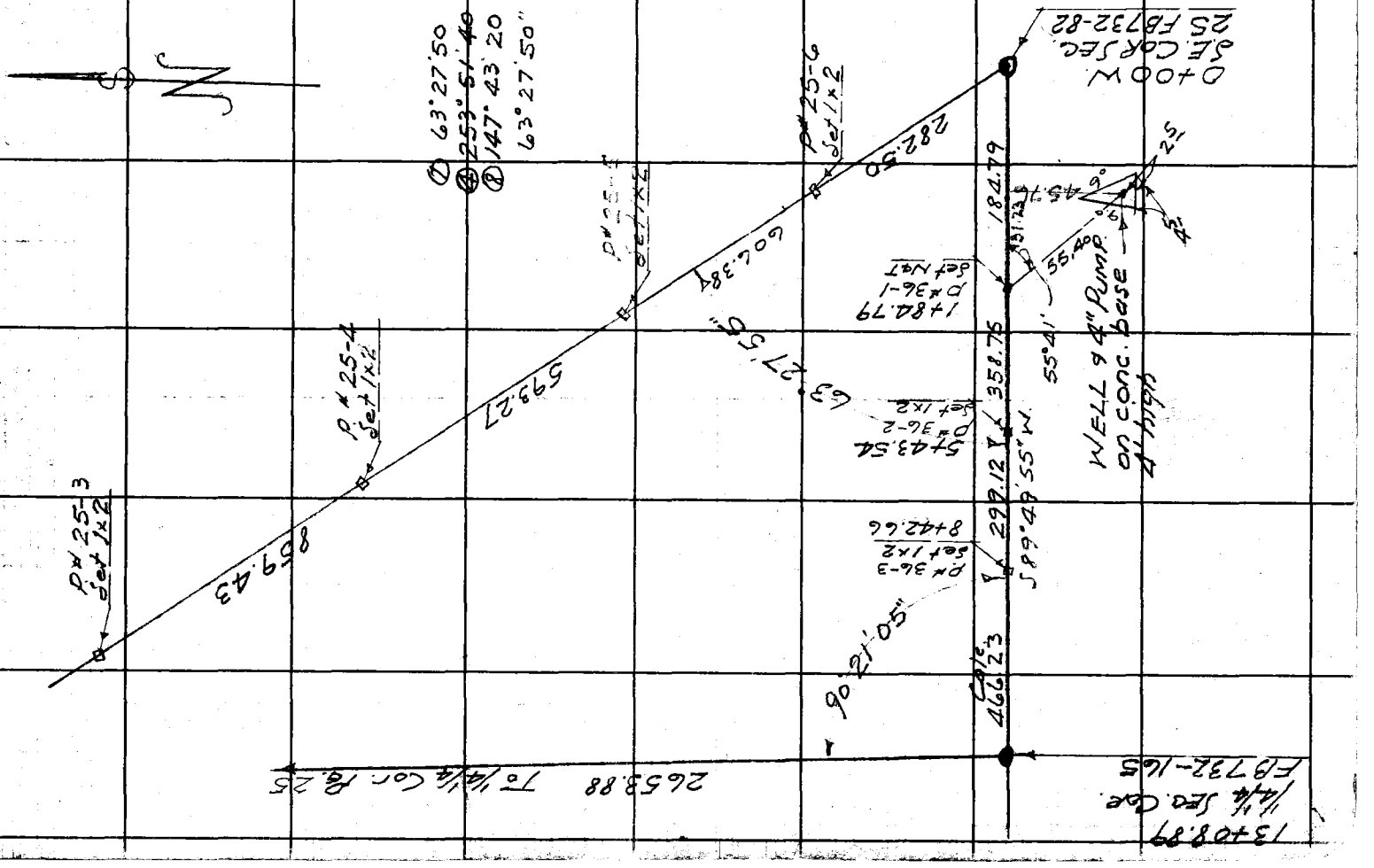

Notes Ck'd by [illegible]	Survey of WAYSIDE HONOR FARM	F.B. 1109 Pg. 27
Map No.	W. O. 8221 Tape No. 74 St'd 82 °F	
Office Work	Surveyed by F. C. Howard	
Checked	Notes F.C.H. Date June 1944	
Date	Indexed [illegible]	

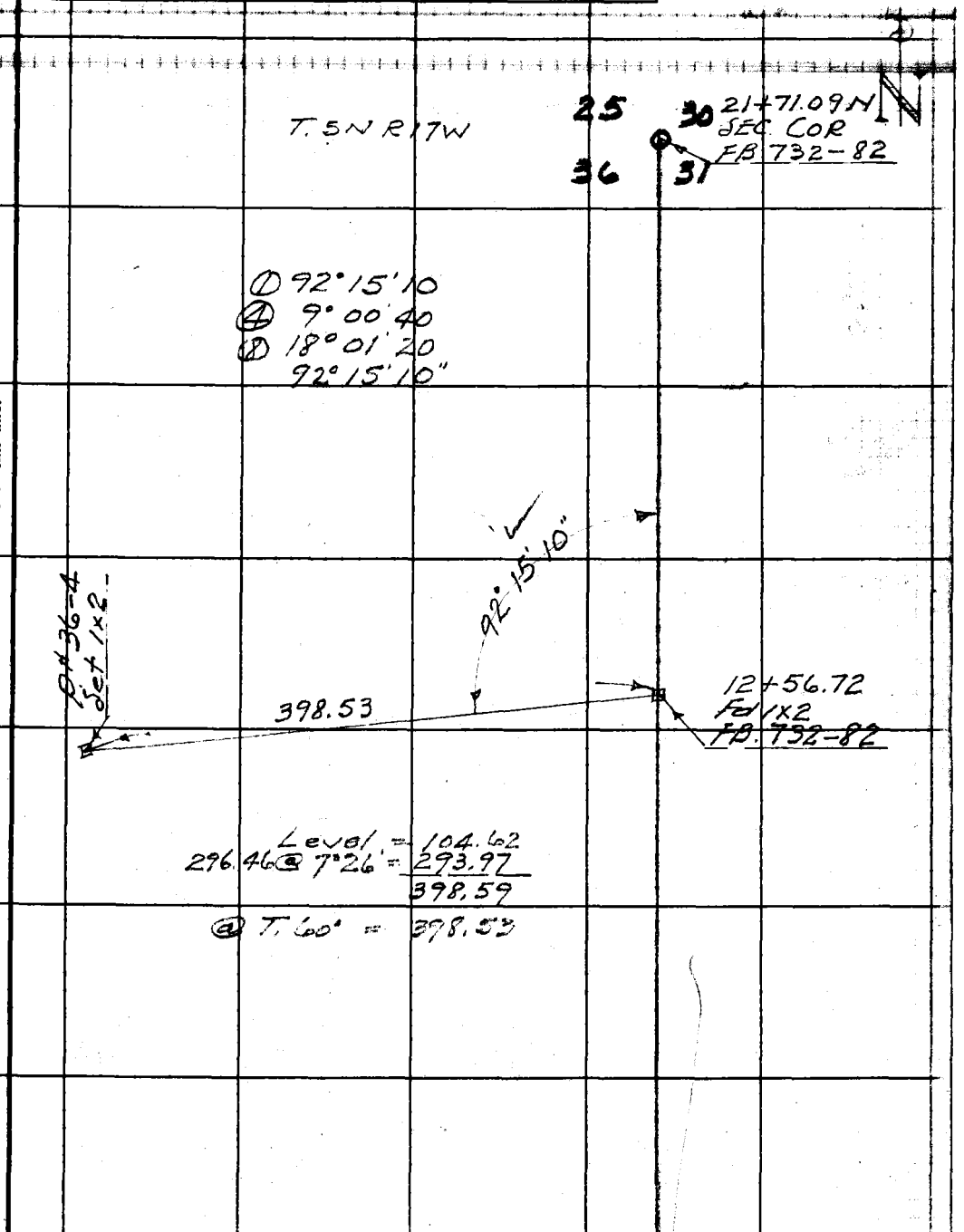

Note: Any Additions or Changes on This Sheet Must be Made or Circled in Red Ink With Date and Name of Person Making Change.

Do not extend notes this side of this line.

RETURN TO
LOS ANGELES COUNTY SURVEYOR
700 HALL OF RECORDS

FORM 247 5M 12-40

F.B. 1109 PG. 28

WS.17.C-4

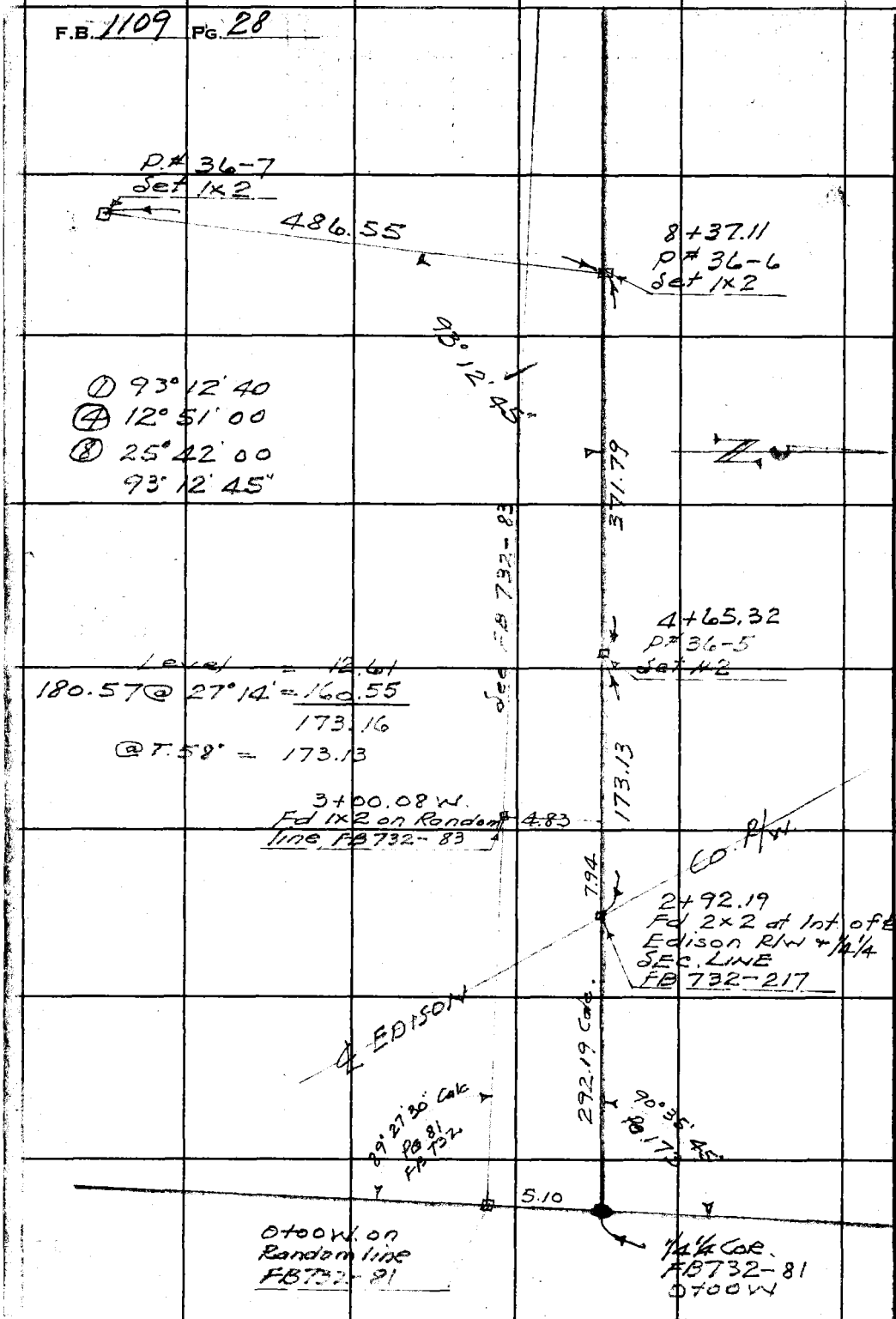

RETURN TO
LOS ANGELES COUNTY SURVEYOR
700 HALL OF RECORDS

Do not extend notes this side of this line.

Note: Any Additions or Changes on This Sheet Must be Made or Circled in Red Ink With Date and Name of Person Making Change.

1

Notes Ck'd by K.R.M.
Map No.
Office Work
Checked
Date

Survey of T5N R16°17W
W. O. 4999 Tape No. 74 Std 34°F
Surveyed by F.C. Howard
Notes F.C.H. Date July '44
Indexed L. C. Johnson 7-22-44

F.B. 1109 Pg. 29

Set temporary point for Sec. Cor. by producing true line from West and chaining record distance from Road Int.

See Pg-30,33

1848.32 Ch.

4. ELIZABETH CN. ROAD
FB 762 Pg. 178

SEC. 13
T5N R17W

SEC. 24

18+43.32 West.
Fd 2" I.P. in conc.
14" down. FB 762
Pg. 175

26+69.57 West
¼ Cor.
Fd 2" I.P. & B.C. in conc.
FB 762 Pg. 175

13
14
23
24

53+39.14 West
SEC. COR.
Fd 2" I.P. & B.C. in conc.
FB 105 Pg. 20-21
FB 762 Pg. 176

Note: Any Additions or Changes on This Sheet Must be Made or Circled in Red Ink With Date and Name of Person Making Change.

Do not extend notes this side of this line.

RETURN TO
LOS ANGELES COUNTY SURVEYOR
700 HALL OF RECORDS

FORM 247 3M 12-40

F.B. 1109 PG. 30

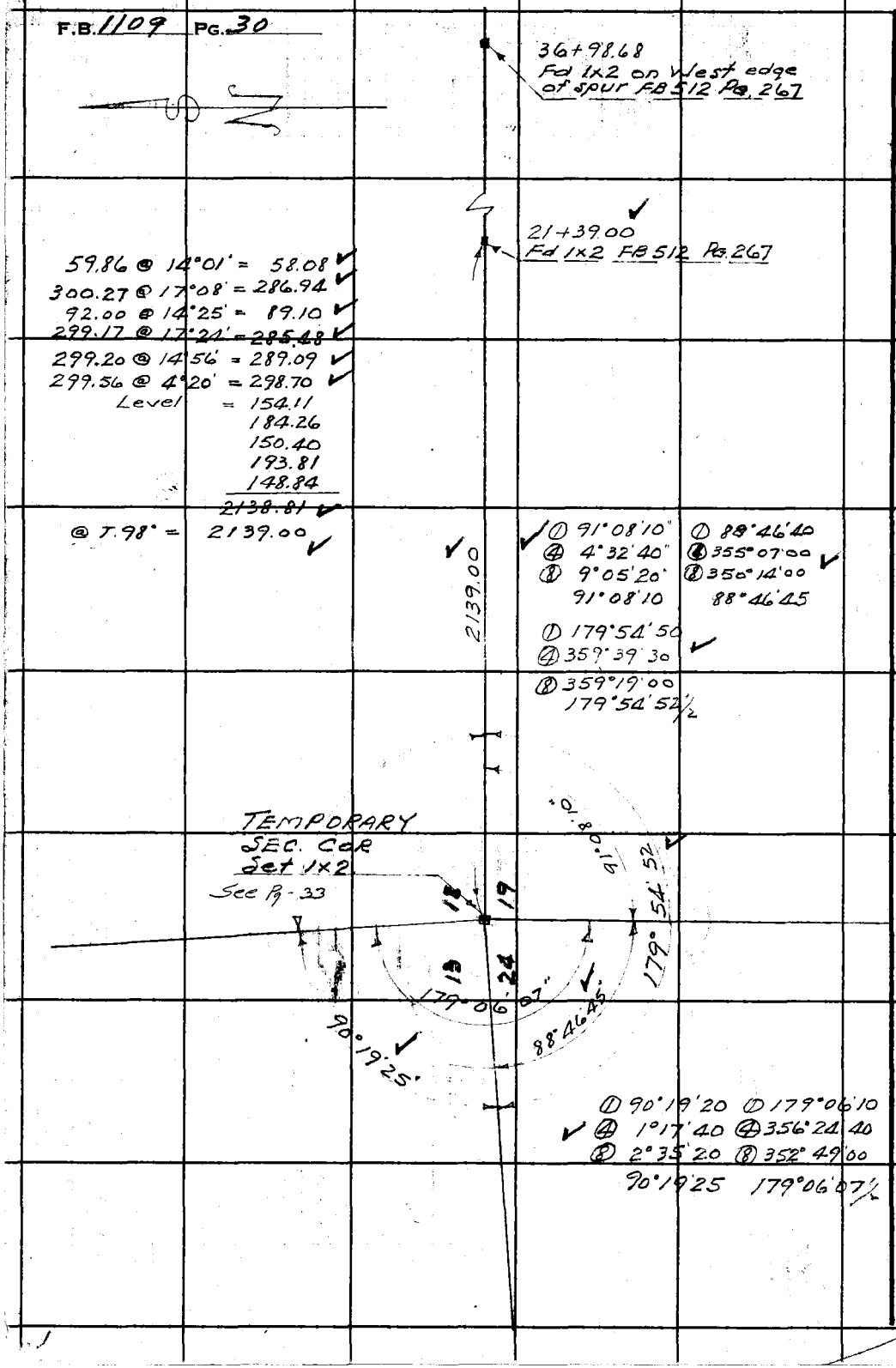

RETURN TO
LOS ANGELES COUNTY SURVEYOR
700 HALL OF RECORDS

Do not extend notes this side of this line.

Note: Any Additions or Changes on This Sheet Must be Made or Circled in Red Ink With Date and Name of Person Making Change.

Notes Ck'd by K.A.M.	Survey of T.5N R16 & 17W
Map No.	W. O. 4999 Tape No. 74 St'd 82 °F
Office Work	Surveyed by F.C. Howard
Checked	Notes F.C.H. Date July 1944
Date	Indexed [illegible] Johnson

F.B. 1109 Pg. 31

W. 17-C-4

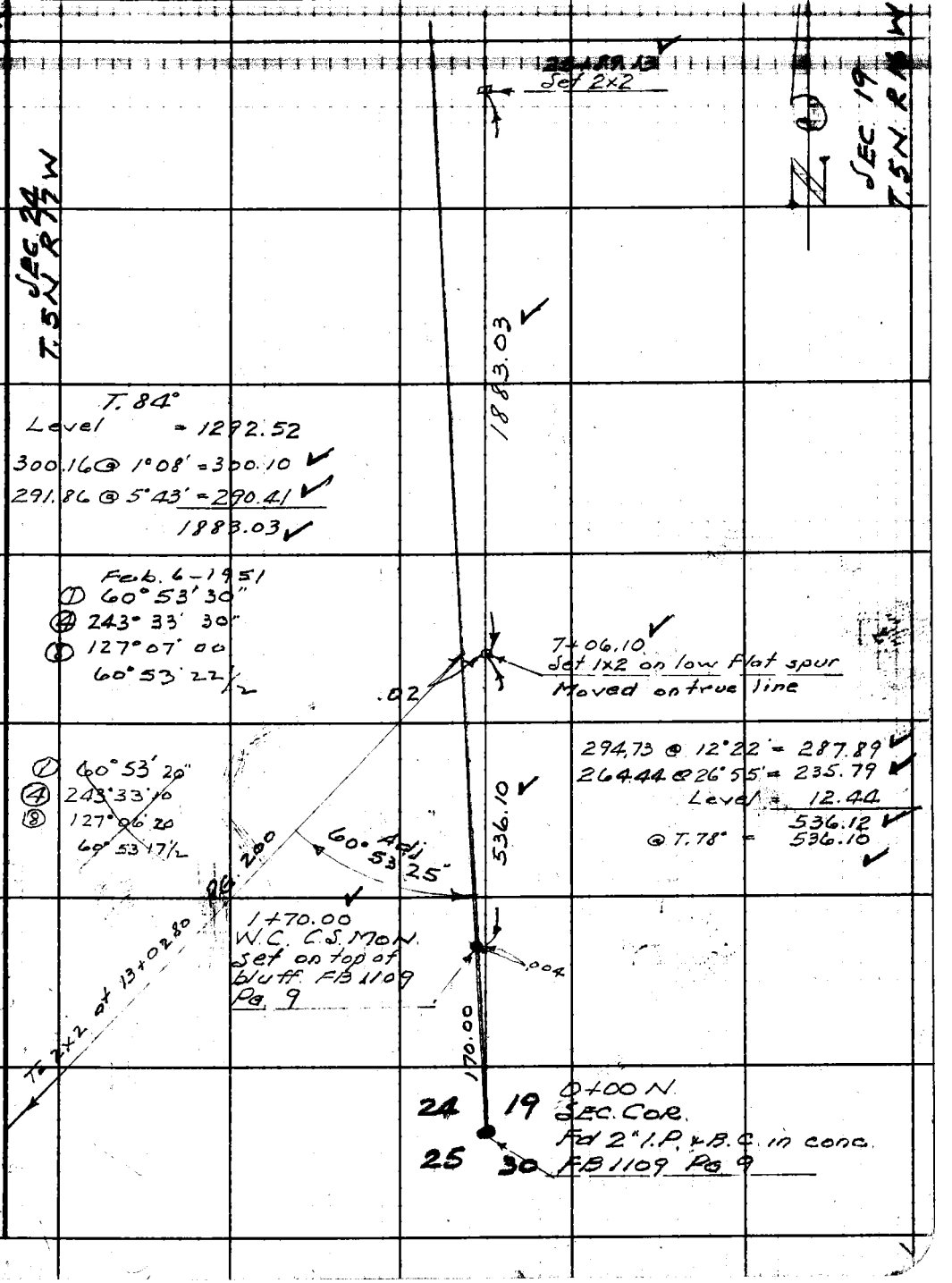

Note: Any Additions or Changes on This Sheet Must be Made or Circled in Red Ink With Date and Name of Person Making Change.

Do not extend notes this side of this line.

RETURN TO
LOS ANGELES COUNTY SURVEYOR
700 HALL OF RECORDS

FORM 247 5M 12-50

F.B. 1109 PG. 32

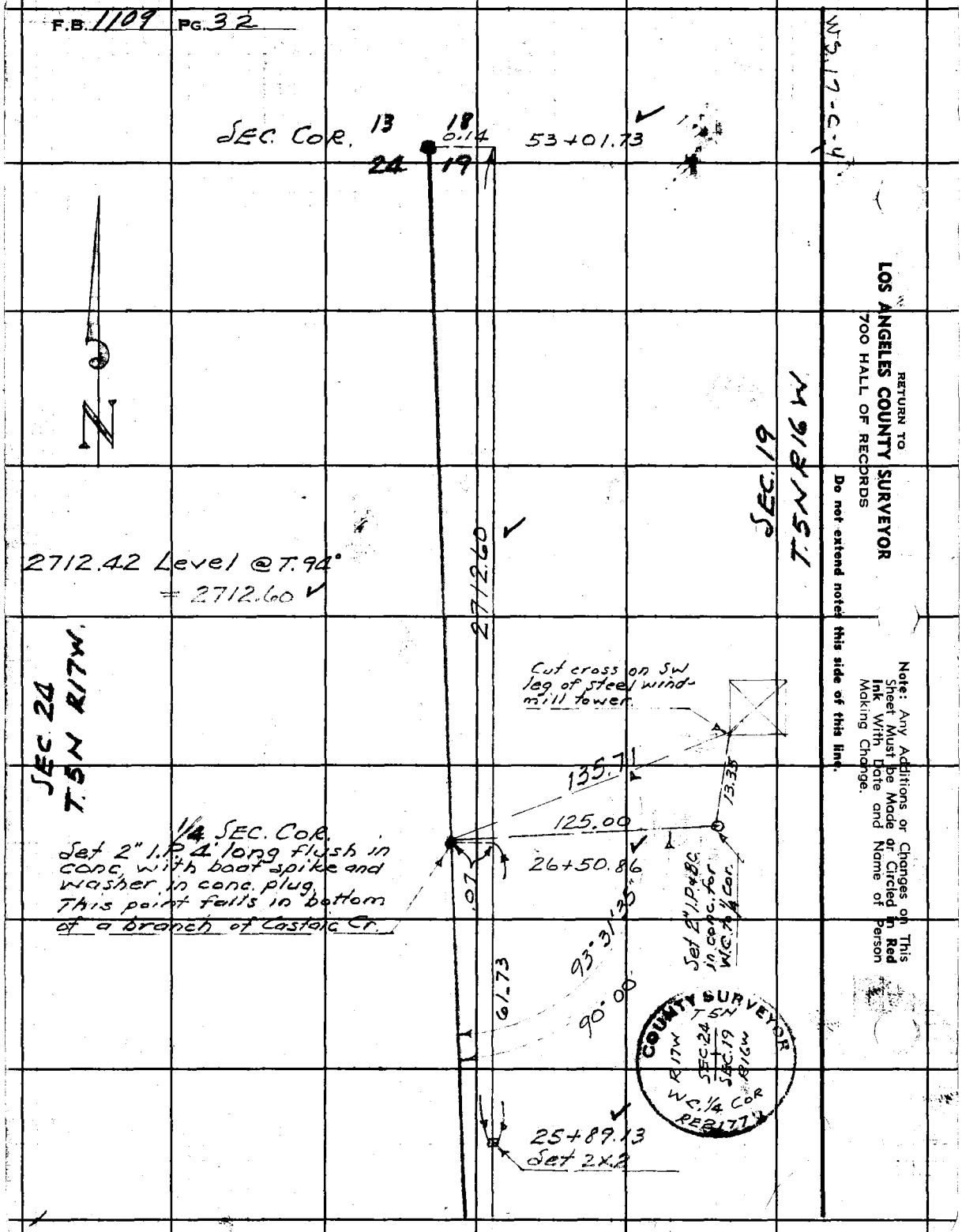

RETURN TO
LOS ANGELES COUNTY SURVEYOR
700 HALL OF RECORDS

Do not extend notes this side of this line.

Note: Any Additions or Changes on This Sheet Must be Made or Circled in Red Ink With Date and Name of Person Making Change.

Notes Ck'd by K.R.M.	Survey of T.5N R16+17W
Map No.	W. O. 4999 Tape No. 74 St'd 84°F
Office Work	Surveyed by F.C. Howard
Checked	Notes F.C.H. Date July '44
Date	Indexed [illegible]

F.B. 1107 Pg. 33

WE 17-C-4



Note: Any Ad[illegible] or Changes on This Sheet Must [illegible] Made or Circled in Red Ink With [illegible] and Name of Person Making Ch[illegible]

Do not extend notes this side of this line.

RETURN TO
LOS ANGELES COUNTY SURVEYOR
700 HALL OF RECORDS

FORM 247 5M 12-50

F.B. 1109 Pg 34

33+33.88
Set 2" I.P. in conc with boat spike in conc. plug

To Pg 35

0.12

Fd 2x2 top of spur in poor condition
FB 762-19 & 174

268.31 @ 19°45' = 252.53
Level = 60.22
312.75
@ T. 78° = 312.74

312.74

Pl. No. 19
Fd 1x2
FB 762-19

30+21.14
Old Int. per FB 762 Pg 19 has been destroyed. Set 3/4" I.P. 12" down. ROAD

Pl. No. 18
Fd 3/4" I.P.
FB 762-19

112.87

± ELIZ. LAKE CH
FB 762-19

35.63

29+85.51
Fd 4x4 flush
FB 105-23
0.15 FB 762-19

① 56°51'30
② 227°25'50"
③ 94°51'40"
56°51'27½

56°51'45"

1366.74

Level = 66.57
300.35 @ 2°07' = 300.15
366.72
@ T. 94° = 366.74

26+54.40
¼ Cor.
Fd C.S. Mon. with conc. broken from top. Had been disturbed. Moved 1'.07 West on line and reset in conc.

SEC 13
T5S R17W

942.18

942.08 Level @ T. 100°
= 942.18

17+12.22
Set 2x2
From Pg 33

SEC 18
T5S R16W

N 5, 17-C-4

RETURN TO
LOS ANGELES COUNTY SURVEYOR
700 HALL OF RECORDS

Do not extend notes this side of this line.

Note: Any Additions or Changes on This Sheet Must be Made or Circled in Red Ink With Date and Name of Person Making Change.

Notes Ck'd by K.R.M.	Survey of T.5N R16 & 17W
Map No.	W. O. 4999 Tape No. 74 St'd 84°F
Office Work	Surveyed by F.C. Howard
Checked	Notes F.C.H. Date July '44
Date	Indexed A. C. Johnson

F.B. 1109 PG. 35

WS 17-C-4

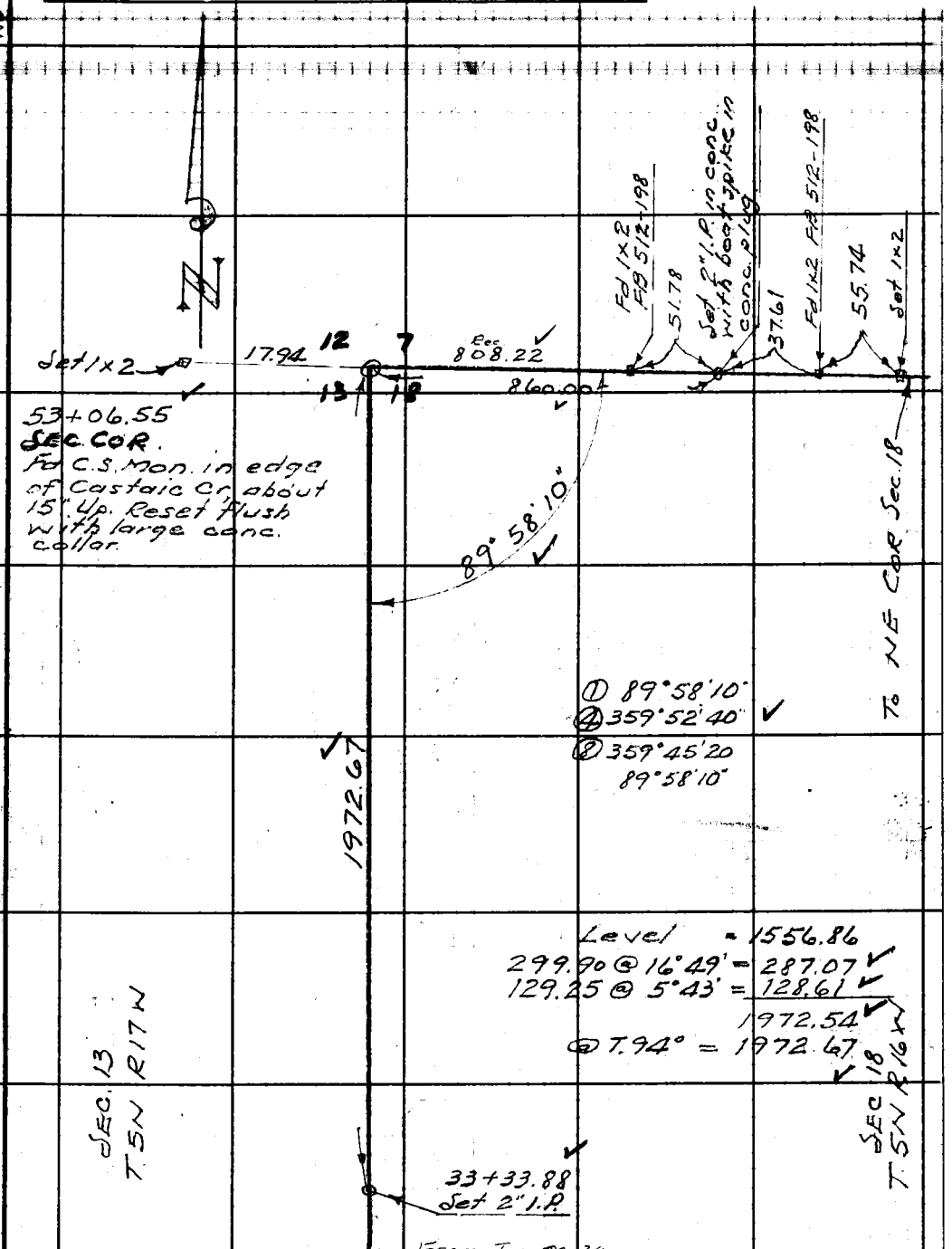

Note: Any Additions or Changes on This Sheet Must be Made or Circled in Red Ink With Date and Name of Person Making Change.

Do not extend notes this side of this line.

RETURN TO
LOS ANGELES COUNTY SURVEYOR
700 HALL OF RECORDS

FORM 247 5M 12-40

RETURN TO
LOS ANGELES COUNTY SURVEYOR
700 HALL OF RECORDS

Note: Any Additions or Changes on This Sheet Must be Made or Circled in **Red Ink** With Date and Name of Person Making Change.

Do not extend notes this side of this line.

F.B. 1109 Pg 36

Notes Ck'd by DREW	Survey of	F.B. 1109	PG. 37
Map No.	W. O. Tape No. St'd °F		
Office Work	Surveyed by		
Checked	Notes Date		
Date	Indexed A. C. Johnson 1-31-45		

Survey Of

PROPOSED FLOOD CONTROL CHANNEL

FROM

℄ INT OF HIGHWAY U.S. 99 AT BRIDGE

ACROSS CASTAIC CREEK, NORTHERLY

TO INT OF E & W ℄ SEC. 25 T5N R17W.

LOCATION AND DESIGN BY L.A. CO.

FLOOD CONTROL DISTRICT PER MAP No 43 D3

DATED NOV. 15, 1943 AND No 43 D3.2

DATED OCT 4, 1944

Note: Any Additions or Changes on This Sheet Must be Made or Circled in Red Ink With Date and Name of Person Making Change.

Do not extend notes this side of this line.

RETURN TO
LOS ANGELES COUNTY SURVEYOR
700 HALL OF RECORDS

FORM 247 RM 11-41

F.B. 1109 PG. 38

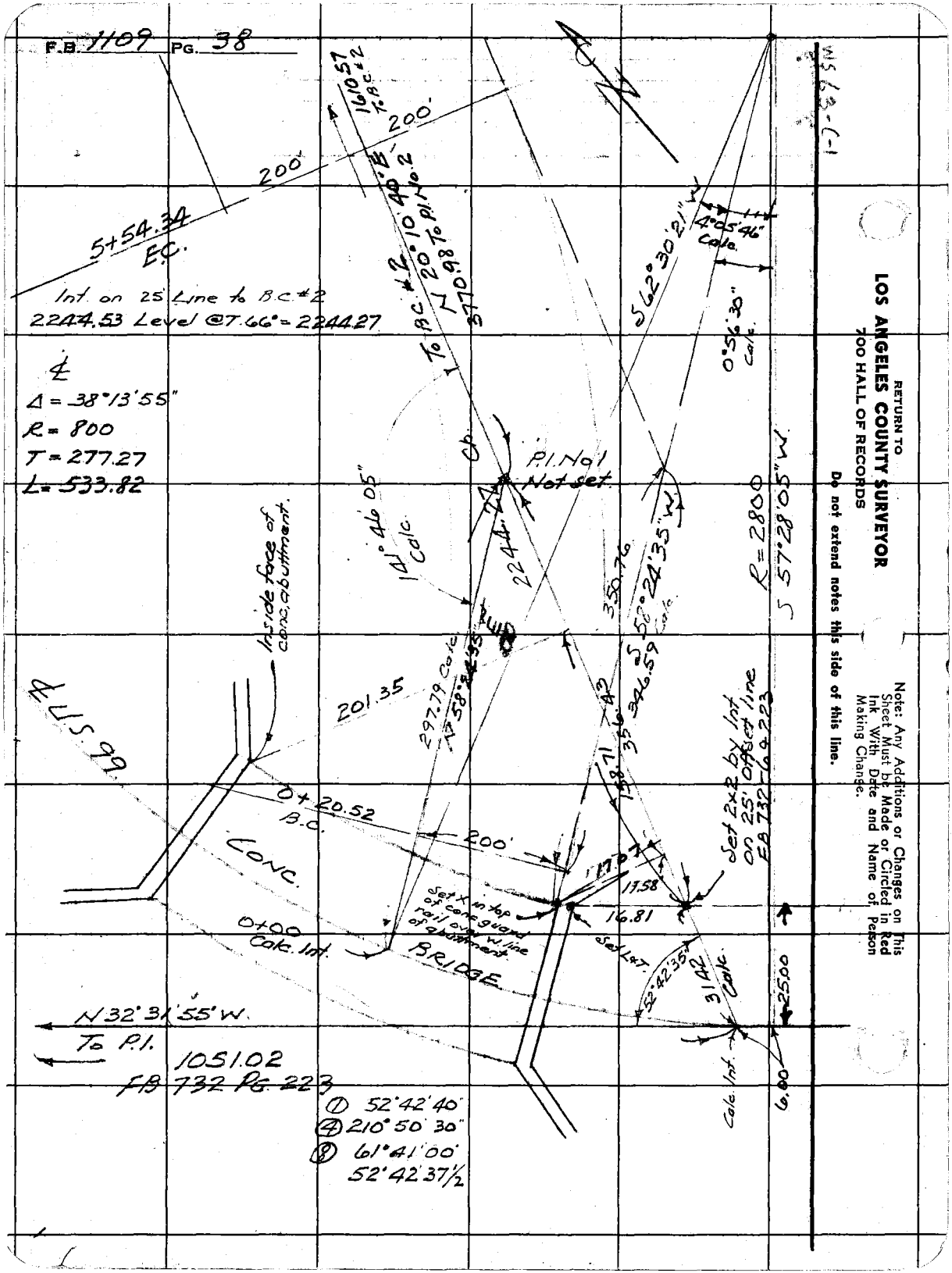

RETURN TO
LOS ANGELES COUNTY SURVEYOR
700 HALL OF RECORDS

Do not extend notes this side of this line.

Note: Any Additions or Changes on This Sheet Must be Made or Circled in Red Ink With Date and Name of Person Making Change.

Notes Ck'd by DKEW	Survey of WAYSIDE HONOR FARM
Map No. S.D. 82-19	W. O. 8221 Tape No. 74 St'd 84 °F
Office Work T.M.I	Surveyed by F.C. Howard
Checked	Notes F.C.H. Date Jan. 1945
Date Apr 51	Indexed

F.B. 1109 PG. 39

WS 13 - C-1

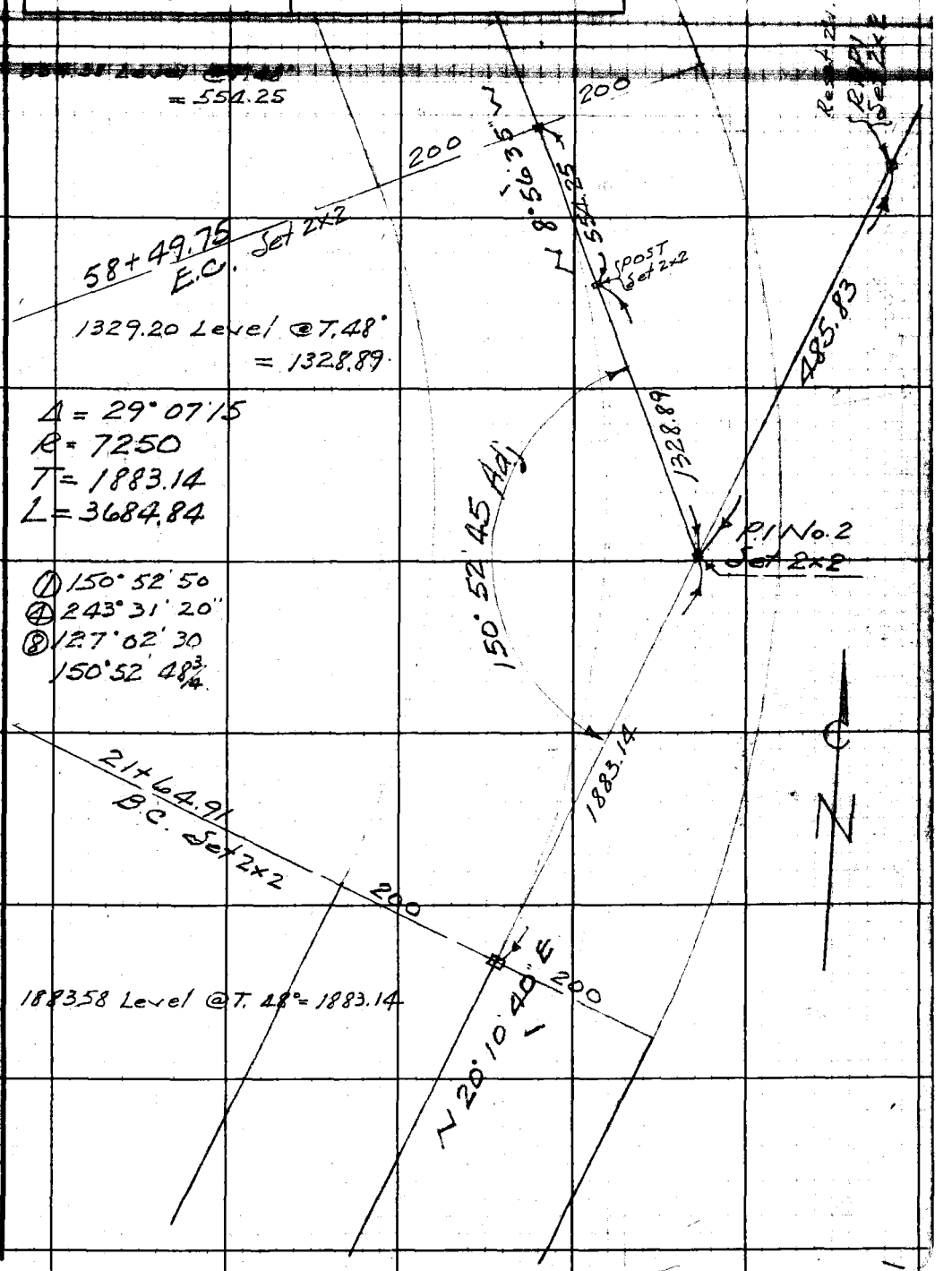

Note: Any Additions or Changes on This Sheet Must be Made or Circled in Red Ink With Date and Name of Person Making Change.

Do not extend notes this side of this line.

RETURN TO
LOS ANGELES COUNTY SURVEYOR
700 HALL OF RECORDS

FORM 247 5M 11-41

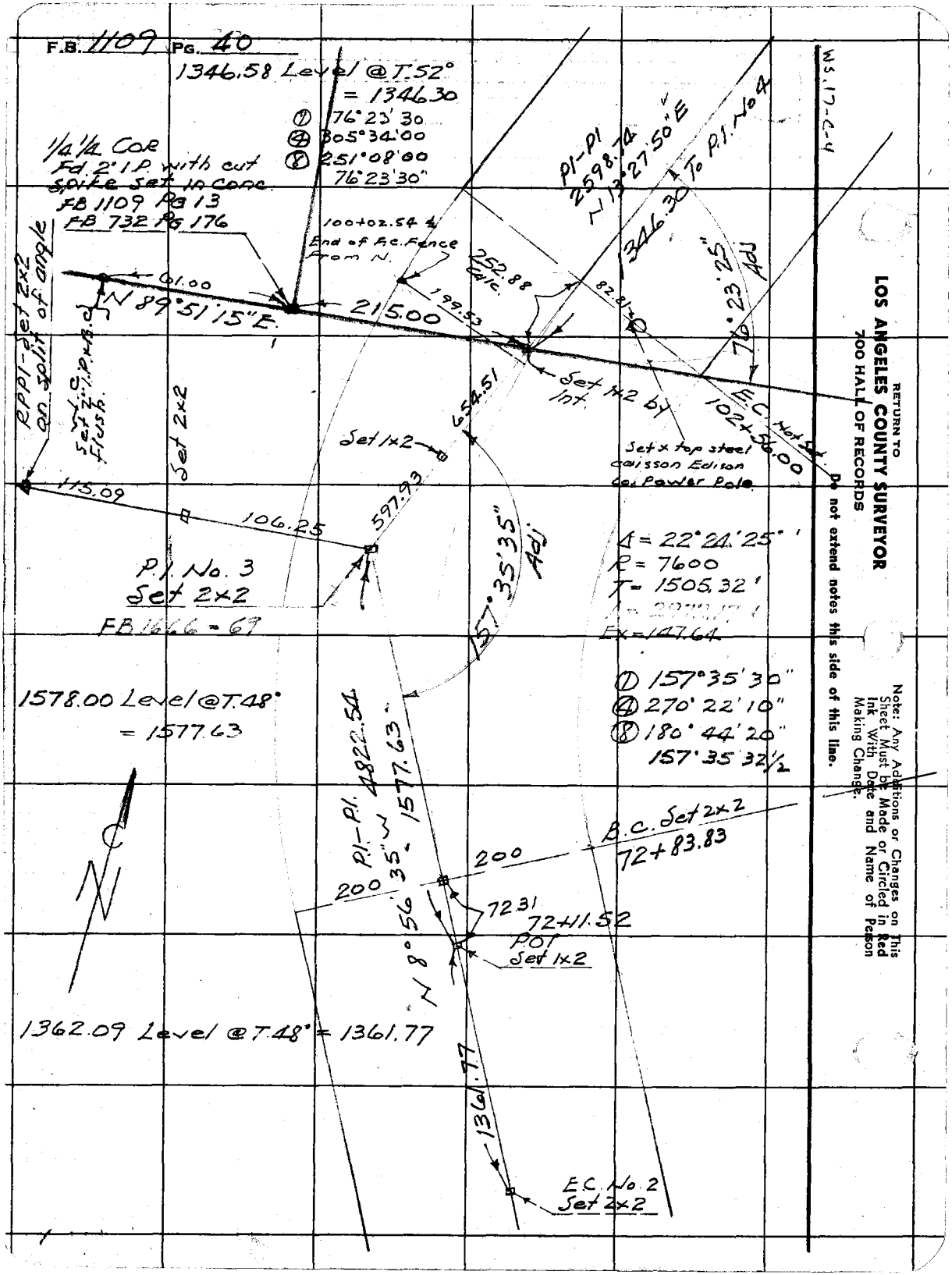
F.B. 1109 Pg. 40
1346.58 Level @ T.52° = 1346.30
① 76°23'30
④ 305°34'00
⑧ 251°08'00
76°23'30"
1/4 1/4 Cor
Fd. 2" I.P. with cut spike set in conc.
FB 1109 Pg 13
FB 732 Pg 176
100+02.54 ½
End of F.C. Fence From N.
252.88 Calc.
199.53
82.81
61.00
N 89°51'15"E
215.00
RPPI-Set 2x2 on split of angle
Set 2x2
Set 1x2
654.51
Set 1x2 by Int.
Set x top steel caisson Edison Co. Power Pole
E.C. Not Set 102+56.00
115.09
106.25
597.93
P.I. No. 3
Set 2x2
FB 1666 - 69
157°35'35" Adj
Δ = 22°24'25"
R = 7600
T = 1505.32'
Ex = 147.64
① 157°35'30"
④ 270°22'10"
⑧ 180°44'20"
157°35'32½
1578.00 Level @ T.48° = 1577.63
P.I.-P.I. 4822.54
N 8°56'35" W 1577.63
B.C. Set 2x2
72+83.83
200
200
72.31
72+11.52
POT
Set 1x2
1362.09 Level @ T.48° = 1361.77
1361.77
E.C. No. 2
Set 2x2
P1-P1
2598.74
N 13°27'50"E
To P.I. No 4
1346.30
76°23'25" Adj
WS.17-C-4
RETURN TO
LOS ANGELES COUNTY SURVEYOR
700 HALL OF RECORDS
Do not extend notes this side of this line.
Note: Any Additions or Changes on This Sheet Must be Made or Circled in Red Ink With Date and Name of Person Making Change.

Notes Ck'd by DNEW	Survey of WAYSIDE HONOR FARM
Map No. S.D. 82-B	W. O. 8227 Tape No. 74 St'd 84 °F
Office Work T.M.L.	Surveyed by F.C. Howard
Checked	Notes F.C.H. Date Jan 1945
Date Apr 51	Indexed

F.B. 1109 PG. 41

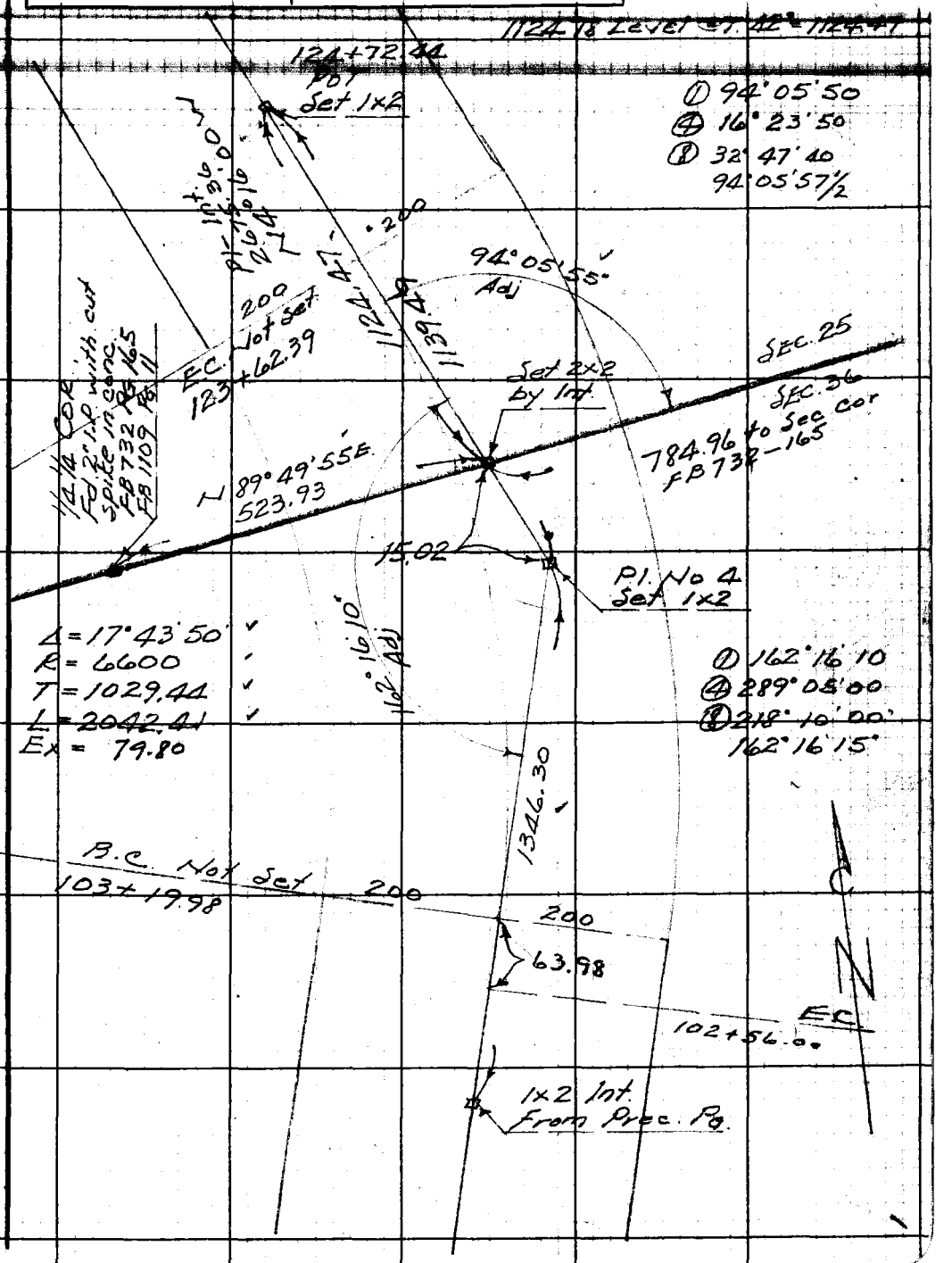

Note: Any Additions or Changes on This Sheet Must be Made or Circled in Red Ink With Date and Name of Person Making Change.

Do not extend notes this side of this line.

RETURN TO
LOS ANGELES COUNTY SURVEYOR
700 HALL OF RECORDS

FORM 247 5M 11-41

RETURN TO
LOS ANGELES COUNTY SURVEYOR
700 HALL OF RECORDS

Note: Any Additions or Changes on This Sheet Must be Made or Circled in Red Ink With Date and Name of Person Making Change.

Do not extend notes this side of this line.

26.17-C-4

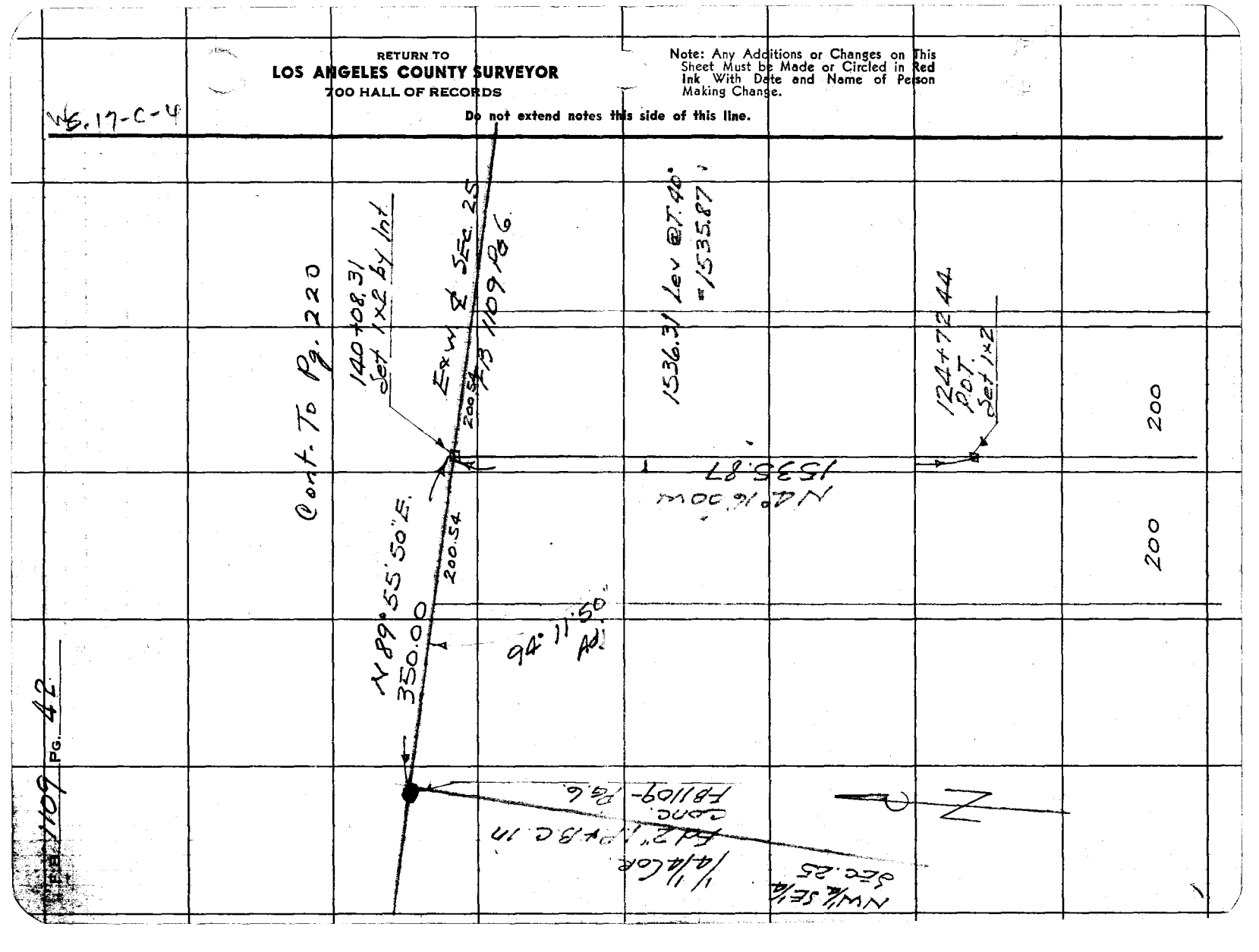

Notes Ck'd by DCEW	Survey of T.3N. R.16W.
Map No. SD 82-13	W. O. 4999 Tape No. ____ Std ____ °F
Office Work T.M.1	Surveyed by F.C. Howard
Checked	Notes F.C.H. Date 4-4-45
Date Apr 51	Indexed A. C. Johnson

F.B. 1109 Pa[illegible]

W. 63-5-5

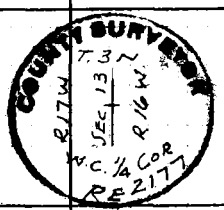

Set 2" I.P. & B.C. in conc stamped as above Apr. 4, 1945
F.C. Howard

Fd 2X2 in small mound of rocks top of sharp spur. Also small flat stone lying loose and marked W.C. 1/4

Note: Any Additions or Changes on This Sheet Must be Made or Circled in Red Ink With Date and Name of Person Making Change.

Do not extend notes this side of this line.

RETURN TO
LOS ANGELES COUNTY SURVEYOR
700 HALL OF RECORDS

FORM 247 SM 12-40

RETURN TO
LOS ANGELES COUNTY SURVEYOR
700 HALL OF RECORDS

Note: Any Additions or Changes on This Sheet Must be Made or Circled in **Red Ink** With Date and Name of Person Making Change.

Do not extend notes this side of this line.

F.B. 1109 PG. 42 B

Notes Ck'd by	Survey of Mayside H. Farm	F.B. 1109 Pg. 43
Map No.	W. O. 8221 Tape No. St'd °F	
Office Work	Surveyed by R. C. HOWARD	
Checked	Notes Date	
Date	Indexed R. C. Johnson 8-5-45	

Topo & Cross Section
Propose Location
Slaughter House
East of Hog Farm

Note: Any Additions or Changes on This Sheet Must be Made or Circled in Red Ink With Date and Name of Person Making Change.

Do not extend notes this side of this line.

RETURN TO
LOS ANGELES COUNTY SURVEYOR
700 HALL OF RECORDS

FORM 247 15M 12-40

RETURN TO
LOS ANGELES COUNTY SURVEYOR
700 HALL OF RECORDS

Note: Any Additions or Changes on This Sheet Must be Made or Circled in **Red Ink** With Date and Name of Person Making Change.

Do not extend notes this side of this line.

F.B. 1108 Pg. 44

Notes Ck'd by D. E. W.	Survey of WAYSIDE HONOR FARM	F.B. 1109 Pg. 45
Map No.	W. O. 8221 Tape No. Std °F	
Office Work	Surveyed by F. C. Howard	
Checked	Notes Date 1945	
Date	Indexed A. C. Johnson	

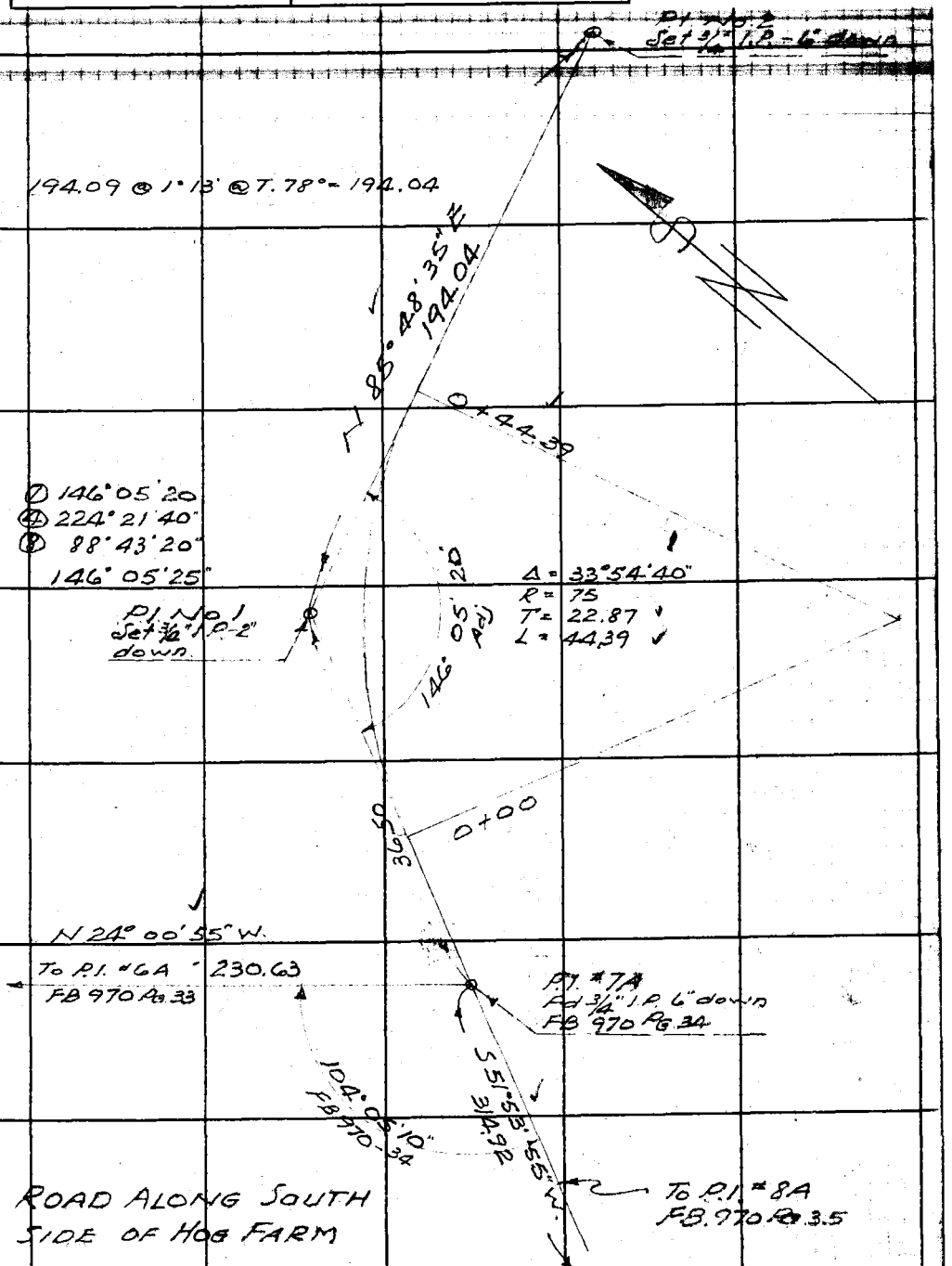

Note: Any Additions or Changes on This Sheet Must be Made or Circled in Red Ink With Date and Name of Person Making Change.

Do not extend notes this side of this line.

RETURN TO
LOS ANGELES COUNTY SURVEYOR
700 HALL OF RECORDS

FORM 247 3M 12-40

F.B. 1109 PG. 46

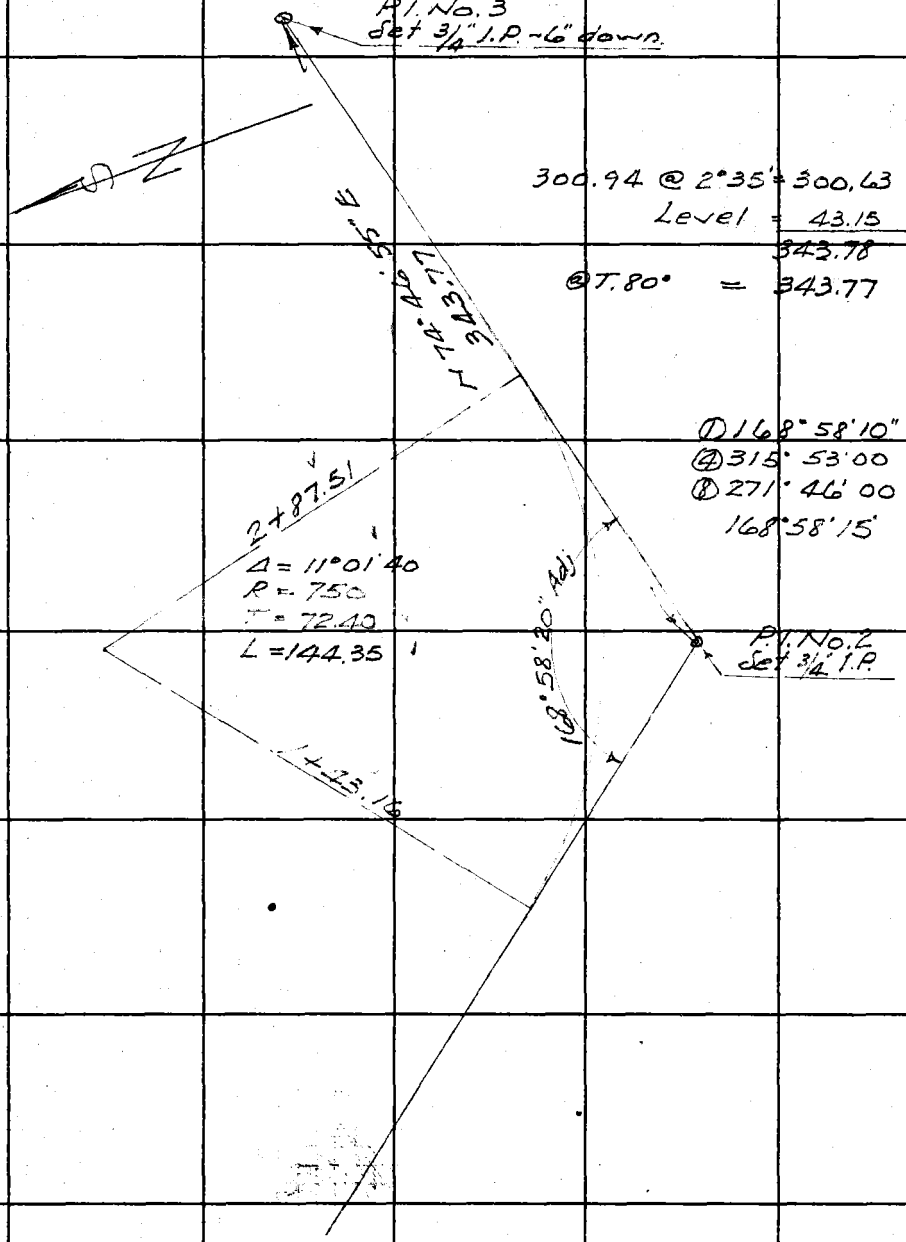

RETURN TO
LOS ANGELES COUNTY SURVEYOR
700 HALL OF RECORDS

Note: Any Additions or Changes on This Sheet Must be Made or Circled in Red Ink With Date and Name of Person Making Change.

Do not extend notes this side of this line.

Notes Ck'd by D C Ew	Survey of WAYSIDE HONOR FARM
Map No.	W. O. 822 Tape No. Std °F
Office Work	Surveyed by F. C. Howard
Checked	Notes Date 1945
Date	Indexed A. C. Johnson

F.B. 1119 PG. 47

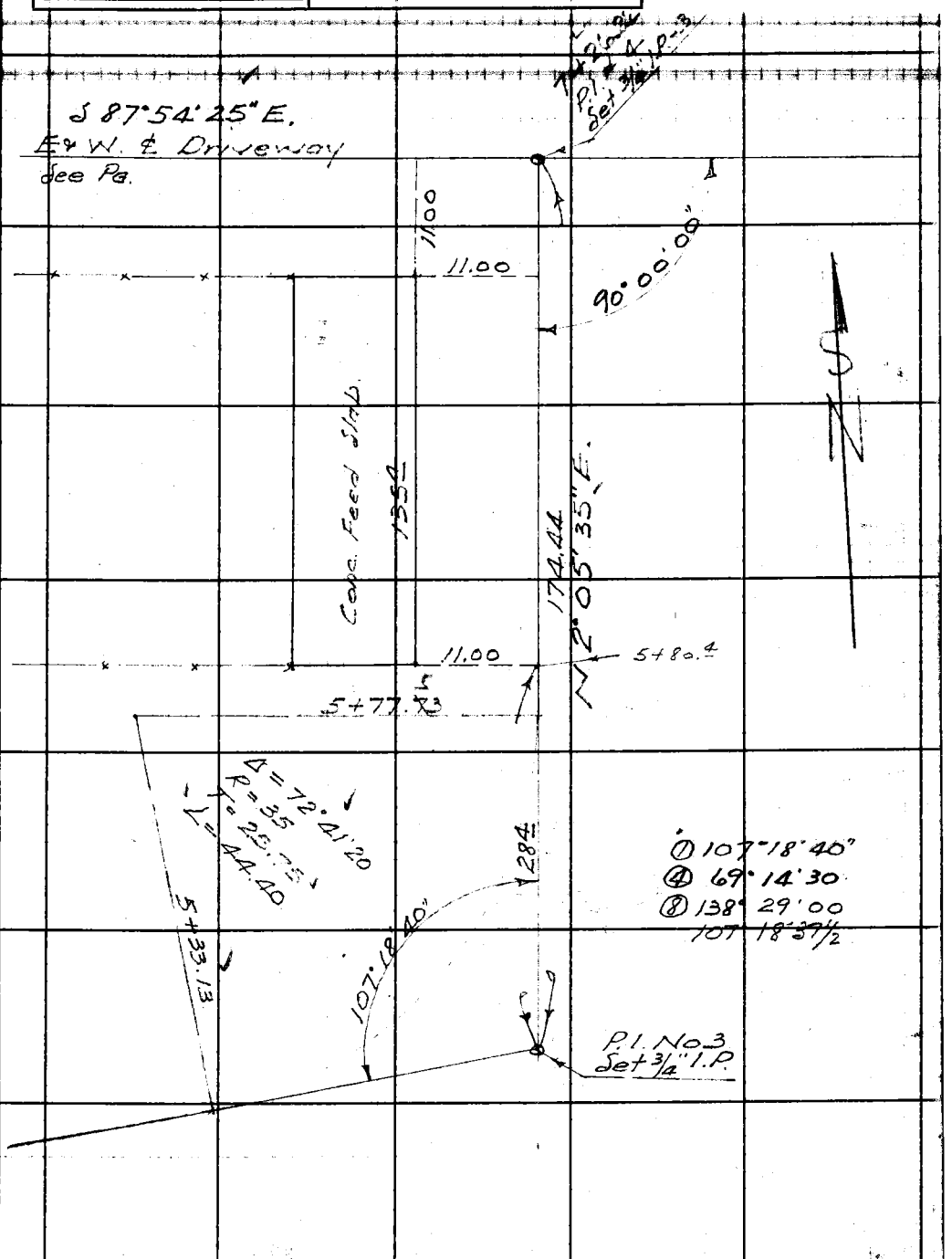

Note: Any Additions or Changes on This Sheet Must be Made or Circled in Red Ink With Date and Name of Person Making Change.

Do not extend notes this side of this line.

RETURN TO
LOS ANGELES COUNTY SURVEYOR
700 HALL OF RECORDS

FORM 247 5M 12-40

F.B. 1109 Pg. 48

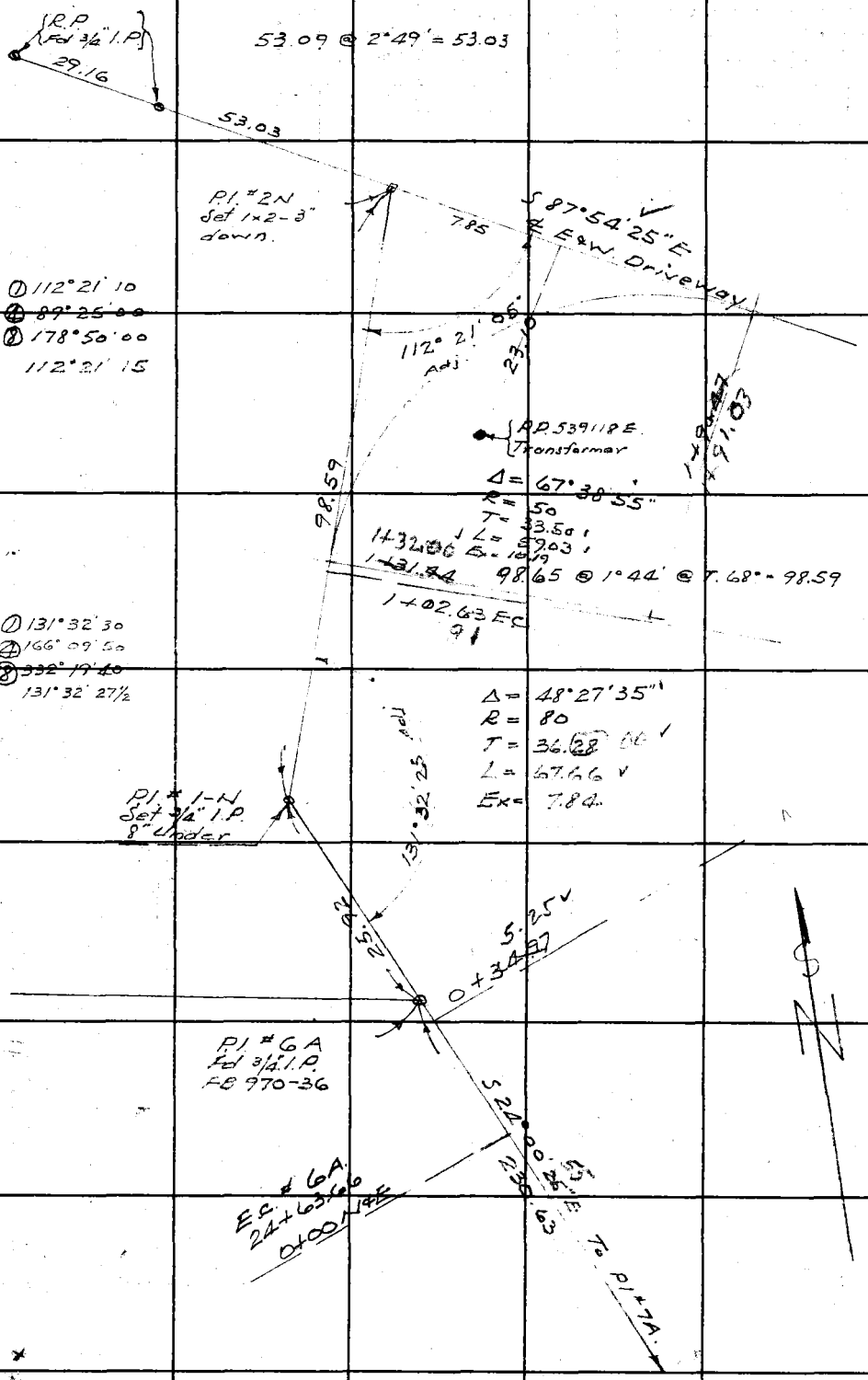

RETURN TO
LOS ANGELES COUNTY SURVEYOR
700 HALL OF RECORDS

Do not extend notes this side of this line.

Note: Any Additions or Changes on This Sheet Must be Made or Circled in **Red Ink** With Date and Name of Person Making Change.

Notes Ck'd by	Survey of RIVERSIDE HONOR FARM
Map No.	W. O. 8221 Tape No. Std 84 °F
Office Work	Surveyed by F. C. Howard
Checked	Notes F.C.H. Date 1945
Date	Indexed A. C. Johnson

F.B. 1442 PG. 49

Note: Any Additions or Changes on This Sheet Must be Made or Circled in Red Ink With Date and Name of Person Making Change.

Do not extend notes this side of this line.

RETURN TO
LOS ANGELES COUNTY SURVEYOR
700 HALL OF RECORDS

FORM 247 3M 12-40

Make 6' roads

3+85±

13.11 7.00 5.00 3+78± 11.00

Brood House

Conc. Feed Slab

2" Water

E & W ℄ Driveway

S 87° 54' 25" E. 296.02

Conc. Feed Slab

13.11 7.00 11.00 6.00 11.00

5.00 2+24.9

DRIVEWAY AT HOG FARM

P.I. No. 7N 1X2

53.03

RP ℄ Fd 3/4" I.P. FB 832-43

29.16

RP ℄ Fd 3/4" I.P. FB 970 Pg 36

127.43 To P.I. #6A FB 970-36

To P.I. #6A FB 832-43

F.B. 1109 PG. 50

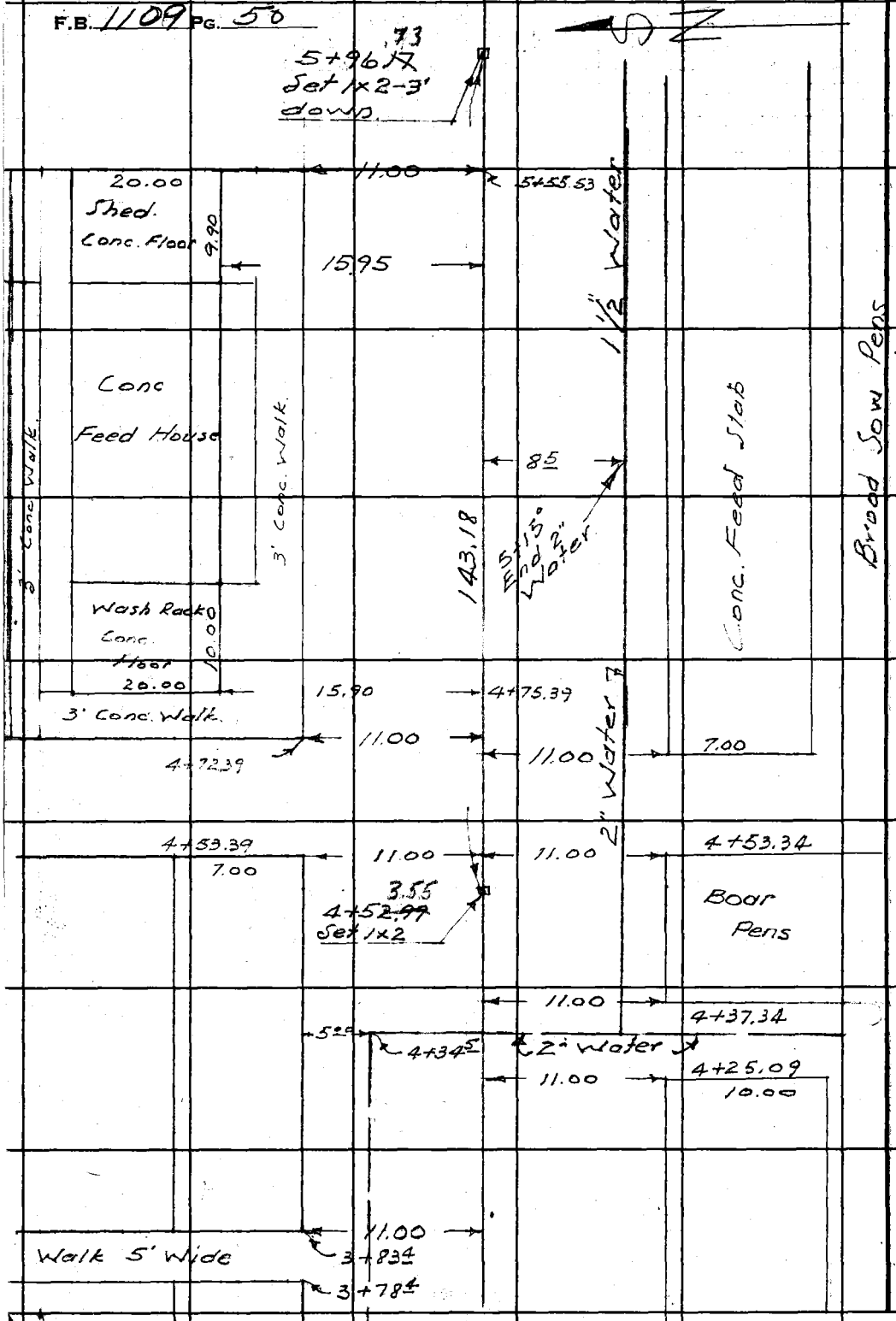

RETURN TO
LOS ANGELES COUNTY SURVEYOR
700 HALL OF RECORDS

Do not extend notes this side of this line.

Note: Any Additions or Changes on This Sheet Must be Made or Circled in Red Ink With Date and Name of Person Making Change.

Notes Ck'd by DREW	Survey of WAYSIDE HONOR FARM	F.B. 1109 PG. 51
Map No.	W. O. 8221 Tape No. St'd °F	
Office Work	Surveyed by F. C. Hou[illegible]	
Checked	Notes Date 1945	
Date	Indexed A. C. Johnson	

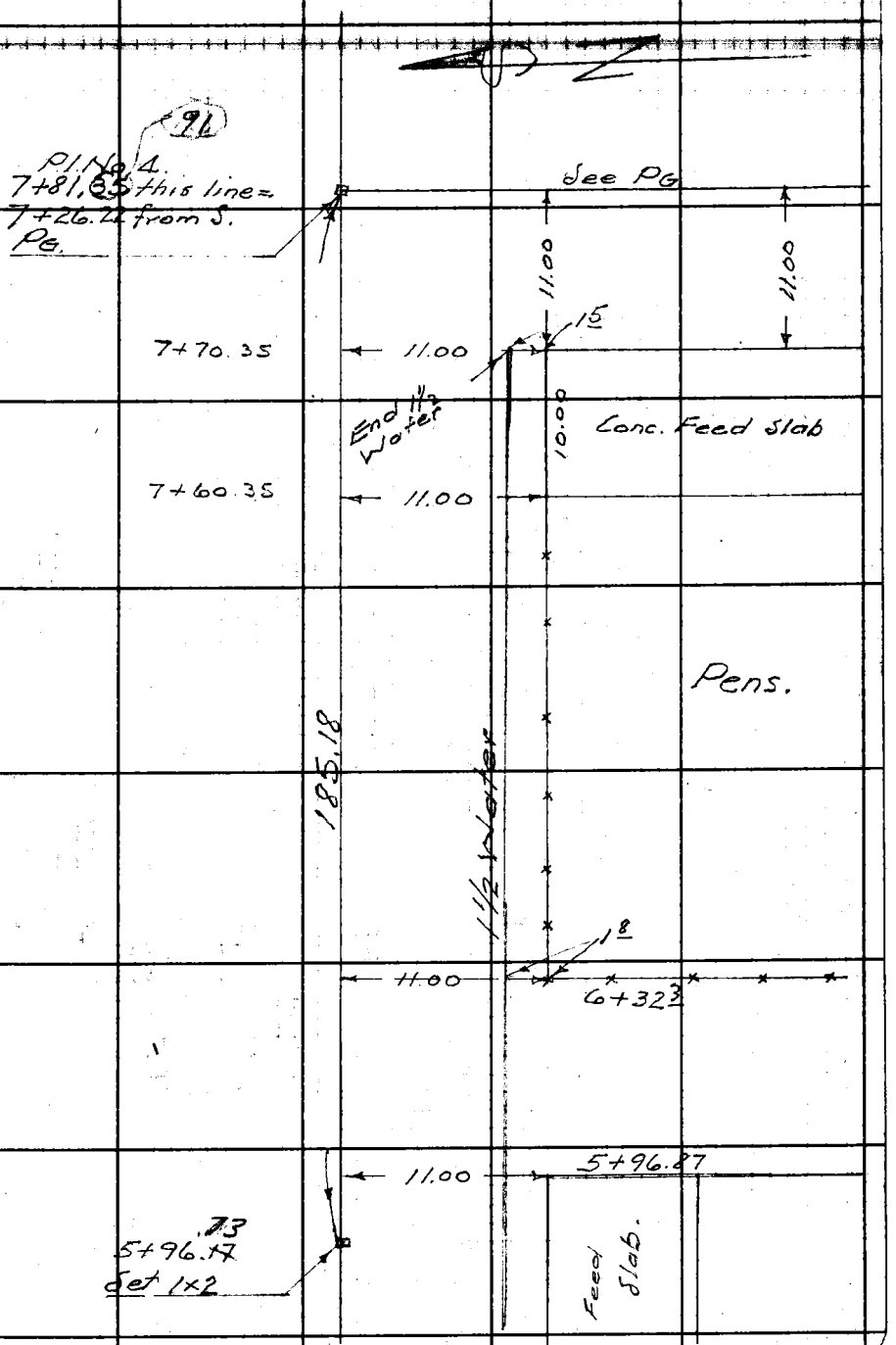

Note: Any Additions or Changes on This Sheet Must be Made or Circled in Red Ink With Date and Name of Person Making Change.

Do not extend notes this side of this line.

RETURN TO
LOS ANGELES COUNTY SURVEYOR
700 HALL OF RECORDS

FORM 247 5M 12-40

F.B. 1109 Pg. 52

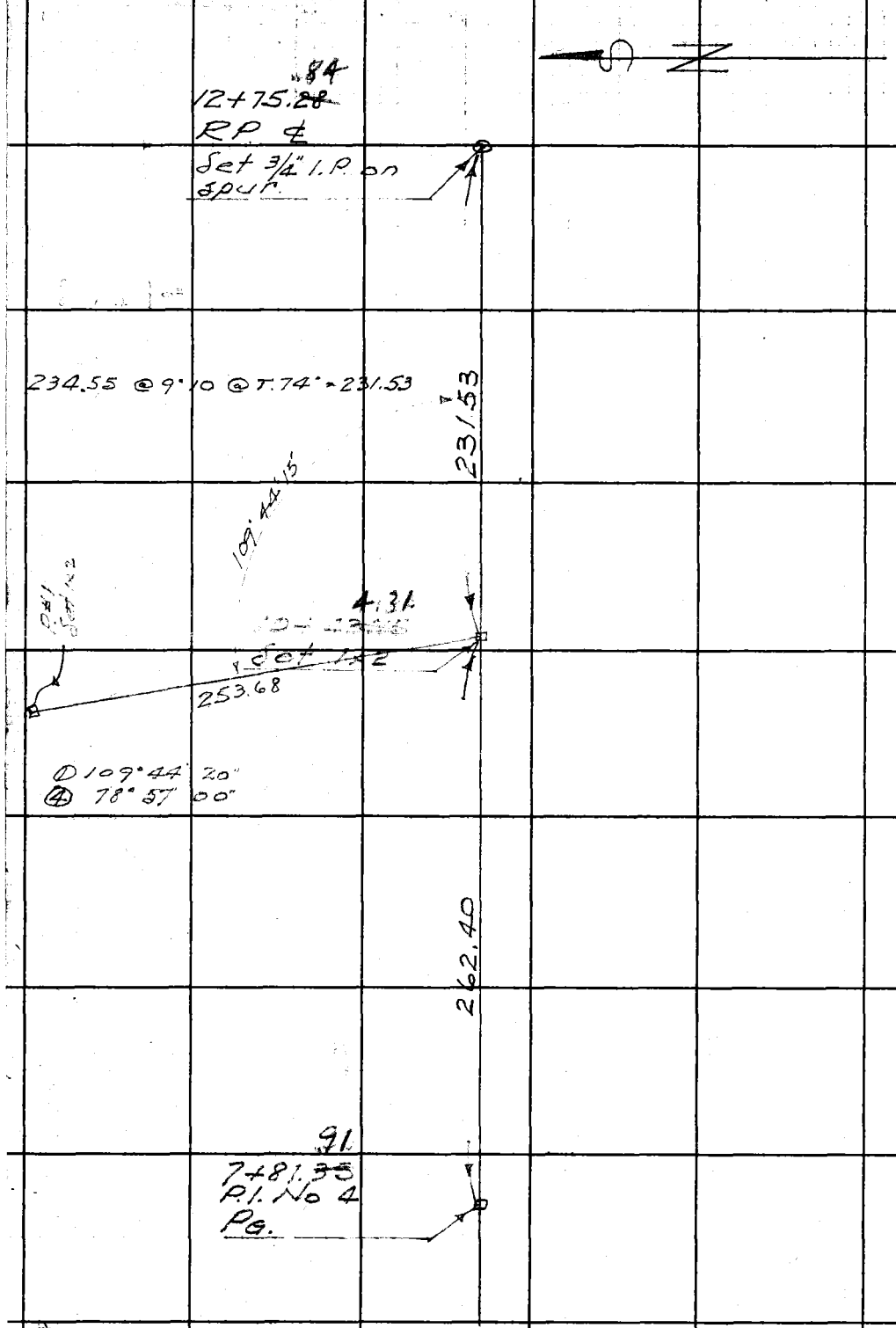

RETURN TO
LOS ANGELES COUNTY SURVEYOR
700 HALL OF RECORDS

Do not extend notes this side of this line.

Note: Any Additions or Changes on This Sheet Must be Made or Circled in Red Ink With Date and Name of Person Making Change.

FORM 307 5M 7-43

PLEASE RETURN TO
LOS ANGELES COUNTY SURVEYOR
700 HALL OF RECORDS

NOTE: ANY ADDITIONS OR CHANGES ON THIS SHEET MUST BE MADE OR CIRCLED IN RED INK, WITH DATE AND NAME OF PERSON MAKING CHANGE

Do not extend notes this side of this line

STATION	B. S.	H. I.	F. S.	ELEV.		
	PROFILE AND CROSS SECTIONS OF ROAD ON SOUTH SIDE OF HOG FARM. J.N. 8221					
B.M. W-42				1160 155	Brass Cap in culvert headwall FB971-186	
	3 98	1164 135				
P/# 7A			5 835	58 300	3/4" I.P. - 6" down.	
8 2 R			5 6	58 5		Edge Rd
14 8 R			7 5	56 6		Bot ditch 3' Wide
23 R			0 6	63 5		Top bank
0+00 ℄			5 1	59 0		
8 2 R			5 2	58 9		Edge Rd
14 6 R			7 0	57 1		Bot ditch 4
+20 ℄			4 6	59 5		
10 3 R			4 8	59 3		E. Rd
15 6 R			6 7	57 4		Bot ditch
0+44.39 E.S. ℄			3 6	60 5		
10 R			3 8	60 3		E. Rd
14 3 R			5 6	58 5		Bot. ditch 3'
9 0 L			3 5	60 6		"
12 0 L			4 3	59 8		Toe st.
+75 ℄			2 5	61 6		
10 0 R			2 8	61 3		"

Profile No. ____ Notes Red. ____ Plotted ____ Job No. 8221 Division No. ____ F.B. 1109 PG. 53
X-Sec. No. ____ Date ____ Date ____ Survey of ____
Notes Chkd. ____ Checked ____ Survey by E. C. HOWARD Notes ____ Date 5-45
Date ____ Date ____ Map No. ____ Indexed ____ Date ____

FORM 307 5M 7-43

PLEASE RETURN TO
LOS ANGELES COUNTY SURVEYOR
700 HALL OF RECORDS

NOTE: ANY ADDITIONS OR CHANGES ON THIS SHEET MUST BE MADE OR CIRCLED IN RED INK, WITH DATE AND NAME OF PERSON MAKING CHANGE

Do not extend notes this side of this line

STATION	B. S.	H. I.	F. S.	ELEV.		
15³ R		1164 135	4⁷	1159 4	Bot ditch 2' W	
8⁴ L			2²	619		E. Rd
16° L			3⁷	604	Flat	
1+00 ℄			1⁷	624		
10 R			2°	621		"
14⁸ R			3³	608	B.D. 3' W	
22 R			0⁶	635		S.H.
8° L			1⁴	627		"
20 L			3°	611		
1+25 ℄			0⁷	634		
9³ R			0⁷	634		"
16³ R			3°	611	B.D 2' W.	
23 R			0⁰	641		S.H.
10° L			0²	639		
22 L			1⁷	624		"
T.P.			0 28	1163 855		
	1035	1174 205				
1+43.16 BC ℄			10¹	641		
9° R			10²	640		"
14⁷ R			12⁶	616	BD 2⁵ W.	
18⁵ R			9⁶	646	Top bank	

F.B. 1109 PG. 54 Job No. 8221 Division No. Notes Red. H. N. B. Plotted H. N. B. Profile
Survey of Date 8-7-45 Date 8-29-45 No.
Survey by F. C. HOWARD Notes Checked X-Sec.
Indexed A. C. Johnson Date Date No.

FORM 307 5M 7-43

PLEASE RETURN TO
LOS ANGELES COUNTY SURVEYOR
700 HALL OF RECORDS

NOTE: ANY ADDITIONS OR CHANGES ON THIS SHEET MUST BE MADE OR CIRCLED IN RED INK. WITH DATE AND NAME OF PERSON MAKING CHANGE

Do not extend notes this side of this line

STATION	B. S.	H. I.	F. S.	ELEV.		
		1174.205				
25' R			7.0	1167.2		S.H.
9.6 L			9.8	644.		E.Rd
16' L			10.9	633.		Fl. L
1+75 ℄			8.8	654.		
10' R			8.7	655.		E.Rd
15.8 R			10.7	635.		B.D. 5 W
21.6 R			7.0	672.		T.Bank
26 R			5.5	687.		S.H.
9.5 L			8.7	655.		E.Rd
17' L			9.4	648.		Flat
2+00 ℄			7.8	664.		
10.0 R			8.1	661.		E.Rd
14.8 R			10.9	633		B.D. 25
22.6 R			5.2	690		T.Bank
29 R			3.3	709.		S.H.
10.0 L			7.7	665.		E.Rd.
16 L			8.5	657.		
2+25 ℄			6.9	673.		
8.2 R			7.2	670.		E.Rd
14.7 R			8.3	659.		B.D. 3 H

Profile No. ____ Notes Red. H. N. B. Plotted H. N. B. Job No. 8221 Division No. ____ F.B. 1109 Pg. 55
Date 8-7-45 Date 8-29-45 Survey of Waysiac Honor Farm
X-Sec. No. ____ Notes Chkd. ____ Checked ____ Survey by E. C. HOWARD Notes ____ Date 9-46
Date ____ Date ____ Map No. ____ Indexed A. C. Johnson Date ____

FORM 307 5M 7-43

PLEASE RETURN TO
LOS ANGELES COUNTY SURVEYOR
700 HALL OF RECORDS

NOTE: ANY ADDITIONS OR CHANGES ON THIS SHEET MUST BE MADE OR CIRCLED IN RED INK, WITH DATE AND NAME OF PERSON MAKING CHANGE

Do not extend notes this side of this line

STATION	B. S.	H. I.	F. S.	ELEV.		
		1174 205				
22' R			5 1	1169 1		T. Bank
26' R			3 9	703		
12° L			69	673		E. Rd
19° L			73	669		Flat
2+50 ℄			6 1	681		
94 R			6 4	678		E. Rd
14 5 R			78	664		B.D 3' W
19 3 R			59	683		T. Bank
26' R			58	684		S.H
12 L			6 1	681		E Rd
22' L			6 6	676		Flat
2+87.51 EC ℄			5°	692		
9 3 R			5 1	691		E. Rd
14 3 R			68	674		B.D. 4' W
19 4 R			54	688		T. Bank
29° R			4 9	693		S.H.
11° L			48	694		E. Rd
21 L			5 4	688		Flat
3+00 ℄			4 6	696		

F.B. 1109 PG. 56 Job No. 8221 Division No. Notes Red. H. N. B. Plotted H. N. B. Profile
Survey of Date 8-7-45 Date 8-29-45 No.
Survey by E. C. HOWARD Notes Checked X-Sec.
Indexed A. C. Johnson Date Date No.

FORM 307 5M 7-43

PLEASE RETURN TO
LOS ANGELES COUNTY SURVEYOR
700 HALL OF RECORDS

NOTE: ANY ADDITIONS OR CHANGES ON THIS SHEET MUST BE MADE OR CIRCLED IN RED INK, WITH DATE AND NAME OF PERSON MAKING CHANGE

Do not extend notes this side of this line

STATION	B. S.	H. I.	F. S.	ELEV.		
		1174 205				
3+25 ℄			4°	1170 2		
9³ R			4³	699		E. Rd
13¹ R			5¹	691		B. D. 3'
17⁷ R			3⁷	705		T. Bank
27° R			2⁸	714		S.H.
15⁵ L			3⁵	707		E. Rd
24¹ L			3⁷	705		Flat
3+50 ℄			3¹	711		
8⁵ R			3⁴	708		E. Rd
12⁷ R			4³	699		B. D. 4'
16³ R			3⁴	708		T. Bank
23⁷ R			2⁸	714		S.H.
14⁷ L			2⁷	715		E. Rd
26° L			2⁹	713		Flat
3+75 ℄			2⁴	718		
7⁵ R			2⁷	715		E. Rd
11³ R			4¹	701		B.D. 4'
15⁷ R			3°	712		T. Bank
33 R			0°	742		S.H.

Profile No. ____ Date ____ Notes Chkd. ____ Date ____ Notes Red. H. N. B. Plotted H. N. B. Job No. 8221 Division No. ____ F.B. 1109 Pg. 57

X-Sec. No. ____ Date ____ Date 8-7-45 Date 8-29-45 Survey of Wayside Power Park

Survey by E. C. HOWARD Notes ____ Date 5-16

Map No. ____ Indexed A. C. Tol Pole

FORM 307 5M 7-43

PLEASE RETURN TO
LOS ANGELES COUNTY SURVEYOR
700 HALL OF RECORDS

NOTE: ANY ADDITIONS OR CHANGES ON THIS SHEET MUST BE MADE OR CIRCLED IN RED INK, WITH DATE AND NAME OF PERSON MAKING CHANGE

Do not extend notes this side of this line

STATION	B. S.	H. I.	F. S.	ELEV.		
		1174 205				
10' L			21	1172 1		E. Rd
23 L			22	72 0		Flat.
4+00 ℄			15	72 7		
67 R			17	72 5		E. Rd
107 R			24	71 8		T. Bank
145 R			14	72 8		S.H.
21 R			05	73 7		Flat
10' L			12	73 0		E. Rd
226 L			14	72 8		Flat.
T.P.			0945	1173 260		
	12 025	1185 285				
4+25 ℄			117	73 6		
46 R			119	73 4		E. Rd
93 R			128	72 5		B.D. 4' W
140 R			115	73 8		T. Bank
218 R			108	74 5		S.H.
10' L			103	75 0		E. Rd
213 L			111	74 2		Flat.
4+50 ℄			104	74 9		
54 R			106	74 7		E. Rd.

F.B. 1119 PG. 58 Job No. 8221 Division No. Notes Red. H. N. B. Date 8-7-45 Plotted H. N. B. Date Aug 1945 Profile No. X-Sec. No.

Survey of Survey by E. C. HOWARD Notes Checked Date Date

Indexed Date Date

FORM 307 5M 7-43

PLEASE RETURN TO
LOS ANGELES COUNTY SURVEYOR
700 HALL OF RECORDS

NOTE: ANY ADDITIONS OR CHANGES ON THIS SHEET MUST BE MADE OR CIRCLED IN RED INK, WITH DATE AND NAME OF PERSON MAKING CHANGE

Do not extend notes this side of this line

STATION	B. S.	H. I.	F. S.	ELEV.		
		1185.285.				
9 4 R			11 8	11735.		B.D. 5°
14 3 R			10 2	751.		T. Bank
24 R			8 9	764.		S. [illegible]
10' L			10 1	752		E. Rd
20 5 L			10 0	753.		Flat.
4+75 ℄			8 8	765.		
6 3 R			9 0	763.		E. Rd
10' R			10 5	748.		B.D. 4'
14 4 R			8 5	768.		T. Bank
27 R			5 5	798.		[illegible]
10' L			8 6	767.		E. Rd
17 8 L			8 7	766.		Flat
5+00 ℄			7 2	781.		
8' R			7 2	781.		E. Rd
11 4 R			8 8	765.		B.D. 4'
16° R			6 3	790.		T. Bank
21 5 R			4 0	813.		S. [illegible]
10 L			7 1	782.		E. Rd
16 2 L			7 2	781.		Flat

Profile No. ____ Notes Red. H. N. R. Plotted H. N. R. Job No. 8224 Division No. ____ F.B. 1109 Pg. 59
Date 8-7-45 Date Aug. 1945 Survey of Wayside Honor Farm
X-Sec. No. ____ Notes Chkd. ____ Checked ____ Survey by E. C. HOWARD Notes ____ Date 5-[illegible]
Date ____ Date ____ Map No. ____ Indexed C. Johnson

FORM 307 5M 7-43

PLEASE RETURN TO
LOS ANGELES COUNTY SURVEYOR
700 HALL OF RECORDS

NOTE: ANY ADDITIONS OR CHANGES ON THIS SHEET MUST BE MADE OR CIRCLED IN RED INK, WITH DATE AND NAME OF PERSON MAKING CHANGE

Do not extend notes this side of this line

F.B. 1119 Pg. 60 | Job No. 822 | Division No. | Notes Red. H. N. B. | Date 8-7-45 | Notes Chkd. | Date | Plotted H. N. B. | Date Aug 1945 | Checked | Date | Profile | No. | X-Sec. | No.

Survey of
Survey by E. C. HOWARD Notes
Indexed C. C. Johnson Date

STATION	B. S.	H. I.	F. S.	ELEV.		
5+33.13 ℄		1185 285	49	11804.		
9² R			45	808.		E. Rd
12⁵ R			69	784.		B.D. Wnda
17⁵ R			2°	833.		T. Bank
10' L			49	804.		E. Rd
24' L			5!	802.		Flat
5+55 ℄			45	808.		
13⁷ R			49	8040.		E. Rd
18⁴ R			3 I	816.		T. Bank
21⁵ R			54	799.		B.D. 2⁵ W.
26¹ R			13	840.		T. Bank
10' L			44	809		E. Rd
23' L			45	808		Flat
5+77.73 E.C. ℄			44	809		
12⁷ R			49	804		E. Rd
17³ R			35	818		T. Bank
27° R			3¹	82.2		"
30² R			46	807		B.D 3 W
33⁸ R			19	834		T. Bank
9⁷ L			4.16	8113		Top Curb.

FORM 307 SM 7-43

PLEASE RETURN TO
LOS ANGELES COUNTY SURVEYOR
700 HALL OF RECORDS

NOTE: ANY ADDITIONS OR CHANGES ON THIS SHEET MUST BE MADE OR CIRCLED IN RED INK, WITH DATE AND NAME OF PERSON MAKING CHANGE

Do not extend notes this side of this line

STATION	B. S.	H. I.	F. S.	ELEV.		
		1185.285				
5+80 4 11° L+ R			4 43	1180 86		End Conc. feed slab
6+00 ℄			4 4	809		
12 3 R			4 7	806		E. Rd
16 6 R			3 4	819		T. Bank
27 2 R			3 0	823		"
30 0 R			4 0	813		B. D. 3 W
33 8 R			2 6	827		T. Bank
9 7 L			4 14	81 14		Top curb
11 0 L			4 39	80 90		" Feed slab
6+25 ℄			4 3	810		
12 2 R			4 7	806		E. Rd
16 4 R			3 3	820		T. Bank
26 1 R			2 9	824		"
29 5 R			3 9	814		B. D. 3
33 3 R			2 6	827		T. Bank
9 7 L			3 98	81 30		Top conc. curb
11 0 L			4 19	81 10		" Feed slab
6+50 ℄			4 0	813		
11 1 R			4 4	809		E. Rd
17 5 R			2 6	827		T. Bank

Profile No. ____ Notes Red. H. N. B. Plotted H. N. B. Job No. 8221 Division No. ____ F.B. 1109 Pg. 61
X-Sec. No. ____ Date 8-7-45 Date Aug. 1945 Survey of Wayside Honor Farm
Notes Chkd. ____ Checked ____ Survey by F. C. HOWARD Notes ____ Date ____
Date ____ Date ____ Map No. ____ Indexed A. C. Johnson

FORM 307 SM 7-43

PLEASE RETURN TO
LOS ANGELES COUNTY SURVEYOR
700 HALL OF RECORDS

NOTE: ANY ADDITIONS OR CHANGES ON THIS SHEET MUST BE MADE OR CIRCLED IN RED INK, WITH DATE AND NAME OF PERSON MAKING CHANGE

Do not extend notes this side of this line

Profile No. ____ X-Sec. No. ____

Plotted H. N. B. Date Aug 1943 Checked ____ Date ____

Notes Red. H. N. B. Date Aug 1945 Notes Chkd ____ Date ____

Job No 8321 Division No. ____ Notes ____ Date ____

Survey of ____

Survey by E. C. HOWARD C. Johnson

Indexed ____

B. 1107 Pg. 62

STATION	B. S.	H. I.	F. S.	ELEV.		
		1185 285				
24⁶ R			2 L	1183.2		T. Bank
30² R			34	81 9.		B.D. 3' W
32½ R			25	82 8.		T. Bank
97 L			388	81 40		Top curb
110 L			412	81 16.		" Feed slab.
6+75 ℄			40	81 3.		
115 R			41	81 2.		E. Rd
169 R			27	82 6.		T. Bank
276 R			22	831.		" "
327 R			30	82 3.		B.D. 3' W
362 R			22	831.		T. Bank
97 L			374	81 54		Top cone. curb
110 L			398	81 30		" Feed slab.
P.I. # 4			3735	1181 55.	Fd ¾" I.P. – 6' Under.	

FORM 307 5M 7-43

PLEASE RETURN TO
LOS ANGELES COUNTY SURVEYOR
700 HALL OF RECORDS

NOTE: ANY ADDITIONS OR CHANGES ON THIS SHEET MUST BE MADE OR CIRCLED IN RED INK, WITH DATE AND NAME OF PERSON MAKING CHANGE

Do not extend notes this side of this line

STATION	B. S.	H. I.	F. S.	ELEV.		
	PROFILE AND CROSS SECTIONS OF ROAD THROUGH CENTER OF HOG FARM.				J.N. 8221	
B.M. W-42				1160155	Fd Brass Cap in culvert headwall FL 971 [illegible]6	
	967	1169.825				
24+63.66 E.C. = 0+00 No E.			96	1160 2		E.C. #6A
+34.97 B.C.			90	60 8		
+65 ℄			74	624		
10' R			74	624		
10' L			72	619		
1+02.63 E.C. ℄			50	648		
8' R			49	649		
5' L			52	646		
1+31.44 B.C. ℄			29	669		
7' R			28	670		
7' L			29	669		
+60 ℄			16	682		
10' R			16	682		
10' L			17	681		
P.I. # 2N T.P.			202	1167.805	Fd 1+2-4" down	
	625	1174.055				
1+90 41			55	686		

Profile No. ____ Notes Red. H. N. B. Plotted ____ Date Aug 1945 Date ____ Job No. 8221 Division No. ____ F.B. 1109 Pg. 63

X-Sec. No. ____ Notes Chkd. ____ Date ____ Checked ____ Date ____ Survey of Wayside House Farm Survey by F. C. HOWARD Notes ____ Date 5-23-45 Map No. ____ Indexed A. C. Job Date ____

FORM 307 5M 7-43

PLEASE RETURN TO
LOS ANGELES COUNTY SURVEYOR
700 HALL OF RECORDS

NOTE: ANY ADDITIONS OR CHANGES ON THIS SHEET MUST BE MADE OR CIRCLED IN RED INK, WITH DATE AND NAME OF PERSON MAKING CHANGE

Do not extend notes this side of this line

STATION	B. S.	H. I.	F. S.	ELEV.		
		1174 055				
114 R			5 3	1168 8.		
10' L			5 5	68 6.		
2+00 ℄			5 3	68 8.		
+24.9 - 9 8 R			4 72	69 33		Top curb
10 6 R			6 22	67 8.		℄ 10" Gutter
11 0 R			4 96	69 10.		Top Slab
9 8 L			4 8	69 3		Ground
9 8 L			3 91	70 1.		"
10 6 L			5 42	68 6.		℄ 10" Gutter [illegible]
11 0 L			4 15	69 90		Top slab.
+25 ℄			5 0	69 1.		
+50 ℄			4 9	69 2.		
+75 ℄			4 8	69 3.		
9 8 R			4 72	69 34		Top curb
10 6 R			6 03	68 02		Bot 10" Gutter
11 0 R			4 99	69 06		Top slab
9 8 L			4 6	69 5.		Ground
9 8 L			3 82	70 24		Top Curb
10 6 L			5 22	68 84		Bot 10" Gutter
11 0 L			4 06	70 00		Top slab.

F.B. 1109 PG. 64 Job No. 8221 Division No. Notes Red H. N. B. Plotted Profile
Survey of Date Aug 1945 Date No.
Survey by E. C. HOWARD Notes Checked X-Sec.
Indexed A. C. Johnson Date Date No.

FORM 307 5M 7-43

PLEASE RETURN TO
LOS ANGELES COUNTY SURVEYOR
700 HALL OF RECORDS

NOTE: ANY ADDITIONS OR CHANGES ON THIS SHEET MUST BE MADE OR CIRCLED IN RED INK WITH DATE AND NAME OF PERSON MAKING CHANGE

Do not extend notes this side of this line

STATION	B. S.	H. I.	F. S.	ELEV.		
		1174 055				
3+00 ℄			46	11 695		
+25 ℄			46	695		
98 R			476	6930		Top curb 4" wide
106 R			581	6824		℄ 10" Gutter
110 R			493	6812		Top Slab
98 L			44	697		Ground
98 L			380	7026		Top curb
106 L			499	6907		℄ 10" Gutter
110 L			405	7000		Top Slab
3+50 ℄			45	696		
+75 ℄			46	695		
98 R			477	6928		Top curb
106 R			566	6840		℄ 10" Gutter
110 R			497	6908		Top slab
98 L			45	696		Ground
98 L			382	7024		Top curb
106 L			480	6926		℄ 10" Gutter
110 L			405	7000		Top slab
3+78 ℄ - 110 L			404	7002		Top slab - East End
+83 ℄ - 110 L			403	7002		" " W. "

Profile No. ____ Notes Red. H. N. D. Plotted ____ Date Aug 1945 Date ____
X-Sec. No. ____ Notes Chkd. ____ Checked ____ Date ____ Date ____
Job No. 8221 Division No. ____ Survey of Wayside Honor Farm Survey by F. C. HOWARD Notes ____ Date ____ Map No. ____ Indexed ____ Date ____
F.B. 1109 Pg. 65

FORM 307 5M 7-43

PLEASE RETURN TO
LOS ANGELES COUNTY SURVEYOR
700 HALL OF RECORDS

NOTE: ANY ADDITIONS OR CHANGES ON THIS SHEET MUST BE MADE OR CIRCLED IN RED INK, WITH DATE AND NAME OF PERSON MAKING CHANGE

Do not extend notes this side of this line

STATION	B. S.	H. I.	F. S.	ELEV.		
		1174 055				
4+00 ℄			47	1169 4		
+25 ℄			46	69 5		
98 L			45	69 6		Ground
98 L			383	70 22		Top curb
106 L			462	69 44		Bot. Gutter
110 L			404	70 02		Top slab
4+25.09						End of slab on S.
98 R			474	69 32		Top Curb
106 R			531	68 74		℄ 10" Gutter
110 R			475	69 30		Top slab.
4+37.34						W. End.
110 R			459	69 46		Top Slab - Boar Pen
4+52.99 T.P.			464	1169 415		P.O.T. 1x2 - 3" down.
	739	1176 805				
4+53.34						
98 R			705	69 76		Top curb } E. End of Boar Pen
106 R			784	68 96		℄ Gutter } E. End of Boar Pen
110 R			731	69 50		Top slab } E. End of Boar Pen

F.B. 1109 PG. 66 Job No. 8221 Division No. Notes Red H. N. B. Plotted Profile
Survey of Date Aug 1945 Date No.
Survey by F. C. HOWARD Notes Checked X-Sec.
Indexed C. Johnson Date Date No.

FORM 307 5M 7-43

5334
1344

PLEASE RETURN TO
LOS ANGELES COUNTY SURVEYOR
700 HALL OF RECORDS

NOTE: ANY ADDITIONS OR CHANGES ON THIS SHEET MUST BE MADE OR CIRCLED IN RED INK, WITH DATE AND NAME OF PERSON MAKING CHANGE

Do not extend notes this side of this line

STATION	B. S.	H. I.	F. S.	ELEV.		
		1176805				
4+53.39						
98 L			71	697		Ground
98 L			653	7028		Top curb
106 L			728	6952		℄ 10" Gutter
110 L			679	7002		Top slab
4+61.3						
106 R			771	6910		℄ 10" Gutter - 8" deep
4+67.0						
106 R			641	7040		℄ 10" Gutter 12" deep
4+71.38						
106 R			561	7120		" " " 8" "
110 R			503	7178		Top slab - W. End Broad ens.
+75 ℄			51	717		
+75.39						
16° L			471	7210		SW. Cor. Conc. Wash Rack
4+85.39						" " Feed Bldg (conc)
1590 L			431	7250		
5+00 ℄			47	721		
98 R			478	7202		Top Curb
106 R			540	7140		℄ 10" Gutter

Profile No. ____ Notes Red. [illegible] Plotted ____ Date Aug 1945 Date ____
X-Sec. No. ____ Notes Chkd. ____ Checked ____ Date ____ Date ____
Job No. 8224 Division No. ____ Survey of Wayside Honor Farm
Survey by E. C. HOWARD Notes ____ Date ____
Map No. ____ Indexed ____ C. Johnson
F.B. 1109 Pg. 67

FORM 307 SM 7-43

PLEASE RETURN TO
LOS ANGELES COUNTY SURVEYOR
700 HALL OF RECORDS

NOTE: ANY ADDITIONS OR CHANGES ON THIS SHEET MUST BE MADE OR CIRCLED IN RED INK, WITH DATE AND NAME OF PERSON MAKING CHANGE

Do not extend notes this side of this line

F.B. 1107 PG. 68 | Job No. 8221 | Division No. | Notes Rod. H. N. B. | Plotted | No. | Profile
Survey of | Date Aug 1945 | Date | | X-Sec.
Survey by F. C. HOWARD | Notes Chkd. | Checked | No.
Indexed A. C. Johnson | Date | Date

STATION	B. S.	H. I.	F. S.	ELEV.		
		1176 805				
11° R			496	1171 84		Top slab.
11° L			466	72 14		" Conc Walk
5+25 ℄			47	721		
+45 ℄						
15.95 L			450	7230		SE Cor Feed House
+50 ℄			47	7210		
9 ½ R			462	72.18		Top curb
10 ½ R			507	71 74		℄ 10" Gutter
11° R			479	7202		Top Slab
11° L			467	72 14		" Conc. Walk
+55 ℄			457	72 24		SE Cor Porch.
+75			46	722		
5+96.17 ℄ T.P.			465	1172 155	Pot 1x2 -4" down	
	1056	1182 715				
5+96.87						
9 ½ R			1034	7238		Top curb
10 ½ R			1069	7202		Bot 10" Gutter
11° R			1051	7220		E. End slab broad pen
6+25 ℄			79	748		Ground
95 R			77	750		"

FORM 307 5M 7-43

PLEASE RETURN TO
LOS ANGELES COUNTY SURVEYOR
700 HALL OF RECORDS

NOTE: ANY ADDITIONS OR CHANGES ON THIS SHEET MUST BE MADE OR CIRCLED IN RED INK, WITH DATE AND NAME OF PERSON MAKING CHANGE

Do not extend notes this side of this line

STATION	B. S.	H. I.	F. S.	ELEV.		
		1182 718				
13' L			83	11744		
6+32.3						
11° R			69	758	NW. Cor Pen	Ground El
11° R			53	774		Ground El [illegible]
6+50 ℄			54	773		
11° R			53	774		Fence
16° L			58	769		
+75 ℄			43	784		
11° R			47	780		Fence
16° L			46	781		
7+00 ℄			35	792		
11° R			38	789		Fn.
14' L			37	790		
+25 ℄			35	792		
11° ~~L~~ R			28	799		Fn.
13' ~~R~~ L			30	797		
+50 ℄			15	812		
11° R			17	810		Fn.
11° L			20	807		
7+60.35	11° R		085	8186		W. End Conc [illegible]

Profile No. ____ Notes Red. H. N. B. Plotted H. N. B. Date Aug 1945 Date Aug. 1945
X-Sec. No. ____ Notes Chkd. ____ Checked ____ Date ____
Job No. 8221 Division No. ____ Survey of Wayside Horse Farm Survey by E. C. Howard Notes ____ Date ____
Map No. ____ Indexed A. C. Johnson
F.B. 109 Pg. 69

FORM 307 5M 7-43

PLEASE RETURN TO
LOS ANGELES COUNTY SURVEYOR
700 HALL OF RECORDS

NOTE: ANY ADDITIONS OR CHANGES ON THIS SHEET MUST BE MADE OR CIRCLED IN RED INK, WITH DATE AND NAME OF PERSON MAKING CHANGE

Do not extend notes this side of this line

STATION	B. S.	H. I.	F. S.	ELEV.		
		1182.715				
7+70.35			0.85	1181.86		E. End conc. slab.
P.I.#4 7+81.35 ± 7+26.22 from Sw			1.65	1181.55		
	1163	1193.18				
8+25 ℄			11.0	82.2		In. ditch
8' R			9.1	84.1		
35' R			9.8	83.4		
60 R			9.9	83.3		
100 R			10.0	83.2		
130 R			10.0	83.2		
160 R			8.3	84.9		
187 R			5.8	87.4		
8 L			8.8	84.4		
28 L			8.5	84.7		
95 L			7.4	85.8		
110 L			6.6	86.6		
+28' ℄			9.1	84.1		
+50 ℄			8.3	84.9		
30' R			8.8	84.4		
63 R			8.5	84.7		
100 R			8.8	84.4		

Survey of 1109 Pg. 78 Job No. 8221 Division No. Notes Red. H. N. B. Date Aug. 1945 Plotted H. N. B. Date Aug 1945 Profile No. X-Sec. No.
Survey by F. C. HOWARD Notes Chkd. Checked Date No.
Indexed A. C. SUMARD Date

FORM 307 5M 7-43

PLEASE RETURN TO
LOS ANGELES COUNTY SURVEYOR
700 HALL OF RECORDS

NOTE: ANY ADDITIONS OR CHANGES ON THIS SHEET MUST BE MADE OR CIRCLED IN RED INK, WITH DATE AND NAME OF PERSON MAKING CHANGE

Do not extend notes this side of this line

STATION	B. S.	H. I.	F. S.	ELEV.		
		1193.18				
133 R			8.5	1184.7		
167 R			5.5	877		
192 R			2.5	907		
29 L			8.4	848		
46 L			10.0	832		B. D.
52 L			7.8	854		
70 L			7.2	860		
104 L			6.3	869		
127 L			4.5	887		
8+75 ℄			7.2	860		
32 R			7.0	862		
65 R			7.0	862		
100 R			6.8	864		
130 R			7.0	862		
160 R			5.3	879		
180 R			1.3	919		
20 L			7.3	859		
50 L			8.3	849		
62 L			9.0	842		B. D.
71 L			7.0	862		

Profile No. ____ Notes Red. H. N. B. Plotted H. N. B. Date Aug 1945 Date Aug. 1945
X-Sec. No. ____ Notes Chkd. ____ Checked ____ Date ____ Date ____
Job No. 8221 Division No. ____ Survey of Parsons Honor Farm
Survey by E. C. HOWARD Date ____ Date 5-45
Map No. ____ Indexed C. Johnson

F.B. 1109 Pg. 71

FORM 307 5M 7-43

PLEASE RETURN TO
LOS ANGELES COUNTY SURVEYOR
700 HALL OF RECORDS

NOTE: ANY ADDITIONS OR CHANGES ON THIS SHEET MUST BE MADE OR CIRCLED IN RED INK, WITH DATE AND NAME OF PERSON MAKING CHANGE

Do not extend notes this side of this line

STATION	B. S.	H. I.	F. S.	ELEV.		
		1193 18				
89' L			65	1186 7		
110 L			60	872		
125 L			55	877		
9+00 ℄			59	873		
30' R			56	876		
70 R			53	879		
100 R			51	881		
130 R			40	892		
148' R			00	932		
7' L			64	868		
30' L			70	862		
54' L			76	856		B.D.
65' L			64	868		
100 L			50	882		
134 L			36	896		
9+75 T.P.			1215	1191.965		
	5665	1197.630				
9+25 ℄			83	893		
50 R			83	893		
85 R			82	894		

F.B. 1109 PG. 72 Job No. 8221 Division No. Notes Red. H. N. B. Plotted H. N. B. Profile
Survey of Date Aug 1945 Date Aug 1945 No.
Survey by F. C. HOWARD Notes Checked X-Sec.
Indexed C. Johnson Date Date No.

FORM 307 5M 7-43

83

PLEASE RETURN TO
LOS ANGELES COUNTY SURVEYOR
700 HALL OF RECORDS

NOTE: ANY ADDITIONS OR CHANGES ON THIS SHEET MUST BE MADE OR CIRCLED IN RED INK, WITH DATE AND NAME OF PERSON MAKING CHANGE

Do not extend notes this side of this line

STATION	B. S.	H. I.	F. S.	ELEV.		
		1197 63				
105 R			7 5	11 901		
117 R			3 6	940.		
14 L			8 8	888.		
20 L			11 3	863.		B.D.
31 L			11 4	862.		B.D
41 L			10 3	873.		
62 L			10 0	876.		
110 L			7 3	903.		
140 L			8 3	893.		
9+50 ℄			7 1	905.		
35 R			6 8	908.		
70 R			6 7	909.		
85 R			6 2	914.		
[illegible] R			0 8	968.		
[illegible] L			8 5	891.		
25 L			10 7	869.		B.D. 4' wide
36 L			9 3	883.		
61 L			9 1	885.		
68 L			8 1	895.		
156 L			6 8	908.		

Profile No. ____ Notes Red H. N. B. Plotted ____ Date Aug 1945 Date Aug 1945 Job No. 5224 Division No. ____ F.B. 1109 Pg. 73

X-Sec. No. ____ Notes Chkd. ____ Date ____ Checked ____ Date ____ Survey of Wayside Honor Farm

Survey by F. C. HOWARD Date ____ Map No. ____ Indexed A. C. Johnson

FORM 307 5M 7-43

PLEASE RETURN TO
LOS ANGELES COUNTY SURVEYOR
700 HALL OF RECORDS

NOTE: ANY ADDITIONS OR CHANGES ON THIS SHEET MUST BE MADE OR CIRCLED IN RED INK, WITH DATE AND NAME OF PERSON MAKING CHANGE

Do not extend notes this side of this line

STATION	B. S.	H. I.	F. S.	ELEV.		
		1197 63				
9+75 ℄			57	1191.9		
35' R			53	923		
75 R			52	924		
93' R			03	973		
5' L			62	914		
13 L			80	896		
24 L			80	896		
37 L			85	891		
43' L			99	877		B.D. 4'W
52 L			87	889		
61 L			80	896		
80 L			70	906		
102 L			67	909		
121 L			58	918		
145 L			64	912		
180 L			58	918		
10+00 ℄			42	934		
20' R			38	938		
50 R			42	934		
70 R			35	941		

F.B. 1109 PG. 74 Job No. 8227 Division No. Notes Red H. N. B. Plotted H. N. B. Profile
Survey of Date Aug 1945 Date Aug 1945 No.
Survey by E. C. HOWARD Notes Notes Chkd. Checked X-Sec.
Indexed C. Johnson Date Date Date No.

FORM 307 SM 7-43

PLEASE RETURN TO
LOS ANGELES COUNTY SURVEYOR
700 HALL OF RECORDS

NOTE: ANY ADDITIONS OR CHANGES ON THIS SHEET MUST BE MADE OR CIRCLED IN RED INK, WITH DATE AND NAME OF PERSON MAKING CHANGE

Do not extend notes this side of this line

STATION	B. S.	H. I.	F. S.	ELEV.		
		1197.630				
80R			04	1197 2.		
42 L			58	918.		
59 L			90	886.		Jct Drows. 4' W
70 L			86	890.		
78 L			61	915.		
110 L			52	924.		
135 L			52	924.		
160 L			47	929.		
190 L			43	933.		
10+25 ℄			30	946.		
20 R			25	951.		
40 R			28	948.		
60 R			21	955.		
73 R			00	976.		
33 L			46	930.		
57 L			64	912.		
62 L			72	904.		B.D. 4' W
70 L			51	925.		
80 L			76	900.		B.D. 5' W
90 L			46	930.		

Profile No. ____ Notes Red. H. N. B. Plotted H. N. B. Date Aug. 1945 Date Aug 1945 Job No. E221 Division No. ____ F.B. 1109 Pg. 75
X-Sec. No. ____ Notes Chkd. ____ Checked ____ Survey of Wayside Honor Farm
Date ____ Date ____ Survey by F. C. HOWARD Notes ____ Date 5-[illegible]
Map No. ____ Indexed A. C. Johnson

FORM 307 5M 7-43

PLEASE RETURN TO
LOS ANGELES COUNTY SURVEYOR
700 HALL OF RECORDS

NOTE: ANY ADDITIONS OR CHANGES ON THIS SHEET MUST BE MADE OR CIRCLED IN RED INK, WITH DATE AND NAME OF PERSON MAKING CHANGE

Do not extend notes this side of this line

STATION	B. S.	H. I.	F. S.	ELEV.		
		1197630.				
120 L			4 3	11933.		
160 L			4 0	11936.		
210 L			3 0	946.		
10+43.75 ℄			2 255	1195,375		
25 R			1 5	961.		
50 R			1 4	962.		
60 R			0 0	976.		
75 R			+5 0	12026.		
15 L			4 0	11936.		
33 L			6 0	916.		B.D.
40 L			6 2	914.		B.D
55 L			4 0	936.		
84 L			4 0	936.		
88 L			7 2	904.		B.D
95 L			7 0	906.		B.D.
104 L			4 3	933.		
130 L			3 2	944.		
165 L			2 4	952		
10+43.75 T.B.M.			2 255	1195 375.		
	0 99	1196365.				

F.B. 1109 PG. 76 Job No. 8221 Division No. Notes Red. H. N. B. Date Aug. 1945 Plotted H. N. B. Date Aug 1945 Profile No. X-Sec. No.
Survey of Notes Checked Date
Survey by E. C. HOWARD Notes Checked Date
Indexed A. C. Johnson Date

Profile No. _____ Notes Red. H. N. B. Date Aug 1945 Plotted _____ Date _____ Job No. 8221 Division No. _____ F.B. 1119 Pg. 72

X-Sec. No. _____ Notes Chkd. _____ Date _____ Checked _____ Date _____ Survey of Wayside Home [illegible]

Survey by F. C. HOWARD Notes A. C. Johnson Date 5-[illegible]

Map No. _____ Indexed _____

NOTE: ANY ADDITIONS OR CHANGES ON THIS SHEET MUST BE MADE OR CIRCLED IN RED INK, WITH DATE AND NAME OF PERSON MAKING CHANGE

PLEASE RETURN TO
LOS ANGELES COUNTY SURVEYOR
700 HALL OF RECORDS

Do not extend notes this side of this line

FORM 307 5M 7-43

STATION	B. S.	H. I.	F. S.	ELEV.
9+00 T.P		1196.365	906	1187.305
	153	1188.835		
P.I. # 4			7285	1181.55

3109 Pg. 78 | Job No. 6 | Division No. | Notes Red. | Plotted | Profile

Survey of | Date | Date | No.

Survey by | Notes | Notes Chkd. | Checked | X-Sec.

Indexed A. C. Johnson | Date | Date | No.

STATION	B. S.	H. I.	F. S.	ELEV.	

FORM 307 SM 7-43

PLEASE RETURN TO
LOS ANGELES COUNTY SURVEYOR
700 HALL OF RECORDS

Do not extend notes this side of this line

NOTE: ANY ADDITIONS OR CHANGES ON THIS SHEET MUST BE MADE OR CIRCLED IN RED INK, WITH DATE AND NAME OF PERSON MAKING CHANGE

Form 301 10M 3-34

PLEASE RETURN TO
LOS ANGELES COUNTY SURVEYOR
700 HALL OF RECORDS

NOTE: ANY ADDITIONS OR CHANGES ON THIS SHEET MUST BE MADE OR CIRCLED IN RED INK. WITH DATE AND NAME OF PERSON MAKING CHANGE

Do not extend notes this side of this line

Notes Red. H N B Platted H N B Job No. 3221 Division No.
Date Aug 1945 Date Aug 1945 Survey of [illegible]
Notes Chkd. Checked Survey by F. C. HOWARD Noted Date
Date Date Map No. Indexed Date

F.B. 1109 Pg. 119

Transit at	Sight on	Stadia Intercepts	Stadia Distance	Stadia Rod—	Horizontal Angle 0° to 360° Right	Horiz. Distance	+ Vertical Angle —	Elevation of Point	+ Back Sight	+ Difference Elevation —	Height of Instrument	+ Vertical Distance —	REMARKS Station	Left	Right
					TRANSIT TOPOG			EAST OF HOG FARM							
								1195.375	4.87		1200.245		Fd 1x2 PG.		
					180 —			1191.965	3.28				9+75 1x1		
10+43.75 1x2	East on		196	11.0	28 05	195	+ 3.14	1200.3					Bot drain	9	side
			185	11.0	28 30	184	+ 3.23	1200.2					" "	4	"
			132	11.9	22 40	131	+ 3.58	1197.8					" "		"
			120	11.0	14 00	119	+ 3.54	975					" "		"
			115	10.0	10 40	115	+ 3.25	971					" "		"
			97	11.0	5 35	96	+ 4.16	962					" "		"
			83	8.0	19 43	82	+ 2.06	954					" "		"
			69	5.5	25 35	69	—	941					" "		"
			35	6.7	27 35	35	—	935					" "		"
			15	7.4	6 50	15	—	928					" "		"
			14	7.6	0 0	14		926					" "		"
			42	9.1	260 05	42		921					" "		"
			64	9.8	249 55	64		904					" "		"
			71	10.5	244 00	71		897					" "		"
			80	11.7	228 30	80		885					Jct " "		N 5
			80	12.2	214 50	80		880					" "		5
			80	10.2	254 20	80		900					B.of		6

Add'l Inform.

Form 301 10M 3-34

PLEASE RETURN TO
LOS ANGELES COUNTY SURVEYOR
700 HALL OF RECORDS

NOTE: ANY ADDITIONS OR CHANGES ON THIS SHEET MUST BE MADE OR CIRCLED IN RED INK, WITH DATE AND NAME OF PERSON MAKING CHANGE

Do not extend notes this side of this line

Transit at	Sight on	Stadia Intercepts	Stadia Distance	Stadia Rod—	Horizontal Angle 0° to 360° Right	Horiz. Distance	+ Vertical Angle —	Elevation of Point	+ Back Sight	+ Difference Elevation —	Height of Instrument	+ Vertical Distance —	REMARKS Station	Left	Right
					° '		° '				1200 2				
			91	9 7	264 20	91		1190 5					Bot Draw	3	Inside
			116	8 7	271 35	116		915					"	"	6 "
			130	7 8	283 50	130		924					"	"	4 "
			155	6 5	285 35	155		937					"	"	6 "
			231	10°	295 25	231	+ 136	965					"	"	3 "
			244	11°	293 55	[illegible]	+ 152	978					"	"	4 "
			34	3 1	45 15	34		971					Top of bank Draw		
			43	4 6	705	43		956					"	"	"
			51	3 8	40 10	51		962					"	"	"
			71	6°	1135	71	+ 3 17	983					"	"	"
			69	6°	3150	69	+ 2 47	976					"	"	
			83	6°	934	83	+ 3 15	991					"	"	
			78	6°	29 00	78	+ 2 34	978					"	"	
			92	5°	355 50	92	+ 3 21	12008					"	"	
			87	6°	2530	87	+ 2 56	1198					"	"	
			121	6°	220	120	+ 4 12	1201					"	"	
			103	6°	2025	103	+ 3 28	12005					"	"	
			138	9°	1250	137	+ 4 15	12012					"	"	
			119	7°	2000	119	+ 3 24	12002					"	"	
			152	8°	2214	151	+ 3 28	12015					"	"	

Add'l Inform.

Topography Description Legend:
Side Hill ..... S.H. | Bottom Draw ..... B.D.
Side of Draw ..... S.D. | Bottom Wash ..... B.W.
Side of Ridge ..... S.R. | Top of Ridge ..... T.R.
Head of Draw ..... H.D. | Toe of Slope ..... T.S.

Inters. of Draws ..... V.D's
Break in Slope ..... Bk.S.
Steep Slope ..... S.S.
Top of Cliff ..... T.Cl.
Bottom of Cliff ..... B.Cl.
Top of Spur ..... T.Sp.
Bottom Canyon ..... B.Cn.

Side of Canyon ..... S.Ch.
Top of Bank ..... T.B.
Bottom of Bank ..... B.B.
Top of Cut ..... T.C.
Bottom of Cut ..... B.C.
Top of Fill ..... T.F.
Bottom of Fill ..... B.F.

Saddle ..... Sa.
Swale ..... Sw.
Flat ..... Fl.
Stream ..... Str.
Trail ..... Tr.
Pavement ..... Pvt.
Edge of Road ..... E.Rd.

Traveled Rd. ..... Tr. Rd.
Fence ..... Fn.
Int. Fences ..... V.Fns.
Ditch ..... Di.
Telephone Pole ..... T.P.
Power Pole ..... P.P.
Culvert ..... Cul.

Oak-O. Fir-Fr.
Pine-Pi. Cedar-Ce.
Sycamore ..... Sy.
Eucalyptus ..... Eu.
Plus combinations of these and all common standard abbreviations.

F.B. 1109 PG. 80

Form 301 10M 3-34

PLEASE RETURN TO
LOS ANGELES COUNTY SURVEYOR
700 HALL OF RECORDS

NOTE: ANY ADDITIONS OR CHANGES ON THIS SHEET MUST BE MADE OR CIRCLED IN RED INK, WITH DATE AND NAME OF PERSON MAKING CHANGE

Do not extend notes this side of this line

Transit at	Sight on	Stadia Intercepts	Stadia Distance	Stadia Rod—	Horizontal Angle 0° to 360° Right	Horiz. Distance	+ — Vertical Angle	Elevation of Point	+ Back Sight	+ — Difference Elevation	Height of Instrument	+ — Vertical Distance	REMARKS Station	Left	Right
					° ′		° ′		1						
											12002				
					° ′		° ′		2						
			140	8°	28.20	140	+ 3.24	12006					Top Bank	[illegible]	
			164	10°	23.00	163	+ 3.13	11995	3				"	"	
			191	10°	25.50	190	+ 3.55	12003	4				"	"	
			159	10°	29.45	158	+ 3.59	12013	5				"	"	
			185	9°	34.10	184	+ 4.04	12043	6				Toe Slope		
			151	9°	32.50	150	+ 4.08	12021	7				"	"	
			132	8°	33.10	131	+ 4.10	020	8				"	"	
			109	7°	31.20	108	+ 3.59	009	9				"	"	
			73	15	38.05	73	—	11987	10				"	"	
			57	18	46.20	57	—	984	11				"	"	
			54	3°	74.35	54	—	972	12				"	"	
			216	7°	16.05	215	+ 3.48	12074	13				"	"	
			197	9°	10.50	196	+ 4.46	098	14				"	"	
			177	8°	0.00	175	+ 5.16	085	15				"	"	
			188	6°	349.15	186	+ 5.43	128	16				"	"	
			157	6°	339.45	156	+ 4.54	075	17				"	"	
			132	6°	324.55	131	+ 3.50	031	18				"	"	
			120	6°	303.20	120	+ 1.55	11982	19				"	"	
			182	8°	306.00	182	+ 2.42	12009	20				"	"	
			231	9°	305.00	230	+ 2.42	021	21				"	"	

Add'n'l Inform.

Notes Red. H.N.B. Platted H.N.B. Job No. 8221 Division No. F.B. 1100 Pg. 81
Date Aug 1941 Date Aug 1941 Survey of Wayside Home Farms
Notes Chkd. Checked Survey by F. C. HOWARD Notes Date 3-43
Date Date Map No. Indexed A. C. Johnson Date

Form 301 10M 3-34

PLEASE RETURN TO

LOS ANGELES COUNTY SURVEYOR

700 HALL OF RECORDS

NOTE: ANY ADDITIONS OR CHANGES ON THIS SHEET MUST BE MADE OR CIRCLED IN RED INK. WITH DATE AND NAME OF PERSON MAKING CHANGE

Do not extend notes this side of this line

F.B. 1109 Pg 52

Topography Description Legend:
Side Hill....S.H. | Bottom Draw B.D. | Bottom Wash B.W. | Side of Draw S.D. | Side of Ridge S.R. | Head of Draw H.D.
Top of Ridge T.R. | Top of Slope...T.S.

Inters. of Draws, V.D's | Break in Slope...Bk.S. | Steep Slope.....S.S. | Top of Cliff.....T.Cl. | Bottom of Cliff...B.Cl. | Top of Spur.....T.Sp. | Bottom Canyon...B.Cn.

Side of Canyon S.Cn. | Top of Bank...T.B. | Bottom of Bank..B.B. | Top of Cut.....T.C. | Bottom of Cut...B.C. | Top of Fill.....T.F. | Bottom of Fill..B.F.

Saddle .....Sa. | Swale .....Sw. | Flat .....Fl. | Stream .....Str. | Trail .....Tr. | Pavement .....Pvt. | Edge of Road..E.Rd.

Traveled Rd. Tr.Rd. | Fence .....Fn. | Inf. Fences..V.Fn. | Ditch .....Di. | Telephone Pole..T.P. | Power Pole....P.P. | Culvert .....Cul.

Oak-O. | Fir-Fr. | Pine-Pi. | Cedar-Ce. | Sycamore .....Sy. | Eucalyptus .....Eu. | Plus combinations of these and all common standard abbreviations.

Transit at	Sight on	Stadia Intercepts	Stadia Distance	Stadia Rod—	Horizontal Angle 0° to 360° Right	Horiz. Distance	+ Vertical Angle —	Elevation of Point	+ Back Sight	+ Difference Elevation —	Height of Instrument	+ Vertical Distance —	REMARKS Station	Left	Right
					° '		° '		1		1200.2				
			237	9.1	298 00	237	+ 1 50	1198.9	2				Top Bank		
			43	4.0	0 00	43	—	962	3				"	"	
			33	4.2	325 55	33	—	952	4				"	"	
			220	9.0	294 45	220	+ 1 30	982	5				"	"	
			180	9.0	295 00	180	+ 1 35	962	6				"	"	
			39	5.6	293 22	39	—	946	7				"	"	
			160	10.3	295 40	160	+ 2 20	968	8				"	"	
			51	7.1	266 25	51	—	931	9				"	"	
			110	5.9	275 00	110	—	943	10				"	"	
			73	7.8	259 40	73	—	924	11				"	"	
			87	6.5	268 40	87	—	936	12				"	"	
			76	6.7	259 05	76	—	925	13				"	"	
			77	10.8	233 03	79	—	894	14				"	"	
			69	9.8	228 50	69	—	904	15				"	"	
			64	9.1	241 20	64	—	911	16				"	"	
			50	8.6	250 25	50	—	916	17				"	"	
			27	7.1	249 15	27	—	931	18				"	"	
			3	4.9	00	3	—	953	19				"	"	
			94	8.8	234 15	94	—	914	20				"	"	
			90	7.5	249 10	90	—	927	21				"	"	

Add'l Inform.

Form 301 IOM 3-34

PLEASE RETURN TO
LOS ANGELES COUNTY SURVEYOR
700 HALL OF RECORDS

NOTE: ANY ADDITIONS OR CHANGES ON THIS SHEET MUST BE MADE OR CIRCLED IN RED INK, WITH DATE AND NAME OF PERSON MAKING CHANGE

Do not extend notes this side of this line

Notes Red. H. N. B. Platted H. N. B. Job No. 5224 Division No. F.B. 1111 Pg. 63
Date 4-4-1 Date 4-4-1 Survey of
Notes Chkd. Checked Survey by F. C. HOWARD Notes A. C. Johnson
Date Date Date
Map No. Indexed

Transit at	Sight on	Stadia Intercepts	Stadia Distance	Stadia Rod—	Horizontal Angle 0° to 360° Right	Horiz. Distance	+ Vertical Angle —	Elevation of Point		+ Back Sight	+ Difference Elevation —	Height of Instrument	+ Vertical Distance —	REMARKS Station	Left	Right
					° '		° '					12002				
			98	69	260 55	98	—	11983	2					Top Fl		
			120	61	269 50	120	—	941	3					"		
			129	60	27740	129	—	942	4					"		
			145	70	28250	145	+ 040	951	5					"		
			160	48	28620	160	—	954	6					"		
			233	9°	29455	233	+ 138	978	7					"		
			84	8°	28705	84	+ 213	955	8					Flat		
			101	6°	30050	101	+ 146	975	9					"		
			61	5°	31025	61	+ 137	971	10					"		
			98	6°	32240	98	+ 343	12008	11					"		
			57	5°	33150	57	+ 226	11978	12					"		
			113	5°	33205	113	+ 344	12027	13					"		
			70	6°	000	70	+ 349	11992	14					"		
			129	5°	34910	128	+ 426	12052	15					"		
			149	5°	000	148	+ 414	062	16					"		
			172	7°	10 45	171	+ 358	052	17					"		
			202	8°	18 45	201	+ 345	054	18					"		
		231.53 Cb	.00		000	0.06	+ 8 21	~~12342~~ 12336	19				33.39 + ~~33~~ 98	12+75.28 3/4" I.P. - AP &		
					° '		° '		20							
									21							

Add'l Inform.

Form 301 10M 3-34

PLEASE RETURN TO
LOS ANGELES COUNTY SURVEYOR
700 HALL OF RECORDS

NOTE: ANY ADDITIONS OR CHANGES ON THIS SHEET MUST BE MADE OR CIRCLED IN RED INK, WITH DATE AND NAME OF PERSON MAKING CHANGE

Do not extend notes this side of this line

Transit at	Sight on	Stadia Intercepts	Stadia Distance	Stadia Rod—	Horizontal Angle 0° to 360° Right	Horiz. Distance	+ — Vertical Angle	Elevation of Point	+ Back Sight	+ — Difference Elevation	Height of Instrument	+ — Vertical Distance	REMARKS Station Left Right
P#1	10+43.75 #1							1197 4	49		1202 32		
				6 95				1195 37					PG 76 + PG 52 10+43.75 1x2
			231	9°	74 20	231	2	84 4					Flat
			225	12 5	87 55	225	—	89 8					Toe Slope
			197	12 7	87 20	197	—	89 6					" "
			177	13°	86 35	177	—	89 3					" "
			155	10 4	88 35	155	—	91 9					" "
			135	11 4	87 40	135	—	90 9					" "
			106	11 6	90 45	106	—	90 7					" "
			79	11 1	94 32	79	—	91 2					" "
			57	10 6	95 47	57	—	91 7					" "
			38	10 2	105 20	38	—	92 1					" "
			29	6 6	146 05	29	—	95 7					" "
			38	4 5	197 00	38	—	97 8					" "
			58	6°	205 40	58	+ 4 [illegible]	1201 3					" "
			101	3°	208 18	100	+ 4 54	08 1					" "
			123	4°	210 40	121	+ 6 [illegible]	12 0					" "
			120	7°	231 10	120	+ 3 29	02 9					" "
			131	6°	240 15	131	+ 2 0[illegible]	01 1					" "
			141	4°	252 03	141	+ 1 26	02 1					"
			173	4°	248 17	173	+ 2 14	05 2					"

Add'n'l Inform.

F.B. 1109 PG. 84

Topography Description Legend:
Side Hill....S.H. Bottom Draw.B.D.
Side of Draw.S.D. Bottom Wash B.W.
Side of Ridge.S.R. Top of Ridge.T.R.
Head of Draw H.D. Toe of Slope..T.S.

Inters. of Draws. V.D's
Break in Slope..Bk.S.
Steep Slope.....S.S.
Top of Cliff.....T.Cl.
Bottom of Cliff..B.Cl.
Top of Spur.....T.Sp.
Bottom Canyon..B.Cn.

Side of Canyon S.Cn.
Top of Bank...T.B.
Bottom of Bank.B.B.
Top of Cut.....T.C.
Bottom of Cut..B.C.
Top of Fill.....T.F.
Bottom of Fill.B.F.

Saddle .....Sa.
Swale .....Sw.
Flat .....Fl.
Stream .....Str.
Trail .....Tr.
Pavement ....Pvt.
Edge of Road E.Rd.

Traveled Rd. Tr.Rd.
Fence .....Fn.
Int. Fences.V.Fns.
Ditch .....Di.
Telephone Pole T.P.
Power Pole...P.P.
Culvert .....Cul.

Oak-O. Fir-Fr.
Pine-Pl. Cedar-Ce.
Sycamore .....Sy.
Eucalyptus .....Eu.
Plus combinations of these and all common standard abbreviations.

Form 301 10M 3-34

PLEASE RETURN TO
LOS ANGELES COUNTY SURVEYOR
700 HALL OF RECORDS

NOTE: ANY ADDITIONS OR CHANGES ON THIS SHEET MUST BE MADE OR CIRCLED IN RED INK, WITH DATE AND NAME OF PERSON MAKING CHANGE

Do not extend notes this side of this line

Transit at	Sight on	Stadia Intercepts	Stadia Distance	Stadia Rod—	Horizontal Angle 0° to 360° Right	Horiz. Distance	+ — Vertical Angle	Elevation of Point	+ Back Sight	+ — Difference Elevation	Height of Instrument	+ — Vertical Distance	REMARKS Station	Left	Right
P#1									1		1202 3				
	10+43.75 ℄		203	8°	243 20	202	+ 4 02	12 087	2				Toe Slope		
			235	10°	240 35	233	+ 4 50	122	3				"		
			271	9°	238 55	269	+ 4 57	168	4				"		
			308	5°	244 10	307	+ 3 55	183	5				"		
			285	7°	249 37	284	+ 3 47	141	6				"		
			268	7°	252 38	267	+ 3 12	104	7				"		
			262	10°	258 10	261	+ 3 04	063	8				"		
			274	9°	267 50	274	+ 2 16	042	9				Flat.		
			206	10°	267 40	206	+ 2 46	022	10				"		
			174	10°	267 25	174	+ 2 55	013	11				"		
			145	5°	265 03	145	+ 1 01	12000	12				"		
			129	5°	265 20	129	+ 0 53	11994	13				"		
			100	4 5	262 05	100	—	978	14				"		
			81	5 5	269 07	81	—	968	15				"		
			55	6 4	270 50	55	—	959	16				"		
			32	7 7	277 00	32	—	946	17				"		
			18	7 5	283 04	18	—	948	18				Bank of earth		
			12	5 4	275 30	12		969	19				3° wide on top		
			28	6 8	81 25	28		955	20				13' wide at		
			50	10 7	71 10	50		916	21				base		

Add'n'l Inform.

Notes Red. H. N. B. Platted H. N. B. Job No. Division No.
Date Aug 1945 Date Aug 1945 Survey of
Notes Chkd. Checked Survey by Notes Date
Date Date Map No. Indexed A. C. Johnson

F.B. 1109 PG. 85

Form 301 10M 3-34

PLEASE RETURN TO
LOS ANGELES COUNTY SURVEYOR
700 HALL OF RECORDS

NOTE: ANY ADDITIONS OR CHANGES ON THIS SHEET MUST BE MADE OR CIRCLED IN RED INK. WITH DATE AND NAME OF PERSON MAKING CHANGE

Do not extend notes this side of this line

Transit at	Sight on	Stadia Intercepts	Stadia Distance	Stadia Rod—	Horizontal Angle 0° to 360° Right	Horiz. Distance	+ — Vertical Angle	Elevation of Point	+ Back Sight	+ — Difference Elevation	Height of Instrument	+ — Vertical Distance	REMARKS Station Left Right
P#1									1		12023		
			20	8 8	310 40	20	—	1193 5	2				Old Garbage
	10+43.75		15	11 0	317 55	15	—	913	3				pit - 3° wide
			14	11 8	7 10	14	—	905	4				In bottom.
			35	11 0	58 31	35	34	887	5				
			43	10 5	64 00	43	—	918	6				
			22	8 8	324 40	22	—	935	7				Edge pit & Flat
			24	9 8	17 00	24	—	915	8				" " "
			44	10 2	55 25	44		911	9				" " "
			76	12 8	79 20	76		895	10				Flat
			100	12 3	75 02	100		900	11				"
			120	11 0	78 15	120	1 27	881	12				"
			151	10 0	75 36	151	2 07	869	13				"
			183	10 0	76 04	183	2 03	856	14				"
			205	10 0	72 40	205	1 56	853	15				"
			172	11 0	71 00	172	1 24	869	16				"
			130	4 0	62 20	129	4 47	888	17				"
			65	10 7	45 03	65	—	916	18				"
			54	9 4	5 10	54	—	929	19				"
			53	8 2	327 22	53	—	941	20				"
			73	7 0	306 33	73	—	953	21				

Add'n'l Inform.

F.B. 1109 PG. 86

Topography Description Legend:
Side Hill.....S.H. Bottom Draw.B.D.
Side of Draw.S.D. Bottom Wash B.W.
Side of Ridge.S.R. Top of Ridge.T.R.
Head of Draw H.D. Toe of Slope..T.S.

Inters. of Draws.V.D's
Break in Slope..Bk.S.
Steep Slope.....S.S.
Top of Cliff.....T.Cl.
Bottom of Cliff..B.Cl.
Top of Spur.....T.Sp.
Bottom Canyon..B.Cn.

Side of Canyon S.Cn.
Top of Bank...T.B.
Bottom of Bank.B.B.
Top of Cut.....T.C.
Bottom of Cut..B.C.
Top of Fill.....T.F.
Bottom of Fill.B.F.

Saddle .....Sa.
Swale .....Sw.
Flat .....Fl.
Stream .....Str.
Trail .....Tr.
Pavement ....Pvt.
Edge of Road E.Rd.

Traveled Rd. Tr.Rd.
Fence .....Fn.
Int. Fences.V.Fns.
Ditch .....Di.
Telephone Pole T.P.
Power Pole...P.P.
Culvert .....Cul.

Oak-O. Fir-Fr.
Pine-Pl. Cedar-Ce.
Sycamore ....Sy.
Eucalyptus ....Eu.
Plus combinations of these and all common standard abbreviations.

Form 301 10M 3-34

PLEASE RETURN TO
LOS ANGELES COUNTY SURVEYOR
700 HALL OF RECORDS

NOTE: ANY ADDITIONS OR CHANGES ON THIS SHEET MUST BE MADE OR CIRCLED IN RED INK, WITH DATE AND NAME OF PERSON MAKING CHANGE

Do not extend notes this side of this line

Transit at	Sight on	Stadia Intercepts	Stadia Distance	Stadia Rod—	Horizontal Angle 0° to 360° Right	Horiz. Distance	+ — Vertical Angle	Elevation of Point	+ Back Sight	+ — Difference Elevation	Height of Instrument	+ — Vertical Distance	REMARKS Station	Left	Right
#1	10+43.75 ℄		92	6.0	292°10'	92	—	11 963	1		12 022				
			120	4.3	284°00'	120	—	98[illegible]	2						
			154	3.1	282°00'	154	—	992	3						
			187	1.7	279°00'	187	—	12 006	4						
			232	6.0	275°20'	232	+ 1.13	022	5						
			275	3.0	275°00'	275	+ [illegible]	010	6						
			290	10.0	[illegible]	290	+ [illegible]	003	7						
			243	10.2	[illegible]	[illegible]	+ [illegible]	11 975	8						
			213	9.0	295°00'	213	+ .30	990	9						
			187	9.0	[illegible]	187	+ [illegible]	981	10						
			166	4.5	312°25'	166	—	11 974	11						
			149	6.5	324°20'	149	—	958	12						
									13						
									14						
									15						
									16						
									17						
									18						
									19						
									20						
									21						

Add'n Inform.

Notes Red. ____ Platted ____ Job No. ____ Division No. ____ F.B. 1109 Pg. 87

Date ____ Date ____ Survey of ____

Notes Chkd. ____ Checked ____ Survey by ____ Notes ____ Date ____

Date ____ Date ____ Map No. ____ Indexed A. C. Johnson

F.B. 1109 **PG.** 88

Topography Description Legend:

Side Hill.....S.H.	Bottom Draw.B.D.	Inters. of Draws.V.D's	Side of Canyon S.Cn.	Saddle ....Sa.	Traveled Rd. Tr.Rd.	Oak-O. Fir-Fr.
Side of Draw.S.D.	Bottom Wash B.W.	Break in Slope..Bk.S.	Top of Bank...T.B.	Swale ....Sw.	Fence ....Fn.	Pine-Pl. Cedar-Ce.
Side of Ridge.S.R.	Top of Ridge.T.R.	Steep Slope.......S.S.	Bottom of Bank.B.B.	Flat ....Fl.	Int. Fences.V.Fns.	Sycamore .....Sy.
Head of Draw H.D.	Toe of Slope..T.S.	Top of Cliff......T.Cl.	Top of Cut.....T.C.	Stream ......Str.	Ditch ....Dl.	Eucalyptus ....Eu.
		Bottom of Cliff..B.Cl.	Bottom of Cut..B.C.	Trail ....Tr.	Telephone Pole T.P.	Plus combinations of these and all common standard abbreviations.
		Top of Spur.....T.Sp.	Top of Fill.....T.F.	Pavement ....Pvt.	Power Pole...P.P.	
		Bottom Canyon..B.Cn.	Bottom of Fill.B.F.	Edge of Road E.Rd.	Culvert ......Cul.	

Form 301 10M 3-34

PLEASE RETURN TO
LOS ANGELES COUNTY SURVEYOR
700 HALL OF RECORDS

NOTE: ANY ADDITIONS OR CHANGES ON THIS SHEET MUST BE MADE OR CIRCLED IN RED INK. WITH DATE AND NAME OF PERSON MAKING CHANGE

Do not extend notes this side of this line

Transit at	Sight on	Stadia Intercepts	Stadia Distance	Stadia Rod—	Horizontal Angle 0° to 360° Right	Horiz. Distance	+ — Vertical Angle	Elevation of Point		+ Back Sight	+ — Difference Elevation	Height of Instrument	+ — Vertical Distance	REMARKS Station Left Right
									1					
									2					
									3					
									4					
									5					
									6					
									7					
									8					
									9					
									10					
									11					
									12					
									13					
									14					
									15					
									16					
									17					
									18					
									19					
									20					
									21					

Add'n'l Inform.

Form 301 10M 3-34

PLEASE RETURN TO
LOS ANGELES COUNTY SURVEYOR
700 HALL OF RECORDS

NOTE: ANY ADDITIONS OR CHANGES ON THIS SHEET MUST BE MADE OR CIRCLED IN RED INK, WITH DATE AND NAME OF PERSON MAKING CHANGE

Do not extend notes this side of this line

Transit at	Sight on	Stadia Intercepts	Stadia Distance	Stadia Rod—	Horizontal Angle 0° to 360° Right	Horiz. Distance	+ Vertical Angle —	Elevation of Point	+ Back Sight	+ Difference Elevation —	Height of Instrument	+ Vertical Distance —	REMARKS Station	Left	Right
				—	TRANSIT		To Pt	Elev	0	Elev	Ht of Inst				
7+00				—				1179 2	5 05		11 84 35		7+00 E.W. ℄		
	West end ℄		81.35	2 73	180 —	81.35		1181 55					7+26.2 = 7+81.5 = E		
													3/4" I.P. - 1" down		
			75	2 5	168 05	75		81 8					Rd Gutter		
			62	3 2	169 10	62		81 0					"		
			30	4 5	153 40	30		79 8					"		
			14	5 2	102 10	14		79 0					"		
			27	6 1	38 20	27		78 2					"		
			49	7 2	20 55	49		77 0					"		
			71	9 6	11 35	71		74 6					"		
			86	11 2	9 25	86		73 0					"		
			90	12 0	19 25	90		73 2					Back ℄		
			105	11 2	29 20	105	—	73 0					"		
			129	10 0	28 55	129	1 12	71 5					"		
			155	10 0	24 10	155	1 05	71 7					"		
			79	2 1	166 10	79	—	82 1					Top back		
			62	2 5	167 00	62		81 8					"		
			43	3 2	158 15	43		81 0					"		
			22	4 4	129 30	22		79 8					"		
			22	4 7	59 10	22		79 6					"		
			42	5 5	31 10	42		78 8					"		

Add'l Inform.

Notes Red. Date ____ Platted Date ____ Job No. ____ Division No. ____

Notes Chkd. Date ____ Checked Date ____ Survey of ____

Survey by ____ Notes ____ Date ____

Map No. ____ Indexed ____

F.B. 11091 PG. 84

Form 301 1M 3-34

PLEASE RETURN TO
LOS ANGELES COUNTY SURVEYOR
700 HALL OF RECORDS

NOTE: ANY ADDITIONS OR CHANGES ON THIS SHEET MUST BE MADE OR CIRCLED IN RED INK, WITH DATE AND NAME OF PERSON MAKING CHANGE

Do not extend notes this side of this line

F.B. 1109 PG. 90

Topography Description Legend:
Side Hill.....S.H. | Bottom Draw.B.D. | Bottom Wash B.W. | Top of Ridge.T.R. | Toe of Slope..T.S.

Inters. of Draws, V.D's | Break in Slope..Bk.S. | Steep Slope.....S.S. | Top of Cliff.....T.Cl. | Bottom of Cliff..B.Cl. | Top of Spur.....T.Sp. | Bottom Canyon..B.Cn.

Side of Canyon S.Cn. | Top of Bank...T.B. | Bottom of Bank..B.B. | Top of Cut.....T.C. | Bottom of Cut...B.C. | Top of Fill.....T.F. | Bottom of Fill..B.F.

Saddle .....Sa. | Swale .....Sw. | Flat .....Fl. | Stream .....Str. | Trail .....Tr. | Pavement ....Pvt. | Edge of Road E.Rd.

Traveled Rd. Tr.Rd. | Fence .....Fn. | Int. Fences. V.Fns. | Ditch .....Di. | Telephone Pole T.P. | Power Pole...P.P. | Culvert .....Cul.

Oak-O. Fir-Fr. | Pine-Pi. Cedar-Ce. | Sycamore .....Sy. | Eucalyptus .....Eu. | Plus combinations of these and all common standard abbreviations.

Transit at	Sight on	Stadia Intercepts	Stadia Distance	Stadia Rod	Horizontal Angle 0° to 360° Right	Horiz. Distance	+ Vertical Angle —	Elevation of Point	+ Back Sight	+ Difference Elevation —	Height of Instrument	+ Vertical Distance —	REMARKS Station	Left	Right
			57	6 0	25 45	57	°	1178 2			1184 25		Top bank		
			65	6 0	24 00	65	°	78 2					"	"	
			72	6 2	21 10	72	°	78 0					"	"	
			86	6 0	19 40	86	°	77 6					"	"	
			87	5 7	28 20	87	°	78 6					"	"	
			98	5 5	34 00	98	°	78 7					"	"	
			104	5 0	35 35	104	°	79 2					"	"	
			114	5 0	35 30	114	°	79 2					"	"	
			125	5 3	32 55	125	°	79 0					"	"	
			142	5 8	28 50	142	°	78 4					"	"	
			98	4 8	40 20	98	°	79 4					S.H.		
			78	3 0	52 45	78	°	81 2					"		
			64	2 5	72 40	64	°	81 8					"		
			61	2 5	96 55	61	°	81 8					"		
			69	2 4	117 10	69	°	81 9					"		
			93	1 0	137 45	93	°	83 2					"		
			116	0 4	145 50	116	°	83 8					"		
			131	1 0	150 40		+ 0 36 °	84 7					"	Road	
			117	0 2	175 25		°	84 0					Flat		
			130	2 0	165 20		+ 1 02 °	84 7					"		
			113	0 4	165 50		—	83 8					"		

Add'l Inform.

Form 301 10M 3-34

PLEASE RETURN TO
LOS ANGELES COUNTY SURVEYOR
700 HALL OF RECORDS

NOTE: ANY ADDITIONS OR CHANGES ON THIS SHEET MUST BE MADE OR CIRCLED IN RED INK, WITH DATE AND NAME OF PERSON MAKING CHANGE

Do not extend notes this side of this line

Transit at	Sight on	Stadia Intercepts	Stadia Distance	Stadia Rod—	Horizontal Angle 0° to 360° Right	Horiz. Distance	+ — Vertical Angle	Elevation of Point	+ Back Sight	+ — Difference Elevation	Height of Instrument	+ — Vertical Distance	REMARKS Station	Left	Right
			83	1 1	81 45	83	—	1183 2	1	—	1184 25	—	Top bank		
			100	0 2	64 55	100	—	84 0	2	—		—	"		
			115	4 0	55 30	115	+ 2 36	85 4	3	—		—	" "		
			139	9 0	42 20	138	+ 3 39	83 2	4	—		—	" "		
			78	1 0	88 40	78	—	83 2	5	—		—	" "		
			91	1 0	99 55	91	—	83 2	6	—		—	" "		
			100	0 4	101 40	100	—	83 8	7	—		—	" "		
			108	1 0	100 10	108	+ 0 30	84 3	8	—		—	" "		
			107	1 0	90 40	107	+ 1 10	85 5	9	—		—	" " & S		
			109	1 0	83 25	109	+ 1 43	86 5	10	—		—	" "		
			112	1 0	70 30	112	+ 2 01	87 2	11	—		—	" "		
			125	1 0	58 20	125	+ 1 56	87 5	12	—		—	" "		
			140	1 0	48 55	140	+ 2 25	89 2	13	—		—	" "		
			166	6 0	40 30	166	+ 2 56	86 7	14	—		—	" "		
			167	9 0	40 55	166	+ 3 38	85 8	15	—		—	" "		
			161	6 0	37 50	161	+ 1 52	83 6	16	—		—	" "		
			162	8 0	40 15	162	+ 2 50	84 3	17	—		—	Bot Exc.		
			138	11 0	48 35	137	+ 4 12	83 3	18	—		—	" "		
			144	2 0	46 15	144	+ 0 40	84 0	19	—		—	" "		
			112	2 0	57 50	112	+ 0 32	83 3	20	—		—	" "		
			119	3 0	60 20	119	+ 1 10	83 6	21	—		—	" "		

Add'n'l Inform.

Notes Red. HN Platted [illegible] Job No. Division No. F.B. [illegible] PG. [illegible]
Date [illegible] Date 9-11-4[illegible] Survey of
Notes Chkd. Checked Survey by Notes Date
Date Date Map No. Indexed [illegible] Date

Form 301 10M 3-34

PLEASE RETURN TO
LOS ANGELES COUNTY SURVEYOR
700 HALL OF RECORDS

NOTE: ANY ADDITIONS OR CHANGES ON THIS SHEET MUST BE MADE OR CIRCLED IN RED INK. WITH DATE AND NAME OF PERSON MAKING CHANGE

Do not extend notes this side of this line

F.B. 1109 PG. 92

Topography Description Legend:
Side Hill ... S.H. | Bottom Draw ... B.D. | Bottom Wash ... B.W. | Side of Draw ... S.D. | Top of Ridge ... T.R. | Side of Ridge ... S.R. | Toe of Slope ... T.S. | Head of Draw ... H.D.

Inters. of Draws, V.D's | Break in Slope ... Bk.S. | Steep Slope ... S.S. | Top of Cliff ... T.Cl. | Bottom of Cliff ... B.Cl. | Top of Spur ... T.Sp. | Bottom Canyon ... B.Cn.

Side of Canyon, S.Cn. | Top of Bank ... T.B. | Bottom of Bank ... B.B. | Top of Cut ... T.C. | Bottom of Cut ... B.C. | Top of Fill ... T.F. | Bottom of Fill ... B.F.

Saddle ... Sa. | Swale ... Sw. | Flat ... Fl. | Stream ... Str. | Trail ... Tr. | Pavement ... Pvt. | Edge of Road ... E.Rd.

Traveled Rd. ... Tr.Rd. | Fence ... Fn. | Int. Fences, V.Fns. ... Di. | Ditch ... Di. | Telephone Pole ... T.P. | Power Pole ... P.P. | Culvert ... Cul.

Oak-O. ... Fir-Fr. | Pine-Pi. ... Cedar-Ce. | Sycamore ... Sy. | Eucalyptus ... Eu. | Plus combinations of these and all common standard abbreviations.

Transit at	Sight on	Stadia Intercepts	Stadia Distance	Stadia Rod—	Horizontal Angle 0° to 360° Right	Horiz. Distance	+ Vertical Angle —	Elevation of Point	+ Back Sight	+ Difference Elevation	Height of Instrument	+ Vertical Distance	REMARKS Station	Left	Right
			101	1 2	69°00'	101	—	1183 0			1184 25		Bot Exc.		
			109	0 5	71°20'	109	—	838					"		
			87	1 8	80°50'	87	—	824					"		
			103	1 4	81°55'	103	—	838					"		
			105	0 4	87°15'	105	—	838					"		
			105	0 6	99°55'	105	—	836					"		
			92	1 0	99°50'	91	—	832					"		
			82	1 3	87°15'	82	—	830					"		
			112	0 7	115°10'	112	—	836					Flat		
			141	4 0	106°15'	141	+ 2	863					Toe SI.		
			114	1 0	97°40'	114	+ 0	832					" "		
			79	1 0	83°35'	79	—	832					Small Pine—2"		
			85	1 2	66°50'	85	—	830					"		3"
			99	4 0	65°55'	99	+ 2	841					"	"	2"
			105	3 0	59°50'	105	+ 1	848					"	"	1"
			111	8 0	54°55'	110	+ 4	848					"	"	2"
			120	6 0	50°03'	120	+ 3	841					"	"	2"
			128	4 0	45°32'	128	+ 1	836					"	"	2"
			136	9 0	41°40'	136	+ 3	829					"	"	2"
			147	9 0	38°40'	147	+ 2	823					"	"	2"
			156	6 0	36°05'	156	+ 1	813					"	"	1"

Add'n'l Inform.

F.B. 449 PG. 93

Notes Ck'd by	Survey of
Map No.	W. O. Tape No. St'd °F
Office Work	Surveyed by
Checked	Notes Date
Date	Indexed

Note: Any Additions or Changes on This Sheet Must be Made or Circled in Red Ink With Date and Name of Person Making Change.

Do not extend notes this side of this line.

RETURN TO
LOS ANGELES COUNTY SURVEYOR
700 HALL OF RECORDS

Pg 92 to 100

Plan

FORM 247 SM 12-80

RETURN TO
LOS ANGELES COUNTY SURVEYOR
700 HALL OF RECORDS

Note: Any Additions or Changes on This Sheet Must be Made or Circled in Red Ink With Date and Name of Person Making Change.

Do not extend notes this side of this line.

F.B. 1109 PG. 100

FORM 307 2M 11-41

PLEASE RETURN TO
LOS ANGELES COUNTY SURVEYOR
700 HALL OF RECORDS

NOTE: ANY ADDITIONS OR CHANGES ON THIS SHEET MUST BE MADE OR CIRCLED IN RED INK, WITH DATE AND NAME OF PERSON MAKING CHANGE

Do not extend notes this side of this line

STATION	B. S.	H. I.	F. S.	ELEV.	
	BENCH LEVELS FROM U.S.B.M. 0-52 - 0.2 MILE N. OF CASTAIC, SOUTH EAST TO NE COR OF NW1/4 SE1/4 SEC 25 T.5N R17W. AND RETURN.				
	2 195	1153 485		1151. 290	U.S.B.M 0-52 FB 971 PG 214 U.S. 1502
T.P.			6545	1146 940	
	3 165	1150.105			
T.P.			5800	1144 305	
	4 350	1148.655			
T.P.			4315	1144 340	
	3 995	1148.335			
T.B.M.			9915	1138420	FB 971 Pg. 214. Fd cut spike in Power Pole # 437458E
	6 365	1144. 785			
T.P.			10 535	1134 250	
	2 100	1136 350			
(5+00) T.P			5 495	1130 855	
	4 155	1135.010			
(1+00) T.P			6 150	1128 860	
	4 250	1133.110			
B.M.			4 585	1128 525	Set SW & T. in root of 40" cottonwood
	3 275	1131. 800			
3+00(E) T.P			5 005	1126 795	

Profile No. ____ Notes Red. ____ Plotted ____ Job No. 8221 Division No. ____ FB 1109 PG. 101
Date ____ Date ____ Survey of WAYSIDE HONOR FARM
X-Sec. No. ____ Notes Chkd. J.A.L. Checked ____ Survey by Howard Notes F.C.N. Date 7-27-43
Date 8-20-43 Date ____ Map No. ____ Index No. C-[illegible] Date 8-18-43

FORM 307 2M 11-41

PLEASE RETURN TO
LOS ANGELES COUNTY SURVEYOR
700 HALL OF RECORDS

NOTE: ANY ADDITIONS OR CHANGES ON THIS SHEET MUST BE MADE OR CIRCLED IN RED INK, WITH DATE AND NAME OF PERSON MAKING CHANGE

Do not extend notes this side of this line

Job No. _____ Division No. _____ Notes Red. _____ Date _____ Plotted _____ Profile _____
Survey of WAYSIDE HONOR FARM Date _____ No. _____
Survey by _____ Notes _____ Notes Chkd. J.A.L. Checked _____ X-Sec. _____
Indexed C.J. Date _____ Date 6-20-43 Date _____ No. _____

FB 1109 Pg 102

STATION	B. S.	H. I.	F. S.	ELEV.	
				1126.795	
	3945	1130.740			
B.M.			3460	1127.280	1/4/4 Cor. B.C. in Conc.
	3360	1130.640			
3+00E (T.P.)			3845	1126.795	
	5490	1132.285			
B.M.			3760	1128.525	Cut spk. T. & W. in root of 40" Cottonwood
	4655	1133.180			
1+00 (T.P.)			4320	1128.860	
	6240	1135.100			
5+00 (T.P.)			4250	1130.850	
	5545	1136.395			
T.P.			2145	1134.250	
	10755	1145.005			
T.B.M.			6585	1138.420	Spk in P.P.
	10050	1148.470			
T.P.			4125	1144.345	
	4295	1148.640			
T.P.			4335	1144.305	
	5745	1150.050			
T.P.			3105	1146.945	

FORM 307 2M 11-41

PLEASE RETURN TO
LOS ANGELES COUNTY SURVEYOR
700 HALL OF RECORDS

NOTE: ANY ADDITIONS OR CHANGES ON THIS SHEET MUST BE MADE OR CIRCLED IN RED INK, WITH DATE AND NAME OF PERSON MAKING CHANGE

Do not extend notes this side of this line

STATION	B. S.	H. I.	F. S.	ELEV.		
				1146.945		
	6.620	1153.565				
			2.265	1151.300	U.S.B.M.	

Profile Notes Red. Plotted Job No. Division No.
No. Date Date Survey of WAYSIDE HONOR FARM
X-Sec. Notes Chkd. J.A.L. Checked Survey by Notes Date
No. Date 8-20-43 Date Map No. Indexed C. Johns Date

FB 1109 PG. 103

FB 1109 PG 104

Job No. _____ Division No. _____ Notes Red. _____ Plotted _____ Profile

Survey of WAYSIDE HONOR FARM Date _____ Date _____ No. _____

Survey by _____ Notes _____ Notes Chkd. _____ Checked _____ X-Sec.

Indexed _____ Date _____ Date _____ Date _____ No. _____

STATION	B. S.	H. I.	F. S.	ELEV.

FORM 307 2M 11-41

PLEASE RETURN TO
LOS ANGELES COUNTY SURVEYOR
700 HALL OF RECORDS

Do not extend notes this side of this line

NOTE: ANY ADDITIONS OR CHANGES ON THIS SHEET MUST BE MADE OR CIRCLED IN RED INK, WITH DATE AND NAME OF PERSON MAKING CHANGE

FORM 307 EM 11-41

PLEASE RETURN TO
LOS ANGELES COUNTY SURVEYOR
700 HALL OF RECORDS

NOTE: ANY ADDITIONS OR CHANGES ON THIS SHEET MUST BE MADE OR CIRCLED IN RED INK, WITH DATE AND NAME OF PERSON MAKING CHANGE

Do not extend notes this side of this line

Profile Notes Red. Plotted J.A.L. Job No. Division No.
No. Date Date 9-1-43 Survey of WAYSIDE HONOR FARM
X-Sec. Notes Chkd. J.A.L. Checked E.M. Survey by Notes Date 7/28/43
No. Date 8-20-43 Date 9-3-43 Map No. Indexed C. Jones Date 8-18-43

F.B. 1109 Pg 105

STATION	B. S.	H. I.	F. S.	ELEV.		
	PROFILE OF PROPOSED 14" CONCRETE IRRIGATION LINE ON U.S.F.S. LAND AT CASTAIC					
				1128.525	B.M. Swet in root of 40' Cottonwood	
	5005	1133 536				
0+00						
+43.45			719	112634	Top 10" Oil Lin	
+50			45	290		
1+00			47	288		
+50			48	287		
2+00			48	287		
+50			45	290		
3+00			45	290	In ditch	4 dee
+50 T.P.			430	1129 230	" "	4
	6085	1135 315			" "	4
4+00			58	295	"	4
+50			53	300		
5+00			45	308		
+50			40	313		
6+00 Angle pt.			39	314		
+25.27			359	1131 725		

FORM 307 2M 11-41

PLEASE RETURN TO
LOS ANGELES COUNTY SURVEYOR
700 HALL OF RECORDS

NOTE: ANY ADDITIONS OR CHANGES ON THIS SHEET MUST BE MADE OR CIRCLED IN RED INK, WITH DATE AND NAME OF PERSON MAKING CHANGE

Do not extend notes this side of this line

STATION	B. S.	H. I.	F. S.	ELEV.		
		1135.315				
6+50			3.4	1131.9		
+79.4			6.50	28.81		2.8 deep Top 26" Gas Line
7+00			3.6	31.7		
+50			4.0	31.3		
8+00 T.P.			4.745	1130.570		
	2.490	1133.060				
+50			3.2	29.9		
9+00			4.0	29.1		
+50			5.1	28.0		
10+00			6.0	27.1		
+50			6.5	26.6		
T.B.M.			5.265	1127.795		Fd chiseled □ top Conc. culv. FB 941-213 ? 971
	2.190	1129.985				
11+00			4.1	25.9		
+50			4.9	25.1		
12+00			5.6	24.4		
+50			6.1	23.9		
0+00 LAT. B +95.69 T.P.			6.570	1123.415		Fd 1+2
	3.105	1126.520				
13+50			3.6	22.9		

FB 1109 Pg. 106 Job No. ____ Division No. ____ Notes Red. ____ Plotted J.A.L. Date 9-1-43 Profile No. ____
Survey of WAYSIDE HONOR FARM Date ____ Notes Chkd. J.A.L. Date 8-20-43 Checked F.J.M. Date 9-3-43 X-Sec. No. ____
Survey by ____ Notes ____
Indexed C. Johnson Date ____

FORM 307 2M 11-41

PLEASE RETURN TO
LOS ANGELES COUNTY SURVEYOR
700 HALL OF RECORDS

NOTE: ANY ADDITIONS OR CHANGES ON THIS SHEET MUST BE MADE OR CIRCLED IN RED INK, WITH DATE AND NAME OF PERSON MAKING CHANGE

Do not extend notes this side of this line

STATION	B. S.	H. I.	F. S.	ELEV.
		1126.520		
14+00			4.1	1122.4
+50			4.3	22.2
15+00			4.8	21.7
+50			5.1	21.4
16+00			5.8	20.7
+50			6.1	20.4
17+50 T.P.			6.550	1119.970
	3.615	1123.585		
+50			4.1	19.5
18+00			4.4	19.2
+50			4.7	18.9
19+00			5.3	18.3
+50			5.5	18.1
20+00 LAT. C. +66.11 T.P.			5.550	1118.035
	3.105	1121.140		
20+00			3.3	17.8
+50			3.7	17.4
21+00			4.3	16.8
+50			4.6	16.5
22+00			4.8	16.3

Profile No. ____ Notes Red. ____ Plotted J.A.L. Job No. ____ Division No. ____
Date ____ Date 9-1-43 Survey of WAYSIDE HONOR FARM
X-Sec. No. ____ Notes Chkd. J.A.L. Checked E.J.M. Survey by E. C. [illegible] Notes ____ Date 7/28/43
Date 8-20-43 Date 9-3-43 Map No. ____ Indexed A. C. [illegible] Date ____

FB 1109 PG. 107

FORM 307 2M 11-41

PLEASE RETURN TO
LOS ANGELES COUNTY SURVEYOR
700 HALL OF RECORDS

NOTE: ANY ADDITIONS OR CHANGES ON THIS SHEET MUST BE MADE OR CIRCLED IN RED INK, WITH DATE AND NAME OF PERSON MAKING CHANGE

Do not extend notes this side of this line

Job No. Division No. Notes Red. Plotted J.A.L. Profile
WAYSIDE HONOR FARM Date 9-1-43 No.
Survey of Date Notes Chkd. J.A.L. Checked F.L.M. X-Sec.
Survey by Date 8-20-43 Date 9-3-43 No.
Indexed Date

FB 1109 PG 108

STATION	B. S.	H. I.	F. S.	ELEV.		
		1121 140				
22+50			5¹	1116 ⁰		
23+00			5²	15 9		
+50			5²	15 9		
24+00 T.P.			5595	1115 545		
	4065	1119.610				
+50			4³	15 3		
25+00			4⁵	15 1		
+50			4⁹	14 7		
26+00			5²	14 4		
0+00 LAT. 0 +36.53 T.P.			5450	1114 160		
	5075	1119 235				
26+50			—			
27+00			5⁵	13 7		
+50			5⁹	13 3		
28+00			6¹	13 1		
+50			6⁴	12 8		
29+00			6⁸	12 4		
BM 31-A-40			5965	1113 270		STATE B.M. 31A40 FB 971-213
	5069	1118 335				
29+50			6⁸	11 5		

FORM 30F 3M 11-41

PLEASE RETURN TO
LOS ANGELES COUNTY SURVEYOR
700 HALL OF RECORDS

NOTE: ANY ADDITIONS OR CHANGES ON THIS SHEET MUST BE MADE OR CIRCLED IN RED INK, WITH DATE AND NAME OF PERSON MAKING CHANGE

Do not extend notes this side of this line

Profile Notes Red. Plotted J.A.L. Job No. Division No.
No. Date Date 9-1-43 Survey of WAYSIDE HONOR FARM
X-Sec. Notes Chkd. J.A.L. Checked E.J.M. Survey by C. E[illegible] Date 7/28/43
No. Date 8-20-43 Date 9-3-43 Map No. Indexed C. Job Date
F B/109 PG./02

STATION	B. S.	H. I.	F. S.	ELEV.		
		1118.335				
30+00			7 3	1111 0		
+50			8 0	103		
31+00			8 5	098		
BC. +49 66			8 9	094		
R/W. Hgy E.C.			8405	1109930		C.S.M.on.
	6440	1116 370				
31+75			7 1	093		
32+00			7 3	091		
+25			7 3	091		
+50			7 2	087		
+75			7 7	087		
33+00			7 3	091		
+10			6 7	097		N. Edge [illegible]
+20 30			632	10.05		N. of R/W
+30			6 8	096		S. Edge [illegible]
+50			8 6	078		
+75			8 8	076		
0+00 Late +77.04 T.P.			8825	1107545		
	4515	1112 060				
00			4 7	074		

FORM 307 2M 11-41

PLEASE RETURN TO
LOS ANGELES COUNTY SURVEYOR
700 HALL OF RECORDS

NOTE: ANY ADDITIONS OR CHANGES ON THIS SHEET MUST BE MADE OR CIRCLED IN RED INK, WITH DATE AND NAME OF PERSON MAKING CHANGE

Do not extend notes this side of this line

FB 1109 Pg. 110 | Job No. | Division No. | Notes Red. | Plotted J.A.L. | Profile
Survey of WAYSIDE HONOR FARM | Date | Date 1-9-43 | No.
Surveyed by C. Howard | Notes | Notes Chkd. J.A.L. | Checked F.L.M. | X-Sec.
Indexed A. C. Johnson | Date 8-20-43 | Date 9-3-43 | No.

STATION	B. S.	H. I.	F. S.	ELEV.		
		1112.060				
34+25			48	1107.3		
+50			48	07.3		
+75			49	07.2		
+79½			716	04.90		22 deep Top 12" Oil Line
35+00			53	06.8		
+25			56	06.5		
+50			59	06.2		
+53½			861	03.45		28 deep Top 22" Gas Line
+75			61	06.0		
36+00 T.P.			6370	1105.690		
	3605	1109.295				
+25			38	05.5		
+50			41	05.2		
+75			43	05.0		
37+00			15	04.8		
+25			47	04.6		
+50			47	04.6		
+75			50	04.3		
38+00			50	04.3		
+25			51	04.2		

FORM 307 2M 11-41

PLEASE RETURN TO
LOS ANGELES COUNTY SURVEYOR
700 HALL OF RECORDS

NOTE: ANY ADDITIONS OR CHANGES ON THIS SHEET MUST BE MADE OR CIRCLED IN RED INK, WITH DATE AND NAME OF PERSON MAKING CHANGE

Do not extend notes this side of this line

STATION	B. S.	H. I.	F. S.	ELEV.		
		1109 295				
38+50			5 1	1104 2		
+75			5 3	04 0		
+80.18			8 15	01 14		29 deep Top 12" Gas Line
+93.0			8 41	1100 88		32 deep Top 2" Gas
+96.3			7 69	1101 60		25 deep " 1"
+96.5			9 57	1099 72		14 deep Top 12" Oil Line
39+00			5 3	1104 0		
+25 T.P.			5 820	1103 475		
	4 805	1108.280				
+50			4 6	03 7		
+75			4 7	03 6		
40+00			4 8	03 5		
0+00 LAT. F +16.77			4 63	03 65		
+25			4 9	03 4		
E.C. +58.26			5 05	03 23		1x
R/W B.C.			4 285	1103 995		C.S. Mo
	3 185	1107 180				
41+00			4 3	02 9		
+50			4 7	02 5		
42+00			5 1	02 1		

Profile Notes Red. Plotted J.A.L. Job No. Division No.
No. Date Date 9-1-43 Survey of WAYSIDE HONOR FARM
X-Sec. Notes Chkd. J.A.L. Checked F.J.M. Survey by F. C. Hoy Notes Date 7-28-43
No. Date 8-20-43 Date 9-3-43 Map No. Indexed C. Johnson Date

F.B. 1109 PG. 111

FORM 307 2M 11-41

PLEASE RETURN TO
LOS ANGELES COUNTY SURVEYOR
700 HALL OF RECORDS

NOTE: ANY ADDITIONS OR CHANGES ON THIS SHEET MUST BE MADE OR CIRCLED IN RED INK, WITH DATE AND NAME OF PERSON MAKING CHANGE

Do not extend notes this side of this line

FB 1109 PG 112

Job No. _____ Division No. _____ Notes Red. _____ Plotted J.A.L. Profile
WAYSIDE HONOR FARM Date _____ Date 9-1-43 No.
Survey by C. Howard Notes Chkd. J.A.L. Checked E.J.M. X-Sec.
Indexed _____ Date _____ Date 8-20-43 Date 9-3-43 No.

STATION	B. S.	H. I.	F. S.	ELEV.		
		1107 180				
+50			51	1101 5		
43+00			63	00 9		
+50 T.P.			6795	1100.385		
	3525	1103.910				
44+00			39	1100 0		
+50			43	1099 6		
45+00			45	994		
+50			50	989		
46+00			53	98 6		
+50			50	989		
Int +78.75			565	9826		
Cor No. 54 C.S. Mon			5860	1098.050		W-23
	5415	1103 465				
Int 46+93.2			—			
47+21			707	96 39		W. End Existing Line Top 12" Conc. Irrig. Pipe
48+19.4			636	97.10		2nd Valve from W. Top 12" conc. - 1.4 W. of Alf. Valve
49+02.8			600	97.46		Top 12" Conc. 1.4 W. of E. Alf. Valve.
Cor No. 54			5415	1098.050		Cor #54 W-23 El. 1098.105

FORM 307 2M 11-41

PLEASE RETURN TO
LOS ANGELES COUNTY SURVEYOR
700 HALL OF RECORDS

NOTE: ANY ADDITIONS OR CHANGES ON THIS SHEET MUST BE MADE OR CIRCLED IN RED INK, WITH DATE AND NAME OF PERSON MAKING CHANGE

Do not extend notes this side of this line

STATION	B. S.	H. I.	F. S.	ELEV.		
		LATERAL "A" - 12" CONCRETE.				
				1128525	B.M. S.W. & T. in root of	40" Cottonwood.
	2970	1131495				
0+00 E&W						
0+08 18			32	283		
+50			34	281		
1+00			40	275		
+50			43	272		
2+00			44	271		
+50			45	270		
3+00			47	268		
+50			49	266		
4+00			52	263		
+50			55	260		
5+00			57	258		
+50			58	257		
+58.74			635	2514		
C.S. MON			4215	1127280	1/16 Cor.	

Profile No. ____ Notes Red. ____ Plotted J.A.L. Date 9-1-43 Job No. ____ Division No. ____

X-Sec. No. ____ Notes Chkd. J.A.L. Date 8-20-43 Checked E.J.M. Date 9-3-43 Survey of WAYSIDE HONOR FARM Survey by F. C. Howard Map No. ____ Indexed C. Job Date 7-28-43

F.B. 1109 PG 113

FORM 307 2M 11-41

PLEASE RETURN TO
LOS ANGELES COUNTY SURVEYOR
700 HALL OF RECORDS

NOTE: ANY ADDITIONS OR CHANGES ON THIS SHEET MUST BE MADE OR CIRCLED IN RED INK, WITH DATE AND NAME OF PERSON MAKING CHANGE

Do not extend notes this side of this line

STATION	B. S.	H. I.	F. S.	ELEV.		
		LATERAL "B"				
12+95.69 = 0+00	4080	1127.495		1123 415		
+50			36	23 9		
1+00			39	23 6		
+50			43	23 2		
2+00			42	23 3		
+50			44	23 1		
3+00			49	23 6		
+50			47	23 8		
4+00			53	23 2		
+50			48	23 7		
+57 3			7 39	20 10		2½ deep Top 10" Oil Line
5+00			5 0	23 5		
+29 3			8 15	19 34		3½ deep Top 26" Gas Line
+50			5 3	23 2		
6+00 T.P.			5 335	1122 160		
	3 365	1125 525				
+50			36	21 9		
7+00			39	21 6		
+50			43	21 2		

F B. 1109 PG. 114
Job No. Division No. Notes Red. Plotted J.A.L. Profile
Survey of WAYSIDE HONOR FARM Date 9-1-43 No.
Survey by C. Hoff Notes Checked F.J.M. X-Sec.
Indexed A. C. John Date 8-20-43 Date 9-3-43 No.

FORM 307 2M 11-41

PLEASE RETURN TO
LOS ANGELES COUNTY SURVEYOR
700 HALL OF RECORDS

NOTE: ANY ADDITIONS OR CHANGES ON THIS SHEET MUST BE MADE OR CIRCLED IN RED INK, WITH DATE AND NAME OF PERSON MAKING CHANGE

Do not extend notes this side of this line

STATION	B. S.	H. I.	F. S.	ELEV.		
		1125.525				
8+00			47	1120 8		
+50			46	20 9		
9+00			46	20 9		
+50			45	21 0		
10+00			44	21 1		
+26.0			3725	1121 800		
		LATERAL "C"				
19+66.11 = 0+00 LAT. C	4565	1122 600		1118 035		
+50			45	18 1		
1+00			45	18 1		
+50			45	18 1		
2+00			47	17 9		
+50			45	18 1		
3+00			50	17 6		
+29.8			724	15 36		25 dec. Top 10" Oil Line
+50			45	18 1		
4+00 T.P.			4865	1117 735		
	3645	1121 380				
+50			38	17 6		

Profile Notes Red. ____ Plotted J.A.L. Job No. ____ Division No. ____ F.B. 1109 Pg. 115
No. ____ Date ____ Date 9-1-43 Survey of WAYSIDE HONOR FARM
X-Sec. Notes Chkd. J.A.L. Checked F.J.M. Survey by F. C. Hourdeste Date 7-28-43
No. ____ Date 8-20-43 Date 9-3-43 Map No. ____ Indexed ____ Job Date ____

FORM 307 2M 11-41

PLEASE RETURN TO
LOS ANGELES COUNTY SURVEYOR
700 HALL OF RECORDS

NOTE: ANY ADDITIONS OR CHANGES ON THIS SHEET MUST BE MADE OR CIRCLED IN RED INK, WITH DATE AND NAME OF PERSON MAKING CHANGE

Do not extend notes this side of this line

F.B. Pg 116 | Job No. | Division No. | Notes Red. | Plotted J.A.L. | Profile
Survey of WAYSIDE HONOR FARM | Date | Date 9-1-43 | No.
Surveyed By C. Howard | Notes Chkd. J.A.L. | Checked F.J.M. | X-Sec.
Notes C. Johnson | Date 8-20-43 | Date 9-2-43 | No.
Indexed | Date

STATION	B. S.	H. I.	F. S.	ELEV.		
		1121.380				
5+00			4.0	1117.3		
+50			4.3	17.1		
6+00			4.6	16.8		
+50			4.3	17.1		
7+00			4.6	16.8		
+50			4.6	16.8		
8+00			4.8	16.6		
+50			4.9	16.5		
+65.00			4.59	1116.79		1x2
		LATERAL "D"				
0+00 = 26+36.53				1114.160		
	4.400	1118.560				
0+50			4.4	14.2		
1+00			4.8	13.8		
+50			4.8	13.8		
2+00			4.7	13.9		
+03.65			6.71	11.85		22 deep Top 10" Oil Line
+50			4.9	13.7		

FORM 307 2M 11-41

PLEASE RETURN TO
LOS ANGELES COUNTY SURVEYOR
700 HALL OF RECORDS

NOTE: ANY ADDITIONS OR CHANGES ON THIS SHEET MUST BE MADE OR CIRCLED IN RED INK, WITH DATE AND NAME OF PERSON MAKING CHANGE

Do not extend notes this side of this line

STATION	B. S.	H. I.	F. S.	ELEV.		
		1118 560				
3+00			5 3	1113 3		
+50			5 3	13 3		
4+00 T.P.			5 440	1113 120		
	4 595	1117.715				
+50			4 8	12 9		
5+00			4 9	12 8		
+50			4 8	12 9		
6+00			5 0	12 7		
+50			5 3	12 4		
7+00			5 0	12 7		
+06 00			5 100	1112.615		1×2
		LATERAL "E"				
33+77.04 0+00				1107 545		
	5 020	1112.565				
0+50			5 0	07 6		
+77.85			7 77	04 79		29 deep Top 10" Oil Line
1+00			4 9	07 7		
+50			4 3	08 3		
2+00			4 5	08 1		

Profile No. ____ Notes Red. ____ Plotted J.A.L. Date 9-1-43 Job No. ____ Division No. ____

X-Sec. No. ____ Notes Chkd. J.A.L. Date 8-20-43 Checked E.J.M. Date 9-3-43 Survey of WAYSIDE HONOR FARM Survey by F. C. Howard Map No. ____ Notes A. C. Johnson Indexed ____ Date 7-28-43 Date ____

FB 1109 PG 117

FORM 307 2M 11-41

PLEASE RETURN TO
LOS ANGELES COUNTY SURVEYOR
700 HALL OF RECORDS

NOTE: ANY ADDITIONS OR CHANGES ON THIS SHEET MUST BE MADE OR CIRCLED IN RED INK, WITH DATE AND NAME OF PERSON MAKING CHANGE

Do not extend notes this side of this line

STATION	B. S.	H. I.	F. S.	ELEV.		
		1112.565				
2+50			45	1108.1		
3+00			47	079		
+50			47	079		
4+00			47	079		
+50			45	081		
5+00			46	080		
+43.16			4345	1108.220		1×2
		LATERAL "F"				
R/W B.C.	4.165	1108.160		1103.995		
40+16.77 = 0+00			451	0365		
0+47.38			767	110049		2' deep Top 12" Gas
+50			56	11026		
+76.0			838	109978		2.6 Top 22" Gas Line
1+00			56	11026		
+23.8			829	109987		3.2 down Top 10" Oil
+50			46	11036		
2+00			46	036		
+50			47	035		
3+00			55	027		

F.B. PG. 118 Job No. Division No. Notes Red. Plotted J.A.L. Profile
Survey of WAYSIDE HONOR FARM Date Date 9-1-43 No.
Survey by C. Howard Notes Checked F.J.M. X-Sec.
Indexed C. Johnson Date Date 8-20-43 Date 9-3-43 No.

FORM 307 2M 11-41

PLEASE RETURN TO
LOS ANGELES COUNTY SURVEYOR
700 HALL OF RECORDS

NOTE: ANY ADDITIONS OR CHANGES ON THIS SHEET MUST BE MADE OR CIRCLED IN RED INK, WITH DATE AND NAME OF PERSON MAKING CHANGE

Do not extend notes this side of this line

STATION	B. S.	H. I.	F. S.	ELEV.		
		1108 160				
3+50			50	1103 2		
4+00			49	03 3		
+01 60			479	1103.37		

Profile No. ____ Notes Red. ____ Plotted J.A.L. Job No. ____ Division No. ____ FB 1109 PG. 119

X-Sec. No. ____ Date ____ Date 9-1-43 Survey of WAYSIDE HONOR FARM

Notes Chkd. J.A.L. Checked F.J.M. Survey by F. C. Flour Notes Date 7-28-43

Date 8-20-43 Date 9-3-43 Map No. ____ Indexed C. Job Date ____

F B. Pg/20 Job No. Division No. Notes Red. Plotted Profile

Survey of Date Date No.

Survey by Notes Notes Chkd. Checked X-Sec.

Indexed C. Jones Date Date Date No.

STATION	B. S.	H. I.	F. S.	ELEV.

FORM 307 2M 11-41

PLEASE RETURN TO
LOS ANGELES COUNTY SURVEYOR
700 HALL OF RECORDS

NOTE: ANY ADDITIONS OR CHANGES ON THIS SHEET MUST BE MADE OR CIRCLED IN RED INK, WITH DATE AND NAME OF PERSON MAKING CHANGE

Do not extend notes this side of this line

Form 311 MR 2-34

PLEASE RETURN TO
LOS ANGELES COUNTY SURVEYOR
709, HALL OF RECORDS

NOTE: ANY ADDITIONS OR CHANGES ON THIS SHEET MUST BE MADE OR CHECKED IN RED INK, WITH DATE AND NAME OF PERSON MAKING CHANGE

Do not extend notes this side of this line

Notes Red. Date Platted Date Job No. Division No. Survey of

Transit at	Sight on	Stadia Interval	Stadia Distance	Stadia Rod	Horizontal Angle Turned Right	Horiz. Distance	+ Vertical Angle −	Elevation of Point	+ Back Sight	+ Difference Elevation	Height of Instrument	− Vertical Distance	Notes
					STADIA LOCATION OF WEST EDGE OF OVERFLOW LAND NEXT TO RIVER - NW¼ NE¼ SEC. 36								
1×2	1×2										1109 92		
				6 45				1103 37					4+01.00 [illegible] 1+42 El. 1105.[illegible] 1109 92
	11 St. - 61 Ord. SE Bridge N.		35	5 3	90 40	✓	Level	04 5		5 3			Top Bank
			40	4 9	174 30	✓		04 9		4 9			"
			80	7 6	180 50	✓		02 2		7 6			"
			124	6 7	201 15	✓		03 1		6 7			"
			157	6 2	204 25	✓		03 6		6 2			"
			203	5 7	205 50	✓		04 1		5 7			"
			253	6 6	204 55	✓		03 2		6 6			"
			284	6 9	203 15	✓		02 9		6 9			"
			362	8 0	201 15			01 8		8 0			"
			503	8 7	205 35			1101 4		8 7			"
2 P.I.	2 P.I.												
				5 50				1098 05			1103 55		C.S. Mon. [illegible] El. [illegible]
			442	2 42	258 34		Level	1101 50					Top Bank [illegible]
			386	5 9	287 20		+ 0 24	01 2		2 3		+ 2 7	" "
			307	8 2	289 45			01 3		2 2			" "
			242	8 2	237 20			00 [illegible]		2 2			" "

Form 391 10M 3-34

PLEASE RETURN TO
LOS ANGELES COUNTY SURVEYOR
700 HALL OF RECORDS

NOTE: ANY ADDITIONS OR CHANGES ON THIS SHEET MUST BE MADE OR CIRCLED IN RED INK, WITH DATE AND NAME OF PERSON MAKING CHANGE

Do not extend notes this side of this line

Transit at	Sight on	Stadia Intercepts	Stadia Distance	Stadia Rod—	Horizontal Angle 0° to 360° Right	Horiz. Distance	+ Vertical Angle —	Elevation of Point	+ Back Sight	+ Difference Elevation —	Height of Instrument	+ Vertical Distance —	REMARKS Station	Left	Right
									1		11035				
			165	3 2	302 30			11002	2	33			Top bank		
			76	5 5	307 30			10980	3	55			" "		
			48	5 7	324 05			9780	4	57			" "		
			24	6 0	00 —			9755	5	60			" "		
									6						
									7						
									8						
									9						
									10						
									11						
									12						
									13						
									14						
									15						
									16						
									17						
									18						
									19						
									20						
									21						

FORM 307 2M 11-41

PLEASE RETURN TO
LOS ANGELES COUNTY SURVEYOR
700 HALL OF RECORDS

NOTE: ANY ADDITIONS OR CHANGES ON THIS SHEET MUST BE MADE OR CIRCLED IN RED INK, WITH DATE AND NAME OF PERSON MAKING CHANGE

Do not extend notes this side of this line

STATION	B. S.	H. I.	F. S.	ELEV.		
	BENCH LEVELS FROM U.S. BM 1502 NORTH OF CASTAIC TO BM W-49 WAYSIDE HONOR FARM					
US 1502				1151.290	U.S.C&G.S. BM 0-52	FB 790/971 Pg 36/214
	3535	1154.825				
T.P			8200	1146.625		
	2370	1148.995				
T.P.			6450	1142.545		
	2770	1145.315				
T.P			6435	1138.880		
	2130	1141.010				
T.P.			6390	1134.620		
	3305	1137.925				
P # 25-2			4510	1133.415	Fd 1x2 FB 1109 Pg.	
	3315	1136.730				
T.P			4975	1131.755		
	4850	1136.605				
P. # 25-1			1010	1135.595	Fd 1x2 FB 1109 Pg 25	
	0865	1136.460				
T.P.			10100	1126.360		
	3810	1130.170				
8+80.33			3435	1126.735	Pot. on E&W ¢ Sec 25 FB 1109 Pg 25	

Profile No. ____ Notes Red. ____ Plotted ____ Job No. ____ Division No. ____
Date ____ Date ____ Survey of WAYSIDE HONOR FARM
X-Sec. No. ____ Notes Chkd. ____ Checked ____ Survey by F. C. [illegible] Date June 1944
Date ____ Date ____ Map No. ____ Indexed [illegible] Date 6-19-44

F B 1109 Pg 123

FORM 307 2M 11-41

PLEASE RETURN TO
LOS ANGELES COUNTY SURVEYOR
700 HALL OF RECORDS

NOTE: ANY ADDITIONS OR CHANGES ON THIS SHEET MUST BE MADE OR CIRCLED IN RED INK, WITH DATE AND NAME OF PERSON MAKING CHANGE

Do not extend notes this side of this line

STATION	B. S.	H. I.	F. S.	ELEV.	
				1126 735	
	2 635	1129 370			
1/4 1/4 COR.			2 120	1127.250	El. 1127.28 Per FB 1109 Pg. 113 C.S. Mon. 13+15.53 E&W ℄ Sec. 25 FB 1109 Pg. 6
	0 890	1128.140			
T.P.			6295	1121.845	
	2 805	1124 650			
P.# 25-3			4240	1120 410	Fd 1x2 FB 1109 Pg 25
	5070	1125 480			
10+26 LAT. B			3690	1121 790	Elev. 1121.80 FB 1109 Pg 115 Fd 1x2 End LAT B 10+26 FB 1109-18
19+83.58			3 605	1121 875	Fd 1x2 on N&S 1/4 1/4 Sec. Line FB 1109-25
	2 330	1124 205			
T.P.			5780	1118 425	
	4080	1122 505			
LAT. C. 8+65.00			5705	1116.800	El. 1116.79 FB 1109 Pg. 116 Fd 1x2 End LAT. C. (8+65) FB 1109 Pg. 18
13+39.35			6160	1116 345	Fd 1x2 on N&S 1/4 1/4 Sec. Line. FB 1109 Pg. 25
	3 625	1119.970			H-R. 6-20-44
T.P.			4825	1115 ~~425~~ 145	
	6200	1121.345			
P.# 25-4			6515	1111 830	Fd 1x2 FB 1109 Pg. 26
	3 620	1118 450			
T.P.			6285	1112 165	

FB 1109 Pg 124 Job No. 8221 Division No. Notes Red. Plotted Profile
Survey of WAYSIDE HONOR FARM Date June 1944 Date No.
Survey by F. C. Howard Notes Chkd. Checked X-Sec.
Indexed A. C. Johnson Date Date No.

FORM 307 2M 11-41

PLEASE RETURN TO
LOS ANGELES COUNTY SURVEYOR
700 HALL OF RECORDS

NOTE: ANY ADDITIONS OR CHANGES ON THIS SHEET MUST BE MADE OR CIRCLED IN RED INK, WITH DATE AND NAME OF PERSON MAKING CHANGE

Do not extend notes this side of this line

STATION	B. S.	H. I.	F. S.	ELEV.		
				1112 165		
	3 840	1116.005				
P.# 25-5			5830	1110 175		
	4045	1112.220				
T.P.			2185	1112 055		
	10 225	1122 280				
P# 25-6			2735	1119 545	Fd 1x2 FB 1109 Pg. 26	
	5555	1125100				
SE Cor SEC 25			5530	1119 570	Fd C.S. Mon FB 732 Pg. 83 & 165	
	0445	1120.015				
T.P.			8630	1111 385		
	2005	1113 390				
P# 36-1			6140	1107 250	Fd N&T on S. Line SEC. 25 FB 1109 Pg 26	
	3295	1110.545				
P# 36-2			5520	1105 025	Fd 1x2 " " " " " FB 1109 Pg 26	
	3865	1108.890				
P# 36-3			3580	1105 310	Fd 1x2 " " " " " FB 1109 Pg 26	
	3920	1109 230				
1/4 Cor.			2695	1106 535	1340 8.89 W FB 732 Pg. 165 Fd 2" I.P. & boat spike Center – 10" down	
	6830	1113 365				
2+17.04			3500	1109 865	Fd 1x2 on N&S 1/4 SEC Line.	

Profile

Notes Red. _____ Plotted _____ Job No. 8221 Division No. _____

No. _____ Date _____ Date _____ Survey of WAYSIDE HONOR FARM

X-Sec. _____ Notes Chkd. _____ Checked _____ Survey by T. C. Kennedy Date June 1944

No. _____ Date _____ Date _____ Map No. _____ Indexed _____ Date _____

FB 1107 Pg 125

FORM 307 2M 11-41

PLEASE RETURN TO
LOS ANGELES COUNTY SURVEYOR
700 HALL OF RECORDS

NOTE: ANY ADDITIONS OR CHANGES ON THIS SHEET MUST BE MADE OR CIRCLED IN RED INK, WITH DATE AND NAME OF PERSON MAKING CHANGE

Do not extend notes this side of this line

FB 109 Pg 126 | Job No. 8221 Division No. | Notes Red. | Plotted | Profile
Survey of WAYSIDE HONOR FARM | Date June 1944 | No. | X-Sec.
Survey by F. C. Howard | Notes Chkd. | Checked
Indexed by C. Johnson | Date | Date | No.

STATION	B. S.	H. I.	F. S.	ELEV.		
				1109.865		
	3015	1112.880				
64+64.50			2710	1110.170	Fd 1X2 on N & S. 1/4/4 SEC. LINE	
	6100	1116.270				
T.B.M.			2605	1113.665	Top of splice plate SW. leg Edison Tower #76-4	
	3210	1116.875				
T.P.			4810	1112.065		
	5320	1117.385				
BM 31-A-40			4075	1113.310	Elev. 1113.335 FB 971-213 State Highway Sta 31-A-40	
SEC. Cor Sec. 25				1119.570	See Pg. 125	
	2960	1122.530				
			6475	1116.055		
	3425	1119.480				
			5260	1114.220		
	1635	1115.855				
P.I. 36-4			5440	1110.415		
	5785	1116.200				
P.I. 36-5			7990	1108.210		
	11665	1119.875				

FORM 307 2M 11-41

PLEASE RETURN TO
LOS ANGELES COUNTY SURVEYOR
700 HALL OF RECORDS

NOTE: ANY ADDITIONS OR CHANGES ON THIS SHEET MUST BE MADE OR CIRCLED IN RED INK, WITH DATE AND NAME OF PERSON MAKING CHANGE

Do not extend notes this side of this line

STATION	B. S.	H. I.	F. S.	ELEV.		
		1119.875				
T.P			3180	1116 695		
	5095	1121.790				
T.P			9285	1112 505		
	6990	1119.495				
BM W-49 SF 10			6635	1112 860	Elev. 1112.875 Fd C.S. Mon 8' down	FB 971-184

Profile No. ____ Date ____ Notes Red. ____ Plotted ____ Job No. 8221 Division No. ____

X-Sec. No. ____ Date ____ Notes Chkd. ____ Checked ____ Survey of WAYSIDE HONOR FARM Survey by T. C. [illegible] Date June 1944

No. ____ Date ____ Map No. ____ Indexed A. C. Jordan Date ____

FB 1109 PG 127

FORM 307 2M 11-41

PLEASE RETURN TO
LOS ANGELES COUNTY SURVEYOR
700 HALL OF RECORDS

NOTE: ANY ADDITIONS OR CHANGES ON THIS SHEET MUST BE MADE OR CIRCLED IN RED INK, WITH DATE AND NAME OF PERSON MAKING CHANGE

Do not extend notes this side of this line

F.B. 1109 Pg. 128

Job No. _____ Division No. _____ Notes Red. _____ Plotted _____ Profile _____

Survey of _____ Date _____ No. _____

Survey by _____ Notes _____ Notes Chkd. _____ Checked _____ X-Sec. _____

Indexed _____ Date _____ Date _____ Date _____ No. _____

STATION	B. S.	H. I.	F. S.	ELEV.		

Form 381 10M 3-34

PLEASE RETURN TO
LOS ANGELES COUNTY SURVEYOR
700 HALL OF RECORDS

NOTE: ANY ADDITIONS OR CHANGES ON THIS SHEET MUST BE MADE OR CIRCLED IN RED INK, WITH DATE AND NAME OF PERSON MAKING CHANGE

Do not extend notes this side of this line

Notes Red. _____ Platted _____ Job No. 1221 Division No. _____ F.B. 1109 Pg 129

Date _____ Date _____ Survey of WAYSIDE HONOR FARM

Notes Chkd. _____ Checked _____ Survey by T. C. Kramer Date June 1944

Date _____ Date _____ Map No. _____ Indexed A. C. Johnson Date 1944

STADIA LOCATION OF CASTAIC CREEK THROUGH PARTS OF SEC. 25 & 36 T5N R17W

Transit at	Sight on	Stadia Intercepts	Stadia Distance	Stadia Rod—	Horizontal Angle 0° to 360° Right	Horiz. Distance	+ Vertical Angle —	Elevation of Point	+ Back Sight	+ Difference Elevation —	Height of Instrument	+ Vertical Distance —	REMARKS Station	Left	Right
													"P" Line		5.25
PM 25-1	1/16 Cor							1135.6	3.95		1139.55			El.	35.60
			280	6.3	116 23	✓		332					& Violin Cr.		
			178	7.3	114 04	✓		322					Channel	23	Side
			69	8.5	101 38	✓		310					"	24	"
			23	9.3	12 39	✓		302					"	24	
			69	10.1	320 00	✓		294					" × Cr.	35	4 "
			117	10.6	312 55	✓		289					& Flood Chan.		121"
			165	11.0	311 01	✓		285					"		"
			220	11.7	310 30	✓		278					"		"
			269	12.1	311 01	✓		274					"		"
			323	12.6	311 50	✓		269					"		"
			380	13.6	312 55	✓		260					"		27W
			415	12.8	306 41	✓		267					W. Bank Castaic Cr		
			362	12.6	305 54	✓		269					W. Bank Castaic Cr		
			314	13.3	305 26	✓		262					" "		"
			245	8.1	303 40	✓		314					"		"
			189	7.5	301 40	✓		320					"		"
			114	10.0	280 35	✓		295					"		"

Add'n'l Inform.

Form 301 10M 3-34

PLEASE RETURN TO
LOS ANGELES COUNTY SURVEYOR
700 HALL OF RECORDS

NOTE: ANY ADDITIONS OR CHANGES ON THIS SHEET MUST BE MADE OR CIRCLED IN RED INK, WITH DATE AND NAME OF PERSON MAKING CHANGE

Do not extend notes this side of this line

Transit at	Sight on	Stadia Intercepts	Stadia Distance	Stadia Rod—	Horizontal Angle 0° to 360° Right	Horiz. Distance	+ — Vertical Angle	Elevation of Point	+ Back Sight	+ — Difference Elevation	Height of Instrument	+ — Vertical Distance	REMARKS Station Left Right
					° ′		° ′		1		1139 55		
			86	9 1	237 46		° ′	1130 4	2				W. Bank Castaic Cr
			144	8 3	197 47		° ′	31 2	3				" " " "
			220	7 8	190 26		° ′	31 7	4				" " " "
			306	7 8	184 47		° ′	31 7	5				" " " "
			380	7 6	184 40		° ′	31 9	6				" " " "
			435	7 8	184 20		° ′	31 7	7				" " " "
			520	8 1	183 15		° ′	31 5	8				" " " "
			545	13 2	217 33		° ′	26 3	9				Flow Line Stream.
			750	9 8	226 50		° ′	29 8	10				Bot. Bluff E. Bank Castaic Cr
			660	12 0	232 25		° ′	27 5	11				" " " "
			601	12 3	239 25		° ′	27 2	12				" " " "
			585	13 1	246 30		° ′	26 4	13				" " " "
			560	13 8	256 21		° ′	25 7	14				" " " "
			570	13 3	264 24		° ′	26 2	15				" " " "
			585	15 3	274 22		° ′	24 2	16				" " " "
			638	15 6	283 34		° ′	23 9	17				" " " "
			450	16 2	288 55		° ′	23 3	18				Flow Line Stream
					° ′		° ′		19				
					° ′		° ′		20				
					° ′		° ′		21				

Add'n'l Inform.

F.B. 1109 Pg 130

Topography Description Legend:
Side Hill....S.H. Bottom Draw.B.D.
Side of Draw.S.D. Bottom Wash B.W.
Side of Ridge.S.R. Top of Ridge.T.R.
Head of Draw H.D. Toe of Slope..T.S.

Inters. of Draws.V.D's
Break in Slope...Bk.S.
Steep Slope.....S.S.
Top of Cliff.....T.Cl.
Bottom of Cliff..B.Cl.
Top of Spur.....T.Sp.
Bottom Canyon..B.Cn.

Side of Canyon S.Cn.
Top of Bank...T.B.
Bottom of Bank.B.B.
Top of Cut.....T.C.
Bottom of Cut..B.C.
Top of Fill.....T.F.
Bottom of Fill.B.F.

Saddle .....Sa.
Swale .....Sw.
Flat .....Fl.
Stream .....Str.
Trail .....Tr.
Pavement ....Pvt.
Edge of Road E.Rd.

Traveled Rd. Tr.Rd.
Fence .....Fn.
Int. Fences.V.Fns.
Ditch .....Di.
Telephone Pole T.P.
Power Pole...P.P.
Culvert .....Cul.

Oak-O. Fir-Fr.
Pine-Pi. Cedar-Ce.
Sycamore ....Sy.
Eucalyptus ....Eu.
Plus combinations of these and all common standard abbreviations.

Form 301 10M 3-34

PLEASE RETURN TO
LOS ANGELES COUNTY SURVEYOR
700 HALL OF RECORDS

NOTE: ANY ADDITIONS OR CHANGES ON THIS SHEET MUST BE MADE OR CIRCLED IN RED INK. WITH DATE AND NAME OF PERSON MAKING CHANGE

Do not extend notes this side of this line

Transit at	Sight on	Stadia Intercepts	Stadia Distance	Stadia Rod—	Horizontal Angle 0° to 360° Right	Horiz. Distance	+ — Vertical Angle	Elevation of Point	+ Back Sight	+ — Difference Elevation	Height of Instrument	+ — Vertical Distance	REMARKS Station	Left	Right
P H 25-2	P# 25-1								1 5 1		1138 5		PG123	El 1133 41	
			635	8 9	300 27			1129 6	2				Bot. Bluff E. Bank Castaic Cr		
			680	8 0	294 21			30 5	3				Bot. Bluff " " "		
			570	8 2	294 50			30 3	4				Top E. Bank Present Channel		
			495	8 4	286 12			30 1	5				" " "		
			490	7 2	276 30			31 3	6				" " "		
			490	6 2	265 34			32 3	7				" " "		
			514	4 4	253 30			34 1	8				" " "		
			543	3 6	243 48			34 9	9				" " "		
			585	4 7	236 01			33 8	10				" " "		
			653	3 0	228 03			35 5	11				" " "		
			750	2 2	218 33			36 3	12				" " "		
			610	4 7	181 55			33 8	13				Flow line stream		
			317	7 0	354 42			31 5	14				Top W. Bank Castaic Cr		
			197	5 5	354 50			33 0	15				" " "		
			98	6 0	349 08			32 5	16				" " "		
			98	5 7	4 44			32 8	17				Fn. Cor.		
			13	4 8	302 10			33 7	18				Top W. Bank Castaic Cr		
			65	4 8	179 55			33 7	19				" " "		
			104	4 7	174 46			33 8	20				" " "		
			149	4 1	159 55			34 4	21				" " "		

Add'n'l Inform.

Notes Red. ____ Platted ____ Job No. 8221 Division No. ____
Date ____ Date ____ Survey of WAYSIDE HONOR FARM
Notes Chkd. ____ Checked ____ Survey by F. C. Howard Date June 1944
Date ____ Date ____ Map No. ____ Indexed A. C. Johnson

F.B. 1109 PG 131

Form 301 10M 3-34

PLEASE RETURN TO
LOS ANGELES COUNTY SURVEYOR
700 HALL OF RECORDS

NOTE: ANY ADDITIONS OR CHANGES ON THIS SHEET MUST BE MADE OR CIRCLED IN RED INK, WITH DATE AND NAME OF PERSON MAKING CHANGE

Do not extend notes this side of this line

Transit at	Sight on	Stadia Intercepts	Stadia Distance	Stadia Rod	Horizontal Angle 0° to 360° Right	Horiz. Distance	+ − Vertical Angle	Elevation of Point	+ Back Sight	+ − Difference Elevation	Height of Instrument	+ − Vertical Distance	REMARKS Station Left Right
									1		1138.5		
			182	3.6	150.38			1134.9	2			0	Top. W. Bank Castaic Cr.
			224	6.0	141.04		+ 0.40	35.1	3	3.4		+ 2.6	" " " "
			275	7.0	143.11		+ 0.50	35.6	4	2.9		+ 4.1	" " " "
			356	7.0	145.40		+ 0.49	36.5	5	2.0		+ 5.0	" " " "
			412	8.0	147.46		+ 0.51	36.5	6	2.0		+ 6.0	" " " "
			651	7.0	152.37		+ 0.34	37.9	7	0.6		+ 6.4	" " " "
			579	7.0	152.26		+ 0.38	37.9	8	0.6		+ 6.4	" " " "
			230	7.7	229.00		—	30.8	9				Flow line stream.
									10		1131.3		1x2 top of Sand bank El. 1126.73 Pg 123
									4.6				Bot Bluff
8+80.33 W. EOW ℄ Sec. 25	East on ℄ Sec. 25		485	7.2	291.30			1124.1	11	7.2			E. Bank Castaic Cr
			412	8.5	299.54			22.8	12				" " " "
			362	8.3	308.46			23.0	13				" " " "
			303	9.1	324.41			22.2	14				" " " "
			280	10.1	0.00			21.2	15				" " " "
			325	11.0	27.00			20.3	16				" " " "
			340	11.7	40.26			19.6	17				" " " "
			371	12.0	47.18			19.3	18				" " " "
			420	12.9	60.03			18.4	19				" " " "
			490	13.8	70.00			17.5	20				" " " " Flow Line
									21				

Add'n'l Inform.

Inters. of Draws. V.D's Break in Slope...Bk.S. Steep Slope.....S.S. Top of Cliff.....T.Cl. Bottom of Cliff..B.Cl. Top of Spur.....T.Sp. Bottom Canyon..B.Cn.

Side of Canyon S.Cn. Top of Bank...T.B. Bottom of Bank..B.B. Top of Cut.....T.C. Bottom of Cut...B.C. Top of Fill.....T.F. Bottom of Fill..B.F.

Saddle .....Sa. Swale .....Sw. Flat .....Fl. Stream .....Str. Trail .....Tr. Pavement ....Pvt. Edge of Road E.Rd.

Traveled Rd. Tr.Rd. Fence .....Fn. Int. Fences. V.Fns. Ditch .....Di. Telephone Pole T.P. Power Pole...P.P. Culvert .....Cul.

Oak-O. Fir-Fr. Pine-Pi. Cedar-Ce. Sycamore .....Sy. Eucalyptus .....Eu. Plus combinations of these and all common standard abbreviations.

Topography Description Legend: Side Hill.....S.H. Side of Draw.S.D. Side of Ridge.S.R. Head of Draw H.D. Bottom Draw.B.D. Bottom Wash B.W. Top of Ridge.T.R. Toe of Slope..T.S.

F.B. 1109 Pg. 132

Form 301 10M 3-34

PLEASE RETURN TO
LOS ANGELES COUNTY SURVEYOR
700 HALL OF RECORDS

NOTE: ANY ADDITIONS OR CHANGES ON THIS SHEET MUST BE MADE OR CIRCLED IN RED INK, WITH DATE AND NAME OF PERSON MAKING CHANGE

Do not extend notes this side of this line

Transit at	Sight on	Stadia Intercepts	Stadia Distance	Stadia Rod—	Horizontal Angle 0° to 360° Right	Horiz. Distance	+ — Vertical Angle	Elevation of Point	+ Back Sight	+ — Difference Elevation	Height of Instrument	+ — Vertical Distance	REMARKS Station	Left	Right
					° ′		° ′		1		1131 3				
					° ′		° ′								
			377	5 5	245 03	✓	° ′	1125 8	2				℄ Violin Co Fl[illegible]		
					° ′		° ′						Channel End [illegible]		
			331	5 5	244 46	✓	° ′	25 8	3				W. fn line F.C.		
					° ′		° ′								
			270	5 8	246 53	✓	° ′	25 5	4				End " " "		
					° ′		° ′								
			129	5 1	245 04	✓	° ′	26 2	5				W. Bank Costa[illegible] Cr		
					° ′		° ′								
			41	7 5	183 24	✓	° ′	23 8	6				" " " "		
					° ′		° ′								
			100	8 4	114 32	✓	° ′	22 9	7				" " " "		
					° ′		° ′								
			176	8 5	106 55	✓	° ′	22 8	8				" " " "		
					° ′		° ′								
			253	8 6	102 22	✓	° ′	22 7	9				" " " "		
					° ′		° ′								
			335	9 4	105 04	✓	° ′	21 9	10				" " " "		
					° ′		° ′								
P# 25-3	SE Cor Sec 25								11		1125 2		El. 1120.41		[illegible]
					° ′		° ′						Bot. Bluff		
			339	7 4	279 18	✓	° ′	17 8	12				E. Bank Costa[illegible] Cr		
					° ′		° ′								
			343	4 5	294 22	✓	° ′	20 7	13				" " " "		
					° ′		° ′								
			368	5 2	309 20	✓	° ′	20 0	14				" " " "		
					° ′		° ′								
			425	7 1	323 23	✓	° ′	18 1	15				" " " "		
					° ′		° ′								
			500	6 9	331 31	✓	° ′	18 3	16				" " " "		
					° ′		° ′								
			580	5 6	336 13	✓	° ′	19 6	17				" " " "		
					° ′		° ′								
			247	3 3	222 39	✓	° ′	21 9	18				W. Bank Cost[illegible] Cr		
					° ′		° ′								
			153	3 6	225 38	✓	° ′	21 6	19				" " " "		
					° ′		° ′								
			81	4 0	228 04	✓	° ′	21 2	20				" " " "		
					° ′		° ′								
			19	5 0	45 00	✓		20 2	21				" " " "		

Add'n'l Inform.

Notes Red. ____ Platted ____ Job No. 8221 Division No. ____
Date ____ Date ____ Survey of WAYSIDE HONOR FARM
Notes Chkd. ____ Checked ____ Survey by J. C. Moyers Date June 1944
Date ____ Date ____ Map No. ____ Indexed ____ A. C. Johnson Date ____

F.B. 1109 PG 133

Form 301 10M 3-34

PLEASE RETURN TO
LOS ANGELES COUNTY SURVEYOR
700 HALL OF RECORDS

NOTE: ANY ADDITIONS OR CHANGES ON THIS SHEET MUST BE MADE OR CIRCLED IN RED INK, WITH DATE AND NAME OF PERSON MAKING CHANGE

Do not extend notes this side of this line

F.B. 1109 Pg 134

Topography Description Legend:
Side Hill ..... S.H. | Bottom Draw B.D. | Bottom Wash B.W. | Side of Ridge S.R. | Head of Draw H.D. | Top of Ridge T.R. | Toe of Slope T.S.

Inters. of Draws, V.D's | Break in Slope Bk.S. | Steep Slope S.S. | Top of Cliff T.Cl. | Bottom of Cliff B.Cl. | Top of Spur T.Sp. | Bottom Canyon B.Cn.

Side of Canyon S.Cn. | Top of Bank T.B. | Bottom of Bank B.B. | Top of Cut T.C. | Bottom of Cut B.C. | Top of Fill T.F. | Bottom of Fill B.F.

Saddle ..... Sa. | Swale ..... Sw. | Flat ..... Fl. | Stream ..... Str. | Trail ..... Tr. | Pavement ..... Pvt. | Edge of Road E.Rd.

Traveled Rd. Tr.Rd. | Fence ..... Fn. | Int. Fences V.Fns. | Ditch ..... Di. | Telephone Pole T.P. | Power Pole ..... P. | Culvert ..... Cul.

Oak-O. Fir-Fr. | Pine-Pi. Cedar-Ca. | Sycamore ..... Sy. | Eucalyptus ..... Eu. | Plus combinations of these and all common standard abbreviations.

Transit at	Sight on	Stadia Intercepts	Stadia Distance	Stadia Rod	Horizontal Angle 0° to 360° Right	Horiz. Distance	+ Vertical Angle —	Elevation of Point	+ Back Sight	+ Difference Elevation —	Height of Instrument	+ Vertical Distance —	REMARKS Station	Left	Right
				—	° '		° '	—	1	—	11252	—			
			94	5 6	37 52	✓	° '	11196	2	—	—	—	W. Bank Castaic Cr.		
			185	6 1	36 51	✓	° '	11191	3	—	—	—	" "		
			233	5 8	64 09	✓	° '	11194	4	—	—	—	54" Edison Tower Caisson		
			250	5 6	67 28	✓	° '	1196	5	—	—	—	" "		
			302	4 6	73 21	✓	° '	1206	6	—	—	—	" "		
			324	4 8	75 17	✓	° '	1204	7	—	—	—	" "		
			231	7°	37 05	✓	° '	1182	8	—	—	—	W. Bank Castaic Cr.		
			300	6 7	36 18	✓	° '	1185	9	—	—	—	" "		
			375	6 2	36 24	✓	° '	1190	10	—	—	—	" "		
			—	—	° '		° '	—	11	50	11213	—	El. 1116.34 Pg. 124		
(19.25)	13+39.35 N on E Bdy of U.S.F.S. Land		438	2 3	208 31	✓	° '	11190	12	—	—	—	Top W. Bank Castaic Cr		
	South on Prop Line		380	3 3	213 27		° '	1810	13	—	—	—	" "		
			277	2 5	215 00	✓	° '	1888	14	—	—	—	" "		
			177	3 3	217 40	✓	° '	1810	15	—	—	—	" "		
			79	4 6	224 51	✓	° '	1671	16	—	—	—	" "		
			14	4 8	0 00	✓	° '	1655	17	—	—	—	" "		
			80	5 3	18 39	✓	° '	1610	18	—	—	—	" "		
			193	5 8	19 38	✓	° '	1555	19	—	—	—	" "		
			298	5 8	19 56	✓	° '	1555	20	—	—	—	" "		
			400	6 6	17 57	✓	° '	1471	21	—	—	—	" "		

Add'l Inform.

Form 301 10M 3-34

PLEASE RETURN TO
LOS ANGELES COUNTY SURVEYOR
700 HALL OF RECORDS

NOTE: ANY ADDITIONS OR CHANGES ON THIS SHEET MUST BE MADE OR CIRCLED IN RED INK, WITH DATE AND NAME OF PERSON MAKING CHANGE

Do not extend notes this side of this line

Transit at	Sight on	Stadia Intercepts	Stadia Distance	Stadia Rod—	Horizontal Angle 0° to 360° Right	Horiz. Distance	+ − Vertical Angle	Elevation of Point	+ Back Sight	+ − Difference Elevation	Height of Instrument	+ − Vertical Distance	REMARKS Station	Left	Right
P# 25-4	SE Cor Sec 25				° ′		° ′		1 4 9		1119 7		El. 1114.13	Pe	124
					° ′		° ′		2				Bot Bluff		
			410	3 0	214 32	✓	+ 0 24	1119 6				+2 9	E Bank Castaic Cr.		
			210	6 2	301 08	✓	° ′	13 5	3				" "	"	"
			252	7 0	322 46	✓	° ′	12 7	4				" "	"	"
			344	1 6	224 16	✓	° ′	18 1	5				" "	"	"
			277	2 3	238 20	✓	° ′	17 4	6				" "	"	"
			227	3 6	257 03	✓	° ′	16 1	7				" "	"	"
			293	8 4	338 30	✓	° ′	11 3	8				" "	"	"
			124	6 6	296 08	✓	° ′	13 1	9				Flow Line Stream		
			293	4 8	204 56	✓	° ′	14 9	10				" "		
			208	3 6	280 36	✓	° ′	16 1	11				Bot bluff E. Bank Castaic Cr		
			358	7 9	345 23	✓	° ′	11 8	12				" "	"	"
			420	7 8	348 50	✓	° ′	11 9	13				" "	"	"
			524	9 7	354 50	✓	° ′	10 0	14				" "	"	"
					° ′	Calc.	° ′		15				Edison Co. Tower		
					46 36		° ′		16				East Caisson - E Sower		
				?	48 28		° ′		17				W. " E "		
					52 38		° ′		18				E " W "		
					54 13		° ′		19				W " W "		
					° ′		° ′		20						
					° ′		° ′		21						

Add'n'l Inform.

Notes Red. ____ Platted ____ Job No. 8221 Division No. ____ F.B. 1109 PG 135
Date ____ Date ____ Survey of WAYSIDE HONOR FARM
Notes Chkd. ____ Checked ____ Survey by J. C. Howard Date June 1944
Date ____ Date ____ Map No. ____ Indexed A. C. Johnson

Form 301 10M 3-34

PLEASE RETURN TO
LOS ANGELES COUNTY SURVEYOR
700 HALL OF RECORDS

NOTE: ANY ADDITIONS OR CHANGES ON THIS SHEET MUST BE MADE OR CIRCLED IN RED INK, WITH DATE AND NAME OF PERSON MAKING CHANGE

Do not extend notes this side of this line

Oak-O. Fir-Fr. Pine-Pi. Cedar-Ca. Sycamore ....Sy. Eucalyptus ....Eu. Plus combinations of these and all common standard abbreviations.

Traveled Rd. Tr. Rd. Fence ....Fn. Int. Fences. V.Fns. Ditch ....Di. Telephone Pole T.P. Power Pole....P.P. Culvert ....Cul.

Sa. ....Sw. Fl. ....Str. Tr. E.Rd.

Saddle ....Swale ....Flat ....Stream ....Trail ....Pavement ....Edge of Road

Side of Canyon S.Cn. Top of Bank....T.B. Bottom of Bank. B.B. Top of Cut....T.C. Bottom of Cut....B.C. Top of Fill....T.F. Bottom of Fill. B.F.

Drawn. V.D's Bk.S. ....S.S. ....T.Cl. ....B.Cl. ....T.Sp. ....B.Cn.

Inters. of Break in Slope. Steep Slope. Top of Cliff. Bottom of Cliff. Top of Spur. Bottom Canyon.

Topography Description Legend:
Side Hill....S.H.
Side of Draw.S.D.
Side of Ridge.S.R.
Head of Draw H.D.
Bottom Draw.B.D.
Bottom Wash B.W.
Top of Ridge.T.R.
Toe of Slope..T.S.

F.B. 1109 PG. 136

Transit at	Sight on	Stadia Intercepts	Stadia Distance	Stadia Rod	Horizontal Angle 0° to 360° Right	Horiz. Distance	+ Vertical Angle —	Elevation of Point	+ Back Sight	+ Difference Elevation —	Height of Instrument	+ Vertical Distance —	REMARKS Station	Left Right
PH	SE. Cor								1 49					
25-5	Sec. 25			—	° '		° '	—	2	—	1115	—	El. 1110.17	Pg 125
			?	—	114 59		° '	—	3	—	—	—	S. Caisson	S. Tower
				—	114 16		° '	—	4	—	—	—	W. "	E. "
				—	112 46		° '	—	5	—	—	—	E. "	W. "
				—	112 15		° '	—	6	—	—	—	W. "	W. "
			46	1 5	276 12	✓	° '	1113 6	7	—	—	—	Top Bank	E. Side Castaic Cr
			94	1 8	333 25	✓	° '	1133	8	—	—	—	"	" "
			137	2 5	344 00	✓	° '	1126	9	—	—	—	Top Bank	Jct. N. Bank Charlie Cn
			235	2 3	353 41	✓	° '	1128	10	—	—	—	Top Bank	N. Bank Island
			185	4 1	351 44	✓	° '	1110	11	—	—	—	E. N. Prong	Charlie Cn
			185	6 7	356 02	✓	° '	0814	12	—	—	—	Flow Line	Castaic Cr.
			275	2 4	358 27	✓	° '	1127	13	—	—	—	Top Bank	E. Side Cast. Cr.
			385	4 0	10 13	✓	° '	11 1	14	—	—	—	Channel, N. Bank - S. Prong	Charlie Cn & Castaic Cr. Top of Bank
PH	SE. Cor								1 49					
25-6	Sec. 25			—	° '		° '	—	15	—	1124	—	El. 1119.54	Pg 125
			240	13 2	163 29	✓	° '	1112	16	—	—	—	Check Shot on above	
			241	12 5	187 20	✓	° '	119	17	—	—	—	Top bank - Island	
			217	15 6	141 53	✓	° '	0818	18	—	—	—	E. Flow	Charlie Cn
			294	3 0	138 40	✓	2 55	0614	19	—	—	-15°	Flow line	Castaic Cr.
			357	10 6	213 32	✓	° '	1138	20	—	—	—	Top bank	Island
			435	8 5	214 40	✓	° '	1159	21	—	—	—	"	" "
			560	7 7	214 37	✓	° '	1617		—	—	—	"	" "

Add'l Inform.

Form 301 10M 3-34

PLEASE RETURN TO
LOS ANGELES COUNTY SURVEYOR
700 HALL OF RECORDS

NOTE: ANY ADDITIONS OR CHANGES ON THIS SHEET MUST BE MADE OR CIRCLED IN RED INK, WITH DATE AND NAME OF PERSON MAKING CHANGE

Do not extend notes this side of this line

Transit at	Sight on	Stadia Intercepts	Stadia Distance	Stadia Rod—	Horizontal Angle 0° to 360° Right	Horiz. Distance	+ — Vertical Angle	Elevation of Point	+ Back Sight	+ — Difference Elevation	Height of Instrument	+ — Vertical Distance	REMARKS Station	Left	Right
					° ′		° ′		1						
				—	° ′		° ′	—	2	—	11244	—			
			520	9 1	206 30	✓	° ′	11153	3	—	—	—	Top bank Island		
			423	10 1	200 43	✓	° ′	143	4	—	—	—	" "		
			385	10 8	191 46	✓	° ′	136	5	—	—	—	" "		
			585	10 1	202 45	✓	° ′	143	6	—	—	—	Top bank N. Side N. Prong Chan[illegible] Cn.		
			470	11 6	199 52	✓	° ′	128	7	—	—	—	℄ N. Prong Charlie Cn		
			486	10 8	195 33	✓	° ′	136	8	—	—	—	Top bank N. Side N. Prong Chan[illegible] Cn		
			420	1 5	232 10	✓	° ′	229	9	—	—	—	Top bank S. Side "		
			345	2 7	228 34	✓	° ′	217	10	—	—	—	" " "		
			305	3 0	220 40	✓	° ′	214	11	—	—	—	" " "		
			225	3 9	215 40	✓	° ′	205	12	—	—	—	" " "		
			141	6 7	195 10	✓	° ′	177	13	—	—	—	" " " & Int with Cast[illegible]		
			50	9 3	190 25	✓	° ′	151	14	—	—	—	Top Bank E. Bank Castaic Cr		
			75	4 8	23 50	✓	° ′	196	15	—	—	—	" " "		
			175	5 3	16 03	✓	° ′	191	16	—	—	—	" " "		
			232	5 0	16 11	✓	° ′	194	17	—	—	—	" " "		
			410	10 5	229 30	✓	° ′	139	18	—	—	—	Bot bank — S. Side Charlie Cn		
			353	11 2	226 40	✓	° ′	132	19	—	—	—	" " "		
			322	11 5	220 13	✓	° ′	129	20	—	—	—	" " "		
			237	11 7	214 20	✓	° ′	127	21	—	—	—	" " "		
			145	12 7	192 13	✓		117		—	—	—	" " & Int Castaic Cr		

Add'n'l Inform.

Notes Red. ____ Platted ____ Job No. 8221 Division No. ____ F.B. 1109 PG. 137

Date ____ Date ____ Survey of WAYSIDE HONOR FARM

Notes Chkd. ____ Checked ____ Survey by F. C. Howard Date June 1944

Date ____ Date ____ Map No. ____ Indexed A. C. Johnson

Form 301 10M 3-34

PLEASE RETURN TO
LOS ANGELES COUNTY SURVEYOR
700 HALL OF RECORDS

NOTE: ANY ADDITIONS OR CHANGES ON THIS SHEET MUST BE MADE OR CIRCLED IN RED INK, WITH DATE AND NAME OF PERSON MAKING CHANGE

Do not extend notes this side of this line

Oak-O. Fir-Fr. Pine-Pi. Cedar-Ce. Sycamore ....Sy. Eucalyptus ....Eu. Plus combinations of these and all common standard abbreviations.

Traveled Rd. Tr. Rd. Fence ....Fn. Int. Fences. V. Fns. Ditch ....Di. Telephone Pole T.P. Power Pole....P.P. Culvert ....Cul.

Saddle ....Sa. Swale ....Sw. Flat ....Fl. Stream ....Str. Trail ....Tr. Pavement ....Pvt. Edge of Road E.Rd.

Side of Canyon S.Cn. Top of Bank....T.B. Bottom of Bank. B.B. Top of Cut....T.C. Bottom of Cut....B.C. Top of Fill....T.F. Bottom of Fill. B.F.

Side of Drawn. Y.D's Break in Slope..Bk.S. Steep Slope.....S.S. Top of Cliff.....T.Cl. Bottom of Cliff....B.Cl. Top of Spur.....T.Sp. Bottom Canyon..B.Cn.

Topography Description Legend:
Side Hill....S.H. Bottom Draw. B.D.
Side of Draw. S.D. Bottom Wash B.W.
Side of Ridge. S.R. Top of Ridge. T.R.
Head of Draw H.D. Toe of Slope..T.S.

B. 1109 PG. 138

Transit at	Sight on	Stadia Intercepts	Stadia Distance	Stadia Rod	Horizontal Angle 0° to 360° Right	Horiz. Distance	+ Vertical Angle −	Elevation of Point	+ Back Sight	+ Difference Elevation −	Height of Instrument	+ Vertical Distance −	REMARKS Station	Left	Right
					° '		° '								
				—	° '		° '	—	1		1124 4				
			42	13 5	176 20	✓	° '	1110 9	2				Bot bank		
			62	14 5	37 20	✓	° '	09 9	3				E. Side Castaic Cr.		
			145	14 9	22 25	✓	° '	09 15	4				" " " "		
			298	13 1	19 48	✓	° '	11 3	5				" " " "		
			213	10 0	177 40	✓	1 15	09 8	6			4 6	Charlie Cr. Flow line S. Prong		
			259	10 0	205 31	✓	0 45	11 2	7			3 2	" " "		
			350	11 8	216 20	✓	—	12 6	8				" " "		
			480	10 4	217 53	✓	° '	14 0	9				" " "		
SE Cor Sec. 25	1/4 1/4 Cor.			—	° '		° '	—	10						
					° '		° '	—	11 5 0		1124 6		El. 1119.57 Pg 125		
	Along Sec line to West.		119	12 0	30 24	✓	° '	1112 6	12				Bot bank		
			104	10 8	9 35	✓	° '	13 8	13				" "		
			119	13 7	353 18	—	° '	10 9	14				" "		
			90	5 3	18 00	✓	° '	19 3	15				Top "		
			37	4 8	36 22	✓	° '	19 8	16				" "		
			30	5 8	325 10	✓	° '	18 8	17				N.W. Edge Field		
			110	6 5	340 00	✓	° '	18 1	18				" "		
			146	7 5	327 05	✓	° '	17 1	19				" "		
			155	7 0	311 25	✓	° '	17 6	20				" "		
			200	7 2	298 55	✓	° '	17 4	21				" "		
			260	8 2	295 50	✓	° '	16 4					" "		

Add'l Inform.

Form 301 10M 3-34

PLEASE RETURN TO
LOS ANGELES COUNTY SURVEYOR
700 HALL OF RECORDS

NOTE: ANY ADDITIONS OR CHANGES ON THIS SHEET MUST BE MADE OR CIRCLED IN RED INK, WITH DATE AND NAME OF PERSON MAKING CHANGE

Do not extend notes this side of this line

Transit at	Sight on	Stadia Intercepts	Stadia Distance	Stadia Rod—	Horizontal Angle 0° to 360° Right	Horiz. Distance	+ − Vertical Angle	Elevation of Point	+ Back Sight	+ − Difference Elevation	Height of Instrument	+ − Vertical Distance	REMARKS Station	Left	Right
					° ′		° ′		1						
				—	° ′		° ′	—	2	—	1124.6	—			
			319	8.7	288.10	✓	° ′	1115.9	3	—	—	—	Top of bank W. Edge field		
			396	9.5	290.55	✓	° ′	15.1	4	—	—	—	" " "		
			460	4.0	292.20	✓	0.43	14.9	5	—	—	-5.7	" " "		
			502	4.0	292.03	✓	0.42	14.5	6	—	—	-6.1	" " "		
			600	10.6	291.15	✓	—	14.0	7	—	—	—	" " "		
			628	10.5	289.15	✓	° ′	14.1	8	—	—	—	" " "		
			617	8.8	273.11	✓	° ′	15.8	9	—	—	—	E. Edge field W " " Road		
			554	7.3	274.15	✓	° ′	17.3	10	—	—	—	" " "		
			477	7.2	273.28	✓	° ′	17.4	11	—	—	—	" " "		
			405	6.9	273.28	✓	° ′	17.7	12	—	—	—	" " "		
			360	6.6	270.15	✓	° ′	18.0	13	—	—	—	" " "		
			325	6.3	259.18	✓	° ′	18.3	14	—	—	—	" " "		
			50	8.0	0.00	✓	° ′	16.6	15	—	—	—	℄ Road - [illegible]		
			100	11.4	0.00		° ′	13.2	16	—	—	—	" " "		
P # 36-1	1/4 1/4 Cor			—	° ′		° ′	—	17 5.1	—	1112.3	—	El. 1107.25 ✓ [illegible] 125		
	West on Sec. Line		55.4	0.60	304.20	✓	° ′	1111.7	18	—	Void - See Pg. 26	—	ctr of 4 cont [illegible] Pump top conc [illegible]		
			67	10.0	220.54	✓	+ 5.05	08.2	19	—	—	+ 5.9	Bot River bank		
			100	10.0	240.55	✓	+ 2.26	06.5	20	—	—	+ 4.2	" " "		
			182	16.0	248.21	✓	+ 3.48	08.3	21	—	—	+12.0	" "		
			235	17.0	255.50	✓	+ 2.35	05.9		—	—	+10.6	" "		

Add'n'l Inform.

Notes Red. ____ Platted ____ Job No. 8221 Division No. ____
Date ____ Date ____ Survey of WAYSIDE HONOR FARM
Notes Chkd. ____ Checked ____ Survey by F. C. Howard Notes ____ Date June 1944
Date ____ Date ____ Map No. ____ Indexed A. C. Johnson Date ____

F.B. 1109 Pg. 139

Form 301 10M 3-34

PLEASE RETURN TO
LOS ANGELES COUNTY SURVEYOR
700 HALL OF RECORDS

NOTE: ANY ADDITIONS OR CHANGES ON THIS SHEET MUST BE MADE OR CIRCLED IN RED INK. WITH DATE AND NAME OF PERSON MAKING CHANGE

Do not extend notes this side of this line

Transit at	Sight on	Stadia Intercepts	Stadia Distance	Stadia Rod	Horizontal Angle 0° to 360° Right	Horiz. Distance	+ Vertical Angle	Elevation of Point	+ Back Sight	+ Difference Elevation	Height of Instrument	+ Vertical Distance	REMARKS Station Left Right
									1		1112.3		
			275	4.4	261.20	✓		1107.9	2				Bot river bank
			342	5.6	265.20	✓		06.7	3				" " "
			368	6.3	266.12	✓		06.0	4				
P# 36-2	1/4 1/4 Cor.								5				
									6	4.9	1109.9		El. 1105.02 Pg 125 Edison Co. Line
					280.21	198.6			7				E. Caisson E. Tower 54" dia steel
	West on Sec. Line				286.17	210.0			8				W " E "
					298.51	238.9			9				E " W. "
					302.38	256.3			10				W " W "
			24	5.4	0.00	✓		1104.5	11				Flow Line stream
			295	8.0	264.25	✓		01.9	12				" "
									13	4.8	1115.0		El. 1110.17 Pg. 126 Top bank 3± high
			320	0.3	157.06	✓		1114.7	14				W Edge Castaic Cr.
	South to 1/4 1/4 Cor.		276	0.8	150.15	✓		14.2	15				" " "
			163	1.8	129.20	✓		13.2	16				" " "
			143	2.1	95.42	✓		12.9	17				"
			191	2.3	79.08	✓		12.7	18				Edison Tow[illegible] NE [illegible] 13x
			190	2.4	75.15	✓		12.6	19				SE "
			156	2.6	67.32	✓		12.4	20				Top W. Edge Castaic Cr.
			190	3.2	40.50	✓		11.8	21				" "
			249	3.8	24.55	✓		11.2					" "

1/4 mi. W. of S.E. Cor. Sec. 25 & 6+64.50 N 1/4

6+64.50

Add'n'l Inform.

F.B. 1109 Pg. 140

Topography Description Legend:
Side Hill ....S.H. Bottom Draw. B.D.
Side of Draw. S.D. Bottom Wash B.W.
Side of Ridge. S.R. Top of Ridge. T.R.
Head of Draw H.D. Toe of Slope. T.S.

Inters. of Draws. V.D's Break in Slope. Bk.S. Steep Slope. S.S. Top of Cliff. T.Cl. Bottom of Cliff. B.Cl. Top of Spur. T.Sp. Bottom Canyon. B.Cn.

Side of Canyon S.Cn. Top of Bank. T.B. Bottom of Bank. B.B. Top of Cut. T.C. Bottom of Cut. B.C. Top of Fill. T.F. Bottom of Fill. B.F.

Saddle ....Sa. Swale ....Sw. Flat ....Fl. Stream ....Str. Trail ....Tr. Pavement ....Pvt. Edge of Road E.Rd.

Traveled Rd. Tr.Rd. Fence ....Fn. Int. Fences. V.Fns. Ditch ....Dt. Telephone Pole T.P. Power Pole ....P.P. Culvert ....Cul.

Oak-O. Fir-Fr. Pine-Pi. Cedar-Ce. Sycamore ....Sy. Eucalyptus ....Eu. Plus combinations of these and all common standard abbreviations.

Form 301 10M 3-34

PLEASE RETURN TO
LOS ANGELES COUNTY SURVEYOR
700 HALL OF RECORDS

NOTE: ANY ADDITIONS OR CHANGES ON THIS SHEET MUST BE MADE OR CIRCLED IN RED INK, WITH DATE AND NAME OF PERSON MAKING CHANGE

Do not extend notes this side of this line

Transit at	Sight on	Stadia Intercepts	Stadia Distance	Stadia Rod—	Horizontal Angle 0° to 360° Right	Horiz. Distance	+ Vertical Angle —	Elevation of Point	+ Back Sight	+ Difference Elevation —	Height of Instrument	+ Vertical Distance —	REMARKS Station	Left	Right
					° ′		° ′		1						
									4 9		1114 8		El. 1109.8 Pa		S
					° ′		° ′		2				Top bank		
			247	3 7	154 50	✓		1111 1					W. Edge Caste		Cr
					° ′		° ′		3						
			177	4 3	146 20	✓		10 5					"	"	
					° ′		° ′		4						
			165	4 7	142 55	✓		10 1					E. Caisson	Ca	son Tower
					° ′		° ′		5						
			168	4 3	139 12	✓		10 5					W. "		
					° ′		° ′		6				Top Bank		
			102	4 8	137 20	✓		10 0					W. Edge Caste		Cr
					° ′		° ′		7						
			37	5 1	119 50	✓		09 7					"	"	
					° ′		° ′		8						
			3	4 9	180 00	✓		09 9					"	"	
					° ′		° ′		9						
			48	5 1	270 55	✓		09 7					"	"	
					° ′		° ′		10						
			95	5 7	320 50	✓		09 1					"	"	
					° ′		° ′		11						
			162	6 2	331 25	✓		08 6					"	"	
					° ′		° ′		12						
			213	6 7	333 15	✓		08 1					"		
					° ′		° ′		13						
			230	7 2	335 40	✓		07 6					℄ Tr. Ed -		&
					° ′		° ′		14				4" Cr. Bank		
			268	7 8	329 33	✓		07 0					"		
					° ′		° ′		15						
			332	8 6	328 35	✓		06 2					"	"	
					° ′		° ′		16						
									4 9		1110 2		El. 1105.31		125
					° ′		° ′		17				Top bank		
			302	4 0	347 52	✓		1106 2					W. Edge Caste		Cr
					° ′		° ′		18						
			324	5 1	333 25	✓		5 1					" "		"
					° ′		° ′		19						
			371	4 7	324 40	✓		5 5					" "		"
					° ′		° ′		20						
			425	5 2	318 45	✓		5 0					" "		
					° ′		° ′		21						
			535	6 2	309 00	✓		4 0					" "		

(1/4 m. W. of S.E. Cor of Sec 25 & 2+17.04 Nly.) 2+17.04 N

South on 1/4 1/4 Cor

West on Sec Line

Add'n'l Inform.

Notes Red. ____ Platted ____ Job No. 8221 Division No. ____ F.B. 1109 Pg. 141

Date ____ Date ____ Survey of WAYSIDE HONOR FARM

Notes Chkd. ____ Checked ____ Survey by F. C. Howard Date June 1944

Date ____ Date ____ Map No. ____ Indexed A. C. Johnson

Form 301 10M 3-34

PLEASE RETURN TO
LOS ANGELES COUNTY SURVEYOR
700 HALL OF RECORDS

NOTE: ANY ADDITIONS OR CHANGES ON THIS SHEET MUST BE MADE OR CIRCLED IN RED INK, WITH DATE AND NAME OF PERSON MAKING CHANGE

Do not extend notes this side of this line

Transit at	Sight on	Stadia Intercepts	Stadia Distance	Stadia Rod	Horizontal Angle 0° to 360° Right	Horiz. Distance	+ Vertical Angle	Elevation of Point	+ Back Sight	+ Difference Elevation	Height of Instrument	+ Vertical Distance	REMARKS Station Left Right
									1				
									2		1110.2		
			610	7.1	304.03			1103.1	3				Top bank W. Edge Castaic Cr
					297.15	?			4				Single steel tower Set in steel Caisson Edison Co
									5				
4+47.69	North on 1/4 1/4 Cor.								6				See Pg. 12
					120.37	Calc.			7				Single Edison Co. Tower
									8				
								1147.2	4.47		1151.7		
				4.36		Ch. 398.53	5°17'20	1110.4	9	41.25		36.89	El. 1110.41 P.126 P# 36-4-Set 1x2
12+56.72-Fd 1x2 FB732-81	North to SEC. COR		385	9°	328.29		4.16	14.1	10	37.6		28.6	Edge of field Top of Cr. bank
			347	9°	317.20		4.59	11.7	11	40.0		31.0	" " "
			331	9°	304.40		5.24	11.7	12	40.0		31.0	" " "
			338	10°	294.38		5.14	11.0	13	40.7		30.7	" " "
			400	9°	326.27		5.24	5.3	14	46.4		37.4	Bot. Cr Bank.
			360	10°	316.10		6.12	2.9	15	48.8		38.8	" " "
			340	10°	305.42		6.32	3.3	16	48.4		[illegible]4	" " "
P# 36-4									17				
									18	4.95	1115.4		1110.41
	12+56.72 FB732-81			4.38		398.53	+ 5°12'40	1147.4	19	+ 31.97		+ 36.35	Check 12+56.72 1147.2
			181	4.2	303.36			11.2	20	4.2			Top Cr. bank
			119	4.6	295.23			10.8	21				" " "
			45	5.1	288.15			10.3					" " "

Add'n'l Inform.

F.B. 1109 PG. 142

Topography Description Legend: Side Hill ....S.H. Side of Draw S.D. Side of Ridge S.R. Head of Draw H.D. Bottom Draw B.D. Bottom Wash B.W. Top of Ridge T.R. Toe of Slope T.S.

Inters. of Draws V.D's Break in Slope Bk.S. Steep Slope S.S. Top of Cliff T.Cl. Bottom of Cliff B.Cl. Top of Spur T.Sp. Bottom Canyon B.Cn.

Side of Canyon S.Cn. Top of Bank T.B. Bottom of Bank B.B. Top of Cut T.C. Bottom of Cut B.C. Top of Fill T.F. Bottom of Fill B.F.

Saddle Sa. Swale Sw. Flat Fl. Stream Str. Trail Tr. Pavement Pvt. Edge of Road E.Rd.

Traveled Rd. Tr.Rd. Fence Fn. Int. Fences V.Fns. Ditch Di. Telephone Pole T.P. Power Pole P.P. Culvert Cul.

Oak-O. Fir-Fr. Pine-Pi. Cedar-Ce. Sycamore Sy. Eucalyptus Eu. Plus combinations of these and all common standard abbreviations.

Form 301 10M 3-34

PLEASE RETURN TO
LOS ANGELES COUNTY SURVEYOR
700 HALL OF RECORDS

NOTE: ANY ADDITIONS OR CHANGES ON THIS SHEET MUST BE MADE OR CIRCLED IN RED INK, WITH DATE AND NAME OF PERSON MAKING CHANGE

Do not extend notes this side of this line

Transit at	Sight on	Stadia Intercepts	Stadia Distance	Stadia Rod	Horizontal Angle 0° to 360° Right	Horiz. Distance	+ — Vertical Angle	Elevation of Point	+ Back Sight	+ — Difference Elevation	Height of Instrument	+ — Vertical Distance	REMARKS Station	Left	Right
					° '		° '		1		1115 4				
					° '		° '	—	2				Edge of field		
			5	5°	180 00	✓	° '	1110 4	3				Top Cr. bank		
			39	5 9	103 39	✓	° '	9 5	4				" " "		
			103	5 4	82 56	✓	° '	1100	5				" S.W. Cor. field		
			178	0 2	93 55	✓	° '	15 2	6				Top bank of W side of High knoll		
			225	5 6	101 30	✓	° '	9 8	7				" "		
			282	7 0	103 00	✓	° '	8 4	8				" "		
			351	7 5	102 56	✓	° '	7 9	9				" " Stream Level		
			300	9 0	104 50	✓	2 14	0947	10	20 7		11 7	Bot. Cr. Bank		
			210	10	102 37	✓	2 49	951	11	20 3		10 3	do		
			155	11	8406	✓	3 10	959	12	19 5		8 5	do		
			85	10	90 55	✓	5 44	970	13	18 4		8 4	do		
			10	18 3	180 00	✓	—	971	14				do		
			51	19 2	28444	✓	° '	1096 2	15				do		
			128	18 7	293 30	✓	° '	67	16				do		
			182	13 6	298 00	✓	° '	1101 8	17				Bot. of bank		
			428	12 1	296 40	✓	° '	1103 3	18				" "		
			510	10 3	293 50	✓	° '	05 1	19						
			119	4 3	50 07	✓	° '	11 1	20				Edge Cult field		
			178	4 0	30 55	✓	° '	11 4	21				"		
			236	3 3	19 50	✓		12 1					"		

Add'l Inform.

Notes Red. _____ Platted _____ Job No. 822 Division No. _____ F.B. 1109 PG. 48

Date _____ Date _____ Survey of WAYSIDE HONOR FARM

Notes Chkd. _____ Checked _____ Survey by T. C. Thompson Date _____

Date _____ Date _____ Map No. _____ Indexed A. C. Johnson Date _____

Form 301 10M 3-34

PLEASE RETURN TO
LOS ANGELES COUNTY SURVEYOR
700 HALL OF RECORDS

NOTE: ANY ADDITIONS OR CHANGES ON THIS SHEET MUST BE MADE OR CIRCLED IN RED INK, WITH DATE AND NAME OF PERSON MAKING CHANGE

Do not extend notes this side of this line

Transit at	Sight on	Stadia Intercepts	Stadia Distance	Stadia Rod	Horizontal Angle 0° to 360° Right	Horiz. Distance	Vertical Angle	Elevation of Point	+ Back Sight	+ Difference Elevation	Height of Instrument	+ Vertical Distance	REMARKS Station Left Right
									1		1115 4		
			277	3 0	9 50	✓		1112 4	2				Edge Cult. field
			315	2 6	1 00	✓		12 8	3				" " "
			380	1 7	347 20	✓		13 7	4				" " " & W. Edge 12' Tr. Rd
			430	0 2	334 00	✓		15 2	5				do
			493	3 0	321 28	✓	+ 0 25	16 0	6	+ 0 6		+ 3 6	do
P# 36-6									7				
					244 29	ch 249 9	✓		8				Edison Co. Pole. set in 5½ steel caisson
					78 11	333 4	✓		9				Edison Co. single steel tower in steel caisson
									10				
									11				
P# 36-7	East on 1/4 1/4 Sec. Line P# 36-6								12				
					271 39	257 8	✓		13				N. Conc. 13"x14" post of bent under pipe lines Av. 30' Apart.
					171 39	209 2	✓		14				do (13th bent)
					158 32	281 5	✓		15				do. (16th ")
P# 36-5									16				
									17	5°	1113 2		El. 1108.21
	East on 1/4 1/4 Sec. Line		55	5 3	273 22	✓	✓	1107 7	18				Top Cr. bank
			4	5 4	180 00	✓	✓	7 8	19				" " "
			52	6 1	105 25	✓		7 1	20				" " "
			99	5 4	98 50	✓		7 8	21				" " "
			163	3 3	91 40	✓		9 9					" " "

Add'n'l Inform.

F.B. 1109 Pg. 144

Topography Description Legend:
Side Hill....S.H. Bottom Draw.B.D.
Side of Draw.S.D. Bottom Wash B.W.
Side of Ridge.S.R. Top of Ridge.T.R.
Head of Draw H.D. Toe of Slope..T.S.

Inters. of Draws. V.D's
Break in Slope..Bk.S.
Steep Slope.....S.S.
Top of Cliff.....T.Cl.
Bottom of Cliff..B.Cl.
Top of Spur.....T.Sp.
Bottom Canyon..B.Cn.

Side of Canyon S.Cn.
Top of Bank...T.B.
Bottom of Bank.B.B.
Top of Cut.....T.C.
Bottom of Cut..B.C.
Top of Fill.....T.F.
Bottom of Fill.B.F.

Saddle .....Sa.
Swale .....Sw.
Flat .....Fl.
Stream .....Str.
Trail .....Tr.
Pavement .....Pvt.
Edge of Road E.Rd.

Traveled Rd. Tr. Rd.
Fence .....Fn.
Int. Fences.V.Fns.
Ditch .....Dl.
Telephone Pole T.P.
Power Pole...P.P.
Culvert .....Cul.

Oak-O. Fir-Fr.
Pine-Pl. Cedar-Ce.
Sycamore .....Sy.
Eucalyptus .....Eu.
Plus combinations of these and all common standard abbreviations.

Form 301 10M 3-34

PLEASE RETURN TO
LOS ANGELES COUNTY SURVEYOR
700 HALL OF RECORDS

NOTE: ANY ADDITIONS OR CHANGES ON THIS SHEET MUST BE MADE OR CIRCLED IN RED INK. WITH DATE AND NAME OF PERSON MAKING CHANGE

Do not extend notes this side of this line

Transit at	Sight on	Stadia Intercepts	Stadia Distance	Stadia Rod—	Horizontal Angle 0° to 360° Right	Horiz. Distance	+ Vertical Angle —	Elevation of Point	+ Back Sight	+ Difference Elevation —	Height of Instrument	+ Vertical Distance —	REMARKS Station	Left	Right
					° '		° '								
									1		11132				
			233	4°	90 10	✓	+ 1 53	11092	2				Top Cr Bank		
			278	4°	97 00	✓	+ 1 04	92	3				" " "		
			345	5°	91 55	✓	+ 1 18	82	4				" " "		
			432	11°	96 10	✓	+ 1 33	22	5				" " "		
			452	9°	90 44	✓	+ 1 34	42	6				"N. Bank Top Cr		
			340	8°	102 36	✓	— 1 56	52	7				" "		
			285	9°	102 04	✓	— 2 18	42	8				Bot Cr Bank		
			206	17°	97 17	✓	— 0 45	10962	9				" " "		
			148	14°	101 50	✓	— 2 04	992	10				" " "		
			62	10°	118 55	✓	— 7 58	11032	11				" " "		
			24	11°	180 —	✓	— 15 13	22	12				" " "		
			76	4°	256 32	✓	— 11 14	92	13				" " "		
					° '		° '		14						
									15						
									16						
									17						
									18						
									19						
									20						
									21						

Add'l Inform.

Notes Rod_____ Platted_____ Job No. 8221 Division No._____ F.B. 1109 PG. 145

Date_____ Date_____ Survey of WAYSIDE HONOR FARM

Notes Chkd._____ Checked_____ Survey by J. C. Johnson

Date_____ Map No._____ Indexed A. C. Johnson Date Dec 1944

Form 301 10M 3-34

PLEASE RETURN TO

LOS ANGELES COUNTY SURVEYOR

700 HALL OF RECORDS

NOTE: ANY ADDITIONS OR CHANGES ON THIS SHEET MUST BE MADE OR CIRCLED IN RED INK. WITH DATE AND NAME OF PERSON MAKING CHANGE

Do not extend notes this side of this line

Transit at	Sight on	Stadia Intercepts	Stadia Distance	Stadia Rod—	Horizontal Angle 0° to 360° Right	Horiz. Distance	+ — Vertical Angle	Elevation of Point	+ Back Sight	+ — Difference Elevation	Height of Instrument	+ — Vertical Distance	REMARKS Station	Left	Right
					° ′		° ′		1						
					° ′		° ′		2						
					° ′		° ′		3						
					° ′		° ′		4						
					° ′		° ′		5						
					° ′		° ′		6						
					° ′		° ′		7						
					° ′		° ′		8						
					° ′		° ′		9						
					° ′		° ′		10						
					° ′		° ′		11						
					° ′		° ′		12						
					° ′		° ′		13						
					° ′		° ′		14						
					° ′		° ′		15						
					° ′		° ′		16						
					° ′		° ′		17						
					° ′		° ′		18						
					° ′		° ′		19						
					° ′		° ′		20						
					° ′		° ′		21						

Add'n'l Inform.

F.B. 1109 PG. 146

Topography Description Legend:

Side Hill.....S.H.
Side of Draw.S.D.
Side of Ridge.S.R.
Head of Draw H.D.
Bottom Draw.B.D.
Bottom Wash B.W.
Top of Ridge.T.R.
Toe of Slope..T.S.

Inters. of Draws.V.D's
Break in Slope..Bk.S.
Steep Slope.....S.S.
Top of Cliff.....T.Cl.
Bottom of Cliff..B.Cl.
Top of Spur.....T.Sp.
Bottom Canyon..B.Cn.

Side of Canyon S.Cn.
Top of Bank..T.B.
Bottom of Bank.B.B.
Top of Cut.....T.C.
Bottom of Cut..B.C.
Top of Fill.....T.F.
Bottom of Fill.B.F.

Saddle .....Sa.
Swale .....Sw.
Flat .....Fl.
Stream .....Str.
Trail .....Tr.
Pavement.....Pvt.
Edge of Road E.Rd.

Traveled Rd. Tr.Rd.
Fence .....Fn.
Int. Fences.V.Fns.
Ditch .....Di.
Telephone Pole T.P.
Power Pole...P.P.
Culvert .....Cul.

Oak-O. Fir-Fr.
Pine-Pl. Cedar-Ce.
Sycamore .....Sy.
Eucalyptus .....Eu.
Plus combinations of these and all common standard abbreviations.

Profile	Notes Red.	Plotted	Job No. 8221	Division No.	F.B. 1109 PG. 147
No.	Date	Date	Survey of Wayside Harbor Farm		
X-Sec.	Notes Chkd.	Checked	Survey by R.C. Bowers	Notes RCB	Date 2-10-47
No.	Date	Date	Map No.	Indexed C. Johnson	Date 5-20-47

B. Ms.
on U.S. Land
West of Highway

Pg. 147-153

STATION	B.S.	H.I.	F.S.	ELEV.
	BENCH LEVELS ON U.S.F.S. LAND AT CASTAIC.			

NOTE: ANY ADDITIONS OR CHANGES ON THIS SHEET MUST BE MADE OR CIRCLED IN RED INK, WITH DATE AND NAME OF PERSON MAKING CHANGE

PLEASE RETURN TO
LOS ANGELES COUNTY SURVEYOR
700 HALL OF RECORDS

Do not extend notes this side of this line

FORM 307 5M 7-43

FORM 307 5M 7-43

PLEASE RETURN TO
LOS ANGELES COUNTY SURVEYOR
700 HALL OF RECORDS

NOTE: ANY ADDITIONS OR CHANGES ON THIS SHEET MUST BE MADE OR CIRCLED IN RED INK, WITH DATE AND NAME OF PERSON MAKING CHANGE

Do not extend notes this side of this line

STATION	B. S.	H. I.	F. S.	ELEV.		
					US No 1502	
USBM-052				1151.290	U.S.BM-052 A standard disk in W. Wingwall of	
	1 003	1152 293			Conc. bridge. W. side of Highway About 0.2 mile	
TP			6 501	1145792	N of Castaic - 1932 Elev. 1151.290 FB790 P36	
	3 638	1149 430			FB 971 pg 214	
TP			5 338	1144092		
	4 240	1148 332				
TP			4 148	114[illegible]84		
	5 082	1149 266				
T.P.			7 420	[illegible]		
	4 319	1146 165				
T.BM			7785	1138.~~[illegible]~~ 385 Adj	BM. Fd. cut spk in PP# 437458E Near NW.	
	6 677	1145057			FN cor of U.S.F.S. Land. El Adj. 1138.385 FB971 p214	
ctr of Sec			4 819	114[illegible]~~38~~ 244 Adj	Fd Co. Sur Mon. ctr sec 25-T5N R17W	
	11 995	1152233			Standard Brass Cap. down 14" (126)	
T.P.			0 268	115[illegible]165		
	11 310	1163275				
T.P.			0 134	1163141		
	9 090	1172 231				
1/8 COR			3 786	1168.~~[illegible]~~ 454 Adj	Fd 1/8 sec Cor - 2" I.P. with cut spike set in conc	
					in Top. down 14". 660' West of	
					ctr sec.	

F.B. 1109 PG. 148 Job No. 8221 Division No. Notes Red. HNB Plotted Profile
Survey of Wayside Honor Farm Date 7-24-47 Date No.
Survey by R.C. Bowers Notes RCB Notes Chkd. HNB Checked X-Sec.
Indexed A. C. Johnson Date 2-10-47 Date No.

FORM 307 5M 7-43

PLEASE RETURN TO
LOS ANGELES COUNTY SURVEYOR
700 HALL OF RECORDS

NOTE: ANY ADDITIONS OR CHANGES ON THIS SHEET MUST BE MADE OR CIRCLED IN RED INK, WITH DATE AND NAME OF PERSON MAKING CHANGE

Do not extend notes this side of this line

STATION	B. S.	H. I.	F. S.	ELEV.		
[illegible]				[illegible]	1/8 COR	
	6 135	1174 580				
T.P.			4 560	1169 720		
	2 243	1171 963				
TBM			3 [illegible]	[illegible] 571 Adj	Set 20 [illegible] spike on south side in base of	
	11 505	1180 366			fence post, Int. of "T" Fence from west	
TP			0 [illegible]	1180 [illegible]	700' ± S.E of 1/8 COR	
	11 693	1191 812				
T.P.			0 332	1191 480		
	10 [illegible]	1202 418				
TP			0 390	1202 028		
	10 925	1212 956				
TBM			4 495	1208 [illegible] 475 Adj	Set 1x2 half way up spur on a bench.	
	10 028	[illegible] 459			MARKED PT 1.	
T.P.			0 914	[illegible]		
	10 752	1225 327				
[illegible]			1 679	1226 [illegible] 664	[illegible] on spur above [illegible] Trees	
	11 219	1237 567				
TP			0 203	1237 [illegible]		
	10 [illegible]	1248 214				
T.P.			0 152	1248 062		

Profile No. ____ Date 7-24-47 Plotted ____ Notes Red. HNB Date ____
X-Sec. No. ____ Date ____ Notes Chkd. HNB Checked ____ Date ____
Job No. 2221 Division No. ____ Survey of [illegible] Hanap Form Survey by R.C. Bowers Notes KCB Date 2-10-47 Map No. ____ Indexed Johnson Date ____
F.B. [illegible] PG. [illegible]

FORM 307 5M 7-43

PLEASE RETURN TO
LOS ANGELES COUNTY SURVEYOR
700 HALL OF RECORDS

NOTE: ANY ADDITIONS OR CHANGES ON THIS SHEET MUST BE MADE OR CIRCLED IN RED INK, WITH DATE AND NAME OF PERSON MAKING CHANGE

Do not extend notes this side of this line

STATION	B. S.	H. I.	F. S.	ELEV.		
TP				124[illegible]		
	1[illegible]	1259 50[illegible]				
TP			[illegible]	[illegible]		
	[illegible]	[illegible]				
1X2				1[illegible] 510	Adj	set 1X2 Point of a junction of spurs
	[illegible]	1[illegible]				
TP			[illegible]	[illegible]		
	[illegible]	[illegible]				
TP			0 [illegible]	1[illegible]		
	11 [illegible]	1300 083				
TP			0 162	[illegible]		
	11 254	[illegible]				
TBM			9 661	130[illegible] 537	Adj	TBM set 20' SPK in base of fence post
	9 661	1311 [illegible]				on top of spur west of Hse in CANYON
TP			0 395	131[illegible]		[illegible] west [illegible]
	11 243	1322 023				
TP			0 043	1321 980		
	11 591	1333 511				
1X2			3 102	1330 ~~469~~ 494		1X2 on Top of spur South W. of Fence post
	0 937	1331 406				About 300'±
TP			11 ~~287~~	1320 [illegible]		

F.B. 1109 Pg. 150 Job No. 8221 Division No. ____ Notes Red. HNB Plotted ____ Profile ____
Survey of Wayside Honor Farm Date 7-24-47 Date ____ No. ____
Survey by R.C. Bowers Notes R.C.B. Notes Chkd. HNB Checked ____ X-Sec. ____
Indexed C. Jordan Date 2-11-47 Date ____ Date ____ No. ____

FORM 307 5M 7-43

PLEASE RETURN TO
LOS ANGELES COUNTY SURVEYOR
700 HALL OF RECORDS

NOTE: ANY ADDITIONS OR CHANGES ON THIS SHEET MUST BE MADE OR CIRCLED IN RED INK. WITH DATE AND NAME OF PERSON MAKING CHANGE

Do not extend notes this side of this line

STATION	B. S.	H. I.	F. S.	ELEV.		
T.P.				1320 119		
	0 158	1320 277				
T.P.			11 580	1308 697		
	0 430	1309 127				
1X2			5 180	1301 975	1X2 on spur near South Line [illegible]	
	0 500	1301 447			So. of Fn. post	
T.P.			11 720	1289 727		
	0 280	1290 007				
T.P.			11 472	1278 535		
	0 410	1278 945				
T.P.			11 535	1267 [illegible]		
	0 914	1268 324				
1X2			6 120	1262 236	Set 1X2 on point at junction of [illegible]	
	0 559	1262 [illegible]			So. of E&W spur 100± W. of 1/4 Cor	
T.P.			11 649	1251 119		
	0 059	1251 178				
T.P.			11 649	1239 529		
	1 035	1240 564				
1X2			5 795	1234 803	Fd 1X2 on line to center of Sec 25-100±	
T.P.			11 623	1228 941	No. of 1/4 COR. on spur.	

Profile No. ____ Notes Red. HNB Plotted ____ Date 7-24-47 Date ____
X-Sec. No. ____ Notes Chkd. HNB Checked ____ Date ____ Date ____
Job No. 8221 Division No. ____ Survey of [illegible] Survey by RCBowers Notes RCB Date 2-11-47 Map No. ____ Indexed Johnson Date ____
F.B. 109 PG. 51

FORM 307 5M 7-43

PLEASE RETURN TO
LOS ANGELES COUNTY SURVEYOR
700 HALL OF RECORDS

NOTE: ANY ADDITIONS OR CHANGES ON THIS SHEET MUST BE MADE OR CIRCLED IN RED INK, WITH DATE AND NAME OF PERSON MAKING CHANGE

Do not extend notes this side of this line

STATION	B. S.	H. I.	F. S.	ELEV.		
T.P.				1228 [illegible]		
	0 575	1229 516				
1X2 T.P.			10 725	1218 ~~91~~ 926 Adj	1X2 on point at 4 in spur	75'± E. of Sec line
	0 619	1219 410				
T.P.			11 621	1207 [illegible]		
	1 295	1209 084				
T.P.			11 350	1197 [illegible]		
	0 365	1198 099				
T.P.			11 640	[illegible]		
	~~0 453~~	~~1186 9[illegible]~~				
T.P.			11 510	[illegible]		
	0 600	1175 972				
1X2 (Side Shot)			3 607	[illegible] ~~68~~ 405	1X2 pt. of spur at No. end of same	200'± S.E.
T.P.			11 485	1164 [illegible]	of house in canyon	
	0 178	1164 665				
T.P.			11 412	1153 253		
	[illegible]	[illegible]				
T.P.			11 490	[illegible]		
	2 472	1144 499				
2" I.P.			8 925	1135 ~~74~~ 616 Adj	Fd 2" I.P. with cut spk set in conc.	50'± S.E. of Adobe House

F.B. 1109 Pg. 152 Job No. 8221 Division No. Notes Red. HNB Date 7-24-47 Plotted Date No. Profile
Survey of Wayside Honor Farm Notes Chkd. HNB Checked Date No. X-Sec.
Survey by R.C. Bowers Notes R.C.B. Date 2-11-47
Indexed C. Jonnson

FORM 307 5M 7-43

PLEASE RETURN TO
LOS ANGELES COUNTY SURVEYOR
700 HALL OF RECORDS

NOTE: ANY ADDITIONS OR CHANGES ON THIS SHEET MUST BE MADE OR CIRCLED IN RED INK, WITH DATE AND NAME OF PERSON MAKING CHANGE

Do not extend notes this side of this line

STATION	B. S.	H. I.	F. S.	ELEV.		
2' I.P.				1135074.		
	2 850	1135 424.				
T.P.			4 155	1134269.		
	3 772	1140 44[illegible].				
BM			2/00	1138~~341~~ 385 Ad	cut spk in PP# 437458E El. 1138.38 see pg. 145	

Profile No. ____ Notes Red. HNB Plotted ____ Date 7-24-47 Date ____
X-Sec. No. ____ Notes Chkd. HNB Checked ____ Date ____ Date ____

Job No. 8221 Division No. ____
Survey of [illegible]
Survey by RCBowers Notes RCB Date 2-11-47
Map No. ____ Checked Johnson Date ____

F.B. 109 PG. 153

F.B. 109 PG. 154

Job No. _____ Division No. _____ Notes Red. _____ Plotted _____ Profile

Survey of _____ Date _____ Date _____ No. _____

Survey by _____ Notes _____ Notes Chkd. _____ Checked _____ X-Sec.

Indexed _____ Date _____ Date _____ Date _____ No. _____

STATION	B. S.	H. I.	F. S.	ELEV.

FORM 307 5M 7-43

PLEASE RETURN TO
LOS ANGELES COUNTY SURVEYOR
700 HALL OF RECORDS

Do not extend notes this side of this line

NOTE: ANY ADDITIONS OR CHANGES ON THIS SHEET MUST BE MADE OR CIRCLED IN RED INK, WITH DATE AND NAME OF PERSON MAKING CHANGE

Notes Ck'd [redacted] Drew	Survey of WAYSIDE HONOR FARM		F.B. 1109 PG. 155
Map No.	W. O. 8221	Tape No.	Std 84°F
Office Work	Surveyed by F. C. Howard		
Checked	Notes F.C.H.	Date 4-19-45	
Date	Indexed A. C. Johnson 3-31-47		

W 17-C-4

SW 1/4 Sec 25 T-5-N R17W

(7)
(162) (157)
(161) (163) (165) (156)
156
(160) (159) (158) (155)

9+86.04
Set 2x2 bottom of Canyon

220.49 @ 24°13' @ T. 88°
= 201.10

201.10

7+84.94
Set 1x2 on Spur

182.22 @ 3°37' @ T. 90°
= 181.87

181.87

6+03.07
Set 1x2 on Spur

Level = 83.50

256.52 @ 4°47' = 255.63
264.21 @ 2°40' = 263.92
603.05
@ T. 90° = 603.07

603.07

90°29'50"

① 90°29'40
④ 1°59'20"
⑧ 3°58'40"
90°29'50"

SEC 25

To SEC. COR
FB 732 PG. 165

SEC 36

0+00 N.
1/4 COR
FB 732 PG. 166

Note: Any Additions or Changes on This Sheet Must be Made or Circled in Red Ink With Date and Name of Person Making Change.

Do not extend notes this side of this line.

RETURN TO
LOS ANGELES COUNTY SURVEYOR
700 HALL OF RECORDS

FORM 247 5M 12-40

F.B. 1109 PG. 156

WS.17-C-4

See Pg 157

20+35.46
Set 2x2

43.23

19+92.23
Set 2" I.P with SW&T
in conc

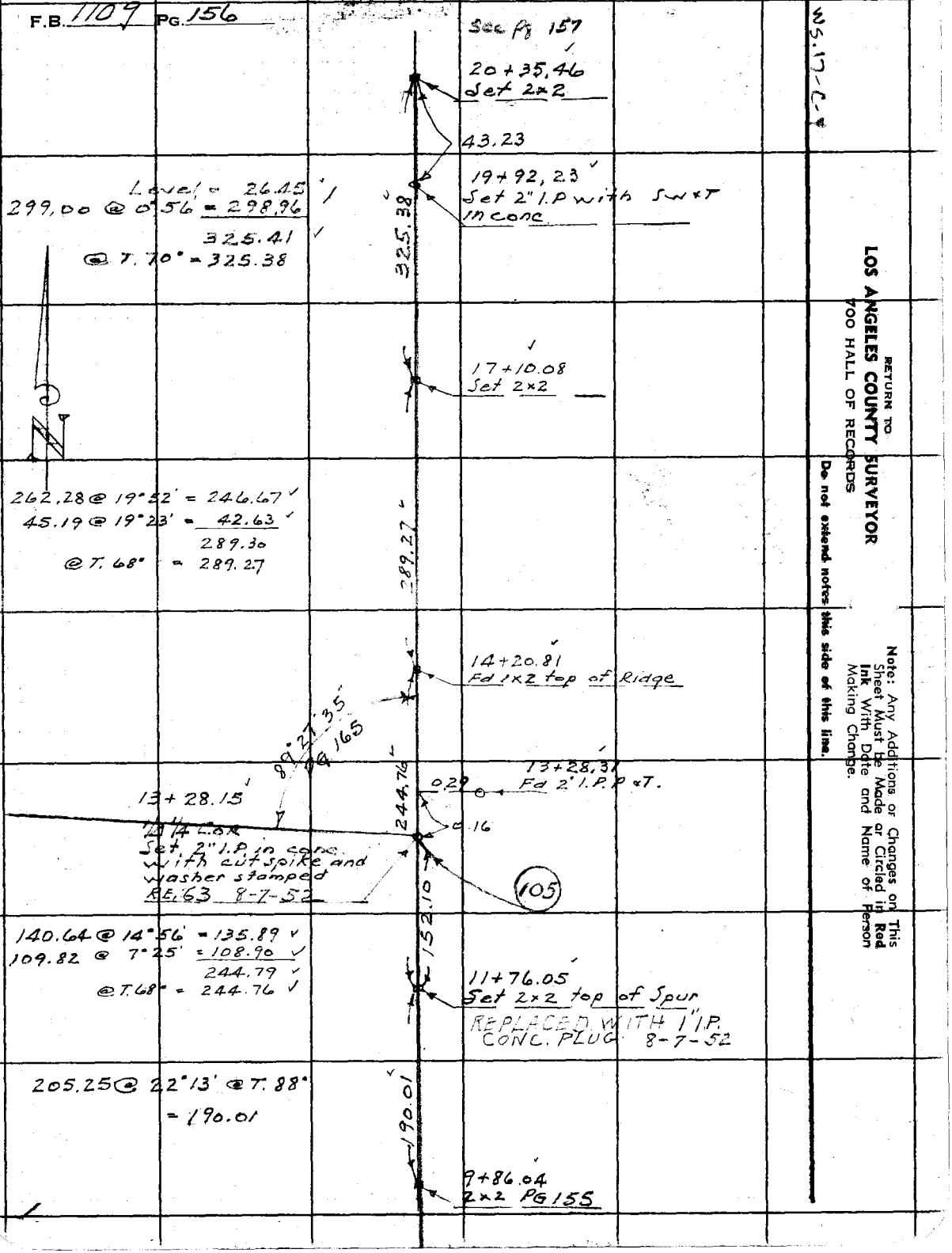

Level = 26.45
299.00 @ 0°56' = 298.96
325.41
@ T. 70° = 325.38

325.38

17+10.08
Set 2x2

262.28 @ 19°52' = 246.67
45.19 @ 19°23' = 42.63
289.30
@ T. 68° = 289.27

289.27

14+20.81
Fd 1x2 top of Ridge

89°27'35"
PG 165

13+28.31
Fd 2" I.P. P&T.

0.29

13+28.15
1/4 Cor
Set 2" I.P. in conc
with cut spike and
washer stamped
RE. 63 8-7-52

244.76

0.16

105

152.10

140.64 @ 14°56' = 135.89
109.82 @ 7°25' = 108.90
244.79
@ T. 68° = 244.76

11+76.05
Set 2x2 top of Spur
REPLACED WITH 1" I.P.
CONC. PLUG 8-7-52

205.25 @ 22°13' @ T. 88°
= 190.01

190.01

9+86.04
2x2 PG 155

RETURN TO
LOS ANGELES COUNTY SURVEYOR
700 HALL OF RECORDS

Do not extend notes this side of this line.

Note: Any Additions or Changes on This Sheet Must Be Made or Circled in Red Ink With Date and Name of Person Making Change.

Notes Ck'd by JKCW	Survey of WAYSIDE HONOR FARM
Map No.	W. O. 8221 Tape No. Std 84 °F
Office Work	Surveyed by F.C. Howard
Checked	Notes Date 4-19-45
Date	Indexed A. C. Johnson

F.B. 1409 Pg 167

W. 17 - C - 4

℄ To N 1/4 COR.

26+56.31 ✓
CENTER SEC. 25
Pg 7

To W 1/4 COR Pg 8

To E 1/4 COR Pg 5

15
89°24'
Pg 7

620.85 ✓

620.91 Level @ T. 70°
= 620.85

20+35.46 ✓
Set 2×2

Note: Any Additions or Changes on This Sheet Must be Made or Circled in Red Ink With Date and Name of Person Making Change.

Do not extend notes this side of this line.

RETURN TO
LOS ANGELES COUNTY SURVEYOR
700 HALL OF RECORDS

FORM 247 5M 1-60

F.B. 1109 Pg. 158

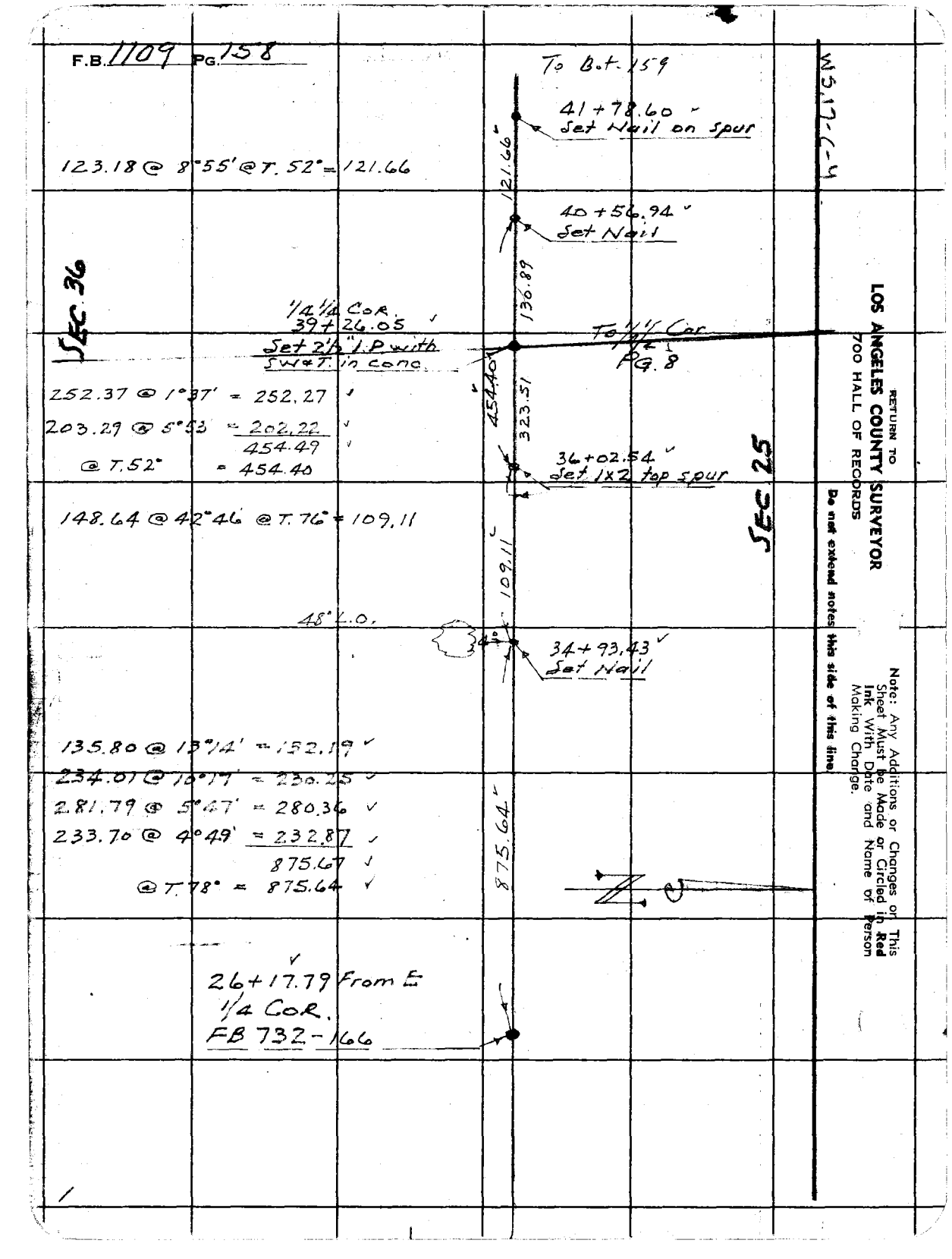

Notes Ck'd by Drew	Survey of WAYSIDE HONOR FARM
Map No.	W. O. 8221 Tape No. Std 84 °F
Office Work	Surveyed by F.C.Howard
Checked	Notes F.C.H. Date Feb 41
Date	Indexed A. C. Johnson

F.B. 1109 Pg 159

17-C-4

Note: Any Additions or Changes on This Sheet Must be Made in Red Ink With Date and Name of Person Making Change.

Do not extend notes this side of this line.

RETURN TO
LOS ANGELES COUNTY SURVEYOR
700 HALL OF RECORDS

Set 1x2 line prod

35 26

16.27

52+34.31
SEC. COR. FB 732-167

36 25

246.33 @ 1°20' = 246.26
231.21 @ 17°23 = 220.65
40.71 @ 12°25 = 39.76
Level = 292.26
273.55 @ 3°05' = 273.15
1072.08
@T. 70° = 1071.98

1071.98
1055.71

41+78.60
Set Nail

From Pg-158

FORM 247 5M 12-40

F.B. 1109 PG. 160

W5.17-C-4

RETURN TO
LOS ANGELES COUNTY SURVEYOR
700 HALL OF RECORDS
Do not extend notes this side of this line.

Note: Any Additions or Changes on This Sheet Must be Made or Circled in Red Ink With Date and Name of Person Making Change.



123.82 @ 10°28' @ T. 52° = 121.73

36.43 @ 25°29' = 32.89
95.68 @ 35°55' = 77.49
261.59 @ 15°29' = 252.10
48.56 @ 26°02' = 43.63
406.11
@ T. 60° = 406.05

69.74 @ 34°31' @ T. 68° = 57.45

79.00 @ 43°28' @ T. 68° = 57.33

1

Notes Ck'd by Drew	Survey of WAYSIDE HONOR FARM
Map No.	W. O. 8221 Tape No. St'd 84 °F
Office Work	Surveyed by F.C. Howard
Checked	Notes F.C.H. Date Feb-47
Date	Indexed A. C. Johnson

F.B. 1109 PG. 161

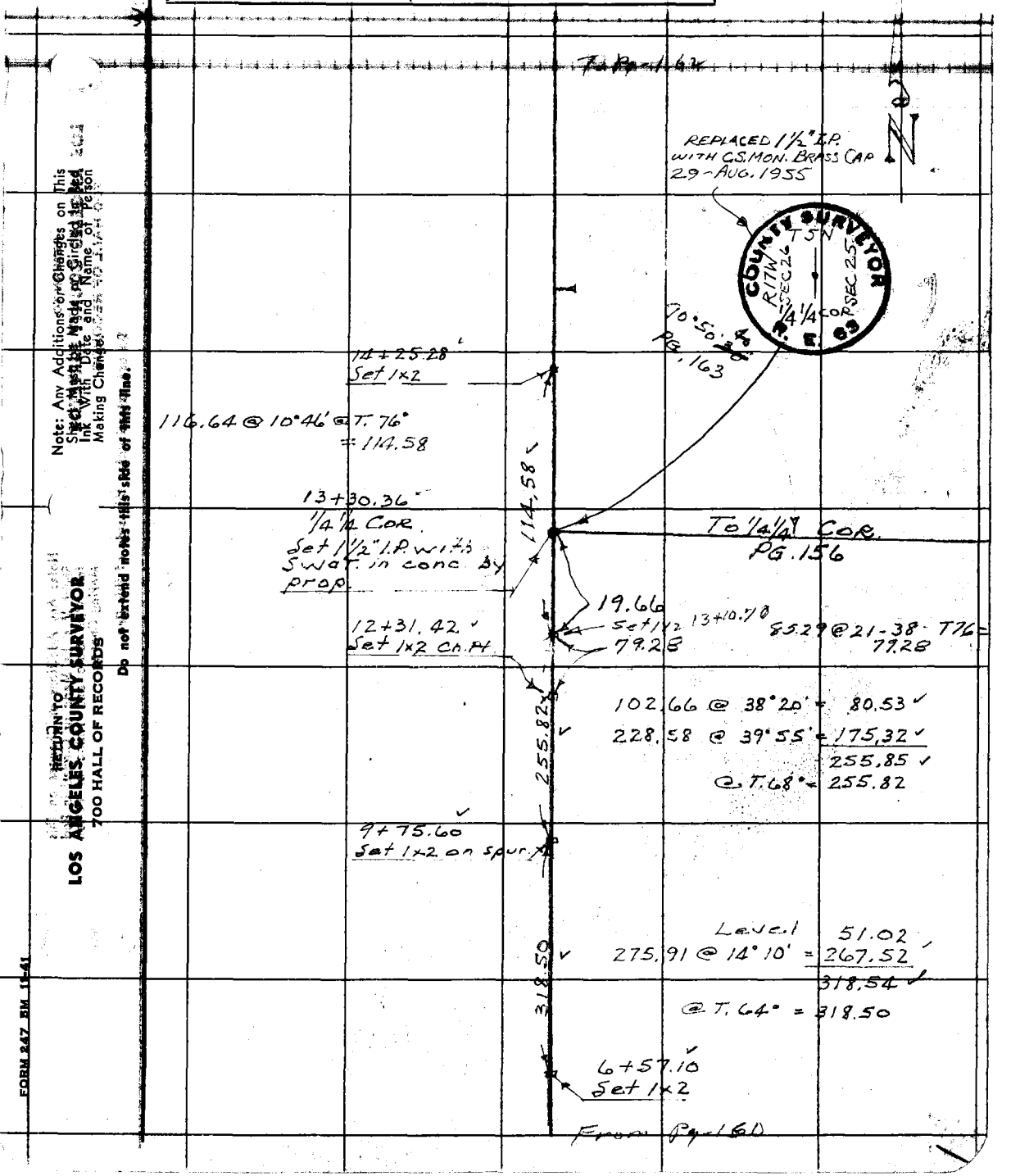

Note: Any Additions or Changes on This Sheet Must be Made or Circled in Red Ink With Date and Name of Person Making Change.

Do not extend notes this side of this line.

RETURN TO
LOS ANGELES COUNTY SURVEYOR
700 HALL OF RECORDS

FORM 247 BM 11-41

F.B. 1109 PG. 162

WS. 17-C-4

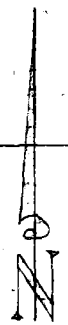

To Sec. Cor.

26+60.72
1/4 Sec. Cor.
Pg 8 & 223

26 25

2630.22 to Center Sec.
Pg 7

Sec. Sec.

89°06'15"

298.79 @ 2°45' = 298.45
245.14 @ 1°52' = 245.01
300.74 @ 3°57' = 300.03
178.60 @ 4°15' = 178.11
214.21 @ 3°04' = 213.90
1235.50
@ T. 76° = 1235.44

1235.44

① 89°06'15
④ 356°25'00
⑧ 352°50'00
89°06'15

14+25.28
Set 1x2

RETURN TO
LOS ANGELES COUNTY SURVEYOR
700 HALL OF RECORDS

Do not extend notes this side of this line.

Note: Any Additions or Changes on This Sheet Must be Made or Circled in Red Ink With Date and Name of Person Making Change.

Notes Ck'd by Drew	Survey of WAYSIDE HONOR FARM
Map No.	W. O 8221 Tape No. St'd 64 °F
Office Work	Surveyed by F.C. Howard
Checked	Notes F.C.H Date Feb 47
Date	Indexed A. C. Johnson

F.B. 1109 PG. 63

W 5.17-C-4

Note: Any Additions or Changes on This Sheet Must be Made or Circled in Red Ink With Date and Name of Person Making Change.

RETURN TO
LOS ANGELES COUNTY SURVEYOR
700 HALL OF RECORDS

WRS 279-09

FORM 247 5M 12-41

5+02.44
Set 3/4" I.P top spur.

18.46 @ 26°36' = 16.51 ✓
297.98 @ 15°29' = 287.17 ✓
202.13 @ 10°27' = 198.78 ✓
502.46 ✓
@T.78° = 502.44

502.44 ✓

89° 18' ✓
8.40

To 1/4 1/4 Cor Pg 158

To 1/4 1/4 Cor Pg 8

0+00 E
1/4 1/4 Cor.
Set 2" I.P with spike and washer stamped RE 2177 Set by Int.

106

① 89° 18' 30
④ 357° 14' 00
⑧ 354° 28' 00
89° 18' 30"

① 90° 50' 30"
④ 3° 22' 00
⑧ 6° 44' 00
90° 50' 30"

90° 50' 30" ✓

To 1/4 Cor ? Pg 162

To Sec Cor
Pg 1600

1/4 1/4 Cor.
1 1/2" I.P. Pg 161

F.B. 1109 PG. 164

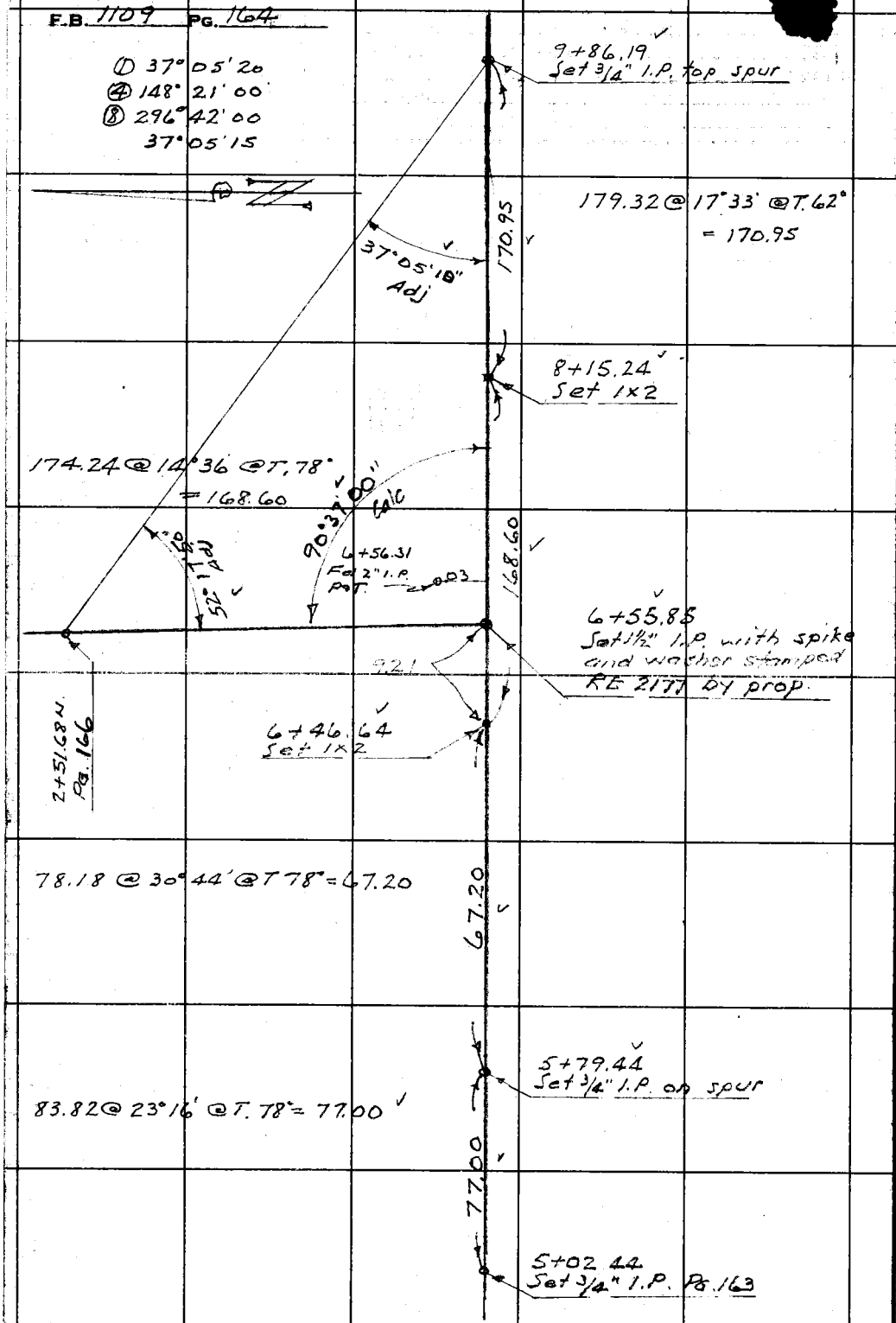

RETURN TO
LOS ANGELES COUNTY SURVEYOR
700 HALL OF RECORDS
Do not extend notes this side of this line.
Note: Any Additions or Changes on This Sheet Must be Made or Circled in Red Ink With Date and Name of Person Making Change.

Notes [illegible] by Drew	Survey of WAYSIDE HONOR FARM		F.B. 1109 PG. 165
Map No.	W. O. 8221	Tape No. St'd 84 °F	
Office Work	Surveyed by F.C. Howard		
Checked	Notes F.C.H.	Date Feb '47	
Date	Indexed A. C. Jannsen		

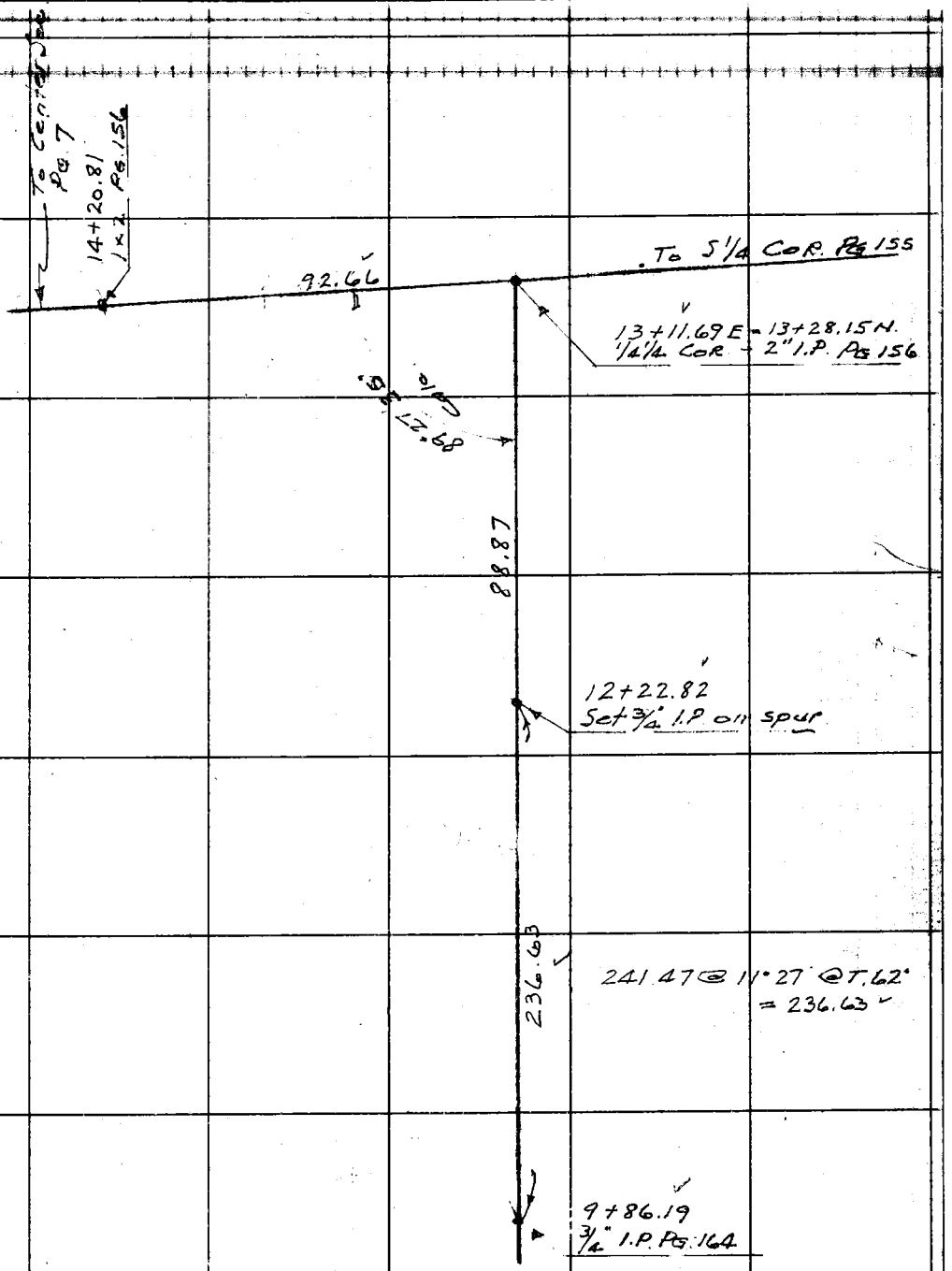

Note: Any Additions or Changes on This Sheet Must be Made or Circled in Red Ink With Date and Name of Person Making Change.

Do not extend notes this side of this line.

RETURN TO
LOS ANGELES COUNTY SURVEYOR
700 HALL OF RECORDS

FORM 247 5M 11-41

F.B. 1109 Pg. 166

4+43.25
Set 3/4" I.P. on spur

197.90 @ 14°30' @ T. 58°
= 191.57

191.57

① 127°42'10"
④ 150°48'40
⑧ ~~301°37'20~~
127°42'10"

127°42'10" Adj

2+51.68
Set 3/4" I.P. top of ridge

262.71 @ 16°38' @ T. 58°
= 251.68

52°17'50" Calc

To 9+86.19 Pg 164

251.68

90°37'00" Calc

To 1/4 1/4 Cor Pg 163

6+55.85 E = 0+00 N
1 1/2" I.P. Pg 164

RETURN TO
LOS ANGELES COUNTY SURVEYOR
700 HALL OF RECORDS
Do not extend notes this side of this line.

Note: Any Additions or Changes on This Sheet Must be Made or Circled in Red Ink With Date and Name of Person Making Change.

Notes Ck'd by JFeal	Survey of WAYSIDE HONOR FARM
Map No.	W. O. 8221 Tape No. Std 84 °F
Office Work	Surveyed by F.C. Howard
Checked	Notes F.C.H. Date Feb 47
Date	Indexed A. C. Jamison

F.B. 1109 Pg. 167

17-C-1

Note: Any Additions or Changes on This Sheet Must be Made or Circled in Red Ink With Date and Name of Person Making Change.

Do not extend notes this side of this line.

RETURN TO
LOS ANGELES COUNTY SURVEYOR
700 HALL OF RECORDS

13+28.53 = 32+88.62 from E
Fd 2" I.P. -18" down
Pg. 7

To W/4 Cor Pg 162

To Center Sec.
Pg. 7

89°19'45"

① 89°19'40
④ 359°19'00
⑧ 359°38'00
89°19'45

Level = 27.35
Level = 297.17

298.58 @ 6°32' = 296.64'
621.16'
@ T. 58° = 621.05

621.05'

7+07.48
Set 3/4" I.P. top low spur

180.69 @ 21° 35' = 168.02'
102.84 @ 20° 37' = 96.25'
264.27'
@ T. 58° = 264.23

264.23'

4+43.25
Set 3/4" I.P.

FORM 247 SM 12-40

RETURN TO
LOS ANGELES COUNTY SURVEYOR
700 HALL OF RECORDS

Note: Any Additions or Changes on This Sheet Must be Made or Circled in **Red Ink** With Date and Name of Person Making Change.

Do not extend notes this side of this line.

F.B. 1109 PG. 168

Notes Ck'd by	Survey of
Map No.	W. 0822 L Tape No. Std °F
Office Work	Surveyed by R C Bowers
Checked	Notes R C B Date 3-12-47
Date	Indexed A. O. Johnson 5-20-47

F.B. 1101 PG. 169

PROPOSED TANK SITE
ON FLAT
South of
AEROPLANE BEACON

Note: Any Additions or Changes on This Sheet Must be Made or Circled in Red Ink With Date and Name of Person Making Change.

Do not extend notes this side of this line.

RETURN TO
LOS ANGELES COUNTY SURVEYOR
700 HALL OF RECORDS

FORM 247 SM 12-40

F.B. 1109 PG. 170

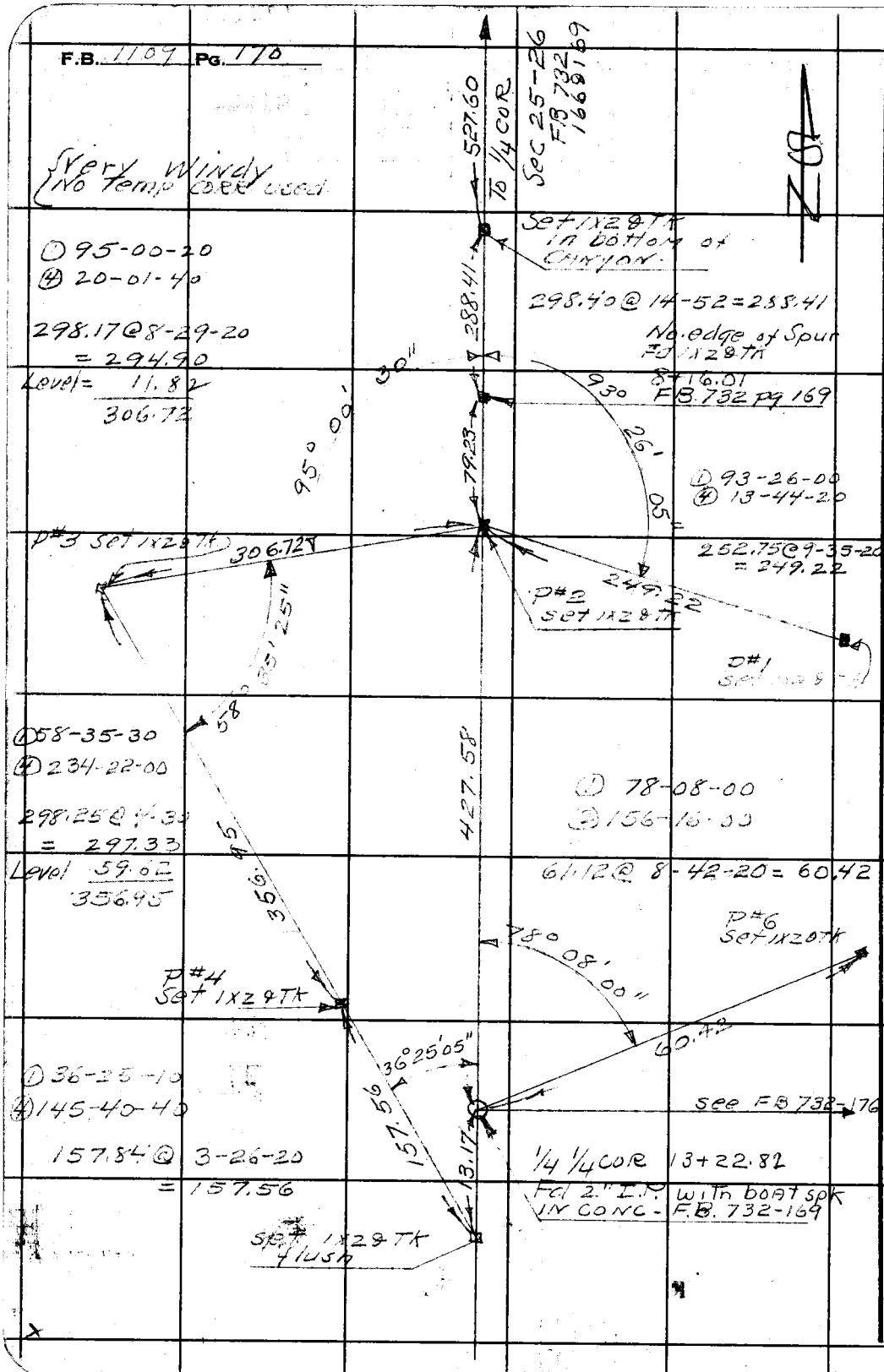

RETURN TO
LOS ANGELES COUNTY SURVEYOR
700 HALL OF RECORDS

Do not extend notes this side of this line.

Note: Any Additions or Changes on This Sheet Must be Made or Circled in **Red Ink** With Date and Name of Person Making Change.

Profile	Notes Red.	Plotted	Job No. 8221	Division No.	F.B. [illegible] PG. 171
No.	Date	Date	Survey of Wayside Honor Farm		
X-Sec.	Notes Chkd.	Checked	Survey by R.C. Bowers	Notes RCB	Date 3-13-47
No.	Date	Date	Map No.	Indexed Johnson	Date

NOTE: ANY ADDITIONS OR CHANGES ON THIS SHEET MUST BE MADE OR CIRCLED IN RED INK, WITH DATE AND NAME OF PERSON MAKING CHANGE

PLEASE RETURN TO
LOS ANGELES COUNTY SURVEYOR
700 HALL OF RECORDS

Do not extend notes this side of this line

FORM 307 5M 7-43

STATION	B.S.	H.I.	F.S.	ELEV.

BENCH Levels from
State Hwy B.M. by Govt Camp Grounds
to
PROPOSED TANK SITE.
ON Flat
South of
AEROPLANE BEACON.

FORM 307 5M 7-43

PLEASE RETURN TO
LOS ANGELES COUNTY SURVEYOR
700 HALL OF RECORDS

NOTE: ANY ADDITIONS OR CHANGES ON THIS SHEET MUST BE MADE OR CIRCLED IN RED INK, WITH DATE AND NAME OF PERSON MAKING CHANGE

Do not extend notes this side of this line

STATION	B. S.	H. I.	F. S.	ELEV.		
BM#30-A-40 =BM-W-24				1111355	State Hwy. BM. Fd BC in conc -80' L of 241+68℄ Rec Elev 1111.300 (Pg 212) FB 971	
	4 944	1116 299				
			1 702	1114 597	FB971 - 212 uses 1111.355 HNB	
	11 940	1126 537				
			0 403	1126 134		
	11 427	1137 561				
			0 278	113[illegible] 283		
	11 733	1149 016				
			0 322	1148 694		
	11 668	1160 362				
			0 609	1159 753		
	11 130	1170 883				
			0 060	1170 823		
	10 652	1181 475				
			0 310	1181 165		
	11 142	1192 307				
			0 660	1191 647		
	11 111	1202 758				
			5 172	1197 586	P#1 - 1x2 on spur	
	11 219	1208 805				
			0 092	1208 713		

F.B. 1109 Pg. 172 Job No. 8221 Division No. ____ Notes Red. ____ Plotted ____ Profile ____
Survey of Wayside Honor Farm Date ____ Date ____ No. ____
Survey by R.C. Bowers Notes RCB Notes Chkd. HNB Checked ____ X-Sec. ____
Indexed C. Johnson Date 3-13-47 Date 7-25-47 Date ____ No. ____

FORM 307 5M 7-43

PLEASE RETURN TO
LOS ANGELES COUNTY SURVEYOR
700 HALL OF RECORDS

NOTE: ANY ADDITIONS OR CHANGES ON THIS SHEET MUST BE MADE OR CIRCLED IN RED INK, WITH DATE AND NAME OF PERSON MAKING CHANGE

Do not extend notes this side of this line

STATION	B. S.	H. I.	F. S.	ELEV.		
				1208 713		
	11 400	1220 113				
			0 353	1219 760		
	11 315	1231 075				
			0 282	1230 193		
	10 332	1241 125				
			1 754	1239 371	TBM 1x2 15' ± W. of P#2	
	11 080	1250 451				
			0 222	1250 229		
	10 898	1261 127				
			0 038	1261 089		
	10 870	1271 959				
			0 020	1271 939		
	11 548	1283 787				
			0 340	1283 447		
	2 879	1286 326				
			1 550	1284 776	P#3 1x2	
	0 852	1285 628				
			11 390	1274 238		
	1 507	1275 745				
			11 740	1264 005		

Profile No. ____ Notes Red. ____ Plotted ____ Date ____ Job No. 8221 Division No. ____ F.B. 1169 PG. 173

X-Sec. No. ____ Date ____ Notes Chkd. HNB Checked ____ Date ____ Survey of Wayside Honor Farm

Date 7-25-47 Date ____ Survey by R.G. Bowers Notes R.C.B. Date 3-13-47

Map No. ____ Inspected Johnson Date ____

FORM 307 5M 7-43

PLEASE RETURN TO
LOS ANGELES COUNTY SURVEYOR
700 HALL OF RECORDS

NOTE: ANY ADDITIONS OR CHANGES ON THIS SHEET MUST BE MADE OR CIRCLED IN RED INK, WITH DATE AND NAME OF PERSON MAKING CHANGE

Do not extend notes this side of this line

F.B. 1109 PG. 174 | Job No 8221 Division No. | Notes Red. | Plotted | Profile
Survey of Wayside Home Farm | Date | Date | No.
Survey by R.C. Bowers Notes R.C.B. | Notes Chkd. H.N.B. | Checked | X-Sec.
Indexed C. Johnson Date 3-14-47 | Date 7-25-47 | Date | No.

STATION	B. S.	H. I.	F. S.	ELEV.		
				1260.05		
	3.450	1267.455				
			5.612	1261.843	P#4 1x2	
	2.452	1264.295				
			9.138	1255.157		
	2.507	1257.664				
			6.138	1251.526	1/4 1/4 Cor. fd 2" IP with boat spk. in conc.	
					(127) FB 732 pg 169	
	1.594	1253.120				
			9.216	1243.904	P#6 - 1x2 - 60' E. of 1/4 1/4 Cor	
	6.030	1249.934				
			9.740	1240.194		
	0.590	1240.784				
			11.580	1229.204		
	0.406	1229.610				
			11.328	1218.282		
	0.208	1218.490				
			11.198	1207.292		
	0.015	1207.307				
			11.615	1195.692		
	0.760	1196.452				
			11.530	1184.922		

FORM 307 5M 7-43

PLEASE RETURN TO
LOS ANGELES COUNTY SURVEYOR
700 HALL OF RECORDS

NOTE: ANY ADDITIONS OR CHANGES ON THIS SHEET MUST BE MADE OR CIRCLED IN RED INK WITH DATE AND NAME OF PERSON MAKING CHANGE

Do not extend notes this side of this line

STATION	B. S.	H. I.	F. S.	ELEV.		
				1184922		
	0870	1185792				
			10732	1175060		
	0908	1175968				
			7149	1168819	P#7 - 1X2 on spur	
	0248	1169067				
			11572	1157495		
	0197	1157692				
			11469	1146223		
	1462	1147685				
			11674	1136011		
	0484	1136495				
			11667	1124828		
	0501	1125329				
			9700	1115629	P#8 1X2 on spur Back of House at Sul, hur We [illegible]	
	1087	1116716				
			11880	1104836		
	1090	1105926				
			8480	1097446		
	3475	1100921				
BM W-21			4750	1096171	Fd. R/W Prop Cor No 51 at fn cor. FB 732 Pg 2 30	

El. 1096.170 per F.B. 971 pg 2 2

Profile No. ____ Date ____ Notes Red. ____ Plotted ____ Job No. 8221 Division No. ____ F.B. 1169 Pg. 175

X-Sec. No. ____ Date 7-25-47 Notes Chkd. HNB Checked ____ Date ____ Survey of Mansion Honor Farm Survey by R.C. Bowers Notes K.C.13 Date 3-14-47 Map No. ____ Indexed Johnson Date ____

F.B. 1109 PG. 176

Job No. _____ Division No. _____ Notes Red. _____ Plotted _____ Profile

Survey of _____ Date _____ Date _____ No. _____

Survey by _____ Notes _____ Notes Chkd. _____ Checked _____ X-Sec.

Indexed _____ Date _____ Date _____ Date _____ No. _____

STATION	B. S.	H. I.	F. S.	ELEV.

FORM 307 5M 7-43

PLEASE RETURN TO
LOS ANGELES COUNTY SURVEYOR
700 HALL OF RECORDS

Do not extend notes this side of this line

NOTE: ANY ADDITIONS OR CHANGES ON THIS SHEET MUST BE MADE OR CIRCLED IN RED INK, WITH DATE AND NAME OF PERSON MAKING CHANGE

Notes Ck'd by DREW	Survey of	F.B. 1109	Pg. 177
Map No. S.D. 142-45	W. O. Tape No. St'd °F		
Office Work K.R. M.S.P.	Surveyed by		
Checked	Notes Date		
Date	Indexed A. C. Johnson		

ROAD SURVEY FROM U.S. 99
TO
PROPOSED STORAGE TANK SITE

Mapped on Sur. Div. 142-45
(Vellum Tracing)

Note: Any Additions or Changes on This Sheet Must be Made or Circled in Red Ink With Date and Name of Person Making Change.

Do not extend notes this side of this line.

RETURN TO
LOS ANGELES COUNTY SURVEYOR
700 HALL OF RECORDS

FORM 247 5M 11-41

F.B. 1109 PG. 178

W5, 17-C-4

RETURN TO
LOS ANGELES COUNTY SURVEYOR
700 HALL OF RECORDS
Do not extend notes this side of this line.

Note: Any Additions or Changes on This Sheet Must be Made or Circled in Red Ink With Date and Name of Person Making Change.

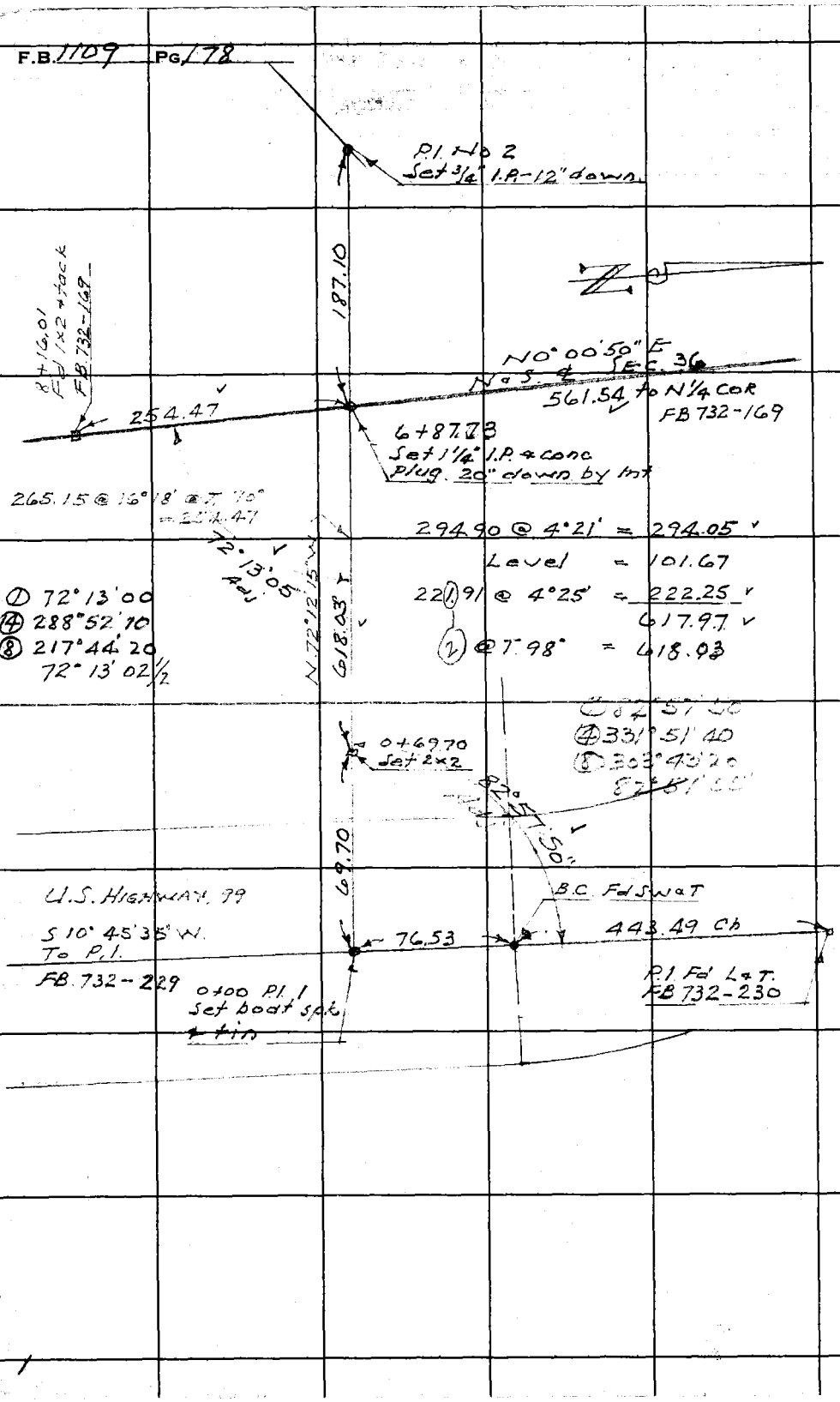

Notes Ck'd by DREW
Map No. Sur. Div. 182-65
Office Work KR. MAPS
Checked
Date

Survey of WAYSIDE HONOR FARM
W. O. 8221 Tape No. St'd. 84 °F
Surveyed by F. C. Durazo
Notes F.C.H. Date MAY 4-1
Indexed A. C. Johnson

F.B. 1109 PG. 179

Note: Any Additions or Changes on This Sheet Must be Made or Circled in Red Ink With Date and Name of Person Making Change.

Do not extend notes this side of this line.

RETURN TO
LOS ANGELES COUNTY SURVEYOR
700 HALL OF RECORDS

FORM 247 BM 11-61

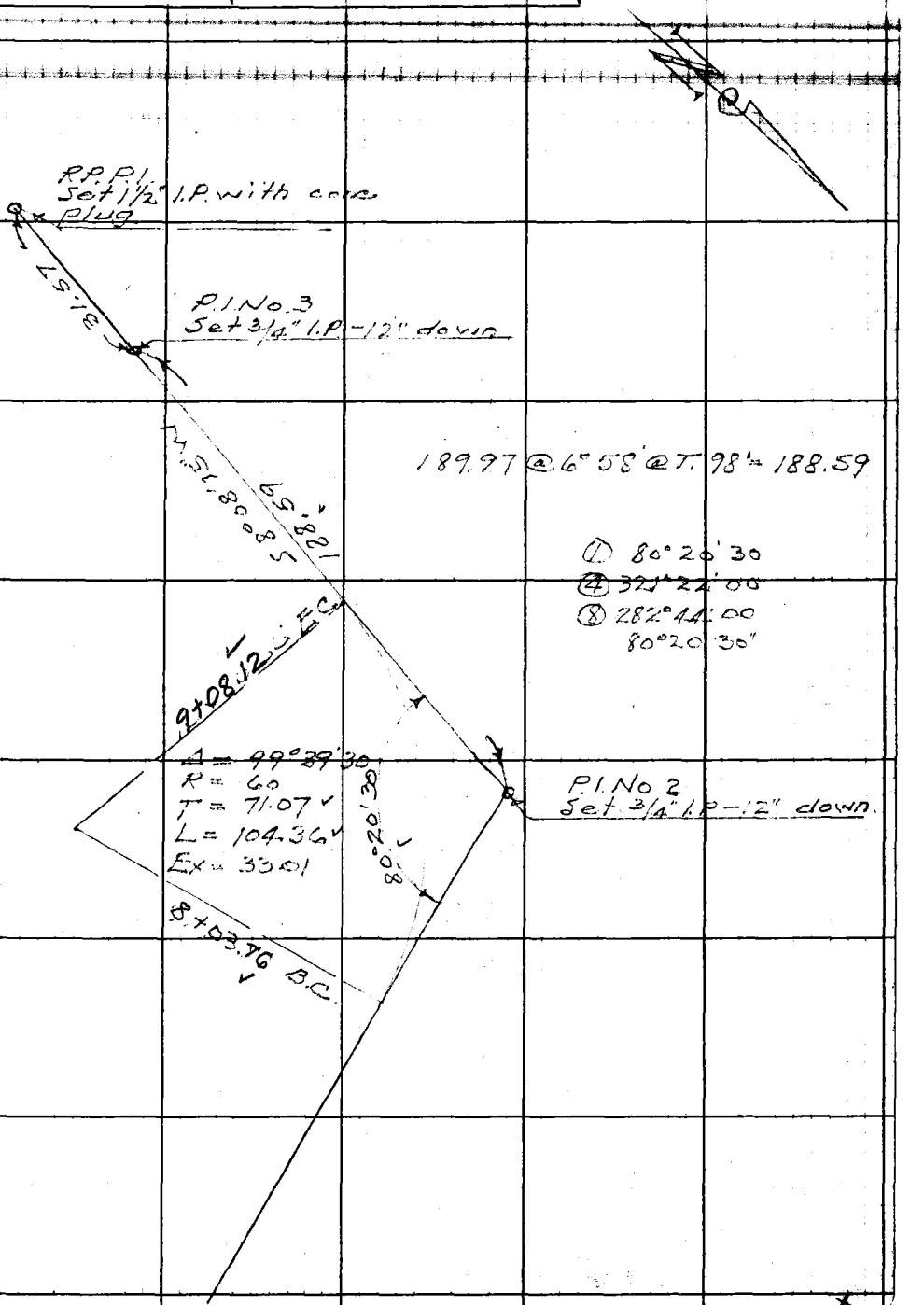

RETURN TO
LOS ANGELES COUNTY SURVEYOR
700 HALL OF RECORDS

Note: Any Additions or Changes on This Sheet Must be Made or Circled in Red Ink With Date and Name of Person Making Change.

Do not extend notes this side of this line.

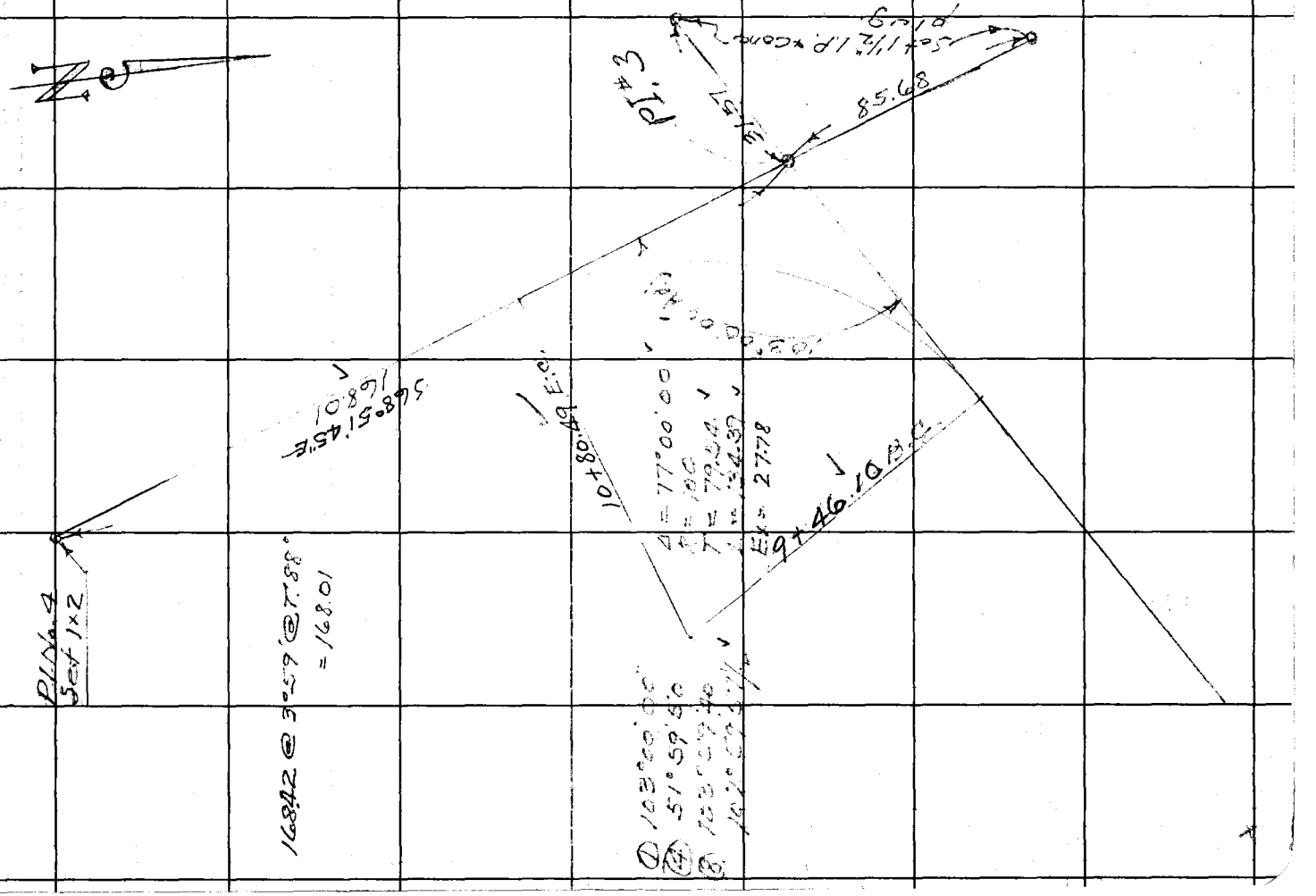

Notes Ck'd by Drew	Survey of WAYSIDE HONOR FARM	F.B. 1109 PG. 181
Map No. S.D. 142-45	W. O. 8221 Tape No. St'd. 84 °F	
Office Work K.R. McPhe	Surveyed by F. C. Howard	
Checked	Notes F.C.H. Date 7-14-47	
Date	Indexed A. C. Johnson	

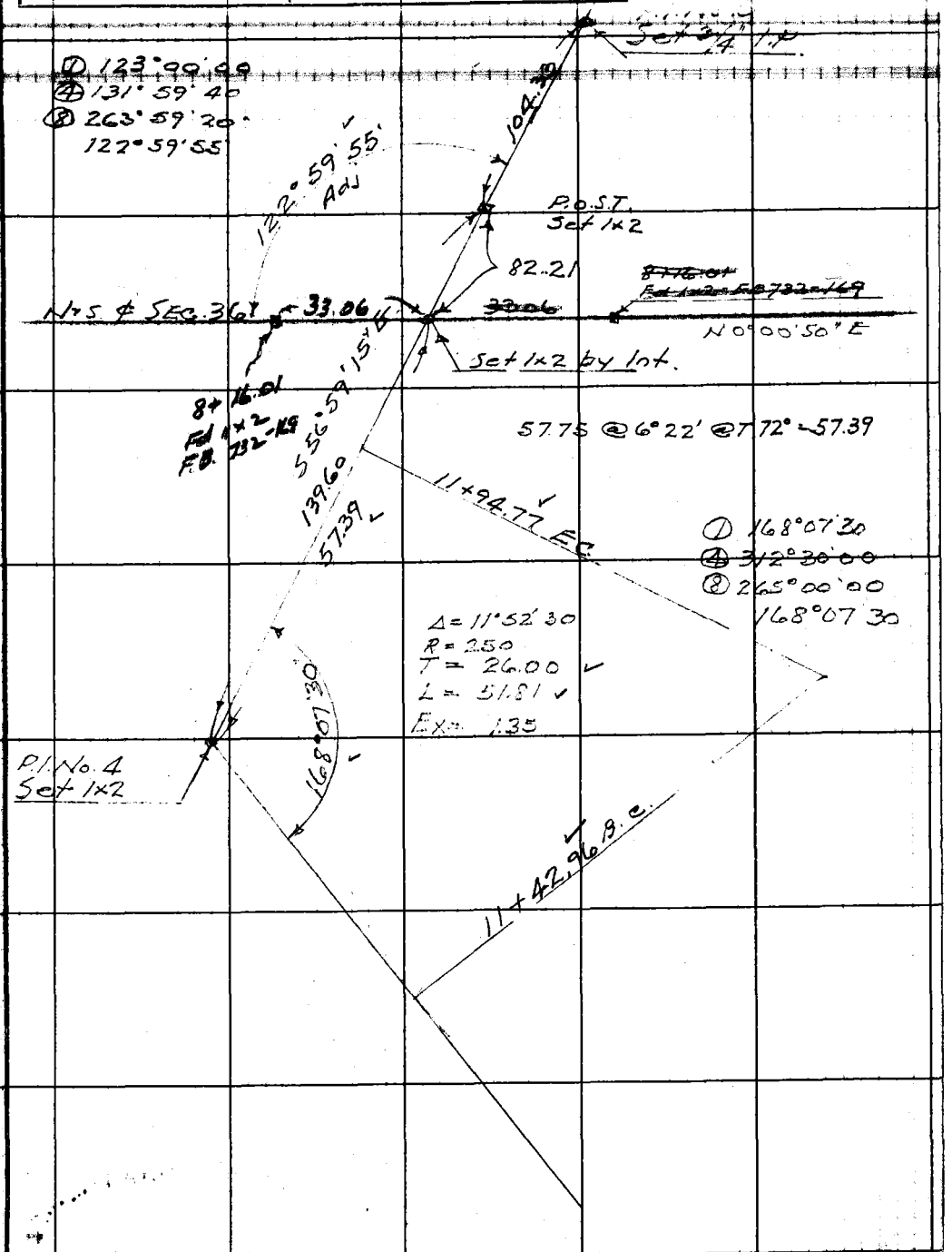

Note: Any Additions or Changes on This Sheet Must be Made or Circled in Red Ink With Date and Name of Person Making Change.

Do not extend notes this side of this line.

RETURN TO
LOS ANGELES COUNTY SURVEYOR
700 HALL OF RECORDS

FORM 247 5M 11-41

F.B. 1109 PG. 182

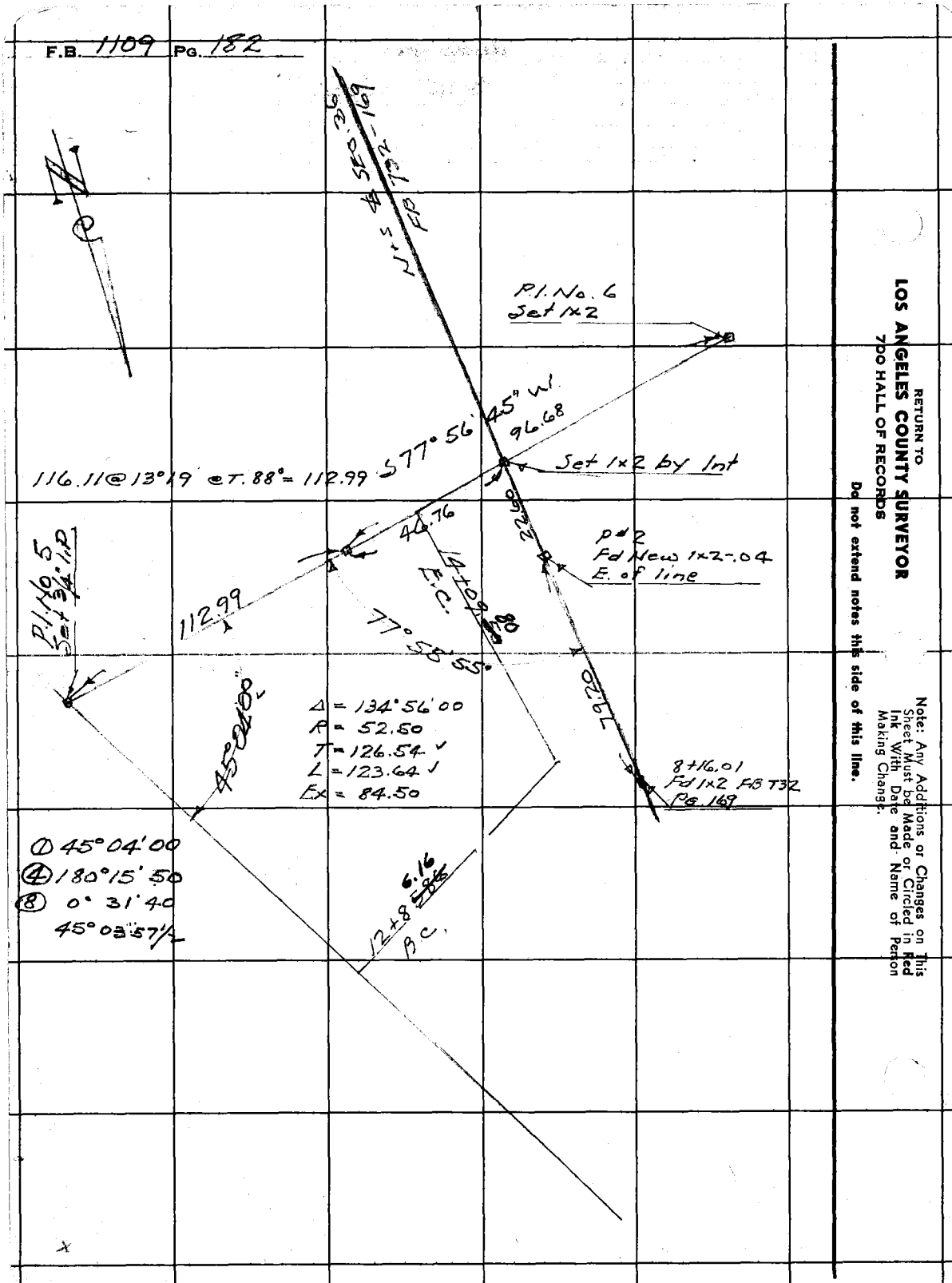

RETURN TO
LOS ANGELES COUNTY SURVEYOR
7DO HALL OF RECORDS
Do not extend notes this side of this line.

Note: Any Additions or Changes on This Sheet Must be Made or Circled in Red Ink With Date and Name of Person Making Change.

Notes Ck'd by DR EW
Map No Sur. Div. 142-45
Office Work KR. McPh.
Checked
Date

Survey of WAYSIDE HONOR FARM
W. O. 822.1 Tape No. St'd 84 °F
Surveyed by F. C. Conrad
Notes F.C.A. Date MAY 41
Indexed A. C. Johnson

F.B. 1109 Pg. 183

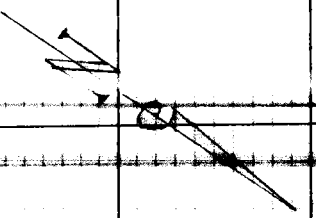

15+67.67
END OF SURVEY
Set 1x2

75.14 @ 5°18' @ T. 88°
= 74.82

S85°54'25"W
74.82

15+13.73

① 172°02'20"
④ 328°09'20"
⑧ 256°19'00"
172°02'22½

Δ = 7°57'40
R = 300
T = 20.88
L = 41.68
Ex = 0.73

172°02'20"

P.I. No. 6
Set 1x2

72.05

14+71.79
B.C.

Note: Any Additions or Changes on this Sheet Must be Made or Circled in Red Ink With Date and Name of Person Making Change.

Do not extend notes this side of this line.

RETURN TO
LOS ANGELES COUNTY SURVEYOR
700 HALL OF RECORDS

FORM 247 SM 11-41

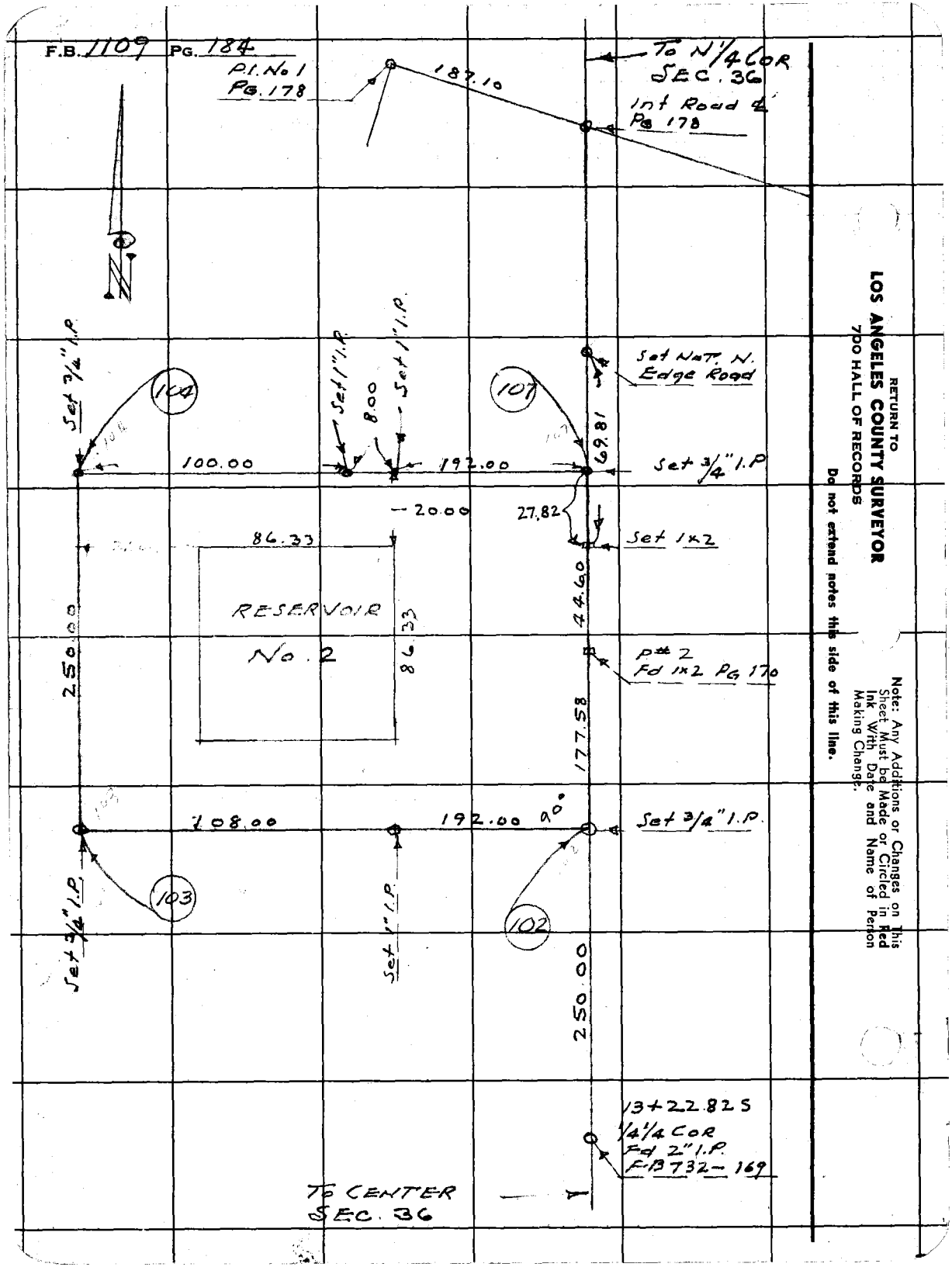

RETURN TO
LOS ANGELES COUNTY SURVEYOR
700 HALL OF RECORDS

Do not extend notes this side of this line.

Note: Any Additions or Changes on This Sheet Must be Made or Circled in Red Ink With Date and Name of Person Making Change.

FORM 307 5M 7-43

PLEASE RETURN TO
LOS ANGELES COUNTY SURVEYOR
700 HALL OF RECORDS

NOTE: ANY ADDITIONS OR CHANGES ON THIS SHEET MUST BE MADE OR CIRCLED IN RED INK. WITH DATE AND NAME OF PERSON MAKING CHANGE

Do not extend notes this side of this line

PROFILE OF ROAD SURVEY TO PROPOSED STORAGE TANK SITE J.N 8221

STATION	B. S.	H. I.	F. S.	ELEV.		
BM. #30-A 40=BM.W-24				1111 355	State Hwy. B.M. Fd. BC. in Conc. 80 ℄ of 241+68 ℄ Rec. Elev. 1111.300	F.B. 971 Pg. 212
	3 97	1115 325				
0+00			9 60	05 72	Int. Hwy. + Tank Farm Rd	
0+18			10 12	05 20		W. edge pavement
0+36			10 54	04 78		W. " Shoulder
0+50			9 50	05 8		
0+69.76			7 80	07 5		P. —
1+00			6 10	09 2		20 2
1+22			5 0	10 3		Brk
1+30			2 60	12 7		Top Brk.
T.P.			0 60	1114.725		
	11 59	1126 315				
1+50			12 20	14 1		
2+00			8 0	18 3		
+50			3 30	23 0		
T.P.			0.68	1125 635		
	11 71	1137 345				

Profile No. ____ Notes Red. ____ Plotted ____ Job No. ____ Division No. ____ F.B. 1109 Pg. 185
X-Sec. No. ____ Date ____ Date ____ Survey of ____
Notes Chkd. ____ Date ____ Checked ____ Date ____ Survey by ____ Notes ____ Date ____
Map No. ____ Date ____ Date ____ Map No. ____ Date ____

FORM 307 5M 7-43

PLEASE RETURN TO
LOS ANGELES COUNTY SURVEYOR
700 HALL OF RECORDS

NOTE: ANY ADDITIONS OR CHANGES ON THIS SHEET MUST BE MADE OR CIRCLED IN RED INK, WITH DATE AND NAME OF PERSON MAKING CHANGE

Do not extend notes this side of this line

Profile No. ____ X-Sec. No. ____
Plotted ____ Date ____ Checked ____ Date ____
Notes Red. ____ Date ____ Notes Chkd. ____ Date ____
Division No. ____ Job No. ____
Survey of ____ Notes ____
Survey by A. C. Johnson Date ____
Indexed ____

F.B. 1107 PG. 186

STATION	B. S.	H. I.	F. S.	ELEV.	℄ CUT.		
3+00		1137.345	10.50	1126.8			
3+50			7.90	29.4			
4+00			4.50	32.8			
+50			1.10	36.2			
T.P.			0.18	1137.165			
	12.08	1149.245					
5+00			9.20	40.0			
+50			5.70	43.5			
6+00			2.20	47.0			
T.P.			0.50	1148.745			
	11.44	1160.185					
6+50			9.40	50.8			
6+87.74			8.49	1151.695			1"T 1½" I.P. 18" deep N.E.S. Sec. Line Sec. 36.
7+00			6.00	54.2			
T.P.							
7+50			0.14	1160.045			
	11.77	1171.815					
8+03.82, BC.			6.70	65.1			
8+25			5.50	66.3			
8+50			2.50	69.3			
P.I. #2			3.71	1168.105			3/4" I.P. 12" deep
T.P.			0.215	1171.60			

FORM 307 5M 7-43

PLEASE RETURN TO
LOS ANGELES COUNTY SURVEYOR
700 HALL OF RECORDS

NOTE: ANY ADDITIONS OR CHANGES ON THIS SHEET MUST BE MADE OR CIRCLED IN RED INK, WITH DATE AND NAME OF PERSON MAKING CHANGE

Do not extend notes this side of this line

Profile No. ____ Notes Red. ____ Date ____ Plotted ____ Date ____

X-Sec. No. ____ Notes Chkd. ____ Date ____ Checked ____ Date ____

Job No. ____ Division No. ____ Survey of ____

Survey by ____ Notes ____ Date ____

Map No. ____ Indexed ____ Date ____

F.B. 1108 Pg 87

STATION	B. S.	H. I.	F. S.	ELEV.	ECUTI		
.	12 125	1183 725		1171.60			
8+75			10 80	72 9			
9+00			7 90	75 8			
9+08.18 EC			7 00	76 7			
9+25			6 20	77 5			B 5.
9+46.10 BC			2 40	81 3			
9+75 T.P.			0 985	1182 740			
	11 12	1193 860					
10+00			8 40	85 5			
Pl. #3			1 305	1192 555			3/4 HP 12
10+25			6 10	87 8			
10+39			5 10	88 8			E.F.
7' L			6 70	87 2			30' L.
10+50			4 10	89 8			
10+80.55 EC.			0 80	93 1			
6. L			4 20	89 7			
T.P.			0 865	1192 995			
	10 305	1203 300					
11+00			9 10	1194 2	C 24		
6 L			12 20	91 1			

FORM 307 5M 7-43

PLEASE RETURN TO
LOS ANGELES COUNTY SURVEYOR
700 HALL OF RECORDS

NOTE: ANY ADDITIONS OR CHANGES ON THIS SHEET MUST BE MADE OR CIRCLED IN RED INK, WITH DATE AND NAME OF PERSON MAKING CHANGE

Do not extend notes this side of this line

STATION	B. S.	H. I.	F. S.	ELEV.	℄ CUT.		
		120330					
11+25			7 00	1196 3	C1 6		
6L			10 10	93 2			
11+43.02 BC			2 90	1200 4	C3 5		
6L			5 90	1197 4			
11.0R			+3 40	1206 7			30" Live oak
T.P.			0 62	1202 680			
	9765	1212445					
11+60			4 4	08 0	C9 2		TOP SPUR
6L			8 4	04 0			
Pl. #4			7 355	1205 090			1x2
13.0R			+1 50	13 9			18" Live oak.
11+75			7 60	04 8	C4 2		
6L			11 40	01 0			
11+94.83 EC			5 70	06 7	C4 0		
6L			9 80	02 6			
12+26.22			3 00	09 4	C3 0		1x2 Int. Sec Line
6L			7 40	05 0			
T.P.			0 25	1212 195			
	10595	1222 790					

F.B. 1109 PG. 188

Job No. ____ Division No. ____ Notes Red. ____ Plotted ____ Profile ____
Survey of ____ Date ____ Date ____ No. ____
Survey by ____ Notes ____ Notes Chkd. ____ Checked ____ X-Sec. ____
Indexed A. C. Johnson Date ____ Date ____ No. ____

FORM 307 5M 7-43

PLEASE RETURN TO
LOS ANGELES COUNTY SURVEYOR
700 HALL OF RECORDS

NOTE: ANY ADDITIONS OR CHANGES ON THIS SHEET MUST BE MADE OR CIRCLED IN RED INK, WITH DATE AND NAME OF PERSON MAKING CHANGE

Do not extend notes this side of this line

STATION	B. S.	H. I.	F. S.	ELEV.	℄ CUT.		
12+50		1222 79	9 80	1213 0	C 3 6		
6L			13 80	09 0			
12+85.92 BC			3 90	18 9	C. 5 3		
6L			5 70	17 1			
13+00			3 20	19 6	C 4 2		
6L			4 40	18 4			
13+20			3 10	19 7	C 2 1		
6L			3 90	18 9			
13+40			2 90	19 9	Gr.		
6L			3 90	18 9			
9L			4 40	18 4			Fill state 2 2
T.P. 13+60			0 60	22 2	Gr.		
6L			2 20	20 6			
T.P.			0 61	1222 180			
	11 16	1233 34					
13+80			6 20	27 1	C 1 5		
6L			7 50	25 8			
14+00			4 30	29 0	C. 2 3		
6L			6 60	26 7			
EC. 14+09.56			2 80	30 5			
6L			5 50	27 8			

Profile No. ____ Notes Red. ____ Plotted ____ Job No. ____ Division No. ____
Date ____ Date ____ Survey of ____
X-Sec. No. ____ Notes Chkd. ____ Checked ____ Survey by ____ Notes ____ Date ____
Date ____ Date ____ Map No. ____ Indexed A. C. Johnson

F.B. 1109 PG. 189

FORM 307 5M 7-43

PLEASE RETURN TO
LOS ANGELES COUNTY SURVEYOR
700 HALL OF RECORDS

NOTE: ANY ADDITIONS OR CHANGES ON THIS SHEET MUST BE MADE OR CIRCLED IN RED INK, WITH DATE AND NAME OF PERSON MAKING CHANGE

Do not extend notes this side of this line

STATION	B. S.	H. I.	F. S.	ELEV.	℄ CUT		
TP 14+25		1233 34	0 50	123[illegible]8	C 2 9		
6L			3 40	29 9			
T.P.			0 49	1232 850			
	11 39	1244 240					
14+42.27			9 25	34.99			INT SEC LINE 1x2
6L			11 40	32.8			
14+50			8 50	3[illegible]	C 2 7		
6L			11 20	33 0			
14+71.81 BC.			5 60	38 6			
6L			7 20	37 0			
EX 14+92.65			2 70	41 5			
6L			3 90	40 3			
15+13.49 EC			0 10	44 1			
6L			1 70	42 5			
T.P.			0.075	1244 165			
	6 50	1250 665					
15+25			5 30	45 4			
.6L			7 20	43 5			
15+50			2 80	47 9			
6L			4 40	46 3			

F.B. 1109 PG. 190

Job No. ____ Division No. ____ Notes Red. ____ Plotted ____ Profile ____
Survey of ____ Date ____ Date ____ No. ____
Survey by ____ Notes ____ Checked ____ X-Sec. ____
Indexed A. C. Johnson Date ____ Date ____ No. ____

FORM 307 5M 7-43

PLEASE RETURN TO
LOS ANGELES COUNTY SURVEYOR
700 HALL OF RECORDS

NOTE: ANY ADDITIONS OR CHANGES ON THIS SHEET MUST BE MADE OR CIRCLED IN RED INK, WITH DATE AND NAME OF PERSON MAKING CHANGE

Do not extend notes this side of this line

STATION	B. S.	H. I.	F. S.	ELEV.		
		1250 665				
15+67.43			0.01	1250 655	P.I. #7 1x2	
6L.			1.10	49.6		
T.B.M.			11.33	1239 335	Fd 1x2 15'± W. P #2	Rec. Elev. 1239.37 Pg 73

Profile No. ____ Date ____ Notes Red. ____ Plotted ____ Date ____ Job No. ____ Division No. ____

X-Sec. No. ____ Date ____ Notes Chkd. ____ Checked ____ Date ____ Survey of ____ Survey by ____ Notes ____ Date ____

Map No. ____ Indexed ____ Date ____

F.B. 1109 PG. 191

F.B. 1109 PG. 192

Job No. _____ Division No. _____ Notes Red. _____ Plotted _____ Profile

Survey of _____ Date _____ Date _____ No. _____

Survey by _____ Notes _____ Notes Chkd. _____ Checked _____ X-Sec.

Indexed _____ Date _____ Date _____ Date _____ No. _____

STATION	B. S.	H. I.	F. S.	ELEV.	

FORM 307 5M 7-43

PLEASE RETURN TO
LOS ANGELES COUNTY SURVEYOR
700 HALL OF RECORDS

Do not extend notes this side of this line

NOTE: ANY ADDITIONS OR CHANGES ON THIS SHEET MUST BE MADE OR CIRCLED IN RED INK, WITH DATE AND NAME OF PERSON MAKING CHANGE

Notes Ck'd by	Survey of Wayside Honor Farm
Map No. B-1826-1	W. O. 8224 Tape No. Std °F
Office Work	Surveyed by Howard
Checked	Notes Date 9-12-49
Date	Indexed A. S. Johnson

F.B. 1109 PG. 193

Topog of SLOANS MESA

Wayside Honor Farm JN 8221

Note: Any Additions or Changes on This Sheet Must be Made or Circled in Red Ink With Date and Name of Person Making Change.

Do not extend notes this side of this line.

RETURN TO
LOS ANGELES COUNTY SURVEYOR
700 HALL OF RECORDS

FORM 247 3M 1-49

RETURN TO
LOS ANGELES COUNTY SURVEYOR
700 HALL OF RECORDS

Note: Any Additions or Changes on This Sheet Must be Made or Circled in Red Ink With Date and Name of Person Making Change.

Do not extend notes this side of this line.

W5.17-C-4

SEC. 30. T. 5 N. R. 17 W.

905.38

Fd 2x2 S. edge Mesa

Fd. P.B.C. MON. 24" down 1/4 sec. cor.

SEC. 25.

451.35

Stadia
469 @ 1.40 = 469.00

Sloans Mesa.

97-31-20

84-39-20

787.00

No. 1 set 1x2 flush W. edge Mesa

469.00

No. 2 set 1x2 flush W. edge Mesa

Fd. 1½" IP flush Conc. Plug Spike Center West edge Mesa.

Stadia
790.00 @ 3.30 = 787.00'

To W. 1/4 Cor.

F.B. 1109 PG. 194

① 97-31-20
② 30-05-20
97-31-20 ✓

① 84-39-20
② ~~338-27-20~~ 338°32' 20"
84-39-20

Form 301 10M 3-34

PLEASE RETURN TO
LOS ANGELES COUNTY SURVEYOR
700 HALL OF RECORDS

NOTE: ANY ADDITIONS OR CHANGES ON THIS SHEET MUST BE MADE OR CIRCLED IN RED INK, WITH DATE AND NAME OF PERSON MAKING CHANGE

Do not extend notes this side of this line

Transit at	Sight on	Stadia Intercepts	Stadia Distance	Stadia Rod—	Horizontal Angle 0° to 360° Right	Horiz. Distance	+ Vertical Angle	Elevation of Point	+ Back Sight	+ Difference Elevation	Height of Instrument	+ Vertical Distance	REMARKS Station	Left	Right
					To p 09			Sloans			Mesa.				
									1						
									2						
									3						
									4						
1¼" P	¼ sec cor.		480		262.06		0.0		5				West edge N.E. a.		
			430		262.04		0.0		6				"		
			405		271.20		0.0		7				"		
			328		268.16		0.0		8				"		
			316		275.32		0.0		9				"		
			262		274.48		0.0		10				"		
			225		279.37		0.0		11				"		
			165		279.14		0.0		12				"		
			95		273.35		0.0		13				"		
			46		272.40		0.0		14				"		
			41		100.55		0.0		15				"		
			88		102.16		0.0		16				"		
			141		106.44		-5.20		17				"		
			184		111.30		-7.30		18				"		
			236		111.15		-7.34		19				"		
			272		111.38		-7.45		20				"		
			311		108.20		-6.46		21				"		
			355		103.15		-5.55						"		

Add'n Inform.

Notes Red. ____ Platted ____ Job No. 8221 Division No. ____ F.B. 1109 PG. 195
Date ____ Date 9-17-47 Survey of Wayside Honor Farm
Notes Chkd. ____ Checked BCM Survey by ____ Notes ____ Date ____
Date ____ Date 9-18-47 Map No. B-1826-1 Indexed A. C. Johnson

Form 301 10M 3-34

PLEASE RETURN TO
LOS ANGELES COUNTY SURVEYOR
700 HALL OF RECORDS

NOTE: ANY ADDITIONS OR CHANGES ON THIS SHEET MUST BE MADE OR CIRCLED IN RED INK, WITH DATE AND NAME OF PERSON MAKING CHANGE

Do not extend notes this side of this line

Transit at	Sight on	Stadia Intercepts	Stadia Distance	Stadia Rod—	Horizontal Angle 0° to 360° Right	Horiz. Distance	+ — Vertical Angle	Elevation of Point	+ Back Sight	+ — Difference Elevation	Height of Instrument	+ — Vertical Distance	REMARKS Station Left Right
1X2 #	[illegible]		478	—	346.25		+ 0.0	—	1	—	—	—	W. EDGE MESA
			422	—	343.50		0.0	—	2	—	—	—	" " "
			370	—	341.18		0.0	—	3	—	—	—	" " "
			293	—	338.37		0.0	—	4	—	—	—	" " "
			206	—	340.45		0.0	—	5	—	—	—	" " "
			121	—	340.37		0.0	—	6	—	—	—	" " "
			44	—	329.30		0.0	—	7	—	—	—	" " "
			72	—	136.04		0.0	—	8	—	—	—	" " "
			125	—	128.32		0.0	—	9	—	—	—	S EDGE MESA
			185	—	136.55		0.0	—	10	—	—	—	" " "
			221	—	149.50		0.0	—	11	—	—	—	" " "
			279	—	156.56		0.0	—	12	—	—	—	" " "
			303	—	155.50		0.0	—	13	—	—	—	" " "
			319	—	151.12		0.0	—	14	—	—	—	" " "
			325	—	144.03		0.0	—	15	—	—	—	" " "
			340	—	136.32		0.0	—	16	—	—	—	" " "
			344	—	126.30		0.0	—	17	—	—	—	" " "
			363	—	117.45		0.0	—	18	—	—	—	" " "
			398	—	111.23		0.0	—	19	—	—	—	2X2 S EDGE MESA and SEC LINE
				—				—	20	—	—	—	
				—				—	21	—	—	—	

Add'n'l Inform.

F.B. 1109 PG. 196

Topography Description Legend:
Side Hill.....S.H. Bottom Draw.B.D.
Side of Draw.S.D. Bottom Wash B.W.
Side of Ridge.S.R. Top of Ridge.T.R.
Head of Draw H.D. Toe of Slope..T.S.

Inters. of Draws.V.D's Break in Slope..Bk.S. Steep Slope.....S.S. Top of Cliff.....T.Cl. Bottom of Cliff..B.Cl. Top of Spur.....T.Sp. Bottom Canyon..B.Cn.

Side of Canyon S.Cn. Top of Bank...T.B. Bottom of Bank.B.B. Top of Cut.....T.C. Bottom of Cut..B.C. Top of Fill.....T.F. Bottom of Fill.B.F.

Saddle .....Sa. Swale .....Sw. Flat .....Fl. Stream .....Str. Trail .....Tr. Pavement ....Pvt. Edge of Road E.Rd.

Traveled Rd. Tr.Rd. Fence .....Fn. Int. Fences.V.Fns. Ditch .....Di. Telephone Pole T.P. Power Pole...P.P. Culvert .....Cul.

Oak-O. Fir-Fr. Pine-Pi. Cedar-Ce. Sycamore .....Sy. Eucalyptus .....Eu. Plus combinations of these and all common standard abbreviations.

Form 381 10M 3-34

PLEASE RETURN TO
LOS ANGELES COUNTY SURVEYOR
700 HALL OF RECORDS

NOTE: ANY ADDITIONS OR CHANGES ON THIS SHEET MUST BE MADE OR CIRCLED IN RED INK, WITH DATE AND NAME OF PERSON MAKING CHANGE

Do not extend notes this side of this line

Transit at	Sight on	Stadia Intercepts	Stadia Distance	Stadia Rod	Horizontal Angle 0° to 360° Right	Horiz. Distance	+ − Vertical Angle	Elevation of Point	+ Back Sight	+ − Difference Elevation	Height of Instrument	+ − Vertical Distance	[illegible]
No. 2 1X2	1¼" I.P.		50		185.22		0.0		1				NW EDGE [illegible]
			87		217.33		0.0		2				N. " "
			135		230.00		0.0		3				" " "
			190		234.28		0.0		4				" " "
			241		232.42		0.0		5				" " "
			290		234.32		0.0		6				" " "
			336		232.00		0.0		7				END [illegible] HEAD [illegible]
			330		226.65		0.0		8				SIDE [illegible]
									9				
									10				
									11				
									12				
									13				
									14				
									15				
									16				
									17				
									18				
									19				
									20				
									21				

Notes Red. Date

Platted [illegible] Date 9-17-47

Job No. 8221 Division No. [illegible]

Survey of [illegible]

Date 9-18-47

F.B. [illegible] PG. [illegible]

Form 301 1944 3-34

PLEASE RETURN TO

LOS ANGELES COUNTY SURVEYOR

700 HALL OF RECORDS

NOTE: ANY ADDITIONS OR CHANGES ON THIS SHEET MUST BE MADE OR CIRCLED IN RED INK, WITH DATE AND NAME OF PERSON MAKING CHANGE

Do not extend notes this side of this line

F.B. 1107 Pg. 110

Topography Description Legend:

Side of Hill...S.H. | Bottom Drain...B.D. | Bottom Wash...B.W. | Top of Ridge...T.R. | Toe of Slope...T.S.

Head of Draw...H.D. | Side of Draw...S.D. | Side of Ridge...S.R.

Intersection of Draw...Y.D. | Bank...B.K. | Shoal...S.L. | Stone...S.S. | Top of Cliff...T.Cl. | Bottom of Cliff...B.Cl. | Top of Spur...T.Sp. | Bottom Canyon...B.Cn.

Side of Bank...S.B. | Top of Bank...T.B. | Bottom of Bank...B.B. | Top of Cut...T.C. | Bottom of Cut...B.C. | Top of Fill...T.F. | Bottom of Fill...B.F.

Road | Fld. | Stream | Trail | Pavement | Edge of Road...E.Rd.

Bldg.....Bl. | Fl.....Bk. | Tr.

Traveled Rd...Tr.Rd. | Fence.....Fe. | Fence.....V.Fe. | Tel. Fence.....Tel.F. | Ditch.....Di. | Telephone Pole...T.P. | Power Pole...P.P. | Culvert.....Cul.

Eucalyptus.....Eu. | Pine combinations of these and all common standard abbreviations.

Sycamore.....Sy. | Pine-P. | Cedar-Ce.

Transit at	Sight on	Stadia Intercepts	Stadia Distance	Stadia Rod—	Horizontal Angle 0° to 360° Right	Horiz. Distance	+ Vertical Angle —	Elevation of Point	+ Back Sight	+ Difference Elevation —	Height of Instrument	+ Vertical Distance —	REMARKS Station	Left	Right
					° ′		° ′		1						
					° ′		° ′		2						
					° ′		° ′		3						
					° ′		° ′		4						
					° ′		° ′		5						
					° ′		° ′		6						
					° ′		° ′		7						
					° ′		° ′		8						
					° ′		° ′		9						
					° ′		° ′		10						
					° ′		° ′		11						
					° ′		° ′		12						
					° ′		° ′		13						
					° ′		° ′		14						
					° ′		° ′		15						
					° ′		° ′		16						
					° ′		° ′		17						
					° ′		° ′		18						
					° ′		° ′		19						
					° ′		° ′		20						
					° ′		° ′		21						

Add'n'l Inform.

Notes Ck'd by KBM	Survey of
Map No. 3-2123	W. O. Tape No. Std °F
Office Work Rats	Surveyed by
Checked aar	Notes Date
Date Aug. 48	Indexed E. Johnson 8-17-48

F.B. 1109 Pg. 199

SURVEY OF VIOLIN CANYON ROAD EASTERLY FROM INT. OF OLD RIDGE ROUTE

JN 8503

Note: Any Additions or Changes on This Sheet Must be Made or Circled in Red Ink With Date and Name of Person Making Change.

Do not extend notes this side of this line.

RETURN TO
LOS ANGELES COUNTY SURVEYOR
700 HALL OF RECORDS

FORM 247 5M 12-40

F.B. 1109 PG. 200

13+02.80 ✓
Set 2x2 flush
in fence line

Feb. 6-1954
① 28°16'00
~~④ 113°03'30~~
⑧ 226°07'00
28°15'52½

① 28°16'10
④ 113°04'30
⑧ 226°09'00 ✓
28°16'07½

CASTAIC CR.

E. Edge Present Wash.
10+09 10+12
15° 9+86

To 1x2 at 7+06.10
Pg. 31

Level = 639.43
300.04 @ 3°44' = 299.40 ✓
@ T. 84° = 938.83

938.83

28°15'50"
Adj

Toe Slope
3+93

3+63.97 ✓
Set 3/4" I.P. on W.
Slope

13½

87.46 @ 25°19' = 79.06 ✓
300.45 @ 33°43' = 249.91 ✓
@ T. 84° = 328.97 ✓

328.97

Very Steep
West Slope

6'

0+35.00 -- Top of mesa
W.C. SEC. COR.
Found this C.S. Mon had
been moved & reset
6.6' N. of its original
position per FB 1109-9
probably with malicious
intent. Reset in correct
location

C.S. B-402
(90-25-10)
90-25-20
Pg 207

35.00

25 24

To 1/4 COR.
PG 208

30 19

0+00 W
SEC. COR.
Fd 2" I.P. & B.C. 15" down.
FB 1109-Pg 9 & 31

SEC. 25
T.5N R.17 W.

SEC. 24

W5.17-C-4

RETURN TO
LOS ANGELES COUNTY SURVEYOR
700 HALL OF RECORDS

Do not extend notes this side of this line.

Note: Any Additions or Changes on This Sheet Must be Made or Circled in Red Ink With Date and Name of Person Making Change.

Notes Ck'd by KMM
Map No. B-2123
Office Work 2 of 3
Checked AUR
Date Aug 1948

Survey of VIOLIN CN. ROAD
W. O. 8503 Tape No. 84 St'd 84 °F
Surveyed by F.C. HOWARD
Notes F.C.H. Date 5/25/48
Indexed

F. B. 1109 PG. 201

W. 17-C-4

24+48.14
Set N&T.

17½ 19½

504.02 Level
@ T. 96° = 504.06

504.06

SEC 24

19+44.08
Set 3/4" I.P. - 4' down
End of Present R/W

Set 2x2 flush. 20.00 20.00 Set N&T. in W. Side 10' fence post.
13⅜

SEC. 25
T 5N R 17W

120.37

18+23.71
Set N&T. in top of 8"x8" fence post

14½ 19½

Gate Gate

16+94
W. Edge Present Bank Castaic Cr.

520.87 Level
@ T. 96° = 520.91

520.91

1/4 1/4 Cor.
13+22.04
Fd 1½" I.P. flush with 1" brass disc in conc. plug
Set punch mark on line and at prop. dist.

19.24

13+02.80
Set 2x2

RETURN TO
LOS ANGELES COUNTY SURVEYOR
700 HALL OF RECORDS

Note: Any Additions or Changes on This Sheet Must be Made or Circled in Red Ink With Date and Name of Person Making Change.

Do not extend notes this side of this line.

FORM 247 SM 11-46

F. B. 1109 PG. 202

Sec. 25
T. 5N R17W

Sec. 24

To Sec. Cor

26+44.08
Fd C.S. Mon - 6" down
FB 409 Pg 5+68

165.87

24+78.21
Set conc Nail
by Int.

± Old Ridge Road - Pg 204

30.07

24+48.14
Set N & T

① 93°55'50
~~④ 15°44'30~~
⑧ 31°29'00
~~93°56'52½~~
56'07½"

RETURN TO
LOS ANGELES COUNTY SURVEYOR
700 HALL OF RECORDS

Do not extend notes this side of this line.

Note: Any Additions or Changes on This Sheet Must be Made or Circled in Red Ink With Date and Name of Person Making Change.

Notes Ck'd by RRM	Survey of Violin Cn Road
Map No. B-2123	W. O. 8503 Tape No. 84 Std 84 °F
Office Work Rat 3	Surveyed by F.C. Howard
Checked AWR	Notes F.C.H. Date May 1948
Date Aug. 1948	Indexed

F.B. 1109 PG. 203

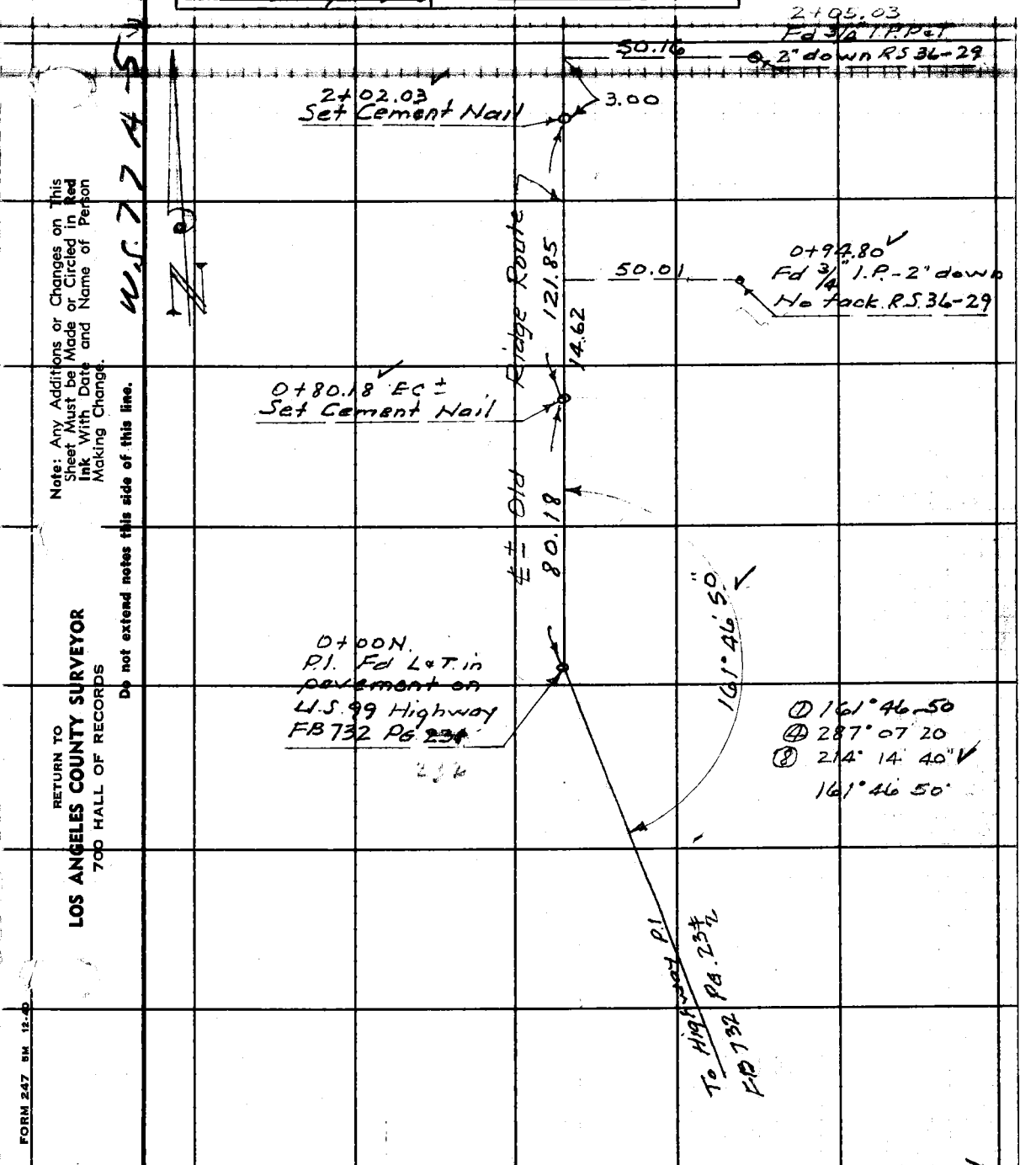

W.S. 77 A 5

Note: Any Additions or Changes on This Sheet Must be Made or Circled in Red Ink With Date and Name of Person Making Change.

Do not extend notes this side of this line.

RETURN TO
LOS ANGELES COUNTY SURVEYOR
700 HALL OF RECORDS

FORM 247 5M 12-40

F.B. 1109 PG. 204

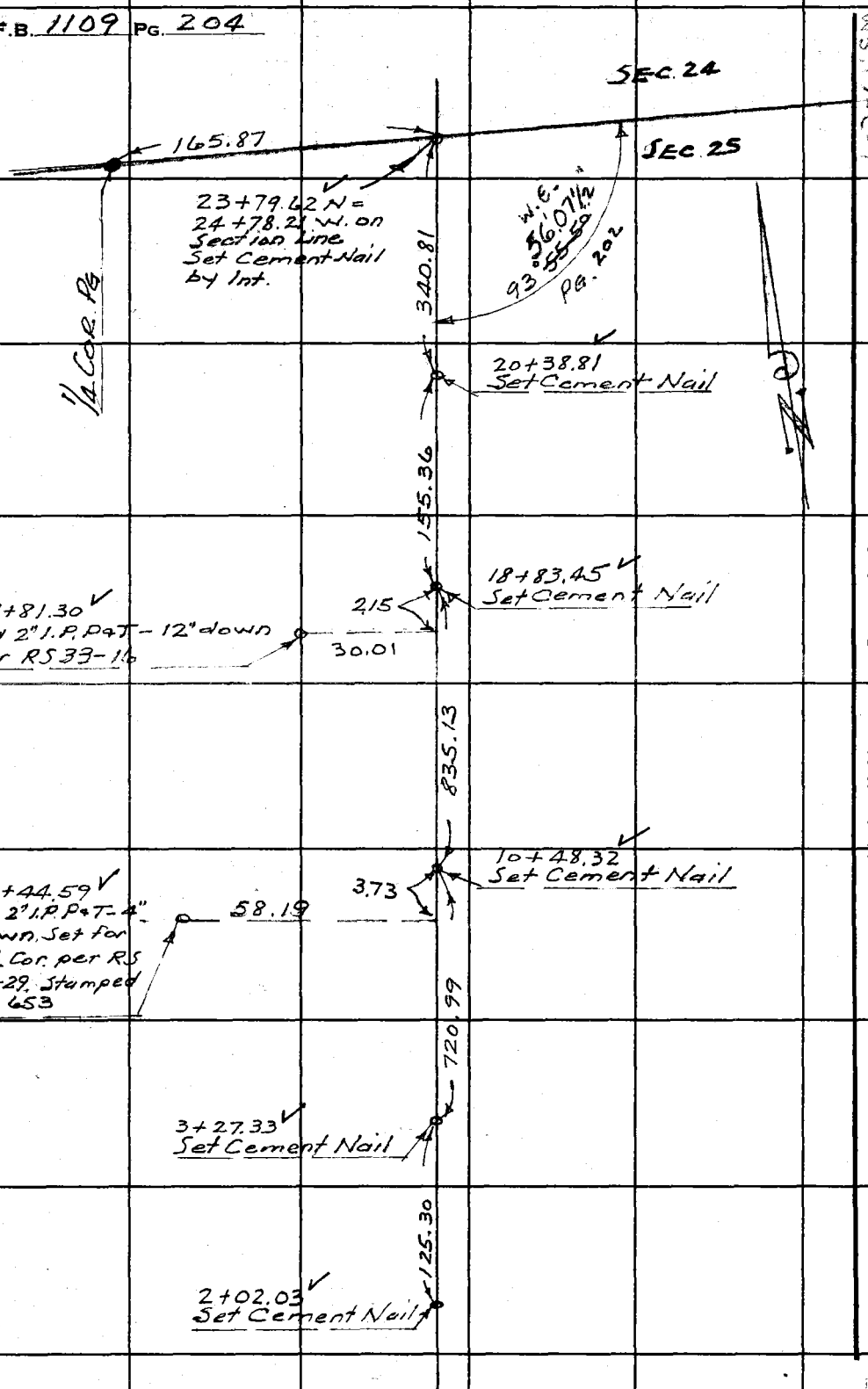

RETURN TO
LOS ANGELES COUNTY SURVEYOR
700 HALL OF RECORDS

Do not extend notes this side of this line.

Note: Any Additions or Changes on This Sheet Must be Made or Circled in Red Ink With Date and Name of Person Making Change.

Notes Ck'd by KRM	Survey of Violin Cn Rd	F.B. 1109	Pg. 205
Map No. B-2123	W. O. 8503 Tape No. 84	Std 84 °F	
Office Work Ratz	Surveyed by F.C. Howard		
Checked [illegible]	Notes	Date May '48	
Date Aug 1948	Indexed [illegible] Johnson		

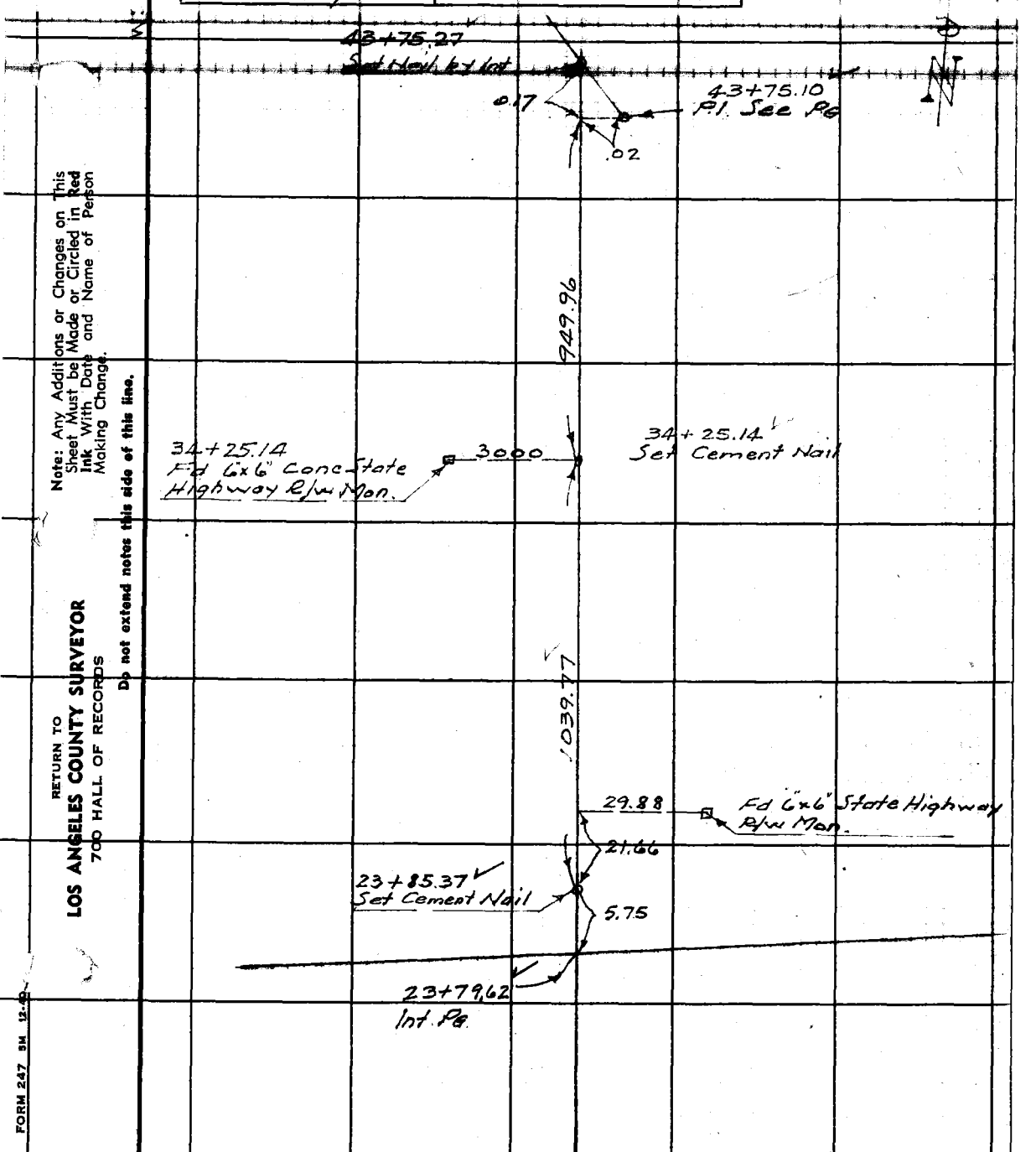

Note: Any Additions or Changes on This Sheet Must be Made or Circled in Red Ink With Date and Name of Person Making Change.

Do not extend notes this side of this line.

RETURN TO
LOS ANGELES COUNTY SURVEYOR
700 HALL OF RECORDS

FORM 247 5M 12-40

F.B. 1109 PG. 206

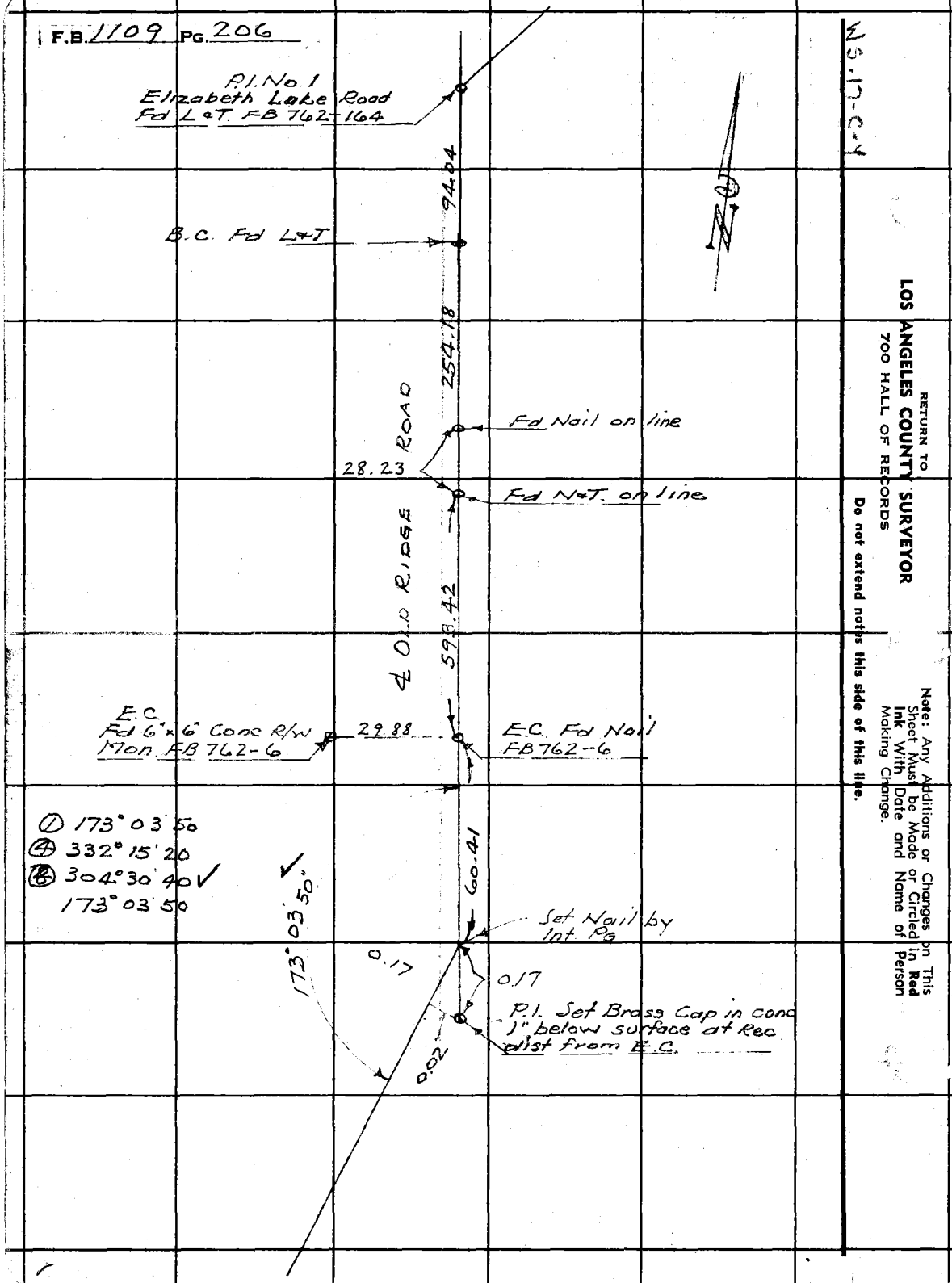

RETURN TO
LOS ANGELES COUNTY SURVEYOR
700 HALL OF RECORDS

Do not extend notes this side of this line.

Note: Any Additions or Changes on This Sheet Must be Made or Circled in Red Ink With Date and Name of Person Making Change.

Notes Ck'd by KRM	Survey of Violin Sw. Road	F.B. 1109	Pg. 207
Map No. B-2123	W. O. 8503 Tape No. 84 Std 84 °F		
Office Work Ratz	Surveyed by F.C. Howard		
Checked AWR	Notes F.C.H. Date May 48		
Date Aug 1948	Indexed A. C. Johnson		

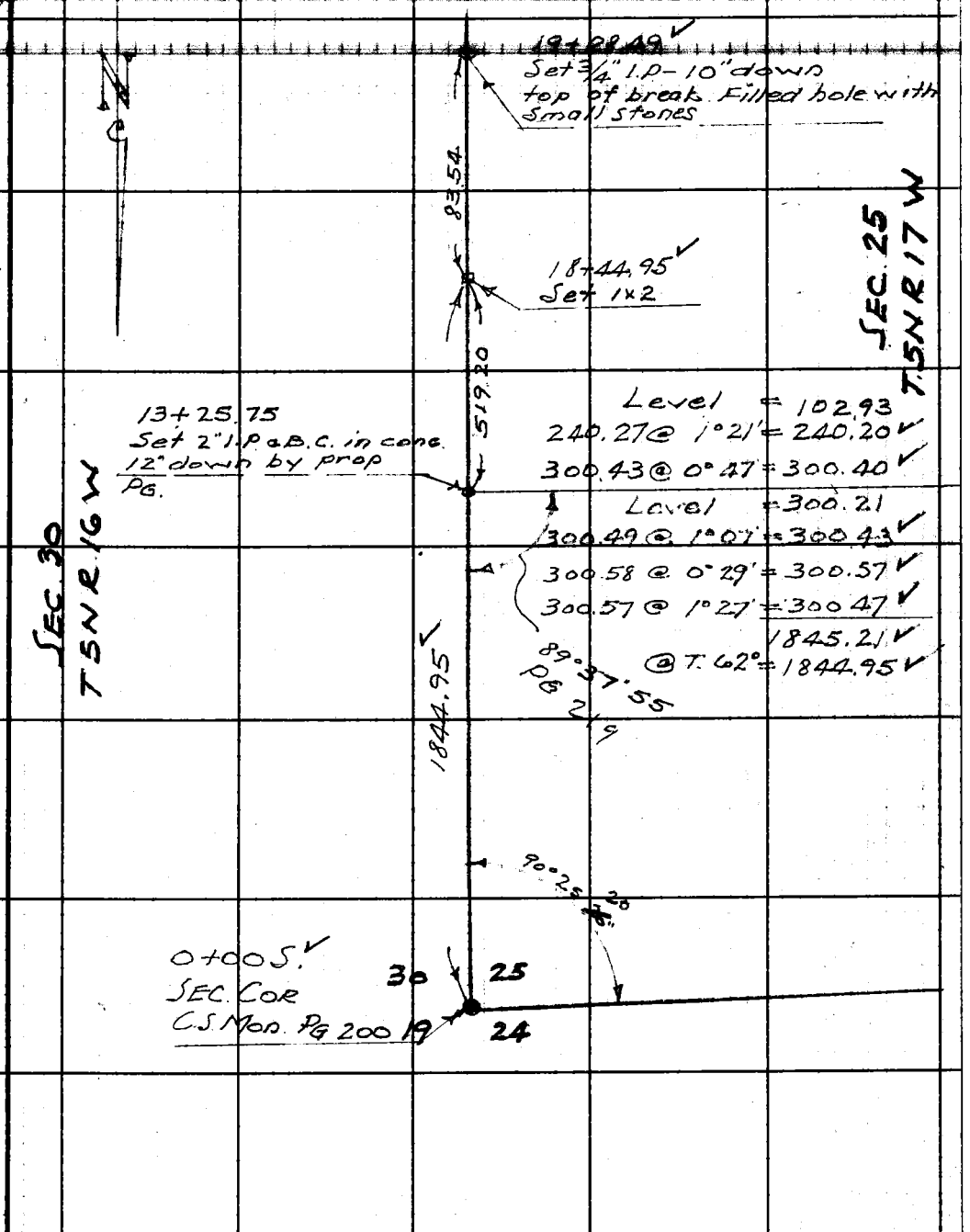

Note: Any Additions or Changes on This Sheet Must be Made or Circled in Red Ink With Date and Name of Person Making Change.

Do not extend notes this side of this line.

RETURN TO
LOS ANGELES COUNTY SURVEYOR
700 HALL OF RECORDS

FORM 247 5M 12-40

F.B. 1109 PG. 208

Tie from 1/4 1/4 Cor. to W.C.

Level = 133.47
300.40 @ 19°15' = 283.60
417.07
@ T. 78° = 417.05

Level = 132.03
300.84 @ 19°12' = 284.11
416.14
@ T. 78° = 416.12

287.29 @ Lev = 287.29
122.72 @ 4°17' = 122.38
409.67
@ T. 78° = 409.65

300.11 @ 4°15' = 299.78
Level = 135.13
Level = 61.34
495.75
@ T. 78° = 495.73

257.21 @ 12°54' = 250.72
177.53 @ 5°19' = 176.77
300.51 @ 10°22' = 295.60
723.09
@ T. 68° = 723.01

To 1/4 1/4 Cor Pg 209

39+73.00
Set 1x2

417.05

416.12

35+60.26
Set 2" I.P. & B.C. in conc.
for W.C. to 1/4 1/4 COR

35+56.88
Set 2x2

409.65

31+47.23
Set 1x2

90° 18' 45"
Pg. 5

495.73

26+51.50
1/4 SEC. COR
Fd C.S. Mon. Pg. 5

See Pg. 5 To 1/4 Cor

723.01

19+28.49
Set 3/4" I.P. Pg.

SEC 25
T. 5N R 17 W

SEC 30
T 5N R 16 W

COUNTY SURVEYOR
R. E. 63
R17W
T5N
SEC 25
SEC 30
R16W
1/4 1/4 Cor

W5.17-C-4

RETURN TO
LOS ANGELES COUNTY SURVEYOR
700 HALL OF RECORDS

Do not extend notes this side of this line.

Note: Any Additions or Changes on This Sheet Must be Made or Circled in Red Ink With Date and Name of Person Making Change.

Notes Ck'd by KRM	Survey of Violin Ck. RD
Map No. B-2123	W. O. 8563 Tape No. 84 Std 84°F
Office Work Ratz	Surveyed by F. C. Howard
Checked [illegible]	Notes F.C.H. Date 1948
Date Aug. 1948	Indexed A. C. Johnson

F.B. 1109 Pg. 209

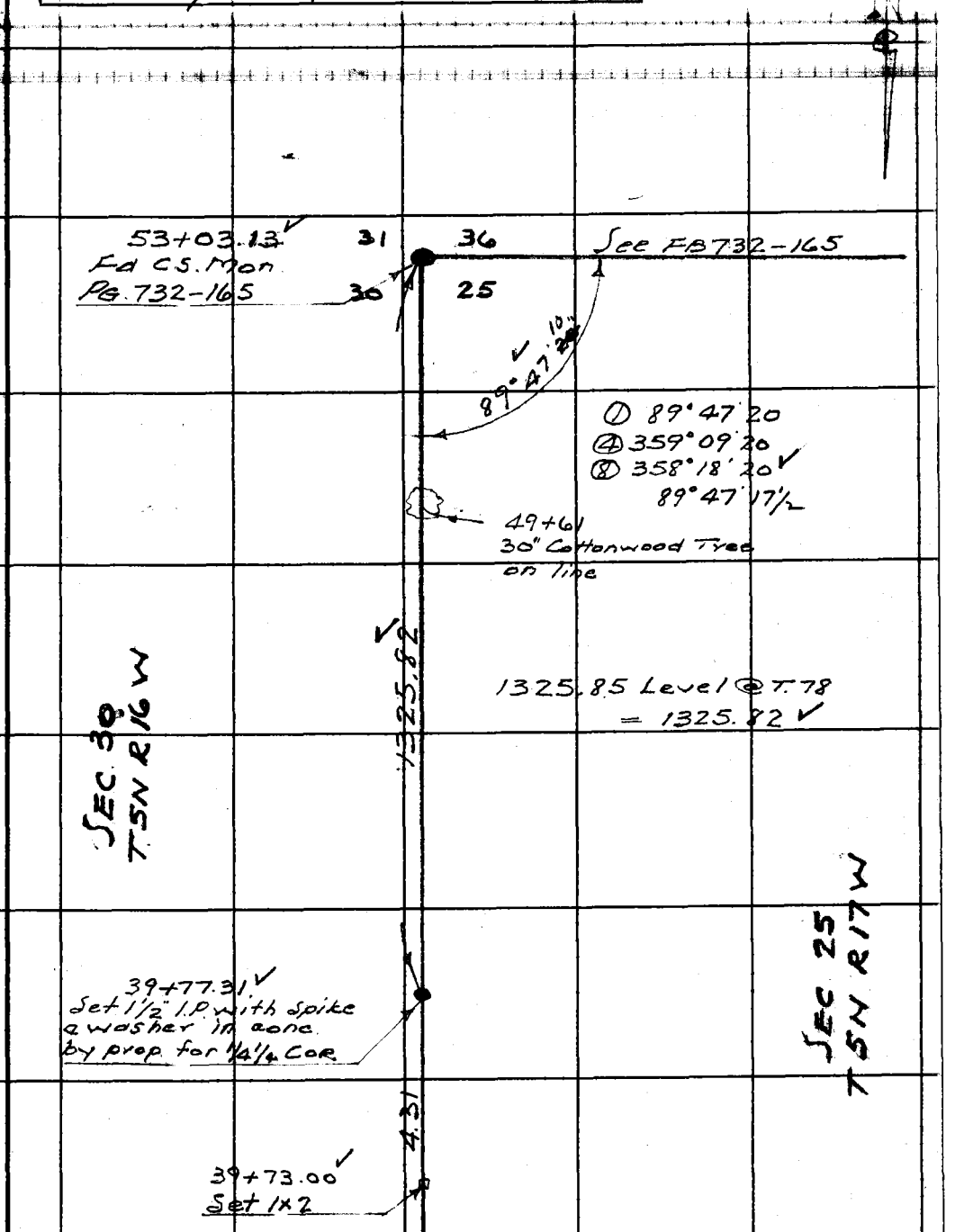

Note: Any Additions or Changes on This Sheet Must be Made or Circled in Red Ink With Date and Name of Person Making Change.

Do not extend notes this side of this line.

RETURN TO
LOS ANGELES COUNTY SURVEYOR
700 HALL OF RECORDS

FORM 247 5M 12-40

RETURN TO
LOS ANGELES COUNTY SURVEYOR
700 HALL OF RECORDS

Note: Any Additions or Changes on This Sheet Must be Made or Circled in **Red Ink** With Date and Name of Person Making Change.

Do not extend notes this side of this line.

F.B. 1109 PG. 210

Form 301 10M 3-34

PLEASE RETURN TO
LOS ANGELES COUNTY SURVEYOR
700 HALL OF RECORDS

NOTE: ANY ADDITIONS OR CHANGES ON THIS SHEET MUST BE MADE OR CIRCLED IN RED INK, WITH DATE AND NAME OF PERSON MAKING CHANGE

Do not extend notes this side of this line

Note Red Line Plotted Date
Job No. 8303 Division No.
Survey of Sloan Ex Road
Map No. R-412 Instrument A. C. Johnson Rod Max 16'
F.B. 1169 Pg. 211

Transit at	Sight on	Stadia Intercepts	Stadia Distance	Stadia Rod —	Horizontal Angle 0° to 360° Right	Horiz. Distance	+ −	Vertical Angle	Elevation of Point	+ Back Sight	+ − Difference Elevation	Height of Instrument	+ − Vertical Distance	Notes
					LOCATION OF ROAD TO SLOAN'S PROP LINE									
					° ′			° ′						
			465	—	186 ° 50 ′	463	—	3 ° 25 ′						4 Ft. Rod
			395	—	182 ° 30 ′	393	—	4 ° 00 ′						"
			349	—	180 ° — ′	346	—	5 ° 08 ′						"
			205	—	160 ° 46 ′	200	—	9 ° 15 ′						"
			140	—	108 ° 30 ′	132	—	14 ° 06 ′						"
			196	—	66 ° 30 ′	190	—	10 ° 28 ′						"
			310	—	48 ° 03 ′	305	—	7 ° 05 ′						"
			430	—	40 ° 00 ′	426	—	5 ° 16 ′						"
			561	—	36 ° 55 ′	558	—	4 ° 20 ′						"
			710	—	35 ° 30 ′	707	—	3 ° 32 ′						"
			243	—	172 ° 40 ′	239	—	7 ° 19 ′						Top of Slope
			141	—	177 ° 20 ′	135	—	12 ° 10 ′						"
			100	—	127 ° 35 ′	89	—	19 ° 20 ′						"
			98	—	93 ° 50 ′	86	—	29 ° 28 ′						"
			100	—	53 ° 00 ′	89	—	19 ° 23 ′						"
			154	—	22 ° 40 ′	147	—	12 ° 45 ′						"
			215	—	36 ° 16 ′	209	—	9 ° 30 ′						"
			301	—	38 ° 40 ′	297	—	6 ° 50 ′						"
			395	—	39 ° 45 ′	391	—	5 ° 24 ′						"

Transit at: Tract 10 Sec. Line
Sight on: PB 104-37 South on WC

Adjust Instrm.

Form 301 10M 3-34

PLEASE RETURN TO
LOS ANGELES COUNTY SURVEYOR
700 HALL OF RECORDS

NOTE: ANY ADDITIONS OR CHANGES ON THIS SHEET MUST BE MADE OR CIRCLED IN RED INK, WITH DATE AND NAME OF PERSON MAKING CHANGE

Do not extend notes this side of this line

Transit at	Sight on	Stadia intercepts	Stadia Distance	Stadia Rdg.	Horizontal Angle 0° to 360° Right	Horiz. Distance	+ − Vertical Angle	Elevation of Point	+ Back Sight	+ − Difference Elevation	Height of Instrument	+ − Vertical Distance	REMARKS Station	Left	Right
			460		32 25	457	4 50		1				Toe Slope		
			510		31 15	508	3 51		2				do		
			600		30 35	598	3 14		3				do		
			720		32 10	717	3 30		4				do		
									5						
3+63.97 W Sec. Line 3/4" I.P. — PG. 200	West on Sec. Line		111		82 55		—		6				Toe Slope		
			76		65 50	74	10 24		7				do		
			29		0 0	29	—		8				do		
			62		301 15	58	15 55		9				do		
			153		75 10	152	5 47		10				℄ Tr Rd 8 wide		
			134		61 20	133	6 05		11				do		
			126		43 10	125	5 25		12				do		
			156		22 20	155	5 07		13				do		
			305		8 40	305	—		14				do		
			446		5 55	446	—		15				do		
									16						
13+02.80 PG. 200	W on Sec Line		509		174 50	509	—		17				℄ Tr. Rd 8 Wide		
			405		174 00	405			18				do		
			275		172 35	275			19				do & Cr Bank		
			161		168 10	161			20				do Rd.		
			67		151 25	67			21				do		

Add'n'l Inform.

F.B. 1109 Pg. 212

Topography Description Legend: Side Hill ... S.H. Side of Draw ... S.D. Side of Ridge ... S.R. Head of Draw ... H.D. Bottom Draw ... B.D. Bottom Wash ... B.W. Top of Ridge ... T.R. Toe of Slope ... T.S.

Inters. of Draws ... V.D's Break in Slope ... Bk.S. Steep Slope ... S.S. Top of Cliff ... T.Cl. Bottom of Cliff ... B.Cl. Top of Spur ... T.Sp. Bottom Canyon ... B.Cn.

Side of Canyon ... S.Cn. Top of Bank ... T.B. Bottom of Bank ... B.B. Top of Cut ... T.C. Bottom of Cut ... B.C. Top of Fill ... T.F. Bottom of Fill ... B.F.

Saddle ... Sa. Swale ... Sw. Flat ... Fl. Stream ... Str. Trail ... Tr. Pavement ... Pvt. Edge of Road ... E.Rd.

Transfer Rd. Tr. Rd. Fence ... Fn. Int. Fences ... V.Fns. Ditch ... Dt. Telephone Pole ... T.P. Power Pole ... P.P. Culvert ... Cul.

Oak-G. Fir-Fr. Pine-Pl. Cedar-Cd. Sycamore ... Sy. Eucalyptus ... Ea. Plus combinations of these and all common standard abbreviations.

Form 301 IBM 3-34

PLEASE RETURN TO
LOS ANGELES COUNTY SURVEYOR
700 HALL OF RECORDS

NOTE: ANY ADDITIONS OR CHANGES ON THIS SHEET MUST BE MADE OR CIRCLED IN RED INK, WITH DATE AND NAME OF PERSON MAKING CHANGE

Do not extend notes this side of this line

Notes Red. Platted L.C.H. Job No. 8503 Division No. F.B. 1109 Pg. 213
Date Date Survey of Valley Cr Road
Traverse Closed Checked Traverse Adjusted EGH Plotted L.C.H. Date March 1948
Date Date Map No. 2-2123 Indexed L. C. Johnson

Transit at	Sight on	Stadia Intercepts	Stadia Distance	Stadia Rod —	Horizontal Angle 0° to 360° Right	Horiz. Distance	+ — Vertical Angle	Elevation of Point	+ Back Sight	+ — Difference Elevation	Height of Instrument	+ — Vertical Distance	Notes	Left	Right
			66		28° 30'	66			1				Ext. Rd. & Side		
			154		10° 21'	154			2				do		
			250		5° 15'	250			3				do		
			360		3° 50'	360			4				do		
			416		3° 25'	416			5				do & Bank & Lath		
			475		2° 24'	475			6				do. Rd		
			521		1° 01'	521			7				Rd & Stake		
									8						
									9						
									10						
									11						
									12						
									13						
									14						
									15						
									16						
									17						
									18						
									19						
									20						
									21						

Add'l Inform.

Form 301 10M 3-34

PLEASE RETURN TO

LOS ANGELES COUNTY SURVEYOR

700 HALL OF RECORDS

NOTE: ANY ADDITIONS OR CHANGES ON THIS SHEET MUST BE MADE OR CIRCLED IN RED INK, WITH DATE AND NAME OF PERSON MAKING CHANGE

Do not extend notes this side of this line

F.B. 1107 P.O. 311

Topography Description Legend:

Hill: Side of Draw S.H. | Bottom Draw B.D. | Side of Ridge S.R. | Top of Ridge T.R. | Head of Draw H.D. | Bottom Wash B.W. | Toe of Slope T.S.

Inter. of Draw V.D's | Break Slope B.S. | Steep Cliff S.Cl. | Bottom of Cliff B.Cl. | Top of Spur T.Sp. | Bottom Canyon B.Cn. | Top of Bank T.B. | Bottom of Bank B.B. | Top of Cut T.C. | Bottom of Fill B.F. | Toe of Slope T.S.

Saddle Swale Flat Stream Trail Pavement Edge of Road E.Rd. | Sa. Sw. Fl. Str. Tr. Pvt.

Canyon & Dr. Bank T.B. | Bottom of Bank B.B. | Top of Cut T.C. | Bottom of Fill B.F. | Toe of Fill T.F.

Side of Bottom S.B. | Top of Bottom T.B. | Bottom of Cut B.C. | Top of Fill T.F. | Bottom of Fill B.F.

Traveled Rd. T.Rd. | Fence Fe. | Int. Fence V. Fn. | Ditch Di. | Telephone Pole T.P. | Power Pole P.P. | Culvert Cul.

Oak O. | Pine Pi. | Cedar Cd. | Sycamore Sy. | Eucalyptus Eu. | Pal. Palm | Use one of these and all common standard abbreviations.

Transit at	Sight on	Stadia Intercepts	Stadia Distance	Stadia Rod—	Horizontal Angle 0° to 360° Right	Horiz. Distance	+ Vertical Angle —	Elevation of Point	+ Back Sight	+ Difference Elevation —	Height of Instrument	+ Vertical Distance —	REMARKS Station	Left	Right
					° ′		° ′		1						
					° ′		° ′		2						
					° ′		° ′		3						
					° ′		° ′		4						
					° ′		° ′		5						
					° ′		° ′		6						
					° ′		° ′		7						
					° ′		° ′		8						
					° ′		° ′		9						
					° ′		° ′		10						
					° ′		° ′		11						
					° ′		° ′		12						
					° ′		° ′		13						
					° ′		° ′		14						
					° ′		° ′		15						
					° ′		° ′		16						
					° ′		° ′		17						
					° ′		° ′		18						
					° ′		° ′		19						
					° ′		° ′		20						
					° ′		° ′		21						

Add'n'l Inform.

FORM 307 10M 10-46

PLEASE RETURN TO
LOS ANGELES COUNTY SURVEYOR
700 HALL OF RECORDS

NOTE: ANY ADDITIONS OR CHANGES ON THIS SHEET MUST BE MADE OR CIRCLED IN RED INK, WITH DATE AND NAME OF PERSON MAKING CHANGE.

Do not extend notes this side of this line.

STATION	B. S.	H. I.	F. S.	ELEV.		
		Wayside Honor Rancho J.N. 8221				
	BENCH LEVELS RESERVOIR SITE No. 2					
T.B.M.				1239371	✓ 1X2 15'± W. of P#2	see page 173.
	7 705	1247 076				
14+42.77			12 035	1235.041	✓ 1X2 Int. Sec. Elev. 1234.99	see page 1[illegible]
T.B.M.			1 025	1246 051	✓ Fd 3/4" I.P. flush. S.E. Cor. Resevoir site	
	9 825	1255 876				see page 174
T.B.M.			4 34	1251 536	✓ Fd 2" I.P. flush. conc. plug spike center 1/4 1/4 Sec.	
	11 805	1263 341				
1X2			1 48	1261.861	✓ P#4E. Elev. 1261.843	
T.B.M.			3 34	1260 001	✓ Set 1 1/4" I.P. flush 15' East of P#4E	
	0 63	1260 631				
T.P.			11 485	1249 146	✓	
	0 245	1249 391				
T.B.M.			10 005	1239386	✓ 1X2 15± W. of P#2.	Elev. 1239371

Profile Notes Red ____ Plotted ____ Job No. ____ Division No. ____
No. ____ Date ____ Date ____ Survey of ____
X-Sec. Notes Chkd. ____ Checked ____ Survey by ____ Notes ____ Date 1-13-49
No. ____ Date ____ Date ____ Map No. ____ Indexed F. Johnson Date 9-2-49

F.B. 1109 Pg. 215

F.B/109 PG. 21C

Job No. _____ Division No. _____ Notes Red. _____ Plotted _____ Profile

Survey of _____ Date _____ Date _____ No. _____

Survey by _____ Notes _____ Notes Chkd. _____ Checked _____ X-Sec.

Indexed _____ Date _____ Date _____ Date _____ No. _____

FORM 307 10M 10-46

PLEASE RETURN TO
LOS ANGELES COUNTY SURVEYOR
700 HALL OF RECORDS

NOTE: ANY ADDITIONS OR CHANGES ON THIS SHEET MUST BE MADE OR CIRCLED IN RED INK, WITH DATE AND NAME OF PERSON MAKING CHANGE.

Do not extend notes this side of this line.

STATION	B. S.	H. I.	F. S.	ELEV.	

Notes Ck'd by D. [illegible]	Survey of
Map No.	W. O. 8221 Tape No. 67 St'd 84 °F
Office Work	Surveyed by F. C. Howard
Checked	Notes F. C. H. Date 1960
Date	Indexed A. C. Johnson 9-16-51

F. B. 1109 PG. 217

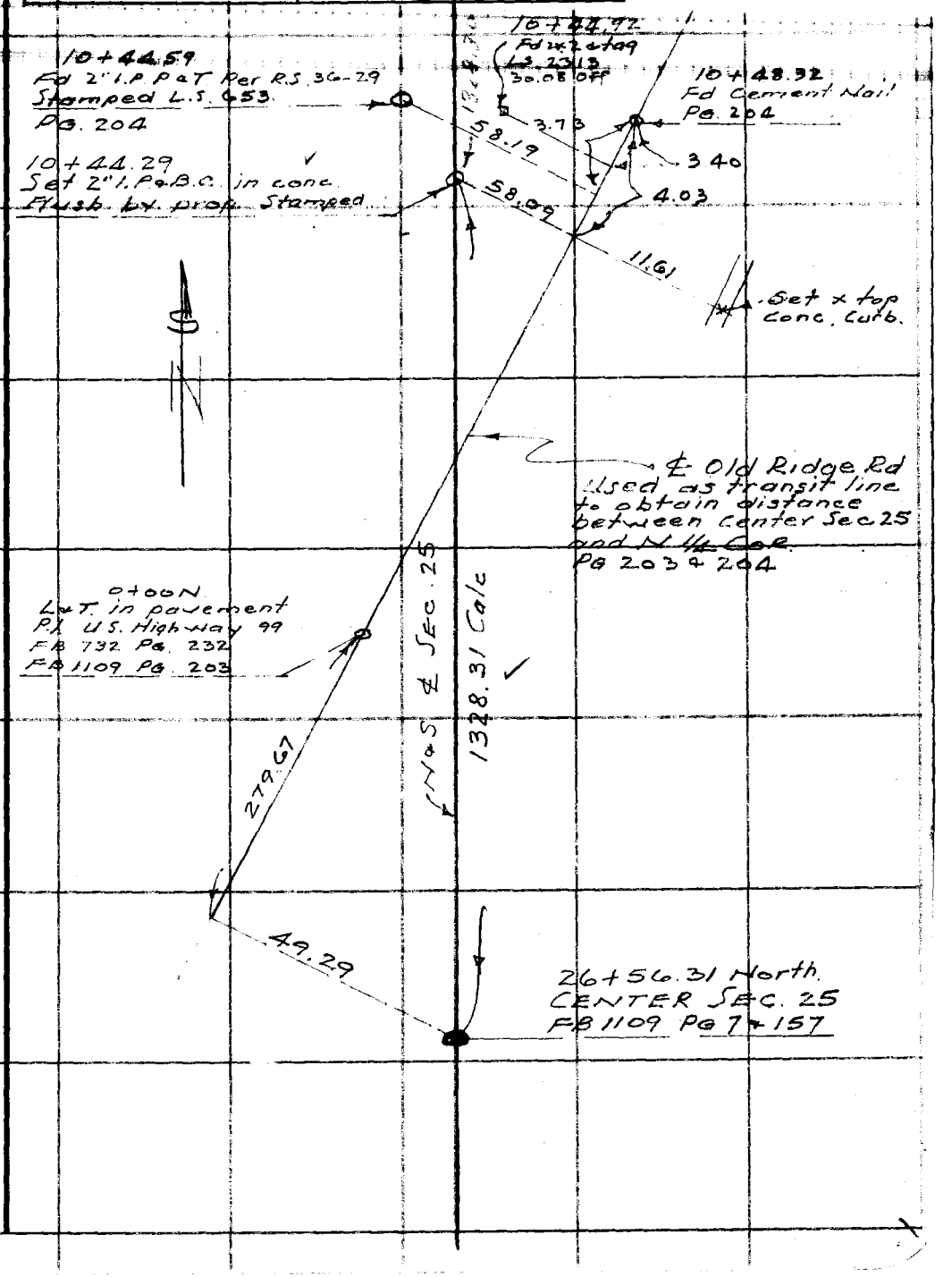

W.S. 77, A-5

Note: Any Additions or Changes on This Sheet Must be Made or Circled in Red Ink With Date and Name of Person Making Change.

Do not extend notes this side of this line.

RETURN TO
LOS ANGELES COUNTY SURVEYOR
700 HALL OF RECORDS

FORM 247 5M 5-46

F. B. 1109 PG. 218

W.S. 77A-5

RETURN TO
LOS ANGELES COUNTY SURVEYOR
700 HALL OF RECORDS

Do not extend notes this side of this line.

Note: Any Additions or Changes on This Sheet Must be Made or Circled in Red Ink With Date and Name of Person Making Change.

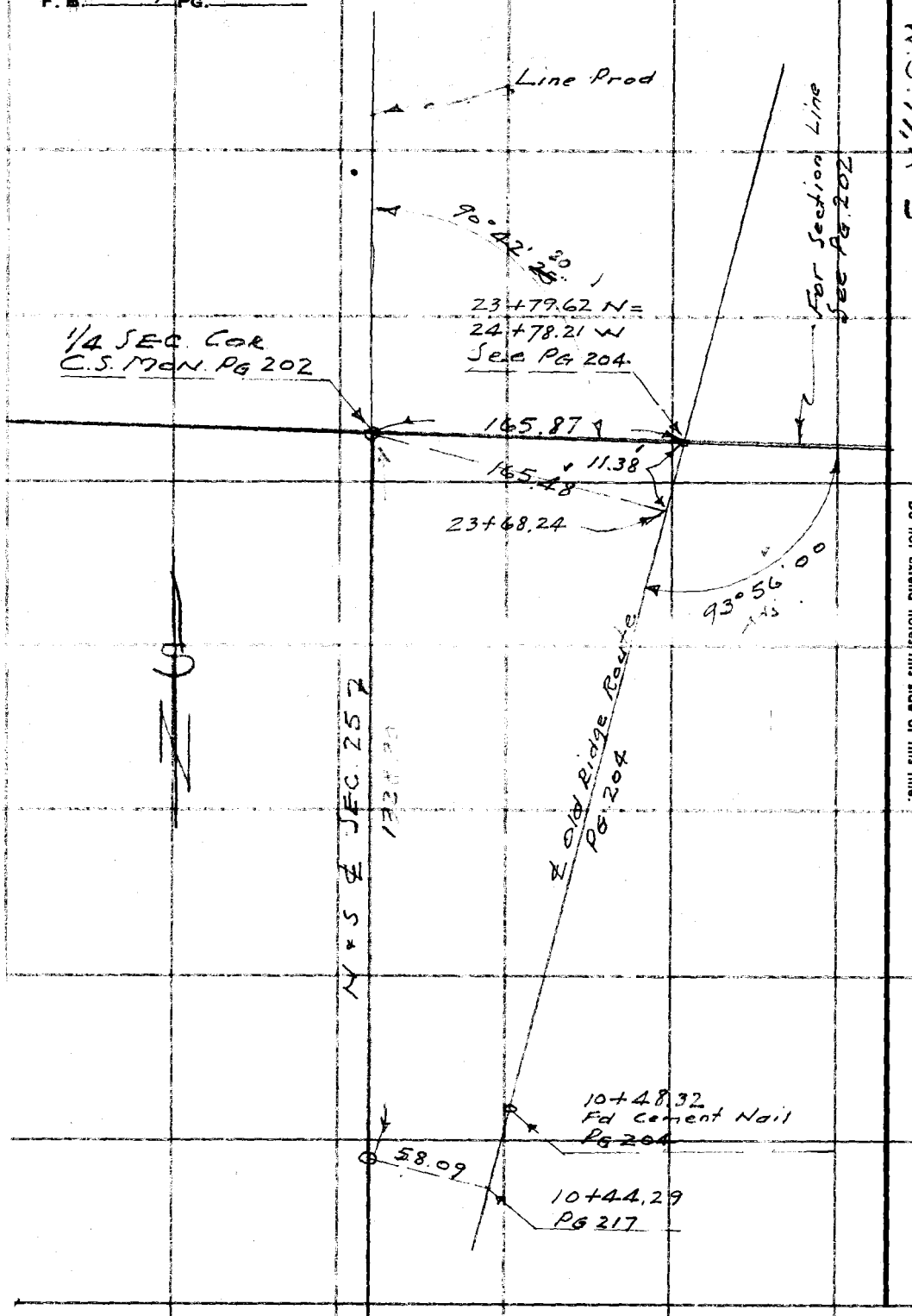

Notes Ck'd by DREW	Survey of HONOR PARK
Map No.	W. O. 8221 Tape No. 67 St'd 84 °F
Office Work	Surveyed by F. C. Howard
Checked	Notes F.C.H Date 1950
Date	Indexed C. Johnson

F. B. 1109 PG. 219

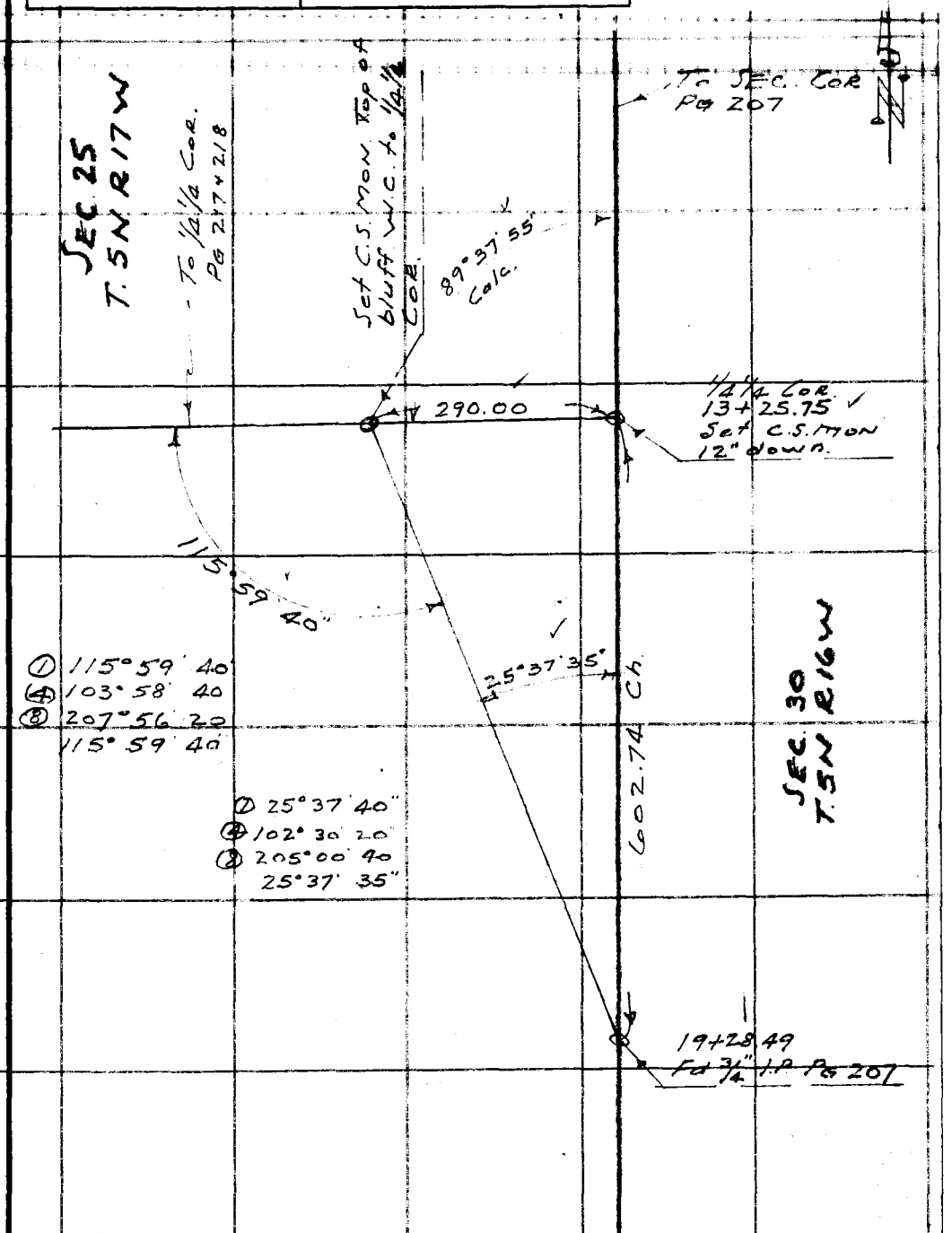

Note: Any Additions or Changes on This Sheet Must be Made or Circled in Red Ink With Date and Name of Person Making Change.

Do not extend notes this side of this line.

RETURN TO
LOS ANGELES COUNTY SURVEYOR
700 HALL OF RECORDS

FORM 247 5M 5-46

F. B. 1109 PG. 220

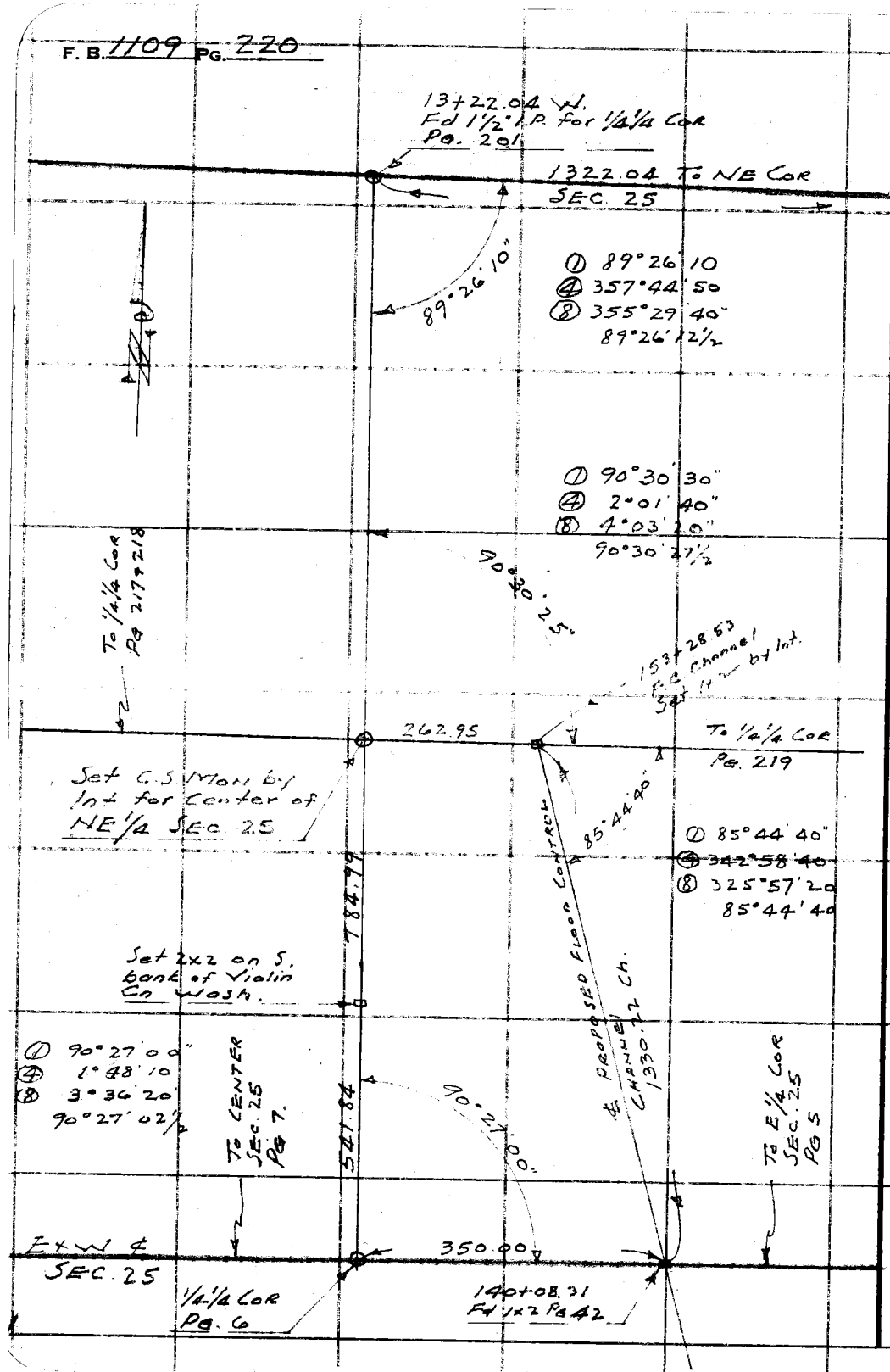

W.S. 77 A-5

RETURN TO
LOS ANGELES COUNTY SURVEYOR
7DO HALL OF RECORDS

Do not extend notes this side of this line.

Note: Any Additions or Changes on This Sheet Must Be Made or Circled in Red Ink With Date and Name of Person Making Change.

Notes Ck'd by DREW	Survey of SECTION LINES
Map No.	W. O. 4999 Tape No. 67 St'd 84 °F
Office Work	Surveyed by F. C. Howard
Checked	Notes F.C.H. Date 1951
Date	Indexed A. C. Johnson

F. B. 1109 PG. 221

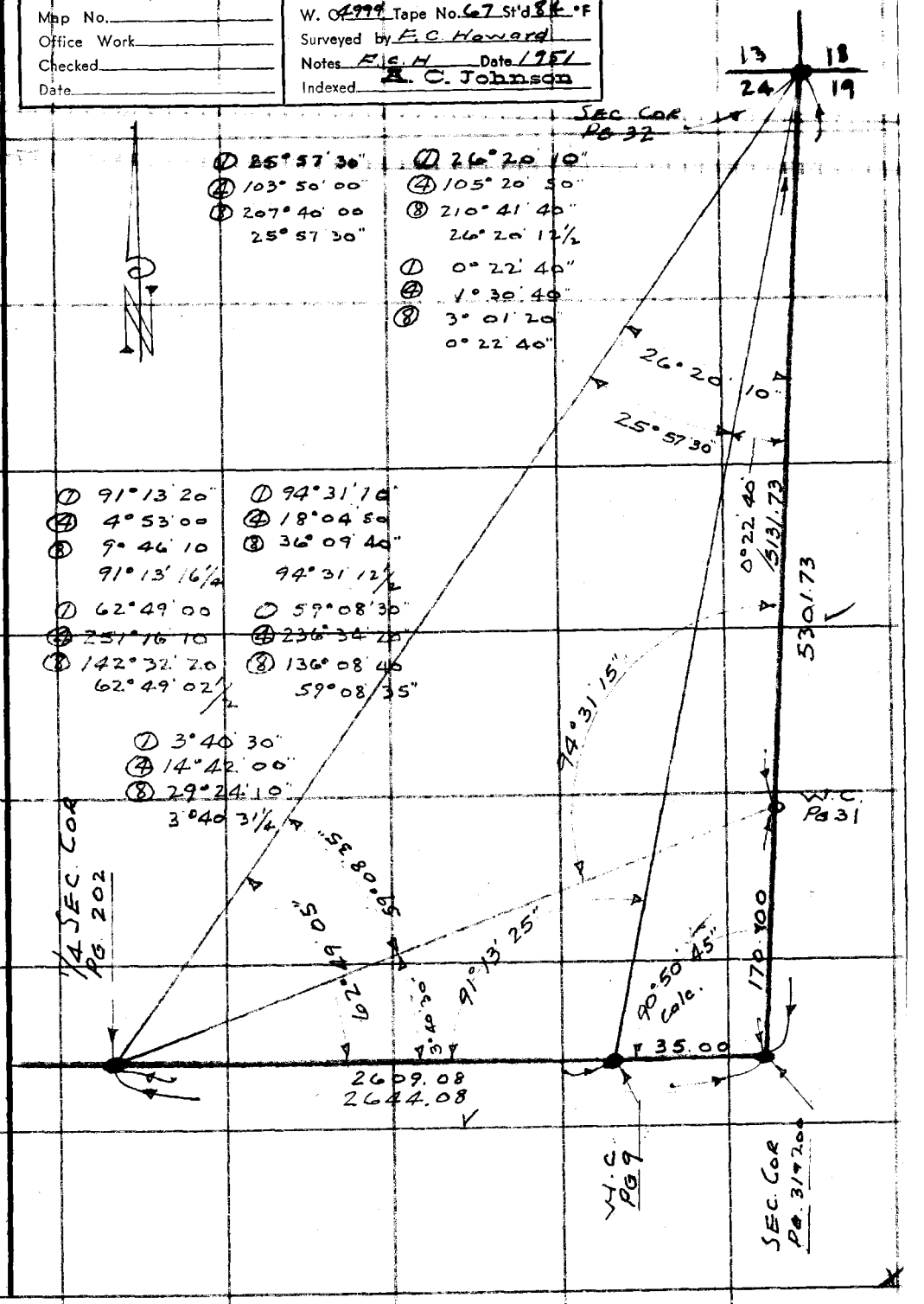

Note: Any Additions or Changes on This Sheet Must be Made or Circled in Red Ink With Date and Name of Person Making Change.

Do not extend notes this side of this line.

RETURN TO
LOS ANGELES COUNTY SURVEYOR
700 HALL OF RECORDS

FORM 247 5M 5-46

RETURN TO
LOS ANGELES COUNTY SURVEYOR
700 HALL OF RECORDS

Note: Any Additions or Changes on This Sheet Must be Made or Circled in Red Ink With Date and Name of Person Making Change.

Do not extend notes this side of this line.

F.B. 1109 PG. 222

Notes Ck'd by DREW	Survey of SECTION LINES
Map No.	W. O. 4999 Tape No. 84 St'd. 84 °F
Office Work	Surveyed by F. C. Howard
Checked	Notes F.C.H. Date 1951
Date	Indexed C. Johnson

F. B. 1109 PG. 223

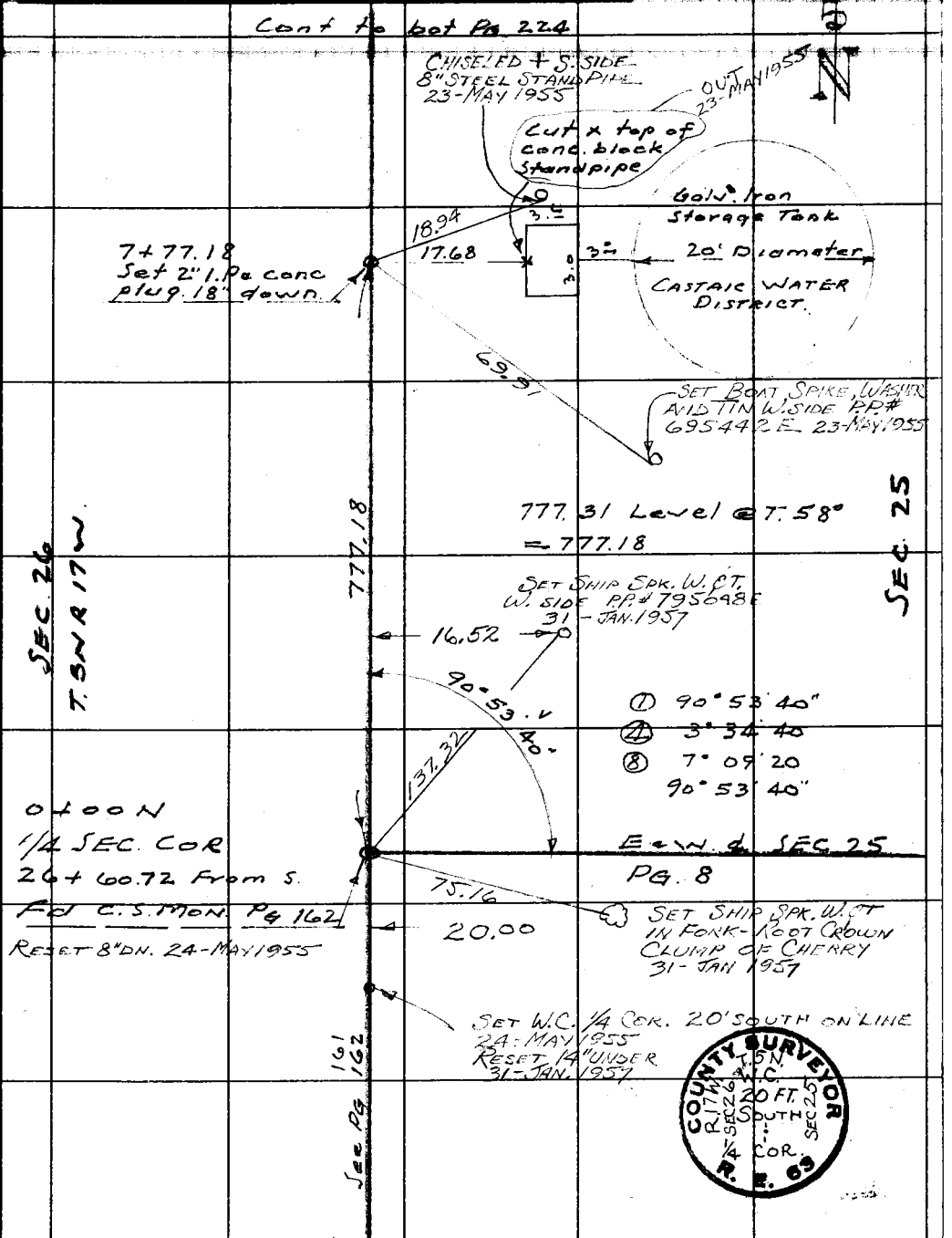

Note: Any Additions or Changes on This Sheet Must be Made or Circled in Red Ink With Date and Name of Person Making Change.

W.S. 77, A-5

Do not extend notes this side of this line.

RETURN TO
LOS ANGELES COUNTY SURVEYOR
726 LOS ANGELES COUNTY
ENGINEERING BLDG.

76F309S 247 2-51

F.B. 1109 PG. 224

W.S. 77, A-5

T5N R17W

26+61.70
SEC. COR.
Fd C.S. MON FB 409
Pg 3+17

23 24 25 26

See Pg. 225

88°59'55"

① 89°00'00"
④ 355°59'40
⑧ 351°59'20
88°59'55"

Level = 56.69
244.24 @ 2°10' = 244.07
300.32 @ 2°42' = 299.99
300.76 @ 2°21' = 300.51
287.28 @ 1°28' = 287.19
Level = 149.47
1337.92
@T.62° = 1337.73

1337.73

N

Set N+T. P.P. 695439 E
13+30.82
Fd 2" I.P. P&T. Flush.
L.S. 2037

.02
30.40
6.88

13+23.97
Set 2" I.P. with conc plug - 18" down

5.32
8" oak
4.5
Set N+T
S. Side 18" Oak

216.40 @ 2°00' = 216.27
296.45 @ 1°10' = 296.39
Level = 34.19
546.85
@T. 58° = 546.79

546.79

7+77.18
Set 2" I.P. Pg 223

Cont from top Pg. 223

RETURN TO
LOS ANGELES COUNTY SURVEYOR
725 LOS ANGELES COUNTY
ENGINEERING BLDG.

Do not extend notes this side of this line.

Note: Any Additions or Changes on This Sheet Must be Made or Circled in Red Ink With Date and Name of Person Making Change.

Notes Ck'd by DREW	Survey of SECTION LINES
Map No.	W. O. 4999 Tape No. 84 St'd 84 °F
Office Work	Surveyed by F. C. Howard
Checked	Notes F.C.H. Date 1951
Date	Indexed R. C. Johnson

F. B. 1109 PG. 225

Cont on bot PG 226

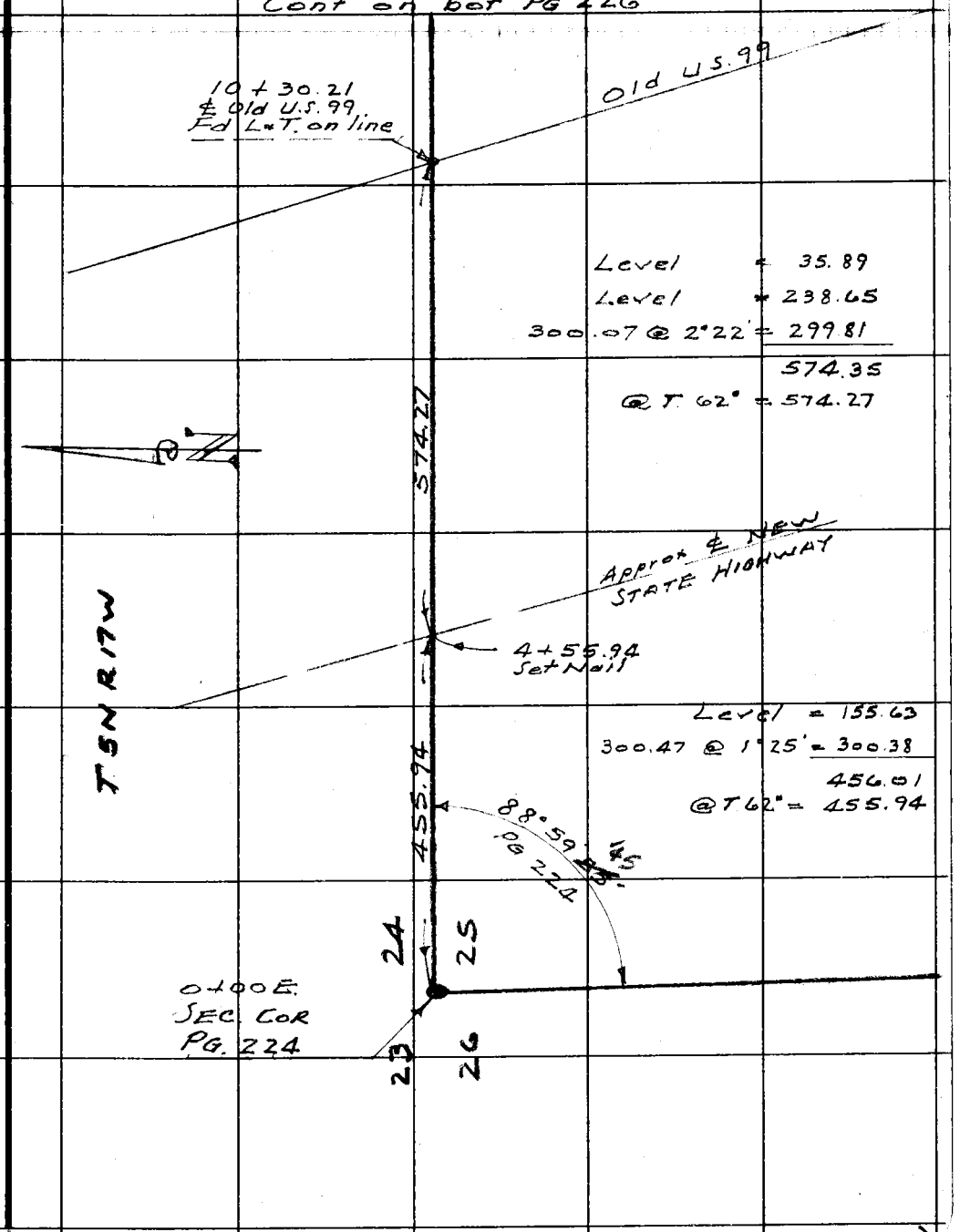

W.S. 77, A-5

Note: Any Additions or Changes on This Sheet Must be Made or Circled in Red Ink With Date and Name of Person Making Change.

Do not extend notes this side of this line.

RETURN TO
LOS ANGELES COUNTY SURVEYOR
726 LOS ANGELES COUNTY
ENGINEERING BLDG.

76F3095 247 2-51

F.B. 1109 PG. 226

W.S. 77, A-5

RETURN TO
LOS ANGELES COUNTY SURVEYOR
725 LOS ANGELES COUNTY
ENGINEERING BLDG.

Do not extend notes this side of this line.

Note: Any Additions or Changes on This Sheet Must be Made or Circled in Red Ink With Date and Name of Person Making Change.



To SEC COR
PG. 200

N.S. & SEC 25
PG 218

LINE PAGE

26+44.05
1/4 COR. Fd C.S.
MON PG 2029218

SEC 24
T5N R17W

SEC 25

1613.84

1614.07 Level @ T 62°
= 1613.84

10+30.21
Fd L+T PG 225

Notes Ck'd by		Survey of LAKE HUGHES RD.	F. B. 1101 PG. 227
Map No.		JN 0095.33 Tape Std °F	
Office Work H. H. F. DONG		Surveyed by	
Checked		Notes	Date 22 MAY 87
Date		Indexed C. GALLI 2 87	

LAKE HUGHES ROAD

IMPROVEMENT LOCATION -
VICINITY RIDGE ROUTE ROAD
TO VIOLIN CANYON ROAD

T.N. 0095.33

F.B. 1100

Note: Any Additions or Changes on This Sheet Must be Made or Circled in Red Ink With Date and Name of Person Making Change.

Do not extend this side of this line.

PLEASE RETURN TO
LOS ANGELES COUNTY ENGINEER
403 LOS ANGELES COUNTY ENGINEERING BLDG.

76F3095 CE #310 6-63



PLEASE RETURN TO
LOS ANGELES COUNTY ENGINEER
403 LOS ANGELES COUNTY ENGINEERING BLDG.

Do not extend this side of this line.

Note: Any Additions or Changes on This Sheet Must Be Made or Circled in Red Ink With Date and Name of Person Making Change.

Notes Ck'd by	Survey of
Map No.	JN Tape Std °F
Office Work H. H. F. DONG	Surveyed by
Checked	Notes C. J. GALLI Date
Date	Indexed C. J. GALLI

F. B. 1107 PG. 22

Note: Any Additions or Changes on This Sheet Must be Made or Circled in Red Ink With Date and Name of Person Making Change.

Do not extend this side of this line.

PLEASE RETURN TO
LOS ANGELES COUNTY ENGINEER
403 Los Angeles County Engineering Bldg.

76F309S CE #310 6-63

CONT. FROM PG. 231

F. B. 1109 PG. 230



CONT. TOP PG. 229

LOS ANGELES COUNTY ENGINEER
403 LOS ANGELES COUNTY ENGINEERING BLDG.

PLEASE RETURN TO

Note: Any Additions or Changes on This Sheet Must Be Made or Circled in Red Ink With Date and Name of Person Making Change.

Do not extend this side of this line.

Notes Ck'd by	Survey of Lake Hughes Rd.
Map No.	JN [illegible] Tape Std °F
Office Work H. H. F. DONG	Surveyed by [illegible]
Checked	Notes [illegible] Date [illegible]
Date	Indexed C. J. GALLI

F. B. 1107 PG. 221

CONT. TOP PG. 232

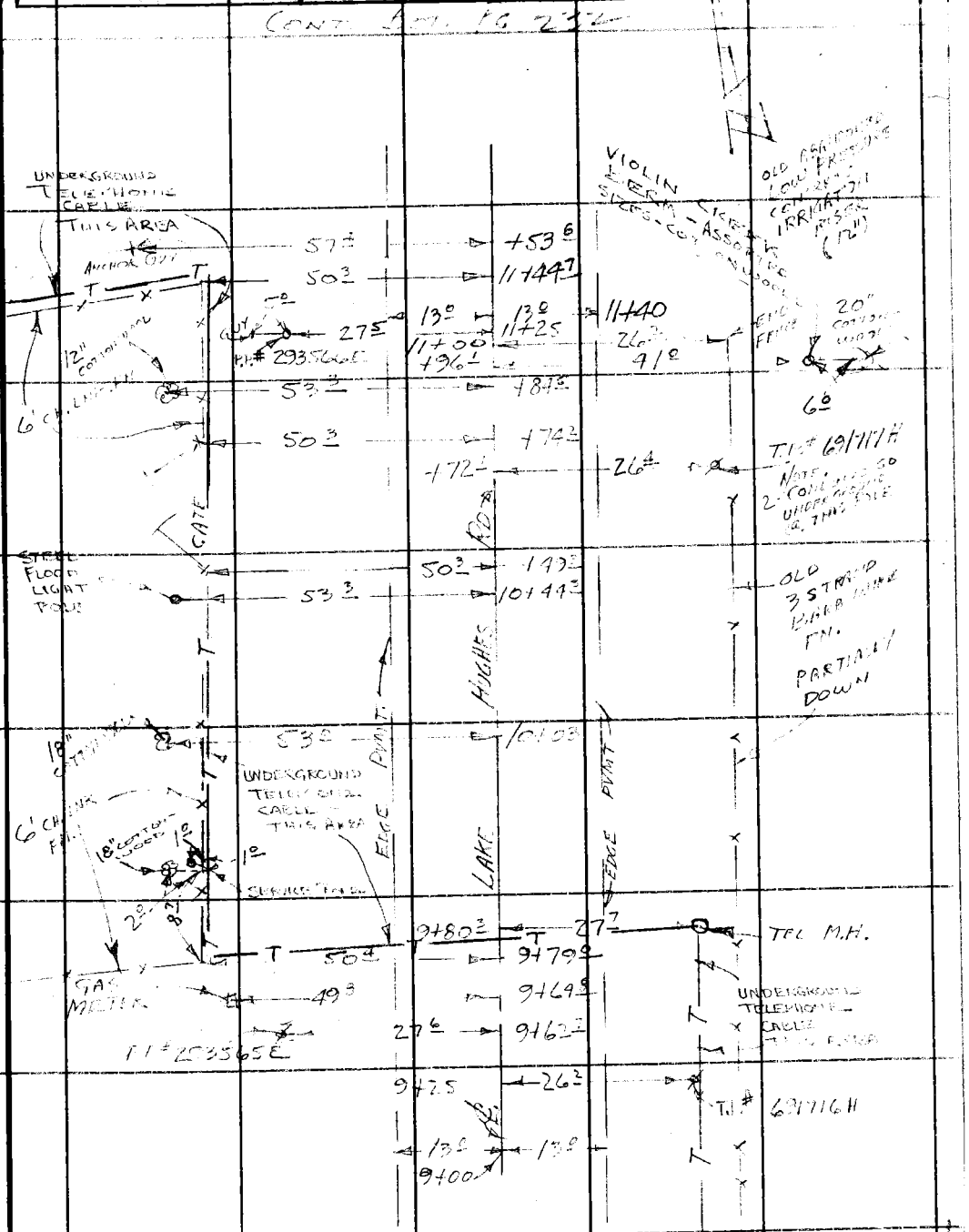

CONT. TOP PG. 230

Note: Any Additions or Changes on This Sheet Must be Made or Circled in Red Ink With Date and Name of Person Making Change.

Do not extend this side of this line.

PLEASE RETURN TO
LOS ANGELES COUNTY ENGINEER
403 LOS ANGELES COUNTY ENGINEERING BLDG.

76F309S CE #310 6-63

CONT. ROT. PG. 233

F. B. 1109 PG. 232

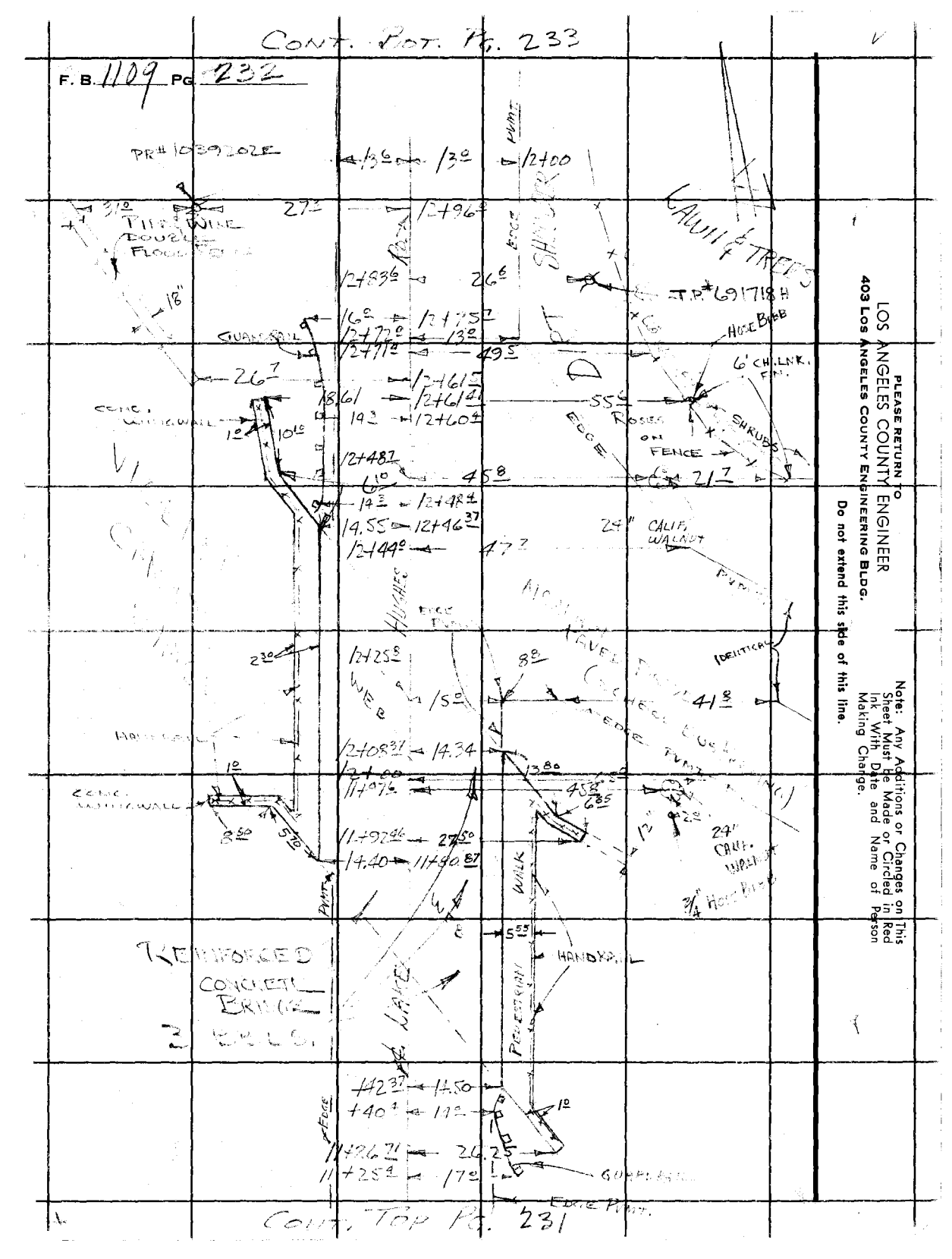

PLEASE RETURN TO
LOS ANGELES COUNTY ENGINEER
403 LOS ANGELES COUNTY ENGINEERING BLDG.
Do not extend this side of this line.

Note: Any Additions or Changes on This Sheet Must Be Made or Circled in Red Ink With Date and Name of Person Making Change.

Notes Ck'd by	Survey of Lakes Home Tract
Map No.	JN 2095.32 Tape Std °F
Office Work H. H. F. DONE	Surveyed by C. J. GALLI
Checked	Notes Date 24 MAY 57
Date	Indexed C. J. GALLI

F. B. 1109 PG. 223

Cont. from Pg. 224

NOTE: UNDERGROUND SPRINKLER SYSTEM THIS AREA

1+00 — +90.8 — 39.3 — PARKER VALVE 8' HIGH

+89.2 — 26.1 — TR #6917 7TH

6' CH. LNK — PVT — 29.35 — RD. — PVT — LAWN — 3" SHADE TREE

2.7 — +70.4 — 30.4 — +64.3 — +67.3 — +55.2 — 34.0 — 56.7 — 3/4" IRR. LINE

+30.5 — 57.0 — JUNIPER

+28.7 — 30.5 — WATER VALVE (UNDERGROUND) — 10" ASH

+04.4 — 39.3 — 13.6 — LIGHT STANDARD — 10.1

14+01.2 — 55.8 — 19.8 — 18.2

PAINT — HUGHES — CHAIN LINK FENCE

1 STORY STUCCO HOUSE — 15.5 — 28 — 15.0

13.8 — 13.8 — 14+00

13+65.2 — 54.3 — 12" ASH — 39.5 — 5.3 — 6.10

13+64.6 — 7.2 — LOUVRED PANEL — 3.3

13+61.2 — 29.8 — GATE — 5.3 — 20.1

13+55.8 — 29.8 — 4.0 CONC. WALK

13+53.0 — 88.7

LAKE — EDGE — 13+35.2 — 45.7 — 14" CYPRESS — LAWN

13+24.0 — 32.5 — 3/4" HOSE BIBB — TREE — DRINKING FOUNTAIN

+22.8 — 44.3 — 14" SYCAMORE

13+18.7 — SHRUBS — 55.0 — 6" PEACH

13+11.5 — 6' CH. LNK FN. (ROSES ON FENCE)

13+00 — 37.0

CONT. 1 OF Pg. 224

PLEASE RETURN TO
LOS ANGELES COUNTY ENGINEER
403 LOS ANGELES COUNTY ENGINEERING BLDG.

Note: Any Additions or Changes on This Sheet Must be Made or Circled in Red Ink With Date and Name of Person Making Change.

Do not extend this side of this line.

76F3095 CE #310 6-63

Conn. Bot. Pt. 225

F. B. 1109 Pg. 234

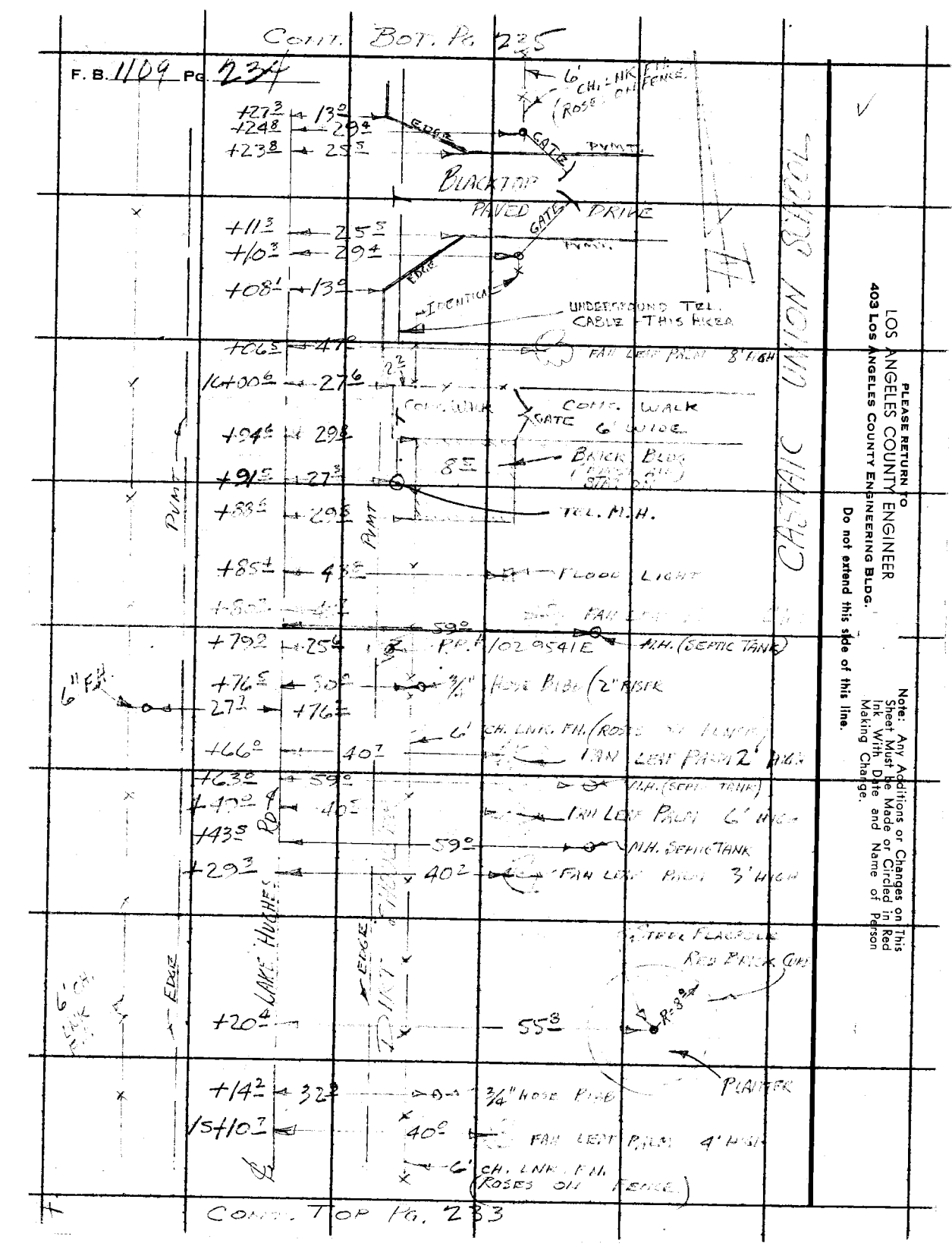

LOS ANGELES COUNTY ENGINEER
403 Los Angeles County Engineering Bldg.

PLEASE RETURN TO

Do not extend this side of this line.

Note: Any Additions or Changes on This Sheet Must be Made or Circled in Red Ink With Date and Name of Person Making Change.

Notes Ck'd by	Survey of LAKE HUGHES RD.
Map No.	JN 0095.33 Tape Std °F
Office Work H. H. F. DONG	Surveyed by
Checked	Notes C. [illegible] Date 24-MAY 67
Date	Indexed C. J. GALL

F. B. 1109 PG. 235



CONT. TOP PG. 234

Note: Any Additions or Changes on This Sheet Must be Made or Circled in Red Ink With Date and Name of Person Making Change.

Do not extend this side of this line.

PLEASE RETURN TO
LOS ANGELES COUNTY ENGINEER
403 LOS ANGELES COUNTY ENGINEERING BLDG.

76F309S CE #310 6-63

CONT. FOT. PG 237

F.B. 1109 Pg. 236

CONT. TO FD 285

LOS ANGELES COUNTY ENGINEER
403 Los Angeles County Engineering Bldg.

PLEASE RETURN TO

Note: Any Additions or Changes on This Sheet Must Be Made or Circled in Red Ink With Date and Name of Person Making Change.

Do not extend this side of this line.

Notes Ck'd by		Survey of LAKE Hughes Rd.	F. B. 1107 PG. 231
Map No.		JN 2025 Tape Std °F	
Office Work		Surveyed by	
Checked		Notes	Date 25 NOV
Date		Indexed C. J. GALL	

Note: Any Additions or Changes on This Sheet Must be Made or Circled in Red Ink With Date and Name of Person Making Change.

Do not extend this side of this line.

PLEASE RETURN TO
LOS ANGELES COUNTY ENGINEER
403 Los Angeles County Engineering Bldg.

76F3095 CE #310 6-63

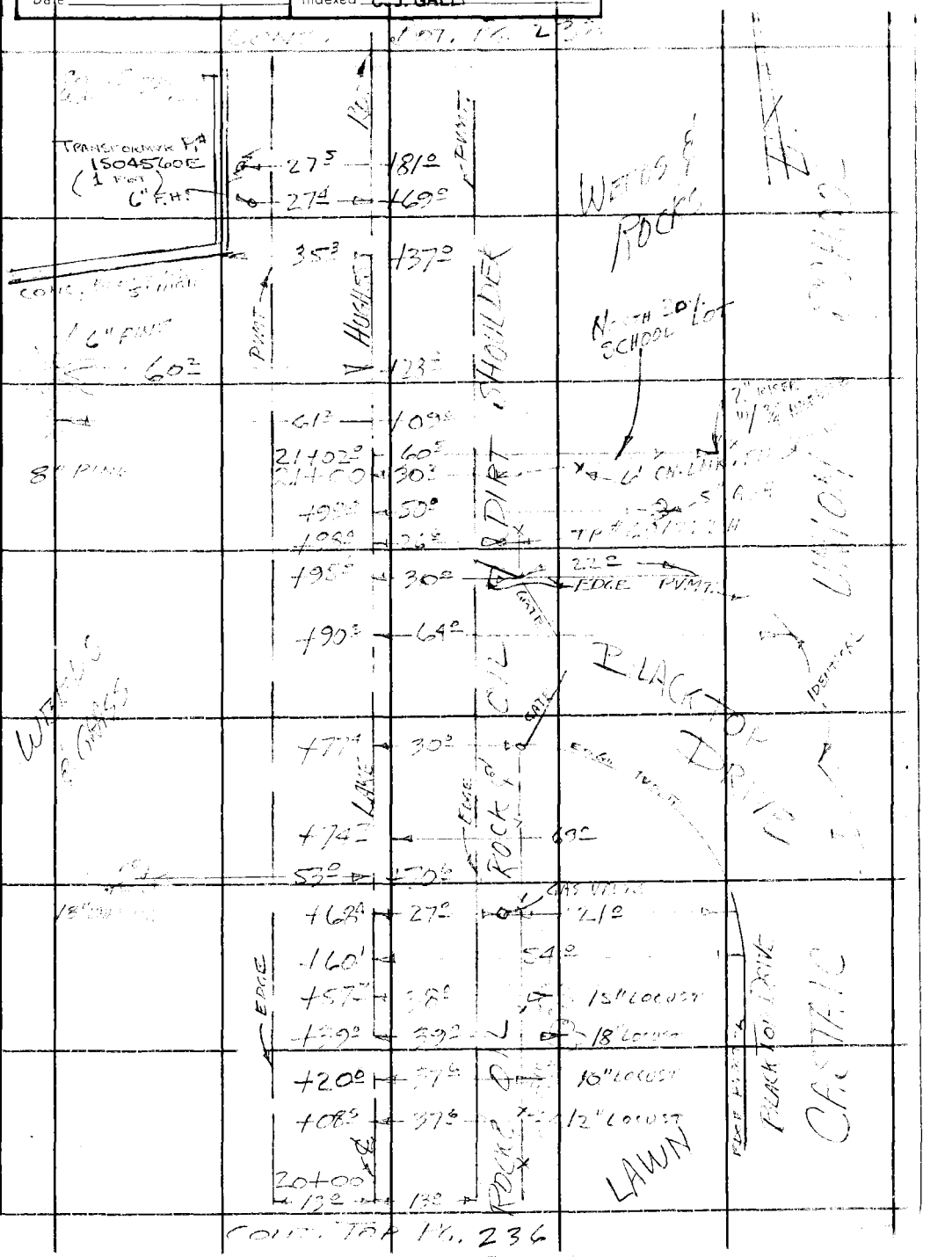

CONT. FROM P.G. 239

F. B. 1104 PG. 238



CONT. TO P.G. 237

PLEASE RETURN TO
LOS ANGELES COUNTY ENGINEER
403 Los Angeles County Engineering Bldg.

Do not extend this side of this line.

Note: Any Additions or Changes on This Sheet Must Be Made or Circled in Red Ink With Date and Name of Person Making Change.

Notes Ck'd by	Survey of Lake Hughes Rd.
Map No.	JN 0095.33 Tape Std °F
Office Work	Surveyed by [illegible]
Checked	Notes [illegible] Date 25-May-[illegible]
Date	Indexed C. J. GALLI

F. B. 1109 PG. 239

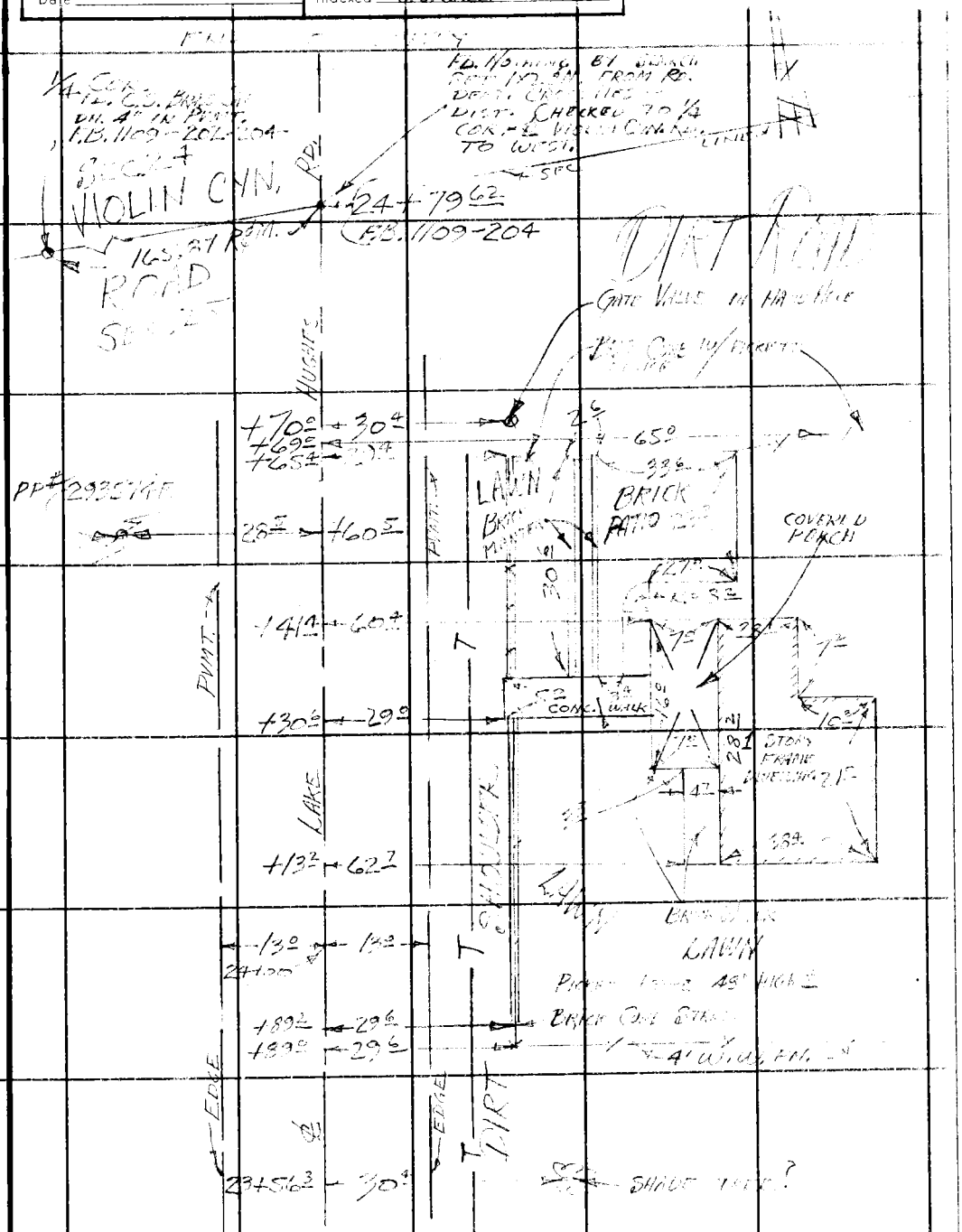

CONT. TO PG. 238

Note: Any Additions or Changes on This Sheet Must be Made or Circled in Red Ink With Date and Name of Person Making Change.

Do not extend this side of this line.

PLEASE RETURN TO
LOS ANGELES COUNTY ENGINEER
403 LOS ANGELES COUNTY ENGINEERING BLDG.

76F309S CE #310 6-63

F. B. 1109 Pg. 240

PLEASE RETURN TO
LOS ANGELES COUNTY ENGINEER
403 LOS ANGELES COUNTY ENGINEERING BLDG.

Do not extend this side of this line.



Note: Any Additions or Changes on This Sheet Must be Made or Circled in Red Ink With Date and Name of Person Making Change.

Notes Ck'd By W. EDMONDSON	Survey of [illegible]
Map No.	JN 0095.33 Tape [illegible] Std [illegible] °F
Office Work H. H. F. DONG	Surveyed by [illegible]
Checked	Notes [illegible] Date [illegible]
Date	Indexed U. J. GALLI [illegible] 67

F. B. 1109 PG. 241

PARKER ROAD
VICINITY CASTAIC ROAD & LAKE HUGHES ROAD

JN. 0095.33

NOTE: THE SAME [illegible] THIS SURVEY [illegible] STARTED PAVING CASTAIC ROAD. THIS PROHIBITED [illegible] OF [illegible] PAVING. I HAVE [illegible] RECORD [illegible] THESE POINTS ON CASTAIC [illegible]

[illegible]

C. L. WRIGHT
[illegible]
[illegible]
[illegible]
[illegible]

Note: Any Additions or Changes on This Sheet Must be Made or Circled in Red Ink With Date and Name of Person Making Change.

PLEASE RETURN TO
LOS ANGELES COUNTY ENGINEER
403 LOS ANGELES COUNTY ENGINEERING BLDG.

Do not extend this side of this line.

76F309S CE #310 6-63

PLEASE RETURN TO
LOS ANGELES COUNTY ENGINEER
403 LOS ANGELES COUNTY ENGINEERING BLDG.

Note: Any Additions or Changes on This Sheet Must be Made or Circled in Red Ink With Date and Name of Person Making Change.

Do not extend this side of this line.

W.S. 77, A-5

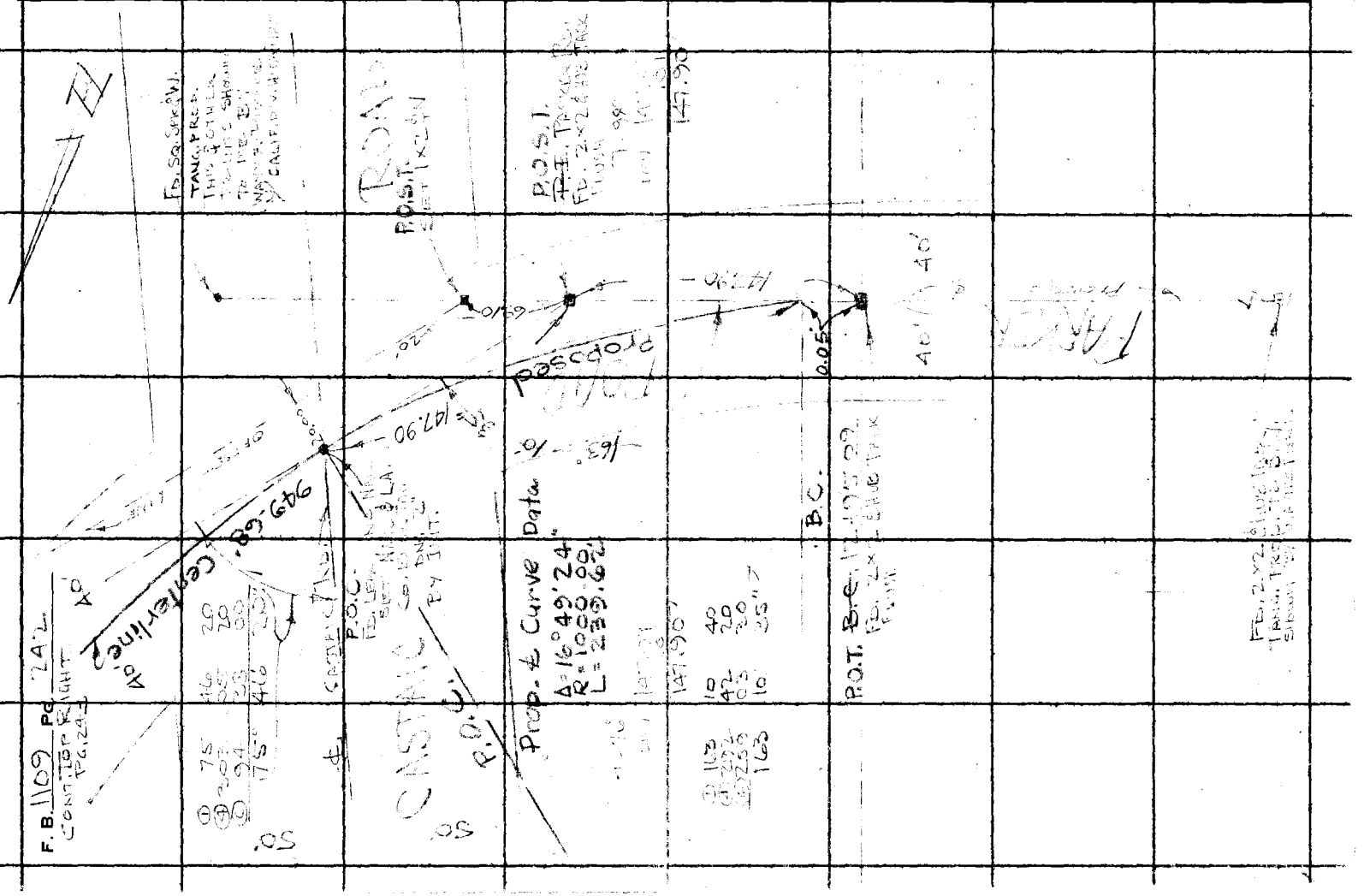

Notes Ck'd by W. EDMONDSON	Survey of [illegible]
Map No.	JN [illegible] Tape [illegible] Std [illegible] °F
Office Work H. H. F. DONG	Surveyed by [illegible]
Checked	Notes [illegible] Date [illegible]
Date	Indexed C. J. GALLI

F. B. [illegible] PG. 243

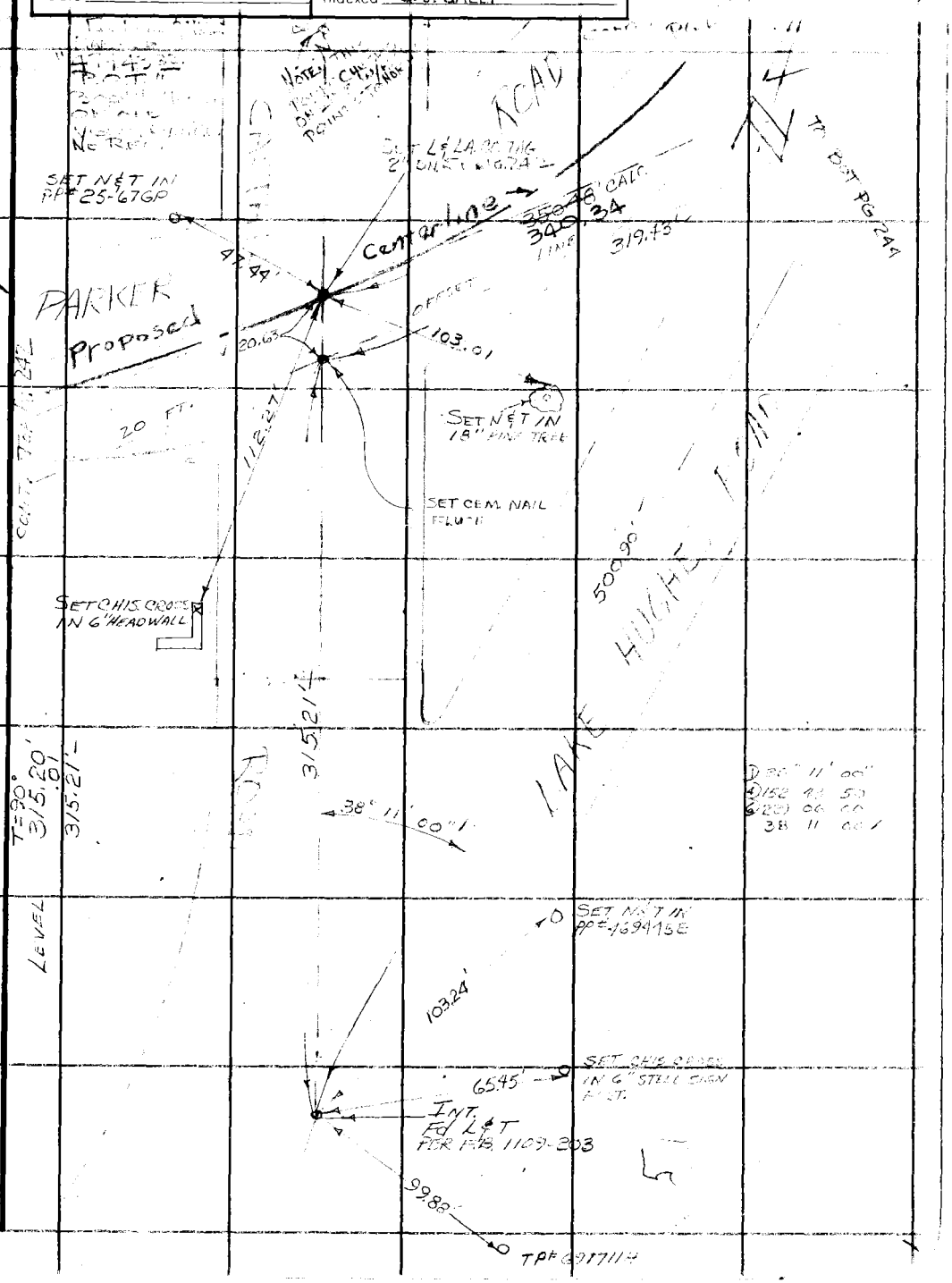

Note: Any Additions or Changes on This Sheet Must be Made or Circled in Red Ink With Date and Name of Person Making Change.

Do not extend this side of this line.

W.S. 77, A-5

PLEASE RETURN TO
LOS ANGELES COUNTY ENGINEER
403 LOS ANGELES COUNTY ENGINEERING BLDG.

76F309S CE #310 6-63

F. B. 1109 Pg. 244

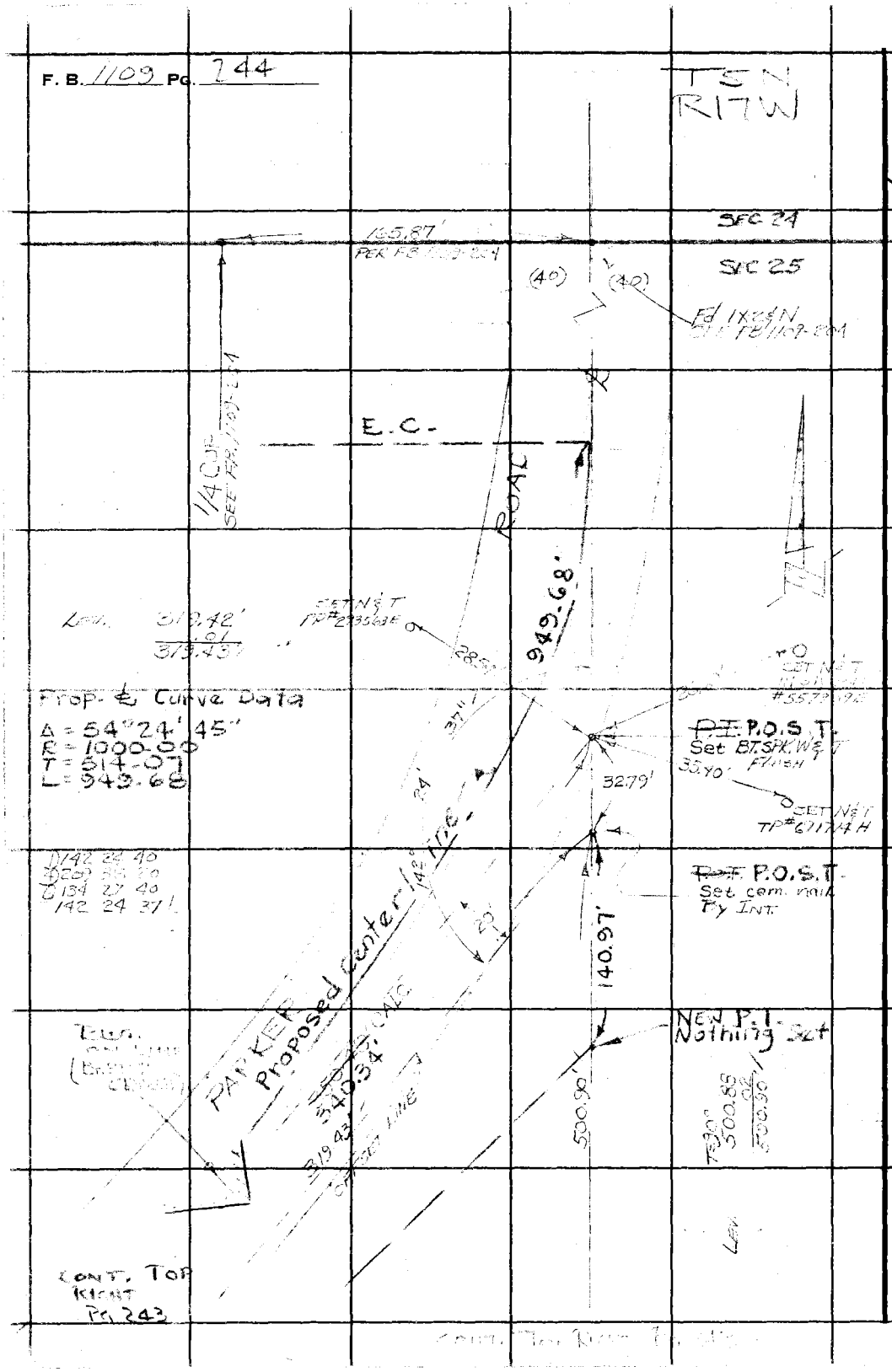

PLEASE RETURN TO
LOS ANGELES COUNTY ENGINEER
403 LOS ANGELES COUNTY ENGINEERING BLDG.

Do not extend this side of this line.

Note: Any Additions or Changes on This Sheet Must be Made or Circled in Red Ink With Date and Name of Person Making Change.

Notes Ck'd by A. E. DART	Survey of ANIMAL SHELTER 6
Map No.	JN 0056.06 Tape 139 Std 84 °F
Office Work	Surveyed by J. P. MENNE
Checked	Notes J.P.M. Date 11-67
Date	Indexed

F.B. 1109 Pg. 245

ANIMAL SHELTER NO. 6

0056.06

WESTERLY RIGHT OF WAY

OF

GOLDEN STATE FREEWAY

AND

BREAKDOWN

OF

N.E. 1/4 OF S.W. 1/4

OF

SECTION 25 T 5 N R 17 W

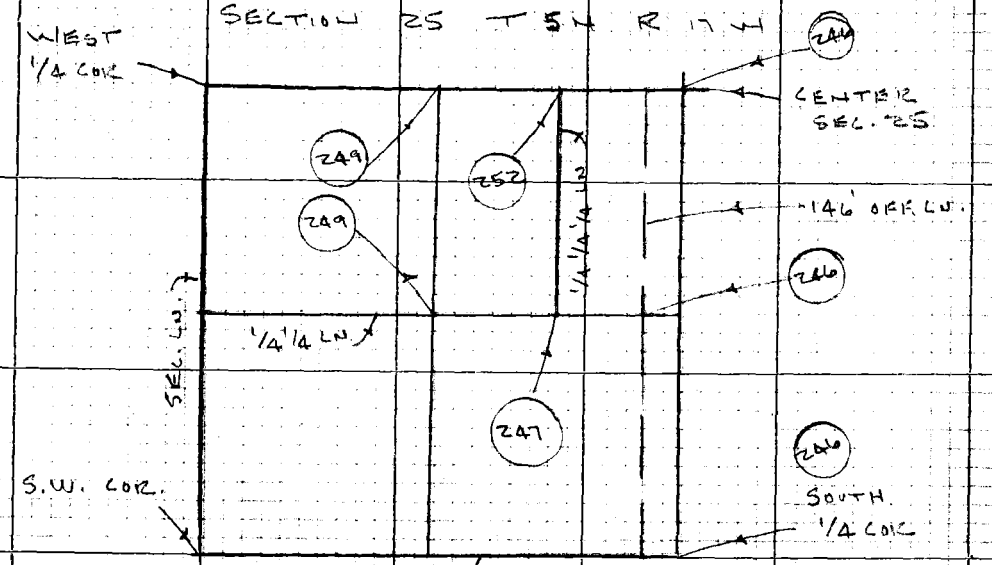

Note: Any Additions or Changes on this Sheet Must be Made or Circled in Red Ink With Date and Name of Person Making Change

PLEASE RETURN TO
LOS ANGELES COUNTY ENGINEER
403 LOS ANGELES COUNTY ENGINEERING BLDG.

Do not extend this side of this line.

76P3098 CE #310 8-66

F.B. 1109 Pg. 296

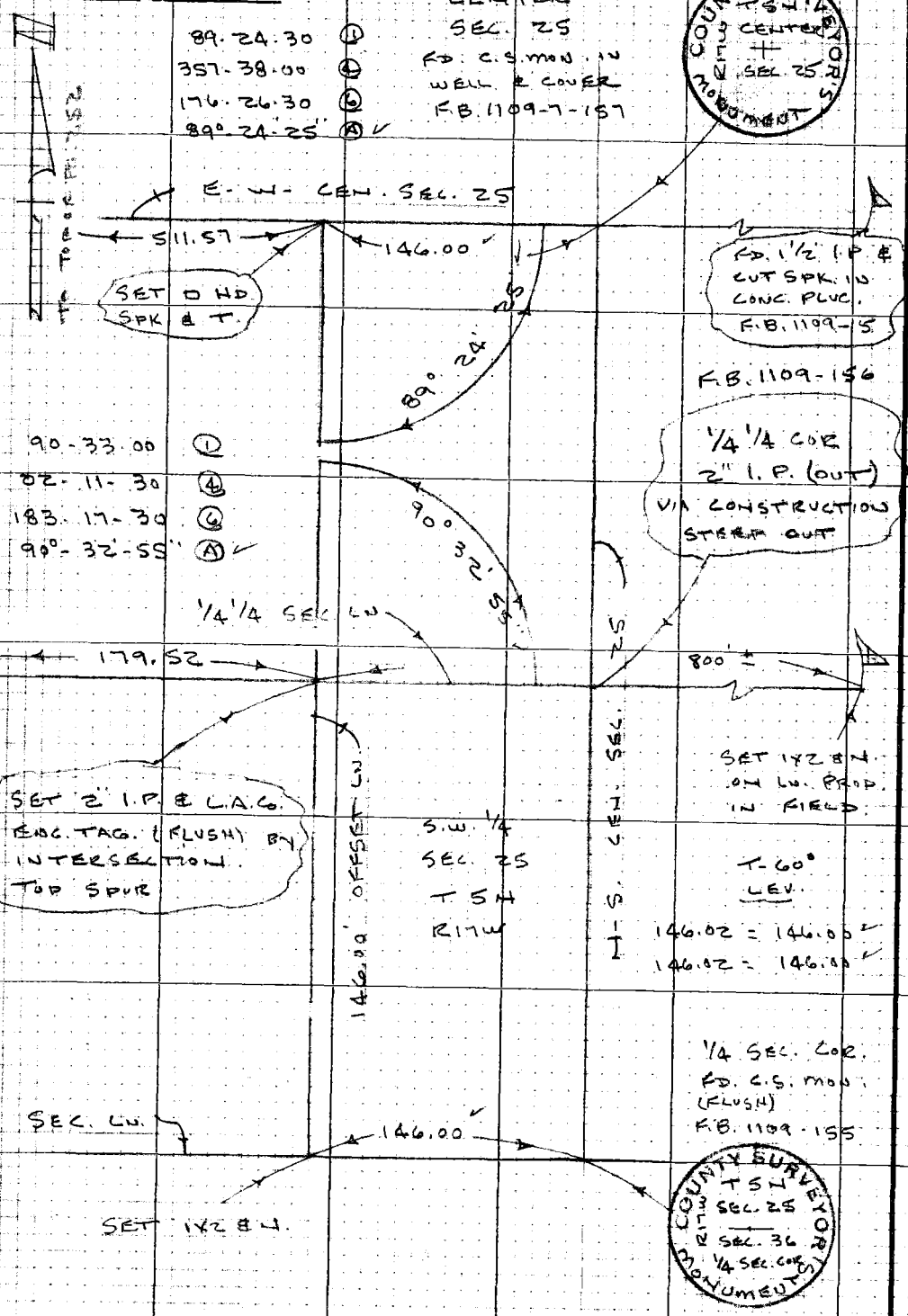

W.S. 77 A-5

PLEASE RETURN TO
LOS ANGELES COUNTY ENGINEER
403 LOS ANGELES COUNTY ENGINEERING BLDG.

Note: Any Additions or Changes on this Sheet Must be Made or Circled in Red Ink With Date and Name of Person Making Change

Do not extend this side of this line.

Notes Ck'd by A. E. DART	Survey of ANIMAL [illegible] 6
Map No.	JN 0056.06 Tape 139 Std 84 °F
Office Work	Surveyed by [illegible]
Checked	Notes S.P.M. Date 11-67
Date	Indexed

F. B. 110 PG.

TO LEFT OF PG. 246

T-60° = -0.03
182.49 @ 10°-18' = 179.55

T-64° = -0.01
104.80 @ 20°-58' = 97.86
104.39 @ 20°-21' = 97.87

T-66° = -0.03
233.33 @ 4°-33' = 232.60
233.22 @ 4°-13' = 232.59

97.85
232.56
330.41

179.52

1/4 1/4 SEC. LN.

N.E. 1/4
S.W. 1/4
SEC. 25
T 5 N
R 17 W

FD. 3/4" I.P. WOOD PLUG. & N. - SET CEM. PLUG & BRASS NAIL. (TOP SPUR)
9 + 86.19 PER.
F.B. 1109-164

TO BOTTOM OF PG. 250

90° 37' 45"

330.41

1/4 1/4 1/4 SEC. LN.

251.69

1/4 1/4 1/4 COR.
FD. 1 1/2" I.P. & SPK. & WASHER STAMPED
R.E. 2177 ON SIDE HILL
F.B. 1109-164

T-66° = -0.01
90.45 @ 32°-20' = 76.43
90.18 @ 32°-03' = 76.43

76.42

90-38-00 ①
02-31-00 ④
183-46-30 ⑥
90°-37'-45" Ⓐ

TO TOP OF PG. 248

Note: Any Additions or Changes on This Sheet Must be Made or Circled in Red Ink With Date and Name of Person Making Change.

Do not extend this side of this line.

PLEASE RETURN TO
LOS ANGELES COUNTY ENGINEER
403 LOS ANGELES COUNTY ENGINEERING BLDG.

76F309S CE #310 6-63

TO BOTTOM OF PG. 247

F. B. 1109 PG 248



N.E. 1/4
S.W. 1/4
SEC. 25
T 5 N
R 17 W

T-68° = -0.01 ✓
84.68 @ 24°-30' = 77.06 ✓
84.04 @ 23-32 = 77.05 ✓

FD. 3/4" I.P.
WOOD PLUG. & N.
ON SPUR.
5+79.44 PER
F.B. 1109-164

T-70° = -0.02 ✓
170.18 @ 26°-22' = 152.48 ✓
170.36 @ 26-28 = 152.50 ✓



FD. 3/4" I.P.
WOOD PLUG. & N.
TOP. SPUR.
F.B. 1109-163

T-54° = -0.04
200.83 @ 9°-50' = 197.83 ✓
200.68 @ 9-37 = 197.86 ✓

T-54° = -0.03
152.11 LEV. = 152.08 ✓

197.83
152.08
349.91

FD. 2" I.P. &
L.A.G. RD. DEPT
TAG. (FLUSH)

TO RIGHT OF PG. 249

PLEASE RETURN TO
LOS ANGELES COUNTY ENGINEER
403 LOS ANGELES COUNTY ENGINEERING BLDG.
Do not extend this side of this line.

Note: Any Additions or Changes on This Sheet Must be Made or Circled in Red Ink With Date and Name of Person Making Change.

Notes Ck'd by _____
Map No. _____
Office Work _____
Checked _____
Date _____

Survey of _____
JN 005606 Tape 139 Std 84 °F
Surveyed by J.P. MENNIE
Notes J.P.M. Date 11-67
Indexed _____

F. B. _____ PG. _____

W.S.77, A-5

Note: Any Additions or Changes on This Sheet Must Be Made or Circled in Red Ink With Date and Name of Person Making Change.

Do not extend this side of this line.

PLEASE RETURN TO
LOS ANGELES COUNTY ENGINEER
403 Los Angeles County Engineering Bldg.

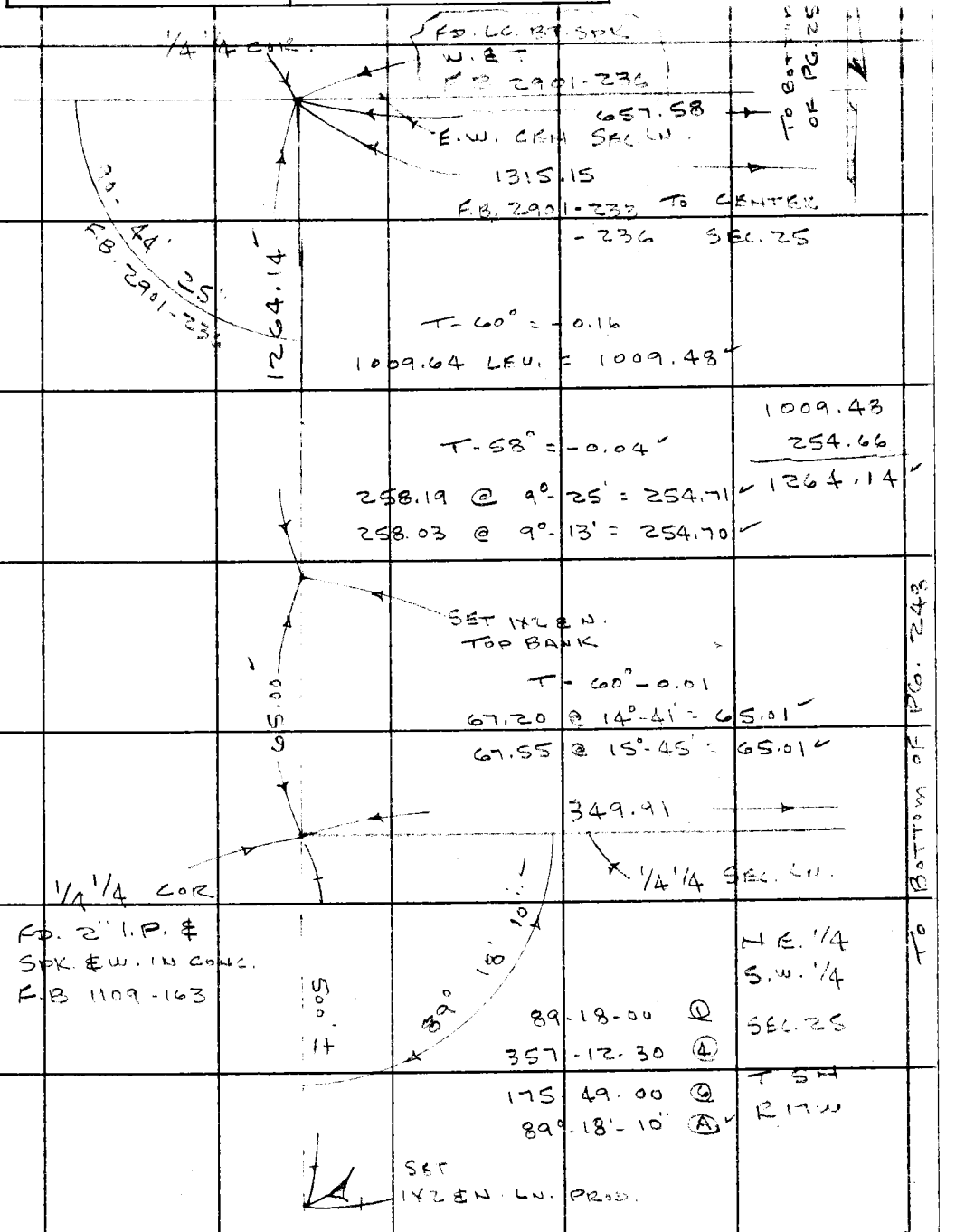

76F3095 CE #310 663

To Bottom of Pg. 251

F. B. 1109 PG 250

T- 58° = -0.03
149.09 @ 11°-32' = 146.08
149.32 @ 12°-06' = 146.07

140.04

FD. 3/4" I.P. WOOD PLUG. B.M. ON LOW SPUR. R.B. 1109-167

N.E. 1/4
S.W. 1/4
SEC. 25
T 5 N
R 17 W

264.13 1/4 1/4 SEC. Ln

T- 69° = -0.02
201.05 @ 21°-44' = 186.76
201.26 @ 21°-54' = 186.74

T- 70° = -0.01
82.[illegible] @ 20°-05' = 77.41
82.99 @ 21°-07' = 77.42

FD. 3/4" I.P. & WOOD PLUG. B.M. TOP SPUR. R.B. 1109-166

186.73
77.40
264.13

T- 74° = -0.01
196.92 @ 13°-23' = 191.57
197.21 @ 13°-45' = 191.56

191.55

FD. 3/4" I.P. & WOOD PLUG. B.M. TOP RIDGE R.B. 1109-166

T- 66° -0.03
262.09 @ 16°-10' = 251.72
262.31 @ 16°-20' = 251.72

251.69

X

To LEFT of Pg. 247

PLEASE RETURN TO
LOS ANGELES COUNTY ENGINEER
403 Los Angeles County Engineering Bldg.

Note: Any Additions or Changes on This Sheet Must be Made or Circled in Red Ink With Date and Name of Person Making Change.

Do not extend this side of this line.

Notes Ck'd by [illegible]	Survey of [illegible] SHEET [illegible]
Map No.	JN 0056.06 Tape 139 Std 84 °F
Office Work	Surveyed by J.P. MENNIN
Checked	Notes J.P.M. Date 11-67
Date	Indexed [illegible]

F. B. [illegible] PG. [illegible]

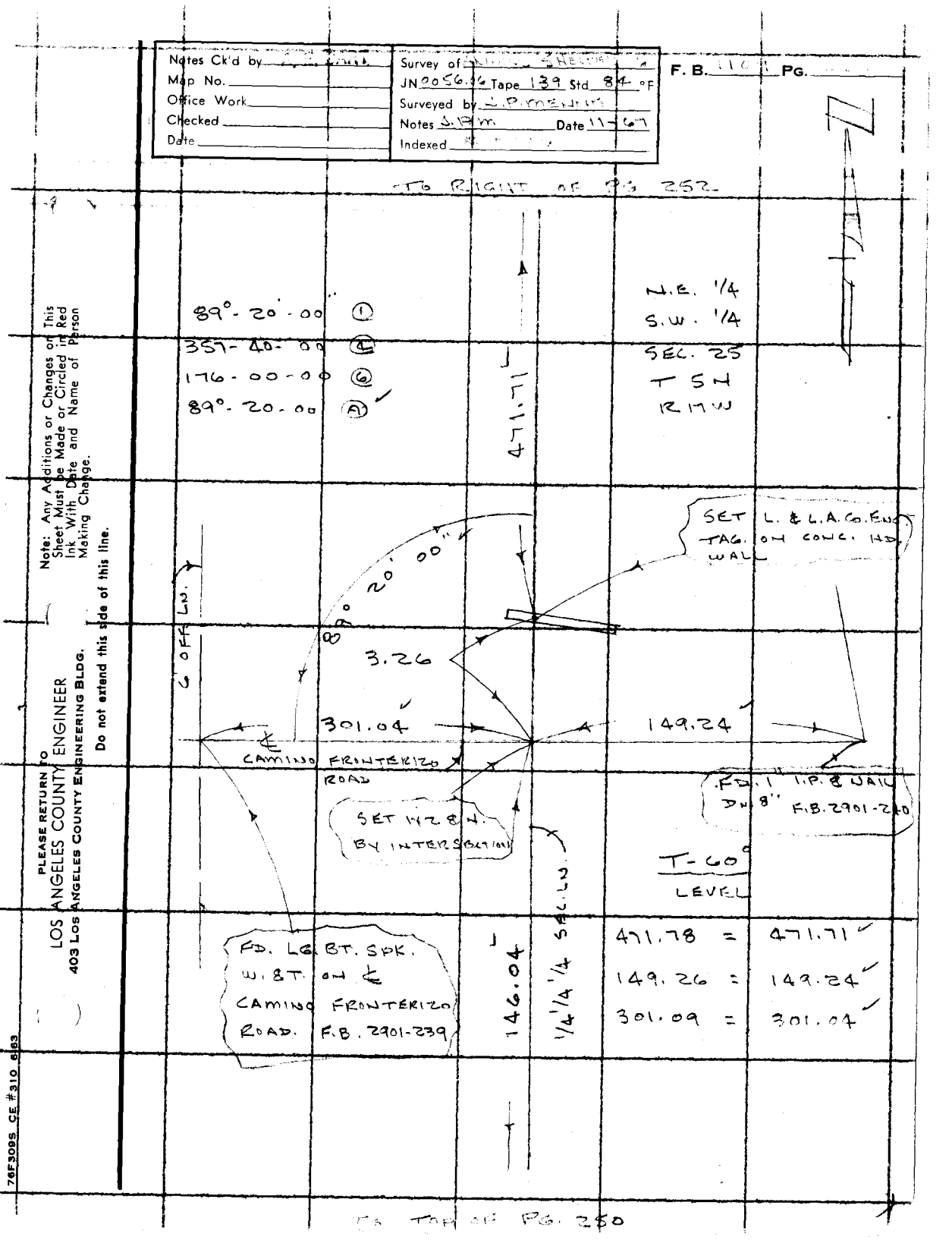

Note: Any Additions or Changes on This Sheet Must be Made or Circled in Red Ink With Date and Name of Person Making Change.

PLEASE RETURN TO
LOS ANGELES COUNTY ENGINEER
403 LOS ANGELES COUNTY ENGINEERING BLDG.
Do not extend this side of this line.

76F309S CE #310 6-63

PLEASE RETURN TO
LOS ANGELES COUNTY ENGINEER
403 LOS ANGELES COUNTY ENGINEERING BLDG.

Note: Any Additions or Changes on This Sheet Must be Made or Circled in Red Ink With Date and Name of Person Making Change.

Do not extend this side of this line.

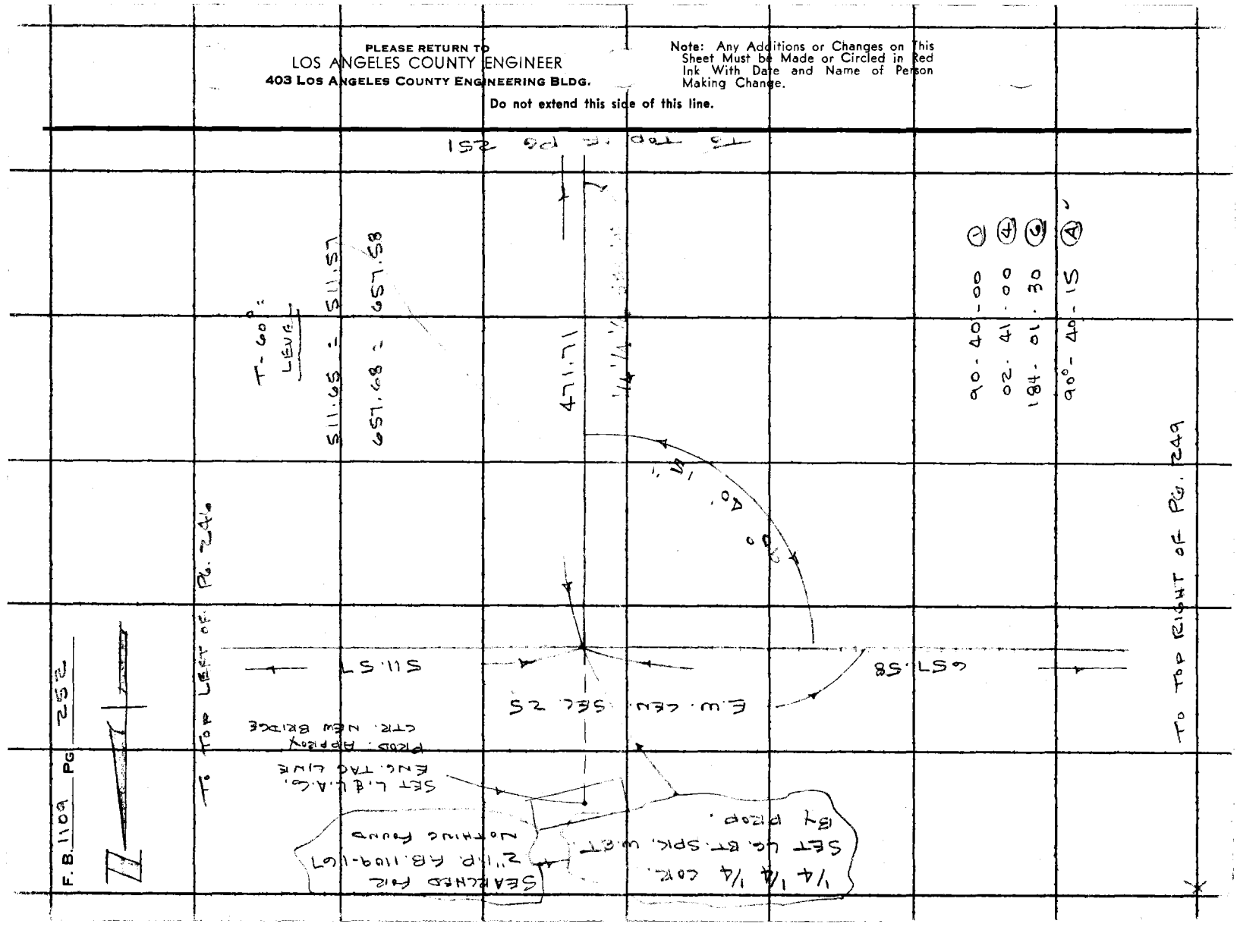

NOTES RED. JOB NO. 0056.06 SURVEY OF ANIMAL SHELTER #6 F. B. 1010 PG. 253

DATE SURVEY BY J. TERRANOVA

NOTES CHKD. NOTES BY C. YASUI DATE 11-13-67

DATE INDEXED DATE

DESCRIPTION

VERTICAL CONTROL FOR
ANIMAL SHELTER #6

P.T. SHEET D.J. - 1 - W - B

J. N. 0056.06

ADJ. ELEV.

NOVEMBER 1967

3RD RUN

2ND RUN

DIFF.

REF:

PARTY

1ST RUN

F.B. 2901

J TERRANOVA
C YASUI
G. MASUDA
H. MITCHELL

B.M.

NOTE: ANY ADDITIONS OR CHANGES ON THIS SHEET MUST BE MADE OR CIRCLED IN RED INK, WITH DATE AND NAME OF PERSON MAKING CHANGE.

Do not extend notes this side of this line

PLEASE RETURN TO
LOS ANGELES COUNTY ENGINEER
900 LOS ANGELES COUNTY ENGINEERING BLDG.

765420 S & E-353 9-55

76S420 S & E-353 9-55

PLEASE RETURN TO
LOS ANGELES COUNTY ENGINEER
700 LOS ANGELES COUNTY ENGINEERING BLDG.

NOTE: ANY ADDITIONS OR CHANGES ON THIS SHEET MUST BE MADE OR CIRCLED IN RED INK, WITH DATE AND NAME OF PERSON MAKING CHANGE.

Do not extend notes this side of this line

JOB NO. 0056.06 SURVEY OF ANIMAL SHELTER #6 NOTES RED.
SURVEY BY J. TERRANOVA DATE
NOTES BY C. YASUI DATE 11-13-67 NOTES CHKD. E. DA
INDEXED L. GALLI DATE DATE

F.B. 1109 PG. 254

B.M.	1ST RUN	DIFF.	2ND RUN	3RD RUN	ADJ. ELEV.	DESCRIPTION
T.B.M.	1263.486					1/4 COR. SEC 25-26, T5N R17W
+	2.037		1.954			ELEV. = 1263.486 FD. C.S. MON. 2"
⊼	1265.523	-6.170	-6.173			I.P. & BRASS CAP SET CONC. DN. 6"
−	8.207		8.127			ELEV. TAKEN ON S.E. RIM F.B. 2901-78
T.P.	1257.316					
+	1.115		1.260			
⊼	1258.431	-7.108	-7.106			
−	8.223		8.366			
T.P.	1250.208					
+	0.829		0.959			
⊼	1251.037	-7.970	-7.968			
−	8.799		8.927			
T.P.	1242.238					
+	0.734		0.846			
⊼	1242.972	-9.122	-9.122			
−	9.856		9.968			
T.P.	1233.116					
+	0.197		0.230			
⊼	1233.313	-9.225	-9.224			
−	9.422		9.454			
T.P.	1223.891					
+	0.834		0.898			
⊼	1224.725	-8.179	-8.176			
−	9.013		9.074			
T.P.	1215.712					
+	0.826		0.966			
⊼	1216.538	-8.241	-8.241			
−	9.067		9.207			
T.P.	1207.471					

76S420 S & E-353 9-55

PLEASE RETURN TO
LOS ANGELES COUNTY ENGINEER
700 LOS ANGELES COUNTY ENGINEERING BLDG.

NOTE: ANY ADDITIONS OR CHANGES ON THIS SHEET MUST BE MADE OR CIRCLED IN RED INK, WITH DATE AND NAME OF PERSON MAKING CHANGE.

Do not extend notes this side of this line

B.M.	1ST RUN	DIFF.	2ND RUN	3RD RUN	ADJ. ELEV.	DESCRIPTION
T.P.	1207.471					
+	0.650		0.722			
⊼	1208.121	-8.133	-8.134			
−	8.783		8.856			
B.M.	1199.338				1199.341	B.M. ELEV. = 1199.341
+	2.462		2.587			FD. L&T IN N. END OF DRAIN
⊼	1201.800	-7.241	-7.244			HEADWALL 20 FT. W. & 33 FT S.
−	9.703		9.831			OF 1/4 1/4 COR. SEC 25 T5N,
T.P.	1192.097					R17W PER F.B. 2901-236
+	0.918		0.996			
⊼	1193.015	-8.676	-8.679			
−	9.594		9.675			
T.P.	1183.421					
+	3.776		3.876			
⊼	1187.197	-0.612	-0.612			
−	4.388		4.488			
T.B.M.	1182.809				1182.812	T.B.M. ELEV = 1182.812
+	3.849		3.883			355 FT EAST & 50 FT SOUTH OF
⊼	1186.658	-4.203	-4.206			1/4 1/4 COR SEC 25 T5N, R17
−	8.052		8.090			FD 1" I.P. C.E. TAG & NL IN CON
T.P	1178.606					PLUG DN 12" PER F.B. 2901-2-4
+	1.966		1.868			
⊼	1180.572	-6.530	-6.533			
−	8.496		8.401			
T.P.	1172.076					
+	4.382		4.476			
⊼	1176.458	-4.892	-4.892			
−	9.274		9.368			
T.P.	1167.184					

NOTES RED ____ JOB NO. 0056.06 SURVEY OF ANIMAL SHELTER #6
DATE ____ SURVEY BY J. [illegible]
NOTES CHKD. A. E. [illegible] NOTES BY C. YASUI DATE 11-13-67
DATE ____ INDEXED C. J. [illegible] DATE ____

F.B. 1100 PG. 255

765420 S & E-353 9-55

PLEASE RETURN TO
LOS ANGELES COUNTY ENGINEER
700 LOS ANGELES COUNTY ENGINEERING BLDG.

NOTE: ANY ADDITIONS OR CHANGES ON THIS SHEET MUST BE MADE OR CIRCLED IN RED INK, WITH DATE AND NAME OF PERSON MAKING CHANGE.

JOB NO. 0056.06 SURVEY OF ANIMAL SHELTER #6 NOTES RED. DATE
SURVEY BY J. TERRANOVA NOTES CHKD. E. DIAZ DATE 11-13-67
NOTES BY C. YASUI DATE
INDEXED DATE

Do not extend notes this side of this line

B.M.	1ST RUN	DIFF.	2ND RUN	3RD RUN	ADJ. ELEV.	DESCRIPTION
T.P	1167.184					
+	0.835		0.901			
⌅	1168.019	-8.028	-8.027			
—	8.863		8.928			
T.P.	1159.156					
+	0.744		0.580			
⌅	1159.900	-8.607	-8.607			
-	9.351		9.193			
T.P	1150.549					
+	1.112		1.248			
⌅	1151.661	-7.824	-7.827			
-	8.930		9.075			
T.P.	1142.725					
+	3.517		3.660			
⌅	1146.242	-2.481	-2.482			
-	5.998		3.660			
T.B.M.	1140.244				1140.250	CEN SEC 25 ELEV. = 1140.250 FD. C.S. MON. 2" I.P. & BRASS CAP SET CONC. DN 10" IN WELL & COVER F.B. 2901 - 76

F.B. 1109 PG. 256

NOTES RED. _____ JOB NO. 0056.06 SURVEY OF Animal Shelter #6

DATE _____ SURVEY BY J. Terranova

NOTES CHKD. _____ NOTES BY C. Yasui DATE 12-30-67

DATE _____ INDEXED _____ DATE _____

F. B. [illegible] PG. [illegible]

NOTE: ANY ADDITIONS OR CHANGES ON THIS SHEET MUST BE MADE OR CIRCLED IN RED INK, WITH DATE AND NAME OF PERSON MAKING CHANGE.

PLEASE RETURN TO
LOS ANGELES COUNTY SURVEYOR
725 LOS ANGELES COUNTY ENGINEERING BLDG.

Do not extend notes this side of this line

DESCRIPTION	ANIMAL SHELTER #6
	TIE BETWEEN B.M. DATUM USED FOR ANIMAL SHELTER #6 AND DATUM USED FOR DESIGN OF GOLDEN STATE FREEWAY BY STATE HWY. DEPT.
ADJ. ELEV.	
3RD RUN	J.N. 0056.06
2ND RUN	DEC. 1967
DIFF.	ALL CONSTRUCTION BENCH'S ARE NOT REFERENCED WHEN JOB IS COMPLETED LINE WILL BE RERUN & THEN REFERENCED IN STATE HWY. NOTES.
1ST RUN	REF: A.B. 1107 — PARTY: J. Terranova, C. Yasui, G. Pasula, H. Mitchell
B.M.	

76S420 S & E-353 4-54

76S420 S & E-353 4-54

PLEASE RETURN TO
LOS ANGELES COUNTY SURVEYOR
725 LOS ANGELES COUNTY ENGINEERING BLDG.

NOTE: ANY ADDITIONS OR CHANGES ON THIS SHEET MUST BE MADE OR CIRCLED IN RED INK, WITH DATE AND NAME OF PERSON MAKING CHANGE.

Do not extend notes this side of this line

B.M.	1ST RUN	DIFF.	2ND RUN	3RD RUN	ADJ. ELEV.	DESCRIPTION
B.M.	1199.341					B.M. - ELEV. = 1199.341 - FD. L. & T. IN
+	2.751		2.808			N. END OF DRAIN HEADWALL 20 FT. W.
⊼	1202.092	-6.560	-6.560			& 33 FT. S. OF 1/4-1/4 COR. SEC. 25 - T5N
−	9.311		9.363			R17W F.B. 1109-255 - THIS IS ALSO A
T.P.	1192.781					STATE HWY. CONSTRUC. B.M. - REF. TO ℄
+	0.521		0.559			OF FRONTAGE RD. @ 284+30, STATE
⊼	1193.302	-10.881	-10.880			ELEV. = 1199.29
−	11.402		11.439			
T.B.M.	1181.900					T.B.M. - ELEV. = 1181.900 - INT.
+	2.882		2.843			PARKER RD & FREEWAY R/W, 69°
⊼	1184.782	-5.145	-5.144			NORTH & 60° EAST OF N.E. FN. COR.
−	8.027		7.987			OF RD. DEPT. YARD - FD. 2" I.P. W/
T.P.	1176.755					B- SPK. IN TOP SET BY STATE HWY.
+	2.056		2.004			DEPT. AS A CONSTRUC. B.M. ---
⊼	1178.811	-5.504	-5.502			STATE HWY. DISCRIPTION, 4+45 ±0.1 &
−	7.560		7.506			285' LT. OF ℄ FREEWAY,
T.P.	1171.251					STATE ELEV. = 1181.85
+	2.662		2.620			
⊼	1173.913	-4.387	-4.386			
−	7.049		7.006			
T.P.	1166.864					
+	2.728		2.686			
⊼	1169.592	-3.522	-3.522			
−	6.250		6.208			
T.P.	1163.342					
+	2.856		2.822			
⊼	1166.198	-3.637	-3.634			
−	6.493		6.456			
T.P.	1159.705					

JOB NO. 3056.06 SURVEY OF ANIMAL SHELTER #6 NOTES RED. _____
SURVEY BY J. T. ERRANOVA DATE _____
NOTES BY C.Y. DATE 12-20-67 NOTES CHKD. _____
INDEXED [illegible] DATE _____

F.B. 1109 PG 258

76S420 S & E-353 4-54

PLEASE RETURN TO
LOS ANGELES COUNTY SURVEYOR
725 LOS ANGELES COUNTY ENGINEERING BLDG.

NOTE: ANY ADDITIONS OR CHANGES ON THIS SHEET MUST BE MADE OR CIRCLED IN RED INK, WITH DATE AND NAME OF PERSON MAKING CHANGE.

Do not extend notes this side of this line

B.M.	1ST RUN	DIFF.	2ND RUN	3RD RUN	ADJ. ELEV.	DESCRIPTION
T. P.	1159.705					
+	3.439		3.509			
⌅	1163.144	- 6.007	- 6.007			
−	9.446		9.516			
T P	1153.698					
+	1.251		1.162			
⌅	1154.949	- 6.222	- 6 223			
−	7.473		7.385			
T. P	1147.476					
+	2.903		2.852			
⌅	1150 379	- 3.426	- 3.427			
−	6 329		6 279			
T. P	1144.050					
+	1.583		1.550			
⌅	1145.638	- 8 003	- 8. 006			
−	9.596		9 556			
T. P	1136.042					
+	1.967		1.927			
⌅	1138.011	- 3.720	- 3. 721			
−	5.687		5.648			
T P	1132.322					
+	4.617		4.585			
⌅	1136.939	- 2.121	- 2.120			
−	6 733		6. 705			
T. P.	1130.201					
+	5.413		5. 342			
⌅	1135.614	- 0.449	- 0 446			
−	5.862		5.788			
T. P	1129. 752					

NOTES RED. JOB NO. 6036.06 SURVEY OF [illegible]
DATE SURVEY BY [illegible] DATE 12-20-57
NOTES CHKD. NOTES BY. DATE
DATE INDEXED. DATE

F. B. 1139 PG. 59

76S420 S & E-353 4-54

PLEASE RETURN TO
LOS ANGELES COUNTY SURVEYOR
725 LOS ANGELES COUNTY ENGINEERING BLDG.

NOTE: ANY ADDITIONS OR CHANGES ON THIS SHEET MUST BE MADE OR CIRCLED IN RED INK, WITH DATE AND NAME OF PERSON MAKING CHANGE.

Do not extend notes this side of this line

B.M.	1ST RUN	DIFF.	2ND RUN	3RD RUN	ADJ. ELEV.	DESCRIPTION
T.P.	1129.752					
+	3.307		3.260			
⊼	1133.059	-2.657	-2.658			
−	5.964		5.918			
T.P.	1127.095					
+	3.982		3.957			
⊼	1131.077	-3.596	-3.595			
−	7.578		7.552			
T.P.	1123.499					
+	2.158		2.088			
⊼	1125.657	-2.775	-2.778			
−	4.933		4.866			
T.P.	1120.724					
+	6.369		6.353			
⊼	1127.093	+2.691	+2.694			
−	3.678		3.659			
B.M.R-970	1123.415					B.M. R-970 - ELEV. = INT PARKER RD. & GOLDEN STATE FREEWAY 0.6 MI. ± S. - AT GOLDEN STATE FREEWAY PLUS OF 243+64.06 M.P.C. & CONSTRUCTION & .75' LT. OR WEST. & 10' ± S. OF P.P. 167/8-2 E. FD. 4 10" ROUND CONC. POST W/ BRASS DISC. UP 4" MKD. U.S. COAST & GEOD. SURVEY B.M. R-970-1964 RESET 1967 COAST & GEOD. ELEV. = 1123.28 STATE HWY. ELEV. = 1123.39

JOB NO. 0056.06 SURVEY OF Animal Shelter #6 NOTES RED.
SURVEY BY J. Terranova DATE
NOTES BY C. Yasu DATE 12-20-67 NOTES CHKD.
INDEXED [illegible] DATE [illegible] DATE

F.B. 1109 Pg 260

Notes Ck'd by	Survey of
Map No.	JN 0056.06 Tape 224 Std 68 °F
Office Work R. MANOR	Surveyed by J.P.M. & B.J.
Checked	Notes J.P.M. Date 2-68
Date	Indexed

F. B. 110 Pg. 263

SURVEY OF

ANIMAL SHELTER #6 &
CAMINO FRONTERIZO ROAD

FINAL SURVEY

J.N. 0056.06

REF.

FB 2901

PARTY

J.P. MENNE
B.R. JACKSON
R.J. RODRIGUEZ
T. OHASHI

PLEASE RETURN TO
LOS ANGELES COUNTY ENGINEER
403 Los Angeles County Engineering Bldg.

Note: Any Additions or Changes on This Sheet Must be Made or Circled in Red Ink With Date and Name of Person Making Change.

Do not extend this side of this line.

75F309S CE #310 6-63

F. B. 1109 PG 264

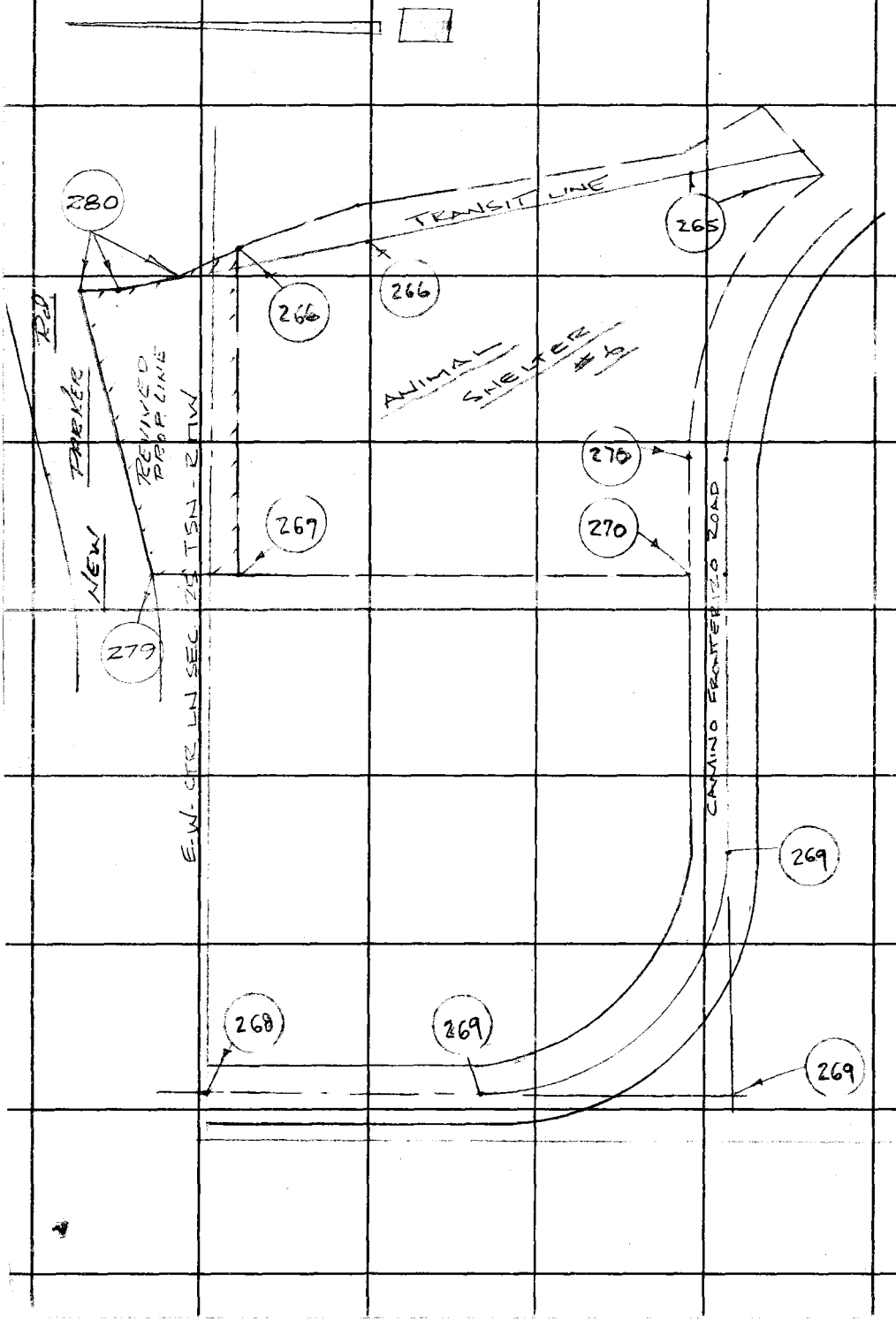

PLEASE RETURN TO
LOS ANGELES COUNTY ENGINEER
403 Los Angeles County Engineering Bldg.

Note: Any Additions or Changes on This Sheet Must be Made or Circled in Red Ink With Date and Name of Person Making Change.

Do not extend this side of this line.

Notes Ck'd by [illegible]	Survey of [illegible]
Map No.	JN [illegible] Tape 234 Std 68 °F
Office Work R. MANOR	Surveyed by [illegible]
Checked	Notes [illegible] Date [illegible] 68
Date	Indexed

F. B. 1109 PG. 265

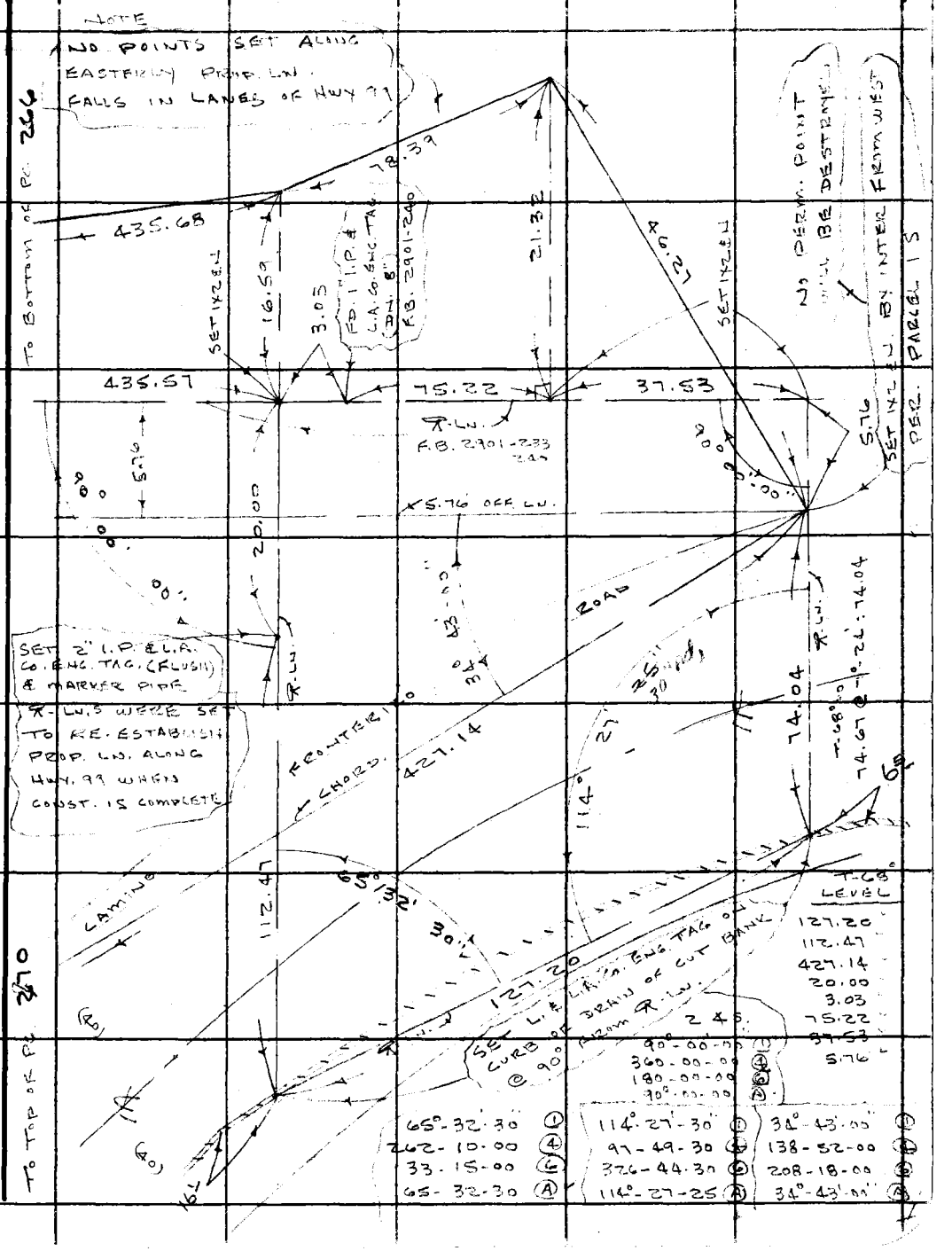

Note: Any Additions or Changes on This Sheet Must Be Made or Circled in Red Ink With Date and Name of Person Making Change.

PLEASE RETURN TO
LOS ANGELES COUNTY ENGINEER
403 LOS ANGELES COUNTY ENGINEERING BLDG.

Do not extend this space of this line.

76F309S CE #310 6-63

PLEASE RETURN TO
LOS ANGELES COUNTY ENGINEER
403 LOS ANGELES COUNTY ENGINEERING BLDG.

Note: Any Additions or Changes on This Sheet Must be Made or Circled in Red Ink With Date and Name of Person Making Change.

Do not extend this side of this line.

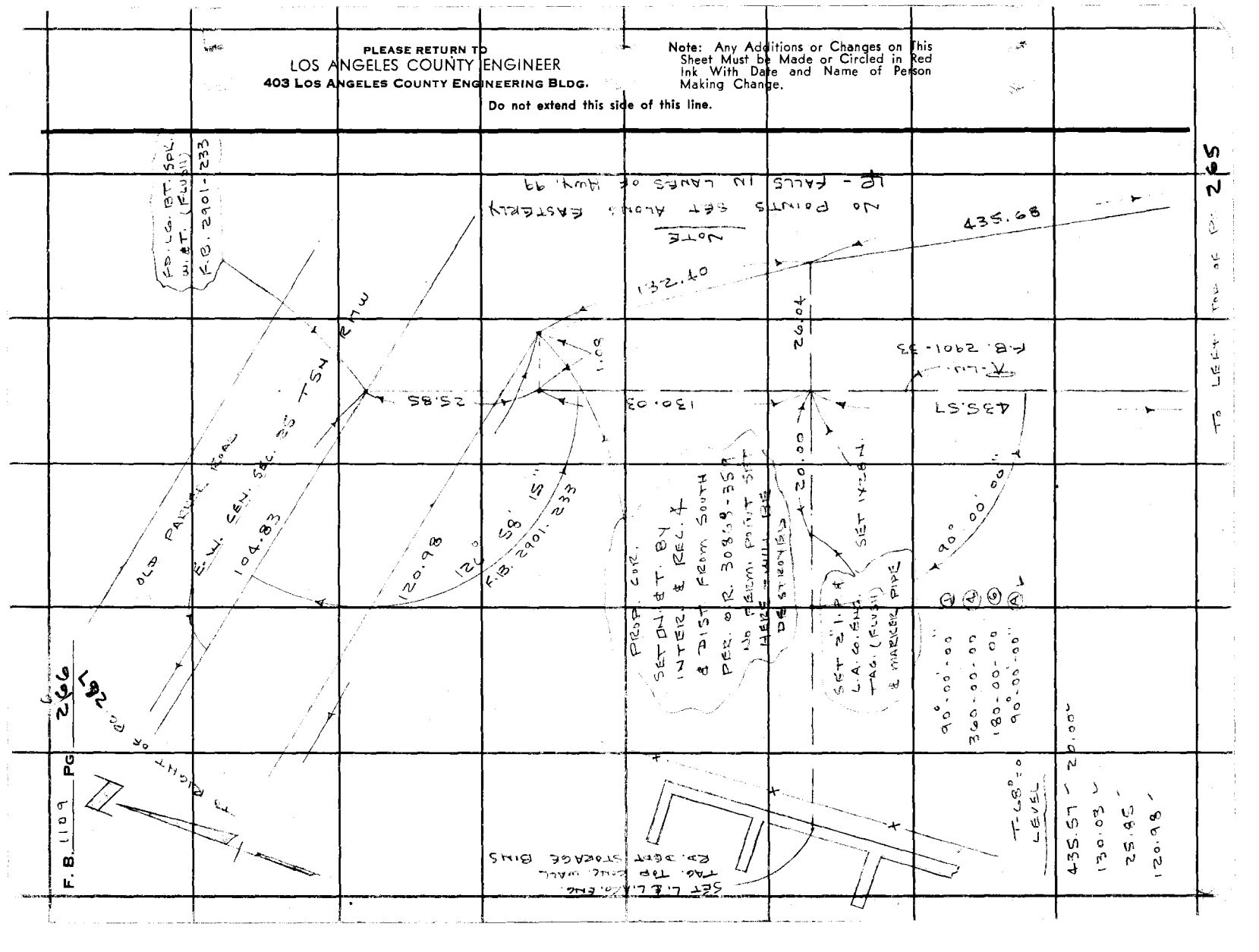

Notes Ck'd by A. E. [illegible]	Survey of [illegible]
Map No.	JN 0056.[illegible] Tape [illegible] Std [illegible] °F
Office Work R. MANOR	Surveyed by [illegible]
Checked	Notes [illegible] Date [illegible]
Date	Indexed

F. B. [illegible] PG. 267

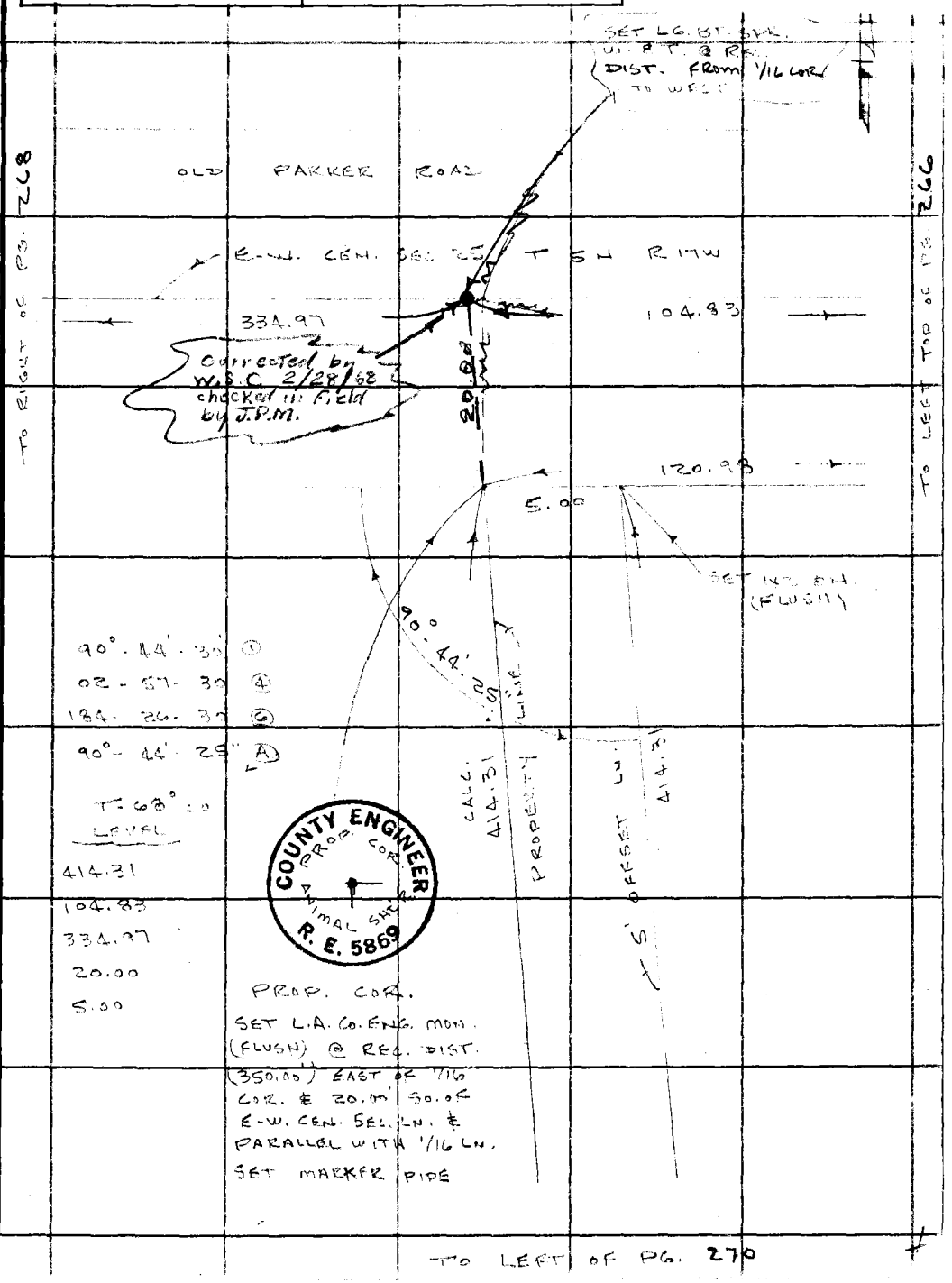

90°-44'-30" ①
02-57-30 ④
184-26-30 ⑥
90°-44'-25" Ⓐ

T-68° = 0
LEVEL

414.31
104.83
334.97
20.00
5.00

COUNTY ENGINEER PROP. COR. ANIMAL SHEP R. E. 5869

PROP. COR.
SET L.A. CO. ENG. MON. (FLUSH) @ REC. DIST. (350.00') EAST OF 1/16 COR. & 20.00' SO. OF E-W. CEN. SEC. LN. & PARALLEL WITH 1/16 LN.
SET MARKER PIPE

Note: Any Additions or Changes on This Sheet Must be Made or Circled in Red Ink With Date and Name of Person Making Change.

PLEASE RETURN TO
LOS ANGELES COUNTY ENGINEER
403 LOS ANGELES COUNTY ENGINEERING BLDG.
Do not extend this [illegible] of this line.

76F309S CE #310 6-63

F. B. 1109 PG 268

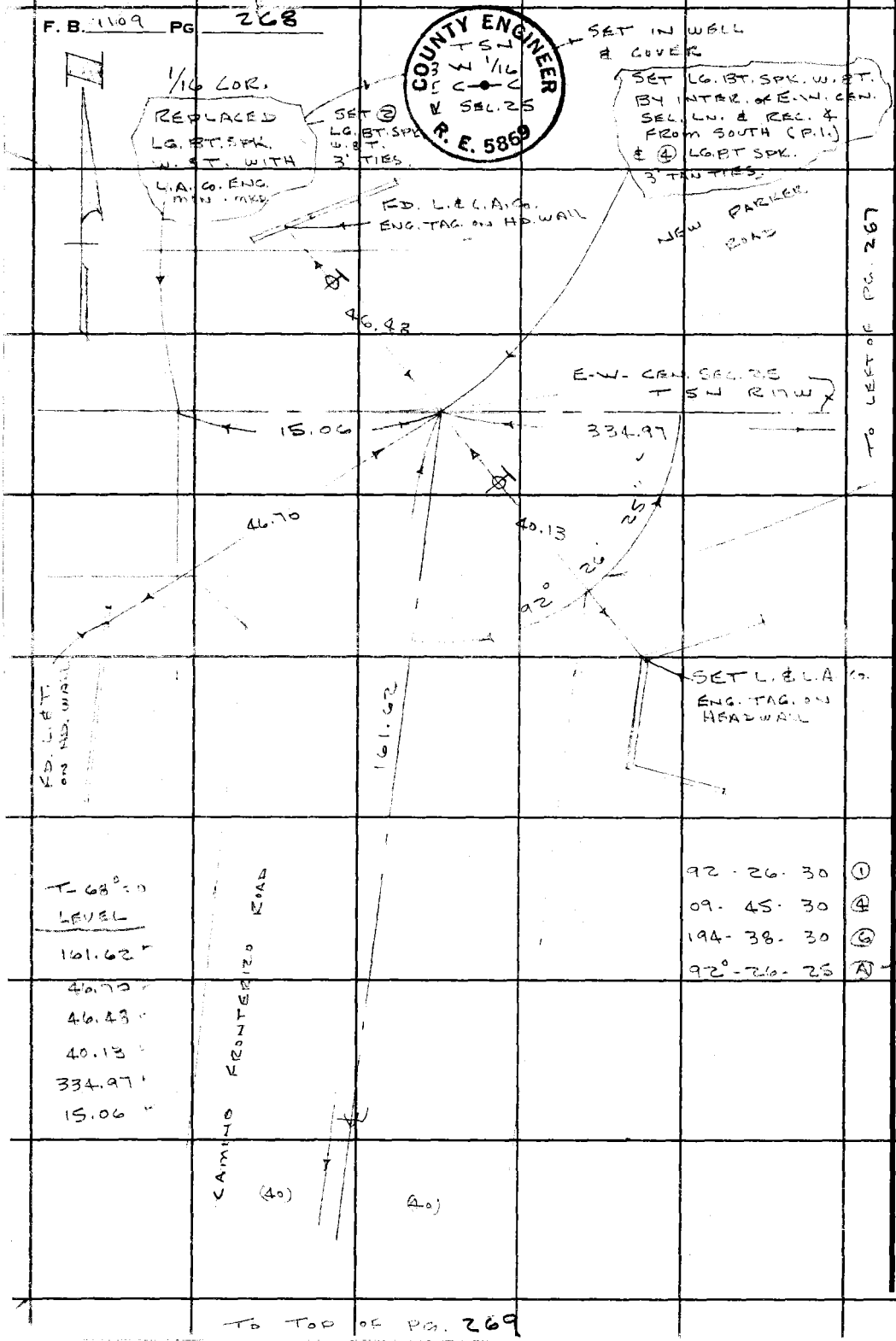

W.S. 77, A-5

PLEASE RETURN TO
LOS ANGELES COUNTY ENGINEER
403 LOS ANGELES COUNTY ENGINEERING BLDG.

Do not extend this side of this line.

Note: Any Additions or Changes on This Sheet Must be Made or Circled in Red Ink With Date and Name of Person Making Change.

Notes Ck'd by A. E. [illegible]	Survey of [illegible]
Map No.	JN 0056.0[illegible] Tape [illegible] Std [illegible] °F
Office Work [illegible]	Surveyed by [illegible]
Checked	Notes S.P.M. Date 2-68
Date	Indexed

F. B. Pg. 269

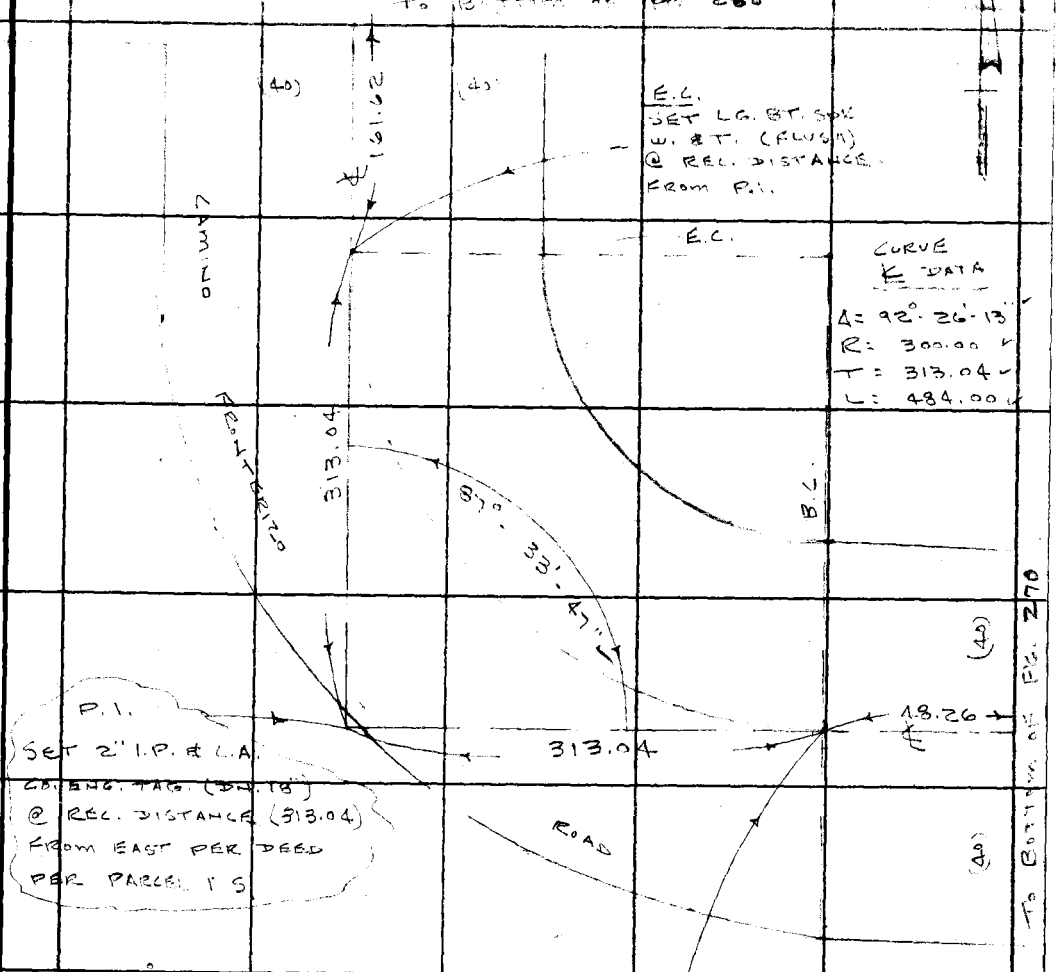

T-68° = 0
LEVEL
161.62
313.04
313.04
48.26

87°-33'-45" ①
350-15-15" ④
165-23-00 ⑥
87-33-50 Ⓐ

B.C.
SET LG. BT. SPK.
W. & T. @ REC. DISTANCE
(162.18) FROM E.C. TO EAST
PER DEED ST. DIV. HWYS.

Note: Any Additions or Changes on This Sheet Must be Made or Circled in Red Ink With Date and Name of Person Making Change.

Do not extend this line.

PLEASE RETURN TO
LOS ANGELES COUNTY ENGINEER
403 LOS ANGELES COUNTY ENGINEERING BLDG

76F309S CE #310 6-63

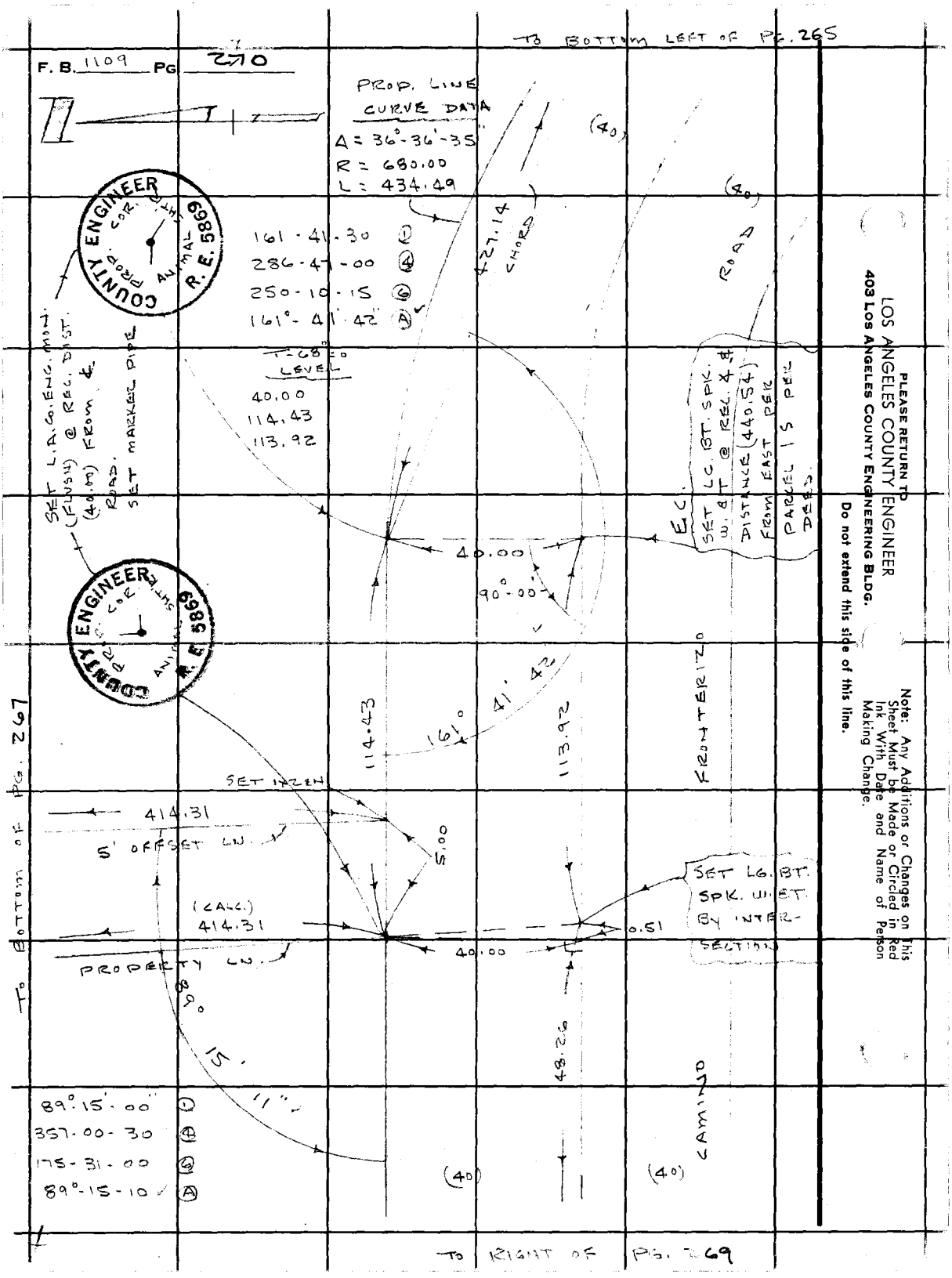

PLEASE RETURN TO
LOS ANGELES COUNTY ENGINEER
403 LOS ANGELES COUNTY ENGINEERING BLDG.
Do not extend this side of this line.

Note: Any Additions or Changes on This Sheet Must be Made or Circled in Red Ink With Date and Name of Person Making Change.

SEC. 25 T5N R17W

Notes Ck'd by A. E. HUNT	Survey of SECTION TIES
Map No.	JN 03202.01 Tape 234 Std 59 °F
Office Work R. MANOR	Surveyed by J.P. MENNIE
Checked	Notes J.P.M Date 2-68
Date	Indexed

F. B. 110 Pg. 271

Note: Any Additions or Changes on This Sheet Must be Made or Circled in Red Ink With Date and Name of Person Making Change.

Do not extend this side of this line.

PLEASE RETURN TO
LOS ANGELES COUNTY ENGINEER
403 Los Angeles County Engineering Bldg.

TIES

TO

CENTER OF SECTION 25

T 5N R 17W

@

EAST END OF OLD

PARKER ROAD

NEAR

PARKS AND REC. ROADWAY EAST

J.D. MENNIE
B. JACKSON
R.S. RODRIGUEZ
T. OHASHI

78F3095 CE #310 663

PLEASE RETURN TO
LOS ANGELES COUNTY ENGINEER
403 LOS ANGELES COUNTY ENGINEERING BLDG.

Note: Any Additions or Changes on This Sheet Must be Made or Circled in Red Ink With Date and Name of Person Making Change.

Do not extend this side of this line.

W.S.77 A-5

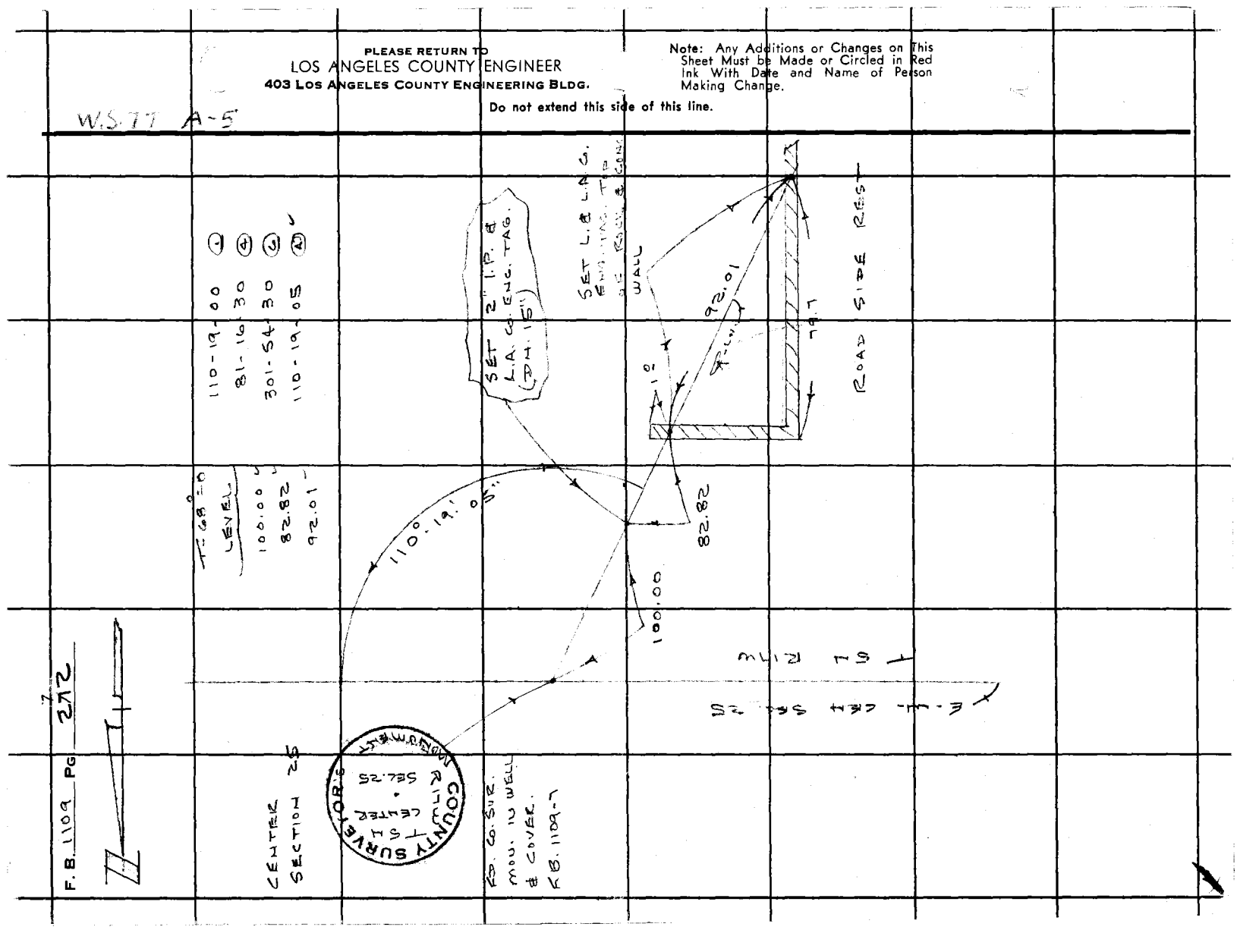

Notes Ck'd by A. E. DART	Survey of ANIMAL SHELTER # 6
Map No.	JN 0056.06 Tape 234 Std 68 °F
Office Work	Surveyed by [illegible] MEHNE
Checked	Notes MOODY Date 3-70
Date	Indexed C. J. GALL MAR 24 70

F. B. 1109 PG. 213

ANIMAL SHELTER NO. 6

LOCATION OF EASTLY PROPERTY LINE ADJACENT TO FREEWAY

JOB NO. 0056.06

DIRTY
MEHNE
MOODY
MOYA
RODRIGUEZ R.R.

Note: Any Additions or Changes on This Sheet Must be Made or Circled in Red Ink With Date and Name of Person Making Change.

Do not extend this side of this line.

PLEASE RETURN TO
COUNTY OF LOS ANGELES
DEPARTMENT OF COUNTY ENGINEER
403 LOS ANGELES COUNTY ENGINEERING BLDG.

76F309S CE#310 3-68

F. B. 1109 PG 274

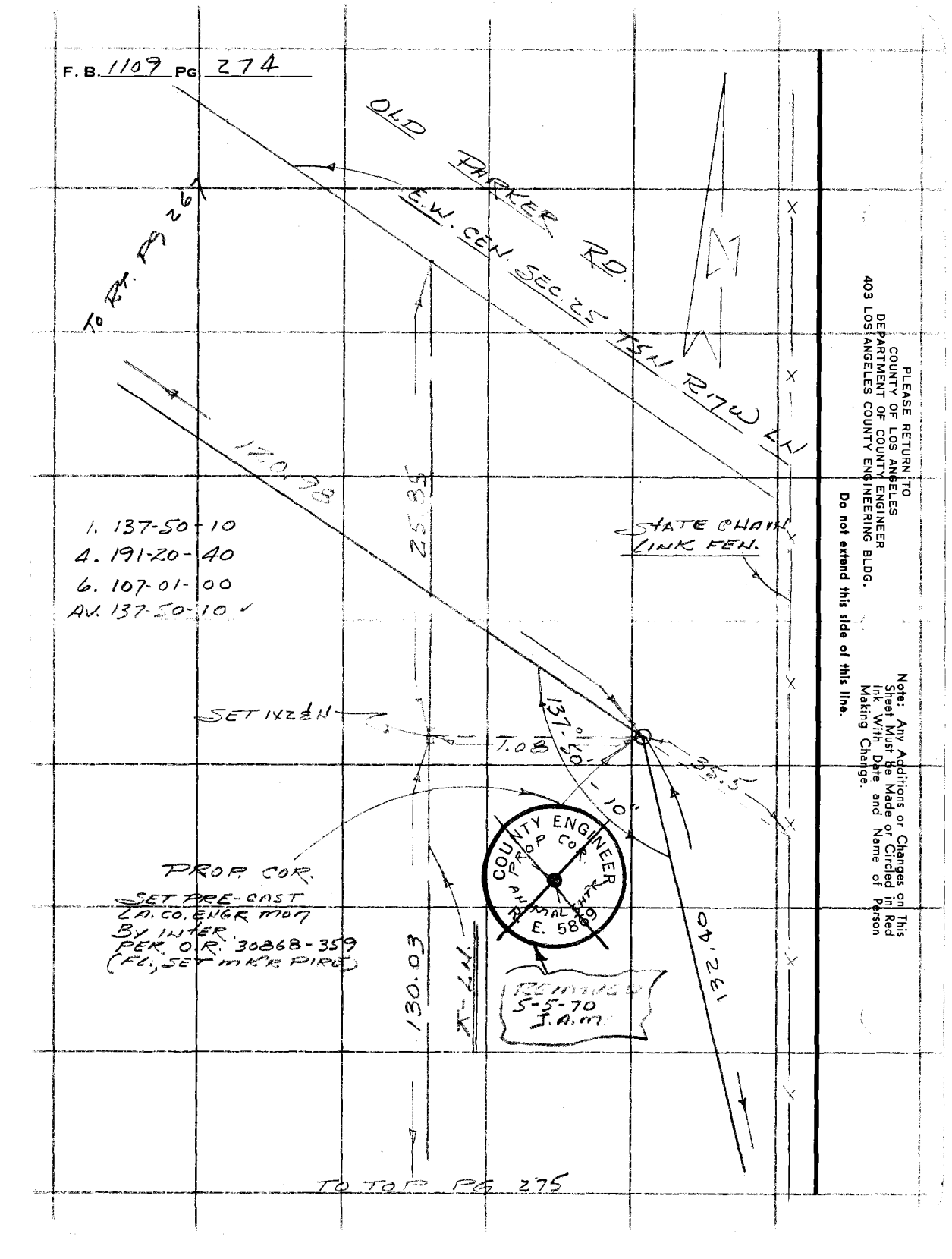

PLEASE RETURN TO
COUNTY OF LOS ANGELES
DEPARTMENT OF COUNTY ENGINEER
403 LOS ANGELES COUNTY ENGINEERING BLDG.

Note: Any Additions or Changes on This Sheet Must Be Made or Circled in Red Ink With Date and Name of Person Making Change.

Do not extend this side of this line.

Notes Ck'd by DART	Survey of ANIMAL SHELTER #6
Map No.	JN0056.06 Tape 234 Std 68 °F
Office Work	Surveyed by J. P. MENNIE
Checked	Notes MOODY Date 3-70
Date	Indexed C. J. GALLI MAR 24 '70

F. B. 1109 PG. 275

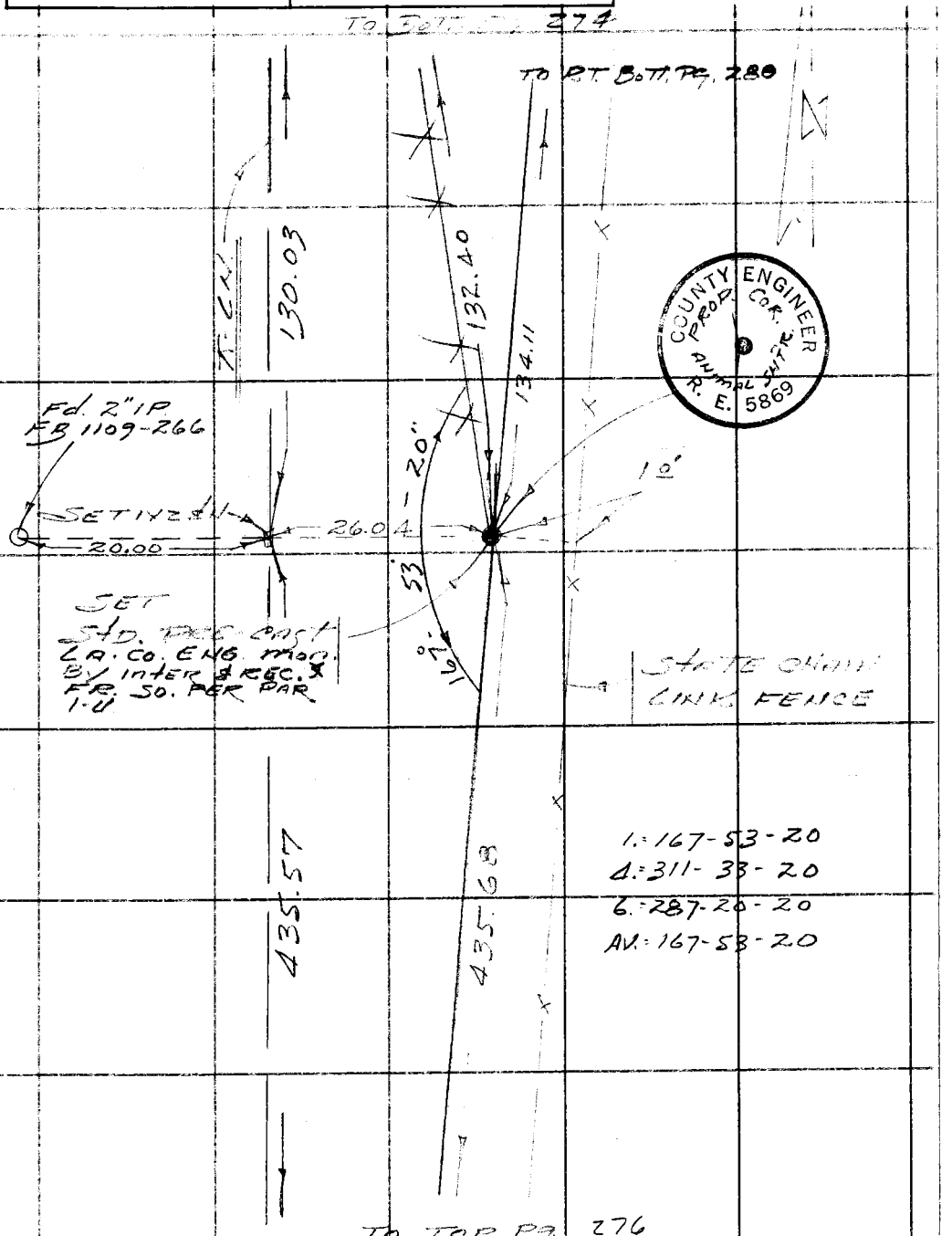

Note: Any Additions or Changes on This Sheet Must be Made or Circled in Red Ink With Date and Name of Person Making Change.

Do not extend this side of this line.

PLEASE RETURN TO
COUNTY OF LOS ANGELES
DEPARTMENT OF COUNTY ENGINEER
403 LOS ANGELES COUNTY ENGINEERING BLDG.

76F309S CE#310 3-68

F. B. 1109 PG 276

To Bottom Pg. 275

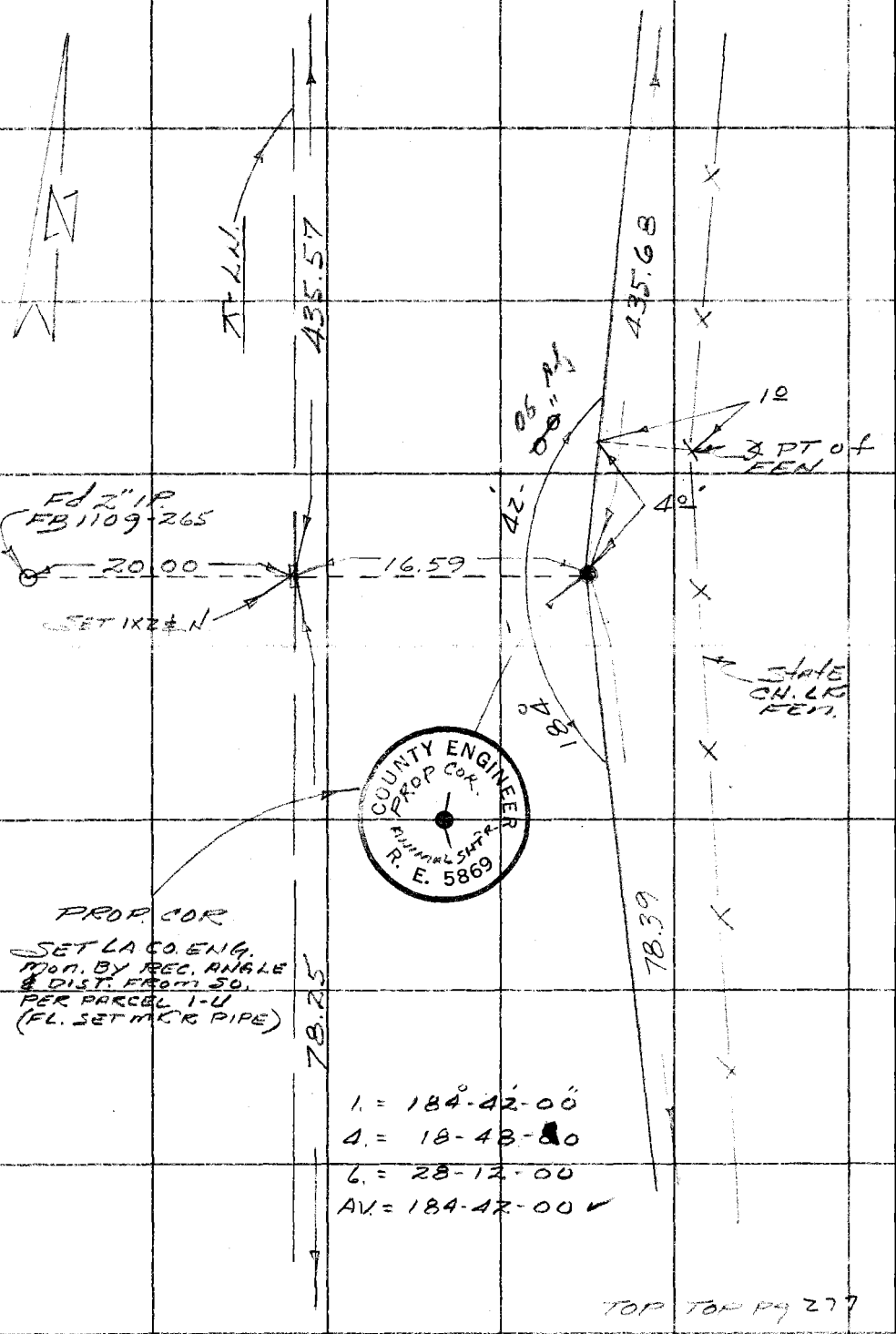

TOP TOP Pg 277

PLEASE RETURN TO
COUNTY OF LOS ANGELES
DEPARTMENT OF COUNTY ENGINEER
403 LOS ANGELES COUNTY ENGINEERING BLDG.

Do not extend this side of this line.

Note: Any Additions or Changes on This Sheet Must be Made or Circled in Red Ink With Date and Name of Person Making Change.

Notes Ck'd by A. E. DART	Survey of ANIMAL SHELTER #6
Map No.	JN 0056.06 Tape 234 Std 68 °F
Office Work	Surveyed by J.P. MENNE
Checked	Notes MOODY Date 3-70
Date	Indexed C.J. GALLI MAR 24 '70

F. B. 1109 PG. 277

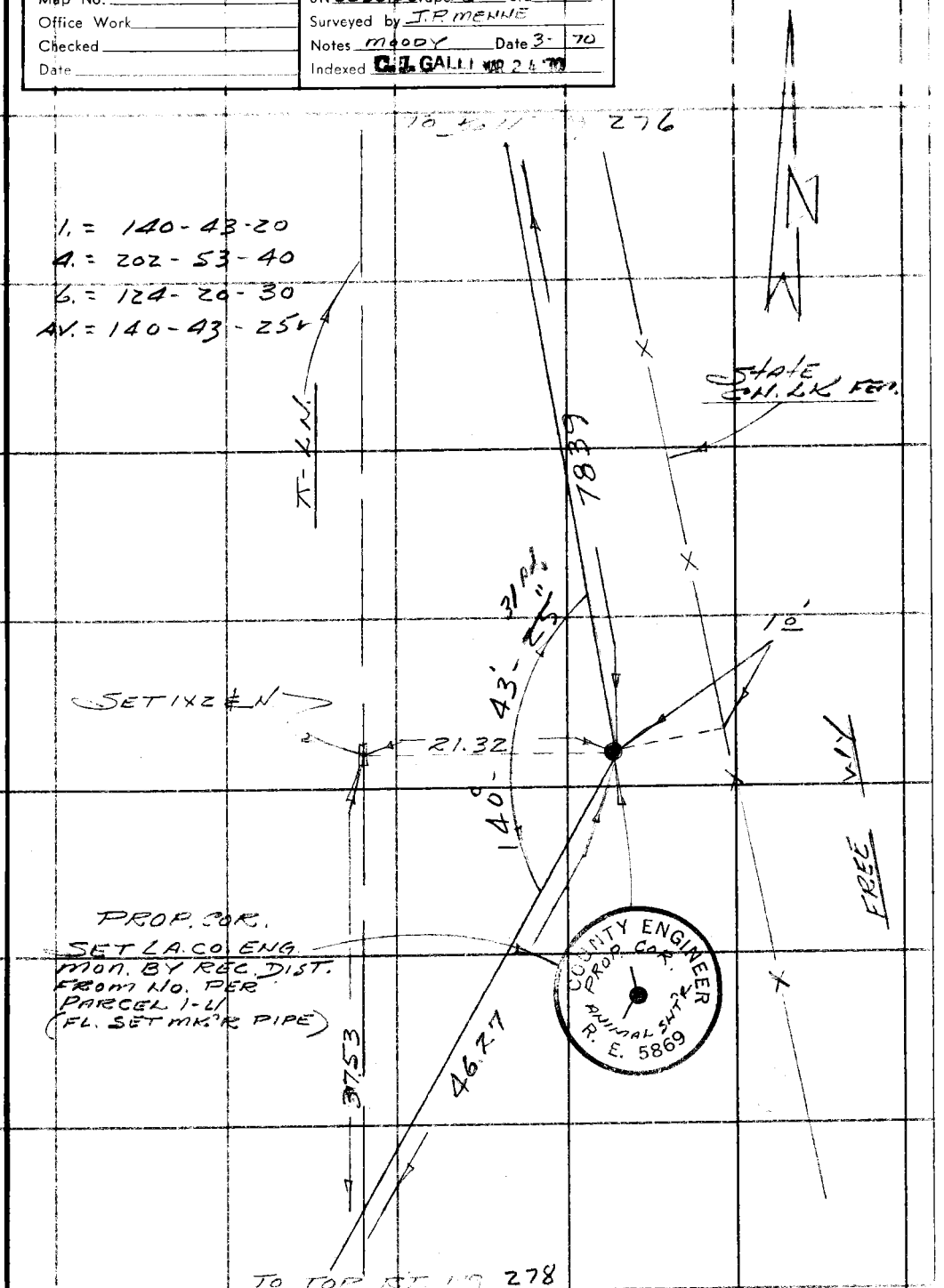

Note: Any Additions or Changes on This Sheet Must be Made or Circled in Red Ink With Date and Name of Person Making Change.

PLEASE RETURN TO
COUNTY OF LOS ANGELES
DEPARTMENT OF COUNTY ENGINEER
403 LOS ANGELES COUNTY ENGINEERING BLDG.

Do not extend this side of this line.

76F309S CE#310 3-68

F. B. 1109 PG. 278

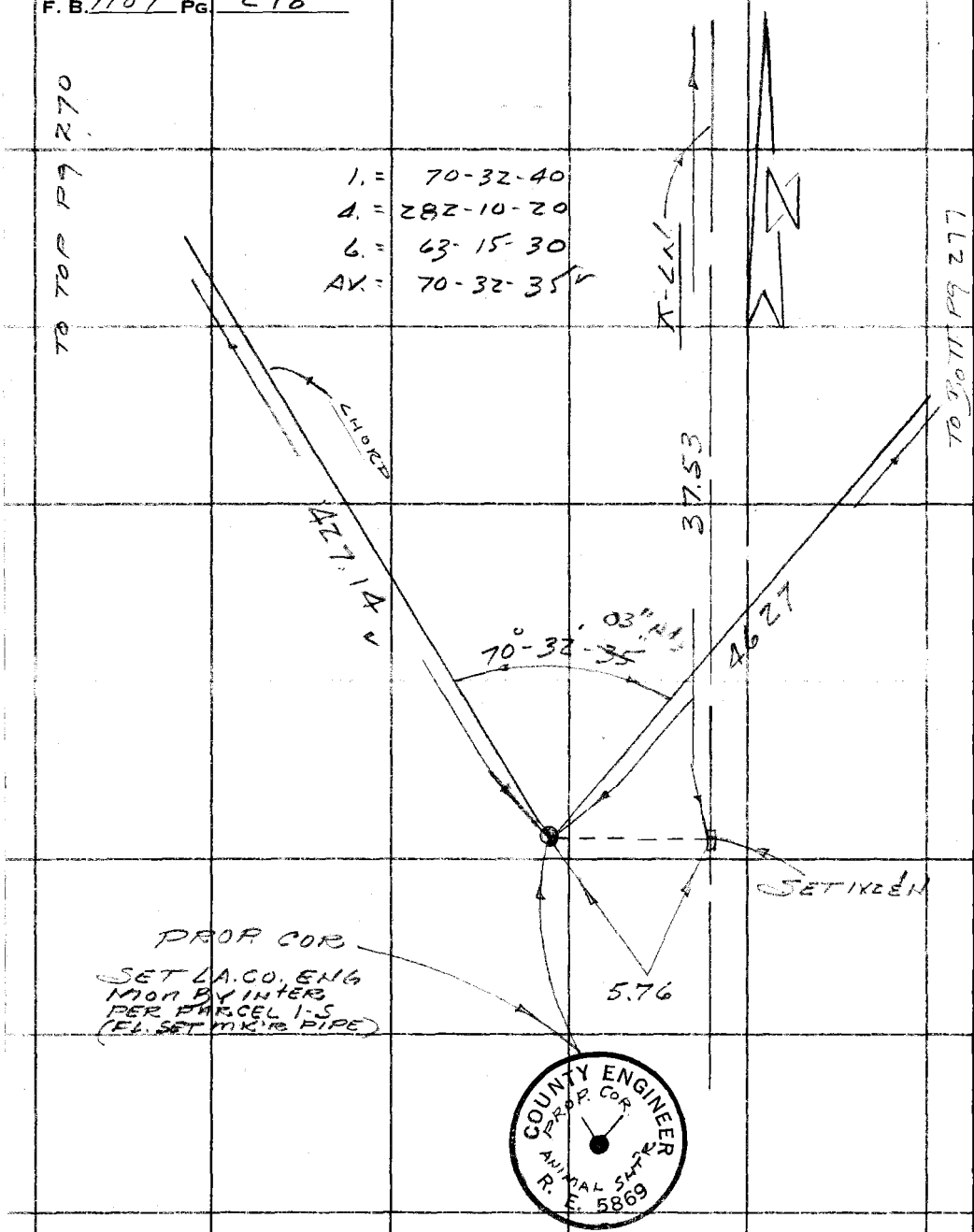

PLEASE RETURN TO
COUNTY OF LOS ANGELES
DEPARTMENT OF COUNTY ENGINEER
403 LOS ANGELES COUNTY ENGINEERING BLDG.

Do not extend this side of this line.

Note: Any Additions or Changes on This Sheet Must be Made or Circled in Red Ink With Date and Name of Person Making Change.

Notes Ck'd by A. E. DART	Survey of ANIMAL SHELTER #6
Map No.	JN 0056.00 Tape 234 Std 68 °F
Office Work	Surveyed by T.P. [illegible]
Checked	Notes MOODY Date 5-70
Date	Indexed C.J. GALLI [illegible] 7-70

F. B. 1109 PG. 279

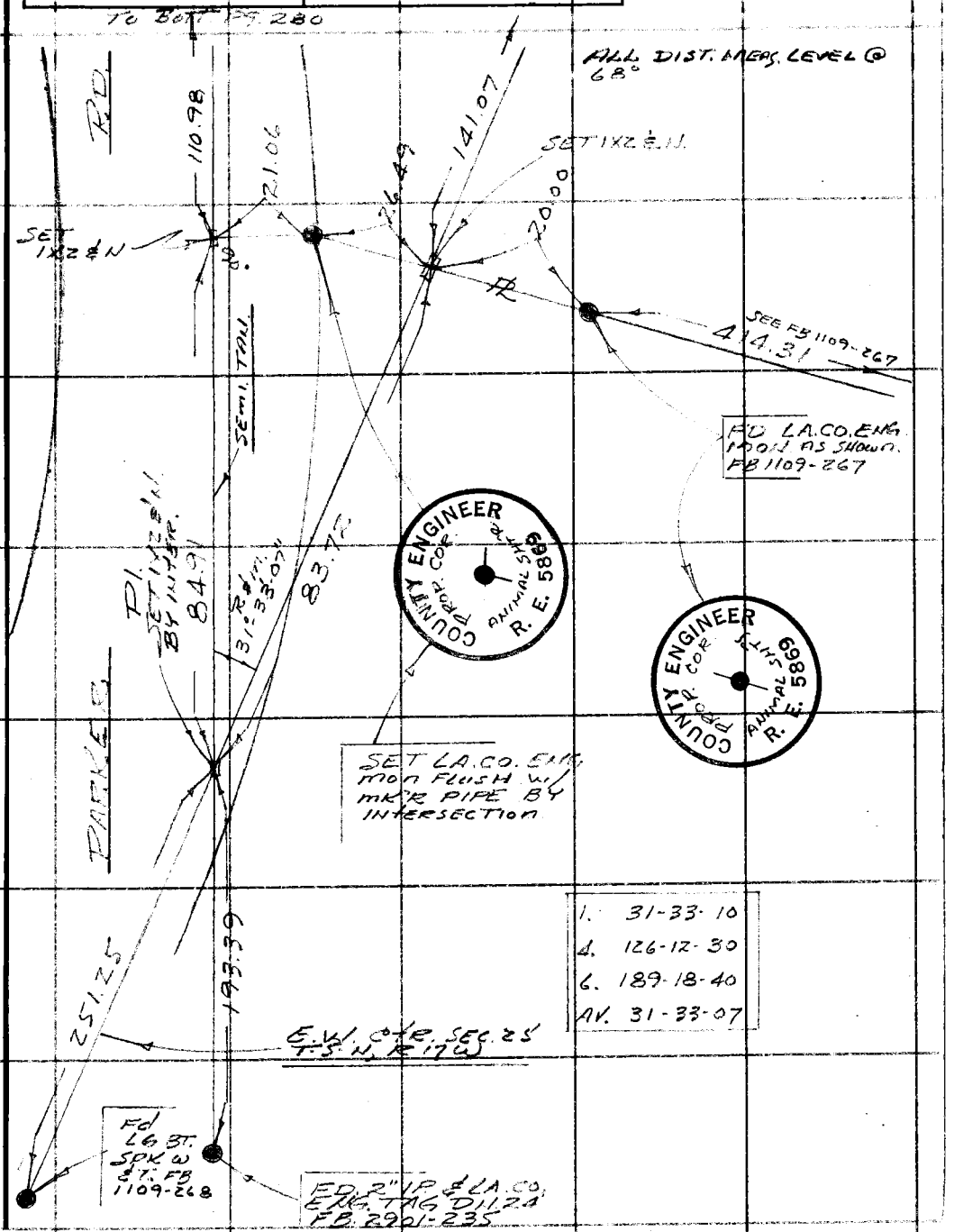

Note: Any Additions or Changes on This Sheet Must be Made or Circled in Red Ink With Date and Name of Person Making Change.

PLEASE RETURN TO
COUNTY OF LOS ANGELES
DEPARTMENT OF COUNTY ENGINEER
403 LOS ANGELES COUNTY ENGINEERING BLDG.

Do not extend this side of this line.

76F309S CE#310 3-68

F. B. 1109 PG 280

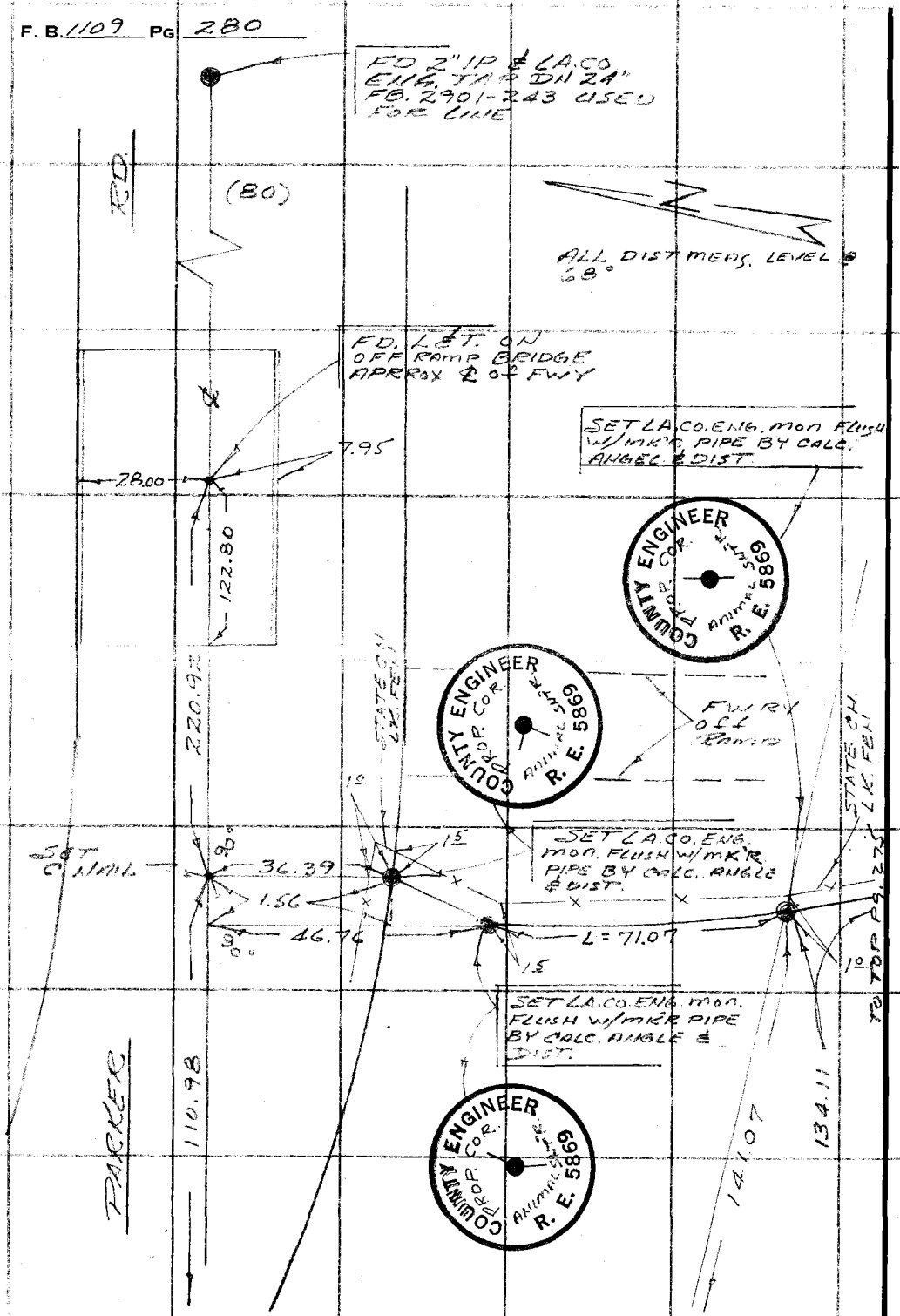

PLEASE RETURN TO
COUNTY OF LOS ANGELES
DEPARTMENT OF COUNTY ENGINEER
403 LOS ANGELES COUNTY ENGINEERING BLDG.

Note: Any Additions or Changes on This Sheet Must be Made or Circled in Red Ink With Date and Name of Person Making Change.

Do not extend this side of this line.