Do not [illegible] [illegible] [illegible] [illegible] [illegible]

INDEX OF FIELD BOOK NO. 1110

Date	J.N.	LOCATION	Notes	Pages
		DEFENSE PUBLIC WORKS DOWNEY BELLFLOWER AREA J.N. 6224		
		UNIT # 2 DOWNEY AVE.		
		UNIT # 4 WRIGHT ROAD		
-43	6224	DOWNEY AVE:		
	"	From Ramona Ave. To Center St.	℄	5-12
	"	" " " " " "	Topog.	13-20
			Profile	21-78
		WRIGHT ROAD :		
	"	From Santa Ana Blvd. To Century Blvd.	℄	82-85
	"	" " " " " " "	Topog.	88-92
	"	" " " " " " "	Profile	94-117
		ALTERNATE LINE		
	"	From Santa Ana Blvd. To Century Blvd.	℄	120-123
	"	" " " " " " "	Topog.	126-128
			Profile	130-137
		DEFENSE PUBLIC WORKS [illegible]-LAWNDALE-GARDENA AREA		
		UNIT # 4 MANHATTAN BEACH BLVD. J.N. 6225		
		BENCH MARKS		
[illegible] 1943	6225	Manhattan Beach Blvd. Prairie Ave. To Arlington Sta.	B.M.	146-151
		MANHATTAN BEACH BLVD.		
9-17-43	"	From F.C. Channel To First Alley East of Crenshaw Blvd.	℄	154-155
9-29-43	"	" " " " " " " " "	Topog.	162-167
9-27-43	"	" " " " " " " " "	Profile	178-195
9-29-43	"	" Atkinson Ave. To Arlington St. & North Curb	Levels	209-215
		FIRST ALLEY EAST OF CRENSHAW BLVD.		
9-17-43	"	From Manhattan Beach Blvd. To First Alley North	℄	155-156
9-29-43	"	" " " " " " " "	Topog.	167
9-27-43	"	" " " " " " " "	X-Sec	195-196

Notes Ck'd by
Map No.
Office Work
Checked
Date

Survey of
W. O. Tape No. Std. °F
Surveyed by
Notes Date
Indexed

F.B. 1110 PG. INDEX

Microfilmed 9/30-81

INDEX TO F.B. 1110

DATE	J.N.	DESCRIPTION	NOTES	PAGES
		FIRST ALLEY NORTH OF MANHATTAN BEACH BLVD.		
9-22-43	6225	From First Alley East of Crenshaw Blvd. To Alley E. of Spinning Ave.	℄	156-159
9-29-43	"	" " " " " " " " " " " " "	Topog.	167-175
9-27-43	"	" " " " " " " " " " " " "	Profile	196-208
9-29-43	"	157th.ST.-From Atkinson Ave. to Arlington Ave.-South Curb	Levels	209-215
6-14-44	C.I.1100	OAK STREET		
		From Clark Ave to Virginia Drive	℄	217-220
		" " " " "	Topog	217-220
		" " " " "	X-Sects.	221-234
8-4-44	C.I.1106	WALNUT AVE. S.S.		
		From Lakewood Blvd. to Virginia Drive.	℄ & Sketch	237-237
		" " " " "	Topog.	237-237
		" " " " "	X-Sect,s	241-251
"	"	VIRGINIA DRIVE		
		From Walnut Ave. to Maple Ave.	℄ + Sketch	239
		" " " "	Topog.	239
		" " " "	X-Sect's.	249-251

RETURN TO
LOS ANGELES COUNTY SURVEYOR
700 HALL OF RECORDS

Note: Any Additions or Changes on This Sheet Must be Made or Circled in Red Ink With Date and Name of Person Making Change.

Do not extend notes this side of this line.

Notes Ck'd by	Survey of DPW Downey Bellflower
Map No.	W. O. [illegible] Tape No. 012 Std. 48 °F
Office Work	Surveyed by R.L. Willey
Checked	Notes R.L.W. Date 8-9-43
Date	Indexed A. C. Johnson 6-19-44

F.B. 1110 Pg. 5

J.N. 6224

DEFENSE PUBLIC WORKS:-

CENTER LINE SURVEY

of

DOWNEY AVE

D.P.W. DOWNEY BELLFLOWER AREA.

UNIT No 2

from

RAMONA AVE to CENTER ST.

JN 6224

Aug 1943

R.L. Willey

Geo. Nichols

D.S. Waltermire

W.S. Cowherd

John Shields

Note: Any Additions or Changes on This Sheet Must be Made or Circled in Red Ink With Date and Name of Person Making Change.

Do not extend notes this side of this line.

RETURN TO

LOS ANGELES COUNTY SURVEYOR

700 HALL OF RECORDS

FORM 247 5M 5-41

F.B. 1110 PG. 6

WS 32-D5

RETURN TO
LOS ANGELES COUNTY SURVEYOR
700 HALL OF RECORDS

Do not extend notes this side of this line.

Note: Any Additions or Changes on This Sheet Must be Made or Circled in Red Ink With Date and Name of Person Making Change.

Notes Ck'd by	Survey of DRW Downey Bellflower
Map No.	W. O. 6224 Tape No. 013 St'd 65 °F
Office Work	Surveyed by R. L. Willey
Checked	Notes R. L. W. Date 8-9-43
Date	Indexed A. C. Johnson

F.B. 1110 PG. 7

W 32-D-5

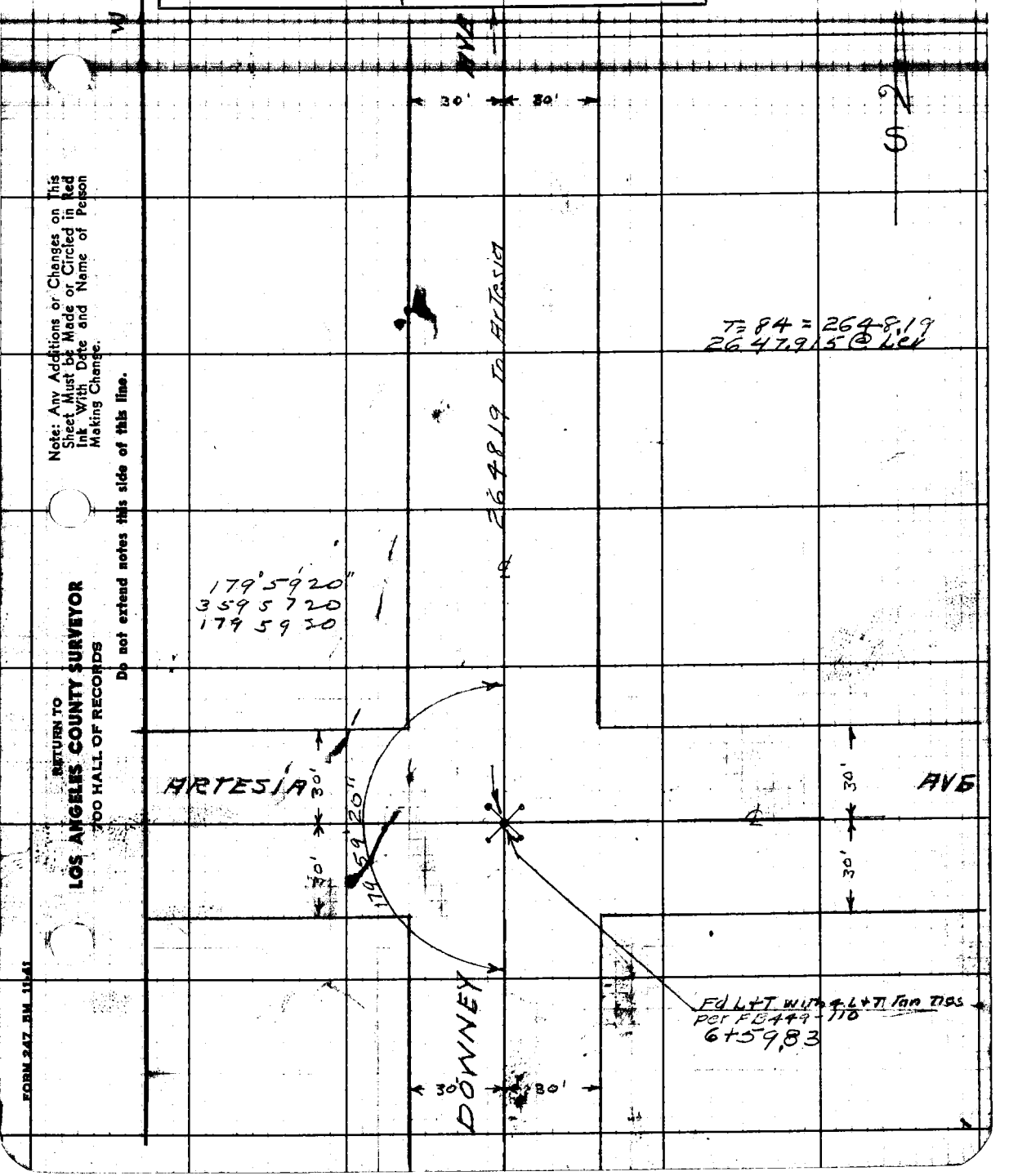

Note: Any Additions or Changes on This Sheet Must be Made or Circled in Red Ink With Date and Name of Person Making Change.

Do not extend notes this side of this line.

RETURN TO
LOS ANGELES COUNTY SURVEYOR
700 HALL OF RECORDS

FORM 247 BM 11-41

F.B. 1110 PG. 8

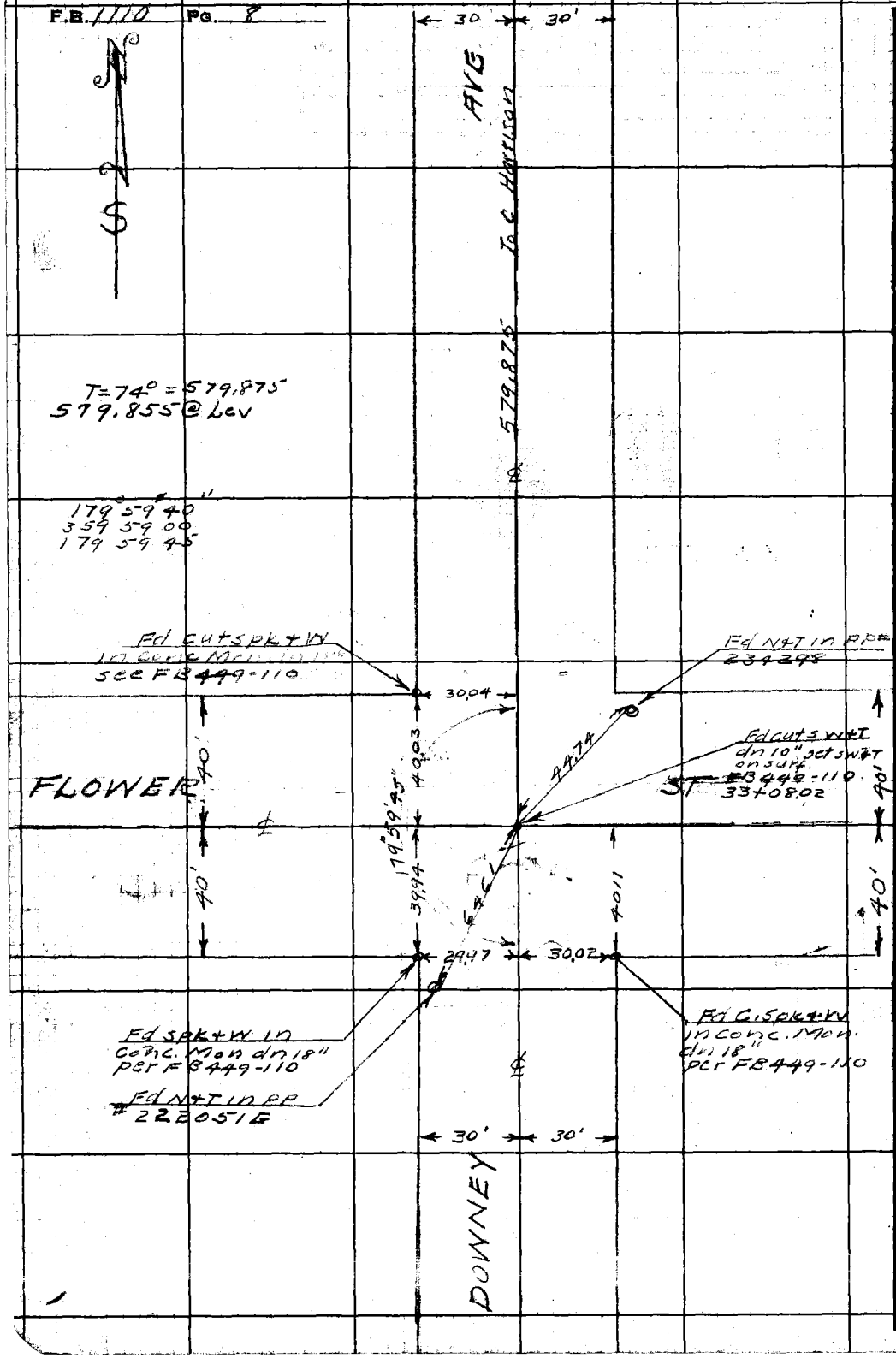

WS.32-D-5

RETURN TO
LOS ANGELES COUNTY SURVEYOR
700 HALL OF RECORDS

Do not extend notes this side of this line.

Note: Any Additions or Changes on This Sheet Must be Made or Circled in Red Ink With Date and Name of Person Making Change.

Notes Ck'd by	Survey of DPW Downey, Bellflower
Map No.	W. 06224 Tape No. 213 St'd 68°F
Office Work	Surveyed by R L Willey
Checked	Notes RLW Date 8-9-83
Date	Indexed A. C. Johnson

F.B. 1110 Pg. 9

W 32-D-4

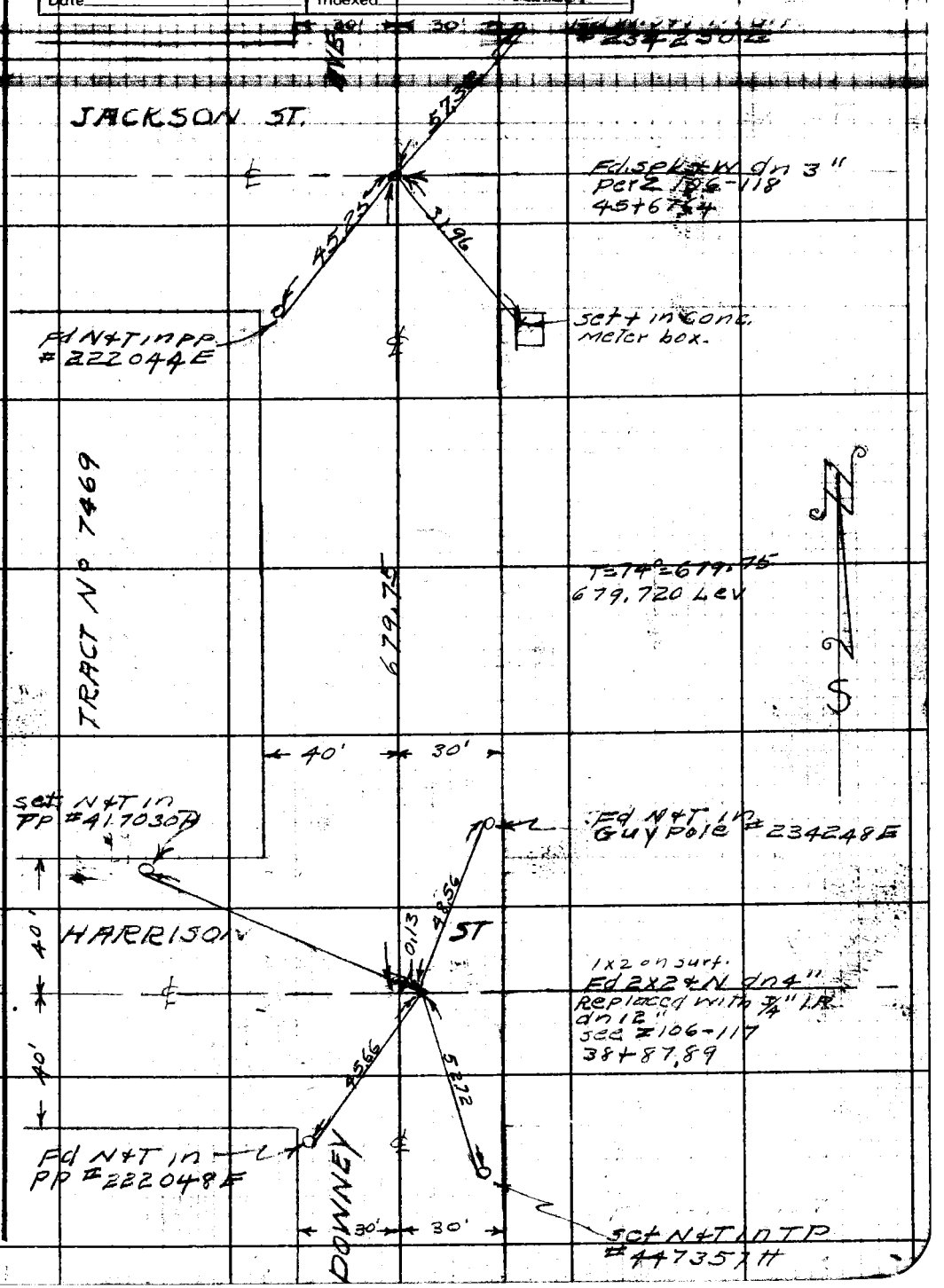

Note: Any Additions or Changes on This Sheet Must be Made or Circled in Red Ink With Date and Name of Person Making Change.

Do not extend notes this side of this line.

RETURN TO
LOS ANGELES COUNTY SURVEYOR
700 HALL OF RECORDS

FORM 247 5M 12.80

F.B. 1110 PG. 10

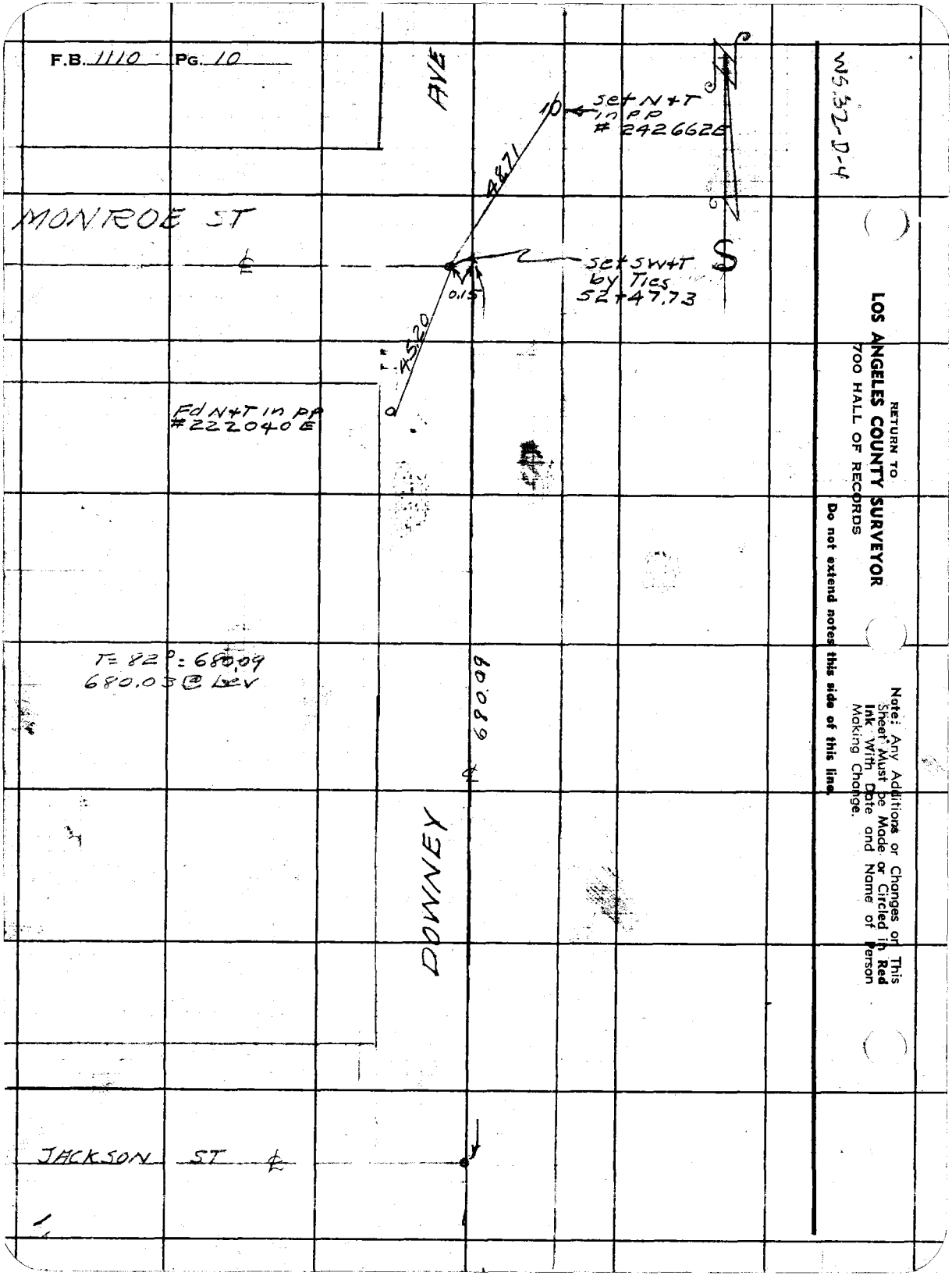

WS 32-D-4

RETURN TO
LOS ANGELES COUNTY SURVEYOR
700 HALL OF RECORDS

Do not extend notes this side of this line.

Note: Any Additions or Changes on This Sheet Must be Made or Circled in Red Ink With Date and Name of Person Making Change.

Notes Ck'd by	Survey of DPW Downey Ballfloner
Map No.	W. O. 6224 Tape No. 013 St'd 68 °F
Office Work	Surveyed by R L Willey
Checked	Notes RLW Date 8-11-43
Date	Indexed A. C. Johnson

F.B. 1110 Pg. 11

W 32-D-4

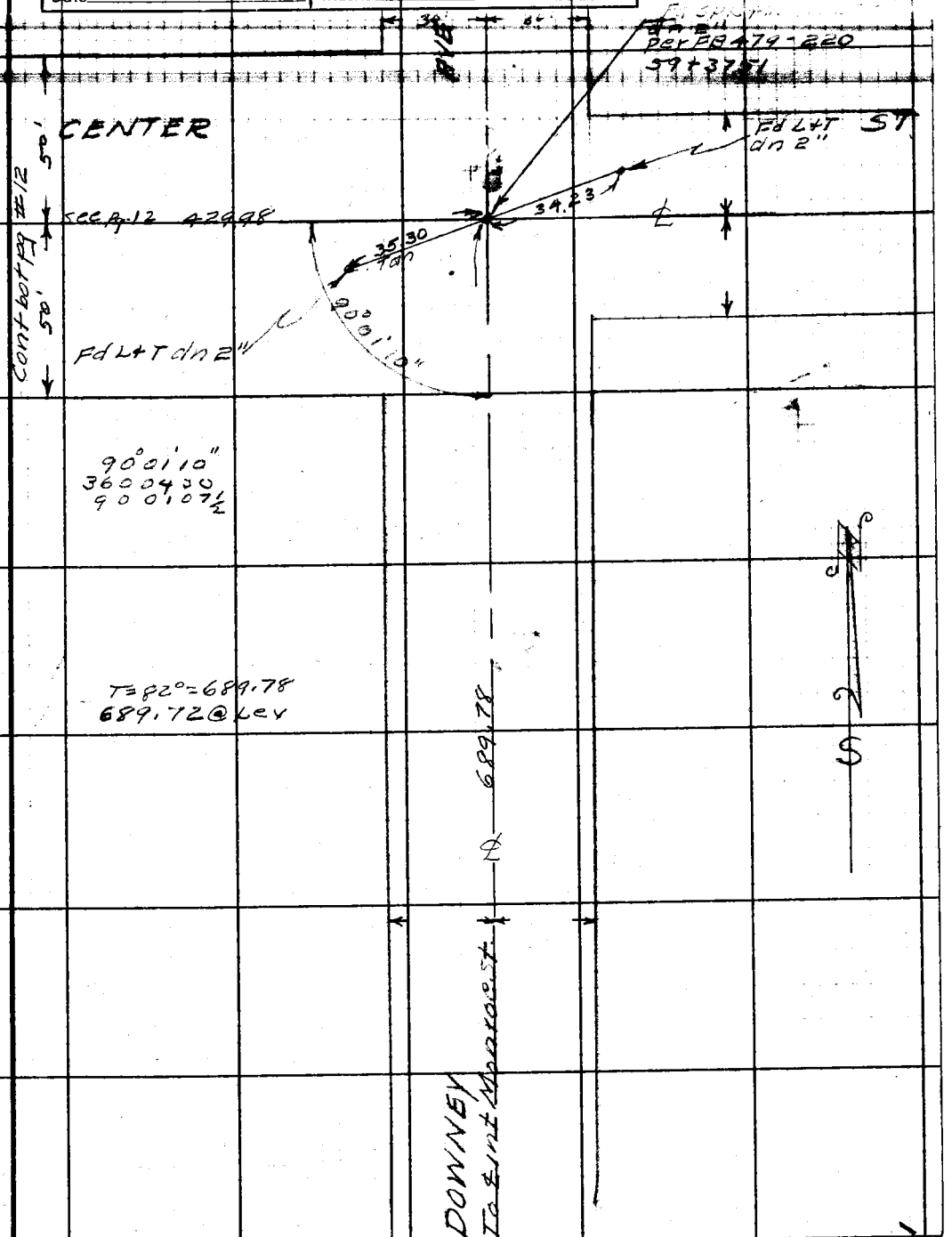

Note: Any Additions or Changes on This Sheet Must be Made or Circled in Red Ink With Date and Name of Person Making Change.

Do not extend notes this side of this line.

RETURN TO
LOS ANGELES COUNTY SURVEYOR
700 HALL OF RECORDS

FORM 247 5M 12-40

RETURN TO
LOS ANGELES COUNTY SURVEYOR
700 HALL OF RECORDS

Note: Any Additions or Changes on This Sheet Must be Made or Circled in **Red Ink** With Date and Name of Person Making Change.

Do not extend notes this side of this line.

WS.32-D-4

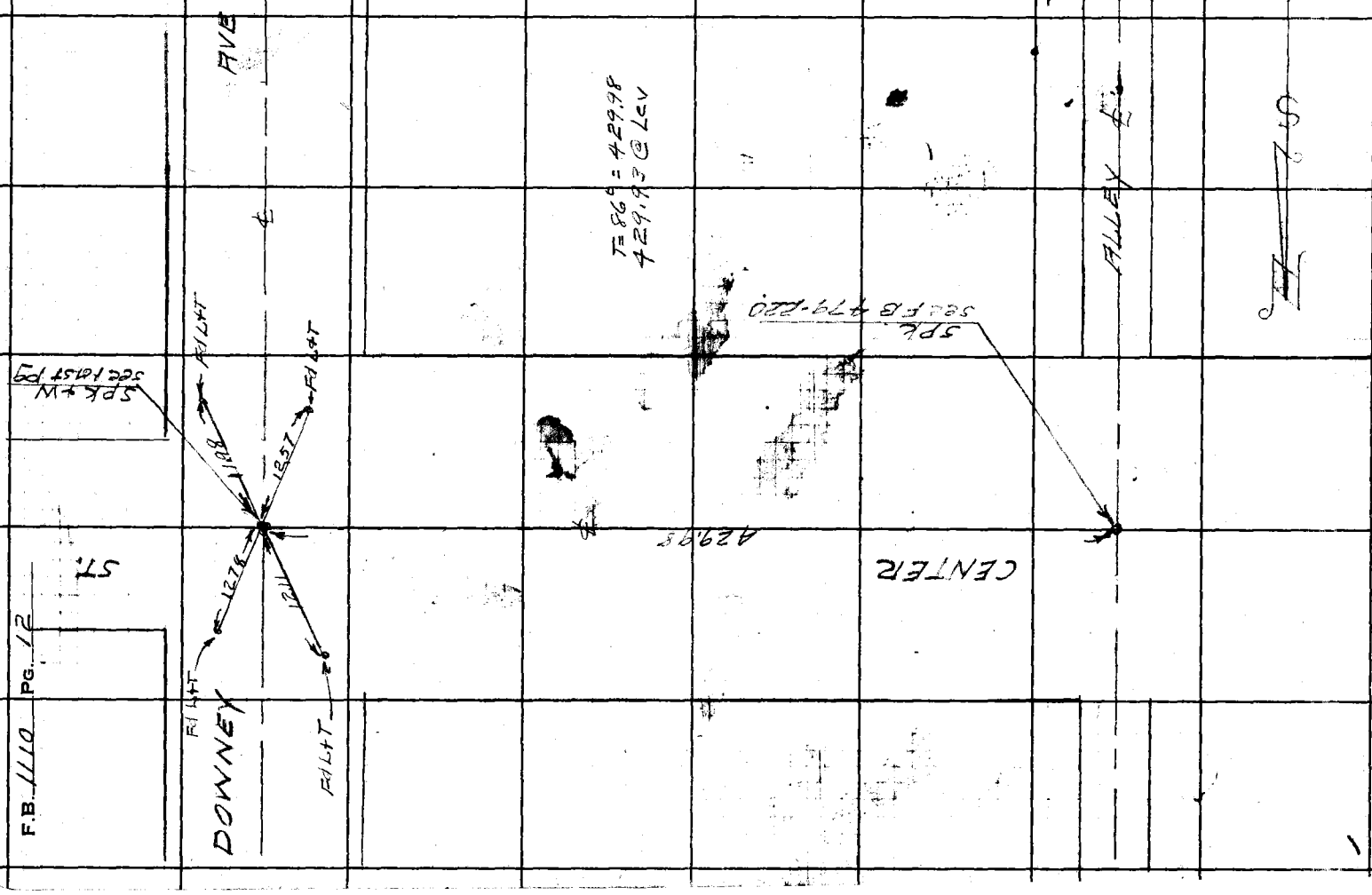

F.B. 1110 PG. 12

Notes Ck'd by	Survey of D.P.W. DOWNEY BELLFLOWER
Map No.	W. O. 6224 Tape No. Std °F
Office Work	Surveyed by W.A.M.
Checked	Notes Miller Date Aug 1943
Date	Indexed A. C. Johnson

F.B. 1110 Pg. 13

TOPOGRAPHY
DOWNEY AVE
D.P.W. DOWNEY BELLFLOWER AREA
UNIT No 2
RAMONA AVE TO CENTER ST
J.N. 6224

Miller
McNeal
Lanigan
Sonnenschein

Note: Any Additions or Changes on This Sheet Must be Made or Circled in Red Ink With Date and Name of Person Making Change.

Do not extend notes this side of this line.

RETURN TO
LOS ANGELES COUNTY SURVEYOR
700 HALL OF RECORDS

FORM 247 5M 12-40

F.B. 1110 PG. 14 Con at bottom page 15



RETURN TO
LOS ANGELES COUNTY SURVEYOR
700 HALL OF RECORDS

Do not extend notes this side of this line.

Note: Any Additions or Changes on This Sheet Must be Made or Circled in Red Ink With Date and Name of Person Making Change.

Notes Ck'd by	Survey of DPW DOWNEY BL. FLOWER
Map No.	W. O. 6224 Tape No. Std °F
Office Work	Surveyed by W. A. Miller
Checked	Notes Miller Date 8-11-1943
Date	Indexed A. C. Johnson

F.B. 1110 Pg. 15

N

Con at bottom page 16

28.9 Ph P 23+81

23+44.5 P.P. 17.7

23+11 Ph P 30.1

← 20 →

21+86.5 P.P 18.8

28.9 Ph P 21+73.5

21+50.5 Ph P 29.8

20+47 P.P 18.9

19+94.5 Ph P 29.8

28.8 Ph P 18+86.5

18+45 P.P 19.3

18+23.5 Ph P 30.3

AVE

18+15.5

29.8

29.3 Ph P 17+30

16+57 Ph P 30.4

16+45.5 P.P 19.3

14+93 Ph P 30.3

#5 Pay

Wire Fn

14+46 P.P. 19.3

28.9 Ph P 14+30

Wire Fn

13+21.5 Ph P 30.5

31.8

Fn Cor. 13+19.5

DOWNEY

12+37.5 P.P 19.2

11+58 Ph P 29.3

Wire Fn →

29.9 Ph P 11+29.5

10+37.5 P.P 19.5

9+92.5 Ph P 29.9

8+61 G. wire 19.7

8+31 Ph P 10.5 19.7

8+31 P.P

29.9 G P 8+32

29.9 Ph P 8+30

30.5 G. wire 7+86

← 20 →

30.3 Ph P 7+71

Con from top page 14

Note: Any Additions or Changes on This Sheet Must be Made or Circled in Red Ink With Date and Name of Person Making Change

Do not extend notes this side of this line.

RETURN TO
LOS ANGELES COUNTY SURVEYOR
700 HALL OF RECORDS

FORM 247 5M 12-40

F.B. 1110 PG. 16 Con at bottom page 17



Con From top page 15

RETURN TO
LOS ANGELES COUNTY SURVEYOR
700 HALL OF RECORDS

Do not extend notes this side of this line.

Note: Any Additions or Changes on This Sheet Must be Made or Circled in **Red Ink** With Date and Name of Person Making Change.

Notes Ck'd by	Survey of [illegible] Downey Bellflower
Map No.	W. O. 6224 Tape No. Std °F
Office Work	Surveyed by W. A. Miller
Checked	Notes Miller Date 8-11-1943
Date	Indexed A. C. Johnson

F.B. 1110 PG. 17

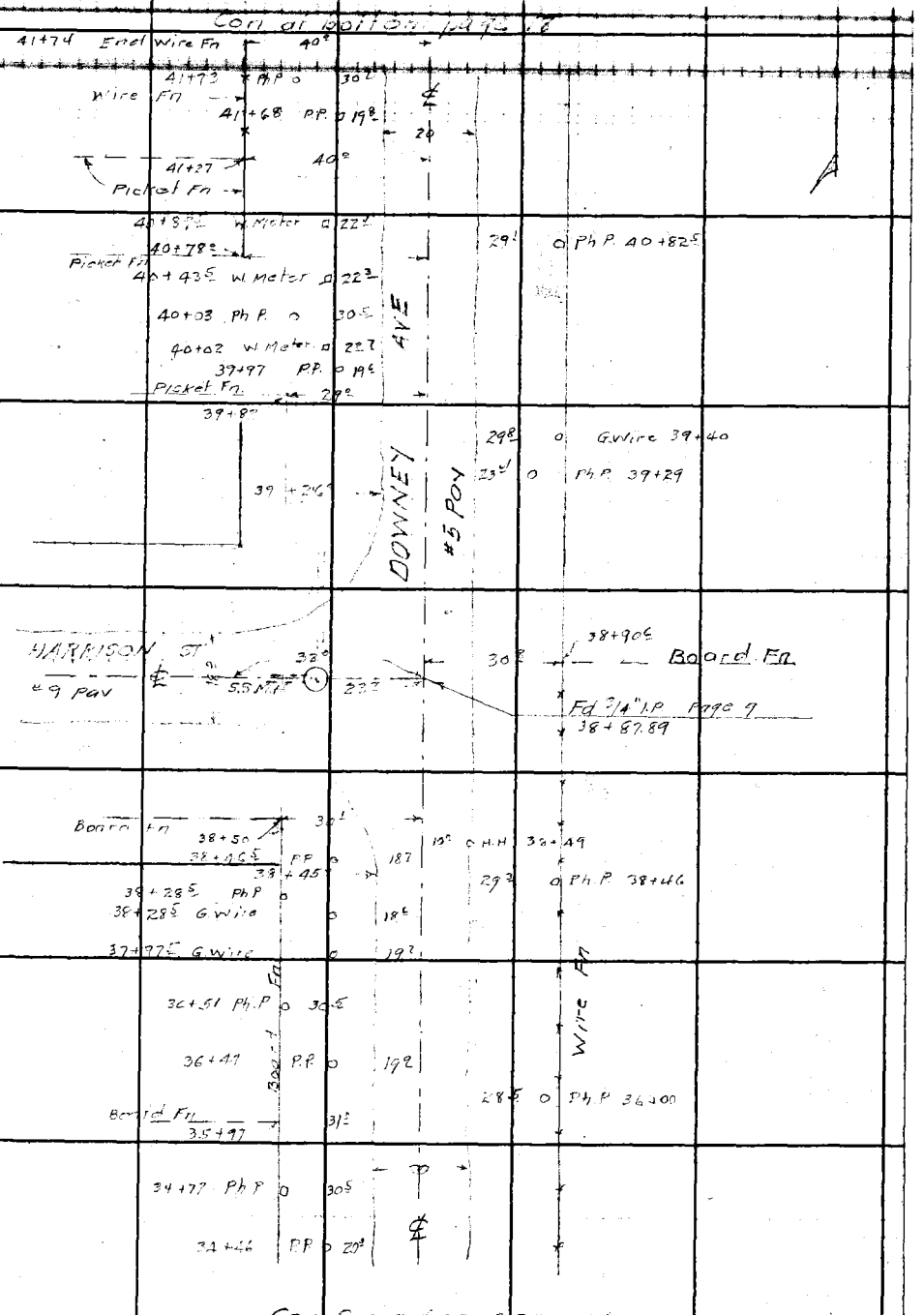

Note: Any Additions or Changes on This Sheet Must be Made or Circled in Red Ink With Date and Name of Person Making Change.

Do not extend notes this side of this line.

RETURN TO
LOS ANGELES COUNTY SURVEYOR
700 HALL OF RECORDS

FORM 247 5M 12-40

F.B. 1110 Pg. 18



RETURN TO
LOS ANGELES COUNTY SURVEYOR
700 HALL OF RECORDS

Do not extend notes this side of this line.

Note: Any Additions or Changes on This Sheet Must be Made or Circled in **Red Ink** With Date and Name of Person Making Change.

Notes Ck'd by	Survey of ILEW DOWNEY-BELLEVUE AVE
Map No.	W. O. 6224 Tape No. Std °F
Office Work	Surveyed by [illegible]
Checked	Notes Miller Date 8-11-1943
Date	Indexed A. C. Johnson

F.B. 1110 Pg. 19

N

Con at bot from page 20

55+39 P.P. 19.6
55+37 Ph P 30.9
20
Wire Fn
54+50.5 29.2
Board Fn
53+72.8 Ph P 30.8
53+72.5 29.3
53+62
Board Fn
53+57.5 P.P. 19.3
29.5
Picket Fn
27.8 G wire 53+06
35.6 G wire 53+01
27.5 Ph P 52+87.5
Wire Fn
52+47.5 29.2
52+15
Board Fn
29.5
34.8 14" Pepper 52+07
52+06 Ph P 11.2 19.1
Picket Fn
P.P.
Wire Fn
51+88 G wire 27.7
21.5 Fire Hyd 52+03
35.2 12" Pepper 51+79
Picket Fn
51+36
22.9 W. meter 51+17
27.3 Ph P 51+15.8
Board Fn
29.3
51+15.5
50+37.5 Ph P 30.5
Wire Fn
50+30 P.P. 18.8
28.5 Begin Wire Fn 50+14
36.5 G wire
26.6 Ph P 49+68
Board Fn
49+22.8 26.7
33.3 P.P. 49+21.5
48+69.5 Ph P 30.3
48+54.5 P.P. 19.1
23.5 W Meter 48+43
20
18+33
30.3
Wire Fn
Board Fn
26.3 Ph P 47+95.5

DOWNEY AVE

#5 FOV

Con from top page 18

Note: Any Additions or Changes on This Sheet Must be Made or Circled in Red Ink With Date and Name of Person Making Change

Do not extend notes this side of this line.

RETURN TO
LOS ANGELES COUNTY SURVEYOR
700 HALL OF RECORDS

FORM 247 5M 12-40

F.B. 1110 PG. 20

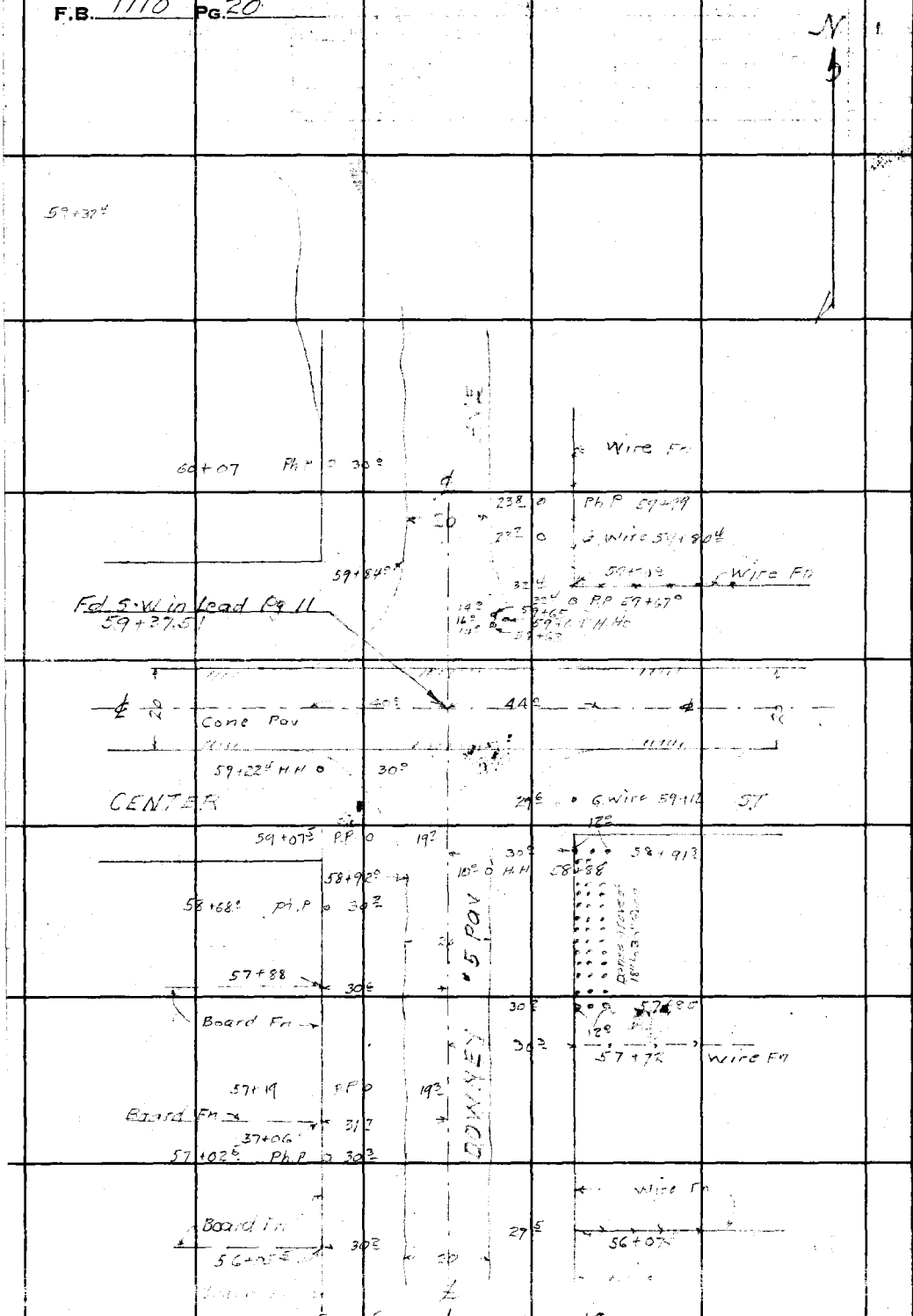

RETURN TO
LOS ANGELES COUNTY SURVEYOR
700 HALL OF RECORDS

Do not extend notes this side of this line.

Note: Any Additions or Changes on This Sheet Must be Made or Circled in **Red Ink** With Date and Name of Person Making Change.

Profile No. ____ Notes Red. ____ Plotted ____ Job No. 6224 Division No. ____ F.B. 1110 Pg. 21

Date ____ Date ____ Survey of D.P.W. DOWNEY BELLFLOWER AREA

X-Sec. No. ____ Notes Chkd. ____ Checked ____ Survey by W.A. Miller Notes ____ Date ____

Date ____ Date ____ Map No. ____ Indexed A. C. Johnson

NOTE: ANY ADDITIONS OR CHANGES ON THIS SHEET MUST BE MADE OR CIRCLED IN RED INK, WITH DATE AND NAME OF PERSON MAKING CHANGE

Do not extend notes this side of this line

PLEASE RETURN TO
LOS ANGELES COUNTY SURVEYOR
700 HALL OF RECORDS

FORM 307 2M 11-41

PROFILE & X SECTION

DOWNEY AVE.

D.P.W. DOWNEY BELLFLOWER AREA

UNIT No. 2

ROMONA AVE. TO CENTER ST.

J.N. 6224

Miller
McNeal
Lanigan
Sondenschein

ELEV.

F. S.

H. I.

B. S.

STATION

B.M.s of J.N. 6859 USED.
Rd. DEPT. B.W. 5800 - Same Datum
C.V.C. - 9-15-43

FORM 307 2M 11-41

PLEASE RETURN TO
LOS ANGELES COUNTY SURVEYOR
700 HALL OF RECORDS

NOTE: ANY ADDITIONS OR CHANGES ON THIS SHEET MUST BE MADE OR CIRCLED IN RED INK, WITH DATE AND NAME OF PERSON MAKING CHANGE

Do not extend notes this side of this line

STATION	B. S.	H. I.	F. S.	ELEV.		
BM #C-105	2.86	61.043		58.183	BM #C-105 El 58.183 LB 823-53 Downey Ave & Romona Ave N.W. Cor. C.Spk in P.P. # 216625 E	
0+00 S.S. M.H.			16.30	44.74	33" Inlet E { 8.39, 2.75, 5.16 } 16.30	
			16.50	44.54	33" Outlet W { 8.57, 2.75, 5.18 } 16.50	
			14.89	46.15	10" Inlet N	{ 8.88, .83, 5.18 } 14.89
			14.70	46.34	8" Inlet S	{ 8.87, .67, 5.16 } 14.70
0+00			4.61	56.43	℄ INT. - Ramona Ave. & Downey Ave.	
			5.35	55.69	20' Rt GUTTER	
			5.11	55.93	50' Rt ℄ RAMIONA	
			5.95	55.09	18' LT GUTTER	
			4.8	56.2	50' LT	
0+50			4.66	56.38	℄ DOWNEY	
			4.98	56.06	10' RT. EDGE PAV.	
			5.5	55.5	18' RT GUTTER	
			3.6	57.4	24' RT T. BANK	
			4.2	56.8	40' RT.	
			4.97	56.07	10' LT PAV.	
			5.7	55.3	17' LT GUTT	
			3.4	57.6	26' LT T.B.	
			4.2	56.8	40' LT	

F.B. 1110 PG. 22 | Job No. 6224 | Division No. | Notes Red. | Plotted | Profile
Survey of: D.P.W. DOWNEY, BELLFLOWER, AREA | Date | No.
Survey by: W.A. Miller | Notes F.L.M. 5-12-1943 | Notes Chkd. G.V.C. | Checked | X-Sec.
Indexed A. G. Johnson | Date | Date 5-18-43 | Date | No.

FORM 307 2M 11-41

PLEASE RETURN TO
LOS ANGELES COUNTY SURVEYOR
700 HALL OF RECORDS

NOTE: ANY ADDITIONS OR CHANGES ON THIS SHEET MUST BE MADE OR CHECKED IN RED INK, WITH DATE AND NAME OF PERSON MAKING CHANGE

Do not extend notes this side of this line

STATION	B. S.	H. I.	F. S.	ELEV.	
		61.043			
1+00			4.72	56.32	℄
			4.91	56.13	10' RT PAV.
			5.4	55.6	18' RT GUTT
			3.4	57.6	26' RT T.B.
			3.8	57.2	40' RT
			4.94	56.10	10' LT PAV
			5.6	55.4	17' LT GUTT
			3.3	57.7	27 LT T.B.
			3.9	57.1	40' LT
T.P.	5.01	61.353	4.70	56.343	
1+50			4.97	56.38	℄
			5.19	56.16	10' RT PAV
			5.7	55.7	18' RT GUTT
			3.7	57.7	26' RT T.B.
			4.1	57.3	40' RT
			5.17	56.18	10' LT PAV
			5.6	55.8	16' LT GUTT
			3.7	57.7	25 LT T.B.
			4.3	57.1	40' LT

Profile No. ____ Notes Red. ____ Plotted ____ Job No. 6224 Division No. ____ F.B. 1110 PG. 23
Date ____ Date ____ Survey of DPK DOWNEY BELLFLOWER AREA
F.Sec. ____ Notes Sent C.V.G. Checked ____ Survey by [illegible] Notes [illegible] Date 8-18-43
No. ____ Date 8-18-43 Date ____ Map No. ____ Indexed C. JOHNSON

FORM 307 2M 11-41

PLEASE RETURN TO
LOS ANGELES COUNTY SURVEYOR
700 HALL OF RECORDS

NOTE: ANY ADDITIONS OR CHANGES ON THIS SHEET MUST BE MADE OR CIRCLED IN RED INK, WITH DATE AND NAME OF PERSON MAKING CHANGE

Do not extend notes this side of this line

STATION	B. S.	H. I.	F. S.	ELEV.		
		61 353				
2+00			4.92	56 43	℄	
			5.17	56 18	10' RT PAV	
			5.6	55 8	18' RT GUTT	
			3.4	58 0	26 RT T.B.	
			3.9	57 5	40 RT.	
			5.17	56 18	10' LT PAV	
			5 6	55 8	16 LT. GUTT	
			3.6	57 8	27 LT T.B	
			4.2	57 2	40 LT	
+50			4.88	56 ~~9~~ 4 7	℄	
			5.17	56 18	10 RT PAV	
			5.4	56 0	18 RT. GUTT	
			3.5	57 9	25 RT. T.B	
			3.9	57 5	40 RT.	
			5.09	56 26	10 LT PAV	
			5.6	55 8	17 LT. GUTT	
			3.6	57 8	28 LT T.B	
			4.4	57 0	40 LT	
3+00			4.81	56 54	℄	
			5.10	56 25	10' RT PAV	

F.B. 1140 PG. 24 Job No. 6224 Division No. Notes Red. Plotted Profile
Survey of DPW DOWNEY BELLFLOWER AREA Date Date No.
Survey by W.A. Miller Notes F.I.M. 8-12-1943 Notes Chkd. C.V.C. Checked X-Sec.
Indexed A. C. Johnson Date Date 8-18-43 Date No.

FORM 307 2M 11-41

PLEASE RETURN TO
LOS ANGELES COUNTY SURVEYOR
700 HALL OF RECORDS

NOTE: ANY ADDITIONS OR CHANGES ON THIS SHEET MUST BE MADE OR CIRCLED IN RED INK, WITH DATE AND NAME OF PERSON MAKING CHANGE

Do not extend notes this side of this line

STATION	B. S.	H. I.	F. S.	ELEV.	
		61 353			
3+00			5.7	55 7	18' RT. GUTTER
			4.2	57 2	36 RT. T.B.
			4.1	57 3	40 RT
			5.02	56 33	10 LT PAV
			5.7	55 7	16 LT GUTTER
			3.7	57 7	27 LT. T.B.
			4.1	57 3	40 LT.
+50			4.71	56 64	℄
			4.95	56 40	10 RT. PAV
			5.7	55 7	17 RT. GUTT.
			3.3	58 1	24 RT. T.B.
			3.7	57 7	40 RT
			4.96	56 39	10 LT PAV
			5.5	55 9	16 LT GUTT.
			4.5	56 9	27 LT T.B.
			4.2	57 2	40 LT
4+00			4.72	56 63	℄
			4.92	56 43	10 RT. PAV
			5.6	55 ~~19~~ 8	18 RT GUTT
			3.1	58 ~~34~~ 3	25 RT. T.B.

Profile No. ____ Date ____ Notes Red. ____ Plotted ____ Job No. 6224 Division No. ____ F.B. 1110 Pg. 25

Notes Chkd. C.K.C. Checked ____ Survey of DPW DOWNEY BELLFLOWER APPR

Survey by W. Atteller Notes E.L.M. Date 8-12-18 H.S.

No. ____ Date 8-18-43 Date ____ Map No. ____ Indexed A. C. Johnson Date ____

FORM 307 2M 11-41

PLEASE RETURN TO
LOS ANGELES COUNTY SURVEYOR
700 HALL OF RECORDS

NOTE: ANY ADDITIONS OR CHANGES ON THIS SHEET MUST BE MADE OR CIRCLED IN RED INK, WITH DATE AND NAME OF PERSON MAKING CHANGE

Do not extend notes this side of this line

STATION	B. S.	H. I.	F. S.	ELEV.		
		61 353				
4+00			3.4	58 0'	40 RT	
			4.87	56 48'	10 LT PAV	
			5.4	56 0'	16 LT GUTT	
			3.7	57 7'	25 LT T.B.	
			3.7	57 7'	40 LT	
+50			4.72	56 63'	℄	
			4.86	56 49'	10 RT PAV	
			5.5	55 9'	17 RT GUTT	
			3.3	58 1'	27 RT T.B	
			3.5	57 9'	40 RT	
			4.80	56 55'	10 LT PAV	
			5.0	56 4'	17 LT GUTT	
			3.9	57 5'	31 LT T.B.	
			3.7	57 7'	40 LT.	
P.M. T.P.	6.58	63.153	4.78	56.573		
5+00			6 42	56 73	℄	
			6 58	56 57'	10' RT PAV	
			7.2	56 0'	18 RT, GUTT	
			5.2	58 0'	26 RT. T.B.	
			5.2	58 0'	40 RT.	

F.B. 1110 Pg. 26 Job No. 6224 Division No. Notes Red. Plotted Profile
Survey of DPW DOWNEY BELLFLOWER AREA Date Date No.
Survey by W.A. Miller Notes F.J.M. 8-12-1943 Notes Chkd. C.V.C. Checked X-Sec.
Indexed A. C. Johnson Date Date 8-18-43 Date No.

FORM 307 2M 11-41

PLEASE RETURN TO
LOS ANGELES COUNTY SURVEYOR
700 HALL OF RECORDS

NOTE: ANY ADDITIONS OR CHANGES ON THIS SHEET MUST BE MADE OR CIRCLED IN RED INK, WITH DATE AND NAME OF PERSON MAKING CHANGE

Do not extend notes this side of this line

STATION	B. S.	H. I.	F. S.	ELEV.	
		63 153			
			6.58	56 57	10 LT PAV
			7.2	56 0	16 LT GUTT
			5.6	57 6	25 LT T.B
			5.3	57 9	40 LT.
5+50			6.42	56 73	℄
			6.60	56 55	10 RT PAV
			7.1	56 1	18 RT GUTT
			5.0	58 2	25 RT T.B
			5.3	57 9	40 RT
			6.52	56 63	10 LT PAV
			7.1	56 1	16 LT GUTT
			5.0	58 2	25 LT T.B
			4.8	58 4	40 LT
6+00			6.62	56 53	℄
			6.90	56 25	10 RT. PAV
			6.9	56 3	18 RT GUTT
			5.4	57 8	28 RT T.B.
			5.6	57 6	40 RT
			6.70	56 45	10 LT PAV
			6.9	56 3	17 LT GUTT

Profile Notes Red. ____ Plotted ____ Job No. 6224 Division No. ____ F.B. 1110 Pg. 27
No. ____ Date ____ Date ____ Survey of DRW DOWNEY BELLFLOWER AREA
X-Sec. Notes Chkd. C.H.G. Checked ____ Survey by W.A. Miller Notes FILMS Date 8-18-43
No. ____ Date 8-18-43 Date ____ Map No. ____ Indexed A. C. Jacobson Date ____

FORM 307 2M 11-41

PLEASE RETURN TO
LOS ANGELES COUNTY SURVEYOR
700 HALL OF RECORDS

NOTE: ANY ADDITIONS OR CHANGES ON THIS SHEET MUST BE MADE OR CIRCLED IN RED INK, WITH DATE AND NAME OF PERSON MAKING CHANGE

Do not extend notes this side of this line

STATION	B. S.	H. I.	F. S.	ELEV.	
6+00		63 153			
			5.0	58 2	28 LT T.B
			4.6	58 6	40 LT
+27			7.03	56 12	℄
6+59 83			6.82	56 33	℄ INT DOWNEY & ARTESIA
			5.68	57.47	50 RT ℄ ARTESIA
			5.25	57.90	100 RT ℄ "
			5.12	58.03	200 RT ℄ "
			5.69	57 46	50 LT ℄ "
			4.62	58 53	100 LT ℄ "
			4.55	58 60	200 LT ℄ "
7+00			6.54	56 61	℄ DOWNEY
			6.52	56 63	18 RT PAV.
			6.8	56 4	22 RT GUTT
			5.2	58 0	25 RT T.B
			4.8	58 4	40 RT
			6.52	56 63	17 LT PAV
			6.5	56 7	19 LT GUTT
			5.5	57 7	26 LT. T.B.
			5.1	58 1	40 LT

F.B. 1110 PG. 28 Job No. 622A Division No. Notes Red. Platted Profile
Survey of DPW DOWNEY BELLFLOWER AREA Date Date No.
Survey by W.A. Miller Notes ESMC 8-12-1943 Notes Chkd. C.V.C. Checked X-Sec.
Indexed A. C. Johnson Date Date 8-18-43 Date No.

FORM 307 2M 11-41

PLEASE RETURN TO
LOS ANGELES COUNTY SURVEYOR
700 HALL OF RECORDS

NOTE: ANY ADDITIONS OR CHANGES ON THIS SHEET MUST BE MADE OR CIRCLED IN RED INK, WITH DATE AND NAME OF PERSON MAKING CHANGE

Do not extend notes this side of this line

STATION	B.S.	H.I.	F.S.	ELEV.	
		63.153	4.9	58.3	N.E. PROP COR. DOWNEY & ARTESIA
			5.1	58.1	S.E. " " " "
			4.8	58.4	S.W. " " " "
			5.7	57.5	N.W. " " " "
B.M.# 7			5.55	57.603 (610)	BM#7 El 57.610 LB 823-53 Downey Ave & Artesia N.E. Cor. C.Spk in Pav. 14.5 N & 62' E of ℄ Inter
B.M.# 7	5.50	63.110		57.610	See above
7+50			5.47	57.67	℄
			5.60	57.51	10 RT PAV
			6.7	56.4	21 RT GUTT
			5.1	58.0	24 RT T.B
			4.8	58.3	40 RT.
			5.61	57.50	10 LT PAV
			6.7	56.4	18 LT GUTT
			5.3	57.8	22 LT T.B
			5.0	58.1	40 LT
8+00			5.12	57.99	℄ DOWNEY
			5.28	57.83	10 RT PAV
			6.7	56.4	19 RT GUTT
			3.6	59.5	24 RT T.B.

Profile No. ____ Notes Red. ____ Plotted ____ Job No. 6224 Division No. ____ F.B. 1110 Pg. 29
Date ____ Date ____ Survey of DPW Downey Bellflower Area
Notes Chk. C.W.C. Date ____ Survey by W.A. Miller Notes E.L.M. Date 5-12-1943
No. ____ Date 8-18-43 Date ____ Map No. ____ Indexed A. C. Johnson

FORM 307 2M 11-41

PLEASE RETURN TO
LOS ANGELES COUNTY SURVEYOR
700 HALL OF RECORDS

NOTE: ANY ADDITIONS OR CHANGES ON THIS SHEET MUST BE MADE OR CIRCLED IN RED INK, WITH DATE AND NAME OF PERSON MAKING CHANGE

Do not extend notes this side of this line

STATION	B. S.	H. I.	F. S.	ELEV.		
		63 110				
8+00			4.4	58 7	40 RT	
			5.24	57 87	10 LT PAV	
			6.5	56 6	18 LT GUTT	
			4.7	58 4	21 LT. T.B	
			4.3	58 8	40 LT	
+50			4.97	58 14	℄ DOWNEY	
			5.11	58 00	10 RT PAV	
			6.8	56 3	19 RT GUTT	
			3.6	59 5	23 RT T.B	
			4.2	58 9	40 RT	
			5.09	58 02	10 LT PAV	
			6.5	56 6	17 LT GUTT	
			4.6	58 5	21 LT. T.B	
			3.9	59 2	40 LT	
9+00			4.77	58 34	℄ DOWNEY	
			5.02	58 09	10 RT PAV.	
			6.7	56 4	19 RT. GUTT	
			3.3	59 8	24 RT. T.B	
			3.9	59 2	40 RT	
			4.94	58 17	10 LT PAV	

F.B. 1110 PG. 30 Job No. 6224 Division No. Notes Red. Plotted Profile
Survey of D.P.W. DOWNEY BELLFLOWER AREA Date Date No.
Survey by W.A. Miller Notes F.I.M. 8-12-1943 Notes Chkd. C.V.C. Checked X-Sec.
Indexed C. Johns Date Date 8-18-43 Date No.

FORM 307 2M 11-41

PLEASE RETURN TO
LOS ANGELES COUNTY SURVEYOR
700 HALL OF RECORDS

NOTE: ANY ADDITIONS OR CHANGES ON THIS SHEET MUST BE MADE OR CIRCLED IN RED INK, WITH DATE AND NAME OF PERSON MAKING CHANGE

Do not extend notes this side of this line

STATION	B. S.	H. I.	F. S.	ELEV.	
		63 11			
9+00			6.5	56 6	17 LT GUTT.
			3.5	59 6	21 LT T.B
			4.2	58 9	40 LT
+50			4.66	58 45	℄ DOWNEY
			4.90	58 21	10 RT PAV
			6.4	56 7	20 RT GUTT
			3.6	59 5	24 RT T.B
			4.1	59 0	40 RT
			4.86	58 25	10 LT PAV.
			6.6	56 5	18 LT GUTT
			4.4	58 7	21 LT T.B
			4.1	59 0	40 LT.
10+00			4.57	58 54	℄
			4.73	58 38	10 RT PAV.
			6.2	56 9	19 RT. GUTT
			3.5	59 6	23 RT T.B.
			3.9	59 2	40 RT
			4.80	58 31	10 LT PAV.
			6.2	56 9	17 LT GUTT
			3.9	59 2	22 LT T.B

Profile Notes Red. Plotted Job No. 6224 Division No.
No. Date Date Survey of DOW DOWNEY BELLFLOWER AREA
X-Sec. Notes Chkd. C.H.C. Checked Survey by W.A. Miller Notes R. C. Johnson Date 8-12-1943
No. Date 8-18-43 Date Map No. Indexed Date

F.B. 1110 Pg. 31

FORM 307 2M 11-41

PLEASE RETURN TO
LOS ANGELES COUNTY SURVEYOR
700 HALL OF RECORDS

NOTE: ANY ADDITIONS OR CHANGES ON THIS SHEET MUST BE MADE OR CIRCLED IN RED INK, WITH DATE AND NAME OF PERSON MAKING CHANGE

Do not extend notes this side of this line

STATION	B. S.	H. I.	F. S.	ELEV.		
		63.11'				
10+00			3.2	59.9'	40 LT	
+50			4.45	58.66	℄	
			4.66	58.45'	10 RT PAV	
			5.9	57.2'	18 RT GUTT	
			3.4	59.7'	23 RT T.B	
			3.9	59.2'	40 RT.	
			4.64	58.47'	10 LT PAV	
			6.2	56.9'	17 LT GUTT	
			4.6	58.5'	20 LT T.B.	
			3.2	59.9	40 LT	
11+00			4.27	58.84'	℄	
			4.49	58.62'	10 RT PAV	
			5.6	57.5'	18 RT GUTT	
			3.5	59.6'	22 RT T.B	
			3.8	59.3'	40 RT	
			4.38	58.73'	10 LT PAV	
			6.2	56.9'	18 LT GUTT	
			4.4	58.7'	22 LT. T.B	
			3.8	59.3'	40 LT	
T.P.	5.61	64.36	4.36	58.75		

F.B. H10 Pg. 32 Job No. 622A Division No. Notes Red. Plotted Profile
Survey of D.P.W. DOWNEY BELLFLOWER AREA Date Date No.
Survey by N.A. Miller Notes F.J.M. 8-12-1943 Notes Chkd. C.V.C. Checked X-Sec.
Indexed C. Johns Date Date 8-18-43 Date No.

FORM 307 2M 11-41

PLEASE RETURN TO
LOS ANGELES COUNTY SURVEYOR
700 HALL OF RECORDS

NOTE: ANY ADDITIONS OR CHANGES ON THIS SHEET MUST BE MADE OR CIRCLED IN RED INK, WITH DATE AND NAME OF PERSON MAKING CHANGE

Do not extend notes this side of this line

STATION	B. S.	H. I.	F. S.	ELEV.		
		64 36				
11+50			5.32	59 04	℄ DOWNEY	
			5.59	58 77	10 RT PAV	
			7.0	57 4	18 RT GUTT	
			4.3	60 1	23 RT T.B.	
			4.3	60 1	40 RT	
			5.37	58 99	10 LT PAV	
			6.8	57 6	18 LT GUTT	
			4.8	59 6	22 LT T.B.	
			5.2	59 2	40 LT	
12+00			5.21	59 15	℄ DOWNEY	
			5.39	58 97	10 RT PAV	
			6.8	57 6	19 RT GUTT	
			4.2	60 2	22 RT T.B.	
			4.3	60 1	40 RT	
			5.30	59 06	10 LT PAV	
			6.7	57 7	18 LT GUTT	
			4.7	59 7	21 LT T.B.	
			4.7	59 7	40 LT	
+50			5.10	59 26	℄	
			5.13	59 23	10 RT PAV	

Profile Notes Red. Plotted Job No. 6224 Division No.
No. Date Date Survey of DPW DOWNEY BELLFLOWER AREA
~~F.B.~~ ~~Notes Sted~~ C.K.C. ~~Checked~~ ~~Survey by~~ ~~Notes~~ F.L.M. ~~Date~~ 8-12-1943
No. Date 8-18-43 Date Map No. Indexed A. C. Johnson

F.B. 1710 PG. 33

FORM 307 2M 11-41

PLEASE RETURN TO
LOS ANGELES COUNTY SURVEYOR
700 HALL OF RECORDS

NOTE: ANY ADDITIONS OR CHANGES ON THIS SHEET MUST BE MADE OR CIRCLED IN RED INK, WITH DATE AND NAME OF PERSON MAKING CHANGE

Do not extend notes this side of this line

STATION	B. S.	H. I.	F. S.	ELEV.		
		6436				
12+50			6.4	58 0'	20 RT GUTT	
			4.1	60 3'	23 RT T.B	
			4.3	60 1'	40 RT	
			5.22	59 14'	10 LT PAV	
			6.5	57 9'	17 LT GUTT	
			4.4	60 0'	21 LT T.B	
			4.6	59 8'	40 LT	
13+00			4.85	59 51	℄	
			4.83	59 53'	10 RT PAV.	
			6.5	57 9'	19 RT GUTT	
			3.9	60 5'	24 RT T.B.	
			4.4	60 0'	40 RT	
			5.05	59 31'	10 LT PAV	
			6.6	57 8'	17 LT GUTT	
			5.1	59 3'	21 LT T.B	
			4.6	59 8'	40 LT	
+50			4.68	59 58'	℄ DOWNEY	
			4.78	59 58'	10 RT PAV	
			6.3	58 1'	19 RT GUTT.	
			4.2	60 2'	22 RT T.B	

F.B. 1110 Pg. 34 Job No. 6224 Division No. Notes Red. Plotted Profile
Survey of DPW DOWNEY BELLFLOWER AREA Date Date No.
Survey by WA Miller Notes FJM° 8-12-1943 Notes Chkd. C.V.C. Checked X-Sec.
Indexed A. C. Johnson Date Date 8-18-43 Date No.

FORM 307 2M 11-41

PLEASE RETURN TO
LOS ANGELES COUNTY SURVEYOR
700 HALL OF RECORDS

NOTE: ANY ADDITIONS OR CHANGES ON THIS SHEET MUST BE MADE OR CIRCLED IN RED INK, WITH DATE AND NAME OF PERSON MAKING CHANGE

Do not extend notes this side of this line

STATION	B. S.	H. I.	F. S.	ELEV.		
		64 36				
13+50			4.3	60 1	40 RT	
			4.92	59 44	10 LT PAV	
			6.4	58 0	18 LT GUTT	
			4.1	60 3	21 LT T.B	
			4.4	60 0	40 LT	
14+00			4.61	59 75	℄	
			4.76	59 60	10 RT PAV	
			6.5	57 9	19 RT GUTT	
			3.6	60 8	22 RT T.B	
			4.1	60 3	40 RT	
			4.76	59 60	10 LT PAV	
			6.1	58 3	18 LT GUTT	
			4.1	60 3	21 LT T.B	
			4.3	60 1	40 LT	
+50			4.51	59 85	℄	
			4.63	59 73	10 RT PAV.	
			6.0	58 4	19 RT GUTT	
			3.7	60 7	23 RT T.B	
			4.0	60 4	40 RT	
			4.62	59 74	10 LT PAV	

Profile No. ____ Notes Red. ____ Plotted ____ Job No. 6224 Division No. ____ F.B. 1110 PG. 35

X-Sec. No. ____ Date ____ Notes Chkd. C.V.C. Date ____ Checked ____ Survey of DPW Downey Bellflower Area

Date 8-18-43 Date ____ Survey by W.A. Miller Notes F.J.M.S. Date 8-12-1943

Map No. ____ Indexed A. C. Johnson

FORM 307 2M 11-41

PLEASE RETURN TO
LOS ANGELES COUNTY SURVEYOR
700 HALL OF RECORDS

NOTE: ANY ADDITIONS OR CHANGES ON THIS SHEET MUST BE MADE OR CIRCLED IN RED INK, WITH DATE AND NAME OF PERSON MAKING CHANGE

Do not extend notes this side of this line

STATION	B. S.	H. I.	F. S.	ELEV.	
		64 36			
			6.3	58 1	17 LT GUTT
			3.9	60 5	21 LT. T.B
			4.2	60 2	40 LT
15+00			4.35	60 01	℄
			4.44	59 92	10 RT PAV
			6.0	58 4	19 RT GUTT
			3.9	60 5	23 RT T.B
			3.9	60 5	40 RT
			4.52	59 84	10 LT PAV
			6.1	58 3	18 LT GUTT
			3.9	60 5	21 LT. T.B
			4.1	60 3	40 LT
T.P.	5.56	65.43	4.49	59.87	
15+50			5.28	60 15	℄ DOWNEY
			5.34	60 09	10 RT PAV.
			7.0	58 4	20 RT. GUTT
			4.6	60 8	26 RT T.B
			5.2	60 2	40 RT
			5.44	59 99	10 LT PAV
			6.9	58 5	17 LT GUTT

F.B. 1110 Pg. 36 Job No. 6224 Division No. Notes Red. Plotted Profile
Survey of D.P.W. DOWNEY BELLFLOWER AREA Date Date No.
Survey by W.A. Miller Notes F.J.McC 8-12-1943 Notes Chkd. C.V.C. Checked X-Sec.
Indexed Date Date 8-18-43 Date No.

FORM 307 2M 11-41

PLEASE RETURN TO
LOS ANGELES COUNTY SURVEYOR
700 HALL OF RECORDS

NOTE: ANY ADDITIONS OR CHANGES ON THIS SHEET MUST BE MADE OR CIRCLED IN RED INK, WITH DATE AND NAME OF PERSON MAKING CHANGE

Do not extend notes this side of this line

STATION	B.S.	H.I.	F.S.	ELEV.		
		65 43				
			4.8	60 6	21 LT T.B	
			5.2	60 2	40 LT	
16+00			5.12	60 31	℄	
			5.21	60 22	10 RT PAV	
			6.9	58 5	18 RT GUTT	
			4.5	60 9	23 RT T.B	
			5.0	60 4	40 RT	
			5.29	60 14	10 LT PAV	
			6.9	58 5	18 LT GUTT	
			4.6	60 8	21 LT T.B	
			4.8	60 6	40 LT	
+50			5.01	60 42	℄	
			5.13	60 30	10 RT PAV	
			6.7	58 7	16 RT GUTT	
			4.4	61 0	24 RT T.B.	
			5.0	60 4	40 RT	
			5.15	60 28	10 LT PAV	
			6.7	58 7	16 LT GUTT	
			5.0	60 4	20 LT T.B	
			4.8	60 6	40 LT	

Profile Notes Red. Plotted Job No. 6224 Division No.
No. Date Date Survey of T.P.W. DOWNEY BELLFLOWER AREA
E-Sec. Notes Chkd C.V.C. Checked Survey by W.A. Miller Notes F.L.M.S. Date 8-12-19-43
No. Date 8-18-43 Date Map No. Indexed Date

F.B. 1110 PG. 37

FORM 307 2M 11-41

PLEASE RETURN TO
LOS ANGELES COUNTY SURVEYOR
700 HALL OF RECORDS

NOTE: ANY ADDITIONS OR CHANGES ON THIS SHEET MUST BE MADE OR CIRCLED IN RED INK, WITH DATE AND NAME OF PERSON MAKING CHANGE

Do not extend notes this side of this line

F.B. 1110 Pg. 38 | Job No. 6224 Division No. ____ Notes Red. ____ Plotted ____ Profile No. ____
Survey of D.P.W. DOWNEY BELLFLOWER AREA Date ____ X-Sec. No. ____
Survey by W.A. Miller Notes Filed 8-12-1943 Notes Chkd. C.W.C. Checked ____
Indexed A. C. Jaques Date ____ Date 8-18-43

STATION	B. S.	H. I.	F. S.	ELEV.		
		65 43				
17+00			4.82	604	℄ DOWNEY	
			4.91	60 52	10 RT PAV	
			6.8	586	18 RT GUTT	
			4.3	611	24 RT T.B	
			4.9	605	40 RT	
			5.01	60 42	10 LT PAV	
			6.7	597	18 LT GUTT	
			4.7	607	22 LT. T.B	
			4.7	607	40 LT	
+50			4.60	60 83	℄	
			4.79	60 64	10 RT PAV	
			6.8	596	19 RT GUTT	
			4.0	614	24 RT T.B	
			4.0	614	40 RT	
			4.72	60 71	10 LT PAV	
			6.3	591	19 LT GUTT	
			4.2	612	22 LT T.B	
			4.9	605	40 LT	
18+00			4.44	6099	℄	
			4.63	60 80	10 RT PAV	

FORM 307 2M 11-41

PLEASE RETURN TO
LOS ANGELES COUNTY SURVEYOR
700 HALL OF RECORDS

NOTE: ANY ADDITIONS OR CHANGES ON THIS SHEET MUST BE MADE OR CIRCLED IN RED INK, WITH DATE AND NAME OF PERSON MAKING CHANGE

Do not extend notes this side of this line

STATION	B. S.	H. I.	F. S.	ELEV.		
		65 43				
18+00			6.7	58 7'	19 RT GUTT	
			3.7	61 7'	21 RT T.B	
			4.5	60 9'	40 RT	
			4.64	60 79'	10 LT PAV	
			6.5	57 9'	17 LT GUTT	
			3.8	61 6'	21 LT T.B	
			4.6	60 8'	40 LT	
+50			4.40	61 03'	℄	
			4.56	60 87'	10 RT PAV	
			6.4	59 0'	19 RT GUTT	
			3.8	61 6'	24 RT T.B	
			4.0	61 4	40 RT	
			4.55	60 ~~6~~ 8	10 LT PAV	
			6.1	59 3'	17 LT GUTT	
			3.7	61 7'	24 LT T.B	
			4.3	61 1'	40 LT	
19+00			4.47	60 96'	℄	
			4.56	60 87'	10 RT PAV	
			6.3	59 1'	19 RT GUTT	
			4.4	61 0'	24 RT T.B	

Profile No. ____ Notes Red. ____ Plotted ____ Job No. 6224 Division No. ____
Date ____ Date ____ Survey of DPW DOWNEY BELLFLOWER AREA
X-Sec. No. ____ Notes Chkd. C.V.C. Date 8-18-43 Checked ____ Date ____ Survey by W.A. Miller Notes E.L.M. Date 8-12-1943
Map No. ____ Indexed A. C. Johnson

F.B. 1110 PG. 39

FORM 307 2M 11-41

PLEASE RETURN TO
LOS ANGELES COUNTY SURVEYOR
700 HALL OF RECORDS

NOTE: ANY ADDITIONS OR CHANGES ON THIS SHEET MUST BE MADE OR CIRCLED IN RED INK, WITH DATE AND NAME OF PERSON MAKING CHANGE

Do not extend notes this side of this line

F.B. 1110 Pg. 40 | Job No. 6224 | Division No. | Notes Red | Plotted | Profile No.
Survey of D.P.W. DOWNEY BELLFLOWER AREA | Date | Date | X-Sec. No.
Survey by W.A. Miller | Notes E.I.M. 8-12-1943 | Notes Chkd. C.V.C. | Checked
Indexed A. C. Johnson | Date | Date 8-18-43

STATION	B. S.	H. I.	F. S.	ELEV.		
		65.43				
19+00			4.5	60.9	40 RT	
			4.58	60.85	10 LT PAV	
			6.0	59.4	16 LT GUTT	
			3.5	61.9	25 LT T.B	
			4.0	61.4	40 LT	
T.P.	5.35	66.26	4.52	60.91		
+50			5.14	61.12	℄	
			5.36	60.90	10 RT PAV	
			7.0	59.3	20 RT GUTT	
			4.4	61.9	23 RT T.B	
			4.7	61.6	40 RT	
			5.24	61.02	10 LT PAV	
			6.7	59.6	16 LT GUTT	
			4.1	62.2	23 LT T.B.	
			4.7	62.6	40 LT	
20+00			5.11	61.15	℄	
			5.29	60.97	10 RT PAV	
			7.0	59.3	19 RT GUTT	
			4.3	62.0	24 RT T.B	
			4.5	61.8	40 RT	

FORM 307 2M 11-41

PLEASE RETURN TO
LOS ANGELES COUNTY SURVEYOR
700 HALL OF RECORDS

NOTE: ANY ADDITIONS OR CHANGES ON THIS SHEET MUST BE MADE OR CIRCLED IN RED INK, WITH DATE AND NAME OF PERSON MAKING CHANGE

Do not extend notes this side of this line

STATION	B. S.	H. I.	F. S.	ELEV.	
		66 26			
20+00			5.26	61.00	10 LT PAV
			6.9	59.4	17 LT GUTT
			3.9	62.4	27 LT T.B
			4.3	62.0	40 LT
+50			4.95	61.31	℄
			5.12	61.14	10 RT PAV
			7.0	59.3	19 RT GUTT
			4.0	62.3	25 RT T.B.
			4.5	61.8	40 RT
			5.14	61.12	10 LT PAV
			6.3	60.0	17 LT GUTT
			2.6	63.7	24 LT T.B
			4.0	62.3	40 LT
21+00			4.73	61.53	℄
			4.91	61.35	10 RT PAV
			6.7	59.6	21 RT GUTT
			4.0	62.3	24 RT T.B
			4.5	61.8	40 RT
			4.92	61.34	10 LT PAV
			6.5	59.8	17 LT GUTT

Profile No. ____ Notes Red. ____ Plotted ____ Job No. 6224 Division No. ____ F.B. 1110 PG. 41
Date ____ Date ____ Survey of D.P.W. DOWNEY BELLFLOWER AREA
Notes Chkd. C.V.C. Checked ____ Survey by [illegible] Notes E.J.M. Date 8-17-1943
No. ____ Date 8-18-43 Date ____ Map No. ____ Indexed A. C. JOHNSON

FORM 307 2M 11-41

PLEASE RETURN TO
LOS ANGELES COUNTY SURVEYOR
700 HALL OF RECORDS

NOTE: ANY ADDITIONS OR CHANGES ON THIS SHEET MUST BE MADE OR CIRCLED IN RED INK, WITH DATE AND NAME OF PERSON MAKING CHANGE

Do not extend notes this side of this line

STATION	B. S.	H. I.	F. S.	ELEV.		
		66 26				
21+00			3.5	62 8	26 LT T.B	
			3.8	62 5	40 LT	
+50			4.64	61 62	℄	
			4.79	61 47	10 RT PAV	
			6.6	59 7	20 RT GUTT	
			3.6	62 7	26 RT T.B.	
			3.8	62 5	40 RT	
			4.88	61 38	10 LT PAV	
			6.3	60 0	18 LT GUTT	
			2.8	63 5	28 LT T.B	
			3.6	62 7	40 LT	
22+00			4.55	61 71	℄ DOWNEY	
			4.73	61 53	10 RT. PAV	
			6.5	59 8	21 RT GUTT	
			3.3	63 0	25 RT. T.B	
			3.4	62 9	40 RT	
			4.77	61 49	10 LT PAV	
			6.5	59 8	17 LT GUTT	
			3.3	63 0	25 LT T.B	
			3.4	62 9	40 LT	

F.B. 1110 Pg. 42 Job No. 6224 Division No. Notes Red. Plotted Profile
Survey of D.P.W. DOWNEY BELLFLOWER AREA Date Date No.
Survey by W.A. Miller Notes F.I.M. 8-12-1943 Notes Chkd. C.V.C. Checked X-Sec.
Indexed A. C. Johnson Date Date 8-18-43 Date No.

FORM 307 2M 11-41

PLEASE RETURN TO
LOS ANGELES COUNTY SURVEYOR
700 HALL OF RECORDS

NOTE: ANY ADDITIONS OR CHANGES ON THIS SHEET MUST BE MADE OR CIRCLED IN RED INK, WITH DATE AND NAME OF PERSON MAKING CHANGE

Do not extend notes this side of this line

STATION	B. S.	H. I.	F. S.	ELEV.	
		66.26'			
T. P.	4.78	66.34'	4.70	61.56'	
22+50			4.64	61.70'	℄
			4.74	61.60'	10 RT PAV
			6.2	60.1'	19 RT GUTT
			3.6	62.7'	24 RT T.B.
			2.0	64.3'	40 RT
			4.67	61.67'	10 LT PAV
			5.4	60.9'	17 LT GUTT
			3.2	63.1'	25 LT T.B.
			3.1	63.2'	40 LT
23+00			4.54	61.80'	℄ DOWNEY
			4.93	61.41'	10 RT PAV
			6.2	60.1'	18 RT GUTT
			3.1	63.2'	25 RT T.B.
			4.1	62.2'	40 RT
			4.56	61.78'	10 LT PAV
			6.1	60.2'	16 LT GUTT
			2.0	64.3'	25 LT T.B.
			3.0	63.3'	40 LT

Profile Notes Red. ____ Plotted ____ Job No. 6224 Division No. ____ F.B. 1110 PG. 43
No. ____ Date ____ Date ____ Survey of DPW DOWNEY BELLFLOWER AREA
E-Sec. Notes Cited C. V. C. Checked ____ Survey by W.A. Miller Notes E.L.M.S. Date 8-12-1943
No. ____ Date 8-18-43 Date ____ Map No. ____ Indexed A. C. Johnson

FORM 307 2M 11-41

PLEASE RETURN TO
LOS ANGELES COUNTY SURVEYOR
700 HALL OF RECORDS

NOTE: ANY ADDITIONS OR CHANGES ON THIS SHEET MUST BE MADE OR CIRCLED IN RED INK, WITH DATE AND NAME OF PERSON MAKING CHANGE

Do not extend notes this side of this line

F.B. 1110 Pg. 44 Job No. 6224 Division No. ____ Notes Red ____ Plotted ____ Profile ____
Survey of D.P.W. DOWNEY BELLFLOWER AREA Date ____ Date ____ No. ____
Survey by W.A. Miller Notes E.L.M.E. 8-12-1943 Notes Chkd C.V.C. Checked ____ X-Sec. ____
Indexed A. C. Johnson Date ____ Date 8-18-43 No. ____

STATION	B. S.	H. I.	F. S.	ELEV.				
		66.34						
23+50			4.44	61.90	℄			
			4.80	61.54	10	RT	PAV	
			6.2	60.1	20	RT	GUTT	
			2.8	63.5	24	RT	T.B	
			2.8	63.5	40	RT.		
			4.54	61.80	10	LT	PAV	
			5.7	60.6	15	LT	GUTT	
			1.9	64.4	26	LT	T.B	
			2.8	63.5	40	LT		
24+00			4.41	61.93	℄	DOWNEY		
			4.66	61.68	10	RT	PAV	
			5.9	60.4	19	RT.	GUTT	
			2.2	64.1	28	RT	T.B	
			2.0	64.3	40	RT		
			4.44	61.90	10	LT	PAV	
			5.6	60.7	16	LT	GUTT	
			1.5	64.8	28	LT	T.B	
			3.1	63.2	40	LT		
T.P.	5.87	67.78	4.43	61.91				

FORM 307 2M 11-41

PLEASE RETURN TO
LOS ANGELES COUNTY SURVEYOR
700 HALL OF RECORDS

NOTE: ANY ADDITIONS OR CHANGES ON THIS SHEET MUST BE MADE OR CIRCLED IN RED INK, WITH DATE AND NAME OF PERSON MAKING CHANGE

Do not extend notes this side of this line

STATION	B. S.	H. I.	F. S.	ELEV.	
		67.78			
24+50			5.76	62.02	℄
10R			5.95	61.83	Edge Pav
19R			7.1	60.7	Gutter
26R			3.9	63.9	Top Bank
40R			3.7	64.1	
10L			5.92	61.86	"
15L			7.0	60.8	"
28L			2.7	65.1	
40L			4.2	63.6	
25+00			5.74	62.04	℄
10R			5.88	61.90	"
18R			6.9	60.9	"
26R			5.1	62.7	"
40R			5.3	62.5	
10L			5.82	61.96	"
16L			6.7	61.1	"
29L			2.7	65.1	"
40L			4.0	63.8	
25+50			5.68	62.10	℄
10R			5.81	61.97	"
19R			6.7	61.1	"

Profile No. ____ Notes Red. ____ Plotted ____ Job No. 6224 Division No. ____ F.B. 1110 PG. 45

Date ____ Date ____ Survey of DPW DOWNEY BELLFLOWER AREA

X-Sec. No. ____ Notes Chkd C.W.C. Checked ____ Survey by W.A. Miller Notes Miller Date 8-13-1943

Date 8-18-43 Date ____ Map No. ____ Indexed A. C. Johnson

FORM 307 2M 11-41

PLEASE RETURN TO
LOS ANGELES COUNTY SURVEYOR
700 HALL OF RECORDS

NOTE: ANY ADDITIONS OR CHANGES ON THIS SHEET MUST BE MADE OR CIRCLED IN RED INK, WITH DATE AND NAME OF PERSON MAKING CHANGE

Do not extend notes this side of this line

STATION		B. S.	H. I. ✓	F. S.	ELEV.				
			67 78						
25+50	24 R			45	63 3'				Top bank
	40 R			47	63 1'				
	16 L			581	61 97'		Edge Pav		
	16 L			70	60 8'			Gutter	
	30 L			25	65 3'				Top Bank
	40 L			38	64 0'				
26+00				548	62 30'	℄			
	10 R			566	62 12'		"		
	20 R			67	61 1'			"	
	23 R			47	63 1'				"
	40 R			47	63 1'				
	10 L			564	62 14'		"		
	16 L			66	61 2'			"	
	32 L			29	64 9'				"
	40 L			37	64 1'				
26+50				535	62 43'	℄			
	10 R			553	62 25'		"		
	16 R			63	61 5'			"	
	27 R			50	62 8'				"
	40 R			48	63 0'				

F.B. 1110 Pg. 46 Job No. 6224 Division No. Notes Red. Plotted Profile
Survey of D.P.W. DOWNEY BELLFLOWER AREA Date Date No.
Survey by W.A. Miller Notes Miller 8-13-1943 Notes Chkd. C.V.C. Checked X-Sec.
Indexed A. C. Johnson Date Date 8-18-43 Date No.

FORM 307 2M 11-41

PLEASE RETURN TO
LOS ANGELES COUNTY SURVEYOR
700 HALL OF RECORDS

NOTE: ANY ADDITIONS OR CHANGES ON THIS SHEET MUST BE MADE OR CIRCLED IN RED INK, WITH DATE AND NAME OF PERSON MAKING CHANGE

Do not extend notes this side of this line

STATION	B. S.	H. I.	F. S.	ELEV.	
		67 78			
26+50 10L			5 53	62 25	Edge Pav
18L			6 8	61 0	Gutter
32L			2 7	65 1	Top bank
40L			4 0	63 8	
27+00			5 28	62 50	℄
10R			5 56	62 22	"
17R			6 7	61 1	"
24R			4 8	63 0	"
40R			4 7	63 1	
10L			5 41	62 37	"
16L			6 6	61 2	"
32L			2 8	65 0	"
40L			3 2	64 6	
T.P.	6 17	68 56	5 39	62 39	
27+50			6 06	62 50	℄
10R			6 33	62 23	"
19R			7 2	61 4	"
25R			5 7	62 9	"
40R			5 1	63 5	
10L			6 20	62 36	"
16L			7 1	61 5	"

Profile No. ____ Notes Red. ____ Plotted ____ Job No. 6224 Division No. ____ F.B. 1110 Pg. 47

Date ____ Date ____ Survey of DPW DOWNEY BELLFLOWER AREA

X-Sec. No. ____ Notes Chkd. C.V.C. Checked ____ Survey by M.A. Miller Notes Miller Date 8-13-1943

Date 8-18-43 Date ____ Map No. ____ Indexed A. C. Johnson Date ____

FORM 307 2M 11-41

PLEASE RETURN TO
LOS ANGELES COUNTY SURVEYOR
700 HALL OF RECORDS

NOTE: ANY ADDITIONS OR CHANGES ON THIS SHEET MUST BE MADE OR CIRCLED IN RED INK, WITH DATE AND NAME OF PERSON MAKING CHANGE

Do not extend notes this side of this line

STATION		B. S.	H. I. ✓	F. S.	ELEV.	
			68 56			
27+50	26 L			32	65 4	Top bank
	40 L			46	64 0	
28+00				611	62 45	℄
	10 R			632	62 24	Edge Pav
	20 R			76	61 0	Gutter
	26 R			49	63 7	"
	40 R			48	63 8	
	10 L			622	62 34	"
	16 L			69	61 7	"
	29 L			30	65 6	"
	40 L			48	63 8	
28+50				620	62 36	℄
	10 R			632	62 24	"
	18 R			71	61 5	"
	26 R			52	63 4	"
	40 R			50	63 6	
	10 L			625	62 31	"
	17 L			73	61 3	"
	27 L			32	65 4	"
	40 L			50	63 6	

F.B. 1110 PG. 48 Job No. 6224 Division No. Notes Red. Plotted Profile
Survey of DPW DOWNEY BELLFLOWER AREA Date Date No.
Survey by W.A. Miller Notes Miller 8-13-1943 Notes Chkd. C.V.C. Checked X-Sec.
Indexed A. C. Johnson Date Date 8-18-43 Date No.

FORM 307 2M 11-41

PLEASE RETURN TO
LOS ANGELES COUNTY SURVEYOR
700 HALL OF RECORDS

NOTE: ANY ADDITIONS OR CHANGES ON THIS SHEET MUST BE MADE OR CIRCLED IN RED INK, WITH DATE AND NAME OF PERSON MAKING CHANGE

Do not extend notes this side of this line

STATION	B. S.	H. I.	F. S.	ELEV.	
		68.56			
29+00			6.05	62.51	℄
10 R			6.17	62.39	Edge Pav
18 R			7.2	61.4	Gutter
26 R			4.9	63.7	Top bank
40 R			5.0	63.6	
10 L			6.15	62.41	"
16 L			7.1	61.5	"
25 L			3.4	65.2	"
40 L			4.6	64.0	
29+50			5.94	62.62	℄
10 R			6.18	62.38	"
18 R			6.9	61.7	"
26 R			5.0	63.6	"
40 R			6.0	62.6	
10 L			5.97	62.59	"
15 L			6.9	61.7	"
28 L			3.4	65.2	"
40 L			4.7	63.9	
30+00			5.90	62.66	℄
10 R			5.96	62.60	"
19 R			7.2	61.4	"

Profile No. ____ Notes Red. ____ Plotted ____ Job No. 6224 Division No. ____
X-Sec. No. ____ Notes Chkd. [illegible] Date ____ Checked ____ Date ____ Survey of REV. DOWNEY BOULEVARD
Date 8-18-43 Date ____ Survey by [illegible] Notes Miller Date 8-13-1943
Map No. ____ Indexed A. C. Johnson

F.B. 1110 PG. 49

FORM 307 2M 11-41

PLEASE RETURN TO
LOS ANGELES COUNTY SURVEYOR
700 HALL OF RECORDS

NOTE: ANY ADDITIONS OR CHANGES ON THIS SHEET MUST BE MADE OR CIRCLED IN RED INK, WITH DATE AND NAME OF PERSON MAKING CHANGE

Do not extend notes this side of this line

F.B. 1110 Pg. 50 | Job No. 6224 | Division No. | Notes Red. | Plotted | Profile No.
Survey of: D.P.W. DOWNEY BELLFLOWER AREA | Date | Date | X-Sec. No.
Survey by: W.A. Miller | Notes: Miller 8-13-1943 | Notes Chkd. C.V.C. | Checked
Indexed: A. C. Johnson | Date | Date 8-18-43 | Date

STATION		B. S.	H. I.	F. S.	ELEV.		
			68.56				
30+00	27 R			50	63.6		Top bank
	40 R			52	63.4		
	10 L			6.03	62.53	Edge pav	
	16 L			70	61.6	Gutter	
	27 L			35	65.1		"
	40 L			45	64.1		
30+50				5.72	62.84	℄	
	10 R			591	62.65	"	
	19 R			70	61.6	"	
	24 R			45	64.1		"
	40 R			52	63.4		
	10 L			582	62.74	"	
	16 L			67	61.9	"	
	23 L			39	64.7		"
	40 L			45	64.1		
31+00				579	62.77	℄	
	10 R			582	62.74	"	
	18 R			69	61.9	"	
	25 R			45	64.1		"
	40 R			47	63.9		

FORM 307 2M 11-41

PLEASE RETURN TO
LOS ANGELES COUNTY SURVEYOR
700 HALL OF RECORDS

NOTE: ANY ADDITIONS OR CHANGES ON THIS SHEET MUST BE MADE OR CIRCLED IN RED INK, WITH DATE AND NAME OF PERSON MAKING CHANGE

Do not extend notes this side of this line

STATION		B. S.	H. I.	F. S.	ELEV.		
			68.56				
31+00	10L			5.80	62.76	Edge Pav.	
	16L			6.9	61.7	Gutter	
	24L			3.9	64.7		Top bank
	40L			4.0	64.6		
T.P.		6.03	68.92	5.67	62.89		
31+50				6.01	62.91	℄	
	10R			6.10	62.82	"	
	18R			7.2	61.7	"	
	24R			4.5	64.4		
	40R			4.8	64.1		
	10L			6.09	62.83	"	
	17L			7.2	61.7	"	
	24L			3.8	65.1		
	40L			4.7	64.2		
32+00				5.91	63.01	℄	
	10R			6.11	62.81	"	
	17R			7.1	61.8	"	
	25R			4.6	64.3		"
	40R			4.9	64.0		
	10L			6.02	62.90	"	
	15L			6.7	62.2		

Profile No. ____ Notes Red. ____ Plotted ____ Job No. [illegible] Division No. ____ F.B. 1110 PG. 51
X-Sec. No. ____ Date ____ Date ____ Survey of DPW DOWNEY BELLFLOWER AREA
Notes Chkd. C.V.C. Checked ____ Survey by W.A. Miller Notes Miller Date 8-13-1943
Date 8-18-43 Date ____ Map No. ____ Indexed A.C. Johnson Date ____

FORM 307 2M 11-41

PLEASE RETURN TO
LOS ANGELES COUNTY SURVEYOR
700 HALL OF RECORDS

NOTE: ANY ADDITIONS OR CHANGES ON THIS SHEET MUST BE MADE OR CIRCLED IN RED INK, WITH DATE AND NAME OF PERSON MAKING CHANGE

Do not extend notes this side of this line

F.B. 1110 Pg. 52 | Job No. 6224 | Division No. | Notes Red | Plotted | Profile
Survey of T.P.W. DOWNEY BELLFLOWER AREA | Date | No.
Survey by W.A. Miller | Notes Miller 8/13/1943 | Notes Chkd C.V.C. | Checked | X-Sec.
Indexed A. C. Johnson | Date | Date 8-18-43 | No.

STATION		B. S.	H. I.	F. S.	ELEV.		
			68.92				
32+00	24L			41	648	Top bank	
	40L			47	642		
32+50				579	6313	℄	
	10R			597	6295	Edge Pav	
	19R			69	620	Gutter	
	24R			48	641		
	40R			47	642		
	10L			595	6297	"	
	16L			68	621	"	
	24L			38	651	"	
	40L			49	640		
33+08.02				613	6279	℄ Int Downey Ave & Flower St	
	21R			645	6247	℄ "	"
	50R			579	6313	℄ "	"
	100R			597	6295	℄ "	"
	200R			535	6357	℄ "	"
	21L			646	6246	℄ "	"
	50L			531	6361	℄ "	"
	100L			452	6440	℄ "	"
	200L			438	6454		

FORM 307 2M 11-41

PLEASE RETURN TO
LOS ANGELES COUNTY SURVEYOR
700 HALL OF RECORDS

NOTE: ANY ADDITIONS OR CHANGES ON THIS SHEET MUST BE MADE OR CIRCLED IN RED INK, WITH DATE AND NAME OF PERSON MAKING CHANGE

Do not extend notes this side of this line

STATION	B. S.	H. I.	F. S.	ELEV.	
		68.92			
			48	64.1	N.E Prop Cor Downey Ave & Flower St
			52	63.7	S.E " " " " "
			50	63.9	S.W " " " " "
			59	63.0	N.W. " " " " "
				12	BM #16 El 62.117 L.B 823-82 Downey Ave - Flower Ave N.W. C
BM #16	6.99	69.11	6.83	62.09	C.spk in Conc Mon 12" Dn 40' N 30' W & 50' NW of ℄ Inter
33+50			5.93	63.18	℄
10R			6.04	63.07	Edge Pay
16R			6.8	62.3	Gutter
26R			4.6	64.5	Top bank
40R			5.1	64.0	
10L			6.12	62.99	"
17L			6.8	62.3	"
21L			6.0	63.1	"
40L			5.4	63.7	
34+00			5.75	63.36	℄
10R			5.92	63.19	"
18R			6.9	62.2	"
24R			4.6	64.5	"
40R			5.6	63.5	
10L			6.10	63.01	
16L			5.90	63.21	"

Profile No. ____ Notes Red. ____ Plotted ____ Job No. 6224 Division No. ____ F.B. 1710 Pg. 53
Date ____ Date ____ Survey of DPW Downey Bellflower Area
X-Sec. No. ____ Notes Chkd C.V.G. Checked ____ Survey by W.A. Miller Notes Miller Date 8-13-1943
Date 8-18-43 Date ____ Map No. ____ Indexed A. C. Johnson

FORM 307 2M 11-41

PLEASE RETURN TO
LOS ANGELES COUNTY SURVEYOR
700 HALL OF RECORDS

NOTE: ANY ADDITIONS OR CHANGES ON THIS SHEET MUST BE MADE OR CIRCLED IN RED INK, WITH DATE AND NAME OF PERSON MAKING CHANGE

Do not extend notes this side of this line

STATION		B. S.	H. I.	F. S.	ELEV.					
			69 11							
34+00	19 L			65	626				Top bank	
	40 L			60	631					
34+50				578	633.33	℄				
	10 R			579	632		Edge Pav			
	18 R			67	624			Gutter		
	24 R			47	644					
	40 R			56	635					
	10 L			599	6312					
	16 L			70	621			"		
	21 L			55	636					
	40 L			54	637					
35+00				555	6356	℄				
	10 R			563	6348		"			
	18 R			66	629			"		
	24 R			49	642					
	40 R			55	633					
	10 L			576	6375		"			
	16 L			67	624			"		
	23 L			56	635					
	40 L			55	636					

F.B. 1110 Pg. 54 Job No. 6224 Division No. Notes Red Plotted Profile
Survey of DPW DOWNEY BELLFLOWER AREA Date Date No.
Survey by W.A. Miller Notes Miller 8-13-1943 Notes Chkd. S.V.G. Checked X-Sec.
Indexed C. Johnson Date Date 8-18-43 Date No.

FORM 307 2M 11-41

PLEASE RETURN TO
LOS ANGELES COUNTY SURVEYOR
700 HALL OF RECORDS

NOTE: ANY ADDITIONS OR CHANGES ON THIS SHEET MUST BE MADE OR CIRCLED IN RED INK, WITH DATE AND NAME OF PERSON MAKING CHANGE

Do not extend notes this side of this line

STATION	B. S.	H. I.	F. S.	ELEV.			
		69 11					
35+50			5 48	63 63	℄		
10R			5 66	63 45		Edge Pav	
18R			6 6	62 5		Gutter	
25R			5 2	63 9			Top bank
40R			6 3	62 8			
10L			5 61	63 50		"	
16L			7 0	62 1		"	
22L			5 6	63 5			"
40L			5 2	63 9			
36+00			5 40	63 71	℄		
10R			5 69	63 42		"	
18R			6 5	62 6		"	
24R			5 1	64 0			"
40R			6 5	62 6			
10L			5 68	63 43		"	
16L			6 6	62 5		"	
20L			6 0	63 1			"
40L			5 4	63 7			
T.P	5 85	69 41	5 55	63 56			
36+50			5 68	63 73	℄		
10R			5 97	63 44		"	

Profile No. ____ Date ____ Notes Red. ____ Plotted ____ Date ____ Job No. 6224 Division No. ____ F.B. 1710 Pg. 55

X-Ess. No. ____ Date ____ Notes Chkd. C.V.C. Checked ____ Date ____ Survey of DPW DOWNEY BELLFLOWER AREA

Survey by W.A. Miller Notes Miller Date 8-13-1943

Map No. ____ Date 8-18-43 Date ____ Inst. C. Johnson Date ____

FORM 307 2M 11-41

PLEASE RETURN TO
LOS ANGELES COUNTY SURVEYOR
700 HALL OF RECORDS

NOTE: ANY ADDITIONS OR CHANGES ON THIS SHEET MUST BE MADE OR CIRCLED IN RED INK, WITH DATE AND NAME OF PERSON MAKING CHANGE

Do not extend notes this side of this line

STATION		B. S.	H. I.	F. S.	ELEV.		
			69 A1				
36+50	18 R			67	627		Gutter
	24 R			53	641		Top bank
	40 R			65	629		
	10 L			587	6354	Edge Pav	
	16 L			70	624	"	"
	22 L			61	633		
	40 L			62	632		
37+00				565	6376	℄	
	10 R			579	6362	"	
	17 R			67	627	"	
	24 R			54	640		"
	40 R			64	63[illegible]		
	10 L			584	63[illegible]	"	
	16 L			69	625	"	
	21 L			60	634		"
	40 L			65	629		
37+50				550	6391	℄	
	10 R			572	6369	"	
	18 R			65	629	"	
	24 R			55	63[illegible]		"
	40 R			60	634		

F.B. 1110 Pg. 56 Job No. 6224 Division No. Notes Red. Plotted Profile
Survey of DRW. DOWNEY BELLFLOWER AREA Date Date No.
Survey by W.A. Miller Notes Miller 8-13-1943 Notes Chkd. C.V.C. Checked X-Sec.
Indexed C. Johnson Date Date 8-18-43 Date No.

FORM 307 2M 11-41

PLEASE RETURN TO
LOS ANGELES COUNTY SURVEYOR
700 HALL OF RECORDS

NOTE: ANY ADDITIONS OR CHANGES ON THIS SHEET MUST BE MADE OR CIRCLED IN RED INK, WITH DATE AND NAME OF PERSON MAKING CHANGE

Do not extend notes this side of this line

STATION		B. S.	H. I. ✓	F. S.	ELEV.		
			69 41				
37+50	10 L			560	63 81	Edge Pav	
	16 L			69	62 5	Gutter	
	20 L			58	63 6		Top bank
	40 L			60	63 4		
38+00				539	64 02	℄	
	10 R			561	63 80	"	
	18 R			65	62 9	"	
	25 R			51	64 3		"
	40 R			56	63 8		
	10 L			560	63 81	"	
	16 L			72	62 2	"	
	20 L			55	63 9		"
	40 L			59	63 5		
38+50				534	64 07	℄	
	10 R			553	63 88	"	
	17 R			65	62 9	"	
	23 R			54	64 0		"
	40 R			52	64 2		
	10 L			565	63 76	"	
	16 L			65	62 9	"	
	21 L			54	64 0		"
	40 L			55	63 9		

Profile Notes Red. ____ Plotted ____ Job No. 6224 Division No. ____
No. ____ Date ____ Date ____ Survey of D.P.W. DOWNEY BELLFLOWER AREA
X-Sec. Notes Chkd C.K.C. Checked ____ Survey by W.A. Miller Notes Miller Date 8-13-1943
No. ____ Date 8-18-43 Date ____ Map No. ____ Index C. Johnson

F.B. 1110 PG. 57

FORM 307 2M 11-41

PLEASE RETURN TO
LOS ANGELES COUNTY SURVEYOR
700 HALL OF RECORDS

NOTE: ANY ADDITIONS OR CHANGES ON THIS SHEET MUST BE MADE OR CIRCLED IN RED INK, WITH DATE AND NAME OF PERSON MAKING CHANGE

Do not extend notes this side of this line

B.B. 110 Pg. 58 | Job No. 6224 | Division No. | Notes Red. | Plotted | Profile No.
Survey of D.P.W. DOWNEY BELLFLOWER AREA | Date | Date | X-Sec. No.
Survey by W.A. Miller | Notes Miller 5-13-1943 | Notes Chkd. G.V.C. | Checked
Indexed C. Johnson | Date | Date 8-18-43 | Date

STATION	B. S.	H. I.	F. S.	ELEV.		
		69 41				
38+87.89			537	64 07	℄ Int Downey Ave & Harrison St.	
10 R			555	63 86	Edge Pav	
17 R			63	63 1	Gutter	
24 R			53	64 1	Top bank	
40 R			54	64 0		
10 L			557	63 87	" ℄ Harrison St	
21 L			620	63 31	℄ "	
50 L			561	63 80	℄ "	
100 L			518	64 23	℄ "	
200 L			454	64 87	℄ "	
			51	64 3	N.W Prop Cor Downey Ave & Harrison St.	
			57	63 7	S.W " " " "	
38+87.89 S.S.M.H 237 L			1071	58 70	8" Inlet N { 3.91, .67, 6.13 }	
			1083	58 58	8" Outlet W 107.1	{ 4.06, .67, 6.10 } 10.83
				89	BM "C44 El 62.887 LB 823-82 Downey Ave & Harrison St.	
B.M. "C44	711	70 00	651	62 90	S.W Cor Brass Cap in Conc Mon 6" Dn. 28'S & ±10'E of W P.L. Downey Ave.	
39+50			593	64 07	℄	
10 R			609	63 91	Edge Pav	
18 R			69	63 1	Gutter	
24 R			59	64 1	Top bank	
40 R			59	64 1		

FORM 307 2M 11-41

PLEASE RETURN TO
LOS ANGELES COUNTY SURVEYOR
700 HALL OF RECORDS

NOTE: ANY ADDITIONS OR CHANGES ON THIS SHEET MUST BE MADE OR CIRCLED IN RED INK, WITH DATE AND NAME OF PERSON MAKING CHANGE

Do not extend notes this side of this line

STATION		B. S.	H. I.	F. S.	ELEV.		
			70.00				
39+50	10L			6.16	63.84	Edge Pav	
	16L			6.7	63.3		Gutter
	20L			6.3	63.7		Top bank
	40L			5.4	64.6		
40+00				5.79	64.21	℄	
	10R			6.04	63.96	"	
	18R			6.6	63.4		"
	24R			5.5	64.5		"
	40R			6.0	64.0		
	10L			5.97	64.03	"	
	16L			6.7	63.3		"
	22L			5.7	64.3		"
	40L			5.7	64.3		
40+50				5.58	64.42	℄	
	10R			5.87	64.13	"	
	18R			6.7	63.3		"
	25R			5.0	65.0		"
	40R			5.4	64.6		
	10L			5.82	64.18	"	
	16L			6.6	63.4		"
	21L			5.0	65.0		"
	40L			4.9	65.1		

Profile Notes Red. bottom Plotted bottom Job No. 623A Division No. ... Date ... Date ... Survey of DPW DOWNEY BELLFLOWER AREA to Vernie

Notes Date 8-18-43 Date ... Map No. ... Index C. Johnson

F.B. 9910 Pg. 59

FORM 307 2M 11-41

PLEASE RETURN TO
LOS ANGELES COUNTY SURVEYOR
700 HALL OF RECORDS

NOTE: ANY ADDITIONS OR CHANGES ON THIS SHEET MUST BE MADE OR CIRCLED IN RED INK, WITH DATE AND NAME OF PERSON MAKING CHANGE

Do not extend notes this side of this line

F.B. 1110 Pg. 60 | Job No. 6224 | Division No. | Notes Red. | Plotted | Profile
Survey of: DPW DOWNEY BELLFLOWER AREA | Date | No.
Survey by: W.A. Miller | Notes: Miller 8-13-1943 | Notes Chkd. G.V.C. | Checked | X-Sec.
Indexed: C. Johnson | Date | Date 8-18-43 | Date | No.

STATION	B. S.	H. I.	F. S.	ELEV.			
		7000					
41+00			540	6460	℄		
10 R			564	6436	Edge Pav		
18 R			65	635		Gutter	
24 R			52	648			Top bank
40 R			53	647			
10 L			559	6441	"		
16 L			67	633		"	
22 L			50	650			"
40 L			46	654			
41+50			528	6473	℄		
10 R			556	6444	"		
18 R			64	636		"	
25 R			50	650			"
40 R			45	655			
10 L			548	6452	"		
16 L			66	634		"	
22 L			45	655			"
40 L			47	653	"		
42+00			511	6489	℄		
10 R			538	6462	"		
15 R			59	641			

FORM 307 2M 11-41

PLEASE RETURN TO
LOS ANGELES COUNTY SURVEYOR
700 HALL OF RECORDS

NOTE: ANY ADDITIONS OR CHANGES ON THIS SHEET MUST BE MADE OR CIRCLED IN RED INK, WITH DATE AND NAME OF PERSON MAKING CHANGE

Do not extend notes this side of this line

STATION		B. S.	H. I.	F. S.	ELEV.	
			70.00			
42+00	22R			5.0	65.00	Top bank
	40R			4.4	65.6	
	10L			5.40	64.60	Edge Pav
	16L			6.1	63.9	Gutter
	22L			4.5	65.5	"
	40L			4.5	65.5	
42+50				5.03	64.97	℄
	10R			5.32	64.68	"
	17R			5.8	64.2	"
	19R			5.2	64.8	"
	40R			4.2	65.8	
	10L			5.18	64.82	"
	16L			6.2	63.8	"
	22L			4.7	65.3	"
	40L			5.0	65.0	
T.P.		6.53	71.43	5.10	64.90	
43+00				6.38	65.05	℄
	10R			6.59	64.84	"
	17R			7.2	64.2	"
	26R			5.8	65.6	"
	40R			5.6	65.8	

Profiled by Notes Red bottled Plotted by Job No. 6224 Job Notes Div. No. Job
No. Date Date Survey of DPW DOWNEY BELLFLOWER PRFA to verify
No. Date 8-18-43 Date Map No. Index

1110 61
F.B. 69 PG. 87

FORM 307 2M 11-41

PLEASE RETURN TO
LOS ANGELES COUNTY SURVEYOR
700 HALL OF RECORDS

NOTE: ANY ADDITIONS OR CHANGES ON THIS SHEET MUST BE MADE OR CIRCLED IN RED INK, WITH DATE AND NAME OF PERSON MAKING CHANGE

Do not extend notes this side of this line

STATION		B. S.	H. I.	F. S.	ELEV.			
			71 43					
43+00	10L			6 53	64 90	Edge pav		
	16 L			74	64 0		Gutter	
	24 L			62	65 2			Top bank
	40 L			60	65 4			
43+50				6 22	65 21	℄		
	10 R			6 33	65 10	"		
	18 R			72	64 2		"	
	26 R			54	66 0			"
	40 R			52	66 2			
	10 L			6 45	64 98	"		
	16 L			72	64 2		"	
	21 L			61	65 3			"
	40 L			56	65 8			
44+00				6 05	65 38	℄		
	10 R			6 23	65 20	"		
	17 R			72	64 2		"	
	25 R			53	66 1			"
	40 R			53	66 1			
	10 L			6 34	65 09	"		
	16 L			72	64 2		"	
	24 L			58	65 6			"
	40 L			53	66 1			

F.B. 1110 Pg. 62 Job No. 6224 Division No. Notes Red. Plotted Profile
Survey of DPW DOWNEY BELLFLOWER AREA Date Date No.
Survey by W.A. Miller Notes Miller 8-13-1943 Notes Chkd. C.V.C. Checked X-Sec.
Indexed C. Johnson Date Date 8-18-43 Date No.

FORM 307 2M 11-41

PLEASE RETURN TO
LOS ANGELES COUNTY SURVEYOR
700 HALL OF RECORDS

NOTE: ANY ADDITIONS OR CHANGES ON THIS SHEET MUST BE MADE OR CIRCLED IN RED INK, WITH DATE AND NAME OF PERSON MAKING CHANGE

Do not extend notes this side of this line

STATION	B. S.	H. I.	F. S.	ELEV.	
		71 43			
44+50			601	65 42	℄
10R			624	65 19	Edge Pav
19 R			69	64 5	Gutter
28 R			60	65 4	Top bank
40 R			55	65 9	
10 L			625	65 18	"
18 L			70	64 4	"
23 L			58	65 6	"
40 L			53	66 1	
45+00			581	65 62	℄
10 R			597	65 46	"
19 R			69	64 5	"
24 R			51	66 3	"
40 R			53	66 1	
10 L			605	65 38	"
17 L			71	64 3	"
21 L			56	65 8	"
40 L			57	65 7	
45+67.64			573	65 70	℄ Int Downey Ave & Jackson St
10 R			590	65 53	Edge Pav
19R			66	64 8	Gutter

Profile Notes Red. ____ Plotted ____ Job No. 6224 Division No. ____ F.B. 1110 PG. 63
No. ____ Date ____ Date ____ Survey of DPW Downey Bellflower AREA
X-Sec. Notes Chk'd C.V.C. Checked ____ Survey by W.A. Miller Notes Miller Date 8-13-1943
No. ____ Date 8-14-43 Date ____ Map No. ____ Indexed A. C. Johnson

FORM 307 2M 11-41

PLEASE RETURN TO
LOS ANGELES COUNTY SURVEYOR
700 HALL OF RECORDS

NOTE: ANY ADDITIONS OR CHANGES ON THIS SHEET MUST BE MADE OR CIRCLED IN RED INK, WITH DATE AND NAME OF PERSON MAKING CHANGE

Do not extend notes this side of this line

F.B. 110 Pg. 64 | Job No. 622A | Division No. | Notes Red. | Plotted | Profile
Survey of D.P.W. DOWNEY BELLFLOWER AREA Date | Date | No.
Survey by W.A. Miller Notes Miller 8-13-1943 Notes Chkd. C.V.C. Checked | X-Sec.
Index C. Johnson Date | Date 8-18-43 | Date | No.

STATION	B. S.	H. I.	F. S.	ELEV.			
		71 43					
40 R			47	667	Top bank		
10 L			590	6553	Edge	℄ Jackson St	
19 L			659	6484	Gutter.	℄ "	"
50 L			555	6588		℄ "	"
61.8 L			518	6625		℄ "	"
			575	6568	End Gutter	S. Side "	"
			536	6607	End Cb	" " "	"
			586	6597	End Gutter	N " "	"
			546	6597	End Cb	" " "	"
100 L			528	6615		℄ " "	"
			623	6620	Gutter	S " "	"
			550	6593	Cb	" " "	"
			610	6533	Gutter	N " "	"
			551	6592	Cb	" " "	"
200 L			558	6585		℄ " "	"
			649	6494	Gutter	S " "	"
			577	6566	Cb	" " "	"
			638	6505	Gutter	N " "	"
			573	6570	Cb	" " "	"

FORM 307 2M 11-41

PLEASE RETURN TO
LOS ANGELES COUNTY SURVEYOR
700 HALL OF RECORDS

NOTE: ANY ADDITIONS OR CHANGES ON THIS SHEET MUST BE MADE OR CIRCLED IN RED INK, WITH DATE AND NAME OF PERSON MAKING CHANGE

Do not extend notes this side of this line

STATION	B. S.	H. I.	F. S.	ELEV.			
		71.43					
45+67.64 S.S.M.H. 23 L			10.59	60.84	8" Inlet E	3.52 .67 6.40 10.59	
			10.79	60.64	8" outlet S		3.71 .67 6.41 10.79
46+12.6 S.S.M.H. 180 R			9.96	61.47	8" Inlet E	4.05 .67 5.24 9.96	
			10.04	61.39	8 outlet W		4.14 .67 5.23 10.04
45+67.64 S.S.M.H. 23 L			10.96	60.47	8" Inlet N	4.94 .67 5.35 10.96	
			10.96	60.47	8" Outlet S		4.89 .67 5.40 10.96
B.M. "4	5.08	71.15	5.36	66.07	B.M. "4 El 66.074 LB 823.81 Downey Ave & Jackson St.		
					L-T in S.Cb 60' W ℄ Downey Ave.		
46+00			5.35	65.80	℄		
			5.50	65.65	10 Rt Pav		
			6.3	64.9	17 Rt Gutt		
			5.6	65.6	31 Rt T.B		
			5.6	65.6	40 Rt		
			6.27	64.88	18 Lt Pav		
			6.4	64.8	19 Lt Gutt		
			4.6	66.6	25 Lt T.B		
			4.7	66.5	40 Lt		
+50			5.32	65.83	℄		
			5.47	65.68	10 Rt Pav		

Profile No. ____ Notes Red. ____ Plotted ____ Job No. 6324 Division No. ____
Date ____ Date ____ Survey of DPW Downey Bellflower Area
Notes Chkd. G. Mehl Checked ____ Survey by ____ Date ____
No. ____ Date 8-18-43 Date ____ Map No. ____ Index ____ O. Jabs
F.B. 1110 Pg. 65

FORM 307 2M 11-41

PLEASE RETURN TO
LOS ANGELES COUNTY SURVEYOR
700 HALL OF RECORDS

NOTE: ANY ADDITIONS OR CHANGES ON THIS SHEET MUST BE MADE OR CIRCLED IN RED INK, WITH DATE AND NAME OF PERSON MAKING CHANGE

Do not extend notes this side of this line

STATION	B. S.	H. I.	F. S.	ELEV.		
		71.15				
46+50			6.3	649	18 RT GUTT	
			4.5	667	28 RT T.B	
			4.6	666	40 RT	
			5.50	665	10 LT PAV	
			6.3	649	17 LT GUTT.	
			4.5	667	24 LT T.B	
			4.5	667	40 LT.	
47+00			5.22	65.93	℄	
			5.26	65.89	10 RT PAV	
			6.2	65[illegible]	18 RT GUTT	
			4.6	666	24 RT T.B	
			4.5	667	40 RT	
			5.36	65.79	10 LT PAV	
			6.2	65[illegible]	18 LT GUTT	
			5.0	662	25 LT T.B	
			4.4	669	40 LT	
+50			5.10	66.05	℄	
			5.23	65.92	10 RT PAV	
			6.2	650	19 RT GUTT	
			4.7	665	RT T.B	

F.B. 1110 Pg. 66 Job No. 6224 Division No. _____ Notes Red. _____ Plotted _____ Date _____ No. _____ Profile
Survey of DPW DOWNEY BELLFLOWER AREA Date _____ Notes Chkd. C.V.C. Checked _____ X-Sec.
Survey by W. A. Miller Notes E.J.M. 8-13-1943 Date 8-18-43 Date _____ No. _____
Indexed C. Johnson Date _____

FORM 307 2M 11-41

PLEASE RETURN TO
LOS ANGELES COUNTY SURVEYOR
700 HALL OF RECORDS

NOTE: ANY ADDITIONS OR CHANGES ON THIS SHEET MUST BE MADE OR CIRCLED IN RED INK, WITH DATE AND NAME OF PERSON MAKING CHANGE

Do not extend notes this side of this line

STATION	B. S.	H. I.	F. S.	ELEV.		
		7115				
47+50			4.3	669	40 RT	
			5.19	6596	10 LT PAV	
			6.3	649	17 LT GUTT	
			4.8	664	24 LT T.B	
			4.5	667	40 LT	
48+00			5.03	6612	℄	
			5.09	6606	10 RT PAV	
			5.9	653	17 RT GUTT	
			4.3	669	29 RT T.B	
			4.4	668	40 RT	
			5.26	6589	10 LT PAV	
			6.1	651	18 LT GUTT	
			4.3	669	29 LT T.B	
			3.9	673	40 LT	
+50			5.04	6611	℄	
			5.05	6610	10 RT PAV	
			5.9	653	18 RT GUTT	
			4.4	668	24 RT T.B	
			4.4	668	40 RT	
			5.17	6598	10 LT PAV	

Profile No. ____ Notes Red. ____ Plotted ____ Job No. 6224 Division No. ____ FB. 1110 PG. 67
Date ____ Date ____ Survey of DPW DOWNEY BELLFLOWER AREA
X-Sec. No. ____ Notes Chkd. C.V.O. Checked ____ Survey by W.A. Miller Notes F.J.M.S. Date 5-13-1943
Date 8-18-43 Date ____ Map No. ____ Indexed A. C. Johnson

FORM 307 2M 11-41

PLEASE RETURN TO
LOS ANGELES COUNTY SURVEYOR
700 HALL OF RECORDS

NOTE: ANY ADDITIONS OR CHANGES ON THIS SHEET MUST BE MADE OR CIRCLED IN RED INK, WITH DATE AND NAME OF PERSON MAKING CHANGE

Do not extend notes this side of this line

STATION	B. S.	H. I.	F. S.	ELEV.		
		71.15				
48+50			6.2	65.0	17 LT GUTT	
			4.2	67.0	24 LT T.B	
			4.3	66.9	40 LT	
49+00			4.85	66.30	℄	
			5.01	66.14	10 RT PAV	
			5.8	65.4	18 RT GUTT	
			4.3	66.9	28 RT T.B	
			4.0	67.2	40 RT.	
			5.06	66.09	10 LT PAV	
			6.1	65.1	16 LT GUTT	
			4.8	66.4	23 LT T.B	
			4.5	66.7	40 LT	
T.P.	4.87	71.13	4.89	66.26		
49+50			4.83	66.30	℄	
			4.94	66.19	10 RT PAV	
			5.6	65.5	18 RT GUTT	
			4.4	66.7	26 RT T.B	
			3.7	67.4	40 RT.	
			4.92	66.21	10 LT PAV	
			6.1	65.0	18 LT GUTT	

F.B. 1110 Pg. 68 Job No. C224 Division No. Notes Red. Plotted Profile
Survey of D.P.W. DOWNEY BELLFLOWER AREA Date Date No.
Survey by N.A. Miller Notes F.I.M. 8-13-1943 Notes Chkd. C.V.C. Checked X-Sec.
Indexed by C. Johnson Date Date 8-18-43 Date No.

FORM 307 2M 11-41

PLEASE RETURN TO
LOS ANGELES COUNTY SURVEYOR
700 HALL OF RECORDS

NOTE: ANY ADDITIONS OR CHANGES ON THIS SHEET MUST BE MADE OR CIRCLED IN RED INK, WITH DATE AND NAME OF PERSON MAKING CHANGE

Do not extend notes this side of this line

STATION	B. S.	H. I.	F. S.	ELEV.		
		71.13				
49+50			5.0	661	25 LT T.B	
			4.4	667	40 LT	
50+00			4.68	6645	℄	
			4.92	6621	10 RT PAV	
			5.8	653	17 RT GUTT	
			4.2	669	25 RT T.B	
			3.9	672	40 RT.	
			4.82	6631	10 LT PAV	
			6.0	651	17 LT GUTT	
			4.5	666	24 LT T.B.	
			4.7	664	40 LT.	
+50			4.72	6641	℄	
			4.76	6637	10 RT PAV	
			5.5	656	17 RT GUTT	
			4.1	670	23 RT T.B	
			3.8	673	40 RT	
			4.87	6626	10 LT PAV	
			6.0	651	17 LT GUTT	
			4.4	667	LT T.B	
			4.4	667	40 LT	

Profile Notes Red. ____ Plotted ____ Job No. 6224 Division No. ____ F.B. 7110 Pg. 69
No. ____ Date ____ Date ____ Survey of DPW Downey Bill Flowers Assn
X-Sec. Notes Chkd. C.V.G. Checked ____ Survey By W.A. Miller Notes [illegible] Date 5-13-1943
No. ____ Date 8-18-43 Date ____ Map No. ____ Indexed ____ C. Johnson

FORM 307 2M 11-41

PLEASE RETURN TO
LOS ANGELES COUNTY SURVEYOR
700 HALL OF RECORDS

NOTE: ANY ADDITIONS OR CHANGES ON THIS SHEET MUST BE MADE OR CIRCLED IN RED INK, WITH DATE AND NAME OF PERSON MAKING CHANGE

Do not extend notes this side of this line

F.B. 1110 PG. 70 | Job No. 6224 | Division No. | Notes Red. | Plotted | Date | No. | Profile
Survey of DRW DOWNEY BELLFLOWER AREA | Date | Notes Chkd. C.V.C. | Checked | X-Sec.
Survey by W.A. MILLER | Notes MILLER 8-13-1943 | Date 8-18-43 | Date | No.
Indexed S. Johnson | Date

STATION	B. S.	H. I.	F. S.	ELEV.		
		71.13				
51+00			4.64	66.49	℄	
			4.77	66.36	10 RT PAV	
			5.3	65.8	16 RT GUTT	
			4.0	67.1	23 RT T.B.	
			3.7	67.4	40 RT	
			4.73	66.40	10 LT PAV	
			58	65.3	16 LT GUTT	
			46	61.5	2d LT T.B	
			42	66.9	40 LT	
51+50			4.46	66.67	℄	
10 R			4.67	66.46	Edge Pav	
17 R			51	66.0	Gutter	
28 R			38	67.3		Top bank
40 R			38	67.3		
10 L			4.59	66.54	"	
18 L			57	65.4	"	
25 L			41	67.0		"
40 L			42	66.9		
52+00			4.39	66.74	℄	
10 R			4.55	66.58	"	

FORM 307 2M 11-41

PLEASE RETURN TO
LOS ANGELES COUNTY SURVEYOR
700 HALL OF RECORDS

NOTE: ANY ADDITIONS OR CHANGES ON THIS SHEET MUST BE MADE OR CIRCLED IN RED INK, WITH DATE AND NAME OF PERSON MAKING CHANGE

Do not extend notes this side of this line

STATION	B. S.	H. I.	F. S.	ELEV.	
		7113			
52+00 18 R			54	657	Gutter
26 R			39	672	Top bank
40 R			39	672	
10 L			464	6649	Edge Pav.
16 L			58	653	"
25 L			38	673	"
40 L			40	671	
52+50			441	6672	℄
10 R			455	6658	"
17 R			50	661	"
27 R			29	682	"
40 R			36	675	
10 L			469	6644	"
16 L			54	657	"
22 L			38	673	"
40 L			37	674	
53+00			425	6688	℄
10 R			435	6678	"
18 R			51	660	"
24 R			36	675	
40 R			36	676	

Profile No. ____ Notes Red. ____ Plotted ____ Job No. 6224 Division No. ____ F.B. 1110 Pg. 71

Date ____ Date ____ Survey of DPW DOWNEY BELLFLOWER AREA

X-Sec. No. ____ Notes Chkd. C. VrC Checked ____ Survey by Dr. A. Miller Notes Miller Date 8-12-1963

Date 8-18-43 Date ____ Map No. ____ Indexed A. C. Johnson

FORM 307 2M 11-41

PLEASE RETURN TO
LOS ANGELES COUNTY SURVEYOR
700 HALL OF RECORDS

NOTE: ANY ADDITIONS OR CHANGES ON THIS SHEET MUST BE MADE OR CIRCLED IN RED INK, WITH DATE AND NAME OF PERSON MAKING CHANGE

Do not extend notes this side of this line

F.B. 1110 Pg. 72 Job No. 6224 Division No. Notes Red. Plotted Profile
Survey of D.P.W. DOWNEY BELLFLOWER AREA Date No.
Survey by W.A. Miller Notes Miller 8-13-1943 Notes Ckd. C.V.C. Checked X-Sec.
Indexed C. Johnson Date Date 8-18-43 No.

STATION		B. S.	H. I.	F. S.	ELEV.		
			71 13				
53+00	10 L			450	66 63	Edge Pav	
	17 L			53	658	Gutter	
	23 L			44	667		Top bank
	40 L			40	671		
T.P.		630	73 12	431	668 2		
53+50				620	669 2	℄	
	10 R			639	667 3	"	
	18 R			71	660	"	
	23 R			56	675		"
	40 R			60	671		
	10 L			632	668 0	"	
	17 L			73	658	"	
	25 L			62	669		"
	40 L			57	674		
54+00				621	669 1	℄	
	10 R			627	668 5	"	
	17 R			70	661	"	
	24 R			50	681		"
	40 R			56	675		
	10 L			635	667 7	"	
	17 L			51	681	"	

FORM 307 2M 11-41

PLEASE RETURN TO
LOS ANGELES COUNTY SURVEYOR
700 HALL OF RECORDS

NOTE: ANY ADDITIONS OR CHANGES ON THIS SHEET MUST BE MADE OR CIRCLED IN RED INK, WITH DATE AND NAME OF PERSON MAKING CHANGE

Do not extend notes this side of this line

STATION		B. S.	H. I.	F. S.	ELEV.		
			73 12				
54+00	17 L			75	65 6	Gutter	
	22 L			67	66 4		Top bank
	40 L			66	66 5		
54+50				621	66 91	℄	
	10 R			624	66 88	Edge Pav	
	17 R			69	66 2	"	
	25 R			47	68 4		"
	40 R			54	67 7		
	10 L			627	66 85	"	
	17 L			75	65 6	"	
	23 L			64	66 7		"
	40 L			66	66 5		
55+00				611	67 01	℄	
	10 R			618	66 94	"	
	17 R			69	66 2	"	
	22 R			47	68 4		"
	40 R			53	67 8		
	10 L			612	67 00	"	
	17 L			73	65 8	"	
	22 L			65	66 6		"
	40 L			65	66 6		

Profile No. ____ Notes Red. ____ Plotted ____ Job No. 6224 Division No. ____ F.B. 1110 Pg. 73
Date ____ Date ____ Survey of DPW DOWNEY BILLFLOWER AREA
X-Sec. No. ____ Notes Chkd. C.V.C. Checked ____ Survey by W.A. Miller Notes Miller Date 8-19-1943
Date 8-18-43 Date ____ Map No. ____ Index C. Johnson

FORM 307 2M 11-41

PLEASE RETURN TO
LOS ANGELES COUNTY SURVEYOR
700 HALL OF RECORDS

NOTE: ANY ADDITIONS OR CHANGES ON THIS SHEET MUST BE MADE OR CIRCLED IN RED INK, WITH DATE AND NAME OF PERSON MAKING CHANGE

Do not extend notes this side of this line

STATION	B. S.	H. I.	F. S.	ELEV.		
		7312				
55+50			601	6711	℄	
10 R			610	6702	Edge Pav	
18 R			70	661	Gutter	
24 R			49	682		Top bank
40 R			58	673		
10 L			609	6703	"	
16 L			73	658	"	
21 L			62	669		"
40 L			66	665		
56+00			592	6720	℄	
10 R			609	6703	"	
18 R			67	664	"	
25 R			44	687		"
40 R			50	681		
10 L			595	6717	"	
17 L			69	662	"	
22 L			59	672		"
40 L			58	673		
56+50			571	6741	℄	
10 R			588	6724	"	
16 R			66	665	"	

F.B. 1110 PG. 74 Job No. 6224 Division No. Notes Red. Plotted Profile
Survey of DPW DOWNEY BELLFLOWER AREA Date Date No.
Survey by W.A. Miller Notes Miller 8-13-1943 Notes Chkd. C.V.C. Checked X-Sec.
Indexed C. Johnson Date Date 8-18-43 Date No.

FORM 307 2M 11-41

PLEASE RETURN TO
LOS ANGELES COUNTY SURVEYOR
700 HALL OF RECORDS

NOTE: ANY ADDITIONS OR CHANGES ON THIS SHEET MUST BE MADE OR CIRCLED IN RED INK, WITH DATE AND NAME OF PERSON MAKING CHANGE

Do not extend notes this side of this line

STATION		B. S.	H. I. ✓	F. S.	ELEV.		
			73 12				
56+50	23 R			46	68 5	Top	bank
	40 R			52	67 9		
	10 L			580	67 32	Edge Pav	
	17 L			72	65 9	Gutter	
	24 L			62	66 9	"	
	40 L			60	67 1		
57+00				570	67 42	℄	
	10 R			575	67 37	"	
	16 R			67	66 4	"	
	22 R			49	68 2	"	
	40 R			53	67 8		
	10 L			585	67 27	"	
	15 L			71	66 0	"	
	22 L			58	67 3	"	
	40 L			56	67 5		
57+50				563	67 49	℄	
	10 R			570	67 42	"	
	18 R			65	66 6	"	
	24 R			50	68 1	"	
	40 R			51	68 0		
	10 L			572	67 40	"	

Profile No. ____ Notes Red. ____ Plotted ____ Job No. 6224 Division No. ____ F.B. 1110 Pg. 75
Date ____ Date ____ Survey of JPW Towny Dillflower Area
X-Sec. No. ____ Notes Chkd. O.V.C. Checked ____ Survey by W.A. Miller Notes Miller Date 8-13-1943
Date 8-18-43 Date ____ Map No. ____ Indexed ____ C. Johnson

FORM 307 2M 11-41

PLEASE RETURN TO
LOS ANGELES COUNTY SURVEYOR
700 HALL OF RECORDS

NOTE: ANY ADDITIONS OR CHANGES ON THIS SHEET MUST BE MADE OR CIRCLED IN RED INK, WITH DATE AND NAME OF PERSON MAKING CHANGE

Do not extend notes this side of this line

STATION		B. S.	H. I.	F. S.	ELEV.		
			73.12				
57+50	16 L			70	66.1	Gutter	
	21 L			50	68.1		Top bank
	40 L			58	67.3		
T.P		4.34	71.75	5.71	67.41		
58+00				4.22	67.53	℄	
	10 R			4.35	67.40	Edge Pav	
	16 R			52	66.6	"	
	21 R			36	68.2		"
	40 R			40	67.8		
	10 L			4.38	67.37	"	
	17 L			53	66.5	"	
	27 L			47	67.1		"
	40 L			44	67.4		
58+50				4.20	67.55	℄	
	10 R			4.38	67.37	"	
	16 R			51	66.7	"	
	22 R			30	68.8		"
	40 R			35	68.3		
	10 L			4.39	67.36	"	
	16 L			55	66.3	"	
	24 L			45	67.3		"
	40 L			39	67.9		

F.B. 1110 Pg. 76 Job No. 6224 Division No. Notes Red. Plotted Profile
Survey of DPW DOWNEY BELLFLOWER AREA Date Date No.
Survey by W.A. Miller Notes Miller 8-13-1943 Notes Chkd. C.V.C. Checked X-Sec.
Indexed C. Johnson Date Date 8-18-43 Date No.

FORM 307 2M 11-41

PLEASE RETURN TO
LOS ANGELES COUNTY SURVEYOR
700 HALL OF RECORDS

NOTE: ANY ADDITIONS OR CHANGES ON THIS SHEET MUST BE MADE OR CIRCLED IN RED INK, WITH DATE AND NAME OF PERSON MAKING CHANGE

Do not extend notes this side of this line

STATION	B. S.	H. I.	F. S.	ELEV.	
		71 75			
59+00			441	67 34	℄
14 R			475	67 00	Edge Pav
18 R			50	66 8	Gutter
27 R			29	68 9	Top bank
40 R			32	68 6	
12 L			469	67 06	"
17 L			52	66 6	"
26 L			44	67 4	"
40 L			44	67 4	
59+37.51			473	67 02	℄ Int Downey Ave & Center St
50 R			402	67 73	℄ " "
100 R			402	67 73	℄ " "
200 R			392	67 83	℄ " "
[illegible] L			402	67 73	℄ " "
100 L			395	67 80	℄ " "
200 L			382	67 93	℄ " "
59+50			471	67 04	℄
60+00			348	68 27	℄
10 R			375	68 00	Edge Pav
20 R			48	67 0	Gutter
23 R			35	68 3	Top bank
40 R			34	69 4	

Profile No. ____ Notes Red. ____ Plotted ____ Job No. 6224 Division No. ____ F.B. 1110 Pg. 47

No. ____ Date ____ Date ____ Survey of DR Downey Bellflower Area

X-Sec. No. ____ Notes Chkd. C. Vo Checked ____ Survey by W. Miller Notes Miller Date 8-13-1943

No. ____ Date 8-18-43 Date ____ Map No. ____ Indexed C. Johnson

FORM 207 2M 11-41

PLEASE RETURN TO
LOS ANGELES COUNTY SURVEYOR
700 HALL OF RECORDS

NOTE: ANY ADDITIONS OR CHANGES ON THIS SHEET MUST BE MADE OR CIRCLED IN RED INK, WITH DATE AND NAME OF PERSON MAKING CHANGE

Do not extend notes this side of this line

STATION		B. S.	H. I.	F. S.	ELEV.	
			71.75			
60+00	10 L			3.84	67.91	Edge
	18 L			50	66.8	Gutter
	28 L			30	68.8	Top bank
	40 L			33	68.5	
61+00				3.25	68.50	℄
	10 R			3.65	68.10	"
	17 R			50	66.8	"
	20 R			32	68.6	"
	40 R			33	68.5	
	10 L			3.76	67.99	"
	16 L			49	66.9	"
	21 L			40	67.8	"
	40 L			28	69.1	
				25	69.3	N.E Prop Cor Downey & Center St.
				30	68.8	SE " " " "
				44	67.4	SW " " " "
				29	68.9	NW " " " "
T.P.		4.71	72.45	4.01	67.74	
BM# C-36				4.02	68.43	BM# C-36 El. 68.435 L.B. 823-47 Center St. & Indiana N.W. Cor Bt Spk 4' from N edge pavement.

F.B. 1110 PG. 78 Job No. 6224 Division No. Notes Red. Plotted Profile
Survey of D.P.W. DOWNEY BELLFLOWER AREA Date No.
Survey by W.A. Miller Notes Miller 8-13-1943 Notes Chkd. C.V.C. Checked X-Sec.
Indexed C. Johnson Date Date 8-18-43 Date No.

Notes Ck'd by	Survey of DPW DOWNEY BELLFLOWER AREA
Map No.	W. O. 6224 Tape No.
Office Work	Surveyed by W.A. Miller
Checked	Notes Miller Date Aug 1973
Date	Indexed C. Johnson

F.B. 1410 Pg. 19

WRIGHT RD

SURVEY

DPW DOWNEY, BELLFLOWER AREA

UNIT No 4 — WRIGHT RD.

SANTA ANA BLVD TO CENTURY BLVD

J.N. 6224

Miller
Gregory
Lanigan
Sonnenschein

Note: Any Additions or Changes on This Sheet Must be Made or Circled in Red Ink With Date and Name of Person Making Change.

Do not extend notes this side of this line.

RETURN TO
LOS ANGELES COUNTY SURVEYOR
700 HALL OF RECORDS

FORM 547 IN 52-40

RETURN TO
LOS ANGELES COUNTY SURVEYOR
700 HALL OF RECORDS

Note: Any Additions or Changes on This Sheet Must be Made or Circled in Red Ink With Date and Name of Person Making Change.

Do not extend notes this side of this line.

F.B. 1116 Pg. 90

Notes Ck'd by

Office Work

Date

Survey of D.P.W. DOWNEY BELLFLOWER AREA

Surveyed by

Indexed

CENTER LINE

D.P.W. DOWNEY BELLFLOWER AREA

UNIT No 4

SANTA ANA BLVD & CENTURY BLVD

J N [illegible]

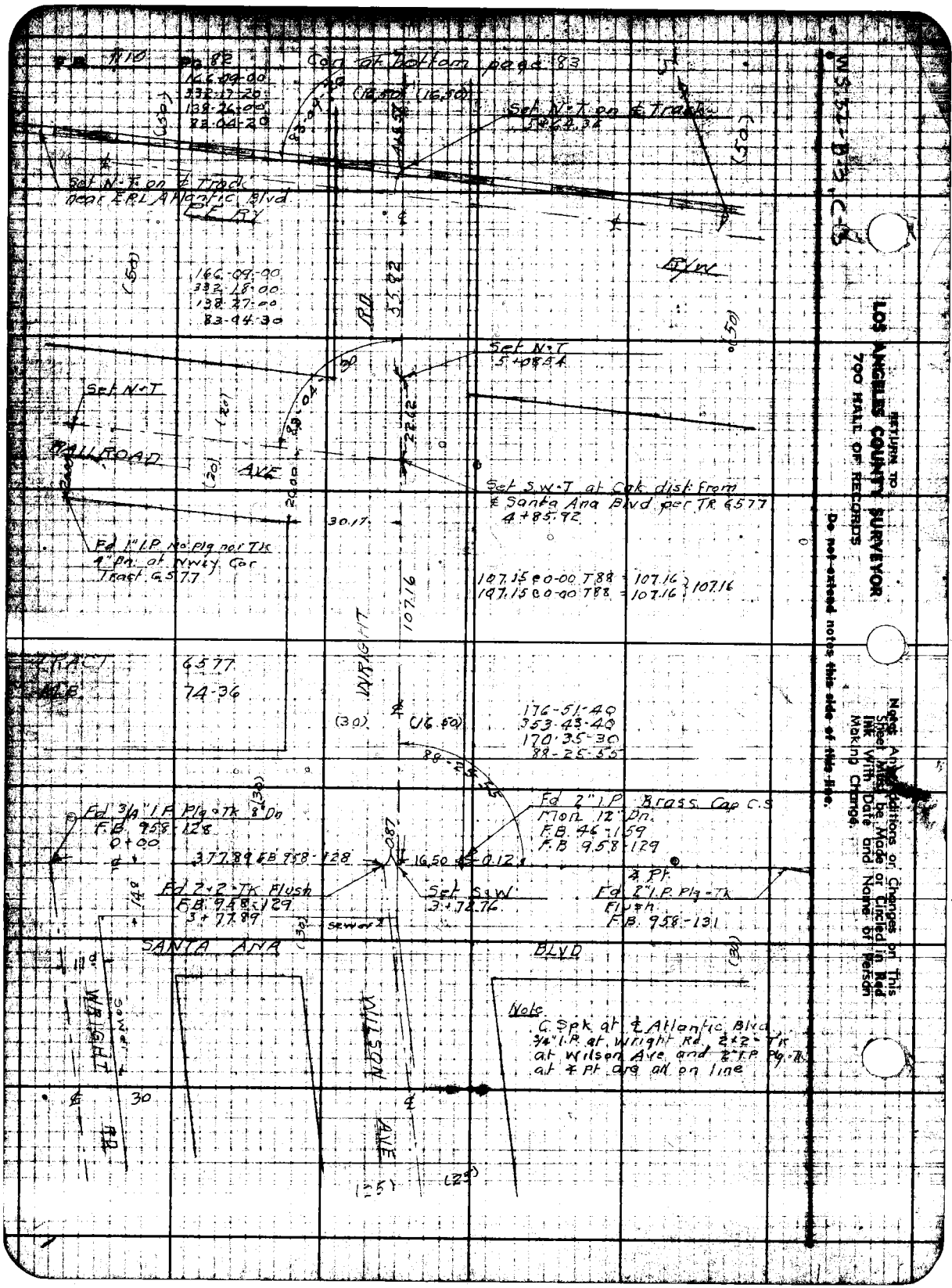

WS 52-B-3, C-3

RETURN TO
LOS ANGELES COUNTY SURVEYOR
700 HALL OF RECORDS

Do not extend notes this side of this line.

Notes: Any additions or Changes on This Sheet Must be Made or Circled in Red Ink With Date and Name of Person Making Change.

Notes Chkd by	Survey of D.R.W. Downey Bell Flower Area
Map No.	W. Coast Hwy No. 2 Mid Ave.
Office Work	Surveyed by W.A. Mitchell
Checked	Notes Date
Date	Indexed

F.B. 1110 PG. 83

Con. at bottom page 84

761.36 @ 0-00 T72 = 761.33
761.38 @ 0-00 T72 = 761.40 } 761.39

Fd N-T in 12" Willow

Fd S-W in 12" Willow

Set 2x2-TK 18" Dn
Per Ties
F.B. 484-104
F.B. 46-159
9+79.93

359-36-30
359-13-00
358-49-40
179-48-16⅔

Fd N-T in
12" Gum

179-48-15

84.62

40.00

Fd 2x2-TK 12" Dn
F.B. 484-104

Fd N-T in P.P.

RD

WRIGHT

415.52 @ 0-00 T86 = 415.53
415.52 @ 0-00 T86 = 415.53 } 415.57

415.57

166-09-00
332-17-20
138-26-00
83-04-20

83-04-20

Set N-T on ℄ Track
5+64.36

P.E. RY

R/W

55.82

(16.50) (16.50)

Con. from top page 82

Note: Any Additions or Changes on This Sheet Must be Made or Circled in Red Ink With Date and Name of Person Making Change

Do not extend notes this side of this line.

RETURN TO
LOS ANGELES COUNTY SURVEYOR
700 HALL OF RECORDS

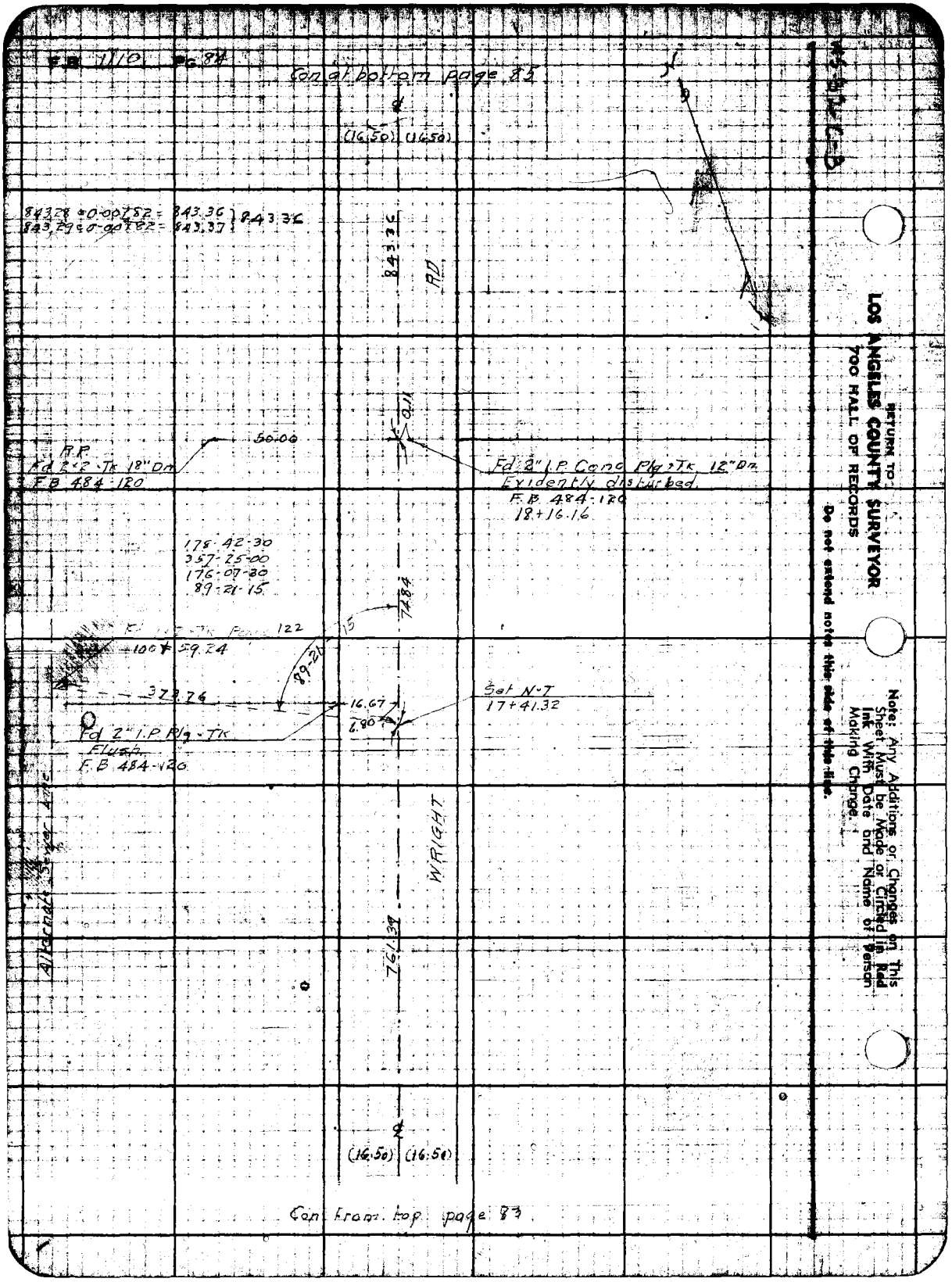
F.B. 1110 Pg. 84
Con at bottom page 85
(16.50) (16.50)
843.28 + 0.00 ± 82 = 843.36
843.29 + 0.00 ± 82 = 843.37
843.36
RD
0.11
50.00
R.P.
Fd 2"x2" Tk 18" Dn
F.B. 484-120
Fd 2" I.P. Conc Plg + Tk 12" Dn
Evidently disturbed.
F.B. 484-120
18+16.16
178-42-30
357-25-00
176-07-30
89-21-15
74.84
122
15
100 + 59.24
89-21
373.76
16.67
6.80
Set N-T
17+41.32
Fd 2" I.P. Plg - Tk
Flush
F.B. 484-120
WRIGHT
761.39
Alternate Sewer Line
(16.50) (16.50)
Con from top page 83
RETURN TO
LOS ANGELES COUNTY SURVEYOR
700 HALL OF RECORDS
Do not extend notes this side of this line.
Note: Any Additions or Changes on This Sheet Must be Made or Circled in Red Ink With Date and Name of Person Making Change.

Notes Chkd by
Map No.
Office Work
Checked
Date

Survey of DPW DOWNEY BELLFLOWER AREA
W. O. 8224 Tape No. 043 Sta. 1
Surveyed by W.A. Miller
Notes Miller
Indexed A. C. Johnson

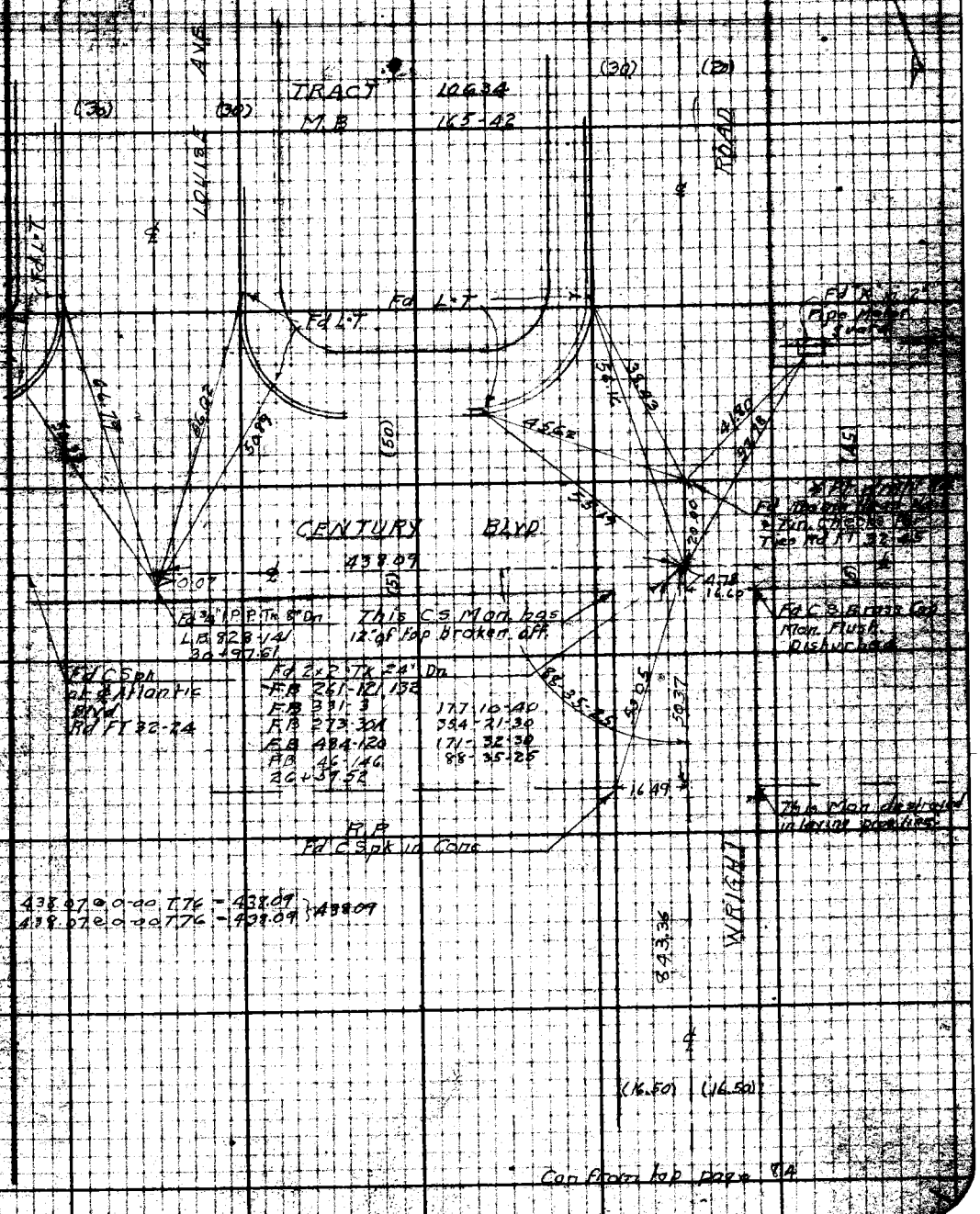

Note: Any Additions or Changes on This Sheet Must be Made or Checked in Red Ink With Date and Name of Person Making Change.

RETURN TO LOS ANGELES COUNTY SURVEYOR 700 HALL OF RECORDS

Con from top page 84

F.B. 1110 PG. 86

RETURN TO
LOS ANGELES COUNTY SURVEYOR
700 HALL OF RECORDS

Do not extend notes this side of this line

Note: Any Additions or Changes on This Sheet Must be Made or Circled in Red Ink With Date and Name of Person Making Change.

Notes Gk'd by	Survey of DPW DOWNEY BELLFLOWER AREA
Map No.	W. 06224 Tape No. ___ Std ___ °F
Office Work	Surveyed by W. A. Miller
Checked	Notes Miller Date Aug 1943
Date	Indexed A. C. Johnson

F.B. 1110 PG. 87

TOPOGRAPHY

DPW DOWNEY BELLFLOWER AREA

UNIT No 4

SANTA ANA BLVD TO CENTURY BLVD

JN 6224

Miller
Gregory
Lanigan
Sonnenschein

Note: Any Additions or Changes on This Sheet Must Be Made or Circled in Red Ink With Date and Name of Person Making Change.

Do not extend notes this side of this line.

RETURN TO
LOS ANGELES COUNTY SURVEYOR
700 HALL OF RECORDS

FORM 247 5M 12-40

F.B. 1110 PG. 88

Com at bottom page 89

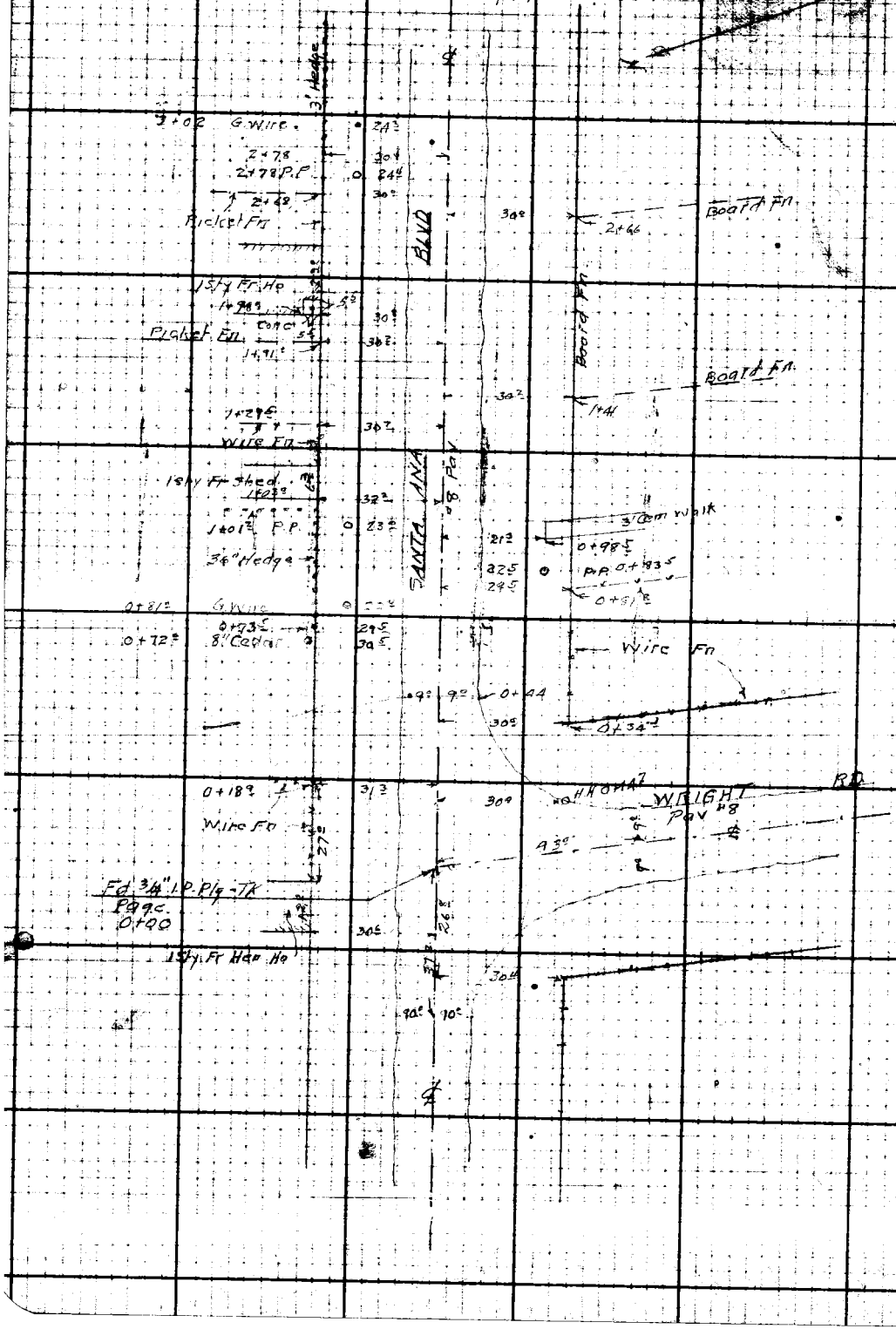

RETURN TO
LOS ANGELES COUNTY SURVEYOR
700 HALL OF RECORDS

Do not extend notes this side of this line.

Note: Any Additions or Changes on This Sheet Must be Made or Circled in Red Ink With Date and Name of Person Making Change.

Notes Ck'd by	Survey of D.P.W. DOWNEY BELLFLOWER AREA
Map No.	W. O. 6622 Tape No. Std °F
Office Work	Surveyed by W. A. Miller
Checked	Notes [illegible] Miller Date 8-19-1943
Date	Indexed C. Johnson

F.B. 1110 Pg. 89

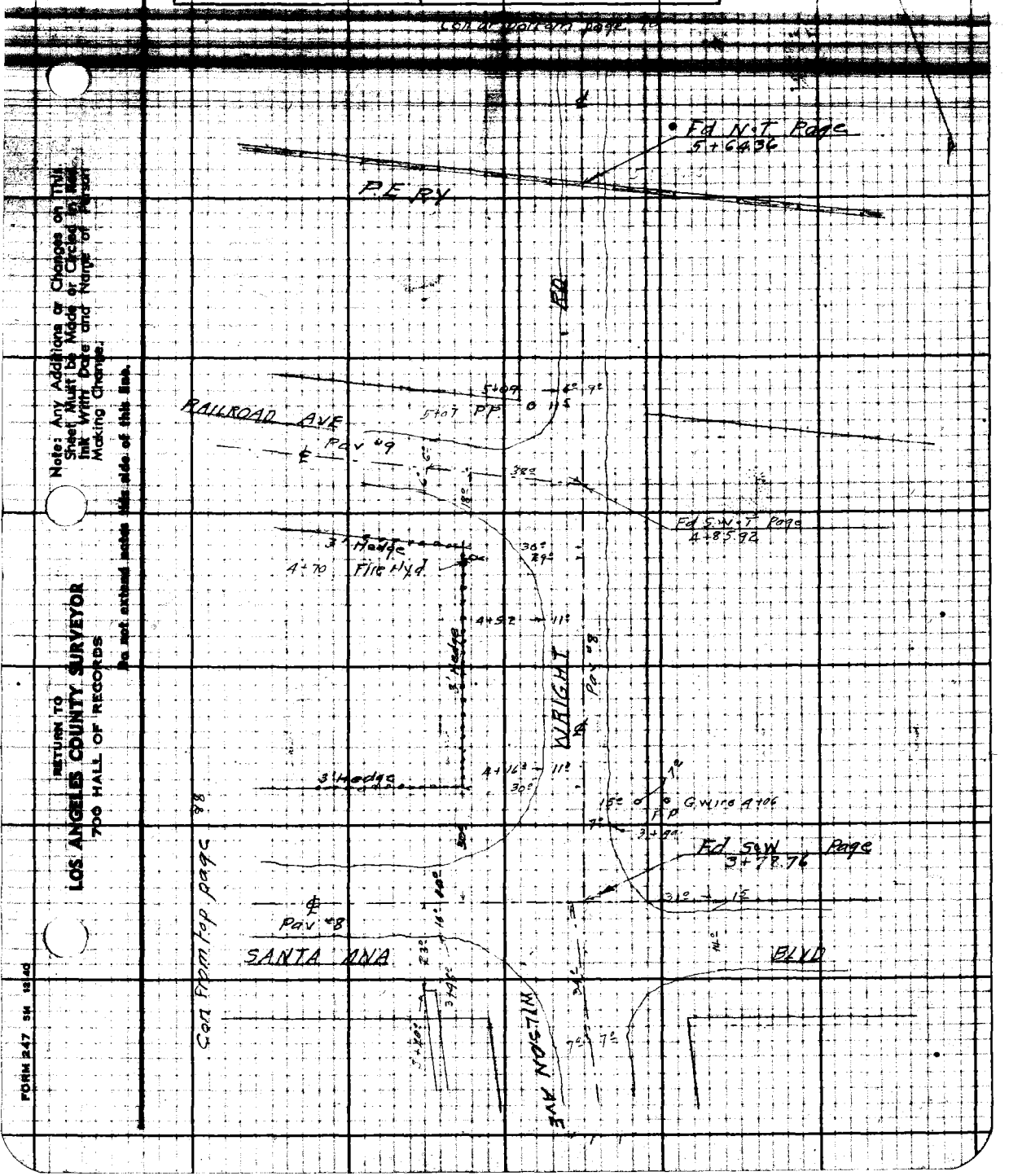

Note: Any Additions or Changes on This Sheet Must be Made or Circled in Red Ink With Date and Name of Person Making Change.

Do not extend notes this side of this line.

RETURN TO
LOS ANGELES COUNTY SURVEYOR
700 HALL OF RECORDS

FORM 247 5M 12-40

F.B. 1110 PG. 90

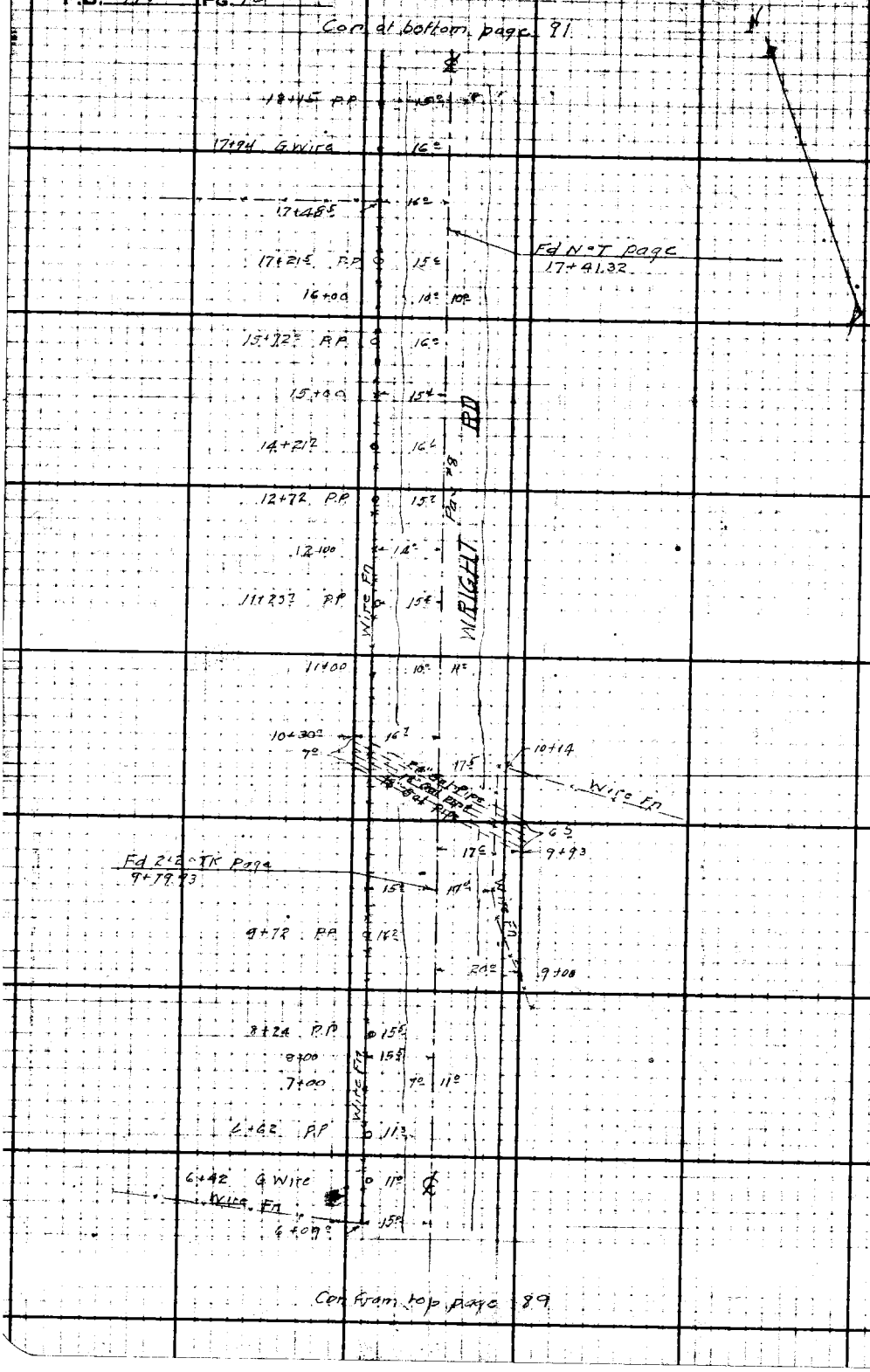

RETURN TO
LOS ANGELES COUNTY SURVEYOR
700 HALL OF RECORDS
Do not extend notes this side of this line.

Note: Any Additions or Changes on This Sheet Must be Made or Circled in Red Ink With Date and Name of Person Making Change.

Notes Ck'd by	Survey of DEWDOWNEY BELLFLOWER AREA
Map No.	W. O. 6524 Tape No. St'd °F
Office Work	Surveyed by W. A. Miller
Checked	Notes Miller Date 2-18-1943
Date	Indexed A. C. Johnson

F.B. 1110 PG. 91

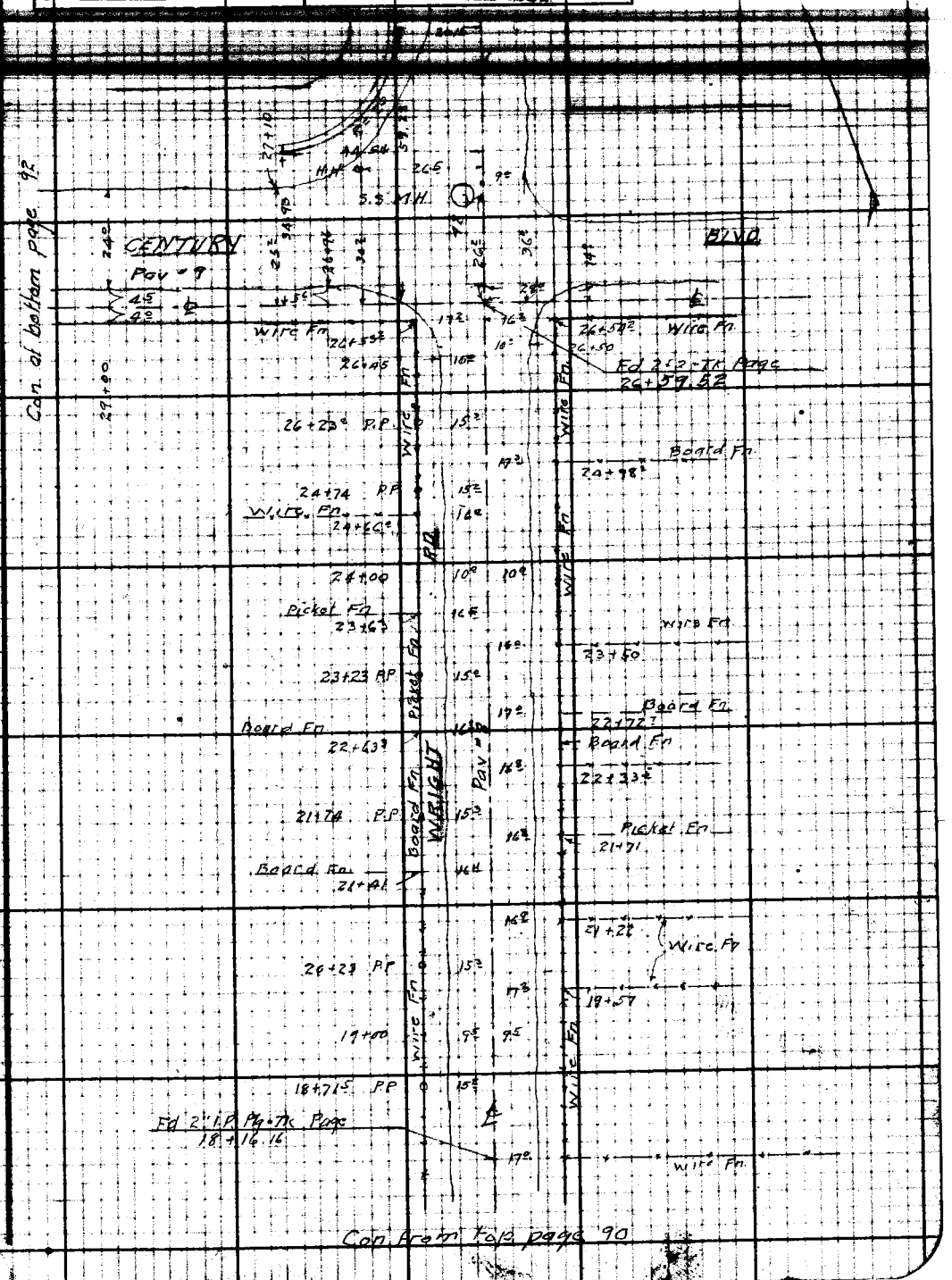

Note: Any Additions or Changes on This Sheet Must be Made or Circled in Red Ink With Date and Name of Person Making Change.

Do not extend notes this side of this line.

RETURN TO
LOS ANGELES COUNTY SURVEYOR
700 HALL OF RECORDS

FORM 247 5M 12-40

F.B. 1110 Pg. 92

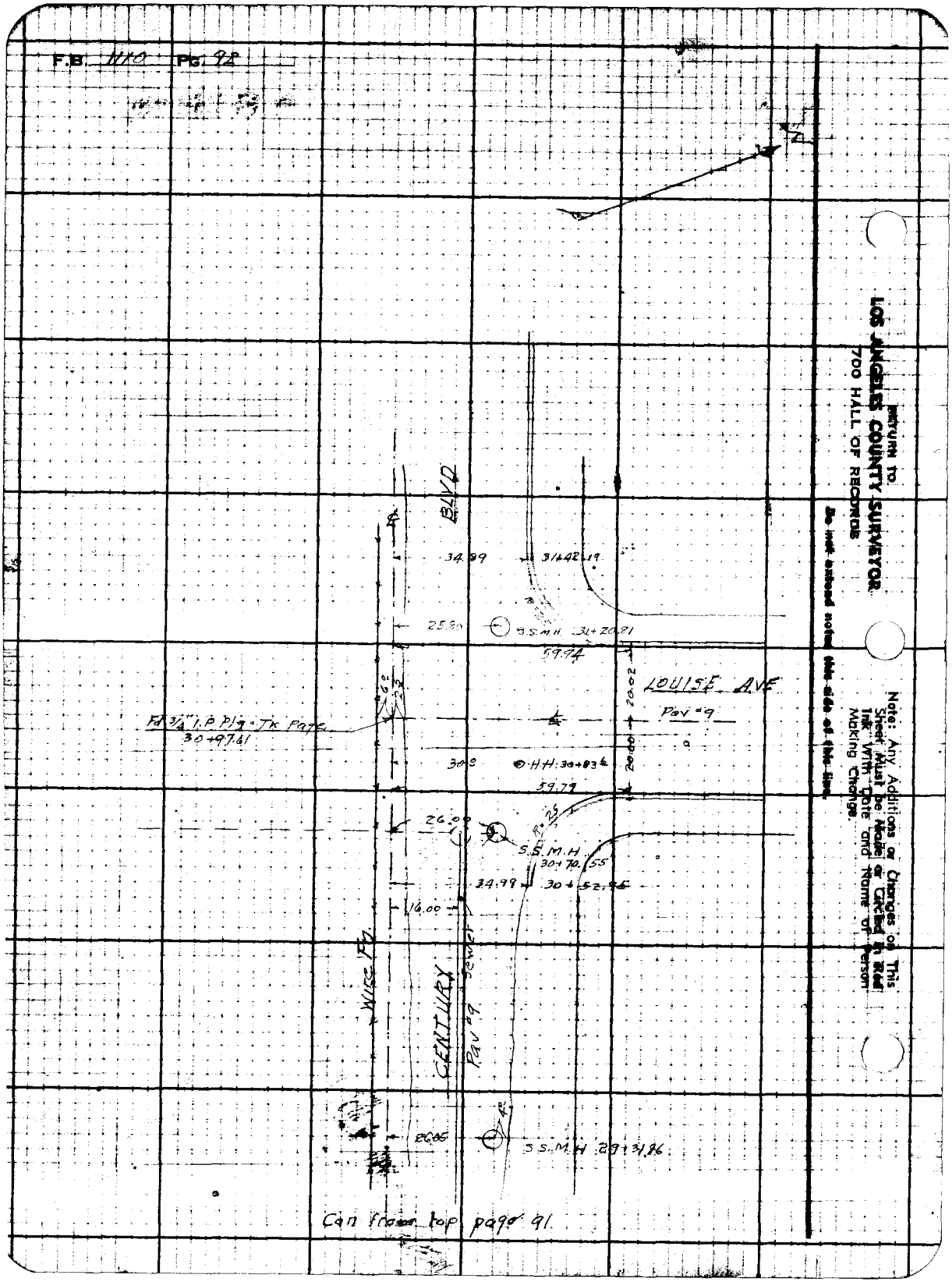

RETURN TO
LOS ANGELES COUNTY SURVEYOR
700 HALL OF RECORDS

Do not extend notes this side of this line

Note: Any Additions or Changes on This Sheet Must Be Made or Carried in Red Ink With Date and Name of Person Making Change

Profile ____ Notes Red ____ Plotted ____ Job No. 6224 Division No. ____ F B. 1110 PG. 93

No. ____ Date ____ Date ____ Survey of D.P.W. DOWNEY BELLFLOWER AREA

X-Sec. Notes Chkd. ____ Checked ____ Survey by W.A. Miller Notes Miller Date Aug 1963

No. ____ Date ____ Date ____ Map No. ____ Indexed C. Johnson

NOTE: ANY ADDITIONS OR CHANGES ON THIS SHEET MUST BE MADE OR CIRCLED IN RED INK, WITH DATE AND NAME OF PERSON MAKING CHANGE

Do not extend notes this side of this line

PROFILE & X SECTION

D.P.W. DOWNEY BELLFLOWER AREA

UNIT No 4

SANTA ANA BLVD TO CENTURY BLVD

J.N. 6224

Miller
Gregory
Lanigan
Sonnenschein

STATION	B. S.	H. I.	F. S.	ELEV.

PLEASE RETURN TO
LOS ANGELES COUNTY SURVEYOR
700 HALL OF RECORDS

Form 907 5M 5-39

Form 307 5M 5-39

PLEASE RETURN TO
LOS ANGELES COUNTY SURVEYOR
700 HALL OF RECORDS

NOTE: ANY ADDITIONS OR CHANGES ON THIS SHEET MUST BE MADE OR CIRCLED IN RED INK, WITH DATE AND NAME OF PERSON MAKING CHANGE

Do not extend notes this side of this line

F.B. 1110 Pg. 72 | Job No. 6224 | Division No. | Notes Red. | Plotted | Profile
Survey of DEW. DOWNEY BELLFLOWER AREA | Date | No. | X-Sec.
Survey by W. A. Miller | Notes Miller 8-19-1943 | Notes Chkd. C. V. C. | Checked
Indexed C. Johnson | Date | Date 7-1-43 | Date | No.

STATION	B. S.	H. I.	F. S.	ELEV.			
					BM # T-514 El 80.593 F.B. 716:58		Wright Rd + Santa Ana Blvd
B.M. # T-514	5.35	85.94		80.593	S.E. Cor. Bf Spk S.W. Cor Conc. Walk to pump house		
			5.0	80.9	S.E. Prop. Cor. Santa Ana Blvd + Wright Rd		
			5.5	80.4	S.W. " " "		"
0+00			4.94	100 80.98	℄ Int. "		"
50 W			4.86	81.08	℄ "		
100 W			4.75	81.19	℄ "		
200 W			5.07	80.87	℄ "		
50 R			5.20	80.74		℄	"
100 R			5.30	80.64		℄	
200 R			5.83	80.11		℄	"
9 L			5.07	80.87	Edge Pav.		
14 L			5.6	80.3	Gutter		
30 L			5.2	80.7		P.L.	
0+50			5.22	80.72	℄		
9 R			5.33	80.61	"		
11 R			5.6	80.3	"		
30 R			5.2	80.7		"	
9 L			5.24	80.70	"		
15 L			5.8	80.1	"		
30 L			5.7	80.2		"	

Form 307 5M 5-39

PLEASE RETURN TO
LOS ANGELES COUNTY SURVEYOR
700 HALL OF RECORDS

NOTE: ANY ADDITIONS OR CHANGES ON THIS SHEET MUST BE MADE OR CIRCLED IN RED INK, WITH DATE AND NAME OF PERSON MAKING CHANGE

Do not extend notes this side of this line

STATION	B. S.	H. I.	F. S.	ELEV.	
		85 94			
1+00			531	80 63	℄
9 R			546	80 48	Edge Pav
15 R			59	80 0	Gutter
30 R			52	80 7	PL
9 L			542	80 52	"
15 L			59	80 0	"
30 L			57	80 2	"
1+50			560	80 34	℄
9 R			572	80 22	"
14 R			62	79 7	"
30 R			63	79 6	"
9 L			581	80 13	"
14 L			63	79 6	"
30 L			60	79 9	"
2+00			596	79 96	℄
8 R			604	79 90	"
15 R			65	79 4	"
30 R			61	79 8	"
7 L			603	79 91	"
16 L			64	79 5	"
30 L			61	79 8	"

Profile No. ____ Notes Red. ____ Plotted ____ Job No. 6224 Division No. ____ F.B. 1110 PG. 95

X-Sec. No. ____ Date ____ Notes Chkd. C.V.C. Date ____ Checked ____ Survey of D.P.W. DOWNEY BELLFLOWER AREA

Date 9-1-43 Date ____ Map No. ____ Indexed ____ Survey by W.A. Miller Notes Miller Date 8-19-1943

Form 307 5M 5-39

PLEASE RETURN TO
LOS ANGELES COUNTY SURVEYOR
700 HALL OF RECORDS

NOTE: ANY ADDITIONS OR CHANGES ON THIS SHEET MUST BE MADE OR CIRCLED IN RED INK, WITH DATE AND NAME OF PERSON MAKING CHANGE

Do not extend notes this side of this line

STATION	B. S.	H. I.	F. S.	ELEV.		
		85 94'				
T.P.	4.72	84 61'	6.05	79.89'		
2+50			4.75	79.86	℄	
9 R			5.09	79.52	Edge Pay	
14 R			5.4	79.2	Gutter	
30 R			4.7	79.9		P.L.
9 L			4.80	79.8	"	
15 L			5.4	79.2	"	
30 L			4.6	80.0		"
3+00			4.91	79.70	℄	
11 R			5.33	79.28	"	
16 R			5.7	78.9	"	
30 R			5.2	79.2		"
8 L			4.91	79.70	"	
14 L			5.5	79.1	"	
30 L			4.3	80.3		"
3+50			5.13	79.48	℄	
12 R			5.59	79.02	"	
15 R			5.9	78.7	"	
30 R			4.9	79.7		"
14 L			5.49	79.12	"	
17 L			5.7	78.9	"	
30 L			4.5	80.1		"

F.B. 1110 Pg. 96 Job No. 6224 Division No. Notes Red. Plotted Profile
Survey of DPW DOWNEY BELLFLOWER AREA Date Date No.
Survey by W.A. Miller Notes Miller 8-19-1943 Notes Chkd. C.V.C. Checked X-Sec.
Indexed [illegible] Date @ Date 9-1-43 Date No.

Form 307 5M 5-39

PLEASE RETURN TO
LOS ANGELES COUNTY SURVEYOR
700 HALL OF RECORDS

NOTE: ANY ADDITIONS OR CHANGES ON THIS SHEET MUST BE MADE OR CIRCLED IN RED INK, WITH DATE AND NAME OF PERSON MAKING CHANGE

Do not extend notes this side of this line

STATION	B. S.	H. I.	F. S.	ELEV.	
		84.61			
3+78.76			5.02	79.59	℄ Int. Santa Ana - Wright Rd
50 R			5.36	79.25	℄ Wilson Ave
100 R			5.36	79.25	℄ " "
200 R			5.63	78.98	℄ " "
50 E			5.33	79.28	℄ Pav. Santa Ana Blvd
100 E			5.25	79.36	℄ " " "
200 E			5.44	79.17	℄ " " "
			4.8	79.8	N.E Prop Cor Santa Blvd - Wright Rd
			4.5	80.1	N.W " " " "
			4.9	79.7	S.W " " " - Wilson Ave
			5.0	79.6	S.E " " " "
4+00			5.05	79.56	℄
6 R			5.15	79.46	Edge Pav
11 R			5.7	78.9	Gutter
16.5 R			5.0	79.6	P.L
17 L			5.56	79.05	" " "
30 L			4.4	80.2	"
T.P.	6.64	86.39	4.86	79.75	
4+50			6.05	80.34	℄
7 R			6.16	80.23	"
11 R			6.5	79.9	"
16.5 R			6.3	80.1	"

Profile No. ____ Notes Red. ____ Plotted ____ Job No. 6224 Division No. ____ F B 1110 Pg. 97

X-Sec. No. ____ Date ____ Notes Chkd. C.V.C. Date ____ Checked ____ Survey of D.P.W. DOWNEY BELLFLOWER ARTP

Date 9-1-43 Date ____ Survey by W.A. Miller Notes Miller Date 8-19-1943

Map No. ____ Indexed ____

Form 307 5M 5-39

PLEASE RETURN TO
LOS ANGELES COUNTY SURVEYOR
700 HALL OF RECORDS

NOTE: ANY ADDITIONS OR CHANGES ON THIS SHEET MUST BE MADE OR CIRCLED IN RED INK, WITH DATE AND NAME OF PERSON MAKING CHANGE

Do not extend notes this side of this line

STATION	B. S.	H. I. ✓	F. S.	ELEV.		
		86 39				
4+50 9 L			6.43	79.96	Edge Pav.	
14 L			7.0	79.4	Gutter	
30 L			6.4	80.0	P.L.	
4+85.92			4.98	81.41	℄	
7 R			5.25	81.14	"	
14 R			5.8	80.6	"	
16.5 R			6.1	80.3	"	
38 L			6.68	79.71	℄ Railroad Ave.	
100 L			6.68	79.71	℄ " "	
200 L			6.44	79.95	℄ " "	
			6.3	80.1	S.W. Prop. Cor. Wright Rd + Railroad Ave	
			5.2	81.2	N.W. " " "	"
5+00			4.56	81.83	℄	
8 R			4.76	81.63	Edge Pav	
14 R			5.4	81.0	Gutter	
16.5 R			5.3	81.1	P.L.	
13 L			5.60	80.79	Edge Pav.	
5+50			3.12	83.27	℄	
12 R			3.12	83.27	"	
16.5 R			3.3	83.1	"	
7 L			3.16	83.23	"	
16.5 L			3.3	83.1	"	

F.B. M10 Pg. 98 Job No. 6224 Division No. Notes Red. Plotted Profile
Survey of DPW DOWNEY BELLFLOWER AREA Date Date No.
Survey by W.A. Miller Notes Miller 8-19-1943 Notes Chkd. C.V.C. Checked X-Sec.
Indexed Date Date 9-1-43 Date No.

Form 307 5M 5-39

PLEASE RETURN TO
LOS ANGELES COUNTY SURVEYOR
700 HALL OF RECORDS

NOTE: ANY ADDITIONS OR CHANGES ON THIS SHEET MUST BE MADE OR CIRCLED IN RED INK, WITH DATE AND NAME OF PERSON MAKING CHANGE

Do not extend notes this side of this line

STATION	B. S.	H. I.	F. S.	ELEV.	
		86.39			
5+64.36			3.13	83.26	℄ Inter Wright Rd. & P.E.R.y Track, Top Rail
50 R			3.29	83.10	" " " "
100 R			3.30	83.09	" " " "
200 R			3.21	83.18	" " " "
50 L			3.08	83.31	" " " "
100 L			3.04	83.35	" " " "
200 L			2.94	83.45	" " " "
6+00			4.69	81.70	℄
11 R			5.12	81.27	Edge Pav
16.5 R			5.8	80.6	P.L.
6 L			4.82	81.57	"
16.5 L			4.9	81.5	"
T.P.	3.07	83.62	5.84	80.55	
6+50			5.05	78.57	℄
11 R			5.12	78.50	"
16.5 R			5.4	78.2	"
6 L			5.19	78.43	"
8 L			5.4	78.2	Gutter
16.5 L			6.0	77.6	"
7+00			5.34	78.28	℄
11 R			5.37	78.25	"

Profile No. ____ Notes Red. ____ Plotted ____ Job No. 6224 Division No. ____
X-Sec. No. ____ Notes Chkd. C.V.C. Date ____ Checked ____ Date ____ Map No. ____ Indexed ____
Date 8-1-43 Survey of DPW Downey Bellflower Area
Survey by W.A. Miller Notes Miller Date 8-19-1943

F.B. 1110 Pg. 77

Form 307 5M 5-39

PLEASE RETURN TO
LOS ANGELES COUNTY SURVEYOR
700 HALL OF RECORDS

NOTE: ANY ADDITIONS OR CHANGES ON THIS SHEET MUST BE MADE OR CIRCLED IN RED INK, WITH DATE AND NAME OF PERSON MAKING CHANGE

Do not extend notes this side of this line

STATION	B. S.	H. I. ✓	F. S.	ELEV.		
		83.62				
7+00 16.5 R			5.7	[illegible]		PL
8 L			5.39	78.23	Edge Pav	
10 L			5.5	[illegible]	Gutter	
16.5 L			5.2	[illegible]		"
7+50			5.09	78.53	℄	
10 R			5.18	[illegible]	"	
16.5 R			5.7	[illegible]		"
8 L			5.06	[illegible]	"	
16.5 L			5.3	[illegible]		"
8+00			4.99	78.63	℄	
11 R			5.0	78.6	"	
16.5 R			5.3	[illegible]		"
7 L			5.05	78.57	"	
11 L			5.2	78.4	"	
16.5 L			4.5	[illegible]		"
8+50			4.96	78.66	℄	
11 R			5.19	78.43	"	
16.5 R			5.1	[illegible]		"
8 L			4.90	78.72	"	
11 L			5.0	[illegible]	"	
16.5 L			4.5	[illegible]		"

F. B. 1110 Pg. 100 Job No. C224 Division No. Notes Red. Plotted Profile
Survey of DPW DOWNEY BELLFLOWER AREA Date Date No.
Survey by W. A. Miller Notes Miller 8-19-1943 Notes Chkd. C.V.C. Checked X-Sec.
Indexed Date Date 9-1-43 Date No.

Form 307 5M 5-39

PLEASE RETURN TO
LOS ANGELES COUNTY SURVEYOR
700 HALL OF RECORDS

NOTE: ANY ADDITIONS OR CHANGES ON THIS SHEET MUST BE MADE OR CIRCLED IN RED INK, WITH DATE AND NAME OF PERSON MAKING CHANGE

Do not extend notes this side of this line

STATION	B. S.	H. I. ✓	F. S.	ELEV.	
		83.62			
9+00			5.38	78.24	℄
11 R			5.57	78.05	Edge Pav
16.5 R			5.5	78.1	P.L
8 L			5.40	78.22	"
11 L			5.5	78.1	Gutter
16.5 L			4.3	79.3	"
T.P.	4.03	82.11	5.54	78.08	
9+50			4.49	77.62	℄
10 R			4.66	77.45	"
13 R			4.9	77.2	"
16.5 R			4.5	77.6	"
9 L			4.72	77.39	"
13 L			4.7	77.4	"
16.5 L			3.6	78.5	"
9+99 17.5 R			10.30	71.81	Outlet Drain
10+00			4.72	77.39	℄
10 R			4.91	77.20	Edge Pav.
16.5 R			5.6	76.5	"
9 L			5.13	76.98	"
16.5 L			5.4	76.7	"
10+30 16.2			10.02	72.09	Inlet Drain

Profile No. ____ Notes Red. ____ Plotted ____ Job No. 6224 Division No. ____ F.B. 1110 Pg 101

X-Sec. No. ____ Date ____ Notes Chkd. C.V.C. Date ____ Checked ____ Survey of D.P.W. DOWNEY BELLFLOWER AREA

Date 9-1-43 Date ____ Map No. ____ Survey by W.A. Miller Notes Miller Date 8-19-1943

Index [illegible]

Form 307 5M 5-39

PLEASE RETURN TO
LOS ANGELES COUNTY SURVEYOR
700 HALL OF RECORDS

NOTE: ANY ADDITIONS OR CHANGES ON THIS SHEET MUST BE MADE OR CIRCLED IN RED INK, WITH DATE AND NAME OF PERSON MAKING CHANGE

Do not extend notes this side of this line

F.B. 1110 Pg. 102 | Job No. 6224 | Division No. | Notes Red. | Plotted | Profile
Survey of D.P.W. DAWNEY BELLFLOWER AREA Date | No. | X-Sec.
Survey by W.A. Miller Notes Miller 8-19-1943 Notes Chkd. C.V.C. Checked | Date | No.
Indexed | Date 9-1-43 | Date

STATION	B. S.	H. I.	F. S.	ELEV.		
		82.11				
10+50			4.87	77.24	℄	
10 R			5.06	77.05	Edge Pav.	
16½ R			5.7	76.4		PL
10 L			4.99	77.12		
12 L			5.6	76.5	Top bank	
16½ L			7.1	75.0		"
11+00			5.14	76.97	℄	
10 R			5.32	76.79	"	
16½ R			5.8	76.3		"
10 L			5.27	76.84	"	
12 L			5.6	76.5		
16½ L			5.0	77.1	Gutter	"
11+50			5.32	76.79	℄	
10 R			5.39	76.72	"	
16½ R			5.8	76.3		"
10 L			5.59	76.52	"	
12 L			6.1	76.0	"	
14 L			5.7	76.4	Top bank	
16½ L			6.2	75.9		
T.P.	4.89	81.30	5.70	76.41		

Form 307 5M 5-39

PLEASE RETURN TO
LOS ANGELES COUNTY SURVEYOR
700 HALL OF RECORDS

NOTE: ANY ADDITIONS OR CHANGES ON THIS SHEET MUST BE MADE OR CIRCLED IN RED INK, WITH DATE AND NAME OF PERSON MAKING CHANGE

Do not extend notes this side of this line

STATION	B. S.	H. I. ✓	F. S.	ELEV.		
		81 30				
12+00			4.74	76.56	℄	
10R			4.80	76.50	Edge Pav	
16.5 R			5.5	75.8		PL
10 L			4.99	76.31		
12L			5.4	75.9	Gutter	
14 L			5.2	76.1	Top B	
16.5 L			6.1	75.2		"
12+50			4.75	76.55	℄	
10 R			4.82	76.48	"	
16.5 R			5.6	75.7		"
9 L			5.05	76.25	"	
12 L			5.5	75.8	Gutter	
14 L			5.3	76.0	T.B	
16.5 R			5.9	75.4		"
13+00			4.95	76.35	℄	
10 R			5.11	76.19		
16.5 R			5.6	75.7		"
9 L			5.14	76.16	"	
12L			5.7	75.6	"	
14L			5.3	76.0	"	
16.5			5.7	75.6		"

Profile No. ____ Notes Red. ____ Plotted ____ Job No. 6224 Division No. ____ F.B. 1110 Pg. 103

X-Sec. No. ____ Date ____ Date ____ Survey of D.P.W. DOWNEY BELLFLOWER AREA

Notes Chkd. C.V.C. Checked ____ Survey by W.A. Miller Notes Miller Date 8-19-1943

Date 9-1-43 Date ____ Map No. ____ Indexed ____

Form 307 5M 5-39

PLEASE RETURN TO
LOS ANGELES COUNTY SURVEYOR
700 HALL OF RECORDS

NOTE: ANY ADDITIONS OR CHANGES ON THIS SHEET MUST BE MADE OR CIRCLED IN RED INK, WITH DATE AND NAME OF PERSON MAKING CHANGE

Do not extend notes this side of this line

F.B. 1110 PG. 104 | Job No. 6224 | Division No. | Notes Red. | Plotted | Profile
Survey of DPW. DOWNEY BELLFLOWER AREA Date | Date | No.
Survey by [redacted] Notes Miller 8-19-1943 Notes Chkd. C.V.C. Checked | X-Sec.
Indexed [redacted] Date | Date 9-1-43 | No.

STATION	B. S.	H. I.	F. S.	ELEV.		
		81.30				
13+50			5.00	76.3	℄	
10 R			5.20	76.10	Edg	
16.5 R			6.0	75.3		P.℄
9 L			5.32	75.98	"	
12 L			5.8	75.5	Gutter	
16.5 L			6.1	75.2		"
14+00			5.05	76.25	℄	
10 R			5.13	76.17	"	
16.5 R			5.8	75.5		"
9 L			5.32	75.98	"	
12 L			5.8	75.5	"	
16.5 L			6.1	75.2		"
14+50			5.17	76.13	℄	
10 R			5.39	75.91	"	
16.5 R			5.8	75.5		"
9 L			5.51	75.79	"	
12 L			6.0	75.3	"	
16.5 L			5.7	75.6		"
15+00			4.89	76.41	℄	
10 R			5.34	75.96	"	
16.5 R			5.9	75.4		"

Form 307 5M 5-39

PLEASE RETURN TO
LOS ANGELES COUNTY SURVEYOR
700 HALL OF RECORDS

NOTE: ANY ADDITIONS OR CHANGES ON THIS SHEET MUST BE MADE OR CIRCLED IN RED INK, WITH DATE AND NAME OF PERSON MAKING CHANGE

Do not extend notes this side of this line

STATION		B. S.	H. I.	F. S.	ELEV.		
			81 30				
15+00	10L			517	76 13	Edge Pav	
	12L			57	75 6	Gutter	
	16.5L			50	76 3	P.L.	
15+50				469	76 61	℄	
	10R			515	76 15	"	
	16.5R			56	75 7	"	
	10L			499	76 31	"	
	12L			54	75 9	"	
	16.5L			45	76 8	"	
T.P.		5 14	81 51	493	76 37		
16+00				490	76 61	℄	
	9R			527	76 24	"	
	12R			58	75 7	"	
	16.5R			51	76 4	"	
	9L			521	76 30	"	
	11L			55	76 0	"	
	16.5L			49	76 6	"	
16+50				486	76 65	℄	
	9R			524	76 27	"	
	14R			58	75 7	"	
	16.5R			58	75 7	"	

Profile Notes Red. ____ Plotted ____ Job No. 6224 Division No. ____ F B 1110 PG 105
No. ____ Date ____ Date ____ Survey of O.P.W. Downey [illegible]
X-Sec. Notes Chkd. C.V.C. Checked ____ Survey by W.A. Miller Notes [illegible] Date 8-19-1943
No. ____ Date 9-1-43 Date ____ Map No. ____ Index [illegible]

Form 307 5M 5-39

PLEASE RETURN TO
LOS ANGELES COUNTY SURVEYOR
700 HALL OF RECORDS

NOTE: ANY ADDITIONS OR CHANGES ON THIS SHEET MUST BE MADE OR CIRCLED IN RED INK, WITH DATE AND NAME OF PERSON MAKING CHANGE

Do not extend notes this side of this line

STATION	B. S.	H. I. ✓	F. S.	ELEV.		
		81 51				
16+50 9 L			5.08	76.43	Edge Pav	
12 L			5.5	76.0	Gutter	
16.5 L			4.6	76.9		RL
17+00			4.81	76.70	℄	
10 R			5.25	76.26	"	
16.5 R			5.9	75.6		"
8 L			4.93	76.58	"	
11 L			5.2	76.3	"	
16.5 L			4.9	76.6		"
17+50			4.77	76.74	℄	
11 R			5.06	76.45	"	
16.5 R			5.7	75.8	"	"
9 L			4.93	76.58	"	
11 L			4.9	76.6	"	
16.5 L			4.2	77.3		"
18+00			4.66	76.85	℄	
10 R			5.00	76.5	"	
12 R			5.7	75.8	"	
16.5 R			5.2	76.3		"
9 L			4.80	76.71	"	
12 L			5.1	76.4	"	

F.B. 1110 Pg. 106 Job No. C224 Division No. Notes Red. Plotted Profile
Survey of D.P.W. DOWNEY BELLFLOWER AREA Date Date No.
Survey by W.A. Miller Notes Miller 8-20-1943 Notes Chkd. C.V.C. Checked X-Sec.
Indexed Date Date 9-1-43 Date No.

Form 307 5M 5-39

PLEASE RETURN TO
LOS ANGELES COUNTY SURVEYOR
700 HALL OF RECORDS

NOTE: ANY ADDITIONS OR CHANGES ON THIS SHEET MUST BE MADE OR CIRCLED IN RED INK, WITH DATE AND NAME OF PERSON MAKING CHANGE

Do not extend notes this side of this line

STATION	B. S.	H. I.	F. S.	ELEV.		
		81 51				
18+00 16.5 L			50	76.5		PL
18+50			480	76.71	℄	
10 R			514	76.37	Edge Pave	
14 R			57	75.8	Gutter	
16.5 R			48	76.7		"
9 L			496	76.55	"	
12 L			53	76.2	"	
16.5 L			52	76.3		"
19+00			457	76.94	℄	
9 R			472	76.79	"	
14 R			53	76.2	"	
16.5 R			47	76.8		"
9 L			476	76.75	"	
12 L			50	76.5	"	
16.5 L			47	76.8		"
19+50			442	77.09	℄	
9 R			466	76.85	"	
13 R			52	76.3	"	
16.5 R			43	77.2		"
9 L			452	76.99	"	
12 L			46	76.9	"	
16.5 L			42	77.3		"

Profile No. ___ Notes Red. ___ Plotted ___ Job No. 6224 Division No. ___ F.B. 1110 Pg 107

X-Sec. No. ___ Date ___ Notes Chkd. C.V.C. Date ___ Checked ___ Survey of J.F.W. Downey Bellflower Area

Date 9-1-43 Date ___ Survey by W.A. Miller Notes Miller Date 8-20-1943

Map No. ___ Index [redacted]

Form 307 5M 5-39

PLEASE RETURN TO
LOS ANGELES COUNTY SURVEYOR
700 HALL OF RECORDS

NOTE: ANY ADDITIONS OR CHANGES ON THIS SHEET MUST BE MADE OR CIRCLED IN RED INK, WITH DATE AND NAME OF PERSON MAKING CHANGE

Do not extend notes this side of this line

F.B. 1110 Pg. 108 | Job No. 6224 | Division No. | Notes Red. | Plotted | Profile
Survey of D.P.W. DOWNEY BELLFLOWER AREA | Date | No.
Survey by W.A. Miller | Notes Miller 8-20-1943 | Notes Chkd. C.V.C. | Checked | X-Sec.
Indexed | Date | Date 9-1-43 | Date | No.

STATION	B. S.	H. I.	F. S.	ELEV.		
		81.51				
T.P.	10.44	87.52	4.43	77.08		
20+00			10.04	77.48	℄	
9 R			10.26	77.26	Edge Pav	
11 R			10.6	76.9	Gutter	
16.5 R			9.1	78.4		PL
9 L			10.26	77.26	"	
12 L			10.5	77.0	"	
16.5 L			10.1	77.4		"
20+50			8.31	79.21	℄	
9 R			8.50	79.02	"	
13 R			8.9	78.6	"	
16.5 R			7.2	80.3		"
9 L			8.78	78.74	"	
13 L			9.3	78.2	"	
16.5 L			8.9	78.6		"
21+00			6.19	81.33	℄	
9 R			6.31	81.21	"	
12 R			7.0	80.5	"	
16.5 R			5.3	82.2		"
9 L			6.58	80.94	"	
13 L			7.2	80.3	"	
16.5 L			6.9	80.6		

Form 307 5M 5-39

PLEASE RETURN TO
LOS ANGELES COUNTY SURVEYOR
700 HALL OF RECORDS

NOTE: ANY ADDITIONS OR CHANGES ON THIS SHEET MUST BE MADE OR CIRCLED IN RED INK, WITH DATE AND NAME OF PERSON MAKING CHANGE

Do not extend notes this side of this line

STATION	B. S.	H. I.	F. S.	ELEV.	
		87.52			
21+50			4.78	82.74'	℄
9 R			4.98	82.54	Edge Pav
13 R			5.5	82.0'	Gutter
16.5 R			4.6	82.9'	P.L.
9 L			5.06	82.46'	"
12 L			5.3	82.2'	"
16.5 L			4.6	82.9'	"
22+00			4.19	83.33'	℄
9 R			4.49	83.03'	"
13 R			4.9	82.6'	"
16.5 R			4.6	82.9'	"
9 L			4.46	83.06'	"
12 L			4.7	82.8'	"
16.5 L			4.6	82.9'	"
22+50			3.96	83.56'	℄
9 R			4.25	83.27'	"
14 R			4.8	82.7'	"
16.5 R			4.5	83.0'	"
9 L			4.27	83.25'	"
12 L			4.5	83.0'	"
16.5 L			4.5	83.0'	"

Profile No. ____ Notes Red. ____ Plotted ____ Job No. 6224 Division No. ____ F.B. 1110 Pg. 109

X-Sec. No. ____ Date ____ Notes Chkd. C.V.C. Date ____ Checked ____ Survey of D.P.W. DONKEY BELLFLOWER AREA

Date 9-1-43 Map No. ____ Survey by W.A. Miller Notes Miller Date 8-20-1943

Indexed ____ Date ____

Form 307 5M 5-39

PLEASE RETURN TO
LOS ANGELES COUNTY SURVEYOR
700 HALL OF RECORDS

NOTE: ANY ADDITIONS OR CHANGES ON THIS SHEET MUST BE MADE OR CIRCLED IN RED INK, WITH DATE AND NAME OF PERSON MAKING CHANGE

Do not extend notes this side of this line

F.B. 110 Pg. 110 | Job No. 6224 | Division No. | Notes Red. | Plotted | Profile
Survey of D.P.W. DOWNEY BELLFLOWER AREA | Date | No. | X-Sec.
Survey by W.A. Miller | Notes Miller 8-20-1943 | Notes Chkd. C.V.C. | Checked
Indexed C. Johnson | Date | Date 9-1-43 | Date | No.

STATION	B. S.	H. I.	F. S.	ELEV.		
		87.52				
23+00			3.92	83.60	℄	
9 R			4.24	83.28	Edge Pav	
14 R			4.7	82.8	Gutter	
16.5 R			4.3	83.2		P.L.
9 L			4.25	83.27	"	
12 L			4.4	83.1	"	
16.5 L			3.8	83.7		"
T.P.	5.29	88.61	4.20	83.32		
23+50			4.98	83.63	℄	
9 R			5.29	83.32	"	
14 R			5.8	82.8	"	
16.5 R			5.7	82.9		"
9 L			5.34	83.27	"	
12 L			5.6	83.0	"	
16.5 L			5.1	83.5		"
24+00			4.99	83.62	℄	
10 R			5.36	83.25	"	
14 R			5.7	82.9	"	
16.5 R			5.3	83.3		"
9 L			5.32	83.29	"	
16.5 L			5.5	83.1		"

Form 307 5M 5-39

PLEASE RETURN TO
LOS ANGELES COUNTY SURVEYOR
700 HALL OF RECORDS

NOTE: ANY ADDITIONS OR CHANGES ON THIS SHEET MUST BE MADE OR CIRCLED IN RED INK, WITH DATE AND NAME OF PERSON MAKING CHANGE

Do not extend notes this side of this line

STATION	B. S.	H. I. ✓	F. S.	ELEV.		
		88.6'				
24+50			494	83.67	℄	
10 R			537	83.24	Edge Pav	
13 R			56	83.0	Gutter	
16.5 R			53	83.3	P.L.	
9 L			526	83.35	"	
12 L			55	83.1	"	
16.5 L			51	83.5	"	
25+00			494	83.67	℄	
9 R			529	83.32	"	
13 R			56	83.0	"	
16.5 R			53	83.3	"	
9 L			528	83.33	"	
12 L			57	82.9	"	
16.5 L			47	83.9	"	
25+50			494	83.67	℄	
9 R			531	83.30	"	
13 R			57	82.9	"	
16.5 R			52	83.4	"	
9 L			519	83.42	"	
12 L			54	83.2	"	
16.5 L			48	83.8	"	

Profile Notes Red. ____ Plotted ____ Job No. 6224 Division No. ____ F B 1110 Pg. 111

No. ____ Date ____ Survey of DPW DOWNEY BELLFLOWER AREA

X-Sec. Notes Chkd. C.V.C. Checked ____ Survey by W.A. Miller Notes Miller Date 8-20-1943

No. ____ Date 9-1-43 Date ____ Map No. ____ Indexed ____ Date ____ C. Johnson

Form 307 5M 5-39

PLEASE RETURN TO
LOS ANGELES COUNTY SURVEYOR
700 HALL OF RECORDS

NOTE: ANY ADDITIONS OR CHANGES ON THIS SHEET MUST BE MADE OR CIRCLED IN RED INK, WITH DATE AND NAME OF PERSON MAKING CHANGE

Do not extend notes this side of this line

F.B. 1110 Pg. 112 | Job No. 6224 | Division No. | Notes Red. | Plotted | Profile No.

Survey of DPW DOWNEY BELLFLOWER AREA | Date | Date | X-Sec. No.

Survey by W.A. Miller | Notes Miller 8-20-1943 | Notes Chkd. C.V.C. | Checked

Index C. Johnson | Date | Date 9-1-43 | Date | No.

STATION	B. S.	H. I.	F. S.	ELEV.		
		88.61				
26+00			5.00	83.61	℄	
9 R			5.31	83.30	Edge Pav	
12 R			5.4	83.2	Gutter	
16.5 R			5.3	83.3		PL
9 L			5.26	83.35	"	
12 L			5.5	83.1	"	
16.5 L			4.7	83.9		"
T.P.	4.80	88.52	4.89	83.72		
26+59.52			4.60	83.92	℄ Int. Wright Rd & Century Blvd	
50 R			4.46	84.06	℄ Pav "	"
100 R			4.29	84.23	℄ " "	"
200 R			4.27	84.25	℄ " "	"
50 N			4.30	84.22	℄ Wright Rd	
100 N			4.02	84.50	℄ " "	
200 N			3.96	84.96	℄ " "	
					WRIGHT RD & CENTURY BLVD.	
N end C.R.			4.11	84.41	N.W. Cor	
W. " "			4.68	83.84	"	
			4.3	84.2	N.E. Prop Cor	
			4.5	84.0	S.E. " "	
			4.1	84.4	S.W. " "	
			4.7	83.8	N.W. " "	

Form 307 5M 5-39

PLEASE RETURN TO
LOS ANGELES COUNTY SURVEYOR
700 HALL OF RECORDS

NOTE: ANY ADDITIONS OR CHANGES ON THIS SHEET MUST BE MADE OR CIRCLED IN RED INK, WITH DATE AND NAME OF PERSON MAKING CHANGE

Do not extend notes this side of this line

STATION	B. S.	H. I. ✓	F. S.	ELEV.		
		88.52				
S.S.M.H. at Wright Rd & Century Blvd					N { 4.56	
Dairy yard sludge 9' deep						
in M.H. No diving bell at hand.					E { 4.58	
					W.	{ 4.56
27+00			5.1	83.4	℄	
6 R			4.99	83.53	S. edge Pav	
15 R			4.70	83.82	ctr Pav	
28 R			5.13	83.39	N edge Pav	
35 R			5.4	83.1		Gutter
35 R			4.68	83.84		cb
50 R			4.9	83.6		P
2 L			4.8	83.7		"
5 L			4.3	84.2		"
27+50			5.3	83.2	℄	
7 R			5.11	83.41	"	
15 R			4.89	83.63	"	
25 R			5.22	83.30	"	
28 R			5.8	82.7		"
32 R			5.1	83.4	T.B	
50 R			5.5	83.0		
1 L			5.3	83.2		"
5 L			4.2	84.3		

Profile Notes Red. Plotted Job No. 6224 Division No. F B 1110 Pg. 113

No. Date Date Survey of D.P.W. DOWNEY BELLFLOWER AREA

X-Sec. Notes Chkd. C.V.C. Checked Survey by W.A. Miller Notes Miller Date 8-

No. Date 9-1-43 Date Map No. Indexed A. C. Job Date

Form 307 5M 5-39

PLEASE RETURN TO
LOS ANGELES COUNTY SURVEYOR
700 HALL OF RECORDS

NOTE: ANY ADDITIONS OR CHANGES ON THIS SHEET MUST BE MADE OR CIRCLED IN RED INK, WITH DATE AND NAME OF PERSON MAKING CHANGE

Do not extend notes this side of this line

F.B. 1110 Pg. 14 | Job No. 6224 Division No. | Notes Red. | Plotted | Profile
Survey of D.P.W. DOWNEY BELLFLOWER AREA | Date | No. | X-Sec.
Survey by D.A. Miller | Notes Miller | Notes Chkd. C.V.C. | Checked | No.
Indexed | Date | Date 9-1-43 | Date

STATION	B. S.	H. I.	F. S.	ELEV.		
		88.52				
28+00			4.5	83.7	℄	
7 R			5.29	83.23	S. edge Pav	
15 R			5.32	83.20	" "	
24 R			5.60	82.92	N edge Pav	
29 R			6.1	82.4		Gutter
31 R			5.6	82.9		TB
50 R			5.9	82.6		"
5 L			4.3	84.2		"
28+50			6.0	82.5	℄	
2 R			7.2	81.3		"
7 R			6.76	81.76	"	
15 R			6.49	82.03	"	
24 R			6.69	81.83	"	
28 R			7.1	81.4		"
34 R			6.7	81.8		"
50 R			6.8	81.7		"
2 L			4.7	83.8		"
5 L			4.9	83.6		"
T.P.	0.32	82.03	6.81	81.71		
29+00			1.6	80.4	℄	
5 R			2.20	79.83	"	

Form 307 5M 5-39

PLEASE RETURN TO
LOS ANGELES COUNTY SURVEYOR
700 HALL OF RECORDS

NOTE: ANY ADDITIONS OR CHANGES ON THIS SHEET MUST BE MADE OR CIRCLED IN RED INK, WITH DATE AND NAME OF PERSON MAKING CHANGE

Do not extend notes this side of this line

STATION	B. S.	H. I.	F. S.	ELEV.		
		82.03				
29+00 15R			205	79.98	ctr pav	
29R			227	79.76	N edge Pav	
33R			24	79.6	Gutter	
36R			17	80.3		T.B.
50R			18	80.2		P.L.
5L			23	79.7		
S.S.M.H 29+31.86			11.10	70.93	8" Inlet E { 7.55 / .67 / 2.88	
			11.27	70.76	8" outlet W 11.10 { 7.66 / .67 / 2.94 / 11.27	
29+50			39	78.1	℄	
2R			377	78.26	S edge Pav	
16R			333	78.70	ctr Pav	
30R			356	78.47	N edge Pav	
33R			36	78.4		Gutter
37R			33	78.7		T.B.
50R			38	78.2		
5L			48	77.2		
30+00			46	77.4	℄	
2R			454	77.49	"	
16R			416	77.87	"	

Profile Notes Red. Plotted Job No. 6224 Division No. F.B. 1110 Pg. 115
No. Date Survey of DPW DOWNEY BELLFLOWER AREA
X-Sec. Notes Chkd. C.V.C. Checked Survey by W.A. Miller Notes Miller Date 8-
No. Date 9-1-93 Date Map No. Indexed By C. Johnson

Form 307 5M 5-39

PLEASE RETURN TO
LOS ANGELES COUNTY SURVEYOR
700 HALL OF RECORDS

NOTE: ANY ADDITIONS OR CHANGES ON THIS SHEET MUST BE MADE OR CIRCLED IN RED INK, WITH DATE AND NAME OF PERSON MAKING CHANGE

Do not extend notes this side of this line

F.B. 1110 Pg. 116 Job No. 6224 Division No. ____ Notes Red. ____ Plotted ____ Profile ____

Survey of D.P.W. DOWNEY BELLFLOWER AREA Date ____ No. ____

Survey by W.A. Miller Notes Miller 8- Notes Chkd. C.V.C. Checked ____ X-Sec. ____

Index A. C. Jackson Date 9-1-43 Date ____ No. ____

STATION		B. S.	H. I.	F. S.	ELEV.		
			82.03				
30+00	30R			4.32	77.71	N. edge Pav	
	34R			4.2	77.8		Gutter
	36R			3.7	78.3		T.B.
	50R			3.7	78.3		"
	5L			5.1	76.9		"
30+50				5.3	76.7	℄	
	1R			5.28	76.75	S. edge pav.	
	17R			4.65	77.38	ctr Pav.	
	32R			4.73	77.30	"	
	35R			4.5	77.5		"
	37R			2.8	79.2		"
	50R			3.1	78.9		"
	5L			4.8	77.2		"
S.S.M.H.	30+70.55			13.90	68.13	8" Inlet N	8.43 / .67 / 4.80 / 13.90
				13.99	68.04	8 Inlet E	8.53 / .67 / 4.79 / 13.99
				14.13	67.90	8" Outlet W	8.64 / .67 / 4.82 / 14.13
30+97.61				5.10	76.93	℄ - S. edge Pav.	
	15R			5.06	76.97	ctr Pav.	
	50R			4.81	77.22	℄ Lavina Ave.	

Form 307 5M 5-39

PLEASE RETURN TO
LOS ANGELES COUNTY SURVEYOR
700 HALL OF RECORDS

NOTE: ANY ADDITIONS OR CHANGES ON THIS SHEET MUST BE MADE OR CIRCLED IN RED INK, WITH DATE AND NAME OF PERSON MAKING CHANGE

Do not extend notes this side of this line

STATION	B. S.	H. I.	F. S.	ELEV.	
		82.03			
30+97.61 100R			4.41	77.62	℄ Louise C
200R			4.24	77.79	℄ "
5L			4.7	77.3	PL
50W			4.27	77.76	℄ Pav Century Blvd
100W			3.31	78.72	℄ " " "
200W			0.36	81.67	℄ " " "
					CENTURY BLVD & LOUISE AVE
W. end C.R			3.85	78.18	N.W. Cor
N " "			4.37	77.66	"
N " "			4.37	77.66	N.E. Cor
E " "			3.96	78.07	"
			3.7	78.3	N.E. Prop Cor
			2.3	79.7	N.W. "
S.S.M.H 31+20.81			14.09	67.94	8" Inlet N 8.82 .67 9.60 14.09
			14.38	67.65	8" " E 9.14 .67 9.57 14.38
			14.43	67.60	8" Outlet W 9.15 .67 9.61 14.43
T.P.	5.50	86.84	0.69	81.34	← J.N. 6879
B.M. E-23			5.30	81.54	B.M. E-23 El 82.133 ± B 828-90 Morton Rd 490' ± E of Dur Ave. Rt Spk in S. gb 10' W of E end.

El. 81.661 – J.N. 6332 – F.B. 116-116

81.54
0.121

See Note – Pg. 137

Profile
Notes Red. Plotted Job No. 6224 Division No.
Notes Chkd Checked Survey by W.A. Miller Notes Miller Date
No. Date Date Map No. Indexed
X-Sec. Signing of DEW DOWNEY Bros Engineers
F.B. 1110 Pg. 117

F.B. 1110 PG. 118 | Job No. 6224 | Division No. | Notes Red. | Plotted | Profile

Survey of DPW Downey Bellflower Area | Date | Date | No.

Survey by W. A. Miller | Notes Miller | Notes Chkd. | Checked | X-Sec.

Indexed A. C. Johnson | Date | Date | Date | No.

STATION	B. S.	H. I.	F. S.	ELEV.

Form 307 5M 5-39

PLEASE RETURN TO
LOS ANGELES COUNTY SURVEYOR
700 HALL OF RECORDS

Do not extend notes this side of this line

NOTE: ANY ADDITIONS OR CHANGES ON THIS SHEET MUST BE MADE OR CIRCLED IN RED INK, WITH DATE AND NAME OF PERSON MAKING CHANGE

Notes Ck'd by	Survey of [illegible]	F.B. 1116 Pg. 119
Map No.	W. O. 6224 Tape No. Std °F	
Office Work	Surveyed by W A Miller	
Checked	Notes Miller Date 4-19-1943	
Date	Indexed A. C. Johnson 8-19-44	

Note: Any Additions or Changes on This Sheet Must be Made or Circled in Red Ink With Date and Name of Person Making Change.

Do not extend notes this side of this line.

CENTER LINE
ALTERNATE LINE
D.P.W. DOWNEY BELLFLOWER 4[illegible]
[illegible]
SANTA ANA BLVD TO CENTURY BLVD
J.R. 6224

Miller
Gregory
Lanigan
Sonnenschein

RETURN TO
LOS ANGELES COUNTY SURVEYOR
700 HALL OF RECORDS

FORM 247 5M 12-40

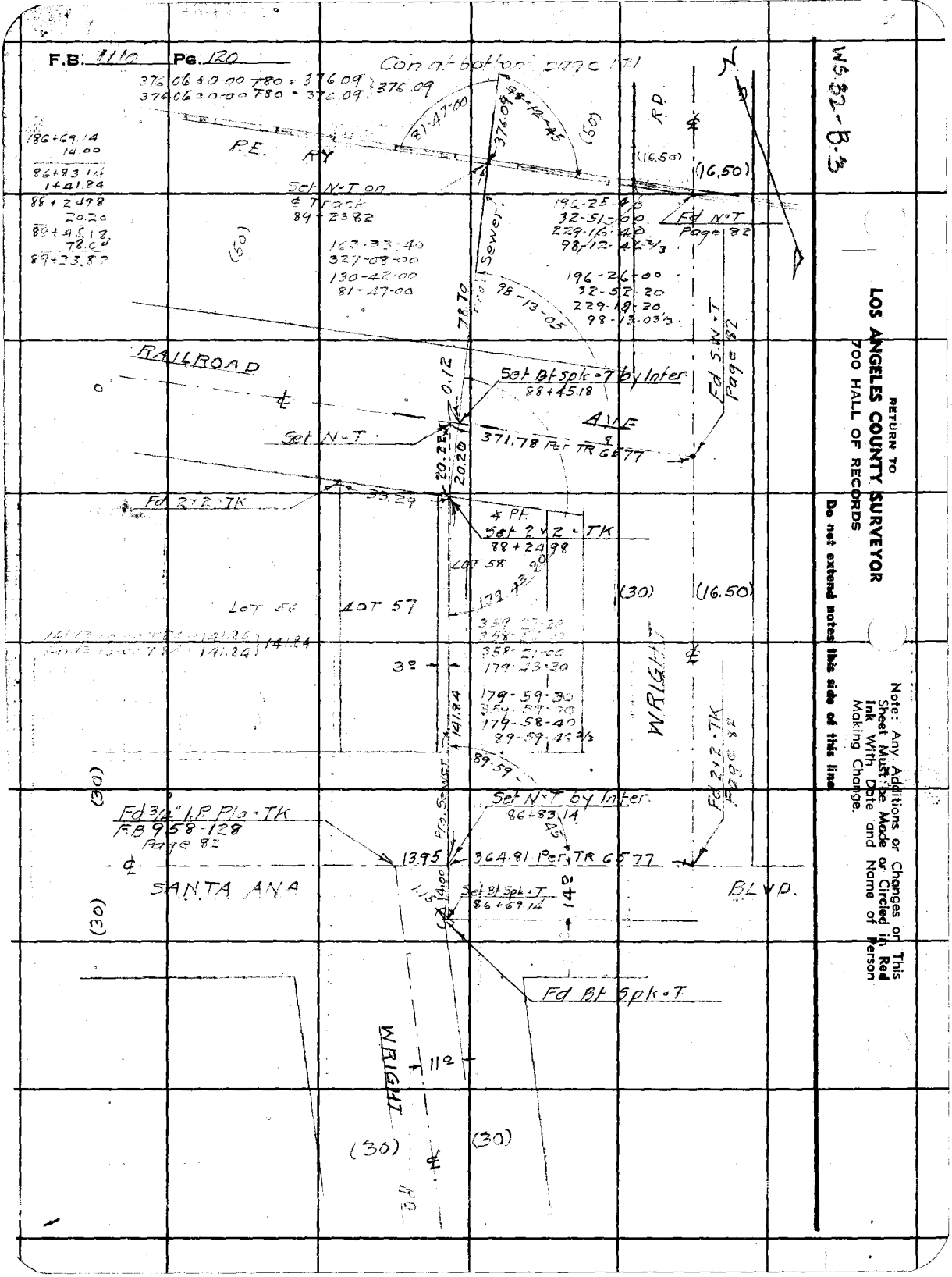

WS 32-B-3

RETURN TO
LOS ANGELES COUNTY SURVEYOR
700 HALL OF RECORDS

Do not extend notes this side of this line.

Note: Any Additions or Changes on This Sheet Must be Made or Circled in Red Ink With Date and Name of Person Making Change.

Notes Ck'd by	Survey of [illegible]	F.B. 1110 Pg. 121
Map No.	W. O. 6224 Tape No. 063 Std 68 °F	
Office Work	Surveyed by W. A. Miller	
Checked	Notes Miller Date 8-25-1943	
Date	Indexed A. C. Johnson	

89 + 23.82
3 + 76.15
[illegible]
4 + 22.26
97 + 22.23

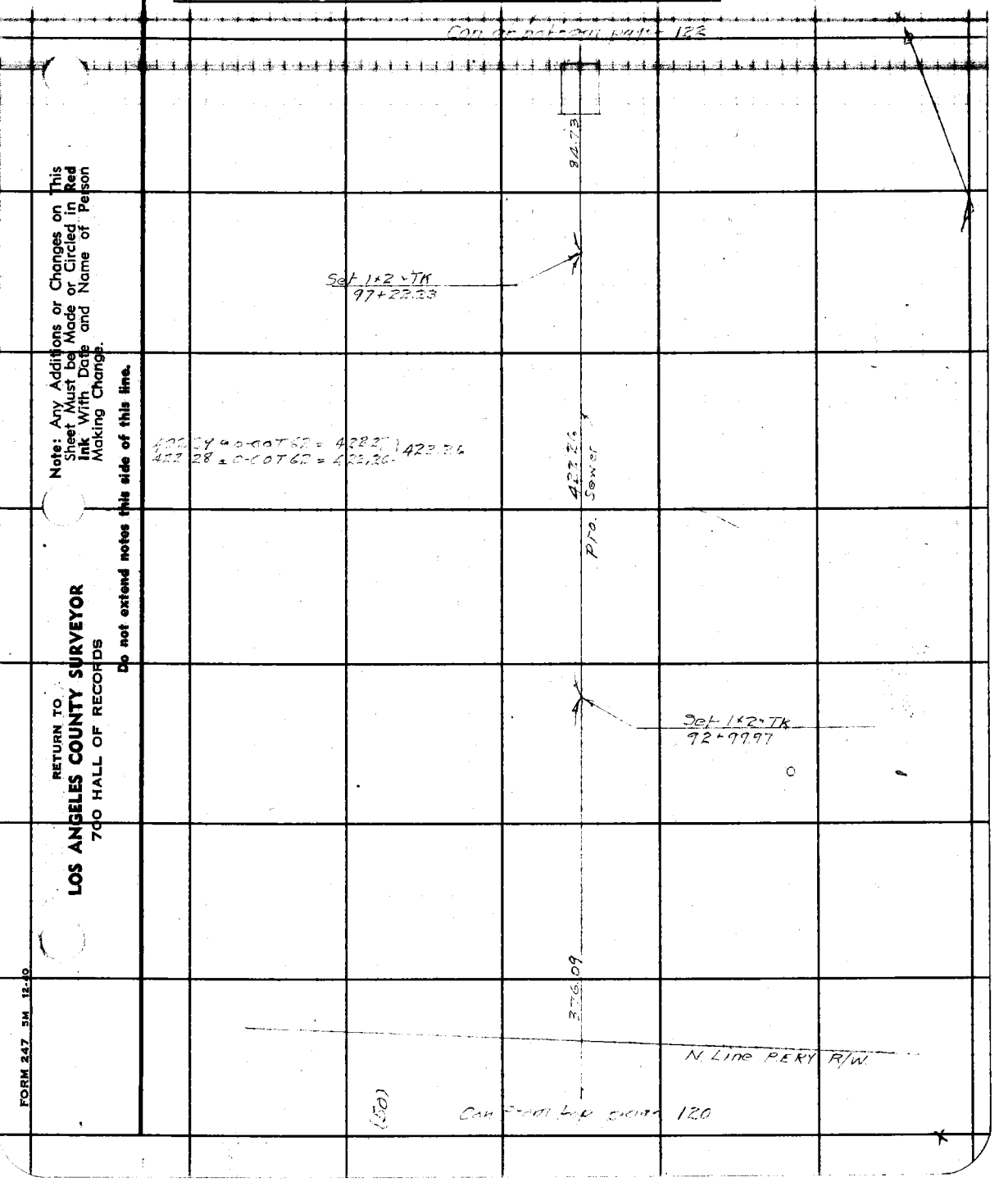

Note: Any Additions or Changes on This Sheet Must be Made or Circled in Red Ink With Date and Name of Person Making Change.

Do not extend notes this side of this line.

RETURN TO
LOS ANGELES COUNTY SURVEYOR
700 HALL OF RECORDS

FORM 247 5M 12-40

F.B. 1110 PG. 122

Con at bottom page 123

77+22.23
84.73
98+06.96
2+52.28
100+59.24

929.74 @ 0-00 T 80 = 929.81
929.74 @ 0-00 T 80 = 929.81 } 929.81

929.81

180-37-30
361-14-40
181-51-50
90-18-38 1/3

183-29-20
6-58-40
190-27-40
91-44-36 2/3

91-44-35

(16.50) 16.50

Set 1x2 - TK
100+59.24

90-18-40

373.76

Fd 3/4" I.P. Pg. Tk
at Virginia Ave
F.B. 726-121

14.09

Fd N-T
17+41.32
Page 84

294.42

CORTLAND AVE

Set N-T Per Tres
F.B. 726-149
& Lower Ave

Set 1x2 by Inter
100+45.15

WRIGHT

RD

294.42 @ 0-00 T 80 = 294.42
294.42 @ 0-00 T 80 = 294.42 } 294.42

393.74 @ 0-00 T 80 = 393.77
393.73 @ 0-00 T 80 = 393.76 } 373.76

252.28
Fire Sewer

252.26 @ 0-00 T 74 = 252.27
252.27 @ 0-00 T 74 = 252.28 } 252.28

Set 1x2 - TK
98+06.96

14.73

Con from top page 121

WS.32-B-3
C-3

RETURN TO
LOS ANGELES COUNTY SURVEYOR
700 HALL OF RECORDS

Do not extend notes this side of this line.

Note: Any Additions or Changes on This Sheet Must be Made or Circled in **Red Ink** With Date and Name of Person Making Change.

Notes Ck'd by	Survey of [illegible]
Map No.	W. O. 6224 Tape No. 063 Std 68 °F
Office Work	Surveyed by W A Miller
Checked	Notes Miller Date 8-26-1943
Date	Indexed A. C. Johnson

F.B. 1110 PG. 123

W 32-C-3

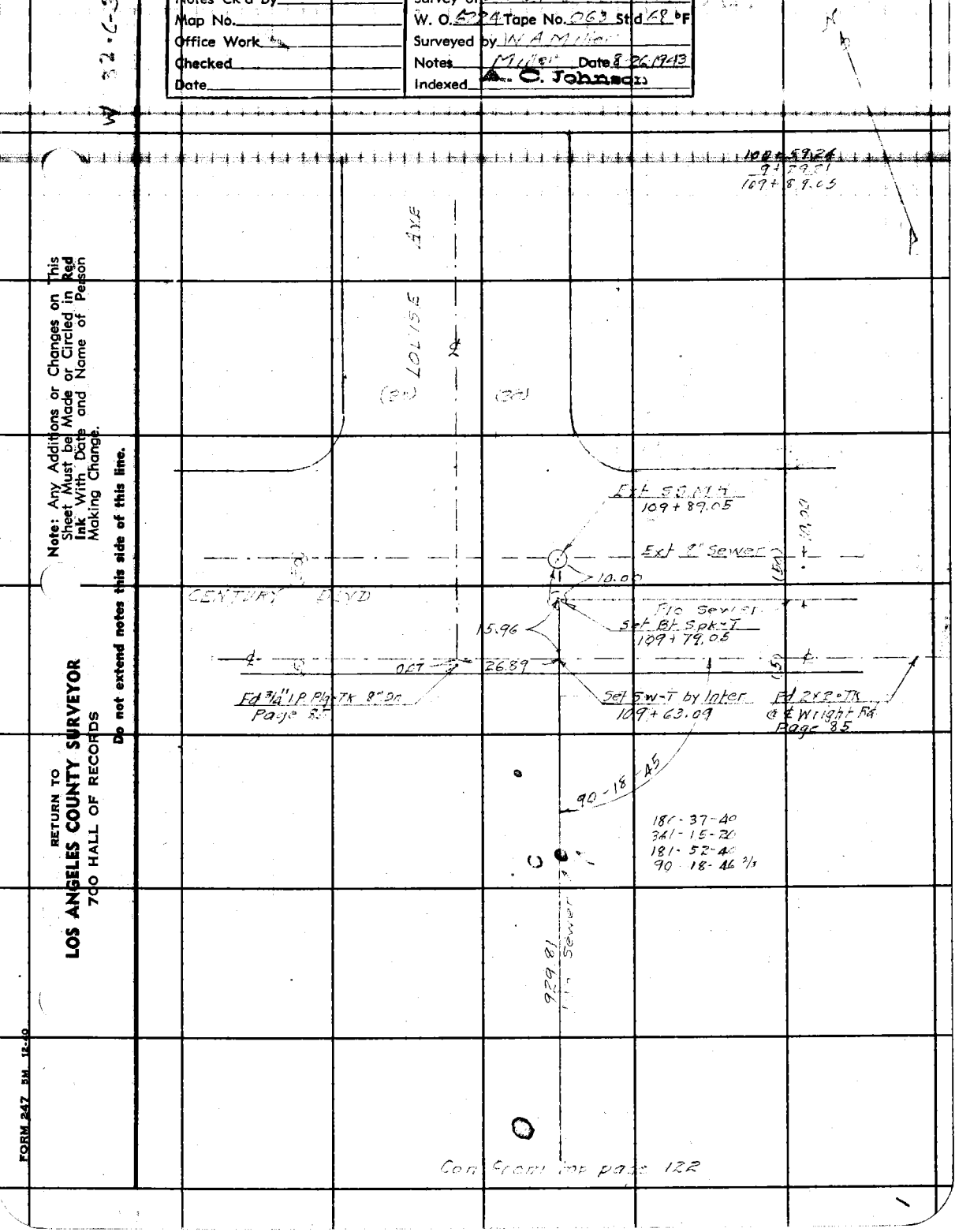

Note: Any Additions or Changes on This Sheet Must be Made or Circled in Red Ink With Date and Name of Person Making Change.

Do not extend notes this side of this line.

RETURN TO
LOS ANGELES COUNTY SURVEYOR
700 HALL OF RECORDS

FORM 247 5M 12-40

F.B. 1110 PG. 124

RETURN TO
LOS ANGELES COUNTY SURVEYOR
700 HALL OF RECORDS

Do not extend notes this side of this line.

Note: Any Additions or Changes on This Sheet Must be Made or Circled in **Red Ink** With Date and Name of **Person** Making Change.

Notes Ck'd by	Survey of [illegible]
Map No.	W. O. 6224 Tape No. Std °F
Office Work	Surveyed by W. A. Miller
Checked	Notes Miller Date Aug 1942
Date	Indexed A. C. Johnson

F.B. 1110 Pg. 125

TOPOGRAPHY
ALTERNATE LINE
D.P.W. DOWNEY BELLFLOWER AREA
UNIT No 4
SANTA ANA BLVD to CENTURY BLVD
J.N. 6224

Miller
Gregory
Langdon
Sappscher

Note: Any Additions or Changes on This Sheet Must be Made or Circled in Red Ink With Date and Name of Person Making Change.

Do not extend notes this side of this line.

RETURN TO
LOS ANGELES COUNTY SURVEYOR
700 HALL OF RECORDS

FORM 247 5M 12-40

F.B. 116 PG. 126

Con at bottom page 127

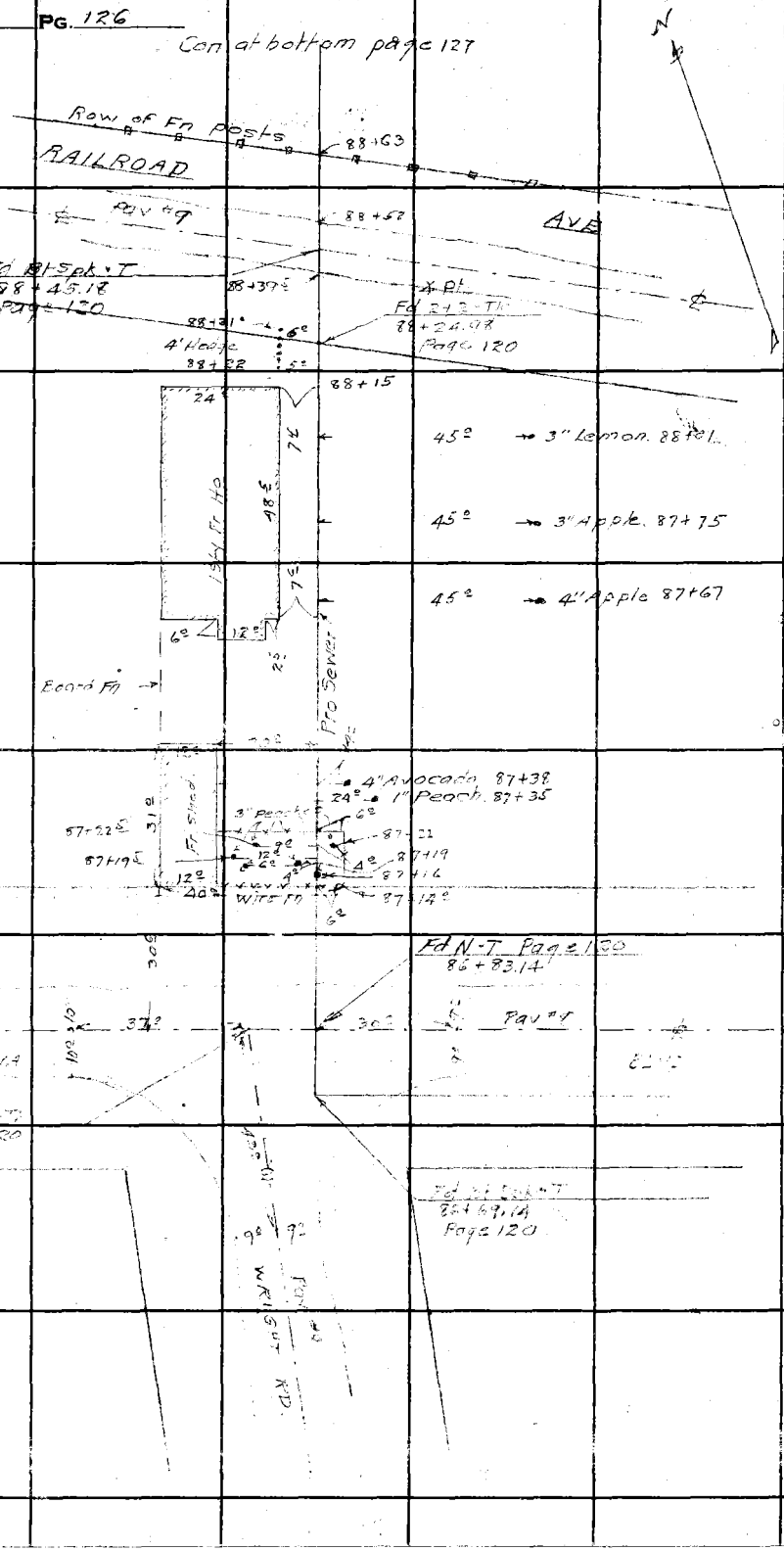

RETURN TO
LOS ANGELES COUNTY SURVEYOR
700 HALL OF RECORDS

Do not extend notes this side of this line.

Note: Any Additions or Changes on This Sheet Must be Made or Circled in **Red Ink** With Date and Name of **Person** Making Change.

Notes Ck'd by	Survey of [illegible]
Map No.	W. O. 6224 Tape No. Std °F
Office Work	Surveyed by W.A. Miller
Checked	Notes [illegible] Date 8-27-1943
Date	Indexed A. C. Johnson

F. B. [illegible] Pg. [illegible]

Note: Any Additions or Changes on This Sheet Must be Made or Circled in Red Ink With Date and Name of Person Making Change.

Do not extend notes this side of this line.

RETURN TO
LOS ANGELES COUNTY SURVEYOR
700 HALL OF RECORDS

FORM 247 BM 12-10

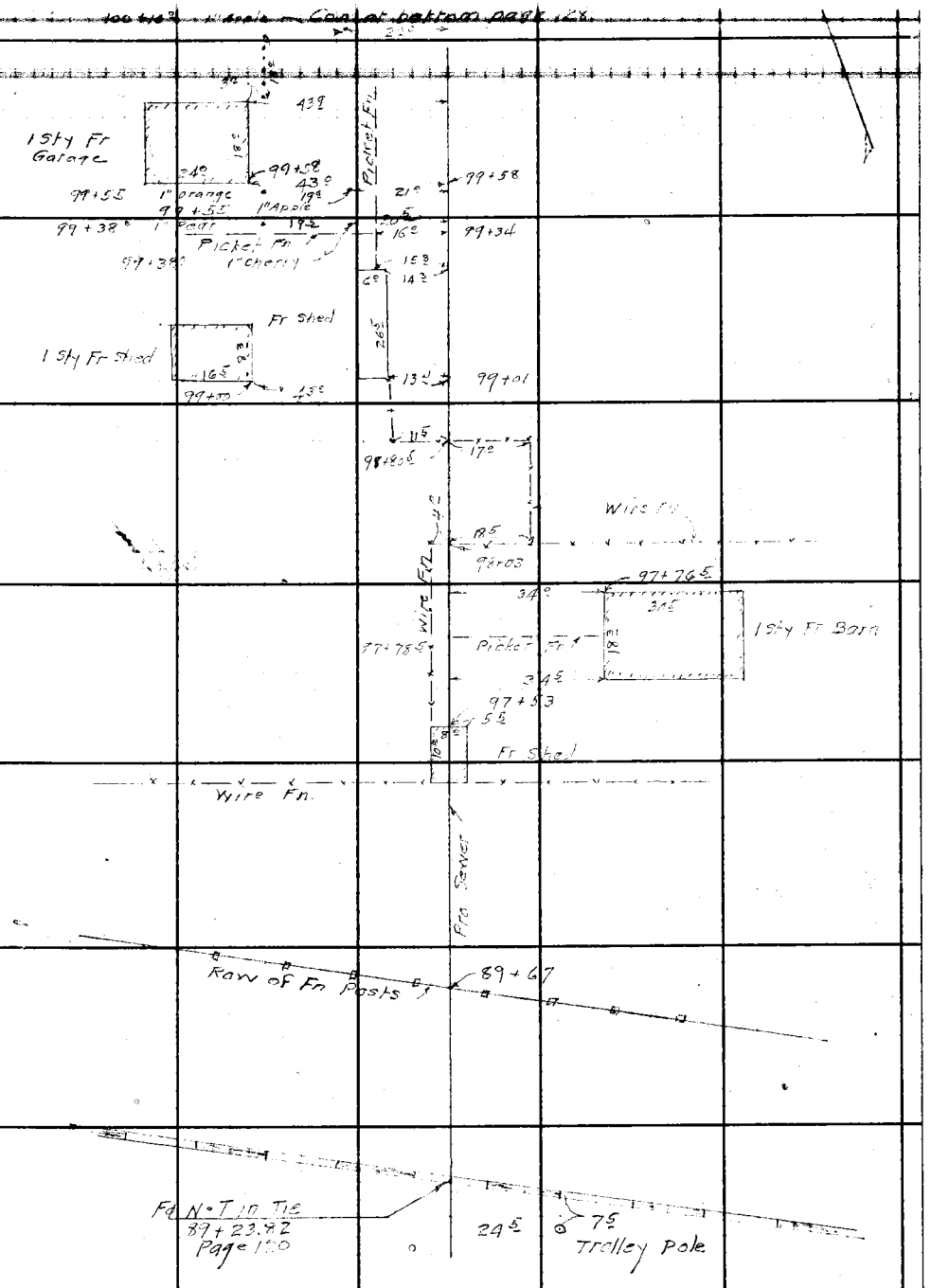

F.B. 1110 PG. 128

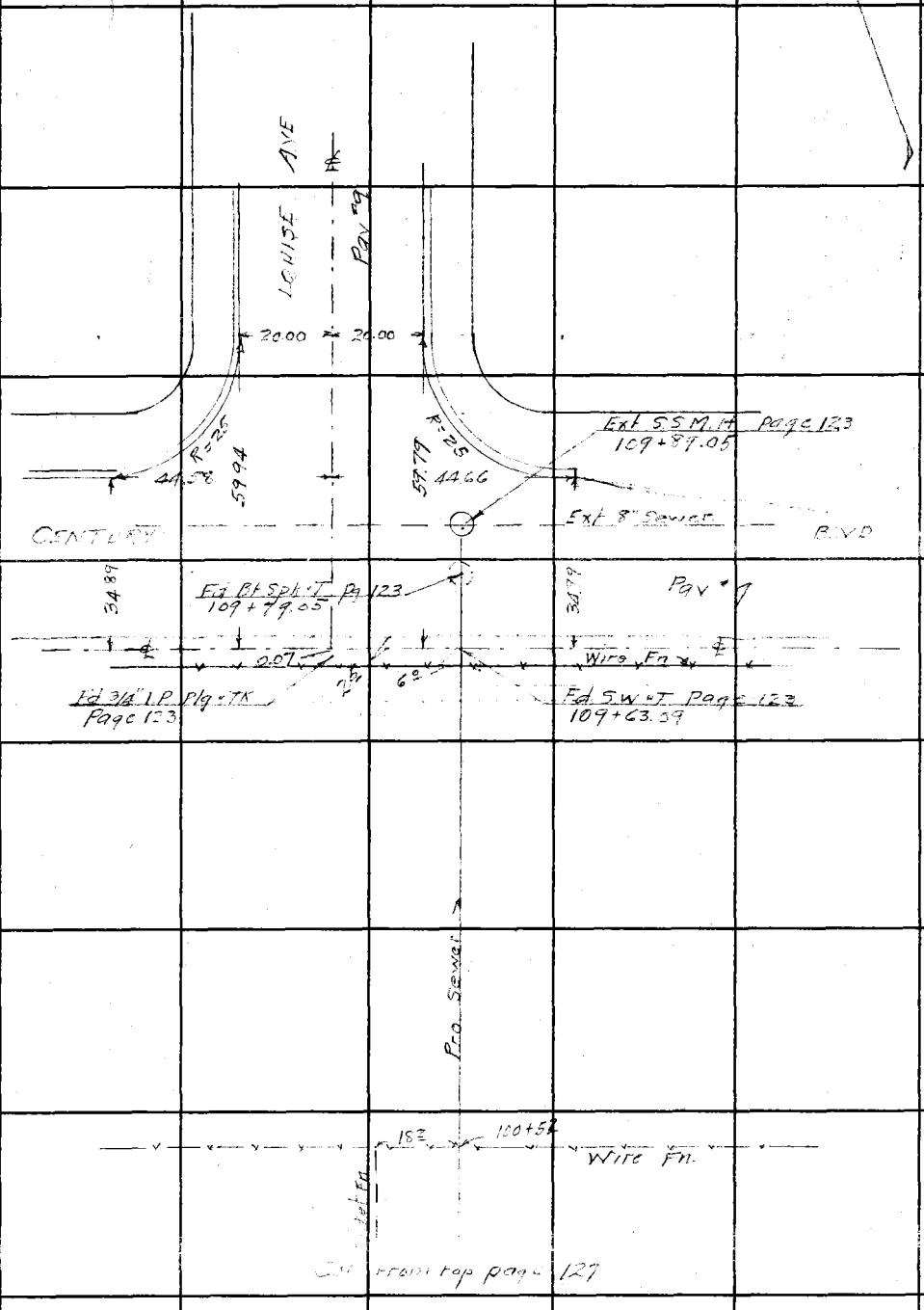

RETURN TO
LOS ANGELES COUNTY SURVEYOR
700 HALL OF RECORDS

Do not extend notes this side of this line.

Note: Any Additions or Changes on This Sheet Must be Made or Circled in **Red Ink** With Date and Name of **Person** Making Change.

Profile	Notes Red.	Plotted	Job No. 6224	Division No.	F B. 1110 Pg. 129
No.	Date	Date	Survey of DPW DOWNEY BELLFLOWER AREA		
X-Sec.	Notes Chkd.	Checked	Survey by W.A. Miller	Notes Miller	Date [illegible]
No.	Date	Date	Map No.	Indexed A. C. Johnson	Date

NOTE: ANY ADDITIONS OR CHANGES ON THIS SHEET MUST BE MADE OR CIRCLED IN RED INK, WITH DATE AND NAME OF PERSON MAKING CHANGE

Do not extend notes this side of this line

PLEASE RETURN TO
LOS ANGELES COUNTY SURVEYOR
700 HALL OF RECORDS

Form 307 5M 5-39

PROFILE & X SECTION
ALTERNATE LINE
DPW DOWNEY BELLFLOWER AREA
UNIT No 4
SANTA ANA BLVD TO CENTURY BLVD
JN 6224

Miller
Gregory
Lanigan
[illegible]

STATION	B. S.	H. I.	F. S.	ELEV.

Form 307 5M 5-39

PLEASE RETURN TO
LOS ANGELES COUNTY SURVEYOR
700 HALL OF RECORDS

NOTE: ANY ADDITIONS OR CHANGES ON THIS SHEET MUST BE MADE OR CIRCLED IN RED INK, WITH DATE AND NAME OF PERSON MAKING CHANGE

Do not extend notes this side of this line

STATION	B. S.	H. I.	F. S.	ELEV.	✓
BM "T-513	3 88	83 38		77 50	BM "T-513 El 79.501 FB 716-58 Wright Rd & Lavina N.E Cor Ct. Spk in [illegible]
[illegible]	609	84 75	472	78 66	
BM "T-514	502	85 61	415	80 60	BM "T-514 El 80.593 F.B. 716-58 Wright Rd & Santa Ana Blvd S.E Cor. Bt Spk SW. Cor Conc walk to pump house
86+69.14			478	80 83	Proposed J.C. 14' S. ℄ Santa Ana Blvd & 11' E. ℄ Wright Rd. from South.
+83.14			467	80 74	℄ Sewer & Santa Ana Blvd ℄
50 R			490	[illegible]	℄ " "
100 R			504	[illegible]	℄ " "
200 R			569	[illegible]	℄ " "
50 L			447	81 12	℄ " "
100 L			447	81 14	℄ " "
200 L			465	80 96	℄ " "
			460	81 01	℄ Inter Wright Rd & Santa Ana Blvd
50 S			487	80 74	℄ " "
100 S			495	80 65	
200 S			546	80 15	
			52	81 4	S.W. Prop Cor. "
			48	80 [illegible]	S.E " " "
86+92			478	80 83	Edge Pav
+98			53	80 [illegible]	Gutter
87+00			50	80 [illegible]	℄ Sewer
50 R			53	80 3	

F.B. 1110 Pg. 130 Job No. 6224 Division No. Notes Red. Plotted Profile
Survey of D.P.W. DOWNEY BELLFLOWER AREA Date Date No.
Survey by [illegible] Notes Miller 8-27-1943 Notes Chkd. C.V.C. Checked X-Sec.
Indexed A. C. Johnson Date Date 9-1-43 Date No.

Form 307 5M 5-39

PLEASE RETURN TO
LOS ANGELES COUNTY SURVEYOR
700 HALL OF RECORDS

NOTE: ANY ADDITIONS OR CHANGES ON THIS SHEET MUST BE MADE OR CIRCLED IN RED INK, WITH DATE AND NAME OF PERSON MAKING CHANGE

Do not extend notes this side of this line

STATION	B. S.	H. I. ✓	F. S.	ELEV.		
		85 61				
87+00 50 L			52	80 4		
T.P.	530	84 88	603	79 58		
88+00			49	80 0	℄ Sewer	
50 R			47	80 2		
50 L			47	80 2		
88+25			47	80 2	℄ Sewer	
+36			52	79 7	Gutter	
+42			469	80 19	Edge Pav	
88+45.18			457	80 3	℄ Sewer & Railroad Ave	
50 R			456	80 32	℄ " "	
100 R			469	80 19	℄ " "	
200 R			505	79 83	℄ " "	
50 L			454	80 34	℄ " "	
100 L			447	80 41	℄ " "	
200 L			427	80 61	℄ " "	
88+52			485	80 03	Edge Pav	
+59			51	79 8	Gutter	
+61			34	81 5		
89+00			28	82 1	℄ Sewer	
50 R			29	82 0		
50 L			22	82 9		

Profile No. ____ Date ____ Notes Red. ____ Plotted ____ Job No. ____ Division No. ____ F B. 1114 PG. 131

X-Sec. No. ____ Date ____ Notes Chkd. C.V.C. Date 9-1-43 Checked ____ Survey of ____ Survey by W.A. Miller Notes ____ Date 8-27-1943

Map No. ____ Date ____ Indexed C. Johnson Date ____

Form 307 5M 5-39

PLEASE RETURN TO
LOS ANGELES COUNTY SURVEYOR
700 HALL OF RECORDS

NOTE: ANY ADDITIONS OR CHANGES ON THIS SHEET MUST BE MADE OR CIRCLED IN RED INK, WITH DATE AND NAME OF PERSON MAKING CHANGE

Do not extend notes this side of this line

F.B. 1110 Pg. 132 | Job No. 6224 | Division No. | Notes Red. | Plotted | Profile
Survey of DPW DOWNEY BELLFLOWER AREA | Date | Date | No.
Survey by WANNER | Notes Miller 5-27-1943 | Notes Chkd. C.V.C. | Checked | X-Sec.
Indexed C. Johnson | Date | Date 6-1-43 | Date | No.

STATION	B. S.	H. I.	F. S.	ELEV.	
		84 88			
89+09			19	[illegible]	
+17			26	[illegible]	
89+23.82			140	[illegible]	℄ PE Track, Top of Rail
50 R			144	[illegible]	" "
100 R			148	[illegible]	" "
200			146	[illegible]	" "
50 L			136	[illegible]	" "
100 L			124	[illegible]	" "
200 L			117	[illegible]	" "
89+30			27	[illegible]	℄ Sewer
+68			39	[illegible]	"
+77			71	[illegible]	"
TP	76v	85 575	6925	77955	
90+00			80	[illegible]	℄ Sewer
50 R			79	[illegible]	
50 L			75	[illegible]	
91+00			65	[illegible]	℄ Sewer
50 R			63	[illegible]	
50 L			62	[illegible]	
92+00			50	[illegible]	℄ Sewer
50 R			50	[illegible]	

Form 307 5M 5-39

PLEASE RETURN TO
LOS ANGELES COUNTY SURVEYOR
700 HALL OF RECORDS

NOTE: ANY ADDITIONS OR CHANGES ON THIS SHEET MUST BE MADE OR CIRCLED IN RED INK, WITH DATE AND NAME OF PERSON MAKING CHANGE

Do not extend notes this side of this line

STATION	B. S.	H. I.	F. S.	ELEV.		
		85 575				
92+00 50L			50	80 6		
93+00			45	81 1	℄ Sewer	
50R			47	80 9		
50L			41	81 5		
[illegible]			48	80 8	℄ Sewer	
50R			48	80 8		
50L			45	81 1		
T.P.	482	86 185	421	81 365		
95+00			53	80 9	℄ Sewer	
50R			50	[illegible]		
50L			[illegible]	81 [illegible]		
96+00			47	81 [illegible]	℄ Sewer	
50R			47	81 3		
50L			48	81 4		
97+00			43	81 9	℄ Sewer	
50R			44	81 8		
50L			43	81 9		
T.P.	537	87 71	3795	82 390		
98+00			52	82 5	℄ Sewer	
50R			48	82 9		
50L			51	82 6		

Profile No. ____ Notes Red. ____ Plotted ____ Job No. 6[illegible] Division No. ____ F B. 11[illegible] Pg. 133

X-Sec. No. ____ Date ____ Date ____ Survey of [illegible]

Notes Chkd. C.V.C. Checked ____ Survey by W.A. Miller Notes [illegible] Date 8-27-1943

Date 9-1-43 Date ____ Map No. ____ Indexed ____ Date ____

Form 307 5M 5-39

PLEASE RETURN TO
LOS ANGELES COUNTY SURVEYOR
700 HALL OF RECORDS

NOTE: ANY ADDITIONS OR CHANGES ON THIS SHEET MUST BE MADE OR CIRCLED IN RED INK, WITH DATE AND NAME OF PERSON MAKING CHANGE

Do not extend notes this side of this line

STATION	B. S.	H. I.	F. S.	ELEV.		
		87 71				
99+00			48	8[illegible] 9	℄ Sewer	
50 R			43	[illegible]		
50 L			50	[illegible]		
T.P.	4 505	88 035	418	[illegible] 53		
100+00			47	[illegible] 3	℄ Sewer	
[illegible] R			[illegible]	8[illegible] 3	T. Bank	
51 R			145	[illegible]	B "	
50 L			45	[illegible]		
101+00			55	[illegible]	℄ Sewer & T. Bank	
34 R			142	[illegible] 8	B. "	
50 R			145	7[illegible] 5		
50 L			49	83 1		
+68			112	[illegible]	℄ Sewer & B. Bank	
102+00			116	[illegible] 4	℄ Sewer	
50 R			128	[illegible]		
35 L			88	[illegible]	B. Bank	
50 L			68	[illegible]		
(See Page 137)						
BM T-546	485	88 33	456	8[illegible] 5	BM T-546 El 83.480 FB 716-80 Cortland Ave (N Side) [illegible] E of ℄ Louise Ave Bl Spk in Cb 14.5 W of E end.	
103+00			139	7[illegible]	℄ Sewer	
50 R			133	7[illegible]		
50 L			101	[illegible]		

F.B. 1110 PG. 134 | Job No. 6[illegible] | Division No. | Notes Red. | Plotted | Profile
Survey of DPW DOWNEY BELLFLOWER AREA | Date | Date | No.
Survey by [illegible] | Notes [illegible] 8-27-1943 | Notes Chkd. C.V.C. | Checked | X-Sec.
Indexed C. Johnson | Date | Date 9-1-43 | Date | No.

Form 307 5M 5-39

PLEASE RETURN TO
LOS ANGELES COUNTY SURVEYOR
700 HALL OF RECORDS

NOTE: ANY ADDITIONS OR CHANGES ON THIS SHEET MUST BE MADE OR CIRCLED IN RED INK, WITH DATE AND NAME OF PERSON MAKING CHANGE

Do not extend notes this side of this line

STATION	B. S.	H. I.	F. S.	ELEV.		
		88 33				
T.P.	4 10	82 90	9 53	78 80		
104+00			75	75 4	℄ Sewer	
50 R			73	75 6		
33 L			76	75 3		
50 L			59	77 0		
105+00			70	75 9	℄ Sewer	
50 R			75	75 4		
[illegible] L			75	75 [illegible]	B Break	
60 L			59	77 0	T "	
106+00			64	76 5	℄ Sewer	
50 R			68	76 1		
50 L			63	76 6		
BM T-547	1 97	83 06	1 81	81 09	BM T-547 El 81.09 FB 716-21 Walnut Ave 150' E of ℄ L[illegible] Ave Bt sph in N Sh 13' W of S end	
107+00			65	76 6	℄ Sewer	
50 R			72	75 9		
50 L			62	76 9		
108+00			65	76 6	℄ Sewer	
50 R			73	75 8		
50 L			67	76 4		
T.P.	4 73	81 97	5 82	77 24		
109+00			55	76 5	℄ S	

Profile No. ____ Notes Red. ____ Plotted ____ Job No. 6 ____ Division No. ____ F B 1114 Pg. 135

X-Sec. No. ____ Date ____ Date ____ Survey of [illegible]

Notes Chkd. C.V.C. Checked ____ Survey by W A Miller Notes Miller Date 8-27-1943

Date 9-1-43 Date ____ Map No. ____ Indexed C. O. Johnson Date ____

Form 307 5M 5-39

PLEASE RETURN TO
LOS ANGELES COUNTY SURVEYOR
700 HALL OF RECORDS

NOTE: ANY ADDITIONS OR CHANGES ON THIS SHEET MUST BE MADE OR CIRCLED IN RED INK, WITH DATE AND NAME OF PERSON MAKING CHANGE

Do not extend notes this side of this line

F. B. 1110 Pg. 136 | Job No. | Division No. | Notes Red. | Plotted | Profile

Survey of DPW Downey BELLFLOWER AREA | Date | Date | No. | X-Sec.

Survey by W A Miller | Notes Miller 2-27-1948 | Notes Chkd. C.V.C. | Checked | No.

Indexed C. Johnson | Date | Date 9-1-48 | Date

STATION	B. S.	H. I. ✓	F. S.	ELEV.		
		8197				
109+00 50 R			58	72		
50 L			51	79		
+59			41	79	℄ sewer	
109+63.09			521	76	℄ " × Century Blvd	
+79.05			451	16	J.C.	
50 R			435	[illegible]	℄ Pav " " Century Blvd	
100 R			361	76	℄ " " " "	"
200 R			041	56	℄ " " " "	"
50 L			451	[illegible]	℄ " " " "	"
100 L			376	[illegible]	℄ " " " "	"
200 L			046	[illegible]	℄ " " " "	"
			507	[illegible]	℄ Inter Century Blvd × Louise Ave.	
50 N			472	[illegible]	℄ "	"
100 N			436	[illegible]	℄ "	"
200 N			421	[illegible]	℄ "	"
					LOUISE × CENTURY BLVD	
W end C.R			382	[illegible]	N.W. Cor	
N " "			435	[illegible]	"	
N " "			432	[illegible]	N.E. Cor	
E " "			393	[illegible]	"	
			26	[illegible]	N.W. Prop. Cor.	
			29	[illegible]	N.E. " "	

2

Form 307 5M 5-39

PLEASE RETURN TO
LOS ANGELES COUNTY SURVEYOR
700 HALL OF RECORDS

NOTE: ANY ADDITIONS OR CHANGES ON THIS SHEET MUST BE MADE OR CIRCLED IN RED INK, WITH DATE AND NAME OF PERSON MAKING CHANGE

Do not extend notes this side of this line

STATION	B. S.	H. I.	F. S.	ELEV.	
		81 97			
T.P.	6 47	86 47	1 97	80 00	see pg. 117
B.M. # E-23			4 96	81 51	BM E-23 El 82.133 LB 828-90 Morton Rd 490' ± E of Duncan Ave Bt Spk in S cb 10' W of E end
B.M. # E-23A			4 40	82 07	BM E-23A El 82.547 FB 726-168 Morton Rd 423' ± E of Duncan Ave Bt Spk in S. cb 77' W of E end.
(See page 134) B.M. T-54	4915	88 395		83 480	BM T-54 El 83.480 F.B. 716-80 Cortland Ave (North side) of ℄ Louise Ave Bt Spk in cb 14.5 W of E end
B.M. E-10	4580	87 357	5618	82 777	BM E-10 El 83.258 LB 828-14 Duncan Ave & Cortland Ave N.E. Bt Spk 5' N of N end C.R.
BM E-11			4455	82 902	BM E-11 El 83.366 LB. 828-15 Cortland Ave & Pope Ave S.W. L-T MCR

See pg. 139

Note:- The Average Dif. of 17 B.M.s Common To J.N. 6332 & J.N. 6379 = 0.471 — See page 139
Add 0.471 To J.N. 6332 To Get on 6379
C.V.C. 9-1-43

	82.902	82.547 E-23-A
	0.471	0.471
	83.373	82.076
E-11	83.366	82.07
	0.007	0.006

Profile No. ____ Notes Red. ____ Plotted ____ Job No. ____ Division No. ____ F.B. 110 Pg. 137
X-Sec. No. ____ Date ____ Date ____ Survey of DPA ____
Notes Chkd. C.V.C. Date 9-1-43 Checked ____ Survey by W.A. Miller Notes Miller Date 8-27-1943
Map No. ____ Indexed C. Johnson

F.B. 1110 Pg. 138 | Job No. 6224 | Division No. | Notes Red. | Plotted | Profile

Survey of D.P.W. Downey Bellflower Area | Date | Date | No.

Survey by W.A. Miller | Notes | Notes Chkd. | Checked | X-Sec.

Indexed A. C. Johnson | Date | Date | Date | No.

STATION	B. S.	H. I.	F. S.	ELEV.

Do not extend notes this side of this line

PLEASE RETURN TO
LOS ANGELES COUNTY SURVEYOR
700 HALL OF RECORDS

NOTE: ANY ADDITIONS OR CHANGES ON THIS SHEET MUST BE MADE OR CIRCLED IN RED INK, WITH DATE AND NAME OF PERSON MAKING CHANGE

Form 307 5M 5-39

Form 307 5M 5-39

PLEASE RETURN TO
LOS ANGELES COUNTY SURVEYOR
700 HALL OF RECORDS

NOTE: ANY ADDITIONS OR CHANGES ON THIS SHEET MUST BE MADE OR CIRCLED IN RED INK, WITH DATE AND NAME OF PERSON MAKING CHANGE

Do not extend notes this side of this line

STATION		B. S.	H. I.	F. S.	ELEV.	
B.M.		J.N. 6332		J.N. 6879		A. & I. 115
						Dif
# 3		81.659				
# 11	1	86.789		87.265		0.476
# 12	2	86.743		87.213		0.470
# 24	3	86.539		87.017		0.473
# 41	4	87.338		87.810		0.472
E-6	5	88.303		88.772		0.469
E-9	6	83.674		84.147		0.473
E-14	7	83.879		84.342		0.463
E-18	8	87.300		87.788		0.488
E-19	9	86.779		87.258		0.479
E-20	10	84.054		84.528		0.474
E-21	11	83.947		84.418		0.471
E-22	12	82.880		83.357		0.477
E-23	13	81.661		82.133		0.472
E-24	14	80.146		80.608		0.462
E-25	15	80.854		81.310		0.456
E-26	16	81.549		82.010		0.461
E-27	17	82.245		82.709		0.464
					17	8.005

Average = 0.471

See Note Page 137

471

Profile Notes Red. Plotted Job No. Division No.
No. Date Date Survey of
X-Sec. Notes Chkd. Checked Survey by Notes Date
No. Date Date Map No. Indexed C. Johns Date

F B.1110 Pg. 139

F.B 1110 Pg 140 | Job No. | Division No. | Notes Red. | Plotted | Profile

Survey of | Date | Date | No.

Survey by | Notes | Notes Chkd. | Checked | X-Sec.

Indexed A. C. Johnson | Date | Date | Date | No.

STATION	B. S.	H. I.	F. S.	ELEV.

Form 307 5M 5-39

PLEASE RETURN TO
LOS ANGELES COUNTY SURVEYOR
700 HALL OF RECORDS

Do not extend notes this side of this line

NOTE: ANY ADDITIONS OR CHANGES ON THIS SHEET MUST BE MADE OR CIRCLED IN RED INK, WITH DATE AND NAME OF PERSON MAKING CHANGE

NOTES RED. _____ JOB NO. 6225 SURVEY OF D.P.W. L-L-G AREA

DATE _____ SURVEY BY [illegible]

NOTES CHKD. C.V.C. NOTES BY [illegible] DATE Sept 1943

DATE _____ INDEXED A. C. Johnson DATE _____

F. B. 1110 PG. 145

UNIT #3

NOTE: ANY ADDITIONS OR CHANGES ON THIS SHEET MUST BE MADE OR CIRCLED IN RED INK, WITH DATE AND NAME OF PERSON MAKING CHANGE

Do not extend notes this side of this line

PLEASE RETURN TO LOS ANGELES COUNTY SURVEYOR 700 HALL OF RECORDS

FORM 353 1M 8-38

B.M.	1ST RUN	DIFF.	2ND RUN	3RD RUN	ADJ. ELEV.	DESCRIPTION
						BENCH LEVELS
						D.P.W. LENNOX-LAWNDALE-GARDENA AREA
						UNIT #3
						MANHATTAN BEACH BLVD + 1ST ALLEY NORTH
						FLOOD CONTROL CHANNEL TO ARLINGTON AVE
						J.N. 6225
						Mullet
						Gregory
						Lanigan
						Sonnenschein

FORM 353 1M 8-38

PLEASE RETURN TO
LOS ANGELES COUNTY SURVEYOR

700 HALL OF RECORDS

NOTE: ANY ADDITIONS OR CHANGES ON THIS SHEET MUST BE MADE OR CIRCLED IN RED INK, WITH DATE AND NAME OF PERSON MAKING CHANGE

Do not extend notes this side of this line

Based on Rd. Dept. Job O-407

B.M.	1ST RUN	DIFF.	2ND RUN	3RD RUN	ADJ. ELEV.	DESCRIPTION (J.N. 6328) & (J.N. 6[illegible] C.1.105)
B.M. H-1	47.954				47.954	B.M. H-1 El 47.954 F.B. 723-2 [illegible] 43' N. of ℄ Inter.
	5.061		4.884			
Π	53.015	+1.321	1.323		+1.322	
	3.740		3.561			
B.M. No Number	49.275				49.276	B.M. El 49.3[illegible] L.B. 170-29 Prairie Ave & Manhattan Beach Blvd. S.W. Cor Spk in Base of F.P. 2333[illegible] E (Disturbed
	4.854		4.766			
Π	54.129	-0.145	0.144		-0.145	
	4.999		4.910			J.N. 6328
B.M. #41	49.130				49.131	B.M. #49 El 49.0[illegible] F.B. 723-2 Prairie Ave & Manhattan Beach Blvd. L.N in Sq in Conc Pav. 14' E & 50' N. of Inter
	5.280		5.192			
Π	54.410	+0.120	0.117		+0.119	
	5.160		5.075			
T.P.	49.250				49.250	
	5.049		5.002			
Π	54.299	-0.192	0.193		-0.192	
	5.241		5.195			
T.P.	49.058				49.058	
	5.375		5.262			
Π	54.433	+0.604	0.602		+0.603	
	4.771		4.660			
T.P.	49.66[illegible]				49.661	
	4.920		4.788			
Π	54.582	-0.003	0.006		-0.005	
	4.923		4.794			
T.P.	49.659				49.656	
	4.821		4.710			
Π	54.480	-0.240	0.240		-0.240	
	5.061		4.950			
T.P.	49.419				49.416	

Cont'd To Top Page 147

NOTES RED. ____ DATE ____ NOTES CHKD. C.V.C. DATE ____

JOB NO. 6225 SURVEY OF D.P.W. L-L-G. AREA

SURVEY BY W. H. Miller DATE 9-20-1943

NOTES BY Miller DATE ____

INDEXED A. C. Johnson DATE ____

F. B. 1110 PG. 146.

UNIT #3

FORM 353 1M 8-38

PLEASE RETURN TO
LOS ANGELES COUNTY SURVEYOR

700 HALL OF RECORDS

NOTE: ANY ADDITIONS OR CHANGES ON THIS SHEET MUST BE MADE OR CIRCLED IN RED INK, WITH DATE AND NAME OF PERSON MAKING CHANGE

Do not extend notes this side of this line

B.M.	1ST RUN	DIFF.	2ND RUN	3RD RUN	ADJ. ELEV.	DESCRIPTION
T.P.	49.419				49.416	T.P. - From Bottom Page 146.
	4.715		4.621			
T	54.134	-0.273	0.274		- 0.274	
	4.778		4.895			
T.P.	49.146				49.142	
	4.420		4.350			
T	53.566	-0.625	0.626		- 0.625	
	5.045		4.976			
T.P.	48.521				48.517	
	4.530		4.484			
T	53.051	-0.476	0.477		- 0.477	
	5.006		4.961			
T.P.	48.045				48.040	
	4.768		4.670			
T	52.813	-0.393	0.390		- 0.393	
	5.159		5.060			
T.P.	47.654				47.650	
	3.718		3.801			
T	51.372	+0.497	0.497		+ 0.497	
	3.421		3.324			
~~Set~~ Fd. B.M. FA32	48.151				.150 48.147	~~Set~~ B.M. F.A. 32 Manhattan Beach Blvd. Dominguez Channel. Angle Chisel in V-Cut S.W. in Stump at Corner of 3.6 [illegible]
	2.050		2.002			
T	50.201	-2.372	2.386		- 2.384	
	4.432		4.317			
T.P.	45.769				45.763	Note:- B.M. FA-33 - F.B. 89 - [illegible] Gone (old Bridge Destroyed)
	4.670		4.585			
T	50.439	+0.455	0.455		+ 0.453	
	4.219		4.130			
T.P.	46.220				46.216	Cont'd To Top Page 148

Maybe FA-37 - C.L. 1050 - Elev. 48.12 Per [illegible] 89-106 - 20' W. - F.C. [illegible] on N. Side of [illegible] St. 48" Gum Tree

NOTES RED. _____
DATE _____
NOTES CHKD. C.V.C.
DATE _____

JOB NO. 6225 SURVEY OF D.T.W. L.L.G. AREA
SURVEY BY [illegible]
NOTES BY [illegible] DATE [illegible]
INDEXED [illegible] DATE [illegible]

F.B. [illegible] PG. [illegible]

FORM 353 IM 8-38

PLEASE RETURN TO
LOS ANGELES COUNTY SURVEYOR

700 HALL OF RECORDS

NOTE: ANY ADDITIONS OR CHANGES ON THIS SHEET MUST BE MADE OR CIRCLED IN RED INK, WITH DATE AND NAME OF PERSON MAKING CHANGE

Do not extend notes this side of this line

B.M.	1ST RUN	DIFF.	2ND RUN	3RD RUN	ADJ. ELEV.	DESCRIPTION
T.P.	46.220			14	46.216	T.P. Cont'd From Bottom Page 147
	6.020		5.930			
⊼	52.240	+ 1.060	1.060		+ 1.060	
	4.950		4.870			
T.P.	47.280			15	47.276	
	5.365		5.320	5.258		
⊼	52.665	+ 2.380	2.390	2.387	+ 2.386	
	3.005		2.930	2.871		
Set B.M.-FA-34	49.660			16	49.66~~2~~6	Set B.M. FA 34 Manhattan Beach Blvd S. Side ± 700' E of ~~[illegible]~~ Dominguez Channel C.Spk in P.P. 485981 E
	3.869		3.744			
⊼	53.529	− 1.080	1.084		− 1.082	
	4.949		4.828			
T.P.	48.580			17	48.580	
	5.080		4.923			
⊼	53.660	+ 0.249	0.248		+ 0.248	
	4.831		4.736			
T.P.	48.829			18	48.828	
	5.553		5.420			
⊼	54.362	+ 0.709	0.710		+ 0.710	
	4.824		4.710			
Set. B.M.-FA-35	49.538			19	49.5~~38~~43	Set B.M. F.A. 35 Manhattan Beach Blvd S. Side ± [illegible] W of Crenshaw Blvd C.Spk in P.P. 485979 E
	4.687		4.604			
⊼	54.225	− 0.940	0.944		− 0.942	
	5.627		5.548			
T.P.	48.598			20	48.596	
	5.080		4.960			
⊼	53.678	+ 0.655	0.655		+ 0.655	
	4.425		4.305			
T.P.	49.253			21	49.251	Cont'd To Top Page 149

Note - FA numbers of B.M.'s continued from numbering of Sewer Job - C.I. 1050 W.I.G.

NOTES RED. ____ DATE ____
NOTES CHKD. C.V.C. DATE ____
JOB NO. 6225 SURVEY OF DPW L-L-G AREA
SURVEY BY W.A. Miller
NOTES BY Miller DATE 9-20-1943
INDEXED A. C. Johnson DATE ____
F.B. 1110 PG. 148
UNIT 3

FORM 353 1M 8-38

PLEASE RETURN TO
LOS ANGELES COUNTY SURVEYOR

700 HALL OF RECORDS

NOTE: ANY ADDITIONS OR CHANGES ON THIS SHEET MUST BE MADE OR CIRCLED IN RED INK, WITH DATE AND NAME OF PERSON MAKING CHANGE

Do not extend notes this side of this line

B.M.	1ST RUN	DIFF.	2ND RUN	3RD RUN	ADJ. ELEV.	DESCRIPTION
T.P.	49.253			21	49.251	T.P. Cont'd From Bottom Page 148
	5.628		5.506			
⊼	54.881	+ 0.496	0.497		+ 0.497	
	5.132		5.009			
T.P.	49.749			22	49.748	
	3.582		3.504			
⊼	53.331	+ 0.126	0.128		+ 0.127	
	3.456		3.376			
B.M. No Number FA 35A	49.875			23	49.8~~75~~ 81	B.M. F.A. 35A El 49.962 LB 170-49 Manhattan Beach Blvd & Crenshaw Blvd N.W. Cor C. Spk in Base of PP 69661 E
	4.388		4.329			
⊼	54.263	− 1.698	1.702		− 1.700	
	6.086		6.031			
Set B.M. FA-36	48.177			24	48.1~~75~~ 81	Set B.M. FA 36 Manhattan Beach Blvd & Crenshaw Blvd N.E. Cor Bt Spk in Cb 10' N. of N. end C.R.
	5.432		5.345			
⊼	53.609	+ 0.331	0.332		+ 0.331	
	5.101		5.013			
Set B.M.-FA-37	48.508			25	48.5~~06~~ 12	Set B.M. F.A. 37 Atkinson Ave & 1st Alley Manhattan Beach Blvd S.E. Cor Bt Spk in Cb 6' S. of S end C.R.
	4.901		4.790			
⊼	53.409	− 0.380	0.383		− 0.381	
	5.281		5.173			
T.P.	48.128			26	48.125	
	4.872		4.762			
⊼	53.000	− 0.158	0.158		− 0.155	
	5.030		4.920			
T.P.	47.970			27	47.967	
	4.869		4.799			
⊼	52.839	− 0.058	0.056		− 0.057	
	4.927		4.855			
Set B.M.-FA-38	47.912			28	47.91~~0~~ 7	Set B.M. F.A. 38 Marigold Ave & 1st Alley N. of Manhattan Beach Blvd N.W. Cor Bt Spk in Cb 5' N. of N. end C.R.

Cont'd To Top Page 150

NOTES RED. _____ JOB NO. 6225 SURVEY OF DIV. [illegible]
DATE _____ SURVEY BY W. A. [illegible]
NOTES CHKD. C.V.C. NOTES BY [illegible] DATE 7-20-1943
DATE _____ INDEXED A. C. Johnson DATE _____

F. B. [illegible] PG. [illegible]

FORM 353 1M 8-38

PLEASE RETURN TO
LOS ANGELES COUNTY SURVEYOR

700 HALL OF RECORDS

NOTE: ANY ADDITIONS OR CHANGES ON THIS SHEET MUST BE MADE OR CIRCLED IN RED INK, WITH DATE AND NAME OF PERSON MAKING CHANGE

Do not extend notes this side of this line

B.M.	1ST RUN	DIFF.	2ND RUN	3RD RUN	ADJ. ELEV.	DESCRIPTION
Set B.M.-FA-38	47.912			28	47.917	See bottom page 149
	4.817		4.736			
π	52.729	-0.264	0.267		-0.265	
	5.081		5.003			
T.P.	47.648			29	47.645	
	4.811		4.765			
π	52.459	-0.354	0.353		-0.354	
	5.165		5.118			
T.P.	47.294			30	47.291	
	4.621		4.561			
π	51.915	-0.401	0.400		-0.400	
	5.022		4.961			
T.P.	46.893			31	46.891	
	4.740		4.681			
π	51.633	-0.096	0.097		-0.097	
	4.826		4.778			
Set B.M.-FA-39	46.797			32	46.802	Set B.M. FA.39 Purche Ave & 1st Alley N. of Manhattan Beach Blvd. S.E. Cor. Bt Spk in Cb. 1.5 W. of S. end of Cb.
	4.560		4.486			
π	51.357	-0.505	0.503		-0.504	
	5.065		4.989			
T.P.	46.292			33	46.290	
	4.945		4.840			
π	51.237	-0.315	0.312		-0.313	
	5.260		5.152			
T.P.	45.977			34	45.977	
	4.853		4.750			
π	50.830	-0.100	-0.100		-0.100	
	4.953		4.850			
Set B.M.-FA-40	45.877			35	45.886	Set B.M. FA.40 Spinning Ave & 1st Alley N. of Manhattan Beach Blvd. S.E. Cor. Bt Spk in Cb. 5' S. of S. end C.R.

To TOP Page 151

F. B. 1114 Pg. 150

JOB NO. 6325 SURVEY OF DPW L-L-GARDENA AREA NOTES RED. DATE

SURVEY BY W.A. Miller NOTES CHKD. C.V.C.

NOTES BY Miller DATE 9-21-1943 DATE

INDEXED A. C. Johnson DATE

UNIT #3

FORM 353 1M 2-38

PLEASE RETURN TO
LOS ANGELES COUNTY SURVEYOR
700 HALL OF RECORDS

NOTE: ANY ADDITIONS OR CHANGES ON THIS SHEET MUST BE MADE OR CIRCLED IN RED INK, WITH DATE AND NAME OF PERSON MAKING CHANGE

Do not extend notes this side of this line

B.M.	1ST RUN	DIFF.	2ND RUN	3RD RUN	ADJ. ELEV.	DESCRIPTION
Set BM-FA-40	45.277			35	45.8~~77~~ 86	See Bottom 2072 150
	4.834		4.750			
T	50.711	− 0.476	0.476		− 0.476	
	5.310		5.226			
Set BM-FA-41	45.201				45.1~~01~~ 10	Set B.M. FA 41 Arlington Ave [illegible]
	5.623		5.549			Set [illegible] NW Cor.
						B.S. [illegible] N. of N. end [illegible]
T	51.024	+ 2.359	2.561		+ 2.36[illegible]	
	3.264		3.189			
B.M. W-3	47.760			37	47.7~~01~~ 70	B.M. W-3 El 47.77[illegible] L.B. 479-2 Arlington Ave. &
	3.081		3.028			N. of & Redondo Beach Blvd. E. side of [illegible]
						[illegible] 20" P[illegible]
T	50.841	− 2.1[illegible]	2.0[illegible]		− 2.044	
	5.155		5.072			
T.P.	45.716				45.717	Adjusted to datum of Rd. Dept. Co. [illegible]
	4.120		4.055			tops C.I. 361 + 0.293 - June 1930
T	49.836	− 1.795	1.795		− 1.795	W 2 9
	5.915		5.850			
T.P.	43.921				43.92[illegible]	
	5.030		4.945			
T	48.951	− 0.400	0.399 0.401		− 0.40[illegible]	
	5.430		5.344			
T.P.	43.521				43.52[illegible]	
	4.495		4.381			
T	48.016	− 1.655	1.659		− 1.657	
	6.150		6.040			
B.M. W-2	41.866				41.~~865~~ 875	B.M. W-2 El 41.838 L.B. 479-2 - Redondo Beach Blvd [illegible] Ave.
						B.Spk in Pav. & Arlington Ave 15 N. of [illegible]

NOTES RED. _____
DATE _____
NOTES CHKD. C.K.C.
DATE _____
NOTES BY _____
INDEXED A. C. Johnson
DATE _____
JOB NO. _____
SURVEY BY _____
SURVEY OF DEN [illegible]
DATE 9-21-1[illegible]
F. B. _____ PG. _____

F. B. 1110 PG. [illegible]

JOB NO. 6225 SURVEY OF DPW L-LAWNDALE-G AREA NOTES RED.

SURVEY BY W. A. Miller DATE

NOTES BY Miller DATE NOTES CHKD.

INDEXED A. C. Johnson DATE DATE

B.M.	1ST RUN	DIFF.	2ND RUN	3RD RUN	ADJ. ELEV.	DESCRIPTION

FORM 353 1M 8-38

PLEASE RETURN TO
LOS ANGELES COUNTY SURVEYOR
700 HALL OF RECORDS

Do not extend notes this side of this line

NOTE: ANY ADDITIONS OR CHANGES ON THIS SHEET MUST BE MADE OR CIRCLED IN RED INK, WITH DATE AND NAME OF PERSON MAKING CHANGE

Notes Ck'd by	Survey of D.P.W. LL GAREA
Map No.	W. O. 6225 Tape No. 063 Std 68 °F
Office Work	Surveyed by W.A. Miller
Checked	Notes Miller Date [illegible] 1943
Date	Indexed A. C. Johnson 6-19-44

F.B. 1110 Pg. 153

CENTER LINE SURVEY
D.P.W LENNOX-LAWNDALE-GARDENA AREA
UNIT #3
MANHATTAN BEACH BLVD & FIRST ALLEY NORTH
FLOOD CONTROL CHANNEL TO ARLINGTON ST
J.N. 6225

Miller
Gregory
Lanigan
Sonnenschein

Note: Any Additions or Changes on This Sheet Must be Made or Circled in Red Ink With Date and Name of Person Making Change.

Do not extend notes this side of this line.

RETURN TO
LOS ANGELES COUNTY SURVEYOR
700 HALL OF RECORDS

FORM 247 5M 12-40

F.B. 1110 Pg. 154

UNIT #3

Con at bottom page 155

WS-P-3

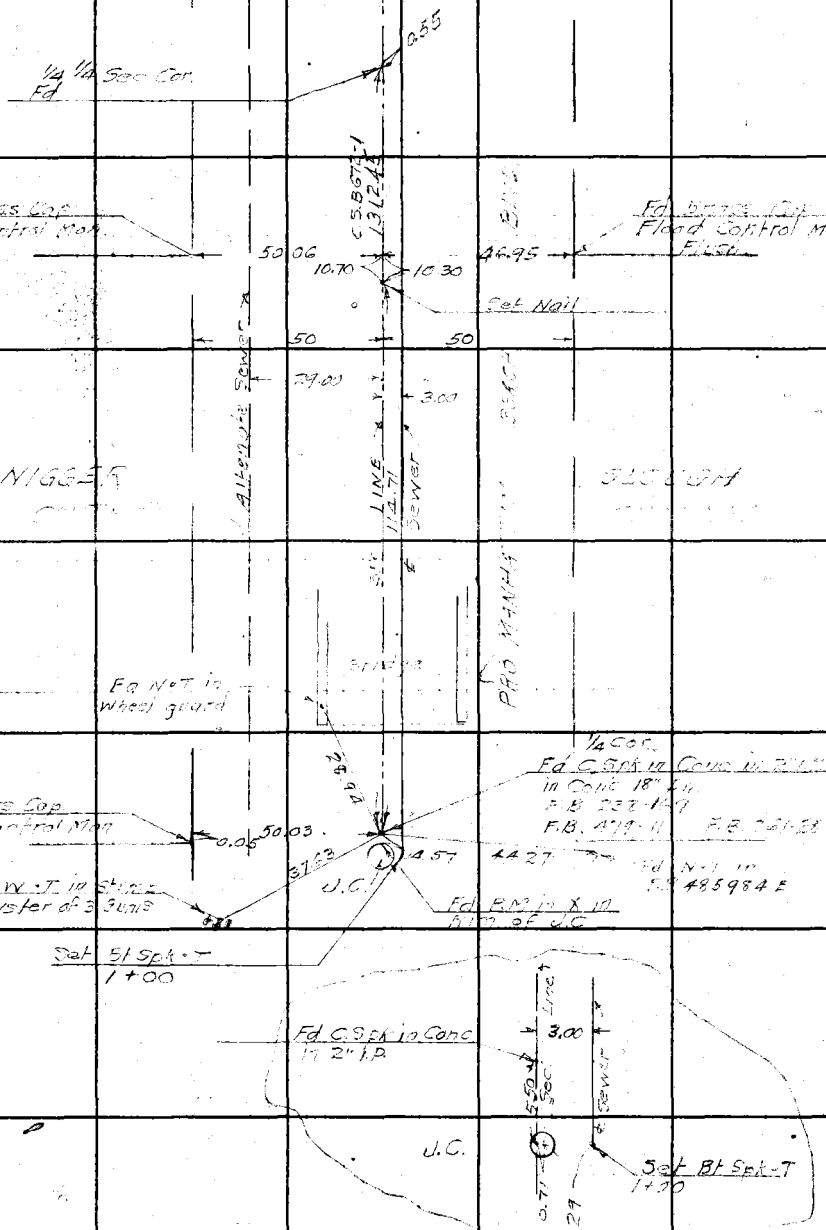

RETURN TO
LOS ANGELES COUNTY SURVEYOR
700 HALL OF RECORDS

Do not extend notes this side of this line.

Note: Any Additions or Changes on This Sheet Must be Made or Circled in Red Ink With Date and Name of Person Making Change.

Notes Ck'd by	Survey of [illegible]
Map No.	W. O. 6225 Tape No. Std °F
Office Work	Surveyed by W.A. Miller
Checked	Notes Miller Date 9-17-1943
Date	Indexed A. C. Johnson

F.B. 1110 Pg. 155

UNIT #3

W. 25-D-3, E.S.

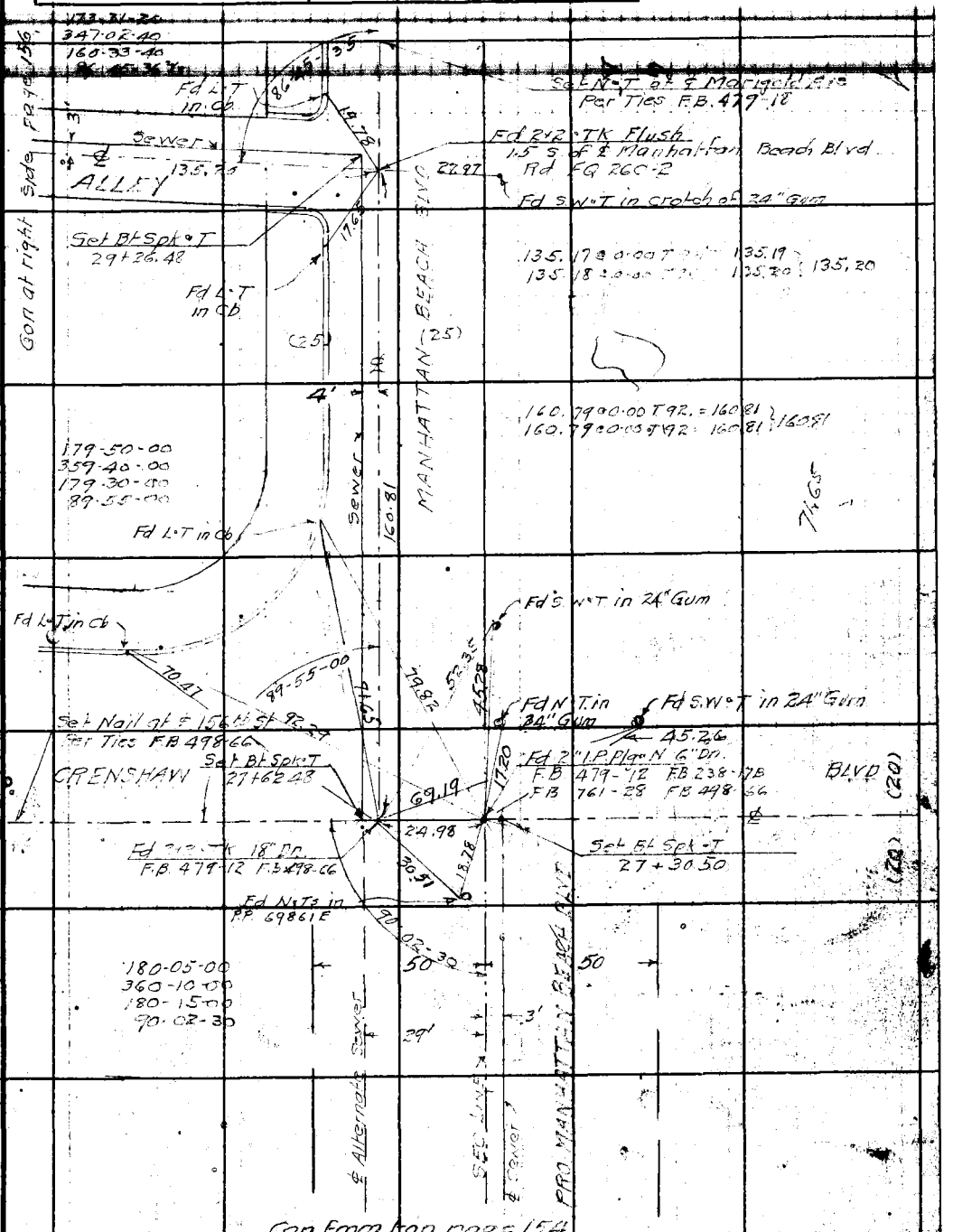

Con from top page 154

Note: Any Additions or Changes on This Sheet Must be Made or Circled in Red Ink With Date and Name of Person Making Change.

Do not extend notes this side of this line.

RETURN TO
LOS ANGELES COUNTY SURVEYOR
700 HALL OF RECORDS

FORM 247 5M 12-40

F.B. 1110 PG. 156

Con at bottom page 157

UNIT #3

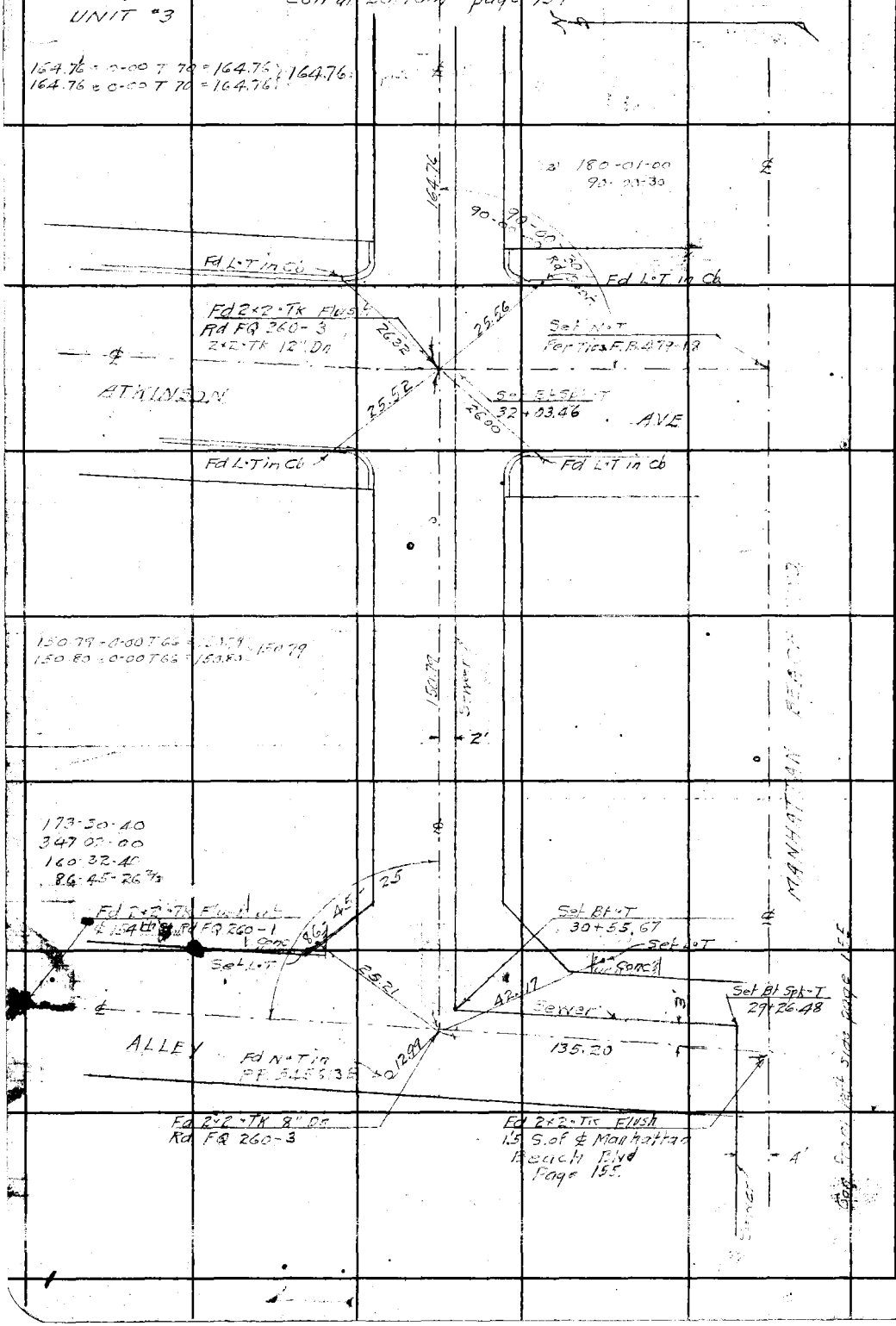

WS-25-D-3

RETURN TO
LOS ANGELES COUNTY SURVEYOR
700 HALL OF RECORDS

Do not extend notes this side of this line.

Note: Any Additions or Changes on This Sheet Must be Made or Circled in **Red Ink** With Date and Name of Person Making Change.

Notes Ck'd by	Survey of [illegible]
Map No.	W. O. 6225 Tape No. 063 Std 68 °F
Office Work	Surveyed by [illegible]
Checked	Notes [illegible] Date 7-23-1943
Date	Indexed A. C. Johnson

F.B. 111 Pg. 157

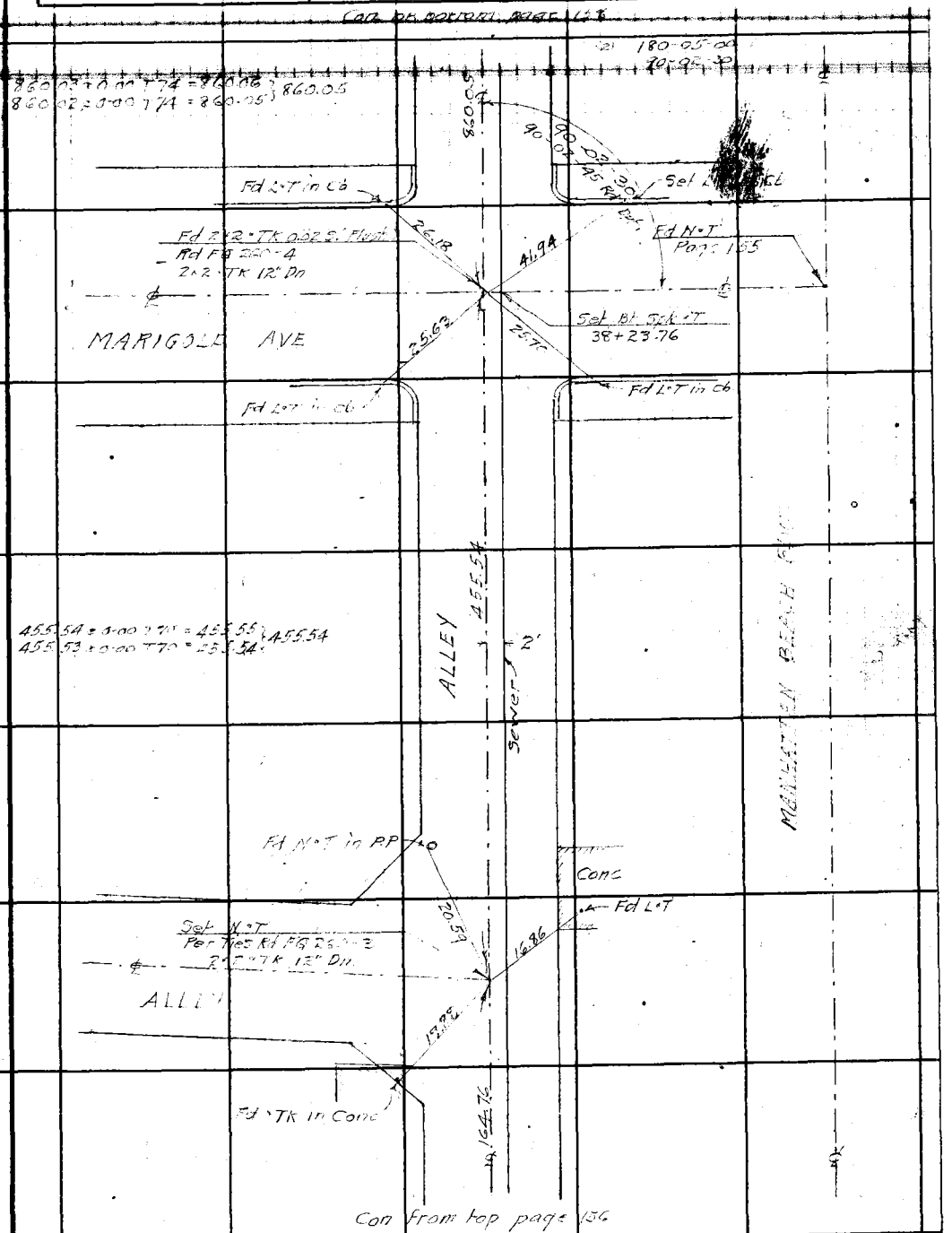

Note: Any Additions or Changes on This Sheet Must be Made or Circled in Red Ink With Date and Name of Person Making Change.

Do not extend notes this side of this line.

RETURN TO
LOS ANGELES COUNTY SURVEYOR
700 HALL OF RECORDS

FORM 247 5M 12-40

F. 1110 PG. 158

Con at bottom page 159

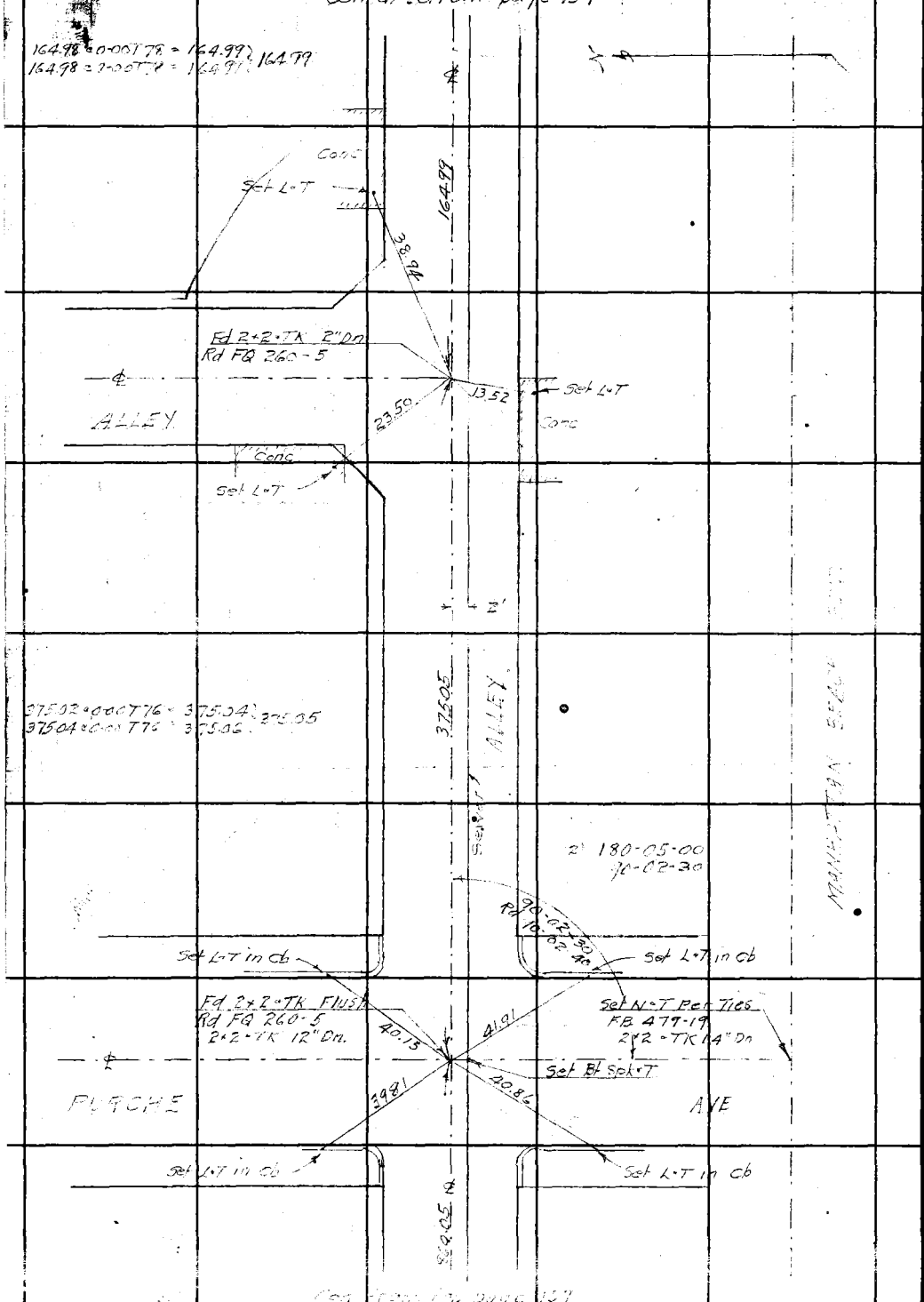

Con from top page 157

WS 25-E-3

RETURN TO
LOS ANGELES COUNTY SURVEYOR
700 HALL OF RECORDS

Do not extend notes this side of this line.

Note: Any Additions or Changes on This Sheet Must be Made or Circled in **Red Ink** With Date and Name of Person Making Change.

Notes Ck'd by	Survey of
Map No.	W. O. 6775 Tape No. CE3 Std 68 °F
Office Work	Surveyed by W.A. Miller
Checked	Notes Miller Date 9-23-1943
Date	Indexed A. C. Johnson

F.B. 1110 Pg. 159

UNIT 3

W 5-E-3

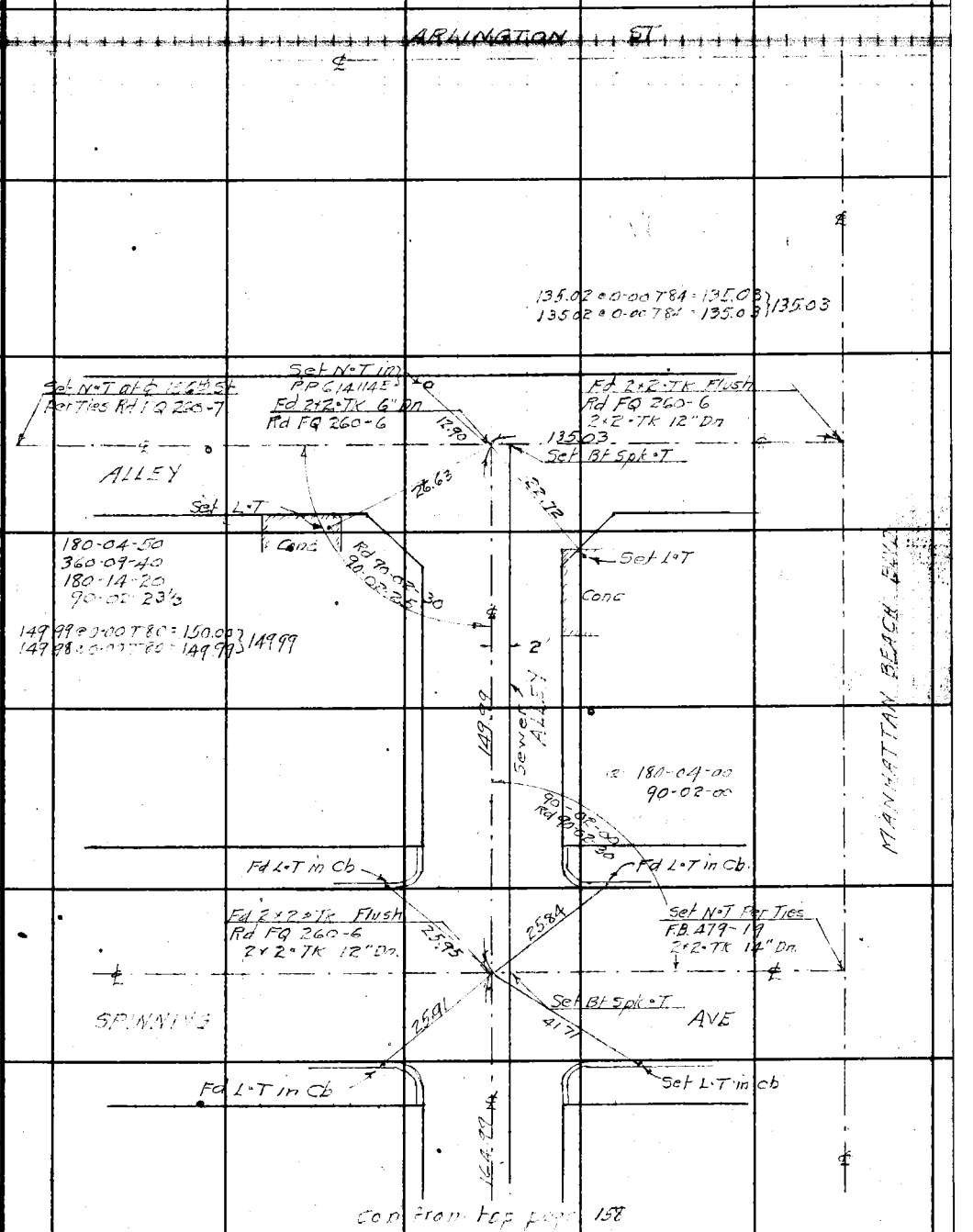

Con from top page 158

Note: Any Additions or Changes on This Sheet Must be Made or Circled in Red Ink With Date and Name of Person Making Change.

Do not extend notes this side of this line.

RETURN TO
LOS ANGELES COUNTY SURVEYOR
700 HALL OF RECORDS

FORM 247 5M 12-40

RETURN TO
LOS ANGELES COUNTY SURVEYOR
700 HALL OF RECORDS

Note: Any Additions or Changes on This Sheet Must be Made or Circled in **Red Ink** With Date and Name of Person Making Change.

Do not extend notes this side of this line.

F.B. 7116 PG 160

Notes Ck'd by	Survey of [illegible]
Map No.	W. O. 6225 Tape No. ____ St'd ____ °F
Office Work	Surveyed by W A Miller
Checked	Notes Miller Date Sept 1943
Date	Indexed A. C. Johnson

F.B. 1110 Pg. 161

UNIT #3

TOPOGRAPHY

D.P.W LENNOX-LAWNDALE-GARDENA AREA

UNIT #3

MANHATTAN BEACH BLVD FROM [illegible]

FLOOD CONTROL CHANNEL TO ARLINGTON ST

WEST

Miller
Gregory
Lanigan
Sonnenschein

Note: Any Additions or Changes on This Sheet Must be Made or Circled in Red Ink With Date and Name of Person Making Change.

Do not extend notes this side of this line.

RETURN TO
LOS ANGELES COUNTY SURVEYOR
700 HALL OF RECORDS

FORM 847 BM 11-41

F.B. 1110 PG. 162

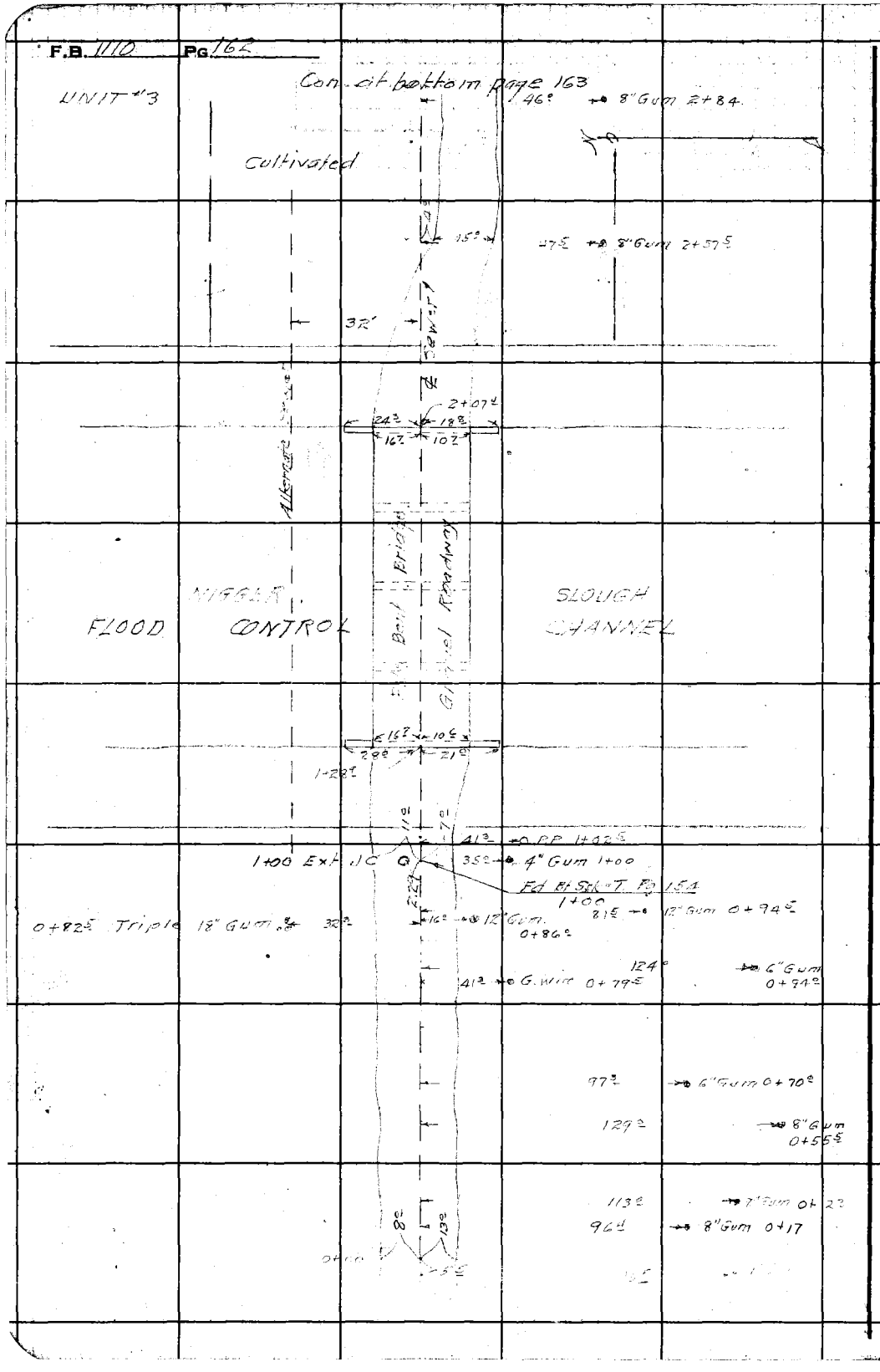

RETURN TO
LOS ANGELES COUNTY SURVEYOR
700 HALL OF RECORDS

Do not extend notes this side of this line.

Note: Any Additions or Changes on This Sheet Must be Made or Circled in Red Ink With Date and Name of Person Making Change.

Notes Ck'd by	Survey of [illegible]	F.B. 1110 PG. 163
Map No.	W. O. 6225 Tape No. St'd. °F	UNIT #3
Office Work	Surveyed by W.A. Miller	
Checked	Notes Miller Date 9-24-1943	
Date	Indexed A. C. Johnson	

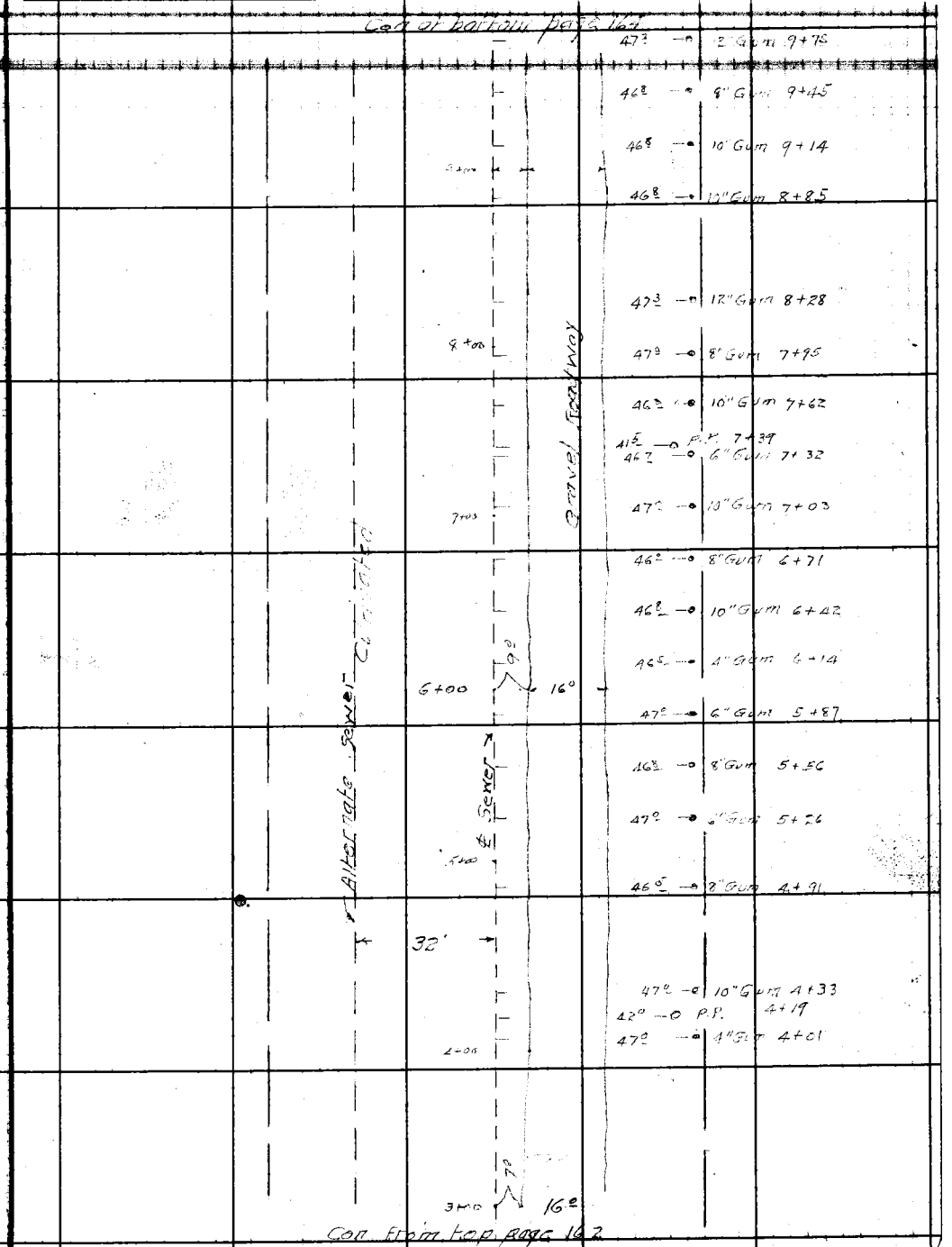

Note: Any Additions or Changes on This Sheet Must be Made or Circled in Red Ink With Date and Name of Person Making Change.

Do not extend notes this side of this line.

RETURN TO
LOS ANGELES COUNTY SURVEYOR
700 HALL OF RECORDS

FORM 247 5M 11-41

F.B. 1110 PG. 164

UNIT #3

Con at bottom page 165

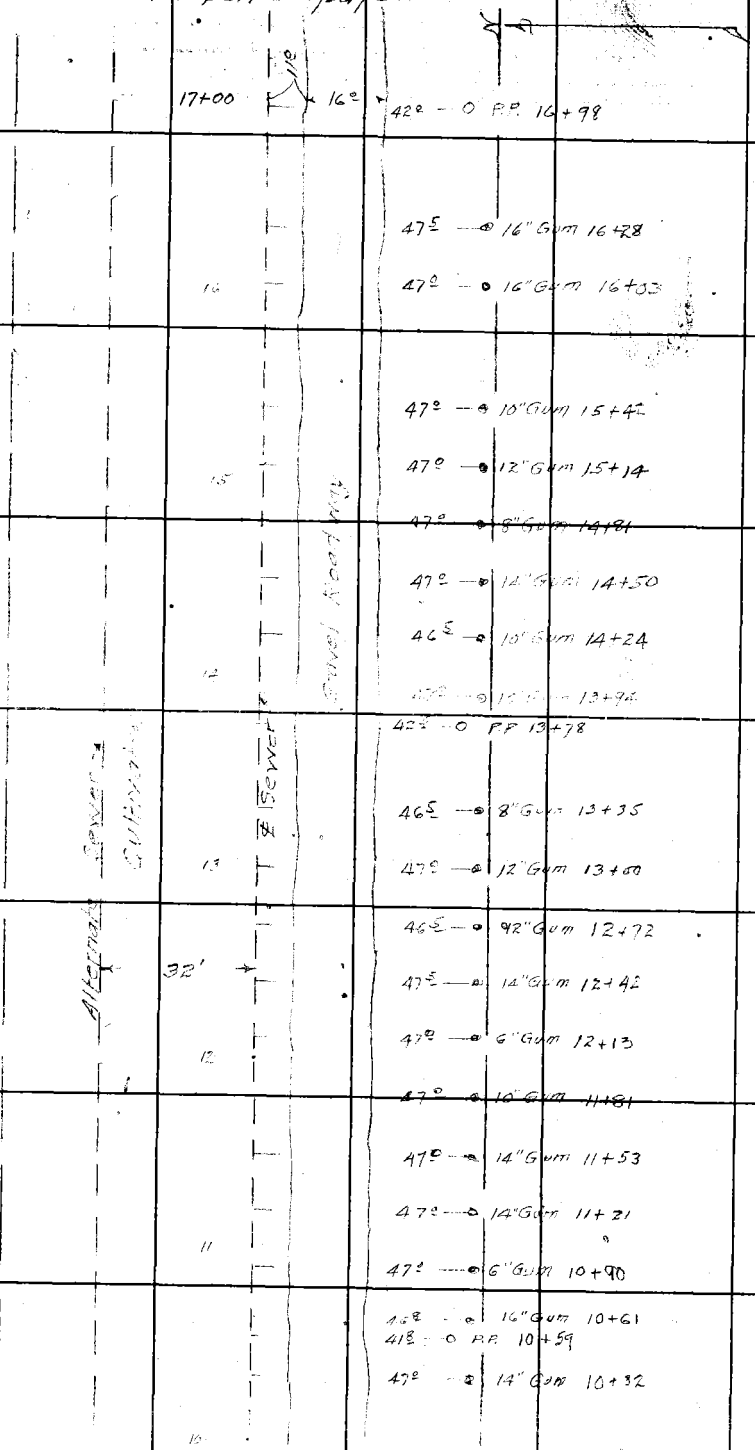

Con from top page 163

RETURN TO
LOS ANGELES COUNTY SURVEYOR
700 HALL OF RECORDS
Do not extend notes this side of this line.

Note: Any Additions or Changes on This Sheet Must be Made or Circled in Red Ink With Date and Name of Person Making Change.

Notes Ck'd by
Map No.
Office Work
Checked
Date

Survey of [illegible]
W. O. 6225 Tape No. St'd °F
Surveyed by W.A. Miller
Notes Miller Date 9-24-1942
Indexed A. C. Johnson

F.B. 110 PG. 165

UNIT #3

Con at bottom page 166

47° — 16" Gum 24+71

47° — 16" Gum 24+44

47° — 18" Gum 24+14

24

47° — 8" Gum 23+84

23+60 G. Wire

43° 23+54 Picket Fn

49° 47° 8" Gum 23+54

43° — P.P. 23+36

47° — 12" Gum 23+23

Picket Fn

23

47° — 12" Gum 22+92

46° — 12" Gum 22+64

49° 22+60 Picket Fn

46° — 14" Gum 22+31

22+00 15°

43° P.P. 21+77

47° — 12" Gum 21+72

46° — 8" Gum 21+42

54° — 3/8" Stand Pipe 21+25

47° — 6" Gum 21+14

21

46° — 12" Gum 20+82

47° — 12" Gum 20+54

46° — 8" Gum 20+26

42° — P.P. 20+16

46° — 8" Gum 19+87

20

Alternate Sewer Cultivated

Sewer

Gravel Roadway

46° — 6" Gum 19+30

46° — 8" Gum 18+96

19

46° — 10" Gum 18+67

18

Con from top page 164

Note: Any Additions or Changes on This Sheet Must be Made or Circled in Red Ink With Date and Name of Person Making Change.

Do not extend notes this side of this line.

RETURN TO
LOS ANGELES COUNTY SURVEYOR
700 HALL OF RECORDS

FORM 847 BM 11-41

F.B. 1110 Pg. 166

Con at left page 167

UNIT #3

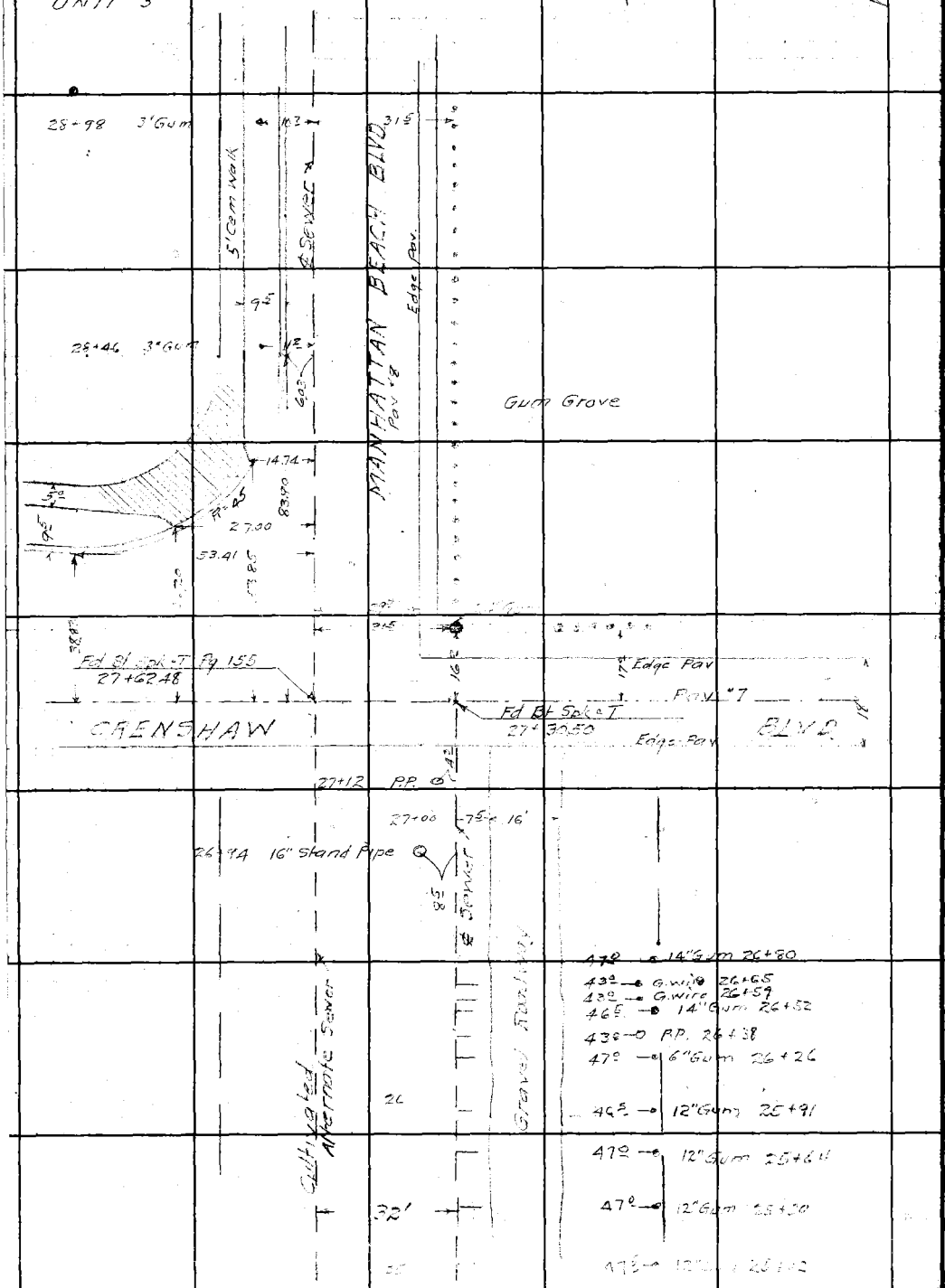

Con from top page 165

RETURN TO
LOS ANGELES COUNTY SURVEYOR
700 HALL OF RECORDS
Do not extend notes this side of this line.
Note: Any Additions or Changes on This Sheet Must be Made or Circled in Red Ink With Date and Name of Person Making Change.

Notes Ck'd by	Survey of [illegible]	F.B. 1110 PG. 167
Map No.	W. O. 6225 Tape No. St'd °F	UNIT #3
Office Work	Surveyed by W.A. Miller	
Checked	Notes Miller Date 9-29-1943	
Date	Indexed A. C. Johnson	

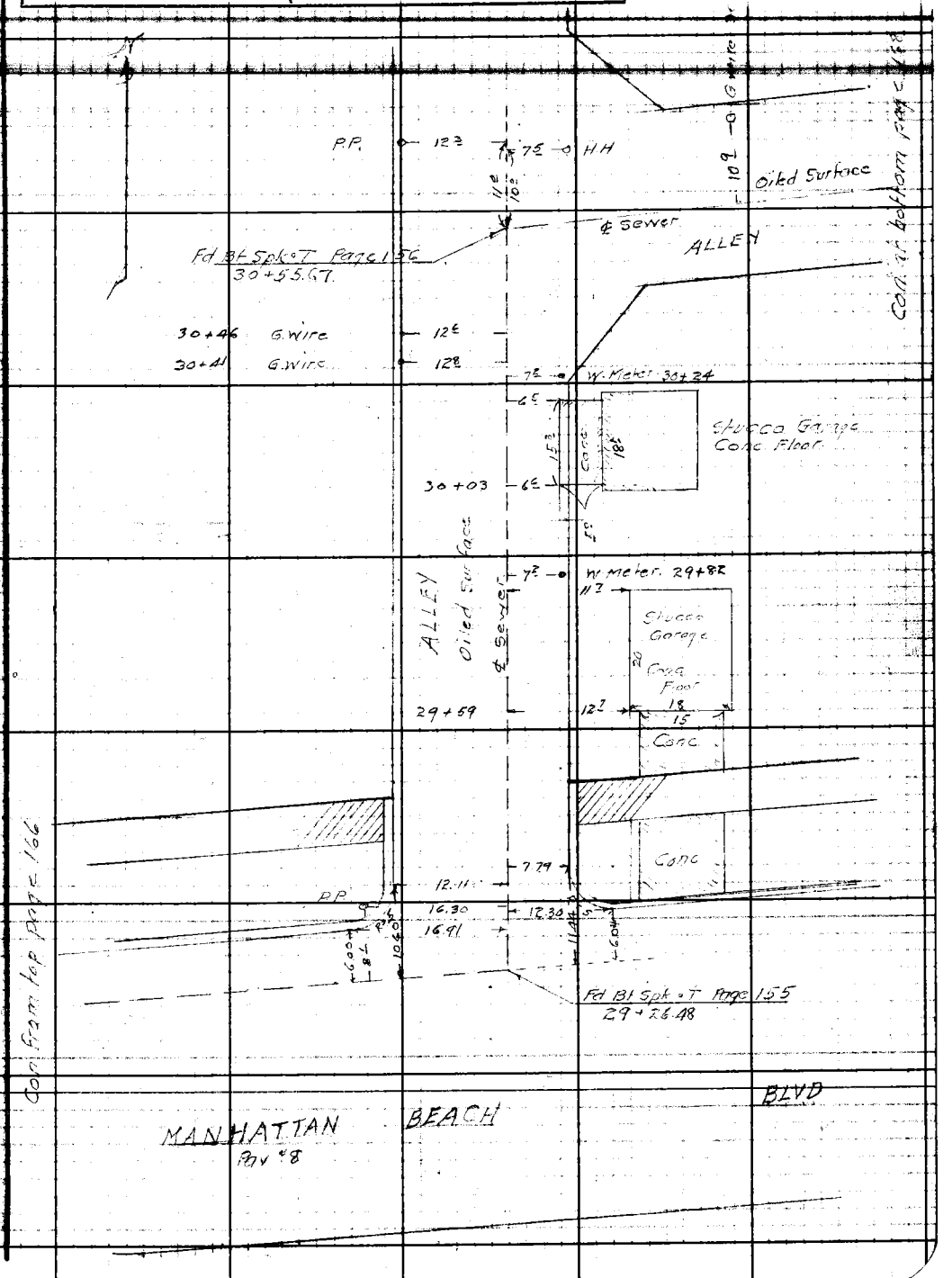

Note: Any Additions or Changes on This Sheet Must be Made or Circled in Red Ink With Date and Name of Person Making Change.

Do not extend notes this side of this line.

RETURN TO
LOS ANGELES COUNTY SURVEYOR
700 HALL OF RECORDS

FORM 847 BM 11-41

F.B. 1110 PG. 168

UNIT #3

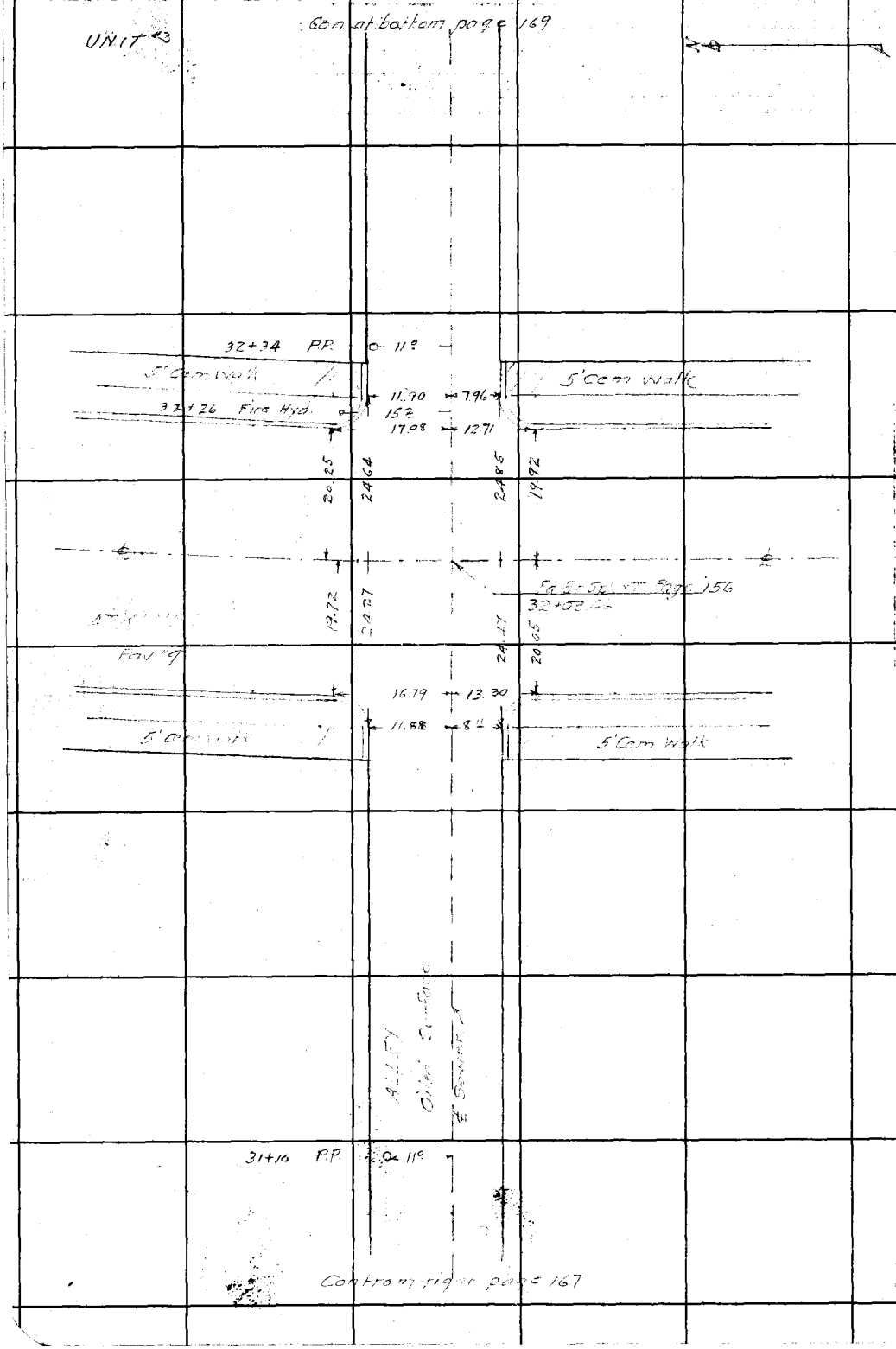

RETURN TO
LOS ANGELES COUNTY SURVEYOR
700 HALL OF RECORDS

Do not extend notes this side of this line.

Note: Any Additions or Changes on This Sheet Must be Made or Circled in Red Ink With Date and Name of Person Making Change.

Notes Ck'd by
Map No.
Office Work
Checked
Date

Survey of DPW LENNOX-LG AREA
W. O. 6225 Tape No. St'd °F
Surveyed by W. A. Miller
Notes Miller Date 9-29-1943
Indexed A. C. Johnson

F.B. 1110 Pg. 169

Con at bottom page 170

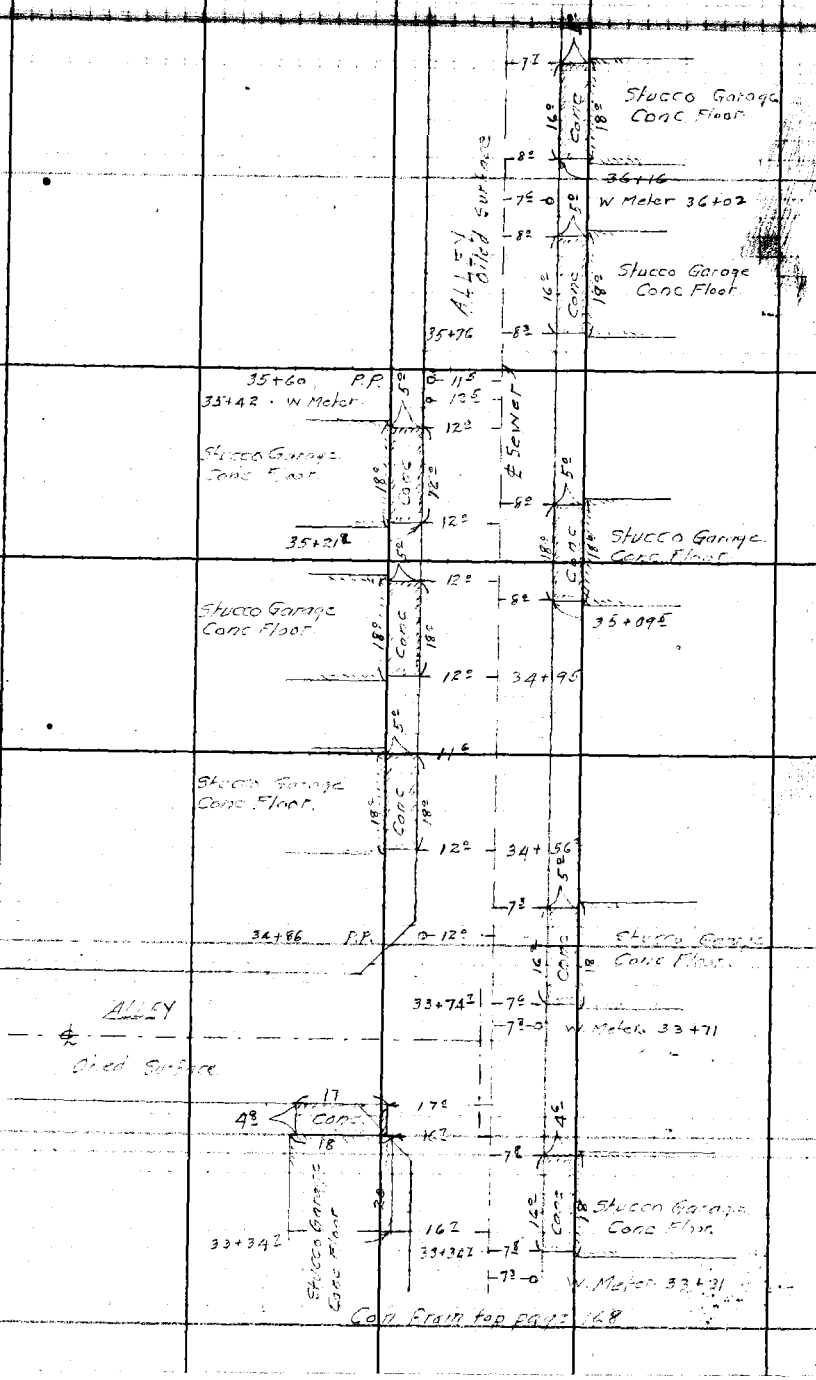

Con from top page 168

Note: Any Additions or Changes on This Sheet Must be Made or Circled in Red Ink With Date and Name of Person Making Change.

Do not extend notes this side of this line.

RETURN TO
LOS ANGELES COUNTY SURVEYOR
700 HALL OF RECORDS

FORM 847 11-41



RETURN TO
LOS ANGELES COUNTY SURVEYOR
700 HALL OF RECORDS

Do not extend notes this side of this line.

Note: Any Additions or Changes on This Sheet Must be Made or Circled in Red Ink With Date and Name of Person Making Change.

Notes Ck'd by	Survey of [illegible]	F.B. 1110 Pg. 171
Map No.	W. O. 6325 Tape No. S'd °F	UNIT #3
Office Work	Surveyed by W.A. Miller	
Checked	Notes Miller Date 9-29-1943	
Date	Indexed A. C. Johnson	

Con at bottom page 172



Con from top page 170

Note: Any Additions or Changes on This Sheet Must be Made or Circled in Red Ink With Date and Name of Person Making Change.

Do not extend notes this side of this line.

RETURN TO
LOS ANGELES COUNTY SURVEYOR
700 HALL OF RECORDS

FORM 247 3M 12-40

F.B. 1110 PG. 172

UNIT #3

Con at bottom page 173



Con from bottom page 171

RETURN TO
LOS ANGELES COUNTY SURVEYOR
700 HALL OF RECORDS

Do not extend notes this side of this line.

Note: Any Additions or Changes on This Sheet Must be Made or Circled in Red Ink With Date and Name of Person Making Change.

Notes Ck'd by	Survey of
Map No.	W. O. 6225 Tape No. Std °F
Office Work	Surveyed by W. A. Miller
Checked	Notes Miller Date 9-[illegible]-42
Date	Indexed C. Johnson

F. B. 1110 Pg. 73

Unit #3

Note: Any Additions or Changes on This Sheet Must be Made or Circled in Red Ink With Date and Name of Person Making Change.

Do not extend notes this side of this line.

RETURN TO
LOS ANGELES COUNTY SURVEYOR
700 HALL OF RECORDS

FORM 247 5M 12-40

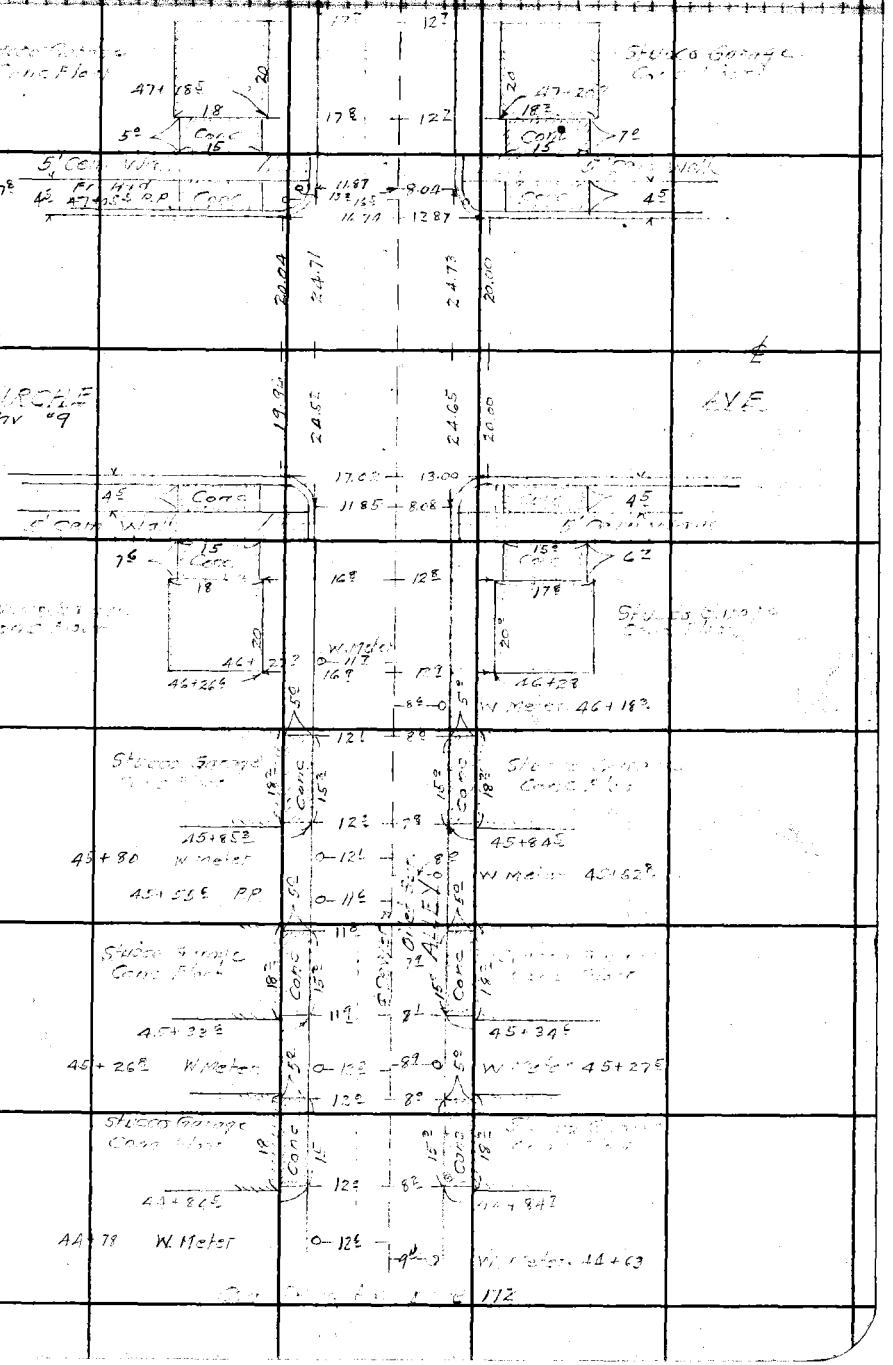

F.B. 1110 PG. 174

Con at bottom page 175

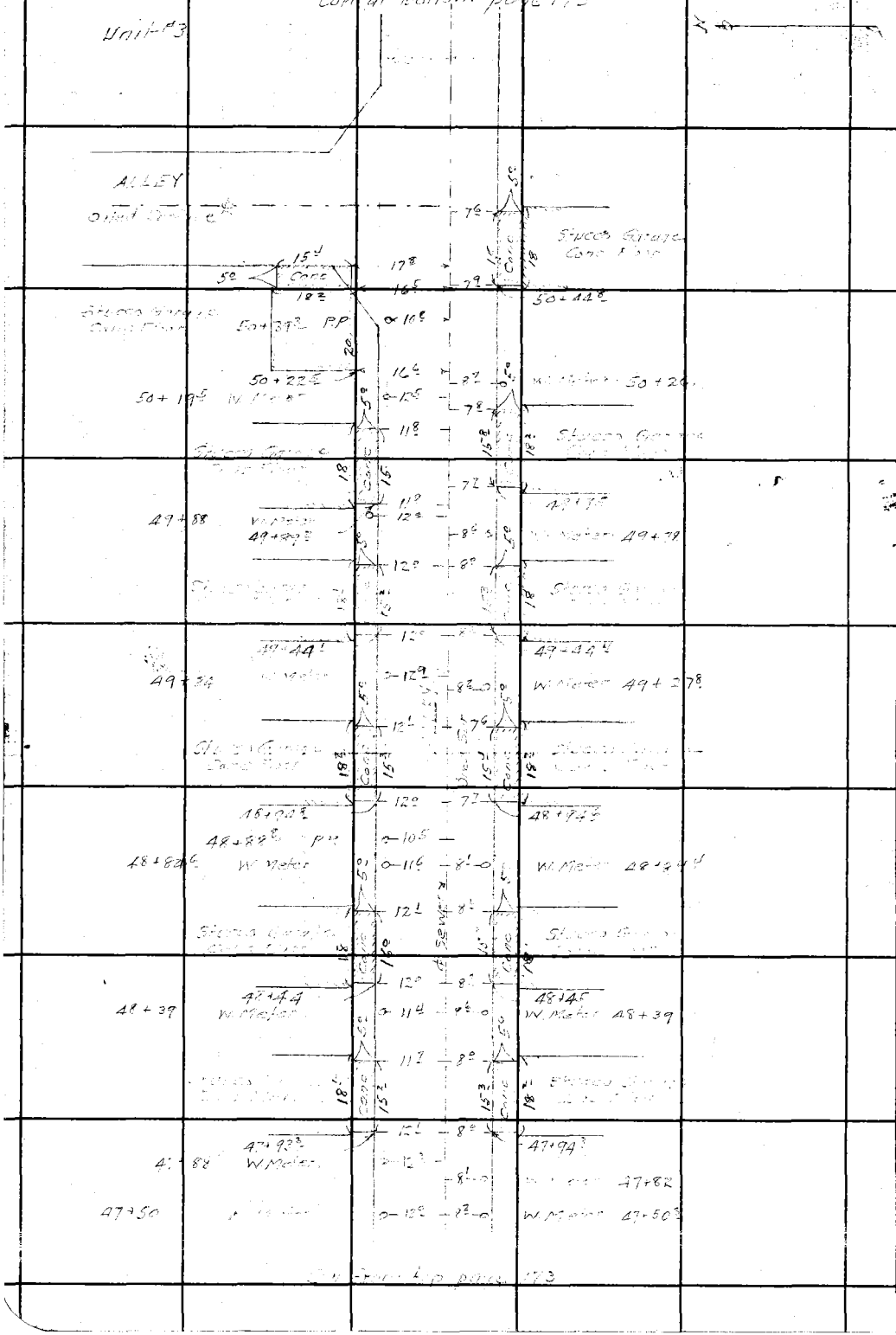

Con from top page 173

RETURN TO
LOS ANGELES COUNTY SURVEYOR
700 HALL OF RECORDS

Do not extend notes this side of this line.

Note: Any Additions or Changes on This Sheet Must be Made or Circled in **Red Ink** With Date and Name of Person Making Change.

Notes Ck'd by	Survey of
Map No.	W. O. 6225 Tape No. Std °F
Office Work	Surveyed by W. A. Miller
Checked	Notes Date 9-27-1948
Date	Indexed A. C. Johnson

F.B. 1110 Pg. 175

Unit #3

Note: Any Additions or Changes on This Sheet Must be Made or Circled in Red Ink With Date and Name of Person Making Change.

Do not extend notes this side of this line.

RETURN TO
LOS ANGELES COUNTY SURVEYOR
700 HALL OF RECORDS

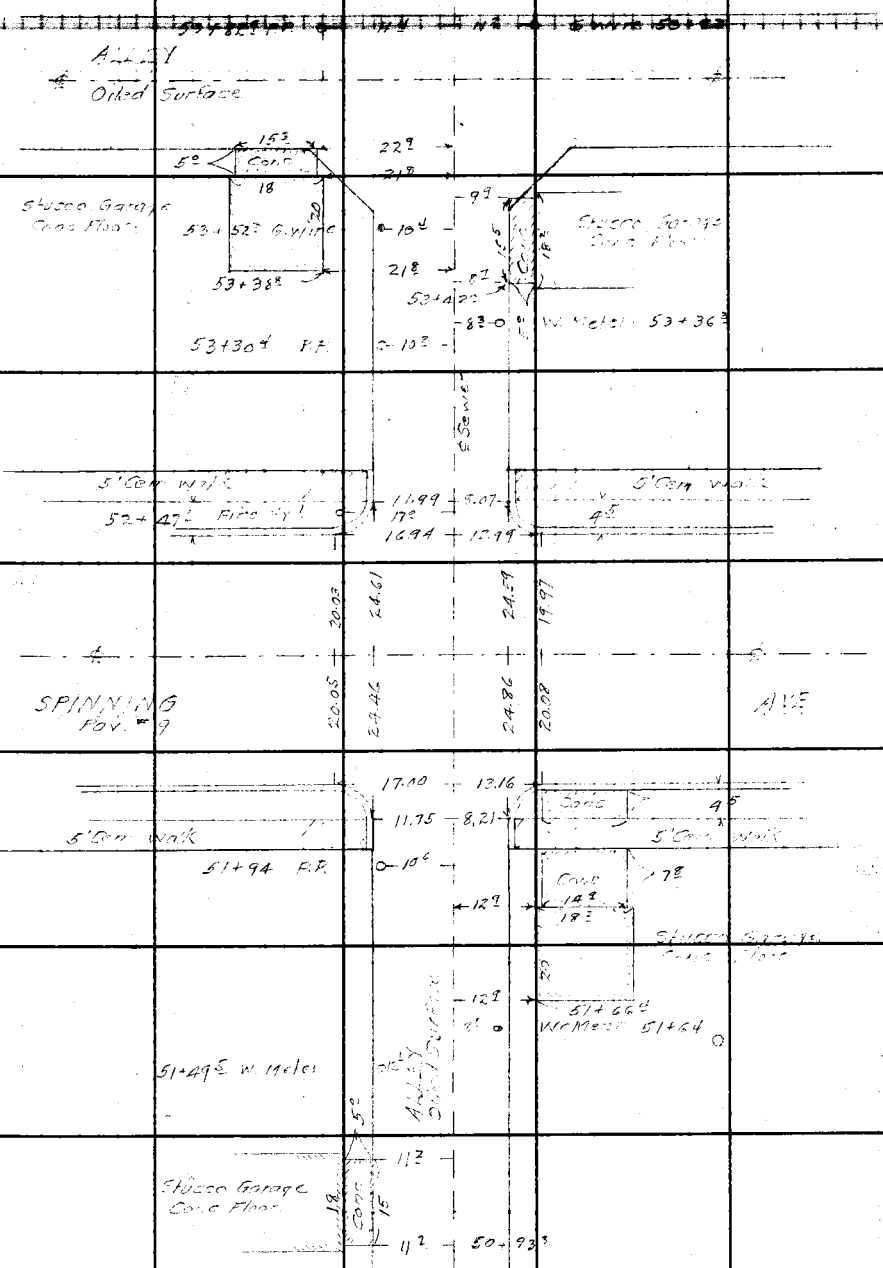

Con from top page 174

FORM 247 5M 12-60

RETURN TO
LOS ANGELES COUNTY SURVEYOR
700 HALL OF RECORDS

Note: Any Additions or Changes on This Sheet Must be Made or Circled in **Red Ink** With Date and Name of Person Making Change.

Do not extend notes this side of this line.

F.B. 110 PG. 176

Profile Notes Red. _____ Plotted _____ Job No. 6225 Division No. _____ F.B. 1110 Pg. 17

No. _____ Date _____ Date _____ Survey of DPW L-L-G AREA

X-Sec. Notes Chkd. SEB Checked _____ Survey by W. A. Miller Notes Gregory Date Sept. 1943

No. _____ Date 1/16/46 Date _____ Map No. _____ Indexed C. Johnson Date _____

NOTE: ANY ADDITIONS OR CHANGES ON THIS SHEET MUST BE MADE OR CIRCLED IN RED INK, WITH DATE AND NAME OF PERSON MAKING CHANGE

Do not extend notes this side of this line

PLEASE RETURN TO
LOS ANGELES COUNTY SURVEYOR
700 HALL OF RECORDS

FORM 307 2M 11-41

CROSS SECTIONS
DPW LENNOX - LAWNDALE - GARDENA AREA
UNIT #3
MANHATTAN BEACH BLVD & FIRST ALLEY NORTH
FLOOD CONTROL CHANNEL to ARLINGTON ST
J.N. 6225

Miller
Gregory
Lanigan
Sonnenschein

STATION	B.S.	H.I.	F.S.	ELEV.

FORM 307 2M 11-41

PLEASE RETURN TO
LOS ANGELES COUNTY SURVEYOR
700 HALL OF RECORDS

NOTE: ANY ADDITIONS OR CHANGES ON THIS SHEET MUST BE MADE OR CIRCLED IN RED INK, WITH DATE AND NAME OF PERSON MAKING CHANGE

Do not extend notes this side of this line

STATION	B. S.	H. I.	F. S.	ELEV.		
B.M. F.A.-32	306	51.21		48.15	B.M.F.A.32-E148.150 Page 147 Manhattan Beach Blvd & Dominguez Chan: N.W.Cor. S.W.&T in Stump at clump of 3 Gum Trees	
1+00 J.C.			17.03	34.18	42' Inlet N { 5.15 / 8.31 / 3.67 / 17.03	
			17.10	34.11	42" Outlet S	{ 5.16 / 8.27 / 3.67 / 17.10
0+00			41	47.1	℄	
14 R			43	46.9	Edge of Rd	
50 R			40	47.2		
100 R			41	47.1		
125 R			57	45.5	Bot. of 5' Ditch	
150 R			40	47.2		
8 L			48	46.4	Edge of Rd	
11 L			54	45.8	Brk	
50 L			54	45.8		
100 L			53	45.9		
150 L			54	45.8		
1+00			51	46.1	℄ Sewer	
7 R			54	45.8	Edge of Rd	
8 R			56	45.[illegible]	Ditch	
10 R			49	46.3	T. Brk	
39 R			50	46.2	T. Brk	

F.B. M10 Pg. 1[illegible] Job No. [illegible] Division No. [illegible] Notes Red. [illegible] Plotted [illegible] Profile
Survey of D.P.W. LENNOX-L.G. AREA UNIT 3 Date [illegible] Date [illegible] No. [illegible]
Survey by Minor Notes Gregory 9-27-1943 Notes Chkd. [illegible] Checked [illegible] X-Sec.
Indexed C. Johnson Date [illegible] Date [illegible] No. [illegible]

FORM 307 2M 11-41

PLEASE RETURN TO
LOS ANGELES COUNTY SURVEYOR
700 HALL OF RECORDS

NOTE: ANY ADDITIONS OR CHANGES ON THIS SHEET MUST BE MADE OR CIRCLED IN RED INK, WITH DATE AND NAME OF PERSON MAKING CHANGE

Do not extend notes this side of this line

STATION	B. S.	H. I.	F. S.	ELEV.		
		51 21				
1+00 39 R			65	447.	B. Brk	
53 R			44	468.	T. Brk	
100 R			45	467.		
123 R			43	469.	T. Brk	
128 R			68	444.	B Brk	
132 R			44	468.	T. Brk	
150 R			45	467.		
10 L			53	459.	Edge of Rd	
16 L			61	451.	B. Brk	
23 L			56	456.	T Brk	
50 L			56	456.		
100 L			54	458.		
150 L			58	454.		
T.P.			513	4608		
	384	4992				
1+23			43	4~~4~~5.6.	℄ Sewer	
9 R			47	452.		Edge of R
50 R			50	449.	Top of River Bank	
100 R			52	447.	" "	"
150 R			54	445.	" "	"
16 L			45	454.		

Profile No. ____ Date ____ Notes Red. ____ Plotted ____ Date ____ Job No. 6225 Division No. ____ Survey of DPW LAWNDALE-G AREA UNIT 3 Survey by M. Ulor Map No. ____ Indexed C. Johnson Date ____ Notes Chkd 5-5-8 Checked ____ Date 1/16/46 Date ____ Date ____ Date ____ F.B. 4410 Pg. 279

FORM 307 2M 11-41

PLEASE RETURN TO
LOS ANGELES COUNTY SURVEYOR
700 HALL OF RECORDS

NOTE: ANY ADDITIONS OR CHANGES ON THIS SHEET MUST BE MADE OR CIRCLED IN RED INK, WITH DATE AND NAME OF PERSON MAKING CHANGE

Do not extend notes this side of this line

STATION		B. S.	H. I.	F. S.	ELEV.		
			4992.				
1+23	50 L			45	45 4.		Top of River Bank
	100 L			47	45 2.		〃 〃 〃
	150 L			48	45 1.		〃 〃 〃
1+47				45	45 4.	℄ Sewer	
	11 R			154	34 5.		B. of Sl
	50 R			154	34 5.		〃 〃 〃
	100 R			158	34 1.		〃 〃 〃
	150 R			158	34 1.		〃 〃 〃
	16 L			151	34 8.		〃 〃 〃
	50 L			155	34 4.		〃 〃 〃
	100 L			155	34 4.		〃 〃 〃
	150 L			154	34 5.		
1+68				44	45 5.	℄ Sewer	
	11. R			167	33 2.		Bot of Slough
	16 L			165	33 4.		〃 〃 〃
1+93				44	45 5.	〃 〃	
	11 R			159	34 0.		〃 〃 〃
	150 R			161	33 8.		〃 〃 〃
	100 R			154	34 5.		〃 〃 〃
	150 R			155	34 4.		〃 〃 〃
	16 L			159	34 0.		〃 〃 〃

F.B. 1110 Pg. 180 Job No. 6225 Division No. Notes Red. Plotted: Profile
Survey of D.R.W. L-L-GARDENA AREA UNIT 3 Date Date No.
Survey by Miller Notes Gregory 9-27-1943 Notes Chkd. Checked X-Sec.
Indexed by C. Johnson Date Date No.

FORM 307 2M 11-41

PLEASE RETURN TO
LOS ANGELES COUNTY SURVEYOR
700 HALL OF RECORDS

NOTE: ANY ADDITIONS OR CHANGES ON THIS SHEET MUST BE MADE OR CIRCLED IN RED INK, WITH DATE AND NAME OF PERSON MAKING CHANGE

Do not extend notes this side of this line

STATION	B. S.	H. I.	F. S.	ELEV.		
		49 92				
1+68 50 L			156	343	Bot. of Sl.	
100 L			155	344	/ / /	
150 L			154	345		
2+13			44	455	℄ Sewer	
9 R			48	451		Edge of R
50 R			42	457	T of River Bank	
100 R			42	457	/ / /	
150 R			44	455	/ / /	
6 L			44	455		/
16 L			50	449		Top of Bk
20 L			70	429		Bot /
26 L			51	448		Top /
50 L			51	448	/ / / /	
100 L			51	448	/ / / /	
150 L			52	447	/ / / /	
2+31			45	454	℄ Sewer N edge of Rd	
6 L			51	448		Top of B
10 L			62	437		Bot /
16 L			43	456		Top /
50 L			50	449		
100 L			52	447		

Profile Notes Red. ____ Plotted ____ Job No. 6225 Division No. ____ F B: 1110 Pg: 181
No. ____ Date ____ Date ____ Survey of DPW LENNOX-L-G AREA UNIT #3
R. Sec. Notes Chkd. ____ Checked ____ Survey by Miller Notes Grogory Date 8-27-62
No. ____ Date ____ Date ____ Map No. ____ Index No. C. Johnson

FORM 307 2M 11-41

PLEASE RETURN TO
LOS ANGELES COUNTY SURVEYOR
700 HALL OF RECORDS

NOTE: ANY ADDITIONS OR CHANGES ON THIS SHEET MUST BE MADE OR CIRCLED IN RED INK, WITH DATE AND NAME OF PERSON MAKING CHANGE

Do not extend notes this side of this line

STATION	B. S.	H. I.	F. S.	ELEV.		
		49 92				
2+31 150 L			56	44 3		
2+38			45	45 4	℄ Sewer	
5 L			49	45 0		Top of Brk
10 L			63	43 6		Bot ✓
15 L			38	4[illegible] 1		Top ✓
50 L			32	4[illegible]		
100 L			35	4[illegible]		
150 L			38	4[illegible] 1		
3+00			53	4[illegible] 6	℄ Sewer & Bot of Ditch	
7 R			45	45 4		Top of Bank & Edge of Rd
22 R			44	4[illegible]		Edge of Rd
27 R			54	4[illegible]		Brk
50 R			44	4[illegible]		
100 R			36	4[illegible]		
150 R			38	4[illegible]		
12 L			29	4[illegible]		Brk
50 L			31	4[illegible]		
100 L			30	4[illegible]		
150 L			27	4[illegible]		
4+00			52	4[illegible]	℄ Sewer	
2 R			54	4[illegible]	Bot of Ditch	

F.B. M10 Pg. 182 Job No. 6225 Division No. Notes Red. Plotted Profile
Survey of DPW L-LAWNDALE-G AREA UNIT #3 Date Date No.
Survey by Miller Notes Gregory 9-27-1943 Notes Chkd. Checked X-Sec.
Indexed by C. [illegible] Date Date No.

FORM 307 2M 11-41

PLEASE RETURN TO
LOS ANGELES COUNTY SURVEYOR
700 HALL OF RECORDS

NOTE: ANY ADDITIONS OR CHANGES ON THIS SHEET MUST BE MADE OR CIRCLED IN RED INK, WITH DATE AND NAME OF PERSON MAKING CHANGE

Do not extend notes this side of this line

STATION	B. S.	H. I.	F. S.	ELEV.		
		4992				
4+00 8R			43	456	Edge of Rd	
24R			47	452	/ /	/
29R			55	444	Brk	
47R			46	453		
10L			34	465	Brk	
32L			27	472		
53L			29	470		
T.P.			453	4539		
	602	5141				
5+00			61	453	℄ Sewer	
5R			67	447	Bot of Ditch	
10R			57	457	Edge of Rd	
25R			62	452	/ /	
29R			66	448	Brk	
47R			63	451		
8L			46	468	Brk	
32L			46	468		
53L			43	471		
6+00			57	457	/ /	
2R			64	450	Bot of Ditch	
9R			49	465	Edge of Rd Top of Bank	

Profile Notes Red. Plotted Job No. 6225 Division No.
No. Date Date Survey of DRW L-1 GARDENA AREA UNIT 3
X-Sec. Notes Chkd. Checked Survey by Miller Date 9-27-63
No. Date Date Map No. Indexed Date

F B: 1110 PG: 183

FORM 307 2M 11-41

PLEASE RETURN TO
LOS ANGELES COUNTY SURVEYOR
700 HALL OF RECORDS

NOTE: ANY ADDITIONS OR CHANGES ON THIS SHEET MUST BE MADE OR CIRCLED IN RED INK, WITH DATE AND NAME OF PERSON MAKING CHANGE

Do not extend notes this side of this line

STATION		B. S.	H. I.	F. S.	ELEV.		
			5141.				
6+00	25R			50	464.		Edge of Rd
	30R			60	454.		Brk
	47R			52	462.		
	3L			40	474.		T. of Bank
	32L			43	471.		
	53L			44	470.		
7+00				52	462.	℄ Sewer	
	2R			54	460.		Ditch
	10R			42	472.		Edge of Rd
	24R			46	468.		" " "
	29R			53	461.		Brk
	47R			44	470.		
	3L			44	470.		Top of Bank
	32L			45	467.		
	53L			44	470.		
8+00				55	457.	℄ Sewer & Bot of Ditch	
	9R			42	47[illegible].		Top of Brk & Edge of Rd
	23R			44	470.		Edge of Rd
	29R			50	46[illegible].		Brk
	47R			46	46[illegible].		
	3L			44	47[illegible].		Top of Bk

F.B. 710 Pg. 184 Job No. 62[illegible] Division No. Notes Red. Plotted Profile
Survey of DPW LENNOX-L-G AREA UNIT #3 Date No.
Survey by Miller Notes Gregory 9-27-1943 Notes Chkd. Checked X-Sec.
Indexed C. [illegible] Date Date No.

FORM 307 2M 11-41

PLEASE RETURN TO
LOS ANGELES COUNTY SURVEYOR
700 HALL OF RECORDS

NOTE: ANY ADDITIONS OR CHANGES ON THIS SHEET MUST BE MADE OR CIRCLED IN RED INK, WITH DATE AND NAME OF PERSON MAKING CHANGE

Do not extend notes this side of this line

STATION	B. S.	H. I.	F. S.	ELEV.		
		51 41				
8+00 32 L			42	47 2		
53 L			43	47 1		
T.P.			39 2	47 49		
	510	52 59				
9+00			59	46 7	℄ Sewer	
2 R			61	46 5	Ditch	
5 R			53	47 3		Top of Bk
9 R			51	47 5	Edge of Rd	
23 R			52	47 4	- - -	
29 R			60	46 6	Brk	
47 R			54	47 2		
2 L			52	47 4	Top of Bk	
32 L			52	47 4		
53 L			51	47 5		
10+00			53	47 3	℄ Sewer	
2 R			56	47 0	Ditch	
6 R			48	47 8	Top of Bk	
10 R			46	48 0		Edge of Rd
23 R			48	47 8		- - -
29 R			55	47 1	Brk	
47 R			46	48 0		

Profile Notes Red. ____ Plotted ____ Job No. 6225 Division No. ____ F.B. 1110 PG. 186
No. ____ Date ____ Date ____ Survey of DPW L-LAWNDALE-G AREA UNIT-3
M-Sec. Notes Chkd. ____ Checked ____ Survey by Miller Notes Gregory Date 9-27-63
No. ____ Date ____ Date ____ Map No. ____ Indexed Job Made

FORM 307 2M 11-41

PLEASE RETURN TO
LOS ANGELES COUNTY SURVEYOR
700 HALL OF RECORDS

NOTE: ANY ADDITIONS OR CHANGES ON THIS SHEET MUST BE MADE OR CIRCLED IN RED INK, WITH DATE AND NAME OF PERSON MAKING CHANGE

Do not extend notes this side of this line

STATION	B. S.	H. I.	F. S.	ELEV.		
		52 59.				
10+00 3L			46	48 0.	Top of Bk	
32L			45	48 1.		
53L			45	48 1.		
BM FA-34	402	53 67	294	49 65	B.M. FA-34 El. 49.666 Page 148 Manhattan Beach Blvd S. Side ±700' E. of Dominguez Channel C. Spr 117 P.P. 485981E	
11+00			60	47 7.	℄ Sewer	
2R			61	47 [illegible].	Ditch	
7R			54	48 3.	Brk	
10R			51	48 [illegible].		Edge of Rd
24R			53	48 [illegible].		" " "
30R			61	47 [illegible].	Brk	
47R			55	48 [illegible].		
2L			50	48 [illegible].	Brk	
32L			51	48 [illegible].		
53L			51	48 [illegible].		
12+00			60	47 7.	℄ Sewer	
2R			62	47 [illegible].	Ditch	
6R			55	48 2.	Brk	
10R			51	48 6.		" " "
24R			52	48 5.		" " "
30R			60	47 7.	Brk	
47R			53	48 4.		

F.B. 1110 Pg. 186 Job No. 6225 Division No. Notes Red. Plotted Profile
Survey of DPW L-L-GARDENA AREA UNIT #3 Date Date No.
Survey by Miller Notes Gregory Notes Chkd. Checked X-Sec.
Indexed C. [illegible] Date 9-27-43 Date Date No.

FORM 307 2M 11-41

PLEASE RETURN TO
LOS ANGELES COUNTY SURVEYOR
700 HALL OF RECORDS

NOTE: ANY ADDITIONS OR CHANGES ON THIS SHEET MUST BE MADE OR CIRCLED IN RED INK, WITH DATE AND NAME OF PERSON MAKING CHANGE

Do not extend notes this side of this line

STATION	B. S.	H. I.	F. S.	ELEV.			
		53 67					
12+00 3L			53	48 4		Brk	
32L			56	48 1			
53L			54	48 3			
13+00			59	47 8	℄ Sewer		
2R			65	47 2		Ditch	
5R			55	48 2		Brk	
10R			50	48 7			Edge of Rd
24R			51	48 6			/ / /
30R			57	48 0		Brk	
47R			51	48 6			
2L			52	48 5		Brk	
32L			54	48 3			
53L			54	48 3			
14+00			54	48 3	℄ Sewer		
3R			61	47 6		Ditch	
6R			54	48 3		Brk	
10R			51	48 6			Edge of Rd
24R			50	48 7			/ / /
29R			55	48 2		Brk	
47R			51	48 6			
2L			52	48 5		Brk	

Profile Notes Red. ____ Plotted ____ Job No. 6225 Division No. ____ F.B. 1110 PG. 187
No. ____ Date ____ Date ____ Survey of DPW LENNOX-L-G AREA UNIT 3
X-Sec. Notes Chkd. ____ Checked ____ Survey by Miller Notes Grogan Date 7-27-43
No. ____ Date ____ Date ____ Map No. ____ Index No. C-[illegible]

FORM 307 2M 11-41

PLEASE RETURN TO
LOS ANGELES COUNTY SURVEYOR
700 HALL OF RECORDS

NOTE: ANY ADDITIONS OR CHANGES ON THIS SHEET MUST BE MADE OR CIRCLED IN RED INK, WITH DATE AND NAME OF PERSON MAKING CHANGE

Do not extend notes this side of this line

STATION		B. S.	H. I.	F. S.	ELEV.		
			53 67				
14+00	32L			55	48 2		
	53L			57	48 0		
15+00				50	48 7	℄ Sewer & T. of Bk	
	3R			62	48 3	Ditch	
	7R			53	[illegible]	Brk	
	11R			50	48 7		Edge of Rd
	24R			49	48 8		" " "
	30R			56	48 1	Brk	
	47R			49	48 [illegible]		
	32L			54	48 7		
	53L			53	48 4		
T.P.		568	54 57	478	48 89		
16+00				50	49 6	℄ Sewer & T. of Brk	
	4R			69	49 7	Ditch	
	7R			56	49 [illegible]	Brk	
	10R			55	49 [illegible]		Edge of Rd
	25R			59	48 [illegible]		" " "
	32R			67	47 7	Brk	
	47R			57	48 [illegible]		
	32L			53	49 3		
	53L			53	49 3		

F.B. 1110 Pg. 188 Job No. 6225 Division No. Notes Red. Plotted Profile
Survey of DPW L-LAWNDALE-G AREA UNIT #3 Date No.
Survey by Miller Notes Gregory 9-27-43 Checked X-Sec.
Indexed A. C. Johnson Date Notes Chkd. Date No.

FORM 307 2M 11-41

PLEASE RETURN TO
LOS ANGELES COUNTY SURVEYOR
700 HALL OF RECORDS

NOTE: ANY ADDITIONS OR CHANGES ON THIS SHEET MUST BE MADE OR CIRCLED IN RED INK, WITH DATE AND NAME OF PERSON MAKING CHANGE

Do not extend notes this side of this line

STATION	B.S.	H.I.	F.S.	ELEV.		
		54.57				
17+00			47	49.9	℄ Sewer T of Bk	
5R			67	~~46~~ 47.9	Ditch	
7R			53	49.3	Brk	
12R			50	49.6		Edge of Rd
25R			53	49.3		" " "
36R			65	48.1	Brk	
47R			56	49.0		
32L			47	49.9		
53L			47	49.9		
18+00			50	49.6	℄ Sewer & T of Bk	
4R			68	47.8	Ditch	
7R			52	49.4	Brk	
11R			52	49.4		Edge of Rd
24R			53	49.3		" "
38R			64	48.2	Brk	
47R			54	49.2		
32L			48	49.8		
53L			47	49.9		
19+00			59	48.7	℄ Sewer & T of Bk	
2R			66	48.0	Ditch	
6R			61	48.5	Brk	

Profile Notes Red. Plotted Job No. 6225 Division No.
No. Date Date Survey of DPW 1-1-GARDENA AREA UNIT 3
N-Sec. Notes Chkd. Checked Survey by Miller Date 7-27-43
No. Date Date Map No. Indexed

F B 1110 PG 58.9

FORM 307 2M 11-41

PLEASE RETURN TO
LOS ANGELES COUNTY SURVEYOR
700 HALL OF RECORDS

NOTE: ANY ADDITIONS OR CHANGES ON THIS SHEET MUST BE MADE OR CIRCLED IN RED INK, WITH DATE AND NAME OF PERSON MAKING CHANGE

Do not extend notes this side of this line

STATION		B. S.	H. I.	F. S.	ELEV.			
19+00	10R		54 57	57	489		Edge of Rd	
	23R			60	486		" " "	
	30R			67	479		Brk	
	47R			60	486			
	32L			58	488			
	53L			59	487			
20+00				62	484	℄ Sewer		
	3R			64	482		Ditch	
	6R			59	487		Brk	
	10R			58	488			Edge of Rd
	22R			59	487			" " "
	30R			69	477		Brk	
	47R			60	486			
	3L			60	48[illegible]		T. of Brk	
	32L			57	48[illegible]			
	53L			57	48[illegible]			
TP		545	54 22	580	48 77			
21+00				62	48[illegible]	℄ Sewer		
	2R			65	47[illegible]		Ditch	
	5R			56	48[illegible]		Brk	
	8R			54	48[illegible]			Edge of Rd

F.B. 1110 Pg. 190 Job No. 6225 Division No. Notes Red. Plotted Profile
Survey of D.P.W. LENNOX-L-GAREA UNIT #3 Date Date No.
Survey by Miller Notes Gregory 9-27-1943 Notes Chkd. Checked X-Sec.
Indexed C. JOHNSON Date Date No.

FORM 307 2M 11-41

PLEASE RETURN TO
LOS ANGELES COUNTY SURVEYOR
700 HALL OF RECORDS

NOTE: ANY ADDITIONS OR CHANGES ON THIS SHEET MUST BE MADE OR CIRCLED IN RED INK, WITH DATE AND NAME OF PERSON MAKING CHANGE

Do not extend notes this side of this line

STATION	B. S.	H. I.	F. S.	ELEV.		
		54 22				
21+00 22R			54	48 8		Edge of Rd
34R			63	47 9	Brk	
47R			54	48 8		
2L			60	48 2	Brk	
32L			59	48 3		
53L			57	48 5		
22+00			57	48 5	℄ Sewer	
7R			50	49 2		Edge of Rd
22R			49	49 3		✓ ✓ ✓
47R			50	49 2		
32L			58	48 4		
53L			60	48 2		
23+00			47	49 5	℄ Sewer	
5R			43	49 9		Edge of Rd
18R			43	49 9		✓ ✓ ✓
39R			50	49 2	Brk	
43R			43	49 9	T of Brk	
47R			43	49 9		
32L			54	48 8		
53L			57	48 5		
24+00			44	49 8	℄ Sewer	

Profile No. ____ Notes Red. ____ Plotted ____ Job No. 6225 Division No. ____ F.B. 1110 Pg. 191
Date ____ Date ____ Survey of DPW 1-Lowndale [illegible]
X-Sec. No. ____ Notes Chkd. ____ Checked ____ Survey by Miller Notes Gregory Date 9-27-63
Date ____ Date ____ Map No. ____ Index A. O. Johnson

FORM 307 2M 11-41

PLEASE RETURN TO
LOS ANGELES COUNTY SURVEYOR
700 HALL OF RECORDS

NOTE: ANY ADDITIONS OR CHANGES ON THIS SHEET MUST BE MADE OR CIRCLED IN RED INK, WITH DATE AND NAME OF PERSON MAKING CHANGE

Do not extend notes this side of this line

STATION		B. S.	H. I.	F. S.	ELEV.			
			54 22					
24+00	5R			42	500			Edge of Rd
	19R			41	501			" " "
	47R			44	498			
	32L			46	496			
	53L			45	497			
T.P.		305	53 27	400	50 22			
25+00				35	498	℄ Sewer		
	4R			35	498			Edge of Rd
	18R			38	495			" " "
	23R			45	488		Brk	
	39R			49	484		"	
	47R			40	493			
	32L			35	498			
	53L			35	498			
26+00				39	494	℄ Sewer		
	3R			40	493			" " "
	20R			44	489			
	24R			50	483		Brk	
	47R			42	491			
	32L			36	497			
	53L			36	497			

F.B. 1110 Pg. 192 Job No. 6235 Division No. Notes Red. Plotted Profile
Survey of DPW L-L-GARDENA AREA UNIT #3 Date Date No.
Survey by Miller Notes Gregory 9-27-1943 Notes Chkd. Checked X-Sec.
Indexed C. J. Date Date Date No.

FORM 307 2M 11-41

PLEASE RETURN TO
LOS ANGELES COUNTY SURVEYOR
700 HALL OF RECORDS

NOTE: ANY ADDITIONS OR CHANGES ON THIS SHEET MUST BE MADE OR CIRCLED IN RED INK, WITH DATE AND NAME OF PERSON MAKING CHANGE

Do not extend notes this side of this line

STATION	B. S.	H. I.	F. S.	ELEV.		
		53 27				
27+00			46	48.7	℄ Sewer	
7 R			45	48.8		Edge of Rd
27 R			50	48.3		
31 R			54	47.9	Brk	
47 R			51	48.2		
32 L			41	49.2		
53 L			40	49.3		
BM FA-36	5.19	53 32	514	48.13	BM FA-36 El 48.181 Page 149 Manhattan Beach Blvd & Crenshaw Blvd N.E Cor. Bt Spk in Cb 10' N of N end C.R.	
27+10			46	48.7	℄ Sewer	
5 R			46	48.7		Edge of Rd
36 R			53	48.0		" " "
SW P.C. 47 R			50	48.3	CRENSHAW BLVD & 158th St	
NW P.C. 4 L			44	48.9	" " "	
32 L			41	49.2		
53 L			41	49.2		
27+17			49	48.4	℄ Sewer. Gutter	
27+30 50			449	48.83	℄ Int Crenshaw Blvd & 158th St	
50 R			486	48.46		
100 R			507	48.25		
150 R			518	48.14		
27+62 48			455	48.77	℄ Int Crenshaw Blvd & Manhattan Beach Blvd	

Profile No. ____ Notes Red ____ Plotted ____ Job No. 6225 Division No. ____ F.B. 1110 Pg. 193
Date ____ Date ____ Survey of DRW LENNOX-1-G ORDER IN 1-73
Notes Stud. ____ Started ____ Survey by Miller Notes Checked by Date 9-27-63
No. ____ Date ____ Date ____ Map No. ____ Indexed A. C. Jackson

FORM 307 2M 11-41

PLEASE RETURN TO
LOS ANGELES COUNTY SURVEYOR
700 HALL OF RECORDS

NOTE: ANY ADDITIONS OR CHANGES ON THIS SHEET MUST BE MADE OR CIRCLED IN RED INK, WITH DATE AND NAME OF PERSON MAKING CHANGE

Do not extend notes this side of this line

STATION	B. S.	H. I.	F. S.	ELEV.	
		53.32			
27+62.48 50L			432	49.00	℄ Crenshaw Blvd
100L			402	49.30	" " "
150L			365	49.67	" " "
27+89.50 31R					
S.E. P. Cor			48	[illegible]	CRENSHAW BLVD & MANHATTAN Bch. BLVD
N. End C.R.			523	48.39	N.E. Cor.
E end C.R.			524	48.38	" "
28+00			600	47.72	℄ Sewer
19R			606	[illegible]	Edge of Pav.
27R			57	[illegible]	Bot of Brk
29R			40	[illegible]	Top of Brk
29+00			561	[illegible]	℄ Sewer
19R			510	48.22	Edge of Pav
29R			47	[illegible]	
6L			589	47.23	Gutter
6L			509	48.23	T of Cb.
29+26.48			553	[illegible]	℄ Sewer Int of Alley & Manhattan Bch Blvd.
22R			510	48.22	Edge of Pav.
29R			50	[illegible]	
TP	566	53.42	556	47.76	
29+26.48 50R			550	47.92	℄ Manhattan Bch Blvd

Profile No. X-Sec. No.
Plotted Date Checked Date
Notes Red. Date Notes Chkd. Date
Division No. 6225 Job No. 1110 Pg. 194
Survey of DPW L-LAWNDALE-G AREA UNIT 3
Survey by Miller Notes Gregory 9-27-1943
Indexed by C. Johnson Date

FORM 307 2M 11-41

PLEASE RETURN TO
LOS ANGELES COUNTY SURVEYOR
700 HALL OF RECORDS

NOTE: ANY ADDITIONS OR CHANGES ON THIS SHEET MUST BE MADE OR CIRCLED IN RED INK, WITH DATE AND NAME OF PERSON MAKING CHANGE

Do not extend notes this side of this line

STATION	B. S.	H. I.	F. S.	ELEV.		
		53.42				
29+26.48 100R			553	47.89	℄ Manhattan Bch Blvd	
150R			552	47.90	" " " "	
					ALLEY & MANHATTAN BEACH BLVD	
W.E.C.R.			514	48.28	NW. Cor	
"			590	47.52	Gutter	
N E Curb PL			476	48.66		
			488	48.54	Gutter	
N E Curb PL			480	48.62	NE Cor	
			485	48.57	Gutter	
E.E.C.R			511	48.31		
			591	47.51	Gutter	
29+53.50			595	47.47	Cross Gutter	
29+48			489	48.53	℄ Sewer	
7R			48	48.6		
13L			47	48.7		
29+59 12R			436	49.06	Garage Floor Level	
30+00			49	48.5	℄ Sewer	
7R			49	48.5		
13L			50	48.4		
30+02 11R			442	49.00	Garage Floor Level	
30+55.67			46	48.8	℄ Sewer Int of Alleys	

Profile Notes Red. ____ Plotted ____ Job No. 8225 Division No. ____ F.B. 1110 Pg. 195
No. ____ Date ____ Date ____ Survey of DPW 1-1 GARDENA AREA UNIT
F.Cor. Notes Chkd. ____ Checked ____ Survey by W.A. Miller Notes Copy Date 9-27-1943
No. ____ Date ____ Date ____ Map No. ____ Index A. C. Johnson

FORM 307 2M 11-41

PLEASE RETURN TO
LOS ANGELES COUNTY SURVEYOR
700 HALL OF RECORDS

NOTE: ANY ADDITIONS OR CHANGES ON THIS SHEET MUST BE MADE OR CIRCLED IN RED INK, WITH DATE AND NAME OF PERSON MAKING CHANGE

Do not extend notes this side of this line

STATION	B. S.	H. I.	F. S.	ELEV.		
		53 42				
30+55.67 13 L			44	49 0		
50 L			44	49 0	℄ Alley to North	
100 L			42	49 2	/ /	/
150 L			41	49 3	/ /	/
30+69 18 L			363	49 79	Garage Floor Level	
TP	460	53 43	459	48 83		
31+00			48	48 5	℄ Sewer	
8 R			47	48 7		
12 L			44	49 0		
31+74			49	48 5	℄ Sewer Brk.	
8 R			47	48 7		
12 L			46	48 8		
31+84			556	47 87	℄ Sewer Gutter	
32+03.46			501	48 42	℄ Sewer Atkinson Ave & Alley	
50 R			512	48 31	℄ Atkinson Ave	
100 R			542	48 01	/	
130 R			580	47 63	/	Gutter
150 R			526	48 17	/	
50 L			477	48 66	/	
100 L			485	48 58	/	
150 L			472	48 71	/	

F.B. 1110 Pg. 196 Job No. 6225 Division No. Notes Red. Plotted Profile
Survey of DRW LENNOX-L-G AREA UNIT #3 Date Date No.
Survey by W.A. Miller Notes Gregory 9-27-1943 Notes Chkd. Checked X-Sec.
Indexed by G. Johnson Date Date No.

FORM 307 2M 11-41

PLEASE RETURN TO
LOS ANGELES COUNTY SURVEYOR
700 HALL OF RECORDS

NOTE: ANY ADDITIONS OR CHANGES ON THIS SHEET MUST BE MADE OR CIRCLED IN RED INK, WITH DATE AND NAME OF PERSON MAKING CHANGE

Do not extend notes this side of this line

STATION	B. S.	H. I.	F. S.	ELEV.		
		53 43			ATKINSON Ave & ALLEY	
32+03.46						
S.E.C.R.			483	48 60	S.W. Cor.	
			447	48 96	Gutter	
P.L. Wend Curb			460	48 83		no Gutter
P.L. Wend Curb			456	48 87	N.W. Cor	
			464	48 79	Gutter	
N.E. C.R.			473	48 70		
			539	48 04	Gutter	
N.E. CR			469	48 74	N.E. Cor	
			544	47 99	Gutter	
P.L. E end Curb			459	48 84		
			485	48 58	Gutter	
/ / /			477	48 66	S.E Cor.	
			509	48 34	Gutter	
S.E. CR			499	48 ~~3~~4		
			562	47 81	Gutter	
32+22			551	47 92	℄ Sewer Gutter	
32+33			507	48 36	" " Brk	
8R			51	48 3		
12L			46	48 8		
33+00			50	48 4	℄ Sewer	

Profile Notes Red. ____ Plotted ____ Job No. 6225 Division No. ____ F.B. 1140 Pg. 197
No. ____ Date ____ Date ____ Survey of DPW 1-Laundrie-G AREA UNIT 3
~~N-Sec.~~ ~~Notes Chkd.~~ ~~Checked~~ ~~Survey by~~ W.A. Miller ~~Notes~~ Gregory ~~Date~~ 6-28-1946
No. ____ Date ____ Date ____ Map No. ____ Indexed ____ C.S. Johnson

FORM 307 2M 11-41

PLEASE RETURN TO
LOS ANGELES COUNTY SURVEYOR
700 HALL OF RECORDS

NOTE: ANY ADDITIONS OR CHANGES ON THIS SHEET MUST BE MADE OR CIRCLED IN RED INK, WITH DATE AND NAME OF PERSON MAKING CHANGE

Do not extend notes this side of this line

STATION		B. S.	H. I.	F. S.	ELEV.	
			53 43			
33+00	8R			48	486	
	12L			48	486	
T.P.		511	53 43	511	48 32	
33+33.3	12.5R			444	48 99	Garage Floor Level
+34.7	17L			438	49 05	" " "
33+68.20				500	48 43	℄ Sewer Int Alley
	50L			49	48 5	℄ Alley
	100L			47	48 7	"
	150L			45	48 9	"
	8R			49	48 5	
33+73	12.2R			463	48 80	Garage Floor Level
34+00				51	48 3	℄ Sewer
	8R			51	48 3	
	12L			51	48 3	
T.P.		493	53 13	523	48 20	
34+56.3	17L			446	48 67	Garage-Floor Level
+95	17L			449	48 64	" " "
35+00				50	481	℄ Sewer
	8R			51	480	
	12L			51	480	
35+09.5	13R			453	48 60	Garage Floor Level

F.B. 1110 Pg. 198 Job No. 6225 Division No. Notes Red. Plotted Profile
Survey of D.P.W. L-L GARDENA AREA UNIT #3 Date No.
Survey by W.A. Miller Notes Gregory 9-28-1943 Checked X-Sec.
Indexed A. C. Johnson Date Date No.

FORM 307 2M 11-41

PLEASE RETURN TO
LOS ANGELES COUNTY SURVEYOR
700 HALL OF RECORDS

NOTE: ANY ADDITIONS OR CHANGES ON THIS SHEET MUST BE MADE OR CIRCLED IN RED INK, WITH DATE AND NAME OF PERSON MAKING CHANGE

Do not extend notes this side of this line

STATION	B. S.	H. I.	F. S.	ELEV.	
35+21 17L		53.13	441	48.72	Garage Floor Level
35+75 12.5R			458	48.55	〃 〃 〃
36+00			51	480	℄ Sewer
8R			51	480	
12L			52	479	
T.P.	494	53.01	506	48.07	
36+15 12.5R			457	48.44	Garage Floor Level
36+36.5 17L			453	48.48	〃 〃 〃
36+61.5 17L			426	48.75	〃 〃 〃
37+00			51	479	℄ Sewer
8R			51	479	
12L			50	480	
37+14.5 12.5R			393	49.08	Garage Floor Level
T.P.	465	52.51	515	47.86	
37+94			48	477	℄ Sewer W.P.L. Marigold Ave
8R			46	479	
12L			47	478	
38+05			529	47.22	℄ Sewer
38+23.76			50	475	℄ Sewer Int Alley & Marigold
50R			483	47.68	℄ Marigold
100R			521	47.30	〃 〃

Profile No. ____ Date ____ Notes Red. ____ Plotted ____ Job No. 6225 Division No. ____
X-Sec. No. ____ Date ____ Notes Chkd. ____ Checked ____ Survey of DPW Lennox L.G. Area Unit 3
Map No. ____ Date ____ Indexed ____ Survey by W.A. Miller Notes Geogr. Date 9-28-1943
A. C. Johnson
F.B. 1110 Pg. 199

FORM 307 2M 11-41

PLEASE RETURN TO
LOS ANGELES COUNTY SURVEYOR
700 HALL OF RECORDS

NOTE: ANY ADDITIONS OR CHANGES ON THIS SHEET MUST BE MADE OR CIRCLED IN RED INK, WITH DATE AND NAME OF PERSON MAKING CHANGE

Do not extend notes this side of this line

STATION	B. S.	H. I.	F. S.	ELEV.	
		5251			
38+23.76 50L			480	47 71	℄ Marigold Ave.
100L			454	47 97	" "
150L			441	48 10	" " "
					ALLEY & MARIGOLD AVE.
S.E.C.R			475	47 76	SW Cor
			528	47 23	Gutter
W end Curb PL			449	48 02	no Gutter
" " " PL			445	48 06	N.W. Cor.
			472	47 79	Gutter
N E C.R			469	47 82	
			526	47 75	Gutter
N E C.R.			476	47 75	N.E. Cor.
			540	47 11	Gutter
W end Curb PL			449	48 02	no Gutter
E end Curb PL			449	48 02	S.E. Cor. no Gutter
S.E.C.R			479	47 72	
			546	47 05	Gutter
38+46±			554	47 97	Gutter ℄ Sewer
38+56			47	47 8	℄ Sewer Brk
8R			45	48 0	
12L			45	48 0	

F.B. 1110 Pg. 200 Job No. 6225 Division No. Notes Red. Plotted Profile
Survey of D.P.W. L-LAWNDALE-G AREA UNIT #3 Date No.
Survey by W.A. Miller Notes Gregory 9-28-1943 Notes Chkd. Checked X-Sec.
Indexed C. Johnson Date Date No.

FORM 307 2M 11-41

PLEASE RETURN TO
LOS ANGELES COUNTY SURVEYOR
700 HALL OF RECORDS

NOTE: ANY ADDITIONS OR CHANGES ON THIS SHEET MUST BE MADE OR CIRCLED IN RED INK, WITH DATE AND NAME OF PERSON MAKING CHANGE

Do not extend notes this side of this line

STATION	B. S.	H. I.	F. S.	ELEV.		
		52.51				
38+66 ± 13R			3.74	48.77	Garage Floor Level	
BM FA-38			4.64	47.87	Marigold	
T.P.	4.57	52.40	4.68	47.83		
39+00			4.5	47.9	℄ Sewer	
8R			4.7	47.7		
12L			4.7	47.7		
39+28 ± 17L			3.90	48.50		Garage Floor Level
39+54 13R			4.12	48.28		✓ ✓
39+83 ± 17L			4.24	48.16		✓ ✓ ✓
40+00			4.9	47.5	℄ Sewer	
8R			5.0	47.4		
12L			4.9	47.5		
40+04 13R			4.23	48.17		✓ ✓ ✓
40+34 17L			4.31	48.09		✓ ✓ ✓
+54 12.5R			4.21	48.19		✓ ✓ ✓
+77.5 17L			4.32	48.08		✓ ✓ ✓
41+00			4.8	47.6	℄ Sewer	
8R			4.8	47.6		
12L			4.7	47.7		
T.P.	4.71	52.25	4.86	47.54		
41+04 13R			4.08	48.17		✓ ✓ ✓

Profile No. ____ Notes Red. ____ Plotted ____ Job No. 6735 Division No. ____
Bldg. Notes Red. ____ Date ____ Checked ____ Date ____ Survey of DPW-L-GARDENA AREA
No. ____ Date ____ Date ____ Map No. ____ Indexed ____ Date ____
F.B. 1110 Pg. 73

FORM 307 2M 11-41

PLEASE RETURN TO
LOS ANGELES COUNTY SURVEYOR
700 HALL OF RECORDS

NOTE: ANY ADDITIONS OR CHANGES ON THIS SHEET MUST BE MADE OR CIRCLED IN RED INK, WITH DATE AND NAME OF PERSON MAKING CHANGE

Do not extend notes this side of this line

STATION		B. S.	H. I.	F. S.	ELEV.		
41+34	17L		52 25	417	48 08		Garage Floor Level
41+84	17L			430	47 95		✓ ✓ ✓
42+00				50	47 3	℄ Sewer	
	8R			49	47 4		
	12L			48	47 5		
42+04	13R			423	48 02		✓ ✓ ✓
+28	17L			448	47 77		✓ ✓ ✓
T.P.		467	51 91	501	47 24		
42+83	13R			419	47 72		✓ ✓ ✓
+83	17L			405	47 86		✓ ✓ ✓
43+00				47	47 2	℄ Sewer	
	8R			47	47 2		
	12L			48	47 1		
43+33	17L			424	47 67		✓ ✓ ✓
+34.5	13R			439	47 52		✓ ✓ ✓
+83	13R			443	47 48		✓ ✓ ✓
+83	17L			433	47 58		✓ ✓ ✓
44+00				49	47 0	℄ Sewer	
	8R			50	47 1		
	12L			50	47 1		
T.P.		471	51 61	501	46 90		

F.B. 1110 Pg. 202 Job No. 6225 Division No. Notes Red. Plotted Profile
Survey of DPW 1-L-GARDENA AREA UNIT 43 Date Date No.
Survey by N.A. Miller Notes Gregory 9-28-1943 Notes Chkd. Checked X-Sec.
Indexed C. Johnson Date Date No.

FORM 307 2M 11-41

PLEASE RETURN TO
LOS ANGELES COUNTY SURVEYOR
700 HALL OF RECORDS

NOTE: ANY ADDITIONS OR CHANGES ON THIS SHEET MUST BE MADE OR CIRCLED IN RED INK, WITH DATE AND NAME OF PERSON MAKING CHANGE

Do not extend notes this side of this line

STATION	B. S.	H. I.	F. S.	ELEV.		
44+34 13R		5161	442	47 19		Garage Floor Level
17L			423	47 38		
44+83 13R			435	47 26		
17L			416	47 45		
45+00			48	46 8	℄ Sewer	
8R			48	46 8		
12L			47	46 9		
45+32.5 13R			422	47 39		
17L			447	47 14		
45+82.5 13R			418	47 43		
17L			444	47 17		
46+00			50	46 6	℄ Sewer	
8R			45	47 1		
12L			46	47 0		
BM FA-39	464	5142	483	46 78	BM FA-39 El 46.802 Page 150 Purche Ave [illegible] N of Manhattan Beach Blvd SE Cor Bt Spk in Cb [illegible] E end of Cb.	
46+46 17L			419	47 23		
+46.5 13R			417	47 25		
46+58			485	46 57	℄ Sewer Brk	
8R			47	46 7		
12L			47	46 7		
46+63			545	45 97	℄ Sewer Gutter	

Profile No. ____ Notes Red. ____ Plotted ____ Job No. 6225 Division No. ____ F.B. 1710 PG 203

Date ____ Date ____ Survey of DPW LENNOX I.G. AREA UNIT 3

X-Ref. Notes Chkd. SFR Checked ____ Survey by W.A. Miller Notes Copied Date 9-28-1943

No. ____ Date 1/16/46 Date ____ Map No. ____ Indexed A. O. Johnson

FORM 307 2M 11-41

PLEASE RETURN TO
LOS ANGELES COUNTY SURVEYOR
700 HALL OF RECORDS

NOTE: ANY ADDITIONS OR CHANGES ON THIS SHEET MUST BE MADE OR CIRCLED IN RED INK, WITH DATE AND NAME OF PERSON MAKING CHANGE

Do not extend notes this side of this line

STATION	B. S.	H. I.	F. S.	ELEV.		
46+83.81		51.42	488	46.54	℄ Sewer Int. Alley &	Purche Ave.
50R			488	46.54	℄ Purche Ave	
100R			508	46.34	/	
50L			481	46.61	/	
100L			482	46.60	/	
150L			469	46.73	/	
					ALLEY & PURCHE AVE	
S.E.C.R			478	46.64	S.W. Cor.	
			533	46.09	Gutter	
W. end curb PL			457	46.85	no Gutter	
" " "			456	46.86	N.W. Cor. " "	
N.E.C.R.			471	46.71		
			540	46.02	Gutter	
N.E.C.R.			487	46.55	N.E. Cor.	
			547	45.95	Gutter	
E end curb PL.			463	46.79		
			475	46.67	Gutter.	
E end Curb PL			463	46.79	S.E. Cor.	
			474	~~47.08~~ 46.68	Gutter	
S.E.C.R			487	46.55		
			556	45.86	Gutter	

F.B. NO Pg. 204 Job No. 6225 Division No. Notes Red. Plotted Profile
Survey of DPW L-LAWNDALE-G AREA UNIT #3 Date Date No.
Survey by W.A. Miller Notes Gregory 9-27-1943 Notes Chkd. Checked X-Sec.
Indexed C. Johnson Date Date No.

FORM 307 2M 11-41

PLEASE RETURN TO
LOS ANGELES COUNTY SURVEYOR
700 HALL OF RECORDS

NOTE: ANY ADDITIONS OR CHANGES ON THIS SHEET MUST BE MADE OR CIRCLED IN RED INK, WITH DATE AND NAME OF PERSON MAKING CHANGE

Do not extend notes this side of this line

STATION	B. S.	H. I.	F. S.	ELEV.		
47+04		51 42	547	45 95	℄ Sewer Gutter	
47+10			49	46 5	〃 〃 Brk.	
8R			49	46 5		
12L			49	46 5		
47+18.5 17L			433	47 09		Garage Floor Lev 1
47+20 13R			435	47 07		〃 〃 〃
T.P.	469	51 32	479	46 63		
47+93 13R			458	46 74		〃 〃 〃
17L			441	46 91		〃 〃 〃
48+00			48	46 5	℄ Sewer	
8R			47	46 6		
12L			48	46 5		
48+43 13R			447	46 85		〃 〃 〃
〃 17L			453	46 79		〃 〃 〃
48+93 13R			452	46 80		〃 〃 〃
17L			460	46 72		〃 〃 〃
49+00			49	46 4	℄ Sewer	
8R			49	46 4		
12L			50	46 3		
T.P.	463	51 07	488	46 44		
49+43 13R			433	46 74		〃 〃 〃

Profile Notes Red. Plotted Job No. 6225 Division No.
No. Date Date Survey of [illegible]
X-Sec. Notes Chkd. Checked Survey by [illegible] Notes [illegible] Date [illegible]
No. Date Date Map No. Index A. C. Johnson

F B: 1110 PG: 205

FORM 307 2M 11-41

PLEASE RETURN TO
LOS ANGELES COUNTY SURVEYOR
700 HALL OF RECORDS

NOTE: ANY ADDITIONS OR CHANGES ON THIS SHEET MUST BE MADE OR CIRCLED IN RED INK, WITH DATE AND NAME OF PERSON MAKING CHANGE

Do not extend notes this side of this line

STATION		B. S.	H. I.	F. S.	ELEV.		
49+43	17L		5107	449	4658		Garage Floor Level
49+86	17L			438	4669		✓ ✓ ✓
+93	13R			432	4675		✓ ✓ ✓
50+00				48	463	℄ Sewer	
	8R			48	463		
	12L			47	464		
50+22.5	17L			441	4666		✓ ✓ ✓
50+43	13R			437	4670		✓ ✓ ✓
50+59				49	462	℄ Sewer Int. Alleys	
	50L			47	464		
	100L			45	466		
	150L			42	469		
50+92	17L			432	4675		✓ ✓ ✓
51+00				49	462	℄ Sewer	
	8R			51	460		
	12L			50	461		
T.P.		489	5091	505	4602		
51+67				397	4694		✓ ✓ ✓
51+95				49	460	℄ Sewer Brk	
	8R			47	462		
	12L			46	463		

F.B. 1110 Pg. 206 Job No. 6225 Division No. Notes Red. Plotted Profile
Survey of DPW LENNOX-L.G. AREA UNIT (3) Date Date No.
Survey by W.A. Miller Notes Gregory 9-28-1943 Notes Chkd. Checked X-Sec.
Indexed C. Johnson Date Date No.

FORM 307 2M 11-41

PLEASE RETURN TO
LOS ANGELES COUNTY SURVEYOR
700 HALL OF RECORDS

NOTE: ANY ADDITIONS OR CHANGES ON THIS SHEET MUST BE MADE OR CIRCLED IN RED INK, WITH DATE AND NAME OF PERSON MAKING CHANGE

Do not extend notes this side of this line

STATION	B. S.	H. I.	F. S.	ELEV.	
52+04		50 91	555	45 36	℄ Sewer Gutter
52+23 85			494	45 97	℄ Sewer Int Alley & Spinning Ave
50R			515	45 76	℄ Spinning Ave.
100R			536	45 55	〃 〃 〃
50L			490	46 01	〃 〃 〃
100L			483	46 08	〃 〃 〃
150L			454	46 37	〃 〃 〃
					ALLEY & SPINNING AVE
S.E.C.R			499	45 92	S. W. Cor
			568	45 23	Gutter
W end Curb PL			480	46 11	no Gutter
〃 〃 〃			473	46 18	N. W. Cor. no Gutter
N E C.R.			488	46 03	
			561	45 30	Gutter
N.E.C.R.			487	46 04	N.E. Cor
			555	45 36	Gutter
E end curb P.L.			475	46 16	no Gutter
〃 〃 〃			484	46 07	S. E. Cor. 〃 〃
S.E.C.R.			503	45 88	
			565	45 26	Gutter
52+49			560	45 31	℄ Sewer Gutter

Profile Notes Red. Plotted Job No. 6225 Division No.
No. Date Date Survey of [illegible]
Notes Chkd. Checked Survey by W.A. Miller Note Gregory Date [illegible]
No. Date Date Map No. Indexed A. C. Vohnson

F.B. 1110 Pg. 207

FORM 307 2M 11-41

PLEASE RETURN TO
LOS ANGELES COUNTY SURVEYOR
700 HALL OF RECORDS

NOTE: ANY ADDITIONS OR CHANGES ON THIS SHEET MUST BE MADE OR CIRCLED IN RED INK, WITH DATE AND NAME OF PERSON MAKING CHANGE

Do not extend notes this side of this line

STATION	B. S.	H. I.	F. S.	ELEV.		
52+53		50.91	49	46.0	℄ Sewer Brk.	
8R			49	46.0		
12L			48	46.1		
BM FA-40	488	50.74	505	45.86	BM FA-40 El 45.886 Page 150 Spinning Ave & 1st Alley N. of Manhattan Beach Blvd S.E. Cor Bt Spk in Cb 5' S. of S end C.R	
53+00			49	45.8	℄ Sewer	
8R			50	45.7		
12L			47	46.0		
53+39 22L			438	46.36		Garage Floor Level
+40.5 13.5R			418	46.56		" " "
53+73.84			49	45.8	℄ Sewer Int of Alley End of line	
50R			50	45.7		
100R			51	45.6		
50L			47	46.0		
100L			46	46.1		
150L			44	46.3		
B.M. FA-41			536	45.38	BM FA-41 El 45.410 Page 151 Arlington St & Manhattan Beach Blvd N.W. Cor. 5' N of N end C.R	

F.B. 1110 Pg. 208 Job No. 6285 Division No. Notes Red. Plotted Profile
Survey of D.P.W. 1-L GARDENA AREA UNIT #3 Date Date No.
Survey by W.A. Millet Notes Gregory 9-28-1943 Notes Chkd. SEB Checked X-Sec.
Indexed C. Johnson Date Date 1/16/46 Date No.

Profile No. ____ Notes Red. ____ Plotted ____ Job No. 6225 Division No. ____ F.B. 1110 Pg. 209

Date ____ Date ____ Survey of DPW Legacy-1 Area Unit #3

X-Sec. No. ____ Notes Chkd. SEB Checked ____ Survey by W.A. Miller Notes Miller Date 9-23-1948

Date 1/16/46 Date ____ Map No. ____ Indexed A. C. Johnson Date ____

NOTE: ANY ADDITIONS OR CHANGES ON THIS SHEET MUST BE MADE OR CIRCLED IN RED INK, WITH DATE AND NAME OF PERSON MAKING CHANGE

Do not extend notes this side of this line

PLEASE RETURN TO
LOS ANGELES COUNTY SURVEYOR
700 HALL OF RECORDS

FORM 307 2M 11-41

STATION	B. S.	H. I.	F. S.	ELEV.

CURB PROFILE
MANHATTAN BEACH BLVD & 157TH ST
UNIT #3
ATKINSON AVE TO ARLINGTON AVE.
JN 6225

Miller
Gregory
Lanigan
Sonnenschein

FORM 307 2M 11-41

PLEASE RETURN TO
LOS ANGELES COUNTY SURVEYOR
700 HALL OF RECORDS

NOTE: ANY ADDITIONS OR CHANGES ON THIS SHEET MUST BE MADE OR CIRCLED IN RED INK, WITH DATE AND NAME OF PERSON MAKING CHANGE

Do not extend notes this side of this line

Profile No. ____ Plotted ____ Notes Red ____ Division No. 6285 Job No. 1110 Pg. 210
Date ____ Date ____ Date ____ Date ____ Date ____ Date ____
X-Sec. No. ____ Checked ____ Notes Chkd. ____
Survey by W. A. Miller Notes Miller 9-27-1943 Unit 3 Area Lawndale-G
Indexed by C. Johnson

STATION	B. S.	H. I.	F. S.	ELEV.		
B.M FA-41	4360	49 770		45 410	B.M. FA-41 El 45.410 Page 151 Arlington St & Manhattan Beach Blvd N.W.Cor. Bt Spk in Cb 5' N of N end C.R.	
					MANHATTAN BEACH BLVD & ARLINGTON ST.	
N. end C.R			435	45 42	N.W.Cor Cb	
" "			502	44 75	" Gutter	
W " "			450	45 27	" Cb	
			542	44 35	" Gutter	
					MANHATTAN BEACH BLVD & 1st ALLEY W. of ARLINGTON St	
E end C.R			443	45 34	N.E.Cor Cb	
"			524	44 53	Gutter	
N "			427	45 50	Cb	
"			479	44 98	Gutter	
N "			426	45 52	N.W.Cor Cb	
"			467	45 10	Gutter	
W "			435	45 42	Cb	
"			526	44 51	Gutter	
					MANHATTAN BEACH BLVD & SPINNING AVE	
E end C.R			422	45 55	N.E.Cor Cb	
"			502	44 75	" Gutter	
N "			417	45 60	" Cb	
"			489	44 88	" Gutter	
			407	45 70	N.W.Cor Cb	

FORM 307 2M 11-41

PLEASE RETURN TO
LOS ANGELES COUNTY SURVEYOR
700 HALL OF RECORDS

NOTE: ANY ADDITIONS OR CHANGES ON THIS SHEET MUST BE MADE OR CIRCLED IN RED INK, WITH DATE AND NAME OF PERSON MAKING CHANGE

Do not extend notes this side of this line

STATION	B. S.	H. I.	F. S.	ELEV.		
		49 770				
N end C.R			472	45 05	N.W. Cor Gutter	
W "			406	45 71	" cb	
"			488	44 89	" Gutter	
T.P.	556	51 57	376	46 01		
					SPINNING AVE & 157TH ST	
S end C.R			486	46 71	S.W. Cor cb	
"			548	46 09	" Gutter	
W "			472	46 85	" cb	
"			534	46 23	" Gutter	
					157TH ST & 1ST ALLEY W. OF SPINNING AVE	
E end C.R			468	46 89	S.E Cor cb	
"			528	46 29	" Gutter	
S "			448	47 09	" cb	
"			498	46 59	" Gutter	
S "			443	47 14	S.W. Cor. cb	
"			453	47 04	" Gutter	
W "			454	47 03	" cb	
"			516	46 41	" Gutter	
T.P	481	51 83	455	47 02		
					157TH ST & PURCHE AVE	
E end C.R			499	46 84	S.E Cor cb	

Profile No. ____ Notes Red. ____ Plotted ____ Job No. 6225 Division No. ____ F.B. 1110 Pg. 24
Date ____ Date ____ Survey of DPW L.L. GARDENA AREA UNIT 3
Notes Chkd. ____ Checked ____ Survey By W.A. Miller Notes Miller Date 5-24-1962
No. ____ Date ____ Date ____ Map No. ____ Indexed A. C. Johnson

FORM 307 2M 11-41

PLEASE RETURN TO
LOS ANGELES COUNTY SURVEYOR
700 HALL OF RECORDS

NOTE: ANY ADDITIONS OR CHANGES ON THIS SHEET MUST BE MADE OR CIRCLED IN RED INK, WITH DATE AND NAME OF PERSON MAKING CHANGE

Do not extend notes this side of this line

STATION	B. S.	H. I.	F. S.	ELEV.	
		51 83			
E end CR			5 67	46 16	S.E. Cor Gutter
S "			5 06	46 77	" Cb
"			5 71	46 12	" Gutter
S "			4 96	47 87	S.W. Cor cb
"			5 70	46 13	" Gutter
W "			4 83	47 00	" Cb
"			5 57	46 26	" Gutter
T.P.	5 04	51 43	5 44	46 39	
					MANHATTAN BEACH BLVD & PURCHE AVE
N end CR			5 09	46 34	N.E. Cor cb
"			5 74	45 69	" Gutter
E "			5 16	46 27	" cb
"			6 00	46 43	" Gutter
N. "			4 90	46 53	N.W. Cor Cb
"			5 56	45 87	" Gutter
W. "			4 98	46 45	" cb
"			5 79	45 64	" Gutter
B.M. FA-39			4 64	46 79	B.M. FA-39. El 46.802 Page 150 Purche Ave & 1st Alley N of Manhattan Beach Blvd S.E. Cor Bt Spk in Cb 1.5 W. of E end of cb

F.B. 1110 No. 212 Job No. 6235 Division No. Notes Red. Plotted Profile
Survey of D.P.W. LENNOX-L-G AREA UNIT #3 Date No.
Survey by W.A. Miller Notes Miller 9-29-1943 Notes Chkd. Checked X-Sec.
Indexed C. Johnson Date Date No.

FORM 307 2M 11-41

PLEASE RETURN TO
LOS ANGELES COUNTY SURVEYOR
700 HALL OF RECORDS

NOTE: ANY ADDITIONS OR CHANGES ON THIS SHEET MUST BE MADE OR CIRCLED IN RED INK, WITH DATE AND NAME OF PERSON MAKING CHANGE

Do not extend notes this side of this line

STATION	B. S.	H. I.	F. S.	ELEV.		
					B.M. FA-38 El 47.917 Page 149	Marigold Ave & 1st Alley N
B.M. FA-38	4745	52 662		47 917	Manhattan Beach Blvd N.W. Cor Bl Spk in Cb 5' N of N end C.R	
					MANHATTAN BEACH BLVD & MARIGOLD AVE	
E. end C.R			519	47 47	N.E. Cor Cb.	
"			598	46 68	" Gutter	
N "			509	47 57	" Cb	
"			575	46 91	" Gutter	
N "			500	47 66	N.W. Cor Cb	
"			555	47 11	Gutter	
W "			505	47 61	Cb	
"			586	46 80	Gutter	
T.P.	553	53 19	500	47 66		
					157TH ST & MARIGOLD AVE	
E. end C.R			509	48 10	S.E. Cor Cb	
"			571	~~48~~ 7 48	" Gutter	
S "			510	48 09	" Cb	
"			574	47 45	" Gutter	
S "			511	48 08	S.W. Cor Cb	
"			569	47 50	" Gutter	
W "			505	48 14	" Cb	
"			572	47 47	" Gutter	
T.P.	535	53 93	461	48 58		

Profile No. ____ Notes Red. ____ Plotted ____ Job No. 6225 Division No. ____ F.B. 1110 Pg. 873
Date ____ Date ____ Survey of DPW L-LAWNDALE G AREA UNIT 3
X-Sec. No. ____ Notes Chkd. ____ Checked ____ Survey by [illegible] [illegible]
Date ____ Date ____ Map No. ____ Indexed A. G. Johnson

FORM 307 2M 11-41

PLEASE RETURN TO
LOS ANGELES COUNTY SURVEYOR
700 HALL OF RECORDS

NOTE: ANY ADDITIONS OR CHANGES ON THIS SHEET MUST BE MADE OR CIRCLED IN RED INK, WITH DATE AND NAME OF PERSON MAKING CHANGE

Do not extend notes this side of this line

STATION	B. S.	H. I.	F. S.	ELEV.		
		53.93			157TH ST & 1ST ALLEY, E OF ATKINSON AVE	
E end CR			502	48.91	S.E. Cor. Cb	
"			565	48.28	" Gutter	
S "			483	49.10	" Cb PL	
"			496	48.97	" Gutter PL	
S "			489	49.04	S.W. Cor Cb PL	
"			526	48.67	" Gutter PL	
W "			498	48.95	" Cb	
"			567	48.26	" Gutter	
					157TH ST & ATKINSON AVE	
E end CR			479	49.14	S.E. Cor Cb	
"			546	48.47	" Gutter	
S "			503	48.90	" Cb	
"			570	48.23	" Gutter	
T.P.	4.695	53.215	541	48.52		
					MANHATTAN BEACH BLVD & ATKINSON AVE	
E end CR			492	48.30	N.E. Cor Cb	
"			571	47.51	Gutter	
N "			485	48.37	Cb	
"			556	47.66	Gutter	
N "			468	48.54	N.W. Cor Cb	

F.B. H10 Pg. 214 Job No. 6225 Division No. Notes Rnd. Plotted Profile
Survey of D.P.W. L-L-GARDENA AREA UNIT #3 Date Date No.
Survey by W.A. Miller Notes Miller 9-29-1943 Notes Chkd. Checked X-Sec.
Indexed A. C. Johnson Date Date No.

FORM 307 2M 11-41

PLEASE RETURN TO
LOS ANGELES COUNTY SURVEYOR
700 HALL OF RECORDS

NOTE: ANY ADDITIONS OR CHANGES ON THIS SHEET MUST BE MADE OR CIRCLED IN RED INK, WITH DATE AND NAME OF PERSON MAKING CHANGE

Do not extend notes this side of this line

STATION	B. S.	H. I.	F. S.	ELEV.		
		53 215				
N. end CR			538	4784	N.W Cor Gutter	
W "			477	4845	" Cb	
"			562	4760	" Gutter	
B.M. FA-37			4715	4850	BM FA-37 El 48.512 Page 149 Atkinson Ave & 1st Alley [illegible] of [illegible] Hattan Beach Blvd S.E Cor Bt Spk in Cb 6' S of S end CR	

Profile No. ____ Notes Red. ____ Plotted ____ Job No. 6225 Division No. ____ F.B. [illegible] Pg. 275
X-Sec. No. ____ Date ____ Date ____ Survey of DPW LENNOX-L.G. AREA UNIT 3
Notes Chkd. [illegible] Checked ____ Survey by WA Miller Notes Miller [illegible]
Date 1/16/46 Date ____ Map No. ____ Indexed A. C. Johnson

FORM 307 2M 11-41

PLEASE RETURN TO
LOS ANGELES COUNTY SURVEYOR
700 HALL OF RECORDS

NOTE: ANY ADDITIONS OR CHANGES ON THIS SHEET MUST BE MADE OR CIRCLED IN RED INK, WITH DATE AND NAME OF PERSON MAKING CHANGE

Do not extend notes this side of this line

STATION	B. S.	H. I.	F. S.	ELEV.		

Job No. 6225 Notes Bkd. Plotted Profile
Notes Chkd. Date No.
Notes Date X-Sec.
Date No.

Notes Ck'd by Drew	Survey of OAK ST.	F.B. 1110 Pg. 2[illegible]
Map No.	W. [illegible] Type No. [illegible]	
Office Work	Surveyed by C.V. CRUMLEY	
Checked	Notes [illegible]	
Date	Indexed [illegible]	

J.N. 8351

CENTER LINE SURVEYS

FOR C.I. JOBS

C.I. 1100

℄ OAK ST.

FROM

CLARK AVE.

TO

VIRGINIA DR.

(TOPOGRAPHY OF NORTH SIDE OF ST. (South of N. Curb) INCLUDED IN THESE NOTES.)

CROSS-SECTIONS - Pgs. 221 TO 2[illegible]

C.V. Crumley.

G.G. Porter.

D.E. Holmes.

Max Sonnenschein.

T.C. Peterson.

Note: Any Additions or Changes on this Sheet Must be Made or Circled in Red Ink With Date and Name of Person Making Change.

RETURN TO LOS ANGELES COUNTY SURVEYOR

Detail extend notes this side of this line.

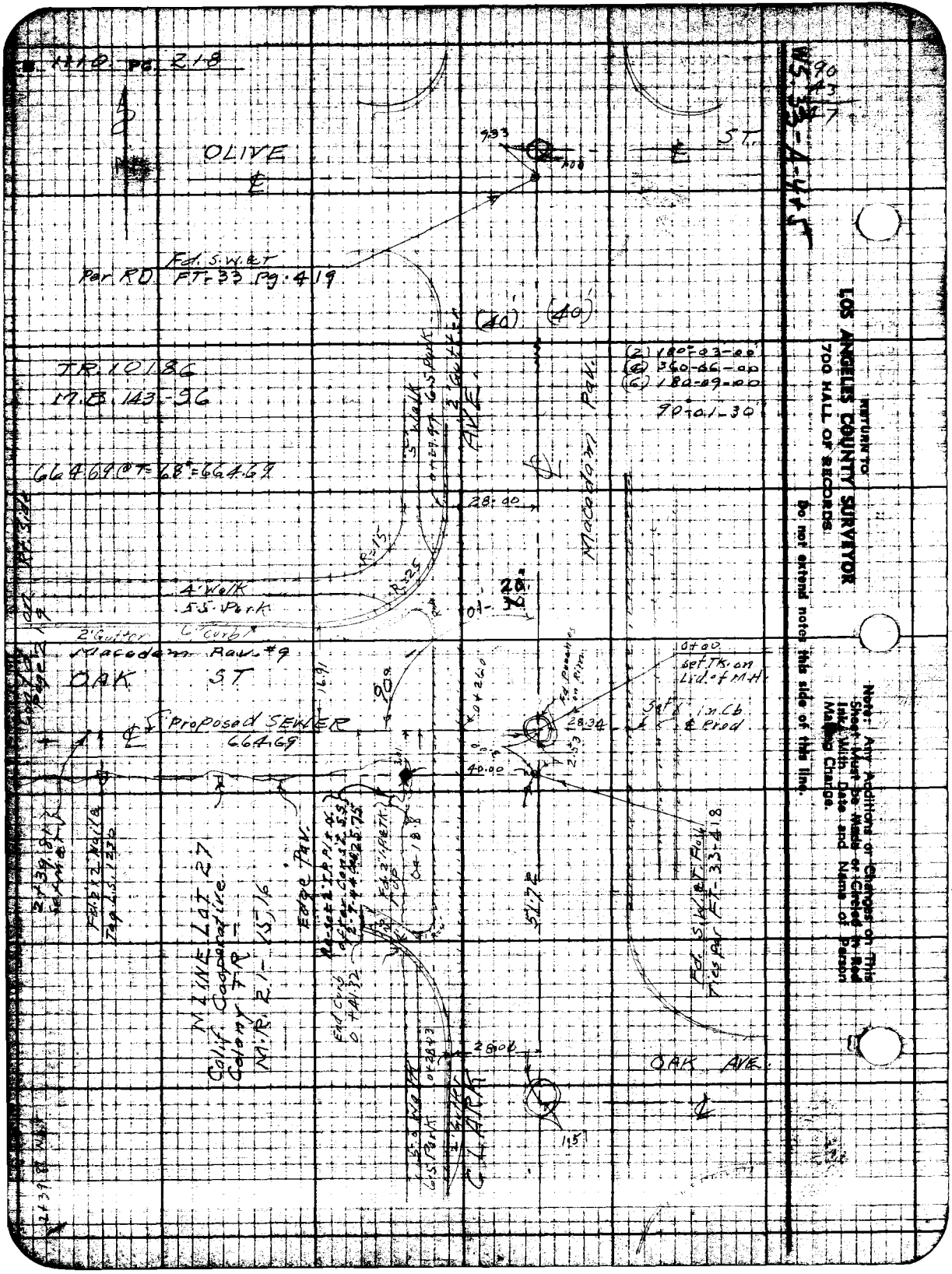

RETURN TO
LOS ANGELES COUNTY SURVEYOR
700 HALL OF RECORDS

Do not extend notes this side of this line.

Note: Any Additions or Changes on This Sheet Must be Made or Circled in Red Ink With Date and Name of Person Making Change.

Notes Ck'd by DRAW	Survey of OAK ST	F.B. 1112 PG. 279
Map No.	W. O. Tape No. Std.	
Office Work	Surveyed by	
Checked	Notes Date	
Date	Indexed ALBERT E. TIMMONS	

Note: Any Additions or Changes on This Sheet Must be Made or Circled in Red Ink With Date and Name of Person Making Change.

Do not erase, make this side of this line.

PROPERTY OF LOS ANGELES COUNTY SURVEYOR 700 HALL OF RECORDS

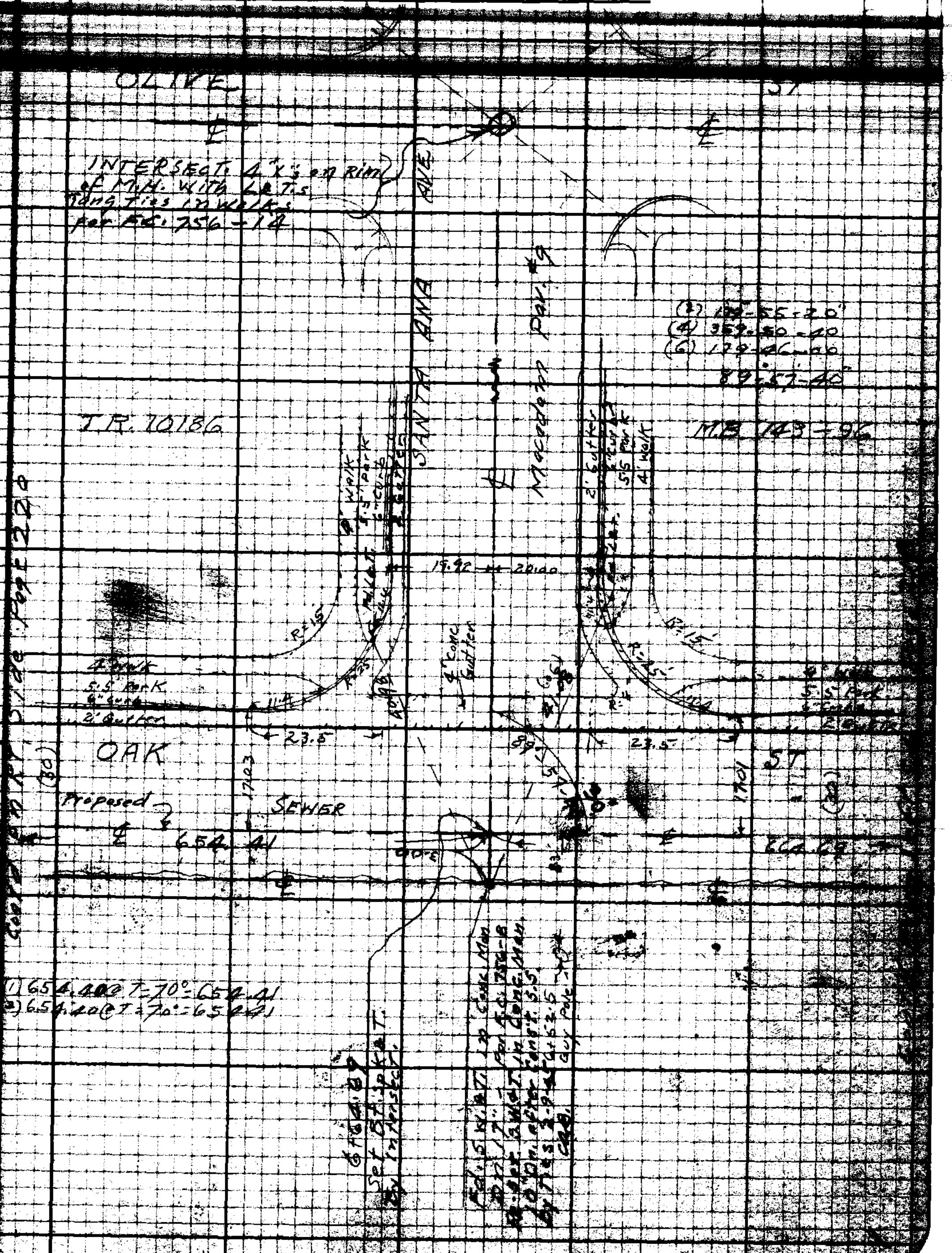

FORM 347



TR. 10186
M.B. 143-96
See FB 1154-158 For. Plan.
4' Walk
Fd. L.&T.
6" Curb
2' Conc. Gutter
PROPOSED SEWER
654.41
13+19.10
Set N.&T. By Inter.
Set 2x2" Flush By Ties FC. 756-9
OAK ST
Set N.&T. Guy Pole 395430E
KIRENIA DR
Transit Line, not ℄
Macadam Pav. 9
FLOWER AVE
Fd. S.W.&T. Flush
No Ref
Cont'd from Left Side Page 219
WS 33-4-5
RETURN TO
LOS ANGELES COUNTY SURVEYOR
700 HALL OF RECORDS
Do not extend notes this side of this line.
Note: Any Additions or Changes on This Sheet Must be Made or Circled in Red Ink With Date and Name of Person Making Change.

Profile No. ____ Notes Red. ____ Date ____ Plotted ____ Date ____ Job No. 1100 Division No. ____ F.B. 1110 Pg. 221

Survey of OAK ST. S.S.

Survey by C.V. Crumley Notes C.V.C. Date [illegible]

Map No. ____ Index ALBERT E. TIMMONS Date ____

OAK STREET
C.I. 1100

CROSS-SECTIONS
FROM
CLARK ST. TO VIRGINIA DR.

ELEV.

℄ & TOPOG. Pgs. 217 TO 220

C.V. Crumley

B.M.'s need no adjustment.
W.I.G. 6/30/44

F.S.

G.G. Porter
D.E. Holmes
Max Sonnenschein
T.C. Peterson

Based on Rd. Dept. Adjusted Datum 1929 per L.C. 75[illegible]

H.I.

B.S.

STATION

NOTE: ANY ADDITIONS OR CHANGES ON THIS SHEET MUST BE MADE OR CIRCLED IN RED INK, WITH DATE AND NAME OF PERSON MAKING CHANGE

Do not extend notes this side of this line

PLEASE RETURN TO
LOS ANGELES COUNTY SURVEYOR
700 HALL OF RECORDS

FORM 307 5M 7-43

FORM 307 5M 7-43

PLEASE RETURN TO
LOS ANGELES COUNTY SURVEYOR
700 HALL OF RECORDS

NOTE: ANY ADDITIONS OR CHANGES ON THIS SHEET MUST BE MADE OR CIRCLED IN RED INK, WITH DATE AND NAME OF PERSON MAKING CHANGE

N. 5.18
S. 5.21
J.H. Rimm

Do not extend notes this side of this line

STATION	B. S.	H. I.	F. S.	ELEV.		
						C.S.B.M. # 597
B.M. # 25	6.305	72.174		65.869	B.M. # 25 - Elev. 65.869' - Mayne ST. & Santa Ana Ave - N.E. Cor. Fd. Spk. in Conc. Mon. 18" On @ Prop. Line E.C.	L.B. 423-80 - C.L. 794
B.M. # 29	6.318	71.662	6.830	65.344	B.M. # 29 - Elev. 65.346' - Santa Ana Ave. & Oak ST. Fd. Spk. in Conc. Mon. 18" On @	L.B. 423-81 - C.L. 794 N.W. Cor. prop. Line B.C.
Set B.M. 0-2	5.122	72.219	4.565	67.097	Set B.M. 0-2 - Elev. Santa Ana Ave. & Oak Fd. L & T. in M.C.R.	ST. N.E. Cor.
T.P.	5.680	72.651	5.248	66.971	T.P.	
Set B.M. 0-1			5.102	67.549	Set B.M. 0-1 Clark Ave. & Oak ST Fd. L & T. 1' N. of B.C.R.	(East) N.E. Cor.
N & S. ON CLARK AVE						
0+00 South			5.20	67.45	℄ Sewer & ℄ Clark Ave - Top M.H.	
+50 "			5.33	67.32	℄ Clark - Pav.	
"			5.94	66.71	Gutter W. Side	ST
"			5.11	67.54	T.C.B. W. Side	"
1+00 "			5.44	67.21	℄ Clark Ave - Pav.	
"			5.97	66.68	Gutter W. Side	ST.
"			5.17	67.48	C.B. " "	"
1+35 "			5.56	67.09	℄ Clark Ave - Pav	
"			6.01	66.64	Gutter - W. Side	ST.
"			5.18	67.47	T.C. " "	

B. 1176 PG. 222 Division No. 1106 Job No. C1 Survey of OAK ST. Survey by C. Grumley Notes C.K.C. Date 6-15-44 Indexed ALBERT E. TIMMONS

Profile No. Notes Red. Date Notes Chkd. W.H.G. Date 6-30-44 Checked Date

Plotted Date X-Sec. No.

Rod - Dia _ FORM 307 5M 7-43

PLEASE RETURN TO
LOS ANGELES COUNTY SURVEYOR
700 HALL OF RECORDS

NOTE: ANY ADDITIONS OR CHANGES ON THIS SHEET MUST BE MADE OR CIRCLED IN RED INK, WITH DATE AND NAME OF PERSON MAKING CHANGE

Do not extend notes this side of this line

STATION	B. S.	H. I.	F. S.	ELEV.		
		72 65				
0+50 N.			5.16	6749	℄ Clark Ave	
			5.79	6686	Gutter West side ST.	
			4.98	6767	T.C. " "	
1+00 N.			5.13	6752	℄ Clark Ave	
			5.74	6691	Gutter West side ST	
			4.92	6773	T.C. " "	
1+50 N			5.03	6762	℄ Clark Ave	
			5.59	6706	Gutter Wi. side ST.	
			4.85	6780	T.C. Wi. side ST	
℄ proposed Sewer 0+00 W.			5.20	67.45	- TK. in Top M.H. cover - ℄ Clark Ave & ST.	
TRUNK M.H.			15.64 ~~17.89~~	57.01 ~~54.76~~	Invert - 27" Inlet North -	Rod - 5.19 ~~Dia. 2.50~~ Meas 10.45 ~~17.89~~
℄ Clark Ave &	Sec. L.B. 423 Pg. 92 W.3.9.		15.66 ~~17.91~~	56.99 ~~54.74~~	" " - 27" Outlet South	15.64 Meas + 10.1 ~~17.7~~ 15.0
OAK ST.			14.12	58.53	" " - 8" Inlet West	
0+28 W			5.90	66.75	Conc. Gutter - ℄ sewer	
			5.76	66.89	Gut. N. end CR. N.W. cor Clark &	
			4.94	67.71	T.C. " " "	" "
			5.60	67.05	Gutter W end " "	" "
			5.00	67.65	T.C. " " "	

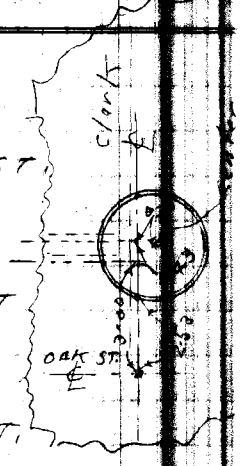

Profile No. _____ Notes Red. _____ Plotted _____ Date _____ Date _____ Date 6-30-44 Date _____ Map No. _____ Indexed LIBBY S. YOUNGDOWN Job No. 110 Division No. _____ Survey of _____ F.B. 110 Pg. 223

FORM 307 5M 7-43

PLEASE RETURN TO
LOS ANGELES COUNTY SURVEYOR
700 HALL OF RECORDS

NOTE: ANY ADDITIONS OR CHANGES ON THIS SHEET MUST BE MADE OR CIRCLED IN RED INK, WITH DATE AND NAME OF PERSON MAKING CHANGE

Do not extend notes this side of this line

STATION	B. S.	H. I.	F. S.	ELEV.		
		72.651				
			5.94	66.71	Gutter - S. end CR.	S.W. Cor. Clark & 30th St
			5.10	67.55	T.C. " "	" " "
			5.62	67.03	Gutter W. " Cb.	" " " "
			4.97	67.68	T.C. " "	" " " "
0+50			5.55	67.10	℄ Oak St. Sewer Pav	
1.5 Lt			5.54	67.11	Edge Pav.	
8.0 "			4.5	68.2	Top Bank	
33 "			4.4	68.3	Flat	
1+00			5.21	67.49	℄ Sewer - Pav.	
16.9 Rt			5.67	66.98	Gutter	
"			5.06	67.59	T.C.	
27' "			4.88	67.77	Back Walk	
78' "			4.5	68.2	" Lot Line	
3' Lt			5.1	67.6	Edge Pav.	
9' "			4.7	68.0	Flat	
33' "			5.0	67.7	"	
100' "			5.2	67.5	"	
1+50 ℄			5.12	67.53	℄ Sewer - Pav	
17' Rt.			5.70	66.95	Gutter	
" "			5.11	67.54	T.C.	

Profile No. _____ Plotted _____ Date _____ Checked _____ Date _____

X-Sec. No. _____

Notes Red. _____ Date _____ Notes Chkd. W.L.G. Date 6-30-44

Division No. _____ Job No. 1180 Notes C.V.C. Date 6-15-44

Survey of Oak St.

Survey by Chrumley

Indexed _____ Page _____ Index _____

Bk. 1170 Pg. 224

FORM 307 5M 7-43

PLEASE RETURN TO
LOS ANGELES COUNTY SURVEYOR
700 HALL OF RECORDS

NOTE: ANY ADDITIONS OR CHANGES ON THIS SHEET MUST BE MADE OR CIRCLED IN RED INK, WITH DATE AND NAME OF PERSON MAKING CHANGE

Do not extend notes this side of this line

STATION	B. S.	H. I.	F. S.	ELEV.		
		72 651				
1+50-3' Lt			521	67 44	Edge Pav.	
7' Lt			49	67 8	Flat	
33 "			51	67 6	"	
2+00 ℄			5.18	67 47	Pav.	
16.9 Rt			5.73	66 92	Gutter	
" "			5.13	67 52	T.C	
26.4 "			4.97	67 68	Back Walk	
3' Lt			5.30	67 35	Edge Pav.	
33 "			49	67 8	Flat	
2+50			5.29	67 36	℄ Sewer Pav.	
16.9 Rt			5.80	66 85	Gutter	
3' Lt			522	67 43		
7' "			480	67 85	Lawn	
33 "			480	67 85	" "	
3+00			538	67 27	℄ Sewer - Pav.	
16.9 Rt			5.83	66 82	Gutter	
" "			5.22	67 43	T.C	
26.4 "			5.03	67 62	Back Walk	
3' Lt			5.40	67 25	Edge Pav.	
4 Lt			560	67 05	Flat	

Profile No. ____ Notes Red. ____ Plotted ____ Job No. 1100 Division No. ____ F.B. 1110 Pg. 228
Date ____ Date ____ Survey of 204 ST
Notes Chkd. ____ Checked ____ Survey by ____ Date ____
Date 6-30-44 Date ____ Map No. ____ Indexed ____ Date ____

FORM 307 5M 7-43

PLEASE RETURN TO
LOS ANGELES COUNTY SURVEYOR
700 HALL OF RECORDS

NOTE: ANY ADDITIONS OR CHANGES ON THIS SHEET MUST BE MADE OR CIRCLED IN RED INK, WITH DATE AND NAME OF PERSON MAKING CHANGE

Do not extend notes this side of this line

STATION	B. S.	H. I.	F. S.	ELEV.		
		72 65'				
3+00 - 9' Lt			5.10	67 55	Flat	
33 "			5.0	67 7	"	
3+50 ℄			5.37	67 28	℄ Sew	
17.0 Rt			5.92	66 73	Gutter	
" "			5.28	67 37	T.C	
3' Lt			5.37	67 28	Edge Pav	
33 Lt			5.0	67 7	Flat	
4+00 ℄			5.34	67 31	Pav	
17 Rt			5.95	66 70	Gutter	
" "			5.33	67 32	T.C	
26.4 "			5.16	67 49	Back Walk	
3 Lt			5.38	67 27	Edge Pav	
7' "			5.00	67 65	Flat	
33 "			5.1	67 6	"	
4+50 ℄			5.43	67 22	Pav	
17 Rt			6.02	66 63	Gut	
" "			5.41	67 24	T.C.	
3' Lt			5.44	67 21	Edge Pav	
7' "			5.0	67 7	Flat	
33' "			5.4	67 3	"	

F.B. 1110 Pg. 226 C.1 Job No. 1100 Division No. _____ Notes Red. _____ Plotted _____ Profile _____
Survey of OAK ST Date _____ Date _____ No. _____
Survey by C.V.Crumley Notes C.V.C. Notes Chkd. W.L.G. Checked _____ X-Sec. _____
Indexed ALBERT E. TIMMONS Date 6-15-44 Date 6-30-44 Date _____ No. _____

FORM 307 5M 7-43

PLEASE RETURN TO
LOS ANGELES COUNTY SURVEYOR
700 HALL OF RECORDS

NOTE: ANY ADDITIONS OR CHANGES ON THIS SHEET MUST BE MADE OR CIRCLED IN RED INK, WITH DATE AND NAME OF PERSON MAKING CHANGE

Do not extend notes this side of this line

STATION	B. S.	H. I.	F. S.	ELEV.		
		72 651				
T.P	4.770	71.591	5.830	66.821	T.P	
5+00			4.34	67 25	℄ Pav	
17 Rt			5 02	66 57	Gut	
" "			4.39	67 20	T.C	
26.6 "			4.19	67 40	Back Walk	
130.0 "			4.00	67 59	Back Lot Line	←
3 Lt			4.36	67 23	Edge Pav.	
33' "			4.5	67 1	Flat	
5+50			4.41	67 18	℄ Sewer-Pav.	
17' Rt			5.05	66 54	Gutter	
"			4 44	67 15	T.C.	
3' Lt			4.44	67 15	Edge Pav	
33' "			4.0	67 6	Flat	
201.0 "			4.6	67 0	Back Lot Line	←
6+00 ℄			4.51	67 08	Pav.	
17' Rt			5.09	66 50	Gut	
" "			4.46	67 13	T.C	
26.5 "			4.25	67 34	Back Walk	
3 Lt			4.56	67 03	Edge Pav.	
33' "			4 3	67 3	Flat.	
6+50 ℄			4.75	66 84	℄ Sewer-Pav.	

Profile No. ____ Notes Red. ____ Plotted ____ Job No. 1100 Division No. ____
Date ____ Date ____ Survey of OAK ST. S.S.
Notes Chkd. [illegible] Checked ____ Survey by C.V. Crumley Notes C.V.C. Date 6-15-48
Date 6-30-44 Date ____ Map No. ____ Indexed ____ Date ____

F.B. 1110 PG. 227

FORM 307 5M 7-43

PLEASE RETURN TO
LOS ANGELES COUNTY SURVEYOR
700 HALL OF RECORDS

NOTE: ANY ADDITIONS OR CHANGES ON THIS SHEET MUST BE MADE OR CIRCLED IN RED IN K, WITH DATE AND NAME OF PERSON MAKING CHANGE

Do not extend notes this side of this line

STATION	B. S.	H. I.	F. S.	ELEV.		
		71.591				
NORTH ON SANTA ANA AVE						
6+64.69=0+00 North			4.76	66.83	℄ Inter sect, Santa Ana Ave & ℄ Sewer	
0+16.7 N.			5.15	66.44	℄ Santa Ana Ave - Conc. Gutter	
0+50 N			4.68	66.91	℄ Santa Ana Ave - Pav'	
1+00 N.			4.51	67.08	" " "	
			4.99	66.60	Gutter E. Side " "	
			4.42	67.17	T.C. " "	
			5.02	66.59	Gut. W. Side	
			4.42	67.17	T.C. "	
1+50. N			4.46	67.13	℄	
			4.90	66.69	Gut	
			4.32	67.27	T.C. E. Side	
			4.96	66.63	Gut.	
			4.33	67.26	T.C. W. Side	
			5.12	66.47	Gut. E. end CR. N.E. Cor	
			4.49	67.10	T.C. E. end CR. N.E. Cor	
			5.11	66.48	Gut N. end " " "	
			4.50	67.09	T.C. N. end CR. " "	
			5.08	66.51	Gut " " N.W. Cor	
			4.46	67.13	T.C. " "	
			5.20	66.39	Gut. W. end CR. " "	
			4.56	67.03	T.C. W. end CR. N.W. Cor	
B.M. 0-2			4.499	67.092	B.M. 0-2 - Elev 67.097 See page 222 Santa Ana Ave. & Oak St. - N.E. Cor L.A.C. M.C.R.	
B.M. #29			6.243	65.348	B.M. #29 - Elev 65.346 - L.B. 423-81 - (See Pg. 222 65.344) Santa Ana Ave. & Oak St. N.W. Cor. SPK. in Conc. Mon. 18" Dn @ Prop. Line B.C.	

Profile No. ____ Plotted ____ Notes Red. ____ Division No. 400 Job No. 400 C.11 Survey of OAK ST. 51.51 Survey by C.V. Crumley Notes C.V.C. Indexed ALBERT E. TIMMONS Date 6-15-44

X-Sec. No. ____ Date ____ Notes Chkd. W.L.G. Checked ____ Date 6-30-44

B.M. 110 Pg. 228

FORM 307 5M 7-43

PLEASE RETURN TO
LOS ANGELES COUNTY SURVEYOR
700 HALL OF RECORDS

NOTE: ANY ADDITIONS OR CHANGES ON THIS SHEET MUST BE MADE OR CIRCLED IN RED INK, WITH DATE AND NAME OF PERSON MAKING CHANGE

Do not extend notes this side of this line

STATION	B.S.	H.I.	F.S.	ELEV.		
B.M. # 29	6400	71.748		65.348	B.M. #29 - see Procedeing Page	
7+00 ℄			4.97	66.78	℄ Sewer Pav	
7+50 ℄			4.94	66.81	" " "	
17' Rt			5.44	66.31	Gut	
" "			4.88	66.87	T.C.	
3' Lt			4.96	66.79	Edge Pav	
33			4.5	67.3	Flat	
8+00 ℄			5.05	66.70	℄ Sewer - Pav	
17' Rt			5.52	66.23	Gut	
" "			4.83	66.92	T.C.	
26.4 "			4.65	67.10	Back Walk	
3' Lt			5.11	66.64	Edge Pav.	
33 "			4.4	67.4	Flat	
8+50 ℄			4.92	66.83	℄ Sewer - Pav.	
17 Rt			5.59	66.16	Gut	
" "			4.94	66.81	T.C.	
" Rt			4.50	67.25	Back Lot Line	←
3' Lt			5.00	66.75	Edge Pav	
33 "			4.6	67.2	Flat	
01.0 Lt			5.0	66.8	Back Lot Line	←

Profile No. ____ Notes Red. ____ Plotted ____ Job No. 1100 Division No. ____ F.B. 1110 PG. 329
X-Sec. No. ____ Date ____ Date ____ Survey of ____
Notes Chkd. ____ Checked ____ Survey by C.V. Crumley Notes C.V.C. Date ____
Date 6-30-44 Date ____ Map No. ____ Indexed Sheet # ____ Date ____

FORM 307 5M 7-43

PLEASE RETURN TO
LOS ANGELES COUNTY SURVEYOR
700 HALL OF RECORDS

NOTE: ANY ADDITIONS OR CHANGES ON THIS SHEET MUST BE MADE OR CIRCLED IN RED INK, WITH DATE AND NAME OF PERSON MAKING CHANGE

Do not extend notes this side of this line

STATION	B. S.	H. I.	F. S.	ELEV.		
		71.748				
9+00 ℄			5.07	66.67	℄ Sewer - Pav	
17' Rt			5.63	66.11	Gut	
" "			5.02	66.72	T.C	
26.5 "			4.80	66.94	Back walk	
3' Lt			5.09	66.65	Edge Pav.	
33 "			4.7	67.1	Flat.	
9+50 ℄			5.18	66.57	℄ - Pav	
17 Rt			5.72	66.03	Gut.	
"			5.10	66.65	T.C	
2' Lt			5.19	66.56	Edge Pav.	
33 "			4.8	67.00	Flat	
10+00			5.23	66.52	℄ Pav.	
17' Rt			5.80	65.95	Gut	
"			5.16	66.59	T.C.	
26.5			4.95	66.80	Back Walk	
2' LT			5.2	66.6	Edge Pav	
33 "			4.8	67.0	Flat	
10+50 ℄			5.30	66.45	℄ - Pav	
17 Rt			5.88	65.87	Gut	
" "			5.23	66.52	T.C	
2' Lt			5.30	66.45	Back Walk	
33'			4.9	66.9	Flat	

F.B. 1110 Pg. 230 C.I. Job No. 1100 Division No. Notes Red. Plotted Profile
Survey of OAK ST. S.S. Date Date No.
Survey by C.V. Crumley Notes C.V.C. Notes Chkd. W.I.C. Checked X-Sec.
Indexed ALBERT E. TIMMONS Date 6-15-44 Date 6-30-44 Date No.

FORM 307 5M 7-43

PLEASE RETURN TO
LOS ANGELES COUNTY SURVEYOR
700 HALL OF RECORDS

NOTE: ANY ADDITIONS OR CHANGES ON THIS SHEET MUST BE MADE OR CIRCLED IN RED INK, WITH DATE AND NAME OF PERSON MAKING CHANGE

Do not extend notes this side of this line

STATION	B. S.	H. I.	F. S.	ELEV.		
		71.748				
T.P.	5.050	71.398	5400	66.348	T.P.	
11+00 ℄			5.04	66.36	℄ - sewer Pav.	
17' Rt			5.59	65.81	Gutter	
" "			4.93	66.47	T.C.	
26.5 "			4.72	66.68	Back Walk	
2' Lt			5.05	66.35	Edge Pav	
33 "			4.6	66.8	Flat	
11+50 ℄			5.01	66.39	℄ - Pav	
17' Rt			5.69	65.71	Gut.	
"			5.04	66.36	T.C	
3' Lt			5.03	66.37	Edge Pav.	
6' "			4.7	66.7	Break	
33 "			4.4	67.0	Flat	
12+00 ℄			5.13	66.27	℄ - Pav.	
17' Rt			5.75	65.65	Gut	
" "			5.13	66.27	T.C	
26.5 "			4.95	66.45	Back Walk	
3' Lt			5.16	66.24	Edge Pav	
8 Lt.			5.1	66.3	Break	
33' Lt.			4.6	66.8	Flat	

Profile No. ____ Notes Red. ____ Plotted ____ Job No. C.1. 1100 Division No. ____ F.B. 1110 PG. 23
X-Sec. No. ____ Date ____ Date ____ Survey of [illegible]
Notes Chkd. [illegible] Checked ____ Survey by C.V. Crumley Date [illegible]
Date 6-30-44 Date ____ Map No. ____ Indexed ALBERT E. TIMMONS Date ____

FORM 307 5M 7-43

PLEASE RETURN TO
LOS ANGELES COUNTY SURVEYOR
700 HALL OF RECORDS

NOTE: ANY ADDITIONS OR CHANGES ON THIS SHEET MUST BE MADE OR CIRCLED IN RED INK, WITH DATE AND NAME OF PERSON MAKING CHANGE

Do not extend notes this side of this line

STATION	B. S.	H. I.	F. S.	ELEV.		
		71.398'				
12+50 ℄			5.28	66 12	℄ — Pav.	
17' Rt			5.85	65 55	Gut	
" "			5.18	66 22	T.C.	
3' Lt			5.29	66 11	Edge	
9' "			50	66 4	Break	
33 "			4.6	66 8	Flat	
13+00 ℄			6.03	65 37	℄ sewer @ Gut. line - Pav.	
13+19.10 ℄	=0+00 N.80 S.		5.75	65 65	℄ Int. sewer & ℄ Virginia DR	
0+50 S			5.05	66 35	℄ Virgina DR - Pav.	
1+00 S			4.87	66 53	" " "	
+50 S.			5.00	66 40	" " "	
0+50 N.			5.27	66 13	" " "	
1+00 N			520	66 20		
			5.77	65.63	Gut E. Side	
			5.19	66.21	T.C.	
1+50 N.			5.06	66 34	" " "	
			5 66	65.74	Gut E. Side ST	
			5 11	66 29	T.C. " "	

F.B. 1110 Pg. 232 Job No. 1100 Division No. ____ Notes Red. ____ Plotted ____ Profile ____
Survey of OAK ST. - S.S. Date ____ Date ____ No. ____
Survey by C.V. Crumley Notes C.V.C. Notes Chkd. W.L.C. Checked ____ X-Sec. ____
Indexed ALBERT B. TIEMONS Date 6-15-44 Date 6-30-44 Date ____ No. ____

FORM 307 5M 7-43

PLEASE RETURN TO
LOS ANGELES COUNTY SURVEYOR
700 HALL OF RECORDS

NOTE: ANY ADDITIONS OR CHANGES ON THIS SHEET MUST BE MADE OR CIRCLED IN RED INK, WITH DATE AND NAME OF PERSON MAKING CHANGE

Do not extend notes this side of this line

STATION	B.S.	H.I.	F.S.	ELEV.		
		71.398				
			5.86	65.54	Gut. E. end CR. N.E. Cor. Oak St. & Virginia DR.	
			5.20	66.20	T.C. " " " " "	
			5.86	65.54	Gut N. end " " " " "	
			5.22	66.18	T.C. " " " " " "	
Fd. B.M. S-4	4.984	71.182	5.200	66.198	B.M. S-4-(J.N.6870)-El. 66.225-L.B. 83 p.10 OAK ST. & Virginia DR.-N.E. Cor. Fd. L.&T. inc'b. 4' E. of E. end CR. Mark S-4 ~~No Ref.~~ Has been Disturbed-± [illegible] Thenard [illegible]	
B.M. #27	6.320	71.609	5.893	65.289	B.M. #27- Elev. 65.306-L.B. 423-80-[illegible] Mayne ST. & Virginia DR. N.E. Cor. Fd. Spk. in Conc. Mon. 18" Dn. at Prop. Line B.S.	
T.P.	5.195	71.876	4.928	66.681		
B.M. #25			6.008	65.868	B.M. #25- Elev. 65.869-L.B. 423-80	
					See Page 222	

Profile No. ____ Notes Red. ____ Plotted ____ Date ____ Date ____
X-Sec. No. ____ Notes Chkd. W.L.C. Date 6-30-44 Checked ____ Date ____
Job No. 1100 Division No. ____ Survey of OAK ST. S.S. Survey by C.V.C. Date [illegible]
Map No. ____ Indexed BERT E. TIMMONS Date ____

F.B. 1110 PG. 233

3/110 PG. 234

Job No. _____ Division No. _____ Notes Red. _____ Plotted _____ Profile

Survey of _____ Date _____ Date _____ No. _____

Survey by _____ Notes _____ Notes Chkd. _____ Checked _____ X-Sec.

Indexed ALBERT E. TIMMONS Date _____ Date _____ Date _____ No. _____

FORM 307 5M 7-43

PLEASE RETURN TO

LOS ANGELES COUNTY SURVEYOR

700 HALL OF RECORDS

NOTE: ANY ADDITIONS OR CHANGES ON THIS SHEET MUST BE MADE OR CIRCLED IN RED INK, WITH DATE AND NAME OF PERSON MAKING CHANGE

Do not extend notes this side of this line

STATION	B. S.	H. I.	F. S.	ELEV.	

Notes Ck'd by	Survey of WALNUT AVE. S.S.	F.B. 7710 Pg. 237
Map No.	W. O. 7025 Tape No. Std. °F	
Office Work	Surveyed by C. V. Crumley	
Checked	Notes C. V. C. Date 8-4-44	
Date	Indexed ALBERT E. TIMMONS	

WALNUT AVENUE, S.S.
ON
WALNUT AVE.
AND
VIRGINIA AVE.
FROM
LAKEWOOD AVE.
TO
MAPLE AVE.

℄ & TOPOGRAPHY NOTES

AUG. 4, 1944

C.V. Crumley
G.G. Porter
M. Sonnenschein
T.C. Peterson
A. Zambrona

Note: Any Additions or Changes on This Sheet Must be Made or Circled in Red Ink With Date and Name of Person Making Change.
Do not extend notes this side of this line.
RETURN TO
LOS ANGELES COUNTY SURVEYOR
700 HALL OF RECORDS
FORM 247 3M 12-40

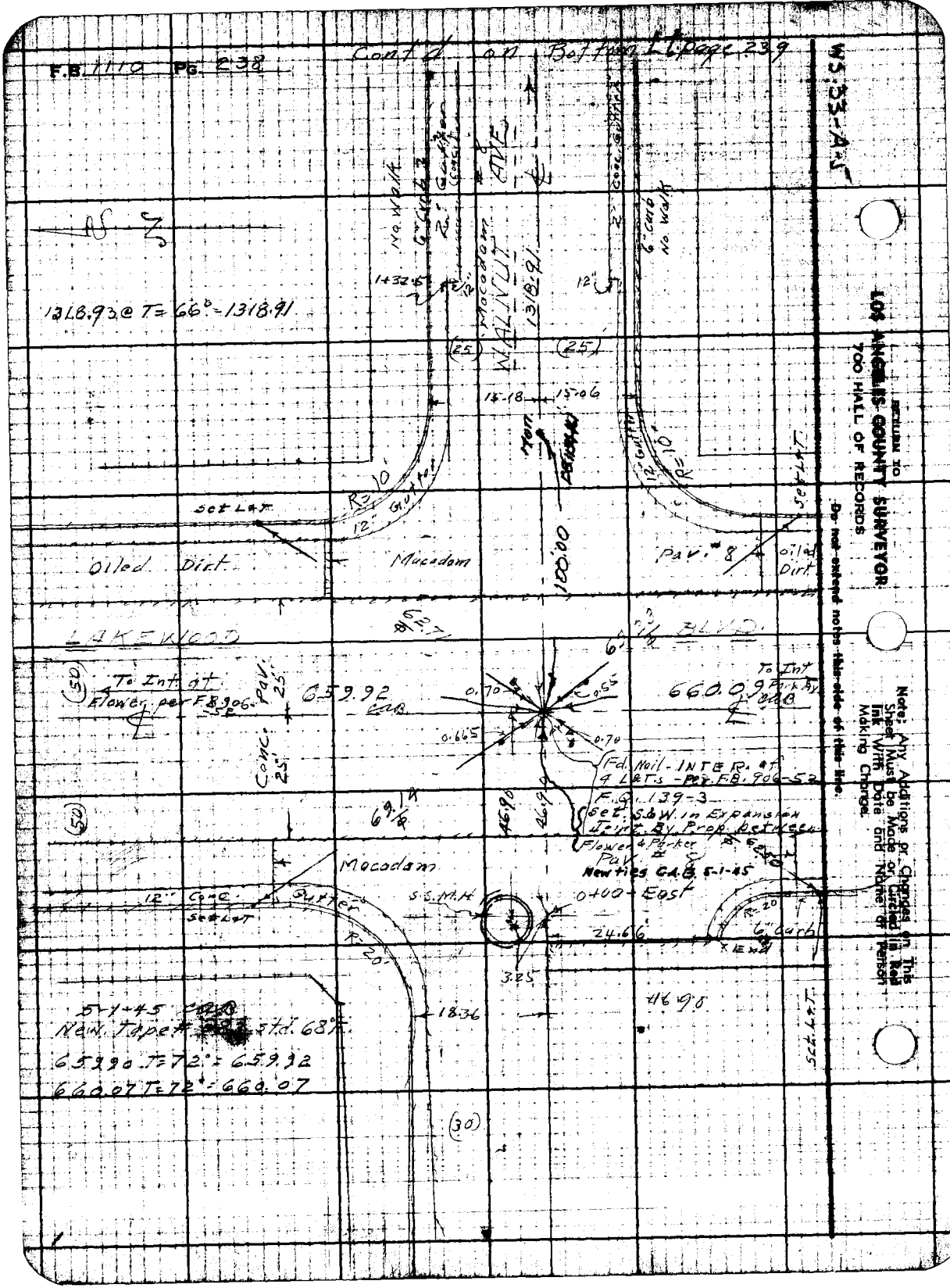
F.B. 1110 Pg. 238
Cont'd on Bottom Lt. page 239
WS 33-A-5
RETURN TO
LOS ANGELES COUNTY SURVEYOR
700 HALL OF RECORDS
Do not extend notes this side of this line.
Note: Any Additions or Changes on This Sheet Must be Made or Circled in Red Ink With Date and Name of Person Making Change.
1318.93 @ T = 66° = 1318.91
WALNUT AVE
Macadam
Oiled Dirt
Pav. #8
LAKEWOOD BLVD.
To Int. at Flower per F.B. 906-52
659.92
660.09
Fd. Nail - INTER. of 4 L.&T.s - per F.B. 906-52
F.G. 139-3
Set S.&W. in Expansion Joint By Prop. between Flower & Parker
Pav. #8
New ties C.A.B. 5-1-45
0+00 - East
24.66
3.25
18.36
46.90
5-1-45 C.A.B.
New Tape # std. 68°F.
659.90 T = 72° = 659.92
660.07 T = 72° = 660.07

Notes Ck'd by	Survey of Walnut Ave. S.S.	F.B. 1170 Pg. 239
Map No.	W.O. 1106 Tab No.	Std.
Office Work	Surveyed by C.V. Crumley	
Checked	Notes C.V.C.	Date 1-24-44
Date	Indexed ALBERT B. TIMMONS	

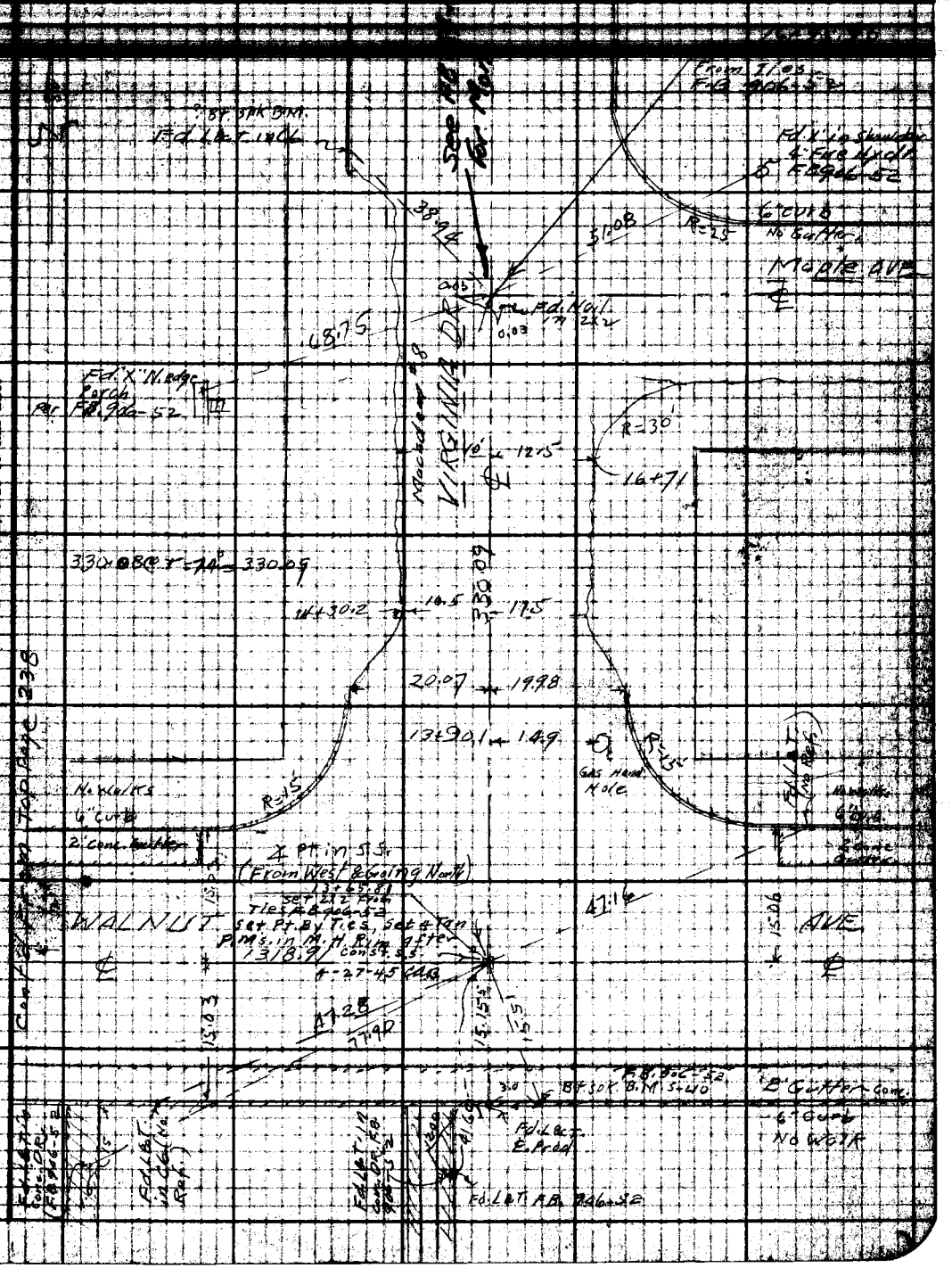

Note: Any Additions or Changes to this Sheet Must be Made or Circled in Red Ink With Date and Name of Person Making Change.

Do not extend notes this side of this line.

RETURN TO LOS ANGELES COUNTY SURVEYOR 700 HALL OF RECORDS

RETURN TO
LOS ANGELES COUNTY SURVEYOR
700 HALL OF RECORDS

Note: Any Additions or Changes on This Sheet Must be Made or Circled in Red Ink With Date and Name of Person Making Change.

Do not extend notes this side of this line.

F.B. 1116 PG 840

Profile No. ____ Notes Red. ____ Plotted ____ Date ____ Date ____

Job No. 1106 Division No. ____ Survey of Walnut Ave. - S.S.

F.B. 1110 PG. 241

X-Sec. No. ____ Notes Chkd. ____ Date ____ Checked ____ Date ____

Survey by C.V. Crumley Notes C.V.C. Date 8-7-44

Map No. ____ Index ALBERT E. TIMMONS Date ____

WALNUT AVENUE, - S.S.
ON
WALNUT AVE. & VIRGINIA DR.
FROM
LAKEWOOD BLVD.
TO
MAPLE AVE.

CROSS- SECTIONS.

AUGUST, 4, & 7, 1944

ELEV.	C.V. Crumley G.G. Porter M. Sommenschein T.C. Peterson A. Zambrona
F. S.	
H. I.	
B. S.	
STATION	

NOTE: ANY ADDITIONS OR CHANGES ON THIS SHEET MUST BE MADE OR CIRCLED IN RED INK, WITH DATE AND NAME OF PERSON MAKING CHANGE

Do not extend notes this side of this line

PLEASE RETURN TO
LOS ANGELES COUNTY SURVEYOR
700 HALL OF RECORDS

FORM 307 5M 7-48

FORM 307 5M 7-43

PLEASE RETURN TO
LOS ANGELES COUNTY SURVEYOR
700 HALL OF RECORDS

NOTE: ANY ADDITIONS OR CHANGES ON THIS SHEET MUST BE MADE OR CIRCLED IN RED INK, WITH DATE AND NAME OF PERSON MAKING CHANGE

E. 5.53
W 5.47
.06

N 5.49
S 5.49

Do not extend notes this side of this line

STATION	B. S.	H. I.	F. S.	ELEV.	
B.M. #33	5.03	67.97		62.940	B.M. #33 - Elev. 62.940 - F.B. 906-35 (C.I. 1063) Lakewood Blvd. & Walnut AVE. - S.E. Cor. Cut spk. Pav. 1' From Edge - 14' E. & 50' S. ℄ INTER.
B.M. - #34	4.83	67.88	4.92	63.05	B.M. #34 - Elev. 63.050 F.B. 906-36 (C.I. 1063) Lakewood Blvd & Walnut Ave - N-E. Cor. Cut spk. in Pav. 1' From Edge - 14' E. & 50' N - ℄ INTER.
0+00 - ℄ Sewer			5.60	62.28	Inter. ℄ Walnut Ave & Sewer Line 46.90 W. of ℄ Lakewood Blvd.
M.H. 3.25 N. & 46.90 W. ℄ Lakewood Blvd.		Note - no inlet east per C.V.C.	13.00	54.38	8" Inlet N. {5.50 Rod, 6.83 Meas, 0.67 Dia, 13.00}
			13.02	54.86	8" Outlet S. {5.50 Rod, 6.85 Meas, 0.67 Dia, 13.02}
			12.95	54.93	8" Inlet W. {5.50 Rod, 6.78 Meas, 0.67 Dia, 12.95}
			5.68	62.20	Gut - West end Curb - S.W. Cor Lakewood & Walnut
			5.05	62.83	T.Cb " " " " " "
			5.71	62.17	Gut - S. " " " " " " "
			5.10	62.78	T.Cb "
			5.28	62.60	Gut - W. " " N-W. Cor " "
			4.62	63.26	T.Cb " " " " " " "
			5.74	62.[illegible]	Gut. N. - " " " " "
			5.08	62.80	T.Cb " " " " " " "
0+02.5 ℄			5.71	62.17	Gut
0+22.0 ℄			5.08	62.80	W. edge Conc Pav.
0+46.90 ℄			4.74	63.14	℄ Inter Lakewood & Walnut
100' Rt - South			4.82	63.06	Pav. ℄ " "
100 Lt - North			4.62	63.26	" " " "

Profile
Plotted
Date
Notes Red.
Date
Notes Chkd. N.R.S.
Date 9-6-44
Checked
Date
X-Sec.
No.
No.
Job No. 1106
Division No.
Survey of WALNUT AVE., S.S.
Survey by C.V. Crumley
Notes C.V.C.
Date 8-8-44
Indexed ALBERT E. TIMMONS

FORM 307 5M 7-43

PLEASE RETURN TO
LOS ANGELES COUNTY SURVEYOR
700 HALL OF RECORDS

NOTE: ANY ADDITIONS OR CHANGES ON THIS SHEET MUST BE MADE OR CIRCLED IN RED INK, WITH DATE AND NAME OF PERSON MAKING CHANGE

Do not extend notes this side of this line

STATION	B. S.	H. I.	F. S.	ELEV.		
		67 88				
0+71.90 ℄			5.11	62 77.	E Edge Conc. Pav.	
0+92 ℄			5.63	62 25.	Gut.	
			5.74	62 14.	Gut - S. end CR S.E. Cor. Lakewood & Gut	
			5.09	62 79.	T.Cb. " " " " " "	
			5.62	62 26.	Gut. E. " " " " " "	
			4.95	62 93.	T.Cb. " " " " " "	
			5.68	62 20.	Gut - N. end " N.E. Cor " " "	
			5.06	62 82.	T.Cb " " " " " "	
			5.60	62 28.	Gut. E. end " " " " "	
			4.99	62 89.	T.Cb	
1+00 ℄			5.38	62 50.	Pav.	
1+33 ℄			4.13	63 75.	Pav. - Grade change	
15' Rt			4.60	63 28.	Gut	
" "			4.14	63 74.	T.Cb.	
21' "			2.7	65 2.	Break	
25' "			2.8	65 1.	P.L.	
15 Lt			4.62	63 26	Gut	
" "			4.15	63 73.	T.Cb.	
17.5 "			3.9	63 40.	Break	
20.5 "			2.4	65 5.	"	
25 "			2.4	65 95	P.L.	

Profile No. ____ Notes Red. ____ Plotted ____ Job No. 1106 Division No. ____ F.B. 1110 Pg 243
X-Sec. No. ____ Date ____ Date ____ Survey of [illegible]
Notes Chkd. N.R.S. Checked ____ Survey by C.V. Grumley Approved C.V.C. Date 8-2-44
Date 9-6-44 Date ____ Map No. ____ Indexed [illegible] Date ____

FORM 307 5M 7-43

PLEASE RETURN TO
LOS ANGELES COUNTY SURVEYOR
700 HALL OF RECORDS

NOTE: ANY ADDITIONS OR CHANGES ON THIS SHEET MUST BE MADE OR CIRCLED IN RED INK, WITH DATE AND NAME OF PERSON MAKING CHANGE

Do not extend notes this side of this line

STATION	B. S.	H. I.	F. S.	ELEV.		
T.P.	4.72	67.88 / 68.40	4.20	63.68		
2+00 ℄			4.72	63.68	Pav.	
15 Rt			5.10	63.30	Gut	
" "			4.62	63.78	T.Cb	
17 "			4.44	63.96	Break	
21 "			3.2	65.2	"	
25 "			3.2	65.2	P.L.	
15 Lt			5.12	63.28	Gut	
" "			4.66	63.74	T.Cb	
17 "			4.5	63.9	Break	
22.5 "			2.9	65.5	" "	
25 "			2.8	65.6	P.L.	
3+00 ℄			4.67	63.73	Pav.	
15 Rt			5.03	63.37	Gut	
" "			4.52	63.88	T.Cb	
16.5 "			4.4	64.0	Break	
22 "			2.9	65.5	"	
25 "			2.9	65.5	P.L.	
15 Lt			5.07	63.33	Gut	
" "			4.59	63.81	T.Cb	
17 "			4.3	64	Break	
21 "			2.7	65.7	"	
25 "			2.7	65.7	P.L.	

F.B. 1110 Pg. 244 Job No. 1106 Division No. Notes Red. Plotted Profile
Survey of Walnut Ave, S.S. Date Date No.
Survey by C.V. Crumley Notes P.V.C. Notes Chkd. N.R.S. Checked X-Sec.
Indexed ALBERT E. TIMMONS Date 8-7-44 Date 9-6-44 Date No.

FORM 307 5M 7-43

PLEASE RETURN TO
LOS ANGELES COUNTY SURVEYOR
700 HALL OF RECORDS

NOTE: ANY ADDITIONS OR CHANGES ON THIS SHEET MUST BE MADE OR CIRCLED IN RED INK. WITH DATE AND NAME OF PERSON MAKING CHANGE

Do not extend notes this side of this line

STATION	B. S.	H. I.	F. S.	ELEV.		
		68.40				
4+00 ℄			4.50	6390.	℄ Pav	
15 Rt			4.96	6344.	Gut	
" "			4.50	6390.	T.Cb.	
17 "			4.2	642.	Break	
22 "			3.5	649.	"	
25 "			3.4	650.	P.L.	
15 Lt			4.95	6345.	Gut.	
" "			4.47	6393.	T.Cb	
17.5 "			4.3	641.	Break	
22 "			2.9	655.	"	
25 "			3.1	653.	P.L.	
5+00 ℄			4.48	6392.	Pav. ℄ ST.	
15 Rt			4.83	6357.	Gut	
" "			4.38	6402.	T.Cb.	
18 "			4.1	643.	Break	
22 "			3.3	651.	"	
25 "			3.3	651.	P.L.	
15 Lt			4.90	6(5)3 50.	Gut	
" "			4.41	6399.	T.Cb	
18 "			3.7	647.	Break	
25 "			2.8	656.	P.L	

Profile No. ____ Notes Red. ____ Plotted ____ Job No. C.V. 1106 Division No. ____ F.B. 1110 PG. 245
X-Sec. No. ____ Date ____ Date ____ Survey of Walnut Ave. S.S.
Notes Chkd. H.R.S. Checked ____ Survey by C.V. Crumley Notes C.V.C. Date 8-7-44
Date 9-6-44 Date ____ Map No. ____ Indexed ____ ALBERT E. TIMMONS Date ____

FORM 307 5M 7-43

PLEASE RETURN TO
LOS ANGELES COUNTY SURVEYOR
700 HALL OF RECORDS

NOTE: ANY ADDITIONS OR CHANGES ON THIS SHEET MUST BE MADE OR CIRCLED IN RED INK, WITH DATE AND NAME OF PERSON MAKING CHANGE

Do not extend notes this side of this line

STATION	B. S.	H. I.	F. S.	ELEV.		
T.P.	466	68.40 / 68.69	437	64.03	T.P.	
6+00 ℄			4.66	64.03	Pav. ℄ ST.	
15' Rt			505	63.64	Gut	
" "			4.57	64.12	T.Cb.	
17 "			4.4	64.3	Break	
20 "			3.3	65.4	"	
25 "			3.2	65.5	P.L.	
15 Lt			507	63.62	Gut	
" "			4.59	64.10	T.Cb.	
21 "			3.6	65.1	Break	
25 "			3.3	65.4	P.L.	
7+00 ℄			4.65	64.04	Pav.	
15' Rt			500	63.69	Gut	
" "			4.52	64.17	T.Cb	
25 "			3.9	64.8	P.L.	
15' Lt			4.97	63.72	Gut	
" "			4.47	64.22	T.Cb	
17 "			4.5	64.2	Break	
19 "			4.1	64.6	"	
25 "			4.0	64.7	P.L.	
8+00 ℄			4.46	64.23	Pav. ℄ ST	

F.B. 1110 Pg. 246 C.1. Job No. 1106 Division No. ____ Notes Red. ____ Plotted ____ Profile ____
Survey of Walnut Ave, S.S. Date ____ Date ____ No. ____
Survey by C.V. Crumley Notes C.V.C. Notes Chkd. N.R.S. Checked ____ X-Sec. ____
Indexed ALBERT E. TIMMONS Date 8-7-44 Date 9-6-44 Date ____ No. ____

FORM 307 5M 7-43

PLEASE RETURN TO
LOS ANGELES COUNTY SURVEYOR
700 HALL OF RECORDS

NOTE: ANY ADDITIONS OR CHANGES ON THIS SHEET MUST BE MADE OR CIRCLED IN RED INK, WITH DATE AND NAME OF PERSON MAKING CHANGE

Do not extend notes this side of this line

STATION	B. S.	H. I.	F. S.	ELEV.		
		68.69.				
8+00 - 15' Rt			4.88	63.81.	Gut	
"			4.41	64.28.	T.Cb.	
18 "			4.4	643.	Break	
19 "			4.0	647.	"	
25 "			3.9	648.	P.L	
15 Lt			4.91	6378.	Gut	
" "			4.42	6427.	T.Cb.	
25 "			4.2	645.	P.L.	
9+00 ℄			4.41	6428.	Pav. ℄	
15' Rt			4.84	6385.	Gut	
" "			4.34	6435.	T.Cb	
25 "			3.9	648.	P.L.	
15 Lt			4.84	6385.	Gut	
" "			4.33	6436.	T.Cb	
25 "			3.9	648.	P.L.	
10+00 ℄			4.32	6437.	℄ Pav.	
15 Rt			4.73	6396.	Gut	
" "			4.25	6444.	TCb	
17 "			4.2	645.	Break	
19 "			3.3	654.	"	
25 "			3.6	651.	P.L.	

Profile No. ____ Notes Red. ____ Plotted ____ Job No. C.1. 1106 Division No. ____ F.B. 1110 PG 247
X-Sec. No. ____ Date ____ Date ____ Survey of [illegible]
Notes Chkd. N.R.S. Date 9-6-44 Checked ____ Date ____ Survey by C. V. Crowley Notes C.V.C. Date 8-7-44
Map No. ____ Indexed [illegible] Date ____

FORM 307 5M 7-43

PLEASE RETURN TO
LOS ANGELES COUNTY SURVEYOR
700 HALL OF RECORDS

NOTE: ANY ADDITIONS OR CHANGES ON THIS SHEET MUST BE MADE OR CIRCLED IN RED INK, WITH DATE AND NAME OF PERSON MAKING CHANGE

Do not extend notes this side of this line

Profile No. ___ X-Sec. No. ___
Plotted ___ Date ___ Checked ___ Date ___
Notes Red. ___ Date ___ Notes Chkd. ALR.S. Date 9-6-44
Division No. C.I. Job No. 106 Notes L.V.C. Date 8-7-44
Survey of Kalmut Ave. 1.5.1.
Survey by Cokbrenley
Indexed ALBERT E. TINMOUS
F.B. 7 PG. 248

STATION	B. S.	H. I.	F. S.	ELEV.	
		68.69			
10+00 - 15' Lt			4.79	63.90	Gut.
"			4.30	64.39	T.C.B.
17 "			4.30	64.39	Break
18 "			3.7	65.0	"
25 "			3.6	65.1	P.L.
T.P.	4.68	69.10	4.27	64.42	T.P.
11+00 ℄			4.68	64.42	Pav.
15 Rt			5.06	64.04	Gut.
" "			4.60	64.50	T.C.B.
18 "			4.5	64.6	Break
20 "			3.8	65.3	"
25 "			3.6	65.5	P.L.
15' Lt			5.10	64.0	Gut.
" "			4.64	64.46	T.C.B.
17 "			4.6	64.5	Break
22 "			3.7	65.4	"
25 "			3.7	65.4	P.L.
12+00 ℄			4.61	64.49	Pav. ℄
15 Rt			4.97	64.13	Gut.
" "			4.48	64.62	T.C.B.
18 "			4.4	64.7	Break
20			3.6	65.5	"
25			3.8	65.3	P.L.

FORM 307 5M 7-43

PLEASE RETURN TO
LOS ANGELES COUNTY SURVEYOR
700 HALL OF RECORDS

NOTE: ANY ADDITIONS OR CHANGES ON THIS SHEET MUST BE MADE OR CIRCLED IN RED INK, WITH DATE AND NAME OF PERSON MAKING CHANGE

Do not extend notes this side of this line

STATION	B. S.	H. I.	F. S.	ELEV.		
		69.10				
12+00-15' Lt			5.03	64 07.	Gut	
" "			4.55	64 55.	T.Cb	
18 "			4.4	64 7.	Break	
20 "			3.4	65 7.	" "	
25 "			3.4	65 7.	P.L.	
13+00 ℄			4.49	64 61.	Pav. ℄ ST.	
15 Rt.			4.96	64 14.	Gut	
" "			4.46	64 64.	T.Cb.	
20			3.7	65 4.	Break	
25			3.6	65 5.	P.L.	
15 Lt			4.86	64 24.	Gut	
" "			4.41	64 69.	T.Cb	
17 "			4.2	64 9.	Break	
20 "			3.2	65 9.	"	
25 "			3 2	65 9.	P.L.	
13+65.81 ℄			4.54	64 56.	Pav. ℄ Inter. Walnut Ave & Virginia DR	
			4.49	64 61.	℄ Walnut 35.5 E of "	
15 Rt			4.83	64 27.	Gut	
" "			4.38	64 72.	T.Cb	
25 Rt			4.0	65 1.	P.L.	
15 Lt			4.79	64 31.	Gut - E. end CR - N.E. Cor. "	"
" "			4.39	64.71.	T.Cb " " "	"
25 "			4.26	65.10.	P.L.	

Profile No. ____ Notes Red. ____ Plotted ____ Job No. C.1. Division No. ____ F.B. 1110 Pg 249

X-Sec. No. ____ Date ____ Date ____ Survey of ____

Notes Chkd. N.R.S. Date 9-6-44 Checked ____ Date ____ Survey by C.V. Crumley Notes C.V.C. Date 8-7-44

Map No. ____ Indexed ____ Date ____

FORM 307 5M 7-43

PLEASE RETURN TO
LOS ANGELES COUNTY SURVEYOR
700 HALL OF RECORDS

NOTE: ANY ADDITIONS OR CHANGES ON THIS SHEET MUST BE MADE OR CIRCLED IN RED INK, WITH DATE AND NAME OF PERSON MAKING CHANGE

Do not extend notes this side of this line

STATION	B. S.	H. I.	F. S.	ELEV.		
		69 10				
			4 79	64 31	Gut - W. end CR. N.W. Cor. Walnut & Virginia	
			4 37	64 73	T. Cb " " "	
			4 81	64 29	Gut N. " " " "	
			4.36	64 74	T. Cb. " " " "	
			4.81	64 29	Gut " " N.E. Cor " "	
			4.35	64 75	T. Cb. " " " " "	
14+00 ℄			4.79	64 31	℄ Virginia	
18.5 Rt			4.84	64 26	Gut	
23 "			4.1	65 0	Break	
30 "			3.7	65 4	P.L.	
19 Lt			4.84	64 26	Gut	
23.5 "			3.1	66 0	Break	
30			3.0	66 1	P.L.	
B.M.-S-40	4.50	69.21	4.38	64.72	B.M.-S-40 - Elev. 64.712 - F.B. 906 - 39 (C.I. 1063) Walnut Ave. & Virginia DR. Bt. spk. in S. Cb. - 3' E. of ℄ Prod.	
15+00 ℄			4.40	64 81	Pav.	
19 Rt			4.7	64 5	Gut	
22 "			3 8	65 4	Break	
30 "			3.8	65 4	P.L.	
16 Lt			4 9	64 3	Gut	
22 "			4 1	65 1	Break	
30 "			4.0	65.2	P.L.	

F.B. 1110 Pg. 250 C.I. Job No. 1106 Division No. Notes Red. Plotted Profile
Survey of Walnut Ave - S.S. Date Date No.
Survey by C.V. Crumley Notes C.V.C. Notes Chkd. N.R.S. Checked X-Sec.
Indexed ALBERT E. TIMMONS Date 8-7-44 Date 9-6-44 Date No.

F.B. 7710 Pg. 232 Job No. Division No. Notes Red Plotted Profile

Survey of Date Date No.

Indexed Date Date Date

FORM 307 5M 7-43

PLEASE RETURN TO
LOS ANGELES COUNTY SURVEYOR
700 HALL OF RECORDS

NOTE: ANY ADDITIONS OR CHANGES ON THIS SHEET MUST BE MADE OR CIRCLED IN RED INK, WITH DATE AND NAME OF PERSON MAKING CHANGE

98.40 05.217

Do not extend notes this side of this line

STATION	B. S.	H. I.	F. S.	ELEV.		
		69.21				
16+00 ℄			4.35	64.86	Pa.	
18 Rt			4.8	64.4	Gut	
24 "			3.5	65.7	Brest	
30 "			3.4	65.8	P.L.	
18 Lt			4.6	64.6	Gut	
21 "			4.0	65.2		
30 "			3.6	65.6	P.L	
16+95.90 ℄			4.21	65.00	℄ Int. Maple & Virginia	
17+95.92			4.01	65.20	℄	
20 Rt			4.64	64.57	Gut	
"			4.00	65.21	T.C.b.	
30			3.8	65.4	P.L.	
20 Lt			4.64	64.57	Gut	
" "			3.94	65.27	T.C.	
30 "			3.5	65.7	P.L.	
17+35			4.67	64.54	Gut. N end CR. N.E Cor Virginia & Maple	
			4.01	65.20	T.C.b. "	
B.M. 5-39			3.99	65.22	B.M. 5-39 - Elev 65.217 - F.B. 906 - 39. (C.I. 1063) MAPLE AVE. & VIRGINIA DR. Bronze Disk in W.C.b. - 33' N.E Prod.	

Profile No. ____ Notes Red. ____ Plotted ____
Date ____ Date ____
X-Sec. No. ____ Notes Chkd. N.R.S. Date 9-6-44 Checked ____ Date ____
Job No. 1106 Division No. ____
Survey of Walnut Ave - S.S.
Survey by C.V. Crumley Notes C.V.C. Date 8-7-44
Map No. ____ Indexed LEWIS E. TIMMONS Date ____
C.I. F.B. 1170 Pg. 83