INDEX TO FIELD BOOK 1111

F.B. _____ PG. _____

DATE	J.N.	DESCRIPTION	NOTES	PAGES
Oct.'43	1089	1st.ALLEY W.of Concourse Ave.-from Ferguson Dr. to 1st.Alley N.of Fairfield St.	℄ & Ties Topog. X-Sect's	93,97-100 102-108 153-160,197-198
Nov.'43	"	CONCOURSE AVE.-from Fairfield Ave. to Whittier Blvd. -from 1st.Alley S. to 1st.Alley N.of Olympic Blvd.	℄ & Ties X-Sect's	163-168 202A-206
"	"	1st.ALLEY N.of Olympic Blvd.-from Concourse Ave. to Allston St.	℄ & Ties Topog. X-Sect's	169-173 207-209 211-218
" "	"	ALLSTON ST.-from Olympic Blvd. to 1st.Alley W. of Garfield Ave. -from 1st.Alley N.of Olympic Blvd. to 1st.Walk E.of Concourse Ave.	℄ & Ties X-Sect's	175-183 235-241
" "	"	NORTHSIDE DR.-from Olympic Blvd. to 1st.Alley W.of Garfield Ave. -from 1st.Alley N. to 1st.Alley S.of Kensington Way -N.Roadway-from 1st.Alley N.of Kensington Way to Walk E.Concourse Ave. -S.Roadway- " Easton St. to 1st.Walk E. of Concourse Ave.	℄ & Ties X-Sect's " "	186-194 223-225 247-251 253-256
" "	"	1st.ALLEY S.of Olympic Blvd.-from 1st.Walk W.of Concourse Ave. to Concourse Ave.	Topog. X-Sect's	195-196 199-201
" "	"	1st.ALLEY N.of Olympic Blvd.-from Northside Dr. to Medford St.	℄ & Ties X-Sect's	219-221 229-234
" "	"	MILLIS ST.-from ℄ Allston St. east 150'	X-Sect's	243-245
"	1088	BARNETT RD. ET AL---CHECK INVERT M.H. @ MURPHY ST.	ELEV'S	~~267-268~~ 267-268
Feb.'37 A	"	with @ Murphy St. chg. invert elev.		

RETURN TO
LOS ANGELES COUNTY SURVEYOR
700 HALL OF RECORDS

Note: Any Additions or Changes on This Sheet Must be Made or Circled in Red Ink With Date and Name of Person Making Change.

Do not extend notes this side of this line.

INDEX FOR F.B. 1111

DATE	J.N.	DESCRIPTION	NOTES	PAGES
		BARNETT RD. ET. AL. S.S. C.I. 1088 Preliminary		
		[illegible] LEVELS		
8-30-43	10[illegible]	From Eastern Ave on Barnett Rd. & On Tim Ave.	B.M.	6-9
		EASTERN AVE.		
9-[illegible]-43	"	From [illegible] St. To Tim Ave.	℄	12-13
9-[illegible]-43	"	" " " " " "	Topog.	26-27
9-30-43	"	" " " " " "	Profile	[illegible]
		TIM AVE.		
9-[illegible]-43	"	From Eastern Ave. To Brucker St.	℄	12-14
9-[illegible]-43	"	" " " " " "	Topog.	[illegible]
9-30-43	"	" " " " " "	Profile	[illegible]
		BARNETT ROAD		
9-[illegible]-43	"	From Tim Ave. To District Boundary	℄	13,15-17
9-[illegible]-43	"	" " " " " "	Topog.	27,29-31
	"	" " " " " "	Profile	[illegible]
9-13-43	"	" " " " " "	Easements	56-57
		EASEMENT THRU LOTS 72-79		
9-8-43	"	From Tim Ave. To [illegible] Rd.	℄	18-20
9-30-43	"	" " " " " "	Topog.	[illegible]
9-13-43	"	" " " " " "	Profile	[illegible]
		EASEMENT THRU LOTS 147, [illegible]		
		From [illegible] Ave. to District Boundary	℄	21-23
9-8-43	"	" " " " " "	Topog.	35-37
9-13-43	"	" " " " " "	Profile	64-68
		[illegible] DR. ET. AL. S.S. C.I. 1089 Preliminary		
Oct.-Dec.'43	108[illegible]	[illegible] LEVELS On Ferguson Dr. from Garfield Ave. to [illegible] Ave. & [illegible] by Ferguson Dr., [illegible] Ave., [illegible] St. and Garfield Ave.	B.M.Levels	73-82,257-266
Oct.-Dec.'43	"	SURVEY INDEX MAP For Notes in this Book and in F.B.1118 for C.I.1089 F.B. 1120	Sketch	83-83A
Oct. '43	"	[illegible] DR.-from Simpson Ave. to [illegible]	℄ & Sketch / [illegible]	[illegible] / 105-1[illegible]
" "	"	[illegible] E. of [illegible] Ave. [illegible] to 1st Alley E. of [illegible]	℄ & Sketch / Topog. / [illegible]	[illegible] / 164-169 / 15[illegible]

[illegible] Ck'd by	Survey of
Map No.	W.O. Tape No. Std. °F
Office Work	Surveyed by
Checked	Notes Date
Date	Indexed

F.B. 1111

NOTES RED. JOB NO. 1088 SURVEY OF BARNETT RD ET AL

DATE SURVEY BY W.A. Miller

NOTES CHKD. NOTES BY Miller DATE Aug - Sept 1943

DATE INDEXED A. C. Jones DATE 9-15-44

F. B. 1111 PG. 5

NOTE: ANY ADDITIONS OR CHANGES ON THIS SHEET MUST BE MADE OR CIRCLED IN RED INK, WITH DATE AND NAME OF PERSON MAKING CHANGE

Do not extend notes this side of this line

PLEASE RETURN TO
LOS ANGELES COUNTY SURVEYOR
700 HALL OF RECORDS

FORM 353 1M 12-41

B.M.	1ST RUN	DIFF.	2ND RUN	3RD RUN	ADJ. ELEV.	DESCRIPTION
						BENCH LEVELS BARNETT RD ET AL J.N 1088 Miller Gregory Lanigan Sonnenschein

FORM 353 1M 12-41

PLEASE RETURN TO
LOS ANGELES COUNTY SURVEYOR
700 HALL OF RECORDS

NOTE: ANY ADDITIONS OR CHANGES ON THIS SHEET MUST BE MADE OR CIRCLED IN RED INK, WITH DATE AND NAME OF PERSON MAKING CHANGE

Do not extend notes this side of this line

B.M.	1ST RUN	DIFF.	2ND RUN	3RD RUN	ADJ. ELEV.	DESCRIPTION
					52 434.562	C.1.1015 = 562 PER Const. Notes Pg 3-J-N.6881: BM T-98 El 434.562 ~~51 L.B 497-126~~ Ramona Blvd & Helen Dr E side (Upper level) L-T Top of 3' wall 8.5 S of Stops House #1640
BM T-98	434.570					
	11.998		11.845			
⊼	446.568	+ 9.117	9.117		+ 9.117	
	2.881		2.728			
T.P.	443.687				443.679	
	6.623		6.530	6.421		
⊼	450.310	+ 1.932	1.940	1.940	+ 1.927	
	4.691		4.590	4.481	605	L.B. 348-1 BM T-9 El 445.605 Eastern Ave & Ramona Blvd N.W. Cor L-T in W Conc Cb at 30' N of S.W. Cor of Bridge
BM T-9	445.619				445.616	
	6.095		6.007			
⊼	451.714	+ 0.043	0.043		+ 0.043	
	6.052		5.964		48	LB 562-6 B.M. El. 445.675 Eastern Ave & P.E. Ry L-T in N.E. Cor or W walk of Bridge (Ramona over Blvd.) on Eastern Ave
BM T-9A	445.662				445.659	
	7.026		6.957	6.873		
⊼	452.688	+ 2.063	2.069	2.069	+ 2.067	
(Fd L-N No Number)	4.963		4.888	4.804	15	Set BM T-99 Eastern Ave & Barnett Rd N.E. Cor L-N in Cb 1' E of E end CK
B.M. T-99	447.725				447.726	
	6.400		6.340			
⊼	454.125	+ 5.516	5.513		+ 5.514	
	0.884		0.827			
T.P.	453.241				453.240	
	11.740		11.668			
⊼	464.981	+ 10.882	10.885		+ 10.884	
	0.858		0.783			
T.P.	464.123				464.124	
	11.610		11.512			
⊼	475.733	+ 10.416	10.414		+ 10.415	
	1.194		1.098		29	
Set B.M. T-100	474.539				474.539	B.M. T-100 Barnett Rd NWly Cb ± 200' from ℄ Eastern Ave Bt Spk in Cb NELY Line House #1717

JOB NO. 1088 SURVEY OF BARNETT RD ET AL NOTES RED.
SURVEY BY W.A. Miller DATE
NOTES BY W.A. Miller DATE 8-30-1943 NOTES CHKD.
INDEXED A. C. Johnson DATE DATE

F.B. 1111 Pg. 6

FORM 353 1M 12-41

PLEASE RETURN TO
LOS ANGELES COUNTY SURVEYOR
700 HALL OF RECORDS

NOTE: ANY ADDITIONS OR CHANGES ON THIS SHEET MUST BE MADE OR CIRCLED IN RED INK, WITH DATE AND NAME OF PERSON MAKING CHANGE

Do not extend notes this side of this line

B.M.	1ST RUN	DIFF.	2ND RUN	3RD RUN	ADJ. ELEV.	DESCRIPTION
Set B.M. T-100	474.539			5	474.539 27	See page 6
	11.626		11.540			
⊼	486.165	+ 10.773	10.770		+ 10.771	
	0.853		0.770			
T.P.	485.312				485.310	
	11.287		11.423			
⊼	496.599	+ 10.601	10.602		+ 10.602	
	0.686		0.821			
T.P.	495.913			7	495.912	
	11.495		11.383			
⊼	507.408	+ 10.221	10.223		+ 10.222	
	1.274		1.160			
Set B.M. T-101	506.134			8	506.134 21	Set B.M. T-101 Barnett Rd S.E.Ly Cb ±500' from ℄ Eastern Ave. Bt Spk in Cb S.W.Ly Line House #1800
	1.574		1.464			
⊼	507.658	− 10.223	10.221		− 10.222	
	11.797		11.[illegible]			
T.P.	495.911			9	495.912	
	0.938		[illegible]			
⊼	496.849	− 10.596	[illegible]		− 10.598	
	11.534		11.460			
[illegible]	485.315			10	485.314	
	0.739		0.652			
⊼	486.054	− 10.772	10.773		− 10.772	
	11.511		11.425			
BM T-100	474.543			11	474.542 27	B.M. T-100 Barnett Rd N.W.Ly Cb ± 700 from ℄ Eastern Ave Bt Spk in Cb M.L.Y. Line House #1717
	0.961		0.708			
⊼	475.504	− 10.415	10.413		− 10.414	
	11.376		11.321			
T.P.	464.127			12	464.128	

NOTES RED. _____ JOB NO. 1088 SURVEY OF BARNETT RD ET AL.
DATE _____ SURVEY BY W.A. Miller
NOTES CHKD. _____ NOTES BY Miller DATE 8-30-1943
DATE _____ INDEXED A. C. Johnson DATE _____

F. B. 1111 PG. 7

FORM 353 1M 12-41

PLEASE RETURN TO
LOS ANGELES COUNTY SURVEYOR
700 HALL OF RECORDS

NOTE: ANY ADDITIONS OR CHANGES ON THIS SHEET MUST BE MADE OR CIRCLED IN RED INK, WITH DATE AND NAME OF PERSON MAKING CHANGE

Do not extend notes this side of this line

B.M.	1ST RUN	DIFF.	2ND RUN	3RD RUN	ADJ. ELEV.	DESCRIPTION
T.P.	464.128			12	464.128	
	0.84		0.808			
T	464.969	- 10.888	10.887		- 10.888	
	11.730		11.695			
T.P.	453.240			13	453.240	
	0.939		0.801			
T	454.178	- 8.551	8.551		- 8.551	
	9.489		9.352			
T.P.	444.689			14	444.689	
	3.100		2.997	2.917		
T	447.789	- 3.933	3.938	3.938	- 3.936	
	7.033		6.935	6.855		
Set B.M. T-102	440.756			15	440.753 38	Set B.M. T-102 Tim Ave. & 1st Alley N of Eastern Ave N W Cor Bt Spk in Cb 4' N of N end C.R.
	9.649		9.545			
T	450.405	+ 6.979	6.977		+ 6.978	
	2.670		2.568			
B.M. T-99	447.735			16	447.731 15	B.M. T-99 Eastern Ave & Barnett Rd N.E. Cor L & N in cb 1' E of End C.R.
	5.012		4.848			
T	452.747	- 2.068	2.067		- 2.067	
	7.080		6.915			
B.M. T-9A	445.667			17	445.664 48	B.M. El 445.675 L.B. 562-6 Eastern Ave & P.E. RY L & T in N.E. Cor of W. walk of Bridge on Eastern Ave
	5.026		4.938			
T	450.693	- 0.042	0.044		- 0.843	
	5.068		4.982			
B.M. T-9	445.625			18	445.621 605	B.M. T-9 El 445.61 .605 L.B. 348-1 Eastern Ave & Ramona Blvd N W Cor L & T in W Conc Cb at 30' N. of S W Cor of Bridge
	4.840		4.698			
T	450.465	- 1.931	1.934		- 1.933	
	6.771		6.632			
T.P.	443.694			19	443.688	T.P.

NOTES RED. _____ DATE _____
NOTES CHKD. _____ DATE _____
JOB NO. 1088 SURVEY OF BARNETT RD ET AL
SURVEY BY W. A. Miller
NOTES BY Miller DATE 8-31-1943
INDEXED A. C. Johnson DATE

F. B. 1111 PG. 8

FORM 353 1M 12-41

PLEASE RETURN TO
LOS ANGELES COUNTY SURVEYOR

700 HALL OF RECORDS

NOTE: ANY ADDITIONS OR CHANGES ON THIS SHEET MUST BE MADE OR CIRCLED IN RED INK, WITH DATE AND NAME OF PERSON MAKING CHANGE

Do not extend notes this side of this line

B.M.	1ST RUN	DIFF.	2ND RUN	3RD RUN	ADJ. ELEV.	DESCRIPTION
T.P	443.694		-	19	443.688	T.P. - Page 8
	2.631		2.370			
π	446.325	- 9.119	9.120		- 9.119	
	11.750		11.490		52	BM T-98 El 434.57 LB 497-126 Ra-
B.M. T-98	434.575			2[illegible]	434.569	mona Blvd & Helen Dr E. side (Upper level) L-T Top of 3' wall 8.5 S. of step House #1640

NOTES RED. _____ JOB NO. 1088 SURVEY OF BARNETT RD ET
DATE _____ SURVEY BY [illegible]
NOTES CHKD. _____ NOTES BY [illegible] DATE [illegible]
DATE _____ INDEXED C. Johnson DATE _____

F. B. [illegible] PG. 7

F. B. //// Pg. 10

JOB NO. _____ SURVEY OF _____ NOTES RED. _____

SURVEY BY _____ DATE _____

NOTES BY _____ DATE _____ NOTES CHKD. _____

INDEXED Mrs C. Johnson DATE _____ DATE _____

B.M. | 1ST RUN | DIFF. | 2ND RUN | 3RD RUN | ADJ. ELEV. | DESCRIPTION

FORM 353 1M 12-41

PLEASE RETURN TO
LOS ANGELES COUNTY SURVEYOR
700 HALL OF RECORDS

Do not extend notes this side of this line

NOTE: ANY ADDITIONS OR CHANGES ON THIS SHEET MUST BE MADE OR CIRCLED IN RED INK, WITH DATE AND NAME OF PERSON MAKING CHANGE

Notes Ck'd by	Survey of BARNETT ROAD ET AL	F.B. 1111 Pg. 11
Map No.	W. O. 1088 Tape No. Std °F	
Office Work	Surveyed by W A Miller	
Checked	Notes Miller Date 1943	
Date	Indexed A. C. Johnson	

CENTER LINE
BARNETT ROAD ET AL
J.N. 1088

Miller
Gregory
Lartigan
Sonnenschein

Note: Any Additions or Changes on This Sheet Must be Made or Circled in Red Ink With Date and Name of Person Making Change.

Do not extend notes this side of this line.

RETURN TO
LOS ANGELES COUNTY SURVEYOR
700 HALL OF RECORDS

FORM 247 BM 12-10

F.B. 1111 PG. 12

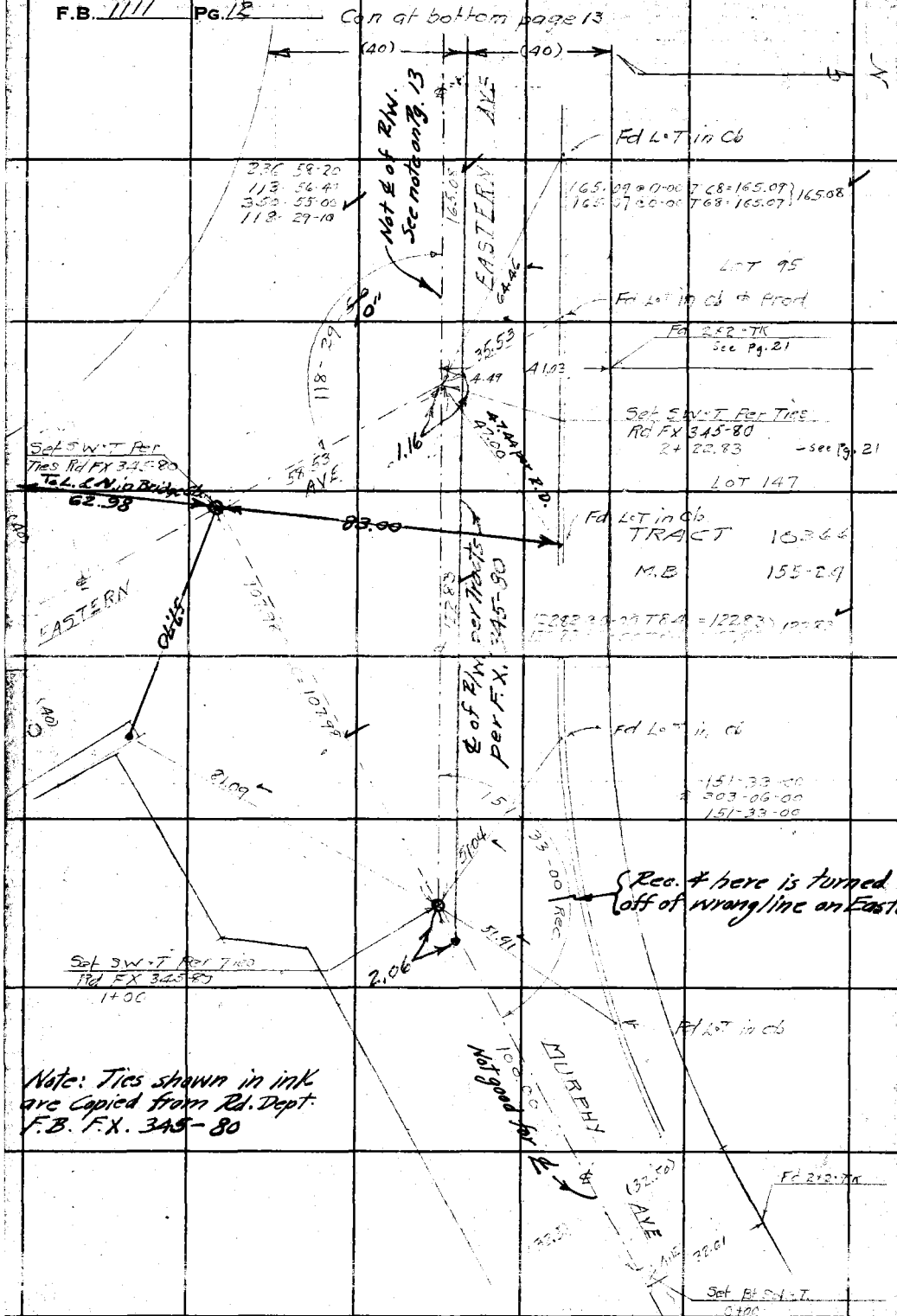

Note: Ties shown in ink are Copied from Rd. Dept. F.B. F.X. 345-80

W.S. 36-A-1

RETURN TO
LOS ANGELES COUNTY SURVEYOR
700 HALL OF RECORDS

Do not extend notes this side of this line.

Note: Any Additions or Changes on This Sheet Must be Made or Circled in Red Ink With Date and Name of Person Making Change.

Notes Ck'd by K.R.M.	Survey of BARNETT RD. ET AL
Map No.	W. O. 1088 Tape No. 063 St'd 68 °F
Office Work	Surveyed by W.A. Miller
Checked	Notes Miller Date 9-1-1943
Date	Indexed A. C. Johnson

F.B. 1111 Pg. 13

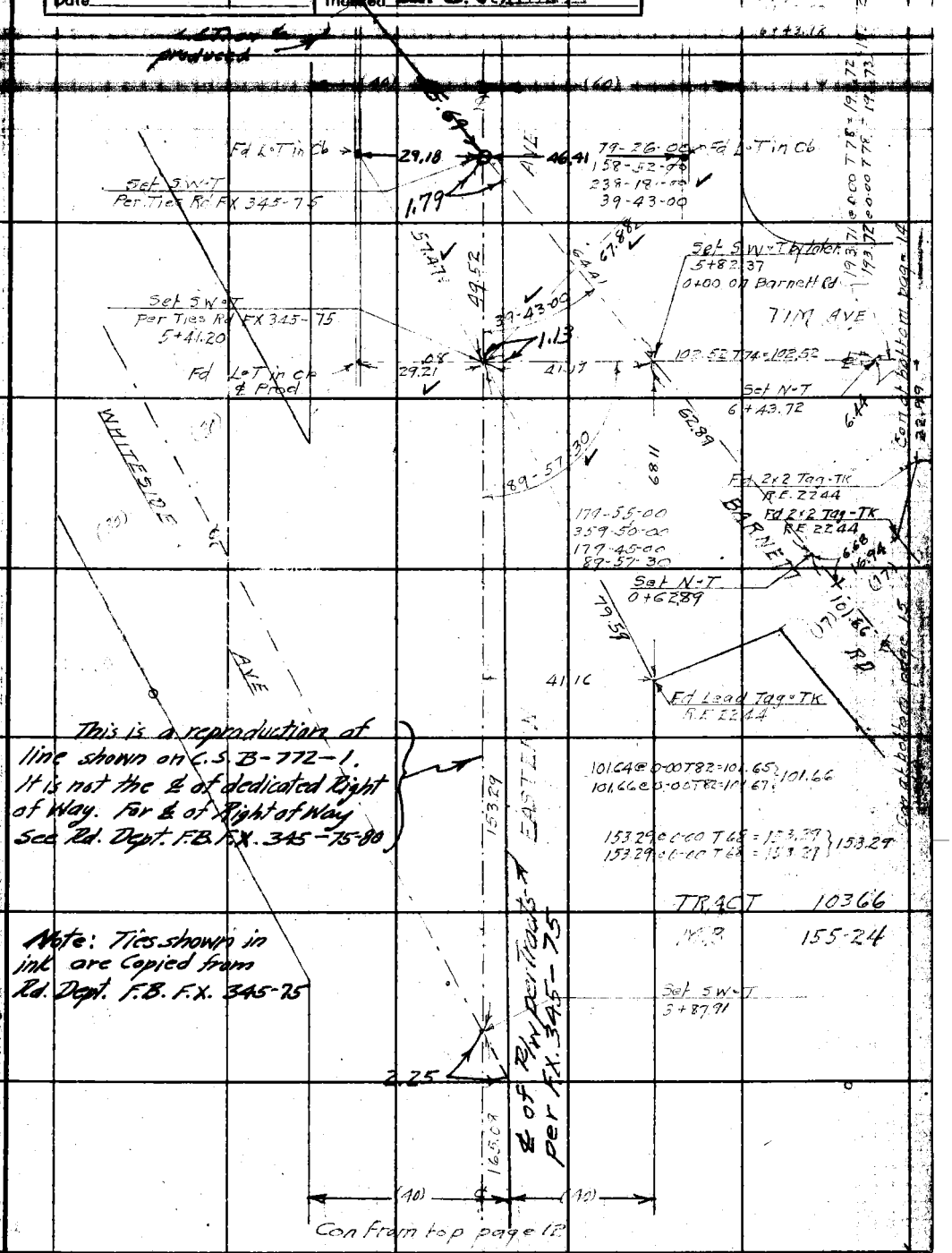

Note: Any Additions or Changes on This Sheet Must be Made or Circled in Red Ink With Date and Name of Person Making Change.

Do not extend notes this side of this line.

RETURN TO
LOS ANGELES COUNTY SURVEYOR
700 HALL OF RECORDS

FORM 247 8M 10-0

F.B. 1111 PG. 14

WS.36-A-1

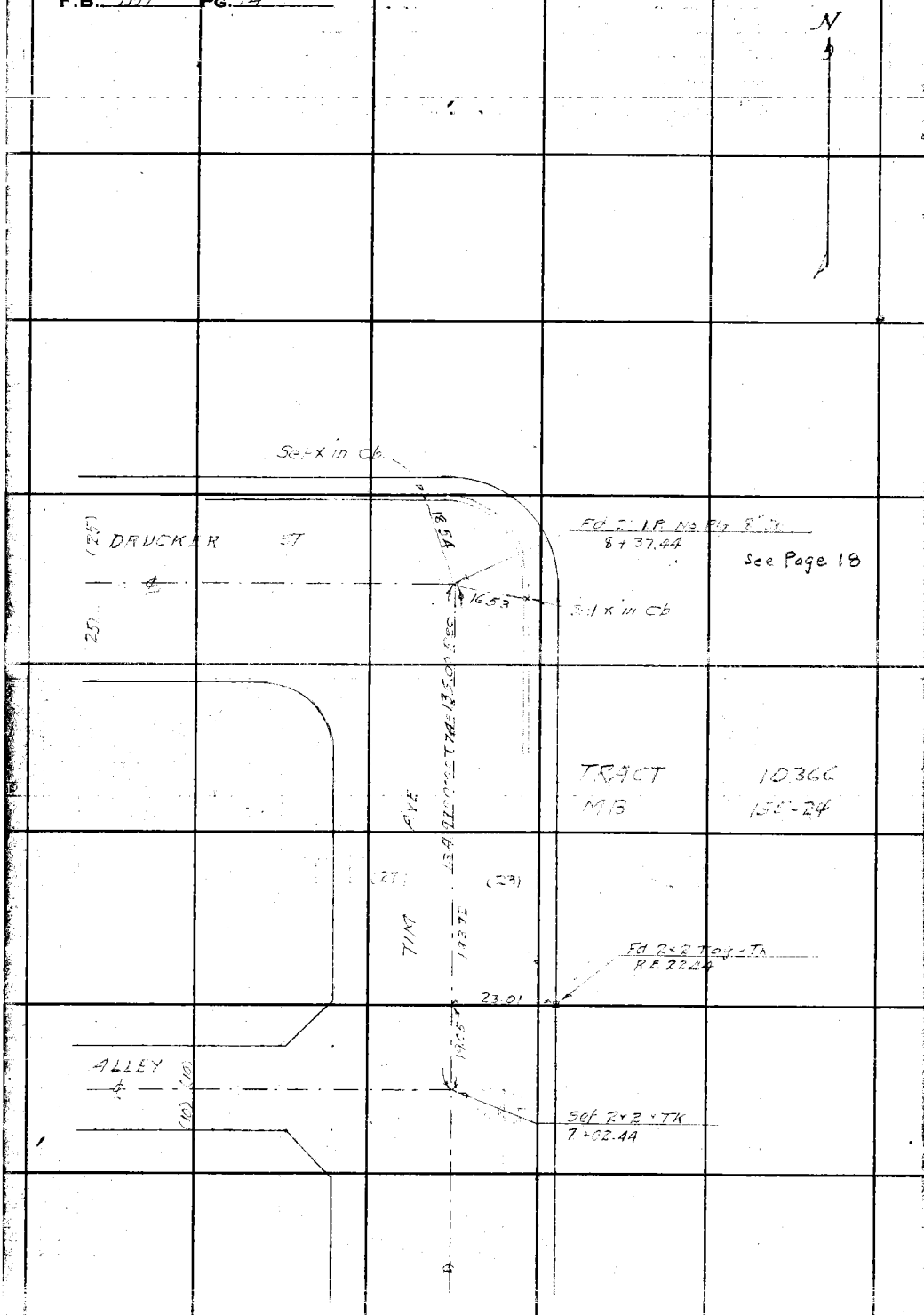

RETURN TO
LOS ANGELES COUNTY SURVEYOR
700 HALL OF RECORDS

Do not extend notes this side of this line.

Note: Any Additions or Changes on This Sheet Must be Made or Circled in Red Ink With Date and Name of Person Making Change.

Notes Ck'd by K.R.M	Survey of [illegible]	F.B. 1111 Pg. 15
Map No.	W. O. 1088 Tape No. 063 St'd 68 °F	
Office Work	Surveyed by W A Miller	
Checked	Notes Miller Date 9-1-1943	
Date	Indexed A. C. Johnson	

WS [illegible] - A-1

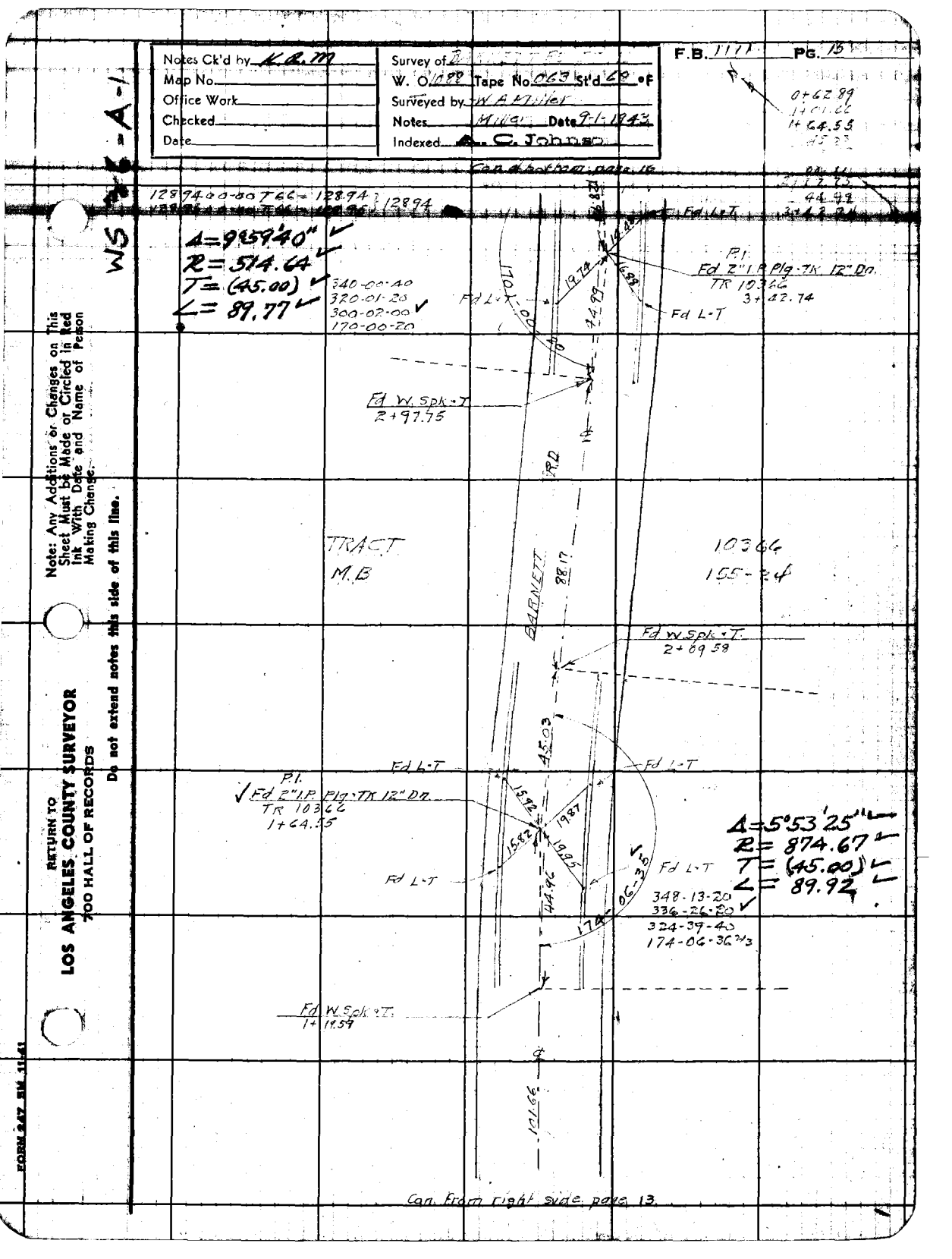

Note: Any Additions or Changes on This Sheet Must be Made or Circled in Red Ink With Date and Name of Person Making Change.

Do not extend notes this side of this line.

RETURN TO
LOS ANGELES COUNTY SURVEYOR
700 HALL OF RECORDS

FORM 247 SM 11-41

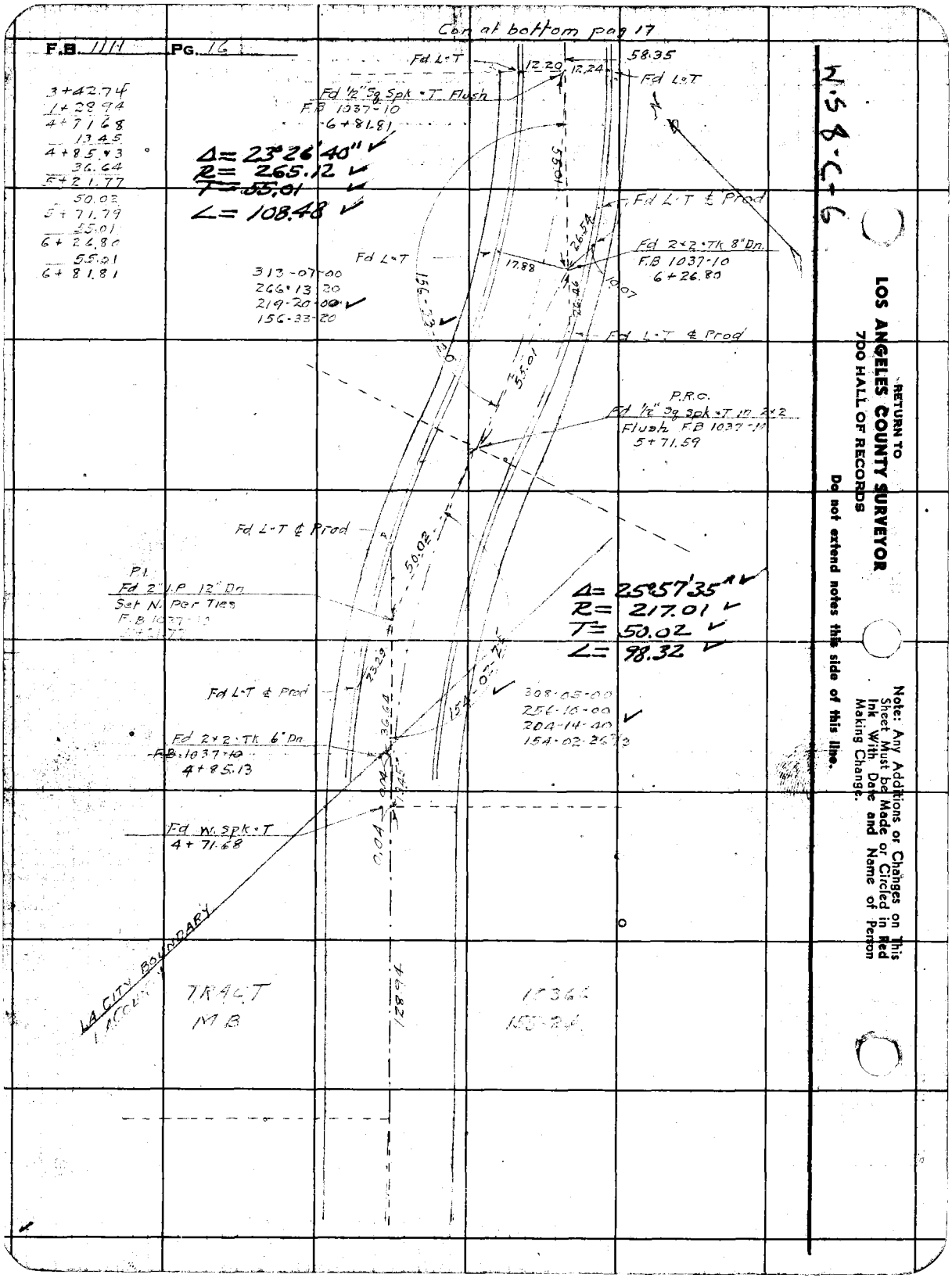

W.S. 8-C-6

RETURN TO
LOS ANGELES COUNTY SURVEYOR
700 HALL OF RECORDS

Do not extend notes this side of this line.

Note: Any Additions or Changes on This Sheet Must be Made or Circled in Red Ink With Date and Name of Person Making Change.

Notes Ck'd by K.R.M.	Survey of [illegible]	F.B. [illegible] PG. 17
Map No.	W. O. 1088 Tape No. C63 St'd 63 °F	
Office Work	Surveyed by W.A. Miller	
Checked	Notes Miller Date 9-2-1943	
Date	Indexed A. C. Johnson	

6+81.81

7+40.16

W.S. 8 C-6

Note: Any Additions or Changes on This Sheet Must be Made or Circled in Red Ink With Date and Name of Person Making Change.

RETURN TO
LOS ANGELES COUNTY SURVEYOR
700 HALL OF RECORDS

Do not extend notes this side of this line.

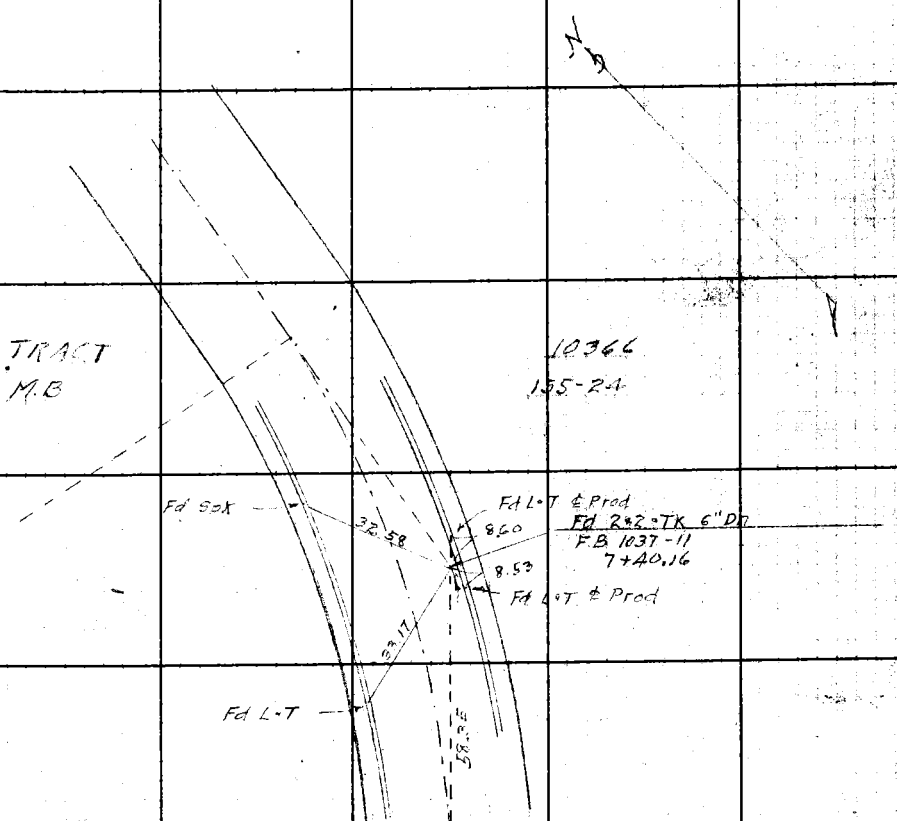

Cor from top page 16

FORM 247 5M 11-41

F.B. 1111 PG. 18

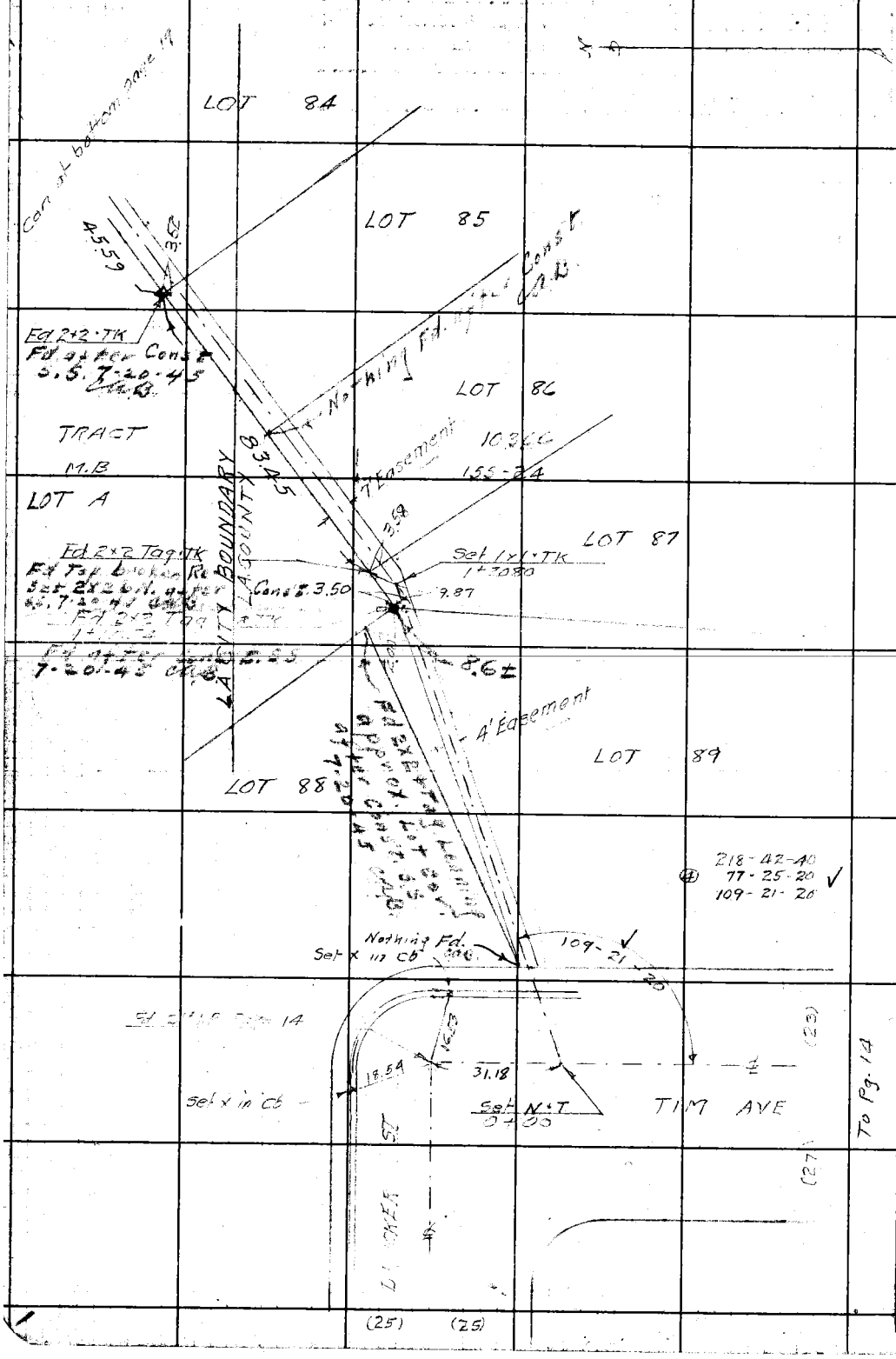

WS.36-A-1

RETURN TO
LOS ANGELES COUNTY SURVEYOR
700 HALL OF RECORDS

Do not extend notes this side of this line.

Note: Any Additions or Changes on This Sheet Must be Made or Circled in Red Ink With Date and Name of Person Making Change.

Notes Ck'd by	Survey of BARNETT RD ET AL	F.B. PG.
Map No.	W. O. 1088 Tape No. 063 St'd 68 °F	
Office Work	Surveyed by W A Miller	
Checked	Notes Miller Date 9-3-1963	
Date	Indexed	

WS 8-6-6

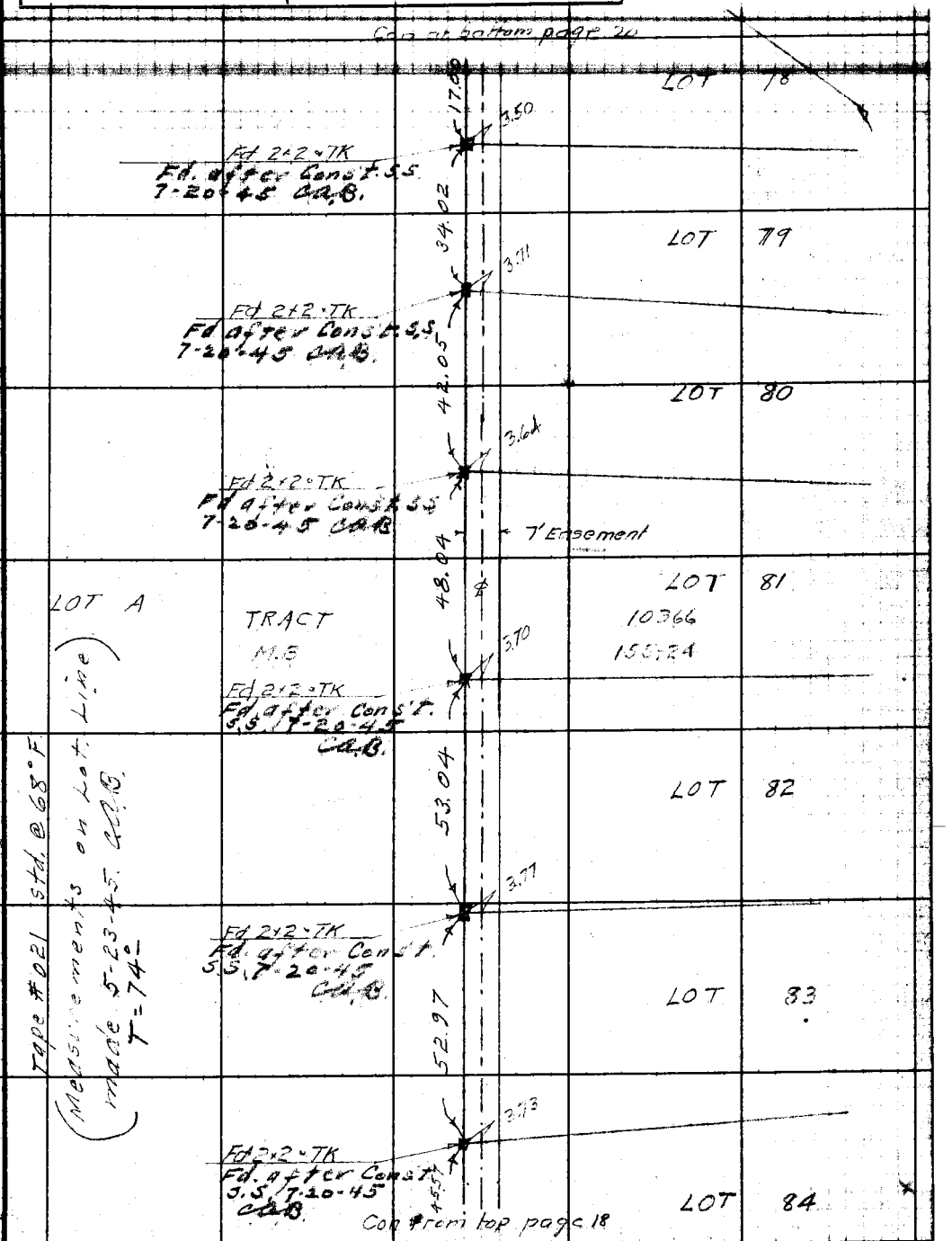

Note: Any Additions or Changes on This Sheet Must be Made or Circled in Red Ink With Date and Name of Person Making Change.

RETURN TO
LOS ANGELES COUNTY SURVEYOR
700 HALL OF RECORDS

Do not extend notes this side of this line.

FORM 847 5M 11-41

F.B. 1111 PG. 20

W6.8-C-6

RETURN TO
LOS ANGELES COUNTY SURVEYOR
700 HALL OF RECORDS

Do not extend notes this side of this line.

Note: Any Additions or Changes on This Sheet Must be Made or Circled in Red Ink With Date and Name of Person Making Change.

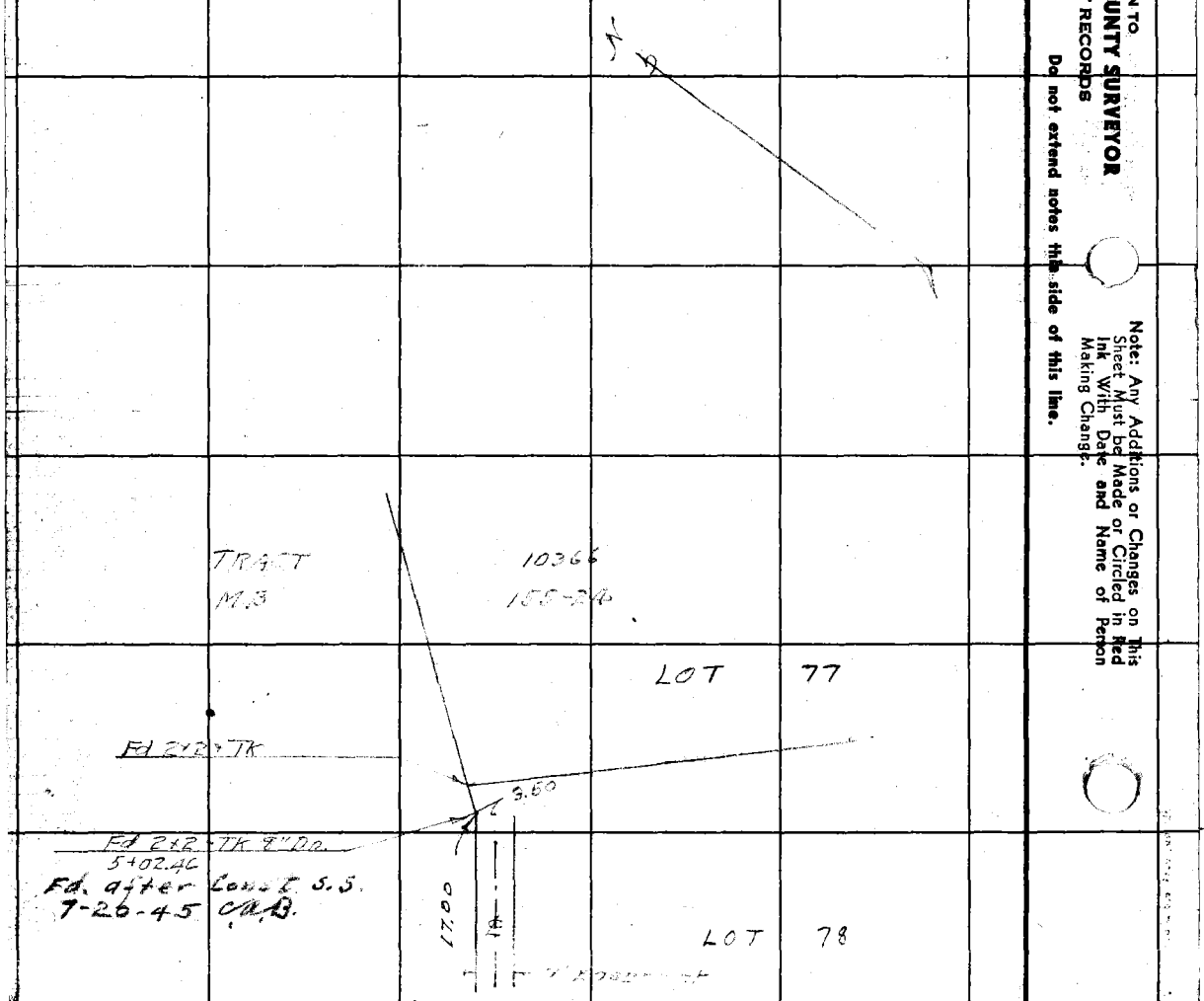

Con from top page 19

Notes Ck'd by	Survey of [illegible]
Map No.	W. O. 1088 Tape No. 063 Std 68 °F
Office Work	Surveyed by W A Miller
Checked	Notes Miller Date
Date	Indexed A. C. Johnson

F.B. 111 Pg 21

W.S. 36-A-1

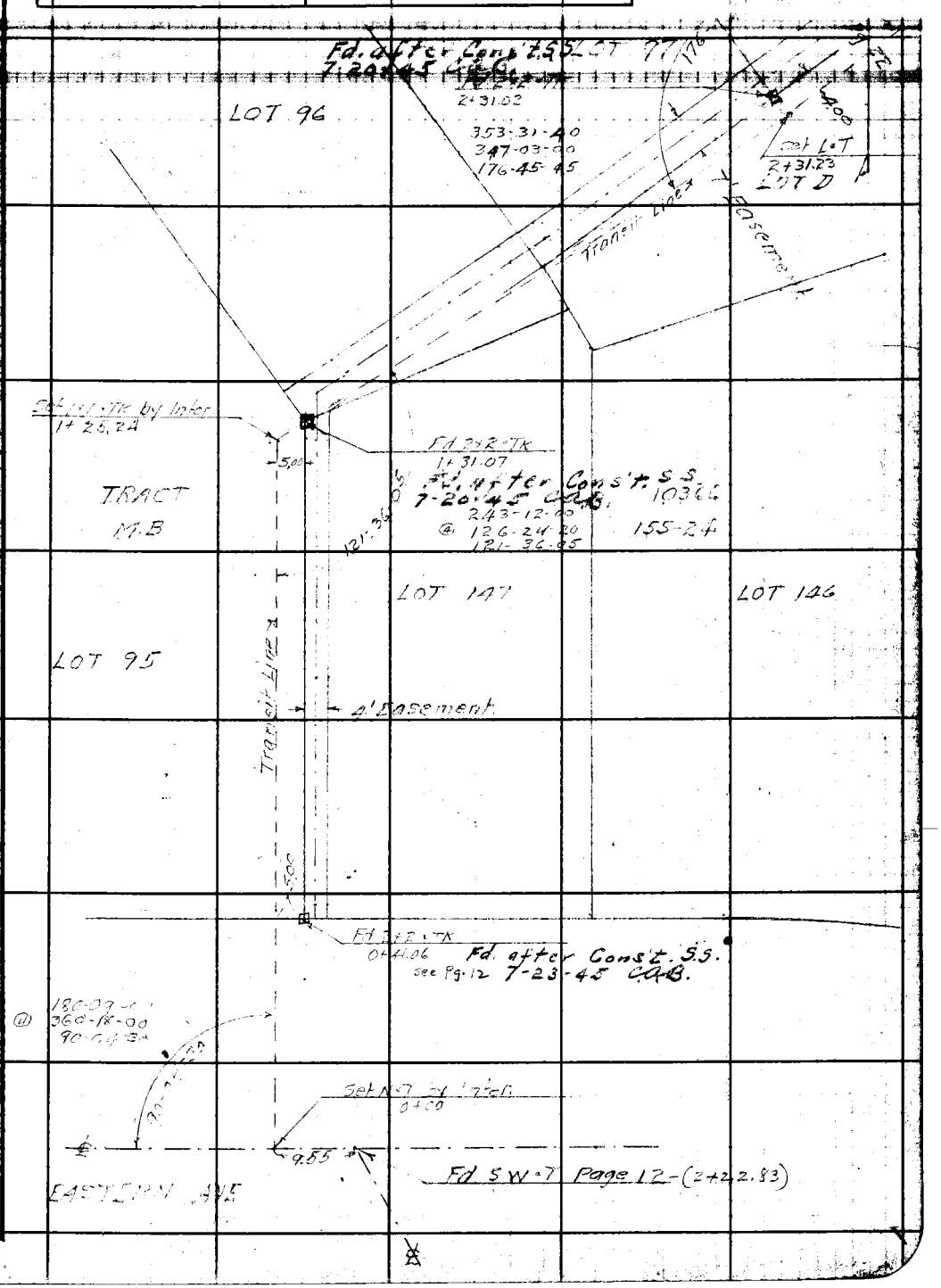

Note: Any Additions or Changes on This Sheet Must be Made or Circled in Red Ink With Date and Name of Person Making Change

Do not extend notes this side of this line.

RETURN TO
LOS ANGELES COUNTY SURVEYOR
700 HALL OF RECORDS

FORM 247 5M 12-40

F.B. 1111 PG. 22 Con at bottom page 23



WS. 36-A-1

RETURN TO
LOS ANGELES COUNTY SURVEYOR
700 HALL OF RECORDS

Do not extend notes this side of this line.

Note: Any Additions or Changes on This Sheet Must be Made or Circled in **Red Ink** With Date and Name of Person Making Change.

Notes Ck'd by	Survey of BANETT RD. ET AL.
Map No.	W. O. 1088 Tape No. 063 Std 38 °F
Office Work	Surveyed by W A Miller
Checked	Notes Miller Date
Date	Indexed C. Johnson

F.B. 1111 Pg. 23

WS.8-C-6

Note: Any Additions or Changes on This Sheet Must be Made or Circled in Red Ink With Date and Name of Person Making Change.

Do not extend notes this side of this line.

RETURN TO
LOS ANGELES COUNTY SURVEYOR
700 HALL OF RECORDS

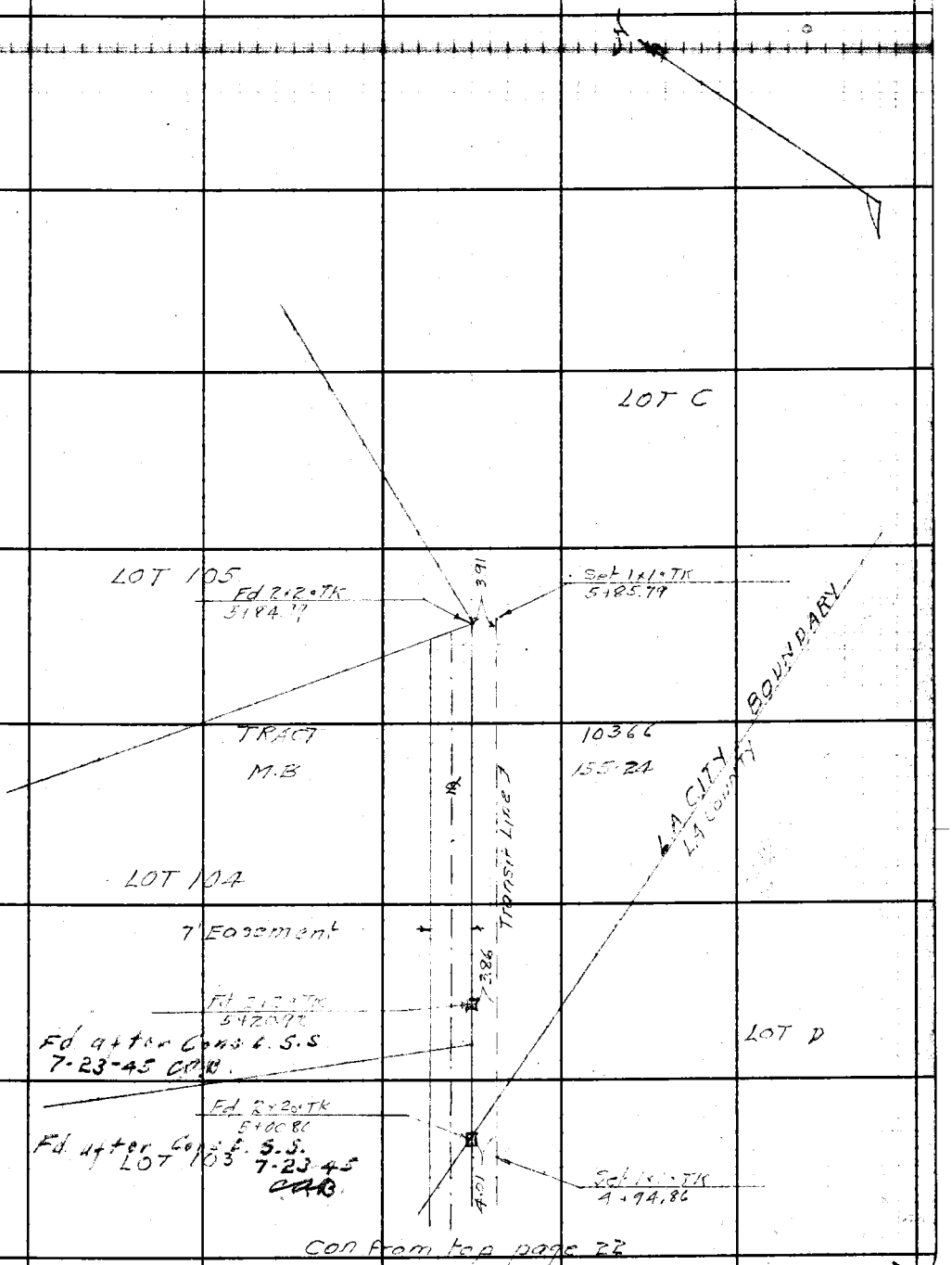

Con from top page 22

FORM 247 5M 12-40

F.B. 1111 PG. 23A

RETURN TO
LOS ANGELES COUNTY SURVEYOR
700 HALL OF RECORDS

Do not extend notes this side of this line.

Note: Any Additions or Changes on This Sheet Must be Made or Circled in **Red Ink** With Date and Name of Person Making Change.

Notes Ck'd by	Survey of Barnett Rd. et al
Map No.	W. O. 1088 Tape No. Std °F
Office Work	Surveyed by C.A. Benson
Checked	Notes C.A.B Date 4-3-44
Date	Indexed A. C. Johnson

F.B. 1111 PG. 23B

LOTS 100 & 183
TRACT NO. 10366

BARNETT RD - S. side - 500' N.E. of TIM AVE.

LOCATION OF IMPROVEMENTS

4-3-44
C.A. Benson
G.F. Brock
H.D. Heber
C.L. Carter

Note: Any Additions or Changes on This Sheet Must be Made or Circled in Red Ink With Date and Name of Person Making Change.

Do not extend notes this side of this line.

RETURN TO
LOS ANGELES COUNTY SURVEYOR
700 HALL OF RECORDS

FORM 247 5M 12-50

F.B. 1111 PG. 24

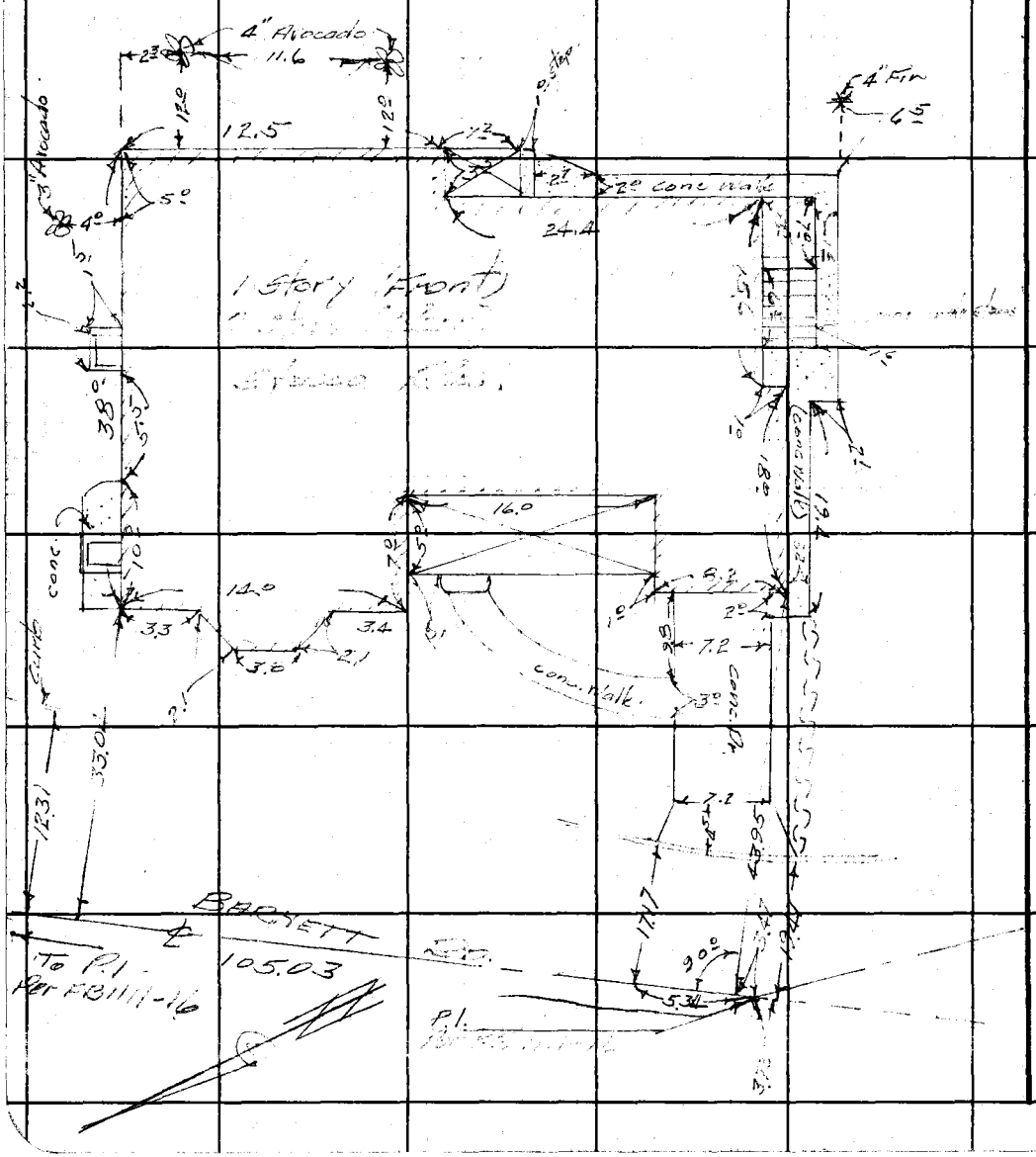

RETURN TO
LOS ANGELES COUNTY SURVEYOR
700 HALL OF RECORDS

Do not extend notes this side of this line.

Note: Any Additions or Changes on This Sheet Must be Made or Circled in Red Ink With Date and Name of Person Making Change.

Notes Ck'd by	Survey of BARNETT RD ETAL
Map No.	W. O. 1088 Tape No. St'd °F
Office Work	Surveyed by W.A. Miller
Checked	Notes Miller Date Sept 1943
Date	Indexed A. C. Johnson

F.B. 1111 Pg. 25

TOPOGRAPHY
BARNETT RD ET AL
J.N. 1088

Miller
Gregory
Lanigan
Sonnenschein

Note: Any Additions or Changes on This Sheet Must be Made or Circled in Red Ink With Date and Name of Person Making Change.

Do not extend notes this side of this line.

RETURN TO
LOS ANGELES COUNTY SURVEYOR
700 HALL OF RECORDS

FORM 247 (Rev. 10-61)

F.B. ____ PG. 26

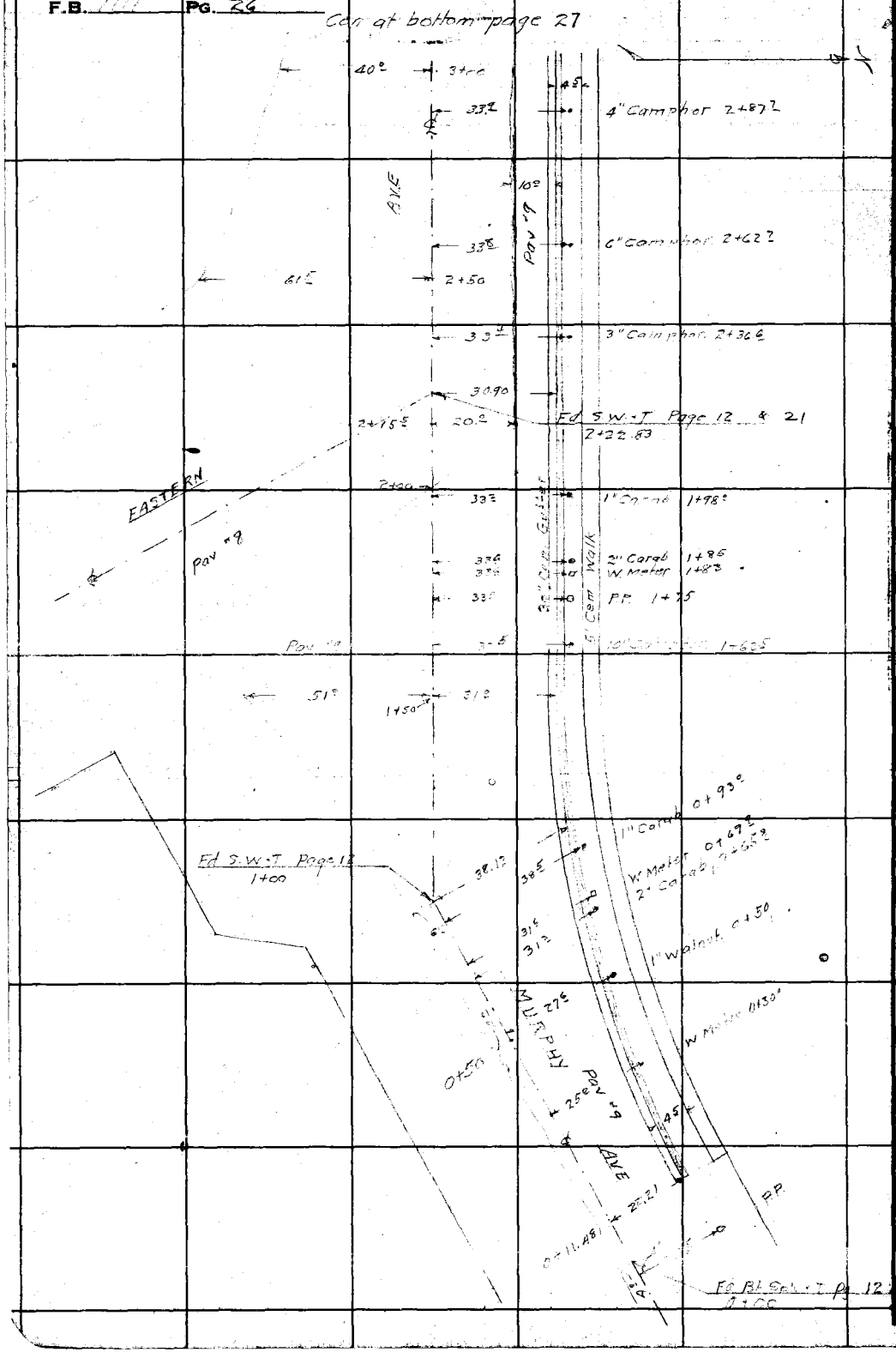

RETURN TO
LOS ANGELES COUNTY SURVEYOR
700 HALL OF RECORDS

Do not extend notes this side of this line.

Note: Any Additions or Changes on This Sheet Must be Made or Circled in Red Ink With Date and Name of Person Making Change.

Notes Ck'd by	Survey of BARNETT RD. [illegible]	F.B. [illegible] PG. 27
Map No.	W. O. 1088 Tape No. St'd °F	
Office Work	Surveyed by W.A. Miller	
Checked	Notes Miller Date 9-8-1943	
Date	Indexed A. C. Johnson	

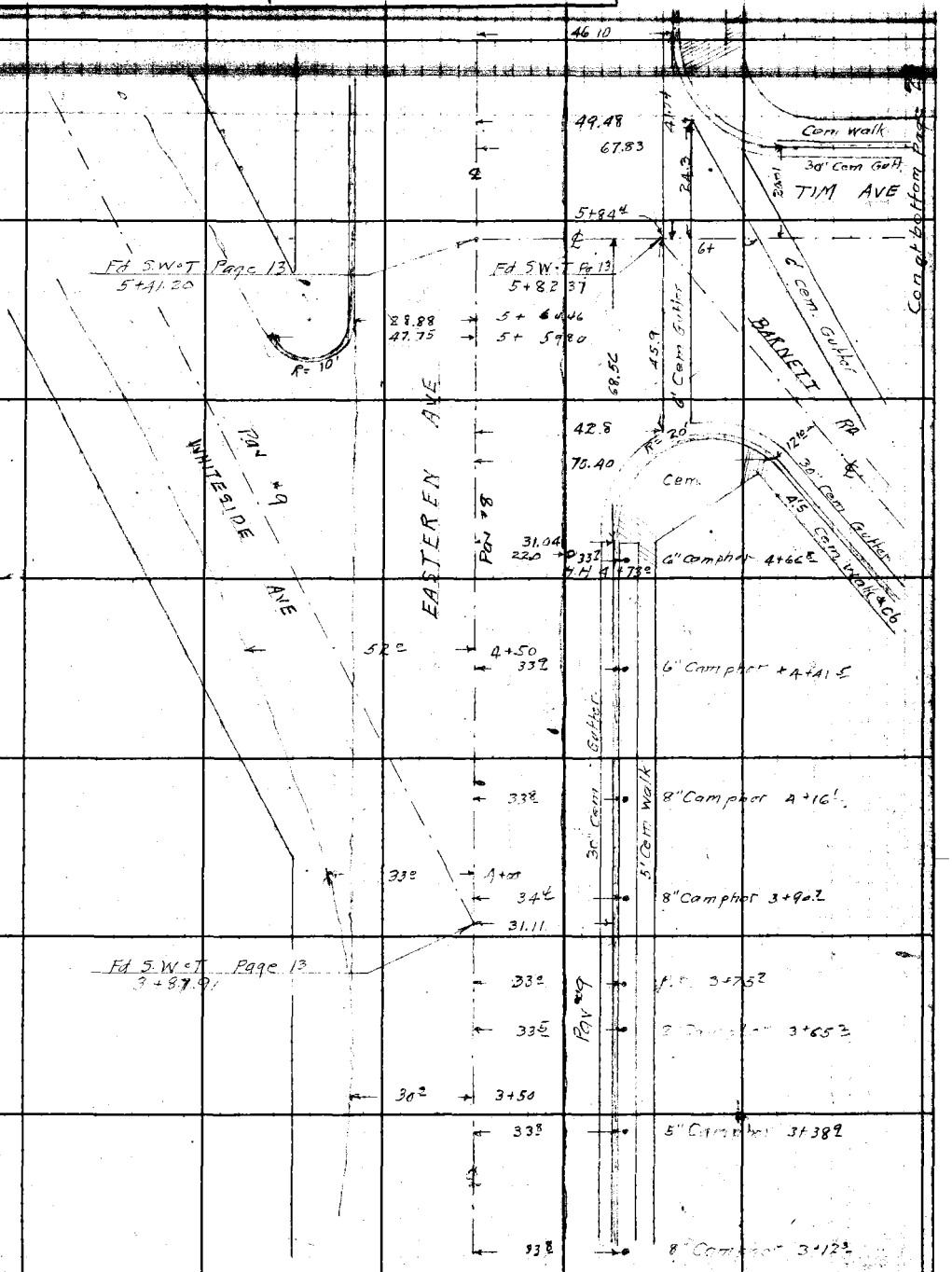

Note: Any Additions or Changes on this Sheet Must be Made or Ginged in Ink With Date and Name of Person Making Change.

Do not extend notes this side of this line.

RETURN TO
LOS ANGELES COUNTY SURVEYOR
700 HALL OF RECORDS

FORM 847 SM 11-41

F.B. 1111 PG. 28

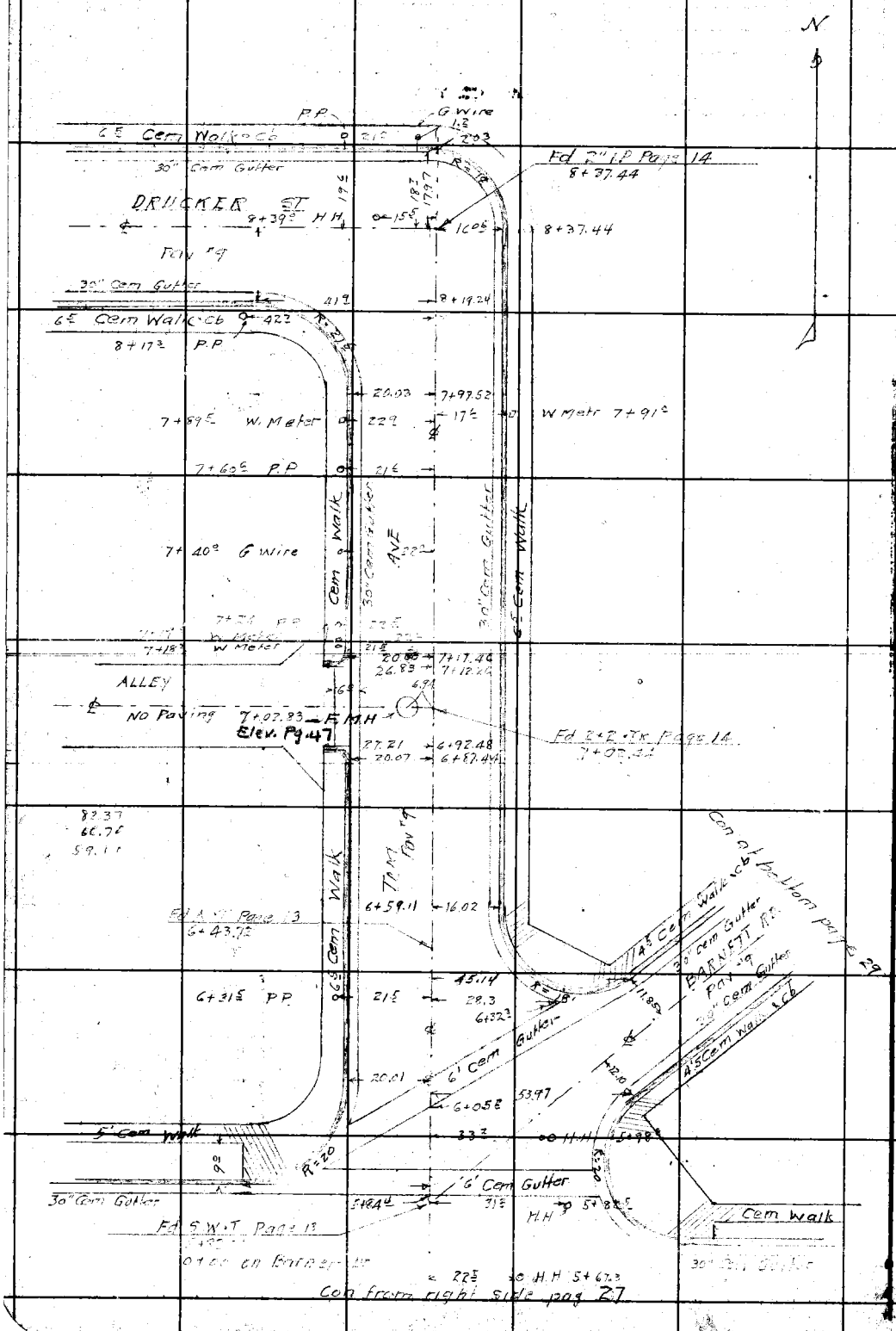

RETURN TO
LOS ANGELES COUNTY SURVEYOR
700 HALL OF RECORDS

Do not extend notes this side of this line.

Note: Any Additions or Changes on This Sheet Must be Made or Circled in Red Ink With Date and Name of Person Making Change.

Notes Ck'd by	Survey of BARNETT RD. [illegible]	F.B. PG. 29
Map No.	W. O. 1088 Tape No. St'd. °F	
Office Work	Surveyed by W A Miller	
Checked	Notes Miller Date 9-10-1943	
Date	Indexed A. C. Johnson	

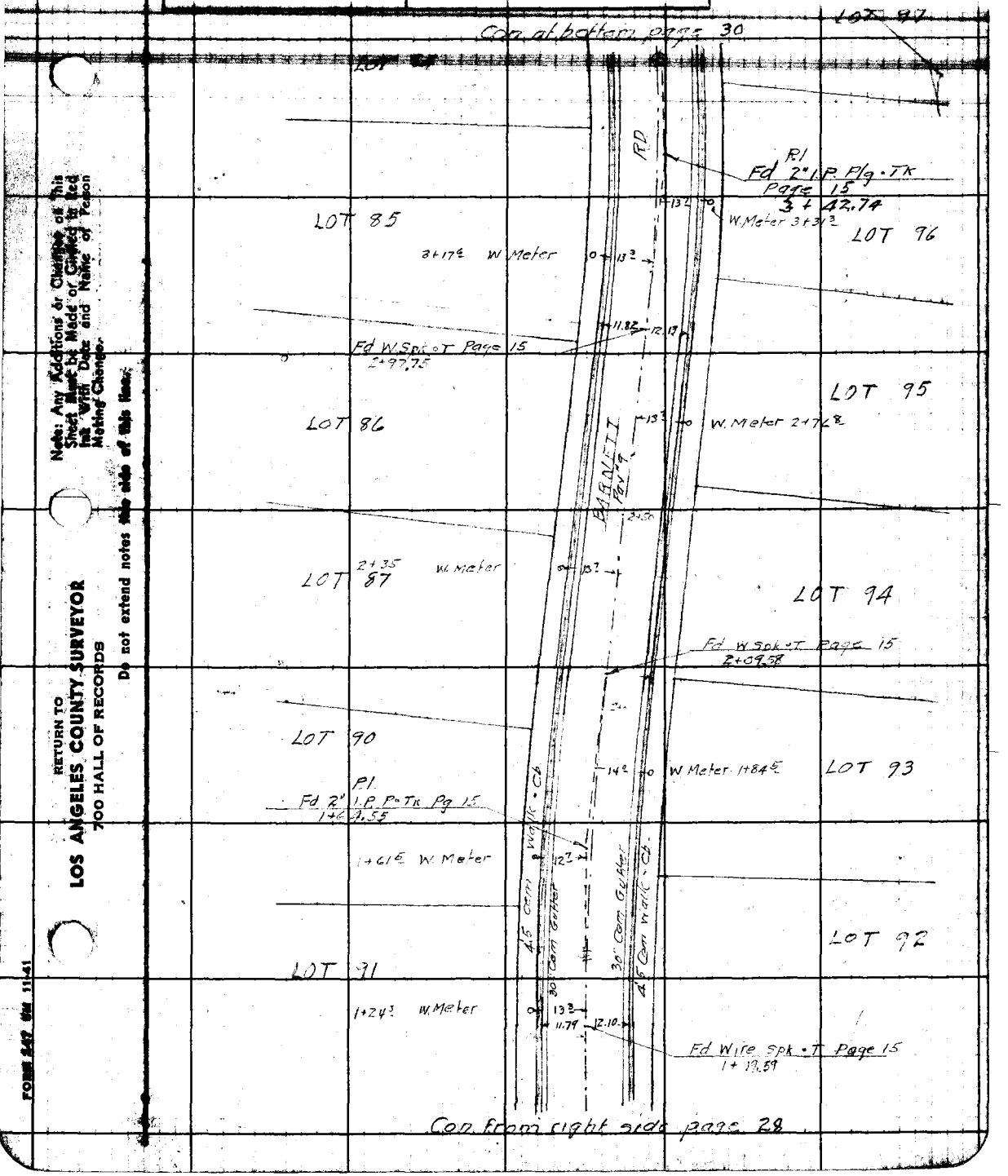

Note: Any Additions or Changes on this Sheet Must be Made or Circled in Red Ink With Date and Name of Person Making Change.

Do not extend notes this side of this line.

RETURN TO
LOS ANGELES COUNTY SURVEYOR
700 HALL OF RECORDS

FORM 547 UM 11-41

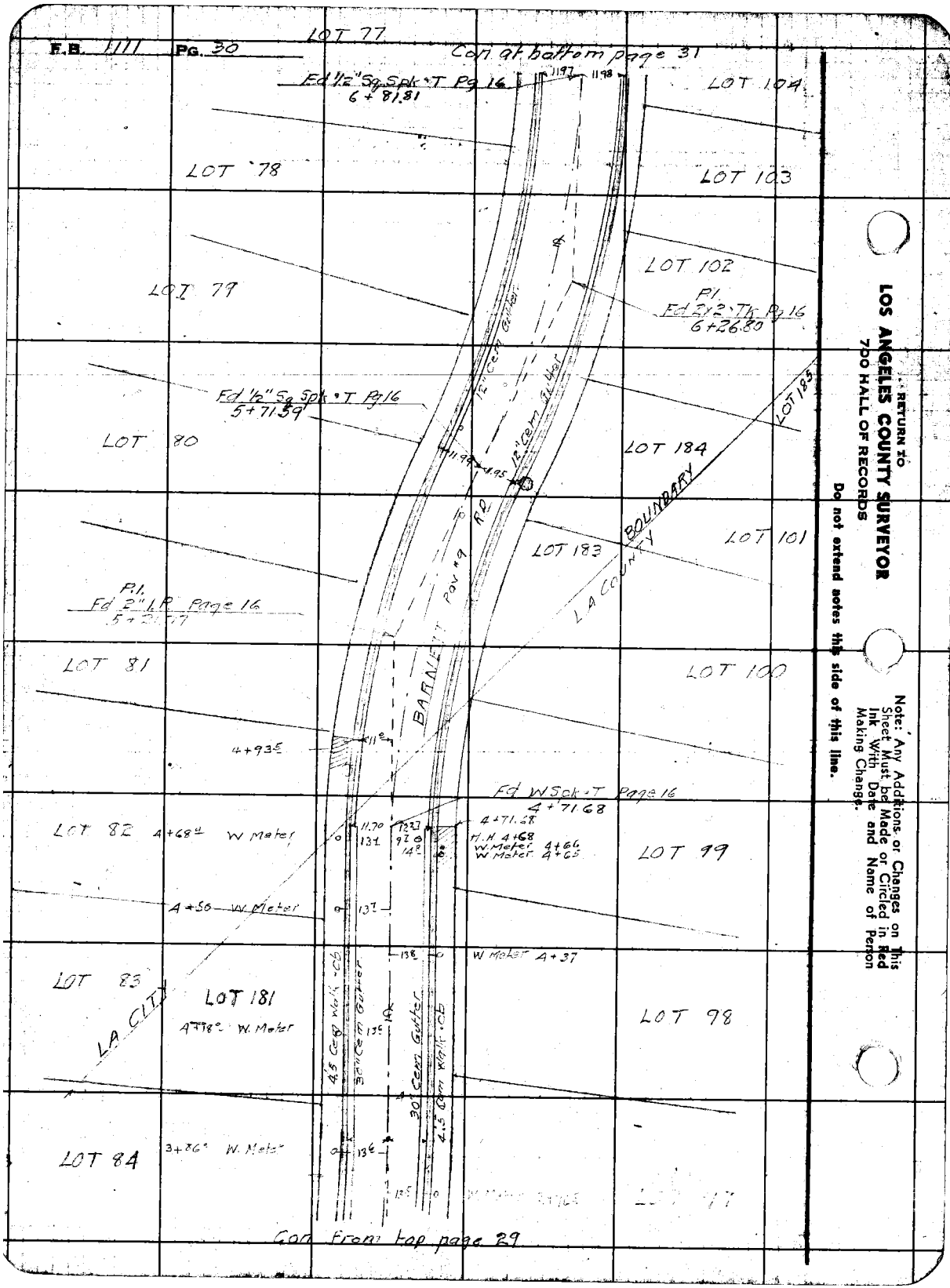

RETURN TO
LOS ANGELES COUNTY SURVEYOR
700 HALL OF RECORDS

Do not extend notes this side of this line.

Note: Any Additions or Changes on This Sheet Must be Made or Circled in Red Ink With Date and Name of Person Making Change.

Notes Ck'd by	Survey of BARNETT RD. [illegible]
Map No.	W. O. 1088 Tape No. Std °F
Office Work	Surveyed by W A Miller
Checked	Notes Miller Date 9-10-1943
Date	Indexed A. C. Johnson

F.B. [illegible] Pg. 31

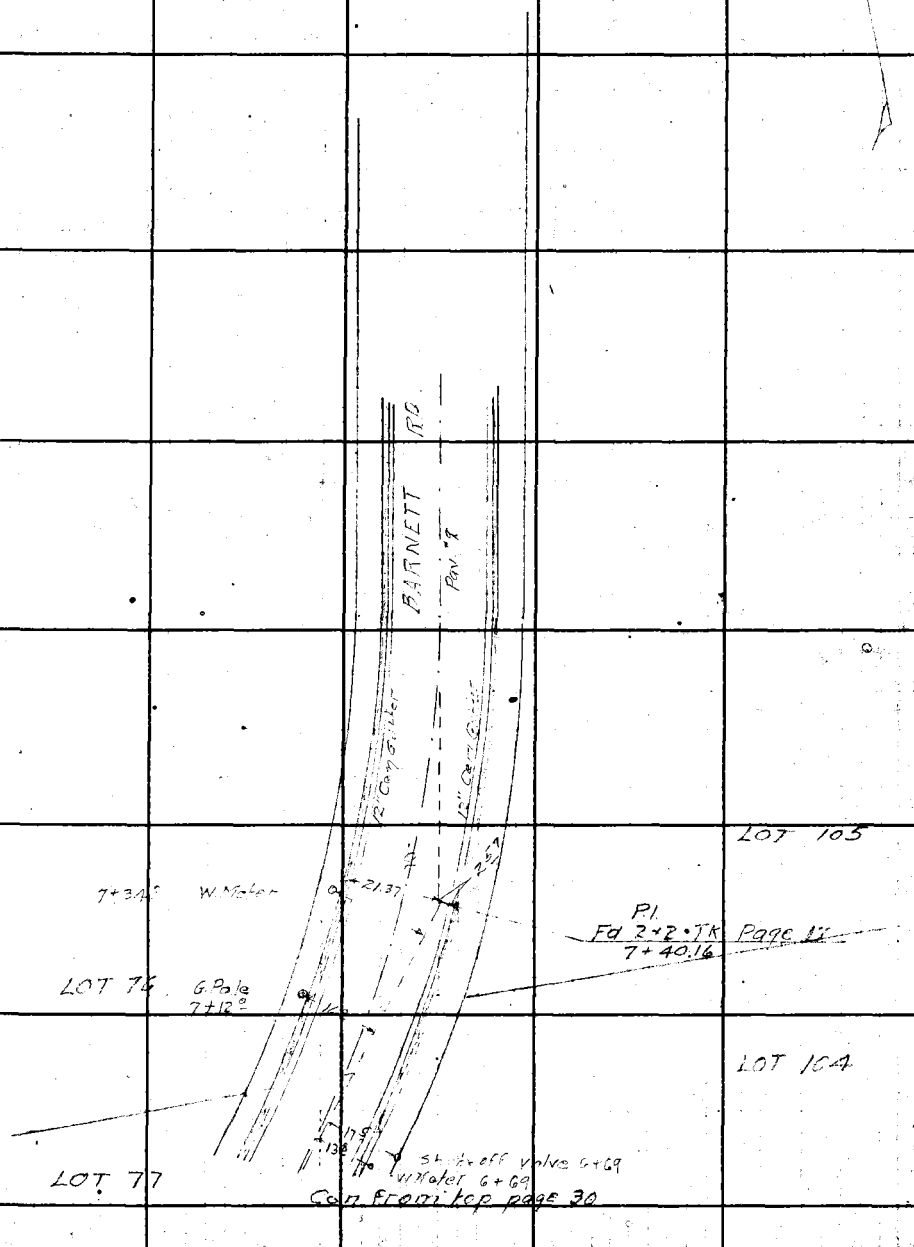

Con from top page 30

RETURN TO
LOS ANGELES COUNTY SURVEYOR
700 HALL OF RECORDS

Note: Any Additions or Changes on This Sheet Must be Made or Circled in Red Ink With Date and Name of Person Making Change

Do not extend notes this side of this line.

FORM 247 5M 12-40

F.B. 1111 PG. 32

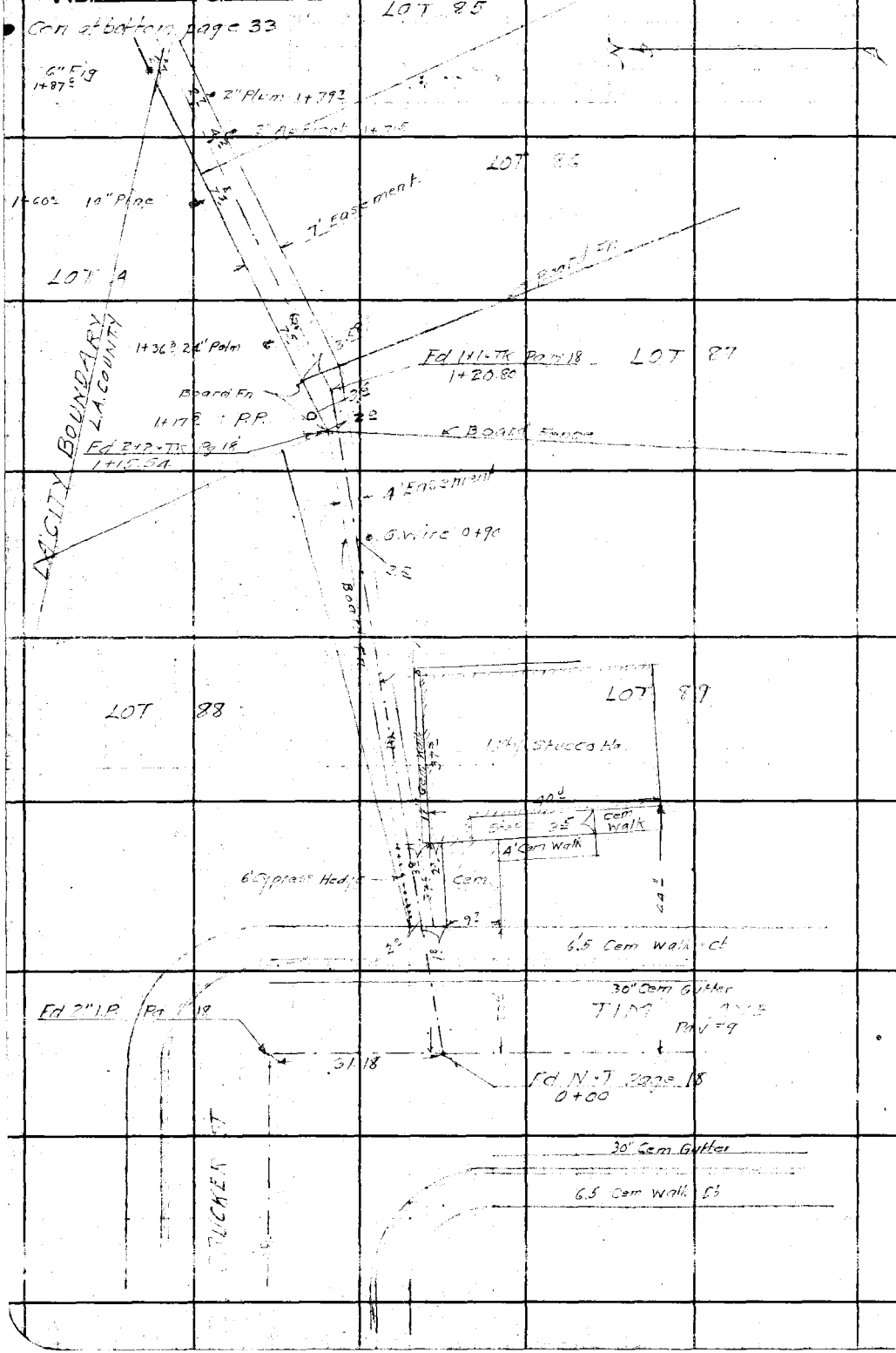

RETURN TO
LOS ANGELES COUNTY SURVEYOR
700 HALL OF RECORDS

Do not extend notes this side of this line.

Note: Any Additions or Changes on This Sheet Must be Made or Circled in **Red Ink** With Date and Name of Person Making Change.

Notes Ck'd by	Survey of BARNETT NO. 1 [illegible]
Map No.	W. O. 1088 Tape No. Std °F
Office Work	Surveyed by W. A. Miller
Checked	Notes Miller Date 9-10-1943
Date	Indexed A. C. Johnson

F.B. Pg. 33

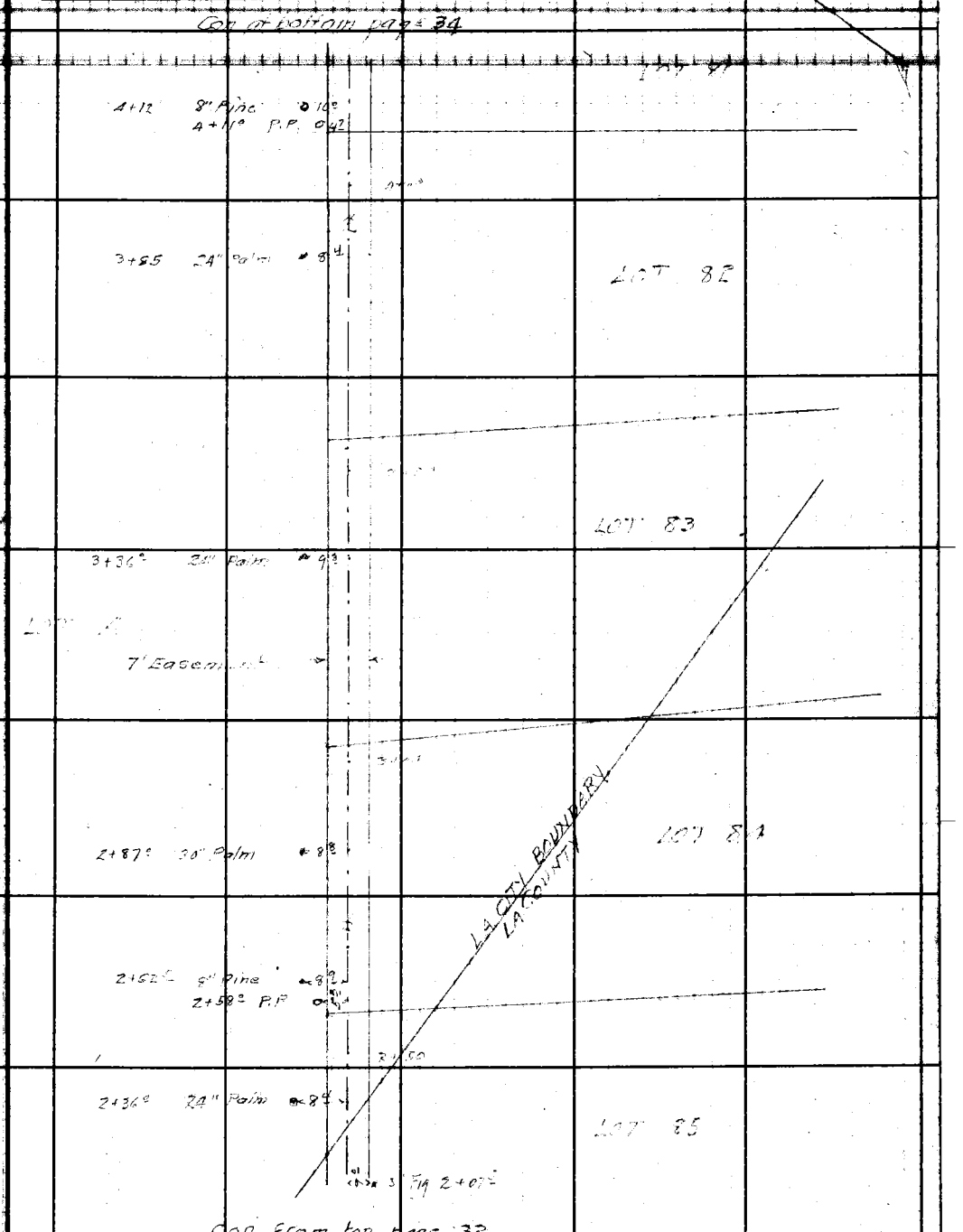

Note: Any Additions or Changes on This Sheet Must be Made or Circled in Red Ink With Date and Name of Person Making Change

Do not extend notes this side of this line.

RETURN TO
LOS ANGELES COUNTY SURVEYOR
700 HALL OF RECORDS

FORM 247 5M 12-40

F.B. 1111 PG. 34

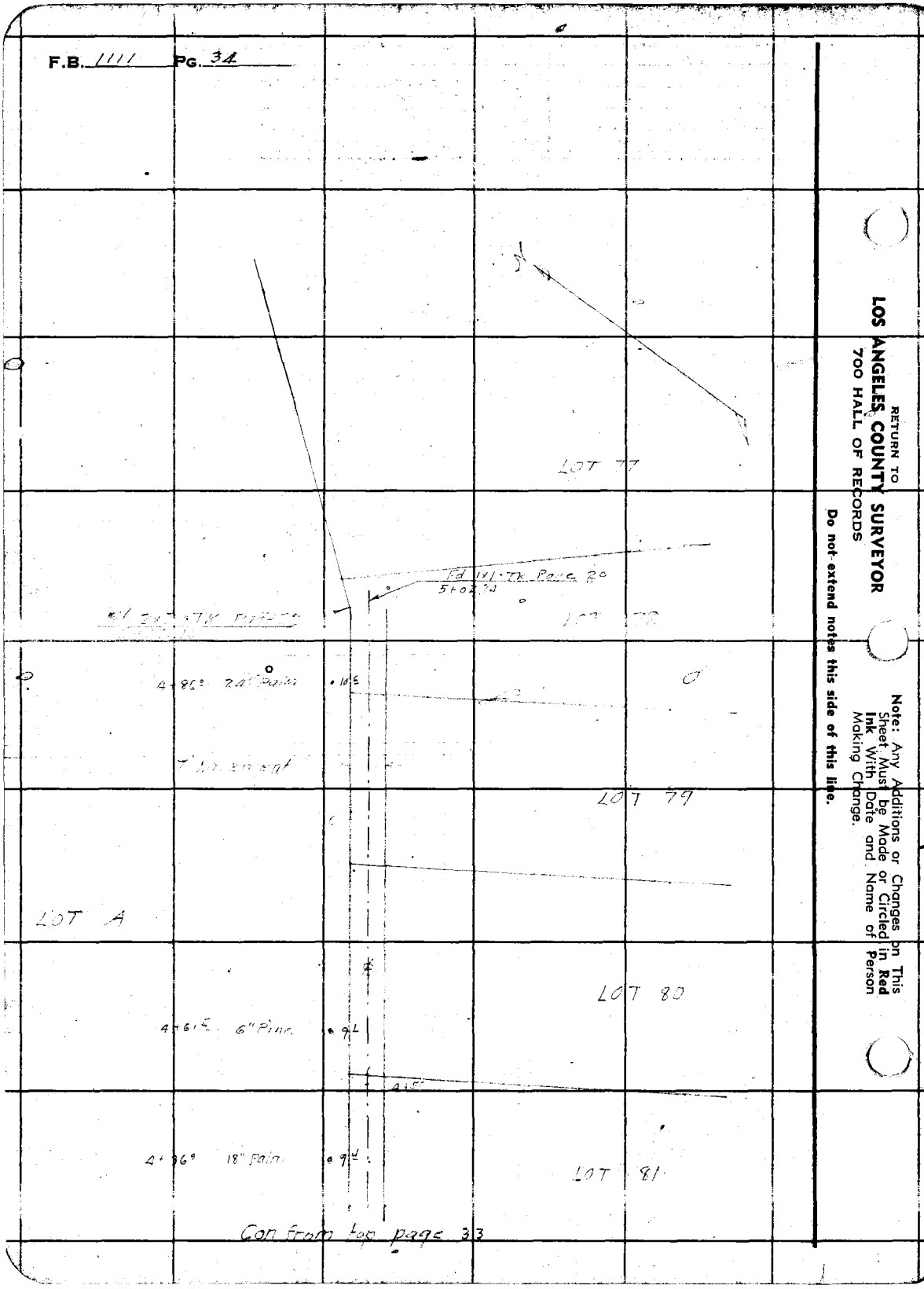

RETURN TO
LOS ANGELES COUNTY SURVEYOR
700 HALL OF RECORDS

Do not extend notes this side of this line.

Note: Any Additions or Changes on This Sheet Must be Made or Circled in Red Ink With Date and Name of Person Making Change.

Notes Ck'd by	Survey of BARN
Map No.	W. O. 1088 Tape No. 063 Std 68 °F
Office Work	Surveyed by W. A. Miller
Checked	Notes Miller Date 9-8-1943
Date	Indexed A. C. Johnson

F.B. 1111 Pg. 35

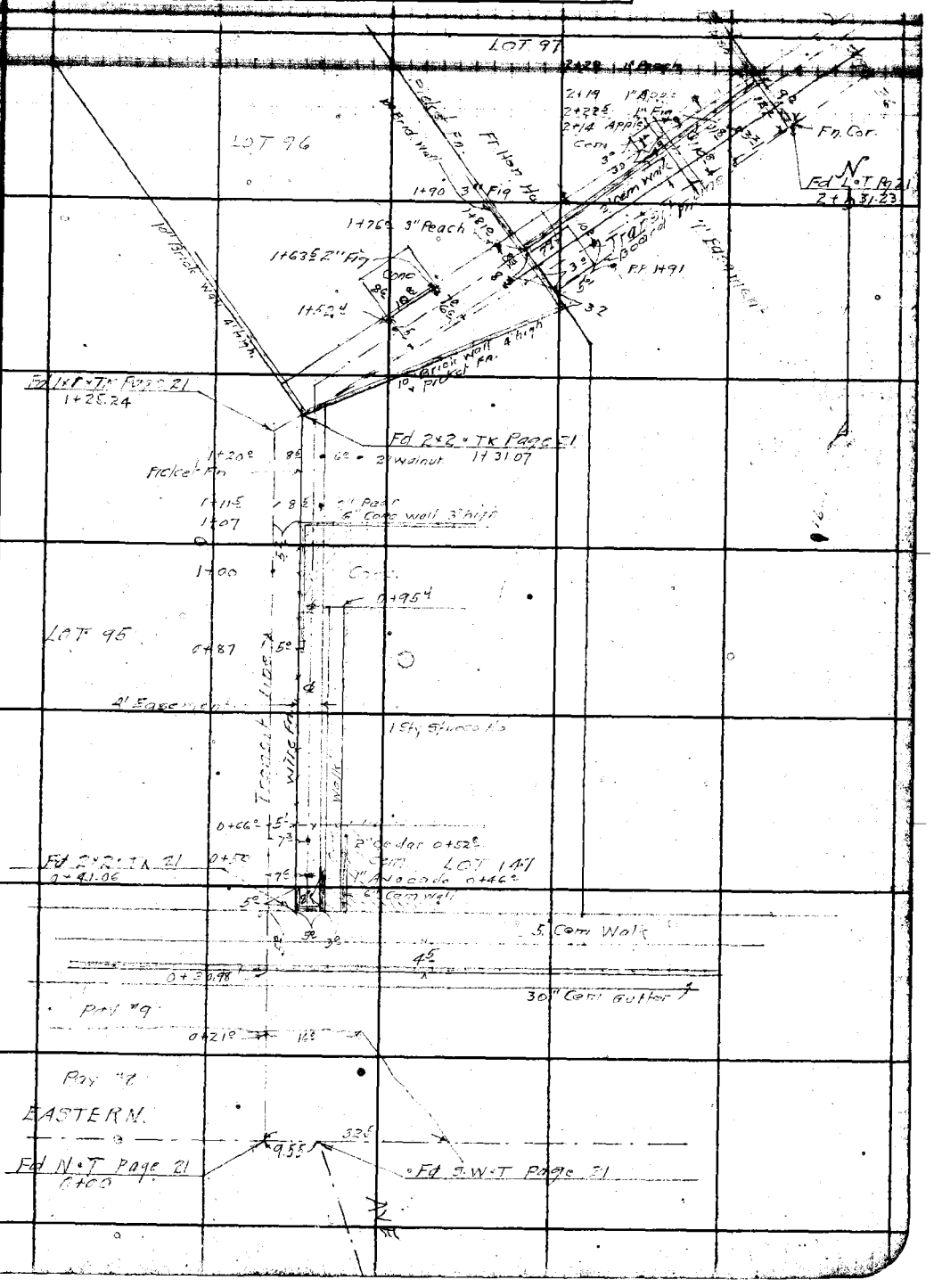

Note: Any Additions or Changes on This Sheet Must be Made or Circled in Red Ink With Date and Name of Person Making Change.

Do not extend notes this side of this line.

RETURN TO
LOS ANGELES COUNTY SURVEYOR
700 HALL OF RECORDS

FORM 247 5M 12-40

F.B. 1711 PG. 36 Con't at bottom page 37

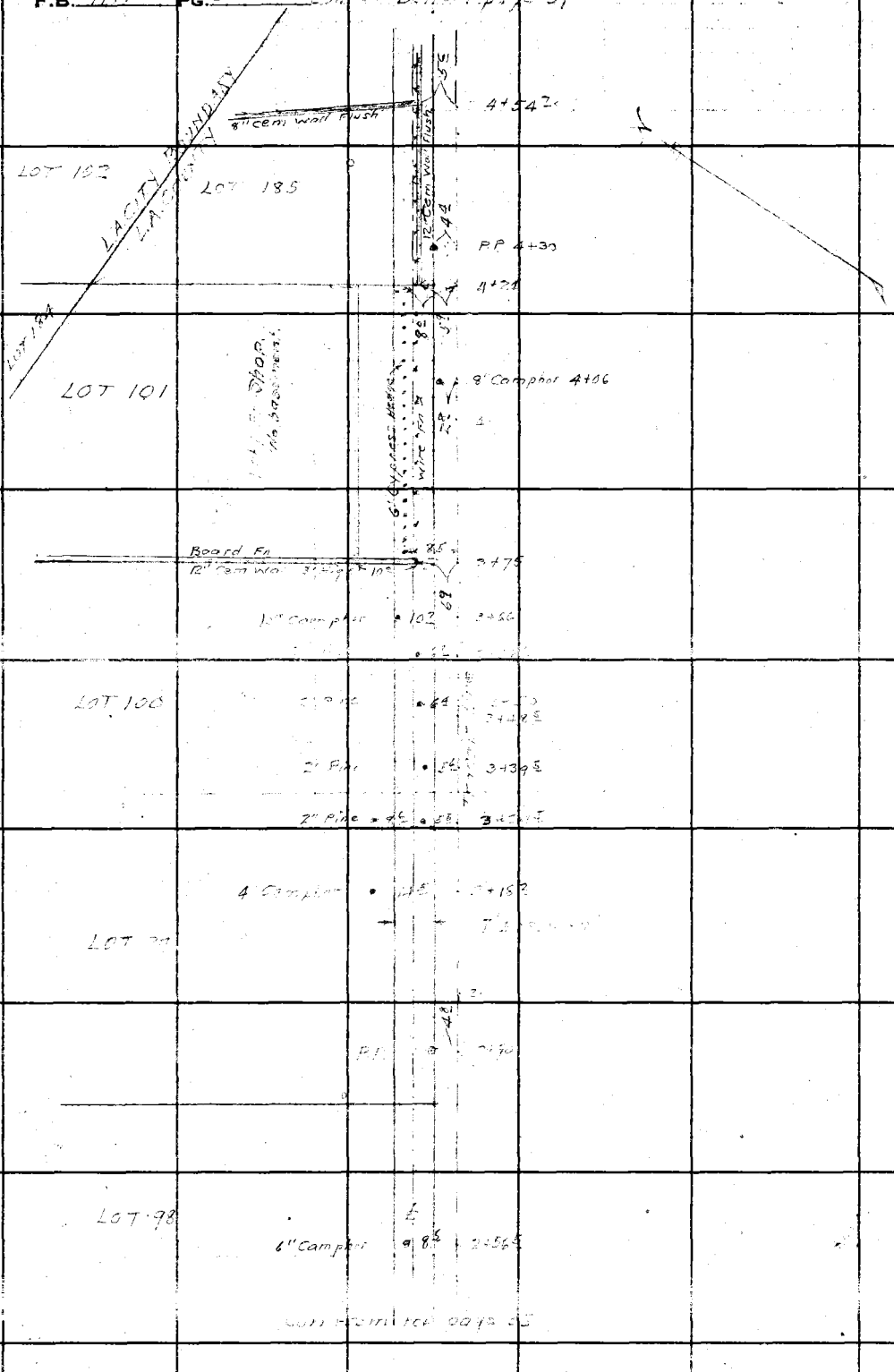

RETURN TO
LOS ANGELES COUNTY SURVEYOR
700 HALL OF RECORDS

Do not extend notes this side of this line.

Note: Any Additions or Changes on This Sheet Must be Made or Circled in **Red Ink** With Date and Name of Person Making Change.

Notes Ck'd by	Survey of
Map No.	W. O. 1088 Tape No. Std °F
Office Work	Surveyed by W.A. Miller
Checked	Notes Miller Date 9-9-1943
Date	Indexed A. C. Johnson

F.B. 1111 Pg. 37

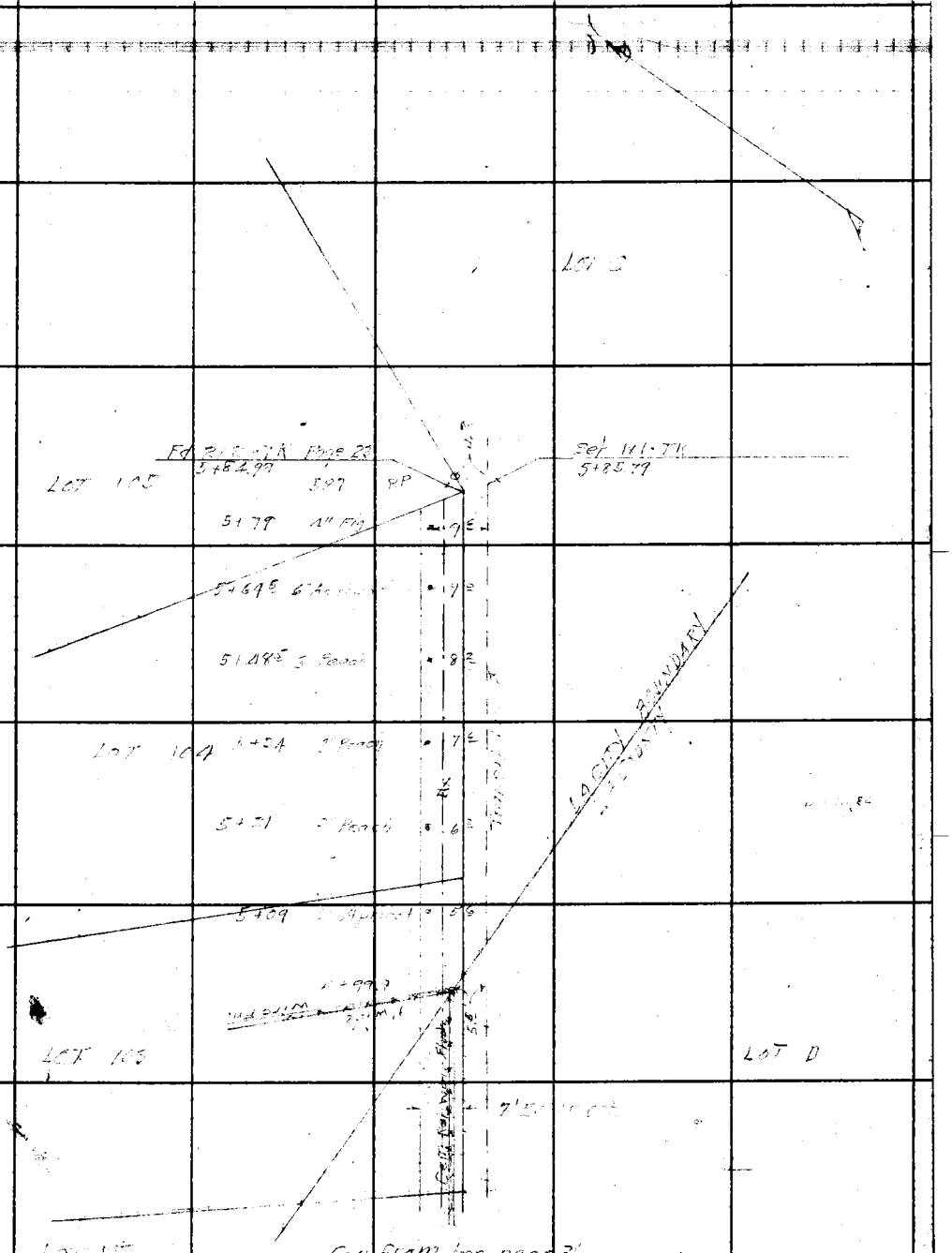

Note: Any Additions or Changes on This Sheet Must be Made or Circled in Red Ink With Date and Name of Person Making Change.

Do not extend notes this side of this line.

RETURN TO
LOS ANGELES COUNTY SURVEYOR
700 HALL OF RECORDS

FORM 247 5M 12-40

RETURN TO
LOS ANGELES COUNTY SURVEYOR
700 HALL OF RECORDS

Note: Any Additions or Changes on This Sheet Must be Made or Circled in **Red Ink** With Date and Name of Person Making Change.

Do not extend notes this side of this line.

F.B. 701 PG. 38

Profile No. ____ Notes Red. ____ Plotted ____ Job No. 1088 Division No. ____ FB 1111 Pg 39

Date ____ Date ____ Survey of ____

X-Sec. No. ____ Notes Chkd. ____ Checked ____ Survey by W. A. Miller Notes Miller Date ____

Date ____ Date ____ Map No. ____ Indexed A. C. Johnson 9-15-64

NOTE: ANY ADDITIONS OR CHANGES ON THIS SHEET MUST BE MADE OR CIRCLED IN RED INK, WITH DATE AND NAME OF PERSON MAKING CHANGE

Do not extend notes this side of this line

PLEASE RETURN TO
LOS ANGELES COUNTY SURVEYOR
700 HALL OF RECORDS

FORM 307 2M 11-41

STATION	B. S.	H. I.	F. S.	ELEV.

PROFILE & X SECTION
EASTERN AVE AND TIM AVE
BARNETT RD ET AL
JN 1088

Miller
Gregory
Lanigan
Sonnenschein

FORM 307 2M 11-41

PLEASE RETURN TO
LOS ANGELES COUNTY SURVEYOR
700 HALL OF RECORDS

NOTE: ANY ADDITIONS OR CHANGES ON THIS SHEET MUST BE MADE OR CIRCLED IN RED INK, WITH DATE AND NAME OF PERSON MAKING CHANGE

Do not extend notes this side of this line

STATION	B. S.	H. I.	F. S.	ELEV.	
B.M. T-9A	556	451 21		44[illegible] 648	B.M. T-9A El. 445.648 F.B. 1111-6 Eastern Ave + P.E.) L-T in N.E. Cor of W walk of Bridge over Ravenna Blvd on Eastern Ave. (B.M. El 445.675 L.B. 562-6)
0+00			752	44[illegible] 69	℄ St.
22.5 R			85	44[illegible] 7	
23.0 R			79	44[illegible]	
32.5 R			73	44[illegible] 9	SL.
4 L			740	443 81	Edge Pav
22 L			63	4[illegible] 9	Tp. Bank
32.5 L			128	43[illegible] 4	
0+50			705	44[illegible] 16	
25 R			828	4[illegible] 93	Gutt
"			740	44[illegible] 91	Cb
35 R			717	44[illegible] 04	Bk of walk
3 L			694	44[illegible] 27	Edge Pav
21 L			61	445 1	Tp Bank
32.5 L			118	43[illegible] 4	
1+00			621	44[illegible] 00	
37 R			770	443 51	Gutt
"			691	44[illegible] 30	cb
47 R			653	44[illegible] 68	Bk of Walk
7 L			621	44[illegible]	Edge Pav

FB. 1111 PG. 40 Job No. 1088 Division No. Notes Red. Plotted Profile
Survey of BARNETT RD ET. AL Date Date No.
Survey by W.A. Miller Notes Miller 9-10-1943 Notes Chkd. C.V.C. Checked X-Sec.
Indexed A. C. Johnson Date Date 9-15-43 Date No.

FORM 307 2M 11-41

PLEASE RETURN TO
LOS ANGELES COUNTY SURVEYOR
700 HALL OF RECORDS

NOTE: ANY ADDITIONS OR CHANGES ON THIS SHEET MUST BE MADE OR CIRCLED IN RED INK, WITH DATE AND NAME OF PERSON MAKING CHANGE

Do not extend notes this side of this line

STATION		B. S.	H. I.	F. S.	ELEV.		
			451 21				
1+00	22 L			60	445 2		
	32.5 L			107	440 5		
1+50				554	445 67		
	31 R			697	444 24	Gutt	
	"			614	445 07	cb	
	39.5 R			589	445 32	Bk of Walk	
	40 L			567	445 54	Edge Pav	
2+00				449	446 72		
	31 R			592	445 29	Gutt	
	"			512	446 09	cb	
	39.5 R			488	446 33	Bk of Walk	
2+22 83				434	446 87		
	31 R			548	445 73	Gutt	
	"			457	446 54	cb	
	39.5 R			443	446 78	Bk of walk	
	50 L			547	445 74	℄ Eastern	
	100 L			605	445 16	"	
2+50				438	446 83		
	31 R			499	446 22	Gutt	
	"			422	446 99	cb	
	39.5 R			394	447 27	Bk of walk	

Profile No. ____ Notes Red ____ Plotted ____ Date ____ Job No. 1189 Division No. ____ Survey of [illegible]

X-Sec. No. ____ Notes Chkd. C.V.C. Date 9-15-43 Checked ____ Date ____ Survey by W.A. Miller Date 9-10-1943 Notes Miller Map No. ____ Indexed C. Johnson Date ____

F.B. [illegible] Pg. [illegible]

FORM 307 2M 11-41

PLEASE RETURN TO
LOS ANGELES COUNTY SURVEYOR
700 HALL OF RECORDS

NOTE: ANY ADDITIONS OR CHANGES ON THIS SHEET MUST BE MADE OR CIRCLED IN RED INK, WITH DATE AND NAME OF PERSON MAKING CHANGE

Do not extend notes this side of this line

STATION		B. S.	H. I.	F. S.	ELEV.	
			451 21			
2+50	62 L			695	44[illegible] 26	Edge Pav
3+00				432	44[illegible] 99	
	31 R			294	44[illegible] 27	Gutt
	"			3[illegible]	44[illegible] 05	Cb
	39.5 R			292	44[illegible] 9	[illegible]
	37 L			652	44[illegible] 69	Edge Pav.
T.P.		427	451 99	349	44[illegible] 7[illegible]	
3+50				502	44[illegible] 97	℄ Eastern
	31 R			376	44[illegible] 23	Gutt
	"			399	44[illegible]	Cb
	39.5 R			276	44[illegible] 23	[illegible]
	30 L			693	4[illegible] 06	Edge Pav
3+87.91				500	44[illegible] 99	℄ Inter. Eastern Ave
	50 L			661	44[illegible] 38	℄ Whiteside St + Whiteside St
	100 L			876	4[illegible] 23	"
	150 L			1186	44[illegible] 13	"
4+00				500	44[illegible] 99	℄ Eastern
	31 R			337	44[illegible] 42	Gutt
	"			280	44[illegible] 19	cb
	39.5 R			256	44[illegible] 43	Bk of Walk
	34 L			701	44[illegible] 99	Edge Pav

F B. 1111 Pg. 42 Job No. 1088 Division No. Notes Red. Plotted Profile
Survey of BARNETT RD ET AL Date Date No.
Survey by W. A. Miller Notes Miller 9-10-1943 Notes Chkd. C.V.C. Checked X-Sec.
Indexed A. C. Johnson Date Date 9-15-43 Date No.

FORM 307 2M 11-41

PLEASE RETURN TO
LOS ANGELES COUNTY SURVEYOR
700 HALL OF RECORDS

NOTE: ANY ADDITIONS OR CHANGES ON THIS SHEET MUST BE MADE OR CIRCLED IN RED INK, WITH DATE AND NAME OF PERSON MAKING CHANGE

Do not extend notes this side of this line

STATION	B. S.	H. I.	F. S.	ELEV.	
		451 99			
4+30			557	446 42	℄ Eastern Ave
31 R			433	447 66	Gutt
"			352	448 47	Co
39 R			332	448 67	Bk of Walk
					EASTERN AVE & BARNETT RD
N. end C.R			421	447 78	N.E. Cor
" " " Gutt			482	447 17	"
S " "			432	447 67	"
" " " Gutt			503	446 96	"
5+00			696	445 03	℄ Eastern
31 R			603	445 96	Pav
29 L			861	443 38	"
					EASTERN AVE & WHITESIDE ST
W end C.R			784	444 15	S.W. Cor
" " " Gutt			901	442 98	"
S " C.R			1046	441 53	"
" " " Gutt			1082	441 17	"
5+41.20 ~~5+41.20~~			867	443 32	℄ Inter Eastern Ave & Tim Ave
29 L			946	442 53	Gutt

Profile No. ____ Notes Red. ____ Date ____ Plotted ____ Job No. 1088 Division No. ____ Survey of Barnett Rd ____ Survey by W.A. Miller Notes Miller Date 9-10-1943 Map No. ____ Indexed C. Johnson Date ____

X-Sec. No. ____ Notes Chkd. C.V.C. Date 9-15-43 Checked ____ Date ____

F.B. 1111 PG. 43

FORM 307 2M 11-41

PLEASE RETURN TO
LOS ANGELES COUNTY SURVEYOR
700 HALL OF RECORDS

NOTE: ANY ADDITIONS OR CHANGES ON THIS SHEET MUST BE MADE OR CIRCLED IN RED INK, WITH DATE AND NAME OF PERSON MAKING CHANGE

Do not extend notes this side of this line

STATION	B. S.	H. I.	F. S.	ELEV.	
		451.99			
5+41.20 29 L			805	44[illegible].94	Cb
40 L			86	44[illegible].4	PL.
B.M. T-99	1.34	449.07	42[illegible]	4[illegible].73	BM T-99 El 447.715 FB 1111-6 Eastern Ave & Barnett Rd NE Cor, L-N in Cb 1'E of E end C.R
5+41.20 50 L			856	44[illegible].51	W. on ℄ Eastern Ave
100 L			1180	4[illegible]	"
					EASTERN AVE & TIM AVE
W. end C.R			749	441.[illegible]	N.W. Cor
" " " Gutt			834	4[illegible].[illegible]	"
N " "			495	4[illegible].12	"
" " " Gutt			557	44[illegible].50	"
					TIM AVE & BARNETT RD
N. end C.R			301	4[illegible].[illegible]	N.E. Cor.
" " " Gutt			366	44[illegible]	"
E " "			003	44[illegible].04	"
" " Gutt			069	44[illegible].[illegible]	"
5+87			539	44[illegible].68	X Gutter
6+00			490	44[illegible].17	℄ Tim Ave
6+08			489	44[illegible].[illegible]	X Gutter
6+39			328	445.79	℄ Tim Ave

F.B. 1111 Pg. 44 Job No. 1088 Division No. Notes Red. Plotted Profile
Survey of BARNETT RD ET AL Date Date No.
Survey by W.A. Miller Notes Miller 9-10-1943 Notes Chkd. C.V.C. Checked X-Sec.
Indexed C. Johnson Date Date 9-15-43 Date No.

FORM 307 2M 11-41

PLEASE RETURN TO
LOS ANGELES COUNTY SURVEYOR
700 HALL OF RECORDS

NOTE: ANY ADDITIONS OR CHANGES ON THIS SHEET MUST BE MADE OR CIRCLED IN RED INK, WITH DATE AND NAME OF PERSON MAKING CHANGE

Do not extend notes this side of this line

STATION	B. S.	H. I.	F. S.	ELEV.		
		449 07				
6+39 20 L			416	444 91	Gutt	
"			357	445 50	Cb	
265 L			344	445 63	Blk of walk	
6+50			351	445 56	℄ Tim Ave	
20 L			443	444 64	Gutt	
"			388	445 19	Cb	
265 L			387	445 20	Blk of walk	
7+02.44 ~~7+02.44~~			653	442 54	℄ Tim Ave & Alley	
16 R			696	442 11	Gutter	
"			632	442 75	Cb.	
225 R			624	442 83	Blk of walk	
					TIM AVE & ALLEY	
S. end CR			604	443 03	S.W. Cor	
" " " Gutt			664	442 43	"	
W. end CR			630	442 77	"	
" " " Gutt			656	442 51	"	
W. end CR			795	441 12	N.W. Cor	
" " " Gutt			805	441 02	"	
N. end CR.			797	441 10	"	
" " Gutt			864	440 43	"	
T.P.	2 40	442 67	881	440 27		

Profile Notes Red. ____ Plotted ____ Job No. 1088 Division No. ____ F.B. 1111 PG. 45
No. ____ Date ____ Date ____ Survey of BARNETT RD FT AV
X-Sec. Notes Chkd. G.V.C. Checked ____ Survey by VVA Miller Notes Miller Date 9-10-1943
No. ____ Date 9-15-43 Date ____ Map No. ____ Indexed A. C. Johnson Date ____

FORM 307 2M 11-41

PLEASE RETURN TO
LOS ANGELES COUNTY SURVEYOR
700 HALL OF RECORDS

NOTE: ANY ADDITIONS OR CHANGES ON THIS SHEET MUST BE MADE OR CIRCLED IN RED INK, WITH DATE AND NAME OF PERSON MAKING CHANGE

Do not extend notes this side of this line

STATION	B. S.	H. I.	F. S.	ELEV.	
		442.67			
7+50			3 03	43[illegible] 64	℄ Tim Ave
16 R			3 32	43[illegible] 35	Gutt
"			2 70	43[illegible] 97	Ch
22½ R			2 70	43[illegible] 17	Bl of Walk
20 L			4 38	43[illegible] 39	Gutt
"			3 82	43[illegible] 45	Ch
26½ L			4 07	43[illegible] 40	Bl of Walk
8+00			6 01	436 [illegible]6	℄ Tim Ave
16 R			6 17	43[illegible] 50	Gutt
"			5 56	43[illegible]	Ch
22½ R			5 41	43[illegible]	Bl of Walk
8+37.44			6 82	43[illegible] 85	℄ [illegible] Tim Ave & Drucker St
50 L			7 09	43[illegible] 57	℄ "
100 L			7 44	43[illegible] 23	℄ "
150 L			7 67	43[illegible] 10	℄ "
					TIM AVE & DRUCKER ST
S. end CR			6 52	436 15	S.W. Cor
" " " Gutt			7 14	43[illegible] 53	"
W " "			7 60	43[illegible] 07	"
" " " Gutt			8 21	434 46	"

F.B. 1111 Pg. 46 Job No. 1088 Division No. Notes Red. Plotted Profile
Survey of BARNETT RD ET AL Date Date No.
Survey by W.A. Miller Notes Miller 9-10-1943 Notes Chkd. C.V.C. Checked X-Sec.
Indexed A. C. Johnson Date Date 9-15-43 Date No.

FORM 307 2M 11-41

PLEASE RETURN TO
LOS ANGELES COUNTY SURVEYOR
700 HALL OF RECORDS

NOTE: ANY ADDITIONS OR CHANGES ON THIS SHEET MUST BE MADE OR CIRCLED IN RED INK, WITH DATE AND NAME OF PERSON MAKING CHANGE

Do not extend notes this side of this line

STATION	B. S.	H. I.	F. S.	ELEV.		
		442 67			TIM AVE & DRUCKER ST	
S. end C.R.			6 43	436 24	N.E. Cor	
" " " Gut			6 95	435 72	"	
W. "			6 48	436 19	"	
" " " Gut			7 08	435 59	"	
B.M. T-102			1 91	440 76	B.M. T-102 El 440.738 F.B. 1111-8 Tim Ave & Alley N. of Eastern Ave N.W. Cor. Bt spk in Cb 4' N. of N end C.R	
B.M. T-102	9 10	449 84		440 738	See above	
7+02.83 F.M.H. Pg. 28			18 17	431.67	8" Outlet Wes- 7.52 / 10.65 / 18.17	
B.M. T-99			2 12	447 72	B.M. T-99 El 447.715 F.B. 1111-6 Eastern Ave & Barnett Rd N.E. Cor. L&N in Cb 1' E of E end C.R	

Profile No. ____ Date ____ Notes Red. ____ Plotted ____ Job No. 1088 Division No. ____ F.B. 1111 Pg. 42

X-Sec. No. ____ Date ____ Notes Chkd. C.V.C. Checked ____ Date ____ Survey of ____ Survey by W.A. Miller Notes Miller Date 9-10-1943

Date 9-15-43 Date ____ Map No. ____ Indexed A. C. Johnson Date ____

F B. 1411 Pg. 48 | Job No. 1083 | Division No. | Notes Red. | Plotted | Profile

Survey of BARNETT ST ET AL | Date | Date | No.

Survey by W.A. Miller | Notes Miller 9-10-1943 | Notes Chkd. | Checked | X-Sec.

Indexed A. C. Johnson | Date | Date | Date | No.

FORM 307 2M 11-41

PLEASE RETURN TO
LOS ANGELES COUNTY SURVEYOR
700 HALL OF RECORDS

NOTE: ANY ADDITIONS OR CHANGES ON THIS SHEET MUST BE MADE OR CIRCLED IN RED INK, WITH DATE AND NAME OF PERSON MAKING CHANGE

Do not extend notes this side of this line

STATION	B. S.	H. I.	F. S.	ELEV.

Profile No.	Notes Red.	Plotted	Job No. 1088	Division No.	F.B. 1111 PG. 47
	Date	Date	Survey of BARNETT RD ET AL		
X-Sec. No.	Notes Chkd.	Checked	Survey by WAMiller	Notes Miller	Date 9-10-44
	Date	Date	Map No.	Indexed A. C. Johnson	Date 9-15-44

NOTE: ANY ADDITIONS OR CHANGES ON THIS SHEET MUST BE MADE OR CIRCLED IN RED INK, WITH DATE AND NAME OF PERSON MAKING CHANGE

Do not extend notes this side of this line

PLEASE RETURN TO
LOS ANGELES COUNTY SURVEYOR
700 HALL OF RECORDS

FORM 307 2M 11-41

PROFILE & X SECTION
BARNETT RD
BARNETT RD ET AL
J.O. 1088

Line thru P.L.s used as Center Line

Miller
Gregory
Lanigan
Sommenschein

STATION	B. S.	H. I.	F. S.	ELEV.

FORM 307 2M 11-41

PLEASE RETURN TO
LOS ANGELES COUNTY SURVEYOR
700 HALL OF RECORDS

NOTE: ANY ADDITIONS OR CHANGES ON THIS SHEET MUST BE MADE OR CIRCLED IN RED INK, WITH DATE AND NAME OF PERSON MAKING CHANGE

Do not extend notes this side of this line

STATION	B. S.	H. I.	F. S.	ELEV.	
B.M. T-99	9.78	457.50		447.715	BM T-99 El 447.715 FB 1111-6 Eastern Ave & Barnett Rd NE Cor L&T in Cb 1' E of E end C.R
0+50			10.59	446.91	℄ Barnett Rd
1+00			3.93	453.57	℄ " "
12 R			4.58	452.92	Gutt
"			3.86	453.64	Cb
16.5 R			3.87	453.63	Bl[illegible]
12 L			4.74	452.76	"
16.5 L			4.00	453.50	"
T.P.	11.91	468.92	0.49	457.01	
1+50			7.84	461.08	℄ Barnett Rd
12 R			8.30	460.62	Gutt
"			7.70	461.22	Cb
17 R			7.46	461.46	"
11 L			8.37	460.55	"
"			7.69	461.23	"
16 L			7.62	461.30	"
2+00			0.42	468.50	℄ Barnett
12 R			0.72	468.20	Gutt
"			0.06	468.86	"
16.5 R			0.00	468.92	"
12 L			1.29	467.63	"

F.B. 1111 Pg. 50 Job No. 1088 Division No. Notes Red. Plotted Profile
Survey of BARNETT AVE ET AL Date Date No.
Survey by W.A. Miller Notes Miller 9-10-1943 Notes Chkd. C.V.C. Checked X-Sec.
Indexed C. Johnson Date Date 9-15-43 Date No.

FORM 307 2M 11-41

PLEASE RETURN TO
LOS ANGELES COUNTY SURVEYOR
700 HALL OF RECORDS

NOTE: ANY ADDITIONS OR CHANGES ON THIS SHEET MUST BE MADE OR CIRCLED IN RED INK, WITH DATE AND NAME OF PERSON MAKING CHANGE

Do not extend notes this side of this line

STATION	B. S.	H. I.	F. S.	ELEV.		
		468 92				
2+00 12R			064	468 28	cb.	
16⁵R			056	468 36	Bk of walk	
T.P.	8 38	476 82	048	468 44		
B.M T-100			229	474.53	BM T-100 El 474.527 FB 1111-6 Barnett Rd ± 207 [illegible] ℄ Eastern Ave. Bt. Spk in N.W.Ly Cb, N. Ely Line House [illegible]	
2+50			070	476 12	℄ Barnett Rd	
12 R			125	475 57	Gutt	
"			069	476 13	cb	
16⁵R			056	476 26	"	
12 L			130	475 52	"	
"			072	476 10	"	
16⁵L			059	476 23	"	
T.P.	11 175	487 460	0 535	476 285		
3+00			402	483 [illegible]	℄ Barnett Rd	
12R			451	482 95	Gutt	
16⁵R			379	483 [illegible]	"	
12 L			458	482 88		
"			390	483 56	cb	
16⁵L			380	483 86	"	
T.P.	10 69	497.58	057	486.89		
3+50			757	490 01	℄ Barnett Rd.	
10⁵ R			804	489 54	Gutt	

Profile No. ____ Notes Red. ____ Plotted ____ Job No. 1088 Division No. ____ F.B. 1111 Pg. 51
X-Sec. No. ____ Date ____ Date ____ Survey of BARNETT RD ET AL
Notes Chkd. C.V.C. Checked ____ Survey by W.A. Miller Notes Miller Date 9-10-1943
Date 9-15-43 Date ____ Map No. ____ Indexed A. C. Johnson Date ____

FORM 307 2M 11-41

PLEASE RETURN TO
LOS ANGELES COUNTY SURVEYOR
700 HALL OF RECORDS

NOTE: ANY ADDITIONS OR CHANGES ON THIS SHEET MUST BE MADE OR CIRCLED IN RED INK, WITH DATE AND NAME OF PERSON MAKING CHANGE

Do not extend notes this side of this line

F.B. 1111 Pg. 52 | Job No. 1088 | Division No. | Notes Red. | Plotted | Profile No.
Survey of BARNETT RD ET AL | Date | Date | No.
Survey by W.A. Miller | Notes Miller 9-10-1943 | Notes Chkd. E.V.S. | Checked | X-Sec. No.
Indexed C. Johnson | Date | Date 9-13-43 | Date

STATION		B. S.	H. I.	F. S.	ELEV.		
			497 58				
3+50	10 L R			742	49[illegible] 16	cb	
	15 R			727	4[illegible] 31		Blk of Walk
	13 L			834	4[illegible] 24	Gutt	
	13 L			768	48[illegible] 10	"	
	17 L			753	49[illegible] 15		"
4+00				164	49[illegible] 94	℄ Barnett Rd	
	12 R			203	49[illegible] 55	Gutt	
	"			139	49[illegible] 19	cb	
	16½ R			116	49[illegible] 42		"
	12 L			233	49[illegible] 25	"	
	16½ L			162	49[illegible] 76		"
T.P.		1.35	507 70	123	49[illegible] 35		
4+50				689	50[illegible] 81	℄ Barnett Rd	
	12 R			764	50[illegible] 96	Gutter	
	16½ R			677	50[illegible] 13		"
	12 L			764	50[illegible] 96	"	
	"			699	50[illegible] 71	cb	
	16½ L			686	50[illegible] 48		"
5+00				255	505 15	℄ Barnett Rd	
	14 R			310	504 60	Gutt	
	14 R			247	505 23	cb	

FORM 307 2M 11-41

PLEASE RETURN TO
LOS ANGELES COUNTY SURVEYOR
700 HALL OF RECORDS

NOTE: ANY ADDITIONS OR CHANGES ON THIS SHEET MUST BE MADE OR CIRCLED IN RED INK, WITH DATE AND NAME OF PERSON MAKING CHANGE

Do not extend notes this side of this line

STATION		B. S.	H. I.	F. S.	ELEV.		
			507 70				
5+00	18.5 R			234	505 36	P.L.	
	10 L			321	504 49	Gutt	
	10 L			262	505 08	cb	
	14.5 L			242	505 28		
B.M. T-101		11 51	517 625	1585	506 115	B.M. T-101 El 506.121 F.B. 1111-7 Barnett Rd ±500' N.E. of ℄ Eastern Ave Bt Spk in S.E.Ly Cb S.W.Ly Line House 1800	
5+50				837	509 26	℄ Barnett Rd	
	13 R			906	508 57	Gutter	
	13 R			840	509 23	cb	
	17.5 R			84	509 2	P.L.	
	10.5 L			883	508 80	"	
	10.5 L			817	509 46	"	
	15 L			82	509 4	"	
6+00				404	513 59	℄ Barnett Rd	
	10.5 R			484	512 79	Gutt	
	10.5 R			421	513 42	cb	
	15 R			40	513 6	"	
	13.5 L			463	513 00	"	
	18 L			393	513 70	" + Driveway	
6+50				045	517 18	℄ Barnett Rd	
	10 R			087	516 76	Gutt	
	10 R			020	517 43	cb	

Profile No. ____ Notes Red. ____ Plotted ____ Job No. 1088 Division No. ____ F.B. 1111 PG. 53
X-Sec. No. ____ Date ____ Date ____ Survey of BARNETT RD ET AL
Notes Chkd. C.V.C. Checked ____ Survey by W.A. Miller Notes Miller Date 9-10-1943
Date 9-15-43 Date ____ Map No. ____ Indexed A. C. Johnson Date ____

FORM 307 2M 11-41

PLEASE RETURN TO
LOS ANGELES COUNTY SURVEYOR
700 HALL OF RECORDS

NOTE: ANY ADDITIONS OR CHANGES ON THIS SHEET, MUST BE MADE OR CIRCLED IN RED INK, WITH DATE AND NAME OF PERSON MAKING CHANGE

Do not extend notes this side of this line

STATION		B. S.	H. I.	F. S.	ELEV.	
			517 625			
6+50	14.5 R			04	51[illegible]2	P.L.
	13.5 L			102	51[illegible]	Gutt.
	13.5 L			037	5[illegible]	cb
	18 L			00	51[illegible]	"
T.P.		706	523 775	091	51[illegible] 715	
7+00				493	518 85	℄ Barnett Rd
	11.5 R			555	51[illegible] 23	Gutter
	11.5 R			491	518 87	cb
	16 R			50	518 78	"
	14.5 L			547	51[illegible] 31	"
	14.5 L			485	51[illegible] 93	"
	2[illegible] L			50	518 9[illegible]	"
7+40.16				528	51[illegible]	℄ Barnett Rd
T.P.		0 88	517 595	706	51[illegible] 715	
B.M. T-101				11 475	5[illegible] 120	B.M. T-101 El 506.121 F.B. 1111-7 Barnett Rd ± 500' N.E. of ℄ Eastern Ave Bt Spk in S.E.Ly cb, SwLy Line House #1800

F.B. 1111 PG. 54 Job No. 1088 Division No. Notes Red. Plotted Profile
Survey of BARNETT RD ET AL Date Date No.
Survey by W.A. Miller Notes Miller 9-10-1943 Notes Chkd. C.V.C. Checked X-Sec.
Indexed A. C. Johnson Date Date 9-15-43 Date No.

Profile	Notes Red.	Plotted	Job No. 1088	Division No.	F.B. 111 Pg. 55
No.	Date	Date	Survey of BARNETT RD ET AL		
X-Sec.	Notes Chkd.	Checked	Survey by W.A. Miller	Notes Miller	Date 9-13-1943
No.	Date	Date	Map No.	Index C. Johnson	9-15-44

NOTE: ANY ADDITIONS OR CHANGES ON THIS SHEET MUST BE MADE OR CIRCLED IN RED INK, WITH DATE AND NAME OF PERSON MAKING CHANGE

Do not extend notes this side of this line

PLEASE RETURN TO
LOS ANGELES COUNTY SURVEYOR
700 HALL OF RECORDS

FORM 307 2M 11-41

STATION	B.S.	H.I.	F.S.	ELEV.	
					BASEMENT ELEVS. AT REAR OF HOUSES ON BARNETT RD BARNETT RD ET AL JN 1088 Miller Gregory Lanigan Sonnenschein

FORM 307 2M 11-41

PLEASE RETURN TO
LOS ANGELES COUNTY SURVEYOR
700 HALL OF RECORDS

NOTE: ANY ADDITIONS OR CHANGES ON THIS SHEET MUST BE MADE OR CIRCLED IN RED INK, WITH DATE AND NAME OF PERSON MAKING CHANGE

Do not extend notes this side of this line

STATION	B. S.	H. I.	F. S.	ELEV.	
		LOT 79			
BM T-101	6 36	512 48		506 121	BM T-101 El 506.121 F.B. 1111-7 Barnett Rd ±500' N.E. of Eastern Ave Bt Spk in S. Ely Cl. SWLy Line House # 1800
(Conc) Basement Level			7 18	[illegible] 36	Rear of House 59' back of Cur
		LOT 100 - 183			
(Conc) Basement Level			10 67	[illegible] 81	" " 58' " "
		LOT 82			
(Conc) Basement Level			18 03	494 45	" " 54' " "
T.P.	0 99	506 64	6 83	505 65	
		LOT 98			
Basement Level			15 04	491 60	" " 57' " "
		LOT 83 - 181			
Basement Level			14 76	491 88	" " 51' " "
T.P.	4 93	501 28	10 29	496 35	
		LOT 97			
Basement Level			15 28	48[illegible]	" " 62' " "
		LOT 84			
Basement Level			10 46	49[illegible] 82	" " 50' " "
T.P.	0 07	489 96	11 39	[illegible]	
		LOT 96			
Ground Level			6 89	483 07	" " 55 "

F.B. 1111 PG. 56 Job No. 1088 Division No. Notes Red. Plotted Profile
Survey of BARNETT RD ET AL Date Date No.
Survey by W.A. Miller Notes Miller 9-13-1943 Notes Chkd. C.V.C. Checked X-Sec.
Indexed A. C. Johnson Date Date 9-15-43 Date No.

FORM 307 2M 11-41

PLEASE RETURN TO
LOS ANGELES COUNTY SURVEYOR
700 HALL OF RECORDS

NOTE: ANY ADDITIONS OR CHANGES ON THIS SHEET MUST BE MADE OR CIRCLED IN RED INK, WITH DATE AND NAME OF PERSON MAKING CHANGE

Do not extend notes this side of this line

STATION	B. S.	H. I.	F. S.	ELEV.		
		489 96				
		LOT 95				
Ground Level			1178	478 18	Rear of House 56' back of Curb.	
(TP)	290	481.42	1144	478.52		
		LOT 85				
(Conc) Basement Level			851	472 91	" " 74' "	" Apt in rear at low [illegible]
		LOT 87				
Ground Level			117	469.7	" " 53' "	"
		LOT 93				
Ground Level			85[illegible]	47[illegible] 9	" " 43' "	"
(T.P.)	216	475 84	774	47[illegible].68		
		LOT 90				
Ground Level			1280	463.04	" " 50' "	"
B.M T-100			131	474 53	B.M T-100 El 474.527 F.B. 1111-6 Barnett Rd ±200' N.E. of ℄ Eastern Ave Bt Spk in NWLY Co NELY Line House [illegible]	

Profile Notes Red. ____ Plotted ____ Job No. 1111 Division No. ____ F.B. 1111 PG. 57
No. ____ Date ____ Date ____ Survey of [illegible]
X-Sec. Notes Chkd. C.V.C. Checked ____ Survey by W.A. Miller Notes Miller Date 9-13-1943
No. ____ Date 9-15-43 Date ____ Map No. ____ Indexed A. C. Johnson Date ____

F B. 1111 Pg. 58 | Job No. 1088 | Division No. | Notes Red. | Plotted | Profile

Survey of BARNETT RD ET AL | Date | Date | No.

Survey by W. A. Miller | Notes Miller 9-13-1943 | Notes Chkd. | Checked | X-Sec.

Indexed | Date | Date | Date | No.

STATION	B. S.	H. I.	F. S.	ELEV.

FORM 307 2M 11-41

PLEASE RETURN TO
LOS ANGELES COUNTY SURVEYOR
700 HALL OF RECORDS

Do not extend notes this side of this line

NOTE: ANY ADDITIONS OR CHANGES ON THIS SHEET MUST BE MADE OR CIRCLED IN RED INK, WITH DATE AND NAME OF PERSON MAKING CHANGE

Profile	Notes Red.	Plotted	Job No. 1088	Division No.	FB 1111 PG. 59
No.	Date	Date	Survey of [illegible]		
X-Sec.	Notes Chkd.	Checked	Survey by W.A. Miller	Notes Miller	Date 9-13-1943
No.	Date	Date	Map No.	Indexed A. C. Johnson	

PROFILE + XSECTION
EASEMENT THRU LOTS 78-89
TRACT 10366
BARNETT RD ET AL
JN 1088
℄ Easement used in base

Miller
Gregory
Langan
Sonnenschein

STATION	B. S.	H. I.	F. S.	ELEV.

NOTE: ANY ADDITIONS OR CHANGES ON THIS SHEET MUST BE MADE OR CIRCLED IN RED INK, WITH DATE AND NAME OF PERSON MAKING CHANGE

Do not extend notes this side of this line

PLEASE RETURN TO
LOS ANGELES COUNTY SURVEYOR
700 HALL OF RECORDS

FORM 307 2M 11-41

FORM 307 2M 11-41

PLEASE RETURN TO
LOS ANGELES COUNTY SURVEYOR
700 HALL OF RECORDS

NOTE: ANY ADDITIONS OR CHANGES ON THIS SHEET MUST BE MADE OR CIRCLED IN RED INK, WITH DATE AND NAME OF PERSON MAKING CHANGE

Do not extend notes this side of this line

STATION	B. S.	H. I.	F. S.	ELEV.	
B.M. T-102	2 43	443 17		4[illegible] 738	B.M. T-102 El. 440.738 FB 1111-8 Tim Ave ± Alley [illegible] of Eastern Ave N.W. Cor. Bt Spk in Cb. 4' N. of N end [illegible]
0+00			6 77	4[illegible] 39	⌀ Inter Easement & Tim Ave.
+17			7 14	4[illegible] 03	Gu[illegible]
+17			6 52	4[illegible] 45	Cb.
+[illegible]			6 42	[illegible]	Back of walk
+50			5 0	[illegible]	⌀
10 R			4 43		In Drive
10 L			5 7	[illegible]	
0+50			4 1	4[illegible]	⌀
65 R			3 6	[illegible]	
10 L			4 9	[illegible]	
T.P.	11 30	454 09	0 31	4[illegible] 78	
1+00			9 8	4[illegible]	⌀
10 R			7 7	4[illegible]	
10 L			1 20	4[illegible]	
1+50			1 7	4[illegible] 4	⌀
10 R			+ 0 7	[illegible] 8	
10 L			4 6	4[illegible] 5	
T.P.	9 [illegible]	463 83	0 08	[illegible]	
2+00			4 4	4[illegible] 4	⌀
10 R			2 8	4[illegible]	

F.B. 1111 PG. 60 Job No. 1088 Division No. Notes Red. Plotted Profile
Survey of BARNETT RD ET AL Date Date No.
Survey by W.A. Miller Notes Miller 9-13-1943 Notes Chkd. C.V.C. Checked X-Sec.
Indexed A. C. Johns Date Date 9-15-43 Date No.

FORM 307 2M 11-41

PLEASE RETURN TO
LOS ANGELES COUNTY SURVEYOR
700 HALL OF RECORDS

NOTE: ANY ADDITIONS OR CHANGES ON THIS SHEET MUST BE MADE OR CIRCLED IN RED INK, WITH DATE AND NAME OF PERSON MAKING CHANGE

Do not extend notes this side of this line

STATION		B. S.	H. I.	F. S.	ELEV.		
			463 835				
2+00	10L		-	67	457		
T.P.		10 575	472 275	2135	461 700		
2+50				80	464.3	℄	
	10R			51	467 2		
	10L			107	461.6		
3+00				24	469.9	℄	
	10R			+06	472.9		
	10L			54	466.9		
- T.P.		11 995	483 430	084	471 435		
3+10				107	472.7	℄	
	10R			57	477.7		
	10L			147	468.7		
3+50				69	476.5	℄	
	10R			39	479.5		
	10L			110	472.4		
4+00				26	480.8	℄	
	10R			00	483.4		
	10L			54	478.0		
T.P.		11 535	494 270	0 695	482 735		
~~[illegible]~~ 4+50				86	485.7	℄	
	10R			57	488.6		

Profile Notes Red. ____ Plotted ____ Job No. 1088 Division No. ____ F.B. 1111 Pg. 67
No. ____ Date ____ Date ____ Survey of BARNETT RD ET AL.
~~[illegible]~~ ~~[illegible]~~ C.M.C. ~~[illegible]~~ ~~[illegible]~~ ~~[illegible]~~ ~~[illegible]~~ ~~[illegible]~~ ~~[illegible]~~
No. ____ Date 9-15-43 Date ____ Map No. ____ Indexed A. C. Johnson

FORM 307 2M 11-41

PLEASE RETURN TO
LOS ANGELES COUNTY SURVEYOR
700 HALL OF RECORDS

NOTE: ANY ADDITIONS OR CHANGES ON THIS SHEET MUST BE MADE OR CIRCLED IN RED INK, WITH DATE AND NAME OF PERSON MAKING CHANGE

Do not extend notes this side of this line

STATION	B. S.	H. I.	F. S.	ELEV.		
		494 270		4		
4+50 10 L			11 4	48[illegible] 9		
5+02.74			50	48[illegible] 3		
10.R			20	49[illegible] 3		
10 L			76	48[illegible] 7		
T.P.	11 12	504 89	0 50	49[illegible] 77		
T.P.	9 88	513.10	1 67	50[illegible] 22		
B.M.T-101			6 975	50[illegible] 125	B.M.T-101 El 506.121 FB1111-7 Barnett Rd ±500' NE of ℄ Eastern Ave Bt Spk in S Ely Cb., S.W.Ly Line of House #1800	

F.B. 1111 Pg. 62 Job No. 1088 Division No. Notes Rod. Plotted Profile
Survey of BARNETT RD ET AL Date Date No.
Survey by W A Miller Notes Miller 9-13-1943 Notes Chkd. C.V.C. Checked X-Sec.
Indexed C. Johnson Date Date 9-15-43 Date No.

Profile Notes Red. Plotted Job No. 1088 Division No. F.B. 1111 Pg. 63

No. Date Date Survey of BARNETT RD ET AL

Notes Chkd. Checked Survey by W.A. Miller Notes Miller Date 9-13-1943

No. Date Date Map No. Indexed C. Johnson Date 9-18-44

NOTE: ANY ADDITIONS OR CHANGES ON THIS SHEET MUST BE MADE OR CIRCLED IN RED INK, WITH DATE AND NAME OF PERSON MAKING CHANGE

Do not extend notes this side of this line

PLEASE RETURN TO
LOS ANGELES COUNTY SURVEYOR
700 HALL OF RECORDS

FORM 307 2M 11-41

PROFILE & X SECTION

EASEMENT THRU LOTS 147, 185, 186, 96-101 103-104

TRACT 10366

BARNETT RD ET AL

J.N 1088

Transit Line Pages 21-23 used as base

Miller
Gregory
Lanigan
Sonnenschein

STATION	B. S.	H. I.	F. S.	ELEV.

FORM 307 2M 11-41

PLEASE RETURN TO
LOS ANGELES COUNTY SURVEYOR
700 HALL OF RECORDS

NOTE: ANY ADDITIONS OR CHANGES ON THIS SHEET MUST BE MADE OR CIRCLED IN RED INK, WITH DATE AND NAME OF PERSON MAKING CHANGE

Do not extend notes this side of this line

Plotted ____ Date ____ No. ____ Profile ____
Checked ____ Date ____ No. ____ X-Sec. ____
Notes Bkd. ____ Date ____ Notes Chkd. C.V.C. Date 9-15-43
Job No. 1811 Pg. 24 Subject ____
Survey of BARNETT RD. ET. AL. Date 7-13-1943
Survey by WAMILO Notes Miller
Based A. C. Johnston

STATION		B. S.	H. I.	F. S.	ELEV.		
						BM T-9A El 445.648 FB 1111-6 Eastern Ave & PER & L-T in NE Cor of walk of Bridge over Ramona Blvd on Eastern Ave (BM Elev 445.675 LB 562-6)	
B.M. T-9A		6.20	451.85		445.648		
0+50	7 R			5.00	446.85	℄ Easement & Eastern Ave	
+31	7 R			6.12	445.73	Gutter	
	"			5.31	446.54	cb	
+40	7 R			5.07	446.78	Back of walk	
0+50	7 R			2.2	449.7 X	℄ Easement	
	13 R			2.64	447.21		
	14 R			4.56	447.29		
	3 L			1.7	450.2 X		
T.P.		11.12	462.72	0.25	451.60		
1+00	5 R			1.6	461.1		
	6 R			3.8	458.9 ~~458.9~~		
	17 R			4.1	458.6		
	3 L			1.5	461.2		
1+07	5 R			0.0	462.7		
	6 R			3.8	459.9		
	17 R			4.1	458.6		
T.P.		10.74	472.965	0.495	462.225		
1+08	5 R			10.0	463.0		
				10.7	462.3		
	17 R			11.1	461.9		

FORM 307 2M 11-41

PLEASE RETURN TO
LOS ANGELES COUNTY SURVEYOR
700 HALL OF RECORDS

NOTE: ANY ADDITIONS OR CHANGES ON THIS SHEET MUST BE MADE OR CIRCLED IN RED INK, WITH DATE AND NAME OF PERSON MAKING CHANGE.

Do not extend notes this side of this line

STATION	B. S.	H. I.	F. S.	ELEV.		
		472 965				
1+31.07			58	467 2	Transit Line	
10R			86	464 4		
13L			27	470 3		
1+31.07			1.16	471 80	Top wall	
13L			0.79	472 17	"	
1+50			24	470 6	Transit Line	
2 R			0 85	472 11	Top wall	
2 R			62	466 8		+.89
10 R			72	465 8		
13 L			09	472 1		
1+81			0 29	472 67	Transit Line - Top wall	
7R			0 39	472 57		
7R			45	468 5		
10R			55	467 5		
17L			03	472 7		
1+82			28	470 2	Transit Line	
5.5L			0 5	472 5		
10.5L			00	473 0		
11.5L			+ 21	475 1		
T.P.	12 035	480 11	4 89	468 075		
2+00			9 5	470 6	Transit Line	

Profile No. ____ Notes Red. ____ Plotted ____ Job No. 1088 Division No. ____ F.B. 1111 Pg. 65

Date ____ Date ____ Survey of BARNETT RD ET AL

Date 9-15-43 Date ____ Map No. ____ Indexed A. C. Johnson

FORM 307 2M 11-41

PLEASE RETURN TO
LOS ANGELES COUNTY SURVEYOR
700 HALL OF RECORDS

NOTE: ANY ADDITIONS OR CHANGES ON THIS SHEET MUST BE MADE OR CIRCLED IN RED INK, WITH DATE AND NAME OF PERSON MAKING CHANGE

Do not extend notes this side of this line

STATION		B. S.	H. I.	F. S.	ELEV.		
			480 11				
2+00	25 R			97	470 4		
	3 R			107	469 4		
	10 R			115	468 6		
	6.5 L			87	471 4		
	7 L			73	472 8	Top wall	
	12 L			71	473 0		
	12.5 L			47	474 4	Top wall	
2+31.2				101	473 0	Transit Line	
	10 R			125	469 6		
	12 L			68	473 3		
2+50	6 R			112	468 9		
	8 L			66	473 5		
	17 L			39	476 2		
2+75				90	471 1	Tr Line	
	6 R			96	470 5		
	2 L			75	474 6		
	17 L			44	475 7	3/15	
3+00	6 R			61	474 0		
	17 L			12	478 9		
T.P		11.38	490 505	0985	479 125		
3+50	6 R			77	482 8		

Profile No. X-Sec. No.
Plotted Date
Notes Red Date
Notes Ckd. C.V.C. Checked Date 9-15-43
Survey No. Barnes Miller 9-13-1943
Survey by Miller
Notes Date
Indexed by Johnson

FORM 307 2M 11-41

PLEASE RETURN TO
LOS ANGELES COUNTY SURVEYOR
700 HALL OF RECORDS

NOTE: ANY ADDITIONS OR CHANGES ON THIS SHEET MUST BE MADE OR CIRCLED IN RED INK, WITH DATE AND NAME OF PERSON MAKING CHANGE

Do not extend notes this side of this line

STATION		B. S.	H. I.	F. S.	ELEV.
			490 505		
3+50	17L			22	488 3
3+74	6R			40	486 5
	6L			+03	490 8
	17L			+26	493 1
3+76	6L			+27	493 2
	17L			+30	493 5
T.P.		11 92	501 48	0945	489 560
4+00				103	491 2
	6R			113	490 2
	7L			48	496 7
	17L			35	498 0
4+24				73	494 2
	6R			93	492 2
	8L			28	498 7
	17L			18	499 7
4+30				65	495 0
	6L			29	498 6
	9L			26	498 9
	14L			+22	503 7
	17L			+24	503 9
4+50	2R			65	495 0

Profile No. ____ Date ____ Notes Red. ____ Plotted ____ Job No. 2088 Division No. ____ F.B. 1111 Pg. 67
Notes Chkd. C.V.C. Checked ____ Survey of BASNETT RD ET AL
No. ____ Date 9-15-43 Date ____ Map No. ____ Indexed C. Johnson

FORM 307 2M 11-41

PLEASE RETURN TO
LOS ANGELES COUNTY SURVEYOR
700 HALL OF RECORDS

NOTE: ANY ADDITIONS OR CHANGES ON THIS SHEET MUST BE MADE OR CIRCLED IN RED INK, WITH DATE AND NAME OF PERSON MAKING CHANGE

Do not extend notes this side of this line

BARNETT RD ET AL
Survey by W.A. Miller Notes Miller 9-13-1943 Notes Chkd. C.V.C. Date 9-15-43
Plotted Date Checked Date Profile No. X-Sec. No.

STATION		B. S.	H. I.	F. S.	ELEV.	
			501.48			
4+50	6 R			76	493 9	
	7 L			24	49[illegible] 1	
	10 L			24	49[illegible] 1	
	14 L			+23	503 8	
	17 L			+28	50[illegible] 3	
5+00				23	499 2	
	6 R			47	496 8	
	7 L			03	501 2	
	17 L			+27	50[illegible] 2	
5+50				18	499 7	
	6 R			38	497 7	
	9 L			+02	501 7	
	17 L			+32	504 7	
5+85.79				29	498 [illegible]	
	6 R			40	497 5	
	17 L			+13	502 8	
T.P.		11 205	512 425	0 26	501 22	
T.P.		7 67	518 220	1 375	511 050	
T.P.		10 50	512 845	7 425	511 295	B.M. T-101 El 506.121 F.B. 1111-7 Barnett Rd ±500' N.E. of
B.M. T-101				6 225	50[illegible] 120	Eastern Ave. Pt Spk in [illegible] Sw'ly Line House #1800

NOTES RED. JOB NO. [illegible] SURVEY OF [illegible] ET AL F.B. 1111 Pg. 73
DATE SURVEY BY W. A. Miller
NOTES CHKD. NOTES BY Miller DATE Oct 1943
DATE INDEXED A. C. Johnson DATE 9-15-44

NOTE: ANY ADDITIONS OR CHANGES ON THIS SHEET MUST BE MADE OR CIRCLED IN WHICH DIR. WITH DATE AND NAME OF PERSON MAKING CHANGE

Do not extend notes this side of this line

PLEASE REFERR TO LOS ANGELES COUNTY SURVEYOR 700 HALL OF RECORDS

FORM 353 1M 12-41

DESCRIPTION

BENCH LEVELS
NORTHSIDE DRIVE ET AL
JN 1089

ADJ. ELEV.

Miller
Gregory
Lanigan
Sonnenschein

CIRCUIT NO. 1

From Gerhart Ave. on Ferguson Dr.,
Garfield Ave., Allston St. & Whittier Blvd.,
Westside Dr. to Ferguson Dr.

3RD RUN

CIRCUIT NO. 2 - beginning on page 80

From Garfield Ave. on Ferguson Dr., Concourse Ave.
Allston St. to Garfield Ave.

2ND RUN

DIFF.

USE The Elevations As Run in This Circuit.

Note:- B.M.s Were Not adjusted against any of the originals, as there was so much variation in the differences between original elevations and The elevations obtained from This circuit. This Circuit Closed against itself O.K.

1ST RUN

C.V.C. 10-26-43

B.M.

FORM 353 1M 12-41

PLEASE RETURN TO
LOS ANGELES COUNTY SURVEYOR
700 HALL OF RECORDS

NOTE: ANY ADDITIONS OR CHANGES ON THIS SHEET MUST BE MADE OR CIRCLED IN RED INK, WITH DATE AND NAME OF PERSON MAKING CHANGE

Do not extend notes this side of this line

JOB NO. 1089 SURVEY OF NORTHSIDE DR ET AL NOTES RED.
SURVEY BY W.A. Miller DATE
NOTES BY Miller DATE Oct 1943 NOTES CHKD. C.V.C.
INDEXED A. C. Johnson DATE DATE 10-25-43

B.M.	1ST RUN	DIFF.	2ND RUN	3RD RUN	ADJ. ELEV.	DESCRIPTION
	CIRCUIT #1					
B.M. H-15	159.843				159.843	BM H-15 El 159.843 LB 556-106 Ferguson Dr ± Gerhart St N.E. Cor C.Spk in N. end of C.R. (S.D. Div BM 23-62) C.I. 928
	5.622		5.560			
⊼	165.465	+ 1.422	1.423		+ 1.422	
	4.200		4.137			
B.M. H-14	161.265				161.265	B.M. H-14 El 161.236 LB 556-106 Ferguson Dr ± Simmons Ave N.W. Cor Bt Spk 5' N. of N. end C.R. C.I. 928
	5.208		5.101			
⊼	166.473	+ 1.608	1.609		+ 1.609	
	3.600		3.492			
B.M. H-13	162.873				162.874	B.M. H-13 El 162.867 LB 556-106 Ferguson Dr ± Nairn Ave N.W. Cor Bt Spk 5' N of N end C.R.
	5.532		5.431			
⊼	168.405	+ 1.847	1.848		+ 1.847	
	3.685		3.583			
B.M. H-12	164.720				164.721	B.M. H-12 El. 164.689 LB 556-106 Ferguson Dr ± Gaspar Ave N.W. Cor Bt Spk 5' N of N end C.R.
	5.341		5.283			
⊼	170.061	+ 1.861	1.863		+ 1.862	
	3.480		3.420			
B.M. H-11	166.581				166.583	B.M. H-11 El 166.527 LB 556-105 Ferguson Dr ± Elton St N.W. Cor C.S.T.-W N end C.R. (S.D. Div BM 23-111)
	5.509		5.456			
⊼	172.090	+ 2.321	2.321		+ 2.321	
	3.188		3.135			
B.M. H-10	168.902				168.904	B.M. H-10 El 168.882 LB 556-105 Ferguson Dr 316' E of E end C.R. of Elton St Ct Spk N. Cb. Ferguson Dr (S.D. Div B.M. 23-60)
	5.651		5.555			
⊼	174.553	+ 1.067	1.071		+ 1.069	
	4.584		4.484			
T.P.	169.969				169.973	T.P.
	5.824		5.720			
⊼	175.793	+ 2.184	2.182		+ 2.183	
	3.640		3.538			
B.M. H-9	172.153				172.156	B.M. H-9 El 172.169 LB 556-105 Ferguson Dr ± Hendricks Ave C.Spk N. Cb. Ferguson Dr [illegible] Div B.M. 23-57

FORM 353 1M 12-41

PLEASE RETURN TO
LOS ANGELES COUNTY SURVEYOR
700 HALL OF RECORDS

NOTE: ANY ADDITIONS OR CHANGES ON THIS SHEET MUST BE MADE OR CIRCLED IN RED INK, WITH DATE AND NAME OF PERSON MAKING CHANGE

Do not extend notes this side of this line

NOTES NED. _____ JOB NO. 1087 SURVEY BY W.G.A. Miller DATE Oct 1943
NOTES CHED. C. Vol. 1 NOTES BY M. Miller
DATE 10-25-43 INDEXED A. C. Johnson DATE

B.M.	1ST RUN	DIFF.	2ND RUN	3RD RUN	ADJ. ELEV.	DESCRIPTION
B.M H-9	172.153				172.156	See page 74
	5.090		5.057			
π	177.243	+ 0.902	0.902		+ 0.902	
	4.188		4.155			
T.P.	173.055				173.058	T.P.
	5.176		5.122			
π	178.231	+ 1.249	1.250		+ 1.250	
	3.927		3.872			B.M H-8 El 174.365 L.B 556-105 Ferguson Dr
B.M H-8	174.304				174.308	514' W. of W end C.R Westside Dr
	5.391		5.332			Bt Spk N. Cb Ferguson Dr.
π	179.695	+ 1.323	1.327		+ 1.325	
	4.068		4.005			
T.P	175.627				175.633	T.P.
	5.531		5.460			
π	181.158	+ 2.047	2.050		+ 2.048	
	3.484		3.410			B.M H-7 El 177.686 L.B 556-105 Ferguson Dr
B.M H-7	177.674				177.681	Westside Dr. N.E. Cor
	5.109		5.026	4.950		Bt Spk 5' N of N end C.R.
π	182.783	+ 1.237	1.245	1.241	+ 1.241	
	3.872		3.781	3.709		Set B.M. H-90 Ferguson Dr
Set B.M H-90	178.911				178.922	Saybrook Ave N.W. Cor.
	5.543		5.470			Bt Spk in Cb 5' W. of W. end C.R.
π	184.454	+ 1.215	1.218		+ 1.217	
	4.328		4.252			
T.P.	180.126				180.139	T.P.
	5.675		5.571			
π	185.801	+ 1.555	1.554		+ 1.554	
	4.120		4.017			Set B.M. H-91 Ferguson Dr. &
Set B.M. H-91	181.681				181.693	Toronto Ave S.E. Cor

F.B. 1111 Pg. 73

FORM 353 1M 12-41

PLEASE RETURN TO
LOS ANGELES COUNTY SURVEYOR
700 HALL OF RECORDS

NOTE: ANY ADDITIONS OR CHANGES ON THIS SHEET MUST BE MADE OR CIRCLED IN RED INK, WITH DATE AND NAME OF PERSON MAKING CHANGE

Do not extend notes this side of this line

B.M.	1ST RUN	DIFF.	2ND RUN	3RD RUN	ADJ. ELEV.	DESCRIPTION
Set BM H-91	181.681				181.693	See page 75
	5562		5.479			
T.	187.243	+ 1.464	1.464		+ 1.464	
	4098		4.015			
T.P.	183.145				183.157	T.P.
	5380		5.300			
T.	188.525	+ 1.127	1.129		+ 1.128	
	4253		4.171			Set BM H-92 Ferguson Dr &
Set BM H-92	184.272				184.285	Davie Ave S.E. Cor
	5694		5.611			Bf Spk in Cb 5' E of E end C.R
T.	189.966	+ 1.579	1.576		+ 1.578	
	4115		4.035			
T.P.	185.851				185.863	T.P.
	5309		5.234			
T.	191.160	+ 0.814	0.814		+ 0.814	
	4495		4.420			Set BM H-93 Ferguson Dr &
Set BM H-93	186.665				186.677	Garfield Ave S.W. Cor.
	5765		5.704			Bf Spk in Cb 5' W of W end C.R
T.	192.430	+ 2.343	2.343		+ 2.343	
	3422		3.361			BM 23-33 El 188.684 L.B. 445-5 D.D. 1.23 C. Spk in N
BM 23-33	189.008				189.020	Curb Hereford Dr 10' W of E end of
	6.030		5.949			Cb near Garfield Ave (10' W of W end C.R N.W. Cor)
T.	195.038	+ 1.182	1.181		+ 1.181	
	4848		4.768			Set B.M. H-94 Garfield Ave &
Set BM H-94	190.190				190.201	Southside Dr S.W. Cor.
	5658		5.560			Bf Spk in Cb 8' W of W end C.R
T.	195.848	+ 2.044	2.041		+ 2.043	
	3614		3.519			
T.P.	192.234				192.244	T.P.

NOTED RED
DATE
NOTED CHKD. C.M.C.
DATE 10-25-43
JOB NO. 1080
SURVEY BY W.A. Miller
NOTES BY W.A. Miller
DATE Marker
INDEXED A. C. Johnson
DATE

FORM 353 1M 12-41

PLEASE RETURN TO
LOS ANGELES COUNTY SURVEYOR
700 HALL OF RECORDS

NOTE: ANY ADDITIONS OR CHANGES ON THIS SHEET MUST BE MADE IN RED INK, CIRCLED IN RED INK, WITH DATE AND NAME OF PERSON MAKING CHANGE

Do not extend notes this side of this line

NOTES RED: JOB NO. SURVEY OF BENCHMARKS BY ET AL

NOTES CHKD. DATE 10-26-43 NOTES BY INDEXED BY J. C. Johnson DATE Oct 1943

B.M.	1ST RUN	DIFF.	2ND RUN	3RD RUN	ADJ. ELEV.	DESCRIPTION
T.P	192.234				192.244	See page 76
	5.918		5.835			
T	198.152	+ 1.858	1.855		+ 1.856	
	4.060		3.980			
B.M. 23-20	194.092				194.100	B.M 23-20 El 193.860 - LB 445-50 cut S.W. in curb at S.W. Cor Garfield Ave (Olympic Blvd 2' W of W end C.R)
	6.184		6.100			
T	200.276	+ 2.386	2.384		+ 2.385	
	3.798		3.716			
T.P	196.478				196.485	T.P.
	5.135		5.020	4.943		
T	201.613	+ 0.346	0.353	0.353	+ 0.353	
	4.789		4.667	4.590		
B.M. H-74	196.824				196.838	B.M. H-74 El. 196.888 F.B. 891-153 Den[illegible] at 1st Alley W. of Garfield Ave S.W. [illegible] Bt spk in cb 5' W. of W end C.R.
	5.910		5.830			
T	202.734	+ 2.898	2.896		+ 2.898	
	3.012		2.932			
B.M. H-75	199.722				199.736	B.M. H-75 El 199.791 F.B. 539-69 Garfield Ave Allston St S.W. Cor Bt spk in cb 5' W. of W end C.R.
	4.253		4.161			
T	203.975	- 1.249	1.247		- 1.248	
	5.502		5.408			
T.P	198.473				198.488	T.P.
	4.510		4.445			
T	202.983	- 1.253	1.254		- 1.253	
	5.763		5.699			
T.P	197.220				197.235	T.P.
	4.590		4.472			
T	201.810	- 0.721	0.718		- 0.720	
	5.311		5.190			
B.M. H-76	196.499				196.515	B.M. H-76 El 196.226 F.B. 559-70 Alston [illegible] Mark 300' E of Sa[illegible]

199.[illegible]36
199.[illegible] 199.82
2 [illegible]
199.[illegible]
Mean [illegible] & 2nd
Circuits

FORM 353 1M 12-41

PLEASE RETURN TO
LOS ANGELES COUNTY SURVEYOR
700 HALL OF RECORDS

NOTE: ANY ADDITIONS OR CHANGES ON THIS SHEET MUST BE MADE OR CIRCLED IN RED INK, WITH DATE AND NAME OF PERSON MAKING CHANGE

Do not extend notes this side of this line

JOB NO. 1089 SURVEY BY NORTHSIDE DR ET AL
SURVEY BY W.A. Miller DATE Oct 1943
NOTES BY A. C. Johnson DATE
INDEXED DATE
NOTES RED. DATE
NOTES CHKD. C.V.C. DATE 10-26-43

B.M.	1ST RUN	DIFF.	2ND RUN	3RD RUN	ADJ. ELEV.	DESCRIPTION
B.M. H-76	196.499				196.515	See page 77
	6.790		6.603			
T	203.289	+ 1.980	1.981		+ 1.981	
	4.810		4.622			
T.P.	198.479				198.496	T.P.
	5.505		5.424			
T	203.984	+ 0.797	0.797		+ 0.797	
	4.708		4.627			B.M. E-78 El. 199.387 B.C. 330-8 C.I. 857 Mobile Ave. &
B.M. E-78	199.276				199.293	Whittier Blvd N.E. Cor.
	4.354		4.291	4.223		Cut Spk M.C.R.
T	203.630	- 1.216	1.210	1.210	- 1.216	
	5.570		5.501	5.439		B.M. E-73 El. 198.161 B.C. 330-8 C.I. 857 Hay St &
B.M. E-73	198.060				198.077	Whittier Blvd N.W. Cor.
	4.110		4.010			Cut Spk 4' W of B.C.
T	202.170	- 2.000	2.001		- 2.001	196.130 - C.I. 928 / 196.123 - J.N. 6873 / L.B. 445-54
	6.110		6.011			B.M. 23-27 El. 195.877 D.D. 123-2 Cut Spk in Ob
B.M. 23-27	196.060				196.076	E.E.C.R. at S.E. Cor (Eastside Dr) Saybrook
	3.270		3.198			Ave & Whittier Blvd
T	197.330	- 2.433	2.435		- 2.434	
	5.703		5.633			
T.P.	193.627				193.642	T.P.
	4.995		4.906			
T	198.622	+ 0.316	0.318		+ 0.317	
	4.679		4.588			B.M. H-1 El. 194.020 L.B. 559-67 Whittier Blvd
B.M. H-1	193.943				193.959	& Westside Dr. S.W. Cor
	3.509		3.281			Cut Spk W. end of C.R.
T	197.452	- 3.081	3.083		- 3.082	
	6.590		6.364			B.M. H-2 El. 190.891 L.B. 559-67 Allston St &
B.M. H-2	190.862				190.877	Westside Dr N.E. Cor
						Bt Spk 5' N of N. end C.R.

FORM 353 1M 12-41

PLEASE RETURN TO
LOS ANGELES COUNTY SURVEYOR
700 HALL OF RECORDS

NOTE: ANY ADDITIONS OR CHANGES ON THIS SHEET MUST BE MADE OR CIRCLED IN RED INK, WITH DATE AND NAME OF PERSON MAKING CHANGE

Do not extend notes this side of this line

NOTES RED: _____ JOB NO. 10317 SURVEY OF Hawthorne Dr. et al

NOTES CHKD. C.M.C. NOTES BY Miller DATE 10-26-43 INDEXED A. C. Johnson DATE Oct 1943

B.M.	1ST RUN	DIFF.	2ND RUN	3RD RUN	ADJ. ELEV.	DESCRIPTION
B.M.-H-2	190.862				190.877	See page 78
	3.560		3.490			
Π	194.422	- 1.860	1.860		- 1.860	
	5.420		5.350			B.M. H-3 El. 189.000 L.B. 559.67 Northside Dr.
B.M. H-3	189.002				189.017	Westside Dr. N.E. Cor
	3.458		3.400			Bt Spk in cb 5' N of N end C.R
Π	192.459	- 2.323	2.322		- 2.323	
	5.780		5.722			
T.P.	186.679				186.694	T.P.
	4.415		4.320			
Π	191.094	- 1.574	1.573		- 1.574	
	5.989		5.894			
T.P.	185.105				185.120	T.P.
	4.080		4.000	3.908		
Π	189.185	- 1.931	1.939	1.936	- 1.935	
	6.011		5.939	5.844		
T.P.	183.174				183.185	
	4.110		3.991			
Π	187.284	- 1.453	1.454		- 1.453	
	5.563		5.445			B.M. H-5 El. 181.761 L.B. 556-104 Southside Dr.
B.M. H-5	181.721				181.732	Westside Dr. N.E. Cor
	3.172		3.097			Bt Spk in cb 5' N of N end C.R
Π	184.893	- 2.345	2.344		- 2.345	
	5.517		5.441			B.M. H-6 El. 179.396 L.B. 556-104 Herald
B.M. H-6	179.376				179.387	Westside Dr. N.E. Cor
	3.535		3.480			Bt Spk in cb 5' N. of N end C.R
Π	182.911	- 1.703	1.700		- 1.701	
	5.238		5.180			B.M. H-7 El. 177.686 L.B. 556-105 Rosecrans (pg. 75)
B.M. H-7	177.673				177.686	Westside Dr. N.E. Cor
						Bt Spk in cb 5' N. of N end C.R

FORM 352 1M 12-41

PLEASE RETURN TO
LOS ANGELES COUNTY SURVEYOR
700 HALL OF RECORDS

NOTE: ANY ADDITIONS OR CHANGES ON THIS SHEET MUST BE MADE OR CIRCLED IN RED INK, WITH NAME OF PERSON MAKING

Do not extend notes this side of this line

B.M.	1ST RUN	DIFF.	2ND RUN	3RD RUN	ADJ. ELEV.	DESCRIPTION
	* CIRCUIT #2		*			B.M. H-93 - El 186.677 F.B. NN p.76
B.M H-93	186.665				186.677	Garfield Ave & Ferguson Dr. - S.W. Cor.
	5.809		5.740			Bt Spk. in Cb. - 5' W. of W. end C.R.
π	192.474	+ 0.849	0.850		+ 0.849	
	4.960		4.890			
T.P.	187.514			1	187.526	T.P.
	5.702		5.640			
π	193.216	+ 0.733	0.732		+ 0.733	
	4.969		4.908			
T.P.	188.247			2	188.259	T.P.
	5.240		5.171			
π	193.487	+ 0.430	0.430		+ 0.430	
	4.810		4.741			Set B.M. H-95 Ferguson Dr &
Set B.M H-95	188.677			3	188.689	Yates Ave S.W. Cor
	5.110		5.030			Bt Spk in cb 5' W. of W end C.R
π	193.787	+ 0.219	0.220		+ 0.219	
	4.891		4.810			
T.P	188.896			4	188.908	T.P.
	5.050		4.968			
π	193.946	+ 1.061	1.060		+ 1.061	L.B. 445-56
	3.989		3.908			B.M. 23-34 El 189.756 D.D. 23 ~~E~~ Cut Spk in
B.M. 23-34	189.957			5	189.969	Curb W. end C.R at N.W. Cor Ferguson Dr
	5.833		5.769			& Concourse Ave.
π	195.790	+ 1.380	1.380		+ 1.380	
	4.453		4.389			
T.P.	191.337			6	191.349	T.P.
	5.715		5.674			
π	197.052	+ 1.339	1.335		+ 1.337	
	4.376		4.339			Set B.M H-96 Concourse Ave &
Set B.M. H-96	192.676			7	192.686	Southside Dr. S.W. Cor
						[illegible]

NOTES RED. DATE 5 NOTES CHKD 10-26-43 DATE C.V.L.C.

[illegible] DR. ET AL. DATE [illegible]

[illegible] DATE [illegible]

INDEXED DATE

FORM 353 1M 12-61

PLEASE RETURN TO
LOS ANGELES COUNTY SURVEYOR
700 HALL OF RECORDS

NOTE: ANY ADDITIONS OR CHANGES ON THIS SHEET MUST BE MADE OR CIRCLED IN RED INK, WITH DATE AND NAME OF PERSON MAKING CHANGE

Do not extend notes this side of this line

B.M.	1ST RUN	DIFF.	2ND RUN	3RD RUN	ADJ. ELEV.	DESCRIPTION
Set. B.M. H-96	192.676			7	192.686	See page 80
	5.254		5.170			
Δ	197.930	+ 0.704	0.700		+ 0.702	
	4.550		4.470			
T.P.	193.380			8	193.388	T.P.
	5.750		5.684			
Δ	199.130	+ 1.428	1.430		+ 1.429	
	4.322		4.250			
T.P.	194.808			9	194.817	T.P.
	5.820		5.773			
Δ	200.628	+ 1.590	1.589		+ 1.590	
	4.230		4.184			
B.M. 23-19	196.398			10	196.407	B.M. 23-19 El 196.234 D.D.123-2 LB.445-5 Cut Spk [illegible] at S.W. Cor (9th St) Olympic Blvd & Concourse Ave 1' W. of W. end C.R.
	4.780		4.710			
Δ	201.178	+ 0.560	0.560		+ 0.560	
	4.220		4.150			
Set B.M. H-97	196.958			11	196.967	Set B.M. H-97 Concourse Ave & 1st [illegible] of Olympic Blvd S.W. Cor. Bt Spk in Cb 5' S. of S. end C.R.
	5.345		5.247			
Δ	202.303	+ 1.199	1.202		+ 1.200	
	4.146		4.045			
Set. B.M. H-98	198.157			12	198.167	Set B.M. H-98 Concourse Ave & No[illegible] Dr S.W. Cor Bt Spk in Cb 5' S. of S. end C.R.
	5.089		4.990			
Δ	203.246	+ 0.417	0.414		+ 0.416	
	4.672		4.576			
T.P.	198.574			13	198.583	
	5.448		5.388			
Δ	204.022	+ 1.425	1.426		+ 1.425	
	4.023		3.962			
Set B.M. H-99	199.999			14	200.008	Set B.M. H-99 Concourse Ave & [illegible] S.W. Cor [illegible]

NOTES RED. ____ JOB NO. [illegible] SURVEY OF [illegible]
NOTES CHKD. ____ NOTES BY Miller DATE [illegible]
DATE ____ INDEXED A. C. Johnson DATE ____

FORM 3[illegible] [illegible]-41

PLEASE RETURN TO
LOS ANGELES COUNTY SURVEYOR
700 HALL OF RECORDS

NOTE: ANY ADDITIONS OR CHANGES ON THIS SHEET MUST BE MADE OR CIRCLED IN RED INK, WITH DATE AND NAME OF PERSON MAKING CHANGE

Do not extend notes this side of this line

B.M.	1st RUN	DIFF.	2nd RUN	3rd RUN	ADJ. ELEV.	DESCRIPTION
Set B.M. H-99	199.999			14	200.008	See page 81
	4.201		4.103			
Π	204.200	+ 0.029	0.027		+ 0.028	
	4.172		4.076			Set B.M. H-100 Allston St ± 300' W. of ℄
Set B.M. H-100	200.028			15	200.036	Concourse Ave. Bt Spk in N. Cb Allston
	4.592		4.510			St opposite Ho # 6659
Π	204.620	+ 0.457	0.460		+ 0.459	
	4.135		4.050			Set B.M. H-101 Allston St ± 600' W of ℄
Set B.M. H-101	200.485			16	200.495	Concourse Ave. Bt Spk in N Cb Allston St
	5.332		5.271			Opposite Ho # 6629
Π	205.817	+ 1.717	1.717		+ 1.717	
	3.615		3.554			
T.P.	202.202			17	202.212	T.P.
	5.172		5.109			
Π	207.374	+ 0.618	0.619		+ 0.618	
	4.554		4.490			202.881 J.N. 6873 L.B. 445-52
B.M. 23-22	202.820			18	202.830	B.M. 23-22 El 202.645 D.D.I. 23-2 Cut Spk in
	3.960		3.905	3.851		Curb at N.E.C.R. at N.E. Corfield Ave &
Π	206.780	- 3.551	3.542	3.548	- 3.547	Whittier Blvd.
	7.511		7.447	7.399		
T.P.	199.269			19	199.283	T.P.
	4.029		3.923			
Π	203.298	- 0.674	0.675		- 0.674	
	4.703		4.598			L.B. 445-52
B.M. 23-21	198.595			20	198.609	B.M. 23-21 El 198.389 D.D.I. 23- Cut Spk in
	4.719		4.649			Curb at E.E.C.R. at N.E. Cor Garfield Ave &
Π	203.314	+ 1.195	1.147		+ 1.146	Northside Dr
	3.570		3.503			Mean of 1st & 2nd Circuits (see Pg. 77)
B.M. H-35	199.740			21	199.[illegible]	B.M. H-35 El 199.796 L.B. 557-49 Garfield Ave
						[illegible]

Notes Ck'd by D. M. Finley	Survey of NORTHSIDE DR. ET AL	F.B. [illegible] Pg. 83
Map No. B-1812	W. O. 1089 Topo No. St'd of	NORTHSIDE DR. ET AL.
Office Work	Surveyed by W. A. Miller	J.N. 8351
Checked	Notes Miller Date Jd 1913	
Date	Indexed A. C. Johnson 9-15-44	

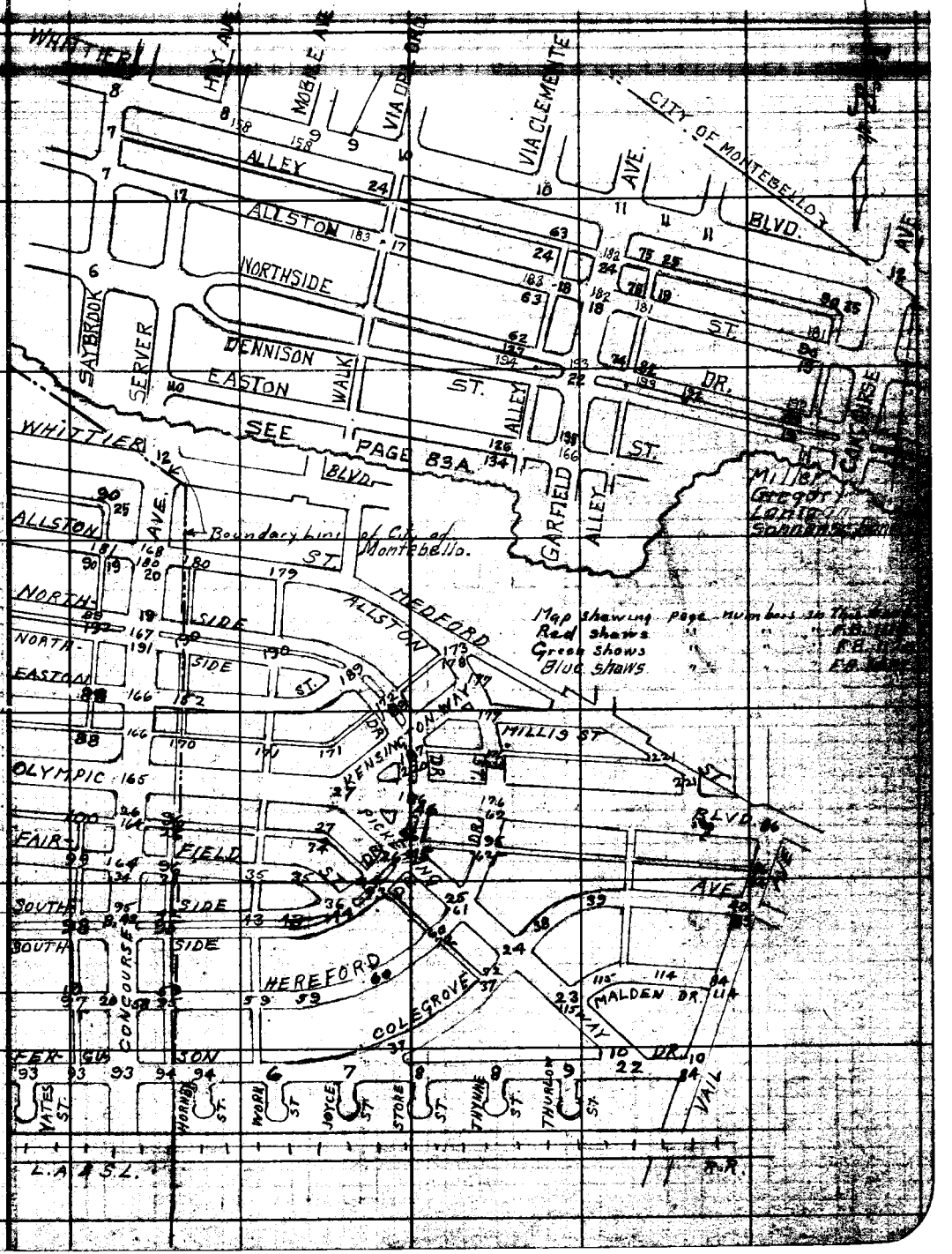

Note: Any Additions or Changes on This Sheets Must be Made or Circled in Red Ink With Date and Name of Person Making Change.

Do not extend notes this side of this line

RETURN TO
LOS ANGELES COUNTY SURVEYOR
700 HALL OF RECORDS

FORM 247 5M 10-37

F.B. 1111 PG. 83A

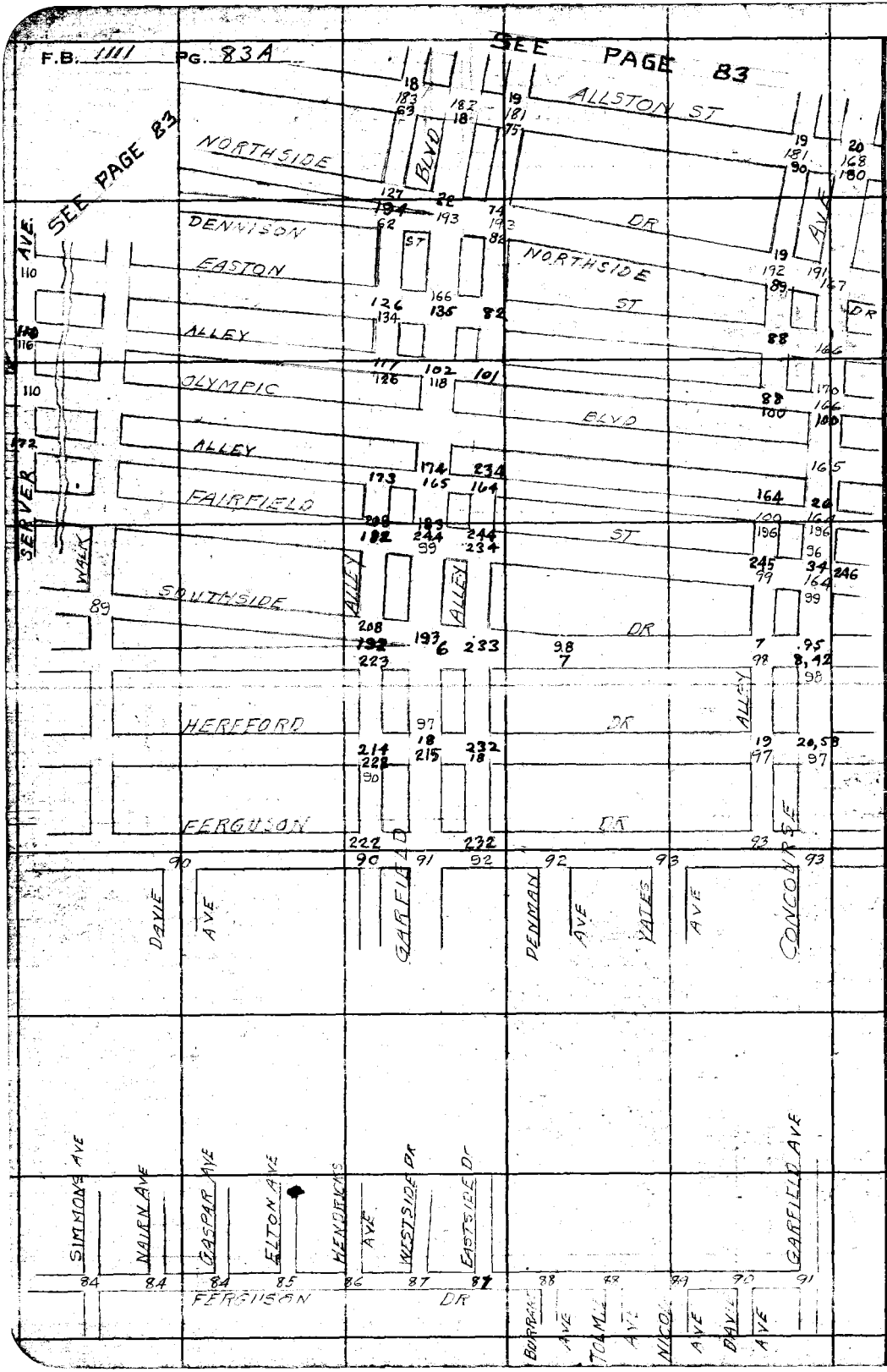

RETURN TO
LOS ANGELES COUNTY SURVEYOR
700 HALL OF RECORDS

Do not extend notes this side of this line

Note: Any Additions or Changes on This Sheets Must be Made or Circled in **Red Ink** With Date and Name of Person Making Change.

Notes Ck'd by D. M. Finley	Survey of [illegible]	F.B. 1111	Pg. 88B
Map No. B-1812	W. O. 1089 Tape No. 039 St'd 68 of		
Office Work	Surveyed by W. A. Miller		
Checked	Notes [illegible] Date [illegible]		
Date	Indexed [illegible] 9-15-44		

Note: Any Additions or Changes on This Sheets Must be Made or Circled in Red Ink With Date and Name of Person Making Change.

Do not extend notes this side of this line

RETURN TO
LOS ANGELES COUNTY SURVEYOR
700 HALL OF RECORDS

℄ SURVEY
FERGUSON DR
SIMMONS AVE TO CONCOURSE AVE
JN 1089

Miller
Gregory
Lonigan
Sonnenschein

RECEIVED .....
PROGRESSED .....
BOOK INDEXED .....
MAP INDEXED .....
RECORD INDEXED .....
CARD INDEXED .....
REDUCED .....
CHECKED .....
B. M.s ADJUSTED .....
B. M.s LISTED .....

FORM 247 5M 10-37

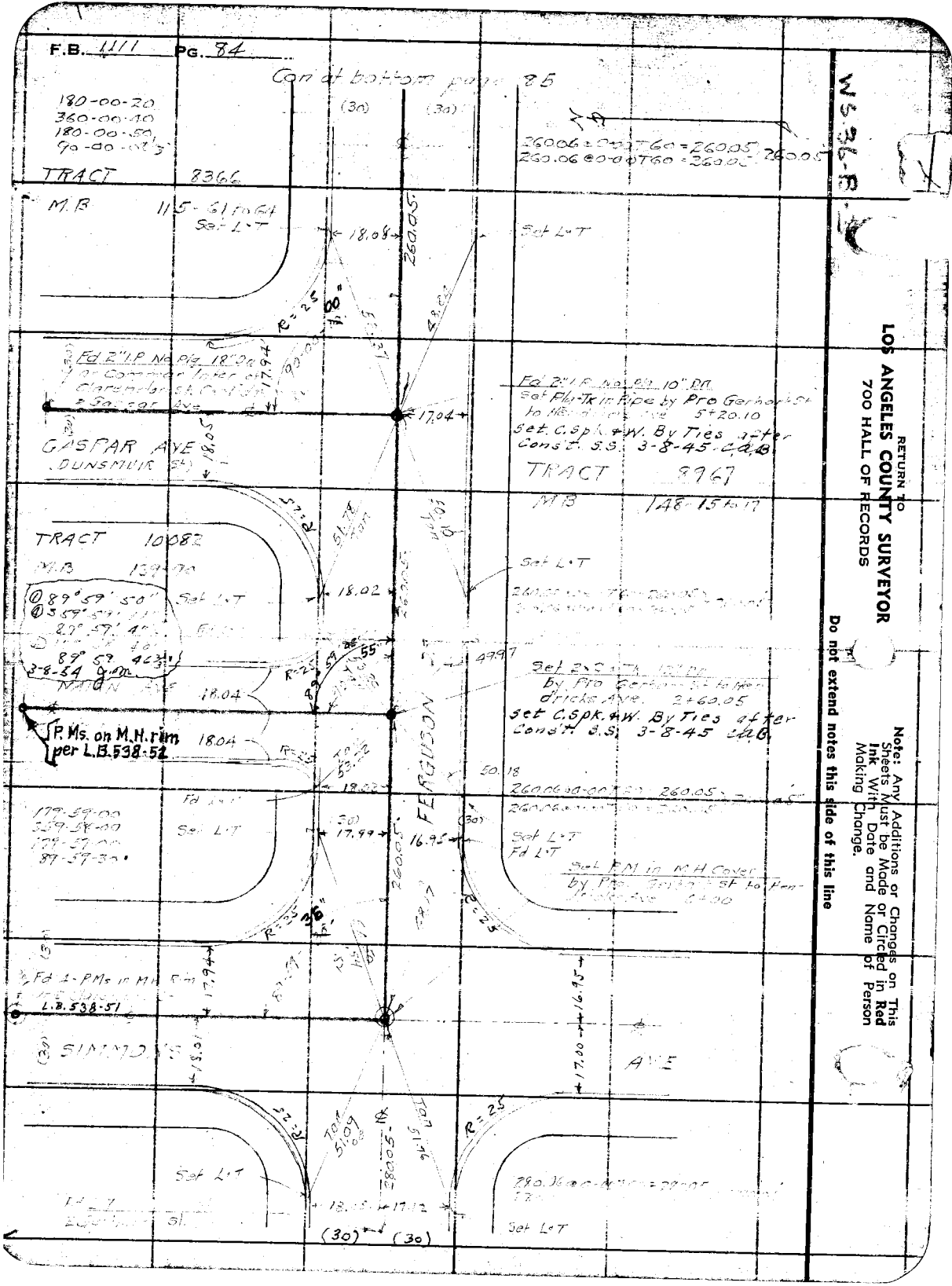
F.B. 1111 PG. 84
Con at bottom page 85
180-00-20
360-00-40
180-00-50
90-00-02
TRACT 8366
M.B 115-61 to 64
Set L.T
18.08
260.05
R=25
Fd 2" I.P. No Plg 18" Dn
Set L.T
17.94
17.04
GASPAR AVE
DUNSMUIR St
18.05
Fd 2" I.P. No Plg 10" Dn
Set Plg-Tk in Pipe by Pro Gerhart St
5+20.10
Set C.Spk. & W. By Ties after
Cons't. S.S. 3-8-45 C.A.B.
TRACT 8967
M.B 148-15 to 17
TRACT 10082
M.B 139-90
Set L.T
18.02
89°59'50"
89°59'40"
3-8-54 J.M.
MAIN AVE
18.04
P. Ms. on M.H. rim
per L.B. 538-52
18.04
R=25
49.97
Set 2 x 2 Tk 12" Dn
by Pro Gerhart St to Hendricks Ave. 2+60.05
Set C.Spk. & W. By Ties after
Cons't. S.S. 3-8-45 C.A.B.
FERGUSON
50.18
260.05
179-59-00
359-58-00
179-57-00
89-57-30
Set L.T
17.99
16.95
Set L.T
Fd L.T
Set P.M. in M.H. Cover
by Pro Gerhart St to Hendricks Ave 6+00
R=25
Fd 4-PMs in M.H. Rim
L.B. 538-51
17.94
16.95
17.00
SIMMONS
AVE
R=25
Set L.T
17.12
(30)
(30)
WS 36-B
RETURN TO
LOS ANGELES COUNTY SURVEYOR
700 HALL OF RECORDS
Note: Any Additions or Changes on This Sheets Must be Made or Circled in Red Ink With Date and Name of Person Making Change.
Do not extend notes this side of this line

Notes Ck'd by D. M. Finley
Map No. B-1812
Office Work
Checked
Date

Survey of [illegible]
W. O. 1089 Tape No. 439 St'd 49 of
Surveyed by W A Miller
Notes Miller Date [illegible]
Indexed L. C. Johnson

F.B. Pg. 95

Note: Any Additions or Changes on This Sheets Must be Made or Circled in Red Ink With Date and Name of Person Making Change.

Do not extend notes this side of this line

RETURN TO
LOS ANGELES COUNTY SURVEYOR
700 HALL OF RECORDS

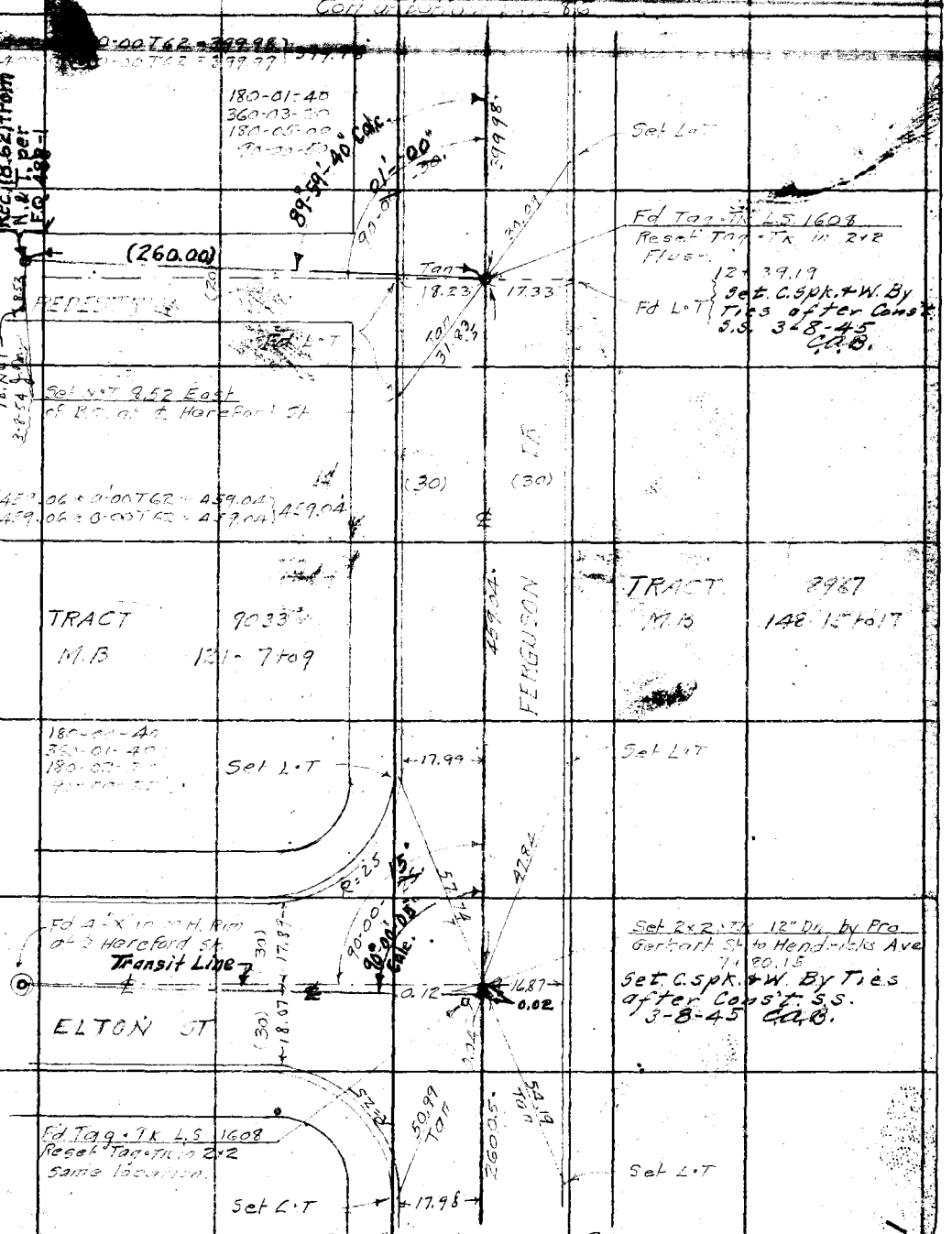

FORM 247 5M 10-37

F.B. 1111 Pg. 86

Cont. to top page 87

W5-36-B-3

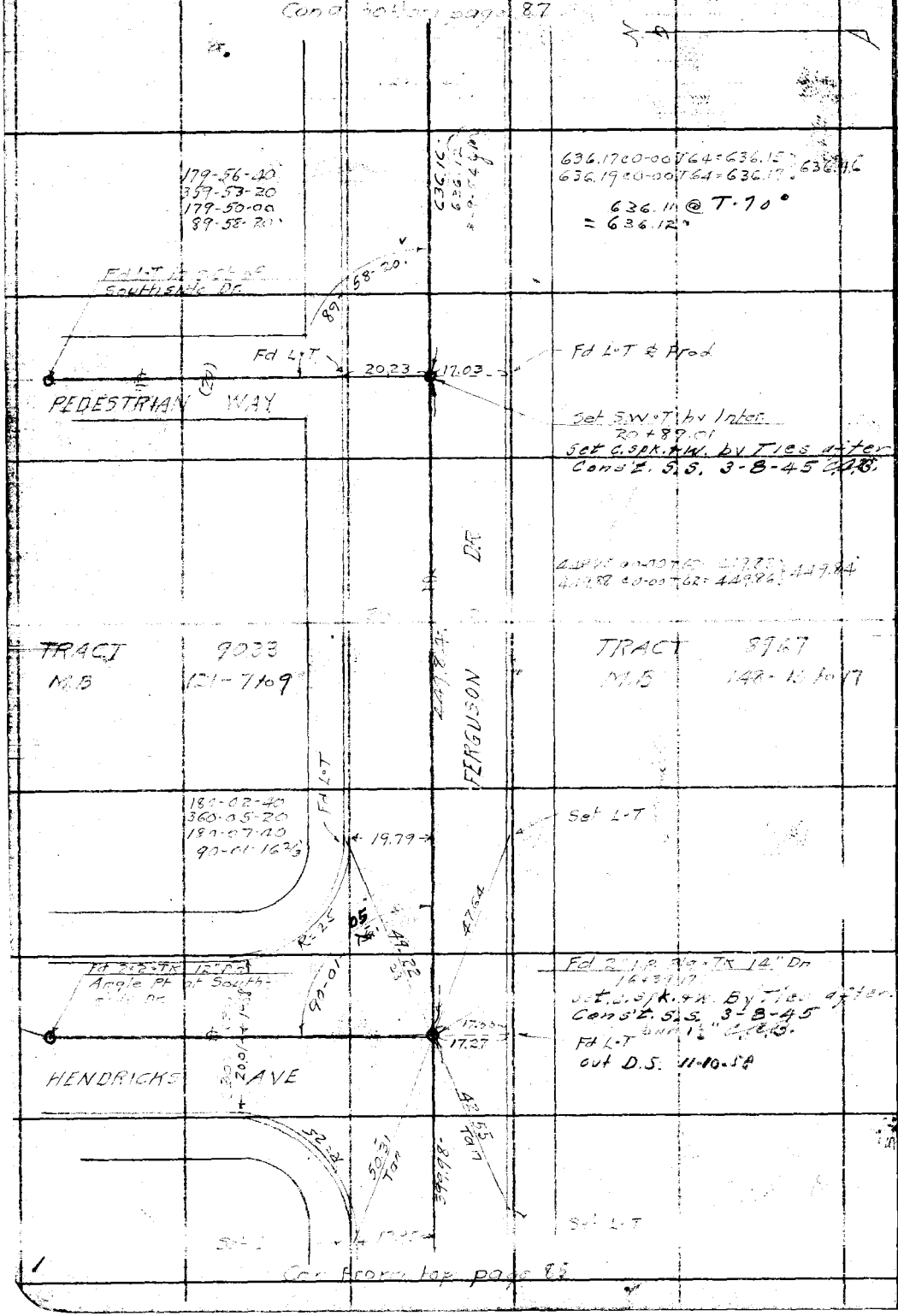

Cont. from top page 85

RETURN TO
LOS ANGELES COUNTY SURVEYOR
700 HALL OF RECORDS

Note: Any Additions or Changes on This Sheets Must be Made or Circled in Red Ink With Date and Name of Person Making Change.

Do not extend notes this side of this line

Notes Ck'd by D. M. Finley	Survey of [illegible]	F.B.	PG. 87
Map No. B-1812	W. O. 1089 Tape No.	St'd	OF
Office Work	Surveyed by W.A. Miller		
Checked	Notes Miller Date Oct 1943		
Date	Indexed [illegible]		

Note: Any Additions or Changes on This Sheets Must be Made or Circled in Red Ink With Date and Name of Person Making Change.

Do not extend notes this side of this line

RETURN TO
LOS ANGELES COUNTY SURVEYOR
700 HALL OF RECORDS

FORM 247 5M 10-37

237.50 0-00 T64 = 237.49
237.50 0-00 T64 = 237.49
237.49
Set L-T
359-59-40
359-59-00
359-58-40
179-59-40
179-51-50
359-43-40
177-35-00
89-55-50
Set L-T
Set S W of T
South side Tr Fer
Ties F.B. 891-232
SAN SROOK AVE
(EASTSIDE DR)
Fd L-T 1 Prod
Fd N-T & Prod
F.B. 891-237
Fd L-T
Fd 2" I.P. Plug TK 6" Dn.
F.B. 891-234
3-9-54 J.M.
319.73 @ T-68
319.73
Fd 2-2 TK 4" Dn.
F.B. 891-234 Set C.Spk.+W.
31+59.52 By Ties after
Const. S.S. 3-8-45 Sec. C.&B.
434.35 1-0-00 T64 = 434.34
434.35 1-0-00 T64 = 434.34
TRACT 7185
M.B. 135-74
Fd 2" I.P. Iron Pin
139-37-40
279-15-00
58-52-40
67-48-40
Set L-T
Fd 2" I.P. Disturbed
TR 7185
Reset Rec Dist from
Sanbrook Ave 13.50
Set C.Spk.+W. By Ties after
Const. S.S. 3-8-45 C.&B.
FERGUSON
S.CAL. ED. Co
TRACT 7185
M.B. 135-74
Fd L-T
Fd 2" I.P. Plug TK
Flush. Disturbed.
(Pipe Knocked Over)
Replaced with TK.
3-8-54 J.M.
Set N-T
Set L-T
Set 2+2 TK 12.00
27+25.17
Set C.Spk.+W. By Ties after
Const. S.S. 3-8-45
C.&B.
Fd 2" I.P. Plug TK.
Flush. at S. R/W
Line of U.P. RY.
Set L-T
3-9-54 J.M.
69° 53' 40"
279° 34' 40"
67° 53' 40"
59° 21' 30"
69° 53' 35"
Set L-T
Con From Page 86

F.B. 1111 PG. 88

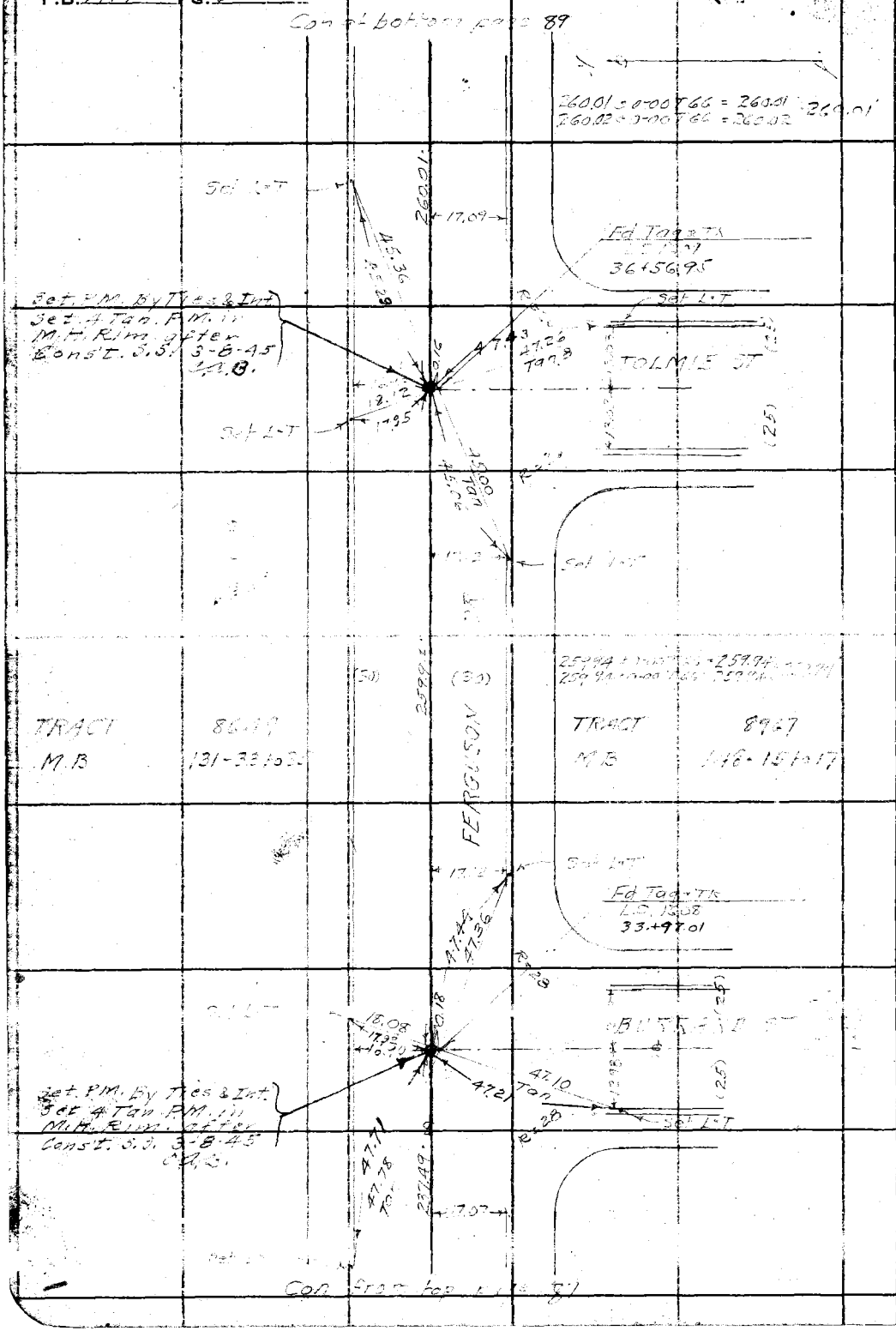

WS.36-B-3

RETURN TO
LOS ANGELES COUNTY SURVEYOR
700 HALL OF RECORDS

Note: Any Additions or Changes on This Sheets Must be Made or Circled in **Red Ink** With Date and Name of Person Making Change.

Do not extend notes this side of this line

Notes Ck'd by D. M. Finley	Survey of [illegible]	F.B. ____ PG. [illegible]
Map No. B-1812	W. O. [illegible] Tape No. ____ St'd ____ °F	
Office Work ____	Surveyed by [illegible]	
Checked ____	Notes [illegible] Date Oct 1943	
Date ____	Indexed A. C. Johnson	

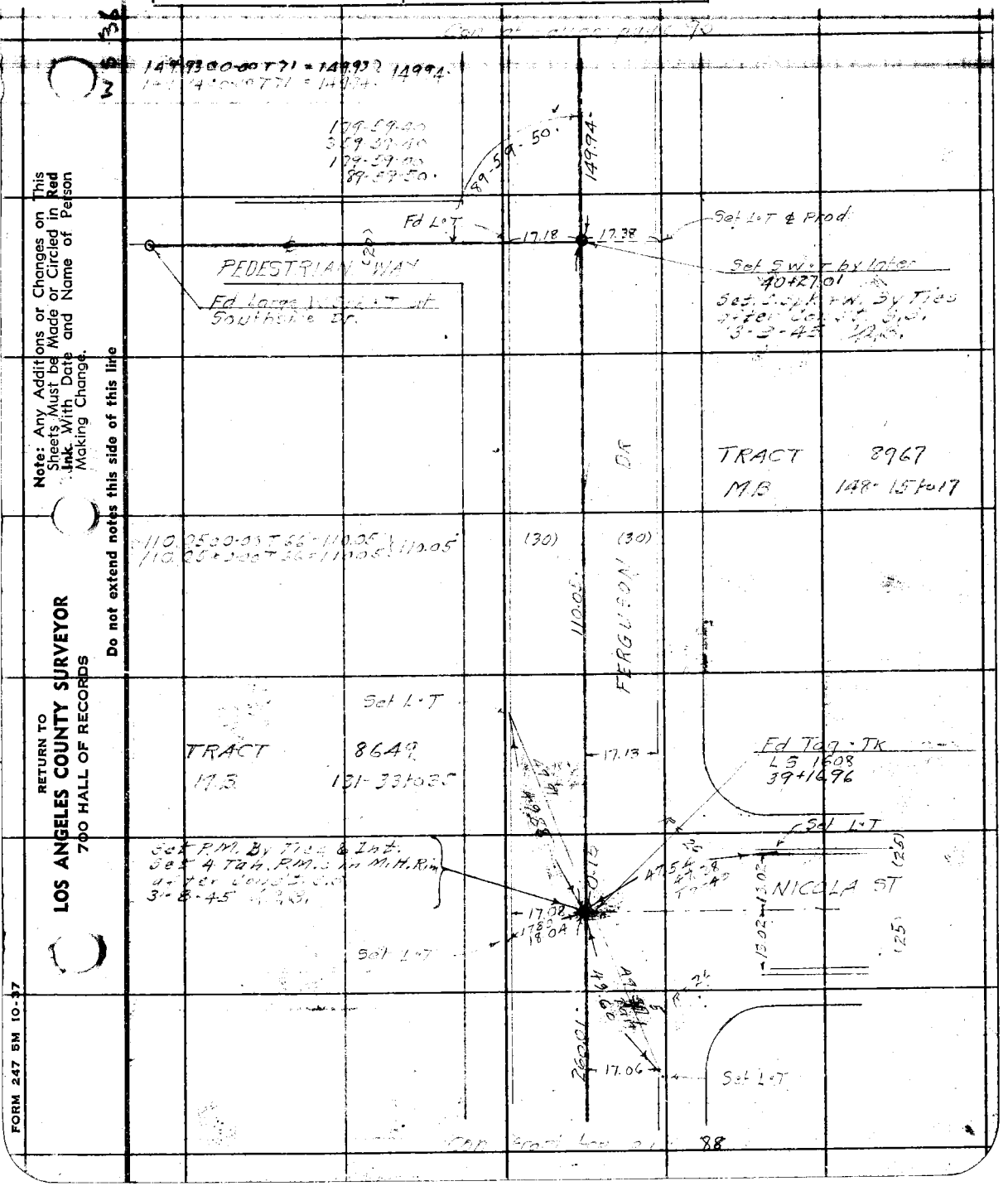

Note: Any Additions or Changes on This Sheets Must be Made or Circled in Red Ink With Date and Name of Person Making Change.

Do not extend notes this side of this line

RETURN TO
LOS ANGELES COUNTY SURVEYOR
700 HALL OF RECORDS

FORM 247 5M 10-37

F.B. 1111 Pg. 90



WS.36-B-3

RETURN TO
LOS ANGELES COUNTY SURVEYOR
700 HALL OF RECORDS

Do not extend notes this side of this line

Note: Any Additions or Changes on This Sheets Must be Made or Circled in **Red Ink** With Date and Name of Person Making Change.

Notes Ck'd by D. M. Finley	Survey of NORTHOW	F.B. ___ PG. ___
Map No. B-1812	W. O. 1089 Tape No. ___ St'd ___ of	
Office Work ___	Surveyed by W. A. [illegible]	
Checked ___	Notes Miller Date Oct 1943	
Date ___	Indexed A. C. Johnson	

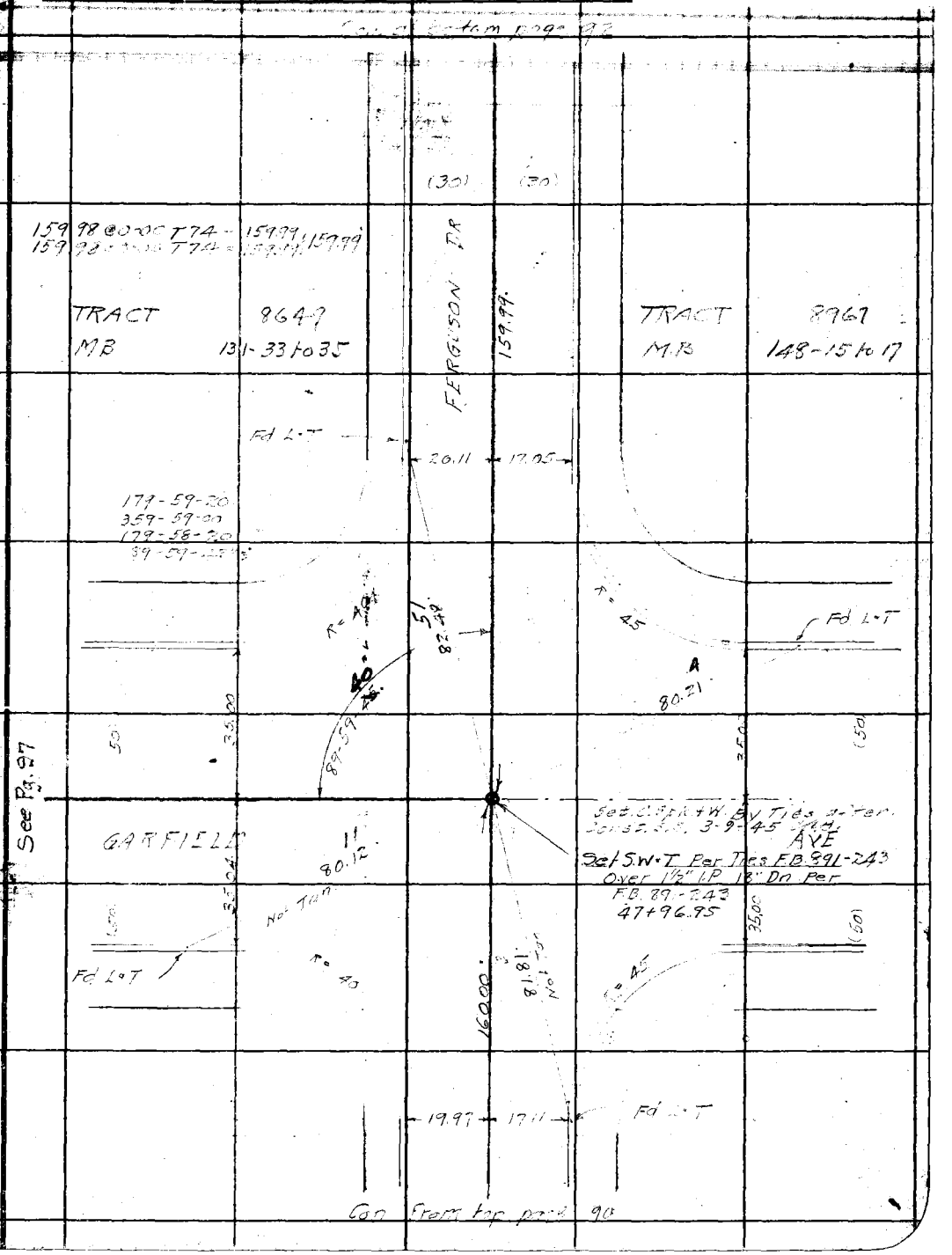

Note: Any Additions or Changes on This Sheets Must be Made or Circled in Red Ink With Date and Name of Person Making Change.

Do not extend notes this side of this line

RETURN TO
LOS ANGELES COUNTY SURVEYOR
700 HALL OF RECORDS

FORM 247 5M 10-37

F.B. 1111 PG. 92

Cont. bottom page 93

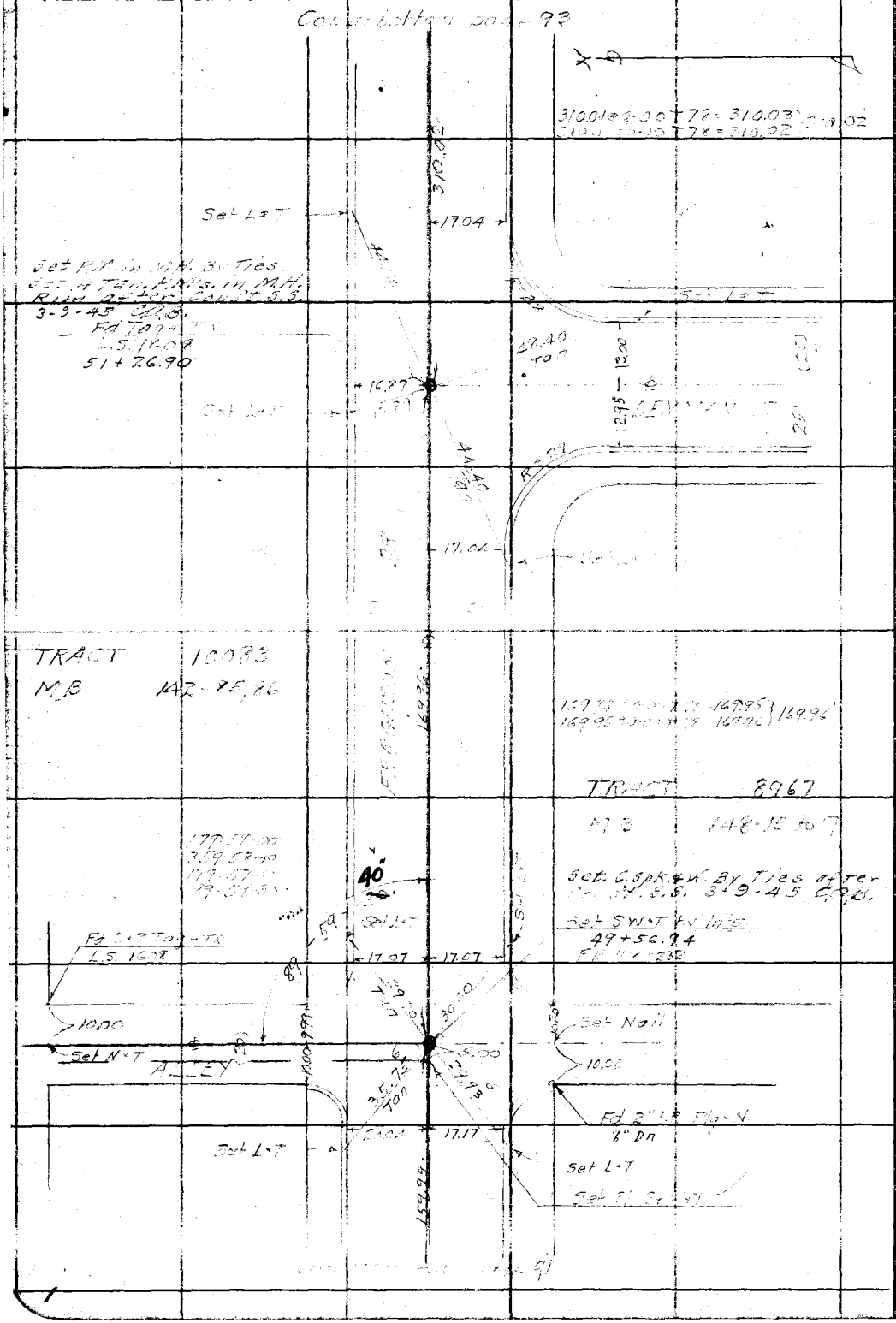

W.S. 36-B-3

RETURN TO
LOS ANGELES COUNTY SURVEYOR
700 HALL OF RECORDS

Note: Any Additions or Changes on This Sheets Must be Made or Circled in **Red Ink** With Date and Name of Person Making Change.

Do not extend notes this side of this line

Notes Ck'd by D. M. Finley	Survey of	F.B. Pg. 92
Map No. B-1812	W. O. 1089 Tape No. St'd of	Set. C. Spk. + W. By Ties after Const. S.S. 3-9-45 CAB.
Office Work	Surveyed by W. A. Miller	
Checked	Notes Date Oct 1943	
Date	Indexed A. C. Johnson	

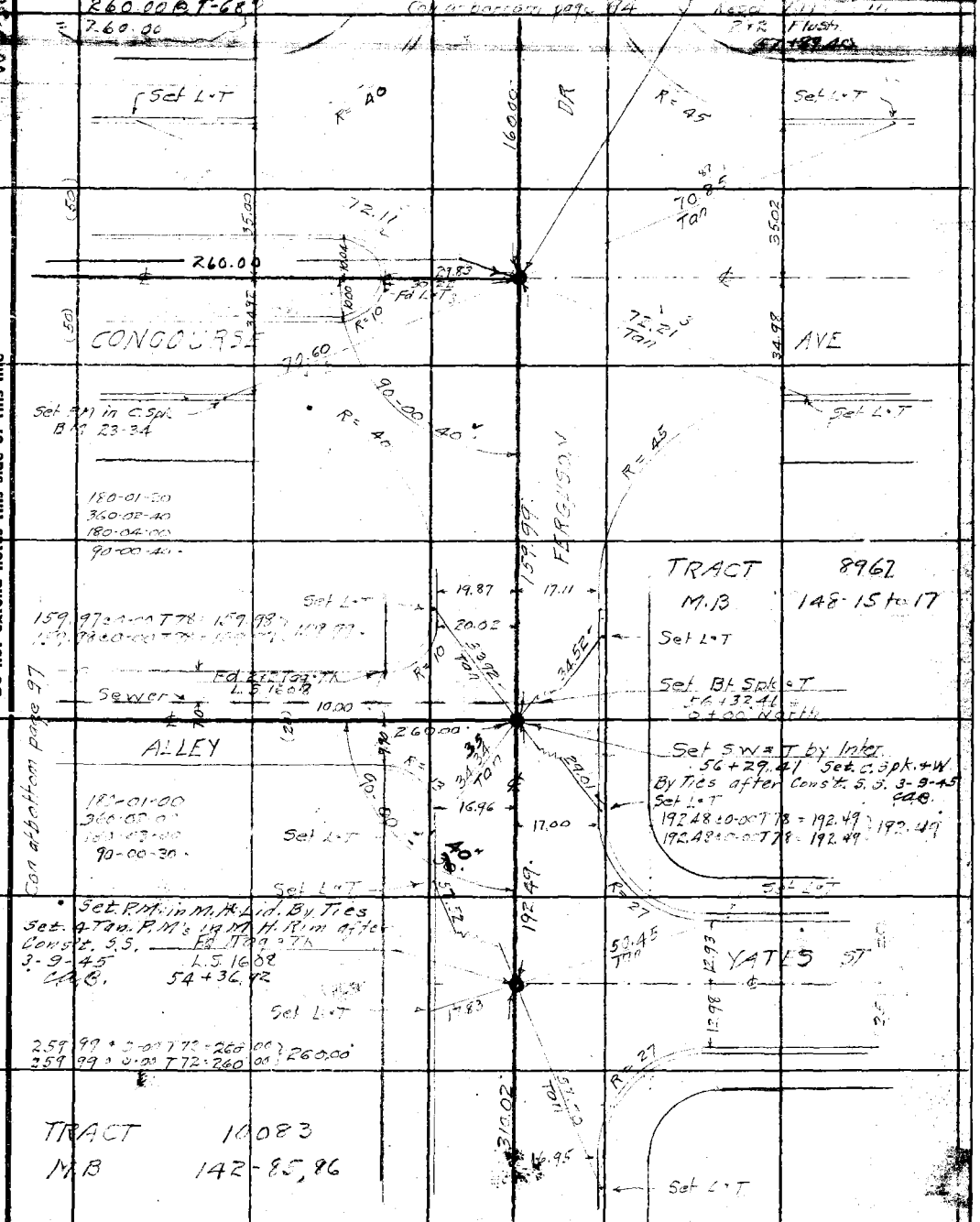

Note: Any Additions or Changes on This Sheets Must be Made or Circled in Red Ink With Date and Name of Person Making Change.

Do not extend notes this side of this line

RETURN TO
LOS ANGELES COUNTY SURVEYOR
700 HALL OF RECORDS

FORM 247 5M 10-37

F.B. 1111 PG. 94

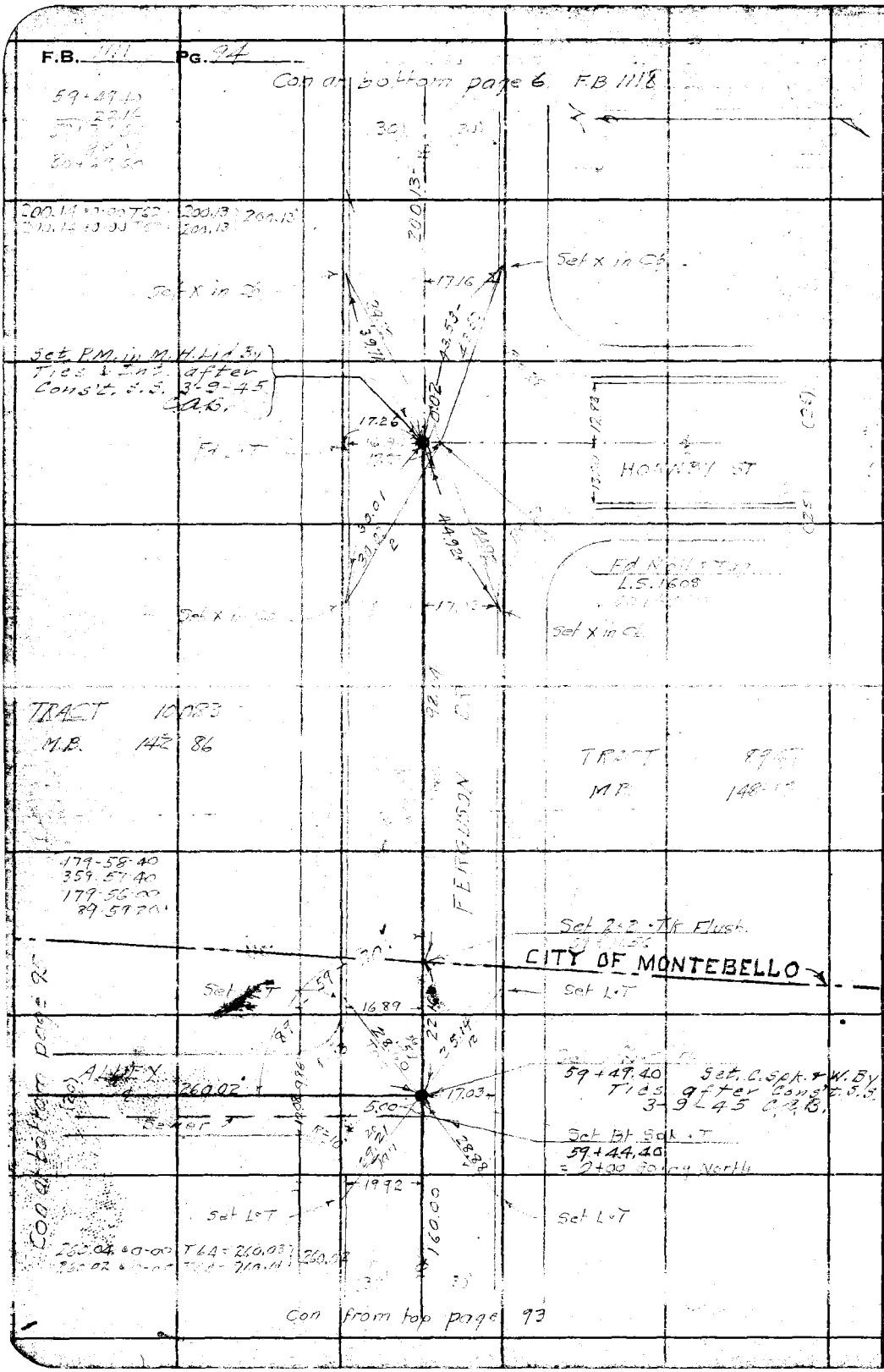

W.S. 36-C-3

RETURN TO
LOS ANGELES COUNTY SURVEYOR
700 HALL OF RECORDS

Note: Any Additions or Changes on This Sheets Must be Made or Circled in Red Ink With Date and Name of Person Making Change.

Do not extend notes this side of this line

Notes Ck'd by D. M. Finley	Survey of NORTHSIDE DR ET AL
Map No. B-1810	W. O. 1089 Tape No. 039 Std 68 °F
Office Work	Surveyed by W. A. Miller
Checked	Notes [illegible] Date [illegible]
Date	Indexed A. C. Johnson

F.B. 1111 Pg. 95

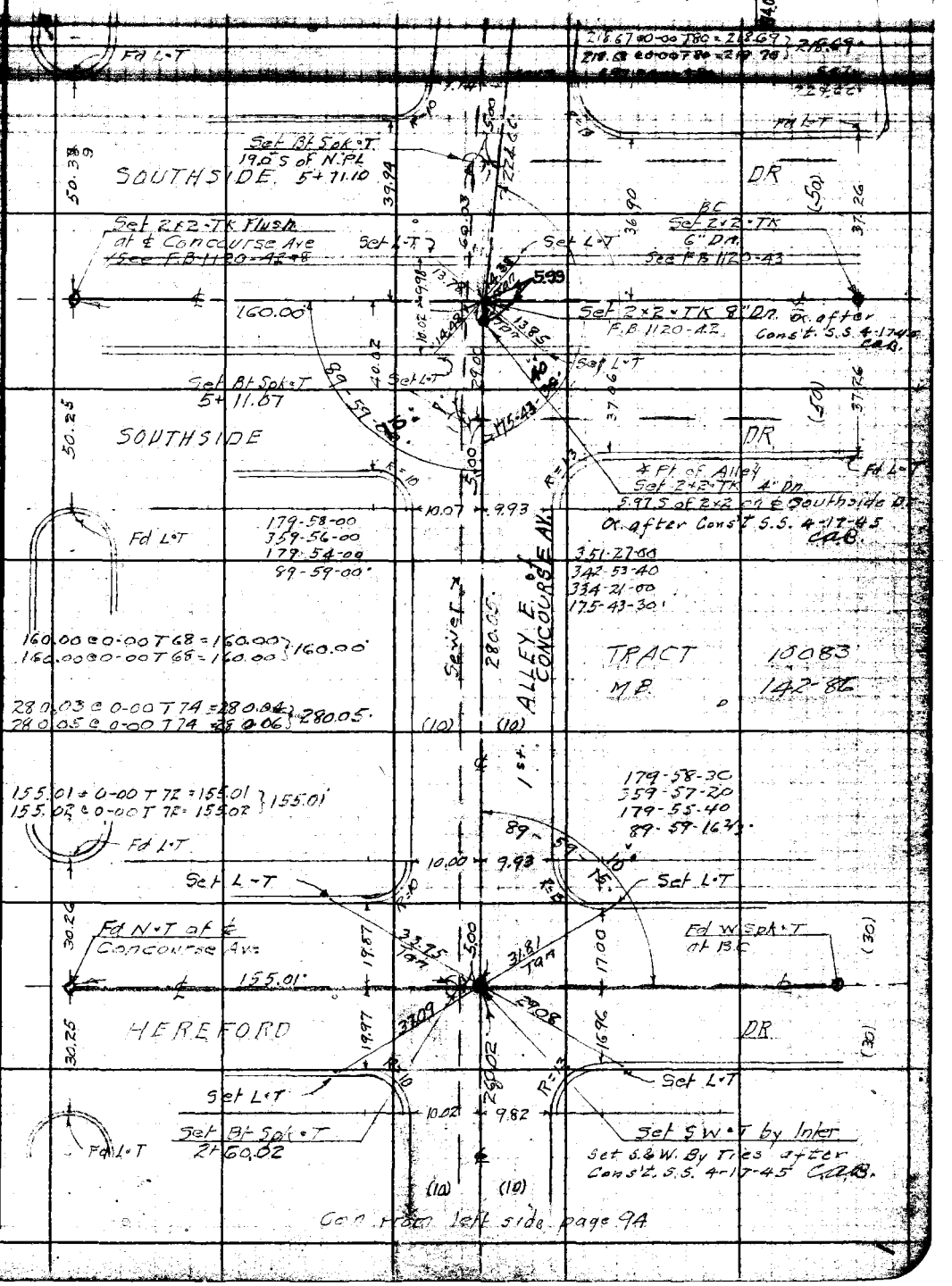

Note: Any Additions or Changes on This Sheet Must be Made or Circled in Red Ink With Date and Name of Person Making Change.

Do not extend notes this side of this line.

RETURN TO
LOS ANGELES COUNTY SURVEYOR
700 HALL OF RECORDS

FORM 247 3M 12-40

F.B. 1111 PG. 96

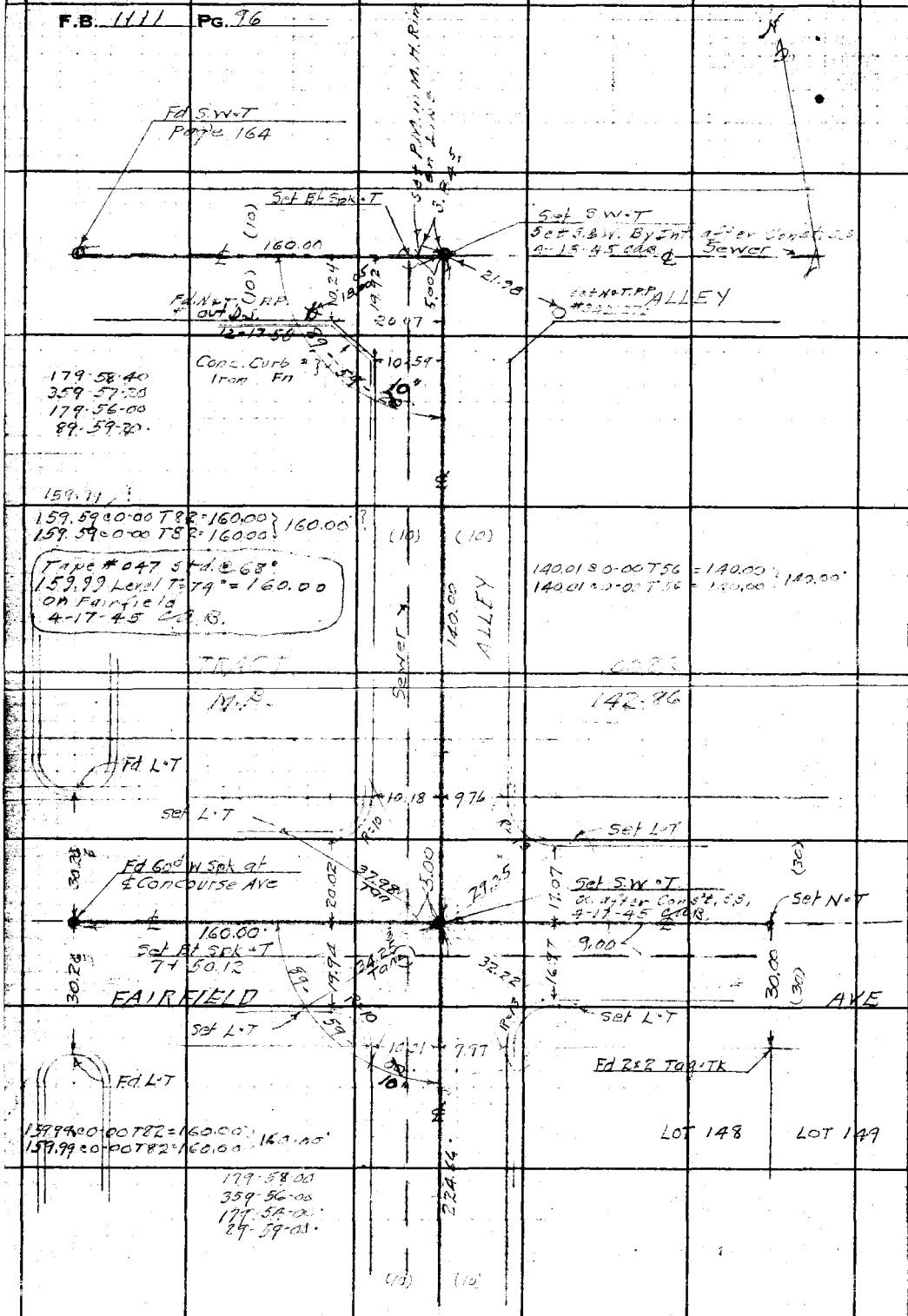

Con from top page 95

WS 36-C-3

RETURN TO
LOS ANGELES COUNTY SURVEYOR
700 HALL OF RECORDS

Do not extend notes this side of this line.

Note: Any Additions or Changes on This Sheet Must be Made or Circled in **Red Ink** With Date and Name of Person Making Change.

Notes Ck'd by D. M. Finley	Survey of NORTHSIDE DR. ETC.	F.B. [illegible] PG.
Map No. B-1812	W. O. 1089 Tape No. St'd. °F	
Office Work	Surveyed by [illegible]	
Checked	Notes [illegible] Date	
Date	Indexed A. C. Johnson	

WS: 1-C-3

Note: Any Additions or Changes on This Sheets Must be Made or Circled in Red Ink With Date and Name of Person Making Change.

Do not extend notes this side of this line

RETURN TO
LOS ANGELES COUNTY SURVEYOR
700 HALL OF RECORDS

FORM 247 5M 10-37

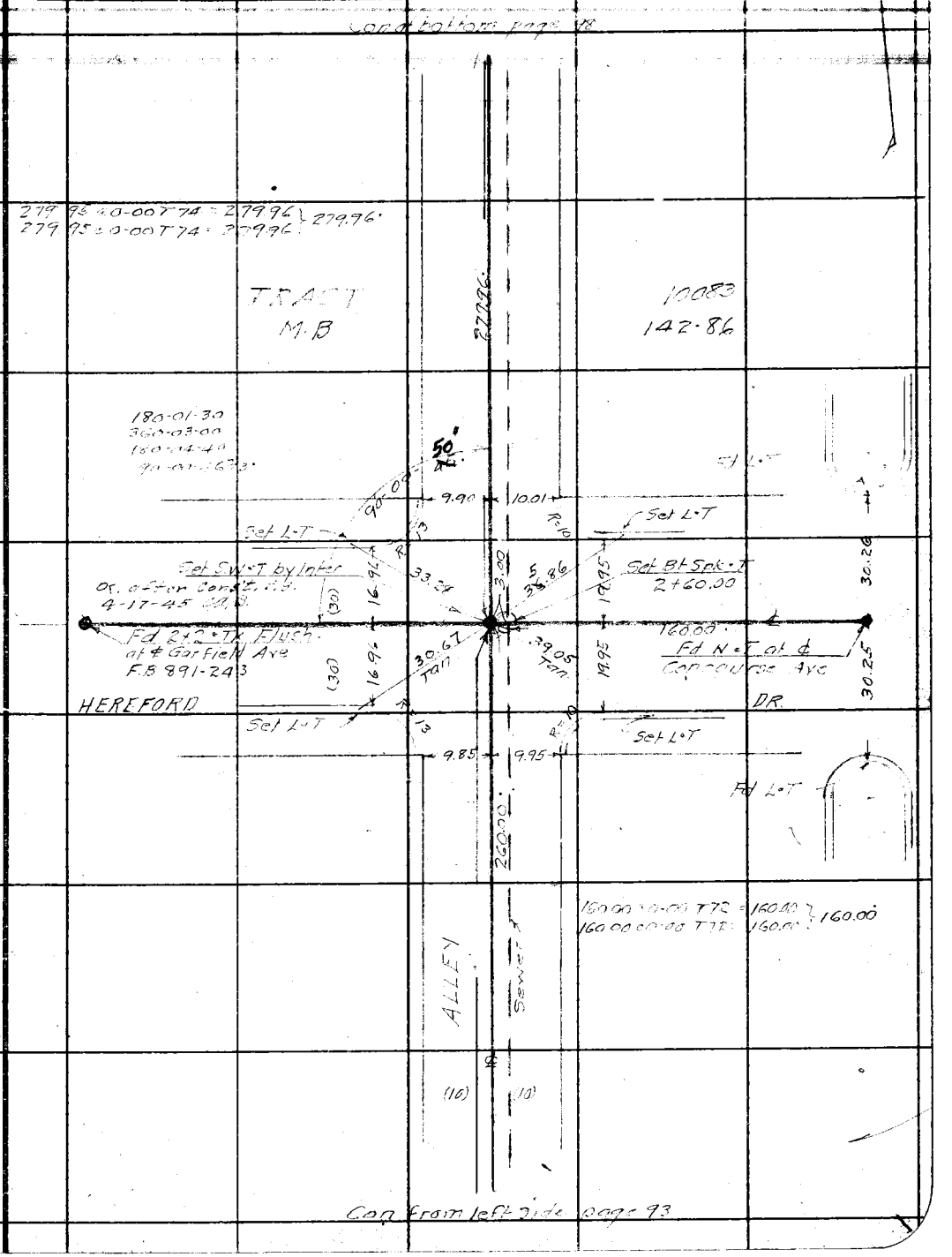

F.B. 1111 PG. 98

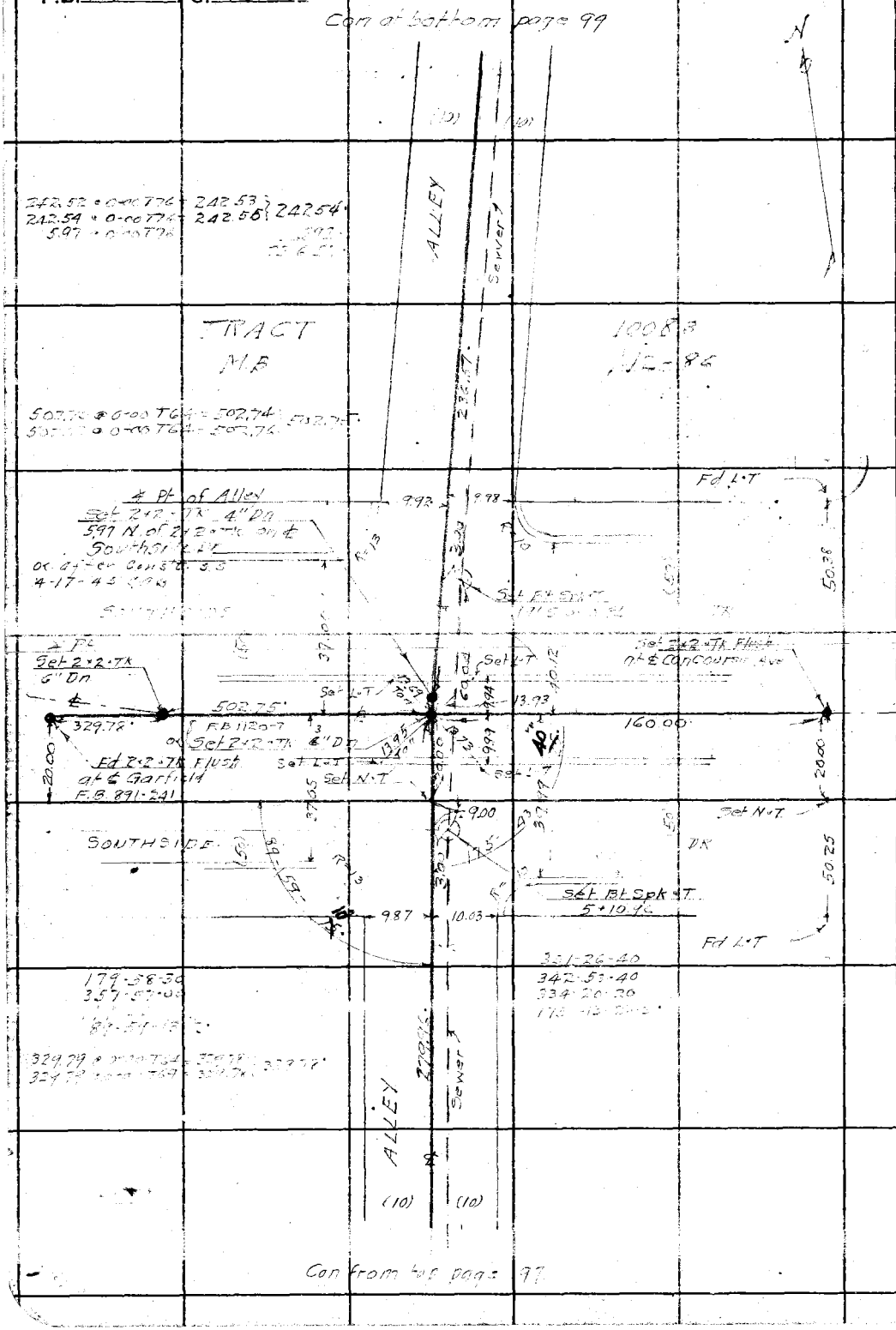

WS.36-C-3

RETURN TO
LOS ANGELES COUNTY SURVEYOR
700 HALL OF RECORDS

Note: Any Additions or Changes on This Sheets Must be Made or Circled in **Red Ink** With Date and Name of Person Making Change.

Do not extend notes this side of this line

Notes Ck'd by D. M. Finley	Survey of [illegible]
Map No. B-1812	W. O. 1089 Tape No. 039 Std 68 °F
Office Work	Surveyed by [illegible]
Checked	Notes [illegible] Date [illegible]
Date	Indexed A. C. Johnson

F.B. 111 Pg. 99

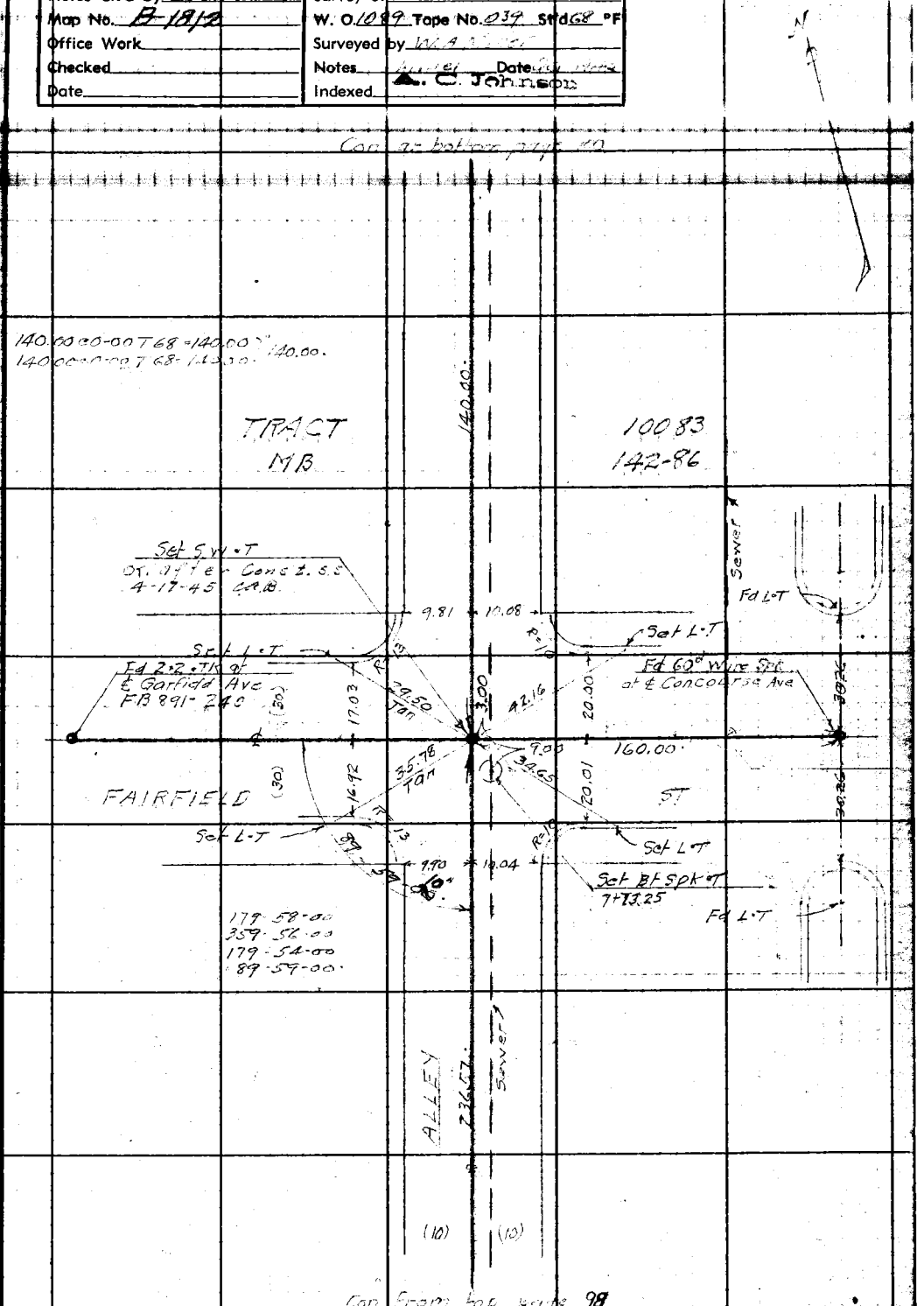

Note: Any Additions or Changes on This Sheet Must be Made or Circled in Red Ink With Date and Name of Person Making Change.

Do not extend notes this side of this line.

RETURN TO
LOS ANGELES COUNTY SURVEYOR
700 HALL OF RECORDS

FORM 247 5M 12-40

F.B. 1111 PG. 100

WS.36-C-3

RETURN TO
LOS ANGELES COUNTY SURVEYOR
700 HALL OF RECORDS

Do not extend notes this side of this line.

Note: Any Additions or Changes on This Sheet Must be Made or Circled in **Red Ink** With Date and Name of Person Making Change.

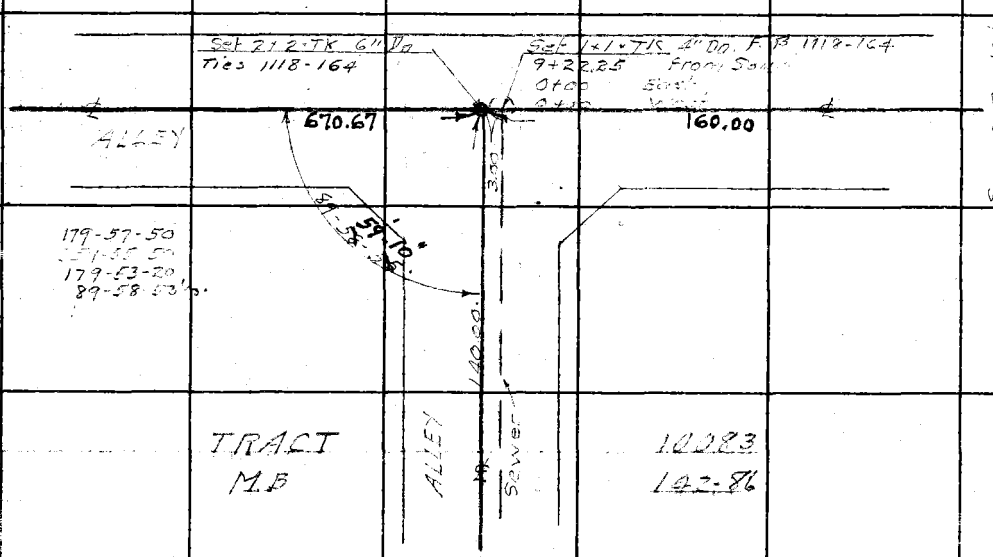

Con from top page 99

Notes Ck'd by	Survey of [illegible]
Map No.	W. O. 1089 Tape No. Std °F
Office Work	Surveyed by W.A. Miller
Checked	Notes [illegible] Date Oct 1943
Date	Indexed A. C. Johnson

F.B. 444 Pg. 103

Note: Any Additions or Changes on This Sheet Must be Made or Circled in Red Ink With Date and Name of Person Making Change.

Do not extend notes this side of this line.

RETURN TO
LOS ANGELES COUNTY SURVEYOR
700 HALL OF RECORDS

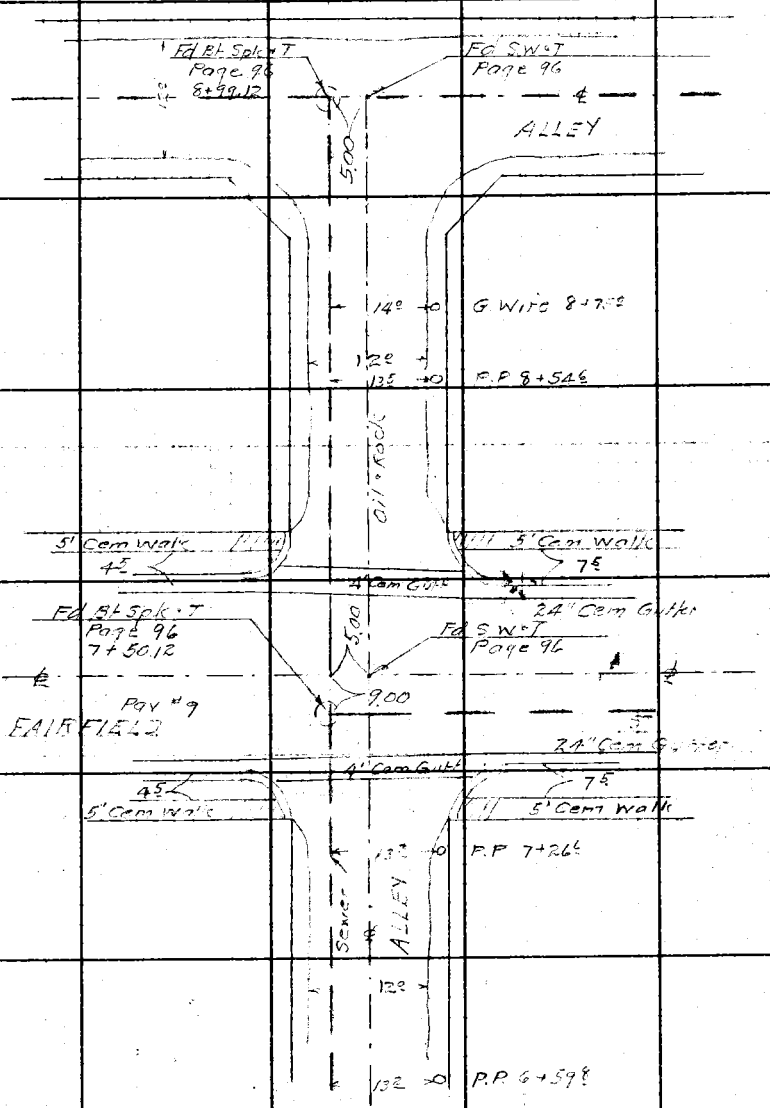

Cont from top page 102

FORM 247 3M 12-40

RETURN TO
LOS ANGELES COUNTY SURVEYOR
700 HALL OF RECORDS

Note: Any Additions or Changes on This Sheet Must be Made or Circled in **Red Ink** With Date and Name of Person Making Change.

Do not extend notes this side of this line.

F.B. 1111 PG. 104

Notes Ck'd by		Survey of	
Map No.		W. O. 1089 Tape No.	Std °F
Office Work		Surveyed by	
Checked		Notes	Date
Date		Indexed	A. C. Johnson 9-15-43

P.B. 1111 Pg. 104

Note: Any Additions or Changes on This Sheet Must be Made or Circled in Red Ink With Date and Name of Person Making Change.

Do not extend notes this side of this line.

TOPOGRAPHY

1st ALLEY S. OF CONCOURSE AVE

FERGUSON DR TO 1st ALLEY W. OF FAIRFAX ST

J.A. 1987

Miller
Gregory
Lanigan
Sonnenschein

RETURN TO
LOS ANGELES COUNTY SURVEYOR
700 HALL OF RECORDS

FORM 247 3M 12-40

Con at bottom page 103

F.B. 1111 PG. 102



RETURN TO
LOS ANGELES COUNTY SURVEYOR
700 HALL OF RECORDS

Do not extend notes this side of this line.

Note: Any Additions or Changes on This Sheet Must be Made or Circled in Red Ink With Date and Name of Person Making Change.

Notes Ck'd by	Survey of [illegible]
Map No.	W. O. 1089 Tape No. Std °F
Office Work	Surveyed by W.A. Miller
Checked	Notes Miller Date Oct 1942
Date	Indexed A. C. Johnson 9-15-44

F.B. 1111 Pg. 105

TOPOGRAPHY
1ST ALLEY W. OF CONCOURSE AVE
FERGUSON DR TO FAIRFIELD ST
J.N. 1089

Miller
Gregory
Lanigan
Sonnenschein

Note: Any Additions or Changes on This Sheet Must be Made or Circled in Red Ink With Date and Name of Person Making Change.

Do not extend notes this side of this line.

RETURN TO
LOS ANGELES COUNTY SURVEYOR
700 HALL OF RECORDS

FORM 247 5M 12-40

F.B. 1111 Pg. 106

Con at bottom page 107.

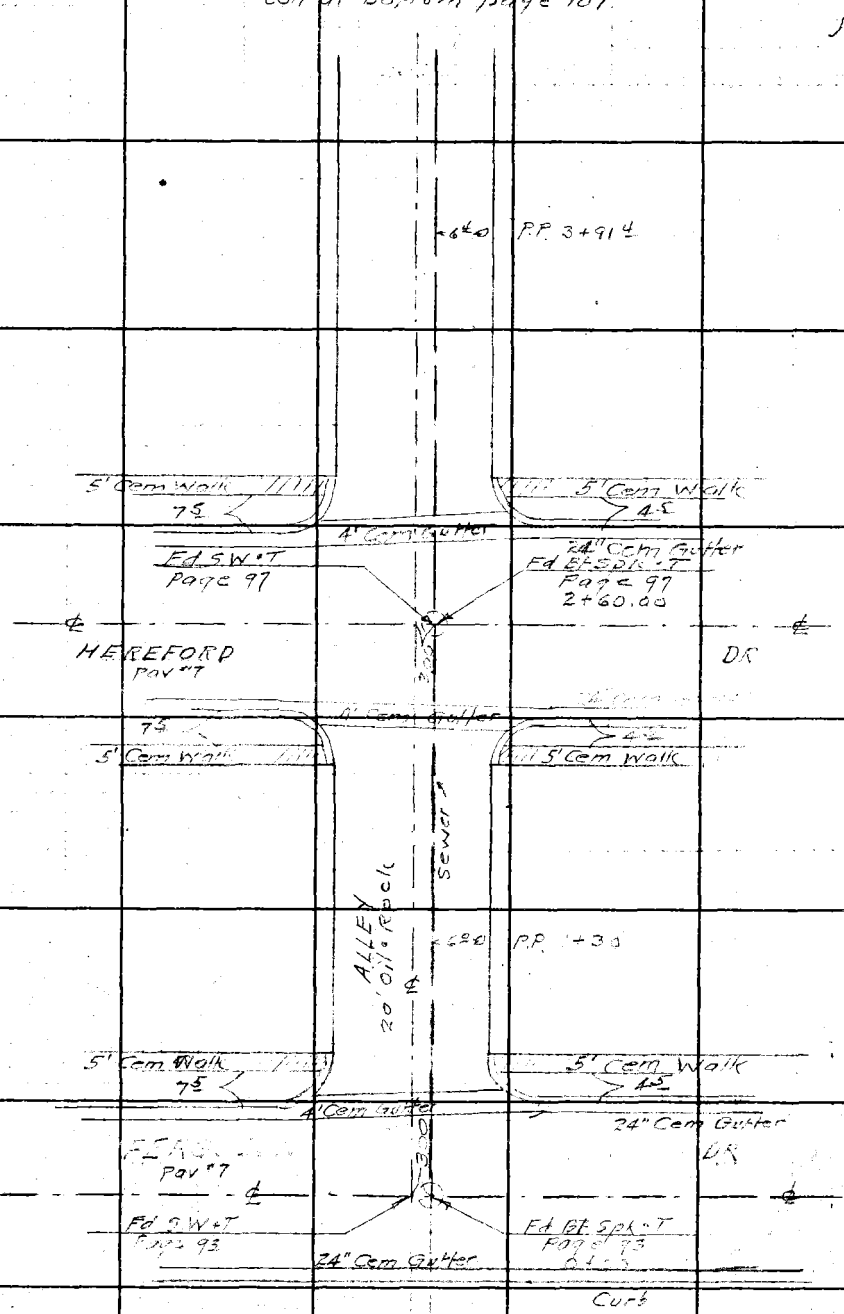

RETURN TO
LOS ANGELES COUNTY SURVEYOR
700 HALL OF RECORDS

Do not extend notes this side of this line.

Note: Any Additions or Changes on This Sheet Must be Made or Circled in **Red Ink** With Date and Name of Person Making Change.

Notes Ck'd by	Survey of	F.B. PG.
Map No.	W. O. 1087 Tape No. St'd OF	
Office Work	Surveyed by	
Checked	Notes Date	
Date	Indexed A. C. Johnson	

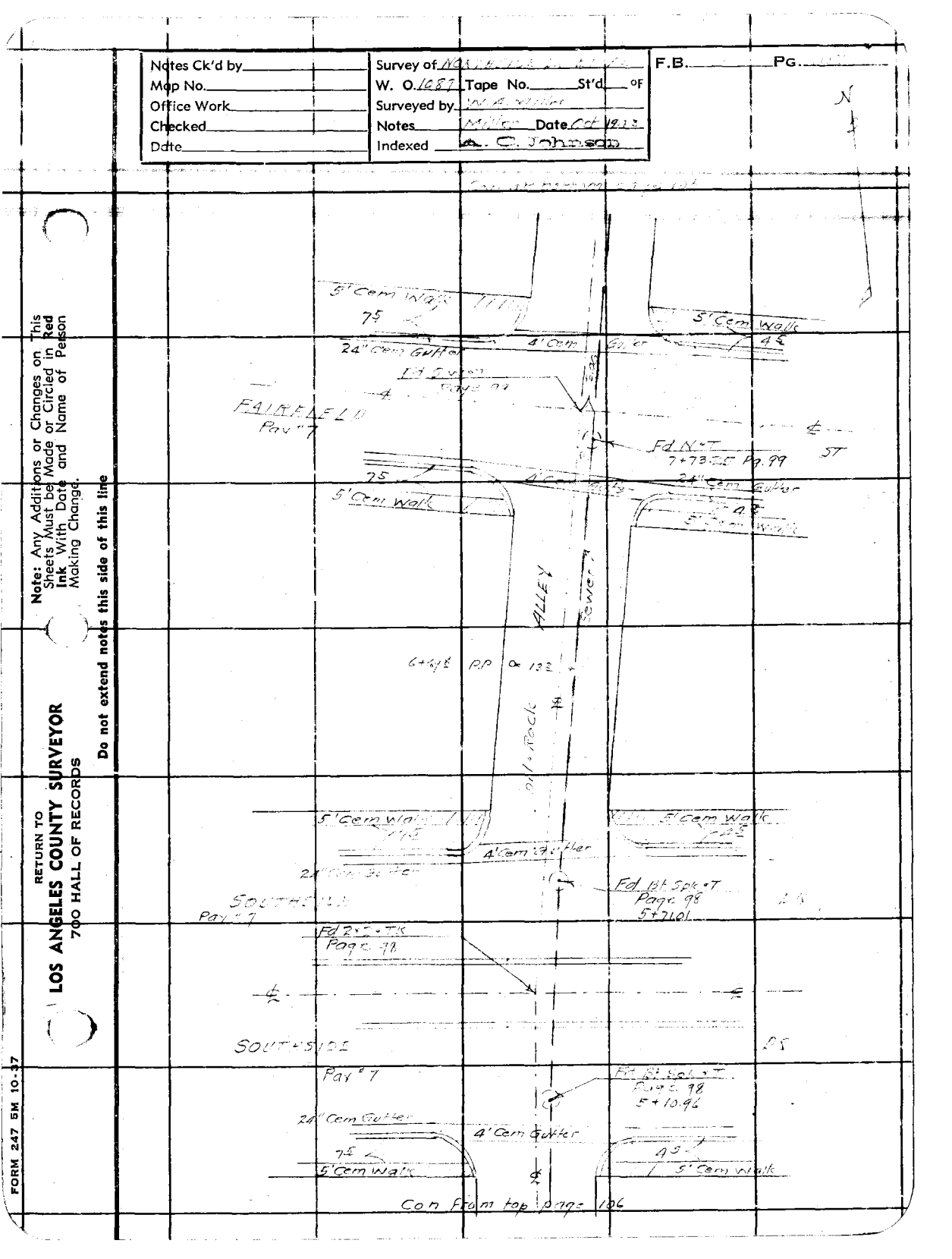

Note: Any Additions or Changes on This Sheets Must be Made or Circled in Red Ink With Date and Name of Person Making Change.

Do not extend notes this side of this line

RETURN TO
LOS ANGELES COUNTY SURVEYOR
700 HALL OF RECORDS

FORM 247 5M 10-37

RETURN TO
LOS ANGELES COUNTY SURVEYOR
700 HALL OF RECORDS

Note: Any Additions or Changes on This Sheets Must be Made or Circled in **Red Ink** With Date and Name of Person Making Change.

Do not extend notes this side of this line

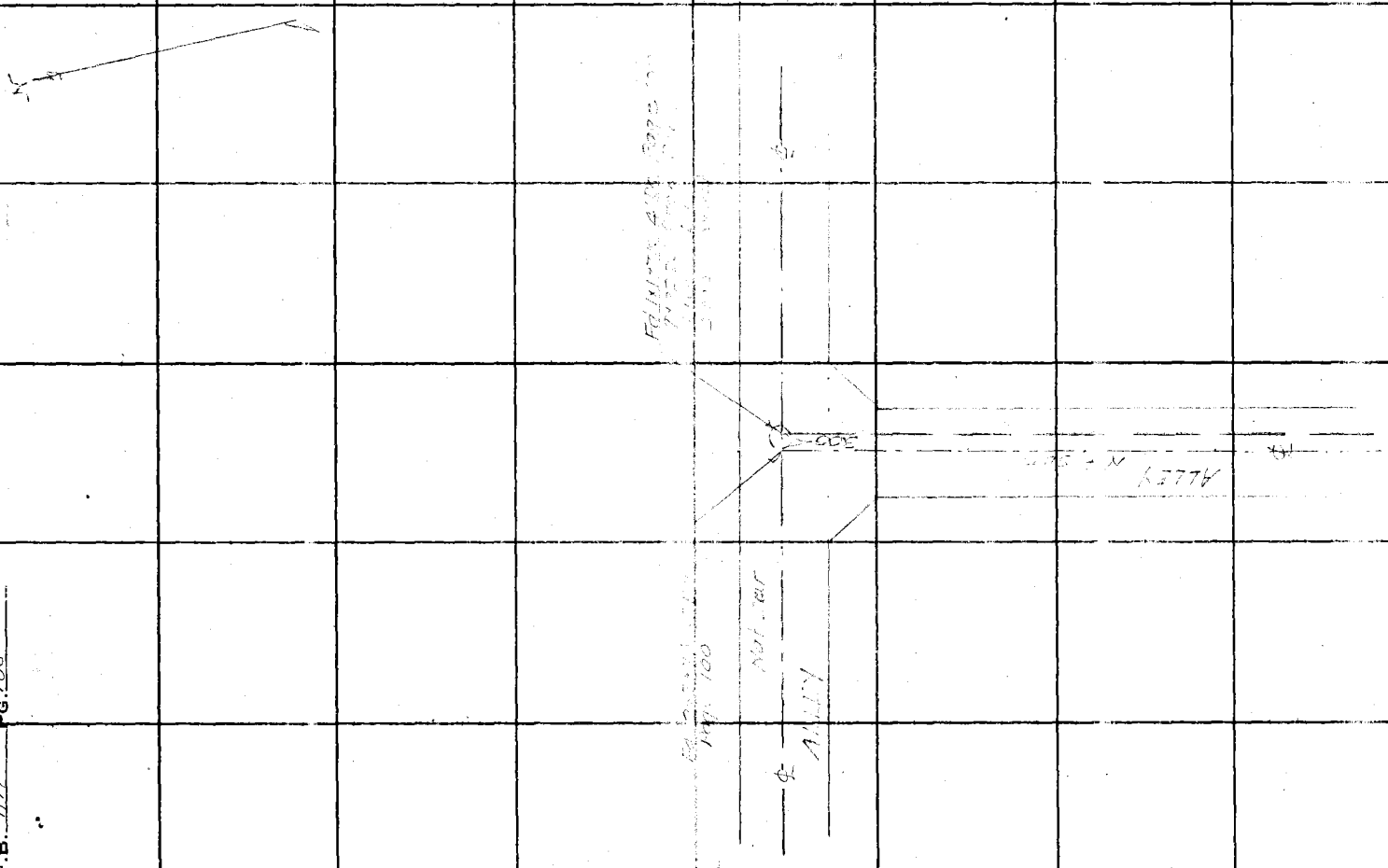

F.B. 1111 PG. 108

Profile No. ____ Notes Red. ____ Plotted ____ Job No. 1089 Checked No. ____

No. ____ Date ____ Date ____ Survey of NORTHSIDE DR. ET. AT.

X-Sec. No. ____ Notes Chkd. ____ Checked ____ Survey by W. A. Miller Notes Miller Date [illegible]

Date ____ Date ____ Map No. ____ Indexed C. Johns Date [illegible]

NOTE: ANY ADDITIONS OR CHANGES ON THIS SHEET MUST BE MADE OR CIRCLED IN RED INK WITH DATE AND NAME OF PERSON MAKING CHANGE

PLEASE RETURN TO
LOS ANGELES COUNTY SURVEYOR
700 HALL OF RECORDS

Do not extend notes this side of this line

FORM 307 SM 7-43

STATION	B. S.	H. I.	F. S.	ELEV.

CROSS SECTIONS
FERGUSON DRIVE
SIMMONS AVE TO 1ST ALLEY E OF CONCOURSE AVE
J.N 1089

Miller
Gregory
Lanigan
Sonnenschein

RECEIVED A.E. DUNN. 11-3-43
PROGRESSED
BOOK INDEXED
MAP INDEXED
RECORD INDEXED
CARD INDEXED
REDUCED In Field
CHECKED C.V.C. 11-3-43
B. M.s ADJUSTED
B. M.s LISTED

FORM 307 5M 7-43

PLEASE RETURN TO
LOS ANGELES COUNTY SURVEYOR
700 HALL OF RECORDS

NOTE: ANY ADDITIONS OR CHANGES ON THIS SHEET MUST BE MADE OR CIRCLED IN RED INK, WITH DATE AND NAME OF PERSON MAKING CHANGE

Do not extend notes this side of this line

STATION	B. S.	H. I.	F. S.	ELEV.		
B.M. H-14	5.65	166.915		161.265	BMH-14 El. 161.265 F.B. 1111-74 Ferguson Dr. & Simmons Ave. N.W. Cor. Bt Spk 5' N of N. end C.R.	
S.S.M.H. 0+00.3			16.20	1[illegible].72	14" Inlet N	5.79 / 9.24 / 1.17 / 16.20
			15.68	1[illegible].24	10" Inlet E	5.80 / 9.05 / 0.83 / 15.68
			15.78	1[illegible].14	10" Inlet W	5.80 / 9.15 / 0.83 / 15.78
			16.23	1[illegible].69	14" Outlet S	5.81 / 9.25 / 1.17 / 16.23
					FERGUSON DR & SIMMONS AVE	
W. end C.R.			6.43	160.49	N.W. Cor. Gutter	
			5.93	160.99	Curb	
N " "			6.52	160.40	Gutter	
			5.67	161.25	Curb	
N " "			6.23	160.69	N.E. Cor. Gutter	
			5.39	160.53	Curb	
E " "			6.23	160.69	Gutter	
			5.29	161.63	Curb	
E " "			6.33	160.59	S.E. Cor. Gutter	
			5.78	161.14	Curb	
S " "			6.23	160.69	Gutter	
			5.76	161.16	Curb	

Job No. 1089 Division No. NORTHSIDE DR. ET AL. Notes Red. Date Plotted Date No. Profile
Survey of Survey by W.A. Miller Notes Miller Oct 1943 Date Notes Chkd. C.V.C. Date 11-3-43 Checked Date No. X-Sec.
Indexed A. C. Johnson Date

FORM 307 5M 7-43

PLEASE RETURN TO
LOS ANGELES COUNTY SURVEYOR
700 HALL OF RECORDS

NOTE: ANY ADDITIONS OR CHANGES ON THIS SHEET MUST BE MADE OR CIRCLED IN RED INK, WITH DATE AND NAME OF PERSON MAKING CHANGE

Do not extend notes this side of this line

STATION	B. S.	H. I.	F. S.	ELEV.		
		166 915				
S. end C.R			636	160 56	S.W. Cor. Gutter	
			610	160 82	Curb	
W. " "			690	160 02	Gutter	
			630	160 62	Curb	
1+00			522	161 70	℄	
17 R			607	160 85	Gutter	
"			538	161 54	Curb.	
30 R			53	161 6	P.L.	
18 L			567	160 25	"	
"			498	161 94	"	
30 L			47	162 2	"	
2+00			448	162 44		
17 R			540	161 52	"	
"			475	162 17	"	
30 R			45	162 4	"	
18 L			508	161 84	"	
"			438	162 54	"	
30 L			41	162 8	"	
T.P.	481	167 69	4035	162 880		
2+60.05			486	162 83	℄ Inter Ferguson Dr.	

Profile No. ____ Notes Red. ____ Plotted ____ Job No. 1089 Division No. ____ F.B. 1117 Pg. 11
Date ____ Date ____ Survey of Northside Dr. et al
~~X-Ord.~~ ~~Notes Chkd.~~ C. K. C. ~~Checked~~ ~~Survey by~~ W. A. Miller ~~Notes~~ Miller ~~Date~~ Oct. [illegible]
No. ____ Date 11-3-43 Date ____ Map No. ____ Index ~~Id.~~ C. Johnson

FORM 307 5M 7-43

PLEASE RETURN TO
LOS ANGELES COUNTY SURVEYOR
700 HALL OF RECORDS

NOTE: ANY ADDITIONS OR CHANGES ON THIS SHEET MUST BE MADE OR CIRCLED IN RED INK, WITH DATE AND NAME OF PERSON MAKING CHANGE

Do not extend notes this side of this line

STATION	B. S.	H. I.	F. S.	ELEV.		
		167 69				
2+60.05 18 L			5 25	162 44	℄ Nairn Ave X Gutter	
50 L			4 62	163 07	℄ Nairn	
150 L			4 52	163 17	"	
					FERGUSON DR & NAIRN AVE.	
W. end C.R			5 75	162 94	N.W. Cor Gutter	
			5 03	162 [illegible]	Curb	
N end C.R			5 40	162 [illegible]	Gutter	
			4 81	162 [illegible]	Curb	
N. end C.R			4 74	162 95	N.E. Cor Gutter	
			4 18	163 51	Curb	
E. end C.R.			4 92	162 77	Gutter	
			4 32	163 37	Curb	
3+00			4 52	163 17	℄	
17 R			5 37	162 32	Gutter	
"			4 79	162 90	Curb	
30 R			4 7	163 [illegible]	P.L.	
4+00			3 83	163 86	℄	
17 R			4 61	163 08	"	
"			4 04	163 [illegible]	"	
30 R			3 7	164 [illegible]	"	
18 L			4 30	163 [illegible]	"	

Job No. 1089 Division No. Notes Red. Plotted Profile
Survey of NORTHSIDE DR ET AL Date Date No.
Survey by W.A. Miller Notes Miller Oct 1943 Notes Chkd. C.V.C. Checked X-Sec.
Indexed A. C. Johnson Date Date 11-3-43 Date No.

B. 111 Pg. 112

FORM 307 5M 7-43

PLEASE RETURN TO
LOS ANGELES COUNTY SURVEYOR
700 HALL OF RECORDS

NOTE: ANY ADDITIONS OR CHANGES ON THIS SHEET MUST BE MADE OR CIRCLED IN RED INK, WITH DATE AND NAME OF PERSON MAKING CHANGE

Do not extend notes this side of this line

STATION	B. S.	H. I.	F. S.	ELEV.	
		167 69			
4+00 18L			368	164 01	Curb
30L			35	164 2	P.L.
T.P.	5650	169 655	3685	164 005	T.P.
5+00			510	164.56	℄
17R			587	163 79	Gutter
"			535	164 31	Curb
30R			52	164 5	P.L.
5+20,10			495	164 71	℄ Inter Ferguson Dr + Gaspar Ave
18L			480	164.86	℄ Gaspar Ave
50L			476	164 90	"
150L			448	165 18	
					FERGUSON DR + GASPAR AVE
W. end CR			575	163 91	N.W. Cor Gutter
			520	164 46	Curb
N. end C.R			584	163 82	"
			495	164 71	"
N end C.R			558	164 08	N.E. Cor "
			467	164 99	"
E end C.R			549	164 17	"
			458	165 08	"
6+00			448	165 18	℄ "

Profile No. ____ Date ____ Notes Red. ____ Plotted ____ Job No. 1089 Division No. ____ F.B. 1111 Pg. 113

X-Sec. No. ____ Date ____ Notes Chkd. C.V.C. Checked ____ Date ____ Survey of NORTHSIDE DR FT AL

Date 11-3-43 Date ____ Survey By W.A. Miller Notes Miller Date Oct 18 43

Map No. ____ Indexed A. C. Johnson

FORM 307 5M 7-43

PLEASE RETURN TO
LOS ANGELES COUNTY SURVEYOR
700 HALL OF RECORDS

NOTE: ANY ADDITIONS OR CHANGES ON THIS SHEET MUST BE MADE OR CIRCLED IN RED INK, WITH DATE AND NAME OF PERSON MAKING CHANGE

Do not extend notes this side of this line

STATION		B. S.	H. I.	F. S.	ELEV.		
			169 655				
6+00	17R			525	164 41	Gutter	
	"			469	164 97	Curb	
	30 R			43	165 4	Pt	
	18 L			494	164 72	"	
	"			436	165 30	"	
	30 L			41	165 [illegible]	"	
T.P.		6305	171.205	4755	164 900	T.P.	
7+00				543	165 78	℄	
	17R			620	165 01	"	
	"			561	165 60	"	
	30 R			54	165 8	"	
	18 L			578	165 43	"	
	"			524	165 97	"	
	30 L			50	166 [illegible]		
7+80.15				492	166 29	℄ Inter Ferguson DR + Elton Ave.	
	18 L			480	166 41	℄ Ferguson DR	
	50 L			449	166 72	"	
	150 L			417	167 04	"	
						FERGUSON DR + ELTON AVE	
W. end C.R				557	165 64	N.W. Cor Gutter	
				497	166 24	Curb	

B. 1111 PG. 114 Job No. 1089 Division No. Notes Red. Plotted Profile
Survey of NORTHSIDE DR EL AL Date Date No.
Survey by W. A. Miller Notes Miller Oct 1943 Notes Chkd. C.V.C. Checked X-Sec.
Indexed A. C. Johnson Date Date 11-3-43 Date No.

FORM 307 5M 7-43

PLEASE RETURN TO
LOS ANGELES COUNTY SURVEYOR
700 HALL OF RECORDS

NOTE: ANY ADDITIONS OR CHANGES ON THIS SHEET MUST BE MADE OR CIRCLED IN RED INK, WITH DATE AND NAME OF PERSON MAKING CHANGE

Do not extend notes this side of this line

STATION	B. S.	H. I.	F. S.	ELEV.		
		171 205				
N. end C.R			5 79	165 92	N.W.Cor. Gutter	
			4 66	166 55	Curb	
N. end C.R			5 20	166 01	N.E.Cor "	S.D C.B
			4 39	166 82	"	
E. end C.R			5 38	165 83	"	S.D C.B
			4 43	166 78	"	
8+00			4 81	166 40	℄	
17 R			5 63	165 58	Gutter	
"			4 98	166 23	Curb	
30 R			4 7	166 5		P.L
9+00			4 00	167 21	℄	
17 R			4 91	166 30	"	
"			4 28	166 93	"	
30 R			4 0	167 2		"
18 L			4 43	166 78		
"			3 85	167 36		
30 L			3 7	167 5		
10+00			3 31	167 90	℄	
17 R			4 16	167 05	"	
"			3 64	167 57	"	
30 R			3 3	167 9		"

Profile No. ____ Notes Red. ____ Plotted ____ Job No. 1089 Division No. ____ F.B. 1111 PG. 115
Date ____ Date ____ Survey of NORTHSIDE DR. FT. AL
X-Sec. No. ____ Notes Chkd. C.V.C. Checked ____ Survey by W.A. Miller Notes Miller Date Oct 19 43
Date 11-3-43 Date ____ Map No. ____ Indexed C. Johnston

FORM 307 5M 7-43

PLEASE RETURN TO
LOS ANGELES COUNTY SURVEYOR
700 HALL OF RECORDS

NOTE: ANY ADDITIONS OR CHANGES ON THIS SHEET MUST BE MADE OR CIRCLED IN RED INK, WITH DATE AND NAME OF PERSON MAKING CHANGE

Do not extend notes this side of this line

STATION		B. S.	H. I.	F. S.	ELEV.		
			171.205				
10+00	18L			374	167.47	Gutter	
	"			325	167.[illegible]6	Curb	
	30L			30	168.[illegible]	PL	
TP		6640	174.045	380	167.405	T.P.	
11+00				567	168.38	℄	
	17R			632	167.73	"	
	"			577	168.[illegible]8	"	
	30R			58	168.[illegible]	"	
	18L			602	168.[illegible]3	"	
	"			545	168.[illegible]	"	
	30L			52	168.8	"	
12+00				502	169.[illegible]3	℄	
	17R			583	169.[illegible]	"	
	"			524	169.[illegible]	"	
	30R			54	168.[illegible]	"	
	18L			532	168.73	"	
	"			473	169.[illegible]2	"	
	30L			44	169.6		
13+00				433	169.72	℄	
	17R			513	168.[illegible]2	"	
	"			460	169.[illegible]5	"	

F.B. 1111 PG. 116 Job No. 1089 Division No. Notes Red. Plotted Profile
Survey of NORTHSIDE DR ET AT Date Date No.
Survey by W.A. Miller Notes Miller Oct 1943 Notes Chkd. C.V.C. Checked X-Sec.
Indexed A. C. Johnson Date Date 11-3-43 Date No.

FORM 307 SM 7-43

PLEASE RETURN TO
LOS ANGELES COUNTY SURVEYOR
700 HALL OF RECORDS

NOTE: ANY ADDITIONS OR CHANGES ON THIS SHEET MUST BE MADE OR CIRCLED IN RED INK, WITH DATE AND NAME OF PERSON MAKING CHANGE

Do not extend notes this side of this line

STATION		B. S.	H. I.	F. S.	ELEV.		
			174 045				
13+00	30 R			43	169 7		PL
	18 L			475	169 30	Gutter	
	"			414	169 91	Curb	
	30 L			38	170 2		"
T.P.		6360	176 265	4140	169 905	T.P.	
14+00				608	170 19	℄	
	17 R			686	169 41	"	
	"			627	170 00	"	
	30 R			59	170 4		"
	18 L			651	169 76	"	
	"			592	170 35	"	
	30 L			53	171 0		"
15+00				564	170 63	℄	
	17 R			644	169 83	"	
	"			581	170 46	"	
	30 R			52	171 1		"
	18 L			613	170 14	"	
	"			546	170 81	"	
	30 L			52	171 1		"
16+00				508	171 19	℄	
	17 R			589	170 38	"	

Profile No. ____ Notes Red. ____ Plotted ____ Job No. 1089 Division No. ____ F.B. 1111 PG. 117

Date ____ Date ____ Survey of NORTHSIDE DR FT AC

X-Sec. No. ____ Notes Chkd. C.V.C. Checked ____ Survey by W.A. Miller Notes Miller Date Oct 14 43

Date 11-3-43 Date ____ Map No. ____ Indexed A. C. [illegible]

FORM 307 5M 7-43

PLEASE RETURN TO
LOS ANGELES COUNTY SURVEYOR
700 HALL OF RECORDS

NOTE: ANY ADDITIONS OR CHANGES ON THIS SHEET MUST BE MADE OR CIRCLED IN RED IN INK, WITH DATE AND NAME OF PERSON MAKING CHANGE

Do not extend notes this side of this line

B. 111 PG. 118 Job No. 1089 Division No. Notes Red: Plotted Profile
Survey of NORTHSIDE DR. ET AL Date No.
Survey by W.A. Miller Notes Miller Bof 1943 Notes Chkd. C.V.C. Checked X-Sec.
Indexed A. C. Johnson Date Date 11-3-43 Date No.

STATION		B. S.	H. I.	F. S.	ELEV.		
			176 265				
16+00	17R			5.20	171.07	Curb ~~Gutter~~	
	30R			4.6	171.7	PL	
16+39.17				4.81	171.46	℄ Inter Ferguson Dr & Hendricks Ave	
	19L			4.58	171.69	℄ Hendricks Ave	
	50L			4.33	171.94	"	
	150L			3.76	172.51	"	
						FERGUSON DR & HENDRICKS AVE	
W. end C.R				5.45	172.82	N.W. Cor. Gutter	
				4.84	173.43	Curb	
N end C.R				5.66	170.61	Gutter S.D.C.B	
				4.62	171.61	Curb	
N. end C.R.				5.20	173.17	N.E. Cor. Gutter S.D.C.B	
				4.23	172.04	Curb	
E end C.R.				4.96	171.31	Gutter	
				4.23	172.04	C	
16+47.17						← S.D. M.H. 8.5' South ℄ - See F.B. 1118-253	
17+00				4.48	171.79	℄	
	17R			5.26	171.01	Gutter	
	"			4.73	171.54	Curb	
	30R			4.4	171.[illegible]	P.L.	
	20L			4.99	171.28	"	
	"			4.21	172.06	"	

FORM 307 5M 7-43

PLEASE RETURN TO
LOS ANGELES COUNTY SURVEYOR
700 HALL OF RECORDS

NOTE: ANY ADDITIONS OR CHANGES ON THIS SHEET MUST BE MADE OR CIRCLED IN RED INK, WITH DATE AND NAME OF PERSON MAKING CHANGE

Do not extend notes this side of this line

STATION		B. S.	H. I.	F. S.	ELEV.		
			176 265				
17+00	30L			40	172 3		PL
18+00				399	172 28	℄	
	17R			481	171 46	Gutter	
	"			422	172 05	Curb	
	30R			38	172 5		P.L.
	20L			435	171 92	"	
	"			377	172 50	"	
	30L			35	172 8		"
	T.P.	5880	177 985	4160	172 105	T.P.	
19+00				517	172 72	℄	
	17R			606	171 93	"	
	"			542	172 57	"	
	30R			52	172 8		"
	20L			571	172 28	"	
	"			499	173 00	"	
	30L			46	173 4		"
20+00				473	173 26	℄	
	17R			562	172 37	"	
	"			494	173 05	"	
	30R			49	173 1		"
	20L			525	172 74	"	

Profile No. ____ Notes Red. ____ Plotted ____ Job No. 1089 Division No. ____ F.B. 1111 PG. 119

Date ____ Date ____ Survey of NORTHSIDE DR ET AL

X-Sec. No. ____ Notes Chkd C.V.C. Checked ____ Survey by H.A. Miller Notes Miller Date Oct 1963

Date 11-3-43 Date ____ Map No. ____ Indexed C. [illegible]

FORM 307 5M 7-43

PLEASE RETURN TO
LOS ANGELES COUNTY SURVEYOR
700 HALL OF RECORDS

NOTE: ANY ADDITIONS OR CHANGES ON THIS SHEET MUST BE MADE OR CIRCLED IN RED INK, WITH DATE AND NAME OF PERSON MAKING CHANGE

Do not extend notes this side of this line

STATION		B. S.	H. I.	F. S.	ELEV.		
			177 985				
20+00	20L			459	173 40	Curb	
20+98.01	30L			43	173 7	← S.D. M.H. 9' South PL of ℄, see F.B. 1118-252	
21+00				423	173 76	℄	
	17R			521	172 78	Gutter	
	"			437	173 62	"	
	30R			37	174 3	"	
	20L			485	173 14	"	
	"			401	173 98	"	
	30L			38	174 2	"	
22+00				374	174 25	℄	
	17R			451	173 48	"	
	"			389	174 10	"	
	30R			37	174 3	"	
	20L			427	173 72	"	
	"			357	174 42	"	
	30L			33	174 7	"	
T.P.		6110	180 165	3930	174 055	T.P.	
23+00				534	174 83	℄	
	17R			612	174 05	"	
	"			555	174 62	"	
	30R			53	174 9	"	

F.B. 1111 Pg. 120 Job No. 1089 Division No. Notes Red. Plotted Profile
Survey of NORTHSIDE DR ET AL Date Date No.
Survey by W.A. Miller Notes Miller Oct 1943 Notes Chkd. C.V.C. Checked X-Sec.
Indexed A. C. Johnson Date Date 11-3-43 Date No.

FORM 307 5M 7-43

PLEASE RETURN TO
LOS ANGELES COUNTY SURVEYOR
700 HALL OF RECORDS

NOTE: ANY ADDITIONS OR CHANGES ON THIS SHEET MUST BE MADE OR CIRCLED IN RED INK, WITH DATE AND NAME OF PERSON MAKING CHANGE

Do not extend notes this side of this line

STATION		B. S.	H. I.	F. S.	ELEV.		
			180 165				
23+00	20L			591	174 26	Gutter	
	"			525	174 92	Curb	
	30L			49	175 3	PL	
24+00				486	175 31	℄	
	17R			569	174 48	"	
	"			510	175 07	"	
	30R			51	175 1	"	
	20L			536	174 81	"	
	"			469	175 48	"	
	30L			43	175 9	"	
25+00				436	175 81	℄	
	17R			517	175 00	"	
	"			456	175 61	"	
	30R			45	175 7	"	
	20L			499	175 18	"	
	"			426	175 91	"	
	30L			40	176 2	"	
26+00				382	176 35	℄	
	17R			467	175 50	"	
	"			411	176 06	"	
	30R			39	176 3	"	

Profile No. ____ Notes Red. ____ Plotted ____ Job No. 1089 Division No. ____ F.B. 1111 PG. 121
Date ____ Date ____ Survey of NORTHSIDE DR FT AL
X-Sec. No. ____ Notes Chkd. C.M.C. Checked ____ Survey by W.A. Miller Notes Miller Date Oct 1943
Date 11-3-43 Date ____ Map No. ____ Indexed A. C. Johnson Date ____

FORM 307 5M 7-43

PLEASE RETURN TO
LOS ANGELES COUNTY SURVEYOR
700 HALL OF RECORDS

NOTE: ANY ADDITIONS OR CHANGES ON THIS SHEET MUST BE MADE OR CIRCLED IN RED INK, WITH DATE AND NAME OF PERSON MAKING CHANGE

Do not extend notes this side of this line

STATION	B. S.	H. I.	F. S.	ELEV.		
		180.165				
26+00 20L			4.32	175.85	Gutter	
"			3.68	176.49	Curb	
30L			3.2	177.[illegible]		
26+61.17					← S.D.M.H. - 8.5 PL South of ℄. see F.B. 1118-252	
T.P.	5.92	182.165	3.92	176.245	T.P.	
27+00			5.22	176.85	℄	
17R			6.19	175.98	"	
"			5.57	176.60	"	
30R			5.0	177.[illegible]	"	
27+25.17			5.10	177.[illegible]7	℄ Inter Ferguson Dr & Westside Dr	
20L			4.92	177.[illegible]5	℄ Westside Dr.	
50L			4.78	177.39	"	
150L			4.30	177.[illegible]7	"	
					FERGUSON DR & WESTSIDE DR	
W end C.R			5.75	176.42	N.W. Cor Gutter	
			5.20	176.97	Curb	
N end C.R			5.52	176.[illegible]5	Gutter	
			5.03	177.[illegible]4	Curb	
N end C.R			5.36	176.[illegible]1	N.E. Cor Gutter	
			4.50	177.[illegible]7	Curb	
E end C.R			5.42	176.[illegible]5	Gutter S.D.C.B.	
			4.45	177.[illegible]2	Curb	

F.B. NH PG. 122 Job No. 1089 Division No. Notes Red. Plotted Profile
Survey of NORTHSIDE DR ET AL Date Date No.
Survey by W.A. Miller Notes Miller Oct 1943 Notes Chkd C.V.C. Checked X-Sec.
Indexed A. C. Johnson Date Date 11-3-43 Date No.

FORM 307 5M 7-43

PLEASE RETURN TO
LOS ANGELES COUNTY SURVEYOR
700 HALL OF RECORDS

NOTE: ANY ADDITIONS OR CHANGES ON THIS SHEET MUST BE MADE OR CIRCLED IN RED INK. WITH DATE AND NAME OF PERSON MAKING CHANGE

Do not extend notes this side of this line

STATION	B. S.	H. I.	F. S.	ELEV.		
		182 165				
28+00			465	177 52	℄	
17R			560	176 57	Gutter	
"			490	177 27	Curb	
30R			48	177 4	P.L.	
29+00			418	177 99	℄	
17R			505	177 12	"	
"			441	177 76	"	
30R			37	178 5	"	
20L			464	177 53	"	
"			397	178 20	"	
30L			38	178 4	"	
30+00			364	178 53	℄	
17R			449	177 68	"	
"			399	178 18	"	
30R			37	178 5	"	
20L			432	177 85	"	
"			357	178 60	"	
30L			34	178 8	"	
T.P.	6005	184 170	4000	178 165	T.P.	
31+00			528	178 89	℄	
17R			585	178 32	"	

Profile No. ____ Notes Red. ____ Plotted ____ Job No. 1089 Division No. ____ F.B. 1111 Pg. 123
Date ____ Date ____ Survey of NORTHSIDE DR FT AL
X-Sec. No. ____ Notes Chkd. C.H.C. Checked ____ Survey by W.A. Miller Notes Miller Date Oct 1943
Date 11-3-43 Date ____ Map No. ____ Indexed A. C. Jefferson

FORM 307 5M 7-43

PLEASE RETURN TO
LOS ANGELES COUNTY SURVEYOR
700 HALL OF RECORDS

NOTE: ANY ADDITIONS OR CHANGES ON THIS SHEET MUST BE MADE OR CIRCLED IN RED INK, WITH DATE AND NAME OF PERSON MAKING CHANGE

Do not extend notes this side of this line

STATION		B. S.	H. I.	F. S.	ELEV.		
			184 170				
31+00	17R			522	178 95	Curb	
	30 R			54	178 8	P.L.	
31+59.46				482	179 35	℄ Inter. Ferguson Dr. + Saybrook Ave	
	18L			550	178 67	℄ Saybrook Ave	
	50L			466	179 51	"	
	150L			410	180 07	"	
						FERGUSON DR + Saybrook Ave	
W. end C.R				586	178 31	N.W. Cor Gutter	
				525	178 92	Curb	
N end CR				540	178 77	Gutter	
				487	179 30	Curb	
N end CR				503	179 14	N.E. Cor Gutter	
				347	180 70	Curb	
E end C.R				516	179 01	Gutter	
				452	179 65	Curb	
32+00				470	179 47	℄	
	17R			550	178 67	Gutter	
	"			490	179 27	Curb	
	30 R			44	179 8	P.L.	
33+00				426	179 91	℄	
	17R			509	179 08	"	

Survey of NORTHSIDE DR ET AL Job No. 1089 Division No. Notes Red. Plotted Profile
Survey by W.A. Miller Notes Miller Oct 1943 Date Date No.
Indexed A. C. Johnson Date Notes Chkd. C.V.C. Checked X-Sec.
Date 11-4-43 Date No.

FORM 307 5M 7-43

PLEASE RETURN TO
LOS ANGELES COUNTY SURVEYOR
700 HALL OF RECORDS

NOTE: ANY ADDITIONS OR CHANGES ON THIS SHEET MUST BE MADE OR CIRCLED IN RED INK, WITH DATE AND NAME OF PERSON MAKING CHANGE

Do not extend notes this side of this line

STATION	B. S.	H. I.	F. S.	ELEV.		
		184 170				
33+00 17R			450	179 67	Curb	
30R			45	179 7	PL	
17L			475	179 42	Gutter	
"			410	180 07	"	
30L			37	180 5	"	
T.P.	5800	185 650	4320	179 850	T.P.	
33+97.01			530	180 35	℄ Inter Ferguson Dr. & Burrard Ave	
17R			611	179 54	℄ Burrard Ave	
50R			552	180 13	"	
100R			517	180 48	"	
					FERGUSON DR. & BURRARD AVE	
W. end C.R.			629	179 36	S.W. Cor Gutter	
			566	179 99	Curb	
S. end C.R			585	179 80	Gutter	
			525	180 40	Curb	
S. end C.R			576	179 89	S.E. Cor Gutter	
			522	180 43	Curb	
E. end C.R			595	179 70	Gutter	
			532	180 33	Curb	
34+00			528	180 37	℄	

Profile No. ____ Date ____ Notes Red. ____ Plotted ____ Job No. 1089 Division No. ____ F.B. 111 Pg. 125

X-SEC. No. ____ Date 11-4-43 Notes Chkd. C.V.C. Checked ____ Date ____ Survey of NORTHSIDE DR. ET AL. Survey by W.A. Miller Notes W. Miller Date Oct 1943 Map No. ____ Indexed A. O. Jan. 1943

FORM 307 5M 7-43

PLEASE RETURN TO
LOS ANGELES COUNTY SURVEYOR
700 HALL OF RECORDS

NOTE: ANY ADDITIONS OR CHANGES ON THIS SHEET MUST BE MADE OR CIRCLED IN RED INK, WITH DATE AND NAME OF PERSON MAKING CHANGE

Do not extend notes this side of this line

STATION	B. S.	H. I.	F. S.	ELEV.		
		185 650				
35+00			4 75	180 90	℄	
17R			5 63	180 52	Gutter	
"			5 01	180 64	Curb	
30R			4 7	181 0	P.L	
17L			5 24	180 41	"	
"			4 59	181 06	"	
30L			4 3	181 4	"	
36+00			4 25	181 40	℄	
17L			4 83	180 82	"	
"			4 19	181 46	"	
30L			3 5	182 2	"	
36+56.95			4 08	181 57	℄ Inter Ferguson Dr & Tolmie Ave	
17R			4 78	181 87	℄ Tolmie Ave	
50R			4 25	181 40	"	
100R			4 02	181 63	"	
					FERGUSON DR & TOLMIE AVE	
W end G.R.			5 02	180 63	S.W. Cor Gutter	
			4 39	181 26	Curb	
S end C.R			4 56	181 09	Gutter	
			3 91	181 74	Curb	
S end C.R.			4 57	181 08	S.E. Cor Gutter	

F.B. 1111 Pg. 126 Job No. 1089 Division No. Notes Red. Plotted Profile
Survey of NORTHSIDE DR ET AL Date Date No.
Survey by W.A. Miller Notes Miller Oct 1943 Notes Chkd. C.V.C. Checked X-Sec.
Indexed A. C. Johnson Date Date 11-4-43 Date No.

FORM 307 5M 7-43

PLEASE RETURN TO
LOS ANGELES COUNTY SURVEYOR
700 HALL OF RECORDS

NOTE: ANY ADDITIONS OR CHANGES ON THIS SHEET MUST BE MADE OR CIRCLED IN RED INK, WITH DATE AND NAME OF PERSON MAKING CHANGE

Do not extend notes this side of this line

STATION	B. S.	H. I.	F. S.	ELEV.		
		185 650				
S. end C.R			390	181 75	S.E. Cor Curb	
E end C.R			464	181 01	Gutter	
			400	181 65	Curb	
T.P.	6415	187 930	4135	181 515	T.P.	
37+00			618	181 75	℄	
17R			691	181 02	Gutter	
"			624	181 69	Curb	
30R			62	181 7	P.L.	
17L			656	181 37	"	
"			590	182 03	"	
30L			53	182 6	"	
38+00			561	182 32	℄	
17R			642	181 51	"	
"			587	182 06	"	
30R			58	182 1	"	
17L			611	181 82	"	
"			546	182 47	"	
30L			52	182 7	"	
39+00			506	182 87	℄	
17L			557	182 36	"	
"			492	183 01	"	

Profile No. ____ Notes Red. ____ Plotted ____ Date ____ Date ____ X-Sec. No. ____ Notes Chkd C.K.C.J. Checked ____ Date 11-4-43 Date ____

Job No. 1089 Division No. ____ Survey of NORTHSIDE DR FT AV Survey by W.A. Miller Notes Miller Date Oct 1943 Map No. ____ Indexed A. C. Johnson

F.B. 1111 Pg. 127

FORM 307 5M 7-43

PLEASE RETURN TO
LOS ANGELES COUNTY SURVEYOR
700 HALL OF RECORDS

NOTE: ANY ADDITIONS OR CHANGES ON THIS SHEET MUST BE MADE OR CIRCLED IN RED INK, WITH DATE AND NAME OF PERSON MAKING CHANGE

Do not extend notes this side of this line

B. 111 PG. 128 | Job No. 1089 | Division No. | Notes Red. | Plotted | Profile
Survey of NORTHSIDE DR ET AL | Date | Date | No.
Survey by W.L.A. Miller | Notes Miller OCT 1943 | Notes Chkd. C.V.C. | Checked | X-Sec.
Indexed A. C. Jamison | Date | Date 11-4-43 | Date | No.

STATION	B. S.	H. I.	F. S.	ELEV.		
		187 930				
39+00 30L			46	183 [illegible]		PL
39+16.96			495	182 [illegible]	℄ Inter. Ferguson Dr & Nicola St	
17R			585	182 [illegible]	℄ Nicola St	
50R			510	182 [illegible]	"	
100R			448	183 [illegible]	"	
					FERGUSON DR & NICOLA ST	
W end C.R			603	181.90	S.W Cor Gutter	
			539	182 [illegible]	Curb	
S end C.R			542	182 [illegible]	Gutter	
			482	183 [illegible]	Curb	
S end C.R			534	182.59	S.E Cor Gutter	
			480	183 [illegible]	Curb	
E end C.R			558	182 [illegible]	Gutter	
			500	182 [illegible]	Curb	
40+00			458	183 [illegible]	℄	
17R			540	182 [illegible]	Gutter	
"			477	183 [illegible]	Curb	
30R			40	183 9		PL
17L			507	183 [illegible]	"	
"			440	183 [illegible]	"	
30L			41	183 [illegible]		"

FORM 307 5M 7-43

PLEASE RETURN TO
LOS ANGELES COUNTY SURVEYOR
700 HALL OF RECORDS

NOTE: ANY ADDITIONS OR CHANGES ON THIS SHEET MUST BE MADE OR CIRCLED IN RED INK, WITH DATE AND NAME OF PERSON MAKING CHANGE

Do not extend notes this side of this line

STATION	B. S.	H. I.	F. S.	ELEV.	
		187 930			
41+00			411	183 82'	℄
17R			494	182 99'	Gutter
"			432	183 61'	Curb
30L			37	184 2'	P.L
17L			457	183 36'	"
"			393	184 00'	"
30L			35	184 4'	"
T.P.	5 595	189 265	4260	183 670	T.P.
41+76.95			489	184 38'	℄ Inter Ferguson Dr + Davie St
17R			585	183 42'	℄ Davie St.
50R			519	184 08'	"
100R			487	184 40'	"
					FERGUSON DR + DAVIE ST
W. end C.R.			604	183 23'	S.W Cor Gutter
			540	183 87'	Curb
S. end C.R			545	183 82'	Gutter
			487	184 40'	Curb
S. end C.R			541	183 86'	S.E.Cor. Gutter
			488	184 39'	Curb
E end CR			562	183 65'	Gutter
			502	184 25'	Curb

Profile No. ____ Notes Red. ____ Plotted ____ Job No. 1089 Division No. ____ F.B. 1111 Pg. 129

X-Sec. No. ____ Date ____ Date ____ Survey of Nor-Vicinity Dr Pg 81

Notes Chkd. C.V.C. Checked ____ Survey by W.A. Miller Notes Miller Date Oct 1943

Date 11-4-43 Date ____ Map No. ____ Indexed A. C. Johnson

FORM 307 5M 7-43

PLEASE RETURN TO
LOS ANGELES COUNTY SURVEYOR
700 HALL OF RECORDS

NOTE: ANY ADDITIONS OR CHANGES ON THIS SHEET MUST BE MADE OR CIRCLED IN RED INK, WITH DATE AND NAME OF PERSON MAKING CHANGE

Do not extend notes this side of this line

STATION	B. S.	H. I.	F. S.	ELEV.		
		189 265				
42+00			486	184 41	℄	
17L			538	183 39	Gutter	
"			475	184 52	Curb	
30L			45	184 8		P.L
43+00			440	184 87	℄	
17R			526	184 21	"	
"			464	184 63	"	
30R			40	184 [illegible]		"
17L			499	184 28	"	
"			433	184 94	"	
30L			38	184 5		"
44+00			390	185 37	℄	
17R			487	184 49	"	
"			417	185 10	"	
30R			38	185 5		"
17L			447	184 80	"	
"			382	185 45	"	
30L			35	185 8		"
T.P.	6250	191 415	4100	185 [illegible]	T.P.	
45+00			545	185 97	℄	
17R			646	184 96	"	

Job No. 1089 Division No. _____ Notes Red. _____ Plotted _____ Profile _____
Survey of NORTHSIDE DR ET AL Date _____ Date _____ No. _____
Survey by W.A. Miller Notes Miller Oct 1943 Notes Chkd. E.W.C. Checked _____ X-Sec. _____
Indexed C. Johnson Date 11-4-43 Date _____ No. _____
F.B. 111 PG. 130

FORM 307 5M 7-43

PLEASE RETURN TO
LOS ANGELES COUNTY SURVEYOR
700 HALL OF RECORDS

NOTE: ANY ADDITIONS OR CHANGES ON THIS SHEET MUST BE MADE OR CIRCLED IN RED INK. WITH DATE AND NAME OF PERSON MAKING CHANGE

Do not extend notes this side of this line

STATION	B. S.	H. I.	F. S.	ELEV.		
		191 415				
45+00 17R			582	185 60	Curb	
30R			53	186 1	PL	
17L			605	185 37	Gutter	
"			546	185 96	"	
30L			51	186 3	"	
46+00			501	186 41	℄	
46+36.95			486	186 56	℄ Inter Ferguson Dr & Alley	
17R			575	185 67	℄ Alley	
30R			520	186 22	"	
50R			416	187 26	"	
18L			534	186 08	"	
30L			45	186 9	"	
50L			39	187 5	"	
					FERGUSON DR & ALLEY	
W. end C.R			550	185 92	N.W. Cor Gutter	
			486	186 56	Curb	
N. end C.R			46	186 8	Gutter	
			432	187 10	Curb	
N. end C.R			46	186 8	N.E. Cor Gutter	
			443	186 99	Curb	
E. end CR			528	186 14	Gutter	
			462	186 80	Curb	

Profile No. ____ Notes Red. ____ Plotted ____ Date ____ Date ____
X-Sec. No. ____ Notes Chkd. C.V.C. Checked ____ Date 11-4-43 Date ____
Job No. 1089 Division No. ____ Survey of NORTHSIDE DR ET AL Survey by W.A. Miller Notes Miller Date Oct 1943 Map No. ____ Indexed A. C. Thompson

F.B. 1111 PG. 131

FORM 307 5M 7-43

PLEASE RETURN TO
LOS ANGELES COUNTY SURVEYOR
700 HALL OF RECORDS

NOTE: ANY ADDITIONS OR CHANGES ON THIS SHEET MUST BE MADE OR CIRCLED IN RED INK, WITH DATE AND NAME OF PERSON MAKING CHANGE

Do not extend notes this side of this line

STATION	B. S.	H. I.	F. S.	ELEV.		
		191 415				
E. end C.R.			565	185 77	S.E. Cor. Gutter	
			500	186 [illegible]2	Curb	
S. end C.R.			510	186 32	Gutter	
			461	186 81	Curb	
S. end C.R.			524	186 18	S.W. Cor. Gutter	
			480	186 62	Curb	
W. end C.R.			586	185 56	Gutter	
			523	186 19	Curb	
47+00			456	186 86	℄	
B.M. H-93	6350	193.015	4750	186 665	B.M. ?	
47+96.95			567	187 35	℄ Inter Ferguson Dr & Garfield Ave	
19 R			633	186 69	℄ Garfield Ave	
50 R			582	187 20	"	
100 R			538	187 64	"	
20 L			595	187 07	"	
50 L			[illegible]	187 80	"	
150 L			446	188 56	"	
					FERGUSON DR & GARFIELD AVE	
W. end C.R.			645	186 57	N.W. Cor. Gutter	
			586	187 16	Curb	
N. end C.R.			594	187 08	Gutter	

F.B. 1111 Pg. 132 Job No. 1089 Division No. Notes Red. Plotted Profile
Survey of NORTHSIDE DR ET AL Date Date No.
Survey by N.A. Miller Notes Miller Oct 1943 Notes Chkd. C.V.C. Checked X-Sec.
Indexed A. C. Johnson Date Date 11-4-43 Date No.

FORM 307 SM 7-43

PLEASE RETURN TO
LOS ANGELES COUNTY SURVEYOR
700 HALL OF RECORDS

NOTE: ANY ADDITIONS OR CHANGES ON THIS SHEET MUST BE MADE OR CIRCLED IN RED INK. WITH DATE AND NAME OF PERSON MAKING CHANGE

Do not extend notes this side of this line

STATION	B. S.	H. I.	F. S.	ELEV.		
		193 015				
N. end C.R			539	187 63	N.W. Cor	Curb
N. end C.R			562	187 40	N.E. Cor	Gutter
			499	188 03		Curb
E. end C.R			548	187 54		Gutter
			510	187 92		Curb
E. end C.R			598	187 04	S.E. Cor	Gutter
			540	187 62		Curb
S. end C.R			590	187 12		Gutter
			530	187 72		Curb
S. end C.R			639	186 62	S.W. Cor	Gutter
			585	187 17		Curb
W. end C.R			695	186 07		Gutter
			633	186 69		Curb
48+00			564	187 37	℄	
49+00			511	187 91	℄	
17 R			599	187 03	Gutter	
"			537	187 65		Curb
30 R			53	1877		P.L.
20 L			564	187 38	"	
"			509	187 93		"
30 L			47	1883		"

Profile No. ____ Notes Red. ____ Plotted ____ Date ____ Job No. 1089 Division No. ____ F.B. 1111 PG. 133

X-Sec. No. ____ Notes Chkd. C.V.C. Date 11-4-43 Checked ____ Date ____ Survey of NORTHSIDE DR. FT. ____ Survey by W.A. Miller Notes Miller Date Oct 1943 Map No. ____ Indexed A. C. Johnson

FORM 307 5M 7-43

PLEASE RETURN TO
LOS ANGELES COUNTY SURVEYOR
700 HALL OF RECORDS

NOTE: ANY ADDITIONS OR CHANGES ON THIS SHEET MUST BE MADE OR CIRCLED IN RED INK, WITH DATE AND NAME OF PERSON MAKING CHANGE

Do not extend notes this side of this line

B. 111 Pg. 134 Job No. 1089 Division No. Notes Red. Plotted Profile No.
Survey of NORTHSIDE DR ET AL Date Date No. X-Sec.
Survey by W.A.M. Miller Notes Miller Oct 1943 Notes Chkd. C.V.C. Checked
Indexed A. G. Jones Date Date 11-4-43 No.

STATION	B. S.	H. I. ✓	F. S.	ELEV.		
		193.08				
49+56.94			496	188.06	℄ Inter Ferguson Dr + Alley	
17 R			576	187.26	℄ Alley	
50 R			532	187.70	"	
100 R			546	187.56	"	
19 L			560	187.42	"	
50 L			474	187.28	"	
100 L			435	187.67	"	
					FERGUSON DR & ALLEY	
W end C.R.			565	187.37	N.W. Cor. Gutter	
			507	187.95	Curb	
N. end C.R			538	187.64	Gutter	
			465	188.37	Curb	
N. end C.R.			534	187.68	N.E. Cor. Gutter	
			471	188.31	Curb	
E. end C.R			550	187.52	Gutter	
			495	188.07	Curb	
E. end C.R			574	187.28	S.E. Cor. Gutter	
			518	187.84	Curb	
S. end C.R.			533	187.69	Gutter	
			485	188.17	Curb	
S. end C.R			544	187.58	S.W. Cor. Gutter	

FORM 307 5M 7-43

PLEASE RETURN TO
LOS ANGELES COUNTY SURVEYOR
700 HALL OF RECORDS

NOTE: ANY ADDITIONS OR CHANGES ON THIS SHEET MUST BE MADE OR CIRCLED IN RED INK. WITH DATE AND NAME OF PERSON MAKING CHANGE

Do not extend notes this side of this line

STATION	B. S.	H. I.	F. S.	ELEV.		
		193 015				
S end CR			482	188 20	S.W. Cor Curb	
W. end CR			582	187 20	Gutter	
			520	187 82	Curb	
50+00			489	188 13	℄	
17 R			566	187 36	Gutter	
"			509	187 93	Curb	
30 R			50	188.02	PL	
17 L			552	187 50	"	
"			495	188 07	"	
30 L			46	188 4	"	
51+00			476	188 26	℄	
17 L			530	187 72	"	
"			475	188 27	"	
30 L			44	188 6	"	
51+26.90			472	188 30	℄ Inter Ferguson Dr - Denman Ave	
17 R			540	187 62	℄ Denman Ave	
50 R			492	188 10	"	
100 R			474	188 28	"	
					FERGUSON DR - DENMAN AVE	
W end CR			556	187 46	S.W. Cor Gutter	
			500	188.02	Curb	

Profile No. ____ Notes Red. ____ Plotted ____ Job No. 1089 Division No. ____ F.B. 1111 PG. 138
X-Sec. No. ____ Date ____ Date ____ Survey of NORTHSIDE DR ET AL
Notes Chkd. C.V.C. Checked ____ Survey by W.A. Miller Notes Miller Date Oct 1943
Date 11-4-43 Date ____ Map No. ____ Indexed A. C. Johnson

FORM 307 5M 7-43

PLEASE RETURN TO
LOS ANGELES COUNTY SURVEYOR
700 HALL OF RECORDS

NOTE: ANY ADDITIONS OR CHANGES ON THIS SHEET MUST BE MADE OR CIRCLED IN RED INK, WITH DATE AND NAME OF PERSON MAKING CHANGE

Do not extend notes this side of this line

STATION	B. S.	H. I.	F. S.	ELEV.		
		193 015				
S. end C.R.			532	187 70	S.W. Cor Gutter	
			469	188 33	Curb	
S. end C.R.			526	187 76	S.E. Cor. Gutter	
			470	188 32	Curb	
E. end C.R.			538	187 64	Gutter	
			483	188 19	Curb	
52+00			454	188 48	℄	
17R			531	187 71	Gutter	
"			476	188 26	Curb	
30R			42	188 8	P.L.	
17L			522	187 80	"	
"			462	188 40	"	
30L			43	188 7	"	
T.P.	5720	193 915	4820	188 195	T.P.	
53+00			530	188 62	℄	
17R			606	187 86	"	
"			547	188 45	"	
30L			54	188 5	"	
17L			589	188 13	"	
"			535	188 57	"	
30L			50	188 9	"	

F.B. 1111 Pg. 136 Job No. 1089 Division No. Notes Red. Plotted Profile
Survey of NORTHSIDE DR ET AL Date Date No.
Survey by W.A. Miller Notes Miller Oct 1943 Notes Chkd. C.V.C. Checked X-Sec.
Indexed A. C. Johnson Date Date 11-4-43 Date No.

FORM 307 5M 7-43

PLEASE RETURN TO
LOS ANGELES COUNTY SURVEYOR
700 HALL OF RECORDS

NOTE: ANY ADDITIONS OR CHANGES ON THIS SHEET MUST BE MADE OR CIRCLED IN RED INK, WITH DATE AND NAME OF PERSON MAKING CHANGE

Do not extend notes this side of this line

STATION	B. S.	H. I.	F. S.	ELEV.	
		193 915			
54+00			505	188 87'	℄
17L			568	188 24'	Gutter
"			518	188 74'	Curb
30L			50	188 9'	PL
54+36.92			495	188 97'	℄ Inter Ferguson Dr. & Yates Ave
17R			563	188 29'	℄ Yates Ave
50R			506	188 86'	"
100R			450	189 42'	"
					FERGUSON DR & YATES AVE
W. end C.R.			576	188 16'	S.W. Cor Gutter
			522	188 70'	Curb
S end C.R.			543	188 49'	Gutter
			489	189 03'	Curb
S. end C.R.			534	188 58'	S.E. Cor Gutter
			485	189 07'	Curb
E. end C.R.			553	188 39'	Gutter
			507	188 ~~7~~ 85'	Curb
55+00			481	189 11'	℄
17R			557	188 35'	Gutter
"			506	188 86'	Curb
30R			32	190 7'	PL

Profile No. ____ Notes Red. ____ Plotted ____ Job No. 1069 Division No. ____ F.B. 1111 Pg. 137

X-Sec. No. ____ Date ____ Date ____ Survey of NORTHSIDE DR ET AL

Notes Chkd. C.V.L. Checked ____ Survey by W.A. Miller Notes Date Oct 1943

Date 11-4-43 Date ____ Map No. ____ Indexed A. C. Johnson

FORM 307 5M 7-43

PLEASE RETURN TO
LOS ANGELES COUNTY SURVEYOR
700 HALL OF RECORDS

NOTE: ANY ADDITIONS OR CHANGES ON THIS SHEET MUST BE MADE OR CIRCLED IN RED INK, WITH DATE AND NAME OF PERSON MAKING CHANGE

Do not extend notes this side of this line

STATION		B. S.	H. I.	F. S.	ELEV.		
			193 915				
55+00	17L			555	188 37	Gutter	
	"			500	188 92	Curb	
	30L			42	189 7	PL	
T.P.		5300	194 145	5070	188 845	T.P.	
56+00				492	189 23	℄	
	17R			556	188 59	" "	
	"			509	189 06	"	
	30R			33	190 8	"	
56+32.41				494	189 1	℄ Inter Ferguson Dr & Sewer	
	18L			541	188 74	℄ Sewer	
	30L			468	189 47	"	
	50L			310	191 05	"	
	100L			178	192 37	"	
						FERGUSON DR & ALLEY	
W. end C.R.				558	188 57	N.W. Cor. Gutter	
				505	189 10	Curb	
N. end C.R.				481	189 34	Gutter	
				462	189 53	Curb	
N. end C.R.				490	189 ~~22~~ 25	N.E. Cor Gutter	
				472	189 43	Curb	
E. end C.R.				554	188 61	Gutter	
				505	189 10	Curb	

F.B. 1111 PG. 138 Job No. 1089 Division No. Notes Red. Plotted Profile
Survey of NORTHSIDE DR ET AL Date Date No.
Survey by W.A. Miller Notes Miller Oct 1943 Notes Chkd. C.V.C. Checked X-Sec.
Indexed A. G. Johnson Date Date 11-4-43 Date No.

FORM 307 5M 7-43

PLEASE RETURN TO
LOS ANGELES COUNTY SURVEYOR
700 HALL OF RECORDS

NOTE: ANY ADDITIONS OR CHANGES ON THIS SHEET MUST BE MADE OR CIRCLED IN RED INK, WITH DATE AND NAME OF PERSON MAKING CHANGE

Do not extend notes this side of this line

STATION	B. S.	H. I.	F. S.	ELEV.		
		194 145				
57+00			483	189 32	℄	
T.P.	5 020	194 445	4 720	189 425		
57+67			493	189 52	℄	
21 L			555	188 90		
50 L			470	189 75		
150 L			402	190 43		
57+89.40			486	189 59	℄ Inter Ferguson Dr & Concourse Ave	
17 R			556	188 89	℄ Concourse Ave	
50 R			474	189 71	"	
100 R			425	190 20	"	
58+11			478	189 67	℄	
21 L			537	189 08		
50 L			476	189 69		
150 L			412	190 33		
					FERGUSON DR & CONCOURSE AVE	
W. end C.R			561	188 84	N.W. Cor. Gutter	
			493	189 52	Curb	
N. end C.R.			512	189 33	Gutter	
			450	189 95	Curb	
N. end CR W. Side			471	189 74	Island Gutter	
			430	190 15	Curb	

Profile No. ____ Notes Red. ____ Plotted ____ Job No. 1089 Division No. ____ F.B. 1111 Pg. 137

X-Sec. No. ____ Date ____ Date ____ Survey of NORTHSIDE DR ET AL

Notes Chkd. C.V.C. Date 11-4-43 Checked ____ Date ____ Survey by W.A. Miller Map No. ____ Indexed A. C. Johnson Date Oct 1943

FORM 307 5M 7-43

PLEASE RETURN TO
LOS ANGELES COUNTY SURVEYOR
700 HALL OF RECORDS

NOTE: ANY ADDITIONS OR CHANGES ON THIS SHEET MUST BE MADE OR CIRCLED IN RED INK, WITH DATE AND NAME OF PERSON MAKING CHANGE

Do not extend notes this side of this line

STATION	B. S.	H. I.	F. S.	ELEV.		
N end C.R		194 445				
E. Side			470	189 75'	Island Gutter	
			429	190 16'	" Curb	
N. end C.R			518	189 27'	N.E. Cor Gutter	
			452	189 73'	Curb	
E end C.R			525	189 20'	Gutter	
			463	189 82'	Curb	
E end C.R			533	189 12'	S.E. Cor Gutter	
			471	189 74'	Curb	
S. end C.R			502	189 43'	Gutter	
			452	189 73'	Curb	
S. end C.R			532	189 73'	S.W. Cor Gutter	
			466	189 79'	Curb	
W. end C.R			581	188 24'	Gutter	
			518	189 27'	Curb	
59+00			460	189 75'	℄	
17R			534	189 11'	Gutter	
"			468	189 77'	Curb	
30R			46	189 5'	P.L.	
20L			522	189 73'		
"			460	189 85'		
30L			43	190		

F.B. 1111 Pg. 140 Job No. 1087 Division No. Notes Red. Plotted Profile
Survey of NORTHSIDE DR ET AL Date Date No.
Survey by W.A. Miller Notes Miller Oct 1943 Notes Chkd. C.V.C. Checked X-Sec.
Indexed A. C. Johnson Date Date 11-4-43 Date No.

FORM 307 5M 7-43

PLEASE RETURN TO
LOS ANGELES COUNTY SURVEYOR
700 HALL OF RECORDS

NOTE: ANY ADDITIONS OR CHANGES ON THIS SHEET MUST BE MADE OR CIRCLED IN RED INK, WITH DATE AND NAME OF PERSON MAKING CHANGE

Do not extend notes this side of this line

STATION	B. S.	H. I. ✓	F. S.	ELEV.		
		194 445				
T.P.	6575	196.410	4610	189.835	T.P.	
59+44.40			658	189 83	℄ Inter Ferguson Dr & Sewer	
18 L			718	189 23	℄ Sewer	
30 L			652	189 89	"	
50 L			565	190 76	"	
100 L			437	192 04	"	
					FERGUSON DR & ALLEY	
W. end CR			719	189 22	N.W. Cor. Gutter	
			652	189 89	Curb	
N. end CR			664	189 77	Gutter	
			636	190 05	Curb	
N. end C.R.			660	189 81	N.E. Cor. Gutter	
			620	190 21	Curb	
E. end C.R.			701	189 40	Gutter	
			646	189 95	Curb	
T.P.	4510	194 370	6550	189 860	T.P.	
					B.M. 23-34 El. 189.969 F.B. 1111-80 Cut Spk in Ch. N end CR	
B.M. 23-34			4380	189.990	N.W. Cor. Ferguson Dr & Concourse Ave	

Profile No. ____ Notes Red. ____ Plotted ____ Job No. 1089 Division No. ____ F.B. 1111 PG. 141
Date ____ Date ____ Survey of NORTHSIDE DR ET AL
X-Sec. No. ____ Notes Chkd. C. McC. Checked ____ Survey by W.A. Miller Notes Miller Date Oct 1943
Date 11-4-43 Date ____ Map No. ____ Indexed A. C. Johnson

B. 1111 PG. 142 Job No. 1089 Division No. _____ Notes Red. _____ Plotted _____ Profile

Survey of NORTHSIDE DR ET AL Date _____ Date _____ No. _____

Survey by W.A. Miller Notes Miller Oct 1943 Notes Chkd. _____ Checked _____ X-Sec.

Indexed _____ Date _____ Date _____ Date _____ No. _____

STATION	B. S.	H. I.	F. S.	ELEV.	

FORM 307 BM 7-43

PLEASE RETURN TO
LOS ANGELES COUNTY SURVEYOR
700 HALL OF RECORDS

Do not extend notes this side of this line

NOTE: ANY ADDITIONS OR CHANGES ON THIS SHEET MUST BE MADE OR CIRCLED IN RED INK, WITH DATE AND NAME OF PERSON MAKING CHANGE

Profile No. _____ Notes Red. _____ Date _____ Plotted _____ Date _____

X-Sec. No. _____ Notes Chkd. _____ Date _____ Checked _____ Date _____

Job No. 1089 Division No. _____ F.B. 1111 Pg. 143

Survey of NORTHSIDE DR ET AL

Survey by W.A. MILLER MILLER Date Oct 1943

Map No. _____ Indexed A. C. Johnson

NOTE: ANY ADDITIONS OR CHANGES ON THIS SHEET MUST BE MADE OR CIRCLED IN RED INK. WITH DATE AND NAME OF PERSON MAKING CHANGE

PLEASE RETURN TO
LOS ANGELES COUNTY SURVEYOR
700 HALL OF RECORDS

Do not extend notes this side of this line

STATION	B.S.	H.I.	F.S.	ELEV.	
					CROSS SECTIONS 1ST ALLEY E. OF CONCOURSE AVE FERGUSON DR. TO 1ST ALLEY N OF FAIRFIELD STREET JN 1089 Miller Gregory Lanigan Sonnenschein

FORM 307 5M 7-43

FORM 307 5M 7-43

PLEASE RETURN TO
LOS ANGELES COUNTY SURVEYOR
700 HALL OF RECORDS

NOTE: ANY ADDITIONS OR CHANGES ON THIS SHEET MUST BE MADE OR CIRCLED IN RED INK, WITH DATE AND NAME OF PERSON MAKING CHANGE

Do not extend notes this side of this line

STATION	B. S.	H. I.	F. S.	ELEV.	
B.M. 23-34	4305	194274		189 969	BM 23-34 El 189.969 F.B. 1111-80 Cut Spk in cb N. end C.R. N.W Cor Ferguson Dr & Concourse Ave
T.P.	6595	196409	4460	189 714	T.P.
					FERGUSON DR - ALLEY
W. end C.R			721	189 20	N.W. Cor Gutter
			653	189 88	Curb
N. end C.R			666	189 75	Gutter
			638	190 03	Curb
N. end C.R.			663	189 78	N.E. Cor Gutter
			622	190 19	Curb
E end C.R.			714	189 27	Gutter
			648	189 93	Curb
0+00			660	189 81	℄ Inter Sewer & Ferguson Dr.
0+17			719	189 22	Cross Gutter ℄ Sewer
+30			650	189 91	℄ Sewer
+37			414	192 77	Floor Garage on left
+50			573	190 68	℄ Sewer
12R			53	191 1	
15R			46	191 8	P.L
5L			48	191 6	P.L
1+00			439	192 02	℄ Sewer
12R			429	192 12	

B. 1111 Pg. 144 Job No. 1089 Division No. Notes Red. Plotted Profile
Survey of NORTHSIDE DR ET AL Date Date No.
Survey by W.A. Miller Notes Miller Oct 1943 Notes Chkd. C.V.C. Checked X-Sec.
Indexed A. C. Johnson Date Date 11-4-43 Date No.

FORM 307 5M 7-43

PLEASE RETURN TO
LOS ANGELES COUNTY SURVEYOR
700 HALL OF RECORDS

NOTE: ANY ADDITIONS OR CHANGES ON THIS SHEET MUST BE MADE OR CIRCLED IN RED INK, WITH DATE AND NAME OF PERSON MAKING CHANGE

Do not extend notes this side of this line

STATION	B. S.	H. I.	F. S.	ELEV.		
		196 409				
1+00 15R			38	192 6	P.L	
5L			43	192 1	P.L	
+32			313	193 28	Floor Garage Rt	
+81			298	193 43	" " Lt	
+82			370	192 71	℄ Sewer	
15R			37	192 7	P.L	
5L			33	193 1	P.L	
T.P.	3725	196 434	3700	192 709	T.P.	
2+00			392	192 51	℄ Sewer	
+22			472	191 71	"	
15R			495	191 48	P.L	
16R			34	193 0		
3L			45	191 9		
9L			33	193 1		
2+30			521	191 22	℄ Sewer	
+42			595	190 48	X Gutter	
2+60.02			494	191 49	℄ Inter Sewer & Hereford Dr	
					ALLEY & HEREFORD DR	
S. end C.R			521	191 22	S.W Cor Gutter	
			478	191 65	Curb	
W. end CR			594	190 49	Gutter	

Profile No. ____ Notes Red. ____ Plotted ____ Job No. 1089 Division No. ____ F.B. 1111 Pg. 145
Date ____ Date ____ Survey of NORTHSIDE DR FT AT
X-Sec. No. ____ Notes Chkd. C.V.C. Checked ____ Survey by W.A. Miller Notes Miller Date Oct 1943
Date 11-4-43 Date ____ Map No. ____ Indexed A. C. Johnson

FORM 307 5M 7-43

PLEASE RETURN TO
LOS ANGELES COUNTY SURVEYOR
700 HALL OF RECORDS

NOTE: ANY ADDITIONS OR CHANGES ON THIS SHEET MUST BE MADE OR CIRCLED IN RED INK, WITH DATE AND NAME OF PERSON MAKING CHANGE

Do not extend notes this side of this line

STATION	B. S.	H. I.	F. S.	ELEV.		
		196 434				
W. end C.R.			520	191 23	S.W. Cor. Curb	
W end C.R			527	191 16	N.W. Cor. Gutter	
			461	191 82	Curb	
N. end C.R.			475	191 68	Gutter	
			451	191 92	Curb	
N. end C.R.			464	191 79	N.E. Cor. Gutter	
			438	192 05	Curb	
E. end C.R			535	191 68	Gutter	
			473	191 70	Curb	
E end C.R			590	190 53	S.E. Cor. Gutter	
			511	191 32	Curb	
S. end C.R.			535	191 08	Gutter	
			484	191 59	Curb.	
2+60.02 50R			492	191 51	℄ Hereford Dr.	
150R			478	191 65	"	
50L			498	191 45	"	
155L			487	191 56	"	
2+79			534	191 09	X Gutter	
+90			466	191 77	℄ Sewer	
+97			276	193 67	Floor Garage left	
3+00			412	192 31	℄ Sewer	

F.B. 111 Pg. 146 Job No. 1089 Division No. Notes Red. Plotted Profile
Survey of NORTHSIDE DR ET AL Date Date No.
Survey by W.A. Miller Notes Miller Oct 1943 Notes Chkd. C.V.C. Checked X-Sec.
Indexed A. C. Johnson Date Date 11-4-43 Date No.

FORM 307 5M 7-43

PLEASE RETURN TO
LOS ANGELES COUNTY SURVEYOR
700 HALL OF RECORDS

NOTE: ANY ADDITIONS OR CHANGES ON THIS SHEET MUST BE MADE OR CIRCLED IN RED INK, WITH DATE AND NAME OF PERSON MAKING CHANGE

Do not extend notes this side of this line

STATION	B. S.	H. I.	F. S.	ELEV.		
		196 434				
3+19			3 24	193 19	℄ Sewer	
12 R			3 7	192 7		
17 R			2 5	193 9		
5 L			2 6	193 8		
3+92			1.93	194 50	Floor Garage right	
4+00			2 48	193 95	℄ Sewer	
15 R			2 44	193 99	P.L	
5 L			2 2	194 2	P.L	
T.P.	4260	198 219	2 475	193 959	T.P.	
4+54			4 4	193 8	℄ Sewer	
15 R			4 2	194 0	P.L.	
16 R			3 7	194 5		
5 L			3 9	194 3	P.L	
4+64			3 77	194 45	Floor Garage on West	
+90			5 52	192 70	℄ Sewer	
5+02			6 13	192 09	X Gutter	
+11.07			5 66	192 56	℄ Sewer	
+15			5 53	192 69	℄ Sewer	
50 R			5 53	192 69		
150 R			5 34	192 88		
50 L			5 69	192 53		

Profile No. ____ Notes Red. ____ Plotted ____ Job No. 1089 Division No. ____ F.B. 1111 Pg. 147
X-Sec. No. ____ Date ____ Date ____ Survey of NORTHSIDE DR ET AL
Notes Chkd. C.V.C. Checked ____ Survey by W.A. Miller Notes Miller Date Oct 1943
Date 11-4-43 Date ____ Map No. ____ Indexed A. C. Jackson

FORM 307 5M 7-43

PLEASE RETURN TO
LOS ANGELES COUNTY SURVEYOR
700 HALL OF RECORDS

NOTE: ANY ADDITIONS OR CHANGES ON THIS SHEET MUST BE MADE OR CIRCLED IN RED INK, WITH DATE AND NAME OF PERSON MAKING CHANGE

Do not extend notes this side of this line

B. 1111 PG. 148 Job No. 1089 Division No. _____ Notes Red. _____ Plotted _____ Profile
Survey of NORTHSIDE DR ET AL Date _____ Date _____ No. _____
Survey by W.A. Miller Notes Miller Oct 1943 Notes Chkd. C.V.C. Checked _____ X-Sec.
Indexed C. Johnson Date _____ Date 11-4-43 Date _____ No. _____

STATION		B. S.	H. I.	F. S.	ELEV.		
			198 219				
5+15	160 L			533	192 89		
+30				531	192 91	Gutter	
				506	193 16	Curb	
+50				528	192 94	Gutter	
				498	193 24	Curb	
5+65				540	192 82	& Sewer	
	50 R			526	192 96		
	150 R			513	193 09		
	50 L			538	192 84		
	155 L			511	193 11		
						ALLEY # SOUTHSIDE DR	
S. end	C.R			562	192 60	S.W. Cor. Gutter	
				535	192 87	Curb	
W. end	C.R			617	192 05	Gutter	
				553	192 69	Curb	
W. end	C.R			585	192 37	N.W. Cor. Gutter	
				521	193 01	Curb	
N. end	C.R			520	193 02	Gutter	
				492	193 30	Curb	
N. end	C.R			501	193 21	N.E. Cor. Gutter	
				475	193 47	Curb	

FORM 307 5M 7-43

PLEASE RETURN TO
LOS ANGELES COUNTY SURVEYOR
700 HALL OF RECORDS

NOTE: ANY ADDITIONS OR CHANGES ON THIS SHEET MUST BE MADE OR CIRCLED IN RED INK, WITH DATE AND NAME OF PERSON MAKING CHANGE

Do not extend notes this side of this line

STATION	B. S.	H. I.	F. S.	ELEV.		
		198 219				
E end C.R			578	192 44	N.E.Cor Gutter	
			512	193 10	Curb	
E. end C.R			607	192 15	S.E Cor Gutter	
			540	192 82	Curb	
S. end C.R			540	192 82	Gutter	
			495	193 27	Curb	
5+71.01			549	192 73	℄ Sewer	
5+79			583	192 39	X Gutter	
5+89			511	193 11	℄ Sewer	
6+00			447	193 75	℄ Sewer	
15 R			429	193 93		
16 R			35	1947		
5 L			37	1945		
6+11			319	19~~4~~5 03	Floor Garage on left	
+40			266	19556	" " on right	
7+00			349	19473	℄ Sewer	
15 R			32	1950	P.L	
5 L			33	1949	P.L	
T.P.	4265	199 044	3440	194 779	T.P.	
7+25			477	194 27	℄ Sewer	
11 R			48	1942		

Profile No. ____ Notes Red. ____ Plotted ____ Job No. 1089 Division No. ____ F.B. 1111 Pg. 149
Date ____ Date ____ Survey of NORTHSIDE DR FT
X-Sec. No. ____ Notes Chkd. C.V.C. Checked ____ Survey by W.A. Miller Notes Miller Date Oct 1943
Date 11-4-43 Date ____ Map No. ____ Indexed A. C. Johnson

FORM 307 5M 7-43

PLEASE RETURN TO
LOS ANGELES COUNTY SURVEYOR
700 HALL OF RECORDS

NOTE: ANY ADDITIONS OR CHANGES ON THIS SHEET MUST BE MADE OR CIRCLED IN RED INK, WITH DATE AND NAME OF PERSON MAKING CHANGE

Do not extend notes this side of this line

B. 111 Pg. 150 | Job No. 1089 | Division No. | Notes Red. | Plotted | Profile No.
Survey of NORTHSIDE DR ET AL | Date | Date | X-Sec. No.
Survey by W.A. Miller | Notes Chkd. C.V.C. | Checked
Indexed A. C. Johnson | Notes Miller 1943 | Date 11-4-43 | Date

STATION	B. S.	H. I.	F. S.	ELEV.		
		199.044				
7+25 15R			40	1950		
5L			44	1946		
7+40			575	1939		
7+59.12			499	1945	℄ Inter. Sewer • Fairfield St	
50R			485	1949	℄ Fairfield St.	
150R			475	1949	"	
50L			497	1947		
155L			479	1955		
					ALLEY • FAIRFIELD ST	
S. end C.R.			518	1936	S.W. Cor. Gutter	
			496	1938	Curb	
W end C.R.			575	1939	Gutter	
			514	1940	Curb	
W end C.R.			530	1934	N.W. Cor. Gutter	
			476	1928	Curb	
N. end C.R.			467	1937	Gutter	
			432	1942	Curb	
N end C.R.			458	1946	N.E. Cor. Gutter	
			436	1948	Curb	
E. end C.R.			524	1930	Gutter	
			465	1939	Curb	

FORM 307 5M 7-43

PLEASE RETURN TO
LOS ANGELES COUNTY SURVEYOR
700 HALL OF RECORDS

NOTE: ANY ADDITIONS OR CHANGES ON THIS SHEET MUST BE MADE OR CIRCLED IN RED INK. WITH DATE AND NAME OF PERSON MAKING CHANGE

Do not extend notes this side of this line

STATION	B. S.	H. I.	F. S.	ELEV.		
		199 044				
E end C.R			570	193 34	S E Cor. Gutter	
			506	193 98	Curb	
S. end C.R			511	193 93	Gutter	
			493	194 11	Curb	
7+78			530	193 74	℄ Sewer x Gutter	
+96			329	195 75	Floor Garage on left	
8+00			416	194 88	℄ Sewer	
11 R			42	194 8		
15R			31	195 9	PL	
5L			38	195 2	PL	
8+40			275	196 29	Floor Garage on left	
T.P.	5895	201.189	3750	195 294		
8+79			560	195 59	℄ Sewer	
11 R			56	195 6		
15 R			46	196 6	PL	
5L			54	195 8	PL	
6L			48	196 4		
8+99.12			571	195 48	℄ Sewer - Alley	
50R			558	195 61	℄ Alley	
150R			560	195 59		
50L			577	195 42		

Profile No. ____ Notes Red. ____ Plotted ____ Job No. 1089 Division No. ____ F.B. 1111 Pg. 157
X-Sec. No. ____ Date ____ Date ____ Survey of NORTHSIDE DR ET AL
Notes Chkd. C.V.G. Checked ____ Survey by W.A. Miller Notes Miller Date Oct 1943
Date 11-4-43 Date ____ Map No. ____ Indexed A. C. Johnson

FORM 307 5M 7-43

PLEASE RETURN TO
LOS ANGELES COUNTY SURVEYOR
700 HALL OF RECORDS

NOTE: ANY ADDITIONS OR CHANGES ON THIS SHEET MUST BE MADE OR CIRCLED IN RED INK, WITH DATE AND NAME OF PERSON MAKING CHANGE

Do not extend notes this side of this line

STATION	B. S.	H. I.	F. S.	ELEV.		
		201 189				
8+99.12 1552			601	195 18		
T.P.	3 605	198 334	6 460	194.729	T.P.	
B.M. H-96			5650	192.684	B.M. H-96 El 192.686 F.B. 1111-80 Concourse Ave & Southside Dr. S.W. Cor. Bt Spk. n Cb. 5' S. of S. end C.R.	

F.B. 1111 PG. 152 Job No. 1089 Division No. Notes Red. Plotted Profile
Survey of NORTHSIDE DR ET AL Date Date No.
Survey by W.A. Miller Notes Miller Oct 1943 Notes Chkd. C.V.C. Checked X-Sec.
Indexed Date Date 11-4-43 Date No.

Profile No. _____ Notes Red. _____ Date _____ Plotted _____ Date _____ Job No. 1089 Division No. _____ F.B. 1111 Pg. 15

Survey of [illegible]

X-Sec. No. _____ Notes Chkd. _____ Date _____ Checked _____ Date _____ Survey by [illegible] Notes Miller Date Oct. [illegible]

Map No. _____ Indexed A. C. Johnson

CROSS SECTIONS

1ST ALLEY W OF CONCOURSE AVE

FERGUSON DR TO FAIRFIELD STREET

J.N. 1089

Miller
Gregory
Lanigan
Sonnenstein

STATION	B.S.	H.I.	F.S.	ELEV.

NOTE: ANY ADDITIONS OR CHANGES ON THIS SHEET MUST BE MADE OR CIRCLED IN RED INK, WITH DATE AND NAME OF PERSON MAKING CHANGE

Do not extend notes this side of this line

PLEASE RETURN TO
LOS ANGELES COUNTY SURVEYOR
700 HALL OF RECORDS

FORM 307 5M 7-43

FORM 307 5M 7-43

PLEASE RETURN TO
LOS ANGELES COUNTY SURVEYOR
700 HALL OF RECORDS

NOTE: ANY ADDITIONS OR CHANGES ON THIS SHEET MUST BE MADE OR CIRCLED IN RED INK, WITH DATE AND NAME OF PERSON MAKING CHANGE

Do not extend notes this side of this line

STATION	B. S.	H. I.	F. S.	ELEV.		
		✓		✓	BM 23-34 El 189.969 FB 111	-80 Cut Spk in Cb. N. end
B.M 23-34	4.290	194.259		189.969	CR at N.W. Cor Ferguson Dr	+ Concourse Ave
0+00			507	189.19	℄ Sewer + Ferguson Dr	
50R			503	189.23	℄ Ferguson Dr	
157R			471	189.55	"	
50L			505	189.21	"	
150L			530	188.96	"	
					ALLEY + FERGUSON DR	
N. end C.R			571	188.55	N.W. Cor. Gutter	
			519	189.07	Curb	
N. end C.R			498	189.28	Gutter	
			474	189.52	Curb	
N end C.R			500	188.26	N.E. Cor. Gutter	
			486	189.40	Curb	
E end C.R			560	188.60	Gutter	
			517	189.09	Curb	
0+17			555	188.71	x Gutter	
+35			442	189.84	℄ Sewer	
7R			455	189.71	P.L	
8R			24	191.9		
13L			45	189.9	P.L	
17L			34	190.9		

B. 111 PG. 154 Job No. 1089 Division No. Notes Red: Plotted: Profile
Survey of NORTHSIDE DR ET AL Date Date No.
Survey by N.A. Miller Notes Miller Oct 1943 Notes Chkd C.N.C. Checked X-Sec.
Indexed A. C. Johnson Date Date 11-4-43 Date No.

FORM 307 5M 7-43

PLEASE RETURN TO
LOS ANGELES COUNTY SURVEYOR
700 HALL OF RECORDS

NOTE: ANY ADDITIONS OR CHANGES ON THIS SHEET MUST BE MADE OR CIRCLED IN RED INK, WITH DATE AND NAME OF PERSON MAKING CHANGE

Do not extend notes this side of this line

STATION	B. S.	H. I.	F. S.	ELEV.	
		194 259			
1+00			192	192 34	℄ Sewer
7 R			24	191 9	P.L
13 L			23	192 0	P.L
T.P.	4390	196 809	1840	192 419	T.P.
1+58			389	192 92	Floor Garage on left
2+00			392	192 89	℄ Sewer
7 R			42	192 6	P.L.
8 R			39	192 9	
13 L			42	192 6	P.L
2+56			351	193 30	Floor Garage on Right
2+30			493	191 88	℄ Sewer
+41			570	191 11	x Gutter
2+60.00			502	191 79	℄ Inter Sewer & Hereford Dr.
50 R			508	191 73	℄ Hereford Dr
157 R			526	191 55	"
50 L			513	191 68	"
150 L			541	191 40	"
					ALLEY & HEREFORD DR
S. end C.R			516	191 65	S.W. Cor Gutter
			475	192 06	Curb
W. end C.R			574	191 07	Gutter

Profile No. ____ Notes Red. ____ Plotted ____ Job No. 1089 Division No. ____ F.B. 1111 Pg. 155

X-Sec. No. ____ Date ____ Date ____ Survey of NORTHSIDE TO FT AT

Notes Chkd. C.V.C. Checked ____ Survey by W.A. Miller Notes Miller Date Oct 19 '43

Date 11-4-43 Date ____ Map No. ____ Indexed A. C. Johnson

FORM 307 5M 7-43

PLEASE RETURN TO
LOS ANGELES COUNTY SURVEYOR
700 HALL OF RECORDS

NOTE: ANY ADDITIONS OR CHANGES ON THIS SHEET MUST BE MADE OR CIRCLED IN RED INK, WITH DATE AND NAME OF PERSON MAKING CHANGE

Do not extend notes this side of this line

STATION	B. S.	H. I.	F. S.	ELEV.		
		196809				
W. end C.R			517	191 64	S.W. Cor Curb	
W. end. C.R.			551	191 30	N.W. Cor Gutter	
			489	191 92	Curb	
N. end C.R			467	192 14	Gutter	
			427	192 54	Curb	
N. end C.R			464	192 17	N.E. Cor. Gutter	
			447	192 34	Curb	
E. end C.R			538	191 43	Gutter	
			484	191 97	Curb	
E. end C.R			577	191 04	S.E. Cor Gutter	
			510	191 71	Curb	
S. end C.R			505	191 76	Gutter	
			491	191 91	Curb	
2+77			538	191 43	X Gutter	
+99			326	193 55	Floor Garage on right	
3+00			403	192 78	℄ Sewer	
7R			394	192 87	P.L	
12L			413	192 68		
19L			37	193 [illegible]		
3+35			307	193 74	℄ Sewer	
+46			210	194 71	Floor Garage on left	

B. 1111 Pg. 156 Job No. 1089 Division No. Notes Red. Plotted Profile
Survey of NORTHSIDE DR ET AL Date Date No.
Survey by W.A. Miller Notes Miller Oct 1943 Notes Chkd. C.V.C. Checked X-Sec.
Indexed [illegible] Date Date 11-4-43 Date No.

FORM 307 5M 7-43

PLEASE RETURN TO
LOS ANGELES COUNTY SURVEYOR
700 HALL OF RECORDS

NOTE: ANY ADDITIONS OR CHANGES ON THIS SHEET MUST BE MADE OR CIRCLED IN RED INK, WITH DATE AND NAME OF PERSON MAKING CHANGE

Do not extend notes this side of this line

STATION	B. S.	H. I.	F. S.	ELEV.		
		196 809				
4+00			248	194 33	℄ Sewer	
7R			29	193 9	P.L	
13L			29	193 9	P.L	
T.P.	4 410	198 699	2 520	194 289	T.P.	
4+54			396	194 74	Floor Garage on right	
+56			436	194 34	℄ Sewer	
7R			45	194 2	P.L	
13L			47	194 0	P.L	
4+90			552	193 18	℄ Sewer.	
5+04			608	192 62	X Gutter	
5+10.96			582	192 88	℄ Sewer	
+15			566	193 04	"	
50R			576	192 94		
157R			586	192 84		
50L			587	192 83		
150L			624	192 46		
5+30			536	193 34	Gutter	
			507	193 63	Curb	
+50			543	193 17	Gutter	
			516	193 54	Curb	
5+65			553	193 17	℄ Sewer	

Profile No. ____ Notes Red. ____ Plotted ____ Job No. 1089 Division No. ____ F.B. 1111 PG. 157

Date ____ Date ____ Survey of NORTHSIDE DR FT AL

X-Sec. No. ____ Notes Chkd. C.V.G. Checked ____ Survey by W.A. Miller Notes Miller Date Oct [illegible]

Date 11-4-43 Date ____ Map No. ____ Indexed A. C. Johnson

FORM 307 5M 7-43

PLEASE RETURN TO
LOS ANGELES COUNTY SURVEYOR
700 HALL OF RECORDS

NOTE: ANY ADDITIONS OR CHANGES ON THIS SHEET MUST BE MADE OR CIRCLED IN RED INK, WITH DATE AND NAME OF PERSON MAKING CHANGE

Do not extend notes this side of this line

STATION	B. S.	H. I.	F. S.	ELEV.		
		198.699				
5+65 50R			5.55	193.15		
160R			5.60	193.10		
50L			5.77	192.93		
150L			6.11	192.59		
5+71.01			5.58	193.12	℄ Sewer	
					ALLEY & SOUTHSIDE DR	
S. end C.R			5.69	193.01	S.W. Cor. Gutter	
			5.46	193.24	Curb	
W. end C.R			6.19	192.52	Gutter	
			5.66	193.04	Curb	
W. end C.R			5.79	192.91	N.W. Cor. Gutter	
			5.24	193.46	Curb	
N. end C.R			5.11	193.59	Gutter	
			4.94	193.76	Curb	
N end C.R			5.06	193.64	N.E. Cor. Gutter	
			4.74	193.96	Curb	
E end C.R			5.66	193.04	Gutter	
			5.14	193.56	Curb	
E end C.R			6.08	192.62	S.E. Cor. Gutter	
			5.56	193.14	Curb	
S. end C.R			5.47	193.23	Gutter	
			5.16	193.54	Curb	

B. 1H1 Pg. 158 Job No. 1089 Division No. Notes Red. Plotted Profile
Survey of NORTHSIDE DR ET AL Date Date No.
Survey by W.A. Miller Notes Miller Oct 1943 Notes Chkd. C.V.C. Checked X-Sec.
Indexed C. Johnson Date Date 11-4-43 Date No.

FORM 307 5M 7-43

PLEASE RETURN TO
LOS ANGELES COUNTY SURVEYOR
700 HALL OF RECORDS

NOTE: ANY ADDITIONS OR CHANGES ON THIS SHEET MUST BE MADE OR CIRCLED IN RED INK, WITH DATE AND NAME OF PERSON MAKING CHANGE

Do not extend notes this side of this line

STATION	B. S.	H. I.	F. S.	ELEV.	
		198 699			
5+77			560	193 10'	X Gutter
6+00			464	194 06'	℄ Sewer
6R			467	194 03'	
7R			40	1947'	P.L.
12L			458	194 12'	
14L			39	1948'	
6+44			289	19581'	Floor Garage on left
6+50			318	19552'	℄ Sewer
7R			334	19536'	P.L
13L			311	19559'	P.L
6+78			263	196 07	Floor Garage on left
T.P.	3680	199 329'	305	195 649'	T.P.
7+00			367	19566'	℄ Sewer
7R			38	1955'	
13L			37	1956'	
7+28			369	19564'	Floor Garage on right
+36			394	19539'	
7R			387	19544'	
13L			39	1954'	
7+64			561	193 72'	X Gutter
7+82.25			491	194.42'	℄ Inter Sewer & Fairfield St.

Profile
No. ____ Date ____ Notes Red. ____ Plotted ____
X-Sec. No. ____ Date 11-4-43 Notes Chkd. G. McC. Checked ____ Date ____
Job No. 1089 Division No. ____
Survey of NORTHSIDE TRP FT AV
Survey by W.A. Miller Map Date Oct 1943
Map No. ____ Indexed ____ Date ____
F.B. 1111 PG. 157

FORM 307 5M 7-43

PLEASE RETURN TO
LOS ANGELES COUNTY SURVEYOR
700 HALL OF RECORDS

NOTE: ANY ADDITIONS OR CHANGES ON THIS SHEET MUST BE MADE OR CIRCLED IN RED INK, WITH DATE AND NAME OF PERSON MAKING CHANGE

Do not extend notes this side of this line

STATION	B. S.	H. I.	F. S.	ELEV.		
		199.329				
7+82.25 50R			5.04	194.29	℄ Fairfield St.	
157R			5.11	194.22	"	
50L			4.86	194.57	"	
150L			4.92	194.41	"	
					ALLEY & FAIRFIELD ST	
S. end C.R.			4.91	194.42	S.W. Cor. Gutter	
			4.79	194.54	Cb	
W. end C.R.			5.54	193.79	Gutt	
			4.97	194.36	Cb	
W. end C.R.			5.21	194.12	N.W. Cor. Gutt	
			4.58	194.74	Cb	
N. end C.R.			4.40	195.13	Gutt	
			4.25	195.[illegible]	Cb	
N. end C.R.			4.77	194.56	N.E. Cor. Gutt	
			4.45	194.38	Cb	
E. end C.R.			5.39	193.74	[illegible] Gutt	
			4.81	194.52	Cb	
E. end C.R.			5.71	193.62	S.E. Cor. Gutt	
			5.22	194.11	Cb	
S. end C.R.			4.90	194.43	Gutt	
			4.83	194.50	Cb.	
See Pg. 198						
T.P.	4.180	197.919	5.590	193.739	B.M. H-96 - El. 192.686 - F.B. 1111 p.80 Concourse Ave. & Southside Dr. - S.W. Cor.	
B.M. H-96			5.250	192.669	Bt. Spk. in Cb. - 5' S. of S. end C.R.	

Pages 161-162 Omitted

Job No. 1089 Division No. Notes Red. Plotted Profile
Survey of NORTHSIDE DR. ET AL Date Date No.
Survey by W.A. Miller Notes Miller Oct 1943 Notes Chkd. C.V.C. Checked X-Sec.
Indexed A. G. Johnson Date Date 11-4-43 Date No.

FORM 307 -43

PLEASE RETURN TO
LOS [illegible]LES COUNTY SURVEYOR
[illegible] HALL OF RECORDS

NOTE: ANY ADDITIONS OR CHANGES ON THIS SHEET MUST [illegible] MADE OR CIRCLED IN RED INK. [illegible] DATE AND NAME OF PERSON MAKING CHANGE

Do not extend notes this side of this line

STATION	B. S.	H. I.	F. S.	ELEV.	
		199 329			
T.P	4180	197 919	5590	193 739	T.P.
B.M. H-96			5250	192 669	BM H-96 El 192.686 FB 1111-80 Concourse Ave. Southside Dr. S.W. Cor. Bt-Spk in Cb 5' S. of S. end C.R.

See Page 198

Profile No. ____ Date ____ Notes Red. ____ Date ____ Plotted ____ Date ____ Job No. 1007 Division No. ____ Survey of [illegible] Map No. ____ Date 11-4-43 Date ____

DOLEN STREET C.I.1112

B.M.R-63 El.125.567-L.B.326p.73(C.I.640)
Cherokee Dr. & Dolan St.-S.W.Cor.
Cut Spk.& Washer in Root of Large Eucalyp.Tree

B.M.108A-El.124.805-L.B.326p.72(C.I.640)
Cherokee Dr. & Stamps Rd.-N.E.Cor.
Chiselled X-M.C.R.

B.M.R-64-El.126.452-L.B.326p.74(C.I.640) Out
Cherokee Dr. & Brookshire Rd.-N.W.Cor.
Cut.Spk.-in Root N.Side of Large Cypress Tree

Number new B.M.: DO-1 etc.

FB 1130 151

STATION	B. S.	H. I.	F. S.	ELEV.

NOTE: ANY ADDITIONS OR CHANGES ON THIS SHEET MUST BE MADE OR CIRCLED IN RED INK, WITH DATE AND NAME OF PERSON MAKING CHANGE

Do not extend notes this side of this line

PLEASE RETURN TO
LOS ANGELES COUNTY SURVEYOR
700 HALL OF RECORDS

FORM 307 SM 7-63

Notes Ck'd by D. M. Finley	Survey of NORTHSIDE DR ET AL	F.B. 1111 PG. 163
Map No. B-1812	W. O. 1089 Tape No. ____ St'd ____ °F	
Office Work ____	Surveyed by W A Miller	
Checked ____	Notes ____ Date ____	
Date ____	Indexed ____ 9-15-44	

Note: Any Additions or Changes on This Sheets Must be Made or Circled in Red Ink With Date and Name of Person Making Change.

Do not extend notes this side of this line

RETURN TO
LOS ANGELES COUNTY SURVEYOR
700 HALL OF RECORDS

FORM 247 5M 10-37

℄ SURVEY
CONCOURSE AVE
FAIRFIELD ST TO WHITTIER BLVD
J.N 1089

Miller
Gregory
Lanigan
Sonnenschein

F.B. 111 PG. 164

Con at bottom page 165

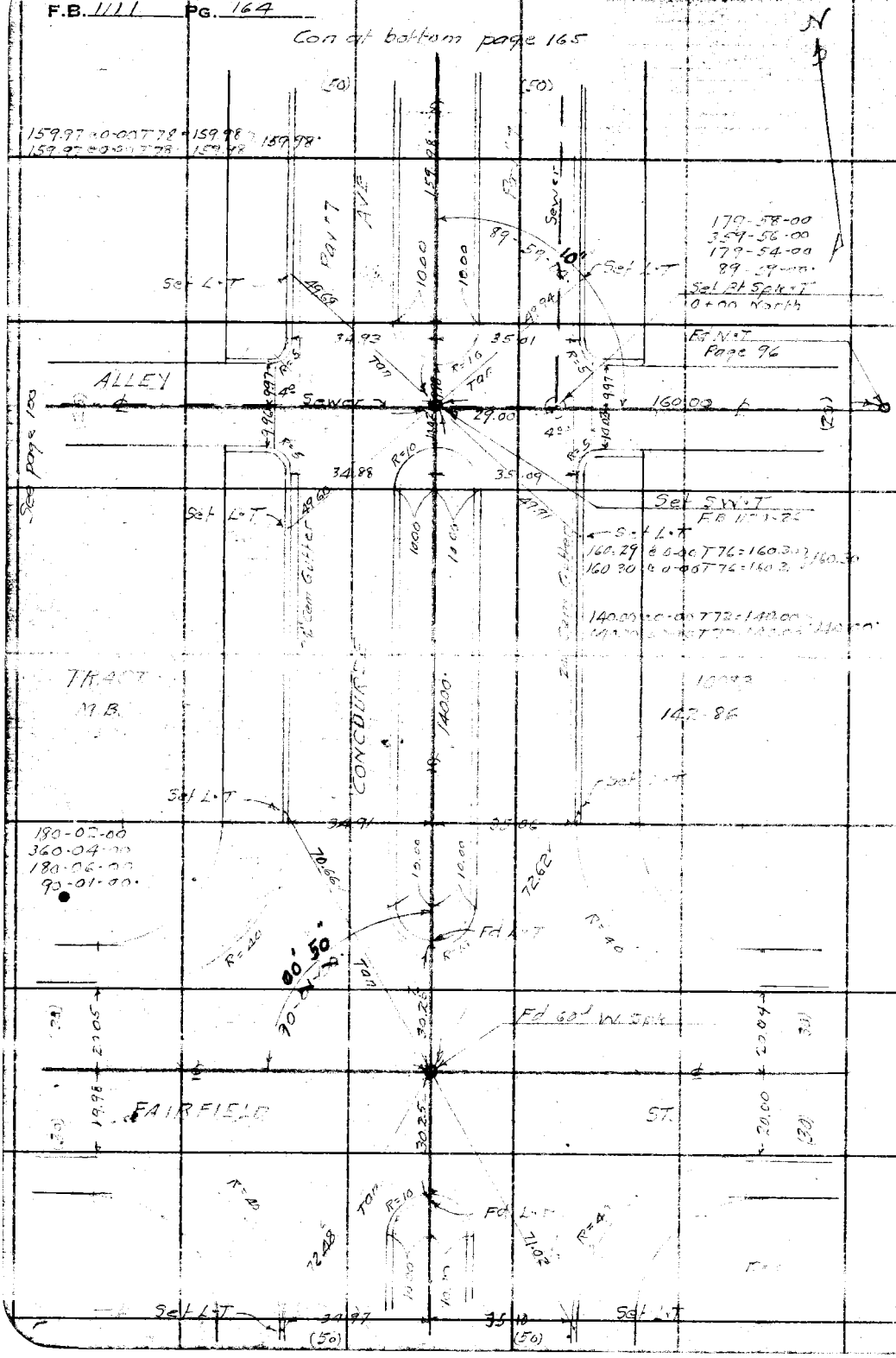

RETURN TO
LOS ANGELES COUNTY SURVEYOR
700 HALL OF RECORDS

Do not extend notes this side of this line

Note: Any Additions or Changes on This Sheets Must be Made in **Red Ink** With Date and Name of Person Making Change.

Notes Ck'd by D. M. Finley	Survey of [illegible]	F.B. [illegible]	PG. [illegible]
Map No. B-1818	W. O. 1089 Tape No. C39 St'd [illegible] of		
Office Work	Surveyed by W A [illegible]		
Checked	Notes Miller Date Nov 1943		
Date	Indexed [illegible]		

Note: Any Additions or Changes on This Sheets Must be Made or Circled in Red Ink With Date and Name of Person Making Change.

Do not extend notes this side of this line

RETURN TO
LOS ANGELES COUNTY SURVEYOR
700 HALL OF RECORDS

FORM 247 5M 10-37

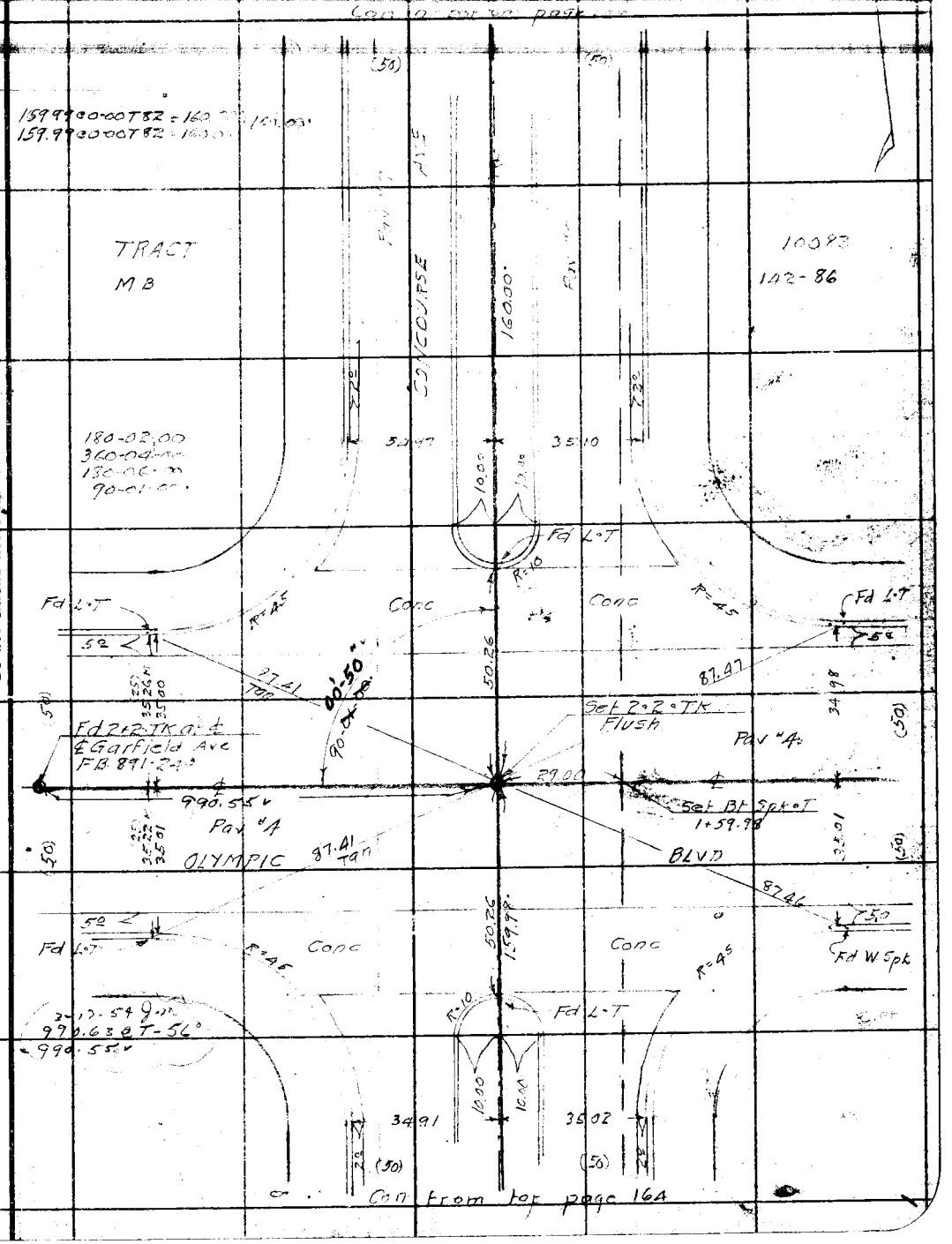

F.B. 1111 PG. 166

Con at bottom page 167

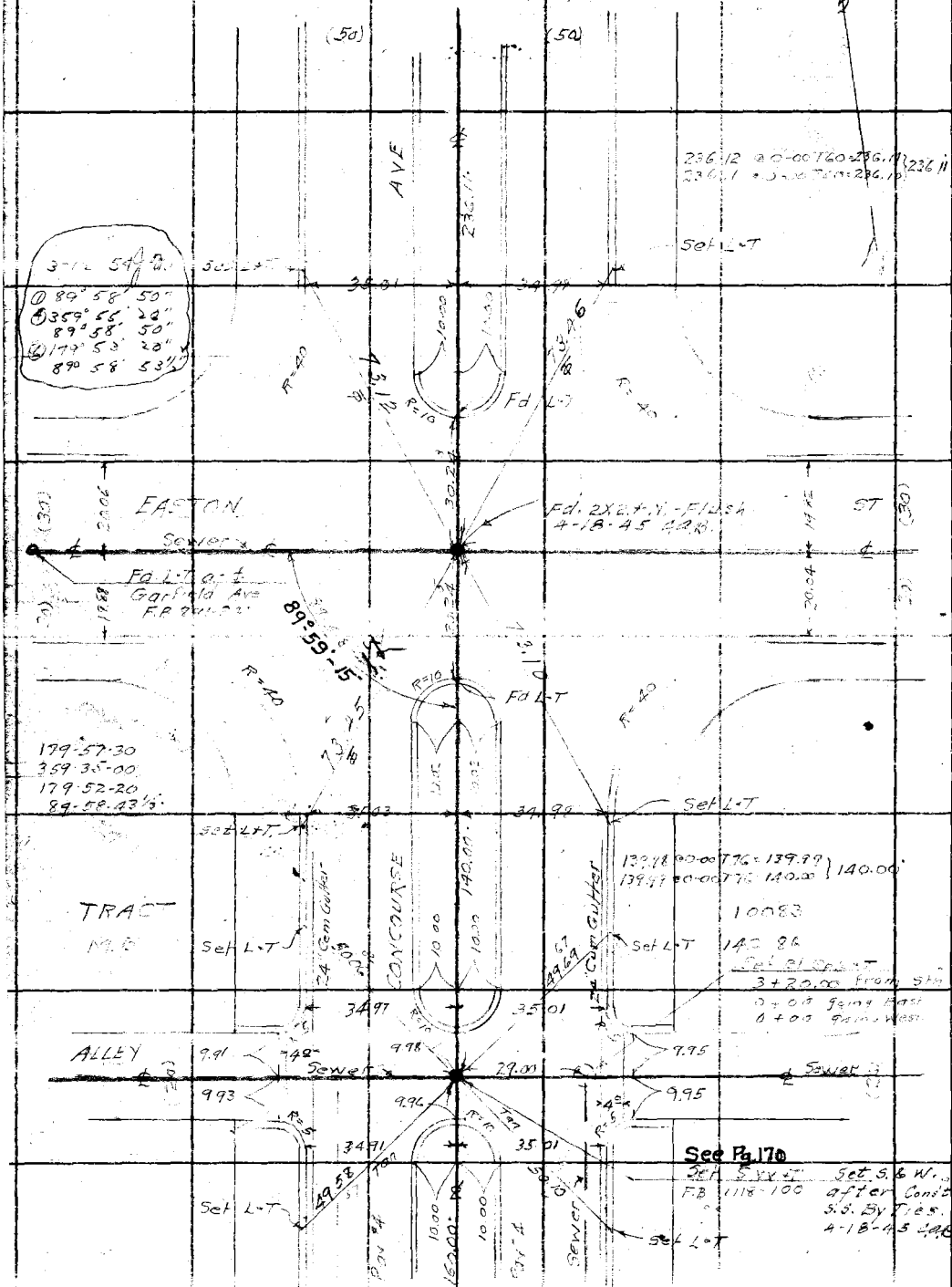

Con from top page 165

RETURN TO
LOS ANGELES COUNTY SURVEYOR
700 HALL OF RECORDS

Note: Any Additions or Changes on This Sheets Must be Made or Circled in Red Ink With Date and Name of Person Making Change.

Do not extend notes this side of this line

Notes Ck'd by D. M. Finley	Survey of NORTH	F.B. 111 Pg. 167
Map No. B-1812	W. O. 1089 Tape No. 039 St'd 68 of	
Office Work	Surveyed by W. A. Miller	
Checked	Notes Miller Date Nov 1943	
Date	Indexed A. C. Johnson	

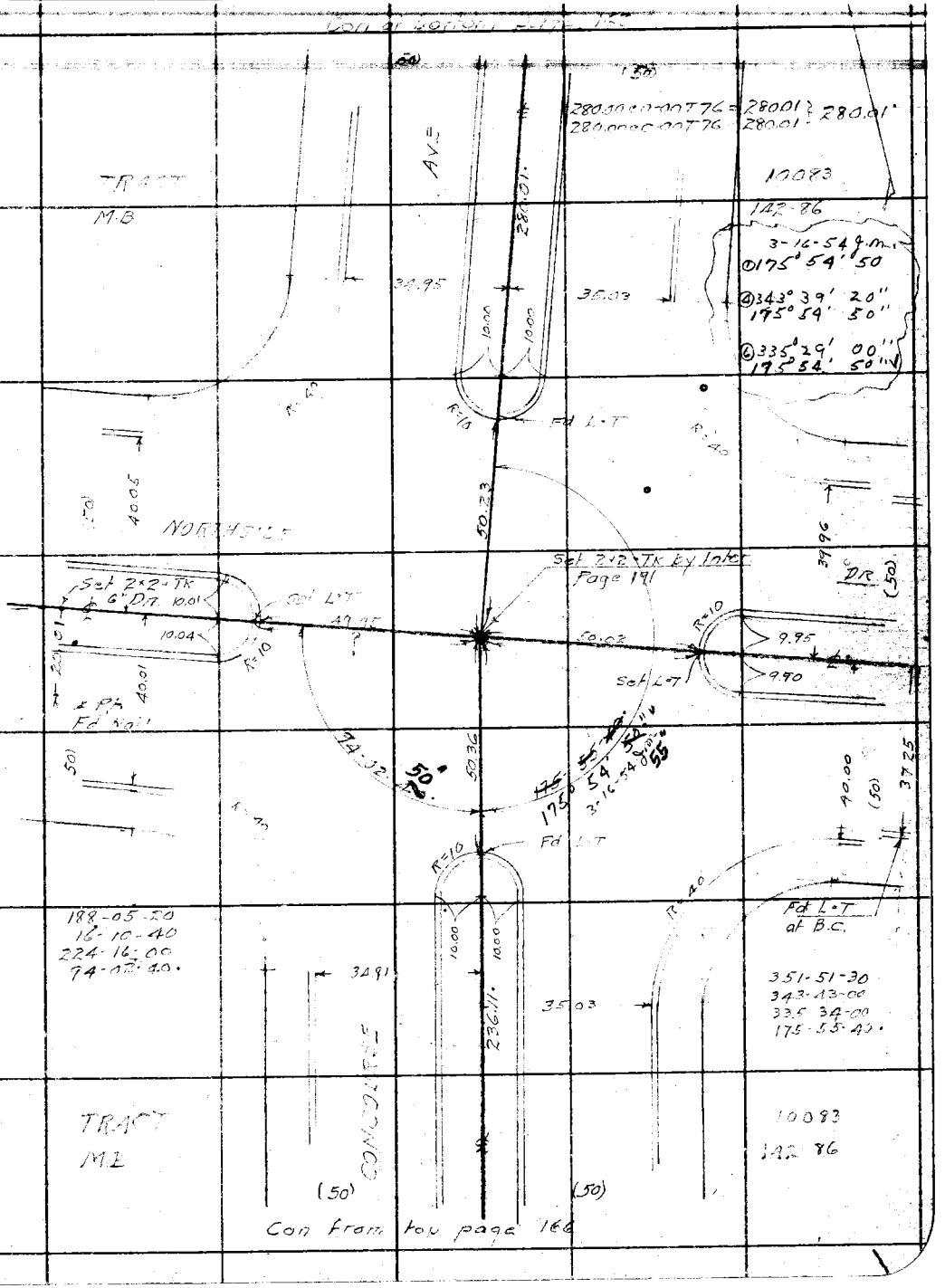

Note: Any Additions or Changes on This Sheets Must be Made or Circled in Red Ink With Date and Name of Person Making Change.

Do not extend notes this side of this line

RETURN TO
LOS ANGELES COUNTY SURVEYOR
700 HALL OF RECORDS

FORM 247 5M 10-37

F.B. 1111 PG. 168

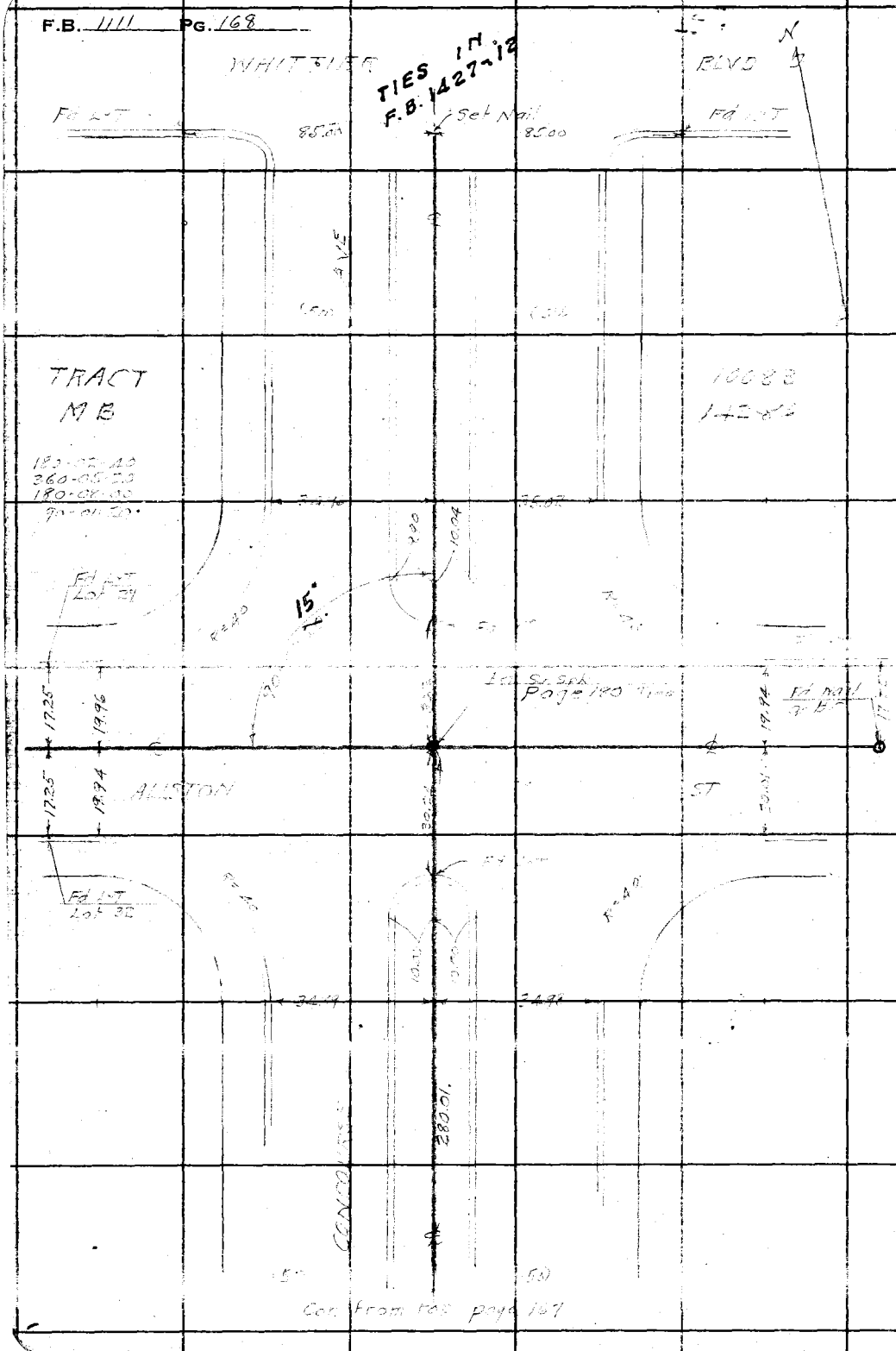

W5.36-C-3

RETURN TO
LOS ANGELES COUNTY SURVEYOR
700 HALL OF RECORDS

Note: Any Additions or Changes on This Sheets Must be Made or Circled in **Red Ink** With Date and Name of Person Making Change.

Do not extend notes this side of this line

Notes Ck'd by D. M. Finley	Survey of [illegible]
Map No. B-1612	W. O. 1089 Tape No. 039 Std 68 °F
Office Work	Surveyed by [illegible]
Checked	Notes [illegible] Date [illegible]
Date	Indexed A. C. Johnson

F.B. [illegible] Pg. 169

Note: Any Additions or Changes on This Sheet Must be Made or Circled in Red Ink With Date and Name of Person Making Change.

Do not extend notes this side of this line.

RETURN TO
LOS ANGELES COUNTY SURVEYOR
700 HALL OF RECORDS

FORM 247 5M 12-40

℄ SURVEY
1ST ALLEY N OF OLYMPIC BLVD
CONCOURS AVE TO ALISTON ST
JN 1089

For X sections see
Pgs 211-218

Miller
[illegible]
[illegible]
[illegible]

F.B. 1111 PG. 170

Con at bottom page 171

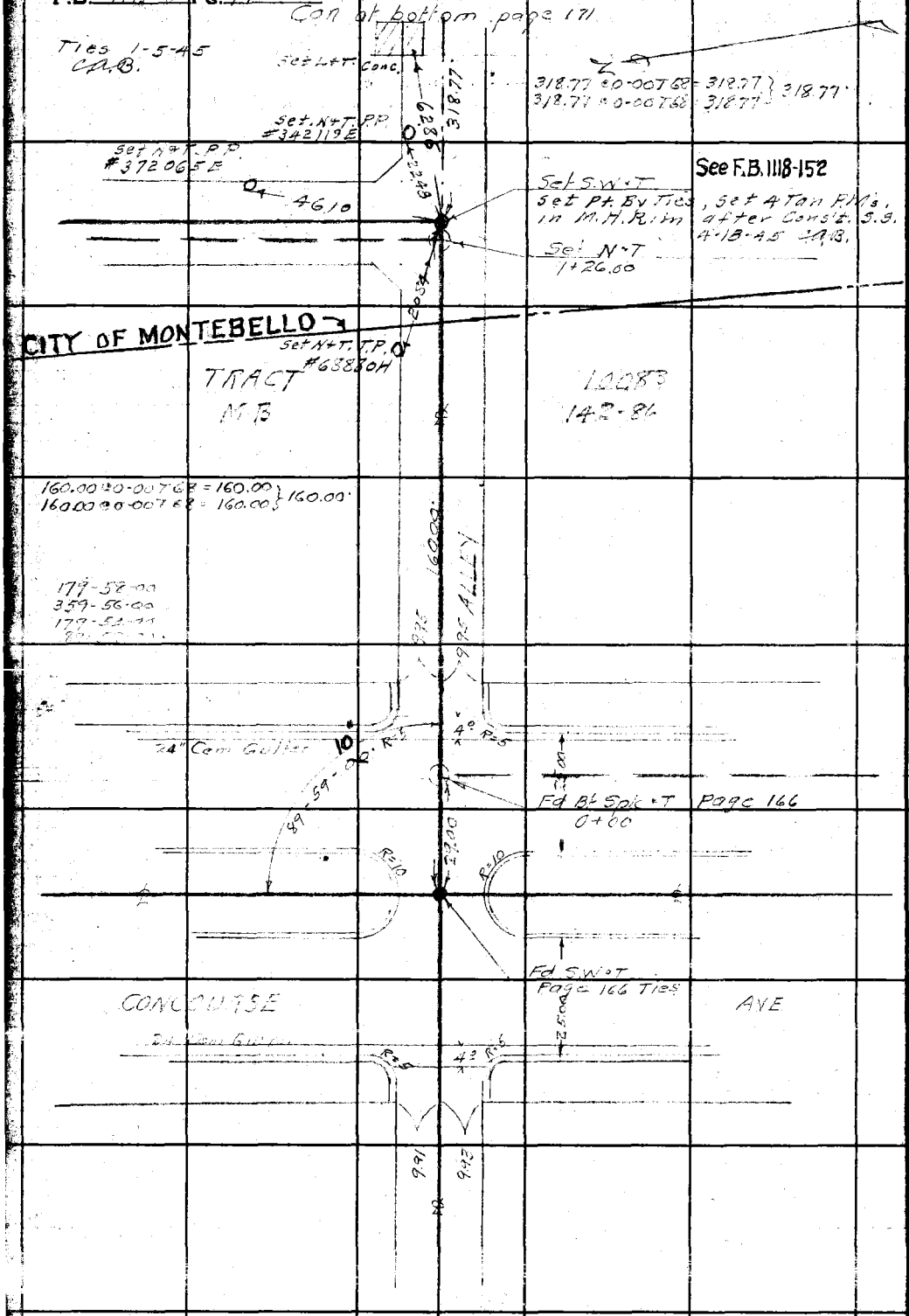

W.S. 36-C-8

RETURN TO
LOS ANGELES COUNTY SURVEYOR
700 HALL OF RECORDS

Do not extend notes this side of this line.

Note: Any Additions or Changes on This Sheet Must be Made or Circled in Red Ink With Date and Name of Person Making Change.

Notes Ck'd by	Survey of [illegible]	F.B. [illegible] Pg. 171
Map No.	W. O. 1199 Tape No. 039 St'd 68 of	
Office Work	Surveyed by [illegible]	
Checked	Notes [illegible] Date [illegible] 1943	
Date	Indexed [illegible]	

Note: Any Additions or Changes on This Sheets Must be Made or Circled in Red Ink With Date and Name of Person Making Change.

Do not extend notes this side of this line

RETURN TO
LOS ANGELES COUNTY SURVEYOR
700 HALL OF RECORDS

FORM 247 5M 10-37

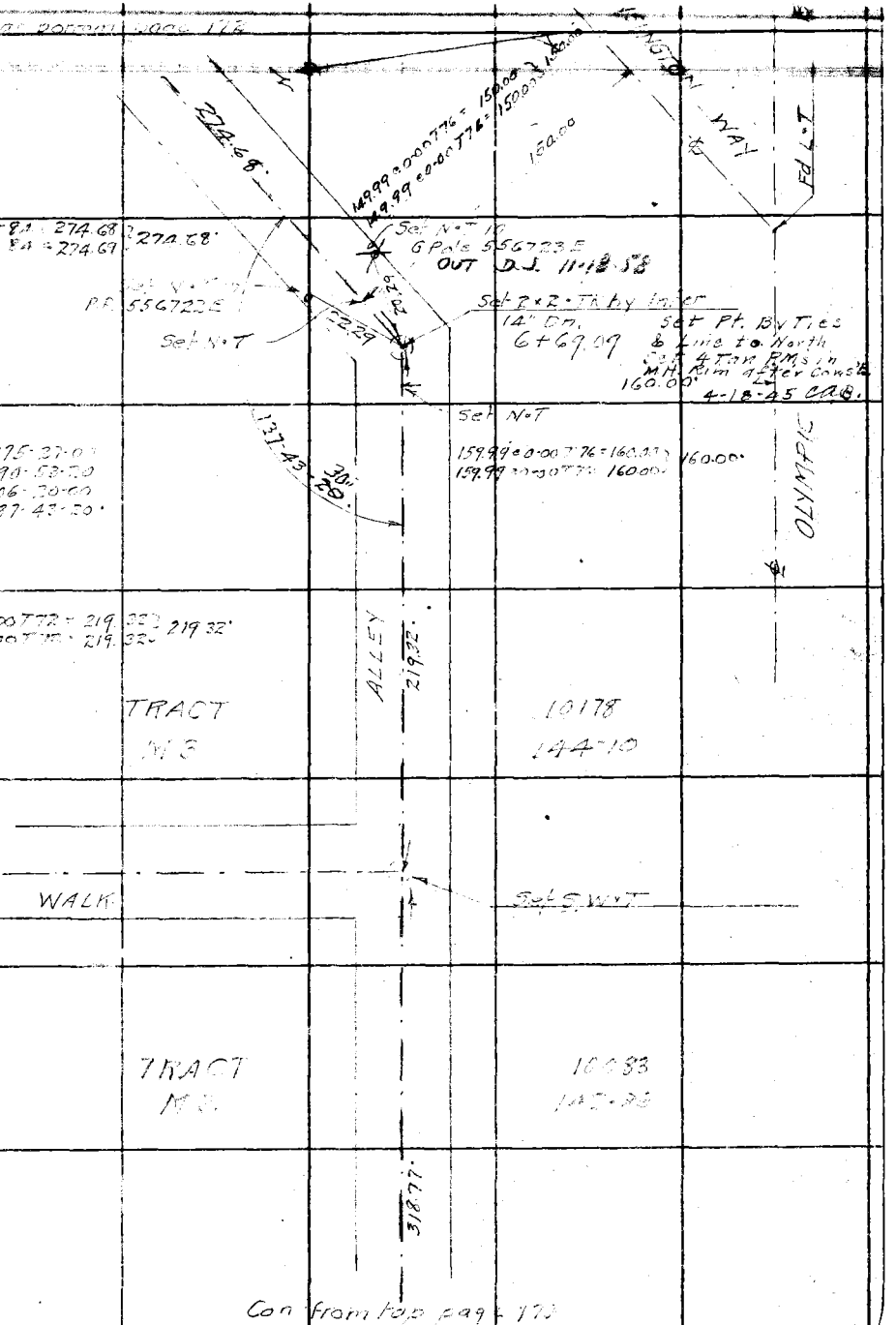

F.B. 1111 PG. 172

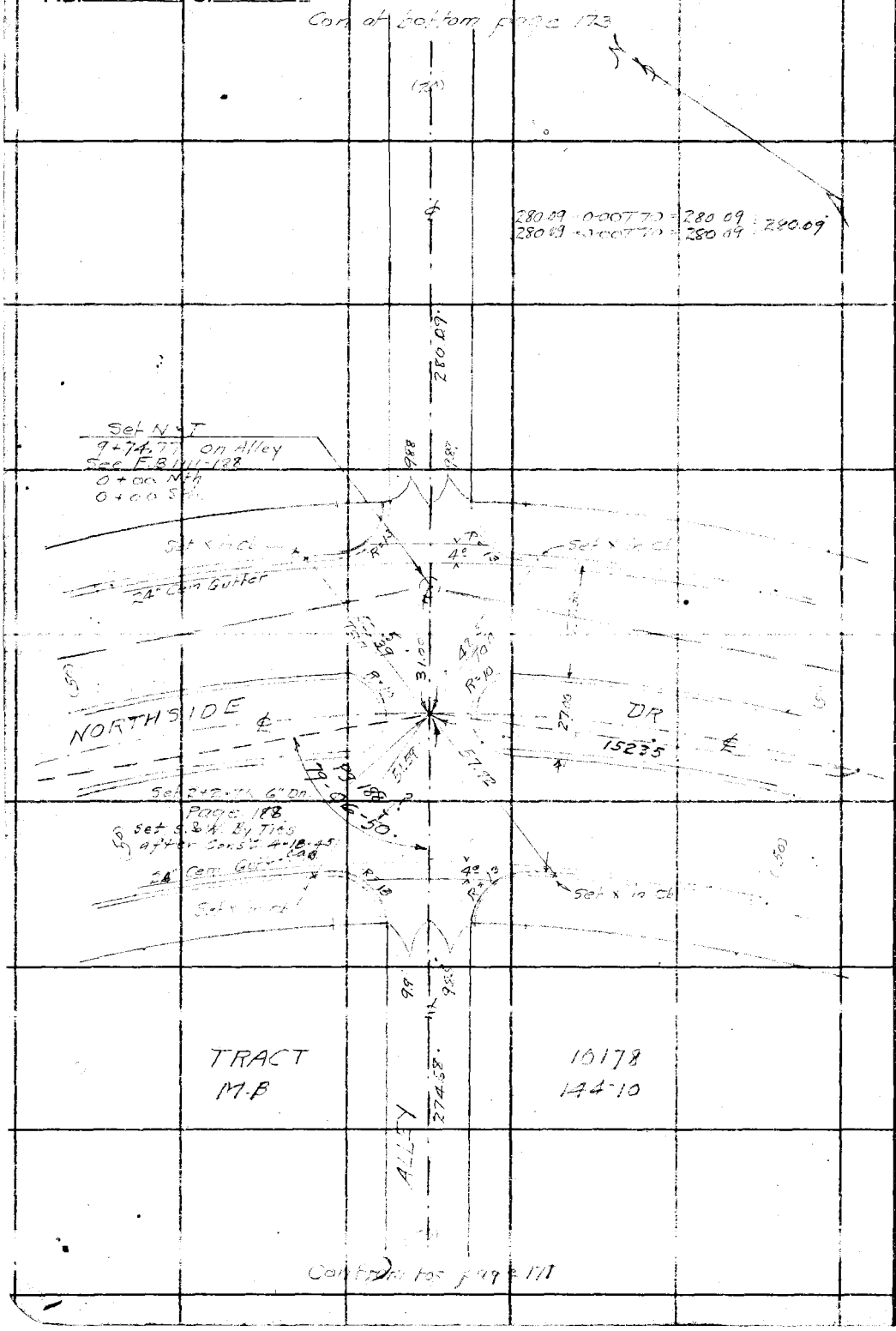

W5.36-C-3

RETURN TO
LOS ANGELES COUNTY SURVEYOR
700 HALL OF RECORDS

Note: Any Additions or Changes on This Sheets Must be Made or Circled in **Red Ink** With Date and Name of Person Making Change.

Do not extend notes this side of this line

Notes Ck'd by	Survey of [illegible]	F.B. [illegible] Pg. [illegible]
Map No.	W. O. 1089 Tape No. [illegible] St'd 68 of	
Office Work	Surveyed by W A [illegible]	
Checked	Notes [illegible] Date Nov 1942	
Date	Indexed [illegible]	

WS 36-C-3

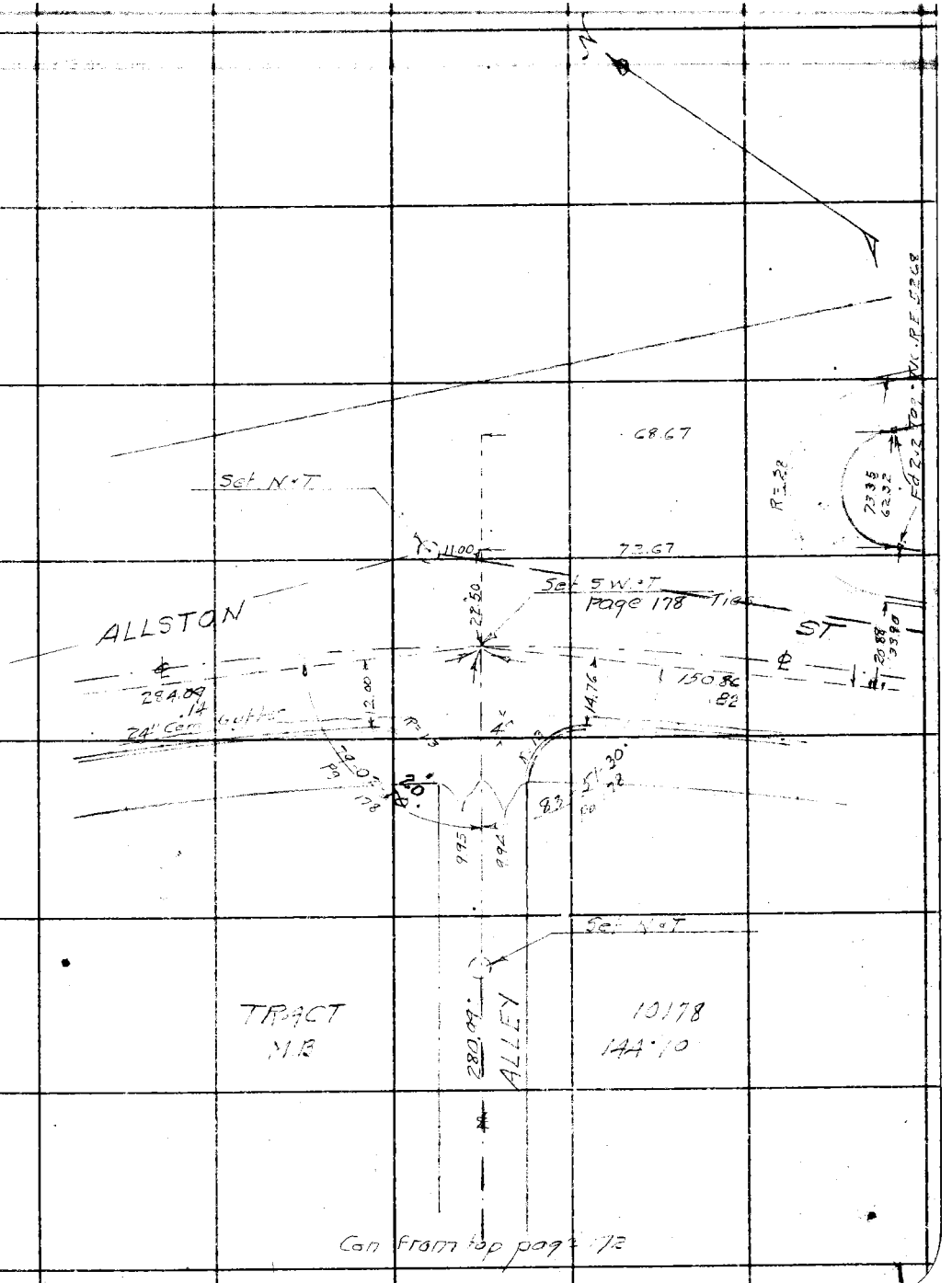

Note: Any Additions or Changes on This Sheets Must be Made or Circled in Red Ink With Date and Name of Person Making Change.

Do not extend notes this side of this line

RETURN TO
LOS ANGELES COUNTY SURVEYOR
700 HALL OF RECORDS

FORM 247 5M 10-37

RETURN TO
LOS ANGELES COUNTY SURVEYOR
700 HALL OF RECORDS

Note: Any Additions or Changes on This Sheets Must be Made or Circled in **Red Ink** With Date and Name of Person Making Change.

Do not extend notes this side of this line

F.B. 1111 PG. 174

Notes Ck'd by	Survey of [illegible]	F.B. 1111 Pg. 175
Map No.	W. O. 1089 Tape No. 039 St'd 68 of	
Office Work	Surveyed by W.A. Miller	
Checked	Notes Miller Date Nov 1943	
Date	Indexed [illegible] 9-15-44	

Note: Any Additions or Changes on This Sheets Must be Made or Circled in Red Ink With Date and Name of Person Making Change.

Do not extend notes this side of this line

RETURN TO
LOS ANGELES COUNTY SURVEYOR
700 HALL OF RECORDS

FORM 247 5M 10-37

℄ SURVEY ALLSTON ST
OLYMPIC BLVD TO CONCOURSE AVE
JN 1089

Miller
Gregory π
Porter π
Lanigan H.Ch
Heler H.Ch.
[illegible]

F.B. 1111 PG. 176

Con at bottom page 177

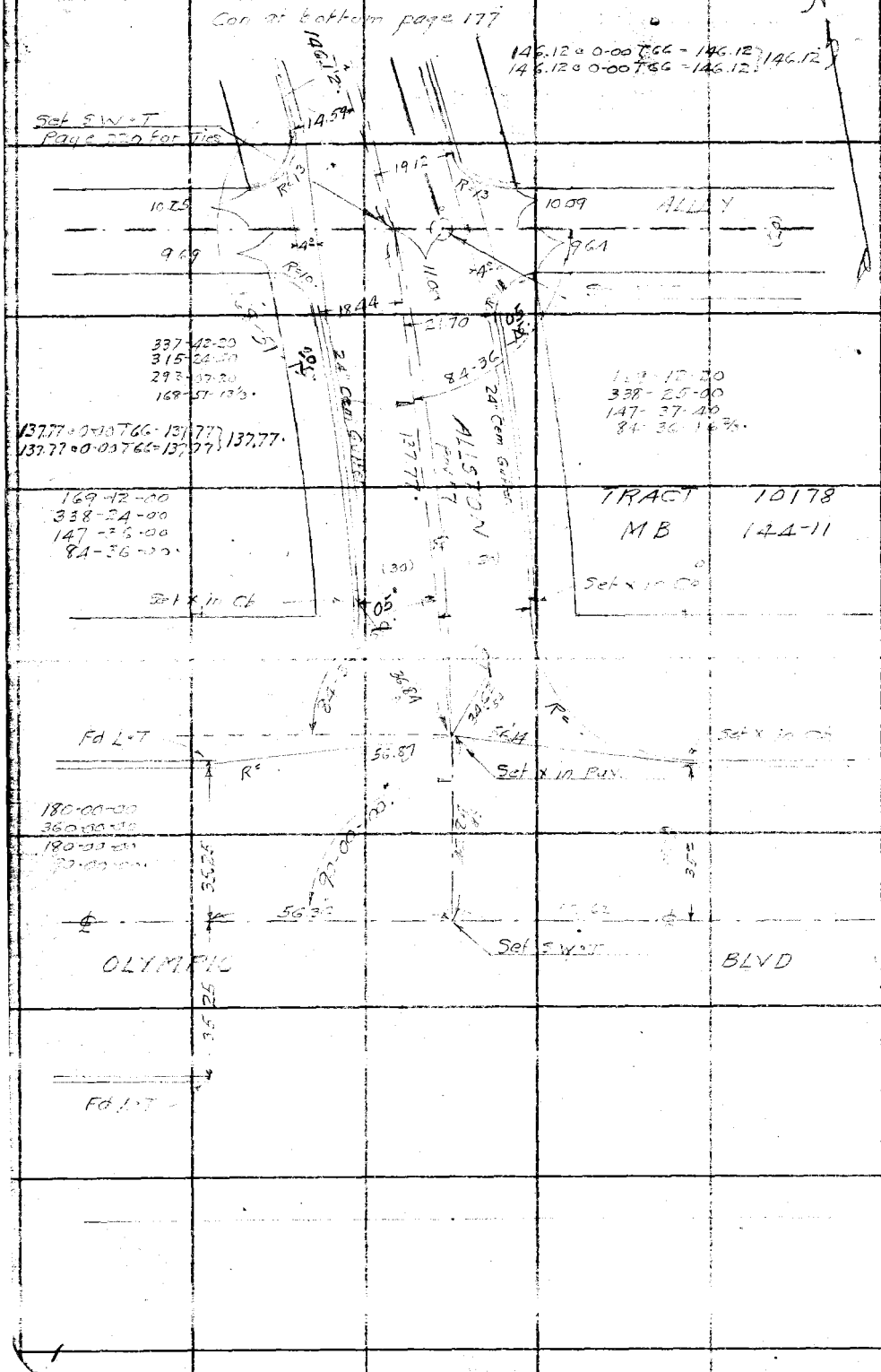

WS.36-C-3

RETURN TO
LOS ANGELES COUNTY SURVEYOR
700 HALL OF RECORDS

Note: Any Additions or Changes on This Sheets Must be Made or Circled in **Red Ink** With Date and Name of Person Making Change.

Do not extend notes this side of this line

Notes Ck'd by	Survey of NORTH [illegible]	F.B. [illegible] Pg. [illegible]
Map No.	W. O. [illegible] Tape No. [illegible] St'd 68 of	
Office Work	Surveyed by W A Miller	
Checked	Notes Miller Date Nov 1943	
Date	Indexed [illegible]	

Note: Any Additions or Changes on This Sheets Must be Made or Circled in Red Ink With Date and Name of Person Making Change.

Do not extend notes this side of this line

RETURN TO
LOS ANGELES COUNTY SURVEYOR
700 HALL OF RECORDS

FORM 247 5M 10-37

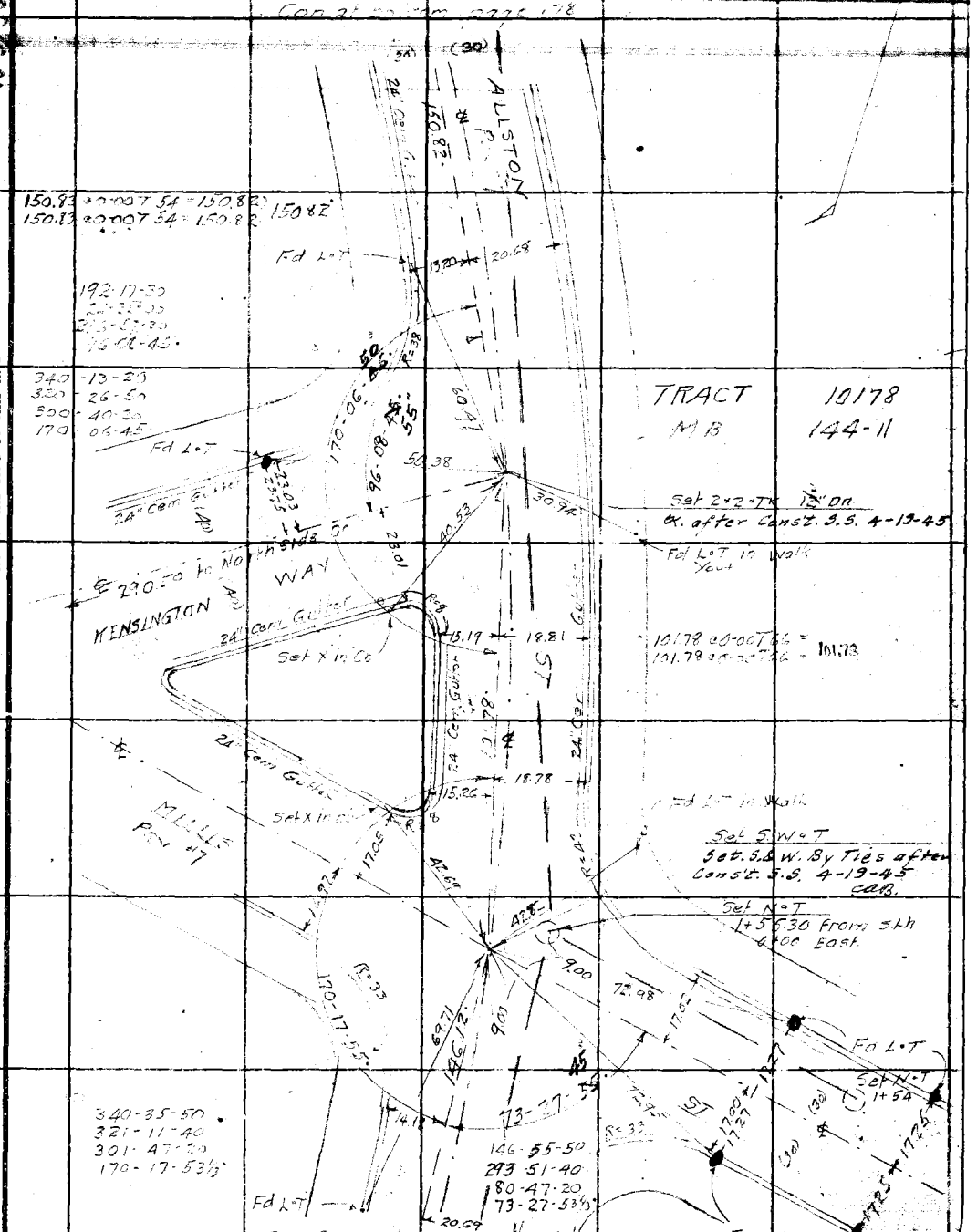

F.B. 1111 PG. 178

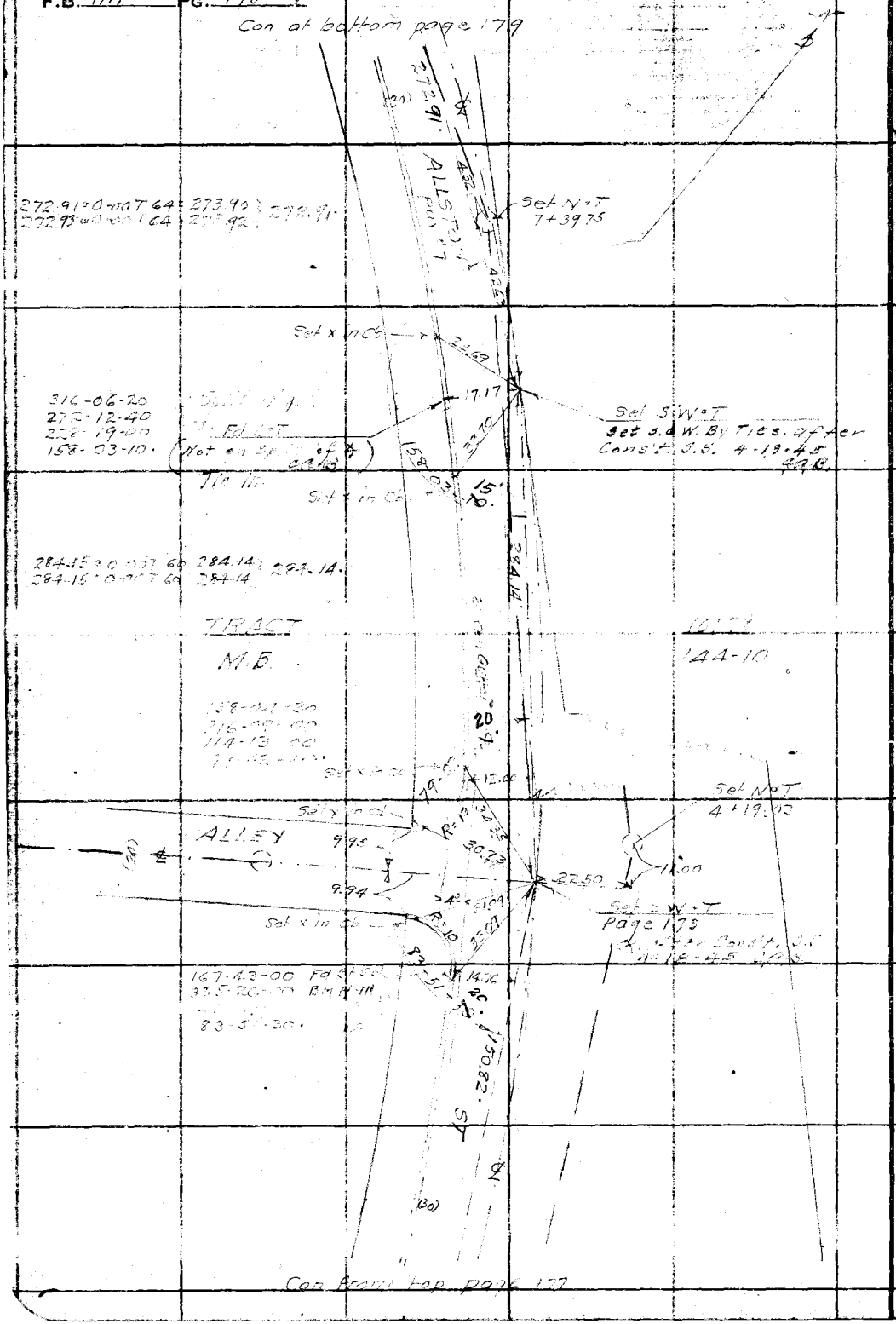

RETURN TO
LOS ANGELES COUNTY SURVEYOR
700 HALL OF RECORDS

Note: Any Additions or Changes on This Sheets Must be Made or Circled in **Red Ink** With Date and Name of Person Making Change.

Do not extend notes this side of this line

Notes Ck'd by	Survey of [illegible]	F.B. [illegible] Pg. [illegible]
Map No.	W. O. 1089 Tape No. 037 St'd 68 of	
Office Work	Surveyed by W A Miller	
Checked	Notes Miller Date Nov 1943	
Date	Indexed [illegible]	

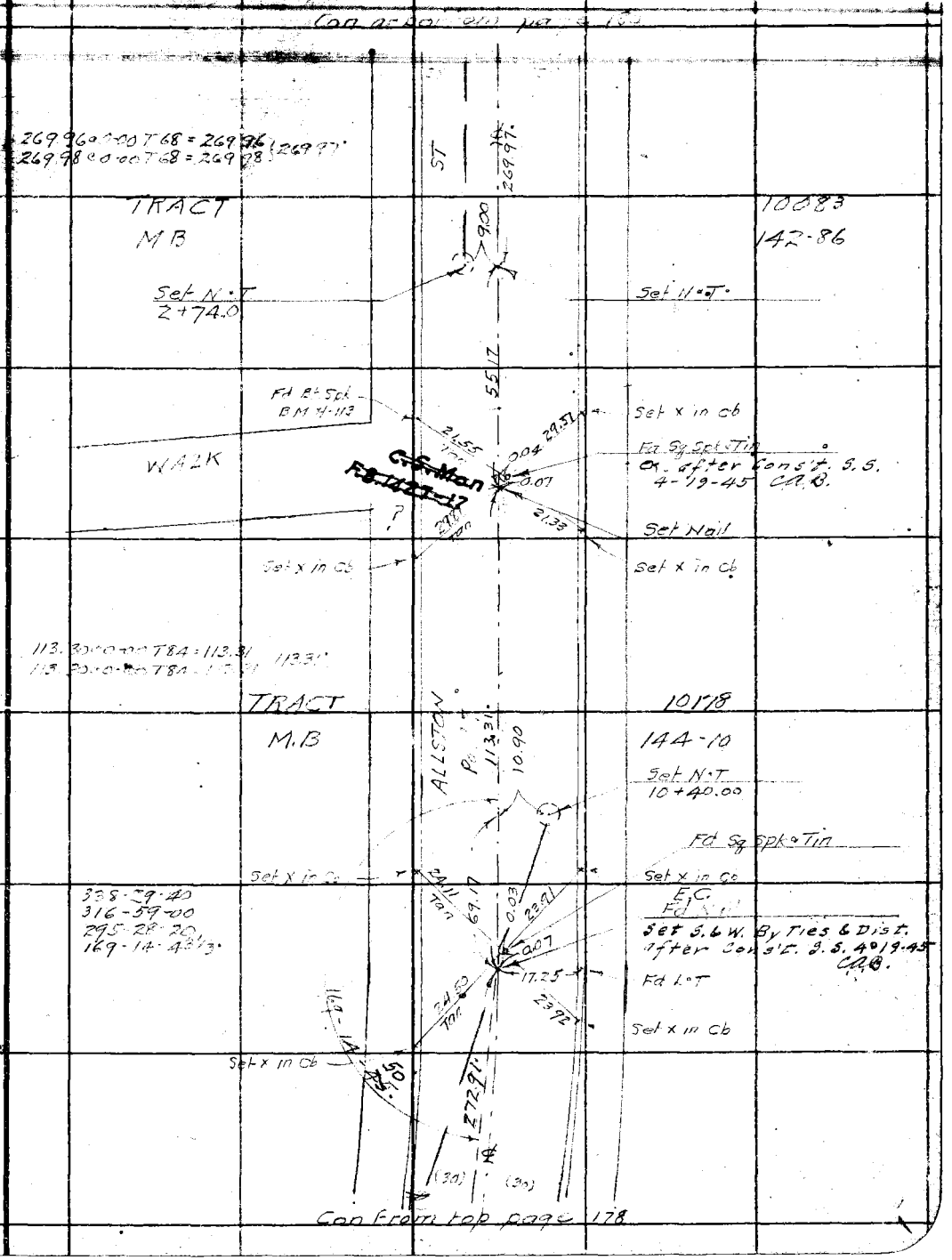

Note: Any Additions or Changes on This Sheets Must be Made or Circled in Red Ink With Date and Name of Person Making Change.

Do not extend notes this side of this line

RETURN TO
LOS ANGELES COUNTY SURVEYOR
700 HALL OF RECORDS

FORM 247 5M 10-37

F.B. 1111 PG. 180

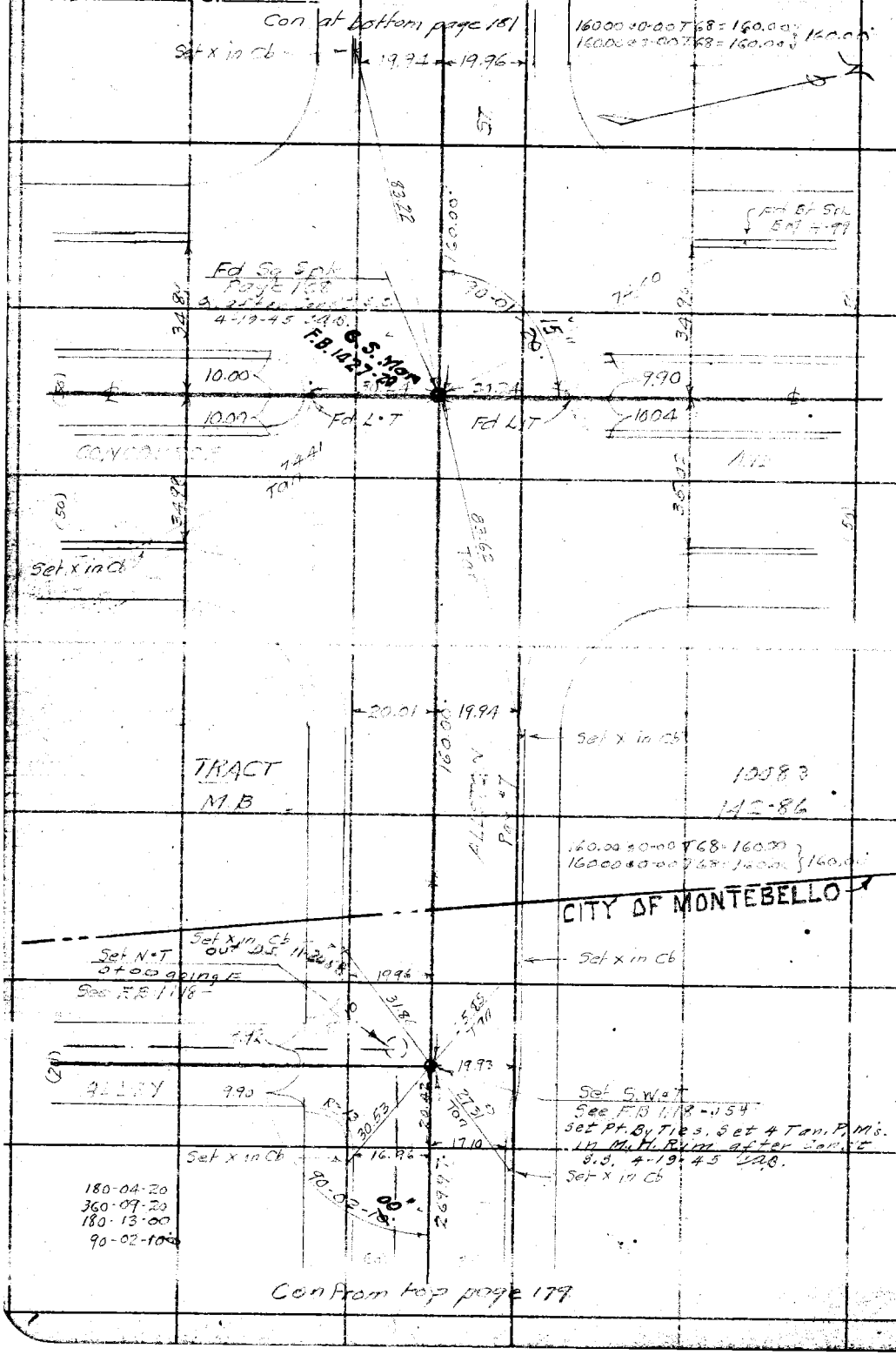

WS 36-L-3

RETURN TO
LOS ANGELES COUNTY SURVEYOR
700 HALL OF RECORDS

Note: Any Additions or Changes on This Sheets Must be Made or Circled in **Red Ink** With Date and Name of Person Making Change.

Do not extend notes this side of this line

Notes Ck'd by D. M. Finley	Survey of NORTHSIDE DR. ETAL	F.B. 1111 Pg. 181
Map No. B-1812	W. O. 1089 Tape No. 039 St'd 68 of	
Office Work	Surveyed by W.A. Miller	
Checked	Notes Miller Date Nov 1940	
Date	Indexed	

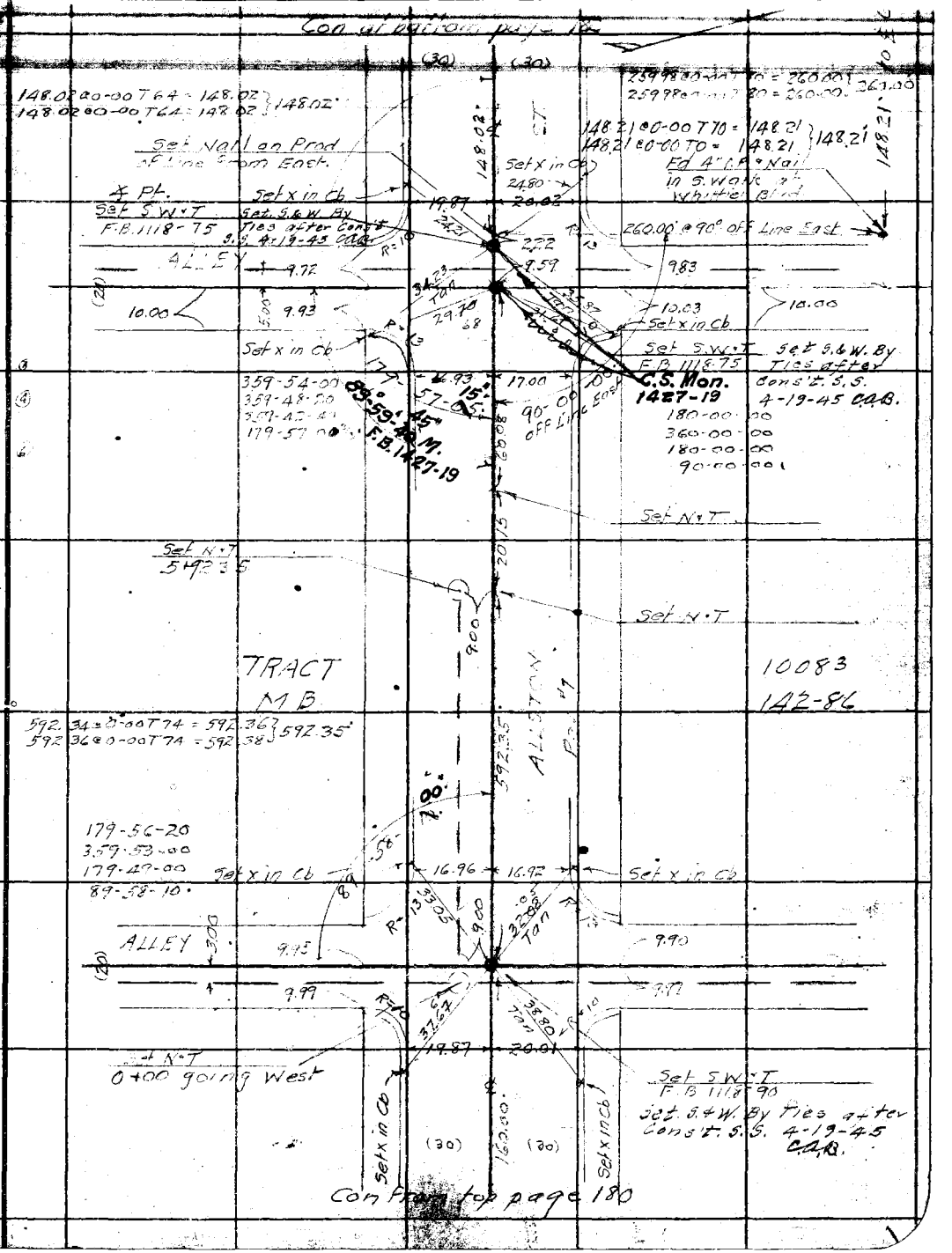

Note: Any Additions or Changes on This Sheets Must be Made or Circled in Red Ink With Date and Name of Person Making Change.

Do not extend notes this side of this line

RETURN TO
LOS ANGELES COUNTY SURVEYOR
700 HALL OF RECORDS

FORM 247 5M 10-37

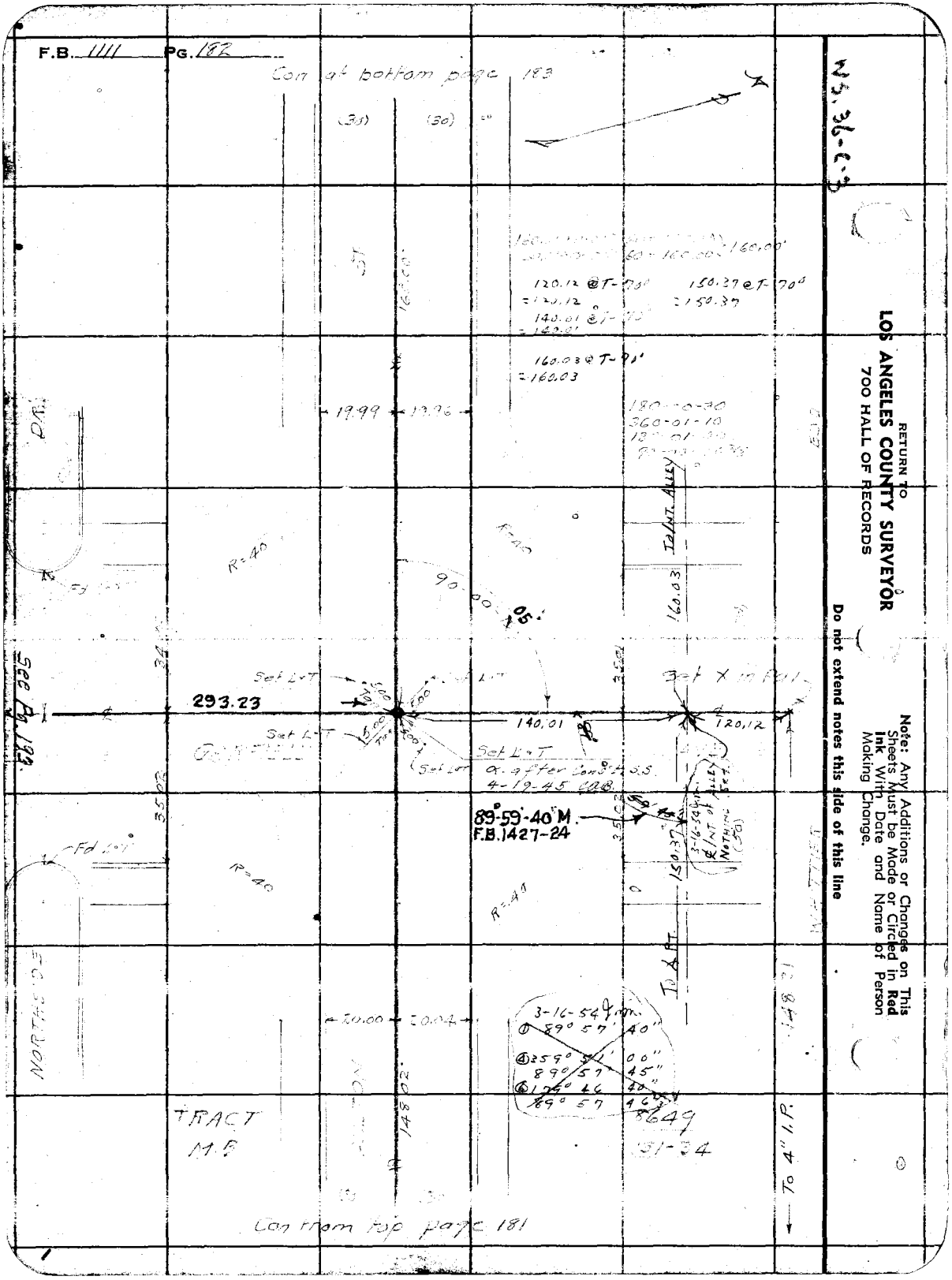
F.B. 1111 PG. 182
Con at bottom page 183
(30)
(30)
160.00'
120.12 @ T-70°
=120.12
150.37 @ T-70°
=150.37
140.01 @ T-70°
=140.01
160.03 @ T-70°
=160.03
19.99
19.96
180-0-30
360-01-10
R=40
90-00-05
To INT. ALLEY
160.03
Set L+T
293.23
140.01
120.12
Set X in Pal.
Set L+T
Set L+T
α after Const. S.S.
4-19-45 CAB.
89°59'40" M.
F.B. 1427-24
3-16-54 ℄ INT. of ALLEY NOTHING SET
150.37
Fd L+T
R=40
R=40
To ℄ PT.
20.00
20.04
3-16-54 ℄ mm.
① 89° 57' 40"
④ 359° 51' 00"
89° 57' 45"
⑥ 179° 46' 40"
89° 57' 46"
8649
TRACT
M.B.
148.02
To 4" I.P.
See Pg. 193.
Con from top page 181
RETURN TO
LOS ANGELES COUNTY SURVEYOR
700 HALL OF RECORDS
Do not extend notes this side of this line
Note: Any Additions or Changes on This Sheets Must be Made or Circled in Red Ink With Date and Name of Person Making Change.

Notes Ck'd by D. M. Finley	Survey of [illegible]	F.B. [illegible] PG. [illegible]
Map No. B-1812	W. O. [illegible] Tape No. [illegible] St'd [illegible] of	
Office Work	Surveyed by [illegible]	
Checked	Notes [illegible] Date Nov 19[illegible]	
Date	Indexed [illegible]	

W5[illegible]-B-3

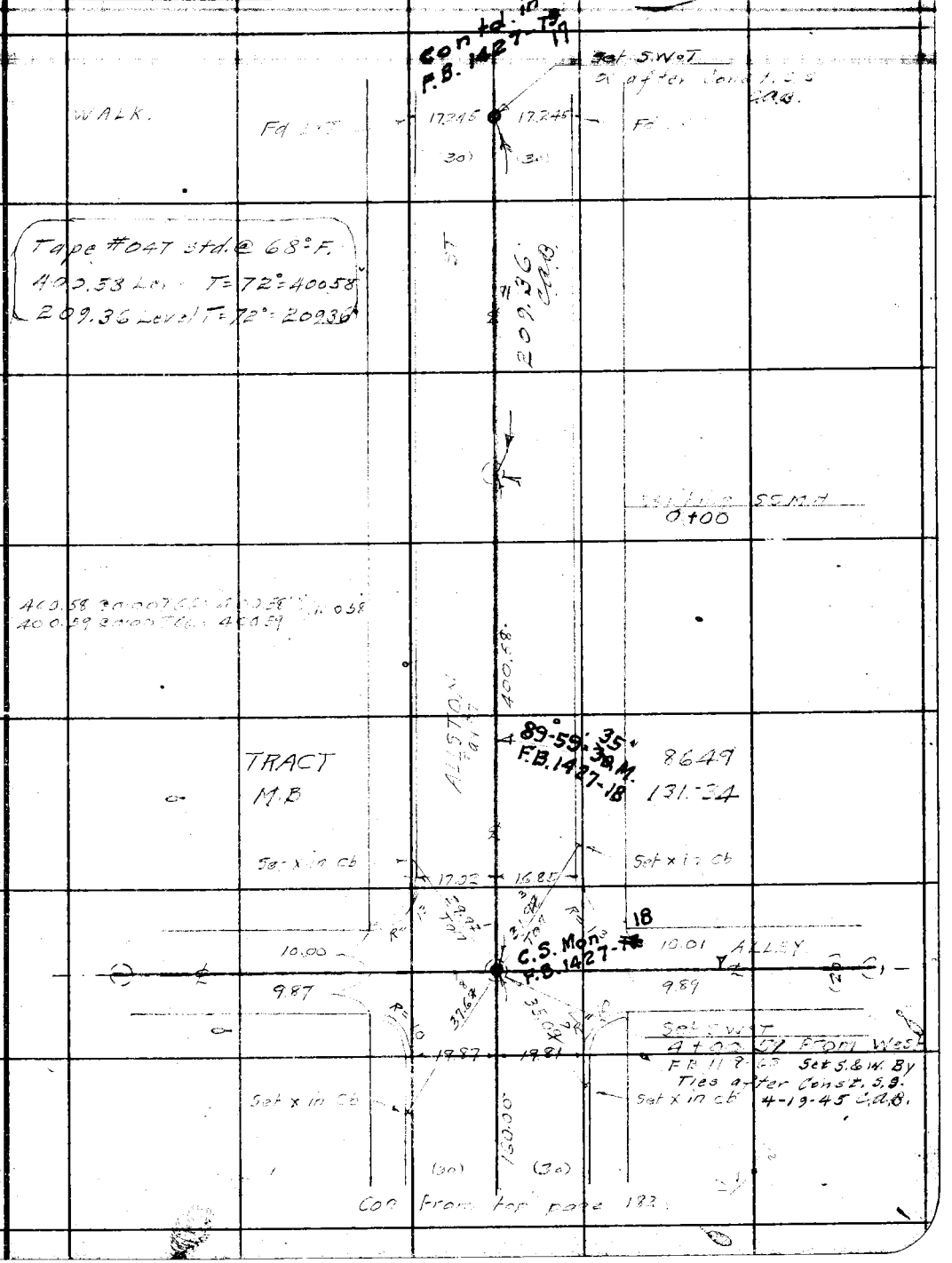

Note: Any Additions or Changes on This Sheets Must be Made or Circled in Red Ink With Date and Name of Person Making Change.

Do not extend notes this side of this line

RETURN TO
LOS ANGELES COUNTY SURVEYOR,
700 HALL OF RECORDS

FORM 247 5M 10-37

RETURN TO
LOS ANGELES COUNTY SURVEYOR
700 HALL OF RECORDS

Note: Any Additions or Changes on This Sheets Must be Made or Circled in **Red Ink** With Date and Name of Person Making Change.

Do not extend notes this side of this line

F.B. 1111 PG. 184

Notes Ck'd by	Survey of NORTHSIDE OF
Map No.	W. O. 1089 Tape No. 039 Std 68 °F
Office Work	Surveyed by W.A.Miller
Checked	Notes Miller Date Nov 1993
Date	Indexed E. Johnson 9-15-22

F.B. 1111 Pg. 185

SURVEY NORTHSIDE OF
ANTELOPE VALLEY FREEWAY
J.N 1089

Miller
Porter
Heber
Sonnenschein

Note: Any Additions or Changes on This Sheet Must be Made or Circled in Red Ink With Date and Name of Person Making Change.

Do not extend notes this side of this line.

RETURN TO
LOS ANGELES COUNTY SURVEYOR
700 HALL OF RECORDS

FORM 247 5M 12-10

F.B. 1111 PG. 186

Con at bottom page 187

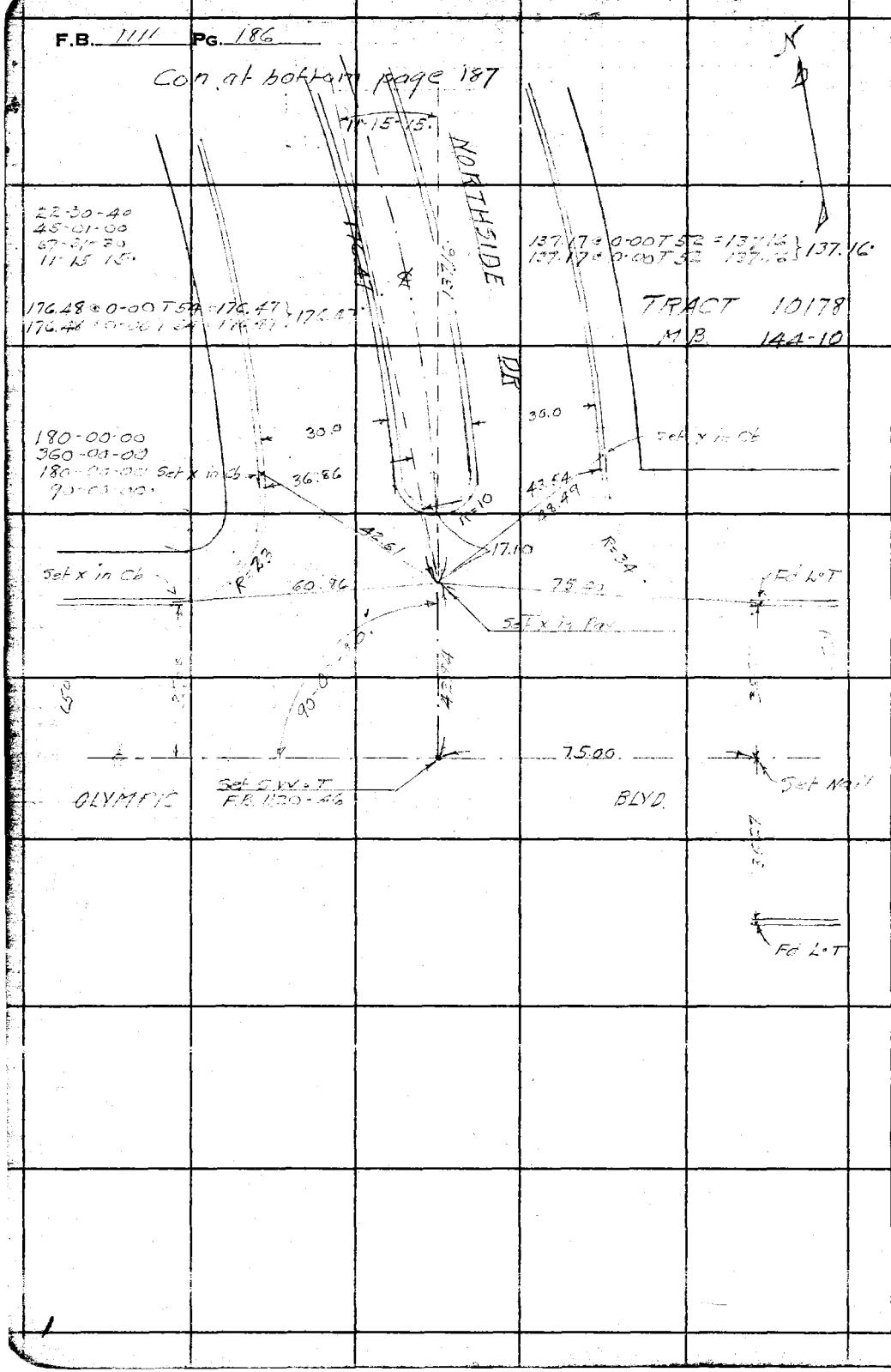

RETURN TO
LOS ANGELES COUNTY SURVEYOR
700 HALL OF RECORDS

Do not extend notes this side of this line.

Note: Any Additions or Changes on This Sheet Must be Made or Circled in **Red Ink** With Date and Name of Person Making Change.

Notes Ck'd by	Survey of	F.B.	Pg. 197
Map No.	W. O. 1089 Tape No.	St'd 68 of	
Office Work	Surveyed by		
Checked	Notes Miller	Date Nov 1943	
Date	Indexed		

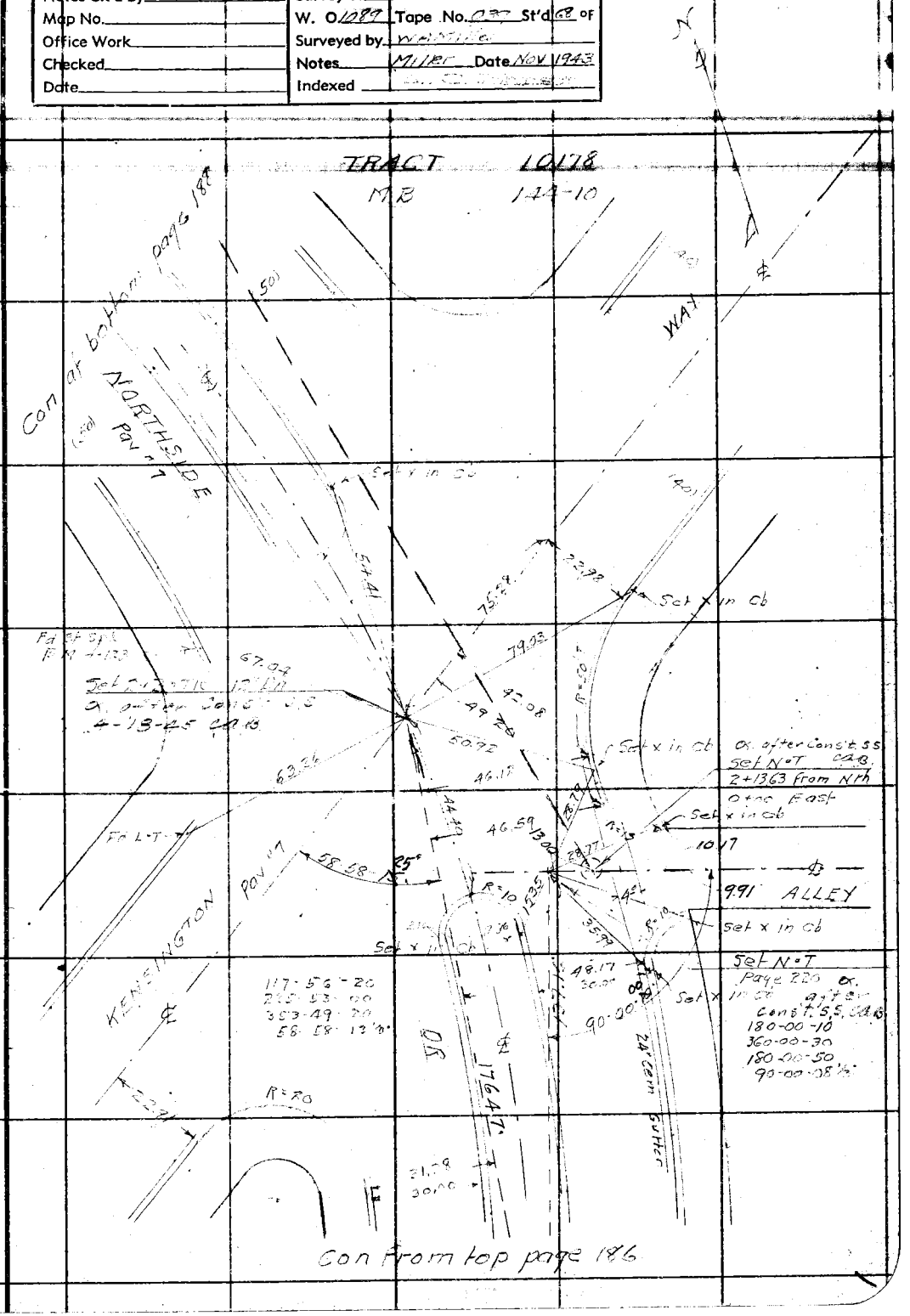

Note: Any Additions or Changes on This Sheets Must be Made or Circled in Red Ink With Date and Name of Person Making Change.

Do not extend notes this side of this line

RETURN TO
LOS ANGELES COUNTY SURVEYOR
500 HALL OF RECORDS

FORM 247 5M 10-37

F.B. 1111 PG. 188

Con at bottom page 189

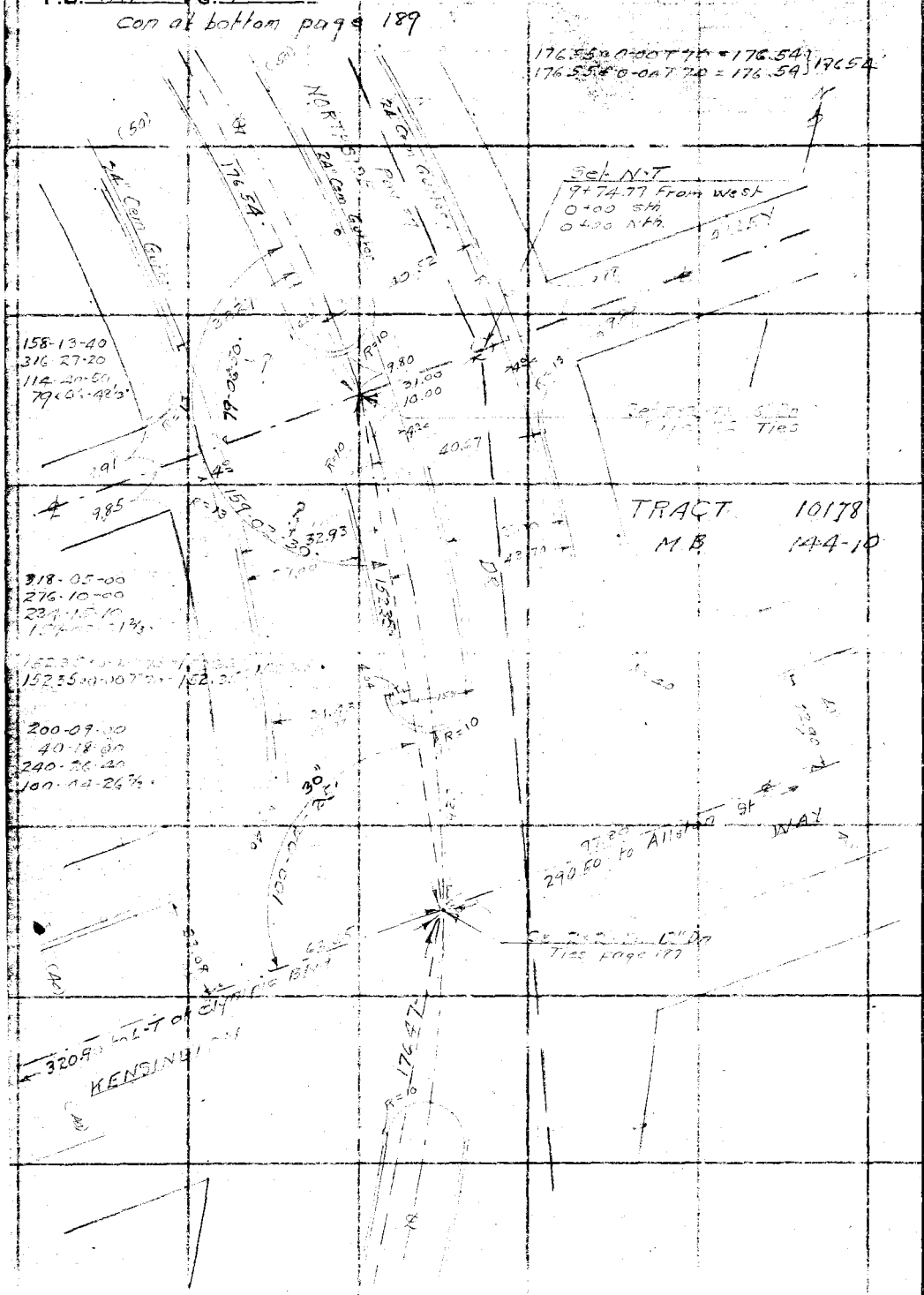

Con from page 187

RETURN TO
LOS ANGELES COUNTY SURVEYOR
700 HALL OF RECORDS

Note: Any Additions or Changes on This Sheets Must be Made or Circled in **Red Ink** With Date and Name of Person Making Change.

Do not extend notes this side of this line

WS, 36-C-3

Notes Ck'd by	Survey of [illegible]	F.B. PG. 199
Map No.	W. O. 7089 Tape No. [illegible] St'd 62 OF	
Office Work	Surveyed by [illegible]	
Checked	Notes [illegible] Date [illegible]	
Date	Indexed	

W.S. 6-C-3

Note: Any Additions or Changes on This Sheets Must be Made or Circled in Red Ink With Date and Name of Person Making Change.

Do not extend notes this side of this line

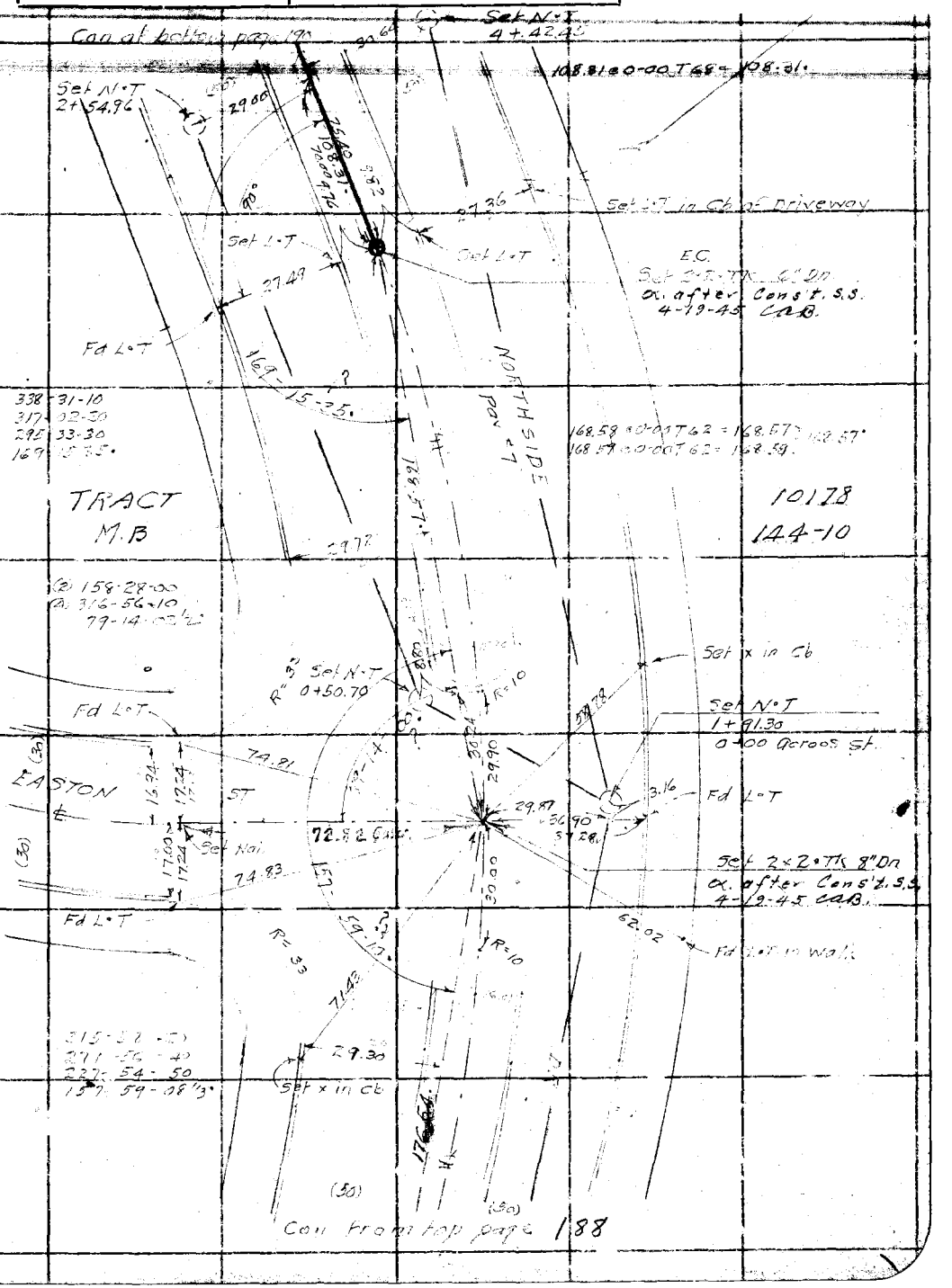

RETURN TO
LOS ANGELES COUNTY SURVEYOR
700 HALL OF RECORDS

FORM 247 5M 10-37

F.B. 1111 Pg. 190

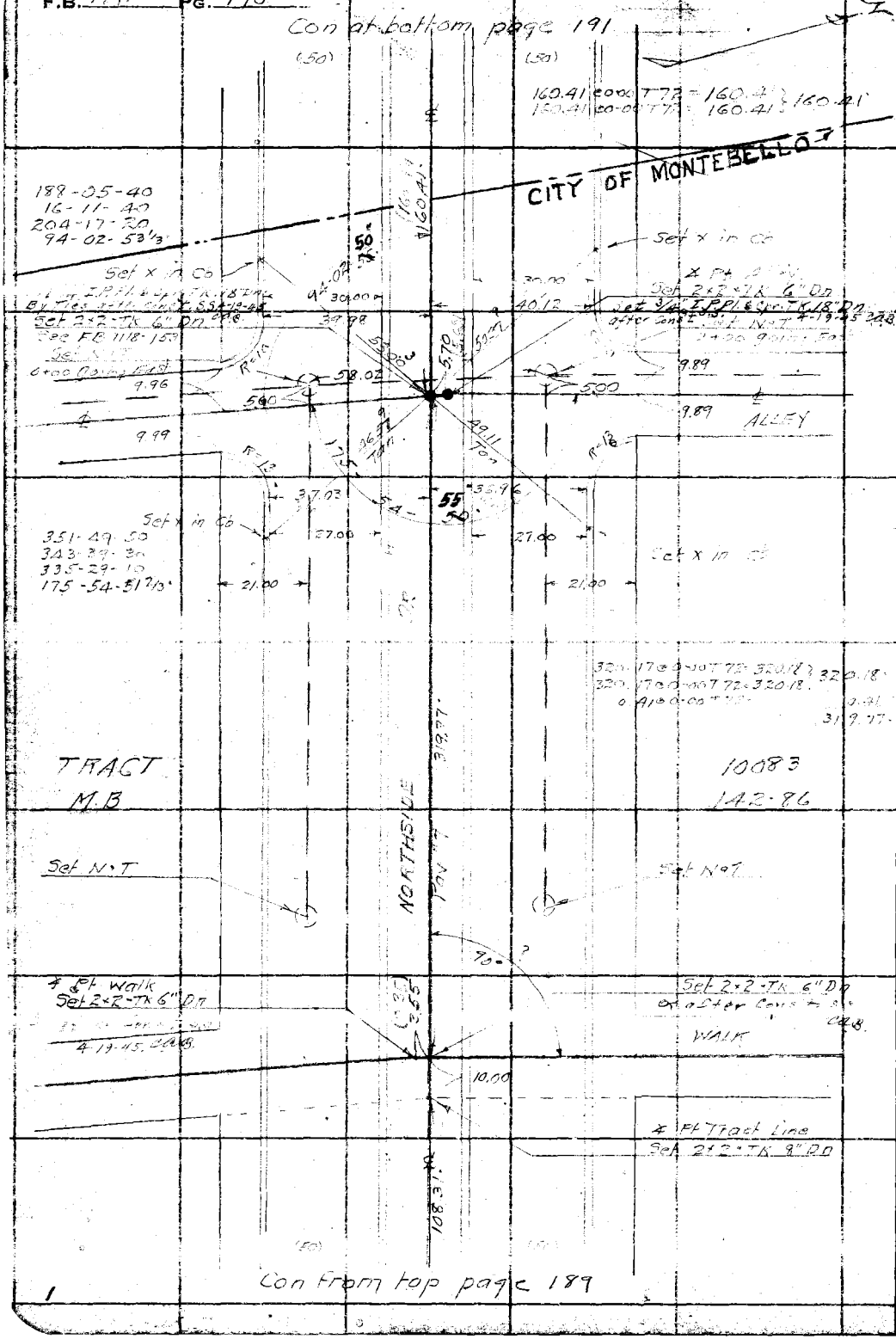

RETURN TO
LOS ANGELES COUNTY SURVEYOR
700 HALL OF RECORDS

Do not extend notes this side of this line

Note: Any Additions or Changes on This Sheets Must be Made or Circled in Red Ink With Date and Name of Person Making Change.

Notes Ck'd by D. M. Finley	Survey of NORTHSIDE DR ET AL	F.B. [illegible] Pg. 171
Map No. B-1812	W. O. 1089 Tape No. 039 St'd 68 °F	
Office Work	Surveyed by W.A. Miller	
Checked	Notes Miller Date Nov 1943	
Date	Indexed [illegible]	

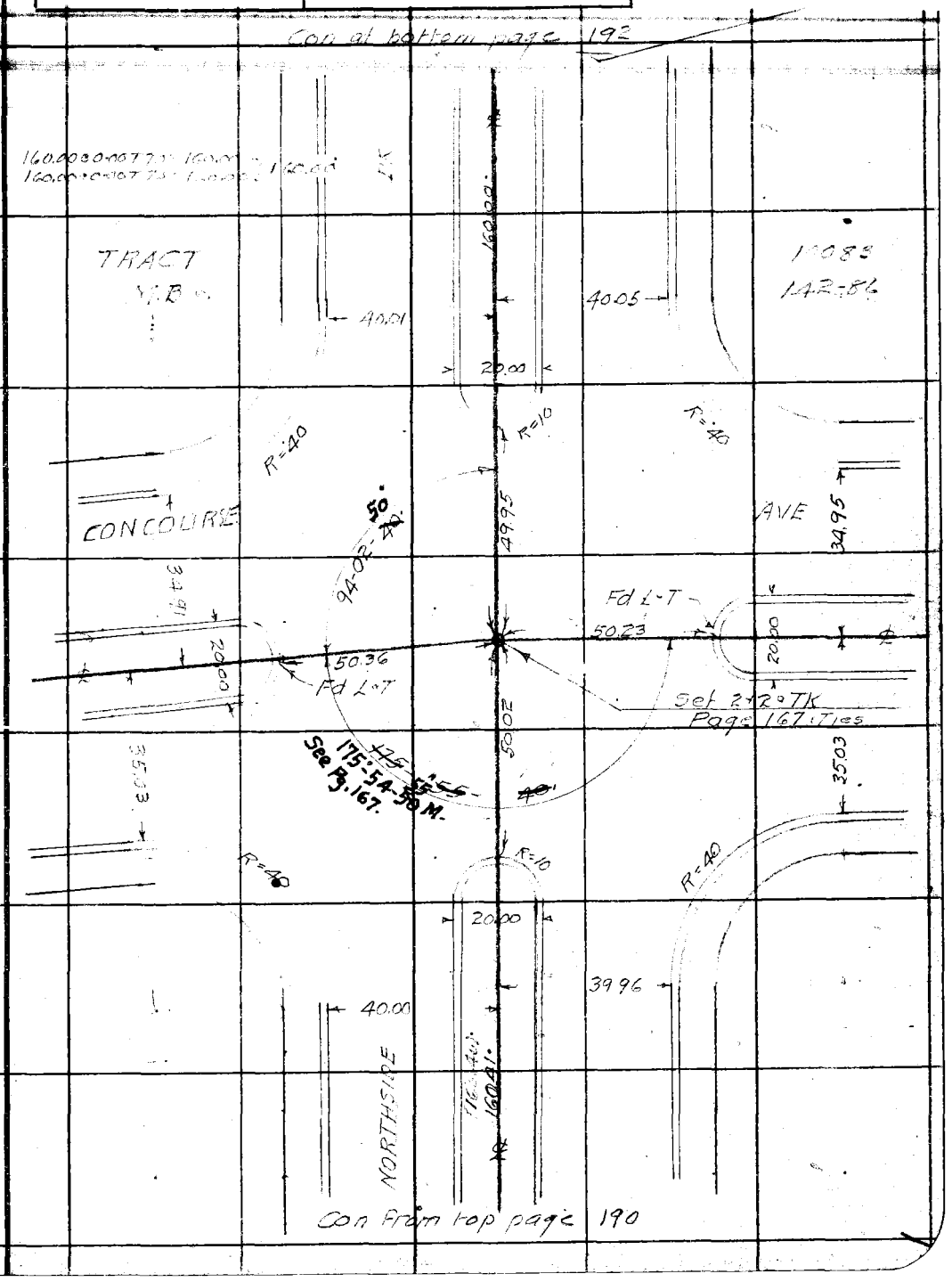

Note: Any Additions or Changes on This Sheets Must be Made or Circled in Red Ink With Date and Name of Person Making Change.

Do not extend notes this side of this line

RETURN TO
LOS ANGELES COUNTY SURVEYOR
700 HALL OF RECORDS

FORM 247 5M 10-37

F.B. 1111 PG. 192

Con at bottom page 193

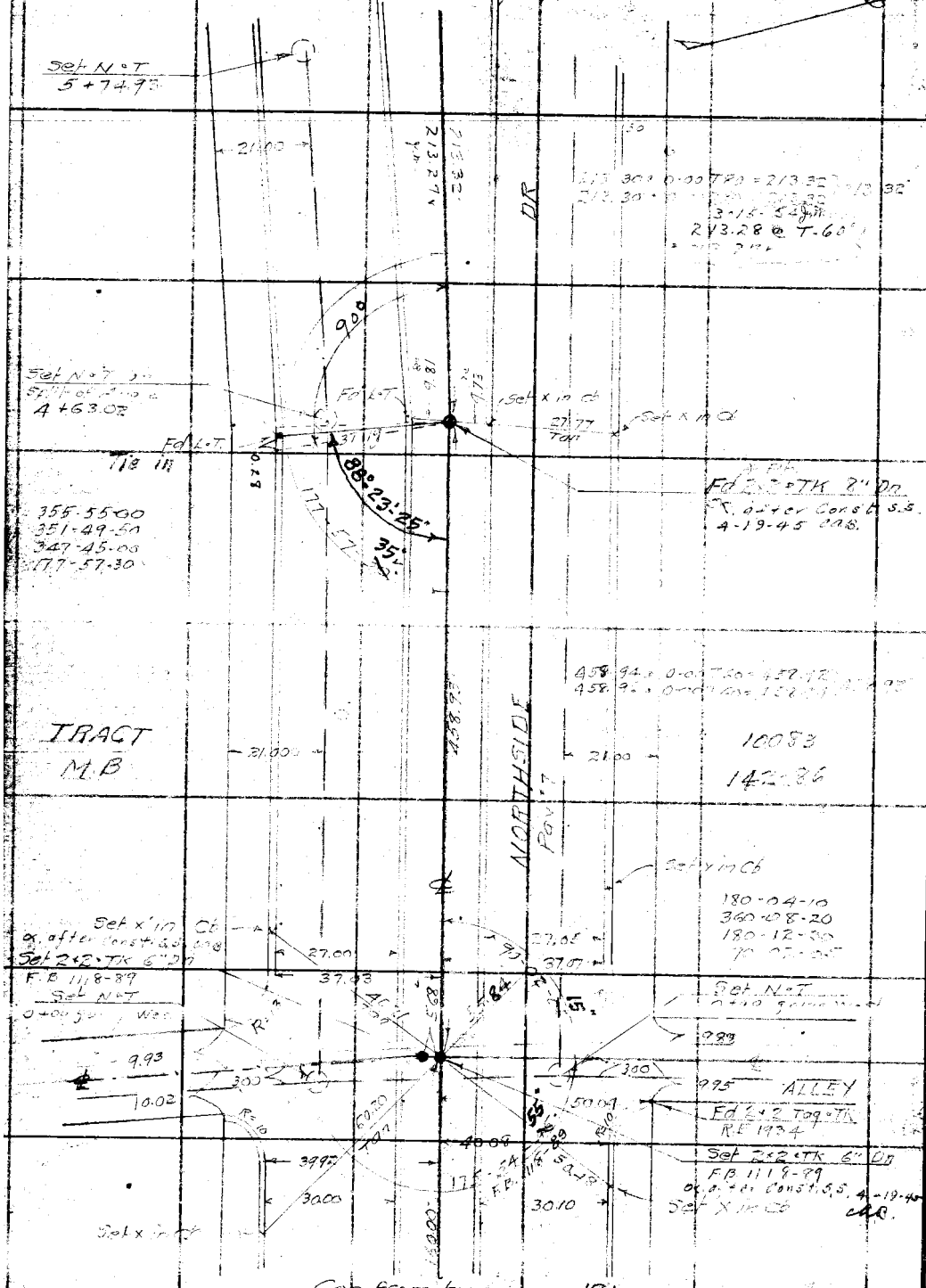

Con from top page 191

WS.36-C-3

RETURN TO
LOS ANGELES COUNTY SURVEYOR
700 HALL OF RECORDS

Note: Any Additions or Changes on This Sheets Must be Made or Circled in Red Ink With Date and Name of Person Making Change.

Do not extend notes this side of this line

Notes Ck'd by D. M. Finley	Survey of NORTHSIDE	F.B. Pg. 193
Map No. B-1812	W. O. 1089 Tape No. 237 St'd 69 of	
Office Work	Surveyed by W. A.	
Checked	Notes Miller Date Nov 1943	
Date	Indexed	

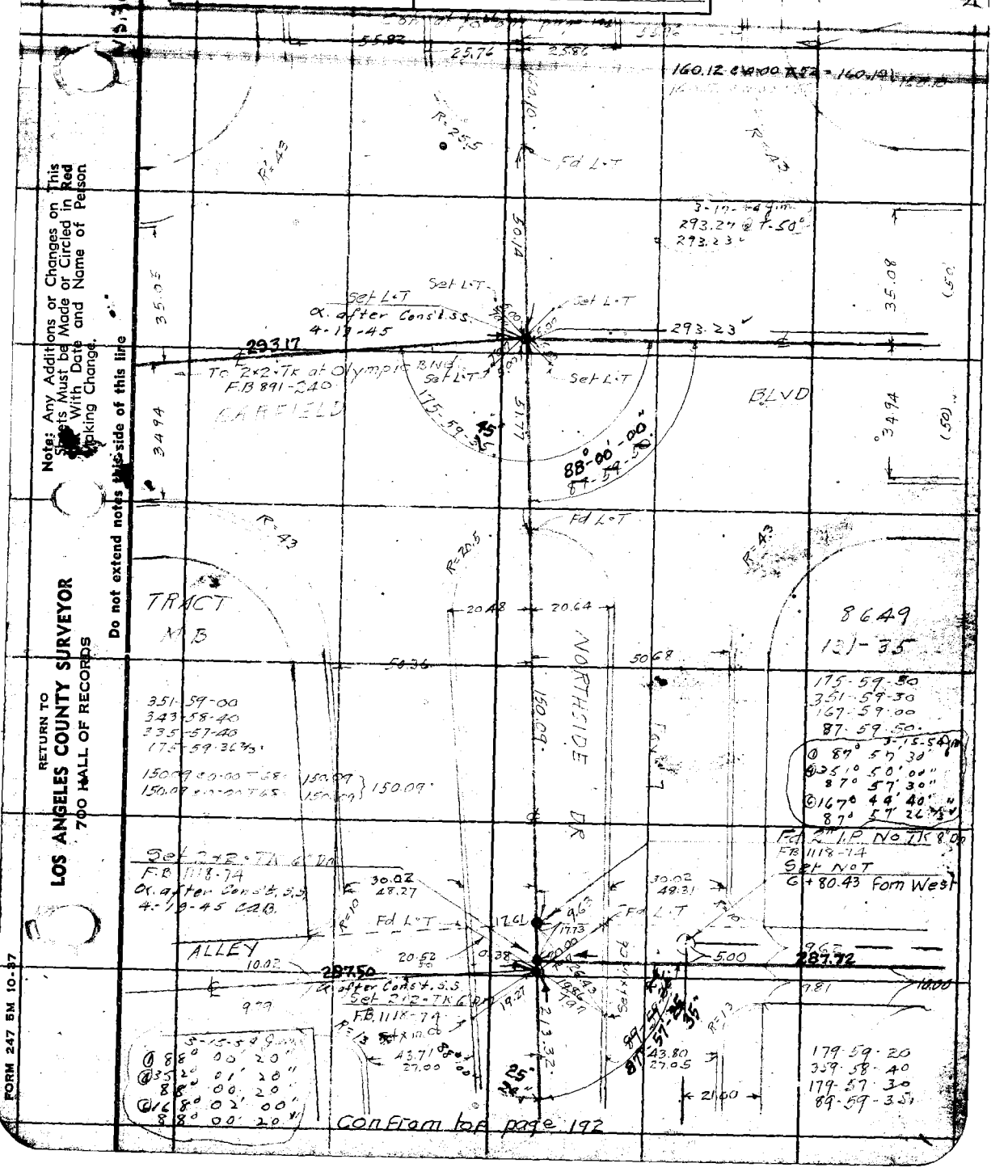

Note: Any Additions or Changes on This Sheets Must be Made or Circled in Red Ink With Date and Name of Person Making Change.

Do not extend notes this side of this line

RETURN TO
LOS ANGELES COUNTY SURVEYOR
700 HALL OF RECORDS

FORM 247 5M 10-37

F.B. 1111 PG. 194

W5.36-B3

RETURN TO
LOS ANGELES COUNTY SURVEYOR
700 HALL OF RECORDS

Note: Any Additions or Changes on This Sheets Must Be Made or Circled in Red Ink With Date and Name of Person Making Change.

Do not extend notes this side of this line

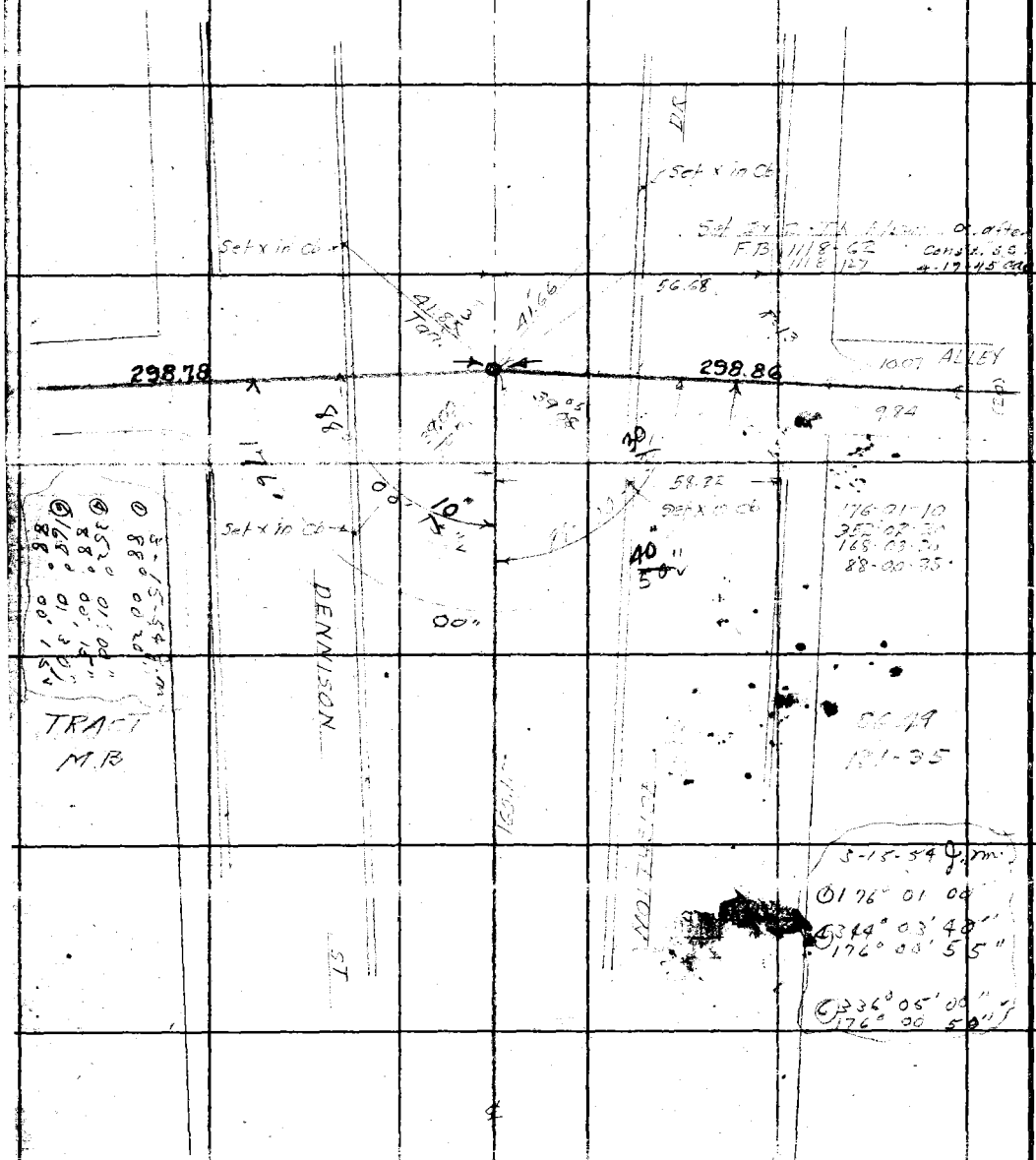

Notes Ck'd by D. M. Finley	Survey of [illegible]
Map No. B-1812	W. O. 1089 Tape No. ____ Std ____ °F
Office Work ____	Surveyed by W. A. Miller
Checked ____	Notes Miller Date Nov 14 43
Date ____	Indexed [illegible]

F.B. [illegible] Pg. 195

TOPOGRAPHY
1ST ALLEY S. OF OLYMPIC BLVD
FROM
1ST ALLEY W. OF CONCOURSE AVE TO CONCOURSE AVE
JN 1089

Miller
Porter
Heber
Sonnenschein

Note: Any Additions or Changes on This Sheet Must be Made or Circled in Red Ink With Date and Name of Person Making Change.

Do not extend notes this side of this line.

RETURN TO
LOS ANGELES COUNTY SURVEYOR
700 HALL OF RECORDS

FORM 247 5M 12-40

F.B. 1111 PG. 196



RETURN TO
LOS ANGELES COUNTY SURVEYOR
700 HALL OF RECORDS

Do not extend notes this side of this line.

Note: Any Additions or Changes on This Sheet Must be Made or Circled in **Red Ink** With Date and Name of Person Making Change.

Profile No.	Notes Red. [illegible] Date	Plotted Date	Job No. 1089 Division No.
X-Sec. No.	Notes Chkd. [illegible] Date 11-27-43	Checked Date	Survey of [illegible]
			Survey by W A [illegible] Notes [illegible] Date Nov 1943
			Map No. Indexed [illegible] Date 9-16-44

F.B. 111 PG. 197

NOTE: ANY ADDITIONS OR CHANGES ON THIS SHEET MUST BE MADE OR CIRCLED IN RED INK, WITH DATE AND NAME OF PERSON MAKING CHANGE

Do not extend notes this side of this line

PLEASE RETURN TO
LOS ANGELES COUNTY SURVEYOR
700 HALL OF RECORDS

FORM 307 SM 7-43

STATION	B.S.	H.I.	F.S.	ELEV.	
					CROSS SECTIONS 1ST ALLEY W OF CONCOURSE AVE FROM FAIRFIELD ST TO 1ST ALLEY S W [illegible] J [illegible]
					[illegible]

FORM 307 5M 7-43

PLEASE RETURN TO
LOS ANGELES COUNTY SURVEYOR
700 HALL OF RECORDS

NOTE: ANY ADDITIONS OR CHANGES ON THIS SHEET MUST BE MADE OR CIRCLED IN RED INK, WITH DATE AND NAME OF PERSON MAKING CHANGE

Do not extend notes this side of this line

STATION	B. S.	H. I.	F. S.	ELEV.	
					BM H-96 El 192.686 Page 70 Concourse Ave [illegible]
B.M. H-96	6.045	198.731		192.86	Dr Sw Cor Bt Spk in Cb 5'S F S end C.R.
T.P.	6.22	[illegible]	3.75	19[illegible].8	See Page 160
8+00			71	19[illegible]	℄ Sewer
+10			62	19[illegible]	"
+25			56	19[illegible]	Floor of [illegible]
7+00			51	19[illegible]	℄ [illegible]
7.5			53	195.9	
12.2			50	19[illegible]	See Pg. 200
9+22.25			50	19[illegible]	Jump of Sewers
B.M. 23-19			4.71	196.41	BM 23-19 El 196.407 Page 81 Olympic Blvd & Concour Ave S.W. Cor Ct Spk in Cb 1'W of W end C.R.

F.B. 1111 Pg. 198 Job No. 1089 Division No. Notes Red. Plotted Profile
Survey of NORTHSIDE DR ET AL Date Date No.
Survey by W. [illegible] Notes [illegible] Notes Chkd. C. V. C. Checked X-Sec.
Indexed C. Johnson Date Date 29-43 Date No.

Profile	Notes Red.	Plotted	Job No. 1089	Division No.	F.B. 1111 Pg. 199
No.	Date	Date	Survey of NORTHSIDE DR FT AL		
X-Sec.	Notes Chkd. C.V.C.	Checked	Survey by W.A. Miller	Notes [illegible]	Date Nov 1943
No.	Date 11-29-43	Date	Map No.	Indexed C. Johnson	Date

CROSS SECTIONS

1ST ALLEY S of OLYMPIC BLVD
From
1ST ALLEY W of CONNECTICUT to [illegible] AVE
J.N. 1089

Miller
[illegible]
[illegible]
[illegible]

STATION	B.S.	H.I.	F.S.	ELEV.

NOTE: ANY ADDITIONS OR CHANGES ON THIS SHEET MUST BE MADE OR CIRCLED IN RED INK, WITH DATE AND NAME OF PERSON MAKING CHANGE

PLEASE RETURN TO
LOS ANGELES COUNTY SURVEYOR
700 HALL OF RECORDS

Do not extend notes this side of this line

FORM 307 5M 7-43

FORM 307 5M 7-43

PLEASE RETURN TO
LOS ANGELES COUNTY SURVEYOR
700 HALL OF RECORDS

NOTE: ANY ADDITIONS OR CHANGES ON THIS SHEET MUST BE MADE OR CIRCLED IN RED INK, WITH DATE AND NAME OF PERSON MAKING CHANGE

Do not extend notes this side of this line

STATION	B. S.	H. I.	F. S.	ELEV.		
B.M. H-96	6 [illegible]	197 731		192 [illegible]86	B.M. H-96 El 192.686 [illegible] Concourse Ave & South [illegible] Dr S.W. Cor [illegible] 5' S [illegible]	
T.P.	6 [illegible]	201 [illegible]	375	19[illegible]18		
[illegible]+00			50	19[illegible]	Junc. of [illegible]	Page 193
1+00			58	19[illegible]	[illegible]	
10 R			57	19[illegible]		
10 L			57	[illegible]		
+12			59	19[illegible]	"	
+22			58	[illegible]	[illegible]	
+57			60	19[illegible]	[illegible]	
+86			65	194 7	Junc. [illegible]	
					ALLEY [illegible]	
[illegible]			5[illegible]6	195 90	N.W. Cor. Cb	
[illegible]			576	195 14	Cb	
[illegible]			61	195 1	Gutt.	
[illegible]			[illegible]	195 [illegible]	Cb	
			[illegible]	194 [illegible]1	Gutt.	
[illegible]			[illegible]	195 [illegible]1	[illegible] N. Side W. [illegible]	
"			[illegible]	195 [illegible]4	" [illegible]	
"			563	195 57	" " E. Cb	
"			604	195 16	" " Gutt.	
[illegible] CR			656	194 [illegible]4	N.E. Cor. Gutt.	

F.B. 1111 PG. 200

Job No. 1089 Division No. _____ Notes Red. _____ Plotted _____ Profile _____

Survey of NORTHSIDE DR ET AL Date _____ Date _____ No. _____

Survey by W.A. Miller Notes Miller Nov 1943 Notes Chkd. C.V.C. Checked _____ X-Sec. _____

Indexed C. Johnson Date _____ Date 11-29-43 Date _____ No. _____

FORM 307 5M 7-43

PLEASE RETURN TO
LOS ANGELES COUNTY SURVEYOR
700 HALL OF RECORDS

NOTE: ANY ADDITIONS OR CHANGES ON THIS SHEET MUST BE MADE OR CIRCLED IN RED INK. WITH DATE AND NAME OF PERSON MAKING CHANGE

Do not extend notes this side of this line

STATION	B. S.	H. I.	F. S.	ELEV.		
[illegible]		[illegible]	[illegible]	195.29	N.E. Cor. Cb	Pg. 202-B
P.L.			[illegible]	195.70	" Cb	
[illegible]			[illegible]	195.47	S.E. Cor. [illegible]	
[illegible]			[illegible]	[illegible]	" Cb	
			[illegible]	[illegible]	" [illegible]	
[illegible]			[illegible]	[illegible]	[illegible]	
			[illegible]	[illegible]	E. [illegible]	
			[illegible]	[illegible]	" " W. Cb	
			[illegible]	194.92	" " W. [illegible]	
[illegible]			[illegible]	194.96	S.W. Cor. Cb	
			[illegible]	[illegible]	" [illegible]	
[illegible]			[illegible]	[illegible]	" Cb	
[illegible]			[illegible]	[illegible]	B.M. 23-19 El. 196.407 Page 81 Olympic Blvd. Concourse Ave S.W. Cor. Cf. Spk in Cb 1' W of W end C.R.	

Profile No. ____ Notes Red. ____ Plotted ____ Date ____ Date ____
X-Sec. No. ____ Notes Chkd. C.V.C. Checked ____ Date 11-24-43 Date ____
Job No. 1089 Division No. ____ Survey of NORTHSIDE DR. ET AL. Survey by [illegible] Notes [illegible] Date Nov 1942 Map No. ____ Indexed [illegible] Date [illegible]
F.B. 111 Pg. 201

B. 1111 Pg. 202 Job No. 1089 Division No. _____ Notes Red. _____ Plotted _____ Profile

Survey of NORTHSIDE DR ETAL Date _____ Date _____ No. _____

Survey by W.A. Miller Notes Miller Nov 1943 Notes Chkd. _____ Checked _____ X-Sec.

Indexed _____ Date _____ Date _____ Date _____ No. _____

STATION	B. S.	H. I.	F. S.	ELEV.

FORM 307 5M 7-43

PLEASE RETURN TO
LOS ANGELES COUNTY SURVEYOR
700 HALL OF RECORDS

Do not extend notes this side of this line

NOTE: ANY ADDITIONS OR CHANGES ON THIS SHEET MUST BE MADE OR CIRCLED IN RED INK, WITH DATE AND NAME OF PERSON MAKING CHANGE

Profile	Notes Red.	Plotted	Job No. 1089	Division No.	F.B. 1111 Pg. 202-1
No.	Date	Date	Survey of NORTHSIDE DR ET AL		
X-Sec.	Notes Chkd.	Checked	Survey by W.A. Miller	Notes Miller	Date Nov 19[illegible]
No.	Date	Date	Map No.	Indexed A. C. Johnson	9-15-[illegible]

498 SW I

CROSS SECTIONS
[illegible] AVE
FROM
1ST ALLEY S. OF OLYMPIC BLVD TO 1ST ALLEY N OF OLYMPIC BLVD
J.N. 1089

Miller
Porter
Heber
Sonnenschein

STATION	B. S.	H. I.	F. S.	ELEV.

NOTE: ANY ADDITIONS OR CHANGES ON THIS SHEET MUST BE MADE OR CIRCLED IN RED INK, WITH DATE AND NAME OF PERSON MAKING CHANGE

Do not extend notes this side of this line

PLEASE RETURN TO
LOS ANGELES COUNTY SURVEYOR
700 HALL OF RECORDS

FORM 307 5M 7-43

FORM 307 5M 7-43

PLEASE RETURN TO
LOS ANGELES COUNTY SURVEYOR
700 HALL OF RECORDS

NOTE: ANY ADDITIONS OR CHANGES ON THIS SHEET MUST BE MADE OR CIRCLED IN RED INK, WITH DATE AND NAME OF PERSON MAKING CHANGE

Do not extend notes this side of this line

STATION	B. S.	H. I.	F. S.	ELEV.		
					B.M. 23-19 El 196.407 Page 81 Olympic Bld & Conc[illegible]	
BM 23-19	573	202 14		196.407	Ave S.W. Cor Cf Spk in Cb 1' W of W end C.R.	
					CONCOURSE & 1st ALLEY S of OLYMPIC [illegible]	
N end C.R.			682	195.28	N.E. Cor Cb —	Pg. 201
"			748	194.[illegible]	" Gutt	
P.L.			645	195.[illegible]	" Cb	
P.L.			647	195.17	S.E. Cor Cb	
S. end C.R.			714	[illegible]	" Cb	
"			779	[illegible]	" Gutt	
S. end C.R.			681	195.25	Island S. Side [illegible]	
"			735	194.79	" " Gutt	
"			687	[illegible]	" " W. Cb	
"			701	[illegible]	" " Gutt	
S. end C.R.			718	[illegible]	S.W. Cor Cb	
"			781	194.53	" Gutt	
P.L.			601	195.[illegible]	" Cb	
P.L.			624	195.80	N.W. Cor Cb	
N. end C.R.			694	195.70	" Cb	
"			754	194.[illegible]	" Gutt	
N. end C.R.			652	195.[illegible]	Island N. Side W. Cb	
"			689	195.[illegible]	" " Gutt	
"			656	195.58	" " E. Cb	
"			698	195.16	" " Gutt	

F.B. 1111 PG 202-B Job No. 1089 Division No. Notes Red. Plotted Profile
Survey of NORTHSIDE DR ET AL Date Date No.
Survey by WA Miller Notes Miller Nov 1943 Notes Chkd. C.V.C. Checked X-Sec.
Indexed C. Johnson Date Date 11-29-43 Date No.

FORM 307 5M 7-43

PLEASE RETURN TO
LOS ANGELES COUNTY SURVEYOR
700 HALL OF RECORDS

NOTE: ANY ADDITIONS OR CHANGES ON THIS SHEET MUST BE MADE OR CIRCLED IN RED INK, WITH DATE AND NAME OF PERSON MAKING CHANGE

Do not extend notes this side of this line

STATION	B. S.	H. I.	F. S.	ELEV.		
		202 [illegible]				
0+00			7.45	194.69'	June [illegible]	
6 [illegible]			[illegible]	194.48'		
21 [illegible]			6.9	195.2'		
50 [illegible]			6.9	195.3'		
100 [illegible]			6.7	195.4'		
1+00			6.39	195.75'	℄ [illegible]	
+25			6.62	195.52	× [illegible]	
+60			5.41	196.65'	℄ [illegible] Sewer & Olympic Blvd	
100 [illegible]			5.65	196.49'	℄ Olympic [illegible]	
200 [illegible]			5.80	196.34'	"	
100 L			5.32	196.82'	"	
200 L			5.24	196.90'	"	
			5.32	196.42'	S.D. M.H. 40' W of ℄ Sewer & 10' [illegible] ℄ Olympic [illegible]	
				14.45	(14.45' to invert)	
				181.97	Concourse Ave & Olympic [illegible]	
N. end C.R.			[illegible]	196.96'	N.E. Corr. Cb	
"			[illegible]	[illegible]	" [illegible]	
E. end C.R.			5.42	[illegible]	" Cb	
"			6.18	195.96'	" [illegible]	
"			[illegible]	196.27'	S.E. Corr. Cb	
			6.68	195.46'	" [illegible]	
S. end C.R.			6.33	195.91'	" Cb	

Profile No. ____ Date ____ Notes Red. ____ Plotted ____ Job No. 1089 Division No. ____ F.B. 1111 PG. 203

X-Sec. No. ____ Date ____ Notes Chkd. [illegible] Checked ____ Date ____ Survey of [illegible] Survey by W.A. Miller Notes [illegible] Date Nov 1943

Map No. ____ Date 11-29-43 Date ____ Indexed A. C. Johnson

FORM 307 5M 7-43

PLEASE RETURN TO
LOS ANGELES COUNTY SURVEYOR
700 HALL OF RECORDS

NOTE: ANY ADDITIONS OR CHANGES ON THIS SHEET MUST BE MADE OR CIRCLED IN RED INK, WITH DATE AND NAME OF PERSON MAKING CHANGE

Do not extend notes this side of this line

STATION	B. S.	H. I.	F. S.	ELEV.			
S. [illegible]			685	19[illegible]9	S.E. Cor	Gut	
"			594	19[illegible]	Island	S. Side	E. Cb
"			638	19[illegible]	"	"	E.G. [illegible]
"			588	[illegible]	"	"	W. Cb
"			625	19[illegible]9	"		W. [illegible]
S. [illegible]			632	19[illegible]	S.W. Cor	Cb	
"			[illegible]	19[illegible]	"	[illegible]	
W. [illegible]			574	19[illegible]	"	Cb	
			650	19[illegible]64	"	[illegible]	
"			516	19[illegible]8	N.W. Cor	Cb	
"			[illegible]	19[illegible]5	"	[illegible]	
N. [illegible]			526	19[illegible]8	"	Cb	
"			5[illegible]	19[illegible]4	"	[illegible]	
"			510	19[illegible]	Island	W. Side	W. Cb
"			5[illegible]	19[illegible]	"		W. [illegible]
"			[illegible]	[illegible]	"	"	E. Cb
"			[illegible]	19[illegible]	"	"	E.G. [illegible]
1+95			607	19[illegible]	X Gutter		
2+[illegible]			59[illegible]	19[illegible]8	℄ Sewer		
3+00			543	19[illegible]71	"		
+20			538	19[illegible]	℄ Sewer [illegible]		

F.B. 1111 PG. 204
Job No. 1089 Division No. Notes Red. Plotted Profile
Survey of NORTHSIDE DR ET AL Date Date No.
Survey by W.A. Miller Notes Miller Nov 1943 Notes Chkd. [illegible] Checked X-Sec.
Indexed A. C. Johnson Date Date [illegible] Date No.

FORM 307 5M 7-43

PLEASE RETURN TO
LOS ANGELES COUNTY SURVEYOR
700 HALL OF RECORDS

NOTE: ANY ADDITIONS OR CHANGES ON THIS SHEET MUST BE MADE OR CIRCLED IN RED INK, WITH DATE AND NAME OF PERSON MAKING CHANGE

Do not extend notes this side of this line

STATION	B. S.	H. I.	F. S.	ELEV.		
		[illegible]			CONCOURSE AVE & 1ST ALLEY N. of [illegible]	
N end C.R.			505	197 09	N.E. Cor Cb	
"			563	19[illegible] 51	" Gut	
[illegible]			[illegible]	197 [illegible]	" Cb	
P.L.			474	197 40	S.E. Cor. Cb	
S. end C.R.			514	197 [illegible]	" Cb	
"			570	196 44	" Gut	
"			[illegible]	197 39	Island S. side E. Cb	
"			[illegible]	197 [illegible]	" " E. Gut	
"			484	197 30	" " W. Cb	
"			507	197 [illegible]	" " W. Gut	
S. end C.R.			515	19[illegible] 99	S.W. Cor. Cb	
"			5[illegible]	196 45	" Gut	
P.L.			484	197 30	" Cb	
P.L.			4[illegible]	197 52	N.W. Cor. Cb	
N end C.R.			[illegible]	197 21	" Cb	
"			565	196 49	" Gut	
"			468	197 46	Island N. side W. Cb	
			[illegible]	197 21	" W. Gut	
			468	197 46	" " E. Cb	
"			[illegible]	197 15	" " E. Gut	

Profile No. ____ Notes Red. ____ Plotted ____ Job No. 1099 Division No. ____ F.B. 1111 Pg. 205
Date ____ Date ____ Survey of Northside Dr. Ft. Al.
X-Sec. No. ____ Notes Chkd. C.V.C. Date 11-24-43 Checked ____ Survey by W.A. Miller Notes Driller Date Nov 1943
Date ____ Map No. ____ Indexed A. C. Johnson Date ____

F.B. 1111 Pg. 206 | Job No. 1089 | Division No. | Notes Red. | Plotted | Profile

Survey of NORTHSIDE DR ET AL | Date | Date | No.

Survey by W.A. Miller | Notes Miller Nov 1943 | Notes Chkd. C.V.C. | Checked | X-Sec.

Indexed A. C. Johnson | Date | Date 11-29-43 | Date | No.

FORM 307 5M 7-43

PLEASE RETURN TO
LOS ANGELES COUNTY SURVEYOR
700 HALL OF RECORDS

NOTE: ANY ADDITIONS OR CHANGES ON THIS SHEET MUST BE MADE OR CIRCLED IN RED INK, WITH DATE AND NAME OF PERSON MAKING CHANGE

Do not extend notes this side of this line

STATION	B. S.	H. I.	F. S.	ELEV.		
B.M. [illegible]		207 [illegible]	[illegible]	[illegible]	B.M. H-97 El 196.967 Page 81 Concourse Ave. [illegible] N of Olympic Blvd S.W. Cor. Bt Sp in Ch 5 S. of S end [illegible]	

Notes Ck'd by	Survey of [illegible]
Map No.	W. O. 1089 Tape No. Std °F
Office Work	Surveyed by [illegible]
Checked	Notes Miller Date Nov 1913
Date	Indexed A. C. Johnson 9-15-28

F.B. [illegible] Pg. 207

TOPOGRAPHY
1st ALLEY N OF OLYMPIC BLVD
CONCOURSE AVE to ALLETON ST
W.N. 1089

Miller
Porter
Heber
Sonnenschein

Note: Any Additions or Changes on This Sheet Must be Made or Circled in Red Ink With Date and Name of Person Making Change.

Do not extend notes this side of this line.

RETURN TO
LOS ANGELES COUNTY SURVEYOR
700 HALL OF RECORDS

FORM 247 5M 12-49

F.B. 1111 PG. 208

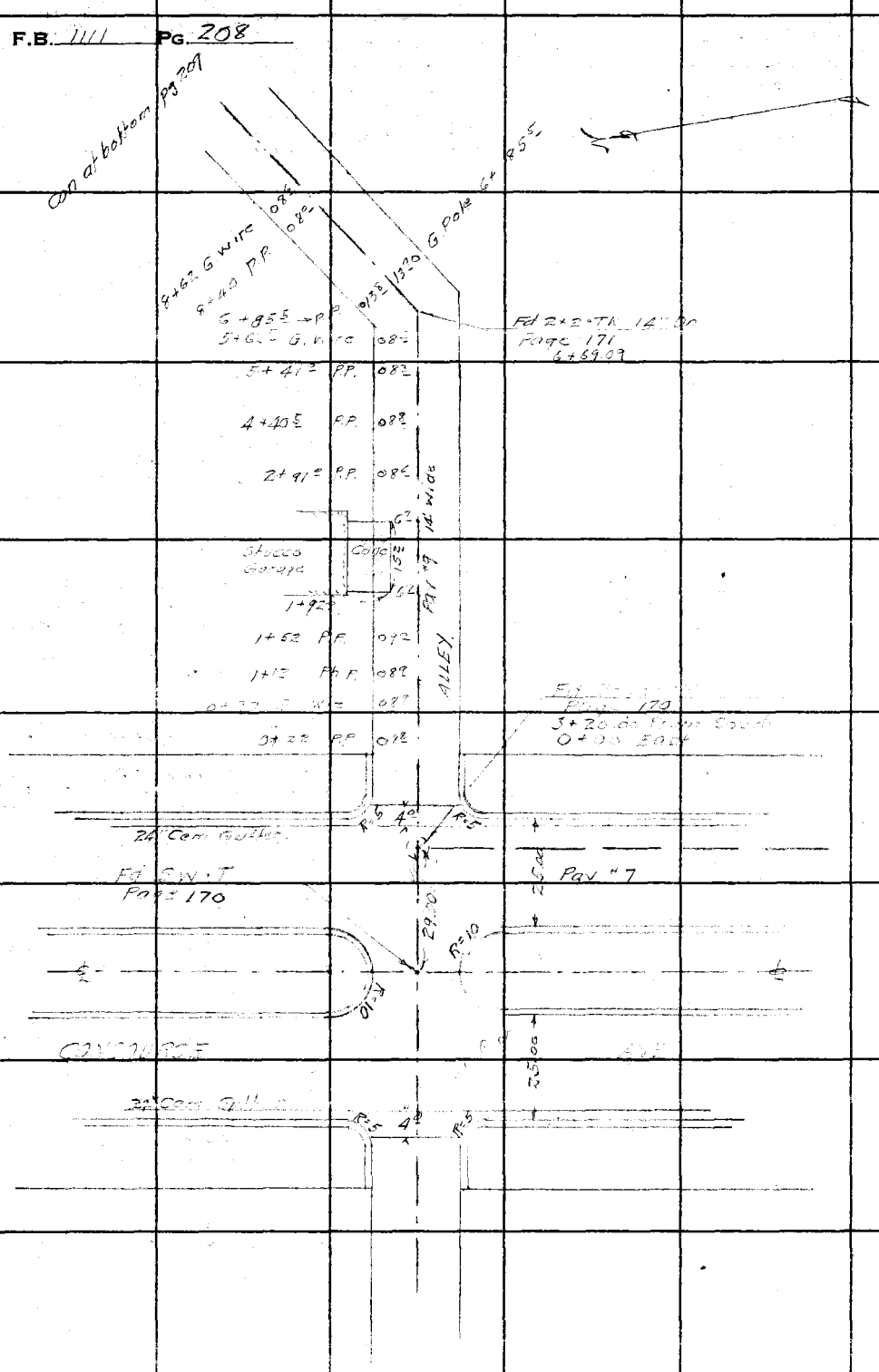

RETURN TO
LOS ANGELES COUNTY SURVEYOR
700 HALL OF RECORDS

Do not extend notes this side of this line.

Note: Any Additions or Changes on This Sheet Must be Made or Circled in **Red Ink** With Date and Name of Person Making Change.

Notes Ck'd by	Survey of
Map No.	W. O. Tape No. Std °F
Office Work	Surveyed by
Checked	Notes Date
Date	Indexed

F. B. Pg. 209

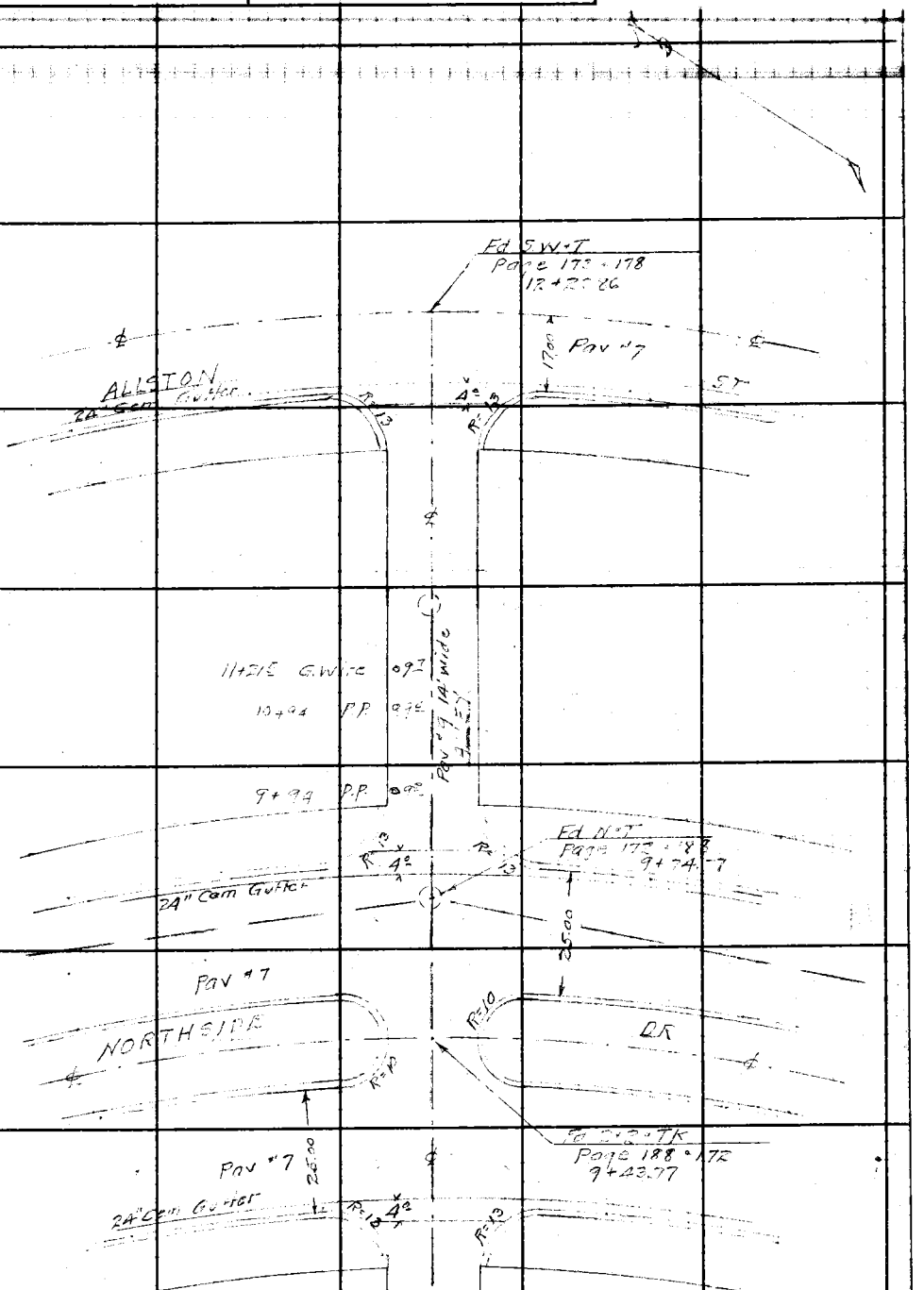

Note: Any Additions or Changes on This Sheet Must be Made or Circled in Red Ink With Date and Name of Person Making Change.

Do not extend notes this side of this line.

RETURN TO
LOS ANGELES COUNTY SURVEYOR
700 HALL OF RECORDS

FORM 247 5M 12-60

RETURN TO
LOS ANGELES COUNTY SURVEYOR
700 HALL OF RECORDS

Note: Any Additions or Changes on This Sheet Must be Made or Circled in **Red Ink** With Date and Name of Person Making Change.

Do not extend notes this side of this line.

F.B. 1111 Pg. 210

Profile No.	Notes Red.	Plotted	Job No. 1089 Division No.	F.B. 1111 Pg. 211
	Date	Date	Survey of NORTHSIDE DR. ET AL	
X-Sec. No.	Notes Chkd. C.V.C.	Checked	Survey by W.A. Miller Notes Miller	Date Nov. 1943
	Date 11-29-43	Date	Map No. Indexed A. C. Johnson	

NOTE: ANY ADDITIONS OR CHANGES ON THIS SHEET MUST BE MADE OR CIRCLED IN RED INK, WITH DATE AND NAME OF PERSON MAKING CHANGE

PLEASE RETURN TO
LOS ANGELES COUNTY SURVEYOR
700 HALL OF RECORDS

Do not extend notes this side of this line

FORM 307 5M 7-43

STATION	B. S.	H. I.	F. S.	ELEV.	
					CROSS SECTIONS 1st ALLEY N. of [illegible] [illegible] TO [illegible] [illegible] Miller Porter Heber Sonnenschein
					For ℄ Survey See Pgs 169-173 Topography pages 207-209

FORM 307 5M 7-43

PLEASE RETURN TO
LOS ANGELES COUNTY SURVEYOR
700 HALL OF RECORDS

NOTE: ANY ADDITIONS OR CHANGES ON THIS SHEET MUST BE MADE OR CIRCLED IN RED INK. WITH DATE AND NAME OF PERSON MAKING CHANGE

Do not extend notes this side of this line

F.B. 1111 PG. 212 | Job No. 1089 | Division No. | Notes Red. | Plotted | Profile
Survey of NORTHSIDE DR ET AL | Date | Date | No.
Survey by W. A. Wagner | Notes Chkd. C. W. C. | Checked | X-Sec.
Indexed G. Johnson | Date 11-[illegible] | Date | No.

STATION	B. S.	H. I.	F. S.	ELEV.		
					BM LH-97 El 196.767 Page 81 Concourse Ave & 1st Alley N of Olympic Blvd. Bl Cab in Ch	
B.M. H-97	5.41	[illegible]		19[illegible].67		
					1st ALLEY N OF OLYMPIC [illegible] & CONCOURSE	
N end Ch			529	197.[illegible]9	N. Cor Ch	
			518	19[illegible]	" Ch	
P.L.			472	19[illegible]	" Ch	
P.L.			497	19[illegible]	S.E. Cor Ch	
S end Ch			52[illegible]	19[illegible].19	" Ch	
			593	19[illegible].45	" Ch	
			50[illegible]	19[illegible]	Island Cb	E Cb
"			521	19[illegible]	" "	E Cb
			508	19[illegible]	"	"
			533	19[illegible].05	"	W Cb
[illegible]			544	19[illegible].94	S.W. Cor Ch	
"			592	19[illegible].46	" Cor	
P.L.			557	19[illegible].31	" Ch	
P.L.			596	19[illegible]	N.W. Cor Ch	
N end Ch			[illegible]	19[illegible]	" Ch	
"			581	19[illegible]	" Cb	
"			592	19[illegible].46	Island N Cb	W
			516	19[illegible].22	" "	W Cb
			49[illegible]	19[illegible].47	" "	E Cb

FORM 307 5M 7-43

PLEASE RETURN TO
LOS ANGELES COUNTY SURVEYOR
700 HALL OF RECORDS

NOTE: ANY ADDITIONS OR CHANGES ON THIS SHEET MUST BE MADE OR CIRCLED IN RED INK, WITH DATE AND NAME OF PERSON MAKING CHANGE

Do not extend notes this side of this line

STATION	B. S.	H. I.	F. S.	ELEV.		
		702 38				
N end DR			5 20	197 18	Island N side E Gutt	
0+00			5 59	196 79	June Sewer	
100 L			5 34	197 04		
0+06			5 87	196 51	X Gutt	
+31			5 08	197 30	℄ Sewer	
1+00			5 04	197 29	"	
10 R			5 4	197 0	"	
10 L			4 2	198 2	"	
+31			5 07	197 31	"	
1+92			4 18	198 20	Floor Garage N side	
2+00			5 04	197 34	℄ Sewer	
10 R			5 2	197 2		
10 L			4 8	197 6		
3+00			4 [illegible]	197 45	℄ Sewer	
10 R			4 9	197 5		
6 L			5 0	197 4		
10 L			3 7	198 2		
3+90			3 65	198 73	Floor Garage N side	
4+00			4 92	197 46	℄ Sewer	
10 R			5 2	197 2		
6 L			5 1	197 3		
10 L			4 3	198 [illegible]		

Profile No. ____ Notes Red. ____ Plotted ____ Job No. 1089 Division No. ____ F.B. 1111 PG. 713
Date ____ Date ____ Survey of Northside DR Ft Al
X-Sec. No. ____ Notes Chkd. C V [illegible] Checked ____ Survey by W A Miller Notes Miller Date Nov 1943
Date 11-2-43 Date ____ Map No. ____ Indexed A. C. Johnson

FORM 307 5M 7-43

PLEASE RETURN TO
LOS ANGELES COUNTY SURVEYOR
700 HALL OF RECORDS

NOTE: ANY ADDITIONS OR CHANGES ON THIS SHEET MUST BE MADE OR CIRCLED IN RED INK, WITH DATE AND NAME OF PERSON MAKING CHANGE

Do not extend notes this side of this line

STATION	B. S.	H. I.	F. S.	ELEV.	
		[illegible]			
T.P.	4.65	[illegible] 05	4.98	197.40	
			11.49		190.56
4+[illegible]			11.58	19[illegible].47	Top of Conc. Storm Drain Box
5+00			4.56	197.29	℄ Sewer
10R			4.74	197.31	
6L			4.73	197.[illegible]2	
10L			42	197.[illegible]	
5+11			[illegible]	197.[illegible]6	Floor Garage [illegible]
6+00			4.76	197.29	℄ Sewer
10R			[illegible]	197.[illegible]	
6L			[illegible]	197.[illegible]	
10L			[illegible]	197.7	
6+69.09			[illegible]	197.[illegible]5	℄ Sewer
7+00			[illegible]	197.[illegible]4	℄ Sewer
10R			48	197.[illegible]	
10L			51	197.[illegible]	Floor Garage on North
7+[illegible]			[illegible]57	197.28	
8+00			[illegible]19	197.[illegible]6	℄ Sewer
10R			5.00	197.[illegible]5	
9L			54	197.7	[illegible]
8+10			[illegible]	197.[illegible]5	Floor of Garage on North
T.P.	5.[illegible]8	202.05	[illegible]	19[illegible].[illegible]	

F.B. 1111 PG. 214
Job No. 1089 Division No. Notes Red. Plotted Profile
Survey of NORTHSIDE DR ET AL Date Date No.
Survey by W.A. Miller Notes Miller Nov 1943 Notes Chkd. C.V.C. Checked X-Sec.
Indexed A. C. Johnson Date Date 11-29-43 Date No.

FORM 307 5M 7-43

PLEASE RETURN TO
LOS ANGELES COUNTY SURVEYOR
700 HALL OF RECORDS

NOTE: ANY ADDITIONS OR CHANGES ON THIS SHEET MUST BE MADE OR CIRCLED IN RED INK. WITH DATE AND NAME OF PERSON MAKING CHANGE

Do not extend notes this side of this line

STATION	B. S.	H. I.	F. S.	ELEV.		
		202.05				
9+00			574	196 31	℄ Sewer	
+065			610	195 95	X Gutter	
9+43.77			523	196 82	℄ Inter Sewer & Northside Dr	
					ALLEY & NORTHSIDE DR	
W end CR			533	196 72	N W Cor Cb	
			580	196 25	" Gutter	
" "			552	196 53	Cb	
			613	195 92	Gutt	
"			506	196 99	Island N side W Cb	
"			528	196 77	" " W Gutt	
"			490	197 15	" " E Cb	
"			518	196 87	E Gutt	
N end CR			512	196 93	N E Cor Cb	
			577	196 28	" Gutt	
E end CR			499	197 06	" Cb	
"			---		" No Gutt	
"			498	197 07	S E Cor Cb	
"			519	196 86	" Gutt	
S end CR			---		" No Cb	
"			583	196 22	" Gutt	
S end CR			502	197 03	Island S side E Cb	

Profile No. ____ Notes Red. ____ Plotted ____ Job No. 1089 Division No. ____ F.B. 1111 Pg. 216

Date ____ Date ____ Survey of ____

X-Sec. No. ____ Notes Chkd. C.V.C. Date 11-29-43 Checked ____ Date ____ Survey by W.A. Miller Notes Miller Date Nov 1943

Map No. ____ Indexed A. C. Johnson Date ____

FORM 307 5M 7-43

PLEASE RETURN TO
LOS ANGELES COUNTY SURVEYOR
700 HALL OF RECORDS

NOTE: ANY ADDITIONS OR CHANGES ON THIS SHEET MUST BE MADE OR CIRCLED IN RED INK, WITH DATE AND NAME OF PERSON MAKING CHANGE

Do not extend notes this side of this line

STATION	B. S.	H. I.	F. S.	ELEV.	
		202.05			
S end O.R.			526	196.79	Island S Side E Gulf
"			502	197.03	" " W Cl
"			535	196.70	" " W Gulf
"			557	19[illegible].48	S.W Cor Cb
"			612	19[illegible].93	" Gulf
W end			5[illegible]	19[illegible].76	" Cl
"			5[illegible]	19[illegible]	Gulf
9+80			580	19[illegible].25	X Gulf
+94			510	19[illegible]	
10+00			478	19[illegible].27	℄ Sewer
+34			339	19[illegible].66	"
10 R			36	198.5	
7 L			35	198.6	
10 L			27	19[illegible].4	
11+00			286	19[illegible].19	℄ Sewer
10 R			29	19[illegible].2	
10 L			26	19[illegible].5	
T.P.	3.23	202.25	[illegible]03	19[illegible]	
11+16			235	19[illegible].90	Floor of Garage [illegible]
11+58			33	19[illegible]	℄ Sewer
10 R			32	19[illegible]	

F.B. 1111 PG. 216

Job No. 1089 Division No. _____ Notes Red. _____ Plotted _____ Profile _____

Survey of NORTHSIDE DR ET AL Date _____ Date _____ No. _____

Survey by W.A. Miller Notes Miller Nov 1943 Notes Chkd. [illegible] Checked _____ X-Sec. _____

Indexed [illegible] Date _____ Date [illegible] Date _____ No. _____

FORM 307 5M 7-43

PLEASE RETURN TO
LOS ANGELES COUNTY SURVEYOR
700 HALL OF RECORDS

NOTE: ANY ADDITIONS OR CHANGES ON THIS SHEET MUST BE MADE OR CIRCLED IN RED INK. WITH DATE AND NAME OF PERSON MAKING CHANGE

Do not extend notes this side of this line

STATION	B. S.	H. I.	F. S.	ELEV.		
		202 25				
11+59 10L			33	199 0		
12+00			536	196 89	℄ Sewer	
+07			570	196 55	X Gutter	
+23.86			508	197 17	℄ Inter Alley + Allston St	
100			535	196 90	℄ Allston St	
100			474	197 51	" "	
					ALLEY + ALLSTON ST	
S end C.R.			513	197 12	S W Cor. Cb	
"			575	196 50	" Gutter	
W end C.R.			484	197 ~~2~~ 41	" Cb	
"			509	197 16	" Gutt	
"			474	197 51	N.W. Cor Cb	
"			501	197 24	" Gutt	
N end C.R.			508	197 20	" Cb	
"			563	196 62	" Gutt	
					ALLSTON ST + MEDFORD DR	
S end C.R.			515	197 10	On Medford Dr Cb	
"			580	196 ~~2~~ 45	" Gutt	
"			526	196 99	On Allston St Cb	
"			593	196 32	" Gutt	
T.P.	5 34	203 02	4 57	197 68		

Profile No. ____ Notes Red. ____ Plotted ____ Job No. 1089 Division No. ____ F.B. 1111 PG. 217
X-Sec. No. ____ Date ____ Date ____ Survey of [illegible]
Notes Chkd. [illegible] Checked ____ Survey by W.A. Miller Notes Miller Date Nov 1943
Date 11-2-43 Date ____ Map No. ____ Indexed A. C. Johnson

F.B. 1111 Pg. 218 Job No. 1089 Division No. _____ Notes Red. _____ Plotted _____ Profile

Survey of NORTHSIDE DR ET AL Date _____ Date _____ No. _____

Survey by W.A. Miller Notes Miller Nov 1943 Notes Chkd. C.N.C. Checked _____ X-Sec.

Indexed C. Johnson Date _____ Date 11-29-43 Date _____ No. _____

FORM 307 5M 7-43

PLEASE RETURN TO

LOS ANGELES COUNTY SURVEYOR

700 HALL OF RECORDS

NOTE: ANY ADDITIONS OR CHANGES ON THIS SHEET MUST BE MADE OR CIRCLED IN RED INK, WITH DATE AND NAME OF PERSON MAKING CHANGE

Do not extend notes this side of this line

STATION	B. S.	H. I.	F. S.	ELEV.	
TR	1.12	300.02	4.80	19.8 42	
B.M. 7-99		303.54	3.52	300.02	B.M. 7-99 El 200.08 Page 71 Co [illegible]

Notes Ck'd by	Survey of [illegible]
Map No.	W. O. 1089 Tape No. 037 Std 68 °F
Office Work	Surveyed by [illegible]
Checked	Notes [illegible] Date Nov 1943
Date	Indexed A. C. Johnson

F.B. 1111 Pg. 219

℄ SURVEY
1ST ALLEY N. OF OLYMPIC BLVD
NORTHSIDE DR TO MEDFORD ST
J.N. 1089

Miller
Porter
Heber
Johnson [illegible]

Note: Any Additions or Changes on This Sheet Must be Made or Circled in Red Ink With Date and Name of Person Making Change.

Do not extend notes this side of this line.

RETURN TO
LOS ANGELES COUNTY SURVEYOR
700 HALL OF RECORDS

FORM 247 5M 12-40

F.B. 1111 PG. 220

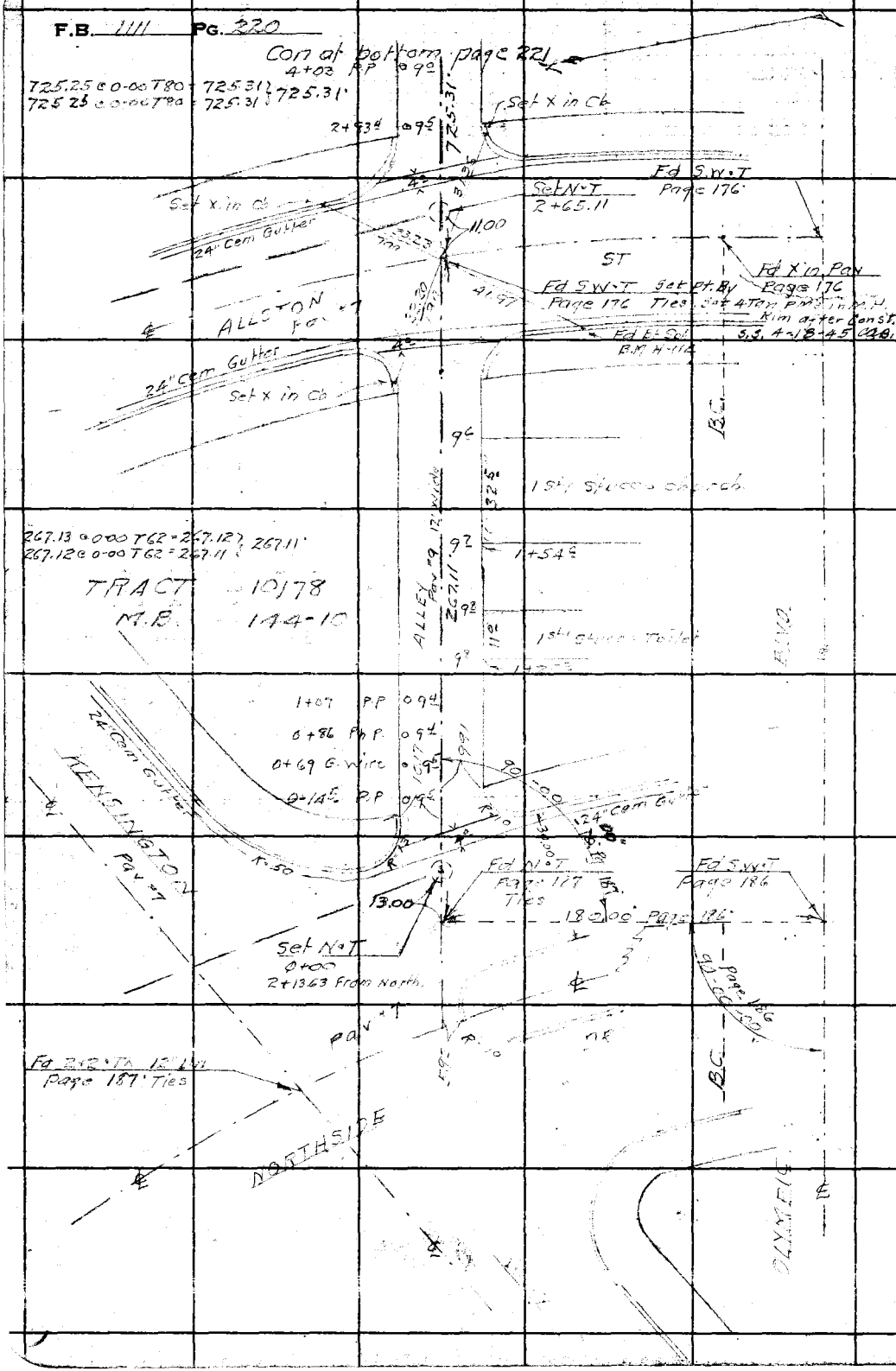

W.S. 36-C-3

RETURN TO
LOS ANGELES COUNTY SURVEYOR
700 HALL OF RECORDS

Do not extend notes this side of this line.

Note: Any Additions or Changes on This Sheet Must be Made or Circled in Red Ink With Date and Name of Person Making Change.

Notes Ck'd by	Survey of NORTH	F.B. 1111 Pg. 221
Map No.	W. O. 1089 Tape No. 039 Std 68 °F	
Office Work	Surveyed by W. A. Miller	
Checked	Notes Miller Date 1 Nov 1943	
Date	Indexed A. C. Johnson	

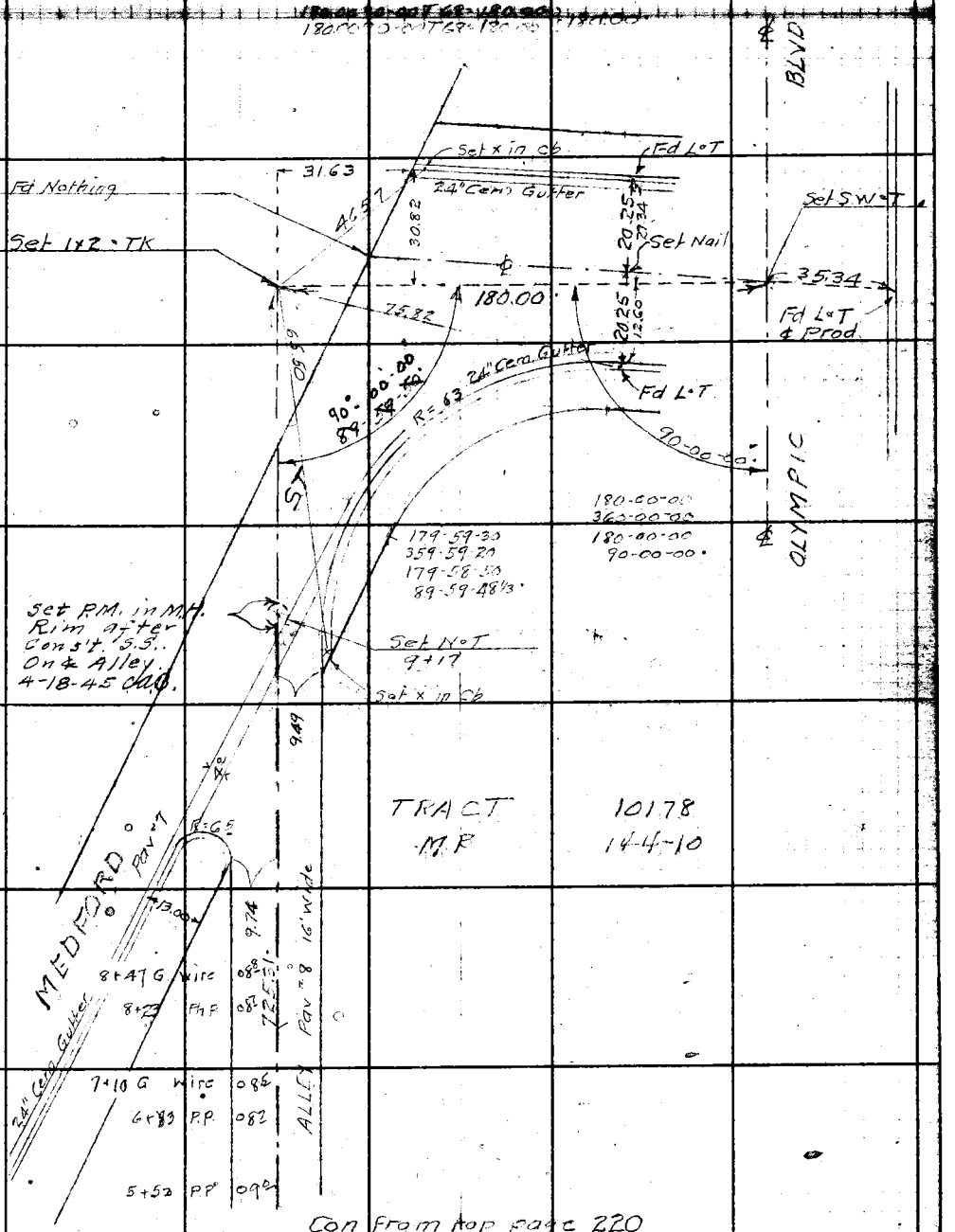

Con from top page 220

Note: Any Additions or Changes on This Sheet Must be Made or Circled in Red Ink With Date and Name of Person Making Change.

Do not extend notes this side of this line.

RETURN TO
LOS ANGELES COUNTY SURVEYOR
700 HALL OF RECORDS

FORM 247 5M 12-40

RETURN TO
LOS ANGELES COUNTY SURVEYOR
700 HALL OF RECORDS

Note: Any Additions or Changes on This Sheet Must be Made or Circled in **Red Ink** With Date and Name of Person Making Change.

Do not extend notes this side of this line.

F.B. 1111 PG. 222

Profile	Notes Red.	Plotted	Job No. 1029	Division No.	F.B. 111	Pg. 223
No.	Date	Date	Survey of NORTHSIDE DR. ST. AL			
X-Sec.	Notes Chkd.	Checked	Survey by W.A. Miller	Notes Miller	Date Nov 1943	
No.	Date	Date	Map No.	Indexed A. C. Johnson	Date 9-15-44	

NOTE: ANY ADDITIONS OR CHANGES ON THIS SHEET MUST BE MADE OR CIRCLED IN RED INK, WITH DATE AND NAME OF PERSON MAKING CHANGE

PLEASE RETURN TO
LOS ANGELES COUNTY SURVEYOR
700 HALL OF RECORDS

Do not extend notes this side of this line

FORM 307 5M 7-43

STATION	B.S.	H.I.	F.S.	ELEV.

X SECTIONS

NORTHSIDE DRIVE
FROM
1ST ALLEY NTH. TO 1ST ALLEY STH. OF KENSINGTON WAY

JN 1029

Miller
Porter
Heber
Sonnenschein

FORM 307 5M 7-43

PLEASE RETURN TO
LOS ANGELES COUNTY SURVEYOR
700 HALL OF RECORDS

NOTE: ANY ADDITIONS OR CHANGES ON THIS SHEET MUST BE MADE OR CIRCLED IN RED INK, WITH DATE AND NAME OF PERSON MAKING CHANGE

Do not extend notes this side of this line

STATION	B. S.	H. I.	F. S.	ELEV.	
B.M. H-97	5 240	202 207		19[illegible]67	B.M. H-97 [illegible] Pavg Cor [illegible] 1st [illegible] Olympic Blvd S.W. Cor Bt Spk [illegible] Cb [illegible]
T.P.	4 265	20[illegible] 102	4 570	19[illegible]637	
					ALLEY # [illegible] DR
N. end C.R.			502	19[illegible]	N.E. Cor Cb
"			561	19[illegible]	Gutter
[illegible]			486	[illegible]	Cb
"			497	[illegible]	Gutter
E. end C.R.			4[illegible]	[illegible]	S.E. Cor Cb
"			507	[illegible]	Gutter
S. [illegible]			[illegible]		Cb
"			[illegible]	[illegible]	Gutter
S. end [illegible]			492	19[illegible]	Island [illegible]
"			513	19[illegible]	" " [illegible] "
"			[illegible]	[illegible]	" " Cb W Side
"			52[illegible]	[illegible]	" " Gutt "
S. end [illegible]			545	[illegible]	S.W. Cor Cb
"			602	[illegible]	" Gutter
W. end C.R.			[illegible]	[illegible]	" Cb
"			575	19[illegible]15	" Gutter
W. end C.R.			522	19[illegible]68	N.W. Cor Cb
"			566	19[illegible]	" Gutter

F.B. 1111 PG. 224 Job No. 1089 Division No. Notes Red. Plotted Profile
Survey of NORTHSIDE DR ET AL Date Date No.
Survey by W.A. [illegible] Notes [illegible] Notes Chkd. [illegible] Checked X-Sec.
Indexed A. C. Johnson Date Date 12-2-43 Date No.

FORM 307 5M 7-43

PLEASE RETURN TO
LOS ANGELES COUNTY SURVEYOR
700 HALL OF RECORDS

NOTE: ANY ADDITIONS OR CHANGES ON THIS SHEET MUST BE MADE OR CIRCLED IN RED INK; WITH DATE AND NAME OF PERSON MAKING CHANGE

Do not extend notes this side of this line

STATION	B. S.	H. I.	F. S.	ELEV.		
		201.902				
N end C.L.			541	196.49	N.W. Cor Cb	
			6[illegible]	195.58	" Gutter	
N end C.L.			4[illegible]	196.95	Island [illegible] Cb W side	
			[illegible]	196.73	" " Gutter	
"			47[illegible]	197.11	" " Cb E side	
"			507	19[illegible].85	" " Gutter "	
0+00			5[illegible]	196.[illegible]	℄ Sewer	
1+00			541	196.49	"	
[illegible]			6[illegible]	195.[illegible]	X Gutter	
1+[illegible]			5[illegible]	196.51	℄ Sewer + [illegible]	
[illegible]			564	196.26	"	
[illegible]			5[illegible]	196.[illegible]	"	
100[illegible]			553	[illegible]	"	
2+00			6[illegible]	195.72	℄ Sewer	
+12℄			6[illegible]	195.60	June [illegible]	
					NORTHDIAN [illegible] KENSINGTON WAY	
N end C.L.			5[illegible]	196.61	N.E. Cor Cb	
"			5[illegible]	196.03	" Gutter	
E end [illegible]			535	196.55	" Cb	
"			[illegible]00	195.[illegible]	" Gutter	

Profile No. ____ Notes Red. ____ Plotted ____ Job No. 1189 Division No. ____ F.B. 111 PG. 225

X-Sec. No. ____ Date ____ Date ____ Survey of [illegible]

Notes Chkd. C. V. C. Checked ____ Survey by W. A. [illegible] Notes [illegible] Date Nov 1943

Date [illegible] Date ____ Map No. ____ Indexed A. C. Johnson

FORM 307 5M 7-43

PLEASE RETURN TO
LOS ANGELES COUNTY SURVEYOR
700 HALL OF RECORDS

NOTE: ANY ADDITIONS OR CHANGES ON THIS SHEET MUST BE MADE OR CIRCLED IN RED INK, WITH DATE AND NAME OF PERSON MAKING CHANGE

Do not extend notes this side of this line

STATION	B. S.	H. I.	F. S.	ELEV.		
E. end [illegible]		[illegible]	597	195.93	S.E. Cor. Cb	
"			65[illegible]	19[illegible].[illegible]8	" Gutter	
S. [illegible]			596	19[illegible].[illegible]4	" Cb	
"			6[illegible]2	19[illegible].[illegible]	" Gutter	
S. end [illegible]			576	19[illegible]	Island [illegible]	Cb E. side
"			597	19[illegible]	" "	Gutter "
"			569	19[illegible]	" "	Cb W. side
" "			58[illegible]	19[illegible]	" "	Gutter "
S. end [illegible]			[illegible]	19[illegible].[illegible]4	[illegible]	
"			[illegible]2	19[illegible].[illegible]8	[illegible]	
[illegible]			5[illegible]	19[illegible].[illegible]1	" Cb	
"			625	195.[illegible]5	" Gutter	
W. end [illegible]			55[illegible]	19[illegible].[illegible]	[illegible]	
"			619	19[illegible].71	" Gutter	
N. end [illegible]			54[illegible]	19[illegible].[illegible]1	" [illegible]	
"			610	19[illegible]	Gutter	
N. end [illegible]			5[illegible]	19[illegible].[illegible]	Island N. of [illegible]	Cb W. side
"			549	19[illegible].41	"	[illegible]
"			51[illegible]	196.78	" "	Cb E. side
"			5[illegible]	196.[illegible]	" "	Gutter "
T.P.	5.565	201.262	6.205	19[illegible].[illegible]7	(B.M. 23-19 El. 196.407 - F.B. 1111-081	
B.M. 23-19			4.865	196.397	Olympic Blvd. & Concourse Ave. S.E. Cor. Cut Spk. in Cb. 1' W. of W. end C.R.	

Pages 227-228 omitted

F.B. 1111 Pg. 226 Job No. 1089 Division No. Notes Red. Plotted Profile
Survey of NORTHSIDE ET AL Date Date No.
Survey by WAYNE Notes Miller Nov 1943 Notes Chkd. C.V.C. Checked X-Sec.
Indexed C. Johnson Date Date 12-2-43 Date No.

Profile	Notes Red.	Plotted	Job No. 1989	Division No.	F.B. 1111 PG. 229
No.	Date	Date	Survey of NORTHSIDE DR FT AL		
X-Sec.	Notes Chkd.	Checked	Survey by [illegible]	Notes [illegible]	Date NOV 1942
No.	Date	Date	Map No.	Indexed	C. Johnson 9-15-44

NOTE: ANY ADDITIONS OR CHANGES ON THIS SHEET MUST BE MADE OR CIRCLED IN RED INK, WITH DATE AND NAME OF PERSON MAKING CHANGE

Do not extend notes this side of this line

CROSS SECTIONS

1ST ALLEY N OF OLYMPIC BLVD

NORTHSIDE DR TO MELROSE DR

JN 1989

STATION	B. S.	H. I.	F. S.	ELEV.

PLEASE RETURN TO
LOS ANGELES COUNTY SURVEYOR
700 HALL OF RECORDS

FORM 307 5M 7-43

FORM 307 5M 7-43

PLEASE RETURN TO
LOS ANGELES COUNTY SURVEYOR
700 HALL OF RECORDS

NOTE: ANY ADDITIONS OR CHANGES ON THIS SHEET MUST BE MADE OR CIRCLED IN RED INK, WITH DATE AND NAME OF PERSON MAKING CHANGE

Do not extend notes this side of this line

STATION	B. S.	H. I.	F. S.	ELEV.	
					BL H-97 El 196.862 Page 81 Co[illegible]
B.M. H-97	5.740	202 207		19[illegible]	Olympic Blvd Sur Cor Bt Sp[illegible]
T.P.	4.265	231 902	4.570	19[illegible]37	
T.P.	6.640	202 237	6.305	19[illegible]597	
					ALLEY = NORTHSIDE DR
E end CR			631	19[illegible]3	N E Cor Cb
"			686	19[illegible]8	" Gutter
S. end CR			618	196.36	" Cb
"			625	19[illegible]	" Gutter
S end CR			624	19[illegible]0	S E Cor Cb
"			643	19[illegible]1	" Gutter
S end CR			652	19[illegible]	" Cb
			709	195.15	" Gutter
0+00			6[illegible]	195.60	June Sewers
100 R			692	19[illegible]22	Or North side DR
+07 E			7[illegible]	195.22	X Gutter
+60 E			527	196.89	℄ Sewer
10 R			51	197[illegible]	
10 L			46	197.6	
+9 E			435	197.9	Floor of Garage on Left
1+00			514	19[illegible]10	

F.B. 1111 PG. 230 Job No. 1089 Division No. Notes Red. Plotted Profile
Survey of NORTHSIDE DR ET AL Date Date No.
Survey by W. A. Miller Notes Miller Nov 1943 Notes Chkd. C. V. C. Checked X-Sec.
Indexed A. C. Johnson Date Date 12-2-43 Date No.

FORM 307 5M 7-43

PLEASE RETURN TO
LOS ANGELES COUNTY SURVEYOR
700 HALL OF RECORDS

NOTE: ANY ADDITIONS OR CHANGES ON THIS SHEET MUST BE MADE OR CIRCLED IN RED INK, WITH DATE AND NAME OF PERSON MAKING CHANGE

Do not extend notes this side of this line

STATION	B. S.	H. I.	F. S.	ELEV.		
		202 037				
1+25[illegible] 98 R			46	1976	Ground & Toilet No basement	
1+54[illegible] 92 R			47	1975	" at Church " "	
1+88[illegible]			44[illegible]	19780	Floor of [illegible] on left	
T.P.	3 220	200 697	4750	197 477		
2+[illegible]			380	19684	℄ Sewer	
[illegible]			31	1976		
10 L			35	1972		
2+35			545	19525	X G[illegible]	
+54.11			[illegible]	19582	℄ [illegible]	
[illegible]			[illegible]	19563	℄ [illegible]	
[illegible]			456	19614	"	
2+65.11			514	19556	[illegible]	
					ALLEY [illegible]	
N end [illegible]			—		N.E. Cor Co	
"			5[illegible]	19522	" Gutter	
E end [illegible]			—		" Co	
			4[illegible]	19573	" Gutter	
E end [illegible]			4[illegible]	19607	S.E. Cor Co	
"			502	19568	" Gutter	
S. end [illegible]			[illegible]	19574	" Co	
"			565	19505	" Gutter	

Profile No. ____ Notes Red. ____ Plotted ____ Date ____ Job No. 1080 Division No. ____ F.B. 1111 Pg. 23[illegible]

X-Sec. No. ____ Notes Chkd. C.V.[illegible] Date 12-2-[illegible] Checked ____ Date ____ Survey of [illegible] Survey by W.A. [illegible] Notes [illegible] Date ____

Map No. ____ Indexed A. C. Johnson

F.B. 1111 PG. 232 Job No. 1089 Division No. ______ Notes Red. ______ Plotted ______ Profile

Survey of NORTHSIDE DR ET AL Date ______ Date ______ No. ______

Survey by W.A. [illegible] Notes Miller Nov 1943 Notes Chkd. [illegible] Checked ______ X-Sec.

Indexed A. C. Johnson Date ______ Date 12-2-43 Date ______ No. ______

FORM 307 5M 7-43

PLEASE RETURN TO
LOS ANGELES COUNTY SURVEYOR
700 HALL OF RECORDS

NOTE: ANY ADDITIONS OR CHANGES ON THIS SHEET MUST BE MADE OR CIRCLED IN RED INK, WITH DATE AND NAME OF PERSON MAKING CHANGE

Do not extend notes this side of this line

STATION	B. S.	H. I.	F. S.	ELEV.	
		200.[illegible]			
S end [illegible]			4.77	195.91	S.W. Cor [illegible]
			5.49	[illegible]	[illegible]
W end [illegible]			4.35	19[illegible].15	" cl
			4.75	19[illegible].95	" [illegible]
W [illegible]			4.45	19[illegible].75	N.W. [illegible] cl
"			[illegible]	[illegible]8	[illegible]
N end C.R.			.17	[illegible]	cl
"			5.37	195.43	[illegible]
[illegible]+73.5			5.07	195.03	X [illegible]
+[illegible]			3.85	19[illegible].07	Fl [illegible]
34+00			4.[illegible]	19[illegible].21	[illegible]
98			4.4	19.[illegible]	
.5[illegible]			37	[illegible]	
74			43	19.[illegible]	
[illegible]			50	[illegible]	
4+[illegible]			.34	1[illegible]	℄ Storm
[illegible]			24	1[illegible]	
94			[illegible]	1[illegible]	
[illegible]			27	198.[illegible]	
T.P.	4.40	202.247	3.390	[illegible]	

FORM 307 5M 7-43

PLEASE RETURN TO
LOS ANGELES COUNTY SURVEYOR
700 HALL OF RECORDS

NOTE: ANY ADDITIONS OR CHANGES ON THIS SHEET MUST BE MADE OR CIRCLED IN RED INK. WITH DATE AND NAME OF PERSON MAKING CHANGE

Do not extend notes this side of this line

STATION	B. S.	H. I.	F. S.	ELEV.		
		202 247				
4+56			330	198 95	Floor of Garage on left	
5+00			480	197 45	℄ Sewer	
10 R			48	197 4		
8 L			50	197 2		
13 L			42	198 0		
5+[illegible]			403	198 22	Floor of Garage on left	
6+00			475	197 50	℄ Sewer	
10 R			49	197 3		
10 L			41	197 4		
6+30			385	198 40	Floor of Garage on left	
7+00			490	197 35	℄ Sewer	
10 R			51	197 1		
10 L			49	197 3		
T.P.	3145	201 657	5735	19[illegible] 12		
8+00			542	196 24	℄ Sewer	
10 R			57	196 0		
10 L			55	196 2		
9+01			757	194 09	X Gutter	
9+17			742	194 24	End Sewer	
78 R			705	194 61	℄ Medford St	
100 L			682	194 84	"	

Profile No. ____ Date ____ Notes Chkd. C.V.G. Date 12-2-43 Notes Red. ____ Plotted ____ Date ____ Job No. 1089 Division No. ____ F.B. 1111 PG. 233

X-Sec. No. ____ Date ____ Notes Checked ____ Date ____ Survey of [illegible] Survey by [illegible] Notes [illegible] Date Nov 1943

Map No. ____ Indexed A. C. Johnson

FORM 307 5M 7-43

PLEASE RETURN TO
LOS ANGELES COUNTY SURVEYOR
700 HALL OF RECORDS

NOTE: ANY ADDITIONS OR CHANGES ON THIS SHEET MUST BE MADE OR CIRCLED IN RED INK, WITH DATE AND NAME OF PERSON MAKING CHANGE

Do not extend notes this side of this line

STATION	B. S.	H. I.	F. S.	ELEV.	
		201 657			ALLEY & MEDFORD DR
N end C.R.			680	19[illegible]86	N.W. Cor Cb
"			744	19[illegible]2	" Gutter
W. end C.R.			642	19[illegible]4	" Cb
"			701	19[illegible]	" Gutter
W. end C.R.			658	195[illegible]8	S.W. Cor Cb
			7[illegible]	19[illegible]6	Gutter
S[illegible]			704	19[illegible]2	" Cb
			77[illegible]	19[illegible]	" Gutter
End [illegible]			703	19[illegible]3	E. side of Medford [illegible] Cb
			758	194[illegible]8	" [illegible]
T.P.	6 385	201 732	6310	19[illegible]7	
T.P.	5 390	202 452	4 670	197 062	
T.P.	5 240	203 087	[illegible]	197 647	
T.P.	4 670	203 222	4 535	19[illegible]	
BM H-99			3 2[illegible]	19[illegible]	BM H-99 [illegible] Page 81 Concourse Ave & [illegible] N.W. Cor [illegible] Cb 5' N of N end C.R.

F.B. 1111 Pg. 234 Job No. 1089 Division No. Notes Red. Plotted Profile
Survey of NORTHSIDE DR ET AL Date Date No.
Survey by [illegible] Notes Miller Nov 1943 Notes Chkd. C.V.C. Checked X-Sec.
Indexed A. C. Johnson Date Date 12-2-43 Date No.

Profile	Notes Red.	Plotted	Job No. 1089 Division No.	F.B. 111 PG. [illegible]
No.	Date	Date	Survey of [illegible]	
X-Sec.	Notes Chkd.	Checked	Survey by W A Miller Notes [illegible] Date Nov 1943	
No.	Date	Date	Map No. Indexed C. Johnson Date 9-15-44	

NOTE: ANY ADDITIONS OR CHANGES ON THIS SHEET MUST BE MADE OR CIRCLED IN RED INK. WITH DATE AND NAME OF PERSON MAKING CHANGE

PLEASE RETURN TO
LOS ANGELES COUNTY SURVEYOR
700 HALL OF RECORDS

Do not extend notes this side of this line

FORM 307 5M 7-43

STATION	B. S.	H. I.	F. S.	ELEV.	
					CROSS SECTIONS ALLSTON ST 1ST ALLLY N. of OLYMPIC BLVD TO WALK E OF CONCOURSE AVE J.N 1089 For ℄ survey See Pg. 175 Mills Porter Heber Sanguinetti

FORM 307 5M 7-43

PLEASE RETURN TO
LOS ANGELES COUNTY SURVEYOR
700 HALL OF RECORDS

NOTE: ANY ADDITIONS OR CHANGES ON THIS SHEET MUST BE MADE OR CIRCLED IN RED INK, WITH DATE AND NAME OF PERSON MAKING CHANGE

Do not extend notes this side of this line

STATION	B. S.	H. I.	F. S.	ELEV.		
B.M. H-97	5.240	202.207		197.967	Ex. B.M. 97 5.192.367 Pa. 6.281 Con. [illegible] Olympic Blvd SW Cor. Et Sp. Line 5' S of S end CR	
T.P.	4.265	201.902	4.570	197.637		
T.P.	6.140	202.237	6.305	195.597		
T.P.	3.250	200.727	4.760	197.477		
					ALLSTON ST. [illegible]	
N end CR			—		NE Cor. Cb	
"			5.57	19[illegible].18	" Gutter	
E end CR					" Cb	
"			5.02	19[illegible].71	" Gutter	
E end CR			4.46	19[illegible].27	SE Cor. "	
"			5.06	195.67	" Gutter	
S end CR			[illegible]	19[illegible].75	" Cb	
"			[illegible]	19[illegible].26	" Gutter	
S end CR			4.85	195.90	SW Cor. Cb	
"			5.52	195.21	" Gutter	
W end CR			4.59	19[illegible].14	" Cb	
"			[illegible]	19[illegible]	" Gutter	
W end CR			4.56	19[illegible]	NW Cor. Cb	
"			4.94	195.99	" Gutter	
W end CR			4.73	19[illegible]	" Cb	
"			5.39	195.54	" Gutter	

B. 1111 PG. 236

Job No. 1089 Division No. _____ Notes Red. _____ Plotted _____ Profile _____

Survey of NORTHSIDE DR. ET AL Date _____ Date _____ No. _____

Survey by W.A. Miller Notes Chkd. C.V.C. Checked _____ X-Sec. _____

Indexed C. Johnson Date _____ Date 12-2-43 No. _____

FORM 307 5M 7-43

PLEASE RETURN TO
LOS ANGELES COUNTY SURVEYOR
700 HALL OF RECORDS

NOTE: ANY ADDITIONS OR CHANGES ON THIS SHEET MUST BE MADE OR CIRCLED IN RED INK. WITH DATE AND NAME OF PERSON MAKING CHANGE

Do not extend notes this side of this line

STATION	B. S.	H. I.	F. S.	ELEV.		
		200 727				
			492	195 81	℄ Inter Allston & Alley	
100 S			509	195 64	℄ [illegible]	
0+00			516	195 57	June Sewer	
1+00			457	196 14	℄ Sewer	
T.P.	5 545	[illegible]	4 700	196 027		
					ALLSTON ST & MILLS ST	
S end CK			525	196 32	S.W.Cor Cb	
"			592	195 65	" Gutter	
W end CK			525	196 32	" Cb	
"			581	195 76	" Gutter	
W end CK			507	196 50	[illegible] Cb	
"			557	196 00	" Gutter	
[illegible]			489	196 68	" Cb	
			544	196 13	" Gutter	
N end CK			—		N.E.Cor Cb	
"			556	196 01	" Gutter	
E. end CK			527	196 30	" Cb	
"			593	195 64	" Gutter	
E end CK			553	196 04	S.E.Cor Cb	
"			616	195 41	" Gutter	
S. end CK			556	196 01	" Cb	
"			625	195.32	" Gutter	

Profile No. ____ Notes Red. ____ Plotted ____ Job No. 1089 Division No. ____ F.B. 1411 PG. 237
Date ____ Date ____ Survey of NORTHSIDE DR FT AL
X-Sec. No. ____ Notes Chkd. [illegible] Checked ____ Survey by W.A. [illegible] Notes [illegible] Date Nov 1943
Date 12-2-43 Date ____ Map No. ____ Indexed ____ Date ____

FORM 307 5M 7-43

PLEASE RETURN TO
LOS ANGELES COUNTY SURVEYOR
700 HALL OF RECORDS

NOTE: ANY ADDITIONS OR CHANGES ON THIS SHEET MUST BE MADE OR CIRCLED IN RED INK, WITH DATE AND NAME OF PERSON MAKING CHANGE

Do not extend notes this side of this line

B. 1111 PG. 238 | Job No. 1087 | Division No. | Notes Red. | Plotted | Profile
Survey of NORTHSIDE DP | Date | Date | No.
Survey by W. A. Miller | Notes Miller Nov 1943 | Notes Chkd. E. V. C. | Checked | X-Sec.
Indexed C. Johnson | Date | Date 12-2-43 | Date | No.

STATION	B. S.	H. I.	F. S.	ELEV.	
		201.72			
			5.03	196.54	℄ Inter Allston St & Mills St
100 R			5.33	196.14	℄ Mills
100 L			5.46	196.11	"
1+55.30			5.03	196.54	Line Sewer
2+00			4.98	196.79	℄ Sewer
					ALLSTON ST & KENSINGTON WAY
S. end CR			4.78	196.79	SW Cor Cb
"			5.38	196.19	" Gutter
W. end CR			4.97	196.60	" Cb
"			5.65	196.35	Gutter
W. end CR			4.81	196.76	NW Cor Cb
"			5.41	196.16	Gutter
W. end CR			4.57	196.05	" Cb
"			5.12	196.00	" Gutter
			4.70	196.97	℄ Inter Allston & Kensington
17 R			4.73	196.94	Cb ℄ End Kensington
"			5.38	196.19	Gutter ℄ " "
100 L			5.10	196.47	℄ Kensington Way
3+00			4.75	196.82	℄ Sewer
6 L			4.70	196.87	℄ Allston St.
T.P.	5.35	202.417	4.690	196.382	

FORM 307 5M 7-43

PLEASE RETURN TO
LOS ANGELES COUNTY SURVEYOR
700 HALL OF RECORDS

NOTE: ANY ADDITIONS OR CHANGES ON THIS SHEET MUST BE MADE OR CIRCLED IN RED INK. WITH DATE AND NAME OF PERSON MAKING CHANGE

Do not extend notes this side of this line

STATION	B. S.	H. I.	F. S.	ELEV.		
		202 417				
4+00			511	197 31'	℄ Sewer	
4 + 19.03			502	197 40'	℄ Sewer	
			526	197 16'	℄ Inter Allston St + Alley	
49 R			498	197 44'	℄ Alley Prod	
16 ℄ L			589	196 53'	℄ Alley + X Gutter	
100 L			330	199 12'	℄ Alley	
					ALLSTON ST + ALLEY	
S. end CR			533	197 09'	S.W. Cor Cb	
"			591	196 51'	" Gutter	
W end CR			502	197 40'	" Cb	
"			528	197 14'	" Gutter	
W end CR			489	197 53'	N.W. Cor Cb	
"			519	197 23'	" Gutter	
N end CR			522	197 20'	" Cb	
"			588	196 54'	" Gutter	
					ALLSTON ST + MEDFORD DR	
S end CR			533	197 09'	W. side of Medford Dr Cb	
"			598	196 44'	" " Gutter	
S end CR			544	196 98'	E. Side of Allston St Cb	
"			611	196 31'	Gutter	
5+00			486	197 56	℄ Sewer	

Profile No. ____ Notes Red. ____ Plotted ____ Job No. 1089 Division No. ____ F.B. 1111-PG. 239

X-Sec. No. ____ Date ____ Date ____ Survey of Northeast Ft Al

Notes Chkd. C.V.G. Checked ____ Survey by W. [illegible] Notes [illegible] Date Nov 1943

Date 12-2-43 Date ____ Map No. ____ Indexed A. C. Johnson

FORM 307 5M 7-43

PLEASE RETURN TO
LOS ANGELES COUNTY SURVEYOR
700 HALL OF RECORDS

NOTE: ANY ADDITIONS OR CHANGES ON THIS SHEET MUST BE MADE OR CIRCLED IN RED INK, WITH DATE AND NAME OF PERSON MAKING CHANGE

Do not extend notes this side of this line

STATION		B. S.	H. I.	F. S.	ELEV.	
			202 417			
5+00	18.5 R			[illegible]	19[illegible] 62	Edge Pav
	20.5 L			51[illegible]	19[illegible] 8	Cb
	"			5[illegible]	19[illegible] 9	[illegible]
6+00				[illegible]12	19[illegible] 0	℄ Sewer
	7 R			486	[illegible]	℄ Allston St
	16.3 R			485	19[illegible]	Edge Pav
	8 L			558	19[illegible]	G[illegible]
7+00				491	[illegible]	℄ Sewer
	7 R			485	19[illegible]	Edge Pav
	10 L			470	[illegible]	Cb
	"			537	197 [illegible]	Gu[illegible]
T.P.		5 320	202 977	4 750	197 657	
7+39.75				52[illegible]	19[illegible]	℄ Sewer
	4.5 R			5[illegible]	19[illegible] 2	Edge Pav
	14.8 L			5[illegible]	[illegible]	Cb
	"			589	19[illegible] 1	Gulf
8+00				5 24	[illegible]	℄ Sewer
	9.5 R			4 98	19[illegible] 0	℄ Allston St.
	17 R			4 95	198 [illegible]3	Edge Pav
	8.5 L			5 72	19[illegible] 6	Gu[illegible] No Cb
9+00				4 99	19[illegible] 9	℄ Sewer

F.B. 1111 PG. 240 Job No. 1089 Division No. Notes Red. Plotted Profile
Survey of NORTHSIDE DR ET AL Date Date No.
Survey by WAMILLER Notes Miller Nov 1943 Notes Chkd. C.V.C. Checked X-Sec.
Indexed A. C. Johnson Date Date 12-2-43 Date No.

FORM 307 5M 7-43

PLEASE RETURN TO
LOS ANGELES COUNTY SURVEYOR
700 HALL OF RECORDS

NOTE: ANY ADDITIONS OR CHANGES ON THIS SHEET MUST BE MADE OR CIRCLED IN RED INK. WITH DATE AND NAME OF PERSON MAKING CHANGE

Do not extend notes this side of this line

STATION	B. S.	H. I.	F. S.	ELEV.		
		202 977				
9+00 9 R			4.80	198 18	℄ Allston [illegible]	
26 R			4.60	198 38	Cb	
"			5.22	197 76	Gutter	
[illegible] L			4.91	198 07	Cb	
"			5.59	197 39	Gutter	
10+00			4.7[illegible]	198.27	℄ Sewer	
[illegible] R			4.42	198 56	Cb	
			[illegible]	197 85	G[illegible]	
42 L			4.[illegible]	198 2[illegible]	℄ [illegible]	
2[illegible] L			[illegible]	198 [illegible]	Cb	
"			[illegible]	197 57	Gutter	
10+40			4.81	198.17	End [illegible]	
6 R			4.28	198 70	Cb	
"			4.91	198 07	Gutter	
" L			[illegible]	198 42	℄ [illegible]	
28 L			4.[illegible]	198 2[illegible]	Cb	
"			5.33	197 65	Gutter	
T.P.	[illegible]	203 762	4.595	198 392		
B.M. H-99			3.770	199 792	B.M. H-99 El 200.008 Page 81 Concourse Ave & Allston 5 N.W. Cor Bt Spk in Cb 5 N of N [illegible]	

Profile No. ____ Date ____ Notes Red. ____ Plotted ____ Job No. 1089 Division No. ____ F.B. [illegible] PG. [illegible]

X-Sec. No. ____ Date 12-2-43 Notes Chkd. C. Vic Checked ____ Date ____ Survey of Northside Pg [illegible] Survey by W. A. Milne Notes Milne Date [illegible] Map No. ____ Indexed A. C. Johnson Date ____

F.B. 1111 PG. 242 | Job No. 1089 | Division No. | Notes Red. | Plotted | Profile

Survey of NORTHSIDE 25 ST AL | Date | Date | No.

Survey by [illegible] | Notes [illegible] Nov 17-63 | Notes Chkd. | Checked | X-Sec.

Indexed | Date | Date | Date | No.

STATION	B. S.	H. I.	F. S.	ELEV.	•

FORM 337 5M 7-43

PLEASE RETURN TO
LOS ANGELES COUNTY SURVEYOR
700 HALL OF RECORDS

Do not extend notes this side of this line

NOTE: ANY ADDITIONS OR CHANGES ON THIS SHEET MUST BE MADE OR CIRCLED IN RED INK, WITH DATE AND NAME OF PERSON MAKING CHANGE

Profile	Notes Red.	Plotted	Job No. 1082	Division No.	F B. [illegible] Pg. 243
No.	Date	Date	Survey of [illegible]		
X-Sec.	Notes Chkd.	Checked	Survey by W.A. Miller	Notes Miller	Date Nov 1943
No.	Date	Date	Map No.	Indexed A. C. Johnson	Date 9-15-44

NOTE: ANY ADDITIONS OR CHANGES ON THIS SHEET MUST BE MADE OR CIRCLED IN RED INK, WITH DATE AND NAME OF PERSON MAKING CHANGE

Do not extend notes this side of this line

PLEASE RETURN TO
LOS ANGELES COUNTY SURVEYOR
700 HALL OF RECORDS

Form 307 5M 5-39

STATION	B. S.	H. I.	F. S.	ELEV.

CROSS SECTIONS
MILLIS ST
EAST FROM [illegible] ST
J.N. 1082

Miller
[illegible]
[illegible]
[illegible]

Form 307 5M 5-39

PLEASE RETURN TO
LOS ANGELES COUNTY SURVEYOR
700 HALL OF RECORDS

NOTE: ANY ADDITIONS OR CHANGES ON THIS SHEET MUST BE MADE OR CIRCLED IN RED INK, WITH DATE AND NAME OF PERSON MAKING CHANGE

Do not extend notes this side of this line

STATION	B. S.	H. I.	F. S.	ELEV.	
B.M. H-97	5 240	202 207		196 967	E.M. H-97 El 196.967 Page 81 Con[illegible] 1st Alley N Olympic Blvd S.W.Cor. Bl Spk in Cb [illegible]
T.P.	4 265	201 902	4 570	[illegible]	
T.P.	6 640	202 [illegible]	63[illegible]	[illegible]	
T.P.	3 260	200 737	4 760	[illegible]	
T.P.	5 140	201 477	4 400	[illegible] 337	
					MILLIS ST & ALLSTON ST
N. end C.L.			—		N.E.Cor. cb
"			5 46	[illegible]	" Gutter
E. end C.L.			5 17	[illegible] 31	" cb
"			5 82	195 66	" Gutter
E. end C.L.			5 43	[illegible] 05	S.E.Cor. cb
"			6 06	[illegible]	" Gutter
S. end C.L.			5 46	196 02	" cb
"			6 13	195 35	" Gutter
S. end C.L.			[illegible]	[illegible] 33	S.W.Cor. cb
"			5 92	[illegible]	" Gutter
W. end C.L.			5 14	[illegible] 34	" cb
"			5 71	195 77	" Gutter
W. end C.L.			4 98	196 50	N.W.Cor. cb
"			5 48	196 00	" Gutter
N. end C.L.			4 78	196 70	" cb
"			5 33	[illegible] 5	" Gutter

F.B. 1111 Pg. 244 Job No. 1089 Division No. Notes Red. Plotted Profile
Survey of NORTHSIDE DR ET AL Date Date No.
Survey by W. Miller Notes Miller Nov 1943 Notes Chkd. C.V.C. Checked X-Sec.
Indexed A. C. Johnson Date Date 12-2-43 Date No.

FORM 307 5M 7-43

PLEASE RETURN TO
LOS ANGELES COUNTY SURVEYOR
700 HALL OF RECORDS

NOTE: ANY ADDITIONS OR CHANGES ON THIS SHEET MUST BE MADE OR CIRCLED IN RED INK, WITH DATE AND NAME OF PERSON MAKING CHANGE

Do not extend notes this side of this line

STATION	B. S.	H. I.	F. S.	ELEV.		
		201 477				
			494	196 54	℄ Inter [illegible] St & [illegible] Ct	
[illegible]			495	196 [illegible]6	[illegible]	
[illegible]			[illegible]	196 02	℄ Sewer	
9 R			535	196 13	℄ [illegible] St	
[illegible]			550	195 98	Cb	
"			615	195 33	Gutter	
8 L			[illegible]	196 16	Cb	
"			[illegible]	195 56	[illegible]	
1+54			[illegible]	195 88	℄ Sewer End	
9 R			549	195 99	℄ [illegible]	
[illegible]			[illegible]	195 83	Cb	
			[illegible]	195 20	Gutter	
8 L			[illegible]	196 08	Cb	
"			[illegible]	195 43	Gutter	
T.P.	4740	201 912	4[illegible]	197 1[illegible]		
T.P.	4345	202 717	3 540	198 372		
T.P.	4645	203 212	4 150	198 567		
B.M. H-99			3 200	200 012	B.M. H-99 El. 200.[illegible] Page 81 Allston St & [illegible] N.W. Cor Bt Spk in Cb 5' N of [illegible]	

Profile No. ____ Notes Red. ____ Plotted ____ Job No. [illegible] Division No. ____ F.B. [illegible] Pg. [illegible]
Date ____ Date ____ Survey of [illegible]
X-Sec. No. ____ Notes Chkd. C.V.C. Checked ____ Survey by W.A. Miller Notes [illegible] Date [illegible]
Date 12-2-42 Date ____ Map No. ____ Indexed A. C. Johnson Date ____

F.B. 111 PG. 36 Job No. 1089 Division No. _____ Notes Red. _____ Plotted _____ Profile

Survey of NORTHSIDE DR ET AL Date _____ Date _____ No. _____

Survey by [illegible] Notes [illegible] Nov 1943 Notes Chkd. _____ Checked _____ X-Sec.

Indexed _____ Date _____ Date _____ Date _____ No. _____

STATION	B. S.	H. I.	F. S.	ELEV.

FORM 307 5M 7-43

PLEASE RETURN TO
LOS ANGELES COUNTY SURVEYOR
700 HALL OF RECORDS

Do not extend notes this side of this line

NOTE: ANY ADDITIONS OR CHANGES ON THIS SHEET MUST BE MADE OR CIRCLED IN RED INK, WITH DATE AND NAME OF PERSON MAKING CHANGE

Profile	Notes Red.	Plotted	Job No.	Division No.	F.B. 1111 Pg. 247
No.	Date	Date	Survey of Northside [illegible]		
X-Sec.	Notes Chkd.	Checked	Survey by [illegible]	Notes [illegible]	Date Nov 1943
No.	Date	Date	Map No.	Indexed A. C. Johnson	Date 9-15-44

NOTE: ANY ADDITIONS OR CHANGES ON THIS SHEET MUST BE MADE OR CIRCLED IN RED INK, WITH DATE AND NAME OF PERSON MAKING CHANGE

PLEASE RETURN TO
LOS ANGELES COUNTY SURVEYOR
700 HALL OF RECORDS

Do not extend notes this side of this line

FORM 307 5M 7-43

STATION	B. S.	H. I.	F. S.	ELEV.	
					CROSS SECTIONS N. BARREL OF NORTHSIDE DRIVE FROM 1ST ALLEY N. OF KENSINGTON WAY TO WALK [illegible] -- CONCHARGE AVE JN 1089 Miller Porter Heber Sonnenschein

FORM 307 5M 7-43

PLEASE RETURN TO
LOS ANGELES COUNTY SURVEYOR
700 HALL OF RECORDS

NOTE: ANY ADDITIONS OR CHANGES ON THIS SHEET MUST BE MADE OR CIRCLED IN RED INK, WITH DATE AND NAME OF PERSON MAKING CHANGE

Do not extend notes this side of this line

B. 1111 / Pg. 248 | Job No. 1088 | Division No. | Notes Red. | Plotted | Profile
Survey of | Date | Date | No.
Survey by | Notes | Notes Chkd. C.V.C. | Checked | X-Sec.
Indexed A. Cronin | Date | Date 12-2-43 | Date | No.

STATION	B. S.	H. I.	F. S.	ELEV.		
B.M. H-97	5.745	202.207		19[illegible].967	B.M. H-97 El 196.967 Page 81 Coordinate dwg 18 after N Chicago B.M. SW Cor Rt Sp in Ch 5' S of S end C.R.	
T.P.	4.[illegible]	201.952	4.577	197.[illegible]77		
T.P.	6.[illegible]	201.857	6.[illegible]	195.997		
					NORTHSIDE [illegible]	
S. end C.R.			541	196.45	SW Cor [illegible]	
"			599	195.86	" [illegible]	
W. end C.R.			513	19[illegible].43	" [illegible]	
"			571	19[illegible].85	" Gutter	
W. end C.R.			516	19[illegible].99	NW Cor Ch	
"			562	196.34	" Gutter	
N. end C.R.			536	19[illegible].10	" [illegible]	
			596	19[illegible].41	" [illegible]	
N. end C.R.			489	19[illegible].77	Island N [illegible] Ch [illegible]	
"			512	196.[illegible]4	" " [illegible]	
"			470	197.[illegible]	" " [illegible]	
"			502	19[illegible]	" " [illegible]	
N. end C.R.			497	19[illegible].97	NE Cor Ch	
"			561	19[illegible].35	" Gutter	
E. end C.R.			432	197.[illegible]4	" Ch	
"			507	19[illegible].79	" Gutter	
E. end C.R.			480	19[illegible].26	SE Cor [illegible]	

FORM 307 5M 7-43

PLEASE RETURN TO
LOS ANGELES COUNTY SURVEYOR
700 HALL OF RECORDS

NOTE: ANY ADDITIONS OR CHANGES ON THIS SHEET MUST BE MADE OR CIRCLED IN RED INK, WITH DATE AND NAME OF PERSON MAKING CHANGE

Do not extend notes this side of this line

STATION	B. S.	H. I.	F. S.	ELEV.		
		201 857				
E end C.R.			505	19681	S.E. Cor Gutter	
S. end C.R.			—		" Cl	
"			568	19618	Gutter	
S. end [illegible]			487	19699	Island S. of Alley Cb E [illegible]	
"			510	19676	" " Gutter "	
"			485	19701	" " [illegible]	
"			520	19666	" " Gutter "	
0+00			537	19649	Junc Sewer	
55 R			563	19623	X Gutter & Alley	
48 R			35	19[illegible]4	"	
100 R			29	19[illegible]0	"	
31 L			507	19679	& Alley & Northside Dr	
68 L			597	19593	& Alley & X Gutter	
100 L			513	19673	& Alley	
150 L			504	19682	& Alley	
1+00			494	19692	& Sewer	
16 R			472	19714	Cb	
"			540	19646	Gutter	
108 L			461	19725	Cb	
"			48[illegible]	19700	Gutter	

Profile No. ____ Notes Red. ____ Plotted ____ Job No. 1089 Division No. ____ F.B. [illegible] PG. [illegible]

X-Sec. No. ____ Date ____ Date ____ Survey of [illegible]

Notes Chkd. C. [illegible] Date [illegible] Checked ____ Survey by [illegible] Notes [illegible] Date [illegible]

Date 12-2-43 Date ____ Map No. ____ Indexed A. C. Johnson

FORM 307 5M 7-43

PLEASE RETURN TO
LOS ANGELES COUNTY SURVEYOR
700 HALL OF RECORDS

NOTE: ANY ADDITIONS OR CHANGES ON THIS SHEET MUST BE MADE OR CIRCLED IN RED INK, WITH DATE AND NAME OF PERSON MAKING CHANGE

Do not extend notes this side of this line

STATION	B. S.	H. I.	F. S.	ELEV.		
		201 [illegible]				
149.30			[illegible]	19[illegible] 11	Juan [illegible]	
7 R			4 [illegible]	[illegible]	[illegible]	
			[illegible]	19[illegible] 73	[illegible]	
			4 59	19[illegible] 27	℄ Inter [illegible] St.	
[illegible]			5 65	19[illegible] 21	℄ [illegible] X [illegible]	
10[illegible]			[illegible]	[illegible] 16	℄ [illegible]	
					[illegible]	
[illegible]			5[illegible]	19[illegible] 61	S.W. Cor [illegible]	
			5[illegible]	19[illegible] 7	" [illegible]	
[illegible]			[illegible]	[illegible] 4	" [illegible]	
			5 76	19[illegible]	" [illegible]	
W. end [illegible]			4 [illegible]	[illegible] 7	N.W. Cor Cb	
			5 3[illegible]	19[illegible]	" [illegible]	
[illegible]			4 65	19[illegible] 21	" Cb	
			5 26	19[illegible]	" Gutter	
N. end [illegible]			4 3[illegible]	19[illegible]	Island [illegible]	
			4 6[illegible]	19[illegible]	" " Gu[illegible]	
			4 02	197[illegible] 4	" " Cb	E. [illegible]
			4 2[illegible]	19[illegible] 57	" " [illegible]	"
[illegible] end C.R.			4 4[illegible]	19[illegible] 38	Island S. of Eastern St. Cb	E. [illegible]
"			4 72	197[illegible] 4	" " Gutter	"

F.B. 1111 Pg. 250 Job No. 1089 Division No. Notes Red. Plotted Profile
Survey of NORTHSIDE DR. ET AL Date Date No.
Survey by [illegible] Notes [illegible] Nov 1943 Notes Chkd. [illegible] Checked X-Sec.
Indexed C. Johnson Date Date 12-2-43 Date No.

FORM 307 5M 7-43

PLEASE RETURN TO
LOS ANGELES COUNTY SURVEYOR
700 HALL OF RECORDS

NOTE: ANY ADDITIONS OR CHANGES ON THIS SHEET MUST BE MADE OR CIRCLED IN RED INK, WITH DATE AND NAME OF PERSON MAKING CHANGE

Do not extend notes this side of this line

STATION	B. S.	H. I.	F. S.	ELEV.		
		[illegible]				
S. end [illegible]			445	197 41	Island S of [illegible]	W Side
"			[illegible]	197 [illegible]	" " [illegible]	"
2+00			466	[illegible]	℄ Sewer	
[illegible]			[illegible]	197 [illegible]	℄ Sewer	
[illegible]			[illegible]	197 [illegible]	[illegible]	
			[illegible]	197 00	[illegible]	
"			[illegible]	197 92	[illegible]	
"			[illegible]	[illegible] 64	[illegible]	
[illegible]	5[illegible]	203 [illegible]	[illegible]	197 [illegible]		
4+00			[illegible]	197 69	℄ Sewer	
[illegible]			509	197 91	[illegible]	
"			[illegible]	197 25	[illegible]	
[illegible]			[illegible]	198 14	[illegible]	
"			513	197 87	[illegible]	
[illegible]			[illegible]	197 70	[illegible] End	
[illegible]			[illegible]	198 [illegible]	[illegible]	
"			[illegible]	197 37	[illegible]	
[illegible]			[illegible]	198 22	[illegible]	
"			[illegible]	198 [illegible]	[illegible]	
[illegible]	4990	203 297	[illegible]	198 317		
B.M. H-98			[illegible]	198 167	B.M. H-98 El 198.167 Page 81 Concourse Ave 2 No [illegible] S.W. Cor Bt Spk in Cb [illegible] Sand [illegible]	

Profile No. ____ Notes Red. ____ Plotted ____ Job No. [illegible] Division No. ____ F.B. [illegible] PG. [illegible]

X-Sec. No. ____ Date ____ Date ____ Survey of [illegible]

Notes Chkd. ____ Checked ____ Survey by W. [illegible] Notes [illegible] Date Nov 1943

Date ____ Date ____ Map No. ____ Indexed A. C. Johnson

F.B. 1111 PG. 252 Job No. 1089 Division No. _____ Notes Red. _____ Plotted _____ Profile

Survey of NORTHSIDE DR LT [illegible] Date _____ Date _____ No. _____

Survey by W.A. Miller Notes Miller Nov 19[illegible] Notes Chkd. _____ Checked _____ X-Sec.

Indexed _____ Date _____ Date _____ Date _____ No. _____

STATION	B. S.	H. I.	F. S.	ELEV.

FORM 307 5M 7-43

PLEASE RETURN TO

LOS ANGELES COUNTY SURVEYOR

700 HALL OF RECORDS

NOTE: ANY ADDITIONS OR CHANGES ON THIS SHEET MUST BE MADE OR CIRCLED IN RED INK, WITH DATE AND NAME OF PERSON MAKING CHANGE

Do not extend notes this side of this line

Profile	Notes Red.	Plotted	Job No. 1089	Division No.	F.B. 111 Pg. 253
No.	Date	Date	Survey of NORTHSIDE DR. ET AL		
X-Sec.	Notes Chkd.	Checked	Survey by W. A. Miller	Notes Miller	Date
No.	Date	Date	Map No.	Indexed A. C. Johnson	Date

CROSS SECTIONS

S. BARREL OF NORTHSIDE DRIVE
FROM
EASTON ST TO WALK I OF CONCOURSE AVE

[illegible] 1089

See Pg 189 for ℄

Miller
Porter
Heber
[illegible]

STATION	B. S.	H. I.	F. S.	ELEV.

NOTE: ANY ADDITIONS OR CHANGES ON THIS SHEET MUST BE MADE OR CIRCLED IN RED INK, WITH DATE AND NAME OF PERSON MAKING CHANGE

Do not extend notes this side of this line

PLEASE RETURN TO
LOS ANGELES COUNTY SURVEYOR
700 HALL OF RECORDS

FORM 307 5M 7-43

FORM 307 5M 7-43

PLEASE RETURN TO
LOS ANGELES COUNTY SURVEYOR
700 HALL OF RECORDS

NOTE: ANY ADDITIONS OR CHANGES ON THIS SHEET MUST BE MADE OR CIRCLED IN RED INK. WITH DATE AND NAME OF PERSON MAKING CHANGE

Do not extend notes this side of this line

F.B. 1111 PG. 254 | Job No. 1089 | Division No. | Notes Red. | Plotted | Profile
Survey of NORTH SIDE DR. ET AL | Date | Date | No.
Survey by A. C. Johnson | Notes Chkd. C.V.C. | Checked | X-Sec.
Indexed | Date 12-4-43 | Date | No.

STATION	B. S.	H. I.	F. S.	ELEV.			
B.M. [illegible]	[illegible]	202.[illegible]		196.[illegible]	B.M. H-97 El 196.967 Pave 81 Cor Courtage Ave & 15th Ave N. of Olympic Blvd S.W. Cor Bl. Spk. & Cl. 5' S of Sand Cl		
T.P.	4.[illegible]65	[illegible]	4.570	[illegible]			
T.P.	6.[illegible]45	[illegible]	6.305	[illegible]			
					N. [illegible]		
S. end C.H.			514	19[illegible].60	[illegible] Cl		
			576	195.[illegible]8	[illegible]		
[illegible]			5[illegible]	[illegible]	[illegible]		
			564	19[illegible]	[illegible]		
N. [illegible]			4[illegible]	[illegible]	[illegible]		
			519	19[illegible]	[illegible]		
			4[illegible]	19[illegible].19	[illegible]		
			5[illegible]	196.58	[illegible]		
N. [illegible]			4[illegible]	19[illegible].51	[illegible]		
			4[illegible]	19[illegible].16			
			390	19[illegible].26			
			4[illegible]	19[illegible].29			
S. end C.H.			436	197.38	15th [illegible] S. [illegible]	Cl	E. Side
			461	197.13			
			434	197.[illegible]			
			469	197.05			

FORM 307 5M 7-43

PLEASE RETURN TO
LOS ANGELES COUNTY SURVEYOR
700 HALL OF RECORDS

NOTE: ANY ADDITIONS OR CHANGES ON THIS SHEET MUST BE MADE OR CIRCLED IN RED INK, WITH DATE AND NAME OF PERSON MAKING CHANGE

Do not extend notes this side of this line

STATION	B. S.	H. I.	F. S.	ELEV.		
		201 742				
			448	197 26	℄ Inlet North side Dr & Boston St	
37R			434	197 40	Cb	
"			504	196 70	Gutter	
40 5 L			557	196 21	℄ Boston St & Gutter	
100			480	196 94	℄ Boston	
0+00			461	197 13	Dual Sewers	
+ 50 Z			454	197 20	℄ Sewer	
1+00			461	197 13	℄ Sewer	
14 Z R			416	197 58	Cb	
"			455	197 39	Gutter	
12 3 L			450	197 24	Cb	
"			512	196 62	Gutter	
T.P.	5300	201 797	4 245	197 497		
2+00			555	197 25	℄ Sewer	
20 5 R			481	197 99	Cb	
"			511	197 69	Gutter	
6 5 L			527	197 53	Cb	
"			512	196 88	Gutter	
2+54.96			540	197 40	℄ Sewer Bend	
19 R			492	198 08	Cb	
			499	197 81	Gutter	

Profile No. ____ Notes Red. ____ Plotted ____ Job No. 1089 Division No. ____ F.B. 1111 Pg. 255

X-Sec. No. ____ Date ____ Date ____ Survey of [illegible]

Notes Chkd. C. V. C. Checked ____ Survey by W.A. Miller Notes [illegible] Date Nov 19-43

Date 12-2-43 Date ____ Map No. ____ Indexed [illegible] Date ____

FORM 307 5M 7-43

PLEASE RETURN TO
LOS ANGELES COUNTY SURVEYOR
700 HALL OF RECORDS

NOTE: ANY ADDITIONS OR CHANGES ON THIS SHEET MUST BE MADE OR CIRCLED IN RED INK, WITH DATE AND NAME OF PERSON MAKING CHANGE

Do not extend notes this side of this line

STATION	B. S.	H. I.	F. S.	ELEV.		
		202 [illegible]				
2+54.96 [illegible]			512	19[illegible]68	ob	
"			[illegible]	[illegible]	[illegible]	
T.P.	4[illegible]	203 082	4560	[illegible]		
B.M. [illegible]-98			4913	[illegible]	B.M. H-98 El 198.167 Page K1 [illegible] Ave & North[illegible] Dr S.W. Cor [illegible] Spk in Cb [illegible]	

B. 1111 PG. 256

Job No. 1089 Division No. Notes Red. Plotted Profile

Survey of NORTHSIDE DR. ET AL. Date Date No.

Survey by [illegible] Notes [illegible] Notes Chkd. [illegible] Checked X-Sec.

Indexed [illegible] C. Johnson Date Date 12-2-9 Date No.

NOTES RED. [illegible] JOB NO. 10[illegible] SURVEY OF NORTHSIDE DR ET AL

DATE [illegible] SURVEY BY [illegible]

NOTES CHKD. [illegible] NOTES BY [illegible] DATE [illegible]

DATE [illegible] INDEXED [illegible] DATE 9-15-44

F. B. [illegible] PG. 257

NOTE: ANY ADDITIONS OR CHANGES ON THIS SHEET MUST BE MADE OR CIRCLED IN RED INK, WITH DATE AND NAME OF PERSON MAKING CHANGE

Do not extend notes this side of this line

PLEASE RETURN TO LOS ANGELES COUNTY SURVEYOR 700 HALL OF RECORDS

FORM 353 1M 8-38

DESCRIPTION

CIRCUIT NO. 3

From Concourse Ave. on Ferguson Dr., Vail Ave., Medford St. Allston St. to Concourse Ave.

CIRCUIT NO. 4 : beginning on page 261

From 1st Alley N. of Kensington Way on Allston St., Hereford Dr. to Concourse Ave.

CIRCUIT NO. 5 beginning on page 262

From Ferguson Dr. on Colegrove Ave., Pickering Way, Malden Dr., Colegrove Ave. to Vail Ave.

BENCH LEVELS
NORTHSIDE DR ET AL
EAST OF CONCOURSE AVE

ADJ. ELEV.

JN 1089

CIRCUIT NO. 6 beginning on page 263

From Concourse Ave. easterly and around on Southside Dr. & Northside Dr. to Concourse Ave.

Miller
Porter
Haber
Sonnenschein

3RD RUN

CIRCUIT NO. 7 begin. page 265

From Concourse Ave. on Olympic Blvd. to Vail Ave.

2ND RUN

DIFF.

1ST RUN

B.M.

RECEIVED A.E. [illegible] 12-6-43
PROGRESSED
BOOK INDEXED
MAP INDEXED
RECORD INDEXED
CARD INDEXED
REDUCED C.V.C. - 12-7-43
CHECKED C.V.C. - 12-7-43
B.M.s ADJUSTED C.V.C. - 12-7-43
B.M.s LISTED

OTHER B.M.s Pg. 73

FORM 353 1M 8-38

PLEASE RETURN TO
LOS ANGELES COUNTY SURVEYOR

700 HALL OF RECORDS

NOTE: ANY ADDITIONS OR CHANGES ON THIS SHEET MUST BE MADE OR CIRCLED IN RED INK, WITH DATE AND NAME OF PERSON MAKING CHANGE

Do not extend notes this side of this line

B.M.	1ST RUN	DIFF.	2ND RUN	3RD RUN	ADJ. ELEV.	DESCRIPTION
	CIRCUIT #3					
BM 23-34	189.969				189.967	BM 23-34 El 189.9[illegible] F.B. 1111-80 Cut Spk in Curb N end CR at N. 1. Cor Ferguson Dr & Colegrove Ave
	4.348		4.270			
⊼	194.317	-0.424	0.424		-0.426	
	4.[illegible]		4.698			
T.P.	189.545				189.543	
	5.132		5.200			
⊼	194.677	+0.9[illegible]	0.902		+0.901	
	4.232		[illegible]			
Set BM H-102	190.445			2	190.444 6	Set BM H-102 Ferguson Dr & Work St S.W. Cor Bt Spk in Cb [illegible] W of W end CR
	5.025		4.940			
⊼	195.510	-0.197	0.200		-0.198	
	5.[illegible]		5.149			
T.P.	190.248				190.246	
	6.[illegible]		6.122			
⊼	19[illegible]	+1.056	1.054		+1.055	
	5.152		5.068			
Set BM H-103	191.304			4	191.301 5	Set BM H-103 Ferguson Dr & Colegrove Ave N.E. Cor Bt Spk in Cb 2' E of E end CR
	4.339		4.194			
⊼	195.643	-0.789	0.788		-0.789	
	5.128		4.982			
T.P.	190.515			5	190.512	
	5.050		4.981			
⊼	195.565	+0.062	0.062		+0.062	
	4.[illegible]88		4.919			
Set BM H-104	190.[illegible]77			6	190.574 9	Set BM H-104 Ferguson Dr & Thurlow St S.W. Cor Bt Spk in Cb 4' W of W end CR
	4.578		4.504			
⊼	195.155	-0.152	0.154		-0.153	
	4.[illegible]30		4.658			
Set BM H-105	190.[illegible]25			7	190.421 7	Set B.M. H-105 Ferguson Dr & Pickering Way N.E. Cor Bt Spk in Cb 10' N of N end CR

NOTES RED. C.V.C. DATE 12-7-43
NOTES CHKD. C.V.C. DATE 12-7-43
JOB NO. 1089 SURVEY OF NORTHSIDE DR ET AL
SURVEY BY [illegible] DATE 12-1-1943
NOTES BY [illegible] DATE
INDEXED [illegible] DATE

F.B. 1111 PG. 258

FORM 353 1M 8-38

PLEASE RETURN TO
LOS ANGELES COUNTY SURVEYOR

700 HALL OF RECORDS

NOTE: ANY ADDITIONS OR CHANGES ON THIS SHEET MUST BE MADE OR CIRCLED IN RED INK, WITH DATE AND NAME OF PERSON MAKING CHANGE

Do not extend notes this side of this line

B.M.	1ST RUN	DIFF.	2ND RUN	3RD RUN	ADJ. ELEV.	DESCRIPTION
Set B.M. H-105	190.425			7	190.421	See preceding page
	6.442		6.393			
T	190.857	+ 2.602	2.603		+ 2.602	
	3.777		3.730			
B.M. CE-140	193.023			8	193.023	B.M. CE-140 El. 192.974 Lib 445-66 Vail Ave. Cut Cross S.W. Cor. R.S. Wall
	5.160		5.112			
T	196.187	- 1.965	1.963		- 1.964	
	5.125		5.075			
T.P.	191.062			7	191.059	
	4.886		4.875			
T	195.950	+ 0.299	0.298		+ 0.297	
	4.589		4.577			
Set B.M. H-106	191.361			6	191.356	Set B.M. H-106 Vail Ave. & Malaga DR. N.W. Cor. Bt. Sp. in Cb. 4' N of N. end of R
	5.624		5.550			
T	196.985	+ 1.537	1.532		+ 1.535	
	4.087		4.016			
Set B.M. H-107	192.898			11	192.893	Set B.M. H-107 Vail Ave. & Colfax N.E. Cor. Bt. Sp. in Cb. 4' N of N. end of R
	4.750		4.745			
T	197.528	+ 0.600	0.600		+ 0.600	
	4.150		4.145			
Set B.M. H-108	193.493			12	193.493	Set B.M. H-108 Vail Ave. & Cb. N.W. Cor. Bt. Sp. in Cb. 15' W of W. end of R
	5.977		5.890	5.753		
T	199.475	+ 1.367	1.372	1.373	+ 1.371	
	4.510		4.519	4.550		
Set B.M. H-109	194.865			13	194.864	Set B.M. H-109 Medford Dr. & Vail Ave. pic. L. in N.W. Cor. B. Sp. in Cb. 5' N of R
	5.291		5.100	4.924		
T	200.156	+ 1.041	1.036	1.034	+ 1.037	
	4.250		4.064	3.890		
Set B.M. H-110	195.906			14	195.901	Set B.M. H-110 Medford Dr. & Vail Ave. N.W. Cor. Bt. Sp. in Cb. 4' W of W. end of Cb

NOTES RED. C. Vine
DATE 1-
NOTES CHKD. C. Vine
DATE 12-7-

JOB NO. 1081
SURVEY OF Additional Bench Marks
SURVEY BY
NOTES BY
DATE Dec. 1942
INDEXED
DATE

F.B. 1111 PG. 257

FORM 353 1M 8-38

4272

101.78

PLEASE RETURN TO
LOS ANGELES COUNTY SURVEYOR

700 HALL OF RECORDS

NOTE: ANY ADDITIONS OR CHANGES ON THIS SHEET MUST BE MADE OR CIRCLED IN RED INK, WITH DATE AND NAME OF PERSON MAKING CHANGE

Do not extend notes this side of this line

NOTES RED. DATE 12-7-43
NOTES CHKD. C.V.C. DATE 12-7-43

SURVEY OF No. Fairfax Dr. 57 Ac.
SURVEY BY W. A. Miller DATE Dec 1943
NOTES BY C. Johnson DATE
INDEXED

JOB NO. 1089

F.B. 111 / PG. 260

B.M.	1ST RUN	DIFF.	2ND RUN	3RD RUN	ADJ. ELEV.	DESCRIPTION
Set B.M. H-110	195.906			14	195.901	See preceding page
	5.361		5.513			
T	201.262	+ 1.160	1.162		+ 1.161	
	4.386		4.351			
T.P.	197.266			15	197.262	
	5.910		5.701			
T	202.576	+ 0.042	0.042		+ 0.042	
	5.768		5.659			
Set B.M. H-111	197.108			16	197.104	Set B.M. H-111 Allston St. 1.5 mi. [illegible] of [illegible] S.W. Cor. Bt Spk in Cb 5' S of S end CR
	4.950		4.809			
T	202.058	+ 0.620	0.623		+ 0.620	
	4.330		4.189			
Set B.M. H-112	197.728			17	197.724	Set B.M. H-112 Allston SWLY Cb Allston St Opposite NW Cor [illegible] ± 426' NWLY of [illegible] Way. Bt Spk in Cb.
	4.351		4.381			
T	202.079	+ 0.703	0.703		+ 0.703	
	4.178		4.178			
Set B.M. H-113	198.431			18	198.427	Set B.M. H-113 S. Cor of Allston St. 20' E of Hc" 2221 ± 475' E of [illegible] Ave. Bt Spk in Cb
	4.508		4.845			
T	203.339	+ 0.158	0.162		+ 0.165	
	4.750		4.582			
T.P.	198.589			19	198.587	
	6.319		5.912			
T	204.607	+ 1.403	1.404		+ 1.402	
	4.615		4.508		200.009	BM H-99 El 200.008 F.B. 111-91 Concourse Ave & Allston St. N.W. Cor
B.M. H-99	199.992			20	199.992	Bt Spk in Cb 5' N of N. end CR

C = 0.[illegible]09

FORM 353 1M 8-38

PLEASE RETURN TO
LOS ANGELES COUNTY SURVEYOR

700 HALL OF RECORDS

NOTE: ANY ADDITIONS OR CHANGES ON THIS SHEET MUST BE MADE OR CIRCLED IN RED INK, WITH DATE AND NAME OF PERSON MAKING CHANGE

Do not extend notes this side of this line

B.M.	1ST RUN	DIFF.	2ND RUN	3RD RUN	ADJ. ELEV.	DESCRIPTION
		CIRCUIT #4				
Set B.M. H-111	197.104				197.118	Set B.M. H-111 - 197.118 - Pg. 262 Allston St. ± [illegible] Alley N. of Hempstead Way S.W. Cor. Bt Spk in Cb 5' S. of S. end C.B.
	4.288		4.271			
T	201.389	- 1.305	1.304		- 1.305	
	5.590		5.525			
Set B.M. H-114	195.799			1	195.813	Set B.M. H-114 Allston St. ± 1' E. of [illegible] Olympic Blvd. S.W. Cor. Bt Spk in Cb 20' S. of S. end C.B.
	3.888		3.820			
T	199.687	- 1.091	1.089		- 1.095	
	4.979		4.909		194.723	Set Pg. 1266
Set B.M. H-115	194.708			2	194.723	Set B.M. H-115 Hereford Dr. ± Olympic Blvd. S.E. Cor. Bt Spk in Cb 5' E. of E. end C.B.
	4.330		4.330			
T	199.038	- 0.775	0.772		- 0.773	
	5.105		5.032			
B.M. 23-17	193.933			3	193.952	B.M. 23-17 El. 193.737 L.B. 4445-51 Hereford Dr. ± Pickering Way N.W. Cor. Cut Spk in Cb N end C.B.
	4.072		3.988			
T	198.005	- 1.453	1.453		- 1.453	
	5.535		5.441			
T.P.	192.480			4	192.497	
	5.246		5.093			
T	197.726	- 0.025	0.027		- 0.026	
	5.271		5.120			
Set B.M. H-116	192.455			5	192.471	Set B.M. H-116 S. Cb of Hereford Dr. 2' ± of E. Line Ho. 2033 ± 438' W. of ℄ Pickering Way. Bt Spk in Cb
	4.533		4.408			
T	196.988	- 0.670	0.672		- 0.671	
	5.203		5.080			
T.P.	191.785			6	191.800	
	4.524		4.484			
T	196.309	- 0.064	0.064		- 0.064	
	4.588		4.548			
Set B.M. H-117	191.721			7	191.736	Set B.M. H-117 S. Cb of Hereford Dr. 3' ± W. Line of Ho. 2121 ± 302' E. of ℄ [illegible] Bt Spk in Cb.

NOTES RED. [illegible]
DATE [illegible]
NOTES CHKD. [illegible]
DATE [illegible]

JOB NO. 1089
SURVEY BY [illegible]
NOTES BY [illegible]
INDEXED [illegible]

SURVEY OF NORTHRIDGE [illegible]
DATE [illegible]
DATE [illegible]
DATE [illegible]

F.B. 111 PG. 2[illegible]

FORM 353 1M 8-38

PLEASE RETURN TO
LOS ANGELES COUNTY SURVEYOR

700 HALL OF RECORDS

NOTE: ANY ADDITIONS OR CHANGES ON THIS SHEET MUST BE MADE OR CIRCLED IN RED INK, WITH DATE AND NAME OF PERSON MAKING CHANGE

Do not extend notes this side of this line

B.M.	1ST RUN	DIFF.	2ND RUN	3RD RUN	ADJ. ELEV.	DESCRIPTION
Set B.M. A-117	191.731				191.73	See preceding page
	4.202		4.140	4.020		
T	195.933	- 0.479	0.474	0.476 -	0.476	
	4.681		4.614	4.496		
T.P.	191.542				191.262	
	4.781		4.762	4.420		
T	196.123	- 1.307	1.300	1.306 -	1.309	
	[illegible]		6.062	5.726		
BM 23-34	197.735				[illegible]	BM 23-34 El 197.969 F.B. 1111-80 Ferguson Dr & Cole to [illegible] Cor Cut Sq in N end CR
	CIRCUIT #5					F.B. 1111-258
Set B.M. N-103	191.301				[illegible]	Set B.M. N-103 Elev. 191.305 Ferguson Dr & Cole — grade [illegible] N.E. Cor Bf Sq in Cb 2' E of [illegible] end CR
	4.792		4.742			
T	196.093	+ 0.329	0.332	+ 0.333		
	4.[illegible]		4.370			
T.P.	191.332				191.685	
	5.430		5.429			
T	197.00	+ 1.209	1.199	+ 1.202		
	4.270		4.230			
BM 23-36	192.230				192.235	BM 23-36 El 192.237 F.B. 1111-58 Colegrove Ave & Fig[illegible] [illegible] Cor Cut Sq in Cb N end CR
	4.282		4.487			
T	197.212	- 0.918	0.915	- 0.917		
	5.200		5.404			
T.P.	191.912				191.918	See next page

NOTES RED. C.V.C. DATE 2-7-42
NOTES CHKD. C.V.C. DATE 2-7-42

SURVEY OF NORTHSIDE DR. ETAL DATE Dec 1948
SURVEY BY W.A.W. DATE
NOTES BY N.J.C. DATE
INDEXED A.C. DATE

JOB NO. 1089

F.B. 111 PG. 262

FORM 353 1M 8-38

PLEASE RETURN TO
LOS ANGELES COUNTY SURVEYOR

700 HALL OF RECORDS

NOTE: ANY ADDITIONS OR CHANGES ON THIS SHEET MUST BE MADE OR CIRCLED IN RED INK, WITH DATE AND NAME OF PERSON MAKING CHANGE

Do not extend notes this side of this line

B.M.	1ST RUN	DIFF.	2ND RUN	3RD RUN	ADJ. ELEV.	DESCRIPTION
T.P.	191.912				191.912	See preceding page
	5.042		4.989			
π	196.954	− 0.023	0.019		− 0.021	
	5.005		5.008			
Set B.M. H-118	191.889				191.889	Set B.M. H-118 N. Cb [illegible] Dr W. Line [illegible] ± 243' E. of ℄ Pickering Way Bt Spk in Cb.
	6.231		6.906			
π	198.[illegible]	+ 1.702	1.700		+ 1.701	
	5.[illegible]		5.206			
Set B.M. H-119	193.59[illegible]				193.598	Set B.M. H-119 N. Cb Colorado Ave W. Line [illegible] ± [illegible]' E of ℄ Pickering [illegible]
	3.9[illegible]		4.038	4.039		
π	197.[illegible]	− 1.538	1.532	1.533	− 1.534	
	5.470		5.570	5.622		
T.P.	192.053				192.[illegible]	
	5.[illegible]		5.003			
π	197.174	+ 0.840	0.837		+ 0.839	
	4.281		4.166			
Fd. B.M. H-107	192.893				192.903	Fd ~~Set~~ B.M. H-107 Elev. 192.903 Vail Ave [illegible] grove [illegible] Pg. 259 [illegible]
* *	* *	* *	* *	* *	* *	* * * *
		CIRCUIT #6				
B.M. H-96	192.686				192.686	B.M. H-96 El [illegible] F.B. [illegible]-80 South [illegible] Ave S.W. Cor Bt Spk in Cb 5' S. of S end Cx
	4.754		4.630			
π	197.[illegible]	− 0.411	0.410		+ 0.410	
	4.343		4.220			
T.P.	193.197				193.096	
	5.001		4.849			
π	198.098	+ 0.003	0.007		+ 0.005	
	4.998		4.842			
Set B.M. H-120	193.100				193.101	Set B.M.-120 S. Cb Southside Dr E Lib of Ho 2201 ± 467' E. of ℄ Concourse [illegible] Bt Spk in Cb.

NOTES RED [illegible]
DATE [illegible]
NOTES CHKD [illegible]
DATE [illegible]

JOB NO. 1089 SURVEY OF NORTHSIDE DR [illegible]
SURVEY BY [illegible]
NOTES BY [illegible] DATE [illegible]
INDEXED [illegible] DATE [illegible]

F. B. 1111 PG. 263

FORM 353 1M 8-38

PLEASE RETURN TO
LOS ANGELES COUNTY SURVEYOR

700 HALL OF RECORDS

NOTE: ANY ADDITIONS OR CHANGES ON THIS SHEET MUST BE MADE OR CIRCLED IN RED INK, WITH DATE AND NAME OF PERSON MAKING CHANGE

Do not extend notes this side of this line

B.M.	1ST RUN	DIFF.	2ND RUN	3RD RUN	ADJ. ELEV.	DESCRIPTION
Set B.M. H-120	193.[illegible]				[illegible] 1.	See preceding [illegible]
	[illegible]		5.187			
T	198.418	+ 0.628	0.625		+ 0.626	
	4.[illegible]		4.562			Set B.M. [illegible] S.C. Southside Drain [illegible]
Set B.M. H-121	193.728				[illegible]7.	[illegible]
	5.[illegible]		5.590			Bt [illegible] in Cl
T	199.200	+ 0.474	0.474		[illegible]	
	4.[illegible]		5.106			Set B.M. H-122 Pickering [illegible] 1st Alley
Set B.M. H-122	194.[illegible]				194.2[illegible]1.	S. of [illegible] Blvd S.E. Cor
	5.[illegible]		5.858			Bt Sol in Cl. 5' [illegible] S. end [illegible]
T	[illegible]	+ 1.556	[illegible]		1.557	
	4.[illegible]		4.[illegible]			
T.P.	[illegible]				[illegible]5.758	
	5.[illegible]		5.[illegible]			
T	[illegible]	+ 0.639	0.[illegible]		+ 0.639	
	4.[illegible]		4.[illegible]			Set B.M. [illegible]
Set B.M. H-123	[illegible]				[illegible]7.	
	[illegible]		[illegible]	[illegible]		[illegible] 5' N [illegible]
T	[illegible]	+ 1.038	1.033	[illegible]	+ 1.035	
	[illegible]		[illegible]	[illegible]		Set [illegible]
Set B.M. H-124	[illegible]				97.432	[illegible]
	[illegible]		[illegible]			[illegible]
T	[illegible]	[illegible]	[illegible]		0.856	
	[illegible]		[illegible]			
T.P.	[illegible]				[illegible]6.576	
	[illegible]					
T	[illegible]	[illegible]	[illegible]		+ 0.547	
	[illegible]		[illegible]			[illegible]
Set B.M. H-125	[illegible]				[illegible]7.123	[illegible] ± 38' W of Northside Dr.

NOTES RED. [illegible] DATE [illegible]
NOTES CHKD. [illegible] DATE [illegible]

JOB NO. 1089 SURVEY OF Northside Dr. [illegible]
SURVEY BY W. [illegible]
NOTES BY [illegible] DATE Dec 1943
INDEXED [illegible] DATE

F.B. 111 PG. 264

FORM 353 1M

PLEASE RETURN TO
LOS ANGELES COUNTY SURVEYOR

700 HALL OF RECORDS

NOTE: ANY ADDITIONS OR CHANGES ON THIS SHEET MUST BE MADE OR CIRCLED IN RED INK, WITH DATE AND NAME OF PERSON MAKING CHANGE

Do not extend notes this side of this line

B.M.	1ST RUN	DIFF.	2ND RUN	3RD RUN	ADJ. ELEV.	DESCRIPTION
[illegible]	[illegible]				197.123	[illegible]
	[illegible]		6.[illegible]	6.[illegible]		
	[illegible]	+ 1.031	1.[illegible]	[illegible]	+ 1.031	
	[illegible]		[illegible]	[illegible]		
[illegible]	[illegible]				198.[illegible]4	[illegible]
	5.020		4.[illegible]	4.840		
T	[illegible]	+ 0.212	[illegible]	[illegible]	+ 0.210	
	4.[illegible]		[illegible]	[illegible]		
T.P.	[illegible]				1[illegible]4	
	[illegible]		[illegible]			
T	[illegible]	[illegible]	[illegible]		− 0.197	
	[illegible]		[illegible]			
B.M. [illegible]-98	198.[illegible]				198.167	[illegible]
	[illegible] #7					
B.M. [illegible]-19	19[illegible]				196.407	[illegible]
	4.002		3.9[illegible]			
T	[illegible]	− 0.037	0.037		− 0.037	
	4.[illegible]		3.959			
T.P.	196.[illegible]			1	196.37[illegible]	
	[illegible]		3.810			
T	[illegible]	− 0.[illegible]	[illegible]		− 0.5[illegible]	
	4.500		4.[illegible]			
Set B.M. [illegible]-127	195.[illegible]			2	1[illegible]	[illegible]

NOTES RED. [illegible] JOB NO. 10[illegible] SURVEY OF NORTHSIDE [illegible]
DATE [illegible] SURVEY BY [illegible]
NOTES CHKD. [illegible] NOTES BY [illegible] DATE [illegible]
DATE [illegible] INDEXED [illegible] DATE [illegible]

F. B. [illegible] PG. [illegible]

FORM 353 1M 8-38

PLEASE RETURN TO
LOS ANGELES COUNTY SURVEYOR

700 HALL OF RECORDS

NOTE: ANY ADDITIONS OR CHANGES ON THIS SHEET MUST BE MADE OR CIRCLED IN RED INK, WITH DATE AND NAME OF PERSON MAKING CHANGE

Do not extend notes this side of this line

B.M.	1ST RUN	DIFF.	2ND RUN	3RD RUN	ADJ. ELEV.	DESCRIPTION
Set B.M. [illegible]	[illegible]			2	195.775	[illegible]
	[illegible]		4.063			
Π	[illegible]	-0.238	[illegible]		0.238	
	[illegible]		[illegible]		37	[illegible]
B.M. [illegible]	[illegible]				[illegible]	[illegible]
	3.102		3.782			[illegible]
Π	[illegible]	-0.760	0.758		[illegible]	
	[illegible]		[illegible]			
T.P.	[illegible]				[illegible]	
	[illegible]		4.[illegible]	4.[illegible]		
Π	[illegible]	-0.042	[illegible]	[illegible]	0.046	[illegible]
	[illegible]		[illegible]	[illegible]	727	[illegible] Page 261 [illegible]
Set B.M. [illegible]	[illegible]			5	[illegible]	[illegible]
			3.835			[illegible]
Π	[illegible]	-0.490	0.496		-0.49[illegible]	
	[illegible]		[illegible]			Set [illegible] 500' E
Set B.M. [illegible]	[illegible]			6	[illegible]	of [illegible]
	[illegible]		3.[illegible]			[illegible]
Π	[illegible]	-0.73[illegible]	[illegible]		-0.73[illegible]	
	[illegible]		4.3[illegible]			Set [illegible] 259 [illegible]
Set B.M. [illegible]	[illegible]			7	[illegible]	[illegible]
						[illegible]

JOB NO. 1089 SURVEY OF NORTHSIDE [illegible]
SURVEY BY W.A. Miller DATE Dec 1948
NOTES BY Miller DATE
INDEXED A. C. Johnson DATE
NOTES RED. DATE
NOTES CHKD. DATE

F. B. 1111 PG. 26 10

Profile No.	Notes Red.	Plotted	Job No. 1088	Division No.	F.B. 1111 Pg. 267
	Date	Date	Survey of Barnett Rd et al		
X-Sec. No.	Notes Chkd.	Checked	Survey by Benson	Notes V. D	Date 7-23-45
	Date	Date	Map No.	Indexed	Date

STATION	B. S.	H. I.	F. S.	ELEV.	
					CHECKING INVERT ELEV. [illegible] AFTER CONSTRUCTION
					BARNETT RD. ET AL. J.N. 1088.
					7-23-45 B.A. Benson [illegible]

NOTE: ANY ADDITIONS OR CHANGES ON THIS SHEET MUST BE MADE OR CIRCLED IN RED INK. WITH DATE AND NAME OF PERSON MAKING CHANGE

Do not extend notes this side of this line

PLEASE RETURN TO
LOS ANGELES COUNTY SURVEYOR
700 HALL OF RECORDS

FORM 307 5M 7-43

F.B. 1111 Pg. 268 Job No. 1088 Division No. Notes Red. Plotted Profile
Survey of Bar... Date 7-20-45 Date No.
Survey by Benson Notes V.D. Notes Chkd E.C.W. Checked
Indexed Date Date 7-26-45 Date No.

M.H. at 4+9.00 Murphy St. (1-A)

B.M. T 9A	3 30	448.95		445.65			B.M. T. 9A El = 445.648 F.B. 1111-6 Eastern Ave + P.E. Ry L&N in N.E. Cor of Walk of Bridge
O. 7929 M.H.			15.42	433.53	9.43 − .32 = 9.11 + .67 = 5.64 = 15.42	9.48 − .32 = 9.16 + .67 = 5.63 = 15.46	8" Stub East
			15.46	433.49			8" Outlet West
B.M. 79			1.24	447.71			B.M. T. 9.9 El = 447.715 F.B. 1111-6 Eastern Ave + Barnett Rd N.E. Cor L&N in Curb N.E. of E. end C.R.