Note: [illegible] K.R.M.	Survey of 207th St E.	F.B. 1113	Pg. 9
[illegible] B-160-1	W. O. [illegible] Tape No. 61 St'd [illegible] °F		
O[illegible] McPherson	Surveyed by Rosecrans		
Checked	Notes R. Date 8-20-43		
Date 10-25-43	Indexed A. C. Johnson 10-19-43		

207th STREET EAST.

Notes. Showing methods of resetting C.S. monuments which have been washed out by floods.

J.H. 5058

Party Rosecrans
Granquist
Pierce

T.5.N - R.8.W - R-9.W

Monuments shown on Pgs. 10 & 11 added to C.S.B-160-1 by McPherson.

Note: Any Additions or Changes on This Sheet Must be Made or Circled in Red Ink With Date and Name of Person Making Change.

RETURN TO
LOS ANGELES COUNTY SURVEY
700 HALL OF RECORDS
Do no[illegible]

FORM 247 5M 11-41

F.B. 1113 PG. 10



4

Notes Ck'd by A.W.B.
Map No. B-160-1
Office Work McPherson
Checked
Date 10-25-43

Survey of Rel Tp 31 E.
W. O. 5-32 Tape No. 69 St'd 84 °F
Surveyed by Rosecrans
Notes R Date 8-19-42
Indexed A. C. Johnson

F.B. 1110 Pg. 11

Cor. Secs. 26 & 35 T.4 & 5 N. R.8 & 9 W. Fd. 4" iron post

10.00
301.00 @ 3-10 = 300.54
300.68 @ 3-14 = 300.87
300.65 @ 3-26 = 300.11
300.07 @ 2-28 = 299.79
300.35 @ 2-26 = 299.85
300.77 @ 2-28 = 300.49
300.77 @ 2-28 = 300.22
300.69 @ 3-03 = 300.26
238.28 @ 3-11 = 237.91
2649.51
T. 94 = 2649.68

Sec. 1
T.4 N. R 9 W.

Sec. 6
T. 4 N. R. 8 W.

Note: original monument destroyed by flood waters.

W. ¼ Cor. Sec. 6 T. 4 N. R. 8 W. Set 2" I.P. with brass cap marked as shown in Conc. 12" Dn. by proportion per C.S. B-160-1

Set 4"x4"-4" up.

Set 4"x4"-6" up.

Set 1"x2"

90°-16'-25"

(2649.28)
2649.19
2649.68

ST. 1

COUNTY SURVEY
T.4N. R.9W. R.8W.
6
¼ COR.
E.2177

30.00
12.66
0.46
30.00

300.65 @ 3-16 = 300.16
300.31 @ 3-33 = 299.72
300.56 @ 2-40 = 300.24
300.21 @ 3-15 = 299.72
300.23 @ 2-40 = 300.01
300.09 @ 3-23 = 299.57
300.21 @ 2-22 = 299.95
300.09 @ 3-28 = 299.54
255.22 @ 2-19 = 255.01
2653.94
T.94 = 2654.11

(2664.75)
2654.11
2654.64

Above monument added to C.S. B-160-1 and noted on C.S. 8735

W. Cor. Secs. 6 & 7 T.4N. R.8W. Fd. G.L.O. Mon. 18" Dn. F.B. 137-7-8

Note: Any Additions or Changes on This Sheet Must be Made or Circled in Red Ink With Date and Name of Person Making Change.

Do not extend notes this side of this line.

RETURN TO
LOS ANGELES COUNTY SURVEYOR
700 HALL OF RECORDS

FORM 247 5M 11-41

RETURN TO
LOS ANGELES COUNTY SURVEYOR
700 HALL OF RECORDS

Note: Any Additions or Changes on This Sheet Must be Made or Circled in Red Ink With Date and Name of Person Making Change.

Do not extend notes this side of this line.

F.B. 1112 PG. 12

Notes Ck'd by KAM.	Survey of [illegible]	F. B. 1113 Pg. 13
Map No.	W. O. 4999 Tape No. 101 St'd. 84 °F	T4NR9W
Office Work	Surveyed by [illegible]	¼ COR 14 | 13
Checked	Notes R Date 6-15-51	
Date	Indexed A. C. Johnson 6-28-51	

W.S. 15-C-1

Note: Any Additions or Changes on This Sheet Must be Made or Circled in Red Ink With Date and Name of Person Making Change.

Do not extend notes this side of this line.

RETURN TO
LOS ANGELES COUNTY SURVEYOR
726 LOS ANGELES COUNTY
ENGINEERING BLDG.



H.C. 4-9A.

76F3095 247 10M 1-49

F. B. 1113 PG. 14

To C.S. Mon. Cor. Secs 11, 12, 13 + 14 T.4N. R.9W. See next page

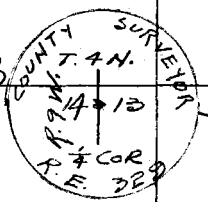

176-48-50 (1)
347-15-00 (4)
176-48-45

COUNTY SURVEYOR
T.4N.
R.9W.
14 13
¼ COR
R.E. 329

176°-48-45"

26+38.48
¼ Sec Cor. Fd old Sycamore post 4" sq. 1 with traces of scribing in mound of rocks 3 base 1 high Replaced it with a 2" I.H. with brass cap marked as shown in Conc. 5" up.

10°-08

95.40

409.35

128.78 @ 4-01 = 128.46
101.72 @ 14-07 = 182.22
98.65
409.33
T.90 = 409.35

Fd 18" pine blazed + scribed Sec. Govt notes C.S. 7159 Could not make out the scribeing

177°-02-35"

177-02-20
348-09-30
177-02-22½

SEC. 14

SEC. 13

T.4N. R.9W.

B.D. Bear 9.40° W

304.29

54.26 @ 8-15 = 53.70
304.28
T.90 = 304.29

Set 1"x2" - 19+24.84

176.39 @ 14-32 T.90 = 170.95

170.95

Set 1"x2" - 17+52.89

256.89

42.16 @ 12-35 = 41.15
215.76 @ 12-15 = 215.73
256.88
T.90 = 256.89

1x2 - 14+97.00 See preceding page

W.S 15-C-1.

RETURN TO
LOS ANGELES COUNTY SURVEYOR
726 LOS ANGELES COUNTY
ENGINEERING BLDG.

Do not extend notes this side of this line.

Note: Any Additions or Changes on This Sheet Must be Made or Circled in Red Ink With Date and Name of Person Making Change.

Notes Ck'd by	Survey of [illegible]
Map No.	W. O. 4999 Tape No. 101 St'd. 84 °F
Office Work	Surveyed by Rosecrans
Checked	Notes R Date 6-18-51
Date	Indexed A. C. Johnson

F. 1113 PG. 15

WS 15-C-1

Note: Any Additions or Changes on This Sheet Must be Made or Circled in Red Ink With Date and Name of Person Making Change.

Do not extend notes this side of this line.

RETURN TO
LOS ANGELES COUNTY SURVEYOR
726 LOS ANGELES COUNTY
ENGINEERING BLDG.

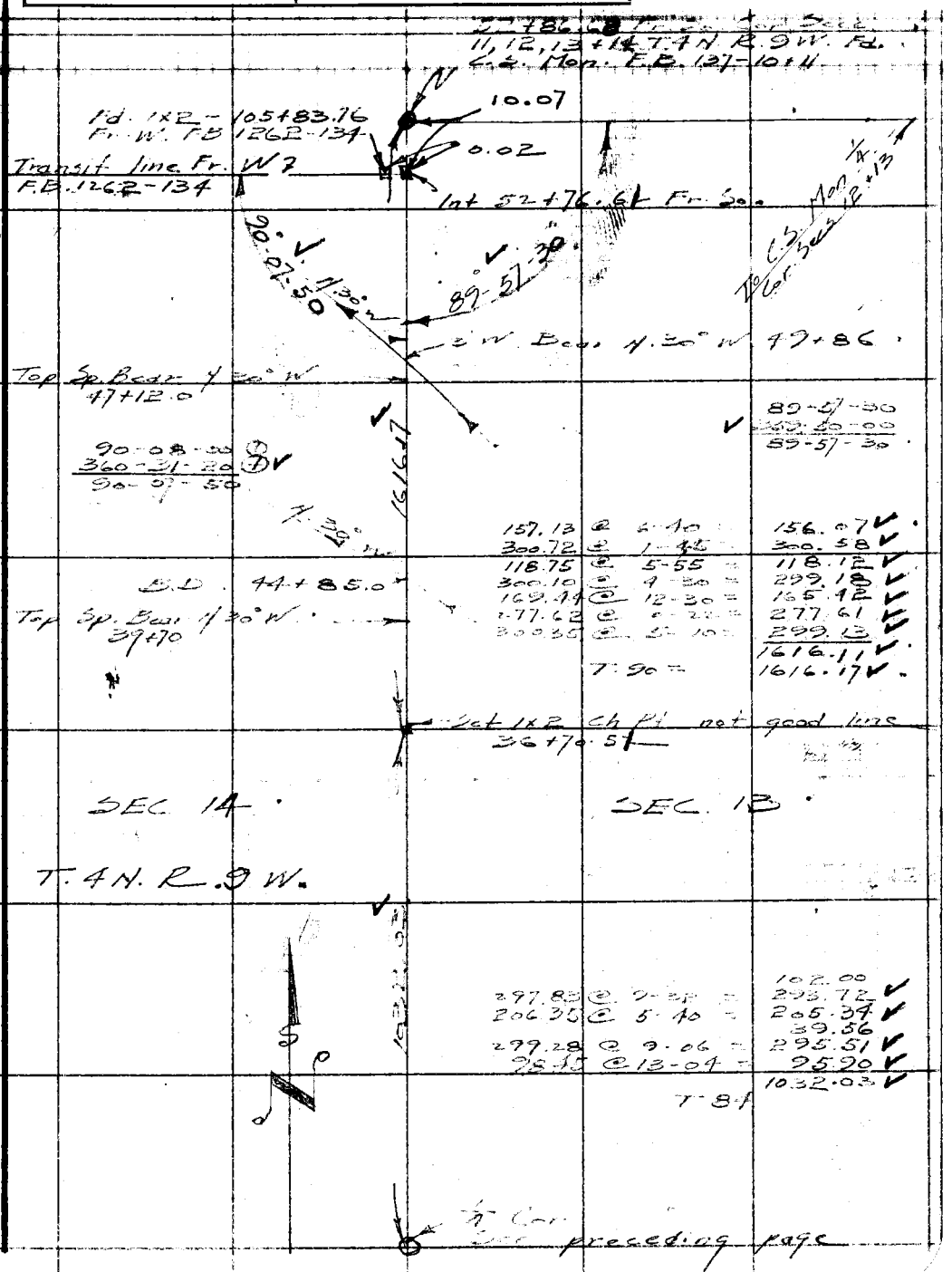

76F309S 247 10M 1-49

F. B. 1113 PG. 16

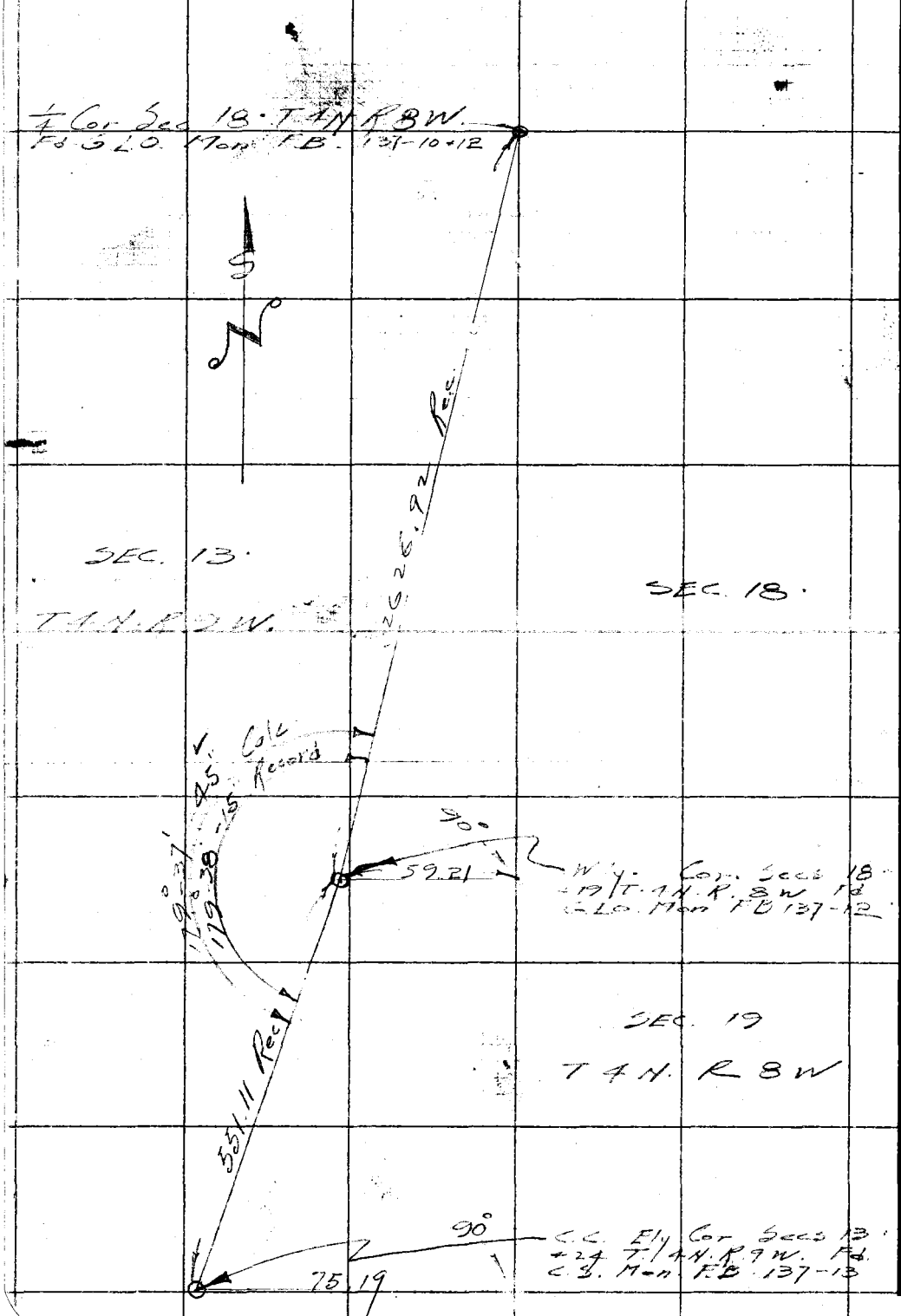

RETURN TO
LOS ANGELES COUNTY SURVEYOR
726 LOS ANGELES COUNTY
ENGINEERING BLDG.

Do not extend notes this side of this line.

Note: Any Additions or Changes on This Sheet Must be Made or Circled in Red Ink With Date and Name of Person Making Change.

TWS 15-D-7

N[illegible]	Survey of T.4N. R.9W.
Map [illegible]	W. O. 4999 Tape No. 101 St'd 84 °F
Office Work	Surveyed by Rosecrans
Checked	Notes R Date 3-26-52
Date	Indexed K. C. Johnson 3-27-52

F. B. 1113 PG. 17

WS.15-C-1

SEC. 7 · T. 4 N. R. 9 W.

J.N. 4999.

Party E.A. Rosecrans
L.J. Westhoff
D.H. Beers
S. Halisky
W.E. Newman

Note: [illegible] or Changes on This Sheet [illegible] Circled in Red Ink With [illegible] Name of Person Making [illegible]

Do not extend notes this side of this line.

RETURN TO
LOS ANGELES COUNTY SURVEYOR
726 LOS ANGELES COUNTY
ENGINEERING BLDG.

76F3098 247 10M 1-49

F. B. 1113 PG. 18.

SEC. 6

25-39-4[illegible]
102-39-0[illegible]
25-39-4[illegible]

¼ Cor. Secs 6+7 T4N R9W.
Pd. C.S. Mon. 4" up F.B 106-80

514.44'

3179.15' Calc.

Set 1x2

25°-39'-45"

SEC. 7.
T.4N. R9W.

29.72 @ 20-10 =		27.90'
106.06 @ 23-57 =		96.93'
11.72 @ [illegible] =		199.90'
[illegible] @ 13-15 =		71.79'
		118.06
		514.58'
T42	=	514.44'

W.S.15-C-1.

RETURN TO
LOS ANGELES COUNTY SURVEYOR
726 LOS ANGELES COUNTY
ENGINEERING BLDG.

Do not extend notes this side of this line.

Note: Any Additions or Changes on This Sheet Must be Made or Circled in Red Ink With Date and Name of Person Making Change.

Notes Ck'd by D. M. Finley	Survey of [illegible]
Map No.	W. O. 4999 Tape No. 101 St'd. 84 °F
Office Work	Surveyed by Rosecrans
Checked	Notes R Date 3-20-58
Date	Indexed A. C. Johnson

F. B. 111[illegible]

WS 15-C-1

Note: Any Additions or Changes on This Sheet Must be Made or Circled in Red Ink With Date and Name of Person Making Change.

Do not extend notes this side of this line.

RETURN TO
LOS ANGELES COUNTY SURVEYOR
726 LOS ANGELES COUNTY
ENGINEERING BLDG.



76F309S 247 10M 1-49

RETURN TO
LOS ANGELES COUNTY SURVEYOR
726 LOS ANGELES COUNTY
ENGINEERING BLDG.

Note: Any Additions or Changes on This Sheet Must be Made or Circled in Red Ink With Date and Name of Person Making Change.

Do not extend notes this side of this line.

Notes Ck'd by McPherson	Survey of T. 6 N. R 14 W	F.B. 1113 Pg. 21
Map No. B-1849	W. O. 4999 Tape No. 61 St'd 84 °F	
Office Work McPherson	Surveyed by Rosecrans	
Checked	Notes R Date 9-8-43	
Date Oct. 1943	Indexed A. C. Johnson 10-19-43	

SECTION LINES.

T. 6 N. R 14 W.

J. N. 4999

Notes showing monuments set replacing original Govt. corners found by City of Los Angeles Engineers, on the Boquet Cn Reservoir Survey.

Party. E. A. Rosecrans
H. E. Granquist
J. P. Pierce

Monuments shown on Pages 21 to 25 added to C.S. B-1849 in red. B-1849 is a map made by the L.A. City Dept. of Water & Power of the Bureau of Water Works & Supply showing the Section Lines run out by them in the Bouquet Canyon Reservoir Area.

Note: Any Additions or Changes on This Sheet Must be Made or Circled in Red Ink With Date and Name of Person Making Change.

RETURN TO
LOS ANGELES COUNTY SURVEYOR
700 HALL OF RECORDS

Do not extend notes this side of this line.

FORM 247 5M 11-41

F.B. 1113 PG. 29

WS 16-B1

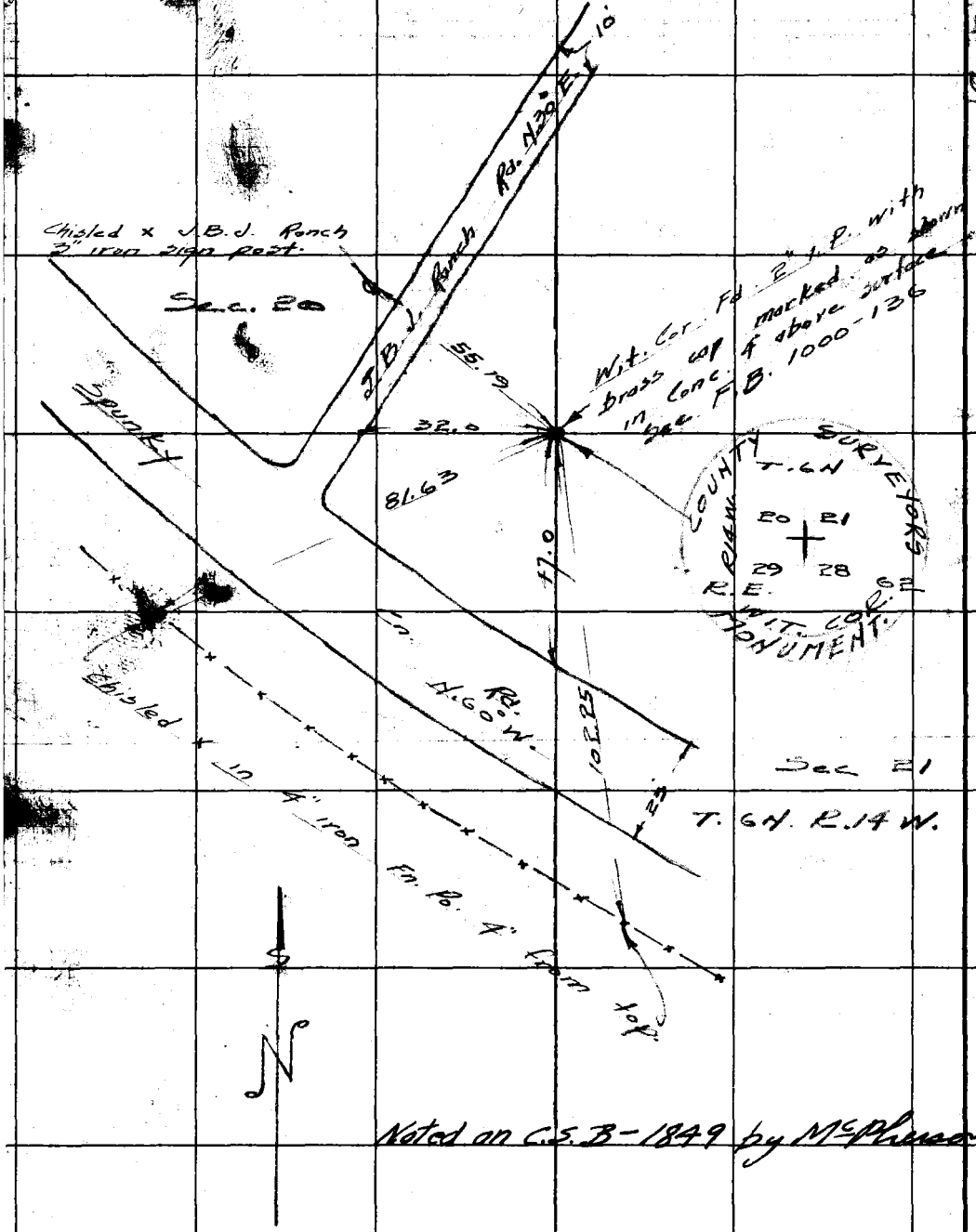

Noted on C.S.B-1849 by McPherson

RETURN TO
LOS ANGELES COUNTY SURVEYOR
700 HALL OF RECORDS

Do not extend notes this side of this line.

Note: Any Additions or Changes on This Sheet Must be Made or Circled in Red Ink With Date and Name of Person Making Change.

Notes Ck'd by McPherson	Survey of T. 6 N. R. 14 W.
Map No. B-1849	W. O. Tape No. 61 St'd B.F. F
Office Work McPherson	Surveyed by Possessors
Checked	Notes Date 9-8-43
Date Oct. 1943	Indexed C. Johnson

F.B. 1113 PG. 23

Note: Any Additions or Changes on This Sheet Must be Made or Circled in Red Ink With Date and Name of Person Making Change.

Do not extend notes this side of this line.

RETURN TO LOS ANGELES COUNTY SURVEYOR 700 HALL OF RECORDS

FORM 247 5M 11-41

Sec. Cor. Fd. wedge shaped sandstone rock 6"x7" at base on the N face and 2 notches on the S. face. Chisled x on top. A stone mound 1.5' high 3.5' base 3' to W. F.B. 1000-120. Replaced the marked rock with a 2" I.P. with brass cap marked as shown in Conc. 6" above surface.

COUNTY SURVEYOR T. 6 N. R. 15 W. R. 14 W. 24 19 / 25 30 R.E. 2177

To triangulation Sta. Rocky #2 2" Ed. 2" I.P. Sun cap F.B. 1000-122

Triangulation Sta. Dead Fd. 2"x2" F.B. 1000-122

S 2°-18'-27" W 2550.89 per F.B. 1000

COUNTY SURVEYOR T. 6 N. R. 15 W. R. 14 W. 25 30 / 1/4 COR. R.E. 2177

Sec. 30

T. 6 N. R. 14 W.

174.16

N 12°-36'-40" E

94-47-47½" Rec.

94-48-00 ①
19-11-19 ②
94-47-47½

1/4 Sec. Cor. Set 2" I.P. with brass cap marked as shown in Conc. 6" above surface. Using angle and distance tie from triangulation points per F.B. 1000-122. This point falls in a graded firebreak and the original stone and mound have been graded out.

Sec. 25

T. 6 N. R. 15 W.

39-47-15 ①
159-09-00 ②
39-47-15

S 0°-13'-08" E 2613 per F.B. 1000

COUNTY SURVEYOR T. 6 N. R. 15 W. R. 14 W. 25 30 / 36 31 R.E. 2177

39°-47'-15"
39°-47'-14" Rec.

To triangulation Sta. Rocky #2

Sec. Cor. Set 2" I.P. with brass cap marked as shown in Conc. 6" above surface. Using angle and distance tie to triangulation points per F.B. 1000-122
16-53-00"

Fd. mound of stones at this point but no marked stone and no mound 3' west.

Triangulation point S.W. 30 Fd. 2"x2" F.B. 1000-122

Sec. 36

F.B. 1113 PG. 24

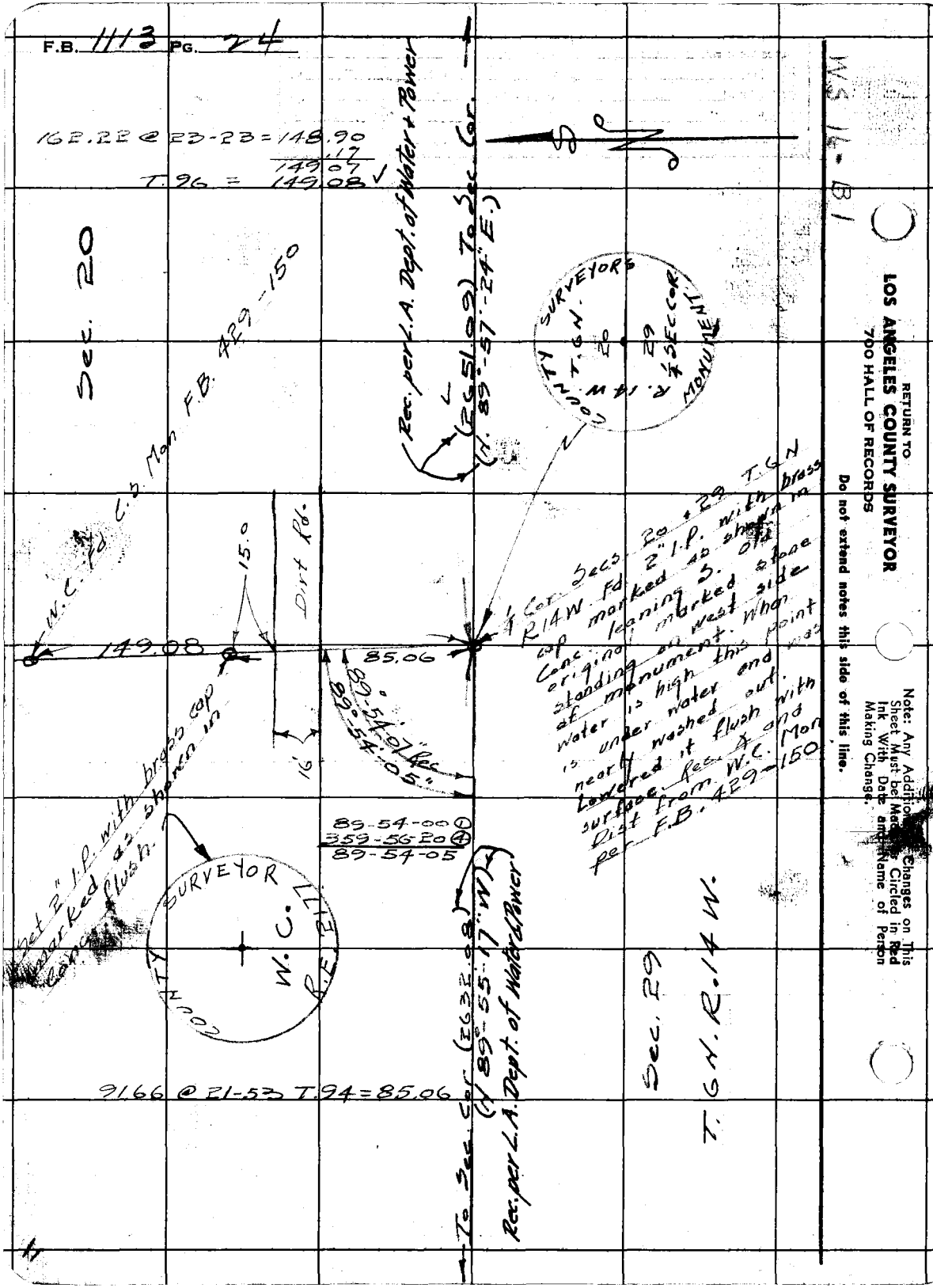

WS 16-B1

RETURN TO
LOS ANGELES COUNTY SURVEYOR
700 HALL OF RECORDS

Do not extend notes this side of this line.

Note: Any Additions or Changes on This Sheet Must be Made as Circled in Red Ink With Date and Name of Person Making Change.

Notes Ck'd by McPherson	Survey of T. 6 N. R 14 W.	F.B. 1113	Pg. 25
Map No. [illegible] 1849	W. O. 1999 Tape No. 61 St'd [illegible] °F		
Office Work McPherson	Surveyed by Rosecrans		
Checked	Notes R. Date 9-13-43		
Date Oct. 1943	Indexed A. C. Johnson		

Remarked this monument as shown on left side of page

66.00

Fd. 2" I.P. with brass cap marked as shown flush.

COUNTY SURVEYORS T.6N. R.14W. 17 19 20 R.E. 62 W.C. MONUMENT

COUNTY SURVEYORS T.6N. R.14W. 17 19 20 R.E. 62 C.C. MONUMENT

(S 0°-48'-48" E 2646.26)

Rec. per L.A. Dept. of Water & Power

Sec. 19

Sec. 20

T. 6 N. R 14 W.

157.08

Fd. mound of stones 3' base 1' high.

5.00

Fd. 16"x9"x7" granite stone marked ¼ on W face, broken into three parts, on a rock ledge at the foot of rock bluff. Chisled a hole in ledge and replaced the stone with a 2" brass cap marked as shown, in Conc.

(S 0°-13'-08" E 2596.90)

Rec. per L.A. Dept. of Water & Power.

COUNTY SURVEYORS T.6N. R.14W. R.E. 2177 19 20 ¼ W.C. MONUMENT

Cor. Secs. 19, 20, 29 & 30 Fd. C.S. Mon.

Note: Any Additions or Changes on This Sheet Must be Made or Circled in Red Ink With Date and Name of Person Making Change.

Do not extend notes this side of this line.

RETURN TO
LOS ANGELES COUNTY SURVEYOR
700 HALL OF RECORDS

FORM 247 5M 11-41



RETURN TO
LOS ANGELES COUNTY SURVEYOR
700 HALL OF RECORDS

Note: Any Additions or Changes on This Sheet Must be Made or Circled in Red Ink With Date and Name of Person Making Change.

Do not extend notes this side of this line.

F.B. 1113 PG. 26

Notes Ck'd by RRM	Survey of T 8 N R 10 W
Map No. C.S. 8731	W. O. 4999 Tape No. 85 St'd 84 °F
Office Work [illegible]	Surveyed by Rosecrans
Checked [illegible]	Notes R Date 10-1-48
Date Mar 1949	Indexed A. C. Johnson 2-10-49

F. B. 1113 Pg. 39

T8NR10W

Added to C.S. 8731



Any Additions or Changes [illegible] must be Made or Circled [illegible] with Date and Name of [illegible] Change.

Do not [illegible] notes this side of this line.

RETURN TO
LOS ANGELES COUNTY SURVEYOR
700 HALL OF RECORDS

FORM 247 5M 5-46

RETURN TO
LOS ANGELES COUNTY SURVEYOR
700 HALL OF RECORDS

Note: Any Additions or Changes on This Sheet Must be Made or Circled in **Red** Ink With Date and Name of Person Making Change.

Do not extend notes this side of this line.

F. B. 1113 PG. 20

Notes Ck'd by LR.TMSP	Survey of T 8 N R 9 W
Map No. C.S. 8731	W. O. Tape No. 61 St'd 84°F
Office Work	Surveyed by Rosecrans
Checked	Notes R Date 11-19-43
Date	Indexed A. C. Johnson 2-8-44

F.B. 1113 PG. 41

SECTION CORNERS
IN T. 8 N. R. 9 W.

KERN CO.
L.A. CO.

T. 9 N.
T. 8 N.
R. 10 W.
R. 9 W.

	6	5	4	3
12	7 (43)	8	9	10
	(45) (43)			(42)
13	18 (44)	17	16	15

Red = lines surveyed.
J. N. 4999

Party E. A. Rosecrans
H. E. Granquist
J. P. Pierce

Data above added to C.S. 8731

Note: Any Additions or Changes on This Sheet Must be Made or Clearly in Red Ink with Date and Name of Person Making Change.

Do not extend notes this side of this line.

PRINTED TO
LOS ANGELES COUNTY SURVEYOR
700 HALL OF RECORDS

FORM 247 SM 11-41

F.B. 1113 PG. 42

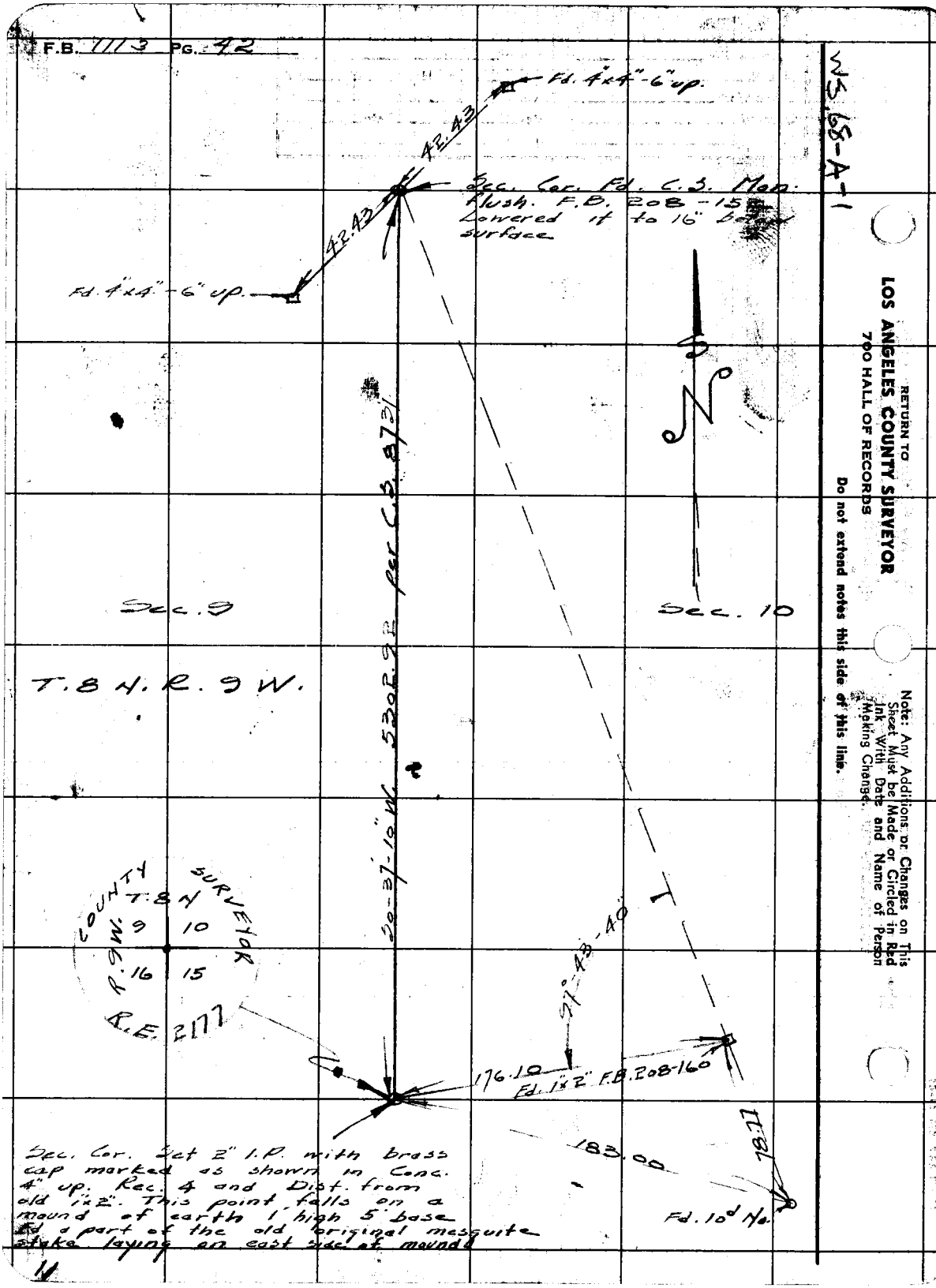

W3.68-A-1

RETURN TO
LOS ANGELES COUNTY SURVEYOR
700 HALL OF RECORDS

Do not extend notes this side of this line.

Note: Any Additions or Changes on This Sheet Must be Made or Circled in Red Ink With Date and Name of Person Making Change.

Notes Ck'd by K.R. McPh.	Survey of T. 8 N. R. 9 W.	F.B. H13	Pg. 43
Map No. C.S. 8731	W. O. [illegible] Tape No. 61 St'd [illegible] °F		
Office Work [illegible]	Surveyed by Rosecrans		
Checked	Notes R Date 11-23-43		
Date Mar. 1944	Indexed A. C. Johnson		

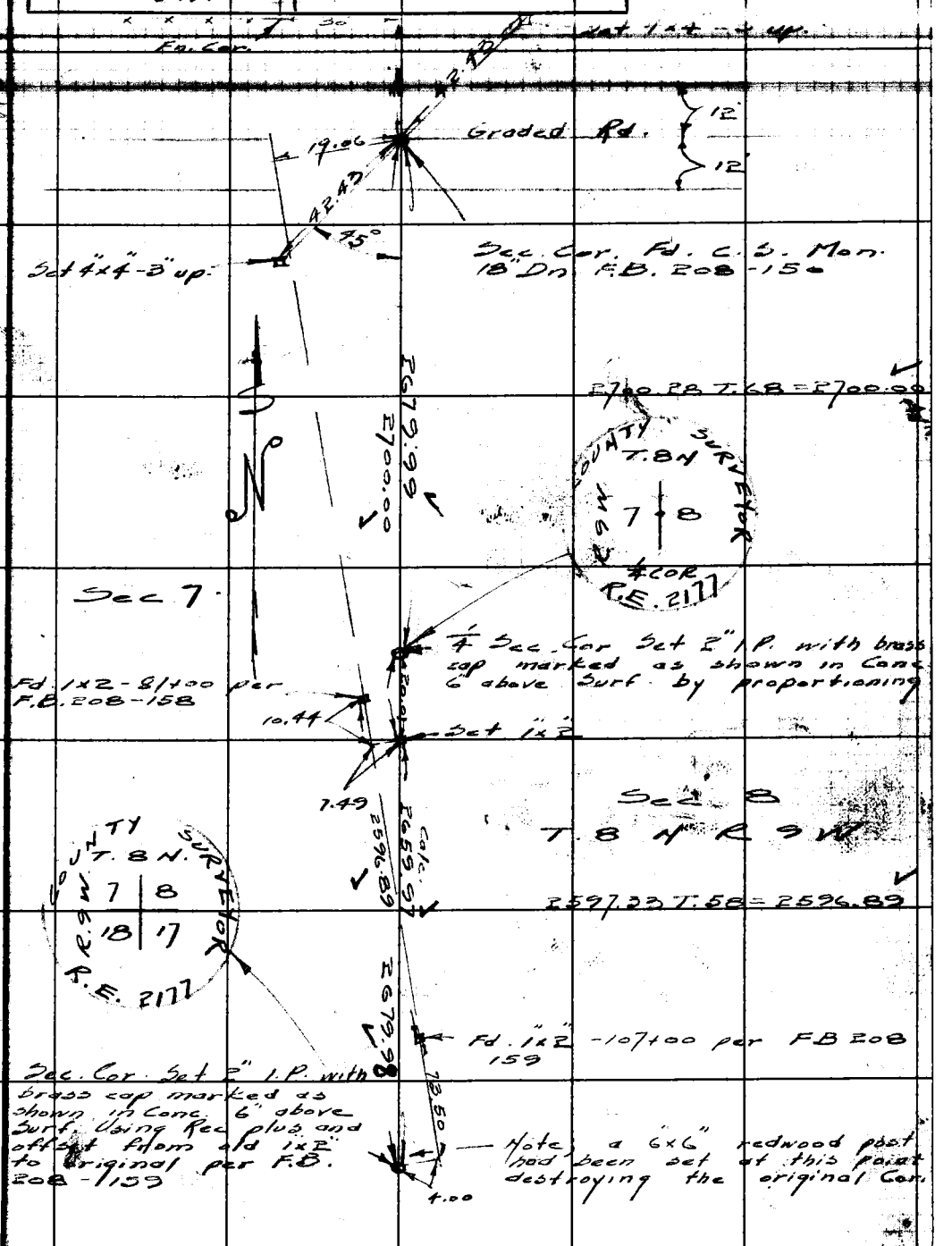

Notes Any Additions or Changes on This Sheet Must be Made or Circled in Red Ink With Date and Name of Person Making Change.

Do not extend notes this side of this line.

RETURN TO
LOS ANGELES COUNTY SURVEYOR
700 HALL OF RECORDS

FORM 247 5M 11-41

F.B. 1113 PG. 44

Fd. 1x2 - 107+00 F.B. 208-159

Sec. Cor. Set C.S. Mon.
See next page (45)

73.50

4.00

Sec. 18

T. 8 N R. 9 W.

2664.75 T. 54 = 2664.23

2664.23

Sec. 17

COUNTY SURVEYOR
T. 8 N.
R. 9 W.
18 • 17
1/4 COR
R.E. 2177

13317

Fd. 1"x2" - 134+00
F.B. 208-159

41.50

1/4 Sec. Cor. Fd remains of 1x2" in well defined mound F.B. 208-159 Replaced it with 2" I.P. with brass cap marked as shown in Conc. 6" above Surf.

3.10

WS 69-D-1+2

RETURN TO
LOS ANGELES COUNTY SURVEYOR
700 HALL OF RECORDS
Do not extend notes this side of this line.
Note: Any Additions or Changes on This Sheet Must be Made or Circled in Red Ink With Date and Name of Person Making Change.

Notes Ck'd by K.R. McP.	Survey of T 8 N R 9 W
Map No. C.S. 8731	W. O. 4999 Tape No. 61 St'd. 87°F
Office Work [illegible]	Surveyed by R. Seerans
Checked	Notes R Date 11-1-73
Date Mar. 1944	Indexed A. C. Johnson

F.B. 1113 Pg. 43

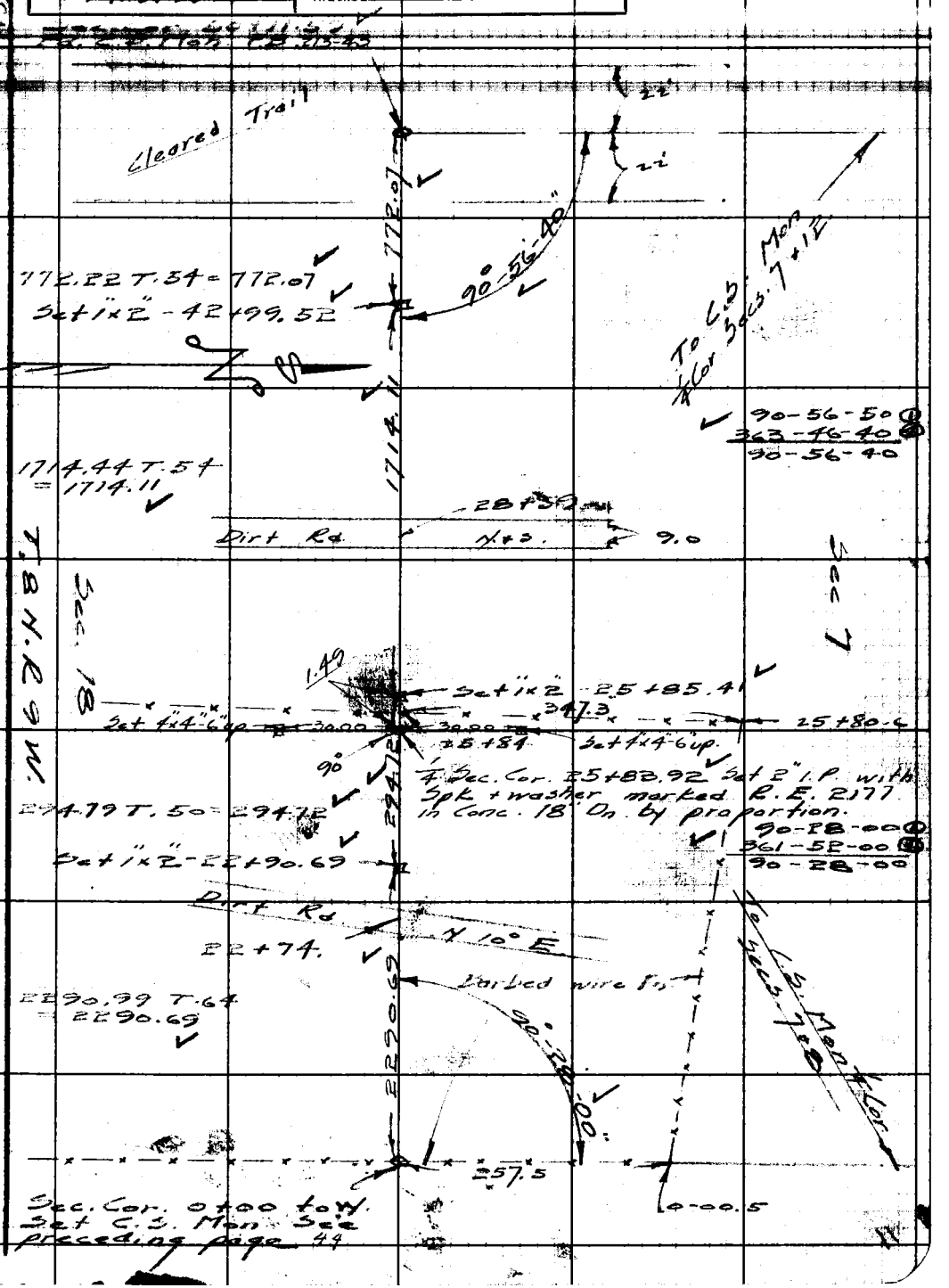

Note: Any Additions or Changes on This Sheet Must be Made or Circled in Red Ink With Date and Name of Person Making Change.

Do not extend notes this side of this line.

RETURN TO
LOS ANGELES COUNTY SURVEYOR
700 HALL OF RECORDS

FORM 247 5M 11-41

RETURN TO
LOS ANGELES COUNTY SURVEYOR
700 HALL OF RECORDS

Note: Any Additions or Changes on This Sheet Must be Made or Circled in Red Ink With Date and Name of Person Making Change.

Do not extend notes this side of this line.

F.B. 1113 PG. 46

Notes Ck'd by K.R.M.	Survey of T 8 N. R. 10 + 11 W	F.B. 1113 PG. 47
Map No. C.S. 8736	W. O. 4999 Tape No. 61 St'd 84 °F	
Office Work	Surveyed by Rosecrans	
Checked	Notes R Date 10-25-43	
Date	Indexed A. C. Johnson 2-8-44	

SECTION LINES
IN T. 8 N. R 10 and 11 W.
J. N. 4999

Lines surveyed shown in red.

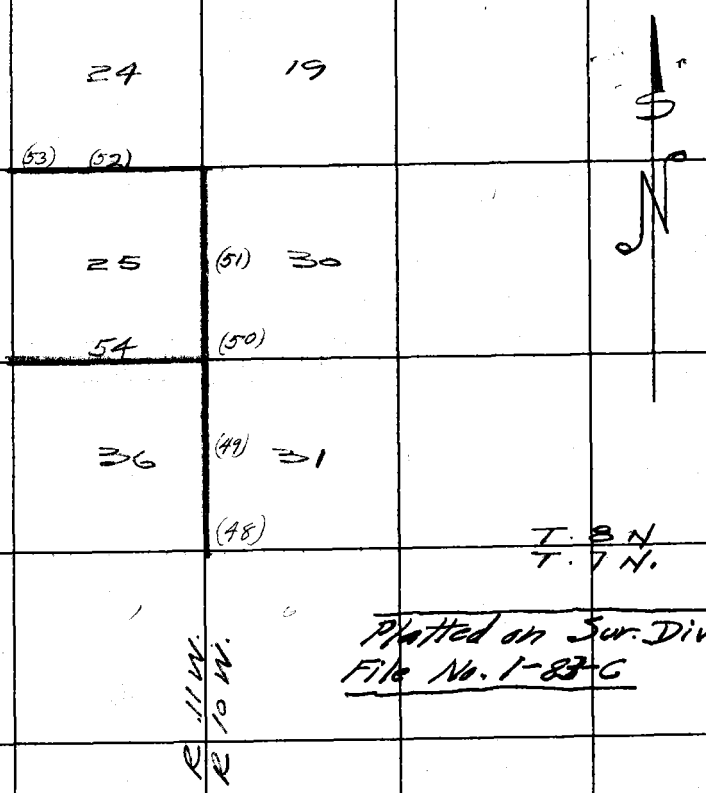

Platted on Sur. Div.
File No. 1-83-C

Note: Any Additions or Changes on This Sheet Must be Made or Circled in Red Ink With Date and Name of Person Making Change.

Do not extend notes this side of this line.

RETURN TO
LOS ANGELES COUNTY SURVEYOR
700 HALL OF RECORDS

FORM 247 5M 11-41

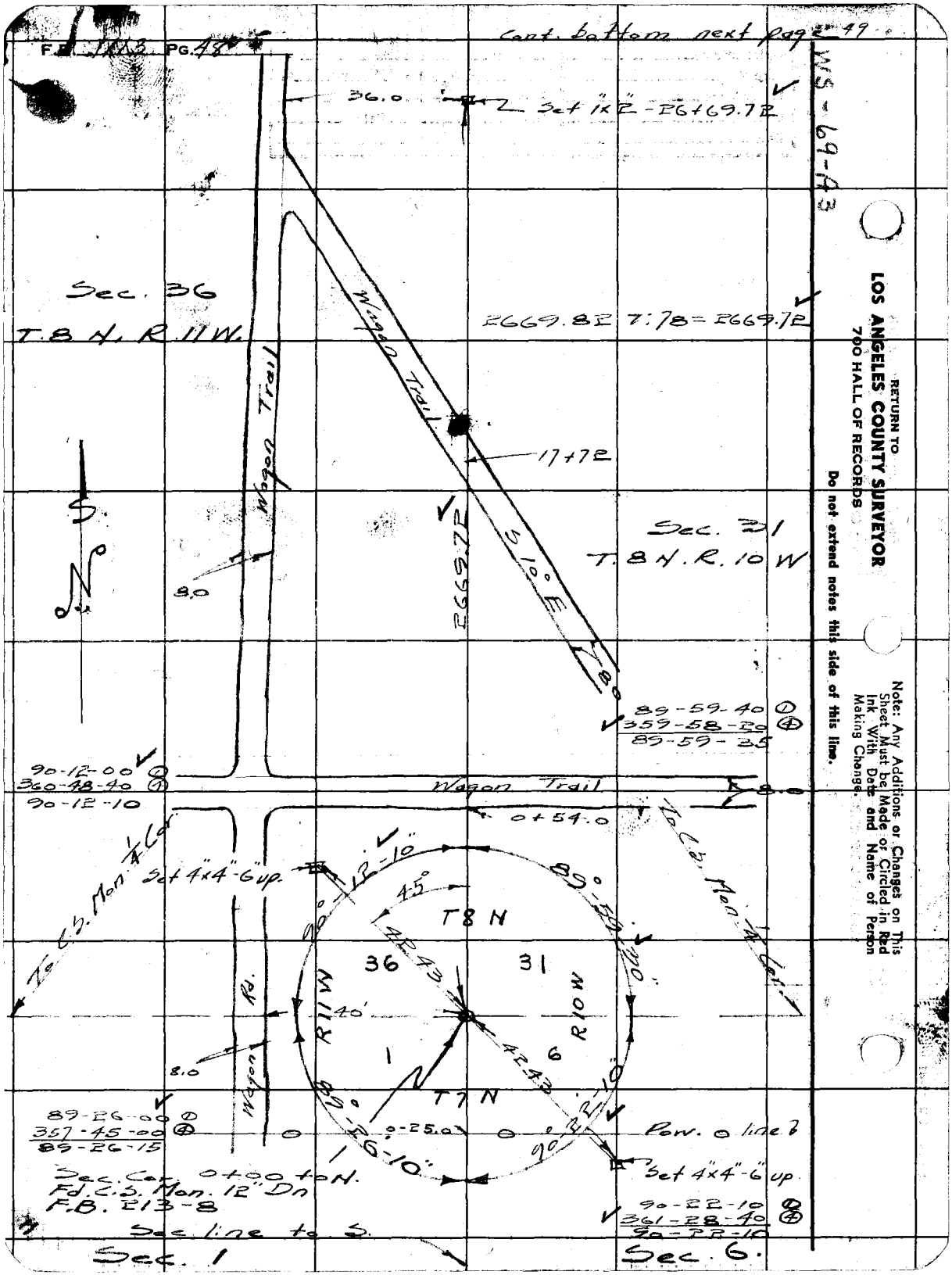

RETURN TO
LOS ANGELES COUNTY SURVEYOR
700 HALL OF RECORDS
Do not extend notes this side of this line.
Note: Any Additions or Changes on This Sheet Must be Made or Circled in Red Ink With Date and Name of Person Making Change.

Notes Ck'd by K.R.M.	Survey of T.8 N. R.10 + 11 W.
Map No. C.S. 8736	W. O. 4999 Tape No. 61 St'd 84 °F
Office Work	Surveyed by Rosecrans
Checked [signature]	Notes R Date 10-25-43
Date 1944	Indexed A. C. Johnson

P.B. 1113 Pg. 49

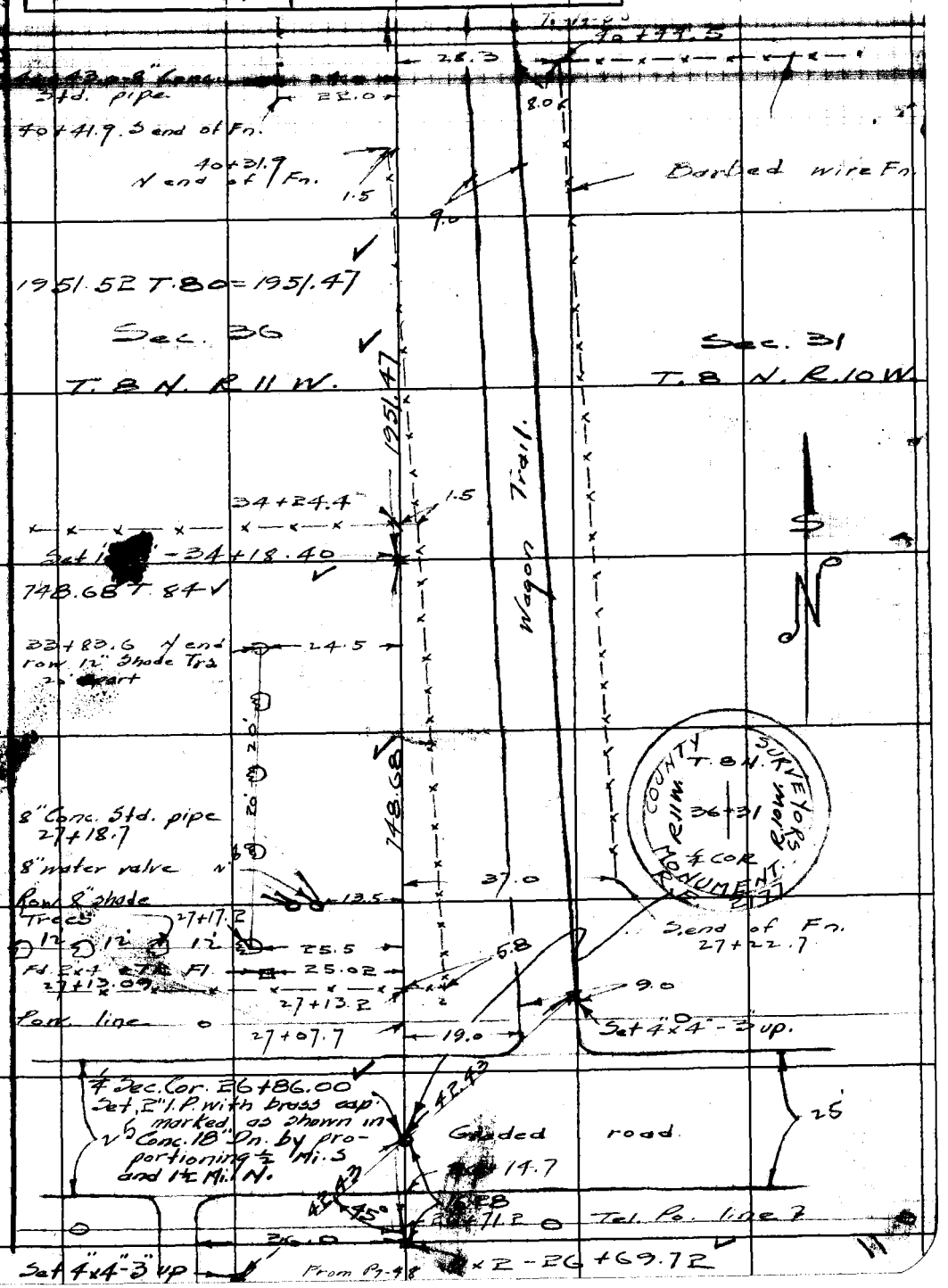

Note: Any Additions or Changes on This Sheet Must be Made or Circled in Red Ink With Date and Name of Person Making Change.

Do not extend notes this side of this line.

RETURN TO LOS ANGELES COUNTY SURVEYOR 700 HALL OF RECORDS

FORM 247 5M 11-41

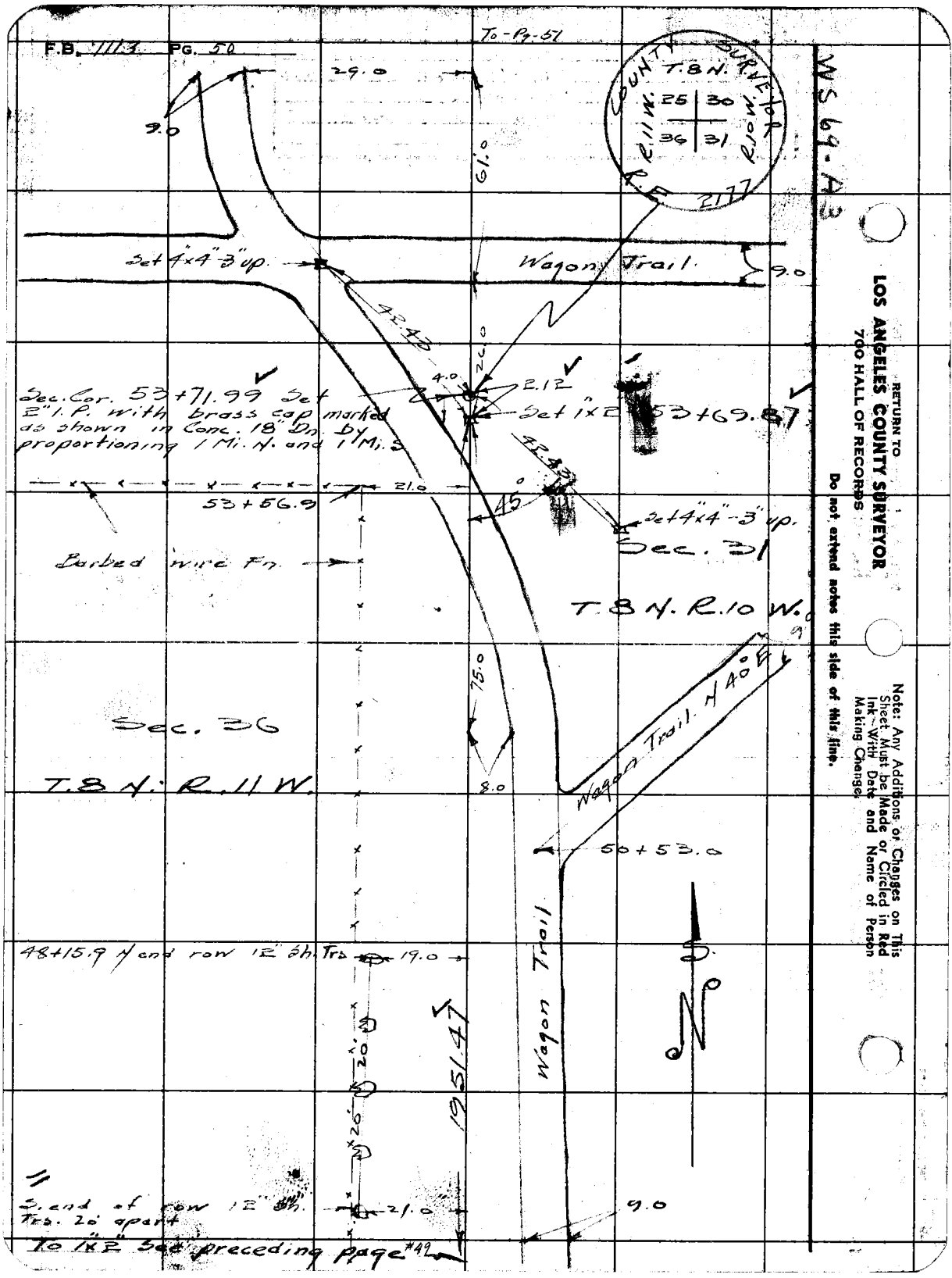
F.B. 7113 PG. 50
To-Pg-51
29.0
9.0
61.0
COUNTY SURVEYOR
T.8 N.
R.11 W.
R.10 W.
25 30
36 31
R.E. 2177
WS 69-A3
Set 4"x4"-3" up.
Wagon Trail
9.0
42.43
26.0
4.0
2.12
Sec. Cor. 53+71.99 Set 2" I.P. with brass cap marked as shown in Conc. 18" Dn. by proportioning 1 Mi. N. and 1 Mi. S
Set 1"x2" 53+69.87
42.43
21.0
53+56.9
45°
Set 4"x4"-3" up.
Sec. 31
Barbed wire Fn.
T.8 N. R.10 W.
9.0
75.0
Sec. 36
T.8 N. R.11 W.
8.0
Wagon Trail N 40° E
50+53.0
48+15.9 N end row 12" Sh. Trs.
19.0
Wagon Trail
1951.47
20'
20'
S. end of row 12" Sh. Trs. 20' apart
21.0
9.0
To 1"x2" See preceding page #49
RETURN TO
LOS ANGELES COUNTY SURVEYOR
700 HALL OF RECORDS
Do not extend notes this side of this line.
Note: Any Additions or Changes on This Sheet Must be Made or Circled in Red Ink With Date and Name of Person Making Change.

Notes Ck'd by K.R.M.	Survey of T.8N. R.10+11W.
Map No. C.S. 8736	W. O. [illegible] Tape No. 61 St'd [illegible]
Office Work	Surveyed by Rosecrans
Checked McPherson	Notes R. Date 10-26-43
Date 1944	Indexed A. C. Johnson

F.B. 1113 PG. 51

Sec. 19.

Note: Any Additions or Changes on This Sheet Must be Made or Circled in Red Ink With Date and Name of Person Making Change.

Do not extend notes this side of this line.

RETURN TO
LOS ANGELES COUNTY SURVEYOR
700 HALL OF RECORDS

FORM 247 5M 11-41

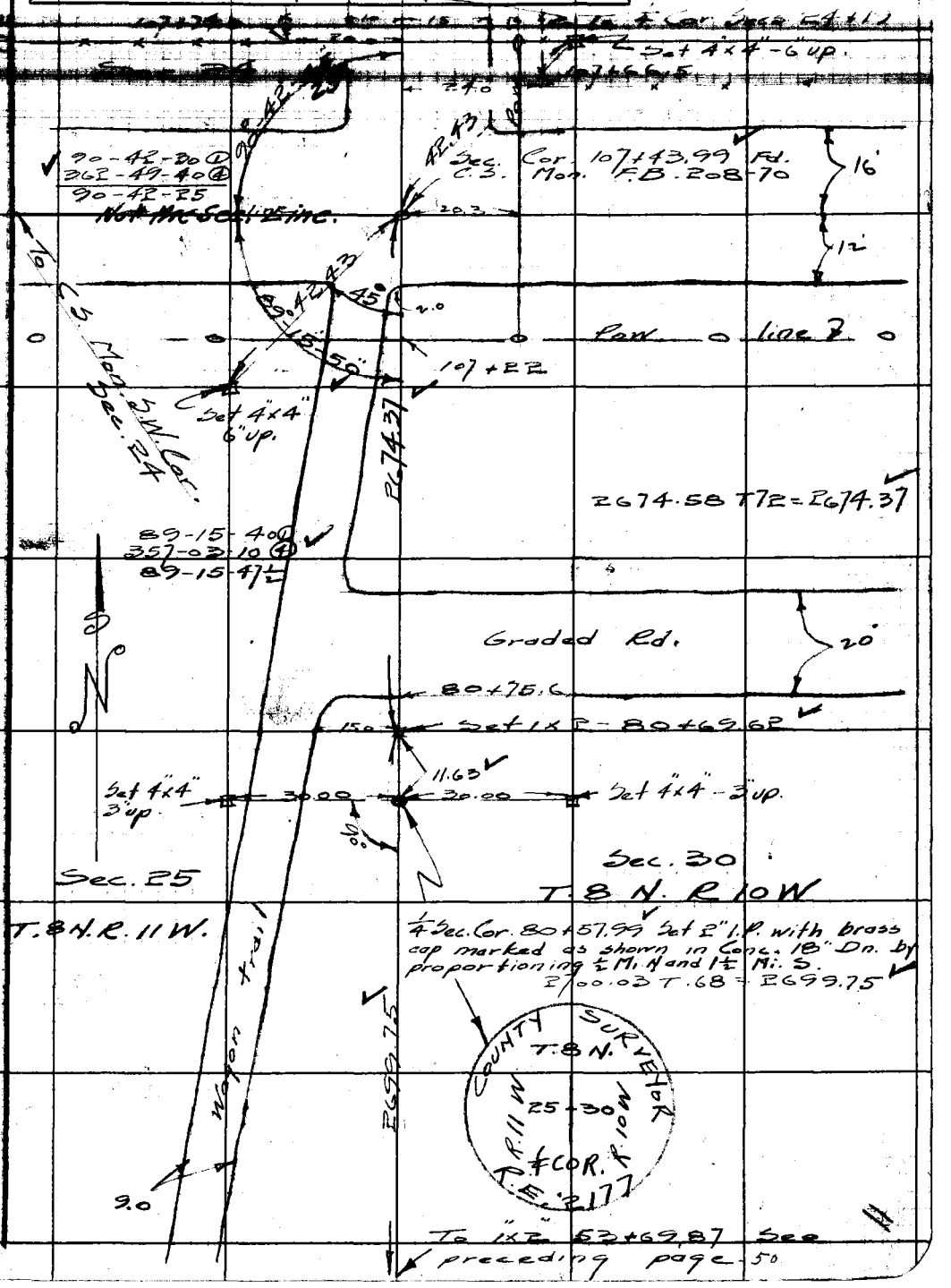

F.B. 1113 PG. 52



W5-70 D2 69-A-2

RETURN TO
LOS ANGELES COUNTY SURVEYOR
700 HALL OF RECORDS

Do not extend notes this side of this line.

Note: Any Additions or Changes on This Sheet Must be Made or Circled in Red Ink With Date and Name of Person Making Change.

Notes Ck'd by K.R.M.	Survey of T.8 N. R. 10 + 11 W.
Map No. C.S. 8336	W. O. 4999 Tape No. 61 St'd 84 °F
Office Work	Surveyed by Rosecrans
Checked McPherson	Notes R Date 10-28-40
Date 1944	Indexed A. C. Johnson

F.B. 1143 Pg. 53

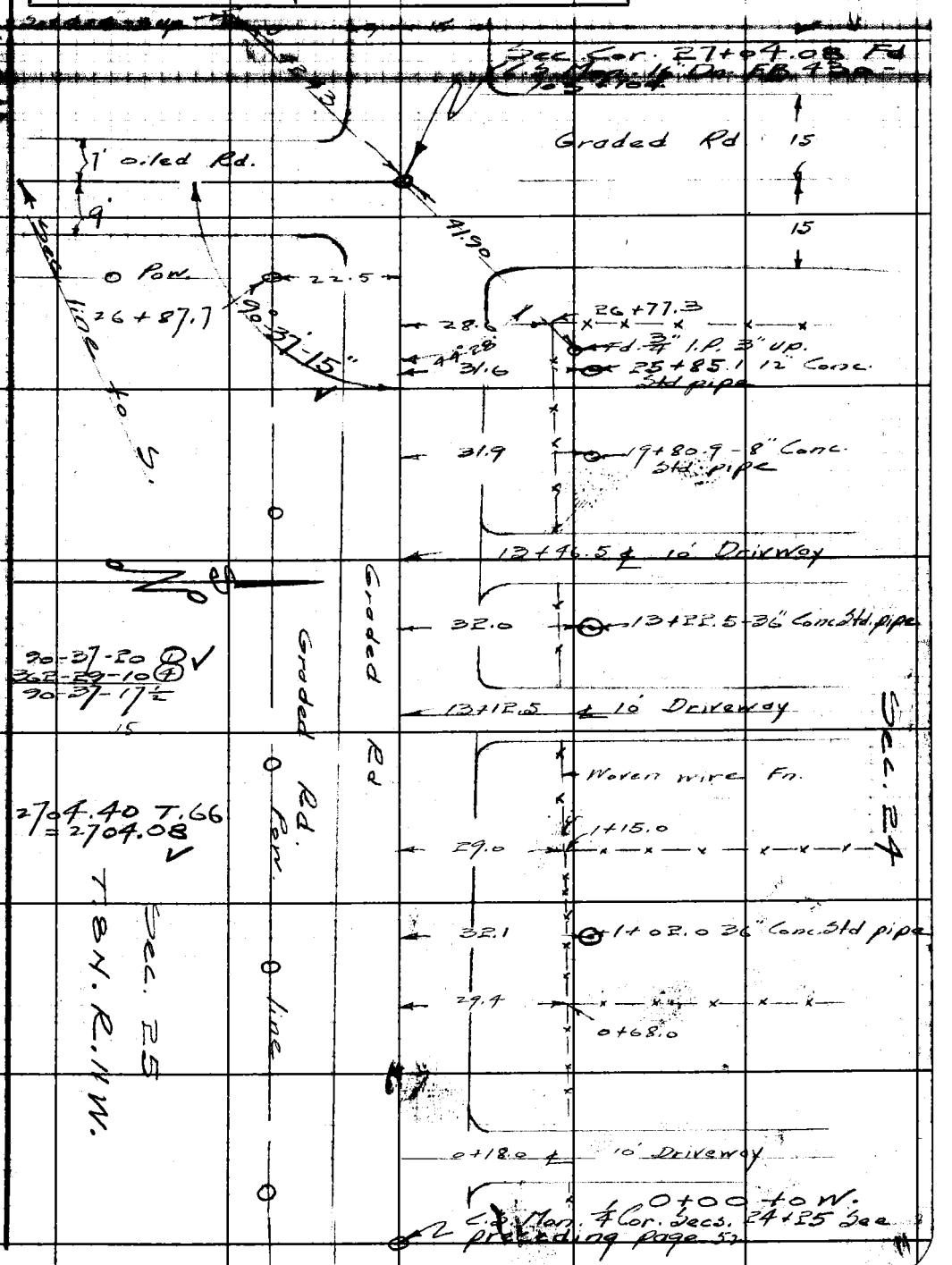

Note: Any Additions or Changes on This Sheet Must be Made or Circled in Red Ink With Date and Name of Person Making Change.

Do not extend notes this side of this line.

RETURN TO
LOS ANGELES COUNTY SURVEYOR
700 HALL OF RECORDS

FORM 247 5M 11-41

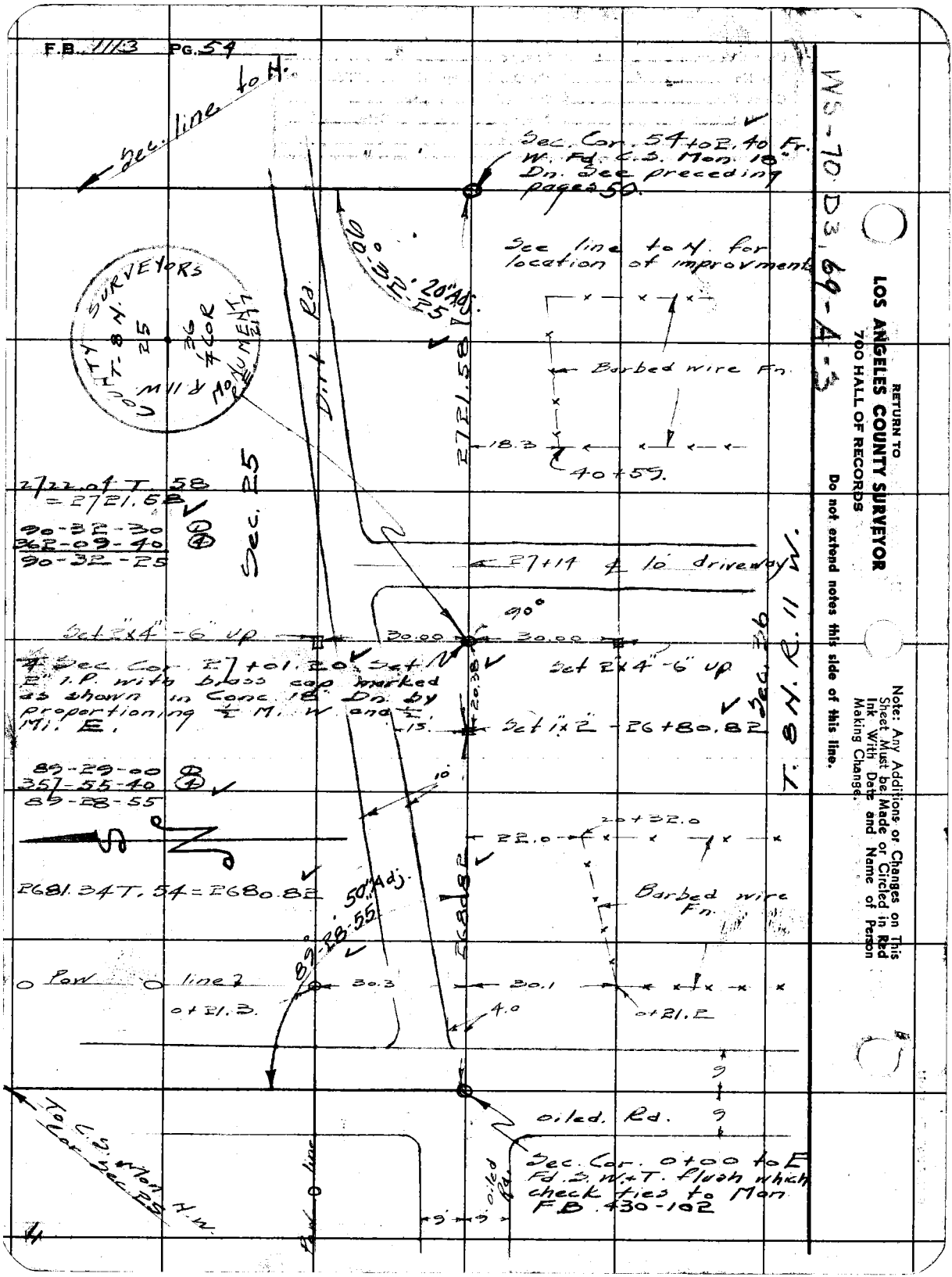
F.B. 1113 PG. 54
Sec. line to N.
Sec. Cor. 54 to 2.40 Fr. W. Fd. C.S. Mon. 18" Dn. See preceding pages 50.
See line to N. for location of improvments
COUNTY SURVEYORS
T. 8 N.
R. 11 W.
25
36
¼ COR
MONUMENT
Dirt Rd.
90°-32'-25
20" Adj.
2721.58
Barbed wire Fn.
18.3
40+59.
2722.04 T. 58 = 2721.58
90-32-30
362-09-40
90-32-25
Sec. 25
27+14 ℄ 10' driveway
90°
Set 2"x4" - 6" up
30.00
30.00
Set 2"x4" - 6" up
Sec. 36
T. 8 N. R. 11 W.
4" Sec. Cor. 27+01.20 Set 2" I.P. with brass cap marked as shown in Conc. 18" Dn. by proportioning ½ Mi. W and ½ Mi. E.
20.38
15.
Set 1"x2" - 26+80.82
89-29-00
357-55-40
89-28-55
10'
20+32.0
22.0
2681.34 T. 54 = 2680.82
50" Adj.
89°-28'-55
2680.82
Barbed wire Fn.
Pow line
30.3
30.1
0+21.3.
0+21.2
4.0
9
9
oiled. Rd.
To C.S. Mon. Cor. Sec. 25 N.W.
Pow line
oiled Rd.
Sec. Cor. 0+00 to E Fd. S. W.+T. flush which check ties to Mon. F.B. 430-102
9
9
WS-70 D3, 69-A-3
RETURN TO
LOS ANGELES COUNTY SURVEYOR
700 HALL OF RECORDS
Do not extend notes this side of this line.
Note: Any Additions or Changes on This Sheet Must be Made or Circled in Red Ink With Date and Name of Person Making Change.

Notes Ck'd by K.R.M.	Survey of T 8 N R 11 + 12 W
Map No. G.S. 8736	W. O. 4999 Tape No. 61 St'd 84 °F
Office Work McPherson	Surveyed by Rosecrans
Checked	Notes R Date 11-1-43
Date Mar. 1944	Indexed A. C. Johnson 2-8-44

F.B. 1113 PG. 55

SECTION LINES

IN T. 8 N. R. 11 + 12 W.

J. N. 4999

Red lines are the ones surveyed

24 +91

(56) (56)

25 (59) 30

(58) (60)

36 (57) 31

(57) (61)

T. 8 N.
T. 7 N.

R. 12 W. R. 11 W.

Party. E. A. Rosecrans
H. E. Granquist
J. P. Pierce

N

Note: Any Additions or Changes on This Sheet Must be Made or Circled in Red Ink With Date and Name of Person Making Change.

RETURN TO
LOS ANGELES COUNTY SURVEYOR
700 HALL OF RECORDS

Do not extend notes this side of this line.

FORM 247 5M 11-41

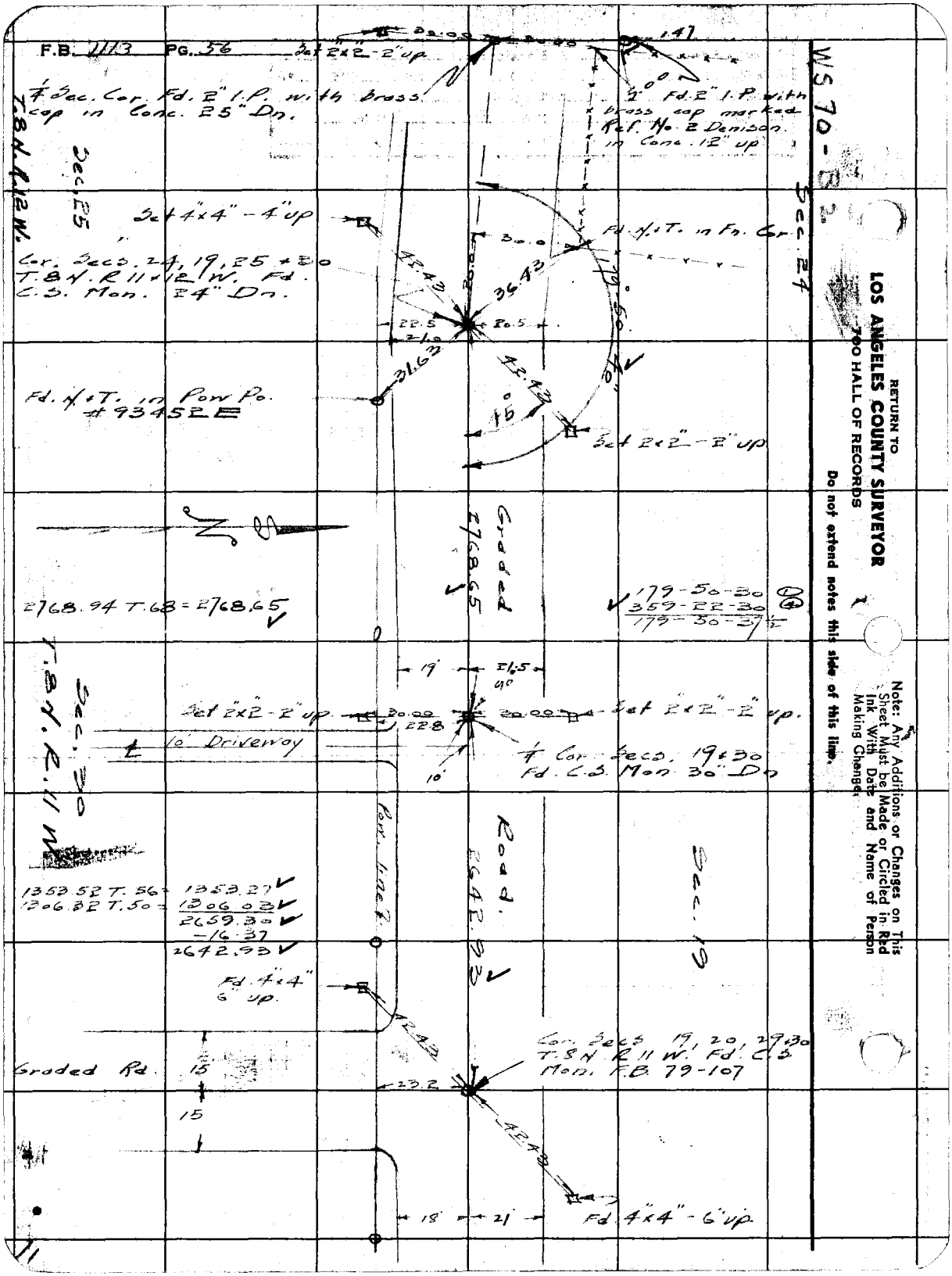

RETURN TO
LOS ANGELES COUNTY SURVEYOR
700 HALL OF RECORDS
Do not extend notes this side of this line.
Note: Any Additions or Changes on This Sheet Must be Made or Circled in Red Ink With Date and Name of Person Making Change.

Notes Ck'd by K.R.M.	Survey of T. 8 N. R. 11+12 W.	F.B. 1113 Pg. 57
Map No. C.S. 8736	W. O. 1999 Tape No. 61 St'd 84 °F	
Office Work McPherson	Surveyed by Rosecrans	
Checked	Notes K Date 11-2-43	
Date Mar. 1944	Indexed A. C. Johnson	

Cont bottom next page 58



Note: Any Additions or Changes on This Sheet Must be Made or Circled in Red Ink With Date and Name of Person Making Change.

Do not extend notes this side of this line.

RETURN TO
LOS ANGELES COUNTY SURVEYOR
700 HALL OF RECORDS

FORM 247 5M 11-41

Cont. bottom next page 59

Set 1"x2" 77+85.73

Sec 25

T.8 N. R. 12 W.

1521.29 T. 60 = 1521.05

1521.05

Sec 30

T.8 N. R. 11 W.

COUNTY SURVEYOR
T.8 N.
R. 12 W. 25 | 30 R. 11 W.
36 | 31
R.E. 2177

Set 1"x2" - 62+64.68

982.56 T. 60 = 982.41

982.41

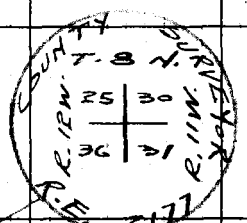

Sec. Cor. 52+96.91 Set 2" I.P. with brass cap marked as shown in Conc. 6" above surface, by proportioning 1 M.S. and 1 M.N.

0.95 Set Spk in 12" joshua

S87°E 75.65

52+95.31 Fd. 2x3" redwood stake 8" up.

14.64

Set 1"x2" - 52+82.27

Fd. old 4"x4" redwood marked 1111 N.E. on the N. 10" up.

1.75

2626.36 T. 76 = 2626.22

2626.22

39+58.30 Fd. 4"x4" redwood stake marked 1/4 on N. 20" up.

1.25

Sec. 36

Sec. 31

1x2 - 26+56.05 See preceding page 57

WS-70 B3

RETURN TO
LOS ANGELES COUNTY SURVEYOR
700 HALL OF RECORDS

Do not extend notes this side of this line.

Note: Any Additions or Changes on This Sheet Must be Made or Circled in Red Ink With Date and Name of Person Making Change.

Note Ck'd by K.R.M.	Survey of T 8 N. R 11 + 12 W	F.B. 1113 Pg. 59
Map No. C.S. 8736	W. O. 4799 Tape No. 61 St'd 84 °F	
Office Work McPherson	Surveyed by Rosecrans	
Checked	Notes R Date 11-4-43	
Date Mar. 1944.	Indexed A. Johnson	

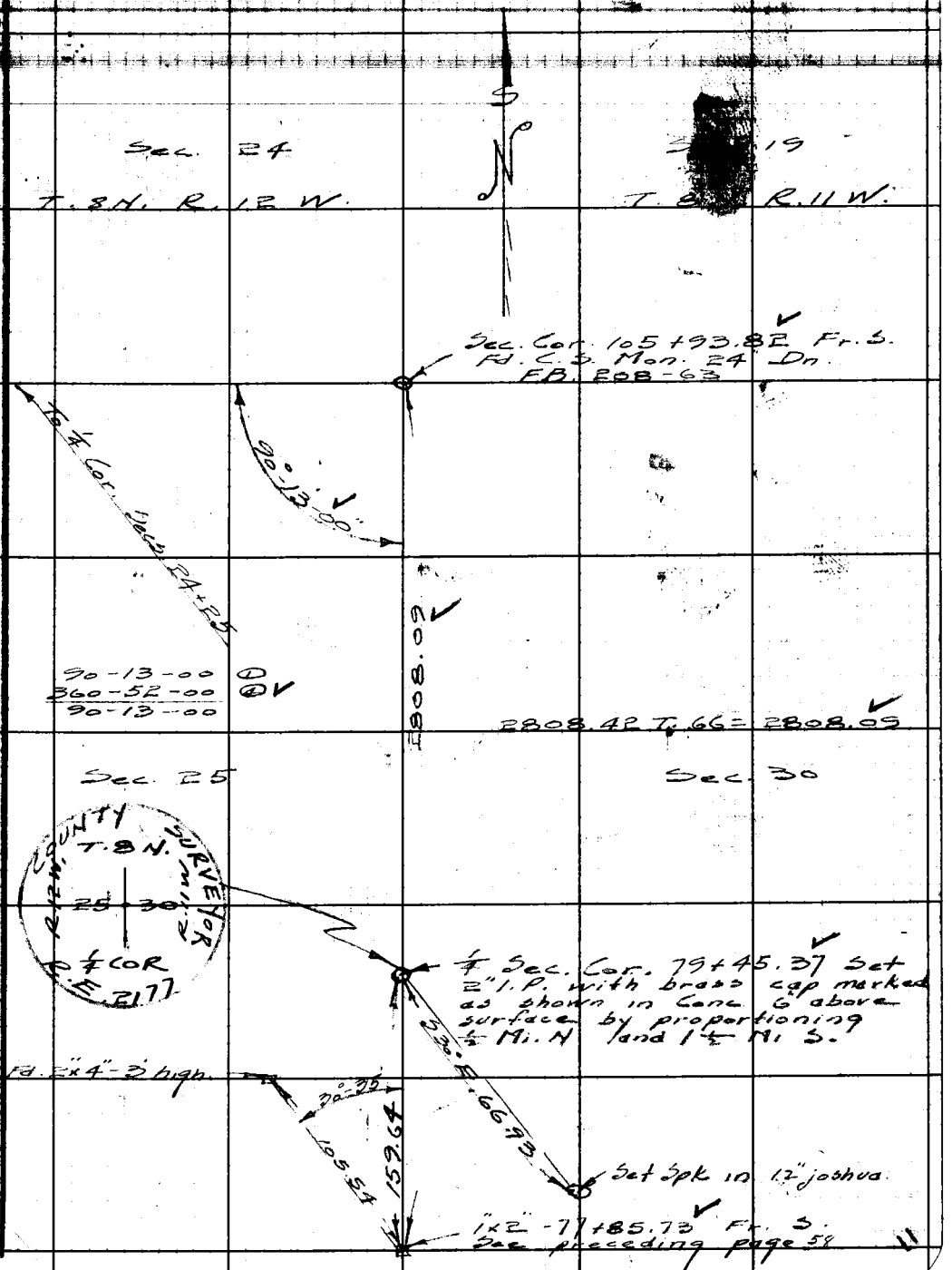

Note: Any Additions or Changes on This Sheet Must be Made or Circled in Red Ink With Date and Name of Person Making Change.

Do not extend notes this side of this line.

RETURN TO
LOS ANGELES COUNTY SURVEYOR
700 HALL OF RECORDS

FORM 247 BM 11-41



RETURN TO
LOS ANGELES COUNTY SURVEYOR
700 HALL OF RECORDS
Do not extend notes this side of this line.
Any Additions or Changes on This Page must be Made or Circled in Red Ink with Date and Name of Person Making Change.

Notes Ck'd by L.R.M.	Survey of T.8N. R.11+12W	F.B. 1113 PG. 61
Map No. C.S.87[illegible]	W. 04997 Tape No. 61 St'd 84°F	
Office Work [illegible]	Surveyed by Rosecrans	
Checked [illegible]	Notes [illegible] Date 11-8-43	
Date Mar. 1944	Indexed A. C. Johnson	



Note: Any Additions or Changes on This Sheet Must Be Made by Circled in Red Ink With Date and Name of Person Making Change.

Do not extend notes this side of this line.

RETURN TO
LOS ANGELES COUNTY SURVEYOR
700 HALL OF RECORDS

FORM 247 5M 11-41

RETURN TO
LOS ANGELES COUNTY SURVEYOR
700 HALL OF RECORDS

Note: Any Additions or Changes on This Sheet Must be Made or Circled in Red Ink With Date and Name of Person Making Change.

Do not extend notes this side of this line.

F.B. 1113 PG. 69

Notes Ck'd by K. R. M.
Map No. C.S. 8736
Office Work McGhean
Checked
Date Mar. 1944

Survey of T. 8 N. R. 12 & 13 W.
W. O. 4999 Tape No. 61 St'd 54°F
Surveyed by Rosecrans
Notes R Date 11-3-43
Indexed A. C. Johnson 2-8-44

F.B. 113 Pg. 63

SECTION LINES
IN T. 8 N. R. 12 + 13 W
J N. 4999

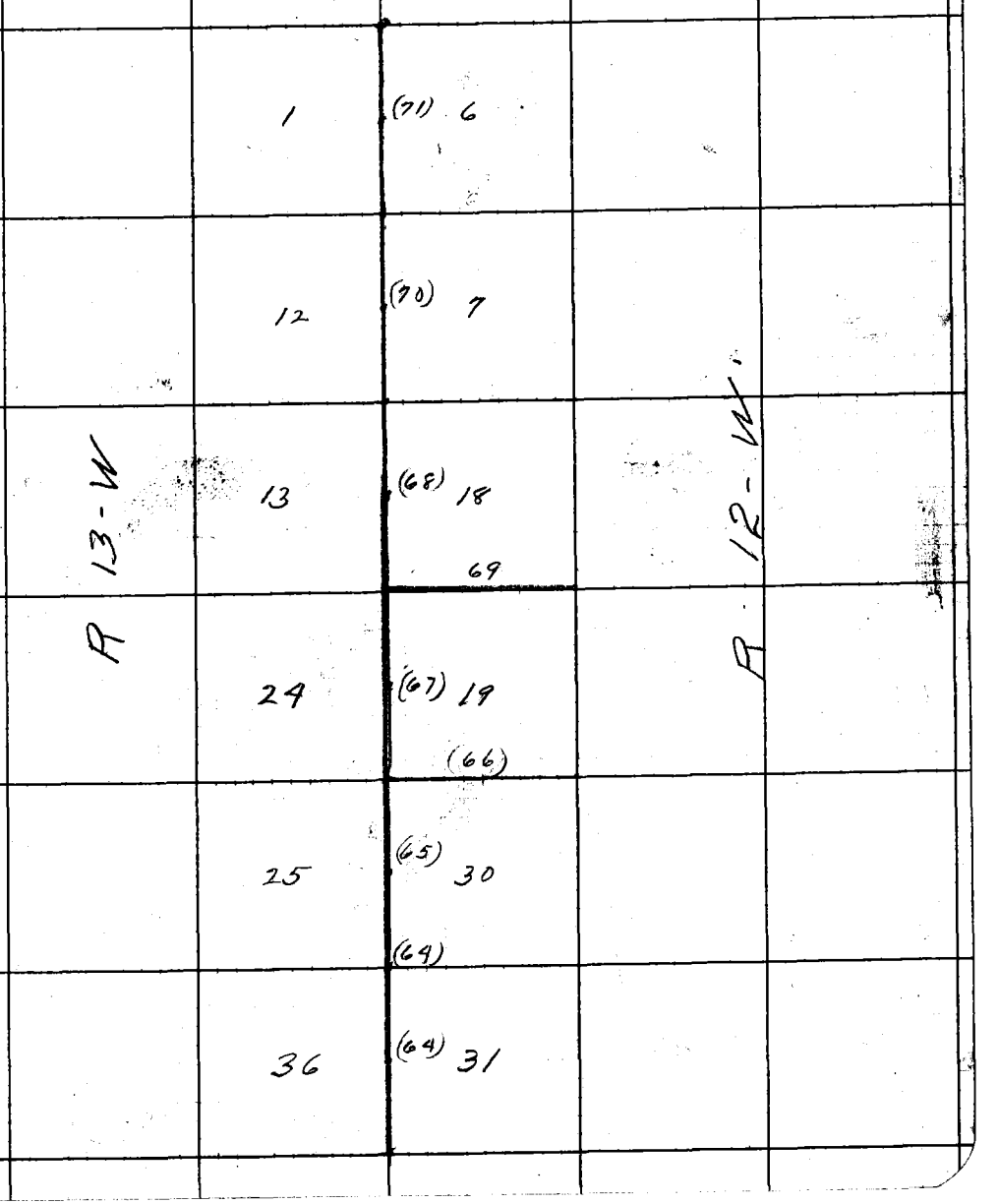

Note: Any Additions or Changes on This Sheet Must be Made in Red Ink With Date and Name of Person Making Change.

Do not extend notes this side of this line.

RETURN TO
LOS ANGELES COUNTY SURVEYOR
700 HALL OF RECORDS

FORM 247 RM 11-41

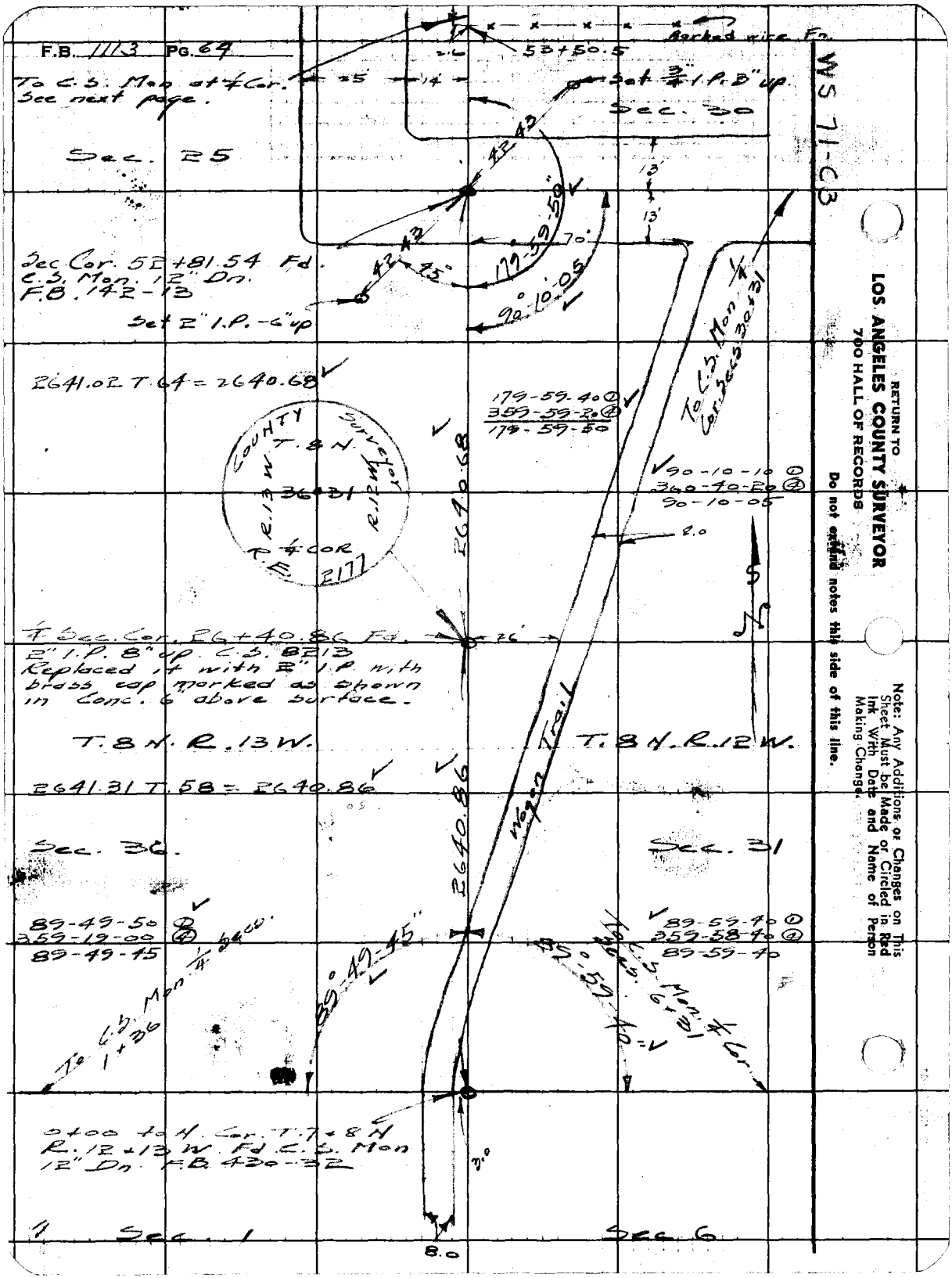
F.B. 1113 PG. 64
WS 71-C3
Marked wire Fn.
53+50.5
To C.S. Mon at ¼ Cor. See next page.
Set ¾" I.P. 3" up.
Sec. 30
Sec. 25
42.43
179-59-50
90°-10'-05
Sec Cor. 52+81.54 Fd. C.S. Mon. 12" Dn. F.B. 142-13
Set 2" I.P. -6" up
2641.02 T.64 = 2640.68
179-59-40 ①
359-59-20 ④
179-59-50
To C.S. Mon ¼ Cor. Secs 30+31
90-10-10 ①
360-40-20 ④
90-10-05
COUNTY SURVEYOR
T. 8 N.
R. 13 W.
R. 12 W.
36+31
¼ COR
R.E. 2177
2640.68
¼ Sec. Cor. 26+40.86 Fd. 2" I.P. 8" up. C.S. 8213 Replaced it with 2" I.P. with brass cap marked as shown in Conc. 6" above surface.
T. 8 N. R. 13 W.
T. 8 N. R. 12 W.
2641.31 T.58 = 2640.86
Wagon Trail
2640.86
Sec. 36.
Sec. 31
89-49-50 ①
359-19-00 ④
89-49-45
89°-49'-45"
To C.S. Mon ¼ Secs. 1+36
89-59-40 ①
359-58-40 ④
89-59-40
To C.S. Mon ¼ Cor. Secs. 6+31
89°-59'-40"
0+00 to N. Cor. T. 7+8 N R. 12+13 W. Fd C.S. Mon 12" Dn. F.B. 430-32
Sec. 1
Sec. 6
8.0
RETURN TO
LOS ANGELES COUNTY SURVEYOR
700 HALL OF RECORDS
Do not extend notes this side of this line.
Note: Any Additions or Changes on This Sheet Must be Made or Circled in Red Ink With Date and Name of Person Making Change.

Notes Ck'd by K.R.M.	Survey of T.8 N. R.12 + 13 W.	F.B. 1113	PG. 65
Map No. C.S. 8736	W. O. 4777 Tape No. 61 Std. 54 °F		
Office Work [illegible]	Surveyed by Rosecrans		
Checked	Notes R. Date 11-10-43		
Date Mar. 1944	Indexed A. C. Johnson		

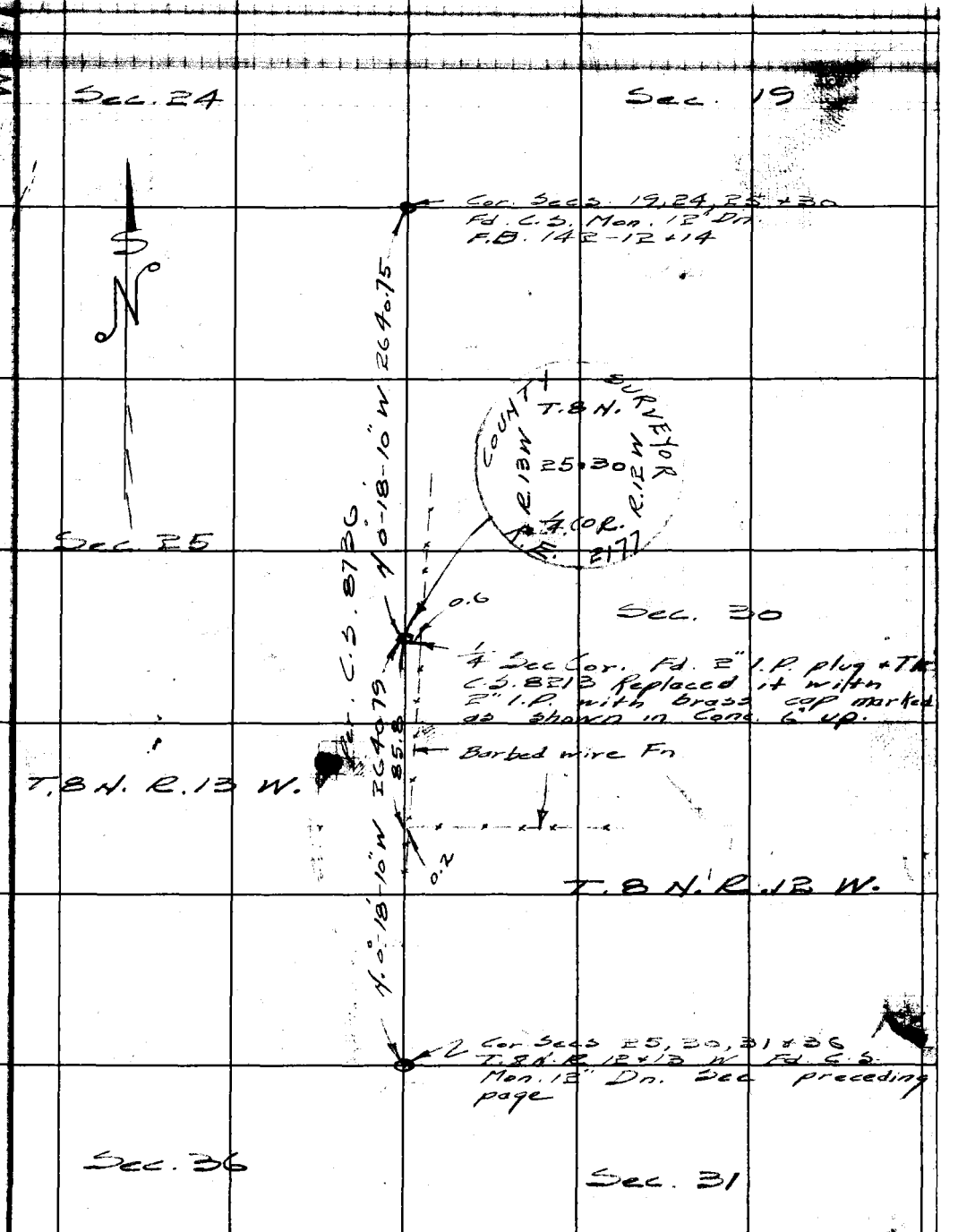

Note: Any Additions or Changes on This Sheet Must be Made or Circled in Red Ink With Date and Name of Person Making Change.

Do not extend notes this side of this line.

RETURN TO
LOS ANGELES COUNTY SURVEYOR
700 HALL OF RECORDS

FORM 247 5M 11-41

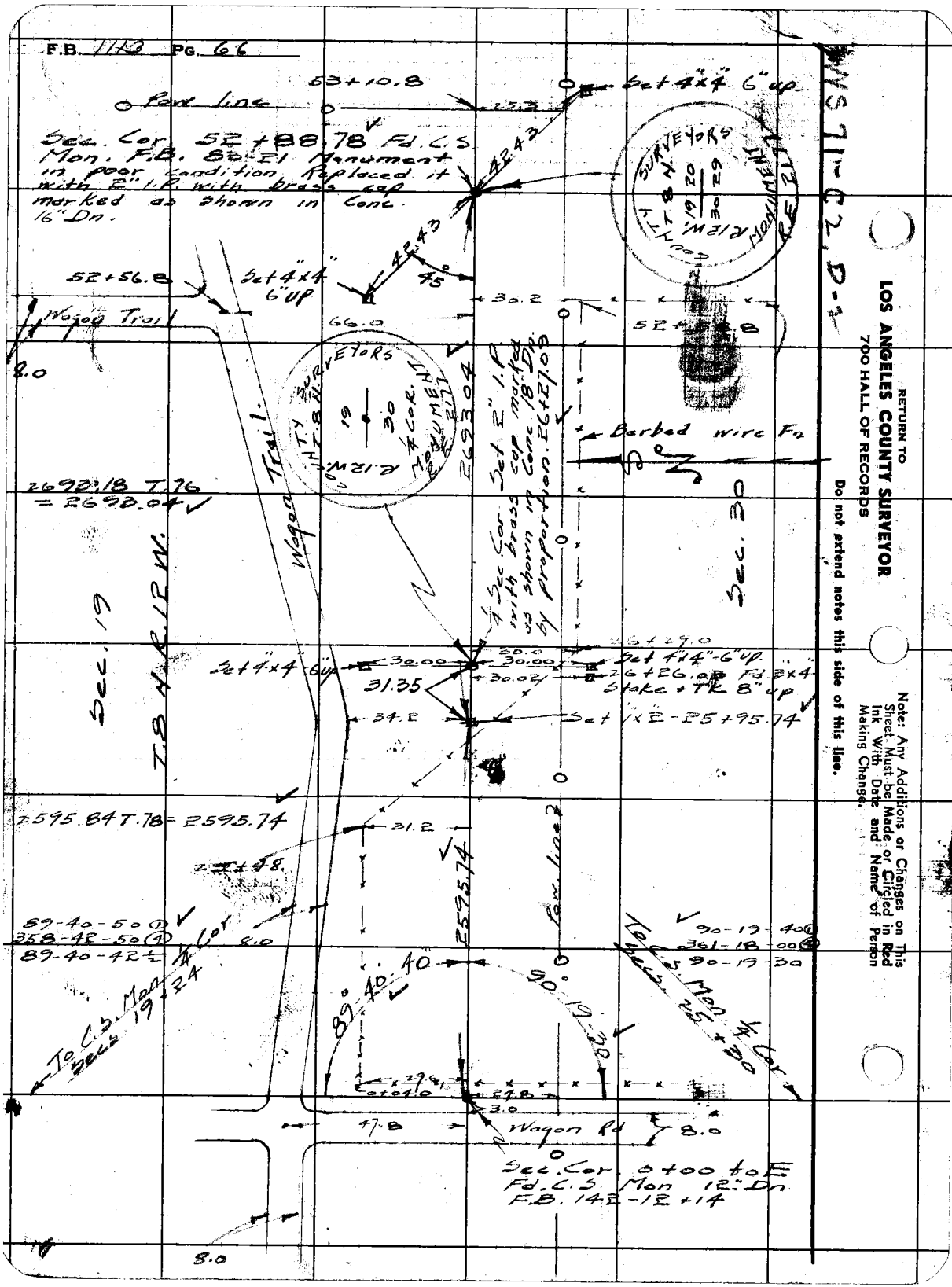
F.B. 1143 PG. 66
53+10.8
Set 4"x4" 6" up
Pow line
25.3
Sec. Cor. 52+88.78 Fd. C.S. Mon. F.B. 83-21 Monument in poor condition. Replaced it with 2" I.P. with brass cap marked as shown in Conc. 16" Dn.
42.43
SURVEYORS
COUNTY
T.8 N.
R.12 W.
19 20
30 29
MONUMENT
R.E. 2177
52+56.8
Set 4"x4" 6" up
45°
30.2
Wagon Trail
66.0
8.0
Barbed wire Fn
2693.18 T.76 = 2693.04
Wagon Trail
Sec. 19
T.8 N. R.12 W.
Sec. 30
Set 2" I.P. with brass cap marked as shown in Conc. 18" Dn. by proportion. 26+27.09
26+29.0
Set 4"x4" 6" up
30.00
30.0
30.02
26+26.08 Fd. 3"x4" Stake + TK 8" up
31.35
34.2
Set 1"x2" - 25+95.74
2595.84 T.78 = 2595.74
31.2
2595.74
Pow line
89-40-50 ①
358-42-50 ①
89-40-42½
8.0
90-19-40 ①
361-18-00 ①
90-19-30
To C.S. Mon. ¼ Cor. Secs. 19+24
To C.S. Mon. ¼ Cor. Secs. 25+30
89°40'40"
90°19'30"
29.6
0+04.0
24.8
3.0
47.8
Wagon Rd
8.0
Sec. Cor. 0+00 to E Fd. C.S. Mon 12" Dn. F.B. 142-12+14
8.0
WS 71-C2, D-2
RETURN TO
LOS ANGELES COUNTY SURVEYOR
700 HALL OF RECORDS
Do not extend notes this side of this line.
Note: Any Additions or Changes on This Sheet Must be Made or Circled in Red Ink With Date and Name of Person Making Change.

RETURN TO
LOS ANGELES COUNTY SURVEYOR
700 HALL OF RECORDS

Note: Any Additions or Changes on This Sheet Must be Made or Circled in Red Ink With Date and Name of Person Making Change.

Do not extend notes this side of this line.

WS 7F C2+1

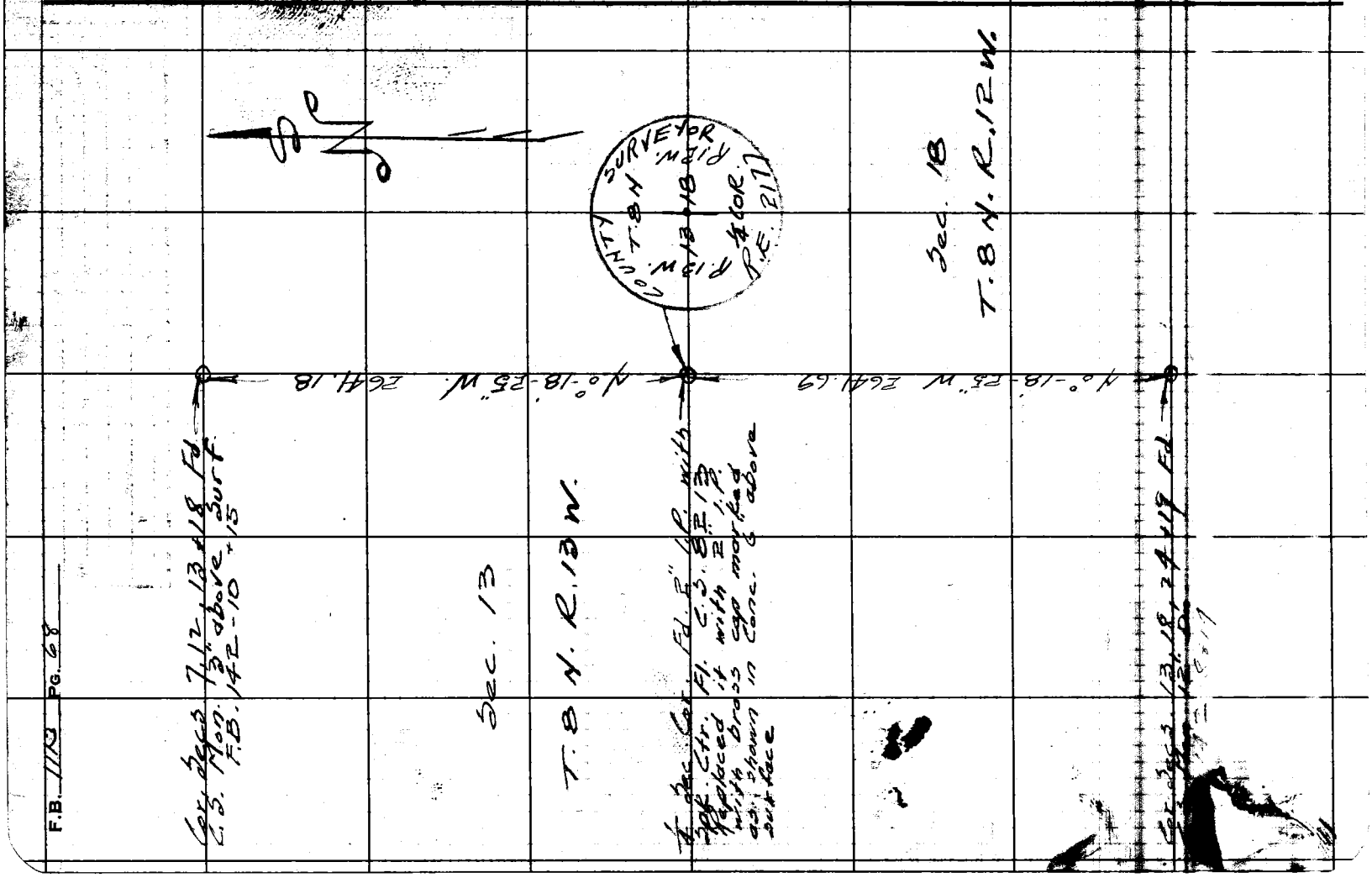

F.B. 1113 PG. 68

FORM 247 5M 11-41

RETURN TO
LOS ANGELES COUNTY SURVEYOR
700 HALL OF RECORDS

Note: Any Additions or Changes on This Sheet Must be Made or Circled in Red Ink With Date and Name of Person Making Change.

Do not extend notes this side of this line.

WS 71-62

Notes Ck'd by K.R.M.
Map No. C.S. 8736
Office Work [illegible]
Checked
Date Mar. 1944

Survey of T.8 N. R.12 & 13 W.
W. O. 4999 Tape No. 61 St'd 84 °F
Surveyed by Rosecrans
Notes R. Date 11-12-43
Indexed A. C. Johnson

F.B. 1113 PG. 67



Notes Ck'd by K.R.M.	Survey of T 8 N. R 12 + 13 W.	F.B. 1113	PG. 69
Map No. C.S. 8736	W. O. 4777 Tape No. 11 St'd 84 °F		
Office Work [illegible]	Surveyed by Rosecrans		
Checked [illegible]	Notes R Date 11-15-43		
Date Mar. 1944	Indexed A. C. Johnson		

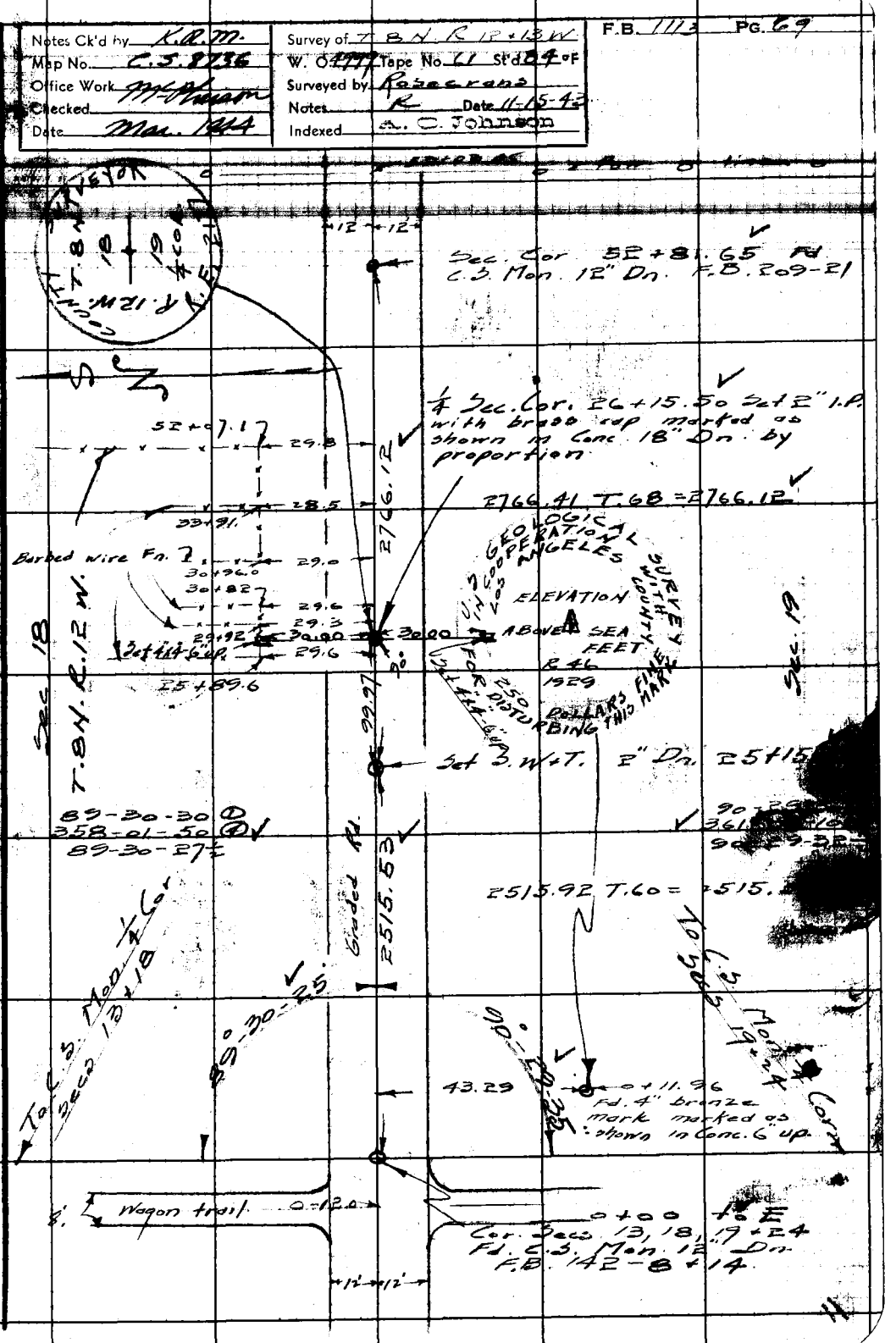

Note: Any Additions or Changes on This Sheet Must Be Made or Circled in Red with Date and Name of Person Making Change.

Do not extend notes this side of this line.

RETURN TO
LOS ANGELES COUNTY SURVEYOR
700 HALL OF RECORDS

FORM 427 BM 1-41

F.B. 1163 PG. 70



RETURN TO
LOS ANGELES COUNTY SURVEYOR
700 HALL OF RECORDS

Do not extend notes this side of this line.

Note: Any Additions or Changes on This Sheet Must be Made or Circled in Red Ink With Date and Name of Person Making Change.

11

Notes Ck'd by R.R.M.	Survey of T 8 N. R 12+13 W.
Map No. C.S. 8736	W. O. 4999 Tape No. 61 St'd 84 °F
Office Work [illegible]	Surveyed by Rosecrans
Checked [illegible]	Notes R Date 11-17-43
Date Mar. 1944	Indexed A. C. Johnson

F.B. 113 PG. 71

KERN COUNTY
LA COUNTY

Township Cor. 52+82.27 Fr. S.
Fd. C. S. Mon. F.B. 208-67

To C.S. Mon. ¼ Cor. Secs. 1+36

90°-15'-45"

COUNTY SURVEYOR
T 8 N
R 13 W.
R 12 W.
1 + 6
¼ COR
R.E. 2177

90-15-50 ①
361-03-00 ④
90-15-45

2641.53 T.62 = 2641.15

26+41.12 Fd old 2" I.P.
6" up C.S. 8213.

0.14

Sec. 6
T. 8 N. R. 12 W.

26+38.70 Fd. 3x3-1

¼ Sec. Cor. 26+41.12 Set
2" I.P. with brass cap marked
as shown in Conc. 6" up. On
line opposite 2" iron pipe

Sec. 1
T 8 N. R 13 W

2641.60 T.56 = 2641.12

89-54-10 ①
358-56-20 ④
89-34-05

2641.12

Barbed wire Fn.

13+20.0

13+20.0

89°

0+30.00 Fd. 2x2 Fl.

0+30.28 Fd. 2x2 Fl.

0+30.2

28.5

30.05

0.25

0+25.5

Set 4x4-6 up

Row line?

To C.S. Mon. ¼ Cor. Secs. 6+7

42.43

Graded Rd.

15'

15'

42.43

Sec. Cor. 0+00 to N.
Fd. C.S. Mon. 18" Dn
F.B. 142-16

Set 4x4-6 up

90°-46'-30"

90-46-30 ①
363-06-00 ④
90-46-30

To C.S. Mon. ¼ Cor.
Secs. 7+12

Note: Any Additions or Changes on This Sheet Must be Made or Circled in Red Ink With Date and Name of Person Making Change.

Do not extend notes this side of this line.

RETURN TO
LOS ANGELES COUNTY SURVEYOR
700 HALL OF RECORDS

FORM 247 5M 11-41

F.B. 1113 PG. 72

72' - 84' open

RETURN TO
LOS ANGELES COUNTY SURVEYOR
700 HALL OF RECORDS

Do not extend notes this side of this line.

Note: Any Additions or Changes on This Sheet Must be Made or Circled in Red Ink With Date and Name of Person Making Change.

Notes Ck'd by K.R.M.	Survey of T 5 N. R 11 W.	F.B. 1113 Pg. 85
Map No. S.D. 1-83-A.	W. O. 4999 Tape No. 61 Sta. 24 °F	
Office Work	Surveyed by Reconnaissance	
Checked	Notes R Date 1-20-44	
Date	Indexed A. C. Johnson 2-8-44	

SECTION LINES
T. 5 N. R. 11 W.
J. N. 4999

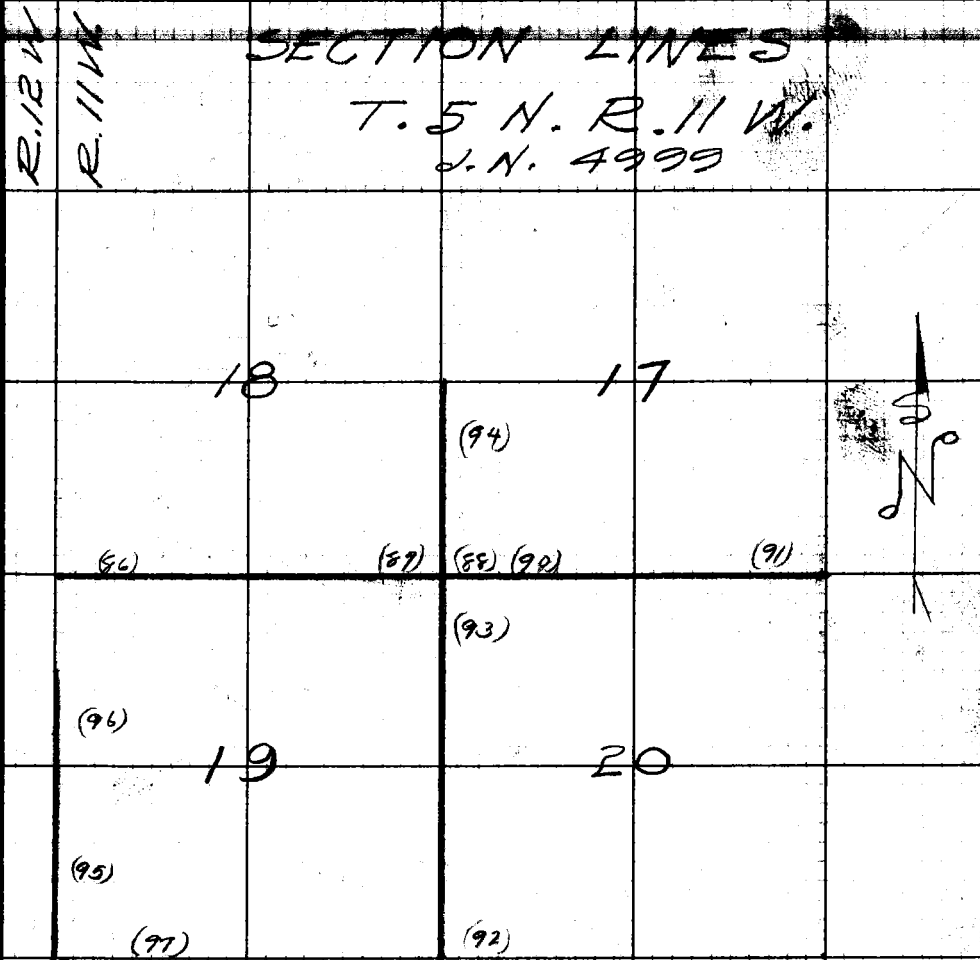

Red = lines surveyed.

Platted on Survey Div. File No. 1-83-A.

Note: Any Additions or Changes on This Sheet Must be Made or Circled in Red Ink With Date and Name of Person Making Change.

Do not extend notes this side of this line.

RETURN TO
LOS ANGELES COUNTY SURVEYOR
700 HALL OF RECORDS

FORM 247 5M 11-41



RETURN TO
LOS ANGELES COUNTY SURVEYOR
700 HALL OF RECORDS

Do not extend notes this side of this line.

Note: Any Additions or Changes on This Sheet Must be Made or Circled in Red Ink With Date and Name of Person Making Change.

Notes Ck'd by K.R.M.	Survey of T.5N. R.11W.	F.B. 1113 Pg. 87
Map No. S.D. 1-83-A	W. O. 4999 Tape No. 61 St'd 84 °F	
Office Work	Surveyed by Rosecrans	
Checked	Notes R. Date 1-20-44	
Date	Indexed A. C. Johnson	

Sec 20

Cont. bottom next page (74)

179-58-10 ①
359-52-20 ④
179-58-05 ✓

Sec. 17

Wagon Rd.

COUNTY SURVEYOR T.5N. R.11W. 18 17 19 20 R.E. 2177

179°-58-00

0.5

5.0

45.0

Wagon Rd.

8.0

Sec. Cor. 51+12.46 Fd. old 4"x4" redwood post broken off. Scribed R 11 on one side. Could not read any more of it. Old rotted end of it still in place

Replaced old 4"x4" with 2" I.P. with brass cap marked as shown in Conc. 6" above surface

821.73

821.90 T52 = 821.73

Set 1"x2" - 42+90.73

757.62 T.58 = 757.49

8.3

757.49

37+93.8 Fd.

Sec. 18

T. 5 N. R. 11 W.

Set 1"x2" - 35+33.2

Sec. 19

33+64

Wagon Trail

6.0

Bottom Dn.

31+80

N+S

1060.97

1061.15 T. 58 = 1060.97

24+72.27

¼ Cor. Fd. redwood 4"x4" See preceding page 86

Note: Any Additions or Changes on This Sheet Must be Made or Circled in Red Ink With Date and Name of Person Making Change.

Do not extend notes this side of this line.

RETURN TO LOS ANGELES COUNTY SURVEYOR 700 HALL OF RECORDS

FORM 247 5M 11-41

F.B. 1113 PG. 88

Cont. bottom Pg. 91

WS 65-C-5

Set 1"x2" - 31 + 26.49

232.25 @ 6-04 = 230.95
255.50 @ 6-45 = 253.73
484.68
T.64 = 484.62

484.62

Barbed wire Fn.

N. 30° E.

¼ Sec. Cor. 26 + 41.87
Fd. old 4x4" redwood stake broken off scribed ¼ on one side traces of scribing on opposite side. Replaced old stake with 2" I.P. with brass cap marked as shown in Conc. 6" above surface

221.12 @ 9-11 T.58 = 218.25

218.25

1.0

SURVEYOR
T.5 H.
R.11 W.
17
20
¼ COR.
R.E.
2177

Sec. 20

T.5 H. R.11 W.

Set 1x2 - 24 + 23.62

165.81 @ 6-32 T.58 = 164.70

164.70

17

[illegible] + 58.92

Old meandering fence line (No wires)

W. base of hill 17+26

10 N+S Dry wash

17+10

212.58
245.72 @ 0-57 = 245.69
[illegible] @ 3-51 = 299.47
[illegible] @ 1-26 = 152.86
299.95 @ 10-31 = 294.91
40.71
1246.22
T.58 = 1246.01

1246.01

12+26 E. base of hill

Set 1"x2" - 10 + 12.91

S. 16° W.

1012.91

1012.08 T.58 = 1012.91

See next page 90 for Topog. of this section

Set monument Pg. 87
Sec. Cor. 0+00 to E
Fd. old 4x4 See preceding page

RETURN TO
LOS ANGELES COUNTY SURVEYOR
700 HALL OF RECORDS
Do not extend notes this side of this line.

Note: Any Additions or Changes on This Sheet Must be Made or Circled in Red Ink With Date and Name of Person Making Change.

Notes Ck'd by R.R.M.	Survey of T 5 N. R 11 W	F.B. 913 Pg. 89
Map No. S.D. 1-83-A.	W. O. 4449 Tape No. 61 St'd 84 °F	
Office Work	Surveyed by Rosecrans	
Checked	Notes R Date 10-27-43	
Date	Indexed A. C. Johnson 2-8-44	

RANDOM LINE EAST.

FROM COR SECS. 17, 18, 19 + 20

SURVEYED TO CHECK TOPOG CALLS

PER. CS 9212

Note: Any Additions or Changes on This Sheet Must be Made or Circled in Red Ink With Date and Name of Person Making Change.

RETURN TO
LOS ANGELES COUNTY SURVEYOR
700 HALL OF RECORDS

Do not extend notes this side of this line.

FORM 247 5M 11-41

F.B. 1113 Pg. 90

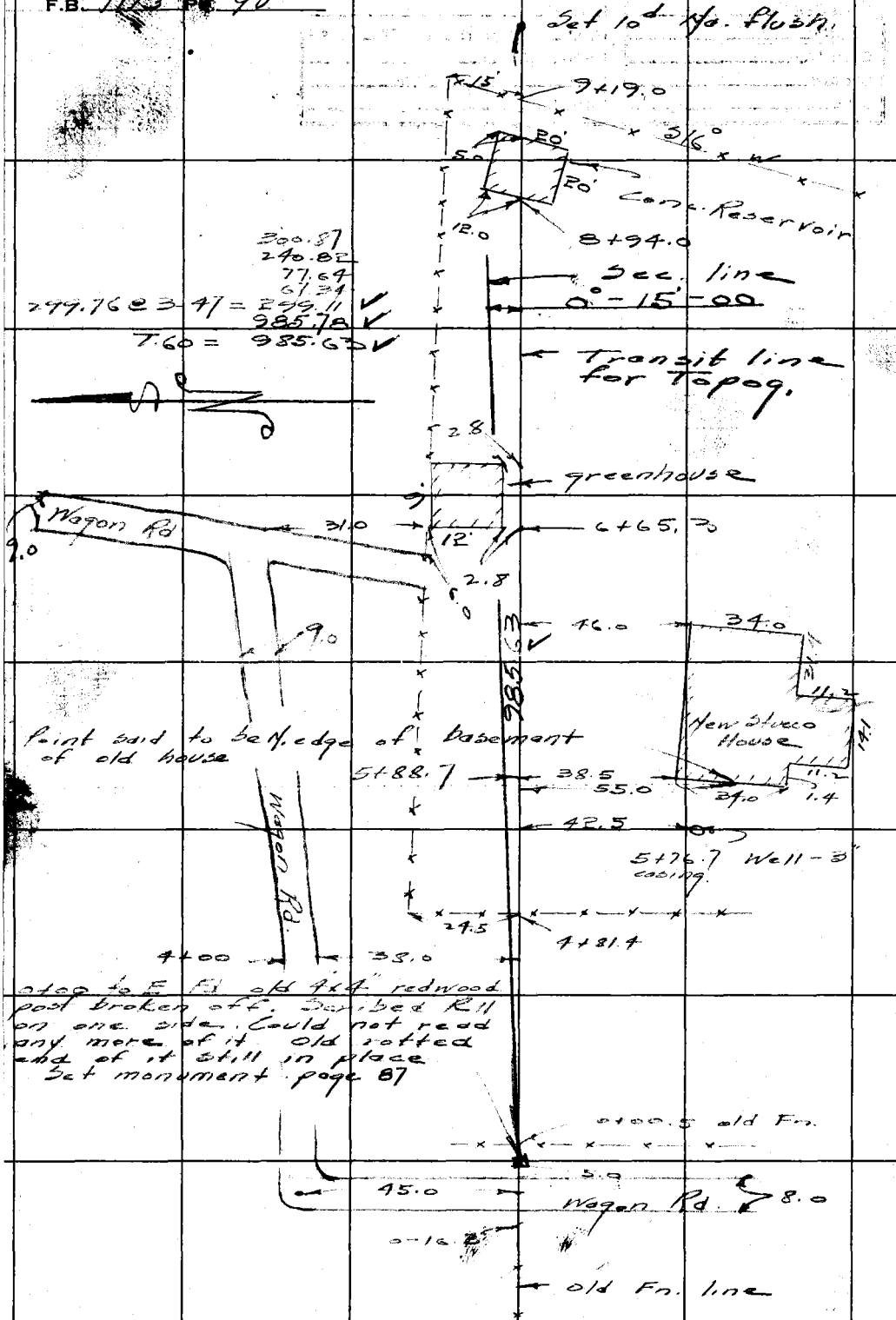

WS65-C-5

RETURN TO
LOS ANGELES COUNTY SURVEYOR
700 HALL OF RECORDS
Do not extend notes this side of this line.
Note: Any Additions or Changes on This Sheet Must be Made or Circled in Red Ink With Date and Name of Person Making Change.

Notes Ck'd by K.R.M.	Survey of T 5N R 11 W	F.B. 1113 Pg. 91
Map No. S.D. 1-83-A.	W. O. 4777 Tape No. 61 St'd 84 °F	
Office Work	Surveyed by Rosecrans	
Checked	Notes R Date 1-21-44	
Date	Indexed A. C. Johnson	

Note: Any Additions or Changes on This Sheet Must be Made or Circled in Red Ink With Date and Name of Person Making Change.

Do not extend notes this side of this line.

RETURN TO
LOS ANGELES COUNTY SURVEYOR
700 HALL OF RECORDS

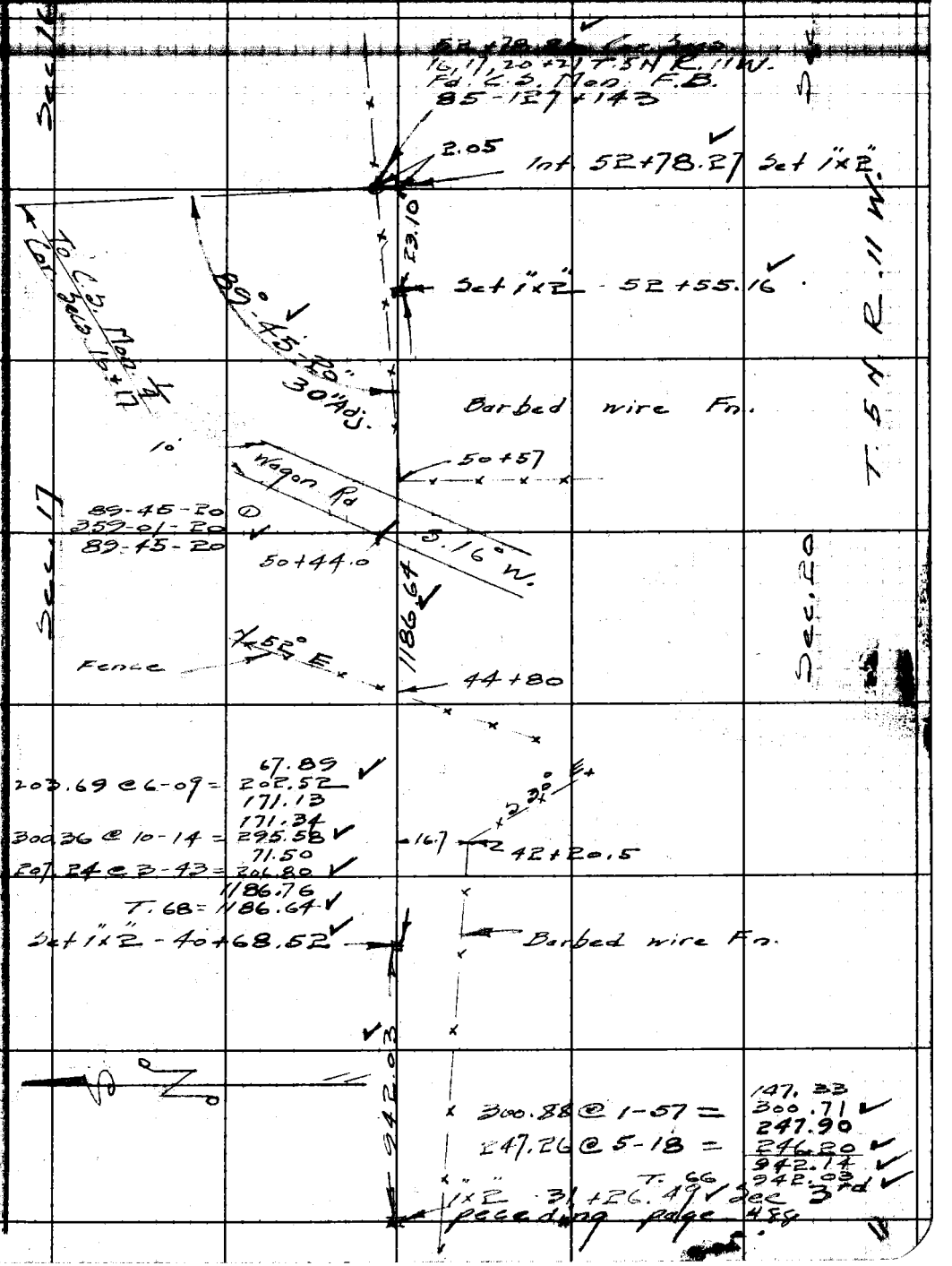

FORM 247 5M 11-41

F.B. 1123 PG. 92

Cont bottom next page

Set 1"x2" - 28+92.04

T.R. 28+82
E.+W.

34.62 @ 13-34 33.65
300.85 @ 3-13 = 300.37
334.02
T.50 = 333.95

28+08 base of hill

333.95

Corrected 3-23-44
E.A.R.

¼ Cor V Secs. 19+20 T.5N. R.11W.
25+69.86 Fr. S. Set 2" I.P. with
brass cap marked as shown
in Conc. 6" above surface
by proportion.

25+70.5

Old Fn line (No wires)

11.77

Set 1"x2" - 25+58.09

COUNTY SURVEYOR
T.5N
R11W
19 20
¼ COR.
R.E. 2177

S 15° W

N 10° E

20+93.0 Bottom Dr.

Sec. 19

Sec. 20

T.5N. R 11W.

1559.06

[illegible].95 @ 1-39 = 160.88
178.07
300.16 @ 2-00 = 299.98
84.66
300.44 @ 4-01 = 299.70
300.40 @ 7-57 = 297.51
184.37 @ 19-05 = 174.24
67.50 @ 17-33 = 64.36
1559.40
90-02-20 ① T.50 = 1559.06
360-09-30 ④
90-02-22½

N 10° W

Bottom Dr. 15+00

Set 1"x2" point of spur
9+98.03

To G.L.O. Mon. ¼ Cor. Sec. 19

90-02-25"
20" Adj.

999.03

220.47 @ 9-27 = 217.48
77.90
283.40 @ 10-51 = 278.33
127.59 @ 8-11 = 126.29
299.65 @ 2-48 = 299.29
998.29
T.44 = 998.03

0+00 to N Cor. Secs.
19, 20, 29+30 T.5N.R.
11W. Fd. 2" I.P. with
brass cap. F.B. 566-80

11

WS.65-C-5

RETURN TO
LOS ANGELES COUNTY SURVEYOR
700 HALL OF RECORDS

Do not extend notes this side of this line.

Note: Any Additions or Changes on This Sheet Must be Made or Circled in Red Ink With Date and Name of Person Making Change.

Notes Ck'd by K.R.M.	Survey of T. 5 N R 11 W	F.B. 11K3 Pg. 93
Map No. S.D. 1-13-A	W. O. 4999 Tape No. 61 St'd 84 °F	
Office Work	Surveyed by Rosecrans	
Checked	Notes R Date 1-26-44	
Date	Indexed A. C. Johnson	

Cont. Bottom next page

Transit line to N

358-24-00 ④
89-36-00

Sec. 18

89°36'00"

Sec. 17

Sec E.+W. lines for location of fence Pg 87.

Sec Cor. 52+11.71
Fr. S. Fd. old 4x4" redwood stake
Set monument Pg 87

Transit line to W.

89-49-20

89-49-20 ①
359-17-20 ④
89-49-20

old Fence line

44+82 top of mesa

44+11 toe of slope

43+70

Wash E+W

15'

20'

32.0

43+51 old abandoned well pit

Sec. 19

Sec. 20

Base of spur 40+25

2319.67

T. 5 N. R 11 W.

Top of spur N45° E
38+91

Base of spur 35+30

Base of spur 32+53

	408.06
300.29 @ 1-10 =	300.23
300.40 @ 2-28 =	300.12
300.41 @ 6-09 =	298.68
	103.71
223.80 @ 3-29 =	223.39
	280.00
300.89 @ 7-30 =	298.31
109.57 @ 10-14 =	107.83
	2320.33
T. 40 =	2319.67

1x2 - 28+92.04 See preceding page

Note: Any Additions or Changes on This Sheet Must be Made or Circled in Red Ink With Date and Name of Person Making Change.

Do not extend notes this side of this line.

RETURN TO
LOS ANGELES COUNTY SURVEYOR
700 HALL OF RECORDS

FORM 247 5M 11-41

11

F.B. 1123 PG. 94

To C.S. Mon. Cor. Secs →
7, 8, 17 + 18 T.5N. R11W.

26 + 42. 19 ¼ Cor. Secs →
17 + 18 T.5N R 11W. Fd
C.S. Mon. F.B. 85-128

179°-55-15
20' Adj.

179-55-30
359-41-00
179-55-15

Sec. 18

Sec. 17

T.5N. R.11W.

182.93
155.59
300.42 @ 1-56 = 300.2[illegible]
300.79 @ 2-17 = 300.5[illegible]
300.62 @ 1-43 = 300.4[illegible]
300.36 @ 2-45 = 300[illegible]
300.38 @ 2-08 = 300[illegible]
300.78 @ 4-28 = 29[illegible]
2139.8[illegible]
T. 48 2139.35

Set 1"x2" - 5 to 2.84

202.75 @ 2-25 = 202.57
300.44 @ 1-05 = 300.39
502.96
T. 48 = 502.8[illegible]

0+00 to N.
Cor. Secs. 17, 18, 19 + 20 Fd.
old 4"x4" See preceding page

2139.35

502.84

N

WS [illegible]-4.5

RETURN TO
LOS ANGELES COUNTY SURVEYOR
700 HALL OF RECORDS

Do not extend notes this side of this line.

Note: Any Additions or Changes on This Sheet Must be Made or Circled in Red Ink With Date and Name of Person Making Change.

Notes Ck'd by K.R.M.	Survey of T.5N R.11W.	F.B. 1113 Pg. 95
Map No. S.D. 1-83-A	W. O. 4999 Tape No. 61 St'd 84 °F	
Office Work	Surveyed by Rosecrans	
Checked	Notes R Date 1-27-44	
Date	Indexed A. C. Johnson	

next 19c

Transit line

0°-13-45

Sec. line

Set 1"x2" - 20+35.92

Nothing set

Cont. bottom

4.5

line Prod.

18+94

Bottom Dr. Bear N 45° W.

old. line of fence posts.

GENERAL LAND OFFICE SURVEY
U.S. PENALTY FOR REMOVAL
#250
1/4
S24
1926

785.53

300.85 @ 2-57 = 300.45
51.69
247.89 @ 7-06 = 245.99
188.83 @ 6-34 = 187.59
785.72
T.46 = 785.53

12+50.39 E. 1/4 Cor. Sec. 24
Fd. 1" I.P. with 2" brass cap
marked as shown in
mound of rocks. 6 base 2 high
Old 6"x6" hewn juniper post
scribed 1/4 on W. face on N
side of pipe
58.29 @ 9-11 T.46 = 57.53

0-13-50 (1)
0-55-10 (4)
0-13-47 1/2

57.53

Set 1x2 - 11+92.86
top of hill

Sec. 19

Sec. 24

424.01

277.64 @ 3-00 = 277.26
146.85
424.11
T.46 = 424.01

T. 5 N. R. 12 W.

Set 1"x2" - 7+68.85
top of break

272.73 @ 7-25 = 270.45
200.72 @ 6-15 = 199.53
300.26 @ 5-08 = 299.06
789.04
T.46 = 768.85

old line of
fence posts

To G.L.O. Mon. 1/4 Cor.
Sec. 19 T.5N. R.11W.

S45° E.

768.85

89-24-30 (1)
357-37-40 (4)
89-24-25

Bottom Dr. 1+05

0+00 to N.
W.C.C. Secs. 19+30
T.5N.R.11W. Fd. 4"x4"
iron post filled with
Conc. F.B. 566-76

Sec. 30

T. 5 N. R. 11 W.

Note: Any Additions or Changes on This Sheet Must be Made or Circled in Red Ink With Date and Name of Person Making Change.

Do not extend notes this side of this line.

RETURN TO
LOS ANGELES COUNTY SURVEYOR
700 HALL OF RECORDS

FORM 247 5M 11-41

F.B. 1113 PG. 96

0-30-50 ①
2-03-30 ②
0-30-52½ ✓

Sec. 13

179°-29'-05"

To C.S. Mon. W. C.C.
Secs. 18+19 T.5N. R.11W.

Sec. 19
T.5 N. R.11 W.

N5.65-B-4

4.52

E. Cor. Secs. 18 & 24 Fd. C.S. Mon. 6" up. F.B. 35-110 ±121

38+66.42
Fd. 4" I.P. with brass cap marked as shown 12" up in mound of rocks 5' base 2' high.

2.52

R12W. W.C. U.S.

Bottom Dr. S 70° W
35+15

FOREST RESERVE

Boundary

Sec. 24 T.5 N.

90°

211.80 @ 2-37 =
178.20 @ 4-58 =
200.78 @ 12-25 =
216.79 @ 26-36

187.58
211.58 ✓
177.53 ✓
193.74 ✓
193.84 ✓
193.25
191

T.40 = 1271.83 ✓
1271.47 ✓

110.115
190.5

Bottom Dr. S 66° E
32+50

Bottom Dr. N 35° E
31+73

1271.47

Sec. 24
T. 5N. R.12W.

Top of Brk. 28+02.5

old line of fence posts.

line to ¼ Cor Sec. 24

2.04

0.27

4.0

¼ Sec. Cor. Set 2" I.P. with brass cap marked as shown in Conc. 6" above surface on line opposite marked stone

8.52

Set 1x2 - 25+94.95

26+03.47
Fd. 8x10x16 granite stone marked ¼ on E face. Old 2x3" juniper post 2½' long with traces of scribing on N side of stone, in rock mound 4' base 1' high. Also a rock mound 4' base 1½' high 4' west of marked stone. Sec C.S. 9212

COUNTY SURVEY
T.5 N.
R.12 W.
19
R.11 W.
¼ COR.
R.E. 2177

559.02

299.96 @ 9-29 = 295.86 ✓
183.22 @ 11-50 = 179.33 ✓
99.31 @ 8-09 = 98.31 ✓
578.50 ✓
- 14.31 ✓
564.19 ✓
T.40 = 559.03 ✓

1x2 - 20+35.92 ✓
See preceding page

RETURN TO
LOS ANGELES COUNTY SURVEYOR
700 HALL OF RECORDS

Do not extend notes this side of this line.

Note: Any Additions or Changes on This Sheet Must be Made or Circled in Red Ink With Date and Name of Person Making Change.

W 65-B-5

Notes Ck'd by K.R.M.	Survey of T 5N R 11W	F.B. 1113 Pg. 97
Map No. S.D. 1-83-A.	W. O. 4999 Tape No. 67 St'd 84 °F	
Office Work	Surveyed by Rosecrans	
Checked	Notes R Date 2-1-44	
Date	Indexed A. C. Johnson	

K 271 Fd. 2"x2"

187.17 — 194.20 @ 15-25 = 187.17

K 272 Fd. 2"x2"

Rec. 148.77 per C.S. B745-5

158.54 — 162.27 @ 12-16 T.54 = 158.54

K 273 Fd. 2"x2"

T.5 N. R. 11 W.

Sec. 30

192.00 — 197.63 @ 13-40 T.54 = 192.00

K 274 Fd. 2"x2"

Sec. 19

328.29 — 300.85 @ 6-31 = 29.44 / 298.91 / 328.35

T.54 = 328.29

K 275 Fd. 2"x2"

K 276 Fd. 2"x2" — 34.89 @ 00 T.54 = 34.88

592.85 — 214.00 @ 22-40 = 197.47
300.30 @ 8-17 = 297.17
99.02 @ 6-45 = 98.33
592.97
T.54 = 592.85

K 278 Fd. 2"x2"

90.48 — 91.31 @ 7-37 T.54 = 90.48

K 279 Fd. 2"x2"

88.46 — 93.30 @ 18-30 T.54 = 88.46

K 280 1/4 Cor. Sec. 19 Fd. G.L.O. Mon. F.B. 566-78

Note: Any Additions or Changes on This Sheet Must be Made or Circled in Red Ink With Date and Name of Person Making Change.

Do not extend notes this side of this line.

RETURN TO LOS ANGELES COUNTY SURVEYOR 700 HALL OF RECORDS

FORM 247 5M 11-41

F.B. 1113 PG. 98

98-110 cfm

RETURN TO
LOS ANGELES COUNTY SURVEYOR
700 HALL OF RECORDS

Note: Any Additions or Changes on This Sheet Must be Made or Circled in Red Ink With Date and Name of Person Making Change.

Do not extend notes this side of this line.

Notes Ck'd by K.R.M.	Survey of Leona School	F.B. 1113 Pg. 111
Map No. B-1876	W. O. 8394 Tape No. 1 St'd 84 °F	
Office Work Cox	Surveyed by Rosecrans	
Checked McPherson	Notes R Date 10-23-44	
Date Feb 1945	Indexed A. C. Johnson 10-26-44	

Note: Any Additions or Changes on This Sheet Must be Made or Circled in Red Ink With Date and Name of Person Making Change.

RETURN TO
LOS ANGELES COUNTY SURVEYOR
700 HALL OF RECORDS

Do not extend notes this side of this line.

LEONA SCHOOL DISTRICT PROPERTY

J. N. 8394

Survey of school lot at S.E. Cor. of intersection of Palmdale Elizabeth Lake Rd and Boquet Cn Rd in Sec 16 T.6 N. R.13 W.
See D. 5957-33

Party E. A. Rosecrans
J. P. Pierce
J. C. Pierce

H.C. 30-11
C.S.B-1876

FORM 247 5M 12-40

RETURN TO
LOS ANGELES COUNTY SURVEYOR
700 HALL OF RECORDS

Note: Any Additions or Changes on This Sheet Must be Made or Circled in Red Ink With Date and Name of Person Making Change.

Do not extend notes this side of this line.

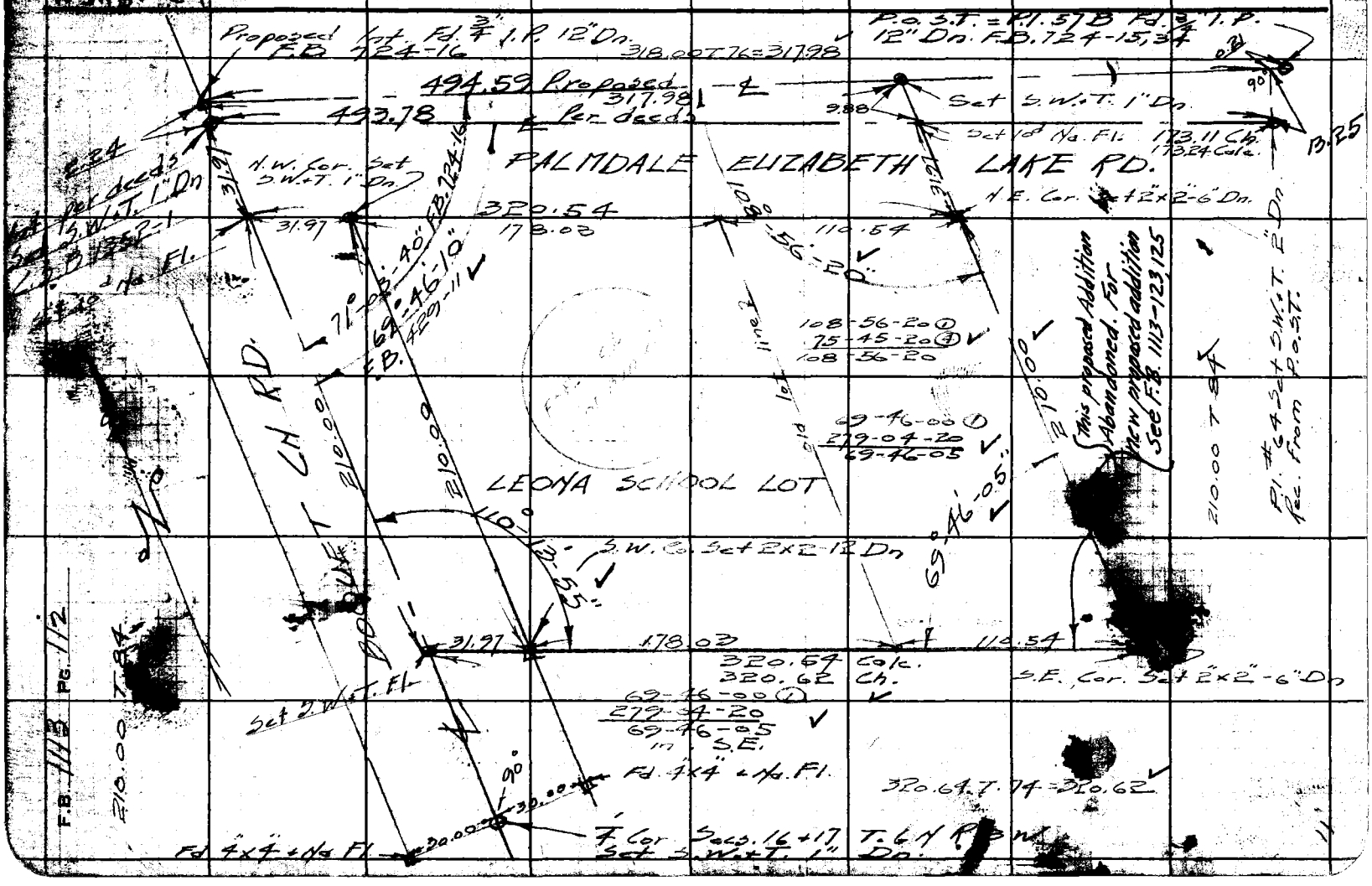

Form 307 5M 5-39

PLEASE RETURN TO
LOS ANGELES COUNTY SURVEYOR
700 HALL OF RECORDS

NOTE: ANY ADDITIONS OR CHANGES ON THIS SHEET MUST BE MADE OR CIRCLED IN RED INK, WITH DATE AND NAME OF PERSON MAKING CHANGE

Do not extend notes this side of this line

STATION	B. S.	H. I.	F. S.	ELEV.	
"P" LINE LEVELS AT LEONA SCHOOL					
U.S. B.M.	4.72	3080.82		3076.10	Leonis School 75' S. of (old shool house). N.E. Cor. of Conc. base to wind mill. Could not find chisled X. This is probably a new pump base later than the B.M. If greater accuracy is required levels should be checked to a good B.M.
T.P.	9.73	3080.34	10.21	3070.61	2x2 S.E. Cor. School lot.
T.P.	11.94	91.23	1.05	79.29	
T.P.	2.05	91.08	2.20	89.03	S.W.+T. Proposed ℄ and E. line of School lot.
T.P.	0.34	85.05	6.37	84.71	S.W.+T. N.W. Cor of School lot
T.P.	4.31	78.60	10.76	74.29	S.W.+T. ℄ Boquet Cn Rd and S. line of School lot.
U.S. B.M.			2.50	76.10	

Profile Notes Red. ____ Plotted ____ Job No. 8394 Division No. ____ F B. 1113 Pg. 113
No. ____ Date ____ Date ____ Survey of Leona School District Property
X-Sec. Notes Chkd. ____ Checked ____ Survey by Rosecrans Notes R Date 10-27-44
No. ____ Date ____ Date ____ Map No. B-1876 Indexed ____ Date ____

F.B. 1113 PG. 114 | Job No. | Division No. | Notes Red. | Plotted | Profile

Survey of | Date | Date | No.

Survey by A. C. John | Notes | Notes Chkd. | Checked | X-Sec.

Indexed | Date | Date | Date | No.

STATION	B. S.	H. I.	F. S.	ELEV.

Form 307 5M 5-39

PLEASE RETURN TO
LOS ANGELES COUNTY SURVEYOR
700 HALL OF RECORDS

Do not extend notes this side of this line

NOTE: ANY ADDITIONS OR CHANGES ON THIS SHEET MUST BE MADE OR CIRCLED IN RED INK, WITH DATE AND NAME OF PERSON MAKING CHANGE

Form 301 10M 3-34

PLEASE RETURN TO
LOS ANGELES COUNTY SURVEYOR
700 HALL OF RECORDS

NOTE: ANY ADDITIONS OR CHANGES ON THIS SHEET MUST BE MADE OR CIRCLED IN RED INK. WITH DATE AND NAME OF PERSON MAKING CHANGE

Do not extend notes this side of this line

Notes Rd. LPM Platted LPM Job No. 3391 Division No. F.B. 1113 PG. 115
Date Nov. '44 Date Nov. '44 Survey of Leona School
Notes Chkd. Checked Survey by Roberts Notes K Date 10-24-44
Date Date Map No. B-1876 Indexed A. O. Johnson

Transit at	Sight on	Stadia Intercepts	Stadia Distance	Stadia Rod—	Horizontal Angle 0° to 360° Right	Horiz. Distance	+ — Vertical Angle	Elevation of Point	+ Back Sight	+ — Difference Elevation	Height of Instrument	+ — Vertical Distance	REMARKS Station	Left	Right
					° '		° '		1						
					° '		° '		2						
	Topog	and			loc		ion	of	3	improvements		Leona	School		
	Property				° '		° '		4						
					° '		° '		5						
2x2 2.E.Cor	2x2 SW.Cor				° '		° '		6	56					
		447													
		4	48	12	0.0		0.0		7				Fl. +		
		391													
		3	92	36	0.0		0.0		8				"		
		338													
		2	139	30	0.0		0.0		9				"		
		393													
		2	194	23	0.0		0.0		10				"		
		536													
		3	237	21	0.0		0.0		11				"		
		791													
		5	292	28	359.35		0.0		12				Fn. Cor.		
		580													
		3	281	44	349.20		0.0		13						
		437													
		2	238	19	2.15		0.0		14				3" apple		
		1209													
		10	210	11	3.35		+ 2.50		15				2" "		
		1079													
		9	180	10	5.50		+ 4.10		16				6" "		
		241													
		1	142	20	9.10		+ 0.35		17				3" "		
		219													
		1	120	09	12.35		0.0		18				2" "		
		295											Evidence		
		2	96	10	19.40		0.0		19						
		347													
		3	48	29	37.55		0.0		20				Fn.		
		426													
		4	27	38	101.15		0.0		21				"		
		355													
		3	56	37	155.45		0.0						"		

Add'n'l Inform.

Form 301 10M 3-34

PLEASE RETURN TO
LOS ANGELES COUNTY SURVEYOR
700 HALL OF RECORDS

NOTE: ANY ADDITIONS OR CHANGES ON THIS SHEET MUST BE MADE OR CIRCLED IN RED INK, WITH DATE AND NAME OF PERSON MAKING CHANGE

Do not extend notes this side of this line

Transit at	Sight on	Stadia Intercepts	Stadia Distance	Stadia Rod	Horizontal Angle 0° to 360° Right	Horiz. Distance	+ − Vertical Angle	Elevation of Point	+ Back Sight	+ − Difference Elevation	Height of Instrument	+ − Vertical Distance	REMARKS Station	Left	Right
2x2 S.E. Cor	2x2 S.W. Cor	239 / 2	40	27	85.45		− 0.0		1				8" apple Tr.		
		355 / 3	56	30	53.55		− 0.0		2				10" " "		
		181 / 1	82	06	62.20		− 0.0		3				8" " "		
		202 / 1	103	10	79.05		− 0.40		4				6" " "		
		213 / 1	114	10	64.45		+ 1.05		5				6" " "		
		233 / 1	134	10	77.45		+ 1.25		6				10" " "		
		242 / 1	143	10	67.40		+ 1.35		7				2" " "		
		260 / 1	161	10	77.45		+ 1.55		8				8" " "		
		299 / 1	200	10	76.35		+ 2.25		9				2" " "		
		308 / 1	209	10	69.15		− 70.35		10				2" " "		
		204 / 1	105	10	27.45		− 0.0		11				10" " "		
		219 / 1	120	10	39.40		+ 0.50		12				6" " "		
		230 / 1	131	10	21.20		+ 0.40		13				Dimensions 12.3 Sq. S.E. Cor. Shed		
		242 / 1	143	10	17.20		+ 0.40		14				S.W. " "		
		261 / 1	162	10	12.35		+ 0.35		15				Basket ball goal Po.		
		1002 / 8	203	80	11.30		+ 2.25		16				" " " "		
		1038 / 9	139	100	40.25		+ 5.15		17				Pow. Po		
		177 / 1	78	07	36.30		− 0.0		18				2" apple		
									19						
									20						
									21						

Add'n'l Inform.

F.B. 1113 PG. 116

Topography Description Legend:
Side Hill.....S.H. Bottom Draw.B.D.
Side of Draw.S.D. Bottom Wash B.W.
Side of Ridge.S.R. Top of Ridge.T.R.
Head of Draw H.D. Toe of Slope..T.S.

Inters. of Draws.V.D's Break in Slope..Bk.S. Steep Slope.....S.S. Top of Cliff.....T.Cl. Bottom of Cliff..B.Cl. Top of Spur.....T.Sp. Bottom Canyon..B.Cn.

Side of Canyon S.Cn. Top of Bank...T.B. Bottom of Bank.B.B. Top of Cut.....T.C. Bottom of Cut..B.C. Top of Fill.....T.F. Bottom of Fill.B.F.

Saddle.....Sa. Swale.....Sw. Flat.....Fl. Stream.....Str. Trail.....Tr. Pavement.....Pvt. Edge of Road E.Rd.

Traveled Rd. Tr. Rd. Fence.....Fn. Int. Fences.V.Fns. Ditch.....Dl. Telephone Pole T.P. Power Pole....P.P. Culvert.....Cul.

Oak-O. Fir-Fr. Pine-Pl. Cedar-Ce. Sycamore.....Sy. Eucalyptus.....Eu. Plus combinations of these and all common standard abbreviations.

Form 301 10M 3-34

PLEASE RETURN TO
LOS ANGELES COUNTY SURVEYOR
700 HALL OF RECORDS

NOTE: ANY ADDITIONS OR CHANGES ON THIS SHEET MUST BE MADE OR CIRCLED IN RED INK, WITH DATE AND NAME OF PERSON MAKING CHANGE

Do not extend notes this side of this line

Sph & Bogart + S. line School Prop

Sec. line to y

Transit at	Sight on	Stadia Intercepts	Stadia Distance	Stadia Rod—	Horizontal Angle 0° to 360° Right	Horiz. Distance	+ — Vertical Angle	Elevation of Point	+ Back Sight	+ — Difference Elevation	Height of Instrument	+ — Vertical Distance	REMARKS Station	Left	Right
					° '		° '								
									1						
									54						
		869			° '		° '		2						
		8	70	8 1	169.20		0 0						E edge	O.	Pa.
		865							3						
		8	66	8 2	189.15		0 0						W "	"	
		1068							4						
		10	69	10 7	206.20		0 0						N & S	Fn.	
		931							5						
		9	32	9 0	256.50		0 0						"	"	
		612							6						
		6	13	6 2	229.30		0 0						W edge	O	Pa
		614							7						
		6	15	5 8	125.25		0 0						E "	"	"
		624							8						
		6	25	5 8	93.15		0 0						Fn. + N and	site	
		446							9						
		4	47	4 3	36.50		0 0						N & S	Fn	
		438							10						
		4	39	4 1	20.10		0 0						E edge	O	Pa.
		530							11						
		5	31	4 7	337.30		0 0						W "	"	
		740							12						
		7	41	7 6	311.00		0 0						N. & S.	Fn.	
		672							13						
		6	74	6 2	335.50		0 0						"	"	
		366							14						
		3	67	3 3	349.25		0 0						W edge	O.	Pa.
		365							15						
		3	66	2 8	12.25		0 0						E "	"	"
		269							16						
		3	70	3 2	23.25		0 0						N. & S.	Fn.	
		331							17						
		2	132	2 0	12.15		+ 0.50						P.C.	Fa.	
		231							18						
		1	132	1 0	9.30		+ 0.40						E. edge	O	Pa.
		233			355.30				19						
		1	134	1 0	15.25 ?		+ 0.30						W "	"	"
		330							20						
		2	131	2 6	346.35		0 0						N. & S.	Fn	
		355							21						
		3	56	3 2	60.00		0 0						Well in Cl	vine	
													mill		

Add'l Inform.

5.5 Sq = Dimensions of windmill. N + S and E. W.

Notes Rcd. KRM Platted KRM Job No. 3371 Division No. School F.B. 1113 PG. 117
Date Nov '44 Date Nov '44 Survey of Lucas
Notes Chkd. Checked Survey by Tessmann Notes K Date 10-4-
Date Date Map No. B-1876 Indexed A. C. Johnson Date

Form 301 10M 3-34

PLEASE RETURN TO
LOS ANGELES COUNTY SURVEYOR
700 HALL OF RECORDS

NOTE: ANY ADDITIONS OR CHANGES ON THIS SHEET MUST BE MADE OR CIRCLED IN RED INK, WITH DATE AND NAME OF PERSON MAKING CHANGE

Do not extend notes this side of this line

Transit at	Sight on	Stadia Intercepts	Stadia Distance	Stadia Rod—	Horizontal Angle 0° to 360° Right	Horiz. Distance	+ — Vertical Angle	Elevation of Point	+ Back Sight	+ — Difference Elevation	Height of Instrument	+ — Vertical Distance	REMARKS Station	Left	Right
Sep 2 Bonet Cobb to line	Sec line to N	447			° '		° '		1						
		4	48	4 5	52 35		0 0						14" locust Tr.		
		458			° '				2						
		4	59	4 1	40 00		0 0						8" pine		
		372			° '				3						
		3	74	3 5	32 20		0 0						12" locust Tr.		
		299			° '				4						
		2	100	2 1	22 20		0 0						2-10" " "		
		317			° '				5				Ctr. merry go round		
		2	118	1 4	29 35		0 0						8" = Diam.		
		218			° '				6						
		1	119	1 5	19 20		0 0						10" pine		
		233			° '				7						
		1	134	1 0	17 30		0 0						15" locust		
		244			° '				8						
		1	145	0 0	33 35		0 0						F1.		
		263			° '				9						
		1	164	1 0	43 50		+ 0 45						"		
		219			° '				10						
		1	120	1 7	69 50		0 0						"		
		411			° '				11						
		3	112	3 4	88 35		0 0						"		
		353			° '				12						
		2	154	3 2	91 10		0 0						"		
		267			° '				13						
		1	168	0 0	72 50		0 0						"		
		281			° '				14						
		1	182	1 0	64 05		+ 0 45						"		
					° '		° '		15						
					° '		° '		16						
					° '		° '		17						
					° '		° '		18						
					° '		° '		19						
					° '		° '		20						
					° '		° '		21						

Add'n'l Inform.

Oak-O. Fir-Fr. Pine-Pi. Cedar-Ce. Sycamore ..... Sy. Eucalyptus ..... Eu. Plus combinations of these and all common standard abbreviations.

Traveled Rd. Tr. Rd. Fence ..... Fn. Int. Fences V. Fn. Ditch ..... Di. Telephone Pole T.P. Power Pole ..... P.P. Culvert ..... Cul.

Saddle ..... Sa. Swale ..... Sw. Flat ..... Fl. Stream ..... Str. Trail ..... Trl. Pavement ..... Pvt. Edge of Road E. Rd.

Side of Canyon S.Cn. Top of Bank T.B. Bottom of Bank B.B. Top of Cut T.C. Bottom of Cut B.C. Top of Fill T.F. Bottom of Fill B.F.

Inters. of Draws V.D's Break in Slope Bk.S. Steep Slope S.S. Top of Cliff T.Cl. Bottom of Cliff B.Cl. Top of Spur T.Sp. Bottom Canyon B.Cn.

F.B. 1113 Pg. 18

Topography Description Legend:
Side Hill S.H. Bottom Draw B.D. Side Draw S.D. Bottom Wash B.W. Side of Ridge S.R. Top of Ridge T.R. Head of Draw H.D. Toe of Slope T.S.

Form 301 10M 3-34

PLEASE RETURN TO
LOS ANGELES COUNTY SURVEYOR
700 HALL OF RECORDS

NOTE: ANY ADDITIONS OR CHANGES ON THIS SHEET MUST BE MADE OR CIRCLED IN RED INK, WITH DATE AND NAME OF PERSON MAKING CHANGE

Do not extend notes this side of this line

Transit at	Sight on	Stadia Intercepts	Stadia Distance	Stadia Rod—	Horizontal Angle 0° to 360° Right	Horiz. Distance	+ — Vertical Angle	Elevation of Point	+ Back Sight	+ — Difference Elevation	Height of Instrument	+ — Vertical Distance	REMARKS Station	Left	Right
SW.FT.	2x2				° '		° '		1						
N.W.	N.E.				° '		° '		54						
Cor	Cor	966							2						
School	School	9	67	9 5	130.25		0.0						N & S Fn		
lot.	lot.	749							3						
		7	50	7 8	130.15		0.0						W edge O. Rd.		
		661							4						
		6	62	6 4	162.40		0.0						Pow. Po		
		654							5						
		6	55	6 3	174.10		0.0						W edge C Rd.		
		562							6						
		5	63	5 7	175.05		0.0						Fn. Cor to S W.		
		587							7						
		5	88	5 4	185.05		0.0						S edge O. Rd.		
		486							8						
		4	87	4 7	176.40		0.0						E & W Fn		
		537							9						
		4	138	5 1	183.10		0.0						S edge C Rd		
		536							10						
		4	137	4 2	178.00		0.0						E & W. Fn		
		641							11						
		5	142	5 7	192.20		0.0						N edge C Rd		
		687							12						
		5	188	6 0	189.00		0.0						" "		
		586							13						
		4	187	5 3	182.00		0.0						S " "		
		487							14						
		3	188	3 7	178.05		0.0						E & W Fn		
		295							15						
		1	196	2 0	198.35		+ 4.35						" "		
		345							16						
		2	146	3 0	205.50		+ 4.10						" "		
		228							17						
		1	129	1 0	205.20		+ 2.50						Tel. Po		
		408							18						
		3	109	3 0	214.30		+ 5.05						guy Po		
		516							19						
		4	116	4 0	225.05		+ 7.35						/ Fn.		
		419							20						
		3	120	3 0	249.40		+ 10.45						4 Pt Fn		
		191							21						
		1	92	1 0	262.20		+ 7.50						E & W Fn		

Add'n'l Inform.

Notes Red. LRM. Platted LRM. Job No. 5394 Division No. F.B. 1113 PG. 119
Date Nov. 44 Date Nov. 44 Survey of Leona School
Notes Chkd. Checked Survey by Kasearius Notes Date
Date Date Map No. B-1876 Indexed A. C. Johnson Date

Form 301 10M 3-34

PLEASE RETURN TO
LOS ANGELES COUNTY SURVEYOR
700 HALL OF RECORDS

NOTE: ANY ADDITIONS OR CHANGES ON THIS SHEET MUST BE MADE OR CIRCLED IN RED INK, WITH DATE AND NAME OF PERSON MAKING CHANGE

Do not extend notes this side of this line

Transit at	Sight on	Stadia Intercepts	Stadia Distance	Stadia Rod—	Horizontal Angle 0° to 360° Right	Horiz. Distance	+ — Vertical Angle	Elevation of Point	+ Back Sight	+ — Difference Elevation	Height of Instrument	+ — Vertical Distance	REMARKS Station Left Right
S.W.T	2x2	171							1				
N.W.	N.E.	1	72	1 0	301 30		+ 6 20						4 Pt Fn
Cor	Cor	203							2				
		1	104	1 0	324 55		+ 4 40						E&W. Fn.
		248							3				
		1	149	2 0	336 35		+ 2 20						" "
		265							4				
		1	166	2 0	339 30		+ 1 40						" "
		361							5				
		2	162	3 0	346 10		— 0 0						N edge O Rd
		403							6				
		3	104	3 6	339 40		— 0 0						" " " "
		451							7				
		4	52	4 2	319 30		— 0 0						" " " "
		544							8				
		5	45	4 9	222 45		— 0 0						" " " "
		618							9				
		5	119	5 5	194 15		— 0 0						" " " "
		848							10				
		8	49	8 8	62 30		— 0 0						E " " "
		951							11				
		9	52	9 0	58 05		— 0 0						Fn.
		750							12				
		7	51	7 1	24 00		— 0 0						"
		744							13				
		7	45	6 9	22 15		— 0 0						E O Rd
		577							14				
		5	78	5 2	4 00		— 0 0						Fn.
		575							15				
		5	76	4 9	358 35		— 0 0						S.E O Rd.
		409							16				
		3	110	3 7	353 35		— 0 0						" "
		506							17				
		4	107	4 6	359 10		— 0 0						W end gate
		510							18				
		4	111	4 6	359 10		— 0 0						E " "
		361							19				
		2	162	3 1	354 20		— 0 0						S, edge O. Rd.
		360							20				
		2	161	2 8	357 45		— 0 0						Fn. E&W
		358							21				
		2	159	3 0	1 00		— 0 45						10" locust

Add'n'l Inform.

F.B. 1113 PG. 120

Topography Description Legend:
Side Hill.....S.H. Bottom Draw.B.D.
Side of Draw.S.D. Bottom Wash.B.W.
Side of Ridge.S.R. Top of Ridge.T.R.
Head of Draw H.D. Toe of Slope..T.S.

Inters. of Draws.V.D's Break in Slope..Bk.S. Steep Slope.....S.S. Top of Cliff.....T.Cl. Bottom of Cliff..B.Cl. Top of Spur.....T.Sp. Bottom Canyon..B.Cn.

Side of Canyon S.Cn. Top of Bank...T.B. Bottom of Bank.B.B. Top of Cut.....T.C. Bottom of Cut..B.C. Top of Fill.....T.F. Bottom of Fill.B.F.

Saddle.....Sa. Swale.....Sw. Flat.....Fl. Stream.....Str. Trail.....Tr. Pavement....Pvt. Edge of Road E.Rd.

Traveled Rd. Tr.Rd. Fence.....Fn. Int. Fences.V.Fns. Ditch.....Dl. Telephone Pole T.P. Power Pole....P.P. Culvert.....Cul.

Oak-O. Fir-Fr. Pine-Pl. Cedar-Ce. Sycamore.....Sy. Eucalyptus.....Eu. Plus combinations of these and all common standard abbreviations.

Form 301 10M 3-34

PLEASE RETURN TO
LOS ANGELES COUNTY SURVEYOR
700 HALL OF RECORDS

NOTE: ANY ADDITIONS OR CHANGES ON THIS SHEET MUST BE MADE OR CIRCLED IN RED INK, WITH DATE AND NAME OF PERSON MAKING CHANGE

Do not extend notes this side of this line

Transit at	Sight on	Stadia Intercepts	Stadia Distance	Stadia Rod—	Horizontal Angle 0° to 360° Right	Horiz. Distance	+ — Vertical Angle	Elevation of Point	+ Back Sight	+ — Difference Elevation	Height of Instrument	+ — Vertical Distance	REMARKS Station	Left	Right
Spk	2x2	343			° '		° '		1						
N.W	N.E.	2	144	3 0	2 35		0 55						6" pine		
Cor.	Cor	531			° '		° '		2						
		4	132	5 6	3 05		0 0						16" locust		
		538			° '		° '		3						
		5	89	6 7	8 20		0 0						1½ x 18 "		
		962			° '		° '		4						
		9	64	8 0	20 20		0 0						14" "		
					° '		° '		5						
					° '		° '		6						
SW.T.	2x2				° '		° '		55						
	S.E.				° '		° '		7						
	lot Cor	687													
		6	88	6 9	89 50		0 0		8				1" riser		
		669													
		6	70	6 6	84 20		0 0		9				E + W Fn		
		663													
		6	64	6 6	92 00		0 0		10				S. edge O. Rd.		
		658													
		6	59	6 2	110 50		0 0		11				N " " "		
		359													
		8	60	3 2	127 25		0 0		12				E + W Fn		
		219													
		2	20	2 3	171 30		0 0		13				" "		
		507													
		5	8	5 2	123 45		0 0		14				N edge O Rd		
		620													
		6	21	5 2	34 55		0 0		15				S " " "		
		832													
		8	33	7 8	28 00		0 0		16				E + W Fn		
		954													
		9	55	7 0	328 30		0 0		17				" "		
		550													
		5	51	5 6	316 05		0 0		18				S. edge O. Rd.		
		548													
		5	49	5 2	292 15		0 0		19				N " " "		
		548													
		5	49	4 9	285 35		0 0		20				Tel Po		
		251													
		2	52	2 5	275 15		0 0		21				Fn.		
		1045													
		10	46	10 6	26 40		0 0						Pow K		

Add'l Inform.

Notes Rod. KWM. Plotted KWM. Job No. 8394 Division No. 5 Level F.B. 1113 PG. 121
Date Nov. '44 Date Nov. '44 Survey of Lot Line
Notes Chkd. Checked Survey by Roseerdns Notes K Date 10-24-44
Date Date Map No. 3-1876 Indexed

Form 301 10M 3-34

PLEASE RETURN TO
LOS ANGELES COUNTY SURVEYOR
700 HALL OF RECORDS

NOTE: ANY ADDITIONS OR CHANGES ON THIS SHEET MUST BE MADE OR CIRCLED IN RED INK, WITH DATE AND NAME OF PERSON MAKING CHANGE

Do not extend notes this side of this line

Transit at	Sight on	Stadia Intercepts	Stadia Distance	Stadia Rod—	Horizontal Angle 0° to 360° Right	Horiz. Distance	+ — Vertical Angle	Elevation of Point	+ Back Sight	+ — Difference Elevation	Height of Instrument	+ — Vertical Distance	REMARKS Station Left Right
Sta. T.	2x2	1167							1				
	S.E	11	68	12 3	24.50		0.0						4" apple Tr
	lot	1197							2				
	Cor	11	98	12 0	19.00		1.10						6" " "
		1173							3				
		11	74	11 4	43.35		0.0						4" " "
		1200							4				
		11	101	12 0	34.10		0.40						4" " "
		945							5				
		9	46	7 8	41.30		0.0						5" " "
		789							6				ctr. 8' Galvanized
		7	90	6 8	86.30		0.0						water tank
		891							7				
		8	92	8 7	82.30		0.0						2" water valve
		987							8				
		9	88	9 7	74.30		0.0						3/4" hydrant
		1195							9				W end
		11	96	12 1	54.00		0.0						horizontal bar
		1184							10				E end
		11	85	12 0	47.10		0.0						horizontal bar
		1123							11				
		10	124	11 0	63.30		0.50						Iron Flag Pa - 4"
		1134							12				N.W. Cor
		10	135	11 0	65.30		0.40						School Bldg
		1206							13				NE. Cor School Bldg
		11	147	12 0	55.40		0.35						1 Story Stucco
		1151							14				S.E. Cor School Bldg
		10	152	11 0	38.34		1.30						57.5 N+S 34.5 E+W.
		1155							15				N.E. Cor swing
		10	156	11 0	26.05		1.50						rack
		1164							16				N.W. Cor Swing rack
		10	165	11 0	33.20		1.45						19.2 E+W 8. N+S.
									17				
									18				
									19				
									20				
									21				

Add'n'l Inform.

Topography Description Legend:
Side Hill.....S.H. Bottom Draw.B.D.
Side of Draw.S.D. Bottom Wash B.W.
Side of Ridge.S.R. Top of Ridge.T.R.
Head of Draw H.D. Toe of Slope..T.S.

Inters. of Draws.V.D's Break in Slope..Bk.S. Steep Slope.....S.S. Top of Cliff.....T.Cl. Bottom of Cliff..B.Cl. Top of Spur.....T.Sp. Bottom Canyon..B.Cn.

Side of Canyon S.Cn. Top of Bank...T.B. Bottom of Bank.B.B. Top of Cut.....T.C. Bottom of Cut..B.C. Top of Fill.....T.F. Bottom of Fill.B.F.

Saddle .....Sa. Swale .....Sw. Flat .....Fl. Stream .....Str. Trail .....Tr. Pavement .....Pvt. Edge of Road E.Rd.

Traveled Rd. Tr.Rd. Fence .....Fn. Int. Fences.V.Fns. Ditch .....Di. Telephone Pole T.P. Power Pole...P.P. Culvert .....Cul.

Bk.-O. Fir-Fr. Pine-Pi. Cedar-Ce. Sycamore .....Sy. Eucalyptus .....Eu. Plus combinations of these and all common standard abbreviations.

F.B. 1113 PG. 122

Proposed ℄ and E lot line

Notes Ck'd by K.R.McPh.	Survey of [illegible]	F.B. 1113 Pg. 123
Map No. B-1876	W. O. 8394 Tape No. 65 St'd 68 °F	
Office Work Cox	Surveyed by Rosecrans	
Checked McPherson	Notes K Date 1-21-46	
Date Mar. 1946	Indexed [illegible] 8-30-49	

LEONA SCHOOL LOT.

One acre to be added to original lot per deed 91-39: The east line to be paralell to and 40' east, of the east side of the school building, and enough added on the south to make the acre; The angle at the south west corner of the lot to be a right angle. The additional acre to be exclusive of road right of way

J.H. 8394

Party E. A. Rosecrans
J. P. Pierce
P. R. Snyder
V. T. Gibbons
O. C. Folgate

Data added to H.C. 30-11 by K.R.M.
Also added to Tracing of C.S. B-1876 by Cox.

Note: Any Additions or Changes on This Sheet Must be Made or Circled in Red Ink With Date and Name of Person Making Change.

RETURN TO:
LOS ANGELES COUNTY SURVEYOR
700 HALL OF RECORDS

Do not extend notes this side of this line.

FORM 247 BM 11-41

F.B. 1113 PG. 124

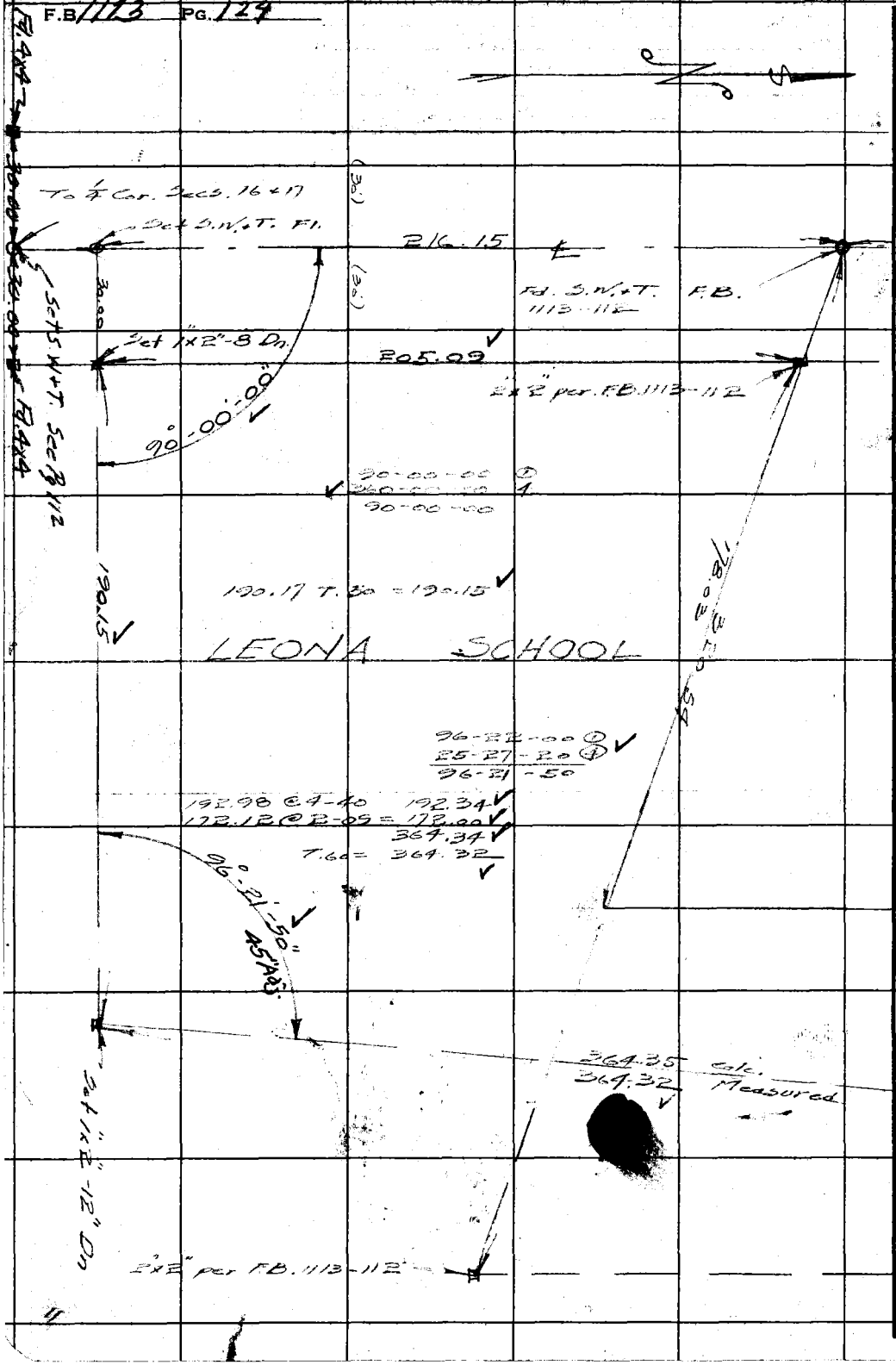

WS.16-C-1

RETURN TO
LOS ANGELES COUNTY SURVEYOR
700 HALL OF RECORDS
Do not extend notes this side of this line.

Note: Any Additions or Changes on This Sheet Must be Made or Circled in Red Ink With Date and Name of Person Making Change.

Notes Ck'd by K.R. McPh	Survey of Loma School District
Map No. B-1876	W. O. 8394 Tape No. 65 St'd 68 °F
Office Work Cox	Surveyed by Rosecrans
Checked McPherson	Notes K Date 1-21-46
Date Mar. 1946	Indexed A. C. Johnson

F.B. 1113 PG. 123

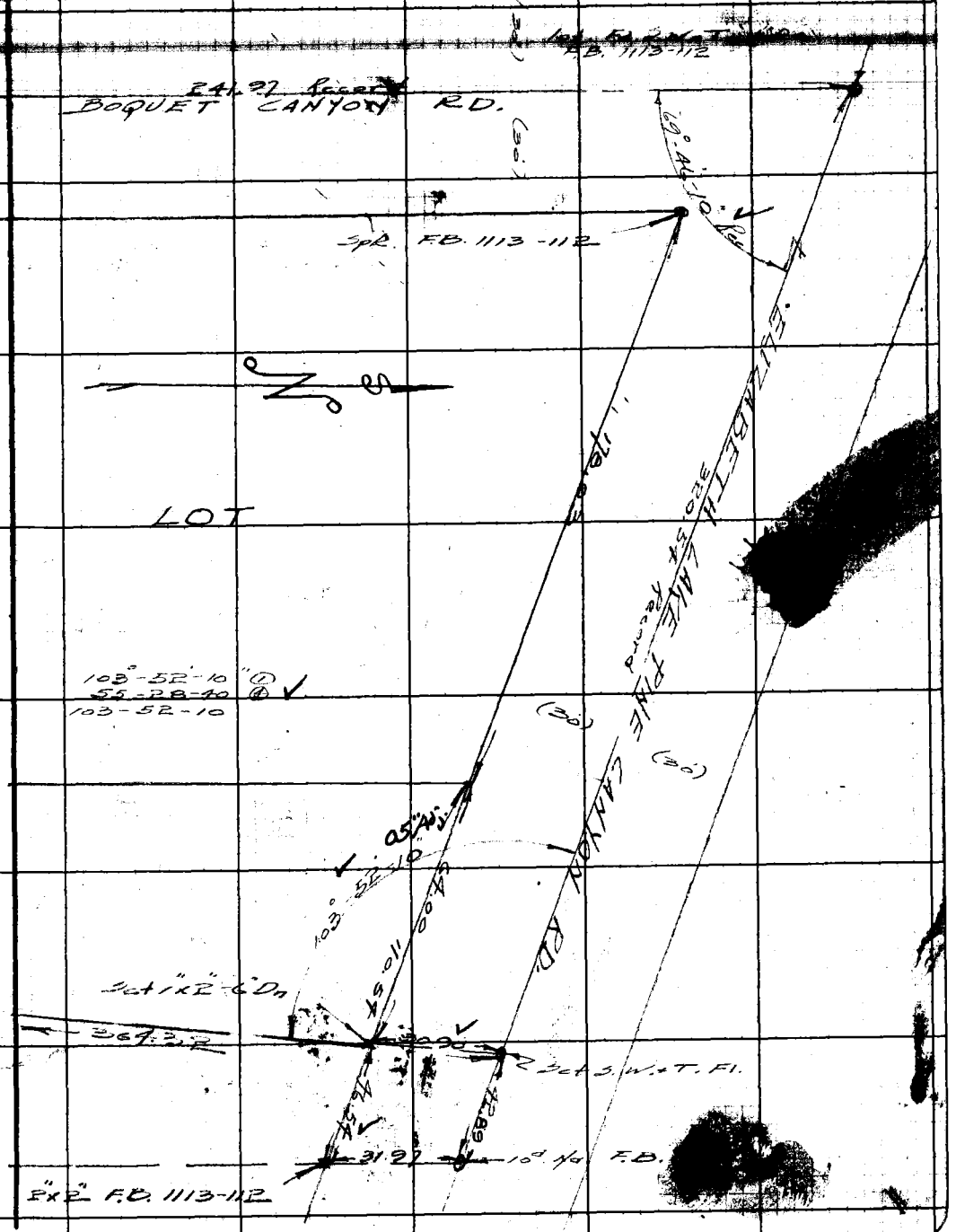

Note: Any Additions or Changes on This Sheet Must be Made or Circled in Red Ink With Date and Name of Person Making Change.

Do not extend notes this side of this line.

RETURN TO
LOS ANGELES COUNTY SURVEYOR
700 HALL OF RECORDS

FORM 247 5M 11-41

RETURN TO
LOS ANGELES COUNTY SURVEYOR
700 HALL OF RECORDS

Note: Any Additions or Changes on This Sheet Must be Made or Circled in Red Ink With Date and Name of Person Making Change.

Do not extend notes this side of this line.

F.B. 1113 PG. 126

Notes Ck'd by K.R.M.	Survey of 55th St. East	F.B. 1113 Pg 141
Map No. S.D. 30-18	W. O. 5058 Tape No. 1 Std 84 °F	
Office Work McPherson	Surveyed by Rosecrans	
Checked	Notes K Date 2-26-45	
Date Apr. 1945	Indexed A. C. Johnson 3-14-45	

55th STREET EAST AVE 18 TO AVE. K.

Construction Stakes J.N. 5058

Section lines J.N. 4999

SECTIONS 15 + 22 T. 7N. R. 11 W.

Party F.A. Rosecrans
S.C. Pierce
V.T. Gibbons.



This data plotted on Survey Division Title 30-18. Also added to S.8737

Note: Any Additions or Changes on This Sheet Must be Made or Circled in Red Ink With Date and Name of Person Making Change.

Do not extend notes this side of this line.

RETURN TO
LOS ANGELES COUNTY SURVEYOR
700 HALL OF RECORDS

FORM 247 5M 12-40

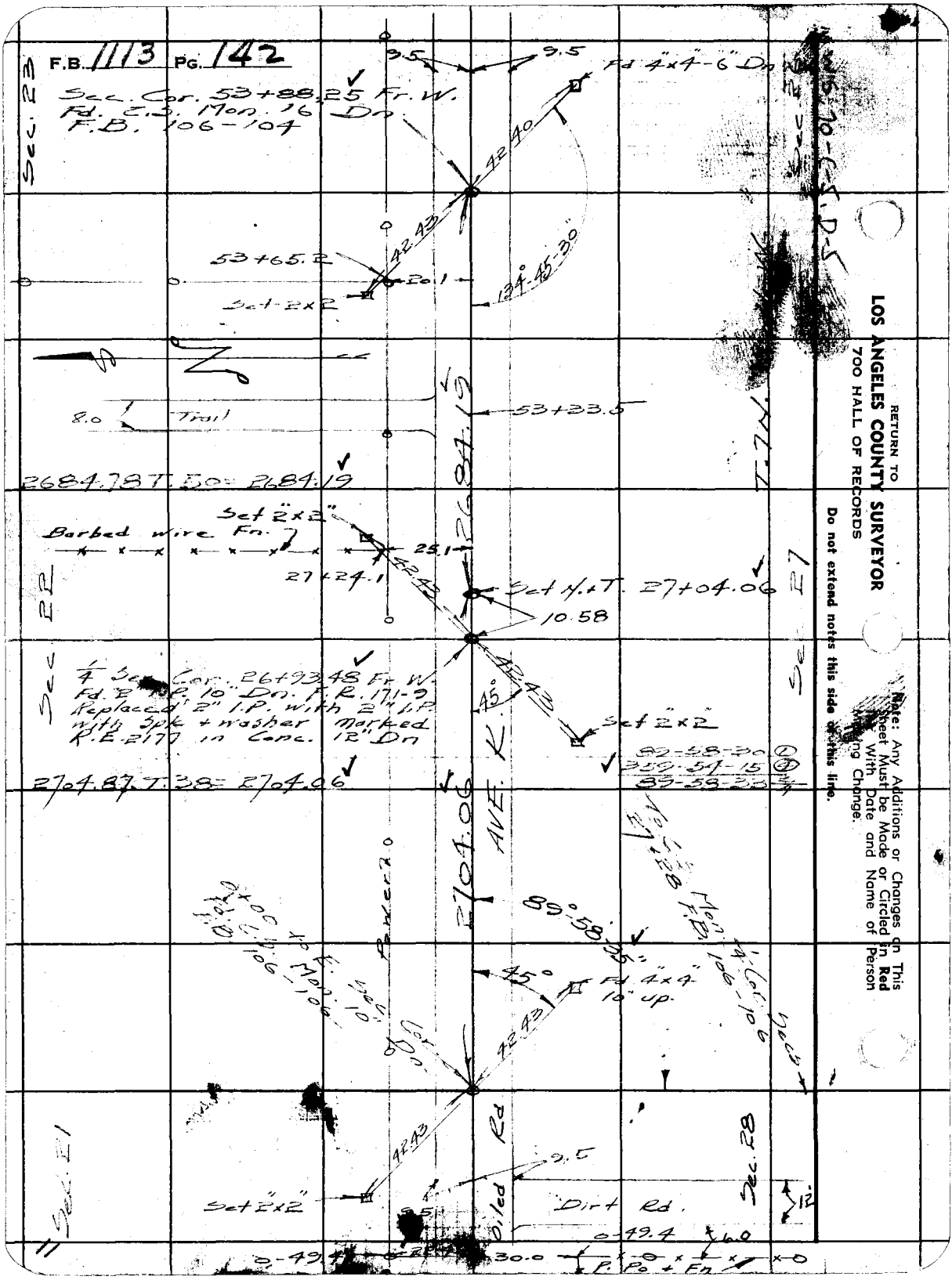
F.B. 1113 Pg. 142
Sec. Cor. 53+88.25 Fr. W.
Fd. E.S. Mon. 16" Dn.
F.B. 106-104
Sec. 23
9.5
9.5
Fd 4"x4"-6" Dn
42.40
42.43
53+65.2
20.1
Set 2x2
134°-45'-30"
8.0
Trail
53+33.5
2684.78 T. 50 = 2684.19
2684.19
Set 2"x2"
Barbed wire Fn.
25.1
27+24.1
42.43
Set N.+T. 27+04.06
10.58
Sec. 22
Sec. 27
1/4 Sec. Cor. 26+93.48 Fr. W.
Fd. 2" I.P. 10" Dn. F.R. 171-9
Replaced 2" I.P. with 2" I.P.
with Spk + washer marked
R.E. 2177 in Conc. 12" Dn
45°
42.43
Set 2"x2"
89-58-30
359-54-15
89-58-33
2704.87 T. 38 = 2704.06
2704.06
AVE. K.
89°-58'-35"
45°
Fd 4"x4"
10" up.
42.43
Power
Sec. 21
Sec. 28
42.43
9.5
Set 2"x2"
Oiled Rd
Dirt Rd.
12
0-49.4
6.0
0-49.4
30.0
P. Po + Fn.
RETURN TO
LOS ANGELES COUNTY SURVEYOR
700 HALL OF RECORDS
Do not extend notes this side of this line.
Note: Any Additions or Changes on This Sheet Must be Made or Circled in Red With Date and Name of Person Making Change.

Notes Ck'd by R.A.M.	Survey of 55th St. East	F.B. 1113 Pg. 143
Map No. 5[illegible]-18	W. 0 50 58 Tape No. 1 St'd 84°F	
Office Work [illegible]	Surveyed by Rosecrans	
Checked	Notes K Date 2-26-15	
Date Apr. 1945	Indexed A. C. Johnson	



Note: Any Additions or Changes on This Sheet Must be Made or Circled in Red Ink With Date and Name of Person Making Change.

Do not extend notes this side of this line.

RETU[illegible] LOS ANGELES CO[illegible] SURVEYOR
700 HALL [illegible]CORDS

FORM 247 5M 12-10


F.B. 1113 PG. 144
Cont. bottom next page
WS.70-D-5
Fd. 3"x4" - 4' up. 39+96.15
39+90.1
1.0
T. 7N. R. 11W.
1322.08
1322.37 T. 50 = 1322.08
Sec. 23
Sec. 22
34+03.2
31.2
Barbed wire Fn
27+00.6
13.5
29.2
Conc. valves
8.73
42.6
26+74.07
Set 2"x2"
30.00
30.00
Set 2"x2"
26+72.3
90°
Sec. Cor. 26+65.34 Set 2" I.P. with Bk. + washer marked R.E. in Conc. 18" Dn. by proportion.
1419.78
Barbed wire Fn
18+65.6
1.0
28.3
12.0
36" Conc. Std. pipe
12" valves
14+91.6
17.2
1420.13 T. 46 = 1419.78
7.4
13+19.2
25.2
36" Conc. pipe
12" Conc. valves
2.0
56.4
Driveway
13+04.3
8.0
8.0
1x2 - 12+54.29 See preceding page
RETURN TO
LOS ANGELES COUNTY SURVEYOR
700 HALL OF RECORDS
Do not extend notes this side of this line.
Note: Any Additions or Changes on This Sheet Must be Made or Circled in Red Ink With Date and Name of Person Making Change.

Notes Ck'd by K.R.M.	Survey of 55th St E
Map No. S.D. 30-48	W. O. 5658 Tape No. 1 Std 84
Office Work McPherson	Surveyed by Rosecrans
Checked	Notes K Date 2-27-45
Date April 1945	Indexed A. C. Johnson

F.B. 1113 Pg. 145

W.S. 70-D-5

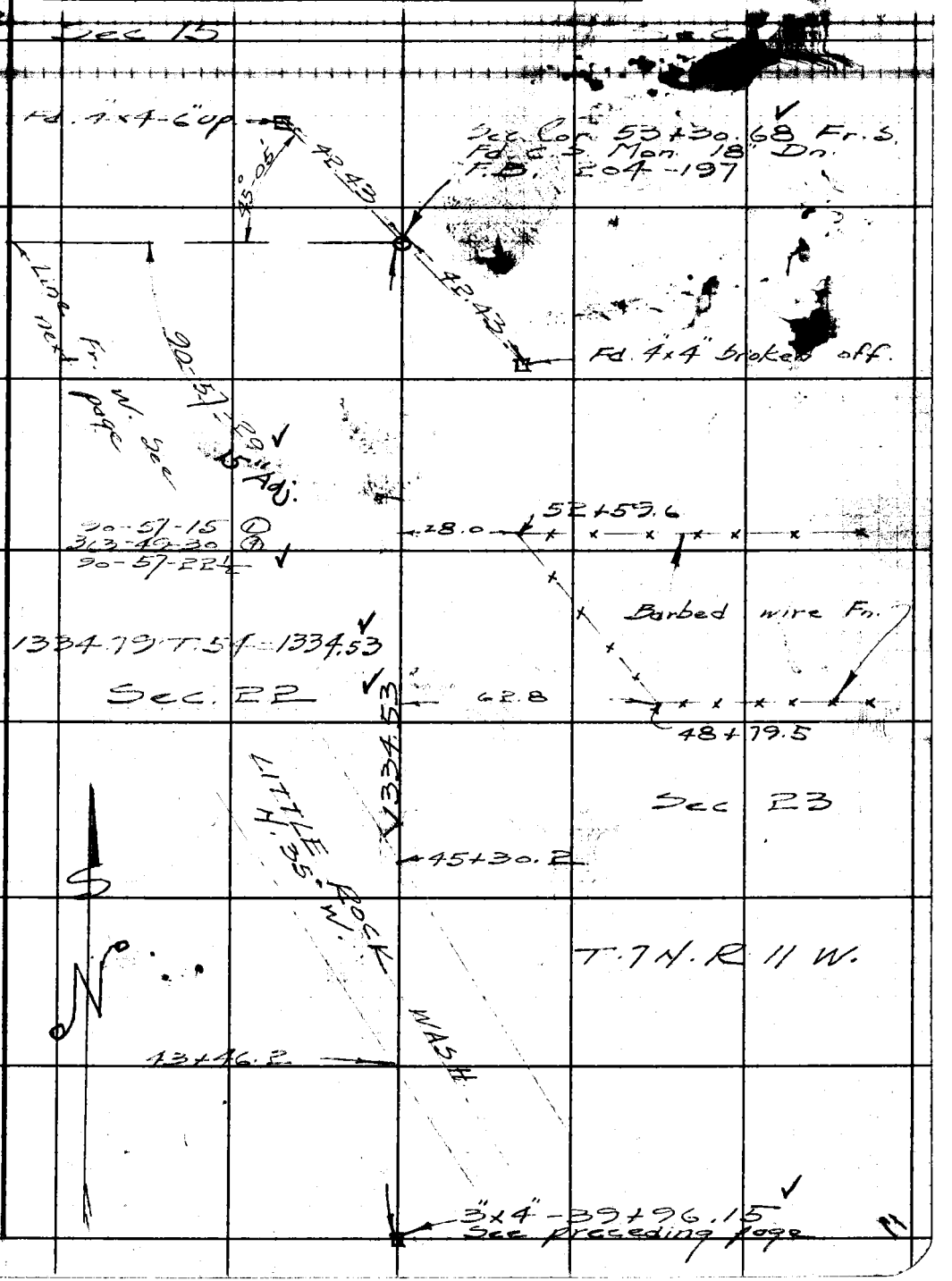

Note: Any Additions or Changes on This Sheet Must be Made or Circled in Red Ink With Date and Name of Person Making Change.

Do not extend notes this side of this line.

RETURN TO
LOS ANGELES COUNTY SURVEYOR
700 HALL OF RECORDS

FORM 247 5M 12-40

F.B. 1113 Pg. 146

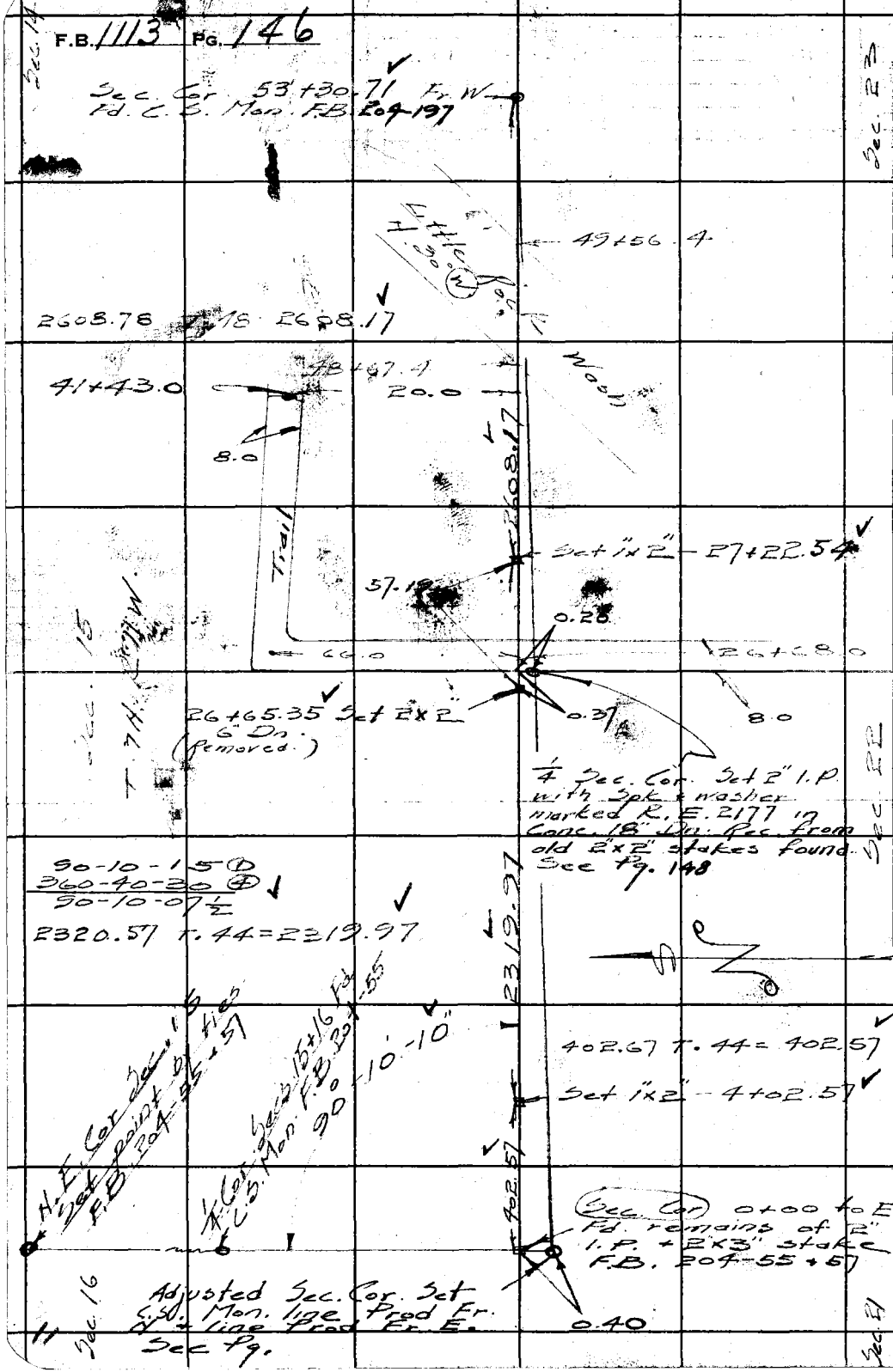

WS.70-C-5, D-5 C-4

RETURN TO
LOS ANGELES COUNTY SURVEYOR
700 HALL OF RECORDS

Do not extend notes this side of this line.

Note: Any Additions or Changes on This Sheet Must be Made or Circled in Red Ink With Date and Name of Person Making Change.

Notes Ck'd by K. [illegible]	Survey of 55th St. East	F.B. 1N3 Pg. 147
Map No. S.D. 30	W. O. 5058 Tape No. 1 Std 84 °F	
Office Work [illegible]	Surveyed by Rosecrans	
Checked [illegible]	Notes [illegible] Date 3-1-45	
Date April 1945	Indexed A. C. Johnson	

✓ 90-20-00 ①
361-20-30 ④
90-20-07½
Turned in NE

Sec 16 — 45° — Sec line to N — Sec 15

Set 4"x4" [illegible] — 90°-10'-10" See preceding page

Sec. Cor. 53+56.50 Fd. S. See preceding page — 42.43 — 0.40

Sec Cor. 53+56.10 Fr. S. Set 2" I.P. with brass cap marked as shown in Conc. 6" up. On line with ¼ + Sec. Cor to N. and with ¼ + Sec Cor to E. — 42.43 — 89°-39'-50" — Set 4"x4" 6" up.

COUNTY SURVEYOR — T. 7 N. — R. 11 W. — 16 15 — 21 22 — R.E. 2177 — To C.S. Mon. N.E. Cor. Sec. 22

2685.42

2686.05 T.48 = 2685.42 — T. 7 N. R. 11 W.

Sec 21 — Sec. 22

¼ Sec. Cor. Set 2" I.P. marked R.E. 2177 with Spk. Ctr. in Conc. 6" above Surf on line opposite old 2" I.P. — 0.17 — 6.97 — [illegible]+78.05 Fd. 2" I.P. plug + Tk 6" up. (Removed.)

Set 1x2 - 26+71.08

90-07-00 ①
360-15-30 ④
90-03-52½

1850.13

1850.61 T.44 = 1850.13

Set 1x2 - 8+20.95

821.18 T.40 = 820.95

820.95 — 90°-07'-55" 50" N.

To C.S. Mon. S.E. Cor. Sec. 22

0+00 to N Sec. Cor. Fd. C.S. Mon. F.B. 106-106

Sec. 28 — Sec. 27

Note: Any Additions or Changes on This Sheet Must be Made or Circled in Red Ink With Date and Name of Person Making Change.

Do not extend notes this side of this line.

RETURN TO
LOS ANGELES COUNTY SURVEYOR
700 HALL OF RECORDS

FORM 247 5M 12-40

F.B. 1413 Pg. 148

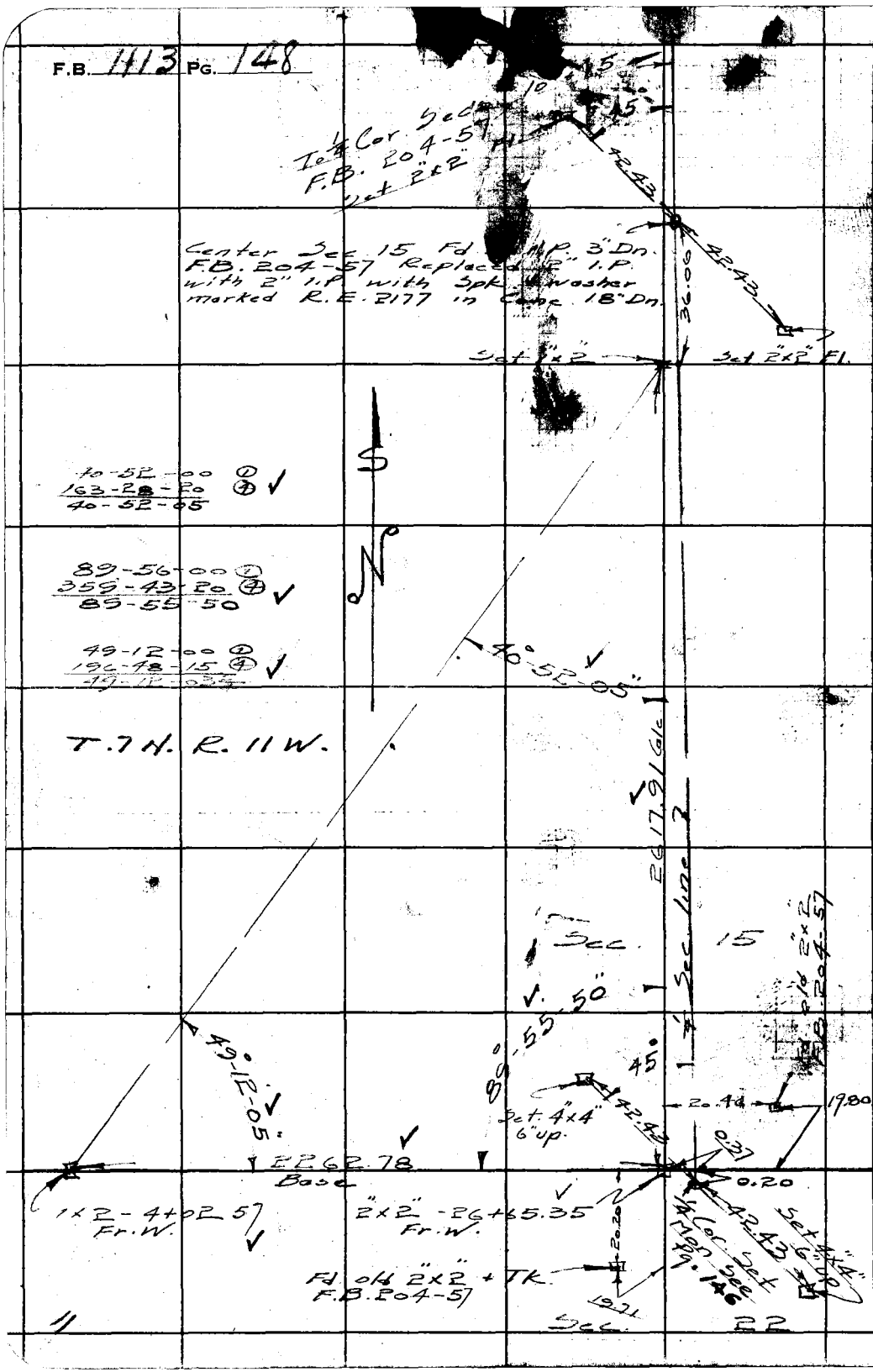

WS.70-C-4

RETURN TO
LOS ANGELES COUNTY SURVEYOR
700 HALL OF RECORDS

Do not extend notes this side of this line.

Note: Any Additions or Changes on This Sheet Must be Made or Circled in Red Ink With Date and Name of Person Making Change.

Notes Ck'd by K.A.M.	Survey of T. 4 N. R. 10 W.
Map No. C.S. 8739	W. O. 4999 Tape No. 66 St'd
Office Work [illegible]	Surveyed by Rosecrans
Checked [illegible]	Notes K Date [illegible]
Date Apr. 1946	Indexed A. C. Johnson 4-2-46

F.B. 1113 PG. 151

COR. OF SECTION 5, 6, 7, + 8
T. 4 N. R. 10 W.

Notes showing method of resetting monument which had been graded out.

Note: Any Additions or Changes on This Sheet Must be Made or Circled in Red Ink With Date and Name of Person Making Change.

Do not extend notes this side of this line.

RETURN TO
LOS ANGELES COUNTY SURVEYOR
700 HALL OF RECORDS

FORM 247 BM 11-41

F.B. 1113 PG. 152

1/4 Cor. Secs. 5 + 6 T. 4 N.
R. 10 W. Fd. 6 L.O. Mon.
12" Dn. F.B. 78-47

SEC. 6 SEC. 5

Set N. + T.

Fd. 2"x2" F.B. 78-47 — 20.00 — 20.00 — Fd. 2"x2" + Tk. F.B. 78-47

299.90 @ 2-37 = 299.59 ✓
300.84 @ 3-44 = 300.20 ✓
300.57 @ 3-00 = 300.16 ✓
98.29
998.24 ✓
T. 48 = 998.01 ✓

179-48-40 ①
359-14-40 ④
179-48-40

(997.75 = Rec.) → 998.01

Fd. N. + T. Fl. Could not find 1"x2" per F.B. 360-63

179-48-40
89-37-30
89-54-40

1"x4" disturbed removed it

123.41 Ch.
Rec. 123.74

0.45 — 20.45
20.00 — 20.00

Set 2" I.P. 6" up. Set 1"x4" - 6" up.

Set 2" I.P. with brass cap marked as shown in Conc. 18" Dn. by proportion between N. + T. to N. and old 1"x2" to S

400.47 (400.36 = Rec.)

124.29 @ 6-43 T. 48 = 123.41 ✓
Fd. old 1"x2" + Tk. Fl. F.B. 78-44
Reset 3/4" I.P. Fl.

300.54 @ 3-41 = 299.92 ✓
100.64
400.56 ✓
T. 48 = 400.47 ✓

SURVEYORS
T. 4 N.
6 | 5
7 | 8
R. 10 W.
R.E. 2177
MONUMENT

SEC. 7 SEC. 8

T. 4 N. R. 10 W.

This Mon. added to C.S. 8735

Fd. 2"x2" + Tk at 1/16 Cor.
F.B. 78-44

11

15-8-1

RETURN TO
LOS ANGELES COUNTY SURVEYOR
700 HALL OF RECORDS
Do not extend notes this side of this line.

Note: Any Additions or Changes on This Sheet Must be Made or Circled in Red Ink With Date and Name of Person Making Change.

Notes Ck'd by K.R.M.	Survey of 55th St. East
Map No. C58737	W. O. 5058 Tape No. 65 St'd. 68 °F
Office Work McPherson	Surveyed by Rosecrans
Checked	Notes R Date 1-25-46
Date Apr. 1946	Indexed A. C. Johnson 4-17-46

F.B. 1113 PG. 153

55TH ST. EAST AVE. K TO AVE. K 8.

IN SEC. 27 T. 7N. R. 11 W.

J.H. 5058

Party E.A. Rosecrans
J.P. Pierce
P.R. Snyder
V.T. Gibbons

Note: Any Additions or Changes on This Sheet Must be Made or Circled in Red Ink With Date and Name of Person Making Change.

Do not extend notes this side of this line.

RETURN TO
LOS ANGELES COUNTY SURVEYOR
700 HALL OF RECORDS

FORM 247 SM 11-41

F.B. 1113 PG. 154

Cor. Secs. 22, 23, 26 & 27 T.7N. R.11W. Fd. C.S. Mon. 12" Dn. F.B. 106-104.

1/4 Cor. Secs. 22 & 27 T.7N. R.11W. Fd. Monument F.B. 106-106

89°-51'-55"

1433.41

1433.58 T.50 = 1433.41

89-51-50 ①
359-27-40 ④
89-51-55

2666.39

Fd. 2"x2"

SEC. 27

T.7N. R.11W.

SEC. 26

1254.64

1254.67 T.64 = 1254.64

1/4 Cor. Secs. 26 & 27 Fd C.S. Mon. laying on its side Reset it by Proportion [illegible] 106-102

Noted on C.S. 8737

21.66

Set 1"x2"

2666.40

2644.74

2644.81 T.64 = 2644.74

89-59-00 ②
359-56-20 ①
89-59-05

89°-59'-05"

Set 2" I.P. plug & Tk. 6" up

42.43

C.S. Mon. 12" Dn S.W. Cor. Sec. 27 F.B. 106-105

45°
42.43

Set 2" I.P. plug & Tk 6" up.

Cor. Secs. 26, 27, 34 & 35 Found C.S. Mon. 12" Dn F.B. 106-[illegible]

70 5-D

RETURN TO
LOS ANGELES COUNTY SURVEYOR
200 HALL OF RECORDS

Do not extend notes this side of this line.

Note: Any Additions or Changes on This Sheet Must be Made or Circled in Red Ink With Date and Name of Person Making Change.

Notes Ck'd by K.K.M	Survey of Ave. D
Map No. S.D. 39-52	W. O. 5058 Tape No. 65 St'd 68 °F
Office Work McPherson	Surveyed by Rosecrans
Checked	Notes R Date 3-4-46
Date May 1946	Indexed A. J. Johnson 4-17-46

F.B. 1113 Pg. 155

AVE. D 80th ST. W. TO 110th ST. W.

LOCATION OF IMPROVEMENTS AND MEASUREMENTS FOR ¼ CORNERS.

J. N. 5058

Party. Rosecrans
Pierce
Snyder
Gibbons
Falgate

Platted on Survey Division File No. 39-52
New ¼ Cor. Mons at (17/20) & (18/19) T8N-R13W
platted on C.S. 8736.

Note: Any Additions or Changes on This Sheet Must be Made or Circled in Red Ink With Date and Name of Person Making Change.

Do not extend notes this side of this line.

RETURN TO
LOS ANGELES COUNTY SURVEYOR
700 HALL OF RECORDS

FORM 247 5M 11-41

F.B. 1113 PG. 156



WS-71-A2

RETURN TO
LOS ANGELES COUNTY SURVEYOR
TOD HALL OF RECORDS

Do not extend notes this side of this line.

Note: Any Additions or Changes on This Sheet Must be Made or Circled in Red Ink With Date and Name of Person Making Change.

11

Notes Ck'd by K.R.M.	Survey of [illegible]
Map No. S.D. 39-52	W. O. 5058 Tape No. 65 St'd 68 °F
Office Work McPherson	Surveyed by Rose Crans
Checked	Notes R Date 2-4-46
Date May 1946	Indexed A. C. Johnson

F.B. 1113 PG. 157



Note: Any Additions or Changes on This Sheet Must be Made or Circled in Red Ink With Date and Name of Person Making Change.

Do not extend notes this side of this line.

RETURN TO
LOS ANGELES COUNTY SURVEYOR
700 HALL OF RECORDS

FORM 247-5M 11-41



RETURN TO
LOS ANGELES COUNTY SURVEYOR
700 HALL OF RECORDS

Do not extend notes this side of this line.

Note: Any Additions or Changes on This Sheet Must be Made or Circled in Red Ink With Date and Name of Person Making Change.

71-A2

Notes Ck'd by K.R.M.	Survey of Ave. D
Map No. S.D. 39-52	W. O. 5058 Tape No. 65 St'd 68 °F
Office Work McPherson	Surveyed by Rosecrans
Checked	Notes R Date 3-6-46
Date May 1946	Indexed A. C. Johnson

F.B. 1113 PG. 159



Note: Any Additions or Changes on This Sheet Must be Made or Circled in Red Ink With Date and Name of Person Making Change.

Do not extend notes this side of this line.

RETURN TO
LOS ANGELES COUNTY SURVEYOR
700 HALL OF RECORDS

FORM 247 5M 11-41

F.B. 1113 PG. 160



71 A2

RETURN TO
LOS ANGELES COUNTY SURVEYOR
700 HALL OF RECORDS
Do not extend notes this side of this line.
Note: Any Additions or Changes on This Sheet Must be Made or Circled in Red Ink With Date and Name of Person Making Change.

Notes Ck'd by K.R.M.	Survey of Ave U
Map No. S.D. 39-52	W. O. 5058 Tape No. 65 St'd 68 °F
Office Work McPherson	Surveyed by Rosecrans
Checked	Notes R Date 3-7-46
Date May 1946	Indexed A. C. Johnson

F.B. 1113 PG. 161

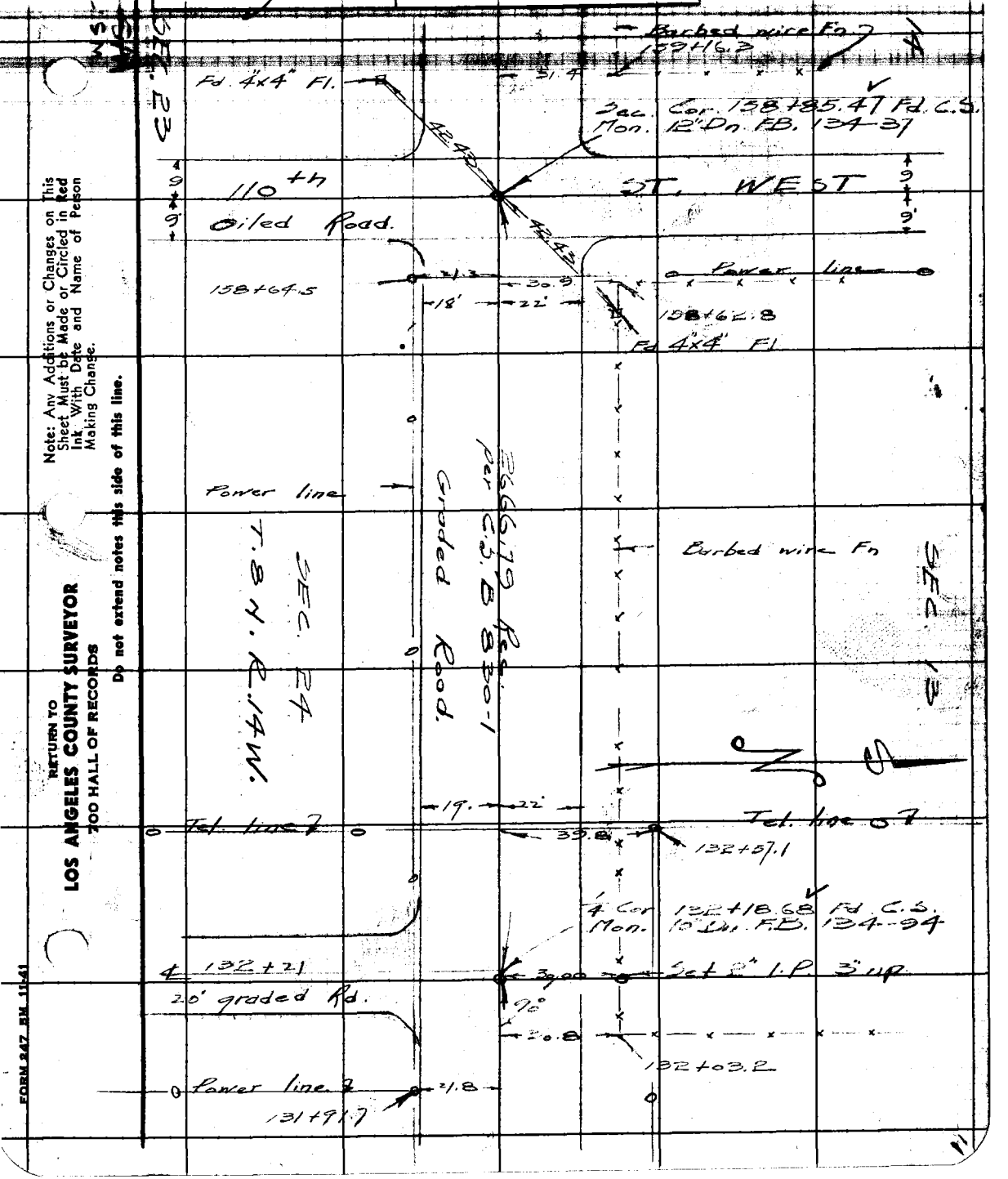

Note: Any Additions or Changes on This Sheet Must be Made or Circled in Red Ink With Date and Name of Person Making Change.

Do not extend notes this side of this line.

RETURN TO
LOS ANGELES COUNTY SURVEYOR
700 HALL OF RECORDS

FORM 247 BM 11-41

F.B. 1113 PG. 162

162-174

RETURN TO:
LOS ANGELES COUNTY SURVEYOR
700 HALL OF RECORDS.

Do not extend notes this side of this line.

Note: Any Additions or Changes on This Sheet Must be Made or Circled in Red Ink With Date and Name of Person Making Change.

X

Notes Ck'd by	Survey of T 6 N R 8 W	F.B. 1113 PG. 173
Map No.	W. O. 4999 Tape No. St'd °F	
Office Work	Surveyed by [illegible]	
Checked	Notes R Date 1946	
Date	Indexed A. C. Johnson 5-22-46	

Retracement Survey in

T. 6 N. R. 8 W.

SECTION LINES AND ANGLES

J. N. 4999

Party

E.A. Rodgers
J.P. Pierce
P.R. Snyder
V.T. Gibbons
J.C. Folgate

Platted on Sur. Div. # 41-74-162

Note: Any Additions or Changes on This Sheet Must be Made or Circled in Red Ink With Date and Name of Person Making Change.

Do not extend notes this side of this line.

RETURN TO
LOS ANGELES COUNTY SURVEYOR
700 HALL OF RECORDS

FORM 247 5M 11-41

F.B. 1113 Pg. 176

Index to notes

T.7N. R.9W. R.8W.

T.6N.

See 19-231

RETURN TO
LOS ANGELES COUNTY SURVEYOR
700 HALL OF RECORDS

Do not extend notes this side of this line.

Note: Any Additions or Changes on This Sheet Must be Made or Circled in Red Ink With Date and Name of Person Making Change.

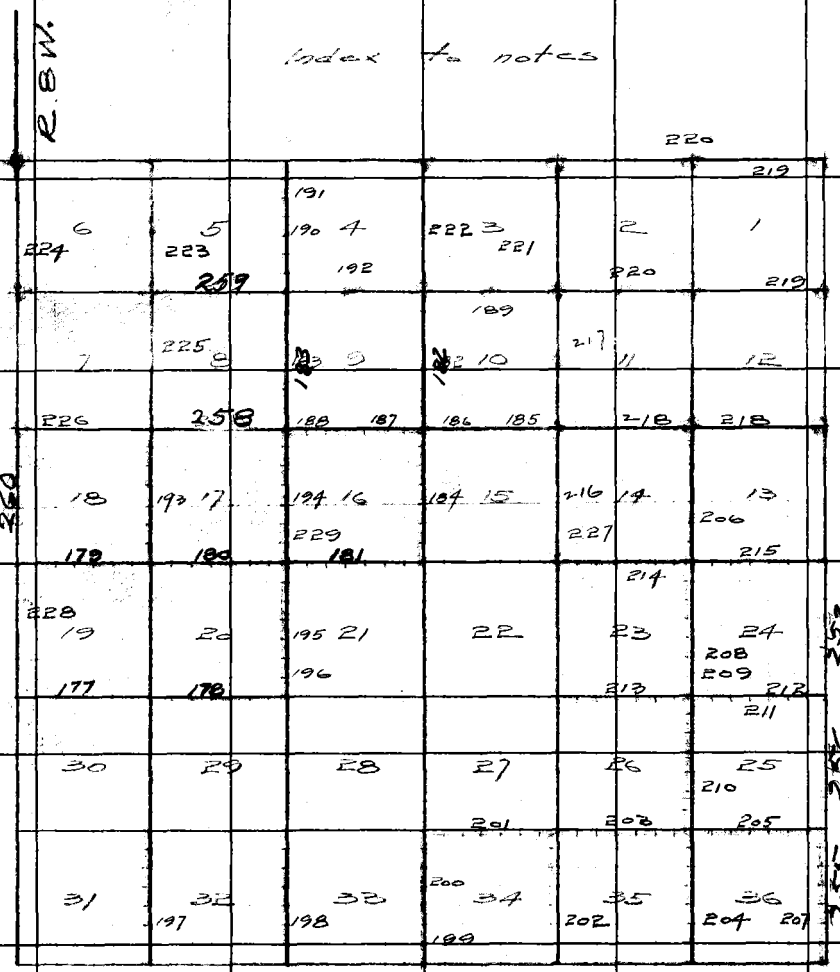

Notes Ck'd by K.R. McPh	Survey of T 6 N R 8 W	F.B. 1113 PG. 177
Map No. 41-74-2	W. O. 4999 Tape No. 61 St'd 84 °F	
Office Work	Surveyed by Rosecrans	
Checked	Notes R Date 1-18-44	
Date	Indexed A. C. Johnson	

Cont. bottom next page

Sec. Cor. 53+41.68 Fd. C.S. Mon. F.B. 74-129

Fence

2407.23

35+39.1

3.9

2407.51 T.66 = 2407.23

Set 1x2 - 29+40.45

Sec. 19

266.94

Sec. 30

T. 6 N. R. 8 W.

Set 4"x4"-6" up — 30.00 — 30.00 — Set 4"x4"-6" up

¼ Sec. Cor. 26+73.51 Fr. W Set 2" I.P. with Spk + washer marked R.E. 2177 in Conc. 18" Dn by proportion.

2940.76 T. 68 = 2940.45

2940.45

179-38-00
358-32-00
179-38-00

179-38-00

0+00 to E. Cor. Secs 24, 25, 19 + 30 T. 6 N R 8 + 9 W Fd. C.S. Mon. F.B. 74-42

To C.S. Mon. ¼ Cor. Secs 24 + 25 T. 6 N. R 9 W.

90-22-05

Note: Any Additions or Changes on This Sheet Must be Made or Circled in Red Ink With Date and Name of Person Making Change.

Do not extend notes this side of this line.

RETURN TO
LOS ANGELES COUNTY SURVEYOR
700 HALL OF RECORDS

FORM 247 5M 11-41

F.B. 1113 PG. 178



RETURN to
LOS ANGELES COUNTY SURVEYOR
700 HALL OF RECORDS
Do not extend notes this side of this line.
Note: Any Additions or Changes on This Sheet Must be Made or Circled in Red Ink With Date and Name of Person Making Change.

Notes Ck'd by K.R.McPh	Survey of [illegible]	F.B. 1113 Pg. 179
Map No. 41-74-1&2	W. O. [illegible] Tape No. 65 St'd 68 °F	
Office Work	Surveyed by Rosecrans	
Checked	Notes K Date 3-18-46	
Date	Indexed A. C. Johnson	

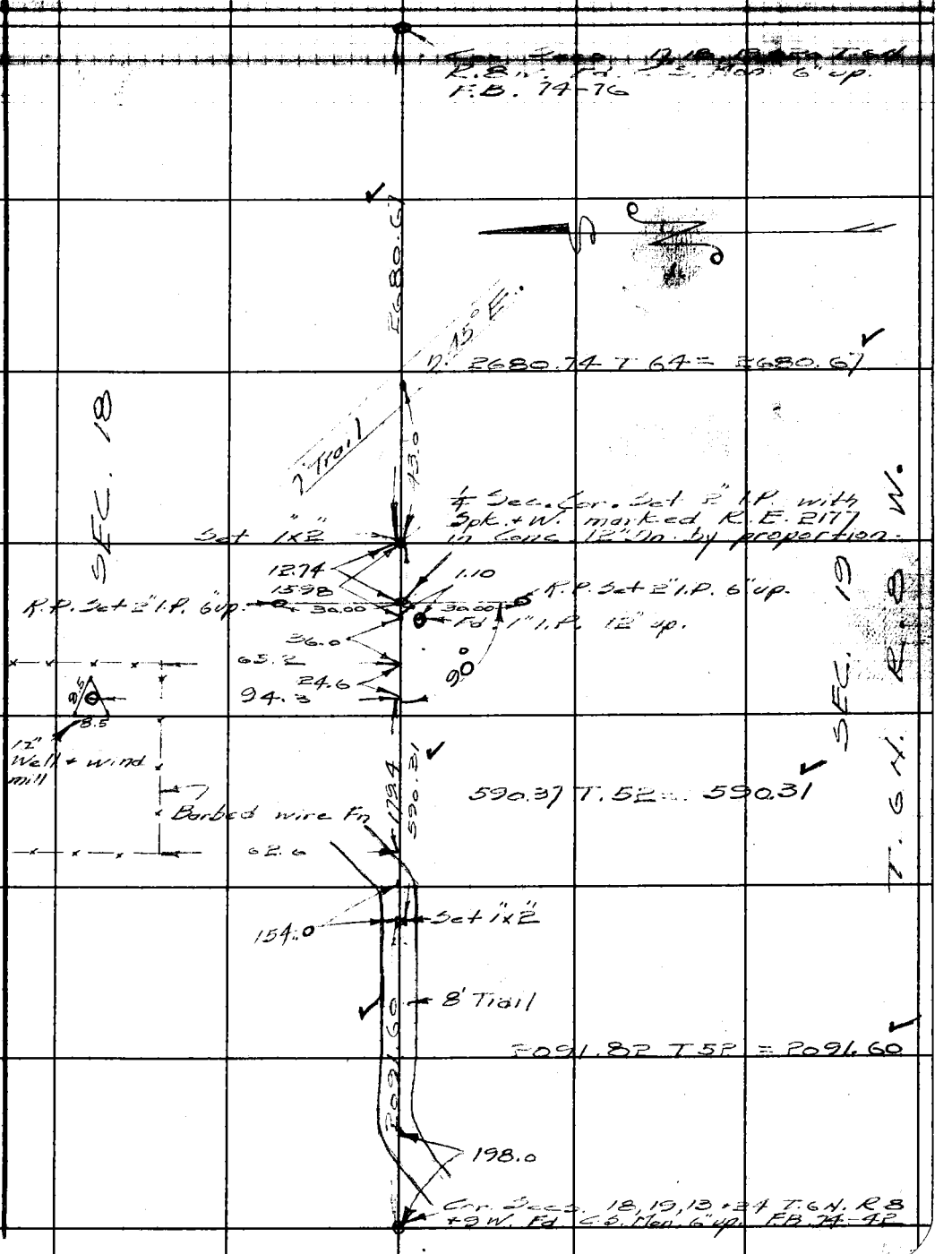

Note: Any Additions or Changes on This Sheet Must be Made or Circled in Red Ink With Date and Name of Person Making Change.

Do not extend notes this side of this line.

RETURN TO
LOS ANGELES COUNTY SURVEYOR
700 HALL OF RECORDS

FORM 247 5M 11-41

F.B. 1113 PG. 180



RETURN TO
LOS ANGELES COUNTY SURVEYOR
700 HALL OF RECORDS
Do not extend notes this side of this line.
Note: Any Additions or Changes on This Sheet Must be Made or Circled in Red Ink With Date and Name of Person Making Change.

Notes Ck'd by K.R.M.	Survey of T.6 N. R.8 W.	F.B. 1113 PG. 181
Map No. 41-74-1C2	W. O. 4999 Tape No. 65 St'd 68 °F	
Office Work	Surveyed by Rosecrans	
Checked	Notes R. Date 3-2-[illegible]	
Date	Indexed C. Johnson	

WS 67-C-2

Note: Any Additions or Changes on This Sheet Must be Made or Circled in Red Ink With Date and Name of Person Making Change.

Do not extend notes this side of this line.

RETURN TO
LOS ANGELES COUNTY SURVEYOR
700 HALL OF RECORDS

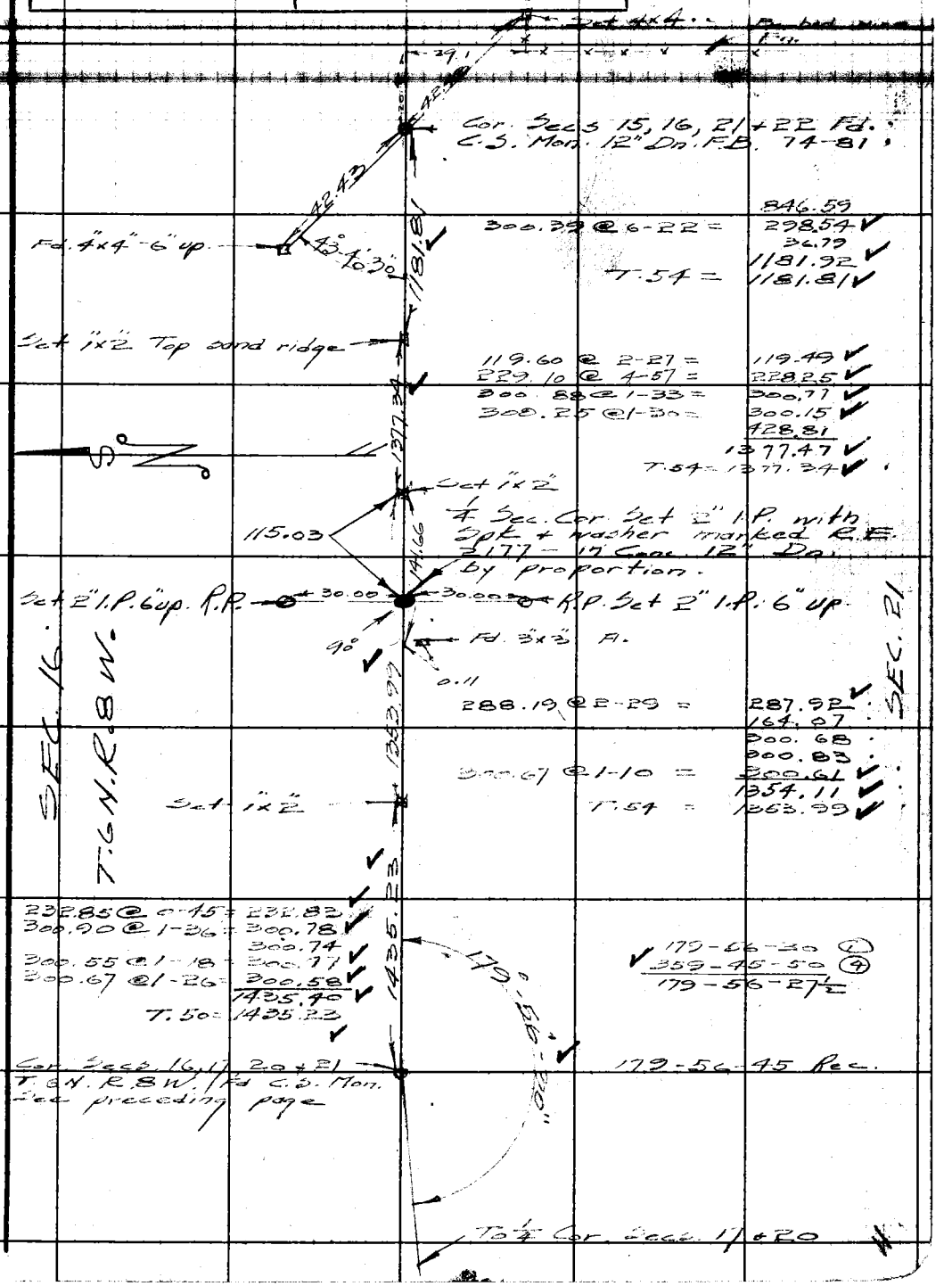

300.39 @ 6-22 =	846.59
	298.54 ✓
	36.79
	1181.92 ✓
T.54 =	1181.81 ✓
119.60 @ 2-27 =	119.49 ✓
229.10 @ 4-57 =	228.25 ✓
300.88 @ 1-33 =	300.77 ✓
300.25 @ 1-30 =	300.15 ✓
	428.81
	1377.47 ✓
T.54 =	1377.34 ✓
288.19 @ 2-29 =	287.92 ✓
	164.07
	300.68
	300.83
300.67 @ 1-10 =	300.61 ✓
	1354.11 ✓
T.54 =	1353.99 ✓
232.85 @ 0-45 =	232.83 ✓
300.90 @ 1-36 =	300.78 ✓
	300.74
300.55 @ 1-18 =	300.77 ✓
300.67 @ 1-26 =	300.58 ✓
	1435.40 ✓
T.50 =	1435.23 ✓

179-56-30 (1)
359-45-50 (4)
179-56-27½

179-56-45 Rec.

FORM 247 5M 11-41

F.B. 1113 PG. 182

Cor. Secs 3, 4, 9 + 10 T.6N. R.8W. Fd. C.S. Mon. 6" up F.B. 74-4

1/4 Cor. Secs. 9 + 10 T.6N. R.8W. Fd. C.S. Mon. Fl. F.B. 74-4

1334.4

SEC. 10

21.0

2649.18 T.74 = 2649.28

SEC. 9

T.6N. R.8W.

2649.28

Barbed wire Fn.

21.0

Barbed wire Fn

19.5

11.5

Set 1x2

19.24

Cor. Secs. 9, 10, 15 + 16 Fd. C.S. Mon. 18" F.B. 65-25

W5.67-C-1

RETURN TO
LOS ANGELES COUNTY SURVEYOR
700 HALL OF RECORDS

Do not extend notes this side of this line.

Note: Any Additions or Changes on This Sheet Must be Made or Circled in Red Ink With Date and Name of Person Making Change.

Notes Ck'd by K.R.McPh	Survey of T. 6 N. R. 8 W.	F.B. 1113 Pg. 183
Map No. 41-74-1R2	W. O. 4999 Tape No. 65 St'd 62°F	
Office Work	Surveyed by Rosecrans	
Checked	Notes R Date 3-25-46	
Date	Indexed A. C. Johnson	

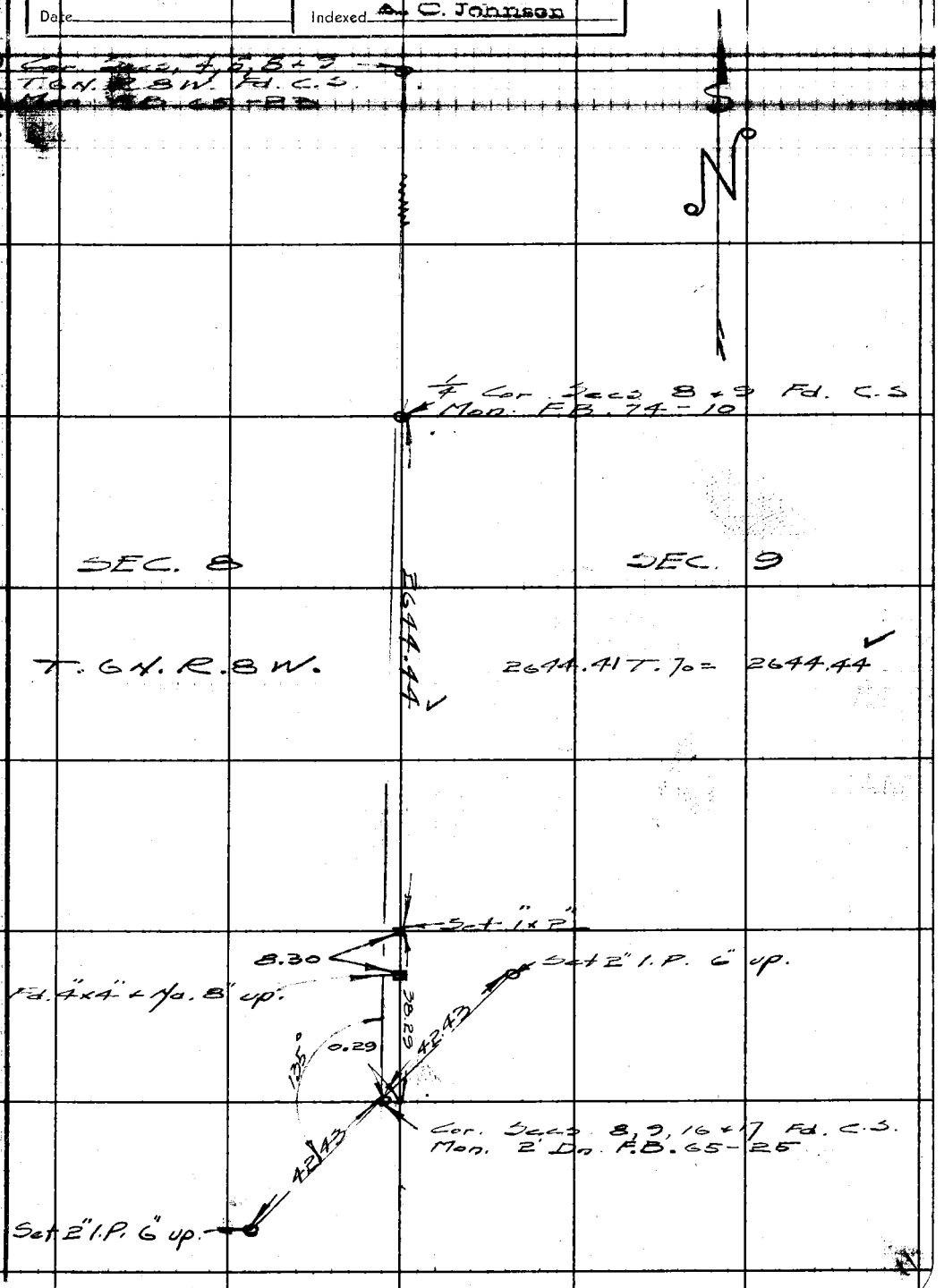

Note: Any Additions or Changes on This Sheet Must be Made or Circled in Red Ink With Date and Name of Person Making Change.

RETURN TO
LOS ANGELES COUNTY SURVEYOR
700 HALL OF RECORDS

Do not extend notes this side of this line.

FORM 247 5M 11-41

F.B. 1113 PG. 184

WS 67-C-1-2

RETURN TO
LOS ANGELES COUNTY SURVEYOR
700 HALL OF RECORDS
Do not extend notes this side of this line.

Note: Any Additions or Changes on This Sheet Must be Made or Circled in Red Ink With Date and Name of Person Making Change.

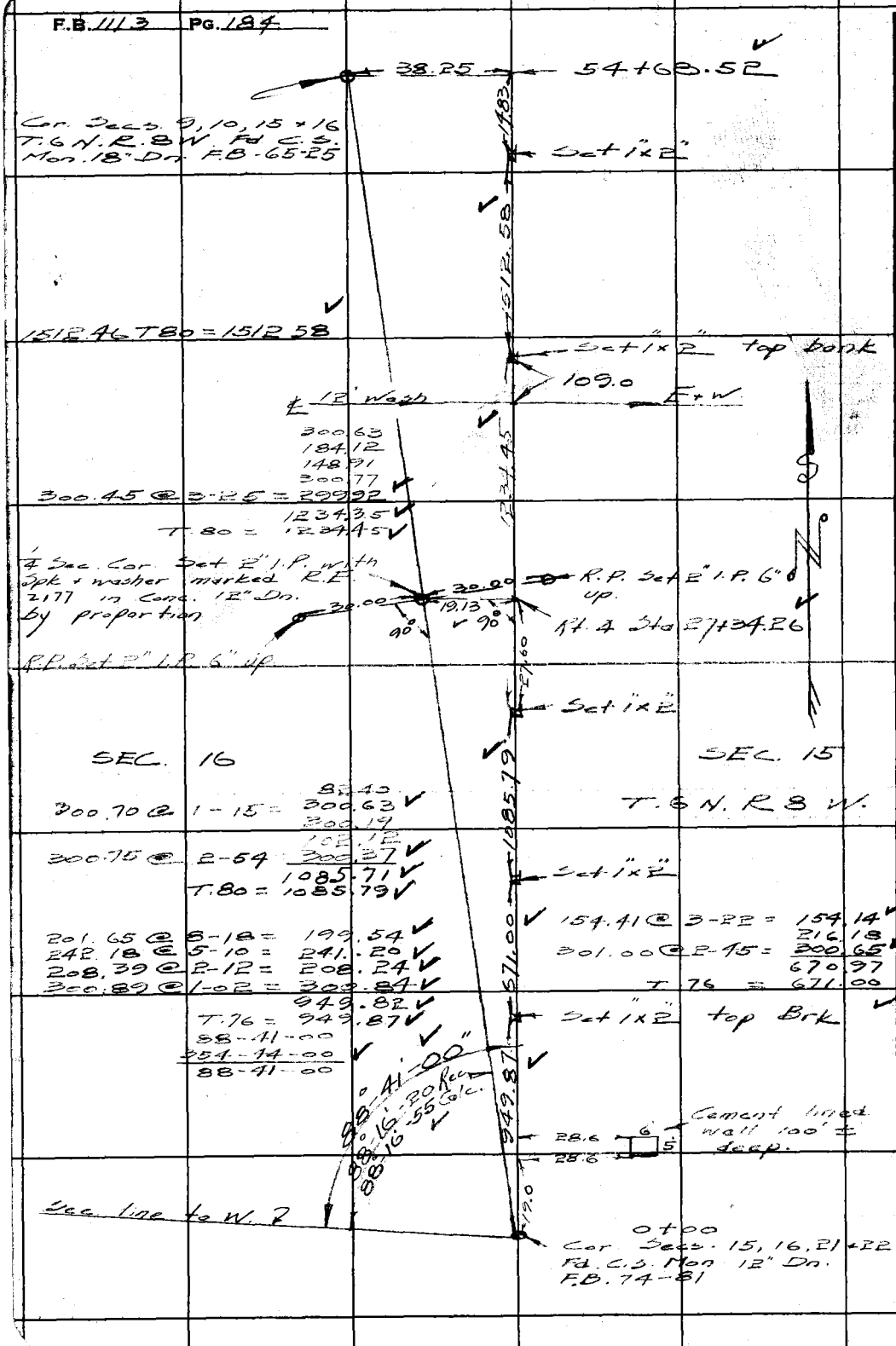

Notes Ck'd by KRM	Survey of T.6 N. R.8 W.	F.B. 1113 PG. 185
Map No. 41-74-182	W. O. 4999 Tape No. 65 St'd 68 °F	
Office Work	Surveyed by Rosecrans	
Checked	Notes R Date 3-27-46	
Date	Indexed A. C. Johnson	

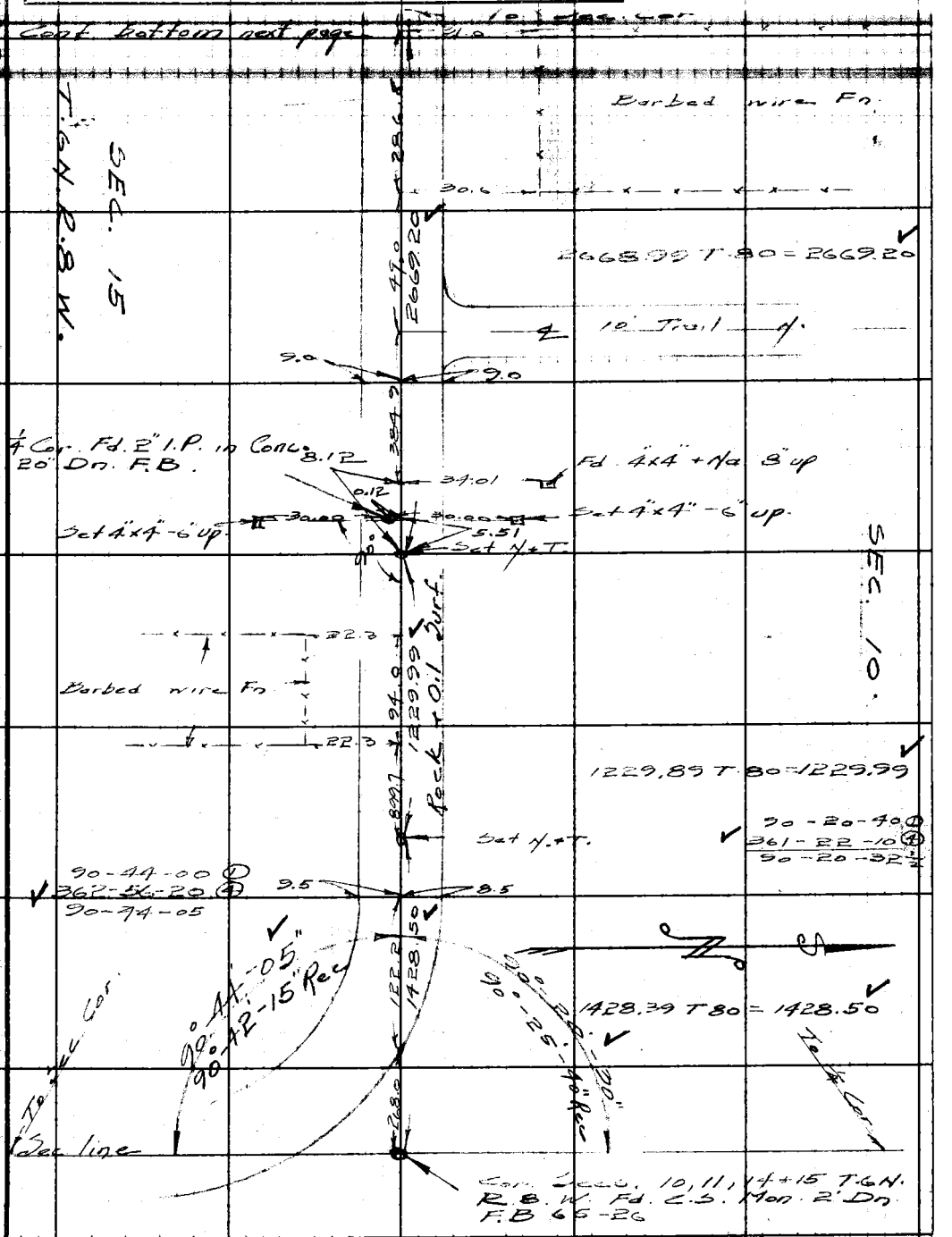

Note: Any Additions or Changes on This Sheet Must be Made or Circled in Red Ink With Date and Name of Person Making Change.

Do not extend notes this side of this line.

RETURN TO
LOS ANGELES COUNTY SURVEYOR
700 HALL OF RECORDS

FORM 247 5M 11-41

RETURN TO
LOS ANGELES COUNTY SURVEYOR
700 HALL OF RECORDS

Note: Any Additions or Changes on This Sheet Must be Made or Circled in Red Ink With Date and Name of Person Making Change.

WS-67-D-1

Do not extend notes this side of this line.



F.B. 1113 PG. 186

Notes Ck'd by KRM | Survey of T. 6 N. R. 8 W.
Map No. 41-74-182 | W. O. 1999 Tape No. 65 St'd 68 °F
Office Work | Surveyed by Rosecrans
Checked | Notes R | Date 3-27-46
Date | Indexed C. Johnson

F.B. 1113 PG. 187

W 6 - C1

Note: Any Additions or Changes on This Sheet Must be Made or Circled in Red Ink With Date and Name of Person Making Change.

Do not extend notes this side of this line.

RETURN TO
LOS ANGELES COUNTY SURVEYOR
700 HALL OF RECORDS

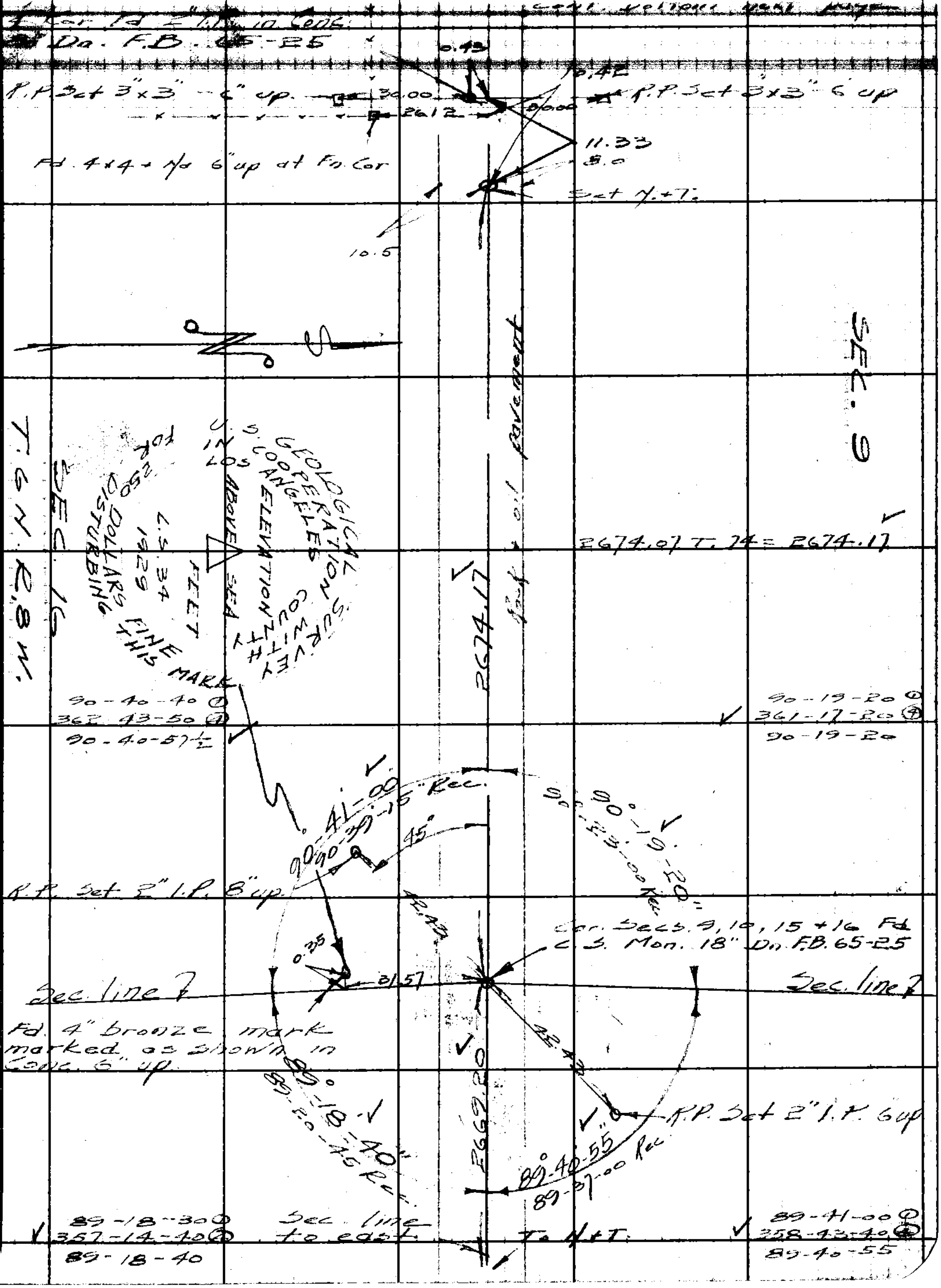

FORM 247 BM 12-41

RETURN TO
LOS ANGELES COUNTY SURVEYOR
700 HALL OF RECORDS

Note: Any Additions or Changes on This Sheet Must be Made or Circled in Red Ink With Date and Name of Person Making Change.

WS 67-C-1

Do not extend notes this side of this line.

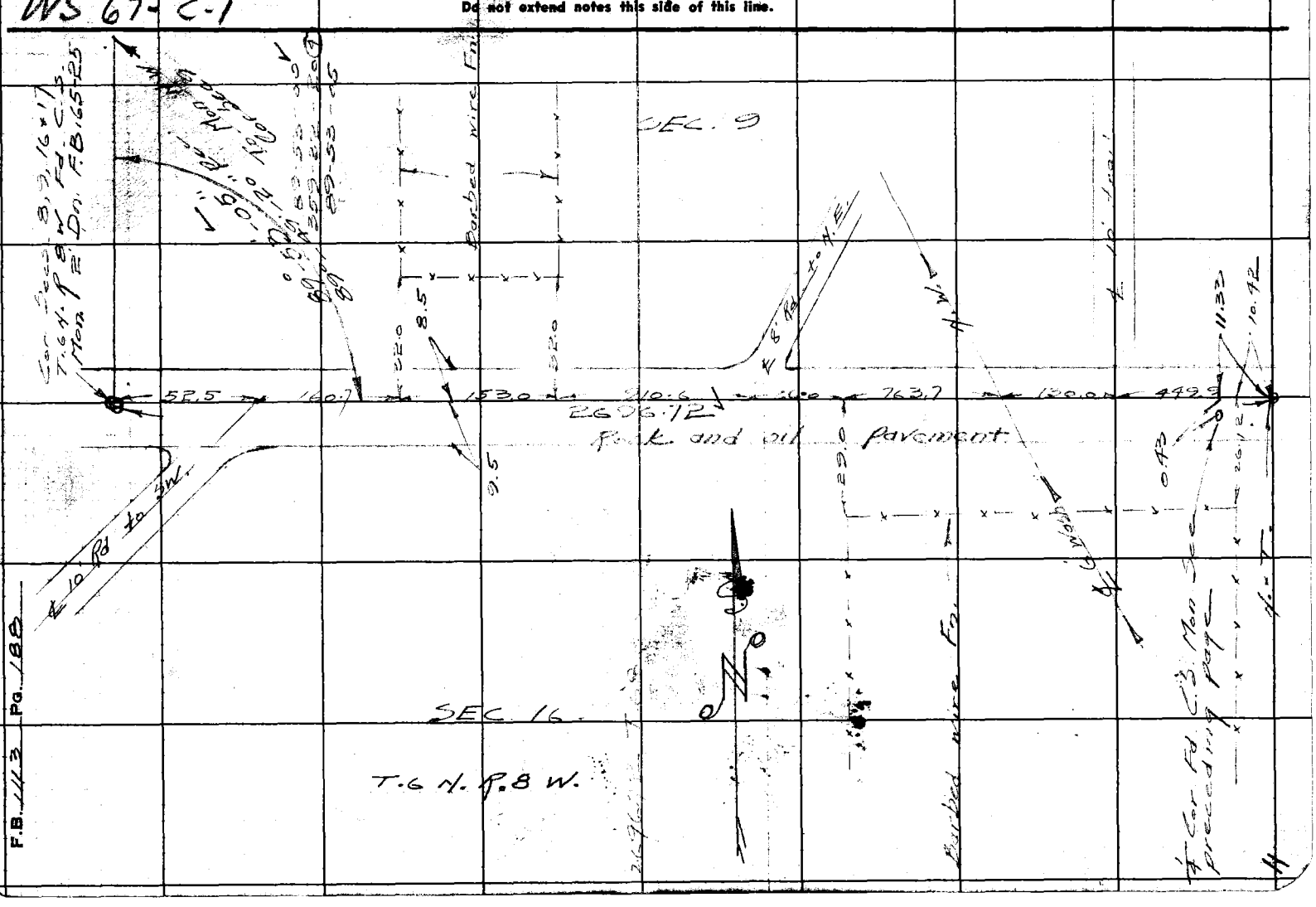

F.B. 113 PG. 188

Notes Ck'd by KRM	Survey of T.6N. R.8	F.B. 1113 PG: 189
Map No. 41-74-1&2	W. O. 4999 Tape No. 65 St'd 68 °F	
Office Work	Surveyed by Rosacrans	
Checked	Notes R Date 3-29-46	
Date	Indexed A. C. Johnson	



Note: Any Additions or Changes on This Sheet Must be Made or Circled in Red Ink With Date and Name of Person Making Change.

RETURN TO
LOS ANGELES COUNTY SURVEYOR
700 HALL OF RECORDS

Do not extend notes this side of this line.

FORM 247 5M 11-41

F.B. 13 PG. 190

To Sec. Cor. See next page

R.P. Set 2" I.P. 6" up — 30.00 — 30.00 — R.P. Set 2" I.P. 6" up

90°

¼ Sec. Cor. Set 2" I.P. with Spk. + washer marked R.E. 2177 in Conc. 12" Dn. by proportion.

136.29

Set 1"x2"

N

SEC. 5 — SEC. 4

2547.22 T.38 = 2547.05 ✓

T.6 N.R.8 W.

1657.2
2547.05

89-47-20 ①
359-09-40 ④ ✓
89-47-25

7' Trail — E. + W.

90-01-00 ①
360-03-30 ④
90-00-52½

To Mon. ¼ Cor. Secs. 5 + 8

89°-47-25"
89-44-05 Rec.

90°-00-55"
90°-03-30" Rec.

To Mon. ¼ Cor. Sec. 9

Cor. Secs. 4, 5, 8 + 9
Fd. C.S. Mon. F.B. 65-23

90-21-40 ①
361-27-20 ④ ✓
90-21-50

90°-21-50"
90°-20-35" Rec.

89°-49-50"
89°-51-50" Rec.

89-49-40 ①
359-19-10 ④
89-49-47½

To Mon. S.W. Cor. Sec. 9

RETURN TO
LOS ANGELES COUNTY SURVEYOR
700 HALL OF RECORDS

Do not extend notes this side of this line.

Note: Any Additions or Changes on This Sheet Must be Made or Circled in Red Ink With Date and Name of Person Making Change.

WS 617-C-1

Notes Ck'd by KRM	Survey of [illegible]	F.B. 1113 Pg. 191
Map No. 41-74-162	W. O. [illegible] Tape No. 65 St'd [illegible]	
Office Work	Surveyed by Posecrans	
Checked	Notes K Date 4-1-46	
Date	Indexed A. C. Johnson	

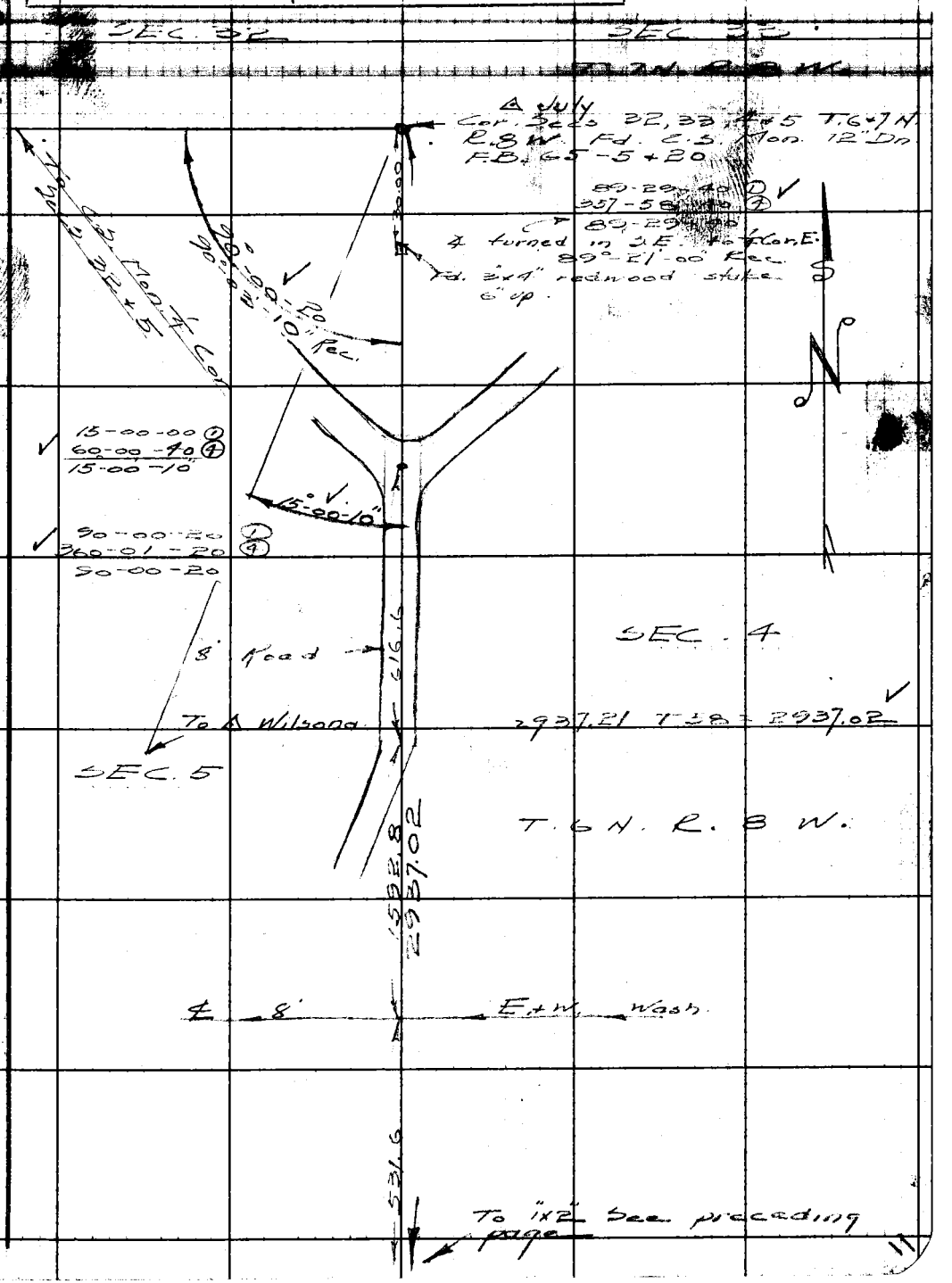

Note: Any Additions or Changes on This Sheet Must be Made or Circled in Red Ink With Date and Name of Person Making Change.

Do not extend notes this side of this line.

RETURN TO
LOS ANGELES COUNTY SURVEYOR
700 HALL OF RECORDS

FORM 247 5M 11-41

F.B. 1113 PG. 192

Cor. Secs. 3,4,9+10 T.6N. R.8W. Fd. C.S. Mon. F.B. 74-4

SEC. 4 T.6N. R8W.

SEC. 9

0.31

4 Cor. Secs. 4+9 T.6N. R8W. Fd. 2" I.P. in Conc. F.B. 74-9

Cor. Secs. 4,5,8+9 T.6N. R8W. Fd. C.S. Mon. F.B. 65-23

WS.67-C-1

RETURN TO
LOS ANGELES COUNTY SURVEYOR
700 HALL OF RECORDS

Do not extend notes this side of this line.

Note: Any Additions or Changes on This Sheet Must be Made or Circled in Red Ink With Date and Name of Person Making Change.

Notes Ck'd by K.R. McPhee	Survey of 6 N R 8 W	F.B. 113 PG. 195
Map No. 41-74-162	W. O. 4999 Tape No. 65 St'd 68 °F	
Office Work	Surveyed by Rosecrans	
Checked	Notes K Date 4-2-46	
Date	Indexed A. C. Johnson	

WS 67 - G-1-2

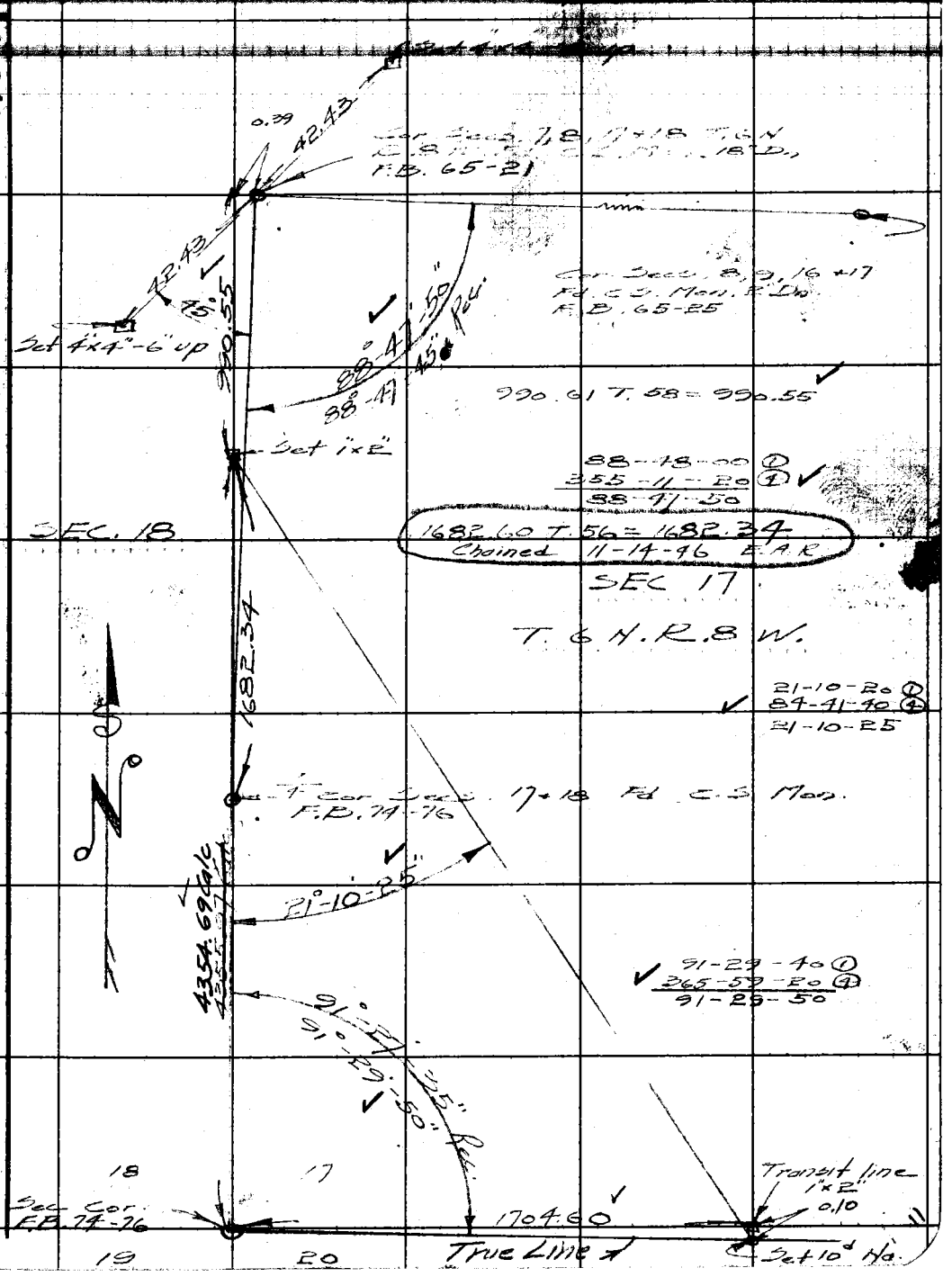

Note: Any Additions or Changes on This Sheet Must be Made or Circled in Red Ink With Date and Name of Person Making Change.

Do not extend notes this side of this line.

RETURN TO
LOS ANGELES COUNTY SURVEYOR
700 HALL OF RECORDS

FORM 247 5M 11-41

F.B. 1113 Pg. 194

89-25-20 (1)
357-41-40 (4)
89-25 25

To C.S. Mon. N.W. Cor. Sec 9.

89°-25'-25"
89°-24'-50" Rec

89°-53'-05"
89°-49'-20" Rec

To C.S. Mon. N.W. Cor. Sec. 17

91°-10'-05" Rec
91°-27'-50"

89°-05'-15" Rec
89°-02'-20"

To C.S. Mon. N.E. Cor. Sec. 16

WS-67-C1-2

Cor. Secs. 8, 9, 16 + 17 T. 6 N. R. 8 W.
Fd. C.S. Mon. & Dn.
FB. 65-25

91-37-50 (1)
366-31-20 (4)
91-37-50

2682.85 T. 78 = 2682.02

2683.02

89-03-20 (1)
356-13-20 (4)
89-03-20

SEC. 17

T. 6 N. R. 8 W.

SEC. 16

Set 1"x2" 3.39

Set 3"x2"-6" lp 30.00 20.00 Set 4"x4"-2" lp

90°

1/4 Sec. Cor. Set 2" I.P. with Spk + washer marked R.E. 2177 in Conc. 12" Dn.

1020.89 T. 76 = 1020.94

1020.94

1668.85 T. 70 = 1668.85

88-04-40 (1)
352-19-20 (4)
88-04-50

Set 1"x2"

91-58-20 (1)
361-54-00 (4)
91-58-20

0°-04'-35" Rec
0°-04'-50"

91°-58'-40"
91°-58'-20" Rec

1668.85

Sec line 2

Sec line 7

Cor. Secs. 16, 17, 20 + 21
T. 6 N. R. 8 W. Fd. C.S.
Mon. F.B. 74-126

RETURN TO
LOS ANGELES COUNTY SURVEYOR
700 HALL OF RECORDS
Do not extend notes this side of this line.

Note: Any Additions or Changes on This Sheet Must be Made or Circled in Red Ink With Date and Name of Person Making Change.

Notes Ck'd by R.R.McPh.	Survey of T. 6 N. R. 8 W.	F.B. 1113 PG. 195
Map No. 41-74-162	W. O. 4999 Tape No. 65 St'd 68 °F	
Office Work	Surveyed by Rosecrans	
Checked	Notes K Date 4-4-46	
Date	Indexed A. C. Johnson	

W-67-C-2

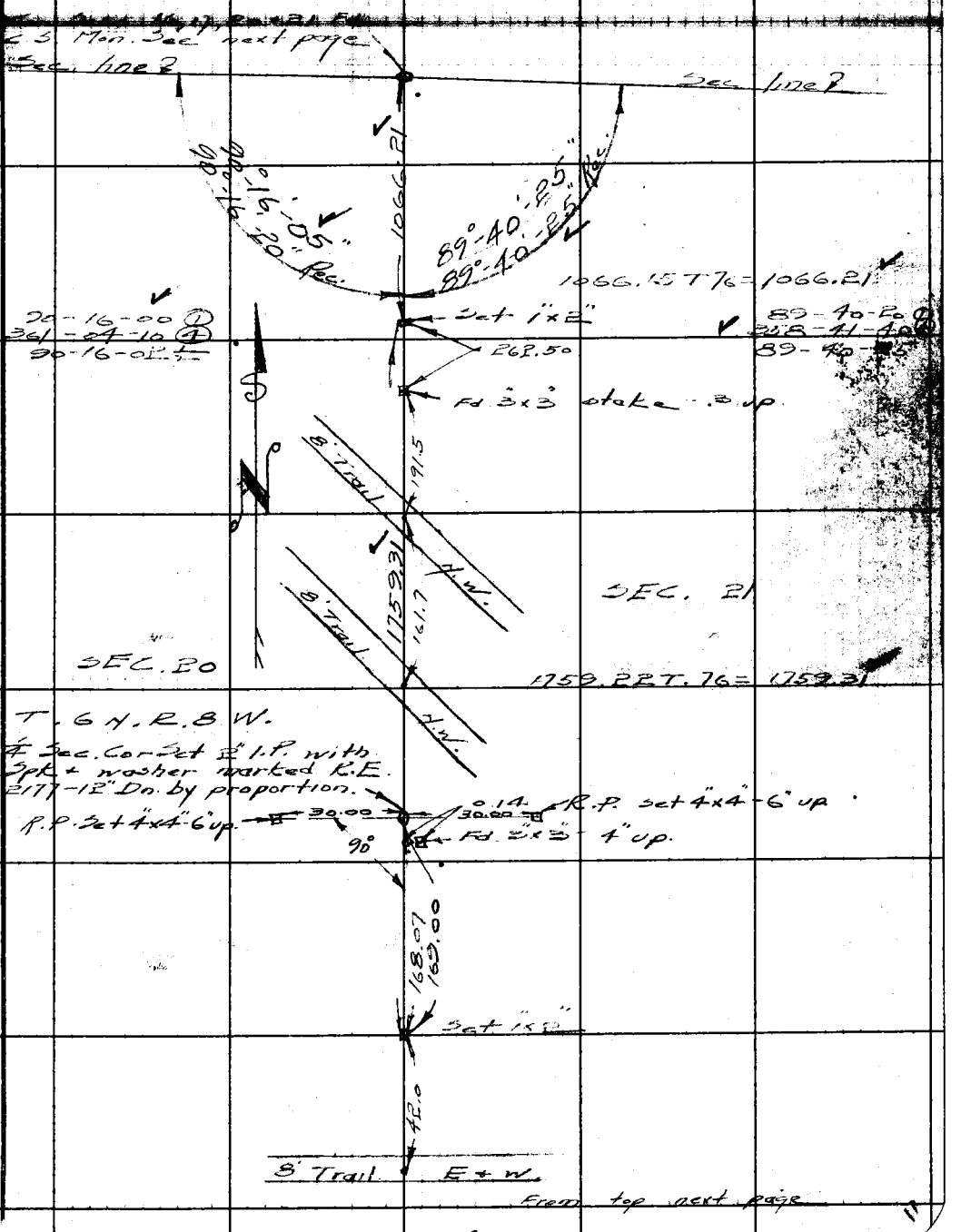

Note: Any Additions or Changes on This Sheet Must be Made or Circled in Red Ink With Date and Name of Person Making Change.

Do not extend notes this side of this line.

RETURN TO
LOS ANGELES COUNTY SURVEYOR
700 HALL OF RECORDS

FORM 247 5M 11-41

F.B. 1113 PG. 196

To 1"x2" See bottom preceding page

1159.49 T.82 = 1159.60

1159.60

0.22

Fd. 3"x3" - 3" up

155.0

SEC. 20

SEC. 21

T. 6 N. R. 8 W.

8' Trail

E & W.

1327.81 T.82 = 1327.92

1327.92

89-54-40 ①
359-38-50 ④
89-54-42½

89-27-00 ①
357-47-40 ④
89-26-55

89°-54'-40" Rec
89°-54'-40"

89°-26'-45" Rec
89°-26'-55"

To Mon. ¼ Cor. 20 + 29

To Mon. ¼ Cor. 21 + 28

Cor. Secs. 20, 21, 28 + 29
T. 6 N. R. 8 W. Fd. C.S. Mon.
F.B. 77-130

N

WS-67-C-2

RETURN TO
LOS ANGELES COUNTY SURVEYOR
700 HALL OF RECORDS

Do not extend notes this side of this line.

Note: Any Additions or Changes on This Sheet Must be Made or Circled in Red Ink With Date and Name of Person Making Change.

Notes Ck'd by KRMcPh.	Survey of T.6N.R.8W.	F.B. 1113 Pg. 197
Map No. 41-74-122	W. O. 4999 Tape No. 65 St'd 68 °F	
Office Work	Surveyed by Rosecrans	
Checked	Notes R Date 4-8-46	
Date	Indexed A. C. Johnson	

B-3
C-3
WS 67

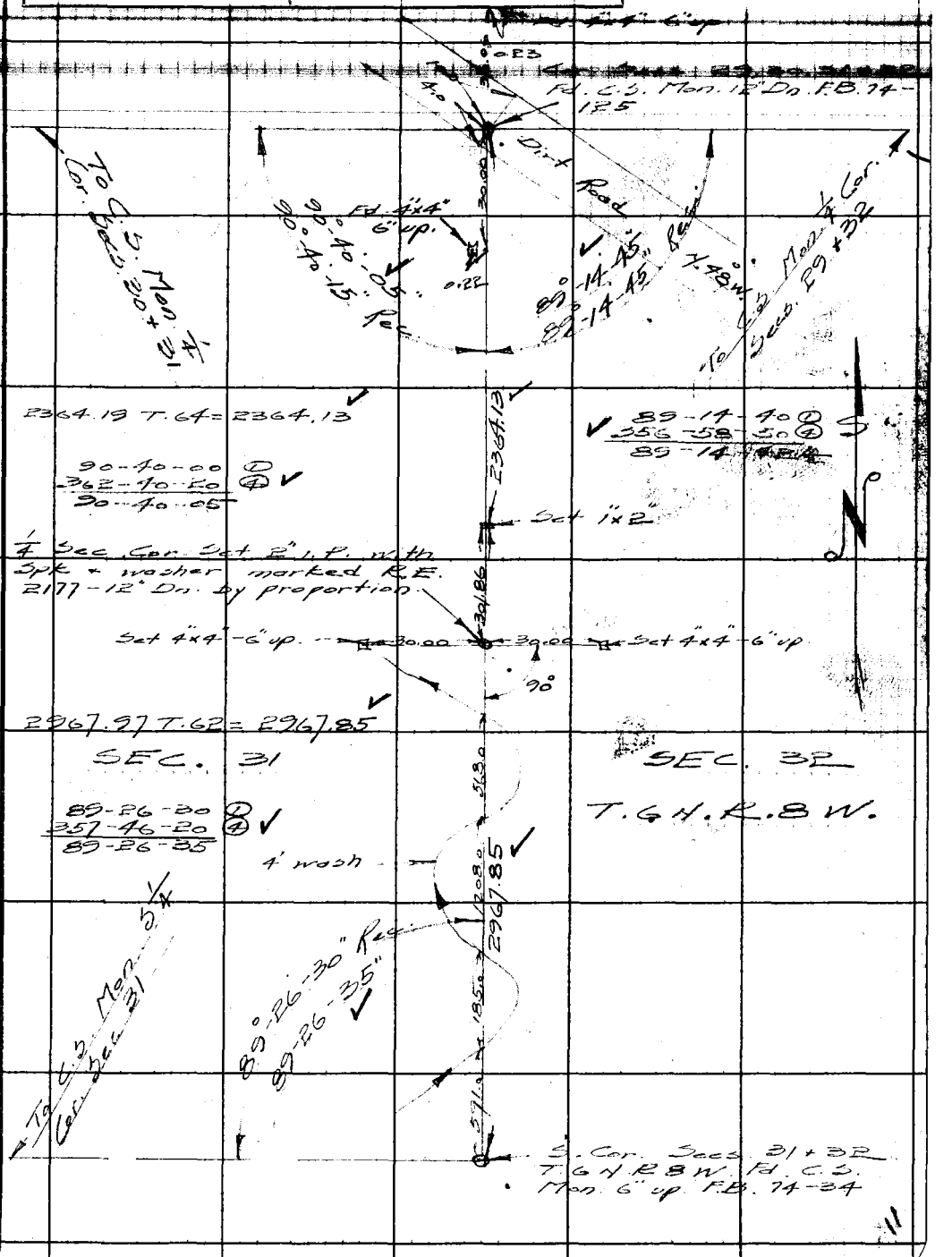

Note: Any Additions or Changes on This Sheet Must be Made or Circled in Red Ink With Date and Name of Person Making Change.

Do not extend notes this side of this line.

RETURN TO
LOS ANGELES COUNTY SURVEYOR
700 HALL OF RECORDS

FORM 247 5M 11-41

RETURN TO
LOS ANGELES COUNTY SURVEYOR
700 HALL OF RECORDS

Note: Any Additions or Changes on This Sheet Must be Made or Circled in Red Ink With Date and Name of Person Making Change.

WS-67-C-3

Do not extend notes this side of this line.

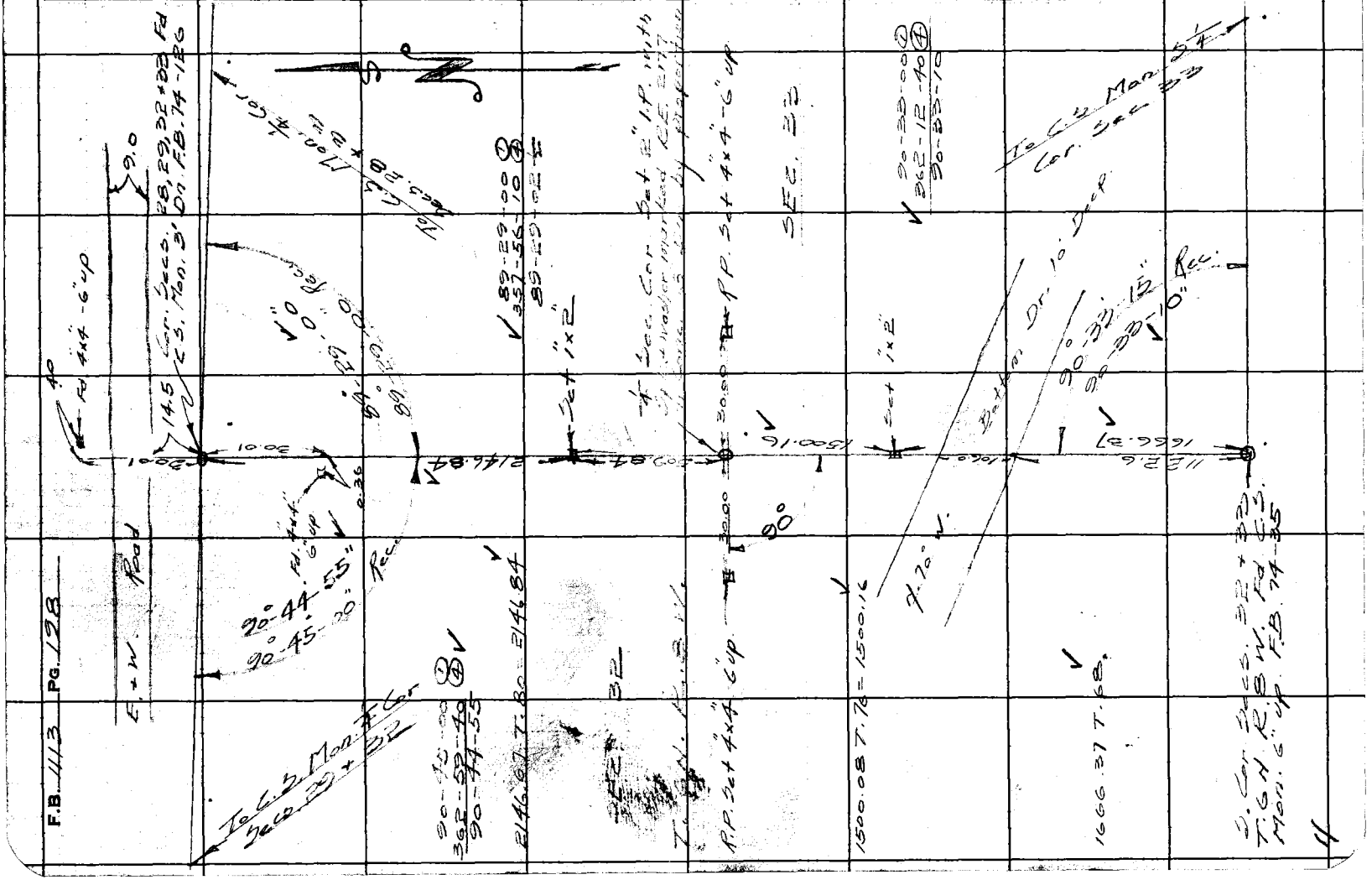

WS 67 C-3 D3

Notes Ck'd by K.R. McPh	Survey of T. 6 N. R. 8 W.
Map No. 41-74-162	W. O. 4949 Tape No. 65 St'd 63 °F
Office Work	Surveyed by Rosecrans
Checked	Notes R Date 4-12-46
Date	Indexed A. C. Johnson

F.B. 1113 PG. 199

Cont. bottom next page

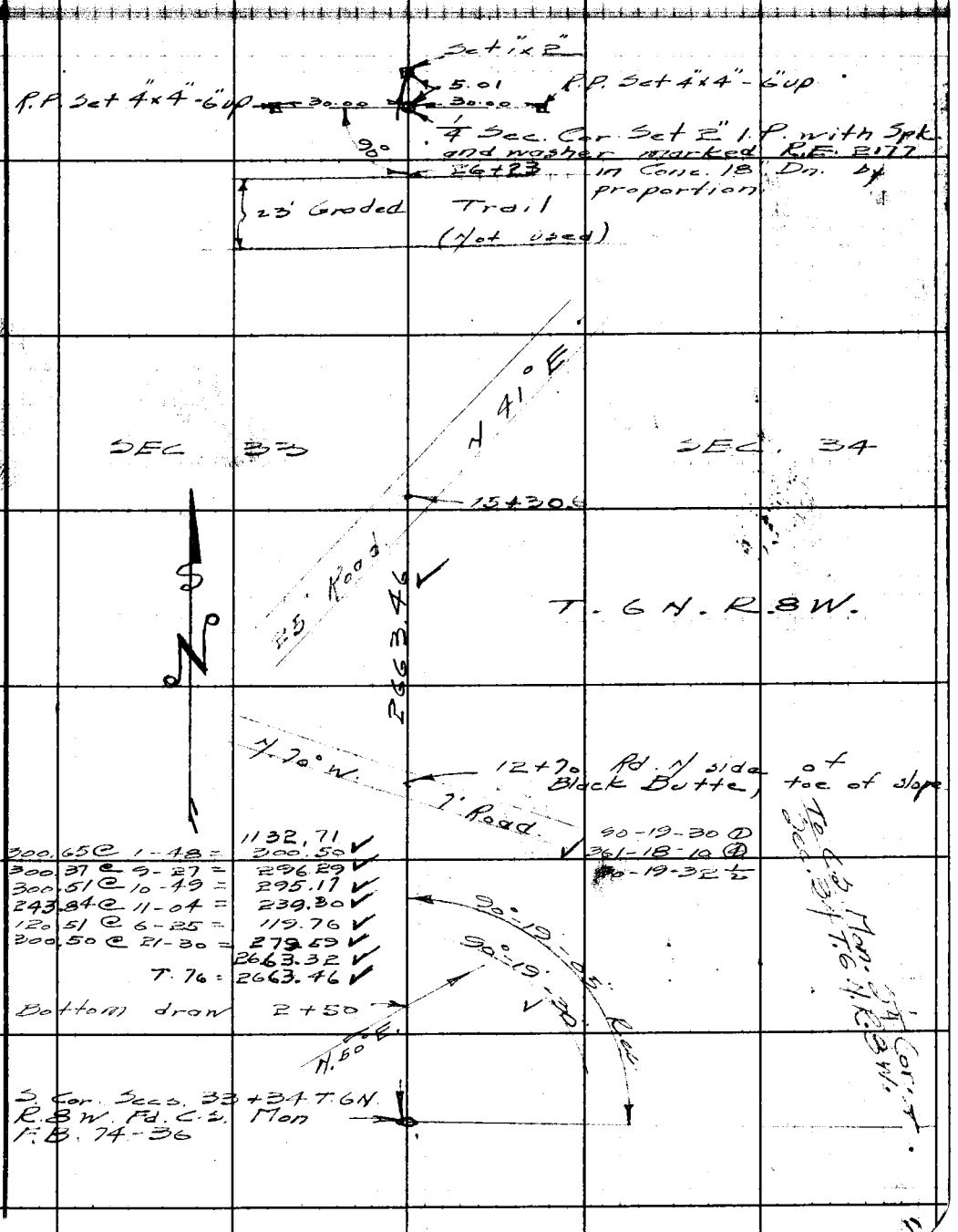

Note: Any Additions or Changes on This Sheet Must be Made or Circled in Red Ink With Date and Name of Person Making Change.

Do not extend notes this side of this line.

RETURN TO
LOS ANGELES COUNTY SURVEYOR
700 HALL OF RECORDS

FORM 247 5M 11-41

F.B. 1113 Pg. 200

MS-67-C-3, P-3

RETURN TO
LOS ANGELES COUNTY SURVEYOR
700 HALL OF RECORDS

Do not extend notes this side of this line.

Note: Any Additions or Changes on This Sheet Must be Made or Circled in Red Ink With Date and Name of Person Making Change.

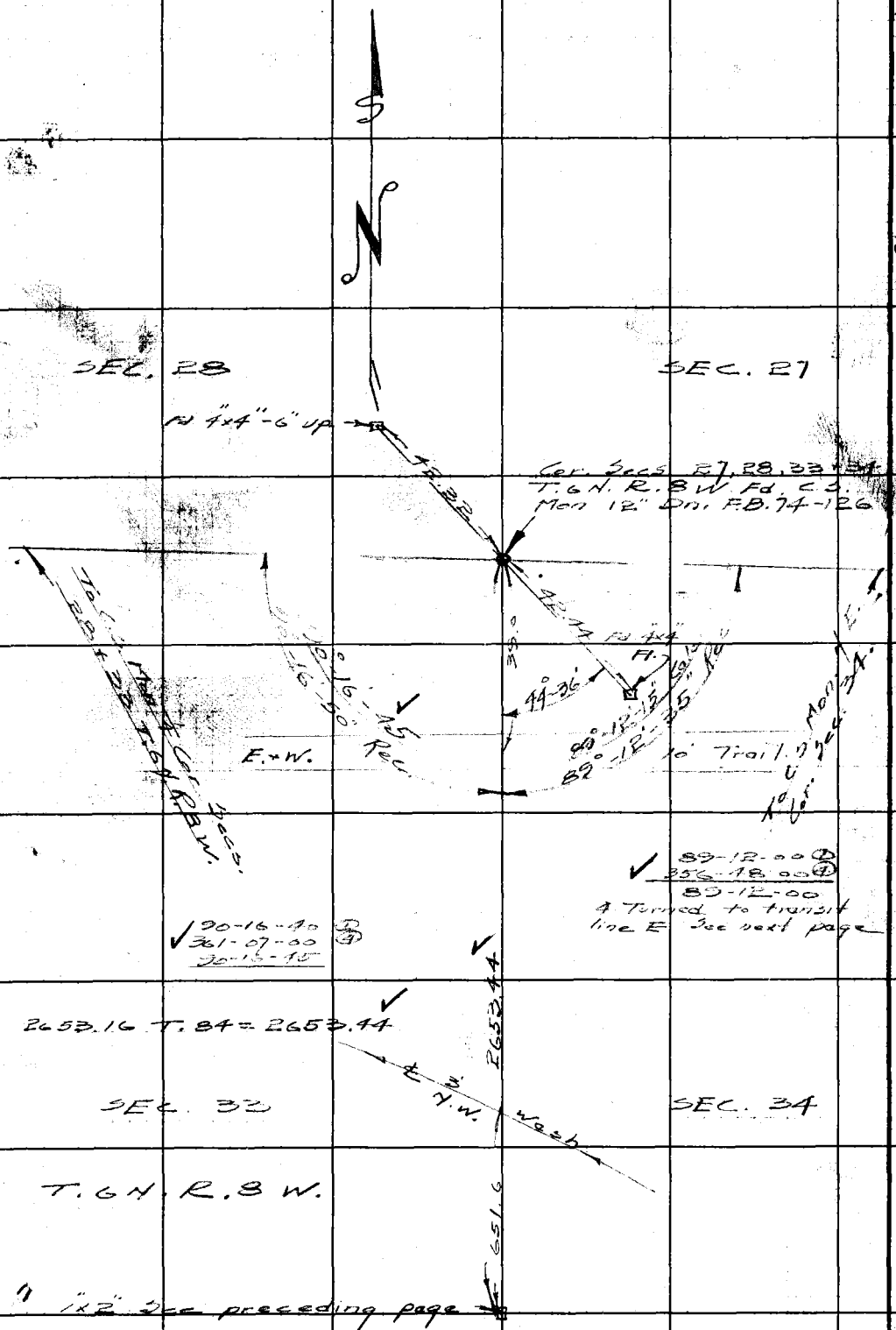

Notes Ck'd by K.R.McPh	Survey of [illegible]	F.B. 1113 PG. 201
Map No. 41-74-162	W. O. 1999 Type No. 65 St'd 68 °F	
Office Work	Surveyed by Rosecrans	
Checked	Notes [illegible] Date 4-15-46	
Date	Indexed A. C. Johnson	

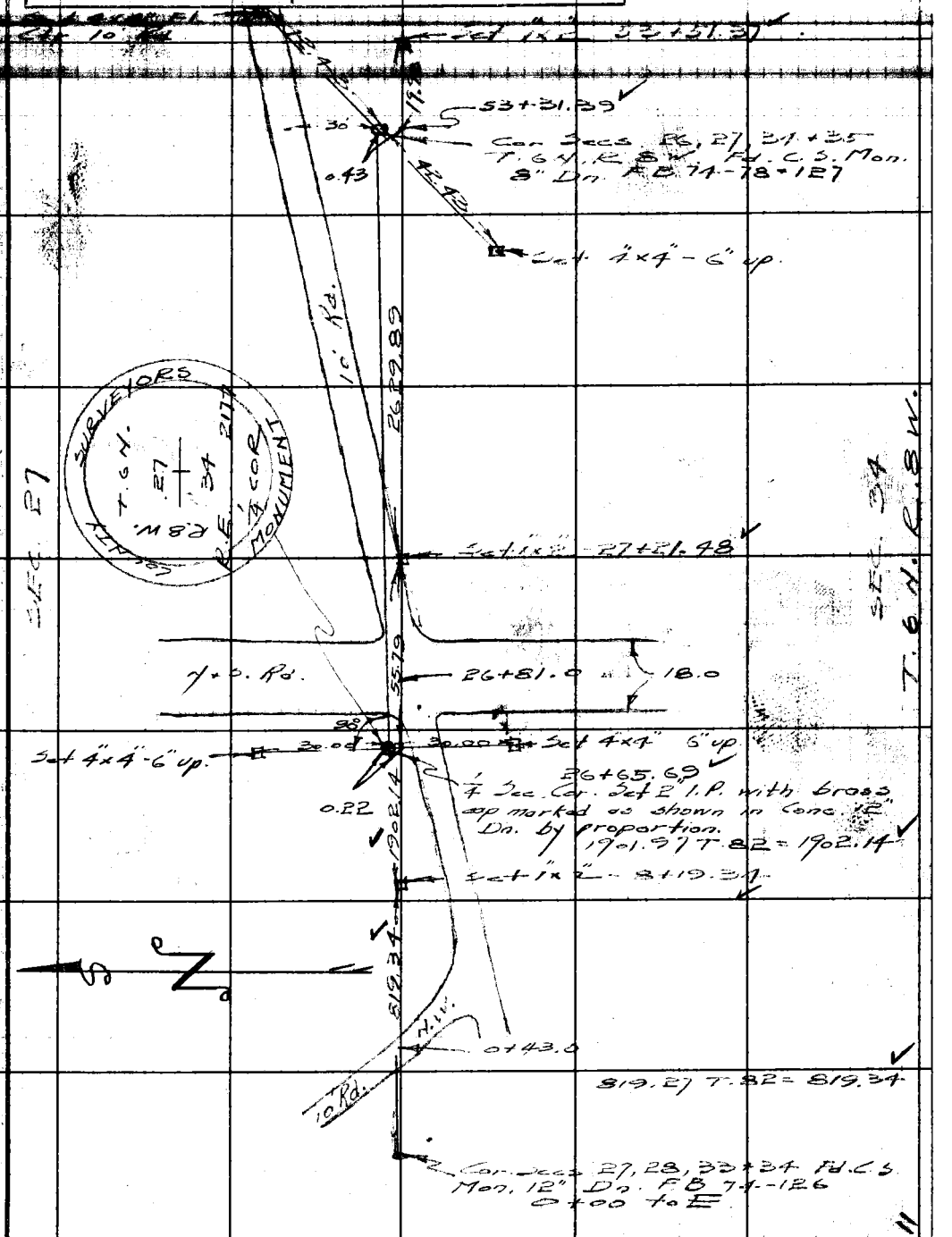

Note: Any Additions or Changes on This Sheet Must be Made or Checked in Red Ink With Date and Name of Person Making Change.

Do not extend notes this side of this line.

RETURN TO
LOS ANGELES COUNTY SURVEYOR
700 HALL OF RECORDS

FORM 247 5M 11-41

F.B. 1113 PG. 202

Cor. Secs. 26, 27, 34 + 35
T.6 N R.8 W. Fd. C.S.
Mon. 8 On. See
preceding page

WS 67-D-3

To C.S. Mon. 1/4 Cor.
Secs. 27 + 34

90-54-00
90°-53'-55" Rec.

2617.25
10' Trail

90°-32'-30"
90°-32'-20" Rec.

To C.S. Mon. N.E.
Cor. Sec. 35

37+85.0

90-32-20 (1)
362-10-00 (4)
90-32-30

2617.01 T.82 = 2617.25

90-54-10 (1)
362-06-00 (4)
90-54-00

℄ 18' Road

26+72.0

SEC. 34

SEC. 35

Set [illegible] 26+42.95

12.85

R.E. 2171 with spk. [illegible]
in Conc. 3" above surface
by proportion

T.6 N. R.8 W.

89-51-30 (1)
359-26-40 (4)
89-51-40

26+42.95

89°-51'-30" Rec.
89°-51'-40"

7' Trail

2+57

To C.S. Mon. 3 1/4
Cor. Sec. 34

0+00 to N. S. Cor.
Secs. 34+35 T.6 N.
R.8 W. Fd. C.S. Mon.
F.B. 74-38

RETURN TO
LOS ANGELES COUNTY SURVEYOR
700 HALL OF RECORDS

Do not extend notes this side of this line.

Note: Any Additions or Changes on This Sheet Must be Made or Circled in Red Ink With Date and Name of Person Making Change.

Notes Ck'd by K.R.McPh	Survey of T.6N. R.8W.
Map No. 41-74-162	W. O. 4999 Tape No. 60 Std. 68 °F
Office Work	Surveyed by Rose Crane
Checked	Notes K Date 7-16-46
Date	Indexed A. C. Johnson

F.B. 1113 PG. 203

W.S. 6 - D3

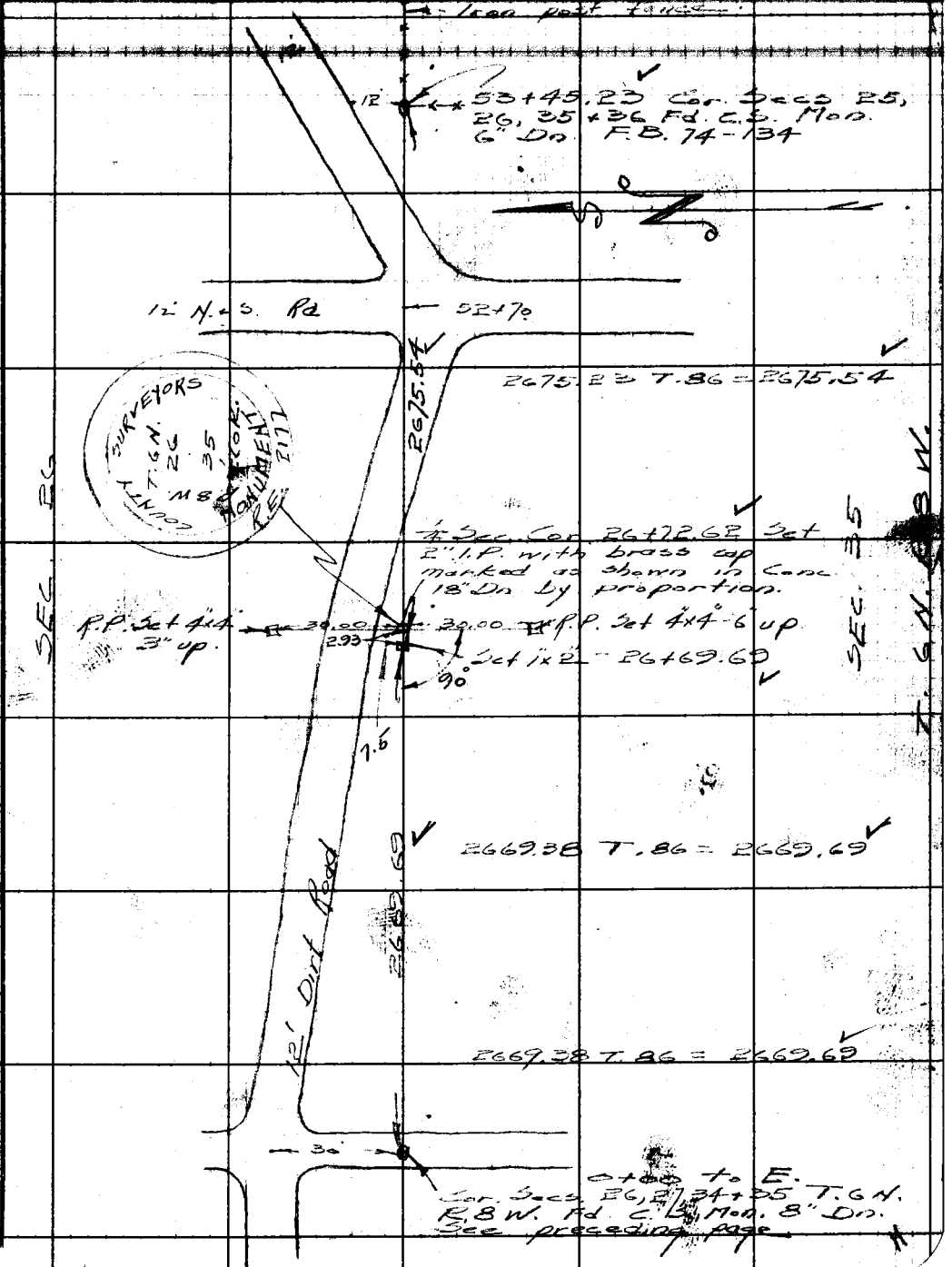

Note: Any Additions or Changes on This Sheet Must be Made or Circled in Red Ink With Date and Name of Person Making Change.

Do not extend notes this side of this line.

RETURN TO
LOS ANGELES COUNTY SURVEYOR
700 HALL OF RECORDS

FORM 247 5M 11-41

F.B. 1113 PG. 204

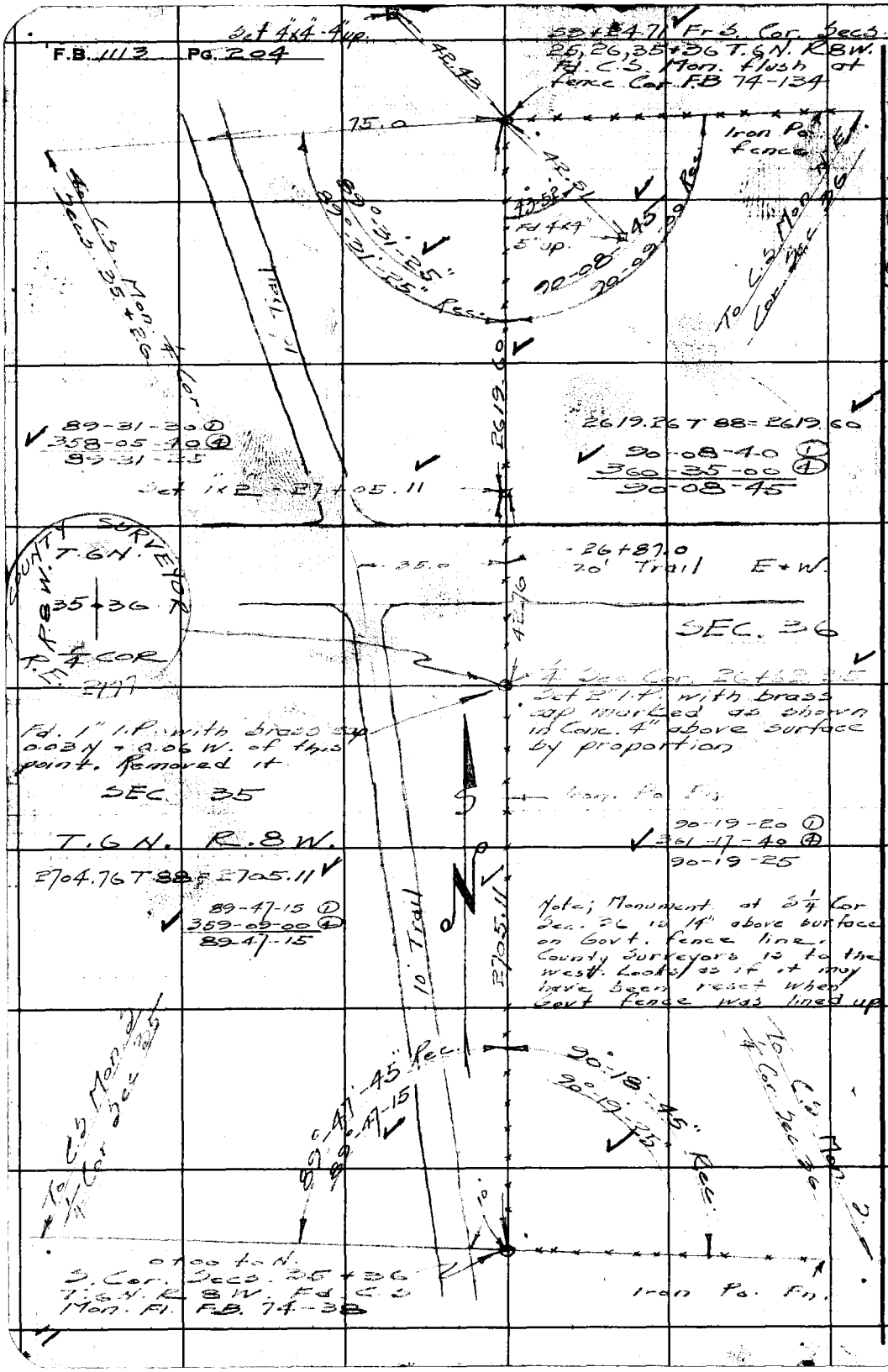

WS-67-D-3, E-3

RETURN TO
LOS ANGELES COUNTY SURVEYOR
700 HALL OF RECORDS
Do not extend notes this side of this line.

Note: Any Additions or Changes on This Sheet Must be Made or Circled in Red Ink With Date and Name of Person Making Change.

Notes Ck'd by K.R. McMahon	Survey of T.6N R.8W	F.B. 1113	Pg. 205
Map No. [illegible]	W. O. 4999 Tape No. [illegible] °F		
Office Work	Surveyed by Rosecrans		
Checked	Notes K Date 7-1946		
Date	Indexed A. C. Johnson		

D-3
E 3

WS-[illegible]

SAN BERNARDINO COUNTY

53+54.60 Cor. Secs. 25, 30, 31, 36 T.6N. R.7+8W. Fd. C.S. Mon. flush at fence Cor. F.B. 74-45+128

To C.S. Mon. E. 1/4 Cor. Sec. 25

90°-36'-40" 90°-36'-20" Rec.

89-22-55 89-23-40 Rec.

SURVEYOR COUNTY T.6N. R.8W. 25 36 1/4 Cor. R.E. 2177

To E. 1/4 Cor. Sec. 36 C.S. Mon.

SEC. 36 T.6N. R.8W.

Trail

2778.92

2778.74 T.78 = 2778.92

90°-36-40"
362-26-40
90-36-40

89-22-50
357-31-40
89-22-55

1/4 Sec. Cor. 26+77.30 Set 2" I.P. with iron cap marked as shown in Conc. 5" above surface by proportion

SEC. 25

12'

Set 1x2 25+75.68

N+S. Road

1+49.0

2575.68

2575.51 T.78 = 2575.68

0+00 to E. Cor. Secs. 25, 26, 35+36 T.6N R.8W. Fd. C.S. Mon. See preceding page

12'

Note: Any Additions or Changes on This Sheet Must be Made or Circled in Red Ink With Date and Name of Person Making Change.

Do not extend notes this side of this line.

RETURN TO
LOS ANGELES COUNTY SURVEYOR
700 HALL OF RECORDS

FORM 247 5M 11-41

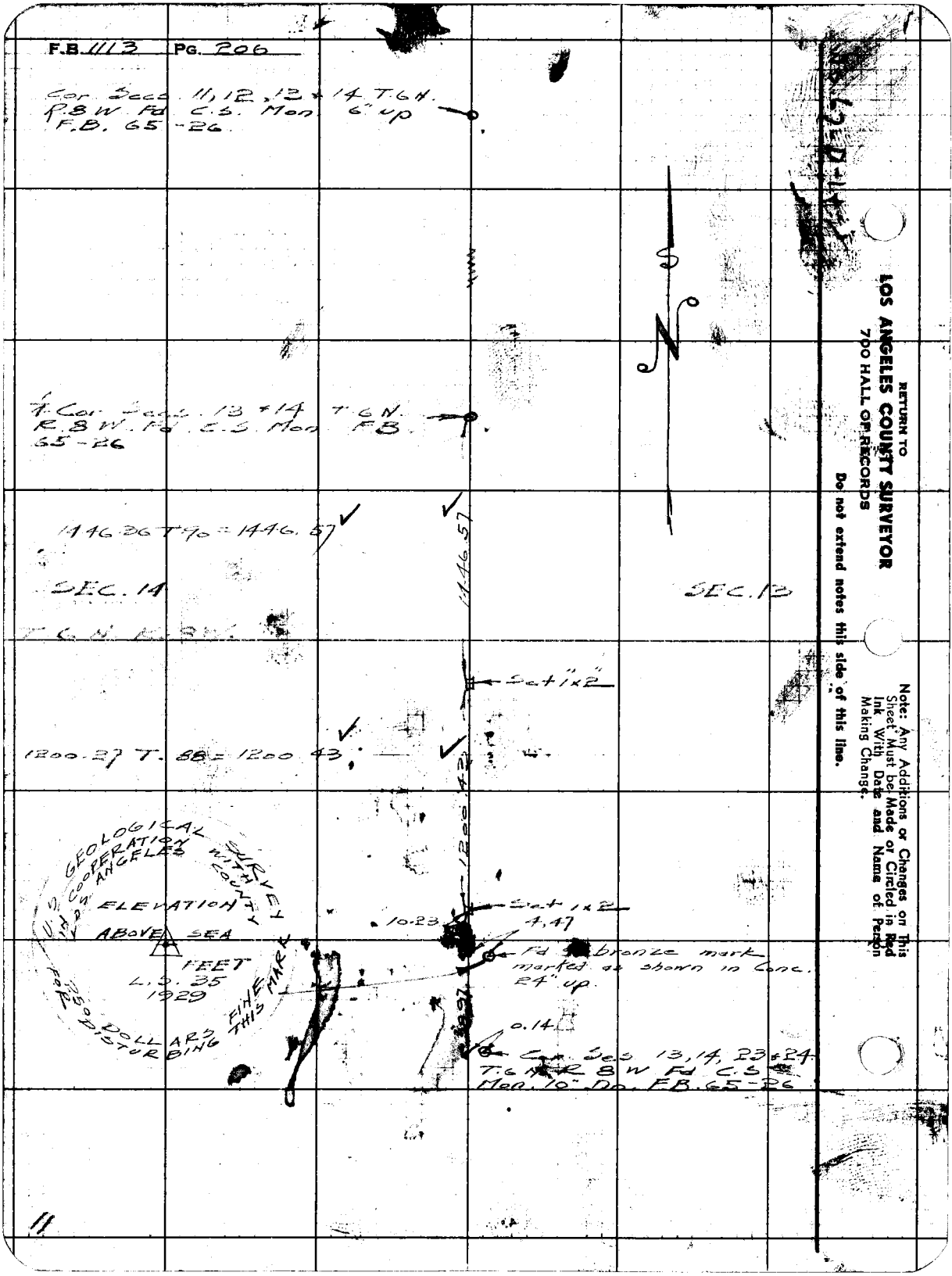

RETURN TO
LOS ANGELES COUNTY SURVEYOR
700 HALL OF RECORDS
Do not extend notes this side of this line.
Note: Any Additions or Changes on This Sheet Must be Made or Circled in Red Ink With Date and Name of Person Making Change.

Notes Ck'd by K.R.McPhe	Survey of T.6N. R.8W.
Map No. 41-74-162	W. O. 4999 Tape No. 65 St'd 68 °F
Office Work	Surveyed by Rosecrans
Checked	Notes R Date 4-2-46
Date	Indexed A. C. Johnson

F.B. 1113 Pg. 207

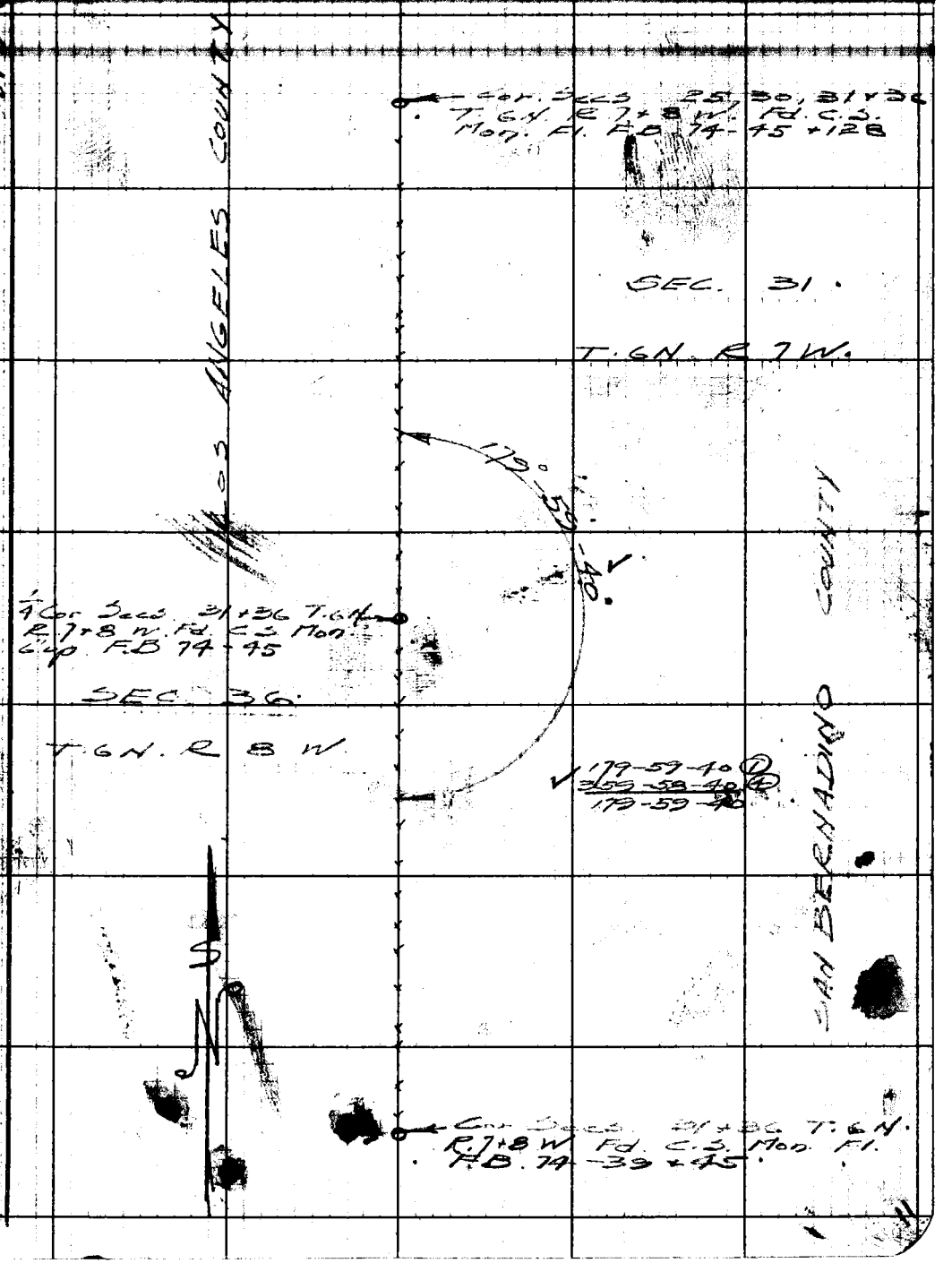

Note: Any Additions or Changes on This Sheet Must be Made or Circled in Red Ink With Date and Name of Person Making Change.

Do not extend notes this side of this line.

RETURN TO
LOS ANGELES COUNTY SURVEYOR
700 HALL OF RECORDS

FORM 247 5M 11-41

F.B. 1113 PG. 20B

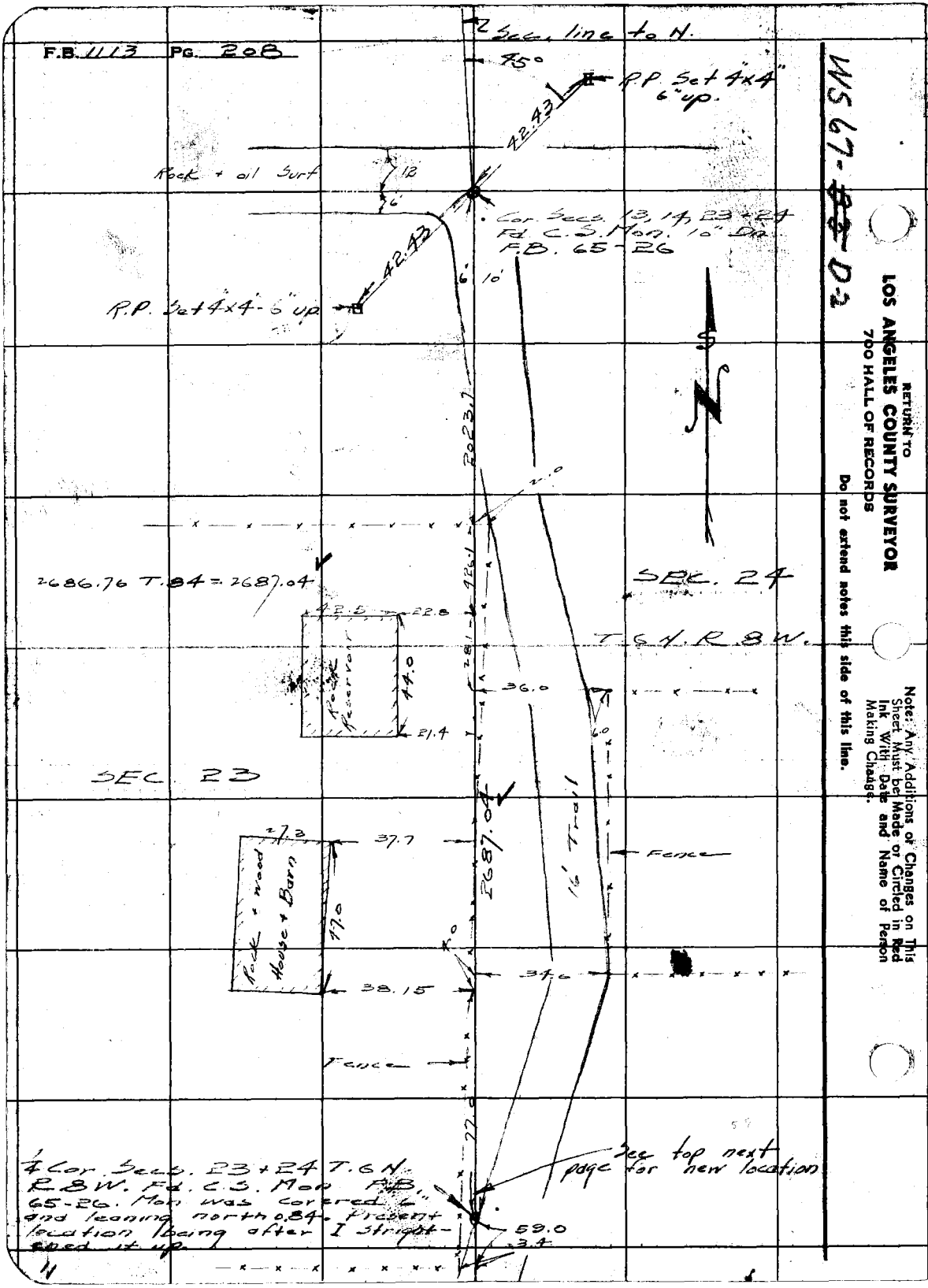

WS 67-#3-D-3

RETURN TO
LOS ANGELES COUNTY SURVEYOR
700 HALL OF RECORDS

Do not extend notes this side of this line.

Note: Any Additions or Changes on This Sheet Must be Made or Circled in Red Ink With Date and Name of Person Making Change.

Notes Ck'd by K.R.M.	Survey of [illegible]
Map No. 41-74-162	W. O. 4499 Tape No. 65 St'd 68 °F
Office Work	Surveyed by Rosecrans
Checked	Notes K Date 1-20-76
Date	Indexed [illegible]

F.B. 1113 PG. 209

MS 67-D2

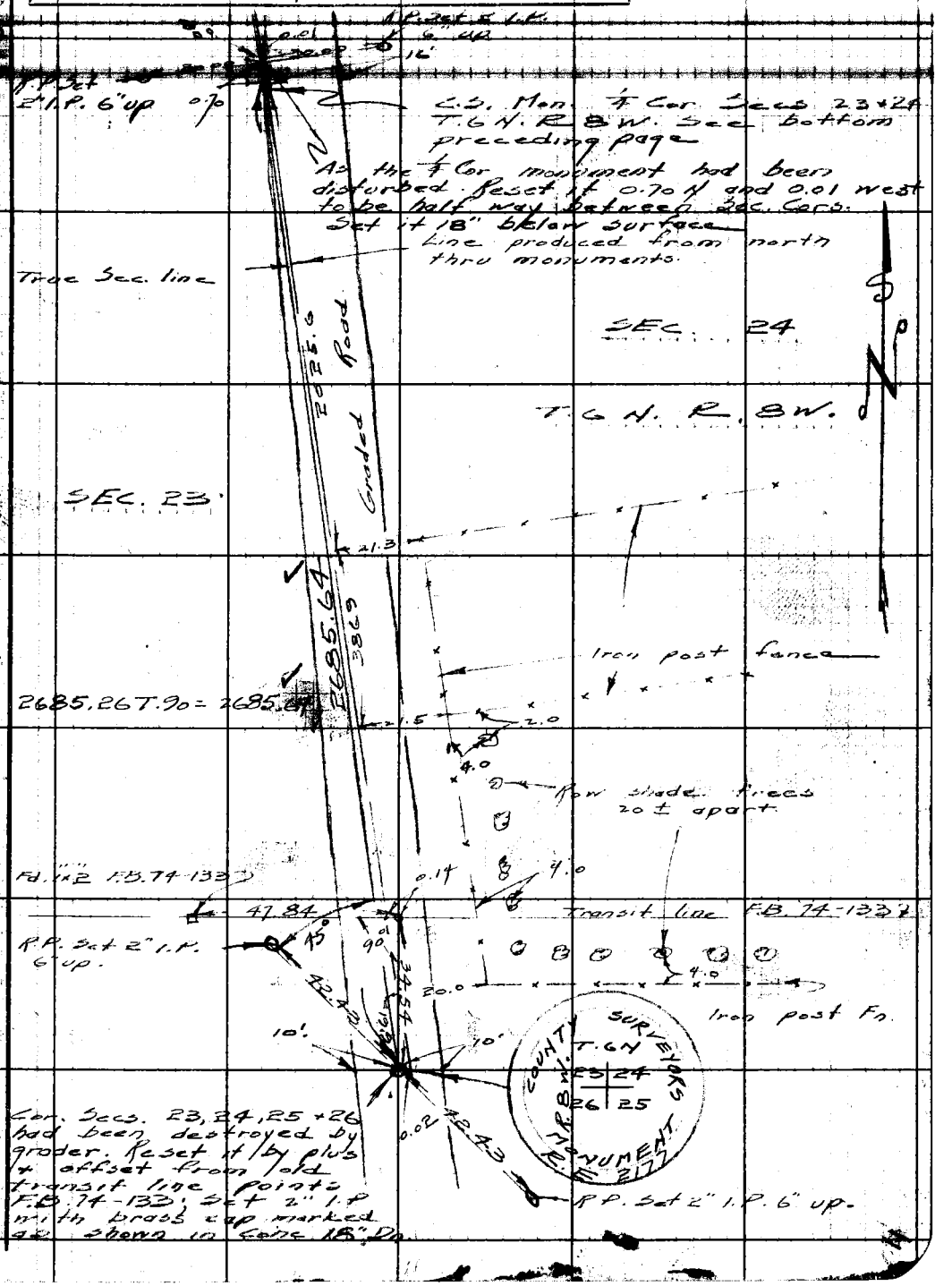

Cor. Secs. 23, 24, 25 + 26 had been destroyed by grader. Reset it by plus + offset from old transit line points F.B. 74-133; Set 2" I.P with brass cap marked as shown in Conc 18" Dn.

Note: Any Additions or Changes on This Sheet Must be Made or Circled in Red Ink With Date and Name of Person Making Change.

Do not extend notes this side of this line.

RETURN TO
LOS ANGELES COUNTY SURVEYOR
700 HALL OF RECORDS

FORM 247 RM 11-41

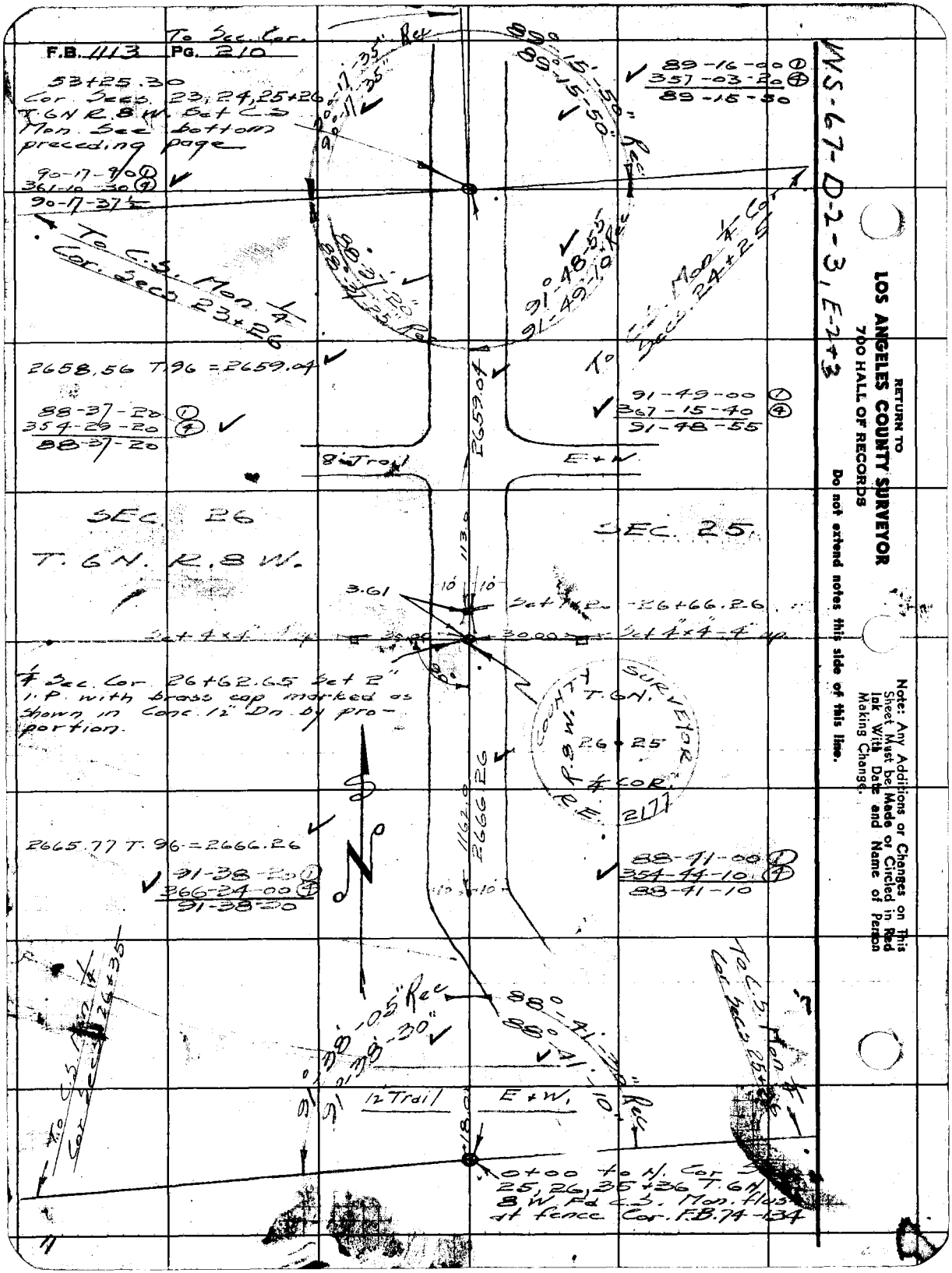

F.B. 1113 PG. 210
To Sec. Cor.
53+25.30
Cor. Secs. 23, 24, 25+26
T.6N R.8W. Set C.S.
Mon. See bottom
preceding page
90-17-90 ①
361-10-30 ④
90-17-37½
To C.S. Mon. ¼
Cor. Secs 23+26
89°-15'-50" Rec
89°-15'-50"
89-16-00 ①
357-03-20 ④
89-15-50
91°-48'-55"
91-49-10" Rec
To C.S. Mon ¼ Cor
Secs 24+25
2658.56 T.96 = 2659.04
88-37-20 ①
354-29-20 ④
88-37-20
2659.04
91-49-00 ①
367-15-40 ④
91-48-55
8' Trail
E+W
SEC. 26
T. 6N. R. 8W.
SEC. 25
113.0
3.61
Set 1x2 - 26+66.26
Set 4x4 - 4 up
30.00
Set 4x4 - 4 up
¼ Sec. Cor. 26+62.65 Set 2"
I.P. with brass cap marked as
shown in Conc. 12" Dn. by pro-
portion.
COUNTY SURVEYOR
T.6N.
R.8W.
26+25
¼ COR.
R.E. 2177
1162.0
2666.26
2665.77 T. 96 = 2666.26
91-38-20 ①
366-24-00 ④
91-38-20
88-41-00 ①
354-44-10 ④
88-41-10
To C.S. Mon ¼
Cor Secs 26+35
91°-38'-05" Rec
91°-38'-30"
88°-41'-30"
88°-41'-10" Rec
To C.S. Mon ¼
Cor Secs 25+36
12' Trail
E+W
18.0
0+00 to N. Cor
25, 26, 35+36 T.6N.
8W Fd C.S. Mon. flush
at fence Cor. F.B. 74-134
WS-67-D-2-3, E-2+3
RETURN TO
LOS ANGELES COUNTY SURVEYOR
700 HALL OF RECORDS
Do not extend notes this side of this line.
Note: Any Additions or Changes on This
Sheet Must be Made or Circled in Red
Ink With Date and Name of Person
Making Change.

Notes Ck'd by KRMcPh	Survey of T 6 N R 8 W	F.B. 1113 PG. 211
Map No. 4-74-182	W. O. 4999 Tape No. 65 St'd 68 °F	
Office Work	Surveyed by Rosecrans	
Checked	Notes R Date 4-25-46	
Date	Indexed A. C. Johnson	

D-2
7. E-2-3

To C.S. Mon per F.B. 74-44 and 6 L.S. Mon. Both had been disturbed and were leaning. Reset a 2" I.P. with brass cap marked as shown in Cor. 18 Dn by intersection and set the 6 L.S. 2" I.P. with brass cap marked as shown over C.S. Mon. 5" up.

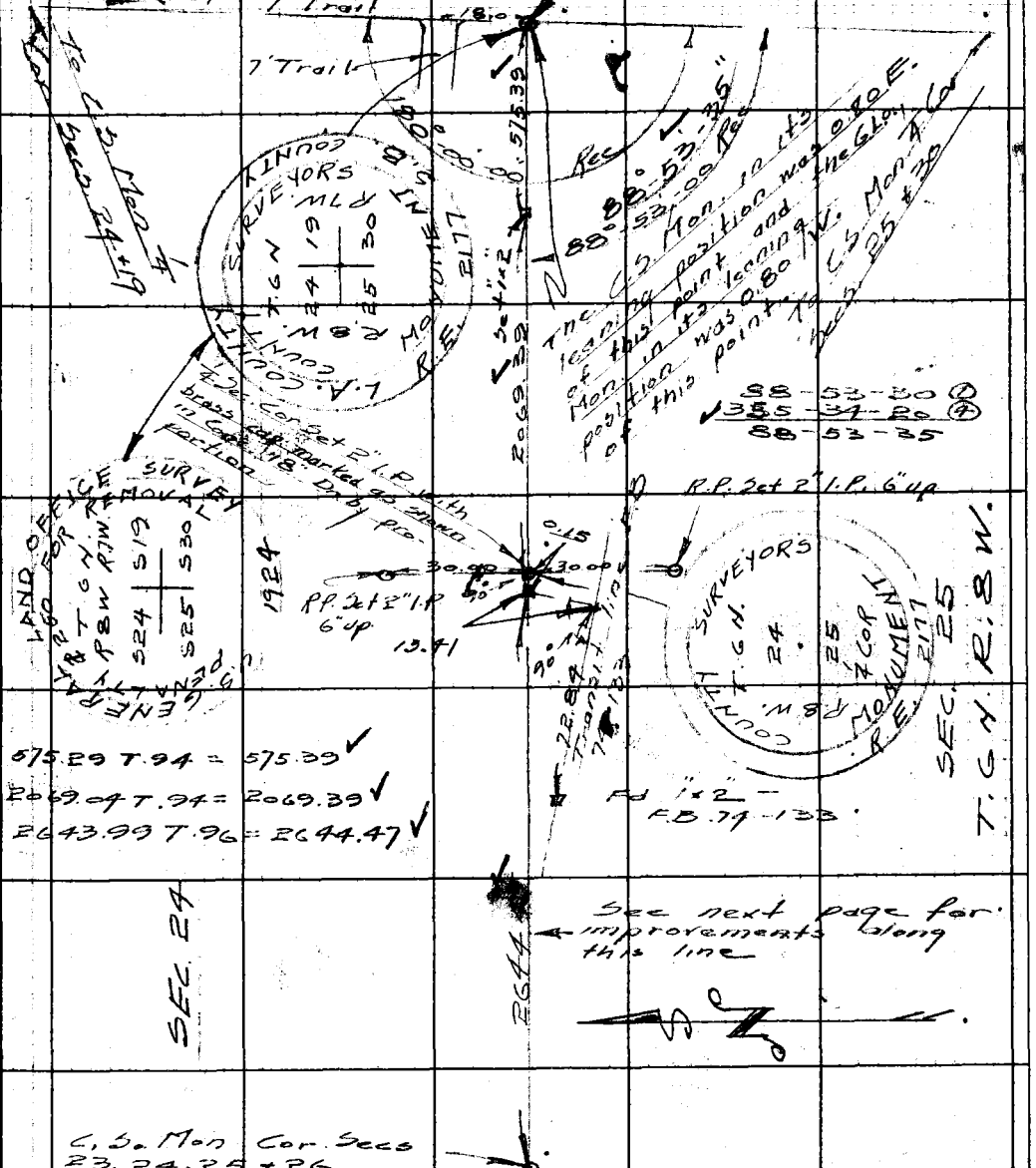

Note: Any Additions or Changes on This Sheet Must be Made or Circled in Red Ink With Date and Name of Person Making Change.

Do not extend notes this side of this line.

RETURN TO
LOS ANGELES COUNTY SURVEYOR
700 HALL OF RECORDS

FORM 247 5M 11-41

F.B. 1113 PG. 212

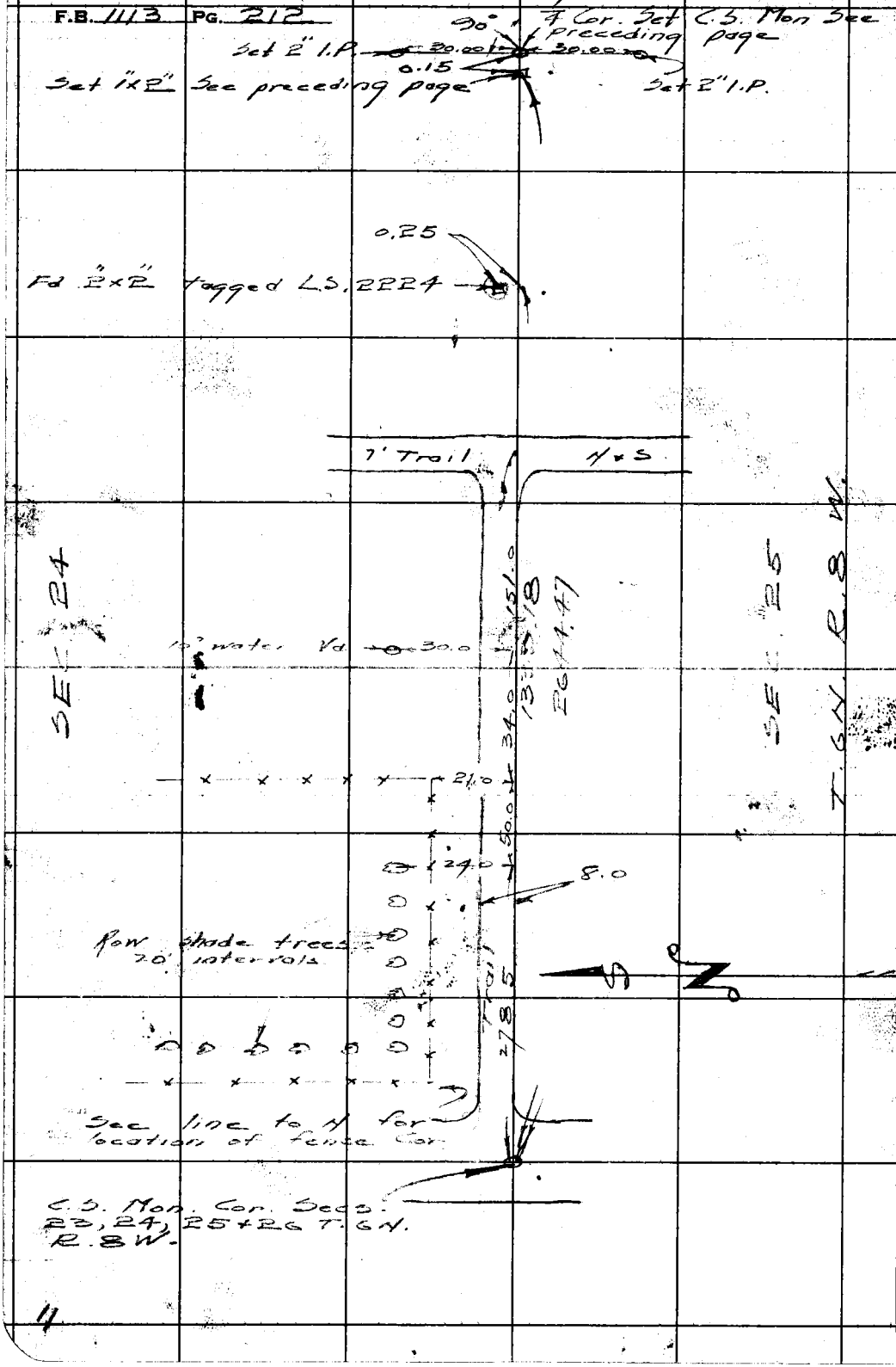

WS 67-E2 D-2

RETURN TO
LOS ANGELES COUNTY SURVEYOR
700 HALL OF RECORDS

Do not extend notes this side of this line.

Note: Any Additions or Changes on This Sheet Must be Made or Circled in Red Ink With Date and Name of Person Making Change.

4

Notes Ck'd by K.R. McKw	Survey of T 6 N R 8 W	F.B. 1113 PG. 213
Map No. 41-74-162	W. O. 4999 Tape No. 77 St'd 68 °F	
Office Work	Surveyed by Rosecrans	
Checked	Notes K Date 9-26-16	
Date	Indexed A. C. Johnson	

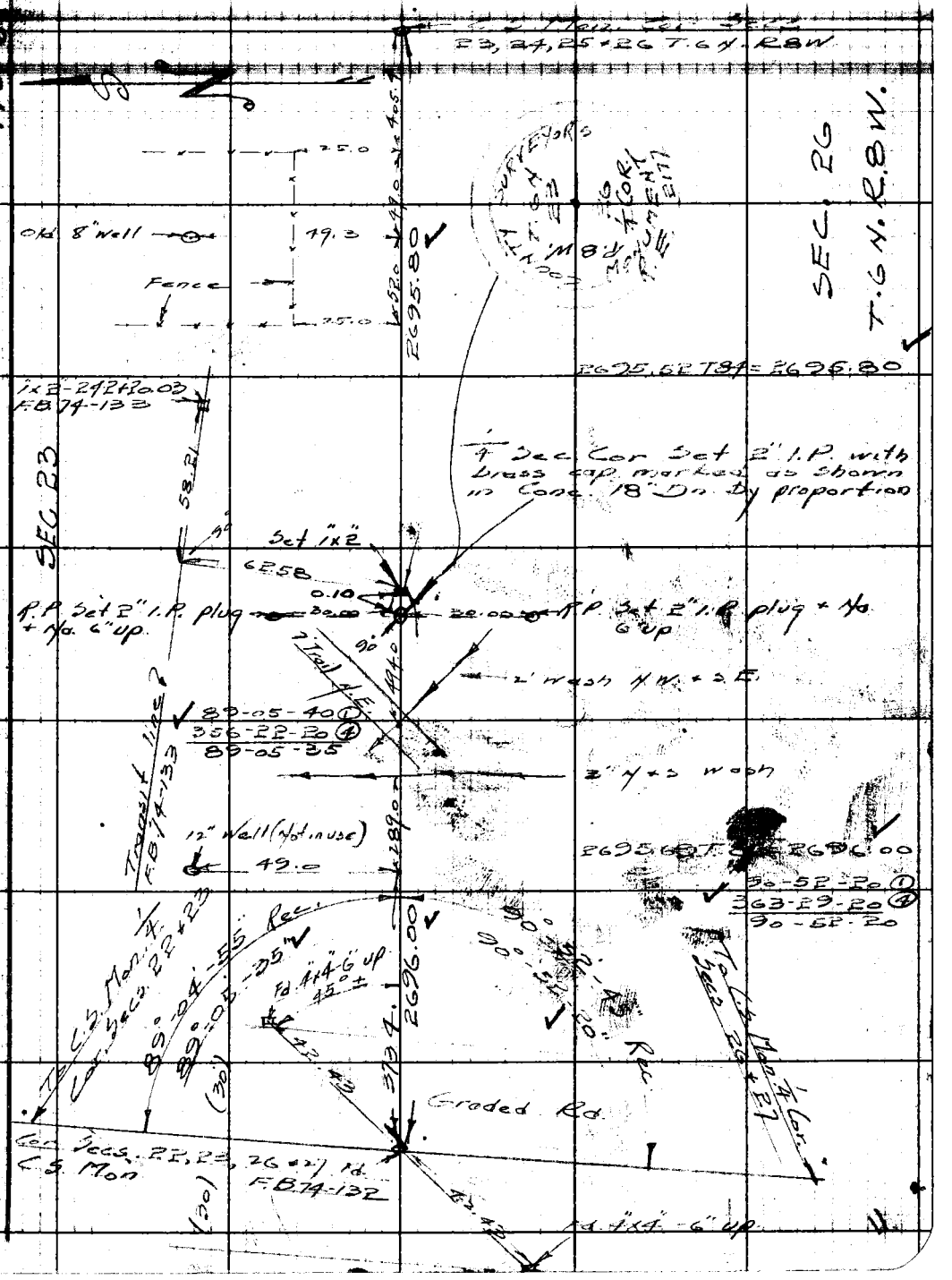

Note: Any Additions or Changes on This Sheet Must be Made or Circled in Red Ink With Date and Name of Person Making Change.

RETURN TO
LOS ANGELES COUNTY SURVEYOR
700 HALL OF RECORDS

Do not extend notes this side of this line.

FORM 247 5M 11-41

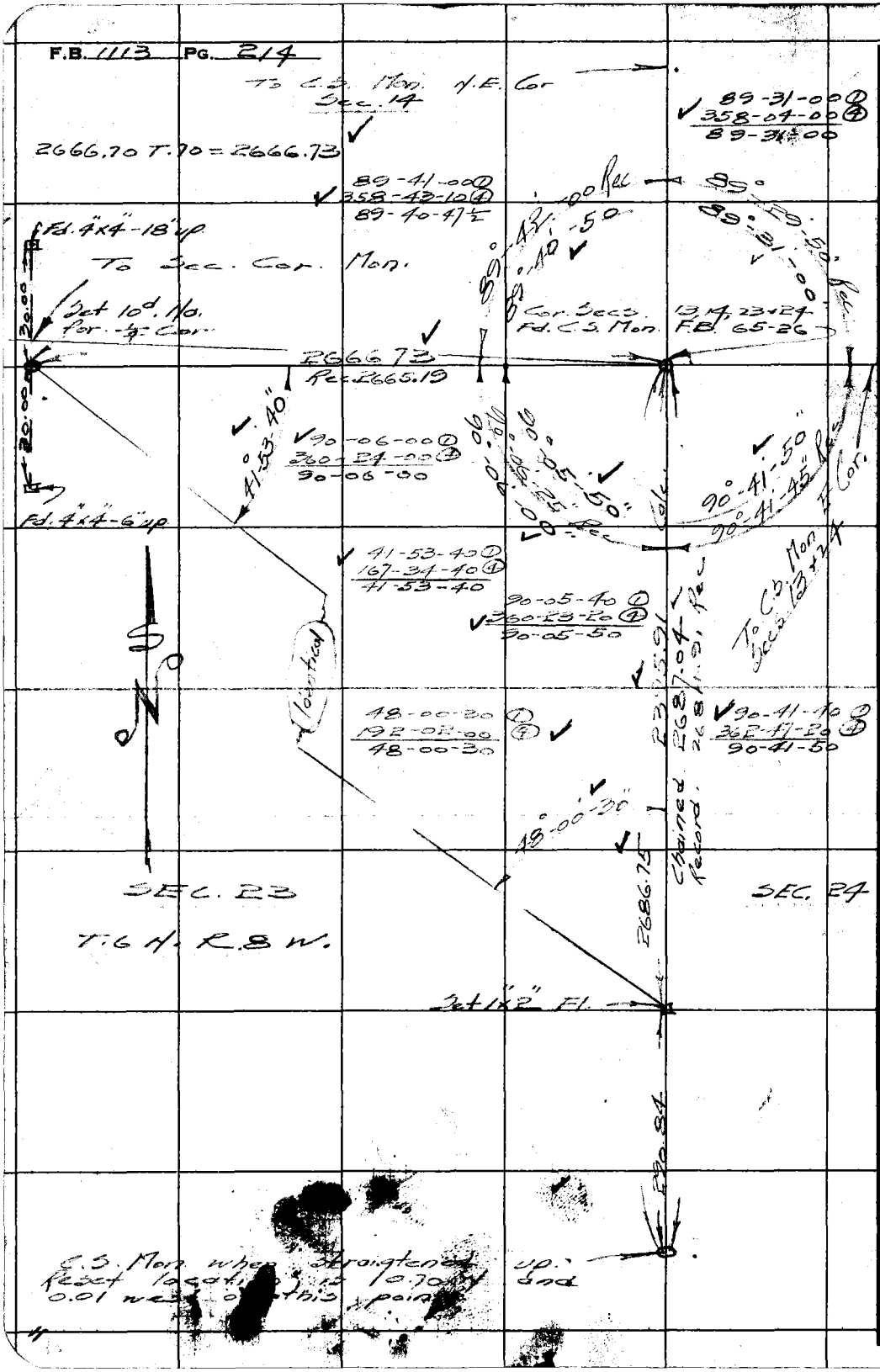

WS-67-D2+1

RETURN TO
LOS ANGELES COUNTY SURVEYOR
700 HALL OF RECORDS

Do not extend notes this side of this line.

Note: Any Additions or Changes on This Sheet Must be Made or Circled in Red Ink With Date and Name of Person Making Change.

D-2
W. 67-E2

Notes Ck'd by K.R. McPhee	Survey of T 6 N R 8 W
Map No. ~~41-74~~ 162	W. O. 4999 Tape No. 77 St'd 68 °F
Office Work	Surveyed by Rosecrans
Checked	Notes K Date 4-29-46
Date	Indexed C. Johnson

F.B. 1113 Pg. 215



Note: Any Additions or Changes on This Sheet Must be Made or Circled in Red Ink With Date and Name of Person Making Change.

Do not extend notes this side of this line.

RETURN TO
LOS ANGELES COUNTY SURVEYOR
700 HALL OF RECORDS

FORM 247 5M 11-41

F.B. 1113 PG. 216

To C.S. Mon. 1/4 Cor. Secs. 10 + 11

90°-25'-40" Rec
90°-20'-30" Turned

89°-29'-50" Rec
89°-32'-05"

89-32-50 ①
358-12-20 ④
89-33-05

90°-44'-05" Turned
90°-42'-15" Rec

89°-22'-15" Rec
89°-22'-15

To C.S. Mon. 1/4 Cor. Secs. 9, 10, 15 + 16

To C.S. Mon. 1/4 Cor. Secs. 11 + 14

Cor. Secs. 10, 11, 14 + 15
T. 6 N. R. 8 W. Fd. C.S. Mon.
2" Dn. F.B. 14-7

SEC. 15

SEC. 14

89-22-00 ①
357-29-00 ④
89-22-15

T. 6 N. R. 8 W.

90-36-40 ①
[illegible] ④
[illegible]

90-49-10 ①
363-17-00 ④
90-49-15

To C.S. Mon. Cor. Secs. 13, 14, 23 + 24

Cor. Secs. 14, 15, 22 + 23
T. 6 N. R. 8 W. Fd. C.S. Mon.
18" Dn. F.B. 824-163

To C.S. Mon. 1/4 Cor. Secs. 15 + 22

90°-30'-05" Rec
90°-30'-40"

90°-49'-40"
90°-49'-15" Rec

88°-09'-10"
88°-09'-10" Rec

90°-30'-50"
90°-31'-05"

88-09-20 ①
352-36-40 ④
88-09-10

90-31-20 ①
368-02-20 ④
90-30-50

To C.S. Mon. 1/4 Cor. Secs. [illegible]

N567-D1-2, C-1

RETURN TO
LOS ANGELES COUNTY SURVEYOR
700 HALL OF RECORDS

Do not extend notes this side of this line.

Note: Any Additions or Changes on This Sheet Must be Made or Circled in Red Ink With Date and Name of Person Making Change.

E-1

K 5 7-01

Notes Ck'd by K.R.Smith	Survey of T. 4 N. R. 8 W.
Map No. 41-24-182	W. O. 4999 Tape No. 77 St'd [illegible] of
Office Work	Surveyed by Rosecrans
Checked	Notes K Date 5-1-46
Date	Indexed A. C. Johnson

F.B. 1113 PG. 27

To C.S. Mon. Cor. Secs. 1 & 2

90-45-20 (1)
363-03-10 (2)
90-45-02½
45"

90°-45'-50" Rec.
90°-45'

90°-11'-20" Rec.
90°-11'-20"

89-38-40
358-35-20 (2)
89-38-60

To C.S. Mon. Cor. Secs. 1 & 2

89°-24'-45" Rec.
89°-23'-00" Rec.

90°-10'-20" Rec.
90°-11'-20" Rec.

To C.S. Mon. Cor. Secs. 1 & 2

89-24-40 (1)
357-39-00 (2)
89-24-45

90-10-20 (1)
360-42-00 (2)
90-10-30

Cor. Secs. 1, 2, 11 & 12 T.6N.
R.8W. Fd. C.S. Mon. 12"
On. F.B. 74-2

Fd. Cor. Secs. 11 & 12 Fd.
C.S. Mon. 6" up. F.B. 65-26

0.63

SEC. 11

90-26-00 (1)
361-44-20 (2)
90-26-05

SEC. 12

T. 6 N. R. 8 W.

Cor. Secs. 11, 12, 13 & 14 Fd.
C.S. Mon. 6" up. F.B. 65-26

89-24-00 (1)
357-36-00 (2)
89-24-00

To C.S. Mon. Cor. Secs. 11 & 14

To C.S. Mon. Cor. Secs. 12 & 13

90°-25'-10" Rec.
90°-26'-05" Rec.
90°-25'-15" Calc.

89°-24'-00" Rec.
89°-24'-00"
89°-24'-50" Calc.

90°-06'-40" Rec.
90°-06'-05" Rec.

90°-03'-00" Rec.
90°-04'-45" Rec.

90-06-30 (1)
360-26-20 (2)
90-06-37½

90-03-00 (1)
360-12-10 (2)
90-03-02½

To C.S. Mon. Cor. Secs. 13, 14, 23 & 24

Note: Any Additions or Changes on This Sheet Must be Made or Circled in Red Ink With Date and Name of Person Making Change.

Do not extend notes this side of this line.

RETURN TO
LOS ANGELES COUNTY SURVEYOR
700 HALL OF RECORDS

FORM 247 5M 11-41

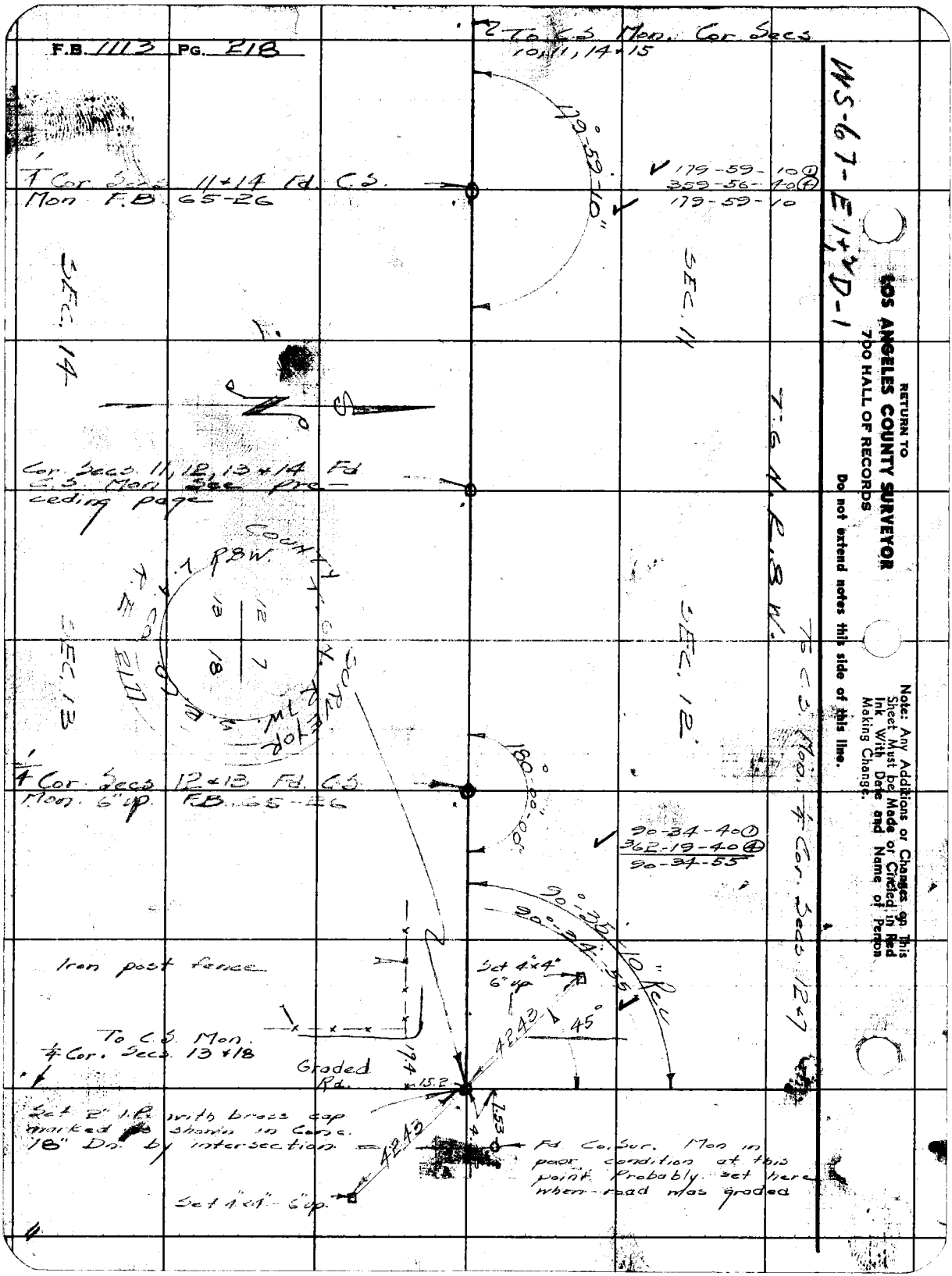
F.B. 1113 PG. 218
To C.S. Mon. Cor Secs 10, 11, 14 & 15
179°-59'-10"
179-59-10 ①
359-56-40 ④
179-59-10
1/4 Cor Secs 11 & 14 Fd. C.S. Mon F.B. 65-26
SEC. 14
SEC. 11
Cor. Secs. 11, 12, 13 & 14 Fd C.S. Mon See preceding page
COUNTY
R.8W.
SURVEYOR
SEC. 13
SEC. 12
T.6 N. R.8 W.
To C.S. Mon. 1/4 Cor. Secs 12 & 7
180°-00'-00"
1/4 Cor Secs 12 & 13 Fd. C.S. Mon. 6" up. F.B. 65-26
90-34-40 ①
362-19-40 ④
90-34-55
90°-35'-10" Rev
90°-34'-55"
Iron post fence
Set 4"x4" 6" up
45°
To C.S. Mon. 1/4 Cor. Secs. 13 & 18
Graded Rd.
17.4
15.2
42.43
Set 2" I.P. with brass cap marked as shown in Conc. 18" Dn. by intersection
Fd. Co. Sur. Mon in poor condition at this point. Probably set here when road was graded
Set 4"x4" - 6" up.
WS-67-E1+2 D-1
RETURN TO
LOS ANGELES COUNTY SURVEYOR
700 HALL OF RECORDS
Do not extend notes this side of this line.
Note: Any Additions or Changes on This Sheet Must be Made or Circled in Red Ink With Date and Name of Person Making Change.

Notes Ck'd by K.R.McPh.	Survey of T.6N R.8W	F.B. 1113 PG. 219
Map No. [illegible]-122	W. O. 4999 Tape No. 77 St'd 68 °F	
Office Work	Surveyed by Rosecrans	
Checked	Notes K Date 5-3-46	
Date	Indexed A. C. Johnson	

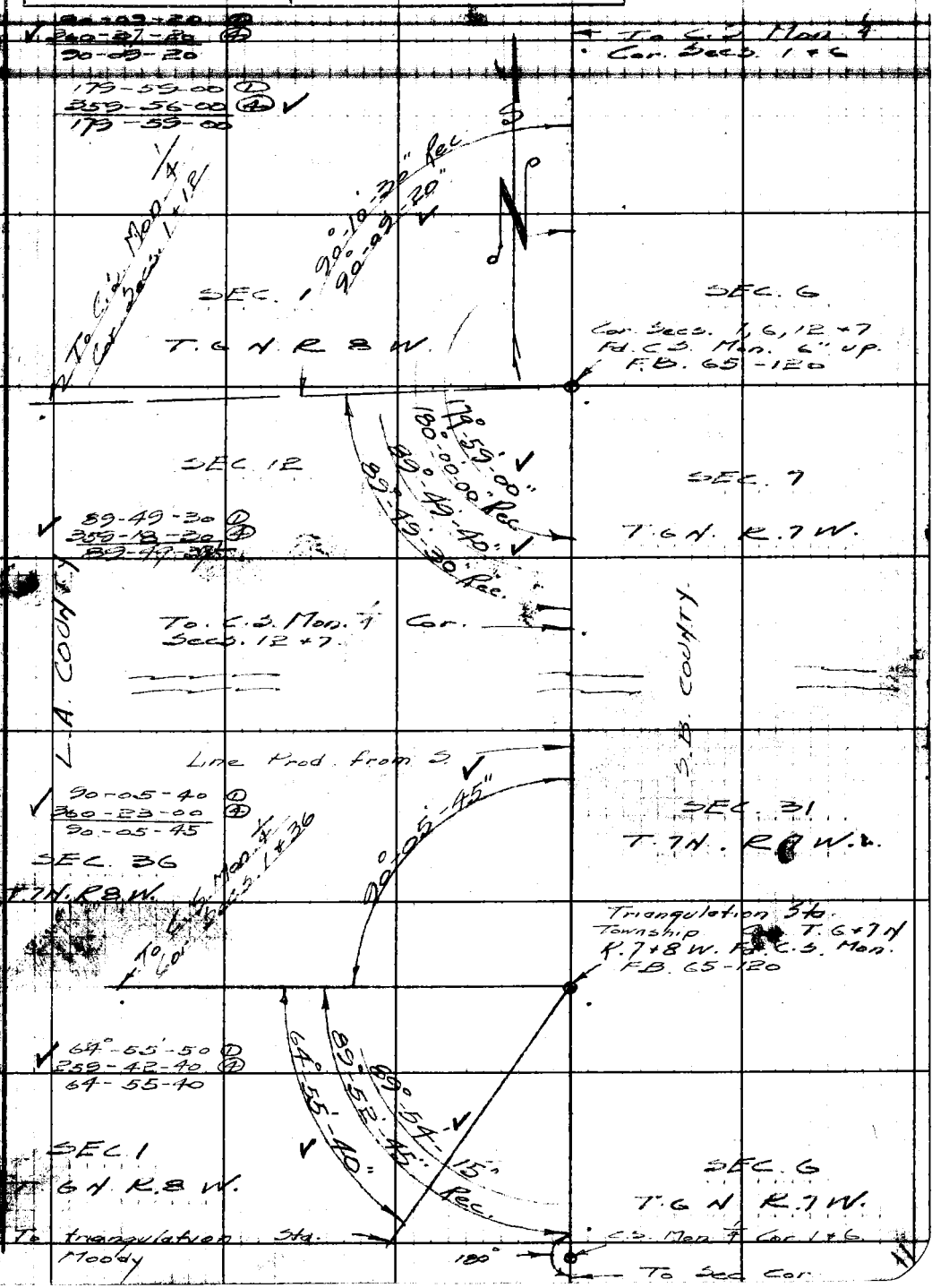

Note: Any Additions or Changes on This Sheet Must be Made or Circled in Red Ink With Date and Name of Person Making Change.

Do not extend notes this side of this line.

RETURN TO
LOS ANGELES COUNTY SURVEYOR
700 HALL OF RECORDS

FORM 247 5M 11-41

F.B. 1113 PG. 220

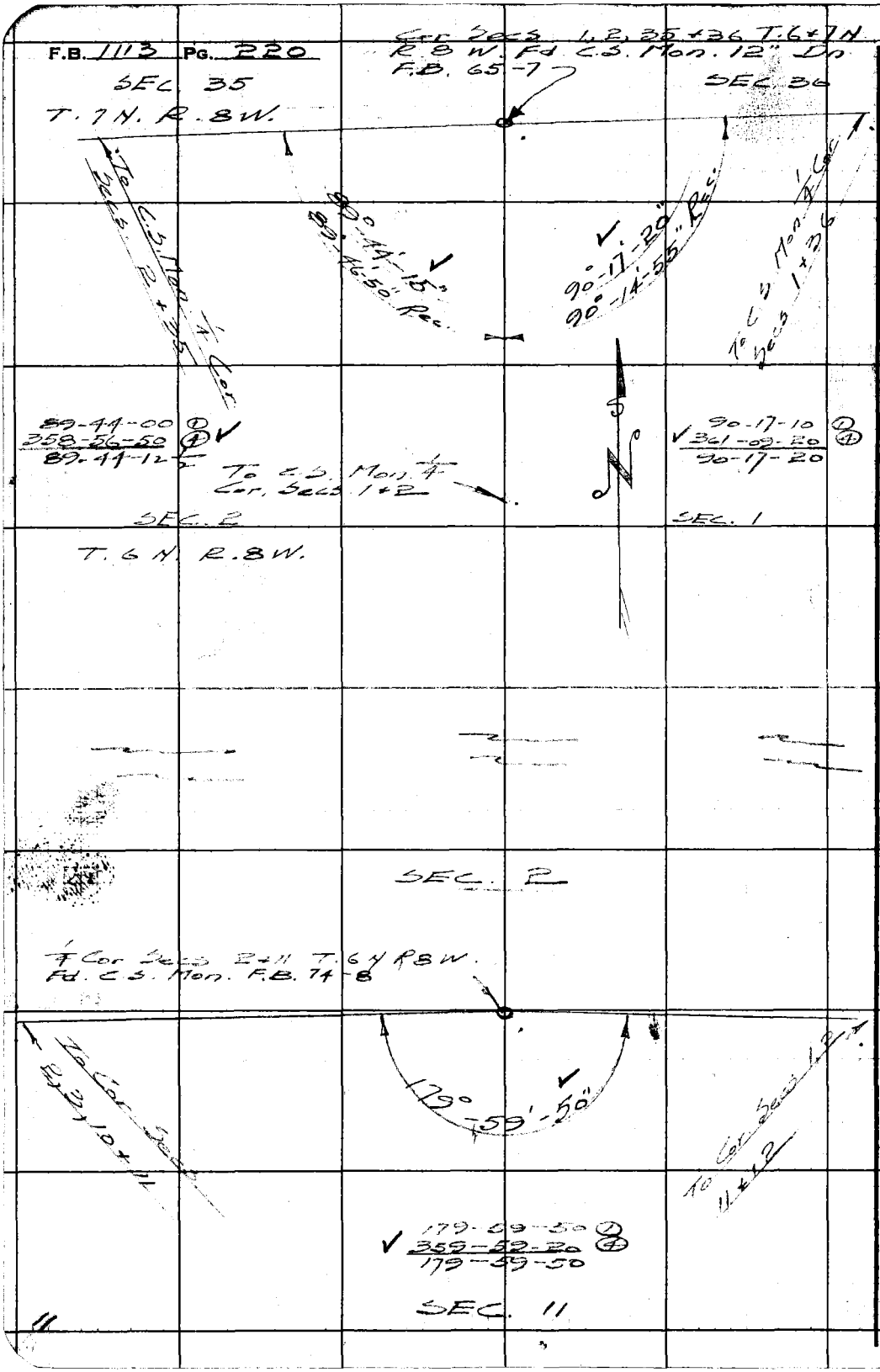

WS 67-D4, E-1

RETURN TO
LOS ANGELES COUNTY SURVEYOR
700 HALL OF RECORDS

Do not extend notes this side of this line.

Note: Any Additions or Changes on This Sheet Must be Made or Circled in Red Ink With Date and Name of Person Making Change.

Notes Ck'd by K.R. McPh	Survey of T.6N. R.8W.	F.B. 1113 PG. 221
Map No. 41-74-162	W. O. 1999 Tape No. 77 St'd 84 °F	
Office Work	Surveyed by Rosecrans	
Checked	Notes R Date 5-7-46	
Date	Indexed A. C. Johnson	

W5-67-D-1

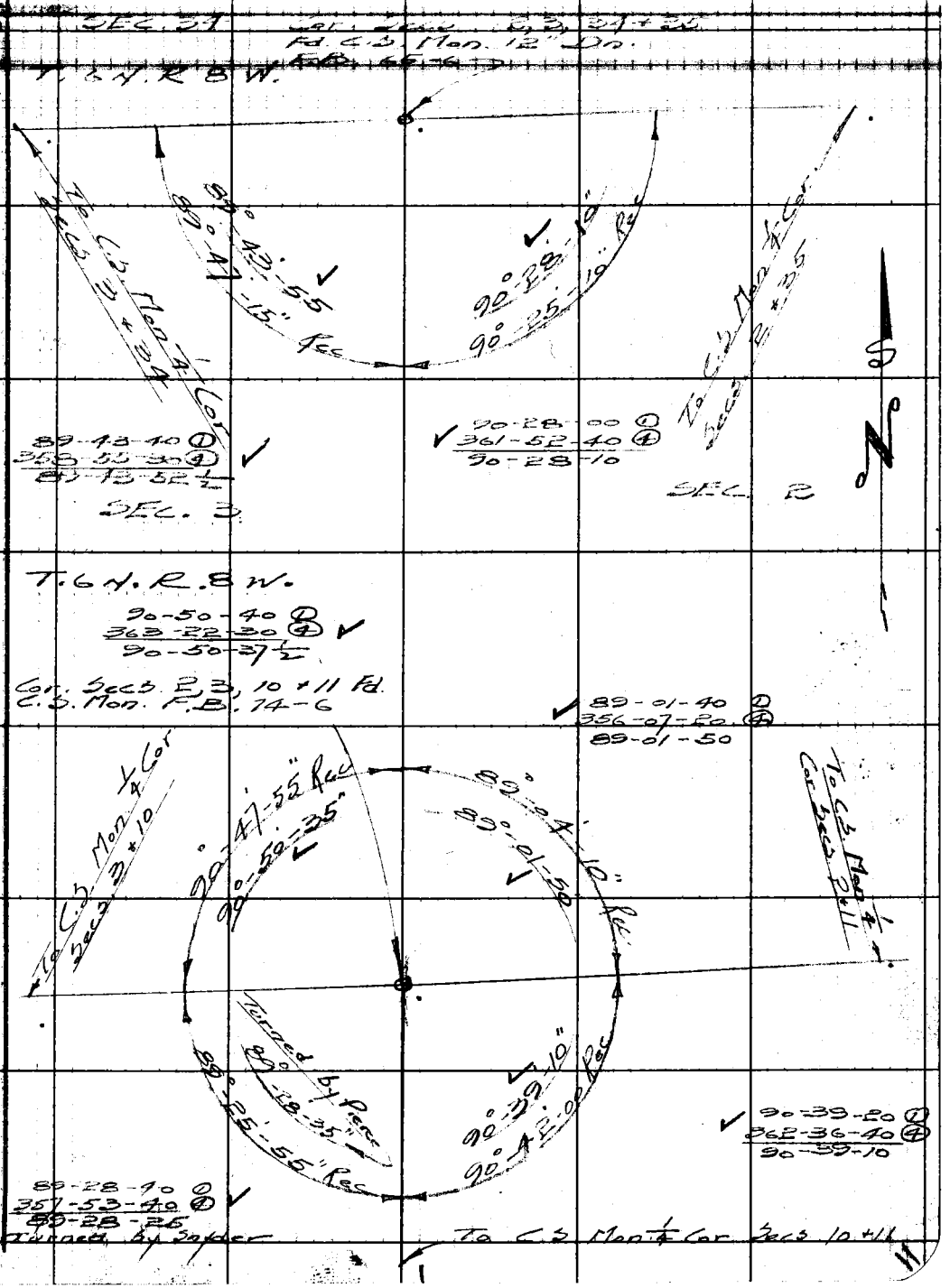

Note: Any Additions or Changes on This Sheet Must be Made or Circled in Red Ink With Date and Name of Person Making Change.

Do not extend notes this side of this line.

RETURN TO
LOS ANGELES COUNTY SURVEYOR
700 HALL OF RECORDS

FORM 247 5M 11-41

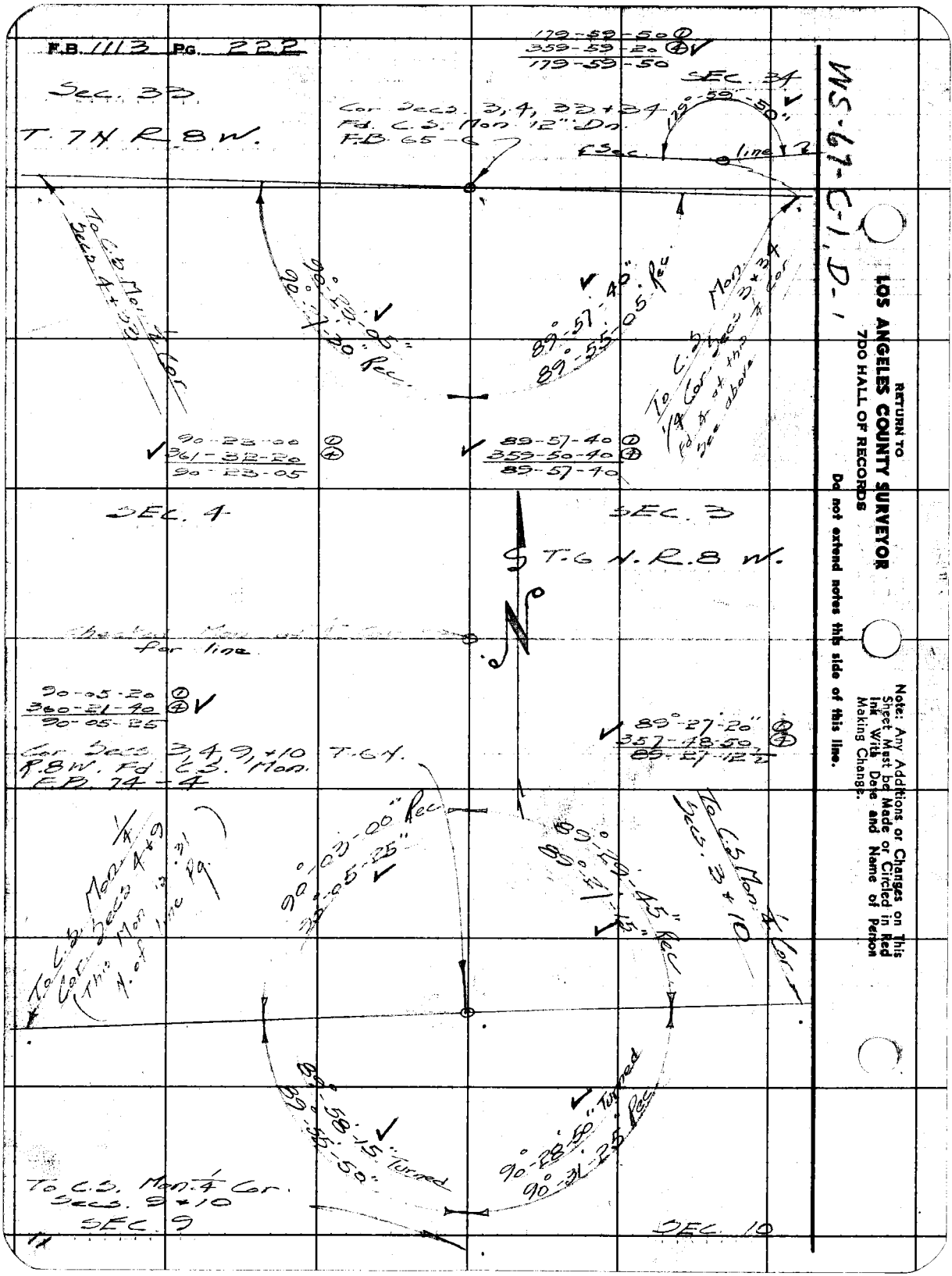
F.B. 1113 PG. 222
Sec. 33
T. 7N R. 8W.
179-59-50 ①
359-59-20 ④
179-59-50
SEC. 34
179°-59'-50"
Cor. Secs. 3, 4, 33 + 34
Fd. C.S. Mon. 12" Dn.
F.B. 65-6
℄ Sec.
line
To C.S. Mon. 1/4 Cor. Secs. 4 + 33
90°-23'-05"
90°-27'-20" Rec.
89°-57'-40"
89°-55'-05" Rec.
To C.S. Mon. 1/4 Cor. Secs. 3 + 34 Fd. 4 at this 1/4 Cor. See above
90-23-00 ①
361-32-20 ④
90-23-05
89-57-40 ①
359-50-40 ④
89-57-40
SEC. 4
SEC. 3
T. 6 N. R. 8 W.
for line
90-05-20 ①
360-21-40 ④
90-05-25
89°-27'-20" ①
357-48-50 ④
89-27-12½
Cor. Secs. 3, 4, 9, + 10 T. 6 N.
R. 8 W. Fd. C.S. Mon.
F.B. 74-4
90°-03'-00" Rec.
90°-05'-25"
89°-29'-45" Rec.
89°-27'-15"
To C.S. Mon. 1/4 Cor. Secs. 3 + 10
To C.S. Mon. 1/4 Cor. Secs. 4 + 9 (This Mon. is .31 N. of line Pg.)
89°-58'-15" Turned
89°-55'-50"
90°-28'-50" Turned
90°-31'-25" Rec.
To C.S. Mon. 1/4 Cor. Secs. 9 + 10
SEC. 9
SEC. 10
WS-67-C-1, D-1
RETURN TO
LOS ANGELES COUNTY SURVEYOR
700 HALL OF RECORDS
Do not extend notes this side of this line.
Note: Any Additions or Changes on This Sheet Must be Made or Circled in Red Ink With Date and Name of Person Making Change.

Notes Ck'd by K.R. McPhee	Survey of T 6N R 8 W
Map No. 41-74-162	W. O. 1999 Tape No. 77 St'd 68 °F
Office Work	Surveyed by Rosecrans
Checked	Notes K Date 5-9-46
Date	Indexed A. C. Johnson

F.B. 1113 PG. 223

B-1
C-1

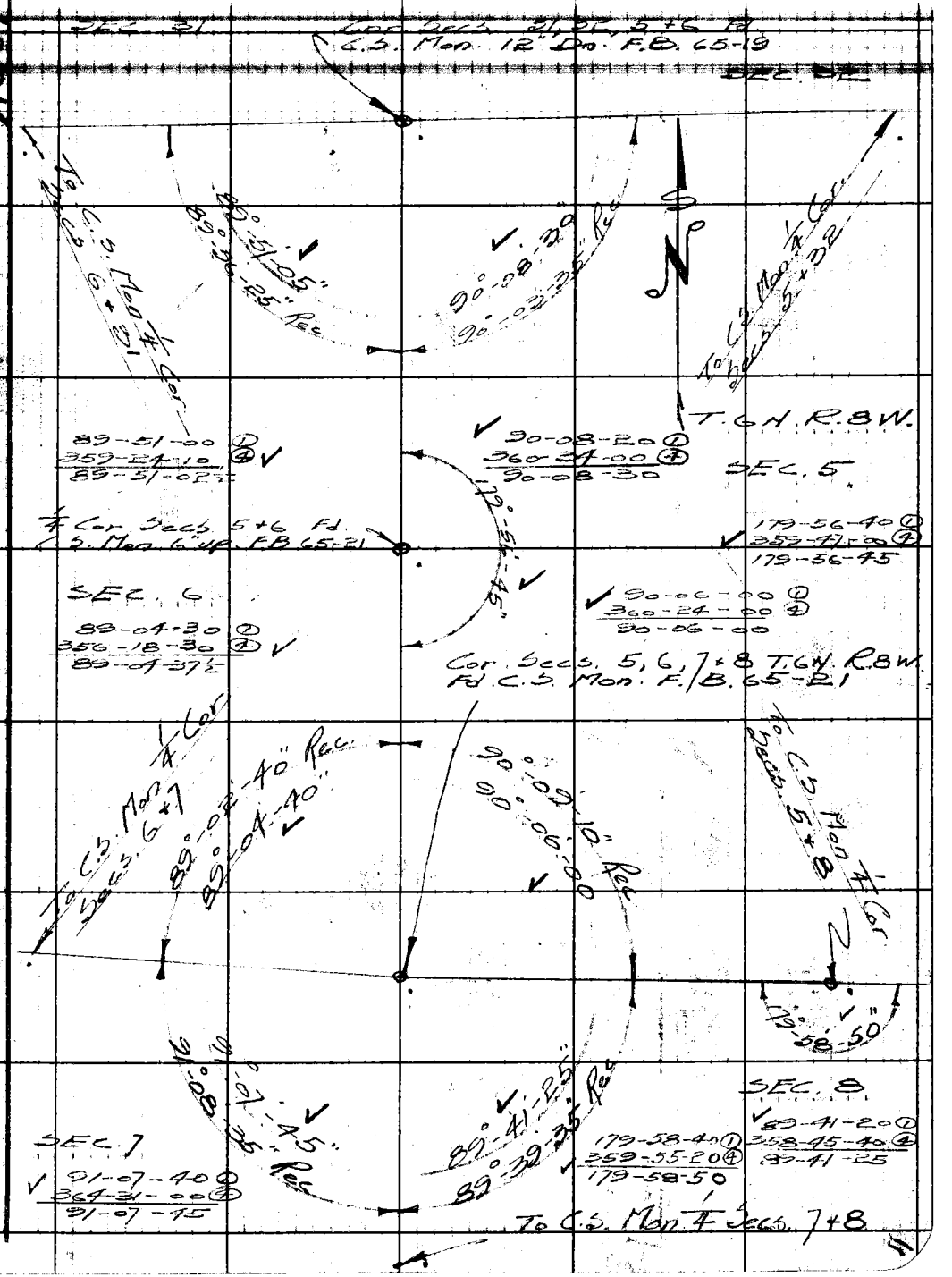

RETURN TO
LOS ANGELES COUNTY SURVEYOR
700 HALL OF RECORDS
Do not extend notes this side of this line
Any Additions or Changes on This Map Must Be Made or Circled in Red With Your Name of Person
FORM 247 5M 11-41

F.B. 1113 PG. 224

WS67-B-1

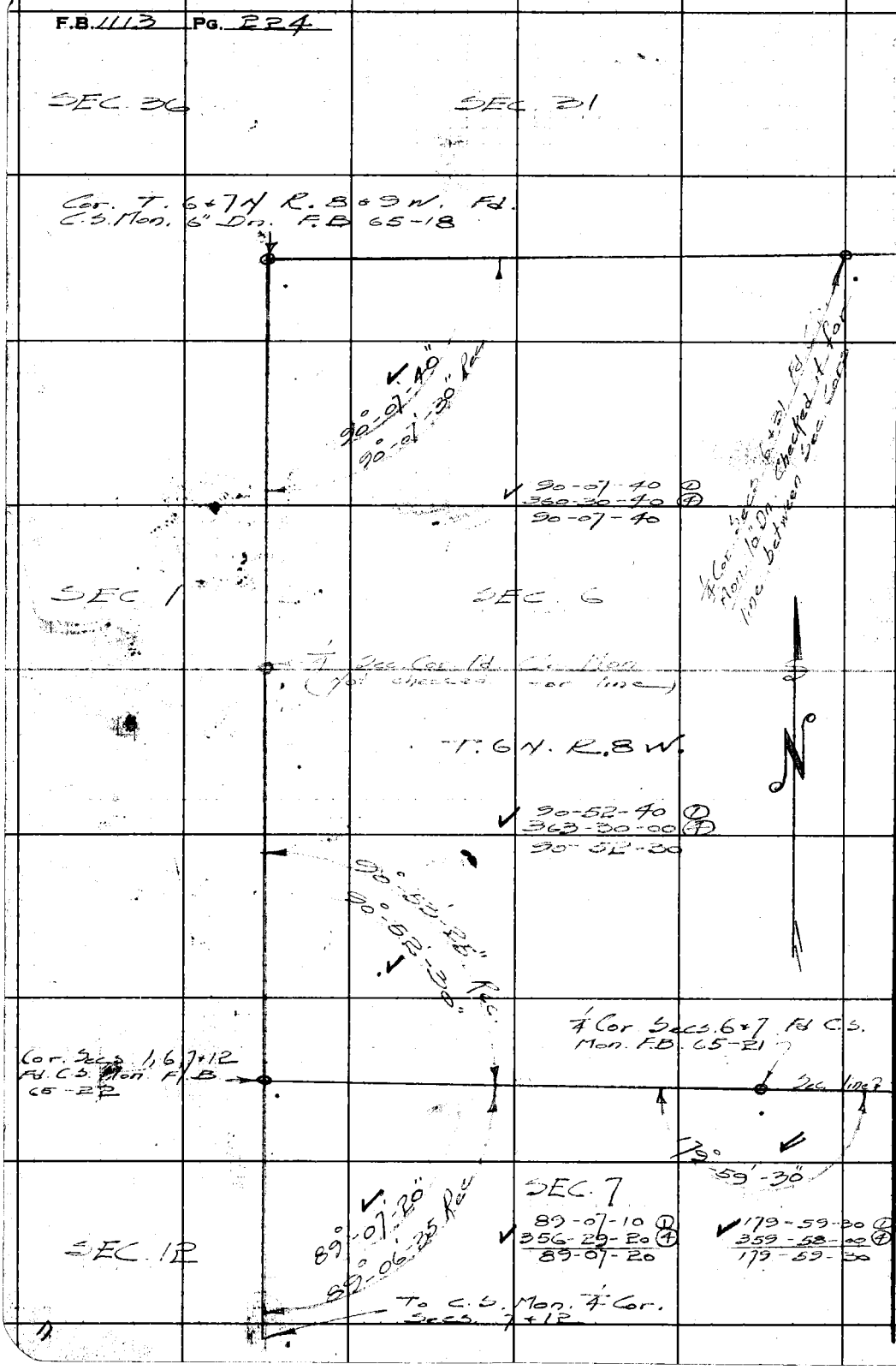

RETURN TO
LOS ANGELES COUNTY SURVEYOR
700 HALL OF RECORDS

Do not extend notes this side of this line.

Note: Any Additions or Changes on This Sheet Must be Made or Circled in Red Ink With Date and Name of Person Making Change.

Notes Ck'd by KRMcPh	Survey of T 6 N R 8 W	F.B. 1113 PG. 225
Map No. 41-74-1+2	W. O. 4999 Tape No. 77 St'd 84 °F	
Office Work	Surveyed by Rosecrans	
Checked	Notes R Date 5-14-46	
Date	Indexed A. C. Johnson	

C-1+2

W 561-B-1

Cor. Secs. 5, 6, 7 & 8 Fd C.S. Mon. F.B. 65-21

SEC 7

SEC 8

T. 6 N. R. 8 W.

0.22

Fd C.S. Mon. 1/4 Cor. Secs 7+8 F.B. 65-21

89-09-30 ①
356-37-40 ④ ✓
89-09-25

90-32-50 ①
362-08-40 ④
90-32-10

To C.S. Mon. Cor. Secs 7, 12, 13 + 18

89°-09'-05" Rec.
89°-09'-25" ✓

90°-35'-20"
90°-32'-10" ✓

To C.S. Mon. Cor. Secs 8, 9, 16 + 17

91-30-30 ①
366-02-10 ④
91-30-32 1/2

91°-30'-35"
91°-28'-10" Rec.

88°-47'-50"
88°-47'-45" Rec.

SEC. 18

SEC. 17

To C.S. Mon 1/4 Cor. Secs 17 + 18

Cor. Secs 7, 8, 17 + 18 Fd C.S. Mon. 18" Dn. F.B. 65-21

Note: Any Additions or Changes on This Sheet Must be Made or Circled in Red Ink With Date and Name of Person Making Change.

Do not extend notes this side of this line.

RETURN TO
LOS ANGELES COUNTY SURVEYOR
700 HALL OF RECORDS

FORM 247 5M 11-41

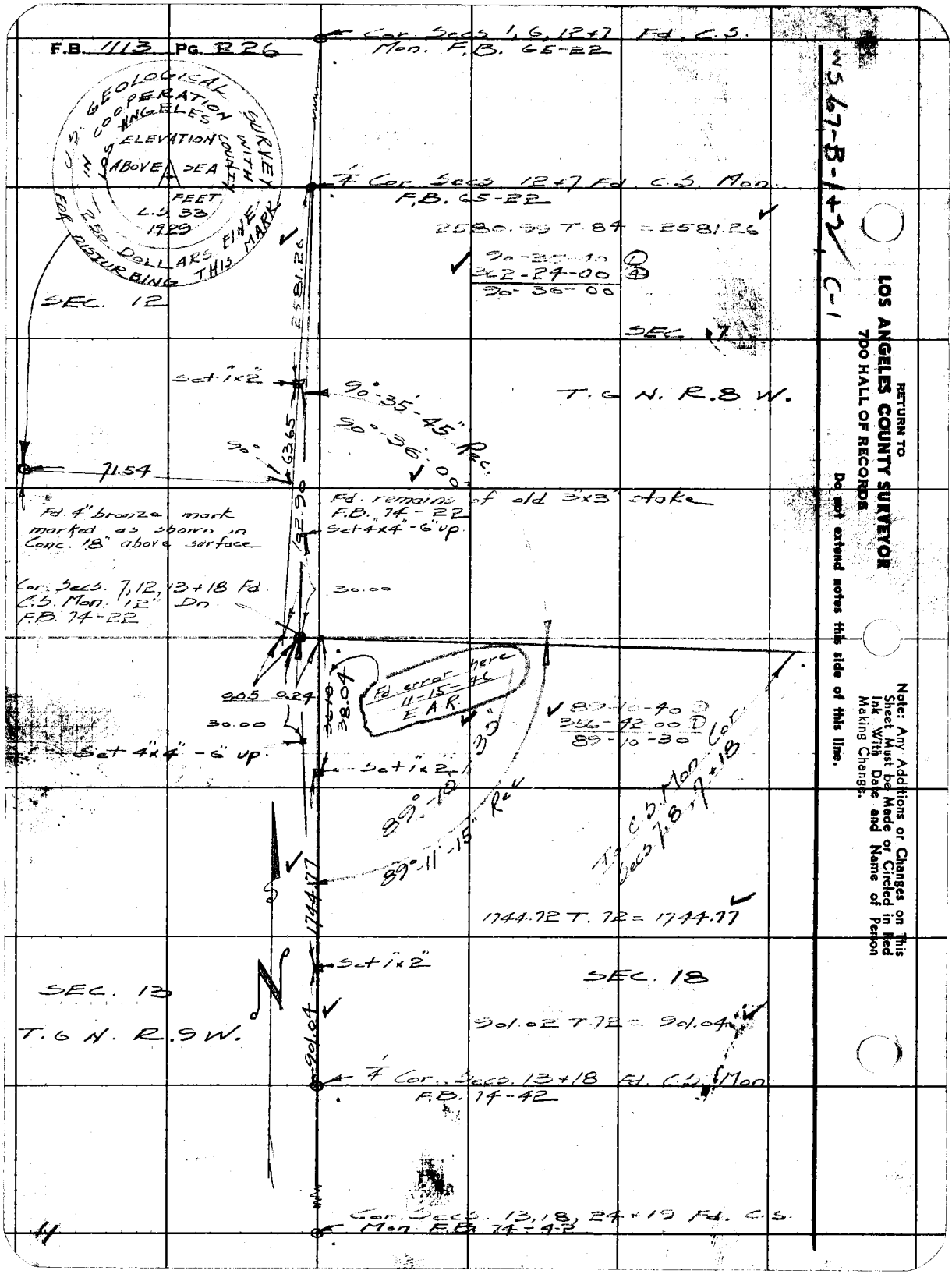
F.B. 1113 PG. 226
U.S. GEOLOGICAL SURVEY IN COOPERATION WITH LOS ANGELES COUNTY
ELEVATION ABOVE SEA FEET
L.S. 33
1929
250 DOLLARS FINE FOR DISTURBING THIS MARK
Cor. Secs 1, 6, 12+7 Fd. C.S. Mon. F.B. 65-22
¼ Cor. Secs. 12+7 Fd. C.S. Mon. F.B. 65-22
2580.99 T. 84 = 2581.26
90-35-40
362-24-00
90-36-00
SEC. 12
SEC. 7
2581.26
Set 1"x2"
90°-35'-45" Rec.
90°-36'-00"
T. 6 N. R. 8 W.
90°
63.65
71.54
Fd. remains of old 3"x3" stake
F.B. 74-22
Set 4"x4" - 6" up
Fd. 4" bronze mark marked as shown in Conc. 18" above surface
Cor. Secs. 7, 12, 13+18 Fd. C.S. Mon. 12" Dn. F.B. 74-22
30.00
0.05
0.24
38.04
Fd error here 11-15-46 E.A.R.
30.00
Set 4"x4" - 6" up
Set 1"x2"
89°-10'
89°-11'-15" Rec.
89-10-40
356-42-00
89-10-30
To C.S. Mon. Cor. Secs 7, 8, 17+18
1744.77
1744.72 T. 72 = 1744.77
Set 1"x2"
SEC. 13
SEC. 18
T. 6 N. R. 9 W.
901.04
901.02 T. 72 = 901.04
¼ Cor. Secs. 13+18 Fd. C.S. Mon. F.B. 74-42
Cor. Secs. 13, 18, 24+19 Fd. C.S. Mon. F.B. 74-42
WS 67-B-1+2 C-1
RETURN TO
LOS ANGELES COUNTY SURVEYOR
700 HALL OF RECORDS
Do not extend notes this side of this line.
Note: Any Additions or Changes on This Sheet Must be Made or Circled in Red Ink With Date and Name of Person Making Change.

WS 67-D-2.1

Notes Ck'd by KAMcPh	Survey of T.6N. R.8W.	F.B. 1113 PG. 227
Map No. 41-74-1C2	W. O. 4999 Tape No. 77 St'd 68 °F	
Office Work	Surveyed by Rosecrans	
Checked	Notes K Date 5-15-46	
Date	Indexed A. C. Johnson	

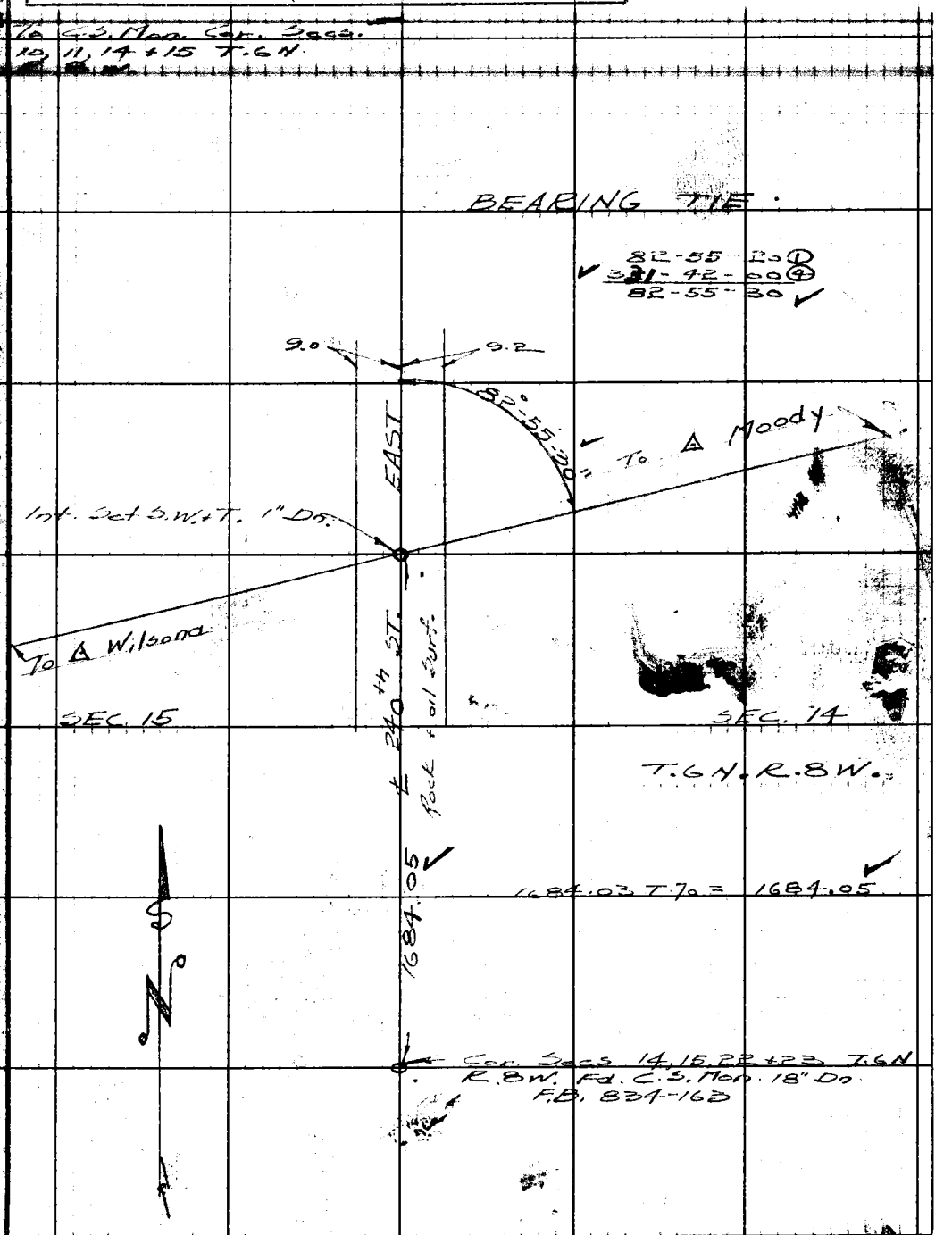

Note: Any Additions or Changes on This Sheet Must be Made or Circled in Red Ink With Date and Name of Person Making Change.

Do not extend notes this side of this line.

RETURN TO
LOS ANGELES COUNTY SURVEYOR
700 HALL OF RECORDS

FORM 247 5M 11-41

F.B. 1113 PG. 228

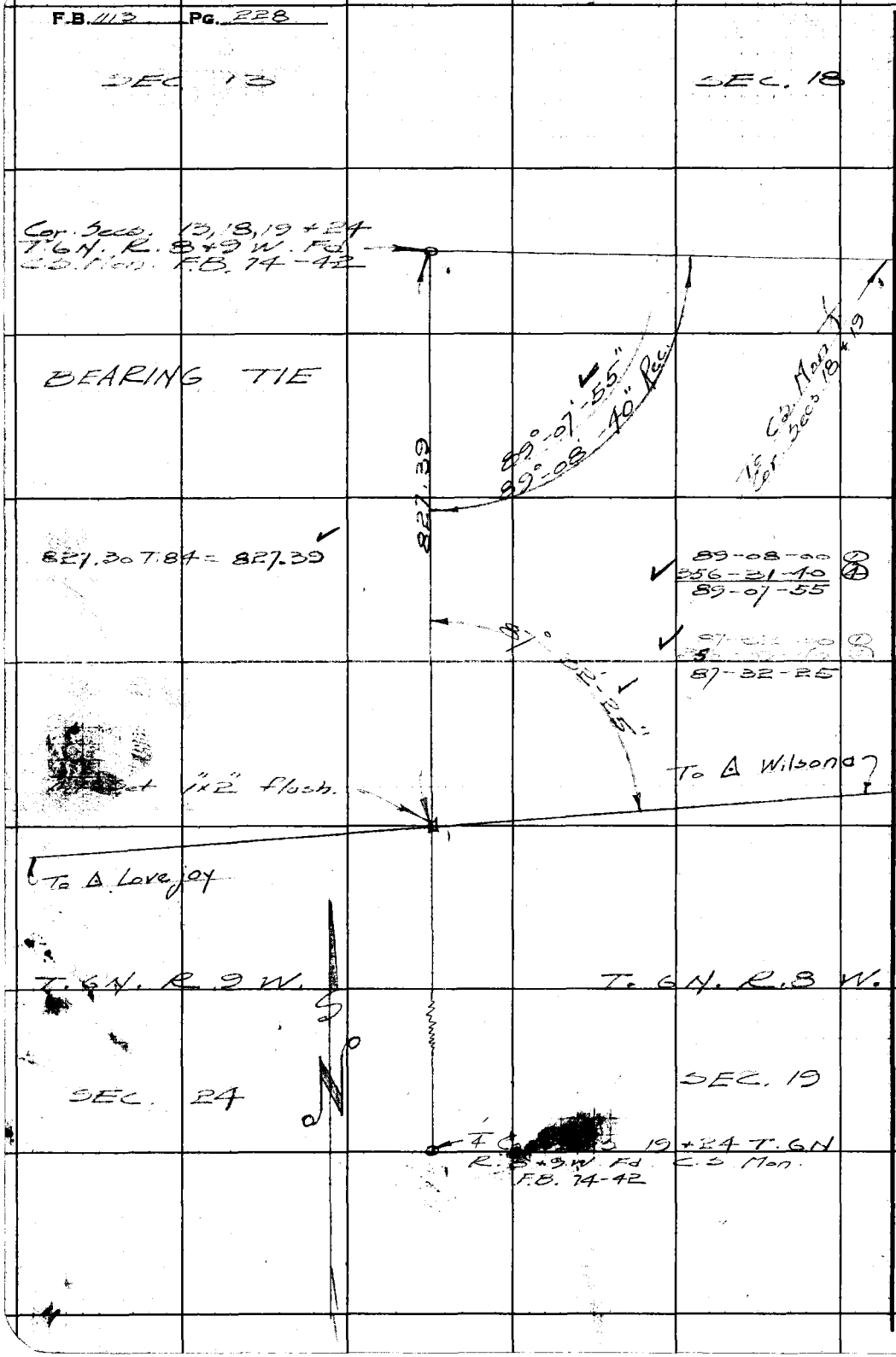

WS 67-B-2

RETURN TO
LOS ANGELES COUNTY SURVEYOR
700 HALL OF RECORDS

Do not extend notes this side of this line.

Note: Any Additions or Changes on This Sheet Must be Made or Circled in Red Ink With Date and Name of Person Making Change.

Notes Ck'd by K.R. McPh	Survey of T. 6 N. R. 8 W.
Map No. 41-74-162.	W. O. 4999 Tape No. 77 St'd 68° F
Office Work	Surveyed by Rosecrans
Checked	Notes R Date 5-16-46
Date	Indexed A. C. Johnson

F.B. 1113 PG. 239

W.S. 67-C2

Note: Any Additions or Changes on This Sheet Must Be Made or Circled in Red Ink With Date and Name of Person Making Change.

Do not extend notes this side of this line.

RETURN TO
LOS ANGELES COUNTY SURVEYOR
700 HALL OF RECORDS



FORM 247 5M 12-41

RETURN TO
LOS ANGELES COUNTY SURVEYOR
700 HALL OF RECORDS

Note: Any Additions or Changes on This Sheet Must be Made or Circled in Red Ink With Date and Name of Person Making Change.

Do not extend notes this side of this line.

F.B. 1113 PG. 230

Notes Ck'd by KRM.	Survey of T. 6 N. R. 9 W.	F.B. [illegible] PG. 221
Map No. 41-74-3	W. O. 4999 Tape No. 089 St'd 68 °F	
Office Work	Surveyed by Rosecrans	
Checked	Notes R Date 7-1-46	
Date	Indexed [illegible] 7-12-46	

T. 6 N. R. 9 W.

ANGLE CHECK AT SEC. CORS,

J. N. 4999

Party

Rosecrans
Pierce
Snyder
Folgate

			236	241	241 261	
6	5	4	236 3 235 230	2 242	234 233	234
7	8	9	262 10 235	11 238	12 233	234
18	17	16	15 242	14 239 239	13 239 240	240
19	20	21	22	23 264	24	
30	29	28	27	26	25	
31	32	33	34	35	36	

Platted on Detail 41-74-3

Note: Any Additions or Changes on This Sheet Must be Made or Circled in Red Ink With Date and Name of Person Making Change.

Do not extend notes this side of this line.

RETURN TO
LOS ANGELES COUNTY SURVEYOR
700 HALL OF RECORDS

FORM 247 5M 11-41

RETURN TO
LOS ANGELES COUNTY SURVEYOR
700 HALL OF RECORDS

Note: Any Additions or Changes on This Sheet Must Be Made or Circled in Red Ink With Date and Name of Person Making Change.

Do not extend notes this side of this line.

F.B. 1113 PG. 232

Notes Ck'd by KRMcPh	Survey of T 6 N R 9 W	F.B. 1113 Pg. 233
Map No. 41-74-3	W. O. 1999 Tape No. 77 Std. 68 °F	
Office Work	Surveyed by Rosecrans	
Checked	Notes K Date 5-11-16	
Date	Indexed A. C. Johnson	

A-1
B1+2

SEC. 1

To C.S. Mon. 1/4 Cor. Secs. 1+2

SEC. 2

89-51-10 ①
359-25-20 ④
89-51-20 ✓

89°-51'-20"
89°-51'-20" ✓

89°-38'-00"
89°-34'-55" Rec.

✓ 89-38-00 ①
358-32-00 ④
89-38-00

To C.S. Mon. 1/4 Cor. Secs. 1+12

89°-37'-00" ✓
89°-38'-15" Rec.

90°-53'-25" ✓
90°-54'-20" Rec.

To C.S. Mon. 1/4 Cor. Secs. 2+11

Fd. C.S. Mon. 6" up Cor. Secs. 1, 2, 11+12 See F.B. 65-24

90-53-10 ①
363-33-10 ④ ✓
90-53-25

SEC. 11

SEC. 12

89-37-00 ① ✓
358-28-00 ④
89-37-00

C.S. Mon. 1/4 Cor. Secs. 11+12 F.B. 65-24

T. 6 N. R. 9 W.

Cor. Secs. 11, 12, 13+14 T. 6 N. R. 9 W. Fd. C.S. Mon. F.B. 74-42+68

90-12-30 ①
360-49-30 ④ ✓
90-12-22½

89-26-10 ①
357-44-40 ④
89-26-10

89°-25'-20" Rec.
89°-26'-10" ✓

90°-10'-30" Rec.
90°-12'-25" ✓

To C.S. Mon. 1/4 Cor. Secs. 11+14

To C.S. Mon. Cor. Secs. 7, 12, 13+18

90°-09'-30" ✓
90°-10'-45" Rec.

90°-11'-40" ✓
90°-13'-15" Rec.

✓ 90-11-30 ①
360-46-30 ④
90-11-37½

90-09-30 ①
360-38-00 ④
90-09-30 ✓

SEC. 13

SEC. 14

To C.S. Mon. 1/4 Cor. Secs. 13+14

Note: Any Additions or Changes on This Sheet Must be Made or Circled in Red Ink With Date and Name of Person Making Change.

Do not extend notes this side of this line.

RETURN TO
LOS ANGELES COUNTY SURVEYOR
700 HALL OF RECORDS

FORM 247 5M 11-41

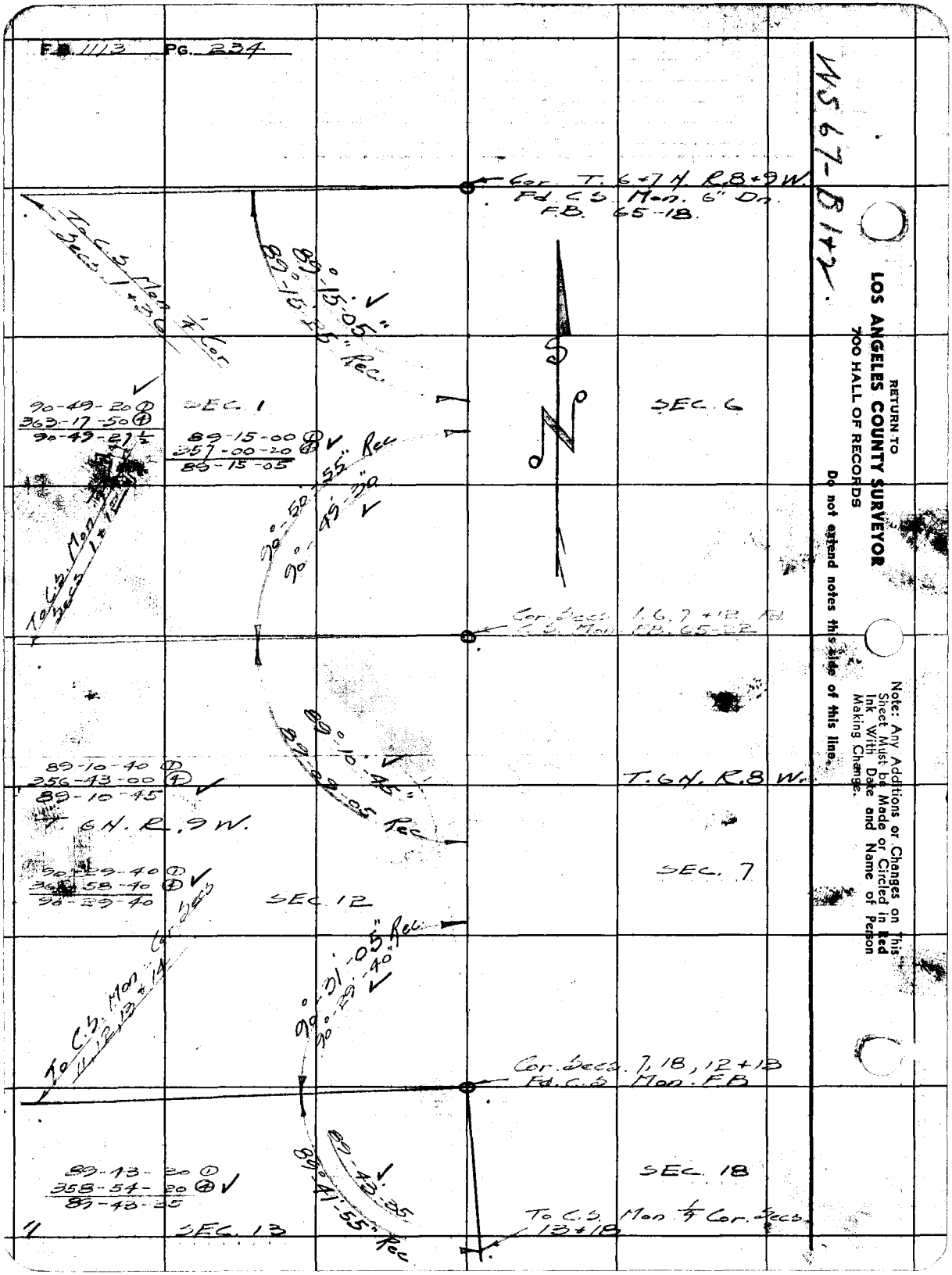
F.B. 1113 PG. 234
WS 67-B 1+2
Cor. T. 6+7 N. R. 8+9 W.
Fd. C.S. Mon. 6" Dn.
F.B. 65-18.
To C.S. Mon. 1/4 Cor. Secs. 1+36
89°-15'-05"
89°-15'-25" Rec.
90-49-20 ①
363-17-50 ④
90-49-27 1/2
SEC. 1
89-15-00 ①
357-00-20 ④
89-15-05
90°-50'-55" Rec.
90°-49'-30"
SEC. 6
To C.S. Mon. Secs. 1+12
Cor. Secs. 1, 6, 7+12 Fd. C.S. Mon. F.B. 65-22
89°-10'-45"
89°-09'-05" Rec.
89-10-40 ①
356-43-00 ④
89-10-45
T. 6 N. R. 9 W.
T. 6 N. R. 8 W.
90-29-40 ①
358-58-40 ④
90-29-40
SEC. 12
SEC. 7
To C.S. Mon. Cor. Secs. 11, 12, 13+14
90°-31'-05" Rec.
90°-29'-40"
Cor. Secs. 7, 18, 12+13
Fd. C.S. Mon. F.B.
89-43-30 ①
358-54-20 ④
89-43-35
89°-43'-35"
89°-41'-55" Rec.
SEC. 13
SEC. 18
To C.S. Mon. 1/4 Cor. Secs. 13+18
RETURN TO
LOS ANGELES COUNTY SURVEYOR
700 HALL OF RECORDS
Do not extend notes this side of this line.
Note: Any Additions or Changes on This Sheet Must be Made or Circled in Red Ink With Date and Name of Person Making Change.

Notes Ck'd by KRMcPh	Survey of T.6N.R.9W.
Map No. 41-74-3	W. O. 4999 Tape No. 087 St'd 63 °F
Office Work	Surveyed by Rosecrans
Checked	Notes K Date 7-2-46
Date	Indexed A. C. Johnson

F.B. 1113 PG. 2

S66-D-1
7-A1+2

90-35-00 ①
362-20-40 ④
90-35-10

To C.S. Mon. ¼ Cor. Secs. 3+4

SEC. 3

SEC. 4

89-36-20 ①
358-26-00 ④
89-36-30

89°-35'-15" Rec.
89°-36'-30"

89°-35'-45" Rec.
89°-35'-10"

To C.S. Mon. ¼ Cor. Secs. 3+10

To C.S. Mon. ¼ Cor. Secs. 4+9

90°-39'-10"
90°-39'-30" Rec.

89°-08'-50"
89°-09'-30" Rec.

89-08-40 ①
356-35-20 ④
89-08-50

Cor. Secs. 3, 4, 9+10 Fd. C.S. Mon. F.B. 74-17+119

90-39-00 ①
362-36-40 ④
90-39-10

SEC. 9

SEC. 10

179-36-00 ①
358-24-10 ④
179-36-02 ½

179°-36'-35" Rec.
179°-36'-05"

¼ Cor. Secs. 9+10 Fd. C.S. Mon. F.B. 74-17

T.6N.R.9W.

89-39-20 ①
358-38-20 ④
89-39-35

89-55-30 ①
359-42-20 ④
89-55-35

To C.S. Mon. ¼ Cor. Secs. 9+16

Cor. Secs. 9, 10, 15+16 T.6N.R.9W. Fd. C.S. Mon. 18" Dn. F.B. 74-25

89°-39'-20" Rec.
89°-39'-35"

89°-55'-40" Rec.
89°-55'-35"

To C.S. Mon. ¼ Cor. Secs. 10+15

90-16-40 ①
361-06-20 ④
90-16-35

90-08-20 ①
360-32-40 ④
90-08-10

SEC. 16

SEC. 15

90°-16'-35"
90°-16'-35" Rec.

90°-08'-10"
90°-08'-25" Rec.

To C.S. Mon. ¼ 15+16

Note: Any Additions or Changes on This Sheet Must be Made or Circled in Red Ink With Date and Name of Person Making Change.

Do not extend notes this side of this line.

RETURN TO
LOS ANGELES COUNTY SURVEYOR
700 HALL OF RECORDS

FORM 247 5M 11-41

11

F.B. 1113 PG. 236

T. 7 N. R. 9 W.

SEC 33

SEC. 34

Cor. Secs. 33, 34, 3 + 4
T. 6 + 7 N. R. 9 W. Fd. C.S.
Mon. F.B. 74-22

To C.S. Mon. 1/4 Cor. Secs. 4 + 33

90-55-30
90-55-45 Rec

90-01-35
90-01-55 Rec

To C.S. Mon. 1/4 Cor. Secs. 3 + 34

SEC. 4

T. 6 N. R. 9 W.

90-55-40 (1)
362-12-00 (2)
90-55-20

SEC. 3

90-01-40 (1)
360-06-20 (2)
90-01-35

180-00-00
179-59-00
90°
Rec

Set 2" I.P. plug + Tk. 3" up. 30.00 30.00 Fd. 4x4" disturbed Reset as shown.

1/4 Cor. Secs. 3 + 4 Fd. 2" I.P. in Conc. 8" Dn. F.B. 65-17

179-59-00 (1)
359-56-00 (2)
179-59-00

To Cor. Secs. 3, 4, 9 + 10

WS.66-D-1
WS67-A1

RETURN TO
LOS ANGELES COUNTY SURVEYOR
700 HALL OF RECORDS
Do not extend notes this side of this line.

Note: Any Additions or Changes on This Sheet Must be Made or Circled in Red Ink With Date and Name of Person Making Change.

W. 67-A-1

Notes Ck'd by KRMcPh	Survey of T 6 N R 9 W
Map No. 41-74-3	W. O. 1999 Tape No. 287 St'd. 68°F
Office Work	Surveyed by Rosecrans
Checked	Notes R Date 7-9-46
Date	Indexed A. C. Johnson

F.B. 113 PG. 25

Note: Any Additions or Changes on This Sheet Must be Made or Circled in Red Ink with Date and Name of Person Making Change.

Do not extend notes this side of this line.

RETURN TO
LOS ANGELES COUNTY SURVEYOR
700 HALL OF RECORDS



FORM 247 5M 11-4

F.B. 1113 PG. 238

179-58-30 ①
359-54-00 ④ ✓
179-58-30

SEC. 3

180°-00'-00" Rec.
179-58-30" ✓

1/4 Cor Secs. 3 & 10 T.6N. R.9W. Fd C.S. Mon F.B. 65-3 & 17

To C.S. Mon Cor Secs 3, 4, 9 & 10

To C.S. Mon Cor Secs 2, 3, 10 & 11

SEC. 10
T.6N. R.9W.

SEC. 11

179-59-20 ①
359-57-20 ④ ✓
179-59-20

180°-00'-00" Rec.
179°-59'-20" ✓

1/4 Cor. Secs 11 & 14 Fd C.S. Mon F.B. 65-24

To C.S. Mon Cor Secs 10, 11, 14 & 15

To C.S. Mon Cor Secs 11, 12, 13 & 14

SEC. 14
T.6N. R.9W.

WS 67-91, B-1

RETURN TO
LOS ANGELES COUNTY SURVEYOR
700 HALL OF RECORDS

Do not extend notes this side of this line.

Note: Any Additions or Changes on This Sheet Must be Made or Circled in Red Ink With Date and Name of Person Making Change.

Notes Ck'd by KRM	Survey of T.6 N R 9 W	F.B. 1113 PG. 239
Map No. 41-74-3	W. O. 4999 Tape No. 089 St'd 84 °F	
Office Work	Surveyed by Rosecrans	
Checked	Notes R Date 7-9-46	
Date	Indexed L. C. Johnson	

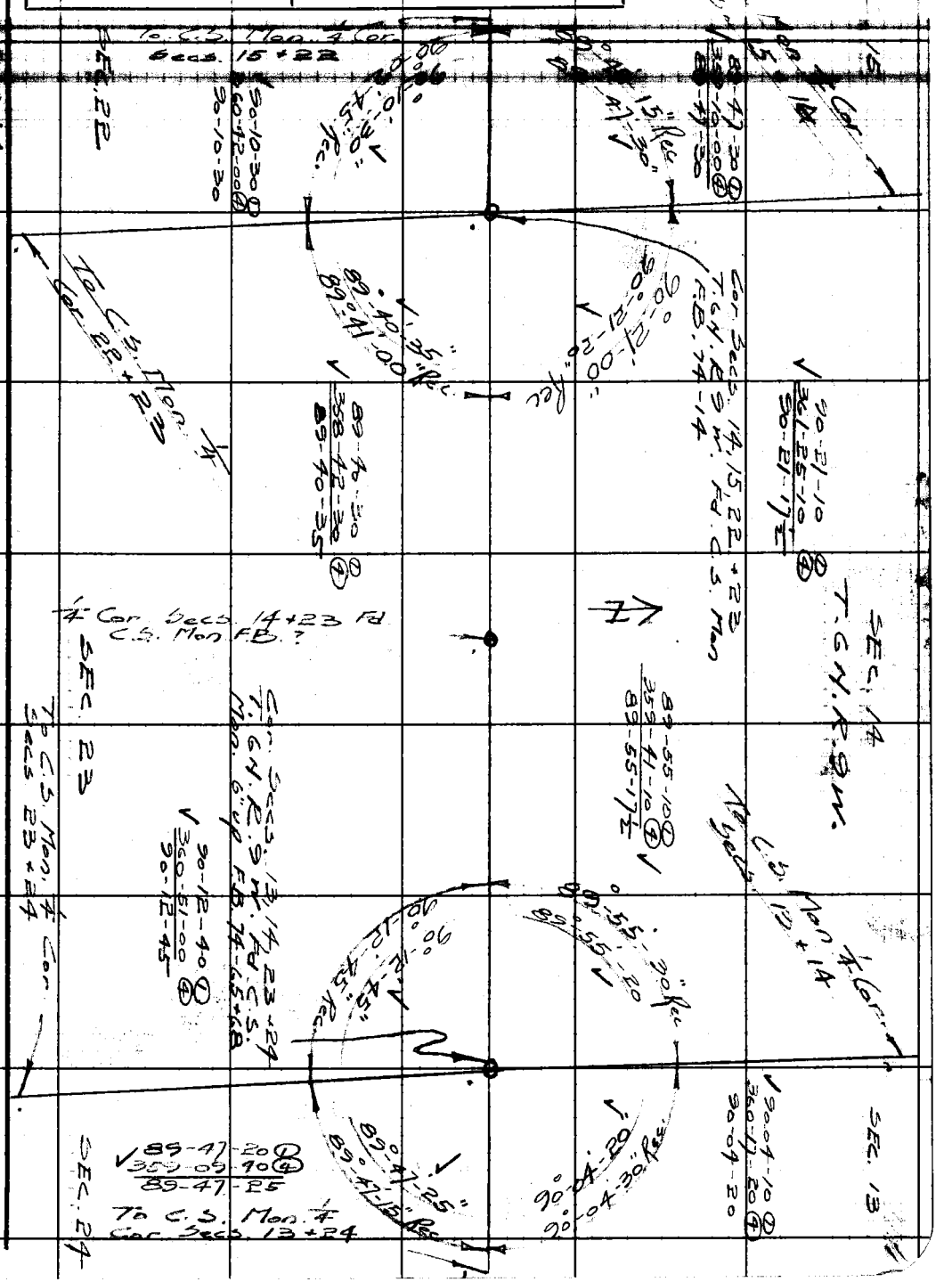

Note: Any Additions or Changes on This Sheet Must be Made or Circled in Red Ink With Date and Name of Person Making Change.

Do not extend notes this side of this line.

RETURN TO
LOS ANGELES COUNTY SURVEYOR
700 HALL OF RECORDS

FORM 247 5M 11-41

F.B. 1113 PG. 240

WS 67-B2

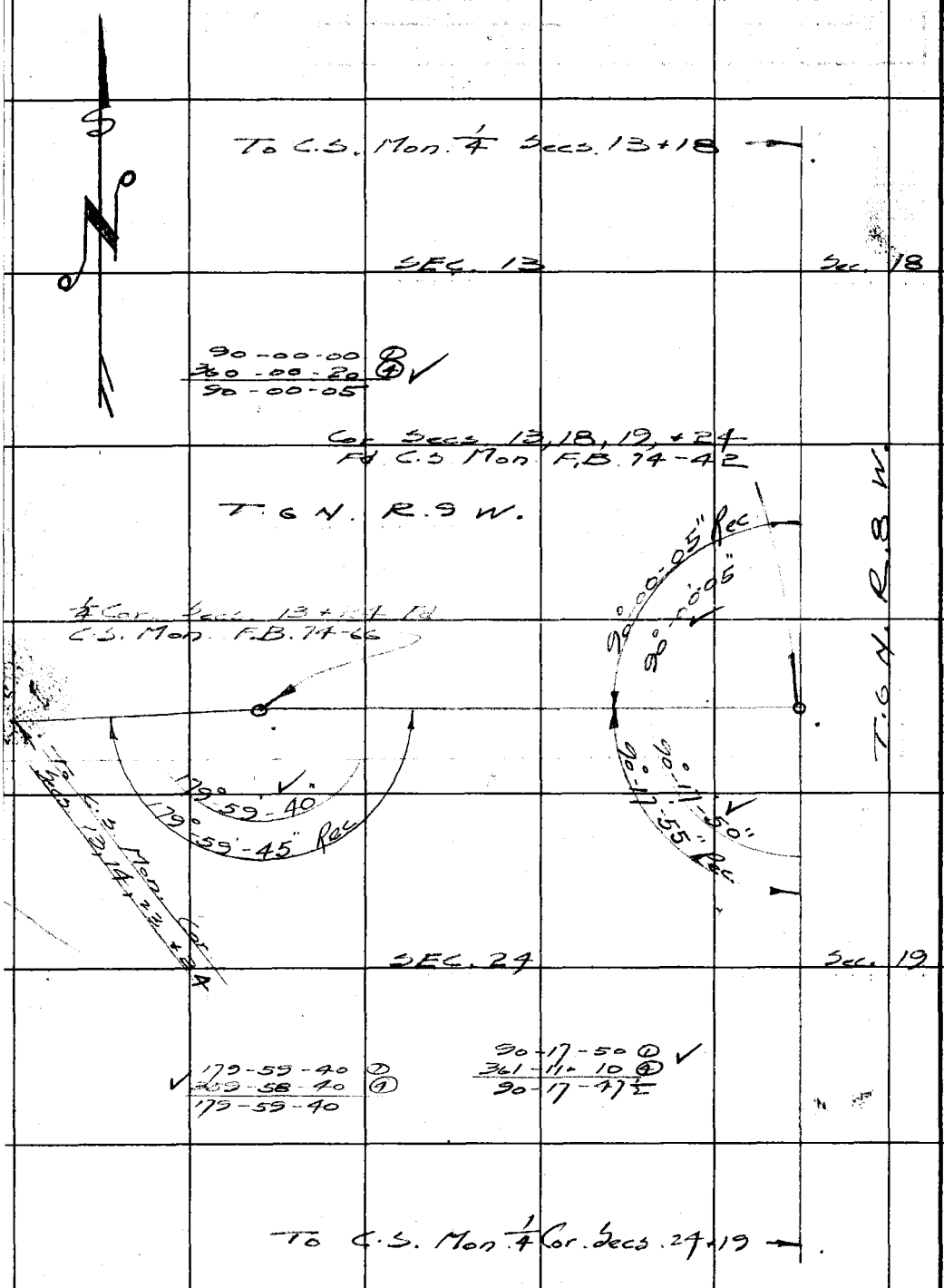

RETURN TO
LOS ANGELES COUNTY SURVEYOR
700 HALL OF RECORDS
Do not extend notes this side of this line.
Note: Any Additions or Changes on This Sheet Must be Made or Circled in Red Ink With Date and Name of Person Making Change.

Notes Ck'd by KRMcPh	Survey of T. 6 N. R. 9 W.	F.B. 1113 Pg. 241
Map No. 41-74-3	W. O. 4999 Tape No. 77 St'd 68 °F	
Office Work	Surveyed by Rosecrans	
Checked	Notes R Date 5-17-46	
Date	Indexed A. C. Johnson	

WS 67 A'B

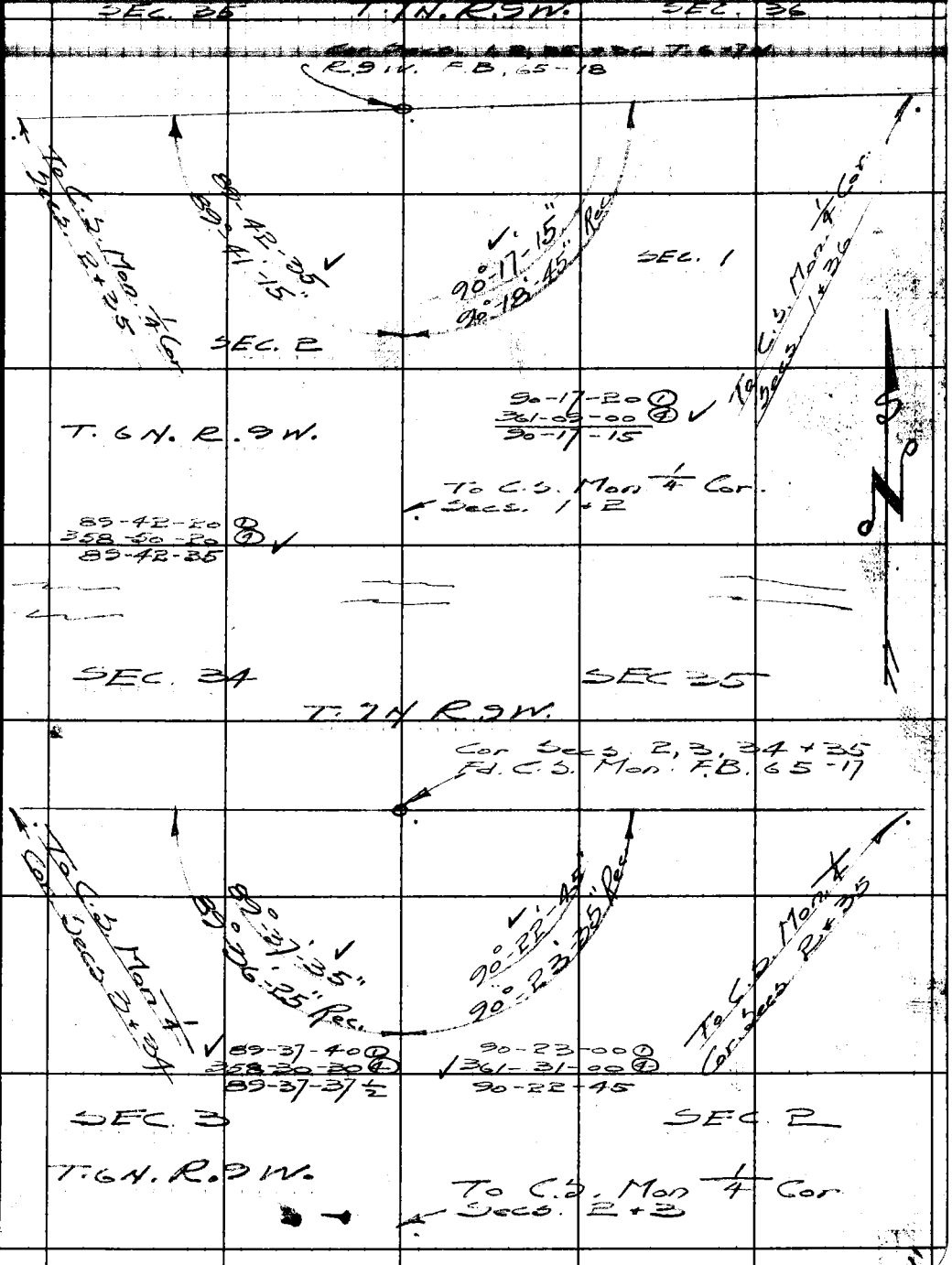

Note: Any Additions or Changes on This Sheet Must be Made or Circled in Red Ink With Date and Name of Person Making Change.

Do not extend notes this side of this line.

RETURN TO
LOS ANGELES COUNTY SURVEYOR
700 HALL OF RECORDS

FORM 247 5M 11-41

F.B. 1113 PG. 242

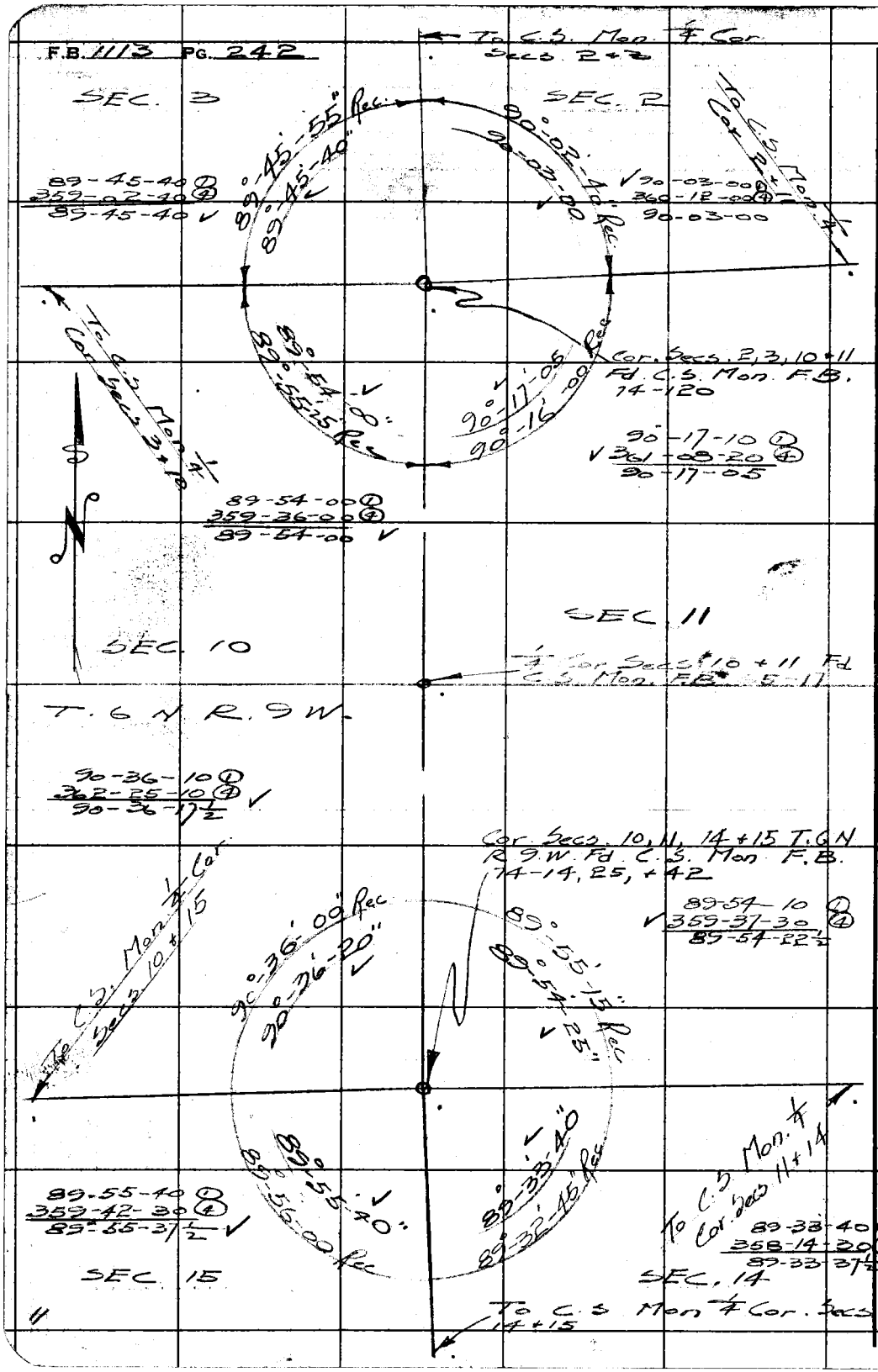

RETURN TO
LOS ANGELES COUNTY SURVEYOR
700 HALL OF RECORDS
Do not extend notes this side of this line.
Note: Any Additions or Changes on This Sheet Must be Made or Circled in Red Ink With Date and Name of Person Making Change.

Notes Ck'd by KRMcPhe	Survey of T.6 N. R. 10 W.
Map No. Sur Div 23-81	W. O. 4999 Tape No. St'd 66 °F
Office Work McPherson	Surveyed by Rosecrans
Checked	Notes Date 7-3-46
Date Mar. 1949	Indexed C. Johnson 7-12-46

F.B. 1113 PG. 243

LINE BETWEEN SECS. 29 + 32 T.6N. R.10 W.

Line check to find if monuments have been disturbed

J. N. 4999

Party Rosecrans Pierce Snyder Fellgate

Data added to H.C. 23-81 by McPherson

Note: Any Additions or Changes on This Sheet Must be Made or Circled in Red Ink With Date and Name of Person Making Change.

Do not extend notes this side of this line.

RETURN TO
LOS ANGELES COUNTY SURVEYOR
700 HALL OF RECORDS

FORM 247 5M 12-41

F.B. 1118 PG. 744

WS.66-A-3, B-3

RETURN TO
LOS ANGELES COUNTY SURVEYOR
700 HALL OF RECORDS
Do not extend notes this side of this line.

Note: Any Additions or Changes on This Sheet Must be Made or Circled in Red Ink With Date and Name of Person Making Change.



Notes Ck'd by K.R. McPh.	Survey of	F.B. 1113 Pg. 245
Map No. Sur. Div. 23-81	W. O. 7777 Tape No. 22 St'd 68 °F	
Office Work McPherson	Surveyed by Rosecrans	
Checked	Notes 4 Date 10-1-46	
Date Nov. 1946	Indexed A. C. Johnson 10-23-46	

NEW MEASUREMENTS ON SECTION LINES IN T.6N R.10W.

J.N. 4999

Party E.A. Rosecrans
J.P. Pierce
J.C. Pierce
V.T. Gibbons
O.C. Folgate

T.6N R.10W.

30	29	28	249 27	251 26	25
	244	247	248	252	253
31	32	33	246 34	250 35	254 36

Platted on H.C. 23-81.
C.S. 8733 also doctored up. (Not very satisfactory - See H.C. 23-81 instead)

Note: Any Additions or Changes on This Sheet Must Be Made or Circled in Red Ink With Date and Name of Person Making Change.

RETURN TO
LOS ANGELES COUNTY SURVEYOR
700 HALL OF RECORDS

Do not extend notes this side of this line.

FORM 247 5M 11-41

F.B. 1113 PG. 246

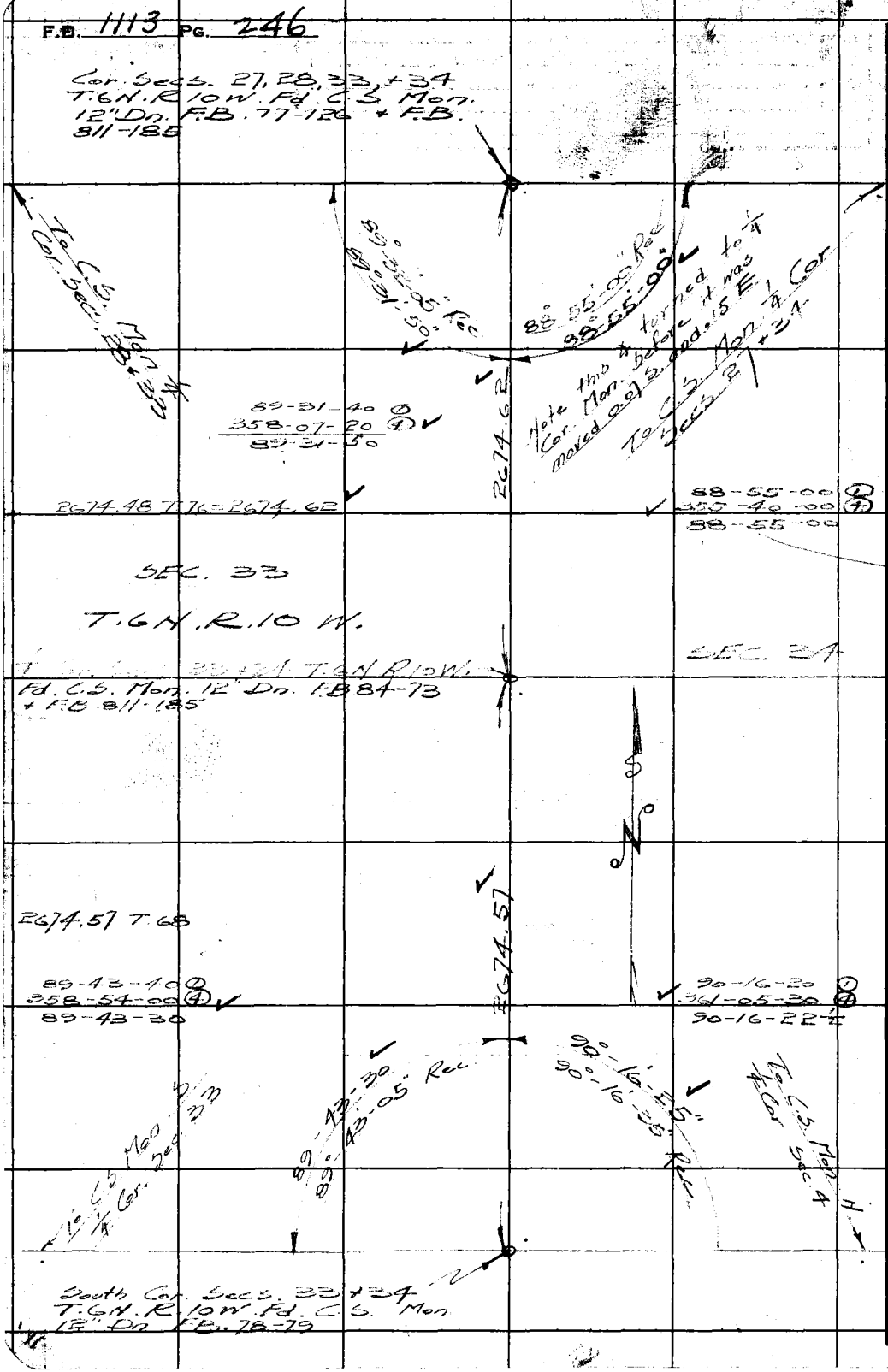

WS 66-8-3

RETURN TO
LOS ANGELES COUNTY SURVEYOR
700 HALL OF RECORDS

Do not extend notes this side of this line.

Note: Any Additions or Changes on This Sheet Must be Made or Circled in Red Ink With Date and Name of Person Making Change.

Notes Ck'd by K.A. McPh.	Survey of [illegible] R [illegible]
Map No. Sur [illegible]	W. O. 1999 Tape No. 77 St'd 68 °F
Office W[illegible]	Surveyed by Rosecrans
Checked [illegible]	Notes K Date 10-1-46
Date Nov 1946	Indexed A. C. Johnson

F.B. 1113 Pg. 247

Cor. Secs. 28, 27, 32 + 33 T. 6 N.
R. 10 W. Fd. C.S. Mon. 12" Dn.
F.B. 84-62 + F.B. 811-184

No. C.S. Mon. 1/4 Cor. Secs. 32 + 33

90°-05'-20" Rec
90°-04'-35"

179-59-30 ①
359-58-00 ④
179-59-30

90-04-30 ①
360-18-20 ④
90-04-35

2703.26 T.76 = 2703.40

2703.40

179°-59'-30"
180°-00'-00"
Rec

1/4 Cor. Secs. 28 + 33 T. 6 N.
R. 10 W. Fd. C.S. Mon. 12" Dn.
F.B. 77-126
F.B. 811-184

SEC. 33
T. 6 N. R. 10 W.

SEC. 28

2703.27

2703.06 T.80 = 2703.27

Cor. Secs. 27, 28, 33 + 34 T. 6 N.
R. 10 W. Fd. C.S. Mon. See
preceding page

Note: Any Additions or Changes on This Sheet Must be Made or Circled in Red Ink With Date and Name of Person Making Change.

RETURN TO
LOS ANGELES COUNTY SURVEYOR
700 HALL OF RECORDS

Do not extend notes this side of this line.

FORM 247 5M 11-41

F.B. 1113 PG. 248

W.S. 66 B-3

Cor. Secs. 26, 27, 34 + 35 T.6N.
R.10 W. Fd. C.S. Mon. 12" Dn.
F.B. 77-123 + 127

2693.87 T.58 = 2693.69

2693.69

Set N.+T. in P.Po.

Reset Mon. here 14" Dn

R.P. Set 2" I.P. 6" up

0.37

28.16

19.91

90°

30.00

30.00

0.15

0.07

Fd. 2"x2" tagged 2" up

R.E. 509

Fd. remains of old 4"x4" Reset a new one 6" up

Fd. C.S. Mon. 2" up disturbed by grader; Blade marks on east side of brass cap. Reset it on line and half way between adjacent Sec. Cor. monuments. F.B. 77-127

SEC. 27

SEC. 34

T.6N. R.10 W.

2693.38 T.68

2693.38

Cor. Secs. 27, 28, 33 + 34 T.6N.
R.10 W. Fd. C.S. Mon. 12" Dn.
F.B. 77-126

RETURN TO
LOS ANGELES COUNTY SURVEYOR
700 HALL OF RECORDS
Do not extend notes this side of this line.

Note: Any Additions or Changes on This Sheet Must be Made or Circled in Red Ink With Date and Name of Person Making Change.

Notes Ck'd by K.R. [illegible]	Survey of T.6N. R.10 W.	F.B. 11[illegible] PG. 249
Map No. Sur. Div. 23-[illegible]	W. O. 4999 Tape No. 77 St'd 63 °F	
Office Work [illegible]	Surveyed by Rosecrans	
Checked [illegible]	Notes K Date 10-2-40	
Date Nov. 1946	Indexed A. C. Johnson	

W.S. 66 B-23



Note: Any Additions or Changes on This Sheet Must be Made or Circled in Red Ink With Date and Name of Person Making Change.

Do not extend notes this side of this line.

RETURN TO
LOS ANGELES COUNTY SURVEYOR
700 HALL OF RECORDS

FORM 247 5M 11-41

F.B. 1113 PG. 250

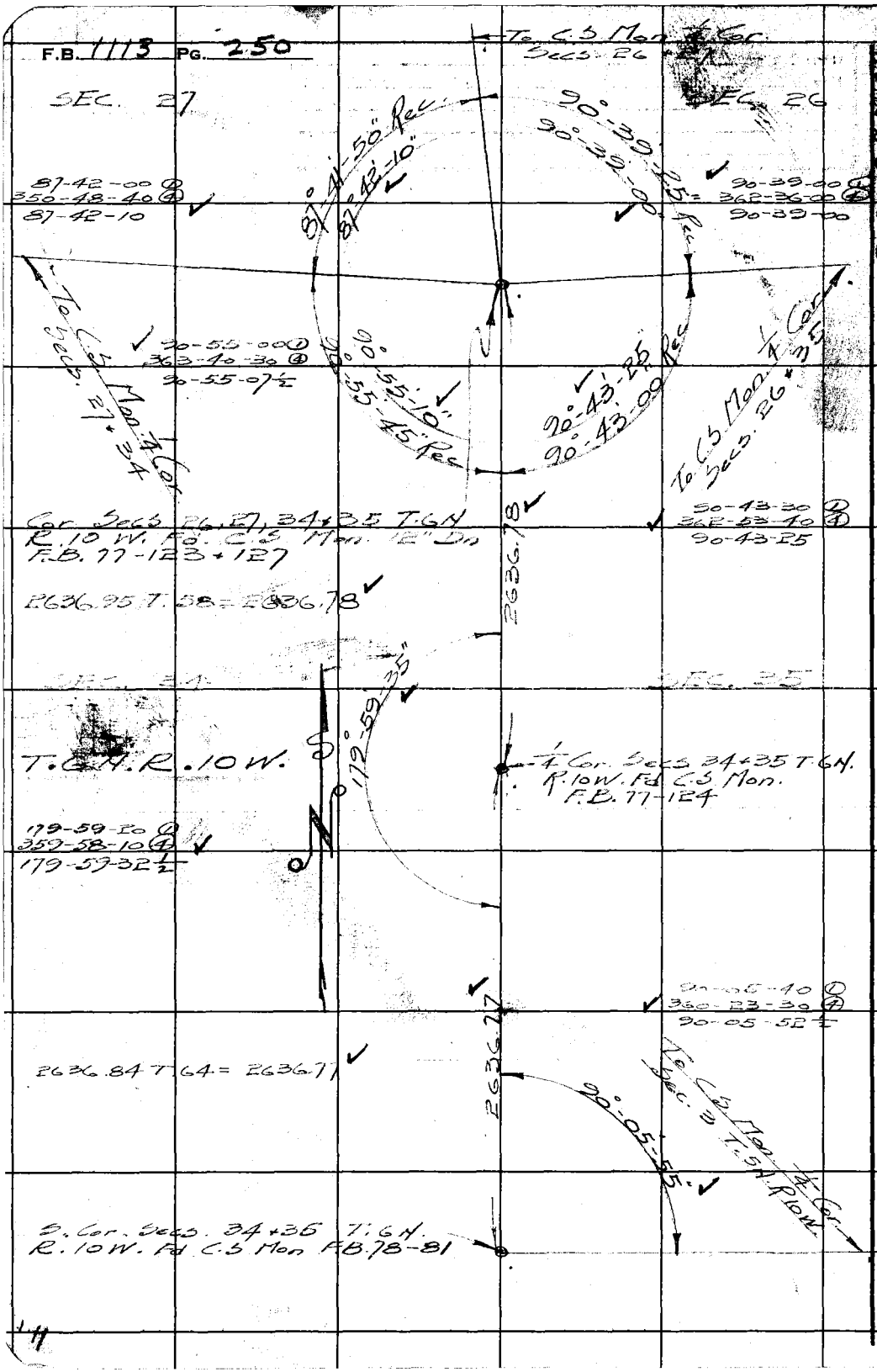

W.S. 66 B-3 C-3

RETURN TO
LOS ANGELES COUNTY SURVEYOR
700 HALL OF RECORDS
Do not extend notes this side of this line.
Note: Any Additions or Changes on This Sheet Must be Made or Circled in Red Ink With Date and Name of Person Making Change.

Notes Ck'd by K.R. McPhe	Survey of T.6N. R.10W.	F.B. 1113 PG. 251
Map No. Sur Div. 23-81	W. O. 4999 Tape No. 27 St'd 84 °F	
Office Work McPherson	Surveyed by Rosecrans	
Checked	Notes K Date 10-16-46	
Date Nov. 1946.	Indexed A. C. Johnson	

66 B-3+2



Note: Any Additions or Changes on This Sheet Must be Made or Circled in Red Ink With Date and Name of Person Making Change.

Do not extend notes this side of this line.

RETURN TO
LOS ANGELES COUNTY SURVEYOR
700 HALL OF RECORDS

FORM 247 5M 11-41

F.B. 1113 PG. 252

WS 66 B-3, C-3

Cor. Secs. 25, 26, 35 + 36 T. 6 N.
R. 10 W. Fd C.S. Mon. 18" Dn
F.B. 97-19

2662.72 T. 64 = 2662.65

2662.65

AVE. R.

SEC. 26

12.0

12.0

SEC. 35

T. 6 N. R. 10 W.

Cor. Secs. 26 + 35 T. 6 N R. 10 W
Fd. C.S. Mon 8" Dn. F.B. 77-128

2663.13 T. 60 = 2662.99

2662.99

Dirt Rd

Cor. Secs. 26, 27, 34 + 35 T. 6 N.
R. 10 W. Fd. C.S. Mon. 12" Dn.
F.B. 77-123 + 127

RETURN TO
LOS ANGELES COUNTY SURVEYOR
700 HALL OF RECORDS

Do not extend notes this side of this line.

Note: Any Additions or Changes on This Sheet Must be Made or Circled in Red Ink With Date and Name of Person Making Change.

Notes Ck'd by K.R. McPh.	Survey of T.6N. R.10W.
Map No. Sur. Div 23-81	W. O. 4999 Tape No. 77 St'd 84 °F
Office Work McPherson	Surveyed by Rosecrans
Checked	Notes K Date 10-17-46
Date Nov. 1946.	Indexed A. C. Johnson

F.B. 1113 PG. 253

W. 66 C-3

Cor. Secs. 30, 31, 25 + 36 T.6N. R.9 + 10W. Fd. C.S. Mon. 18" Dn F.B. 74-53

2709.43 T.74 = 2709.54

SEC. 25

2709.54

AVE. R.

12.0

12.0

SEC. 36

T.6N. R.10 W.

¼ Cor. Secs. 25 + 36 T.6N. R.10W. Fd. C.S. Mon. 12" Dn F.B. 77-129

179°-59'-30"

179-59-30 ①
359-58-00 ④
179-59-30

Graded Rd.

2709.10

2709.03 T.72 = 2709.10

Cor. Secs. 25, 26, 35 + 36 T.6N. R.10W. Fd. C.S. Mon. 18" Dn. F.B. 97-17

Note: Any Additions or Changes on This Sheet Must be Made or Circled in Red Ink With Date and Name of Person Making Change.

Do not extend notes this side of this line.

RETURN TO
LOS ANGELES COUNTY SURVEYOR
700 HALL OF RECORDS

FORM 247 5M 11-41

F.B. 1143 PG. 254

W.S. 66 C-3

Cor. Secs. 25, 26, 35 + 36 T.6N. R.10W. Fd. C.S. Mon. 12" Dia. F.B. 97-17

To C.S. Mon. Secs. 26 + 35 ¼ Cor

89°-44'-50" 89°-45'-10" Rec

89°-22'-40" 89°-22'-45" Rec

To C.S. Mon. Secs. 25 + 36 ¼ Cor

2675.05

89-44-50 (D)
358-59-20 (A)
89-44-50

89-22-40 (D)
357-30-40 (A)
89-22-40

2674.70 T.88 = 2675.05

¼ Cor. Secs. 35 + 36 T.6N. R.10W. Fd. C.S. Mon. 3" up. F.B. 97-19

SEC. 35

2674.13 T.88 = 2674.48

SEC. 36

T.6N. R.10W.

2674.48

90-34-40 (D)
362-18-50 (A)
90-34-42½

90°-34'-20" 90°-34'-45" Rec

To C.S. Mon. Secs. 1 + 36 ¼ Cor

S. Cor. Secs. 35 + 36 T.6N. R.10W. Fd. C.S. Mon. F.B. 78-83.

RETURN TO
LOS ANGELES COUNTY SURVEYOR
700 HALL OF RECORDS
Do not attend notes this side of this line.

Note: Any Additions or Changes on This Sheet Must be Made or Circled in Red Ink With Date and Name of Person Making Change.

Notes Ck'd by K.R. McPh	Survey of T.6N. R.8W.	F.B. 1113 PG. 255
Map No. S.D. 41-74-2	W. O. 4999 Tape No. 65 St'd 68 °F	
Office Work McPherson	Surveyed by Rosecrans	
Checked	Notes K Date 8-6-46	
Date Jan. 1947	Indexed A. C. Johnson 12-3-46	

W.S. 67-F-3



Note: Any Additions or Changes on This Sheet Must be Made or Circled in Red Ink With Date and Name of Person Making Change.

RETURN TO
LOS ANGELES COUNTY SURVEYOR
700 HALL OF RECORDS

Do not extend notes this side of this line.

FORM 247 5M 11-41

F.B. 1113 PG. 256

Cor. Secs 19, 24, 25 + 30
T. 6N. R 7 + 8 W. Fd.
G.L.O Mon. 5" up. F.B. 1113-211

L.A. COUNTY

2683.27 Rec.
2686.32

2686.77 T.42 = 2686.32

Cor. Secs 25 + 30
C.S. Mon. 2 up F.B. 74-45

SEC. 25

T. 6N. R. 8 W.

SEC. 30

T. 6N. R. 7 W.

2683.27 Rec
2685.13 Ch.

2685.47 T.48 = 2685.13

S.B. COUNTY

Cor. Secs 25, 30, 31 + 36 T. 6N.
R. 7 + 8 W. Fd C.S. Mon at
Fn. Cor. See preceding page

WS.67-E-3+2

RETURN TO
LOS ANGELES COUNTY SURVEYOR
700 HALL OF RECORDS

Do not extend notes this side of this line.

Note: Any Additions or Changes on This Sheet Must be Made or Circled in Red Ink With Date and Name of Person Making Change.

Notes Ck'd by K.R. McPh	Survey of T. 6 N. R. 8 W.	F.B. 1113 Pg. 257
Map No. S.D. 41-74-2	W. O. 4999 Tape No. 65 St'd 68 °F	
Office Work McPherson	Surveyed by Rosecrans	
Checked	Notes K Date 11-14-46	
Date Jan. 1947	Indexed A. C. Johnson	

W 67-E-2



Note: Any Additions or Changes on This Sheet Must be Made or Circled in Red Ink With Date and Name of Person Making Change.

Do not extend notes this side of this line.

RETURN TO
LOS ANGELES COUNTY SURVEYOR
700 HALL OF RECORDS

FORM 247 5M 11-41

F.B. 1113 PG. 258

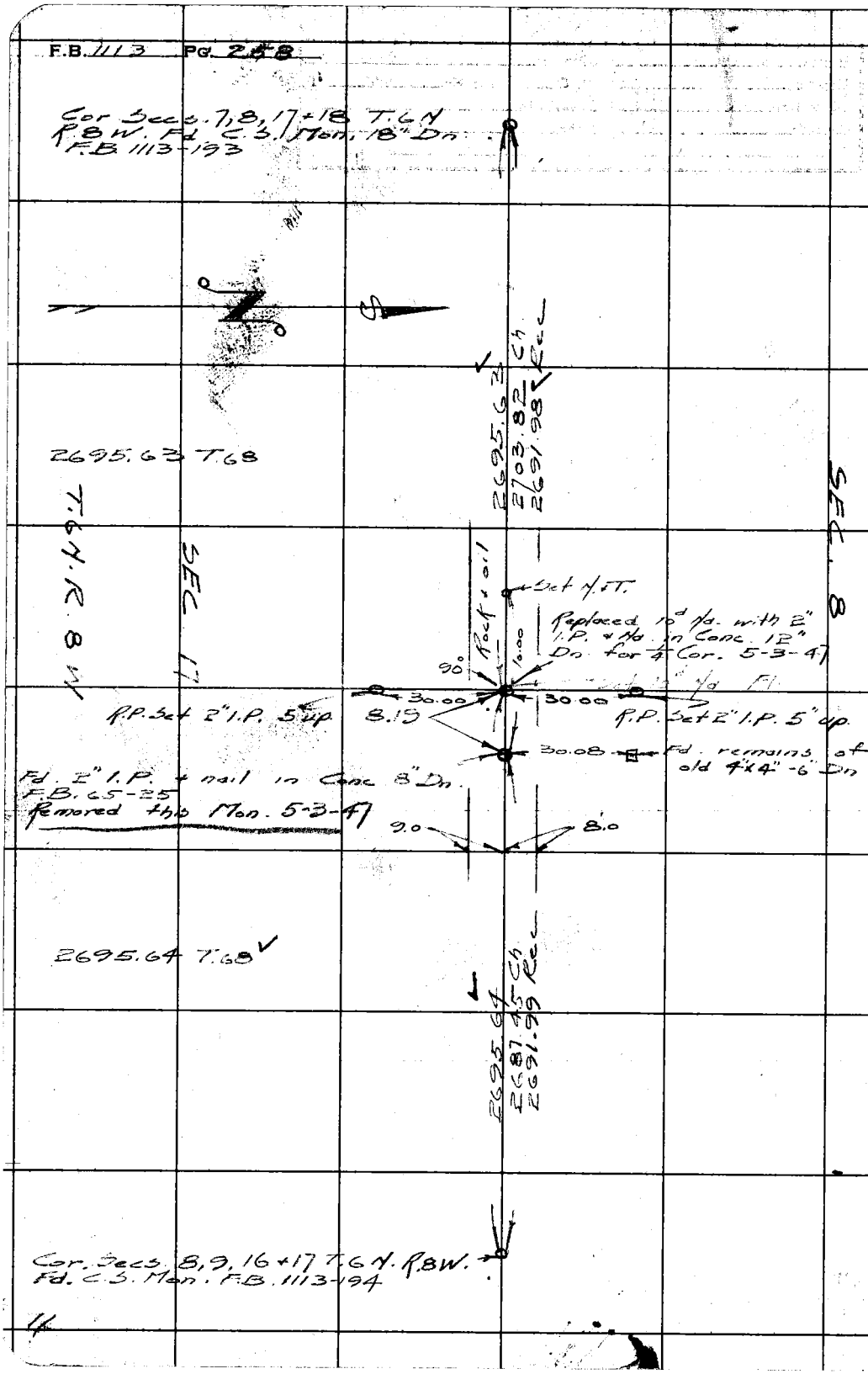

WS 67-C-1

RETURN TO
LOS ANGELES COUNTY SURVEYOR
700 HALL OF RECORDS

Do not extend notes this side of this line.

Note: Any Additions or Changes on This Sheet Must be Made or Circled in Red Ink With Date and Name of Person Making Change.

Notes Ck'd by K.R. McPh	Survey of T.6N. R.8W.	F.B. 1113 PG. 259
Map No. SD 41-74-1	W. O. 4999 Tape No. 65 St'd 68 °F	
Office Work McPherson	Surveyed by Rosecrans	
Checked	Notes K Date 11-15-46	
Date Jan 1947.	Indexed A. C. Johnson	

W.S. 67-C-1

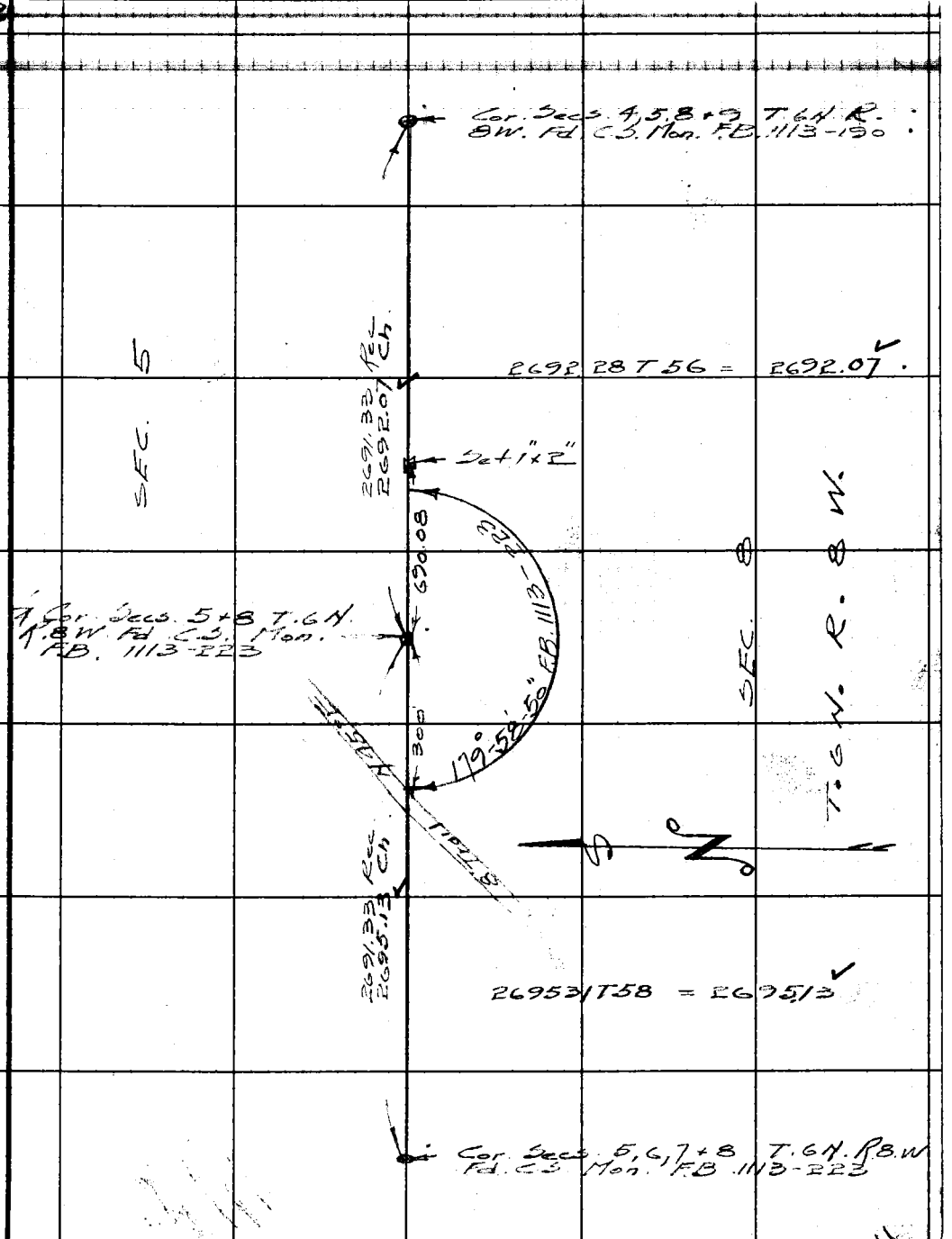

Note: Any Additions or Changes on This Sheet Must be Made or Circled in Red Ink With Date and Name of Person Making Change.

Do not extend notes this side of this line.

RETURN TO
LOS ANGELES COUNTY SURVEYOR
700 HALL OF RECORDS

FORM 247 5M 11-41

F.B. 1113 PG. 260

Spotted on Sur. Div.
41-74-123

Cor. Secs. 7, 12, 13 + 18 T.6N
R.8 + 9W. Fd. C.S. Mon. 12" Dn
F.B. 1113-226

2681.91 Rec.
2683.85 F.B. 1113-226

SEC. 18

T. 6N. R. 8 W.

1/4 Secs. 13 + 18 T.6N. R.8 + 9W.
Fd. C.S. Mon. 12" up. F.B. 74-42

SEC. 13

T. 6 N. R. 9 W.

2681.91 Rec.
2683.25

2683.39 T.60 = 2683.25

Cor. Secs. 13, 18, 19 + 24 T.6N
R.8 + 9W. Fd. C.S. Mon. 2" up.
F.B. 74-42

WS 67-B-1 + 2

RETURN TO
LOS ANGELES COUNTY SURVEYOR
700 HALL OF RECORDS

Do not extend notes this side of this line.

Note: Any Additions or Changes on This Sheet Must be Made or Circled in Red Ink With Date and Name of Person Making Change.

Notes Ck'd by K.R. McPhee	Survey of 1 6 N. R 9 W	F.B. 1113 PG. 261
Map No. Sur. Div. 41-74-3	W. O. 1999 Tape No. 77 St'd 68 °F	
Office Work McPherson	Surveyed by Rosecrans	
Checked	Notes R Date 11-15-46	
Date Jan. 1947	Indexed A. C. Johnson	

W.S. 67-B-1



Note: Any Additions or Changes on This Sheet Must be Made or Circled in Red Ink With Date and Name of Person Making Change.

Do not extend notes this side of this line.

RETURN TO
LOS ANGELES COUNTY SURVEYOR
700 HALL OF RECORDS

FORM 247 BM 11-41

F.B. 1113 PG. 262

Cor. Secs. 3, 4, 9 + 10 T. 6 N. R. 9 W.
Fd C.S. Mon. F.B. 65-3+17

42.43

Fd remains of 4"x4" Reset 2" I.P. plug + TK - 6" up.

42.43

Fd. 4"x4" + Nd. 6" up.

Spotted on Sur. Div. # 41-74-3

1482.65 T. 72 = 1482.69 ✓

1186.60 T. 76 = 1186.66 ✓

2669.22 Rec
2669.35 Ch.
1482.69

Set 1"x2"

SEC. 10

1186.66 ✓

T. 6 N. R. 9 W.

SEC. 3

Cor. Secs. 3+10 T. 6 N. R. 9 W.
Fd. C.S. Mon. 6" up F.B. 65-3+17

2672.79 T. 60 = 2672.65 ✓

2669.22 Rec
2672.65 ✓

Cor. Secs. 2, 3, 10 + 11 T. 6 N. R. 9 W.
Fd. C.S. Mon. 12" Dn. F.B. 65-17

WS.67-A-1

RETURN TO
LOS ANGELES COUNTY SURVEYOR
700 HALL OF RECORDS

Do not extend notes this side of this line.

Note: Any Additions or Changes on This Sheet Must be Made or Circled in Red Ink With Date and Name of Person Making Change.

Notes Ck'd by K.R.M.	Survey of
Map No. C.S. 8733	W. O. 4999 Tape No. 25 St'd 49 °F
Office Work McPherson	Surveyed by Rosecrans
Checked	Notes K 1 Date 1-31-47
Date Mar. 1949	Indexed A. C. Johnson 2-5-49

F. B. 1113 Pg. 263

1/4 COR SECS 23 and 26

T. 6 N. R. 9 W.

Notes for lowering and tieing out monument

J. Y. 4999

Party

R.A. Rosecrans
J.P. Pierce
J.C. Pierce
H.H. Howard

Note: Any Additions or Changes on This Sheet Must be Made or Circled in Red Ink With Date and Name of Person Making Change.

Do not extend notes this side of this line.

RETURN TO
LOS ANGELES COUNTY SURVEYOR
700 HALL OF RECORDS

FORM 247 5M 5-46

F. B. 112 PG. 264

WS 67-A-2



Added to C.S. 8733

RETURN TO
LOS ANGELES COUNTY SURVEYOR
700 HALL OF RECORDS

Do not extend notes this side of this line.

Note: Any Additions or Changes on This Sheet Must be Made or Circled in Red Ink With Date and Name of Person Making Change.

Notes Ck'd by K.A.M.	Survey of
Map No. See Below	W. O. 8462 Tape No. St'd °F
Office Work McPherson	Surveyed by Rosecrans
Checked	Notes Rosecrans Date 4-24-47
Date Apr. 1947	Indexed 5-5-47

F.B. 1113 Pg. 275

267-274 Open

Survey Pro. Bdry State School
at
POLARIS FLIGHT ACADEMY
or
War Eagle Field.

T.7N. R.13W. Sec. 14
LANCASTER COUNTY AIR PARK.
J.N. 8462

Sketch made on Vellum (letter size) and filed with correspondence on this job.
C.S. B-2207 +
B-2237

Note: Any Additions or Changes on This Sheet Must be Made or Circled in Red Ink With Date and Name of Person Making Change.

RETURN TO
LOS ANGELES COUNTY SURVEYOR
700 HALL OF RECORDS

Do not extend notes this side of this line.

FORM 247 5M 11-41

F.B. 1113 PG. 276

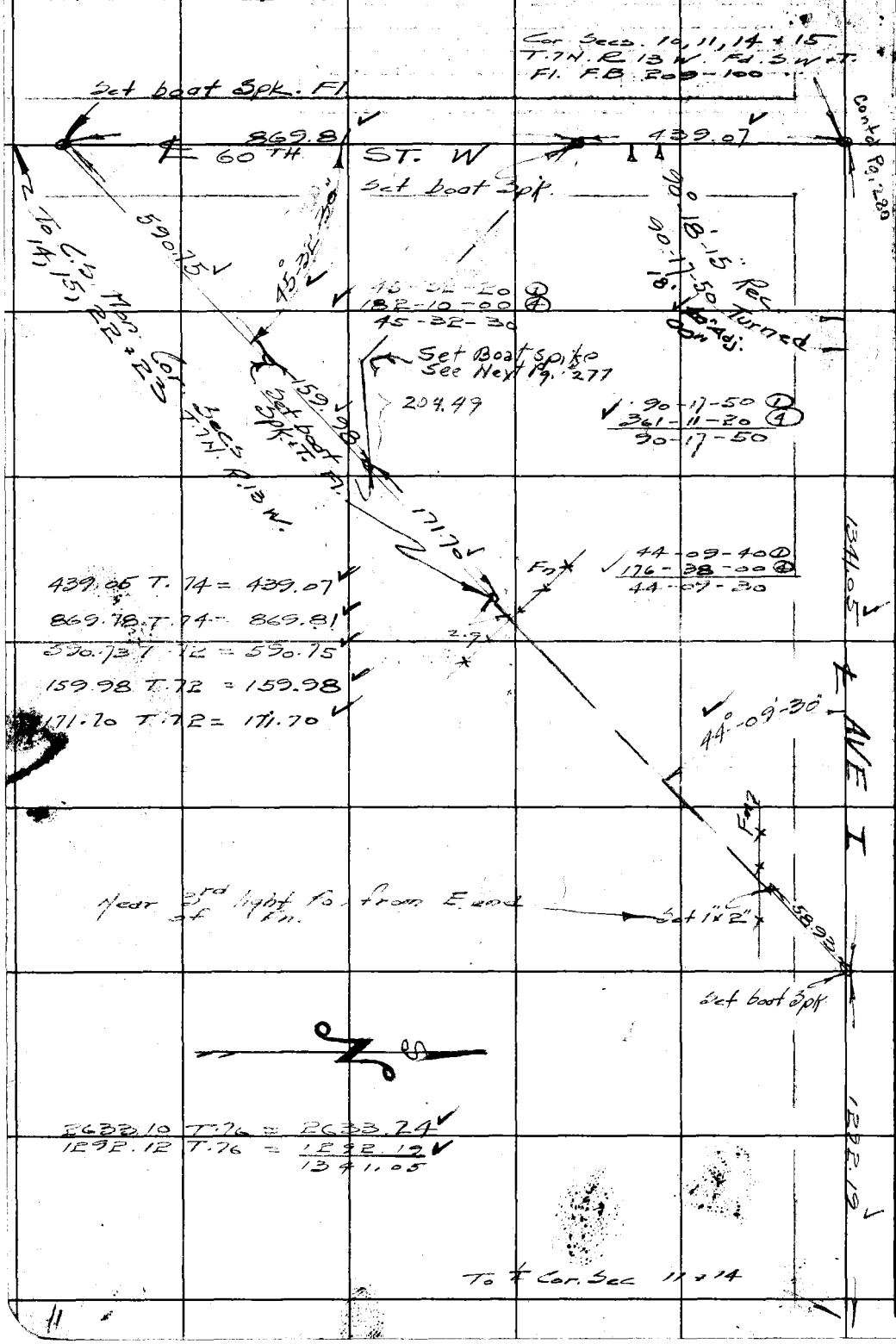

WS 71-B-4 + 5, C-4

RETURN TO
LOS ANGELES COUNTY SURVEYOR
700 HALL OF RECORDS

Do not extend notes this side of this line.

Note: Any Additions or Changes on This Sheet Must be Made or Circled in Red Ink With Date and Name of Person Making Change.

Notes Ck'd by K.R.M.	Survey of
Map No. Sketch Only B-2207	W. O. Tape No. St'd °F
Office Work McPherson	Surveyed by Rosecrans
Checked	Notes Rosecrans Date 4-29-47
Date Apr. 1947	Indexed

F. B. 111B Pg. 277

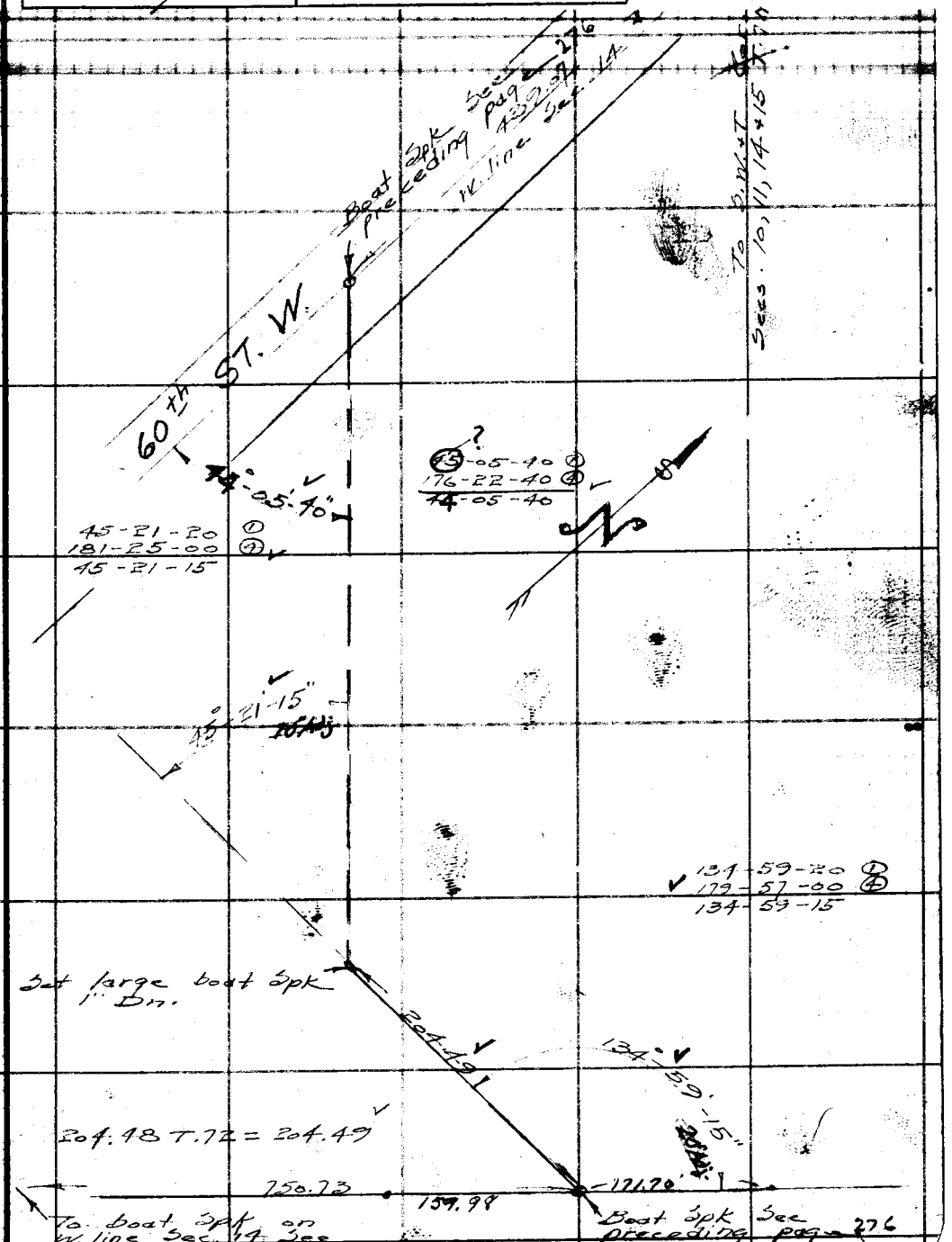

Note: Any Additions or Changes on This Sheet Must be Made or Circled in Red Ink With Date and Name of Person Making Change.

Do not extend notes this side of this line.

RETURN TO
LOS ANGELES COUNTY SURVEYOR
700 HALL OF RECORDS

FORM 247 5M 5-46

RETURN TO
LOS ANGELES COUNTY SURVEYOR
700 HALL OF RECORDS

Note: Any Additions or Changes on This Sheet Must be Made or Circled in Red Ink With Date and Name of Person Making Change.

Do not extend notes this side of this line.

F. B. 1113 Pg. 176

Notes Ck'd by	Survey of [illegible]
Map No.	W. O. 4999 Tape No. 24 St'd. 84 °F
Office Work	Surveyed by Rosecrans
Checked	Notes R Date 4-12-51
Date	Indexed A. C. Johnson 4-17-51

F. B. 1113 PG. 279

W.S. 70-K-4

LINE BETWEEN SECS. 10 & 11

T. 7N. R. 13W.

J.H. 4999

Party E. A. Rosecrans
J. P. Pierce
L. E. Ritter

Note: Any Additions or Changes on This Sheet Must be Made or Circled in Red Ink With Date and Name of Person Making Change.

Do not extend notes this side of this line.

RETURN TO
LOS ANGELES COUNTY SURVEYOR
726 LOS ANGELES COUNTY
ENGINEERING BLDG.

76F3098 247 10M

F. B. 1113 PG. 280



W.S. 70-B-4

RETURN TO
LOS ANGELES COUNTY SURVEYOR
726 LOS ANGELES COUNTY
ENGINEERING BLDG.

Do not extend notes this side of this line.

Note: Any Additions or Changes on This Sheet Must be Made or Circled in Red Ink With Date and Name of Person Making Change.

Profile	Notes Red	Plotted	Job No. 008410	Division No.	F. B. 1113 Pg.
No.	Date	Date	Survey of		
X-Sec.	Notes Chkd.	Checked	Survey by J.P. Menne	Notes A.C.G.	Date 4 Dec. 57
No.	Date	Date	Map No.	Indexed C. Johnson	Date 7-13-58

LEVELS

For

P. T. SHEET No. G-520
No. G-496

AVE. I

Between

T 7 N · R. 13 W
Sec Cor. 10-11-14-15 & 1/4 Sec Cor 11-14

J.P. Menne
A.C. Guizado
G.O. Guizado
W.R. Elliott

STATION	B. S.	H. I.	F. S.	ELEV.

NOTE: ANY ADDITIONS OR CHANGES ON THIS SHEET MUST BE MADE OR CIRCLED IN RED INK, WITH DATE AND NAME OF PERSON MAKING CHANGE.

PLEASE RETURN TO
LOS ANGELES COUNTY ENGINEER
700 Los Angeles County Engineering Bldg.

Do not extend notes this side of this line.

76298 S & E #307—7-55

76298 S & E #307—7-55

PLEASE RETURN TO
LOS ANGELES COUNTY ENGINEER
700 LOS ANGELES COUNTY ENGINEERING BLDG.

NOTE: ANY ADDITIONS OR CHANGES ON THIS SHEET MUST BE MADE OR CIRCLED IN RED INK, WITH DATE AND NAME OF PERSON MAKING CHANGE.

Do not extend notes this side of this line.

STATION	B. S.	H. I.	F. S.	ELEV.	
					ELEV=2349.020
BM USC&GS	4 86	2353 88		2349 02	BM USC&GS # J-747 1945 Brass Cap in Conc. Mon. N.W. Cor. Co. Bldg No. 3642
T.P.	4 64	54 39	4 33	49 55	FB 1570-32
	2 52	51 26	[illegible]	48 74	
	2 73	50 11	3 88	47 38	
	3 15	49 45	3 81	46 30	
T.P.	2 86	48 72	3 59	45 86	
10+92.19	3 70	48 77	3 65	2345 07	ELEV=2345.07 10+92.19 1X2 ℄N
10+45.02	3 24	48 04	3 97	2344 80	ELEV=2344.80 10+45.02 1X2 ℄N
T.P.	3 44	47 75	3 73	44 31	
6+45.02	3 71	47 70	3 76	2343 99	ELEV=2343.99 6+45.02 1X2 ℄N
T.P.	3 48	47 92	3 26	44 44	
2+45.02	4 26	49 18	3 00	2344 92	ELEV.=2344.92 2+45.02 1X2 ℄N
0+47.63	4 69	50 50	3 37	2345 81	ELEV=2345.81 0+47.63 1X2 ℄N
T.B.M.#2	2 39	51 00	1 89	2348 61	ELEV.=2348.61 T.B.M.#2 Set Bt spk @ PP# K-4288 Y No side AVE "I" 650'± W of ¼ SEC COR 11/14 T7N R13W
T.P.	4 07	50 15	4 92	46 08	
T.P.	4 20	49 15	5 20	44 95	
T.B.M.#1	2 80	48 97	2 98	2346 17	ELEV.=2346.17 T.B.M.#1 Set Bt spk @ PP# K-4284 Y No. side AVE "I" 40'± W of ¼ SEC COR 11/14 T7N R13W
T.P.	5 19	49 52	4 64	44 33	
	5 17	49 25	5 44	44 08	
	5 29	49 93	4 61	44 64	
T.P.	5 50	2350 48	4 95	2344 98	

F. B. 1113 Pg. 282 Job No. 0084.10 Division No. Notes Red. Plotted Profile
Survey of Mira Loma Detention Facility Date Date No.
Survey by J.P. Menne Notes A.C. Guizado Notes Chkd. Checked X-Sec.
Indexed R. C. Johnson Date Date Date No.

76298 S & E #307—7-55

PLEASE RETURN TO
LOS ANGELES COUNTY ENGINEER
700 LOS ANGELES COUNTY ENGINEERING BLDG.

NOTE: ANY ADDITIONS OR CHANGES ON THIS SHEET MUST BE MADE OR CIRCLED IN RED INK, WITH DATE AND NAME OF PERSON MAKING CHANGE.

Do not extend notes this side of this line.

STATION	B. S.	H. I.	F. S.	ELEV.		
		2350 48				
T.P.	582	51 87	4 43	2346 05		
	575	53 00	4 62	47 25		
	558	54 26	4 32	48 68		
T.P.	431	53 85	4 74	49 52		
					ELEV = 2349.020	
B.M. USC&GS			4 51	2349 02	BM USC&GS Brass Cap	MON.

Profile Notes Red. ____ Plotted ____ Job No. 00841 Division No. ____ F. B. 1113 Pg. 283

No. ____ Date ____ Date ____ Survey of [illegible]

X-Sec. Notes Chkd. ____ Checked ____ Survey by J P Menne Notes ACG Date DEC-57

No. ____ Date ____ Date ____ Map No. ____ Indexed C. John Date

F. B. 1113 Pg. 284

Job No. Division No. Notes Red. Plotted

Survey of Date Date

Survey by Notes Notes Chkd Checked

Indexed C. Johnson Date Date Date

Profile No.

X-Sec. No.

STATION	B. S.	H. I.	F. S.	ELEV.

76298 S & E #307—7-55

PLEASE RETURN TO

LOS ANGELES COUNTY ENGINEER

700 LOS ANGELES COUNTY ENGINEERING BLDG.

NOTE: ANY ADDITIONS OR CHANGES ON THIS SHEET MUST BE MADE OR CIRCLED IN RED INK, WITH DATE AND NAME OF PERSON MAKING CHANGE.

Do not extend notes this side of this line.

F. B. _____ Pg. _____



N
Fd Spk. W. & T.
To Sec. Cor. AVE.
10-11-14-15
T. 7N - R. 13W
2633.24
652.78
Set Sp. Spk & Tin
0+00 S
Set 1x2
0+47.63
Set 1x2
2+45.02
T-68°
89-31-10
58-46-20
N 4,368,400.00
89-31-10 ①
58-04-40 ④
177-07-00 ⑥
89-31-10 Ⓐ
58-46-20 ①
235-05
352-38-20 ④
58-46-20 Ⓐ
E 4,218,000.00
Set 1x2
6+45.02
N 4,368,000.00
30-44-50
Coor. Line
Set 1x2
10+45.02
N 4,367,600.00
30-44-40 ①
122-59-30 ④
184-29-30 ⑥
30-44-50 Ⓐ
Set 1x2
10+92.19

Notes Ck'd by	Survey of Mira Loma Det. Fac.
Map No.	JN 0084.10 Tape 0132 Std 68 °F
Office Work	Surveyed by J. P. Menne
Checked	Notes J. P. M. Date 12-30-57
Date	Indexed A. C. Johnson

F. B. 1143 Pg. 285

HORIZ. CONTROL

For

P.T. SHEET No. G-520
No. G-496

AVE I

T 7 N - R 13 W

Between Sec. Cor 10-11-14-15
& 1/4 Cor Sec. 11-14

J. P. Menne
A. C. Guizado
G. O. Guizado
W. R. Elliott

Note: Any Additions or Changes on This Sheet Must be Made or Circled in Red Ink With Date and Name of Person Making Change.

PLEASE RETURN TO
LOS ANGELES COUNTY ENGINEER
700 LOS ANGELES COUNTY ENGINEERING BLDG.

Do not extend this side of this line.

78F3098 S&E #247 1-56