INDEX TO F.B. 1114

DATE.	J.N.	DESCRIPTION.	NOTES.	PAGES.
		CLARA STREET, ET AL.- S.S.- C.I.1087. (Prelim. Survey.) (Also Refer to J.N.6895.) (& Surveys-F.B.879- J.N.8317.)		
9-8-'43	1087	BENCH LEVELS.:-	B.M.s	5-11
		COMPTON - JABONERIA RD.:-		
11-18-'43	"	From Eastern Ave. to Clara St. -West Side	Topog.	13-16
" "	"	" " " " " " " "	Cross-Sect.	17-23
-21-	"	From Clara St.to ± 240'S.W. of Fry St.;Thence N'ly in R/W To 3'N. of South P.L. of Lots 9,8,7,6, of R.S.42-3; Thence W'sly ± 168'	Topog.	25-29
			Cross-Sect.	31-42
		PRIORY STREET:- F.B.		
11-22-'43	"	From Compton - Jabonoria Rd.to Druerwood Ave. (Refer734-87.)	Topog.	43-44
		LIVE OAK STREET.:-		
-30-	"	From TR.Line West of School Prop.-4+81.05 To Druerwood Ave.-9+27.54	"	45-46
			Cross-Sect.	47-52
		FLORENCE AVE.(South Side.):-	Topog.	53-55
"	"	From Eastern Ave. E'sly to West Line of School Prope	Cross-Sect.	57-63
12-1-43	"	FLORENCE AVE.(South Side)-from 1st.Alley W.of Eastern Ave.-west to ~~L.A.City Dept.of Water & Power R/W~~	Topog.	65-67
			X-Sect's	69-74
12-7-43	"	GOTHAM ST.-from 1st.Alley W.of Eastern Ave. to Bell Garden Ave.	Topog.	75-76
			X-Sect's	77-84
12-8-43	"	~~WITMER ST.~~ -from Compton & Jabonoria Rd. to Bell Garden Ave.	Topog.	85-88
			X-Sect's	89-95
12-9-43	"	BELL GARDEN AVE.-from 100' S.of ℄ Quinn St. to 237' N.of ℄ Gotham St/.	Topog.	97-99
			X-Sect's	101-108

Notes Grid by
Map No.
Office Work
Checked
Date

Survey of
W. O.
Surveyed by
Notes
Date
Indexed

Tape No. Std. of

F.B. 1114 PG. INDEX

INDEX TO FIELD BOOK NO. 1114

F.B. 1114 Pg. INDEX.

DATE	J.N.	SUBJECT	NOTES	PAGES
12-9-43	1087	CLARA ST.-S.Side-from Eastern Ave. west to ~~L.A.Gas Co.~~ L.A. City Dept. of Water & Power R/W-Curb Elevations	Levels	109-110
11-20-45	1087	CLARA ST. et al.- Check Invert Elevs. of Mbh's & Stubs		111-115
		LIVE OAK STREET ET AL -G.I. 1105 Preliminary Surveys		
7-11-44	1105	AREA -Bounded by Compton & Jabonoria Rd., Florence Av., Ira Av., & Clara St.	B.M.Levels	119-124
7-10-44	"	IRA AVE.-------Proposed Sewer Line-from Clara St. to Florence Ave.	Topog. L-Sect's	125-129 130-138
7-17-44	"	CLARA ST.-Line 26' north of ℄-from Ira Ave. to Compton & Jabonoria Rd.	Topog. Profile	139-141 142-146
7-21-44	"	FRY ST.-from Ira Ave. to Compton & Jabonoria Rd.	Sketch L-Sect's	147-148 149-155
7-21-44	"	COMPTON & JABONORIA RD.-N.W.Side-from Fry St. to Florence Ave.	Topog. L-Sect's	156-158 159-162
7-21-44	"	LOT LINE-South of Florence Ave.-West from Compton & Jabonoria Rd, to Storm Dr.	Topog. Profile	163-164 165-166
7-24-44	"	1ST.ALLEY South of Florence Ave.-from Ira Ave. to Compton & Jabonoria Rd.	Sketch Profile	167-168 169-173
"	"	" " " " " " -from Ira Ave. east to Tract Line	Topog. Profile	174-176 177-179
"	"	FLORENCE AVE.-℄ & S.P.L.-from Ira Ave. to Compton & Jabonoria Rd.	Profile	181-183
		" " " " -east to Tract Line	"	184-186
7-25-44	"	COMPTON & JABONORIA RD.-Line 25' S.E. of ℄-from Live Oak Ave. to P.L. 215' N-Ely from Friary St.	Topog. L-Sect's	187-188 189-192
"	"	" " " " " " " " " -from Live Oak St to Fry St.	Topog. L-Sect's	193-195 197-[illegible]

Do not extend notes this side of this line.

Note: Any Additions or Changes on this Sheet Must Be Made of Circled in Red Ink With Date and Name of Person Making Changes.

LOS ANGELES COUNTY SURVEYOR
700 HALL OF RECORDS

FORM 247 5M 5-46

RETURN TO
LOS ANGELES COUNTY SURVEYOR
700 HALL OF RECORDS

Note: Any Additions or Changes on This Sheet Must be Made or Circled in Red Ink With Date and Name of Person Making Change.

Do not extend notes this side of this line.

INDEX TO F.B. 1114

DATE	J.N.	DESCRIPTION	NOTES	PAGES
6-49	1294	FLORENCE AVE. C.I. 1294		
"	"	DISTRICT ℄ SURVEY	℄ & Ties	207-214
"	"	BENCH CIRCUIT	B.M.'s	215-220
"	"	FLORENCE AVE Old River School Rd. to River	Topog	221-226
			I-sect	227-234

Notes Ck'd by
Map No.
Office Work
Checked
Date

Survey of
W. O. Tape No. Std. °F
Surveyed by
Notes Date
Indexed

F.B. PG.

RETURN TO

LOS ANGELES COUNTY SURVEYOR

700 HALL OF RECORDS

Note: Any Additions or Changes on This Sheet Must be Made or Circled in Red Ink With Date and Name of Person Making Change.

Do not extend notes this side of this line.

F. B. _____ PG. _____

C.I.1087

F.B1114

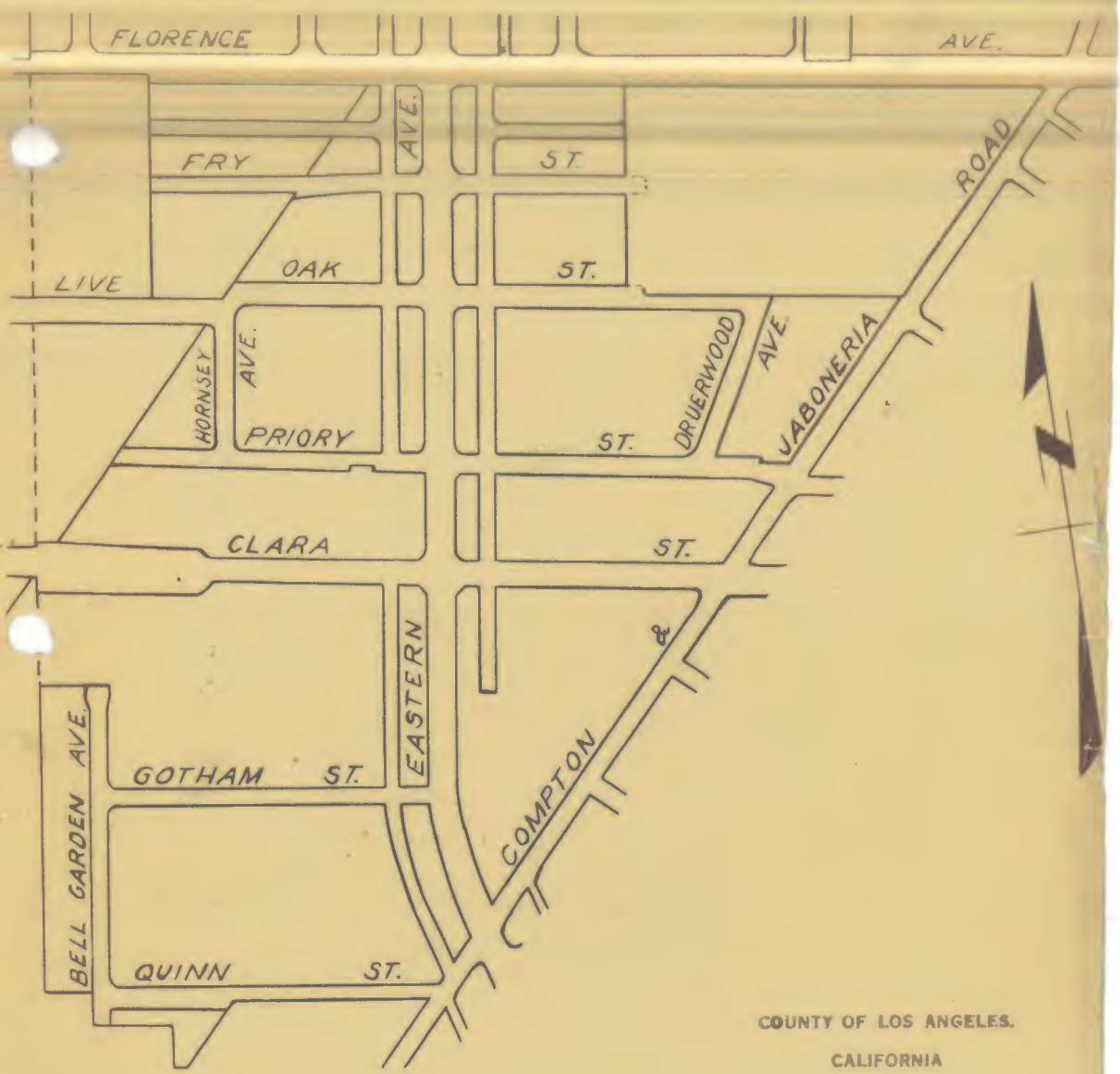

COUNTY OF LOS ANGELES.

CALIFORNIA

INDEX MAP

COUNTY IMPROVEMENT No. 1C

CLARA STREET ET AL

C.I.1087

SCALE 1" = 600'

WALL SHEET NO. 36

ALFRED JONES COUNTY ENG

NOTES RED. JOB NO. 1087 SURVEY OF Clara St. et al.
DATE SURVEY BY Benson
NOTES CHKD. NOTES BY " DATE 9-8-43
DATE INDEXED DATE 11-6-44

F. B. 1114 PG. 5

NOTE: ANY ADDITIONS OR CHANGES ON THIS SHEET MUST BE MADE OR CIRCLED IN RED INK, WITH DATE AND NAME OF PERSON MAKING CHANGE

Do not extend notes this side of this line

PLEASE RETURN TO
LOS ANGELES COUNTY SURVEYOR
700 HALL OF RECORDS

FORM 353 1M 12-41

B.M.	1ST RUN	DIFF.	2ND RUN	3RD RUN	ADJ. ELEV.	DESCRIPTION
						BENCH LEVELS FOR CLARA ST ET AL S.S. T.N. 108
						Sept. 1943 C.A. Benson G.F. Brock M.A. Van Deren Freeman Brock

FORM 353 1M 12-41

PLEASE RETURN TO
LOS ANGELES COUNTY SURVEYOR
700 HALL OF RECORDS

NOTE: ANY ADDITIONS OR CHANGES ON THIS SHEET MUST BE MADE OR CIRCLED IN RED INK, WITH DATE AND NAME OF PERSON MAKING CHANGE

Do not extend notes this side of this line

JOB NO. 1087 SURVEY OF [illegible] NOTES RED. [illegible]
SURVEY BY [illegible] DATE [illegible] NOTES CHKD. [illegible]
NOTES BY [illegible] DATE 9-3-43 DATE [illegible]
INDEXED A. C. Johnson DATE [illegible]

F.B. 1114 PG. 6

B.M.	1ST RUN	DIFF.	2ND RUN	3RD RUN	ADJ. ELEV.	DESCRIPTION
B.M.						
#27	114.03				114.603	B.M. #H.27 Elev. 114.603 F.B. 1105-35 Compton Avenue & Rae (E. side) & Quinn St. Cut 3 sq. in 2 [illegible] P.P. #5230 53E.
+	4.[illegible]5		4.222			
⇑	115.[illegible]	-1.325	-1.322		-1.326	
−	5.550		5.550			
T.P.	113.[illegible]				113.277	
+	4.503		4.580			
⇑	117.[illegible]	+1.315	+1.315		+1.315	
−	3.[illegible]		3.265			
Set H.160	114.593				114.592	Set B.M. #H.160. Quinn St. - 400±W. # Compton Avenue Rd. Sam. B.T. Spk. in 2" Step, 1' W. of Road. at School.
+	3.[illegible]13		3.500			
⇑	118.036	-1.857	-1.838		-1.887	
−	5.[illegible]		5.383			
Set H.161	112.706				112.705	Set B.M. #H.161. Quinn St. - 240± W. # Compton Ave. Rd. Sam. B.T. Spk. in Sh. Con. Curb Apr. # Ho. #5531.
+	3.[illegible]5		3.[illegible]	3.603		
⇑	116.3[illegible]4	-0.362	-0.358	-0.362	-0.361	
−	4.[illegible]		4.021	3.965		
Set H.162	112.3[illegible]				112.344	Set B.M. #H.162. Bell Garden Ave. 150±N. of [illegible] St. [illegible] B.T. Spk. [illegible] Ave. Curb [illegible] Ho. #7937
+	5.2[illegible]		5.262			
⇑	117.614	+0.938	+0.93[illegible]		+0.938	
−	4.3[illegible]		4.325			
T.P.	113.2[illegible]				113.282	T.P.
+	5.0[illegible]4		5.100	5.09[illegible]		
⇑	118.3[illegible]	+1.160	+1.167	+1.161	1.163	
−	3.5[illegible]4		3.931	3.926		
Set H.163	114.2[illegible]				114.245	Set B.M. #H.163. Bell Garden Ave. & Gotham St. N.W. Cor. B.T. Spk. in Conc. at N. end step to Ho. #7829
+	3.7[illegible]1		3.778	3.721		
⇑	115.[illegible]	+0.101	+0.111	+0.102	+0.105	
−	3.5[illegible]		3.667	3.619		
Set H.164	114.5[illegible]3				114.550	Set B.M. #H.164. Gotham St. & 240.± E. of Bell Gardens Ave. N.S. B.T. Spk. in S.E. Cor. Conc. Dwy. to Ho. #5519.

FORM 353 1M 12-41

PLEASE RETURN TO
LOS ANGELES COUNTY SURVEYOR
700 HALL OF RECORDS

NOTE: ANY ADDITIONS OR CHANGES ON THIS SHEET MUST BE MADE OR CIRCLED IN RED INK, WITH DATE AND NAME OF PERSON MAKING CHANGE

Do not extend notes this side of this line

B.M.	1ST RUN	DIFF.	2ND RUN	3RD RUN	ADJ. ELEV.	DESCRIPTION
H164	114.543				114.550	B.M. # H.164 - Per Page 6
+	4.923		5.000			
⌅	119.466	+ 1.173	+ 1.172		+ 1.173	
−	3.750		3.828			
set. H.165.	115.716				115.723	Set. B.M. # H.165 Gotham St. - 470± W. of Eastern Ave. - Cut spk. in S. side RP # 541316
+	3.600		3.624			
⌅	119.316	− 1.178	− 1.178		− 1.178	
−	4.778		4.802			✓ 114.551 FB 728 p.24
H-25	114.538				114.545	B.M. # H-25 Elev. 114.545 FB-FB 1025 Eastern Ave + Gotham St - E. R.W. Bt. spk. in Fence Curb E. R/L. J.W. 6975
*	*	*	*	*	*	* * * * *
Fd H.135	114.794				114.794	B.M. # H.135 Elev. 114.794 FB 1103 Compton + Paramount Rd. - 160' S. of Bt. spk. in Conc. Foundation Fn. Cor. 30' W. of
+	6.590		5.635	5.695		
⌅	121.384	+ 1.395	+ 1.389	+ 1.395	+ 1.394	
−	5.192		5.246	4.300		
set H.137-A	116.192				116.193	Set B.M. # H.137-A Compton-Paramount Rd. 6 [illegible] Bt. cpk. in [illegible]
+	5.258		5.230			
⌅	121.450	+ 0.128	+ 0.127		+ 0.123	
−	5.130		5.103			
Fd #23-86	116.320				116.317	Fd B.M. # 23-86 Elev. 116.317 FB 723 Clark St. 160' E. of Compton Ave. Square 1' S. of Curb [illegible]
+	5.524		5.535			
⌅	121.844	+ 1.654	+ 1.651		+ 1.652	
−	3.870		3.887			
T.P.	117.974				117.968	T.P.
+	5.101		5.083			
⌅	123.075	+ 0.353	+ 0.353		+ 0.353	
−	4.748		4.730			
Fd H.56.	118.327				118.322	Fd B.M. # H.56. Elev. 118.322 FB [illegible] Compton [illegible] Bt. spk. in N.W. Cor. [illegible] Ave. to Ave. 75.58

NOTES RED. _____ DATE _____
NOTES CHKD. _____ DATE _____
JOB NO. 1087 SURVEY OF Compton Pavement
SURVEY BY A. [illegible] NOTES BY [illegible] DATE 9-9-[illegible]
INDEXED [illegible] DATE [illegible]

F.B. 1114 PG. 7

FORM 353 1M 12-41

PLEASE RETURN TO
LOS ANGELES COUNTY SURVEYOR
700 HALL OF RECORDS

NOTE: ANY ADDITIONS OR CHANGES ON THIS SHEET MUST BE MADE OR CIRCLED IN RED INK, WITH DATE AND NAME OF PERSON MAKING CHANGE

Do not extend notes this side of this line

NOTES RED. _____ DATE _____ NOTES CHKD. _____ DATE _____

JOB NO. 1087 SURVEY OF Clay [illegible]
SURVEY BY [illegible] DATE 9-8-43
NOTES BY [illegible] DATE
INDEXED O. Johnson DATE

F.B. 1114 PG. 8

B.M.	1ST RUN	DIFF.	2ND RUN	3RD RUN	ADJ. ELEV.	DESCRIPTION
H-56	118.321				118.321 .322	H-56 - Page 7
+	[illegible]		4.335	[illegible]		
⌅	122.[illegible]	-0.153	0.132	0.1[illegible]	+ 0.153	
—	4.[illegible]		4.200	4.[illegible]		
set H-100-A	118.[illegible]				118.554 9	Set B.M. #H-100-A. [illegible] 115± E. [illegible]
+	[illegible]		3.923			[illegible]
⌅	122.3[illegible]	-0.100	-0.0[illegible]		- 0.099	
—	3.9[illegible]		4.022			
T.P.	118.4.5				118.405	T.P.
+	5.[illegible]		[illegible]			
⌅	123.9[illegible]	+1.1[illegible]	1.129		+ 1.191	
—	[illegible]		4.331			
set H-99-A	119.[illegible]				119.596 603	Set B.M. #H-99-A.
+	1.96		6.160			Drury-Wood Ave. & Live[illegible] - N. side
⌅	125.5[illegible]	-0.282	-0.285		- 0.284	[illegible] 15± W. of E. [illegible]
—	[illegible]		6.44[illegible]			
T.P.	119.3[illegible]				119.312	T.P.
+	[illegible]		6.0[illegible]			
⌅	125.[illegible]	+2.365	[illegible]		+ 2.066	
—	3.[illegible]		3.9[illegible]			
set H-57-A	121.[illegible]				121.378 87	Set B.M. #H-57-A. [illegible]
+	2.703		2.710			[illegible] Church
⌅	124.093	-1.077	-1.075		- 1.076	
—	3.780		3.785			
set H-58-A	120.313				120.302 12	Set B.M. #H-58-A. Compton [illegible] N. 175± S. Fry St. E-W side
+	4.334		4.295			Bt. spk. in S.E. Cor. C.B.
⌅	124.697	+0.394	+0.392		+ 0.393	(Note - old H-58 gone) This B.M. set same Catch Basin.
—	3.9[illegible]		3.903			
T.P.	120.707				120.695	T.P.

FORM 353 1M 12-41

PLEASE RETURN TO
LOS ANGELES COUNTY SURVEYOR
700 HALL OF RECORDS

NOTE: ANY ADDITIONS OR CHANGES ON THIS SHEET MUST BE MADE OR CIRCLED IN RED INK, WITH DATE AND NAME OF PERSON MAKING CHANGE

Do not extend notes this side of this line

B.M.	1ST RUN	DIFF.	2ND RUN	3RD RUN	ADJ. ELEV.	DESCRIPTION
T.P.	120.707			11	120.695	T.P. per F.B. 13 - 8
+	4.249		4.190			
⊼	124.956	-0.032	-0.032		- 0.032	
−	4.281		4.222			
Fd. H.59	120.675			12	120.65~~5~~ 7.4	Fd. B.M. #H.59 Elev. 120.689 F.B. 728-5 Compton Blvd. & Florence Ave. 9' S. of B.F. spk. Cont. 10' E. of E. Int.
+	4.352		4.300			
⊼	125.527	+0.767	+0.768		+ 0.768	
−	4.085		4.09[illegible]		.442 .43	Fd. B.M. #23-88 Elev. 121.442 F.B. 728-5 Florence Ave. 160' W. of Compton Blvd. Square 2' S. of N. edge of Curb. Fair
Fd. #23-88	121.442			13	121.431	
+	5.358		5.250	5.320		
⊼	126.800	+0.811	+0.819	+0.812	+ 0.814	
−	4.547		4.461	4.508		
T.P.	122.253			14	122.245	T.P.
+	4.584		4.643			
⊼	126.837	+0.259	0.255		+ 0.258	
−	4.325		4.385			
Fd. H.60	122.512			15	122.50~~3~~ 17	Fd. B.M. #H.60 Elev. 122.505 F.B. 728-5 Florence Ave. 1500' ± E. of Eastern Ave. Cut spk. 2' N. of S. curb. (80' W. of F.B. School Proper)
+	4.542		4.[illegible]	4.545		
⊼	127.054	+0.422	+0.[illegible]	+0.42[illegible]	+ 0.427	H-156- This map - F.B. 1105-12
−	4.120		4.052	4.12[illegible]		
H-156	122.934			16	122.930 45	Florence Ave. & E. Selma Ave. Cut spk. 6' W. of S.H. E. Int.
+	4.521		4.4[illegible]			
⊼	127.455	+0.156	+0.155		+ 0.155	
−	4.365		4.250			
Fd. H.61	123.090			17	123.085 101.	Fd. B.M. #H.61 Elev. 123.092 F.B. 728-5 Florence Ave. 990' ± E. of Eastern Ave. Cut spk. 1' W. of E. edge Cont. Curb. 9' S. (Opposite F.F. #568 410 E.)
+	4.600		4.550			
⊼	127.690	+0.150	+0.142		+ 0.149	
−	4.450		4.402			
T.P.	123.240			18	123.234	T.P.

NOTES RED _____ DATE _____
NOTES CHKD. _____ DATE _____
NOTES BY _____ DATE _____
INDEXED _____ DATE _____

JOB NO. 1021 SURVEY OF Florence Street
SURVEY BY [illegible] DATE [illegible]
C. Johnson

F.B. 1114 PG. 9

FORM 353 1M 12-41

PLEASE RETURN TO
LOS ANGELES COUNTY SURVEYOR
700 HALL OF RECORDS

NOTE: ANY ADDITIONS OR CHANGES ON THIS SHEET MUST BE MADE OR CIRCLED IN RED INK, WITH DATE AND NAME OF PERSON MAKING CHANGE

Do not extend notes this side of this line

JOB NO. 1087 SURVEY OF Clara St. et al.
SURVEY BY Bell
NOTES BY " DATE 9-2-43 & 10-13-43
INDEXED A. C. Johnson DATE
NOTES RED. DATE
NOTES CHKD. DATE

F.B. 1114 PG. 10

B.M.	1ST RUN	DIFF.	2ND RUN	3RD RUN	ADJ. ELEV.	DESCRIPTION
T.P.	123.240				123.234	T.P. Rec. [illegible] 19 - 9
+	4.508		4.570	4.464		
⇑	127.748	+0.388	+0.394	0.393	+ 0.392	
−	4.120		4.176	4.071		Set BM #H 62-A
set H 62-A	123.628				123.628 44	Florence Ave & Agay Ave N.W. Cor.
+	4.370		4.351	4.347		Bt. spk. [illegible] S.E. Cor. Conc. slab at Filling sta.
⇑	127.998	-0.360	-0.339	-0.332	− 0.364	
−	4.710		4.720	4.705		
T.P.	123.288				123.262	T.P.
+	3.481		3.475			
⇑	126.749	-1.047	-1.045		− 1.047	
−	4.523		4.520			
Fd #6	122.226				122.215 35	✓ J.N. 6895 Datum
						BM #6 Elev. 122.[illegible] F.B. [illegible]
						[illegible] Elev. 121.1024 Ft. 122.3[illegible]
						[illegible]
*	*	*	*	*	*	
						Fd. .839 - F.B. 1105-33
H. 15	116.723				116.939 ✓✓	BM. H15 Elev. [illegible]
+	4.376		4.772	4.654		[illegible]
⇑	121.[illegible]	+0.342	+0.847	+0.841	+ 0.843	Bt. spk. in Conc. Pav. 8' S. [illegible]
−	4.034		3.925	3.813		Fd.
H. 19	117.865				117.682 ✓ 0	B.M. H.19 Elev. 117.680 F.B. 725
+	4.222		4.632	4.422		Alameda St. 580' W. of Eastern Ave
⇑	122.187	+ 1.800	+ 1.795	+ 1.797	+ 1.797	Bt. spk. 1' N. of S. edge Conc. Pav.
−	2.722		2.597	2.625		W. Line No. 56
set H 20-A	119.465				119.479 5	Set BM. H 20-A
+	3.910		3.825	3.702		Clara St. & 50th St. Bypass N. of E. side L.A. River
⇑	123.375	- 1.395	-1.390	-1.394	− 1.393	Bt. spk. in Cb. 9' W. of W. [illegible] C.R. S.W. Cor.
−	5.315		5.215	5.096		of main park Clara St.
T.P.	118.070				118.086	T.P.

FORM 353 1M 12-41

PLEASE RETURN TO
LOS ANGELES COUNTY SURVEYOR
700 HALL OF RECORDS

NOTE: ANY ADDITIONS OR CHANGES ON THIS SHEET MUST BE MADE OR CIRCLED IN RED INK, WITH DATE AND NAME OF PERSON MAKING CHANGE

Do not extend notes this side of this line

B.M.	1ST RUN	DIFF.	2ND RUN	3RD RUN	ADJ. ELEV.	DESCRIPTION
T.P.	118.070			3	118.086	T.P. per prev. pg. (Checks Flat) Rd. Dept. Data (201-Y-19.4)
+	5.132		5.062			
⌅	123.202	+ 1.540	+ 1.539		+ 1.539	
−	3.792		3.523		1.6	
Fd. Rd. Dept 201-Y	117.610			4	119.625	Fd. B.M. Elev. 119.741 Clara St. & E. side L.A. River [illegible]
+	2.442		2.287			
⌅	122.052	− 3.753	− 3.753		− 3.753	Rd. Dept - 201-Y - Elev. 119.744 L.A.N. in N.E. Base of Transformer [illegible] #34 - 70'S. & Cobra & 100'E. of End [illegible] over L.A. River
−	6.195		6.040			
T.P.	115.857			6	115.872	T.P. (Present Number 123)
+	3.573		3.490			
⌅	119.430	− 1.129	− 1.132		− 1.131	
−	5.002		4.922			
T.P.	114.428			5	114.741	T.P.
+	4.440		4.243			
⌅	119.168	− 0.250	− 0.282		− 0.281	Fd. B.M. # H-163 - Elev. 114.445 FB. [illegible]
−	4.720		4.525		45	
Fd. # H163	114.448				114.460	Bell [illegible] Bot. S.A.K. in N. side [illegible]

00.00214286

NOTES RED. ____ JOB NO. 1081
DATE ____ SURVEY OF [illegible]
NOTES CHKD. ____ SURVEY BY [illegible]
DATE ____ NOTES BY [illegible] DATE 10-13-43
INDEXED ▶ C. Johnson DATE ____

F. B. 1114 PG. 11

F. B 1114 PG. 12

JOB NO. _____ SURVEY OF _____ NOTES RED. _____

SURVEY BY _____ DATE _____

NOTES BY _____ DATE _____ NOTES CHKD. _____

INDEXED A. C. Johnson DATE _____ DATE _____

B.M.	1ST RUN	DIFF.	2ND RUN	3RD RUN	ADJ. ELEV.	DESCRIPTION

Do not extend notes this side of this line

FORM 353 1M 12-41

PLEASE RETURN TO
LOS ANGELES COUNTY SURVEYOR
700 HALL OF RECORDS

NOTE: ANY ADDITIONS OR CHANGES ON THIS SHEET MUST BE MADE OR CIRCLED IN RED INK, WITH DATE AND NAME OF PERSON MAKING CHANGE

Notes Ck'd by	Survey of [illegible]	F.B. 1114 PG. 13.
Map No.	W. O. 1087 Tape No. St'd 68 °F	
Office Work	Surveyed by Benson	
Checked	Notes " Date 11-18-43	
Date	Indexed A. C. Johnson 11-6-44	

1.5
7.5

PRELIMINARY SURVEY.
TOPOGRAPHY
ON
COMPTON-LABONERIA RD. (N.W. Side)
FROM: EASTERN AVE
TO: CLARA ST.
CLARA ST. ET. AL
L.N. 1087.

NOV. 18, 1943.
C.A. Benson
G.F. Brock
M.A. Van Deren
M. C. Houston

Note: Any Additions or Changes on This Sheet Must be Made or Circled in Red Ink With Date and Name of Person Making Change.

RETURN TO
LOS ANGELES COUNTY SURVEYOR
700 HALL OF RECORDS

Do not extend notes this side of this line.

FORM 247 5M 10-41

F.B. 1114 PG. 14

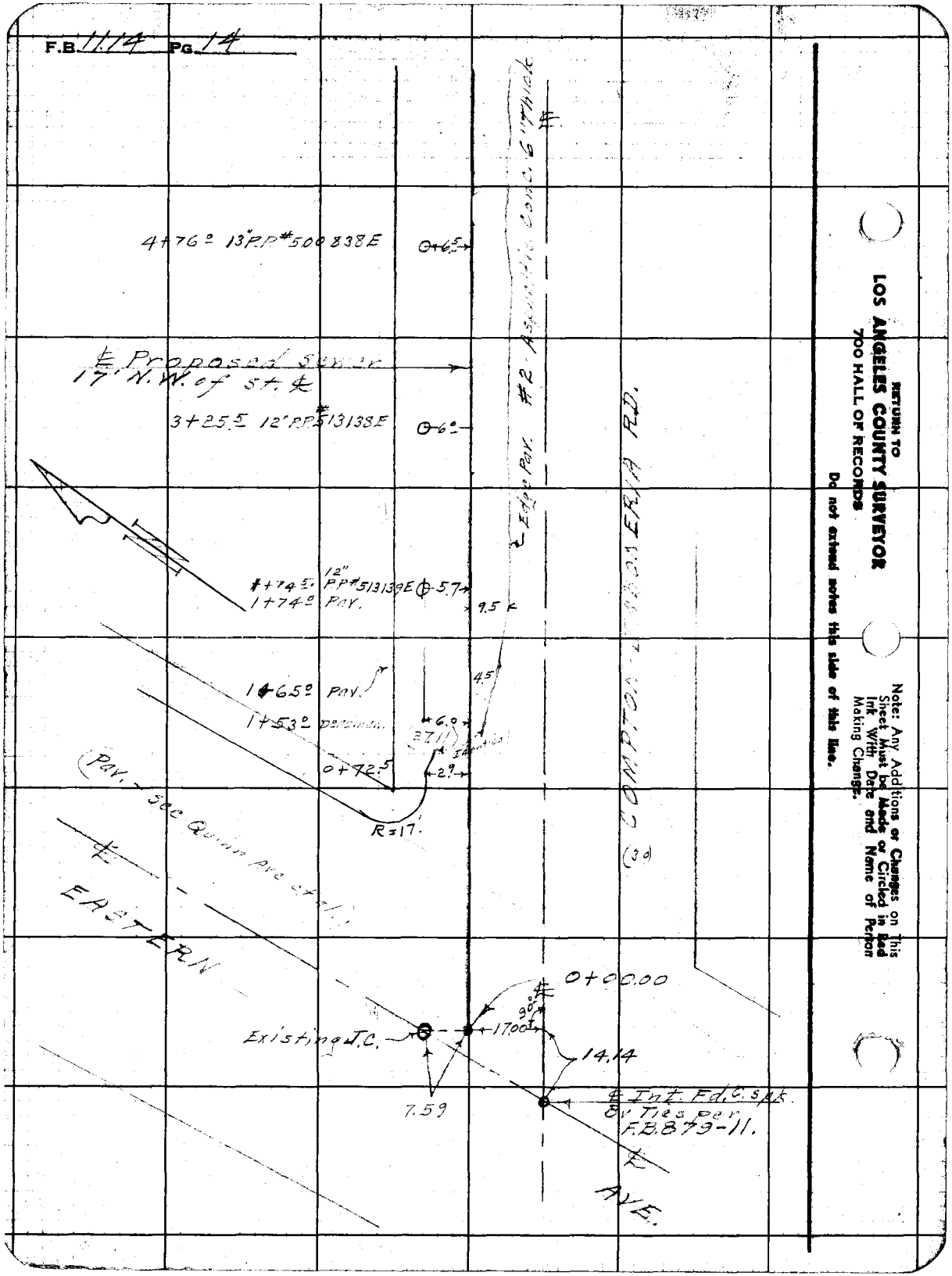

RETURN TO
LOS ANGELES COUNTY SURVEYOR
700 HALL OF RECORDS
Do not extend notes this side of this line.

Note: Any Additions or Changes on This Sheet Must be Made or Circled in Red Ink With Date and Name of Person Making Change.

Notes Ck'd by
Map No.
Office Work
Checked
Date

Survey of
W. O. 1087 Tape No. St'd 68 °F
Surveyed by Benson
Notes " Date 11/10/43
Indexed C. Johnson

F.B. 1114 PG. 15

Note: Any Additions or Changes on This Sheet Must be Made or Circled in Red Ink With Date and Name of Person Making Change.

Do not extend notes this side of this line.

RETURN TO
LOS ANGELES COUNTY SURVEYOR
700 HALL OF RECORDS

FORM 247 BM 12-41

11+69± 12"P.P.#451055E 7.5

11+32± Deadman 7.3

11+15.41 17.00

11+00± Pav. 9.2

(℄ Int. By Ties per F.B. 879-13

GALLANT ST.

9+95± Fn. Cor 4' Picket Fn. 10.8

℄ Proposed Curb 17' N. of ℄ St. ±

9+47± - 3" Tree 9.7

9+45± Walk. 9+43± Walk. Conc. Walk. 2.2 10.0

9+32.5± 8" T.P. 6.0

9+30.5± 9.7

Edge Pav. (#2 Asph. Lift Cont. Pav. 6" Thick)

COMPTON-LAEONERIA

8+73± Deadman 6.5

8+41± 12"P.P.#500814E 6.5

6+35.34 17.00

(Int. By Ties per F.B. 879-12

GOTHAM ST.

6+18.5± 12"P.P. 489635E 9.5

6+00± Pav. 9.0

F.B. 1114 PG. 16

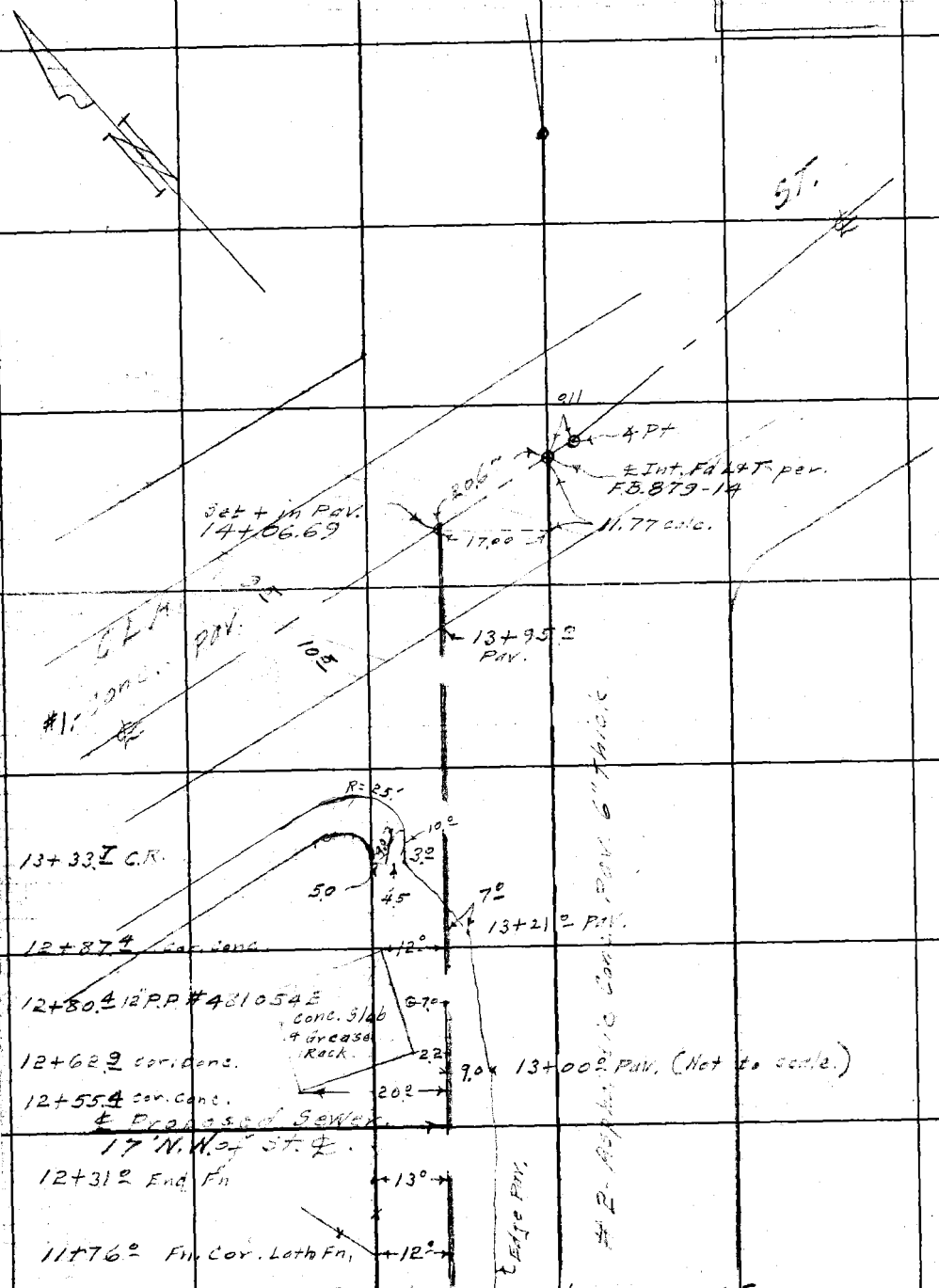

RETURN TO
LOS ANGELES COUNTY SURVEYOR
700 HALL OF RECORDS
Do not extend notes this side of this line.

Note: Any Additions or Changes on This Sheet Must be Made or Circled in Red Ink With Date and Name of Person Making Change.

Profile	Notes Red.	Plotted	Job No. 1087	Division No.	F.B. 11 PG. 17
No.	Date	Date	Survey of [illegible]		
X-Sec.	Notes Chkd.	Checked	Survey by	Notes	Date
No.	Date	Date	Map No.	Indexed	Date

PRELIMINARY [illegible]
PROFILE & X-SECTIONS
ON
COMPTON-[illegible] RD.
(N.W. [illegible])

FROM: [illegible] AVE
TO [illegible]
CLARK ET AL
T.N. 1081

STATION	B.S.	H.I.	F.S.	ELEV.
			M.C. Hewston	[illegible] C.A. [illegible] G.F. Bruce M.A. [illegible]

NOTE: ANY ADDITIONS OR CHANGES ON THIS SHEET MUST BE MADE OR CIRCLED IN RED INK, WITH DATE AND NAME OF PERSON MAKING CHANGE

Do not extend notes this side of this line

PLEASE RETURN TO
LOS ANGELES COUNTY SURVEYOR
700 HALL OF RECORDS

FORM 307 5M 7-43

FORM 307 5M 7-43

PLEASE RETURN TO
LOS ANGELES COUNTY SURVEYOR
700 HALL OF RECORDS

NOTE: ANY ADDITIONS OR CHANGES ON THIS SHEET MUST BE MADE OR CIRCLED IN RED INK, WITH DATE AND NAME OF PERSON MAKING CHANGE

Do not extend notes this side of this line

F.B. 114 PG. 13 | Job No. 237 | Division No. | Notes Red. | Plotted | Profile
Survey of | Date | Date | No.
Survey by | Notes | Notes Chkd. | Checked | X-Sec.
Indexed | Date | Date | Date | No.

STATION	B. S.	H. I.	F. S.	ELEV.		
					BM #5 Elev. 113.520 Cor. BM 110 5-34 Position taken from Jabonera Rd. H.R. Cor.	
BM #5	.50	120.10		119.620	L & T. in S. end Catch basin, Up side Fargo Ave.	
					(S.) S. & Compton Jabonera Rd. Elev. 113.70 Cor. Set LS 1292	
0+00			634	112	℄ Sewer.	
"			633	112	Top Nit.	
"			631	113	10 R	
"			632	112	17 R ℄ Compton Jabonera Rd.	
0+25			641	112	℄ Sewer.	
"			645	112	10 L. Prop. line Rd.	
"			633	112	17 R. ℄ St.	
0+50			638	112	℄ Sewer.	
"			636	112	10 L Prop line Rd.	
"			611	112	10 R	
"			603	112	17 R ℄ St.	
0+75			610	112	℄ Sewer.	
"			620	112	2.0 L over south end 2R H.R. Cor.	
"			572	114	" " " Top curb " " "	
"			56	116	10' L Prop line	
			60	113	Top curb. N. End H.R. Cor. Ch.	
1+00			55	114	℄ Sewer & Gutter.	
"			51	113	4 L. Top bank.	

FORM 307 5M 7-43

PLEASE RETURN TO
LOS ANGELES COUNTY SURVEYOR
700 HALL OF RECORDS

NOTE: ANY ADDITIONS OR CHANGES ON THIS SHEET MUST BE MADE OR CIRCLED IN RED INK, WITH DATE AND NAME OF PERSON MAKING CHANGE

Do not extend notes this side of this line

STATION	B. S.	H. I.	F. S.	ELEV.		
		1000				
1+00			52	[illegible]	[illegible] Line	
"			54	1146	2 R. [illegible]	
"			502	1509	10 R. [illegible]	
"			48	1515	17 R. " ℄ St.	
1+50			50	1551	℄ Sewer & Gutter	
"			45	1556	4 L. [illegible]	
"			53	1560	9 L. BK	
"			53	1563	6 L. [illegible]	
"			1.55	1559	15 L. [illegible]	
"			130	1531	[illegible]	
"			1.15	1535	17 L. " ℄ [illegible]	
1+72			1.5	1551	℄ Sewer & [illegible]	
"			55	15	10 L. [illegible]	
"			60	1511	17 L. [illegible]	
"			1.0	1505	[illegible] Gutter.	
"			1.05	1505	15 [illegible]	
				1505		
"			500	1515	[illegible] " ℄ St. [illegible]	
2+00			47	1554	℄ Sewer & Gutter	
"			45	1558	3 L. Top bank.	

Profile No. ____ Notes Red. ____ Plotted ____ Date ____ Date ____ X-Sec. No. ____ Notes Chkd. ____ Checked ____ Date 11-23-43 Date ____

Job No. 1087 Division No. ____ Survey of [illegible] Survey by [illegible] Notes [illegible] Date 11-15-43 Map No. ____ Indexed C. Johnson Date ____

F.B. 1118 PG. 10

F.B. 1114 PG. 20 | Job No. 1087 | Division No. | Notes Red. | Plotted | Profile

Survey of CLARA St et al | Date | Date | No.

Survey by Benson | Notes Brock | Notes Chkd. C.V.C. | Checked | X-Sec.

Indexed [illegible] | Date 11-18-43 | Date 11-23-43 | Date | No.

STATION	B. S.	H. I.	F. S.	ELEV.	
[illegible]			[illegible]	[illegible]	[illegible]
[illegible]			[illegible]	[illegible]	[illegible]
[illegible]			[illegible]	[illegible]	[illegible]

FORM 307 5M 7-43

PLEASE RETURN TO
LOS ANGELES COUNTY SURVEYOR
700 HALL OF RECORDS

NOTE: ANY ADDITIONS OR CHANGES ON THIS SHEET MUST BE MADE OR CIRCLED IN RED INK, WITH DATE AND NAME OF PERSON MAKING CHANGE

Do not extend notes this side of this line

STATION	B. S.	H. I.	F. S.	ELEV.		
		121.71				
6+00			65	1152	10L	PL
"			550	1169.1	35R	[illegible]
"			[illegible]	[illegible]	17R	2 SP
7+00			59	1153	℄ Sewer	
"			[illegible]	[illegible]	10L	PL
"			53	115[illegible]	[illegible]	
"			[illegible]	1164.3	[illegible]	N. edge Rar
[illegible]			[illegible]	116.86	17R	℄ SP
8+00			[illegible]	1157	℄ Sewer	
			6[illegible]	115[illegible]	10L	PL
			[illegible]	[illegible]	[illegible]	N. edge [illegible]
			[illegible]	1[illegible].82	17R	2 SP
9+00			62	1155	℄ Sewer	
"			59	[illegible]	13L	PL
"			[illegible]	[illegible]	9R	[illegible]
"			[illegible]	1169.5	[illegible]	[illegible]
10+00			62	1155	℄ Sewer	
"			[illegible]	1157	13L	PL
			533	1164.8	9.5R	N. edge Rar.
			480	1162.1	17R	℄ SP

Profile No. ____ Notes Red. ____ Date ____ Plotted ____ Date ____

X-Sec. No. ____ Notes Chkd. ____ Date 11-23-43 Checked ____ Date ____

Job No. 1287 Division No. ____ Survey of [illegible] Notes [illegible] Date [illegible]

Survey by [illegible] Map No. ____ Indexed [illegible] Date ____

F.B. 1114 PG. 21

FORM 307 5M 7-43

PLEASE RETURN TO
LOS ANGELES COUNTY SURVEYOR
700 HALL OF RECORDS

NOTE: ANY ADDITIONS OR CHANGES ON THIS SHEET MUST BE MADE OR CIRCLED IN RED INK, WITH DATE AND NAME OF PERSON MAKING CHANGE

Do not extend notes this side of this line

F.B. 111 PG. 22 | Job No. 1087 | Division No. | Profile No. | X-Sec. No.
Survey of: [illegible] | Plotted | Notes Red. | Checked | Date
Survey by: Burson | Notes | Date | Notes Chkd. C. Vic | Date 1-23-44
Indexed: C. Johnson | Date 11-13-43

STATION	B. S.	H. I.	F. S.	ELEV.		
		121.7				
7+00	1.25	121.20	1.70	119.52		
11+00			50	[illegible]	℄ Sewer	
"			52	[illegible]	18 [illegible]	
"			429	[illegible]	10 R [illegible]	
"			406	117.14	17 R ℄ St	
12+00			48	[illegible]	℄ Sewer	
"			46	[illegible]	[illegible]	
"			422	[illegible]	7.5 L [illegible]	
"			412	117.8	17 R ℄ St	
13+00			46	[illegible]	℄ Sewer	
"			25	[illegible]	13 L [illegible]	
"			412	117.01	10 R [illegible]	
"			391	117.[illegible]	17 R ℄ St.	
13+26			481	116.52	℄ Sewer. cap [illegible]	
"			415	117.05	10 L [illegible]	
"			415	117.5	13 L [illegible]	
"			410	117.[illegible]	10 R. Bar.	
"			380	117.[illegible]	17 R " ℄ St.	
13+33			474	116.36	℄ Sewer on Bar.	
"			492	[illegible]	3' L [illegible] Sand [illegible]	Silt Cor.

FORM 307 5M 7-43

PLEASE RETURN TO
LOS ANGELES COUNTY SURVEYOR
700 HALL OF RECORDS

NOTE: ANY ADDITIONS OR CHANGES ON THIS SHEET MUST BE MADE OR CIRCLED IN RED INK, WITH DATE AND NAME OF PERSON MAKING CHANGE

Do not extend notes this side of this line

STATION	B. S.	H. I.	F. S.	ELEV.		
		131.30				
13+33			442	116.73	3' L Top Curb. 6 [illegible] C.B. S.W. Cor.	
"			[illegible]	117.05	13' L [illegible]	
T.P.	[illegible]	131.8	403	117.12		
			[illegible]	[illegible]	Gutter W. [illegible] C.B. S.W. Cor.	
			446	[illegible]	Top Curb " " " "	
13+34			521	[illegible]	℄ Sewer. 6 [illegible]	
14+06.69			[illegible]	[illegible]	℄ Sewer Int. ℄ [illegible] St.	
			511	[illegible]	[illegible] Compton [illegible]	
					[illegible]	
BM #[illegible]			551	116.30	[illegible]	

Profile No. ____ Notes Red. ____ Plotted ____
X-Sec. No. ____ Date ____ Date ____
Notes Chkd. [illegible] Checked ____
Date 1-2-43 Date ____

Job No. 1057 Division No. ____
Survey of [illegible] St. [illegible]
Survey by [illegible] Notes [illegible] Date [illegible]
Map No. ____ Indexed C. Johnson Date ____

F.B. 114 PG. 23

F.B. 1114 PG. 24

Job No. 1087 Division No. _____ Notes Red. _____ Plotted _____ Profile

Survey of CLARA ST etc. Date _____ Date _____ No. _____

Survey by Benson Notes Brake Notes Chkd. _____ Checked _____ X-Sec.

Indexed A. C. Johnson Date 11-13-43 Date _____ Date _____ No. _____

STATION	B. S.	H. I.	F. S.	ELEV.

FORM 337 5M 7-43

PLEASE RETURN TO
LOS ANGELES COUNTY SURVEYOR
700 HALL OF RECORDS

Do not extend notes this side of this line

NOTE: ANY ADDITIONS OR CHANGES ON THIS SHEET MUST BE MADE OR CIRCLED IN RED INK. WITH DATE AND NAME OF PERSON MAKING CHANGE

Notes Ck'd by	Survey of
Map No.	W. O. 1037 Tape No. Std °F
Office Work	Surveyed by Benson
Checked	Notes Date 11-21-43
Date	Indexed A. C. Johnson

F.B. 1114 Pg. 25

TRAVERSE

TOPOGRAPHY

ON

SOMERSET-LA BONITA RD. (N.W. SIDE)

FROM 1 CLARA ST

TO 1-240± S.W. of FT. ST.; THENCE TO 3' N. of

S'LY LINE Lots 9, 8, 7, 6. R.S. 42-3

CLARA ST. ET. AL

ET. N. 10 ET.

11-21-43

A.F. Wilson

J.F. Brock

R.A. [illegible]

M.S. [illegible]

Note: Any Additions or Changes on This Sheet Must be Made or Circled in Red Ink With Date and Name of Person Making Change.

Do not extend notes this side of this line.

RETURN TO
LOS ANGELES COUNTY SURVEYOR
700 HALL OF RECORDS

FORM 247 5M 12-41

F.B. 1114 PG. 26

Con I. on bot. pg. 27

3+50 Edge Pav.

3+31 B.C. Pav.

3+20.5 End 12" Co.I.P.

3+04.5 Beg. 12" Co.I.P.

℄ Fr. [illegible] 17. N.W. of [illegible] ℄.

1+92 [illegible] 719 E 12"

1+73 48" Pipe

1+55 48" Pipe

1+31 Cleanout

1+30.5 End 15" Co.I.P.

1+27. Cleanout

(40)

1+16 Beg. 15" Co.I.P.

0+34.5 End 24" Co.I.P.

0+31± E.C. Pav.

0+24.59 Set 1/2 N.T.

(0+41.76 Plan)

0+00.00 Set 1/2 N.T.

0-16.5 18" P.P. # 35251 E

Wooden Sculptor

#1 - Conc. Pav.

℄ CLARA

RETURN TO
LOS ANGELES COUNTY SURVEYOR
700 HALL OF RECORDS
Do not extend notes this side of this line.

Note: Any Additions or Changes on This Sheet Must be Made or Circled in Red Ink With Date and Name of Person Making Change.

Notes Ck'd by	Survey of
Map No.	W. O. 1087 Tape No. Std 68°F
Office Work	Surveyed by
Checked	Notes Date 11-21-48
Date	Indexed

F.B. 1144 PG. 27

12+00 Fm. Line 7.5

11+33.5 Fire Hydrant 10.3

11+17. Wire fence. 8.4 14.5

10+31.5 D.D.I. R.H. 6.5

Hedge

8+60 6.0

7+08 End Hedge

6+70 Pilot fence

6+67.5 2" Magnolia 8.7

6+54.5 2" Gum 7.0

6+29 2" Tree. 7.0

6+09 D.D.I. 8.6

6+00 3" Tree 8.2

5+90 13" P.P. #497728.E 8.5

5+87.5 3" Tree 8.0

5+69 3" Tree. 8.0

5+23 end fence 13.5

℄ Proposed Sewer 17' N.W. of St. ℄

4.0 Concrete walk 12.6

4+59.0

4+51 B.C.

ST.

4+38.5 fence for

4+36.0 Edge Pav.

4+32. P.P. #587139.E 13" 12.2 7.5

4+19 5.4

3+81.80

See page 44

PRIOR

℄ 2 Int. from top p. 26

Note: Any Additions or Changes on This Sheet Must be Made or Circled in Red Ink With Date and Name of Person Making Change

Do not extend notes this side of this line.

RETURN TO
LOS ANGELES COUNTY SURVEYOR
700 HALL OF RECORDS

FORM 247 5M 12-46

F.B. 114 PG. 28

(R.S. 42-3)

WS. 36-A-6

℄ Storm Drain (30' R/W.)
Ⓓ 124°38'30"
Ⓐ 138°33'40"
124°38'25

6 7 8 9 10

18+67.78 End Line

Fd. 1½" I.P. Pl. & N.

Fd. 1½" I.P. Pl. & Tag.

℄ Proposed Sewer 3' N. of S. Rd.

Fd. 1½" I.P. Pl. & N.

178.4 Rec. (178.83 M.)
16+99.94 M.H. & P.C.
13.75

Fd. 1½" I.P. Pl. & Tag.

Fd. 1½" I.P. Pl. & Tag.

10.00
3.00
3.00
3.00
3' offset Line.
3.00
2.92
3.00
2.97
69.98
3.00
69.98
124°38'
2.92
Fd. 1½" I.P. Pl. & Tag.
Not Shown Fd. 5/8" I.P. Pl. & Tag.
30' Tan.
To Int. Florence
1 Set B+ spk. & T. By Int.

(TOPOG. See pg. 29)

241.39 Calc.

To Int. Florence

(12+98 Plan)
14+58.55 ℄ Pt. M.H.

12+35. end fence.

56.99 RD.

29°22'10"

Pl. of S.D. Set Pk. Rec. from Florence per U.S. D.D.I. 23.

Set B+ spk. & T.

34.67
72.56

Conc. walk

12+71
6.5

COMPTON - ALBONA

Ⓓ 22°22'10"
Ⓐ 117°28'50"
29°22'12½"

RETURN TO
LOS ANGELES COUNTY SURVEYOR
500 HALL OF RECORDS

Do not extend notes this side of this line.

Note: Any Additions or Changes on This Sheet Must be Made or Circled in Red Ink With Date and Name of Person Making Change.

Notes Ck'd by
Map No.
Office Work
Checked
Date

Survey of Clara Street
W. O. 1287 Tape No. St'd. of
Surveyed by Berison
Notes
Date 11-29-43
Indexed C. Johnson

F.B. 1114 PG. 29

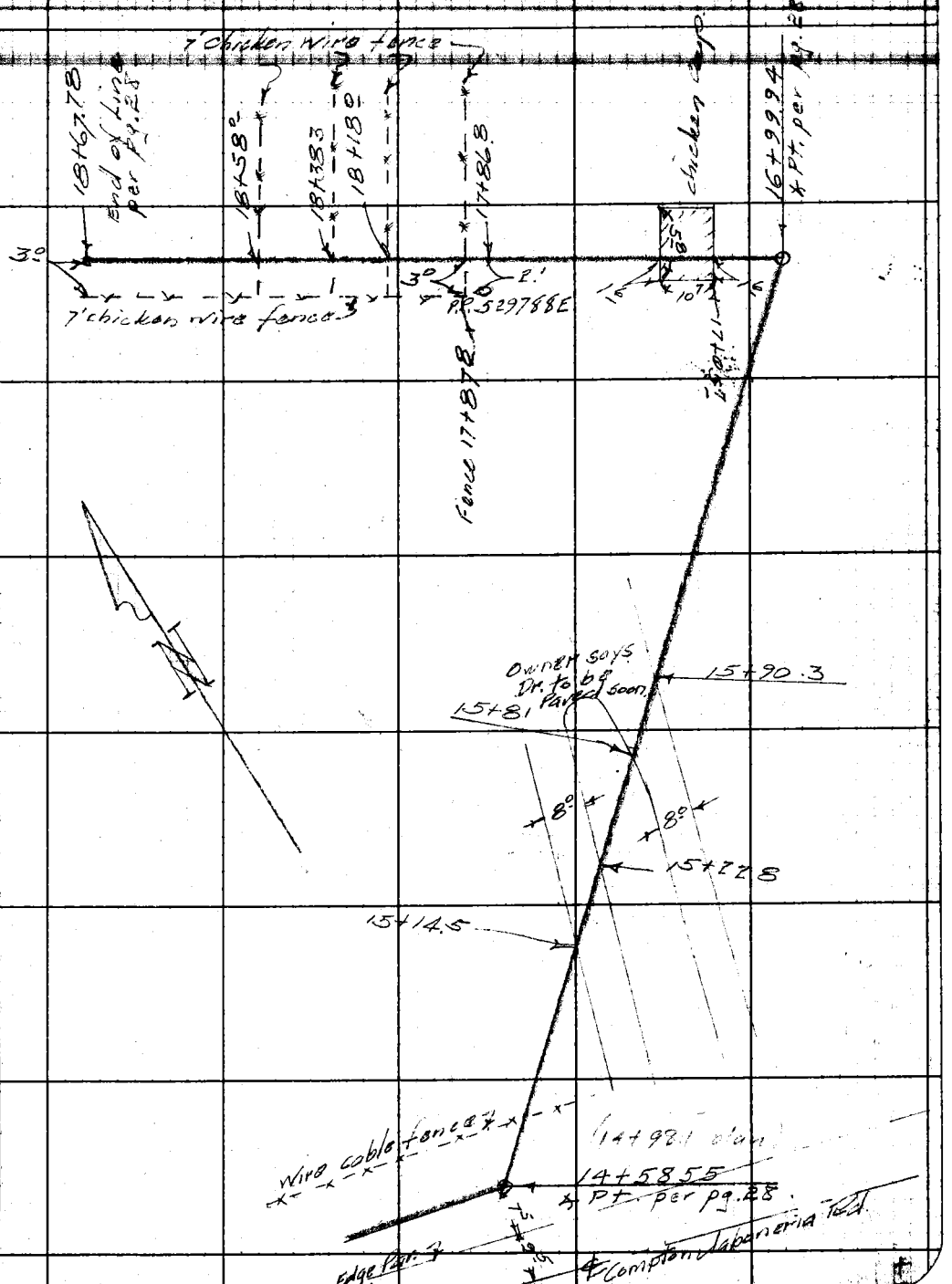

Note: Any Additions or Changes on This Sheet Must be Made or Circled in Red Ink With Date and Name of Person Making Change.

Do not extend notes this side of this line.

RETURN TO
LOS ANGELES COUNTY SURVEYOR
700 HALL OF RECORDS

FORM 247 SM 11-41

F.B. 1114 PG. 30

RETURN TO
LOS ANGELES COUNTY SURVEYOR
700 HALL OF RECORDS

Do not extend notes this side of this line.

Note: Any Additions or Changes on This Sheet Must be Made or Circled in Red Ink With Date and Name of Person Making Change.

Profile	Notes Red.	Plotted	Job No. 1087	Division No.	F.B. 114 PG. 31
No.	Date	Date	Survey of GIBBS ST et al		
X-Sec.	Notes Chkd.	Checked	Survey by Benson	Notes B	Date 11-22-43
No.	Date	Date	Map No.	Indexed C. Johnson	Date

PRELIMINARY SURVEY
PROFILE & X-SECTIONS
ON
COMPTON-JACKSON RIA. RD. (N.W.OR.)
& SEWER R/W

FROM [illegible] ST.
TO 1-300'± S.W. of FRY ST, Thence To
3' N. of S'ly Line Lots 9, 8, 7 & 6. R.S. 42-3.
[illegible]
N.W. OR.

STATION	B. S.	H. I.	F. S.	ELEV.
				11-22-43 [illegible]
				[illegible] Heuston

NOTE: ANY ADDITIONS OR CHANGES ON THIS SHEET MUST BE MADE OR CIRCLED IN RED INK, WITH DATE AND NAME OF PERSON MAKING CHANGE

Do not extend notes this side of this line

PLEASE RETURN TO
LOS ANGELES COUNTY SURVEYOR
700 HALL OF RECORDS

FORM 307 5M 7-43

FORM 307 5M 7-43

PLEASE RETURN TO
LOS ANGELES COUNTY SURVEYOR
700 HALL OF RECORDS

NOTE: ANY ADDITIONS OR CHANGES ON THIS SHEET MUST BE MADE OR CIRCLED IN RED INK, WITH DATE AND NAME OF PERSON MAKING CHANGE

Do not extend notes this side of this line

Profile No. ____ X-Sec. No. ____

Plotted ____ Date ____ Checked ____ Date ____

Notes Red. ____ Date ____ Notes Chkd. C.V.C. Date 12-2-43

Division No. 1087 Job No. ____

Survey of Clara St. etal

Survey by Carson Notes Brooks

Indexed C. Johnson Date 11-22-43

F.B. 1114 PG. 32

STATION	B. S.	H. I.	F. S.	ELEV.		
BM #23-36	6.03	122.35		116.32	BM #23-36 Elev. 116.3 13 Cor FR. 114-7 Clara St. 160' E. of Compton Junction Rd. Chiseled square on S. side of Conc. Bar.	
0+00	Page	26	500	116.23	℄ Sewer	W. edge Bar.
"			[illegible]	[illegible]	[illegible]	
"			[illegible]	117.[illegible]	20 L	
"			545	[illegible]	10 R. Crown Bar	
"			553	[illegible]	17 R. ℄ St.	
0-12			573	116.[illegible]	℄ Sewer Prob. So.	Brk in Bar.
0-20.4			569	116.16	℄ " " "	W. edge Conc. Bar. Clara St.
0-32.84			564	116.71	℄ " " "	℄ Conc. " " "
0+31			56	116.3	℄ Sewer	
"			53	117.[illegible]	5 L Top bank	
"			[illegible]	117.[illegible]	10 L R/L	
"			532	117.95	7 R W. edge	
"			513	117.2	17 R ℄ St.	
0+34.6			60	116.4	℄ Sewer	
"			790	114.5	3.5 L. Invert N. end	24" Corr. Iron Culvert.
"			50	117.4	8 L Top bank	
"			46	117.8	10 L R/L	

FORM 307 5M 7-43

PLEASE RETURN TO
LOS ANGELES COUNTY SURVEYOR
700 HALL OF RECORDS

NOTE: ANY ADDITIONS OR CHANGES ON THIS SHEET MUST BE MADE OR CIRCLED IN RED INK, WITH DATE AND NAME OF PERSON MAKING CHANGE

Do not extend notes this side of this line

STATION	B. S.	H. I.	F. S.	ELEV.		
		122.35				
1+00			56	1165	2 [illegible] Bnk.	
"			[illegible]	1158	3.5 L [illegible]	
"			45	1159	7 L Top bank.	
"			41	1182	10 L [illegible]	
"			511	1173	7.5 R 11 [illegible]	
"			450	[illegible]	[illegible]	See Note Pg. 34
2+00			40	1179	[illegible] Bnk.	
"			64	[illegible]	5 L [illegible]	
"			17	1181	[illegible] Top bank	
"			41	1183	10 L [illegible]	
					5 L [illegible]	
			429	[illegible]	[illegible]	
3+00				1180	[illegible] Bnk.	
			[illegible]	[illegible]	5 L [illegible]	
			42	1182	8 L Top bank	
			43	[illegible]	5 L [illegible]	
Weir			[illegible]	1179	℄ [illegible]	
"			641	1159.4	5 L. Invert So. side 15" [illegible]	
			45	1179	8 L. Top bank.	
3+05.5			45	1179	℄ Sewer	

Profile No. ____ Notes Red. ____ Date ____ Plotted ____ Date ____ Job No. 108 Division No. ____ Survey of [illegible]

X-Sec. No. ____ Notes Chkd. [illegible] Date 12-2-43 Checked ____ Date ____ Survey by [illegible] Notes [illegible] Date [illegible] Map No. ____ Index [illegible] Date ____

F.B. 1111 PG. 33

F.B. 114 PG. 34 | Job No. 1087 | Division No. | Notes Red. | Plotted | Profile

Survey of Clara St. Sol | Date | Date | No.

Survey by Cansoni | Notes Check | Notes Chkd. C.V.C. | Checked | X-Sec.

Indexed A. C. Johnson | Date 11-22-43 | Date 12-2-43 | Date | No.

STATION	B. S.	H. I.	F. S.	ELEV.	

FORM 307 5M 7-43

PLEASE RETURN TO
LOS ANGELES COUNTY SURVEYOR
700 HALL OF RECORDS

Do not extend notes this side of this line

NOTE: ANY ADDITIONS OR CHANGES ON THIS SHEET MUST BE MADE OR CIRCLED IN RED INK, WITH DATE AND NAME OF PERSON MAKING CHANGE

FORM 307 5M 7-43

PLEASE RETURN TO
LOS ANGELES COUNTY SURVEYOR
700 HALL OF RECORDS

NOTE: ANY ADDITIONS OR CHANGES ON THIS SHEET MUST BE MADE OR CIRCLED IN RED INK, WITH DATE AND NAME OF PERSON MAKING CHANGE

Do not extend notes this side of this line

STATION	B. S.	H. I.	F. S.	ELEV.		
		[illegible]				
[illegible]			45	1181	5L [illegible]	
"			[illegible]	18[illegible]	5L	
[illegible]			4[illegible]	[illegible]	[illegible]	
"			8[illegible]	[illegible]	2L [illegible]	
"			45	1181	5L [illegible]	
"			40	1184	10L [illegible]	
5[illegible]			52	1174	[illegible]	
"			57	1167	[illegible]	
"			33	1181	[illegible]	
"			11	1183	15L	
"			15	11820	[illegible]	
"			400	1335	[illegible]	
[illegible]			42[illegible]	117[illegible]	[illegible]	
"			5[illegible]	1175	7L [illegible]	
"			[illegible]	1168[illegible]	[illegible]	
"			[illegible]	1153[illegible]	20L	
"			13[illegible]	1175[illegible]	[illegible]	
"			[illegible]	11687	9L [illegible]	
"			552	11633	20L [illegible]	

Profile No. ____ Notes Red. ____ Plotted ____ Job No. [illegible] Division No. ____ F.B. 114 Pg. 35

X-Sec. No. ____ Date ____ Date ____ Survey of [illegible]

Notes Chkd. [illegible] Date [illegible] Checked ____ Date ____ Survey by [illegible] Notes [illegible] Date 11-24-40

Map No. ____ Index [illegible] C. Johnson

F.B. 1114 PG. 36

Job No. 1087 Division No. _____ Notes Red. _____ Plotted _____ Profile

Survey of Chain [illegible] Date _____ Date _____ No. _____

Survey by Benson Notes Brock Notes Chkd. C.V.C. Checked _____ X-Sec.

Indexed A. C. Johnson Date [illegible]-43 Date 12-2-43 Date _____ No. _____

STATION	B. S.	H. I.	F. S.	ELEV.	
[illegible]			[illegible]	[illegible]	

FORM 307 5M 7-43

PLEASE RETURN TO
LOS ANGELES COUNTY SURVEYOR
700 HALL OF RECORDS

Do not extend notes this side of this line

NOTE: ANY ADDITIONS OR CHANGES ON THIS SHEET MUST BE MADE OR CIRCLED IN RED INK, WITH DATE AND NAME OF PERSON MAKING CHANGE

FORM 307 5M 7-43

PLEASE RETURN TO
LOS ANGELES COUNTY SURVEYOR
700 HALL OF RECORDS

NOTE: ANY ADDITIONS OR CHANGES ON THIS SHEET MUST BE MADE OR CIRCLED IN RED INK. WITH DATE AND NAME OF PERSON MAKING CHANGE

Do not extend notes this side of this line

STATION	B. S.	H. I.	F. S.	ELEV.		
		117.35				
4+38			100	118.24	17 L Est.	
"			45	117.8	℄ Sewer	
"			30	117.4	4 L Gutter	
"			15	117.9	6 L Top bank	
"			0	118.0	12 L P/L	
"			440	118.24	0 R. edge Pav.	
"			400	118.25	17 R. ℄ St.	
					BM. H56, Elev. 118.322 Pb-F.B. 72	V F.B. 111 - 7
					Cemeton Japanese Rd. + Gregory St.	
P.L. 4+	5.25	123.57	403	118.32	Brass N.W. Cor. One mark to house	58
5+00			45	117.6	℄ Sewer	
"			62	117.4	4 R L Gutter	
"			55	118.1	12 L P/L	
"			543	118.14	7 R edge Pav	
"			509	118.43	17 R ℄ St.	
6+00			59	117.7	℄ Sewer	
"			61	117.5	4.5 L Gutter	
"			51	118.5	8 L Top bank	
"			49	118.7	12 L P/L	
"			534	118.25	7 R edge Pav.	

Profile No. ____ Notes Red. ____ Plotted ____
X-Sec. No. ____ Date ____ Date ____
Notes Chkd. C.V.C. Date 12-2-43 Checked ____ Date ____
Job No. 1287 Division No. ____
Survey of Clara St.
Survey by Bell Crew Notes ____ Date 11-30-43
Map No. ____ Indexed C. Johnson Date ____
F.B. 1114 Pg. 37

FORM 307 5M 7-43

PLEASE RETURN TO
LOS ANGELES COUNTY SURVEYOR
700 HALL OF RECORDS

NOTE: ANY ADDITIONS OR CHANGES ON THIS SHEET MUST BE MADE OR CIRCLED IN RED INK, WITH DATE AND NAME OF PERSON MAKING CHANGE

Do not extend notes this side of this line

F.B. 114 PG. 38 | Job No. 1037 | Division No. | Notes Red. | Plotted | Profile
Survey of Florence Blvd. Clara St. to 61st | Date | Date | No.
Survey by | Notes | Notes Chkd. C.V.L. | Checked | X-Sec.
Indexed C. Johnson | Date 11-22-43 | Date 12-2-43 | Date | No.

STATION	B. S.	H. I.	F. S.	ELEV.		
		1255.7				
6+00			50 L	[illegible]	17 R ℄ St.	
7+00			56	[illegible]	℄ Sewer	
"			[illegible]	[illegible]	4' L Gutter	
"			47	[illegible]	7 L Top bank	
"			46	[illegible]	12 L ⊥	
"			509	115.9	7.5 R edge Pav.	
"			48	118	17 R ℄ St.	
8+00			[illegible]	[illegible]	℄ Sewer	
"			54	[illegible]	4' L Gutter	
"			43	[illegible]	[illegible]	
"			39	119	[illegible] ⊥	
"			[illegible]	118.7	3 R edge Pav.	
"			[illegible]	[illegible]	17 R ℄ St.	
9+00			52	118.1	℄ Sewer	
			52	118.1	4 L Gutter	
			[illegible]	120	5 L Top bank	
			[illegible]	120	12 L ⊥	
			496	115.1	8 R edge Pav.	
			[illegible]	115.36	17 R ℄ St.	
10+00			[illegible]	115.6	℄ Sewer	

FORM 307 5M 7-43

PLEASE RETURN TO
LOS ANGELES COUNTY SURVEYOR
700 HALL OF RECORDS

NOTE: ANY ADDITIONS OR CHANGES ON THIS SHEET MUST BE MADE OR CIRCLED IN RED INK, WITH DATE AND NAME OF PERSON MAKING CHANGE

Do not extend notes this side of this line

STATION	B. S.	H. I.	F. S.	ELEV.		
		123.7				
10+00			5.0	136	4 L Gutter	
"			3.6	120.0	12 L	
"			3.0	120.3	9 L	
"			1.83	119.74	5 R	
"			4.61	118.9	17 R Ret.	
					[illegible]	
BM. 4575			2.10	121.39	[illegible]	
BM. 4575	2.65	124.0		121.3		
10+31.5			[illegible]	135	4 L Gutter	
"			5.6	134	3 L Gutter	
"			3.3	135	2 L Top Curb	
"			3.[illegible]	120.7	12 L	
"			[illegible]	[illegible]	7 R Top Curb N.H. Top [illegible]	
"			4.[illegible]	119.36	17 R Pot.	
11+00			5.5	135.7	4 L Sewer	
"			5.2	138	3.5 L Gutter	
"			3.3	120.7	9 L Top Curb	
"			7.3	121.0	12 L	

Profile No. ____ Notes Red. ____ Plotted ____ Job No. 1207 Division No. ____
X-Sec. No. ____ Date ____ Date ____ Survey of ____
Notes Chkd Date 1-2-43 Checked ____ Date ____ Survey by ____ Notes ____ Date ____
Map No. ____ Index No. ____

F.B. 114 PG. 29

FORM 307 5M 7-43

PLEASE RETURN TO
LOS ANGELES COUNTY SURVEYOR
700 HALL OF RECORDS

NOTE: ANY ADDITIONS OR CHANGES ON THIS SHEET MUST BE MADE OR CIRCLED IN RED INK, WITH DATE AND NAME OF PERSON MAKING CHANGE

Do not extend notes this side of this line

F.B. 1144 Pg. 40

Job No. 1037 Division No. 1 Notes Red. ____ Plotted ____ Profile ____
Survey of Clara St. at al. Date ____ Date ____ No. ____
Survey by Brown Notes ____ Notes Chkd. C.K.G. Checked ____ X-Sec. ____
Indexed C. Johnson Date 11-22-43 Date 12-2-43 Date ____ No. ____

STATION	B. S.	H. I.	F. S.	ELEV.		
		121.02				
12+00			3.16	117.86	3 R edge Pav	
"			5.00	[illegible]	[illegible]	
11+15			3.5	118.[illegible]	℄ Sewer	
"			[illegible]	12[illegible]	25L Gutter	
"			3.9	[illegible]	3 L Top Curb	
"			2.3	[illegible]	[illegible]	
" -19			5.6	[illegible]	℄ Sewer	
"			3.4	118.[illegible]	12L ~~℄~~	
12+00			5.5	[illegible]	℄ Sewer	
"			[illegible]	[illegible]	[illegible]	
"			3.6	[illegible]	4.5L Top Curb	
"			[illegible]	[illegible]	[illegible]	
"			[illegible]	[illegible]	3 L edge Pav	
"			4.35	[illegible]	17R ℄ ST	
13+00			5.2	115.3	℄ Sewer + Curb	
"			3.5	120.5	12L ~~℄~~ + Top Curb	
"			3.5	120.[illegible]	24L	
"			4.4	119.30	8.5L edge Pav	
"			4.58	119.46	17R ℄ ST	
14+00			4.9	119.1	℄ Sewer	

FORM 307 5M 7-43

373

PLEASE RETURN TO
LOS ANGELES COUNTY SURVEYOR
700 HALL OF RECORDS

NOTE: ANY ADDITIONS OR CHANGES ON THIS SHEET MUST BE MADE OR CIRCLED IN RED INK. WITH DATE AND NAME OF PERSON MAKING CHANGE

Do not extend notes this side of this line

STATION	B.S.	H.I.	F.S.	ELEV.		
		124.0±				
14+00			51	1189	2 L. Gutter	
"			30	1210	7 L Top curb	
"			28	1212	12 L	
"			23±	1197	8 R. Conc. for	
"			23	1198	17 R. f.s.	
14+58.55			48	1192	℄ Sewer Angle Pt. & Gutter	
"			30	1204	7 L Top curb	
"			35	1205	12 L	
"			[illegible]	[illegible]	3 R conc. for	
"			[illegible]	[illegible]	17 R f.s.	
					BM. 1.4 [illegible] 0.3 [illegible]	
					Complain - Jabenoni Rd. (Work) ± 1.53	
B.M. H58A	0.	126.32	573	1203.1	Observing E. Cor. of Cul De Sac	
					Note - Old spk of H58 [illegible] New [illegible]	
14+70			59	1204	℄	
"			71	1202	6 R. Gutter	
"			66	1197	15 R. 18" [illegible]	
"			59	1204	6 L	
15+00			55	1208	℄	
"			56	1207	6 R	
"			56	1207	6 L	

Profile No. ____ Notes Red. ____ Plotted ____ Job No. 1[illegible] Division No. ____

X-Sec. No. ____ Date ____ Date ____ Survey of [illegible]

Notes Chkd. [illegible] Date 12-2-4[illegible] Checked ____ Date ____ Survey by [illegible] Notes [illegible] Date ____

Map No. ____ Index ____ C. Johnson

F.B. 1[illegible] PG. 4[illegible]

FORM 307 5M 7-43

PLEASE RETURN TO
LOS ANGELES COUNTY SURVEYOR
700 HALL OF RECORDS

NOTE: ANY ADDITIONS OR CHANGES ON THIS SHEET MUST BE MADE OR CIRCLED IN RED INK, WITH DATE AND NAME OF PERSON MAKING CHANGE

Do not extend notes this side of this line

B. 1114 PG. 42 Job No. 1082 Division No. Profile No. X-Sec. No.
Survey of Plotted Date
Survey by Notes Notes Red. Date
Indexed Date Notes Chkd. Date 12-2-43 Checked Date

STATION	B. S.	H. I.	F. S.	ELEV.		
		120.22				
15+14.5			500	120.[illegible]	Hub [illegible]	
+22.5			500	[illegible]	" " "	" " "
+81.0			[illegible]	120.[illegible]	" " "	" " 50, [illegible]
+90.3			541	120.[illegible]	" "	" " "
16+00			514	121.[illegible]	[illegible]	
"			50[illegible]	[illegible]	6 R	
"			51[illegible]	121.[illegible]	6 L	
16+99.4			49[illegible]	121.[illegible]	[illegible]	
"			49[illegible]	121.[illegible]	6 R (East)	
"			49[illegible]	[illegible]	6 L (West)	
"			49[illegible]	[illegible]	6 [illegible]	
17+00			46[illegible]	121.[illegible]	[illegible]	
"			44[illegible]	121.[illegible]	6 R ([illegible])	
"			42[illegible]	121.[illegible]	6 L (South)	
18+00			45[illegible]	121.[illegible]	[illegible]	
"			[illegible]	[illegible]	[illegible] (North)	
"			[illegible]	[illegible]	1[illegible] ([illegible])	
"			51	121.[illegible]	6 L "	
TP	[illegible]	120.21	412	120.20	BM 450 Elev 120.[illegible] [illegible]	
BM + TP			555	120.65	[illegible]	

[illegible] Elev. 120.65) for [illegible] 728-51

Notes Ck'd by	Survey of
Map No.	W. O. 1087 Tape No. Std 68°F
Office Work	Surveyed by
Checked	Notes Date
Date	Indexed

F.B. 1114 PG. 43

PRELIMINARY FIELD
TOPOGRAPHY
ON
PRIORY ST.
FROM: COMPTON BOULEVARD
TO: DRIFTWOOD AVE.
CLARA ST. ET AL.
T.N. 1087

NOV. 20, 1945
L.A. Barson
G.F. Brock
M.A. Nelson
W.S. Hewston

Note: Any Additions or Changes on This Sheet Must be Made or Circled in Red Ink With Date and Name of Person Making Change

Do not extend notes this side of this line.

RETURN TO
LOS ANGELES COUNTY SURVEYOR
700 HALL OF RECORDS

FORM 247 3M 12-46

F.B. 1114 PG. 44

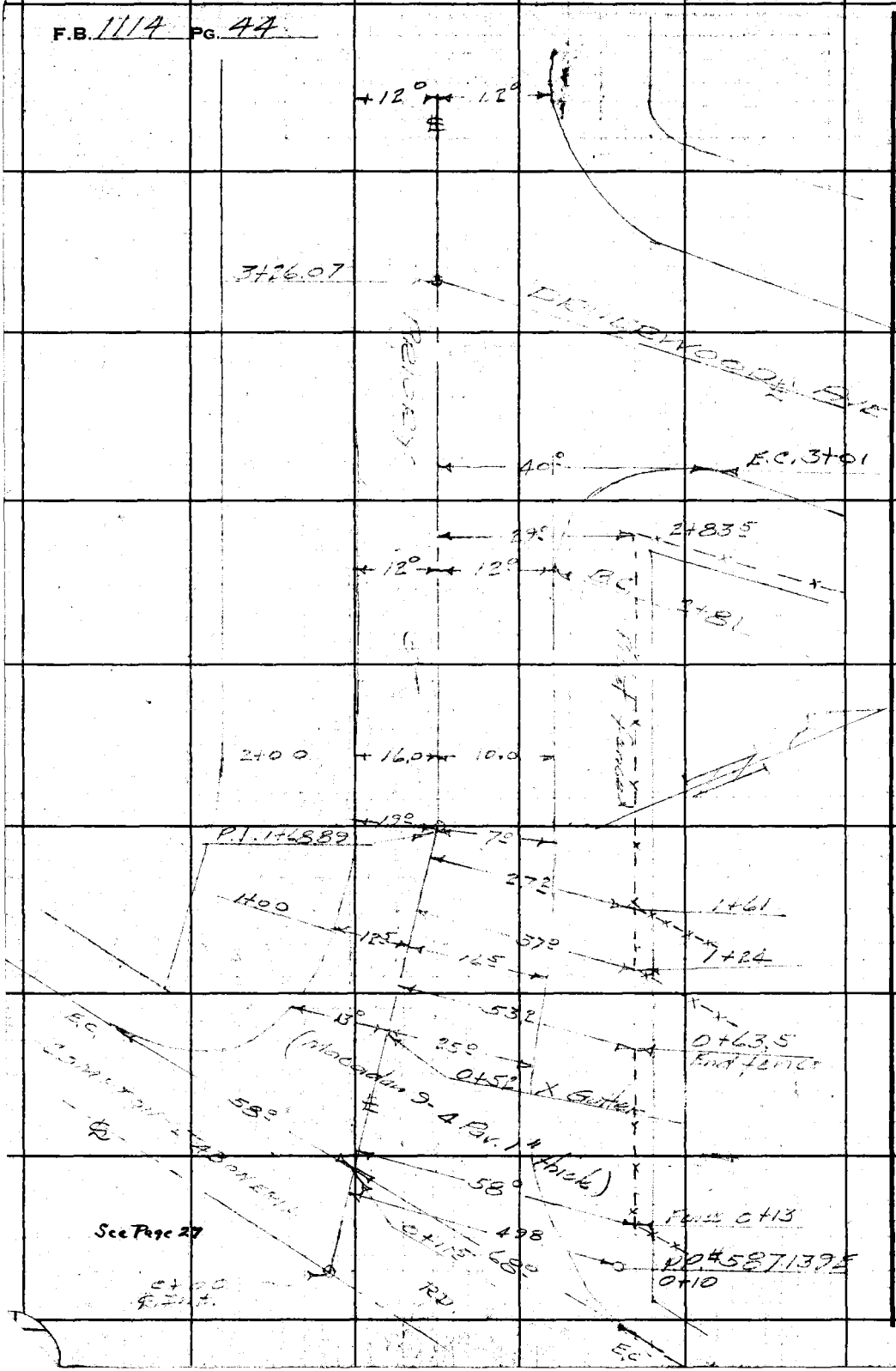

RETURN TO
LOS ANGELES COUNTY SURVEYOR
700 HALL OF RECORDS

Do not extend notes this side of this line.

Note: Any Additions or Changes on This Sheet Must be Made or Circled in **Red Ink** With Date and Name of Person Making Change.

Notes Ck'd by	Survey of [illegible]
Map No.	W. O. 10227 Tape No. Std 68 °F
Office Work	Surveyed by Benson
Checked	Notes " Date 11-30-43
Date	Indexed A. F. Johnson

F.B. 1114 PG. 45

PRELIMINARY SURVEY
TOPOGRAPHY
ON
LIVE OAK ST.
FROM 1 TR. LINE WEST OF SCHOOL PAGE 4+81.05
TO 2 INTERSECTION LINE 9+27.54
CLARA ST ET AL.
T.N. 1089

Nov. 30 1943
[illegible]
[illegible]
[illegible]
[illegible]

Note: Any Additions or Changes on This Sheet Must be Made or Circled in Red Ink With Date and Name of Person Making Change

Do not extend notes this side of this line.

RETURN TO
LOS ANGELES COUNTY SURVEYOR
700 HALL OF RECORDS

FORM 247 SM 12-40

F.B. 1114 PG. 46

9+34.5 B.C. cb.

1.0

9+49.0 End cb.

1.2

20.00

9+28.2 Gas H.H.

9+27.54

62.2

DRUEWOOD 11.2

11.2

Premix Pav.

P.V.E.

E.C. Pav.

43.0

29.0

13.2

29.5

8+28.2 Fn. Cor.

8+78.5 Fn. Cor.

8+63.2 B.C. Pav.

8+61.0 End Hedge

4" H. 1.0 W.

8+51.5 Beg. Mac. Pav.

29.2

2.5 Conc. W.

8+10.5

4' Wove Wire Fn.

29.5

7+92.5 Beg. Hedge

26.5

7+29.5

Conc. Dwy.

26.5

7+81.5

29.2

Beg. Fn.

7+79.5

28.0

7+78.5

27.7

7+50.5

10 Cypress T.

(#9 # Mac. Pav. 1½" th. ck.)

LIVE OAK T.

Edge Pav.

22.0

6+64.0

4" Elm T.

5+41.5 Beg. 6" conc. cb.

5+24.5 ★ Pav.

5+00.0 2" Elm T.

Tr. Line

20.00

12.5

5+41.5 P.V.

22.5

9.0

12.5

4+31.05

2½" Cy. Tr. Line

RETURN TO
LOS ANGELES COUNTY SURVEYOR
700 HALL OF RECORDS

Do not extend notes this side of this line.

Note: Any Additions or Changes on This Sheet Must be Made or Circled in Red Ink With Date and Name of Person Making Change.

Profile	Notes Red.	Plotted	Job No. 1087	Division No.	F.B. 114 Pg. 47
No.	Date	Date	Survey of [illegible]		
X-Sec.	Notes Chkd.	Checked	Survey by [illegible]	Notes [illegible]	Date 11-22-43
No.	Date	Date	Map No.	Indexed C. Johnson	

PRELIMINARY LEVEL,

PROFILE & X-SECTIONS

ON

LIVE OAK AVE

FROM: TRAV. LINE W. OF SCHOOL IN ST. 4+81.05

TO: - DPW 1002 A.E. 9+27.54
(0+00 at 3' W. of E. of Alley Easterly A.E. Sidewalk)

[illegible]

L.N. 1087

STATION	B.S.	H.I.	F.S.	ELEV.
				Nov. 22, 1943 [illegible] G.F.R. [illegible] M.A.[illegible] M.C. Hudson

NOTE: ANY ADDITIONS OR CHANGES ON THIS SHEET MUST BE MADE OR CIRCLED IN RED INK, WITH DATE AND NAME OF PERSON MAKING CHANGE

Do not extend notes this side of this line

PLEASE RETURN TO
LOS ANGELES COUNTY SURVEYOR
700 HALL OF RECORDS

FORM 307 5M 7-43

FORM 307 5M 7-43

PLEASE RETURN TO
LOS ANGELES COUNTY SURVEYOR
700 HALL OF RECORDS

NOTE: ANY ADDITIONS OR CHANGES ON THIS SHEET MUST BE MADE OR CIRCLED IN RED INK, WITH DATE AND NAME OF PERSON MAKING CHANGE

Do not extend notes this side of this line

F.B. 1114 PG. 48 Job No. 1237 Division No. ____ Notes Red ____ Plotted ____ Profile ____
Survey of City of Stanton Date ____ Date ____ No. ____
Survey by E. F. Co. Notes G.F.B. Notes Chkd. C.V.C. Checked ____ X-Sec. ____
Indexed A. C. Johnson Date 11-29-43 Date 12-2-43 Date ____ No. ____

STATION	B. S.	H. I.	F. S.	ELEV.		
					BM #1 TBM 119.690 Br FD 1105-32	
BM #1		124.30		119.69	Eastern Ave 3rd ... Oak St N.W. cor.	
					L+T in Cb. 1 N of N end C.R.	
					Elev 119.815-LS 2915-1 (Rd. Dept. Datum)	
T.P.	.511	124.59	482	119.28		
4+81.05			499	119.60	℄ St	
"			508	119.51	9' L H. edge Pav.	
"			51	119.5	18 L Gutter	
"			42	120.4	20 L Top bank	
"			45	120.1	30 L P/L	
"			513	119.46	12 R S. edge Pav.	
"			55	119.1	18 R Gutter	
"			51	119.5	19 R Top bank	
"			5.0	119.1	30 R P/L	
5+00			496	119.63	℄ St	
"			509	119.50	9 L. H edge Pav	
"			51	119.5	20 L Gutter	
"			44	120.2	22 L Top bank	
"			41	120.5	30 L P/L	
"			511	119.48	12 R S. edge Pav.	
"			54	119.2	18 R. Gutter	
"			52	119.4	19 R Top bank	

FORM 307 5M 7-43

PLEASE RETURN TO
LOS ANGELES COUNTY SURVEYOR
700 HALL OF RECORDS

NOTE: ANY ADDITIONS OR CHANGES ON THIS SHEET MUST BE MADE OR CIRCLED IN RED INK. WITH DATE AND NAME OF PERSON MAKING CHANGE

Do not extend notes this side of this line

STATION	B. S.	H. I.	F. S.	ELEV.		
		124.59'				
5+00			5.0	119.6'	30 R P/L	
T.P.	4.84	124.43	5.00	119.59	T.P. Asph. 6 R	0 x ½ 4+51
5+			4.82	119.61	℄ st.	
"			5.07	119.36	12 R edge [illegible]	
"			5.2	119.2	17 R. Gut.	
"			4.9	119.5	20 R. Top Ob	
"			4.9	119.5	30 R P.L.	
"			4.84	119.59	10 L Brk [illegible]	
"			4.77	119.45	20 L Gut	
"			4.61	119.82	20 L Top Ob Bev. [illegible]	
"			4.24	120.19	30 L P.L.	
6+00			4.44	119.79	℄ st.	
"			4.86	119.57	12 L edge Pav.	
"			5.1	119.3	18 R Gut.	
"			4.8	119.6	20 R	
"			4.5	119.9	30 R P.L.	
"			4.69	119.74	10 L	
"			4.97	119.46	20 L Gut	
"			4.54	119.89	20 L Top Ob	
"			4.30	120.13	30 L P.L.	

Profile No. ____ Notes Red. ____ Plotted ____
X-Sec. No. ____ Date ____ Date ____
Notes Chkd. C.V.L. Checked ____
Date 12-2-43 Date ____
Job No. 1877 Division No. ____
Survey of [illegible]
Survey by [illegible] Notes [illegible] Date 11-27-43
Map No. ____ Indexed C. Jones Date ____
F.B. 1111 PG. [illegible]

FORM 307 5M 7-43

PLEASE RETURN TO
LOS ANGELES COUNTY SURVEYOR
700 HALL OF RECORDS

NOTE: ANY ADDITIONS OR CHANGES ON THIS SHEET MUST BE MADE OR CIRCLED IN RED INK, WITH DATE AND NAME OF PERSON MAKING CHANGE

Do not extend notes this side of this line

F.B. 114 Pg. 50 | Job No. 1027 | Division No. | Notes Red. | Plotted | Profile
Survey of [illegible] | Date | Date | No.
Survey by [illegible] | Notes | Notes Chkd. [illegible] | Checked | X-Sec.
Indexed C. Johnson | Date | Date 12-2-43 | Date | No.

STATION	B. S.	H. I.	F. S.	ELEV.		
		124.43				
7+00			4.66	119.77	℄ St.	
"			5.00	119.43	12.5 R. edge Pav.	
"			5.2	119.2	18 R St	
"			4.7	119.7	20 R	
"			[illegible]	119.3	30 R P.L.	
"			4.73	119.70	10 L	
"			5.03	119.41	20 L St	
"			4.64	119.79	20 L Top	
"			4.1	120.3	30 L P.L.	
8+00			4.67	119.74	℄ St.	
"			4.79	119.45	12.5 R edge Pav.	
"			5.1	119.[illegible]	18 R St	
"			4.5	119.[illegible]	20 R	
"			4.[illegible]	119.[illegible]	30 R P.L.	
"			4.79	119.54	10 L	
"			5.23	119.20	20 L St	
"			4.76	119.67	20 L Top	
"			4.1	120.3	30 L P.L.	
8+			4.78	119.65	℄ St.	
"			5.00	119.4	13° edge Pav. B.C.	

FORM 307 5M 7-43

PLEASE RETURN TO
LOS ANGELES COUNTY SURVEYOR
700 HALL OF RECORDS

NOTE: ANY ADDITIONS OR CHANGES ON THIS SHEET MUST BE MADE OR CIRCLED IN RED INK, WITH DATE AND NAME OF PERSON MAKING CHANGE

Do not extend notes this side of this line

STATION	B. S.	H. I.	F. S.	ELEV.		
		124.43				
8+			5.5	115.9	21 R Gut	
			4.5	119.6	23 [illegible]	
			4.4	120.0	30 [illegible]	
			4.73	119.5	10 L [illegible]	
			5.28	119.15	20 L Gu[illegible]	
			4.85	119.58	20 L Top [illegible]	
			4.4	120.0	30 P.L	
9+00			4.[illegible]	119.54	[illegible]	
"			[illegible]	119.43	15 R	
"			5.23	119.20	30 R	
"			[illegible]	119.47	10 L	
"			5.22	119.21	20 L G[illegible]	
"			4.85	119.58	20 L Top [illegible]	
"			4.52	119.91	30 L	
9+27.54			5.06	119.37	℄ [illegible]	
"			4.88	119.55	15 [illegible]	
"			5.02	119.41	30 [illegible]	
"			5.07	119.36	10 L	
"			5.27	119.16	20 L	
"			4.88	119.55	20 L	

Profile No. ____ Notes Red. ____ Plotted ____ Date ____ Date ____

X-Sec. No. ____ Notes Chkd. C.V.C. Date 12-2-43 Checked ____ Date ____

Job No. 1997 Division No. ____ Survey, of [illegible] Survey by [illegible] Notes [illegible] Date 11-2-43

Map No. ____ Indexed C. Johnson Date ____

F.B. 1114 PG. 51

F.B. 1114 Pg. 52 | Job No. 1287 | Division No. _____ | Notes Red. _____ | Plotted _____ | Profile

Survey of Clara St. etal | Date _____ | Date _____ | No. _____

Survey by Benson | Notes _____ | Notes Chkd. _____ | Checked _____ | X-Sec.

Indexed A. C. Johnson | Date 11-29-43 | Date 12-[illegible]-43 | Date _____ | No. _____

STATION	B. S.	H. I.	F. S.	ELEV.	
[illegible]		[illegible]	[illegible]	[illegible]	[illegible]

FORM 307 5M 7-43

PLEASE RETURN TO
LOS ANGELES COUNTY SURVEYOR
700 HALL OF RECORDS

Do not extend notes this side of this line

NOTE: ANY ADDITIONS OR CHANGES ON THIS SHEET MUST BE MADE OR CIRCLED IN RED INK, WITH DATE AND NAME OF PERSON MAKING CHANGE

Notes Ck'd by	Survey of [illegible]	F.B. 1114 Pg. 53
Map No.	W. O. 1087 Tape No. St'd. of	
Office Work	Surveyed by [illegible]	
Checked	Notes [illegible] Date 11-30-43	
Date	Indexed C. Johnson 11-6-43	

Note: Any Additions or Changes on This Sheet Must be Made or Circled in Red Ink With Date and Name of Person Making Change.

RETURN TO
LOS ANGELES COUNTY SURVEYOR
700 HALL OF RECORDS

Do not extend notes this side of this line.

PRELIMINARY SURVEY

TOPOGRAPHY
ON
FLORENCE AVE (So. Side)

FROM ℄ EASTERN AVE. E'LY
TO ℄ W. LINE SCHOOL PROP.

CLARA ST. et al.

J.N. 1087

NOV. 30, 1943
C.A. BENSON
[illegible]
M.A. VAN DYKE

FORM 247 5M 12-41

cont at bot Pg 55

F.B. 1114 PG. 54

RETURN TO
LOS ANGELES COUNTY SURVEYOR
700 HALL OF RECORDS
Do not extend notes this side of this line.

Note: Any Additions or Changes on This Sheet Must be Made or Circled in Red Ink With Date and Name of Person Making Change.

Notes Ck'd by	Survey of
Map No.	W. O. 1087 Tape No. Std °F
Office Work	Surveyed by
Checked	Notes Date
Date	Indexed J. C. Johnson

F.B. 1114 PG. 55

Note: Any Additions or Changes on This Sheet Must be Made or Circled in Red Ink With Date and Name of Person Making Change

Do not extend notes this side of this line.

RETURN TO
LOS ANGELES COUNTY SURVEYOR
700 HALL OF RECORDS

FORM 247 5M 12-60

31°

10 8° 12° 1°

concrete walk

1+31 10° P.P. 568 + 86 18'

1+52.58

AVIAX AVE

cont. from top 1+95.4

F.B. 114 PG. 56

RETURN TO
LOS ANGELES COUNTY SURVEYOR
700 HALL OF RECORDS

Do not extend notes this side of this line.

Note: Any Additions or Changes on This Sheet Must be Made or Circled in **Red Ink** With Date and Name of Person Making Change.

Profile	Notes Red.	Plotted	Job No. 1087	Division No.	F.B. 1114 Pg. 57
No.	Date	Date	Survey of Clara St et al.		
X-Sec.	Notes Chkd.	Checked	Survey by Benson	Notes 60	Date 11-30-43
No.	Date	Date	Map No.	Index C. Johnson	Date

PRELIMINARY SURVEY

PROFILE & X-SECTIONS

ON

FLORENCE AVE (30.0')

FROM EASTERN AVE. E'LY

TO W. LINE SCHOOL PROP.

CLARA ST. ET AL

T.N. 1087.

STATION	B.S.	H.I.	F.S.	ELEV.
				Nov. 30, 1943. C.A. Benson, J.F. Spear, W.A. Henderson.

NOTE: ANY ADDITIONS OR CHANGES ON THIS SHEET MUST BE MADE OR CIRCLED IN RED INK, WITH DATE AND NAME OF PERSON MAKING CHANGE

Do not extend notes this side of this line

PLEASE RETURN TO
LOS ANGELES COUNTY SURVEYOR
700 HALL OF RECORDS

FORM 307 5M 7-43

FORM 307 5M 7-43

PLEASE RETURN TO
LOS ANGELES COUNTY SURVEYOR
700 HALL OF RECORDS

NOTE: ANY ADDITIONS OR CHANGES ON THIS SHEET MUST BE MADE OR CIRCLED IN RED INK, WITH DATE AND NAME OF PERSON MAKING CHANGE

Do not extend notes this side of this line

STATION	B. S.	H. I.	F. S.	ELEV.		
Reviewed.						
B.M. #5.	3.36	128.11		122.75	BM #5 Elev. 122.745 Eastern Ave. & Florence Ave. N.E. Cor. L.A.T. in Ch. N. and S.; Rd. West, C.I. 1024 Elev. 122.870 per L.Q. 1152.	FB. 1105-32
0+00.			3.22	121.53	℄ Intersection JC. on ℄ Eastern	
0+33.61 ℄			6.32	121.76	℄ E.S. C18 S. of S. Rd. Florence Ave.	
0+42			6.[illegible]	121.[illegible]	E.S.	
"			6.47	121.74	6R [illegible]	
"			6.50	121.61	18R [illegible]	
"			6.40	121.63	[illegible]	
"			6.[illegible]	121.76	32L ℄ Florence	
—			6.50	122.11	Top [illegible]	
—			[illegible]	121.23	" "	" "
0+75			6.[illegible]	122.11	℄ [illegible]	
"			6.[illegible]	121.[illegible]	[illegible]	
"			6.27	121.[illegible]	[illegible]	" "
"			5.74	122.37	6R Top [illegible]	" "
"			5.75	122.36	18R [illegible]	
"			5.87	122.24	16L	
"			5.95	122.13	32L ℄ Florence	
1+00			5.90	122.21	℄ [illegible]	
"			6.18	121.95	[illegible]	
"			6.32	121.9	6R [illegible]	
"			5.71	122.[illegible]	6R. Top [illegible]	
"			5.89	122.[illegible]	12R.	

F.B. 1114 Pg. 58
Survey of Clara St. et al
Survey by Bennett & Jo[illegible]
Indexed by C. Jo[illegible]
Job No. 1087 Division No. 65
Notes Date 11-30-43
Notes Red. Date
Notes Chkd. C. [illegible] Date 12-[illegible]-43
Plotted Date
Checked Date
Profile No.
X-Sec. No.

FORM 307 5M 7-43

PLEASE RETURN TO
LOS ANGELES COUNTY SURVEYOR
700 HALL OF RECORDS

NOTE: ANY ADDITIONS OR CHANGES ON THIS SHEET MUST BE MADE OR CIRCLED IN RED INK. WITH DATE AND NAME OF PERSON MAKING CHANGE

Do not extend notes this side of this line

STATION	B. S.	H. I.	F. S.	ELEV.		
		128.11				
1+00			[illegible]	121.92	18 L [illegible]	
"			5.52	122.59	16 L	
"			5.47	122.64	32 L. & [illegible]	
1+47.5			5.76	122.35	& C.S.	
"			6.11	122.00	4.3 R. edge concr. [illegible]	
"			6.26	121.85	6 R. [illegible]	
"			5.59	122.52	6 R. Top [illegible]	
"			5.72	122.39	11 R. edge [illegible]	
"			6.1	[illegible]	[illegible]	
"			5.92	122.09	[illegible]	
"			6.54	121.57	Top [illegible] " "	"
"			5.91	122.20	[illegible] " S.E.C.R.	"
"			5.53	122.58	Top [illegible] "	"
1+97.5			5.75	122.36	& [illegible]	
"			6.08	122.03	4.3 R. [illegible]	
"			6.24	121.87	6 R. [illegible] E. end S.E.C.R.	
"			5.54	122.57	6 R. Top [illegible] " "	
"			5.53	122.58	11 R. back, [illegible] walk	
"			6.4	121.7	15 R. I.L.	
"			4.35	123.26	16 L	

Profile No. ____ Notes Red. ____ Plotted ____
Date ____ Date ____
X-Sec. No. ____ Notes Chkd. ____ Checked ____
Date ____ Date ____

Job No. 1287 Division No. ____
Survey of Alpine St. at [illegible]
Survey by Brinson Notes 63 Date 1/13/53
Map No. ____ Index [illegible] C. John Date ____

F.B. 1114 PG. 59

FORM 307 5M 7-43

PLEASE RETURN TO
LOS ANGELES COUNTY SURVEYOR
700 HALL OF RECORDS

NOTE: ANY ADDITIONS OR CHANGES ON THIS SHEET MUST BE MADE OR CIRCLED IN RED INK, WITH DATE AND NAME OF PERSON MAKING CHANGE

Do not extend notes this side of this line

F.B. 1114 PG. 60

Job No. 1257 Division No. ____ Notes Red. ____ Plotted ____ Profile ____
Survey of [illegible] Date ____ Date ____ No. ____
Survey by [illegible] Notes [illegible] Notes Chkd. [illegible] Checked ____ X-Sec. ____
Indexed [illegible] Date [illegible] Date 12-2-43 Date ____ No. ____

STATION	B. S.	H. I.	F. S.	ELEV.		
		128.11				
1+775			4.72	123.39	22 L. edge conc. Pav.	
"			4.65	123.46	32 L. ℄ Florence.	
2+00			5.74	122.37	℄ S.S.	
"			6.05	122.06	4½ R edge conc. Pav.	
"			6.24	121.87	6 R. [illegible]	
"			5.58	122.53	6 R. Top Sh.	
"			5.56	122.55	11 R. edge brick Walk.	
"			[illegible]	121.[illegible]	[illegible]	
"			4.56	123.55	16 L	
"			4.72	123.39	12 L edge conc. Pav.	
"			4.66	123.45	32 L	
T.P	4.96	128.38	4.69	123.12	T.P.	
2+52			5.88	122.50	℄ S.S.	
"			6.22	122.16	4½ R, edge conc. Pav.	
"			6.35	122.03	6 R. [illegible]	
"			5.69	122.69	6 R Top Sh.	
"			5.70	122.68	11 R. back. prem. Walk.	
"			6.2	122.2[illegible]	18 R P.L.	
"			5.07	123.31	16 L	
"			4.98	123.40	22 L edge conc. Pav.	

FORM 307 5M 7-43

PLEASE RETURN TO
LOS ANGELES COUNTY SURVEYOR
700 HALL OF RECORDS

NOTE: ANY ADDITIONS OR CHANGES ON THIS SHEET MUST BE MADE OR CIRCLED IN RED INK. WITH DATE AND NAME OF PERSON MAKING CHANGE

Do not extend notes this side of this line

STATION	B. S.	H. I.	F. S.	ELEV.		
		128.38				
2+52			4.92	123.46	32 L. ℄ Florence	
2+62			5.92	122.46	℄ S.S.	
"			5.82	122.56	2R. [illegible] Prem. [illegible]	
"			5.90	122.48	5R. " " "	
"			6.2	122.2	18R P.L.	
"			5.22	123.16	14L	
"			5.90	122.38	22L [illegible]	
"			4.96	123.42	32L ℄ Florence	
3+00			5.94	122.44	℄ S.S.	
"			5.90	122.48	2R. edge [illegible]	
"			5.88	122.50	7R. " " "	
"			6.5	121.9	18R. P.L.	
"			5.22	123.16	14L [illegible]	
"			5.02	123.36	22L [illegible]	
"			4.95	123.43	℄ Florence	
4+00			5.87	122.51	℄ S.S.	
"			5.77	122.61	2R [illegible] prem. [illegible]	
"			5.89	122.49	7R " "	
"			6.6	121.5	18R [illegible]	
"			5.22	[illegible]	14L [illegible]	

Profile No. ____ Notes Red ____ Plotted ____ Job No. 1287 Division No. ____
Date ____ Date ____ Survey of [illegible]
X-Sec. No. ____ Notes Chkd. [illegible] Checked ____ Survey by [illegible] Notes [illegible] Date [illegible]
Date 12 2 [illegible] Date ____ Map No. ____ Inked C. Johnson Date ____

F.B. 1124 PG. 61

FORM 307 5M 7-43

PLEASE RETURN TO
LOS ANGELES COUNTY SURVEYOR
700 HALL OF RECORDS

NOTE: ANY ADDITIONS OR CHANGES ON THIS SHEET MUST BE MADE OR CIRCLED IN RED INK, WITH DATE AND NAME OF PERSON MAKING CHANGE

Do not extend notes this side of this line

STATION	B. S.	H. I.	F. S.	ELEV.		
		123.58				
[illegible]			5.95	123.33	22 L edge [illegible]	
"			[illegible]	123.[illegible]	32 L ℄	
4+5[illegible]			6.00	122.38	℄ 32 L.S. ℄ Alley Fred.	
"			[illegible]	122.57	2 R edge pren. [illegible]	
"			5.91	122.27	8 R " "	"
"			6.5	121.9	18 R [illegible]	
"			5.30	123.28	16 L [illegible]	
"			5.08	123.30	22 L " Zone [illegible]	
"			5.02	123.36	32 L ℄ [illegible]	
5+00			6.02	122.36	℄ [illegible]	
"			5.86	122.52	2 R edge [illegible]	
"			5.90	122.48	7 R " " "	
"			6.7	121.7	15 R P.L.	
"			5.24	123.24	15 L edge [illegible]	
"			5.07	123.41	22 L " [illegible]	
"			5.03	123.45	32 L [illegible]	
6+00			6.12	122.36	℄ [illegible]	
"			5.[illegible]	122.46	2 R edge [illegible]	
"			5.00	122.38	8 R " " "	
"			6.4	122.0	15 R P.L.	

F.B. 1114 PG. 62

Survey of Clara St. [illegible]
Survey by [illegible]
Indexed [illegible]

Job No. 1258 Division No. [illegible]
Notes 11-30-43
Date

Profile No. X-Sec. No.

Plotted Date
Checked Date

Notes Red. Date
Notes Chkd. C.V.C. Date 12-2-43

FORM 307 5M 7-43

PLEASE RETURN TO
LOS ANGELES COUNTY SURVEYOR
700 HALL OF RECORDS

NOTE: ANY ADDITIONS OR CHANGES ON THIS SHEET MUST BE MADE OR CIRCLED IN RED INK, WITH DATE AND NAME OF PERSON MAKING CHANGE

Do not extend notes this side of this line

STATION	B. S.	H. I.	F. S.	ELEV.		
		128.33				
[illegible]			5.26	[illegible]	[illegible]	
"			[illegible]	123.2[illegible]	[illegible]	
"			5.05	123.30	[illegible]	
7+00			[illegible]	122.14	[illegible]	
"			[illegible]	[illegible]	[illegible]	
"			6.93	[illegible]	[illegible]	
"			6.4[illegible]	[illegible]	[illegible]	
"			[illegible]	[illegible]	[illegible]	
"			[illegible]	123.22	[illegible]	
"			[illegible]	123.30	[illegible]	
7+[illegible]			[illegible]	122.15	[illegible]	
			6.[illegible]	122.31	[illegible] IX W.[illegible]	
			[illegible]	122.30	[illegible]	
			[illegible]	121.7	[illegible]	
"			[illegible]	123.10	[illegible]	
"			[illegible]	123.18	[illegible] Cor.	
			[illegible]	123.25	[illegible]	
B.M. #H-62-A			4.73	123.[illegible]5	B.M. #H62-A El. 123.644 FB 1114-10 Florence Ave. & Ajay Ave. N.W. Cor. Bt. spk. in S.E. Cor. conc. base at Fl[illegible]	

Profile No. ____ Notes Red. ____ Plotted ____
Date ____ Date ____
X-Sec. No. ____ Notes Chkd. [illegible] Checked ____
Date 12-2-43 Date ____
Job No. 1087 Division No. ____
Survey of [illegible]
Survey by [illegible] Notes [illegible] Date [illegible]
Map No. ____ Indexed [illegible] Date ____

F.B. 1114 PG. 63

F.B. 1114 PG. 64 | Job No. 1087 | Division No. _____ | Notes Red. _____ | Plotted _____ | Profile

Survey of [illegible] | Date _____ | Date _____ | No. _____

Survey by _____ | Notes _____ | Notes Chkd. _____ | Checked _____ | X-Sec.

Indexed C. Johnson | Date _____ | Date _____ | Date _____ | No. _____

STATION	B. S.	H. I.	F. S.	ELEV.	

FORM 307 5M 7-43

PLEASE RETURN TO
LOS ANGELES COUNTY SURVEYOR
700 HALL OF RECORDS

Do not extend notes this side of this line

NOTE: ANY ADDITIONS OR CHANGES ON THIS SHEET MUST BE MADE OR CIRCLED IN RED INK. WITH DATE AND NAME OF PERSON MAKING CHANGE

Notes Ck'd by	Survey of
Map No.	W. O. 1087 Tape No. Std °F
Office Work	Surveyed by
Checked	Notes Date
Date	Indexed C. Johnson

F.B. 1114 PG. 65

PRELIMINARY SURVEY

TOPOGRAPHY

ON

FLORENCE AVE (30.5'W)

FROM FIRST ALLEY W. OF EASTERN AVE-WEST

TO [illegible]

[illegible] ST [illegible]

[illegible]

[illegible]

[illegible]

[illegible]

[illegible]

[illegible]

Note: Any Additions or Changes on This Sheet Must be Made or Circled in Red Ink With Date and Name of Person Making Change

Do not extend notes this side of this line.

RETURN TO
LOS ANGELES COUNTY SURVEYOR
700 HALL OF RECORDS

FORM 247 RM 12-60

F.B. 114 PG. 66 Cont. at bot. pg. 67

7+57
Poinsettia 24°

7+54
Holly Shrub. 20°

7+46.5
Conc. Fish Pond 7' Dia. 1.8' High. 18'

7+23.5
10" TP # 336B H

6+96
2" Water Valve 10° 14

6+83.5
Berries 9°

6+81
3" Pear. 9°

Berries 9°

6+76

6+61
1" Pear. 9°

6+40
A2 8.5 10° 8° 10°

6+32
Angle Pt.

7 Rows
Grape Vines 9.5

6+00

5+70

4+20.5
10" T.P. # 63310 H 8.5

3+20
14" Conc. Irr. Water 5.5

2+67.5
10" T.P. # 63311 H 8.5

1+11.5
12 1/4 T.P. # 63312 H 8.5

0+70
Pear Tree 5.5

0+48 12.5

Conc. Walk 6.0

0+07.5 12.5

0+00
1X1 14.00 8.95 10.00 L4T Lot Pg. 99 Pg. 55
3.00 Alley
℄ 15' Alley W. of Eastern Ave. ℄

RETURN TO
LOS ANGELES COUNTY SURVEYOR
700 HALL OF RECORDS

Do not extend notes this side of this line.

Note: Any Additions or Changes on This Sheet Must be Made or Circled in Red Ink With Date and Name of Person Making Change.

Notes Ck'd by	Survey of
Map No.	W. O. 1087 Tape No. Std °F
Office Work	Surveyed by Pearson
Checked	Notes Check Date
Date	Indexed A. C. Johnson

F.B. 1111 PG. 67



Cont. from top page 66

Note: Any Additions or Changes on This Sheet Must be Made in Red Ink With Date and Name of Person Making Change

Do not extend notes this side of this line.

RETURN TO
LOS ANGELES COUNTY SURVEYOR
700 HALL OF RECORDS

FORM 247 3M 12-40

RETURN TO
LOS ANGELES COUNTY SURVEYOR
700 HALL OF RECORDS

Note: Any Additions or Changes on This Sheet Must be Made or Circled in **Red Ink** With Date and Name of Person Making Change.

Do not extend notes this side of this line.

F.B. 114 PG. 68

Profile	Notes Red.	Plotted	Job No. 1087	Division No.	F.B. [illegible] Pg. 69
No.	Date	Date	Survey of [illegible]		
X-Sec.	Notes Chkd.	Checked	Survey by [illegible]	Notes [illegible]	Date [illegible]
No.	Date	Date	Map No.	Indexed [illegible]	Date

PROFILE & X-SECTION
ON
[illegible]

FROM: FIRST A. [illegible] W. 0.5 EASTERLY AVE
TO: L.A. [illegible] CO. [illegible]
[illegible] ST [illegible]
[illegible]

STATION	B.S.	H.I.	F.S.	ELEV.
				[illegible]

NOTE: ANY ADDITIONS OR CHANGES ON THIS SHEET MUST BE MADE OR CIRCLED IN RED INK, WITH DATE AND NAME OF PERSON MAKING CHANGE

Do not extend notes this side of this line

PLEASE RETURN TO
LOS ANGELES COUNTY SURVEYOR
700 HALL OF RECORDS

FORM 307 5M 7-43

FORM 307 5M 7-43

PLEASE RETURN TO
LOS ANGELES COUNTY SURVEYOR
700 HALL OF RECORDS

NOTE: ANY ADDITIONS OR CHANGES ON THIS SHEET MUST BE MADE OR CIRCLED IN RED INK, WITH DATE AND NAME OF PERSON MAKING CHANGE

Do not extend notes this side of this line

F.B. 114 PG. 70 | Job No. 1087 | Division No. | Notes Red. | Plotted | Profile No.
Survey of Clara St. & Eastern Ave. | Date | Date | X-Sec. No.
Survey by Ranson | Notes Chkd. C.V.C. | Checked
Indexed A. C. Johnson | Date 12-1-43 | Date 12-1-43

STATION	B. S.	H. I.	F. S.	ELEV.		
BM #5	4.98	127.73		122.75	R.R. Dept. B.M. #5 El. 122.745 N.G.V.D. 1925-32 (Eastern Ave. & Florence Ave. N.E. Cor. L.A.T. Pole Base C.R.) N.E. Cor. Ave. N.E. Cor. N.E. Cor. El. 1024 El. 122.870 per L.B. 115-2	
0+00			4.8	122.9	℄ S.S.	
"			4.54	123.19	13 R. edge Pav. Mac.	
"			4.22	123.51	22 R. " Conc. Pav.	
"			4.16	123.57	32 R. ℄ Florence	
"			5.0	[illegible]	18 L (R.L. Fred.)	
1+00			5.1	[illegible]	℄ S.S.	
"			5.1	[illegible]	8 R. Brk.	
"			4.36	[illegible]	13 R. edge Pav.	
"			4.19	[illegible]	22 R. " Conc. "	
"			4.04	123.19	32 R. ℄ Florence	
"			5.1	122.[illegible]	18 L R.L.	
2+00			4.9	122.[illegible]	℄ S.S.	
"			4.8	122.[illegible]	8 R. Brk.	
"			4.30	123.13	15 R. edge Pav.	
"			4.17	123.[illegible]	22 R. " Conc. "	
"			4.15	123.[illegible]	32 R. ℄ Florence	
"			4.8	122.[illegible]	15 L R.L.	
3+00			4.9	[illegible]	℄ S.S.	
"			4.7	123.0	8 R. Brk.	

FORM 307 5M 7-43

PLEASE RETURN TO
LOS ANGELES COUNTY SURVEYOR
700 HALL OF RECORDS

NOTE: ANY ADDITIONS OR CHANGES ON THIS SHEET MUST BE MADE OR CIRCLED IN RED INK, WITH DATE AND NAME OF PERSON MAKING CHANGE

Do not extend notes this side of this line

STATION	B. S.	H. I.	F. S.	ELEV.		
		127.73				
3+90			4.29	123.44	15 R. edge Mac. Pav.	
"			4.19	123.54	22 R. " Conc.	
"			4.[illegible]	123.57	32 R. & Florence	
"			5.1	122.6	18 L. P.L.	
T.P.	5.22	128.46	4.[illegible]	123.24	T.P.	
4+00			5.8	122.7	℄ S.S.	
"			5.8	122.7	7 R. B.C.	
"			5.05	123.41	15 R. edge Mac. Pav.	
"			4.86	123.50	22 R. " Conc. "	
"			4.85	123.51	32 R. & Florence.	
"			5.9	122.6	18 L. P.L.	
5+00			5.9	122.6	℄ S.S.	
"			5.9	122.6	6 R. B.C.	
"			5.01	123.45	15 R. edge Mac. Pav.	
"			4.85	123.61	22 R. " Conc. "	
"			4.50	123.[illegible]	32 R. & Florence	
"			5.9	122.6	18 L. P.L.	
6+00			5.5	123.0	℄ S.S.	
"			5.5	123.0	7 R. B.C.	
"			4.82	123.[illegible]	15 R. edge Mac. Pav.	

Profile No. ____ Notes Red. ____ Plotted ____
Date ____ Date ____
X-Sec. No. ____ Notes Chkd. C.V.C. Checked ____
Date 1-[illegible]-43 Date ____
Job No. [illegible] Division No. ____
Survey of [illegible]
Survey by [illegible] Notes [illegible]
Map No. ____ Indexed C. Johnson Date [illegible]

F.B. 1114 PG. 7

FORM 307 5M 7-43

PLEASE RETURN TO
LOS ANGELES COUNTY SURVEYOR
700 HALL OF RECORDS

NOTE: ANY ADDITIONS OR CHANGES ON THIS SHEET MUST BE MADE OR CIRCLED IN RED INK, WITH DATE AND NAME OF PERSON MAKING CHANGE

Do not extend notes this side of this line

F.B. 1114 PG. 72 Job No. 1087 Division No. ____ Notes Red. ____ Plotted ____ Profile ____
Survey of Glen 1 St. et al Date ____ Date ____ No. ____
Survey by Beeson Notes BB Notes Chkd. C.V.L. Checked ____ X-Sec. ____
Indexed A. C. Johnson Date 12-1-43 Date 12-10-43 Date ____ No. ____

STATION	B. S.	H. I.	F. S.	ELEV.		
		128.46				
[illegible]			4.69	[illegible]	22R [illegible] Conc. [illegible]	
"			4.63	[illegible]	31R ℄ Flowline	
"			5.7	[illegible]	15L PL	
6+38.7 = ℄ PI			5.5	[illegible]	℄ 5.5 (PI [illegible])	book [illegible])
"			5.0	123.3	8R Brk.	
"			4.75	[illegible]	15R [illegible]	
"			4.62	[illegible]	22R " Conc. "	
"			4.50	123.10	32R ℄ Flowline	
"			5.6	[illegible]	18L PL	
7+00			5.1	[illegible]	℄ 5.5	
"			4.57	[illegible]	11R [illegible]	
"			4.46	124.23	28R " Conc. "	
"			4.44	124.12	28R ℄ Flowline	
"			5.5	123.3	23L PL	
8+00			4.6	123.3	℄ 5.5	
8+01.37			4.6	123.3	℄ 5.5 (PI 8+34.5 ℄ Forward Tan.)	
"			4.41	124.35	2R [illegible]	
"			4.30	124.1	7R " Conc. "	
"			[illegible]	[illegible]	[illegible]	
"			4.8	[illegible]	36 L PL (Rear)	
"			4.8	[illegible]	37 L PL [illegible]	

FORM 307 5M 7-43

PLEASE RETURN TO
LOS ANGELES COUNTY SURVEYOR
700 HALL OF RECORDS

NOTE: ANY ADDITIONS OR CHANGES ON THIS SHEET MUST BE MADE OR CIRCLED IN RED INK. WITH DATE AND NAME OF PERSON MAKING CHANGE

Do not extend notes this side of this line

STATION	B. S.	H. I.	F. S.	ELEV.		
		125.46				
9+00			4.4	124.1	[illegible]	
"			4.18	124.35	3R [illegible]	
"			4.08	124.35	9R " Dance "	
			4.05	124.41	19R & [illegible]	
"			4.7	123.5	6L [illegible]	
10+00			4.3	124.2	& SS.	
"			4.12	124.34	5R [illegible]	
"			4.00	124.50	9R " Dance "	
"			3.88	124.51	19R, & [illegible]	
"			4.6	[illegible]	6L [illegible]	
11+00			4.1	[illegible]	& SS.	
"			3.92	124.54	2R [illegible]	
"			3.85	124.65	5R " [illegible]	
"			3.72	124.71	19R & [illegible]	
"			4.5	124.0	[illegible]	
[illegible]	(End of [illegible])		4.2	124.3	& SS & [illegible]	
"			4.10	124.36	3R [illegible]	
"			3.73	124.73	6R [illegible] " "	
"			3.40	125.06	19R & Florence	
"			4.4	124.1	[illegible]	

Profile No. ____ Notes Red. ____ Plotted ____
Date ____ Date ____
X-Sec. No. ____ Notes Chkd. C.V.L. Checked ____
Date 12-13-42 Date ____
Job No. 1287 Division No. ____
Survey of [illegible]
Survey by [illegible] Notes [illegible] Date 12/1/43
Map No. ____ Indexed C. John [illegible]

F.B. [illegible] PG. 73

F.B. 1114 PG. 74 Job No. 1087 Division No. _____ Notes Red. _____ Plotted _____ Profile

Survey of Clara St. et al Date _____ Date _____ No. _____

Survey by Benson Notes AB Notes Chkd. C.V.C. Checked _____ X-Sec.

Indexed A. C. Johnson Date 12-1-43. Date 12-10-43 Date _____ No. _____

STATION	B. S.	H. I.	F. S.	ELEV.	

FORM 307 5M 7-43

PLEASE RETURN TO
LOS ANGELES COUNTY SURVEYOR
700 HALL OF RECORDS

Do not extend notes this side of this line

NOTE: ANY ADDITIONS OR CHANGES ON THIS SHEET MUST BE MADE OR CIRCLED IN RED INK, WITH DATE AND NAME OF PERSON MAKING CHANGE

Notes Ck'd by		Survey of	
Map No.		W. O. 1037 Tape No.	Std. °F
Office Work		Surveyed by	
Checked		Notes	Date
Date		Indexed	A. O. Johnson

F.B. 114 Pg. 75

PRELIMINARY SURVEY
TOPOGRAPHY
ON
GOTHAM ST.
FROM 1ST ALLEY W OF EASTERN
TO [illegible]
CLARK ET AL
T.M. 1037

Do not [illegible]
[illegible]
[illegible]
[illegible]
[illegible]

Note: Any Additions or Changes on This Sheet Must Be Made or Circled in Red Ink With Date and Name of Person Making Change

Do not extend notes this side of this line.

RETURN TO
LOS ANGELES COUNTY SURVEYOR
700 HALL OF RECORDS

FORM 247 5M 12-60

F.B. 1114 PG. 76

BELL GARDEN AVE.

12+26.68

10+00 PAV.

27.2 22.2

23.2 9+77.2

23.2 9+76.2

9+64.2 PAV. 10.2 9.5 23.4 9+54.2 12" PPT.P. #541320E.

9+00 PAV. 10.2 9.5

8+35.5 19.7 23.2 23.5 12" PPT.P. #541312E

7+00 10.2 9.5 23.2 7+77.5 12" PPT.P. #541316E

5+00 10.2 9.5

#541317E

3+50 PAV. 23.2 10.2 9.5 12" PPT.P. #541316E

2+00 PAV. 10.2 10.2 23.0 1+62.5 12" PPT.P. #541315E.

1+00 PAV. 11.0 9.0

1+00 PAV.

11.0 9.5 PAV. 0+00

0+50

ST.

RETURN TO
LOS ANGELES COUNTY SURVEYOR
700 HALL OF RECORDS

Do not extend notes this side of this line.

Note: Any Additions or Changes on This Sheet Must be Made or Circled in **Red Ink** With Date and Name of Person Making Change.

Profile	Notes Red.	Plotted	Job No. 1087	Division No.	F.B. 1184 Pg. 77
No.	Date	Date	Survey of Clara St et al		
X-Sec.	Notes Chkd.	Checked	Survey by [illegible]	Notes [illegible]	Date [illegible]
No.	Date	Date	Map No.	Index [illegible]	Date

PRELIMINARY SURVEY.

PROFILE & X-SECTION

ON

GOTHAM ST.

FROM: FIRST ALLEY W. OF EASTERN A.V.

TO: BELL GARDENS AVE.

CLARA ST ET AL

J.N. 1087

STATION	B. S.	H. I.	F. S.	ELEV.
				Dec 7, 1943 [illegible]

NOTE: ANY ADDITIONS OR CHANGES ON THIS SHEET MUST BE MADE OR CIRCLED IN RED INK, WITH DATE AND NAME OF PERSON MAKING CHANGE

Do not extend notes this side of this line

PLEASE RETURN TO
LOS ANGELES COUNTY SURVEYOR
700 HALL OF RECORDS

FORM 307 5M 7-43

FORM 307 5M 7-43

PLEASE RETURN TO
LOS ANGELES COUNTY SURVEYOR
700 HALL OF RECORDS

NOTE: ANY ADDITIONS OR CHANGES ON THIS SHEET MUST BE MADE OR CIRCLED IN RED INK, WITH DATE AND NAME OF PERSON MAKING CHANGE

Do not extend notes this side of this line

Profile No. ____ X-Sec. No. ____

Plotted ____ Date ____ Checked ____ Date ____

Notes Red. ____ Date ____ Notes Chkd. C.V.C. Date 12-10-43

Division No. ____ Job No. 1087 Notes ____ Date ____

Survey of Benson

Survey by A. O. Jones

Indexed ____

F.B. 1114 PG. 78

STATION	B. S.	H. I.	F. S.	ELEV.	
					V 114.551 F.B. 728 p. 24 J.N. 6895
BM #H25	5.18	119.73		114.55	BM #H25 Elev. 114.545 F.B. 1105-24 Ave & Gotham St. & Prod. Et. spk. in top of E.P.
0+00			5.15	114.58	℄ Sta. St.
"			5.45	114.28	9 R. edge pav.
"			5.9	113.8	17 R. gut.
"			5.6	114.1	30 R. PL
"			5.44	114.29	11 L edge pav.
"			6.0	113.7	18 L gut.
"			5.8	113.9	30 L PL
0+04			5.15	114.38	℄ Int Tan of Curve
1+00			5.19	114.34	℄ S.S.
"			5.13	114.40	10 R. edge pav.
"			5.7	113.8	17 R. gut.
"			5.3	114.2	19 R. Bk.
"			5.3	114.2	30 R. PL
"			5.57	114.22	11 L edge pav.
"			5.9	113.6	19 L gut.
"			5.5	114.2	33 L Bk
"			5.5	114.2	30 L PL
2+00			4.98	114.75	℄ S.S.
"			5.43	114.30	10 R. edge pav.

FORM 307 5M 7-43

PLEASE RETURN TO
LOS ANGELES COUNTY SURVEYOR
700 HALL OF RECORDS

NOTE: ANY ADDITIONS OR CHANGES ON THIS SHEET MUST BE MADE OR CIRCLED IN RED INK, WITH DATE AND NAME OF PERSON MAKING CHANGE

Do not extend notes this side of this line

STATION	B. S.	H. I.	F. S.	ELEV.		
		119.73				
2+00			5.7	114.0	17R. Gut	
"			5.3	114.4	19R Brk	
"			5.2	114.5	30R P.L.	
"			5.09	114.64	10L edge [illegible]	
"			5.5	114.1	16L G[illegible]	
"			5.3	114.7	28L Brk	
"			4.7	115.0	30L [illegible]	
3+00			4.86	114.87	4 [illegible]	
"			5.06	114.67	9.5R [illegible]	
			5.4	114.3	17R Brk	
			5.2	114.5	19R Brk	
			4.9	114.8	30 [illegible]	
			5.02	114.71	10L edge [illegible]	
			5.5	114.2	16L Gut	
"			4.6	115.1	20L Brk	
"			4.5	115.2	30L P.L.	
T.P.	3.77	119.49	4.91	115.72	T.P.	
4+00			4.74	114.75	≈ S.S.	
"			5.09	114.40	9.5R edge [illegible]	
"			5.7	113.8	18R Gut	

Profile No. ____ Notes Red. ____ Plotted ____
Date ____ Date ____
X-Sec. No. ____ Notes Chkd. C.K.K. Checked ____
Date 12-10-43 Date ____
Job No. 1027 Division No. ____
Survey of Pirate [illegible]
Survey by [illegible] Notes [illegible] Date ____
Map No. ____ Index No. [illegible] Date ____

F.B. 1114 PG. 79

FORM 307 5M 7-43

PLEASE RETURN TO
LOS ANGELES COUNTY SURVEYOR
700 HALL OF RECORDS

NOTE: ANY ADDITIONS OR CHANGES ON THIS SHEET MUST BE MADE OR CIRCLED IN RED INK, WITH DATE AND NAME OF PERSON MAKING CHANGE

Do not extend notes this side of this line

F.B. 114 PG. 80 | Job No. 1087 | Division No. | Notes Red. | Plotted | Profile
Survey of | Date | Date | No.
Survey by | Notes | Notes Chkd. C.V.C. | Checked | X-Sec.
Indexed A. C. Johnson | Date | Date 2-18-43 | Date | No.

STATION	B. S.	H. I.	F. S.	ELEV.		
		119.49				
4+00			5.3	114.[illegible]	20 R. Brk.	
"			4.7	[illegible]	30 R. P.L.	
"			4.93	114.56	10 L. [illegible]	
"			5.5	114.0	19 L Gut.	
"			4.8	[illegible]	25 L Brk.	
"			[illegible]	[illegible]	30 L P.L.	
5+00.			4.74	114.75	R.S.S.	
"			4.98	114.51	9.5 R. [illegible]	
"			5.4	114.1	15 R. [illegible]	
"			4.4	115.1	24 R Brk.	
"			4.3	115.2	30 R P.L.	
"			4.87	114.62	10 L [illegible]	
"			5.4	114.1	16 L Gut.	
"			4.3	115.2	21 L Brk.	
"			4.3	115.2	30 L P.L.	
6+00.			4.53	114.96	R.S.S.	
"			5.18	[illegible]	9 R. [illegible]	
"			5.6	[illegible]	16 R. Gut.	
"			4.4	115.1	21 R. Brk.	
"			4.4	115.1	30 R. P.L.	

FORM 307 5M 7-43

PLEASE RETURN TO
LOS ANGELES COUNTY SURVEYOR
700 HALL OF RECORDS

NOTE: ANY ADDITIONS OR CHANGES ON THIS SHEET MUST BE MADE OR CIRCLED IN RED INK, WITH DATE AND NAME OF PERSON MAKING CHANGE

Do not extend notes this side of this line

STATION	B. S.	H. I.	F. S.	ELEV.		
		119.40				
6+00			5.16	114.33	10 L [illegible]	
			5.7	113.5	18 L [illegible]	
			4.6	114.8	23 L [illegible]	
			4.3	114.9	30 L [illegible]	
7+00			5.02	114.47	℄ S.S.	
"			5.22	114.23	9.5 R. [illegible]	
"			5.6	113.7	19 R [illegible]	
"			5.7	114.5	22 R Brk.	
"			4.3	115.2	30 R P.L.	
"			5.30	114.2	10 L [illegible]	
"			5.6	113.7	17 L [illegible]	
"			4.9	114.0	23 L Brk.	
"			4.7	114.2	30 L P.L.	
8+00			5.14	113.8	℄ S.S.	
			5.38	114.1	9.5 R. [illegible]	
"			5.9	113.5	19 R Gut.	
"			5.0	114.5	22 R Brk.	
"			4.9	114.5	30 R P.L.	
"			5.33	113.9	10 L [illegible]	
"			5.9	113.5	18 L [illegible]	

Profile No. ____ Notes Red. ____ Plotted ____ Job No. ____ Division No. ____ F.B. ____ Pg. ____

X-Sec. No. ____ Date ____ Date ____ Survey of ____

Notes Chkd. [illegible] Date 12-10-43 Checked ____ Date ____ Survey by ____ Notes ____ Date ____

Map No. ____ Index ____ C. John [illegible]

F.B. 114 Pg. 82 | Job No. 1037 | Division No. | Notes Red. | Plotted | Profile

Survey of | Date | Date | No.

Survey by | Notes | Notes Chkd. C.V.C. | Checked | X-Sec.

Indexed | Date | Date 12-10-43 | Date | No.

FORM 307 5M 7-43

PLEASE RETURN TO
LOS ANGELES COUNTY SURVEYOR
700 HALL OF RECORDS

Do not extend notes this side of this line

NOTE: ANY ADDITIONS OR CHANGES ON THIS SHEET MUST BE MADE OR CIRCLED IN RED INK. WITH DATE AND NAME OF PERSON MAKING CHANGE

STATION	B. S.	H. I.	F. S.	ELEV.	
[illegible]		[illegible]	[illegible]	[illegible]	[illegible]

FORM 307 5M 7-43

PLEASE RETURN TO
LOS ANGELES COUNTY SURVEYOR
700 HALL OF RECORDS

NOTE: ANY ADDITIONS OR CHANGES ON THIS SHEET MUST BE MADE OR CIRCLED IN RED INK. WITH DATE AND NAME OF PERSON MAKING CHANGE

Do not extend notes this side of this line

STATION	B. S.	H. I.	F. S.	ELEV.		
			5.5	[illegible]	30 L [illegible]	
9+3[illegible]			5.93	113.[illegible]	[illegible]	
"			6.25	[illegible]	[illegible]	
"			5.4	[illegible]	[illegible]	
"			5.9	[illegible]	22 [illegible]	
"			[illegible]	[illegible]	30 [illegible]	
"			[illegible]	[illegible]	[illegible]	
			5.5	112.[illegible]	[illegible]	
			5.1	113.[illegible]	[illegible]	
			5.4	112.[illegible]	30 L [illegible]	
10+00			6.21	113.2[illegible]	± 35	
"			6.19	113.30	22 R [illegible]	
"			5.3	[illegible]	29 R [illegible]	
"			6.2	[illegible]	31 R Brk.	
"			5.[illegible]	113.7	43 [illegible]	
"			6.65	113.24	25 L [illegible]	
"			6.7	[illegible]	32 L [illegible]	
"			5.5	112.0	42 L [illegible]	
"			5.5	112.0	50 L	
13+15[illegible]			6.09	113.[illegible]	± [illegible]	

Profile No. ____ Notes Red. ____ Plotted ____ Job No. ____ Division No. ____ F.B. ____ PG. ____

X-Sec. No. ____ Date ____ Notes Chkd. ____ Date ____ Checked ____ Date ____ Survey of ____ Survey by ____ Notes ____ Date ____

Map No. ____ Indexed ____ Date ____

F.B. 1114 Pg. 54 | Job No. 1037 | Division No. | Notes Red. | Plotted | Profile

Survey of | Date | Date | No.

Survey by A. C. Johnson | Notes | Notes Chkd. | Checked | X-Sec.

Indexed | Date 12-7-43 | Date | Date | No.

STATION	B. S.	H. I.	F. S.	ELEV.	
[illegible]					

FORM 307 5M 7-43

PLEASE RETURN TO
LOS ANGELES COUNTY SURVEYOR
700 HALL OF RECORDS

Do not extend notes this side of this line

NOTE: ANY ADDITIONS OR CHANGES ON THIS SHEET MUST BE MADE OR CIRCLED IN RED INK. WITH DATE AND NAME OF PERSON MAKING CHANGE

Notes Ck'd by	Survey of
Map No.	W. O. 1087 Tape No. Std °F
Office Work	Surveyed by Benson
Checked	Notes 11 Date 12-8-43
Date	Indexed A. C. Johnson

F.B. 1114 PG. 35

PRELIMINARY SURVEY
TOPOGRAPHY
ON
QUINN ST.

FROM:- COMPTON-LAKEWOOD RD.
TO:- BELL GARDEN AVE
CLARA ST ET AL
T.N. 1087

Dec. 8, 1943
C.R. Benson
G.F. Sweet
M.D. Hendrson

Note: Any Additions or Changes on This Sheet Must be Made in Red Ink or Circled in Red With Date and Name of Person Making Change

Do not extend notes this side of this line.

RETURN TO
LOS ANGELES COUNTY SURVEYOR
700 HALL OF RECORDS

FORM 247 3M 12-40

F.B. 1114 PG. 26

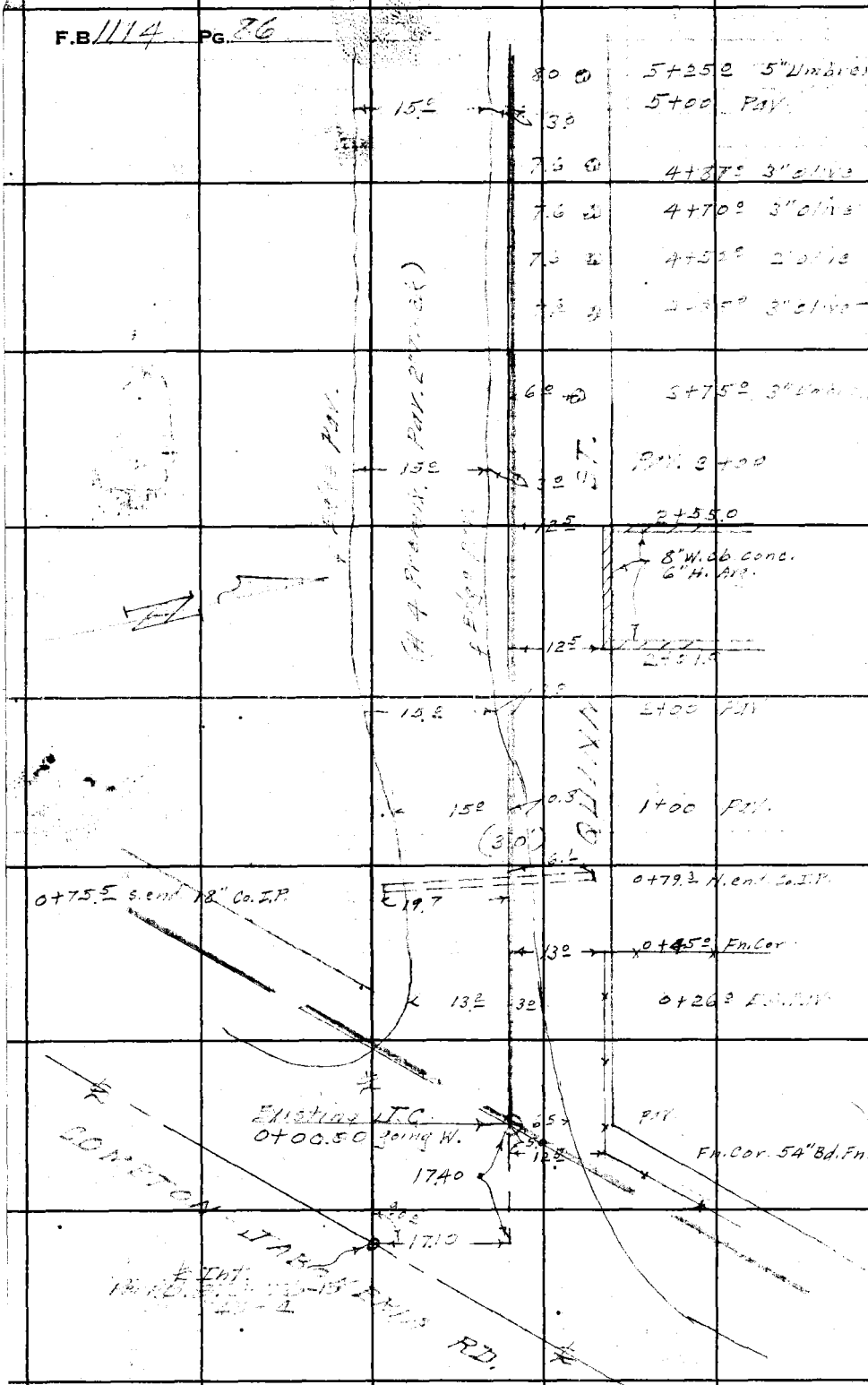

RETURN TO
LOS ANGELES COUNTY SURVEYOR
700 HALL OF RECORDS

Do not extend notes this side of this line.

Note: Any Additions or Changes on This Sheet Must be Made or Circled in **Red Ink** With Date and Name of Person Making Change.

Notes Ck'd by	Survey of
Map No.	W. O. 1087 Tape No. Std °F
Office Work	Surveyed by
Checked	Notes Date
Date	Indexed A. C.

F.B. 1114 PG. 27

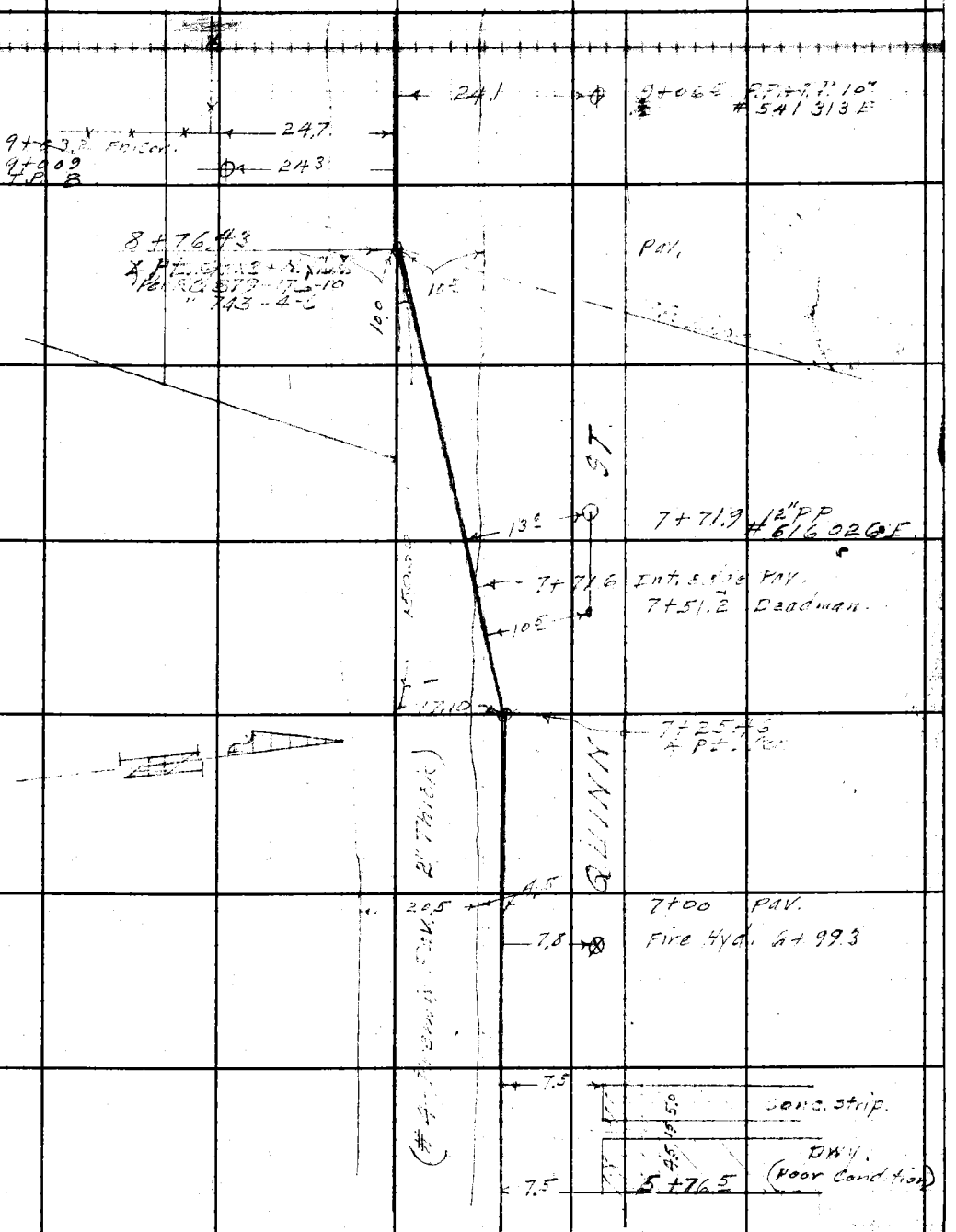

Note: Any Additions or Changes on This Sheet Must be Made or Circled in Red Ink With Date and Name of Person Making Change

Do not extend notes this side of this line.

RETURN TO
LOS ANGELES COUNTY SURVEYOR
700 HALL OF RECORDS

FORM 247 5M 12-46

F.B. 1114 PG. 88

BELL GARDEN AVE.

11+36.5 Change P.M.

31.0

29.0

44.1

24.1

10+98.7 Deed Mon.

10+83.5 B.C. Pol.

10.2

24.2

10+75.8 10" PP 47' P. #541 314 E

QUINN ST.

27.7

10+41.8

9+70.5 End Picket Fm 4' H. + BC

25.0

Profile No.	Notes Red. Date	Plotted Date	Job No.	Division No.	F.B. 114 Pg. 39
X-Sec. No.	Notes Chkd. Date	Checked Date	Survey of [illegible]		
			Survey by Benson	Notes [illegible]	Date
			Map No.	Indexed C. [illegible]	Date

STATION	B.S.	H.I.	F.S.	ELEV.	
					PRELIMINARY SURVEY PROFILE & X-SECTIONS ON [illegible] ST
					[illegible] [illegible] [illegible] [illegible]
					Jan. 8 1943 A.F. Benson A.F. Beck M.C. Houston

NOTE: ANY ADDITIONS OR CHANGES ON THIS SHEET MUST BE MADE OR CIRCLED IN RED INK, WITH DATE AND NAME OF PERSON MAKING CHANGE

Do not extend notes this side of this line

PLEASE RETURN TO
LOS ANGELES COUNTY SURVEYOR
700 HALL OF RECORDS

FORM 307 SM 7-43

FORM 307 5M 7-43

PLEASE RETURN TO
LOS ANGELES COUNTY SURVEYOR
700 HALL OF RECORDS

NOTE: ANY ADDITIONS OR CHANGES ON THIS SHEET MUST BE MADE OR CIRCLED IN RED INK. WITH DATE AND NAME OF PERSON MAKING CHANGE

Do not extend notes this side of this line

F.B. 1114 PG. 90 | Job No. 1087 | Division No. | Notes Red. | Plotted | Profile No.
Survey of | Date | Date | X-Sec. No.
Survey by | Notes | Notes Chkd. C.V.C. | Checked
Indexed | Date 12-10-43 | Date

STATION	B. S.	H. I.	F. S.	ELEV.		
					[illegible]	
BM #5	511	118.65		113.[illegible]	[illegible] Eastern Ave [illegible]	
0+00			5.01	[illegible]	℄ S.S. on Top [illegible]	(Top MH is 0.2 below [illegible])
			[illegible]	[illegible]	6.5 [illegible]	
			5.2	113.[illegible]	13 R. P.L.	
			[illegible]	[illegible]	19 L Pav.	
			[illegible]	114.[illegible]	[illegible] Pav.	
0+02			4.90	[illegible]	℄ S.S.	
0+50			5.70	112.95	℄ S.S.	
0+75.5			[illegible]	110.[illegible]	19.7 L F.L. [illegible]	
0+79.2			8.01	[illegible]	6.1 R. F.L. [illegible]	
1+00			6.04	[illegible]	℄ S.S.	
"			6.10	[illegible]	1 R. edge Pav.	
"			5.2	[illegible]	3 R.	
"			5.3	[illegible]	13 R.	
"			5.74	112.91	8 L ℄ Pav.	
"			5.72	112.[illegible]	14 L edge pav.	
"			6.0	[illegible]	17 L Gutter	
"			5.8	112.9	24 L	
2+00			6.2	112.5	℄ S.S. – Gutter.	

FORM 307 5M 7-43

PLEASE RETURN TO
LOS ANGELES COUNTY SURVEYOR
700 HALL OF RECORDS

NOTE: ANY ADDITIONS OR CHANGES ON THIS SHEET MUST BE MADE OR CIRCLED IN RED INK, WITH DATE AND NAME OF PERSON MAKING CHANGE

Do not extend notes this side of this line

STATION	B. S.	H. I.	F. S.	ELEV.		
		118.65				
2+00			5.9	112.8	3R. Brk.	
"			5.7	113.0	13R. PL.	
"			6.08	112.57	1L edge pav.	
"			5.65	113.00	10L ℄ pav.	
"			[illegible]	113.17	13L edge pav.	
"			[illegible]	113.2	25L Ground	
3+00			5.9	112.5	℄ [illegible] -Gut	
"			4.8	113.9	7R. Brk.	
"			4.9	113.5	13R. PL.	
"			5.34	112.51	2L edge pav.	
"			5.47	113.15	11L ℄ "	
"			5.24	113.41	17L edge "	
"			5.1	113.6	25L Ground	
T.P.	4.51	117.64	5.52	113.13	T.P.	
4+00			4.8	112.8	℄ S.S. & Gutter	
"			3.7	113.9	7R. Brk.	
"			3.5	114.1	13R. PL.	
"			4.65	112.99	[illegible] edge pav.	
"			4.38	113.26	10L ℄ "	
"			4.24	113.40	17L edge "	

Profile No. ____ Notes Red. ____ Plotted ____ Date ____ Date ____ X-Sec. No. ____ Notes Chkd. C.V.C. Date 12-15-43 Checked ____ Date ____

Job No. 1287 Division No. ____ Survey of [illegible] Survey by [illegible] Notes [illegible] Date [illegible] Map No. ____ Index ____ C. Johnson

F.B. 1111 PG. 91

F.B. 1114 PG. 92 | Job No. 1037 | Division No. _____ | Notes Red. _____ | Plotted _____ | Profile

Survey of [illegible] | Date _____ | Date _____ | No. _____

Survey by [illegible] | Notes [illegible] | Notes Chkd. C.V.C. | Checked _____ | X-Sec.

Indexed A. C. [illegible] | Date [illegible] | Date 6-10-43 | Date _____ | No. _____

STATION	B. S.	H. I.	F. S.	ELEV.	
[illegible]			[illegible]	[illegible]	
[illegible]			[illegible]	[illegible]	
[illegible]			[illegible]	[illegible]	

FORM 307 5M 7-43

PLEASE RETURN TO
LOS ANGELES COUNTY SURVEYOR
700 HALL OF RECORDS

NOTE: ANY ADDITIONS OR CHANGES ON THIS SHEET MUST BE MADE OR CIRCLED IN RED INK. WITH DATE AND NAME OF PERSON MAKING CHANGE

Do not extend notes this side of this line

STATION	B. S.	H. I.	F. S.	ELEV.		
		117.64				
7+00			4.52	112.52	24 – [illegible]	
"			5.3	112.3	30 L GUT.	
"			5.0	112.6	40 L [illegible]	
"			5.0	112.6	47 L [illegible]	
7+25.46	[illegible]		5.3	112.3	± 5.3.	
7+71.6			5.09	112.55	± [illegible]	
8+00			5.02	112.62	± 5.5.	
"			5.07	112.57	3.8 [illegible]	
"			7.1	112.5	[illegible]	
"			5.0	112.6	22 R. "	
"			5.00	112.64	8 L [illegible]	
"			5.30	112.34	[illegible]	
"			6.1	111.5	24 L GUT.	
"			5.4	112.2	28 L [illegible] B.K.	
"			5.4	112.2	38 L "	
8+76.43	[illegible]		5.04	112.60	[illegible]	
9+00			5.18	112.46	[illegible]	
"			5.55	112.09	9.8 [illegible]	
"			6.1	111.5	18 R GUT.	
			5.3	112.3	24 R [illegible]	

Profile No. ____ Notes Red. ____ Plotted ____ Job No. [illegible] Division No. ____

X-Sec. No. ____ Date ____ Date ____ Survey of ____

Notes Chkd. C. V. C. Date 12-12-43 Checked ____ Date ____ Survey by [illegible] Notes [illegible] Date [illegible]

Map No. ____ Indexed ____ Date ____

F.B. [illegible] PG. [illegible]

FORM 307 5M 7-43

PLEASE RETURN TO
LOS ANGELES COUNTY SURVEYOR
700 HALL OF RECORDS

NOTE: ANY ADDITIONS OR CHANGES ON THIS SHEET MUST BE MADE OR CIRCLED IN RED INK, WITH DATE AND NAME OF PERSON MAKING CHANGE

Do not extend notes this side of this line

F.B. 114 Pg. 94 | Job No. 1287 | Division No. | Notes Red. | Plotted | Profile No.
Survey of [illegible] | Date | Date | X-Sec. No.
Survey by [illegible] | Notes [illegible] | Notes Chkd. [illegible] | Checked
Indexed C. Johnson | Date 12-5-43 | Date 2-10-43 | Date

STATION	B. S.	H. I.	F. S.	ELEV.		
		117.64				
[illegible]			[illegible]	[illegible]	[illegible]	
"			[illegible]	[illegible]	[illegible]	
"			[illegible]	[illegible]	[illegible]	
"			[illegible]	112.1	20 L [illegible]	
"			[illegible]	[illegible]	[illegible]	
10+00			[illegible]	112.93	[illegible]	
"			[illegible]	[illegible]	[illegible]	
"			.5	111.1	[illegible]	
"			[illegible]		[illegible]	
"			[illegible]	112.4	[illegible]	
"			[illegible]	[illegible]	[illegible]	
"			6.5	111.1	[illegible]	
"			[illegible]	111.9	[illegible]	
"			5.2	112.4	[illegible] "	
"			5.6	112.3	30 L [illegible]	
11+00			6.45	111.1	[illegible]	
"			6.61	111.23	11 R [illegible]	
"			6.9	110.7	19 R [illegible]	
"			6.1	111.5	23 R [illegible]	
"			5.4	112.2	30 R P.L. [illegible]	

FORM 307 5M 7-43

PLEASE RETURN TO
LOS ANGELES COUNTY SURVEYOR
700 HALL OF RECORDS

NOTE: ANY ADDITIONS OR CHANGES ON THIS SHEET MUST BE MADE OR CIRCLED IN RED INK. WITH DATE AND NAME OF PERSON MAKING CHANGE

Do not extend notes this side of this line

STATION	B. S.	H. I.	F. S.	ELEV.		
		117.62				
[illegible]			6.66	110.95	12 [illegible]	
"			7.1	110.5	19 L [illegible]	
"			5.5	112.1	24 [illegible]	
"			5.5	112.1	36 [illegible]	
11+25			6.95	110.69	℄ [illegible]	
"			[illegible]	110.57	15 [illegible] " "	
"			6.59	110.75	[illegible] " "	
"			6.8	110.5	40 [illegible] " "	
"			7.07	110.57	14 [illegible]	
"			7.10	110.54	50 [illegible]	
"			7.3	110.3	60 L " "	
[illegible]			6.73	110.[illegible]	℄ [illegible]	
11+4[illegible]			6.[illegible]	111.22	℄ [illegible] ℄ [illegible]	
BM. H.161.			4.73	112.71	BM. H.161 El. 112.795 F.B. 1114-6. Quinn St. (Ch. St.) ± 846' W. Compton - Tabor [illegible] B+ Spt S.W. Cor. Conc. Dr. to Ho. 5531.	

Profile No. _____ Notes Red. _____ Date _____ Plotted _____ Date _____

X-Sec. No. _____ Notes Chkd. _____ Date _____ Checked _____ Date _____

Job No. 1087 Division No. _____ Survey of [illegible]

Survey by [illegible] Notes [illegible] Date 12-8-53

Map No. _____ Index [illegible] C. Jo[illegible] Date [illegible]

F.B. 1114 Pg. 95

F.B. 114 PG. 96 Job No. 12 Division No. _____ Notes Red. _____ Plotted _____ Profile

Survey of [illegible] Date _____ Date _____ No. _____

Survey by [illegible] Notes _____ Notes Chkd. _____ Checked _____ X-Sec.

Index [illegible] C. Johnson Date _____ Date _____ Date _____ No. _____

STATION	B. S.	H. I.	F. S.	ELEV.

FORM 307 5M 7-43

PLEASE RETURN TO
LOS ANGELES COUNTY SURVEYOR
700 HALL OF RECORDS

Do not extend notes this side of this line

NOTE: ANY ADDITIONS OR CHANGES ON THIS SHEET MUST BE MADE OR CIRCLED IN RED INK. WITH DATE AND NAME OF PERSON MAKING CHANGE

Notes Ck'd by	Survey of	F.B. 1112 PG. 84
Map No.	W. O. 1037 Tape No. St'd °F	
Office Work	Surveyed by Benson	
Checked	Notes Brook Date 12-8-43	
Date	Indexed A. C. Johnson 11-6-44	

PRELIMINARY SURVEY
TOPOGRAPHY
ON

BELL GARDEN AVE
FROM: QUINN ST
TO : 100 FT SO. OF QUINN ST
AND

FROM: QUINN ST
TO : 337 FT NO OF GOTHAM ST.

CLARA ST. et al.

U.N. 1037

DEC. 8-1943
C.R. BENSON
G.F. BROOK
M.C. HOUSTON

Note: Any Additions or Changes on This Sheet Must be Made or Circled in Red Ink With Date and Name of Person Making Change.

Do not extend notes this side of this line.

RETURN TO
LOS ANGELES COUNTY SURVEYOR
700 HALL OF RECORDS

FORM 247 SM 11-41

F.B. 1114 PG. 98

Cont. at bot. pg 99

conc. Dr. 8° 26.6 26.6 3+66.5

conc. Dr. 8' 27.9 27.9 5+12.6 5+11.9 10" R.P. # 54/339E 23.9

conc. Dr. 8' 27.0 27.0 4+5 LF 3+60.8 10" Transformer Pole 23.9

conc. Dr. 8° 22.2 22.2 3+46.2 3+10.7 12" R.P. # 54/311E 23.8

1+87.5 2" Acacia 23.5

1+18.2 2" Acacia 24.8

0+61 12" P.P. # 54/312E 24.0

BELL GARDEN AVE.

11° 0+64 B.C.

0+30.6 Dead Man. 23.8

0+00 Lying No. 2360. Fd 1X2 Tack For R.S. 879-175

10° 22.4 290 QUINN ST. ℄

310

95 0+33 B.C. 30° 0+44

48ft Wire fence.

0+94 End of Pav. 9.0 9.5 26° 0+91

1+00.47 End of Line Fd 1X2 Per R.S. 879-175

RETURN TO
LOS ANGELES COUNTY SURVEYOR
700 HALL OF RECORDS
Do not extend notes this side of this line.

Note: Any Additions or Changes on This Sheet Must be Made or Circled in Red Ink With Date and Name of Person Making Change.

Notes Ck'd by	Survey of
Map No.	W. O.	Tape No.	St'd. °F
Office Work	Surveyed by
Checked	Notes	Date
Date	Indexed

F.B. 1114 PG. 99

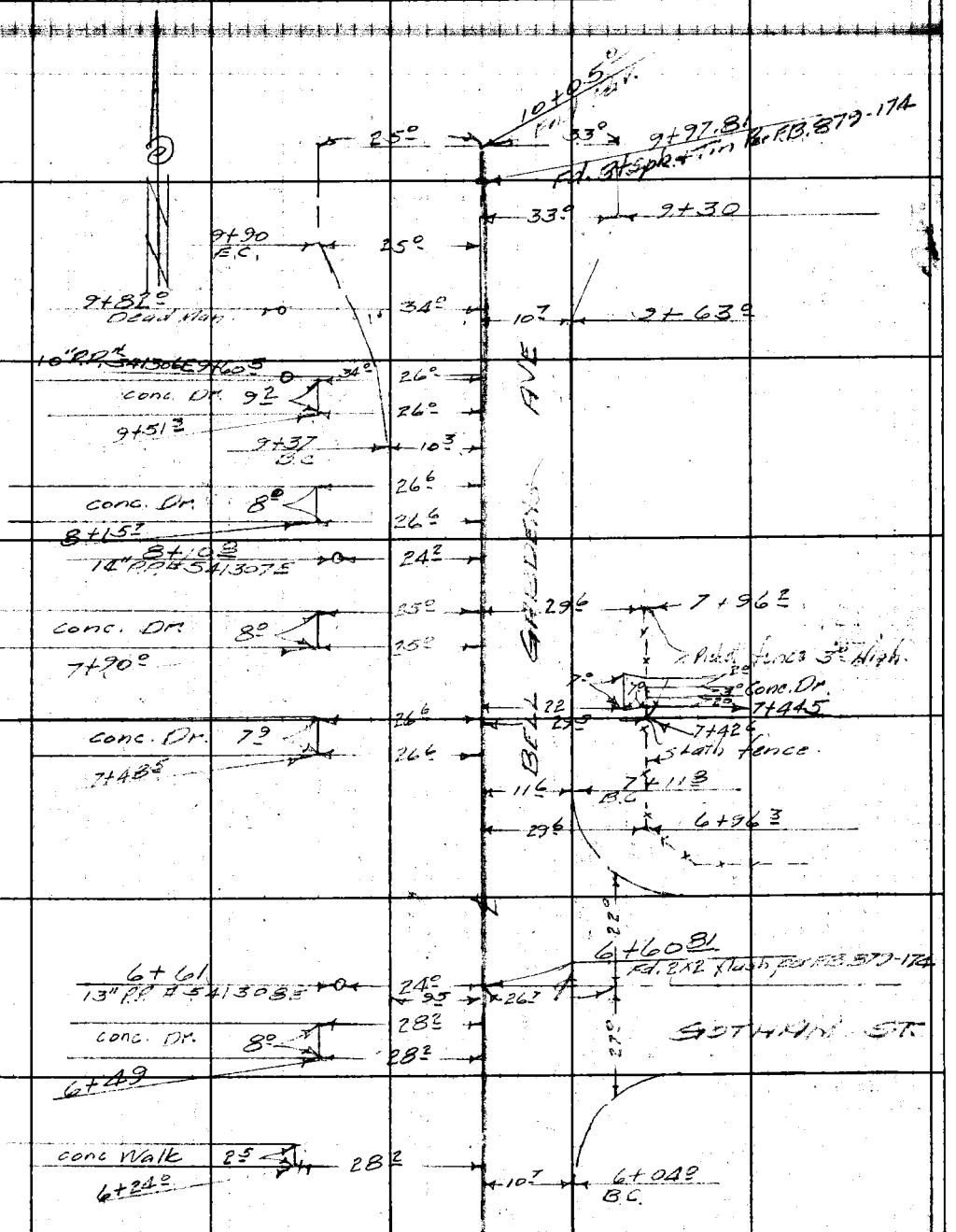

Cont. from top pg 98

Note: Any Additions or Changes on This Sheet Must be Made or Circled in Red Ink With Date and Name of Person Making Change.

Do not extend notes this side of this line.

RETURN TO
LOS ANGELES COUNTY SURVEYOR
700 HALL OF RECORDS

FORM 247 5M 11-41

RETURN TO
LOS ANGELES COUNTY SURVEYOR
700 HALL OF RECORDS

Note: Any Additions or Changes on This Sheet Must be Made or Circled in Red Ink With Date and Name of Person Making Change.

Do not extend notes this side of this line.

F.B. 1114 PG. 100

Profile No.	Notes Red. / Date	Plotted / Date	Job No. 1027 Division No.
X-Sec. No.	Notes Chkd. / Date	Checked / Date	Survey of [illegible]
			Survey by Benson Notes E Date 12-9-43
			Map No. Indexed A. C. Johnson Date

P.B. 1114 Pg. 101

PRELIMINARY SURVEY

PROFILE & X-SECTIONS

ON

BELL GARDEN AVE.

FROM: [illegible] ST. S'ly

TO: 1081± So. OF [illegible] ST.

FROM: [illegible] ST. N'ly

TO: 337'± No. OF [illegible] ST.

CLARA ST ET AL

T.N. 1037

STATION	B. S.	H. I.	F. S.	ELEV.
			Dec. 9-1943 C.A. Benson G.H. Brock W.S. Hewston	

NOTE: ANY ADDITIONS OR CHANGES ON THIS SHEET MUST BE MADE OR CIRCLED IN RED INK, WITH DATE AND NAME OF PERSON MAKING CHANGE

Do not extend notes this side of this line

PLEASE RETURN TO
LOS ANGELES COUNTY SURVEYOR
700 HALL OF RECORDS

FORM 307 5M 7-43

FORM 307 5M 7-43

PLEASE RETURN TO
LOS ANGELES COUNTY SURVEYOR
700 HALL OF RECORDS

NOTE: ANY ADDITIONS OR CHANGES ON THIS SHEET MUST BE MADE OR CIRCLED IN RED INK. WITH DATE AND NAME OF PERSON MAKING CHANGE

Do not extend notes this side of this line

F.B. 114 PG. 102 | Job No. 1037 | Division No. | Notes Red. | Plotted | Profile No.
Survey of [illegible] | Date | Date | X-Sec. No.
Survey by [illegible] | Notes [illegible] | Notes Chkd. C.V.C. | Checked
Index [illegible] C. Johnson | Date 12-9-43 | Date 12-10-43 | Date

STATION	B. S.	H. I.	F. S.	ELEV.		
[illegible]	3.91	116.25		112.34	BM [illegible] Elev. 112.34 [illegible] BM [illegible] (Alt.) BM Spk. [illegible] Cor. [illegible]	[illegible] ± 230' [illegible] of [illegible] St. to Ho. # 1793
[illegible]			5.05	[illegible]	± [illegible]	
0+50			5.04	[illegible]	± [illegible]	
"			[illegible]	[illegible]	9 R. [illegible]	
"			[illegible]	[illegible]	12 R. [illegible]	
"			4.2	[illegible]	24 R. [illegible]	
"			5.8	[illegible]	31 R. "	
"			6.0	[illegible]	50 R. Flat	
"			5.43	[illegible]	11 L [illegible]	
"			5.95	[illegible]	19 L [illegible]	
"			4.3	[illegible]	26 L [illegible]	
"			4.4	111.9	[illegible]	
0+80			5.06	111.19	± [illegible]	
0+94			5.37	110.38	" " [illegible]	
[illegible]			[illegible]	[illegible]	" "	
"			5.3	[illegible]	13 R. [illegible]	
"			5.7	[illegible]	22 R. "	
"			5.9	[illegible]	30 R PL	
"			5.5	110.3	15 L Flat	
"			5.0	[illegible]	30 L PL	

FORM 307 5M 7-43

PLEASE RETURN TO
LOS ANGELES COUNTY SURVEYOR
700 HALL OF RECORDS

NOTE: ANY ADDITIONS OR CHANGES ON THIS SHEET MUST BE MADE OR CIRCLED IN RED INK, WITH DATE AND NAME OF PERSON MAKING CHANGE

Do not extend notes this side of this line

STATION	B. S.	H. I.	F. S.	ELEV.		
		116.25				
0+00 Going N.			5.05	111.20	R.S. & [illegible]	
0+20. N.			4.78	111.47	2 S.S. & [illegible]	
"			5.20	111.05	12 R. edge [illegible]	
"			7.5	110.8	19 R [illegible]	
"			4.3	112.0	26 R Brk.	
"			4.0	112.3	30 R [illegible]	
"			5.03	111.22	10 L [illegible]	
"			5.5	110.7	18 L [illegible]	
"			5.2	111.1	25 L [illegible]	
"			[illegible]	110.8	[illegible]	
1+00 N.			4.63	111.62	R.S. & [illegible]	
"			4.88	111.37	10 R. [illegible]	
"			5.4	110.9	19 [illegible]	
"			4.9	111.4	22 R Brk.	
"			4.6	111.7	30 R [illegible]	
"			4.95	111.30	10 L [illegible]	
"			5.5	110.8	18 L [illegible]	
"			5.0	111.3	22 L [illegible]	
"			4.8	111.5	30 L [illegible]	

Profile No. ____ Notes Red. ____ Plotted ____ Job No. [illegible] Division No. ____

X-Sec. No. ____ Date ____ Date ____ Survey of ____

Notes Chkd. C.V.C. Date 12-10-43 Checked ____ Date ____ Survey by [illegible] Notes [illegible] Date 12-8-43

Map No. ____ Index [illegible] C. Johnson

F.B. 1114 PG. 103

FORM 307 5M 7-43

PLEASE RETURN TO
LOS ANGELES COUNTY SURVEYOR
700 HALL OF RECORDS

NOTE: ANY ADDITIONS OR CHANGES ON THIS SHEET MUST BE MADE OR CIRCLED IN RED INK. WITH DATE AND NAME OF PERSON MAKING CHANGE

Do not extend notes this side of this line

F.B. 1114 PG. 104 | Job No 1087 | Division No. | Notes Red. | Plotted | Profile

Survey of [illegible] ST. [illegible] | Date | Date | No.

Survey by [illegible] | Notes [illegible] | Notes Chkd. C. V.E. | Checked | X-Sec.

Indexed A. C. Johnson | Date 12-8-43 | Date 12-10-43 | Date | No.

STATION	B. S.	H. I.	F. S.	ELEV.		
		115.25				
2+00 N.			4.17	112.[illegible]	[illegible]	
"			4.56	[illegible]	10R [illegible]	
"			5.2	[illegible]	20R. [illegible]	
"			4.6	[illegible]	30R. [illegible]	
"			[illegible]	[illegible]	10L [illegible]	
"			5.1	[illegible]	18L [illegible]	
"			4.3	[illegible]	25L [illegible]	
"			[illegible]	[illegible]	35L [illegible]	
3+00 [illegible]			3.72	[illegible]	[illegible]	
[illegible]			[illegible]	112.20	[illegible]	
"			4.5	[illegible]	18R [illegible]	
"			3.3	[illegible]	25R. [illegible]	
"			3.7	112.6	30R. P.L.	
"			4.0	112.3	9L [illegible]	
"			4.4	[illegible]	18L [illegible]	
"			[illegible]	112.3	23L [illegible]	
"			3.4	112.9	[illegible]	
4+00 [illegible]			3.37	112.35	[illegible]	
"			3.72	112.53	10R. [illegible]	
"			[illegible]	112.1	[illegible]	

FORM 307 5M 7-43

PLEASE RETURN TO
LOS ANGELES COUNTY SURVEYOR
700 HALL OF RECORDS

NOTE: ANY ADDITIONS OR CHANGES ON THIS SHEET MUST BE MADE OR CIRCLED IN RED INK. WITH DATE AND NAME OF PERSON MAKING CHANGE

Do not extend notes this side of this line

STATION	B. S.	H. I.	F. S.	ELEV.		
		116.25				
4+00			3.3	113.3'	24 R. Brk.	
"			3.1	113.2'	30 R P.L.	
"			3.60	112.7'	9 L edge pav	
"			4.0	112.3'	17 L Gut.	
"			2.8	113.5'	22 L Brk.	
"			2.9	113.4'	30 L P.L.	
5+00			2.93	113.32'	℄ 5.5 + 5+	
"			3.26	112.99'	10 R. edge pav.	
"			3.4	112.4'	17 R. Gut	
"			3.1	113.2'	21 R Brk C	
"			3.1	113.2'	30 R. P.L.	
"			3.26	112.99'	9 L. edge pav	
"			3.8	112.5'	17 L Gut.	
"			2.7	113.6'	24 L Brk.	
"			2.7	113.6'	30 L P.L.	
T.P.	5.11	118.46	2.90	113.35'	T.P.	
6+00.			5.02	113.44'	℄ 5.5 + 5+	
"			5.30	113.16'	9 R. edge pav	
"			5.7	112.8'	18 R Gut	
"			4.7	113.8'	22 R Brk.	

Profile Notes Red. ____ Plotted ____ Job No. 1087 Division No. ____
No. ____ Date ____ Date ____ Survey of Clara St. etal
Notes Chkd. ____ Checked ____ Survey by Berson, Hoag & B. Date 2-8-43
No. ____ Date ____ Date ____ Map No. ____ Index No. 11, John

F.B. 1114 PG. 105

FORM 307 5M 7-43

PLEASE RETURN TO
LOS ANGELES COUNTY SURVEYOR
700 HALL OF RECORDS

NOTE: ANY ADDITIONS OR CHANGES ON THIS SHEET MUST BE MADE OR CIRCLED IN RED INK, WITH DATE AND NAME OF PERSON MAKING CHANGE

Do not extend notes this side of this line

Profile No. ____ Plotted ____ Notes Red ____ Division No. ____
X-Sec. No. ____ Date ____ Date ____ Job No. 1087
Notes Chkd. C.V.C. Checked ____ Notes ____
Date 12-16-43 Date ____ Date 12-9-43
Survey of Garvey St. et al.
Survey by Benson
Indexed A. C. Johnson
P.B. 114 PG. 106

STATION	B. S.	H. I.	F. S.	ELEV.		
		118.46				
6+00			4.4	114.1	30 R. P.L.	
"			5.19	113.27	9 L. edge pav	
"			5.0	113.0	12 L. Gut	
"			4.8	113.7	22 L. Brk.	
"			4.6	113.9	30 L. P.L.	
6+60.81			4.86	113.60	℄ S.S. & ℄ Int. Bet Garvey & Gethman	
7+00.			4.66	113.80	℄ S.S. & St.	
"			5.12	113.34	16 R. edge pav	
"			5.2	113.3	18 R. Gut	
"			4.7	113.8	25 R. Brk.	
"			4.5	114.0	30 R. P.L.	
"			4.84	113.62	9 L. edge pav.	
"			5.3	113.2	17 L. Gut	
"			4.1	114.4	23 L. Brk.	
"			4.2	114.3	30 L. P.L.	
8+00			4.22	114.24	℄ S.S.	
"			4.50	113.96	10 R. edge pav.	
"			4.9	113.6	18 R. Gut.	
"			4.1	114.4	23 R. Brk.	
"			4.0	114.5	30 R. P.L.	

FORM 307 5M 7-43

PLEASE RETURN TO
LOS ANGELES COUNTY SURVEYOR
700 HALL OF RECORDS

NOTE: ANY ADDITIONS OR CHANGES ON THIS SHEET MUST BE MADE OR CIRCLED IN RED INK WITH DATE AND NAME OF PERSON MAKING CHANGE

Do not extend notes this side of this line

STATION	B. S.	H. I.	F. S.	ELEV.	
		118.46			
8+00			4.37	114.09	10 L edge pav.
"			4.7	113.8	19 L Gut.
"			4.2	114.3	22 L Brk.
"			3.9	114.6	30 L P.L.
9+00			3.79	114.67	℄ S.S. & St.
"			3.99	114.47	10 R. edge pav.
"			4.4	114.1	17 R. Gut.
"			3.7	114.8	23 R Brk.
"			3.7	114.8	30 R. P.L.
"			4.08	114.38	9 L edge pav.
"			4.5	114.0	19 L Gut.
"			3.7	114.8	24 L Brk.
"			3.5	115.0	30 L P.L.
9+97.81			3.47	114.99	℄ S.S.
"			3.50	114.96	12 R. pav.
"			3.60	114.86	33 R edge pav.
"			3.1	115.4	40 R. P.L.
"			3.33	115.13	13 L pav.
"			3.32	115.14	23 L edge pav.
"			3.0	115.5	40 L P.L.

Profile No. _____ Notes Red. _____ Plotted _____
Date _____ Date _____
Notes Chkd. C. Nelson Checked _____
Date 12-10-43 Date _____
Job No. 1087 Division No. _____
Survey of Clara St. & Rizzo
Survey No. 8 Notes _____ Date 12-8-43
Map No. _____ Index A. C. Johnson
F.B. 1114 Pg. 10

FORM 307 5M 7-43

PLEASE RETURN TO
LOS ANGELES COUNTY SURVEYOR
700 HALL OF RECORDS

NOTE: ANY ADDITIONS OR CHANGES ON THIS SHEET MUST BE MADE OR CIRCLED IN RED INK, WITH DATE AND NAME OF PERSON MAKING CHANGE

Do not extend notes this side of this line

STATION	B. S.	H. I.	F. S.	ELEV.		
		118.46				
10+10.8			3.2	115.3	℄ S S & P.L. at N. end of St.	
B.M. H.163			4.02	114.44	B.M. # H.163 El. 114.445 F.B. 1114-6. Bell Garden Ave. & Gotham St. N.W. Cor. Bf. Spk. in Conc. at N. end Step to Ha. 7829	

F.B. 1114 Pg. 108

Job No. 1037 Division No. _____ Notes Rcd. _____ Date _____ Plotted _____ Date _____ Profile No. _____

Survey of Glora St. et al

Survey by Benson Notes ✓ Date 12-9-43 Notes Chkd. _____ Date _____ Checked _____ Date _____ X-Sec. No. _____

Indexed C. Johnson

Profile No. Notes Red. Plotted Job No. 1087 Division No. F.B. 1114 Pg. 1[illegible]
Date Date Survey of Clara St. et al.
Notes Chkd. Checked Survey by Benson Notes B Date 12-[illegible]-43
No. Date Date Map No. Index C. Johnson 11-[illegible]

ELEV. ON TOP SOUTH CURB
ON CLARA ST. & SERVICE RD
FROM: EASTERN AVE
TO:- L.A. Gas Co. R/W.
CLARA ST ET AL.
T.N. 1087.

Dec. 9, 1943
C.A. Benson
J.F. Brock
W.C. Houston

STATION	B. S.	H. I.	F. S.	ELEV.

NOTE: ANY ADDITIONS OR CHANGES ON THIS SHEET MUST BE MADE OR CIRCLED IN RED INK, WITH DATE AND NAME OF PERSON MAKING CHANGE

Do not extend notes this side of this line

PLEASE RETURN TO
LOS ANGELES COUNTY SURVEYOR
700 HALL OF RECORDS

FORM 307 5M 7-43

FORM 307 5M 7-43

PLEASE RETURN TO
LOS ANGELES COUNTY SURVEYOR
700 HALL OF RECORDS

NOTE: ANY ADDITIONS OR CHANGES ON THIS SHEET MUST BE MADE OR CIRCLED IN RED INK, WITH DATE AND NAME OF PERSON MAKING CHANGE

Do not extend notes this side of this line

STATION	B. S.	H. I.	F. S.	ELEV.	
B.M. H.18.	4.67	121.51		116.84	B.M. H.18 Elev. 116.839 F.B. 1105-33. Eastern Ave. & Clara St. S.W. Cor. Bt. Gd. in Conc. P.W. 9 S. & 42' W. of Int.
			4.70	116.81	Top cb. W. end S.W. C.R. Eastern & Clara
			4.54	116.97	" " E. end S.E. " " " & 1st Alley W.
			4.42	117.09	" " S. " " " " " "
			4.37	117.14	" " S. " S.W. " " "
			4.50	117.01	" " W. " " " " "
T.P.	5.36	123.08	3.79	117.72	T.P.
			5.13	117.95	Top cb. E. " S.E. " So. Service Rd. & Clara
			5.03	118.05	" " S. " " " " " "
			4.95	118.13	" " N. " S.W. " " " - at & Pt
			4.90	118.18	" " W. " " " " " " "
			4.39	118.69	" " W. " of cb " " near S.C. Gas Co. R.W.
			3.44	119.64	B.M. Rd. 201-Y El. 119.616 F.B. 1114-11 Clara St. (S. side) & E. side L.A. River L.&N. in Conc. Pier, at N.E. Cor. Transmission Tower #123 (present Number), ± 70' S. & Clara St. & ± 100' E. of E. end of Bridge over River. (Rd. Dept. El. 119.741)

Profile No. ____ Notes Req. ____ Plotted ____ Date ____ Notes Chkd. C.M.C. Checked ____ Date 12-10-43 X-Sec. No. ____ Date ____

F.B. 1114 PG. 110 Job No. 1087 Division No. ____ Notes ____ Date 12-9-43

Survey of Clara St. et al.

Survey by Parsons

Index A. C. Johnson

Profile No. _____ Notes Red. _____ Date _____ Plotted _____ Date _____ Job No. 1087 Division No. _____ Survey of [illegible] ST. [illegible] F.B. [illegible] PG. 111

X-Sec. No. _____ Notes Chkd. _____ Date _____ Checked _____ Date _____ Survey by [illegible] 11-20-45 Map No. _____ Indexed _____

CHECKING - INVERT. ELEV.
IN M.H.'s WITH STUBS
CLARA ST. ET AL.
J.N. 1087.

11-20-45.
C.A. Benson.
M.A. VanDeren.
R.H. Davis
B.P. Blankenship.

STATION	B.S.	H.I.	F.S.	ELEV.

NOTE: ANY ADDITIONS OR CHANGES ON THIS SHEET MUST BE MADE OR CIRCLED IN RED INK, WITH DATE AND NAME OF PERSON MAKING CHANGE

Do not extend notes this side of this line

PLEASE RETURN TO
LOS ANGELES COUNTY SURVEYOR
700 HALL OF RECORDS

FORM 307 SM 7-43

FORM 307 5M 7-43

PLEASE RETURN TO
LOS ANGELES COUNTY SURVEYOR
700 HALL OF RECORDS

NOTE: ANY ADDITIONS OR CHANGES ON THIS SHEET MUST BE MADE OR CIRCLED IN RED INK, WITH DATE AND NAME OF PERSON MAKING CHANGE

580 N
577 E
574 S
577 W

Do not extend notes this side of this line

STATION	B. S.	H. I.	F. S.	ELEV.			
(7-C)		M.H. 13+37.51			W. end. Service Rd. N. of Clara St.		
B.M.H20-A	5.16	124.64		119.48			BM.H 20-A El. 119.475 F.B.1114-10 Clara St. S. Roadway E. of L.A. River Bt. spk. in cb. 9' W. of W. end. C.R. from center roadway.
			11.88	112.76	5.77, 4.85, .67, .59 = 11.88	5.77, 4.80, 6.7, .59 = 11.83	Invert El. 8" outlet East 112.80
			11.83	112.81			" " 8"x6" Inlet West 112.90
			7.00	117.64			BM.H19 El. 117.600 F.B.728-18 Clara St. 580 W. of Eastern Av. Bt. Spk. 1' N. of Sledge Conc. Per.
(6-B)		M.H. 10+88.00 ~~87.53~~			W. end Priory (350'± W. of Hornsey Ave)		
BM.H108-A	5.57	124.80		119.23			BM.H108-A El. 119.23 F.B. Const. No. Priory St. & Hornsey Ave. S.E. Cor. Bt. Spk. N. end. Conc. Dwy. E. No. 5600
			11.30	113.50	5.05, 4.99, .67, .59 = 11.30	5.05, 4.96, .67, .59 = 11.27	Inv. 8" outlet. East 113.52
			11.27	113.53			" 8" stub. West 113.53
B.M.H.17			6.66	118.14			B.M.H17 El. 118.179 F.B. 1105-33 Eastern Ave. & Priory St. & Int. sq. in S.W. portion of sewer M.H. Rim

Profile No. ___ Platted ___ Date ___ Checked ___ Date ___
X-Sec. No. ___ Notes Red. ___ Date ___ Notes Chkd. ___ Date 1/20/44
Division No. ___ Job No. 1087 Clara St. Survey of ___ Survey by Benson Notes ___ Indexed ___ Date 1-20-45

FORM 307 5M 7-48

PLEASE RETURN TO
LOS ANGELES COUNTY SURVEYOR
700 HALL OF RECORDS

NOTE: ANY ADDITIONS OR CHANGES ON THIS SHEET MUST BE MADE ON CIRCLED IN RED INK. WITH DATE AND NAME OF PERSON MAKING CHANGE

Do not extend notes this side of this line

415 B.M.

495 E
498 W.

STATION	B. S.	H. I.	F. S.	ELEV.			
(6-A)		M.H. 8+50.00. On Priory St. - 130'± E. of Drive					
							B.M.H.100A El. 118.51 Priory St. 30' S. of ℄ - 115' ± of Driveway Ch. sp. N.W. Cor. Conc. ch. base for "n"
B.M.H.100A.	3.96	122.47		118.51			
			11.88	110.59	5.65, 4.97, .67, .59 = 11.88	5.55, 4.96, .67, .59 = 11.77	Inv. 8" outlet West 0.62
			11.77	110.70			" 8" Stub. (8"x6") East 10.22
B.M.H.56.			4.15	118.32			B.M.H.56 El. 118.32 ± Compton - Jabon Rd. & Priory St. N.E. Cor. Bt. sp. N.W. Cor. Conc. well [illegible] 7.55
(1-A)		J.C. 11+25.00		On W. side Compton - Jabon Rd. at Live Oak St.			
							B.M.H.57-A El. 121.39 Live Oak St. & Comp. - Jabon Rd. Bt. sp. in N.E. Cor. base [illegible]
B.M.H.57-A.	2.75	124.14		121.39			
5.47 S 5.52 N. 5.55 N.W.			11.12	113.02	4.38, 5.48, .67, .59 = 11.12	4.35, 5.50, .67, .59 = 11.11	4.22, 5.53, .67, .59 = 11.01 Inv. 8" outlet S.W'ly 1.98
			11.11	113.03			" 8" Inlet N.E'ly 1.98
			11.01	113.13			" 8" Stub. N'ly 3.08
(1-A)		J.C. 17+~~39.46~~ 40.35		on Sewer R/W. N. of Comp - Jabon Rd.			
2.45 W. 2.48 S 2.45 N			8.07	116.07	4.35, 2.46, .67, .59 = 8.07	4.20, 2.46, .67, .59 = 7.92	4.00, 2.46, .67, .59 = 7.72 Inv. 8" outlet S. 0.00
			7.92	116.22			" 8" Inlet W. 0.22
			7.72	116.42			" 8" Stub. N. 0.30
B.M. H58-A			3.81	120.33			B.M.H.58-A El. 120.33 Comp. - Jabon Rd. W. side [illegible] N.E. Cor. [illegible]

Profile No. ____ Notes Red. ____ Plotted ____ Job No. 1031 Division No. ____
Survey of [illegible]
Map No. ____ Index No. ____

FORM 307 5M 7-43

PLEASE RETURN TO
LOS ANGELES COUNTY SURVEYOR
700 HALL OF RECORDS

NOTE: ANY ADDITIONS OR CHANGES ON THIS SHEET MUST BE MADE OR CIRCLED IN RED INK, WITH DATE AND NAME OF PERSON MAKING CHANGE

Do not extend notes this side of this line

Profile No. ____ Plotted ____ Date ____ Checked ____ Date ____
Notes Red. ____ Date ____ Notes Chkd. ____ Date ____
X-Sec. No. ____

Job No. 1087 Division No. ____ Survey of Eaton & Benson Notes ____ Date 11-20-45
Survey by ____ Indexed J. O. Johnson

STATION	B. S.	H. I.	F. S.	ELEV.				
(4-B) L.T.C.		6+31.71		on S. side Florence Ave. (800±) W. of Eastern Av.				
								{B.M. H11 El. 123.636 F.B. 728-9 Florence Ave. 705' W. of Eastern Ave. Bt. Spk. 1' S. of N. edge Conc. pav.
B.M. H11	4.86	128.50		123.64				
					6.53 5.47 .67 .59 13.26	6.48 5.47 .67 .59 13.21		
			13.26	115.24			6.48 5.47 .67 .59 13.21	Inv. 8" outlet E. 115.31
			13.21	115.29				" 8" Inlet W. 115.31
			13.21	115.29				" 8" stub S.W'ly 115.31
								{B.M. H12 El. 124.51 F.B. 728-9 Florence Ave. & Bell Gardens & Bt. Spk 1' N. of S. edge pav. & Bell Garden Ave. prbd.
B.M. H12			3.99	124.51				
(4-C)	M.H.	8+13.00		On W. end Fry st. (1000±) W. of Eastern.				
								{B.M. H25-A El. 121.224 F.B. 1108-32 Eastern Ave. 37' S. of ℄ Fry St. S. ℄ N.E. portion of sewer M.H. Rim
B.M. H25-A	4.42	125.64		121.22				
			10.73	114.91	3.67 5.80 .67 .59 10.73	3.67 5.78 .67 .59 10.71		Inv. 8" outlet E. 114.97
			10.71	114.93				" 8" stub W. (8"x6") 114.97
T.P.	4.31	127.83	2.12	123.52				
								{B.M. H11 El. 123.636 F.B. 728-9 Florence Ave. 705' W. of Eastern Ave. Bt. Spk. 1' S. of N. edge conc. pav.
B.M. H11			4.21	123.62				

363
368

FORM 307 5M 7-43

PLEASE RETURN TO
LOS ANGELES COUNTY SURVEYOR
700 HALL OF RECORDS

NOTE: ANY ADDITIONS OR CHANGES ON THIS SHEET MUST BE MADE OR CHECKED IN RED INK WITH THE NAME OF PERSON MAKING CHANGE

Do not extend notes this side of this line

STATION	B. S.	H. I.	F. S.	ELEV.			
(4-D)		M.H. 5+81.00			On Druerwood Ave at Live Oak		
					BM. H99-A El. [illegible] Live Oak St. N. [illegible] Bt. spk. in cb.		
BM. H99-A	3.15	122.75		119.60			
					5.45 / 3.26 / .67 / .59 / 9.97	5.38 / 3.25 / .67 / .59 / 9.89	
			9.97	112.78			Inv. 8" outlet S.W. [illegible] 2.78
			9.89	112.86			" 8" stub N.E. [illegible] 2.38
					BM. H100-A El. 118.5[illegible] Priory St. 30'S. of ℄ [illegible] Druerwood Ch. sq. N.W. Cor. Conc. ch. [illegible]		
BM. H100-A.			4.23	118.52			
(8-C)		M.H. 10+05.00			On Bell Garden Ave & 345'± N. [illegible]		
1-12-46 BM. H163	3.86	118.31		114.45	BM. H163 El. 114.445 [illegible] Bell Garden Ave. N. [illegible] Bt. Spk. in Conc. at N. [illegible]		
					5.24 / .59 / .67 / 3.20 / 9.70	4.47 / .59 / .50 / 3.20 / 8.76	
			9.70	108.61			Inv. 8" outlet South [illegible] 8.67
			8.76	109.55			" 6" stub North [illegible] 9.67
		M.H. 0+00.00			Bell Garden Ave & Quinn St.		
			12.09	106.22	3.74 / .59 / .67 / 7.09 / 12.09	3.72 / .59 / .67 / 7.09 / 12.07	3.70 / .59 / .67 / 7.09 / 12.05
			12.07	106.24			Inv. 8" outlet East [illegible] 6.24
			~~11.97~~	~~106.34~~			Inv. 8" Inlet North [illegible] 3.26
			12.05	106.26			" 8" stub South [illegible] 6.26
BM. H162			5.96	112.35			BM. H162 El. 112.344 [illegible] Bell Garden Ave W. [illegible] Bt. spk. W.E. Cad. conc. [illegible]

Profile No. ____ Notes Red ____ Date ____ Plotted ____ Date ____ Date ____ Map No. ____ Index ____ Job No. 1087 Division No. ____ Survey of Christ St. [illegible]

Pg. 160 | Job No. 1087 | Division No. _____ | Notes Red. _____ | Plotted _____ | Profile

Survey of _____ | Date _____ | Date _____ | No. _____

Survey by _____ | Notes _____ | Notes Chkd. _____ | Checked _____ | X-Sec.

Indexed _____ | Date _____ | Date _____ | Date _____ | No. _____

FORM 307 5M 7-43

PLEASE RETURN TO
LOS ANGELES COUNTY SURVEYOR
700 HALL OF RECORDS

Do not extend notes this side of this line

NOTE: ANY ADDITIONS OR CHANGES ON THIS SHEET MUST BE MADE OR CIRCLED IN RED INK. WITH DATE AND NAME OF PERSON MAKING CHANGE

STATION	B. S.	H. I.	F. S.	ELEV.	

F. B. 1114 PG. 119

NOTES RED. JOB NO. 1105 SURVEY OF Live Oak Ave et al.
DATE SURVEY BY Benson
NOTES CHKD. NOTES BY " DATE 7-10-44
DATE INDEXED A. C. Johnson DATE 11-6-44

DESCRIPTION	ADJ. ELEV.	3RD RUN	2ND RUN	DIFF.	1ST RUN	B.M.
BENCH LEVELS ON LIVE OAK AVE ET AL J.N. C.I. 1105.	July 10, 1944 C.A. Benson G.F. Brock M.A. Van Deren A.R. Borilotti					
	Adjusted 8/1/44 W.L.G. Based on B.M.'s of J.N. 6895 which is based on B.M.'s of J.N. 6331 which is based on 1934 adjustment elevations of U.S.G.S. B.M.'s #37, #2685, #34 #1 + #44 as found in 1936.					

NOTE: ANY ADDITIONS OR CHANGES ON THIS SHEET MUST BE MADE OR CIRCLED IN RED INK, WITH DATE AND NAME OF PERSON MAKING CHANGE

Do not extend notes this side of this line

PLEASE RETURN TO LOS ANGELES COUNTY SURVEYOR 700 HALL OF RECORDS

FORM 353 1M 12-41

FORM 353 1M 12-41

(70.0 / 70.8)

PLEASE RETURN TO
LOS ANGELES COUNTY SURVEYOR
700 HALL OF RECORDS

NOTE: ANY ADDITIONS OR CHANGES ON THIS SHEET MUST BE MADE OR CIRCLED IN RED INK, WITH DATE AND NAME OF PERSON MAKING CHANGE

Do not extend notes this side of this line

B.M.	1ST RUN	DIFF.	2ND RUN	3RD RUN	ADJ. ELEV.	DESCRIPTION
H.51	115.533				115.533	BM. H.51 El. 115.533' F.B. 728-44 (J.N. 6895)
+	4.835		4.744			Clara St. 560' W. of Ira Ave.
⌅	120.418	+0.120	+0.121		+0.121	Bt. spk. 1' N. of S. edge Conc. Pav.
−	4.765		4.623			BM. #50 El. 115.629 F.B. 728-44. J.N. 6895
H.50.	115.653				115.654	Ira Ave. to South & Clara St.
+	4.520		4.468			Bt. spk. 1' N. of S. edge Conc. Pav.
⌅	120.173	+0.582	+0.580		+0.581	
−	3.938		3.888			Set. BM. H.166
set. H.166	116.235				116.235	Ira Ave. & Priory St. N.W. Cor.
+	4.054		4.030	3.975		Bt. spk. in Conc. base of st. sign P.
⌅	120.289	−0.376	−0.356	0.374	−0.375	
−	4.430		4.386	4.349		
T.P.	115.859				115.860	T.P.
+	4.684		4.652			
⌅	120.543	+0.172	+0.170		+0.171	
−	4.512		4.482			Set. BM. H 166
set H 167	116.031				116.031	Priory St. & Gephart Ave S.W. Cor.
+	5.140		5.131			Chiseled Sq. on S. edge Valve.
⌅	121.171	+0.700	+0.701		+0.700	
−	4.440		4.430			
T.P.	116.731				116.731	T.P.
+	5.732		5.601			
⌅	122.463	+1.580	+1.579		+1.580	
−	4.152		4.022			BM. H.56 El. 118.322' F.B. 728-50 J.N. 6895
Fd. BM. H.56	118.311				118.322	Compton-Habener Rd. & Priory St. N.E. Cor.
+	4.464		4.472			Bt. spk. N.W. Cor. walk. to Ho. #7558
⌅	122.775	−0.956	−0.958		−0.957	
−	5.420		5.430			
T.P.	117.355				117.354	T.P.

NOTES RED. ____ DATE ____ NOTES CHKD. ____ DATE ____

JOB NO. 1125 SURVEY OF Oak Avenue
SURVEY BY 8 & 9 P.A. RUN 7-10-44
NOTES BY A. C. Johnson JOINT
INDEXED

120

FORM 353 1M 12-41

PLEASE RETURN TO
LOS ANGELES COUNTY SURVEYOR
700 HALL OF RECORDS

NOTE: ANY ADDITIONS OR CHANGES ON THIS SHEET MUST BE MADE AND CIRCLED IN RED INK, WITH DATE AND NAME OF PERSON MAKING CHANGE

Do not extend notes this side of this line

B.M.	1ST RUN	DIFF.	2ND RUN	3RD RUN	ADJ. ELEV.	DESCRIPTION
T.P.	117.355				117.354	T.P. per bot of prec. p
+	4.008		4.068			
⊼	121.363	-1.050	-1.050		-1.050	
−	5.058		5.118			Fd.
Fd. B.M. 23-86	116.305				116.304	B.M. 23-86 El. 116.318 FB. 1114
+	4.580		4.560			Clara St. 160' E. of Compton
⊼	120.885	-0.561	-0.564		-0.563	Sq. 1' S. of N. edge Conc. Pa
−	5.141		5.124			Fd.
B.M. H.53	115.744				115.744	B.M. H.53 El. 115.744 FB. 728
+	4.570		4.605			Clara St. 350' W. of Gephart
⊼	120.314	-0.495	-0.495		-0.495	Bt. spk. 1' N. of S. edge Conc. Pa
−	5.065		5.100			(opposite ctr. Ho. #5949)
H.52	115.249				115.246	Fd. B.M. H.52 El. 115.245 FB.
+	4.830		4.651	4.692		Clara St. & Gephart Ave.
⊼	120.079	+0.266	+0.221	+0.262	+0.264	Bt. spk. 1' N. of S. edge Conc. Pa
−	4.564		4.430	4.430		
H.51	115.515				115.510	B.M. H.51 El. 115.533 FB. 72
						Clara St. 560' W. of Ira Ave
						Bt. spk. 1' N. of S. edge Conc.
		Circuit No. 2				
H.166	116.235				116.239	B.M. #166 El. 116.239 - FB. 11
+	4.470		4.468			Ira Ave. & Priory St. N.W. Cor
⊼	120.705	+0.152	+0.153		+0.153	Bt. spk. in Conc. base of St. light post
−	4.318		4.315			
T.P.	116.387				116.392	
+	5.042		4.809			
⊼	121.429	+0.810	+0.808		+0.809	
−	4.232		4.001			
set H.168	117.197				117.201	set B.M. H.168
						Ira Ave. & [illegible] St. N.
						Bt. spk. [illegible] Conc. Dwy. to

DATE
NOTES CHKD.
DATE
INDEXED
DATE
NOTES BY
DATE
SURVEY BY
JOB NO.
SURVEY OF
F.B.

FORM 353 1M 12-41

PLEASE RETURN TO
LOS ANGELES COUNTY SURVEYOR
700 HALL OF RECORDS

NOTE: ANY ADDITIONS OR CHANGES ON THIS SHEET MUST BE MADE OR CIRCLED IN RED INK, WITH DATE AND NAME OF PERSON MAKING CHANGE

18.6

7230

Do not extend notes this side of this line

JOB NO. 1105 SURVEY OF Live Oak Ave et al. NOTES RED. DATE
SURVEY BY Benson " NOTES CHKD. DATE
NOTES BY " DATE 7-11-44
INDEXED A. C. Johnson DATE

B.M.	1ST RUN	DIFF.	2ND RUN	3RD RUN	ADJ. ELEV.	DESCRIPTION
H.168.	117.197				117.203	B.M. H.168. per prec. pg.
+	4.335		4.050	4.121		
⌅	121.532	+0.125	+0.119	+0.123	+0.123	
−	4.210		3.931	3.998		
T.P.	117.322				117.324	T.P.
+	4.322		4.069			
⌅	121.644	+0.760	+0.763		+0.761	
−	3.562		3.306			
set. H.169	118.082				118.085	Set B.M. H.169 Live Oak St. - 500'±E. of Compton-Tabonería Rd. - N. side. Bt. spk. in S.W. Cor. Conc. Dwy. to Ho. #5945
+	3.888		3.492			
⌅	121.970	−0.361	0.363		−0.362	
−	4.249		3.855			
T.P.	117.721				117.723	T.P.
+	5.520		5.658			
⌅	123.241	+3.658	+3.658		+3.658	
−	1.862		2.000			
H 57-A.	121.379				121.387	Fd. J.N. 6895 B.M. H57-A El. 121.387 F.B. 1114-8 Compton-Tabonería Rd. & Live Oak St. S.W. Cor. Bt. spk. N.E. Cor. Bot. step Bethel Chapel.

Circuit No. 3.

H.168	117.197				117.203	B.M. #H.168 El. 117.203 - F.B. 1114 p. 121 Ira Ave & Live Oak St. N.W. Cor. Bt. spk. in S.W. Cor. Conc. Dwy. to Ho. #6049
+	4.649		4.478			
⌅	121.846	+0.118	+0.118		+0.118	
−	4.531		4.360			
T.P.	117.315				117.321	T.P.
+	5.201		5.307			
⌅	122.516	+3.127	+3.127		+3.127	
−	2.074		2.180			
set H.170	120.442				120.448	B.M. H.170 Ira Ave & FR4 St. N.E. Cor. Bt. spk. in S. side Conc. Dwy to Ho. #7230

FORM 353 1M 12-41

PLEASE RETURN TO
LOS ANGELES COUNTY SURVEYOR
700 HALL OF RECORDS

NOTE: ANY ADDITIONS OR CHANGES ON THIS SHEET MUST BE MADE OR CIRCLED IN RED INK, WITH DATE AND NAME OF PERSON MAKING CHANGE

Do not extend notes this side of this line

B.M.	1ST RUN	DIFF.	2ND RUN	3RD RUN	ADJ. ELEV.	DESCRIPTION
H-170	120.442				120.4~~40~~ 32	B.M. H 170 per prec. pg.
+	3.150		2.930			
⇑	123.592	-1.152	-1.153		-1.152	
−	4.302		4.083			
T.P.	119.290				119.296	T.P.
+	4.610		4.731			
⇑	123.900	+0.472	+0.471		+0.471	
Set −	4.138		4.260			Set H.171.
H.171	119.762				119.7~~67~~ 95	Fry St. - 250± E. of Compton-Tabo[illegible]
+	5.367		5.418	5.394		Bt. spk. in W. side Conc. Dwy. to [illegible]
⇑	125.129	+0.407	+0.415	+0.411	+0.411	
−	4.960		5.003	4.983		
T.P.	120.169				120.178	T.P.
+	4.689		4.694	4.742		
⇑	124.858	+0.517	+0.512	+0.515	+0.515	
−	4.172		4.182	4.227		Set B.M. # H.172.
Set +						
H.172	120.686				120.~~693~~ 705	1st Alley So. of Florence Ave. [illegible] E. of
+	4.905		4.910	4.945		Compton-Tabonería Rd. - N. side
⇑	125.591	-0.395	-0.403	-0.395	-0.395	Cut spk. in N. side P.P. #56 [illegible]
−	5.300		5.313	5.340		B.M. H 58-A Elev. 120.312 F.B. [illegible]
Fd						
H.58-A	120.291				120.~~298~~ 312	Compton-Tabonería Rd. - 175' So. of ℄ [illegible]
+	4.390		4.420			Bt spk. S.E. Cor. Conc. C.B. W. side Rd.
⇑	124.681	+0.360	0.365		+0.362	
−	4.030		4.055			B.M. # 59 El. 120.674 F.B. [illegible]
Fd						
H.59	120.651				120.6~~60~~ 74	Compton-Tabonería Rd. & Florence Ave.
						Bt. spk. in Conc. P.V. 10' E. of [illegible]

Con't. on next pg.

DATE
NOTES CHKD.
DATE

SURVEY BY
NOTES BY
INDEXED
DATE
DATE

F.B. 1142 Pg. 23

FORM 353 1M 12-41

PLEASE RETURN TO
LOS ANGELES COUNTY SURVEYOR
700 HALL OF RECORDS

NOTE: ANY ADDITIONS OR CHANGES ON THIS SHEET MUST BE MADE OR CIRCLED IN RED INK, WITH DATE AND NAME OF PERSON MAKING CHANGE

361 504

Do not extend notes this side of this line

JOB NO. 1105 SURVEY OF Livonia Ave et al NOTES RED. DATE
SURVEY BY Benson " DATE 7-11-44 NOTES CHKD. DATE
NOTES BY A. C. Johnson DATE
INDEXED

114 Pg. 124

B.M.	1ST RUN	DIFF.	2ND RUN	3RD RUN	ADJ. ELEV.	DESCRIPTION
			Circuit #4			
H.170	120.442				120.452	B.M. H.170. El. 120.452 F.B. 114 p.122 Fra Ave & Fry St. N.E. Cor. Bt. spk. in So. Side Conc. Dwy. to Ho. #7230
+	4.430		4.562			
⊼	124.872	+ 2.100	+2.101		+ 2.100	
−	2.330		2.461			
set H.173.	122.542				122.552	Set. B.M. H.173. Fra Ave & Florence Ave. N.W. Cor. Cut. spk. in W. side. R.P. #361 804 E.
+	3.622		3.690			
⊼	126.164	+0.347	+ .342		+ 0.345	
−	3.275		3.348			
H.104	122.889				122.897	B.M. H.104 El. 122.897 F.B. 728-96 J.K. 6895 Darwell Ave & N. of Florence Ave. "+" top. of Bolt set in Conc. N.W. Leg. Power Line Tower.

Notes Ck'd by _____ Survey of Live Oak Ave et al F.B. 1104 Pg. 1005
Map No. _____ Subdivision No. _____ Subdivision _____
Office Work _____ Surveyed by Benson
Checked _____ Notes _____ Date 7-11-44
Date _____ Indexed C. Johnson 11-6-44

PROPOSED & SEWER SURVEY

ON

IRA AVE

FROM:- Clara St

TO:- Florence Ave.

LIVE OAK AVE ET AL

W.O. 1105

ADDITIONAL TOPOG. ON E. side of

See F.B. 734 - pages 223 to 235 for topography taken 2-2-28

JULY 11, 1944

C. A. Benson

G. F. Brock

M. A. VanDeren

A. R. Barilotti

Note: Any Addition or Deletion on this Map must be made by the Map Section Making Changes and Name Date.

Do not extend notes this side of this line.

LOS ANGELES COUNTY SURVEYOR
100-HALL OF RECORDS

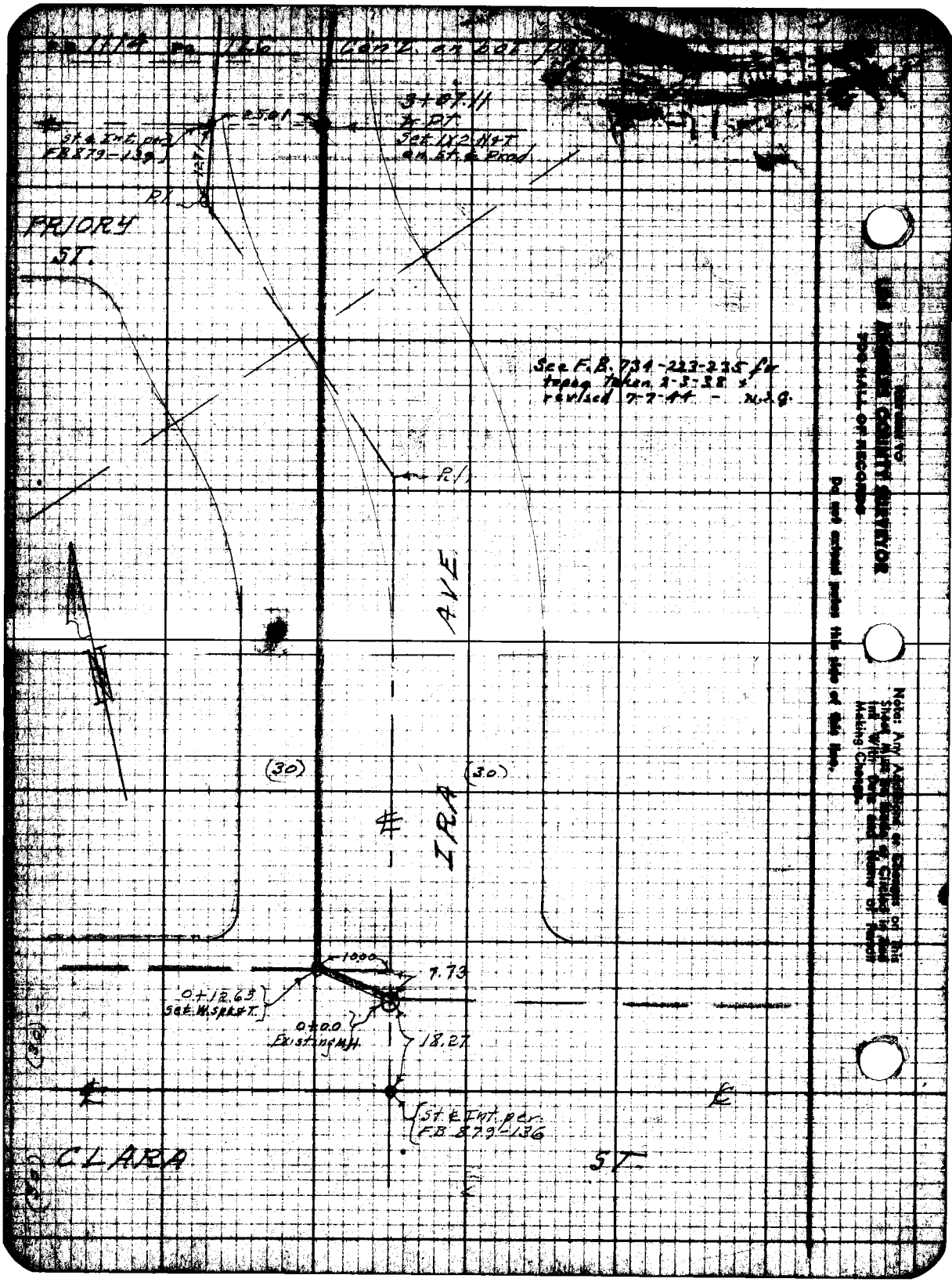
3+87.11
P.R.T.
See 1120 N.S.T.
on St. & Road
St. & Int. pt.
FB 879-139
PRIORY
ST.
See F.B. 731-223-235 for
topog. taken 2-3-38 &
revised 7-7-44 - N.J.G.
AVE
(30)
(30)
IRA
#
1000
7.73
0+12.63
See M.S.P.R.S.T.
0+00.0
Existing M.H.
18.27
St. & Int. pt.
FB 879-136
CLARA
ST.

Notes Ck'd by

Survey of Live Oak Ave & vic.

F.B. 11-14 Pg. 127

W. O. 7060 Page No.

Surveyed by: R. Kirsam

Notes

Indexed

Date

LIVE OAK ST.

7+38.27
Det. INT.
on Rail. Road.

St. & Int.
per R.B. 379-140

Cypress Hedge 4' high 3' wide

4" wire fence

4" Cypress 5+71

4" wire fence

Rose Bush 5+85

2" Cypress 5+11

Water Valve 5+02

2" Cypress

5+01

Water Valve, 4+29

4+96 Rose Bush

4+85

(30) (30)

Cont. from top Pg. 126

Note: Any Additions or Changes Must be Made in Green Ink With Date and Name of Person Making Change.

Do not detach notes this side of this line.

RETURN TO
LOS ANGELES COUNTY SURVEYOR
700 HALL OF RECORDS

F.B. 114 Pg. 128 Con't. on bot. pg. 128

FRY ST.

12+39.21 ± PT
Set 1x2 H&T
on Top. Prod.

(30)

℄ St. & Int. per F.B. 879-141

25.01

6.5 12+33

7.2 Shrub 12+22

5.2 12+06

8.5 1" Apples 11+47

2.2 11+33.2 Conc Dr.

5.2 11+32.5 Lath Fence 5' High

3.1 10+65.4 Conc Dr.

4.3 Privet Hedge 2wx4H 10+60.5

Bricks 18 3.0 18.7 .54 Conc

10+53

5.5 7.0 1" Orange 10+38

10+23.5 Pr. Valve 1.7 7.3 2" Orange 10+24.0

2.9 10+18.8 Conc. Walk

2.3 7.0 2" Orange 10+10.5

5.3 3" L.P. Fence Post 9+19

5.9 Grapes 9+18

2.8 Lilac 9+17.5

9+08

8+95 Anthuria Pitosporum

7.3 Oleanda 8+89

1.8 Lilac Bush 8+54.5

6.5 8+51.5 Hedge 3'W. 4'H.

5.5 3" L.P. Post 8+50.5

5.0 8+37 End Hedge

7.7 8+31

8.0 1" Pomelo 8+10

9.0 Rose Bush 8+03

5.0 Hedge 8+02

Con't. from top pg. 127.

IRA ST.

℄

RETURN TO
LOS ANGELES COUNTY SURVEYOR
700 HALL OF RECORDS

Do not extend notes this side of this line.

Note: Any Additions or Changes on This Sheet Must Be Made in Red Ink With Date and Name of Person Making Change.

Notes Ck'd by
Office Work
Date

Survey of Live Oak Ave et al.
V.O. 7722 Book No. Page
Surveyed by Benson
Notes Date 7-11-42
Indexed A. C. Johnson

F.B. 1174 Pg. 129

Note: Any Additions or Changes to This Sheet Must be Made of Record in Book Iist With Date and Name of Person Making Change.

Do not extend cross this side of this line.

Return to
LOS ANGELES COUNTY SURVEYOR
700 HALL OF RECORDS

FORM 247 (M) 12-60

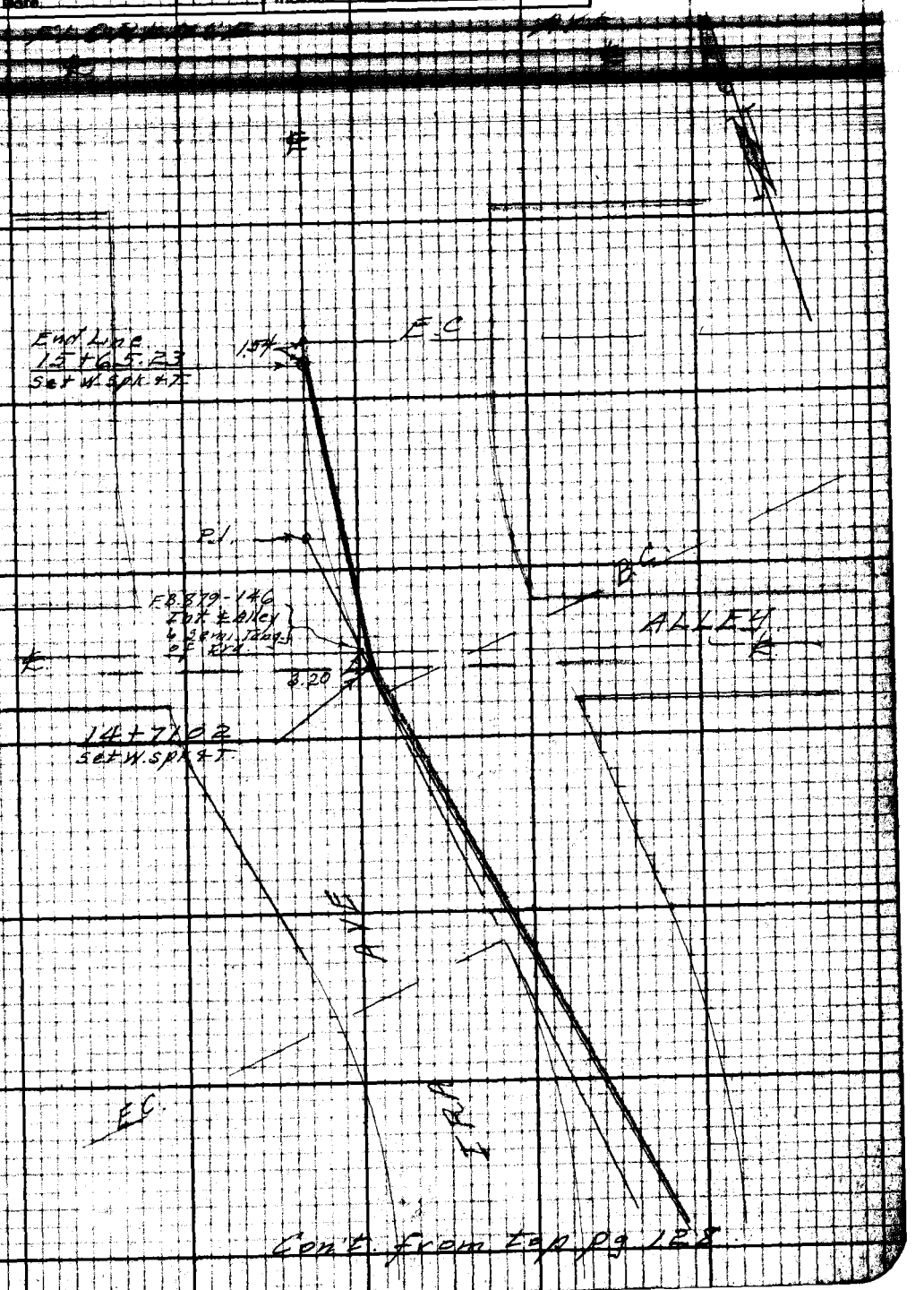

Con't. from top pg. 128

RETURN TO
LOS ANGELES COUNTY SURVEYOR
700 HALL OF RECORDS

Note: Any Additions or Changes on This Sheet Must be Made or Circled in **Red Ink** With Date and Name of Person Making Change.

Do not extend notes this side of this line.

FB 114 PG 130

Profile No. ____ Notes Red. ____ Date ____ Plotted ____ Date ____ Job No. 1105 Division No. ____ F.B. 734 Pg. 131

Survey of Live Oak Ave et al

Recorded Benson Checked CB Date 7-10-44

Map No. ____ Indexed C. Johnson Date ____

PROFILE
&
CROSS-SECTIONS
ON
IRA AVE
FROM:- Clara St
To:- Florence Ave.
LIVE OAK AVE. ET. AL.
J.N. C.I. 1105.

STATION	B.S.	H.I.	F.S.	ELEV.
				M.H. Check at Clara St. & Ira. Ave
			July , 1944 C.A. Benson G.F. Brock M.A. VanDeren A.R. Barilotti	
				Topog. See F.B. 734-228

NOTE: ANY ADDITIONS OR CHANGES ON THIS SHEET MUST BE MADE AND CIRCLED IN RED INK, WITH DATE AND NAME OF PERSON MAKING CHANGE

Do not extend notes this side of this line

734
228

PLEASE RETURN TO
LOS ANGELES COUNTY SURVEYOR
700 HALL OF RECORDS

FORM 307 5M 7-43

FORM 307 5M 7-43

PLEASE RETURN TO
LOS ANGELES COUNTY SURVEYOR
700 HALL OF RECORDS

NOTE: ANY ADDITIONS OR CHANGES ON THIS SHEET MUST BE MADE OR CIRCLED IN RED INK, WITH DATE AND NAME OF PERSON MAKING CHANGE

Do not extend notes this side of this line

STATION	B. S.	H. I.	F. S.	ELEV.		
Profile only from Clara to Tr. Line N. of Live Oak St. then X-sec. to Florence						
B.M. H 50.	458	120.23		115.65	B.M. H 50, El. 115.656 F.B. 1114-120 Ira Ave to South + Clara St Bt. Spk. 1' N. of S. edge Conc. Par.	
M.H.		See check 12-17-37 F.B. 734-10	15.22	105.01	8.48 1.75 4.99 15.22	21" outlet South.
			14.93	105.30	8.24 1.75 4.94 14.93	21 Inlet East
			14.05	106.18	8.36 .67 5.02 14.05	8" stub West.
0+02			471	115 52	Top of Par.	
0+12.65 MH			488	115 35	x pt	
0+38			483	115 40	W. edge Par	
1+00			525	114 98	Gutter	
+87			463	115 60	W edge Par	
2+00			459	115 64	Par	
+47			440	115 83	℄ Par	
+91			453	115 10	E Edge Par.	
3+00			47	115 5		
3+07.11 M.H.			48	115 4		
BM H-166	465	120 88	400	116.23	B.M. H 166 - El. 116.239 F.B. 1114 p. 120 Ira Ave & Priory - N.W. Cor Bt. Spk. in Conc. Base of St. Sign Post	
3+13			55	114 7	Gutter	

Division No. 112 Date 7-10-44
Notes
Notes Chkd. Date
Checked Date
Posted Date
Profile No. X-Sec. No.

FORM 307 5M 7-43

PLEASE RETURN TO
LOS ANGELES COUNTY SURVEYOR
700 HALL OF RECORDS

NOTE: ANY ADDITIONS OR CHANGES ON THIS SHEET MUST BE MADE OR CIRCLED IN RED INK, WITH DATE AND NAME OF PERSON MAKING CHANGE

Do not extend notes this side of this line

STATION	B. S.	H. I.	F. S.	ELEV.	
		120 88			
3+45			4.8	116 1	
4+00			4.6	116 3	℄ S.S.
"			51	115 8	180'±E. bk Lot Line
5+00			4.4	116 5	℄ S.S.
6+00			4.2	116 7	℄ S.S.
7+00			3.8	117 1	℄ SS
7+00			4.3	116 6	180'± E. bk. Lot Line.
7+38.67 MH.			3.9	117 0	MH
T.P.	5.40	121 96	4.32	116 56	
8+00			51	116 9	℄ S.S.
9+00			4.8	117 2	℄ SS
10+00			3.5	118 4	℄ SS
"			3.0	118 9	5 Rt P/L
"			3.0	118 9	180 Rt (E) - bk Lot Line
"			5.0	116 9	9 Lft. Gutter
"			4.60	117 36	15 " edge Pav.
"			4.46	117 50	25 " ℄ St.
"			4.50	117 46	35 " edge Pav
"			4.8	117 16	41 " Gutter
"			3.3	118 66	45 " P/L

Profile No. ____ Notes Red. ____ Date ____ Plotted ____ Date ____ Job No. 1105 Division No. ____ Survey of ____ Date ____ Map No. ____ Date ____ Index ____ F.B. 1114 pg. 53

FORM 307 5M 7-43

PLEASE RETURN TO
LOS ANGELES COUNTY SURVEYOR
700 HALL OF RECORDS

NOTE: ANY ADDITIONS OR CHANGES ON THIS SHEET MUST BE MADE OR CIRCLED IN RED INK, WITH DATE AND NAME OF PERSON MAKING CHANGE

Do not extend notes this side of this line

STATION	B. S.	H. I.	F. S.	ELEV.		
		121 96				
11+00			38	1182	℄ S.S.	
"			30	1189	5 Rt. P/L	
"			48	1171	7 Lft E Gutter	
"			448	1174 8	15 " E edge Pav	
"			409	1178 7	25 " ℄ St.	
"			426	1177 0	35 " W edge Pav	
"			48	1172	44 " W Gutter	
"			32	1188	50 "	
"			32	1188	55 " P/L	
12+00			299	1189 7	℄ S.S	
"			25	1195	5 Rt P/L	
"			44	1176	7 Lft E Gutter	
"			392	1180 4	14 " E edge Pav.	
"			362	1183 4	25 " ℄ St	
"			400	1179 6	41 " W edge Pav	
"			45	1175	49 " W Gutter	
"			29	1191	55 " P/L	
12+39.2 M.H			2.92	1190 4	M.H.	
			22	1198	5 Rt P/L	
			41	1179	7 Lft E Gutter	

B. 1114 PG. 134 Job No. 1105 Division No. _____ Plotted _____ Profile _____
Survey of Live Oak Ave et al Notes Red. _____ Date _____ No. _____
Survey by Benson Notes G.E.B. Date _____ Notes Chkd. _____ Checked _____ X-Sec. _____
Indexed A. C. Johnson Date 7-10-44 Date _____ No. _____

FORM 307 5M 7-43

PLEASE RETURN TO
LOS ANGELES COUNTY SURVEYOR
700 HALL OF RECORDS

NOTE: ANY ADDITIONS OR CHANGES ON THIS SHEET MUST BE MADE OR CIRCLED IN RED INK, WITH DATE AND NAME OF PERSON MAKING CHANGE

Do not extend notes this side of this line

STATION	B. S.	H. I.	F. S.	ELEV.	
		12196			
12+39.21			368	11828	15 Lft. E. edge Par.
"			350	11846	25 " ℄ St.
"			385	11811	45 " W. edge Pav
"			363	11833	55 " ℄ St.
"			22	11976	180 Rt. bk. Lot Line. BMH-170 Elev.
BM. H170	4.11	12456	151	12045	
12+57			64	11816	℄ SS Toe, slope
12+69.5			647	11809	℄ SS Gutter
+86			603	11853	" E. edge Par
13+00			588	11868	"
"			60	11856	3.5 Rt edge Par
"			64	11816	11 Rt Gutter.
"			49	11966	21 Rt. Top bank
"			47	11986	27 Rt.
"			572	11884	7 Lft ℄ Par.
"			600	11856	19 Lft edge "
"			64	11816	26 Lft Gutter
"			49	11966	36 Lft Top bank
"			49	11966	46 Lft.

Profile No. ____ Notes Red. ____ Plotted ____ Job No. 1105 Division No. ____ F.B. 1114 Pg. 135
Notes Chkd. ____ Date ____ Date ____ Survey of Lennox Ave at Tyler
Drawn ____ Date ____ Map No. ____ Survey by Brunson, Hunsaker & Assoc. Date 7-15-55
Notes Chkd. ____ Date ____ Drawn ____ Date ____ Map No. ____ Survey by O. Johnson Date ____

FORM 307 5M 7-43

LOS ANGELES COUNTY SURVEYOR
700 HALL OF RECORDS

NOTE: ANY ADDITIONS OR CHANGES ON THIS SHEET MUST BE MADE OR CHECKED BY COUNTY SURVEYOR
NAME OF PERSON MAKING CHANGE

Do not extend notes this side of this line

STATION	B. S.	H. I.	F. S.	ELEV.				
		124.56						
13+38			540	119.16	℄ S.S.	℄ Par.		
14+00			490	119.66	"	℄ Par.		
"			519	119.37	8 Rt	edge Par.		
"			58	118.76	16 "	Gutter		
"			43	120.26	27 "	Top bank.		
"			43	120.26	37 "			
"			530	119.26	11 Lft	edge Par		
"			58	118.76	19 "	Gutter		
"			43	120.26	30 "	Top bank		
14+71.02 M.H.			445	120.11	M.H. & Pt.	℄ Par.		
"			482	119.74	10 Rt	edge Par		
"			52	119.36	18 "	Gutter		
"			40	120.56	29 "	Top bank.		
"			40	120.56	35 "			
"			479	119.77	9 Lft	edge Par		
"			54	119.16	19 "	Gutter		
"			43	120.26	25 "	Top bank		
"			43	120.26	32 "			

F.B. 1149 Pg. 136 Job No. 4025 Drawing No. Top No. Notes Red. Plotted Date Notes Red. No.
Survey of Live Oak Ave. Sta. B. to Survey Date Date No.
Survey by Bragson Notes Chkd. Checked Date Notes Chkd. No.
Indexed Date Map No. Date

FORM 307 SM 7-43

PLEASE RETURN TO
LOS ANGELES COUNTY SURVEYOR
700 HALL OF RECORDS

NOTE: ANY ADDITIONS OR CHANGES ON THIS SHEET MUST BE MADE OR CIRCLED IN RED INK, WITH DATE AND NAME OF PERSON MAKING CHANGE

Do not extend notes this side of this line

STATION	B. S.	H. I.	F. S.	ELEV.		
		12456				
15+00			429	12027	℄ S.S. & Pav.	
"			460	11996	8 Rt. edge Pav.	
"			51	11946	16 Rt Gutter	
"			39	12066	19 " Top bank	
"			39	12066	33 "	
"			460	11996	12 Lft edge Pav.	
"			51	11946	20 " Gutter	
"			44	12016	23 Top bank.	
"			44	12016	32	
15+65 23 MH.			383	12073	℄ S.S. & Pav. end of Line.	
"			421	12035	10 Rt edge Pav	
"			46	11996	19 " Gutter	
"			39	12066	23 " Top bank	
"			37	12086	35 "	
"			422	12034	9 Lft edge Pav	
"			48	11976	19 " Gutter	
"			40	12056	23 " Top bank	
"			38	12076	33 "	
					BM H173 Elev 122.55 FB. 1114-124	
BM H173			202	122 54	120 West Florence Ave. Inverted Catch in Wheelchair Ramp RP #36138	

Profile No. ____ Notes Red. ____ Date ____ X-Secs. ____ Notes Chkd. ____ Date ____ Plotted ____ Date ____ Checked ____ Date ____ Job No. 1125 Division No. ____ Survey of ____ Survey by ____ Map No. ____ Index ____ Date ____

F.B. 1114 Pg. 137

F.B. 1114 Pg. 138

Job No. 110 Drawing No. Job No. Notes Red. Plotted Plotted Notes Red. Profile

Survey of Live Oak Ave et al. Survey of Date Date Date No. No.

Survey by B. Gibson Notes By G.F.B. Survey by Notes Chkd. Checked Checked Notes Chkd. Xsec-X

Indexed A. Gibson Date Indexed Map No. Date Date Date No. No.

STATION	B.S.	H.I.	F.S.	ELEV.	ELEV.	F.S.	H.I.	B.S.	STATION

FORM 307 5M 7-43

NOTE: ANY ADDITIONS OR CHANGES ON THIS SHEET MUST BE MADE ON THE LOS ANGELES COUNTY ENGINEER AND SURVEYOR'S RECORDS

NAME OF PERSON MAKING CHANGE

700 HALL OF RECORDS

Do not enter on this side of this line

NOTE: ANY MISTAKES OR CHANGES ON THIS SHEET MUST BE MADE ON THE LOS ANGELES COUNTY ENGINEER AND SURVEYOR'S RECORDS

NAME OF PERSON MAKING CHANGE

Do not enter on this side of this line

FORM 307 5M 7-43

Notes Ck'd by	Survey of [illegible] P.B. 1114 No. 139
Map No.	Tr. [illegible] Note No. [illegible]
Office Work	Surveyed by Benson
Checked	Notes [illegible] Date 7-17-44
Date	Indexed [illegible]

PRELIMINARY SURVEY

CENTER LINE & TOPO.

ON

CLARA ST.

FROM: IRA AVE.

TO: COMPTON-IMPERIAL RD.

LIVE OAK AVE ET AL

T.N. 1105.

July 17, 1944
L.A. Benson
E.F. Brock
M.A. Van Deren
A.R. Bartlett

Note: Any Additions or Changes on This Sheet Must be Made or Circled in Red Ink With Date and Name of Person Making Change.

Do not extend notes this side of this line.

RETURN TO
LOS ANGELES COUNTY SURVEYOR
700 HALL OF RECORDS

FORM 217 M. 11-44

F.B. 114 Pg. 140

Cont. on bot. Pg. 141

Wood Barrier

2+03

Shrubs w/ wattle fence

2 Cypress Δ 47.1°

2 Cypress

2 Cypress 4+77.5

Cane Ribbon Dr

4+55.9

1" Cypress

2" Cypress 4+44.5

Shrubry 3+25

Cane Ribbon Dr

4+85.1

5+85.1

Privet Hedge Bushes

See F.B. 734-5-7 for topog. taken 12-16-37 and revised 7-6-44

5+56

5+31

1" Cedar 5+00

2" Pipe and Oil 4+67.5

F. Hyd. 4+65.5

1" Fir 3+68.5

℄ Proposed Sewer 26' N. of St. ℄

24" Ac

6' Wire Fence

Stucco Store (1 story)

9+19.5

0+00 gain W

0+12.65 gain N

1000

26.00

St. ℄ Int. per F.B. 879+136

ZEA AVE

ZIRA ST

RETURN TO
LOS ANGELES COUNTY SURVEYOR
700 HALL OF RECORDS
Do not extend note this side of this line

Note: Any Additions or Changes on This Sheet Must be Made or Circled in Red Ink With Date and Name of Person Making Change.

Notes Ck'd by
Office Work
Checked
Date

Survey of
W.O. No. Tab No. Plat No.
Surveyed by Benson
Notes C.E.R. Date 7-17-44
Indexed A. G. Johnson

F.B. 1114 Pg. 141



Note: Any Additions or Changes on This Sheet Must be Made or Cited in Red Ink With Date and Name of Person Making Change.

Return to LOS ANGELES COUNTY SURVEYOR 700 HALL OF RECORDS

Do not extend notes this side of this line

FORMERLY FM 10

F.B. 114 Pg. 142

RETURN TO
LOS ANGELES COUNTY SURVEYOR
700 HALL OF RECORDS

Do not extend notes this side of this line.

Note: Any Additions or Changes on This Sheet Must be Made or Circled in Red Ink With Date and Name of Person Making Change.

Profile No. _____ Notes Red. _____ Plotted _____ Date _____ Date _____

Job No. 1105 Division No. _____ F.B. 114 Pg. 143

Survey of Live Oak Ave et al

Survey by Benson Notes C. Date 7-17-44

Map No. _____ Indexed C. Johnson Date _____

PROFILE

ON

CLARA ST.

FROM:- Ira Ave

TO:- Compton-Jaboneria Rd.

LIVE OAK AVE ET AL

J.N. 1105

July 17, 1944.
C.A. Benson.
G.F. Brock.
M.A. VanDerven
A.R. Barilotti.

STATION	B.S.	H.I.	F.S.	ELEV.

Do not extend notes this side of this line

NOTE: ANY ADDITIONS OR CHANGES ON THIS SHEET MUST BE MADE IN CIRCLED IN RED INK, WITH DATE AND NAME OF PERSON MAKING CHANGE

PLEASE RETURN TO LOS ANGELES COUNTY SURVEYOR 700 HALL OF RECORDS

FORM 307 BM 7-43

FORM 307 5M 7-43

PLEASE RETURN TO
LOS ANGELES COUNTY SURVEYOR
700 HALL OF RECORDS

NOTE: ANY ADDITIONS OR CHANGES ON THIS SHEET MUST BE MADE OR CIRCLED IN RED INK. WITH DATE AND NAME OF PERSON MAKING CHANGE

Do not extend notes this side of this line

STATION	B. S.	H. I.	F. S.	ELEV.		
		121.10				
13+00			49	1162	Dirt.	
14+00			48	1163	"	
~~14+40.12 ⊥ Pt.~~			47	1164	"	
15+00			45	1166	"	
16+00			41	1170	"	
17+00			48	1163	"	
					BM 23-86 Elev. 116.318 F.B. 1114-7	
BM 23-86			477	1163	Elara St. 160' E of Compton Jaboneria Rd. So 1' So. of N. edge conc. Par.	

X 14+40.12

F.B. 1114 Pg. 146 Job No. 1105 Division No. _____ Plotted _____ Notes Red. _____ Profile _____
Survey of Lyce Oak Ave et al. Date _____ Date _____ Date _____ No. _____
Survey by Benson Notes G.F.B. Notes Chkd. _____ Checked _____ X-Sec. _____
Indexed by S. Johnson Date 7-17-44 Date _____ Date _____ No. _____

Notes Ck'd by	Survey of Live Oak Ave et al F.B. 111 Pg. 147
Map No.	W. O. Tide No. Grid
Office Work	Surveyed by Benson
Checked	Notes Date 7-21-44
Date	Indexed

ALINEMENT

&

TOPOGRAPHY

ON

FRY ST.

FROM:- Ira Ave

TO:- Compton-Nogales Rd.

LIVE OAK AVE ET AL

J.N. C.E. 1105

JULY 21, 1944

C.A. Benson

G.F. Brock

M.A. Van Deren

A.R. Barilotti

Note: Any Additions or Changes on This Sheet Must Be Made or Checked in Ink With Date and Name of Person Making Change.

Do not unroll outer flap side of this file.

RETURN TO
LOS ANGELES COUNTY SURVEYOR
700 HALL OF RECORDS

FORM 147 3M 12-50

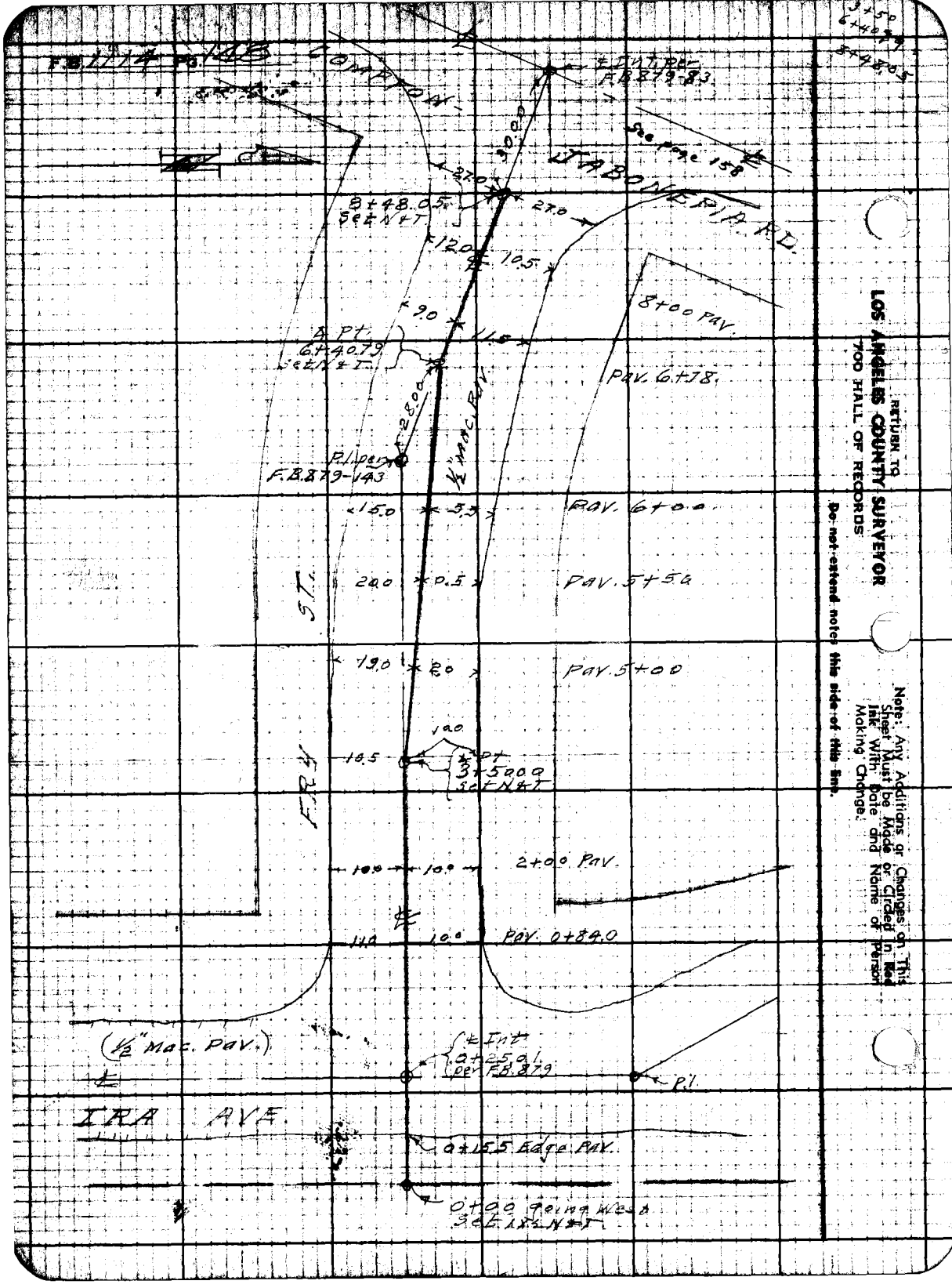

RETURN TO
LOS ANGELES COUNTY SURVEYOR
700 HALL OF RECORDS
Do not extend notes this side of this line.

Note: Any Additions or Changes on This Sheet Must be Made or Circled in Red Ink With Date and Name of Person Making Change.

Profile No. ____ Notes Red. ____ Date ____ Plotted ____ Date ____ Job No. 1105 Division No. ____ F.B. 1114 Pg. 45

Survey of Live Oak Ave et al.

Notes Chkd. ____ Date ____ Checked ____ Date ____ Survey by Benson Number 18 Date 7-21-44

Map No. ____ Indexed ____

NOTE: ANY ADDITIONS OR CHANGES ON THIS SHEET MUST BE MADE ON CIRCLED IN RED INK, WITH DATE AND NAME OF PERSON MAKING CHANGE

PLEASE RETURN TO LOS ANGELES COUNTY SURVEYOR 700 HALL OF RECORDS

Do not extend notes this side of this line

FORM 307 SM 7-43

STATION	B.S.	H.I.	F.S.	ELEV.

PROFILE

&

CROSS-SECTIONS

ON

FRY ST.

FROM: Ira AVE

To: Compton-Jaboneria Rd.

LIVE OAK AVE ET AL

J.N. C.I. 1105

July 21, 1944

C.A. Benson

G.F. Brock

M.A. van Deren

A.R. [redacted] Gotti

FORM 307 5M 7-43

PLEASE RETURN TO
LOS ANGELES COUNTY SURVEYOR
700 HALL OF RECORDS

NOTE: ANY ADDITIONS OR CHANGES ON THIS SHEET MUST BE MADE OR CIRCLED IN RED INK, WITH DATE AND NAME OF PERSON MAKING CHANGE

Do not extend notes this side of this line

F.B. 1114 Pg. 50 | Job No. 4025 | Division No. | Notes Red. | Date | Notes Chkd. | Date | Plotted | Date | Checked | Date | Profile No. | X-Sec. No.

Survey of: Lice Cat Rga et al
Survey by: Bureau
Indexed: C. Johnson
Notes: Check
Date: 7-21-44

STATION	B. S.	H. I.	F. S.	ELEV.		
					BM H 170 Elev. 120.450	F.B. 1114-124
BM. H 170	346	123 91		120 45	Ira Ave. + Fry St. N.E. Cor. Bt. Spk. in So. Side Conc. Dr. to Ho. # 7230	
0+00 Begin gr. N. From S.			480	119 11	℄ S.S.	
"			47	119 2	30' Rt. P/L. Prod.	
"			45	119 4	30' Lft P/L. "	
0+07.5			605	117 86	℄ S.S.	
"			579	118 12	30 Rt. P/L Prod.	
"			62	117 7	30 Lft. P/L "	
0+15.5			562	118 29	℄ S.S. E. edge Pav.	
"			542	118 49	30 Rt " " "	
"			593	117 98	30 Lft " " "	
0+25			544	118 47	Int ℄ S.S. Fry St + Ira.	
"			525	118 66	30 Rt ℄ Ira Ave.	
"			557	118 34	30 Lft. " " "	
0+44.			581	118 10	℄ S.S. X Gutter	
"			558	118 33	30 Rt. edge Pav	
"			598	117 93	30 Lft. " "	
0+89			517	118 74	℄ S.S.	
"			537	118 54	10. Rt. H. edge Pav. BC	
"			57	1182	17 " Gutter	

FORM 307 5M 7-43

PLEASE RETURN TO
LOS ANGELES COUNTY SURVEYOR
700 HALL OF RECORDS

NOTE: ANY ADDITIONS OR CHANGES ON THIS SHEET MUST BE MADE OR CIRCLED IN RED INK. WITH DATE AND NAME OF PERSON MAKING CHANGE

Do not extend notes this side of this line

STATION	B. S.	H. I.	F. S.	ELEV.		
		12391				
0+89			41	1198	30 Rt. P/L	
"			547	11844	11 Lft. S. edge Pav	
"			62	1177	18 " Gutter.	
"			45	1194	30 " P/L	
1+00			509	11882	℄ SS.	
"			532	11859	10 Rt N edge Pav	
"			57	1182	17 " Gutter	
"			42	1197	30 " P/L	
"			534	11857	10 Lft. S. edge Pav	
"			60	1179	17 " Gutter	
"			45	1194	30 " P/L	
2+00			474	11917	℄ SS.	
"			504	11887	10 Rt N edge Pav	
"			57	1182	17 " Gutter	
"			42	1197	30 " P/L.	
"			503	11888	10 Lft. S. edge Pav	
"			55	1184	17 " Gutter.	
"			44	1195	30 " P/L	
3+00			463	11928	℄ SS	
			486	11905	10 Rt N edge Pav	

Profile No. ____ Notes Red. ____ Plotted ____ Job No. 1105 Division No. ____
Date ____ Date ____ Survey of 1 1/2 Pct Fin
Notes Chkd. ____ Checked ____ Survey by ____ Notes by ____ Date 7-26-44
Date ____ Date ____ Map No. ____ Index No. C. Johnson
F.B. 1114 PG. 151

FORM 307 5M 7-43

PLEASE RETURN TO
LOS ANGELES COUNTY SURVEYOR
700 HALL OF RECORDS

NOTE: ANY ADDITIONS OR CHANGES ON THIS SHEET MUST BE MADE OR CIRCLED IN RED INK, WITH DATE AND NAME OF PERSON MAKING CHANGE

Do not extend notes this side of this line

F.B. 1142 Pg. 152 Job No. 1125 Division No. 1 Notes Red. ____ Date ____ Plotted ____ Date ____ Profile ____ No. ____
Survey of Lina Oil Ave. etal Notes Brock Notes Chkd. ____ Date ____ Checked ____ Date ____ X-Sec. ____ No. ____
Survey by Benson Date 7-21-44
Indexed C. Johnson

STATION	B. S.	H. I.	F. S.	ELEV.		
		123.91				
3+00			54	118.5	17 Rt. Gutter.	
"			44	119.5	25 " brk.	
"			44	119.5	30 " P/L	
"			482	[illegible]	10 Lft. S edge Pav	
"			55	118.4	17 " Gutter.	
"			46	119.3	30 " P/L	
3+50 MH. ##			456	[illegible]	℄ SS. N.H. ## ft.	
"			483	[illegible]	10 Rt H edge Pav	
"			529	118.2	17 " Gutter	
"			44	119.5	25 " brk.	
"			44	119.5	30 " P/L	
"			481	119.10	10 Lft.	
"			54	118.5	17 Lft.	
"			44	119.5	25 " brk.	
"			46	119.3	30 " P/L	
T.P.	435	124.20	456	119.45		
4+00			483	119.37	℄ SS	
"			510	119.10	7.5 Rt. N edge Pav	
"			56	118.6	16 " Gutter.	
"			47	119.5	30 " P/L	

FORM 307 5M 7-43

PLEASE RETURN TO
LOS ANGELES COUNTY SURVEYOR
700 HALL OF RECORDS

NOTE: ANY ADDITIONS OR CHANGES ON THIS SHEET MUST BE MADE OR CIRCLED IN RED INK, WITH DATE AND NAME OF PERSON MAKING CHANGE

Do not extend notes this side of this line

STATION	B. S.	H. I.	F. S.	ELEV.	
		12420			
4+00			480	11940	5 Lft. Crown Pav
"			496	11924	13 " S. edge Pav.
"			56	1186	23 " Gutter.
"			49	1193	25 " brk.
"			46	1196	" P/L.
5+00			502	11918	℄ S.S.
"			509	11911	2 Rt. N edge Pav
"			56	1186	10 " Gutter.
"			47	1195	30 " P/L.
"			467	11953	8 Lft. crown Pav.
"			496	11924	19 " S. edge Pav.
"			56	1186	28 " Gutter.
"			50	1192	" P/L.
6+00			465	11955	℄ S.S.
"			490	11930	55 Rt. N. edge Pav
"			55	1187	145 " Gutter
"			49	1193	16 " brk
"			47	1195	" P/L.
"			458	11962	5 Lft. Crown Pav.
"			482	11938	145 " S edge Pav.

Profile No. ____ Notes Red. ____ Date ____ Plotted ____ Date ____
Notes Chkd. ____ Date ____ Checked ____ Date ____
Job No. 1125 Division No. ____ F.B. 1114 Pg. 153
Survey of ____
Survey by ____ Date ____
Map No. ____ Index ____

FORM 307 5M 7-43

PLEASE RETURN TO
LOS ANGELES COUNTY SURVEYOR
700 HALL OF RECORDS

NOTE: ANY ADDITIONS OR CHANGES ON THIS SHEET MUST BE MADE OR CIRCLED IN RED INK. WITH DATE AND NAME OF PERSON MAKING CHANGE

Do not extend notes this side of this line

F.B. 1114 Pg. 54 | Job No. 1105 | Division No. | Notes Red. | Plotted | Profile
Survey of Line Oak Ave at Fair | Date | Date | No.
Survey by Benson | Notes Brente | Notes Chkd. | Checked | X-Sec.
Indexed A. C. Johnson | Date 7-21-44 | Date | Date | No.

STATION	B. S.	H. I.	F. S.	ELEV.		
		12420				
6+00			54	1188	28 Lft. Gutter.	
"			48	1194	30 " Brk.	
"			46	1196	" P/L	
6+40 79 MH & PL			462	11958	MH & PL	
"			459	11961	7 Rt. Crown. Par.	(Section on split ✗)
"			484	11936	17 " N edge Par	
"			54	1188	26 " Gutter.	
"			48	1194	28 " Brk	
"			40	1196	" P/L.	
"			480	1190	4 Lft. S. edge Par.	
"			53	1189	18 " Gutter	
"			45	1197	19 " Brk	
"			45	1197	" P/L.	
7+00			454	1196	℄ S.S.	
"			461	11959	10 Rt. N. edge Par.	
"			52	1190	19 " Gutter.	
"			46	1196	21 " Brk.	
"			43	1199	30 " P/L	
"			473	11947	10 Lft. S. edge Par.	
"			55	1187	20 " Gutter.	

FORM 307 5M 7-43

PLEASE RETURN TO
LOS ANGELES COUNTY SURVEYOR
700 HALL OF RECORDS

NOTE: ANY ADDITIONS OR CHANGES ON THIS SHEET MUST BE MADE OR CIRCLED IN RED INK, WITH DATE AND NAME OF PERSON MAKING CHANGE

Do not extend notes this side of this line

STATION	B. S.	H. I.	F. S.	ELEV.		
		12420				
7+00			47	1195	21 Lft Brk	
"			43	1199	30 " P/L	
8+00			159	11982	℄ SS	
"			458	119.62	10 Rt N. edge Pav BC.	
"			47	1195	17 " Gutter	
"			40	120.2	27 " Brk	
"			40	1202	30 " P/L	
"			159	1196.1	11 Lft. S. edge Pav BC	
"			50	1192	20 " Gutter	
"			42	1200	22 " Brk	
"			38	1204	30 " P/L	
8+11			410	12010	℄ SS Brk	
8+48.05 = 0+00 Going N			463	11957	M.H.	
			465	119.55	26 Rt. N. edge Pav: on E. P/L Compton [illegible]	
"			47	1195	30 " Int. P/L of Compton [illegible]	
"			498	119.22	24 Lft. S. edge Pav on E. P/L of Compton [illegible]	
"			53	1189	30 " Int P/L of Compton, [illegible]	
"					B.M. H171 Elev 119.775 F.B. 1114-123	
B.M. H171			443	119.77	Fry St. 250' ± E. of Compton-Jaboper [illegible] BM. Spk in W. side Conc Dr to [illegible]	

Profile No. X-Sec.
Notes Red. Date
Notes Chkd. Date
Plotted Date
Checked Date
Job No. 1125 Division No.
Survey of
Survey by
Map No. Index
F.B. 1114 Pg. 155

F.B. 1114 Pg. 156 | Job No. 1105 | Division No. _____ | Notes Red. _____ | Plotted _____ | Profile

Survey of Live Oak Ave at st. | Date _____ | Date _____ | No. _____

Survey by Benson | Notes Break | Notes Chkd. _____ | Checked _____ | X-Sec.

Indexed A. C. Johnson | Date 7-21-44 | Date _____ | Date _____ | No. _____

STATION	B. S.	H. I.	F. S.	ELEV.

FORM 307 5M 7-43

PLEASE RETURN TO
LOS ANGELES COUNTY SURVEYOR
700 HALL OF RECORDS

Do not extend notes this side of this line

NOTE: ANY ADDITIONS OR CHANGES ON THIS SHEET MUST BE MADE OR CIRCLED IN RED INK. WITH DATE AND NAME OF PERSON MAKING CHANGE

Notes Ck'd by	Survey of [illegible] F.B. 1114 Pg. 1-5
Map No.	Book No. [illegible]
Office Work	Surveyed by Benson
Checked	Notes A. C. JAHN Date 7-21-44
Date	Indexed [illegible]

ALINEMENT

&

TOPOGRAPHY

ON

COMPTON - LAKEWOOD RD.

FROM: FRY ST.

TO: FLORENCE AVE

LIKE OBT. ATT. ET. AL.

T.N. 1105

7-21-44

C.A. Benson

G.F. Brad[illegible]

M.A. [illegible]

A.R. Barilotti

Note: Any Additions or Changes on this Sheet Must be Made in Ink With Date and Name of Person Making Change.

Do not extend notes this side of this line.

RETURN TO
LOS ANGELES COUNTY SURVEYOR
700 HALL OF RECORDS

FORM 247 M 10-0

F.B. 114 Pg. 108

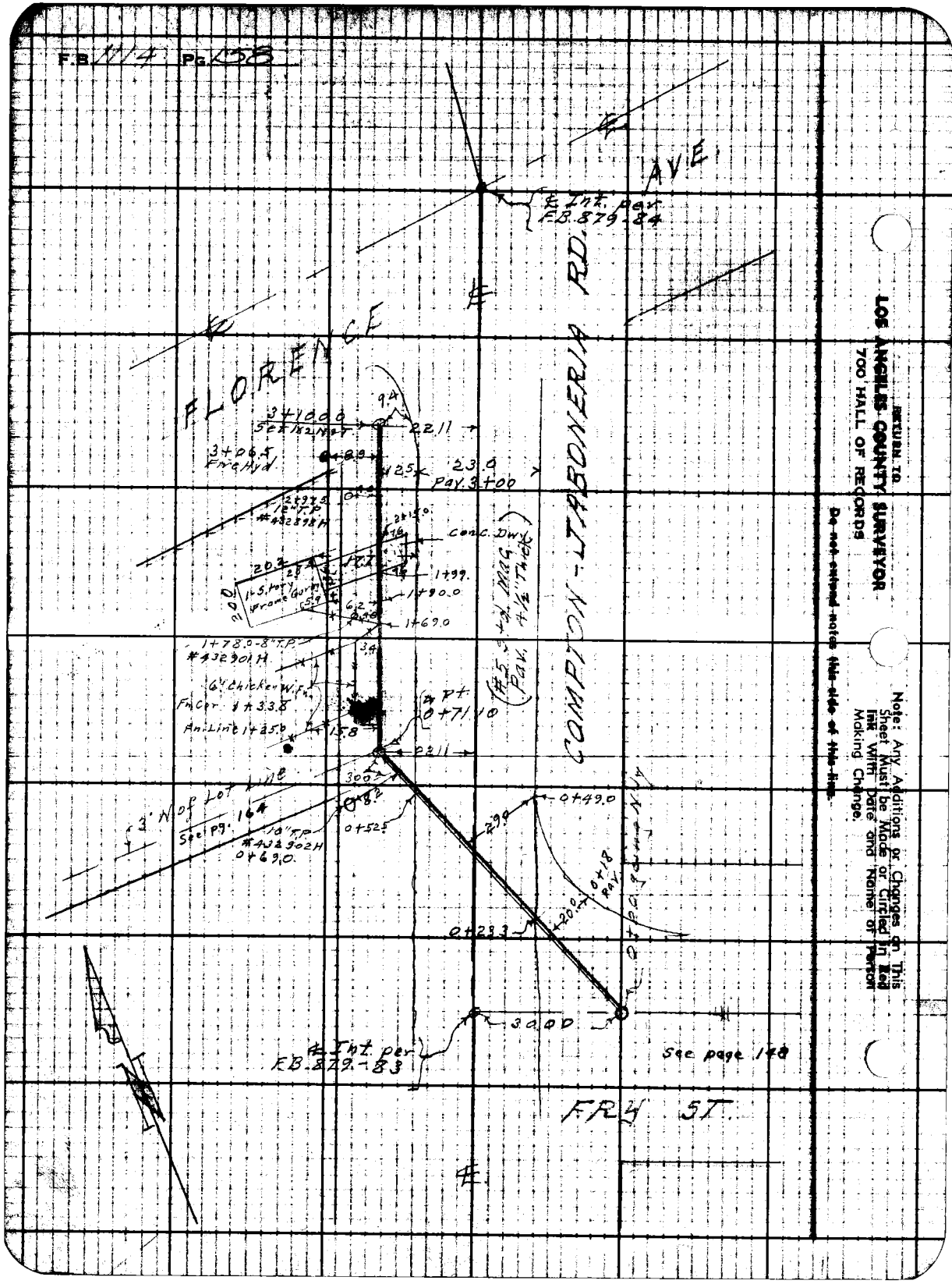

RETURN TO
LOS ANGELES COUNTY SURVEYOR
700 HALL OF RECORDS

Do not extend notes this side of this line.

Note: Any Additions or Changes on This Sheet Must be Made or Circled in Red Ink with Date and Name of Person Making Change.

Profile No. ____ Notes Red. ____ Date ____ Plotted ____ Date ____ Job No. 1105 Division No. ____ Survey of Live Oak Ave et al

No. ____ Notes Chkd. ____ Date ____ Checked ____ Date ____ Map No. ____ Index ____ Survey by Benson Frost Date 7-21-44 Date J. C. Johnson

F.B. 111 Pg. 55

NOTE: ANY ADDITIONS OR CHANGES ON THIS SHEET MUST BE MADE ON CIRCLED IN RED INK, WITH DATE AND NAME OF PERSON MAKING CHANGE

PLEASE RETURN TO
LOS ANGELES COUNTY SURVEYOR
700 HALL OF RECORDS

Do not extend notes this side of this line

FORM 307 SM 7-43

STATION	B.S.	H.I.	F.S.	ELEV.	
					PROFILE & CROSS-SECTIONS ON COMPTON-LABONERIA RD. FROM: FRY ST. TO: FLORENCE AVE. LIVE OAK AVE ET AL J.N. 1105
					7-21-44 C.A. Benson G.F. Brock M.A. Van Deren A.R. Barilotti

FORM 307 5M 7-43

PLEASE RETURN TO
LOS ANGELES COUNTY SURVEYOR
700 HALL OF RECORDS

NOTE: ANY ADDITIONS OR CHANGES ON THIS SHEET MUST BE MADE OR CIRCLED IN RED INK, WITH DATE AND NAME OF PERSON MAKING CHANGE

Do not extend notes this side of this line

STATION	B. S.	H. I.	F. S.	ELEV.		
					BM. H58A Elev. 120.312 Compton-Jabonería Rd. 175' So. of ℄ Fr Y	F.B. 1114-8
BM H58A	405	124.36		120.31	Bt. Spk. S.E. Cor. Conc. C	B. W. Side Rd.
0+00 Going NW= 48.85 From E.			478	119.58	M.H.	
0+16.5			494	119.42	℄ S.S. Gutter.	
0+23.			466	119.70	℄ S.S.	
0+39			418	120.18	℄ S.S. Crown Pav.	
0+52.5			443	119.93	℄ S.S. W. side Pav.	
0+65.5			52	119.2	℄ S.S. Gutter	
0+71.0 From SE= 0+00 Going W.			422	120.14	M.H. & Pt.	
0+71.0			52	119.2	4.5' Rt. Gutter	90° to Line North
"			445	119.91	13' " W. edge Pav.	
"			409	120.27	23 " Crown. "	
"			480	119.56	37' " E. edge "	
"			3.5	120.1	3.5 Lft. Brk	
"			3.3	121.1	10' "	
1+00			358	120.78	℄ S.S.	
"			35	120.9	2' Rt. Top brk.	
"			53	119.1	4' " Gutt	
"			431	120.05	13. " W. edge Pav	
"			393	120.43	23 " Crown.	

Page 160 Job No. 1165 Division No. Live Oak Elec. Stat. Survey of Burson Notes Book Survey by A. C. Johnson Date 7-21-44 Indexed Rodman Date Checked Date Plotted Date Reviewed Date Nickle Chkd. Date Pressed Date Traced Date X-Sec. No. Profile No.

FORM 307 5M 7-43

PLEASE RETURN TO
LOS ANGELES COUNTY SURVEYOR
700 HALL OF RECORDS

NOTE: ANY ADDITIONS OR CHANGES ON THIS SHEET MUST BE MADE OR CIRCLED IN RED INK, WITH DATE AND NAME OF PERSON MAKING CHANGE

Do not extend notes this side of this line

STATION	B. S.	H. I.	F. S.	ELEV.	
		12436			
1+00			440	1199.6	34 Rt. E edge [illegible]
"			3.3	121.1	10 Lft.
1+88			3.3	121.1	℄ S.S. Brk. [illegible]
1+99			3.76	120.60	℄ S.S. So edge conc. Dr.
2+00			379	120.57	℄ S.S.
"			45	119.9	6' Rt. Gutter
"			385	120.51	13 " N edge Rd.
"			356	120.80	23 " Crown Pav
"			415	120.21	34 " E. edge Pav.
"			265	121.71	10 Lft. Conc Dr. at Garage.
2+15			410	120.26	℄ S.S. N edge Conc. Dr.
2+19			32	121.2	℄ S.S. Brk
3+00			394	120.42	℄ S.S.
"			46	119.8	2' Rt. Brk.
"			41	120.3	25 " Gutter
"			414	120.22	12 " N edge Pav
"			376	120.60	23.5 " Crown Pav
"			416	120.20	34 " E edge Pav
"			31	121.3	10 Lft.

Profile Notes Red. No. [redacted] Date [redacted]

Plotted No. [redacted] Date [redacted]

Job No. 1105 Division No. [redacted]
Survey of [illegible]
Map No. [redacted] Index [illegible]

F.B. 1114 PG. 161

FORM 307 5M 7-43

PLEASE RETURN TO
LOS ANGELES COUNTY SURVEYOR
700 HALL OF RECORDS

NOTE: ANY ADDITIONS OR CHANGES ON THIS SHEET MUST BE MADE OR CIRCLED IN RED INK. WITH DATE AND NAME OF PERSON MAKING CHANGE

Do not extend notes this side of this line

STATION	B. S.	H. I.	F. S.	ELEV.		
		12436				
3+10 00			410	12026	℄ S.S. end Lyne.	
"			48	11926	1' Rt Gutter	
"			440	11996	10' " W. edge Pav.	
"			384	12052	23 " Crown Pav.	
"			[illegible]	[illegible]	34 " E. edge "	
"			32	12122	10 Lft.	
					BM. H59 Elev 120.74 F.B. 1114-9 Compton-Lakewood Rd + Florence Ave.	
BM. H59			368	12068	Bt. Spk. in Conc. Pav. 10' E of ℄ Int.	

F.B. 1114 Pg. 62 Job No. 1125 Division No. Lyn. Oak Div. etal Plotted Date No. Proj. No.
Survey of Notes Req. Date Notes Chkd. Checked Date X-Sec. No.
Survey by Brown Notes Bonds Date 7-21-44
Indexed C. Johnson Date

Notes Ck'd by	Survey of [illegible] F.B. 1114 Pg. 163
Map No.	W. O. 1105 Topo No. Date
Office Work	Surveyed by: Benson
Checked	Notes Date 7-21-44
Date	Indexed A. C. Johnson 11-8-44

ALINEMENT

&

TOPOGRAPHY

ON

PROPOSED SEWER R/W.

ON SOUTH SIDE LOTS 9, 10 & N R.S. 42-3.

FROM :- COMPTON - WILSON RIA. RD. W'ly

TO :- Lot. 9.

LIVE OAK AVE ET. AL.

J.N. 1105

7-21-44.

C.A. Benson.

G.F. Brack.

M.A. VanDeren.

A.R. Barilotti.

Note: Any Additions or Changes on This Sheet Must be Made or Circled in Red Ink With Date and Name of Person Making Change.

Do not extend notes this side of file line.

RETURN TO LOS ANGELES COUNTY SURVEYOR 700 HALL OF RECORDS

FORM 217 Rev. 11-43

RETURN TO
LOS ANGELES COUNTY SURVEYOR
700 HALL OF RECORDS

Note: Any Additions or Changes on This Sheet Must be Made or Circled In Red Ink With Date and Name of Person Making Change.

~~Do not extend notes this side of this line.~~

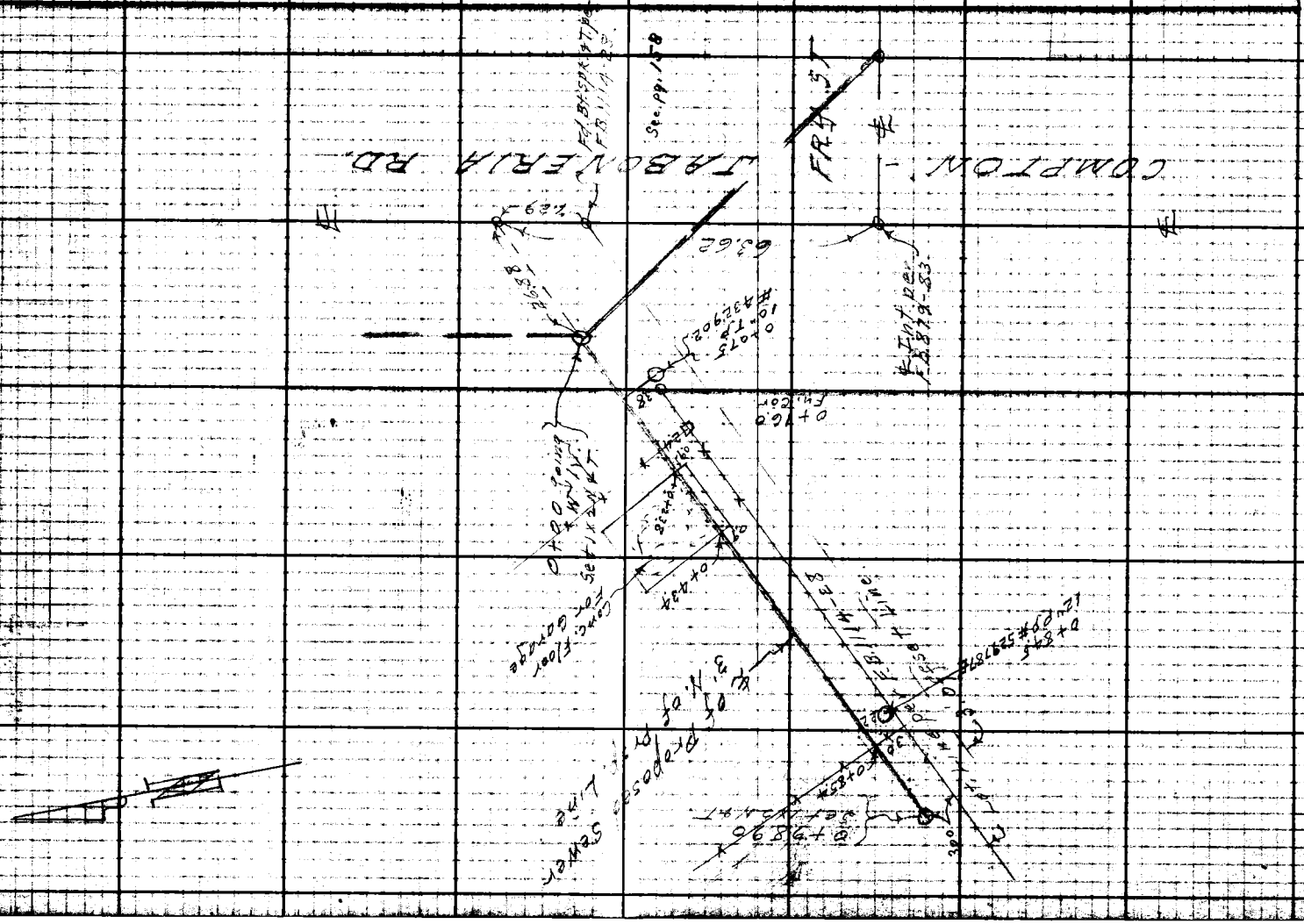
COMPTON - FAY - LABONERIA RD.
See pg. 158
63.62
Comp. Floor for Garage
Proposed Sewer Line
Fr. Bill Line
Fr. Bill Line
Fr. Bill

Profile No. _____ Notes Red. _____ Date _____ Plotted _____ Date _____ Job No. 1105 Division No. _____ F.B. 114 PG 165

Survey of Live Oak Ave et al.

X-Sec. No. _____ Notes Chkd. _____ Date _____ Checked _____ Date _____ Survey by Benson [illegible] Date 7-21-44

Map No. _____ Indexed C. Johnson

PROFILE

ON

PROPOSED SEWER R/W ON

SOUTH SIDE LOTS 9, 10, 11, R.S. 42-3

FROM:- COMPTON - TABONERIA RD. W'ly

TO:- LOT 9.

LIVE OAK AVE ET AL

I.N. 1105

STATION	B.S.	H.I.	F.S.	ELEV.
				7-21-44. C.A. Benson. G.F. Brock. M.A. VanDeren. A.R. Barilotti

NOTE: ANY ADDITIONS OR CHANGES ON THIS SHEET MUST BE MADE OR CIRCLED IN RED INK, WITH DATE AND NAME OF PERSON MAKING CHANGE

Do not extend notes this side of this line

PLEASE RETURN TO LOS ANGELES COUNTY SURVEYOR 700 HALL OF RECORDS

FORM 307 SM 7-43

FORM 307 5M 7-43

PLEASE RETURN TO
LOS ANGELES COUNTY SURVEYOR
700 HALL OF RECORDS

NOTE: ANY ADDITIONS OR CHANGES ON THIS SHEET MUST BE MADE OR CIRCLED IN RED INK, WITH DATE AND NAME OF PERSON MAKING CHANGE

Do not extend notes this side of this line

STATION	B. S.	H. I.	F. S.	ELEV.		
					BM. H-58A Elev. 120.31 FB. 1114-8 Compton-Jaboneria Rd. 17.55 So. of ℄ Fr.	
BM. H58A	4.05	124.36		120.31	Bt. Spk. S.E. Cor. Conc.	C.G. W. side Rd.
0+00 Gang V. 0+7.1 Lt. From S.E.			4.22	120.14	M.H.	
0+04			3.3	121.1	℄ S.S.	
0+23.8			2.45	121.91	℄ S.S. E. edge Conc. floor.	
43.4			2.51	121.35	℄ S.S. W. " " "	
0+98.90			2.86	121.50	℄ S.S. Stet. Tin flush. end of line.	
					BM. H-59 Elev. 120.64 FB. 1114-9 Compton-Jaboneria Rd. + Florence Ave.	
BM. H59			3.68	120.62	Bt. Spk. in Conc. Fav. 10' E of ℄ Int.	

F.B. 1114 Pg. 1 & 2 Job No. 1025 Division No. Live Oak Flat Survey of Pensco Survey by A. C. Johnson Indexed Notes Date 7-21-54

Plotted Date Checked Date Notes Red. Date Notes Chkd. Date Profile No. X-Sec. No.

Notes Ck'd by		Survey of Live Oak Ave et al	Fld. 1144 Pg. 167
Map No.		W. O.	Tape No. Stat.
Office Work		Surveyed by Benson	
Checked		Notes 111	Date 7-24-44
Date		Indexed A. B. Johnson	

ALINEMENT

&

TOPOGRAPHY

ON

FIRST ALLEY SOUTH OF FLORENCE AVE

FROM:- ERA AVE

TO:- COMPTON - Alameda Rd.

LIVE OAK AVE ET AL

T.N. C.I. 1105

JULY 24, 1944

C. A. Benson

G. F. Brock

H. E. Frank

A. R. Barilotti

Note: Any Additions or Changes on This Sheet Must be Made or Circled in Red Ink With Date and Name of Person Making Change.

Do not extend notes this side of this line.

RETURN TO
LOS ANGELES COUNTY SURVEYOR
700 HALL OF RECORDS

FORM 847 3M 12-39

F.B. 1114 Pg. 168 Con't on back pg. 169



RETURN TO
LOS ANGELES COUNTY SURVEYOR
700 HALL OF RECORDS
Do not extend notes this side of this line.
Note: Any Additions or Changes on This Sheet Must be Made or Circled in Red Ink With Date and Name of Person Making Change.

Notes Ck'd by	Survey of Live Oak Avenue
Map No.	W. O. No. Map No. Sheet No.
Office Work	Surveyed by Benson
Checked	Notes Date 7-24-48
Date	Indexed A. C. Johnson

P.B. 44 Pg. 169

COMPTON-LABONERIA RD.

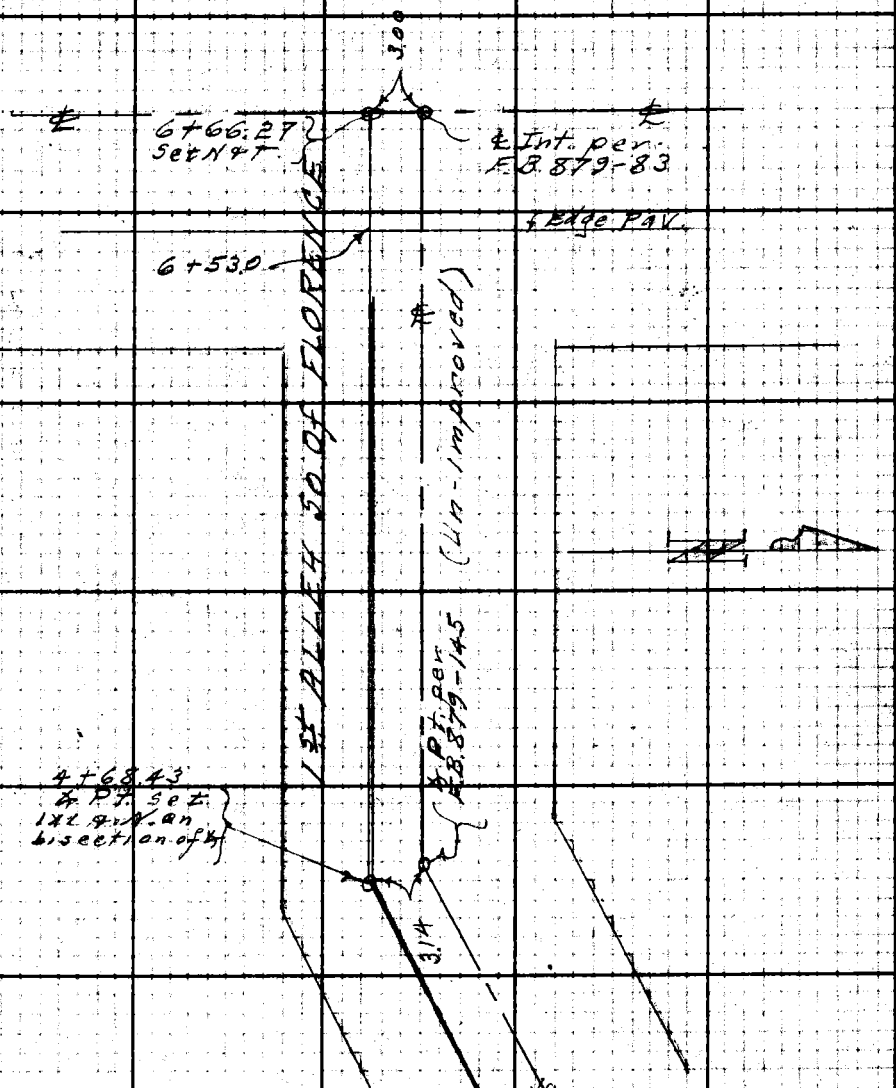

Con't. from top pg. 168

Note: Any Additions or Changes on This Sheet Must be Made or Circled in Red Ink with Date and Name of Person Making Change.

Do not extend notes this side of this line.

RETURN TO
LOS ANGELES COUNTY SURVEYOR
700 HALL OF RECORDS

FORM 947 SM 10-0

RETURN TO
LOS ANGELES COUNTY SURVEYOR
700 HALL OF RECORDS

Note: Any Additions or Changes on This Sheet Must be Made or Circled in Red Ink With Date and Name of Person Making Change.

Do not extend notes this side of this line.

F.B. 1114 Pg. 110

Profile No. ____ Notes Red. ____ Date ____ Plotted ____ Date ____ Job No. 1105 Division No. ____ F.B. 1114 Pg. 171

X-Sec. No. ____ Notes Chkd. ____ Date ____ Checked ____ Date ____ Survey of Live Oak Ave et al

Survey by Benson Notes by C. Johnson Date 7-24-44

Map No. ____ Indexed ____ Date ____

PROFILE & CROSS-SECTIONS ON

FIRST ALLEY SOUTH OF FLORENCE AVE

FROM:- Ira Ave.

To:- Compton-Jabonería Rd.

LIVE OAK AVE ET AL

J.N. C.I. 1105.

STATION	B.S.	H.I.	F.S.	ELEV.

July, 24, 1944

C.A. Benson.

G.F. Brock

H.E. Frank

A.R. Barillotti

NOTE: ANY ADDITIONS OR CHANGES ON THIS SHEET MUST BE MADE OR CIRCLED IN RED INK, WITH DATE AND NAME OF PERSON MAKING CHANGE

Do not extend notes this side of this line

PLEASE RETURN TO LOS ANGELES COUNTY SURVEYOR 700 HALL OF RECORDS

FORM 307 5M 7-43

FORM 307 5M 7-43

PLEASE RETURN TO
LOS ANGELES COUNTY SURVEYOR
700 HALL OF RECORDS

NOTE: ANY ADDITIONS OR CHANGES ON THIS SHEET MUST BE MADE OR CIRCLED IN RED INK, WITH DATE AND NAME OF PERSON MAKING CHANGE

Do not extend notes this side of this line

STATION	B. S.	H. I.	F. S.	ELEV.		
					B.M. H170 Elev 120.450 FB1114-124	
BM. H170	413	124.53		120.45	Intg Ave. & Fry St. N.E. Cor	
					Br. Spk in So Side Conc Dr. to Ho. # 7230	
0+00 Going W=						
447.02 From S			447	120.11	℄ SS. Crown Pav.	
0+10			482	119.76	℄ SS. Wet edge Pav.	
0+17			51	119.5	℄ SS. Cross Gutter.	
0+30			47	119.9	℄ SS.	
"			46	120.0	13' Rt. P/L	
"			46	120.0	7' Lft. P/L	
1+00			46	120.0	℄ S.S.	
"			44	120.2	13' Rt. P/L	
"			47	119.9	7' Lft. P/L	
2+00			47	119.9	℄ S.S.	
"			45	120.1	13' Rt P/L	
"			46	120.0	7' Lft. P/L	
T.P.	445	124.44	459	119.99		
3+00			43	120.1	℄ S.S.	
"			45	119.9	13' Rt P/L	
"			45	119.9	7' Lft. P/L	
4+00			46	119.3	℄ SS	
"			46	119.3	13' Rt P/L	

F.B. 1114 PG. 172
Job No. 1125 Division No.
Survey of Live Oak Ave et al
Survey by Benson Notes Brock
Indexed A. C. Johnson Date 1-24-44
Profile No.
X-Sec. No.
Plotted Date
Notes Red. Date
Notes Chkd. Date
Checked Date

FORM 307 5M 7-43

PLEASE RETURN TO
LOS ANGELES COUNTY SURVEYOR
700 HALL OF RECORDS

NOTE: ANY ADDITIONS OR CHANGES ON THIS SHEET MUST BE MADE OR CIRCLED IN RED INK, WITH DATE AND NAME OF PERSON MAKING CHANGE

Do not extend notes this side of this line

STATION	B. S.	H. I.	F. S.	ELEV.		
		12444				
4+00			46	1198	7 Lft. P/L	
4+68.43			46	1198	℄ S.S. 4 pt.	
"			46	1198	13 Rt P/L Split of 4	
"			46	1198	7 Lft " " "	
5+00			45	1199	℄ S.S.	
"			45	1199	13 Rt. P/L	
"			46	1198	7 Lft P/L	
6+00			40	1204	℄ S.S.	
"			40	1204	13 Rt P/L	
"			41	1203	7 Lft. P/L	
6+36.27			36	1208	℄ S.S. E P/L Compton Jaboneria Rd	
"			36	1208	13 Rt P/L Int. " " "	
"			35	1209	7 Lft P/L " " " "	
6+44			50	1194	℄ S.S. X Gutter	
6+53			421	12023	℄ S.S. E. edge Pav	
6+66.27			354	12090	℄ S.S. + ℄ Compton Jaboneria Rd	
					BM. H-59 Elev. 120.674 F.B. 1114-9 Compton Jaboneria Rd + Florence Ave	
BM. H-59			376	12068	Bt. Spk in Conc. Pav. 10' E ℄ Int.	

Profile Notes Red. Plotted
No. Date Date
Notes Chkd. Checked
No. Date Date

Job No. 1105 Division No.
Survey of 1114 Pat. Dia
Survey by: Parson Brinckerhoff
Map No. Index A. C. Johnson

F.B. 1114 PG. 173

F.B. 1114 PG. 174 Job No. 1105 Division No. _____ Notes Red. _____ Plotted _____ Profile

Survey of Live Oak Ave et al. Date _____ Date _____ No. _____

Survey by _____ Notes _____ Notes Chkd. _____ Checked _____ X-Sec.

Indexed A. C. Johnson Date _____ Date _____ Date _____ No. _____

	STATION	B. S.	H. I.	F. S.	ELEV.	

FORM 307 5M 7-43

PLEASE RETURN TO
LOS ANGELES COUNTY SURVEYOR
700 HALL OF RECORDS

Do not extend notes this side of this line

NOTE: ANY ADDITIONS OR CHANGES ON THIS SHEET MUST BE MADE OR CIRCLED IN RED INK. WITH DATE AND NAME OF PERSON MAKING CHANGE

Notes Ck'd by	Survey of
Map No.	W. O. 1105 Tape No. Std.
Office Work	Surveyed by Benson
Checked	Notes " Date 7-24-44
Date	Indexed C. Johnson

F.B. 1114 Pg. 175

ALINEMENT

&

TOPOGRAPHY

ON

FIRST ALLEY SOUTH OF FLORENCE AVE

FROM:- IRA AVE. E'ly

TO:- T.N. LINE

LIVE OAK AVE. ET AL

T.N. 1105

July , 1944

C.A. Benson

G.F. Brock

H.E. Frank

A.R. Borilotti

Notes: Any Additions or Changes on This Sheet Must be Made or Circled in Red Ink With Date and Name of Person Making Change.

Do not extend notes this side of this line.

RETURN TO
LOS ANGELES COUNTY SURVEYOR
700 HALL OF RECORDS

FORM 247 M. 10-0

F.B. 1114 Pg. 176

Int per FB 879-146

300

Set Nail & Wsh 2+63.95

℄ Tr. Line

2+63.9
12" P.P. #558 296 E

12.1

(10) (10)

℄ of proposed Sewer 3 ft. So. of ℄

2+30.2

3.4

2.5

2.5

2.0

3.1

7.8

1+26.4 (T. Offset)

1-Story Frame Garage & Apt.

Conc. Walk

1+86.4

1+83.6 conc walk

So. of FLORENCE

(Un-improved)

Conc. Dwy

14.5

14.0

8.1

4.6

1+36.1 Con. Conc. Dwy

℄ ALLEY

12" P.P. #558 297 E
0+79.0

12.1

Edge Pav.

(1" Thick Mac. Pav.)

0+N.

℄

0+00 Going East Set Nail

AVE

320

℄ Int. per FB 879-146

P.L.

REFERR. TO
LOS ANGELES COUNTY SURVEYOR
700 HALL OF RECORDS

Do not extend note this side of this line

Note: Any Additions or Changes on This Sheet Must be Made or Circled in Red Ink with Date and Name of Person Making Change.

Profile No. ____ Notes Red. ____ Date ____ Plotted ____ Date ____ Job No. 1105 Division No. ____ F.B. 1114 Pg. 177

Survey of Live Oak Ave et al

X-Sec. No. ____ Notes Chkd. ____ Date ____ Checked ____ Date ____ Survey by Benson Notes by B. Date 7-24-44

Map No. ____ Indexed L. C. Johnson Date ____

PROFILE
&
CROSS - SECTIONS
ON
FIRST ALLEY SOUTH OF FLORENCE AVE
FROM: Ira Ave E'ly.
TO: - TR. Line.
LIVE OAK AVE. ET. AL
J.N. C.I. 1105

STATION	B.S.	H.I.	F.S.	ELEV.

July, 1944
C.A. Benson
G.F. Brock
H.E. Fronk
A.R. Borilatti

NOTE: ANY ADDITIONS OR CHANGES ON THIS SHEET MUST BE MADE OR CIRCLED IN RED INK, WITH DATE AND NAME OF PERSON MAKING CHANGE

Do not extend notes this side of this line

PLEASE RETURN TO
LOS ANGELES COUNTY SURVEYOR
700 HALL OF RECORDS

FORM 307 SM 7-43

FORM 307 5M 7-43

1+36.1 Pt
1+83.6
2+30.3

PLEASE RETURN TO
LOS ANGELES COUNTY SURVEYOR
700 HALL OF RECORDS

NOTE: ANY ADDITIONS OR CHANGES ON THIS SHEET MUST BE MADE OR CIRCLED IN RED INK, WITH DATE AND NAME OF PERSON MAKING CHANGE

Do not extend notes this side of this line

STATION	B. S.	H. I.	F. S.	ELEV.		
					B.M. H170 Elev. 120.450	F.B. 1114-124
B.M. H170	4.13	124.58		120.45	Ing Ave & Fry St. N.E. Cor Bt. Spk in So. side	Conc. Dr. to Ho. #7230
0+00 Going E. 14+71.02 From S			4.47	120.11	℄ S.S. + Crown of Pav.	
0+11			4.82	119.76	" E. edge Pav.	
0+19			5.2	119.4	" Cross Gutter	
0+30			4.4	120.2	" P/L + Brk.	
"			4.6	120.0	7' Rt	
"			4.0	120.6	13' Lft.	
1+00			4.1	120.5	℄ S.S.	
"			4.3	120.3	7' Rt	
"			3.9	120.7	13 Lft.	
1+36.1			4.1	120.5	℄ S.S.	
"			3.79	120.79	4.6 Rt	Conc. Dr.
1+83.6			3.9	120.7	℄ S.S.	
"			3.89	120.79	3.1 Rt.	Conc Walk
2+00			3.9	120.7	℄ S.S.	
"			3.89	120.79	3.1 Rt	Conc Walk
"			3.9	120.7	7' Rt.	
"			3.9	120.7	13. Lft.	P/L

H-173 -122.550

Job No. 1105 Division No. Live Oak Ave et al Notes Red. Date Notes Chkd. Date Plotted Date Checked Date
Survey of Survey by Benson Notes Brock Indexed Jno. C. Johnson Date 7-24-44
Profile No. X-Sec. No.
1114 PG. 178

FORM 307 5M 7-43

PLEASE RETURN TO
LOS ANGELES COUNTY SURVEYOR
700 HALL OF RECORDS

NOTE: ANY ADDITIONS OR CHANGES ON THIS SHEET MUST BE MADE OR CIRCLED IN RED INK, WITH DATE AND NAME OF PERSON MAKING CHANGE

Do not extend notes this side of this line

STATION	B. S.	H. I.	F. S.	ELEV.		
		12458				
2+50.3			40	1206	℄ SS	
"			384	12074	3.4 Rt. end. Conc Walk.	
2+63.25			36	1210	℄ SS. end of line	
"			37	1209	7 Rt	
"			37	1209	13 Lft.	
					BM. H-173 Elev 122.550 F.B. 1114-124	
BM. H173			202	12256	Ing Ave + Florence Ave N.W. Cor. cut. Spk in W. side F.P. #36180	

Profile No. ____ Notes Red. ____ Date ____ Plotted ____ Date ____ Job No. 1125 Division No. ____
Survey of Inglewood Blvd. Ave etal
Map No. ____ Indexed ____ F.B. 1114 Pg 173

F.B. 1114 PG. 180 Job No. 1105 Division No. _____ Notes Red. _____ Plotted _____ Profile

Survey of _____ Date _____ Date _____ No. _____

Survey by _____ Notes _____ Notes Chkd. _____ Checked _____ X-Sec.

Indexed A. C. Johnson Date _____ Date _____ Date _____ No. _____

STATION	B. S.	H. I.	F. S.	ELEV.

FORM 307 5M 7-43

PLEASE RETURN TO
LOS ANGELES COUNTY SURVEYOR
700 HALL OF RECORDS

Do not extend notes this side of this line

NOTE: ANY ADDITIONS OR CHANGES ON THIS SHEET MUST BE MADE OR CIRCLED IN RED INK, WITH DATE AND NAME OF PERSON MAKING CHANGE

Profile No. _____ Notes Red. _____ Date _____ Plotted _____ Date _____ Job No. 1105 Division No. _____ F.B. 1114 Pg. 181

Survey of Live Oak Ave et al

X-Sec. No. _____ Notes Chkd. _____ Date _____ Plotted _____ Date _____ Survey by Benson Notes by [illegible] Date 7-24-44

Map No. _____ Indexed C. Johnson Date _____

PROFILE

ON

℄ & S.P.L. OF FLORENCE AVE.

FROM: ℄ Int. IRA AVE

TO:- COMPTON-LA HABONERIA RD.

LIVE OAK AVE ET AL

I.N. 1105

STATION	B.S.	H.I.	F.S.	ELEV.
			7-24-44 C.A. Benson G.F. Brock H.E. Fronk A.R. Barilotti	

NOTE: ANY ADDITIONS OR CHANGES ON THIS SHEET MUST BE MADE OR CIRCLED IN RED INK, WITH DATE AND NAME OF PERSON MAKING CHANGE

Do not extend notes this side of this line

PLEASE RETURN TO
LOS ANGELES COUNTY SURVEYOR
700 HALL OF RECORDS

FORM 307 SM 7-43

FORM 307 5M 7-43

PLEASE RETURN TO
LOS ANGELES COUNTY SURVEYOR
700 HALL OF RECORDS

NOTE: ANY ADDITIONS OR CHANGES ON THIS SHEET MUST BE MADE OR CIRCLED IN RED INK, WITH DATE AND NAME OF PERSON MAKING CHANGE

5+33.23

Do not extend notes this side of this line

STATION	B. S.	H. I.	F. S.	ELEV.		
					BM. H173 Elev. 122.550 FB. 1114-124	
BM. H173	292	12547		122.55	Ing Ave & Florence Ave N.W. Cor. Ct. Spk in W side of P.P. #361804E	
0+00 Sta. W= 0+00 Sta. E			312	122.35	℄ Int. Florence Ave & Ing St.	
0+30			316	122.31	℄ Florence Ave.	
"			44	121.1	Int. of P/L So. side Florence Ave & W side Ing St.	
1+00			330	122.17	℄ "	"
"			48	1207	50' Lft. So. P/L "	"
2+00			356	121.91	℄ "	"
"			49	1206	50' Lft. So. P/L "	"
3+00			366	121.81	℄ "	"
"			51	1204	50' Lft. So. P/L "	"
4+00			376	121.71	℄ "	"
"			52	1205	50' Lft. So. P/L "	"
4+39			399	121.55	℄ Brk. "	"
5+00			515	120.32	℄ "	"
"			45	1210	50' Lft. "	"
5+03			516	120.31	℄ "	" X Gutter
"			45	1210	Int. of P/L So. side Florence Ave & E side Compton-Valencia Rd.	
5+225			482	12065	℄ "	" E. edge Conc. Pav.

Survey of: Line Dist. Fire Stat
Survey by: Beason
Indexed: A. C. Tabor
Job No. 1105 Division No.
Notes Red. Date
Notes Chkd. Date
Plotted Date
Checked Date
Profile No.
X-Sec. No.
Notes
Date 7-24-44
B 1114 PG. 132

117 5+33.23 5+2.15

FORM 307 5M 7-43

PLEASE RETURN TO
LOS ANGELES COUNTY SURVEYOR
700 HALL OF RECORDS

NOTE: ANY ADDITIONS OR CHANGES ON THIS SHEET MUST BE MADE OR CIRCLED IN RED INK, WITH DATE AND NAME OF PERSON MAKING CHANGE

Do not extend notes this side of this line

STATION	B. S.	H. I.	F. S.	ELEV.		
		12547				
5+33.23			478	12069	℄ Int. Florence Ave & Compton Boulevard	
					BM. H-59 Elev. 120.674 F.B. 1114-2 Compton Boulevard & Florence Ave	
BM H-59			480	12067	Bt. Spk in Conc. Par. 10 E of ℄ Int.	

Profile No. _____ Notes Red. _____ Date _____ Plotted _____ Date _____ Job No. 1105 Division No. _____
Survey of Five Pt Par of 5th
Survey by Bureau of Sanitation Engr Dept 7-31-44
No. _____ Date _____ Checked _____ Date _____ Map No. _____ Index L.C. Stockton
F.B. 1114 Pg 25

B 414 Pg 184 Job No. 105 Division No. _____ Notes Red. _____ Plotted _____ Profile

Survey of Live Oak Ave et al Date _____ Date _____ No. _____

Survey by Benson Notes Brock Notes Chkd. _____ Checked _____ X-Sec.

Indexed L. O. Johnson Date 7-24-44 Date _____ Date _____ No. _____

STATION	B. S.	H. I.	F. S.	ELEV.

FORM 307 SM 7-43

PLEASE RETURN TO
LOS ANGELES COUNTY SURVEYOR
700 HALL OF RECORDS

Do not extend notes this side of this line

NOTE: ANY ADDITIONS OR CHANGES ON THIS SHEET MUST BE MADE OR CIRCLED IN RED INK. WITH DATE AND NAME OF PERSON MAKING CHANGE

Profile No. | Notes Red. | Plotted | Job No. 1105 | Division No. | F.B. 114 Pg. 185
Date | Date | Survey of Live Oak Ave et al
X-Sec. No. | Notes Chkd. | Checked | Survey by Benson | Notes Brock | Date 7-24-44
Date | Date | Map No. | Index A. O. Johnson

PROFILE
ON
℄ AND SOUTH P/L
FLORENCE AVE
FROM
IRA ST
EAST TO
TRACT LINE
LIVE OAK AVE ET AL
J.N. 1105

STATION	B.S.	H.I.	F.S.	ELEV.
			7-24-44 CA Benson G.F. Brock H.E. Frank H.R. Burnloth	

NOTE: ANY ADDITIONS OR CHANGES ON THIS SHEET MUST BE MADE OR CIRCLED IN RED INK. WITH DATE AND NAME OF PERSON MAKING CHANGE

Do not extend notes this side of this line

PLEASE RETURN TO
LOS ANGELES COUNTY SURVEYOR
700 HALL OF RECORDS

FORM 307 SM 7-43

FORM 307 5M 7-43

PLEASE RETURN TO
LOS ANGELES COUNTY SURVEYOR
700 HALL OF RECORDS

NOTE: ANY ADDITIONS OR CHANGES ON THIS SHEET MUST BE MADE OR CIRCLED IN RED INK, WITH DATE AND NAME OF PERSON MAKING CHANGE

Do not extend notes this side of this line

STATION	B. S.	H. I.	F. S.	ELEV.		
					BM. H173 Elev 122.550 F.B. 1114-124. Irq Ave + Florence Ave. N.W. Cor.	
BM. H173	347	126.02		122.55	Ct. Spk in W. side of PP. #361504E	
0+00 50' N.E. = 0+00 50' N.W.			367	122.35	℄ Int. Florence Ave + Irq St.	
0+30			365	122.37	℄ Florence Ave.	
"			46	121.4	Int. of P/L So. Side Florence Ave + E side Irq St.	
1+00			357	122.45	℄ Florence Ave	
"			47	121.3	50 Rt. P/L " "	
2+00			340	122.62	℄ " "	
"			45	121.5	50 Rt P/L " "	
2+87			324	122.78	℄ " "	+ Tract Line
"			45	121.50	50 Rt P/L " "	" "
					BM. 104 Elev 122.897 F.B. 728-96 Darwell Ave + N. of Florence Ave.	
BM. 104			312	122.90	X Top of Bolt set in conc. N.W. Leg Power Line Tower	

BM. 104 - 122.897 X top Bolt N.W. leg Power Line

Job No. 1105 Division No. _____ Plotted _____ Profile _____
Notes Red. _____ Date _____ No. _____
Notes Chkd. _____ Date _____ Checked _____ X-Sec. _____
Notes Date 7-24-44 Date _____ No. _____
Survey of Live Oak Ave stat.
Survey by Benson Notes Brook
Index No. C. Johnson
F.B. 1114 Pg. 86

Notes Ck'd by	Survey of
Map No.	W. O. 1105 Tab No. Sec. Twp.
Office Work	Surveyed by Benson
Checked	Notes Date 7-25-44
Date	Indexed

F.B. 1114 Pg. 187

ALINEMENT
&
TOPOGRAPHY
ON
COMPTON-LABONERIA RD. E. SIDE
FROM:- LIVE OAK ST. - 5'N.
TO:- PL 215± N'LY FROM ℄ PRIORY ST.
LIVE OAK ST. ET AL
T.M. 1105

July 25, 1944.
C. A. Benson
G. F. Brock
H. E. Fronk
A. R. Barilotti

Note: Any Additions or Changes on This Sheet Must be Made of Circled in Red Ink With Date and Name of Person Making Change.

Do not extend notes this side of this line.

RETURN TO
LOS ANGELES COUNTY SURVEYOR
700 HALL OF RECORDS

FORM 247 5M 12-43

F.B. 1114 Pg. 188

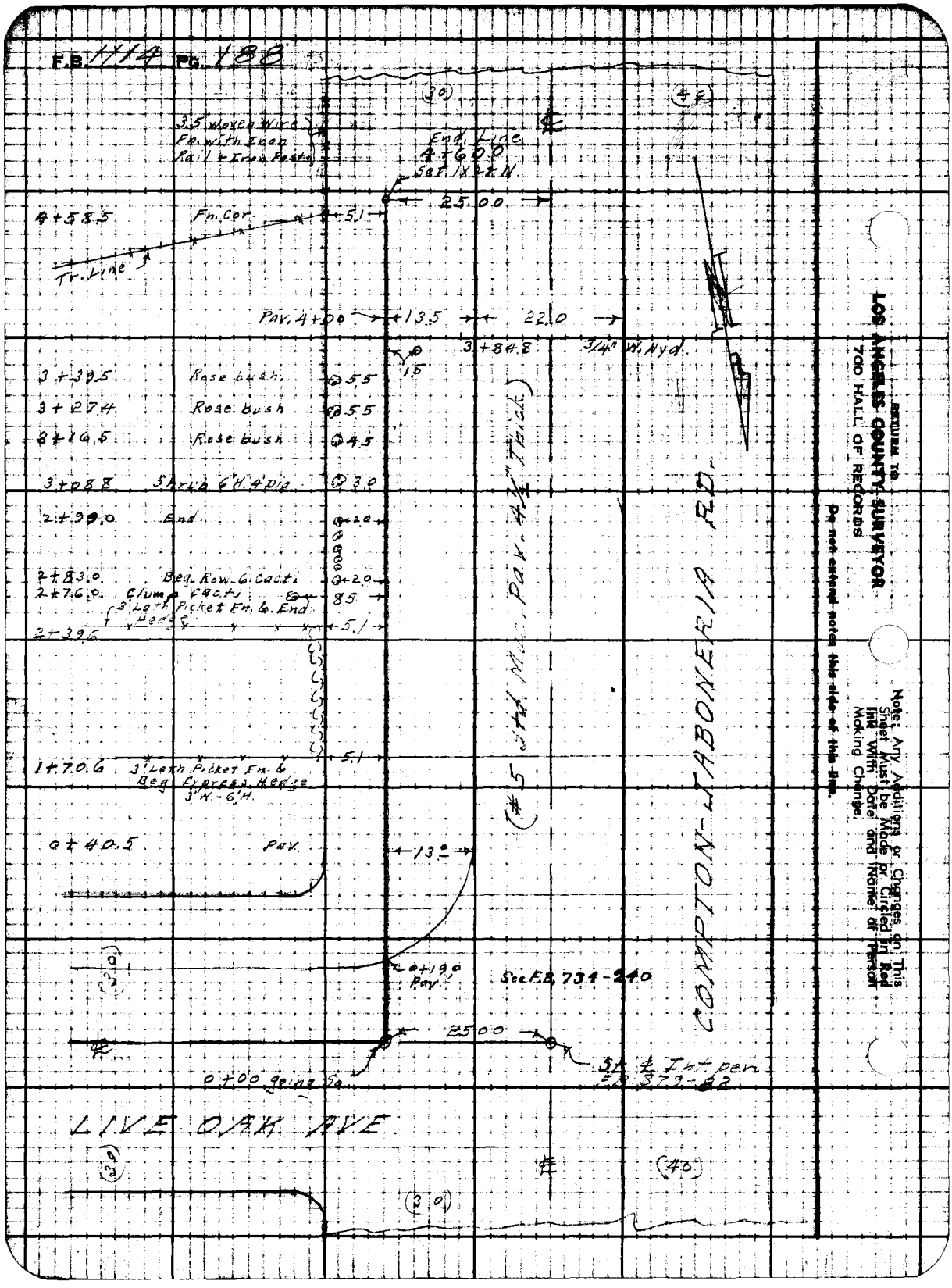

RETURN TO
LOS ANGELES COUNTY SURVEYOR
700 HALL OF RECORDS

Do not extend notes this side of this line.

Note: Any Additions or Changes on This Sheet Must be Made or Circled in Red Ink With Date and Name of Person Making Change.

Profile No. _____ Notes Red. _____ Date _____ Plotted _____ Date _____ Job No. 1105 Division No. _____ F.B. 1114 PG. 180

Survey of Live Oak Ave et al

X-Sec. No. _____ Notes Chkd. _____ Date _____ Checked _____ Date _____ Survey by Benson Notes 18 Date 7-25-44

Map No. _____ Indexed A. C. Toh Date _____

PROFILE

&

CROSS-SECTIONS

ON

COMPTON-LABONERIA RD.

FROM:- LIVE OAK AVE - S'ly

TO:- P.L. 215± N'ly FROM & PRIOR TO

LIVE OAK AVE ET AL

J.N. 1105.

STATION	B.S.	H.I.	F.S.	ELEV.

July 25, 1944
C.A. Benson
G.F. Brock
H.E. Frank
A.R. Borilotti

NOTE: ANY ADDITIONS OR CHANGES ON THIS SHEET MUST BE MADE OR CIRCLED IN RED INK, WITH DATE AND NAME OF PERSON MAKING CHANGE

Do not extend notes this side of this line

PLEASE RETURN TO
LOS ANGELES COUNTY SURVEYOR
700 HALL OF RECORDS

FORM 307 5M 7-43

FORM 307 5M 7-43

PLEASE RETURN TO
LOS ANGELES COUNTY SURVEYOR
700 HALL OF RECORDS

NOTE: ANY ADDITIONS OR CHANGES ON THIS SHEET MUST BE MADE OR CIRCLED IN RED INK, WITH DATE AND NAME OF PERSON MAKING CHANGE

Do not extend notes this side of this line

F.B. 1114 Pg. 90
Job No. 110-5 Division No. Plotted ____ Profile ____
Survey of Live Oak Ave et al. Notes Red. ____ Date ____ No. ____
Survey by Benson Notes Chkd. ____ Date ____ X-Sec. ____
Indexed A. C. Johnson Date: 7-25-44 Checked ____ Date ____ No. ____

STATION	B. S.	H. I.	F. S.	ELEV.		
					BM. H57A. Elev. 121.387	F.B. 1114-8
BM. H57A	199.	123.38		121.39	Compton-Jaboneria Rd & Live Oak St. S.W. Cor. Bt. Spk. N.E. Cor. Bot. step Bethel chapel.	
0+00 Going S.						
			525	118.13	℄ SS 0+00 going So = ℄ Live Oak Ave.	
0+19			549	117.39	℄ SS. S. edge Par. on curve.	
0+30			50	117.4	℄ SS.	
"			55	117.9	4' Rt. Gutter.	
"			514	118.24	9' " E. edge Par.	
"			430	119.28	25 " ℄ Par.	
"			48	118.6	5' Lft. - P.L. Int. So. side Live Oak & E side Compton Jaboneria	
1+00			49	118.5	℄ SS.	
"			54	118.0	6.5 Rt. Gutter	
"			491	118.17	13 " E edge Par	
"			443	118.25	25 " ℄ Par	
"			46	118.3	5' Lft. P.L.	
2+00			46	118.3	℄ SS.	
"			46	118.3	5' Rt. Top bank	
"			54	118.0	5.5 " Gutter.	
"			493	118.25	13 " E edge Par.	
"			452	118.36	25 " ℄ Par.	
"			46	118.3	5 Lft. P.L.	

A 56 - 118.342

FORM 307 5M 7-43

PLEASE RETURN TO
LOS ANGELES COUNTY SURVEYOR
700 HALL OF RECORDS

NOTE: ANY ADDITIONS OR CHANGES ON THIS SHEET MUST BE MADE OR CIRCLED IN RED INK, WITH DATE AND NAME OF PERSON MAKING CHANGE

Do not extend notes this side of this line

STATION	B. S.	H. I.	F. S.	ELEV.		
		1233.33				
3+00			46	1188	℄ S.S.	
"			46	1188	5' Rt. Top bank	
"			54	1180	5.5 " Gutter	
"			495	1184.3	13' " ± edge Par	
"			255	1198.3	25' " ℄ Par.	
"			45	1189	5' Lft. P/L	
3+50			42	1190	℄ S.S. Brk.	
3+52			49	1185	℄ S.S. "	
4+00			46	1188	℄ S.S.	
"			45	1189	5.5 Rt. Top Bank	
"			55	1179	6.0 " Gutter	
"			491	1184.7	13 " E. edge Par	
"			255	1187.5	25 " ℄ Par.	
"			45	1189	5' Lft. P/L	
4+60			46	1188	℄ S.S. end of line	
"			49	1185	6' Rt. Top bank	
"			55	1179	6.5 Rt. Gutter	
"			517	1182.1	13 " ± edge Par	
"			480	1175.8	25 " ℄ Par.	
"			49	1185	5 Lft. P/L	

Profile No. ____ Notes Red. ____ Plotted ____ Job No. 1125 Division No. ____ F.B. 114 PG. 191
Date ____ Date ____ Survey of Tract 11120 Map No. 1
X-Sec. No. ____ Notes Chkd. ____ Date ____ Checked ____ Date ____ Survey by Brown Date 7-25-44
Map No. ____ Index A. C. John Date ____

F.B. 1114 Pg. 192 | Job No. 1105 | Division No. | Notes Red. | Printed | Profile

Survey of: Live Oak Ave et al | Date | Date | No.

Survey by: Benson | Notes: Brock | Notes Chkd. | Checked | X-Sec.

Indexed: A. C. Johnson | Date: 7-25-44 | Date | Date | No.

FORM 307 5M 7-43

PLEASE RETURN TO
LOS ANGELES COUNTY SURVEYOR
700 HALL OF RECORDS

Do not extend notes this side of this line

NOTE: ANY ADDITIONS OR CHANGES ON THIS SHEET MUST BE MADE OR CIRCLED IN RED INK, WITH DATE AND NAME OF PERSON MAKING CHANGE

STATION	B. S.	H. I.	F. S.	ELEV.	
BM. 1456		123.38	505	1123.38	BM. 1456 Est. 1.23.32 EB. 723.50 Connection Laboratory Exp. Hwy. 57. 1.5E. for Gtx. Ex. Hwy. Hall of Rec. No. 1558

Notes Ck'd by	Survey of Live Oak Ave et al F.B. 1114 Pg. 193
Map No.	W. O. 1105 Tape No. Std. °F
Office Work	Surveyed by Benson
Checked	Notes Date 7-25-44
Date	Indexed A. C. Johnson

ALINEMENT

&

TOPOGRAPHY

ON

COMPTON-LABONERIA RD. E. SIDE

FROM:- LIVE OAK AVE - N'LY

TO:- FRY ST.

LIVE OAK AVE ET AL

J.N. 1105

JULY 25, 1944

C.A. Benson

G.F. Brock

H.E. Frank

A.R. Barilotti

Note: Any Additions or Changes on This Sheet Must be Made or Circled in Red Ink With Date and Name of Person Making Change.

Do not extend notes this side of this line.

RETURN TO LOS ANGELES COUNTY SURVEYOR 700 HALL OF RECORDS

FORM 2417 5M 12-0

F.B. 1114 Pg. 194

(37.11)
3+27.6
℄
(3.0)
1" Sycamore Tree

Fn. Cor. 2+38.2
5.1
4' Lath. Fn.
5.8
Rose bush 2+26.2
5.5
Shrub 3' H. 2+16.6
5.5
Rose bush 2+13.2
5.0
Beg. 3' Rail Fn. 2+07.0
Fn. Cor 1+97.7
5.0
3' Picket Fn.
8.0
End. Roses 1+72.0
8.7
Beg. Row of 4 Rose bushes. 1+63.0
25
1+53.6 H.H.
℄ of Proposed Sewer
25 ft. E. of 3± ℄
4.8
Beg. 3' Rail fence 1+09.0
5.0
Fn. Cor 1+99.9
Shrubbery
5' Wide on
inside of fence
22.5
0+45.5
12.5
5.0
4' Fn 0+45.2
30" Picket Fn.
Fn.
20.0
0+30.0
Par.
0+22.0

COMPTON-LAKEWOOD RD.
(#5 Sta. Mac. Pav. 4½" Thick)

St. ℄ Int. per
AB 879-8B
25.00
0+00 going N'ly
℄
LIVE OAK AVE.
(4.0)
(3.0)

RETURN TO
LOS ANGELES COUNTY SURVEYOR
700 HALL OF RECORDS

Do not extend notes this side of this line.

Note: Any Additions or Changes on This Sheet Must be Made or Circled in Red Ink with Date and Name of Person Making Change.

Notes Ck'd by
Map No.
Office Work
Checked
Date

Survey of Fire Oak Ave & 49
W. O. Map Book No. 300 Pg.
Surveyed by Benson
Noted
Date 7-25-44
Indexed A. O. Johnson

F.B. 1114 Pg. 1195

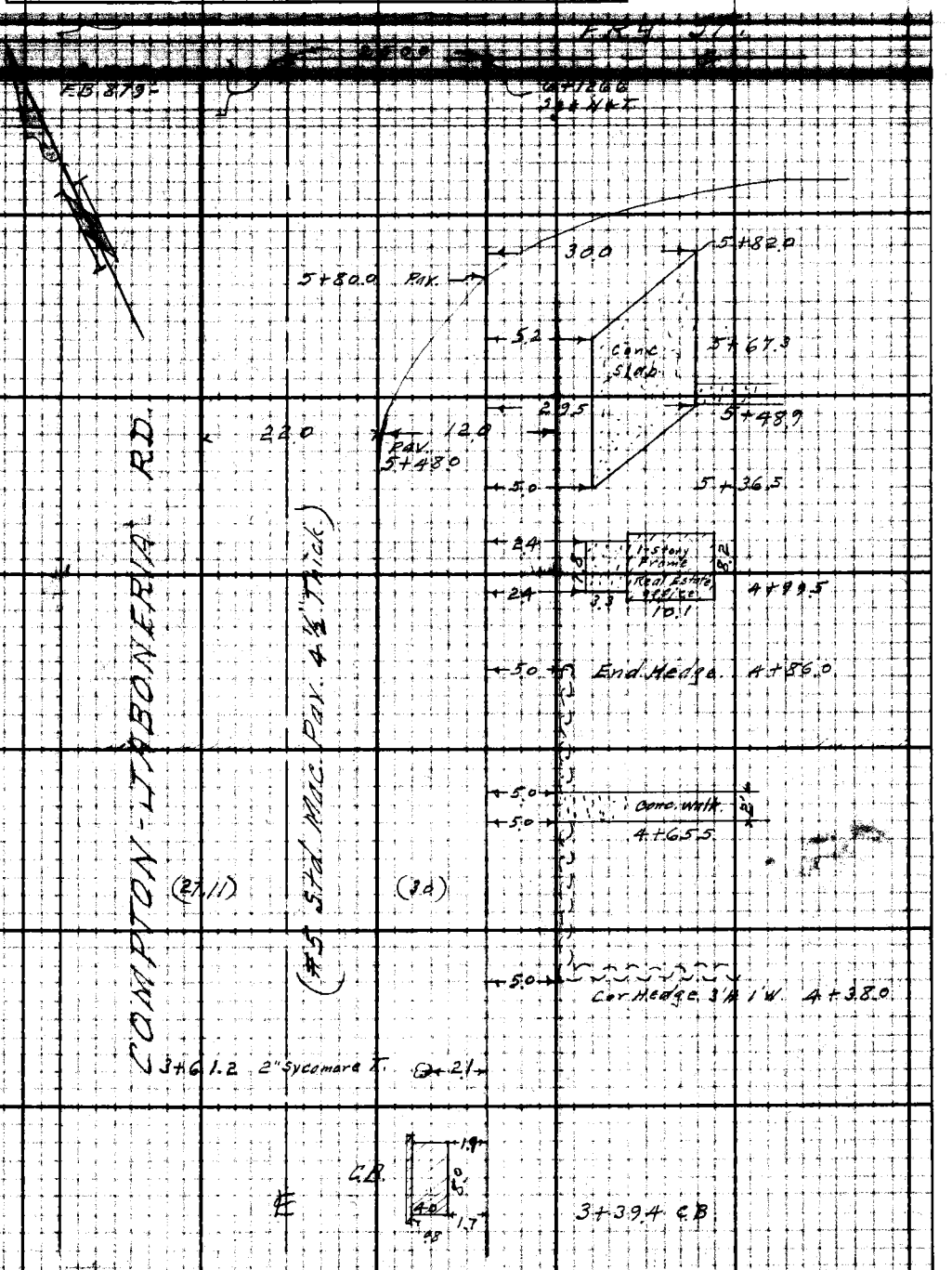

Note: Any Additions or Changes on this Sheet Must be Made or Initialed in Ink With Date and Name of Person Making Change.

Do not extend notes this side of this line.

RETURN to
LOS ANGELES COUNTY SURVEYOR
700 HALL OF RECORDS

FORM 2K7 Rev. 11-40

RETURN TO
LOS ANGELES COUNTY SURVEYOR
700 HALL OF RECORDS

Note: Any Additions or Changes on This Sheet Must be Made or Circled In Red Ink With Date and Name of Person Making Change.

Do not extend notes this side of this line.

FB 1114 Pg. 196

Profile No.	Notes Red.	Plotted	Job No. 1105	Division No.	F.B. 1114 PG. 197
	Date	Date	Survey of Live Oak Ave et al.		
X-Sec. No.	Notes Chkd.	Checked	Survey by Benson	Notes: KB	Date 7-25-44
	Date	Date	Map No.	Index M. O. Johnson	Date

PROFILE

&

CROSS-SECTIONS

ON

COMPTON-JABONERIA RD.

FROM:- LIVE OAK AVE - N'ly

TO:- FRY ST

LIVE OAK AVE ET AL.

J.N. 1105

STATION	B.S.	H.I.	F.S.	ELEV.

July 25, 1944
C.A. Benson.
G.F. Brock.
H.E. Franck.
A.R. Barilotti

NOTE: ANY ADDITIONS OR CHANGES ON THIS SHEET MUST BE MADE OR CIRCLED IN RED INK, WITH DATE AND NAME OF PERSON MAKING CHANGE

Do not extend notes this side of this line

PLEASE RETURN TO
LOS ANGELES COUNTY SURVEYOR
700 HALL OF RECORDS

FORM 307 5M 7-43

FORM 307 5M 7-43

PLEASE RETURN TO
LOS ANGELES COUNTY SURVEYOR
700 HALL OF RECORDS

NOTE: ANY ADDITIONS OR CHANGES ON THIS SHEET MUST BE MADE OR CIRCLED IN RED INK. WITH DATE AND NAME OF PERSON MAKING CHANGE

Do not extend notes this side of this line

STATION	B. S.	H. I.	F. S.	ELEV.		
					BM. H57A Elev. 121.387 FB. 1114-8 Compton Jaboneria Rd + Live Oak St S.W. Cor. Bt. Step N.E. Cor. Bot. step Bethel Chapel.	
BM. H57A	2.76	124.15		121.39		
0+00 Going N						
			602	119.13	℄ S.S. going N = ℄ Live Oak St.	
0+22			620	117.35	℄ S.S. N. edge Pav. on curve.	
0+30			57	119.35	℄ S.S.	
"			57	119.35	5' Rt. Int. P/L N. side Live Oak + E. side Compton Jaboneria Rd	
"			590	118.35	7' Lft. Gutter.	
"			583	118.27	8 " E edge Pav on curve.	
"			507	119.08	25 " ℄ Pav.	
1+00			51	119.1	℄ S.S.	
"			53	118.9	5 Rt. P/L	
"			56	118.6	6 Lft. Gutter	
"			534	118.31	13 " E. edge Pav	
"			423	119.2	25 " ℄ Pav.	
2+00			48	119.2	℄ S.S.	
"			43	119.4	5 Rt. P/L	
"			55	119.7	5.5 Lft. Gutter	
"			519	119.96	13 " E edge Pav.	
"			471	119.4	25 " ℄ Pav.	

F.B. 1114 Pg. 198 Job No. 1105 Division No. _____ Notes Red. _____ Plotted _____ Profile _____
Survey of Live Oak Ave et al Date _____ Date _____ No. _____
Survey by Bensen Notes Brock Notes Chkd. _____ Checked _____ X-Sec. _____
Indexed C. Johnson Date 7-25-44 Date _____ Date _____ No. _____

FORM 307 5M 7-43

PLEASE RETURN TO
LOS ANGELES COUNTY SURVEYOR
700 HALL OF RECORDS

NOTE: ANY ADDITIONS OR CHANGES ON THIS SHEET MUST BE MADE OR CIRCLED IN RED INK, WITH DATE AND NAME OF PERSON MAKING CHANGE

Do not extend notes this side of this line

STATION	B. S.	H. I.	F. S.	ELEV.		
		124.15				
3+00			43	1199	℄ S.S.	
"			43	1199	5' Rt P/L	
"			52	1190	5.5 Lft. Gutter	
"			486	1192	13 " E edge Par	
"			437	1197	25 " ℄ Par	
			437	11978	2' Lft. S.E. cor. Conc G.B.	
T.P.	556	124.96	475	11940		
4+00			48	1202	℄ S.S.	
"			47	1203	5' Rt. P/L	
"			49	1201	4' Lft. Top bank	
"			62	1188	5.5 " Gutter	
"			562	11934	12 " E. edge Par	
"			514	11982	25 " ℄ Par	
5+00			48	1202	℄ S.S.	
"			434	12062	5 Rt. P/L on conc. walk	
"			49	1201	2.5 Lft. Top bank	
"			59	1191	3' " Gutter	
"			561	11935	11 " E. edge Par	
"			491	12005	25 " ℄ Par	

Profile No. ____ Notes Red. ____ Plotted ____
X-Sec. No. ____ Date ____ Date ____
Notes Chkd ____ Checked ____
Date ____ Date ____
Job No. ____ Division No. ____
Survey of ____
Survey by ____
Map No. ____ Index ____
F.B. 1114 PG. 198

FORM 307 5M 3-43

PLEASE RETURN TO
LOS ANGELES COUNTY SURVEYOR
700 HALL OF RECORDS

NOTE: ANY ADDITIONS OR CHANGES ON THIS SHEET MUST BE MADE OR CIRCLED IN RED INK, WITH DATE AND NAME OF PERSON MAKING CHANGE

Do not extend notes this side of this line

STATION	B. S.	H. I.	F. S.	ELEV.	
		12496			
5+10			56	[illegible]4	℄ S.S. brk
5+36.5			54	119[illegible]6	℄ S.S.
"			464	120[illegible]32	5' Rt. S.W. Cor. conc Dr.
"			58	119[illegible]2	3' Lft Gutter
"			561	119[illegible]35	11 " E edge Par
"			484	120[illegible]12	25 " ℄ Par.
5+67.3			56	119[illegible]4	℄ S.S.
			470	120[illegible]26	5' Rt N.W. Cor. Conc Dr
			575	119 21	4.5 Lft E edge Par. on curve
			521	119[illegible]25	11 " Par.
			480	12[illegible]6	25 " ℄ Par.
5+80			582	119[illegible]4	℄ S.S. E. Par. on curv
5+82.60			569	119 27	℄ S.S.
"			58	119[illegible]2	5 Rt Int. P/L So. side Fry St + E. side Compton Boulevard
"			524	120[illegible]2	11 Lft. Par.
"			477	120 19	25 " ℄ "
6+00			549	119 47	℄ S.S. Par.
6+12.66			539	119 57	Int ℄ S.S. + ℄ Fry St.
					B.M. H58A Elev. 120.32 F.B. 1114-8
BM H58A			464	120 32	Compton Boulevard E. 1.75 60.0' ℄ Fry St. Rt 50 ft. S.E. Cor. Conc. Gr. inside Fence

Job No. 1125 Division No. Fire Oil Fire et al
Survey of
Survey by Burson Notes Date 7-25-44
Indexed C. Tabulated

Profile No. X-Sec. No.
Plotted Date Checked Date
Notes Red. Date Notes Chkd. Date

Notes Ck'd by [illegible] Survey of FLORENCE AVE S.S.

Office Work [illegible] Subject to [illegible]

Checked [illegible] Notes [illegible]

Date [illegible] Indexed [illegible] 5-8-50

F.B. [illegible] Pg. [illegible]

Job. [illegible]

SURVEY FOR C.I. JOBS.

C.I. No. 1294.

FLORENCE AVE. SEWER.

Index Map See Pg 213.

F.B. 1114 Pg 207 to Pg 212.

Party

Granquist

Smiley, A.

Maldonado, H.L.

Meister, R.C.

Name of Chief of Party

Name of Rodman

Name of Chief

Name of Rodman

Name of Chief

Name of Rodman

Name of Chief

RETURN TO
LOS ANGELES COUNTY SURVEYOR
700 HALL OF RECORDS

Note: Any Additions or Changes on this Sheet Must Be Made in Red Ink With Date and Name of Person Making Change.

Do not extend notes this side of this line.

WS. 36-B-6

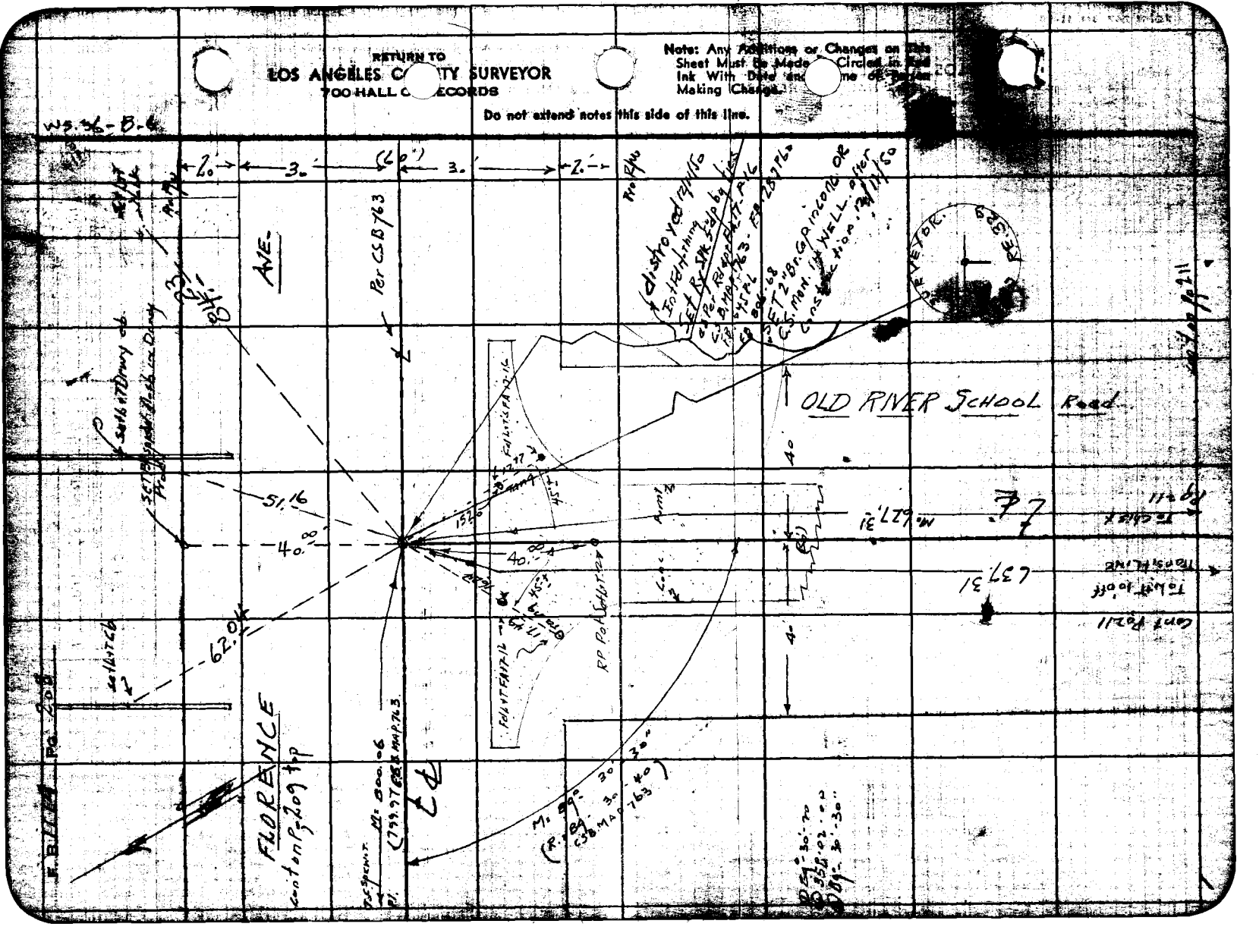
OLD RIVER SCHOOL Road
FLORENCE
AVE.
Per CSB 763
RP Pa Lib
51.16
40.00
62.00
637.31
N. 637.31
Cont Pa 11
To Left of Tangent Line
Cont Pa 11
To Right of Tangent Line
Pa 11
Pa 10
Pa 9
Pa 8
Pa 7
Pa 6
Pa 5
Pa 4
Pa 3
Pa 2
Pa 1
Pa 0
Pa 2.0
Pa 2.0
Pa 2.

RETURN TO
LOS ANGELES COUNTY SURVEYOR
700 HALL OF RECORDS

Note: Any Additions or Changes on This Sheet Must be Made in Circled in Red Ink With Date and Name of Person Making Change.

Do not extend notes this side of this line.

Notes Ck'd by

Office Work

Checked

Date

Indexed

Survey of

Proposed FLORENCE AVE.

Pro. R/W

FLORENCE

AVE.

CLARA ST.

MER. 116

Call Bk

Bet H+T Guy Pole #3

Bet H+T P.P. #64 = 2016

Bet H+T P.P. #63 = 2015

Bet H+T P.P. #62 = 2014

Bet H+T P.P. #61 = 2013

Bet H+T P.P. #60 = 2012

Bet H+T P.P. #59 = 2011

Bet H+T P.P. #58 = 2010

Bet H+T P.P. #57 = 2009

Bet H+T P.P. #56 = 2008

Bet H+T P.P. #55 = 2007

Bet H+T P.P. #54 = 2006

Bet H+T P.P. #53 = 2005

Bet H+T P.P. #52 = 2004

Bet H+T P.P. #51 = 2003

Bet H+T P.P. #50 = 2002

Bet H+T P.P. #49 = 2001

Bet H+T P.P. #48 = 2000

Bet H+T P.P. #47 = 1999

Bet H+T P.P. #46 = 1998

Bet H+T P.P. #45 = 1997

Bet H+T P.P. #44 = 1996

Bet H+T P.P. #43 = 1995

Bet H+T P.P. #42 = 1994

Bet H+T P.P. #41 = 1993

Bet H+T P.P. #40 = 1992

Bet H+T P.P. #39 = 1991

Bet H+T P.P. #38 = 1990

Bet H+T P.P. #37 = 1989

Bet H+T P.P. #36 = 1988

Bet H+T P.P. #35 = 1987

Bet H+T P.P. #34 = 1986

Bet H+T P.P. #33 = 1985

Bet H+T P.P. #32 = 1984

Bet H+T P.P. #31 = 1983

Bet H+T P.P. #30 = 1982

Bet H+T P.P. #29 = 1981

Bet H+T P.P. #28 = 1980

Bet H+T P.P. #27 = 1979

Bet H+T P.P. #26 = 1978

Bet H+T P.P. #25 = 1977

Bet H+T P.P. #24 = 1976

Bet H+T P.P. #23 = 1975

Bet H+T P.P. #22 = 1974

Bet H+T P.P. #21 = 1973

Bet H+T P.P. #20 = 1972

Bet H+T P.P. #19 = 1971

Bet H+T P.P. #18 = 1970

Bet H+T P.P. #17 = 1969

Bet H+T P.P. #16 = 1968

Bet H+T P.P. #15 = 1967

Bet H+T P.P. #14 = 1966

Bet H+T P.P. #13 = 1965

Bet H+T P.P. #12 = 1964

Bet H+T P.P. #11 = 1963

Bet H+T P.P. #10 = 1962

Bet H+T P.P. #9 = 1961

Bet H+T P.P. #8 = 1960

Bet H+T P.P. #7 = 1959

Bet H+T P.P. #6 = 1958

Bet H+T P.P. #5 = 1957

Bet H+T P.P. #4 = 1956

Bet H+T P.P. #3 = 1955

Bet H+T P.P. #2 = 1954

Bet H+T P.P. #1 = 1953

Bet H+T P.P. #0 = 1952

RETURN TO
LOS ANGELES COUNTY SURVEYOR
700 HALL OF RECORDS

Note: Any Additions or Changes on This Sheet Must be Made and Circled in Red Ink With Date and Name of Person Making Change.

Do not extend notes this side of this line.

W3.92-D-1

Cont Pg 209

Lot 2
TR 1290

Lot 1
TRACT 1290
MB 20-135

649.39880 = 649.44

Fd old I.R. Westerly due to installation of Guard Rs. Straight Road Same And Set 40 per FB 997-6 Fd Same Line

E NEly Line TR 4227
MB 233-18

Set W. spk.

527.87

Mc 18 Tons
VIA JAQUELitos

Int S. Line Set 40 per W Rs

742.98C TB = 743.0
527.84e TB = 527.87
1270.7a

SUSAN AVE

Notes Ck'd by
Map
Office Work
Checked
Date

Survey of FLORENCE AVE
Surveyed by H. GRODNICK
Notes
Indexed

Note: Any Additions or Changes on this Sheet Must be Made in Ink With Bond or Cloth Making Change.

LOS ANGELES COUNTY SURVEYOR
RETURN TO
TOO HALL RECORDS

Do not extend notes this side of this line.

Form 247 5M 8-56

RETURN TO
LOS ANGELES COUNTY SURVEYOR
700 HALL OF RECORDS

Note: Any Additions or Changes on This Sheet Must be Made in Circled in Red Ink With Date and Name of Person Making Change.

Do not extend notes this side of this line.

FORM 247 5M 10-39

RETURN TO
LOS ANGELES COUNTY SURVEYOR
700 HALL OF RECORDS

Note: Any Additions or Changes on This Sheet Must be Made or Circled in Red Ink With Date and Name of Person Making Change.

Do not extend notes this side of this line.

Notes Ck'd by
Office Work
Ck'd
Base

Survey of
Surveyed by
Date
Indexed

SEE P. 209

FLORENCE AVE.

SEE P. 211

SEE P. 210

VIA JAQUELITA

TR 1290

TRACT #1290

W. LINE LOT

TRANS LINE

1" I.P. SW Cor Lot 11

BASE OF TOWER

Lot P. 210

RETURN TO
LOS ANGELES COUNTY SURVEYOR
700 HALL OF RECORDS

Note: Any Additions or Changes on This Sheet Must be Made in Black Ink With Date and Name of Person Making Change.

Do not extend notes this side of this line.

R.S. 1111 Pg. 2 of 4

F. B. 1114 PG. 215

NOTES RED. _____ JOB NO. 1294 SURVEY OF FLORENCE AVE. S.S.

DATE _____ SURVEY BY H. E. GRANQUIST

NOTES CHKD. _____ NOTES BY " DATE 6-10-49

DATE _____ INDEXED A. C. Johnson DATE 5-5-50

DESCRIPTION	ADJ. ELEV.	3RD RUN	2ND RUN	DIFF.	1ST RUN	B.M.
C. I. No. 1294						
FLORENCE AVE. S.S. Dist						
BENCH MARK LEVEL ON						
FLORENCE AVE						
from OLD RIVER School Road						
westerly to B.P.L. R/W. at Rio Hondo RIVER.						
	F.B. 1114 Pg 215 to Pg 220					

NOTE: ANY ADDITIONS OR CHANGES ON THIS SHEET MUST BE MADE OR CIRCLED IN RED INK, WITH DATE AND NAME OF PERSON MAKING CHANGE.

Do not extend notes this side of this line

PLEASE RETURN TO
LOS ANGELES COUNTY SURVEYOR
313 CIVIC CENTER BLDG.

765 420 353 7-1-48

FORM 353 2M 3-48

PLEASE RETURN TO
LOS ANGELES COUNTY SURVEYOR
315 CIVIC CENTER BLDG.

NOTE: ANY ADDITIONS OR CHANGES ON THIS SHEET MUST BE MADE OR CIRCLED IN RED ICK, WITH DATE AND NAME OF PERSON MAKING CHANGE.

Do not extend notes this side of this line

B.M.	1ST RUN	DIFF.	2ND RUN	3RD RUN	ADJ. ELEV.	DESCRIPTION
Rd. BM. SY-35	124.745				124.745	P.M. SY-35. El: 124.745 Rd. dpt BM FB. Pg
+	4.668		4.471			OLD. RIVER School Rd + FLORENCE Ave.
π	129.413	+1.068.	+1.068.			L+N. in ℄ P.m.t old River School Rd. 5.8' S. of ℄ Int Florence Ave
−	3.600		3.403			
Set ~~BM SY-35-A~~	125.813				125.813	BM "SY-35-A" El: GONE JLW 10/17/58
+	4.228		4.318			~~FLORENCE AVE + OLD~~ RIVER School Rd. N.E. Cor.
π	130.041	-0.414.	-0.415.			Bt spk. in E. cb of Drwy. 60' N. of ℄ Int.
−	4.642		4.733			
Set ~~BM SY-35-B~~	125.399				125.400	B.M. "SY 35-B" El: GONE JLW. 10/17/58
+	3.230		3.061			~~FLORENCE AVE + OLD~~ RIVER School Rd N.W. Cor
π	128.629	-1.046.	-1.047.			Bt spk. in W.cb of Drwy 60' N. of ℄ Int
−	4.276		4.108			
T.P.	124.353					Bt spk. Stub S.E. P.m.t. Florence Ave. Opp. Dr. John #7364
+	4.583		4.731			
π	128.936	-0.458.	-0.458.			
−	5.041		5.189			
T.P.	123.895					bt spk stub S.S. P.m.t Florence Ave S.E. Mail
+	4.870		5.132			box #7338
π	128.765	+0.049	+0.047.			
−	4.821		5.085			
T.P.	123.944					bt spk. S.E. P.m.t. 30' E. of Mail box #7312 Florence
+	4.564		4.756			Ave.
π	128.508	-0.294.	-0.292.			
−	4.858		5.048			
T.P.	123.650					bt spk. S.E. P.m.t Florence Ave 22' W. of MB #7338
+	4.461		4.978			
π	128.111	+2.250	+2.251.			
−	2.211		2.727			B.M. SY-35-C El:
Set BM SY-35-C	125.900				125.904	Florence Ave (S. Side) + B.P.L. P/W. at Pico Head. River
						Bt spk in Conc base N.E. Cor. High Line tower #259-D7

JOB NO. 1294 SURVEY OF Florence Ave. S.S.
SURVEY BY H.E. Grandquist
NOTES BY " DATE 6-10-'49
INDEXED E. C. Johnson DATE
NOTES RED. DATE
NOTES CHKD. DATE

F.B. 1114 PG. 216

765420 353 2M 3-48

PLEASE RETURN TO
LOS ANGELES COUNTY SURVEYOR
315 CIVIC CENTER BLDG.

NOTE: ANY ADDITIONS OR CHANGES ON THIS SHEET MUST BE MADE OR CIRCLED IN RED INK, WITH DATE AND NAME OF PERSON MAKING CHANGE.

Do not extend notes this side of this line

B.M.	1ST RUN	DIFF.	2ND RUN	3RD RUN	ADJ. ELEV.	DESCRIPTION
Set BM "SY-35C"	125.900				125.904	B.M. "SY-35C" El. See bot of Pg. 216
+	3.298		3.458			
Π	129.198	-0.030	-0.029			
−	3.328		3.487			
Set BM "SY-35-D"	125.870				125.874	BM. SY. 35-D El:
+	3.903		3.669			Florence Ave (S.S.) + B.P.L. P/W. on Rio Hondo River
Π	129.773	-2.039	-2.035			Bt Spk. conc base N.W. Cor. High line tower #25 D-7
−	5.942		5.704			
T.P.	123.831					bt. spk. N.E. Pvmt 45' E of M.B. #7321 Florence
+	4.663		4.762			
Π	128.494	+2.101	+2.101			
−	2.562		2.661			
T.P.	125.932					bt. spk. Tel. Pole #3 So. Sl. Florence Ave.
+	2.610		2.788			75' W. of M.B. #7312
Π	128.542	-1.938	-1.941			
−	4.548		4.729			
T.P.	123.994					Bt spk. N.E. Pvmt Florence Ave. 60' W. of M.B. 32
+	4.592		4.699			
Π	128.586	+0.226	+0.227			
−	4.366		4.472			
T.P.	124.220					bt. spk. N.E. Pvmt " " 2' E. of M.B. 21
+	5.127		4.999			
Π	129.347	+0.303	+0.302			
−	4.824		4.697			
T.P.	124.523					bt. spk. N.E. Pvmt " " 5' E of M.B. 78 9
+	5.224		5.329			
Π	129.747	+0.290	+0.289			
−	4.934		5.040			
T.P.	124.813					bt. spk. N.E. Pvmt " " 70' W. of M.B. #742

NOTES RED. _____ JOB NO. 1294 SURVEY OF Florence Ave. S.S.
DATE _____ SURVEY BY H. E. Gillan & Hist.
NOTES CHKD. _____ NOTES BY G DATE 6-10-49
DATE _____ INDEXED A. C. Johnson DATE _____

F. B. 1114 PG. 217

FORM 353 2M 3-48

PLEASE RETURN TO
LOS ANGELES COUNTY SURVEYOR
315 CIVIC CENTER BLDG.

NOTE: ANY ADDITIONS OR CHANGES ON THIS SHEET MUST BE MADE OR CIRCLED IN RED INK, WITH DATE AND NAME OF PERSON MAKING CHANGE.

Do not extend notes this side of this line

JOB NO. 1294 SURVEY OF Florence Ave. S.S.
SURVEY BY H. Crandall DATE 6-10-49
NOTES BY " E. C. Johnson DATE
INDEXED DATE
NOTES RED. DATE
NOTES CHKD. DATE

B.M.	1ST RUN	DIFF.	2ND RUN	3RD RUN	ADJ. ELEV.	DESCRIPTION
T.P.	124.813					bt. spk. N.S. Pvmt Florence Av. 70' W of M.B. #7421
+	4.893		5.021			
Π	129.706	+0.095	+0.099.			
−	4.798		4.922			
T.P.	124.908					bt. spk. N. Si. Pvmt " " 70' W. P.P. #64-2076
+	4.880		4.799			
Π	129.788	+0.303	+0.304.			
−	4.577		4.495			
T.P.	125.211					bt spk. N. Si. " " "27' E of walk h.o. #7503
+	4.870		4.769			
Π	130.081	+0.204.	+0.206.			
−	4.666		4.563			
T.P.	125.415					bt spk " " " " 47' W. of M.B. #7535
+	4.966		4.879			
Π	130.381	+0.638	+0.639.			
−	4.328		4.240			
T.P.	126.053					bt. spk. " " " " 45' W. of ℄ WILEY BURKE AVE
+	4.983		5.091			
Π	131.036	+0.004	+0.006.			
−	4.979		5.085			
T.P.	126.057					bt. spk. " " " " opp. P.P. # 6402-10 E.
+	4.672		4.628			
Π	130.729	+0.452.	+0.451.			
(Fd) −	4.220		4.177			
B.M. SY-36	126.509				126.560	B.M. "SY-36" EL: 126.560 Rd. opt. Gone
+	4.513		4.391			FLORENCE AVE. 120' ± E. of H.O. #7629
Π	131.022	-0.516	-0.517.			Bt spk W. of T. in Pvmt + 10' ± S of ℄ Florence Ave.
−	5.029		4.908			
T.P.	125.993					bt. spk. S. Si Pvmt Florence Ave. 55' E. of Tel Pole # 1726 CT.

F.B. 1114 PG. 218

765420 353 18

PLEASE RETURN TO
LOS ANGELES COUNTY SURVEYOR
515 CIVIC CENTER BLDG.

NOTE: ANY ADDITIONS OR CHANGES ON THIS SHEET MUST BE MADE OR CIRCLED IN RED INK, WITH DATE AND NAME OF PERSON MAKING CHANGE.

Do not extend notes this side of this line

B.M.	1ST RUN	DIFF.	2ND RUN	3RD RUN	ADJ. ELEV.	DESCRIPTION
T.P.	125.993					bt. spk S. Si. point Florence Ave. 55' E of
+	4.532		4.439			Tel. Pole #1776 CT
Π	130.525	-0.401	-0.403			
−	4.933		4.842			
T.P.	125.592					bt. spk. " " " " " 5' N. of T.P. #1776 CT
+	4.412		4.564			
Π	130.004	-0.395	-0.396			
−	4.807		4.960			
T.P.	125.197					bt. spk " " " " " 43' W. M. box #755
+	4.521		4.659			
Π	129.718	-0.374	-0.374			
−	4.895		5.033			
T.P.	124.823					bt. spk " " " " 75' W. T. Pole #1776 CT
+	4.624		4.603			
Π	129.447	-0.224	-0.221			
−	4.848		4.824			
						bt. spk " " " " 70' E of T.P. #24
T.P.	124.599					
+	4.628		4.498			
Π	129.227	-0.144	-0.144			
−	4.772		4.642			
T.P.	124.455					bt. spk. So. Si " " " 50' W. M. Box #721
+	4.784		4.907			
Π	129.239	+0.272	+0.273			
−	4.512		4.634			
(Fd) BM SY-35	124.727				124.745	B.M. SY-35 El. 124.745 (Rec'd)
						Old River School Rd & FLORENCE AVE
						4' N. of Old River School Rd. 53' S. of Florence Ave

NOTES RED. _____ JOB NO. 1294 SURVEY OF FLORENCE AVE. S.S.
DATE _____ SURVEY BY H. E. GRINDLIST
NOTES CHKD. _____ NOTES BY H. C. JOHNSON DATE 6-13-49
DATE _____ INDEXED _____ DATE _____

F.B. 1114 PG. 219

F.B. 1114 PG. 220

JOB NO. 1294 SURVEY OF FLORENCE AVE. S.S. NOTES RED.

SURVEY BY H. E. Granquist DATE

NOTES BY " DATE 6-13-49 NOTES CHKD.

INDEXED DATE DATE

B.M.	1ST RUN	DIFF.	2ND RUN	3RD RUN	ADJ. ELEV.	DESCRIPTION

FORM 359 EM 3-48

PLEASE RETURN TO
LOS ANGELES COUNTY SURVEYOR
313 CIVIC CENTER BLDG.

Do not extend notes this side of this line

NOTE: ANY ADDITIONS OR CHANGES ON THIS SHEET MUST BE MADE OR CIRCLED IN RED INK, WITH DATE AND NAME OF PERSON MAKING CHANGE.

Notes Ck'd by
Map No.
Office Work
Checked
Date

Survey of Florence Ave. SS
W. O. 1294 Tape No. 271 Sp. 62 of
Surveyed by
Notes Date
Indexed E. C. Johnson

F. B. 1114 Pg. 221

C. I. No. 1294

FLORENCE AVE. S. SEWER DIST.

Location of improvements on

FLORENCE AVE.

from 0+00 = ℄ int old RIVER School Road
Wstrly to 10+94.63 ℄ int. of B.P.&L. R/w.

FB. 1114 Pg 221 to Pg 226

Note: Any Additions or Changes on this Sheet Must be Made or Circled in Red Ink With Date and Name of Person Making Change.

Do not extend notes this side of this line.

RETURN TO
LOS ANGELES COUNTY SURVEYOR
700 HALL OF RECORDS

FORM 347 5M 5-60

RETURN TO
LOS ANGELES COUNTY SURVEYOR
700 HALL OF RECORDS

Note: Any Additions or Changes on This Sheet Must be Made or Circled in Red Ink With Date and Name of Person Making Change.

Do not extend notes this side of this line.

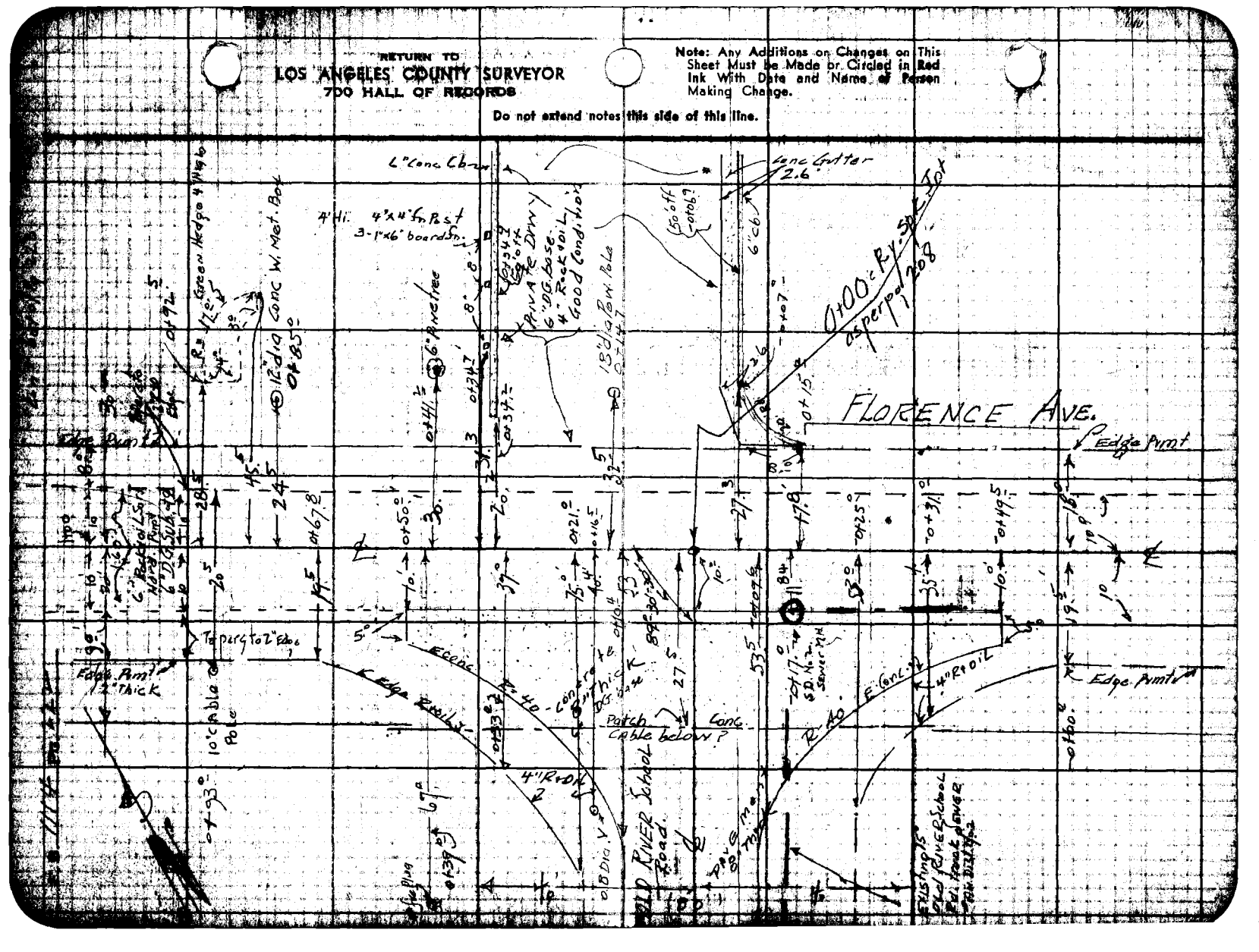

Notes Ck'd by _____ Survey of _____

Office Work _____

Checked _____

Date _____ 6-15-49

Note: Any Additions or Changes to Sheet Must be Made or Checked in Ink with Date and Name of Person Making Change.

Do not extend notes this side of this line.

RETURN TO LOS ANGELES COUNTY SURVEYOR 700 HALL OF RECORDS

FORM 327-4 Rev



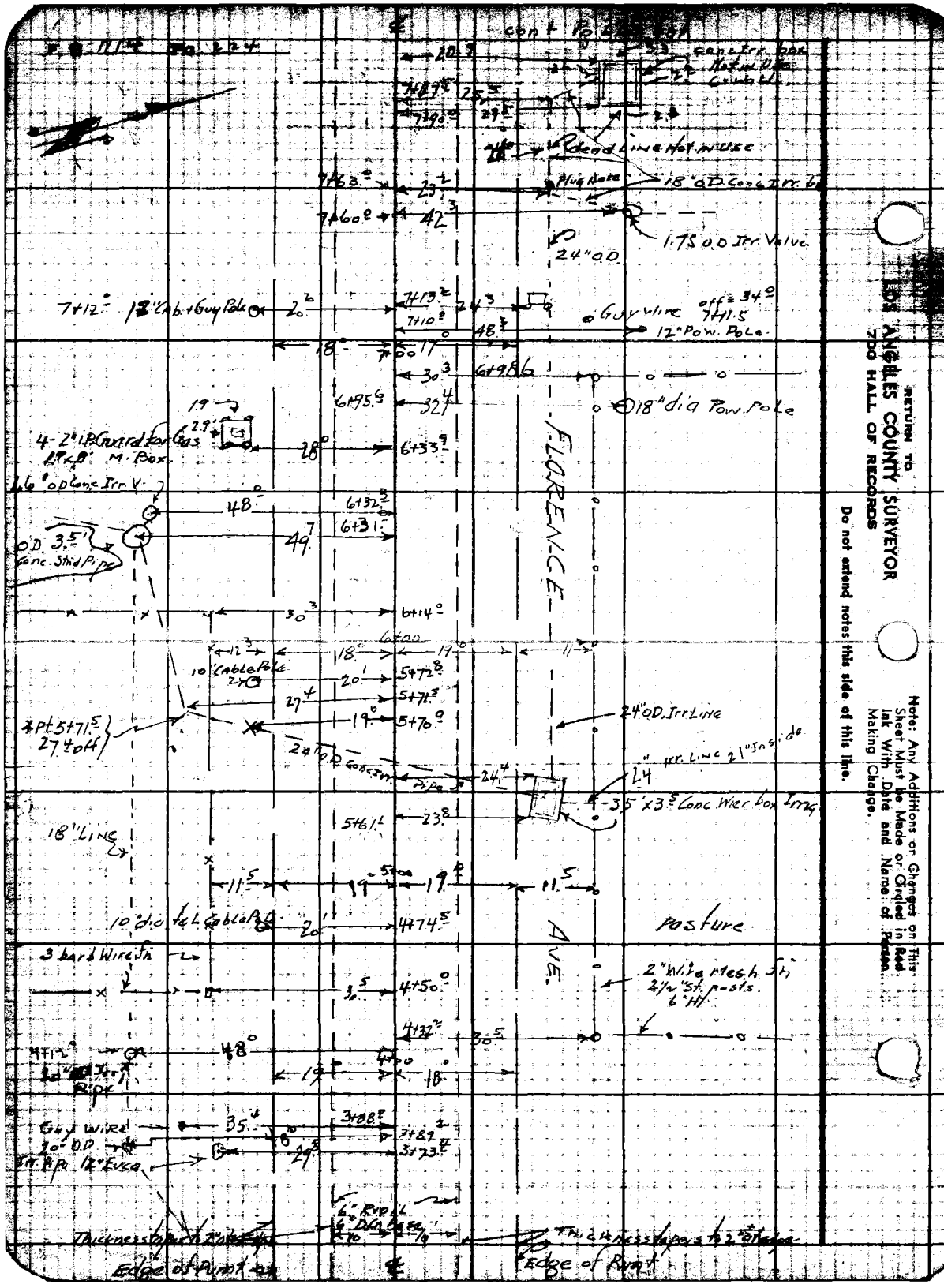

RETURN TO
LOS ANGELES COUNTY SURVEYOR
700 HALL OF RECORDS
Do not extend notes this side of this line.
Note: Any Additions or Changes on This Sheet Must be Made or Circled in Red Ink With Date and Name of Person Making Change.

Notes Ck'd by _____ Survey of Florence Ave

Field No. _____

Office Work _____ Surveyed by _____

Checked _____ Notes by _____

Date _____ Instrument E. C. Johnson

F.B. 1414 Pg. 245

Note: Any Additions or Changes on this Sheet Must be Made by Crossing in Ink With Date and Name of Person Making Change.

Do not extend notes this side of this line.

RETURN TO
LOS ANGELES COUNTY SURVEYOR
700 HALL OF RECORDS

FORM 247 5M 5-46

Con't 1+9

10+92 End

End 10+88

B.P.&L. R/W

Sec Pg 226 For Complete Improvements.

3 Valves

1 Large + 2 Small Risers

6" Line

2"x4"

3" Planking Bay Valves (Gas ?) 3 Valves

10" Cable Pole

10" Guy Pole

14" Cable Pole + Pow.

12" Cable Pole

Guy Wire

18" dia Pow Pole

1" Walnut 9+10.4

18" Apricot Tree 8+90

10" dia Cable Pole

8+66.4 12" Cable Guy Pole

10" dia Cable Pole

4"x4" Post Fd 8+65

4" Mesh. 5' Ht.

Gas Mt. Bx 8+58

Guy Wire

3 Guy Wires

Shrub 8+71

Fd 8 Pen Ts Records

8+9 Prop Line Change

Pg 209

Point thickness tapers to 2" to edge

Point thickness tapers to 2" to edge of Point

AVE.

FLORENCE

RETURN TO
LOS ANGELES COUNTY SURVEYOR
700 HALL OF RECORDS

Note: Any Additions or Changes on This Sheet Must be Made or Circled in Red Ink With Date and Name of Person Making Change.

Do not extend notes this side of this line.

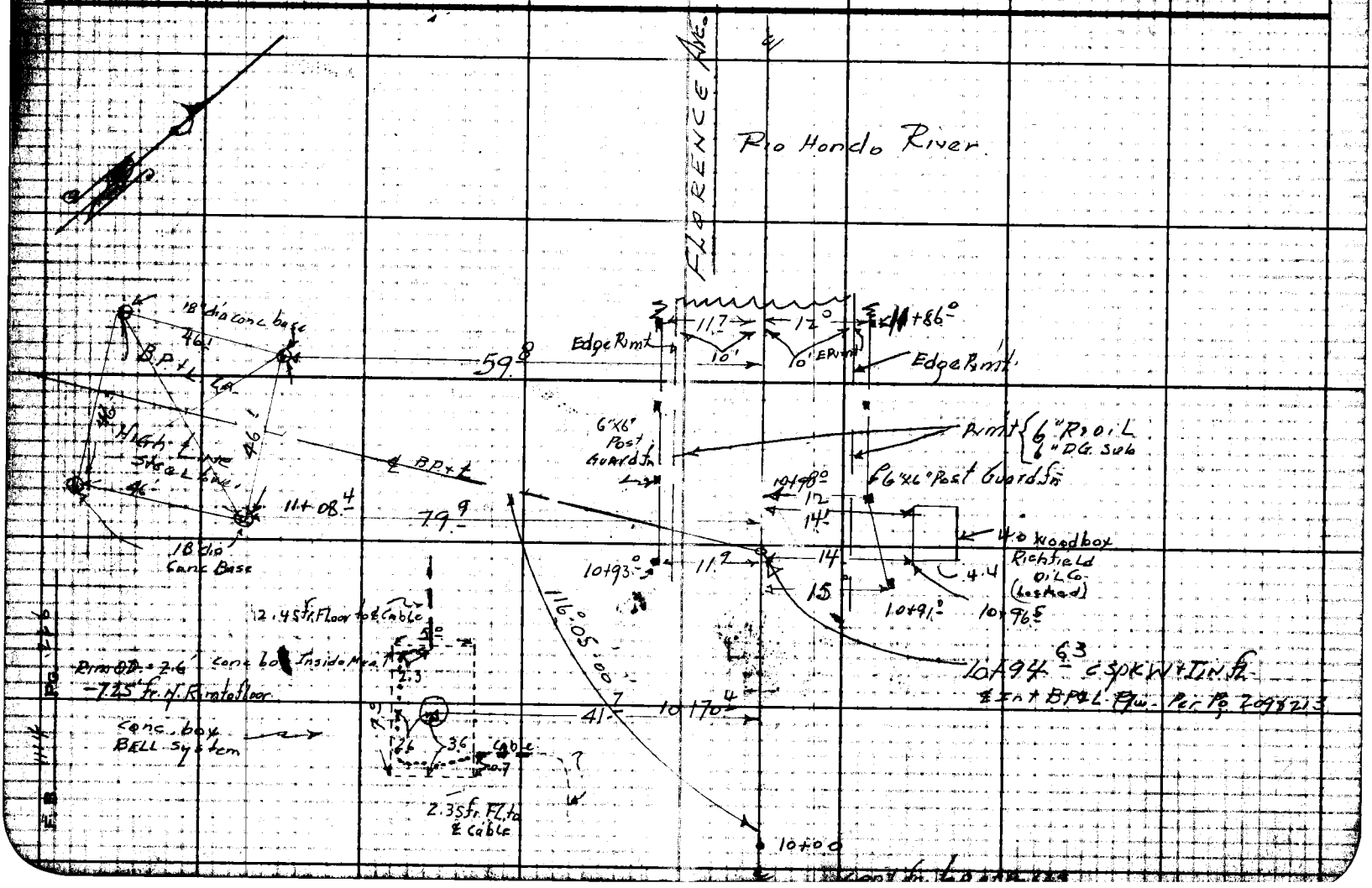

Profile No. ____ Date ____ Notes Rec. ____ Date ____ Plotted ____ Date ____ Job No. 1294 Division No. ____ Survey of FLORENCE AVE. S.S.

No. ____ Date 6/20/49 Notes Chk. ____ Date ____ Survey by ____ Map No. ____ Index ____ C. Johnson

F.B. 1114 Pg. 227

C.L. Jb. 1294

FLORENCE AVE. S.S. dist

CROSS SECTIONS on

FLORENCE AVE'S

from: 0+00 - Int of OLD RIVER SCHOOL Road

wstrly to Station 12+00

FB 1114 Pg 227 to Pg 234

STATION	B.S.	H.I.	F.S.	ELEV.

NOTE: ANY ADDITIONS OR CHANGES ON THIS SHEET MUST BE MADE ON CIRCLED IN RED INK, WITH DATE AND NAME OF PERSON MAKING CHANGE.

Do not extend notes this side of this line.

PLEASE RETURN TO
LOS ANGELES COUNTY SURVEYOR
726 HIGGINS BLDG.

TALBOT 807 3M 11-48

76L298 307 3M 11-48

PLEASE RETURN TO
LOS ANGELES COUNTY SURVEYOR
726 HIGGINS BLDG.

NOTE: ANY ADDITIONS OR CHANGES ON THIS SHEET MUST BE MADE OR CIRCLED IN RED INK, WITH DATE AND NAME OF PERSON MAKING CHANGE.

Do not extend notes this side of this line.

STATION	B. S.	H. I.	F. S.	ELEV.	
BM "SY 35"	5.01	129.76		124.75	B.M. "SY 35" El = 124.745 FB 1114 Pg 216
					Old River School Rd & Florence Ave
					L & M. & Pvmt at O.D. River School Rd. 53'± o/c Florence Ave.
-1+00			4.5	125.3	℄ Pvmt Florence Ave.
-0+60			4.5	125.3	" " " "
			5.5	124.3	19.5' L.S. Gut. " "
-0+31			5.7	124.1	35.4' E. Ext of Gut " " + Old River Sch. Rd
-0+25			5.7	124.1	53' L = E. Gut " " " "
-0+17 Exist M.H. (Sewer)					11.84 d.o.r. So. of ℄ " " ± Exist No. 2 SD Sewer M.H.
			4.65	125.11	North Rim
					No. Stub
			4.69	125.07	South Rim
			20.72	109.04	15" Invert outlet to South
			4.67	125.09	East Rim
			20.73	109.03	15" Invert Inlet to East
			4.67	125.09	West Rim
			20.29	109.47	Invert at Stub Through
0+00 ℄ Int			4.5	125.3	℄ Int ℄ Florence Ave. + Old River School Rd. Int
			4.75	125.01	11.4' = ℄
			5.2	124.6	100' L = ℄
			5.8	124.0	200' L = ℄
			6.3	123.5	300' L = ℄
			5.2	124.6	18' R = ℄ Gut " "
			4.5	125.3	30' R = Brk. Private Drwy
			4.1	125.7	100' R = Second Drwy
			3.9	125.7	200' R "

Rod to Rim = 4.69
Rim to Invert = 16.03
Rod = 8.63
Stick = 7.40
16.03
20.72

Rod = 8.63
Stick = 7.40
No. Stub = Rim to Invert = 6.06
Rod to Rim 4.67
Rod to Invert 20.73

Rod to Rim = 4.67
Rim to Invert = 15.62
20.29

Possible 10" Stub

Rod = 8.27
Stick = 7.40

F.B. 1114 PG. 228

Profile No. ____ X-Sec. No. ____

Job No. 1294 Division No. ____ Notes Red ____ Plotted ____ Date ____ Checked ____ Date ____

Florence Ave. S.S.

Notes Cbkd ____ Date ____

Notes ____ Date 6-16-49

Survey of ____

Survey by A.E. Granquist

Indexed A. C. Johnson

76L295 307 3M 11-48

PLEASE RETURN TO
LOS ANGELES COUNTY SURVEYOR
726 HIGGINS BLDG.

NOTE: ANY ADDITIONS OR CHANGES ON THIS SHEET MUST BE MADE OR CIRCLED IN RED INK, WITH DATE AND NAME OF PERSON MAKING CHANGE.

Do not extend notes this side of this line.

STATION	B. S.	H. I.	F. S.	ELEV.	
		129.76			
0+24			5.2	124.6	30' L. = Bk.
0+37			5.7	124.1	30' L. = Bot. Bk. Gut.
0+50			4.6	125.2	℄ Florence Ave.
			5.7	124.1	23' L. Gut.
			4.3	125.5	30' L. Bk. S.P.L.
T.P.	3.95	128.51	5.20	124.56	bt. spk. N. Gut. Sta. 0+50 " "
			3.4	125.1	℄ Rmt " "
			4.6	123.9	22' L. = S. Gut. "
			4.4	124.1	30' L. = S.P.L.
			4.0	124.5	20' R. = Gut.
			3.7	124.8	30' R. = N.P.L.
1+84.2			7.0	121.5	32' L. = Top of 1840 cond. Jack. Line
2+00			3.5	125.0	℄ = Rmt
			4.7	123.8	20' L. Gut.
			4.1	124.4	30' L. S.P.L.
			4.1	124.4	16' R. = N. Gut.
			3.6	124.9	30' R. N.P.L.
T.P.	4.85	128.75	4.61	123.90	bt. spk. S. Gut. Sta. 3+00
3+00			3.8	125.0	℄ Rmt.
			5.0	123.8	20' L. Gut.
			4.5	124.3	30' L. S.P.L.

Profile No. ____ Notes Bad ____ Plotted ____ Job No. 1294 Division No. ____
No. ____ Date ____ Date ____ Survey of FLORENCE AVE.
Noted Chkd ____ Checked ____ Survey by ____ Noted ____ Date ____
No. ____ Date ____ Date ____ Map No. ____ Indexed E. C. Job ____

F.B. 1114 Pg. 229

76L298 307 3M 11-45

PLEASE RETURN TO
LOS ANGELES COUNTY SURVEYOR
726 HIGGINS BLDG.

NOTE: ANY ADDITIONS OR CHANGES ON THIS SHEET MUST BE MADE OR CIRCLED IN RED ICNK, WITH DATE AND NAME OF PERSON MAKING CHANGE.

Do not extend notes this side of this line.

F.B. 1114 PG. 230

Job No. 1494 Division No. Florence Ave

Survey of Grandview Notes 6-17-49

Survey by R. C. Johnson Date

Indexed Date

Profile No. X-Sec. No.

Plotted Date Checked Date

Notes-Red Date Notes Chkd. Date

STATION	B. S.	H. I.	F. S.	ELEV.		
		128.75				
3+00			5.3	123.5	100' L Ground	
			5.6	123.2	200' L "	
			6.3	122.5	300' L "	
			4.5	124.3		17' R Gut
			4.4	124.4		30' R MPL
			3.8	125.0		100' R Ground
			3.4	125.4		200' R "
			3.4	125.4		300' R "
3+44.4 Bell Sys MH.			5.01	123.74	North Rim	
			13.06	115.69	27' L = Floor of Bell Sys MH.	
						5.01 Rod to B - 8.05 Rim to Fl 13.06 Rod to Fl
3+70.2			7.74	121.01	36' L = Invert of 6" O.D. Conc. Sewer line 6" V	Rod to Topstick 4.14 Stick 3.6 7.74
2+94.5			7.58	121.17	31' L = " " 6" V. 18" " " "	
T.P.	4.60	128.65	4.70	124.05	Manhole Rim top 14" O.D. Iron cong pipe 44'	50' L
4+00			3.9	124.8		& Pumt
			5.1	123.6	19' L Gut	
			4.8	123.9	30' L SPL	
			4.9	123.8		19' R Gut
			4.4	124.3		30' R MPL
3+89.2			7.34	121.31	48' L Invert & PT pipe Line	
5+00			4.0	124.7	"	& Pumt
			4.9	123.8	21' L Gut	

76L296 307 3M 11-48

PLEASE RETURN TO
LOS ANGELES COUNTY SURVEYOR
726 HIGGINS BLDG.

NOTE: ANY ADDITIONS OR CHANGES ON THIS SHEET MUST BE MADE OR CIRCLED IN RED INK, WITH DATE AND NAME OF PERSON MAKING CHANGE.

Do not extend notes this side of this line.

STATION	B. S.	H. I.	F. S.	ELEV.	
		128.65			
5+00			4.4	124.3	30' L. SPL
			4.7	124.0	20' R. Gut.
			4.2	124.5	30' R. N.PL
5+61±			6.0	122.7	25.6 R. = Invert 24"OD Tra. pipe to West
			6.0	122.7	24"OD " " " To N. "
			6.0	122.7	24"OD " " " to So. "
5+70.0			5.4	123.3	19' L. Top 24"OD Tring P. Pe
5+71.5			4.7	124.0	27.4' L. = Bot. 24"OD Tra. pipe
6+00			4.1	124.6	Ex. Point
			4.8	123.9	19' L. Gut
			3.7	125.0	30' L. SPL
			4.9	123.8	30' R. Gut
			4.6	124.1	30' R. N.PL
3+31.0			6.95	121.70	40' L. 18" TD. To Get Conc. Inv. Pipe fr. N.
			6.95	121.70	18" TD. outlet to So.
T.P.	5.26	129.22	4.69	123.96	Bl. spk. S.E. Rim. Sta. 6+75
7+00			4.7	124.5	Ex. Point
			5.3	123.9	21' L. Gut
			4.3	124.9	30' L. SPL
			4.6	124.6	L. Ground
			5.0	124.2	L. "

Profile No. ____ Date ____ Plotted ____ Job No. 1294 Division No. ____
Notes Red ____ Date ____ Survey of Florence Ave
Notes Blue ____ Date ____ Survey By Anderson & Tolbert Row ____ Date 6-17-49
Notes Chkd ____ Date ____ Checked ____ Date ____ Map No. ____ Indexed C. Tolbert

F.B. 1114 Pg. 231

36	124	1	300 L
30	126	6	10' R
37	125	9	30' R. Ground
24	127	2	14' R. Ground at Richfield O. Co. box
20	127	6	

cannot enter this box locked

Rio Hondo River

8 + E. End of bridge

372 125.90 B.M. 5 X 3.5 C. & L. (125.900 Noted) FB 1114 Pg 216

Florence Ave (S.S.) at RR + L. Rjw. Rio Hondo River

Bt. spk. in conc. base - N.E. Cor. High tower 259 D.T.

76L298 307 3M 11-48

PLEASE RETURN TO
LOS ANGELES COUNTY SURVEYOR
726 HIGGINS BLDG.

NOTE: ANY ADDITIONS OR CHANGES ON THIS SHEET MUST BE MADE OR CIRCLED IN RED INK, WITH DATE AND NAME OF PERSON MAKING CHANGE.

Do not extend notes this side of this line.

STATION	B.S.	H.I.	F.S.	ELEV.	
		129.72			
9+00			5.4	123.8	18' R Gut + bot brk
			3.1	126.1	25' R T. brk
			3.1	126.1	30' R H.P.L.
T.P.	6.06	129.62	5.66	123.56	6" spk S.E. Pvmt Sta. 9+00
10+00			4.8	124.8	4" Pvmt
			5.4	124.2	18' L. Gut
			4.6	125.0	30' L. spk
			4.4	125.2	100' L. Ground
			5.1	124.5	200' L. "
			5.3	124.3	300' L. "
			5.2	124.4	18' R. Gut
			3.8	125.8	30' R. H.P.L. T. brk
			4.2	125.4	100' R. Ground
			3.4	126.2	200' R. "
			2.6	127.0	Rod Rim 4.74
			4.74	124.85	Ho. Rim Rim to Floor 7.25
10+70			11.99	117.63	41' L. = Floor of BELL Sys. M.H. Rod to Floor 11.99
10+15			6.74	122.88	14' L = top of Pipe 6" Running E&W
11+00			3.0	126.6	4" Pvmt.
			3.1	126.5	12' L. brk
			4.4	125.2	30' L. brk
			4.8	124.8	100' L.

Profile No. ____ Notes Red ____ Plotted ____ Date ____ Job No. 1294 Division No. ____

X-Sec. No. ____ Notes Chkd ____ Checked ____ Date ____ Survey of Florence Ave.

Survey by H. Grandquist Notes A. C. Johnson Date 6-17-49

Map No. ____ Indexed ____ Date ____

F.B. 1114 PG. 233

F.B. 1114 PG. 234

Profile No.

Plotted Date

Checked Date

Notes Bad Date

Notes Chkd Date

Job No. 1294 Division No. Florence Ave

Survey of Notes 6-17-49

Survey by H. Grant, Jr. Date

Indexed E. C. Johnson

PLEASE RETURN TO LOS ANGELES COUNTY SURVEYOR 5 HIGGINS BLDG.

NOTE: ANY ADDITIONS OR CHANGES IN THIS SHEET MUST BE MADE OR CIRCLED IN RED INK, WITH DATE AND NAME OF PERSON MAKING CHANGE.

Do not extend notes this side of this line.

1114

| | S | | |