Notes Ck'd by	Survey of ATHENS PARK	F.B. 1115 Pg. 5
Map No. B-1856	W. O. Tape No. St'd °F	
Office Work J. A. Lyon	Surveyed by	
Checked R. M. Finley	Notes Date	
Date Feb. 1944	Indexed A. C. Johnson 11-15-43	

ATHENS PARK

J. N. 8368

124TH ST to EL SEGUNDO BLVD
AND
BROADWAY to P. E. RY. (Athens Way)

Note: Any Additions or Changes on This Sheet Must be Made or Circled in Red Ink With Date and Name of Person Making Change.

RETURN TO
LOS ANGELES COUNTY SURVEYOR
700 HALL OF RECORDS

Do not extend notes this side of this line.

FORM 247 EM 11-41

F.B. 1115 PG. 6

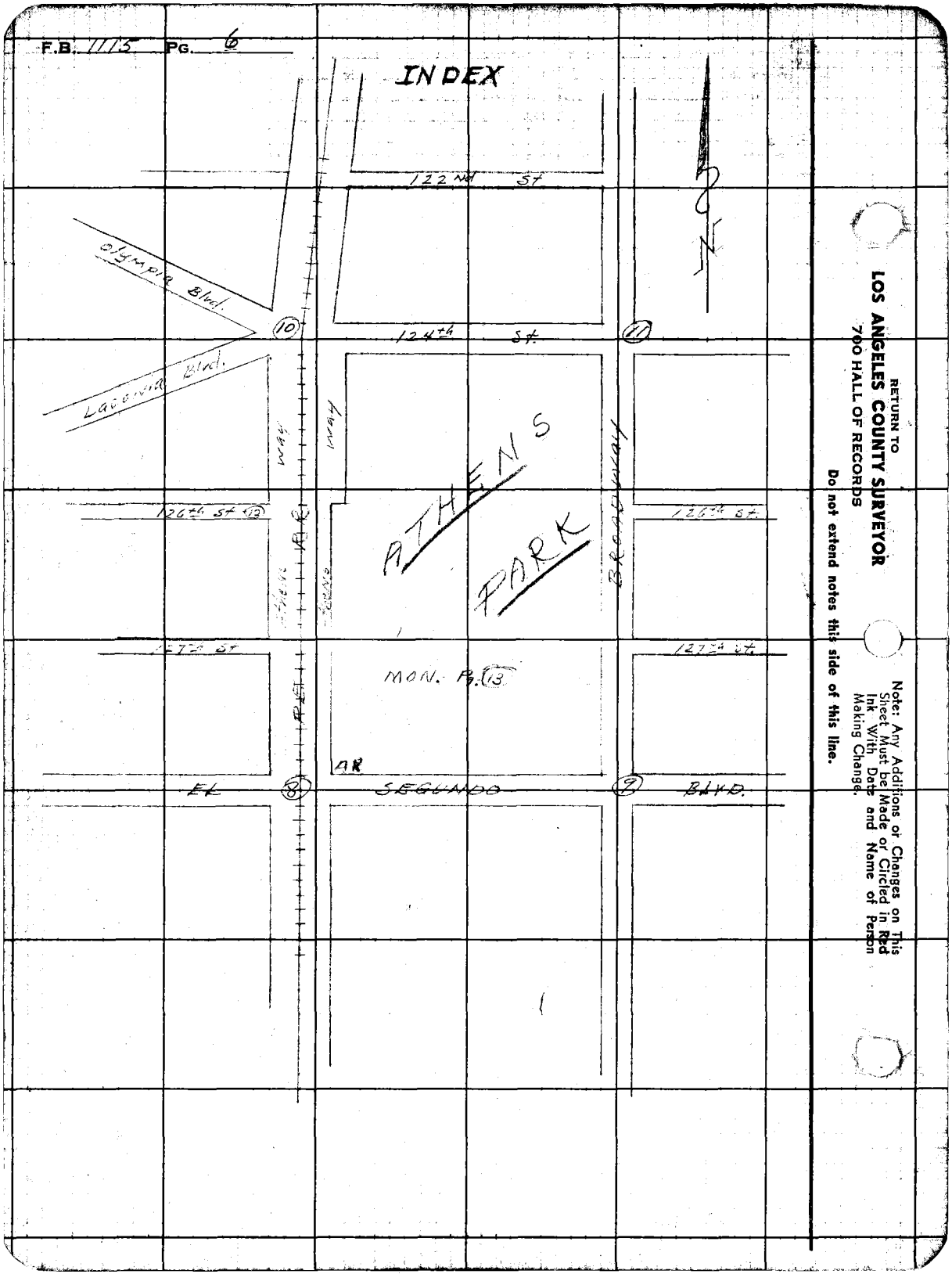

RETURN TO
LOS ANGELES COUNTY SURVEYOR
700 HALL OF RECORDS

Do not extend notes this side of this line.

Note: Any Additions or Changes on This Sheet Must be Made or Circled in Red Ink With Date and Name of Person Making Change.

Notes Ck'd by D.M. Finley	Survey of ATHENS PARK	F.B. 1115 PG. 7
Map No. B-1866	W. O. 8368 Tape No. 070 Std 68 °F	
Office Work J.A. Lyon	Surveyed by W E Braden	
Checked D.M. Finley	Notes Braden Date	
Date Feb. 1944	Indexed A. C. Johnson 11-15-43	

ATHENS PARK

J.N. 8368

Bdry. Survey

Nov. 1943

W E Braden
H E Ott
H E Frank
A R Barilotti
G G Porter

Note: Any Additions or Changes on This Sheet Must be Made or Circled in Red Ink With Date and Name of Person Making Change.

RETURN TO
LOS ANGELES COUNTY SURVEYOR
700 HALL OF RECORDS

Do not extend notes this side of this line.

FORM 247 5M 11-41

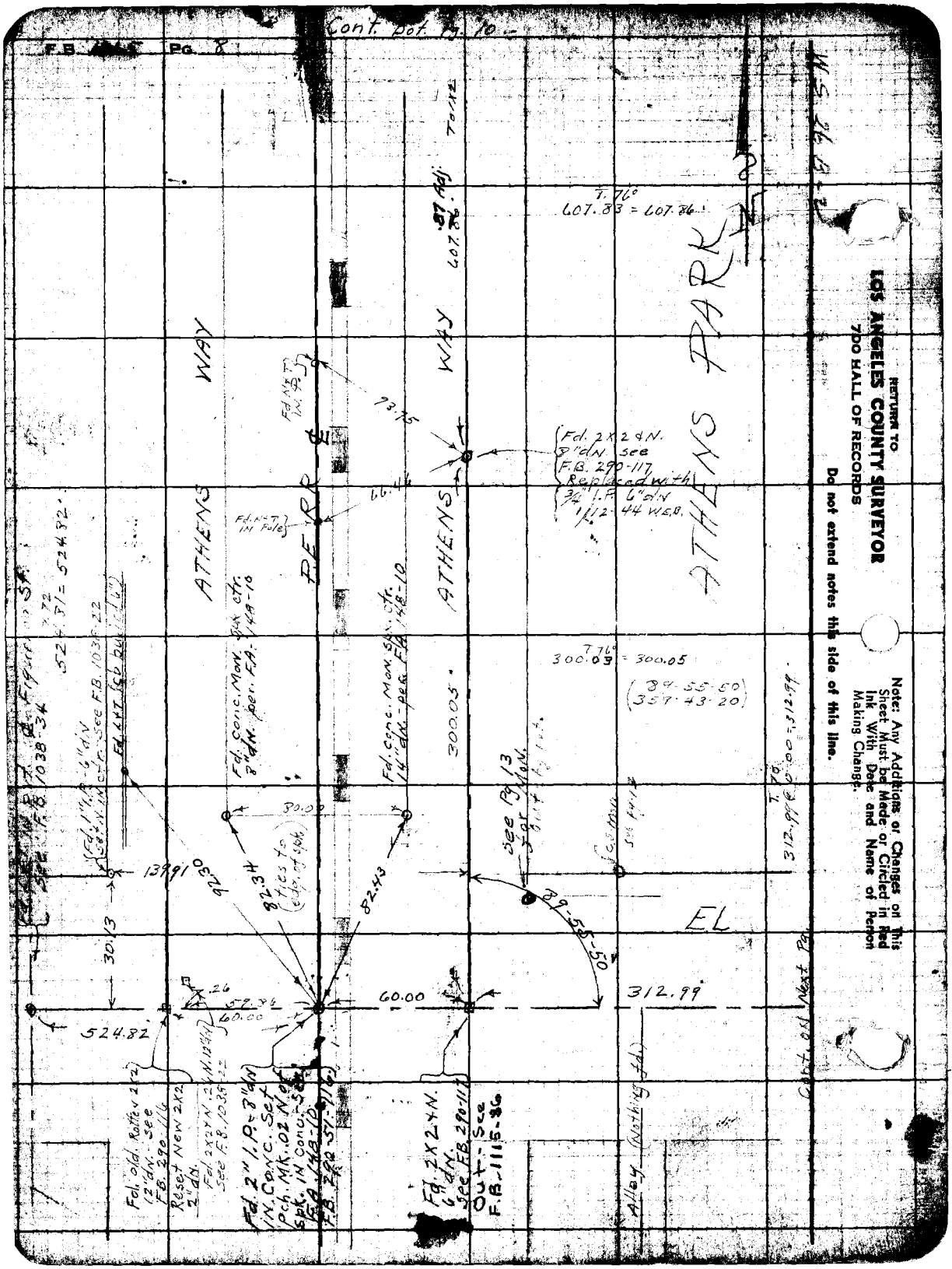

Cont. Bot. Pg. 10
F.B. Pg. 8
RETURN TO
LOS ANGELES COUNTY SURVEYOR
700 HALL OF RECORDS
Do not extend notes this side of this line.
Note: Any Additions or Changes on This Sheet Must be Made or Circled in Red Ink With Date and Name of Person Making Change.
ATHENS WAY
ATHENS WAY
ATHENS PARK
PERR ℄
EL
T. 76°
607.83 = 607.86
T. 76°
300.03 = 300.05
(89-55-50)
(359-43-20)
T. 76°
312.99 @ 0.00 = 312.99
Fd. 2X2 & N. 8" dN. see F.B. 290-117 Replaced with 3/4" I.P. 6" dN 1/12-44 W.E.B.
Fd. 2" I.P. & 8" dN IN. Conc. Set Pch. Mk. .02 N of Spk. IN Conc. See F.B. 148-10 F.B. 290-51-116
Fd. 2X2 & N. 6" dN. See F.B. 290-117 Out - See F.B. 1115-86
Fd. Conc. Mon. Spk. Ctr. 8" dN. per F.A. 148-10
Fd. Conc. Mon. Spk. Ctr. 14" dN. - per F.A. 148-10
Fd. L&T (Sb buried 6")
Fd. 1" I.P. - 6" dN Set N. IN Ctr. See F.B. 1038-22
Fd. Old. Rotter 2X2 12" dN. - See F.B. 290-116
Reset New 2X2 2" dN.
Fd. 2X2 & N. 24" N. 12" dN See F.B. 1038-22
Fd. N&T IN Pole
Fd. N&T IN P.
93.75
66.46
300.05
80.00
139.91
92.30
82.34
82.43
89-55-50
30.13
524.82
.26
59.86
60.00
60.00
312.99
Alley (Nothing Fd.)
Cont. on Next Pg.

FORM 247 REV. 11-41

RETURN TO
LOS ANGELES COUNTY SURVEYOR
TOD HALL OF RECORDS

Note: Any Additions or Changes on this Sheet Must be Made or Circled in Red Ink With Date and Name of Person Making Change.

Do not extend notes this side of this line.

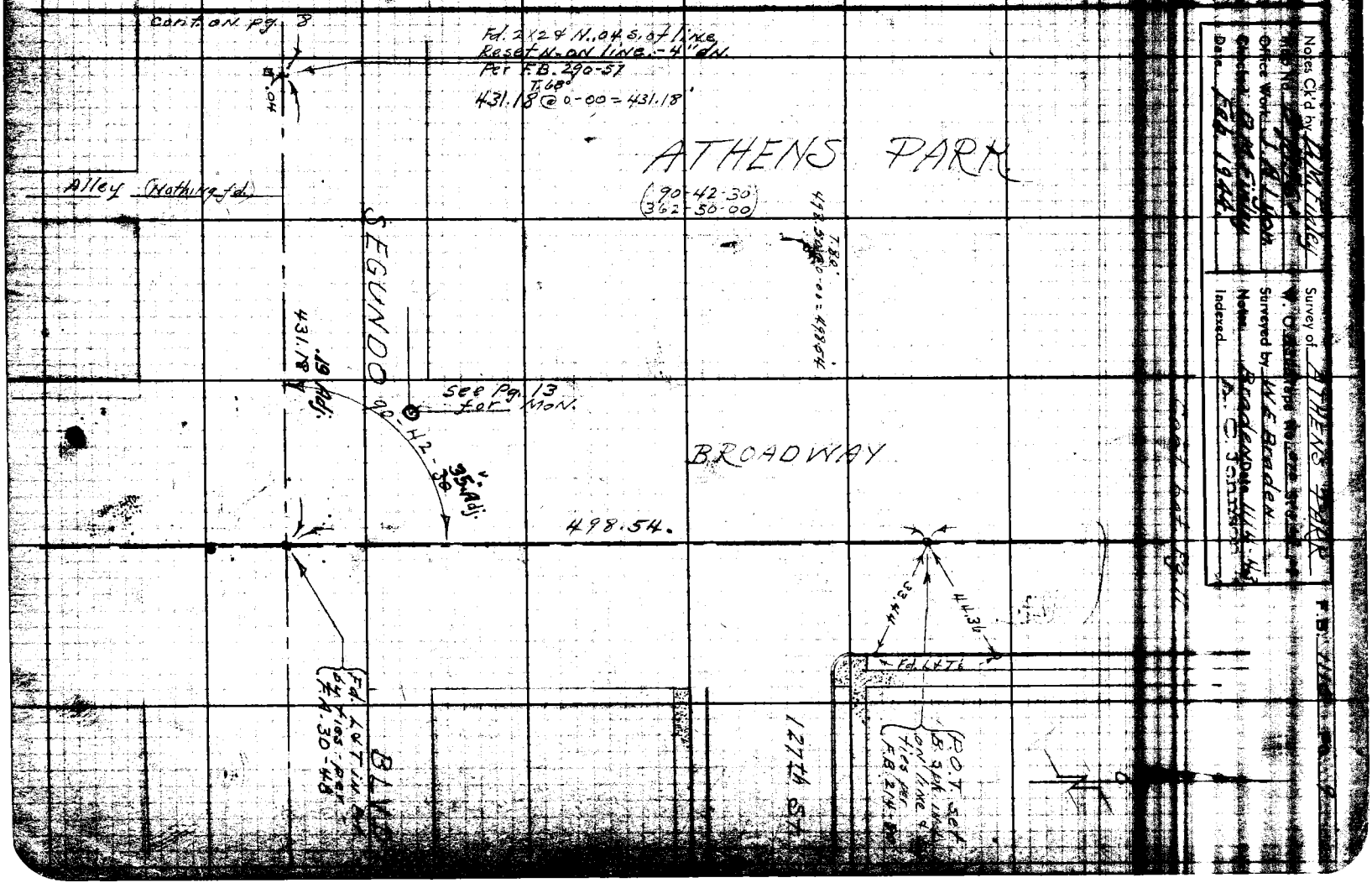

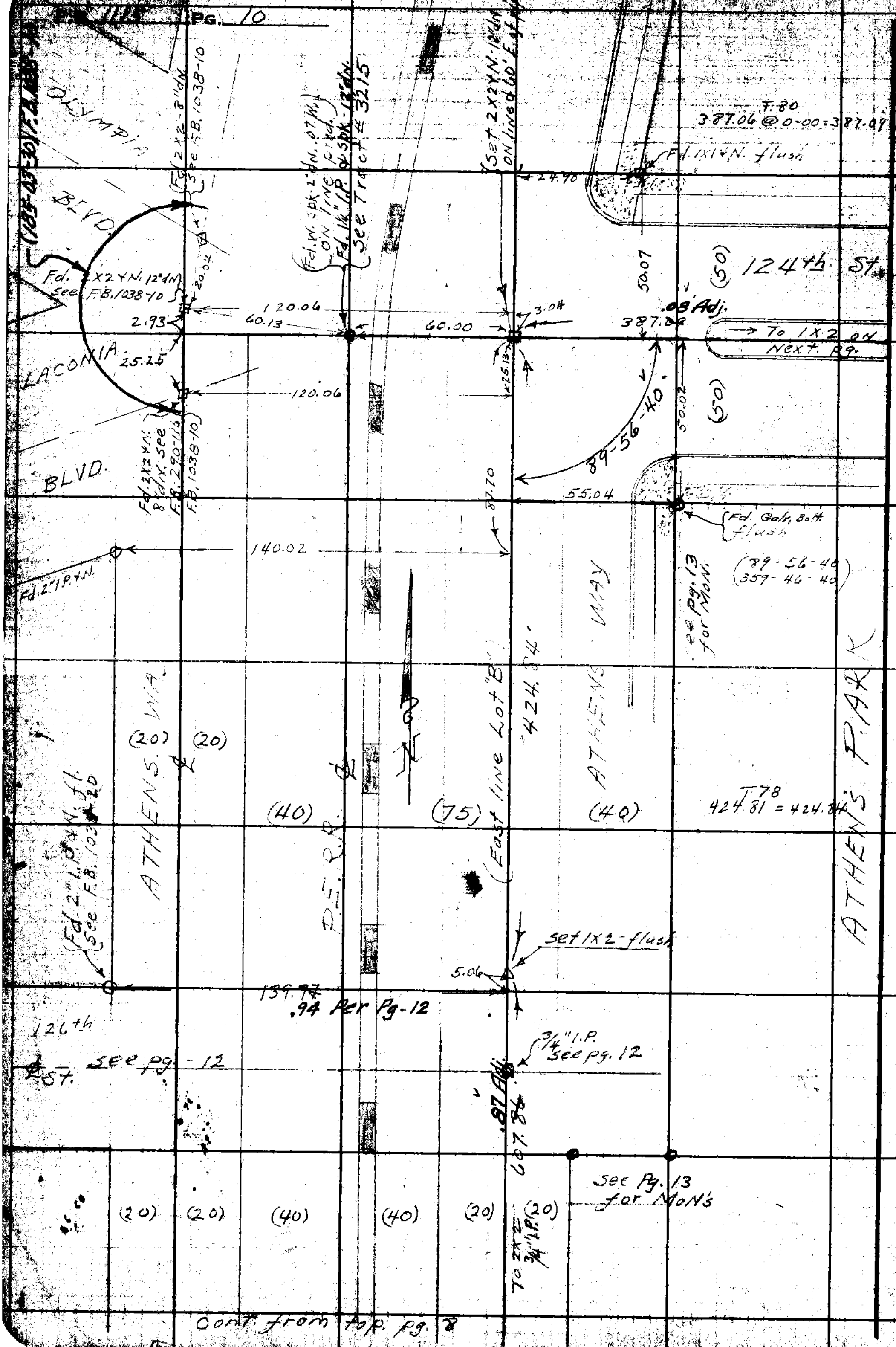

RETURN TO
LOS ANGELES COUNTY SURVEYOR
700 HALL OF RECORDS

Do not extend notes this side of this line.

Note: Any Additions or Changes on This Sheet Must be Made or Circled in Red Ink With Date and Name of Person Making Change.

FORM 247 BM 11-41

RETURN TO
LOS ANGELES COUNTY SURVEYOR
700 HALL OF RECORDS

Note: Any Additions or Changes on this Sheet Must be Made or Circled in Red Ink With Date and Name of Person Making Change.

Do not extend notes this side of this line.

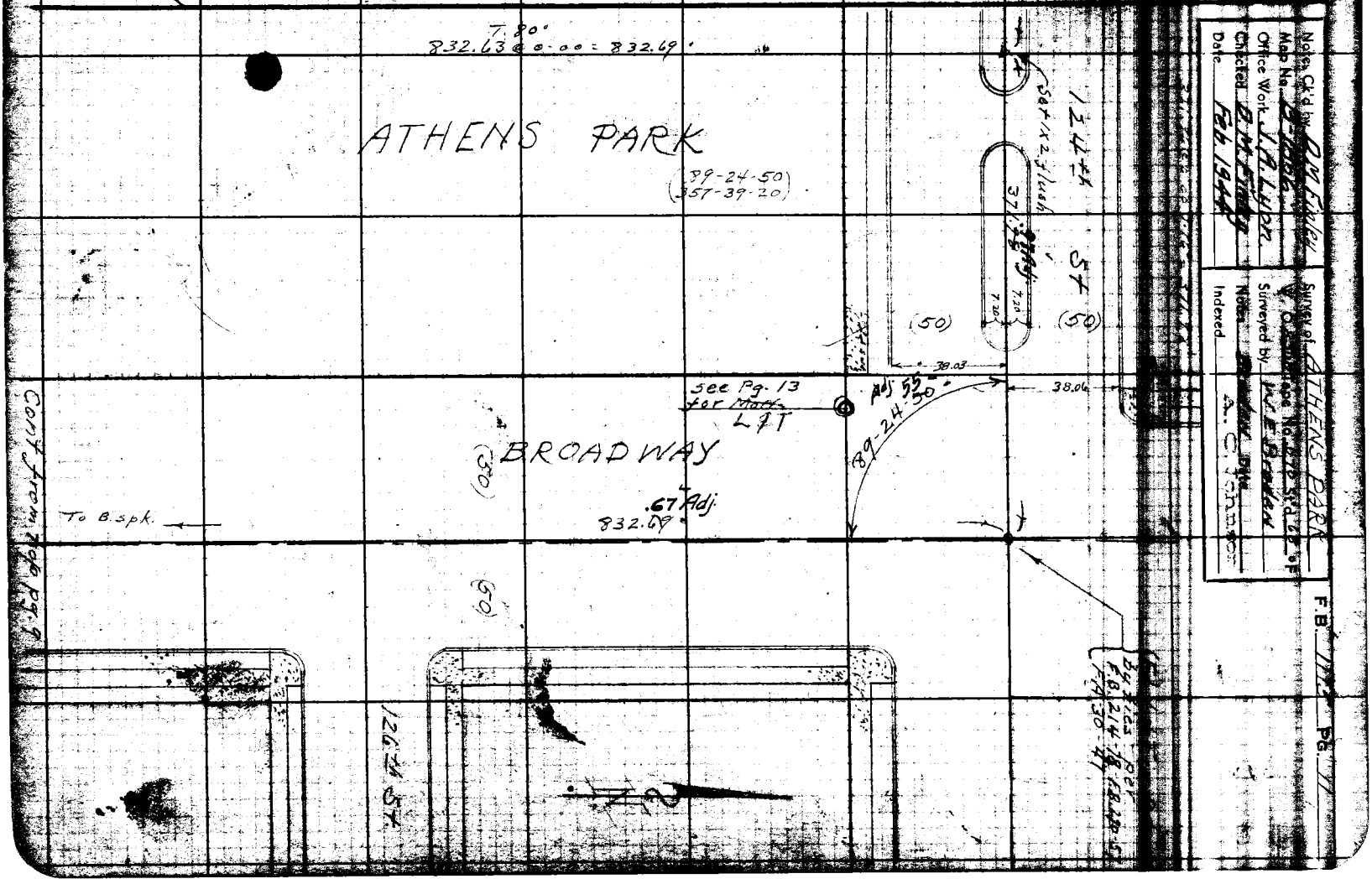

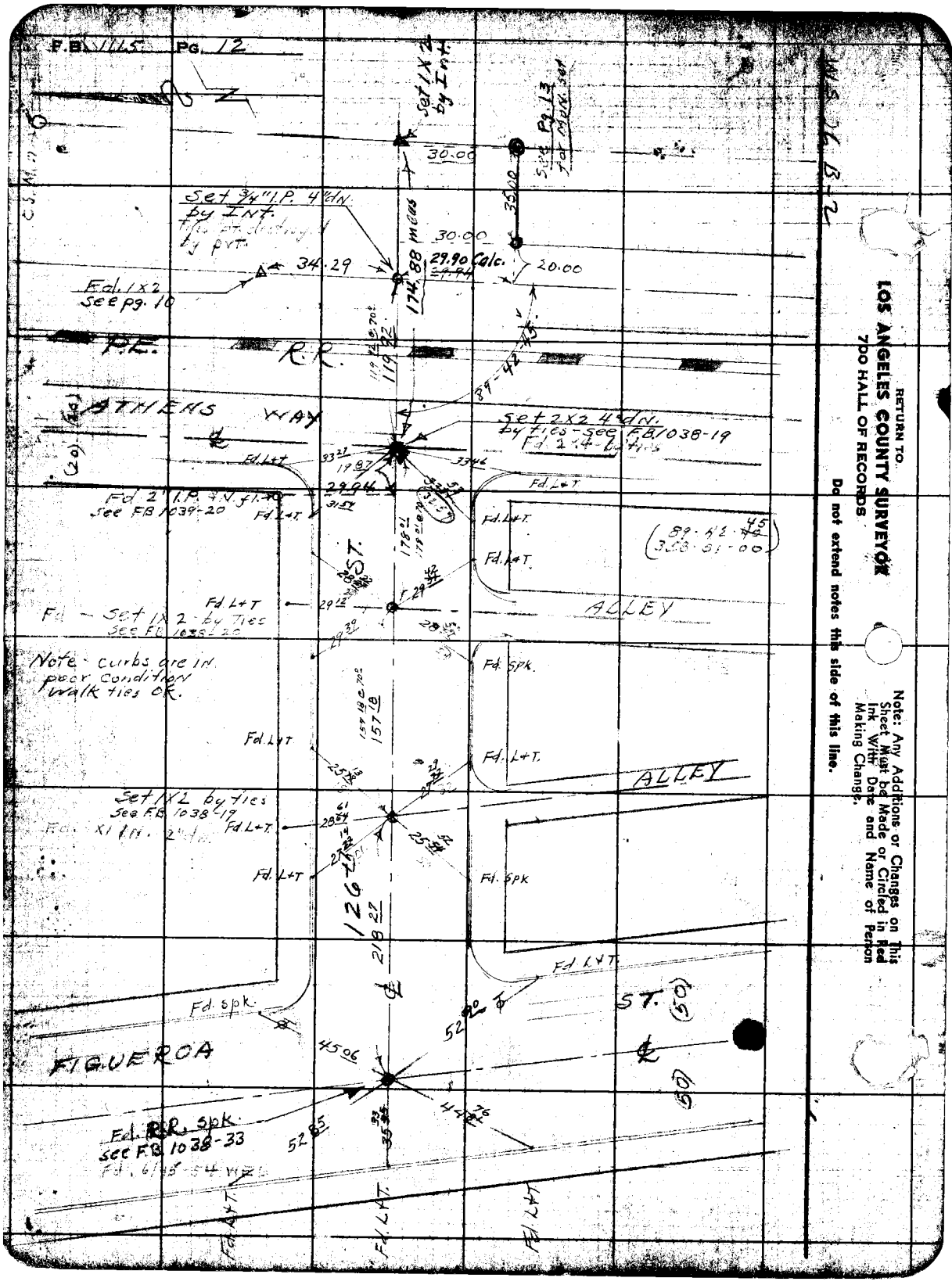

RETURN TO
LOS ANGELES COUNTY SURVEYOR
700 HALL OF RECORDS
Do not extend notes this side of this line.
Note: Any Additions or Changes on This Sheet Must be Made or Circled in Red Ink With Date and Name of Person Making Change.

Notes Ck'd by	Survey of ATHENS PARK
Map No. [illegible]	W. O. [illegible] Page No. [illegible]
Office Work J. A. Lyon	Surveyed by W. E. Braden
Checked D. M. Finley	Notes Braden Date 1-18-44
Date Feb. 1944	Indexed 7-21-44

F.B. 1116 pg. 13

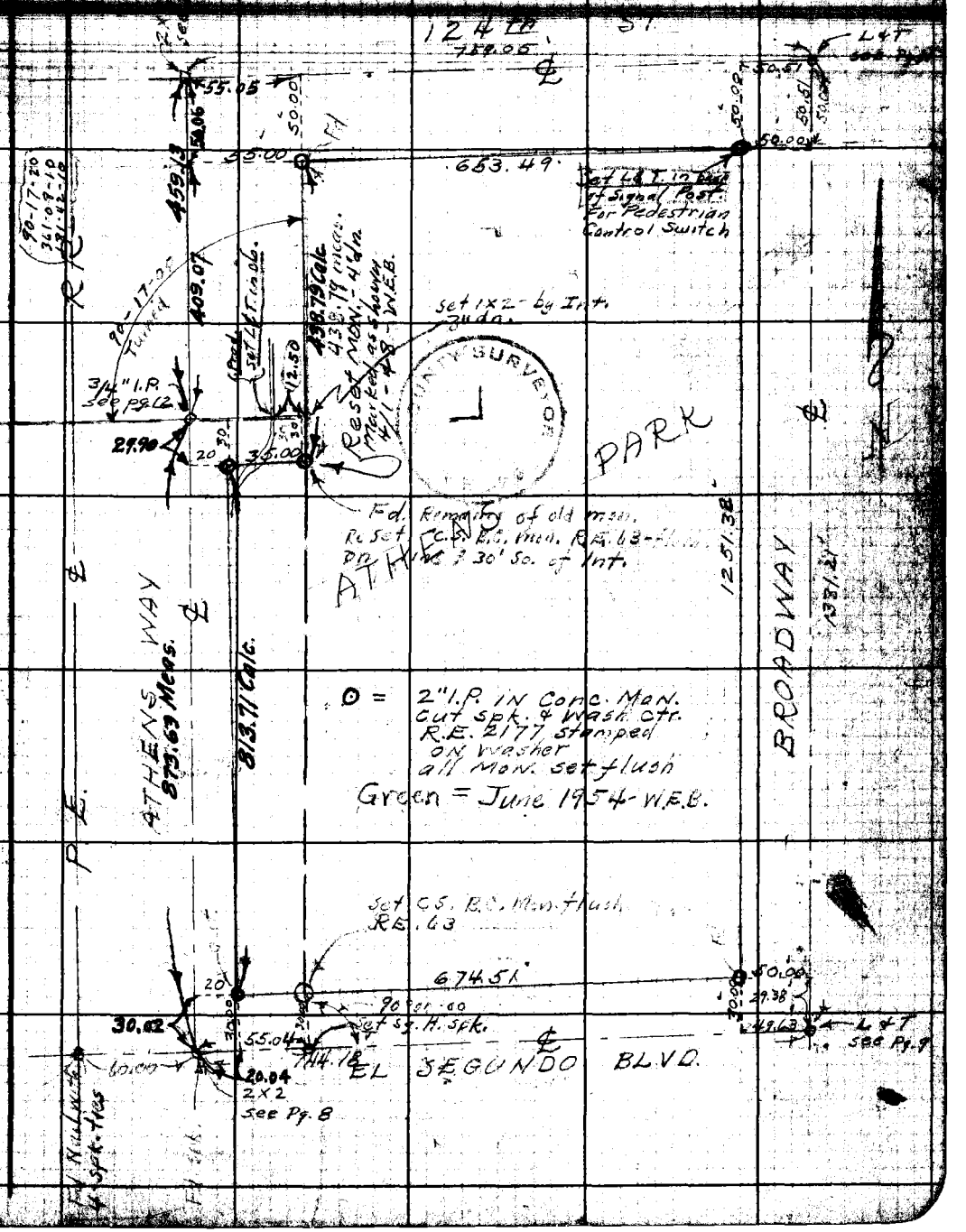

Note: Any Additions or Changes on this Sheet Must be Made or Circled in Red Ink With Date and Name of Person Making Change.

Do not extend notes this side of this line.

RETURN TO
LOS ANGELES COUNTY SURVEYOR
700 HALL OF RECORDS

RETURN TO

LOS ANGELES COUNTY SURVEYOR

700 HALL OF RECORDS

Note: Any Additions or Changes on This Sheet Must be Made or Circled in Red Ink With Date and Name of Person Making Change.

Do not extend notes this side of this line.

F.B. 1115 PG. 14

Job No. 8368 Division No. F.B. 1115 Pg. 15

Survey of ATHENS PARK

Survey by W.E. Braden Notes Braden Date 1-24-44

Notes Chkd. Checked

No. Date Date Map No. Indexed Date 1-24-44

ATHENS PARK

J.N. 8368

BENCH LEVELS

Based on Rd. Dept. B.M. #162Y & #163Y

Lovar Rods #3 & 4

Jan. 1944

W.E. Braden
H.E. Ott
H.E. Fronk
A.R. Barilotti

STATION	B. S.	H. I.	F. S.	ELEV.

NOTE: ANY ADDITIONS OR CHANGES ON THIS SHEET MUST BE MADE OR CIRCLED IN RED INK, WITH DATE AND NAME OF PERSON MAKING CHANGE

Do not extend notes this side of this line

PLEASE RETURN TO
LOS ANGELES COUNTY SURVEYOR
700 HALL OF RECORDS

Form 307 5-39

Form 2[illegible] 5-39

PLEASE RETURN TO
LOS ANGELES COUNTY SURVEYOR
700 HALL OF RECORDS

NOTE: ANY ADDITIONS OR CHANGES ON THIS SHEET MUST BE MADE OR CIRCLED IN RED INK, WITH DATE AND NAME OF PERSON MAKING CHANGE

Do not extend notes this side of this line

STATION	B. S.	H. I.	F. S.	ELEV.		
B.M. #162				[illegible]	Athens Way - 175 N. of ℄ 120th St. 25.89 W. of W. Rail in P.E. R.R. 35.63' W. of T.P. #10/25 - 56.62' N.W. of T.P. #10/26, 64.75' S.W. of T.P. #10/24. Copper disc. in Conc. Post 6" dn. Marked L.A. Co. R.D. Dept. B.M. #162	
	5 635	178 58[illegible]				
B.M. #163-Y			6 210	[illegible] 374	Elev. 172.375 Athens Way - 175± N. of ℄ 120th St. 20.78' E. of E. Rail of P.E. R.R. 67.60' N.E. of T.P. #10/[illegible], 31.08' E. of T.P. #10/25 & 66.34' S.E. of T.P. #10/24. Copper disc. in Conc. Post 6" dn. Marked L.A. Co. R.D. Dept. B.M. 163	
	5 760	178 [illegible]				
T.P.			[illegible]	17[illegible] [illegible]		
	4 302	177 421				
T.P.			6 [illegible]	[illegible] [illegible]		
	4 160	17[illegible] 484				
T.P.			5 9[illegible]	16[illegible] [illegible]		
	3 718	173 23[illegible]				
T.P.			5 702	16[illegible] [illegible]		
	3 507	171 039				
T.P.			5 1[illegible]	[illegible] [illegible]		
	4 012	169 [illegible]				
Set - B.M. #A-1			6 452	163 [illegible]	12[illegible]th St. & Athens Way S.E. Cor. 15' S. of S. end cb. Rot. Set Bt. Spk. in L. in cb. Chis. B.M. A-1	

F.B. 1115 Pg. 16 Job No. 836[illegible] Division No. Notes Red. Plotted
Survey of ATHENS PARK Date Date
Survey by WE Braden Notes Braden 1/19-44 Notes Chkd. J.A.L. Checked
Indexed A. C. Jones Date Date 1-27-44 Date No.

PLEASE RETURN TO
LOS ANGELES COUNTY SURVEYOR
700 HALL OF RECORDS

NOTE: ANY ADDITIONS OR CHANGES ON THIS SHEET MUST BE MADE OR CIRCLED IN RED INK, WITH DATE AND NAME OF PERSON MAKING CHANGE

Do not extend notes this side of this line

STATION	B. S.	H. I.	F. S.	ELEV.	
B.M. #A-1				163 432	B.M. #A-1 Elev. 124th St & Athens Way SE Cor 15[illegible] S end cb. Ret - Bt spk in L. in cb. Chis B[illegible]
	5 553	168 985			
Set B.M. A-5			5 025	163 960	N.W. Cor Athens Park cut spk. in c[illegible] S. Prop. L. 124th St. & E. Prop. L. Athe[illegible]
	3 970	167 930			
T.P.			5 383	162 547	
	4 240	166 787			
Set B.M. #A-6			4 055	162 732	(This Mon. Reset #1-48.) No Elev. [illegible] Athens Park W side - 438.83 S of S [illegible] 124th St cut spk in conc Mon.
	4 276	167 008			
Set B.M. #A-7			6 311	160 697	Athens Park W. side - 813.69 N. of [illegible] of El Segundo Blvd. cut spk in conc [illegible]
	3 042	163 739			
T.P.			5 322	158 417	
	4 107	162 524			
T.P.			4 450	158 074	
	2 680	160 754			
Set B.M. # A-2			7 528	153 226	El Segundo Blvd. & Athens Way 72' N [illegible] of El Segundo & 40' E of ℄ P.E. RR on [illegible] in conc Mon. 14" dn.
	5 885	159 111			
Set B.M. #A-8			4 575	154 [illegible]	Athens Park - S.W. Cor. 30' N. of [illegible] & E. Prop. L. Athens Way cut spk [illegible]
T.P.	6 935	161 471	3 [illegible]	[illegible]	
	[illegible]	[illegible]			

Date
Date
Map No.
Revised
ATHENS PARK

Form [illegible] 5-39

PLEASE RETURN TO
LOS ANGELES COUNTY SURVEYOR
700 HALL OF RECORDS

NOTE: ANY ADDITIONS OR CHANGES ON THIS SHEET MUST BE MADE OR CIRCLED IN RED INK, WITH DATE AND NAME OF PERSON MAKING CHANGE

Do not extend notes this side of this line

STATION	B. S.	H. I.	F. S.	ELEV.	
		161 036			
T.B.M. #A			9 310	151 726	El Segundo Blvd. 200± W. of Broadway N. Side of St. cut spk. in N. St. of Pole # 251484E
	1 740	153 466			
Set BM #A-9			5 263	148 203	Athens Park S.E. Cor. W. Prop Line Broadway & N. Prop. L. El Segundo cut spk. in Conc Mon. Removed - 2-5-43 JHO
	4 895	153 098			
TP			2 330	150 768	
	8 245	159 013			
Set B.M. #A-3			2 705	156 308	Broadway & 127th St. N.E. Cor. L&T in Cb. 52.8 N. of W. Prop. L. 127th St. Chis. B.M. A-3
	7 540	163 848			
Set B.M. #A-4			3 230	160 618	Broadway & 126th St. N.E. Cor. Roof nail in L. 16.75 E. of E end Cb. Ret. Chis. - B.M. A-4 -
	8 068	168 686			
T.P.			0 975	167 711	
	7 280	174 991			
Set B.M. #A-10			2 985	172 006	Athens Park N.E. Cor. 40' W. of ℄ Broadway on S. Prop L. 124th St. cut spk. in Conc. Mon. Removed - 2-5-43 JHO
	7 368	179 374			
T.P.			3 270	176 104	
	2 210	178 314			
T.P.			8 000	170 314	
	3 570	173 884			
B.M. #A-1			10 450	163 434	Elev. 163.432 See top of last pg.
	6 590	170 024			

Form 307 Sht 5-29

PLEASE RETURN TO
LOS ANGELES COUNTY SURVEYOR
700 HALL OF RECORDS

NOTE: ANY ADDITIONS OR CHANGES ON THIS SHEET MUST BE MADE OR CIRCLED IN RED INK, WITH DATE AND NAME OF PERSON MAKING CHANGE

Do not extend notes this side of this line

STATION	B. S.	H. I.	F. S.	ELEV.	
		170 024			
T.P.			4 020	166 004	
	5 662	171 666			
T.P.			3 570	168 096	
	5 890	173 986			
T.P.			3 805	170 181	
	5 930	176 111			
T.P.			3 760	172 351	
	5 450	177 801			
T.P.			3 532	174 269	
	3 987	178 256			
BM #162-Y			5 302	172 954	Elev. 172.949 - see Page 16

Date 1-27-44 Date Map No. Indexed C. Johnson

F.B. 1115 Pg. 19

Form [illegible] SM 5-39

PLEASE RETURN TO
LOS ANGELES COUNTY SURVEYOR
700 HALL OF RECORDS

NOTE: ANY ADDITIONS OR CHANGES ON THIS SHEET MUST BE MADE OR CIRCLED IN RED INK, WITH DATE AND NAME OF PERSON MAKING CHANGE

Do not extend notes this side of this line

STATION	B. S.	H. I.	F. S.	ELEV.	
Rd. Dept. B.M. tie in to Athens Park Circuit					
BM #A-2				153 226	B.M.-A-2 Elev. 153.226 - F.B. 1115-17
	4 728	157 954			El Segundo Blvd & Athens Way 72' N. of ℄ of El Segundo & 40' E. of ℄ P.E. RR. Spk. in Mon. 14" dn.
B.M.-Rd. Dept			4 202	153 752	Rd. Dept. No. unknown.
	4 763	158 515			72' N. of ℄ of El Segundo Blvd & 40' W. of ℄ of P.E. RR. Spk. & W. in 12" Conc. Mon. 8" dn.
BM #A-8			3 989	154 526	B.M. #A-8 Elev. 154.536 - F.B. 1115-17 Athens Park SW Cor. 30' N. of ℄ El Segundo & E. Prop. L. Athens Way, cut spk. in conc. Mon.
BM #A-2			5 290	153 225	B.M. #A-2 see above (Check in)

Survey of Athens Park
Survey by [illegible] Notes 4/6-48
Indexed [illegible] Date
Job No. [illegible] Drawn by [illegible] Date
Checked [illegible] Date
Plotted [illegible] Date
Traced [illegible] Date
No. X-Sec. No.

Profile No. | Notes Red | Plotted | Job No. 8368 | Division No. | F.B. 1115 Pg. 21
Date | Date | Survey of Athens Park
X-Sec. No. | Notes Chkd. | Checked | Survey by W.E. Braden | Notes | Date 4-6-48
Date | Date | Map No. | Indexed | Date 4-7-48

X SECTIONS

124th St from Athens Way
to
Broadway

April 1948

J.N. 8368

W.E. Braden
N.A. Westerland
I.J. Bowles

STATION	B.S.	H.I.	F.S.	ELEV.

NOTE: ANY ADDITIONS OR CHANGES ON THIS SHEET MUST BE MADE OR CIRCLED IN RED INK, WITH DATE AND NAME OF PERSON MAKING CHANGE.

PLEASE RETURN TO
LOS ANGELES COUNTY SURVEYOR
700 HALL OF RECORDS

Do not extend notes this side of this line.

207 10M 10-48

FORM 307 10M 10-46

PLEASE RETURN TO
LOS ANGELES COUNTY SURVEYOR
700 HALL OF RECORDS

NOTE: ANY ADDITIONS OR CHANGES ON THIS SHEET MUST BE MADE OR CIRCLED IN RED INK, WITH DATE AND NAME OF PERSON MAKING CHANGE.

Do not extend notes this side of this line. 163.432

STATION	B. S.	H. I.	F. S.	ELEV.		
B.M.#A-1				163.432	✓ B.M.#A-1 Elev. 163.432 - F.B. 1115-17 124th St & Athens Way S.E. Cor. 15 S.o.S.o.d Cb. Ret. Bt. spk. in L in cb. chis. B.M.A-1	
	8.66	172.09				
0+00			7.13	164.96	✓ Pvt - Int. 124th St. & Athens Way	
Rt 50			7.34	164.75	✓ "	
Lt. 50			6.86	165.23	✓ "	
N.E. Cor.			7.68	164.41	✓ Top of cb. N. end Ret.	(124th & Athens Way)
"			7.82	164.27	✓ Gut. " "	"
" 0+18			7.68	164.41	✓ Top of cb. E "	"
" "			8.00	164.09	✓ Gut. "	"
" "			7.42	164.67	✓ Back of walk.	
" 0+21½			7.62	164.47	✓ Top of cb. ℄ C.B.	(C.B. full of muck)
" "			8.30	163.79	✓ Gut @ " "	
~~0+50~~ = 0+55			6.48	165.61	✓ ℄ Pvt. 124th St.	(124th St. & Athens Way)
"			7.05	165.04	22.5 Rt. pvt.	
S.E. Cor.			8.56	163.53	✓ Top of Buried cb. S. end Ret.	
" "			8.0	164.1	✓ ground -	" "
~~0+60~~ = 0+55			8.37	163.72	✓ Top of cb. buried cb.	E. end Ret.
" "			8.00	164.09	✓ pvt. 11' N. of cb.	" "
" "			8.14	163.95	✓ Back of walk	
Lt. 22.3			6.44	165.65	✓ pvt.	
37.3			6.73	165.36	✓ Top cb.	
"			7.32	164.77	✓ Gut.	

Profile No. ____ Plotted ____
Notes Red. ____ Date ____ No. ____ X-Sec. ____
Division No. 8368 Date ____ Notes Chkd H.D.H. Checked ____
Job No. 8368 Park Notes 4/6-48 Date 4-8-48 No. ____
Survey of Athens Park
Survey by Dale Braden Notes ____ Date ____
Indexed by C. Jennings Date ____
F.B. 1115 Pg. 22

Form 307 10M 10-46

PLEASE RETURN TO
LOS ANGELES COUNTY SURVEYOR
700 HALL OF RECORDS

NOTE: ANY ADDITIONS OR CHANGES ON THIS SHEET MUST BE MADE OR CIRCLED IN RED INK, WITH DATE AND NAME OF PERSON MAKING CHANGE.

Do not extend notes this side of this line.

STATION	B. S.	H. I.	F. S.	ELEV.		
~~0+50~~	= 0+55					
Lt. 49 5		172.09	6.49	165.60	Back of walk	
0+648 ℄			6.27	165.82	Top cb. & pvt. w. end of Island.	
0+718			6.20	165.89	" " end of Ret. S. Sl. of Island	
"			6.45	165.64	Gut. " " "	
"			5.92	166.17	Top cb. " " N. Sl. "	"
"			6.12	165.97	Gut. " " " "	"
1+00 ℄			5.23	166.86	1x1 flush	
Rt. 7°			5.33	166.76	Top of cb	
"			5.96	166.13	Gut.	
225			6.18	165.91	pvt.	
380			7.09	165.00	T. cb.	
"			7.44	164.65	Gut.	
495			6.86	165.23	Back of walk	
Lt 7°			5.10	166.99	T. cb.	
"			5.49	166.60	Gut.	
223			5.19	166.90	pvt.	
375			5.41	166.68	T. cb	
"			5.96	166.13	Gut	
495			5.16	166.93	Back of walk	
1+838 ℄			2.8	~~170~~ 169.32	ground	
Rt 7°			2.78	169.31	T. cb. - B.O. S. Sl. Island	
"			3.31	168.78	Gut.	

Profile No. _____ Notes Red _____ Plotted _____ Job No. 8268 Division No. _____
Date _____ Date _____ Survey of Athens Park
No. X-Sec. _____ Notes CNM H.D.H. Checked _____ Survey by W. E. Sparks Date 4-8-49
No. _____ Date 4-8-49 Date _____ Map No. _____ Indexed Johnson Date _____

F.B. 116 PG. 23

FORM 307 10M 10-46

PLEASE RETURN TO
LOS ANGELES COUNTY SURVEYOR
700 HALL OF RECORDS

NOTE: ANY ADDITIONS OR CHANGES ON THIS SHEET MUST BE MADE OR CIRCLED IN RED INK, WITH DATE AND NAME OF PERSON MAKING CHANGE.

Do not extend notes this side of this line.

STATION	B. S.	H. I.	F. S.	ELEV.		
1+83.8		172.09				
Lt. 7.0			2.54	169.55	T. cb. B.C. N. Si.	Island.
"			2.89	169.20	Gut. " "	"
1+90.80 ℄			2.52	169.57	T. cb.	
" "			2.69	169.40	Gut.	
T.P. 2+00	9.01	178.64	2.46	169.63	1X1 flush	
2+00			9.01	169.63	℄	
Rt. 22.5			9.41	169.23	Pvt	
1+97.0 38.0			10.58	168.06	T. cb. B.C. of Alley	Ret.
" "			10.80	167.84	Gut. " "	"
(2+00)-49.5 Rt.			10.15	168.49	Back of Walk. @	Alley
Lt. 22.3			8.79	169.85	Pvt.	
" 1+97.0 37.5			9.21	169.43	T. cb. B.C. of Alley	Ret.
" "			9.56	169.08	Gut. "	"
2+00) 49.5			8.69	169.95	Back of walk @	Alley
2+12 "	Lt.		8.27	170.37	" " "	E. Si. of Alley
2+15-37.5	Lt.		8.57	170.07	T. cb. end of Ret.	" "
" "			8.95	169.69	Gut. " "	" "
2+12-49.5	Rt.		9.70	168.94	Back of walk E. Si.	Alley
2+15-38.0	"		9.93	168.71	T. cb. end Ret.	" "
" "			10.26	168.38	Gut. "	" "

P.B. 1115 PG. 24 Job No. 8368 Division No. Notes Red Plotted Profile
Survey of Athens Park Date Date No. X-Sec.
Survey by W. E. Brader Notes 4/6-48 Notes Chkd H.D.H. Checked
Indexed A. C. Johnson Date Date 4-8-48 Date No.

FORM 307 10M 10-46

PLEASE RETURN TO
LOS ANGELES COUNTY SURVEYOR
700 HALL OF RECORDS

NOTE: ANY ADDITIONS OR CHANGES ON THIS SHEET MUST BE MADE OR CIRCLED IN RED INK, WITH DATE AND NAME OF PERSON MAKING CHANGE.

Do not extend notes this side of this line.

STATION	B. S.	H. I.	F. S.	ELEV.		
2+33 ℄		178.64	7.72	170.92	T. cb.	W. end of Island
"			7.91	170.73	Gut.	" "
2+40						
Rt. 7°			7.47	171.17	T. cb.	end Ret. S. Si. Island
" "			7.87	170.77	Gut.	" " "
Lt. 7°			7.60	171.04	Pvt.	No. cb. here)
2+53						
Lt. 7°			6.88	171.76	T. cb.	(begin cb. N. Si. Island)
" "			7.32	171.32	Gut.	
3+00 ℄			5.65	172.99	1x1 flush	
Rt. 7°			5.71	172.93	T. cb.	
" "			6.27	172.37	Gut.	
22.5			6.26	172.38	pvt.	
38.0			7.18	171.46	T. cb.	
"			7.55	171.09	Gut.	
49.5			6.95	171.69	Back of walk	
Lt. 7°			5.51	173.13	T. cb	
"			5.91	172.73	Gut.	
22.3			5.79	172.85	Pvt.	
37.5			5.84	172.80	T. cb.	
"			6.42	172.22	Gut.	
49.5			5.47	173.17	Back of walk	

Profile No. X-Sec. No.
Notes Red ____ Plotted ____ Job No. 8368 Division No. ____
Date ____ Date ____ Survey of Athens Park
Notes Chkd H. D. H. Checked ____ Survey by W. E. Bradley Notes ____ Date 4-6-48
Date 4-8-48 Date ____ Map No. ____ Indexed C. Johnson Date ____

F.B. 1115 PG. 25

FORM 307 10M 10-46

PLEASE RETURN TO
LOS ANGELES COUNTY SURVEYOR
700 HALL OF RECORDS

NOTE: ANY ADDITIONS OR CHANGES ON THIS SHEET MUST BE MADE OR CIRCLED IN RED INK, WITH DATE AND NAME OF PERSON MAKING CHANGE.

Do not extend notes this side of this line.

STATION	B. S.	H. I.	F. S.	ELEV.		
3+90°		178.64				
Rt. 7°			2.89	175.75	T. cb. B.C. of Ret.	S. Sr Island
" "			3.52	175.12	Gut.	
Lt. 7°			2.81	175.83	T. cb. B.C. "	N. " "
" "			3.18	175.46	Gut.	
3+97.4 ℄			2.70	175.94	T. cb. (cb. N.G. @ this pt.)	
"			2.80	175.84	Gut.	
4+00			2.76	175.88	1x1 flush.	
Rt. 22.5			3.37	175.27	pvt.	
38°			4.03	174.61	T. cb.	
"			4.44	174.20	Gut.	
49.5			3.78	174.86	Back. of walk	
Lt. 22.3			2.95	175.69	pvt.	
37.5			2.99	175.65	T. cb.	
"			3.52	175.12	Gut.	
49.5			2.60	176.04	Back. of Walk	
T.P. 3+87.08			3.00	[illegible]	1x2 flush	
	6.30	181.94				
4+50 ℄			5.24	176.70	pvt	
Rt. -22.5			5.79	176.15	pvt.	
38°			6.26	175.68	T. cb.	

F.B. 1115 PG. 26 Job No. 8368 Division No. ____ Notes Red ____ Plotted ____ Profile ____
Survey of Athens Park Date ____ Date ____ No. ____ X-Sec. ____
Survey by W.E. Braden Notes 4/6-48 Notes Chkd. H.D.H. Checked ____
Indexed by C. Johnson Date ____ Date 4-8-48 Date ____ No. ____

FORM 307 10M 10-46

PLEASE RETURN TO
LOS ANGELES COUNTY SURVEYOR
700 HALL OF RECORDS

NOTE: ANY ADDITIONS OR CHANGES ON THIS SHEET MUST BE MADE OR CIRCLED IN RED INK, WITH DATE AND NAME OF PERSON MAKING CHANGE.

Do not extend notes this side of this line.

STATION	B. S.	H. I.	F. S.	ELEV.		
Rt. 38°		181.94	6.70	175.24	Gut.	
" 49⁵			6.01	175.93	Back of walk	
Lt. 22³			5.38	176.56	Pvt.	
" 37⁵			5.51	176.43	T. cb.	
" "			5.91	176.03	Gut.	
" 49⁵			5.21	176.73	Back of walk	
4+83 30			4.45	177.49	T. cb. W. end of Island.	
"			4.63	177.31	Gut. "	"
4+90 30			4.5	177.4	℄ Dirt	
Rt -7°			4.65	177.29	T. cb. end. Ret.	
"			5.21	176.73	Gut. " "	
Lt. 7°			4.49	177.45	T. cb. " "	
" "			4.95	176.99	Gut. " "	
5+00			4.64	177.30	℄ Dirt. 1x1. flush	
Rt. 7°			4.65	177.29	T. cb.	
" "			5.29	176.65	Gut.	
22⁵			5.55	176.39	pvt.	
38°			6.05	175.89	T. cb.	
"			6.49	175.45	Gut	
49⁵			5.82	176.12	Back of walk.	

Profile
Notes Red _____ Plotted _____ Job No. 8368 Division No. _____
No. _____ Date _____ Date _____ Survey of _____
X-Sec. Notes Chkd. H.D.H. Checked _____ Survey by W.E. Bradford Notes _____ Date 4-16-48
No. _____ Date 4-8-48 Date _____ Map No. _____ Indexed Johnson Date _____

F.B. 1115 Pg. 27

FORM 307 10M 10-46

PLEASE RETURN TO
LOS ANGELES COUNTY SURVEYOR
700 HALL OF RECORDS

NOTE: ANY ADDITIONS OR CHANGES ON THIS SHEET MUST BE MADE OR CIRCLED IN RED INK, WITH DATE AND NAME OF PERSON MAKING CHANGE.

Do not extend notes this side of this line.

STATION	B. S.	H. I.	F. S.	ELEV.		
5+00						
Lt. - 7°		181.94	1452	17742	T. cb.	
" "			501	17[illegible]93	Gut.	
22³			509	17[illegible]85	Pvt	
37⁵			570	17[illegible]24	Gut. in driveway	
49⁵			502	17[illegible]92	Back of walk	
6+00			586	17608	℄. 1x1 flush	
Rt. 7°			587	17607	T. cb.	
"			550	17644	Gut.	
22⁵			675	17[illegible]19	Pvt.	
38°			743	17[illegible]51	T. cb.	
"			784	17[illegible]10	Gut	
49⁵			725	17[illegible]69	Back of walk	
Lt. - 7°			572	17[illegible]	T. cb.	
"			621	17573	Gut	
22³			615	17579	Pvt.	
37⁵			620	17[illegible]	T. cb.	
"			681	17513	Gut.	
49⁵			596	17578	Back of walk	
6+90			71	174 8	℄ (Dirt.)	
Rt. 7°			731	17463	T. cb. B.C. Ret	
"			795	17[illegible]9	Gut " "	

F.B. 1115 PG. 28 Job No. 8368 Division No. Notes Red. Plotted No. Profile
Survey of Athens Park Date Date No. X-Sec.
Survey by W.E. Braden Notes 4/7-48 Notes Chkd H.D.H. Checked
Indexed A. C. Johnson Date Date 4-8-48 Date No.

FORM 307 10M 10-46

PLEASE RETURN TO
LOS ANGELES COUNTY SURVEYOR
700 HALL OF RECORDS

NOTE: ANY ADDITIONS OR CHANGES ON THIS SHEET MUST BE MADE OR CIRCLED IN RED ICE INK, WITH DATE AND NAME OF PERSON MAKING CHANGE.

Do not extend notes this side of this line.

STATION	B. S.	H. I.	F. S.	ELEV.		
Lt. 7°		181.94	7.21	174.73	T. cb. B.C. Ret.	
" "			7.49	174.45	Gut. " "	
6+97°			7.37	174.57	T. cb. E. end. of Island	
"			7.79	174.15	Gut. "	"
7+00			7.76	174.18	℄ Pvt.	
Rt. 22⁵			8.45	173.49	Pvt.	
38°			9.15	172.79	T. cb.	
"			9.41	172.53	Gut.	
Lt. 22³			7.54	174.40	Pvt.	
37⁵			7.95	173.99	T. cb.	
"			8.40	173.54	Gut.	
49⁵			7.60	174.34	Back of walk	
7+03			5.07	173.87	℄ Pvt.	
Rt. 22⁵			8.73	173.21	"	
38°			9.28	172.66	T. cb. E. end.	
"			9.56	172.38	Gut.	
49⁵			9.02	172.92	Back of walk E. end.	
Lt. 22³			7.74	174.20	Pvt.	
" 37⁵			8.00	173.94	T. cb.	
"			8.42	173.52	Gut.	
49⁵			7.65	174.29	Back of walk	

File No. _____ Notes Red _____ Ported _____ Job No. 8346 Division No. _____
Date _____ Date _____ Survey of Phillips Park
X.Sec. _____ Notes Chkd. H. D. M. Checked _____ Survey by WE Zeschke _____ Date 4-17-48
No. _____ Date 4-8-48 Date _____ Map No. _____ Indexed Johnson Date _____

F.B. 1115 Pg. 29

FORM 307 10M 10-46

PLEASE RETURN TO
LOS ANGELES COUNTY SURVEYOR
700 HALL OF RECORDS

NOTE: ANY ADDITIONS OR CHANGES ON THIS SHEET MUST BE MADE OR CIRCLED IN RED INK, WITH DATE AND NAME OF PERSON MAKING CHANGE.

Do not extend notes this side of this line.

STATION	B. S.	H. I.	F. S.	ELEV.		
		181 94 ✓				
7+19.5			8 11	173 83 ✓	T. Cb. B.C. of Ret.	N (E) W Cor. 124th & Bdry.
"			8 52	173 42 ✓	Gut.	
			7 93	17[illegible] 01 ✓	T. cb. N. end. Ret.	" " "
			8 33	173 61 ✓	Gut. "	" " "
7+19.5			7 71	17[illegible] 23 ✓	Back of walk	" " "
7+27.5			9 18	17[illegible] 76 ✓	℄ Pvt. in Gut.	
Rt. 22.5			9 90	17[illegible] 04 ✓	Pvt.	
43			10 68	17[illegible] 26 ✓	edge of Pvt. gutter.	
Lt. 22.3			8 26	17[illegible] 68 ✓	Pvt.	
39.0			8 08	17[illegible] 86 ✓	T. cb.	
"			8 33	17[illegible] 61 ✓	Gut.	
7+44			9 10	17[illegible] 84 ✓	℄ W. edge of conc Pvt on Bdry	
Rt. 50°			10 32	17[illegible] 62 ✓	" " "	
Lt. 50°			7 94	17[illegible] 00 ✓		
7+59			8 97	172 97 ✓	Int. 124th & Bdry	
Rt. 50			10 25	171 69 ✓	℄ Bdry	
Lt. 50			7 77	174 17 ✓	" "	
7+74			9 13	17[illegible] 81 ✓	E. edge conc. Pvt. Bdry (℄ Prod.)	
Rt. 50			10 53	171 41 ✓	" " "	
Lt. 50			7 95	173 99 ✓	" " "	

F.B. 1115 Pg. 30 Job No. 8368 Division No. Notes Red Plotted Profile
Survey of Athens Park Date Date No.
Survey by W E Braden Notes 4/7-48 Notes Chkd H.D.H. Checked X-Sec.
Indexed C. Johnson Date Date 4-8-48 Date No.

FORM 307 10M 10-46

PLEASE RETURN TO
LOS ANGELES COUNTY SURVEYOR
700 HALL OF RECORDS

NOTE: ANY ADDITIONS OR CHANGES ON THIS SHEET MUST BE MADE OR CIRCLED IN RED INK, WITH DATE AND NAME OF PERSON MAKING CHANGE.

Do not extend notes this side of this line.

STATION	B. S.	H. I.	F. S.	ELEV.		
		181.94				
T.B.M.			9.10	172.84	Bdry. & 124th St. S.W. Cor. Cond.	
					Cut. Spk. in W. ctr. flush. -50' from Bdry.	
	0.40	173.24				
T.P.			9.24	164.00	Spk.	
	2.27	166.27				
BM#A-4			5.67	160.60	B.M.#A-4 Elev. 160.618 F.B. 1115-18	
					Broadway & 124th St. N.E. Cor. Roof Nail	
					16.75 E. of E. end cb. Ret. this B.M.	
					(Note - This B.M. has been painted lately with yellow paint around the No. is - 296 - 165-47)	

Additional X-Sec. on 124th St.

BM#A-1				163.432	B.M.#A-1 Elev. 163.432 F.B. 1115-17	
					124th St & Athens Way S.E. Cor. 15' W. of E. end cb. Ret. Bt. Spk in L. in cb.	
	9.97	173.40				
0+00			8.44	164.96	Int. 124th St & Athens Way	
0+12.5					N.E. Cor. 124th St & Athens Way	
Lt. 47.5			9.00	164.40	B.C.R. " "	(R = 9)
"			9.11	164.29	Gut. " "	
0+21.0						
Lt. 38.0			9.02	164.38	E.C.R. " "	
"			9.29	164.11	Gut. " "	
0+26			9.16	164.24	℄ Pvt.	

No. 2362 Bridge No. _____
Job No. _____ Survey of Hillside Park
Survey by W.E. Zeeble Note _____ Date 4-17-46
Map No. _____ Indexed Jackson Date _____
Notes Chkd. H.D.H. Checked _____ Date _____
No. _____ Date 4-8-46 Date _____

F.B. 1115 Pg. 21

FORM 307 10M 10-46

PLEASE RETURN TO
LOS ANGELES COUNTY SURVEYOR
700 HALL OF RECORDS

NOTE: ANY ADDITIONS OR CHANGES ON THIS SHEET MUST BE MADE OR CIRCLED IN RED INK, WITH DATE AND NAME OF PERSON MAKING CHANGE.

Do not extend notes this side of this line.

STATION	B. S.	H. I.	F. S.	ELEV.		
		173.40				
Rt. 38°			8 56	164 84	edge of Pvt	
50			8 8	164 6	ground.	
Lt. 22.5			8 17	165 23	Pvt.	
38°			8 92	164 48	T. cb. ℄ C.B.	(C.B. 4.2 Long
"			9 61	163 79	Gut	" 2.5 Wide)
40°			11 88	161 52	Bottom of C.B.	(curb opening is 5" x 4.2)
49.5			8 70	164 70	Back of walk	
0+50			7 87	165 53	℄ Pvt.	
Rt. 22.5			8 36	165 04	"	
Lt. 22.5			7 83	165 57	"	
38°			8 17	165 23	T. cb.	
"			8 71	164 69	Gut.	
49.5			7 92	165 48	Back of walk.	

Note the following sta 0+55 was called 0+50 in the origional X. sec. on pg. 22

0+55			7 76	165 64	℄. Pvt.	
Rt. 22.5			8 35	165 05	"	
" 37			9 34	164 06	"	
" 38°			9 67	163 73	ECR (cb. below ground)	
49.5			9 44	163 96	Back of walk	

F.B. 1115 Pg. 32 Job No. 8368 Division No. Notes Red Plotted Profile
Survey of Athens Park Date Date No. X-Sec.
Survey by W.E. Braden Notes 4/9-48 Notes Chkd. H.D.H. Checked
Indexed A. C. Johnson Date Date 4-12-48 Date No.

FORM 307 10M 10-46

PLEASE RETURN TO
LOS ANGELES COUNTY SURVEYOR
700 HALL OF RECORDS

NOTE: ANY ADDITIONS OR CHANGES ON THIS SHEET MUST BE MADE OR CIRCLED IN RED INK, WITH DATE AND NAME OF PERSON MAKING CHANGE.

Do not extend notes this side of this line.

STATION	B. S.	H. I.	F. S.	ELEV.		
		173.40 ✓				
0+46 Rt. 47°			9 80	163 60 ✓	B.C.R.	Cb. Below Gr. R = 9°
"			9 5	163 9 ✓	"	Gr. above cb.
0+45 Rt. 62 4			11 03	162 37 ✓	Outlet. F.L. 12" Corr. Iron Pipe	
1+50			5 2	168 2 ✓	℄ dirt	
Rt. 7°			5 14	168 26 ✓	T. cb	
" "			5 56	167 84 ✓	Gut	
22 5			5 84	167 56 ✓	put	
37 8			6 83	166 57 ✓	T. cb.	
"			7 20	166 20 ✓	Gut	
49 5			6 55	166 85 ✓	Back of walk	
Lt. 7°			4 92	168 48 ✓	T. cb.	
"			5 29	168 11 ✓	Gut.	
22 3			4 98	168 42 ✓	Pvt.	
37 5			5 23	168 17 ✓	T. cb	
"			6 71	166 69 ✓	Gut.	
49 5			5 03	168 37 ✓	Back of walk	
2+50			1 8	171 6 ✓	℄ Ground	
Rt. 7°			1 92	171 48 ✓	T. cb.	
"			2 38	171 02 ✓	Gut.	

Profile No. ____ Notes Red ____ Plotted ____ Date ____ Job No. 8368 Division No. ____ Survey of Fitness Park

X-Sec. No. ____ Notes Chkd. H.D.H. Date ____ Checked ____ Date ____ Survey by W.E. Brady Notes ____ Date 4/9/48

Date 4-12-48 Date ____ Map No. ____ Indexed L.C. Johnson Date ____

F.B. 1165 PG. 33

FORM 307 10M 10-46

PLEASE RETURN TO
LOS ANGELES COUNTY SURVEYOR
700 HALL OF RECORDS

NOTE: ANY ADDITIONS OR CHANGES ON THIS SHEET MUST BE MADE OR CIRCLED IN RED INK, WITH DATE AND NAME OF PERSON MAKING CHANGE.

Do not extend notes this side of this line.

STATION	B. S.	H. I.	F. S.	ELEV.		
		173 40 ✓				
Rt. 22⁵			2 49	170 91 ✓	Pvt.	
38⁰			3 52	169 88 ✓	T. cb.	
"			3 84	169 56 ✓	Gut.	
49⁵			3 23	170 17 ✓	Back of walk	
Lt. 7⁰			1 9	171 5 ✓	cb. broken	
"			2 14	171 26 ✓	Gut.	
22³			1 87	171 53 ✓	pvt	
37⁵			2 14	171 26 ✓	T. cb.	
"			2 49	170 81	Gut.	
49⁵			1 80	171 60 ✓	Back of walk	
T.P.	8 42	181 21 ✓	0 61	172 79 ✓	on. cb.	
3+50			6 6	174 6 ✓	℄ dirt.	
Rt. 7⁰			6 65	174 56 ✓	T. cb.	
"			7 29	173 92 ✓	Gut	
22⁵			7 20	174 01 ✓	pvt	
38⁰			8 15	173 06 ✓	T. cb.	
"			8 50	172 71 ✓	Gut	
49⁵			7 98	173 23 ✓	Back of walk	
Lt. 7⁰			6 58	174 63 ✓	T. cb.	
"			7 02	174 19 ✓	Gut	

Profile
Survey of Athens Park Job No. 8368 Division No. Notes Red. Plotted No.
Survey by N E Braden Notes 4/9-48 Date Date X-Sec.
Indexed C. Johnson Date Notes Chkd H.D.H. Checked No.
Date 4-12-48 Date

1115 PG. 34

FORM 307 10M 10-46

PLEASE RETURN TO
LOS ANGELES COUNTY SURVEYOR
700 HALL OF RECORDS

NOTE: ANY ADDITIONS OR CHANGES ON THIS SHEET MUST BE MADE OR CIRCLED IN RED INK, WITH DATE AND NAME OF PERSON MAKING CHANGE.

Do not extend notes this side of this line.

STATION	B. S.	H. I.	F. S.	ELEV.		
		181.21 ✓				
Lt. 22.5			6.81	174.90 ✓	Pvt.	
37.5			7.37	173.84 ✓	Gut. in driveway (No. cb.)	
49.5			6.50	174.71 ✓	Back of walk	
T.P.			3.70	177.51 ✓	on cb.	
	3.95	181.46 ✓				
5+50			4.7	176.8 ✓	℄ Dirt.	
Rt. 7°			4.67	176.79 ✓	T. cb	
"			5.31	176.15 ✓	Gut.	
22.5			5.49	175.97 ✓	Pvt.	
38°			6.14	175.32 ✓	T. cb.	
"			6.64	174.82 ✓	Gut	
49.5			5.94	175.52 ✓	Back of walk	
Lt. 7°			4.53	176.93 ✓	T. cb.	
"			5.09	176.37 ✓	Gut.	
22.3			5.00	176.46 ✓	Pvt.	
37.5			5.11	176.35 ✓	T. cb.	
"			5.69	175.77 ✓	Gut.	
49.5			4.81	176.65 ✓	Back of walk	
6+50			6.2	175.3 ✓	℄ dirt.	
Rt. 7°			6.23	175.23 ✓	T. cb.	

Notes Red. _____ Plotted _____ Division No. 7 Rio Hondo Spring Park F.B. 1115 Pg. 35

Notes Chkd. M. Dahl Date _____ Checked _____ X-Sec. _____ Survey of _____

No. _____ Date 4-12-48 Date _____ Survey by K.E. Bradburn Notes _____ Date 4/19/48

Map No. _____ Indexed Jackson Date _____

FORM 307 10M 10-46

PLEASE RETURN TO
LOS ANGELES COUNTY SURVEYOR
700 HALL OF RECORDS

NOTE: ANY ADDITIONS OR CHANGES ON THIS SHEET MUST BE MADE OR CIRCLED IN RED INK, WITH DATE AND NAME OF PERSON MAKING CHANGE.

Do not extend notes this side of this line.

STATION	B. S.	H. I.	F. S.	ELEV.		
		181 46 ✓				
Rt. 7°			6 85	174 61 ✓	Gut	
22.5			7 16	174 30 ✓	Pvt.	
38°			7 87	173 59 ✓	T. cb.	
"			8 30	173 16 ✓	Gut	
49.5			7 63	173 83 ✓	Back of Walk	
Lt. 7°			6 12	175 34	T. cb	
"			6 63	174 83 ✓	Gut.	
22.5			6 45	175 01 ✓	Pvt	
37.5			6 53	174 93 ✓	T. cb.	
"			7 12	174 34 ✓	Gut	
49.5			6 30	175 16 ✓	Back of walk.	
T.B.M.			8 60	172 86 ✓	Bdry + 124th St. SW. Cor. Concalmon. Cut sp. [illegible] ctr. flush. 50' from both ℄s. See pg. 31. Elev. 172.84.	

F.B. 1115 PG. 36 Job No. 8368 Division No. Notes Red Plotted Profile
Survey of Athens Park Date Date No. X-Sec.
Survey by W.E. Braden Notes 4/9-48 Notes Chkd. H.D.H. Checked
Indexed C. Johnson Date Date 4-12-48 Date No.

Notes Ck'd by	Survey of Athens Park
Map No.	W. O. [illegible] Tape No. Std. °F
Office Work	Surveyed by W E Braden
Checked	Notes W E B. Date 4/9/48
Date	Indexed [illegible]

F B 1115 Pg 37

SKETCH
Showing P.E.R.R.
TRACKS @ ATHENS WAY
and
EL SEGUNDO BLVD.

IN 8368 April 1948

W E Braden
N.A. Westerlund
I.J. Bowles

Note: Any Additions or Changes on This Sheet Must be Made or Circled in Red Ink With Date and Name of Person Making Change.

Do not extend notes this side of this line.

RETURN TO
LOS ANGELES COUNTY SURVEYOR
700 HALL OF RECORDS

FORM 247 SM 5-48

F.B. 116 Pg. 38

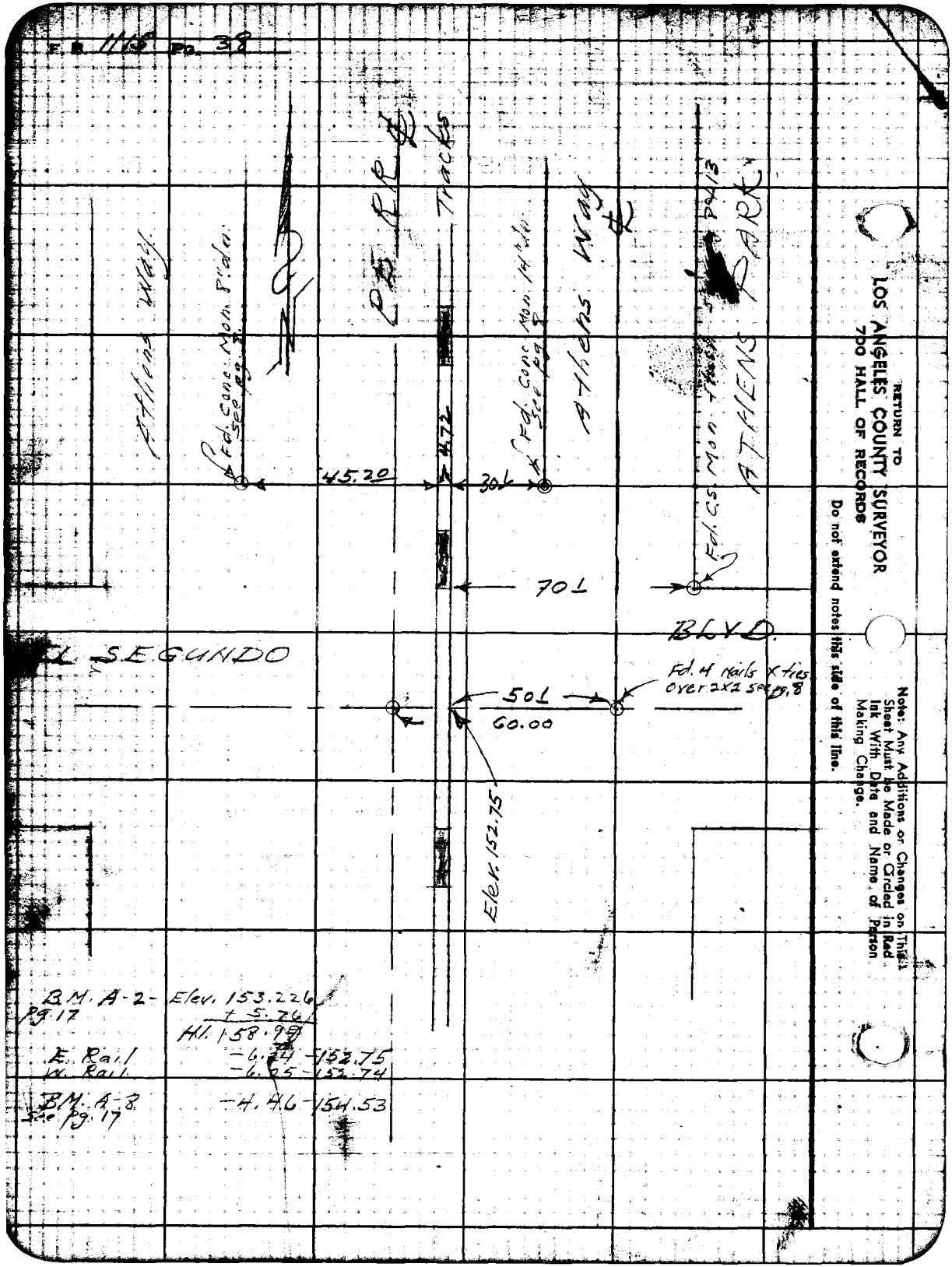

RETURN TO
LOS ANGELES COUNTY SURVEYOR
700 HALL OF RECORDS

Do not extend notes this side of this line.

Note: Any Additions or Changes on This Sheet Must be Made or Circled in Red Ink With Date and Name of Person Making Change.

F.B. 1115 Pg. 39

Profile No. ____ Notes Red. ____ Plotted ____ Job No. 5318 Division No. ____

Date ____ Date ____ Survey of Athens Park

X-Sec. No. ____ Notes Chkd. ____ Checked ____ Survey by Wallace Notes EZW Date 2-1-49

Date ____ Date ____ Map No. ____ Indexed A. C. Johnson Date 5-11-49

J.N. 5318

ATHENS PARK

GRADE STAKES

Wallace
Dreier
Schoemacker
Peterson

STATION	B. S.	H. I.	F. S.	ELEV.

NOTE: ANY ADDITIONS OR CHANGES ON THIS SHEET MUST BE MADE OR CIRCLED IN RED INK, WITH DATE AND NAME OF PERSON MAKING CHANGE.

PLEASE RETURN TO
LOS ANGELES COUNTY SURVEYOR
700 HALL OF RECORDS

Do not extend notes this side of this line.

FORM 307 10M 10-46

FORM 307 10M 10-46

PLEASE RETURN TO
LOS ANGELES COUNTY SURVEYOR
700 HALL OF RECORDS

NOTE: ANY ADDITIONS OR CHANGES ON THIS SHEET MUST BE MADE OR CIRCLED IN RED INK, WITH DATE AND NAME OF PERSON MAKING CHANGE.

Do not extend notes this side of this line.

Profile No. ____ X-Sec. No. ____
Notes Red ____ Date ____ Plotted ____ Date ____
Notes Blue ____ Date ____ Checked ____ Date ____
Notes Chkd. ____ Date 5-5-50
Division No. ____ Job No. 3318 Notes ____ Date 2-7-49
Survey of Athens PL
Survey by Wallace Notes ECW
Indexed E. C. Johnson

STATION	B. S.	H. I.	F. S.	ELEV.		
B.M.A-1	7.19	170 62		163 43	B.M. A-1 El. 163.43 F.B. 1115-16 Athens Way & 124th St. SE Cor. B.Spk. 15" S. end C.R.	
LINE "A" - East P/L of Athens Way						
0+00 S.E. Cor. Athens Way & 124th St					Grade	
0+00	(South P/L 124th St.		67	163.9	164.7	F.0.8
1+00			71	163.5	163.9 ~~Gr. 0.7~~	F.0.4
2+00			77	162.9	163.1	F.0.2
3+00			81	162.5	162.3	C.0.2
T.P.	3.69	166 24	80.7	162.55		
4+00			40	162.2	161.5	C.0.7
5+00			59	160.3	160.7	F.0.4
LINE "B" - 100' East of East P/L Athens Way						
		170 62				
0+00			34	168.2	167.0	C.0.2
1+00			28	167.3	168.0	F. Grade
2+00			40	166.6	165.5	C.1.1
3+00			58	164.8	163.5	C.1.3
T.P.	3.69	166 24	80.7	162.55		
4+00			34	162.8	162.0	C.0.8
5+00			53	160.9	161.0	F.0.1

FORM 307 10M 10-46

PLEASE RETURN TO
LOS ANGELES COUNTY SURVEYOR
700 HALL OF RECORDS

NOTE: ANY ADDITIONS OR CHANGES ON THIS SHEET MUST BE MADE OR CIRCLED IN RED INK, WITH DATE AND NAME OF PERSON MAKING CHANGE.

Do not extend notes this side of this line.

Notes Red _____ Plotted _____ Job No. 5316 Division No. _____ Survey of Athens Pk

X-Sec. Notes Chkd. WGKP Checked _____ Survey by Wallace Notes ECW Date 2-1-49

No. _____ Date 5-5-60 Date _____ Map No. _____ Entered by _____ Date _____

STATION	B. S.	H. I.	F. S.	ELEV.		
		166.24				
5+00" X"			5.8	160.4	160.4	Grade
6+00 X			7.8	158.4	159.6	F. 1.2
A			7.6	158.6	159.9	F. 1.3
B			7.1	159.1	159.7	F. 0.6
7+00 A			9.5	156.7	159.1	F. 2.4
B			9.2	157.0	158.8	F. 1.8
X			8.4	157.8	158.8	F. 1.0
8+00 A			10.2	156.0	158.2	F. 2.2
B			12.0	154.2	158.0	F. 3.8
X			8.7	157.5	157.9	F. 0.4
T.P.	6.71	164.45	8.70	157.54		
9+00 A			6.2	158.3	157.3	C. 1.0
B			8.5	156.0	156.8	F. 0.8
X			6.1	158.4	157.0	C. 1.4
10+00 A			5.2	159.3	156.1	C. 3.2
B		Sub Grade Basket Ball ct	4.5	160.0	155.7 ~~156.2~~	C. 4.3 ~~3.8~~
X			7.2	157.3	155.8	C. 1.5
11+00 A			5.0	159.5	155.0	C. 4.5
B		Sub grade tennis ct.	3.4	161.1	154.7 ~~154.2~~	C. 6.4 ~~6.9~~
X			8.3	156.2	154.7	C. 1.5

FORM 307 10M 10-46

PLEASE RETURN TO
LOS ANGELES COUNTY SURVEYOR
700 HALL OF RECORDS

NOTE: ANY ADDITIONS OR CHANGES ON THIS SHEET MUST BE MADE OR CIRCLED IN RED INK, WITH DATE AND NAME OF PERSON MAKING CHANGE.

Do not extend notes this side of this line.

F.B. 1111 PG. 42 | Job No. 5318 | Division No. Athens PL | Notes Bad | Date | Plotted | Date | Profile | Notes Ecn | Notes Chkd. W.G.H.O. | Date 5-5-50 | Checked | Date | X-Sec. | No.

Survey of Wallace
Survey by R. C. Johnson
Indexed

STATION		B. S.	H. I.	F. S.	ELEV.			
			164.45			Grade	sub grade Tennibet	
12+00	A			10.0	15[illegible].5	153.7	C.0.8	
	B			68	15[illegible].7	154.8	C.3.7	
	X			93	1[illegible].3	153.4	C.1.8	
12+33±	A			84	156.1	153.0	C.3.1	
	B			43	16[illegible].2	151.7	C.8.5	
	X			100	1[illegible].5	153.0	C.1.5	
12+53±	A			86	155.9	152.6	C.3.3	
	B			61	15[illegible].4	151.3	C.7.1	
	X			99	15[illegible].6			
B.M. A8				993	1[illegible].52	B.M. A8	El. 154.536	Pg 20
B.M. A1		10.12	173.55		163.43	B.M. A1	El. 163.43	Pg. 16
						Grade	Cut	
3+00	C			77	1659	166.0	—	
	D			62	1674	167.6	—	
	E			59	1677	167.6	—	
4+00	C			105	1631	163.4	F.0.3 ~~Grade~~	
	D			10.0	1636	162.8	C.0.8	
	E			95	1641	162.0	C.2.1	

76L288 307 3M 11-48

PLEASE RETURN TO
LOS ANGELES COUNTY SURVEYOR
726 HIGGINS BLDG.

NOTE: ANY ADDITIONS OR CHANGES ON THIS SHEET MUST BE MADE OR CIRCLED IN RED INK, WITH DATE AND NAME OF PERSON MAKING CHANGE.

Do not extend notes this side of this line.

STATION	B. S.	H. I.	F. S.	ELEV.		
		173 55			Grade	CUT
T.P.	1 33	164 4 37	10 51	163 04		
5+00 C			3 5	160 9	160.6	C.0.3
D			3 2	161 2	160.6	C.0.6
E			2 6	161 8	160.6	C.1.2
6+00 C			5 5	158 9	159.6	F.0.7
D			5 4	159 0	159.6	F.0.6
E			5 7	158 7	159.5	F.0.8
7+00 C			10 3	154 1	158.6	F.4.5
D			11 5	152 9 ~~153 9~~	158.3	F.5.4
E			9 1	155 3	158.1	F.2.8
8+00 C			10 9	153 5	157.6	F.4.1
D	IN water		—	—		
E			12 4	152 0	157.1	F.5.1
T.P.	7 26	160 8 75	10 88	153 49		
9+00 C			8 4	152 4	156.6	F.5.2 4.2?
D			9 3	151 5	156.1	F.4.6
E			11 2	149 6	155.8	F.6.2
10+00 C			0 4	160 4	156.7	C.3.7 4.0
D			6 8	156 0	156.7	F.2.7
E			10 0	150 8	156.0	F.5.2

Sub grade [illegible]

Profile No. ___ Date ___ Notes Red. ___ Date ___ Plotted ___ Date ___ Job No. 5318 Division No. ___ Survey of Athens Pk. Survey by [illegible] Note [illegible] Date 2-2-49 Map No. ___ Date 5-5-50 Date ___ Note [illegible] Johnson

F.B. 1115 Pg. 43

76L298 307 3M 11-48

PLEASE RETURN TO
LOS ANGELES COUNTY SURVEYOR
726 HIGGINS BLDG.

NOTE: ANY ADDITIONS OR CHANGES ON THIS SHEET MUST BE MADE OR CIRCLED IN RED INK, WITH DATE AND NAME OF PERSON MAKING CHANGE.

Do not extend notes this side of this line.

0.42

STATION	B. S.	H. I.	F. S.	ELEV.			
		160 8 75			Grade		
11+00 D			32	157 6	153.3	C. 4.3	
E			92	151 6	152.5	F. 0.9	
12+00 D			26	158 2	153.2	C. 5.0	
E			88	152 0	152.5	F. 0.5	
12+32 D			24	158 4	150.2	C. 8.2	
E			71	153 7	149.5	C. 4.2	
12+52 D			32	157 6	149.8	C. 7.8	
E			64	154 4	149.1	C. 5.3	
T.P.	4 77	165 10	0 42	160 33			
11+00 C			43	160 8	153.7	C. 7.1	Sub Grade Tennis Ct
12+00 C			49	160 2	153.7	C. 6.5	
+32± C			51	160 0	151.0	C. 9.0	
+52± C			58	159 3	150.6	C. 8.7	
B.M. A-8			10 57	154 53	B. M. A8 El. 154 54 Pg. 20		

F.B. H15 Pg. 44
Job No. 5318 Division No. Notes Red. Plotted Profile
Survey of Athens Park Date Date No.
Survey by Wallace Notes ECW Notes Chkd. W. Gro Checked X-Sec.
Indexed R. C. Johnson Date Date 5-5-50 Date No.

76L298 307 3M 11-48

PLEASE RETURN TO
LOS ANGELES COUNTY SURVEYOR
726 HIGGINS BLDG.

NOTE: ANY ADDITIONS OR CHANGES ON THIS SHEET MUST BE MADE OR CIRCLED IN RED INK, WITH DATE AND NAME OF PERSON MAKING CHANGE.

Do not extend notes this side of this line.

STATION	B. S.	H. I.	F. S.	ELEV.		
B.M.A4	11 46	172 08		160 62	B.M.A4 El. 160.62 Pg 12 Broadway & 126 St. N.E. Cor - L&N 17 [illegible] R	
T.P.	4 06	175 4 35	0 79	171 29		
					Grade	Cut or Fill
0+00 F+50			05	174 9	174.7	Grade
" G			13	174 1	174.0	Grade
" H			25	172 9	172.5	C.0.4
1+00 F+50			30	172 4	169.5	C.2.9
G			41	171 3	169.0	C.2.3
H			56	169 8	168.5	C.1.3
2+00 F+50			57	169 7	166.6	C.3.1
G			68	168 6	166.1	C.2.5
H			81	167 3	165.6	C.1.7
3+00 F			87	166 7	166.5	C.0.2
F+50			94	166 0	163.8	C.2.2
G			101	165 3	163.3	C.2.0
H			114	164 0	162.8	C.1.2
3+50 F+50			111	164 3	162.5	C.1.8
T.P.	0 59	164 87	11 07	164 28		

Profile No. ____ Date ____ Plotted ____ Date ____ Job No. 8315 Division No. Athens Pk

Notes Chkd. [illegible] Date 5-5-50 Checked ____ Date ____ Survey of ____ Survey by [illegible] Notes [illegible] Date 2-2-49

Map No. ____ Indexed Johnson Date ____

F.B. 1115 Pg. 45

76L298 307 3M 11-48

PLEASE RETURN TO
LOS ANGELES COUNTY SURVEYOR
726 HIGGINS BLDG.

NOTE: ANY ADDITIONS OR CHANGES ON THIS SHEET MUST BE MADE OR CIRCLED IN RED INK, WITH DATE AND NAME OF PERSON MAKING CHANGE.

Do not extend notes this side of this line.

STATION		B. S.	H. I.	F. S.	ELEV.		
			164 9 87			Grade	Cut or Fill
4+00	F			13	1636	161.6	C.2.0
	G			23	1626	160.8	C.1.8
	H			35	1614	160.6	C.0.8
5+00	F			35	1614	160.4	C.1.0
	G			41	1608	160.2	C.0.6
	H			45	1604	159.4	C.1.0
6+00	F			49	1600	159.2	C.0.8
	G			48	1601	158.5	C.1.6
	H			55	1594	158.3	C.1.1
7+00	F			72	1577	157.8	Grade
	G			53	1596	157.5	C.2.1
	H			60	1589	157.3	C.1.6
8+00	F			107	1542	156.7	F.2.5
	G			60	1589	156.5	C.2.6
	H			68	1581	156.2	C.1.9
T.P.		420	158 4 36	1071	1546		
9+00	F			76	1508	155.5	F.4.7
	G			13	1571	155.1	C.2.0
	H			20	1564	155.0	C.1.4

F.B. 1115 Pg. 46
Job No. 5318 Division No. Notes Red. Plotted Profile
Survey of Athens Park Date Date No.
Survey by Wallace Notes ECW Notes Chkd. W.G.V.D. Checked X-Sec.
Indexed R. O. Johnson Date Date 5-5-50 Date No.

76L298 307 3M 11-48

PLEASE RETURN TO
LOS ANGELES COUNTY SURVEYOR
726 HIGGINS BLDG.

NOTE: ANY ADDITIONS OR CHANGES ON THIS SHEET MUST BE MADE OR CIRCLED IN RED INK, WITH DATE AND NAME OF PERSON MAKING CHANGE.

Do not extend notes this side of this line.

STATION	B. S.	H. I.	F. S.	ELEV.		
		158 4/36			Grade	Fill or Cut
10+00 F			84	150 0	154.0	F. 4.0
G			47	153 7	153.0	C. 0.7
H			54	153 0	153.0	Grade
11+00 F			79	150 5	151.3	F. 0.8
G			94	149 0	148.3	C. 0.7
H			95	148 9	148.6	C. 0.3
12+00 F			98	148 6	151.0	F. 2.4
G			119	146 5	148.4	F. 1.9
H			108	147 6	147.8	F. 0.2
12+32 F			101	148 3	148.8	F. 0.5
G			130	145 4	148.0	F. 2.6
H			104	148 0	—	—
12+52 F			88	149 6	148.4	C. 1.2
G			122	146 2	147.6	F. 1.4
H			97	148 7	147.3	C. 1.4
T. B.M. # A			666	151 70	T.B.M. # A El. 151.73 pg 18	
					2 pk P.P. # 251484E 200± N. Br[illegible]	
					El Segunda Blvd.	

Profile No. ____ Date ____ Notes Red ____ Plotted ____ Date ____ Job No. 5318 Division No. ____ Survey of Athens Park

X-Sec. No. ____ Date ____ Notes Chkd. WGVD Checked ____ Date ____ Survey by Wallace Notes ECW Date 2-2-49

Date 5-5-50 Map No. ____ Indexed A.C. Johnson Date ____

F.B. 1115 Pg. 47

F.B. 1115 PG. 48 Job No. 5318 Division No. Notes Red. Plotted Profile

Survey of Date Date No.

Survey by Notes Notes Chkd. WG10 Checked X-Sec.

Indexed Date Date 5-5-50 Date No.

STATION	B. S.	H. I.	F. S.	ELEV.

Do not extend notes this side of this line.

PLEASE RETURN TO
LOS ANGELES COUNTY SURVEYOR
726 HIGGINS BLDG.

NOTE: ANY ADDITIONS OR CHANGES ON THIS SHEET MUST BE MADE OR CIRCLED IN RED INK, WITH DATE AND NAME OF PERSON MAKING CHANGE.

76L898 307 3M 11-48

PLEASE RETURN TO
LOS ANGELES COUNTY SURVEYOR
726 HIGGINS BLDG.

NOTE: ANY ADDITIONS OR CHANGES ON THIS SHEET MUST BE MADE OR CIRCLED IN RED INK, WITH DATE AND NAME OF PERSON MAKING CHANGE.

Do not extend notes this side of this line.

STATION	B. S.	H. I.	F. S.	ELEV.		
GRADES FOR TENNIS, BASKET BALL & VOLLEY BALL COURTS						
B.M.A8	10 68	165 21		154 53	B.M.A-8 El. 154.534 F.B. 1115-20 C.S. Mon. S.W. Cor of Athens Park	
					Sub. Grade	
S.W. Cor. Tennis Court			10 7	154.5	154.0	C.0.50
S.E Cor " "			6 0	159 2	154.6	C.4.6
NE " " "			5 7	159 5	155.0	C.4.5
NW " " "			5 2	160 0	154.4	C.5.6
S.E Cor Basket Ball Ct.			5 9	159 3	156.0	C.3.3
NE " " " "			12 1	153 1	155.2	E.2.1
NW " " " "			8 5	156 7	155.7	C.1.0
SW " " " "			5 0	160 2	155.2	C.5.0

Profile No. X-Sec. No. Notes Red Date Plotted Date Notes Chkd. W.G.V.D. Date 5-5-50 Date Job No. 5318 Division No. Survey of ATHENS PARK Survey by Wallace Notes EW Date 5-7-49 Map No. 46-30 Indexed Johnson Date

F.B. 1115 Pg. 49

F.B. 1115 PG. 50

Job No. 5318 Division No. _____ Notes Red. _____ Plotted _____ Profile

Survey of _____ Date _____ Date _____ No. _____

Survey by _____ Notes _____ Notes Chkd. _____ Checked _____ X-Sec.

Indexed _____ Date _____ Date _____ Date _____ No. _____

STATION	B. S.	H. I.	F. S.	ELEV.

76L298 307 3M 11-48

PLEASE RETURN TO
LOS ANGELES COUNTY SURVEYOR
726 HIGGINS BLDG.

Do not extend notes this side of this line.

NOTE: ANY ADDITIONS OR CHANGES ON THIS SHEET MUST BE MADE OR CIRCLED IN RED INK, WITH DATE AND NAME OF PERSON MAKING CHANGE.

Profile No.	Notes Red	Plotted FJS	Job No. 5318	Division No.	F.B. 1115 Pg. 51
	Date	Date 10-50	Survey of ATHENS PARK		
X-Sec. No.	Notes Chkd	Checked	Survey by Wallace	Notes ECW	Date 3-22-49
	Date	Date	Map No. 46-30	Indexed L.C. Johnson	Date

J.N. 5318
ATHENS PARK

BLUE TOP STAKES
for grading of Park

STATION	B.S.	H.I.	F.S.	ELEV.

NOTE: ANY ADDITIONS OR CHANGES ON THIS SHEET MUST BE MADE OR CIRCLED IN RED INK, WITH DATE AND NAME OF PERSON MAKING CHANGE.

Do not extend notes this side of this line.

PLEASE RETURN TO
LOS ANGELES COUNTY SURVEYOR
700 HALL OF RECORDS

FORM 307 10M 10-46

FORM 307 10M 10-46

PLEASE RETURN TO
LOS ANGELES COUNTY SURVEYOR
700 HALL OF RECORDS

NOTE: ANY ADDITIONS OR CHANGES ON THIS SHEET MUST BE MADE OR CIRCLED IN RED INK, WITH DATE AND NAME OF PERSON MAKING CHANGE.

Do not extend notes this side of this line.

STATION	B. S.	H. I.	F. S.	ELEV.	BLUE TOPS
B.M A-1	664	170 07		163 43	B.M. A1 - El. 163.43 F.B. 1115-16 Athens Way & 124TH ST. SE COR. B.Spk. 15' S. end CR
	0+00	= S.E. Cor Athens Way & 124TH ST.			
	"A" LINE	East P.L. of Athens Way from S.E. Cor. Athens Way & 124th ST. - to Sta 4+38.8			
	"X" "	" " " " " " Sta. 4+38.8 to El Segunda Blvd.			
	"B" "	100' East of S.E. Cor. of Athens Way & 124th ST. (N.W. Cor. of Park)			
			Rod		FINISH GRADE
0+00 A			54		164.7
" A+50			44		165.7
A+75			38		166.3
1+00 A			62		163.9
A+50			43		165.8
B					168.0
1+50 A+50			47	165 4	164.0 c.1.4
" "B"			32	166 9	167.5 — orignal ground
2+00 A			70		163.1
" B			46		165.5
3+00 A			78		162.3
" B			66		163.5
T.P.	410	165 80	837	161 70	

F.B. 1115 PG. 52

Job No. 5318 Division No. Notes Red. Plotted No. Profile

Survey of Athens Park Date Date X-Sec.

Survey by Wallace Notes ECW Notes Chkd. WGVD Checked No.

Indexed E. C. Johnson Date Date 5-5-50 Date No.

FORM 307 10M 10-46

PLEASE RETURN TO
LOS ANGELES COUNTY SURVEYOR
700 HALL OF RECORDS

NOTE: ANY ADDITIONS OR CHANGES ON THIS SHEET MUST BE MADE OR CIRCLED IN RED INK, WITH DATE AND NAME OF PERSON MAKING CHANGE.

Do not extend notes this side of this line.

STATION	B. S.	H. I.	F. S.	ELEV.		
		165 80			Grade	
4+00 A			43		161.5	
" B			38		162.0	
5+00 "X"			54		160.4	
" A			51		160.7	
" B			48		161.0	
6+00 "X"			62		159.6	
" A			59		159.9	
B			61		159.7	
7+00 "X"			70		158.8	
" A			67		159.1	
" B			70		158.8	
T.P.	237	161 2 19	698	158 82		
8+00 X			33		157.9	
" A			30		158.2	
" B			32		158.0	
9+00 X			42		157.0	
" A			39		157.3	
" B			44		156.8	

Profile No. X Sec. No. Notes Red. Plotted Date Date Notes Chkd. WGVP Checked Date 5-5-50 Job No. 5318 Division No. Survey of Athens Park Survey by Wallace Notes ECW Date 3-22-49 Map No. 46-30B Indexed Johnson Date

F.B. 1115 Pg. 53

FORM 307 10M 10-46

PLEASE RETURN TO
LOS ANGELES COUNTY SURVEYOR
700 HALL OF RECORDS

NOTE: ANY ADDITIONS OR CHANGES ON THIS SHEET MUST BE MADE OR CIRCLED IN RED INK, WITH DATE AND NAME OF PERSON MAKING CHANGE.

Do not extend notes this side of this line.

STATION	B. S.	H. I.	F. S.	ELEV.		
		161 2 19				
			48	156 4		
10+00 X			54		155.8	
" A			51		156.1	
			50	156 2		
" B			55		155.7	Sub-grade of Basket Ball Court
11+00 X			65		154.7	
A			57	155 5	155.0	C.0.50
B			57	155 5	154.2	C.1.3 Subgrade of Tennis court
12+00 X			78		153.4	
A			75		153.7	
			66	154 6		C.0.6
B			72		154.0	subgrade " "
B.M. A8			665	154 54	B.M. A8 El. 154.536	F.B. 1115-20
B.M A1	684	170 27		163 43	B.M. A1 El. 163.43	Pg. 16
T.P.	226	165 3 29	724	163 03	GRADE	
4+00 C			23	163 0	163.4	F.0.4
D			25		162.8	
E			78	163 5	162.0	C.1.5

F.B. 1115 Pg. 54

Job No. 5318 Division No. Athens Park Notes Red. Date Plotted Date No. Profile

Survey of Notes Chkd. Date Checked Date X-Sec.

Survey by Wallace Notes ECW Date 5-5-50 Date No.

Indexed E. C. Johnson Date

76L298 307 3M 11-48

PLEASE RETURN TO
LOS ANGELES COUNTY SURVEYOR
726 HIGGINS BLDG.

NOTE: ANY ADDITIONS OR CHANGES ON THIS SHEET MUST BE MADE OR CIRCLED IN RED INK, WITH DATE AND NAME OF PERSON MAKING CHANGE.

Do not extend notes this side of this line.

STATION	B. S.	H. I.	F. S.	ELEV.	Blue Tops	
		165 3 29			Grade	
5+00 C			4 7		160.6	
D			4 7		160.6	
E			4 7		160.6	
6+00 C			5 7		159.6	
D			5 7		159.6	
E			5 8		159.5	
7+00 C			7 2 6 7	158 1	158.6	F.0.5
D			7 7 7 0	157 6	158.3	F.0.7
E			7 2		158.1	
8+00 C			8 2 7 7	157 1	157.6	F.0.5
D			9 0 8 0	156 3	157.3	F.1.0
E			8 2		157.1	
T.P.	4 05	160 2 15	9 19	156 10		
9+00 C			4 2 3 6	156 0	156.6	F.0.6
D			4 8 4 1	155 4	156.1	F.0.7
E		Not set			155.8	
10+00 C			3 8		156.4	
D		Not set				
E		Not set				

Profile No. X-Sec. No. Notes Red Date Plotted Date 10-50 Job No. 5318 Division No. Survey of Alvarez Park
Notes Chkd WHD Date 5-5-50 Checked Date Survey by Wallace Date 3-22-49 Notes ECW Date
Map No. 96-30 Indexed Johnson Date

F.B. 1115 PG. 55

74L298 307 3M 11-48

PLEASE RETURN TO
LOS ANGELES COUNTY SURVEYOR
726 HIGGINS BLDG.

NOTE: ANY ADDITIONS OR CHANGES ON THIS SHEET MUST BE MADE OR CIRCLED IN RED INK, WITH DATE AND NAME OF PERSON MAKING CHANGE.

Do not extend notes this side of this line.

STATION	B. S.	H. I.	F. S.	ELEV.		
		160.2 15			GR.	
11+00 C			47	1555.	153.7 C.1.8	sub grade of Courts
D			43 69	1559	153.3 C.2.6	
E		Not set			152.5	
12+00 C			54	1548	153.7 C.1.1	
D			42	1560	153.2 C.2.8	
E		Not set			152.5	
T. P.	356	159.80	3.91	156.24		
12+32± X			57	1541	153.0 C.1.1	
A			61	1537	153.0 C.0.7	
B			51	1547	151.7 C.3.0	
C			46	1552	151.0 C.4.2	
D			44	1554	150.2 C.5.2	
B.M. A8			527	154.53	B.M. A8 El. 154.54 Bg. 20'	

F.B. 1115 PG. 56
Job No. 5318 Division No. Notes Red. Plotted Profile
Survey of Athens Pk Date Date No. X-Sec.
Survey by Wallace Notes ECW Notes Chkd. WGVD Checked
Indexed R. C. Johnson Date Date 5-5-50 Date No.

76L298 307 3M 11-48

PLEASE RETURN TO
LOS ANGELES COUNTY SURVEYOR
726 HIGGINS BLDG.

NOTE: ANY ADDITIONS OR CHANGES ON THIS SHEET MUST BE MADE OR CIRCLED IN RED INK, WITH DATE AND NAME OF PERSON MAKING CHANGE.

Do not extend notes this side of this line.

STATION	B. S.	H. I.	F. S.	ELEV.	Blue Tops (cont.)
B.M. A4	10 06	170 7 68		160 62	B.M. A4 El. 160.62 B 18 Broadway & 126 NE Cor 17' E. end CR
					GRADE
1+00 F+50			12		169.5
" G			17		169.0
" H			22		168.5
2+00 F+50			41		166.6
" G			46		166.1
" H			51		165.6
3+00 F+50			64 69	164 3	163.8 C.O.5
" G			74		163.3
H			79		162.8
3+50 F+50			82 ~~72~~		162.5
4+00 F			83	162 4	161.6 C.O.8
G			99		160.8
H			101		160.6
T. P.	2 72	163 04	10 36	160 32	
5+00 F			26		160.4
G			28		160.2
H			36		159.4

Profile No. X-Sec. No. Notes Red Date Plotted FJS Date 10-50 Job No. 5318 Division No. Survey of Athens Park Notes Chkd WGVD Checked Date 5-5-50 Survey by Wallace Notes ECW Date 3-22-49 Map No. 46-30 Indexed C. Johnson Date

F.B. 1115 Pg. 57

76L298 307 3M 11-48

PLEASE RETURN TO
LOS ANGELES COUNTY SURVEYOR
726 HIGGINS BLDG.

NOTE: ANY ADDITIONS OR CHANGES ON THIS SHEET MUST BE MADE OR CIRCLED IN RED INK, WITH DATE AND NAME OF PERSON MAKING CHANGE.

9X12.5

Do not extend notes this side of this line.

STATION		B. S.	H. I.	F. S.	ELEV.	Blue Tops	
			163 04			GR.	
6+00	F			38		159.2	
	G			45		158.5	
	H			47		158.3	
7+00	F			52		157.8	
	G			55		157.5	
	H			49	158 1	157.3	C.O.8
8+00	F			63		156.7	
	G			67		156.3	
	H			54 68	156 6	156.2	C.O.4
9+00	F		—			155.5	
	G			79		155.1	
	H			71 80	155 9	155.0	C.O.9
B.M. A4				2 43	160 61	B.M. A4 El. 160.62	Pg. 18

F.B. 1115 PG. 58

Job No. 5318 Division No. Notes Red. Plotted Profile

Survey of Athens Park Date Date No. X-Sec.

Survey by Wallace Notes ECW Notes Chkd. WGYD Checked

Indexed R. C. Johnson Date Date 5-5-50 Date No.

Notes Ck'd by	Survey of Athens Park
Map No. 236-185C 48-20	W. O. 5318 Tape No. 7 Stage 2
Office Work WGVD	Surveyed by A. C. WALLACE
Checked	Notes A. C. WALLACE Date 4-18-49
Date	Indexed A. C. Johnson

F. B. 1115 Pg. 59

J.N. 5318A

ATHENS PARK

LOCATION OF NEW WATER LINES
(as staked)

AND

GAS SERVICE LINE

Note: Any Additions or Changes on This Sheet Must be Made or Circled in Red Ink With Date and Name of Person Making Change.

Do not extend notes this side of this line.

RETURN TO
LOS ANGELES COUNTY SURVEYOR
700 HALL OF RECORDS

FORM 247 5M 5-46

F.B. 1115 60

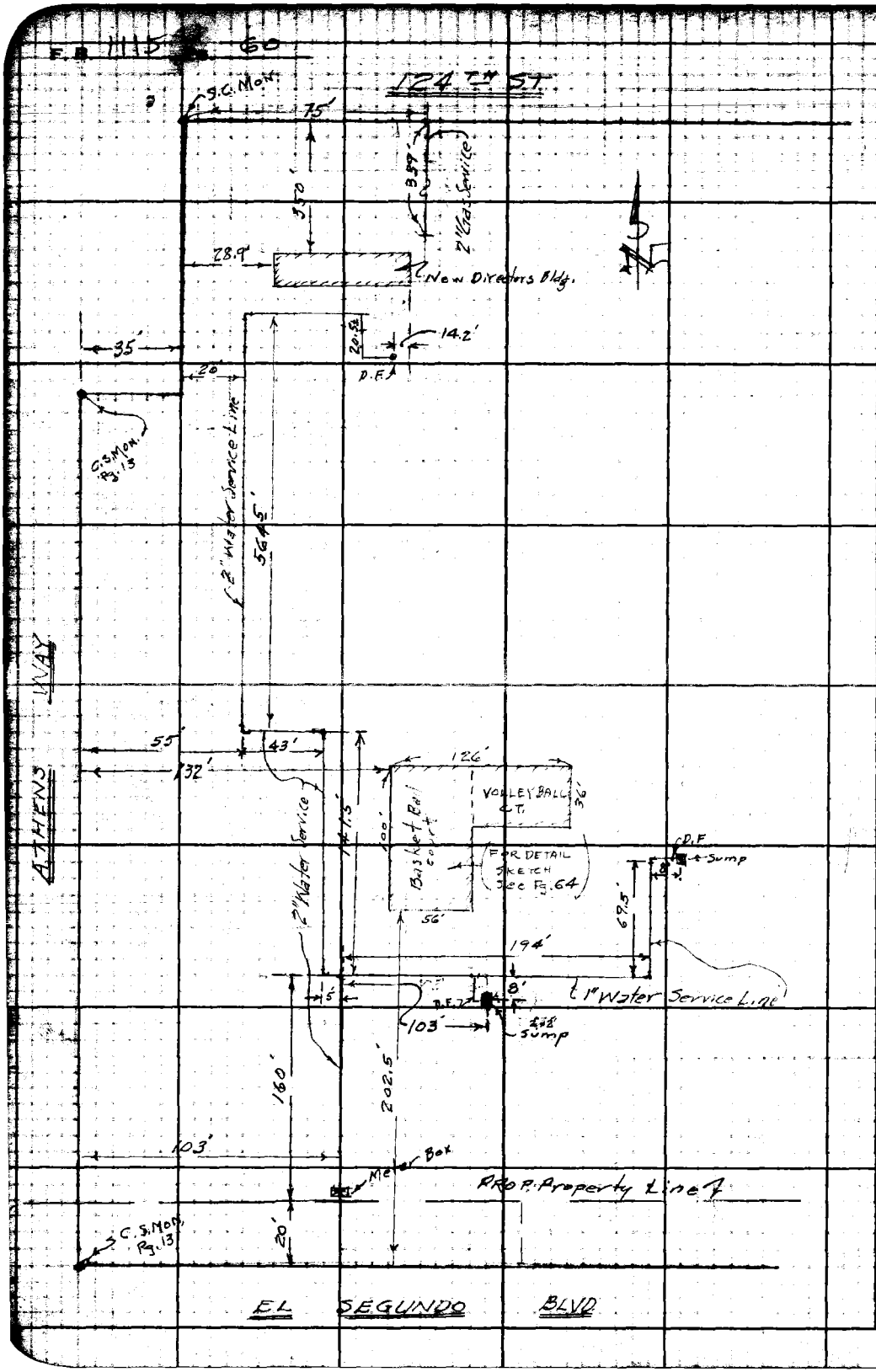

6
7.5
7
14.2

RETURN TO
LOS ANGELES COUNTY SURVEYOR
700 HALL OF RECORDS

Do not extend notes this side of this line.

Note: Any Additions or Changes on This Sheet Must Be Made or Circled in Red Ink With Date and Name of Person Making Change.

76L298 307 3M 11-48

PLEASE RETURN TO
LOS ANGELES COUNTY SURVEYOR
726 HIGGINS BLDG.

NOTE: ANY ADDITIONS OR CHANGES ON THIS SHEET MUST BE MADE OR CIRCLED IN RED INK, WITH DATE AND NAME OF PERSON MAKING CHANGE.

Do not extend notes this side of this line.

STATION	B. S.	H. I.	F. S.	ELEV.	
		GRADE STAKES FOR NEW DIRECTORS BLDG			
B.M. A1	5 70	169 13		163 43	B.M. A1 El 163.43 F.B. 1115-16 B.Spk 15 [illegible] 124 [illegible] ST. & Athens Way - S.E. Cor
T.P.	5 05	167 10	7 08	162 05	
					Grade
Finished Floor Elev.			3 70		163.40
			4 50	162 6	
B.M. A-7			6 41	160 69	B.M. A7 El 160.697 - C.S. Mon 213.6 [illegible] S.W. Cor. of Park

Profile No. X-Sec. No. Notes Red. Date Plotted Date Notes Chkd. [illegible] Date 5-5-50 Checked Date Job No. 53.18A Surveyed by [illegible] Date Map No. 46-30 Indexed C.P. 1219 Division No. Athens Park Notes [illegible] Date [illegible] Date Johnson Date

F.B. 1115 Pg. 61

F.B. 1115 Pg. 62

Job No. _____ Division No. _____ Notes Red. _____ Plotted _____ Profile No. _____

Survey of _____ Date _____ Date _____

Survey by _____ Notes _____ Notes Chkd. _____ Checked _____ X-Sec.

Indexed _____ Date _____ Date _____ Date _____ No. _____

STATION	B. S.	H. I.	F. S.	ELEV.

Do not extend notes this side of this line.

PLEASE RETURN TO
LOS ANGELES COUNTY SURVEYOR
726 HIGGINS BLDG.

NOTE: ANY ADDITIONS OR CHANGES ON THIS SHEET MUST BE MADE OR CIRCLED IN RED INK, WITH DATE AND NAME OF PERSON MAKING CHANGE.

76L896 307 3M 11-48

Notes Ck'd by 46-30	Survey of Athens Park
Map No. ESB-1856	W. O. 5318A Tape No. 73 Std 24°F
Office Work W GYD	Surveyed by E. C. WALLACE
Checked	Notes E. C. WALLACE Date 4-21-49
Date	Indexed E. C. Johnson

F. B. 1445 Pg. 63

J.N. 5318 A

ATHENS PARK

LOCATION OF BASKETBALL & VOLLEY COURT

Note: Any Additions or Changes on This Sheet Must be Made or Circled in Red Ink With Date and Name of Person Making Change.

Do not extend notes this side of this line.

RETURN TO
LOS ANGELES COUNTY SURVEYOR
700 HALL OF RECORDS

FORM 247 5M 5-46

F. B. 1145 Pg. 64

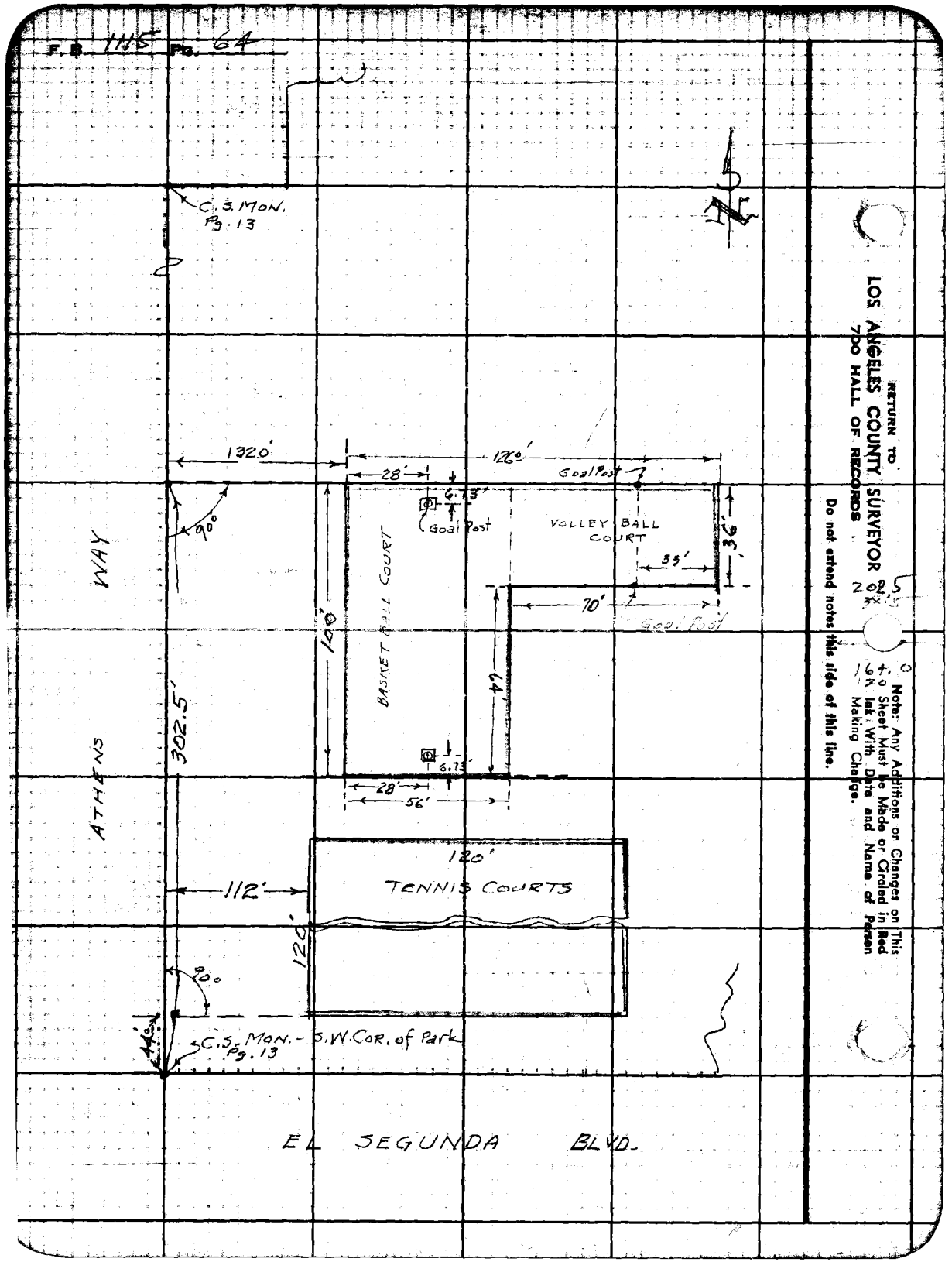

RETURN TO
LOS ANGELES COUNTY SURVEYOR
700 HALL OF RECORDS

Do not extend notes this side of this line.

Note: Any Additions or Changes on This Sheet Must be Made or Circled in Red Ink With Date and Name of Person Making Change.

Profile No. ____ Notes Red ____ Plotted E.H.S. Job No. 5318A Division No. ____ F.B. 111 Pg. 65

Date ____ Date 10-50 Survey of Athens Park

X-Sec. No. ____ Notes Chkd ____ Checked ____ Survey by Wallace & Johnson Notes BCW Date 4-22-49

Date ____ Date ____ Map No. 46-30 Indexed ____ Date ____

JOB 5318A

ATHENS PARK

GRADE STAKES

FOR

BASKET BALL & VOLLEY BALL COURTS

"BLUE TOP" stakes set to Finish Grade at all Corners and intermediate points

STATION	B.S.	H.I.	F.S.	ELEV.

NOTE: ANY ADDITIONS OR CHANGES ON THIS SHEET MUST BE MADE OR CIRCLED IN RED INK, WITH DATE AND NAME OF PERSON MAKING CHANGE.

Do not extend notes this side of this line.

PLEASE RETURN TO
LOS ANGELES COUNTY SURVEYOR
726 HIGGINS BLDG.

76L208 307 3M 11-48

76L296 307 3M 11-48

PLEASE RETURN TO
LOS ANGELES COUNTY SURVEYOR
726 HIGGINS BLDG.

NOTE: ANY ADDITIONS OR CHANGES ON THIS SHEET MUST BE MADE OR CIRCLED IN RED INK, WITH DATE AND NAME OF PERSON MAKING CHANGE.

Do not extend notes this side of this line.

STATION	B. S.	H. I.	F. S.	ELEV.		
B.M.A8	5 90	160 44		154 54	B.M.# A8 El. 154 54	1115-17
					NEW FIN. GRADE	
SW Cor Basket Ball Court			4 41		156.03	
28' E. " "	"	" "	4 41		156.03	
SE "	"	" "	4 41		156.03	
50' N-SW "	"	" "	4 16		156.28	
NW Cor	"	" "	3 91		156.53	
50' E. " "	"	" "	3 91		156.53	
N E Cor Valley		" "	3 91		156.53	
35' W. " "	"	" "	3 91		156.53	
S E Cor	"	" "	4 11		156.33	
35' W. " "	"	" "	4 11		156.33	
SW "	"	" "	4 11		156.33	
B.M. A8			5 90	154 54	B.M. A8 - El. 154.54 Shown Above	

New Grades
Raised 0.33 from Plan
ECW
4-22-49

F.B. 1115 Pg. 66
Job No. 5318A Division No. Athens Park
Survey of Wallace Notes ECW
Survey by Wallace Notes ECW
Indexed A. C. Johnson Date
Notes Red. Date
Plotted Date
Checked Date
Profile No.
X-Sec. No.

F.B. 1115 PG. 67

Profile No. Notes Red. Plotted F.J.S. Job No. 5318B Division No.
Date Date 10-50 Survey of ATHENS PARK
X-Sec. No. Notes Chkd. Checked Survey by WALLACE Notes ECW Date 2-23-50
Date Date Map No. 46-30 Indexed C. Johnson Date 3-2-50

ATHENS PARK

GRADES FOR TENNIS COURTS

BLUE TOP STAKES set

SKETCH PG 64

Self Reading Rod

STATION	B.S.	H.I.	F.S.	ELEV.

NOTE: ANY ADDITIONS OR CHANGES ON THIS SHEET MUST BE MADE OR CIRCLED IN RED INK, WITH DATE AND NAME OF PERSON MAKING CHANGE.

PLEASE RETURN TO
LOS ANGELES COUNTY SURVEYOR
726 HIGGINS BLDG.

Do not extend notes this side of this line.

76L298 307 3M 11-48

76L298 307 3M 11-48

PLEASE RETURN TO
LOS ANGELES COUNTY SURVEYOR
726 HIGGINS BLDG.

NOTE: ANY ADDITIONS OR CHANGES ON THIS SHEET MUST BE MADE OR CIRCLED IN RED INK, WITH DATE AND NAME OF PERSON MAKING CHANGE.

Do not extend notes this side of this line.

STATION	B. S.	H. I.	F. S.	ELEV.		
B.M. A8				154.54	B.M. A8 El. 154.54 F.B. 1115-17 C.S. MON. SW COR PARK	
					GRADE	Exist Sur. El.
N.W. COR					154.73	154.70
60' E. of N W COR					155.03	155.10
^ NE. "					155.33	155.20
60' S. of " "					154.93	154.80
SE COR					154.53	154.10
60' W. of " "					154.23	154.10
SW. "					153.93	153.84
60' N. of " "					154.33	154.18

BLUE TOPS SET To this Elev.

FIN GR To be 2" higher ECW

Profile No. X-Sec. No.

Plotted Date Checked Date

Notes Red. Date Notes Chkd. WGVD Date 5-5-50

Job No. 5318B Division No. ATHENS PARK

Survey of Notes ECW

Survey by Wallace Date

Indexed A. C. Johnson

F.B. 1115 Pg. 68

C.P. 1218

Notes Ck'd by 46-30	Survey of Athens Pk
Map No. C.S.B. 1856	W.O. 5318 Tape No. ___ St'd ___ °F
Office Work W G V D	Surveyed by Wallace
Checked	Notes ECW Date 2-21-50
Date	Indexed C. Johnson

F. B. 1115 PG. 69

J.N. 5318-8

ATHENS PARK

LOCATION OF SPRINKLER SYSTEM

— AS STAKED —

Notes: Any Additions or Changes on This Sheet Must be Made or Circled in Red Ink With Date and Name of Person Making Change.

Do not extend notes this side of this line.

RETURN TO
LOS ANGELES COUNTY SURVEYOR
726 LOS ANGELES COUNTY
ENGINEERING BLDG.

76F3095 247 10M 1-49

F. B. 1115 PG. 70

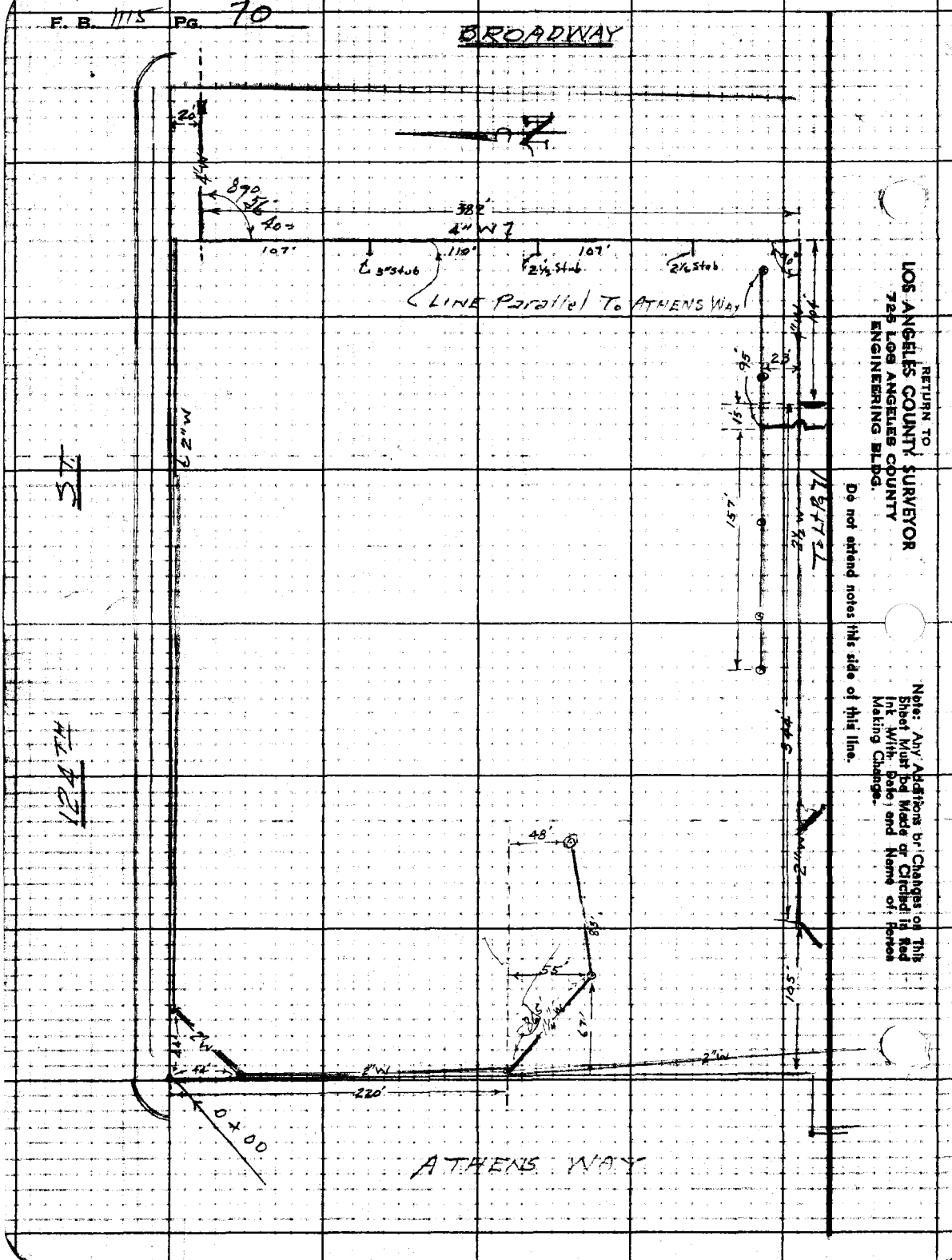

RETURN TO
LOS ANGELES COUNTY SURVEYOR
725 LOS ANGELES COUNTY
ENGINEERING BLDG.

Do not attend notes this side of this line.

Note: Any Additions or Changes on This Sheet Must Be Made or Circled in Red Ink With Date and Name of Person Making Change.

Notes Ck'd by 46-30	Survey of Athens Tract
Map No. CSB-185C	W. O. 5315 Tape No. Std. °F
Office Work W. G. Y. D.	Surveyed by Wallace
Checked	Notes EC W Date 2-21-50
Date	Indexed E. C. Johnson

F. B. 1115 PG. 71

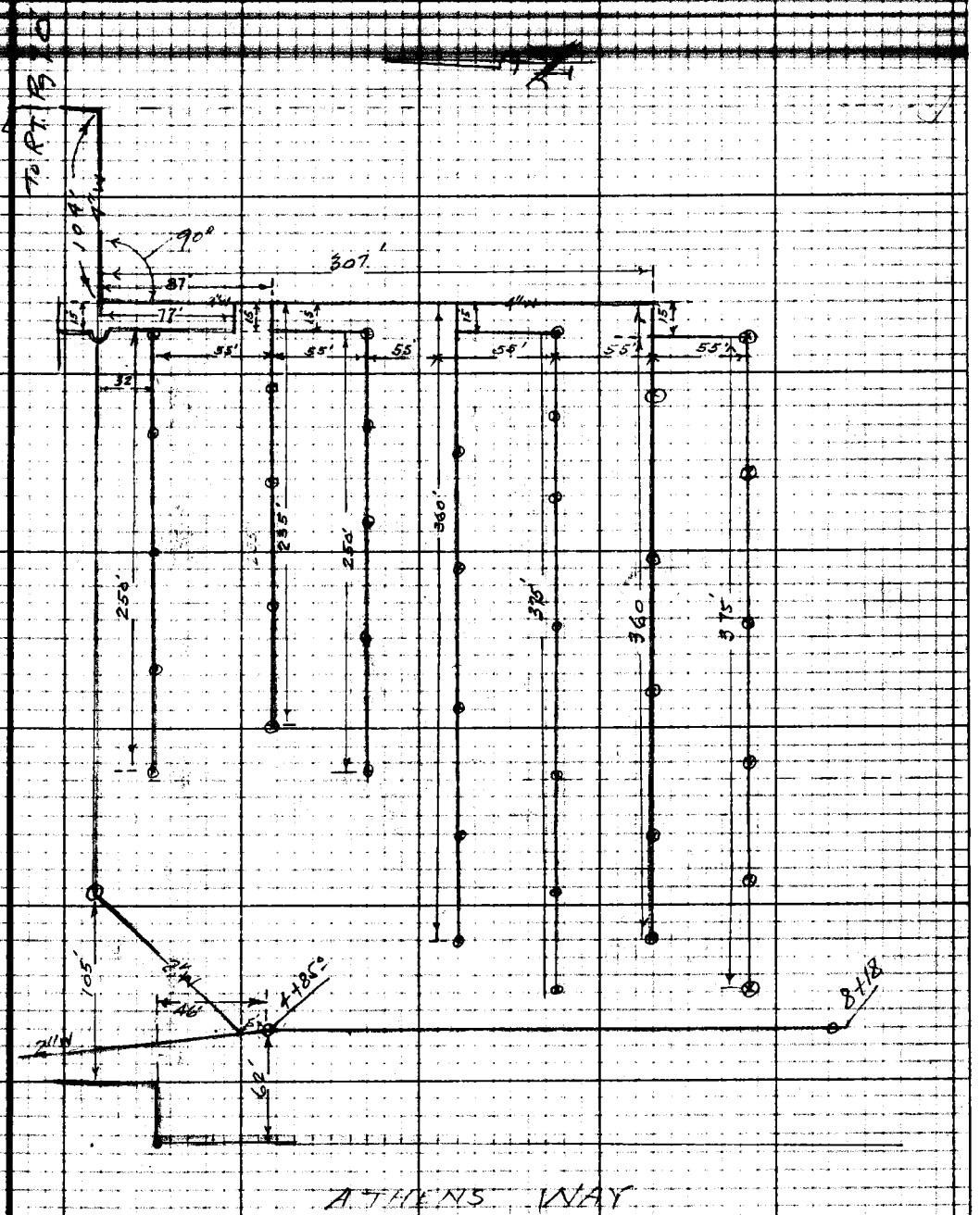

Note: Any Additions or Changes on This Sheet Must be Made or Circled in Red Ink With Date and Name of Person Making Change.

Do not extend notes this side of this line.

RETURN TO
LOS ANGELES COUNTY SURVEYOR
725 LOS ANGELES COUNTY
ENGINEERING BLDG.

76F309S 247 10M 1-49

F. B. 1115 PG. 72

RETURN TO
LOS ANGELES COUNTY SURVEYOR
725 LOS ANGELES COUNTY
ENGINEERING BLDG.

Do not extend notes this side of this line.

Note: Any Additions or Changes on This Sheet Must be Made or Circled in Red Ink With Date and Name of Person Making Change.

Notes Ck'd by	Survey of ATHENS PARK
Map No.	W. O. 8368 Tape No. St'd. °F
Office Work	Surveyed by R.B. HOBSON
Checked	Notes G.O. HARRIS Date 9/22/52
Date	Indexed R. G. Johnson 9-25-52

F. B. 1115 Pg. 73

TOPOGRAPHY
OF
PROPOSED SITE
OF
SERVICE YARDS
FOR ROADSIDE TREE DIV.

ATHENS PARK

J.N. 8368

SEPT. 22ND, 1952
HOBSON
HARRIS
REYES
PLATT

Notes: Any Additions or Changes on This Sheet Must be Made or Circled in Red Ink With Date and Name of Person Making Change.
Do not extend notes this side of this line.
RETURN TO
LOS ANGELES COUNTY SURVEYOR
726 LOS ANGELES COUNTY
ENGINEERING BLDG.
76F3098 247 10M 1-49

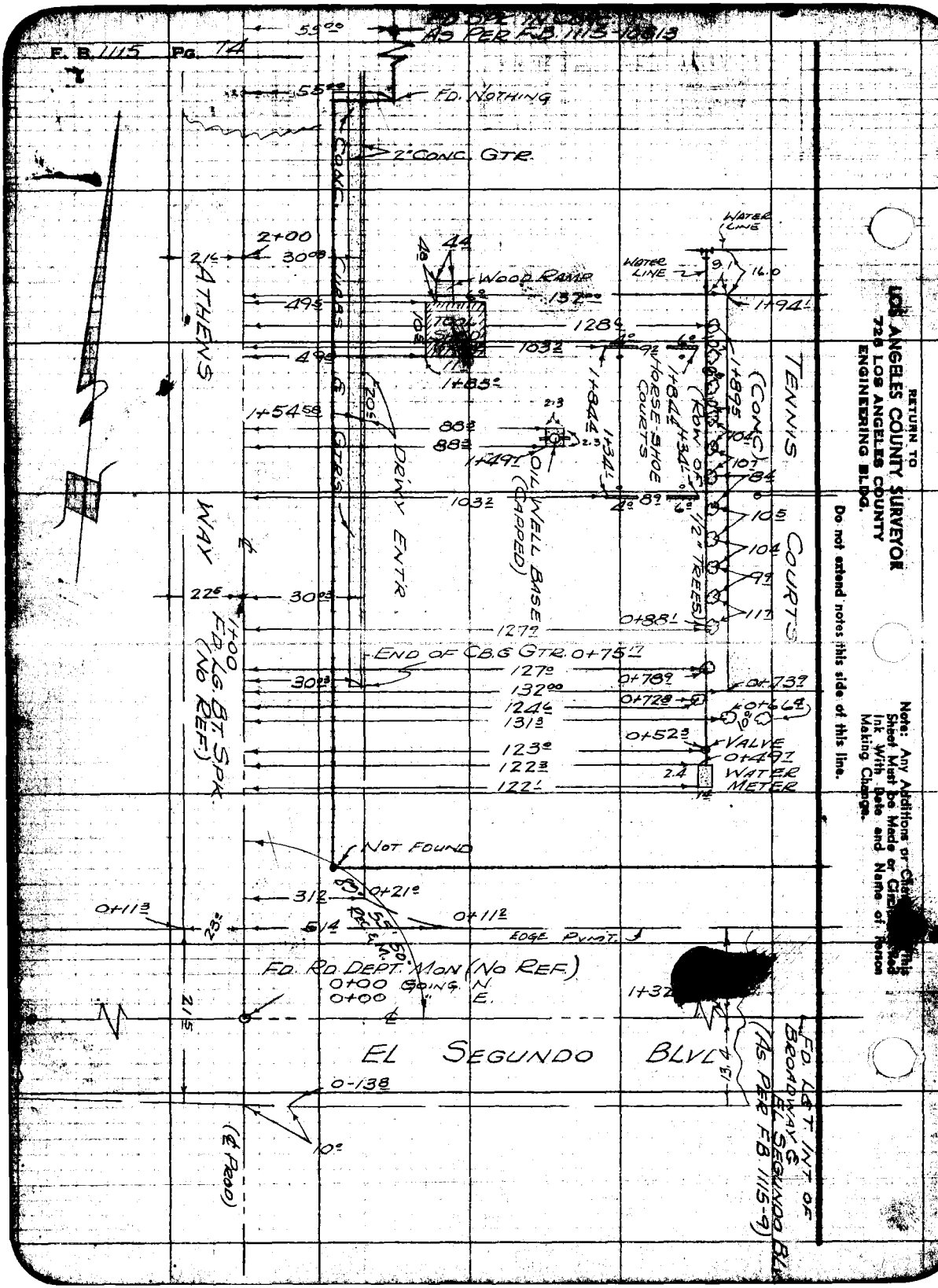
F. B. 1115 PG. 74
AS PER F.B. 1115-10813
FD. NOTHING
2" CONC. GTR.
CONC. CURBS & GTRS
WOOD RAMP
WATER LINE
ATHENS WAY
TENNIS COURTS
(CONC)
HORSE-SHOE COURTS
(ROW OF 1/2" TREES)
OIL WELL BASE (CAPPED)
DRWY ENTR.
END OF CB.G GTR. 0+75.7
VALVE
WATER METER
FD. LG. BT. SPK. (NO REF.)
NOT FOUND
EDGE PVMT.
FD. RD. DEPT. MON (NO REF.)
0+00 GOING N.
0+00 " E.
EL SEGUNDO BLVD
FD. LGT. INT OF BROADWAY & EL SEGUNDO BLVD (AS PER F.B. 1115-9)
(℄ PROD)
RETURN TO
LOS ANGELES COUNTY SURVEYOR
726 LOS ANGELES COUNTY
ENGINEERING BLDG.
Do not extend notes this side of this line.
Note: Any Additions or Cha[illegible] this Sheet Must be Made or Circ[illegible] Red Ink With Date and Name of Person Making Change.

F.B. 1115 PG. 75

Profile No. ____ Notes Red. ____ Date ____ Plotted BVD Date 10/7/52 Job No. ____ Survey of ATHENS PARK Division No. ____

X-Sec. No. ____ Notes Chkd. BVD Date 10-7-52 Checked ____ Date ____ Survey by HOBSON Map No. ____ Notes R.B.H. Date SEPT 22ND 52 Indexed J. C. Johnson Date ____

ATHENS PARK

X-SECTIONS ON SITE

DEPROPOSED SERVICE YARDS

FOR ROADSIDE TREE DIV.

WITH THE FOLLOWING BOUNDARIES:

(W.) ATHENS WAY - (W. SIDE RD.);

(E) W. EDGE OF TENNIS COURTS;

(S) EL SEGUNDO BLVD (S. SIDE RD);

(N) LINE 200 N. ℄ EL SEGUNDO BLVD.

J.N. 8368

SEPT. 22ND, 52

R.B. HOBSON
G.O. HARRIS
S. REYES
P.L. PLATT

STATION	B. S.	H. I.	F. S.	ELEV.

NOTE: ANY ADDITIONS OR CHANGES ON THIS SHEET MUST BE MADE OR CIRCLED IN RED INK, WITH DATE AND NAME OF PERSON MAKING CHANGE.

Do not extend notes this side of this line.

PLEASE RETURN TO
LOS ANGELES COUNTY SURVEYOR
726 LOS ANGELES COUNTY ENGINEERING BLDG.

76L298 307 5-49

761.298 307 5-49

PLEASE RETURN TO
LOS ANGELES COUNTY SURVEYOR
725 LOS ANGELES COUNTY ENGINEERING BLDG.

NOTE: ANY ADDITIONS OR CHANGES ON THIS SHEET MUST BE MADE OR CIRCLED IN RED INK. WITH DATE AND NAME OF PERSON MAKING CHANGE.

Do not extend notes this side of this line.

STATION	B. S.	H. I.	F. S.	ELEV.	LEFT (W.)	RT. (E)
B.M.A-1	3 354	166 786		163 432	B.M.A-1 ELEV. 163.432 124TH ST. & ATHENS WAY S.E. COR. BT SPK. IN L. 15'S OF S.END CB. RET. (MKD.-A-1)	F.B. 1115-16
T.P.	3 769	165 199	5 356	161 430	T.P.	
T.P.	3 802	163 150	5 851	159 348	T.P.	
T.P.	3 662	160 840	5 972	157 178	T.P.	
T.P.	3 785	158 422	6 203	154 637	T.P.	

THE FOLLOWING SHOTS WERE TAKEN OFF THE ℄ OF ATHENS WAY & 0+00 WAS ℄ INTER. OF EL SEGUNDO BLVD. & ATHENS WAY " SEE SKETCH PG. 74.!

0-13.2			6 48	151 94	℄ PROD. ATHENS WAY - EDGE PVMT.	
0+00.0			6 09	152 33	℄ INTER. EL. SEGUNDO BLVD & ATHENS WAY.	
0+11.2			5 92	152 50		℄ PVMT.
"			6 22	152 20		70' RT. - PVMT
"			6 80	151 62		51.4 RT. - RETURN - PVMT.
0+11.3			6 23	152 19		
"			5 86	152 56	23° L - EDGE PVMT (ANGLE)	

F.B. 1115 PG. 76
Job No. 8368 Division No. Notes Red. Date Plotted BVD Date 10/7/52 No. Profile
Survey of ATHENS PARK
Survey by R.B. HOBSON Notes R.B. Hobson Notes Chkd. BVD Checked Date 10/7/52 No. X-Sec.
Indexed R. C. Johnson Date

76L298 307 5-49

PLEASE RETURN TO
LOS ANGELES COUNTY SURVEYOR
726 LOS ANGELES COUNTY ENGINEERING BLDG.

NOTE: ANY ADDITIONS OR CHANGES ON THIS SHEET MUST BE MADE OR CIRCLED IN RED INK, WITH DATE AND NAME OF PERSON MAKING CHANGE.

Do not extend notes this side of this line.

STATION	B. S.	H. I.	F. S.	ELEV.	LEFT (W.)	℄	RIGHT
0+21.0		158 422	5 88	152 54			
"			6 04	152 38			20' R - PUMT
"			6 52	151 90			31.2R - RETURN - PUMT
"			6 9	151 5			37.8R - GUTTER - GA
"			6 8	151 6			39.3R - TOP BNK
0+43.5			5 58	152 84		℄	
"			5 69	152 73			8.8 R - PUMT
"			5 65	152 77			20' R - PUMT (PL)
"			5 84	152 58	(GUTTER)		29.7R - EDGE PUMT
"			5 6	152 8			31.5R - TOP BNK
(0+41.5)			6 3	152 1	(GUTTER)		2' S. OF ABOVE (BOT BNK)
T.B.M	6.330	158 967	5 785	152 637	T.B.M. (1x2)		
0+61			5 92	153 05		℄	
"			5 97	153 00			5' R - PUMT
"			5 94	153 03			20° R - " (PL)
"			6 11	152 86			28° R - EDGE PUMT
"			5 7	153 3			33° R - TOP BNK
"			5 6	153 4			45° R - GR.
"			6 1	152 9			57° R - TOP BNK

Profile No. ____ Date ____ Notes Chkd. ____ Date ____
Cross Sec. No. ____ Date ____ Checked ____ Date 10/7/52
Job No. 8368 Division No. ____
Survey of ____ Survey by Hobson Notes 8.8.4. Date Sept. 27 1950
Map No. ____ Indexed ____ Date ____
F.B. 1115 Pg. 77

76L298 307 5-49

PLEASE RETURN TO
LOS ANGELES COUNTY SURVEYOR
726 LOS ANGELES COUNTY ENGINEERING BLDG.

NOTE: ANY ADDITIONS OR CHANGES ON THIS SHEET MUST BE MADE OR CIRCLED IN RED INK, WITH DATE AND NAME OF PERSON MAKING CHANGE.

Do not extend notes this side of this line.

STATION	B. S.	H. I.	F. S.	ELEV.	LEFT (W)	℄ RIGHT (E)
0+61.0		158 967	6 5	152 5		60^{5} R - BOTTOM } DRAIN
"			6 5	152 5		62^{3} R - " } DRAIN
"			5 9	153 1		63^{2} R - TOP BNK
"			5 5	153 5		67^{7} R - GR. - TOP BNK
"			6 2	152 8		71^{2} R BOTT. BNK
(0+65.0)			6 0	153 0		4° N. OF ABOVE - BOTT. BNK
0+68.5			5 2	153 8		67^{7} R - TOP BNK
0+75.17			5 72	153 25		℄
"			5 71	153 26		20' R - PVMT - (P.L.)
"			6 10	152 87		30' R - GUTTER
"			5 49	153 48		" " - TOP CB.
"			5 3	153 7		32^{7}" - TOP BNK - GR.
"			5 1	153 9		45^{6}" - GR.
"			5 3	153 7		53^{0}' - TOP BNK.
"			6 1	152 9		57^{7}' - BOTT. DRAIN
"			5 5	153 5		61^{8}" - TOP BNK.
"			5 4	153 6		68^{5}' - GR.
"			5 2	153 8		86^{0}' - "
"			5 3	153 7		108^{8}" " BRK
"			5 1	153 9		113^{0}' " BRK
(0+73.9			5 1	153 9		132^{0} - GR. @ S.W. COR. TOWN [illegible]

F.B. 1115 PG. 78 Job No. 8368 Division No. Notes Red. Plotted BVD Date 10/7/52 No. Profile
Survey of ATHENS PARK Date X-Sec.
Survey by HOBSON Notes R.B.H. Notes Chkd. BVD Checked
Indexed R. C. Johnson Date 10/7/52 Date No.

76L298 307 5-49

PLEASE RETURN TO
LOS ANGELES COUNTY SURVEYOR
726 LOS ANGELES COUNTY ENGINEERING BLDG.

NOTE: ANY ADDITIONS OR CHANGES ON THIS SHEET MUST BE MADE OR CIRCLED IN RED INK, WITH DATE AND NAME OF PERSON MAKING CHANGE.

Do not extend notes this side of this line.

STATION	B. S.	H. I.	F. S.	ELEV.	LEFT (W)	℄ RIGHT (E)
(0+73.9)		158 967	4 85	154 12	(CONC.)	132° R. - S.W. COR. TENN. CT.
1+00			5 40	153 57		℄ PVMT
"			5 45	153 52		20° R - PVMT. (P.C.)
"			5 90	153 07		30° R - GUTTER
"			5 22	153 75		30° R - TOP CB.
"			4 7	154 3		46.5 R - TOP BNK
"			5 2	153 8		56.5 R - BOTT. DRAIN
"			4 8	154 2		61.2 R - TOP BNK
"			5 0	154 0		85° R - GR.
"			5 1	153 9		110° R - GR.
"			5 0	154 0		132° R - GR @ TENNIS COURT
"			4 70	154 27		" " - PVMT. ON
"			5 52	153 45	22.5 L. - EDGE PVMT.	
1+50			4 86	154 11		℄ (PVMT)
"			4 89	154 08		20° R - PVMT (P.C.)
"			5 32	153 65		30° R - GUTTER
"			4 67	154 30		" " - TOP CB.
"			4 3	154 7		33.3 R TOP BNK (GR)
"			4 2	154 8		47.8 R - TOP BNK "
"			4 4	154 6		55° - BOTT. } DRAIN
			4 4	154 6		63° "

Profile Notes Red ____ Plotted BVD Job No. 8368 Division No. ____ F.B. 1115 PG. 79
No. ____ Date ____ Date 10/7/52 Survey of ATHENS PARK
X-Sec. Notes Chkd. BVD Checked ____ Survey by HOBSON Notes RBH Date 9-22-52
No. ____ Date 10/7/52 Date ____ Map No. ____ Indexed C. Johnson Date ____

76L296 307 5-49

PLEASE RETURN TO
LOS ANGELES COUNTY SURVEYOR
726 LOS ANGELES COUNTY ENGINEERING BLDG.

NOTE: ANY ADDITIONS OR CHANGES ON THIS SHEET MUST BE MADE OR CIRCLED IN RED INK, WITH DATE AND NAME OF PERSON MAKING CHANGE.

Do not extend notes this side of this line.

STATION	B. S.	H. I.	F. S.	ELEV.	LEFT (W)	℄ RIGHT (E)
1+50		158 267	4 1	154 9		69.3 R - TOP BNK.
"			4 1	154 9		85° R - GROUND
"			2 53	156 44		89.5 R - TOP CAPPED WELL
"			4 5	154 5		110° R - GR.
"			4 4	154 6		132° R - GR. @ TENNIS COURT.
"			4 39	154 58		" " PVMT ON " "
"			4 89	154 08	22.0 L - EDGE PVMT.	
1+94.1			4 37	154 60		℄
"			4 42	154 55		20' R - PVMT. (P.L.)
"			4 81	154 16		30' R - GUTTER
"			4 14	154 83		" - R - TOP CB.
"			3 9	155 1		32.2 R - TOP BNK.
"			3 8	155 2		48.2 R - GR. @ N.W. COR BLDG
"			4 0	155 0		62° R - GR. @ NE. " "
"			3 9	155 1		85° R - GR.
"			4 0	155 0		110° R - GR
"			4 2	154 8		132° R - GR. @ N.W. COR. TENN. COURT
"			4 05	154 92		" " PVMT ON TENNIS CRT.
			3 40	155 57	FLOOR ELEV - TOOL SHED.	

F.B. 1115 PG. 80 Job No. 8368 Division No. Notes Red. Plotted BVD Profile
Survey of ATHENS PARK Date Date 10/7/52 No. X-Sec.
Survey by R.B. HOBSON Notes R.B.H. Notes Chkd. BVD Checked
Indexed R. C. Johnson Date Date 10/7/52 Date No.

76L298 307 5-49

PLEASE RETURN TO
LOS ANGELES COUNTY SURVEYOR
726 LOS ANGELES COUNTY ENGINEERING BLDG.

NOTE: ANY ADDITIONS OR CHANGES ON THIS SHEET MUST BE MADE OR CIRCLED IN RED INK, WITH DATE AND NAME OF PERSON MAKING CHANGE.

Do not extend notes this side of this line.

STATION	B. S.	H. I.	F. S.	ELEV.	LEFT (N.)	℄	RT (S.)
THE FOLLOWING SHOTS WERE TAKEN OFF OF THE ℄ OF EL SEGUNDO BLVD. & 0+00 WAS ℄ INTER. OF EL SEGUNDO BLVD. & ATHENS WAY. SEE SKETCH PAGE 74!							
		158 967					
0-23°			6 35	152 62		℄	
"			6 68	152 29			10² R - EDGE PVMT.
0+00.00			6 64	152 33	℄ INTER. EL SEGUNDO BLVD. & ATHENS WAY.		
0+51.4			7 16	151 81		℄	
"			7 58	151 39			13⁸ R. - EDGE PVMT.
"			7 35	151 62	10⁹ L. EDGE PVMT @ RETURN		
"			7 9	151 1	20² L - GUTTER & BOTT. BNK.		
"			7 3	151 7	22³ L - TOP BNK.		
"			7 0	152 0	41³ L - BOTT BNK		
"			6 0	153 0	45⁷ L - TOP BNK.		
0+57.1			7 23	151 74		℄	
"			7 38	151 59	10⁹ - EDGE PVMT		
"			8 0	151 0	20³ - GUTT. & BOTT. BNK.		
"			7 4	151 6	21⁵ - TOP BNK.		

Profile No. X-Sec. No. Notes Red. Date Notes Chkd. BVD Date 10/2/52 Plotted BVD Date 10/2/52 Job No. 8368 Survey of ATHENS PARK Survey by HOBSON Map No. Notes R.B.H. Date 9 22 52 Indexed Date Division No. F.B. 1115 PG. 81

76L298 307 5-49

PLEASE RETURN TO
LOS ANGELES COUNTY SURVEYOR
726 LOS ANGELES COUNTY ENGINEERING BLDG.

NOTE: ANY ADDITIONS OR CHANGES ON THIS SHEET MUST BE MADE OR CIRCLED IN RED INK. WITH DATE AND NAME OF PERSON MAKING CHANGE.

Do not extend notes this side of this line.

F.B. 1115 PG. 82 Job No. 8368 Division No. Notes Red. Plotted BVD No. Profile
Survey of ATHENS PARK Date Date 10/7/52 No. X-Sec.
Survey by HOBSON Notes R.B.H. Notes Chkd. BVD Checked No.
Indexed E. C. JOHNSON Date Date 10/7/52 Date

STATION	B. S.	H. I.	F. S.	ELEV.	LT (N)	℄	RT. (S)
0+57.1		158 967	6 7	152 3	44.6 L - BOTT BNK		
"			6 5	152 5	45.8 L - TOP BNK		
0+60.4			7 26	151 71		℄	
"			7 71	151 26			14.4 RT. EDGE PVMT.
"			7 39	151 58	10.5 L - EDGE PVMT		
"			7 9	151 1	20.6 L - GUTTER & BOTT BNK		
"			7 5	151 5	21.3 L TOP BNK.		
"			7 0	152 0	45.3 - DRAIN (COMING IN FROM N)		END DR.
0+65.8			7 32	151 65		℄	
"			7 46	151 51	10.7 L - EDGE PVMT		
"			7 9	151 1	20.6 L - GUTTER & BOTT. BNK.		
"			7 5	151 5	21.6 L - TOP BNK.		
"			6 8	152 2	44.6 L - BOTT BNK.		
"			6 4	152 6	46.6 L - TOP BNK.		
0+85.0			7 53	151 44		℄	
"			7 79	151 18			13.4 RT. EDGE PVMT.
"			7 68	151 34	10.8 L - EDGE PVMT		
"			8 3	150 7	19.9 L - GUTT. & BOTT BNK.		
"			7 5	151 5	22.5 L - TOP BNK.		
"			6 8	152 2	44.0 L - BOTT. BNK		
			6 6	152 4	45.9 L - TOP BNK		

76L298 307 5-49

PLEASE RETURN TO
LOS ANGELES COUNTY SURVEYOR
726 LOS ANGELES COUNTY ENGINEERING BLDG.

NOTE: ANY ADDITIONS OR CHANGES ON THIS SHEET MUST BE MADE OR CIRCLED IN RED INK, WITH DATE AND NAME OF PERSON MAKING CHANGE.

Do not extend notes this side of this line.

STATION	B. S.	H. I.	F. S.	ELEV.	LT. (N.)	RT. (S.)
0+85.0		158 967	6 3	152 7	64.5 L - BOTT BNK	
"			5 5	153 5	68.8 L - TOP BNK.	
1+10.0			7 74	151 23		℄
"			7 97	151 00		13.6 R - EDGE PVMT
"			7 89	151 08	11.0 L - EDGE PVMT.	
"			8 6	150 4	19.7 L - GUTT & BOTT. BNK.	
"			8 2	150 8	20.8 L - TOP BNK.	
"			7 1	151 9	42.9 L - GROUND	
"			6 9	152 1	62.8 L - BOTT. BNK.	
"			5 5	153 5	68.3 L - TOP BNK.	
1+18.5			7 81	151 16		℄
"			7 96	151 01	10.9 L - EDGE PVMT.	
"			8 6	150 4	19.8 L - GUTT & BOTT. BNK	
"			8 2	150 8	20.8 L - TOP BNK.	
"			7 8	151 2	23.4 L - " BRK.	
"			7 2	151 8	43.0 L - GR.	
"			6 7	152 3	59.7 L - BOTT. BNK	
"			5 1	153 9	65.3 L - TOP "	
1+32.0			7 88	151 09		℄
"			8 13	150 84		13.4 R - EDGE PVMT
"			8 09	150 88	11.2 L - EDGE PVMT	

Profile No. X-Sec. No. Notes Red. Date Plotted BVD Date 10/7/52 Job No. 8368 Division No. Survey of ATHENS PARK Notes Chkd. BVD Date 10/7/52 Checked Date Survey by HOBSON Notes R.B.H. Date 9-22-52 Map No. Indexed Tabnson Date

F.B. 1115 PG. 83

76L298 307 5-49

PLEASE RETURN TO
LOS ANGELES COUNTY SURVEYOR
726 LOS ANGELES COUNTY ENGINEERING BLDG.

NOTE: ANY ADDITIONS OR CHANGES ON THIS SHEET MUST BE MADE OR CIRCLED IN RED INK, WITH DATE AND NAME OF PERSON MAKING CHANGE.

Do not extend notes this side of this line.

STATION	B. S.	H. I.	F. S.	ELEV.	LT. (N.)	℄	RT. (S)
H32.0		158 967	8 7	150 3	19.9 L - GUTT. & BOTT BNK		
"			8 1	150 9	21.7 L - TOP BNK		
"			7 3	151 7	43.0 L - GR.		
"			6 8	152 2	58.8 L - BOTT BNK.		
"			4 8	154 2	64.8 L - TOP BNK		
T.B.M.	6 734	159 371	6 330	152 637	T.B.M. (1"x2")		
T.P.	5 862	161 728	3 505	155 866	T.P.		
T.P.	6 012	163 971	3 769	157 959	T.P.		
T.P.	6 038	166 127	3 882	160 089	T.P.		
T.P.	6 061	167 852	4 334	161 793	T.P.		
B.M. A-1			4 438	163 416	B.M. A-1 ELEV=163.432 SEE PG 76 FOR DESCRIPTION		FB. 1115-16

F.B. 1115 PG. 84
Job No. 8368 Division No. ____ Notes Red. ____ Date ____ Plotted BVD Date 10/7/52 No. ____ Profile
Survey of ATHENS PARK Notes R.B.H. Notes Chkd. BVD Date 10/7/52 Checked ____ Date ____ No. ____ X-Sec.
Survey by HOBSON Date ____
Indexed R. C. Johnson

Notes Ck'd by	Survey of Athens Park
Map No.	W. O. A164 Tape No. 0106 St'd. 68 °F
Office Work	Surveyed by M.A. Van Deren
Checked	Notes Van Date 6-18-53
Date	Indexed K. C. Johnson 6-22-53

F. B. 1115 PG. 25

JN A-164 (CP. 422A)

Garage & Service yard location at

ATHENS PARK

6-18-53
Van Deren
Richards
Myers
Le Gault
Merino

Note: Any Additions or Changes on This Sheet Must be Made or Circled in Red Ink With Date and Name of Person Making Change.

Do not extend notes this side of this line.

RETURN TO
LOS ANGELES COUNTY SURVEYOR
726 LOS ANGELES COUNTY
ENGINEERING BLDG.

75F309S 247 2-51

F. B. 1115 PG. 86

RETURN TO
LOS ANGELES COUNTY SURVEYOR
726 LOS ANGELES COUNTY
ENGINEERING BLDG.

Do not extend notes this side of this line.

Note: Any Additions or Changes on This Sheet Must be Made or Circled in Red Ink With Date and Name of Person Making Change.

Notes Ck'd by	Survey of Athens Park
Map No.	W. O. A164 Tape No. 0106 Std. 68 °F
Office Work	Surveyed by M.A. Van Deren
Checked	Notes Van Date 6-18-53
Date	Indexed E. C. Johnson

F. B. 1115 PG. 87

JN A-164 (CR-4122A)

Staking Sketch of Garage & Service yard

at

ATHENS PARK

6-19-53
Van Deren
Richards
Myers
Merino

Note all ref pts are 1x2 & tks and are set 3' off cor of bldg

Note: Any Additions or Changes on This Sheet Must be Made or Circled in Red Ink With Date and Name of Person Making Change.

Do not extend notes this side of this line.

RETURN TO
LOS ANGELES COUNTY SURVEYOR
726 LOS ANGELES COUNTY
ENGINEERING BLDG.

76F309S 247 2-51

F. B. 1115 PG. 88

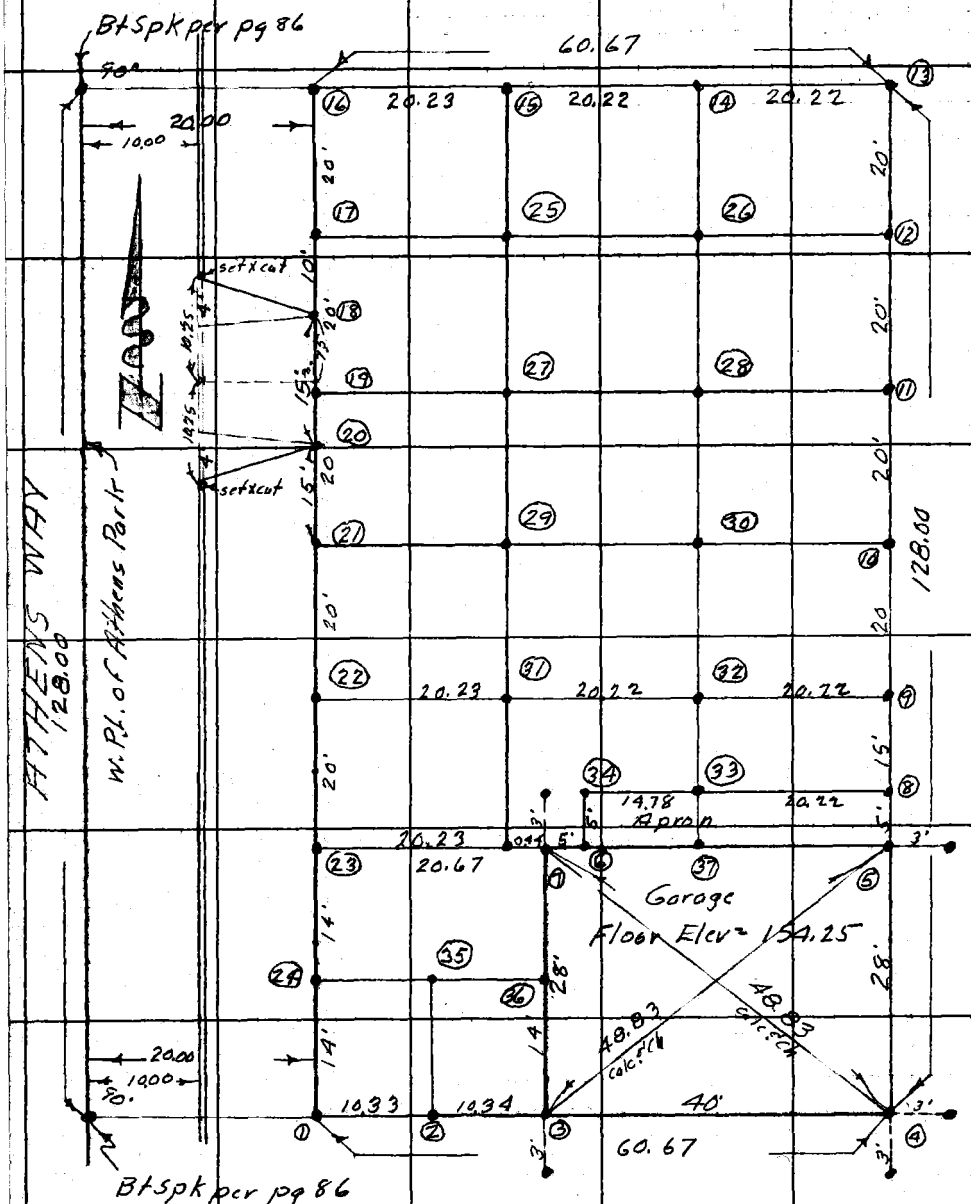

RETURN TO
LOS ANGELES COUNTY SURVEYOR
726 LOS ANGELES COUNTY
ENGINEERING BLDG.

Do not extend notes this side of this line.

Note: Any Additions or Changes on This Sheet Must be Made or Circled in Red Ink With Date and Name of Person Making Change.

Profile No.	Notes Red	Plotted	Job No. A-164	Division No.	F.B. 1115	Pg. 89
	Date	Date	Survey of Athens Park			
X-Sec. No.	Notes Chkd.	Checked	Survey by Van Deren	Notes Van	Date 6-18-53	
	Date	Date	Map No.	Indexed R. G. Johnson	Date	

(CP-4122A) JN-A164

Grade stks for Garage & Service yard
at
ATHENS PARK

6-18-53
M. A. Van Deren
W. Richards
K. Myers
D. Le Gault
G. Merino

Fin Floor Elev = 154.25

STATION	B. S.	H. I.	F. S.	ELEV.

NOTE: ANY ADDITIONS OR CHANGES ON THIS SHEET MUST BE MADE OR CIRCLED IN RED INK, WITH DATE AND NAME OF PERSON MAKING CHANGE.

Do not extend notes this side of this line.

PLEASE RETURN TO
LOS ANGELES COUNTY SURVEYOR
726 LOS ANGELES COUNTY
ENGINEERING BLDG.

761-298 307 10-51

76L298 307 10-51

PLEASE RETURN TO

LOS ANGELES COUNTY SURVEYOR
726 LOS ANGELES COUNTY
ENGINEERING BLDG.

NOTE: ANY ADDITIONS OR CHANGES ON THIS SHEET MUST BE MADE OR CIRCLED IN RED INK, WITH DATE AND NAME OF PERSON MAKING CHANGE.

Do not extend notes this side of this line.

F.B. 1115 PG. 90 Job No. A-164 Division No. Notes Red. Plotted Profile
Survey of Athens Park Date 6-18-53 Date No. X-Sec.
Survey by Van Dercn Notes Van Notes Chkd CB.S. Checked
Indexed C. Johnson Date Date No.

STATION	B. S.	H. I.	F. S.	ELEV.	Grade	Cor F		
BM A-1	3.60	167.03		163.43	BM #A-1 Elev = 163.432			FB 1115-17
T.P.	3.60	164.96	5.67	161.36	124th st. & Athens Way			S.E. cor.
T.P.	3.58	162.37	6.17	158.79	Bt spk in curb. 15' S. of S. end CR.			
T.P.	4.23	160.60	6.00	156.37				
T.P.	4.31	158.95	5.96	154.64	Bt spk	on N. line of park lot on P/L		
1			4.95	154.00	154.00	Grade	set 1 x 2 stks to grade	
2			5.05	153.90	153.90	"		"
3			4.70	154.25	154.25	"		"
4			4.70	154.25	154.25	"		"
5			4.70	154.25	154.25	"		"
6			4.70	154.25	154.25	"		"
7			4.70	154.25	154.25	"		"
T.P.	6.39	159.64	5.70	153.25	Bt spk	on S. line of Bldg prod on P/L		
8			5.64	154.00	154.00	"		"
9			5.41	154.23	154.23	"		"
10			5.11	154.53	154.53	"		"
11			4.88	154.76	154.76	"		"
12			4.66	154.98	154.98	"		"
13			4.34	155.30	155.30	"		"

76L298 307 10-51

PLEASE RETURN TO

LOS ANGELES COUNTY SURVEYOR

726 LOS ANGELES COUNTY
ENGINEERING BLDG.

NOTE: ANY ADDITIONS OR CHANGES ON THIS SHEET MUST BE MADE OR CIRCLED IN RED INK, WITH DATE AND NAME OF PERSON MAKING CHANGE.

Do not extend notes this side of this line.

STATION	B. S.	H. I.	F. S.	ELEV.	Grade	Cor F		
14		159.64	4.31	155.33	155.33	Grade	Set 1X2 To grade	
15			4.27	155.37	155.37	"		"
16			4.24	155.40	155.40	"		"
17			4.57	155.07	155.07	"		"
18			4.69	154.95	154.95	"		"
19			4.81	154.83	154.83	"		"
20			4.86	154.78	154.78	"		"
21			5.02	154.62	154.62	"		"
22			5.30	154.34	154.34	"		"
23			5.58	154.06	154.06	"		"
24			5.61	154.03	154.03	"		"
25			4.62	155.02	155.02	"		"
26			4.64	155.00	155.00	"		"
27			4.84	154.80	154.80	"		"
28			4.86	154.78	154.78	"		"
29			5.05	154.59	154.59	"		"
30			5.08	154.56	154.56	"		"
31			5.33	154.31	154.31	"		"
32			5.38	154.26	154.26	"		"
33			5.56	154.08	154.08	"		"
34			5.62	154.02	154.02	"		"

Profile No. ____ Notes Red ____ Plotted ____ Job No. 8164 Division No. ____ F.B. 1115 PG. 91

X-Sec. No. ____ Date ____ Date ____ Survey of Athens Park

Notes Chkd. CBS Checked ____ Survey by Van Deren Notes Van Date 6-19-53

Date 6/22/53 Date ____ Map No. ____ Indexed J. Johnson Date ____

76L298 307 10-51

PLEASE RETURN TO

LOS ANGELES COUNTY SURVEYOR
726 LOS ANGELES COUNTY
ENGINEERING BLDG.

NOTE: ANY ADDITIONS OR CHANGES ON THIS SHEET MUST BE MADE OR CIRCLED IN RED INK, WITH DATE AND NAME OF PERSON MAKING CHANGE.

Do not extend notes this side of this line.

STATION	B. S.	H. I.	F. S.	ELEV.	Grade	Cor F		
		159.64						
35			5.69	153.95	153.95	Grade	set 1x2	To grade
36			5.61	154.03	154.03	"	"	
37			5.39	154.25	154.25	"	"	
T.P.	2.91	156.16	6.39	153.25	Bt Spk on S. line of Bldg prod on P/L			
T.P.	4.31	158.70	1.77	154.39				
T.P.	5.94	160.27	4.37	154.33				
BMA3			3.97	156.30	BMA3 Elev = 156.308			FB1115-18
					Broadway & 127th st			N. E. cor
					L. & T in curb. 52.8			N. of N. prop line
					of 127th st			

Profile No. X-Sec. No.

Plotted Date 6-19-53 Checked Date 6/22/53

Notes Red. Date Notes Chkd C.B.S. Date

Division No. A164 Job No. Pg. 92

Survey of Athens Park Notes Van

Survey by Van Deren Date

Indexed C. Johnson

F.B. 1119

Notes Ck'd by C.J. Galli	Survey of Athens Service Yard	F. B. 1115 Pg. 93
Map No. C.S 8 2425	JN 0055 03 Tape ____ Std ____ °F.	
Office Work Ichien	Surveyed by J.L. Willey	
Checked Galli	Notes J.L.W. Date 3/20/57	
Date April 1957	Indexed C. Johnson 3-27-57	

JN 0055 03

ATHENS SERVICE YARD

AREA TOPOGRAPHY

GRID SYSTEM.

(SEE PAGES 133-134 FOR INDEX MAP)

3/20/57
Willey J.L.
Maldonado
Nunez
Bel.

Note: Any Additions or Changes on This Sheet Must be Made or Circled in Red Ink With Date and Name of Person Making Change.

PLEASE RETURN TO
LOS ANGELES COUNTY ENGINEER
700 LOS ANGELES COUNTY ENGINEERING BLDG.
Do not extend this side of this line.

76F3095 S&E #247 1-56

F. B. 1115 Pg. 94

PLEASE RETURN TO
LOS ANGELES COUNTY ENGINEER
700 Los Angeles County Engineering Bldg.

Do not extend this side of this line.

Note: Any Additions or Changes on This Sheet Must be Made or Circled in Red Ink With Date and Name of Person Making Change.

Notes Ck'd by	Survey of Athens Service Yard
Map No.	JN 005503 Tape Std °F
Office Work	Surveyed by J L Willey
Checked	Notes J L W Date 3/20/57
Date	Indexed C. Johnson

F. B. 1115 PG. 75



Note: Any Additions or Changes on This Sheet Must be Made or Circled in Red Ink With Date and Name of Person Making Change.

PLEASE RETURN TO
LOS ANGELES COUNTY ENGINEER
700 LOS ANGELES COUNTY ENGINEERING BLDG.

Do not extend this side of this line.

76F309S S&E #247 1-56

F. B. 1115 Pg. 96

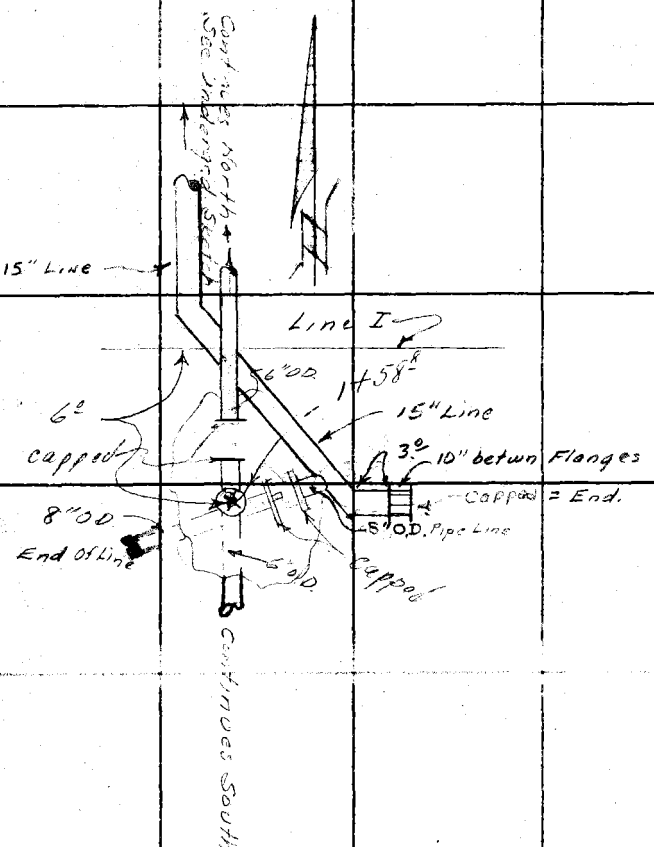

PLEASE RETURN TO
LOS ANGELES COUNTY ENGINEER
700 Los Angeles County Engineering Bldg.

Do not extend this side of this line.

Note: Any Additions or Changes on This Sheet Must be Made or Circled in Red Ink With Date and Name of Person Making Change.

Profile No.	Notes Red.	Plotted	Job No. 005505	Division No.	F. B. 1115 Pg. 97
	Date	Date	Survey of Athens Service Yard		
X-Sec. No.	Notes Chkd.	Checked	Survey by J.L. Willey	Notes J.L.W.	Date 3/21/57
	Date	Date	Map No.	Indexed J.C. Johnson	Date

ATHENS SERVICE YARD

AREA TOPOGRAPHY

3/21/57
Willey J.L.
Maldonado
Nunez
Beld.

STATION	B. S.	H. I.	F. S.	ELEV.

NOTE: ANY ADDITIONS OR CHANGES ON THIS SHEET MUST BE MADE OR CIRCLED IN RED INK, WITH DATE AND NAME OF PERSON MAKING CHANGE.

PLEASE RETURN TO
LOS ANGELES COUNTY ENGINEER
700 LOS ANGELES COUNTY ENGINEERING BLDG.

Do not extend notes this side of this line.

76298 S & E #307—7-53

76298 S & E #307—7-55

PLEASE RETURN TO
LOS ANGELES COUNTY ENGINEER
700 LOS ANGELES COUNTY ENGINEERING BLDG.

NOTE: ANY ADDITIONS OR CHANGES ON THIS SHEET MUST BE MADE OR CIRCLED IN RED INK, WITH DATE AND NAME OF PERSON MAKING CHANGE.

Do not extend notes this side of this line.

STATION	B. S.	H. I.	F. S.	ELEV.		
BM#A3				156 31	BM#A3 Elev. 156.31. F.B. 1115-18 Broadway & 127th St. N.E. Cor.	
⊙				152 08	L&T in Curb, 52' N. of N. P/L of 127th St.	
T.B.M. #1				148 00	El Segundo Blvd (N. Side), Spk in 1st T.P. to W'ly of Broadway	
⊙				150 77		
T.B.M. #2	(See pg 151)			153 21	El Segundo Blvd & Athens Way, N.E. Cor. Spk in P.P. #984290E	
					Athens Way Prod	
					Left ℄ Right	
0+00 - ℄ El Segundo.				152 34	Inter. Athens Way. ℄	
"				152 6		20' Pvt,
"				152 66		50' Top E. Rail
"				152 17	Pav't 20'	
11' South of ℄ El Segundo				152 1	edge Pav't ℄	
"				152 2		20' along edge Pvt.
"				152 3		50 Top E. Rail
"				151 8	along edge Pav't. 20'	
17' South of ℄ El Segundo.				151 3	X" Gut. ℄	
"				151 8		20' in Gut
"				~~15~~		~~50 Top Rail~~

F. B. 1115 Pg. 98 Job No. 30-5-03 Division No. Notes Red Plotted Profile
Survey of Athens Service Yard Date Date No.
Survey by J. Willey Notes J.L.W. Notes Chkd. Checked X-Sec.
Indexed A. C. Johnson Date Date No.

76L298 S & E #307 9-54

PLEASE RETURN TO
LOS ANGELES COUNTY SURVEYOR
726 LOS ANGELES COUNTY ENGINEERING BLDG.

NOTE: ANY ADDITIONS OR CHANGES ON THIS SHEET MUST BE MADE OR CIRCLED IN RED INK, WITH DATE AND NAME OF PERSON MAKING CHANGE.

Do not extend notes this side of this line.

STATION	B. S.	H. I.	F. S.	ELEV.	Athens Way	
				—	Left. ℄	Right
17' So. of ℄ El Segundo				151 2	in Gut. 20'	
0+00 "A"				153 2	℄	
3' So. of "A"				153 6	℄	
"				153 3		20' W P/L
"				153 1		35' Top brk
"				150 6		43' Bot [illegible]
"				152 42		50' Top E [illegible]
"				153 2	E P/L 20'	
0+00 "B"				153 46	℄	
"				153 1		20' W P/L
"				153 0		35' Top brk
"				150 4		41 Bot [illegible]
"				152.15		50' Top E [illegible]
"				153 4	bot brk 15	
"				157 7	Top brk 31'	
0+00 "C"				153 53	℄	
"				153 2		20' W P/L
"				152 6		34 Top brk
"				149 3		41 bot
"				151 40		50 Top [illegible]

Profile Notes Red. ____ Plotted ____ Job No. 00550 Division No. ____ F. B. 1115 Pg. 99
No. ____ Date ____ Date ____ Survey of [illegible]
X-Sec. Notes Chkd. ____ Checked ____ Survey by J.L. Willey Notes J.L.W. Date 3/21/57
No. ____ Date ____ Date ____ Map No. ____ Checked Johnson Date ____

76L298 S & E #307 9-54

PLEASE RETURN TO
LOS ANGELES COUNTY SURVEYOR
726 LOS ANGELES COUNTY ENGINEERING BLDG.

NOTE: ANY ADDITIONS OR CHANGES ON THIS SHEET MUST BE MADE OR CIRCLED IN RED INK, WITH DATE AND NAME OF PERSON MAKING CHANGE.

Do not extend notes this side of this line.

STATION	B. S.	H. I.	F. S.	ELEV.	Athens Way Proj	
					Left ℄	Right
0+00 "C"				154 2	bot brk 21	
"				156 8	Top brk 30	
0+00 "D"				15[illegible] 10		℄
"				15[illegible] 2		20 W P/L
"				152 1		30 Top brk
"				14[illegible] 4		41 bot borrow
"				15[illegible]		50 Top Rail
"				153 [illegible]	Bot brk 20	
"				15[illegible]	Top brk 30	
0+00 "E"	① (See pg. 151)			15[illegible]		℄
"				153 [illegible]		20' W P/L
"				153 [illegible]		32' Top brk
"				147 "		42' Bot borrow
"				149 14		50' Top Rail
"				15[illegible]	Bot brk 18	
"				155 5	Top brk 29	
0+00 "F"				152 4		℄
"				152 1		20' W P/L
"				15[illegible] 7		32' Top brk
"				146 7		42' bot borrow

F. B. 1115 Pg. 100 Job No. 2055.03 Division No. Notes Red. Plotted Profile
Survey of Athens Service Yard Date Date No.
Survey by J. Willey Notes J.L.W. Notes Chkd. Checked X-Sec.
Indexed A. C. Johnson Date Date Date No.

76L298 S & E #307 9-54

PLEASE RETURN TO
LOS ANGELES COUNTY SURVEYOR
726 LOS ANGELES COUNTY ENGINEERING BLDG.

NOTE: ANY ADDITIONS OR CHANGES ON THIS SHEET MUST BE MADE OR CIRCLED IN RED INK, WITH DATE AND NAME OF PERSON MAKING CHANGE.

Do not extend notes this side of this line.

STATION	B. S.	H. I.	F. S.	ELEV.	Athens Way Prod	
					Left ℄	Right
0+00 "F"				149 16		50 Top ra
"				152 8	bot brk 20	
"				153 7	Top brk 25'	
	(Note: found a 3" pipe going Eastly from a point 5½ N. & 34 W of 0+00 "F" — do not know where it goes to - (see pg 5)					
Top of above pipe —				151 7		
0+00 "G"				152 07	℄	
"				152 2		20' W P/L
"				152 2		32' Top brk
"				146 2		42' Bot Barrel
"				148 44		50' Top ra
"				152 5	Bot brk 21'	
"				152 9	Top brk 27'	
0+00 "H"				151 45	℄	
"				151 1		20' W P/L
"				151 1		31' Top brk
"				145 2		42' bot Barrel
"				147 65		50 Top ra
"				151 9	E P/L 20'	
"				152 0	Ground 30'	

Profile Notes Red ____ Plotted ____ Job No. 005503 Division No. ____ F. B. 1115 Pg. 101
No. ____ Date ____ Date ____ Survey of ____
X-Sec. Notes Chkd ____ Checked ____ Survey by JL Willey Notes JLW Date 3/21/57
No. ____ Date ____ Date ____ Map No. ____ Notes Johnson Date ____

76L298 S & E #307 9-54

PLEASE RETURN TO
LOS ANGELES COUNTY SURVEYOR
726 LOS ANGELES COUNTY ENGINEERING BLDG.

NOTE: ANY ADDITIONS OR CHANGES ON THIS SHEET MUST BE MADE OR CIRCLED IN RED INK, WITH DATE AND NAME OF PERSON MAKING CHANGE.

Do not extend notes this side of this line.

STATION	B. S.	H. I.	F. S.	ELEV.	Athens Way Proof	
					Left ℄	Right
0+00 "I"				150 11		
"				15[illegible] 3		20 W P/L
"				150 6		32 Top bk
"				144 4		42 bot borrow
"				14[illegible] 10		50' Top Rail
"				150 7	E P/L 20'	
0+00 "J"	(See pg. 151)			149 40		℄
"				149 [illegible]		20 W P/L
"				15[illegible] 0		32 Top bk
"				149 [illegible]		42 bot borrow
"				146 [illegible]		50 Top rail
"				149 5	E P/L 20'	
0+00 "K"	⊙			148 [illegible]3		℄
"				148 5		20 W P/L
				148 [illegible]		31 Top bk
"				14[illegible]		42 bot borrow
"				145 41		50 Top rail
"				148 5	E P/L 20'	
0+00 "L"				147 [illegible]5		℄
"				147 [illegible]		20' W P/L

F. B. 1115 Pg. 102 Job No. 005503 Division No. Notes Red. Plotted No. Profile
Survey of Athens Service Yard Date Date X-Sec.
Survey by J. Willey Notes J. W. Notes Chkd. Checked No.
Indexed A. C. Johnson Date Date Date

76L298 S & E #307 9-54

PLEASE RETURN TO
LOS ANGELES COUNTY SURVEYOR
726 LOS ANGELES COUNTY ENGINEERING BLDG.

NOTE: ANY ADDITIONS OR CHANGES ON THIS SHEET MUST BE MADE OR CIRCLED IN RED INK, WITH DATE AND NAME OF PERSON MAKING CHANGE.

Do not extend notes this side of this line.

STATION	B. S.	H. I.	F. S.	ELEV.	Athens Way Prod	
					Left ℄	Right
0+00 "L"				148 3		32 Top brk
"				142 3		42 bot borrow
"				144 75		50 Top [illegible]
"				147 8	EP/L 20'	
0+00 "M"				147 22	℄	
"				147 4		20' WP/L
"				148 1		33' Top brk
"				142 0		42' Bot Borrow
"				144 07		50 Top rail
"				147 0	EP/L 20'	
0+00 "N"				147 27	℄	
"				147 8		20' WP/L
"				148 6		33' Top brk
"				141 5		42 Bot Borrow
"				143 33		50 Top E.P.
"				147 2	EP/L 20'	
0+00 "O"	(See pg. 152)			147 81	℄	
"				148 4		20' WP/L
"				149 4		33' Top brk
"				140 5		42 Bot Borrow

Profile Notes Red. ____ Plotted ____ Job No. 0055.00 Division No. ____ F. B. 1115 Pg. 103
No. ____ Date ____ Date ____ Survey of ____
X-Sec. Notes Chkd. ____ Checked ____ Survey by J. Willey Notes J. W. Date 3/21/57
No. ____ Date ____ Date ____ Map No. ____ Indexed Johnson Date ____

76L298 S & E #307 9-54

PLEASE RETURN TO
LOS ANGELES COUNTY SURVEYOR
726 LOS ANGELES COUNTY ENGINEERING BLDG.

NOTE: ANY ADDITIONS OR CHANGES ON THIS SHEET MUST BE MADE OR CIRCLED IN RED INK, WITH DATE AND NAME OF PERSON MAKING CHANGE.

Do not extend notes this side of this line.

STATION	B. S.	H. I.	F. S.	ELEV.	Athens Way	Prod
					Left	Right
0+00 "O"				142.29		50 Top E. Rail
"				147.7	E P/L 20'	
17' So. of "O"				148.2	Top brk	℄
"				148.3		20' W P/L
"				149.3		35' Top brk
"				147.0	E P/L 20'	
30' So. of "O"				143.3	bot brk	℄
"				142.8		20 W P/L
"				143.5		34' Top brk
"				143.1	E P/L 20'	
0+00 "P"				142.33		℄
"				142.0		20 W P/L
"				142.7		35' Top brk
				140.1		42' Bot Borrow
				141.45		50' Top Rail
"				142.7	E P/L 20'	
					℄ El Segundo	Blvd.
					Left	℄ Right
0+00	(see Pg 98)			152.4	Inter. Athens Way	℄

F. B. 1115 Pg. 104 Job No. 205503 Division No. Notes Red. Plotted Profile
Survey of Athens Service Yard Date Date No.
Survey by J. Willey Notes J.L.W. Notes Chkd. Checked X-Sec.
Indexed A. C. Johnson Date Date Date No.

76L298 S & E #307 9-54

PLEASE RETURN TO
LOS ANGELES COUNTY SURVEYOR
726 LOS ANGELES COUNTY ENGINEERING BLDG.

NOTE: ANY ADDITIONS OR CHANGES ON THIS SHEET MUST BE MADE OR CIRCLED IN RED INK, WITH DATE AND NAME OF PERSON MAKING CHANGE.

Do not extend notes this side of this line.

STATION	S. S.	H. I.	F. S.	ELEV.	El Segundo	Blvd.
						℄ Right only
0+00				1521		11' edge Pvt.
"				1513		17' Gut, bot brk
"				1532		30 spk
"				1536		30' Top brk
0+30				1528		℄
"				1517	(See line A for Top)	13' edge Pavt
				1510	(of brk.)	22' bot brk, gut
1+00				1514		℄
"				1511		13 edge pavt
"				1509		21 Gut, bot brk
2+00				1508		℄
"				1505		12 edge Pavt
"				1502		20' Gut, bot br
3+00				1501		℄
"				1497		13 edge Pavt
"				1498		21 Gut, bot brk
4+00				1493		℄
"				1489		12 edge Pavt
"				1484		22 Gut, bot brk

Profile Notes Red ____ Plotted ____ Job No. 2055.03 Division No. ____ F. B. ____ Pg. 55
No. ____ Date ____ Date ____ Survey of [illegible]
X-Sec. Notes Chkd. ____ Checked ____ Survey by [illegible] Notes [illegible] Date 3/21/57
No. ____ Date ____ Date ____ Map No. ____ Indexed Johnson Date ____

76L298 S & E #307 9-54

PLEASE RETURN TO
LOS ANGELES COUNTY SURVEYOR
726 LOS ANGELES COUNTY ENGINEERING BLDG.

NOTE: ANY ADDITIONS OR CHANGES ON THIS SHEET MUST BE MADE OR CIRCLED IN RED INK, WITH DATE AND NAME OF PERSON MAKING CHANGE.

153.46

Do not extend notes this side of this line.

STATION	B. S.	H. I.	F. S.	ELEV.	El Segundo	Blvd.
						℄ Right only
5+00				14[illegible]6		℄
"				1481		14' edge Pvt.
"				1476		21 Cut.
5+40				14[illegible]		℄
"				1481		13' edge Pavt.
"				1475		21 Cut.
TBM #1				148.03	T.B.M. #1 Elev. 148.00	See pg 98.
(Note: El Segundo Con't on pg 132)					Line A	
					Left	℄ Right
0+00 "B"				153.46	0+00 "B" Elev. 153.46	See pg 99.
0+00 "A"				15[illegible]2		℄
0+20 A				1532		3' bot brk
0+31 A				15[illegible]3		5.5 Top brk
0+[illegible] A				1587		3' Top brk
1+[illegible] A				1580		3.7 " "
1+50 A				1586		3[illegible] " "
2+[illegible] A				15[illegible]2		3[illegible] " "
2+50 A				15[illegible]7		5' " "
3+00 A				158[illegible]		7' " "
3+50 A				15[illegible]		7' " "

F. B. 1115 Pg. 106 Job No. 005503 Division No. Notes Red. Plotted Profile
Survey of Athens Service Yard Date Date No.
Survey by J. L. Willey Notes J.L.W. Notes Chkd. Checked X-Sec.
Indexed A. C. Johnson Date Date Date No.

76L298 S & E #307 9-54

PLEASE RETURN TO
LOS ANGELES COUNTY SURVEYOR
726 LOS ANGELES COUNTY ENGINEERING BLDG.

NOTE: ANY ADDITIONS OR CHANGES ON THIS SHEET MUST BE MADE OR CIRCLED IN RED INK, WITH DATE AND NAME OF PERSON MAKING CHANGE.

Do not extend notes this side of this line.

STATION	B. S.	H. I.	F. S.	ELEV.	Line "A"	
					Left ℄	Right
4+30 A				1571		7° Top brk
4+50 A				1564		7° " "
4+57 A				1565		9° " "
4+64 A				1587		10° " "
4+75 A				1554		6° " "
4+83 A				1488		7° " "
5+00 A				1484	℄	
"				1487	Top brk 5'	
5+40				1478	℄	
"				1477		6° brk
TBM #1				14801	TBM #1 Elev. 148.00 see pg 98	
					Line B	
					Left ℄	Right
0+00 B.				15346	0+00 "B" Elev. 153.46 see pg. 99	
0+00 B.					℄	
0+16 B				1534	℄	bot brk
0+31 B				1577	℄	Top brk
0+50				1580	℄	
1+00				1585	℄	
1+50				1588	℄	

Profile Notes Red. ____ Plotted ____ Job No. [illegible] Division No. 1 F. B. 1115 Pg. 1107
No. ____ Date ____ Date ____ Survey of [illegible]
X-Sec. Notes Chkd. ____ Checked ____ Survey by JL Willey Notes JLW Date 3/22/51
No. ____ Date ____ Date ____ Map No. ____ Sided J. Johnson Date ____

76L298 S & E #307 9-54

PLEASE RETURN TO
LOS ANGELES COUNTY SURVEYOR
726 LOS ANGELES COUNTY ENGINEERING BLDG.

NOTE: ANY ADDITIONS OR CHANGES ON THIS SHEET MUST BE MADE OR CIRCLED IN RED INK, WITH DATE AND NAME OF PERSON MAKING CHANGE.

Do not extend notes this side of this line.

STATION	B. S.	H. I.	F. S.	ELEV.	Line "B"		
					Left	℄	Right
2+00 B				159.0		℄	
2+50				159.0		℄	
3+00				158.5		℄	
3+50				158.0		℄	
4+00				156.7		℄	
4+50				156.1		℄	
4+57				156.1		℄	bot brk
4+64				159.0		℄	Top brk
4+75				155.2		℄	brk
4+83			149.2	149.2		℄	Bot. brk
5+00			T	48.6		℄	
5+55				49.1	E. P/L of Alley	℄	
T.B.M#1				148.00	TBM#1 El. 148.00	See Pg 98	
					Line "C"		
					Left	℄	Right
0+00 "B"				153.46	0+00 "B" Elev. 153.46	See	Pg 99
0+00 "C"				153.5		℄	
0+21				154.2		℄	bot brk
0+30				156.8		℄	Top brk
0+50				156.3		℄	

F. B. 1115 PG. 108 Job No. 205503 Division No. Notes Red. Plotted Profile
Survey of Athens Service Yard Date Date No.
Survey by J. Willey Notes J.L.W. Notes Chkd. Checked X-Sec.
Indexed A. C. Johnson Date Date Date No.

76L298 S & E #307 9-54

PLEASE RETURN TO
LOS ANGELES COUNTY SURVEYOR
726 LOS ANGELES COUNTY ENGINEERING BLDG.

NOTE: ANY ADDITIONS OR CHANGES ON THIS SHEET MUST BE MADE OR CIRCLED IN RED INK, WITH DATE AND NAME OF PERSON MAKING CHANGE.

148.70

Do not extend notes this side of this line.

STATION	B. S.	H. I.	F. S.	ELEV.	Line "C"		
					Left	℄	Right
1+00 "C"				1576		℄	
1+50				1580		℄	
2+00				1583		℄	
2+50				1584		℄	
3+00				1583		℄	
3+50				1578		℄	
4+00				1568		℄	
4+50				1565		℄	
4+62				1567		℄	bot brk
4+64				1582		℄	Top "
4+75				1553		℄	brk
4+81				1498		℄	bot brk
5+00				1491		℄	
5+35				1493		℄	bot brk
"				1491			25' bot brk
"				1494	bot brk 18'		
5+38				1534		℄	Top brk
"				1541			25' Top brk
"				1524	Top brk 9'		
"				1496	Bot brk 18'		

Profile Notes Red. ____ Plotted ____ Job No. 0055.03 Division No. —
No. ____ Date ____ Date ____ Survey of ____ Notes ____ Date 3/22/57
X-Sec. Notes Chkd. ____ Checked ____ Survey by TL W/Hey
No. ____ Date ____ Date ____ Map No. ____ Indexed ____ Date ____

F. B. 1115 Pg. 109

76L298 S & E #307 9-54

PLEASE RETURN TO
LOS ANGELES COUNTY SURVEYOR
726 LOS ANGELES COUNTY ENGINEERING BLDG.

NOTE: ANY ADDITIONS OR CHANGES ON THIS SHEET MUST BE MADE OR CIRCLED IN RED INK, WITH DATE AND NAME OF PERSON MAKING CHANGE.

Do not extend notes this side of this line.

STATION	B. S.	H. I.	F. S.	ELEV.	Line "C"	
					Left ℄	Right.
5+55 "C"				153 3	℄	Top brk
				149 5	bot brk 13	
5+64				149 6	℄	Bot brk
"				152 2		25' Top brk
TBM #1				148 03	TBM #1 Elev. 148.00 See pg 98	
					Line D.	
					Left ℄	Right
0+00 "D"				153 30	0+00 "D" Elev. 153.30 See pg 100	
0+00 D				153 30	℄	
0+20				153 8	℄	bot brk
0+30				156 5	℄	Top brk
0+50				156 5	℄	
1+00				156 3	℄	
1+50				157 4	℄	
2+00				157 7	℄	
2+50				157 7	℄	
3+00				157 7	℄	
3+50				157 0	℄	
4+00				156 4	℄	
4+50				155 9	℄	

F. B. 1115 PG. 110 Job No. 005503 Division No. Notes Red. Plotted Profile
Survey of Athens Service Yard Date Date No.
Survey by J.L. Willey Notes JLW Notes Chkd. Checked X-Sec.
Indexed C. Johnson Date Date No.

76L298 S & E #307 9-54

PLEASE RETURN TO
LOS ANGELES COUNTY SURVEYOR
726 LOS ANGELES COUNTY ENGINEERING BLDG.

NOTE: ANY ADDITIONS OR CHANGES ON THIS SHEET MUST BE MADE OR CIRCLED IN RED INK, WITH DATE AND NAME OF PERSON MAKING CHANGE.

Do not extend notes this side of this line.

STATION	B. S.	H. I.	F. S.	ELEV.	Line "D"	
					Left	℄ Right
4+69 "D"				1554		℄
"				1556	Ground 21'	
4+73				1560		℄ Top brk
"				1560	22'	
4+83				1543		℄ Top Trash fill
"				1496	bot brk 12'	
5+20				1495		℄ bot trash fill
"				1509		6' Top trash fi
5+31				1494	bot brk	℄ bot trash fi
"				1508	" "	6' Top trash fi
"				1504		16' bot brk
5+37				1546		℄
"				1543		14' Top brk
"				1509		22 bot brk
5+55				1544		℄ Ground
				1541		20 Ground
T.B.M. #1				148.01	T.B.M. #1 Elev. 148.00	See pg. 98

Profile Notes Red. ____ Plotted ____ Job No. 405503 Division No. ✓ F. B. 1115 Pg. 111
No. ____ Date ____ Date ____ Survey of Athens Service Yard
X-Sec. Notes Chkd. ____ Checked ____ Survey by J. L. Willey Notes JLW Date 3/22/57
No. ____ Date ____ Date ____ Map No. ____ Indexed Johnson Date ____

76L298 S & E #307 9-54

PLEASE RETURN TO
LOS ANGELES COUNTY SURVEYOR
726 LOS ANGELES COUNTY ENGINEERING BLDG.

NOTE: ANY ADDITIONS OR CHANGES ON THIS SHEET MUST BE MADE OR CIRCLED IN RED INK, WITH DATE AND NAME OF PERSON MAKING CHANGE.

Do not extend notes this side of this line.

STATION	B. S.	H. I.	F. S.	ELEV.	Line "E" Left	℄	Right
0+00 "E"				152.98	0+00 "E" Elev. 152.98		See pg 100
0+18				153.4		℄	bot brk
0+29				155.5		℄	Top brk
"				154.7			6' bot brk
"				156.5	brk 22'		
0+50				155.8		℄	
"				155.1			6' bot brk
"				156.5	brk 20		
0+86				155.3		℄	
"				154.8			10' brk
"				155.3			25' "
"				156.2	brk 15'		
1+00				155.9		℄	brk
1+50				156.7		℄	Ground
2+00				156.8		℄	"
2+50				157.1		℄	"
3+00				156.9		℄	"
3+50 ⊙				156.4		℄	"
4+00				156.2		℄	"
4+50				155.5		℄	"

F. B. 1115 PG. 112 Job No. 005503 Division No. Notes Red. Plotted Profile
Survey of Athens Service Yard. Date Date No.
Survey by J. Whitley Notes JLW Notes Chkd. Checked X-Sec.
Indexed A. C. Johnson Date Date Date No.

76L298 S & E #307 9-54

PLEASE RETURN TO
LOS ANGELES COUNTY SURVEYOR
726 LOS ANGELES COUNTY ENGINEERING BLDG.

NOTE: ANY ADDITIONS OR CHANGES ON THIS SHEET MUST BE MADE OR CIRCLED IN RED INK, WITH DATE AND NAME OF PERSON MAKING CHANGE.

Do not extend notes this side of this line.

STATION	B. S.	H. I.	F. S.	ELEV.	Line "E"	
					Left ℄	Right
4+72E				1552	℄	bot bank
"				1553		4' bot bank
"				1553	Top brk.	15' Bot bank
4+74				1552		
"				1573		6.5, Top bank
"				1547	Top brk	16 bot bank
4+86				1587	℄	Top bank
"				1550		8' bot bank
"				1546		25' Ground
"				1540	brk 15'	
"				1522	bot brk 17	Top Trash fill
5+00				1562	℄	
"				1547		5' bot bank
"				1544		25 Ground
"				1574	Top bank 4.5	
"				1533	brk 17	
"				1513	bot brk. 19	Top Trash fill
5+23				1586	℄	
"				1546		11' bot bank
"				1539		25 Ground

Profile Notes Red. ____ Plotted ____ Job No. 005503 Division No. 1 F. B. 1115 Pg. 113
No. ____ Date ____ Date ____ Survey of [illegible]
X-Sec. Notes Chkd. ____ Checked ____ Survey by JLWhite Notes JLW Date 3/22/57
No. ____ Date ____ Date ____ Map No. ____ Date ____

76L298 S & E #307 9-54

PLEASE RETURN TO
LOS ANGELES COUNTY SURVEYOR
726 LOS ANGELES COUNTY ENGINEERING BLDG.

NOTE: ANY ADDITIONS OR CHANGES ON THIS SHEET MUST BE MADE OR CIRCLED IN RED INK, WITH DATE AND NAME OF PERSON MAKING CHANGE.

264 - 100 37

Do not extend notes this side of this line.

STATION	B. S.	H. I.	F. S.	ELEV.	Line E.	
					Left. ℄	Right
5+23 "E"				159.3	Top bank 25'	
"				152.8	brk 18'	
"				150.5	bot brk 20'	
5+30				154.8	bot bank ℄	
				154.4		9' bot bank
				153.4	brk 14	
				150.8	bot brk 22	
5+50				154.1	℄	
"				153.6	brk 7'	
"				152.[illegible]	Ground 23	
5+65				153.[illegible]	℄	
"				153.[illegible]	Ground 25	
T.B.M.				148.00	TBM #1 Elev. 148.00 see pg. 98	
					Line "F"	
					℄	Right
					Left.	
0+00 "F"				152.64	0+00 "F" Elev 152.64 see pg 100	
0+00 "F"				152.64	℄	

F. B. 1115 Pg. 114 Job No. 005502 Division No. Notes Red. Plotted Profile
Survey of Athens Service Yard Date Date No. X-Sec.
Survey by Notes Notes Chkd. Checked
Indexed C. Johnson Date Date Date No.

76L298 S & E #307 9-54

PLEASE RETURN TO
LOS ANGELES COUNTY SURVEYOR
726 LOS ANGELES COUNTY ENGINEERING BLDG.

NOTE: ANY ADDITIONS OR CHANGES ON THIS SHEET MUST BE MADE OR CIRCLED IN RED INK, WITH DATE AND NAME OF PERSON MAKING CHANGE.

Do not extend notes this side of this line.

STATION	B. S.	H. I.	F. S.	ELEV.	Line "F"	
					Left ℄	Right
0+20 F"				1528	℄	Ground
0+25 F"				1537	℄	"
0+50 F				1539	℄	"
"				1541		21' brk
1+00 F				1545	℄	
"				1541		14' brk
"				1545		25' brk
1+50 F				1558	℄	Ground
2+00 F				1559	℄	"
2+50 F				1560	℄	"
3+00 F				1563	℄	"
3+50 F				1562	℄	"
4+00 F				1560	℄	"
4+50				1552	℄	"
5+00				1542	℄	"
5+40				1536	℄	"
5+50				1533	℄	"
5+40 ⊙				153 54	5+40 "F" Elev. 153.54	see pg. 131

Profile Notes Red. ____ Plotted ____ Job No. 305503 Division No. ____ F. B. 1115 Pg. 115
No. ____ Date ____ Date ____ Survey of [illegible]
X-Sec. Notes Chkd. ____ Checked ____ Survey by JLWilley Notes JLW Date 3/22/57
No. ____ Date ____ Date ____ Map No. ____ Indexed Johnson Date ____

76L298 S & E #307 9-54

PLEASE RETURN TO
LOS ANGELES COUNTY SURVEYOR
726 LOS ANGELES COUNTY ENGINEERING BLDG.

NOTE: ANY ADDITIONS OR CHANGES ON THIS SHEET MUST BE MADE OR CIRCLED IN RED INK, WITH DATE AND NAME OF PERSON MAKING CHANGE.

Do not extend notes this side of this line.

STATION	B. S.	H. I.	F. S.	ELEV.	Line G	
					Left ℄	Right
0+00 "G"				152.07	0+00 "G" Elev. 152.07	See pg 101
0+00 "G"				152.07	℄	
0+21				152.[illegible]	℄	Bot Brk
0+21				152.1	℄	Top brk.
0+50				153.2	℄	Ground
1+00				154.0	℄	"
1+50				154.7	℄	"
2+00				154.8	℄	"
2+50				154.7	℄	"
3+00				155.2	℄	
3+50				155.4	℄	Top brk
4+00				155.2	℄	Ground
4+50				154.6	℄	"
5+00				153.[illegible]	℄	"
5+55				152.[illegible]	℄	
5+40 "F" ⊙				153.54	5+40 "F" Elev. 153.54	See pg. 131

F. B. 1115 Pg. 116 Job No. 005503 Division No. Notes Red. Plotted Profile
Survey of Athens Service Yard Date Date No.
Survey by J.L. Willey Notes J.L.W. Notes Chkd. Checked X-Sec.
Indexed C. Johnson Date Date Date No.

76L298 S & E #307 9-54

PLEASE RETURN TO
LOS ANGELES COUNTY SURVEYOR
726 LOS ANGELES COUNTY ENGINEERING BLDG.

NOTE: ANY ADDITIONS OR CHANGES ON THIS SHEET MUST BE MADE OR CIRCLED IN RED INK, WITH DATE AND NAME OF PERSON MAKING CHANGE.

Do not extend notes this side of this line.

STATION	B. S.	H. I.	F. S.	ELEV.	Line "H" Left	℄	Right
0+00 "H."				151.43	0+00 "H." Elev. 151.43		See pg. 101
0+00 "H"				151.43		℄	
0+20				1519		℄	Bot brk
0+30				1520		℄	Top "
0+50				1523		℄	Ground
1+00				1530		℄	"
1+50				1535		℄	"
2+00				1536		℄	"
2+50				1537		℄	"
3+00				1539		℄	"
"				1538			17' brk
3+50				1542		℄	Ground
4+00				1540		℄	"
4+50				1537		℄	"
5+00				1529		℄	"
5+55				1517		℄	"
5+40 "J"				150.00	5+40 "J" Elev. 149.99		See pg. 131

Profile Notes Red. ____ Plotted ____ Job No. 205503 Division No. ____ F. B. 1115 Pg. 117
No. ____ Date ____ Date ____ Survey of ____
X-Sec. Notes Chkd. ____ Checked ____ Survey by JLW Notes JLW Date 2/25/51
No. ____ Date ____ Date ____ Map No. ____ Indexed Johnson Date ____

76L298 S & E #307 9-54

PLEASE RETURN TO
LOS ANGELES COUNTY SURVEYOR
726 LOS ANGELES COUNTY ENGINEERING BLDG.

NOTE: ANY ADDITIONS OR CHANGES ON THIS SHEET MUST BE MADE OR CIRCLED IN RED INK, WITH DATE AND NAME OF PERSON MAKING CHANGE.

9.35

Do not extend notes this side of this line.

F. B. 1115 Pg. 118 Profile ___ Plotted ___ Notes Red. ___ Division No. ___ Job No. 005503 X-Sec. ___ No. ___ Date ___ Date ___ Notes Chkd. ___ Date ___

Survey of Athens Service 2 Yard
Survey by VZ Wiley Notes VZ W. Checked ___ Date ___
Indexed A. C. Johnson Date ___

STATION	B. S.	H. I.	F. S.	ELEV.	LINE "I"		
					20 ft.	℄	Right
2+00 I				150 11	2+00 I elev 150.11		Temp. 152
2+00 I				150 11	Into 20' [illegible] way bed	℄	
0+00				150 7	20 ft. " "	℄	
[illegible]				151 [illegible]		℄	Ground
1+00				151 [illegible]		℄	"
1+50				152 5	✓	℄	
1+58 ½				150 32	Top 6" IP @ S end		4° Going N.
				150 21	" 6" IP @ N. end		6° Going So.
				149 15	" 8" IP @ Caps.		7° Going S.W.E.N.E.
2+00				152 6		℄	Ground
2+50				152 3		℄	
2+72				152 1		℄	Top brk
"				151 [illegible]			25' Top brk.
2+78				152 4		℄	Top brk
"				150 [illegible]			1' int. bot brk
3+00				152 [illegible]		℄	
"				150 4			15 bot brk
"				150 [illegible]	brk 15'		
3+20				152 2		℄	
"				150 7			13' bot brk

76L298 S & E #307 9-54

PLEASE RETURN TO
LOS ANGELES COUNTY SURVEYOR
726 LOS ANGELES COUNTY ENGINEERING BLDG.

NOTE: ANY ADDITIONS OR CHANGES ON THIS SHEET MUST BE MADE OR CIRCLED IN RED INK, WITH DATE AND NAME OF PERSON MAKING CHANGE.

Do not extend notes this side of this line.

STATION	B. S.	H. I.	F. S.	ELEV.	Line "I"	
					Left. ℄	Right.
3+20				1500		25' Ground
"				1538	brk 17'	
3+50				1524	℄	Ground
4+00				1528	℄	"
4+50				1524	℄	"
5+00				1516	℄	"
5+55				1506	℄	"
5+40 "J"				149.99	5+40 "J" Elev. 149.99	See pg. 131
					Line "J"	
					Left. ℄	Right
0+00 "J"				149.40	0+00 "J" Elev. 149.40	See pg. 102
0+00 "J"				149.40	Inter Athens Way Pro. ℄	
0+20				149.6	℄ P/L " " ℄	
0+50				149.5	℄	
1+00				150.4	℄	
1+50				151.2	℄	

Profile Notes Red. ____ Plotted ____ Job No. 2055.03 Division No. ____ F. B. 1115 Pg. 119
No. ____ Date ____ Date ____ Survey of [illegible]
X-Sec. Notes Chkd. ____ Checked ____ Survey by J.H. Willey Notes J.H.W. Date 3/25/57
No. ____ Date ____ Date ____ Map No. ____ Indexed Johnson Date ____

76L298 S & E #307 9-54

PLEASE RETURN TO
LOS ANGELES COUNTY SURVEYOR
726 LOS ANGELES COUNTY ENGINEERING BLDG.

NOTE: ANY ADDITIONS OR CHANGES ON THIS SHEET MUST BE MADE OR CIRCLED IN RED INK, WITH DATE AND NAME OF PERSON MAKING CHANGE.

Do not extend notes this side of this line.

STATION	B. S.	H. I.	F. S.	ELEV.	Line "J"	
					℄	
1+80 "J"				1505	Ground at rim of	33' Right
"				1467	Bot. of 6' Dia pit	33' Right
					(dug in bottom - found wood, did not find any pipe)	
2+00				1514	℄	
2+50				1511	℄	
2+73				1511	brk ℄	
"				1506		25' Ground
2+78				1500	bot brk ℄	
"				1499		10' brk
"				1500		25' brk
2+88				1499	℄	
"				1500		25 Ground
3+00				1504	℄	
3+25				1508	℄	Ground
"				1504	℄	
3+50				1505	℄	
4+00				1515	℄	
				1508		25' brk
4+50				1511	℄	

F. B. 1115 Pg. 120 Job No. 00550 Division No. Notes Red. Plotted Profile
Survey of Athens Service Yard Date Date No.
Survey by J. Willey Notes J.L.W. Notes Chkd. Checked X-Sec.
Indexed K. C. Johnson Date Date Date No.

76L298 S & E #307 9-54

PLEASE RETURN TO
LOS ANGELES COUNTY SURVEYOR
726 LOS ANGELES COUNTY ENGINEERING BLDG.

NOTE: ANY ADDITIONS OR CHANGES ON THIS SHEET MUST BE MADE OR CIRCLED IN RED INK, WITH DATE AND NAME OF PERSON MAKING CHANGE.

Do not extend notes this side of this line.

STATION	B. S.	H. I.	F. S.	ELEV.	Line J	
					Left ℄	Right
5+00				150 3	℄	
5+55				149 9	℄	
5+40 "J"				150 00	5+40 J Elev. 149.99 See Pg. 131	
					Line "K"	
					Left ℄	Right
0+00 "K"				148 23	0+00 "K" Elev. 148.23 See Pg 102	
0+00 "K"				148 23	℄	
0+20				148 5	℄	
0+50				148 4	℄	
"				148 3		25' Grooved
0+68				148 6	℄	
"				148 5		25 "
1+00				149 8	℄	
"				149 3		25 "
1+50				149 9	℄	
2+00				150 0	℄	
2+47.				148 6	Ground at rim of Pit	37', right
"				144 2	Bot of 8' Dia. Pit.	37 "

Profile Notes Red. ____ Plotted ____ Job No. 005507 Division No. ✓ F. B. 1115 Pg. 121
No. ____ Date ____ Date ____ Survey of [illegible]
X-Sec. Notes Chkd. ____ Checked ____ Survey by J. Whitley Notes J. Wu Date 3/25/57
No. ____ Date ____ Date ____ Map No. ____ Indexed Johnson Date ____

76L298 S & E #307 9-54

PLEASE RETURN TO
LOS ANGELES COUNTY SURVEYOR
726 LOS ANGELES COUNTY ENGINEERING BLDG.

NOTE: ANY ADDITIONS OR CHANGES ON THIS SHEET MUST BE MADE OR CIRCLED IN RED INK, WITH DATE AND NAME OF PERSON MAKING CHANGE.

Do not extend notes this side of this line.

STATION	S. S.	H. I.	F. S.	ELEV.	Line "K" Left.	℄	Right.
2+45 "K"				~144.77	Top & N. end of 3" I.P.		40.5
2+46 "K"				~145.57	Top & N. end of 2" I.P.		40.5
					(These pipes are open at ends & are apparently abandoned)		
2+50				149.8		℄	
3+00				149.6		℄	
3+50				149.2		℄	
4+00				149.0		℄	
4+50				148.6		℄	
5+00				148.4		℄	
5+12				148.9		℄	
"				149.9	20' b.k		
5+55				149.1		℄	
					5+40 "J" Elev. 149.99 see pg. 131		
5+40 "J"				150.00			

F. B. 1115 PG. 122 Job No. 00553.03 Division No. Notes Red. Plotted Profile
Survey of Athens Service Yard Date Date No.
Survey by J.L. Willey Notes J.L.W. Notes Chkd. Checked X-Sec.
Indexed K. C. Johnson Date Date Date No.

76L298 S & E #307 9-54

PLEASE RETURN TO
LOS ANGELES COUNTY SURVEYOR
726 LOS ANGELES COUNTY ENGINEERING BLDG.

NOTE: ANY ADDITIONS OR CHANGES ON THIS SHEET MUST BE MADE OR CIRCLED IN RED INK, WITH DATE AND NAME OF PERSON MAKING CHANGE.

Do not extend notes this side of this line.

STATION	B. S.	H. I.	F. S.	ELEV.	Line "L"	
					Left ℄	Right
0+00 "L"				147.35	0+00 "L" Elev. 147.35	see pg 10
0+00 "L"				147.35	℄	
0+20				147.8	℄	
0+50				148.1	℄	
1+00				148.6	℄	
1+50				148.9	℄	
1+65.5	(Fd 2" IP & Br. Cap marked "Gen. Pet. Corp. of Calif. Land Dept.")					5.5 Right
"				148.47	Top of 2" IP & Br. Cap	
2+00				148.3	℄	
2+50				147.7	℄	
2+75				148.4	℄	brk
"				146.4		25' brk
3+00				148.7	℄	
"				146.2		25 brk
3+28				147.9	℄	
"				146.4		18' brk
3+50				147.3	℄	
3+59					Fd 4' dia pit 3' deep (did not find any pipes) ℄	

Profile Notes Red. ____ Plotted ____ Job No. 005503 Division No. ____ F. B. 1115 Pg. 123
No. ____ Date ____ Date ____ Survey of [illegible]
X-Sec. Notes Chkd. ____ Checked ____ Survey by JTW/Rey Notes JTW. Date 3/25/57
No. ____ Date ____ Date ____ Map No. ____ Indexed ____ Date ____

76L298 S & E #307 9-54

PLEASE RETURN TO
LOS ANGELES COUNTY SURVEYOR
726 LOS ANGELES COUNTY ENGINEERING BLDG.

NOTE: ANY ADDITIONS OR CHANGES ON THIS SHEET MUST BE MADE OR CIRCLED IN RED INK, WITH DATE AND NAME OF PERSON MAKING CHANGE.

Do not extend notes this side of this line.

STATION	B. S.	H. I.	F. S.	ELEV.	Line L	
					Left ℄	Right
4+00				1469	℄	
"				14[illegible]4		25 brk
4+50				14[illegible]9	℄	
"				14[illegible]9		25
5+00				14[illegible]0	℄	
5+55				14[illegible]1	℄	
5+40 "N"				14[illegible]0	5+40 "N" Elev. 146.01	see pg. 131
					Line "M"	
					Left ℄	Right
0+00 "M"				147.22	0+00 "M" Elev. 147.22	see pg 103
0+00 "M"				147.22	℄	
0+20				14[illegible]	℄	
0+50				1472	℄	
1+20				1474	℄	
1+50				1467	brk ℄	
2+00				1459	" ℄	
"				1452		25 Ground

F. B. 1115 Pg. 124 Job No. 005503 Division No. Notes Red. Plotted Profile
Survey of Athens Service Yard Date Date No.
Survey by J. Willey Notes J.L.W. Notes Chkd. Checked X-Sec.
Indexed A. C. Johnson Date Date Date No.

76L298 S & E #307 9-54

PLEASE RETURN TO
LOS ANGELES COUNTY SURVEYOR
726 LOS ANGELES COUNTY ENGINEERING BLDG.

NOTE: ANY ADDITIONS OR CHANGES ON THIS SHEET MUST BE MADE OR CIRCLED IN RED INK, WITH DATE AND NAME OF PERSON MAKING CHANGE.

Do not extend notes this side of this line.

STATION	B. S.	H. I.	F. S.	ELEV.	Line "M"	
					Left. ℄	Right
2+50				1455	℄	
"				1445		25' Ground
3+00				1451	℄	
"				1441		25 "
3+50				1447	℄	
"				1440		25 "
4+00				1445	℄	
4+28				1444	℄	
4+50				1447	℄	
5+00				1455	℄	
5+55				1468	℄	
5+40 "N"				146.00	5+40 "N" Elev 146.0' See pg. 131	
					Line "N"	
					Left ℄	Right.
0+00 "N"				147.27	0+00 "N" Elev. 147.27. See pg 133	
0+20 "N"				147.27	℄	
0+30				1472	℄	
0+50				1472	℄	

Profile Notes Red. ____ Plotted ____ Job No. 005503 Division No. ✓ F. B. 1115 Pg. 125
No. ____ Date ____ Date ____ Survey of [illegible]
X-Sec. Notes Chkd. ____ Checked ____ Survey by J.H. Wilson Notes J.H.W. Date 3/25/57
No. ____ Date ____ Date ____ Map No. ____ Indexed Johnson Date ____

76L298 S & E #307 9-54

PLEASE RETURN TO
LOS ANGELES COUNTY SURVEYOR
726 LOS ANGELES COUNTY ENGINEERING BLDG.

NOTE: ANY ADDITIONS OR CHANGES ON THIS SHEET MUST BE MADE OR CIRCLED IN RED INK, WITH DATE AND NAME OF PERSON MAKING CHANGE.

Do not extend notes this side of this line.

STATION	B. S.	H. I.	F. S.	ELEV.	Line "N"	
					Left	Right
1+00				1467		
1+50				1460		
2+00				1450		
2+50				1441		
3+00				1440		
3+50				14[illegible]		
4+00				1427		
4+50				1430		
5+00				1443		
"				1446		25' brk
5+17				1449		
"				14[illegible]		8' brk
5+55				14[illegible]		
5+40 "N"				14[illegible]03	5+40 "N" Elev. 14601	see pg. 131

F. B. 1115 Pg. 126 Job No. 25503 Division No. Notes Red. Plotted ✓ Profile
Survey of Athens Service Yard Date Date No.
Survey by J. Willey Notes J.L.W. Notes Chkd. Checked X-Sec.
Indexed K. C. Johnson Date Date No.

76L298 S & E #307 9-54

PLEASE RETURN TO
LOS ANGELES COUNTY SURVEYOR
726 LOS ANGELES COUNTY ENGINEERING BLDG.

NOTE: ANY ADDITIONS OR CHANGES ON THIS SHEET MUST BE MADE OR CIRCLED IN RED INK, WITH DATE AND NAME OF PERSON MAKING CHANGE.

Do not extend notes this side of this line.

STATION	B. S.	H. I.	F. S.	ELEV.	Line "O"		
					Left	℄	Right
0+00 "O"				1478 1	0+00 "O" Elev 1478 1		See pg. 105
0+00 "O"				1478 1		℄	
"				1482			17' Top brk.
0+20				1477		℄	
"				1479			17' Top brk.
0+50				1471		℄	
"				1475			21' Top brk.
1+00				1460		℄	
"				1464			19' Top brk.
1+50				1455		℄	
"				1454			20' Top brk.
2+00				1446		℄	
"				1447			22' Top brk.
2+50				1441		℄	
"				1439			22' Ground
3+00				1439		℄	
3+50				1431		℄	
4+00				1426		℄	
4+50				1429		℄	

Profile Notes Red. ____ Plotted ____ Job No. 0055.03 Division No. ____
No. ____ Date ____ Date ____ Survey of [illegible]
X-Sec. Notes Chkd. ____ Checked ____ Survey by J.L. Wiley Notes J.L.W. Date 3/25/54
No. ____ Date ____ Date ____ Map No. ____ Indexed Johnson Date ____

F. B. 1115 PG. 127

76L298 S & E #307 9-54

PLEASE RETURN TO
LOS ANGELES COUNTY SURVEYOR
726 LOS ANGELES COUNTY ENGINEERING BLDG.

NOTE: ANY ADDITIONS OR CHANGES ON THIS SHEET MUST BE MADE OR CIRCLED IN RED INK, WITH DATE AND NAME OF PERSON MAKING CHANGE.

Do not extend notes this side of this line.

STATION	B. S.	H. I.	F. S.	ELEV.	Line "O"	
					Left ℄	Right.
4+80				14[illegible]1	bot brk ℄	
5+00				144 6	Top brk ℄	
5+55				145 2	℄	
5+40 "N"				146.02	5+40 "N" Elev. 146.0[illegible]	See pg. 131
					Line "P"	
					Left ℄	Right.
0+00 "P"				142 35	0+00 "P" Elev. 142,35	See pg.
0+00 "P"				142 [illegible]	℄	
"				142 6		24' bot brk
"				148 2		35' Top brk
"				147 9		50' Ground
"				143 [illegible]	bot brk 20'	
0+20				142 7	℄	
"				142 [illegible]		24' bot brk
"				14[illegible]		32' Top brk
"				147 8		50 Ground
"				145 4	bot brk 16'	

F. B. 1115 Pg. 128 Job No. 0055.03 Division No. Notes Red. Plotted Profile
Survey of Athens Service Yard. Date Date No.
Survey by J. Willey Notes J.L.W. Notes Chkd. Checked X-Sec.
Indexed K. C. Johnson Date Date Date No.

76L298 S & E #307 9-54

PLEASE RETURN TO
LOS ANGELES COUNTY SURVEYOR
726 LOS ANGELES COUNTY ENGINEERING BLDG.

NOTE: ANY ADDITIONS OR CHANGES ON THIS SHEET MUST BE MADE OR CIRCLED IN RED INK, WITH DATE AND NAME OF PERSON MAKING CHANGE.

Do not extend notes this side of this line.

STATION	B. S.	H. I.	F. S.	ELEV.	Line "P" Left	℄	Right
0+50				1424		℄	
"				1430			25' bot brk
"				1479			32 Top brk
"				1478			Ground
"				1432	bot brk 20'		
0+88				1429		℄	
				1426			20' bot brk
				1478			34 Top brk
				1475			50 Ground
0+94				1430		℄	
"				1427			19' bot brk
"				1464			32 Top brk
"				1466			50 Ground
1+00				1430		℄	
"				1427			21' bot brk
"				1464			32' Top brk
"				1465			50' Ground
"				1433	bot brk 19'		
1+50				1433		℄	
"				1427			20' bot brk

Profile Notes Red. ____ Plotted ____ Job No. 005503 Division No. ____
No. ____ Date ____ Date ____ Survey of [illegible] Notes [illegible] Date 3/25/57
X-Sec. Notes Chkd. ____ Checked ____ Survey by [illegible] Date ____
No. ____ Date ____ Date ____ Map No. ____ Indexed C. Johnson Date ____

F. B. 1115 Pg. 129

76L298 S & E #307 9-54

PLEASE RETURN TO
LOS ANGELES COUNTY SURVEYOR
726 LOS ANGELES COUNTY ENGINEERING BLDG.

NOTE: ANY ADDITIONS OR CHANGES ON THIS SHEET MUST BE MADE OR CIRCLED IN RED INK, WITH DATE AND NAME OF PERSON MAKING CHANGE.

Do not extend notes this side of this line.

STATION	B. S.	H. I.	F. S.	ELEV.	Line "P" Left	℄	Right
1+50				1471			33 Top brk
"				14[illegible]6			50' Ground
"				1439	bot brk 21'		
2+00				143[illegible]		℄	
"				1432			26' Bot brk
"				1462			34' Top brk
"				1463			50 Ground
"				1433	bot brk 20'		
2+50				1432		℄	
"				14[illegible]7			29' bot brk
"				1450			34' Top brk
"				14[illegible]0			50' Ground
"				1435	Ground 20'		
3+00				1436		℄	
"				143[illegible]			29' bot brk
"				1452			36' Top brk
"				14[illegible]			50 Ground
3+50				14[illegible]6		℄	
"				1436			28 Ground
"				143[illegible]			44'

F. B. 1115 PG. 130
Job No. 005503 Division No. Notes Red. Plotted Profile
Survey of Athens Service Yard Date Date No.
Survey by J. K. Willey Notes J.W. Notes Chkd. Checked X-Sec.
Indexed C. Johnson Date Date Date No.

76L298 S & E #307 9-54

PLEASE RETURN TO
LOS ANGELES COUNTY SURVEYOR
726 LOS ANGELES COUNTY ENGINEERING BLDG.

NOTE: ANY ADDITIONS OR CHANGES ON THIS SHEET MUST BE MADE OR CIRCLED IN RED INK, WITH DATE AND NAME OF PERSON MAKING CHANGE.

Do not extend notes this side of this line.

STATION	B. S.	H. I.	F. S.	ELEV.	Line "P" Left ℄ Right
4+00				1424	℄
"				1425	(on traveled dirt road) 19' Ground
4+50				1421	℄
"				1428	12' brk
"				1426	25' Ground
5+00				1427	℄
"				1428	25' Ground
5+55				1430	℄
5+40 "N"				146 00	5+40 "N" Elev. 146.01 See 5+40 "N" below
0+00 "O"				147 81	0+00 "O" Elev. 147.81 See pg 103
⊙				143 90	
5+40 "N"	⊙			146 01	5+40 "N" Set 1x2.
5+40 "J"				149 99	5+40 J Set 1x2
5+40 "F"				153 54	5+40 "F" Set 1x2
TBM #1				147 99	T.B.M. #1 Elev. 148.00 See pg 98
⊙				151 54	
BM #A3				156 30	TBM #A3 Elev. 156.31 See Top pg 98

Profile Notes Red. ____ Plotted ____ Job No. 00550 Division No. ____ F. B. 1115 Pg. 101
No. ____ Date ____ Date ____ Survey of Athens Service Land
X-Sec. Notes Chkd. ____ Checked ____ Survey by J. Wiley Notes J.W. Date 3/25/57
No. ____ Date ____ Date ____ Map No. ____ Indexed ____ Date ____

76L298 S & E #307 9-54

PLEASE RETURN TO
LOS ANGELES COUNTY SURVEYOR
726 LOS ANGELES COUNTY ENGINEERING BLDG.

NOTE: ANY ADDITIONS OR CHANGES ON THIS SHEET MUST BE MADE OR CIRCLED IN RED INK, WITH DATE AND NAME OF PERSON MAKING CHANGE.

7+44.05

79

Do not extend notes this side of this line.

STATION	B. S.	H. I.	F. S.	ELEV.	El Segundo Blvd.	
Con't	from	Page	106.		Left. ℄	Right
TBM #1				148.00	TBM #1 El. 148.00	See Pg. 98.
5+46.5				1484	Inter. Alley. ℄	
5+54.0				1483	opp. E P/L of Alley. ℄	
				1480	edge Pav't	14'
				1485.6	W. end Gut.	40'
				1492.1	Top W. end Curb.	
6+00				1479	℄	
"				1476	edge Pav't	14'
"				1480	E. end, Top Curb	
"				1482.0	" Gut.	
6+68.5				1479	℄	
"				1468	edge Pav't	15.0
"				1472	Top of Form (Curb)	40'
"					(Curb & Gut is under construction)	
7+00				1472	℄	
7+44.0				1479.9	Inter Broadway ℄	
T.B.M #1				148.00	TBM #1 Elev. 148.00	See Top pg

F. B. 1115 Pg. 132

Job No. 005503 Division No. Notes Red. Plotted Profile

Survey of Athens Service Yard Date Date No.

Survey by J. Willey Notes Chkd. Checked X-Sec.

Indexed K. C. Johnson Date Date Date No.

Notes Ck'd by C. J. GALLI
Map No. C-SB-2425
Office Work Ichien
Checked Galli
Date April, 1957

Survey of [illegible]
W. O. 0055.03 Tape No. 0124 Sr'd. 68 °F
Surveyed by [illegible]
Notes A.N.H. Date Mar. 1957
Indexed E. C. Johnson 3-27-57

F. B. [illegible] PG. 132

J.N. 0055.03

ATHENS SERVICE YARD

A SURVEY OF LOTS 1 THRU LOT 13 and Lots 20 THRU LOT 26 OF BLOCK 27, also LOTS 4 THRU LOT 13 OF BLOCK 28 OF ATHENS SUBDIVISION 3 - M.B. 11-109 IN VICINITY OF EL SEGUNDO BLVD and BROADWAY

FOR GRID TOPOG. - SEE PAGES 93-132
FOR PROPERTY BLDG - SEE PAGES 133-148
FOR BENCH MARKS - SEE PAGES 149-153

A.N. HELLSTROM
W.E. NEWMAN
C.W. ADAMS
M.V. DURAN

Note: Any Additions or Changes on this Sheet Must be Made or Circled in Red Ink With Date and Name of Person Making Change.

Do not extend notes this side of this line.

RETURN TO
LOS ANGELES COUNTY SURVEYOR
726 LOS ANGELES COUNTY
ENGINEERING BLDG.

76F309S S&E #247. 8-54

F. B. 1115 PG. 134

INDEX MAP

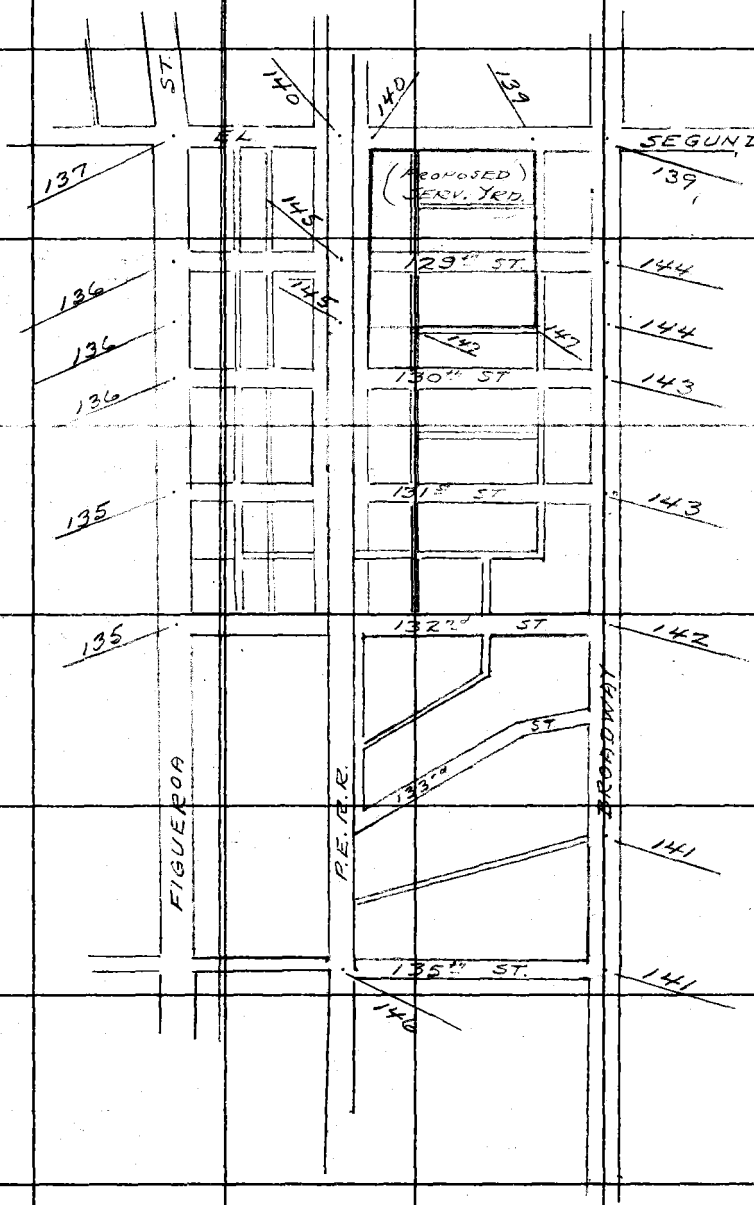

RETURN TO
LOS ANGELES COUNTY SURVEYOR
726 LOS ANGELES COUNTY
ENGINEERING BLDG.

Do not extend notes this side of this line.

Note: Any Additions or Changes on This Sheet Must be Made or Circled in Red Ink With Date and Name of Person Making Change.

Notes Ck'd by C. J. GALLI	Survey of ATHENS SERVICE YARD
Map No. C.S.B-2425	W. O. 0055.03 Tape No. 0124 St'd. 68 °F
Office Work Ichien	Surveyed by A.N. HELLSTROM
Checked Galli	Notes A.N.H Date Mar. 1957
Date April, 1957	Indexed K. C. Johnson

F.B. 1115 Pg. 135

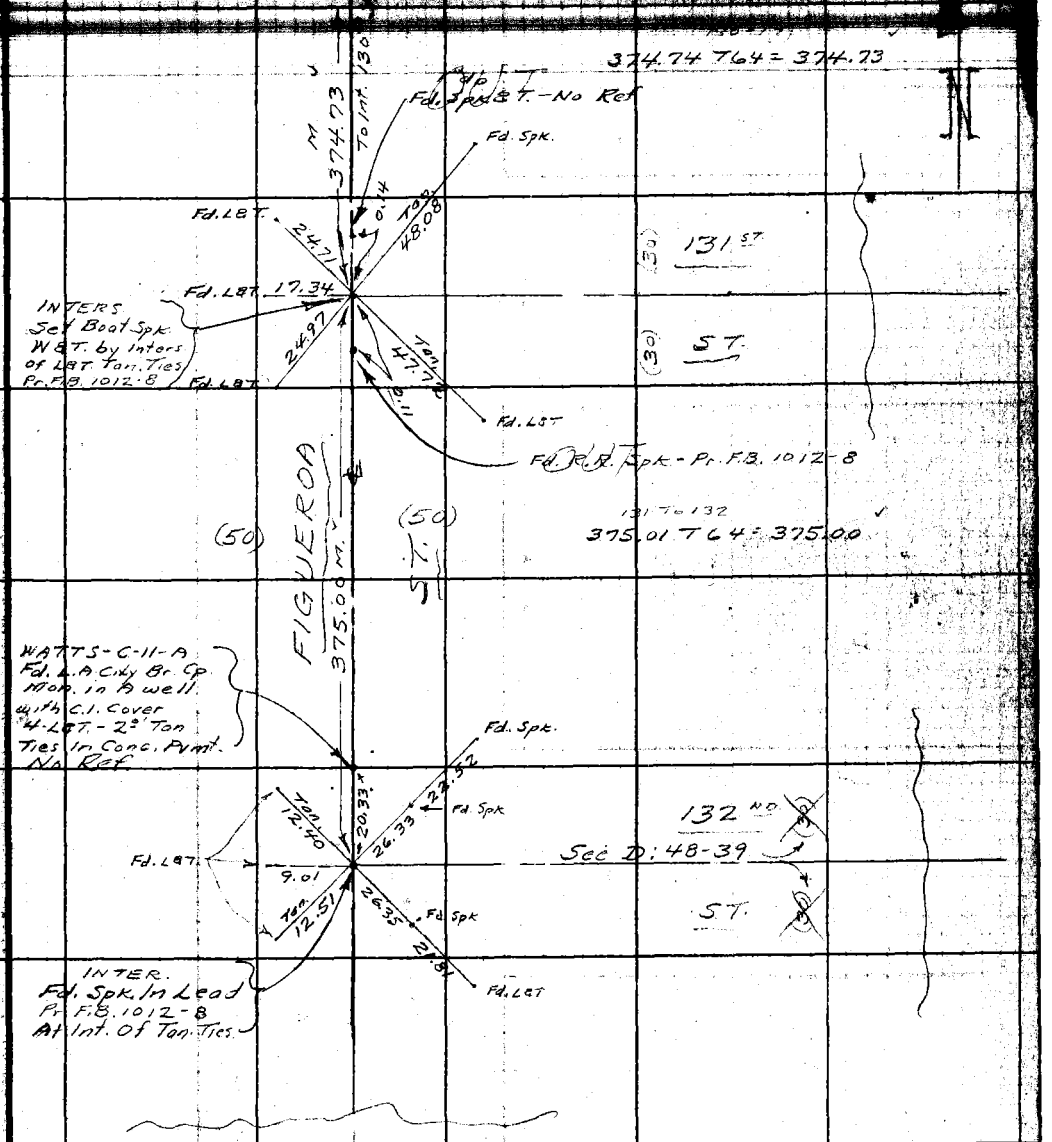

Note: Any Additions or Changes on This Sheet Must be Made or Circled in Red Ink With Date and Name of Person Making Change.

Do not extend notes this side of this line.

RETURN TO
LOS ANGELES COUNTY SURVEYOR
726 LOS ANGELES COUNTY
ENGINEERING BLDG.

76F3095 247 4-53

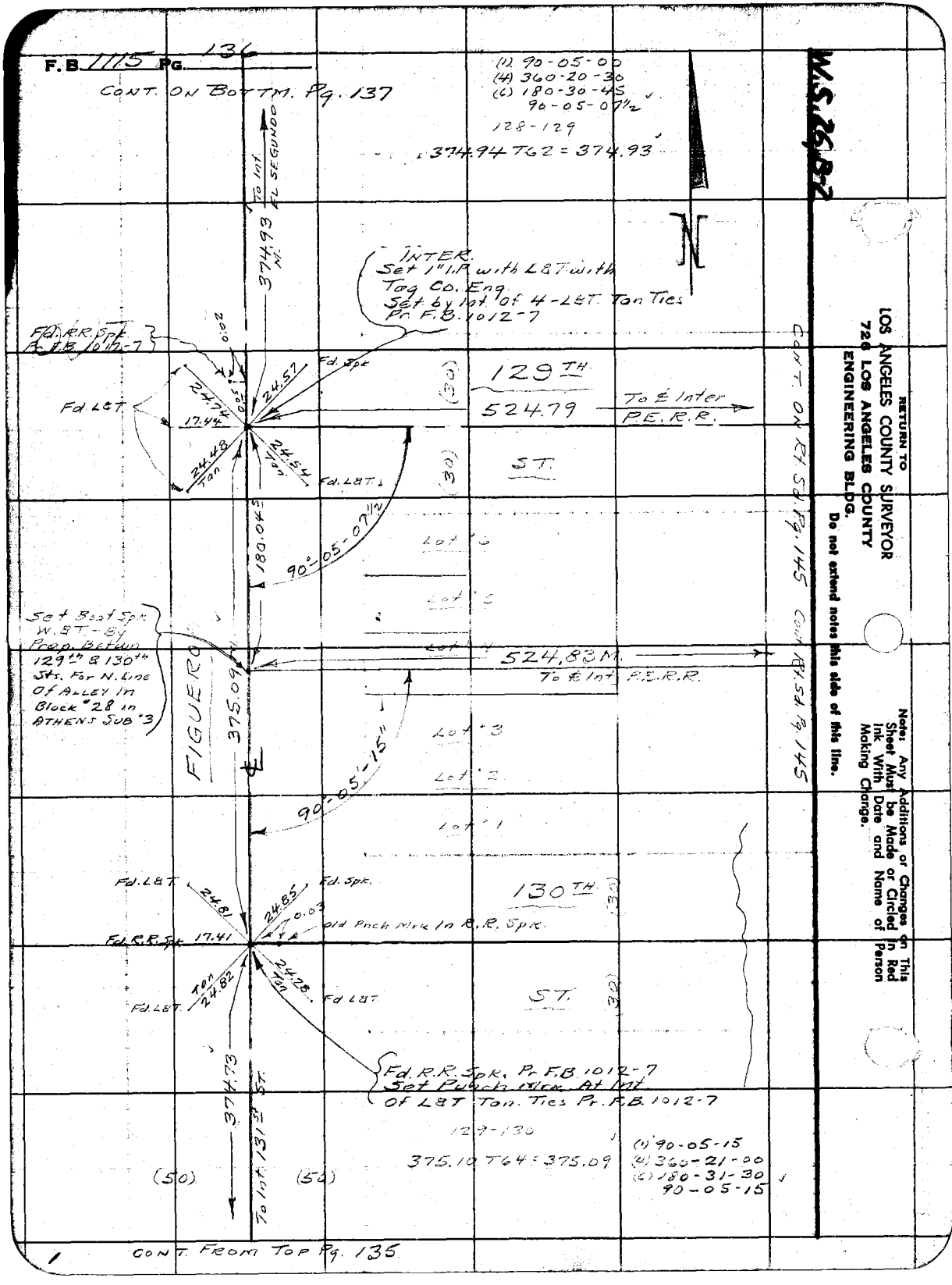
F.B. 1115 Pg. 136
CONT. ON BOTTM. Pg. 137
(1) 90-05-00
(4) 360-20-30
(6) 180-30-45
90-05-07½
128-129
374.94 T62 = 374.93
W.S. 26 B-2
To Int. EL SEGUNDO
374.93 M.
INTER.
Set 1" I.P. with L&T with Tag Co. Eng.
Set by Int. of 4-L&T. Tan Ties Pr. F.B. 1012-7
Fd. R.R. Spk. Pr. F.B. 1012-7
Fd. Spk
Fd. L&T
24.74
17.44
24.57
24.48 Tan
24.54 Tan
129TH
524.79
To ℄ Inter P.E.R.R.
ST.
180.04
90°-05-07½
Lot 6
Lot 5
Lot 4
524.83 M.
To ℄ Int. P.E.R.R.
Set Boat Spk. W.&T. - By Prop. Betwn 129th & 130th Sts. For N. Line Of Alley In Block #28 in Athens Sub #3
FIGUERO
375.09
Lot 3
Lot 2
Lot 1
90°-05'-15"
Fd. L&T
24.81
24.85
Fd. Spk.
0.03
Old Pnch Mrk In R.R. Spk.
130TH
Fd. R.R. Spk. 17.41
Tan 24.82
24.28 Tan
Fd. L&T
ST.
Fd. R.R. Spk. Pr. F.B. 1012-7
Set Punch Mrk. At Int. Of L&T Tan. Ties Pr. F.B. 1012-7
374.73
To Int. 131st St.
129-130
375.10 T64 = 375.09
(1) 90-05-15
(4) 360-21-00
(6) 180-31-30
90-05-15
(50)
(50)
CONT. FROM TOP Pg. 135
CONT. ON Rt. Sd. Pg. 145
Cont. Rt. Sd. Pg. 145
RETURN TO
LOS ANGELES COUNTY SURVEYOR
726 LOS ANGELES COUNTY
ENGINEERING BLDG.
Do not extend notes this side of this line.
Note: Any Additions or Changes on This Sheet Must be Made or Circled in Red Ink With Date and Name of Person Making Change.

Notes Ck'd by C. J. GALLI	Survey of ATHENS SERV. YRD.
Map No. C.S.B-2425	W. O. 0055.0 Tape No. 0124 St'd. 68 °F
Office Work Ichien	Surveyed by A.H. HELLSTROM
Checked Galli	Notes A.H.H. Date Mar. 1957
Date April, 1957	Indexed C. Johnson

F.B. 1115 Pg. 137

(1) 90-05-30
(4) 360-21-00

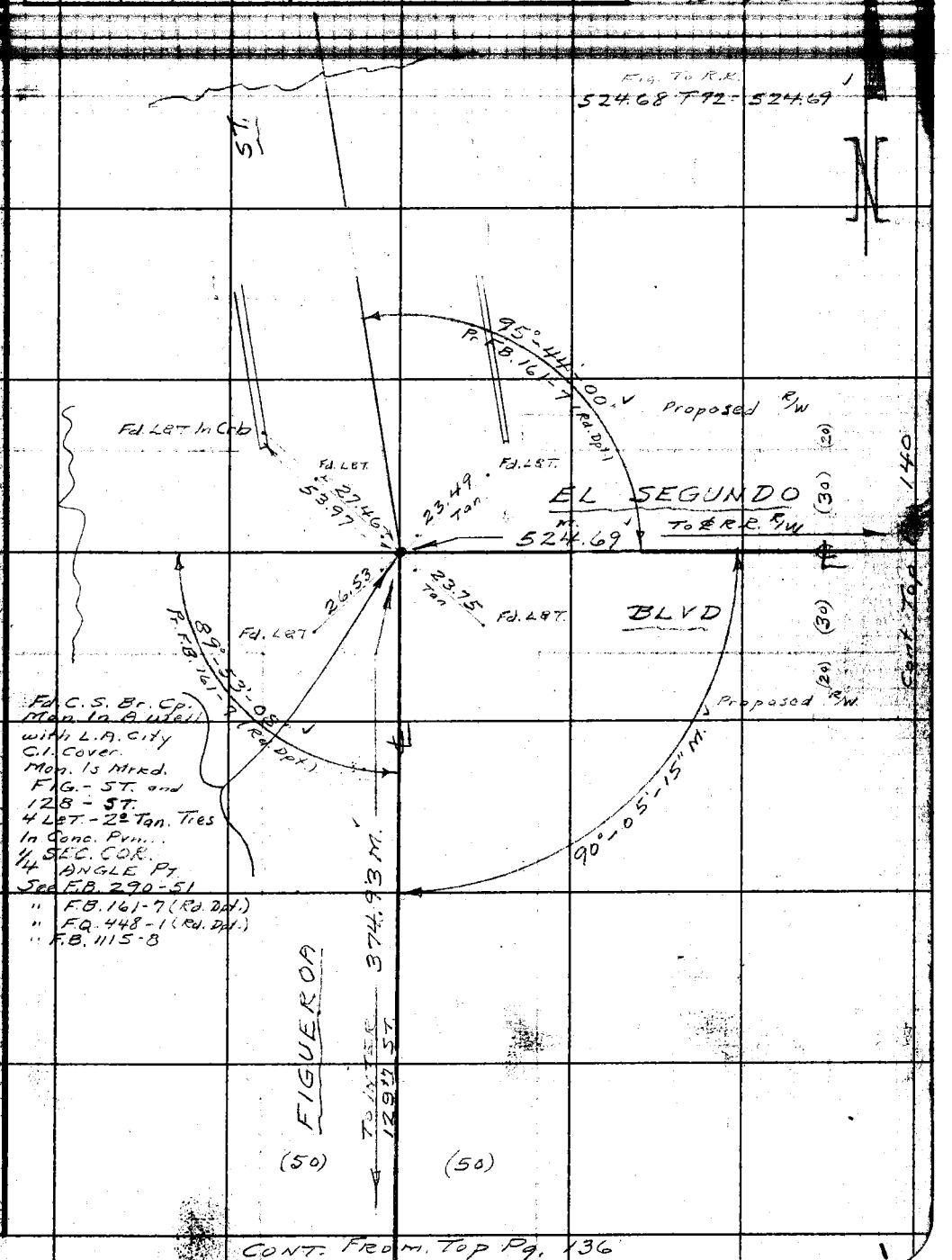

CONT. FROM TOP Pg. 136

Note: Any Additions or Changes on This Sheet Must be Made or Circled in Red Ink With Date and Name of Person Making Change.

Do not extend notes this side of this line.

RETURN TO
LOS ANGELES COUNTY SURVEYOR
726 LOS ANGELES COUNTY
ENGINEERING BLDG.

76F3098 247 4-53

RETURN TO
LOS ANGELES COUNTY SURVEYOR
726 LOS ANGELES COUNTY
ENGINEERING BLDG.

Note: Any Additions or Changes on This Sheet Must be Made or Circled In Red Ink With Date and Name of Person Making Change.

Do not extend notes this side of this line.

F. B. 1115 PG. 130

RETURN TO
LOS ANGELES COUNTY SURVEYOR
726 LOS ANGELES COUNTY
ENGINEERING BLDG.

Note: Any Additions or Changes on This Sheet Must be Made or Circled in Red Ink With Date and Name of Person Making Change.

Do not extend notes this side of this line.

W.S. 26B-2

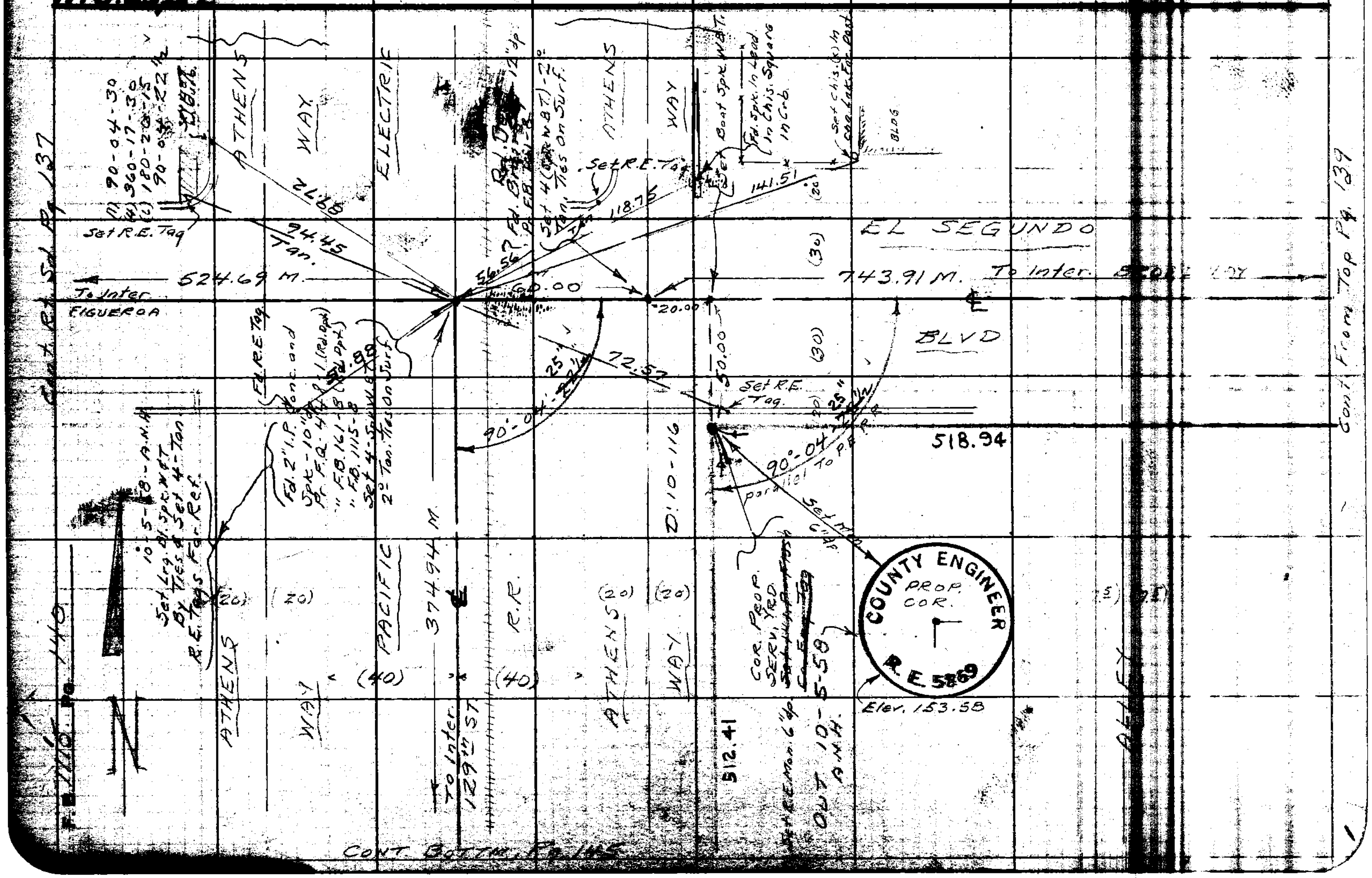

76F3098 247 4-7

RETURN TO
LOS ANGELES COUNTY SURVEYOR
726 LOS ANGELES COUNTY
ENGINEERING BLDG.

Note: Any Additions or Changes on This Sheet Must be Made or Circled in Red Ink With Date and Name of Person Making Change.

Do not extend notes this side of this line.

W.S. 26 B-2

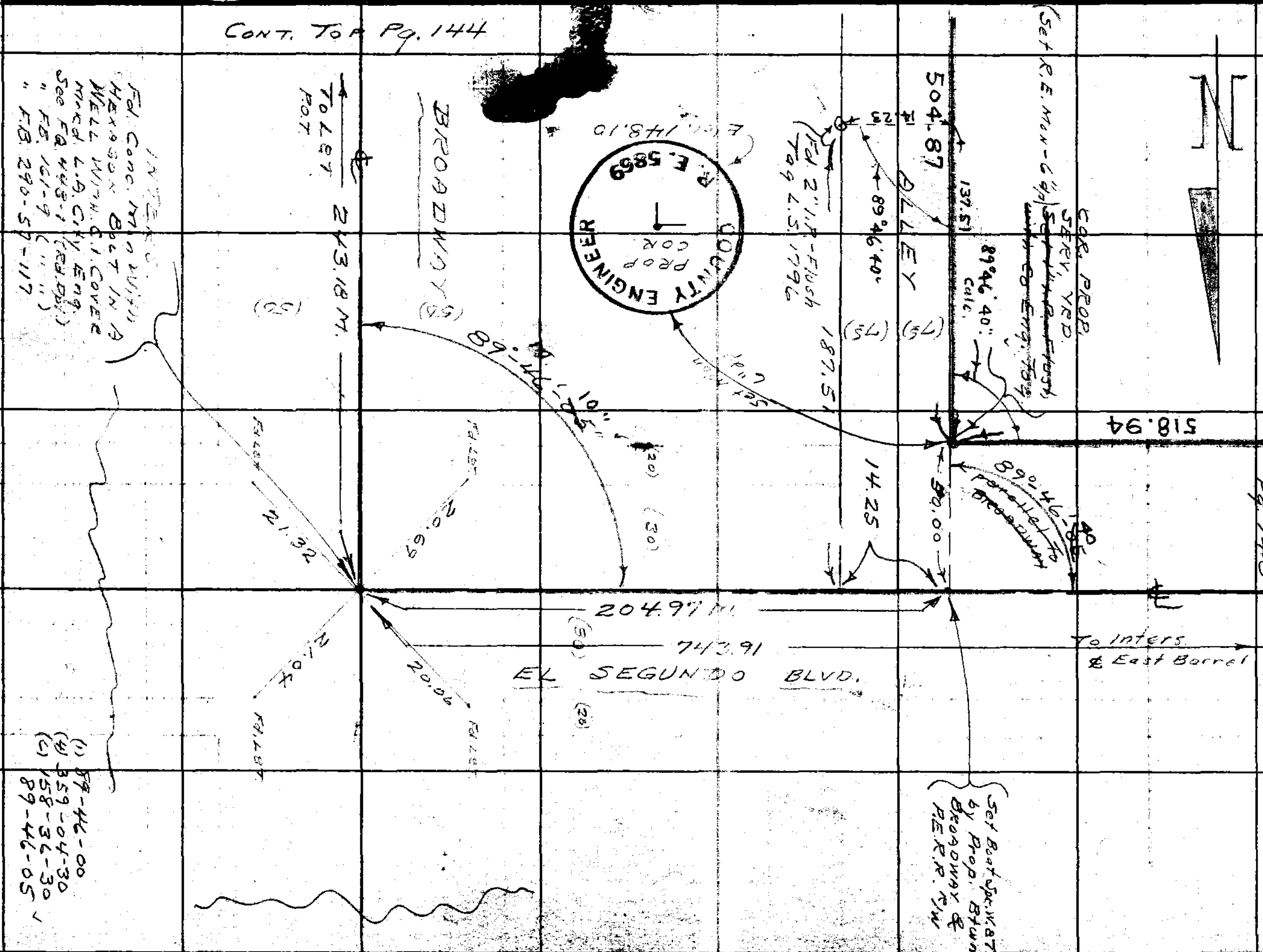

Notes Ck'd by	C. J. GALLI
Map No.	C.S.B.-2425
Office Work	Ichien
Checked	Galli
Date	April 1957
Survey of	ATHENS SERV. YRD.
W. O.	005.03 Tape No. 0124 Std. 68 of
Surveyed by	A.N. HELLSTROM
Notes	A.N.H. Date Mar. 1957
Indexed	K. C. Johnson

Notes Ck'd by C. J. GALLI	Survey of ATHENS SERVICE RD.
Map No. C.S.B-2425	W. O. 55.03 Tape No. 0124 St'd. 68 °F
Office Work Ichien	Surveyed by A.N. HELLSTROM
Checked GALLI	Notes A.N.H. Date Mar 1957
Date April, 1957	Indexed A. C. Johnson

F.B. 1115 Pg. 141

Cont. on Bottom Pg. 142

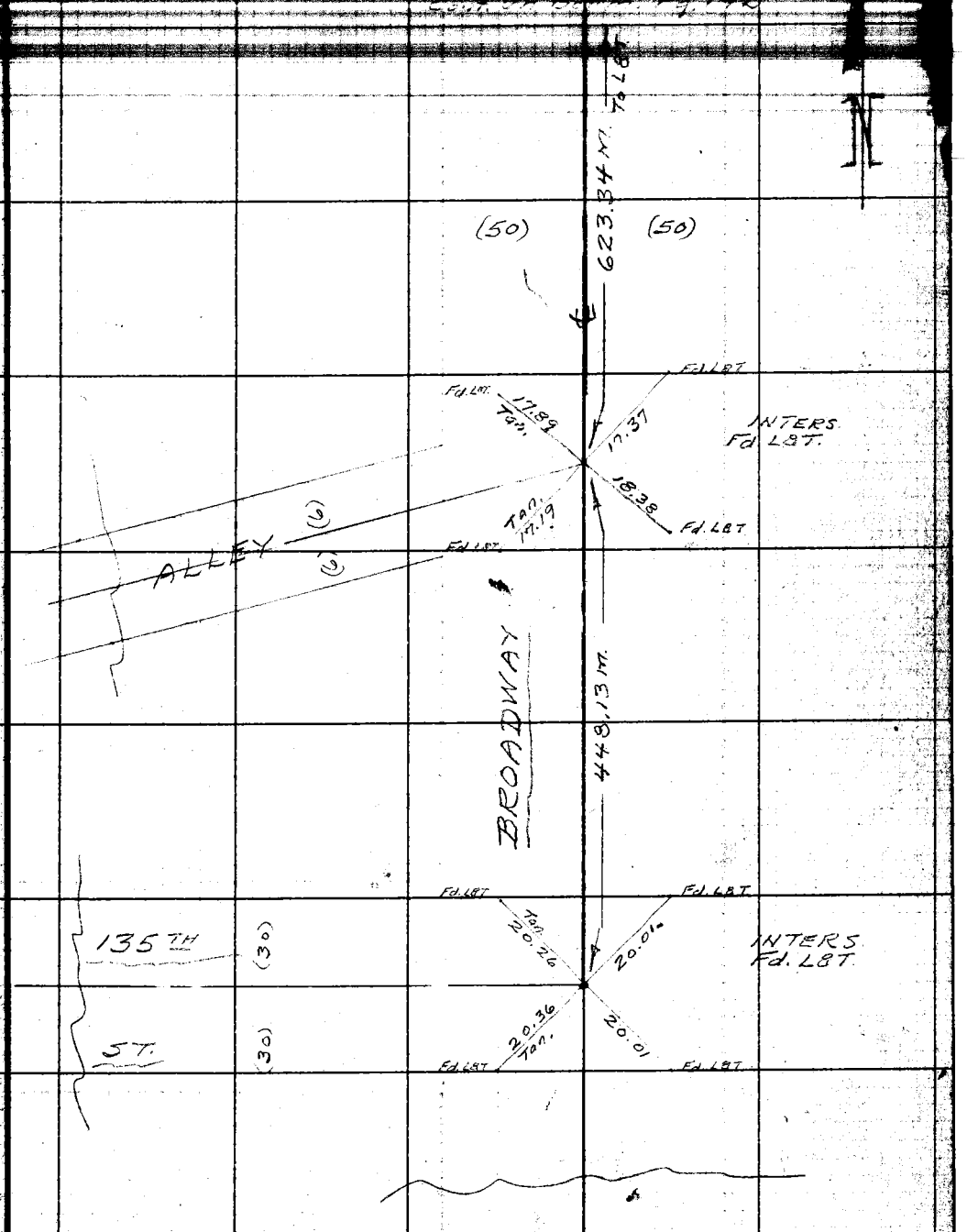

Note: Any Additions or Changes on This Sheet Must be Made or Circled in Red Ink With Date and Name of Person Making Change.

Do not extend notes this side of this line.

RETURN TO
LOS ANGELES COUNTY SURVEYOR
726 LOS ANGELES COUNTY
ENGINEERING BLDG.

76F3095 247 4-53

F.B. 1115 Pg. 142

Cont. On Bottm. Pg 143

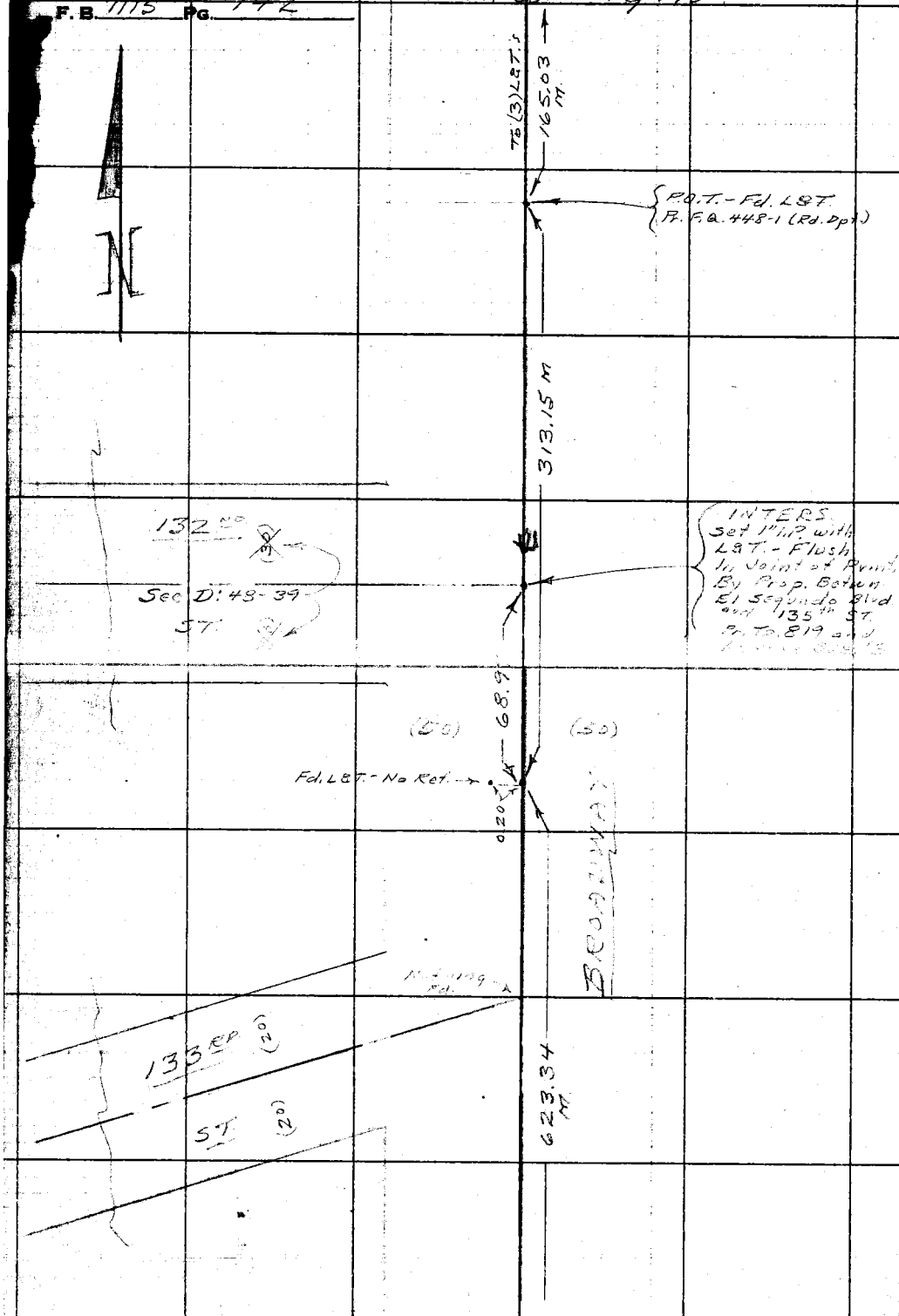

W.S. 26 B-2

RETURN TO
LOS ANGELES COUNTY SURVEYOR
726 LOS ANGELES COUNTY
ENGINEERING BLDG.

Do not extend notes this side of this line.

Note: Any Additions or Changes on This Sheet Must be Made or Circled in Red Ink With Date and Name of Person Making Change.

Cont. From Top Pg. 141

1

Notes Ck'd by C. J. GALLI	Survey of ATHENS [illegible]
Map No. C.S.B-2425	W. O. 8855.03 Tape No. 0124 St'd. 68 °F
Office Work Ichien	Surveyed by A. N. HELLSTROM
Checked Galli	Notes A.N.H. Date Mar. 1957
Date April 1957	Indexed A. C. Johnson

F. B. 1115 Pg. 143

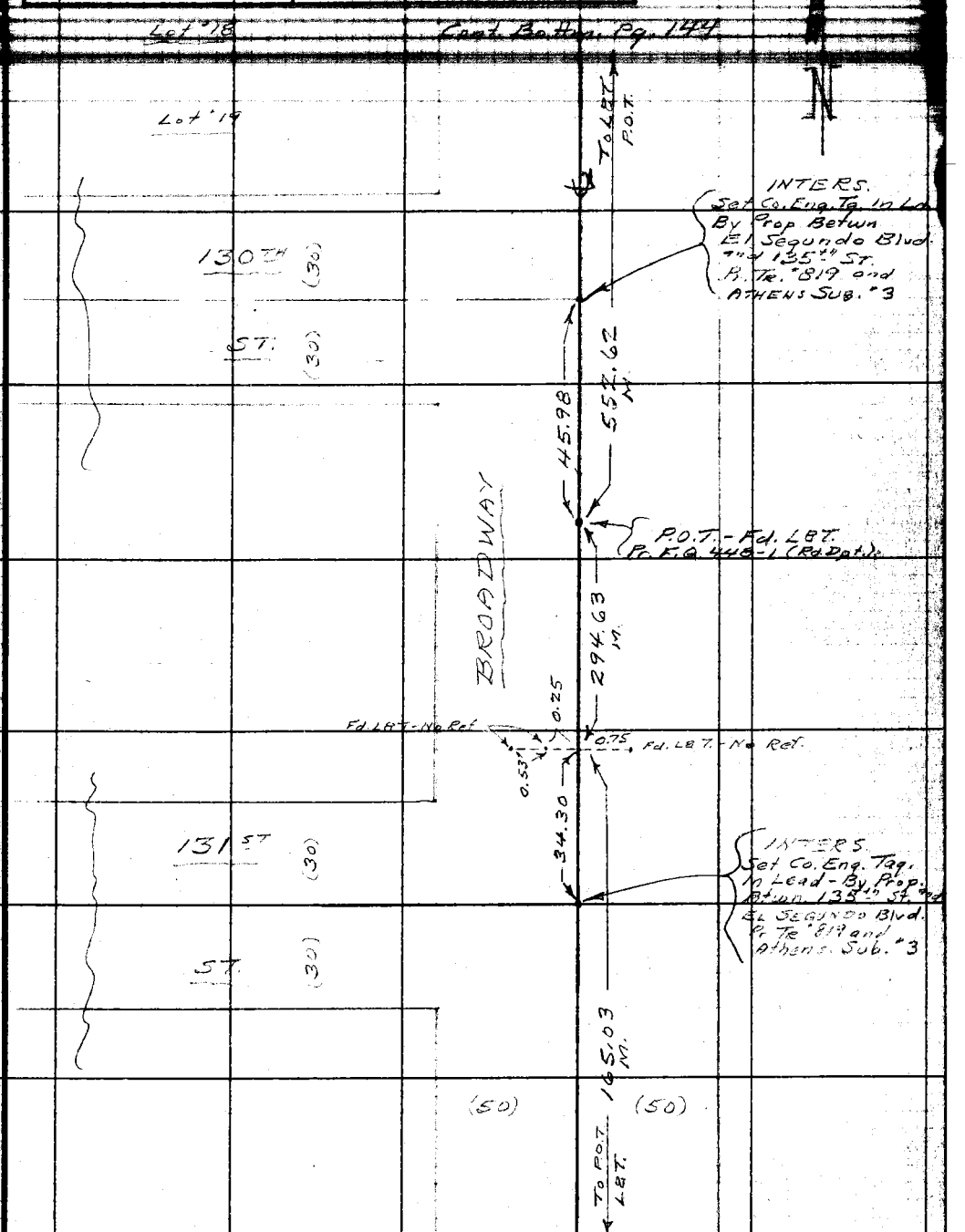

Cont. From Top Pg. 142

Note: Any Additions or Changes on This Sheet Must be Made or Circled in Red Ink With Date and Name of Person Making Change.

Do not extend notes this side of this line.

RETURN TO
LOS ANGELES COUNTY SURVEYOR
726 LOS ANGELES COUNTY
ENGINEERING BLDG.

76F3095 247 4-

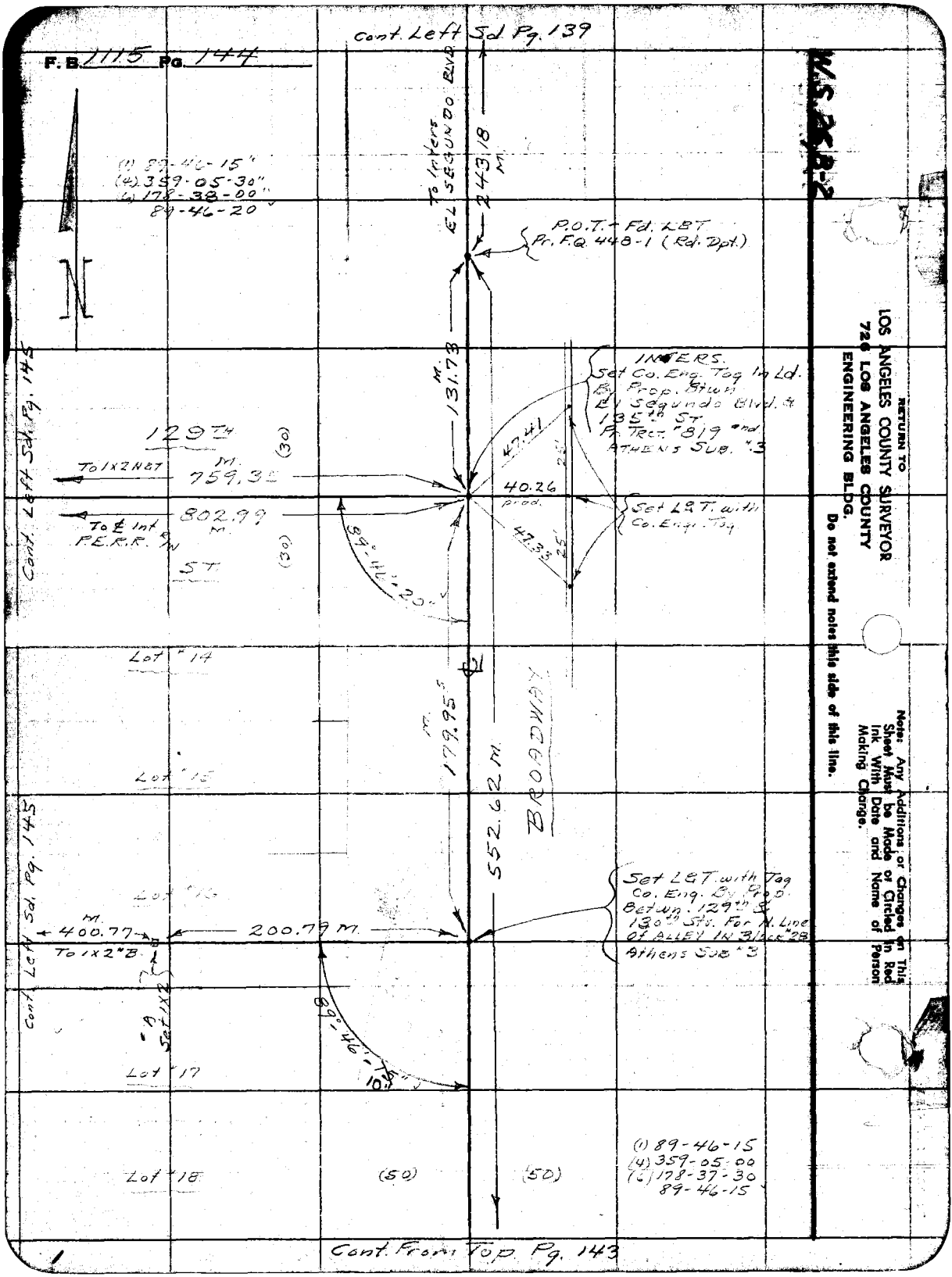

Cont. Left Sd. Pg. 139
F.B. 1115 Pg. 144
W.S. 25 B-2
(1) 89-46-15"
(4) 359-05-30"
(6) 178-38-00"
89-46-20"
N
To Inters. EL SEGUNDO BLVD.
243.18 M.
P.O.T. - Fd. L&T
Pr. F.Q. 448-1 (Rd. Dpt.)
M. 131.73
INTERS.
Set Co. Eng. Tag In Ld. By Prop. Btwn El Segundo Blvd. & 135th St.
Pr. Tract. #819 and Athens Sub. #3
47.41
25'
129TH
(30)
To 1x2 H&T
M. 759.35
40.26
prod.
Set L&T. with Co. Eng. Tag
To ℄ Int P.E.R.R. R/W
802.99 M.
47.33
25'
89°-46'-20"
ST.
(30)
Cont. Left Sd. Pg. 145
Lot #14
M. 179.95
BROADWAY
552.62 M.
Lot #15
Lot #16
Set L&T. with Tag Co. Eng. By Prop. Betwn. 129th & 130th Sts. For N. Line of ALLEY IN Block #28 Athens Sub #3
M. 400.77
200.79 M.
To 1x2 "B"
Cont. Left Sd. Pg. 145
Set 1x2
89°-46'-15"
10.6"
Lot #17
Lot #18
(50)
(50)
(1) 89-46-15
(4) 359-05-00
(6) 178-37-30
89-46-15
Cont. From Top Pg. 143
RETURN TO
LOS ANGELES COUNTY SURVEYOR
726 LOS ANGELES COUNTY
ENGINEERING BLDG.
Do not extend notes this side of this line.
Note: Any Additions or Changes on This Sheet Must be Made or Circled in Red Ink With Date and Name of Person Making Change.

Notes Ck'd by C. J. GALLI
Map No. C.S.B-2425
Office Work Ichien
Checked Galli
Date April 1957

Surveyed by ATHENS SURVEYING
W. O. 53-03 Tape No. 0124 Std. 68 °F
Surveyed by A.N. HELLSTROM
Notes A.N.H. Date Mar. 1957
Indexed K. C. Johnson

F. B. Pg.

Cont. Bk. Pg. 144

W.S. 26 B-2

Lot 2

Cont. Left Sd. Pg. 144

Cont. Right Sd. Pg. 140

Out

Lot 3

Flush Fd. 2" I.P. with Br. Cp. Marked GEN. PET. CORP. OF CAL. LAND DP.

0.07

125.52

23.74

400.77 To "A"

Set 1x2

Set 2" I.P. with Br. Cp. Marked R.E. 5869 PROP. COR.

Lot 4

Elev. 146.84

Lot 6

Set 2" I.P. with Br. Cp. Marked R.E. 5869 COUNTY ENGINEER

Set 2" I.P. with Br. Cp. Marked R.E. 5869

Set 2" I.P. with Br. Cp. Marked R.E. 5869

2085.74 T78 - 2085.88

Set 2" I.P. with Br. Cp. Marked R.E. 5869

Set 2" I.P. with Br. Cp. Marked R.E. 5869

N. 135°52' 2085.88 M.

Single Track R.R.

25'-14"

90°-04'-30"

90°-04'-30"

7.50

By Inters. Set 1x2

80.00

39.90

To FIGUEROA ST.

161.04 M.

524.83 M.

Set 1x2 N. 65°

(40)

(40)

PACIFIC ELECTRIC R.R.

1797.01 M.

Single Track R.R.

89°-55'-45"

ATHENS WAY

ATHENS WAY

129TH ST.

(30)

(30)

To Int. BROADWAY

759.35 M.

43.64

Set 1x2 Flush

524.79 M.

By Inters. Set 1x2

7.3

374.94 M.

To Inter. EL SEGUNDO

(20) (20)

(20) (20)

512.41

(1) 90-04-30
(4) 360-17-00
(6) 180-25-45
90-04-17½

Cont. Right Sd. Pg. 136

Cont. From Left Sd. Pg. 140

Notes: Any Additions or Changes on This Sheet Must Be Made or Circled in Red Ink With Date and Name of Person Making Change.

Do not extend notes this side of this line.

RETURN TO
LOS ANGELES COUNTY SURVEYOR
726 LOS ANGELES COUNTY
ENGINEERING BLDG.

78FS08 247

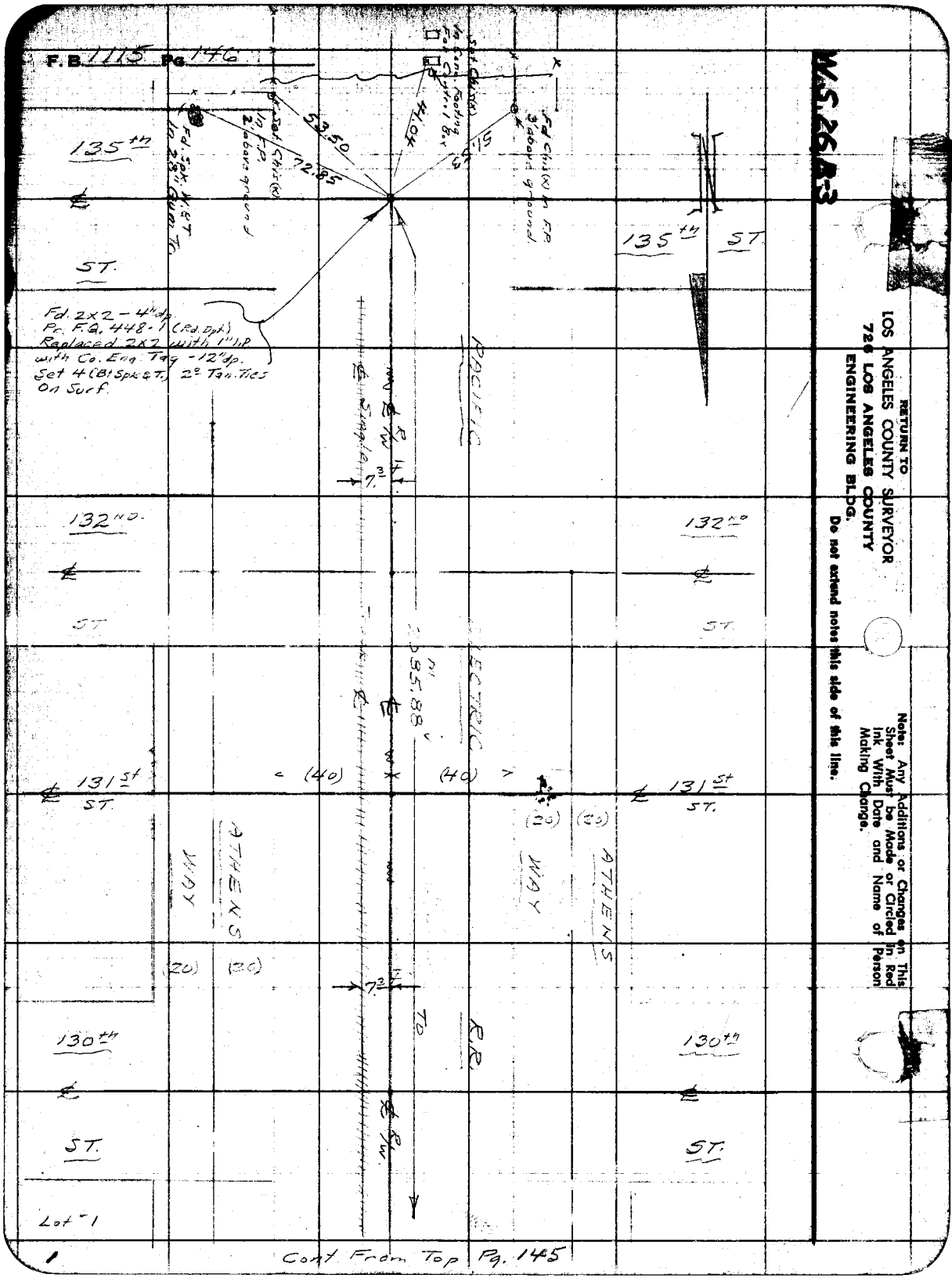
F.B. 1115 Pg. 146
W.S. 26 B-3
RETURN TO
LOS ANGELES COUNTY SURVEYOR
726 LOS ANGELES COUNTY
ENGINEERING BLDG.
Do not extend notes this side of this line.
Note: Any Additions or Changes on This Sheet Must be Made or Circled in Red Ink With Date and Name of Person Making Change.
135th ST.
132nd ST.
131st ST.
130th ST.
Fd. 2x2 - 4" dp.
Pc. F.Q. 448-1 (Rd. Dpt.)
Replaced 2x2 with 1" I.P.
with Co. Eng. Tag - 12" dp.
Set 4 (Bt Spk & T.) 2° Tan. Ties
On Surf.
Fd. Spk. W.&T. In 28" Gum Tr.
Set Chis(x) In F.P. 2' above ground
Fd. Chis(x) In F.P. 3' above ground
Set Chis(x) In Conc. Footing For Cntr. 1 Box
53.50
72.85
44.04
51.53
PACIFIC
ELECTRIC
R.R.
Single
TO
2085.88'
(40)
(20)
WAY
ATHENS
Lot 1
Cont. From Top Pg. 145

Notes Ck'd by C. J. GALLI
Map No. C.S.B-2425
Office Work Ichien
Checked Galli
Date April, 1957

Survey of
W. O. 0055.03 Tape No. 5124 St'd. 68 °F
Surveyed by D.N. HELLSTROM
Notes A.N.H. Date Mar. 1957
Indexed C. Johnson

F. B. 1115 Pg. 147

M.S.26.B-2

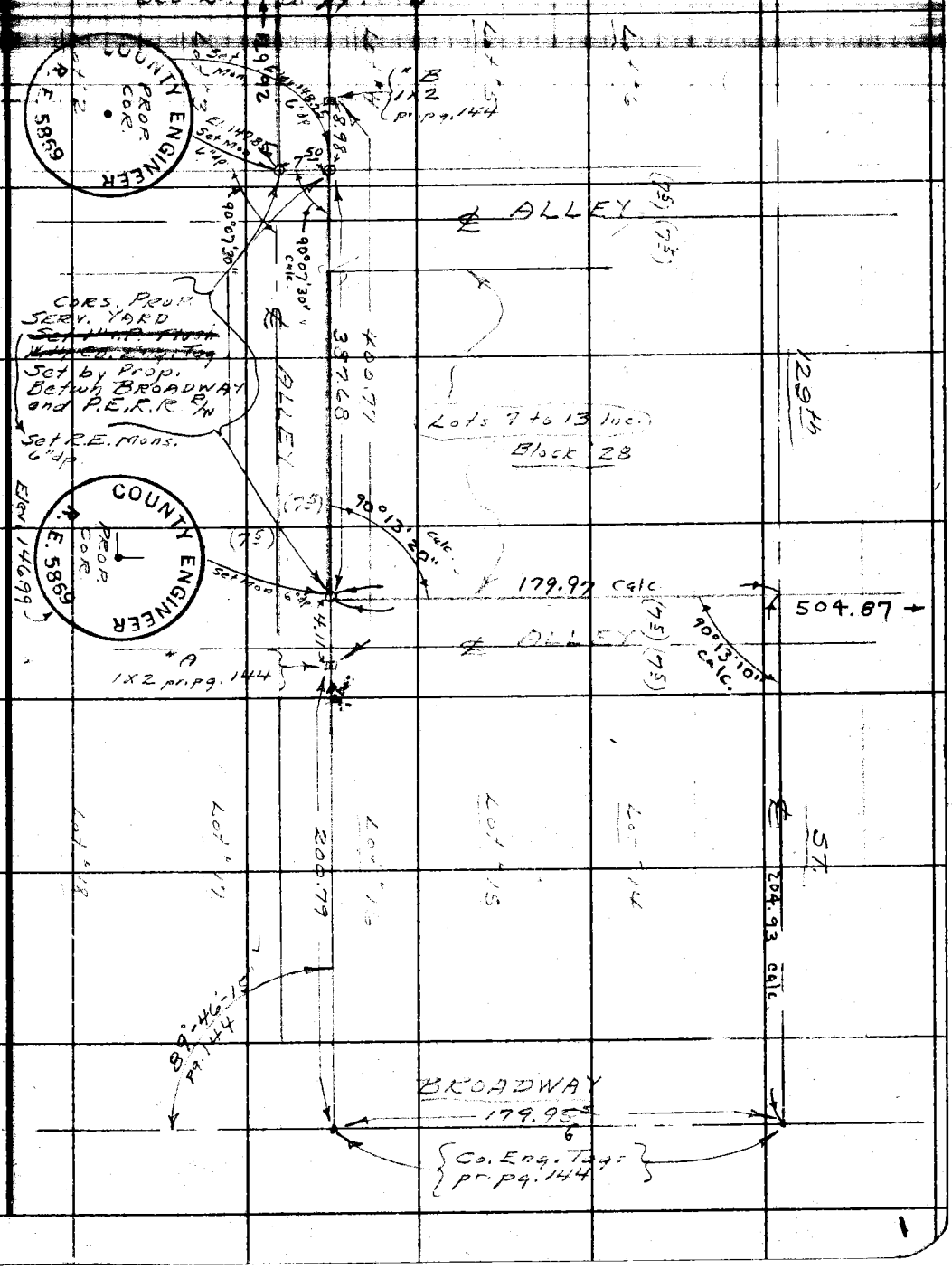

Note: Any Additions or Changes on This Sheet Must be Made or Circled in Red Ink With Date and Name of Person Making Change.

Do not extend notes this side of this line.

RETURN TO
LOS ANGELES COUNTY SURVEYOR
726 LOS ANGELES COUNTY
ENGINEERING BLDG.

76F3005 S&E #247. 8-54

F. B. 1115 PG. 148

RETURN TO
LOS ANGELES COUNTY SURVEYOR
726 LOS ANGELES COUNTY
ENGINEERING BLDG.

Do not extend notes this side of this line.

Note: Any Additions or Changes on This Sheet Must be Made or Circled in Red Ink With Date and Name of Person Making Change.

NOTES RED. JOB NO. 0055 03 SURVEY OF Athens Service Yard F. B. 1115 PG. 149
DATE SURVEY BY Janney
NOTES CHKD. Goss NOTES BY J.L.W. DATE 3/26/57
DATE 3-29-57 INDEXED A. C. Johnson DATE 3-29-57

DESCRIPTION	ADJ. ELEV.	3RD RUN	2ND RUN	DIFF.	1ST RUN	B.M.
J.N. 0055503						
ATHENS SERVICE YARD						
BENCH MARK LEVELS						
		3/26/57				
		Willey J.L.				
		Maldonado				
		Nunez				
		Bell.				

NOTE: ANY ADDITIONS OR CHANGES ON THIS SHEET MUST BE MADE OR CIRCLED IN RED INK, WITH DATE AND NAME OF PERSON MAKING CHANGE.

Do not extend notes this side of this line

PLEASE RETURN TO
LOS ANGELES COUNTY SURVEYOR
729 LOS ANGELES COUNTY ENGINEERING BLDG.

768420 S & E-333 4-54

765420 S & E-353 4-54

PLEASE RETURN TO
LOS ANGELES COUNTY SURVEYOR
725 LOS ANGELES COUNTY ENGINEERING BLDG.

NOTE: ANY ADDITIONS OR CHANGES ON THIS SHEET MUST BE MADE OR CIRCLED IN RED INK, WITH DATE AND NAME OF PERSON MAKING CHANGE.

Do not extend notes this side of this line

JOB NO. 2055-03 SURVEY OF Atlas Service Yard
SURVEY BY J.L.W. DATE 3/26/52
NOTES BY J.L.W. DATE
INDEXED A. C. Johnson DATE
NOTES RED
DATE
NOTES CHKD.
DATE

F.B. 1115 Pg. 150

B.M.	1ST RUN	DIFF.	2ND RUN	3RD RUN	ADJ. ELEV.	DESCRIPTION
BM #A4	160.618					BM #A4 Elev. 160.618 F.B. 1115-18
+	3.842		3.730			Broadway & 126th St. N.E. Cor.
π	164.460	-1.937	1.939			N. in Lead, 16± E. of E. end C.R.
−	5.779		5.669			
T.P.	158.681					
+	3.815		3.750			
π	162.497	-2.401	2.400			
−	6.217		6.150			
BM #A3	156.280					BM #A3 Elev. 156.308 F.B. 1115-18
+	3.001		2.851			Broadway & 127th St. N.E. Cor
π	159.281	-2.781	2.780			1st Tree Cor. 52± N. of N.W. of 127th St.
−	6.782		5.661			
T.P.	153.499					
+	3.394		3.252			
π	156.893	-2.359	2.359			
−	5.153		5.641			
T.P.	151.140					
+	2.172		2.033			
π	153.312	-2.587	2.588			
−	4.759		4.621			
BM 50+	148.553					BM 50+
+	5.521		5.443			El. Sprinkler Ctrl. Box 175± W. of Broadway
π	154.080	+2.127	2.125			St. Spkln. Curb (in Drive 16± E. of E. Alley)
−	3.400		3.318			
T.P.	150.680					
+	5.196		5.051			
π	155.876	+0.218	0.217			
−	4.978		4.834			
T.P.	150.898					

769420 S & E-353 4-54

PLEASE RETURN TO
LOS ANGELES COUNTY SURVEYOR
725 LOS ANGELES COUNTY ENGINEERING BLDG.

NOTE: ANY ADDITIONS OR CHANGES ON THIS SHEET MUST BE MADE OR CIRCLED IN RED INK, WITH DATE AND NAME OF PERSON MAKING CHANGE.

Do not extend notes this side of this line

B.M.	1ST RUN	DIFF.	2ND RUN	3RD RUN	ADJ. ELEV.	DESCRIPTION
TP	150.898					
+	5.868		5.790			
Π	156.766	+2.650	2.651			
−	3.218		3.139			
set BM	153.548					set BM Athens Way ±E/Sequndo Blvd, N.E. Cor
+	4.435		4.429			Bt spk in Curb. 5' N of S end Curb
Π	157.983	-0.356	0.355			
−	4.791		4.784			
set T.B.M #2	153.192					set TBM #2 Elev 153.21 F.B. 111.5 - 98
+	4.968		4.891	4.820		El Sequndo Blvd & Athens Way N.E. Cor
Π	158.160	-0.232	0.237	0.232		Bt Spk in P.P. #954240E
−	5.200		5.128	5.052		
0+00 "E" ⊙	152.960					set 0+00 "E" Elev. 152.98 Pg. 100
+	2.431		2.250			℄ Athens Way Prod, 250' S of El Sequndo Blvd
Π	155.391	-3.579	5.579			1X2 flush.
−	6.010		5.829			
0+00 "J" ⊙	149.381					set 0+00 J" Elev 149.40 Pg 102
+	3.849		3.761			℄ Athens Way Prod, 450' S of El Sequndo Blvd
Π	153.230	-0.895	0.897			1X2 flush.
−	4.747		4.660			
set BM	148.483					set BM
+	3.502		3.568			Athens Way Prod 555' S of El Sequndo Blvd
Π	151.985	-1.780	1.781			F.C.P. 1 Bar Cap. 165' E. of ℄ Athens Way Prod
−	5.282		5.449			Marked Gen. Wat. Corp. of Calif. - Land Dept
T.P.	146.703					
+	2.231		2.179			
Π.	148.942	-2.852	2.852			
−	5.091		5.031			
set BM.	143.851					set BM. Athens Way (WSide) 531' S of El Sequndo Blvd Bt Spk in TP, 62' W. ℄ Athens Way

NOTES RED. _____ JOB NO. 0055.01 SURVEY OF Athens Service Land
DATE _____ SURVEY BY _____ DATE _____
NOTES CHKD. 6-22-57 NOTES BY J.K.W. DATE 7/24/57
DATE 7-25-57 INDEXED A. G. Johnson DATE _____

F.B. 115 PG. 151

765420 S & E-353 4-54

PLEASE RETURN TO
LOS ANGELES COUNTY SURVEYOR
725 LOS ANGELES COUNTY ENGINEERING BLDG.

NOTE: ANY ADDITIONS OR CHANGES ON THIS SHEET MUST BE MADE OR CIRCLED IN RED INK, WITH DATE AND NAME OF PERSON MAKING CHANGE.

Do not extend notes this side of this line

JOB NO. 0055.03 SURVEY OF Athens Service Yard NOTES RED
SURVEY BY J.L. Willey DATE
NOTES BY J.L.W. DATE 3/26/57 NOTES CHKD.
INDEXED C. Johnson DATE DATE

F.B. 1115 PG. 152

B.M.	1ST RUN	DIFF.	2ND RUN	3RD RUN	ADJ. ELEV.	DESCRIPTION
BM set	143.851					set BM
+	5.085		5.047			Athens Way, W. Side) 531' S of El Segundo Blvd.
⊼	148.936	+2.827	2.827			Bt. Spk. in TP. 62' W of ℄ Athens Way. - (10' W. of
−	2.258		2.220			℄ of R.R. Tracks)
T.P.	146.678					
+	4.822		4.917	4.700		
⊼	151.500	+1.122	1.126	1.121		
−	3.700		3.791	3.579		
0+00"O" ⊙	147.800					0+00"O" Elev. 147.81 See Pg. 103
+	2.082		1.990			℄ Athens Way, Prod. 700' S. of El Segundo Blvd.
⊼	149.882	-3.540	3.539			1x2 Flush.
−	5.622		5.529			
T.P.	144.260					
+	4.119		4.030			
⊼	148.379	+1.740	1.741			
−	2.379		2.289			
5+40"N" ⊙	146.000					5+40"N" Elev. 146.01 See Pg 131.
+	3.302		3.240			
⊼	149.302	-1.449	1.448			
−	4.751		4.688			
BM set	144.551					set BM.
+	5.880		5.790			Broadway (E. Side) 745' S. of El Segundo Blvd.
⊼	150.431	+2.460	2.459			Bt Spk in Curb. (281' N. of N. end C.R.)
−	3.420		3.331			of 131 ST To East.
T.P.	147.011					
+	5.273		5.201			
⊼	152.284	+1.355	1.364			
−	3.908		3.637			
BM set	148.376					set BM

See Next Page

76S420 S & E-353 4-54

PLEASE RETURN TO
LOS ANGELES COUNTY SURVEYOR
725 LOS ANGELES COUNTY ENGINEERING BLDG.

NOTE: ANY ADDITIONS OR CHANGES ON THIS SHEET MUST BE MADE OR CIRCLED IN RED INK, WITH DATE AND NAME OF PERSON MAKING CHANGE.

Do not extend notes this side of this line

B.M.	1ST RUN	DIFF.	2ND RUN	3RD RUN	ADJ. ELEV.	DESCRIPTION
B.M. set	148.376					B.M.
+	5.128		5.083			Broadway (E Side) 420'± S of E/Sequndo
Π	153.504	-0.177	0.179			Bt Spk in Curb.
−	5.305		5.262			
T.P.	148.199					
+	3.408		3.760			
Π	152.007	+0.350	0.348			
− Fd	3.458		3.412			
B.M.	148.549					Fd B.M. Elev. 148.553 FB 115 - 156
+	4.046		4.129			E/Sequndo Blvd (S side) 175'± W of Broadway
Π	152.595	-0.573	0.575			Bt Spk in Curb (in Drive) 16' E of E Alley
− Fd	4.619		4.544			Fd T.B.M. #1 Elev. 148.00 See pg 18
T.B.M. #1	147.976					E/Sequndo Blvd & Broadway
+	5.259		5.161			Bt Spk in 12" T.P. West of Broadway
Π	153.235	+2.776	2.774			
−	2.483		2.387			
T.P.	150.752					
+	5.801		5.730			
Π	156.553	+3.490	3.492			
−	2.311		2.238			
T.P.	154.242					
+	3.277		3.250			
Π	157.541	-0.180	0.181			
−	3.479		3.431			
T.P.	154.062					
+	5.547		5.548			
Π	159.709	+2.220	2.228			
− Fd	3.421		3.370			
B.M. FA5	156.288					set B.M. FA5 Elev. 156.288 Pg 150
						Broadway E 124'± S of N.E. Cor.
						L&T in Curb, 5'± E N of W/L 2.12

NOTES RED. _____ JOB NO. 2855.03 SURVEY OF Alameda Jerome Yard
DATE _____ SURVEY BY J.L. McMillan
NOTES CHKD. Cross NOTES BY J.L. McMillan DATE 3/20/54
DATE 3 2 8 5 1 INDEXED C. Johnson DATE

F.B. 1115 PG. 153

F. B. 1115 PG. 154

JOB NO. 0055.03 SURVEY OF Athens Service Yard NOTES RED.
SURVEY BY J.L. Willey DATE
NOTES BY J.L.W. DATE 3/20/57 NOTES CHKD.
INDEXED DATE DATE

B.M.	1ST RUN	DIFF.	2ND RUN	3RD RUN	ADJ. ELEV.	DESCRIPTION

Do not extend notes this side of this line

765420 S & E-353 4-54

PLEASE RETURN TO
LOS ANGELES COUNTY SURVEYOR
725 LOS ANGELES COUNTY ENGINEERING BLDG.

NOTE: ANY ADDITIONS OR CHANGES ON THIS SHEET MUST BE MADE OR CIRCLED IN RED INK, WITH DATE AND NAME OF PERSON MAKING CHANGE.

F. B. 1115 Pg. 153

NOTES RED. _____ JOB NO. 0055.03 SURVEY OF ATHENS SERV. YRD.
DATE _____ SURVEY BY A.N. HELLSTROM
NOTES CHKD. _____ NOTES BY W.E. NEWMAN DATE 4-15-57
DATE _____ INDEXED A. C. Johnson DATE APR 16 '57

DESCRIPTION	ADJ. ELEV.	3RD RUN	2ND RUN	DIFF.	1ST RUN	B.M.
J.N. 0055.03						
ATHENS SERVICE YARD						
ESTABLISHED ELEVS. ON ALL						
PROPERTY CORNERS. (SIX CORNERS)						
C.E. BRASS CAP MONS.						
					A.N. HELLSTROM	
					W.E. NEWMAN	
					C.W. ADAMS	
					M.V. DUEAN	

NOTE: ANY ADDITIONS OR CHANGES ON THIS SHEET MUST BE MADE OR CIRCLED IN RED INK, WITH DATE AND NAME OF PERSON MAKING CHANGE.

Do not extend notes this side of this line

PLEASE RETURN TO
LOS ANGELES COUNTY SURVEYOR
725 LOS ANGELES COUNTY ENGINEERING BLDG.

76S420 S & E-353 4-54

76S420 S & E-353 4-54

PLEASE RETURN TO
LOS ANGELES COUNTY SURVEYOR
725 LOS ANGELES COUNTY ENGINEERING BLDG.

NOTE: ANY ADDITIONS OR CHANGES ON THIS SHEET MUST BE MADE OR CIRCLED IN RED INK, WITH DATE AND NAME OF PERSON MAKING CHANGE.

Do not extend notes this side of this line

B.M.	1ST RUN	DIFF.	2ND RUN	3RD RUN	ADJ. ELEV.	DESCRIPTION
B.M.	148.553 ✓		148.553 ✓		148.553 ✓	B.M. Elev. 148.553 F.B. 1115-150 El Segundo Blvd. (S. Side) 175'± W. of Broadway, Bt. Spk. in curb (in drive) 16' E of ℄ Alley.
+	5.552		5.385			
⊼	154.105 ✓		153.938 ✓			
−	6.005		5.840			
T.B.M.# A	148.100 ✓		148.098 ✓		148.099	T.B.M.# A Elev. F.B. C.E. Mon. N.E. Cor prop. 205' W. ℄ Broadway 50' S ℄ El Segundo. see pg. 139
B.M.	153.548 ✓		153.548 ✓		153.548 ✓	B.M. Elev. 153.548 F.B. 1115-151 out New curb Athens Way & El Segundo Blvd. N.E. Cor Bt. Spk. in curb [illegible]
+	2.225		2.547			
⊼	155.773 ✓		156.095 ✓			
−	2.193		2.516			
T.B.M.# B	153.580 ✓		153.579 ✓		153.580 ✓	T.B.M.# B. Elev. out F.B. C.E. Mon. N.W. Cor. prop. 80' E. ℄ R.R. 50' S. ℄ El Segundo Blvd. see pg. 140
B.M.	148.483 ✓		148.483 ✓		148.483 ✓	B.M. Elev. 148.483 F.B. 1115-151 Athens Way Prod. 555'± S. of El Segundo Blvd Fd. 2" I.P. & Br. cap 165'± E. of ℄ Athens Way Prod. Marked "Gen. Pet. Corp. of Calif. - Land Dept."
+	4.328		4.288			
⊼	152.811 ✓		152.771 ✓			
−	5.970		5.927			
T.B.M.# C	146.841 ✓		146.844 ✓		146.842	T.B.M.# C Elev. F.B. C.E. Mon. S.W. Cor. prop. 562'± S. ℄ El Segundo Blvd. 80' E. ℄ R.R. see pg. 145
B.M.	148.483 ✓		148.483 ✓		148.483 ✓	B.M. Elev. 148.483 F.B. 1115-151 Same as above.
+	4.748		4.638			
⊼	153.231 ✓		153.121 ✓			
−	5.382		5.272			
T.B.M.# D	147.849 ✓		147.849 ✓		147.849	T.B.M.# D Elev. F.B. C.E. Mon. 562'± S. ℄ El Segundo Blvd. 210'± E. ℄ R.R. (Sly of two mon. in jog in S. Pl.) see pg. 147

JOB NO. 0055.03 SURVEY OF ATHENS SERV. YRD. NOTES RED.
SURVEY BY A.N. HELLSTROM DATE
NOTES BY W.E. NEWMAN DATE 4-15-57 NOTES CHKD.
INDEXED B. C. [illegible] DATE DATE

B.1115 PG. 156

76S420 S & F-353 4-54

PLEASE RETURN TO
LOS ANGELES COUNTY SURVEYOR
725 LOS ANGELES COUNTY ENGINEERING BLDG.

NOTE: ANY ADDITIONS OR CHANGES ON THIS SHEET MUST BE MADE OR CIRCLED IN RED INK, WITH DATE AND NAME OF PERSON MAKING CHANGE.

Do not extend notes this side of this line

B.M.	1ST RUN	DIFF.	2ND RUN	3RD RUN	ADJ. ELEV.	DESCRIPTION
B.M.	148.483 ✓		148.483 ✓		148.483 ✓	B.M. Elev. 148.483 F.B. 1115-151
+	5.316		5.277			Athens Way Prod. 555'± S. of El Segundo Bl
π	153.799 ✓		153.760 ✓			Fd 2" I.P. & Br. cap. 165'± E. of ℄ Athens [illegible]
−	5.551		5.513			prod. [illegible] "Gen. Pet. Corp. of Calif. [illegible]
T.B.M.# E	148.248 ✓		148.247 ✓		148.248 ✓	T.B.M.# E. Elev. F.B.
						C.E. Mon. 555'± S. ℄ El Segundo Blvd
						210'± E. ℄ R.R. (N'ly of two mon. in
						jog in S. Pl.) See pg. 147
B.M.	144.551 ✓		144.551 ✓		144.551 ✓	B.M. Elev. 144.551 F.B. 1115-152
+	4.379		4.290			Broadway (E. Side) 745'± S. of ℄
π	148.930 ✓		148.841 ✓			El Segundo Blvd. BT Spk. in curb.
−	1.944		1.855			
T.B.M.# F	146.986 ✓		146.986 ✓		146.986 ✓	T.B.M.# F. Elev. F.B.
						C.E. Mon. S.E. Cor. prop. 555'± S.
						℄ El Segundo Blvd. 205'± W. ℄
						Broadway See pg. 147

NOTES RED. ____ JOB NO. ____ SURVEY OF Athens Cove Vol.
DATE ____ SURVEY BY A.N. Hellstrom
NOTES CHKD. ____ NOTES BY W.E. Newman DATE 4-15-57
DATE ____ INDEXED C. Jobson DATE ____

F.B. 1115 Pg. 15

B/115 Pg. 158

JOB NO. _____ SURVEY OF _____ NOTES RED. _____

SURVEY BY _____ DATE _____

NOTES BY _____ DATE _____ NOTES CHKD. _____

INDEXED _____ DATE _____ DATE _____

B.M.	1ST RUN	DIFF.	2ND RUN	3RD RUN	ADJ. ELEV.	DESCRIPTION

Do not extend notes this side of this line

PLEASE RETURN TO
LOS ANGELES COUNTY SURVEYOR
729 LOS ANGELES COUNTY ENGINEERING BLDG.

NOTE: ANY ADDITIONS OR CHANGES ON THIS SHEET MUST BE MADE OR CIRCLED IN RED INK, WITH DATE AND NAME OF PERSON MAKING CHANGE.

768420 S & E-353 4-54

Profile No.	Notes Red. Date	Plotted Date	Job No. 0055.03	Division No. 10	F. B. 1115	Pg. 159
X-Sec. No.	Notes Chkd. Date	Checked Date	Survey of ATHENS SERVICE YARD			
			Survey by R.L. Willey	Notes 208	Date 8-11-58	
			Map No.	Indexed C. Johnson	Date 8-12-58	

C.I. 0055.03

ATHENS SERVICE YARD

ELEVATIONS ON EXISTING PIPE LINES

8-11-58
Willey, R.L.
Burkholder
McCall
Swann
Gilfoy

STATION	B. S.	H. I.	F. S.	ELEV.

NOTE: ANY ADDITIONS OR CHANGES ON THIS SHEET MUST BE MADE OR CIRCLED IN RED INK, WITH DATE AND NAME OF PERSON MAKING CHANGE.

Do not extend notes this side of this line.

PLEASE RETURN TO
LOS ANGELES COUNTY ENGINEER
700 LOS ANGELES COUNTY ENGINEERING BLDG.

76L-298 S & E #307—1-56

76L-298 S & E #307—1-56

PLEASE RETURN TO
LOS ANGELES COUNTY ENGINEER
700 LOS ANGELES COUNTY ENGINEERING BLDG.

NOTE: ANY ADDITIONS OR CHANGES ON THIS SHEET MUST BE MADE OR CIRCLED IN RED INK, WITH DATE AND NAME OF PERSON MAKING CHANGE.

Do not extend notes this side of this line.

STATION	B. S.	H. I.	F. S.	ELEV.	
		ELEVATIONS ON EXISTING PIPE, ATHENS SERVICE YARD			
Top 6" I.P. S. End	9 55	159 87		150 32	Top 6" I.P. S. End See FB 1115-96+118
			9 68	150 19	Top 6" N. End. " " " "
			10 72	149 15	8" I.P. at Caps " " " "
			10 53	149 34	Top 15" I.P. at Int. of 8" I.P. See FB 1115-96,
T.P.	5 89	163 02	2 74	157 13	1x1
			8 12	154 90	Top 15" I.P. N. End, (capped) 212.6'± E. ℄ RR. +53'± S.℄ (In cut bank) El. Segundo
			6 59	156 43	Top 3" I.P. N. End, (open end, abandoned)
T.P.	3 08	159 53	6 57	156 45	1x1 (212.6'± E. ℄ R.R. +53'± S.℄ El Segundo)
			9 20	150 33	Top 6" I.P. S. End, See FB 1115-96+118

F. B. 1115 PG. 160

Job No. 0055.03 Division No. 10 Notes Red. Plotted Profile

Survey of ATHENS SERVICE YARD Date 8-11-58 Date No.

Survey by R. L. Wilson Notes D. L. Burkholder Notes Chkd. Checked X-Sec.

Indexed Date Date Date No.

Notes Ck'd by	Survey of ATHENS PARK
Map No.	JN 8848.02 Tape Std °F
Office Work	Surveyed by A.N. Hellstrom
Checked	Notes A.N.H. Date 10-5-58
Date	Indexed E. O. Johnson 3-2-59

F.B. 1115 Pg. 161

J.N. #8848.02

ATHENS PARK

LOCATION OF 3" WATER SUPPLY LINE
AS STAKED FOR CONTRACTOR – Page 162
(See Page 163 FOR GRADES)

A.N. HELLSTROM
F.E. BROOKS
T.J. MELENDEZ
J.W. POTTER

Note: Any Additions or Changes on This Sheet Must be Made or Circled in Red Ink With Date and Name of Person Making Change.

Do not extend notes this side of this line.

RETURN TO
LOS ANGELES COUNTY ENGINEER
700 LOS ANGELES COUNTY ENGINEERING BLDG.

76F3095 CE #247—3-57

F. B. 1115 Pg. 162

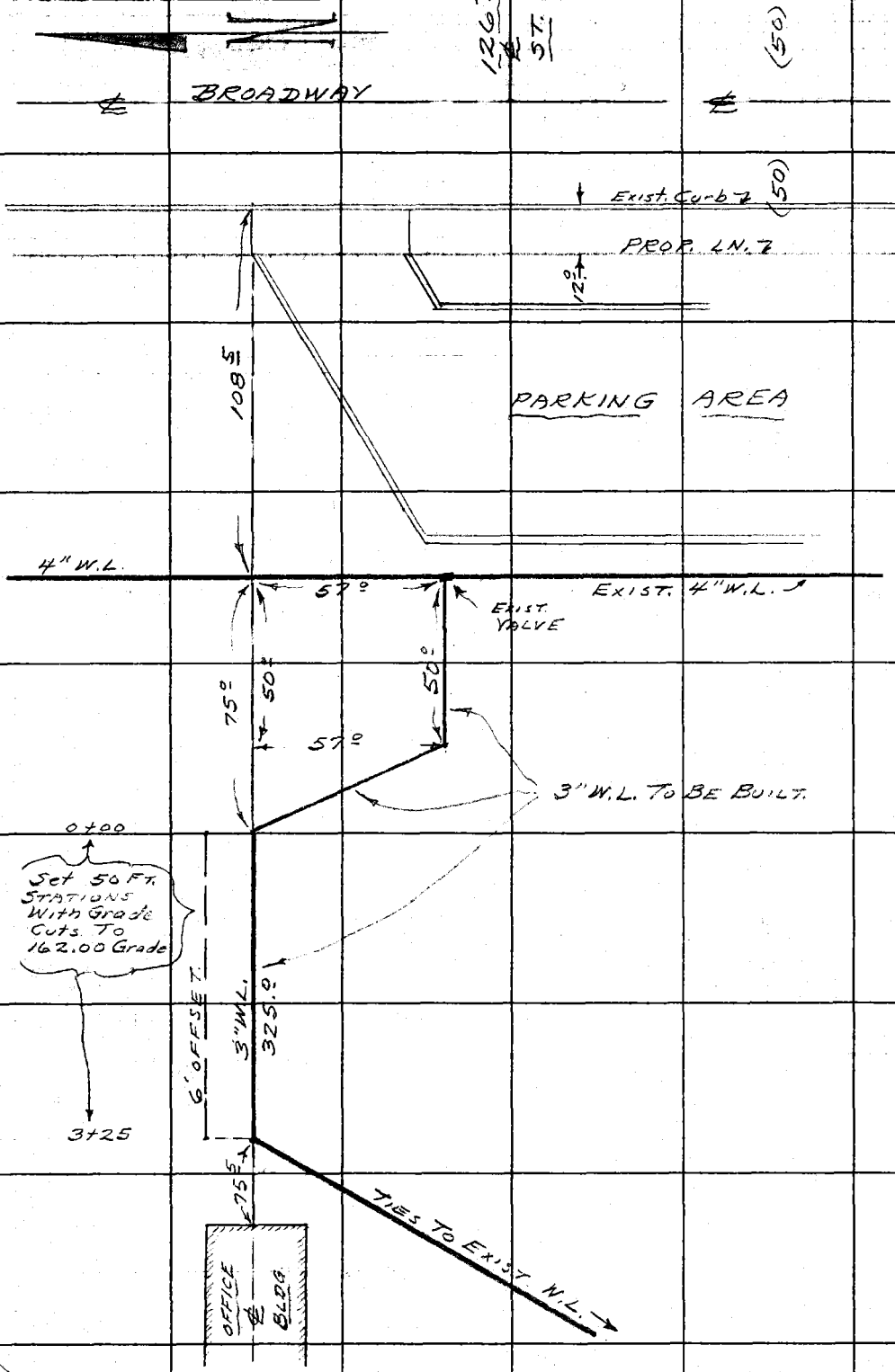

RETURN TO
LOS ANGELES COUNTY ENGINEER
700 LOS ANGELES COUNTY ENGINEERING BLDG.

Do not extend notes this side of this line.

Note: Any Additions or Changes on This Sheet Must be Made or Circled in Red Ink With Date and Name of Person Making Change.

Profile	Notes Red.	Plotted	Job No. 8848.02	Division No. 10	F. B. 1115 Pg. 163
No.	Date	Date	Survey of ATHENS PARK		
X-Sec.	Notes Chkd.	Checked	Survey by Hellstrom	Notes F.E.B.	Date 10-1958
No.	Date	Date	Map No.	Index C. Johnson	Date

J.N. 8848.02

ATHENS PARK

GRADES FOR 3" WATER SUPPLY LINE. SEE Page 162 FOR LOCATION

STATION	B. S.	H. I.	F. S.	ELEV.
		A.N. HELLSTROM F.E. BROOKS T.J. MELENDEZ J.W. POTTER		

NOTE: ANY ADDITIONS OR CHANGES ON THIS SHEET MUST BE MADE OR CIRCLED IN RED INK, WITH DATE AND NAME OF PERSON MAKING CHANGE.

Do not extend notes this side of this line.

PLEASE RETURN TO
LOS ANGELES COUNTY ENGINEER
700 LOS ANGELES COUNTY ENGINEERING BLDG.

761-298 S & E #307—1-56

76L-298 S & E #307—1-56

PLEASE RETURN TO
LOS ANGELES COUNTY ENGINEER
700 LOS ANGELES COUNTY ENGINEERING BLDG.

NOTE: ANY ADDITIONS OR CHANGES ON THIS SHEET MUST BE MADE OR CIRCLED IN RED INK, WITH DATE AND NAME OF PERSON MAKING CHANGE.

162.00

Do not extend notes this side of this line.

STATION	B. S.	H. I.	F. S.	ELEV.				
BM A-4				160 62	BM A-4 Elev. 160.618			F.B. 1115-18
					Broadway + 126th St			N.E. Cor. Roof nail in L
					16.75 E. of E. end			Ch. Ret. Chis - BM A-4
					Grade	Cut	Fill	
				159 79	162.00	—	—	Top of 4" pipe 60' S. of.
				161 92	"	—	—	∡ Pt. in line 1x2+N.
0+00	6' OFFSET.			164 03	"	2.03		
+50				164 50	"	2.50		
1+00 T				164 93	"	2.93		
+50				165 27	"	3.27		
2+00				165 21	"	3.21		
+50				165 08	"	3.08		
3+00				164 32	"	2.32		
3+25				163 89	"	1.89		
T.P.				163 77				
BM A-4				160 60	BM A-4 Elev. 160.618			F.B. 1115-18
					see above			

F. B. 1115 Pg. 164 8848.02 Job No. Division No. 10 Notes Red. Plotted Profile
Survey of Athens Park Date Date No. X-Sec.
Survey by Hellstrom Notes F.E.B. Notes Chkd. Checked
Indexed R. C. Johnson Date Date Date No.

F. B. 1115 PG. 165

Profile No. _____ Notes Red. _____ Date _____ Plotted _____ Date _____ Job No. 8848.02 Division No. 10 Survey of ATHENS PARK

X-Sec. No. _____ Notes Chkd. _____ Date _____ Checked _____ Date _____ Survey by Hellstrom Notes F.E.B. Date 10-1958 Map No. _____ Index _____ Date 3-8-59

J.N. #8848.02

ATHENS PARK

LOCATIONS & ELEVS. OF B.M.s FOUND & SET FOR CONSTRUCTION PURPOSES.

STATION	B. S.	H. I.	F. S.	ELEV.

A.N. HELLSTROM
F.E. BROOKS
T.J. MELENDEZ
J.W. POTTER

NOTE: ANY ADDITIONS OR CHANGES ON THIS SHEET MUST BE MADE OR CIRCLED IN RED INK, WITH DATE AND NAME OF PERSON MAKING CHANGE.

Do not extend notes this side of this line.

PLEASE RETURN TO
LOS ANGELES COUNTY ENGINEER
700 LOS ANGELES COUNTY ENGINEERING BLDG.

76L-298 S & E #307—1-56

76L-298 S & E #307—1-56

PLEASE RETURN TO
LOS ANGELES COUNTY ENGINEER
700 LOS ANGELES COUNTY ENGINEERING BLDG.

NOTE: ANY ADDITIONS OR CHANGES ON THIS SHEET MUST BE MADE OR CIRCLED IN RED INK, WITH DATE AND NAME OF PERSON MAKING CHANGE.

Do not extend notes this side of this line.

F. B. 1115 Pg. 166 | Job No. 8848.02 | Division No. 10 | Notes Red ____ Date ____ | Plotted ____ Date ____ | Profile No. ____
Survey of ATHENS PARK | Notes ____ | Notes Chkd ____ Date ____ | Checked ____ Date ____ | X-Sec. No. ____
Survey by Hellstrom F.E.B. | Indexed C. Johnson

STATION	B. S.	H. I.	F. S.	ELEV.		
(Fd.) BM A-1				167 432	BM A-1 Elev. 163.432	F.B. 1115 - 16
					124th St. & Athens Way	S.E. Cor. 15' S. of
	3 665	167 097			S. end Cb. Ret. Bt. spk	in L. in cb. this BM A-1
(Set) TBM #1			5 545	167 552	TBM #1	
					Athens Way E. Side.	Bt. spk. in cb.
					on prod of S. Wall	of park office.
	5 532	167 084				
T.P.			2 090	164 994		
	8 388	173 382				
T.P.			0 580	172 802		
	4 222	177 024				
(Fd) No Ref. TBM #2			2 258	174 976	TBM #2	
	6 240	180 976			124th St. S. curb half way between	Athens way & Broadway st
					Roof nail in lead opposite house # 333	
T.P.			8 640	172 336		
	0 625	172 961				
T.P.			9 190	163 771		
	3 123	166 894				
(Fd) B.M. 4-4			6 308	160 586	BM A-4 Elev. 160.618 F.B. 1115-18	
					Broadway & 126th St. N.E. Cor.	Roof nail in L.
					16.75' E of E. end cb. Ret.	Chisled BM A-4

Profile No.	Notes Red.	Plotted	Job No. 8846 02	Division No. 10	F. B. 115	Pg. 107
	Date	Date	Survey of Athens Park			
X-Sec. No.	Notes Chkd.	Checked	Survey by Hellstrom	Notes FEB	Date Oct 21, 1968	
	Date	Date	Map No.	Index	K. O. Johnson 3-2-59	

S.N. 8846 02

ATHENS PARK

Elevations of 40' grid system

{ From N-1000 To N-1640
&
From E-180 To E-700 }

STATION	B. S.	H. I.	F. S.	ELEV.

A.N. Hellstrom
F.E. Brooks
T.J. Melendez
J.W. Potter

NOTE: ANY ADDITIONS OR CHANGES ON THIS SHEET MUST BE MADE OR CIRCLED IN RED INK, WITH DATE AND NAME OF PERSON MAKING CHANGE.

Do not extend notes this side of this line.

PLEASE RETURN TO
LOS ANGELES COUNTY ENGINEER
700 LOS ANGELES COUNTY ENGINEERING BLDG.

76L-298 S & E #307—1-56

76L-298 S & E #307—1-56

PLEASE RETURN TO
LOS ANGELES COUNTY ENGINEER
700 LOS ANGELES COUNTY ENGINEERING BLDG.

NOTE: ANY ADDITIONS OR CHANGES ON THIS SHEET MUST BE MADE OR CIRCLED IN RED INK, WITH DATE AND NAME OF PERSON MAKING CHANGE.

Do not extend notes this side of this line.

STATION	B. S.	H. I.	F. S.	ELEV.			
TBM# 1				161.55	TBM #1 Elev. 161.552 FB 1115 – 166		
					Athens Way E. Side Bt. spk in ab.		
T. P.				160.19	on pred of S. Wall of park office.		
	Line N.		1000		Grade	Cut	Fill
E 500				157.0	Gr.		
" 540				157.0	"		
" 580				157.0	"		
" 591 F.L.				156.9	"		
" 620				156.7	—	—	—
	Line N		1040				
E 300				158.1	Gr		
" 340				158.0	"		
" 380				157.8	"		
" 400 F.L.				157.8	"		
" 420				157.7	"		
" 460				157.3	"		
" 500				157.4	158.1		0.70
" 540				157.5	158.0		0.50
" 580				157.4	Gr.		
" 590 F.L.				157.5	"		

F. B. 1115 Pg. 168 Job No. 8848.02 Division No. 10 Notes Red Plotted Profile
Survey of Athens Park Date Date No.
Survey by Hellstrom Notes F.E.B. Notes Chkd. Checked X-Sec.
Indexed K. C. Johnson Date Date Date No.

76L-298 S & E #307—1-56

PLEASE RETURN TO
LOS ANGELES COUNTY ENGINEER
700 LOS ANGELES COUNTY ENGINEERING BLDG.

NOTE: ANY ADDITIONS OR CHANGES ON THIS SHEET MUST BE MADE OR CIRCLED IN RED INK, WITH DATE AND NAME OF PERSON MAKING CHANGE.

Do not extend notes this side of this line.

STATION	B. S.	H. I.	F. S.	ELEV.	Grade	Cut	Fill
	Line N		1040				
E. 620				1574	Gr.		
" 660				1575	"		
	Line N		1080				
E 220				1589	Gr.		
" 260				1588	"		
" 300				1586	"		
" 340 F.L.				1585	158.6		0.10
" 380				1582	158.3		0.10
" 407 F.L.				1581	158.0	0.10	
" 420				1580	158.2		0.20
" 460				1580	158.4		0.40
" 500				1581	158.6		0.50
" 540				1580	158.5		0.50
" 580				1578	158.2		0.40
" 587 F.L.				1578	158.0		0.20
" 620				1580	158.3		0.30
" 660				1581	158.3		0.20
" 700				1578	158.1		0.30
" 709 F.L.				1578	157.8		Gr.

Profile Notes Red. ____ Plotted ____ Job No. 8846 Division No. ____ F. B. 1115 Pg. 169
No. ____ Date ____ Date ____ Survey of Athens Park
X-Sec. Notes Chkd. ____ Checked ____ Survey by Hellstrom Notes FEB Date Oct 21, 1958
No. ____ Date ____ Date ____ Map No. ____ Indexed C. Johnson

76L-298 S & E #307—1-56

PLEASE RETURN TO
LOS ANGELES COUNTY ENGINEER
700 LOS ANGELES COUNTY ENGINEERING BLDG.

NOTE: ANY ADDITIONS OR CHANGES ON THIS SHEET MUST BE MADE OR CIRCLED IN RED INK, WITH DATE AND NAME OF PERSON MAKING CHANGE.

Do not extend notes this side of this line.

STATION	B. S.	H. I.	F. S.	ELEV.	Grade	Cut	Fill
		Line N. 1120					
E 140				159.8	Gr.		
" 180				159.7	"		
" 220				159.3	159.4		0.10
" 260				159.0	159.2		0.20
" 300				158.9	158.9		0.10
" 340 F.L.				158.6	158.7		0.10
" 380				158.6	158.8		0.20
" 420 F.L.				158.5	158.5		Gr.
" 460	Top	pav't.		158.49	159.20		0.71
" 500				158.6	159.2		0.60
" 540	Top	pav't.		158.43	159.20		0.77
" 580				158.4	158.8		0.40
" 587 F.L.				158.3	158.5		0.20
" 620				158.5	159.2		0.70
" 660				158.5	159.2		0.70
" 693 F.L.				158.3	158.4		0.10
" 700				158.3	158.6		0.30
		Line N. 1160					
E 140				159.9	160.1		0.20
" 180				159.8	160.0		0.20

F. B. 1115 Pg. 170 Job No. 0848 02 Division No. 10 Notes Red. Plotted Profile
Survey of Athens Park Date Date No. X-Sec.
Survey by Hellstrom Notes F.E.B. Notes Chkd. Checked
Indexed C. Johnson Date Date No.

76L-298 S & E #307—1-56

PLEASE RETURN TO
LOS ANGELES COUNTY ENGINEER
700 LOS ANGELES COUNTY ENGINEERING BLDG.

NOTE: ANY ADDITIONS OR CHANGES ON THIS SHEET MUST BE MADE OR CIRCLED IN RED INK, WITH DATE AND NAME OF PERSON MAKING CHANGE.

Do not extend notes this side of this line.

STATION	B. S.	H. I.	F. S.	ELEV.			
		Line N. 1160			Grade	Cut	Fill
E 220				159.8	160.8		1.00
260				159.5	161.0		0.50
300				159.3	159.8		0.50
340 F.L.				159.3	159.0	0.30	
380				159.3	159.3	Gr.	
420				158.9	159.3		0.40
460				159.1	159.3		0.20
500		Top point		159.07	159.08		0.01
540				159.2	159.5		0.30
580 F.L.				159.0	159.5		0.50
620				159.0	160.1		1.10
660				158.8	159.5		1.00
685 F.L.				158.6	159.2		0.60
		Line N. 1200					
E 140				160.2	Gr.		
180				160.3	161.3		1.00
220				160.0	162.0		2.00
260				159.6	164.3		4.50
273		N 1220 Top mound		159.9	165.5		5.60
300		Line N 1200		159.6	161.5		1.90
330 F.L.				159.7	159.3	0.40	

Profile Notes Red. ____ Plotted ____ Job No. 6646 Division No. 10 F. B. 1115 Pg. 171
No. ____ X-Sec. Date ____ Date ____ Survey of Alley Lots
No. ____ Notes Chkd. ____ Checked ____ Survey by Hollitum Notes F.B. Date Oct 21, 1948
Date ____ Date ____ Map No. ____ Index C. Johnson

76L-298 S & E #307—1-56

PLEASE RETURN TO
LOS ANGELES COUNTY ENGINEER
700 LOS ANGELES COUNTY ENGINEERING BLDG.

NOTE: ANY ADDITIONS OR CHANGES ON THIS SHEET MUST BE MADE OR CIRCLED IN RED INK, WITH DATE AND NAME OF PERSON MAKING CHANGE.

Do not extend notes this side of this line.

STATION	B. S.	H. I.	F. S.	ELEV.	Grade	Cut	Fill
		Line	N. 1200				
E. 340				159.7	159.7	Gr.	
380				159.7	160.1		0.40
420				159.7	160.0		0.30
460	Top	part		159.64	160.00		0.36
500				159.6	162.0		2.40
520	N 1207	Top	mound	159.9	164.3		4.40
540		Line	N 1200	159.9	162.5		2.60
564 F.L.				159.8	159.9		0.20
580				159.5	160.1		0.60
620				159.4	160.5		1.10
660				159.2	160.2		1.00
686 F.L.				159.0	159.6		0.60
		Line	N. 1240				
E. 140				160.7	161.2		0.50
180				160.4	162.2		1.80
220				160.3	162.8		2.50
260				160.3	164.8		4.50
300				160.2	161.2		1.00
315 F.L.				160.0	159.7	0.30	
340				160.2	160.3		0.10
380	Top	part		160.00	160.35		0.35
420	"	"		160.16	160.48		0.32
460	"	"		160.32	160.30	0.02	

F. B. 1115 Pg. 172 Job No. 8848 02 Division No. 10 Notes Red. Plotted Profile
Survey of Athens Park Date Date No. X-Sec.
Survey by Hellstrom Notes F.E.B. Notes Chkd. Checked
Indexed C. Johnson Date Date No.

76L-298 S & E #307—1-56

PLEASE RETURN TO
LOS ANGELES COUNTY ENGINEER
700 LOS ANGELES COUNTY ENGINEERING BLDG.

NOTE: ANY ADDITIONS OR CHANGES ON THIS SHEET MUST BE MADE OR CIRCLED IN RED INK, WITH DATE AND NAME OF PERSON MAKING CHANGE.

Do not extend notes this side of this line.

STATION	B. S.	H. I.	F. S.	ELEV.	Grade	Cut	Fill
		Line	N. 1240				
E. 500				160 3	161.5		1.20
540				160 2	161.0		0.80
549 FL				160 0	160.7		0.30
580				160 1	160.5		0.40
620				159 9	160.9		1.00
660				159 6	160.3		0.70
682	F.L.			159 5	159.7		0.20
T.P.				160 00			
		Line	N. 1280				
E. 140				160 9	161.9		1.00
180				160 9	164.0		3.10
220				161 1	163.8		2.70
260				161 0	163.0		2.00
288 FL				160 8	160.1		0.70
305				160 8	160.2	-0.60	
340				160 9	161.4		0.50
380	Top	Pa.		160 68	161.02		0.34
420	"	"		160 68	160.87		0.19
460	"	"		160 93	160.70	0.23	
493	F.L.			160 9	160.2	0.70	

Profile Notes Red. Plotted Job No. 8848 02 Division No. 10 F. B. 1115 Pg. 117
No. Date Date Survey of Athens Park
X-Sec. Notes Chkd. Checked Survey by Hellstrom Notes F.E.B. Date Oct 21, 1956
No. Date Date Map No. Index No. C. Johnson

76L-298 S & E #307—1-56

PLEASE RETURN TO
LOS ANGELES COUNTY ENGINEER
700 LOS ANGELES COUNTY ENGINEERING BLDG.

NOTE: ANY ADDITIONS OR CHANGES ON THIS SHEET MUST BE MADE OR CIRCLED IN RED INK, WITH DATE AND NAME OF PERSON MAKING CHANGE.

Do not extend notes this side of this line.

STATION	B. S.	H. I.	F. S.	ELEV.	Grade	Cut	Fill
		Line N.	1280				
E. 500				160 7	161.0		0.30
540				160 6	161.0		0.40
580				160 7	161.0		0.30
620				160 2	160.8		0.60
660				160 3	160.0	0.30	
668 F.L.				160 2	159.8	0.40	
		Line N.	1320				
E. 140				161 4	162.5		1.10
180				161 6	165.2		3.60
205	N 1313	Top mound		161 6	166.7		5.10
220		Line N 1320		161 56	165.3		3.74
260 F.L.				161 8	160.4	1.40	
300		Top Pav't		161 74	161.04	0.70	
340		"		161 43	161.23	0.20	
380		"		161 57	161.44	0.13	
420		"		161 44	161.20	0.24	
460		"		161 87	161.25	0.62	
500				161 40	160.45	0.95	
540				161 1	161.0	0.10	
580				161 1	161.0	0.10	

F. B. 1115 Pg. 174 Job No. 88 48 02 Division No. 10 Notes Red. Plotted Profile
Survey of Athens Park Date Date No. X-Sec.
Survey by Hellstrom Notes F.E.B. Notes Chkd. Checked
Indexed C. Johnson Date Date No.

76L-298 S & E #307—1-56

PLEASE RETURN TO
LOS ANGELES COUNTY ENGINEER
700 LOS ANGELES COUNTY ENGINEERING BLDG.

NOTE: ANY ADDITIONS OR CHANGES ON THIS SHEET MUST BE MADE OR CIRCLED IN RED INK, WITH DATE AND NAME OF PERSON MAKING CHANGE.

Do not extend notes this side of this line.

STATION	B. S.	H. I.	F. S.	ELEV.	Grade	Cut	Fill
		Line	N. 1320				
E. 620				161 1	160.9	0.20	
650 FL.				161 0	160.3	0.70	
660				160 9	160.5	0.40	
		Line	N 1360				
E 140				161 6	162.8		1.20
180				162 3	164.6		2.30
220				162 3	163.0		0.70
240 FL.				162 4	160.8	1.60	
260		Top part		162 32	160.85	1.47	
300		"		162 46	161.15	1.31	
340		"		162 32	161.70	0.62	
380		"		162 43	162.30	0.13	
420		"		162 50	161.60	0.90	
460		"		162 61	161.40	1.21	
500		"		162 14	161.30	0.84	
540		"		161 74	161.15	0.59	
580				161 8	161.0	0.80	
620				161 8	160.9	0.90	
633 FL.				161 8	160.7	1.10	
660				162 8	160.9	1.90	

Profile No. ____ Notes Red. ____ Plotted ____ Job No. 8848 02 Division No. 11 F. B. 1115 PG. 115
X-Sec. No. ____ Date ____ Date ____ Survey of Athens Park
Notes Chkd. ____ Checked ____ Survey by Hellstrom Notes FEB Date Oct 21, 1958
No. ____ Date ____ Date ____ Map No. ____ Indexed C. Johnson Date ____

76L-298 S & E #307—1-56

PLEASE RETURN TO
LOS ANGELES COUNTY ENGINEER
700 LOS ANGELES COUNTY ENGINEERING BLDG.

NOTE: ANY ADDITIONS OR CHANGES ON THIS SHEET MUST BE MADE OR CIRCLED IN RED INK, WITH DATE AND NAME OF PERSON MAKING CHANGE.

Do not extend notes this side of this line.

STATION	B. S.	H. I.	F. S.	ELEV.			
		Line N.	1400		Grade	Cut	Fill
E 140				162.1	Gr.		
180				162.3	"		
220				162.5	161.9	0.60	
242 F.L.				162.5	161.0	1.50	
260				163.2	161.2	2.00	
300		Top part		163.42	161.40	2.02	
340				163.96	161.80	2.16	
353 F.L.				163.8	161.4	2.40	
380				164.2	163.0	1.20	
387 F.L.				164.2	161.8	2.40	
420		Top part		163.60	161.85	1.75	
460		"		163.89	161.65	2.24	
500		"		163.29	161.50	1.79	
540		"		163.17	160.90	2.27	
580				162.9	160.9	2.00	
595 F.L.				162.9	160.6	2.30	
620				not set			
660				162.3	161.7	0.60	
T.P.				163.60			

F. B. 1115 Pg. 176 Job No. 8848 02 Division No. 10 Notes Red. Plotted Profile
Survey of Athens Park Date Date No. X-Sec.
Survey by Hellstrom Notes FEB Notes Chkd Checked
Indexed K. O. Johnson Date Date No.

76L-298 S & E #307—1-56

PLEASE RETURN TO
LOS ANGELES COUNTY ENGINEER
700 LOS ANGELES COUNTY ENGINEERING BLDG.

NOTE: ANY ADDITIONS OR CHANGES ON THIS SHEET MUST BE MADE OR CIRCLED IN RED INK, WITH DATE AND NAME OF PERSON MAKING CHANGE.

Do not extend notes this side of this line.

STATION	B. S.	H. I.	F. S.	ELEV.	Grade	Cut	Fill
		Line N		1440			
E. 220				1632	163.2	Gr.	
260				1639	163.3	0.6	
300				1647	161.5	3.2	
340				1650	161.5	3.5	
380				1654	165.0	0.4	
420				1655	163.2	2.3	
460	FL.			1653	161.2	4.1	
500				1651	161.1	4.0	
540				1649	162.0	2.9	
580				1644	163.0	1.4	
620				1640	163.0	1.0	
660				1636	163.0	0.6	
700				1626			
		Line N		1480			
E. 220				1639	164.7		0.8
260				1648	166.7		1.9
300				1653	164.2	1.1	
340				1664	162.4	4.0	
380				1668	165.2	1.6	

Profile Notes Red. Plotted Job No. 8848 C2 Division No. 10 F. B. 1115 Pg. 117
No. Date Date Survey of Athens Park
X-Sec. Notes Chkd. Checked Survey by Hellstrom Notes FEB Date Oct 21, 1958
No. Date Date Map No. Indexed C. Johnson

76L-298 S & E #307—1-56

PLEASE RETURN TO
LOS ANGELES COUNTY ENGINEER
700 LOS ANGELES COUNTY ENGINEERING BLDG.

NOTE: ANY ADDITIONS OR CHANGES ON THIS SHEET MUST BE MADE OR CIRCLED IN RED INK, WITH DATE AND NAME OF PERSON MAKING CHANGE.

Do not extend notes this side of this line.

F. B. 1115 Pg. 178 Job No. 8848 02 Division No. 10 Notes Red ____ Date ____ Plotted ____ Date ____ Profile No. ____

Survey of Athens Park Notes FEB Notes Chkd ____ Date ____ Checked ____ Date ____ X-Sec. No. ____

Survey by Hillstrom

Indexed J. C. Johnson Date ____

STATION	B. S.	H. I.	F. S.	ELEV.			
		Line N.	1480		Grade	Cut	Fill
420				167.1	167.5		0.4
460				167.1	166.0	1.1	
500				167.2	165.3	1.9	
540				166.9	165.0	1.9	
580				166.4	163.0	3.4	
620				166.2	163.0	3.2	
660				165.7	163.0	2.7	
700				162.8			
		Line N.	1520				
E 190				164.2	Gr		
220				164.3	165.3		1.0
260				165.3	168.1		2.8
300				166.4	168.0		1.6
340				167.5	165.5	2.0	
380				168.3	168.8		0.5
420				168.8	169.0		0.2
460				169.1	169.3		0.2
500				169.1	169.8		0.7
540				168.1	163.5	5.4	

76L-298 S & E #307—1-56

PLEASE RETURN TO
LOS ANGELES COUNTY ENGINEER
700 LOS ANGELES COUNTY ENGINEERING BLDG.

NOTE: ANY ADDITIONS OR CHANGES ON THIS SHEET MUST BE MADE OR CIRCLED IN RED INK, WITH DATE AND NAME OF PERSON MAKING CHANGE.

Do not extend notes this side of this line.

STATION	B. S.	H. I.	F. S.	ELEV.	Grade	Cut	Fill
		Line N	1520				
580				168 6	163.0	5.6'	
620				168 3	163.0	5.3'	
660				167 3	166.5	0.8'	
700				165 1	—	—	—
		Line N	1560				
E 180				164 7	Gr.		
220				165 1	165.7		0.6'
260				166 6	168.1		1.5'
300				167 5	168.8		1.3'
340				168 4	168.9		0.5'
380				169 5	Gr.		
420				170 4	"		
460				170 6	170.8		0.2'
500				171 0	170.0	1.0'	
540				170 7	163.0	7.7'	
580				170 2	163.0	7.2'	
620				169 6	163.0	6.6'	
660				168 7	168.8	Gr	
700				166 2	—	—	—

Profile No. X-Sec. No. Notes Red. Date Plotted Date Notes Chkd. Date Checked Date Job No. 6848 Division No. 10 Survey of Athens Park Survey by AN Hellstrom Notes E.E.B. Date Oct. 21, 1958 Map No. Index C. Johnson

F. B. 1115 PG. 179

76L-298 S & E #307—1-56

PLEASE RETURN TO
LOS ANGELES COUNTY ENGINEER
700 LOS ANGELES COUNTY ENGINEERING BLDG.

NOTE: ANY ADDITIONS OR CHANGES ON THIS SHEET MUST BE MADE OR CIRCLED IN RED INK, WITH DATE AND NAME OF PERSON MAKING CHANGE.

Do not extend notes this side of this line.

STATION	B. S.	H. I.	F. S.	ELEV.	Grade	Cut	Fill
	Line	N 1600					
E. 180				16[illegible] 7	Gr.		
220				166 2	"		
260				16[illegible] 7	168.2		0.5
300				168 5	Gr.		
340				16[illegible] 7	"		
380				170 0	171.0		1.0
420				171 8	171.7	0.1	
460				172 4	172.4	Gr.	
500				172 7	172.6	0.1	
540				172 4	171.6	0.8	
580				171 7	165.6	6.1	
620				170 8	167.0	3.8	
660				169 9	170.0		0.1
700				169 3			
T. P. E 460 1560				170 10			
	Line	N 1640					
E. 220				not set			
260				168 3			
300				169 1			
340				170 7			

F. B. 1115 Pg. 180 Job No. 9848 02 Division No. 10 Notes Red: Plotted Profile
Survey of Athens Park Date Date No. X-Sec.
Survey by Hellstrom Notes FEB Notes Chkd Checked
Indexed C. Johnson Date Date No.

76L-298 S & E #307—1-56

PLEASE RETURN TO
LOS ANGELES COUNTY ENGINEER
700 LOS ANGELES COUNTY ENGINEERING BLDG.

NOTE: ANY ADDITIONS OR CHANGES ON THIS SHEET MUST BE MADE OR CIRCLED IN RED INK, WITH DATE AND NAME OF PERSON MAKING CHANGE.

Do not extend notes this side of this line.

STATION	B. S.	H. I.	F. S.	ELEV.				
	Line 1640				Grade	Cut	Fill	
E. 380				171 8				
420				173 1				
460				173 9				
500				174 2				
540				174 2				
580				173 5				
620				172 3				
660				171 0				
700				168 3				
TBM #2				174 70	TBM #2 Elev. 174.736 F.B. 1115 - 166 124 Th St S. curb halfway between Athens Way & Broadway St Roof nail in lead opposite house #333			

Profile Notes Red ____ Plotted ____ Job No. 60 Ra C Division No. 10 F. B. 1115 PG. 181
No. ____ Date ____ Date ____ Survey of ____
X-Sec. Notes Chkd. ____ Checked ____ Survey by A N Hellstrom Notes FFB. Date Oct 21, 1958
No. ____ Date ____ Date ____ Map No. ____ Index C. Johnson

F. B. 1115 Pg. 182 Job No. Division No. Notes Red Plotted Profile

Survey of Date Date No.

Survey by Notes Notes Chkd. Checked X-Sec.

Indexed Date Date Date No.

STATION	B. S.	H. I.	F. S.	ELEV.

Do not extend notes this side of this line.

NOTE: ANY ADDITIONS OR CHANGES ON THIS SHEET MUST BE MADE OR CIRCLED IN RED INK, WITH DATE AND NAME OF PERSON MAKING CHANGE.

PLEASE RETURN TO

LOS ANGELES COUNTY ENGINEER

700 LOS ANGELES COUNTY ENGINEERING BLDG.

76L-298 S & E #307—1-56

76L-298 S & E #307—1-56

PLEASE RETURN TO
LOS ANGELES COUNTY ENGINEER
700 LOS ANGELES COUNTY ENGINEERING BLDG.

NOTE: ANY ADDITIONS OR CHANGES ON THIS SHEET MUST BE MADE OR CIRCLED IN RED INK, WITH DATE AND NAME OF PERSON MAKING CHANGE.

Do not extend notes this side of this line.

STATION	B. S.	H. I.	F. S.	ELEV.			
TBM #2				174 74	TBM #2 Elev. 174.736 F.B. 115-166		
					124th St. S. curb. halfway between & Athens Broadway		
					Roof N. in lead opposite house # 333.		
GRADES FOR CONTOURS 163.0 TO 173.0 FOR SWIMMING POOL							
Contour		173			Grade	Cut	Fill
#1				173 1	173.0	—	—
#2				173 1	"	—	—
#3				173 0	"	—	—
#4				173 1	"	—	—
#5				172 9	"	—	—
#6				173 0	"	—	—
Contour		172					
#1				172 3	172.0	0.3	
#2				172 4	"	0.4	
#3				173 0	"	1.0	
#4				172 6	"	0.6	
#5				172 0	"	Gr	
#6				172 0	"	"	
#7				172 0	"	"	

STAKE NUMBERS #1-#2 etc RUN FROM E. END OF CONTOUR TO W. END

Profile Notes Red. Plotted Job No. 8848 02 Division No. 10 F. B. 1115 PG. 183
No. Date Date Survey of
X-Sec. Notes Chkd. Checked Survey by Hellstrom Notes F.E.B. Date Oct 23, 1958
No. Date Date Map No. Index C. John Date

76L-298 S & E #307—1-56

PLEASE RETURN TO
LOS ANGELES COUNTY ENGINEER
700 LOS ANGELES COUNTY ENGINEERING BLDG.

NOTE: ANY ADDITIONS OR CHANGES ON THIS SHEET MUST BE MADE OR CIRCLED IN RED INK, WITH DATE AND NAME OF PERSON MAKING CHANGE.

Do not extend notes this side of this line.

STATION	B. S.	H. I.	F. S.	ELEV.				
Contour	170				Grade	Cut	Fill	
#1				170.0	170.0	Gr.		
#2				170.0	"	"		
#3				171.5	"	1.5		
#4				172.0	"	2.0		
#5				172.2	"	2.2		
#6				172.3	"	2.3		
#7				172.0	"	2.0		
#8				171.0	"	1.0		N 1560 E 500 spk & T
#9				169.2	"		0.8	
#10				170.0	"	Gr.		
Contour	163							
#1				163.0	163.0	Gr		
#2				163.0	"	"		
#3				165.7	"	2.7		N 1480 E 660 spk & T
#4				168.0	"	5.0		
#5				169.6	"	6.6		
#6				170.7	"	7.7		
#7				171.3	"	8.3		
#8				171.3	"	8.3		
#9				171.3	"	8.3		

F. B. 1115 Pg. 184 Job No. 8848 02 Division No. 10 Notes Red Plotted Profile
Survey of Athens Park Date Date No. X-Sec.
Survey by Hellstrom Notes FEB Notes Chkd. Checked
Indexed [illegible] Date Date Date No.

76L-298 S & E #307—1-56

PLEASE RETURN TO
LOS ANGELES COUNTY ENGINEER
700 LOS ANGELES COUNTY ENGINEERING BLDG.

NOTE: ANY ADDITIONS OR CHANGES ON THIS SHEET MUST BE MADE OR CIRCLED IN RED INK, WITH DATE AND NAME OF PERSON MAKING CHANGE.

Do not extend notes this side of this line.

STATION	B. S.	H. I.	F. S.	ELEV.	Grade	Cut	Fill
Contour	163 cont.						
#10				1710	163.0	8.0	
#11				1708	"	7.8	
#12				1689	"	5.9	
#13				1681	"	5.1	
#14				1668	"	3.8	
#15				1645	"	1.5	
#16				1648	"	1.8	
#17				1654	"	2.4	
#18				1661	"	3.1	
#19				1660	"	3.0	
T.P.				16805			
East Ridge							
171				1710	171.0	Gr.	
169				1690	169.0	"	
168				1680	168.0	"	
167				1670	167.0	"	
166				1660	166.0	"	
165				1650	165.0	"	
164				1644	164.0	0.4	

Profile No. ____ Notes Red. ____ Plotted ____ Job No. 8648 S2 Division No. 10 F. B. 1115 Pg. 185
X-Sec. No. ____ Date ____ Date ____ Survey of [illegible] Notes [illegible]
Notes Chkd. ____ Checked ____ Survey by Hollstrom Notes F.F.B. Date Oct. 23, 1958
No. ____ Date ____ Date ____ Map No. ____ Indexed O. Johnson

76L-298 S & E #307—1-56

PLEASE RETURN TO
LOS ANGELES COUNTY ENGINEER
700 LOS ANGELES COUNTY ENGINEERING BLDG.

NOTE: ANY ADDITIONS OR CHANGES ON THIS SHEET MUST BE MADE OR CIRCLED IN RED INK, WITH DATE AND NAME OF PERSON MAKING CHANGE.

Do not extend notes this side of this line.

STATION	B. S.	H. I.	F. S.	ELEV.	Grade	Cut	Fill
West	Ridge						
171 A				170 7	171.0		0.3
171				170 0	"		1.0
169				168 7	169.0		0.3
168				168 0	168.0	Gr.	
167				167 0	167.0	"	
166				166 5	166.0	0.5	
165				165 6	165.0	0.6	
164				165 0	164.0	1.0	
BM A-4				160 1.0	BM A-4 Elev. 160.618 F.B. 1115-18 Broadway & 126th St. N.E. Cor. Roof nail in lead 16.75 E. of E. end Ch. ret. Chis BM A-4		

F. B. 1115 Pg. 186 Job No. 8848 02 Division No. 10 Notes Red. Plotted Profile
Survey of Athens Park Date Date No.
Survey by Hellstrom Notes E.E.B. Notes Chkd. Checked X-Sec.
Indexed K. C. Johnson Date Date Date No.

F. B. 1115 Pg. 187

Profile No. | Notes Red. | Date | Plotted | Date | Job No. 9848 | Division No. 10 | Survey of Athens Park

X-Sec. No. | Notes Chkd. | Date | Checked | Date | Survey by Hellstrom | Notes F.B.B. | Date Oct 24, 1959

Map No. | Indexed | C. Johnson | Date

J.N. 9848 02

ATHENS PARK.

Grades for parking lot

Stakes = 1x2 N & T. On 3' offset.

STATION	B. S.	H. I.	F. S.	ELEV.

A.N. Hellstrom
F.E. Brooks
T.J. Melendez
J.M. Potter

NOTE: ANY ADDITIONS OR CHANGES ON THIS SHEET MUST BE MADE OR CIRCLED IN RED INK, WITH DATE AND NAME OF PERSON MAKING CHANGE.

Do not extend notes this side of this line.

PLEASE RETURN TO
LOS ANGELES COUNTY ENGINEER
700 LOS ANGELES COUNTY ENGINEERING BLDG.

76L-298 S & E #307—1-56

76L-298 S & E #307—1-56

PLEASE RETURN TO
LOS ANGELES COUNTY ENGINEER
700 LOS ANGELES COUNTY ENGINEERING BLDG.

NOTE: ANY ADDITIONS OR CHANGES ON THIS SHEET MUST BE MADE OR CIRCLED IN RED INK, WITH DATE AND NAME OF PERSON MAKING CHANGE.

Do not extend notes this side of this line.

STATION	B. S.	H. I.	F. S.	ELEV.				
BM A-4				160 62	BM A-4 Elev. 160.618			F.B. 1115 pg 18
					Broadway & 126th St.			N.E. Cor. Roof N. in L
					16.75 E. of E end Cb. Ret. Chis. BM A-4			
					Grade	Cut	Fill	
N. end N. drive gutter				160 72	—	—	—	
S " " " "				160 05	—	—	—	
N. curb line 3' off								
0+00	E. end			161 55	161.25	0.30		
0+40				161 73	161.61	0.12		
0+69	w. end			161 76	161.90		0.14	
N. drive S. W. cor.				161 03	161.22		0.19	
E. curb.								
0+00	N. end			161 11	161.32		0.21	
0+36				160 73	160.95		0.22	
0+76				160 05	160.50		0.45	
1+16				159 48	160.05		0.57	
1+56				158 85	159.60		0.75	
1+96				158 42	159.15		0.73	
2+36				158 20	158.70		0.50	
2+58	S. end			157 87	158.10		0.23	

F. B. 1115 Pg. 188 Job No. 8848 02 Division No. 10 Notes Red Plotted Profile
Survey of Allens Park Date Date No. X-Sec.
Survey by Hellstrom Notes FEB Notes Chkd. Checked
Indexed K. C. Johnson Date Date No.

76L-298 S & E #307—1-56

PLEASE RETURN TO
LOS ANGELES COUNTY ENGINEER
700 LOS ANGELES COUNTY ENGINEERING BLDG.

NOTE: ANY ADDITIONS OR CHANGES ON THIS SHEET MUST BE MADE OR CIRCLED IN RED INK, WITH DATE AND NAME OF PERSON MAKING CHANGE.

Do not extend notes this side of this line.

STATION	B. S.	H. I.	F. S.	ELEV.	Grade	Cut	Fill
S. Drive N.W. Cor				158.08	158.00	0.08	
N. end of S. Drive gutter				156.91	—	—	—
S " " " "				156.70	—	—	—
S curb line 3' off							
0+00	E. end			157.79	157.97		0.18
0+40				157.83	158.61		0.78
0+69	W. end			158.31	159.10		0.73
W curb							
0+00	N. end			161.72	161.90		0.18
0+34				161.19	161.53		0.34
0+74				160.65	161.08		0.43
1+14				160.04	160.63		0.59
1+54				159.38	160.18		0.80
1+94				158.94	159.73		0.79
2+34				158.43	159.28		0.85
2+52	S. end			158.40	159.10		0.70
℄							
0+35	N. end			160.66	160.74		0.08
0+75				159.93	160.29		0.36

Profile Notes Red. ____ Plotted ____ Job No. [illegible] Division No. 10 F. B. [illegible] Pg. 189
No. ____ Date ____ Date ____ Survey of [illegible]
X-Sec. Notes Chkd. ____ Checked ____ Survey by [illegible] Notes C. J. [illegible] Date [illegible]
No. ____ Date ____ Date ____ Map No. ____ Indexed ____ Date ____

76L-298 S & E #307—1-56

PLEASE RETURN TO
LOS ANGELES COUNTY ENGINEER
700 LOS ANGELES COUNTY ENGINEERING BLDG.

NOTE: ANY ADDITIONS OR CHANGES ON THIS SHEET MUST BE MADE OR CIRCLED IN RED INK, WITH DATE AND NAME OF PERSON MAKING CHANGE.

Do not extend notes this side of this line.

STATION	B. S.	H. I.	F. S.	ELEV.			
℄ cont					Grade	Cut	Fill
1+15				159 39	159.84		0.45
1+55				158 84	159.39		0.55
1+95				158 32	158.94		0.62
2+35	S. end.			157 78	158.49		0.71
BM A-3				156 31	BM A-3 Elev. 156.308 FB 1115-18 Broadway & 127th St. N.E. Cor. L&T in Cb. 52.8' N of N prop L 127th St. Chis BM A-3		

F. B. 1115 Pg. 190 Job No. 8848 C2 Division No. 10 Notes Red. Plotted Profile
Survey of Athens Park Date Date No. X-Sec.
Survey by Hellstrom Notes FEB Notes Chkd. Checked
Indexed R. C. Johnson Date Date Date No.

Notes Ck'd by:	Survey of ATHENS PARK
Map No.	J.N. 8848.02 Tape Std °F
Office Work	Surveyed by A.N. Hellstrom
Checked	Notes A.N.H Date 10-1958
Date	Indexed A. C. Johnson

F.B. 1115 Pg. 191

J.N. 8848.02

ATHENS PARK

BASIS OF CO-ORDINATES
& POINTS SET AT
DIFFERENT CO-ORD. LOCATIONS

Page 192

A.N. HELLSTROM
F.E. BROOKS
T.J. MELENDEZ
J.W. POTTER

Note: Any Additions or Changes on This Sheet Must be Made or Circled in Red Ink With Date and Name of Person Making Change.

Do not extend notes this side of this line.

RETURN TO
LOS ANGELES COUNTY ENGINEER
700 LOS ANGELES COUNTY ENGINEERING BLDG.

76F3095 CE #247—3-57

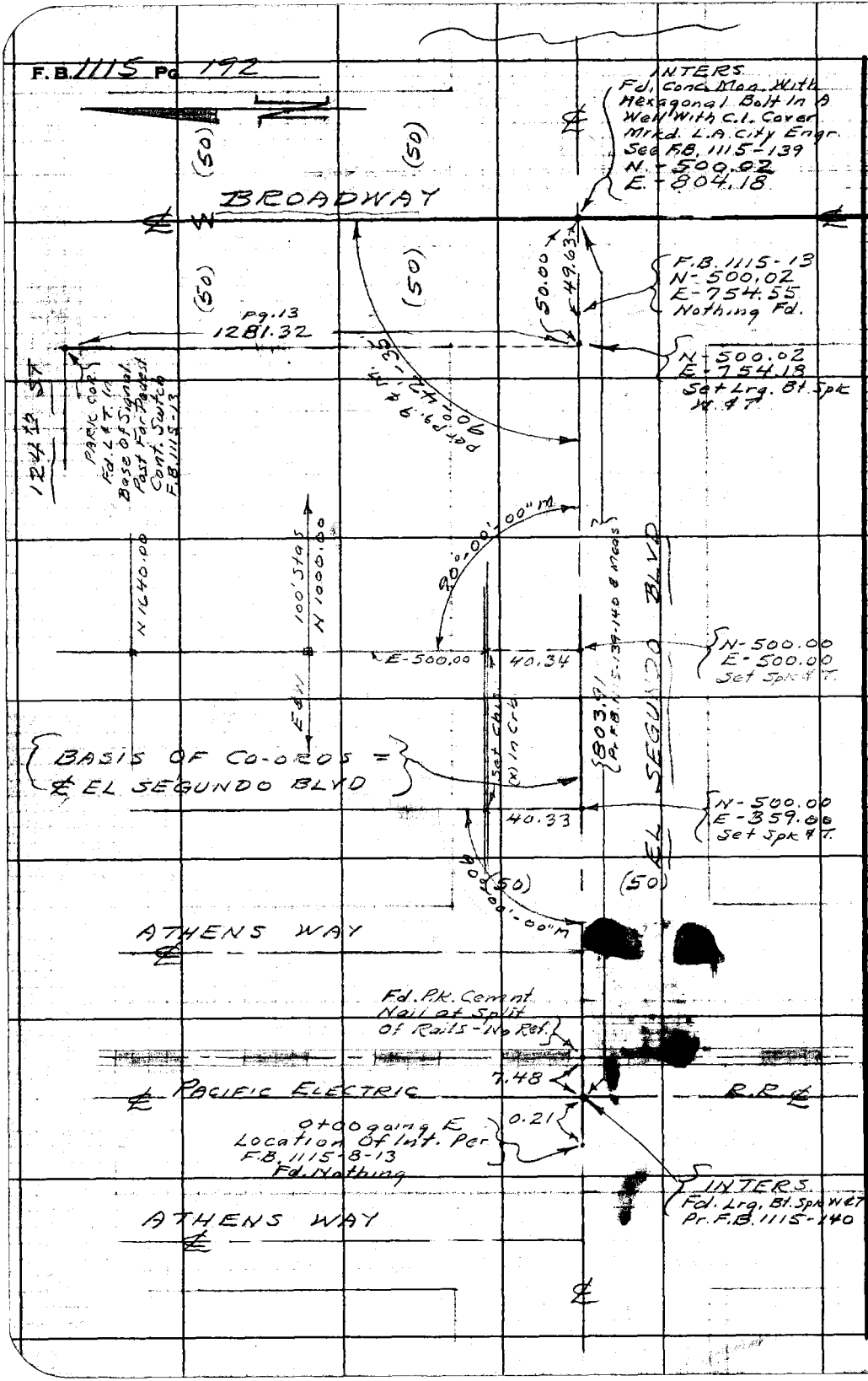

RETURN TO
LOS ANGELES COUNTY ENGINEER
700 LOS ANGELES COUNTY ENGINEERING BLDG.

Do not extend notes this side of this line.

Note: Any Additions or Changes on This Sheet Must be Made or Circled in Red Ink With Date and Name of Person Making Change.

Notes Ck'd by	Survey of ATHENS PARK
Map No.	JN 8848.02 Tape Std °F
Office Work	Surveyed by A.N. Hellstrom
Checked	Notes A.N.H. Date 10-1958
Date	Indexed J. C. Johnson 2-2-59

F.B. 1115 Pg. 193

LOCATION OF SOFTBALL FIELD "A"

(See Pg. 192 For Scheme Of Coords.)

(•) Red Dot Represents 1 x 2 N&T.

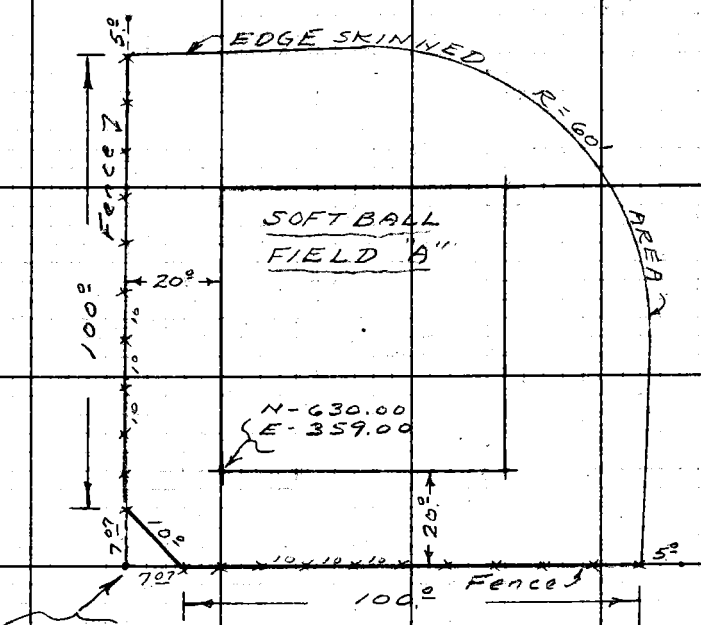

Note: Any Additions or Changes on This Sheet Must be Made in Red Ink or Circled With Date and Name of Person Making Change.

Do not extend notes this side of this line.

RETURN TO
LOS ANGELES COUNTY ENGINEER
700 LOS ANGELES COUNTY ENGINEERING BLDG.

76F3088 CE #247—3-57

F. B. 1115 Pg. 194

SOFTBALL FIELD "B"

(See Pg. 192 For Scheme Of Co-Ords.)

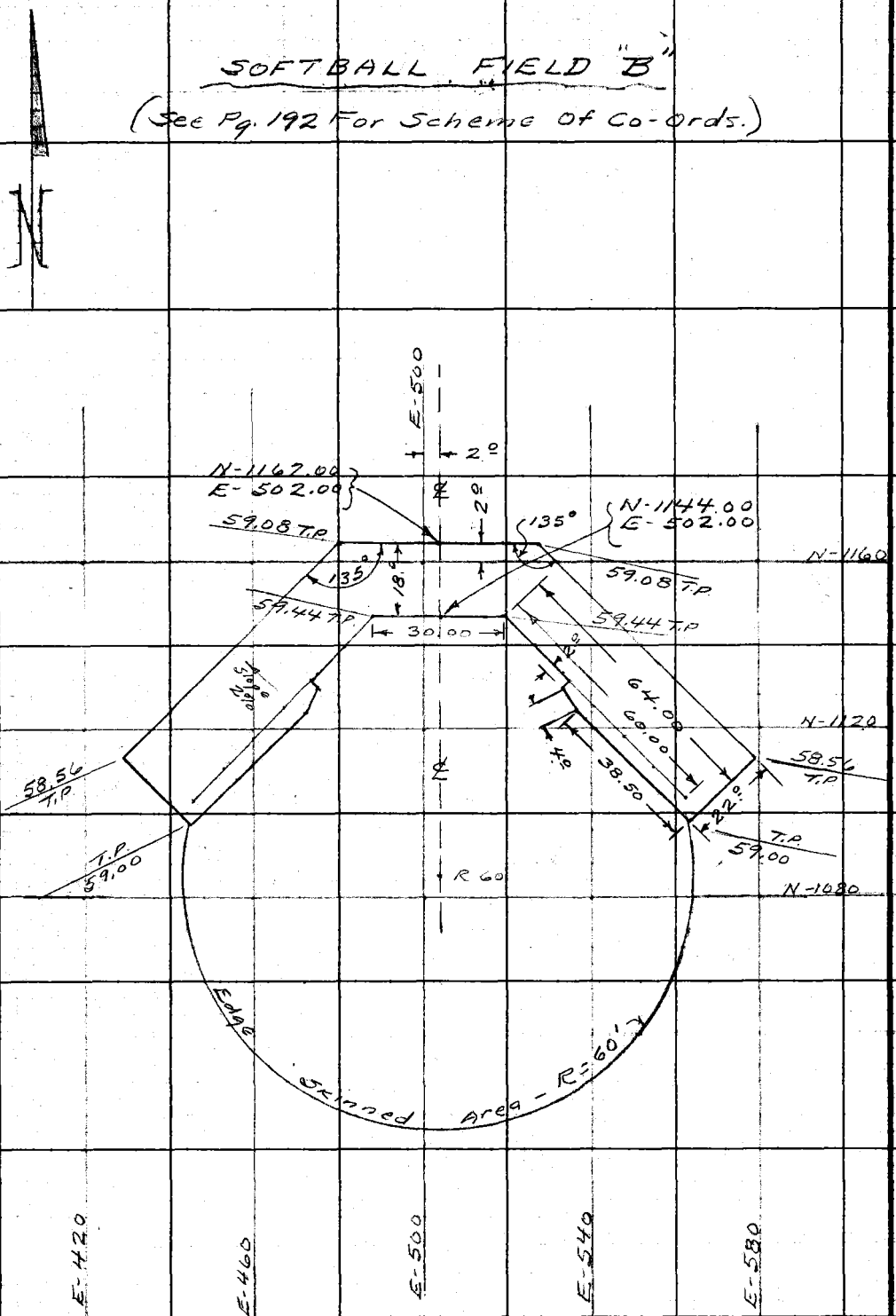

RETURN TO
LOS ANGELES COUNTY ENGINEER
700 LOS ANGELES COUNTY ENGINEERING BLDG.

Do not extend notes this side of this line.

Note: Any Additions or Changes on This Sheet Must be Made or Circled in Red Ink With Date and Name of Person Making Change.

Notes Ck'd by	Survey of ATHENS PARK
Map No.	JN 8848.02 Tape Std °F
Office Work	Surveyed by A.N. Hellstrom
Checked	Notes A.N.H. Date 10-1958
Date	Indexed C. Johnson

F.B. 1115 Pg. 195

CONT. BOTTOM Pg. 196

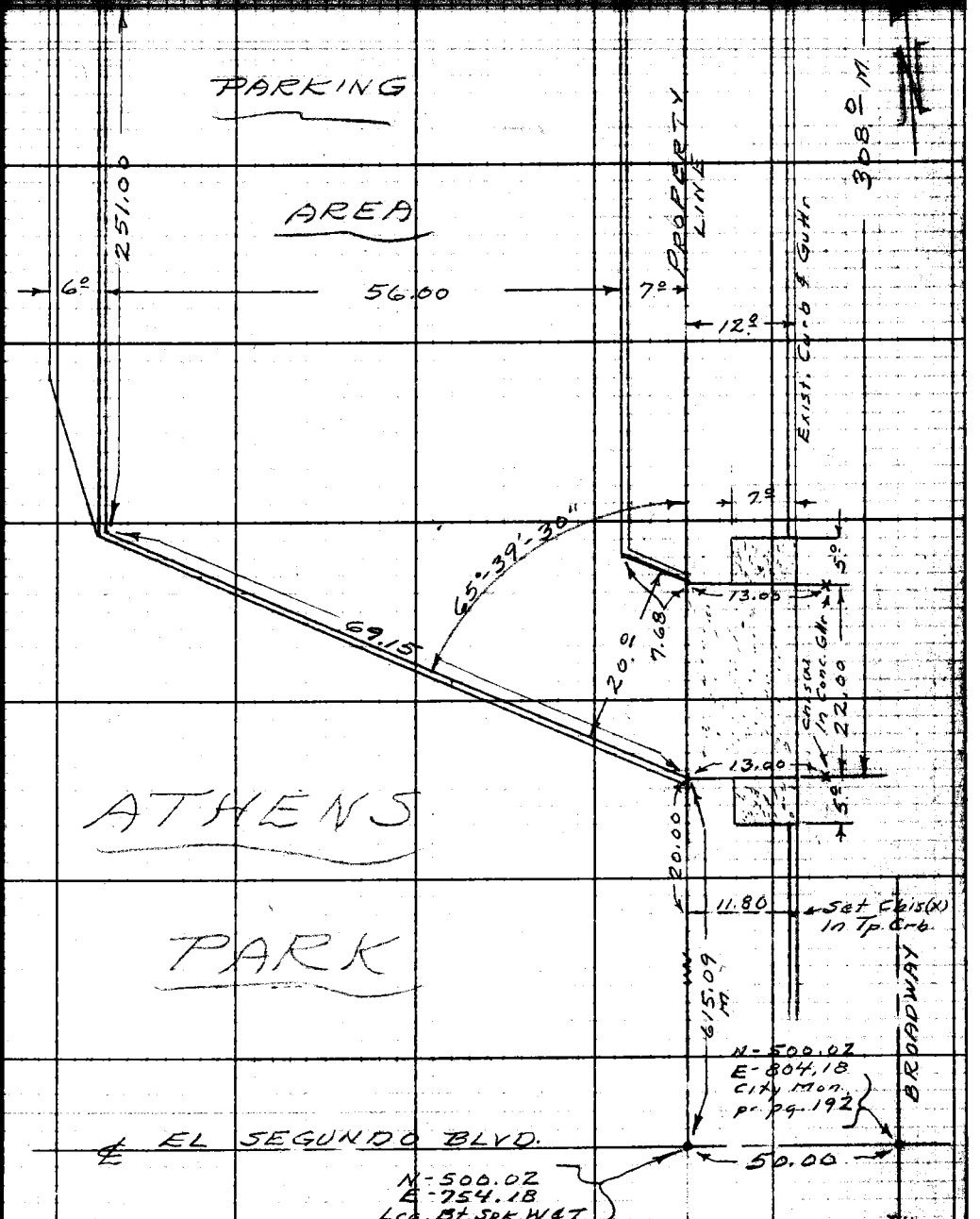

Note: Any Additions or Changes on This Sheet Must be Made or Circled in Red Ink With Date and Name of Person Making Change.

Do not extend notes this side of this line.

RETURN TO
LOS ANGELES COUNTY ENGINEER
700 LOS ANGELES COUNTY ENGINEERING BLDG.

76F309S CE #247—3-57

F.B. 1115 PG 196

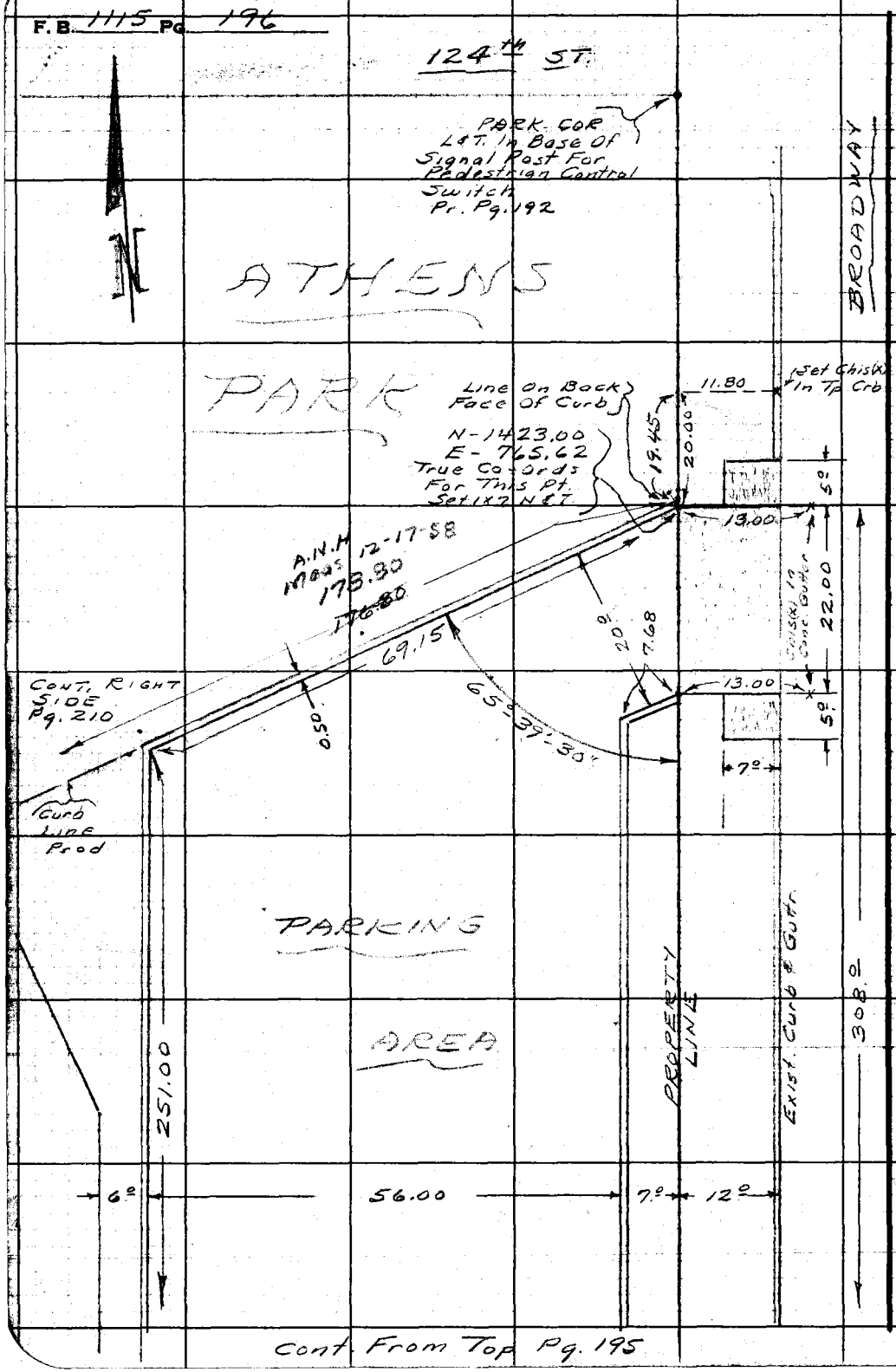

RETURN TO
LOS ANGELES COUNTY ENGINEER
700 LOS ANGELES COUNTY ENGINEERING BLDG.

Do not extend notes this side of this line.

Note: Any Additions or Changes on This Sheet Must be Made or Circled in Red Ink With Date and Name of Person Making Change.

76L-298 S & E #307-1-56

PLEASE RETURN TO
LOS ANGELES COUNTY ENGINEER
700 LOS ANGELES COUNTY ENGINEERING BLDG.

NOTE: ANY ADDITIONS OR CHANGES ON THIS SHEET MUST BE MADE OR CIRCLED IN RED INK, WITH DATE AND NAME OF PERSON MAKING CHANGE.

Do not extend notes this side of this line.

STATION	B. S.	H. I.	F. S.	ELEV.			
	GRADES FOR FLOW LINE FROM N-1080-E-700 = #1 TO N-1160 E-340 = #27 - (AROUND SAND AREA)						
BM A-4				160 62	BM A-4 Elev. 160.618 F.B. 1115-18 Broadway & 126th st. N.E. Cor. roof nail in [illegible] 16.75' E. of E end cb. ret. chisled BM A 4		
					Grade	Cut	Fill
Sta. #1				157 9	157.80	0.1	
2				158 5	158.40	0.1	
3				159 2	159.10	0.1	
4				159 6	159.40	0.2	
5				159 7	159.70	Gr.	
6				160 0	160.0	Gr.	
7				160 4	160.30	0.1	
8				160 7	160.46	0.2	
9				160 9	160.53	0.4	
10				161 8	160.72	1.1	
11				162 4	160.90	1.5	

Profile No. ____ Notes Red. ____ Plotted ____ Job No. 8848-02 Division No. 10 F. B. 1115 Pg. 197
X-Sec. No. ____ Date ____ Date ____ Survey of [illegible] Notes F.E.B. Date 11-1958
Notes Chkd. ____ Checked ____ Survey by Hellstrom Date ____
No. ____ Date ____ Date ____ Map No. ____ Indexed C. Johnson

76L-298 S & E #307—1-56

PLEASE RETURN TO
LOS ANGELES COUNTY ENGINEER
700 LOS ANGELES COUNTY ENGINEERING BLDG.

NOTE: ANY ADDITIONS OR CHANGES ON THIS SHEET MUST BE MADE OR CIRCLED IN RED INK, WITH DATE AND NAME OF PERSON MAKING CHANGE.

Do not extend notes this side of this line.

F. B. 1115 Pg. 198 | Job No. 8848.02 | Division No. 10 | Notes Red. | Plotted | Profile No.
Survey of ATHENS PARK | Date | Date | X-Sec. No.
Survey by Hellstrom | Notes | Notes Chkd. | Checked
Indexed J. C. Johnson | Date | Date | Date

STATION	B. S.	H. I.	F. S.	ELEV.	Grade	Cut	Fill	
Stk 12				161 7	161.10	0.6		
13				161 6	161.25	0.4		
14				162 38	161.45	1.0		
15				16 3	161.75	0.1		
16				162 0	161.50	0.5		
17				162 2	161.35	0.7		
18				162 1	161.30	0.8		
19				162 5	161.20	1.3		✓
20				162 1	161.00	1.1		
21				161 1	161.05	0.1		✓
22				161 1	160.80	0.3		
23				160 6	160.45	0.2		
24				160 9	160.10	0.8		✓
25				160 3	159.70	0.3		
26				159 3	159.35	0.5		
27				159 4	159.00	0.4		
TBM #1				161 58	TBM #1 Elev. 161.552			F.B. 1115-166
					Athens Way E. Side			Bt spk in ob.
					on prod. of S. Wall			of park office

Profile	Notes Red.	Plotted	Job No. 8848.02 Division No. 10	F. B. 1115 Pg. 199
No.	Date	Date	Survey of ATHENS PARK	
X-Sec.	Notes Chkd.	Checked	Survey by Hellstrom Notes F.E.B. Date 11-1958	
No.	Date	Date	Map No. Indexed	Date

J.N. 8848.02

ATHENS PARK

GRADES FOR SAND AREA

STATIONING RUNS FROM CURVE #1 AT N.E. COR. OF SAND AREA TO CURVE #11 AT S.E. COR. OF SAND AREA

Note: Grades Have Been Backed in From Curve #11 To Curve #1 Pages 200-203

STATION	B. B.	H. I.	F. S.	ELEV.

A.N. Hellstrom
F.E. Brooks
J.W. Potter

NOTE: ANY ADDITIONS OR CHANGES ON THIS SHEET MUST BE MADE OR CIRCLED IN RED INK, WITH DATE AND NAME OF PERSON MAKING CHANGE.

Do not extend notes this side of this line.

PLEASE RETURN TO
LOS ANGELES COUNTY ENGINEER
700 Los Angeles County Engineering Bldg.

76L-298 S & E #307—1-56

76L-298 S & E #307—1-56

PLEASE RETURN TO
LOS ANGELES COUNTY ENGINEER
700 LOS ANGELES COUNTY ENGINEERING BLDG.

NOTE: ANY ADDITIONS OR CHANGES ON THIS SHEET MUST BE MADE OR CIRCLED IN RED IN INK, WITH DATE AND NAME OF PERSON MAKING CHANGE.

Do not extend notes this side of this line.

F. B. 1115 Pg. 200 | Job No. 8948.02 | Division No. 10 | Notes Red. | Plotted | Profile
Survey of ATHENS PARK | Date | Date | No. | X-Sec.
Survey by: Hellstrom Notes E.E.B. | Notes Chkd. | Checked
Indexed L. C. Johnson Date | Date | No.

STATION	B. S.	H. I.	F. S.	ELEV.	Grade	Cut	Fill
		Curve #9	R = 11				
P.R.C.				161.37	161.00	0.37	
E.C.				161.32	161.06	0.26	
E.C. +25				161.13	161.23		0.10
+50				161.22	161.40		0.18
+75				161.12	161.48		0.36
		Curve #10	R = 123				
B.C.				161.12	161.20		0.08
1/3 Δ				161.27	161.14	0.13	
2/3 Δ				161.12	161.07		0.05
E.C.				160.89	161.00		0.11
P.O.T.	10 - 11			160.90	161.10		0.20
		Curve #11	R = 5				
B.C.				161.02	161.14		0.12
E.C.				160.44	161.17		0.73
	Island						
N. Cor.				162.20	162.00	Gr.	
N. side mid point				161.62	161.62	Gr.	
S. Cor.				161.00	161.00	Gr.	
S.W. side mid point				161.50	161.50	Gr.	
E. Cor.				161.25	161.25	Gr.	
TBM #1			161.55		TBM #1 Elev. 161.552 F.B. 1115-166		

Curve #11 = S.E. Cor sand area

76L-298 S & E #307—1-56

PLEASE RETURN TO
LOS ANGELES COUNTY ENGINEER
700 LOS ANGELES COUNTY ENGINEERING BLDG.

NOTE: ANY ADDITIONS OR CHANGES ON THIS SHEET MUST BE MADE OR CIRCLED IN RED INK, WITH DATE AND NAME OF PERSON MAKING CHANGE.

Do not extend notes this side of this line.

STATION	B. S.	H. I.	F. S.	ELEV.	Grade	Cut	Fill
		Curve #4 R=		17			
B.C.				161 81	162.30		0.49
E.C.				161 36	162.15		0.79
P.o.t.	4-5			161 56	161.85		0.29
		Curve #5 R=		20			
B.C.				161 29	161.55		0.26
midpoint				161 24	161.50		0.26
E.C.				161 54	161.45	0.09	
		Curve #6 R=		26			
B.C.				161 13	161.10	0.03	
Midpoint				161 07	161.09		0.02
E.C.				160 99	161.08		0.09
		Curve #7 R=		18			
B.C.				161 35	161.06	0.29	
E.C.				161 35	161.05	0.30	
		Curve #8 R=		9			
B.C.				161 50	161.03	0.47	
P.R.C.				161 37	161.00	0.37	

Profile Notes Red. Plotted Job No. 8348.02 Division No. 10 F. B. 1115 PG. 201
No. Date Date Survey of ATHENS PARK
X-Sec. Notes Chkd. Checked Survey by Hellstrom Notes F.E.B. Date 11-1958
No. Date Date Map No. Index C. Johnson

76L-298 S & E #307—1-56

PLEASE RETURN TO
LOS ANGELES COUNTY ENGINEER
700 LOS ANGELES COUNTY ENGINEERING BLDG.

NOTE: ANY ADDITIONS OR CHANGES ON THIS SHEET MUST BE MADE OR CIRCLED IN RED INK, WITH DATE AND NAME OF PERSON MAKING CHANGE.

Do not extend notes this side of this line.

STATION	B. S.	H. I.	F. S.	ELEV.				
TBM #1				161 55	TBM. #1 Elev. 161.55 Athens Way E. side on pred. of S. Wall			2 F.B. 1115-166 Bt. spk in cb. of park office
					Grade	Cut	Fill	
	Curve #1 R=9'							curve #1 = N.E. cor. sand area
B.C.				160 87	161.40		0.53 ✓	
E.C.				161 42	161.50		0.08 ✓	
	Curve #2 R=22							
B.C.				161 17	161.50		0.33 ✓	
E.C.				161 13	161.60		0.47 ✓	
	Curve #3 R=14							
B.C.				162 13	161.75	0.38 ✓		
E.C.				162 07	161.85	0.22 ✓		

F. B. 1115 Pg. 202 Job No. 8848.02 Division No. 10 Notes Red ____ Plotted ____ Profile ____
Survey of ATHENS PARK Date ____ Date ____ No. ____
Survey by Hellstrom Notes F.E.B. Notes Chkd. ____ Checked ____ X-Sec. ____
Indexed C. Johnson Date ____ Date ____ No. ____

76L-298 S & E #307—1-56

PLEASE RETURN TO
LOS ANGELES COUNTY ENGINEER
700 LOS ANGELES COUNTY ENGINEERING BLDG.

NOTE: ANY ADDITIONS OR CHANGES ON THIS SHEET MUST BE MADE OR CIRCLED IN RED INK, WITH DATE AND NAME OF PERSON MAKING CHANGE.

Do not extend notes this side of this line.

STATION	B. S.	H. I.	F. S.	ELEV.		
GRADES FOR NEW SOFTBALL DIAMOND — FIELD "B"						
BM A-3				156 31	BM A-3 Elev. 156.308 F.B. 1115 - 18	
					Broadway & 127th St. N.E. Cor. L+T in ab. 6.8	
					N. of N. Prop Line 127th St. Chis BM A-3	
				159 20	N.E. ∠ Pt. fence for Ball park	
				159 20	N.W. " " " " " "	
				158 53	S.W. end of " " " "	
				159 00	S.E. " " " " " "	
T.P.				159 34		
BM A-4				160 60	BM A-4 Elev. 160.618 F.B. 1115 - 18	
					Broadway & 126th St N.E. Cor. Roof-nail in	
					16.75 E. of E end ab. Ret. Chis BM A-4	

Profile No. ____ Notes Red. ____ Plotted ____ Job No. 8848.02 Division No. 10 F.B. 1115 Pg. 203

X-Sec. No. ____ Date ____ Date ____ Survey of Athens Park

Notes Chkd. ____ Checked ____ Survey by Hellstrom Notes E.E.B. Date 10-1958

No. ____ Date ____ Date ____ Map No. ____ Indexed C. Johnson

F. B. 1115 PG. 204 | Job No. 8848.02 Division No. 10 | Notes Red | Plotted | Profile

Survey of ATHENS PARK | Date | Date | No.

Survey by Holbrook | Notes | Notes Chkd. | Checked | X-Sec.

Indexed | Date | Date | Date | No.

STATION	B. S.	H. I.	F. S.	ELEV.

Do not extend notes this side of this line.

PLEASE RETURN TO
LOS ANGELES COUNTY ENGINEER
700 LOS ANGELES COUNTY ENGINEERING BLDG.

NOTE: ANY ADDITIONS OR CHANGES ON THIS SHEET MUST BE MADE OR CIRCLED IN RED INK, WITH DATE AND NAME OF PERSON MAKING CHANGE.

76L-298 S & E #307—1-56

76L-298 S & E #307—1-56

PLEASE RETURN TO
LOS ANGELES COUNTY ENGINEER
700 LOS ANGELES COUNTY ENGINEERING BLDG.

NOTE: ANY ADDITIONS OR CHANGES ON THIS SHEET MUST BE MADE OR CIRCLED IN RED INK, WITH DATE AND NAME OF PERSON MAKING CHANGE.

Do not extend notes this side of this line.

STATION	B. S.	H. I.	F. S.	ELEV.				
	GRADES FOR FUTURE BUILDING LOCATION							
TBM #1				161 55	TBM #1 Elev. 161.552 F.B. 1115-166 Athens Way E. side Bt spk in cb on prod of S. Wall of park office			
T.P.				161 02				
					Grade	Cut	Fill	
	E. Line Bldg							
N. E. Cor				161 00	160.88	C-0.12		x
1/3 distance				160 74	160.63	C-0.11		x
2/3 "				160 62	160.37	C-0.25		x
S. E. Cor				159 93	160.11		F-0.18	x
	℄ Bldg							
N. end				161 22	160.94	C-0.28		x
1/3 dist				160 98	160.63	C-0.35		x
2/3 dist				160 79	160.33	C-0.46		x
S. end.				160 50	160.03	C-0.47		x

Profile Notes Red. ____ Plotted ____ Job No. 8848.02 Division No. 10 F. B. 1115 PG. 205
No. ____ Date ____ Date ____ Survey of ATHENS PARK
X-Sec. Notes Chkd. ____ Checked ____ Survey by Hellstrom Notes F.E.B. Date 11-1958
No. ____ Date ____ Date ____ Map No. ____ Index K. O. Johnson 3-2-59

F. B. 1115 Pg. 206

Job No. 8848.02 Division No. 10 Notes Red ____ Plotted ____ Profile

Survey of ATHENS PARK Date ____ Date ____ No. ____

Survey by Hellstrom Notes F.E.B. Notes Chkd ____ Checked ____ X-Sec.

Indexed J. C. Johnson Date ____ Date ____ Date ____ No. ____

76L-298 S & E #307—1-56

PLEASE RETURN TO
LOS ANGELES COUNTY ENGINEER
700 Los Angeles County Engineering Bldg.

NOTE: ANY ADDITIONS OR CHANGES ON THIS SHEET MUST BE MADE OR CIRCLED IN RED INK, WITH DATE AND NAME OF PERSON MAKING CHANGE.

Do not extend notes this side of this line.

STATION	B. S.	H. I.	F. S.	ELEV.			
N. W. Cor	W. Line Bldg			Grade	Cut		Fill
1/3 dist			160.99	160.95	C-0.04		
2/3 "			161.01	160.67	C-0.34		
S. W. Cor			160.64	160.40	C-0.24		
			159.28	160.13			F-0.15
T. P.			160.82				
TBM #1			161.54	TBM #1 Elev. 161.552			F.B. 1115-122

Notes Ck'd by	Survey of ATHENS PARK	F. B. 1115 Pg. 207
Map No.	JN 8848.02 Tape Std °F	
Office Work	Surveyed by A.N. Hellstrom	
Checked	Notes A.N.H. Date Nov. 1958	
Date	Indexed A. C. Johnson	

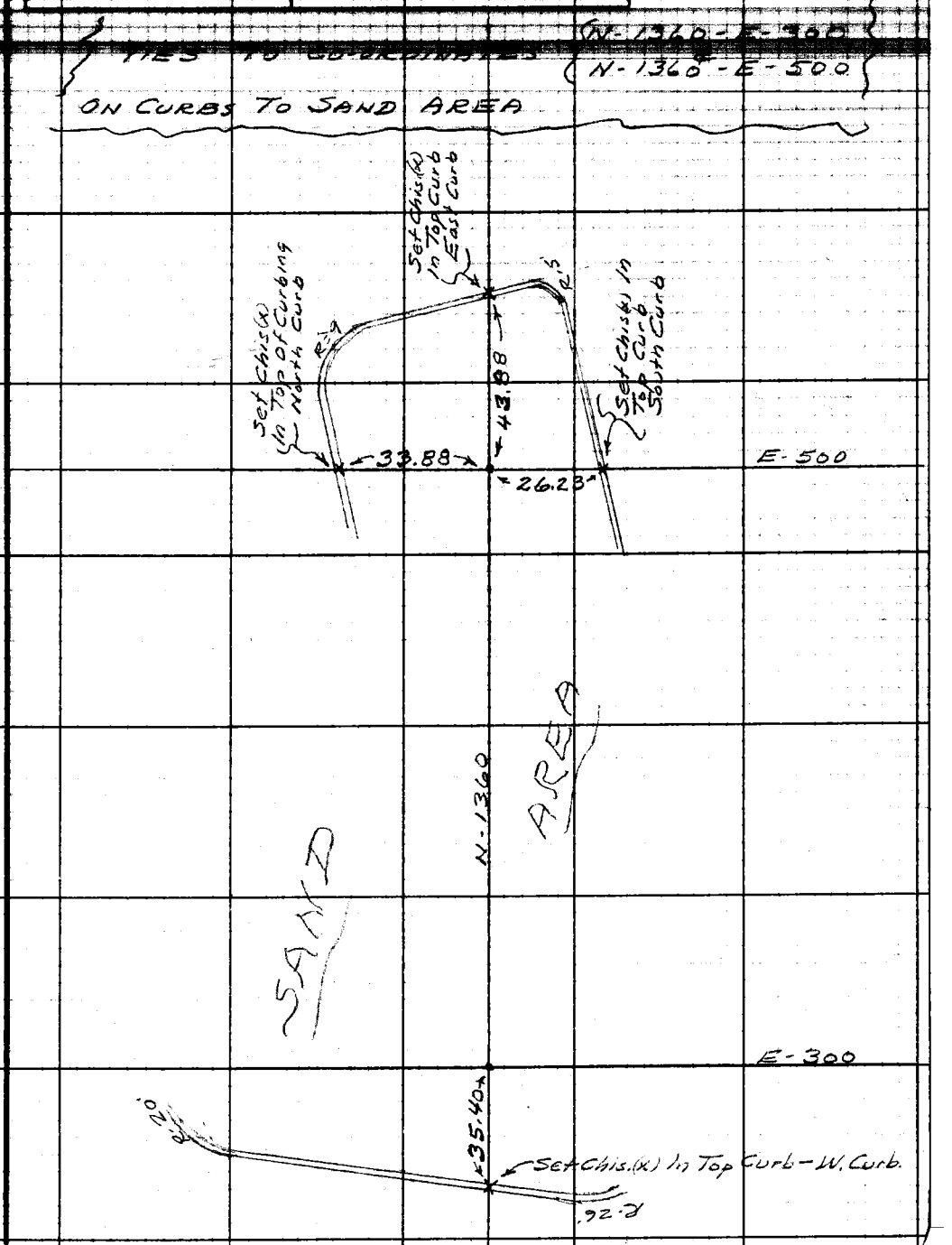

Note: Any Additions or Changes on This Sheet Must be Made or Circled in Red Ink With Date and Name of Person Making Change.

Do not extend notes this side of this line.

RETURN TO
LOS ANGELES COUNTY ENGINEER
700 LOS ANGELES COUNTY ENGINEERING BLDG.

76F309S CE #247—3-57

F.B. 1115 Pg. 208

CO-ORDINATES FOR DRY-WELLS
IN & AROUND SAND AREA
FOR DRINKING FOUNTAINS

DRY-WELL	NORTH	EAST
No. 1	1325.00	284.00
" 2	1427.80	319.50
" 3	1301.00	325.40
" 4	1343.50	484.60
" 5	1401.00	481.90
" 6	1440.00	570.00

RETURN TO
LOS ANGELES COUNTY ENGINEER
700 LOS ANGELES COUNTY ENGINEERING BLDG.

Do not extend notes this side of this line.

Note: Any Additions or Changes on This Sheet Must be Made or Circled in Red Ink With Date and Name of Person Making Change.

Notes Ck'd by	Survey of ATHENS PRK. REC. BLDG.
Map No.	JN 8848.07 Tape Std °F
Office Work	Surveyed by A.N. Hellstrom
Checked	Notes A.N.H. Date DEC 1958
Date	Indexed A. O. Johnson

F.B. 1115 Pg. 209

J.N. 8848.07

ATHENS PARK RECREATION BLDG.

LOCATION & OFFSET STAKES (8'Ft.)
Pages 196 & 210

A.N. HELLSTROM
F.E. BROOKS
J.W. POTTER

Note: Any Additions or Changes on This Sheet Must be Made or Circled in Red Ink With Date and Name of Person Making Change.

Do not extend notes this side of this line.

RETURN TO
LOS ANGELES COUNTY ENGINEER
700 LOS ANGELES COUNTY ENGINEERING BLDG.

76F3095 CE #247—3-57

F.B. 1115 Pg. 210

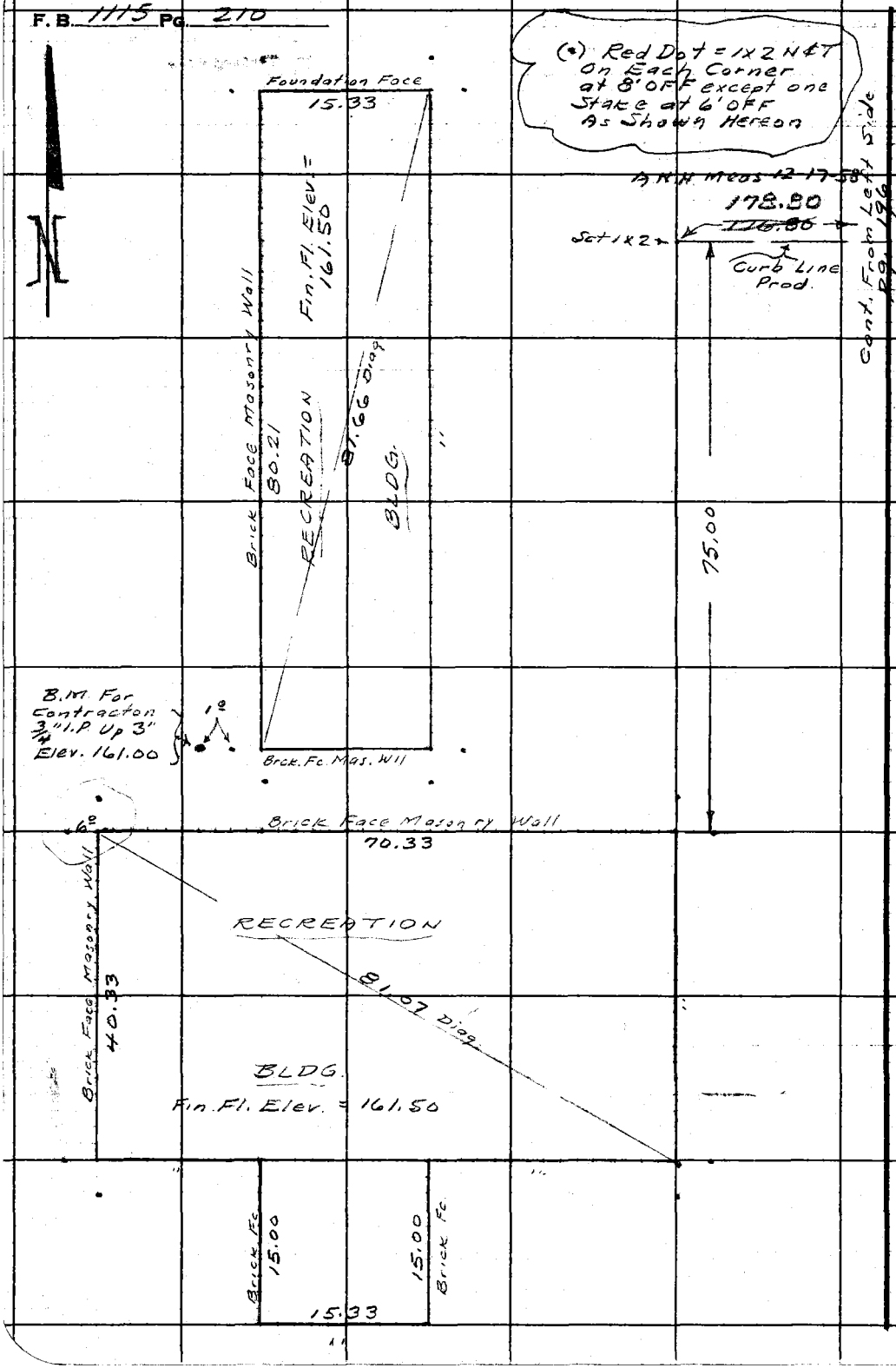

RETURN TO
LOS ANGELES COUNTY ENGINEER
700 LOS ANGELES COUNTY ENGINEERING BLDG.

Do not extend notes this side of this line.

Note: Any Additions or Changes on This Sheet Must be Made or Circled in Red Ink With Date and Name of Person Making Change.

76L-298 S & E #307—1-56

PLEASE RETURN TO
LOS ANGELES COUNTY ENGINEER
700 LOS ANGELES COUNTY ENGINEERING BLDG.

NOTE: ANY ADDITIONS OR CHANGES ON THIS SHEET MUST BE MADE OR CIRCLED IN RED INK, WITH DATE AND NAME OF PERSON MAKING CHANGE.

Do not extend notes this side of this line.

STATION	B. S.	H. I.	F. S.	ELEV.			
	GRADES FOR OUTSIDE TOP OF WALK AROUND MULTI-PURPOSE COURT ≡ STARTING AT N.W. COR., thence S'th thence E'stly; thence N'thly To Join Walk at N.E. COR						
				161 17	N. in S. curb. of sand pit.		
					Grade	Cut	Fill
Pt # 1	E.C.			161 42	160.90	0.52	
2	B.C.			161 16	161.10	0.06	
3	E.C.			161 12	160.87	0.25	
4	POT			160 35	160.56		0.21
5	B.C.			160 32	160.25	0.07	
6	E.C.			160 08	160.20		0.12
7	POT			159 65	160.07		0.42
8	B.C.			159 89	159.95		0.06
9	P.O.C.			160 09	159.97	0.12	

Profile Notes Red. Plotted Job No. 88-43.02 Division No. 10 F. B. 1115 PG. 211
No. X-Sec. Date Date Survey of [illegible]
Notes Chkd. Checked Survey by Hellstrom Notes F.E.B. Date Dec. 3, 1958
No. Date Date Map No. Indexed K. C. Johnson

76L-298 S & E #307—1.56

PLEASE RETURN TO
LOS ANGELES COUNTY ENGINEER
700 LOS ANGELES COUNTY ENGINEERING BLDG.

NOTE: ANY ADDITIONS OR CHANGES ON THIS SHEET MUST BE MADE OR CIRCLED IN RED INK, WITH DATE AND NAME OF PERSON MAKING CHANGE.

Do not extend notes this side of this line.

F. B. 1115 Pg. 212 | Job No. 8848.02 | Division No. 10 | Notes Red ____ Date ____ | Plotted ____ Date ____ | Profile No. ____

Survey of ATHENS PARK | Notes ____ | Notes Chkd ____ Date ____ | Checked ____ Date ____ | X-Sec. No. ____

Survey by Hellstrom F.E.B. | Indexed L. C. Johnson Date ____

STATION	B. S.	H. I.	F. S.	ELEV.	Grade	Cut	Fill	
Pt # 10	E.C.			161.09	160.00	1.09		
11	P.O.T.			160.70	160.27	0.43		
12	B.C.			160.84	160.55	0.29		
13	E.C.			160.85	160.45	0.40		
				161.00	3/4" I.P. TBM for activities bldg			

76L-298 S & E #307—1-56

PLEASE RETURN TO
LOS ANGELES COUNTY ENGINEER
700 LOS ANGELES COUNTY ENGINEERING BLDG.

NOTE: ANY ADDITIONS OR CHANGES ON THIS SHEET MUST BE MADE OR CIRCLED IN RED INK, WITH DATE AND NAME OF PERSON MAKING CHANGE.

Do not extend notes this side of this line.

STATION	B. S.	H. I.	F. S.	ELEV.			
GRADES FOR FLOW LINES FROM NORTH TO SOUTH ON EAST & W. SIDE OF BALL DIAMOND (CONC. SLABS FOR BLCHS.							
T.B.M.				161 45			
					GRADE	CUT	FILL
"A"	F.L.			161 18	16075	0.93	
"	CONC.			160 50			
"B"	F.L.			160 80	6020	0.60	
"	CONC.			160 57			
"C"	F.L.			160 60	6000	0.60	
"	CONC.			160 23			
"D"	F.L.			160 51	5900	1.01	
"	CONC.			159 96			
"E"	F.L.			159 55	5900	0.55	
"	CONC.			159 30			
"F"	F.L.			158 92	5850	0.42	
"	CONC.			158 82			
"G"	F.L.			158 55	5800	0.55	
"H"	F.L.			160 84	6030	0.54	
"I"	F.L.			160 74	5990	1.04	

Profile Notes Red. ____ Plotted ____ Job No. 8848.02 Division No. 10 F. B. 1115 Pg. 213

No. ____ Date ____ Date ____ Survey of ATHENS PARK

X-Sec. Notes Chkd. ____ Checked ____ Survey by HELLSTROM Notes J.C.R. Date 12-17-58

No. ____ Date ____ Date ____ Map No. ____ Indexed ____ Date ____

E. C. Johnson

F. B. 1115 Pg. 214 Job No. 8848.02 Division No. 10 Notes Red. Plotted Profile

Survey of ATHENS PARK. Date Date No.

Survey by HELLSTROM Notes J.C.R. Notes Chkd. Checked X-Sec.

Indexed A. C. Johnson Date Date Date No.

76L-298 S & E #307—1-56

PLEASE RETURN TO

LOS ANGELES COUNTY ENGINEER

700 LOS ANGELES COUNTY ENGINEERING BLDG.

NOTE: ANY ADDITIONS OR CHANGES ON THIS SHEET MUST BE MADE OR CIRCLED IN RED INK, WITH DATE AND NAME OF PERSON MAKING CHANGE.

Do not extend notes this side of this line.

STATION	B. S.	H. I.	F. S.	ELEV.	GRADE	CUT	FILL
"X"	F.L.			160.57	59.85	0.72	
"Y"	F.L.			160.06	59.70	0.36	
"J"	F.L.			159.65	59.20	0.45	
"	CONC.			158.[illegible]			
"K"	F.L.			158.73	58.50	0.43	
"	CONC.			158.[illegible]			

Notes Ch'd by	Survey of SEWER FOR ATHENS PRK
Map No.	JN 8848.14 Tape Std °F
Office Work	Surveyed by A.N. HELLSTROM
Checked	Notes A.N.H Date 9-18-58
Date	Indexed I. O. Johnson 1-2-59

F.B. 1115 Pg. 215

J.N. 8848.14

SEWER FOR ATHENS PARK

LOCATION OF A S.S.M.H. AT INTER.
BROADWAY & 127TH ST. Page — 162

(SEE Pg. 218 FOR ELEVS.)

NOTE: MANHOLE WAS DRY.

A.N. Hellstrom
F.E. Brooks
T.J. Melendez
J.W. Potter

Note: Any Additions or Changes on This Sheet Must be Made in Red Ink With Date and Name of Person Making Change.

Do not extend notes this side of this line.

RETURN TO
LOS ANGELES COUNTY ENGINEER
700 LOS ANGELES COUNTY ENGINEERING BLDG.

76F3095 CE #247—3-57

RETURN TO
LOS ANGELES COUNTY ENGINEER
700 LOS ANGELES COUNTY ENGINEERING BLDG.

Note: Any Additions or Changes on This Sheet Must be Made or Circled in Red Ink With Date and Name of Person Making Change.

Do not extend notes this side of this line.

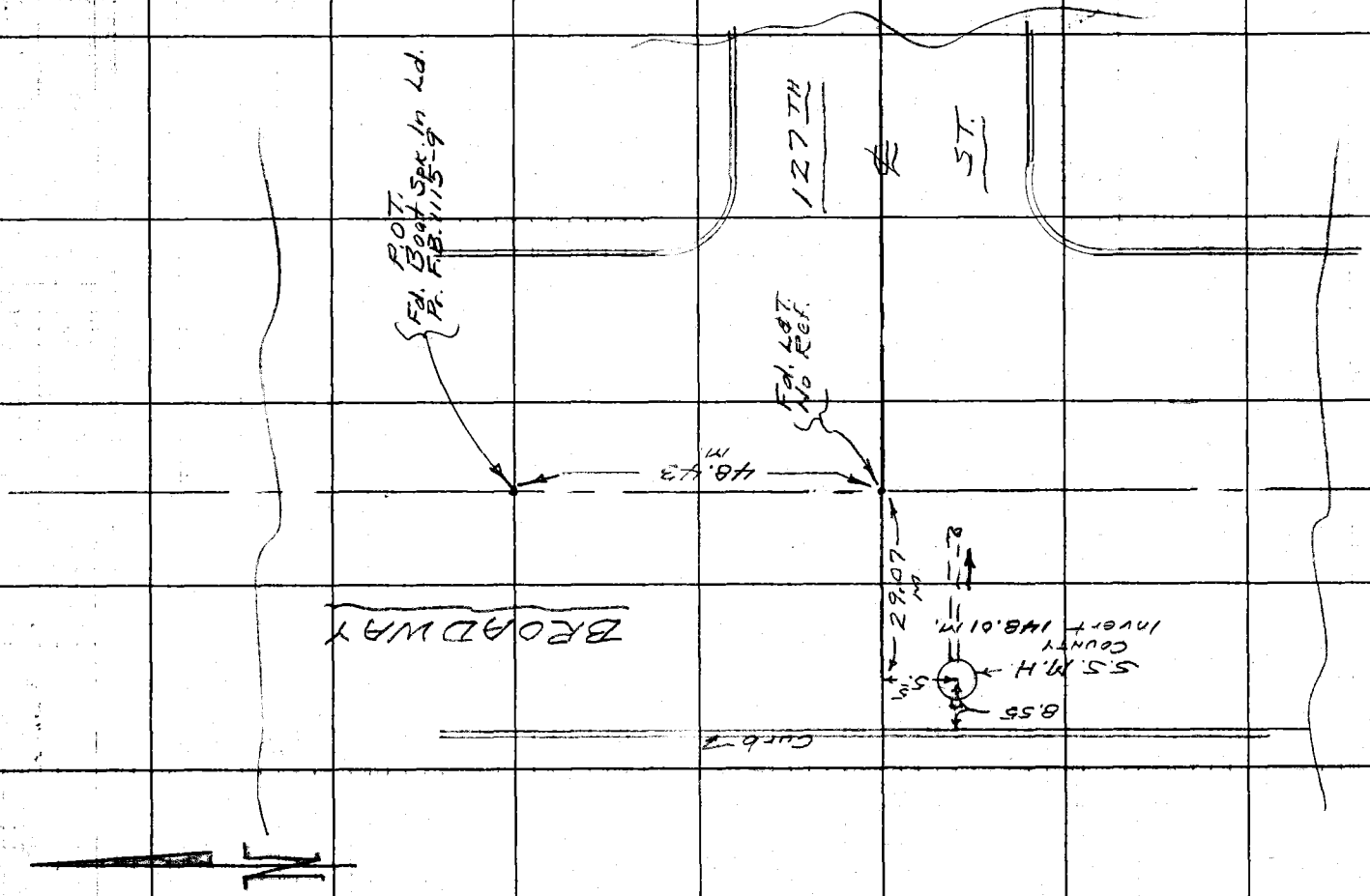

F.B. 1115 Pg. 216

Profile	Notes Red.	Plotted	Job No. 8848.14	Division No. 10
No.	Date	Date	Survey of SEWER FOR ATHENS PARK	
X-Sec.	Notes Chkd.	Checked	Survey by Hellstrom	Notes F.E.B. Date 7-18-58
No.	Date	Date	Map No.	Indexed O. Johnson

F. B. 1115 Pg. 217

J.N. #8848.14

SEWER FOR ATHENS PARK.

ELEVS. ON A S.S.M.H. AT INTER.
BROADWAY & 127TH ST.

{See Pg. 216 FOR LOCATION}

STATION	B. S.	H. I.	F. S.	ELEV.

A.N. HELLSTROM
F.E. BROOKS
T.J. MELENDEZ
J.W. POTTER

NOTE: ANY ADDITIONS OR CHANGES ON THIS SHEET MUST BE MADE OR CIRCLED IN RED INK, WITH DATE AND NAME OF PERSON MAKING CHANGE.

PLEASE RETURN TO
LOS ANGELES COUNTY ENGINEER
700 LOS ANGELES COUNTY ENGINEERING BLDG.

Do not extend notes this side of this line.

76L-298 S & E #307—1-56

76L-298 S & E #307—1-56

PLEASE RETURN TO
LOS ANGELES COUNTY ENGINEER
700 LOS ANGELES COUNTY ENGINEERING BLDG.

NOTE: ANY ADDITIONS OR CHANGES ON THIS SHEET MUST BE MADE OR CIRCLED IN RED INK, WITH DATE AND NAME OF PERSON MAKING CHANGE.

Do not extend notes this side of this line.

STATION	B. S.	H. I.	F. S.	ELEV.		
BM A-3				156 31	BM A-3 Elev. 156.308 F.B. 1115 – pg. (?) 18	
					Broadway & 127th St. N.E. Cor. ⊥T in Cb 52.8'	
	4 49	160 80			N of N. Prop L 127th St. Chs B.M. A-3	
			5 94	156 86	E. Rim of S.S.M.H. 29.07 W & 5.5's. of ℄ Inter. Broadway & 127th St.	
					Outlet East	
					Dia. 0.67 – 8" Pipe	
					Meas. 6.38 From Inside Top of Pipe To Rim	
					Rod. 5.94	
					12.79 – Rod	
8" outlet to East			12 79	148 01	Invert of 8" Pipe to E. – O.K.	
			5 82	154 76	W. Rim of S.S.M.H. 29.07 W & 5.5's of ℄ Inter Broadway & 127th St.	
					INLET WEST	
					Dia 0.67 – 8" Pipe	
					Meas. 6.31 – From Inside Top of Pipe To Rim	
					Rod 5.82	
					12.80 – Rod	
8" Inlet on West			12 80	148 00	Invert of 8" Pipe to W. – O.K.	
T.P.	6 40	163 72	3 48	157 [illegible]		
BM A-4			3 11	160 61	BM A-4 Elev. 160.618 F.B. 1115 – pg. (?)	
					Broadway & 126th St. N.E. Cor. Roof N in lead 16.75' E. of Bound CL. Rot. Chisled BM A-4	

F. B. 1115 Pg. 218 Job No. 8948 Division No. 14

Survey of Sewer Job Ethan Park Plotted Notes Red. Profile

Survey by Hollstrom F.E.B. Date Date No.

Notes Chkd. X-Sec.

Indexed L. C. Tolman Date Checked Date No.

Notes Ck'd by	Survey of Affions Park
Map No.	JN 8848.07 Tape Std °F
Office Work	Surveyed by A.S. Curtis
Checked	Notes Curtis Date 3-9-59
Date	Indexed C. Johnson 3-12-59

F.B. 1115 Pg. 219

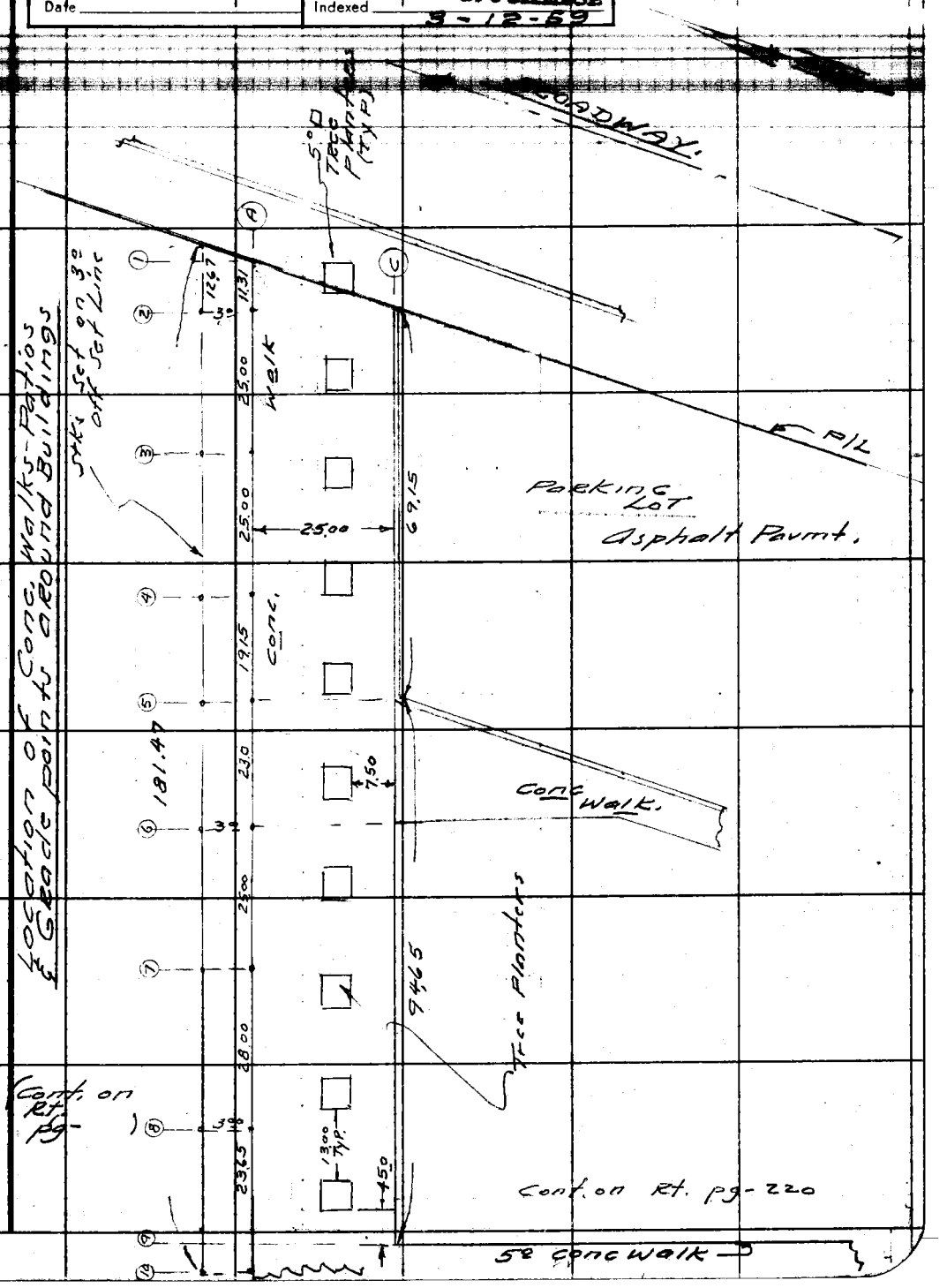

Note: Any Additions or Changes on This Sheet Must be Made or Circled in Red Ink With Date and Name of Person Making Change.

PLEASE RETURN TO
LOS ANGELES COUNTY ENGINEER
700 LOS ANGELES COUNTY ENGINEERING BLDG.
Do not extend this side of this line.

76F3095 S&E #247 1-56

F. B. 1115 PG. 220

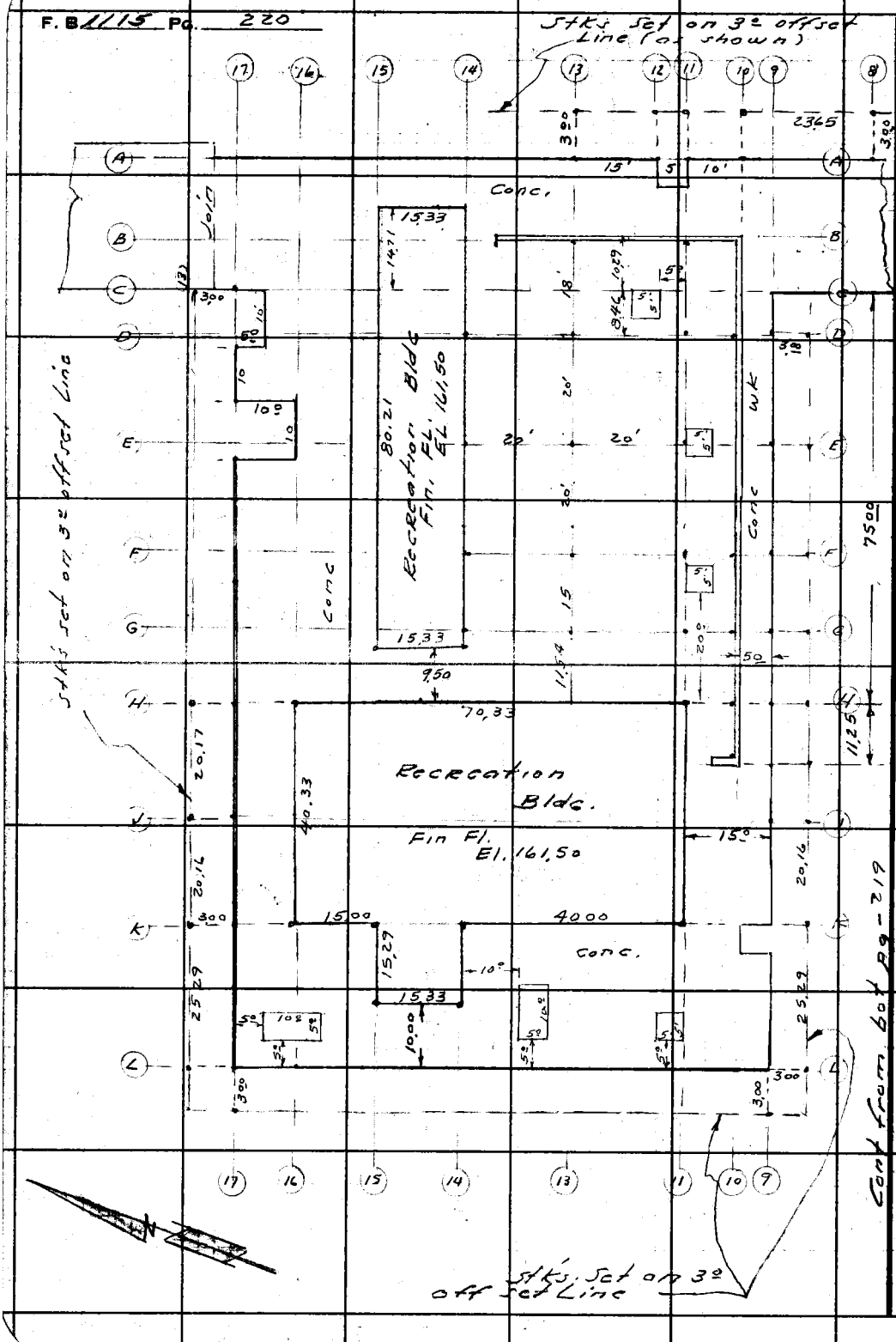

PLEASE RETURN TO
LOS ANGELES COUNTY ENGINEER
700 Los Angeles County Engineering Bldg.

Do not extend this side of this line.

Note: Any Additions or Changes on this Sheet Must be Made or Circled in Red Ink With Date and Name of Person Making Change.

Profile	Notes Red.	Plotted	Job No. 8848.07	Division No. 10	F. B. 1115 Pg. 221
No.	Date	Date	Survey of Athens Park		
X-Sec.	Notes Chkd.	Checked	Survey by Curtis	Notes DAP	Date May 9, 1959
No.	Date	Date	Map No.	Indexed A. C. Johnson	

J.N. 8848.07

ATHENS PARK

Grades for Outside Edge of Conc. Walks around Recreation Building's and on No. Side of Parking Lot & Patio Area.

(See pages 219 & 220 for Location)

Curtis
Burkholder
Sprigge
Yasui

STATION	B. S.	H. I.	F. B.	ELEV.

NOTE: ANY ADDITIONS OR CHANGES ON THIS SHEET MUST BE MADE OR CIRCLED IN RED INK, WITH DATE AND NAME OF PERSON MAKING CHANGE.

PLEASE RETURN TO
LOS ANGELES COUNTY ENGINEER
700 Los Angeles County Engineering Bldg.

Do not extend notes this side of this line.

76L-298 S & E #307—1-56

76L-296 S & E #307—1-56

PLEASE RETURN TO
LOS ANGELES COUNTY ENGINEER
700 LOS ANGELES COUNTY ENGINEERING BLDG.

NOTE: ANY ADDITIONS OR CHANGES ON THIS SHEET MUST BE MADE OR CIRCLED IN RED INK, WITH DATE AND NAME OF PERSON MAKING CHANGE.

Do not extend notes this side of this line.

F. B. 1115 Pg. 22L Job No. 8848.0 Division No. 10 Notes Red. Plotted Profile
Survey of ATHENS PARK Date 5-3-59 Date No. X-Sec.
Survey by Curtis Notes Burkholder Notes Chkd. Checked
Indexed [redacted] C. Johnson Date Date No.

STATION	B. S.	H. I.	F. S.	ELEV.				
					BMA-4 Elev. 160.618, FB-1115-18			
BM #A-4				160 618	Broadway & 126th st. N.E. Cor. Root Nail in L.			
					16.75 E. of E. end C.R. Chls. BM A-4.			
		Grades for N. edge walk N. side of bldg.						(Red dot = stakes Reset to Sub Grade 4-1-59)
					Grade	Cut or Fill		
#1 A				162 15	162.15	0.0	set 1"x2" stk Edge WK. at P/L.	
2 A				162 20	162.20	0.0	— — —	
3 A				162 31	162.31	0.0	— — —	
4 A				162 42	162.42	0.0	— — —	
5 A				162 50	162.50	0.0	— — —	Opp. ¼ Pt. in cb. Park. Lot.
6 A				162 50	162.50	0.0	— — —	
7 A				161 61	161.61	0.0	— — —	
T.P.				161 37			1X1	
8 A				160 62	160.62	0.0	— — —	
10 A				161 06	161.06	0.0	— — —	on E. W.L. line prod.
11 A				161 11	161.11	0.0	— — —	
12 A				161 14	161.14	0.0	— — —	
13 A				161 21	161.21	0.0	— — —	
		Grades for W. edge walk W. side Bldg.						
					Grade	Cut or Fill		
17 C				161 0	161.0	0.0	— — —	14.71 S. of N. bldg. face.
17-(0+37)				160 99	160.99	0.0	— — —	

76L-298 S & E #307—1-56

PLEASE RETURN TO
LOS ANGELES COUNTY ENGINEER
700 LOS ANGELES COUNTY ENGINEERING BLDG.

NOTE: ANY ADDITIONS OR CHANGES ON THIS SHEET MUST BE MADE OR CIRCLED IN RED INK, WITH DATE AND NAME OF PERSON MAKING CHANGE.

Do not extend notes this side of this line.

STATION	B. S.	H. I.	F. S.	ELEV.	Grade	Cut or Fill		
17-(D+13)				160 97	160.97	0.0	Set 1"x2" stk	
17-(E+3)				160 96	160.96	0.0	- - -	
17-(F+55)				160 93	160.93	0.0	- - -	
17-H				160 90	160.90	0.0	- - -	N. line prod. of S. b
17-J				160. 90	160.90	0.0	- - -	
17K				160 90	160.90	0.0	- - -	S. line prod of S. b
TP				16142	T.P.			
BM. #A-4				160.60	BM#A-4 EL. 160.618			pg-18.
BM#A-4				160 62	BM#A-4			
					Grade	Cut or Fill		
10-B				16090	160.90	Gr		Inside Cor. Wall
11-B				160.99	160.99	Gr		Inside Face Wal
13-B				161.22	161.22	Gr		Inside Face Wal
				161.38	161.38	Gr.		End & Inside Face Wa
				161.44	161.44	Gr.		N.E. Cor. N. Bldg.
				161.44	161.44	Gr.		N.W " " "
6-C					162.07 Exist.	OK		
7-C				161.34	161.34	Gr.		S. Edge Walk
8-C				160.52	160.52	Gr.		" "
9-C				160.70	160.70	Gr.		Cor. Walk

Profile Notes Red. Plotted Job No. 8848.07 Division No. 10 F. B. 1115 Pg. 223
No. Date Date Survey of [illegible]
X-Sec. Notes Chkd. Checked Survey by [illegible] Notes [illegible] Date Mar 9 1959
No. Date Date Map No. Indexed C. Johnson Date

76L-298 S & E #307—1-56

PLEASE RETURN TO
LOS ANGELES COUNTY ENGINEER
700 LOS ANGELES COUNTY ENGINEERING BLDG.

NOTE: ANY ADDITIONS OR CHANGES ON THIS SHEET MUST BE MADE OR CIRCLED IN RED INK, WITH DATE AND NAME OF PERSON MAKING CHANGE.

Do not extend notes this side of this line.

F. B. 1115 Pg. 224 Job No. 8848.01 Division No. 12 Notes Red. Plotted Profile
Survey of ATHENS PARK Date Mar. 2, 1959 Date No. X-Sec.
Survey by Curtis Notes D. Burkhalter Notes Chkd. Checked
Indexed K. C. Johnson Date Date Date No.

STATION	B. S.	H. I.	F. S.	ELEV.	Grade	Cut or Fill	
9-D				160.65	160.65	Gr	E. Edge Walk
10-D				160.75	160.75	Gr	Inside Face Wall
11-D				160.79	160.79	Gr	Patio
13-D				161.16	161.16	Gr	Patio
14-D				161.44	161.44	Gr	E. Side N. Bldg.
9-E				160.51	160.51	Gr	E. Edge Walk
10-E				160.62	160.62	Gr	Inside Face Wall
11-E				160.77	160.77	Gr	Patio
13-E				161.10	161.10	Gr	Patio
14-E				161.44	161.44	Gr	E. Side N. Bldg.
9-F				160.37	160.37	Gr.	E. Edge Walk
10-F				160.49	160.49	Gr	Inside Face Wall
11-F				160.70	160.70	Gr	Patio
13-F				161.04	161.04	Gr	Patio
14-F				161.44	161.44	Gr	E. Edge N. Bldg.
9-G				160.46	160.46	Gr.	E. Edge walk
10-G				160.57	160.57	Gr	Inside Face wall
11-G				160.79	160.79	Gr.	Patio
13-G				161.26	161.26	Gr	Patio

76298 S & E #307

PLEASE RETURN TO
LOS ANGELES COUNTY ENGINEER
[illegible]0 LOS ANGELES COUNTY ENGINEERING BLDG.

NOTE: ANY ADDITIONS OR CHANGES ON THIS SHEET MUST BE MADE OR CIRCLED IN RED INK, WITH DATE AND NAME OF PERSON MAKING CHANGE.

Do not extend notes this side of this line.

STATION	B. S.	H. I.	F. S.	ELEV.	Grade	cut or Fill		
				161.44	161.44	Gr		S.E. Cor. N. Bldg
9-H				160.53	160.53	Gr		E. Edge Walk
10-H				160.64	160.64	Gr		Inside Face Wa.
11-H				160.90	160.90	Gr		N.E. Cor. S. Bldg
16-H				161.44	161.44	Gr		N.W. Cor. S. Bldg
				161.44	161.44	Gr		S.W. Cor. N. Bldg
				160.70	160.70	Gr		End & Inside cor. E. wall
9-J				160.58	160.58	Gr		E. Edge Walk
11-J				160.90	160.90	Gr		E. Side S. Bldg
9-K				160.54	160.54	Gr		E. Edge Walk
11-K				160.90	160.90	Gr		S.E. Cor. S. Bldg
14-K				161.44	161.44	Gr		Inside Cor. S. Bldg
15-K				161.44	161.44	Gr		" " "
16-K				161.44	161.44	Gr		S.W. Cor. S. Bldg
14 Line				161.44	161.44	Gr		Outside Cor. S.E. Bldg.
16 Line				161.44	161.44	Gr		" " "
9-L				160.30	160.30	Gr		S.E. Cor. Walk
11-L				160.40	160.40	Gr		S. Edge Walk
13-L				160.60	160.60	Gr		" " "
14-L				160.70	160.70	Gr		S. Edge Walk

Profile Notes Red. ____ Plotted ____ Job No. 88450 Division No. 10 F. B. 1115
No. ____ Date ____ Date ____ Survey of ATHENS Pg. 225
X-Sec. Notes Chkd. ____ Checked ____ Survey by Curtis Notes 9203 Date Mar. 11, 1953
No. ____ Date ____ Date ____ Map No. ____ Index [illegible] C. Johnson

76298 S & E #307—7-55

PLEASE RETURN TO
LOS ANGELES COUNTY ENGINEER
700 LOS ANGELES COUNTY ENGINEERING BLDG.

NOTE: ANY ADDITIONS OR CHANGES ON THIS SHEET MUST BE MADE OR CIRCLED IN RED INK, WITH DATE AND NAME OF PERSON MAKING CHANGE.

Do not extend notes this side of this line.

STATION	B. S.	H. I.	F. S.	ELEV.				
					Grade	Cut or Fill		
15-L				160.70	160.70	Gr		S. Edge Walk
16-L				160.58	160.58	Gr		" " "
TP				160.02	TP			
BM #A-4				160.61	BM #A-4 El. 160.618			

F. B. 1115 PG. 226 Job No. 8848.01 Division No. 10 Notes Red. Plotted Profile
Survey of ATHENS PARK Date Mar. 11, 1959 Date No.
Survey by Curtis Notes Burkholder Notes Chkd. Checked X-Sec.
Indexed [illegible] Date Date Date No.

Notes Ck'd by	Survey of ATHENS PARK	F. B. 1115 Pg. 227
Map No.	JN 8848.14 Tape Std °F	
Office Work	Surveyed by J.J. LANIGAN	
Checked	Notes J.J.L. Date 5-11-49	
Date	Indexed C. Johnson	

JN 8848.14
ATHENS PARK

LOCATION OF SEWER LINES - AS STAKED

LANIGAN
RIKE
RODRIGUEZ
DOVER

Note: Any Additions or Changes on This Sheet Must be Made or Circled in Red Ink With Date and Name of Person Making Change.

Do not extend notes this side of this line.

RETURN TO
LOS ANGELES COUNTY ENGINEER
700 LOS ANGELES COUNTY ENGINEERING BLDG.

76F309S CE #247—3-57

RETURN TO
LOS ANGELES COUNTY ENGINEER
700 LOS ANGELES COUNTY ENGINEERING BLDG.

Note: Any Additions or Changes on This Sheet Must be Made or Circled in Red Ink With Date and Name of Person Making Change.

Do not extend notes this side of this line.

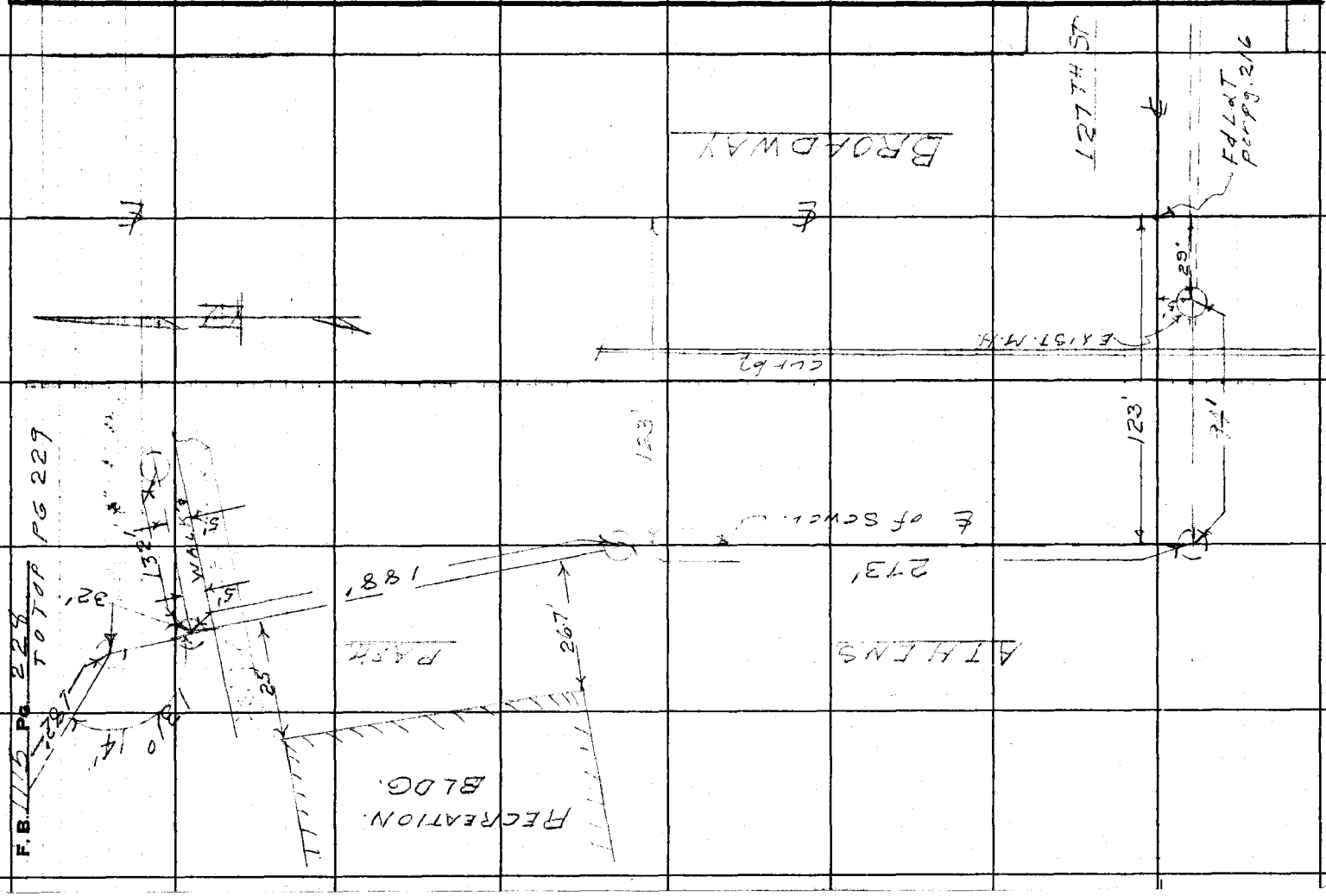

76F309S CE #247—8-57

RETURN TO
LOS ANGELES COUNTY ENGINEER
700 LOS ANGELES COUNTY ENGINEERING BLDG.

Note: Any Additions or Changes on This Sheet Must be Made or Circled in Red Ink With Date and Name of Person Making Change.

Do not extend notes this side of this line.

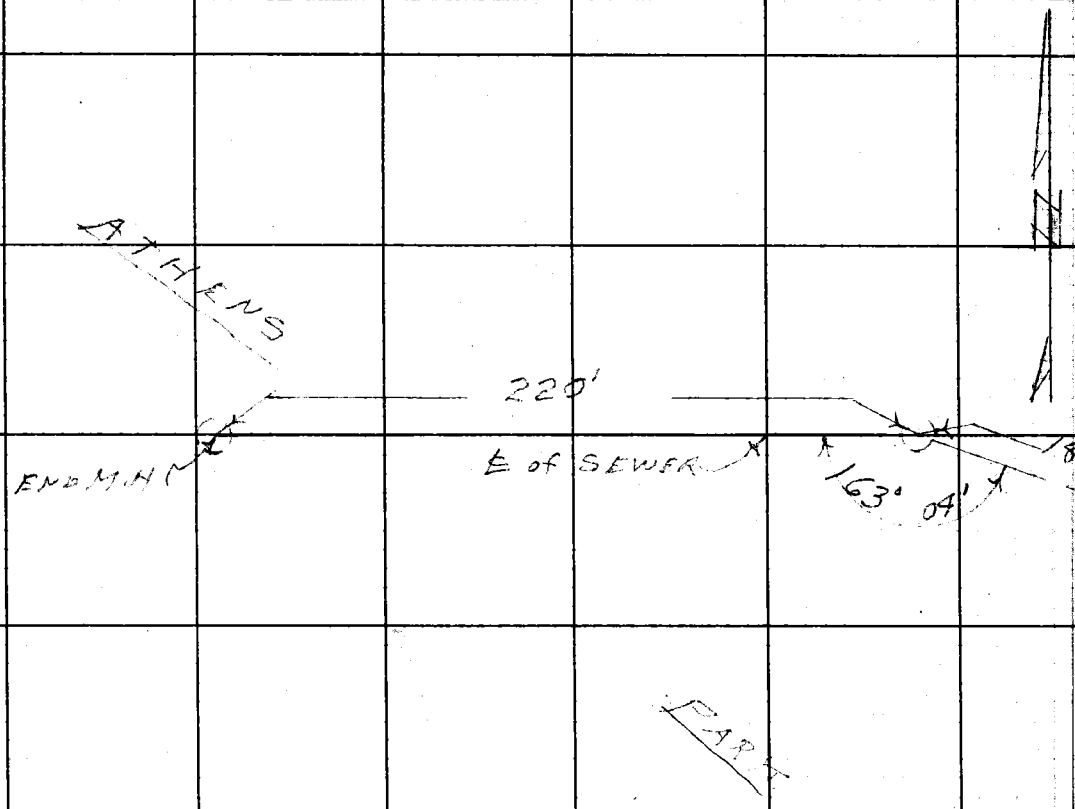

Notes Ck'd by
Map No.
Office Work
Checked
Date

Survey of
JN
Tape
Std
Surveyed by
Date
Notes
Indexed
L. O. Johnson

F. B. 1115 Pg. 227

F.B. 1115 PG. 230

RETURN TO
LOS ANGELES COUNTY ENGINEER
700 LOS ANGELES COUNTY ENGINEERING BLDG.

Do not extend notes this side of this line.

Note: Any Additions or Changes on This Sheet Must be Made or Circled in Red Ink With Date and Name of Person Making Change.

Profile	Notes Red.	Plotted	Job No. [illegible]	Division No. 10	F. B. 1115 Pg. 231
No.	Date	Date	Survey of		
X-Sec.	Notes Chkd.	Checked	Survey by LANIGAN	Notes RIVE	Date 6-12-59
No.	Date	Date	Map No.	Indexed [illegible]	Date

J.N. [illegible]

ATHENS PARK

SEWER CONSTRUCTION STAKES

SCt SPHS. 27 ins. [illegible]

[illegible] of ℄ of S.S.

NOTE: TWO COPIES [illegible]

[illegible]

[illegible]

RODRIGUEZ

DOVER

STATION	B. S.	H. I.	F. B.	ELEV.

NOTE: ANY ADDITIONS OR CHANGES ON THIS SHEET MUST BE MADE OR CIRCLED IN RED INK, WITH DATE AND NAME OF PERSON MAKING CHANGE.

PLEASE RETURN TO

LOS ANGELES COUNTY ENGINEER

700 LOS ANGELES COUNTY ENGINEERING BLDG.

Do not extend notes this side of this line.

76L-298 S & E #307—1-56

76L-298 S & E #307—1-56

PLEASE RETURN TO
LOS ANGELES COUNTY ENGINEER
700 LOS ANGELES COUNTY ENGINEERING BLDG.

NOTE: ANY ADDITIONS OR CHANGES ON THIS SHEET MUST BE MADE OR CIRCLED IN RED INK, WITH DATE AND NAME OF PERSON MAKING CHANGE.

Do not extend notes this side of this line.

STATION	B. S.	H. I.	F. S.	ELEV.	ATHENS PARK		
BMA-3				15[illegible]	BMA3 ELEV. 156.308 - F.B. 1115-18 BROADWAY & 127TH ST., N.E. [illegible] L & T. in curb, 52.8' N. of N. PIL of 127TH ST.		
			PG 2A		S.S.M.H. 8" INLET-W. RIM 15[illegible] DEPTH 626 / 14872 DIAM. 067		
8" INLET-W.				148.[illegible]5	8" INLET-W. ELEV. 14805		
1+00.00	M.H. @ BROADWAY				%	GR.	CUT.
1+02.00	NOT SET					148.05	—
1+04.00				15[illegible]	0.40%	148.06	684
+25				15[illegible]		148.14	783
+50				15[illegible]		148.24	[illegible]
+75				15[illegible]		148.34	79[illegible]
1+92				15[illegible]		148.41	779
1+94	M.H.						
				PG 2B			
1+00	M.H.				%	GR.	CUT.
1+02				15[illegible]	0.40%	148.56	763
+25				156.[illegible]		148.67	781
+50				156.[illegible]		148.77	[illegible]
+75				15[illegible]		148.87	82[illegible]
2+00				15[illegible]		148.97	84[illegible]

F. B. 1115 PG. 232 Job No. 8848.14 Division No. 10 Notes Red. Plotted Profile
Survey of ATHENS PARK Date Date No.
Survey by LANIGAN Notes RIKE Notes Chkd. Checked X-Sec.
Indexed C. Johnson Date Date Date No.

76L-298 S & E #307—1-56

PLEASE RETURN TO
LOS ANGELES COUNTY ENGINEER
700 LOS ANGELES COUNTY ENGINEERING BLDG.

NOTE: ANY ADDITIONS OR CHANGES ON THIS SHEET MUST BE MADE OR CIRCLED IN RED INK, WITH DATE AND NAME OF PERSON MAKING CHANGE.

Do not extend notes this side of this line.

ATHENS PARK

STATION	B. S.	H. I.	F. S.	ELEV.			
				(PG 2B CONT)			
					%	GR	CUT
2+25				157.88		149.07	8.81
+50				158.51		149.17	[illegible]
+75				[illegible]	0.40%	149.27	[illegible]
3+00				[illegible]		149.37	[illegible]
+25				[illegible]		149.47	[illegible]
+50				[illegible]		149.57	[illegible]
[illegible]				[illegible]		149.65	[illegible]
3+75	[illegible]						
				PG 3A			
					%	GR	CUT
1+53	M.H						
1+55				[illegible]		149.75	[illegible]
+75				[illegible]		149.83	1.037
2+00				160.04		149.93	1.011
+25				160.18	0.40%	150.03	1.015
+50				160.36		150.13	1.023
+75				160.47		150.23	1.024
3+00				160.60		150.33	1.027
+25				160.70		150.43	1.027
3+ ~~25~~ 39				160.81		150.48	1.033

Profile Notes Red. ____ Plotted ____ Job No. [illegible] Division No. [illegible] F. B. [illegible] Pg. [illegible]

No. ____ Date ____ Date ____ Survey of ____ Notes ____ Date ____

X-Sec. Notes Chkd. ____ Checked ____ Survey by ____

No. ____ Date ____ Date ____ Map No. ____ Index No. [illegible]

76L-298 S & E #307—1-56

PLEASE RETURN TO
LOS ANGELES COUNTY ENGINEER
700 LOS ANGELES COUNTY ENGINEERING BLDG.

NOTE: ANY ADDITIONS OR CHANGES ON THIS SHEET MUST BE MADE OR CIRCLED IN RED INK, WITH DATE AND NAME OF PERSON MAKING CHANGE.

Do not extend notes this side of this line.

F. B. 1115 Pg. 234 Job No. 5848.14 Division No. 10 Notes Red. Plotted Profile
Survey of ATHENS PARK Date Date No.
Survey by LANGAN Notes RIKE Notes Chkd. Checked X-Sec.
Indexed C. J. [illegible] Date Date No.

STATION	B. S.	H. I.	F. S.	ELEV.	ATHENS PARK			
			(PG 3 CON'T)					
41					%	GR	CUT	
3+~~37~~	J.C							
3+~~39~~ 43				161.17		150.87	1030	SC [illegible]
+50				161.37	8.28	151.45	992	"
3+71				162.50		153.19	931	"
3+73	M.H							
			PG 2C					
1+00	J.C				%	GR	CUT	
1+02				160.77		150.87	990	
+25				161.20		150.96	1024	
+50				162.07	0.40	150.06	1201	
+75				162.18		150.16	1232	
2+00				162.45		150.26	1219	
+25				162.33		150.36	1[illegible]	
2+30				162.12		151.~~18~~ .38	1074	
2+32	[illegible]	[illegible]		—				
C OUT OF N.				162.62		151.~~46~~ .66	1096	
			PG 3B					
0+98	M.H.				%	GR	CUT	
1+00				162.67	1.00	153.49	920	SC [illegible]
+25				162.56		153.74	882	"

76L-298 S & E #307—1-56

PLEASE RETURN TO
LOS ANGELES COUNTY ENGINEER
700 LOS ANGELES COUNTY ENGINEERING BLDG.

NOTE: ANY ADDITIONS OR CHANGES ON THIS SHEET MUST BE MADE OR CIRCLED IN RED INK, WITH DATE AND NAME OF PERSON MAKING CHANGE.

Do not extend notes this side of this line.

STATION	B. S.	H. I.	F. S.	ELEV.	ATHENS PARK		
				PG 3B (CONT)			
					%	GR	CUT
1+50				162.12	1.00%	153.99	813
+75				162.30		154.24	806
2+00				162.90		154.49	841
+25				163.24		154.74	850
+50 ⊙				164.29		154.99	930
2+78				166.68		155.27	[illegible]
2+80	M.H.						
2+92				167.00	1.00%	155.37	1163
3+00				[illegible]		155.55	[illegible]
+25				[illegible]		155.80	1012
+50				163.73		156.05	768
+75				[illegible]		156.30	[illegible]
4+00				[illegible]		156.55	[illegible]
+25				[illegible]		156.80	867
+50				164.46		157.05	941
+75				165.53		157.30	823
4+98				[illegible]		157.53	[illegible]
5+00	end	M.H.					

Profile Notes Red. ____ Plotted ____ Job No. 8848-19 Division No. 10 F. B. [illegible] Pg. 5

No. ____ Date ____ Date ____ Survey of [illegible]

X-Sec. Notes Chkd. ____ Checked ____ Survey by [illegible] Note [illegible] Date [illegible]

No. ____ Date ____ Date ____ Map No. ____ Indexed ____ Date ____

F. B. 1115 Pg. 236 Job No. 8848.14 Division No. 10 Notes Red. Plotted Profile

Survey of ATHENS PARK Date Date No.

Survey by LANIGAN Notes RIVE Notes Chkd. Checked X-Sec.

Indexed A. C. Johnson Date Date Date No.

76L-298 S & E #307—1-56

PLEASE RETURN TO

LOS ANGELES COUNTY ENGINEER

700 LOS ANGELES COUNTY ENGINEERING BLDG.

NOTE: ANY ADDITIONS OR CHANGES ON THIS SHEET MUST BE MADE OR CIRCLED IN RED INK, WITH DATE AND NAME OF PERSON MAKING CHANGE.

Do not extend notes this side of this line.

STATION	B. S.	H. I.	F. S.	ELEV.		
BM A-4				163.05	T.P.	
				160.62	BM A-4 Elev. 160.6 18-F.B. 1115-12 Broadway & 12 Ave. St. N.E. Cor. Roofing Nail in cub. 16.75 E. of E. end C.R.	

Notes Ck'd by	Survey of ATHENS PARK	F. B. 1115 Pg. 237
Map No.	JN 8848.08 Tape Std °F	
Office Work	Surveyed by Hellstrom	
Checked	Notes A.N.H. Date 9-24-59	
Date	Indexed A. C. Johnson 10-1-59	

J.N. #8848.08

ATHENS PARK

SWIMMING POOL & BATH HOUSE

&

MECH. EQUIPMENT BLDG

A.N. Hellstrom
E.T. Mankey - Jr.
R.A. Swann
C.A. Pyle

Note: Any Additions or Changes on This Sheet Must be Made or Circled in Red Ink With Date and Name of Person Making Change.

Do not extend notes this side of this line.

RETURN TO
LOS ANGELES COUNTY ENGINEER
700 LOS ANGELES COUNTY ENGINEERING BLDG.

76F309S CE #247—3-57

F.B. 1115 Pg. 238

Cont. Right Sd. Pg. 239

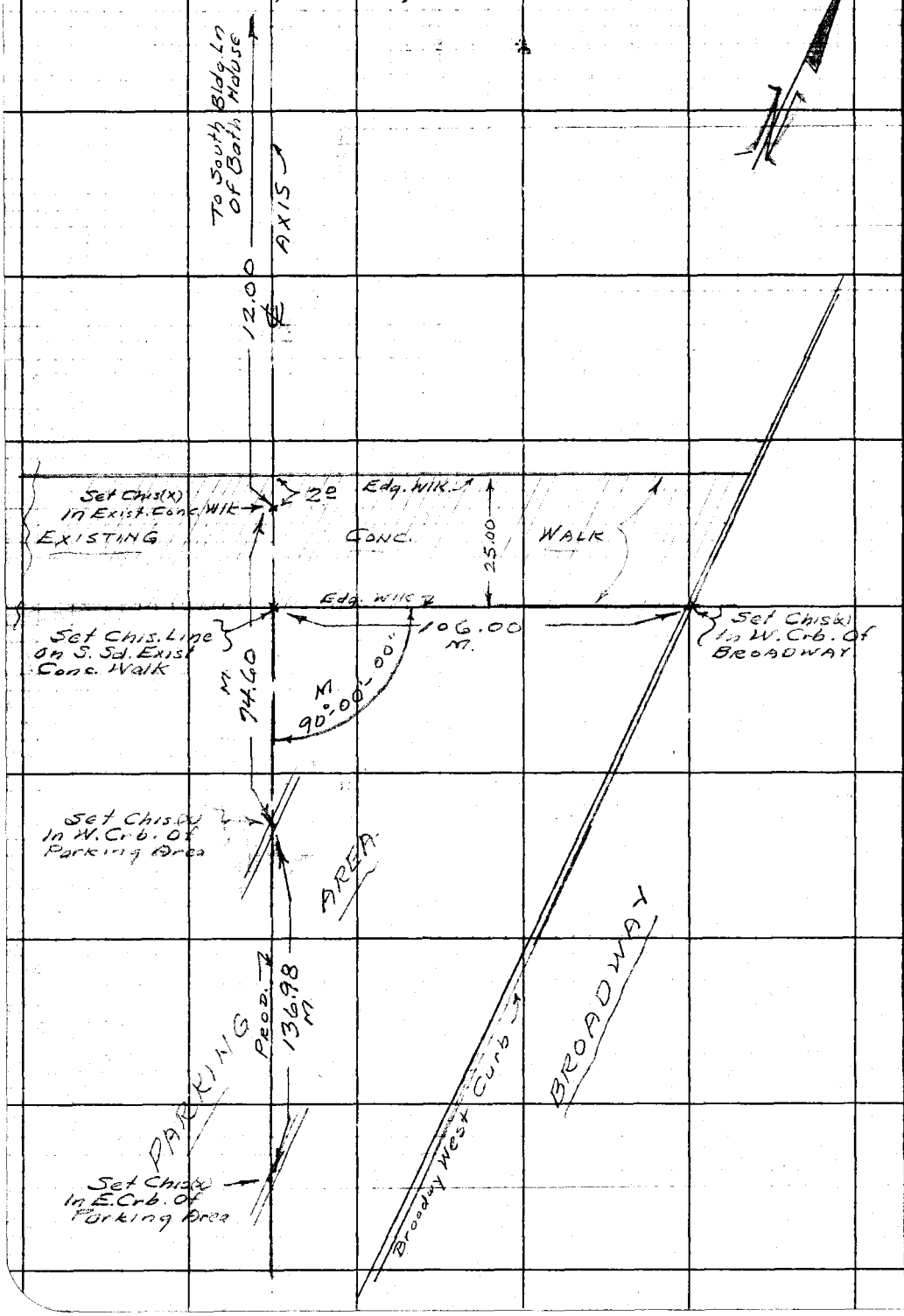

RETURN TO
LOS ANGELES COUNTY ENGINEER
700 LOS ANGELES COUNTY ENGINEERING BLDG.

Do not extend notes this side of this line.

Note: Any Additions or Changes on This Sheet Must be Made or Circled in Red Ink With Date and Name of Person Making Change.

Notes Ck'd by	Survey of ATHENS PARK
Map No.	JN 8848.08 Tape Std °F
Office Work	Surveyed by Hellstrom
Checked	Notes A.W.H. Date 9-24-59
Date	Indexed

F.B. 1115 Pg. 239

(•) Red Dot = 1x2 Nail

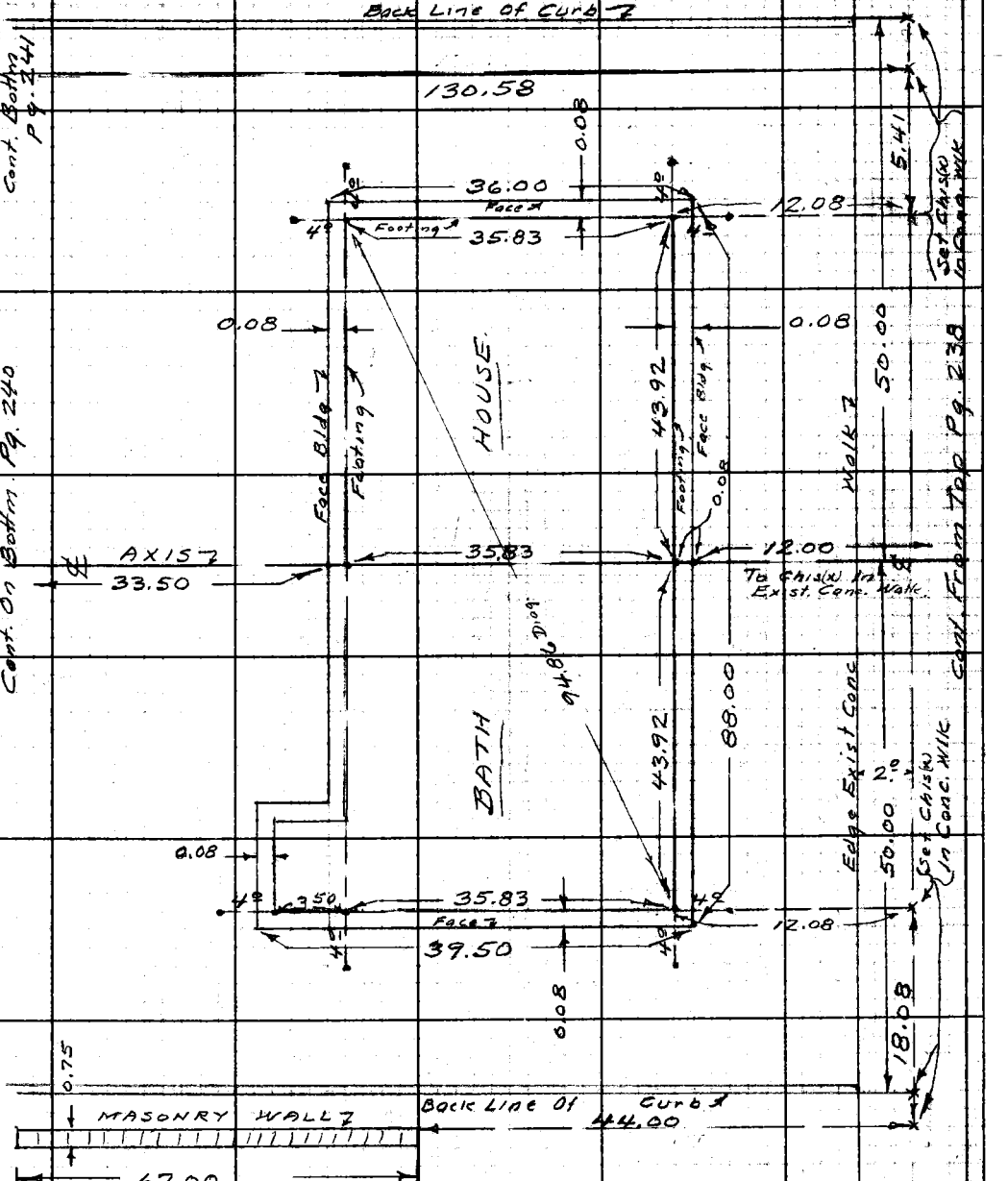

Note: Any Additions or Changes on This Sheet Must Be Made or Circled in Red Ink With Date and Name of Person Making Change.

Do not extend notes this side of this line.

RETURN TO
LOS ANGELES COUNTY ENGINEER
700 LOS ANGELES COUNTY ENGINEERING BLDG.

76F309S CE #247—3-57

F.B. 1115 Pg. 240

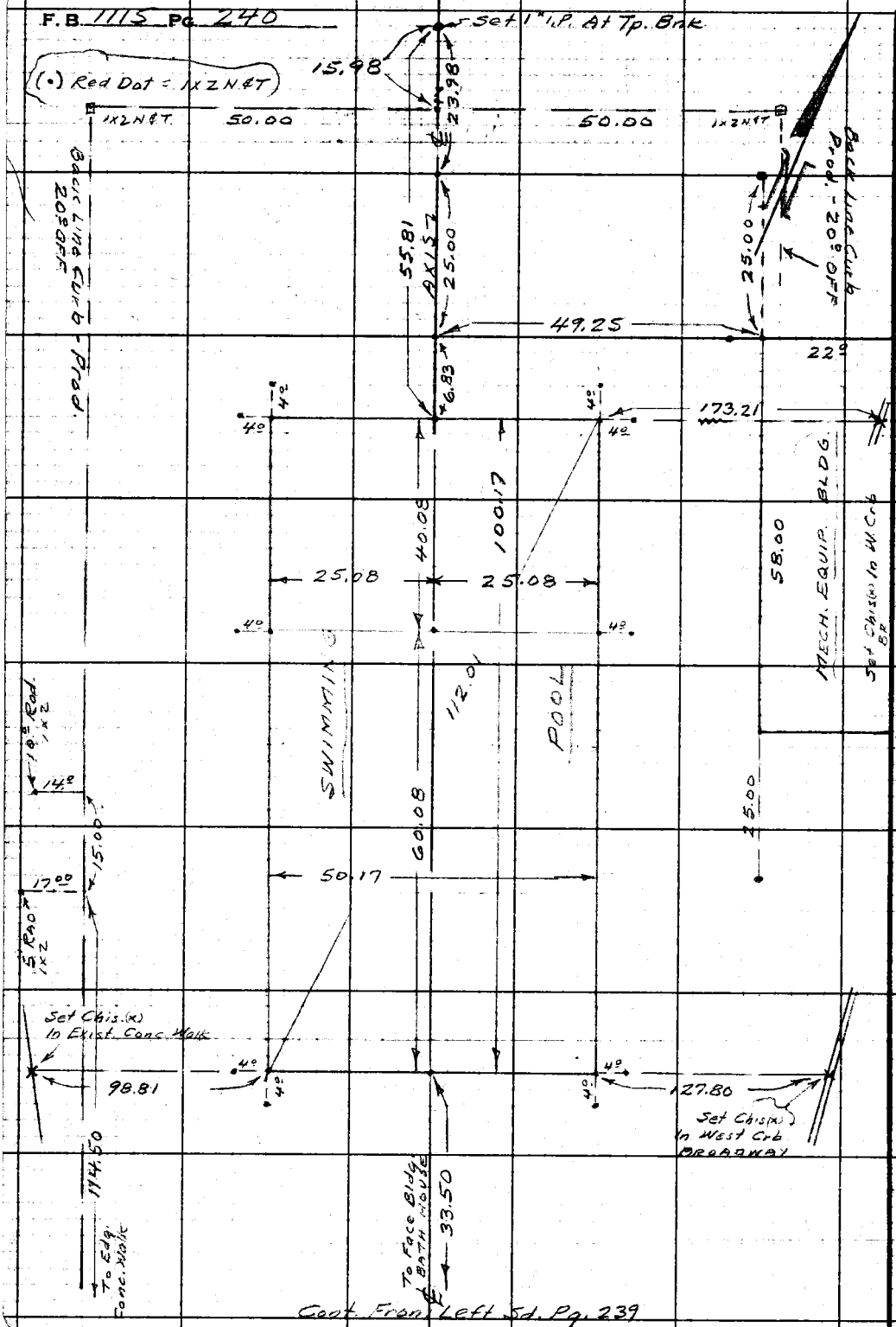

RETURN TO
LOS ANGELES COUNTY ENGINEER
700 LOS ANGELES COUNTY ENGINEERING BLDG.

Do not extend notes this side of this line.

Note: Any Additions or Changes on This Sheet Must be Made or Circled in Red Ink With Date and Name of Person Making Change.

Cont. From Left Sd. Pg. 239

Notes Ck'd by	Survey of ATHENS PARK	F.B. 1115 PG. 241
Map No.	JN 8848.08 Tape Std °F	
Office Work	Surveyed by A.N. Hellstrom	
Checked	Notes A.N.H. Date 9-25-59	
Date	Indexed A. C. Johnson	

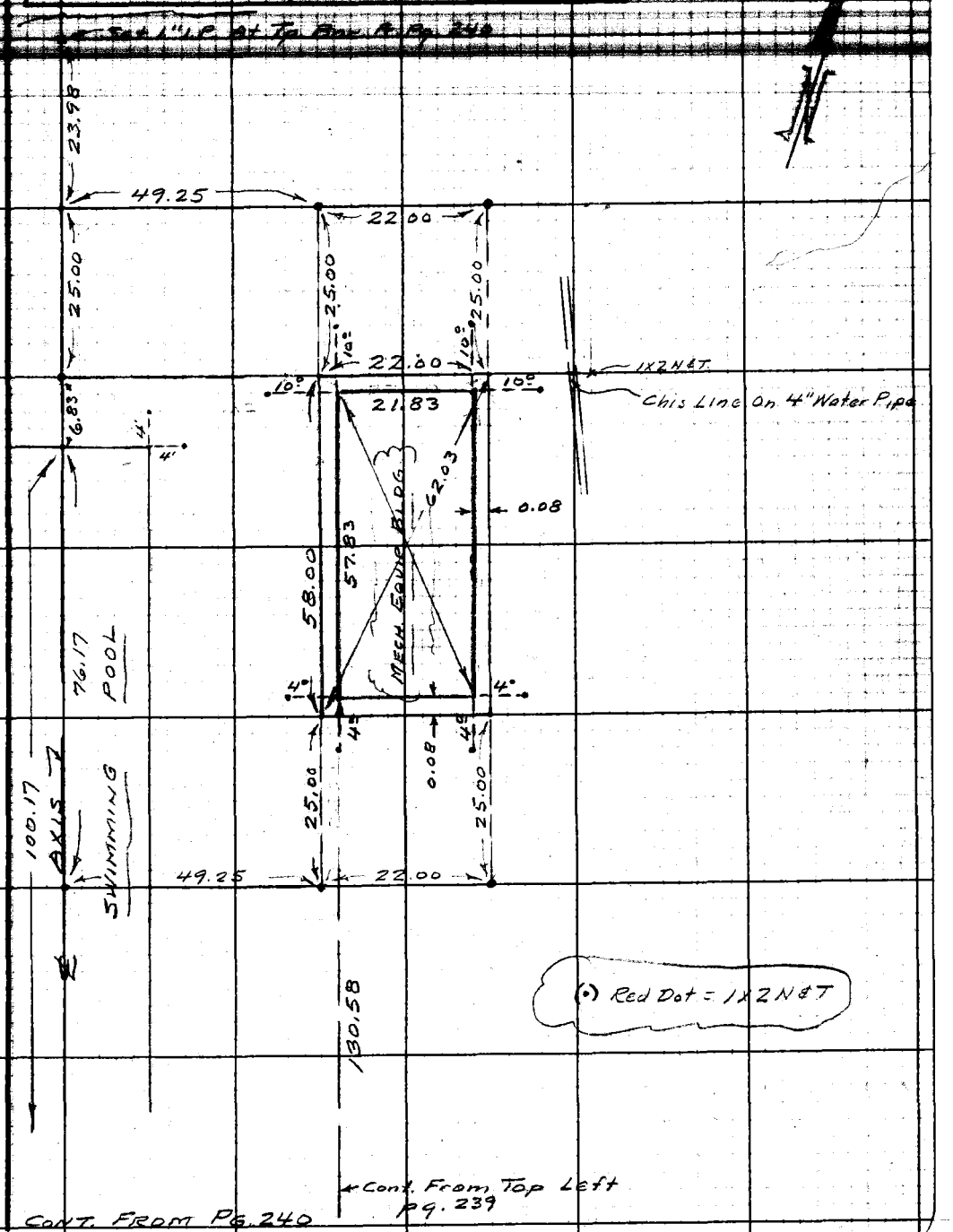

Note: Any Additions or Changes on This Sheet Must be Made or Circled in Red Ink With Date and Name of Person Making Change.

Do not extend notes this side of this line.

RETURN TO
LOS ANGELES COUNTY ENGINEER
700 LOS ANGELES COUNTY ENGINEERING BLDG.

76F309S CE #247—3-57

RETURN TO
LOS ANGELES COUNTY ENGINEER
700 LOS ANGELES COUNTY ENGINEERING BLDG.

Note: Any Additions or Changes on This Sheet Must be Made or Circled in Red Ink With Date and Name of Person Making Change.

Do not extend notes this side of this line.

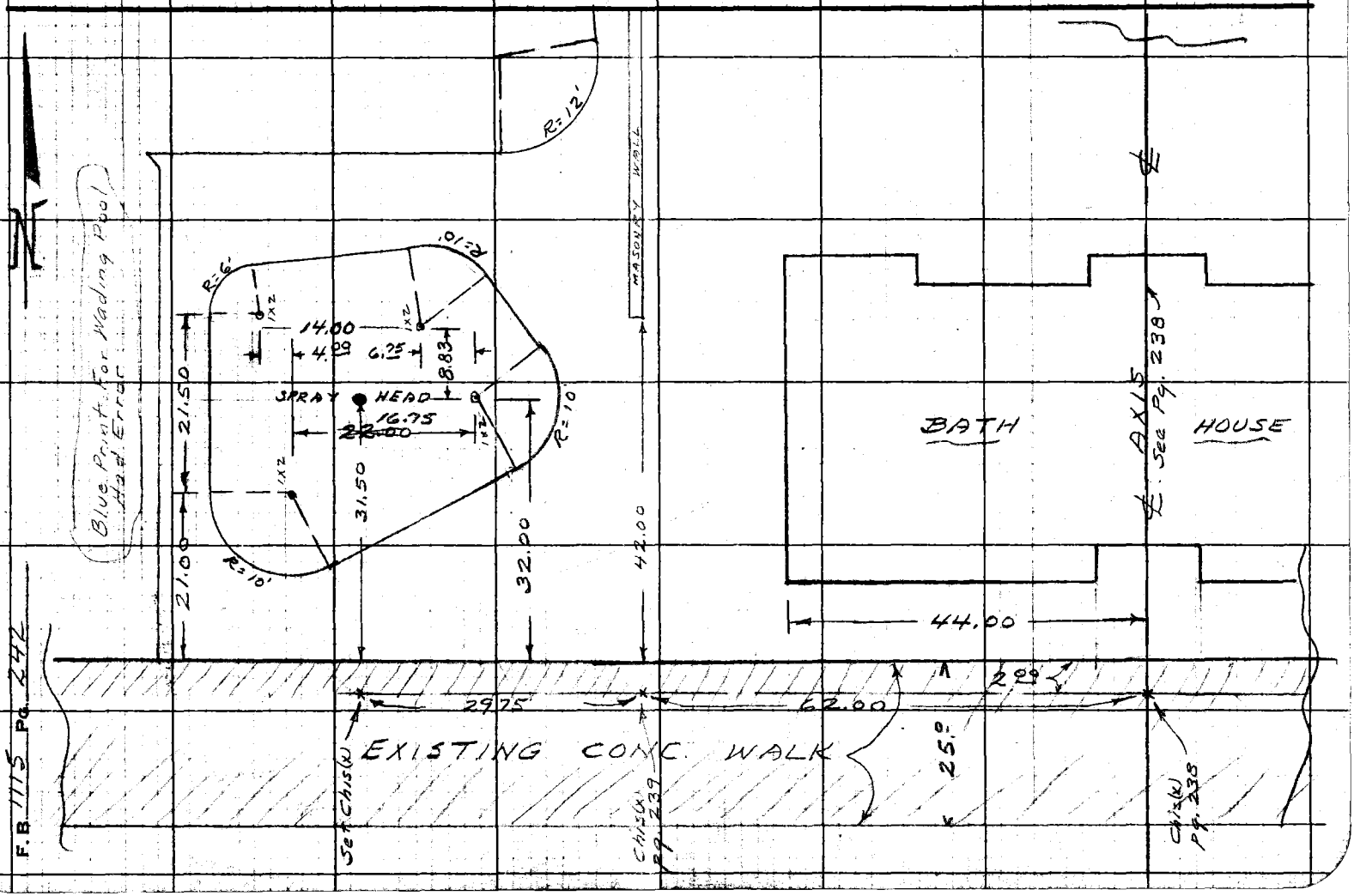

76L-298 S & E #307—.56

PLEASE RETURN TO
LOS ANGELES COUNTY ENGINEER
700 LOS ANGELES COUNTY ENGINEERING BLDG.

NOTE: ANY ADDITIONS OR CHANGES ON THIS SHEET MUST BE MADE OR CIRCLED IN RED INK, WITH DATE AND NAME OF PERSON MAKING CHANGE.

Do not extend notes this side of this line.

STATION	B. S.	H. I.	F. S.	ELEV.			
SWIMMING POOL GRADES FOR INITIAL CUTS.							
B.M. "A-4				160 618	B.M. "A-4 - Elev. 160.618 - F.B. 1115-18 - BROADWAY & 126th ST. - N E Cor. - Roof Nail in Ld. - 16.75 E. of E. End C.R. Chis. B.M. "A-4		
T.B.M.				164 00	T.B.M. - Elev. 164.00 - Chis. Horizontal Line On Mel. Lamp Post - N. Sd Conc. Tr 25' Wide Near S.E. Cor. BATH HOUSE		
					SUB. GRD	C/F	
S.E. COR. - POOL - 4' OFF - East				162 57	159.63	C-2.94	
Break in Pool - E Sd. (Line)				162 91	157.13	C-5 78	
N.E. COR. - POOL - 4' - OFF - East				162 18	150.13	C-12 05	
N.W. " - 4' " - West				162 73	150.13	C-12 65	
Break in Pool - 4' OFF - West				162 69	157.13	C-5 56	
S.W. COR. - POOL - 4' OFF - West				162 47	159.63	C-2 84	

Profile Notes Red ____ Plotted ____ Job No. 88448.08 Division No. 10 F. B. 1115 Pg. 243
No. ____ Date ____ Date ____ Survey of Atlas Rm.
X-Sec. Notes Chkd. ____ Checked ____ Survey by Holstrom Notes A.M.H. Date 9-24-59
No. ____ Date ____ Date ____ Map No. ____ Indexed C. Johnson Date ____

76L-298 S & E #307—1-56

PLEASE RETURN TO
LOS ANGELES COUNTY ENGINEER
700 LOS ANGELES COUNTY ENGINEERING BLDG.

NOTE: ANY ADDITIONS OR CHANGES ON THIS SHEET MUST BE MADE OR CIRCLED IN RED INK, WITH DATE AND NAME OF PERSON MAKING CHANGE.

Do not extend notes this side of this line.

STATION	B. S.	H. I.	F. S.	ELEV.		
ROUGH GRADES FOR 163' CONTOUR ON N&E Side MECH. EQUIP. BLDG.						
					Fin. Ground	C/F.
4 OFF NE COR.						
				162.18		
				165.2	163.0	C-2.2
				163.8	"	C-0.8
				165.0	"	C-2.0
				163.1	"	GRD
				163.0	"	"



F. B. 1115 Pg. 244 Job No. 8848.08 Division No. 10 Notes Red. Plotted Profile
Survey of ATHENS PARK Date Date No. X-Sec.
Survey by Hellstrom Notes A.N.H. Notes Chkd. Checked
Indexed C. Jonnson Date Date No.

Notes Ck'd by	Survey of ATHENS PARK
Map No.	JN 8848.08 Tape Std °F
Office Work	Surveyed by A.N. Hellstrom
Checked	Notes A.N.H. Date 10-9-59
Date	Indexed C. Johnson 10-12-59

F.B. 1115 Pg. 245

J.N. 8848.08

ATHENS PARK

A STUDY OF 25' CONIC. WALK ON SOUTH SIDE OF SWIMMING POOL & BATH HOUSE.

PLAN ———— Page 246

PROFILE ———— " 247-250

A.N. Hellstrom
E.T. Mankey-Jr.
R.A. Swann
C.A. Pyle

Note: Any Additions or Changes on This Sheet Must be Made or Circled in Red Ink With Date and Name of Person Making Change.

Do not extend notes this side of this line.

RETURN TO
LOS ANGELES COUNTY ENGINEER
700 LOS ANGELES COUNTY ENGINEERING BLDG.

76F309S CE #247—3-57

F. B. 1115 PG. 246

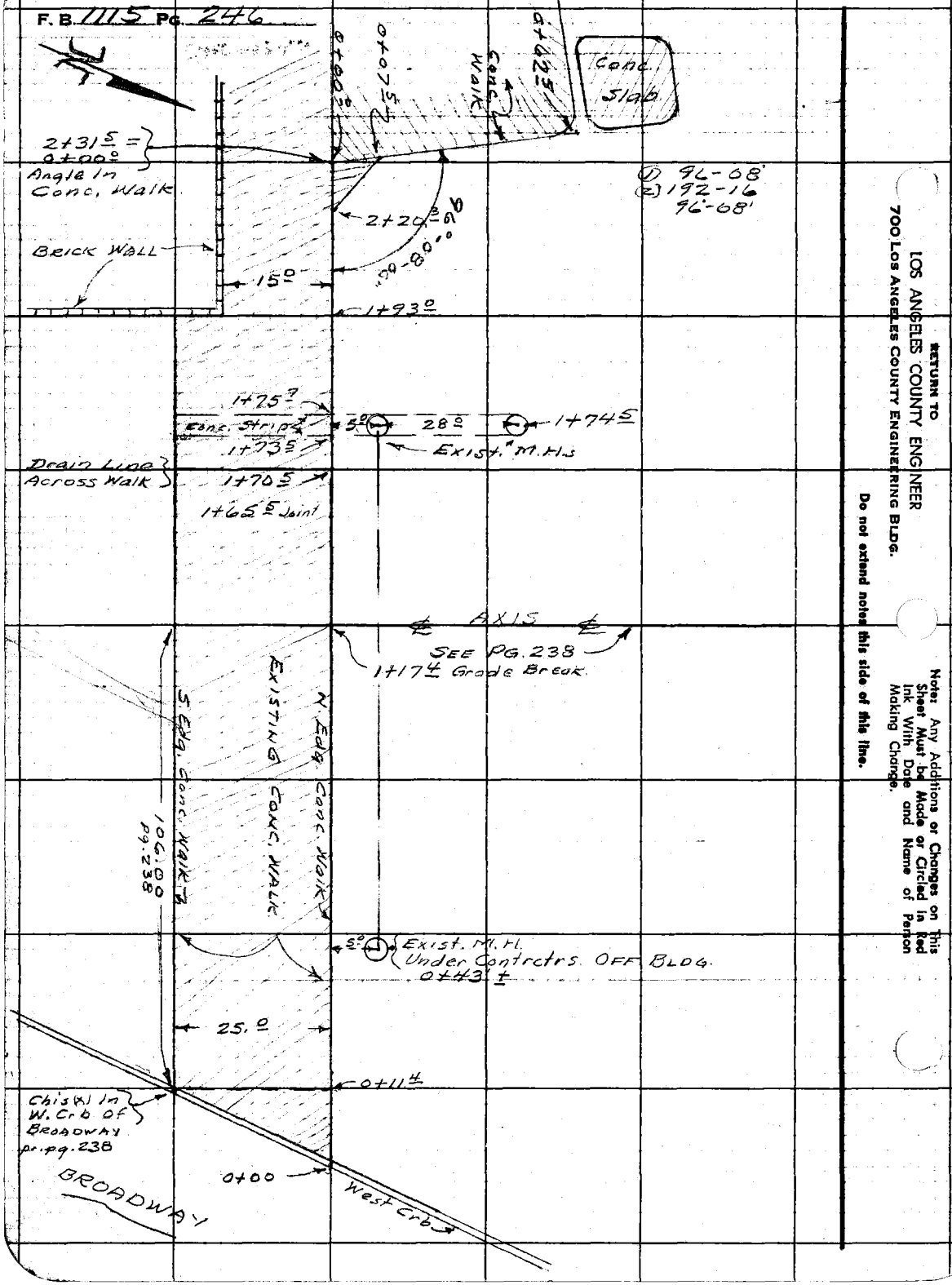

RETURN TO
LOS ANGELES COUNTY ENGINEER
700 LOS ANGELES COUNTY ENGINEERING BLDG.

Do not extend notes this side of this line.

Note: Any Additions or Changes on This Sheet Must be Made or Circled in Red Ink With Date and Name of Person Making Change.

Profile	Notes Red.	Plotted	Job No. 8848.08	Division No. 10	F. B. 1115	PG. 247
No.	Date	Date	Survey of ATHENS PARK			
X-Sec.	Notes Chkd.	Checked	Survey by Hellstrom	Notes A.N.H.	Date 10-9-59	
No.	Date	Date	Map No.	Indexed A. C. Johnson	Date	

ATHENS PARK

PROFILE OF 25' CONC WALK
ON SOUTH SIDE OF SWIMMING
POOL & BATH HOUSE — Pages 247-250
PLAN — Page 246

STATION	B. S.	H. I.	F. S.	ELEV.

A.N. Hellstrom
E.T. Mankey-Jr.
R.A. Swann
C.A. Pyle

NOTE: ANY ADDITIONS OR CHANGES ON THIS SHEET MUST BE MADE OR CIRCLED IN RED INK, WITH DATE AND NAME OF PERSON MAKING CHANGE.

PLEASE RETURN TO
LOS ANGELES COUNTY ENGINEER
700 LOS ANGELES COUNTY ENGINEERING BLDG.

Do not extend notes this side of this line.

76L-298 S & E #307—1-56

76L-298 S & E #307—1-56

PLEASE RETURN TO
LOS ANGELES COUNTY ENGINEER
700 LOS ANGELES COUNTY ENGINEERING BLDG.

NOTE: ANY ADDITIONS OR CHANGES ON THIS SHEET MUST BE MADE OR CIRCLED IN RED INK, WITH DATE AND NAME OF PERSON MAKING CHANGE.

Do not extend notes this side of this line.

F. B. 1115 Pg. 248 | Job No. 894808 | Division No. 10 | Notes Red. | Plotted | Profile
Survey of ATHENS PARK | Date | Date | No. | X-Sec.
Survey by Hellstrom Notes A.N.H. | Notes Chkd. | Checked | No.
Indexed K. C. Johnson | Date | Date

STATION	B. S.	H. I.	F. S.	ELEV.		
T.B.M.				164.00	T.B.M.-Elev. 164.00-HORIZONTAL LINE ON METAL LMP PST. Per pg. 243	
0+00	Tp. Curb			162.08		
"	Gutter			161.47		
0+11.4	N. Edg. Conc. Walk			162.20		
}	25' Left Tp Crb			161.42		
	" " Gutter			160.78		
0+25	N. Edg. Conc. Walk			162.35		
"	25' Left S. Edg Walk			161.82		
0+43.9 —						
0+50	N. Edg Conc. Walk			162.38		
"	25' Left - S. Edg.			162.04		
0+75	N. Edg.			162.50		
"	25' Left S. Edg			161.95		
1+00	N. Edg.			162.54		
"	25' Left S. Edg.			162.05		
1+17	N. Edg. Brk In Grade			162.42		
"	25' Left S. Edg.			162.07		
1+25	N. Edg.			162.26		
	25' Left S. Edg			161.91		

76L-298 S & E #307—1-56

PLEASE RETURN TO
LOS ANGELES COUNTY ENGINEER
700 LOS ANGELES COUNTY ENGINEERING BLDG.

NOTE: ANY ADDITIONS OR CHANGES ON THIS SHEET MUST BE MADE OR CIRCLED IN RED INK, WITH DATE AND NAME OF PERSON MAKING CHANGE.

Do not extend notes this side of this line.

STATION	B. S.	H. I.	F. S.	ELEV.		
					—— 2.15	
					Joint —— 173.5	
1+50		N. Edg. Conc. Wlk.		161.39	—— 170.5 Btm	
"	25' Left S. Edg.			161.19	Joint —— 165.6	
1+65.6		N. Edg		160.86		
"	25' Left S. Edg			160.76		
1+70.5	N. Edg. Cross Drain			160.69		
"	25' Left S. Edg			160.62		
1+73.5		N. Edg		160.75		
"	25' Left S. Edg			160.73		
1+75.7		N. Edg.		160.78		
"	25' L - S. Edg.			160.77		
1+83.3		N. Edg		160.92		
"	25' L - S. Edg			160.86		
1+93.1		N. Edg.		161.07		
"	15' Left S. Edg = Wall			161.06		
2+00		N. Edg.		161.12		
"	15' L - S. Edg Wall			161.15		
2+20.3		N. Edg.		161.28		
"	15' L - S. Edg Wall			161.38		

Profile Notes Red. ____ Plotted ____ Job No. 8848.08 Division No. 10 F. B. 1115 Pg. 249
No. ____ Date ____ Date ____ Survey of ATHENS [illegible]
X-Sec. Notes Chkd. ____ Checked ____ Survey by Hallstrom Notes [illegible] Date 10-9-59
No. ____ Date ____ Date ____ Map No. ____ Indexed C. Tob[illegible]

76L-298 S & E #307—1-56

PLEASE RETURN TO
LOS ANGELES COUNTY ENGINEER
700 LOS ANGELES COUNTY ENGINEERING BLDG.

NOTE: ANY ADDITIONS OR CHANGES ON THIS SHEET MUST BE MADE OR CIRCLED IN RED INK, WITH DATE AND NAME OF PERSON MAKING CHANGE.

Do not extend notes this side of this line.

STATION	B. S.	H. I.	F. S.	ELEV.		
2+31.5		N. Edg. = Ang. Pt.		161.44		
"	15' L	- S. Edg = Wall		161.44		
0+00		Ang. Pt. N&E Edg.		161.44		
"						
0+07.5		E. Edg. Conc. Wlk		161.39		
"	20' Left	- Conc. Walk		161.25		
0+62.5		Ang. Pt. = E. Edg.		161.30		
"		6' Left = Conc. Walk		161.32		
Rim M.H.	33' N. of	N. Edg. Conc. Walk		162.40	pg. 246 M.H. #2	
" "	5' N. of	N. Edg. Conc. Wlk		161.02	" " M.H. #1	

10-27-59

Set Fin. Grd. For M.H. #1 @ 161.02 - Fd. N. Edg. of M.H = 161.02 Exist
" S " " " = 160.98 "

Set Fin. Grd. For M.H. #2 @ 161.40

F. B. 1115 Pg. 250 Job No. 8848.08 Division No. 10 Notes Red. Plotted Profile
Survey of ATHENS PARK Date Date No. X-Sec.
Survey by Hellstrom Notes A.H.H. Notes Chkd. Checked
Indexed C. Johnson Date Date Date No.

Notes Ck'd by	Survey of ATHENS PARK	F. B. 1113 Pg. 251
Map No.	JN 8848.08 Tape Std °F	
Office Work	Surveyed by A.N. HELLSTROM	
Checked	Notes A.N.H. Date 11-20-59	
Date	Indexed	

J.N. 8848.08

ATHENS PARK

X-SECTIONS TO STUDY A LINE FOR SURFACE DRAINAGE FROM SOUTH LINE OF 25' CONC. WALK IN AREA ON WEST SIDE OF PARKING AREA & SOUTH OF BATH HOUSE.

PLAN OF WALL & WALK LINE - Pg. 252-253
X-SECTS. " " " " " Pg. 256-257

PLAN OF CURB & WALK LINE - Pg. 252-254
X-SECTS. " " " " " Pg. 257-259

A.N. Hellstrom
E.T. Mankey-Jr.
R.A. Swanb
C.A. Pyle

Note: Any Additions or Changes on This Sheet Must be Made or Circled in Red. Ink With Date and Name of Person Making Change.

Do not extend notes this side of this line.

RETURN TO
LOS ANGELES COUNTY ENGINEER
700 LOS ANGELES COUNTY ENGINEERING BLDG.

76F309S CE #247—3-57

F.B. 1115 Pg. 252

Cont On Right Side Pg. 253

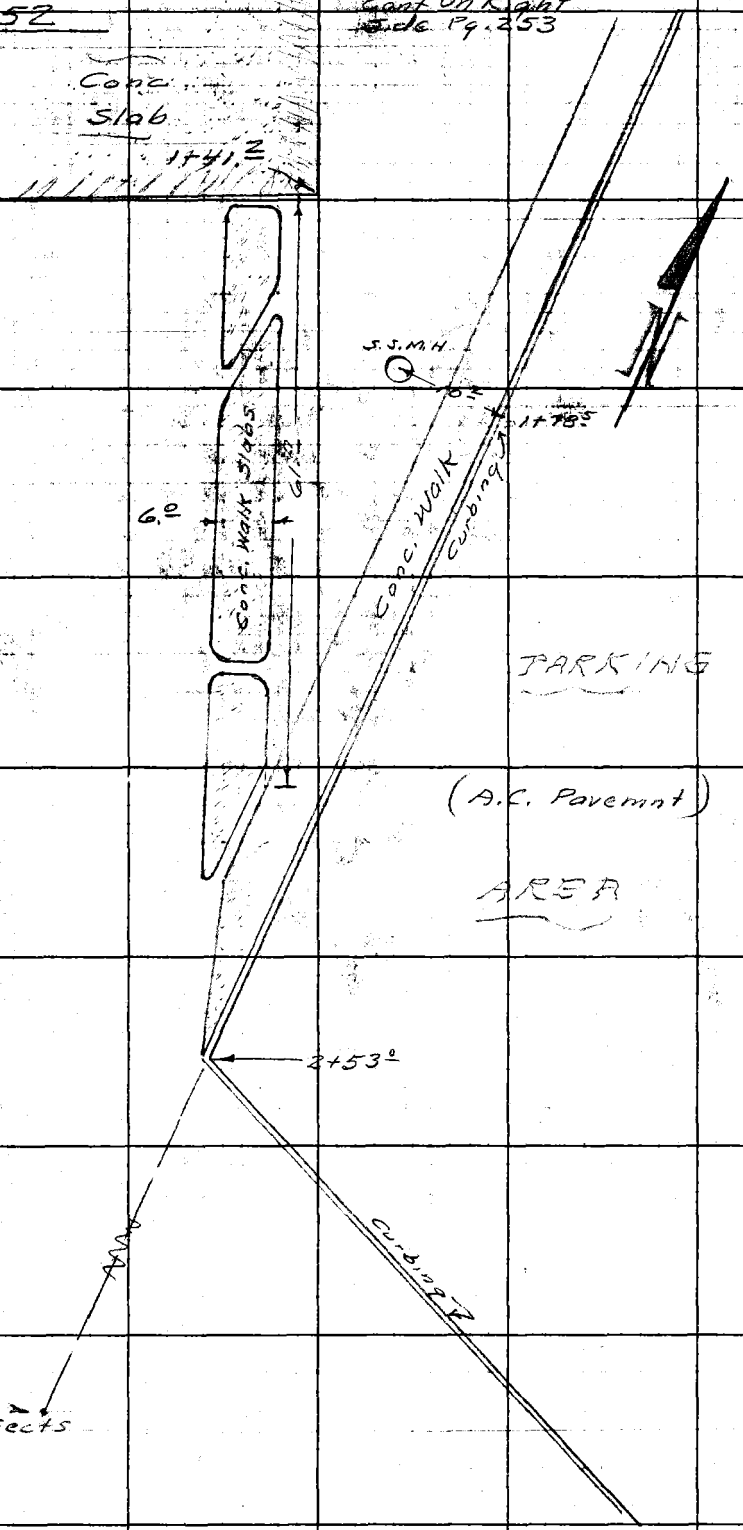

RETURN TO
LOS ANGELES COUNTY ENGINEER
700 LOS ANGELES COUNTY ENGINEERING BLDG.

Do not extend notes this side of this line.

Note: Any Additions or Changes on This Sheet Must be Made or Circled in Red Ink With Date and Name of Person Making Change.

Notes Ck'd by	Survey of ATHENS PARK
Map No.	JN 8848.08 Tape Std. of
Office Work	Surveyed by A.N. Hellstrom
Checked	Notes A.N.H. Date 11-20-59
Date	Indexed C. Johnson

F.B. 1115 Pg. 253

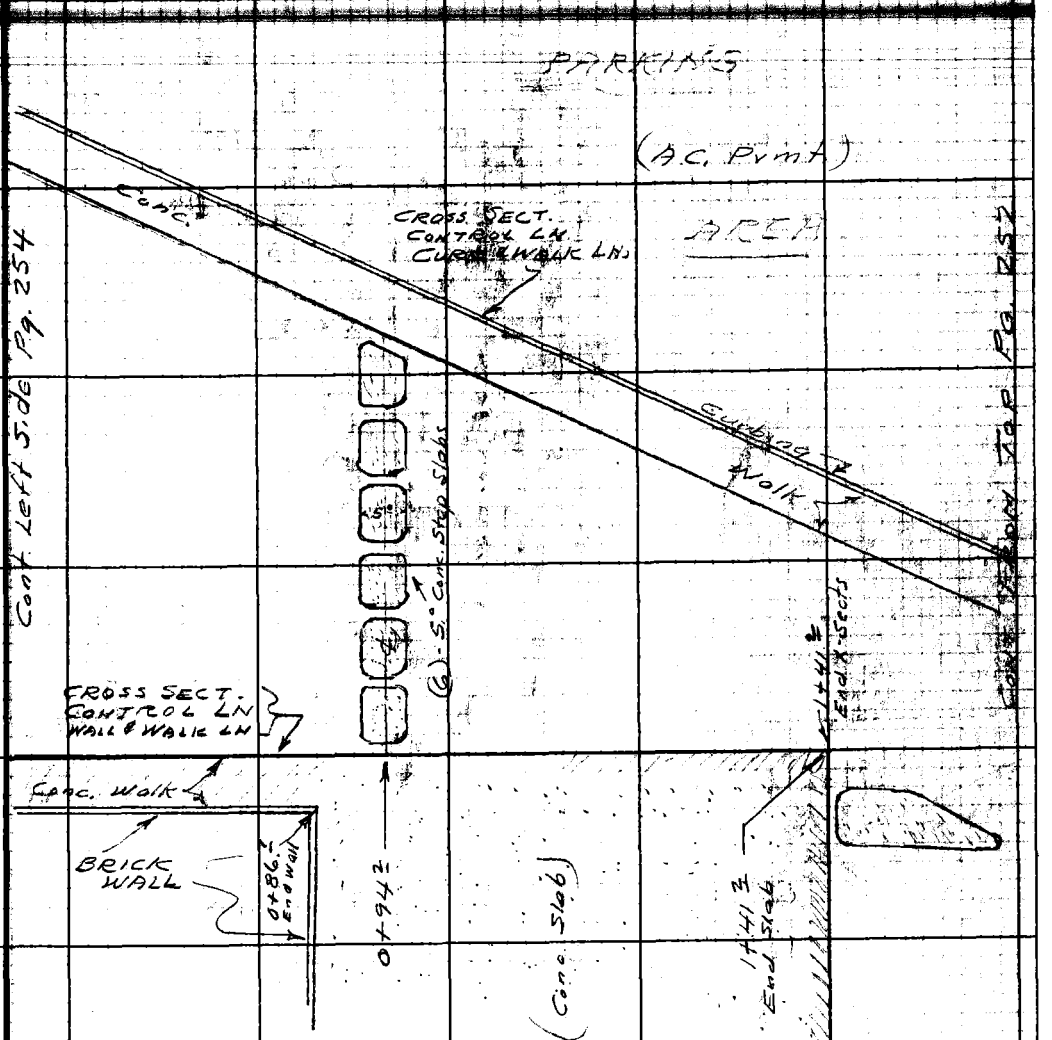

Note: Any Additions or Changes on This Sheet Must be Made or Circled in Red Ink With Date and Name of Person Making Change.

Do not extend notes this side of this line.

RETURN TO
LOS ANGELES COUNTY ENGINEER
700 LOS ANGELES COUNTY ENGINEERING BLDG.

76F309S CE #247—3-57

RETURN TO
LOS ANGELES COUNTY ENGINEER
700 LOS ANGELES COUNTY ENGINEERING BLDG.

Note: Any Additions or Changes on This Sheet Must be Made or Circled in Red Ink With Date and Name of Person Making Change.

Do not extend notes this side of this line.

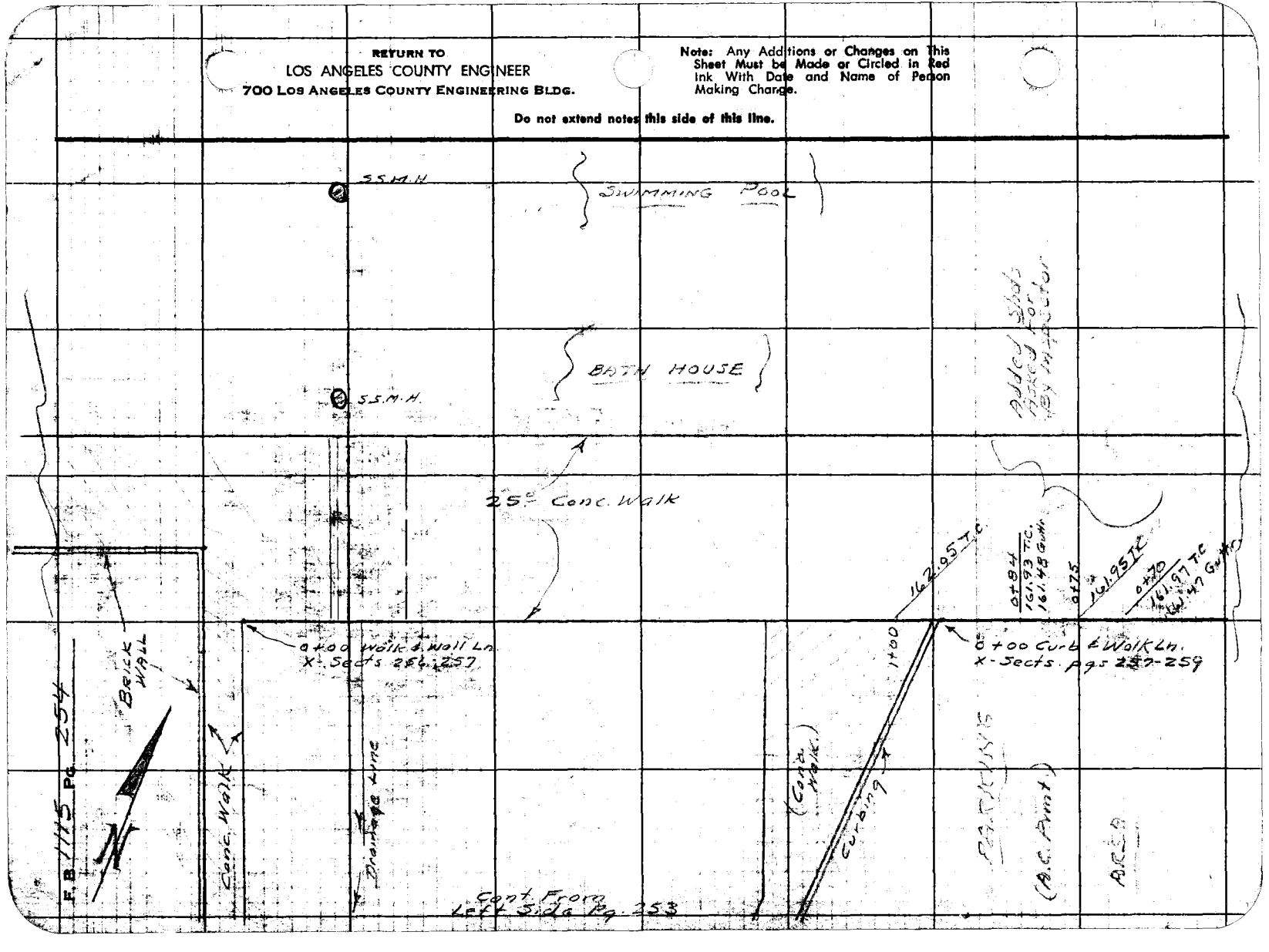

F. B. 1115 Pg. 255

Profile	Notes Red.	Plotted	Job No. 8848.08	Division No.	
No.	Date	Date	Survey of		
X-Sec.	Notes Chkd.	Checked	Survey by Hellstrom	Notes Ernst	Date 11-20-59
No.	Date	Date	Map No.	Indexed C. Johnson	Date NOV 23 59

JN 8848.08

ATHENS PARK

X-SECTIONS

EAST (side) Recreation Bldg & South of Bath House

(See Pg 251 & 254 for location)

Hellstrom
Mankey Jr.
Swan
Pyle

STATION	B. S.	H. I.	F. S.	ELEV.

NOTE: ANY ADDITIONS OR CHANGES ON THIS SHEET MUST BE MADE OR CIRCLED IN RED INK, WITH DATE AND NAME OF PERSON MAKING CHANGE.

PLEASE RETURN TO
LOS ANGELES COUNTY ENGINEER
700 Los Angeles County Engineering Bldg.

Do not extend notes this side of this line.

76L-298 S & E #307—1-56

76L-298 S & E #307—1-56

PLEASE RETURN TO
LOS ANGELES COUNTY ENGINEER
700 LOS ANGELES COUNTY ENGINEERING BLDG.

NOTE: ANY ADDITIONS OR CHANGES ON THIS SHEET MUST BE MADE OR CIRCLED IN RED INK, WITH DATE AND NAME OF PERSON MAKING CHANGE.

Do not extend notes this side of this line.

STATION	B. S.	H. I.	F. S.	ELEV.	Wall & Walk	LN.
TBM				164.00	TBM EL 164.00 FB 1115-243 Chis Horz. Ln. on Lamp Post N. side Conc Dr. 25' Wide Near S.E. Cor	Bath House East edge of Walk
0+00				60.92	W	
"	flow line			60.62'	19' Lt. & East	Conc Walk
"				60.94'	30' " "	" "
0+25				60.59'	W	
"	flow line			60.5'	15' Lt & East	
"				60.9	30' " " "	
+50				60.46'	W	
"	flow line			60.4'	15' Lt & East	
"				60.8'	30' " " "	
+75				60.54'	W	
"	flow line			60.3'	15' Lt & East	
"				60.6'	30' " " "	
0+94				60.53'	W	
"	flow line			60.22'	14.2' Lt & East	5'x6' Conc Step Stone
"	" "			60.23'	15.3 " "	" " " "
"				60.60'	30' " "	" " " "
1+25				60.45'	W	
"	flow line			60.0'	13' Lt & East	
"				60.5'	" "	

F. B. 1115 Pg. 256

Job No. 8848.08 Division No. Notes Red. Plotted Profile

Survey of Athens Park Date Date No. X-Sec.

Survey by A.N.H. Notes Mankey Jr. Notes Chkd. Checked

Indexed C. Johnson Date Date Date No.

76L-298 S & E #307—1-56

PLEASE RETURN TO
LOS ANGELES COUNTY ENGINEER
700 LOS ANGELES COUNTY ENGINEERING BLDG.

NOTE: ANY ADDITIONS OR CHANGES ON THIS SHEET MUST BE MADE OR CIRCLED IN RED INK, WITH DATE AND NAME OF PERSON MAKING CHANGE.

Do not extend notes this side of this line.

STATION	B. S.	H. I.	F. S.	ELEV.	Wall & Walk LN. (Cont.)	
						East edge walk
1+41.2	Cor of Walk			60.35'		W
"	flow line			60.0	12' Lt & East	
"				60.2'	20'	
						Curb Ln = CL
					Curb & Walk LN.	
0+00				61.50		CL Gut
"				61.98'		CL Cb
"				62.04'		6' Rt & W. Conc Walk
+25				61.14'		CL Gut
"				61.64'		CL Cb
"				61.75'		6' Rt & W Conc Walk
+50				60.90'		CL Gut
"				61.37'		CL Cb
"				61.54'		6' Rt & W. Back Walk
+75				60.64'		CL Gut
"				61.10'		CL Cb
"				61.34'		6' Rt & W Back Walk
1+00				60.35'		CL Gut
"				60.85'		CL Cb
"				61.05'		6' Rt & W Back Walk

Profile No. ____ Notes Red. ____ Plotted ____ Job No. 884808 Division No. ____ F. B. 1115 Pg. 257
X-Sec. No. ____ Date ____ Date ____ Survey of ____ Date ____
Notes Chkd. ____ Checked ____ Survey by ANH Notes ____ Date 11-20-59
No. ____ Date ____ Date ____ Map No. ____ Indexed C. Jonnet Date ____

76L-298 S & E #307—1-56

PLEASE RETURN TO
LOS ANGELES COUNTY ENGINEER
700 LOS ANGELES COUNTY ENGINEERING BLDG.

NOTE: ANY ADDITIONS OR CHANGES ON THIS SHEET MUST BE MADE OR CIRCLED IN RED INK, WITH DATE AND NAME OF PERSON MAKING CHANGE.

Do not extend notes this side of this line.

STATION	B. S.	H. I.	F. S.	ELEV.	Curb & Walk Ln (Cont)
1+25				60.04'	Curb Ln = CL CL Gut
"				60.58'	CL Cb
"				60.76'	6' RT & W. Back Wk
1+50				59.74'	CL Gut
"				60.29'	CL Cb
"				60.46'	6' RT & W. Back Wk
1+75				59.51'	CL Gut
"				59.[illegible]8'	CL Cb
"				60.16	6' RT & W. Back Wk
	Flow line			59.[illegible]'	15' RT
				60.3'	25' RT & W.
1+78.5	S.S.M.H. Rim			60.15'	10.2' RT & W.
2+00				59.26'	CL Gut
"				59.71'	CL Cb
"				59.94	6' RT Back Wk.
"	Flow line			59.7'	13' RT
"	East edge conc Walk			59.76'	18.1' RT. Conc Walk
2+16'	" "	" "	& Flow Ln. Int.	59.59'	11' RT RT. Conc Wk
2+18'	West "	" "	" " "	59.55'	16.2' RT " "

F. B. 1115 Pg. 258

Job No. 8848.04 Division No. ____ Notes Red. ____ Plotted ____ Profile

Survey of ATHENS PARK Date ____ Date ____ No. ____ X-Sec.

Survey by ANH Notes Mankey Jr. Notes Chkd. ____ Checked ____ No. ____

Indexed C. Johnson Date ____ Date ____ Date ____

76L-298 S & E #307—1-56

PLEASE RETURN TO
LOS ANGELES COUNTY ENGINEER
700 LOS ANGELES COUNTY ENGINEERING BLDG.

NOTE: ANY ADDITIONS OR CHANGES ON THIS SHEET MUST BE MADE OR CIRCLED IN RED INK, WITH DATE AND NAME OF PERSON MAKING CHANGE.

Do not extend notes this side of this line.

STATION	B. S.	H. I.	F. S.	ELEV.	Curb & Walk LN. (Cont.)
					curb LN = CL
2+25				58.98'	CL Gvt
"				59.45'	CL Cb.
"				59.66'	6' RT. & W Back
"	East edge conc Walk			59.66'	7' " " Conc
"	West " " "			59.54'	13.5 RT & W. "
2+34.5				59.60'	6' RT & W Back
"	South end Conc Wk			59.59'	7.5' " " Conc Wk
2+53.0				58.75'	CL Gvt
"				59.21'	CL Cb
"	flow line			59.1'	10' RT
3+00				58.5'	Cb Ln Prod
"				58.7'	25' RT
"				58.2'	25' LT
3+50				57.5	Cb Ln Prod
"				57.8'	25' RT
"				57.4'	25' LT
TBM				164.00'	TBM EL 164.00 FB1115-243 (See Above)

Profile No. ____ Notes Red. ____ Plotted ____ Job No. 8848.08 Division No. ____ F. B. 1115 Pg. 259
Date ____ Date ____ Survey of Athens Park
X-Sec. No. ____ Notes Chkd. ____ Checked ____ Survey by ANH Notes ETW Date 11-20-59
Date ____ Date ____ Map No. ____ Indexed C. Jonnson Date ____

F. B. 1115 Pg. 260

Job No. 384008 Division No. _____ Notes Red _____ Plotted _____ Profile

Survey of _____ Date _____ Date _____ No. _____

Survey by _____ Notes _____ Notes Chkd _____ Checked _____ X-Sec.

Indexed _____ Date _____ Date _____ Date _____ No. _____

STATION	B. S.	H. I.	F. S.	ELEV.

Do not extend notes this side of this line.

NOTE: ANY ADDITIONS OR CHANGES ON THIS SHEET MUST BE MADE OR CIRCLED IN RED INK, WITH DATE AND NAME OF PERSON MAKING CHANGE.

PLEASE RETURN TO

LOS ANGELES COUNTY ENGINEER

700 LOS ANGELES COUNTY ENGINEERING BLDG.

76L-298 S & E #307—1-56

Profile No.	Notes Red	Plotted	Job No. 8848.15	Division No. 10	F.B. 1115	PG. 261
	Date	Date	Survey of Athens Park			
X-Sec. No.	Notes Chkd.	Checked	Survey by Curtis	Notes Burk	Date 6-28-60	
	Date	Date	Map No.	Indexed H. E. Ott	Date	

J.N. 8848.15
Athens Park
Parking Lot

(For Location see pg 266)

Curtis
Burkholder
Manley
Yasui

STATION	B.S.	H.I.	F.S.	ELEV.

NOTE: ANY ADDITIONS OR CHANGES ON THIS SHEET MUST BE MADE OR CIRCLED IN RED INK, WITH DATE AND NAME OF PERSON MAKING CHANGE.

Do not extend notes this side of this line.

PLEASE RETURN TO
LOS ANGELES COUNTY ENGINEER
700 LOS ANGELES COUNTY ENGINEERING BLDG.

76L-298 CE 307 11-58

76L-298 CE 307 11-58

PLEASE RETURN TO
LOS ANGELES COUNTY ENGINEER
700 LOS ANGELES COUNTY ENGINEERING BLDG.

NOTE: ANY ADDITIONS OR CHANGES ON THIS SHEET MUST BE MADE OR CIRCLED IN RED INK. WITH DATE AND NAME OF PERSON MAKING CHANGE.

Do not extend notes this side of this line.

F.B. 1115 Pg. 262 | Job No. 8848.15 | Division No. 10 | Notes Red | Plotted | Profile No.
Survey of Athens Park | Date | Date | X-Sec. No.
Survey by Curtis | Notes Burk | Notes Chkd. | Checked
Indexed H.E. Ott | Date | Date | Date

STATION	B. S.	H. I.	F. S.	ELEV	
BM# A-4				160.62	BM# A-4 Elev. = 160.618 - F.B. 1115-18 - Broadway & 126th st. N.E. Cor. - Root Nail in lead - 16.75' E. of E. End C.R. Chis. BM-A-4.

Station	Elev.	Fin Grade back Walk	C or F	Set stks & Tins 2' off	Sta.	Elev.	Fin Pav Grd.	C or F	Sub Grade	C or F	1"x2' Stks
(A-10)-3					A-2 act.						
A-3	158.92	158.92	Gr.		B-2	158.17			157.17	C-1'	
B-3	158.67	158.67	Gr.		C-2	157.94			156.94	C-1'	
C-3	158.43	158.43	Gr.	Dn 0.1	D-2	157.68			156.68	C-1'	
D-3	158.18	158.18	Gr.		E-2	157.43			156.43	C-1'	
E-3	157.93	157.93	Gr.		F-2	157.16			156.16	C-1'	
F-3	157.66	157.66	Gr.		G-2	156.90			155.90	C-1'	
G-3	157.40	157.40	Gr.		H-2	156.62			155.62	C-1'	
H-3	157.12	157.12	Gr.		J-2	156.34			155.34	C-1'	Dn 0.1
J-3	156.84	156.84	Gr		K-2	156.04			155.04	C-1'	Dn 0.2
K-3	156.54	156.54	Gr.		L-2	155.73			154.73	C-1'	Dn. 0.2
L-3	156.23	156.23	Gr.		M-2	155.40			154.40	C-1'	Dn 0.4
M-3	155.90	155.90	Gr.		N-2	155.05			154.05	C-1'	Dn 0.5
N-3	155.55	155.55	Gr.		P-2	154.67			153.67	C-1'	Dn. 0.6
END ℄ (P-309)-3 ⊥ pt	155.17	155.17	Gr.	Dn. 0.3							

76L-298 CE 307 11-56

PLEASE RETURN TO
LOS ANGELES COUNTY ENGINEER
700 LOS ANGELES COUNTY ENGINEERING BLDG.

NOTE: ANY ADDITIONS OR CHANGES ON THIS SHEET MUST BE MADE OR CIRCLED IN RED INK, WITH DATE AND NAME OF PERSON MAKING CHANGE.

Do not extend notes this side of this line.

STATION	B. S.	H. I.	F. S.	ELEV.						
Sta	1	Fin Grd. Top Curb	Elev.	Cut or Fill	Stk & Tins 30 off	Sta	Fin. Grd. Top Curb	Elev.	Cut or Fill	Stk & Tins 30 off
A-1					✓	① & Pt	155.05	155.05	Grade	
B-1					✓	②	154.40	154.40	✓	
C-1		157.71	157.71	Grade	✓	③ @ P/L	153.75	153.75	✓	
D-1		157.46	157.46	✓	✓	④ End	153.30	153.30	Grade	
E-1		157.21	157.21	✓	✓					
F-1		156.94	156.94	✓	✓					
G-1		156.68	156.68	✓	✓					
H-1		156.40	156.40	✓	✓					
J-1		156.12	156.12	✓	✓					
K-1		155.82	155.82	✓	✓					
L-1		155.51	155.51	✓	✓					
M-1		155.18	155.18	✓	✓					
N-1		154.83	154.83	✓	✓					
P-1		154.45	154.45	✓	✓ Dn 0.2					
* PT-Curb		154.30	154.30	✓	✓ Dn. 0.4					
End Cb. @ P/L		153.85	153.85	Grade	✓ Dn 0.2					
T.P.				161.50	T.P. FL Elev. 161.50 Recreation Bldg.					
BM #A-4				160.62	BM #A4 (Pg. 262)					

Profile No. X-Sec. No. Date
Notes Red. Date
Notes Chkd. Date
Plotted Date
Checked Date
Job No. 8844.15 Survey of Pitchess Park
Survey by Curtis Notes Burk Date 6-22-60
Map No. Indexed H. E. OH Date
Division No. 10
F. B. 1115
Pg. 263

F.B. 1115 Pg. 264 | Job No. 8848.15 Division No. 10 Notes Red _____ Plotted _____ Profile

Survey of Athens Park Date _____ Date _____ No. _____

Survey by _____ Notes _____ Notes Chkd. _____ Checked _____ X-Sec.

Indexed _____ Date _____ Date _____ Date _____ No. _____

STATION	B.S.	H.I.	F.S.	ELEV

Do not extend notes this side of this line.

PLEASE RETURN TO
LOS ANGELES COUNTY ENGINEER
700 LOS ANGELES COUNTY ENGINEERING BLDG.

NOTE: ANY ADDITIONS OR CHANGES ON THIS SHEET MUST BE MADE OR CIRCLED IN RED INK, WITH DATE AND NAME OF PERSON MAKING CHANGE.

76L-298 CE 307 11-58

Notes Ck'd by
Map No.
Office Work
Checked
Date

Survey of Athens Park
JN 8848.15 Tape Std °F
Surveyed by A.S. Curtis
Notes Curtis Date 6-29-60
Indexed H. E. OTT JUL 1 7 '50

F. B. 1115 PG. 265

J.N. 8848.15
Athens Park
Parking Lot.

(For Grades see pages 262 & 263)

Curtis
Burkholder
Yasui
Manley

Note: Any Additions or Changes on This Sheet Must be Made or Circled in Red Ink With Date and Name of Person Making Change.

Do not extend notes this side of this line.

RETURN TO
LOS ANGELES COUNTY ENGINEER
700 LOS ANGELES COUNTY ENGINEERING BLDG.

763098 CE #247—7-53

F.B. 1115 PG. 266

RETURN TO
LOS ANGELES COUNTY ENGINEER
900 LOS ANGELES COUNTY ENGINEERING BLDG.

Do not extend notes this side of this line.

Note: Any Additions or Changes on This Sheet Must be Made or Circled in Red Ink With Date and Name of Person Making Change.

Notes Ck'd by	Survey of P&R. DIST. # 2
Map No.	JN 8895.15 Tape ( ) Std 68 °F
Office Work	Surveyed by R.C. DALE
Checked	Notes R.C.D. Date 11-16-73
Date	Indexed

F. B. 1115 PG. 267

Note: Any Additions or Changes on This Sheet Must be Made or Circled in Red Ink With Date and Name of Person Making Change.

Do not extend this side of this line.

PLEASE RETURN TO
COUNTY OF LOS ANGELES
DEPARTMENT OF COUNTY ENGINEER
403 LOS ANGELES COUNTY ENGINEERING BLDG.

PARKS & RECREATION

DIST. NO 2

J.N. 8895.15

NOV. 16, 1973

CONSTRUCTION STAKING FOR NEW WAREHOUSE & SERVICE FACILITIES ADDITION TO PARKING LOT

REF.
F.B. 1115
F.B. 2745
F.B. 1536

PARTY
R.C. DALE
M.E. WACKER
W.J. DIETZ
D.J. DARVIS

76F309S CE#310 3-69

F. B. 1115 PG. 268

PARKS & RECREATION
MAINT. YARD

23.68

FD CS MON 10" DP.
PER FB 1115-145
FB 2745-41
(HAS BEEN
MOVED)

5.02

4.72

SET CHISX
ON CURB

ATHENS WAY

(EAST)

(40)

(40)

SET 1X2 ET

90°

5.00

P.E.R.R.

SET 1X2

R/W

FD 2" I.P. CONC PLUG
ELAIO ENG TAG DN 8"
PER FB 1115-145
FB 2745-41

PLEASE RETURN TO
COUNTY OF LOS ANGELES
DEPARTMENT OF COUNTY ENGINEER
403 LOS ANGELES COUNTY ENGINEERING BLDG.

Do not extend this side of this line.

Note: Any Additions or Changes on This Sheet Must Be Made or Circled in Red Ink With Date and Name of Person Making Change.

Notes Ck'd by	Survey of PARKS & REC. DIST #2
Map No.	JN 8895.5 Tape 0 Std 68 °F
Office Work	Surveyed by R.C. DALE
Checked	Notes RKD Date 11-16-73
Date	Indexed

F. B. 1115 PG. 269

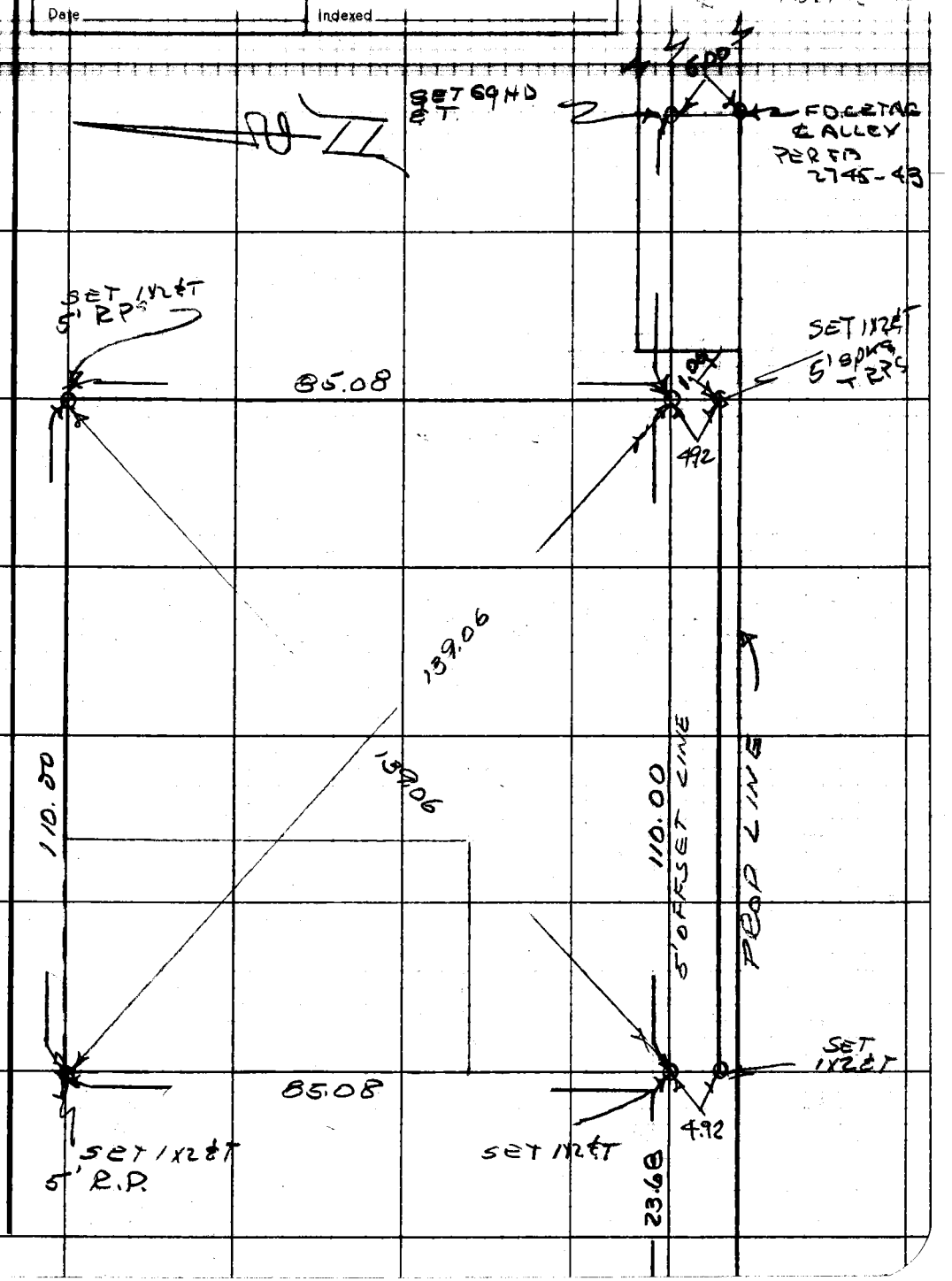

Note: Any Additions or Changes on This Sheet Must be Made or Circled in Red Ink With Date and Name of Person Making Change.

Do not extend this side of this line.

PLEASE RETURN TO
COUNTY OF LOS ANGELES
DEPARTMENT OF COUNTY ENGINEER
403 LOS ANGELES COUNTY ENGINEERING BLDG.

76F309S CE#310 3-69

F. B. 1115 PG 270

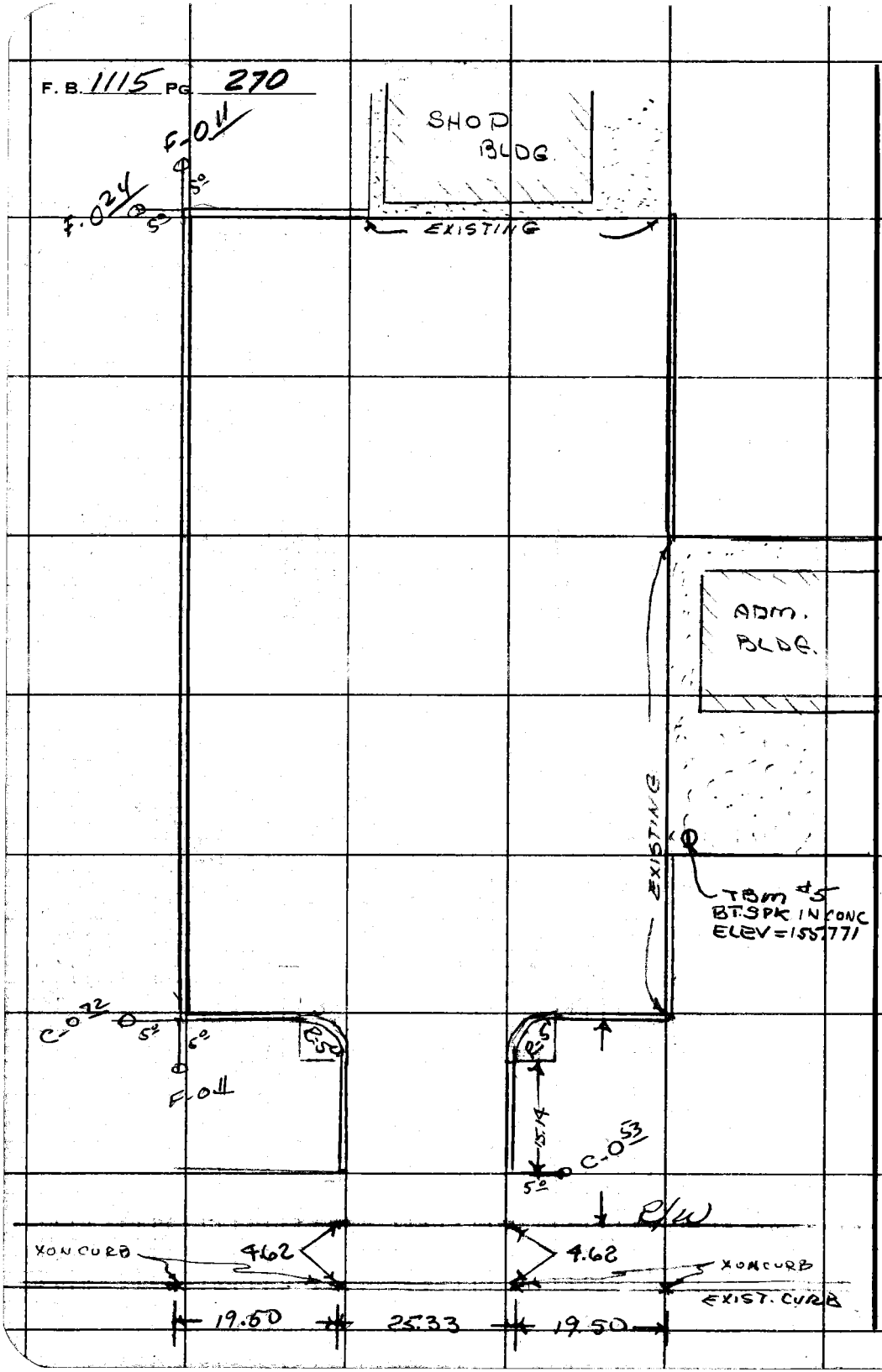

PLEASE RETURN TO
COUNTY OF LOS ANGELES
DEPARTMENT OF COUNTY ENGINEER
403 LOS ANGELES COUNTY ENGINEERING BLDG.

Do not extend this side of this line.

Note: Any Additions or Changes on This Sheet Must be Made or Circled in Red Ink With Date and Name of Person Making Change.

Profile No.	Notes Red	Plotted	Job No. 8848.35	Division No.	F. B. 1115	Pg. 271
	Date	Date	Survey of ATHENS CO. PARK GYMNAISIUM			
X-Sec. No.	Notes Chk'd.	Checked	Survey by R. C. DALE	Notes RCD	Date 11-23-73	
	Date	Date	Map No.	Indexed	Date	

ATHENS COUNTY PARK
GYMNAISIUM

JN 8848.35

BENCH LEVELS TO ESTABLISH ELEV.
AT THE S.W. COR OF PARK

STATION	B. S.	H. I.	F. S.	ELEV.	
				REF	PARTY
			FB1536-93-94		RC DALE M.E. WACKER W.J. DIETZ D.J. DARVIS

NOTE: ANY ADDITIONS OR CHANGES ON THIS SHEET MUST BE MADE OR CIRCLED IN RED INK, WITH DATE AND NAME OF PERSON MAKING CHANGE.

Do not extend notes this side of this line.

PLEASE RETURN TO
LOS ANGELES COUNTY ENGINEER
403 LOS ANGELES COUNTY ENGINEERING BLDG.

76-L-298 CE 307 5-65

76-L-298 CE 307 5-66

[redacted]

STATION	B. S.	H. I.	F. S.	ELEV.	
TBM #2	6.363	57.41		1[illegible].052	TBM-#2 ELEV = 151.052 PER FB 1536-93 332.0' S[illegible]TH ℄ EL SEGUNDO BLVD. ON ATHENS [illegible]DE. A BT SPK IN CONC CURB.
T.P.	5.733	57.598	5.550	1[illegible].865	
TBM #6	5.274	157.269	5.603	151.995	TBM #6 ELEV = 151.995 PER FB 1536-94 EL SEGUNDO BLVD & ATHENS WAY. SE COR 20'± SO. OF ℄ END CURB RET. BT SPK IN CONC. CURB PER FB 1536-94
SET TBM "C"	4.841	158.402	3.708	153.561	TBM "C" ELEV = NE COR EL SEGUNDO BLVD. & ATHENS WAY. 5± N OF N END CURB RET. BT SPK IN LEAD ON CURB.
	6.166	159.622	4.946	153.456	
	5.530	160.881	4.271	155.351	
	3.831	160.113	4.599	156.282	1 1/2 ℄ T FIELD POINT.
	2.722	157.078	5.757	154.356	1 1/2 ℄ T FIELD POINT
TBM 6#			5.086	151.992	TBM #6 ELEV = 151.995 SEE ABOVE

F. B. 1115 Pg. 272

Job No. 3843.35 Division No. Notes Red. Plotted Profile

Survey of ATHENS COPARK GYM. Date Date No.

Survey by R.C.D. Notes R.C. DALE Notes Chk'd. Checked X-Sec

Indexed Date Date Date