Notes Ck'd by	Survey of
Map No. B-1862	W. O. Tape No. Std °F
Office Work McA	Surveyed by
Checked	Notes Date
Date Feb. 1945	Indexed 2-28-44

F.B. 1116 Pg. 3

Title

CENTER LINE SURVEY
FOOTHILL BLVD.
from
LAKE AVE
To
ARROYO SECO.

JN 8365

Nov-43
R L Willey
Jack Gregory
D.S. Weltshire
E.F. English

Note: Any Additions or Changes on This Sheet Must be Made or Circled in Red Ink With Date and Name of Person Making Change.

Do not extend notes this side of this line.

RETURN TO
LOS ANGELES COUNTY SURVEYOR
700 HALL OF RECORDS

FORM 247 5M 12-40

F.B. 1116 PG. 4

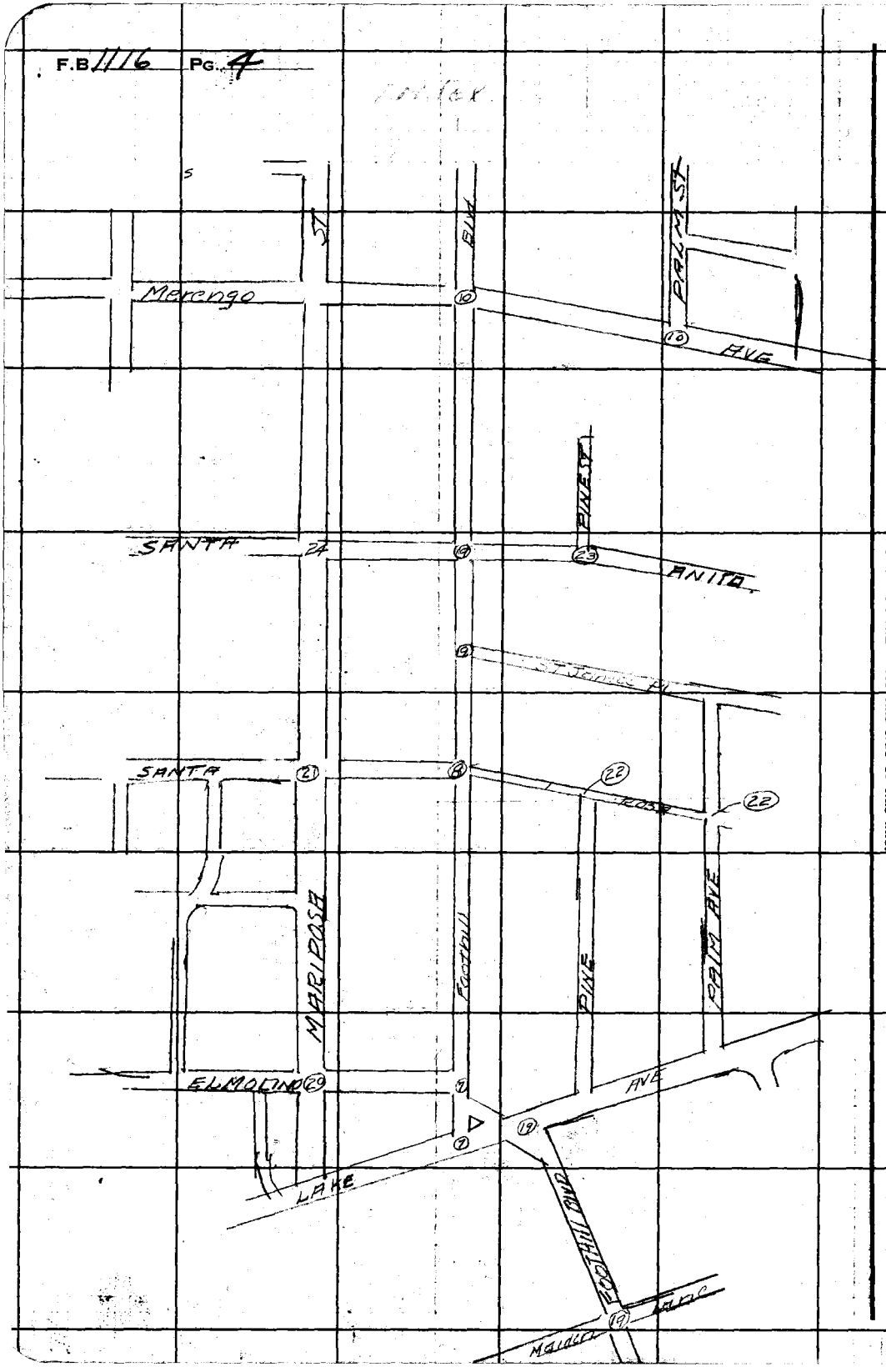

RETURN TO
LOS ANGELES COUNTY SURVEYOR
700 HALL OF RECORDS

Note: Any Additions or Changes on This Sheet Must Be Made or Circled in **Red Ink** With Date and Name of Person Making Change.

Do not extend notes this side of this line.

F.B. 1116 Pg. 5

Notes Ck'd by	Survey of
Map No. CSB 1862-1-2	W. O. Tape No. Std °F
Office Work M.A.	Surveyed by
Checked	Notes Date
Date	Indexed J. C. Johnson

Note: Any Additions or Changes on This Sheet Must be Made or Circled in Red Ink With Date and Name of Person Making Change.

Do not extend notes this side of this line.

RETURN TO
LOS ANGELES COUNTY SURVEYOR
700 HALL OF RECORDS

FORM 247 3M 12-49

F.B. 1116 PG. 6

INDEX

2-21-90

RETURN TO
LOS ANGELES COUNTY SURVEYOR
700 HALL OF RECORDS

Do not extend notes this side of this line.

Note: Any Additions or Changes on This Sheet Must be Made in Red Ink or Circled in Red With Date and Name of Person Making Change.

FORM 247 5M 12-40

RETURN TO
LOS ANGELES COUNTY SURVEYOR
700 HALL OF RECORDS

Note; Any Additions or Changes on This Sheet Must be Made or Circled in Red Ink With Date and Name of Person Making Change.

Do not extend notes this side of this line.

B-C-1-2

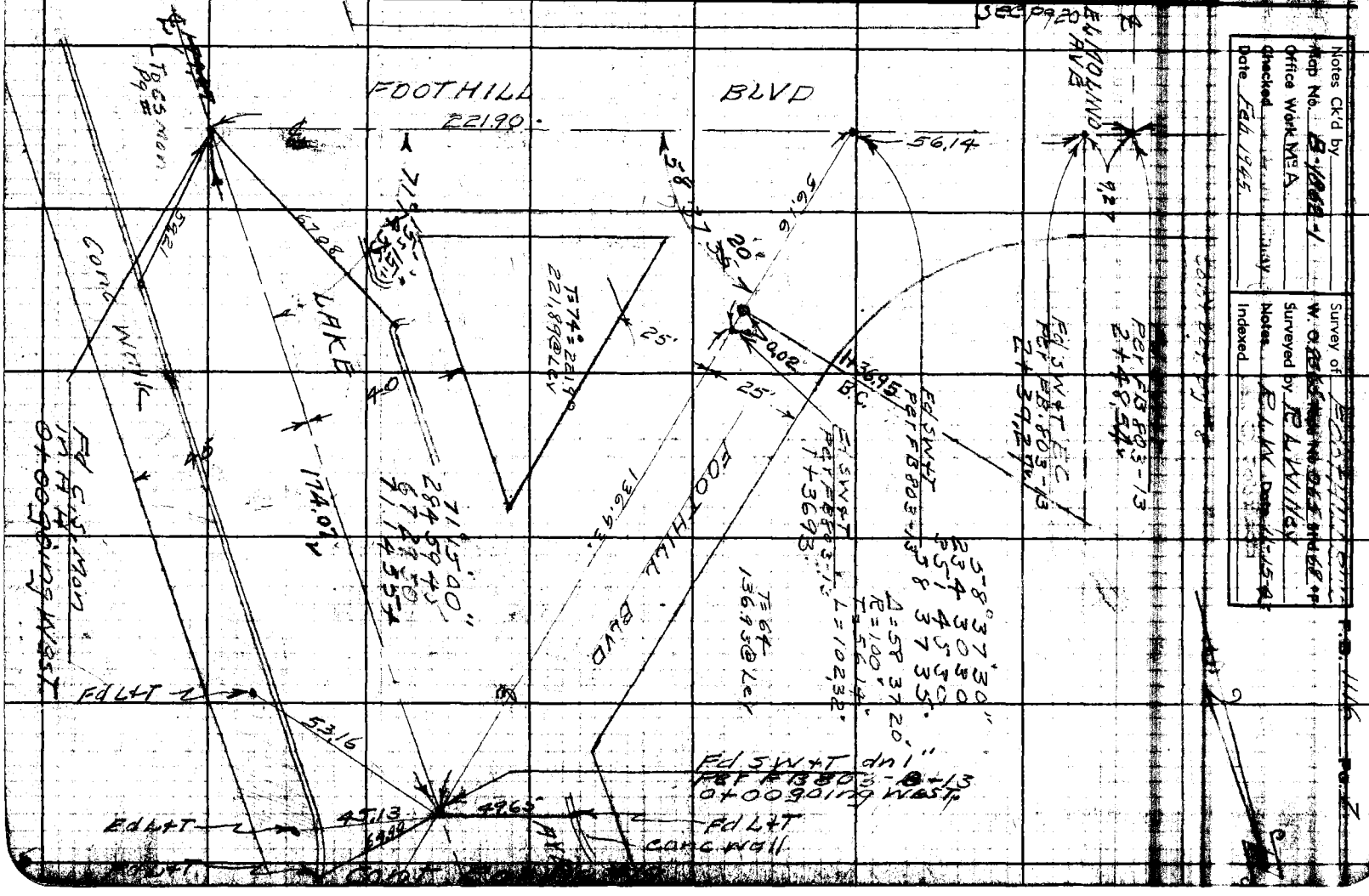

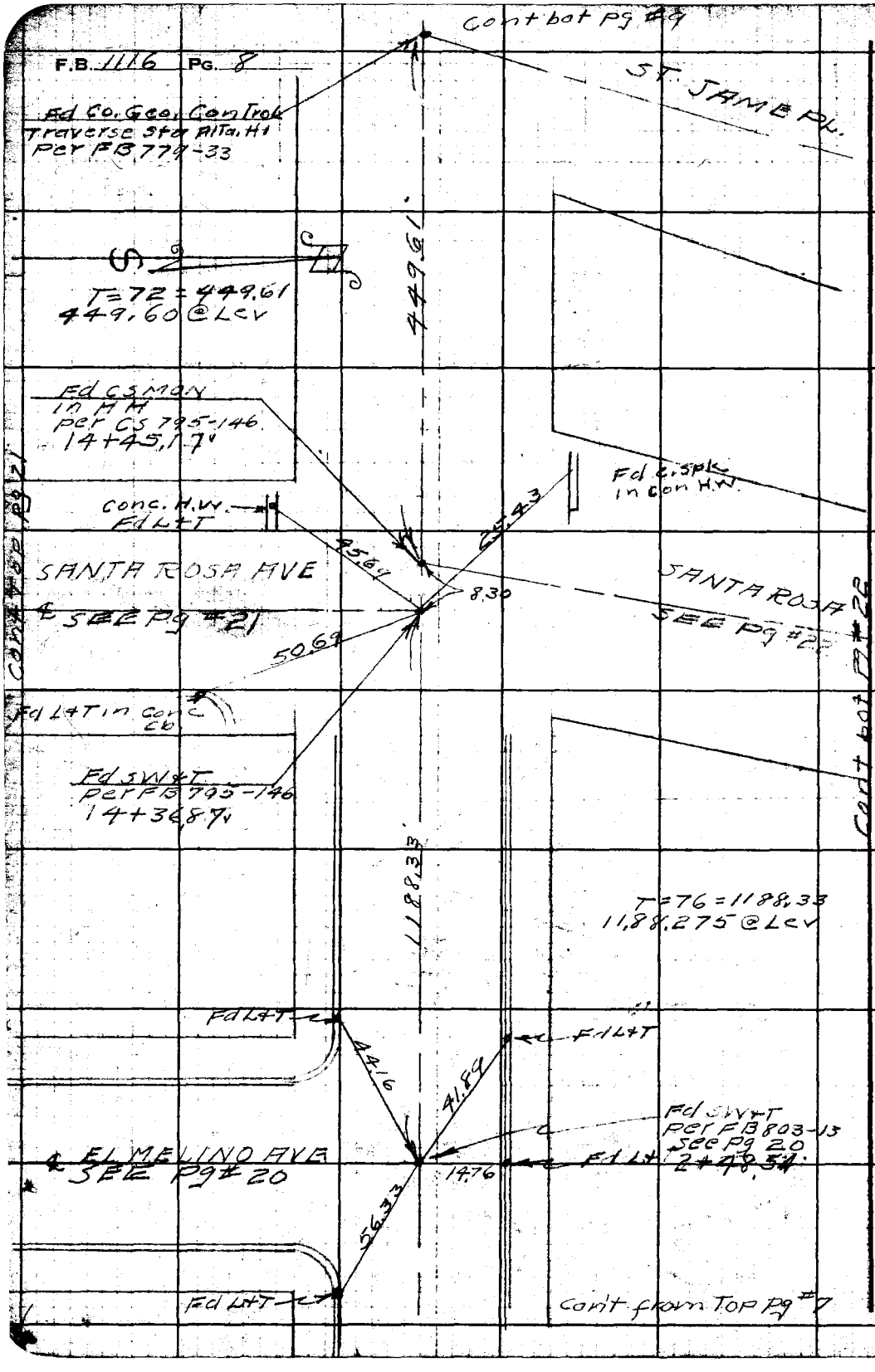

50 C-1-2

RETURN TO
LOS ANGELES COUNTY SURVEYOR
700 HALL OF RECORDS

Do not extend notes this side of this line.

Note: Any Additions or Changes on This Sheet Must be Made or Circled in **Red Ink** With Date and Name of Person Making Change.

Notes Ck'd by	Survey of Foothill Blvd
Map No. B-1852-2	W. O. [illegible] Tape No. 065 Std 68°F
Office Work M&A	Surveyed by R.L. Willey
Checked [illegible] M. Finio	Notes R.L.W. Date 11-16-43
Date Feb. 1945	Indexed A. C. Johnson

F.B. 1116 Pg. 9

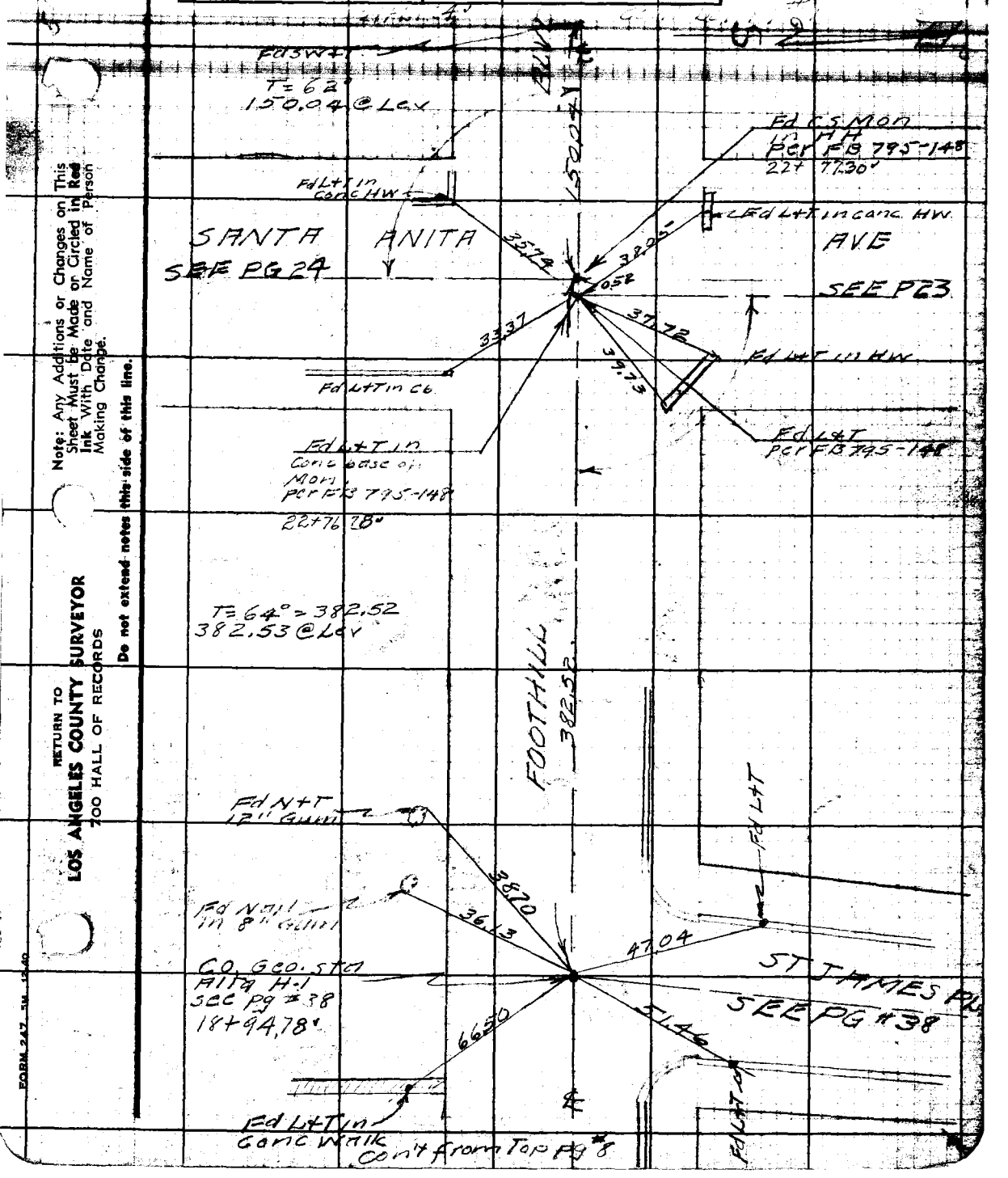

Note: Any Additions or Changes on This Sheet Must be Made or Circled in Red Ink With Date and Name of Person Making Change.

Do not extend notes this side of this line.

RETURN TO
LOS ANGELES COUNTY SURVEYOR
700 HALL OF RECORDS

FORM 247 5M 12-40

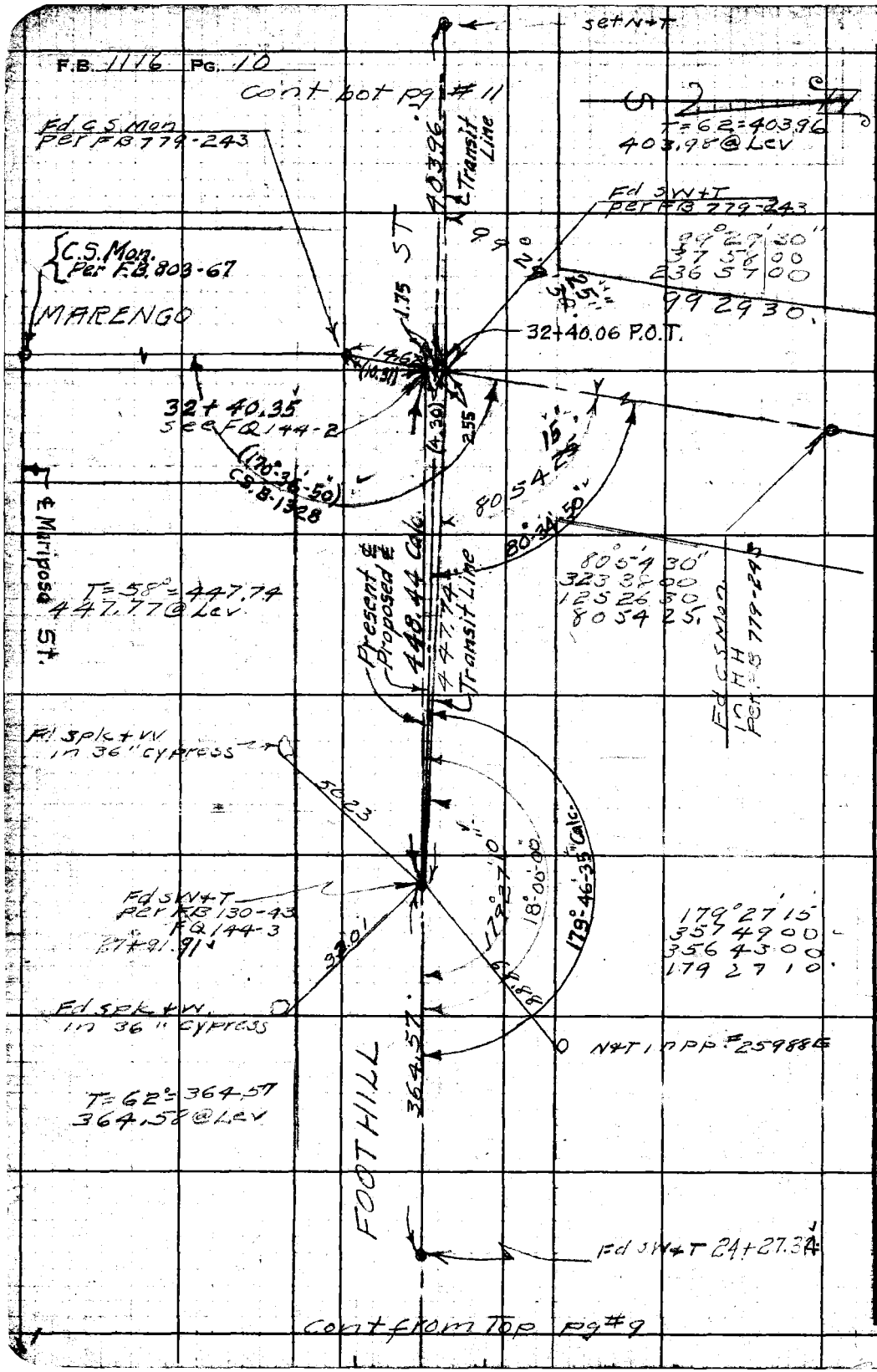

50-B-1

RETURN TO
LOS ANGELES COUNTY SURVEYOR
700 HALL OF RECORDS

Do not extend notes this side of this line.

Note: Any Additions or Changes on This Sheet Must Be Made or Circled in Red Ink With Date and Name of Person Making Change.

Notes Ck'd by	Survey of Foothill Blvd
Map No. B-1862-1	W. O. 8265 Tape No. 065 Stds 68 °F
Office Work M-A	Surveyed by R L Willey
Checked	Notes R L W Date 11-18-43
Date Feb. 1945	Indexed A. C. Johnson

F.B. 1116 Pg. 11

cont bot pg #12

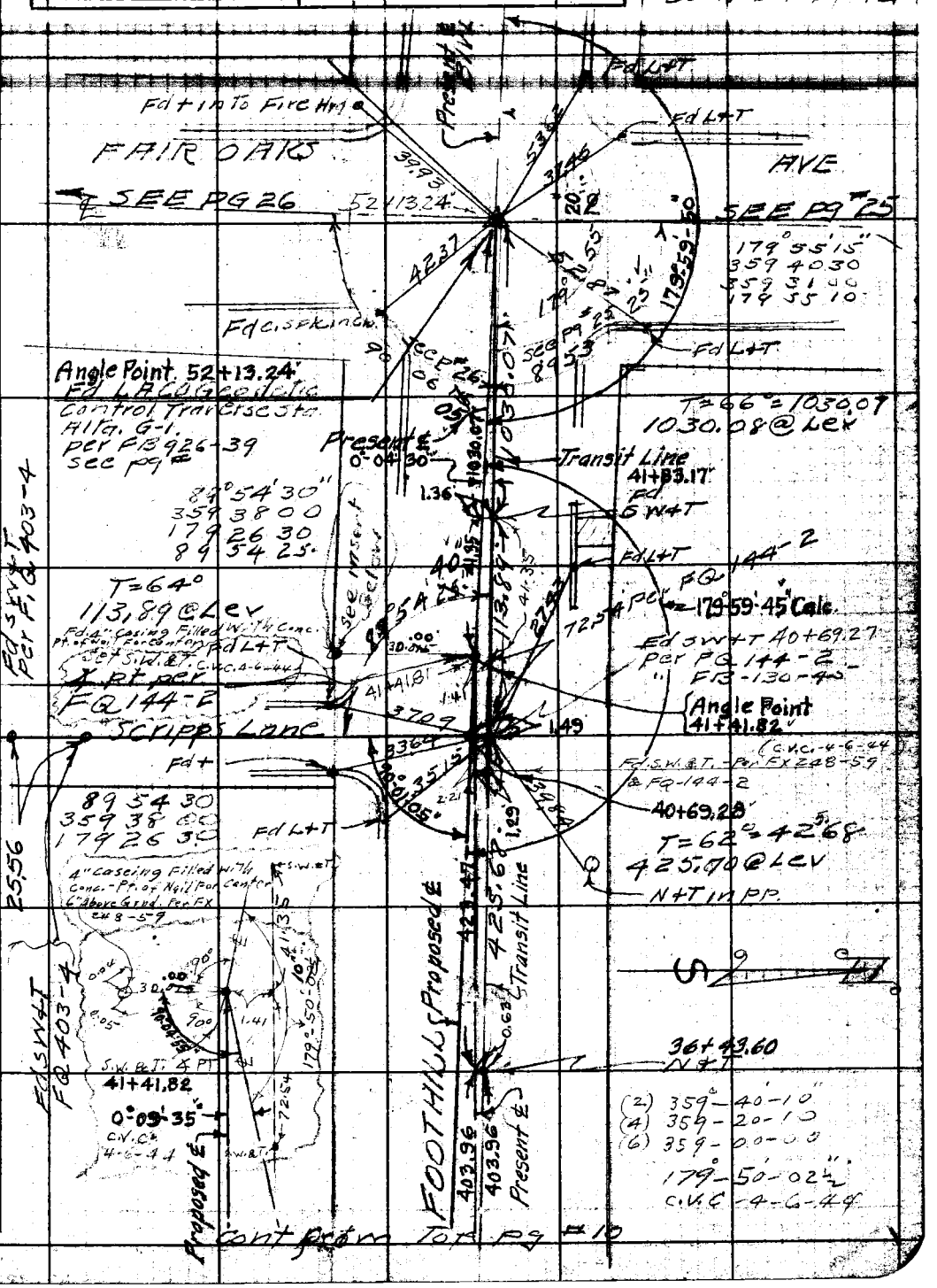

Note: Any Additions or Changes on This Sheet Must be Made or Circled in Red Ink With Date and Name of Person Making Change.

Do not extend notes this side of this line.

RETURN TO LOS ANGELES COUNTY SURVEYOR 700 HALL OF RECORDS

FORM 247 3M 12-40

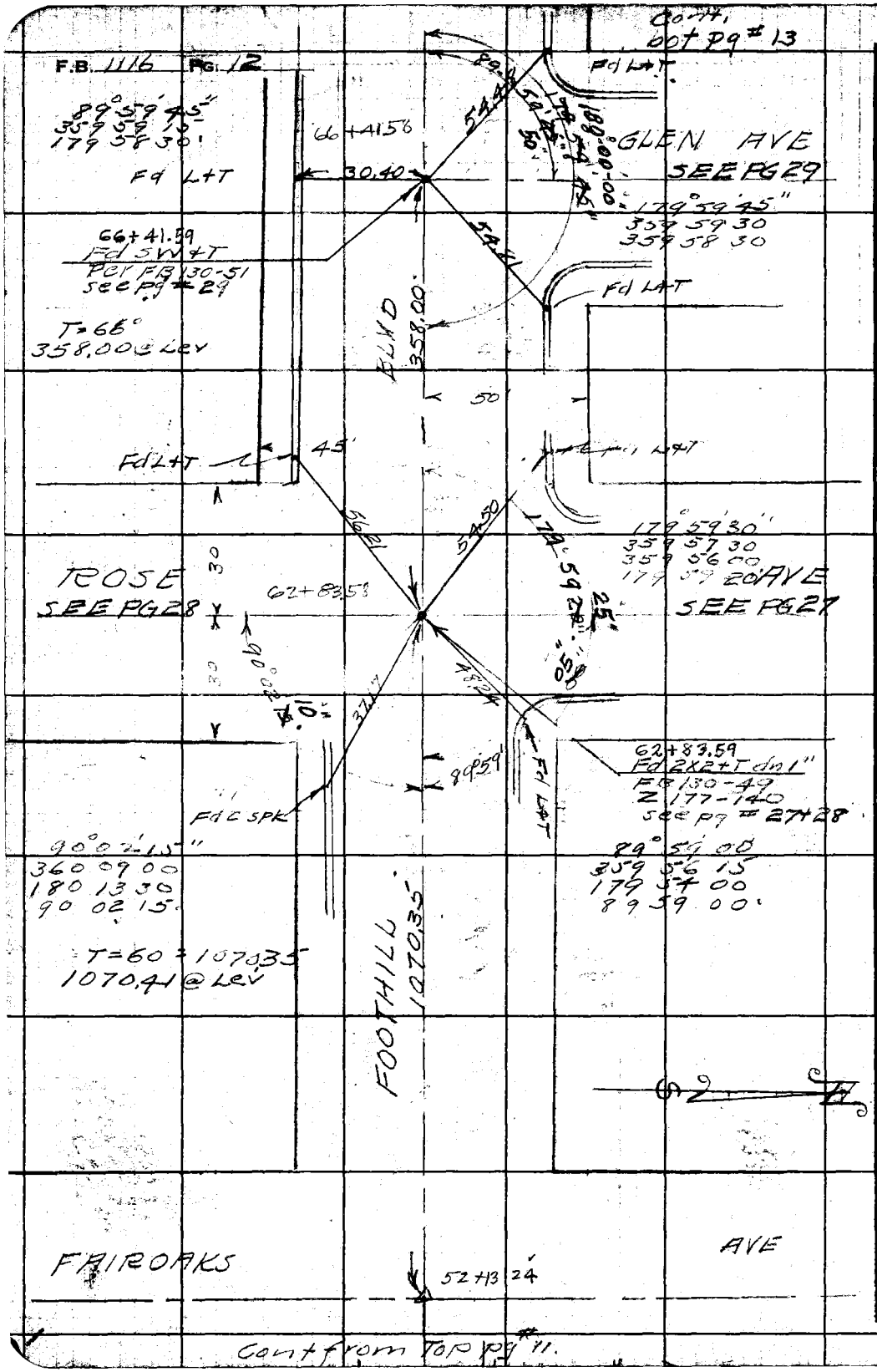

50 B-1

RETURN TO
LOS ANGELES COUNTY SURVEYOR
700 HALL OF RECORDS

Do not extend notes this side of this line.

Note: Any Additions or Changes on This Sheet Must be Made or Circled in Red Ink With Date and Name of Person Making Change.

Notes Ck'd by D. M. Ripley	Survey of Foothill Blvd
Map No. B-1862-2	W. O. 8365 Tape No. 065 St'd 68 °F
Office Work McA	Surveyed by R. L. Willey
Checked Ripley	Notes R.L.W. Date 11-1945
Date Feb. 1945	Indexed A. C. Johnson

F.B. 1116 PG. 13

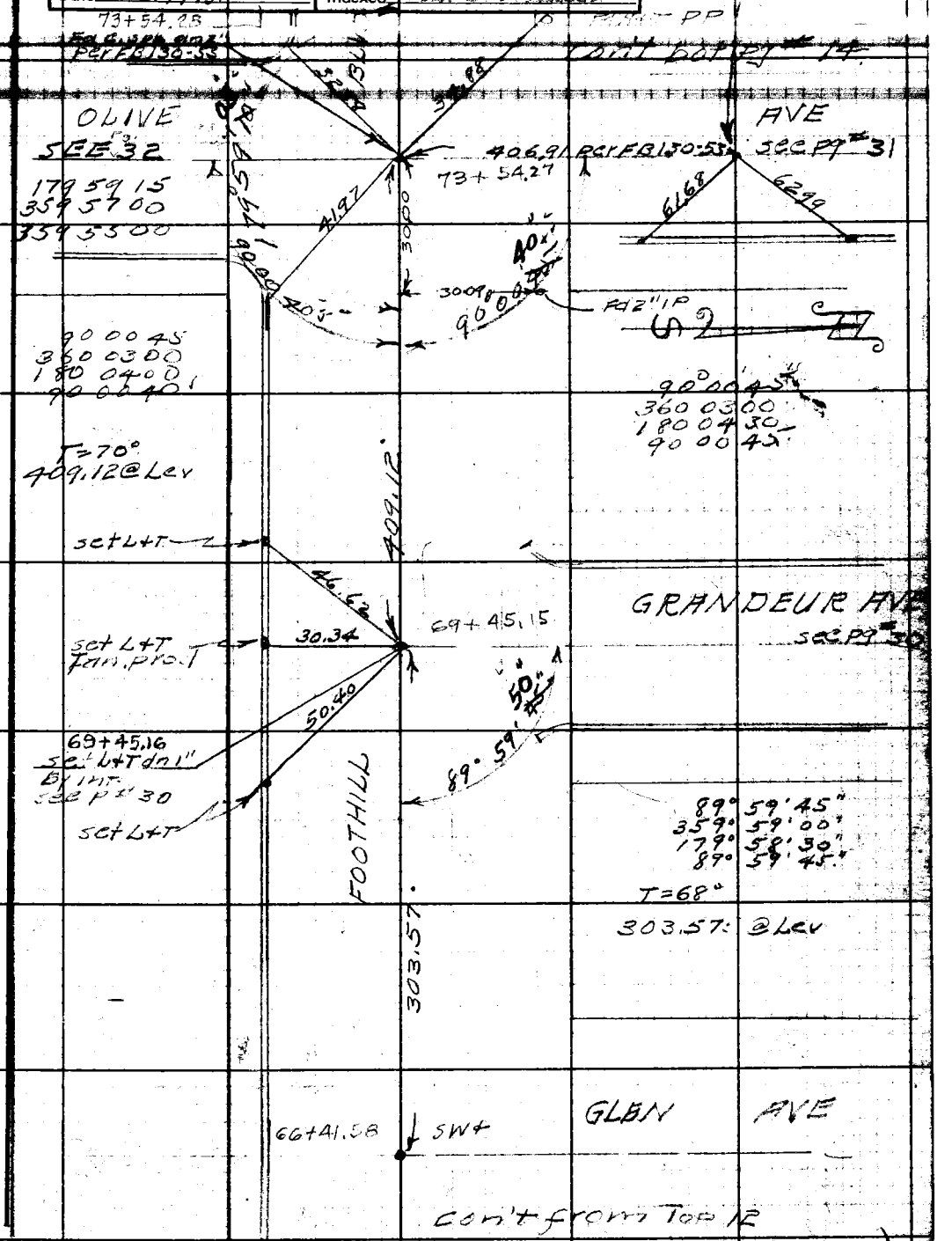

Note: Any Additions or Changes on This Sheet Must be Made or Circled in Red Ink With Date and Name of Person Making Change.

Do not extend notes this side of this line.

RETURN TO
LOS ANGELES COUNTY SURVEYOR
700 HALL OF RECORDS

FORM 247 5M

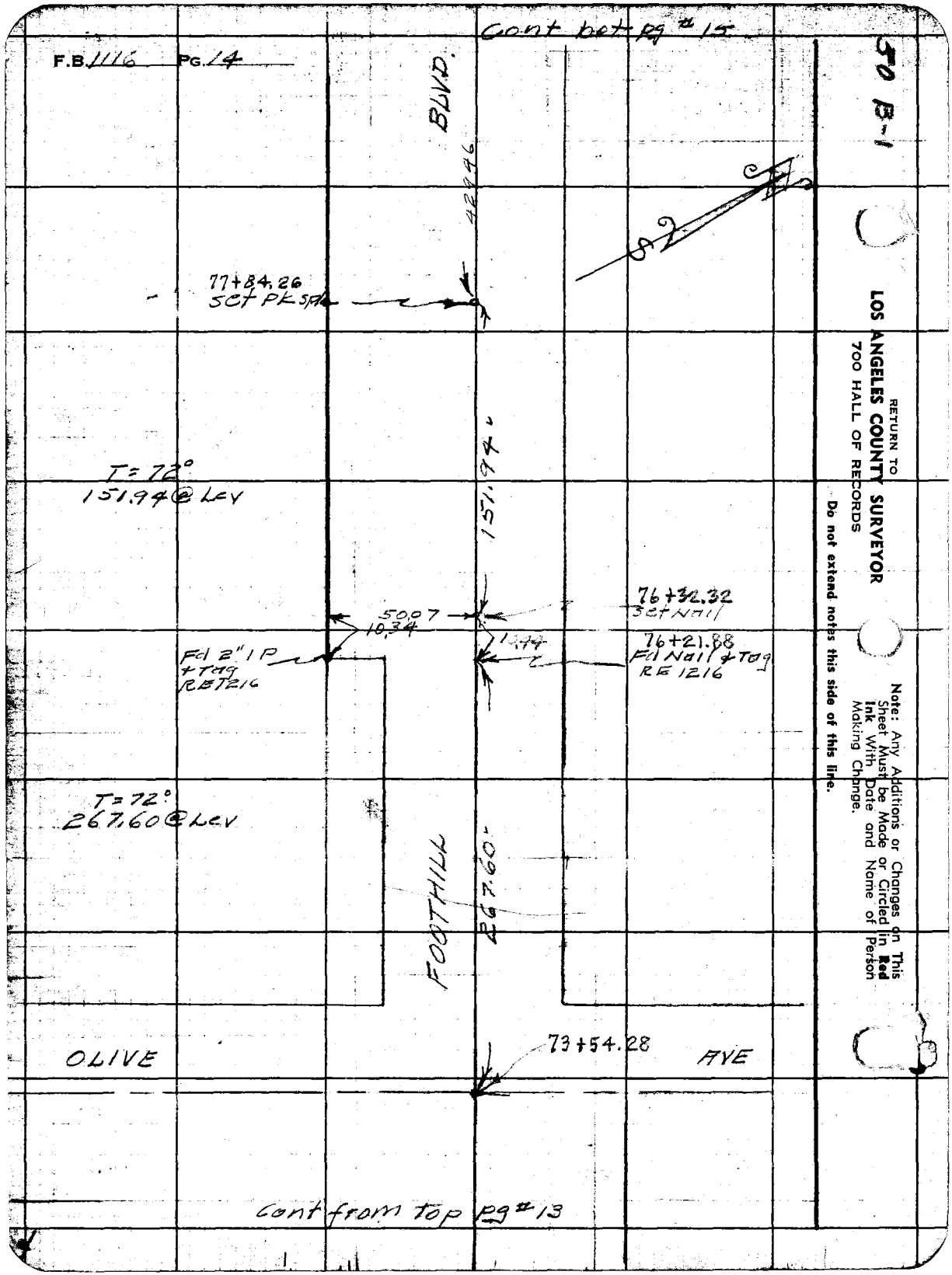
Cont bot pg # 15
F.B. 1116 PG. 14
50 B-1
BLVD.
42946
77+84.26
Set PK Spk
T=72°
151.94 @ Lev
151.94'
76+32.32
Set Nail
50.07
10.34
10.44
76+21.88
Fd Nail & Tag
RE 1216
Fd 2" I P
+ Tag
RE 1216
T=72°
267.60 @ Lev
FOOTHILL
267.60'
73+54.28
OLIVE
AVE
Cont from top pg # 13
RETURN TO
LOS ANGELES COUNTY SURVEYOR
700 HALL OF RECORDS
Do not extend notes this side of this line.
Note: Any Additions or Changes on This Sheet Must be Made or Circled in Red Ink With Date and Name of Person Making Change.

Notes Ck'd by		Survey of Foothill Blvd	F.B. 1116 Pg. 15
Map No. B-1862-2		W. [illegible] Tape No. [illegible]	
Office Work MEA		Surveyed by R.L. Willey	
Checked		Notes " Date Nov 43	
Date Feb. 1945		Indexed [illegible]	



Note: Any Additions or Changes on This Sheet Must be Made or Circled in Red Ink With Date and Name of Person Making Change.

Do not extend notes this side of this line.

RETURN TO
LOS ANGELES COUNTY SURVEYOR
700 HALL OF RECORDS

FORM 247 5M 12-40

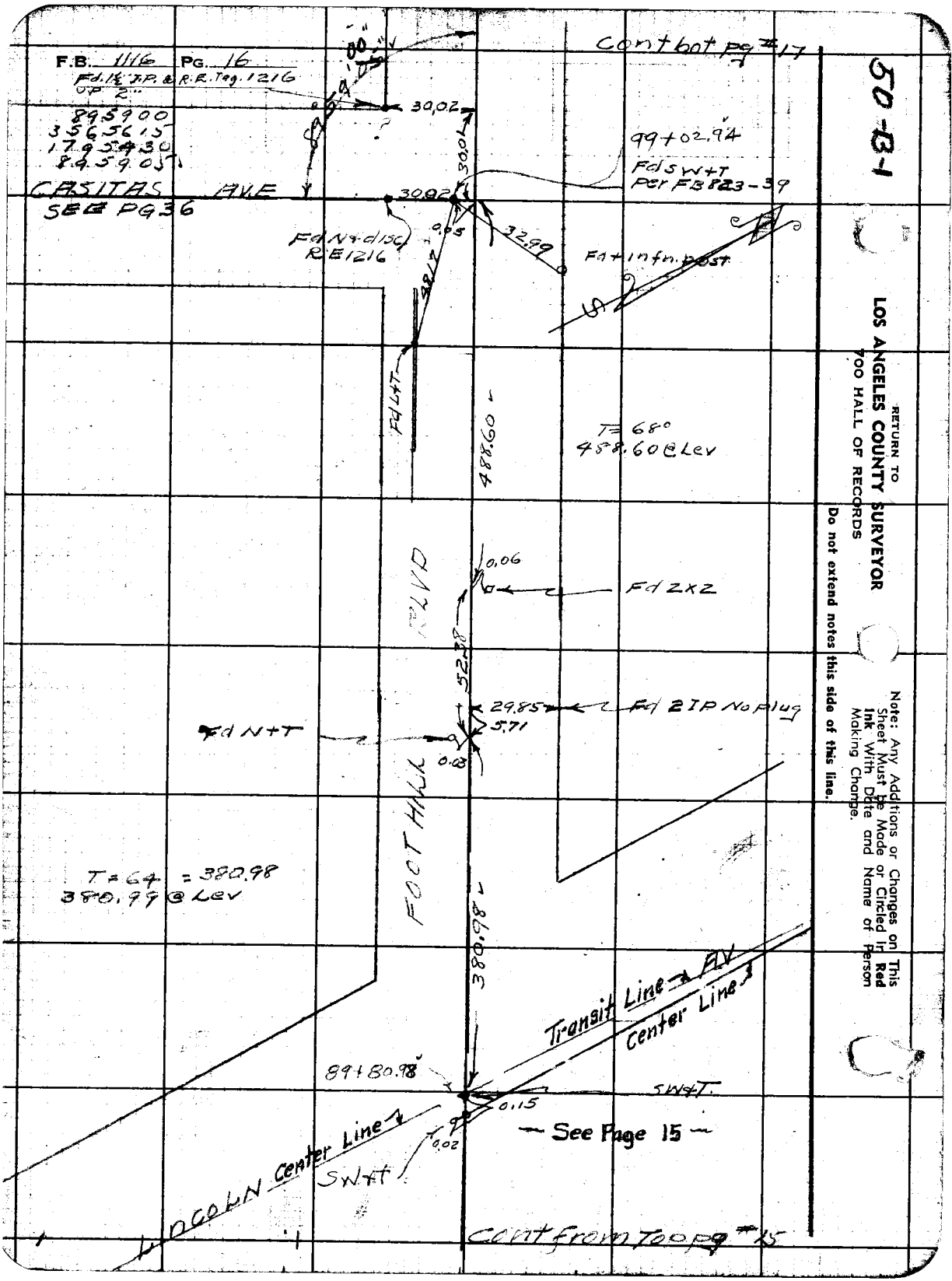

50-B-1

RETURN TO
LOS ANGELES COUNTY SURVEYOR
700 HALL OF RECORDS

Do not extend notes this side of this line.

Note: Any Additions or Changes on This Sheet Must be Made or Circled In Red Ink With Date and Name of Person Making Change.

— See Page 15 —

Notes Ck'd by	Survey of Foothill Blvd
Map No. B-1862-2	W. O. 836 Tape No. 06 Std 68°F
Office Work McA	Surveyed by R. L. Willey
Checked [illegible]	Notes 11 Date Nov 43
Date Feb. 1945	Indexed [illegible]

F.B. 1116 Pg. 17

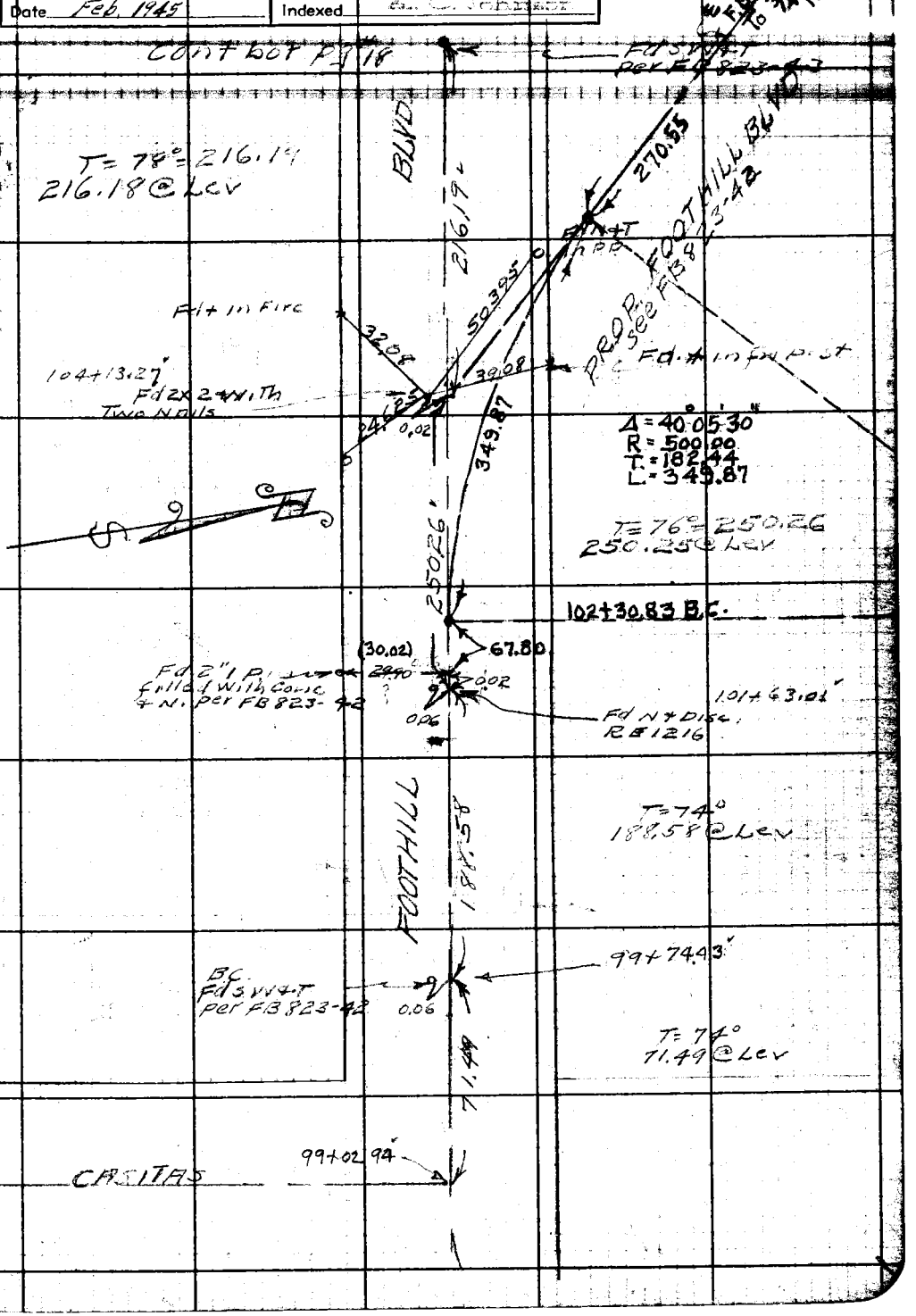

Note: Any Additions or Changes on This Sheet Must be Made or Circled in Red Ink With Date and Name of Person Making Change.

Do not extend notes this side of this line.

RETURN TO
LOS ANGELES COUNTY SURVEYOR
700 HALL OF RECORDS

FORM 247 5M 12-40

F.B. 1116 PG. 18

50 A-1

RETURN TO
LOS ANGELES COUNTY SURVEYOR
700 HALL OF RECORDS

Do not extend notes this side of this line.

Note: Any Additions or Changes on This Sheet Must be Made or Circled in **Red Ink** With Date and Name of Person Making Change.

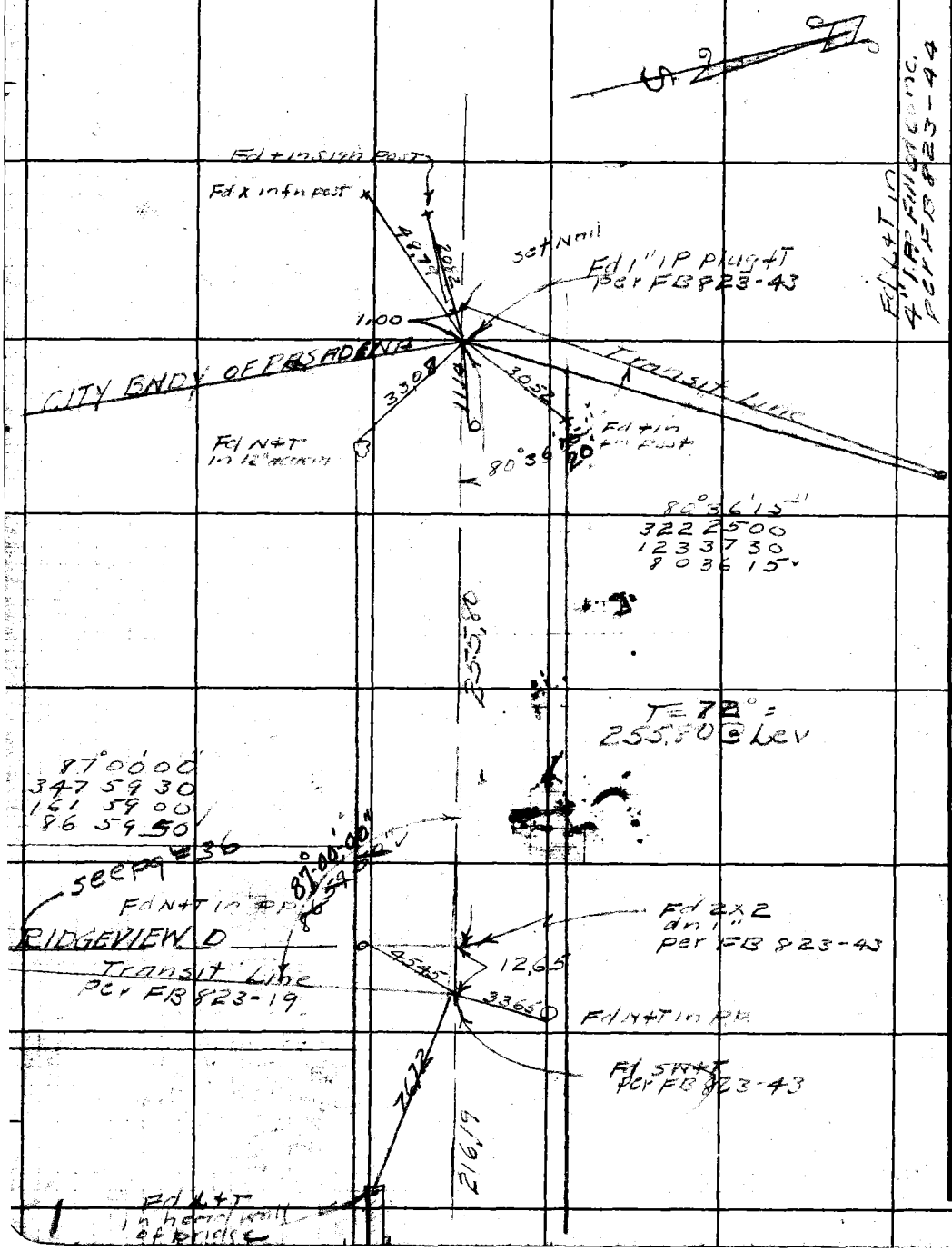

Notes Ck'd by	Survey of [illegible]
Map No. B-1862-1	W. O. 8365 Tape No. 065 Std 68°F
Office Work McA	Surveyed by R L Willey
Checked J. M. Pinlet	Notes RLW Date Nov 43
Date Feb. 1945	Indexed A. C. Johnson

F.B. 1116 Pg. 19

50 A-1

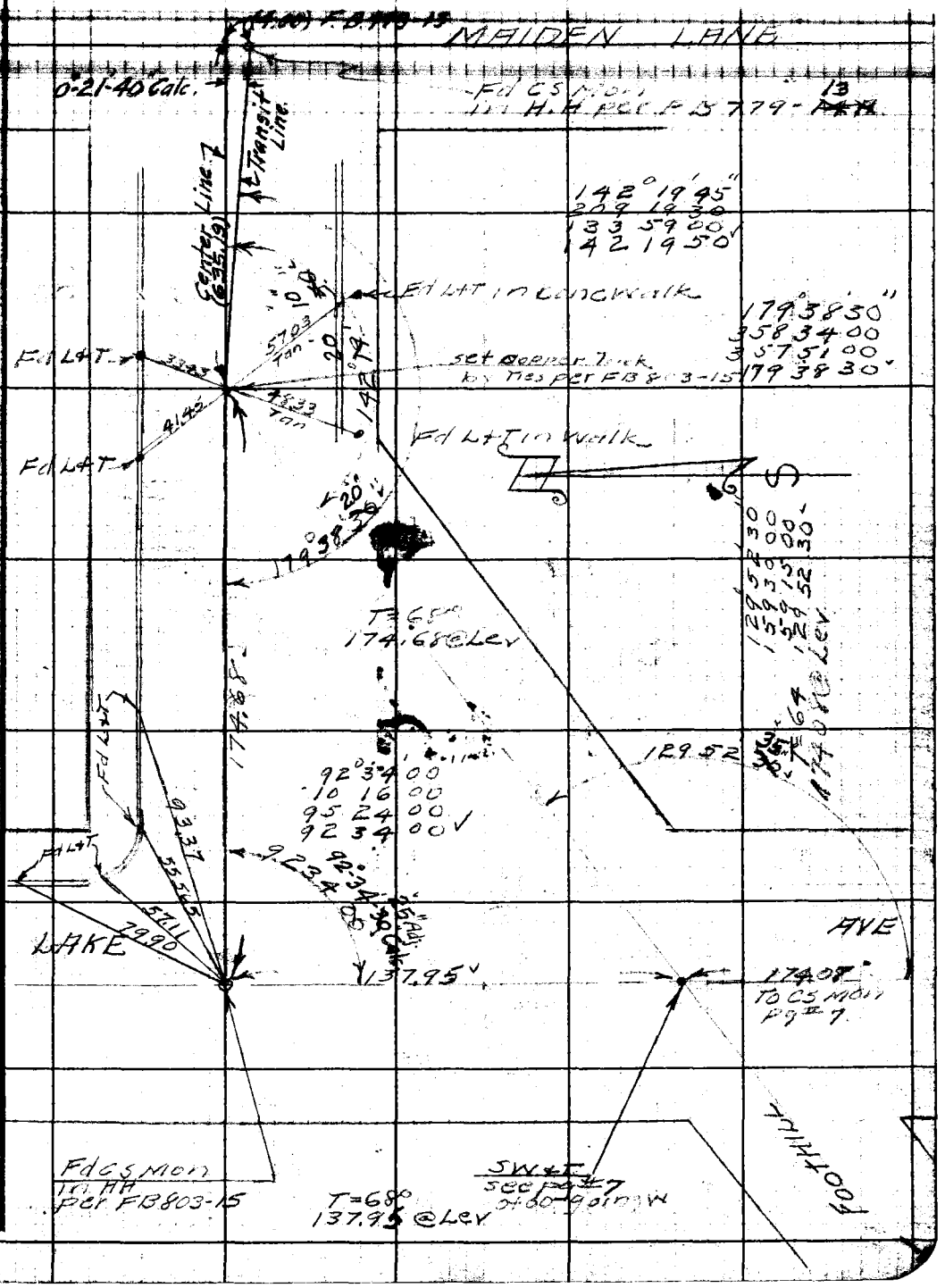

Note: Any Additions or Changes on This Sheet Must be Made or Circled in Red Ink With Date and Name of Person Making Change.

Do not extend notes this side of this line.

RETURN TO
LOS ANGELES COUNTY SURVEYOR
700 HALL OF RECORDS

FORM 247 5M 12-40

F.B. 1116 PG. 20

50 C-2

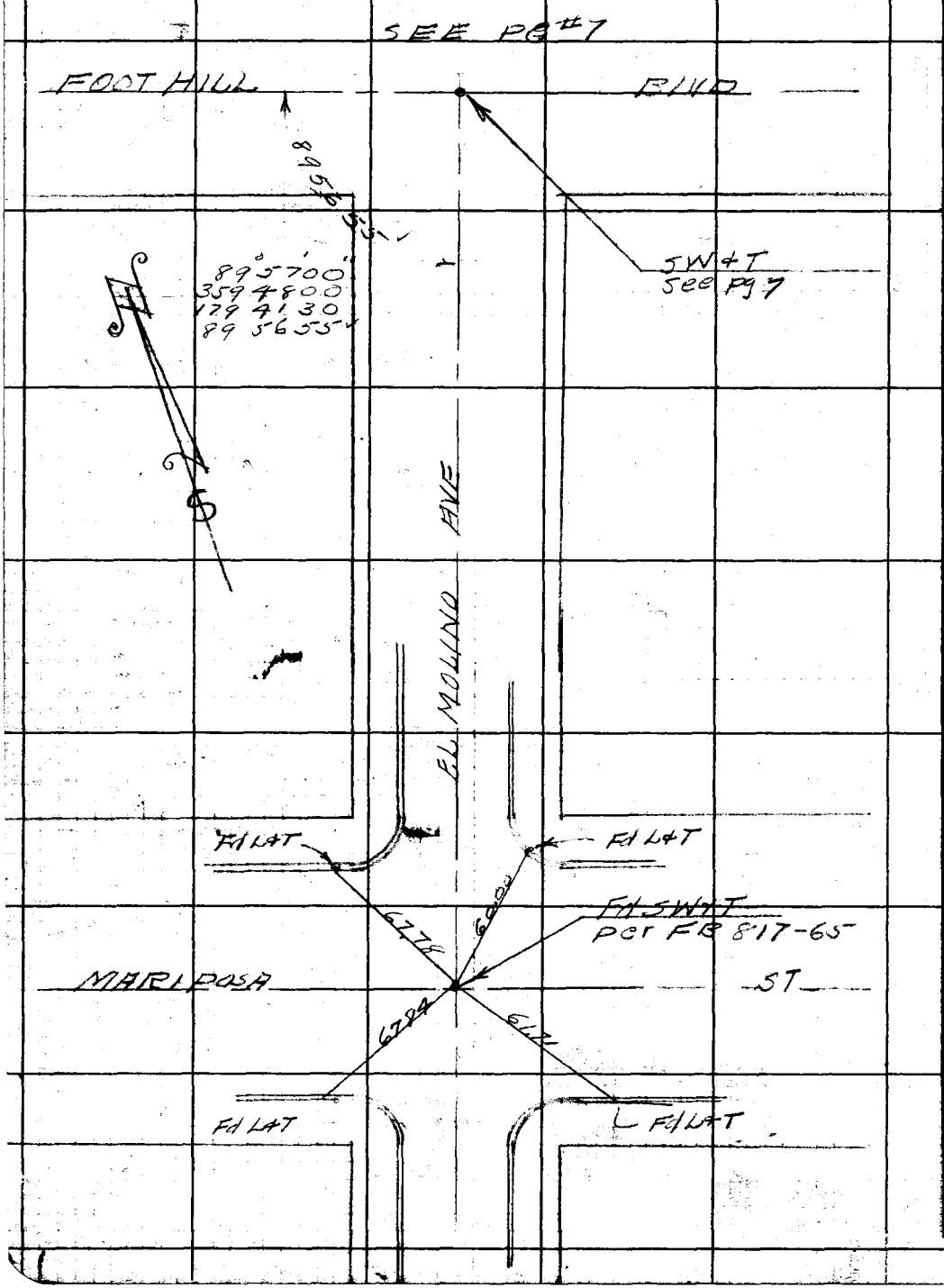

RETURN TO
LOS ANGELES COUNTY SURVEYOR
700 HALL OF RECORDS

Do not extend notes this side of this line.

Note: Any Additions or Changes on This Sheet Must be Made or Circled in **Red Ink** With Date and Name of Person Making Change.

Notes Ck'd by	Survey of Foothill Blvd
Map No. B-1062-1	W. O. 8365 Tape No. 065 Std 68 °F
Office Work MEA	Surveyed by R.L. Willey
Checked I.A.M. Finley	Notes R.L.W. Date Nov 40
Date Feb. 1945	Indexed A. C. Johnson

F.B. 1116 PG. 21

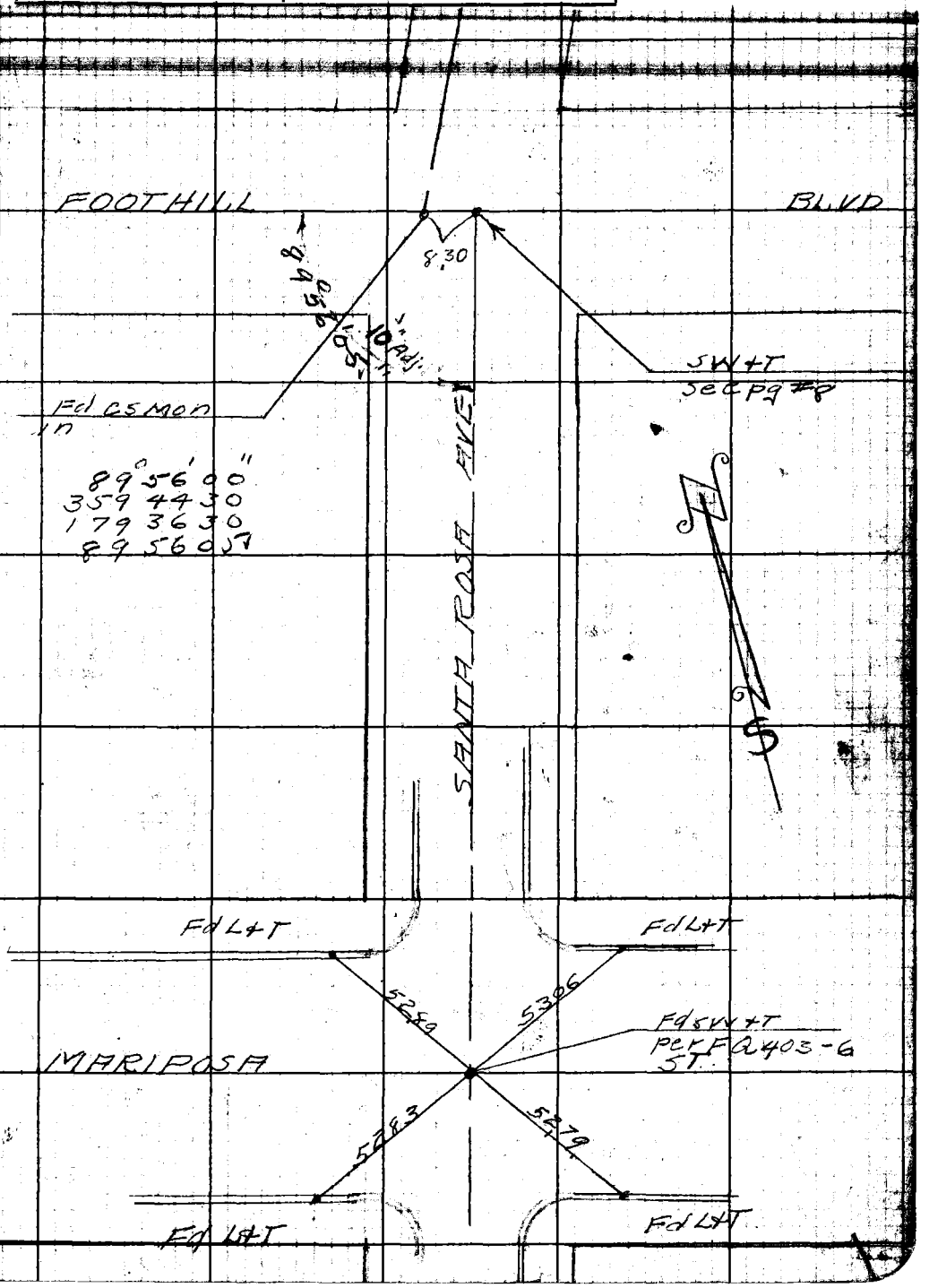

Note: Any Additions or Changes on This Sheet Must be Made or Circled in Red Ink With Date and Name of Person Making Change.

Do not extend notes this side of this line.

RETURN TO
LOS ANGELES COUNTY SURVEYOR
700 HALL OF RECORDS

FORM 247 5M 11-41

F.B. 1116 PG. 22

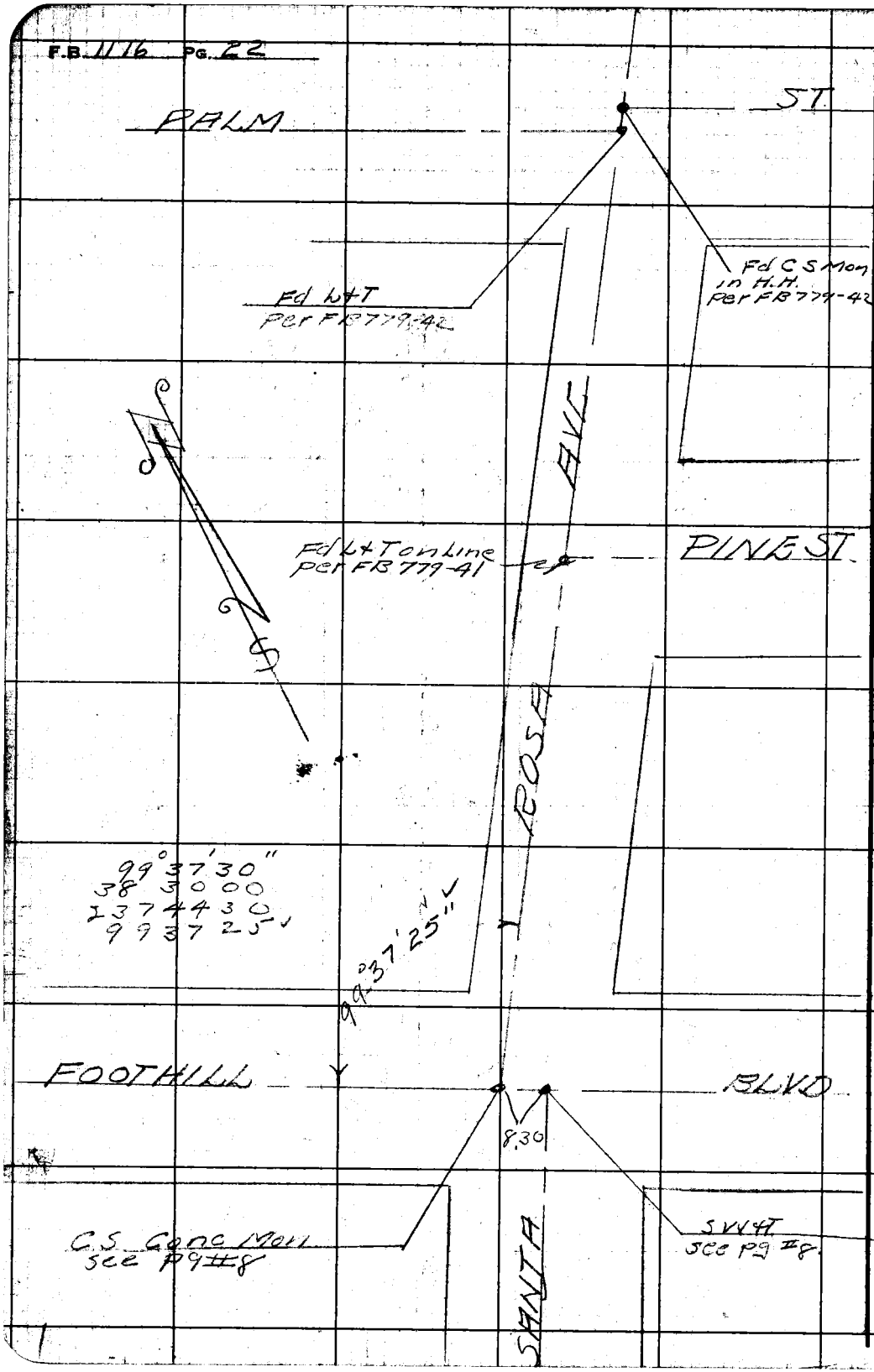

30-C-1

RETURN TO
LOS ANGELES COUNTY SURVEYOR
700 HALL OF RECORDS

Do not extend notes this side of this line.

Note: Any Additions or Changes on This Sheet Must be Made or Circled in Red Ink With Date and Name of Person Making Change.

Notes Ck'd by [illegible]	Survey of Foothill Blvd	F.B. [illegible] Pg. 23
Map No. B-1862-1	W. O. 8365 Tape No. 061 Std 68 °F	
Office Work McA	Surveyed by R. L. Willey	
Checked D. M. Finley	Notes R L W Date Nov 43	
Date Feb. 1945	Indexed A. C. Johnson	

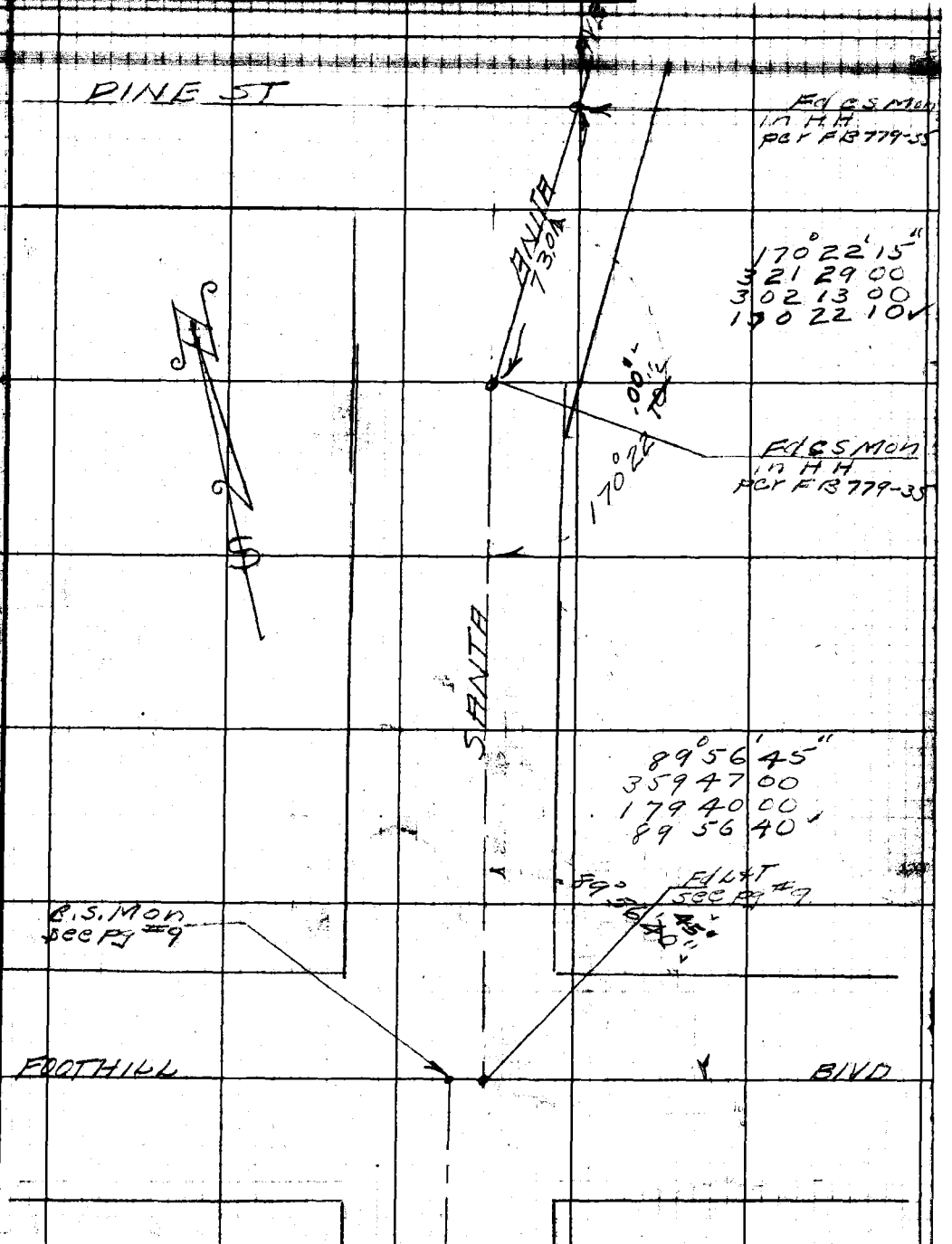

Note: Any Additions or Changes on This Sheet Must be Made or Circled in Red Ink With Date and Name of Person Making Change.

Do not extend notes this side of this line.

RETURN TO
LOS ANGELES COUNTY SURVEYOR
700 HALL OF RECORDS

FORM 247 BM 11-41

F.B. 1116 PG. 24

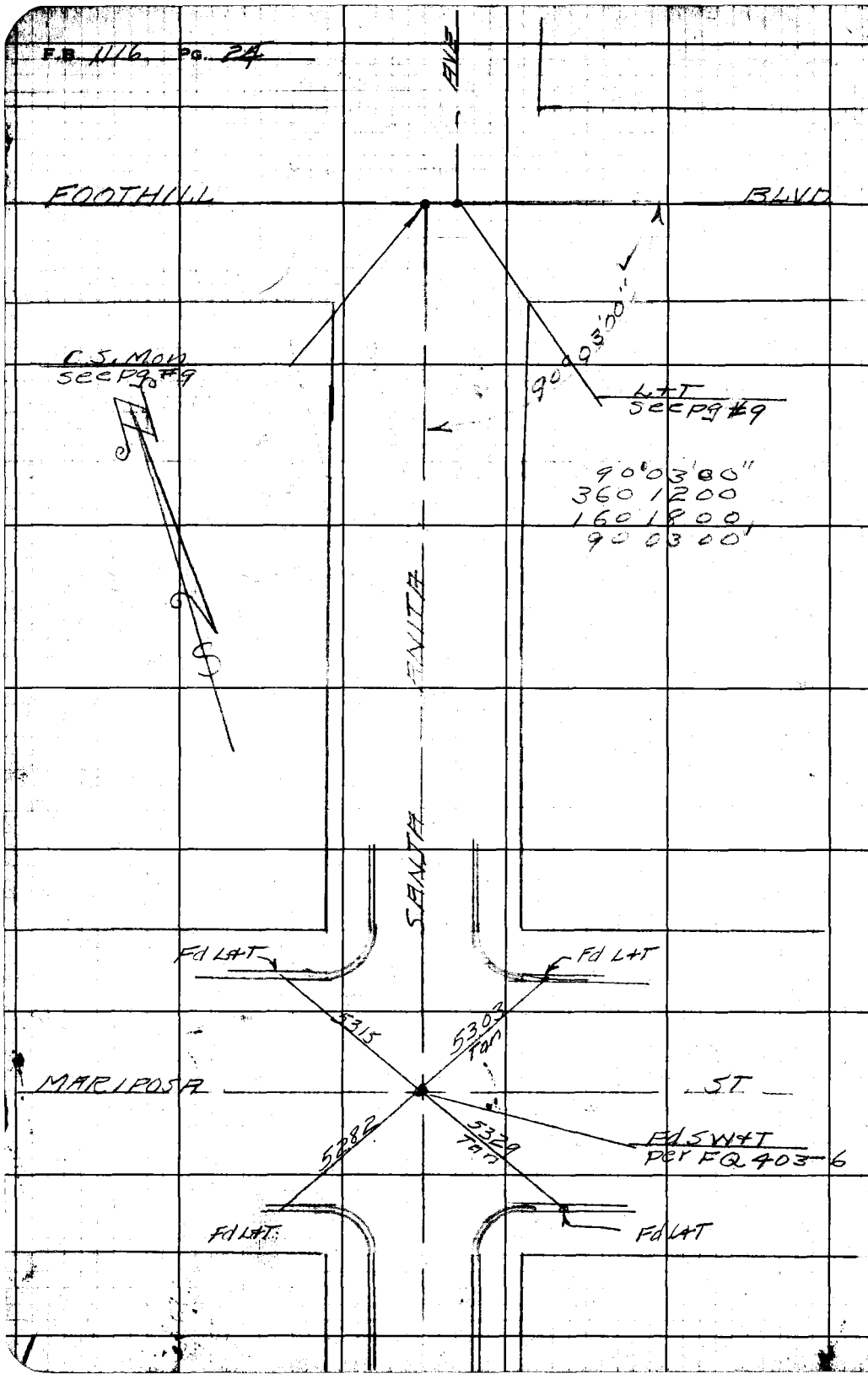

50 C-1

RETURN TO
LOS ANGELES COUNTY SURVEYOR
700 HALL OF RECORDS

Do not extend notes this side of this line.

Note: Any Additions or Changes on This Sheet Must be Made or Circled in Red Ink With Date and Name of Person Making Change.

Notes Ck'd by	Survey of FOOTHILL BLVD
Map No. B-1862-1	W. 09365 Tape No. 065 Std 68 °F
Office Work McA	Surveyed by R.L. Willey
Checked D. M. Finley	Notes R.L.W. Date 11-43
Date Feb. 1945.	Indexed A. C. Johnson

F.B. 1116 Pg. 25

50 B-1

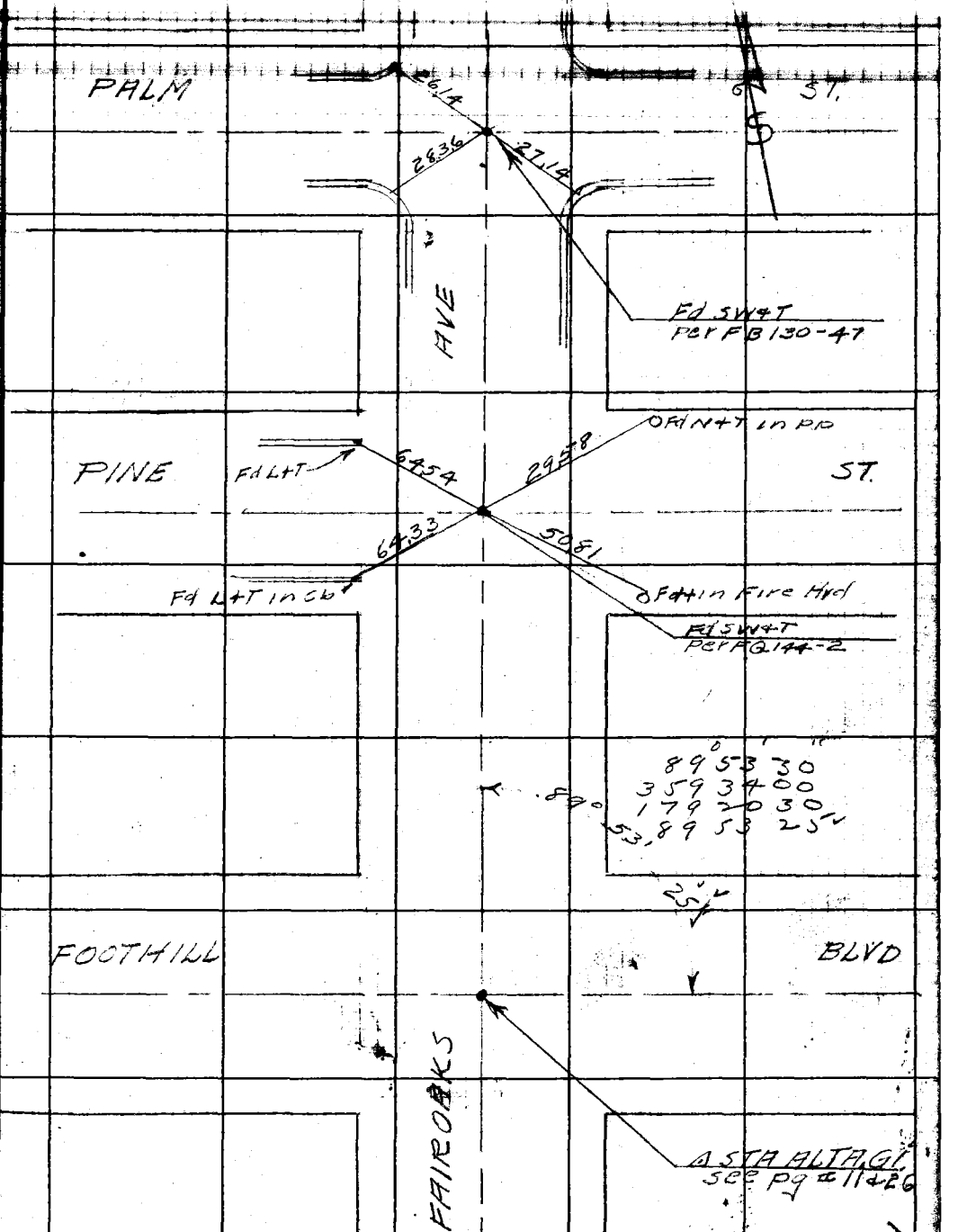

Note: Any Additions or Changes on This Sheet Must be Made or Circled in Red Ink With Date and Name of Person Making Change.

Do not extend notes this side of this line.

RETURN TO
LOS ANGELES COUNTY SURVEYOR
700 HALL OF RECORDS

FORM 247 5M 12-40

F.B. 1116 PG. 26

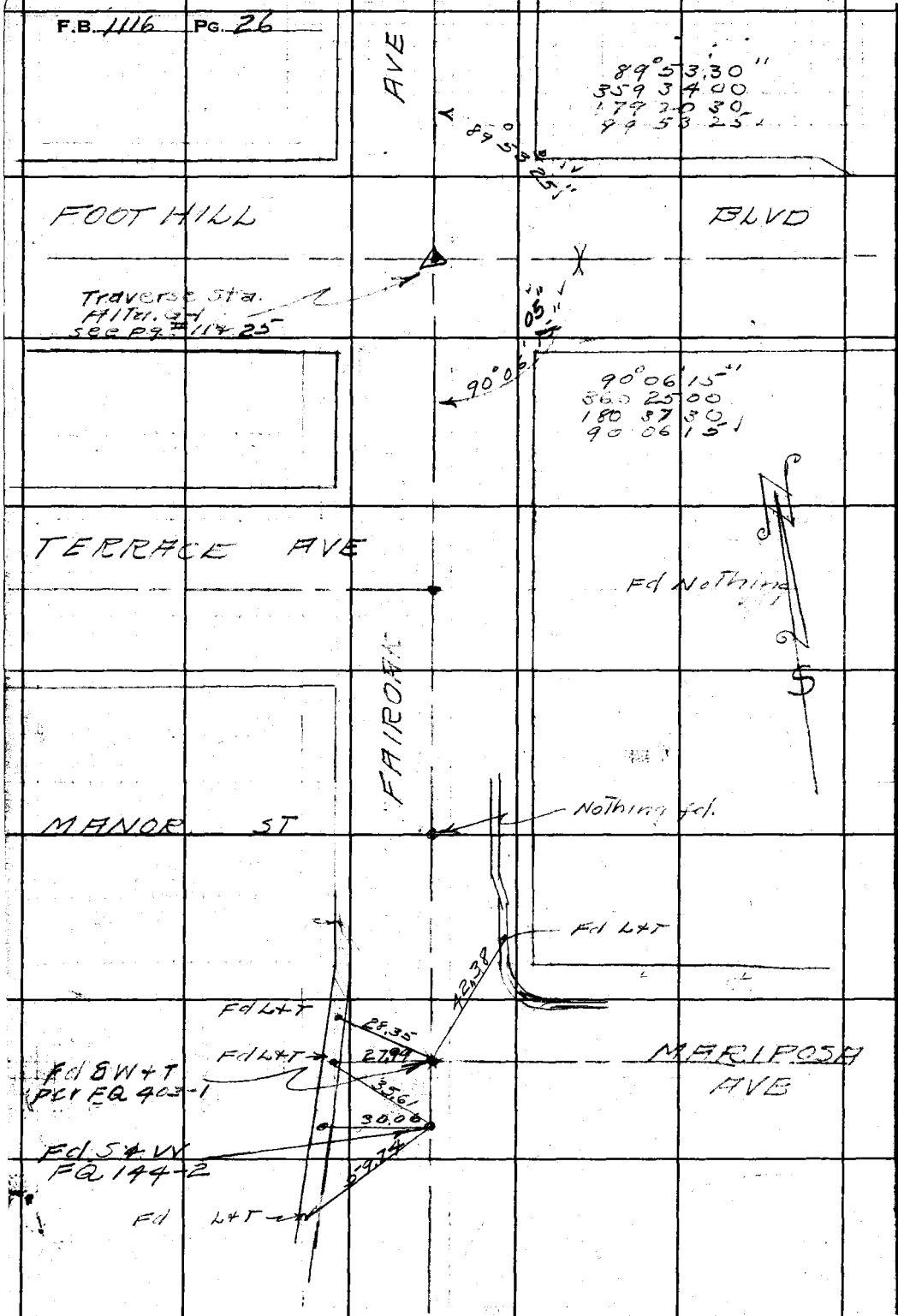

50-B-1

RETURN TO
LOS ANGELES COUNTY SURVEYOR
700 HALL OF RECORDS

Do not extend notes this side of this line.

Note: Any Additions or Changes on This Sheet Must be Made or Circled in **Red Ink** With Date and Name of Person Making Change.

Notes Ck'd by	Survey of Foothill Blvd
Map No. B-1862-2	W. O. 8365 Tape No. 065 Std 68°F
Office Work MCA	Surveyed by R L Willey
Checked [illegible]	Notes RLW Date 11-43
Date Feb. 1945	Indexed [illegible]

F.B. 1116 Pg. 27

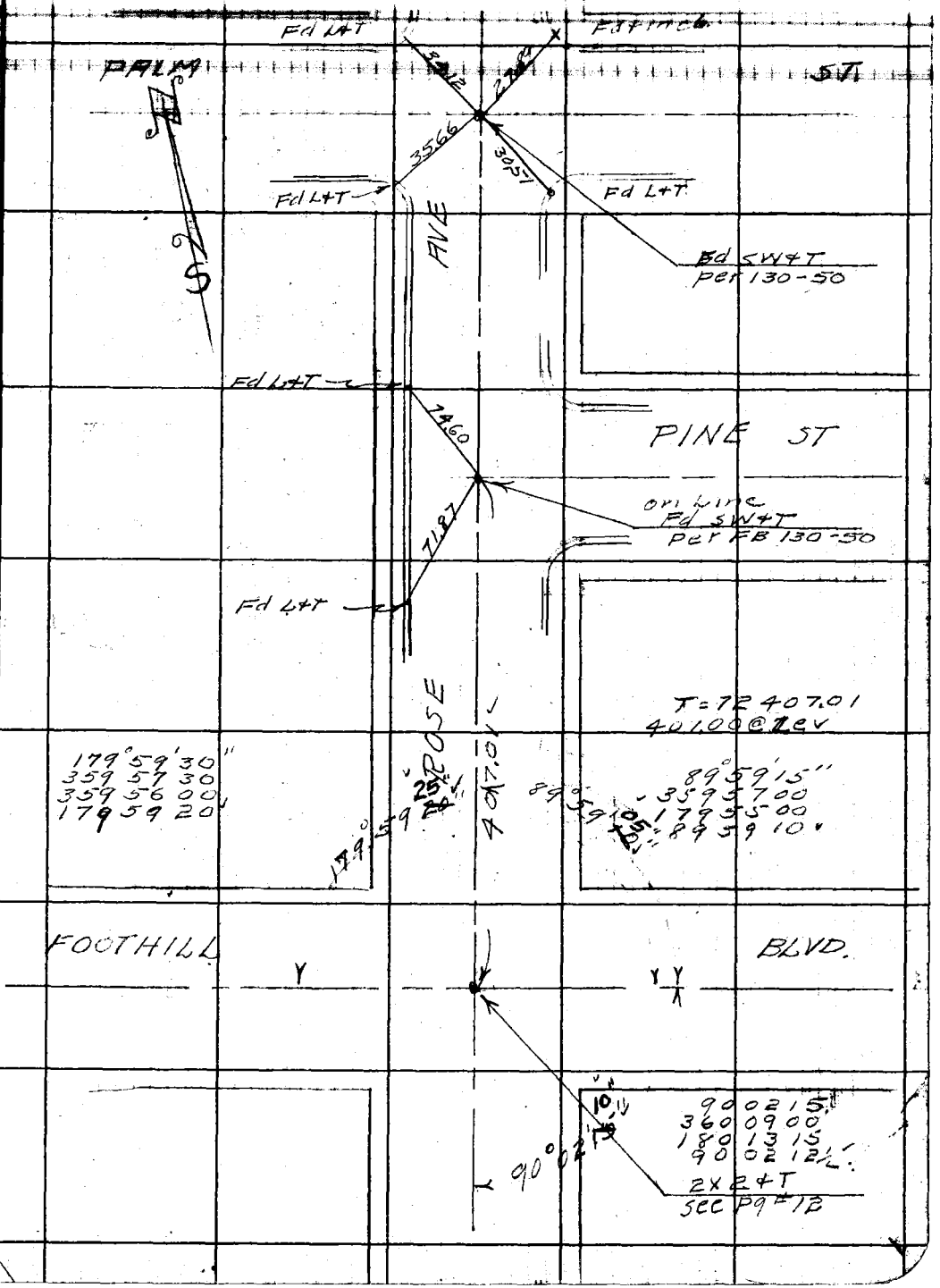

Note: Any Additions or Changes on This Sheet Must be Made or Circled in Red Ink With Date and Name of Person Making Change.

Do not extend notes this side of this line.

RETURN TO
LOS ANGELES COUNTY SURVEYOR
700 HALL OF RECORDS

FORM 247 5M 12-40

F.B. 1116 Pg. 28

50-B-1

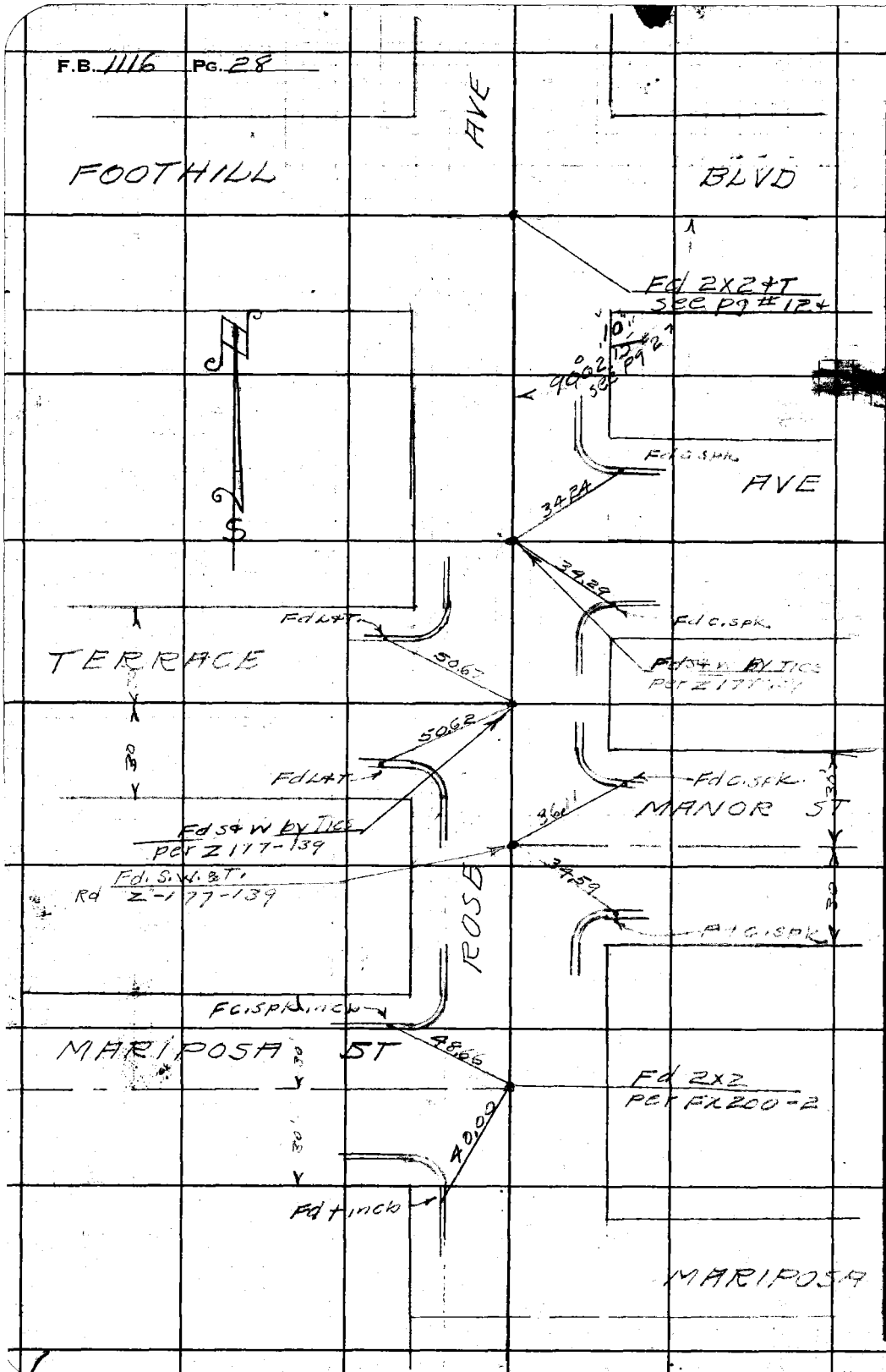

RETURN TO
LOS ANGELES COUNTY SURVEYOR
HALL OF RECORDS
Do not extend notes this side of this line.

Note: Any Additions or Changes on This Sheet Must be Made or Circled in Red Ink With Date and Name of Person Making Change.

Notes Ck'd by	Survey of Foothill Blvd
Map No. B-1862-2	W. O. 8365 Tape No. 065 Std. 68°F
Office Work M&A	Surveyed by R.L.Willey
Checked	Notes R.L.W. Date 11-43
Date Feb. 1945	Indexed

F.B. 1116 Pg. 29

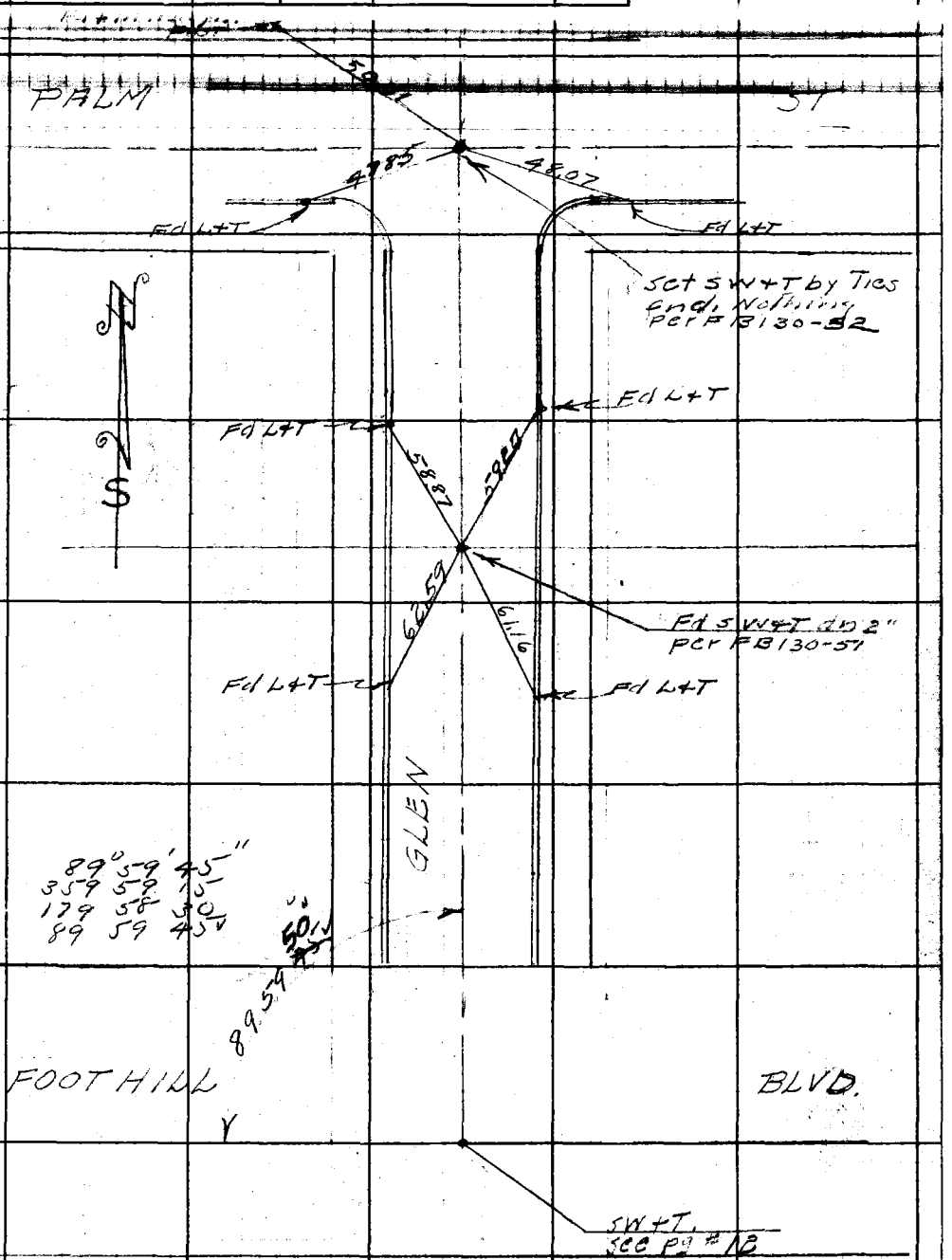

Note: Any Additions or Changes on This Sheet Must be Made or Circled in Red Ink With Date and Name of Person Making Change.

Do not extend notes this side of this line.

RETURN TO
LOS ANGELES COUNTY SURVEYOR
700 HALL OF RECORDS

FORM 247 5M 12-40

F.B. 1116 PG. 30

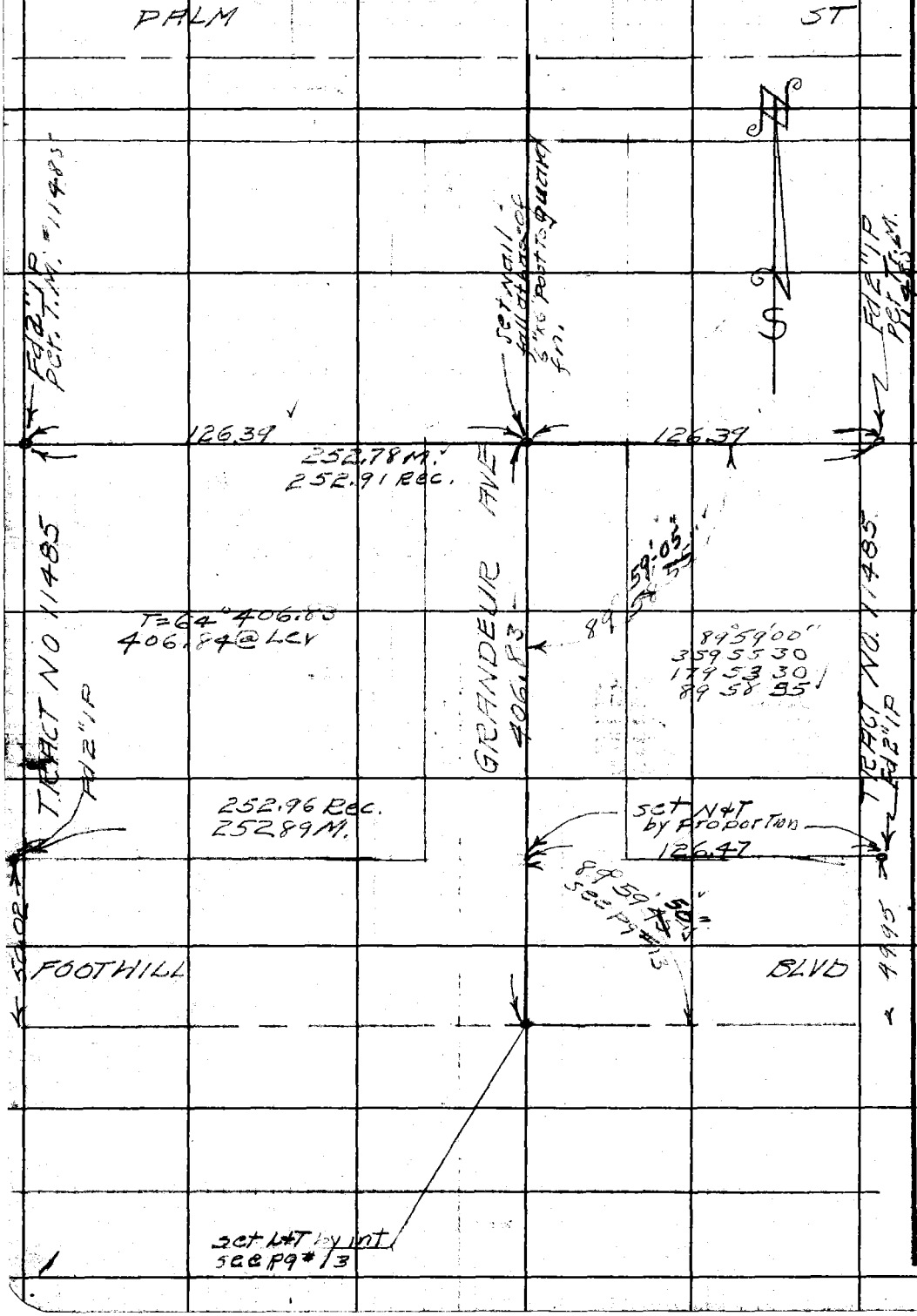

50 B-1

RETURN TO
LOS ANGELES COUNTY SURVEYOR
700 HALL OF RECORDS

Do not extend notes this side of this line.

Note: Any Additions or Changes on This Sheet Must be Made or Circled in Red Ink With Date and Name of Person Making Change.

50 B-1

Notes Ck'd by	Survey of Foothill Blvd
Map No. B-1862-2	W. O. 8365 Tape No. 065 Std 68°F
Office Work McA.	Surveyed by R L Willey
Checked	Notes R L W Date 11-43
Date Feb 1945	Indexed

F.B. 1116 Pg. 51

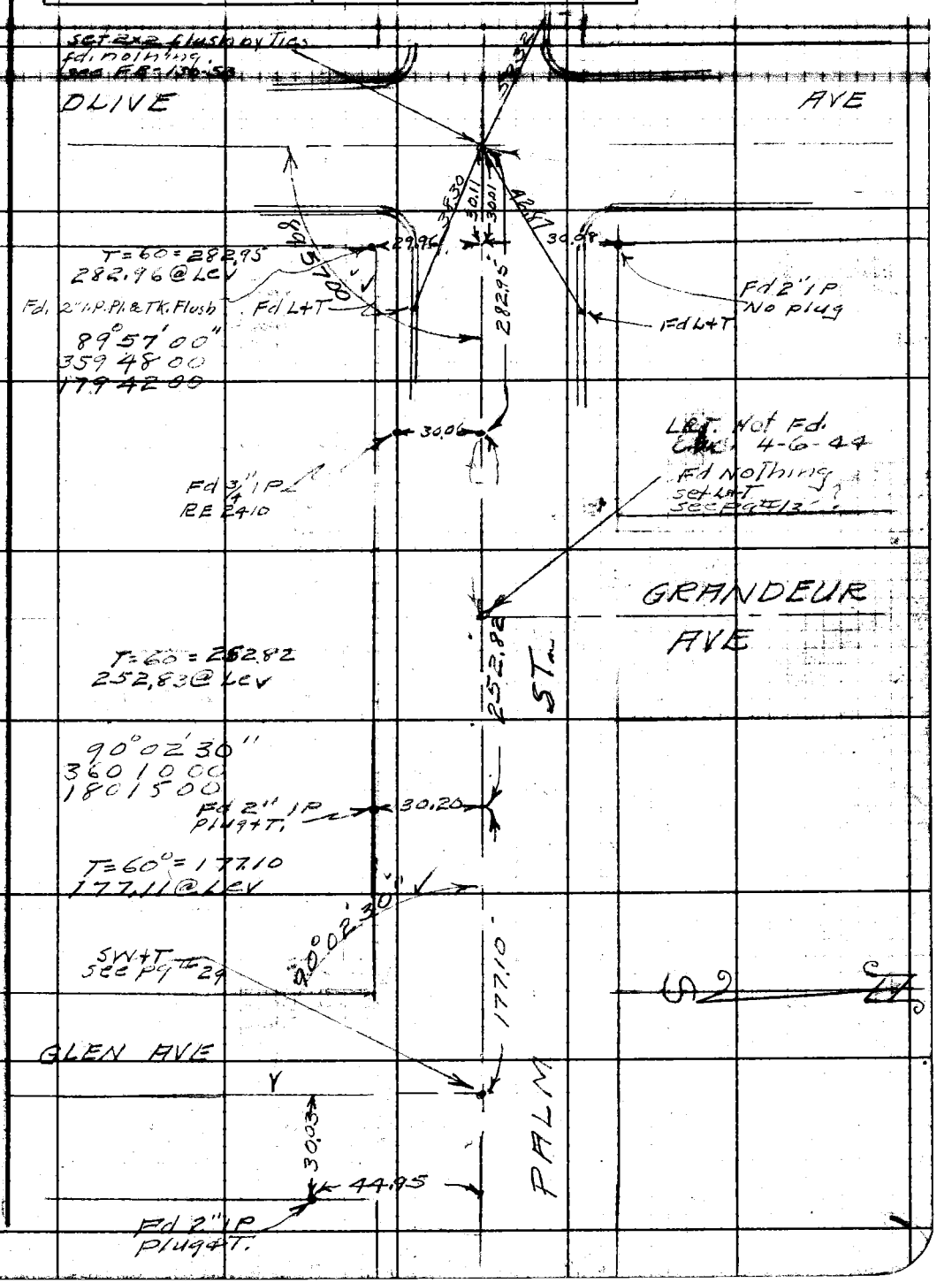

Note: Any Additions or Changes on This Sheet Must be Made or Circled in Red Ink With Date and Name of Person Making Change.

Do not extend notes this side of this line.

RETURN TO
LOS ANGELES COUNTY SURVEYOR
700 HALL OF RECORDS

FORM 247 5M 12-40

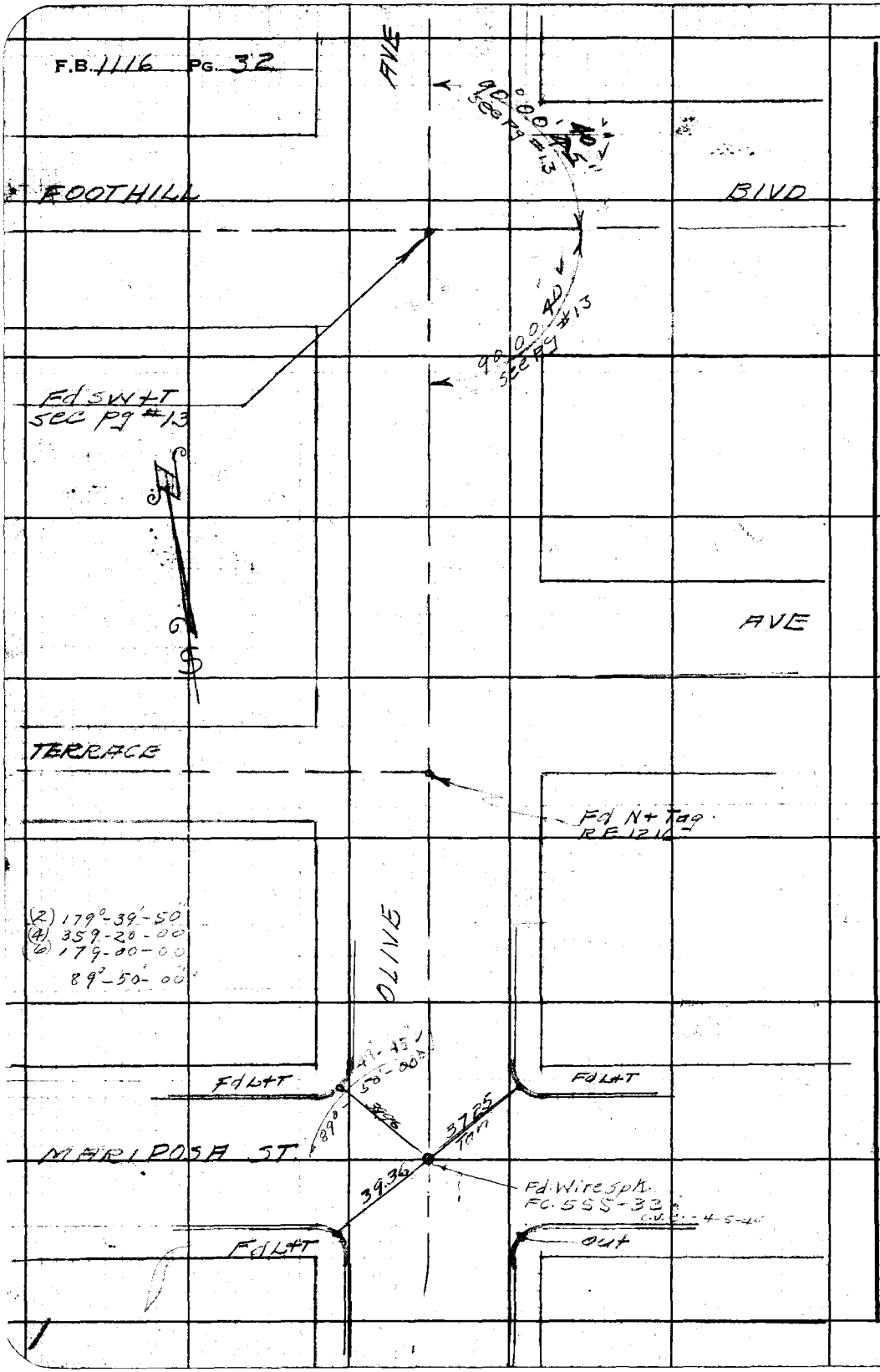

50 B-1

RETURN TO
LOS ANGELES COUNTY SURVEYOR
700 HALL OF RECORDS

Do not extend notes this side of this line.

Note: Any Additions or Changes on This Sheet Must be Made or Circled in **Red Ink** With Date and Name of Person Making Change.

Notes Ck'd by	Survey of Foothill Blvd.
Map No. B-1862-2	W. O. 8565 Tape No. 165 Std. 68 °F
Office Work MEA	Surveyed by R L Willey
Checked	Notes R L W Date 12-43
Date Feb. 1945	Indexed

F.B. 1116 Pg. 33

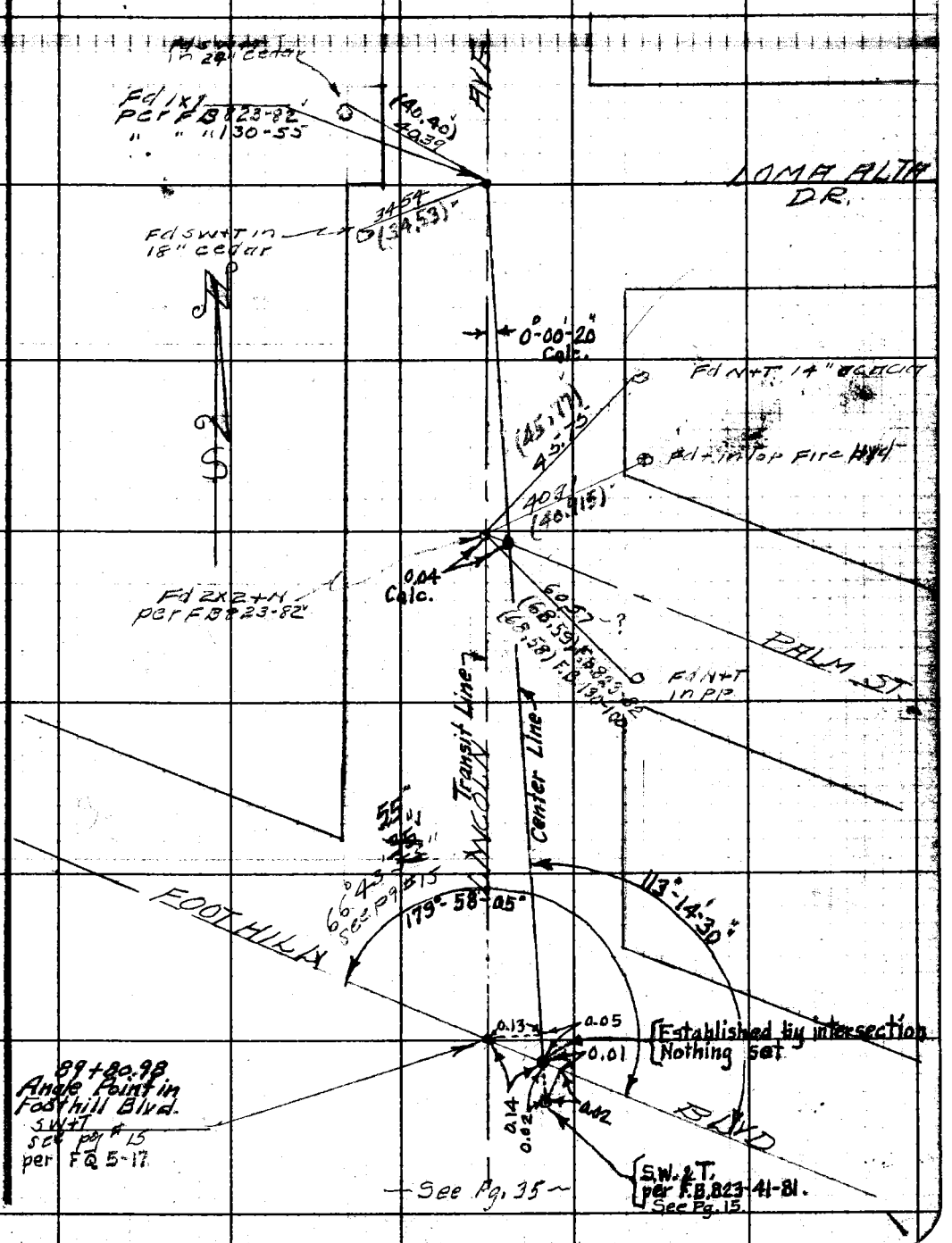

Note: Any Additions or Changes on This Sheet Must be Made or Circled in Red Ink With Date and Name of Person Making Change.

Do not extend notes this side of this line.

RETURN TO
LOS ANGELES COUNTY SURVEYOR
700 HALL OF RECORDS

FORM 247 M 12-40

F.B. 1116 PG. 34 — See Pg. 35 —

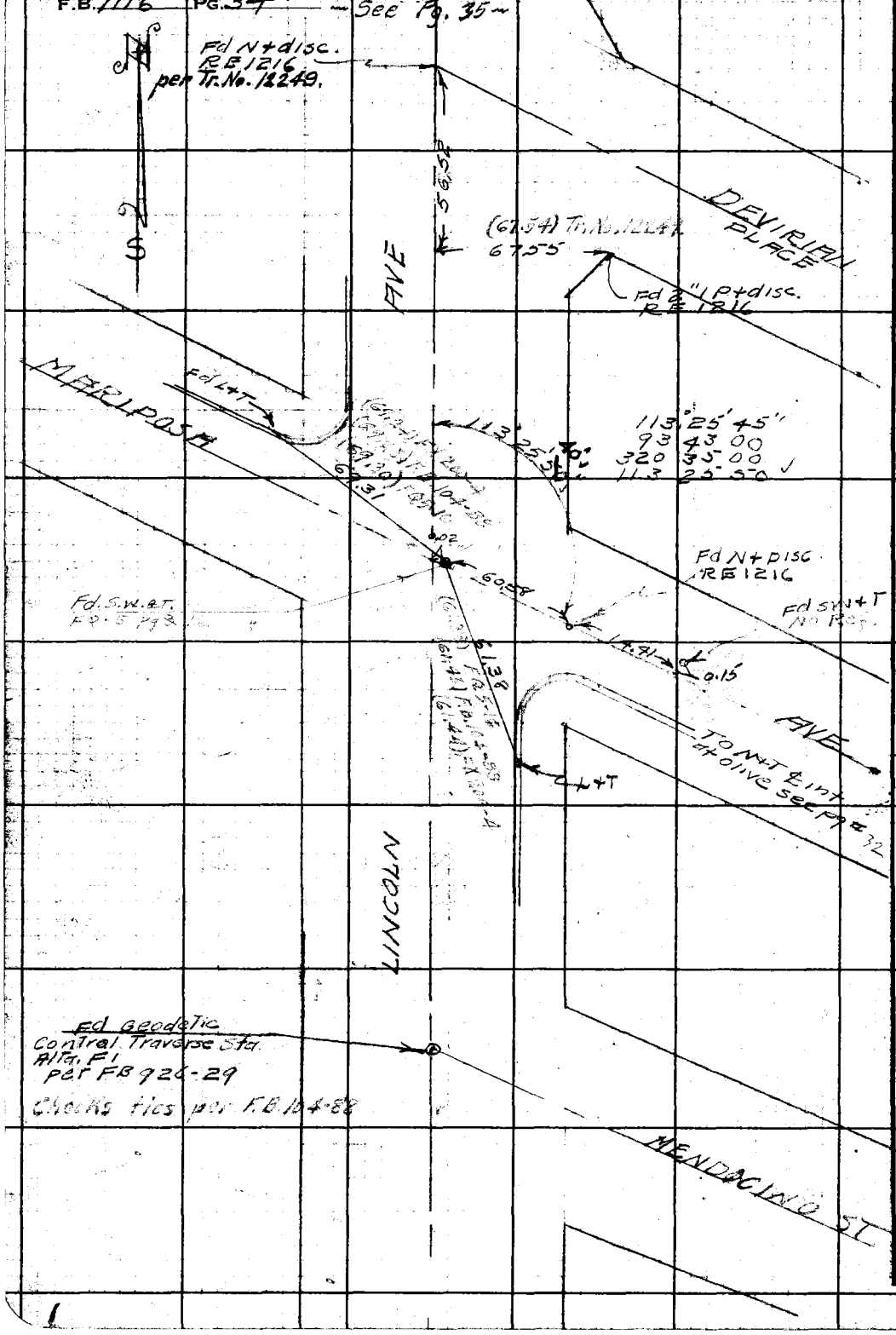

50 B-1

RETURN TO
LOS ANGELES COUNTY SURVEYOR
700 HALL OF RECORDS

Do not extend notes this side of this line

Note: Any Additions or Changes on This Sheet Must be Made or Circled in Red Ink With Date and Name of Person Making Change.

Notes Ck'd by	Survey of Foothill Blvd
Map No. B-1862-2	W. 08365 Tape No. 065 Std 68 °F
Office Work MEA	Surveyed by RLWilley
Checked [illegible]	Notes RLW Date 12-43
Date Feb. 1945.	Indexed A. C. Johnson

F.B. 1116 PG. 35

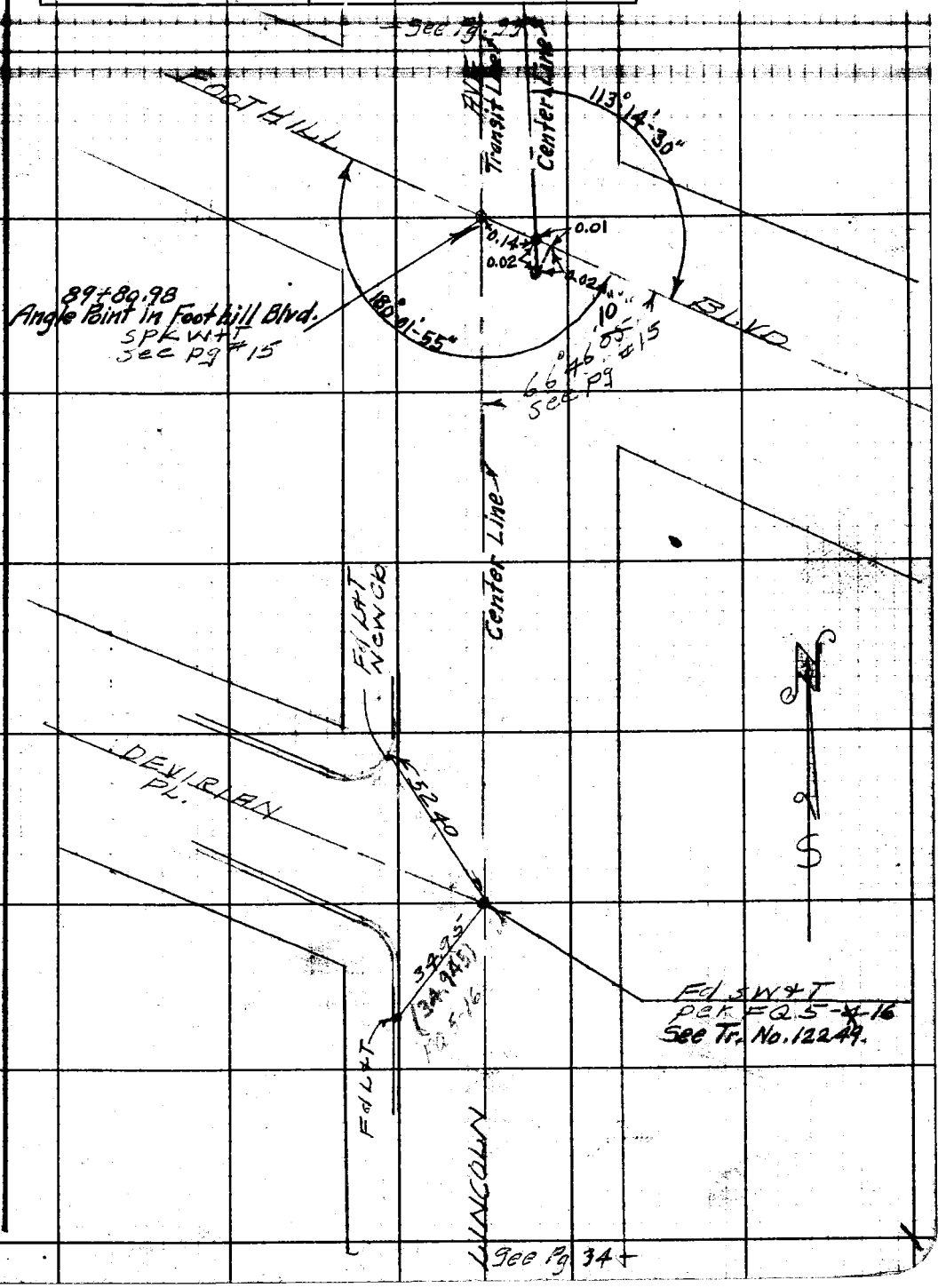

Note: Any Additions or Changes on This Sheet Must be Made or Circled in Red Ink With Date and Name of Person Making Change.

Do not extend notes this side of this line.

RETURN TO
LOS ANGELES COUNTY SURVEYOR
700 HALL OF RECORDS

FORM 247 3M 12-40

F.B. 1116 PG. 36

50-13-1

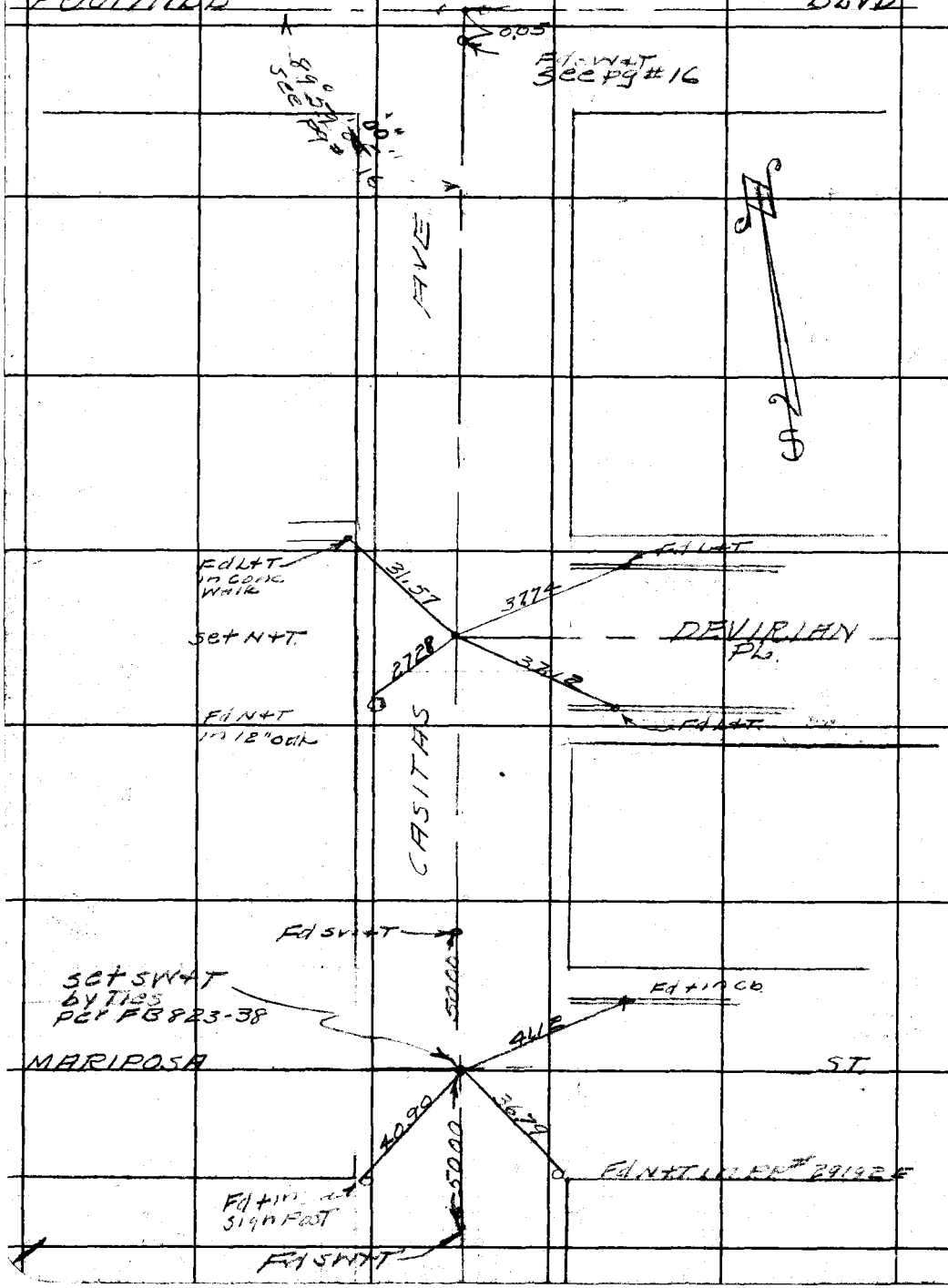

RETURN TO
LOS ANGELES COUNTY SURVEYOR
700 HALL OF RECORDS

Do not extend notes this side of this line.

Note: Any Additions or Changes on This Sheet Must Be Made or Circled in Red Ink With Date and Name of Person Making Change.

Notes Ck'd by	Survey of Foothill Blvd
Map No. B-1862-2	W. O. 8365 Tape No. 065 Std 68 °F
Office Work McA.	Surveyed by R.L. Willey
Checked	Notes RLW Date 12-43
Date Feb. 1945	Indexed A. C. Johnson

F.B. 1116 PG. 37

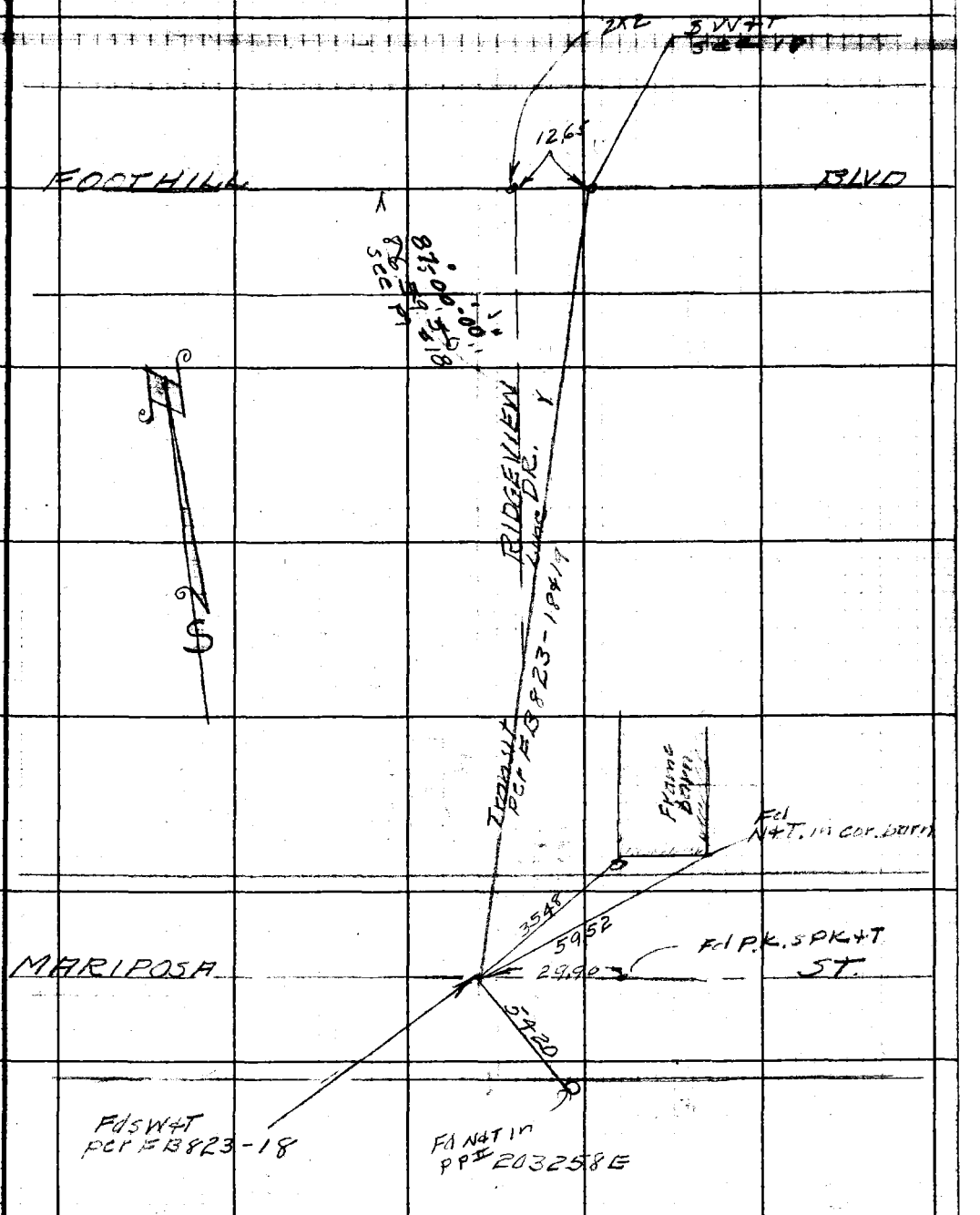

Note: Any Additions or Changes on This Sheet Must be Made or Circled in Red Ink With Date and Name of Person Making Change.

Do not extend notes this side of this line.

RETURN TO
LOS ANGELES COUNTY SURVEYOR
700 HALL OF RECORDS

FORM 247 5M 12-40

F.B. 1116 PG. 38

50 C-1

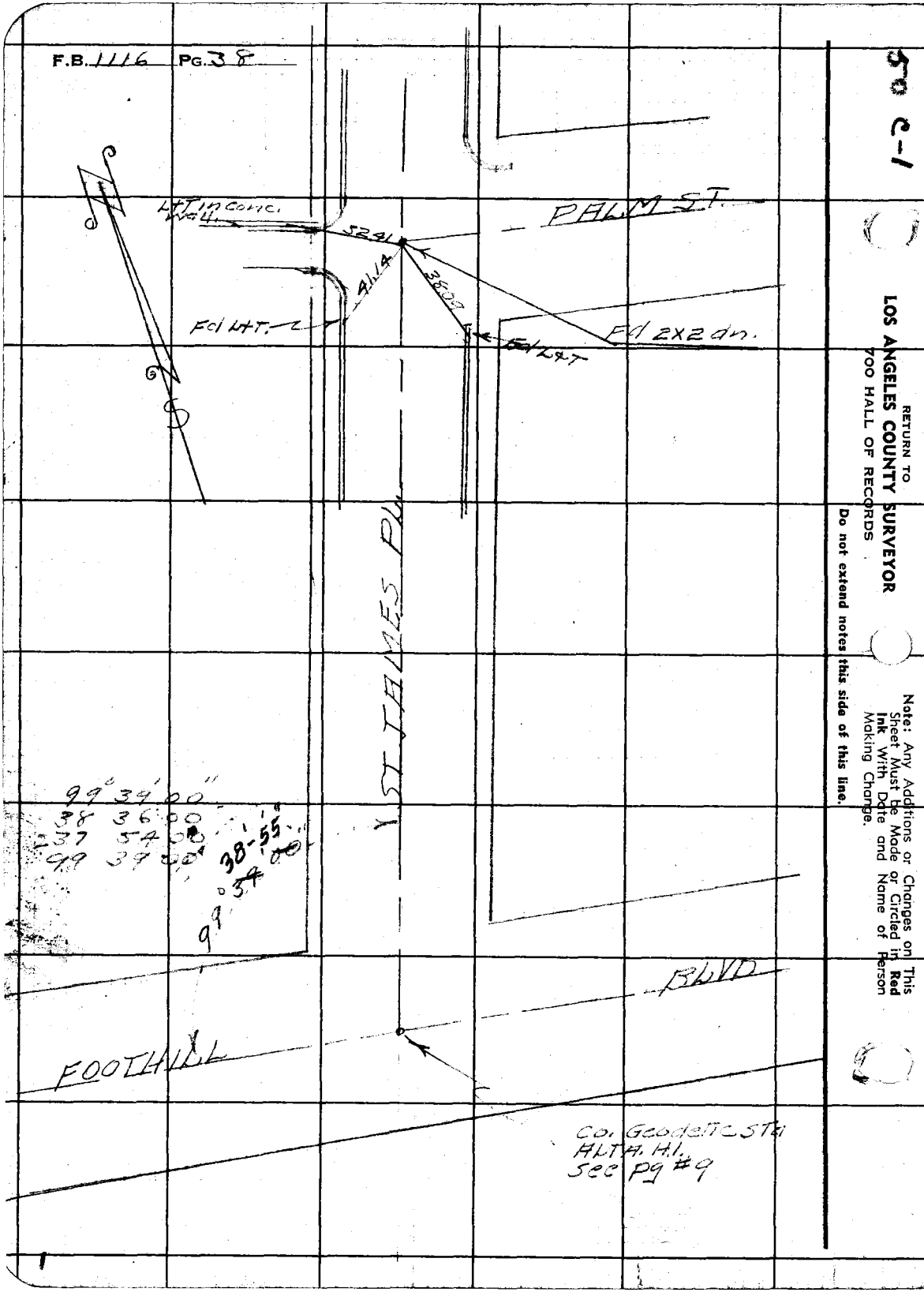

RETURN TO
LOS ANGELES COUNTY SURVEYOR
700 HALL OF RECORDS

Do not extend notes this side of this line.

Note: Any Additions or Changes on This Sheet Must be Made or Circled in Red Ink With Date and Name of Person Making Change.

FORM 247 5M 12-40

RETURN TO
LOS ANGELES COUNTY SURVEYOR
700 HALL OF RECORDS

Note: Any Additions or Changes on This Sheet Must be Made or Circled in **Red Ink** With Date and Name of Person Making Change.

Do not extend notes this side of this line.

Notes Ck'd by
Map No.
Office Work
Checked
Date

Survey of
W. O. Tape No. Std. °F
Surveyed by
Notes Date
Indexed

F. B. 1115 PG. 54

RETURN TO
LOS ANGELES COUNTY SURVEYOR
700 HALL OF RECORDS

Note: Any Additions or Changes on This Sheet Must be Made or Circled in **Red Ink** With Date and Name of Person Making Change.

Do not extend notes this side of this line.

F.B. 1116 PG. 40

Notes Ck'd by	Survey of [illegible]
Map No. B-1862	W. O. 8365 Tape No. 065 Std 68 °F
Office Work McA-R.W.	Surveyed by R.L.Willey
Checked [illegible]	Notes R.L.W. Date 12-43
Date Feb. 1945	Indexed [illegible]

F.B. 1116 Pg. 41

LOCATION OF IMPROVEMENT
for
FOOTHILL BLVD
from
LAKE AVE TO ARROYO SECO
JN 8365

DEC 1943
R.L.Willey
Jack Gregory
D.S. Wallenmire
E.F. English

Note: Any Additions or Changes on This Sheet Must be Made or Circled in Red Ink With Date and Name of Person Making Change.

Do not extend notes this side of this line.

RETURN TO
LOS ANGELES COUNTY SURVEYOR
700 HALL OF RECORDS

FORM 247 5M 12-40

F.B. 1116 PG. 42

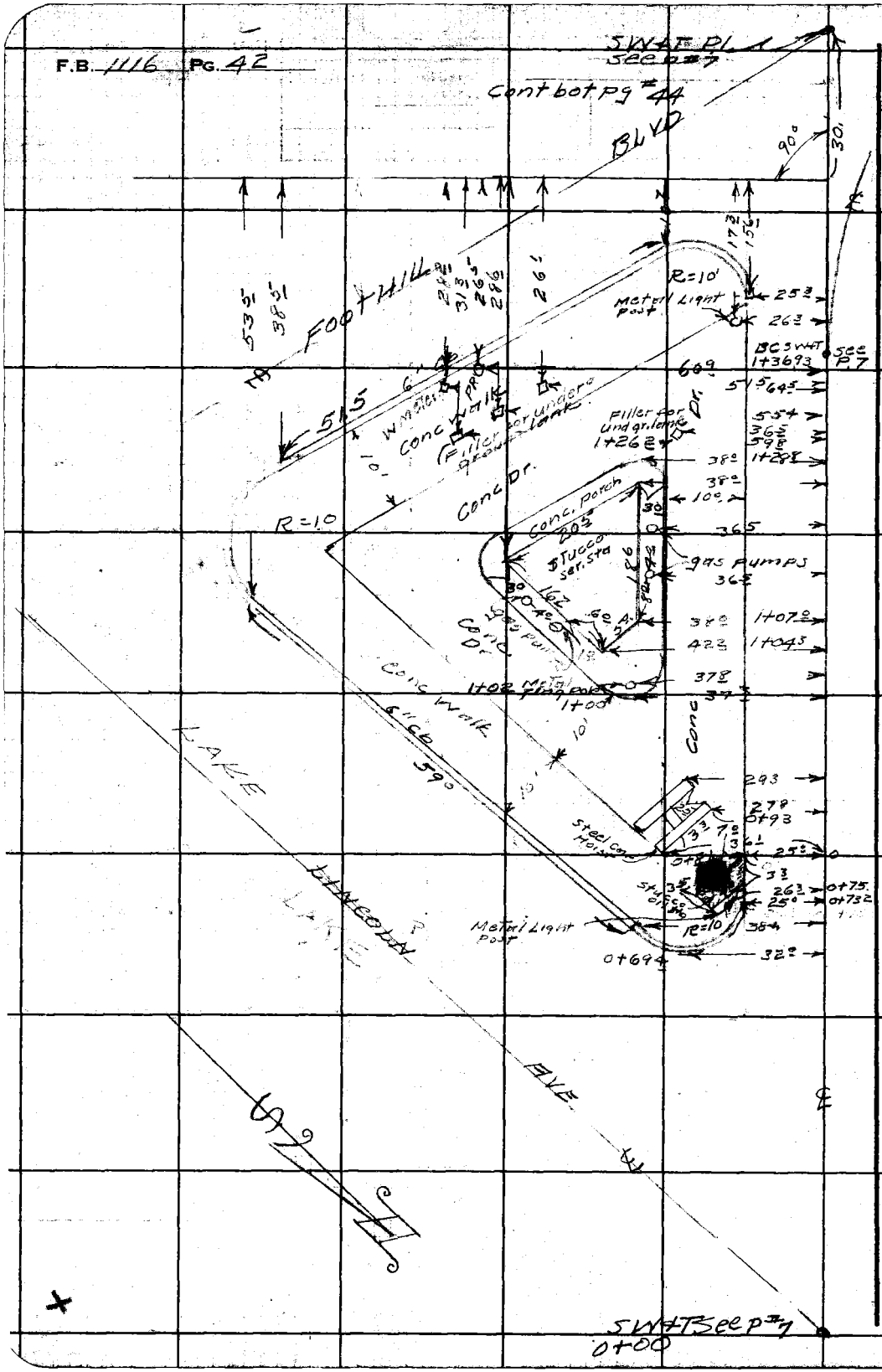

RETURN TO
LOS ANGELES COUNTY SURVEYOR
700 HALL OF RECORDS

Do not extend notes this side of this line.

Note: Any Additions or Changes on This Sheet Must Be Made or Circled in **Red Ink** With Date and Name of Person Making Change.

Notes Ck'd by	Survey of Foothill Blvd
Map No. B-1862-1	W. O. 8365 Tape No. 065 Std 68°F
Office Work McA	Surveyed by R L Willey
Checked D. M. Finley	Notes RLW Date 12-3-43
Date Feb. 1945	Indexed A. C. Johnson

F.B. 1116 Pg. 43

cont bot pg #45

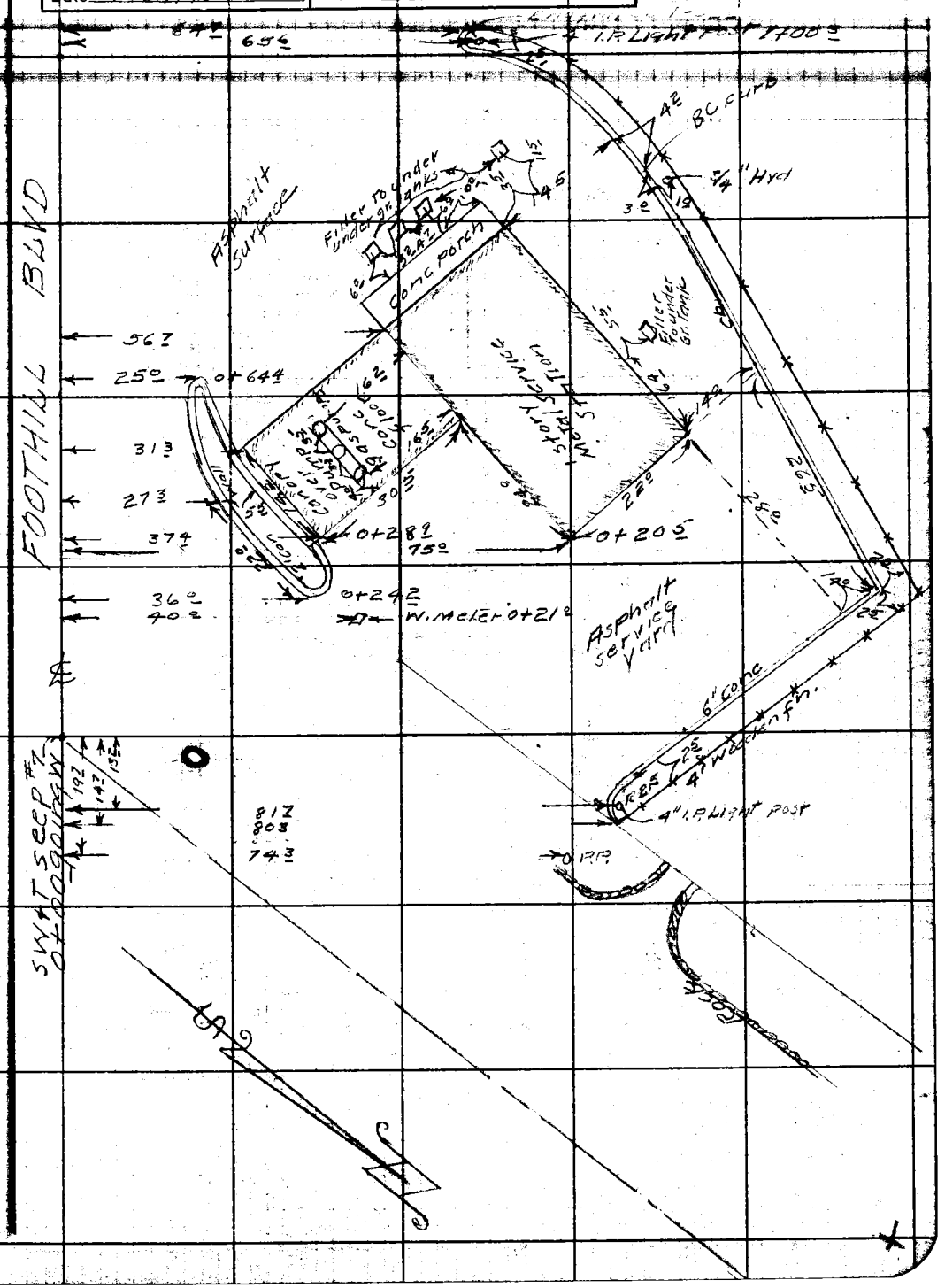

Note: Any Additions or Changes on This Sheet Must be Made or Circled in Red Ink With Date and Name of Person Making Change.

Do not extend notes this side of this line.

RETURN TO
LOS ANGELES COUNTY SURVEYOR
700 HALL OF RECORDS

FORM 247 SM 12-40

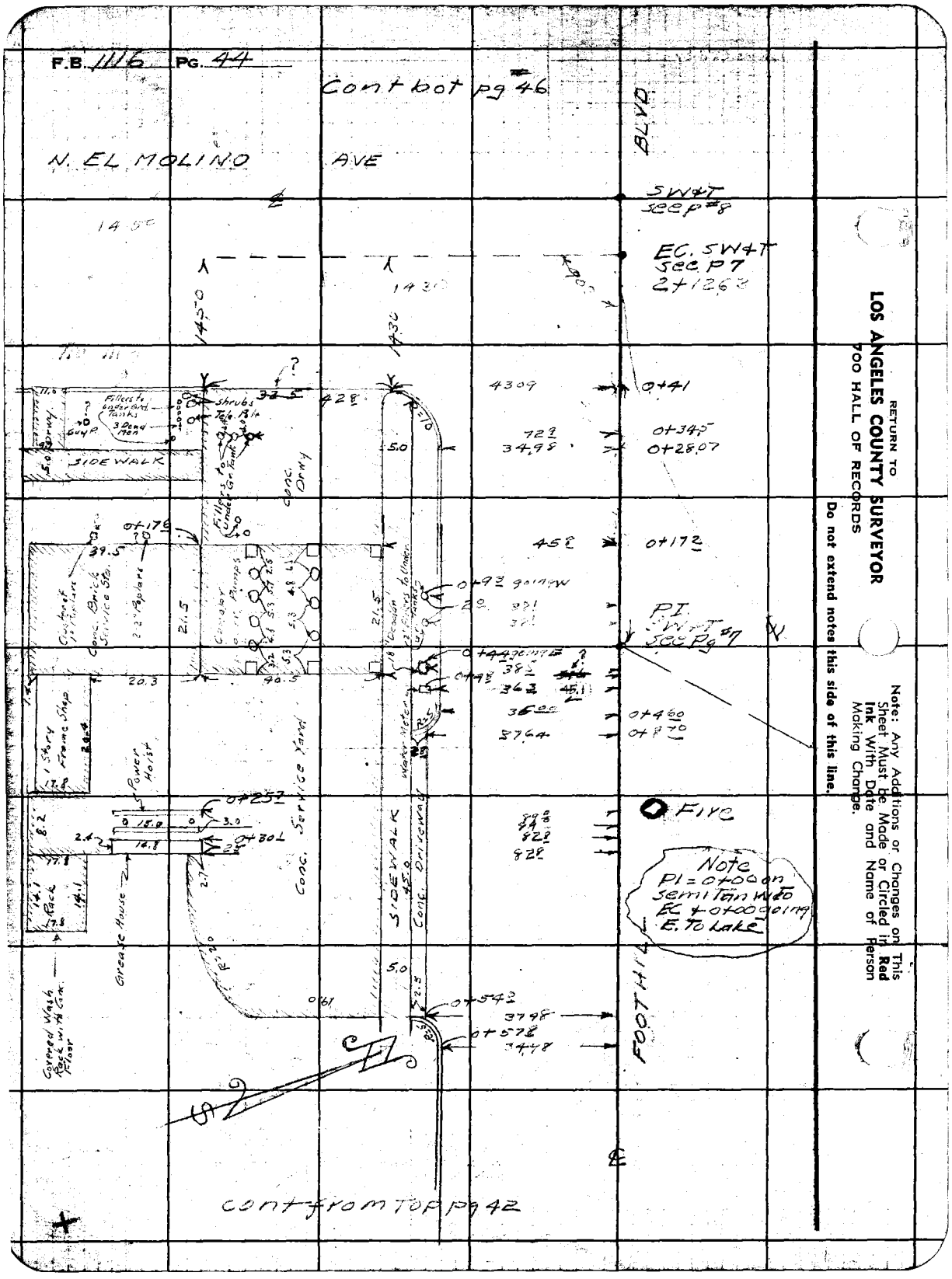

RETURN TO
LOS ANGELES COUNTY SURVEYOR
700 HALL OF RECORDS

Do not extend notes this side of this line.

Note: Any Additions or Changes on This Sheet Must be Made or Circled in Red Ink With Date and Name of Person Making Change.

Notes Ck'd by	Survey of FOOT HILL Blvd
Page No. B-1862-1	W. O. 8365 Tape No. 065 Std 62 °F
Office Work MCA	Surveyed by R.L. Willey
Checked D. M. Finley	Notes R.L.W. Date 12-3-43
Date Feb 1945	Indexed A. C. Johnson

F.B. 1116 Pg. 45

cont bot pg. 47

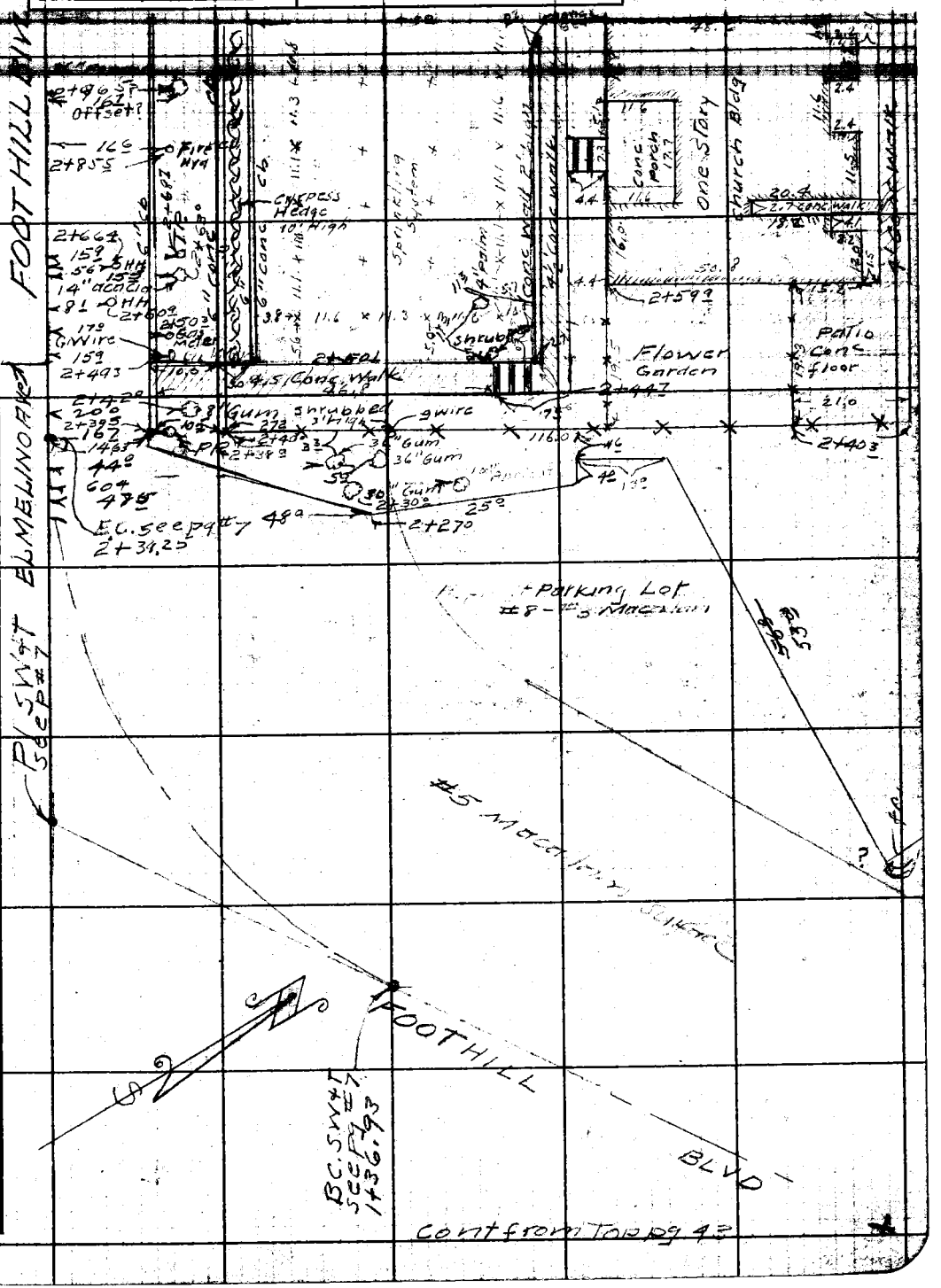

Cont from Top pg 43

Note: Any Additions or Changes on This Sheet Must be Made or Circled in Red Ink With Date and Name of Person Making Change.

Do not extend notes this side of this line.

RETURN TO
LOS ANGELES COUNTY SURVEYOR
700 HALL OF RECORDS

FORM 247 5M 12-40

F.B. 1116 PG. 46

cont bot pg #48



N. EL MOLINO AVE

cont from top pg 44

RETURN TO
LOS ANGELES COUNTY SURVEYOR
700 HALL OF RECORDS

Do not extend notes this side of this line.

Note: Any Additions or Changes on This Sheet Must be Made or Circled in Red Ink With Date and Name of Person Making Change.

Notes Chkd by D. M. Finley	Survey of Foothill Blvd
Map No. A-1862-1	W. O. 8365 Tape No. 265 Std 68 °F
Office Work Mc A	Surveyed by R. L. Willey
Checked D. M. Finley	Notes R L W Date 12-43
Date Feb 1945	Indexed [illegible]

F.B. 1116 Pg. 47



Note: Any Additions or Changes on This Sheet Must be Made or Circled in Red Ink With Date and Name of Person Making Change.

Do not extend notes this side of this line.

RETURN TO
LOS ANGELES COUNTY SURVEYOR
700 HALL OF RECORDS

FORM 247 5M 12-40

Cont loot pg #50

F.B. 1116 PG. 48



cont from top pg #46

RETURN TO
LOS ANGELES COUNTY SURVEYOR
700 HALL OF RECORDS

Do not extend notes this side of this line.

Note: Any Additions or Changes on This Sheet Must Be Made or Circled In Red Ink With Date and Name of Person Making Change.

Notes Ck'd by	Survey of Foothill Blvd	F.B. 1116 Pg. 49
Map No. [illegible]	W. O. [illegible] Tape No. [illegible]	
Office Work [illegible]	Surveyed by R. L. Willey	
Checked D. M. Finley	Notes K. W. Date 12-43	
Date Feb 1945	Indexed A. C. Johnson	



Note: Any Additions or Changes on This Sheet Must be Made or Circled in Red Ink With Date and Name of Person Making Change.

Do not extend notes this side of this line.

RETURN TO
LOS ANGELES COUNTY SURVEYOR
700 HALL OF RECORDS

FORM 247 BM 11-41

F.B. 1116 PG. 50

Cont bot pg. 52

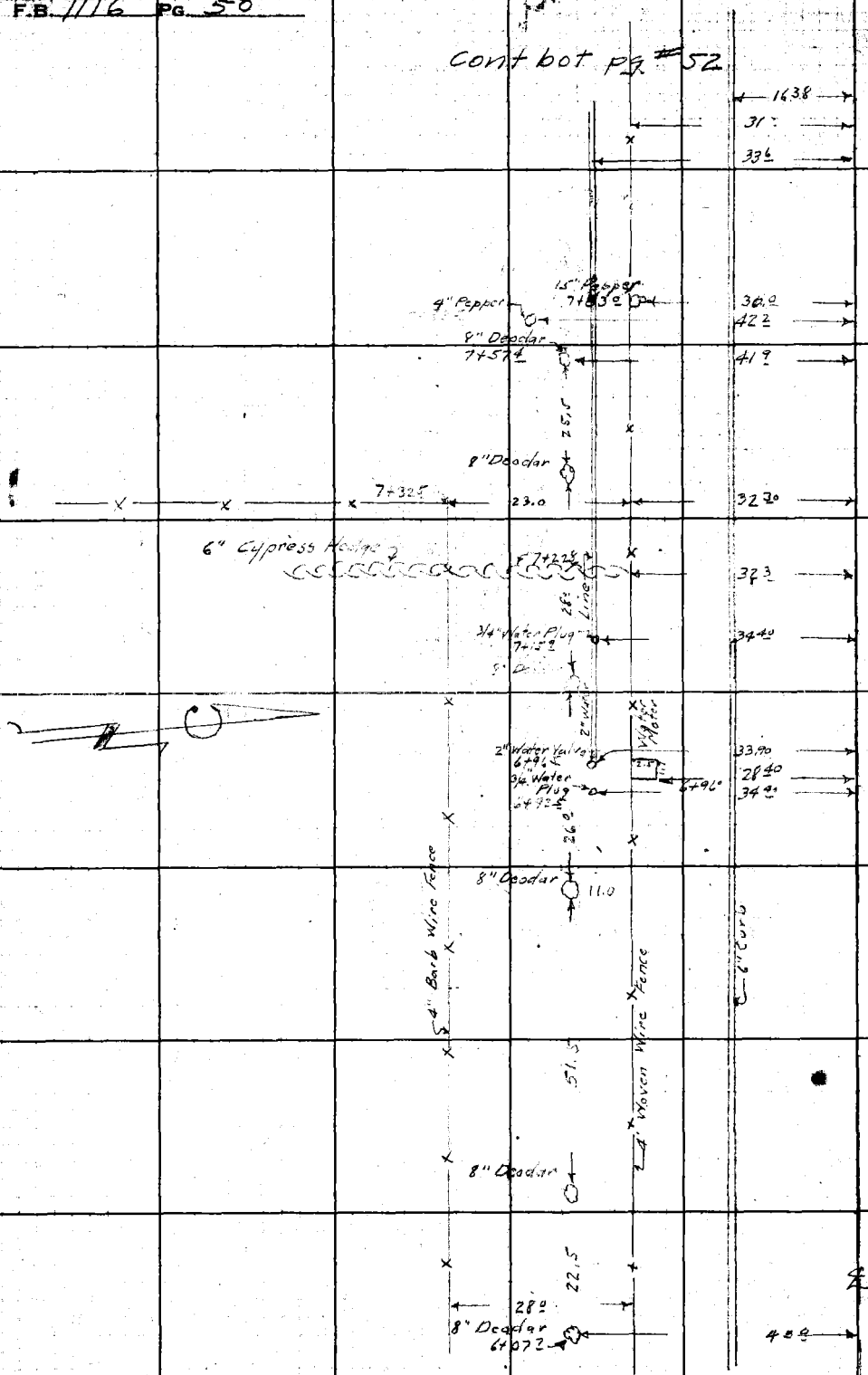

Cont from top pg. 48

RETURN TO
LOS ANGELES COUNTY SURVEYOR
700 HALL OF RECORDS
Do not extend notes this side of this line.

Note: Any Additions or Changes on This Sheet Must be Made or Circled in Red Ink With Date and Name of Person Making Change.

Notes Ck'd by	Surveyor	F.B. 1116 Pg. 51
[illegible]	W. O. [illegible] Tape No. [illegible] Std. [illegible]	
Office Work M.A.	Surveyed by E. L. Willey	
Checked D. M. Finley	Notes [illegible] Date [illegible]	
Date Feb. 1945	Indexed A. C. Johnson	

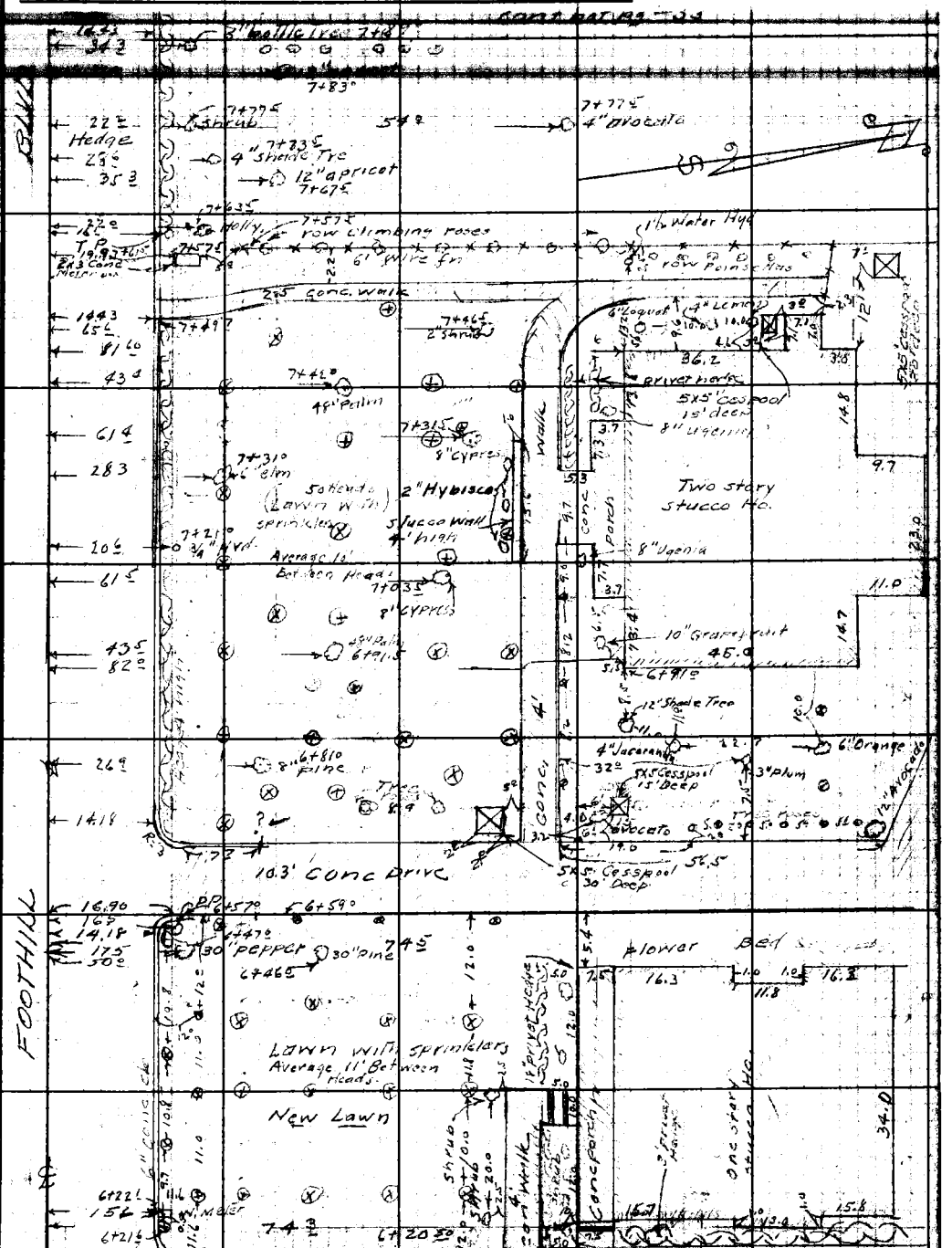

Note: Any Additions or Changes on This Sheet Must be Made or Circled in Red Ink With Date and Name of Person Making Change.

Do not extend notes this side of this line.

RETURN TO
LOS ANGELES COUNTY SURVEYOR
700 HALL OF RECORDS

FORM 247 5M 11-41

RETURN TO
LOS ANGELES COUNTY SURVEYOR
700 HALL OF RECORDS

Note: Any Additions or Changes on This Sheet Must be Made or Circled in Red Ink With Date and Name of Person Making Change.

Do not extend notes this side of this line.

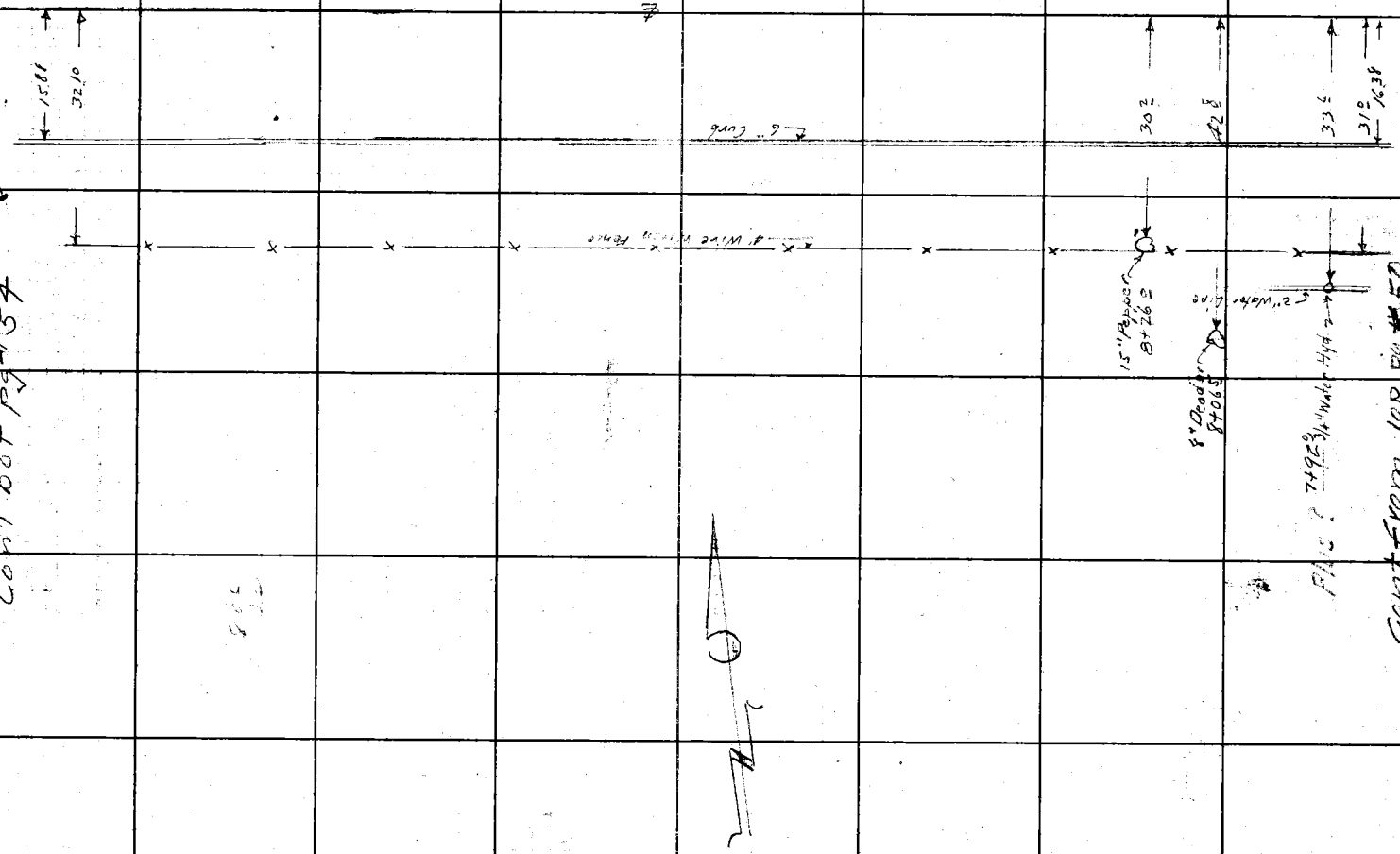

F.B. 1116 PG. 52

Notes Ck'd by	Survey of Foothill Blvd
Map No. B-1862-4	W. 0836 Tape No. 26 St'd 65 °F
Office Work McA	Surveyed by R.L. Willey
Checked D. M. Finley	Notes RLW Date 12-44
Date Feb 1945	Indexed A. C. Johnson

F.B. 1116 Pg. 53

Cont. Lot Pg #55

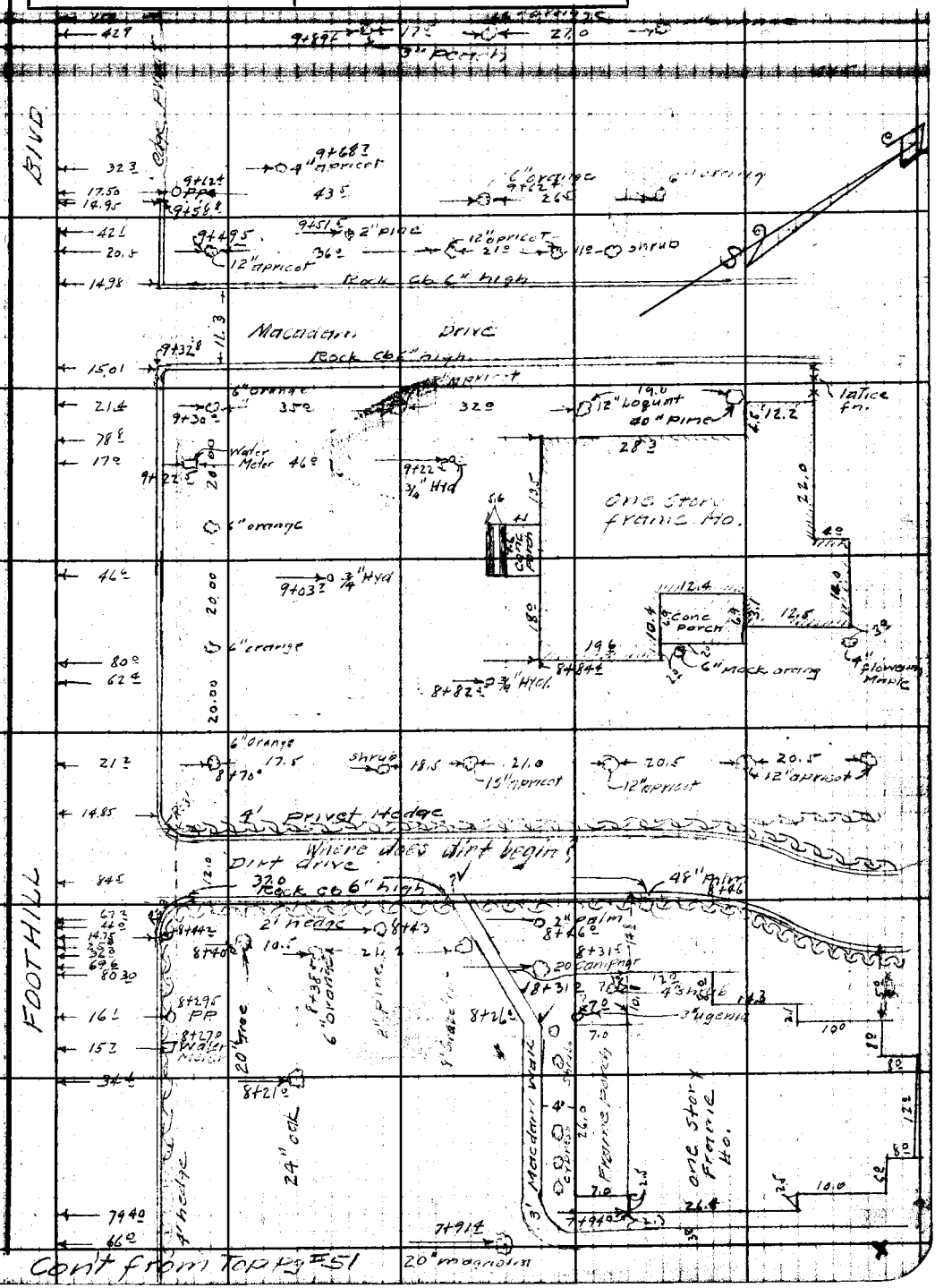

Cont from Top Pg #51

Note: Any Additions or Changes on This Sheet Must be Made or Circled in Red Ink With Date and Name of Person Making Change.

Do not extend notes this side of this line.

RETURN TO
LOS ANGELES COUNTY SURVEYOR
700 HALL OF RECORDS

FORM 247 5M 11-41

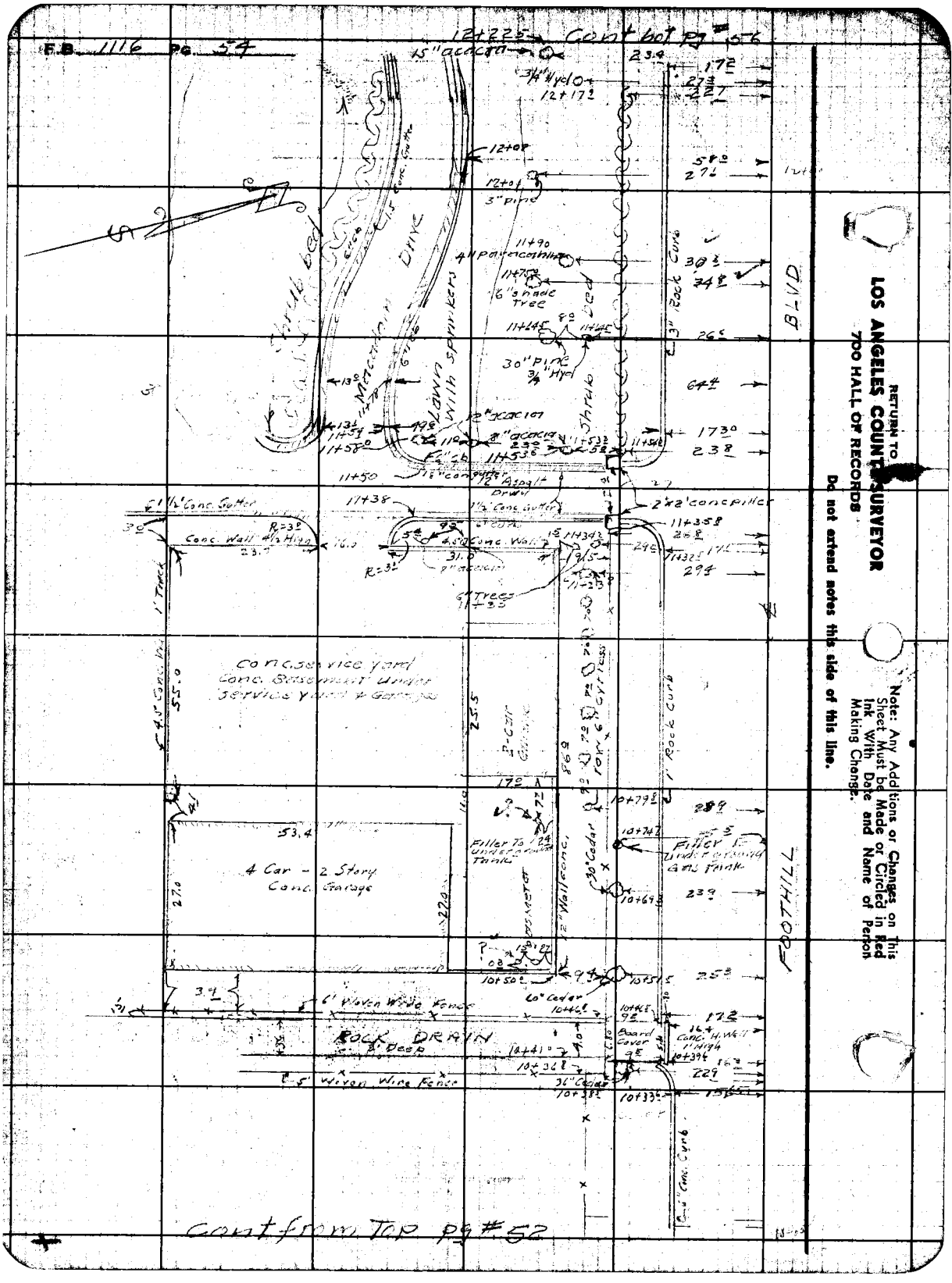

RETURN TO
LOS ANGELES COUNTY SURVEYOR
700 HALL OF RECORDS

Do not extend notes this side of this line.

Note: Any Additions or Changes on This Sheet Must be Made or Circled in Red Ink With Date and Name of Person Making Change.

Notes Ck'd by	Survey of Foothill Blvd
Map No. B-1862-1	W. O. 8365 Tape No. 065 St'd 68°F
Office Work M&A	Surveyed by R. L. Willey
Checked D. M. Finley	Notes R.L.W. Date 12-43
Date Feb. 1945.	Indexed A. C. Johnson

F.B. 1116 PG. 55

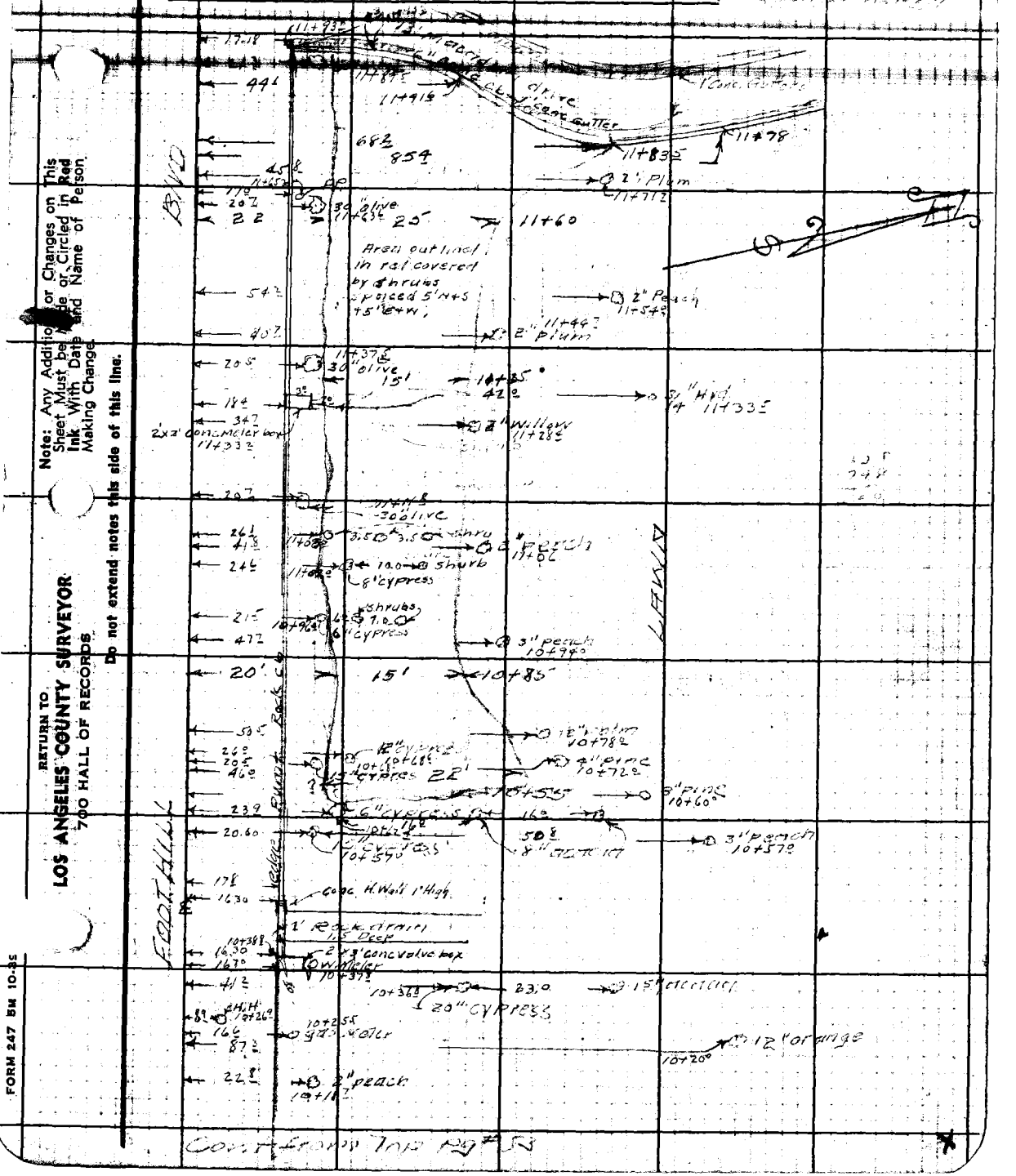

Note: Any Additions or Changes on This Sheet Must be Made or Circled in Red Ink With Date and Name of Person Making Change.

Do not extend notes this side of this line.

RETURN TO
LOS ANGELES COUNTY SURVEYOR
700 HALL OF RECORDS

FORM 247 5M 10-35

Cont. from Top Pg # 53

cont bot pg 58

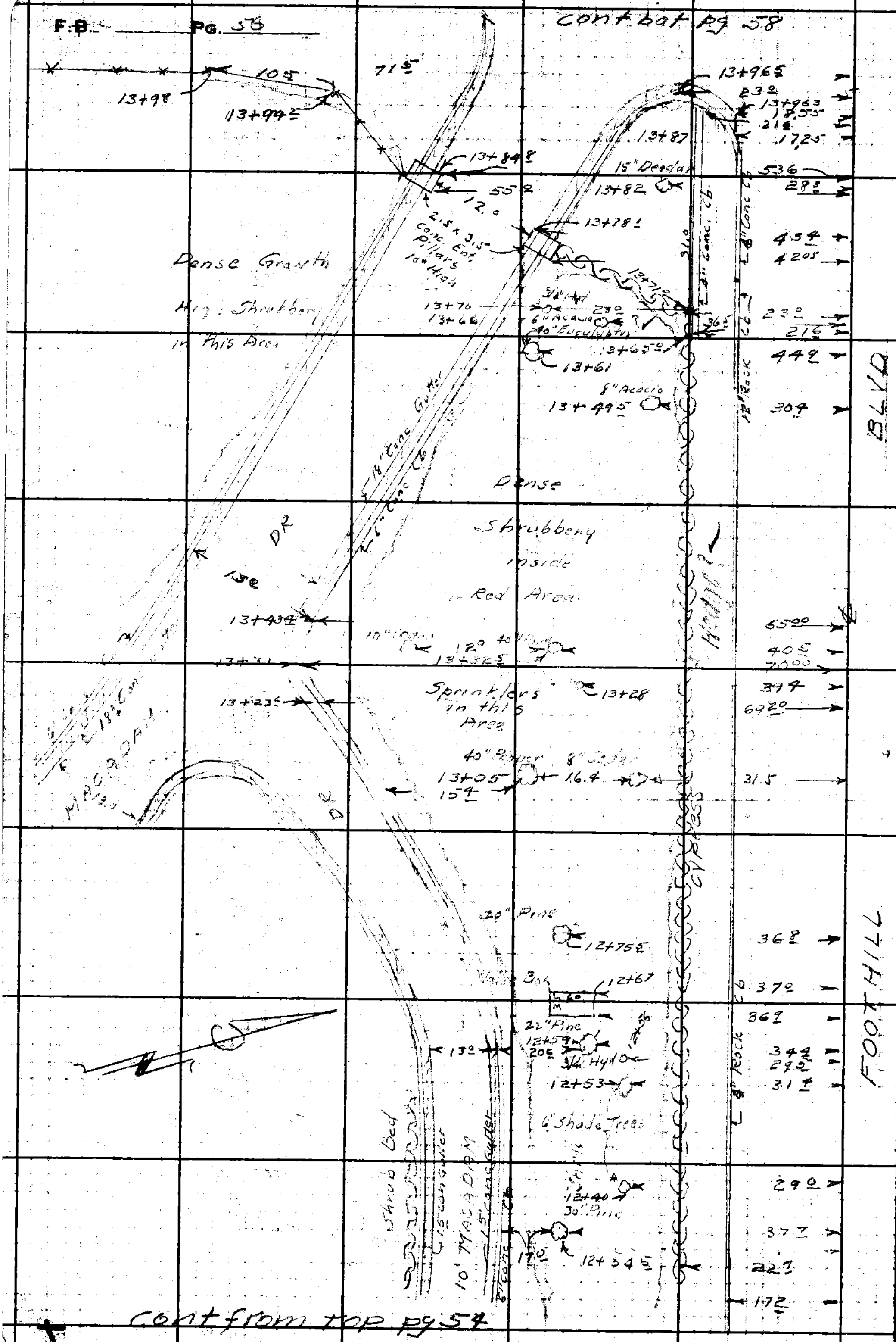

cont from top pg 54

RETURN TO
LOS ANGELES COUNTY SURVEYOR
700 HALL OF RECORDS

Do not extend notes this side of this line.

Note: Any Additions or Changes on This Sheet Must be Made or Circled in Red Ink With Date and Name of Person Making Change.

Notes Ck'd by	Survey of Foothill Blvd
Map No. B-1862-1	W. O. 836 Tape No. 065 St'd 62°F
Office Work MSA	Surveyed by R L Wiley
Checked D. M. Finley	Notes RLW Date 12-43
Date Feb 1945	Indexed A. C. Johnson

F.B. 1116 PG. 37

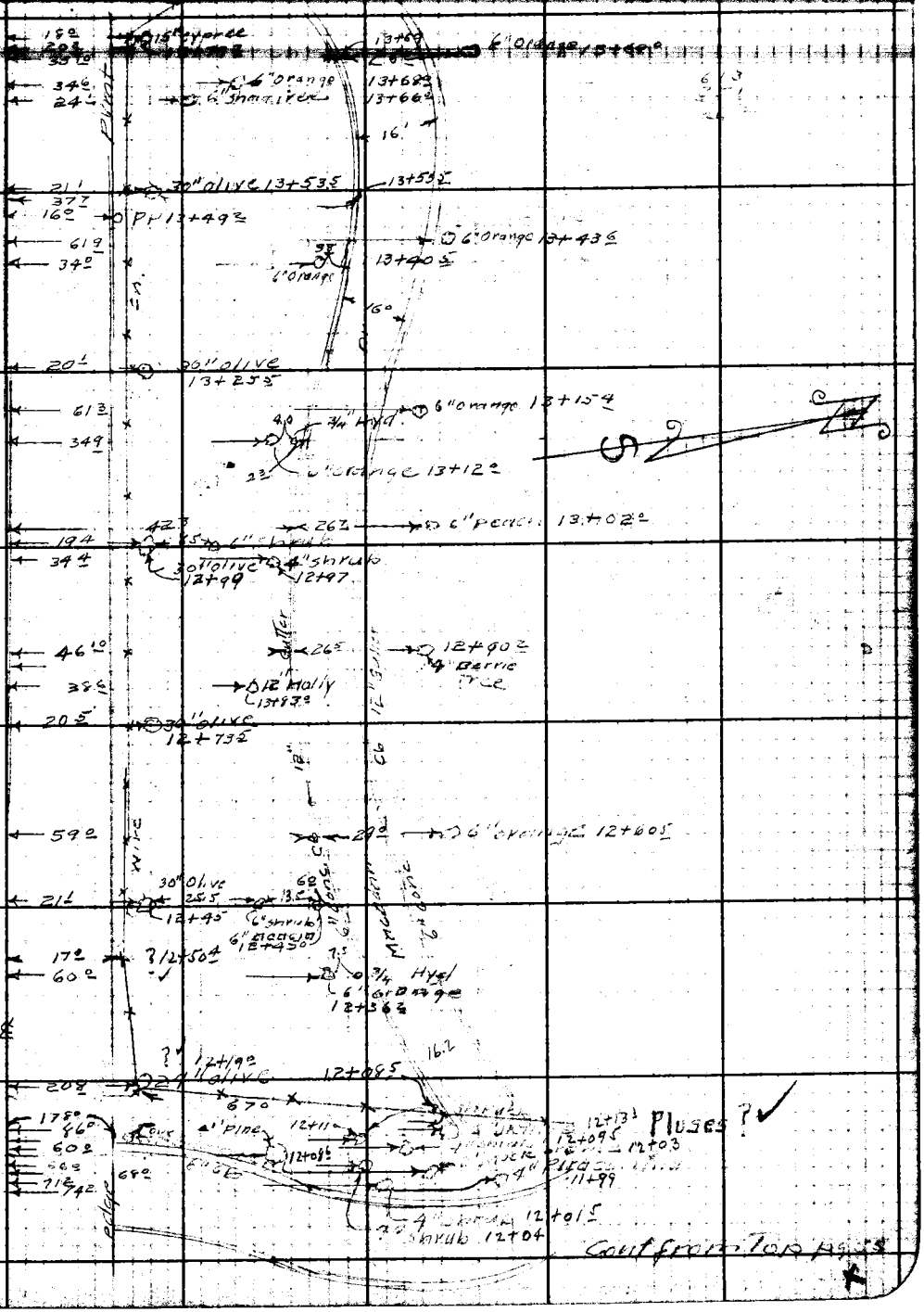

Note: Any Additions or Changes on This Sheet Must be Made or Circled in Red Ink With Date and Name of Person Making Change

Do not extend notes this side of this line.

RETURN TO
LOS ANGELES COUNTY SURVEYOR
700 HALL OF RECORDS

FORM 247 5M 10-39

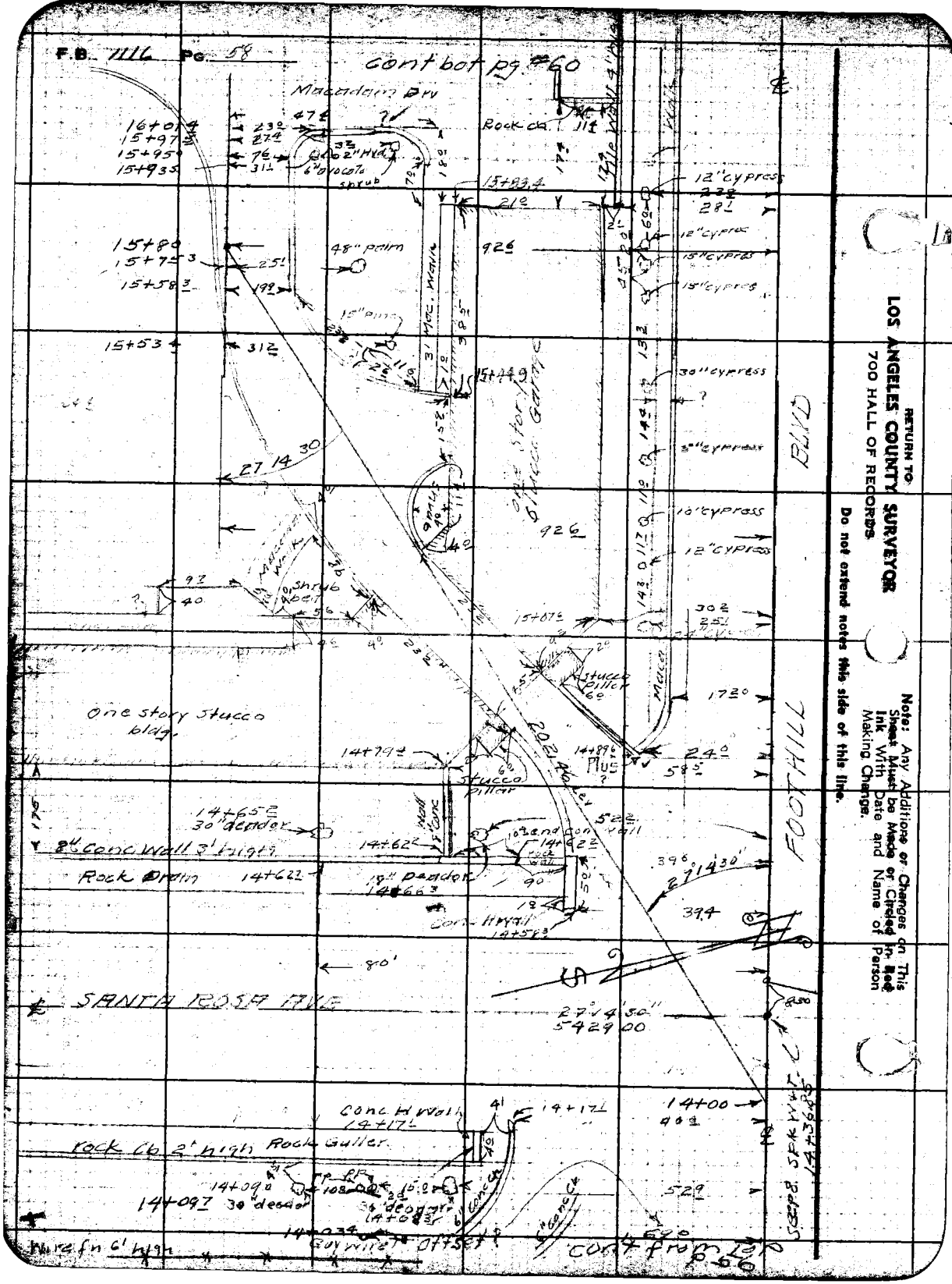
F.B. 1116 Pg. 58
cont bot pg #60
Macadam Drv
Rock Ck.
12" cypress
15" cypress
48" palm
15" pine
3' Mac. Wall
One story Stucco Garage
30" cypress
10" cypress
12" cypress
Shrub bed
Stucco Pillar
One story Stucco bldg.
Stucco Pillar
Plus
FOOTHILL BLVD
8" Conc Wall 3' high
Rock Drain
30" deodar
18" Deodar
Conc H Wall
SANTA ROSA AVE
Conc H Wall
Rock Ck 2' high
Rock Gutter
30" deodar
Guy wire
Offset
Wire fn 6' high
cont from Lap
RETURN TO
LOS ANGELES COUNTY SURVEYOR
700 HALL OF RECORDS
Do not extend notes this side of this line.
Note: Any Additions or Changes on This Sheet Must be Made or Circled in Red Ink With Date and Name of Person Making Change.

Notes Ck'd by	Survey of Foothill Blvd
Map No. B-1862-1	W. O. 8365 Tape No. 065 Stds 6P °F
Office Work McA	Surveyed by R.L. Willey
Checked D. M. Finley	Notes R.L.W. Date 12-43
Date Feb. 1945	Indexed C. C. Johnson

F.B. 1116 Pg. 59



Note: Any Additions or Changes on This Sheet Must be Made or Circled in Red Ink With Date and Name of Person Making Change.

Do not extend notes this side of this line.

RETURN TO
LOS ANGELES COUNTY SURVEYOR
700 HALL OF RECORDS

FORM 247 5M 12-40

RETURN TO
LOS ANGELES COUNTY SURVEYOR
700 HALL OF RECORDS

Note: Any Additions or Changes on This Sheet Must be Made or Circled in **Red Ink** With Date and Name of Person Making Change.

Do not extend notes this side of this line.

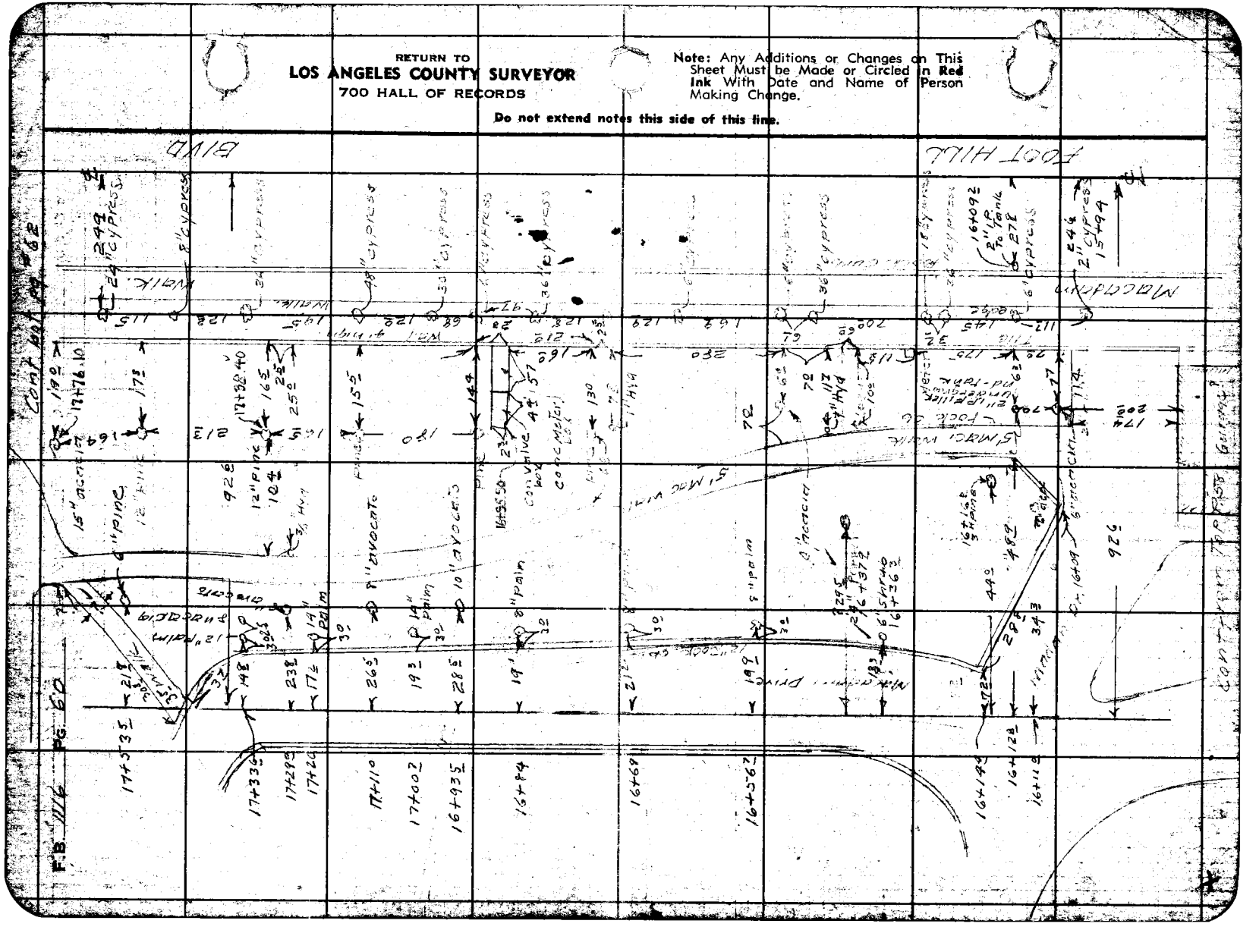

Notes Ck'd by	Survey of Foothill Blvd	F.B. 1116 Pg. 61
Map No. [illegible]	W. O. [illegible] Tape No. Std °F	
Office Work McA	Surveyed by R L Willey	
Checked [illegible] Finley	Notes R L W Date 1-13-44	
Date Feb. 1945	Indexed A. C. Johnson	

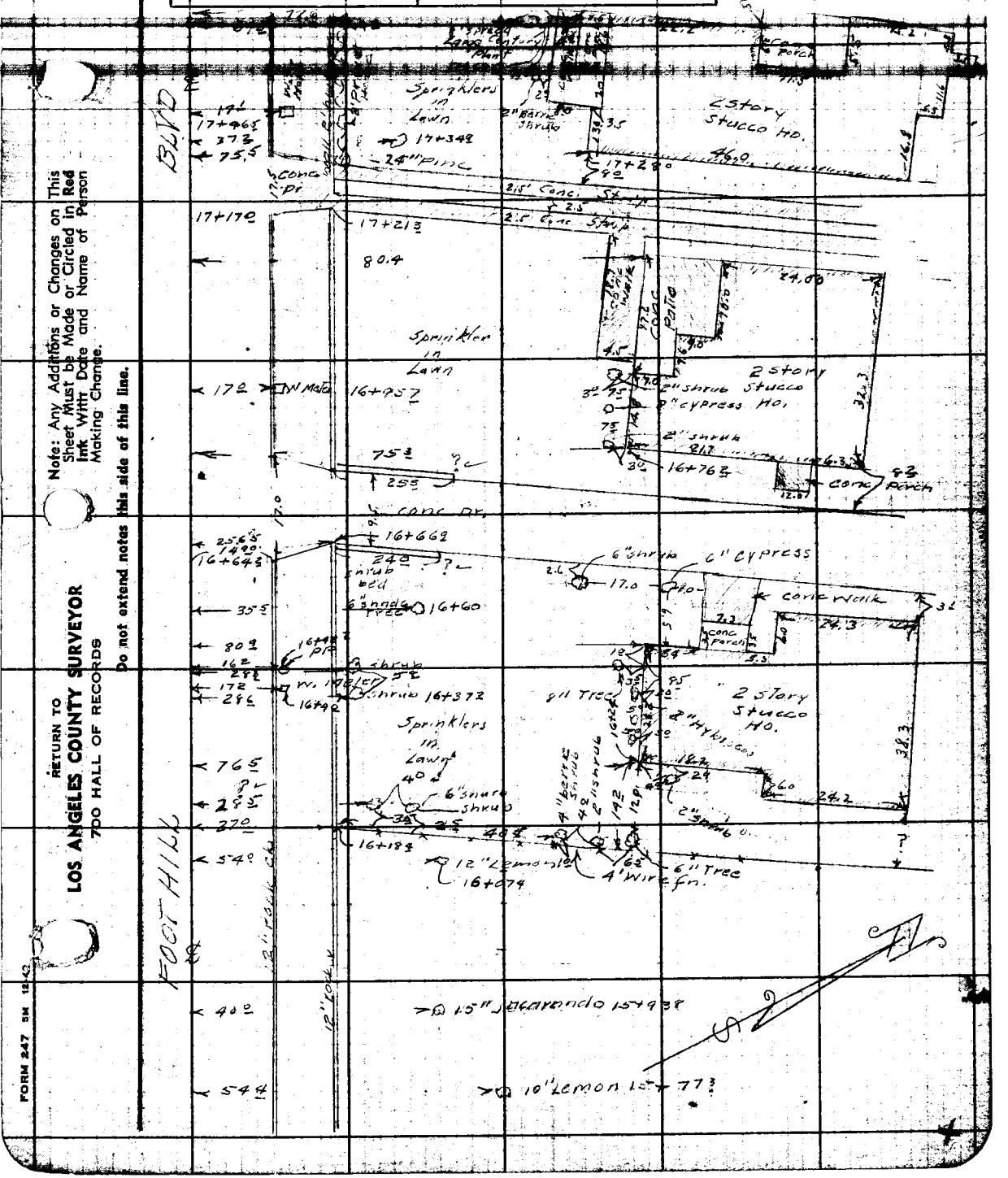

Note: Any Additions or Changes on This Sheet Must be Made or Circled in Red Ink With Date and Name of Person Making Change.

Do not extend notes this side of this line.

RETURN TO
LOS ANGELES COUNTY SURVEYOR
700 HALL OF RECORDS

FORM 247 5M 12-42

F.B. 1116 PG. 62

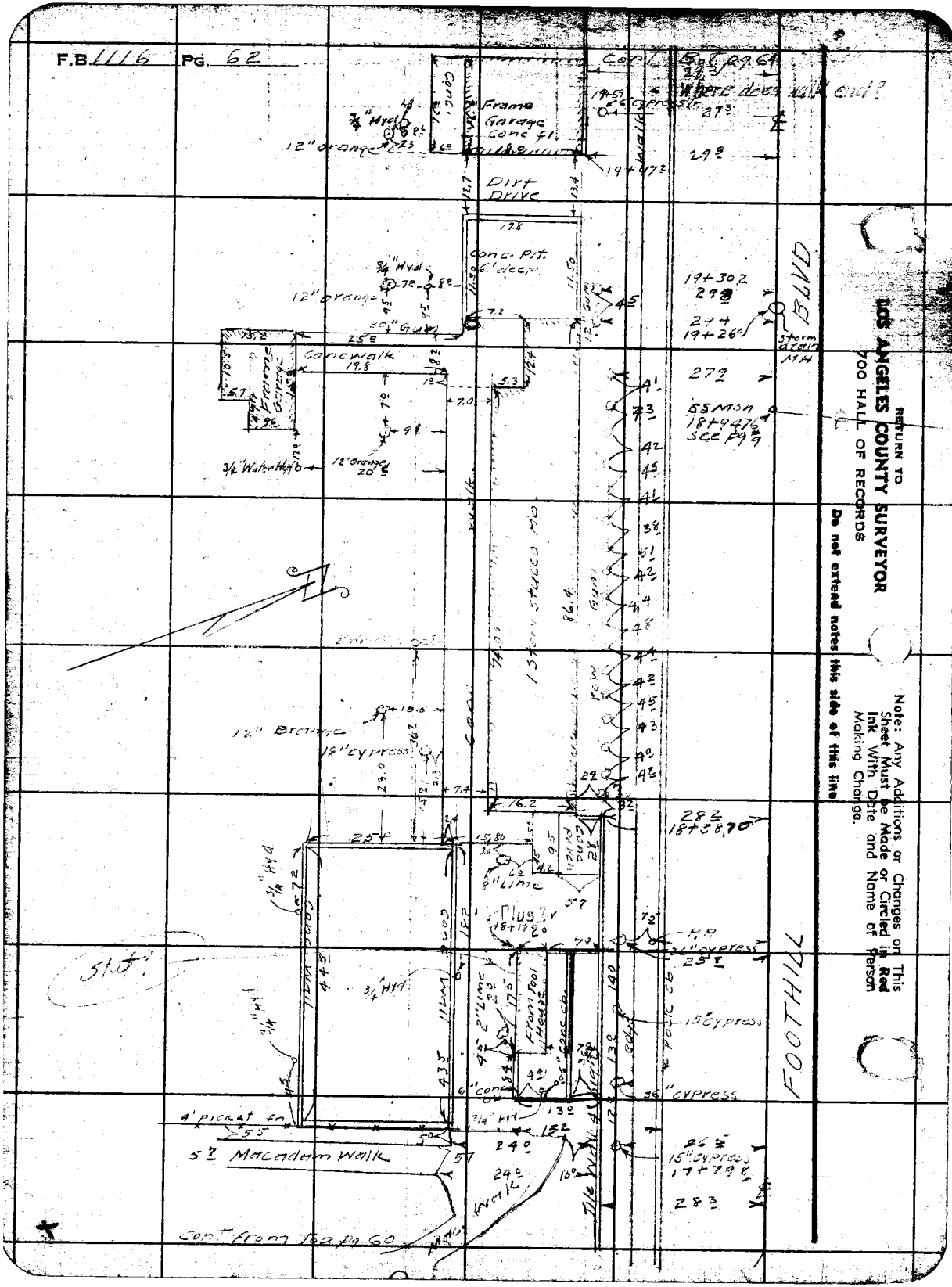

RETURN TO
LOS ANGELES COUNTY SURVEYOR
700 HALL OF RECORDS

Do not extend notes this side of this line

Note: Any Additions or Changes on This Sheet Must be Made or Circled in Red Ink With Date and Name of Person Making Change.

Notes Ck'd by	Survey of Foothill Blvd	F.B. 1116 Pg. 63
Map No. [illegible]	W. O. 8365 Tape No. Std °F	
Office Work M.E.A.	Surveyed by R.L. Willey	
Checked D. M. Finley	Notes R.L.W. Date 1-44	
Date Feb. 1945	Indexed C. Johnson	

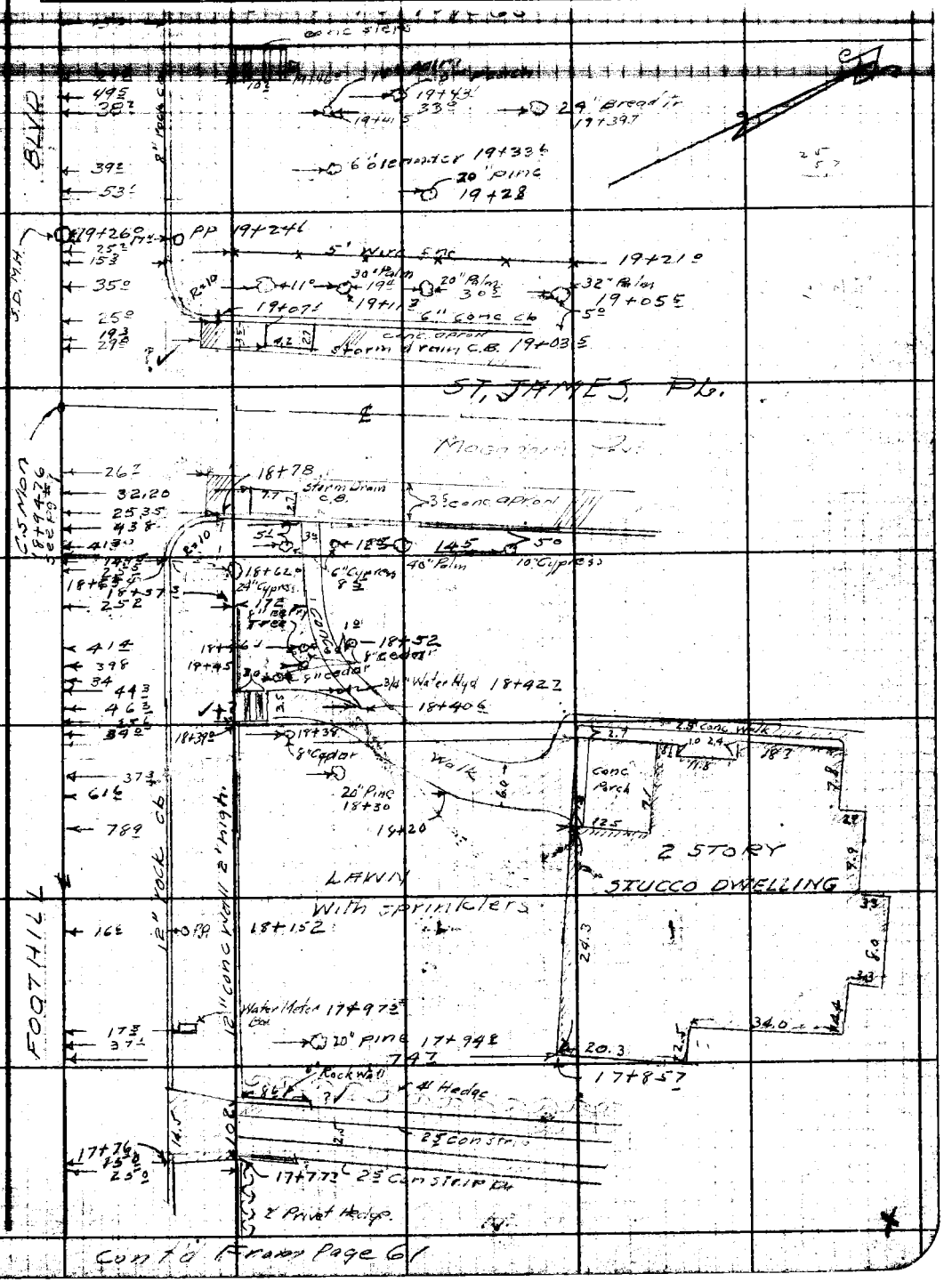

Cont'd From Page 61

Note: Any Additions or Changes on This Sheet Must be Made or Circled in Red Ink With Date and Name of Person Making Change.

Do not extend notes this side of this line.

RETURN TO
LOS ANGELES COUNTY SURVEYOR
700 HALL OF RECORDS

FORM 247 5M 12-40

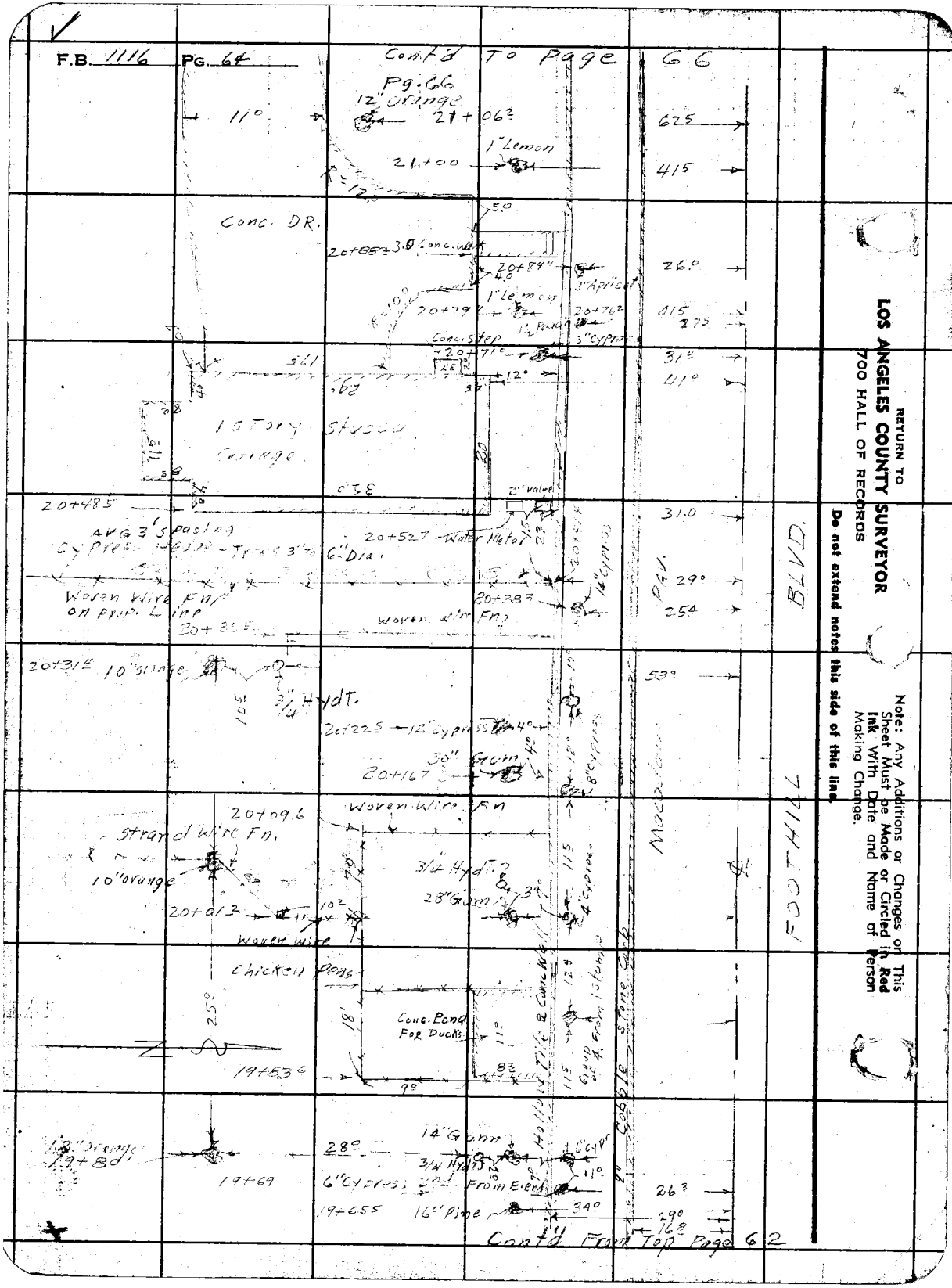

RETURN TO
LOS ANGELES COUNTY SURVEYOR
700 HALL OF RECORDS

Do not extend notes this side of this line.

Note: Any Additions or Changes on This Sheet Must be Made or Circled in Red Ink With Date and Name of Person Making Change.

Notes Ck'd by		Survey of Foothill Blvd	F.B. 1116 Pg. 65
Map No. B-1862-1		W. O. 8560 Tape No. ___ St'd ___ °F	
Office Work MEA		Surveyed by R.L. Willey	
Checked J. M. Finlay		Notes RLW Date 1-44	
Date Feb. 1945		Indexed	

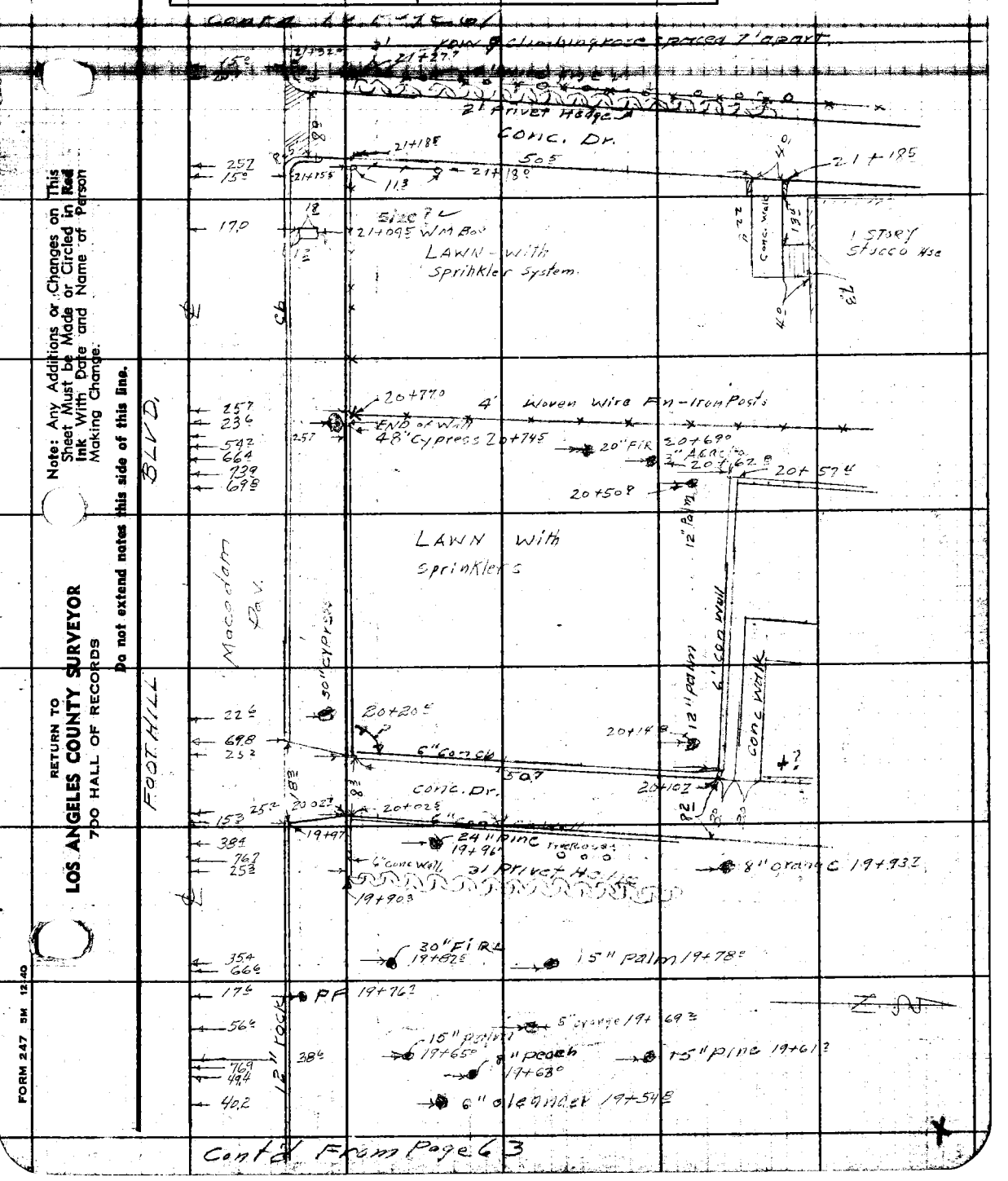

Note: Any Additions or Changes on This Sheet Must be Made or Circled in Red Ink With Date and Name of Person Making Change.

Do not extend notes this side of this line.

RETURN TO
LOS ANGELES COUNTY SURVEYOR
700 HALL OF RECORDS

FORM 247 5M 12-40

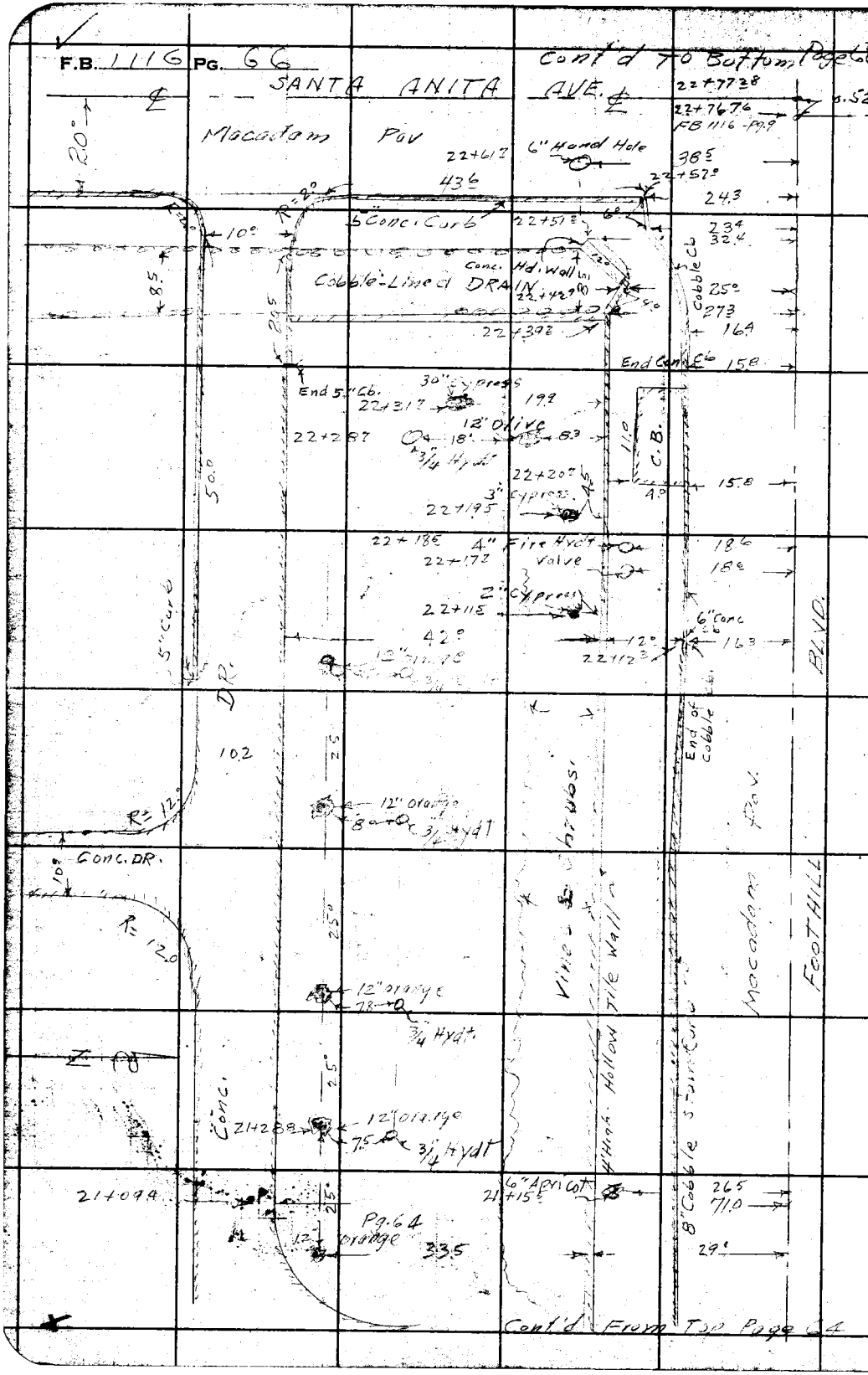

RETURN TO
LOS ANGELES COUNTY SURVEYOR
700 HALL OF RECORDS

Do not extend notes this side of this line.

Note: Any Additions or Changes on This Sheet Must be Made or Circled in Red Ink With Date and Name of Person Making Change.

Notes Ck'd by	Survey of [illegible]
Map No. B-1862-1	W. O. 8365 Tape No. ____ Std ____ °F
Office Work McA.	Surveyed by C.V. Crumley
Checked D. M. Finley	Notes CVC Date 4-6-44
Date Feb. 1945.	Indexed A. C. Johnson 5-5-44

F.B. 1116 Pg. 67

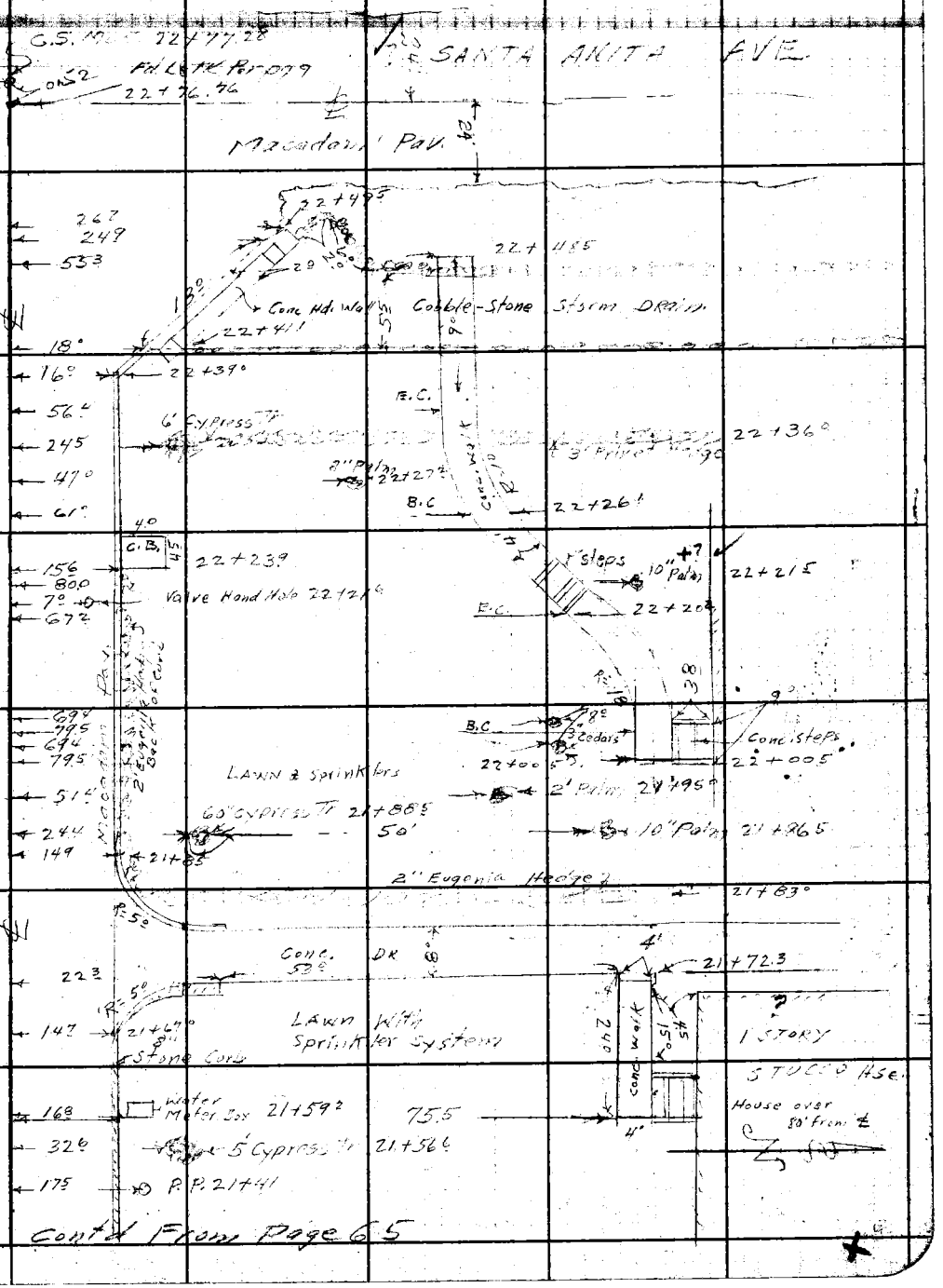

Cont'd From Page 65

Note: Any Additions or Changes on This Sheet Must be Made or Circled in Red Ink With Date and Name of Person Making Change.

Do not extend notes this side of this line.

RETURN TO
LOS ANGELES COUNTY SURVEYOR
700 HALL OF RECORDS

FORM 247 5M 12-50

F.B. 1116 Pg. 68

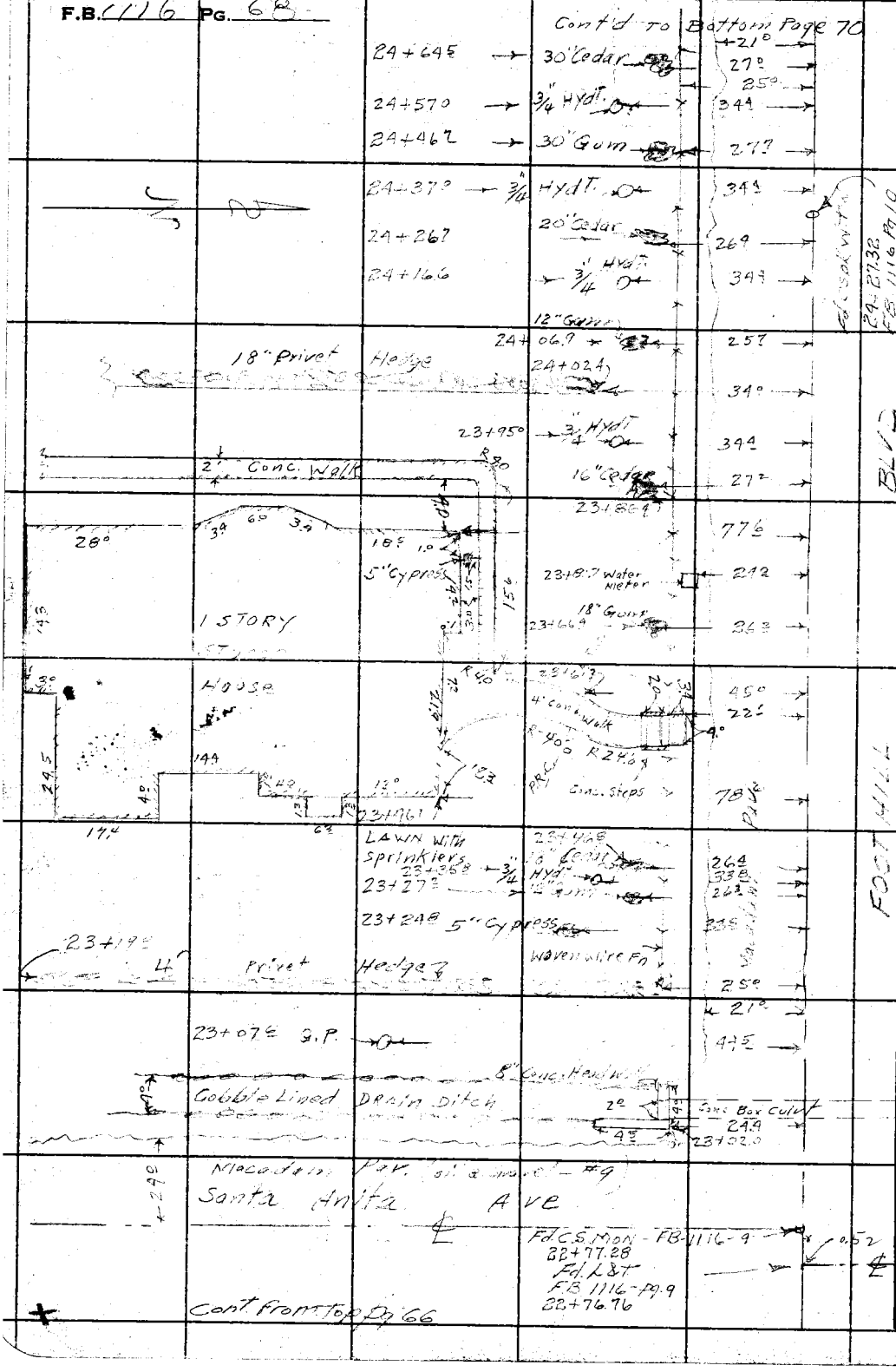

RETURN TO
LOS ANGELES COUNTY SURVEYOR
700 HALL OF RECORDS

Do not extend notes this side of this line.

Note: Any Additions or Changes on This Sheet Must be Made or Circled in **Red Ink** With Date and Name of Person Making Change.

Notes Ck'd by	Survey of Foothill Blvd
Map No. B-1862-1	W. O. 836-5 Tape No. Std °F
Office Work MSA	Surveyed by C.V. Crumley
Checked	Notes C.V.C. Date 4-7-94
Date Feb. 1945	Indexed

F.B. Pg. 67

Note: Any Additions or Changes on This Sheet Must be Made or Circled in Red Ink With Date and Name of Person Making Change.

Do not extend notes this side of this line.

RETURN TO
LOS ANGELES COUNTY SURVEYOR
700 HALL OF RECORDS

FORM 247 5M 10.89

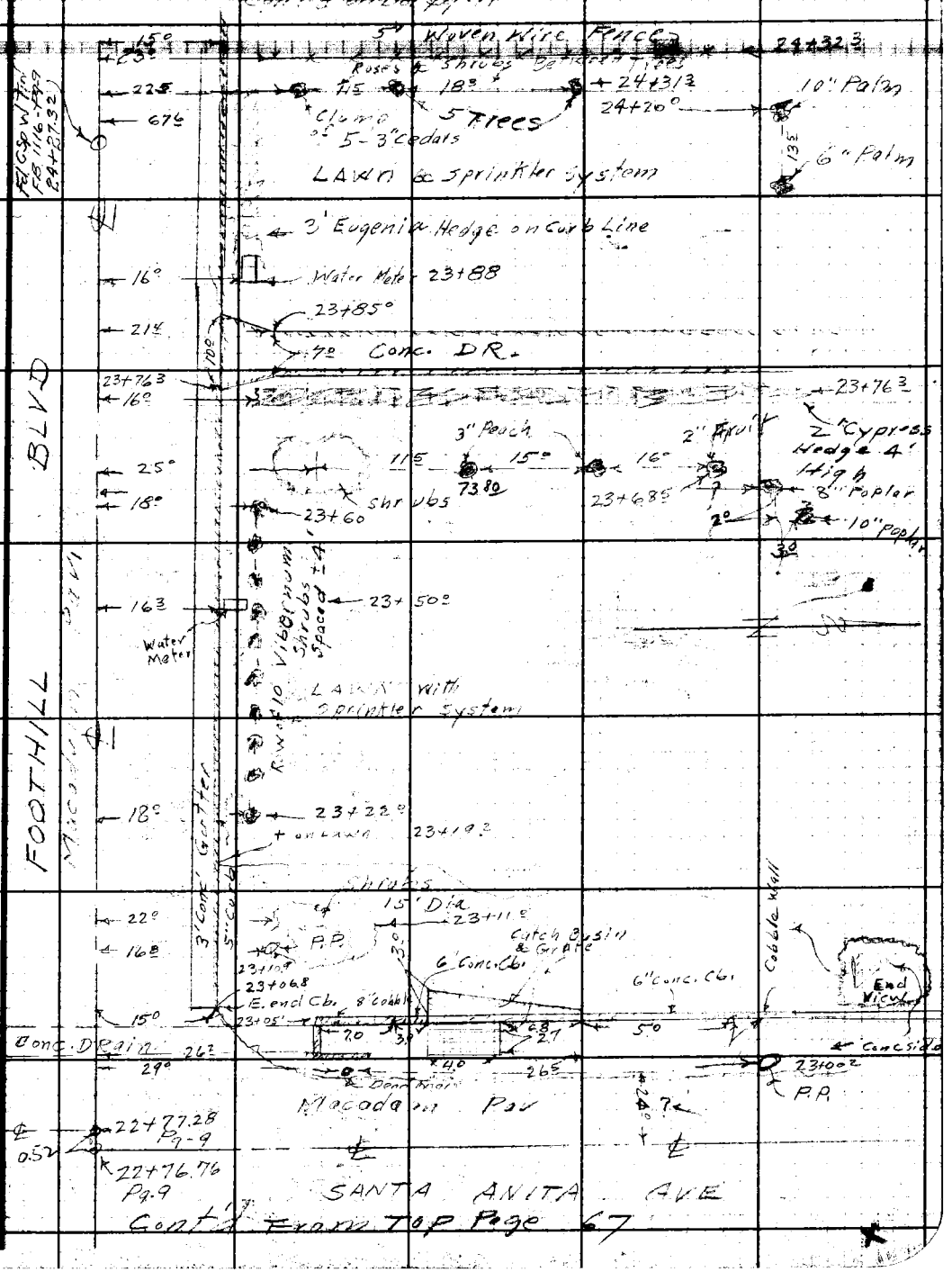

F.B. 1116 PG. 70

Cont'd To Bottom Pg. 72



RETURN TO
LOS ANGELES COUNTY SURVEYOR
700 HALL OF RECORDS

Do not extend notes this side of this line.

Note: Any Additions or Changes on This Sheet Must be Made or Circled in Red Ink With Date and Name of Person Making Change.

Notes Ck'd by	Survey of Fountain Level	F.B. 1116 Pg. 71
Map No. B-1862-1	W. O. 5365 Tape No. Std °F	
Office Work M-A	Surveyed by C.V. Cromley	
Checked D. M. Finlay	Notes C.V.C.-G.G.P. Date 4-10-44	
Date Feb 1945	Indexed	

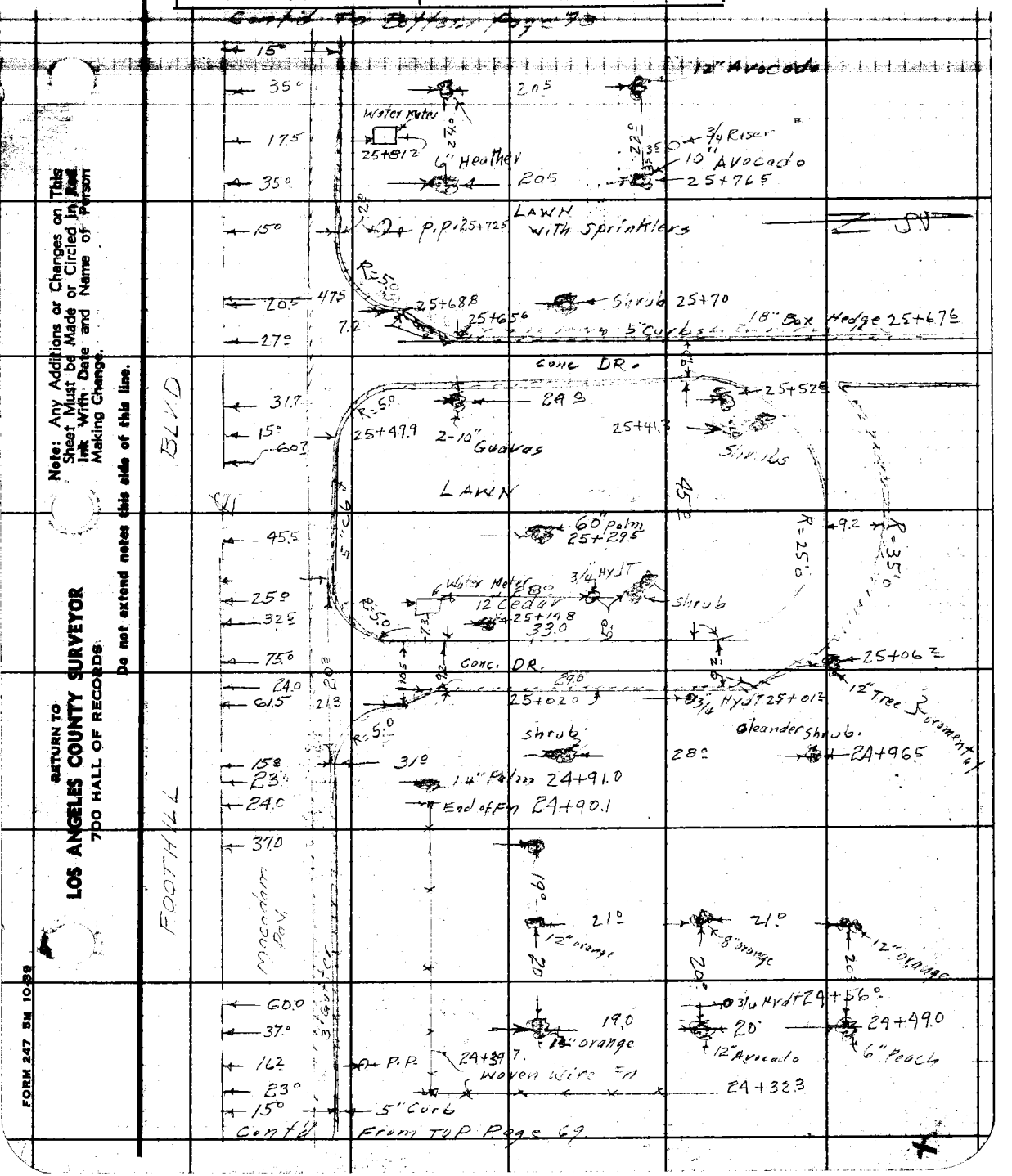

Note: Any Additions or Changes on This Sheet Must be Made or Circled in Red Ink With Date and Name of Person Making Change.

Do not extend notes this side of this line.

RETURN TO
LOS ANGELES COUNTY SURVEYOR
700 HALL OF RECORDS

FORM 247 5M 10-39



RETURN TO
LOS ANGELES COUNTY SURVEYOR
700 HALL OF RECORDS

Do not extend notes this side of this line.

Note: Any Additions or Changes on This Sheet Must be Made or Circled in Red Ink With Date and Name of Person Making Change.

Notes Ck'd by	Survey of Foothill Blvd
Map No. B-1862-1	W. O. 8365 Tape No. Std °F
Office Work M.A.	Surveyed by C. V. Crumley
Checked [illegible]	Notes C. V. C. Date 4-10-44
Date Feb. 1945	Indexed [illegible]

F.B. [illegible] PG. 73



Note: Any Additions or Changes on This Sheet Must be Made or Circled in Red Ink With Date and Name of Person Making Change.

Do not extend notes this side of this line.

RETURN TO
LOS ANGELES COUNTY SURVEYOR
700 HALL OF RECORDS

FORM 247 5M 12-40

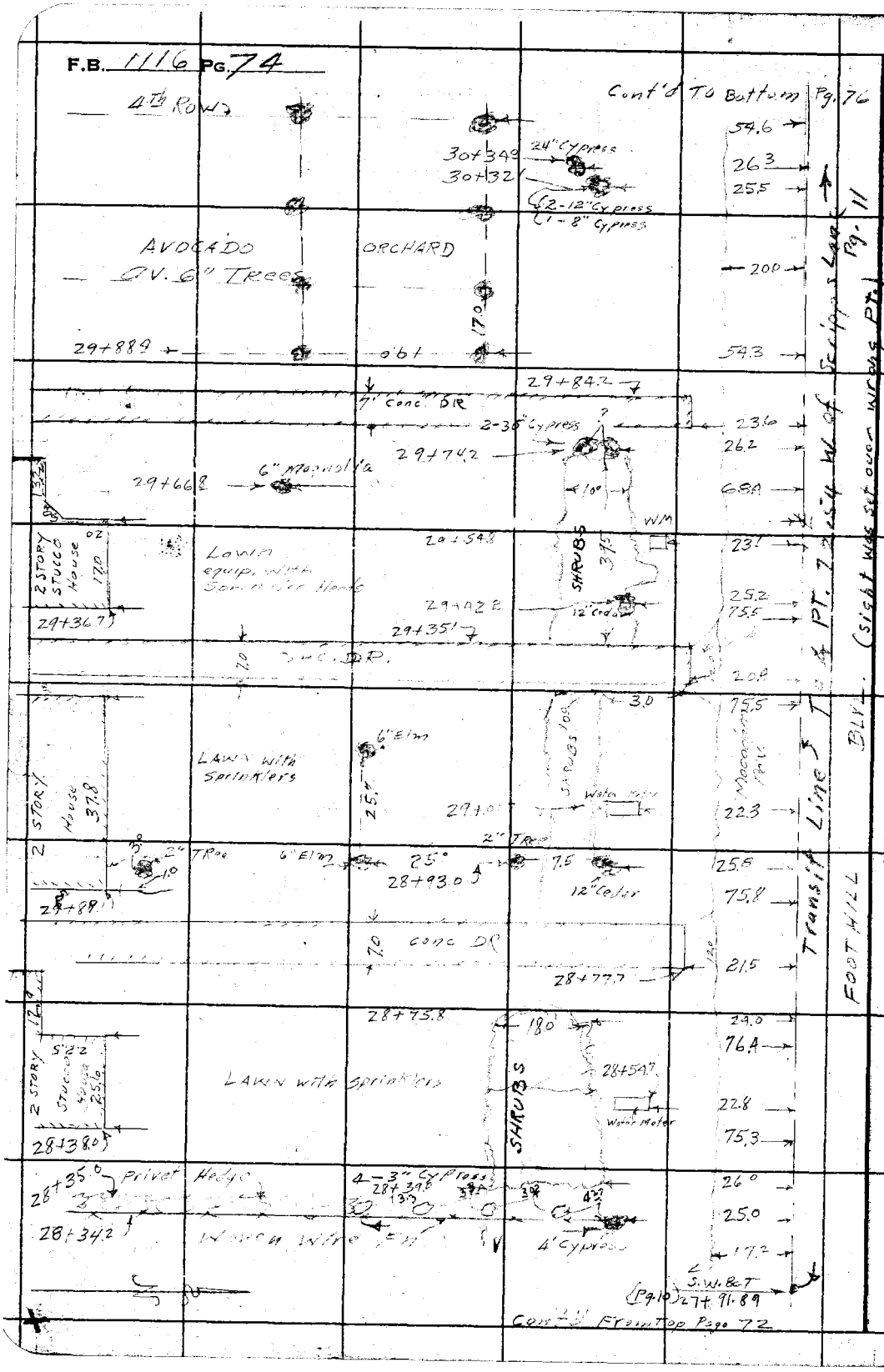

RETURN TO
LOS ANGELES COUNTY SURVEYOR
700 HALL OF RECORDS

Do not extend notes this side of this line.

Note: Any Additions or Changes on This Sheet Must be Made or Circled in **Red Ink** With Date and Name of Person Making Change.

Notes Ck'd by	Survey of Foothill Blvd
Map No. B-1862-1	W. O. 8365 Tape No. ____ Std ____ °F
Office Work McA	Surveyed by CVC Rumley
Checked D. M. Finley	Notes CVC Date 4-10-44
Date Feb. 1945	Indexed

F.B. 1172 Pg. 75

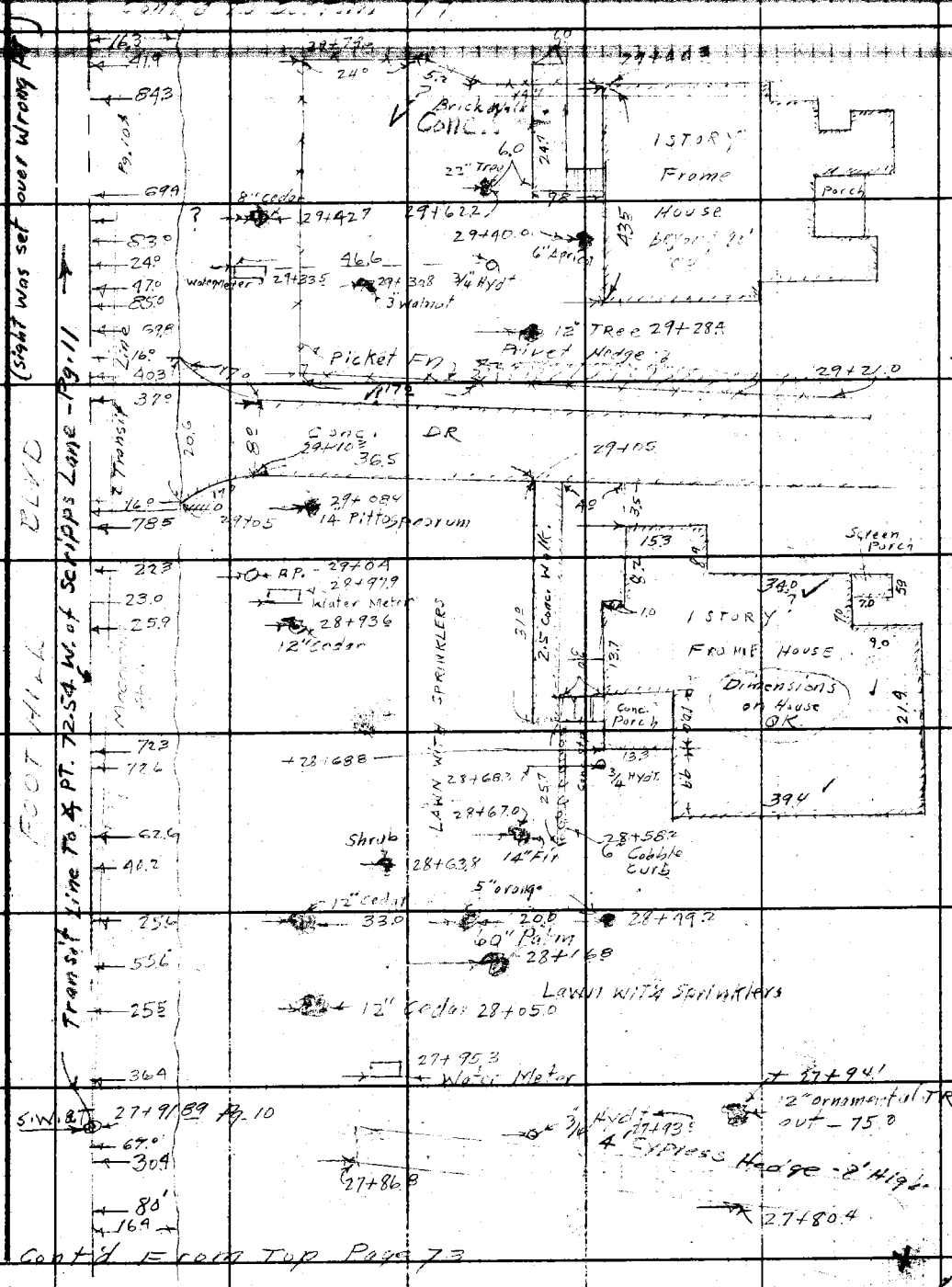

Note: Any Additions or Changes on This Sheet Must be Made or Circled in Red Ink With Date and Name of Person Making Change.

Do not extend notes this side of this line.

RETURN TO
LOS ANGELES COUNTY SURVEYOR
700 HALL OF RECORDS

FORM 247 5M 12-40



RETURN TO
LOS ANGELES COUNTY SURVEYOR
700 HALL OF RECORDS

Do not extend notes this side of this line.

Note: Any Additions or Changes on This Sheet Must be Made or Circled in **Red Ink** With Date and Name of Person Making Change.

Notes Ck'd by	Survey of FOOTHILL BLVD.
Map No. B-1862-1	W. O. 8365 Tape No. ____ Std ____ °F
Office Work McA	Surveyed by C.V. Crumley
Checked	Notes C.V.C. & G.G.P. Date 4-11-44
Date Feb. 1945	Indexed

F.B. ____ Pg. 77

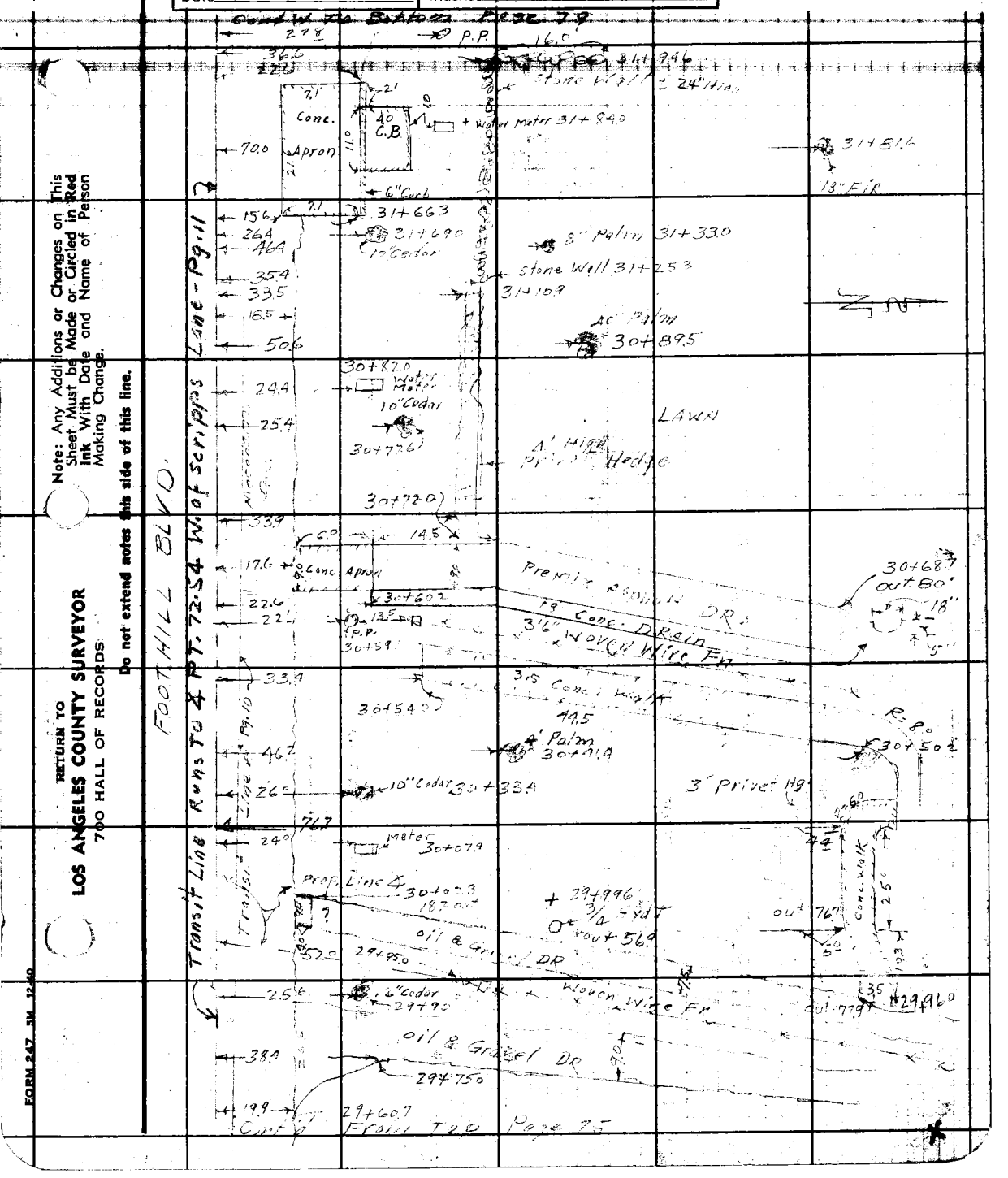

Note: Any Additions or Changes on This Sheet Must be Made or Circled in Red Ink With Date and Name of Person Making Change.

Do not extend notes this side of this line.

RETURN TO
LOS ANGELES COUNTY SURVEYOR
700 HALL OF RECORDS

FORM 247 5M 12-40



RETURN TO
LOS ANGELES COUNTY SURVEYOR
700 HALL OF RECORDS

Do not extend notes this side of this line.

Note: Any Additions or Changes on This Sheet Must be Made or Circled in **Red Ink** With Date and Name of Person Making Change.

Notes Ck'd by	Survey of FOOTHILL BLVD
Map No. B-1862-1	W. O. 836-5 Tape No. ____ Std ____ °F
Office Work MCA	Surveyed by
Checked	Notes C.V.C. & G.G.P. Date 4-14-44
Date Feb. 1945	Indexed

F.B. 1156 PG. 77

Cont'd From Bottom Page 81

20.4
34.7
19.7
28.9
36.0
P.O. 1663554
3.8.3
12" Orange
34+41.8
Shrub 34+35.0
Water Meter 34+29.0
Shrub 34+27.0
Privet Shrub 34+23.9

30.8
34.9
29.4
31.2
22.5 33.0
22.5
28.0
1" Birch 34+21.1
34+18.7
1" Birch 34+15.8
Shrub 34+03
1" Eugenia 34+06.7
11.0
11.0
Conc DR.
33+96.2
33+96.7
Privet Hedge
LAWN WITH SPRINKLERS

Macadam Pavi
21.6
21.2
13.6
P.P. 9.0
G.W.V. 33+77.3
W. Valve 33+35.5
W.M. 33+33.9
32+35 E.O. Fence

3.1
31.9
30.3
30.3
S.D. M.H. 32+76
P.P. 32+68.3
Drain Box
Cobble Line DRAIN
6.0
32+54.9
8" Conc. Hd. Wall
4.5

4.5
Hand Hole 32+53.2
P.T. C.S. Mon.
14.61
2.55
S.W.S.T. Per P.9.10 32+39.63
MARENGO
Not Set
4.30
12.0

Transit Line P.9.10
Macadam Pavi
Transit Line
42.2
12" Conc Hd. Wall
Cobble Wall
8" Conc Wall
Drain Box with Grating Thereon
19.6
32+16.0
32+14.0
8.5
1.5
5.0
5.0
32+11.0
Cobble Lined DRAIN
6.0
35.0
8.0
10" Cobble Wall
45.3
19.5
16" Bottom Pipe 32+07.7

Cont'd From Top Page 77

Note: Any Additions or Changes on This Sheet Must be Made or Circled in Red Ink With Date and Name of Person Making Change.

Do not extend notes this side of this line.

RETURN TO
LOS ANGELES COUNTY SURVEYOR
700 HALL OF RECORDS

FORM 247 RM 12-40

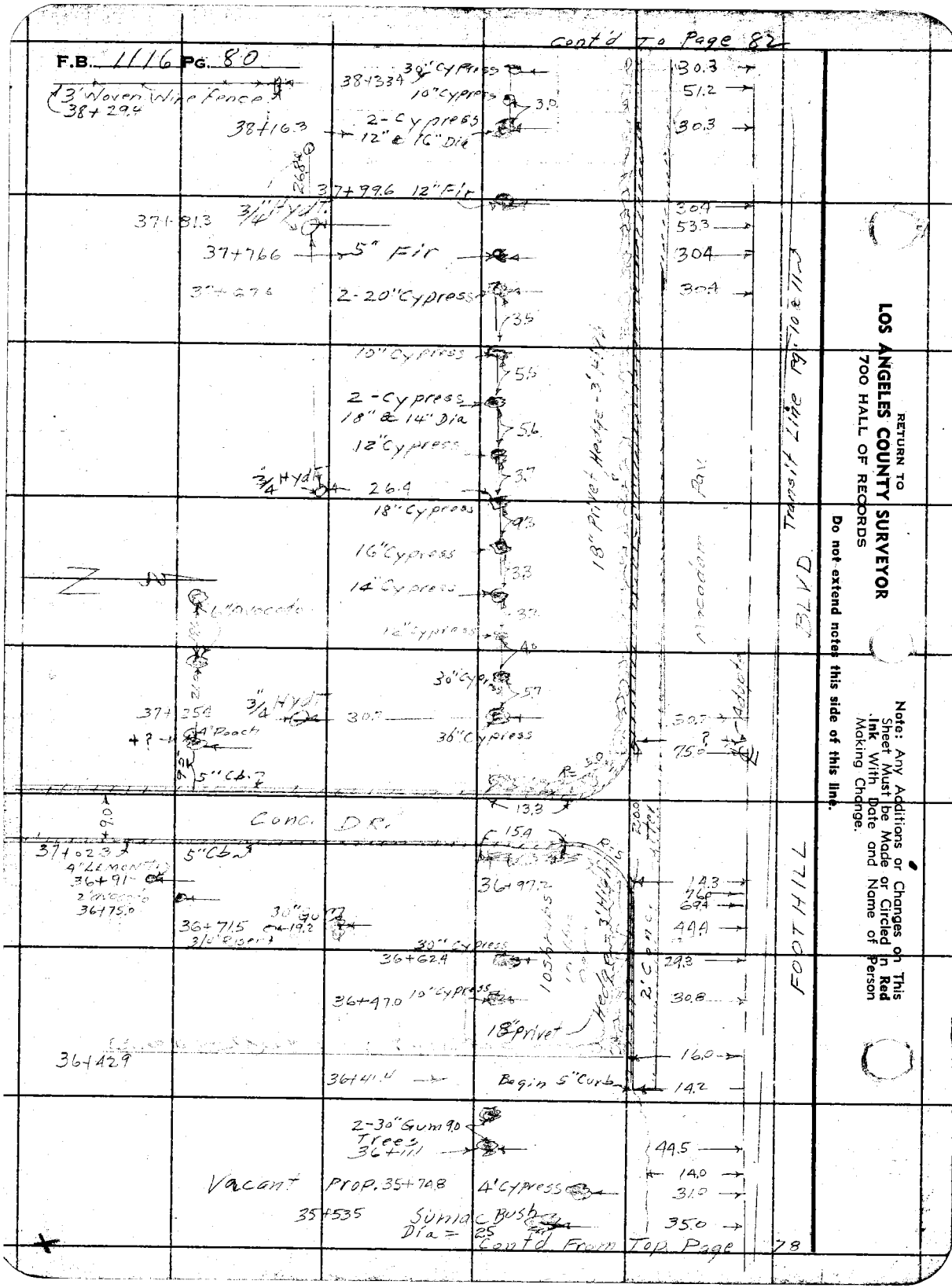

RETURN TO
LOS ANGELES COUNTY SURVEYOR
700 HALL OF RECORDS

Do not extend notes this side of this line.

Note: Any Additions or Changes on This Sheet Must be Made or Circled in Red Ink With Date and Name of Person Making Change.

Notes Ck'd by		Survey of Foothill Blvd	F.B. Pg.
Map No. B-1862-1		W. 0336 Tape No. Std °F	
Office Work McA		Surveyed by C.V. Crumpler	
Checked		Notes C.V.C. & G.G.P. Date 4-12-44	
Date Feb. 1945		Indexed A. C. Johnson	

Cont'd To Bottom Page 83

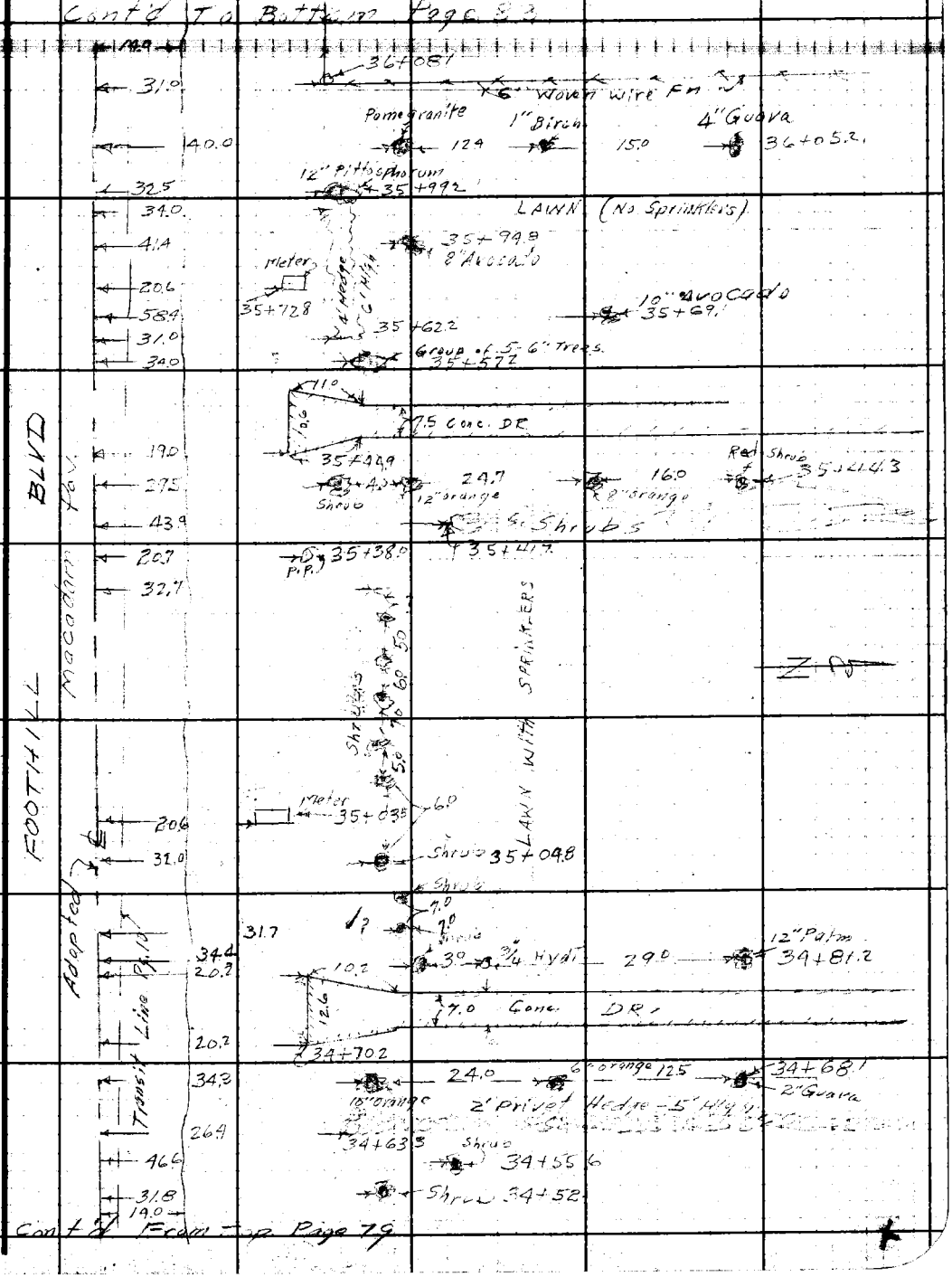

FORM 247 5M 10-39

F.B. 1116 PG. 82

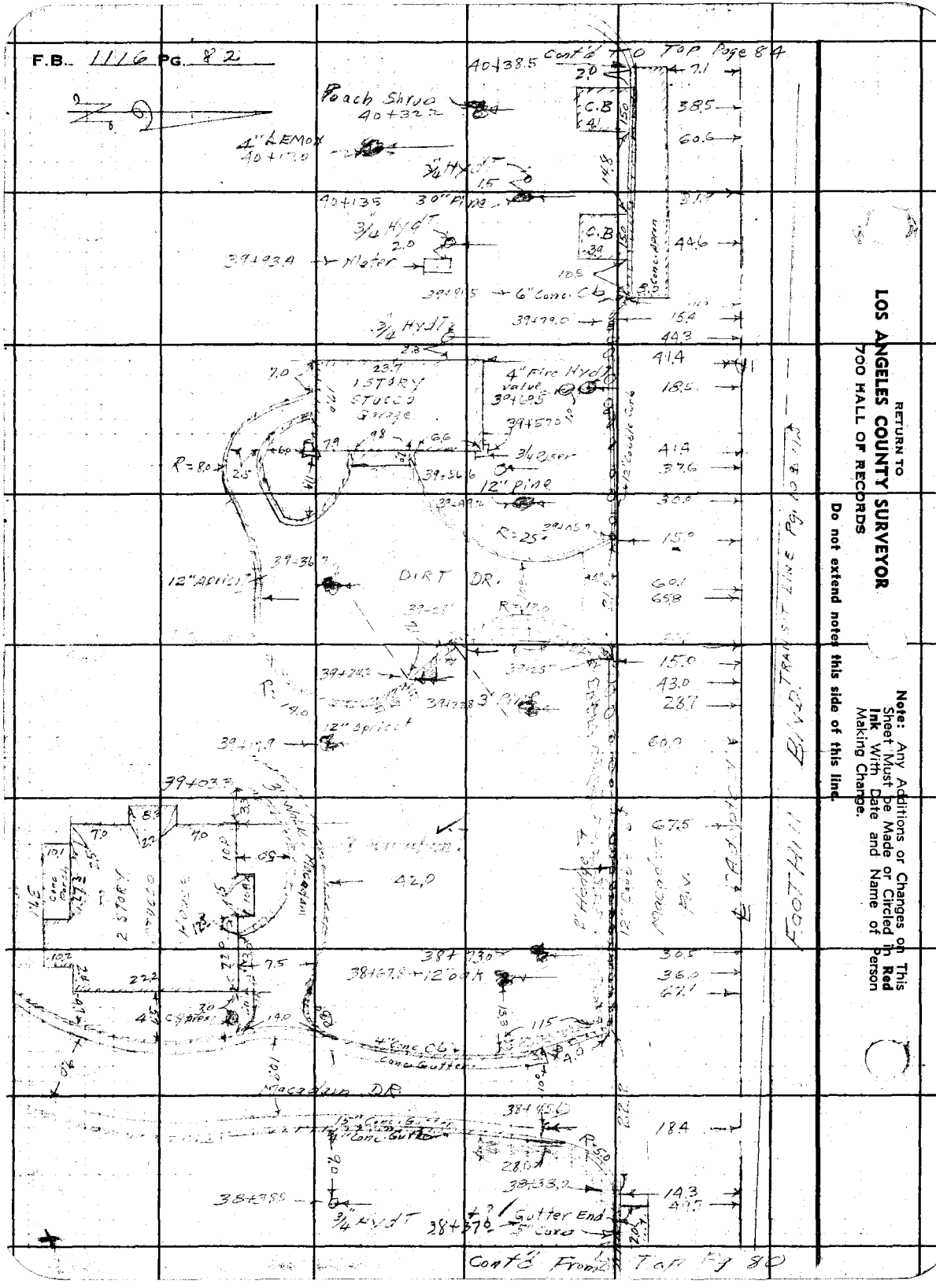

RETURN TO
LOS ANGELES COUNTY SURVEYOR
700 HALL OF RECORDS

Do not extend notes this side of this line.

Note: Any Additions or Changes on This Sheet Must be Made or Circled in **Red Ink** With Date and Name of Person Making Change.

Notes Ck'd by	Survey of Foothill Blvd	F.B. 111	Pg.
Map No. B-1862-1	W. O. 8365 Tape No. Std °F		
Office Work MA	Surveyed by C.V. Crowley		
Checked	Notes C.V.C. & G.G.P. Date 4-12-49		
Date Feb. 1945	Indexed		

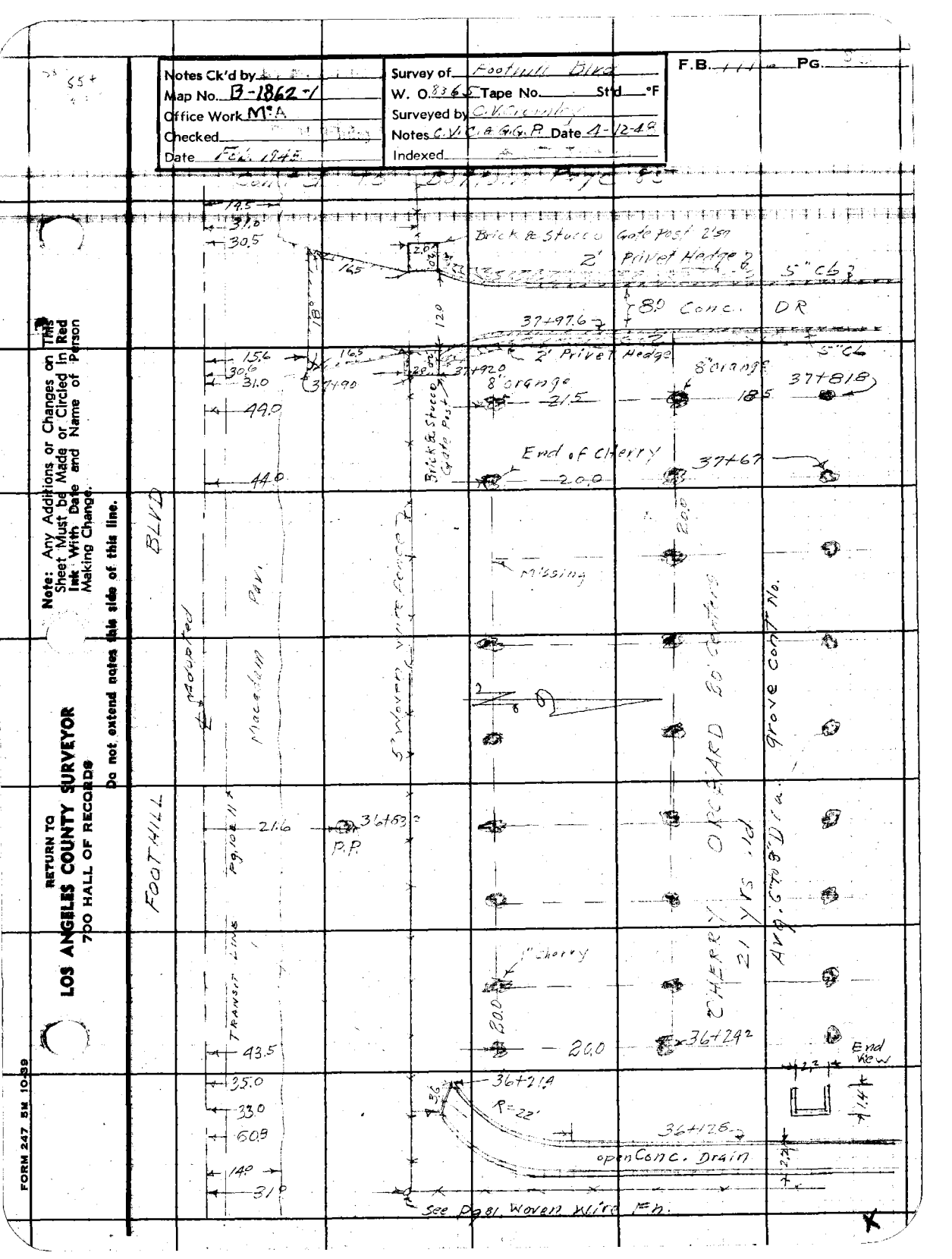

Note: Any Additions or Changes on This Sheet Must be Made or Circled In Red Ink With Date and Name of Person Making Change.

Do not extend notes this side of this line.

RETURN TO
LOS ANGELES COUNTY SURVEYOR
700 HALL OF RECORDS

FORM 247 5M 10-59

F.B. 1116 PG. 84

30" Conc Gutter

Cont'd To Bottom Page 86

41+91.0 → 6" Conc Cb

41+86.4 (80' out)

Macadam Rd.

2" Cobble Hd. Wall

41+84.2

14.4

80.0

14.8

74.2

41+73.4 30" Fig

41+68.9 → 2" Valve

41+66.9 → 3/4 Hydt.

41+63.3

41+61.8 → 18" Elm

41+56.3 (20' out)

Cobble wall

1.5

41+58.7

2' Cobble Hdwall

41+50

35.6

37.7

35.2

50.2

15.0

25.0

52.2

BLVD

12" Walnut Corral

Board Fence

41+41.81

S.W. B.T.

X P.T.

Fg. 11

41.6

71.0

41+28.7

14.2

28.7

3" Fir

41+31.7

41+36.4

18" Pepper

3/4 Hydt.

5.0

36" Palm

41+24.5

5" Conc. Curb

Conc. Drain

12" Cobble

C.B.

6" Conc Cb

Conc. Apron

11.9

15.8

14.3

FOOTHILL

Cobble Line Drain

3.5

41+00.4 → Conc. Wing Wall

15.3

Adopted

Highway Line

40+97.8 → 14" Elm

3/4 Hydt.

21.5

40+95.9

10" Pepper

56.5

40+93.5

15.4

10" Cypress

12" Cypress

Dead 10" Tree

12" Cypress

40+88.3

11.5

8.5

12.0

40+86.4

19.4

20.5

End 12" Cobble Wall

End Conc Curb

29.0

40+81.9

4" Concr. Curb

40+79.1

5" Conc. Gutter

SCRIPPS Macadam Rd. LANE

4" Conc. Curb

18" Conc. Gutter

40+51.1

out 2.69

End Conc. Cb. and Gutter

12" Cobble Curb

40+52.5

Back of Conc. Curb

P.P.

R = 15

56.3

2.0

S.W. B.T.

Fg. 11

40+51.0

35" Pepper

40+53.5

32.1

36" Pepper

40+43.5

12" Cobble Curb

59.4

10" Pine

40+41.3

42.0

40+38.5 → End 6" Conc. Curb

15.0

Cont'd From Top Page 82

RETURN TO
LOS ANGELES COUNTY SURVEYOR
700 HALL OF RECORDS

Do not extend notes this side of this line.

Note: Any Additions or Changes on This Sheet Must be Made or Circled in Red Ink With Date and Name of Person Making Change.

Notes Ck'd by	Survey of FOOTHILL BLVD	F.B. PG.
Map No. B-1862-1	W. O. 8365 Tape No. St'd °F	
Office Work McA.	Surveyed by C.V. Crumley	
Checked	Notes C.V.C. & G.G.P. Date 4-13-44	
Date Feb. 1945	Indexed	

Cont'd To Bottom Page 37

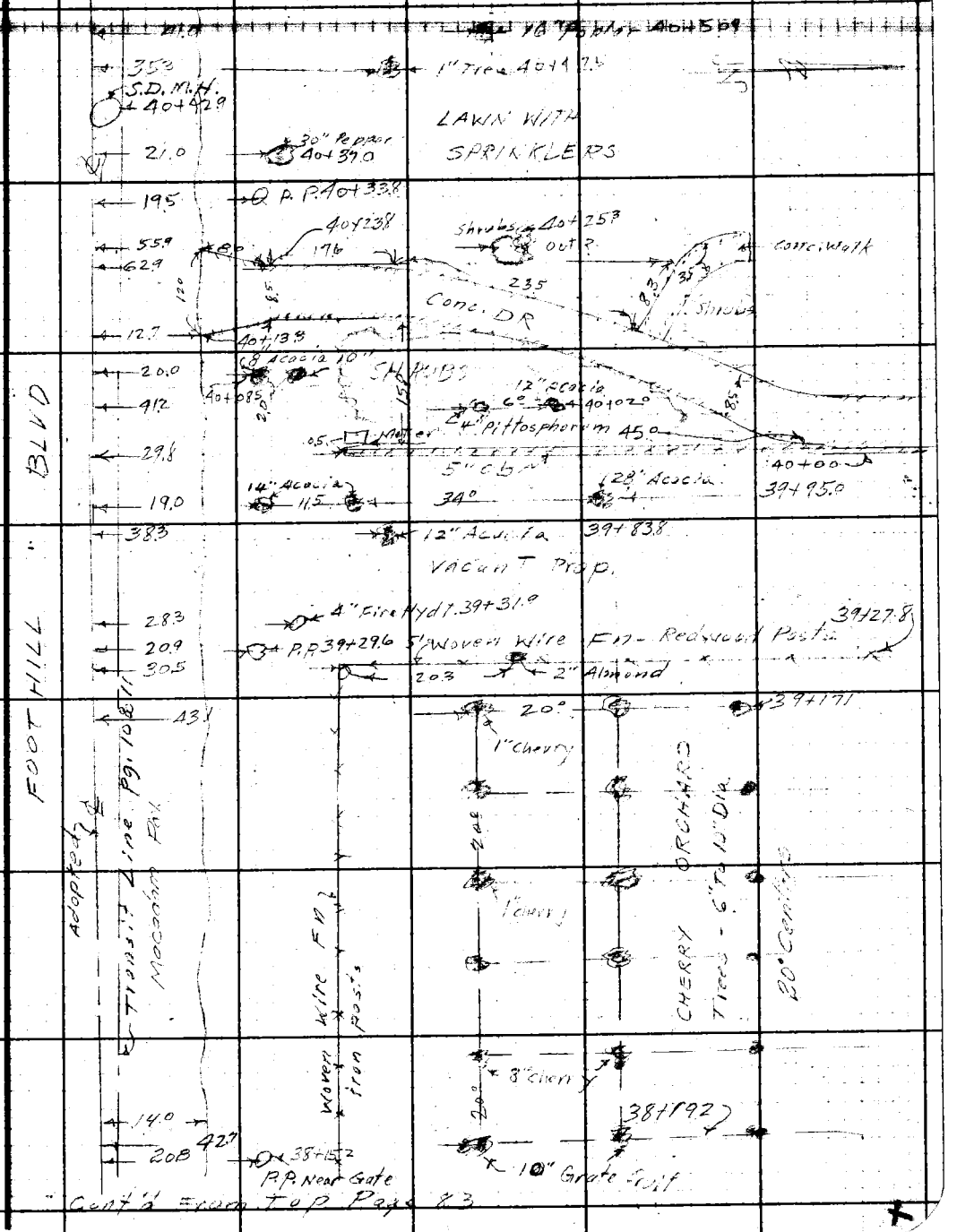

Cont'd From Top Page 83

Note: Any Additions or Changes on This Sheet Must be Made or Circled in Red Ink With Date and Name of Person Making Change.

Do not extend notes this side of this line.

RETURN TO
LOS ANGELES COUNTY SURVEYOR
700 HALL OF RECORDS

FORM 247 5M 10-39

F.B. 1116 Pg. 86

Cont'd To Bottom Page 88



RETURN TO
LOS ANGELES COUNTY SURVEYOR
700 HALL OF RECORDS

Do not extend notes this side of this line.

Note: Any Additions or Changes on This Sheet Must be Made or Circled in Red Ink With Date and Name of Person Making Change.

Notes Ck'd by [illegible]	Survey of FOOTHILL BLVD.
Map No. B-1862-1	W. O. 8365 Tape No. ____ St'd ____ °F
Office Work M.A.	Surveyed by [illegible]
Checked ____	Notes [illegible] Date 4-13-44
Date [illegible]	Indexed ____

F.B. [illegible] PG. [illegible]

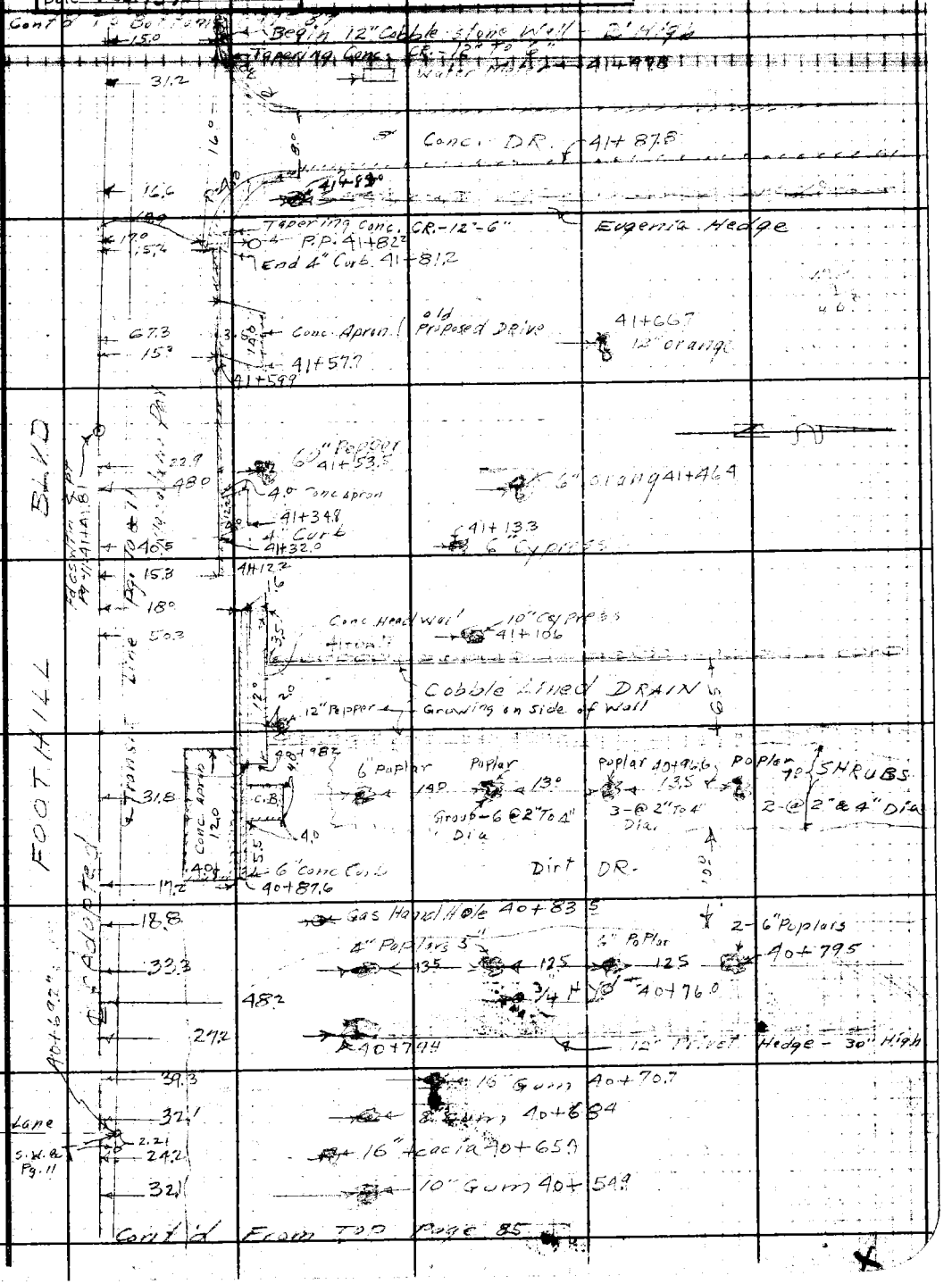

Note: Any Additions or Changes on This Sheet Must be Made or Circled in Red Ink With Date and Name of Person Making Change.

Do not extend notes this side of this line.

RETURN TO
LOS ANGELES COUNTY SURVEYOR
700 HALL OF RECORDS

FORM 247 5M 10-39

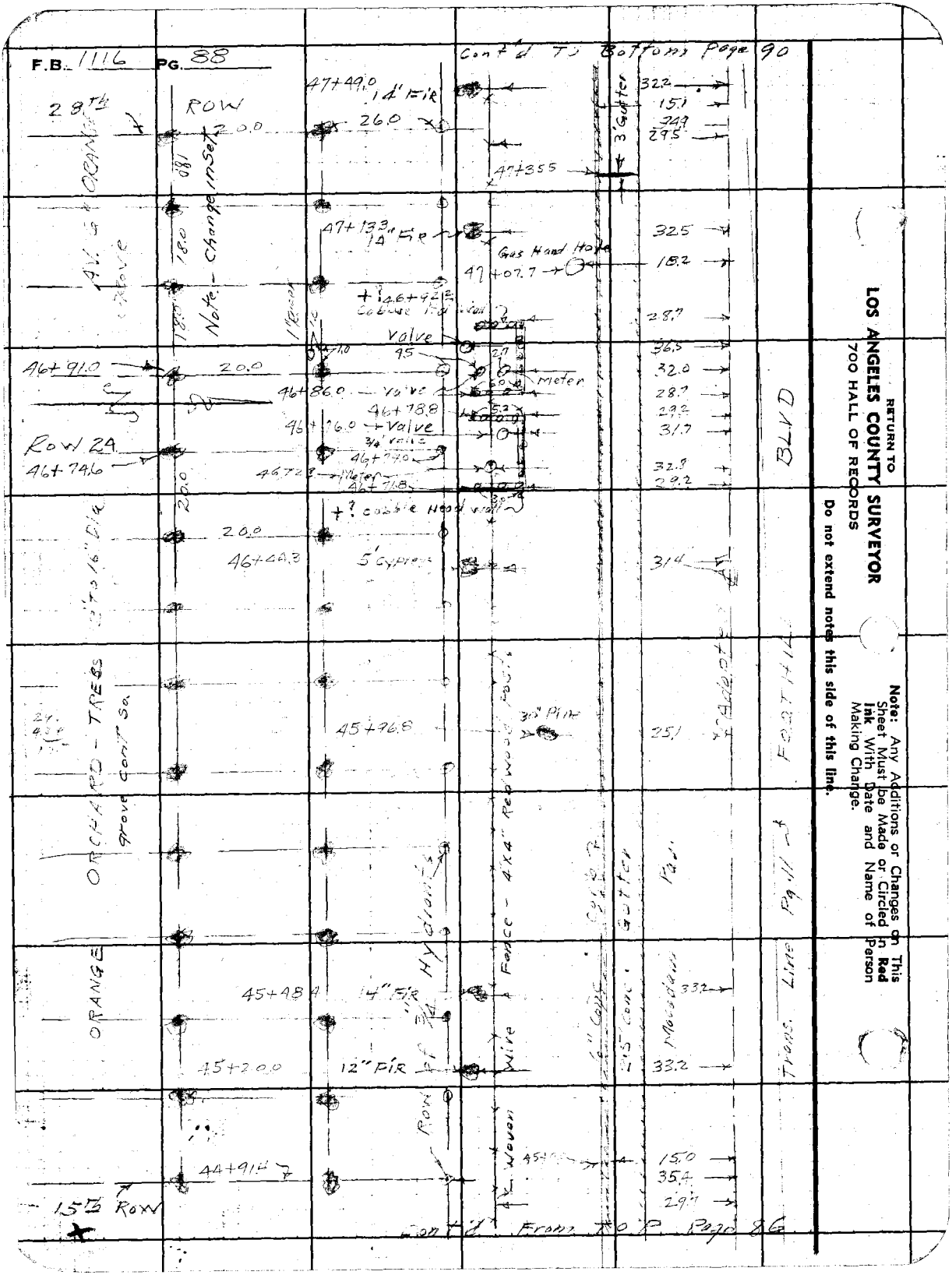

RETURN TO
LOS ANGELES COUNTY SURVEYOR
700 HALL OF RECORDS

Note: Any Additions or Changes on This Sheet Must be Made or Circled in Red Ink With Date and Name of Person Making Change.

Do not extend notes this side of this line.

Notes Ck'd by	Survey of
Map No. B-1862-1	W. O. 8365 Tape No. St'd °F
Office Work M.E.A.	Surveyed by C.V. Crumley
Checked M. Whiley	Notes C.V.C. & G.G.P. Date 4-14-44
Date Feb. 1945	Indexed A. C. Johnson

F.B. 1176 Pg. 89

Cont'd To Bottom Page 89

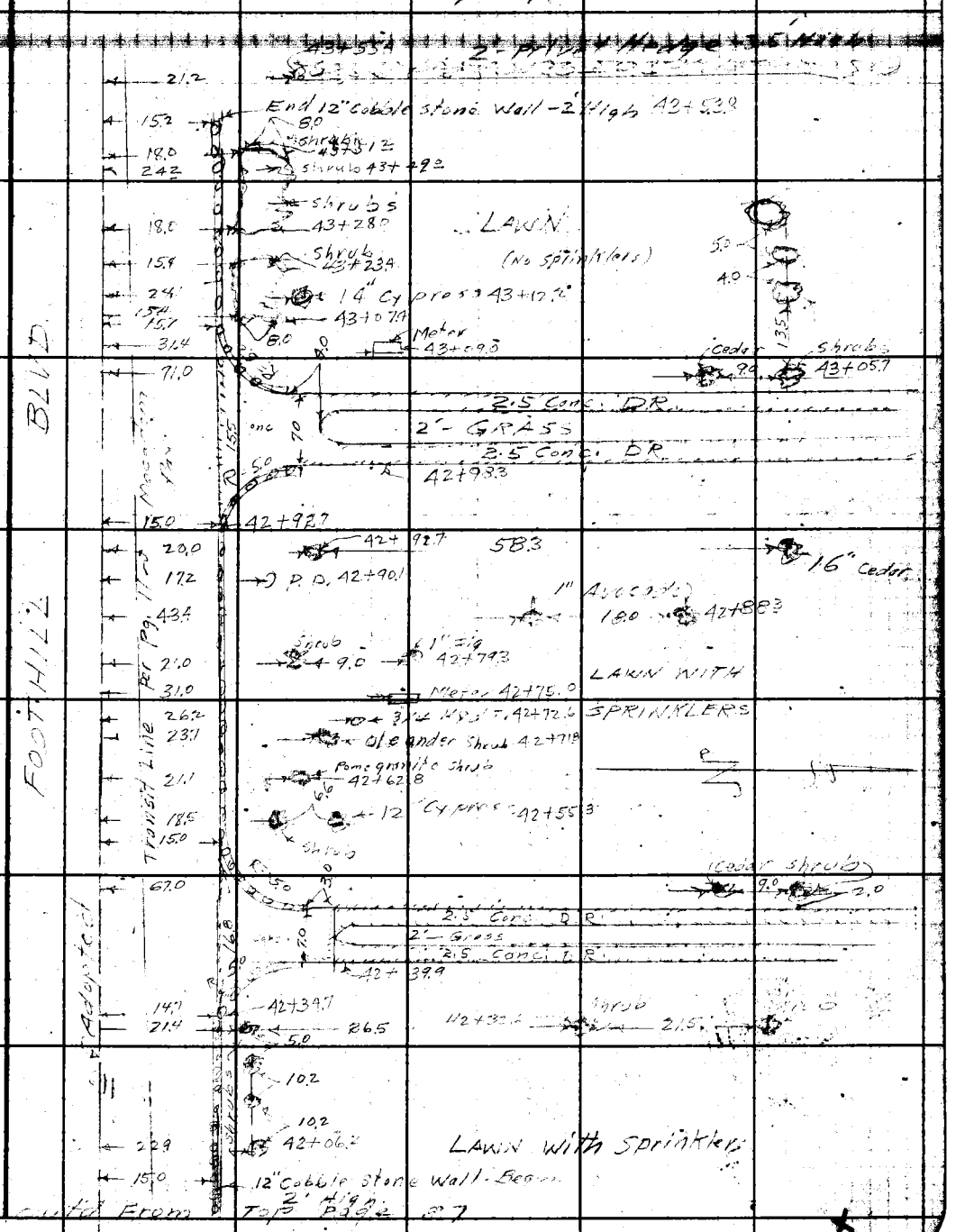

Note: Any Additions or Changes on This Sheet Must be Made or Circled in Red, Ink With Date and Name of Person Making Change.

Do not extend notes this side of this line.

RETURN TO
LOS ANGELES COUNTY SURVEYOR
700 HALL OF RECORDS

FORM 247 5M 12-40

F.B. 1116 PG. 90

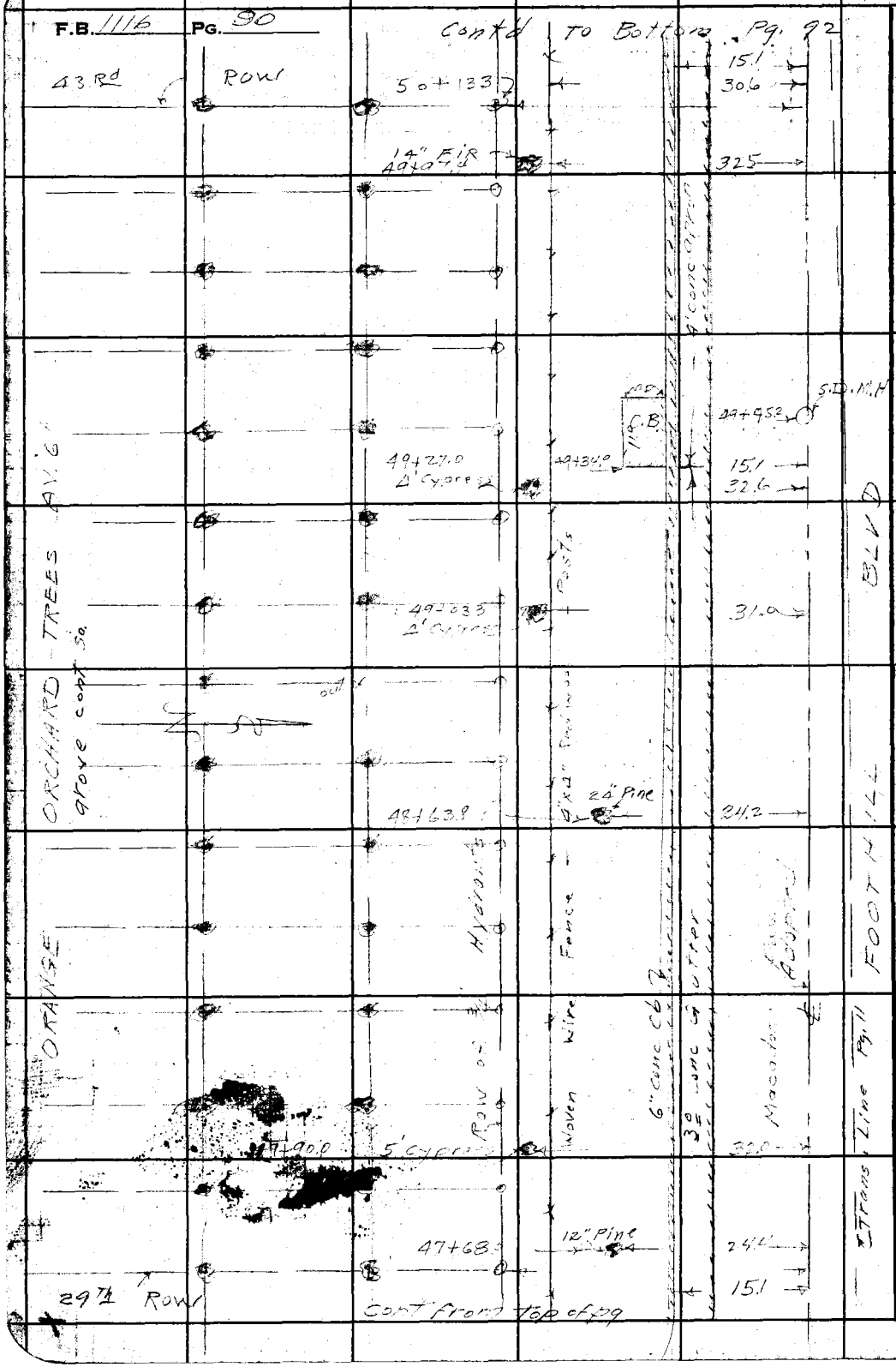

RETURN TO
LOS ANGELES COUNTY SURVEYOR
700 HALL OF RECORDS

Do not extend notes this side of this line.

Note: Any Additions or Changes on This Sheet Must be Made or Circled in Red Ink With Date and Name of Person Making Change.

Notes Ck'd by	Survey of
Map No. B-1862-1	W. O. 2363 Tape No. St'd °F
Office Work MEA	Surveyed by C.V. Crumley
Checked	Notes C.V.C. & G.G.H. Date 4-14-44
Date Feb 1945	Indexed A. C. Johnson

F.B. 1146 Pg. 91

Note: Any Additions or Changes on This Sheet Must be Made or Circled in Red Ink With Date and Name of Person Making Change.

Do not extend notes this side of this line.

RETURN TO
LOS ANGELES COUNTY SURVEYOR
700 HALL OF RECORDS

FORM 247 5M 12-40

Cont. From Top of Pg 89

12.5 23.5 8" Cypress

4" Box House 13.0 45+81.3

7.0 Conc Apron 10.0 Dirt DR. 2" Box House

Joining 3' Cypress Hedge 9' High

11.8 18.5 15.6 15.2 6.0 12" 2" Cypress 19.5 45+16.8

2'X2' Cobble Gate post 45+17.8

22.5 63.7 22.0 46.0 57.4 25.8 1" Walnut 45+11.2 45+08.0 Group-5-2" Trees

13" olive 45+02 2-Monkey Trees 16" & 12" 13.0 2" Cedar 20.0 16' Camphor 44+97.2

2" Fir 44+80.0 44+83.8 6" Magnolia 44+76.8

67.8 43.6 22.5 26.8 58.8 21.5 1" Lemon 44+74.8 12" Orange 8.0 44+76.8 1/4" Hydr.

Shrub 44+72.3 8" Magnolia 44+64.6 2" Fir 44+59.4 Shrub 21.5 2" Lemon 44+57.0

26.1 17.3 21.7 35.6 46.4 6" Magnolia 44+67.5 P.P. 44+42.5 Shrub 44+38.4 24" Fir 44+33.3 8" Orange 20.0 20.0 44+27.9

15.3 Begin 8" Cobble Wall - 12" High 44+76.9

14.4 Loose Gravel DR. 8.0 44+15.0

44+08.0 35.0 32.2 23.4 44+06.5 44+04.5 3-4" Sumac Tree Row of Large Shrubs

25.9 8.7 Curb Inlet 43+79.0 43+76.4 10.0 Magnolia

31.2 48.0 Shrubs 10.0 Meter 18.8 43+77.3 [AHN with spring 16" Sycamore 52 43+72.2 12" Sycamore 10.0 5.5 7.5 SHRUBS

21.3 15.1 6.0 7.0 43+65.2 31.5 2.0 16.0

2.5' Conc. DR. 2.5' Grass 2.5 Conc. DR

15.1 43+54.6 43+57.1

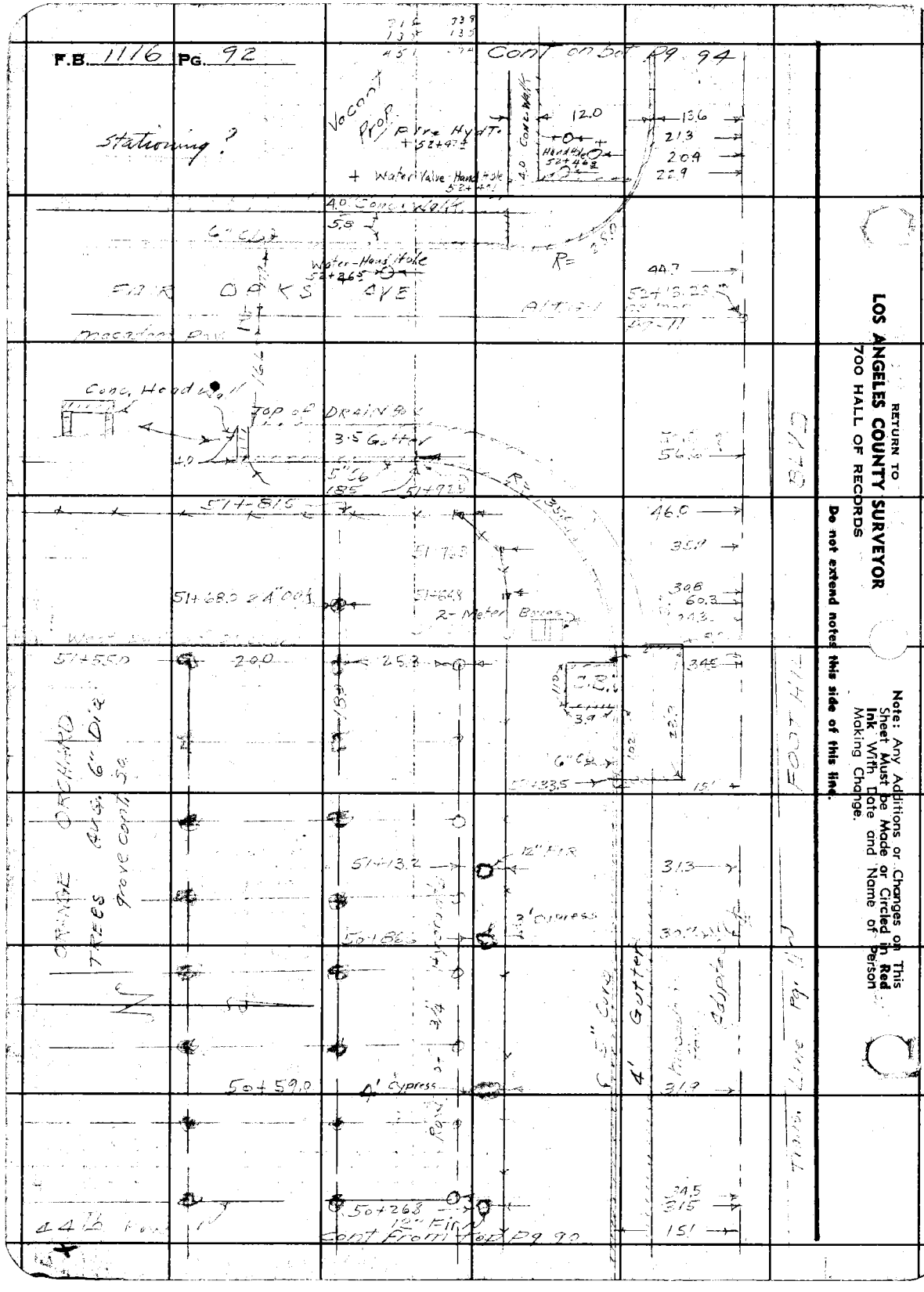

RETURN TO
LOS ANGELES COUNTY SURVEYOR
700 HALL OF RECORDS

Do not extend notes this side of this line.

Note: Any Additions or Changes on This Sheet Must be Made or Circled in Red Ink With Date and Name of Person Making Change.

Notes Ck'd by	Survey of Foothill Drive
Map No. B-1862-1 & 2	W. O. 8226 Tape No. ____ St'd ____ °F
Office Work M.S.A.	Surveyed by C.V. Crumbleys
Checked H. M. Thier	Notes C.V.C. & G.G.P. Date 4-17-44
Date Feb. 1945	Indexed A. C. Johnson

F.B. ____ Pg. ____

Note: Any Additions or Changes on This Sheet Must be Made or Circled in Red Ink With Date and Name of Person Making Change.

Do not extend notes this side of this line.

RETURN TO
LOS ANGELES COUNTY SURVEYOR
700 HALL OF RECORDS

FORM 247 5M 12-40

Cont'd To Bathroom Detail

15.2
32.2
31.1
46+16.25
21.5
Meter 46+17.5
1" Avocado
LAWN & Sprinklers
R=16.0

62.0
16.5
75.5
30.0
15.4
47.1
61.2
2 WV Valves 46+36.6
3/4" WV
46+25.0
46+17.9
4' Deodar
46+19.8
46+18.7
Patio
46+29.7
Brick & Stucco Patio Wall
3' Conc. Walk
R=12.0

BLVD.
HIGH
16.0
10.0
15.4
7.3
8.0
22.5
R=18.0
Conc. Dr.
R=20.0
R=13.5
Pr. Pole 45+97.0
1/2 Sprinklers
10' Center
18.7
15.1

FOOTHILL
17.3
12" Cypress
Cedar Shrub 45+92.5
24.5
3" Cypress
6" Cypress
13.8
45+95.9
25.4
33.5
45+76.0
Bamboo Clump 9' Dia.
45+90
2 Sycamores
45+86.0
17.2
29.3
65.0
8" Cypress 45+90

64.8
30.0
37.3
77.5
Meter
9.5
45+79.2
3/4" Hydt.
30" Deodar
45+71.9
12" Fir 45+82.0
2" Tree
13.4
10" Cypress
6.6

ADOPTED
Trim Line for Pr. Hdg.
8" Cobble Wall
2" Cypress Hedge
LAWN WITH Sprinklers
2" Heather
12" Palm
4" Heather
19.0
19.4

SHRUBS
9' Dia. Cedar Shrub
14" Palm
45+49.5
3/4" Hydt.
8" Cypress
45+39.0
6.0
2-3" Heather
10.7
23.0
3' Conc. Walk 45+36.0
36.1
23.8
Conc. Porch To 2-STORY FRAME HOUSE
56.0
67.5
75.3
37.0
15.2
2" I.P. Flag pole
Conc. Stoop

Cont'd From Top Page 91

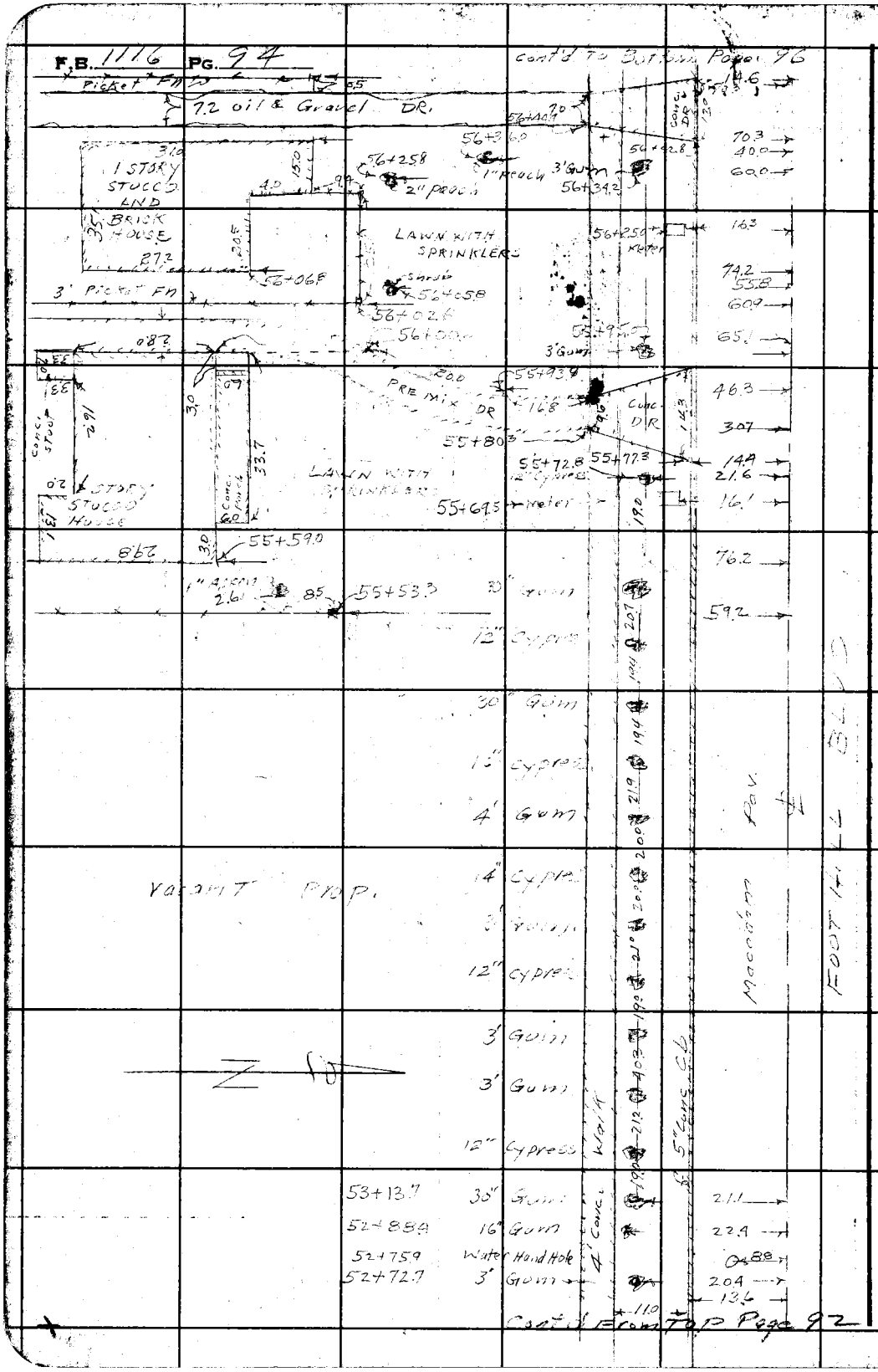

RETURN TO
LOS ANGELES COUNTY SURVEYOR
700 HALL OF RECORDS

Do not extend notes this side of this line.

Note: Any Additions or Changes on This Sheet Must be Made or Circled in **Red Ink** With Date and Name of Person Making Change.

Notes Ck'd by	Survey of Foothill Blvd
Map No. B-1862-1&2	W. O. 456 S Tape No. ____ St'd ____ °F
Office Work McA	Surveyed by C.V. Crowley
Checked W. W. Kinley	Notes C.V.C. & G.G.P. Date 4-17-44
Date Feb. 1945	Indexed A. C. Johnson

F.B. 1116 PG. 95

Cont'd on pg 94

48+86.3

53.2 — 48+ — 20" Fir

31.4 — 3/4" Hydt — Meter 48+79.9

8" Cobble Wall 16" 46+96

LAWN WITH SPRINKLERS

17.0 — SHRUB — 48+47.0

15.8

18.6 — 30.0 — 10.0 — 14" Cedar 48+45.0

8" Conc. Drwy 48+32.9 — 8.0 — Conc.

9.0

240

22.0 — 15.8 — 20.5 — 48+28.6 — shrub 10.0 — 12" cedar — 48+29.8

5' Woven Wire Fence — 48+28.5

21.3 — 19.0 — 3' Shrub-Hedge — 6' High — 48+26.5

P.P. 48+26.5

60.5 — 5" orange 48+12.0

42.6 — 12" Fir 48+07.3

47+97.5

SHRUBS

BLVD — Foothill Boulevard

31.6 — 63.5 — 33.3 — 30.0 — Meter 47+87.2 — 47+86.0 4" Magnolia

110 — 3/4" Hydt 47+81.5

24.1 — 22.5 — 12" Fir 47+73.5

16" Tree

Adopted Line Pol

23.6 — 12" Tree 47+55.1 — 15.0

15.3 — LAWN WITH SPRINKLERS

Transit

SHRUBS

11.0

31.5 — 15.5 — 3/4" Hydt 47+09.6 — 15.0

6.0 — 6.0 — 12" Cedar — shrub 8.0 — 4" Tree 47+05.5

43.5 — 16.4 — 13.9

47+06.2

10.0 Conc. DR. 15.5

47+06.2 2" Magnolia 12" cedar — 10.0

20.8 — 50.1 — 18.0 — 39.2 — 17.3 — 15.3 — 37.2 — 23.3 — 15.3

5.0 — 46+86.0 — shrub 21.0 — 10.0 — 11.5 — 18.0 — 16" Palm

Woven Wire Fn.

P.P. 46+79.4 — 46+85.1 = BC — 46+77.5 — 46+78.2 — 3.4' Conc. Ftgn. — Cobble Wall — DRAIN — 46+77.0

2' Privet Hedge

11.0

Cont'd From T.O.R. Page 93

Note: Any Additions or Changes on This Sheet Must be Made or Circled in Red Ink With Date and Name of Person Making Change.

Do not extend notes this side of this line.

RETURN TO
LOS ANGELES COUNTY SURVEYOR
700 HALL OF RECORDS

FORM 247 5M 12-50

F.B. 1116 PG. 96

Cont'd To Pg. 102

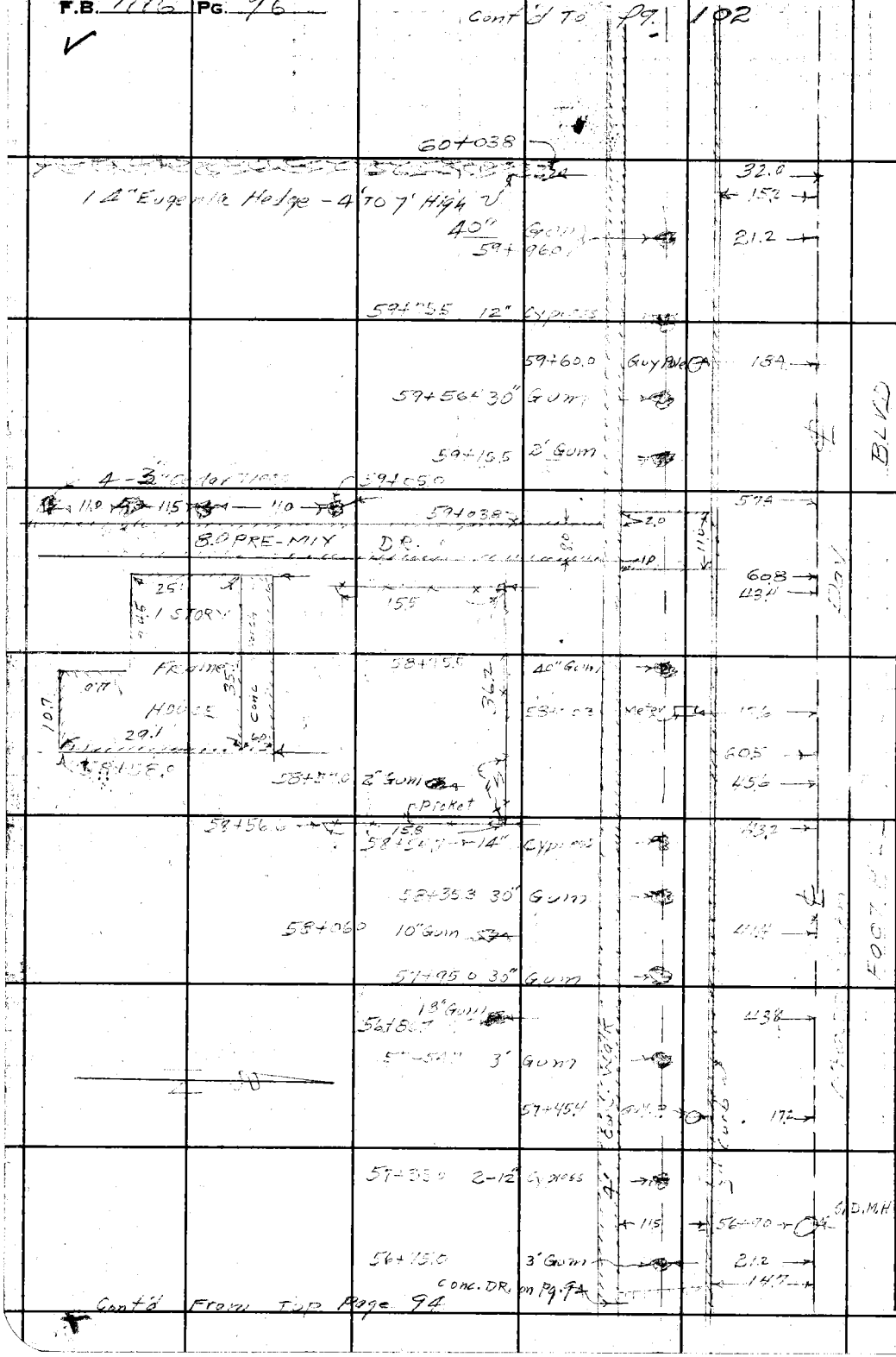

Cont'd From Top Page 94

RETURN TO
LOS ANGELES COUNTY SURVEYOR
700 HALL OF RECORDS

Do not extend notes this side of this line.

Note: Any Additions or Changes on This Sheet Must be Made or Circled in Red Ink With Date and Name of Person Making Change.

Notes Ck'd by	Survey of [illegible]
Map No. B-1862-1&2	W. O. [illegible] Tape No. ____ St'd ____ °F
Office Work MEA	Surveyed by [illegible]
Checked [illegible]	Notes [illegible] Date 4-17-44
Date Feb. 1945	Indexed A. C. Johnson

F.B. 1116 Pg. 97



Note: Any Additions or Changes on This Sheet Must be Made or Circled in Red Ink With Date and Name of Person Making Change.

Do not extend notes this side of this line.

RETURN TO
LOS ANGELES COUNTY SURVEYOR
700 HALL OF RECORDS

FORM 247 5M 12-50

F.B. 1116 PG. 98



RETURN TO
LOS ANGELES COUNTY SURVEYOR
700 HALL OF RECORDS

Do not extend notes this side of this line.

Note: Any Additions or Changes on This Sheet Must be Made or Circled in Red Ink With Date and Name of Person Making Change.

Notes Ck'd by	Survey of	F.B. 1176 Pg. 99
Map No. B-1862-2	W. O. 836 Tape No. St'd °F	
Office Work McA.	Surveyed by C.V. Cromley	
Checked	Notes C.V.C. & G.G.P. Date 4-18-44	
Date Feb. 1945	Indexed A. C. Johnson	

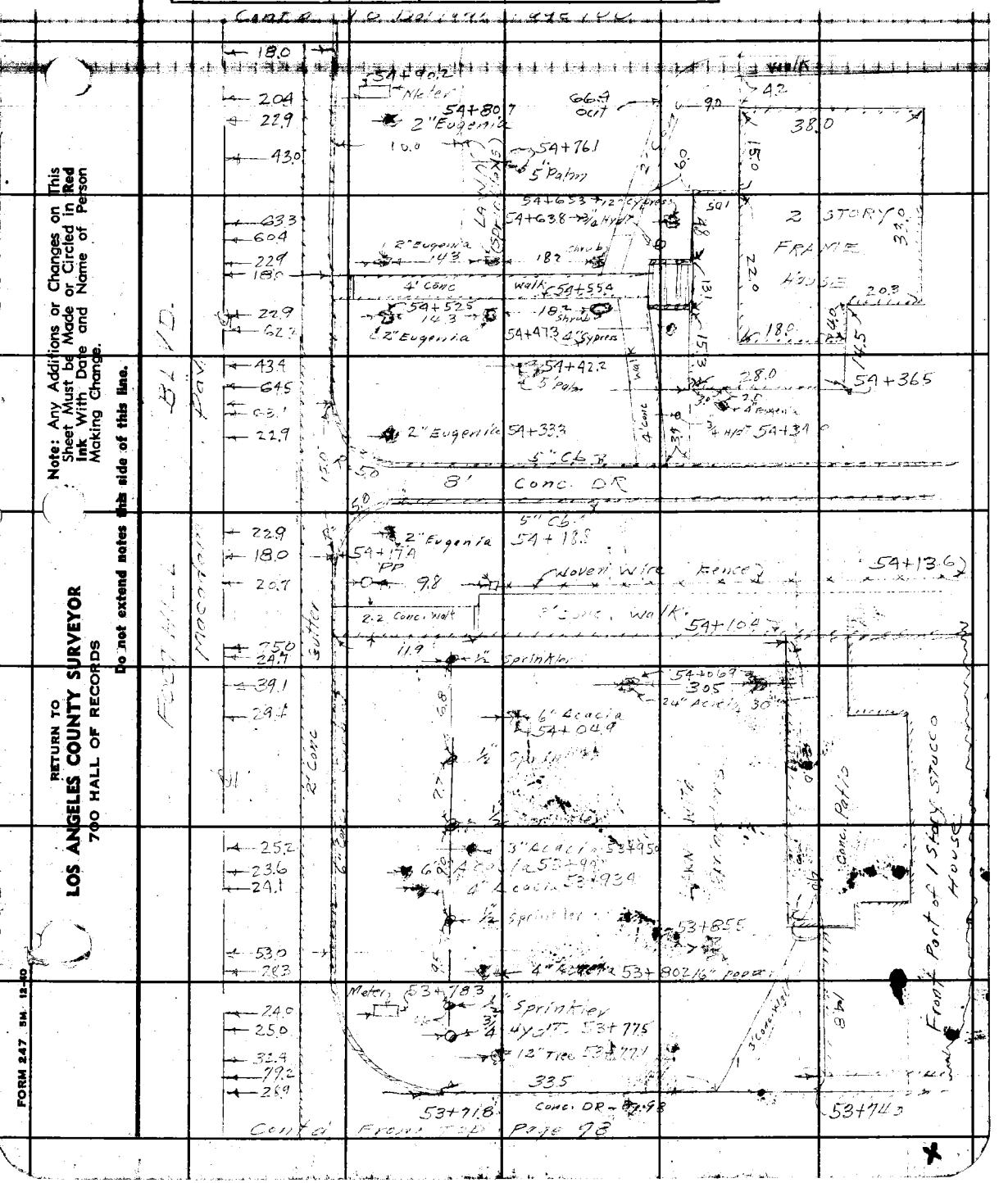

Note: Any Additions or Changes on This Sheet Must be Made or Circled in Red Ink With Date and Name of Person Making Change.

Do not extend notes this side of this line.

RETURN TO
LOS ANGELES COUNTY SURVEYOR
700 HALL OF RECORDS

FORM 247 5M 12-40

F.B. 1116 PG. 100

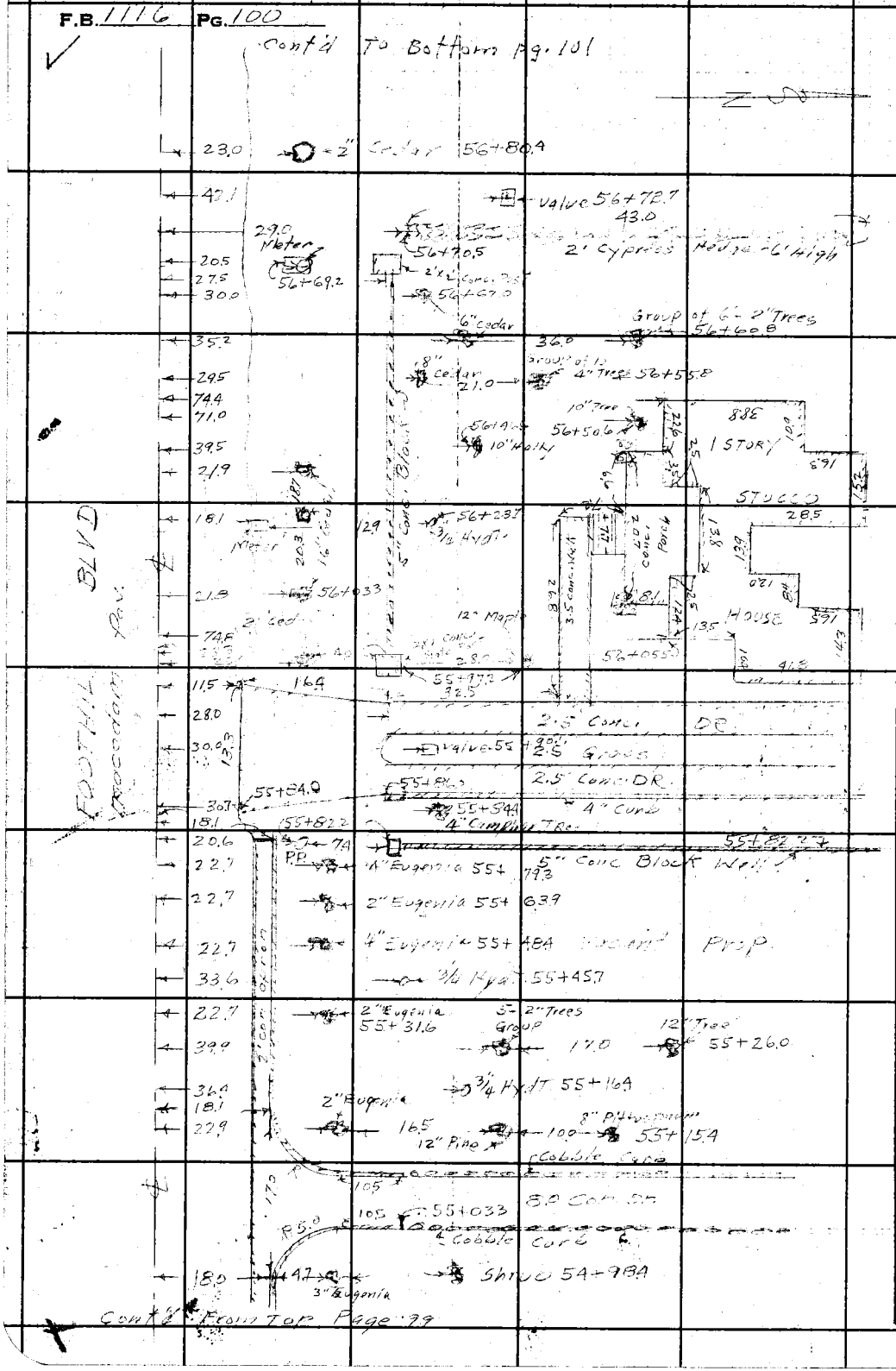

RETURN TO
LOS ANGELES COUNTY SURVEYOR
700 HALL OF RECORDS

Do not extend notes this side of this line.

Note: Any Additions or Changes on This Sheet Must be Made or Circled in Red Ink With Date and Name of Person Making Change.

Notes Ck'd by	Survey of Foothill Blvd	F.B. ___ Pg. ___
Map No. B-1862-2	W. O. 8365 Tape No. ___ St'd ___ °F	
Office Work Mc A	Surveyed by C.V. Crumley	
Checked D. W. Finley	Notes C.V.C. & G.G.P. Date 4-18-44	
Date Feb. 1945	Indexed	



Note: Any Additions or Changes on This Sheet Must be Made or Circled in Red Ink With Date and Name of Person Making Change.

Do not extend notes this side of this line.

RETURN TO
LOS ANGELES COUNTY SURVEYOR
700 HALL OF RECORDS

FORM 247 5M 12-50

Cont'd From Top Page 100

F.B. 1116 PG. 102



RETURN TO
LOS ANGELES COUNTY SURVEYOR
700 HALL OF RECORDS

Do not extend notes this side of this line.

Note: Any Additions or Changes on This Sheet Must be Made or Circled in **Red Ink** With Date and Name of Person Making Change.

Notes Ck'd by	Survey of Foothill Blvd	F.B. PG.
Map No. B-1862-2	W. O. 9365 Tape No. St'd °F	
Office Work McA	Surveyed by C.V. Crumley	
Checked [illegible] Finley	Notes C.V.C. & G.G.R. Date 4-20-44	
Date Feb. 1945	Indexed A. C. Johnson	

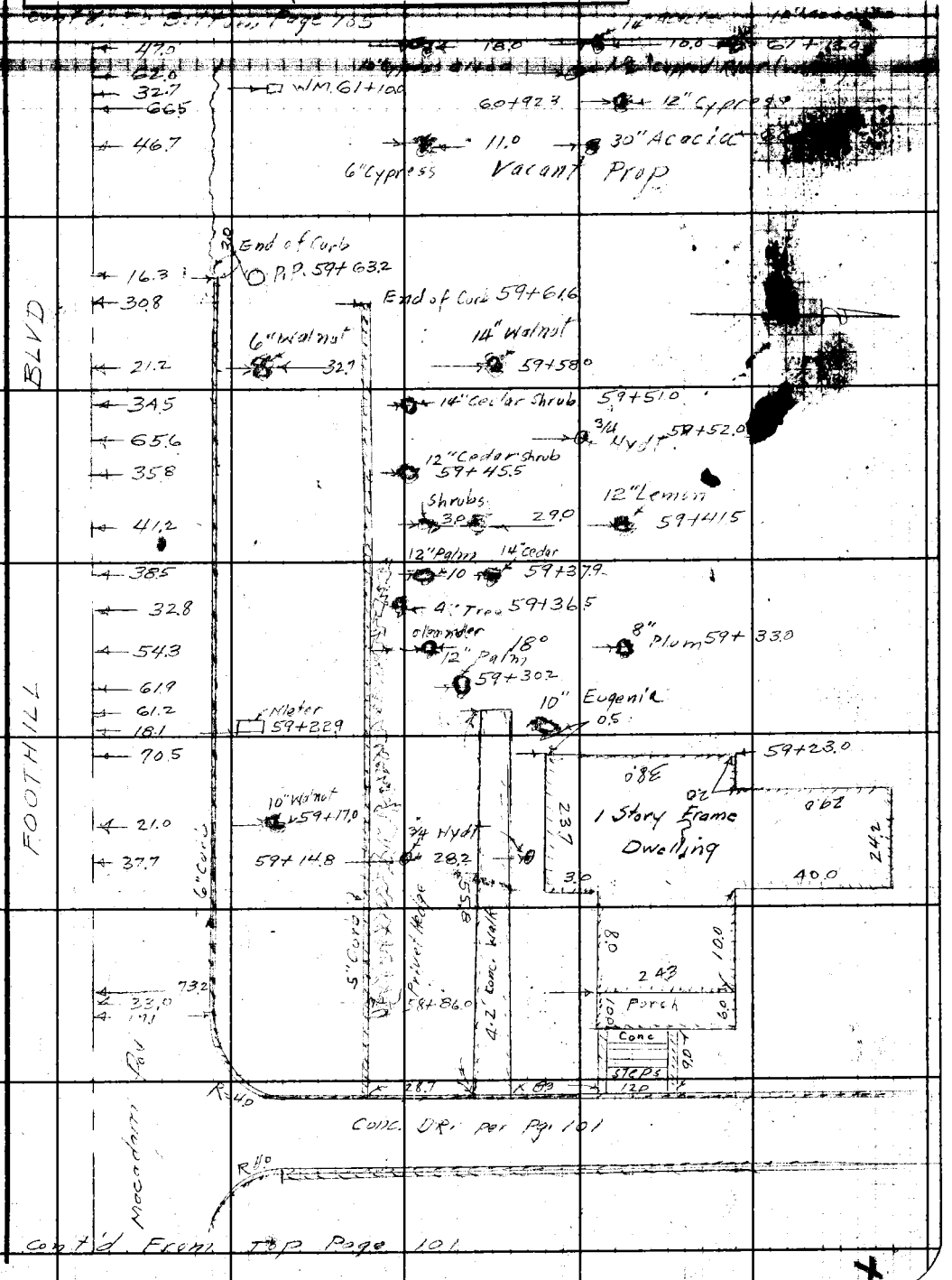

Note: Any Additions or Changes on This Sheet Must be Made or Circled in Red Ink With Date and Name of Person Making Change.

Do not extend notes this side of this line.

RETURN TO
LOS ANGELES COUNTY SURVEYOR
700 HALL OF RECORDS

FORM 247 5M 11-41



RETURN TO
LOS ANGELES COUNTY SURVEYOR
700 HALL OF RECORDS

Do not extend notes this side of this line.

Note: Any Additions or Changes on This Sheet Must be Made or Circled in Red Ink With Date and Name of Person Making Change.

Notes Ck'd by	Survey of Foothill Blvd
Map No. B-1862-2	W. O. 8365 Tape No. ____ St'd ____ °F
Office Work M.A.	Surveyed by C.V. Cronky
Checked	Notes C.V. C. & G.G.P. Date 4-21-42
Date Feb. 1945	Indexed

F.B. ____ Pg. 8.1

Note: Any Additions or Changes on This Sheet Must be Made or Circled in Red Ink With Date and Name of Person Making Change.

Do not extend notes this side of this line.

RETURN TO
LOS ANGELES COUNTY SURVEYOR
700 HALL OF RECORDS

FORM 247 5M 12-40

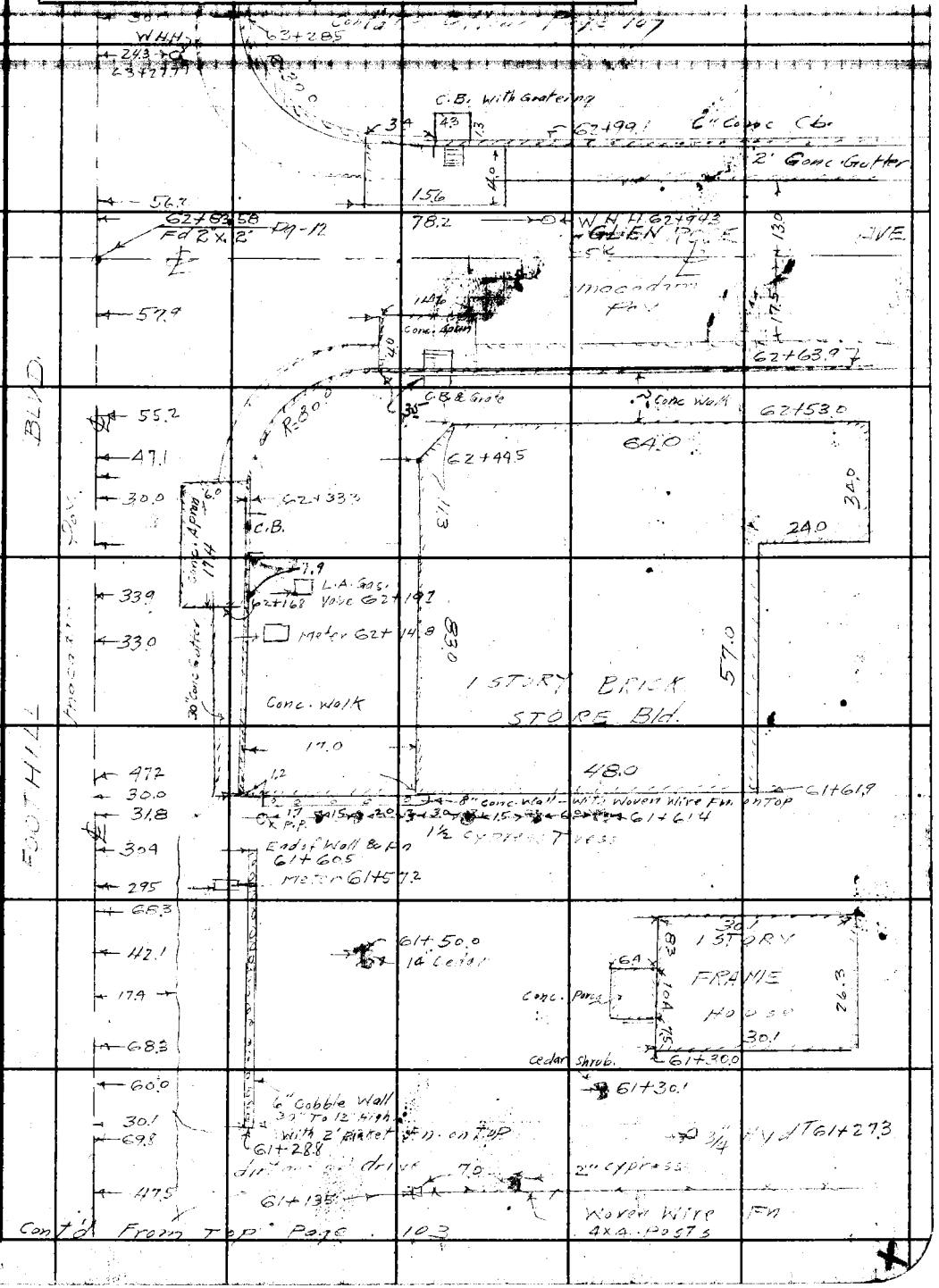

F.B. 1116 PG. 106

Cont'd To Bottom Pg. 108

66+93.7

End Fn 34.0
66+93.4 31.4
Guy P. 31.9
66+60.5 33.0
3/4 Hydt
Meter
GLEN AVE.
30.1
Woven Wire 4x4" post
66+41.58
Fd. SW. Bt. Pg.

Woven Wire Fn-Iron Posts 66+18.7
34.0
66+18.2
34.0
6.7 Conc. DR.
66+09.4
31.1

2' Eugenia Hedge - 5' High
12" Cypress 31.6
66+08.4
66+05.3
30.7
1½" Maple
2" Maple 66+00
Meter
21.0
31.7
BLVD
65+89.2
1" Maple
37.2
60.6

2" Tree
65+85.0
52.6
1½" Maple 65+75.2
2' Privet Hedge
65+74.4
65+71.0
65+69.5
32.5
2' Eugenia Hedge 5' High
8" Cypress
36.1

65+68.8
Woven Wire Fn-Iron Posts
65+66.6
Valve (under rock)
31.4
6.5 Conc. DR.
65+12.0

64+98.2
Meter
31.6
LAWN
64+71.0 P.P.
31.7
6.5 Conc. DR.

64+60.2
30.0
12" Cypress 64+34.0
43.6
LAWN WITH SPRINKLERS
Meter 64+29.8
31.7
Cedar shrub
64+24.4
70.5
6" Conc. Curb
FOOTPATH

Woven Wire Fn-Iron Fn.
64+19.0
33.5
6.7 Conc. DR.
6.7
8.
64+11.2
64+09.0
30.1

Cont'd From Top Page 10A

RETURN TO
LOS ANGELES COUNTY SURVEYOR
700 HALL OF RECORDS

Do not extend notes this side of this line.

Note: Any Additions or Changes on This Sheet Must be Made or Circled in Red Ink With Date and Name of Person Making Change.

Notes Ck'd by D. Y. Finley	Survey of [illegible]
Map No. B-1862-2	W. O. 836 S Tape No. ____ St'd ____ °F
Office Work M.A.	Surveyed by C. V. Crumley
Checked D. M. Finley	Notes C.V.C. & G.G.P. Date 4-21-44
Date Feb. 1945	Indexed A. C. Johnson

F.B. 1177 Pg. 10

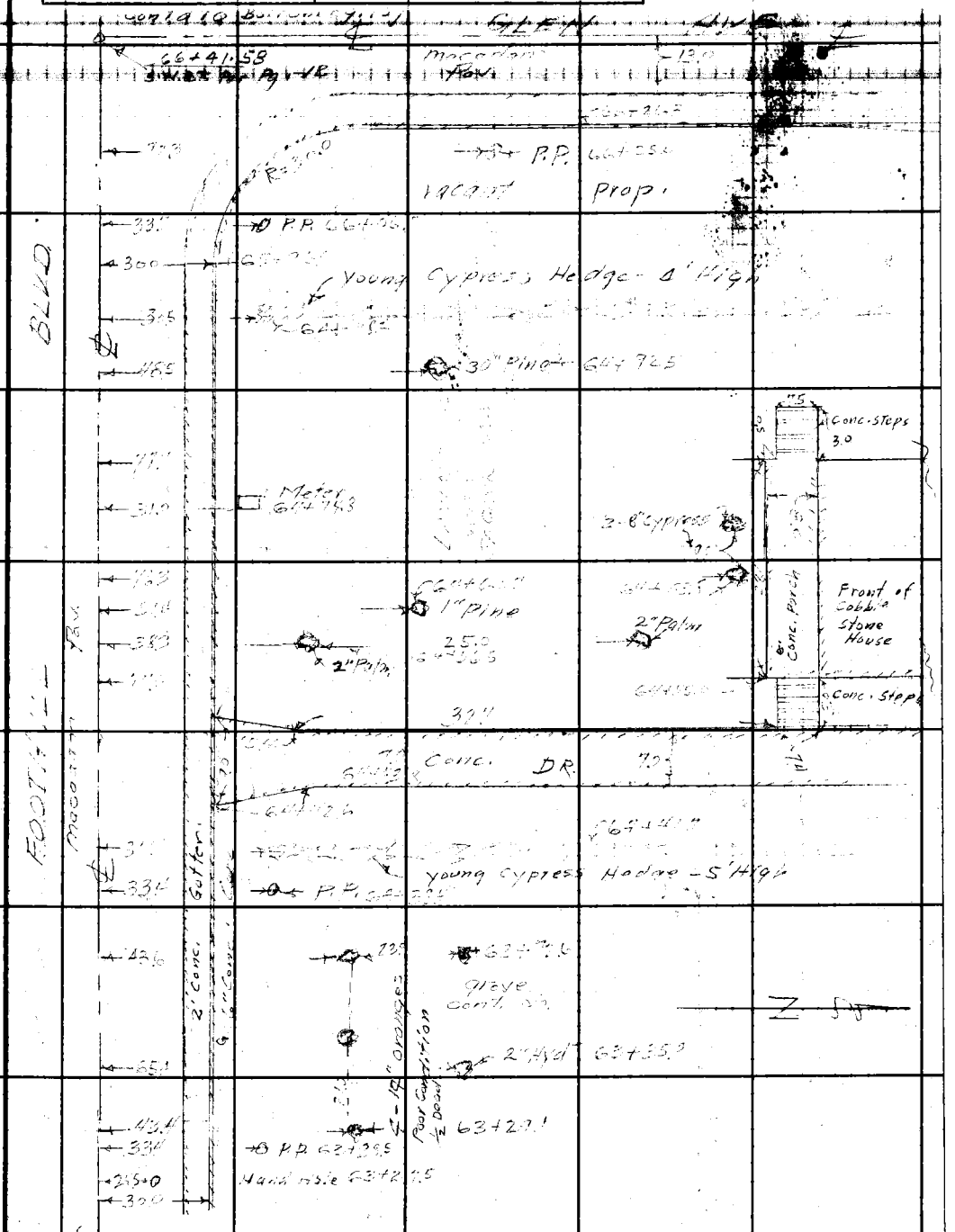

Note: Any Additions or Changes on This Sheet Must be Made or Circled in Red Ink With Date and Name of Person Making Change.

Do not extend notes this side of this line.

RETURN TO
LOS ANGELES COUNTY SURVEYOR
700 HALL OF RECORDS

FORM 247 5M 12-40

F.B. 1116 PG. 108

Cont'd To Bottom Page 110



RETURN TO
LOS ANGELES COUNTY SURVEYOR
700 HALL OF RECORDS

Do not extend notes this side of this line.

Note: Any Additions or Changes on This Sheet Must be Made or Circled in Red Ink With Date and Name of Person Making Change.

Notes Ck'd by		Survey of	
Map No. B-1862		W. O. 834 Tape No.	St'd °F
Office Work McA		Surveyed by C.V. Crumley	
Checked		Notes C.V.C.	Date 4-24-44
Date Feb. 1945		Indexed	A. C. Johnson

F.B. 1116 PG. 109

Note: Any Additions or Changes on This Sheet Must be Made or Circled in Red Ink With Date and Name of Person Making Change.

Do not extend notes this side of this line.

RETURN TO LOS ANGELES COUNTY SURVEYOR 700 HALL OF RECORDS



Cont'd From Top Page 107

FORM 247 5M 12-50

F.B. 1116 PG. 110

Cont'd To Bottom Page 118

Woven Wire Fence - Iron Posts

2' Eugenia Hedge - 4' High 69+67.8 69+69.0 30.5 36.0

6.8 Conc. DR. 69+61.3 30.0

Acacia Group 69+54.9 69+59.4 32.2

4"-8" ±12" 69+53.4 69+51.5 32.

LAWN NO SPRINKLERS 69+50.1 31.5

69+46.5 Shrub 15.2 40.3

oleander 26.0 5" Fir 69+28.0 12" Pepper 40.3

69+19.5 69+20.7 33.

Woven Wire Fence - Iron Posts 33.

69+19.3 37.6

6.6 Conc. DR. 69+10.2

2' Box 69+07.9 35.0

16" Cotton 2" Heather

oleander 68+92.4 33.2

Meter 68+85.3 31.9

20" Fir 68+70.7 68+76.5 6" Gum 37.8

LAWN NO SPRINKLERS 12" Gum 68+72.3 34.

68+68.6 30.7

Row of 1½" To 3" Cypress Trees 12" To 35" Apart 32.2

68+67.5 37.6

6.6 Conc. DR. 68+59.5

68+55.0 30.3

13" Palm 8" orange 68+52.8 8" Palm 41.3

2" Elm 68+43.6 8.0 43.3

Note: Entire Area planted To Bushes Shrubs And Trees - Tree Spotted as shown

8" Fir 4" PALM

68+33.2 5.0 42.1

68+25.0 12" Acacia 35.7

Shrubs 4" Palm 10.4 25 5.0 30.0

Row of Cypress Tree - 1 To 6' Dia. - 12" apart 30.6

68+19.5

Cont'd From Top Page 108

BLVD

RETURN TO
LOS ANGELES COUNTY SURVEYOR
700 HALL OF RECORDS

Do not extend notes this side of this line.

Note: Any Additions or Changes on This Sheet Must be Made or Circled in Red Ink With Date and Name of Person Making Change.

Notes Ck'd by	Survey of
Map No. B-1862-2	W. 0836 S. Tape No. ____ St'd ____ °F
Office Work M.E.A.	Surveyed by C.V. Crumley
Checked	Notes C.V.C. & G.G.P. Date 4-24-44
Date Feb. 1945	Indexed A. C. Johnson

F.B. 1145 PG. 111

Note: Any Additions or Changes on This Sheet Must be Made or Noted in Red Ink With Date and Name of Person Making Change.

Do not extend notes this side of this line.

RETURN TO
LOS ANGELES COUNTY SURVEYOR
700 HALL OF RECORDS



FORM 247 SM 12-50

F.B. 116 PG. 112



RETURN TO
LOS ANGELES COUNTY SURVEYOR
700 HALL OF RECORDS

Do not extend notes this side of this line.

Note: Any Additions or Changes on This Sheet Must be Made or Circled in Red Ink With Date and Name of Person Making Change.

Notes Ck'd by	Survey of
Map No. B-1862-2	W. O. 8365 Tape No. St'd °F
Office Work MSA	Surveyed by C.V. Cromley
Checked	Notes C.V.C. & G.P. Date 4-25-44
Date Feb. 1945.	Indexed A. C. Johnson

F.B. Pg. 113

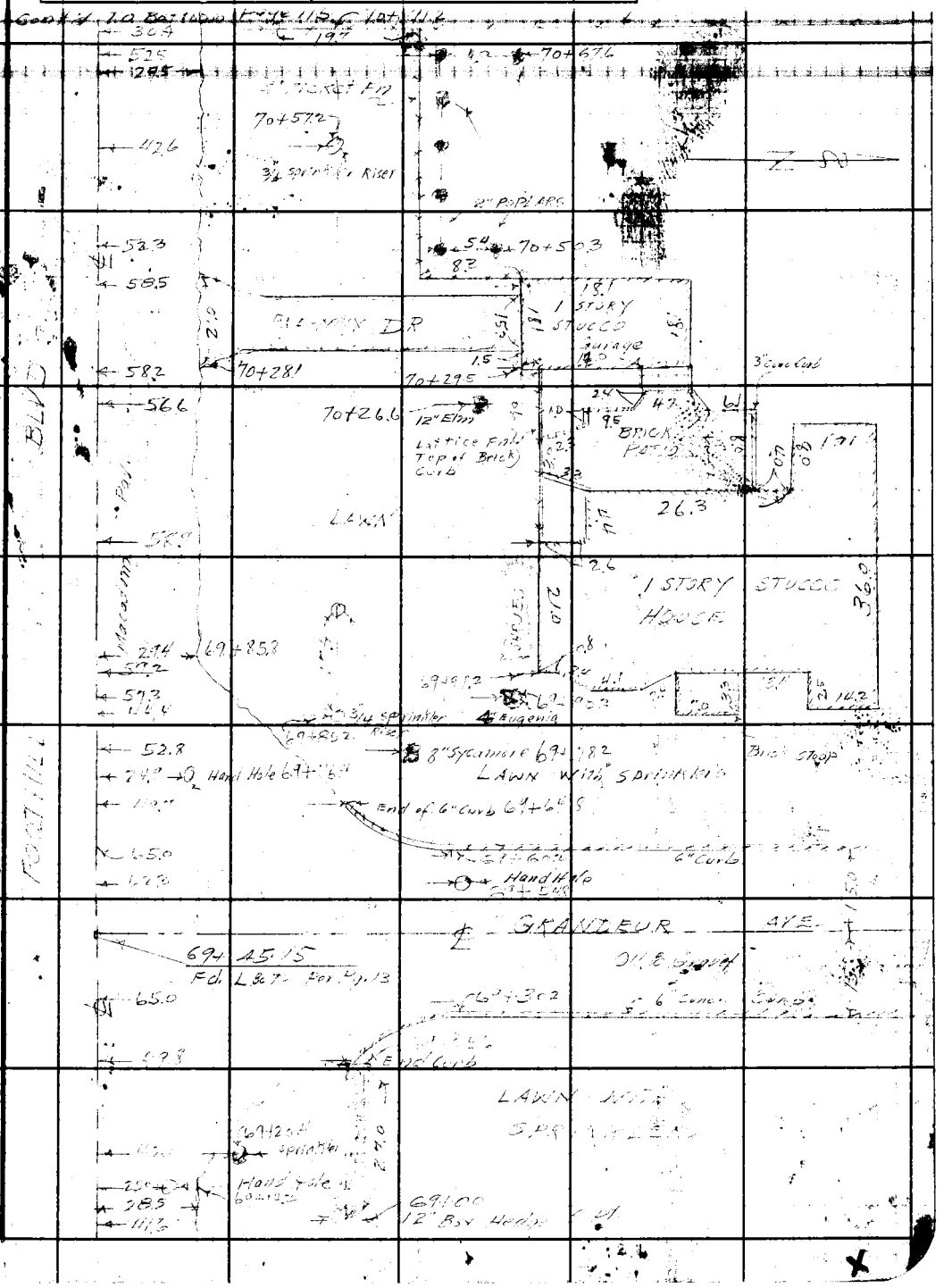

Note: Any Additions or Changes on This Sheet Must be Made or Circled in Red Ink With Date and Name of Person Making Change.

Do not extend notes this side of this line.

RETURN TO
LOS ANGELES COUNTY SURVEYOR
700 HALL OF RECORDS

FORM 247 5M 12-40

F.B. 1116 PG. 114



RETURN TO
LOS ANGELES COUNTY SURVEY
700 HALL OF RECORDS

Do n[illegible]end notes this side of this line.

Note: Any Additions or Changes on This Sheet Must be Made or Circled in Red Ink With Date and Name of Person Making Change.

Notes Ck'd by	Survey of [illegible]	F.B. [illegible] Pg. 115
Map No. B-1862-2	W. O. 8365 Tape No. ____ St'd ____ °F	
Office Work W.C.A.	Surveyed by C. V. Crumley	
Checked [illegible]	Notes C. V. C. & G.G.P. Date 4-26-44	
Date Feb. 1945	Indexed A. C. Johnson	

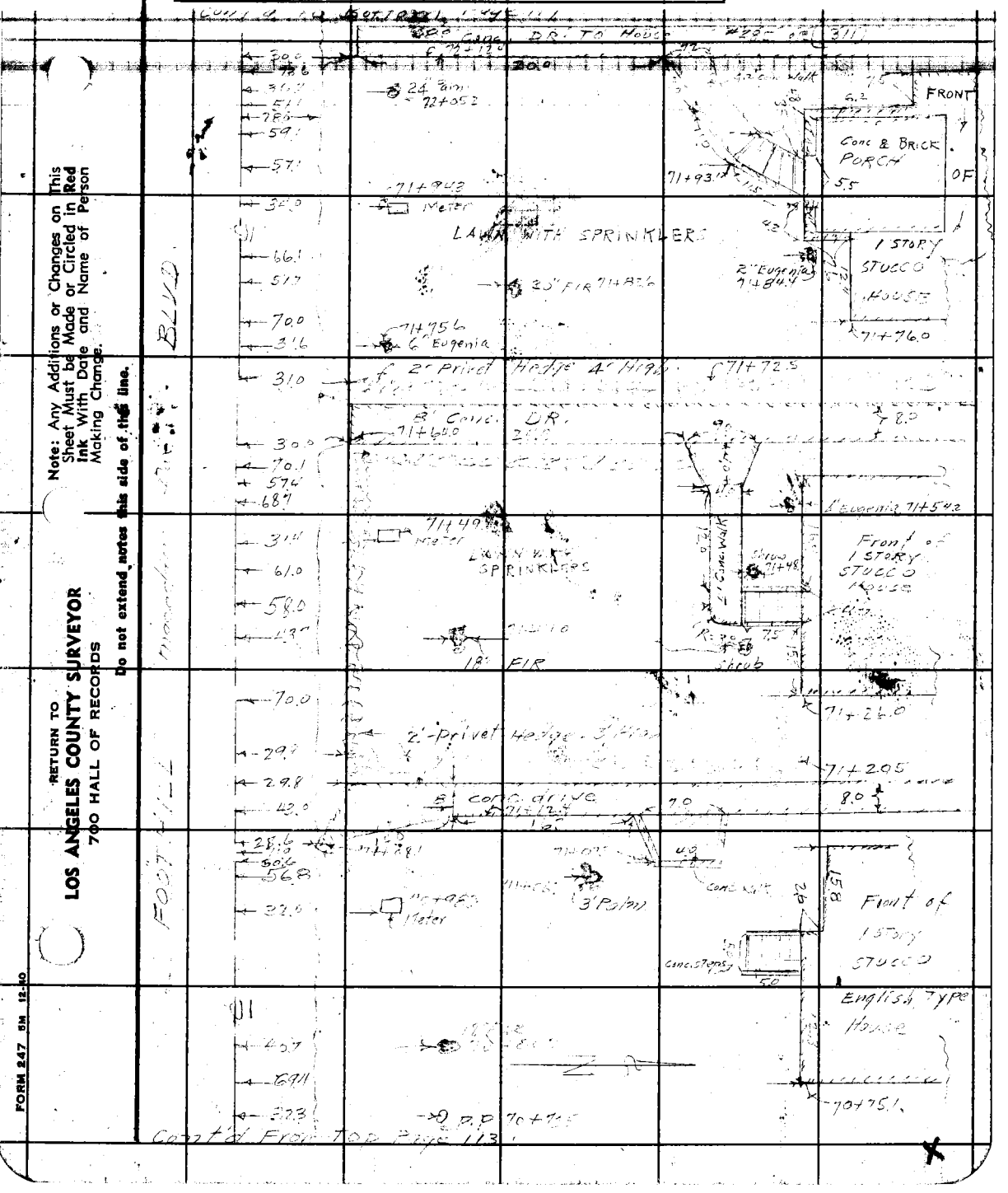

Note: Any Additions or Changes on This Sheet Must be Made or Circled in Red Ink With Date and Name of Person Making Change.

Do not extend notes this side of this line.

RETURN TO
LOS ANGELES COUNTY SURVEYOR
700 HALL OF RECORDS

FORM 247 5M 12-40

F.B. 1116 PG. 116

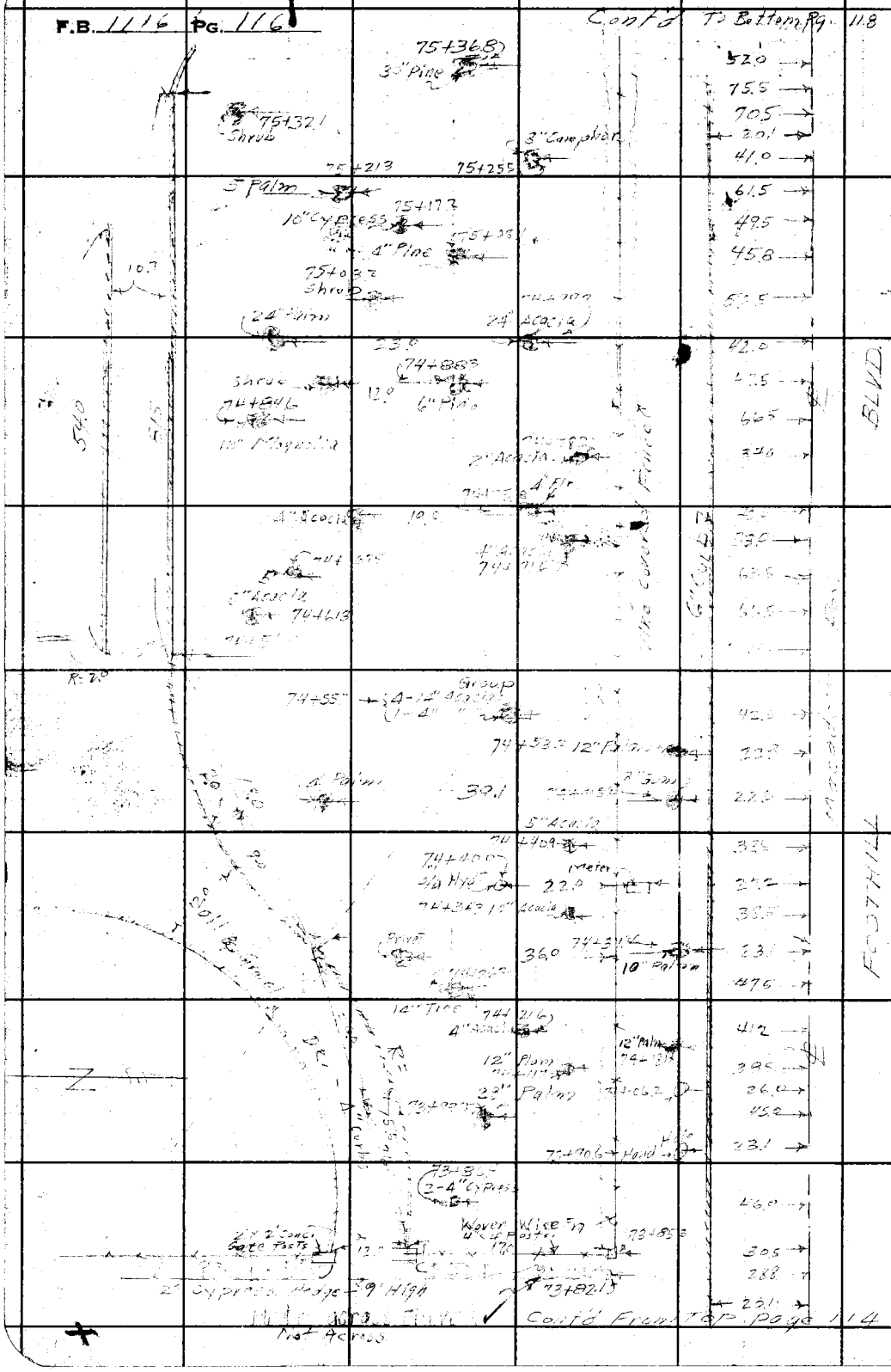

RETURN TO
LOS ANGELES COUNTY SURVEYOR
700 HALL OF RECORDS

Do not extend notes this side of this line.

Note: Any Additions or Changes on This Sheet Must be Made or Circled in Red Ink With Date and Name of Person Making Change.

Notes Ck'd by	Survey of	F.B. 1116 PG. 117
Map No. B-1862-2	W. O. 3365 Tape No. ____ St'd ____ °F	
Office Work MSA	Surveyed by C.V. Crumley	
Checked D. M. Finley	Notes C.V.C. & G.G.P. Date 4-25-44	
Date Feb. 1945	Indexed A. C. Johnson	

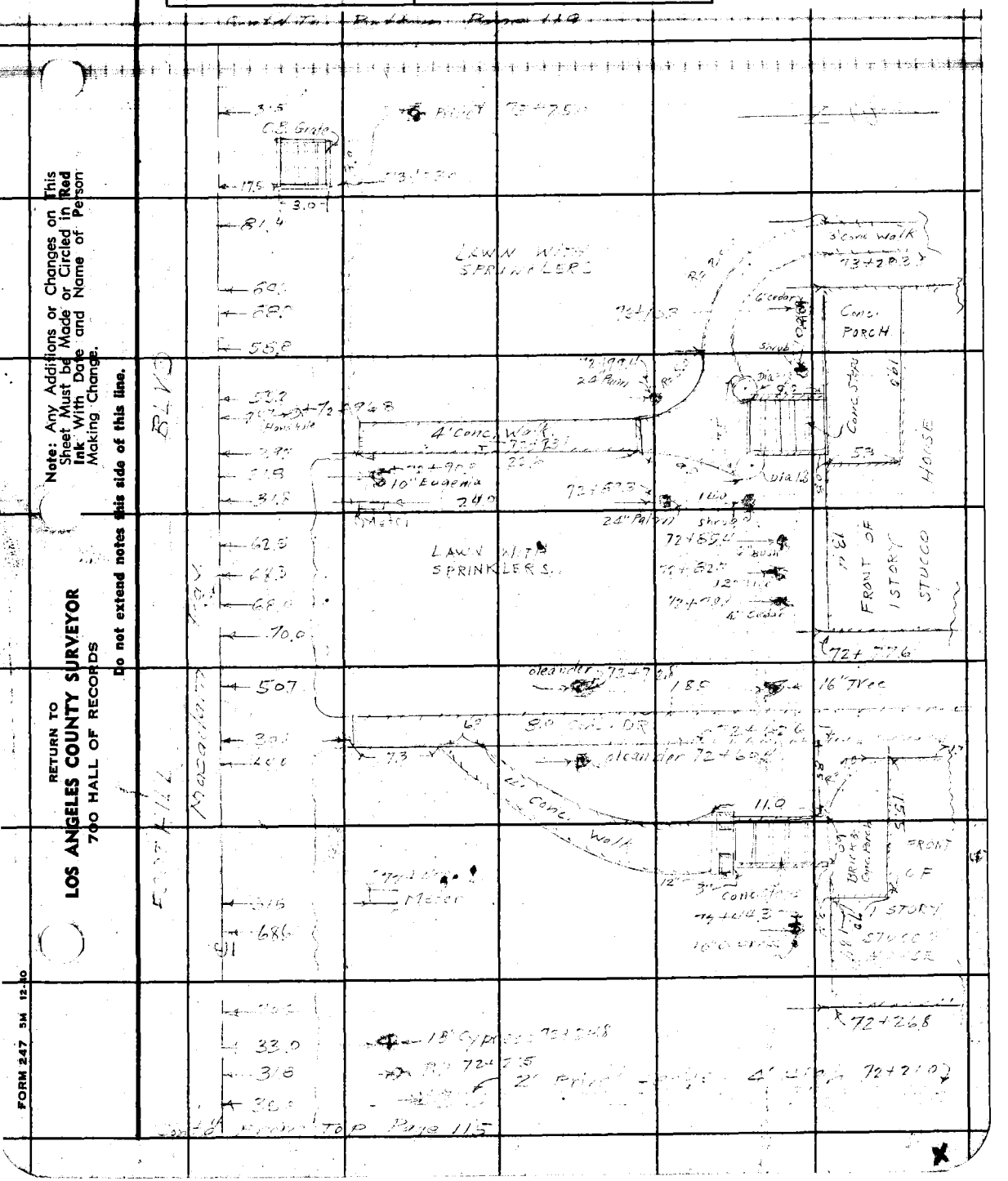

Note: Any Additions or Changes on This Sheet Must be Made or Circled in Red Ink With Date and Name of Person Making Change.

Do not extend notes this side of this line.

RETURN TO
LOS ANGELES COUNTY SURVEYOR
700 HALL OF RECORDS

FORM 247 5M 12-40

F.B. 1116 PG. 118



RETURN TO
LOS ANGELES COUNTY SURVEYOR
700 HALL OF RECORDS

Do not extend notes this side of this line.

Note: Any Additions or Changes on This Sheet Must be Made or Circled in Red Ink With Date and Name of Person Making Change.

Notes Ck'd by	Survey of
Map No. B-1862-2	W. O. 8365 Tape No. St'd °F
Office Work M.S.A.	Surveyed by C.V. Crumley
Checked D. M. Finley	Notes C.V.C. & S.G.P. Date 4-26-44
Date Feb. 1945	Indexed A. C. Johnson

F.B. 1116 Pg. 119



Contd From Top Page 117

Note: Any Additions or Changes on This Sheet Must be Made or Circled in Red Ink With Date and Name of Person Making Change.

Do not extend notes this side of this line.

RETURN TO
LOS ANGELES COUNTY SURVEYOR
700 HALL OF RECORDS

FORM 247 5M 12-40

F.B. 1116 PG. 120

Cont'd To Bottom Page 123

80+40.0 18" Cypress 31.0

80+32.1 30" Cypress 18.0

80+17.3 24" Cypress 32.4

Brick & Conc. Weir Box 3.3 5.0 79+98.2 27.7 27.7

4" Fir 18.3 2" Fir 9.0 Cotton Wood 10.0 2" Gum 79+66.0 36.5

79+58.3 6" Locust 12.5 2" Acacia 43.9

2" Gum 79+53.9 37.1

Shrub 79+51.0 46.3

6" Sycamore 79+46.4 66.9

4" 79+45.7 79+39.4 66.0

24" Cypress 32.2

79+33.9 1" Fir 45.2

30" Cypress 79+31.6 31.6

79+27.1 1" Fir 49.8

79+23.8 33.6

79+14.5 24" Cypress 3[illegible]

79+12.9 1½ Fir 62.4

79+09.3 2" Fir 44.8

78+99.5 24" Cypress 32.7

78+91.3 30" Cypress 10.6 23.6

78+84.3 24" Cypress 31.7

78+75.6 1½ Acacia 40.8

78+55.4 1½ Fir 40.2

78+50.9 Meter 24" Cypress 43.3

3½ Hydt 13.5 32.6

78+42.9 4" Fir 78+50.7 44.7

6" Gum Trees Privet Hedge 78+38.7 33.6

9.0 7.0 9.0 78+25.8 53.8

78+23.2 1" Acacia 43.0

78+22.5 1" Tree 45.1

78+21.3 6" Gum 4[illegible]

78+19.4 1" Sycamore 37.2

77+75.4 3" Cypress 32.6

18.5

Cont. From Top Pg. 118

BLVD

Macadam Bay

FOOTHILL

RETURN TO
LOS ANGELES COUNTY SURVEYOR
700 HALL OF RECORDS

Do not extend notes this side of this line.

Note: Any Additions or Changes on This Sheet Must be Made or Circled in Red Ink With Date and Name of Person Making Change.

Notes Ck'd by [illegible]	Survey of [illegible]	F.B. [illegible] Pg. [illegible]
Map No. B-1862-2	W. 08365 Tape No. ____ St'd ____ °F	
Office Work McA.	Surveyed by C.V. Crumley	
Checked D. M. Finley	Notes C.V.C. & G.G.P. Date 4-26-44	
Date Feb. 1945	Indexed A. C. Johnson	



Note: Any Additions or Changes on This Sheet Must be Made or Circled in Red Ink With Date and Name of Person Making Change.

Do not extend notes this side of this line.

RETURN TO
LOS ANGELES COUNTY SURVEYOR
700 HALL OF RECORDS

FORM 247 5M 12-40

F.B. 1116 PG. 122

Cont'd To Bottom Page 123

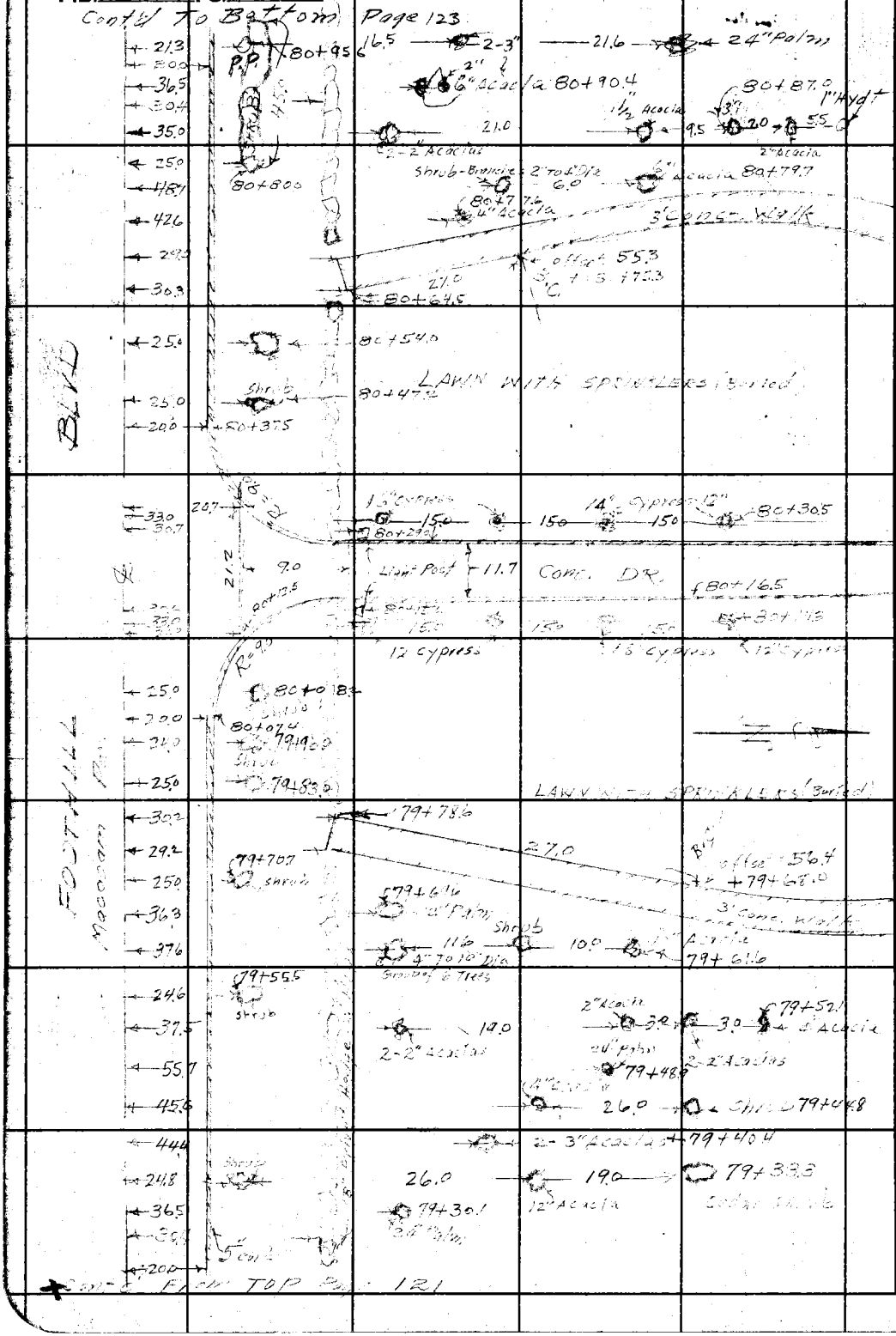

Cont'd From TOP Page 121

RETURN TO
LOS ANGELES COUNTY SURVEYOR
700 HALL OF RECORDS

Do not extend notes this side of this line.

Note: Any Additions or Changes on This Sheet Must be Made or Circled in Red Ink With Date and Name of Person Making Change.

Notes Ck'd by	Survey of FOOTHILL BLVD.
Map No. B-1862-2	W. O. 8365 Tape No. Std °F
Office Work M	Surveyed by
Checked	Notes V.C.R.G.P. Date 4-26-44
Date Feb. 1945	Indexed

F.B. Pg.

Note: Any Additions or Changes on This Sheet Must be Made or Circled in Red Ink With Date and Name of Person Making Change.

Do not extend notes this side of this line.

RETURN TO LOS ANGELES COUNTY SURVEYOR 700 HALL OF RECORDS

FORM 247 5M 10-39

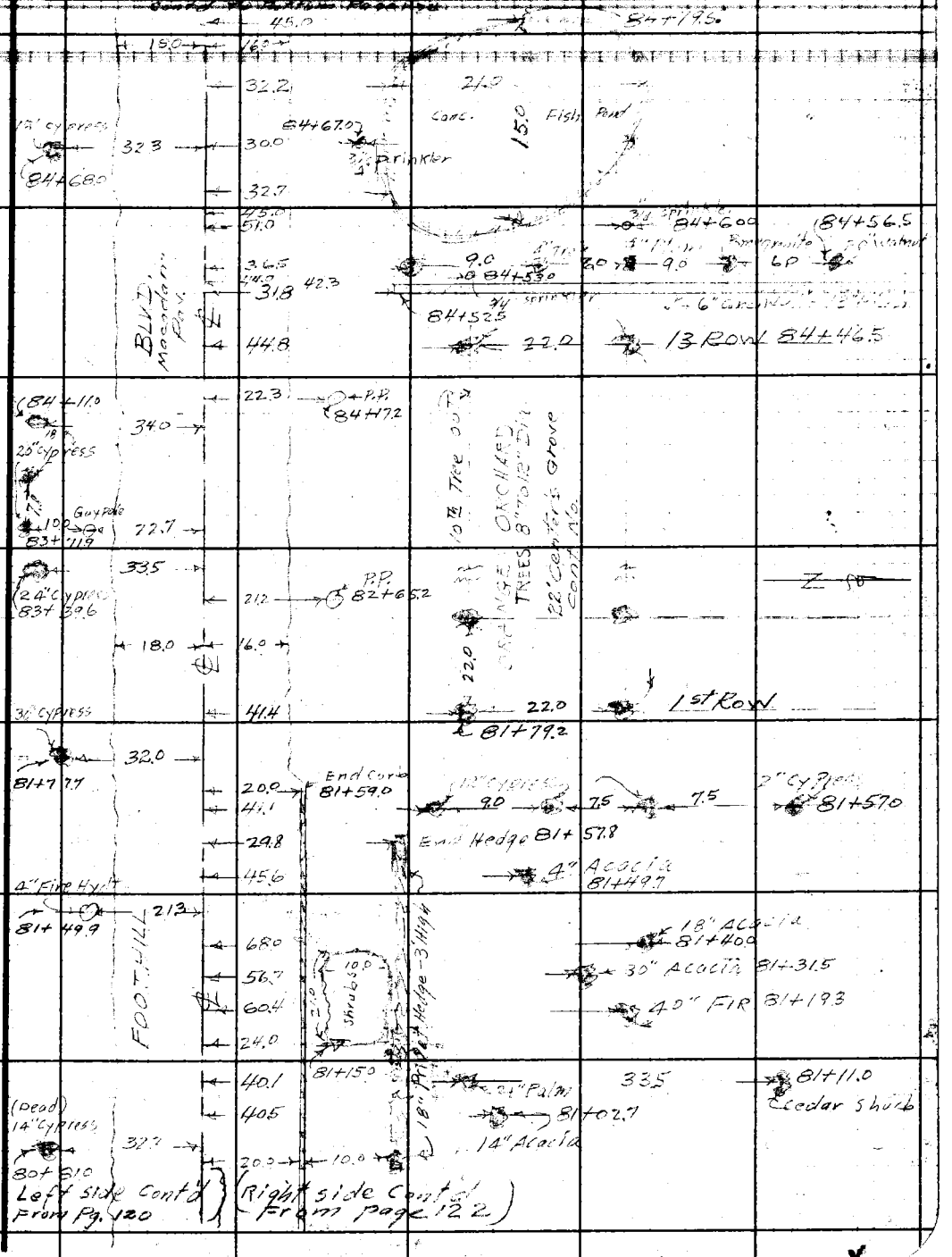

F.B. 1116 PG. 124

Cont'd To Bottom Page 125



Cont'd From Top Page 123

RETURN TO
LOS ANGELES COUNTY SURVEYOR
700 HALL OF RECORDS

Do not extend notes this side of this line.

Note: Any Additions or Changes on This Sheet Must be Made or Circled in Red Ink With Date and Name of Person Making Change.

Notes Ck'd by	Survey of [illegible]	F.B. 1116 Pg. 125
Map No. B-1862-2	W. O. 8365 Tape No. ____ St'd ____ °F	
Office Work M^cA	Surveyed by C.V. Crumley	
Checked D. M. Finley	Notes C.V.C. & G.G.P. Date 4-20	
Date Feb. 1945	Indexed A. C. Johnson	

Cont'd on Bottom Bottom Page 126

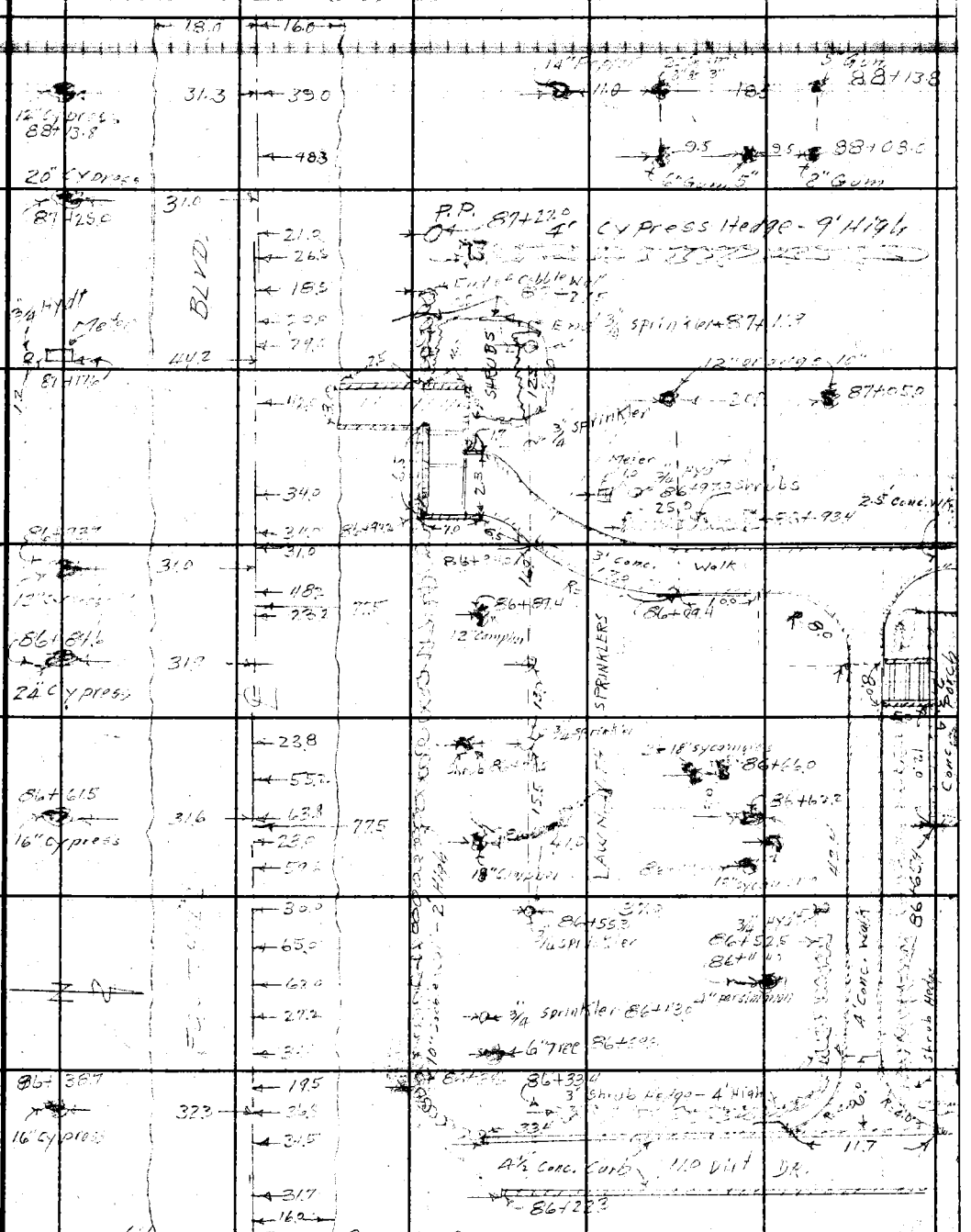

Cont'd From Top Page 124

Note: Any Additions or Changes on This Sheet Must be Made or Circled in Red Ink With Date and Name of Person Making Change.

Do not extend notes this side of this line.

RETURN TO
LOS ANGELES COUNTY SURVEYOR
700 HALL OF RECORDS

FORM 247 SM 12-40

F.B. 1116 PG. 126

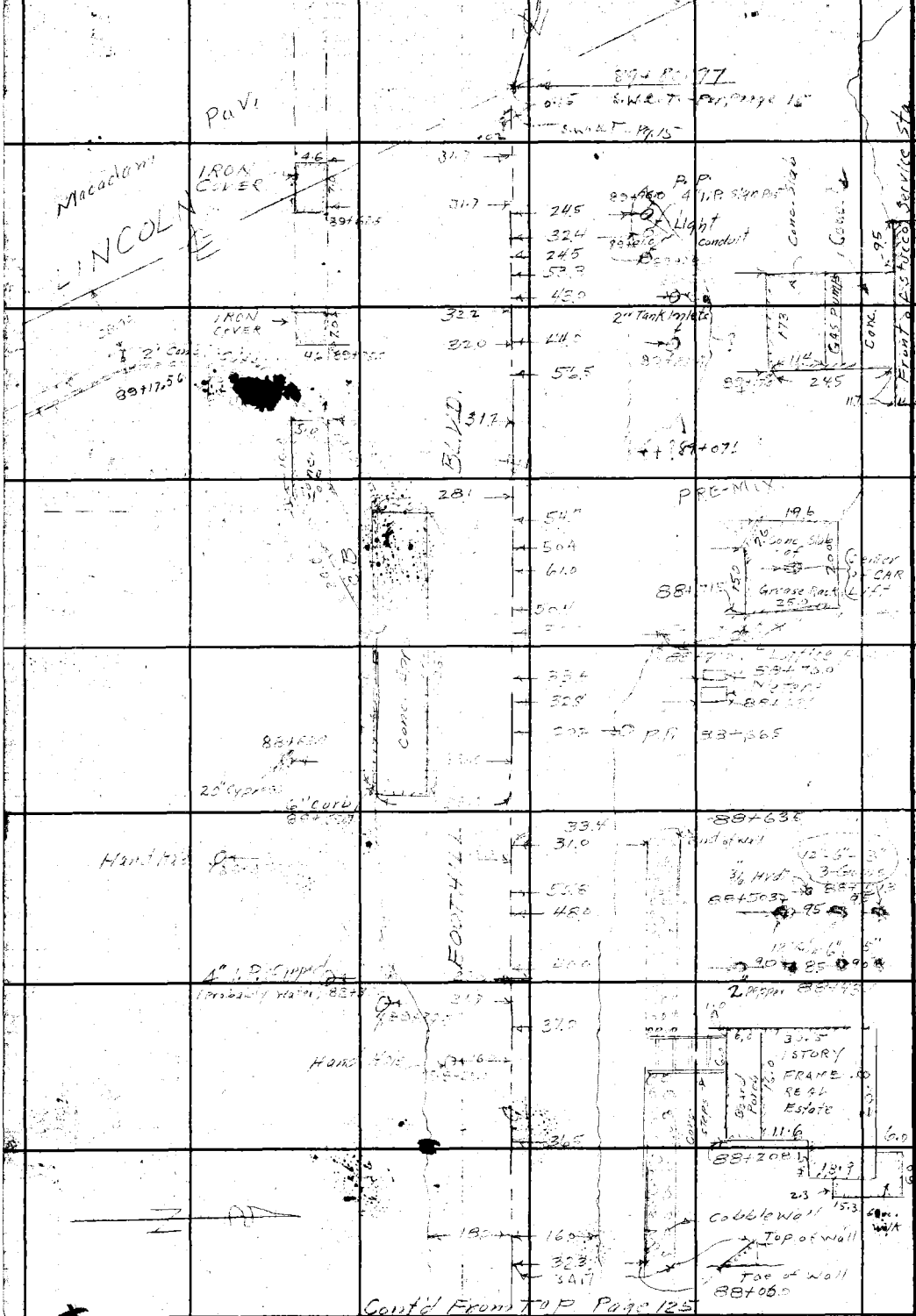

RETURN TO
LOS ANGELES COUNTY SURVEYOR
700 HALL OF RECORDS

Do not extend notes this side of this line.

Note: Any Additions or Changes on This Sheet Must be Made or Circled in Red Ink With Date and Name of Person Making Change.

Notes Ck'd by [illegible]	Survey of Foothill Blvd	F.B. ____ Pg. ____
Map No. B-1862-2	W. O. 836 Tape No. ____ Std ____ °F	
Office Work McA	Surveyed by C.V. [illegible]	
Checked D. M. Finley	Notes C.V. Date 4-28-44	
Date Feb. 1945	Indexed A. C. Johnson	

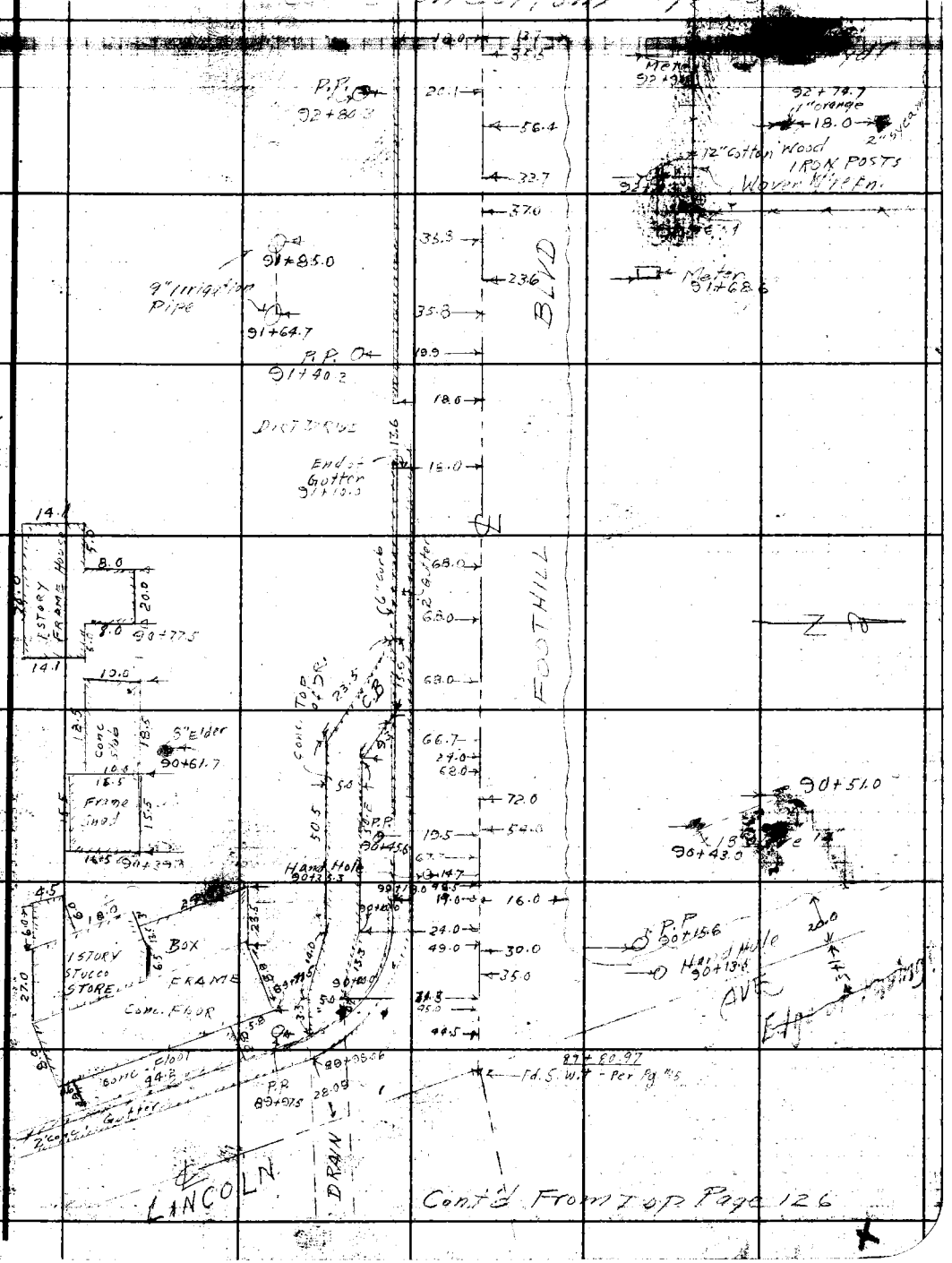

Cont'd From Top Page 126

RETURN TO
LOS ANGELES COUNTY SURVEYOR
700 HALL OF RECORDS

Note: Any Additions or Changes on This Sheet Must be Made or Circled in Red Ink With Date and Name of Person Making Change.

Do not extend notes this side of this line.

FORM 347 5M 10-39



RETURN TO
LOS ANGELES COUNTY SURVEYOR
700 HALL OF RECORDS

Do not extend notes this side of this line.

Note: Any Additions or Changes on This Sheet Must be Made or Circled in Red Ink With Date and Name of Person Making Change.

Notes Ck'd by [illegible]	Survey of Foothill Blvd	F.B. [illegible] PG. [illegible]
Map No. 3-1862-2	W. O. 8365 Tape No. ____ Std ____ °F	
Office Work MFA	Surveyed by C.V. Crowley	
Checked [illegible]	Notes C.V.C. & J.J.L. Date 5-1-44	
Date Feb. 1945	Indexed A. C. Johnson	

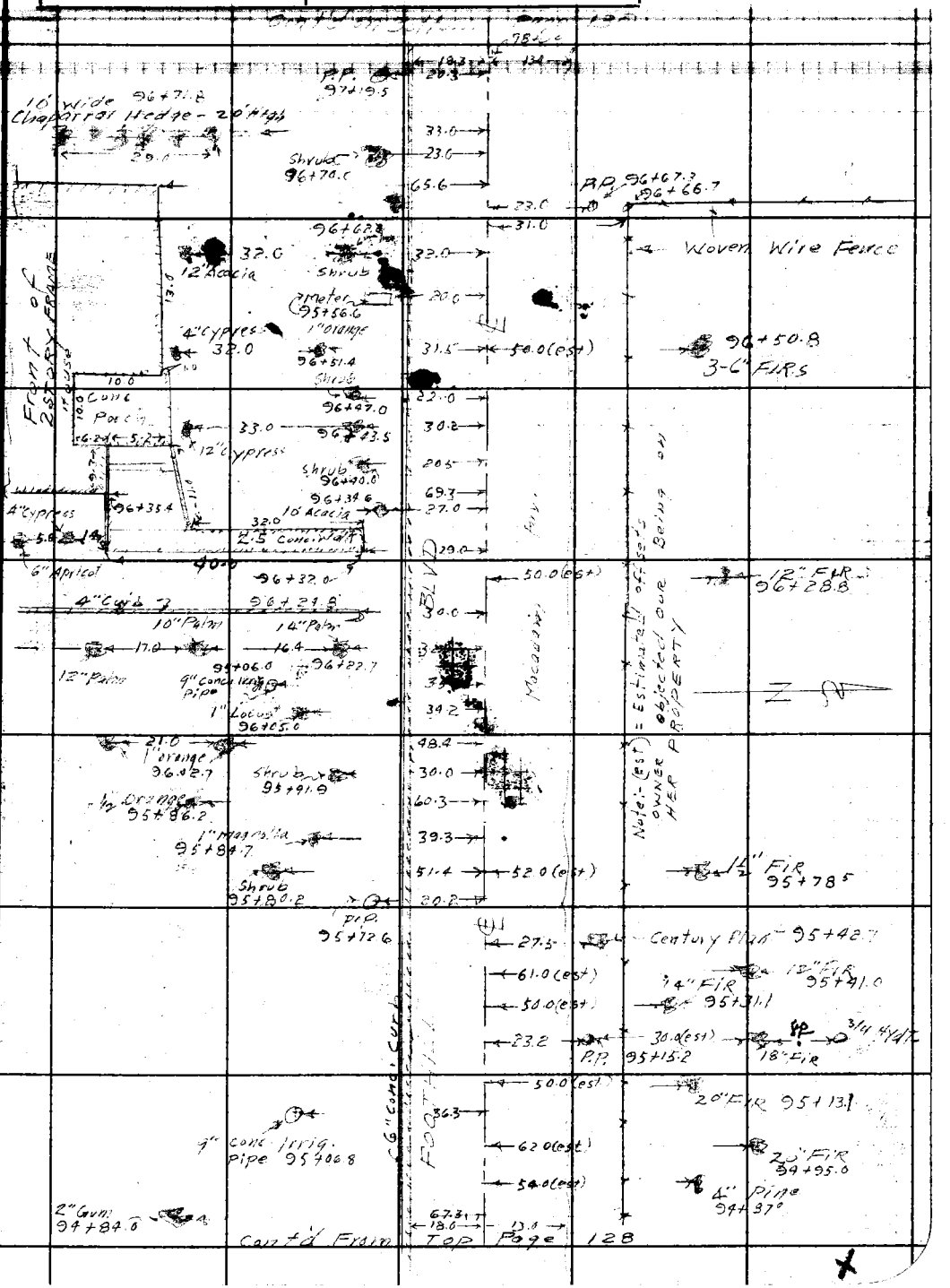

Cont'd From Top Page 128

Note: Any Additions or Changes on This Sheet Must be Made or Circled in Red Ink With Date and Name of Person Making Change.

Do not extend notes this side of this line.

RETURN TO
LOS ANGELES COUNTY SURVEYOR
700 HALL OF RECORDS

FORM 247 5M 10-39

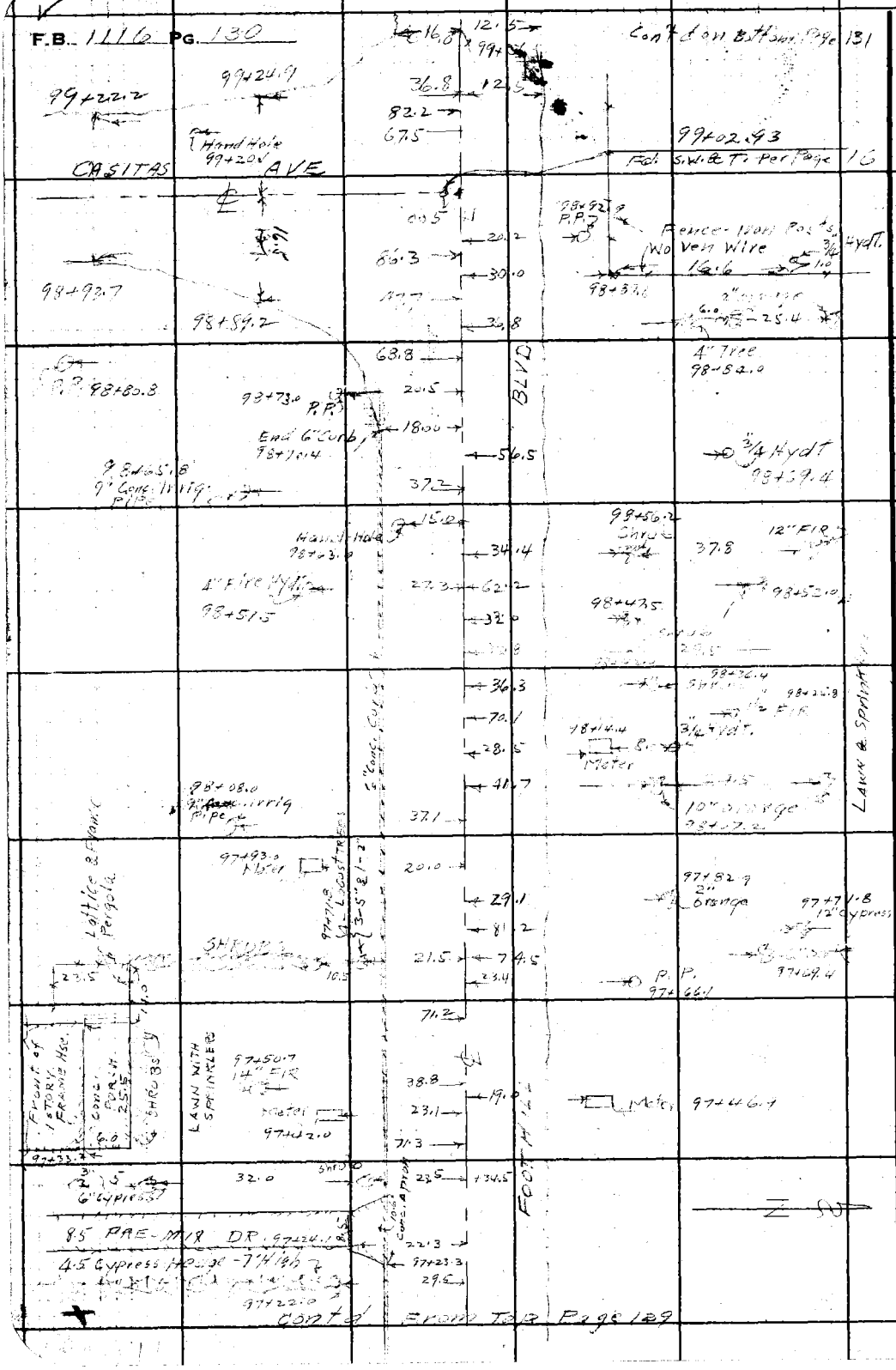

RETURN TO
LOS ANGELES COUNTY SURVEYOR
700 HALL OF RECORDS

Do not extend notes this side of this line.

Note: Any Additions or Changes on This Sheet Must be Made or Circled in Red Ink With Date and Name of Person Making Change.

Notes Ck'd by		Survey of Foothill Blvd	F.B. PG.
Map No. B-1862-2		W. O. 8365 Tape No. Std °F	
Office Work		Surveyed by	
Checked		Notes	Date
Date Feb. 1945		Indexed	

Note: Any Additions or Changes on This Sheet Must Be Made or Circled in Red Ink With Date and Name of Person Making Change.

Do not extend notes this side of this line.

RETURN TO
LOS ANGELES COUNTY SURVEYOR
700 HALL OF RECORDS

FORM 247 5M 10-39



Cont'd From Top Page 130

F.B. 1116 PG. 132

Cont'd on Bottom Page 133

2 strand Barb Wire Fn

Woven Wire Fn

30.4

104+37.7

104+37.1 – 4" FIRE HYD

22.0

23.0

12" Gum – +34.2

21.6

4" Gum – +29.9

4-4"

+28.0

19.5

20.0

21.0

18.7

25" Gum

104+13.26

Fd 2 x 2 with 2 Walls

P.R. Pg. 17

.02

104+26.6

Gate

12" Gum 8.6

14" Gum 18"

+08.1

20.0

18.0

22.5

30.1

22.0

104+05.7

Barb Wire Fn.

104+02.6

P.P.

17.9

104+00

13.0

19.4

103+91.7

19.6

12" Gum +88.4

103+78.3

16" Gum

57.9

10.2

3-6" Gums

19.7

18" Gum – +68.0

29.8

20.7

18" Gum – +49.1

29.0

14" Gum – +45.8

6" Gum

103+38.0

29.0

Woven Wire Fn

29.0

103+36.0

33.6

1" oak +33.0

21.6

14" Gum – 103+28.6

103+21.9

P.P.

22.1

20.2

3-Gums – 2-12" – 103+08

1-16"

33.6

1½ oak – 102+93.1

20.0

+88.6

3-14" Gums

21.3

2-Gums-14" & 20"

102+70.0

?

2" oak – +52.7

22.0

102+48.7

15.0

12.0

P.P.

102+00

33.5

1½ oak

102+13.5

101+78.7

P.P.

21.6

33.5

3" oak – 101+73.0

Woven Wire Fn.

Iron Posts

1 Board Fn

4"x4" Posts

Cont'd From Top Page 131

Contal

HORSE TRAINING

FOOTHILL BLVD

BAILEY FIELD

RETURN TO

LOS ANGELES COUNTY SURVEYOR

700 HALL OF RECORDS

Do not extend notes this side of this line.

Note: Any Additions or Changes on This Sheet Must be Made or Circled in Red Ink With Date and Name of Person Making Change.

Notes Ck'd by [illegible]	Survey of [illegible] BLVD	F.B. [illegible] PG. [illegible]
Map No. B-1862-2	W. O. 8365 Tape No. ____ Std ____ °F	
Office Work R.W. McA	Surveyed by [illegible]	
Checked D. M. Finley	Notes [illegible] J.J.L. Date 5-2-44	
Date Feb. 1945.	Indexed [illegible]	

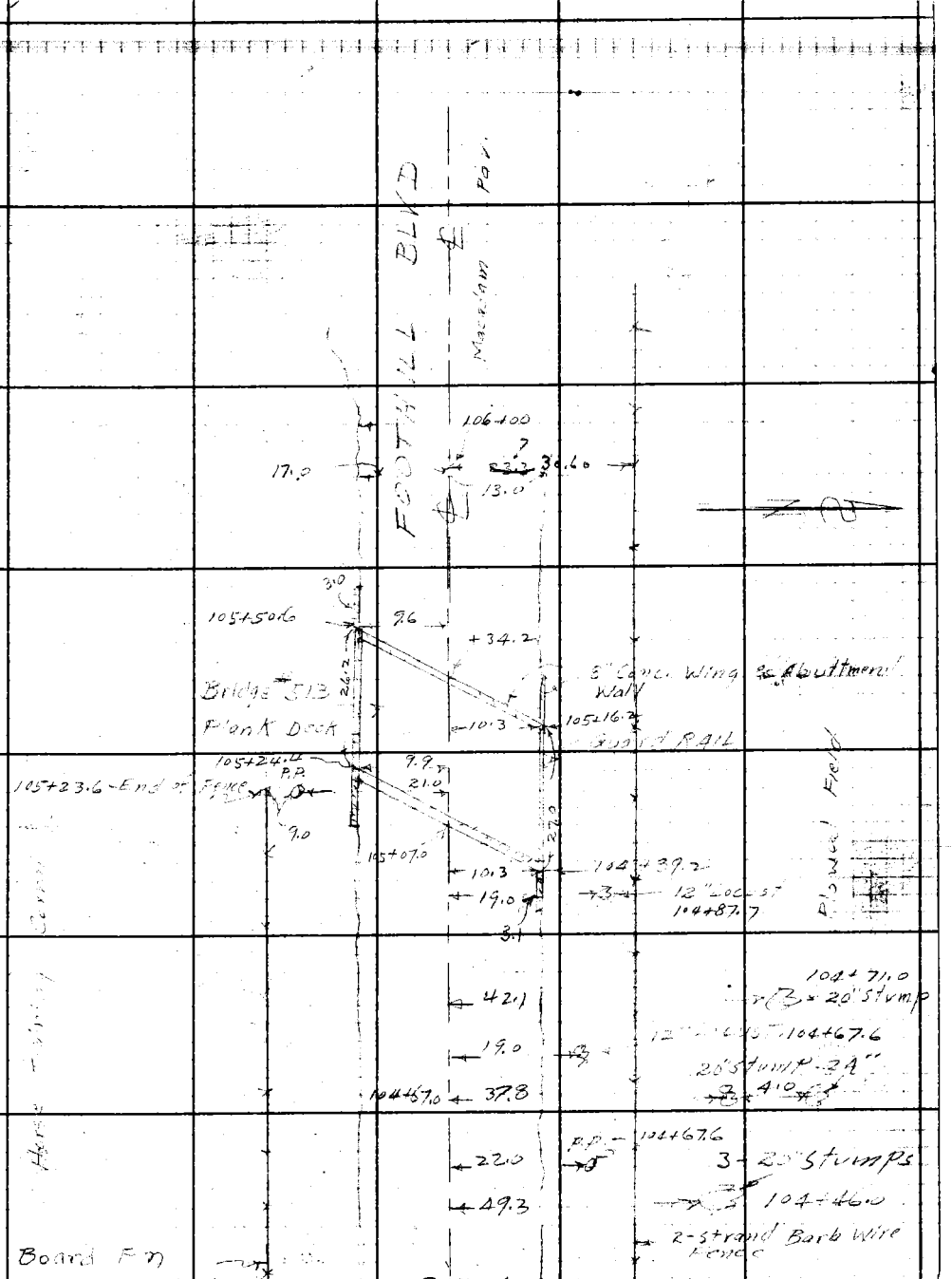

Cont'd From Top Page 132

Note: Any Additions or Changes on This Sheet Must be Made or Circled In Red Ink With Date and Name of Person Making Change.

Do not extend notes this side of this line.

RETURN TO
LOS ANGELES COUNTY SURVEYOR
700 HALL OF RECORDS

FORM 247 5M 10-39

RETURN TO
LOS ANGELES COUNTY SURVEYOR
700 HALL OF RECORDS

Note: Any Additions or Changes on This Sheet Must be Made or Circled in **Red Ink** With Date and Name of Person Making Change.

Do not extend notes this side of this line.

F.B. 1116 PG. 134

Notes Ck'd by		Survey of Foothill Blvd	F.B. 1116 PG. 135
Map No. B-1875		W. O. 8378 Tape No. St'd °F	
Office Work AA R-McA		Surveyed by R.L. Willey	
Checked W. M. Pilney		Notes RLW Date 10-19-44	
Date June 1945		Indexed A. C. Johnson 11-14-44	

LOCATION OF IMPROVEMENT
FOOTHILL BLVD
JN 8378

From Allen Ave to Lake Ave

Oct 19 1944
RL Willey
Jack Gregory
EF English
TC Peterson

FOR ℄ SEE FB 841-81 AND
FB 799-6 to 14 A.

Note: Any Additions or Changes on This Sheet Must be Made or Circled in Red Ink With Date and Name of Person Making Change.

Do not extend notes this side of this line.

RETURN TO
LOS ANGELES COUNTY SURVEYOR
700 HALL OF RECORDS

FORM 247 5M 12-40

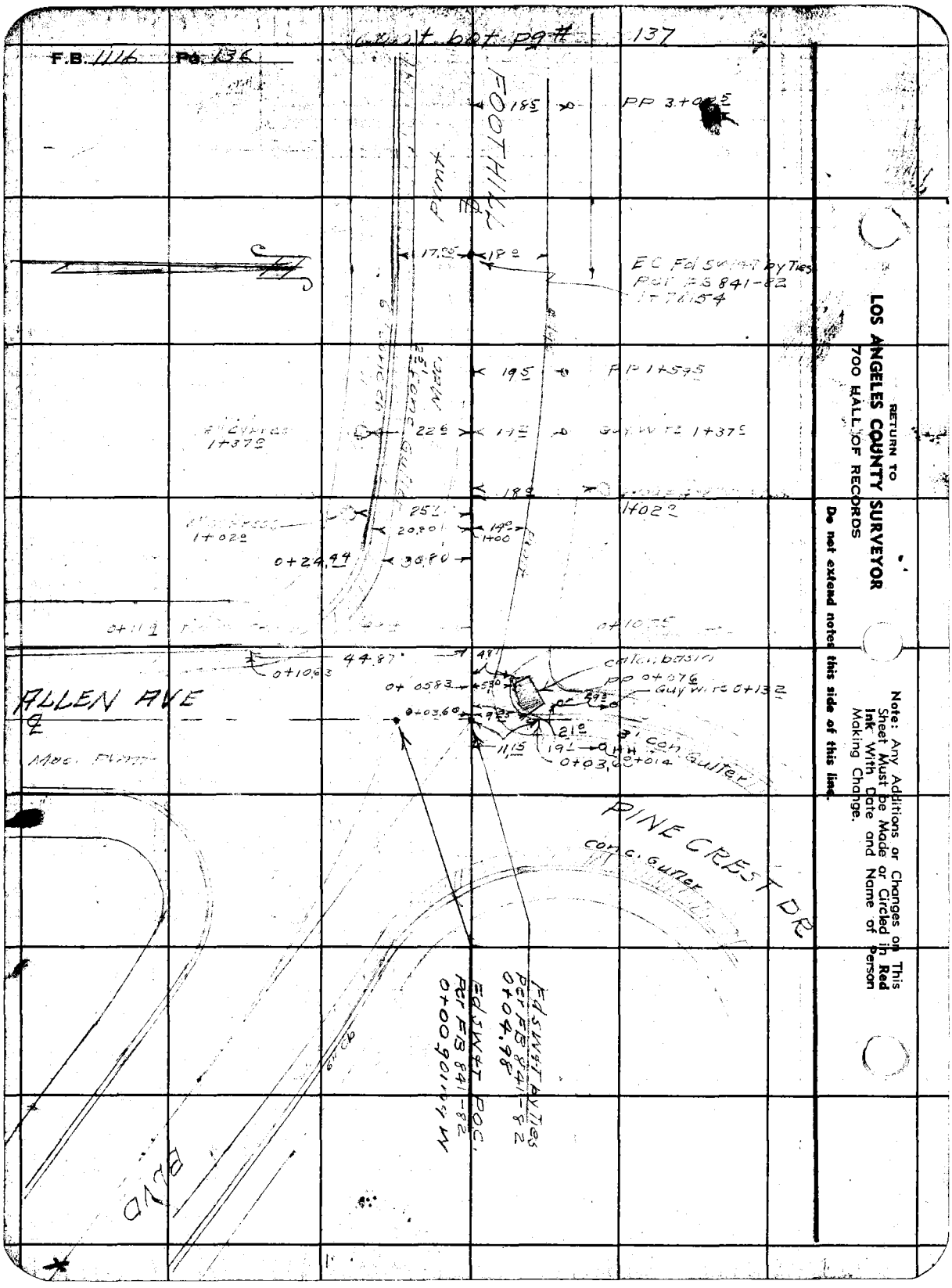

RETURN TO
LOS ANGELES COUNTY SURVEYOR
700 HALL OF RECORDS

Do not extend notes this side of this line.

Note: Any Additions or Changes on This Sheet Must be Made or Circled in Red Ink With Date and Name of Person Making Change.

Notes Ck'd by	Survey of [illegible]
Map No. 3-1875	W. O. [illegible] Tape No. ____ St'd ____ °F
Office Work AAR-McA	Surveyed by R. L. Willey
Checked [illegible]	Notes RLW Date 10-20-44
Date June 1945	Indexed A. C. Johnson

F.B. 1116 PG. 137

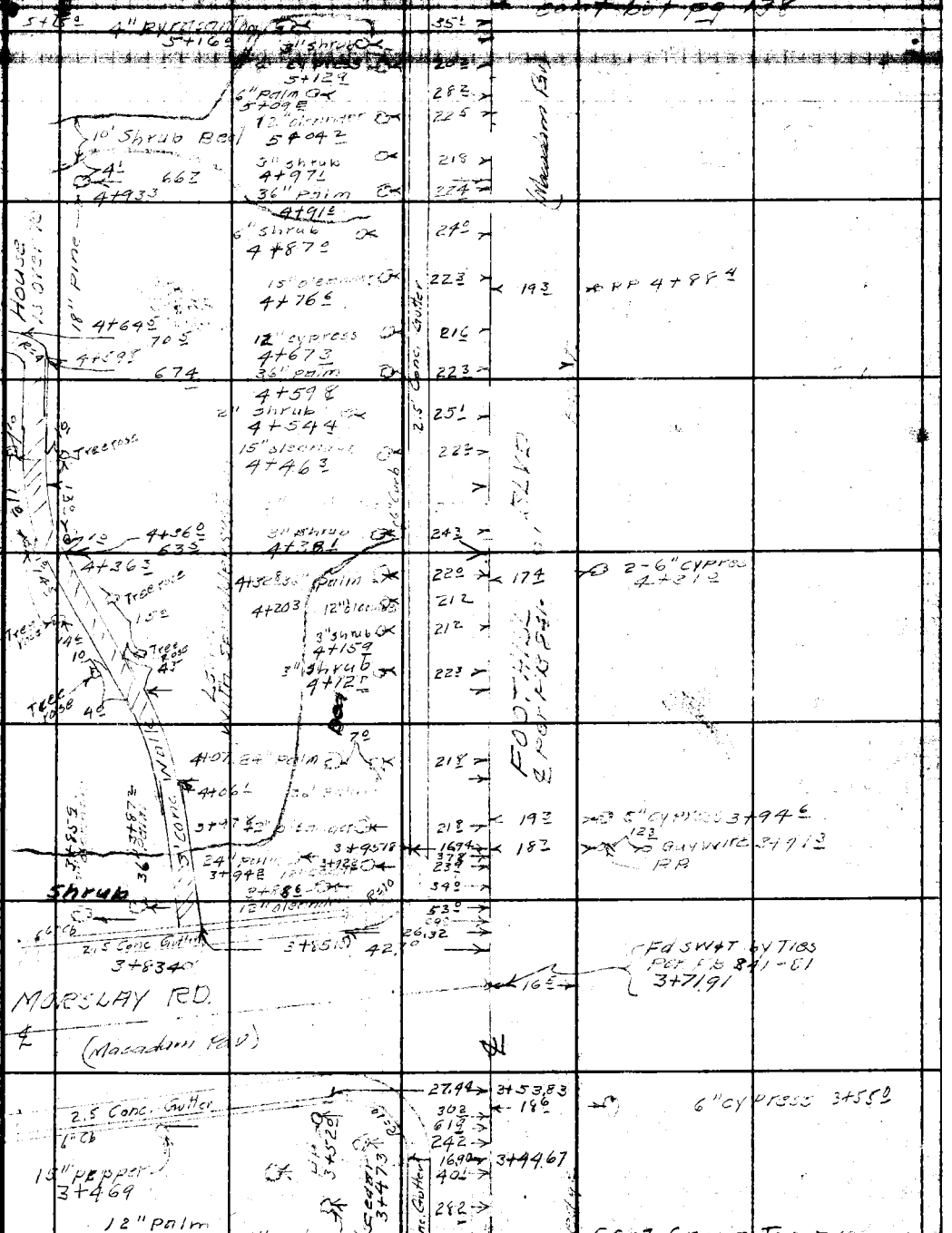

Note: Any Additions or Changes on This Sheet Must be Made or Circled in Red Ink With Date and Name of Person Making Change.

Do not extend notes this side of this line.

RETURN TO
LOS ANGELES COUNTY SURVEYOR
700 HALL OF RECORDS

FORM 247 5M 12-40

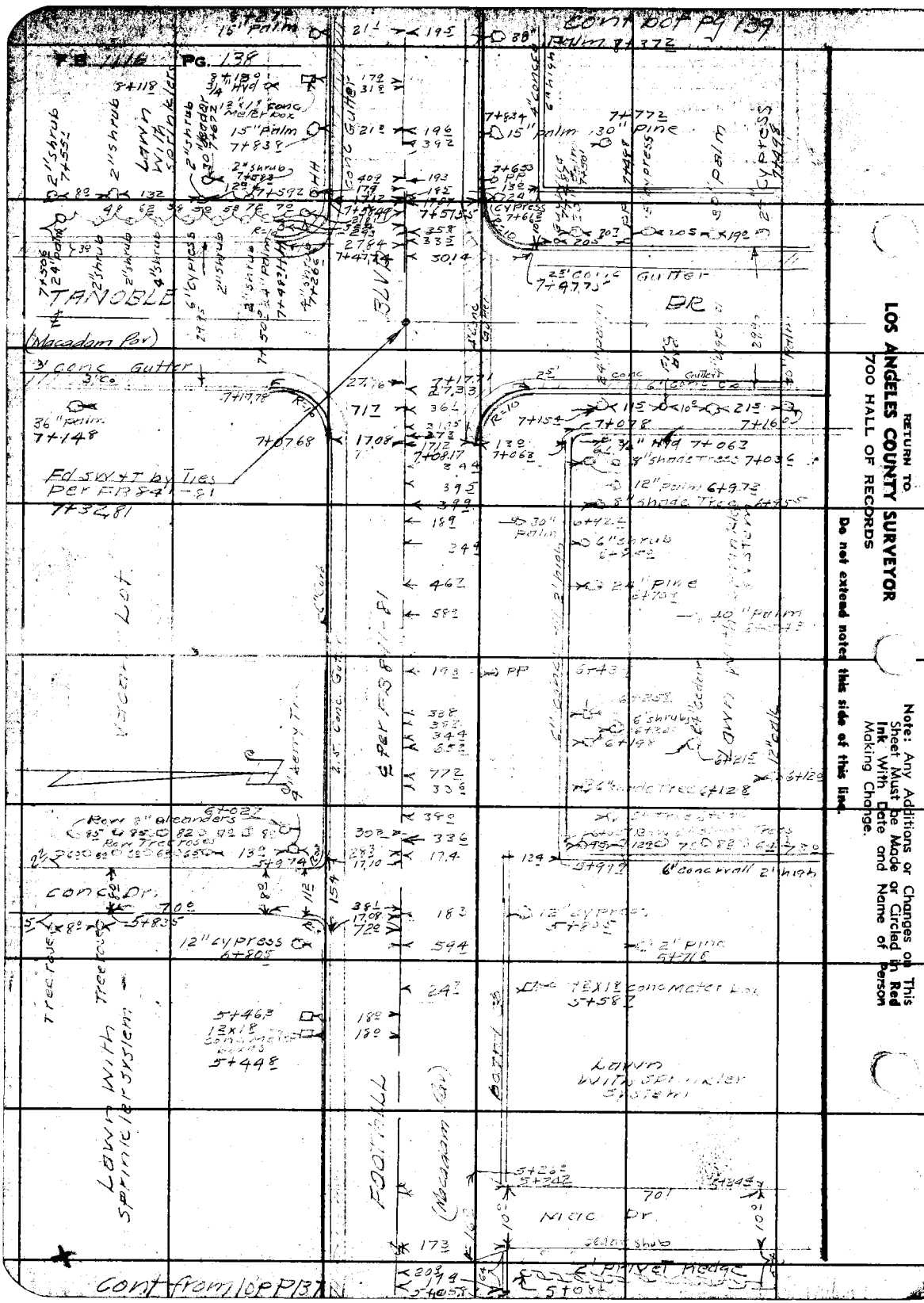

RETURN TO
LOS ANGELES COUNTY SURVEYOR
700 HALL OF RECORDS

Do not extend notes this side of this line.

Note: Any Additions or Changes on This Sheet Must be Made or Circled in **Red Ink** With Date and Name of Person Making Change.

Notes Ck'd by		Survey of	Foot [illegible]
Map No.	8-1875	W. O. [illegible] Tape No.	Std.
Office Work	aak-M&A	Surveyed by	R.L. Willey
Checked	J. M. Finley	Notes	KLW Date 10-44
Date	June 1945	Indexed	A. C. Johnson

F.B. 1116 Pg. 139

cont bot pg 140

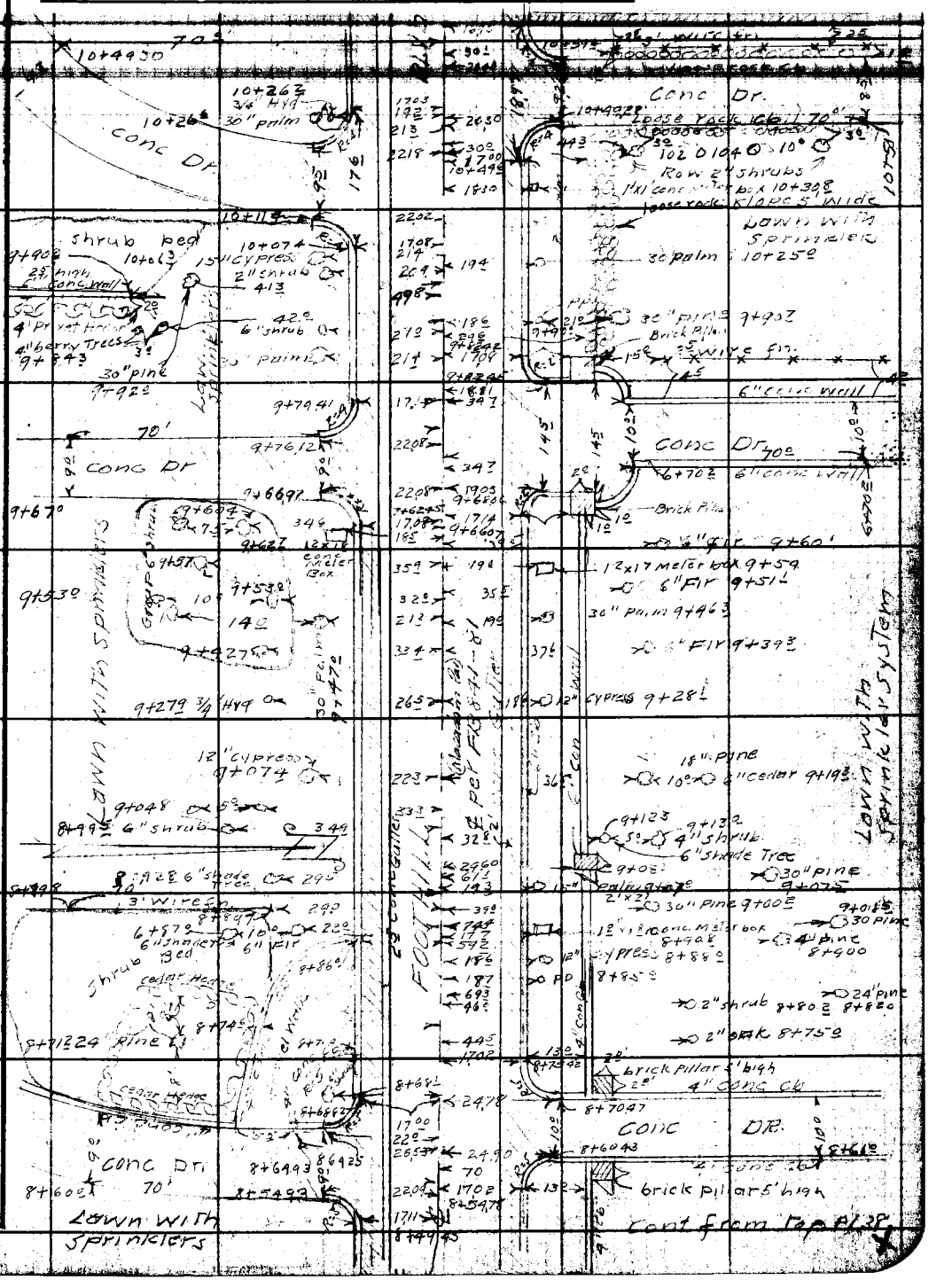

Note: Any Additions or Changes on This Sheet Must be Made or Circled in Red Ink With Date and Name of Person Making Change.

Do not extend notes this side of this line.

RETURN TO
LOS ANGELES COUNTY SURVEYOR
700 HALL OF RECORDS

FORM 247 5M 12-40



RETURN TO
LOS ANGELES COUNTY SURVEYOR
700 HALL OF RECORDS

Do not extend notes this side of this line.

Note: Any Additions or Changes on This Sheet Must be Made or Circled in Red Ink With Date and Name of Person Making Change.

Notes Ck'd by	Survey of [illegible]	F.B. 1116 Pg. 141
Map No. B-1875	[illegible]	Cont bot pg 142
Office Work A.A.R.-M.A.	Surveyed by R.L. Willey	
Checked D. M. Finley	Notes KLW Date 10-44	
Date June 1945	Indexed A. C. Johnson	

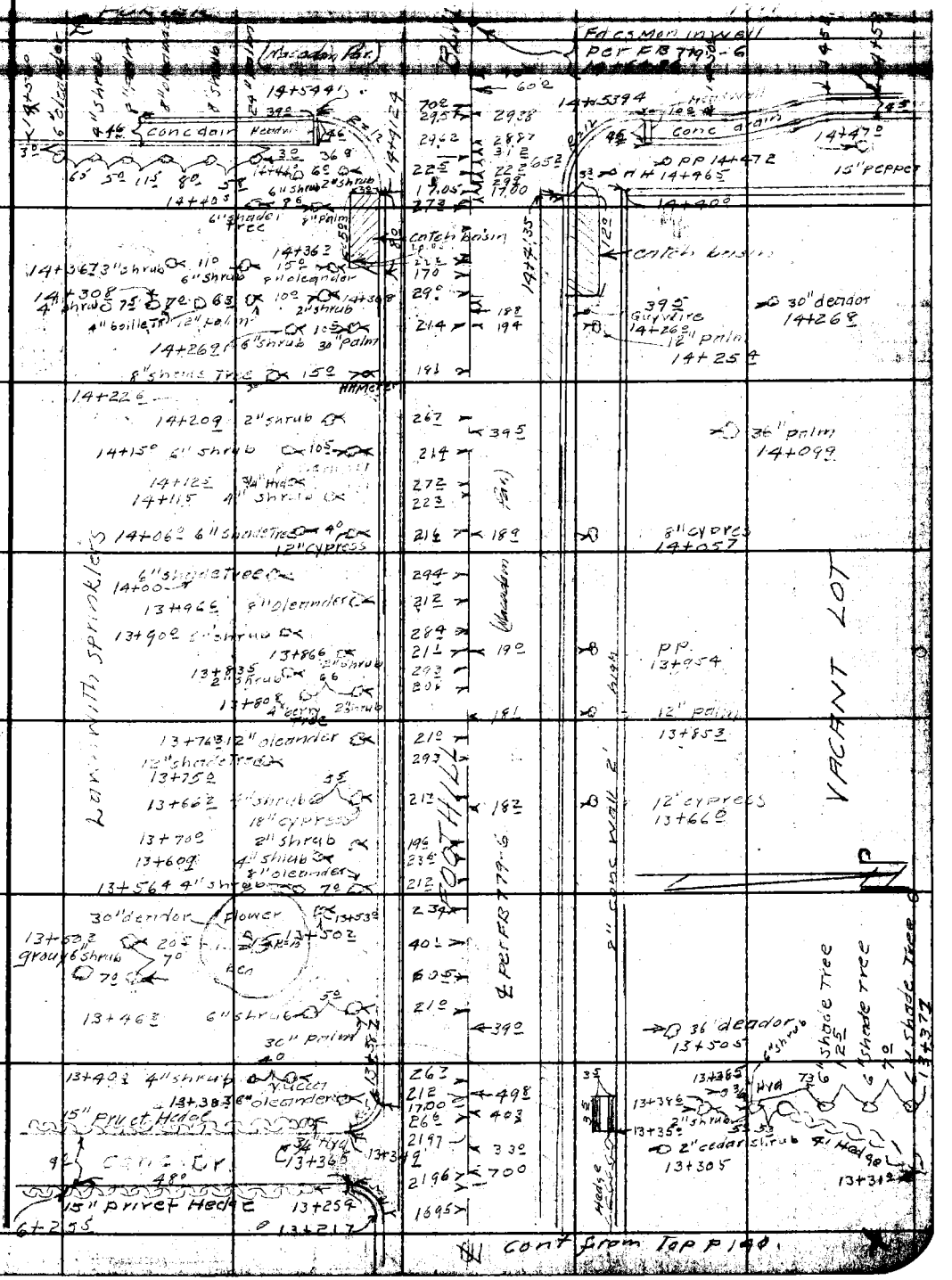

Note: Any Additions or Changes on This Sheet Must be Made or Circled in Red Ink With Date and Name of Person Making Change.

Do not extend notes this side of this line.

RETURN TO
LOS ANGELES COUNTY SURVEYOR
700 HALL OF RECORDS

FORM 247 5M 12-40

F.B. 1116 Pg. 142

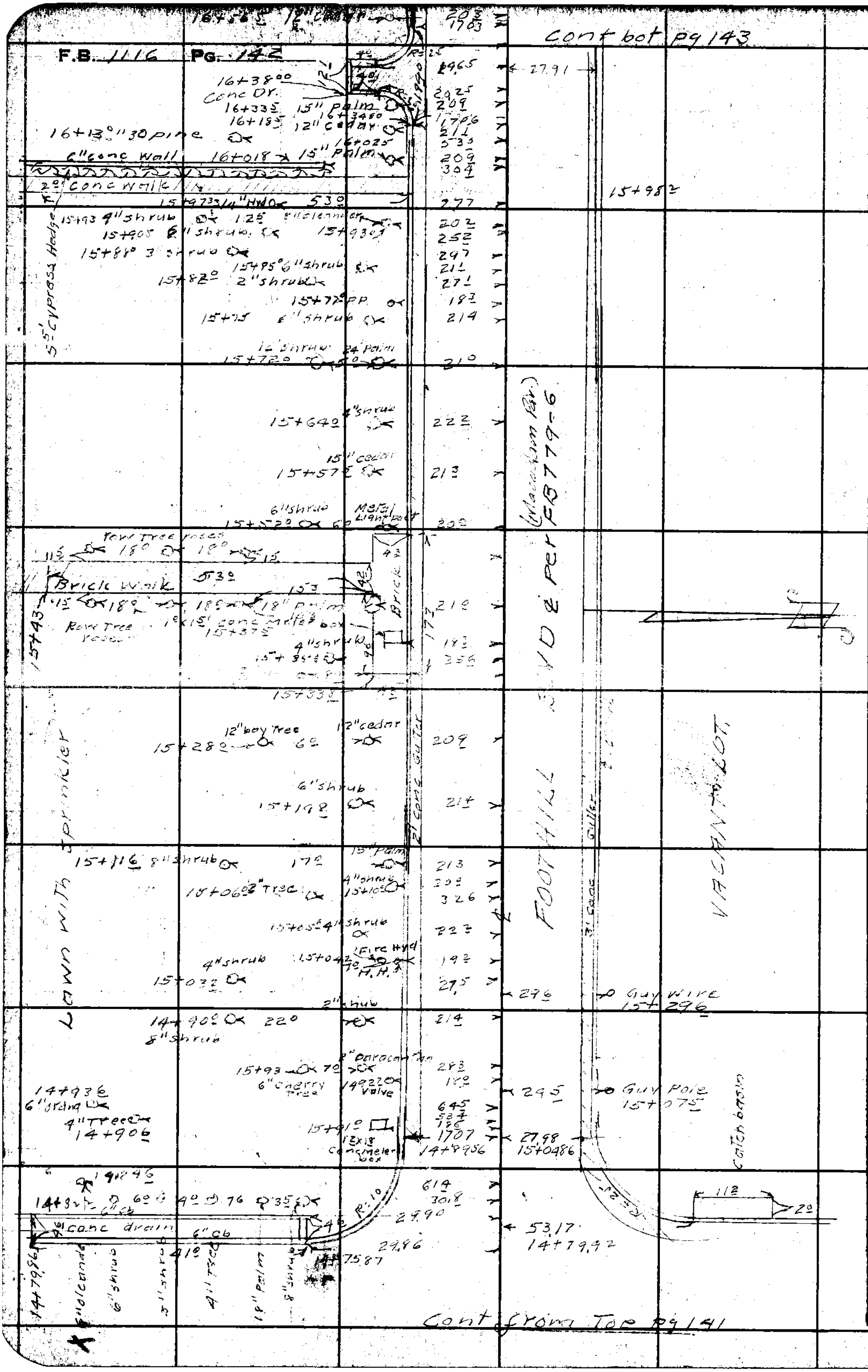

RETURN TO
LOS ANGELES COUNTY SURVEYOR
700 HALL OF RECORDS

Do not extend notes this side of this line.

Note: Any Additions or Changes on This Sheet Must be Made or Circled in **Red** Ink With Date and Name of Person Making Change.

Notes Ck'd by		Survey of Foothill Blvd	F.B. 1116 Pg. 143
Map No. R-1875		W.O. 63746 Tape No. Std. °F	
Office Work A.A.R. - McA.		Surveyed by R.L. Willey	
Checked		Notes Gregory Date 10-44	Cont. bot. p. 144
Date June 1946		Indexed A. O. Johnson	

Note: Any Additions or Changes on This Sheet Must be Made or Circled in Red Ink With Date and Name of Person Making Change.

Do not extend notes this side of this line.

RETURN TO
LOS ANGELES COUNTY SURVEYOR
700 HALL OF RECORDS

FORM 247 5M 12-50

18+44 2.2 4" Shrub
20' Pavilion
18+38 10 Cypress
18+34 2-4" Shrubs
3" Shrub 18+25 8 8 8
17+23 6 10
2" Shrub 3" Shrubs
18" Palm
3/4" Hyd. 18+16 24" Pine
Cluster of 4-2" Shrubs
2" Shrubs 18+15 8 Trees 18+16 6
18+12 2.1
2-2" Shrubs
18+10
4" Cypress Hedge
18+08 10 Cypress
18+01 2" Shrub
6" Shade Tree
17+99 Cluster of Small Shrubs
17+93 14" Fir 2.1 28" Palm
17+90 3" Shrubs 5
17+86 Century Plant
17+83 8" Cypress
17+78 Clusters of 4" Shrubs 15 10
17+76
17+72
17+70
17+69
6" Shade Tree
24" Palm
24" Deodar 17+63 3.5
3/4" Hyd. 17+54
8" Cypress
6" Shrub 18.5 3 Shrubs 10 17+48
17+42 3" Deodar 8.5 2" Shrubs
3" Shrub 17+38 2
2" Apricots
17+31 5" Fir
17+30 4" Shrub
17+24 P.O.
5" Avocado 3" Shrub 17+22 16
8" Cypress
17+18 R=9'
Dirt
17+05
20' Cypress Hedge
17+01 30 2" Apricot 19 17.0
17+03 16" Palm
16+88 30" Cypress
16+73 18" Palm

FOOTHILL BLVD.
31.9 21.9 31.9 31.5 31.5 20.8 49.8 41.2 31.9 18.7 31.2 28.2 21.2 31.3 50.2 31.3 60.8 31.7 35.0 40.2 21.9 38.5 38.0 30.5 21.2 33.3 24.1 30 32.2 42.9 34.9 18.3 35.4 21.4 17.8 24.9 32.2 27.87 31.64 21.5 3.167 3.42 27.90

Curb
Curb
(Mountain Bar)
2' Conc. Curb
3' Conc. Curb
℄ Per FB 3719-7

18+41 8
18+37 0
2" Shrubs
18+20 6
24" Deodar 17+38 9
75 9
SPRINKLERS IN THIS AREA
LAWN SPRINKLERS
2' Cedar Shrub 16+95 5
1.5' Conc. Curb
Mac. Driveway
15' Conc. Curb
38.33
16+80 4
16+80 2
5' Cypress Hedge
16+76 9
16+95 2
cont from Tot Page

cont bot pg 145

F.B. 1176 PG. 144

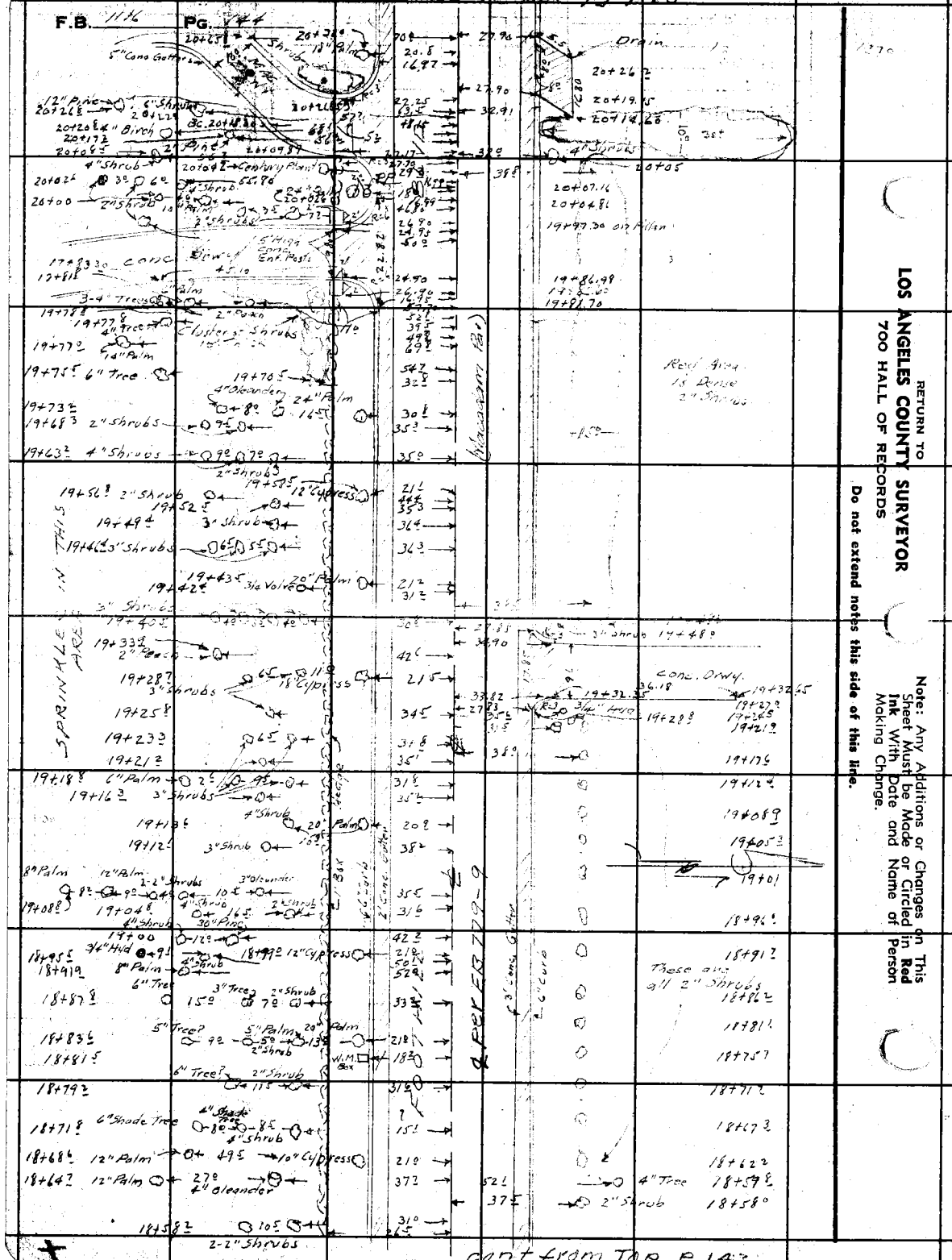

cont from Top p 142

RETURN TO
LOS ANGELES COUNTY SURVEYOR
700 HALL OF RECORDS
Do not extend notes this side of this line.

Note: Any Additions or Changes on This Sheet Must be Made or Circled in Red Ink With Date and Name of Person Making Change.

43

Notes Ck'd by	Survey of [illegible]	F.B. 1116 Pg. 143
Map No. [illegible]	W. O. 8378 Tape No. Std °F	
Office Work AAR-M'A.	Surveyed by R.L. Willey	
Checked [illegible]	Notes [illegible] Date 10-26-44	
Date June 1945	Indexed A. C. Johnson	

Note: Any Additions or Changes on This Sheet Must be Made or Circled in Red Ink With Date and Name of Person Making Change.

Do not extend notes this side of this line.

RETURN TO
LOS ANGELES COUNTY SURVEYOR
700 HALL OF RECORDS

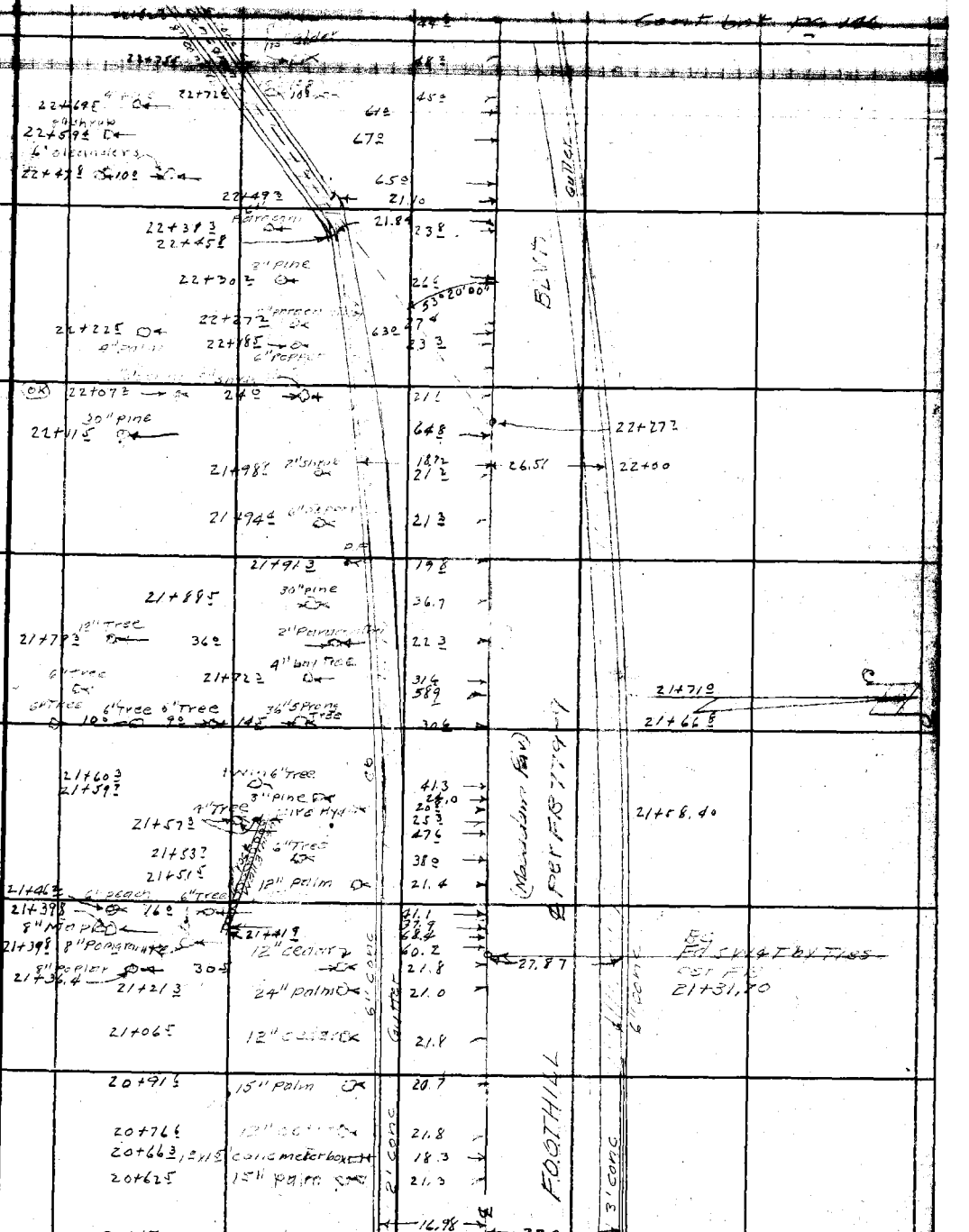

cont from Top pg 144

FORM 247 5M 12-40

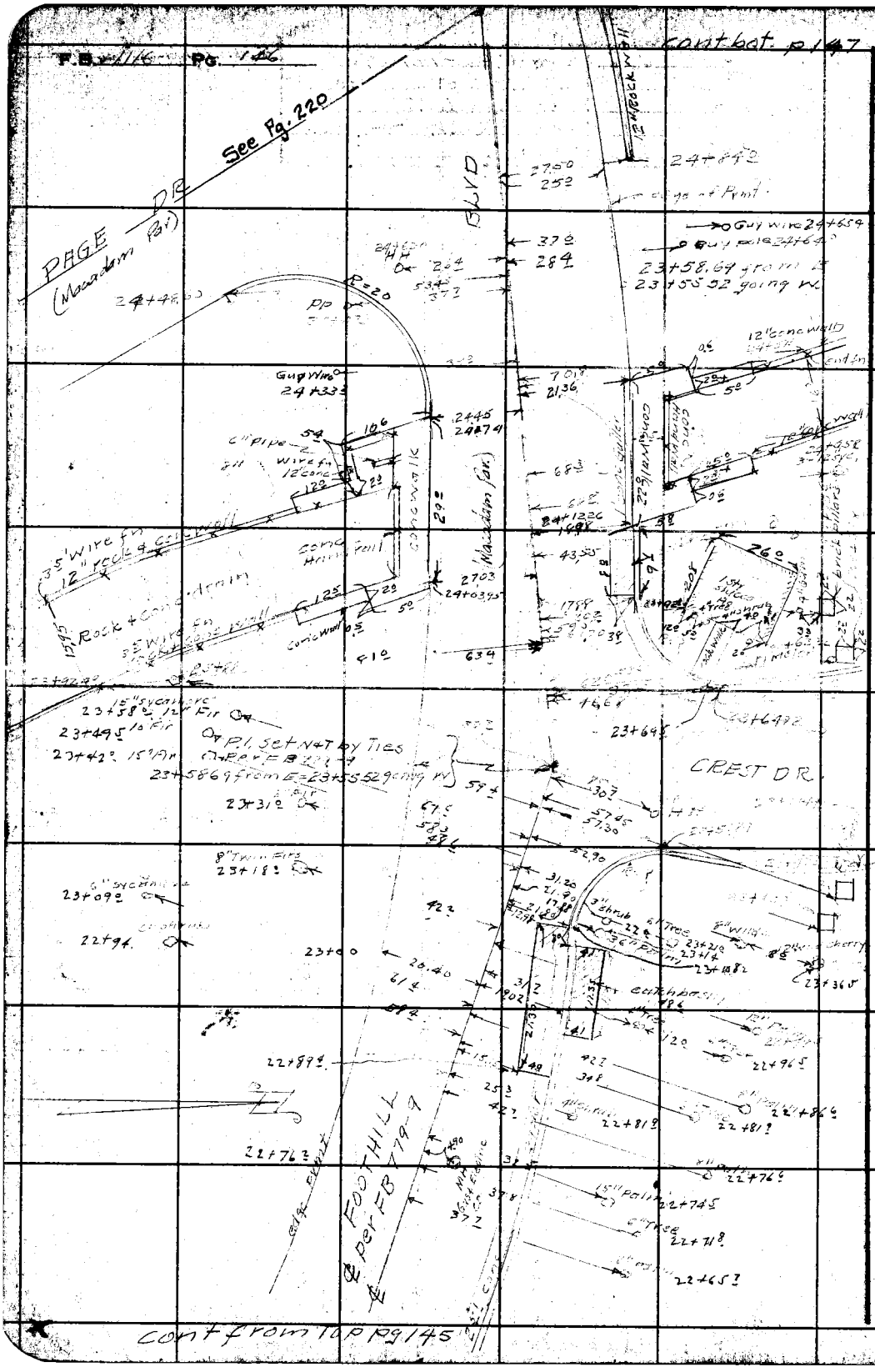

RETURN TO
LOS ANGELES COUNTY SURVEYOR
700 HALL OF RECORDS

Do not extend notes this side of this line.

Note: Any Additions or Changes on This Sheet Must be Made or Circled in Red Ink With Date and Name of Person Making Change.

Notes Ck'd by
Map No. B-1875
Office Work AAR-McA
Checked J. M. Quiey
Date June 1945

Survey of Foothill Blvd
W. O. Tape No. Std. °F
Surveyed by R L Wiley
Notes R L W Date 10-44
Indexed C. Johnson

F.B. 1110 Pg. 147

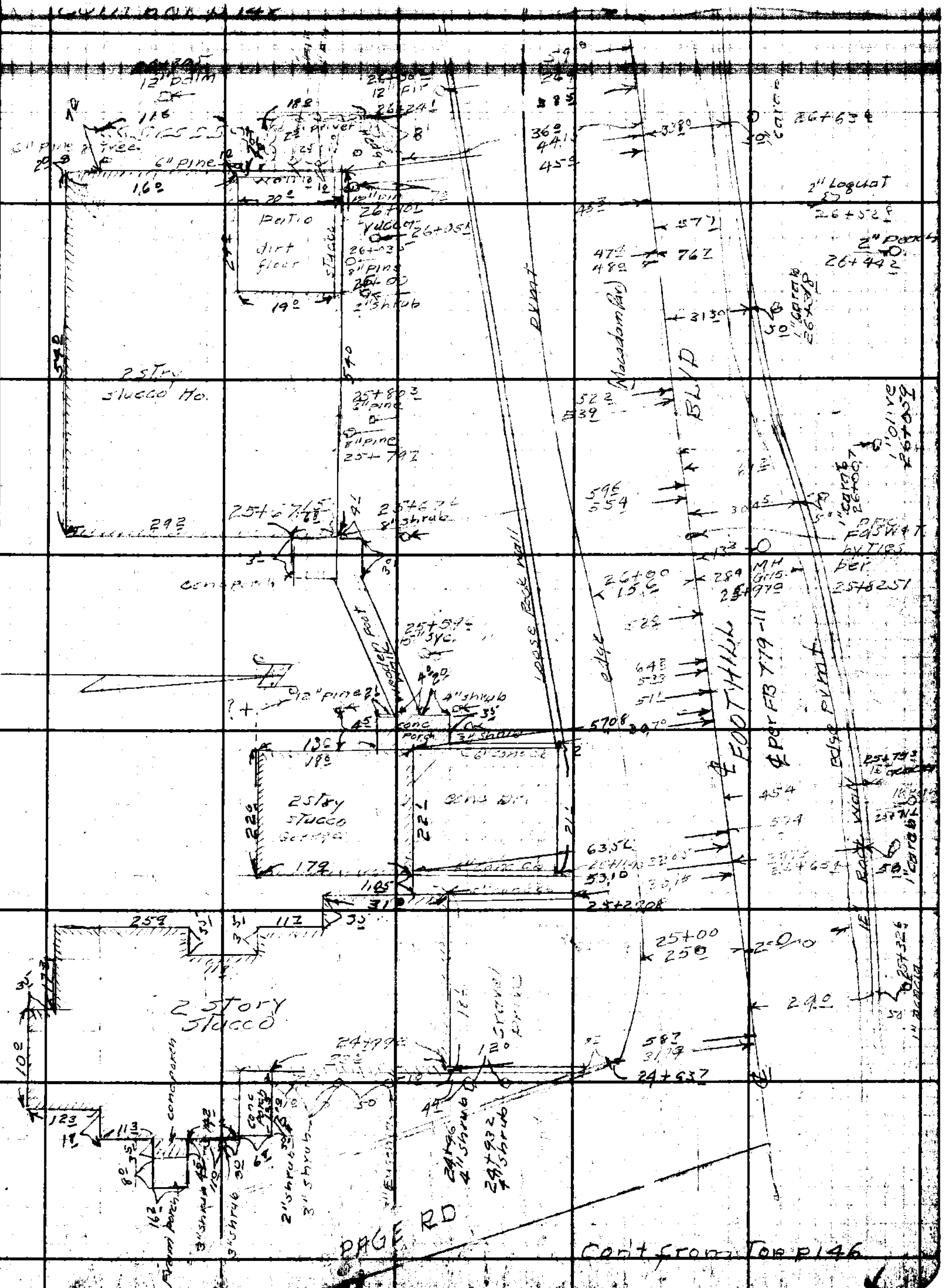

Note: Any Additions or Changes on This Sheet Must be Made or Circled in Red Ink With Date and Name of Person Making Change.

Do not extend notes this side of this line.

RETURN TO
LOS ANGELES COUNTY SURVEYOR
700 HALL OF RECORDS

FORM 247 5M 12-40

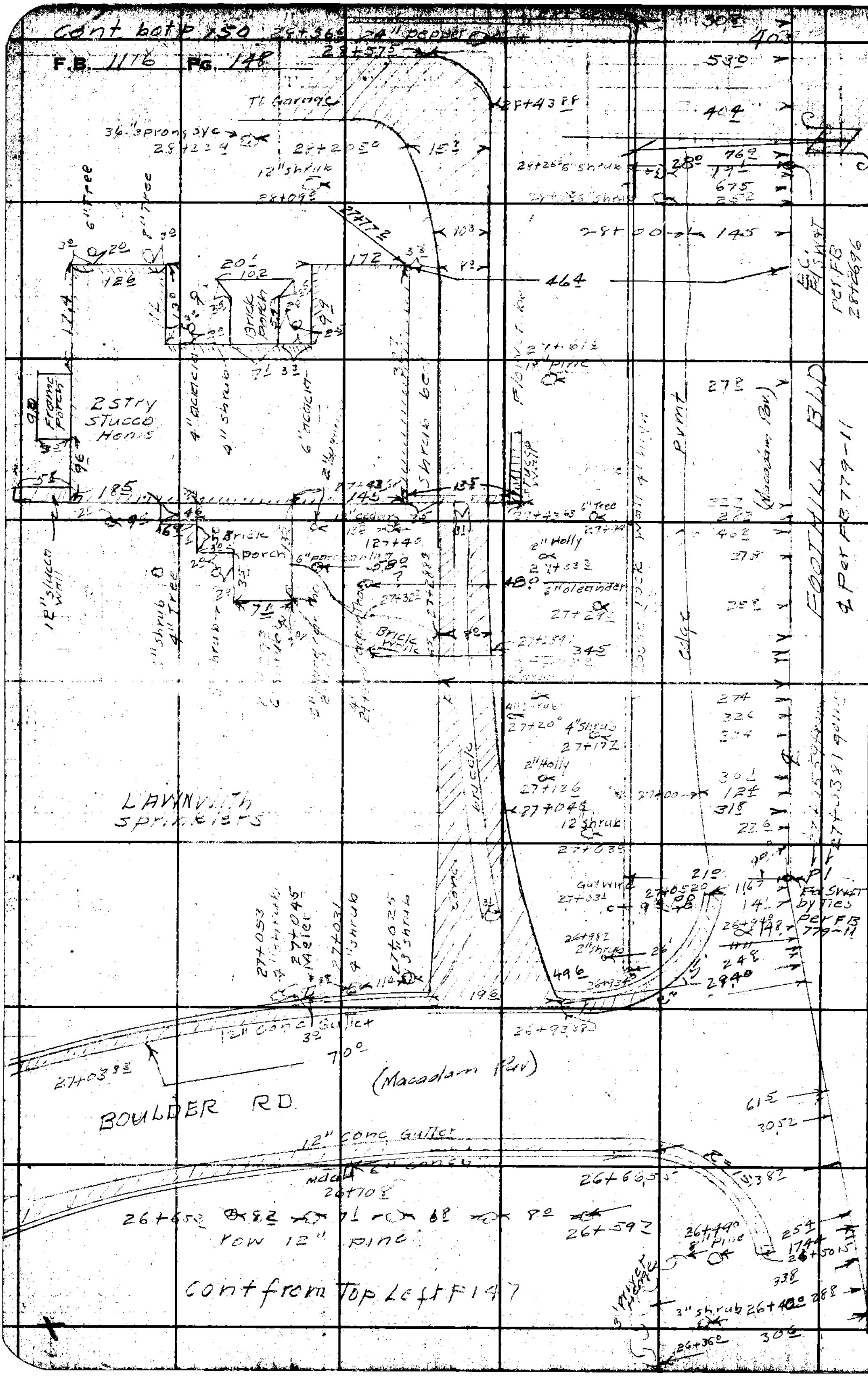

RETURN TO
LOS ANGELES COUNTY SURVEYOR
700 HALL OF RECORDS

Do not extend notes this side of this line.

Note: Any Additions or Changes on This Sheet Must be Made or Circled in Red Ink With Date and Name of Person Making Change.

Notes Ck'd by		Survey of Foothill Blvd	F.B. 1116 Pg. 147
Map No. [illegible]		W. O. [illegible] Tape No.	St'd [illegible]
Office Work AAR-MCA		Surveyed by R. L. Willey	
Checked S. M. Finley		Notes R.L.W. Date 10-44	
Date June 1945		Indexed A. C. Johnson	

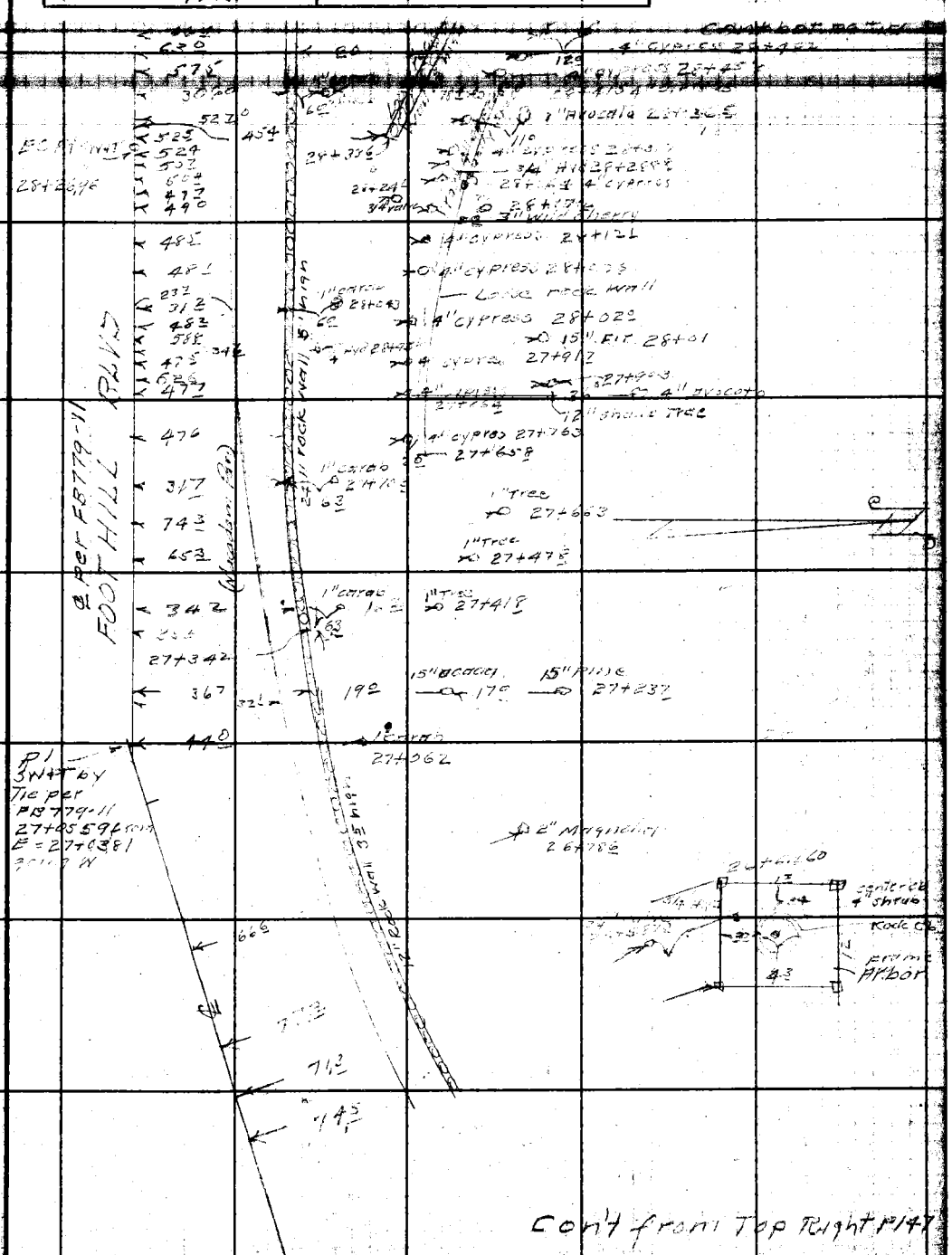

Con't from Top Right P147

Note: Any Additions or Changes on This Sheet Must be Made or Circled in Red Ink With Date and Name of Person Making Change.

Do not extend notes this side of this line.

RETURN TO
LOS ANGELES COUNTY SURVEYOR
700 HALL OF RECORDS

FORM 247 5M 12-40

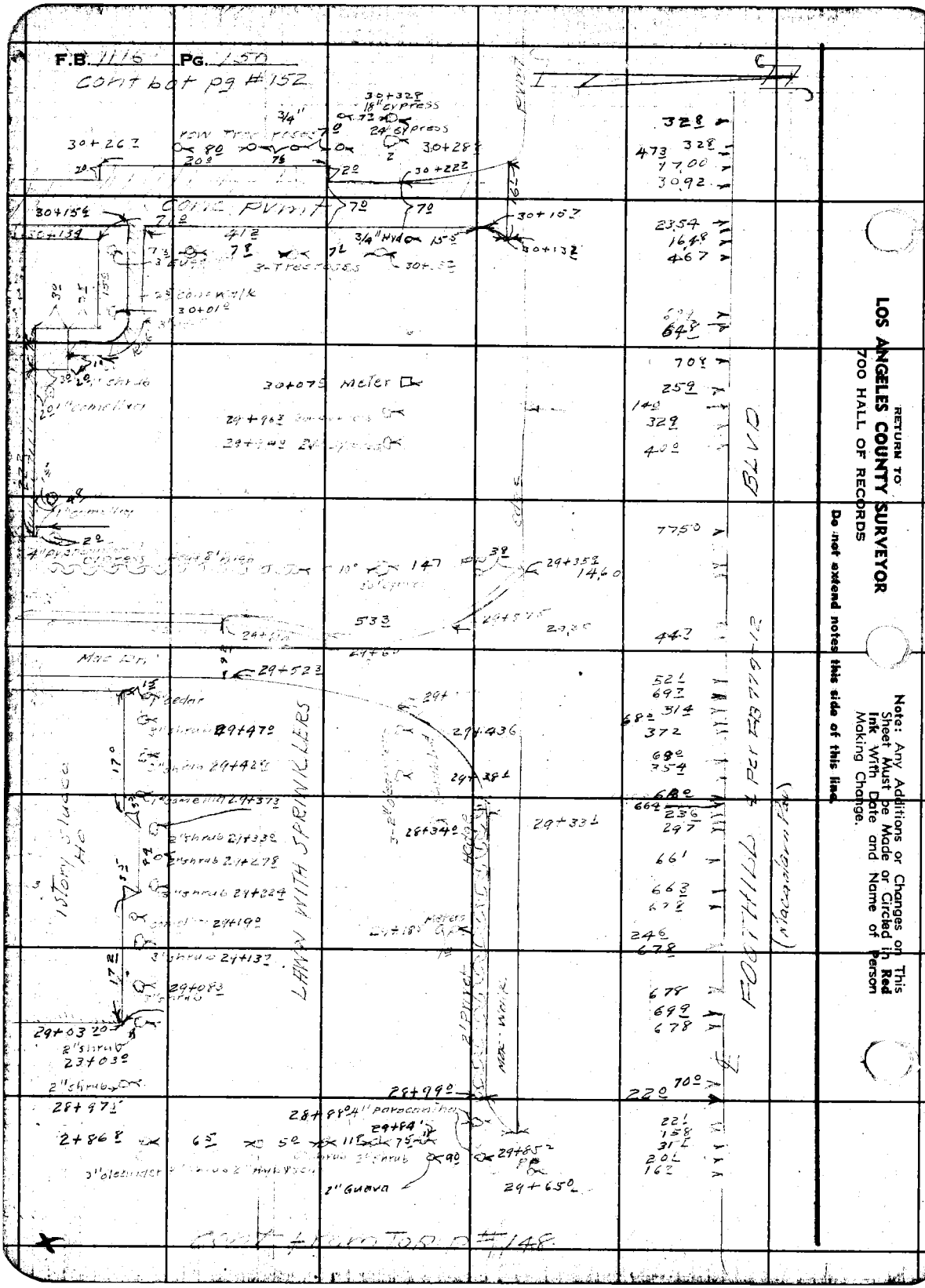

RETURN TO
LOS ANGELES COUNTY SURVEYOR
700 HALL OF RECORDS

Do not extend notes this side of this line.

Note: Any Additions or Changes on This Sheet Must be Made or Circled in **Red Ink** With Date and Name of Person Making Change.

Notes Ck'd by		Survey of	
Map No.		W. O.	Tape No. Std. °F
Office Work	AAR-McA.	Surveyed by	R. L. Willey
Checked	D. M. Finley	Notes	J. Gregory Date 10-31-44
Date	June 1945	Indexed	A. C. Johnson

F.B. 1116 Pg. 151

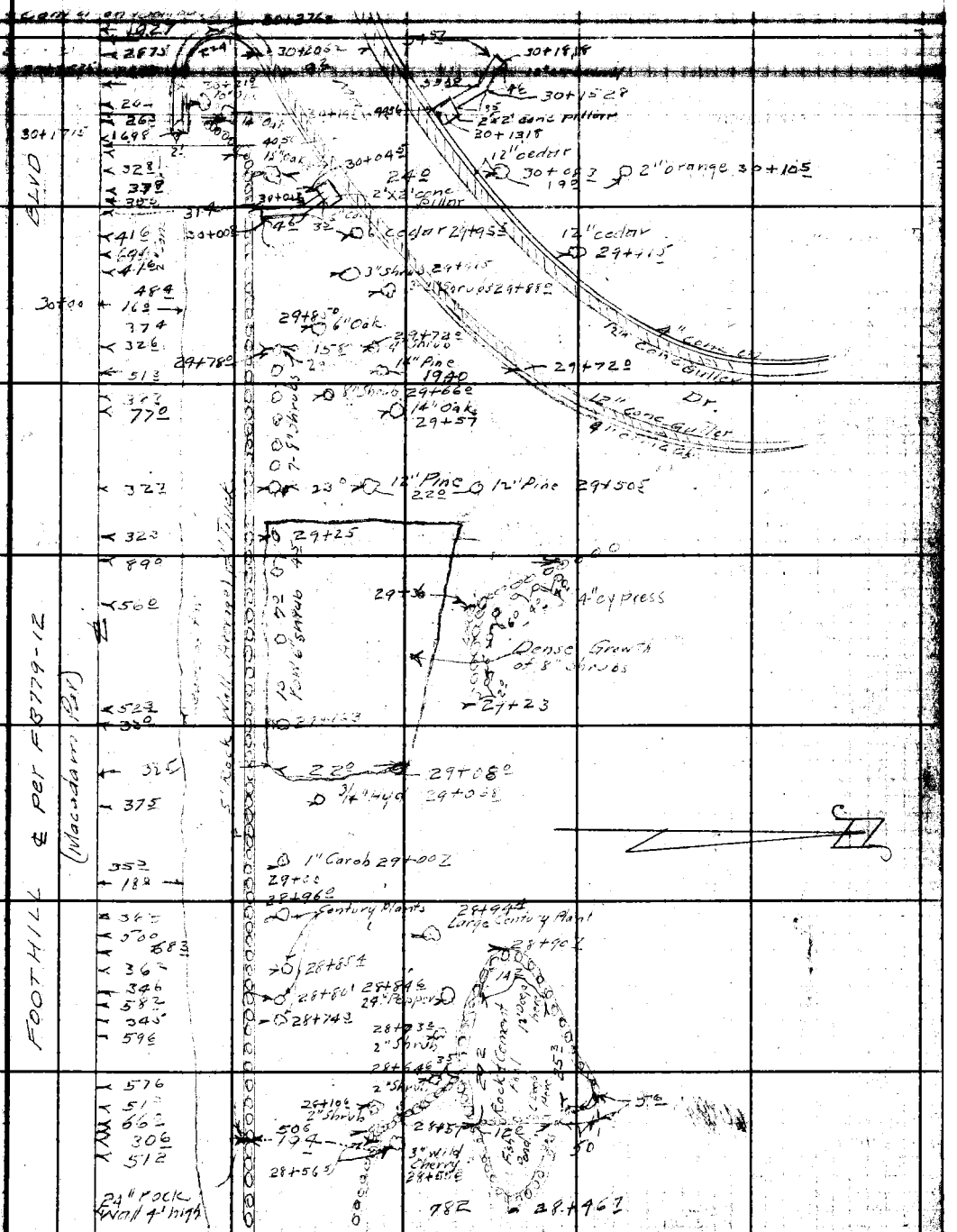

Cont'd from Top Pg 149

Note: Any Additions or Changes on This Sheet Must be Made or Circled in Red Ink With Date and Name of Person Making Change.

Do not extend notes this side of this line.

RETURN TO
LOS ANGELES COUNTY SURVEYOR
700 HALL OF RECORDS

FORM 247 5M 12-40

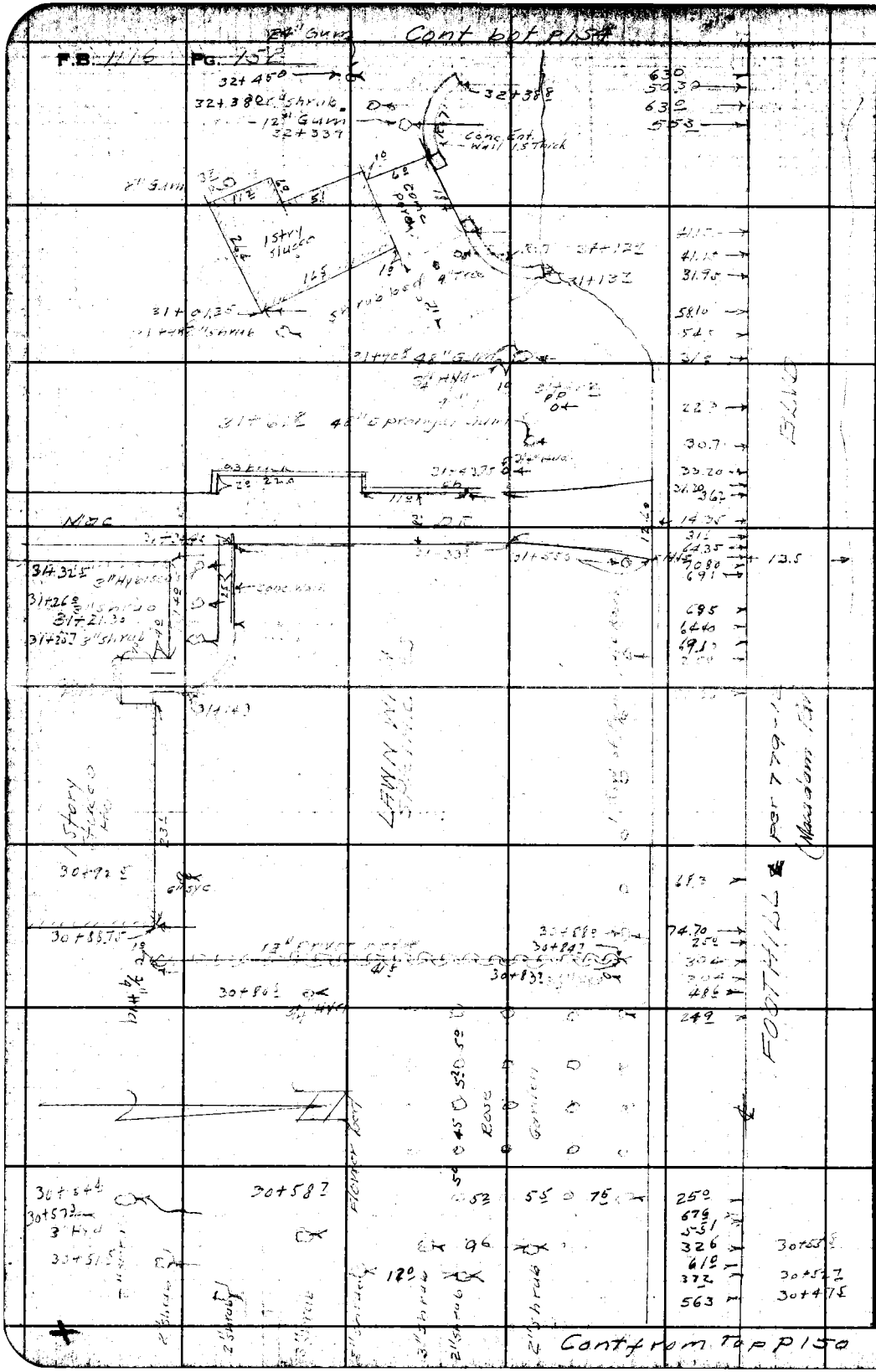

RETURN TO
LOS ANGELES COUNTY SURVEYOR
700 HALL OF RECORDS

Do not extend notes this side of this line.

Note: Any Additions or Changes on This Sheet Must be Made or Circled in **Red Ink** With Date and Name of Person Making Change.

Notes Ck'd by	Survey of Foothill Blvd
Map No. B-1895	W. O. 8378 Tape No. ____ St'd ____ °F
Office Work AAR - MSA	Surveyed by R. L. Willed
Checked E. M. Finley	Notes N. Gregory Date 10-44
Date June 1946	Indexed R. C. Johnson

F. B. ____ Pg. 153

Note: Any Additions or Changes on This Sheet Must be Made or Circled in Red Ink With Date and Name of Person Making Change.

Do not extend notes this side of this line.

RETURN TO
LOS ANGELES COUNTY SURVEYOR
700 HALL OF RECORDS

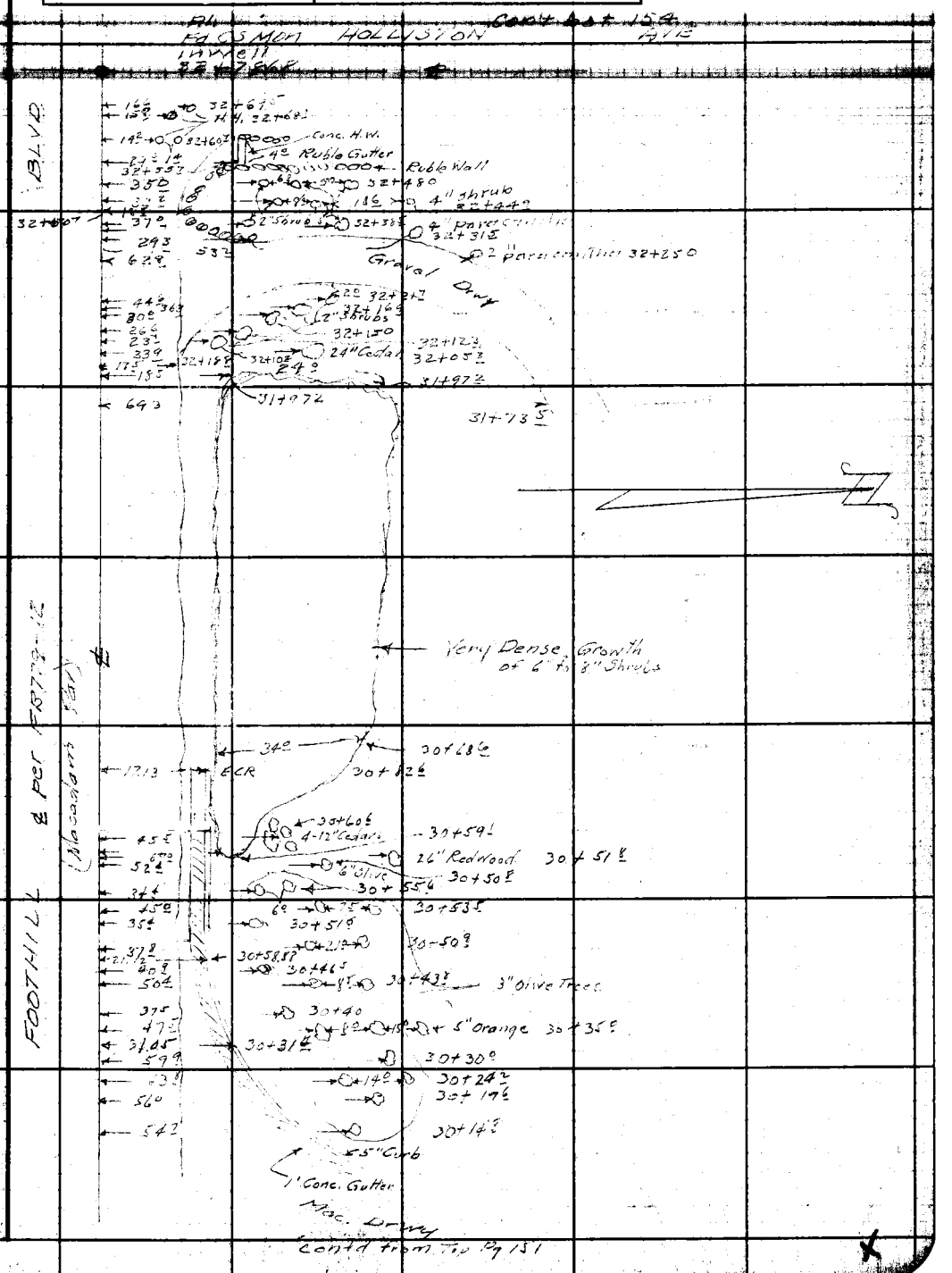

FORM 247 BM 12-0

F.B. 1176 PG. 154

cont bot. p 155

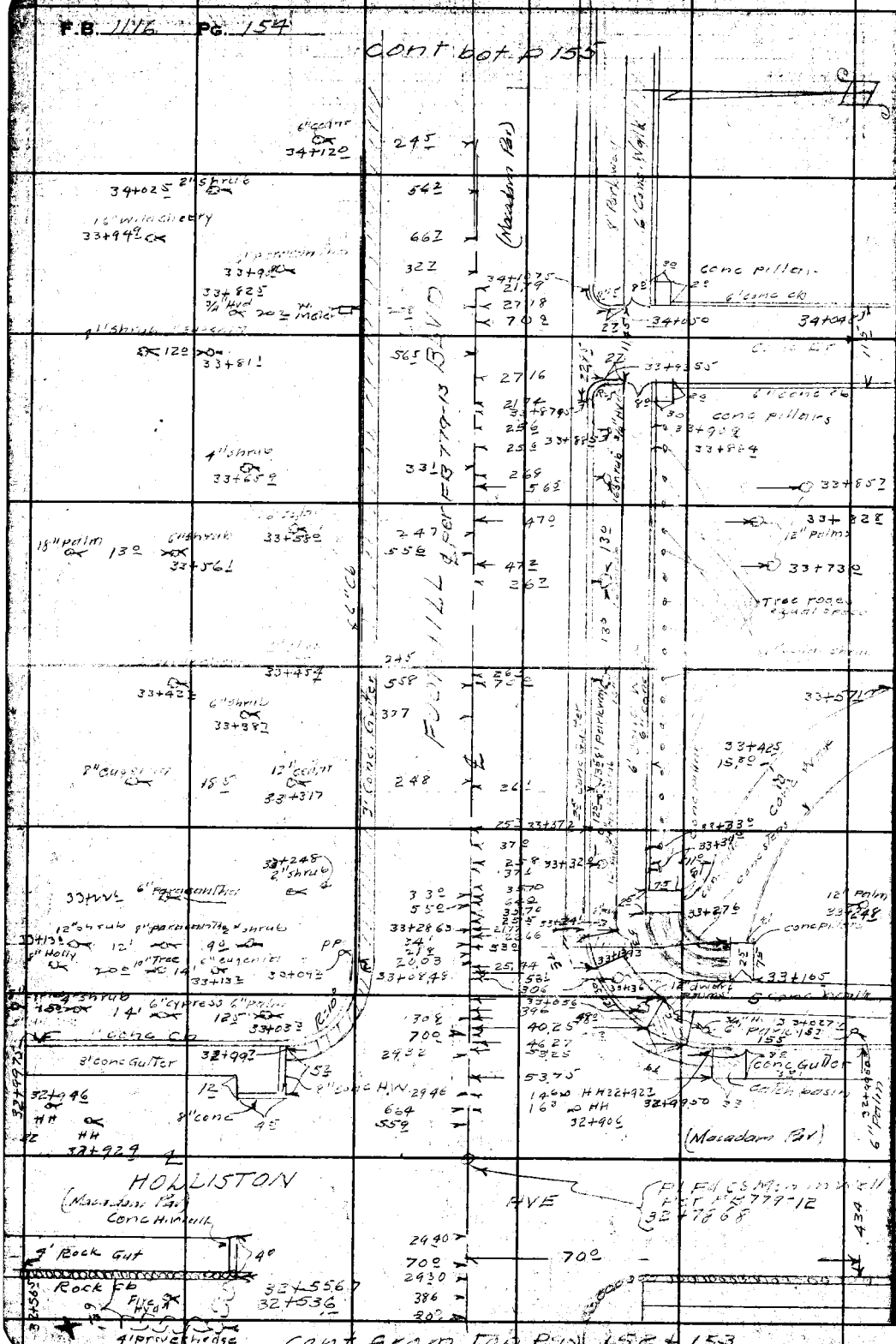

RETURN TO
LOS ANGELES COUNTY SURVEYOR
700 HALL OF RECORDS

Do not extend notes this side of this line.

Note: Any Additions or Changes on This Sheet Must be Made or Circled in **Red Ink** With **Date** and **Name of Person** Making Change.

Notes Ck'd by

Map No. B-1875

Office Work AA R-McA

Checked D. M. ...

Date June 1945

Survey of F... Blvd

W. O. ___ Tape No. ___ Std ___ °F

Surveyed by R. L. Willey

Notes W. Gregory Date 11-44

A. C. Johnson

Indexed

F. B. 1116 Pg. 155

Cont bot P 156

Note: Any Additions or Changes on This Sheet Must be Made or Circled in Red Ink With Date and Name of Person Making Change.

Do not extend notes this side of this line.

RETURN TO
LOS ANGELES COUNTY SURVEYOR
700 HALL OF RECORDS

FORM 247 5M 12-40

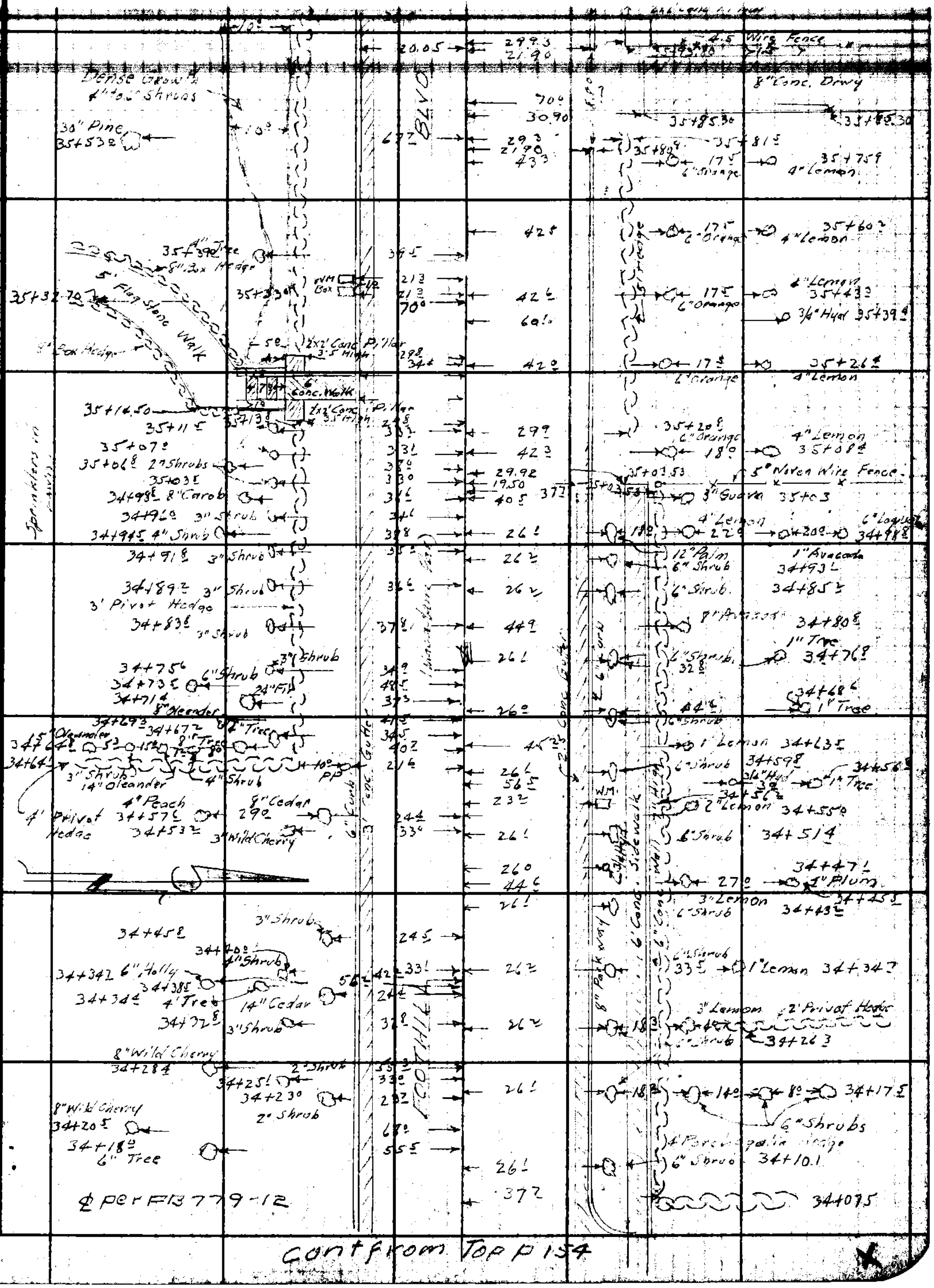

cont from Top P 154

F.B. 1116 PG. 156

Cont bot p 157

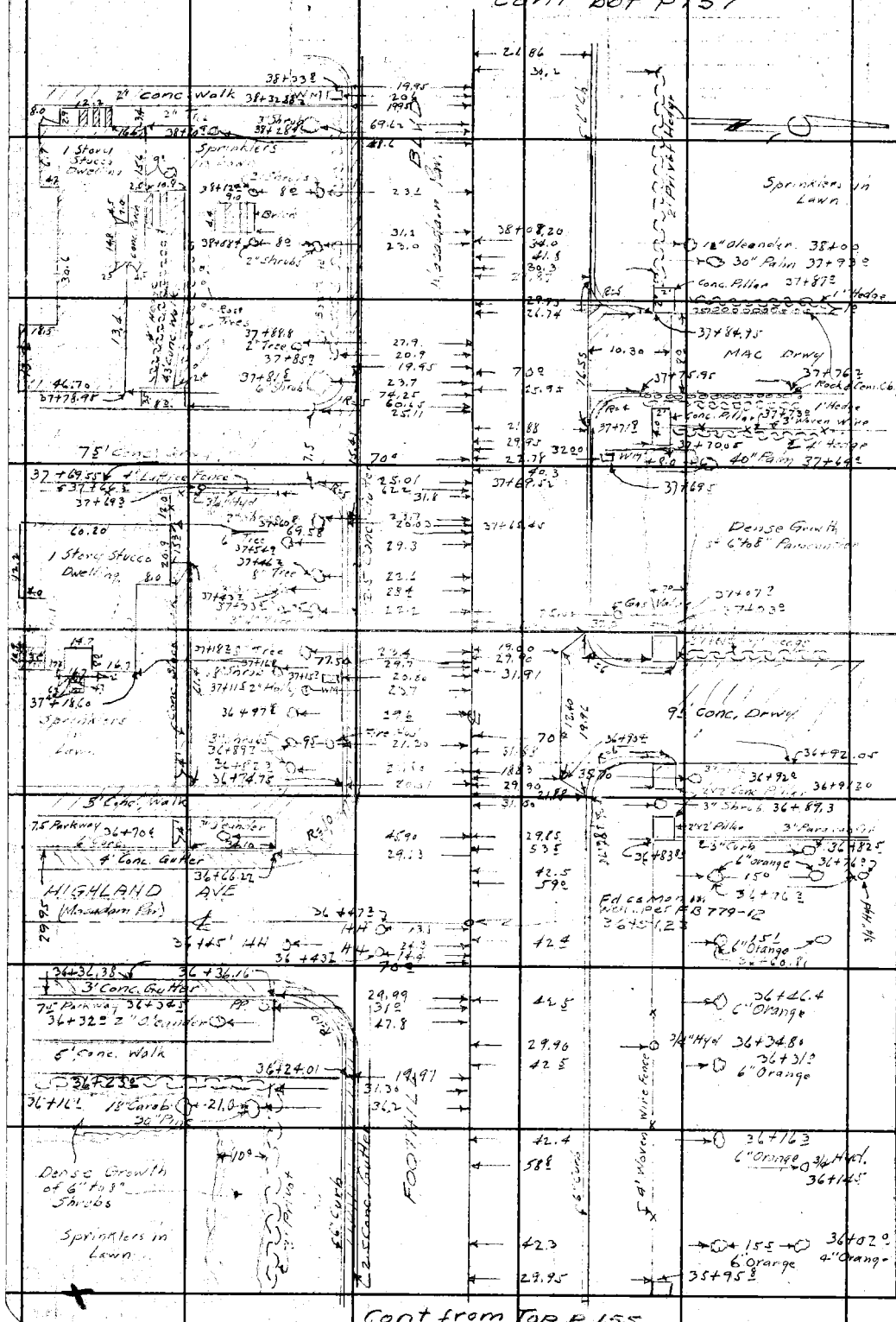

RETURN TO
LOS ANGELES COUNTY SURVEYOR
700 HALL OF RECORDS

Do not extend notes this side of this line.

Note: Any Additions or Changes on This Sheet Must be Made or Circled in **Red Ink** With Date and Name of Person Making Change.

Notes Ck'd by	Survey of Foothill Blvd
Map No. B-1085	W. O. 2078 Tape No. ____ Std ____ °F
Office Work A. A. R. McA	Surveyed by R. L. Willey
Checked D. M. Finley	Notes R.L.W. Date 11-44
Date June 1945	Indexed A. C. Johnson

F. B. ____ Pg. 157

Cont bot P158



Cont from Top P156

Note: Any Additions or Changes on This Sheet Must be Made or Circled in Red Ink With Date and Name of Person Making Change.

Do not extend notes this side of this line.

RETURN TO
LOS ANGELES COUNTY SURVEYOR
700 HALL OF RECORDS

FORM 247 5M 12-40

F.B. 1116 PG. 158

Cont bot pg 159

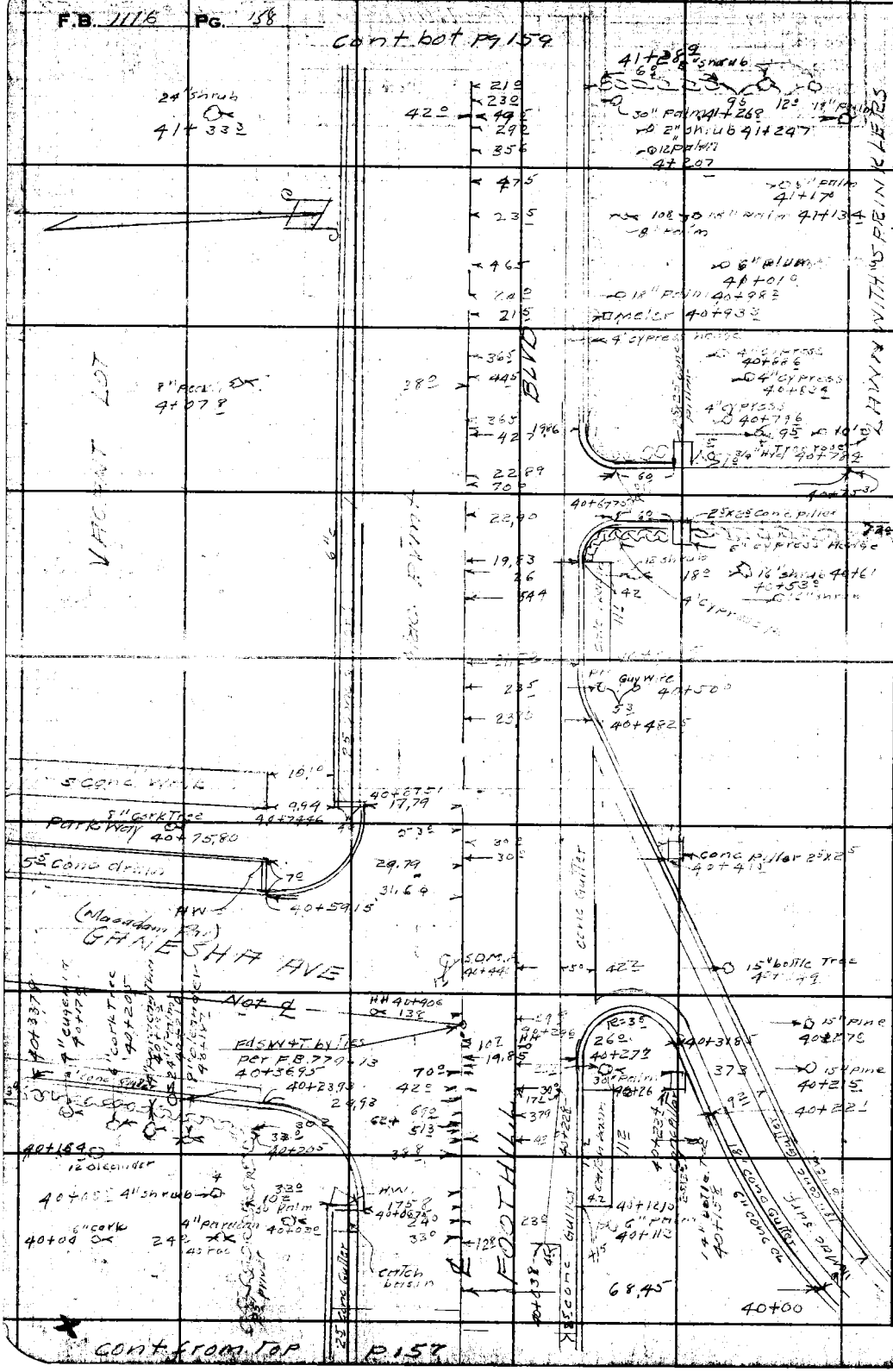

Cont from top p 157

RETURN TO
LOS ANGELES COUNTY SURVEYOR
700 HALL OF RECORDS

Do not extend notes this side of this line.

Note: Any Additions or Changes on This Sheet Must be Made or Circled in **Red Ink** With Date and Name of Person Making Change.

Notes Ck'd by	Survey of Foothill Blvd	F.B. 1116 Pg. 159
Map No. B-1875	W.O. — Tape No.	
Office Work A. G. R. McA.	Surveyed by R.L. Willey	cont on p 150
Checked D. M. Finley	Notes R.L.W. Date	
Date June 1945	Indexed A. C. Johnson	

Note: Any Additions or Changes on This Sheet Must be Made or Circled in Red Ink With Date and Name of Person Making Change.

Do not extend notes this side of this line.

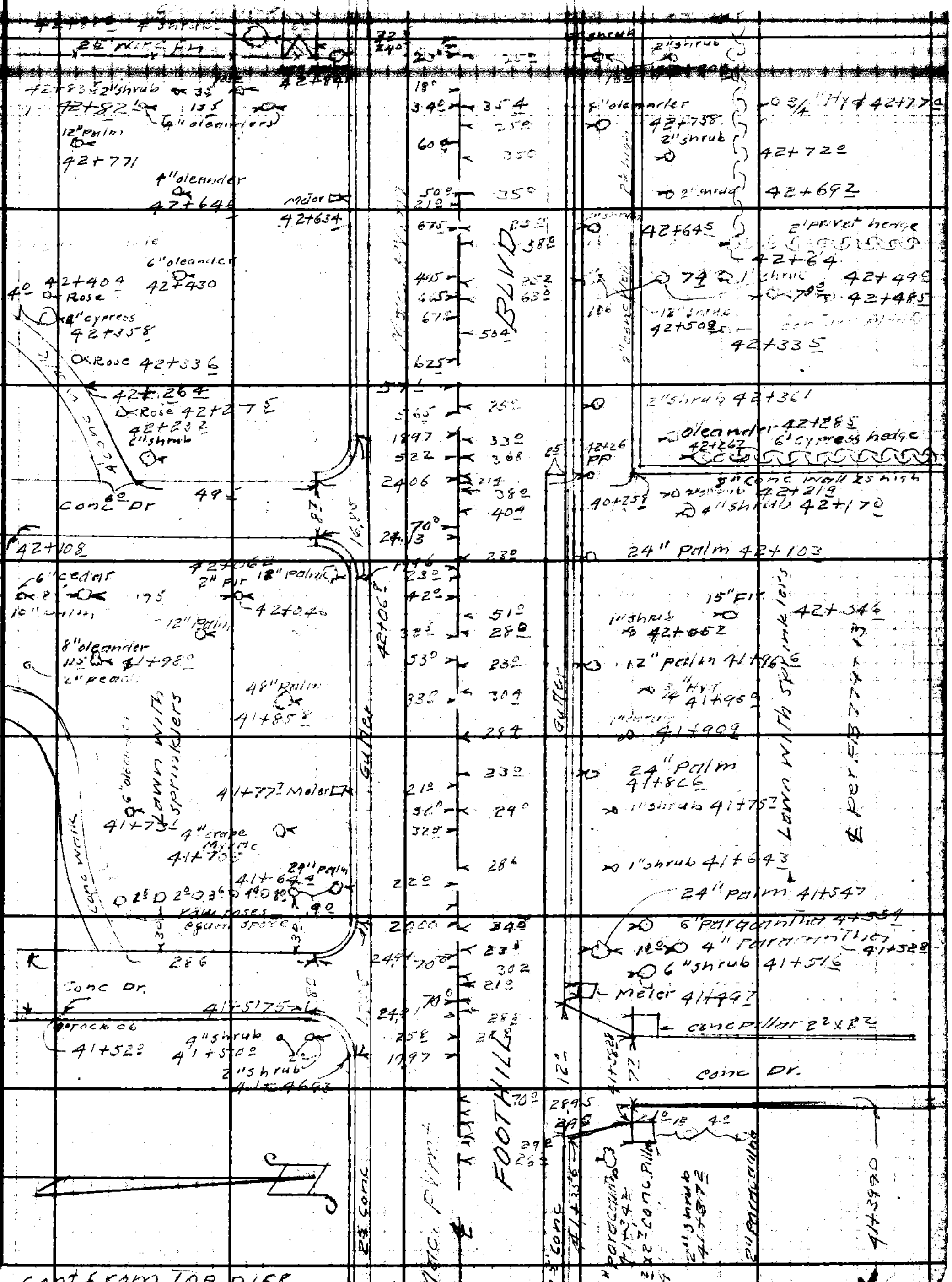

cont from TOP p158

RETURN TO
LOS ANGELES COUNTY SURVEYOR
700 HALL OF RECORDS

FORM 247 5M 12-40

Cont bot P161

F.B. 1116 PG. 160

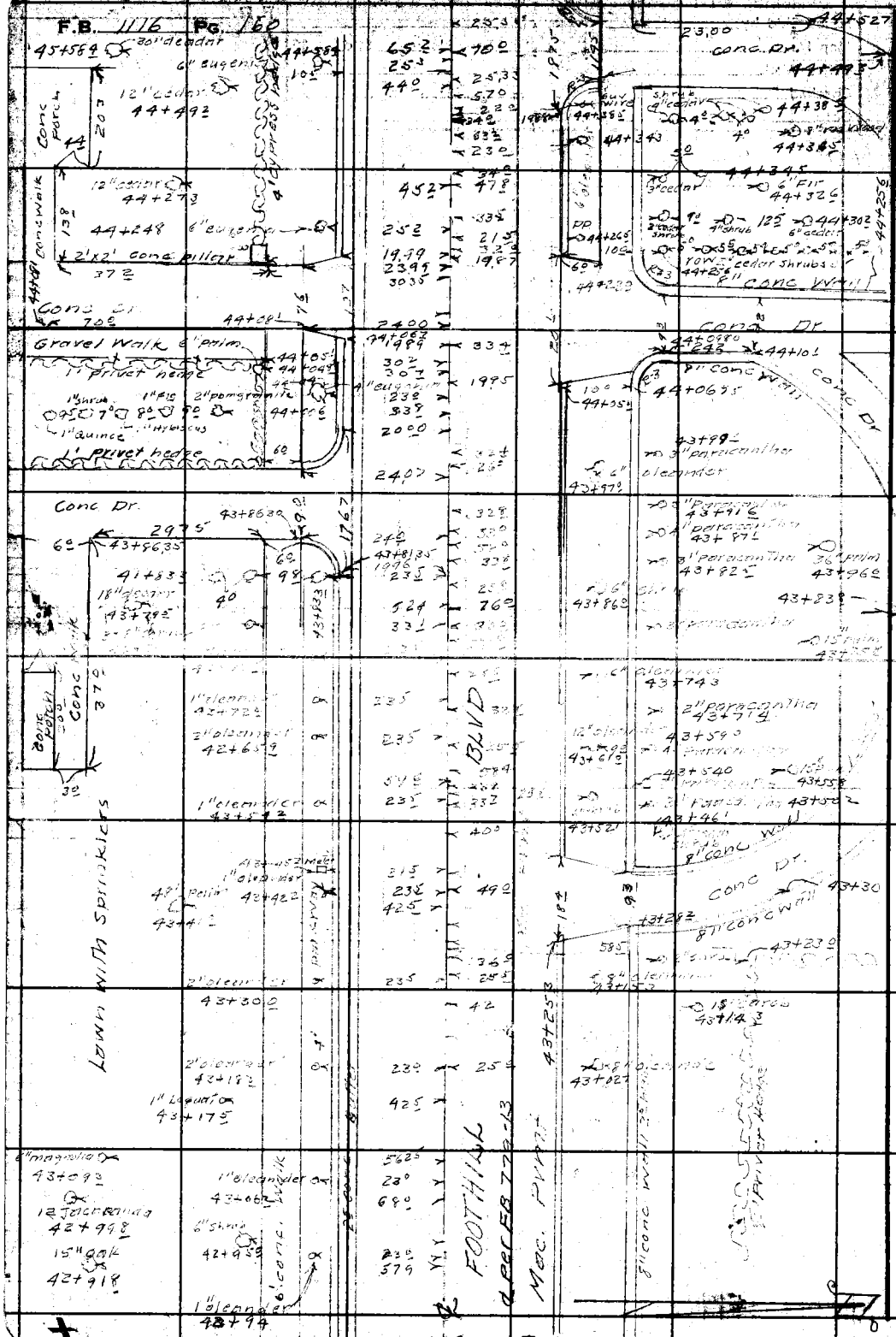

Cont from Top P159

RETURN TO
LOS ANGELES COUNTY SURVEYOR
700 HALL OF RECORDS

Do not extend notes this side of this line.

Note: Any Additions or Changes on This Sheet Must be Made or Circled in **Red Ink** With Date and Name of Person Making Change.

Notes Ck'd by	Survey of Foothill Blvd	F.B. 1116 Pg. 161
Map No. [illegible]	W. Odd Tape No. [illegible] °F	
Office Work A.A. R.M.A.	Surveyed by R.L. Willey	
Checked D. M. Finley	Notes R.L.W. Date 11-44	
Date June 1945	Indexed A. C. Johnson	

Cont [illegible] p 162

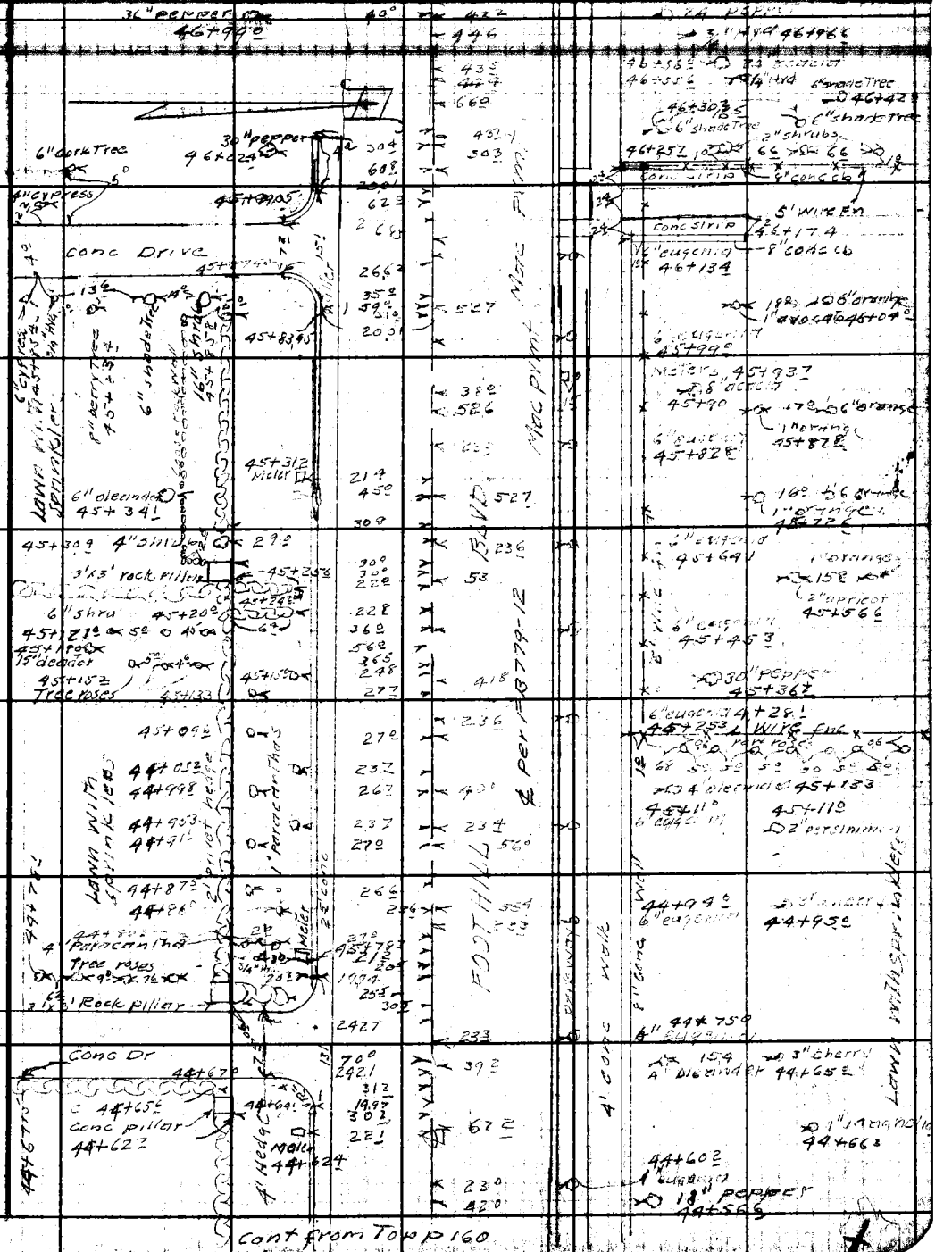

Cont from Top p 160

Note: Any Additions or Changes on This Sheet Must be Made or Circled in Red Ink With Date and Name of Person Making Change.

Do not extend notes this side of this line.

RETURN TO
LOS ANGELES COUNTY SURVEYOR
700 HALL OF RECORDS

FORM 247 5M 12-40



RETURN TO
LOS ANGELES COUNTY SURVEYOR
700 HALL OF RECORDS

Do not extend notes this side of this line.

Note: Any Additions or Changes on This Sheet Must be Made or Circled in **Red Ink** With Date and Name of Person Making Change.

Notes Ck'd by	Survey of	F.B. 1116 Pg. 163
Map No. B-1875	W. O. Tape No. St'd °F	
Office Work A A R-McA	Surveyed by R. L. Willey	
Checked D. M. Finley	Notes J. Gregory Date 11-6-44	
Date June 1945	Indexed A. C. Johnson	



Note: Any Additions or Changes on This Sheet Must be Made or Circled in Red Ink With Date and Name of Person Making Change.

Do not extend notes this side of this line.

RETURN TO
LOS ANGELES COUNTY SURVEYOR
700 HALL OF RECORDS

FORM 247 5M 12-40

F.B. 1116 Pg. 164

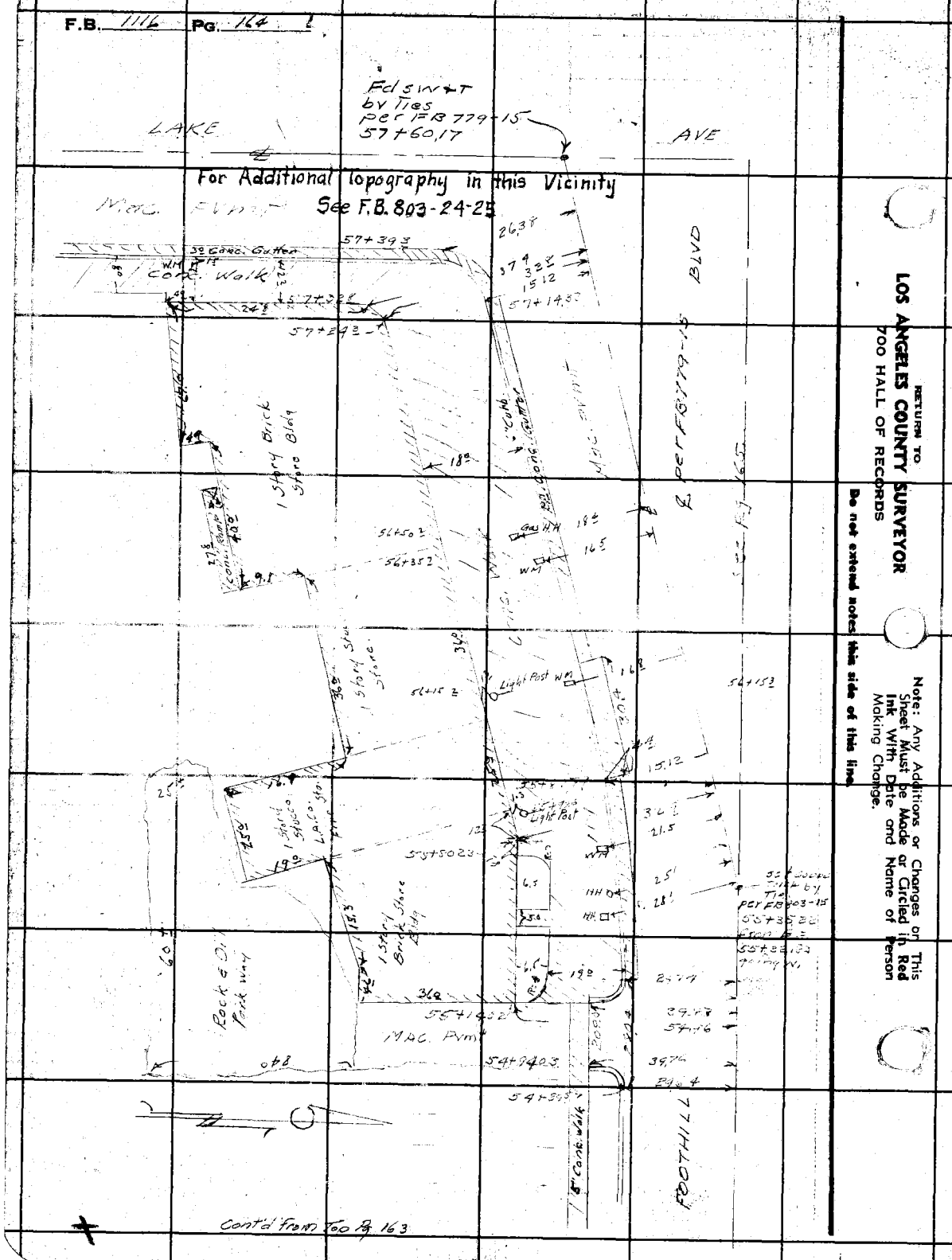

RETURN TO
LOS ANGELES COUNTY SURVEYOR
700 HALL OF RECORDS

Do not extend notes this side of this line

Note: Any Additions or Changes on This Sheet Must be Made or Circled in Red Ink With Date and Name of Person Making Change.

Cont'd from 700 Pg. 163

Notes Ck'd by	Survey of Foothill Blvd	F.B. 1116 Pg. 165
Map No. B-1875	W. O. Tape No. Std °F	
Office Work A. A. R.-McA	Surveyed by R. L. Wilky	
Checked D. M. Finley	Notes ✓ Gregory Date 11-6-44	
Date June 1945.	Indexed A. C. Johnson	

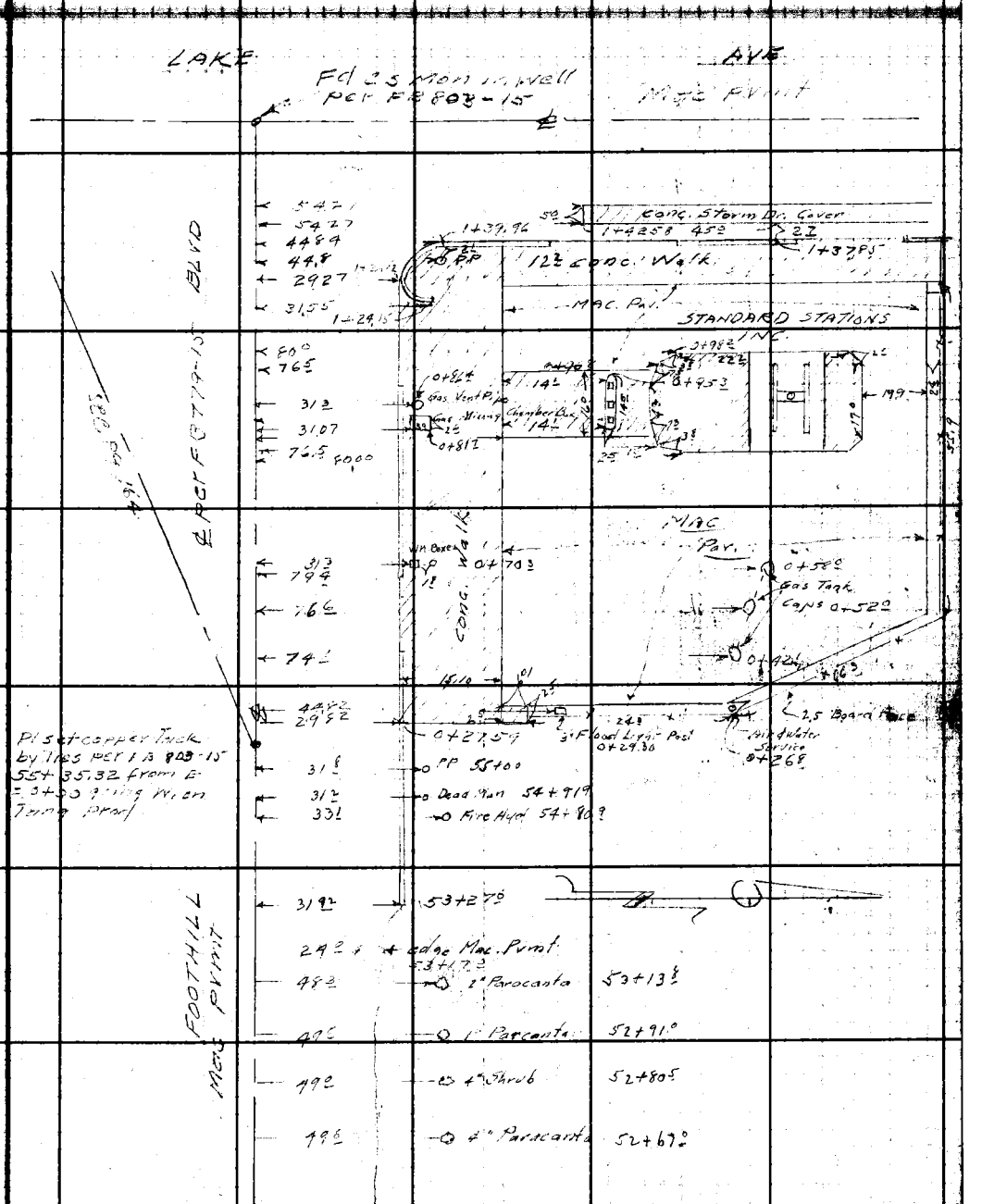

Cont'd from top Pg 163

Note: Any Additions or Changes on This Sheet Must be Made or Circled in Red Ink With Date and Name of Person Making Change.

Do not extend notes this side of this line.

RETURN TO
LOS ANGELES COUNTY SURVEYOR
700 HALL OF RECORDS

FORM 247 5M 12-40

F.B. 1116 PG. 170

RETURN TO
LOS ANGELES COUNTY SURVEYOR
700 HALL OF RECORDS

Do not extend notes this side of this line.

Note: Any Additions or Changes on This Sheet Must be Made or Circled in **Red Ink** With Date and Name of Person Making Change.

Notes Ck'd by		Survey of FOOTHILL BLVD	F.B. 1116 PG. 171
Map No. D-1874		W. O. 8378 Tape No. 070 Std 68 °F	
Office Work D. A. W.		Surveyed by W E Braden	
Checked		Notes Braden Date April 1944	
Date		Indexed 4-27-44	

FOOTHILL BLVD.

from

New York Ave to Allen Ave

J.N. 8378

April 1944

W E Braden
H D Heber
A R Baugh
I J Bowles

C.S.B- 1874

H.C. 1-84

Note: Any Additions or Changes on This Sheet Must be Made or Circled in Red Ink With Date and Name of Person Making Change.

Do not extend notes this side of this line.

RETURN TO
LOS ANGELES COUNTY SURVEYOR
700 HALL OF RECORDS

FORM 247 3M 12-40

50 D-2

RETURN TO
LOS ANGELES COUNTY SURVEYOR
700 HALL OF RECORDS

Note: Any Additions or Changes on This Sheet Must be Made or Circled in **Red Ink** With Date and Name of Person Making Change.

Do not extend notes this side of this line.

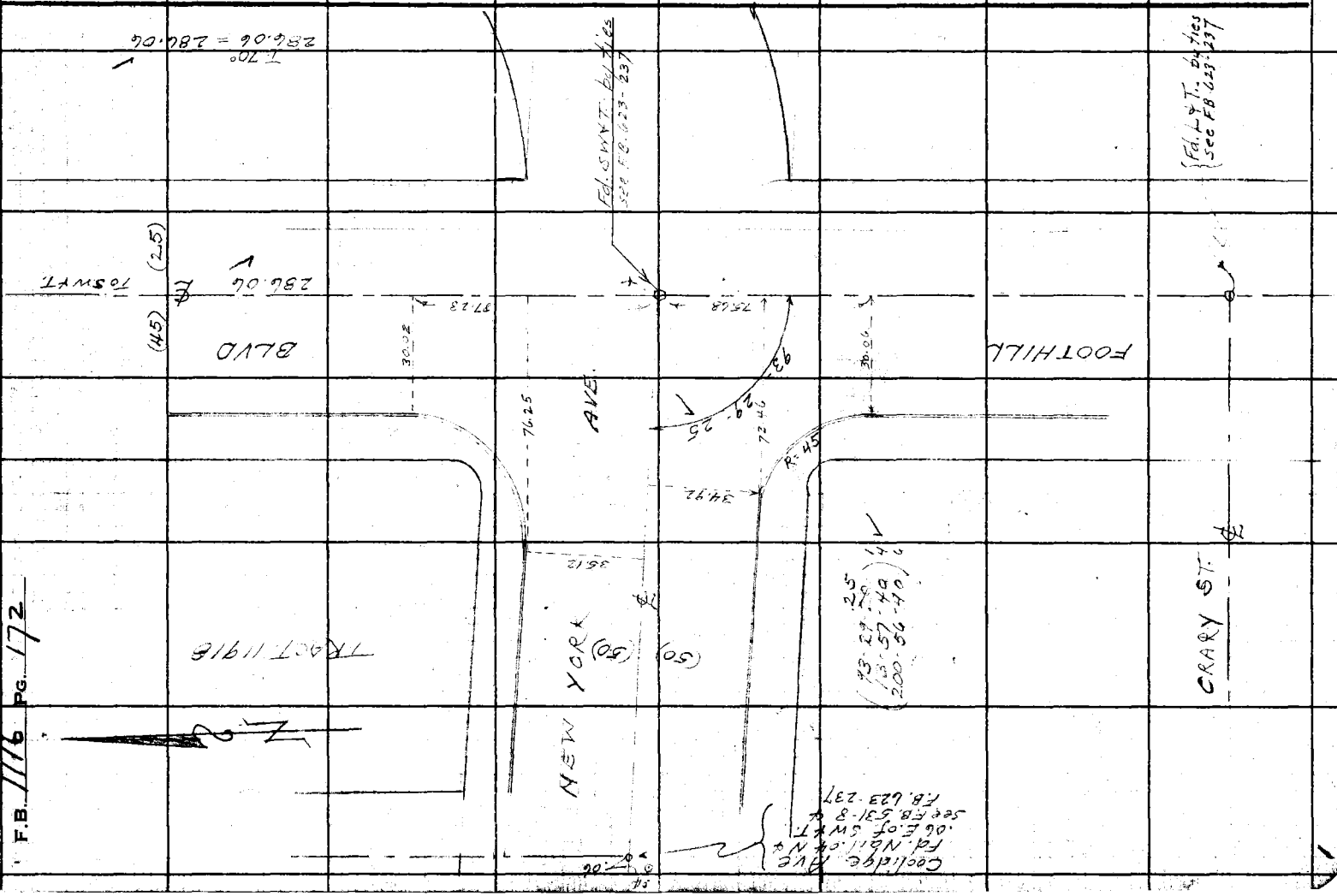

Notes Ck'd by K.R.M.	Survey of FOOTHILL BLVD
Map No. B-1874	W. O. 8378 Tape No. 070 Std 68°F
Office Work D. A. W.	Surveyed by W E Braden
Checked	Notes Braden Date 4/11-44
Date	Indexed A. C. Johnson

F.B. 1116 Pg. 173

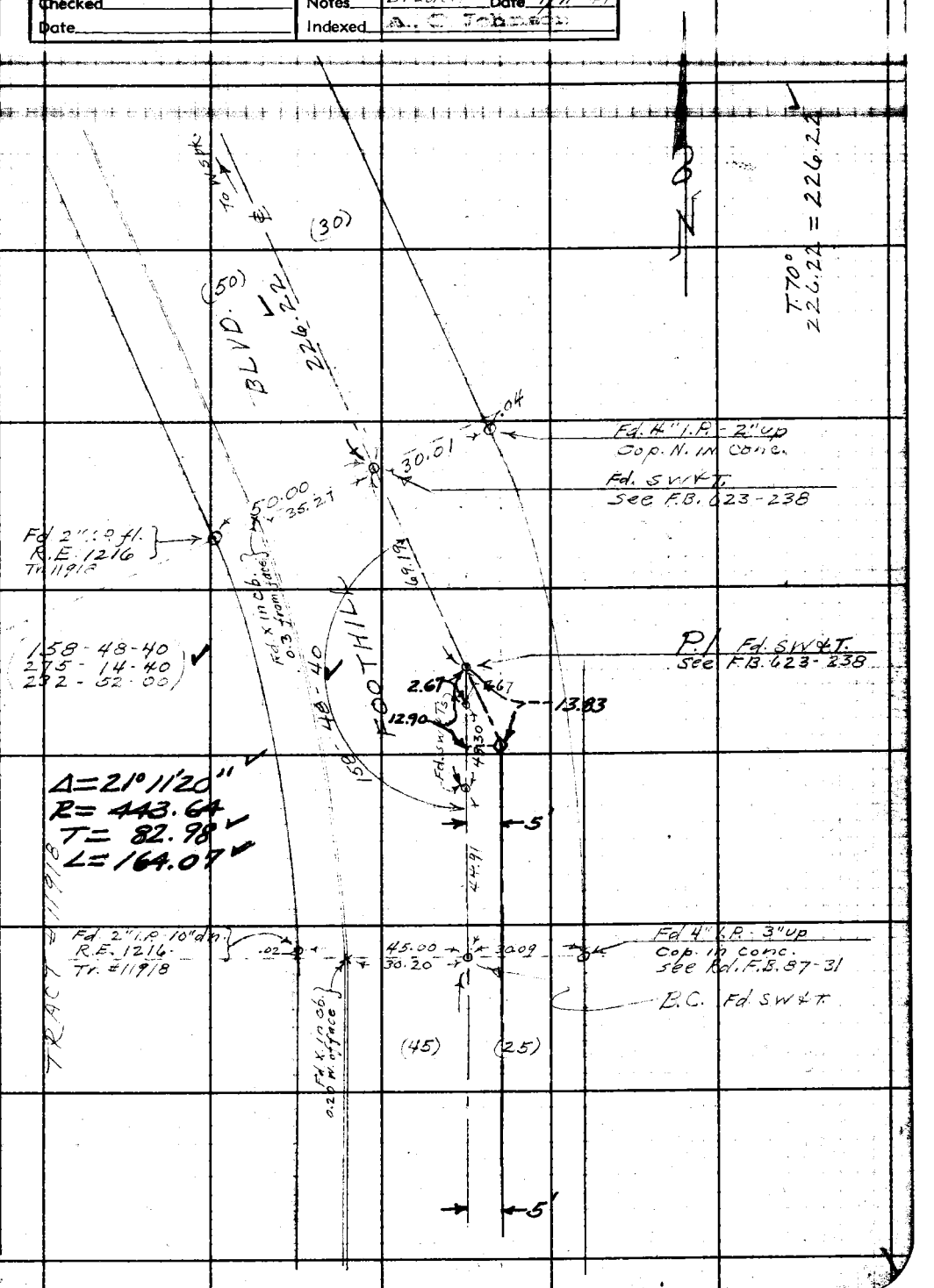

Note: Any Additions or Changes on This Sheet Must be Made or Circled in Red Ink With Date and Name of Person Making Change.

Do not extend notes this side of this line.

RETURN TO
LOS ANGELES COUNTY SURVEYOR
700 HALL OF RECORDS

FORM 247 3M 12-40

50-D-2

RETURN TO
LOS ANGELES COUNTY SURVEYOR
700 HALL OF RECORDS

Note: Any Additions or Changes on This Sheet Must be Made or Circled in **Red Ink** With Date and Name of Person Making Change.

Do not extend notes this side of this line.

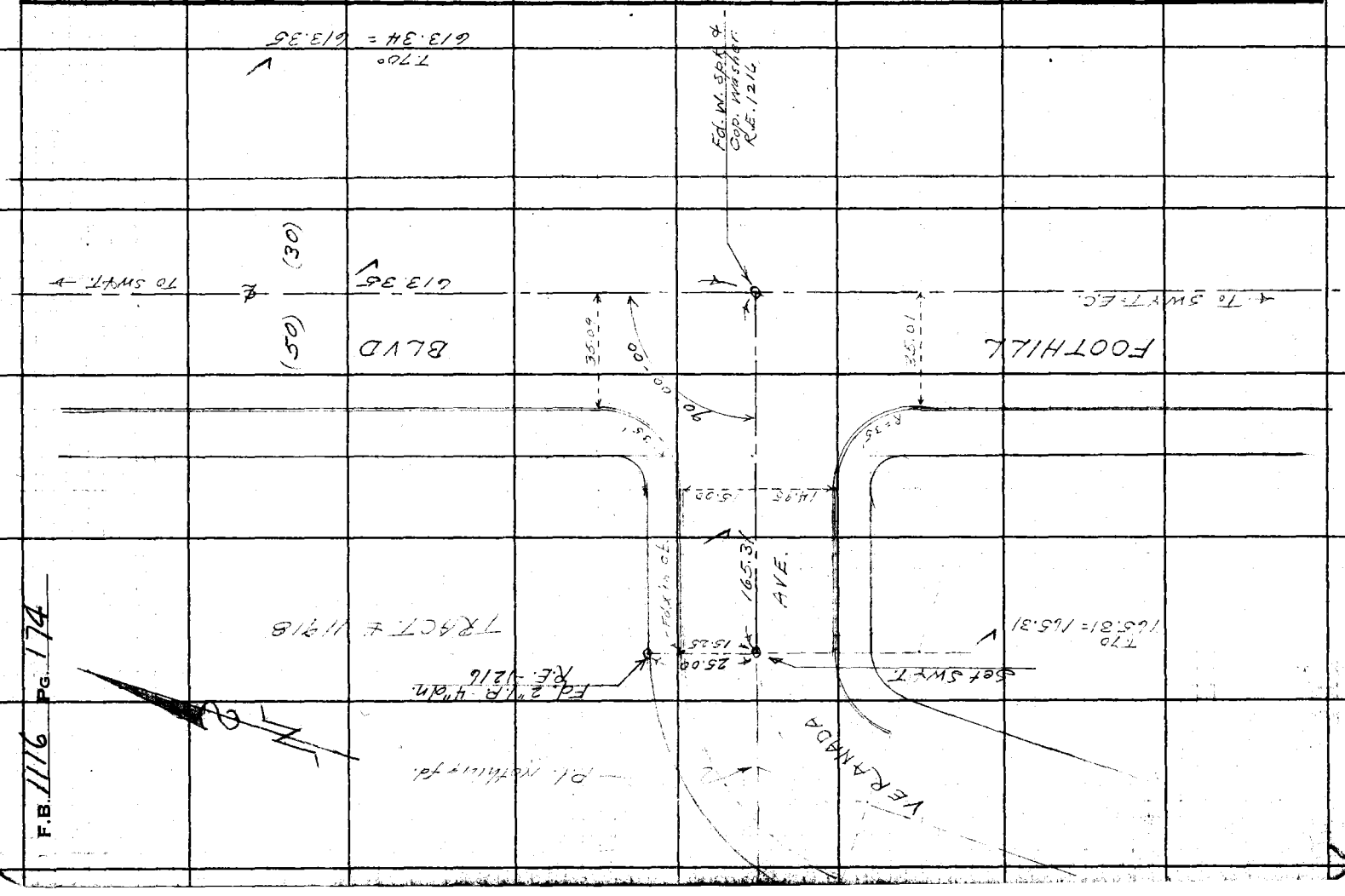

F.B. 1116 PG. 174

Notes Ck'd by K.R.M.	Survey of FOOTHILL BLVD
Map No. B-1874	W. O. 8378 Tape No. 670 Std 68°F
Office Work D.A.V.	Surveyed by W.E. Braden
Checked	Notes Braden Date 4/12/44
Date	Indexed

F.B. 1116 PG. 175

D-2

Note: Any Additions or Changes on This Sheet Must be Made or Circled in Red Ink With Date and Name of Person Making Change.

Do not extend notes this side of this line.

RETURN TO
LOS ANGELES COUNTY SURVEYOR
700 HALL OF RECORDS

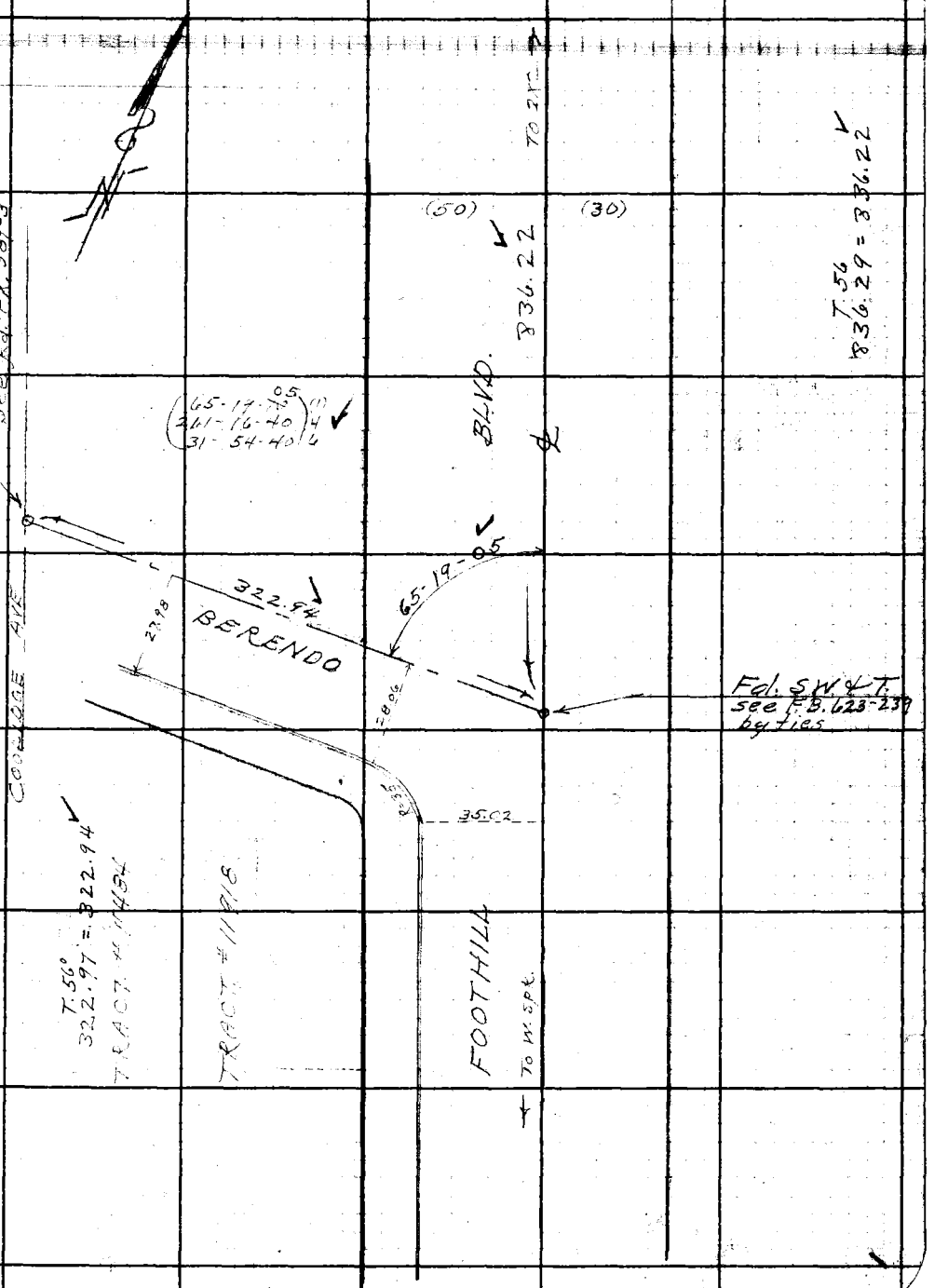

FORM 247 5M 12-40

50 D-2

RETURN TO
LOS ANGELES COUNTY SURVEYOR
700 HALL OF RECORDS

Note: Any Additions or Changes on This Sheet Must be Made or Circled in **Red Ink** With Date and Name of Person Making Change.

Do not extend notes this side of this line.

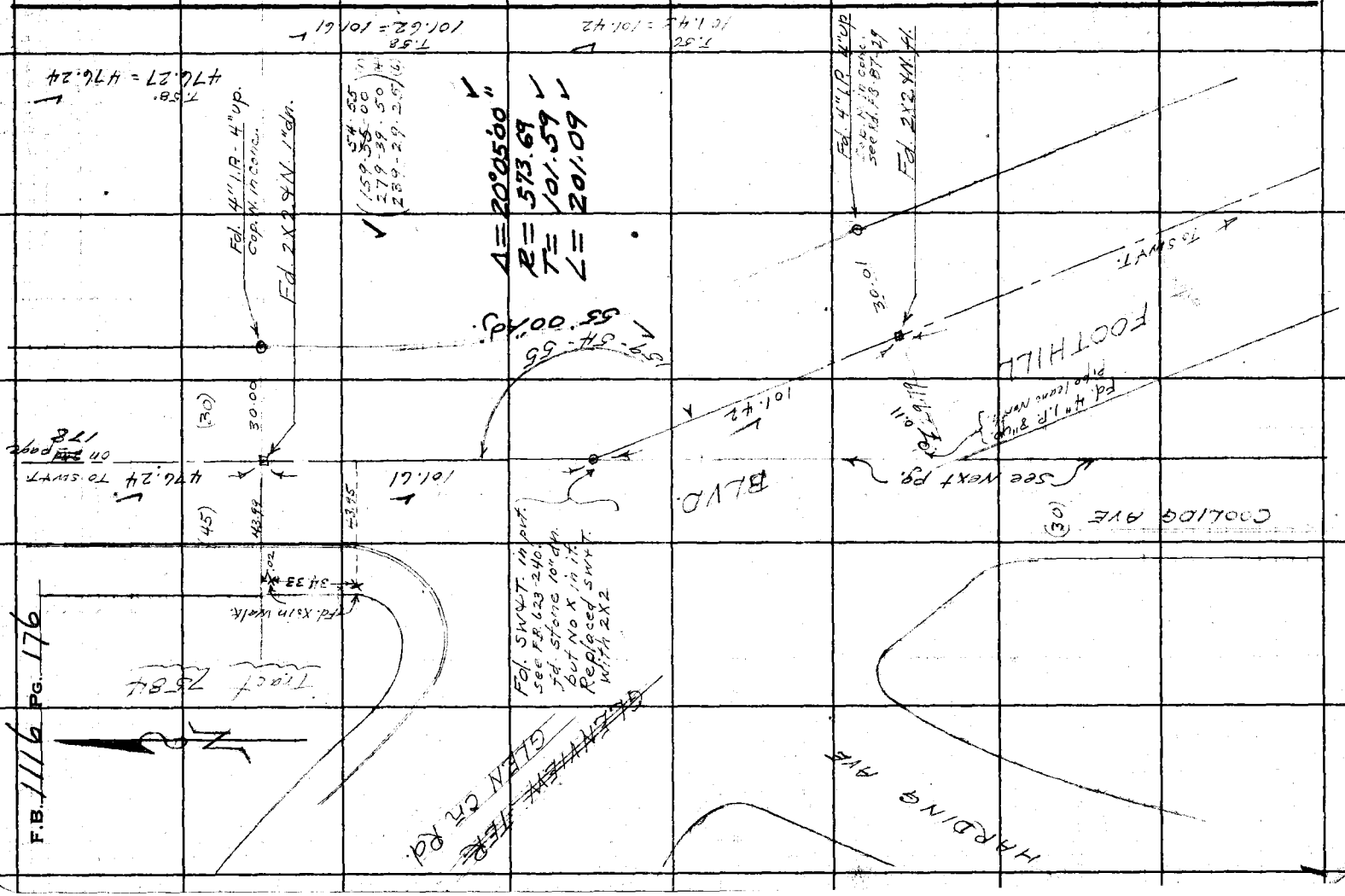

Notes Ck'd by R.L.M.	Survey of FOOTHILL BLVD
Map No. B-1874	W. O. 8378 Tape No. 076 Std 68°F
Office Work D. A. V.	Surveyed by W E Braden
Checked	Notes Braden Date 4/13-44
Date	Indexed

F.B. 1116 Pg. 177

D-2

Note: Any Additions or Changes on This Sheet Must be Made or Circled in Red Ink With Date and Name of Person Making Change.

Do not extend notes this side of this line.

RETURN TO
LOS ANGELES COUNTY SURVEYOR
700 HALL OF RECORDS

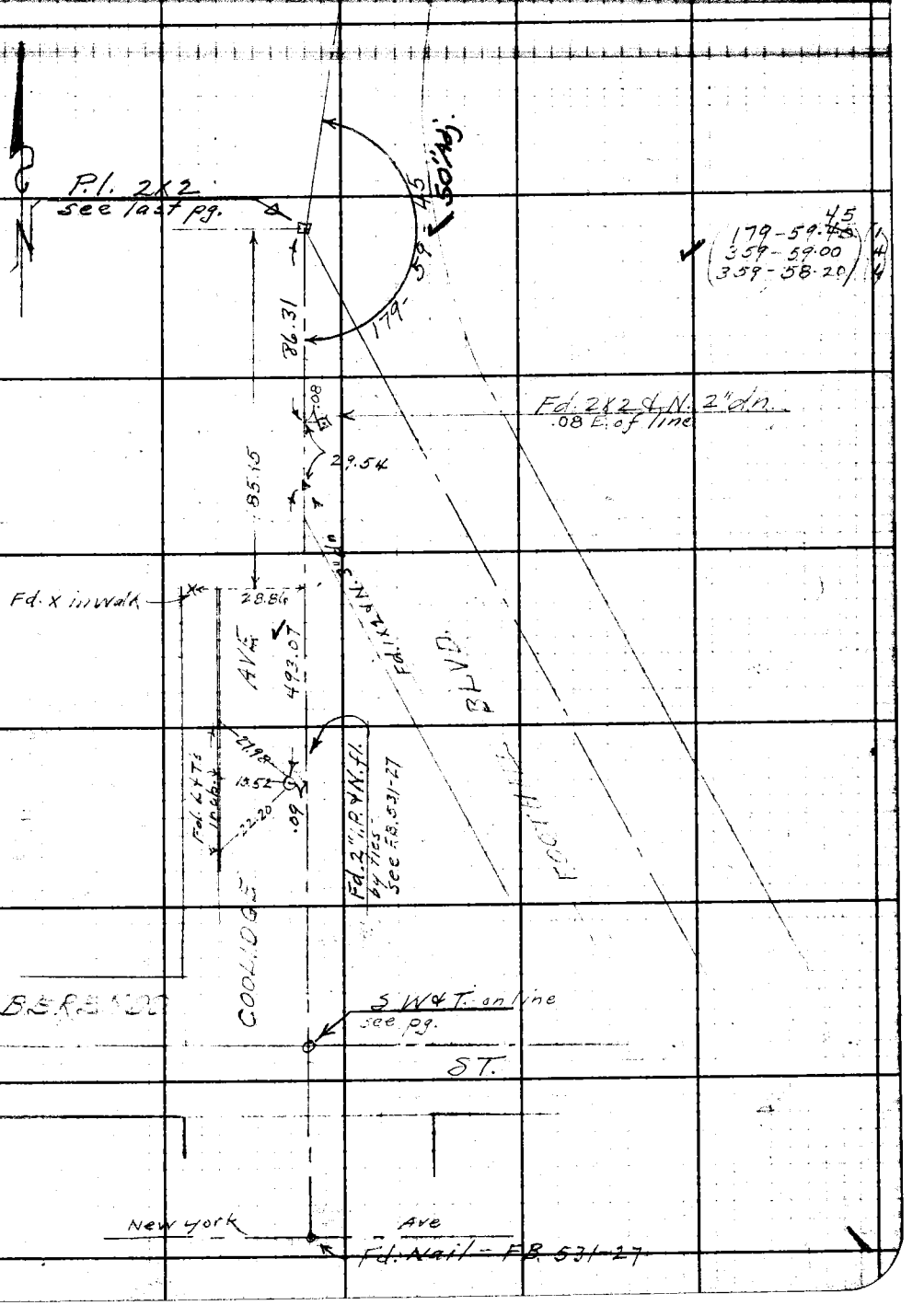

T.03
493.10 = 493.07

FORM 247 SW 12-40

50 D-2

RETURN TO
LOS ANGELES COUNTY SURVEYOR
700 HALL OF RECORDS

Note: Any Additions or Changes on This Sheet Must be Made or Circled in **Red Ink** With Date and Name of Person Making Change.

Do not extend notes this side of this line.

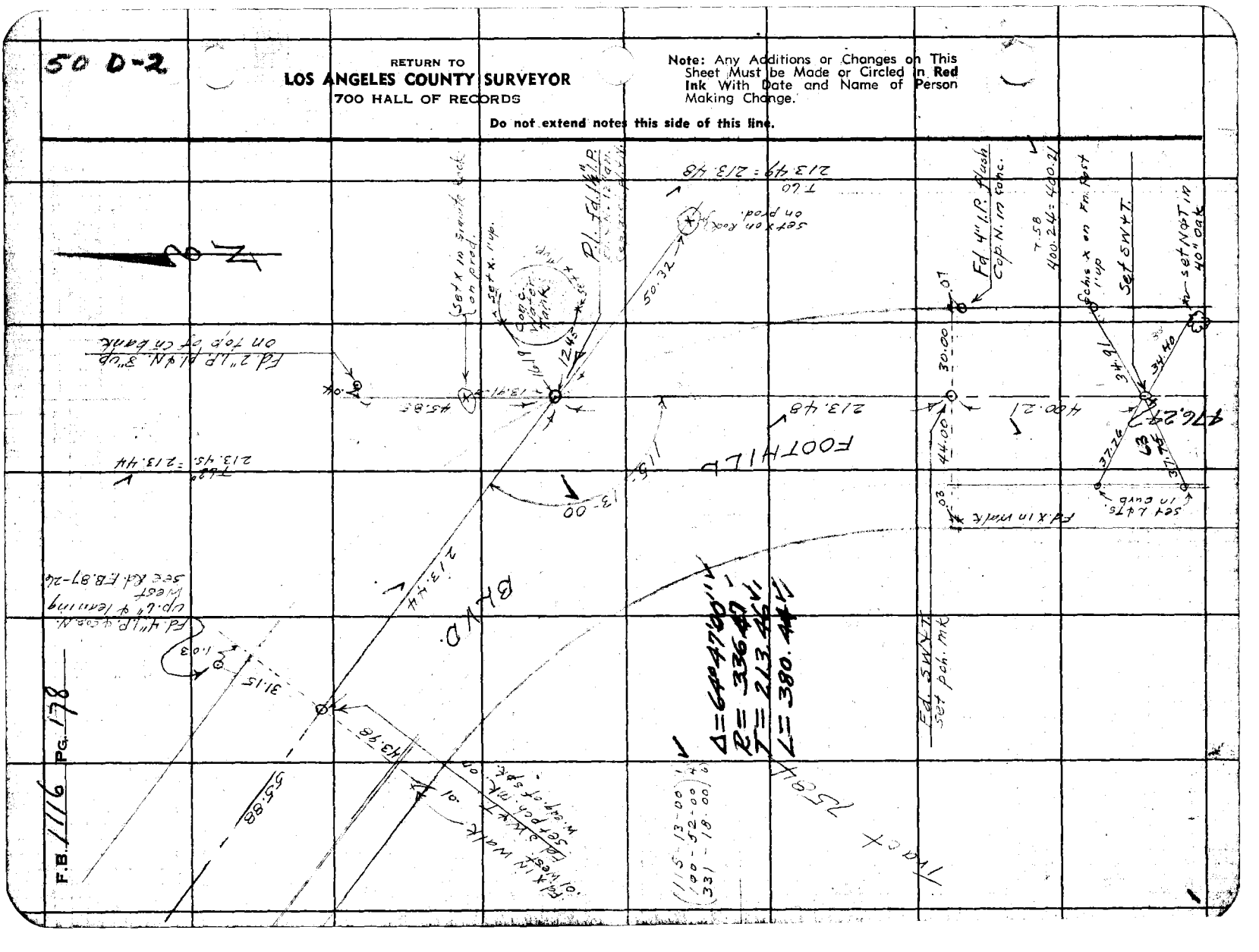

F.B. 1116 PG. 178

50 D-2

Notes Ck'd by K.R.M.	Survey of [illegible]	F.B. 1116	Pg. 179
Map No. 5-1574	W. O. 8378 Tape No. 070 Std 68°F		
Office Work D.A.W.	Surveyed by WE Braden		
Checked	Notes Braden Date 4/14/74		
Date	Indexed [illegible]		

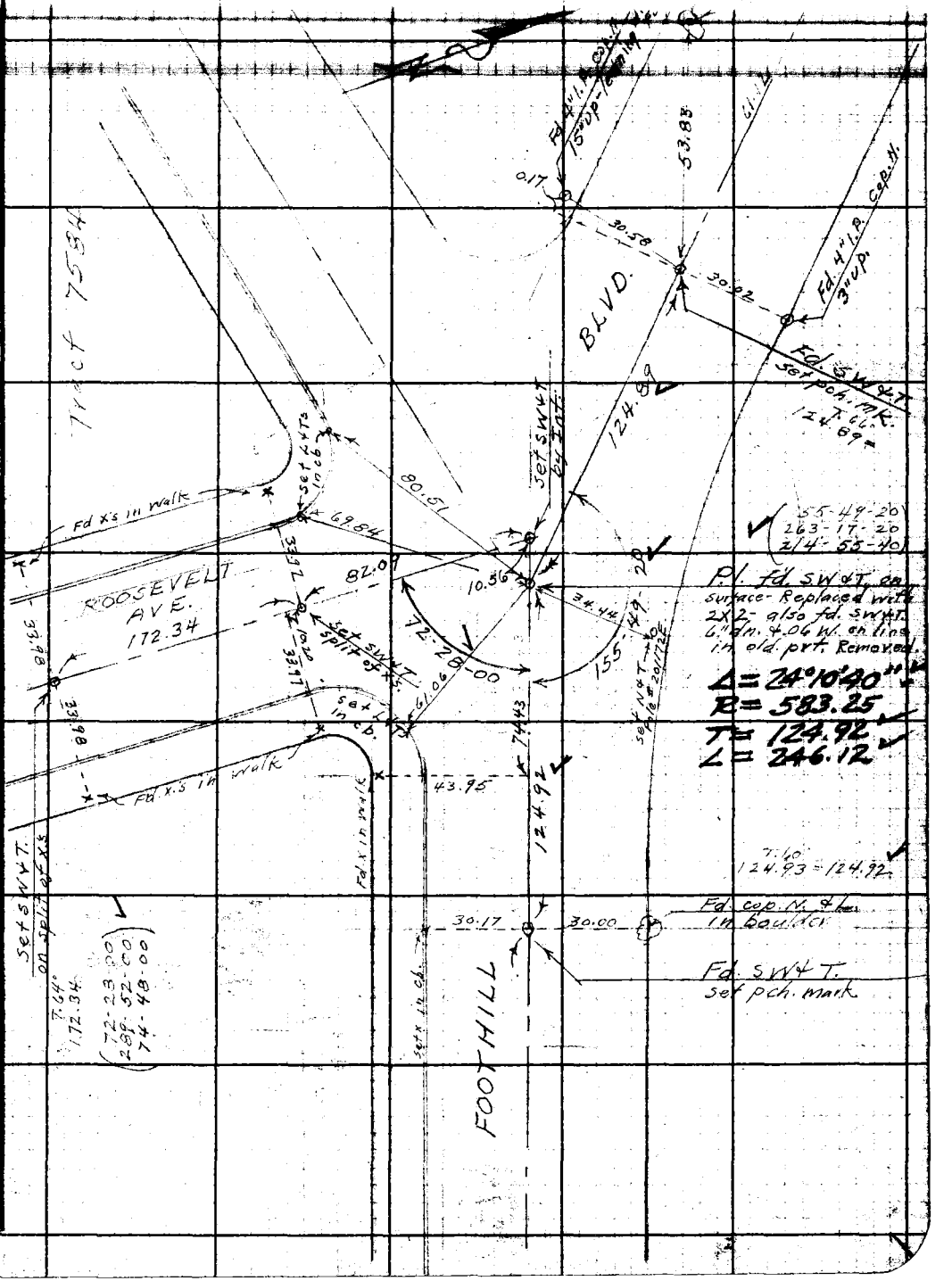

Note: Any Additions or Changes on This Sheet Must be Made or Circled in Red Ink With Date and Name of Person Making Change.

Do not extend notes this side of this line.

RETURN TO
LOS ANGELES COUNTY SURVEYOR
700 HALL OF RECORDS

FORM 247 5M 12-40

F.B. 1116 PG. 180

50-D-2

RETURN TO
LOS ANGELES COUNTY SURVEYOR
700 HALL OF RECORDS
Do not extend notes this side of this line.

Note: Any Additions or Changes on This Sheet Must be Made or Circled in Red Ink With Date and Name of Person Making Change.

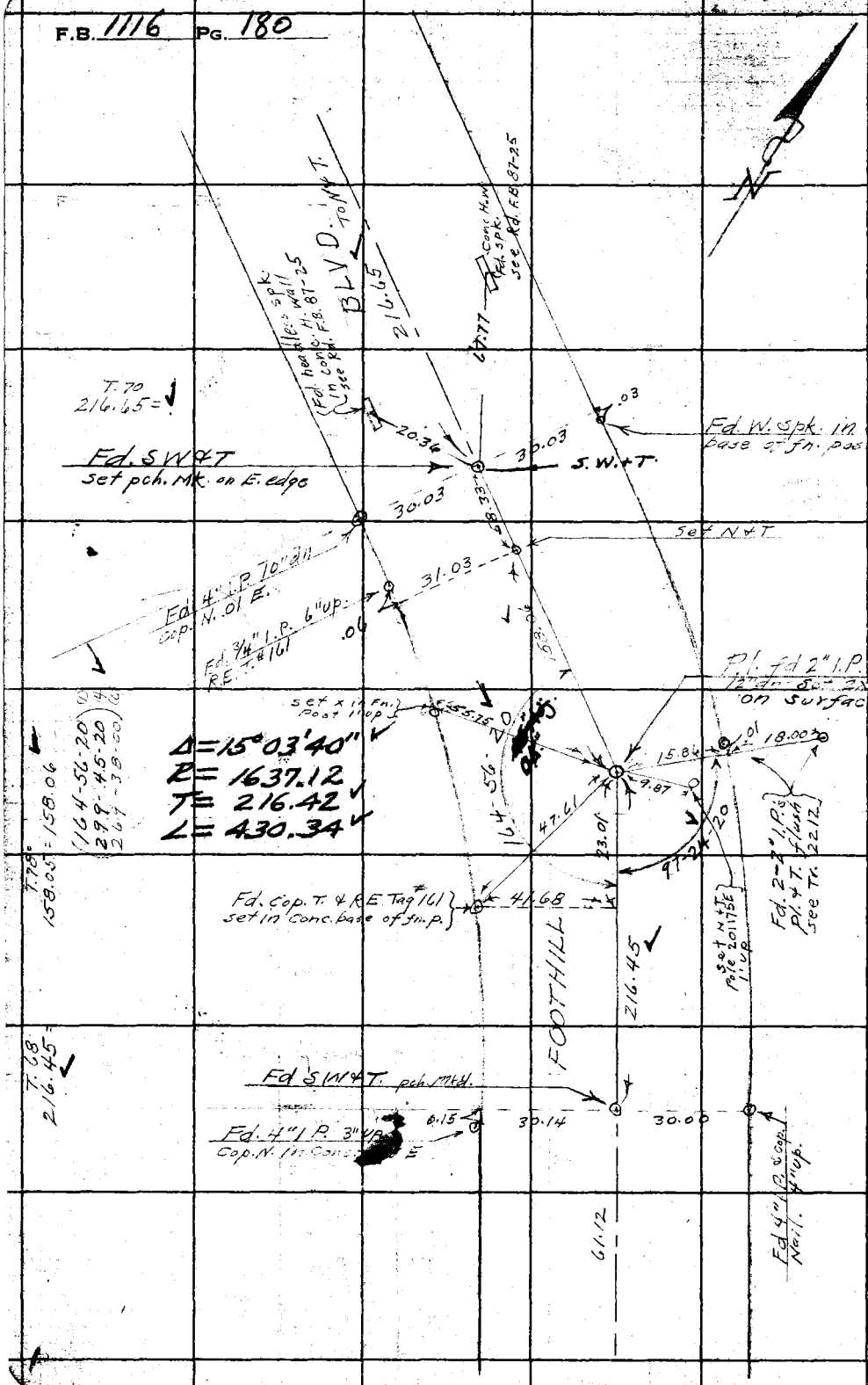

Notes Ck'd by K.R.M.	Survey of Foothill Blvd
Map No. B - 1874	W. O. 8378 Tape No. 070 Std 68°F
Office Work D. A. W.	Surveyed by W E Braden
Checked	Notes Braden Date 4/18-44
Date	Indexed A. C. Johnson

F.B. 1116 Pg. 181

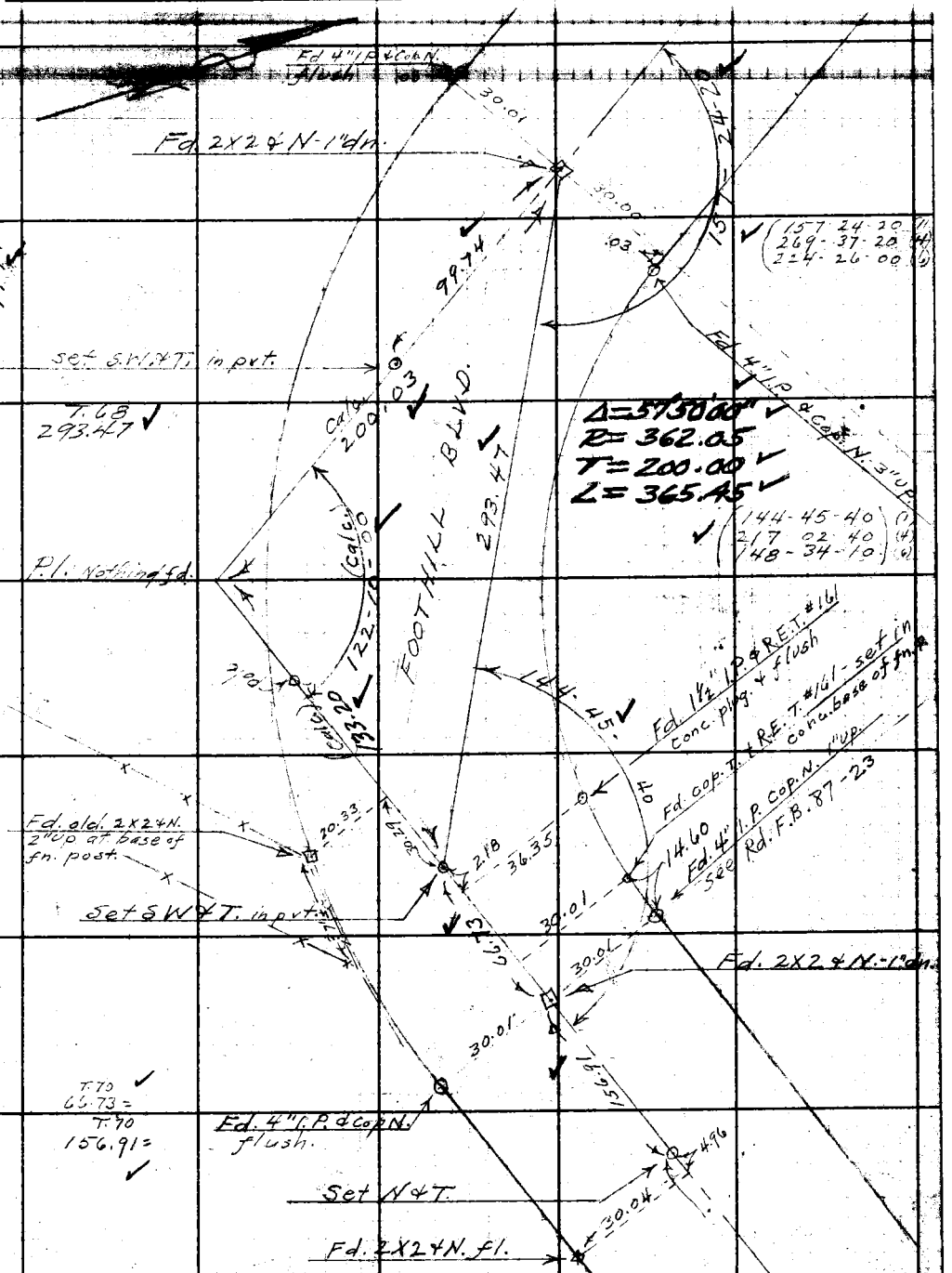

Note: Any Additions or Changes on This Sheet Must be Made or Circled in Red Ink With Date and Name of Person Making Change.

Do not extend notes this side of this line.

RETURN TO
LOS ANGELES COUNTY SURVEYOR
700 HALL OF RECORDS

FORM 247 5M 12/40

F.B. 1116 Pg. 182

50 D-2

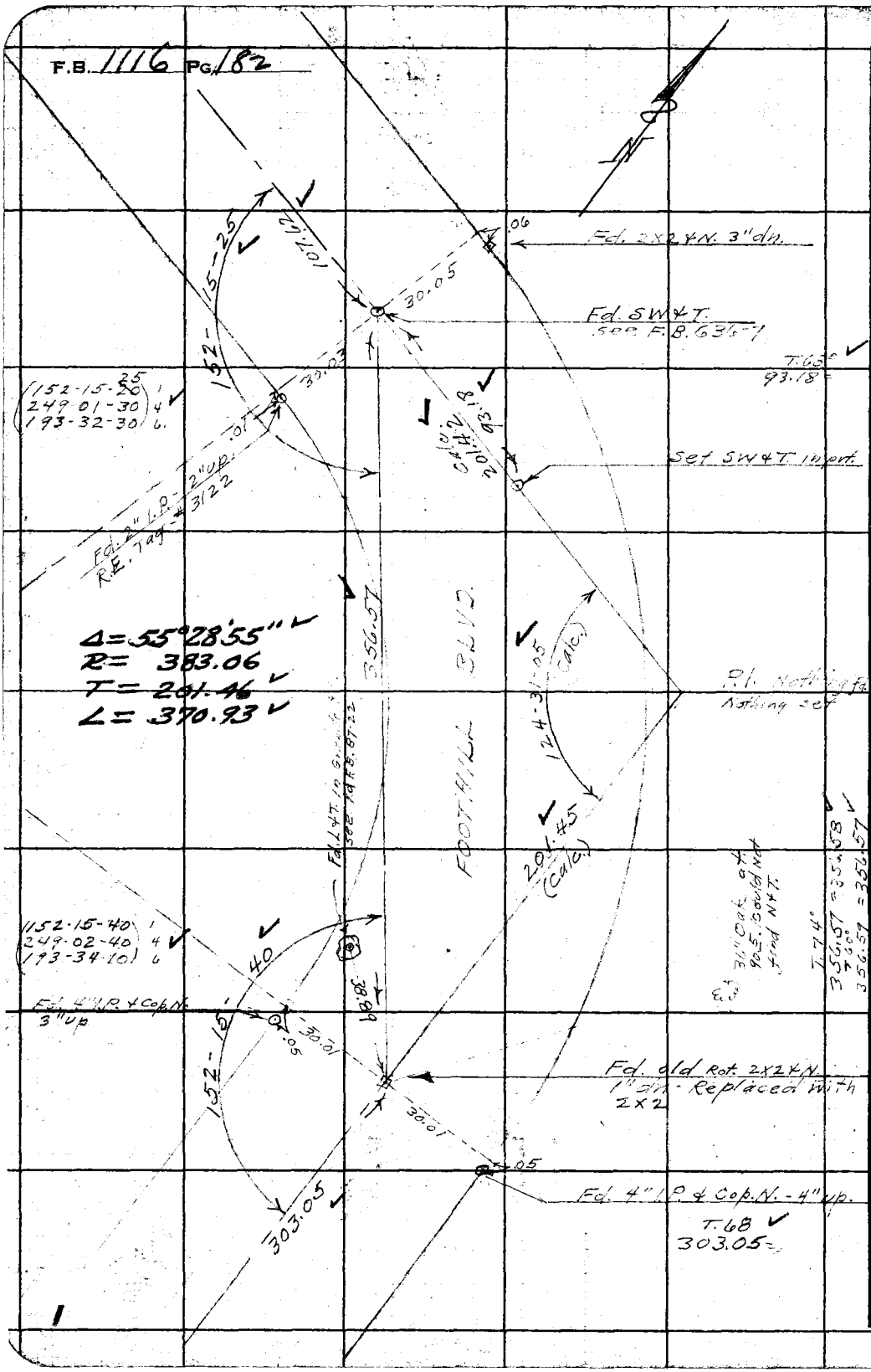

RETURN TO
LOS ANGELES COUNTY SURVEYOR
700 HALL OF RECORDS

Do not extend notes this side of this line.

Note: Any Additions or Changes on This Sheet Must be Made or Circled in Red Ink With Date and Name of Person Making Change.

50-D-2

Notes Ck'd by	Survey of FOOTHILL BLVD
Map No. 0-1874	W. O. 8378 Tape No. 070 Std 68 °F
Office Work D. A. W.	Surveyed by W.E. Braden
Checked	Notes Braden Date
Date	Indexed A. C. Johnson

F.B. 1116 Pg. 183



Note: Any Additions or Changes on This Sheet Must be Made or Circled in Red Ink With Date and Name of Person Making Change.

Do not extend notes this side of this line.

RETURN TO
LOS ANGELES COUNTY SURVEYOR
700 HALL OF RECORDS

FORM 247 5M 12-40

F.B. 1116 PG. 184

50 D-2

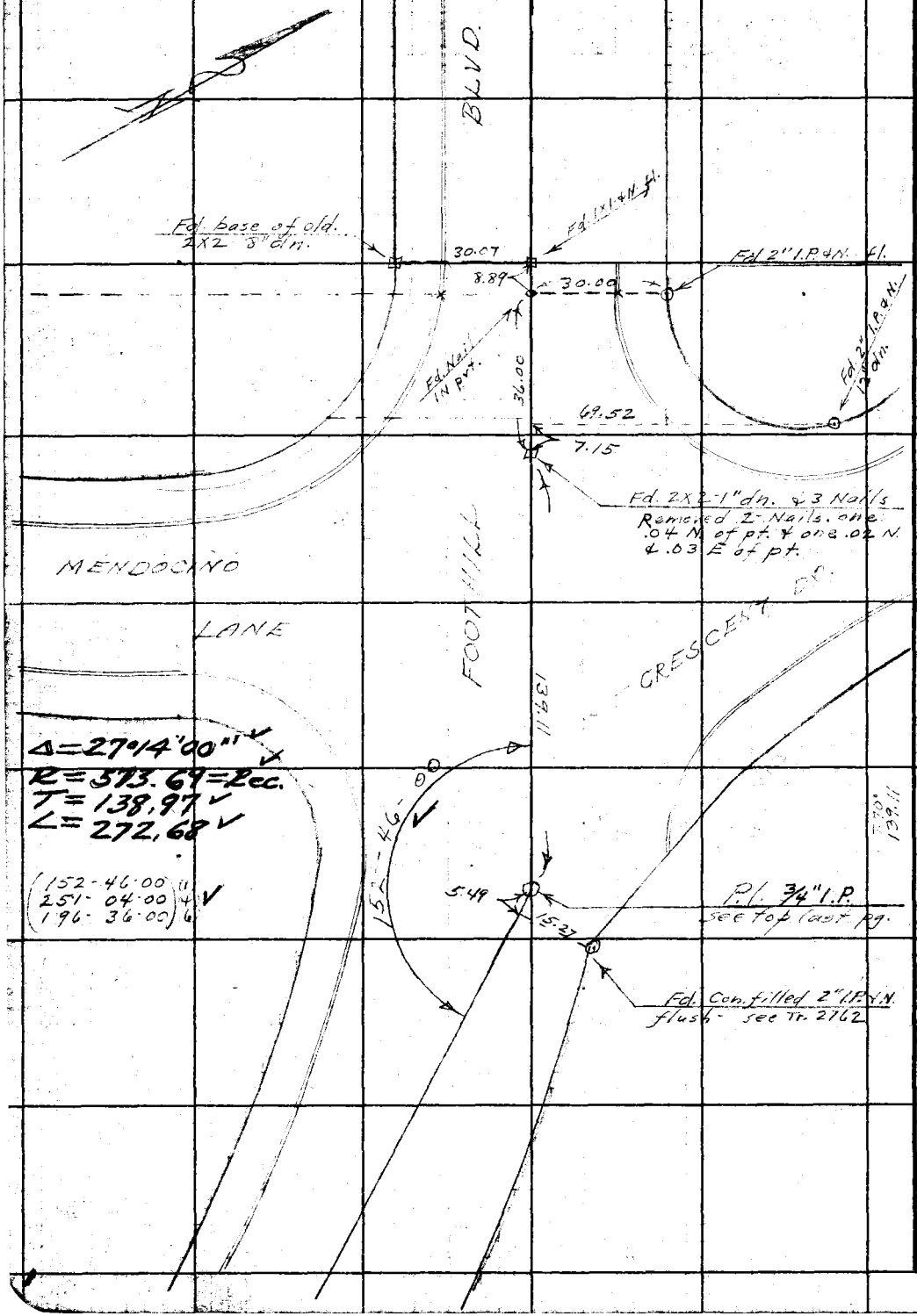

RETURN TO
LOS ANGELES COUNTY SURVEYOR
700 HALL OF RECORDS

Do not extend notes this side of this line.

Note: Any Additions or Changes on This Sheet Must be Made or Circled in Red Ink With Date and Name of Person Making Change.

Notes Ck'd by	Survey of FOOTHILL BLVD	F.B. 1116 Pg. 185
Map No. B-1874	W. O. 8378 Tape No. 070 Std 68 °F	
Office Work D. A. W.	Surveyed by W E Braden	
Checked	Notes Braden Date 4/20/44	
Date	Indexed	



Note: Any Additions or Changes on This Sheet Must be Made or Circled in Red Ink With Date and Name of Person Making Change.

Do not extend notes this side of this line.

RETURN TO
LOS ANGELES COUNTY SURVEYOR
700 HALL OF RECORDS

FORM 247 5M 12-40

Cont on bot. page 187

50 D-2

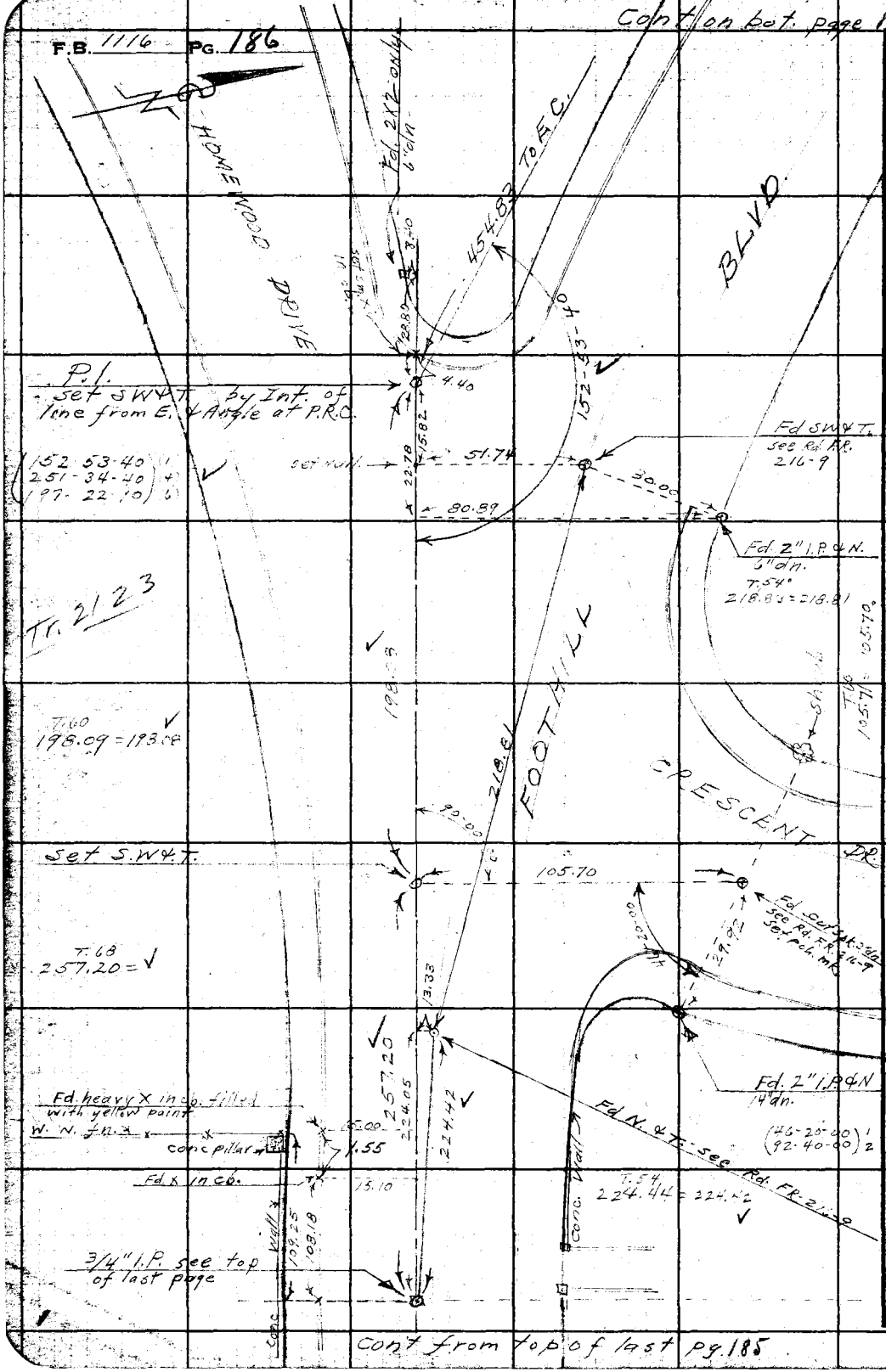

Cont from top of last pg. 185

RETURN TO
LOS ANGELES COUNTY SURVEYOR
700 HALL OF RECORDS
Do not extend notes this side of this line.
Note: Any Additions or Changes on This Sheet Must be Made or Circled in Red Ink With Date and Name of Person Making Change.

Notes Ck'd by	Survey of FOOTHILL BLVD
Map No. B-1874	W. O. 8378 Tape No. 070 Std 68°F
Office Work D. A. W	Surveyed by W F Braden
Checked	Notes Braden Date 4/25-44
Date	Indexed A. C. Johnson

F.B. 1116 Pg. 187

Con't on Bot. of Next Pg. 188

Note: Any Additions or Changes on This Sheet Must be Made or Circled in Red Ink With Date and Name of Person Making Change.

Do not extend notes this side of this line.

RETURN TO
LOS ANGELES COUNTY SURVEYOR
700 HALL OF RECORDS

FORM 247 3M 12-40

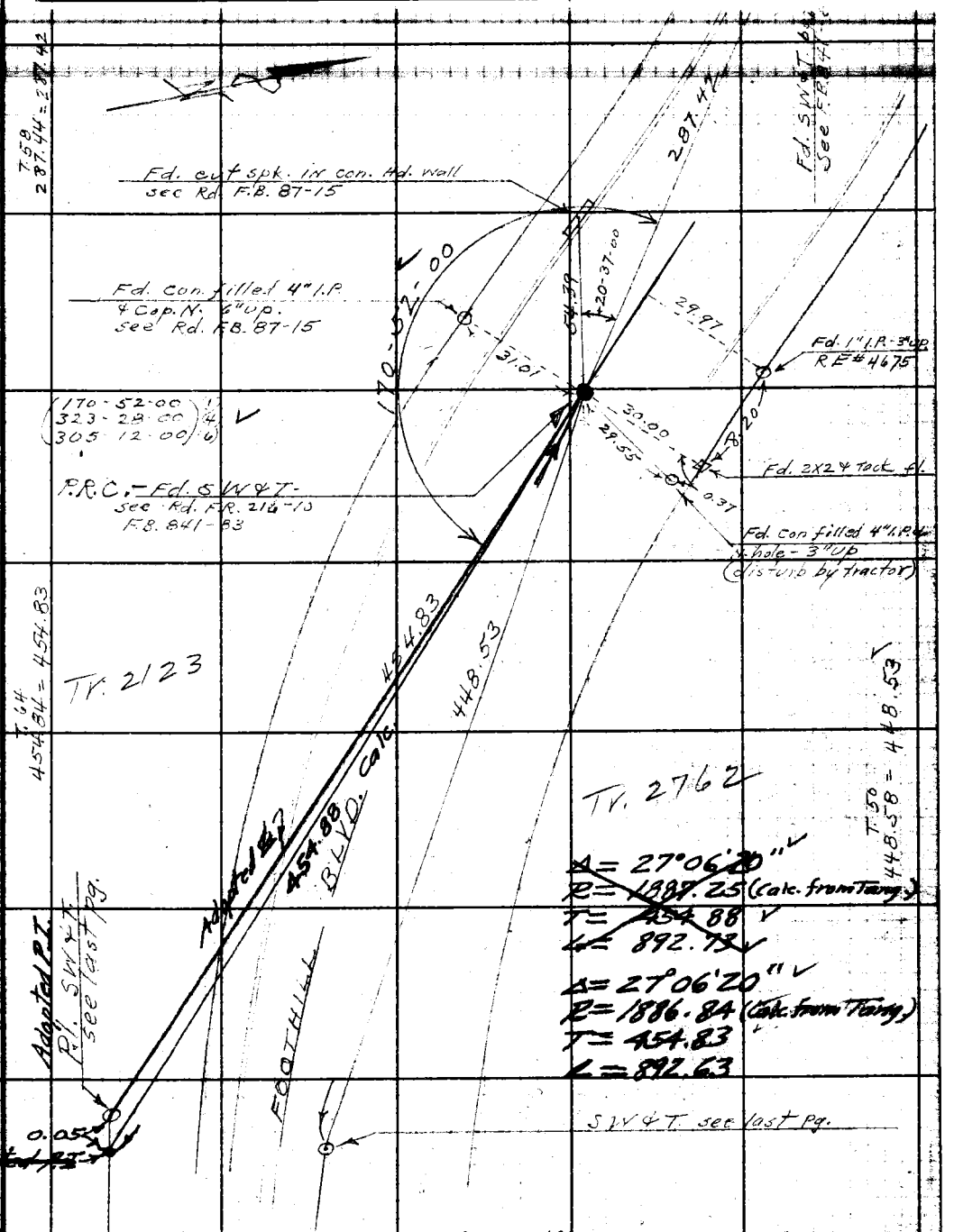

Con't from top of pg. 186

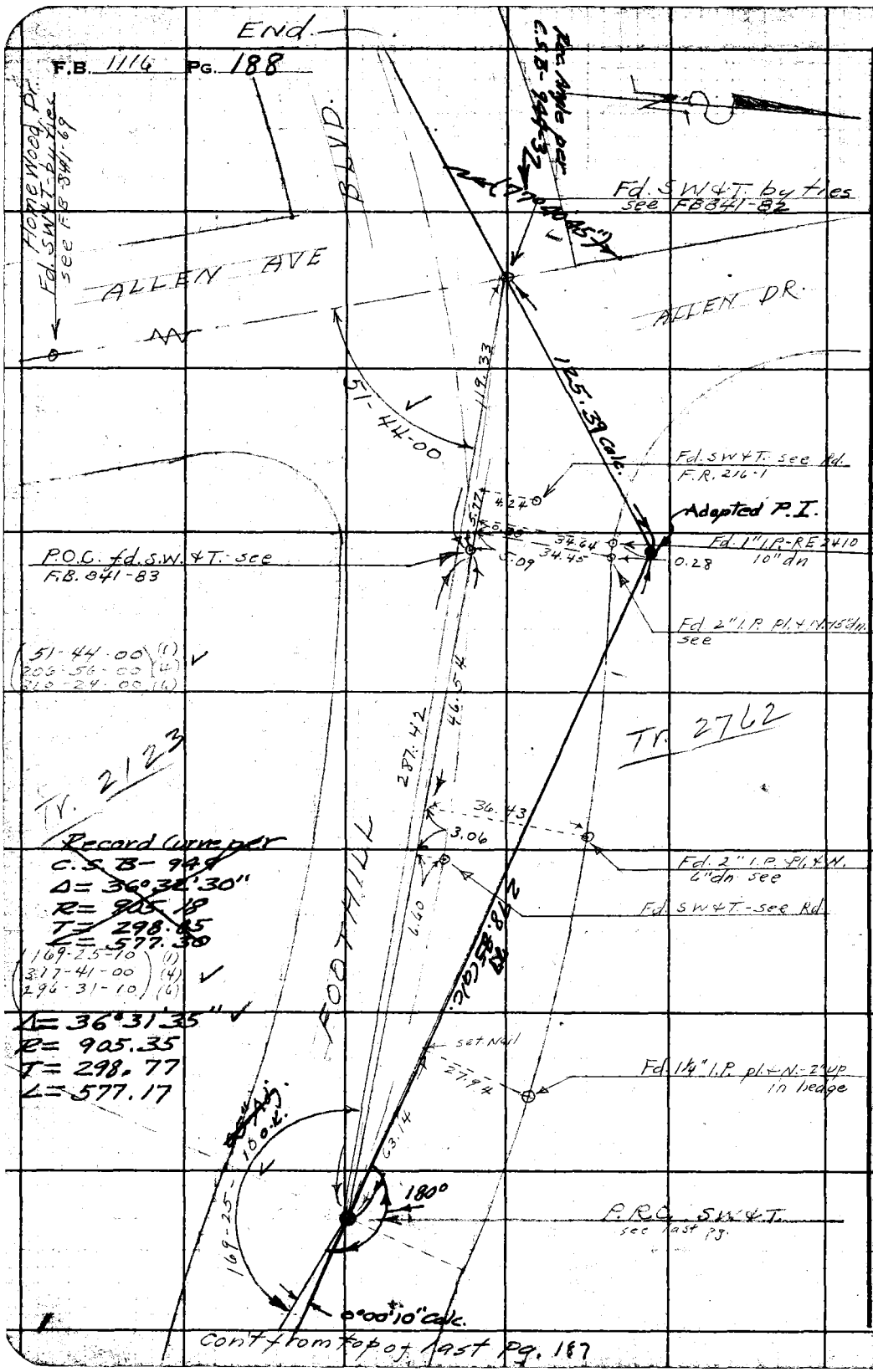

50 D-1

RETURN TO
LOS ANGELES COUNTY SURVEYOR
700 HALL OF RECORDS

Do not extend notes this side of this line.

Note: Any Additions or Changes on This Sheet Must be Made or Circled in Red Ink With Date and Name of Person Making Change.

Notes Ck'd by	Survey of [illegible]
Map No. B-1874	W. O. 8378 Tape No. 070 Std 68 °F
Office Work D. A. W.	Surveyed by W. E. Braden
Checked	Notes Braden Date 4/28/44
Date	Indexed A. D. Johnson

F.B. 1116 Pg. 189

EAST LINE
of
TRACT 2123

April 1944

W. E. Braden
H. D. Heber
A. R. Barilotti
I. J. Bowles

Note: Any Additions or Changes on This Sheet Must be Made or Circled in Red Ink With Date and Name of Person Making Change.

Do not extend notes this side of this line.

RETURN TO
LOS ANGELES COUNTY SURVEYOR
700 HALL OF RECORDS

FORM 247 5M 12-40

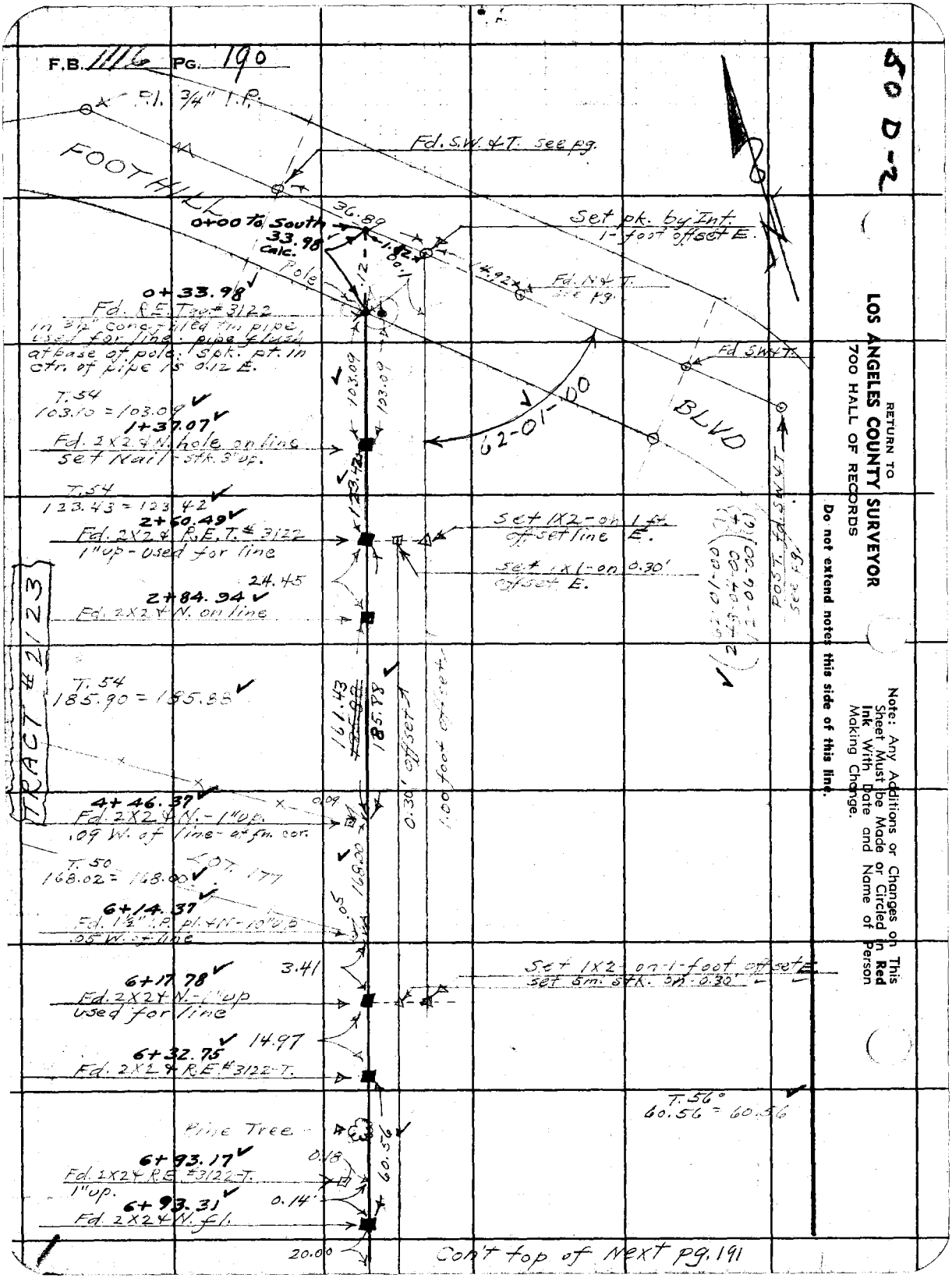
F.B. 1116 PG. 190
50 D-2
RETURN TO
LOS ANGELES COUNTY SURVEYOR
700 HALL OF RECORDS
Do not extend notes this side of this line.
Note: Any Additions or Changes on This Sheet Must be Made or Circled in Red Ink With Date and Name of Person Making Change.
P.I. 3/4" I.P.
FOOTHILL
BLVD
Fd. S.W. & T. see pg.
Set pk. by Int. 1-foot offset E.
0+00 To South
33.98 Calc.
36.89
Pole
14.92
Fd. N & T. see pg.
0+33.98
Fd. R.E. Tag #3122
in 3/4" conc. filled tin pipe used for line. pipe flush at base of pole. spk. pt. in ctr. of pipe is 0.12 E.
Fd. S.W. & T.
62-01-00
103.09
T.54
103.10 = 103.09
1+37.07
Fd. 2X2 & N. hole on line
set Nail - stk. 3" up.
123.42
T.54
123.43 = 123.42
2+60.49
Fd. 2X2 & R.E.T. #3122
1" up - used for line
Set 1X2 - on 1 ft. offset line E.
Set 1X1 - on 0.30' offset E.
POST. Fd. S.W. & T. see pg.
24.45
2+84.94
Fd. 2X2 & N. on line
TRACT #2123
T.54
185.90 = 185.88
161.43
185.88
0.30' offset
1.00 foot offset
4+46.37
Fd. 2X2 & N. - 1" up.
.09 W. of line - at fn. cor.
0.09
T.50
168.02 = 168.00
LOT 177
168.00
6+14.37
Fd. 1½" I.P. pl. & N - 10" up
.05 W. of line
.05
3.41
6+17.78
Fd. 2X2 & N. - 1" up
used for line
Set 1X2 - on 1-foot offset E.
set 5m. stk. on 0.30'
14.97
6+32.75
Fd. 2X2 & R.E. #3122-T.
T.56°
60.56 = 60.56
Pine Tree
60.56
6+93.17
Fd. 2X2 & R.E. #3122-T.
1" up.
0.18
0.14'
6+93.31
Fd. 2X2 & N. fl.
20.00
Con't top of Next pg. 191

50-D-2

Notes Ck'd by K.R.M.	Survey of FOOTHILL BLVD
Map No. B-1874	W. O. 8378 Tape No. 070 Std 68°F
Office Work D.A.W.	Surveyed by W.E. Braden
Checked	Notes Braden Date 4/28/44
Date	Indexed A. C. Johnson

F.B. 1116 Pg. 191

Con't from bot. of last pg. 190



Note: Any Additions or Changes on This Sheet Must be Made or Circled in Red Ink With Date and Name of Person Making Change.

Do not extend notes this side of this line.

RETURN TO
LOS ANGELES COUNTY SURVEYOR
700 HALL OF RECORDS

FORM 247 5M 12-40

F.B. 1116 PG. 192

RETURN TO
LOS ANGELES COUNTY SURVEYOR
700 HALL OF RECORDS

Do not extend notes this side of this line.

Note: Any Additions or Changes on This Sheet Must be Made or Circled in **Red Ink** With Date and Name of Person Making Change.

Notes Ck'd by K.R.M.	Survey of F.B.
Map No. B-1874	W. O. 3378 Tape No. 070 Std 58 °F
Office Work D. A. W.	Surveyed by W. S. Braden
Checked	Notes Braden Date 5/2-44
Date	Indexed A. G. Tomasso

F.B. 1116 PG. 193

Cont. from pg.

RE Tag 3122 on 3½" conc. filled pipe
see pg. 190
0+33.98

30.01

Fd. 1x24 N. 5' W. of line

Fd. 2x2 4 RE.T. 3122
(used for Angle on 1' offset)

30.01

Fd. 1x24N. used for line

1½" I.P. .05

3.41

Fd. 1x24N. 1" off.
see pg.

30.00

8+32.30
Set 1x24N
147.95 = 147.95

Fd. 1x24N. in 30 offset E.
see pg. 8+32.30

29.97

147.95

9+80.25
Fd. Rot. 1x24N. on fn. line from E. ¼ offset line
Replace with 1x24N. fl.

Fd. 2" I.P. pl. 4N. in conc. 4 Rk. at base of fn. post.

Fd. 2" I.P. pl. 4 Rk. fl.
see pg. 191

30.00
Calc.

9+84.76

TRACT 2/23

Line

20.28

16.47

10.20

48.10

484.91 To pk.

26.82

10+01.23

Fd. 1x24N.
1 cod - or line
Replaced with
New 1x24N fl.

40 Adj.

7.58
61.57 = 61.57

10+62.80
Fd. 2x2 4 Rk. fl.
on line 2 fn. P.

29.94

61.57

Tract

99-37-45

99:37-45
38:31-10
237-45-40

30' Offset

Fd. 2x2 4 Rk. fl.
cast in conc. at base of Post

30.00

12+20.22
Fd. 2 I.P. pl. 4N.
in Rk. 4 conc. md.
1' high

81.99

12+30.38
Fd. 1x2 fl. N. is .01 W. of line

12+62.74
Fd. 1x24N. - 5" dn.
N. end. of Stone W.
4 Fn. cor.

30.00

2' stone wall

13+63.15
Set 1x24N fl.
(broke tape #070 !!!)

Cont. top of Next pg. 194

Note: Any Additions or Changes on This Sheet Must be Made or Circled in Red Ink With Date and Name of Person Making Change.

Do not extend notes this side of this line.

RETURN TO
LOS ANGELES COUNTY SURVEYOR
700 HALL OF RECORDS

FORM 247 3M 10-40

Cont. from bot. of last pg. 193

F.B. 1116 PG. 194

50 D-2

Tape # 047 Std. 68°

13+56.72 ✓
Fd. 2X2 & N. fl. at cor. of Stone Wall

13+62.69 ✓
Fd. 2X2 & N. fl. at fn. cor.

5.97 — 30.04 — 132.77 ✓ — 13+63.15 ✓
1X1 - see last pg.

0.44 — 30.01

T. 68°
80.90

Tract Line

80.90

Set 1X2 & N.

14+44.05 ✓

14+62.62 ✓
Fd. 2X2 & N. fl. at fn. cor.

18.57 — 30.25

T. 82
200.01 = 200.03

200.03

16+62.65 ✓
Fd. 2X2 & N. 2" Up.

29.95

T. 82
70.31 = 70.32

70.32

17+32.97 ✓
Fd. conc. filled 3½" Galv. Tin Stone, spk. pt. cr. - 3" up. this pipe is the same kind as fd. on N. end of this tract line & ref. to Tr. 1307. 18" pine stump 1' high 2' W. of this pt.

29.93 — 0.12 — Set 1X2 & N. fl.

9.73 — 30.02

17+42.70 ✓
Fd. 2X2 & N. - 1" Up to cor. of Fn.

T. 82
79.96 = 79.97

79.97

Fd. 2X2 & N. - 2" up at Int. of Fn's

30.07

18+22.67 ✓
T. 82
80.32 = 80.33

80.33

19+03.00 ✓
Fd. 2X2 & N. fl. at Int. of Fn's

30.02

T. 82
79.84 = 79.85

79.85 — 30.03

Fd. 2X2 & N. 3" dn. @ Int. of fn's

19+82.85 ✓
T. 84°
166.38 = 166.40

166.40

30' Offset Line

MIDWICK DR.
(Nothing fd. at this st. or tract cor's.)

21+49.25 ✓
Set X in N. edg. of walk & 2' E. of W. edg. dr. way

TRACT 2123

RETURN TO
LOS ANGELES COUNTY SURVEYOR
700 HALL OF RECORDS

Do not extend notes this side of this line.

Note: Any Additions or Changes on This Sheet Must be Made or Circled in Red Ink With Date and Name of Person Making Change.

Notes Ck'd by	Survey of
Map No. 51874	W. O. 8378 Tape No. 047 Std 68 °F
Office Work D. A. W.	Surveyed by WE Braden
Checked	Notes Braden Date 5/3-44
Date	Indexed A. C. Johnson

F.B. 1146 Pg. 195

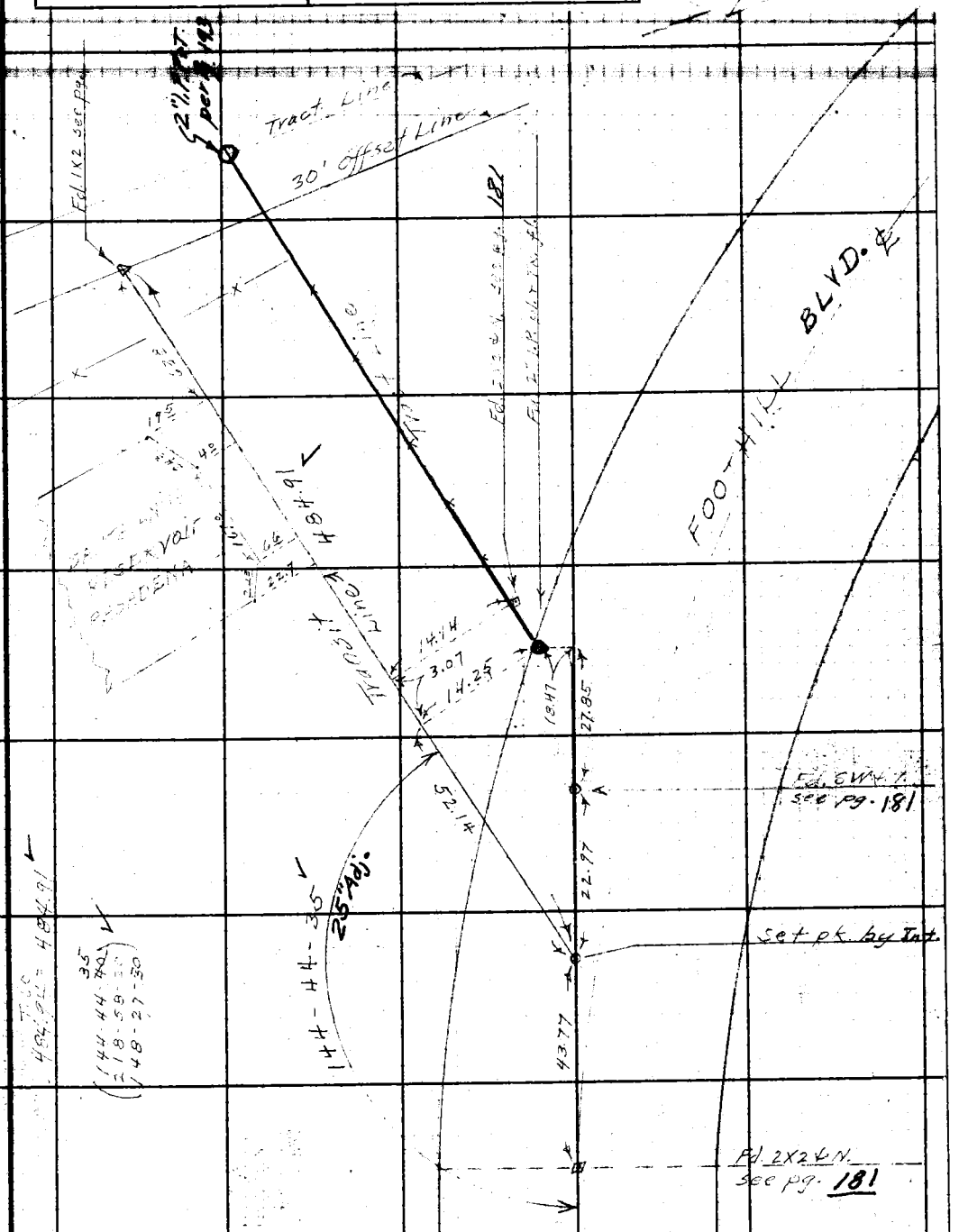

Note: Any Additions or Changes on This Sheet Must be Made or Circled in Red Ink With Date and Name of Person Making Change.

Do not extend notes this side of this line.

RETURN TO
LOS ANGELES COUNTY SURVEYOR
700 HALL OF RECORDS

FORM 247 5M 12-40

F.B. 1116 PG. 196

RETURN TO
LOS ANGELES COUNTY SURVEYOR
700 HALL OF RECORDS

Do not extend notes this side of this line.

Note: Any Additions or Changes on This Sheet Must be Made or Circled in **Red Ink** With Date and Name of Person Making Change.

Notes Ck'd by	Survey of FOOTHILL BLVD
Map No. B-1874	W. O. 8378 Tape No. Std °F
Office Work McPherson	Surveyed by W E Braden
Checked	Notes Braden Date 5/4/44
Date	Indexed A. D. Johnson 5-19-44

F.B. 1176 Pg. 197

FOOTHILL BLVD.

TOPOGRAPHY

NEW YORK AVE
to
BEGINNING of PLANE TABLE SHT. #G-243
and West to
ALLEY AVE

J.N. 8378
May - 1944
W E Braden
H D Heber
A R Barilotti
I J Bowles

Note: Any Additions or Changes on This Sheet Must be Made or Circled in Red Ink With Date and Name of Person Making Change.

Do not extend notes this side of this line.

RETURN TO
LOS ANGELES COUNTY SURVEYOR
700 HALL OF RECORDS

FORM 247 5M 12-40

Cont. bot. next page

F.B. 1116 PG. 198

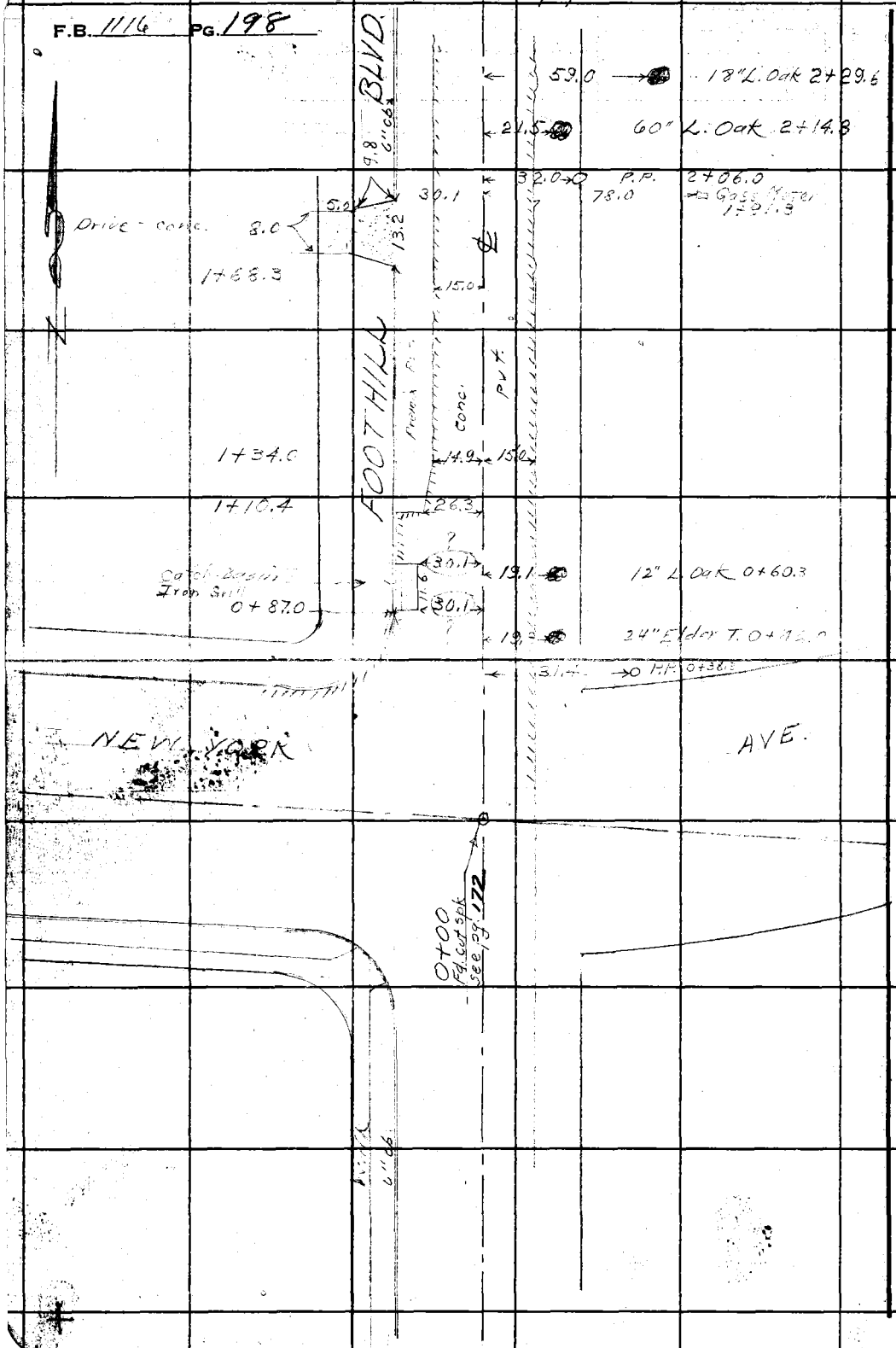

RETURN TO
LOS ANGELES COUNTY SURVEYOR
700 HALL OF RECORDS

Do not extend notes this side of this line.

Note: Any Additions or Changes on This Sheet Must be Made or Circled in **Red Ink** With Date and Name of Person Making Change.

Notes Ck'd by	Survey of FOOTHILL BLVD
Map No. B-1874	W. O. 8378 Tape No. Std °F
Office Work McPherson	Surveyed by W E Braden
Checked	Notes Braden & Heber Date 5/4-44
Date	Indexed A. C. Johnson

F.B. 1116 Pg. 199

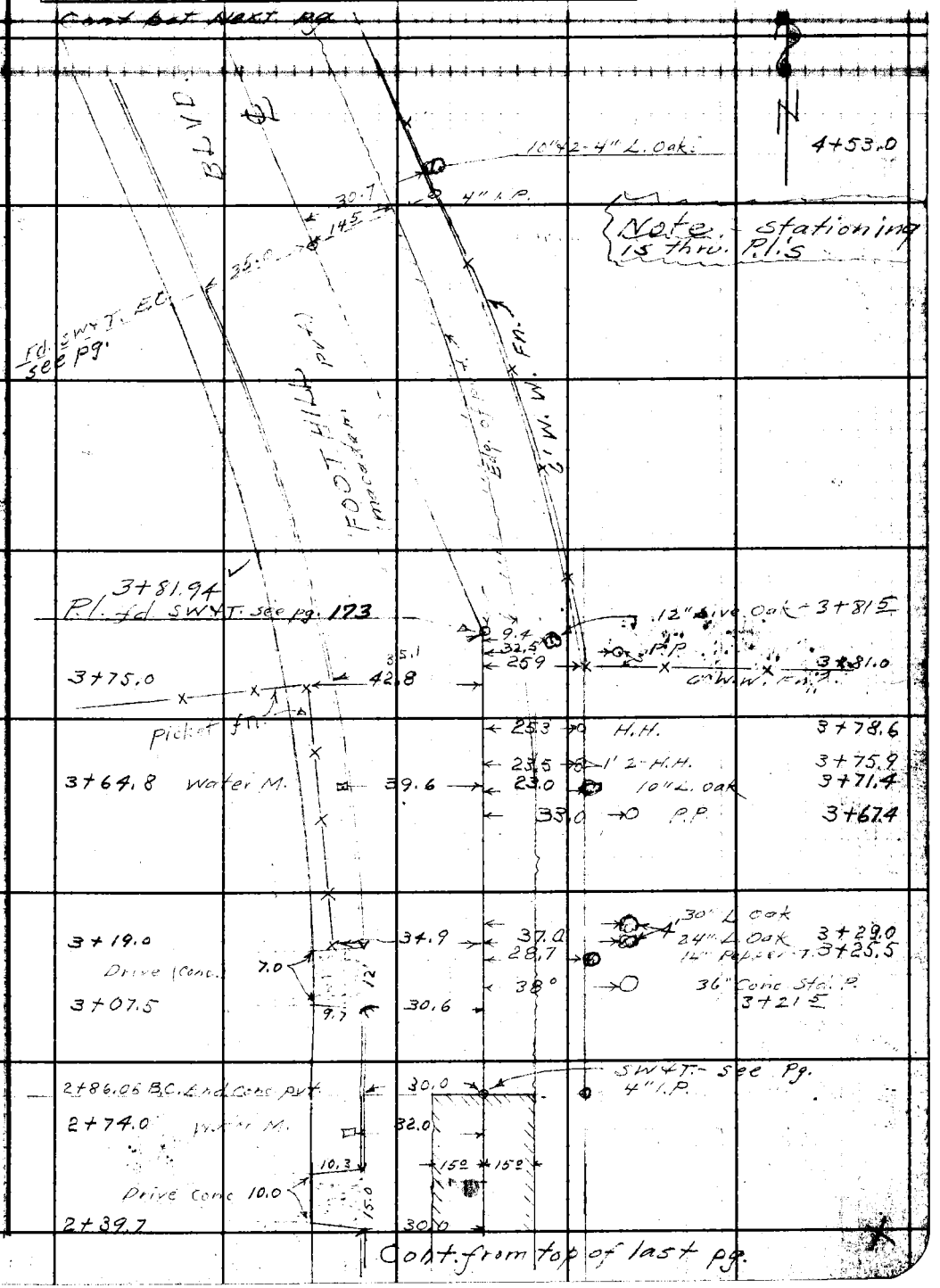

Note: Any Additions or Changes on This Sheet Must be Made or Circled in Red Ink With Date and Name of Person Making Change.

Do not extend notes this side of this line.

RETURN TO
LOS ANGELES COUNTY SURVEYOR
700 HALL OF RECORDS

FORM 247 5M 12-40

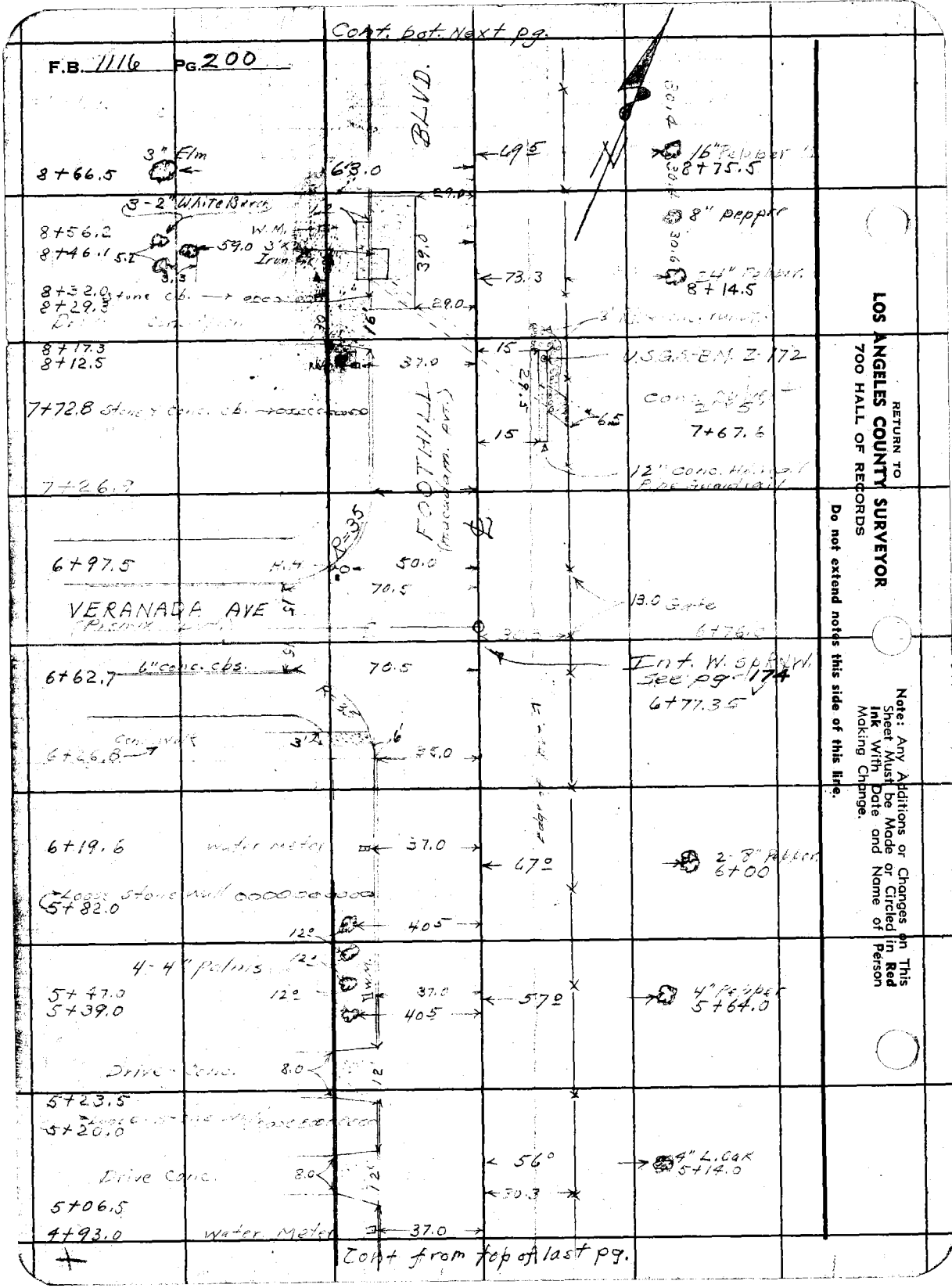

RETURN TO
LOS ANGELES COUNTY SURVEYOR
700 HALL OF RECORDS

Do not extend notes this side of this line.

Note: Any Additions or Changes on This Sheet Must be Made or Circled in **Red Ink** With Date and Name of Person Making Change.

Notes Ck'd by	Survey of FOOTHILL BLVD
Map No. B-1874	W. O. 8378 Tape No. ____ Std ____ °F
Office Work McPherson	Surveyed by W E Braden
Checked	Notes Braden & Heber Date 5/4/44
Date	Indexed A. C. Johnson

F.B. 1116 Pg. 201

Con't Dat. Next Pg.

11+18.3 2" L Oak — 38.5

11+15.3 W.M. — 37.0' — 70°

11+13.5 24" Pepper

3" Birch T. 10+98.7 — 53.5

4" Birch T. 10+93.5 — 51.0

Conc. Apron Premix Dr. 10+77.5 — 8' — 11.6

30.2 — 14" Pepper

FOOTHILL BLVD.

Conc. Walk 25 10+55.4

10+35.0 W.M. — 37.0 — 70°

1" L. Oak 10+38.0 — 59.0

30.3 — 12" Pepper

3' Picket Fn. 10+22.0

Conc. Apron Premix Dr. 9+98.0 — 14.0

29.7 — 12" Pepper

29.1

9+95.0 1" L. Oak — 39.0

9+84.4 W.M. — 37.0

Stone Cb.

12" Pepper

30.0

9+62.3 1" L. Oak — 39.0

4' Picket Fn. 9+57.3

16" Pepper

9+26.4 Water Meter — 37.0

30.6

2" Fr. 9+12.5 — 57.0

12" Pepper

Conc. Apron Premix Dr. 8+80.7 — 8' — 13' — 15.5 — 35.0

Cont from top of last Pg.

Note: Any Additions or Changes on This Sheet Must be Made or Circled in Red Ink With Date and Name of Person Making Change.

Do not extend notes this side of this line.

RETURN TO
LOS ANGELES COUNTY SURVEYOR
700 HALL OF RECORDS

FORM 247 5M 12-40

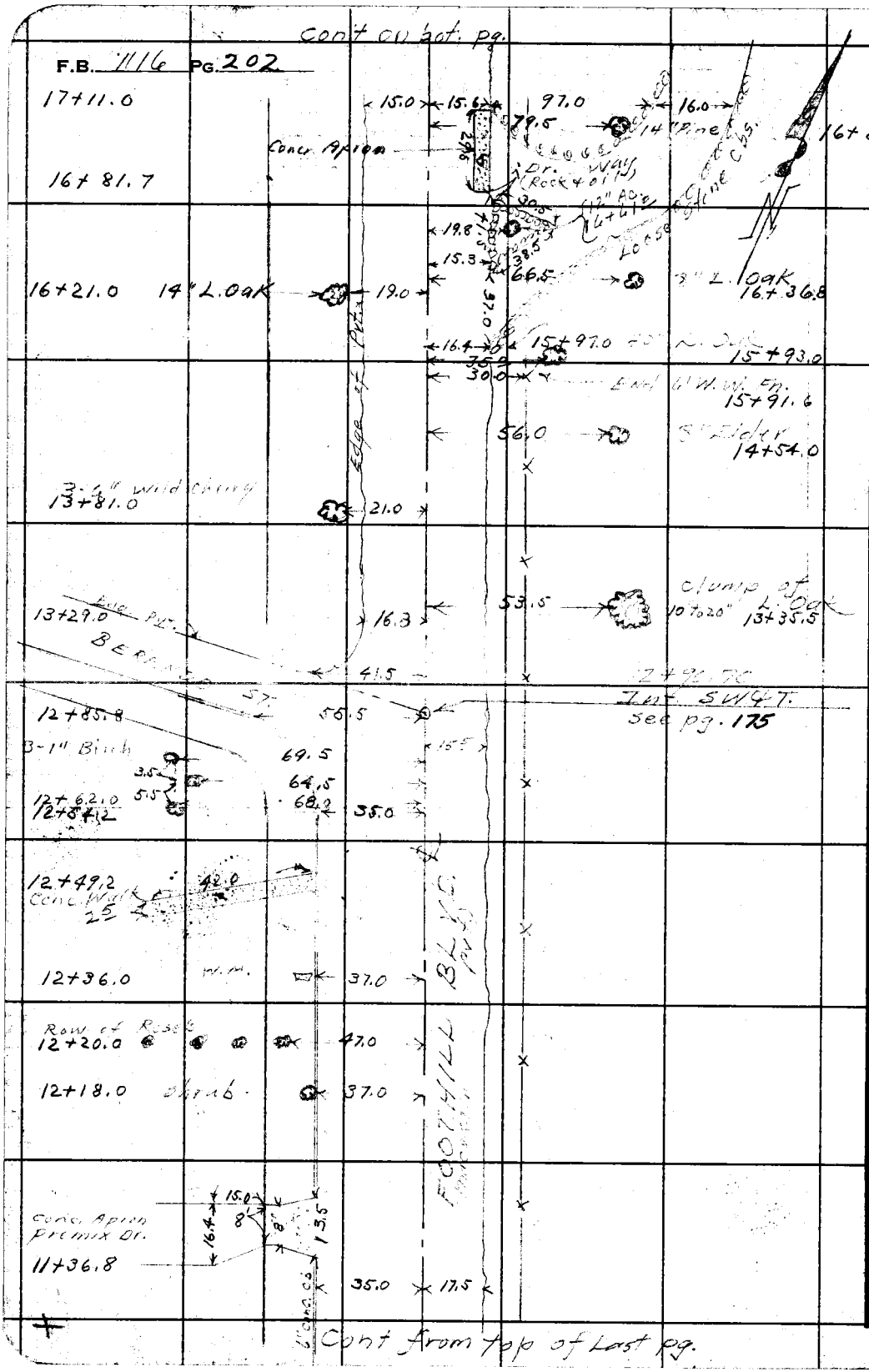

RETURN TO
LOS ANGELES COUNTY SURVEYOR
700 HALL OF RECORDS

Do not extend notes this side of this line.

Note: Any Additions or Changes on This Sheet Must be Made or Circled in **Red Ink** With Date and Name of Person Making Change.

Notes Ck'd by	Survey of
Map No. B-1874	W. O. 8378 Tape No. Std. °F
Office Work McSkimm	Surveyed by W. E. Breslin
Checked	Notes Breslin + Hicks Date 5/8/44
Date	Indexed A. C. Johnson

F.B. 1116 Pg. 203

Note: Any Additions or Changes on This Sheet Must be Made or Circled in Red Ink With Date and Name of Person Making Change.

Do not extend notes this side of this line.

RETURN TO LOS ANGELES COUNTY SURVEYOR 700 HALL OF RECORDS

FORM 247 - RM. 12-0

		24.6	3 prong 2-15+6" L. Oak	21+34.0
		47.0	Clump of 9" L. Oaks	
		53.5	8" L. Oak	20+94.5
		46.5	20" L. Oak	20+79.0
20+48.0 10" L. Oak	38.5	34.0	3-12" Prongs - L. O.	20+43.0
		64.5	4-6" L. Oaks	20+32.0
	BLVD.	62.0	3-8" L. Oaks	20+25.0
		56.5	3-12" L. Oaks	20+17.0
3 prong-4" Base L. Oaks. 19+87.5	28.0	40.0	8" L. Oak	19+86.0
	16.5	16.5		19+79.0
Clump of 4 12" L. Oaks 19+69.0	46.0	42.5	Twin 12" L. Oaks	19+71.0
		61.0	3-15" Prong L. Oaks	19+12.0
3-12" Prong L. Oak 19+10.6	40.5	26.6	3-prong 3-1' Oak	19+10.0
		16.0	12" L. Oak	18+99.0
		50.5	Twin 12" L. Oak	18+90.0
		50.5	12" L. Oak	18+77.0
	FOOTHILL	57.0	Twin 12" L. Oak	18+68.0
	15.0	15.0		
		32.0	40" L. Oak	18+44.0
		37.5	12" L. Oak	18+29.0
		36.0	15" Pine	17+38.5
		30.0	Begin 6" W. W. Fn.	17+34.5
		24.0	6" Acacia	17+32.0
		35.0	5" Acacia	17+25.0

Cont from top of Pg.

Cont on bot. Next pg.

F.B. 1116 PG. 204

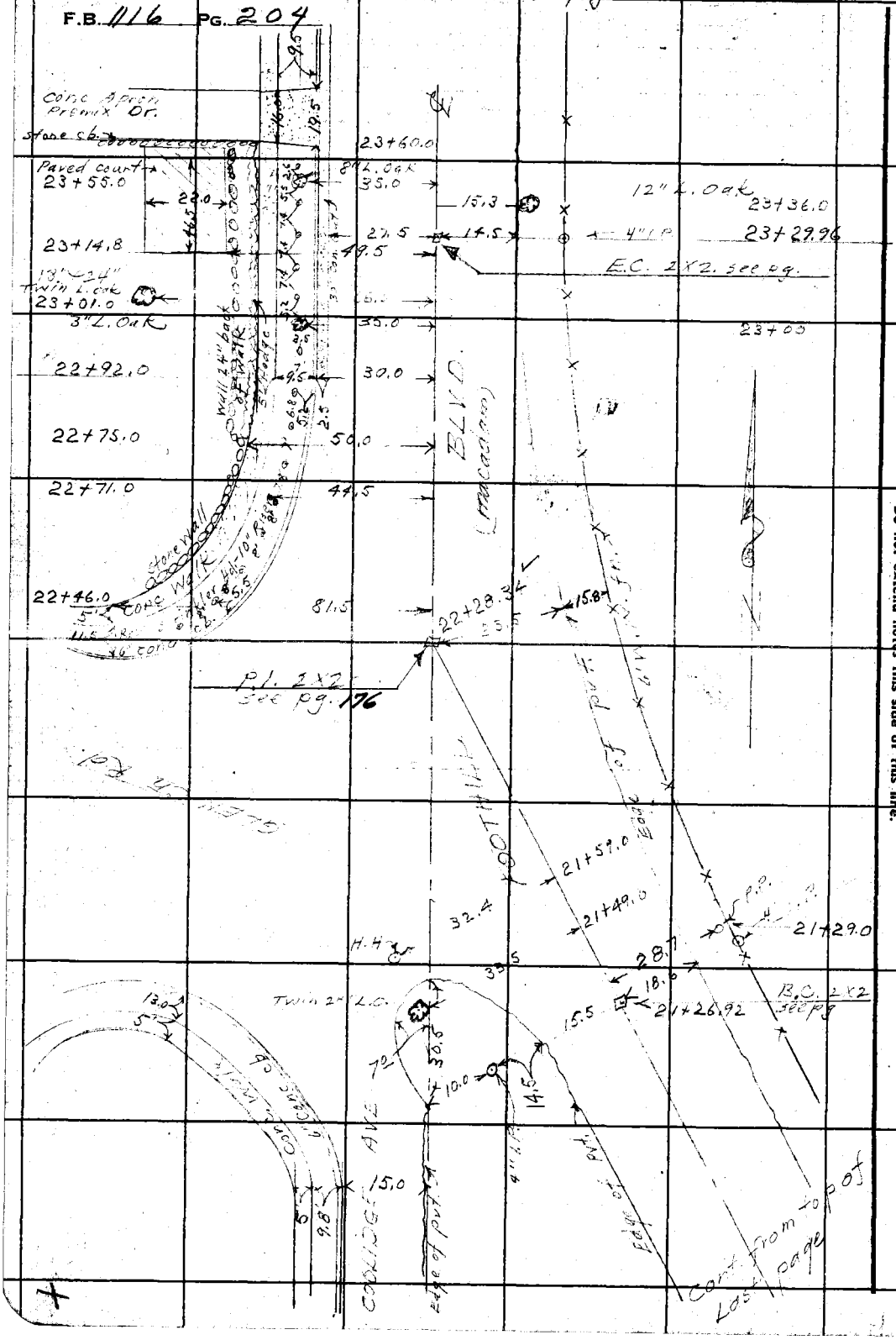

RETURN TO
LOS ANGELES COUNTY SURVEYOR
700 HALL OF RECORDS

Do not extend notes this side of this line.

Note: Any Additions or Changes on This Sheet Must be Made or Circled in Red Ink With Date and Name of Person Making Change.

Notes Ck'd by	Survey of [illegible]
Map No. B-1874	W. O. 8376 Tape No. ____ Std ____ °F
Office Work McPherson	Surveyed by W E Braden
Checked	Notes Brown-Hoover Date 5/8-44
Date	Indexed A. C. Johnson

F.B. 1116 PG 205

Cont on pg. next pg.

29+35.5

50.5

5" L. Oak 29+09.7

35.0

61.0

Clump - 7-12" L. Oak 29+09.0

29+06.0 W. Ash & Brick

32.0

3-8" Live Oaks 28+79.0

4-4" Sycs. 7

16.0 × 8.0 3 4' × 4'

Brick Wall

2" Lime

56.5

26.5

3-Clump. 10"/12"/15" L. Oak 28+75.0

50.5

61.0

Clump of 5-8"/9/10" L. Oak 28+69.0

28+22.0

8" Live Oak 28+53.6

35.0

72.5

Clump of 8-L. Oaks 28+58.0 (8" Av.)

5" Live Oak 27+94.5

15.5

35.5

27.0

Hollow 36" L. Oak 27+84.5

2-prong-6"/12" L.O. 27+59.0

50.0

10"×12" L. Oak 27+61.0

54.5

40.0

3-prong-10"/12"×18" L.O. 27+44.5

Concr. Stairs

6" Oak 27+39.3

35.5

32.0

10" Live oak 26+94.5

8" Live Oak 26+84.0

35.0

12.5

Gate

30.0

26+36.1

10" Live Oak 26+28.0

35.5

15.4

26+30.0

8" Live Oak 25+73.5

35.0

3' Conc. Walk

6" Live Oak 25+18.3

35.0

69.5

2-prong 12"/15" L.O. 25+32.0

(12" Ave.)

Clump. 9-L. Oaks 24+66.0

58.0

6" Live Oak 24+64.0

35.0

66.5

2-prong. 13"×10" L.O. 24+41.0

8" Live Oak 24+08

35.5

65.0

3-prong-6"/10"&15" L. Oak 24+08

30.2

24+00

Cont from top of last pg.

Note: Any Additions or Changes on This Sheet Must be Made or Circled in Red Ink With Date and Name of Person Making Change.

Do not extend notes this side of this line.

RETURN TO
LOS ANGELES COUNTY SURVEYOR
700 HALL OF RECORDS

FORM 247 SM 12-0

F.B. 1116 PG. 206

Cont. on
PLANE TABLE SHEET #G-243

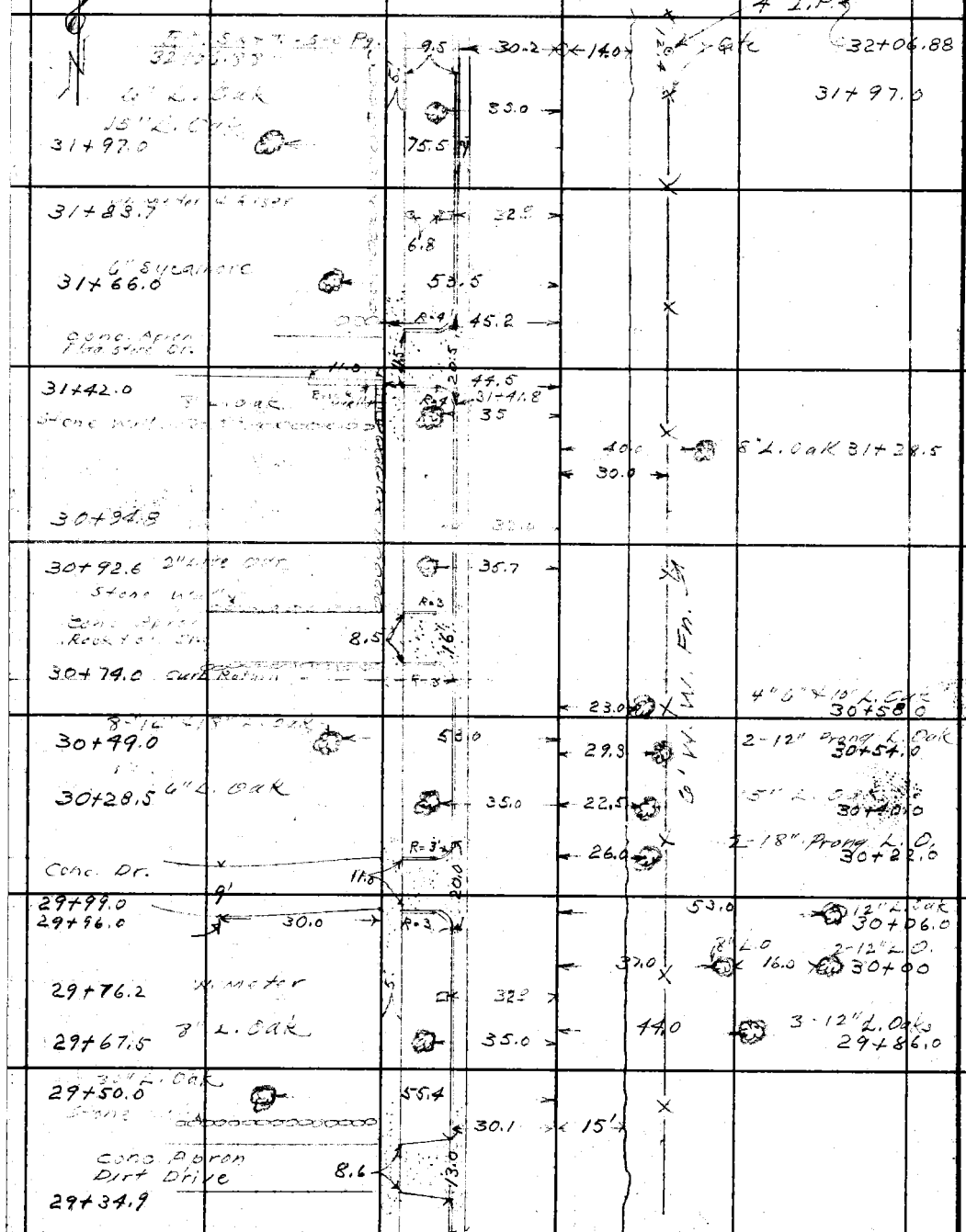

Cont from top of last pg.

RETURN TO
LOS ANGELES COUNTY SURVEYOR
700 HALL OF RECORDS

Do not extend notes this side of this line.

Note: Any Additions or Changes on This Sheet Must be Made or Circled in Red Ink With Date and Name of Person Making Change.

Notes Ck'd by	Survey of [illegible]
Map No. B-1874	W. O. 8378 Tape No. Std °F
Office Work McPherson	Surveyed by W E Braden
Checked	Notes Braden & Feber Date 5/10-44
Date	Indexed A. C. Johnson

F.B. 1116 Pg 207

Cont on bot. Next Pg.

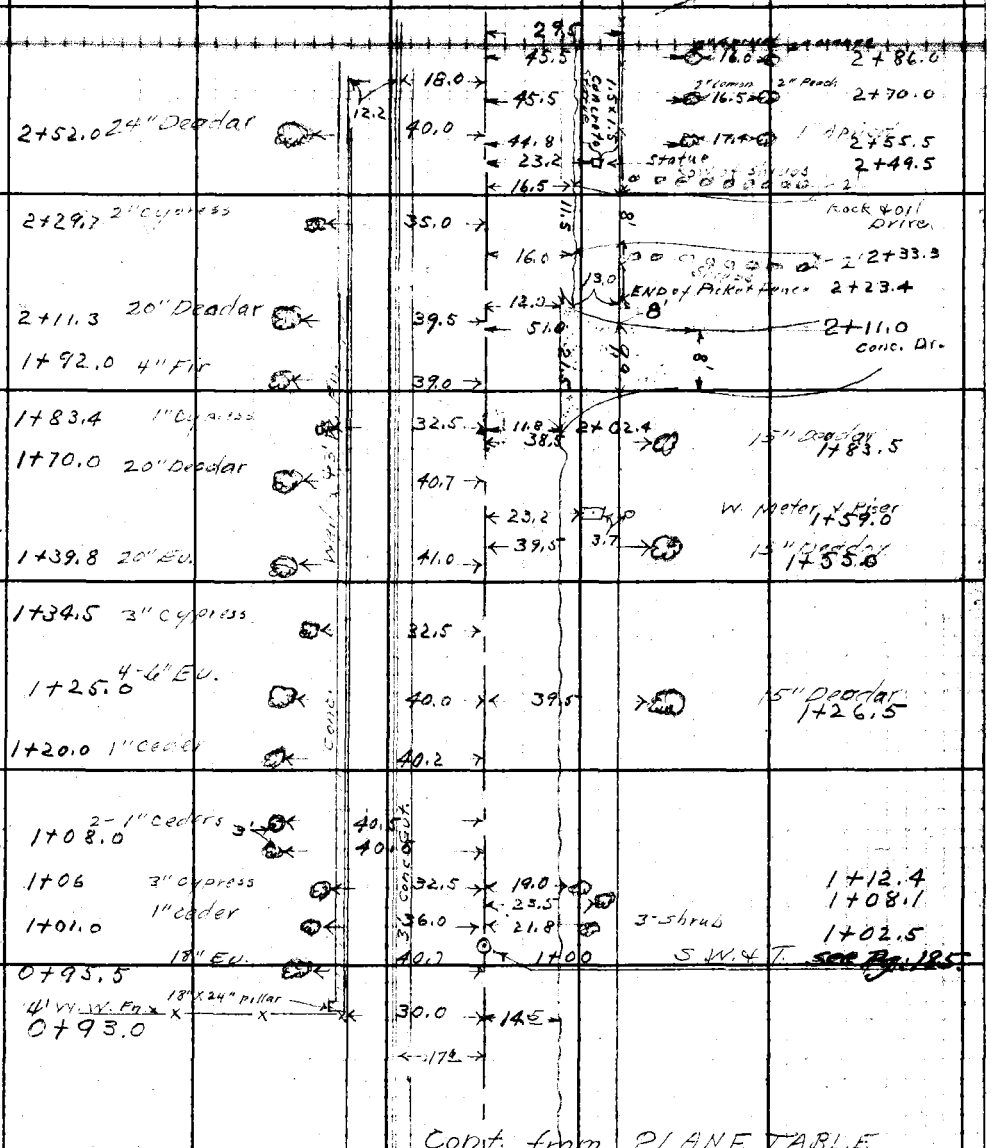

Cont. from PLANE TABLE SHEET # G-243

Note: Any Additions or Changes on This Sheet Must be Made or Circled in Red Ink With Date and Name of Person Making Change.

Do not extend notes this side of this line.

RETURN TO
LOS ANGELES COUNTY SURVEYOR
700 HALL OF RECORDS

FORM 247 5M 12-40

F.B. 1116 PG. 208

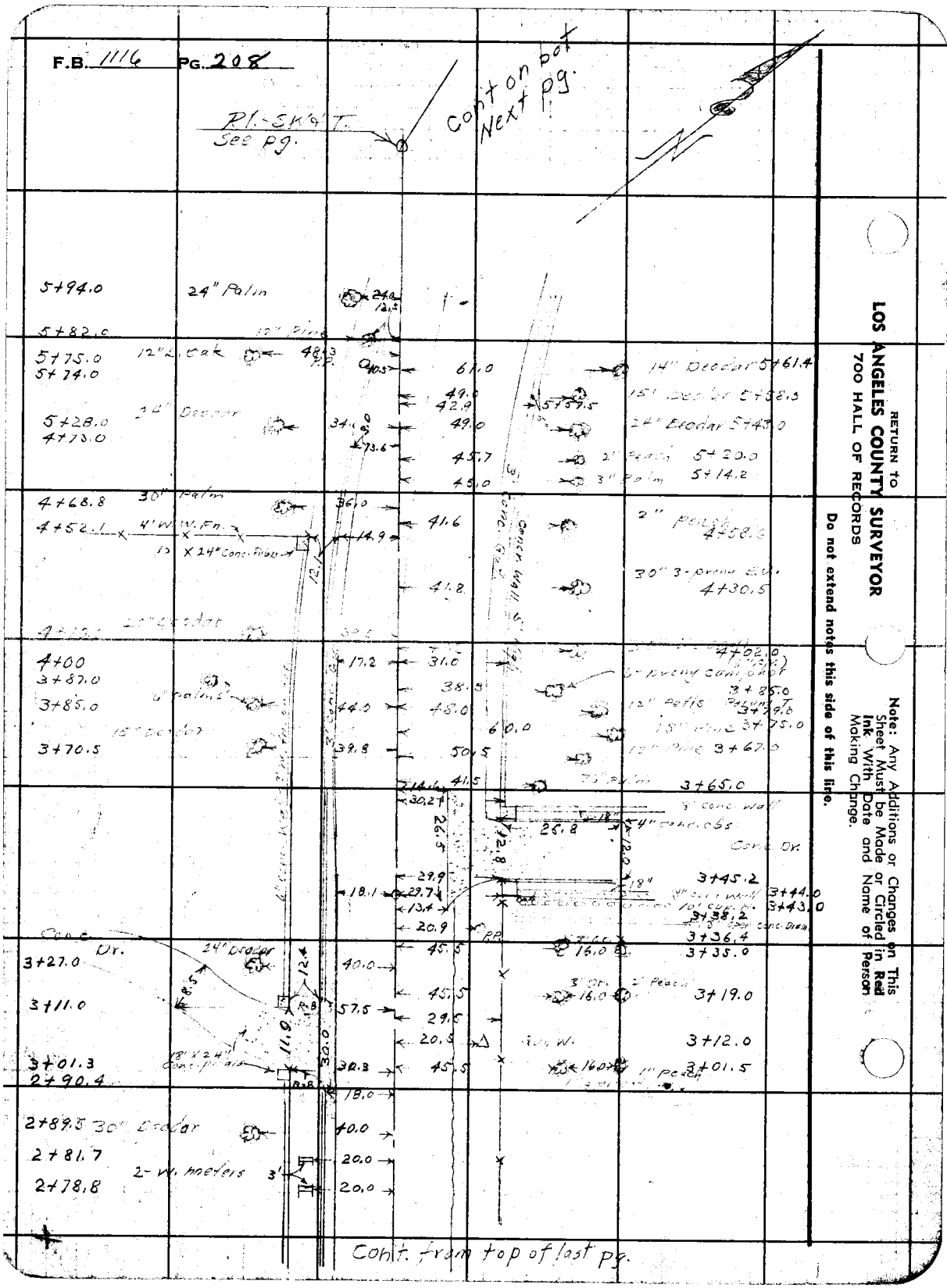

RETURN TO
LOS ANGELES COUNTY SURVEYOR
700 HALL OF RECORDS

Do not extend notes this side of this line.

Note: Any Additions or Changes on This Sheet Must be Made or Circled in Red Ink With Date and Name of Person Making Change.

Notes Ck'd by	Survey of [illegible]
Map No.	W. O. 8378 Tape No. Std °F
Office Work	Surveyed by W E Binden
Checked	Notes [illegible] Date
Date	Indexed A. C. Johnson

F.B. 1116 Pg. 209

Cont. on bot of Next pg.

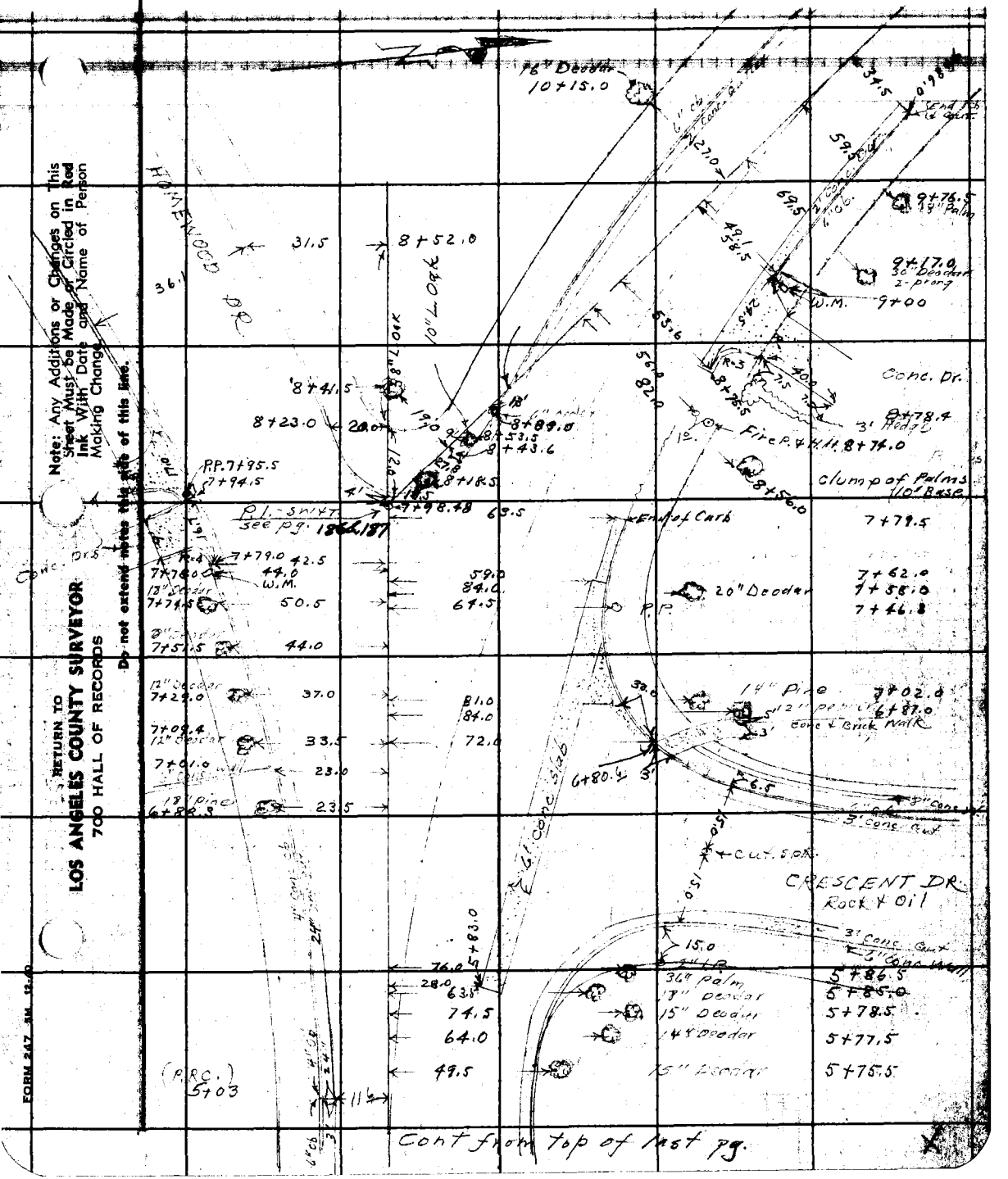

Note: Any Additions or Changes on This Sheet Must be Made or Circled in Red Ink With Date and Name of Person Making Change

Do not extend notes this side of this line.

RETURN TO
LOS ANGELES COUNTY SURVEYOR
700 HALL OF RECORDS

FORM 247 SM 12-0



RETURN TO
LOS ANGELES COUNTY SURVEYOR
700 HALL OF RECORDS

Do not extend notes this side of this line.

Note: Any Additions or Changes on This Sheet Must be Made or Circled in Red Ink With Date and Name of Person Making Change.

Notes Ck'd by	Survey of FOOTHILL BLVD.
Map No.	W. O. 8378 Tape No. Std °F
Office Work	Surveyed by WE Braden
Checked	Notes Braden & Huber Date 5/12-74
Date	Indexed A. C. Johnson

F.B. 1116 Pg. 211

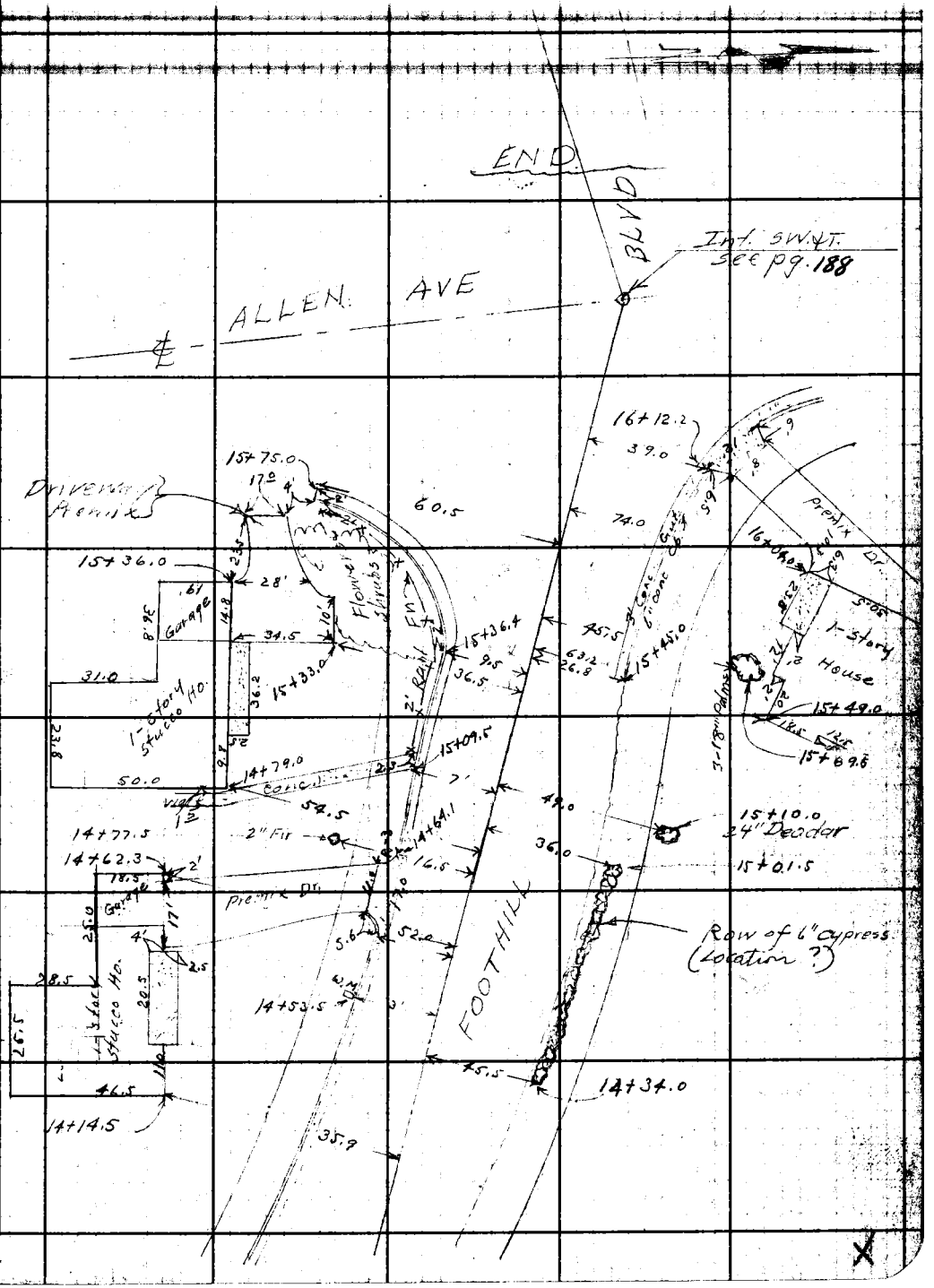

Note: Any Additions or Changes on This Sheet Must be Made or Circled in Red Ink With Date and Name of Person Making Change.

Do not extend notes this side of this line.

RETURN TO
LOS ANGELES COUNTY SURVEYOR
700 HALL OF RECORDS

FORM 247 3M 12-70

RETURN TO
LOS ANGELES COUNTY SURVEYOR
700 HALL OF RECORDS

Note: Any Additions or Changes on This Sheet Must be Made or Circled in **Red Ink** With Date and Name of Person Making Change.

Do not extend notes this side of this line.

F.B. 1111 PG. 212

Notes Ck'd by	Survey of
Map No. B-1875	W. O. [illegible] Tape No. [illegible] St'd [illegible] °F
Office Work A. A. R-M[illegible]	Surveyed by [illegible]
Checked [illegible]	Notes RLW Date 11-13-44
Date JUNE 1945	Indexed A. C. Johnson 11-21-44

F.B. [illegible] Pg. [illegible]

CENTER LINE SURVEY
FOOTHILL BLVD
JN 8378

From Morsley Ave To Porter Ave

From balance of ℄ To Lake Ave
See [illegible] 841-81 + FB779-6-14

Nov 1944
[illegible]
[illegible]
E.F. English
T.C. Peterson

Note: Any Additions or Changes on This Sheet Must be Made or Circled in Red Ink With Date and Name of Person Making Change.

Do not extend notes this side of this line.

RETURN TO
LOS ANGELES COUNTY SURVEYOR
700 HALL OF RECORDS

FORM 247 5M 12-40

50 D-2

RETURN TO
LOS ANGELES COUNTY SURVEYOR
700 HALL OF RECORDS

Do not extend notes this side of this line.

Note: Any Additions or Changes on This Sheet Must be Made or Circled in Red Ink With Date and Name of Person Making Change.

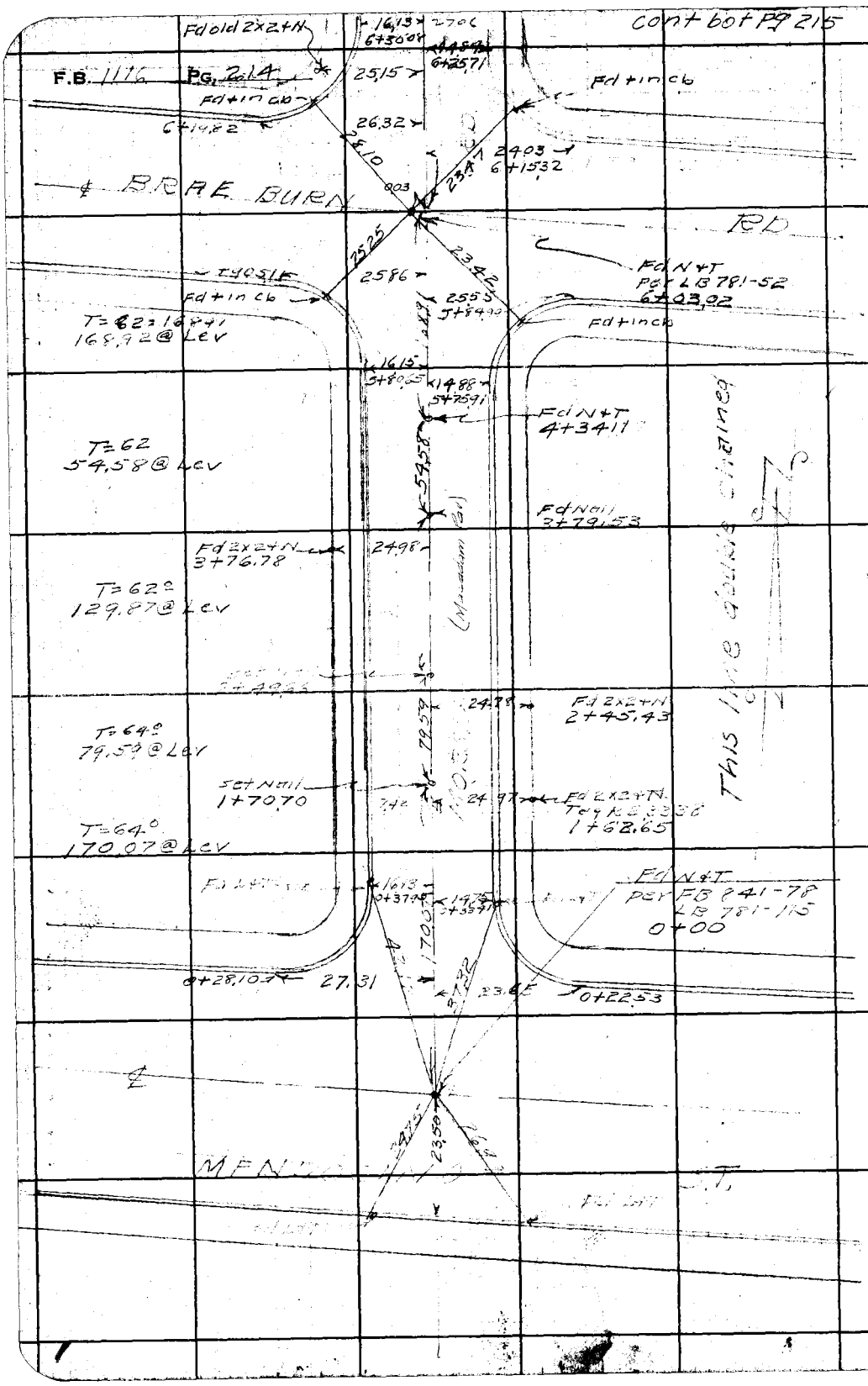

Notes Ck'd by	Survey of [illegible]	F.B. [illegible] Pg. 215
Map No. B-1875	W. O. 8378 Tape No. [illegible] St'd [illegible] °F	Cont bot P216
Office Work A. A. R. McA	Surveyed by [illegible]	
Checked [illegible]	Notes RLW Date 11-13-44	
Date June 1945	Indexed A. C. Johnson	

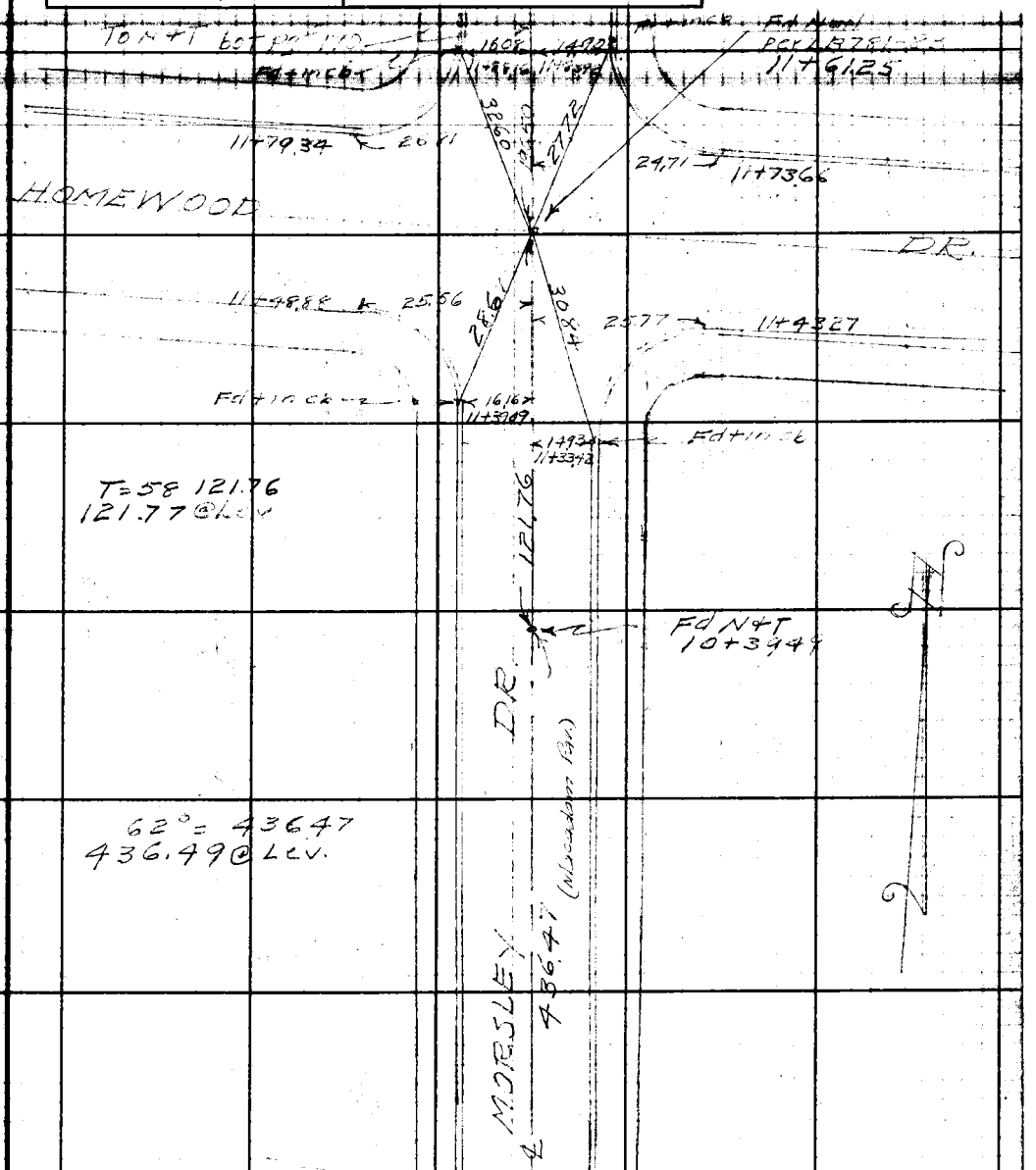

Cont from Top P 214

Note: Any Additions or Changes on This Sheet Must be Made or Circled in Red Ink With Date and Name of Person Making Change.

Do not extend notes this side of this line.

RETURN TO
LOS ANGELES COUNTY SURVEYOR
700 HALL OF RECORDS

FORM 247 5M 12-40

F.B. 1116 PG. 216

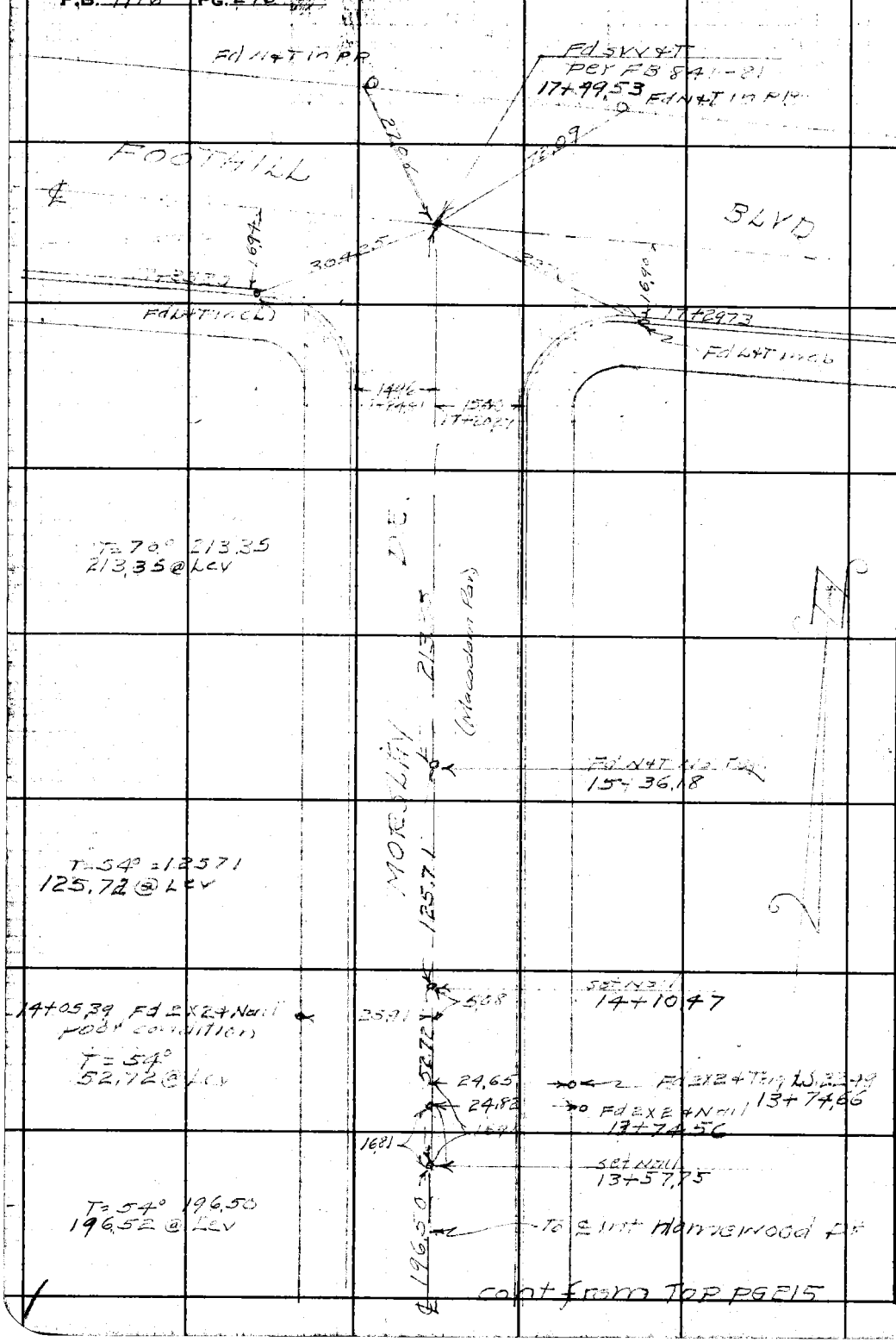

cont from Top PG 215

50 D-1

RETURN TO
LOS ANGELES COUNTY SURVEYOR
700 HALL OF RECORDS

Do not extend notes this side of this line.

Note: Any Additions or Changes on This Sheet Must be Made or Circled in **Red Ink** With Date and Name of Person Making Change.

Notes Ck'd by	Survey of [illegible]
Map No. B-187.5	W. O. 8375 Tape No. 067 Std 68 °F
Office Work A A R-MA	Surveyed by [illegible]
Checked [illegible]	Notes R.L.W. Date 11-14-44
Date JUNE 1945	Indexed [illegible]

F.B. [illegible] Pg. 217



Note: Any Additions or Changes on This Sheet Must be Made or Circled in Red Ink With Date and Name of Person Making Change.

Do not extend notes this side of this line.

RETURN TO
LOS ANGELES COUNTY SURVEYOR
700 HALL OF RECORDS

FORM 247 5M 12-10

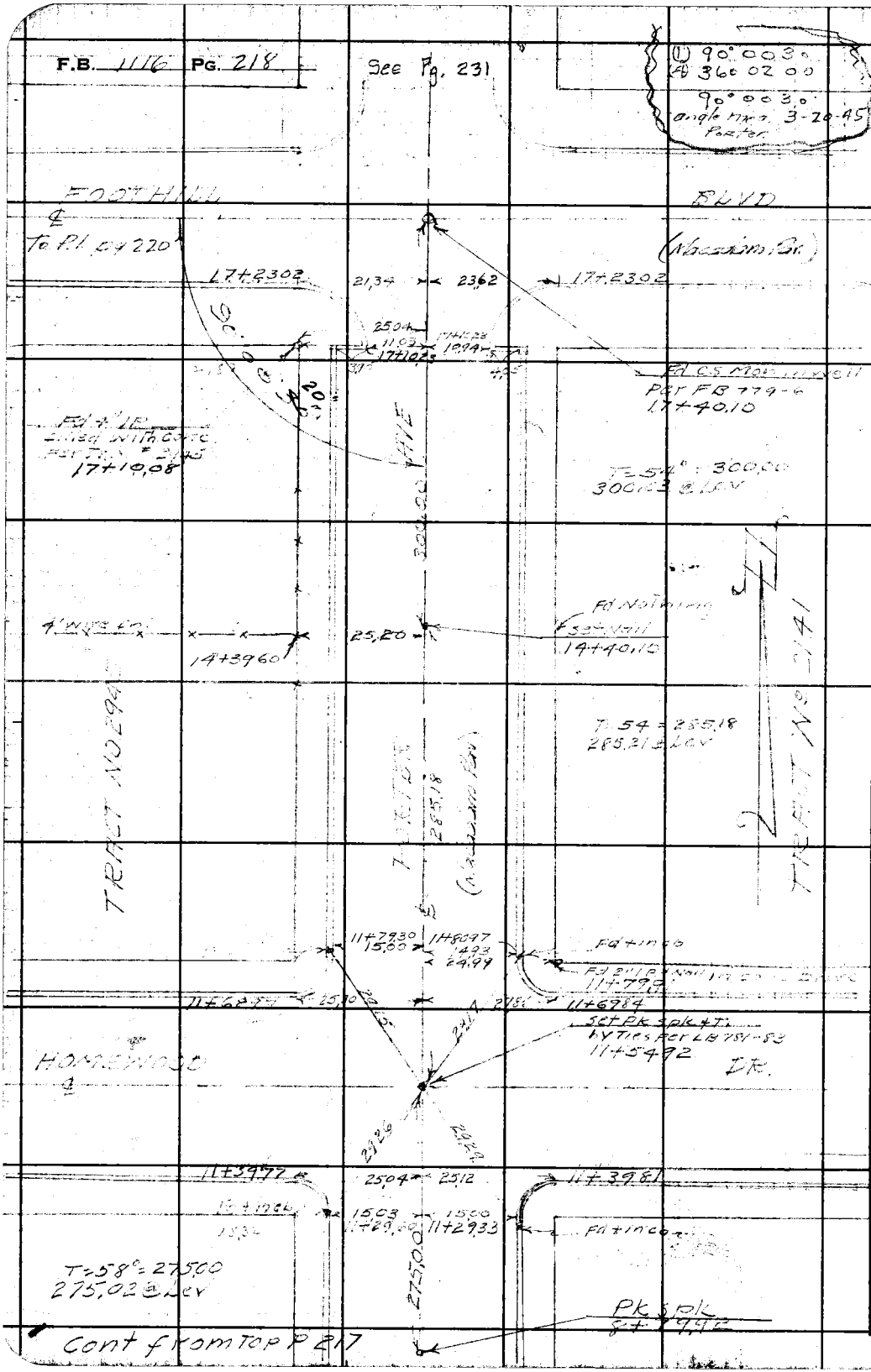

50 C-1-2

RETURN TO
LOS ANGELES COUNTY SURVEYOR
700 HALL OF RECORDS

Do not extend notes this side of this line.

Note: Any Additions or Changes on This Sheet Must be Made or Circled in Red Ink With Date and Name of Person Making Change.

Notes Ck'd by	a.a.k	Survey of	Foothill Blvd
Map No.	B-1875	W. O.	8378 Tape No. 067 Std 68 °F
Office Work	A.A. R. McA	Surveyed by	R.L. Willey
Checked	D. M. Finley	Notes	RLW Date 11-15-44
Date	June 1945	Indexed	A. C. Johnson

F.B. 1116 PG. 217

5 C-2

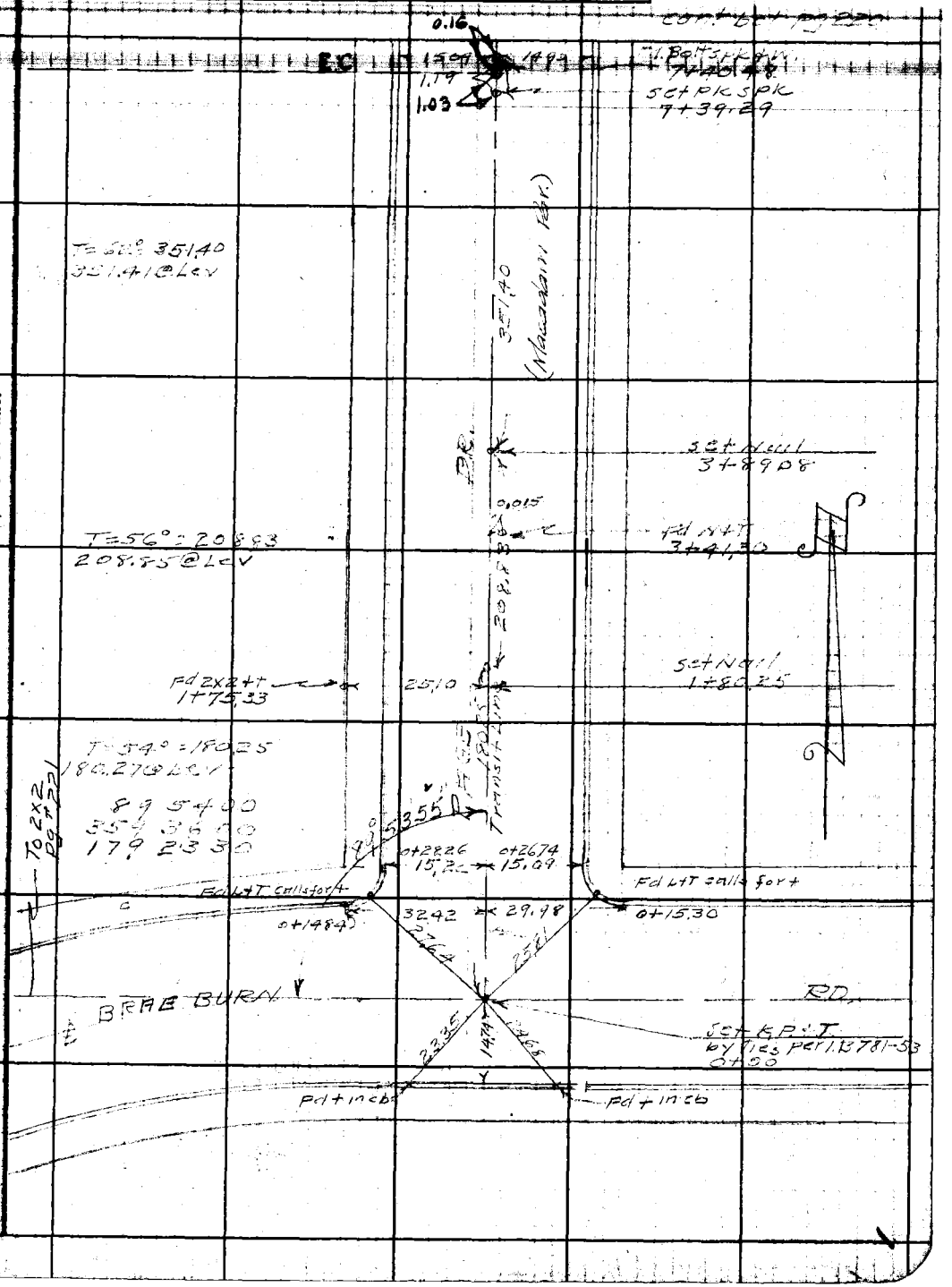

Note: Any Additions or Changes on This Sheet Must be Made or Circled in Red Ink With Date and Name of Person Making Change.

Do not extend notes this side of this line.

RETURN TO
LOS ANGELES COUNTY SURVEYOR
700 HALL OF RECORDS

FORM 247 5M 10-0

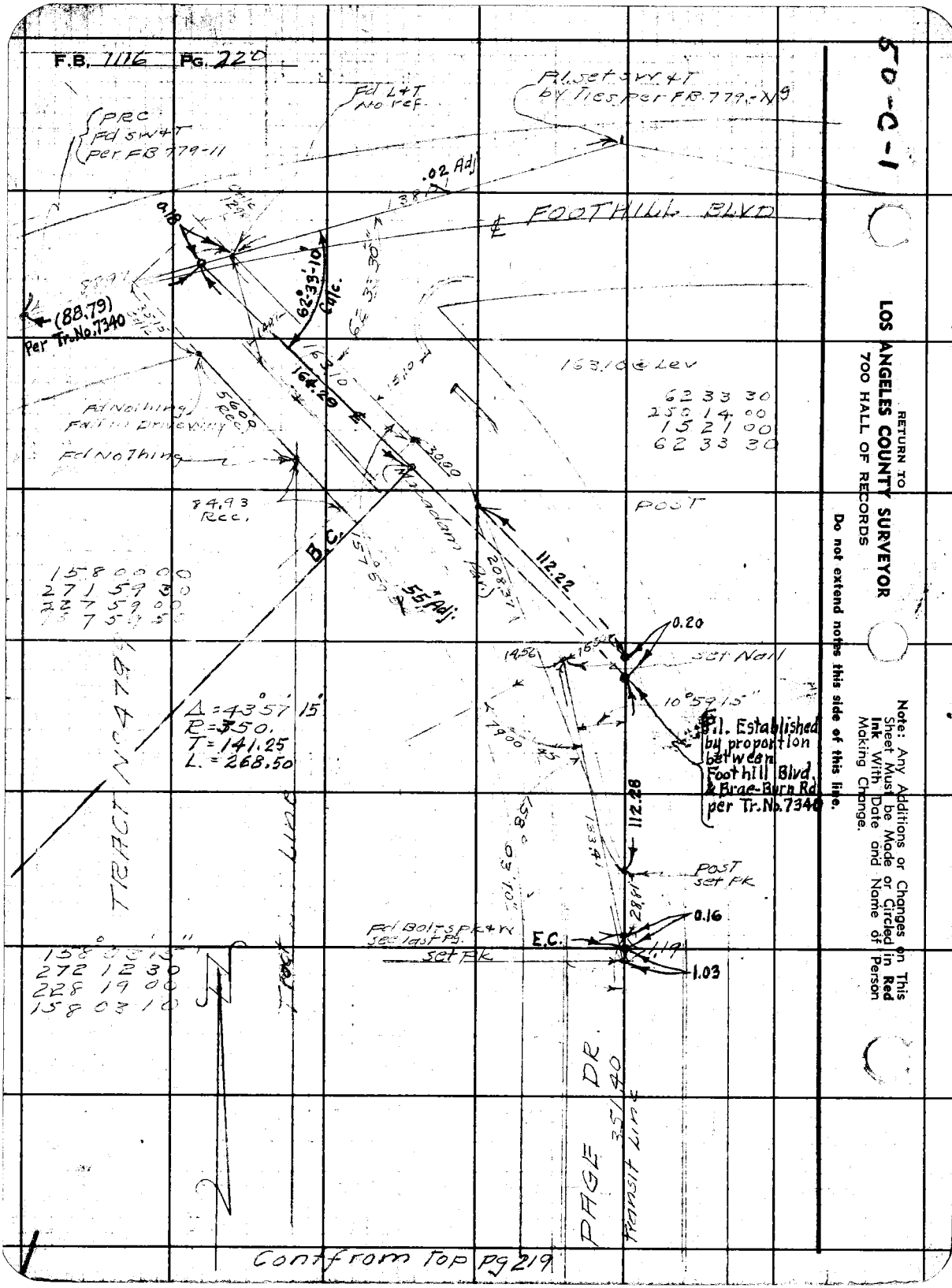
F.B. 7116 PG. 220
50-C-1
RETURN TO
LOS ANGELES COUNTY SURVEYOR
700 HALL OF RECORDS
Do not extend notes this side of this line.
Note: Any Additions or Changes on This Sheet Must be Made or Circled in Red Ink With Date and Name of Person Making Change.
PRC
Fd SW+T
per FB 779-11
Fd L+T
No ref.
P.I. set SW+T
by Ties per FB 779-N9
.02 Adj
FOOTHILL BLVD
0.18
62°33'-10" Calc.
(88.79)
Per Tr. No. 7340
163.10 @ Lev
62 33 30
250 14 00
152 1 00
62 33 30
164.29
Fd Nothing
Fd Nothing
84.93
Rec.
POST
B.C.
112.22
55' Adj.
0.20
set Nail
10°59'15"
P.I. Established by proportion between Foothill Blvd. & Brae-Burn Rd per Tr. No. 7340
Δ = 43°57'15"
R = 350.
T = 141.25
L = 268.50
TRACT No 4799
Tract Line
112.28
POST
set PK
0.16
Fd Bolt SPK+W
see last Pg.
set PK
E.C.
1.19
1.03
158 03 15
272 12 30
228 19 00
158 03 10
PAGE DR.
351.40
Transit Line
Cont from Top Pg 219

50 C-2

Notes Ck'd by	Survey of Foothill Blvd
Map No. B-1875	W. O. 8378 Tape No. 067 Std 68 °F
Office Work A.A. R.M.A.	Surveyed by RLWilley
Checked [illegible]	Notes RLW Date 11-16-44
Date June 1945	Indexed S. C. Johnson

F.B. 1116 PG. 221

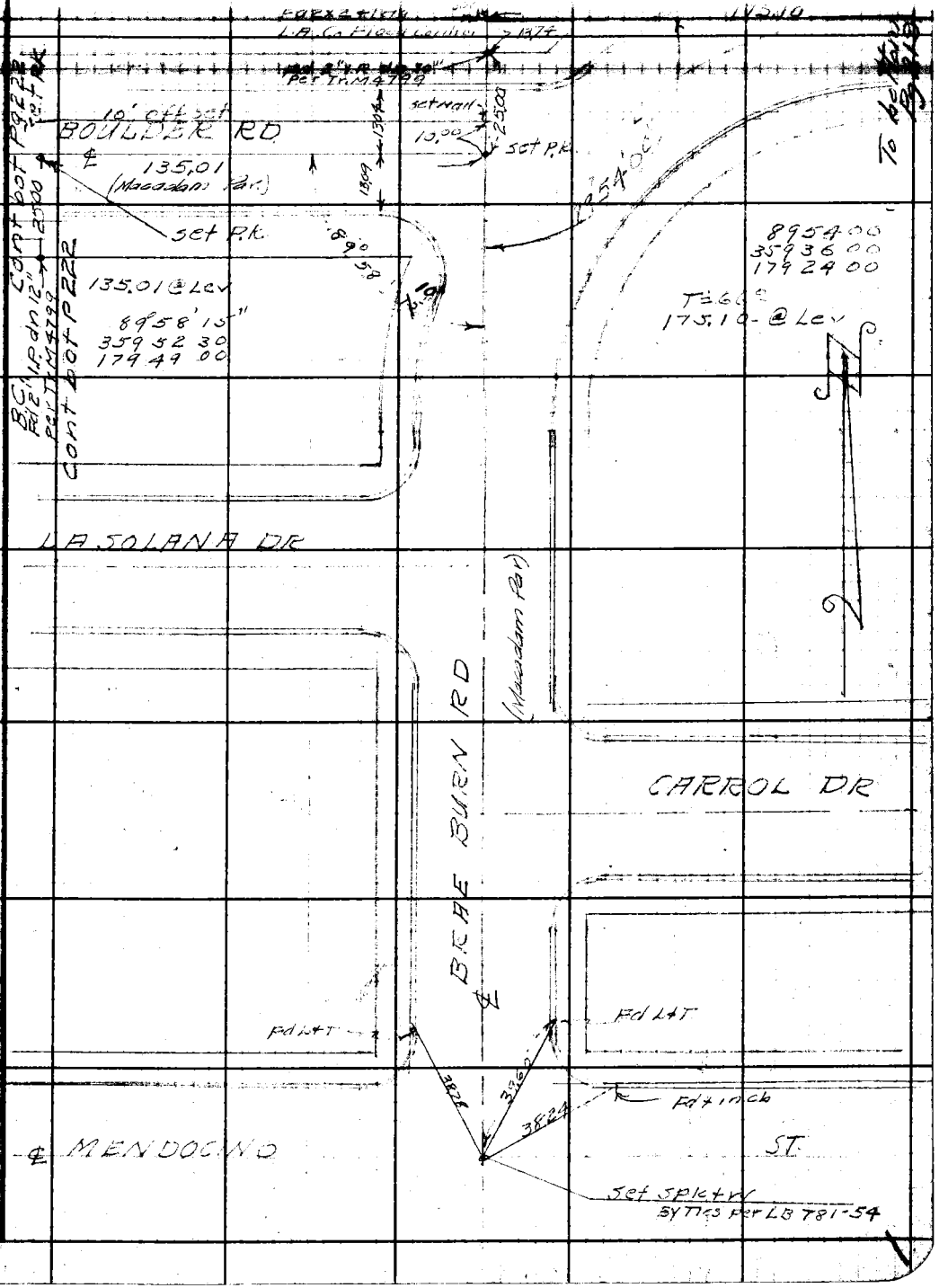

Note: Any Additions or Changes on This Sheet Must be Made or Circled in Red Ink With Date and Name of Person Making Change.

Do not extend notes this side of this line.

RETURN TO
LOS ANGELES COUNTY SURVEYOR
700 HALL OF RECORDS

FORM 247 5M 12-40

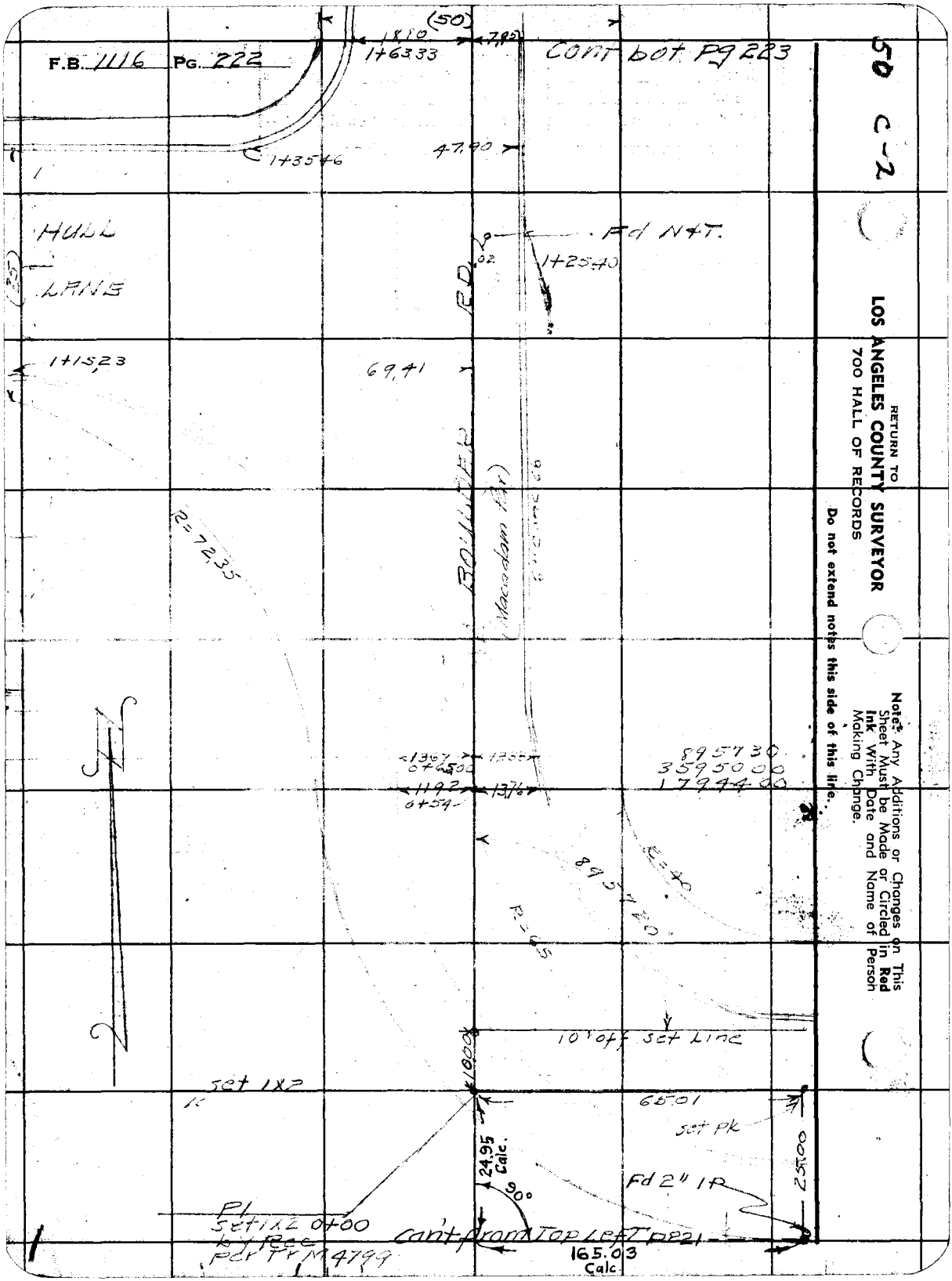
F.B. 1116 PG. 222
(50)
18.10
1+63.33
7.95
Cont bot Pg 223
1+35.46
47.90
HULL
LANE
Fd N&T.
1+25.40
.02
RD.
1+15.23
69.41
BOULDER
(Macadam Pr)
R=72.35
895730
3595000
1794400
1367
0+65.00
1192
0+54
1376
895720
R=40
R=65
10' off set Line
1000
set 1x2
65.01
set pk
24.95
Calc.
90°
Fd 2" IP
25.00
P1
set 1x2 0+00
by Rec
per TrM 4799
Can't from Top Left pg 221
165.03
Calc.
50 C-2
RETURN TO
LOS ANGELES COUNTY SURVEYOR
700 HALL OF RECORDS
Do not extend notes this side of this line.
Note: Any Additions or Changes on This Sheet Must be Made or Circled in Red Ink With Date and Name of Person Making Change.

50 C-2

Notes Ck'd by	Survey of Foothill Blvd
Map No. B-1875	W. O. 8378 Tape No. 067 Std 68 °F
Office Work A. A. R.-McA	Surveyed by R L Willey
Checked D. M. [illegible]	Notes R L W. Date 11-20-44
Date June 1945	Indexed A. C. Johnson

F.B. 1116 Pg. 223

cont bot pg 224

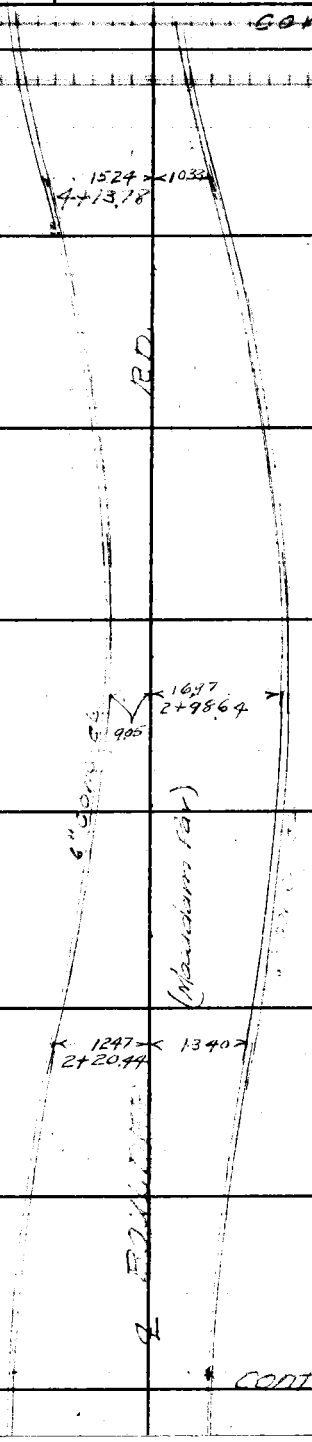

cont from TOP 222

Note: Any Additions or Changes on This Sheet Must be Made or Circled in Red Ink With Date and Name of Person Making Change.

Do not extend notes this side of this line.

RETURN TO
LOS ANGELES COUNTY SURVEYOR
700 HALL OF RECORDS

FORM 247 JUN 12-40

F.B. 1116 PG. 224

cont bot pg # 225

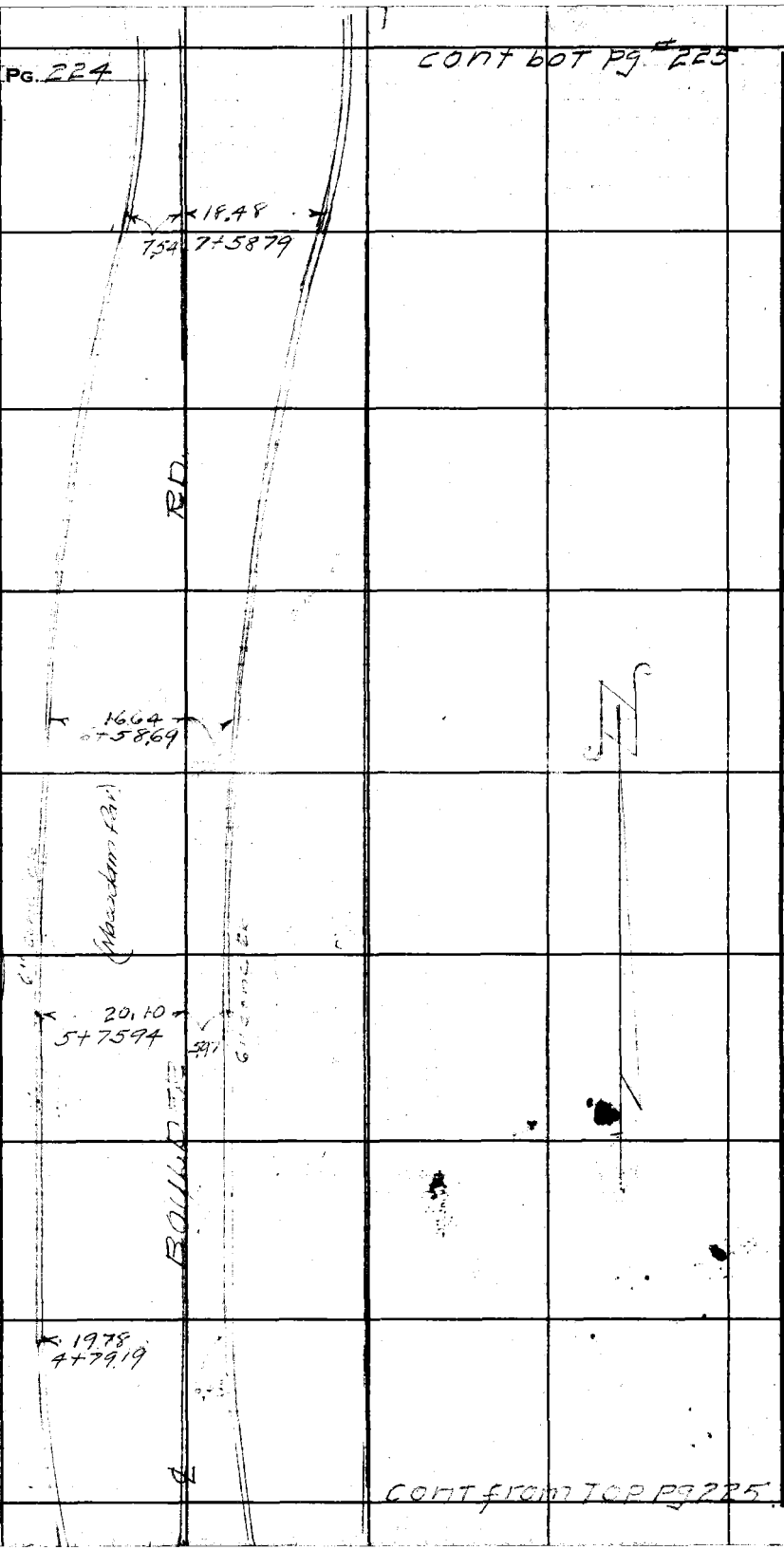

cont from top pg 225

50 C-2

RETURN TO
LOS ANGELES COUNTY SURVEYOR
700 HALL OF RECORDS

Note: Any Additions or Changes on This Sheet Must be Made or Circled in **Red Ink** With Date and Name of Person Making Change.

Do not extend notes this side of this line.

50 C-2

Notes Ck'd by	Survey of [illegible]
Map No. B-1875	W. O. 8378 Tape No. 067 Std. 68 °F
Office Work A.A. R-[illegible]	Surveyed by R. L. Willey
Checked [illegible]	Notes RLW Date 11-20-41
Date June 1945.	Indexed A. C. Johnson

F.B. [illegible] Pg. [illegible]

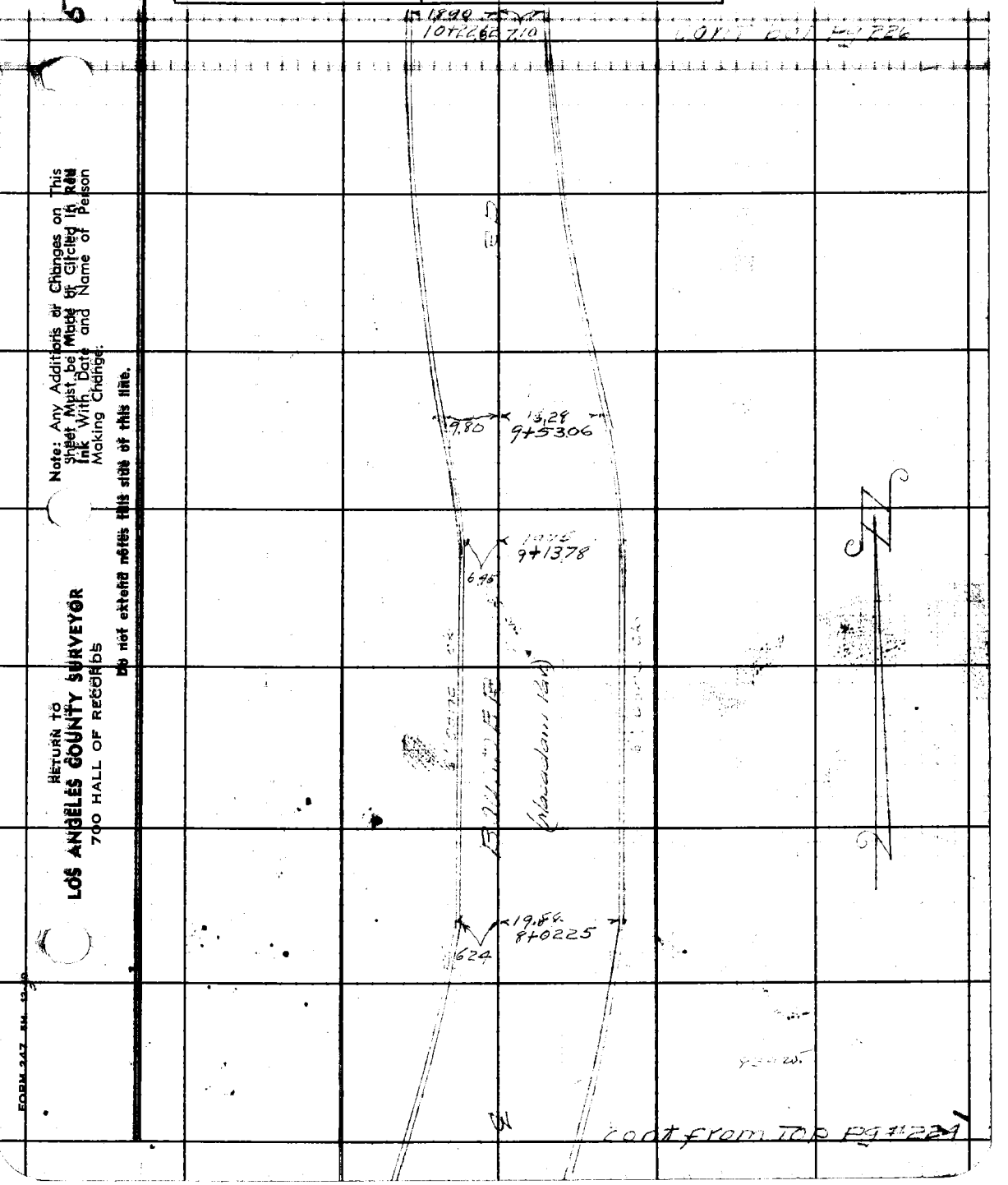

cont from top pg #224

Note: Any Additions or Changes on This Sheet Must be Made or Circled in Red Ink With Date and Name of Person Making Change.

Do not extend notes this side of this line.

RETURN TO
LOS ANGELES COUNTY SURVEYOR
700 HALL OF RECORDS

FORM 247 RM. 12-40

F.B. 1116 PG. 226

50 C-1

RETURN TO
LOS ANGELES COUNTY SURVEYOR
700 HALL OF RECORDS

Do not extend notes this side of this line.

Note: Any Additions or Changes on This Sheet Must be Made or Circled in **Red Ink** With Date and Name of Person Making Change.

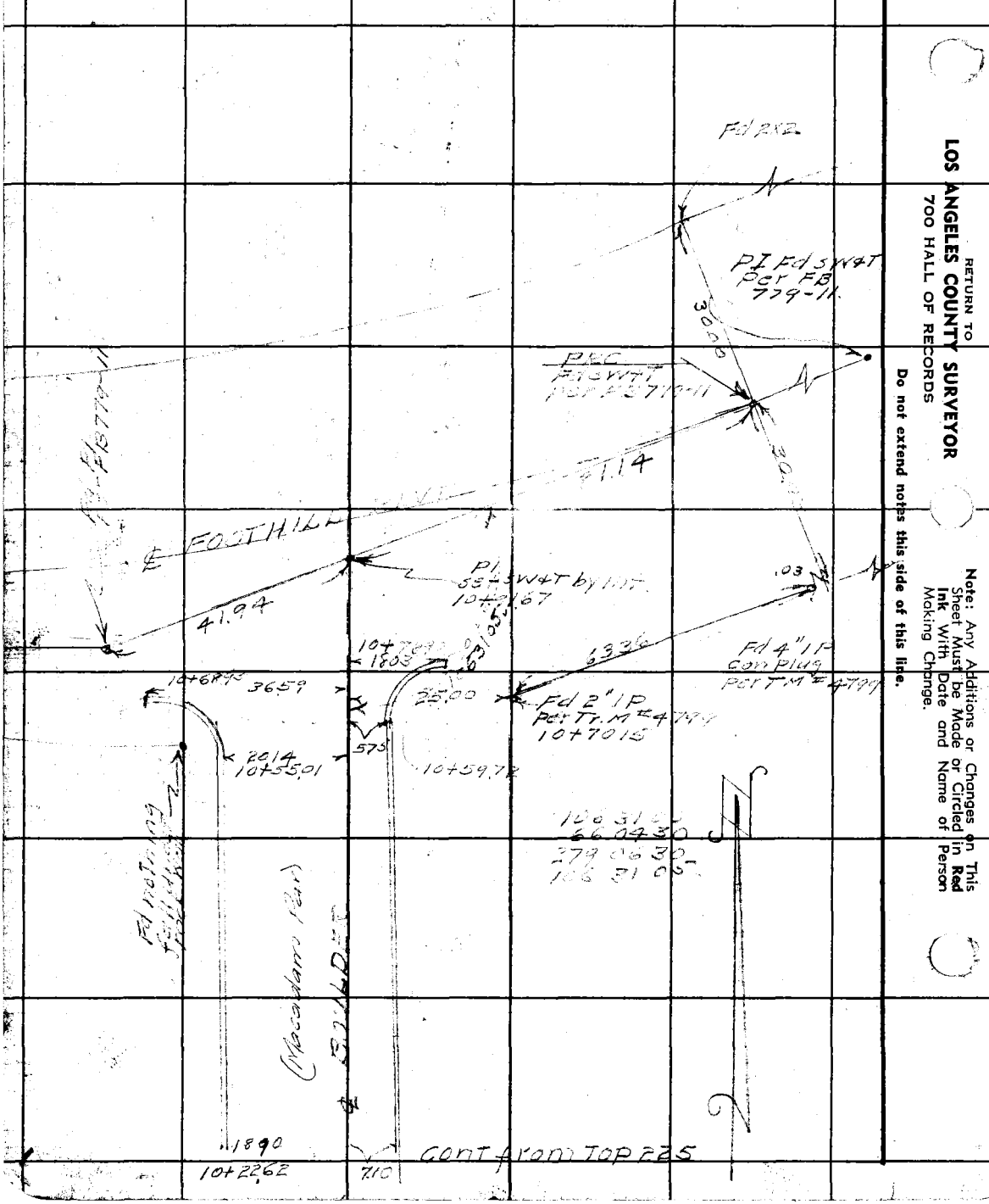

Notes Ck'd by D.M. Finley	Survey of Foothill Blvd
Map No. B-1875	W. O. 8378 Tape No. 71 Std 64 °F
Office Work R.W.M.F.L.	Surveyed by Porter
Checked	Notes Porter Date 4-19-45
Date June 1945.	Indexed A. S. Johnson 5-10-45

F.B. 1116 Pg. 227

NORTHERLY LINE RANCHO
SAN PASCUAL

Tie line from ALLAN Ave West to Sec. Cor.
Sec 3 - Sec 2 T.1.N. R 12 W. on Forest Boundary
Int. of TANOBLE Dr and PORTER AVE

4-19-45

J.N. - 8378
Porter
Brock
Bonilotti

Note: Any Additions or Changes on This Sheet Must be Made or Circled in Red Ink With Date and Name of Person Making Change

Do not extend notes this side of this line.

RETURN TO
LOS ANGELES COUNTY SURVEYOR
700 HALL OF RECORDS

FORM 247 5M 12-40

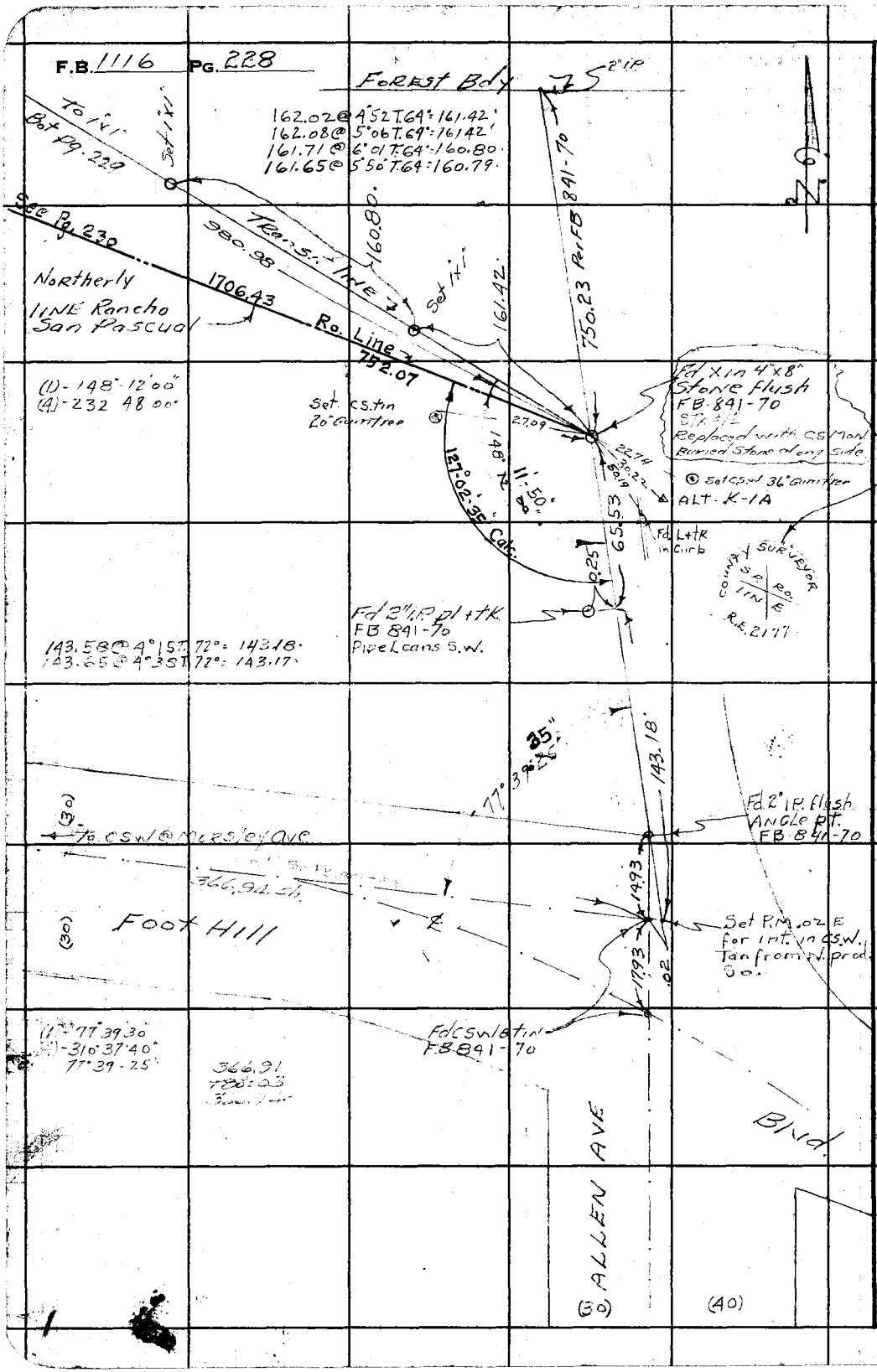

50 D-1

RETURN TO
LOS ANGELES COUNTY SURVEYOR
700 HALL OF RECORDS

Do not extend notes this side of this line.

Note: Any Additions or Changes on This Sheet Must be Made or Circled in **Red Ink** With Date and Name of Person Making Change.

Notes Ck'd by D.M. Finley	Survey of Foothill Blvd
Map No. B-1876	W. O. 8376 Tape No. 71 St'd 84 °F
Office Work Rutter	Surveyed by Porter
Checked D. M. Finley	Notes Porter 4-19-45
Date June 1945.	Indexed A. C. Johnson

F.B. 1116 PG. 229

SD D-1

Note: Any Additions or Changes on This Sheet Must be Made or Circled in Red Ink With Date and Name of Person Making Change

Do not extend notes this side of this line.

RETURN TO
LOS ANGELES COUNTY SURVEYOR
700 HALL OF RECORDS

FORM 247 SM 12-40

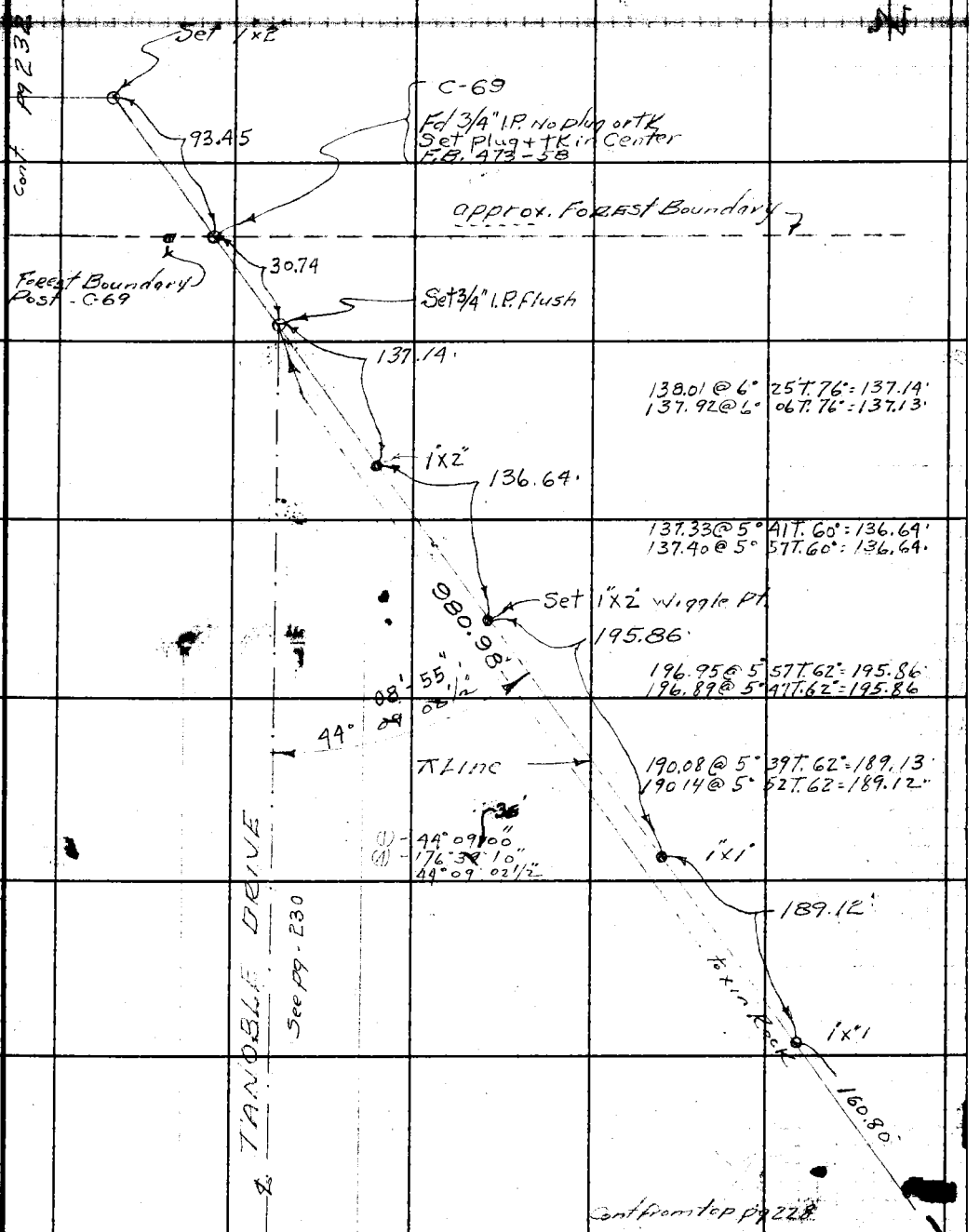

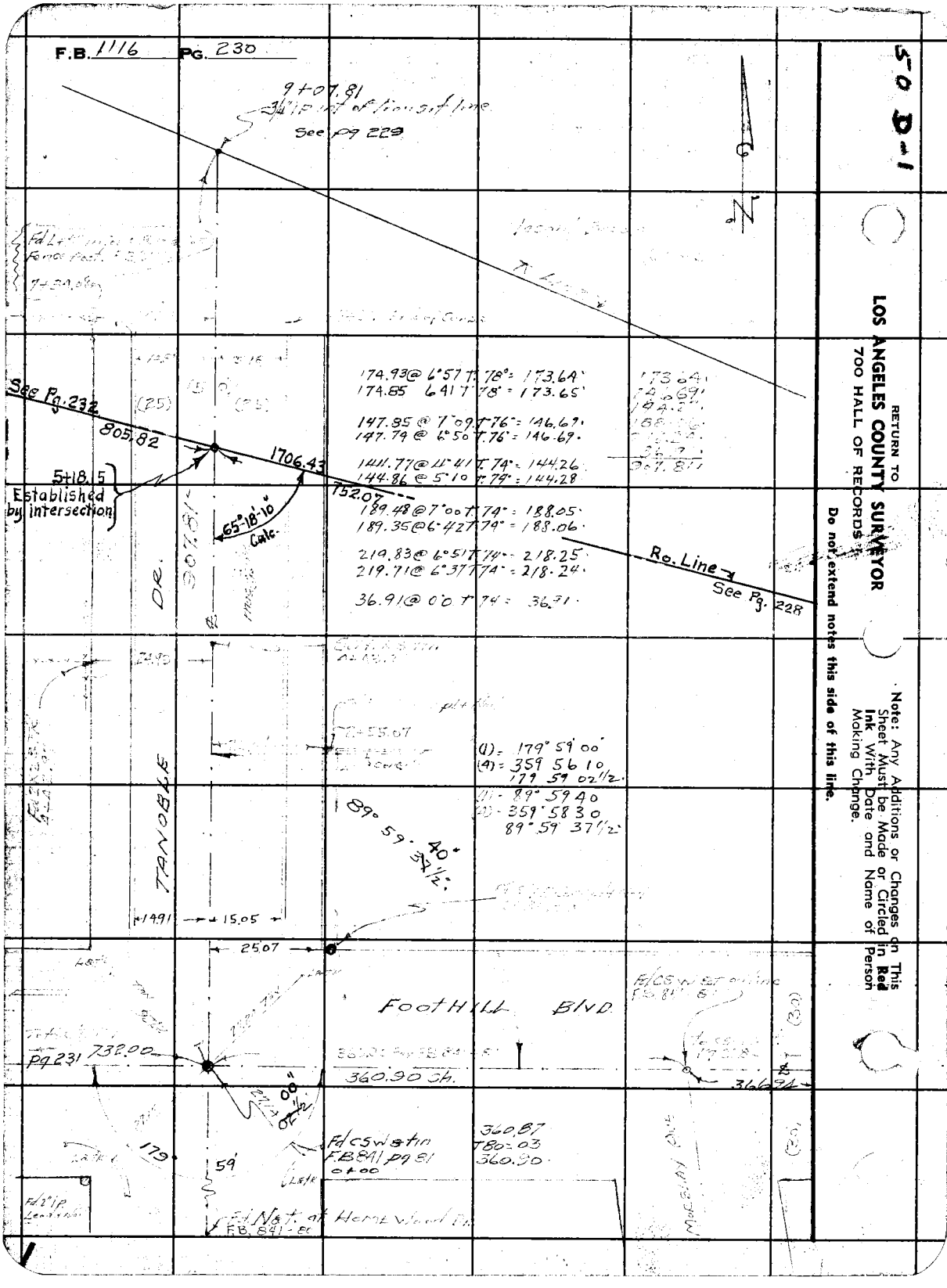
F.B. 1116 PG. 230
9+07.81
See pg 229
See Pg. 232
805.82
1706.43
752.07
5+18.5
Established by intersection
65°18'10" Calc.
907.81
174.93 @ 6°57 T 78° = 173.64
174.85 6 41 T 78° = 173.65
147.85 @ 7°09 T 76° = 146.69
147.74 @ 6°50 T 76° = 146.69
144.77 @ 4°41 T 74° = 144.26
144.86 @ 5°10 T 74° = 144.28
189.48 @ 7°00 T 74° = 188.05
189.35 @ 6°42 T 74° = 188.06
219.83 @ 6°51 T 74° = 218.25
219.71 @ 6°37 T 74° = 218.24
36.91 @ 0°0 T 74 = 36.91
Ro. Line
See Pg. 228
(1) = 179° 59' 00"
(4) = 359 56 10
179 59 02½
(1) - 89° 59 40
(4) - 359° 58 30
89° 59' 37½"
89° 59' 40" 37½"
TANOBLE DR.
14.91
15.05
25.07
FOOTHILL BLVD.
Pg 231
732.00
360.90 Sh.
366.94
360.87
T80 = 03
360.90
179°
59'
Fd CSW & tin
F.B. 841 pg 81
0+00
Fd Nat. at Homewood Dr.
F.B. 841-80
50 D-1
RETURN TO
LOS ANGELES COUNTY SURVEYOR
700 HALL OF RECORDS
Do not extend notes this side of this line.
Note: Any Additions or Changes on This Sheet Must be Made or Circled in Red Ink With Date and Name of Person Making Change.

Notes Ck'd by D.W. Finley	Survey of Foothill B.
Map No. B-1875	W. O. 8378 Tape No. 71 St'd 84 °F
Office Work M.A.	Surveyed by Porter
Checked	Notes Porter Date
Date June 1945.	Indexed A. C. Johnson

F.B. 1116 PG. 231

Note: Any Additions or Changes on This Sheet Must be Made or Circled in Red Ink With Date and Name of Person Making Change.

Do not extend notes this side of this line.

RETURN TO
LOS ANGELES COUNTY SURVEYOR
700 HALL OF RECORDS

FORM 247 SM 12-40

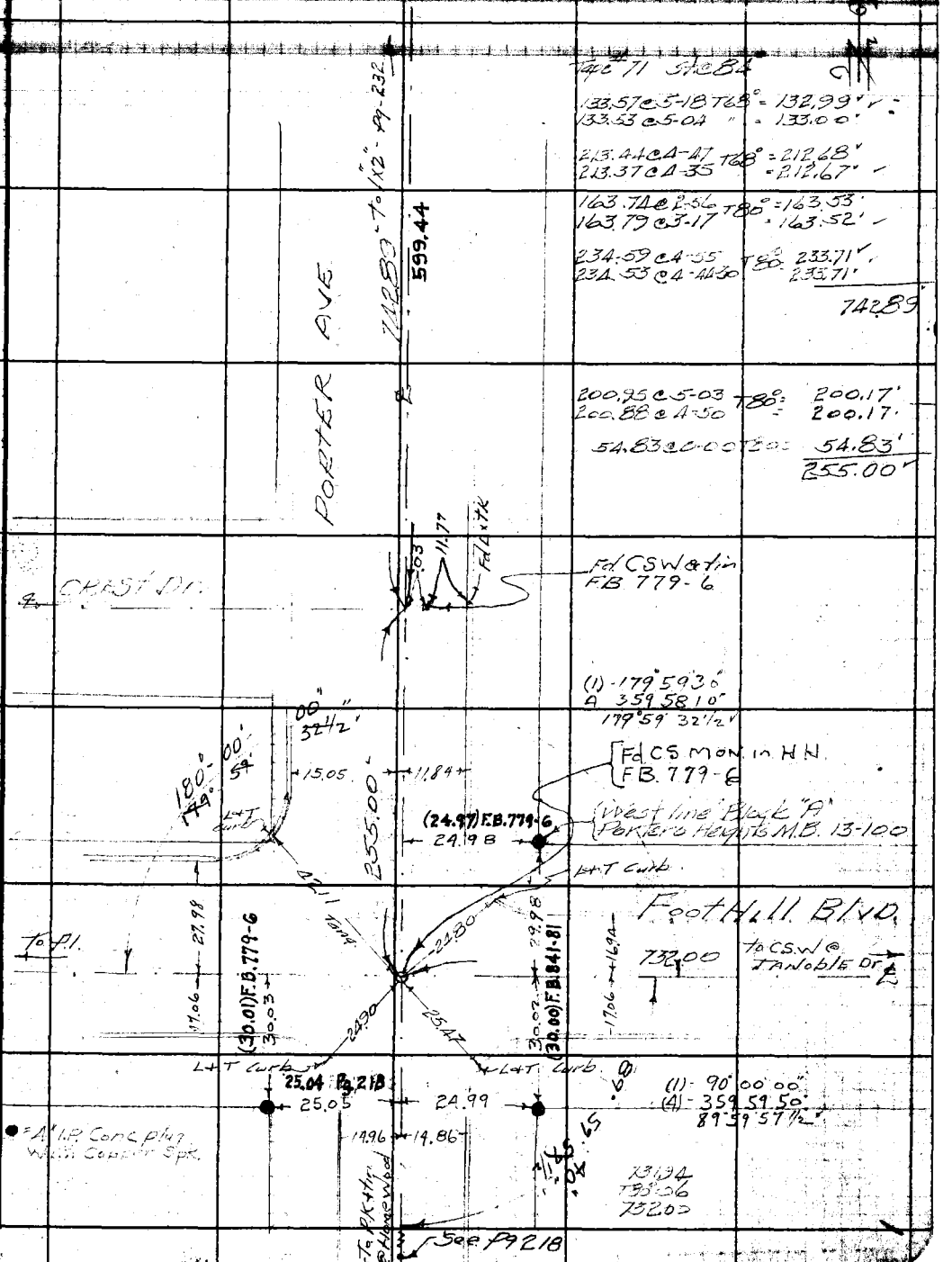

50 C-1

RETURN TO
LOS ANGELES COUNTY SURVEYOR
700 HALL OF RECORDS

Note: Any Additions or Changes on This Sheet Must be Made or Circled in **Red Ink** With Date and Name of Person Making Change.

Do not extend notes this side of this line.

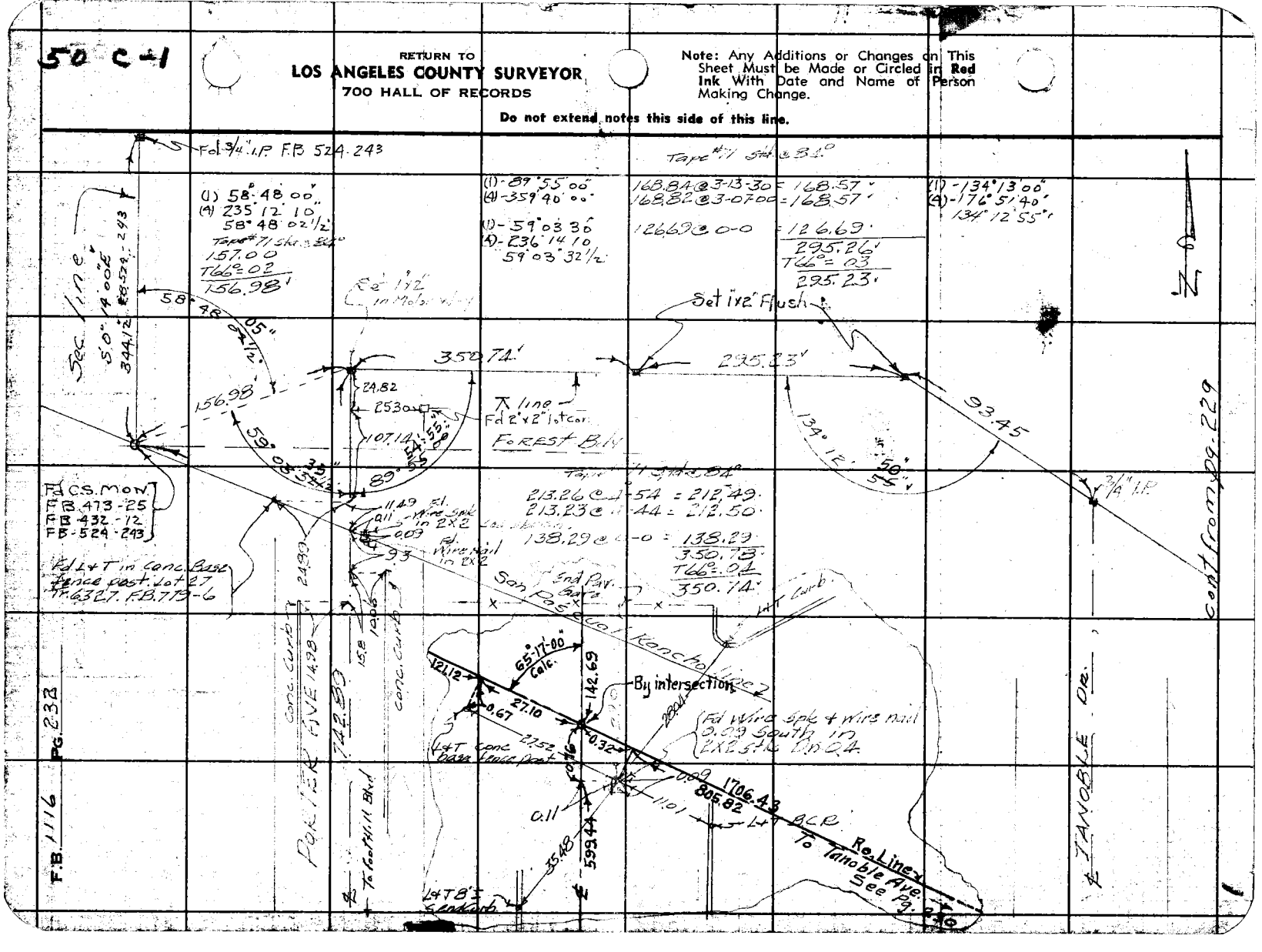

50-D-1-2

Notes Ck'd by D.M. Finley	Survey of Foothill Blvd
Map No. B-1875	W. O. 8378 Tape No. St'd 68° °F
Office Work R.W. McA.	Surveyed by Porter
Checked D. M. Finley	Notes Porter Date 3-19-45
Date June 1945.	Indexed

F.B. 1116 Pg. 233

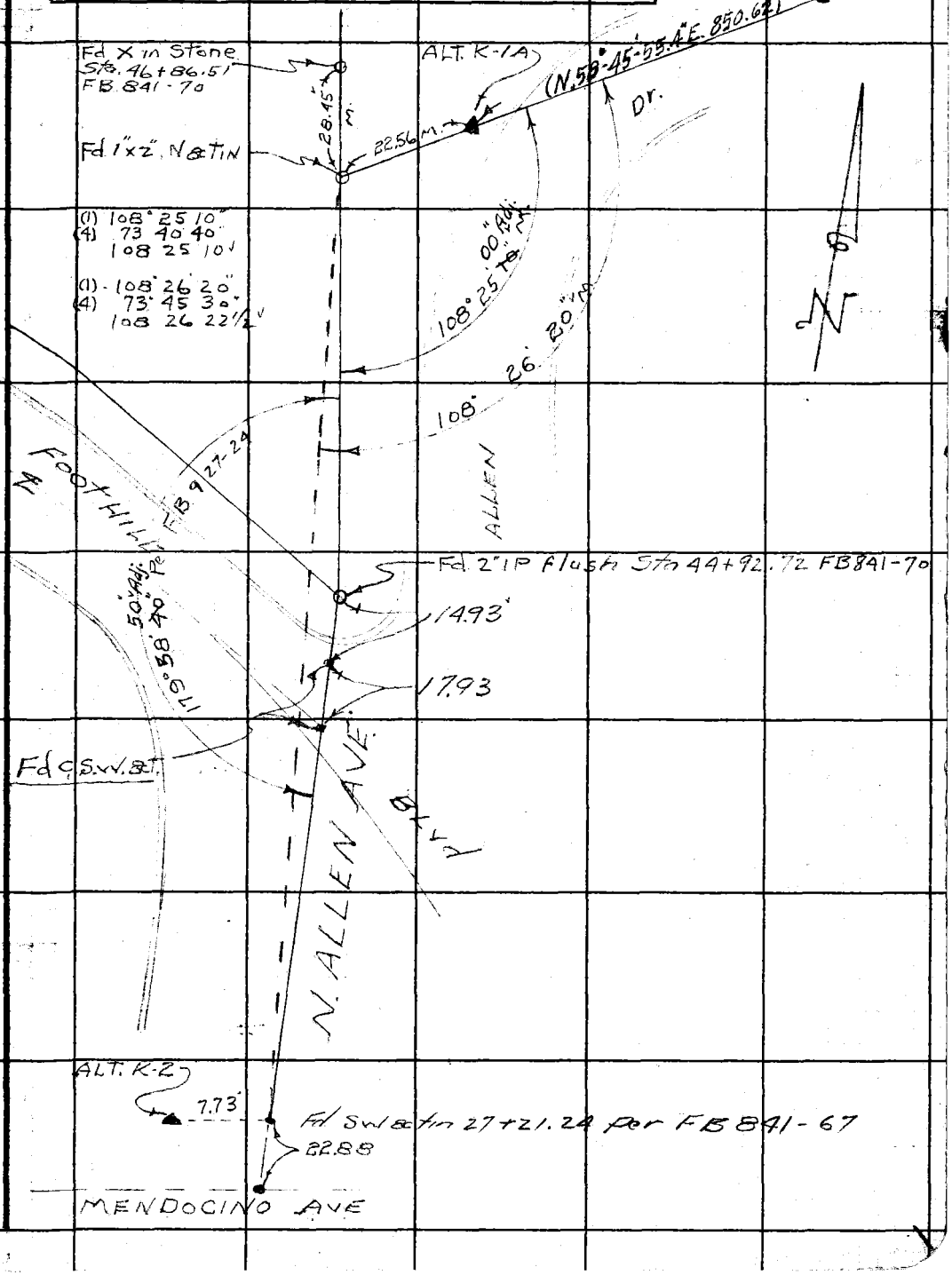

Note: Any Additions or Changes on This Sheet Must be Made or Circled in Red Ink With Date and Name of Person Making Change.

Do not extend notes this side of this line.

RETURN TO
LOS ANGELES COUNTY SURVEYOR
700 HALL OF RECORDS

F.B. _____ PG. _____

Microfilmed Feb '88

1110