Notes Ck'd by A&R	Survey of Old Topanga Cn Rd
Map No. B-1909	W. O. 8369 Tape No. 75 Std 89 °F
Office Work Roesner - Cox	Surveyed by Blanchard
Checked A&R	Notes FHB Date 1-10-45
Date Mar. 1947	Indexed A. C. Johnson 7-28-45

F.B. 1177 Pg.

SURVEY
OF
OLD TOPANGA CN ROAD

JN 8369

Started - 11-24-45
Finished - 1- 46

Blanchard
Nichols
[illegible]
Cashman
Harcourt
Dooks
Westerwood

Any Additions or Changes on this Sheet Must be Made or Circled in Red Ink With Date and Name of Person Making Change.

DO NOT EXTEND NOTES THIS SIDE OF THIS LINE.

LOS ANGELES COUNTY SURVEYOR
700 HALL OF RECORDS

RETURN TO
LOS ANGELES COUNTY SURVEYOR
700 HALL OF RECORDS

Note: Any Additions or Changes on This Sheet Must be Made or Circled in Red Ink With Date and Name of Person Making Change.

Do not extend notes this side of this line.

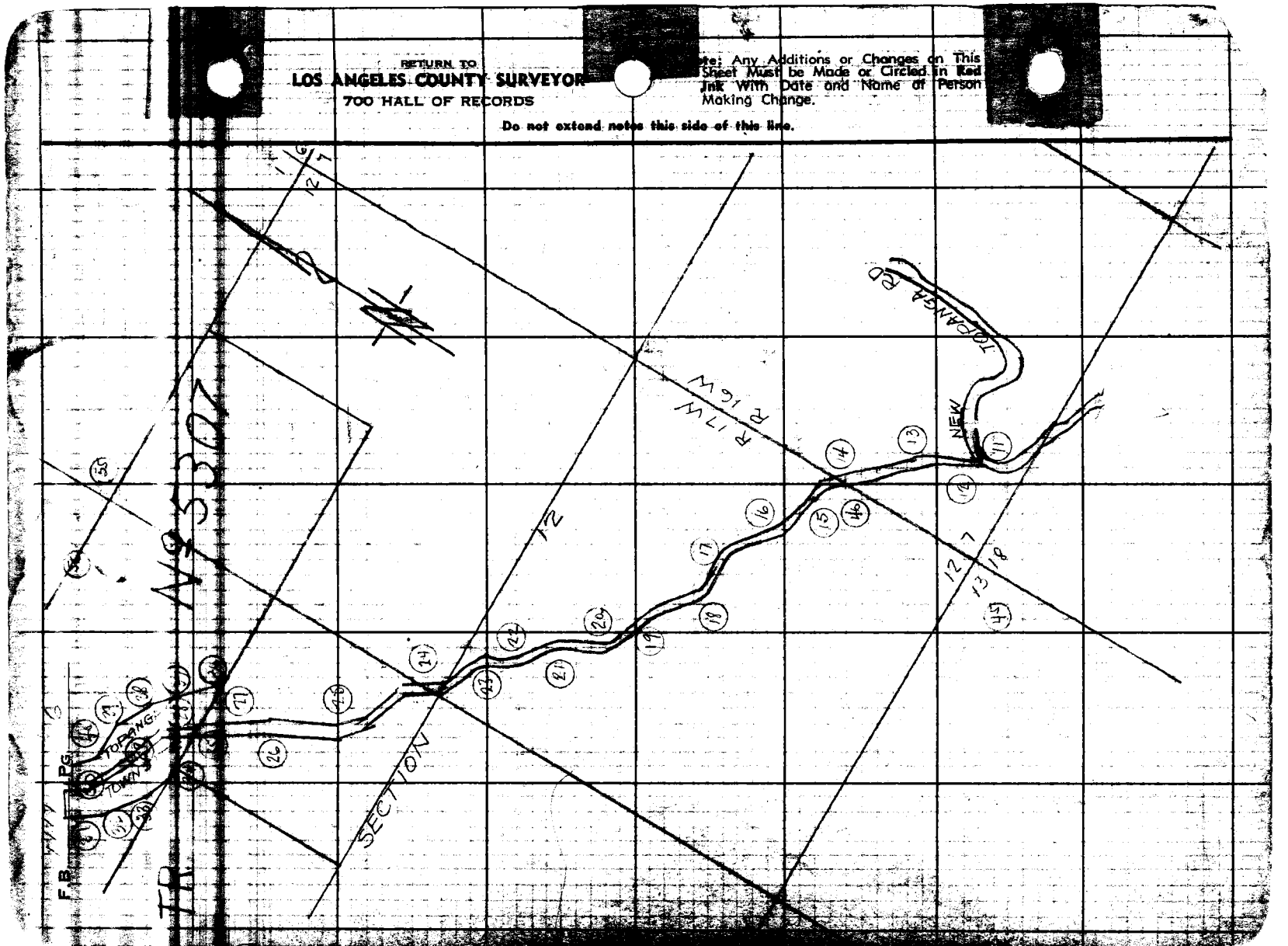

Notes Ck'd by AAR	Survey of [illegible]	F.B. [illegible]	Pg. [illegible]
Map No. B-1909	W. O. #369 Tape No. 75 Std 84 °F		
Office Work Roeser-Cox	Surveyed by Blanchard		
Checked AAR	Notes FHB Date 1-10-45		
Date Mar. 1947	Indexed A. O. Johnson		

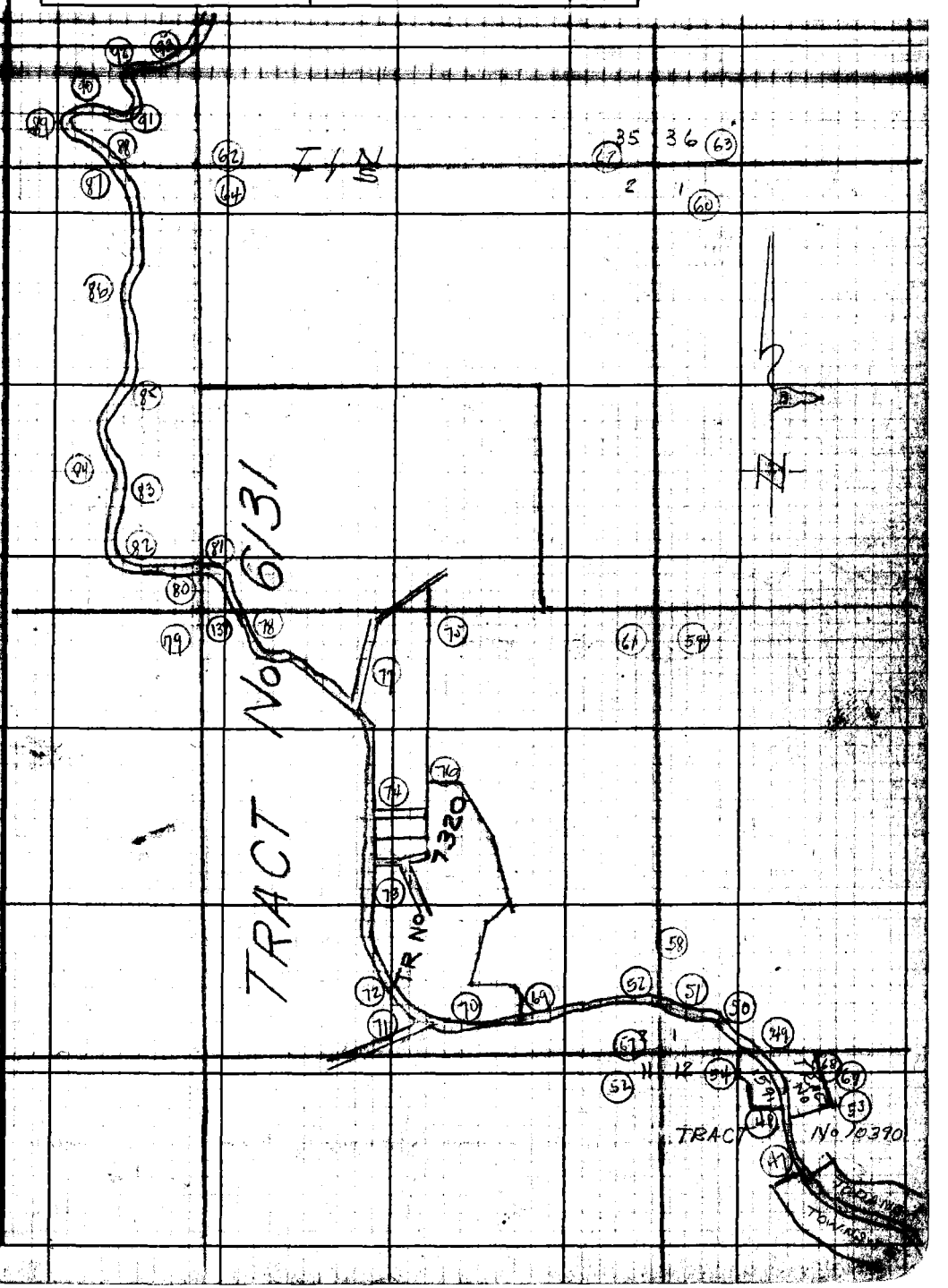

Note: Any Additions or Changes on This Sheet Must be Made or Circled in Red Ink With Date and Name of Person Making Change.

RETURN TO
LOS ANGELES COUNTY SURVEYOR
700 HALL OF RECORDS

Do not extend notes this side of this line.

RETURN TO
LOS ANGELES COUNTY SURVEYOR
700 HALL OF RECORDS

Note: Any Additions or Changes on This Sheet Must be Made or Circled in **Red Ink** With Date and Name of Person Making Change.

Do not extend notes this side of this line.

TR No 9435

TR. No 8550

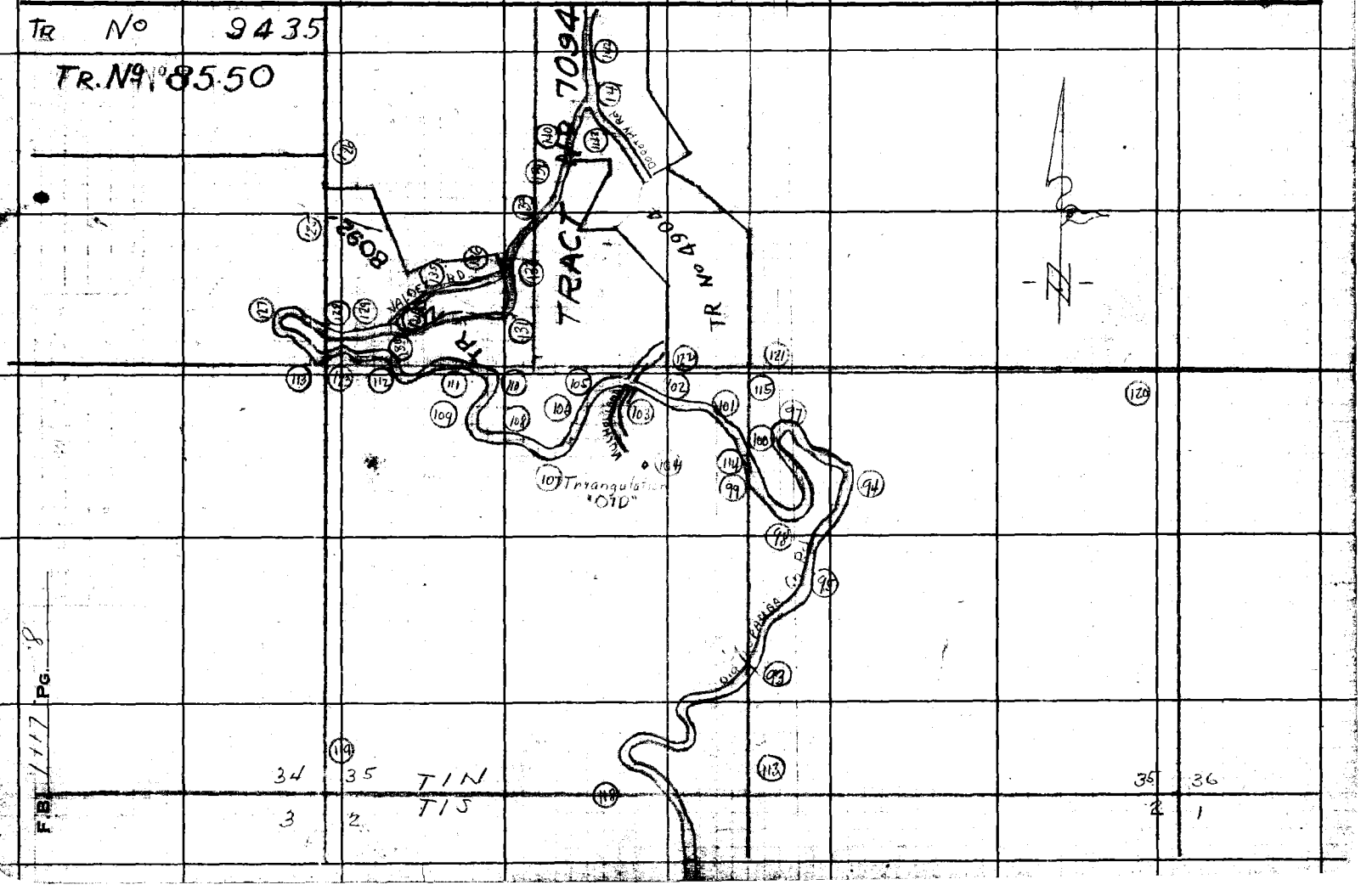

Notes Ck'd by AAR	Survey of [illegible]
Map No. B-1969	W. O. 8369 Tape No. 75 Std 84°F
Office Work Roeser-Cox	Surveyed by FH Blanchard
Checked AAR	Notes FHB Date 1-14-45
Date Mar. 1947	Indexed A. C. Johnson

F.B. 1117 Pg. 9

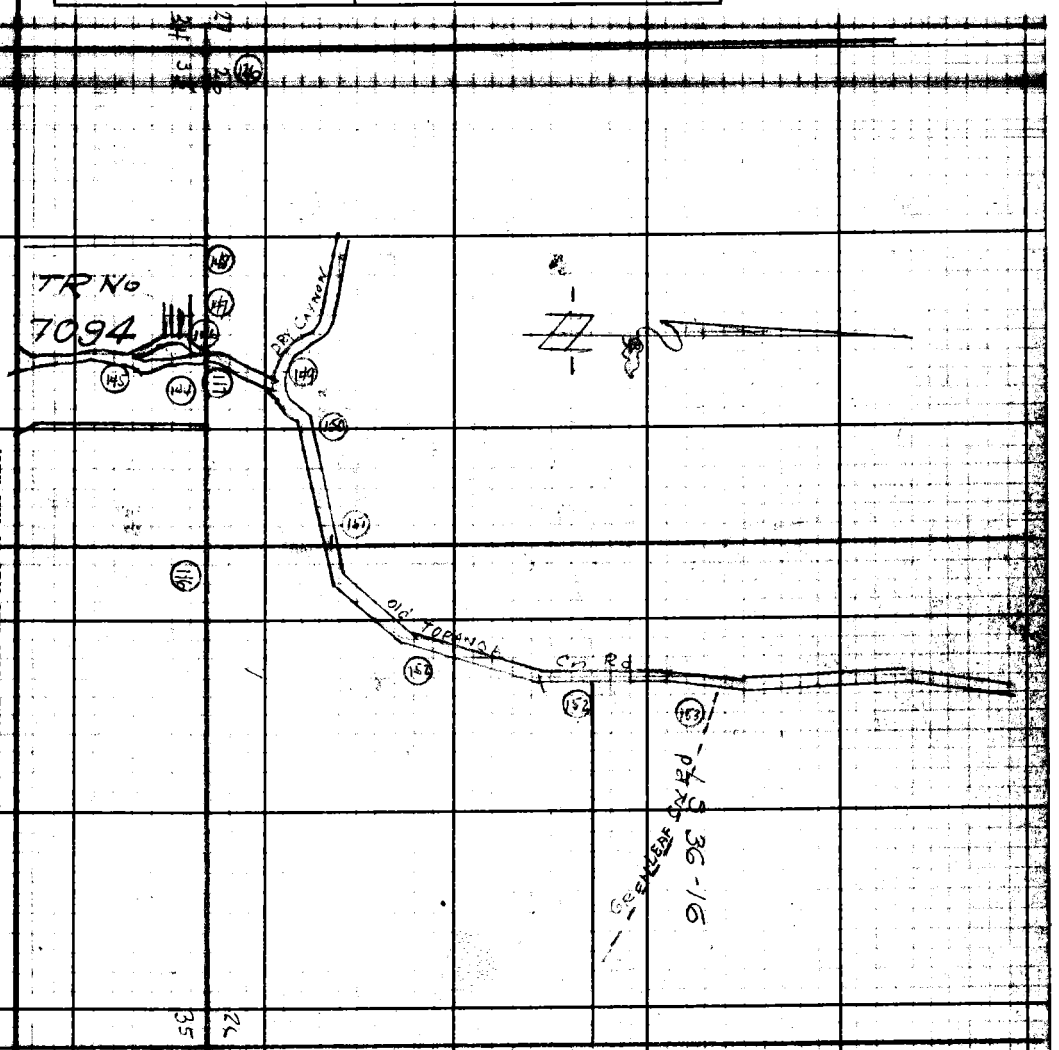

Note: Any Additions or Changes on This Sheet Must be Made or Circled in Red Ink With Date and Name of Person Making Change.

Do not extend notes this side of this line.

RETURN TO
LOS ANGELES COUNTY SURVEYOR
700 HALL OF RECORDS

FORM 247 5M 12-40

RETURN TO
LOS ANGELES COUNTY SURVEYOR
700 HALL OF RECORDS

Note: Any Additions or Changes on This Sheet Must be Made or Circled in **Red Ink** With Date and Name of Person Making Change.

Do not extend notes this side of this line.

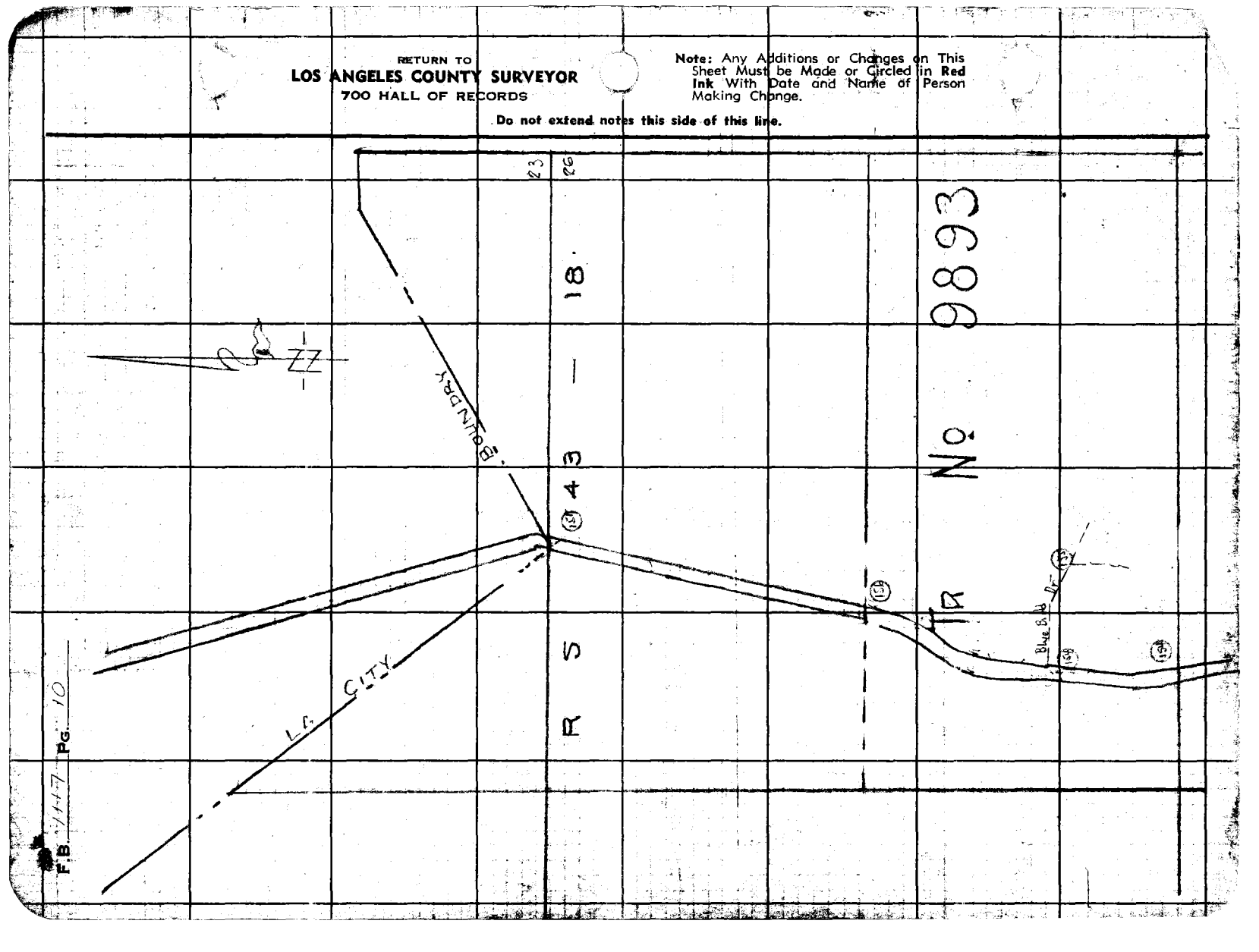

Notes Ck'd by AAR	Survey of Old Topanga Cn Road
Map No. B-1949-1	W. O. 8359 Tape No 023 Std 68 °F
Office Work Raeser - Cox	Surveyed by F.H.Blanchard
Checked AAR	Notes F.H.B. Date 11-21-43
Date Mar. 1947	Indexed A. O. Johnson 7-25

F.B. 1117

C-3

W.S.

Note: Any Additions or Changes on This Sheet Must be Made or Circled in Red Ink With Date and Name of Person Making Change.

LOS ANGELES COUNTY SURVEYOR
750 HALL OF RECORDS

FORM 247

F.B. 1117 PG. 12

SEE F.B. 2936-129

237.05 @ 0° T68 = 237.05

SECTION 7

T. 1 S. R. 16 W.

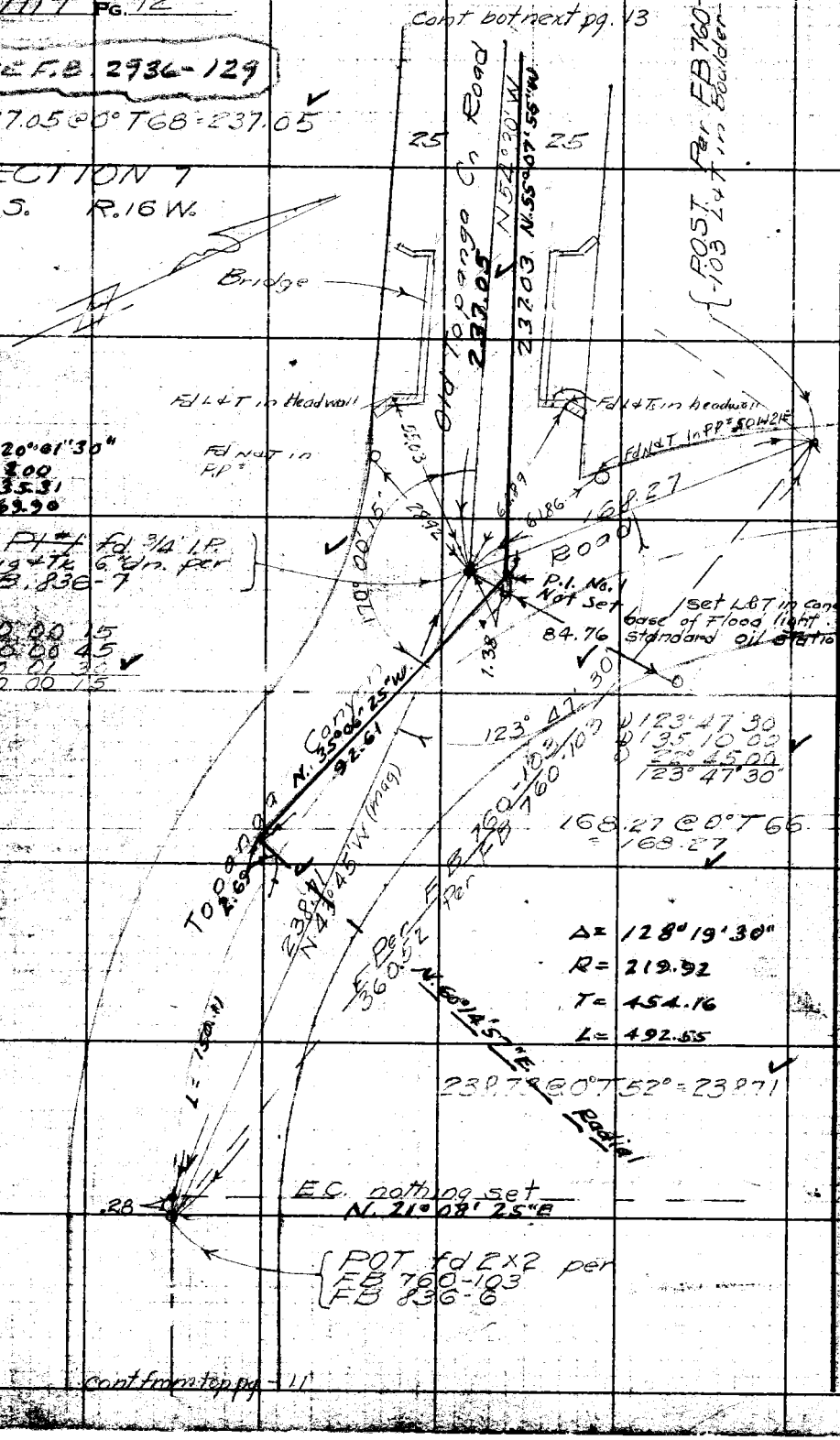

Cont from top pg. 11

W.S. 89 C-3

RETURN TO
LOS ANGELES COUNTY SURVEYOR
700 HALL OF RECORDS

Do not extend notes this side of this line.

Note: Any Additions or Changes on This Sheet Must be Made or Circled in Red Ink With Date and Name of Person Making Change.

Notes Ck'd by AAR	Survey of Old Top... C. Road
Map No. B-1909-1	W. O. 8361 Tape No. 073 Std 68 °F
Office Work Roeser - Cox	Surveyed by F H Blanchard
Checked AAR	Notes FHB Date 11-24-43
Date Mar. 1947	Indexed C. Johnson

F.B. 1117 Pg. 13

W. S. B9 C-3



Note: Any Additions or Changes on This Sheet Must be Made or Circled in Red Ink With Date and Name of Person Making Change.

Do not extend notes this side of this line.

RETURN TO
LOS ANGELES COUNTY SURVEYOR
700 HALL OF RECORDS

FORM 247 5M 12-40



W.S. 89 C-3

RETURN TO
LOS ANGELES COUNTY SURVEYOR
700 HALL OF RECORDS

Do not extend notes this side of this line.

Note: Any Additions or Changes on This Sheet Must be Made or Circled in Red Ink With Date and Name of Person Making Change.

Notes Ck'd by A.A.R.		Survey of Old Topanga Cn Rd	F.B. 1117 Pg. 15
Map No. B-1909-1		W.O. 8369 Tape No. 073 Std. °F	
Office Work Roeser-Cox		Surveyed by F.H. Blanchard	
Checked A.A.R.		Notes F.H.B. Date 12-1-43	
Date Mar. 1947		Indexed A. C. Johnson	

W.S. 8 C-3

Note: Any Additions or Changes on This Sheet Must be Made or Circled in Red Ink With Date and Name of Person Making Change.

Do not extend notes this side of this line.

RETURN TO
LOS ANGELES COUNTY SURVEYOR
700 HALL OF RECORDS

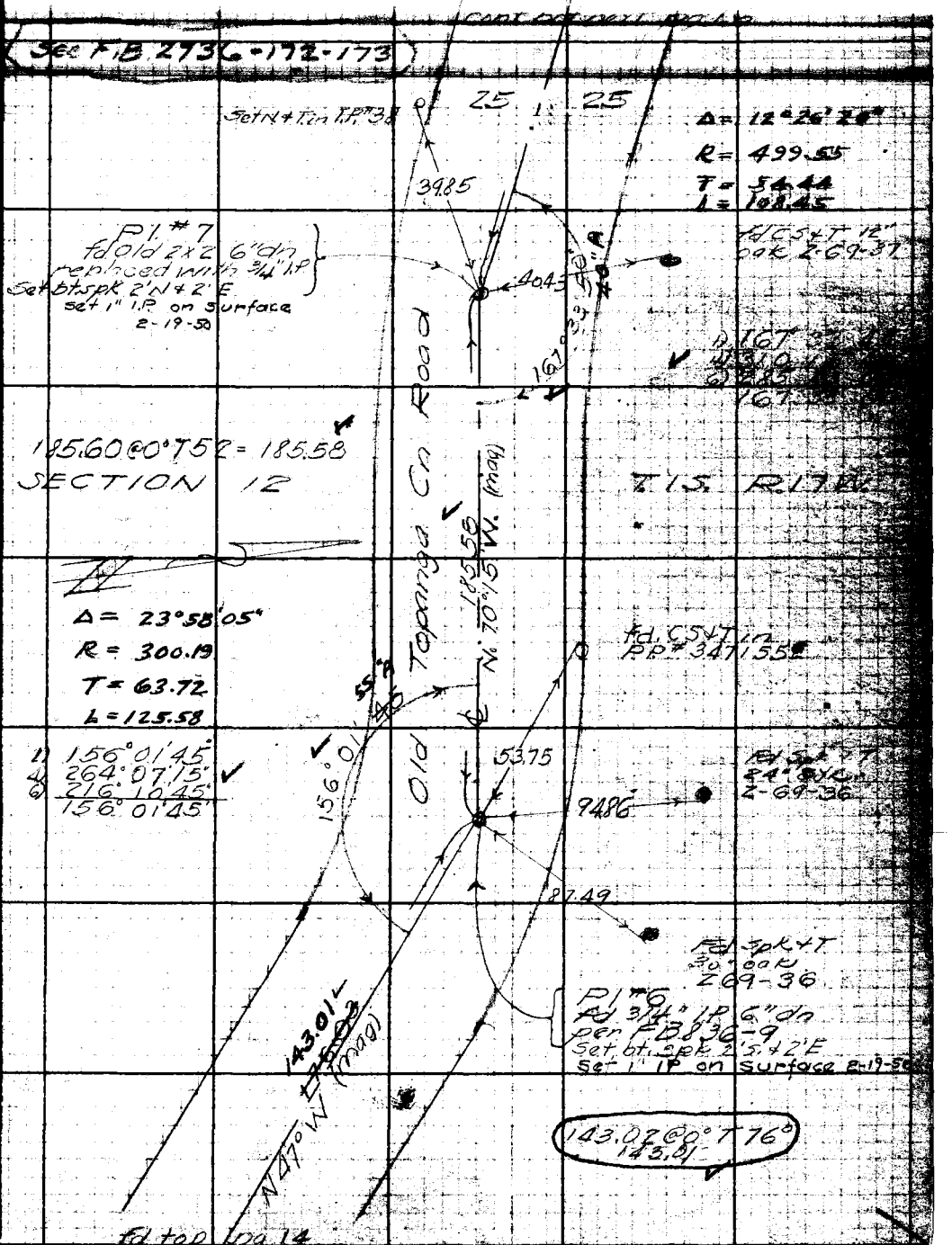

F.B. 1117 PG. 16

See F.B. 2936-174-175

Bot pg 17

W.S. 89

C-3

RETURN TO
LOS ANGELES COUNTY SURVEYOR
700 HALL OF RECORDS

Do not extend notes this side of this line.

Note: Any Additions or Changes on This Sheet Must be Made or Circled in Red Ink With Date and Name of Person Making Change.

25 25

N 81° 15' W (mag)

112.48

1) 138° 18' 15"
4) 193° 12' 45"
6) 109° 49' 00"
138° 18' 10

fd CS & T
10 up in 12" oak
Z69-37

112.48 @ 0° T68
112.48

Δ = 41°41'40"
R = 192.43
T = 73.28
L = 140.03

fd x in top rock wall

51.41

18.90

138° 18' 40"

37.15

NOTE
SEE PG. 233
FOR NEW TIES
TO P.T. No. 9
6-7-67 L.V.S.

P1#9
Set 3/4" I.P. plug
+ Tk. 6" dn by ties
Z69-37
set bt spk 2'S & 2'E
Set 1" I.P. on surface
2-19-50

fd CS & T in
Z69-37

153.99 @ 0° T68
153.99

20.09

Cn Road
153.99
N 40° W (mag)

SECTION 12

T.1S. R.17W.

fd 2" I.P.
conc center
LS 1127

T68
48.79 @ 8°06
48.75

24°20'00"
48°40'00"
24°20'00"

24°20'

48.75

44.42

74.05

fd CS & T in
12" oak Z-69-37

1) 161° 19' 00"
4) 285° 16' 00"
6) 247° 54' 00"
161° 19' 00"

P1#8 6" dn.
Set 3/4" I.P. plug
+ Tk. by ties Z-69-37

18'-50" A
161° 19' 00"

Δ = 18°41'10"
R = 490.55
T = 80.71
L = 159.99

33.76

29.29

235.25 @ 0° T64
235.24

fd N & T
TP #39

Old Topanga
235.24
N 58° 45' W

fd CS & T in
8" oak Z-69-37

Top pg 15

Notes Ck'd by A.A.R	Survey of Old Topanga C.P.I	F.B. 1117 Pg. 17	
Map No. B-1909-1	W.O. 8369 Tape No. 073 Std 68 °F		
Office Work Reeser - Cox	Surveyed by F.H. Blanchard		
Checked AAR	Notes FHB Date 12-46		
Date Mar. 1947	Indexed A. C. Johnson		

C-3

W.S. 8

Note: Any Additions or Changes on This Sheet Must be Made or Circled in Red Ink With Date and Name of Person Making Change.

RETURN TO
LOS ANGELES COUNTY SURVEYOR
700 HALL OF RECORDS

Do not extend notes this side of this line.

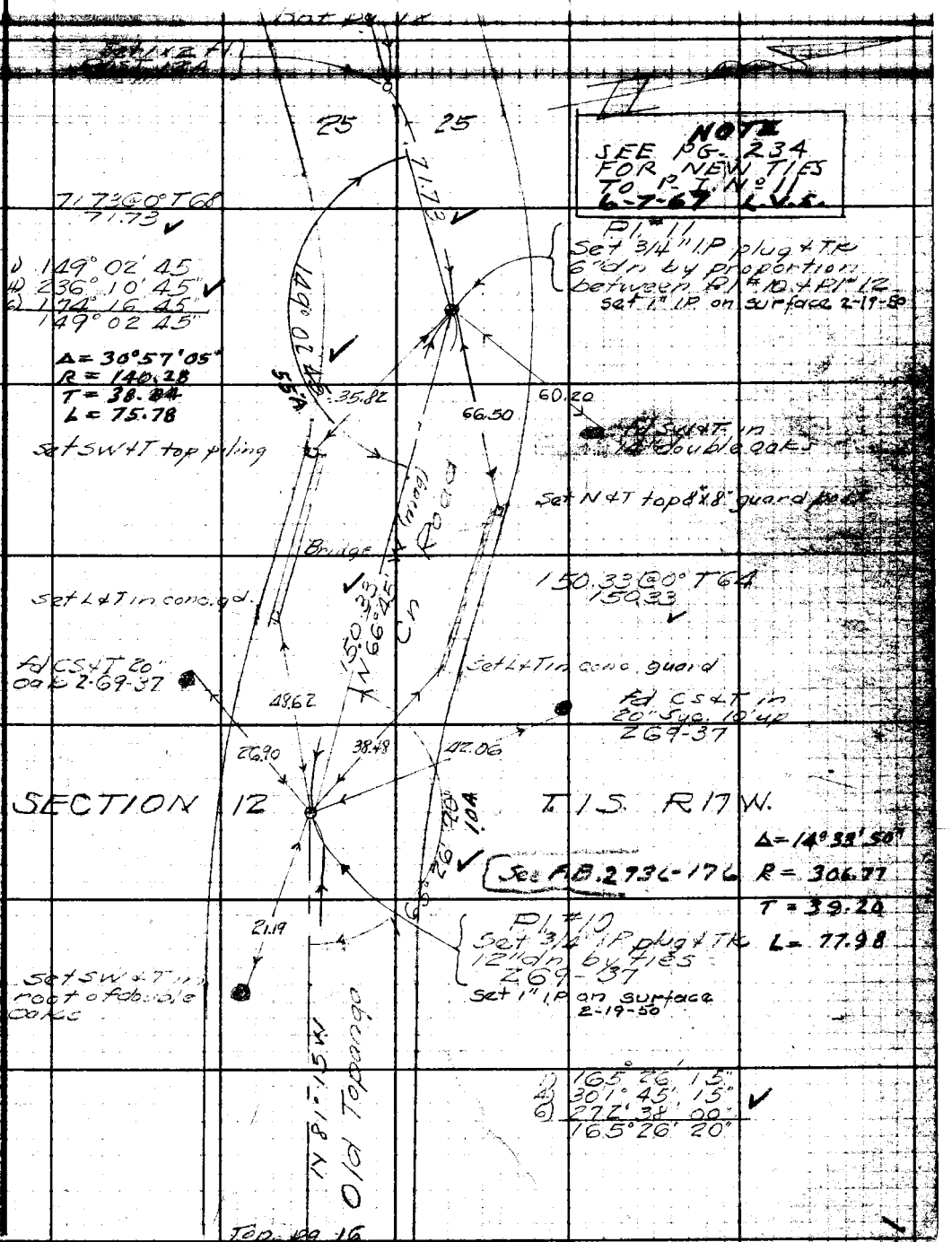

FORM 247 5M 12-40

F.B. 1117 PG. 18

Bot pg 19

T 68°
100.38 @ 4° 12 = 100.11
192.53 @ 0° 00 = 192.53
292.64

292.64
N 70° W

P.I. #13
Set 3/4" I.P. plug & tk
by proportion between
P.I. #12 & P.I. #14
Starting at P.I. #14

138° 57' 45"
195° 51' 30"
113° 47' 00"
138 57 50

Δ = 41° 02' 00"
R = 364.25
T = 136.31
L = 260.86

T 68°
100.25 @ 7° 56 = 99.29
204.47 @ 0° 00 = 204.47
303.76

POST 12A
Set Spk. & T on surface
25.41 @ 0-0 T=60

138° 57' 50"
58' 00" A

25 25

SECTION 12

T 1 S R 17 W

POST 12B
Fd. 1x2 on bnk.
40.42 @ 14-44 T=56
39.08

Fd S & T in
14" Sycamore

Old Topo pg 10
On R 800

303.76
N 23° 45' W

P.I. #12
Set 3/4" I.P. plug
& tk. by ties
Z-69-
Δ = 69° 01' 40"
R = 120.15
T = 82.62
L = 144.75

110° 58' 30"
83° 53' 45"
305° 51' 00"
110° 58' 30"

110° 58' 30"
20" A

53.27

39.08

Fd S & T in
14" Oak Z69-38

39.08

20.54

49.73

To POST 12A

Fd Spk in
12" oak Z-69-38

Top pg 17

W. S. 89

C-3

RETURN TO
LOS ANGELES COUNTY SURVEYOR
700 HALL OF RECORDS

Do not extend notes this side of this line.

Note: Any Additions or Changes on This Sheet Must be Made or Circled in Red Ink With Date and Name of Person Making Change.

Notes Ck'd by A.A.R.	Survey of [illegible]
Map No. B-1909-1	W. O. 8369 Tape No. 073 Std. 68 °F
Office Work Reeser - Cox	Surveyed by F.H. Blanchard
Checked A.A.R.	Notes F.H.B. Date [illegible]
Date Mar. 1947	Indexed [illegible] C. Johnson

F.B. 4117 Pg. [illegible]

C-3

W.S. 29

SECTION 12 [illegible]

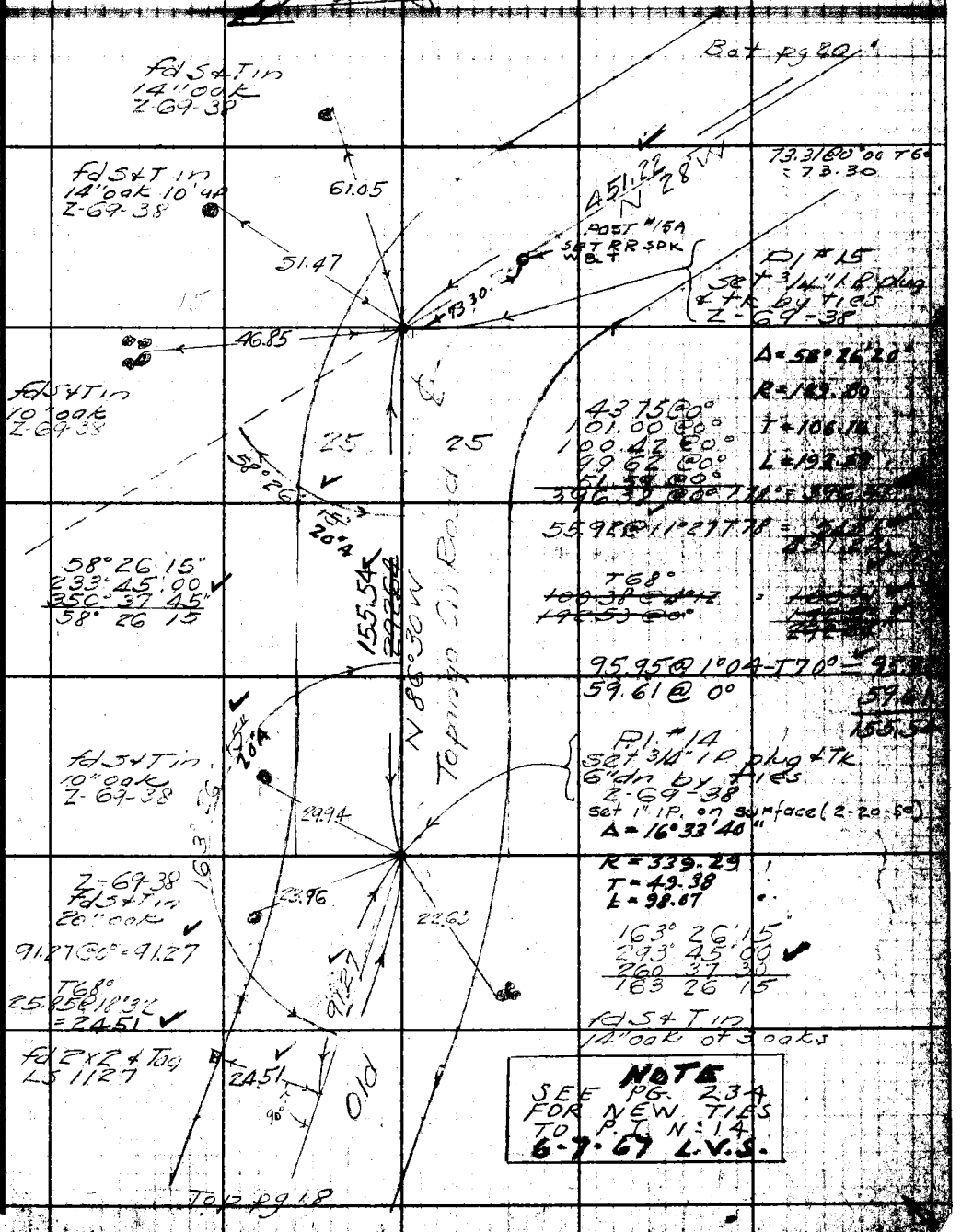

NOTE
SEE PG. 234 FOR NEW TIES TO P.I. N:14
6-7-67 L.V.S.

Note: Any Additions or Changes on This Sheet Must be Made or Circled in Red Ink With Date and Name of Person Making Change.

Do not extend notes this side of this line.

RETURN TO
LOS ANGELES COUNTY SURVEYOR
700 HALL OF RECORDS

FORM 247 5M 12-46

F.B. 1117 PG. 20

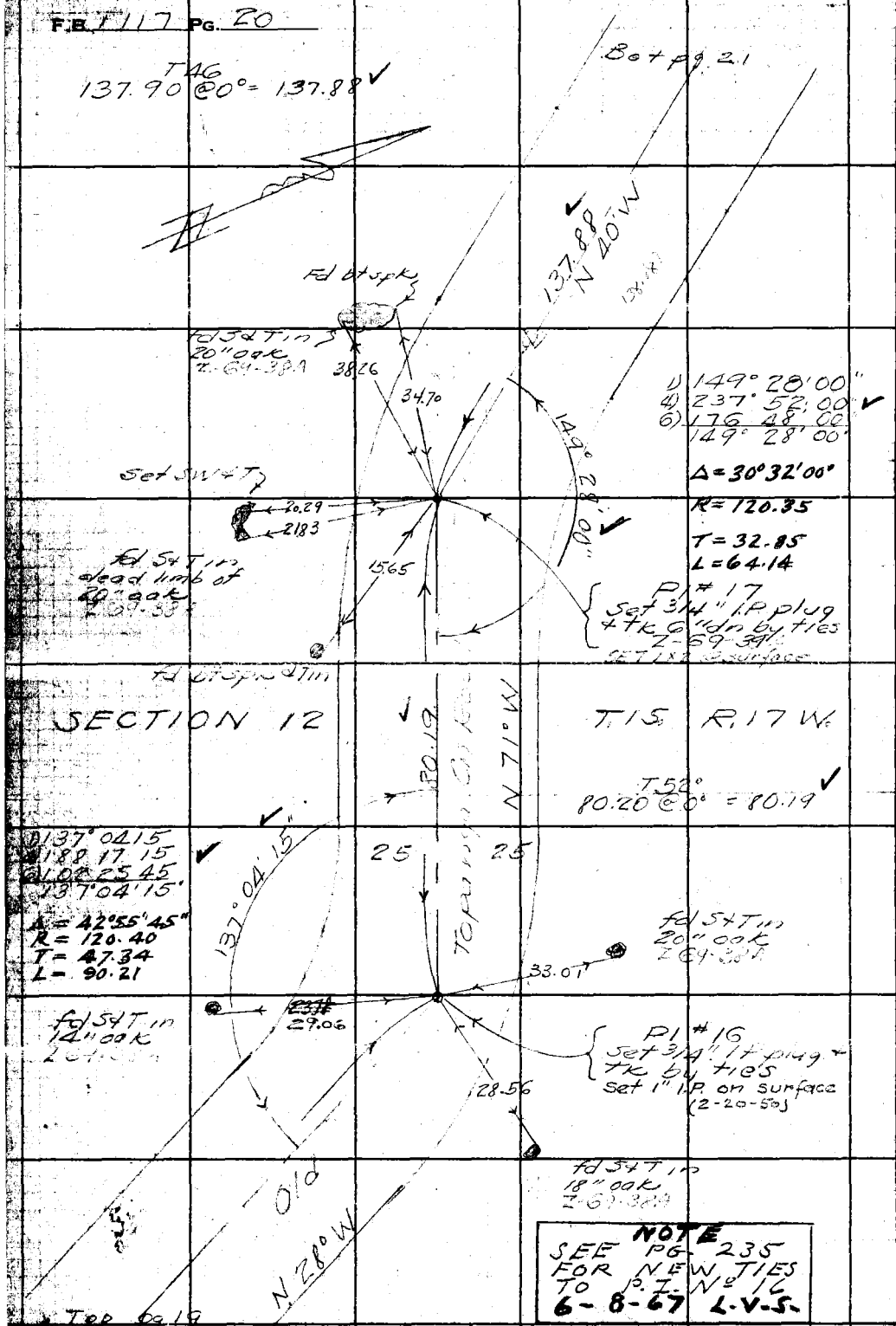

NOTE
SEE PG. 235
FOR NEW TIES
TO P.I. No 16
6-8-67 L.V.S.

W.S. 89 C-3

RETURN TO
LOS ANGELES COUNTY SURVEYOR
700 HALL OF RECORDS

Do not extend notes this side of this line.

Note: Any Additions or Changes on This Sheet Must be Made or Circled in Red Ink With Date and Name of Person Making Change.

Notes Ck'd by A.A.R.	Survey of [illegible]
Map No. B-1909-1	W. O. 8369 Tape No. 073 Std 68 °F
Office Work Roeser - Cox	Surveyed by E.H. Blanchard
Checked A.A.R.	Notes E.H.B. Date 12.6.42
Date Mar. 1941	Indexed A. C. Johnson

F.B. 1117 Pg. 21

C-3

W.S. 8

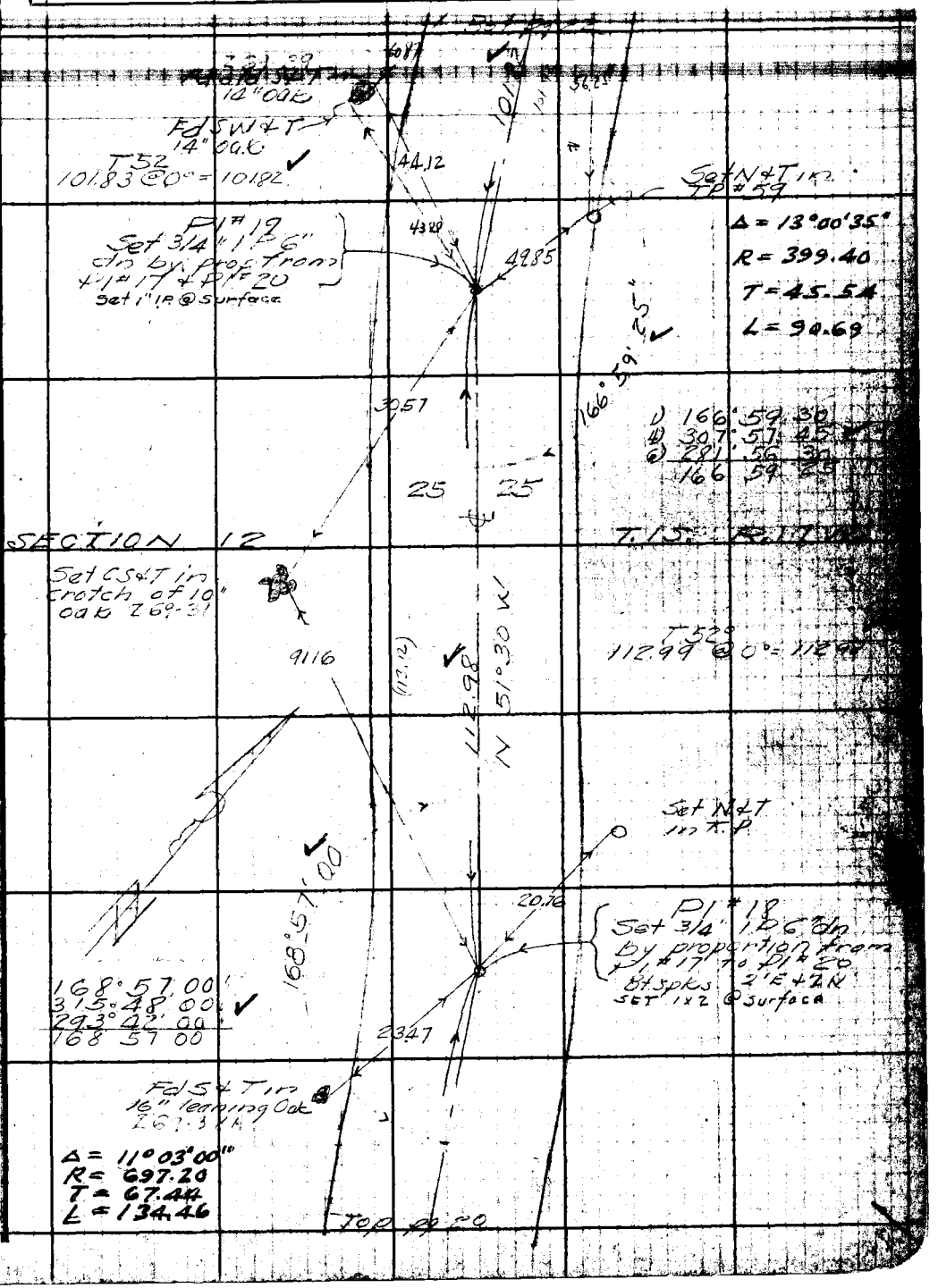

Note: Any Additions or Changes on This Sheet Must be Made or Circled in Red Ink With Date and Name of Person Making Change

Do not extend notes this side of this line.

RETURN TO
LOS ANGELES COUNTY SURVEYOR
700 HALL OF RECORDS

FORM 247 5M 12-40

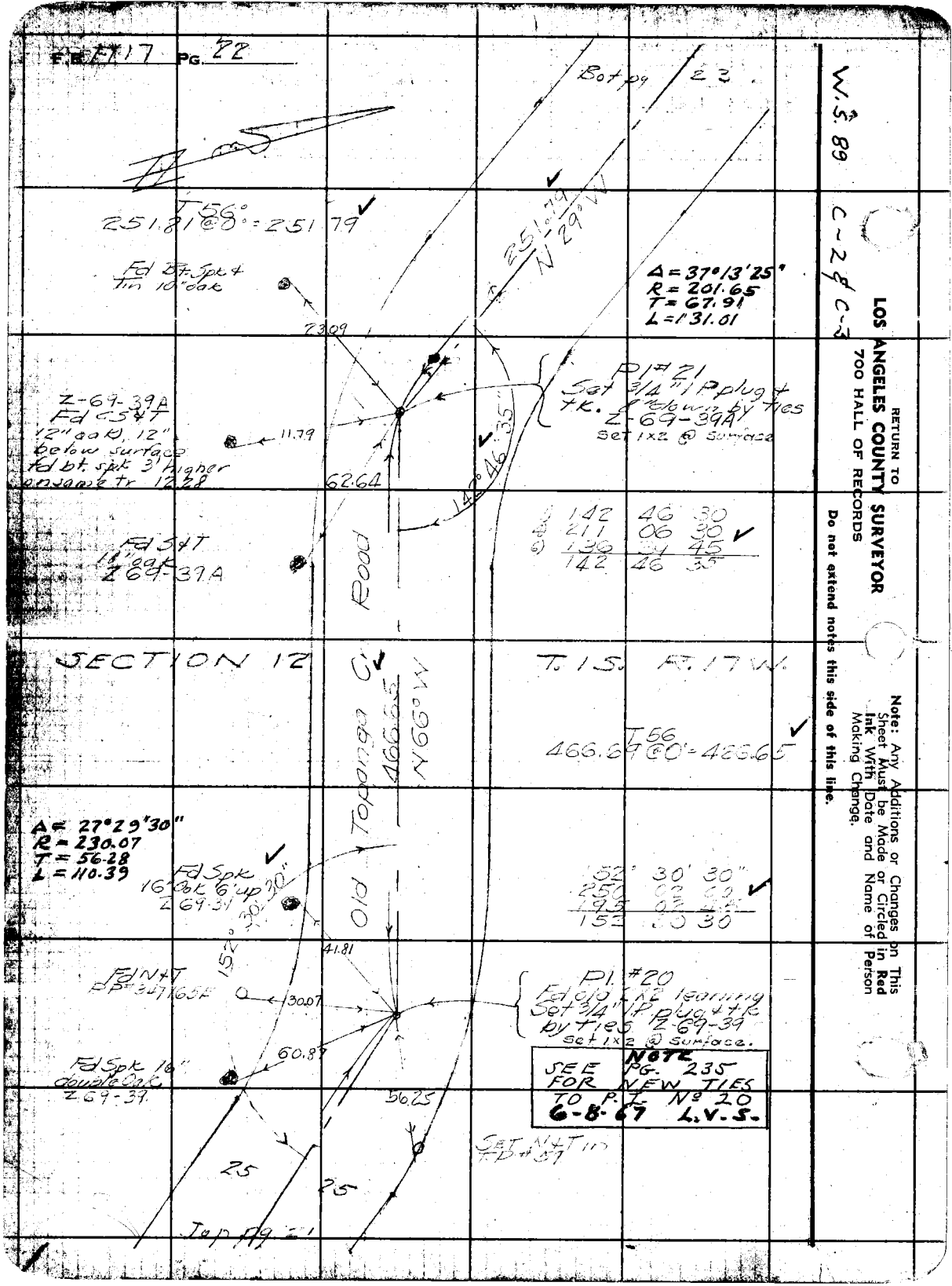

RETURN TO
LOS ANGELES COUNTY SURVEYOR
700 HALL OF RECORDS

Do not extend notes this side of this line.

Note: Any Additions or Changes on This Sheet Must be Made or Circled in Red Ink With Date and Name of Person Making Change.

Notes Ck'd by A.A.R.	Survey of [illegible]
Map No. B-1909-1	W. O. 8369 Tape No. 073 Std 68 °F
Office Work Roeser-Cox	Surveyed by F.H.B. Blanchard
Checked A.A.R.	Notes F.H.B. Date 12-6-43
Date Mar. 1947	Indexed A. C. Johnson

F.B. 1117 Pg. 2

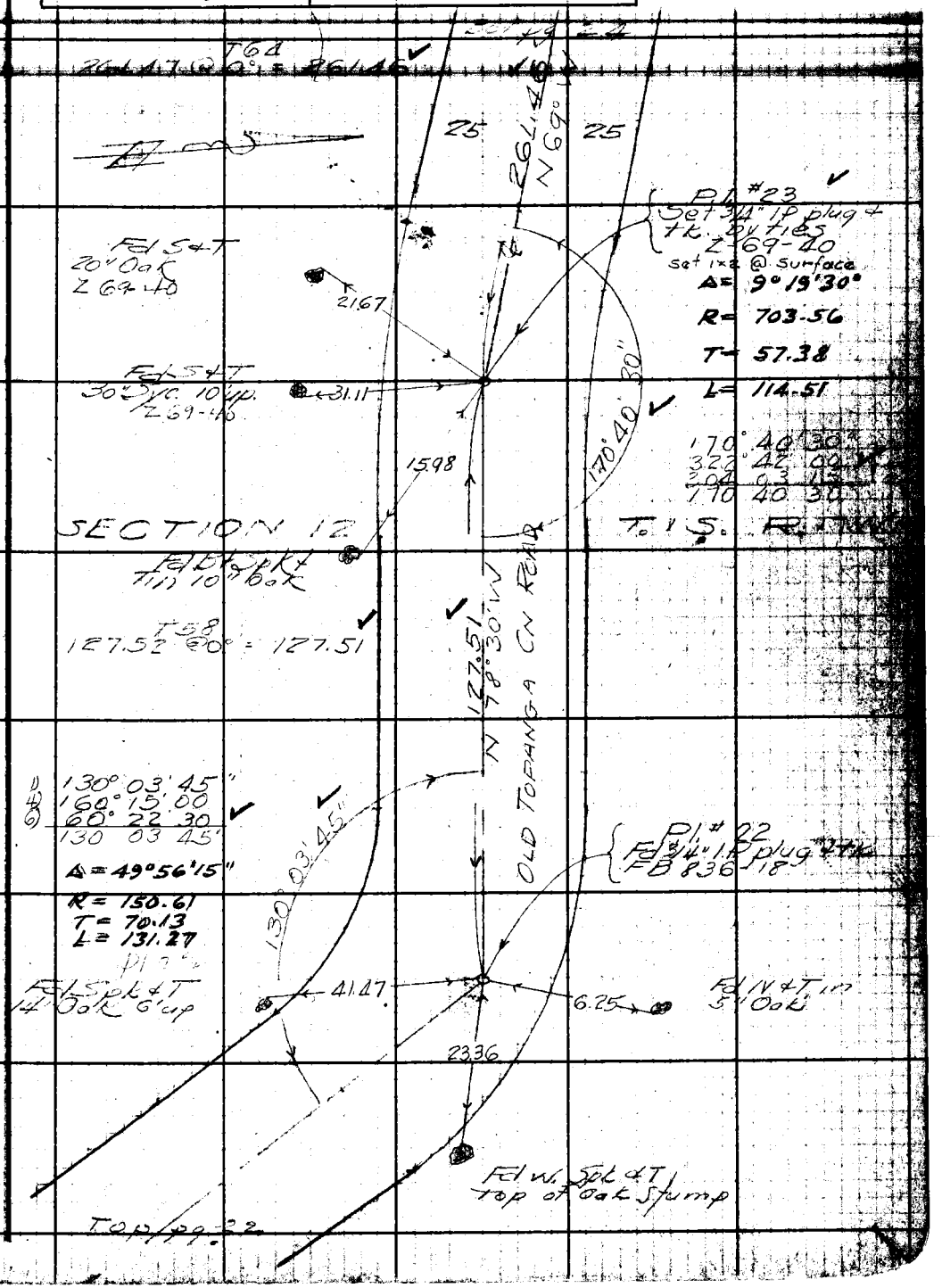

W.S. 39 C-2

Note: Any Additions or Changes on This Sheet Must be Made or Circled in Red Ink With Date and Name of Person Making Change

Do not extend notes this side of this line.

RETURN TO
LOS ANGELES COUNTY SURVEYOR
700 HALL OF RECORDS

FORM 247 5M 12-40

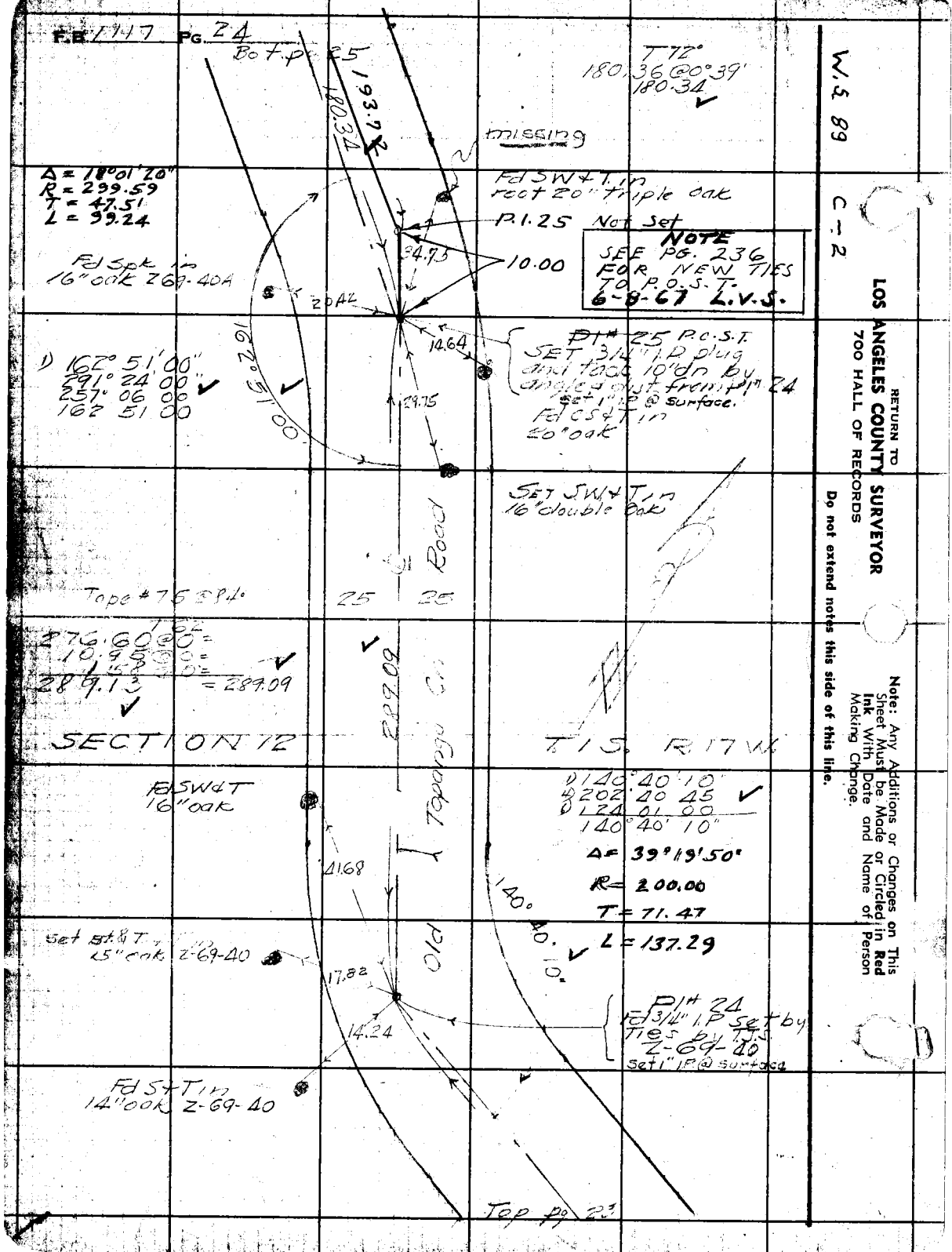

RETURN TO
LOS ANGELES COUNTY SURVEYOR
700 HALL OF RECORDS

Do not extend notes this side of this line.

Note: Any Additions or Changes on This Sheet Must be Made or Circled in Red Ink With Date and Name of Person Making Change.

Notes Ck'd by A.A.R.	Survey of [illegible]
Map No. B-1909-2	W. O. 8369 Tape No. 75 Std 84 °F
Office Work Roeser-Cox	Surveyed by F.H.B. [illegible]
Checked AAR	Notes FHB Date 12-14-43
Date Mar. 1947	Indexed [illegible] C. Johnson

F.B. 1117 Pg. 25

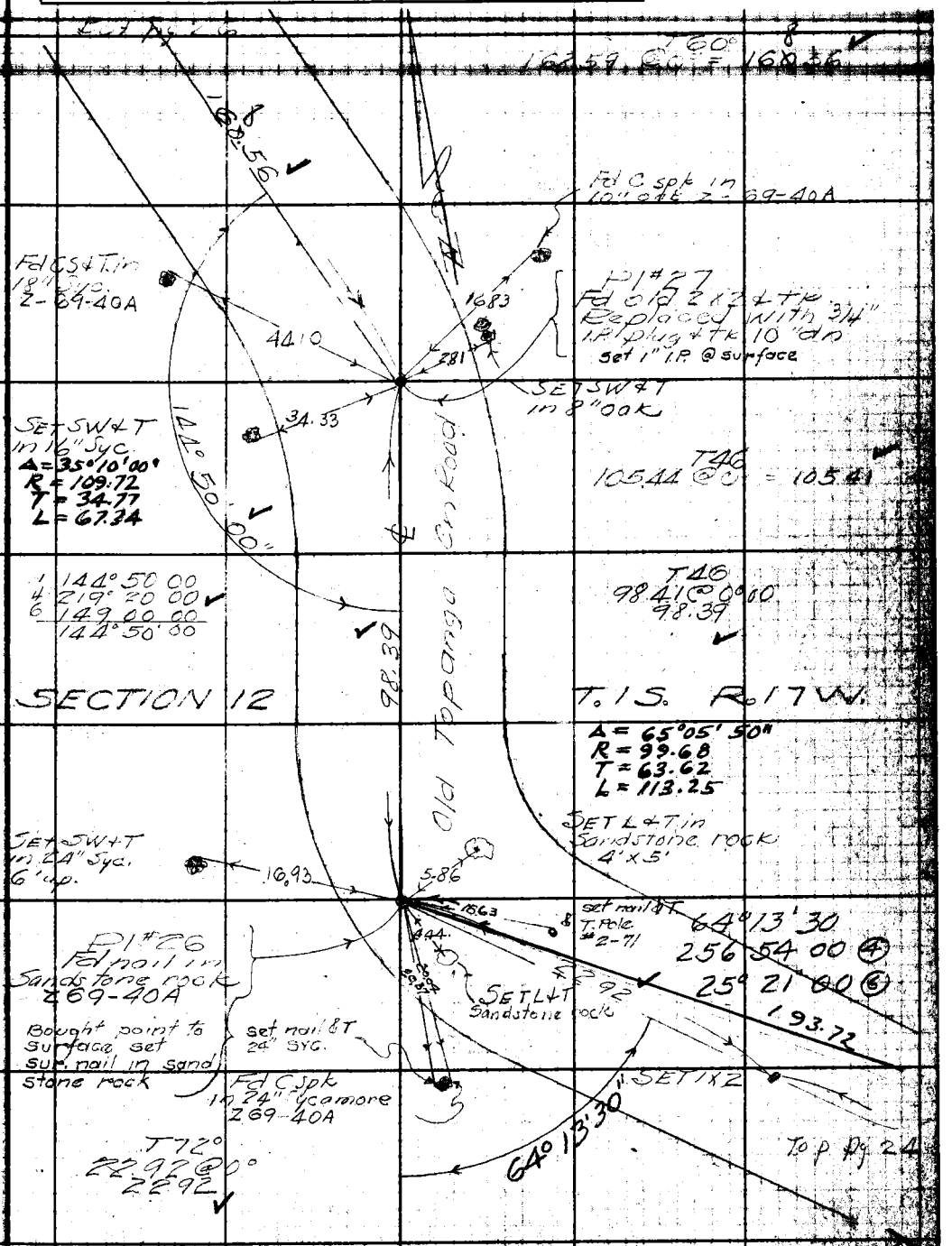

Note: Any Additions or Changes on This Sheet Must be Made or Circled in Red Ink With Date and Name of Person Making Change.

Do not extend notes this side of this line.

RETURN TO
LOS ANGELES COUNTY SURVEYOR
700 HALL OF RECORDS

FORM 247 5M 12-40

F.B. 1117 Pg. 26

179° 53' 45"
359 35 15
359 23 15 ✓
179 53 50

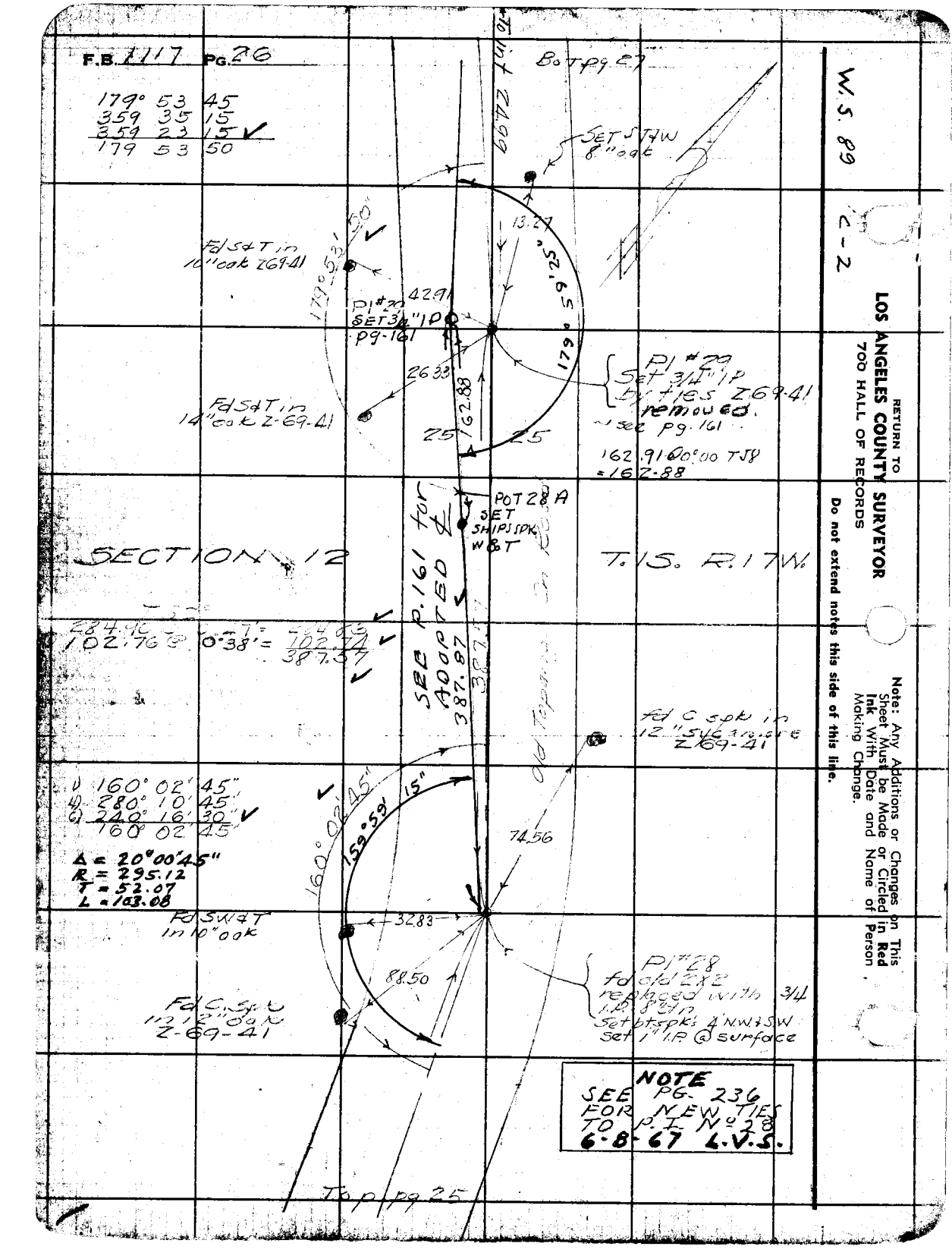

W.S. 89

C - 2

RETURN TO
LOS ANGELES COUNTY SURVEYOR
700 HALL OF RECORDS

Do not extend notes this side of this line.

Note: Any Additions or Changes on This Sheet Must be Made or Circled in Red Ink With Date and Name of Person Making Change.

Notes Ck'd by AAR	Survey of
Map No. B-1909-2	W. O. 8369 Tape No. 75 Std 84°F
Office Work Roeser-Cox	Surveyed by F.H. Blanchard
Checked AAR	Notes FHB Date 12-14-43
Date Mar. 1947	Indexed [illegible] O. Johnson

F.B. 1117 Pg. 27

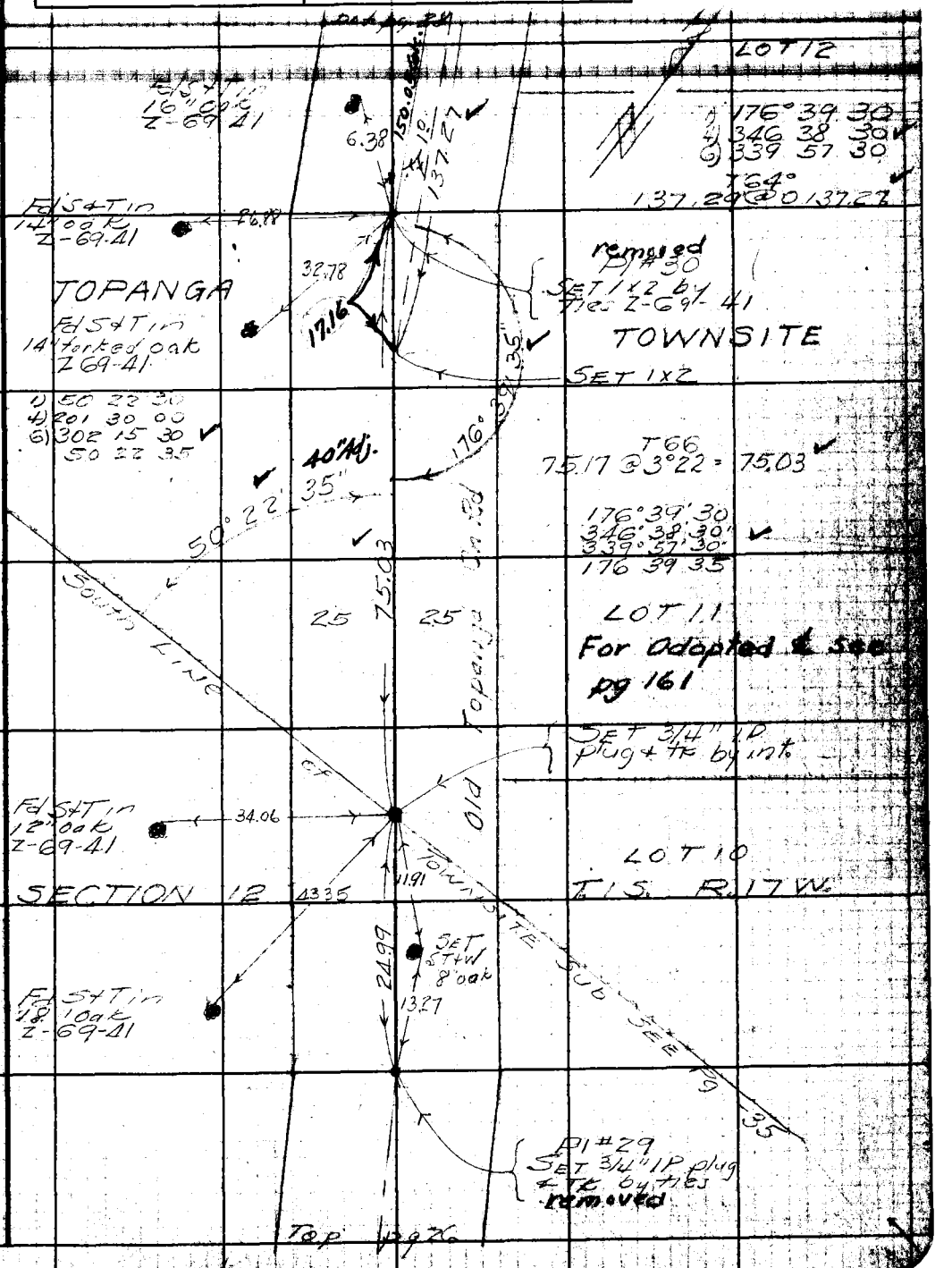

Note: Any Additions or Changes on This Sheet Must be Made or Circled in Red Ink With Date and Name of Person Making Change.

Do not extend notes this side of this line.

RETURN TO
LOS ANGELES COUNTY SURVEYOR
700 HALL OF RECORDS

FORM 247 [illegible]

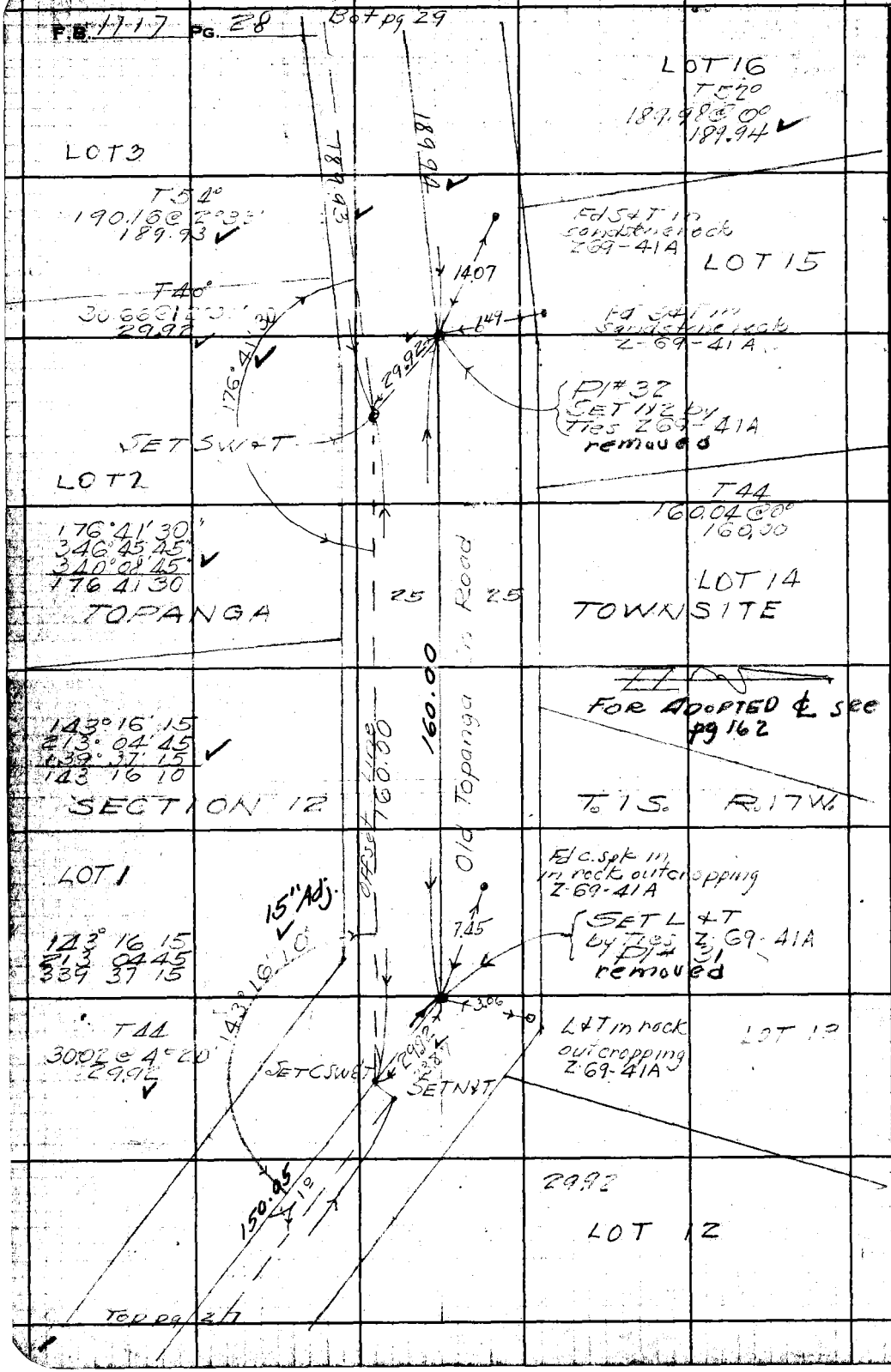

W.S. 89 C-2

RETURN TO
LOS ANGELES COUNTY SURVEYOR
700 HALL OF RECORDS

Do not extend notes this side of this line.

Note: Any Additions or Changes on This Sheet Must be Made or Circled in **Red Ink** With Date and Name of Person Making Change.

Notes Ck'd by A.A.R.	Survey of [illegible]
Map No. B-1909-2	W. O. 8369 Tape No. 75 Std 86 °F
Office Work Roeser-Cox	Surveyed by FHBlanchard
Checked A.A.R.	Notes FHB Date 12-23-43
Date Mar. 1947	Indexed [illegible] C. Johnson

F.B. 1117 Pg. 29

W.S. 89 B-2

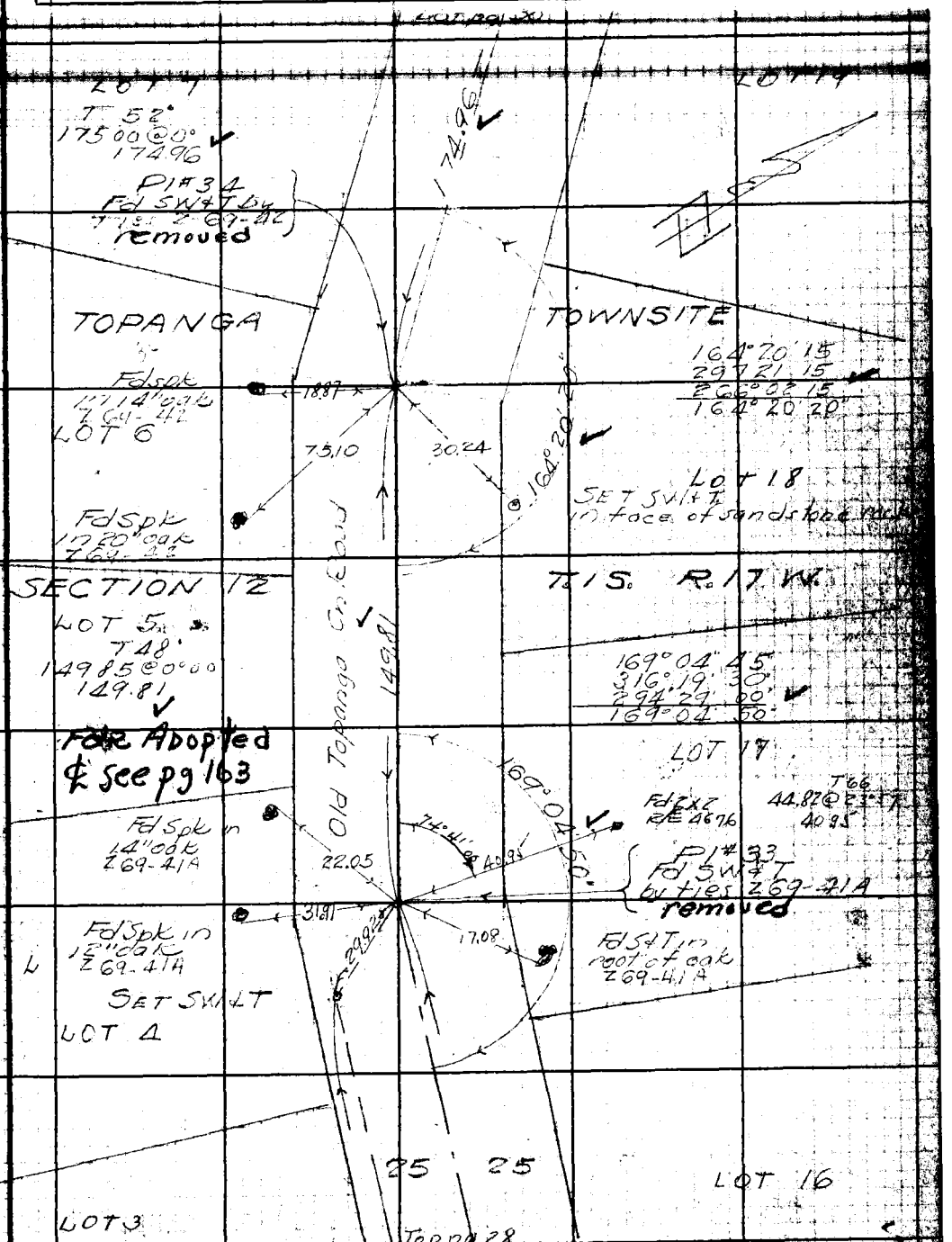

Note: Any Additions or Changes on This Sheet Must be Made or Circled in Red Ink With Date and Name of Person Making Change.

Do not extend notes this side of this line.

RETURN TO
LOS ANGELES COUNTY SURVEYOR
700 HALL OF RECORDS

FORM 247 RN 12



F.B. 1117 PG. 30
Fd S&T 10" Bay Tr.
Marginal
46.19
Fd 2" I.P.
SET 3/4" I.P.
Fd 2x2
Fd 2" I.P.
14.16
18.81
Fd S&T 14" Sycamore
Fd S&T 14" oak
SECTION 12 T.1 S. R.17 W.
Fd S&T 10" bay tr.
T54
224.78 @ 25°31
202.81
46.19
87°11'40"
SET 3/4" I.P. plug + Tk 10" d in Z69-43
Fd 2x2 by Ties Z-69-43 SEE Marignal
North Line Townsite Tract
To left side pg 31
202.81
Fd S&T 14" Syc
14.16
3.08
Fd 2" I.P. plug + Tack per Tr. 5301
SET 1x2 by int removed
Old rock wall SEE pg 44
93°05'00"
12°19'30"
93°04'52"
LOT 9
T56°
107.00 @ 2°49 = 106.85
30.63 @ 30.62
137.47
TOPANGA TOWNSITE
SEE pg 40
SET 1x2 by int.
FOR ADOPTED & SEE PG 164
SET C Spk w+ Tin. in 14" Syc.
162°34'30"
290 17 45
255 26 30
162 34 30
17.14
162°34'30"
25"
SET L&T in Headwall
39.97
17.79
LOT 19
Fd C Spk & T in base of 14" oak Z-69-42
LOT 8
removed
SET N&T in T.P. 82
25 25
LOT 7
Top pg 29
W.S. 89 B-2
RETURN TO
LOS ANGELES COUNTY SURVEYOR
700 HALL OF RECORDS
Do not extend notes this side of this line.
Note: Any Additions or Changes on This Sheet Must be Made or Circled in Red Ink With Date and Name of Person Making Change.

Notes Ck'd by A.A.R	Survey of Old Topanga [illegible]
Map No. B-1909-2	W. O. 8369 Tape No. 75 Std 84 °F
Office Work Roeser-Cox	Surveyed by F H Blanchard
Checked A.A.R	Notes FHB Date 12-23-43
Date Mar. 1947	Indexed A. C. Johnson

F.B. 1117 Pg. 31

W.S. 89 B-2

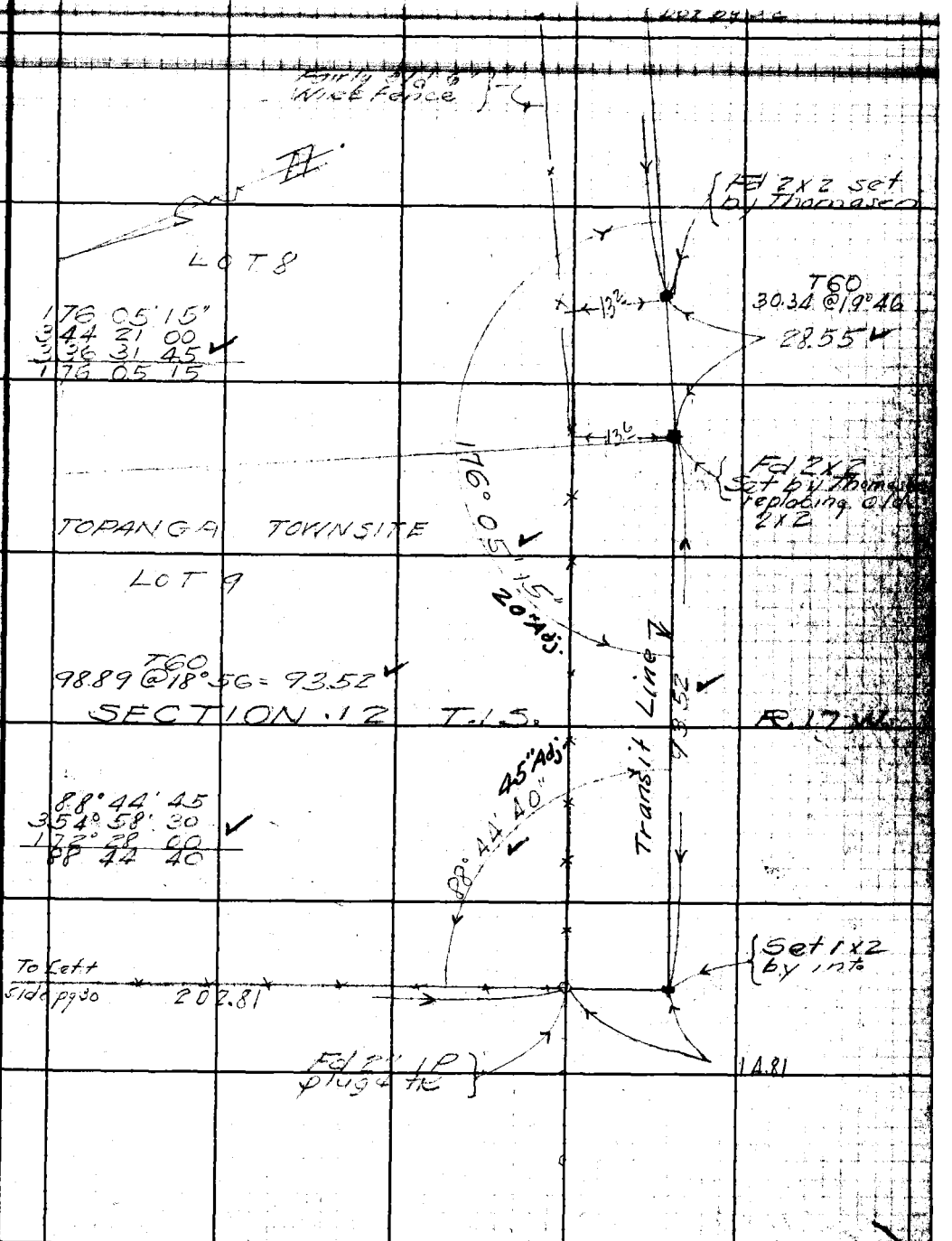

Note: Any Additions or Changes on This Sheet Must be Made or Circled in Red Ink With Date and Name of Person Making Change.

Do not extend notes this side of this line.

RETURN TO
LOS ANGELES COUNTY SURVEYOR
700 HALL OF RECORDS

FORM 247 5M 12-40

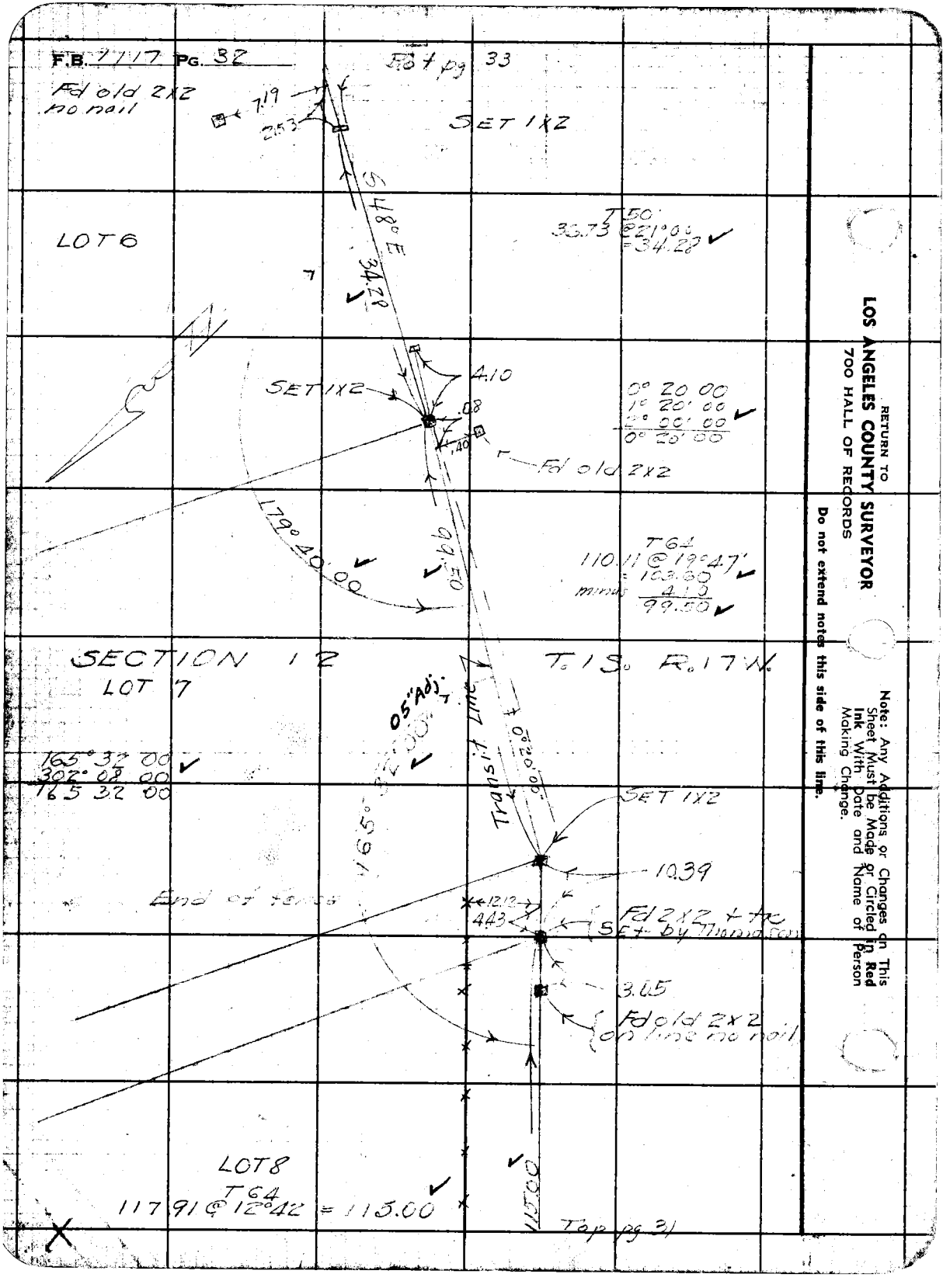

RETURN TO
LOS ANGELES COUNTY SURVEYOR
700 HALL OF RECORDS

Do not extend notes this side of this line.

Note: Any Additions or Changes on This Sheet Must be Made or Circled in Red Ink With Date and Name of Person Making Change.

Notes Ck'd by J.A.R.	Survey of Old Topanga Trail
Map No. B-1909-2	W. O. 8369 Tape No. 75 Std. 84 °F
Office Work Roeser-Cox	Surveyed by F.H.B. Blanchard
Checked A.A.R.	Notes F.H.B. Date 12-23-43
Date Mar. 1947	Indexed

F.B. 1117 Pg. 38

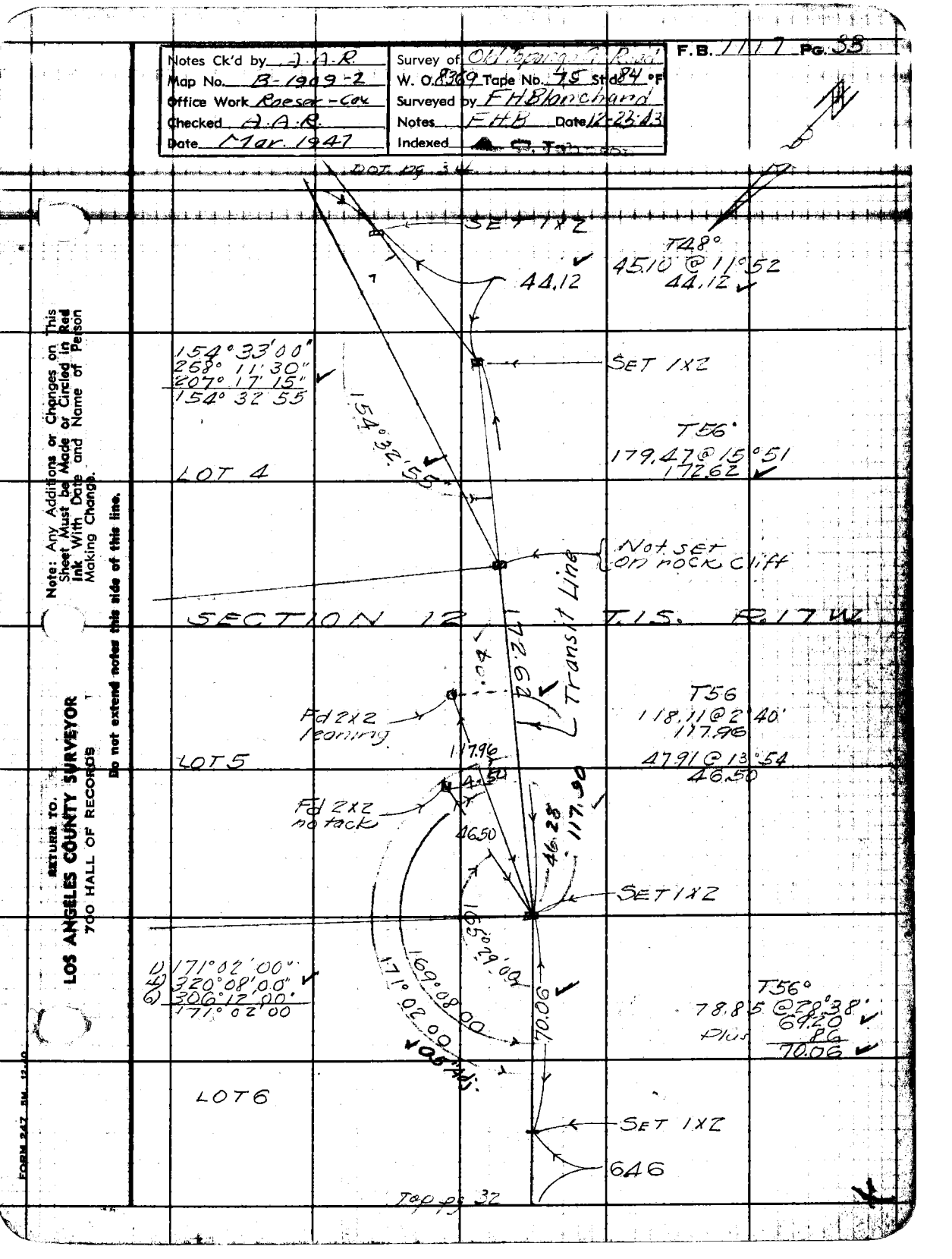

Note: Any Additions or Changes on This Sheet Must be Made or Circled in Red Ink With Date and Name of Person Making Change.

Do not extend notes this side of this line.

RETURN TO:
LOS ANGELES COUNTY SURVEYOR
700 HALL OF RECORDS

FORM 247 SM 12-40

F.B. 1117 Pg. 34

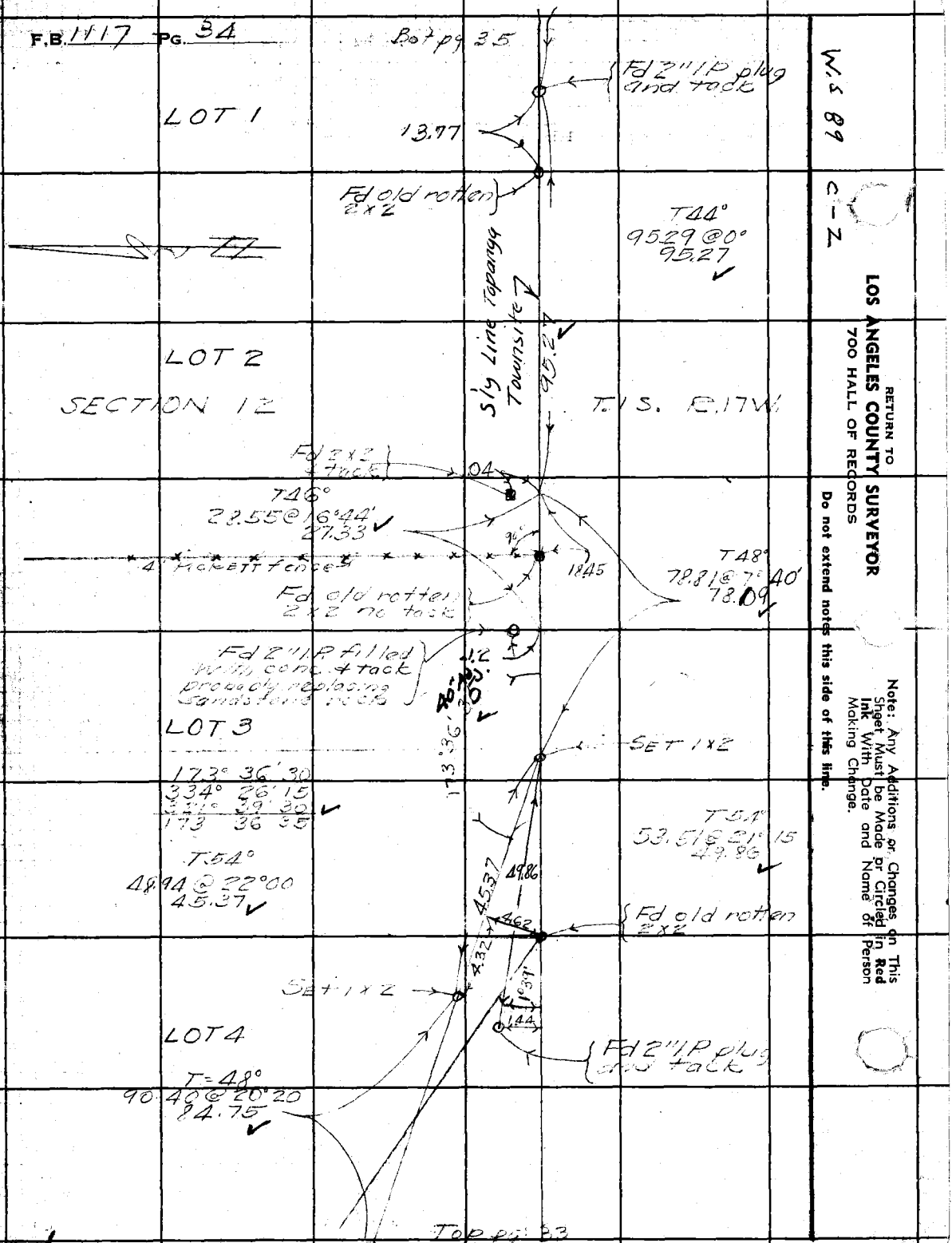

W.S 89

C - 2

RETURN TO
LOS ANGELES COUNTY SURVEYOR
700 HALL OF RECORDS

Do not extend notes this side of this line.

Note: Any Additions or Changes on This Sheet Must be Made or Circled in Red Ink With Date and Name of Person Making Change.

Notes Ck'd by J.A.R.	Survey of Old Topanga Rd
Map No. B-1909-2	W. O. 836 Tape No. 75 Std 84 °F
Office Work Roeser-Cox	Surveyed by FH Blanchard.
Checked A.A.R.	Notes FHB Date 12-27-45
Date Mar. 1947	Indexed A. C. Johnson

F.B. 1117 Pg. 35

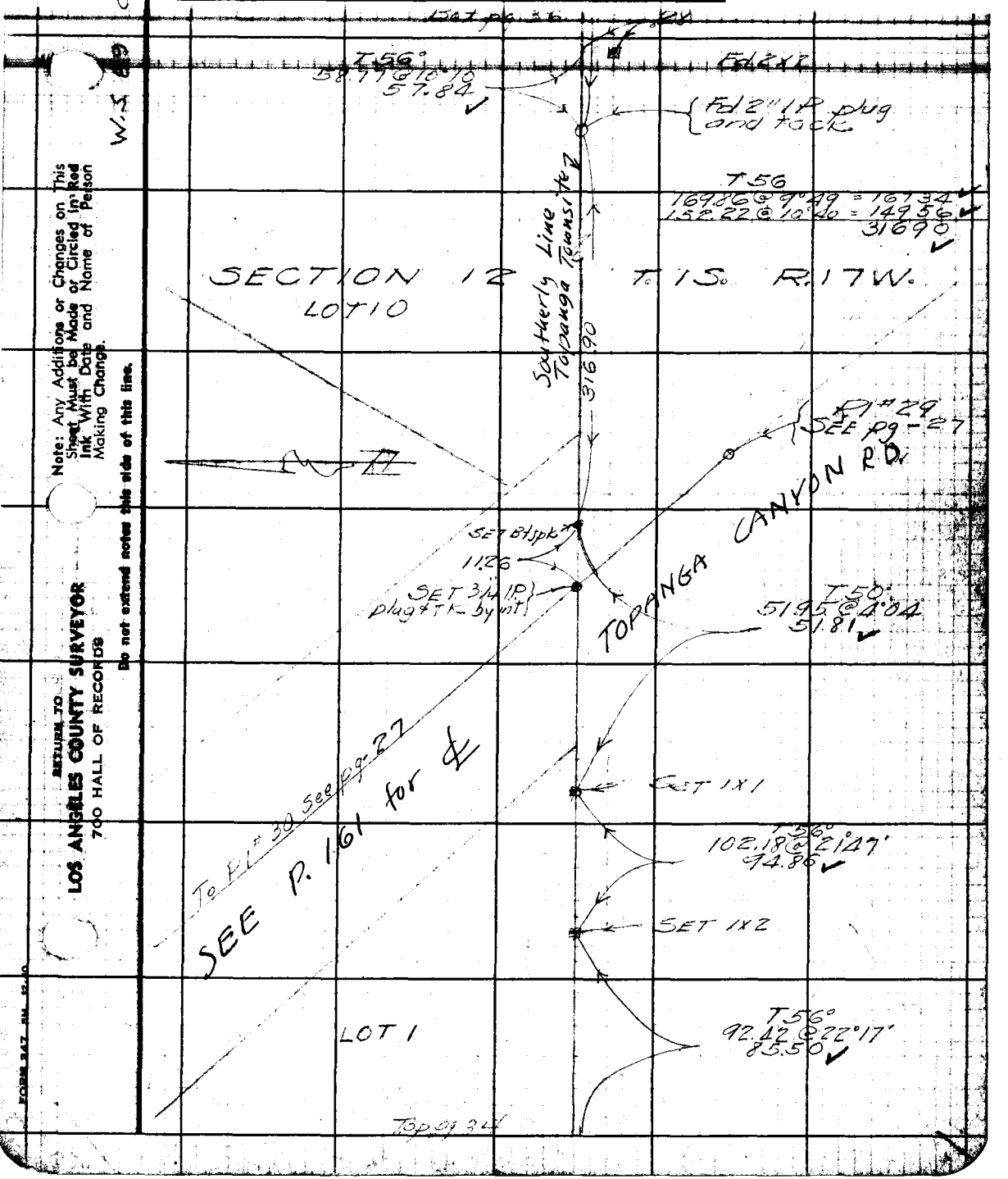

W.S. 89 C-2

Note: Any Additions or Changes on This Sheet Must be Made or Circled in Red Ink With Date and Name of Person Making Change.

Do not extend notes this side of this line.

RETURN TO
LOS ANGELES COUNTY SURVEYOR
700 HALL OF RECORDS

FORM 347 5M 12-40

F.B. 1117 Pg. 36

W.S. 89

C-2

RETURN TO
LOS ANGELES COUNTY SURVEYOR
700 HALL OF RECORDS

Do not extend notes this side of this line.

Note: Any Additions or Changes on This Sheet Must be Made or Circled in Red Ink With Date and Name of Person Making Change.

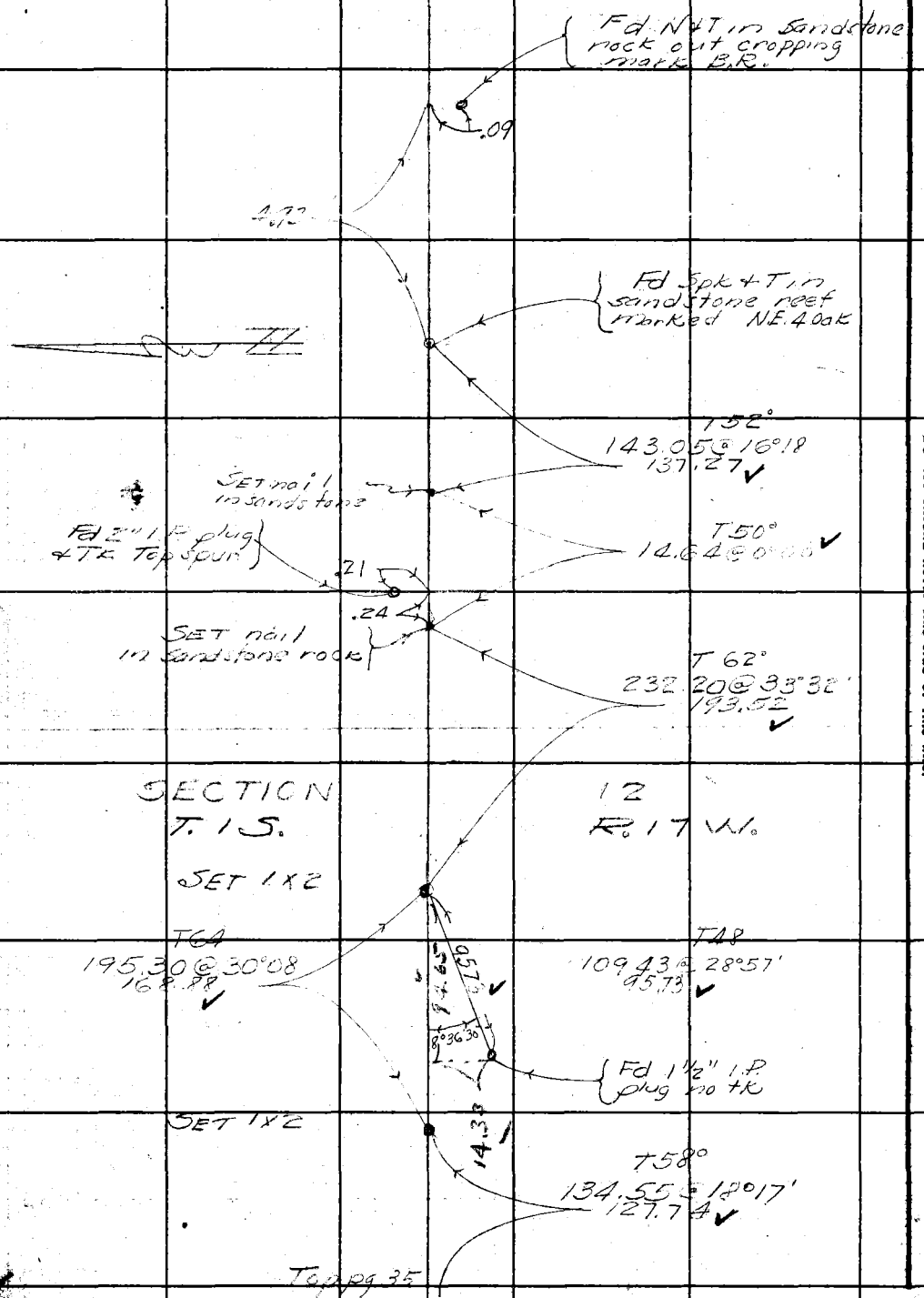

Notes Ck'd by A.A.R.	Survey of [illegible]	F.B. 1117	Pg. 37
Map No. B-1909-2	W. O. 8369 Tape No. 063 Std 84°F		
Office Work Raeser-Cox	Surveyed by [illegible]		
Checked A.A.R.	Notes [illegible] Date [illegible]		
Date Mar. 1947	Indexed A. C. Johnson		

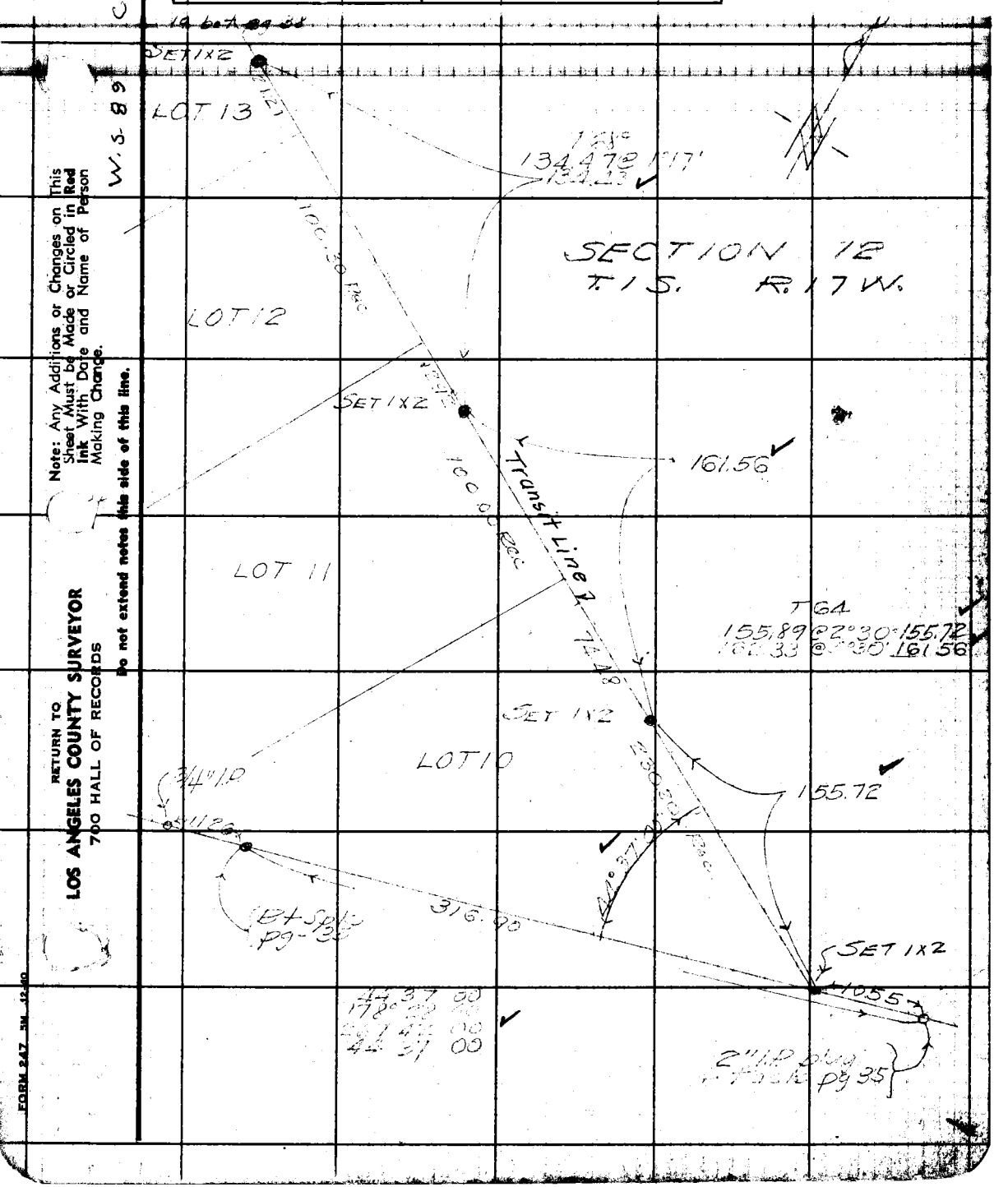

Note: Any Additions or Changes on This Sheet Must be Made or Circled in Red Ink With Date and Name of Person Making Change.

Do not extend notes this side of this line.

RETURN TO
LOS ANGELES COUNTY SURVEYOR
700 HALL OF RECORDS

FORM 247 5M 12-40

RETURN TO
LOS ANGELES COUNTY SURVEYOR
700 HALL OF RECORDS
Do not extend notes this side of this line.

Note: Any Additions or Changes on This Sheet Must be Made or Circled in Red Ink With Date and Name of Person Making Change.

W F.B. 1117 PG. 38



Notes Ck'd by A.A.R.	Survey of [illegible]
Map No. B-1909-2	W. O. 8369 Tape No. 63 Std 84°F
Office Work Reeser-Cox	Surveyed by Blanchard
Checked A.A.R.	Notes F.H.S. Date 1-12-44
Date Mar. 1947	Indexed A. C. Johnson

F.B. 1112 Pg. 39

C-2

W.S.-8

Note: Any Additions or Changes on This Sheet Must be Made or Circled in Red Ink With Date and Name of Person Making Change.

Do not extend notes this side of this line.

RETURN TO
LOS ANGELES COUNTY SURVEYOR
700 HALL OF RECORDS

LOT 19

SET 1X3

1) 141° 15' 00"
4) 205° 00' 00"
6) 127° 30' 00"
141° 15' 00"

SECTION 12. T. 1S. R. 17W.

T 74°
70.42 @ 0° 00
70.42

LOT 18

34.50 REC

141° 15' 00"

Fd 1½" IP plug & tk.

SET 1X2

28
8.62
5.53
6.43

Fd 6" iron casing & 1X2 na nail

24.45

SET 1X2

Transit Line

28 REC

LOT 17

Fd 3/4" IP & plug na nail

28
13° 50'

T 72°
140.97 @ 15° 35
135.78

41.92
100.20 REC
42.01

T 68°
47.98 @ 28° 53
42.01

SET 1X2

To Top pg 38

LOT 16

FORM 247 5M 12/40

RETURN TO
LOS ANGELES COUNTY SURVEYOR
700 HALL OF RECORDS

Note: Any Additions or Changes on This Sheet Must be Made or Circled in **Red Ink** With Date and Name of Person Making Change.

Do not extend notes this side of this line.

W.S. 89 B-2

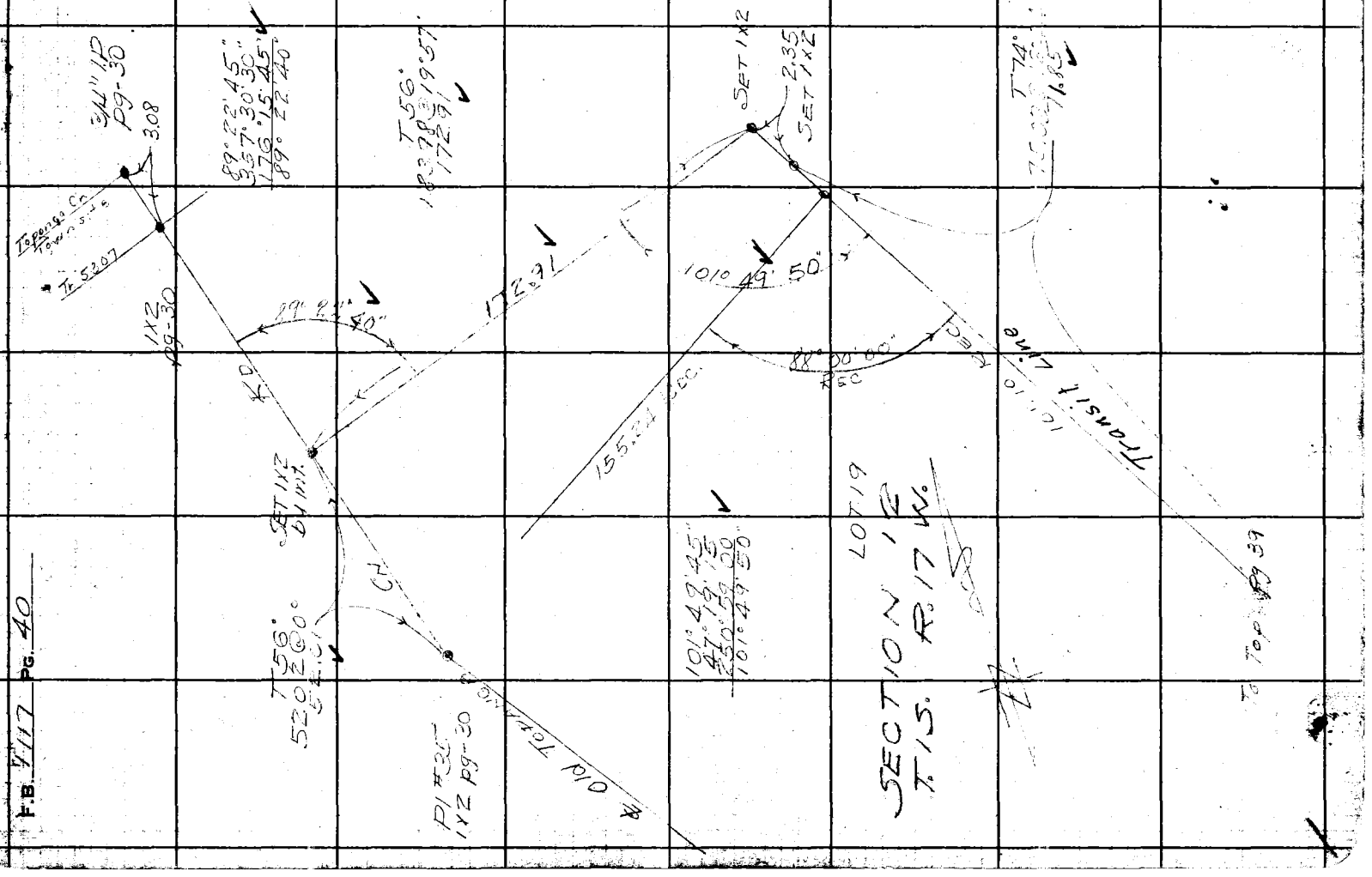

Notes Ck'd by A.A.R.	Survey of Old Topanga Cn Rd
Map No. B-1909-2	W. O. 8369 Tape No. 63 Std 84°F
Office Work Roeser-Cox	Surveyed by Blanchard
Checked AAR	Notes EHB + GHN Date 1-17-44
Date Mar. 1941	Indexed A. C. Johnson

F.B. 1117 Pg. 41

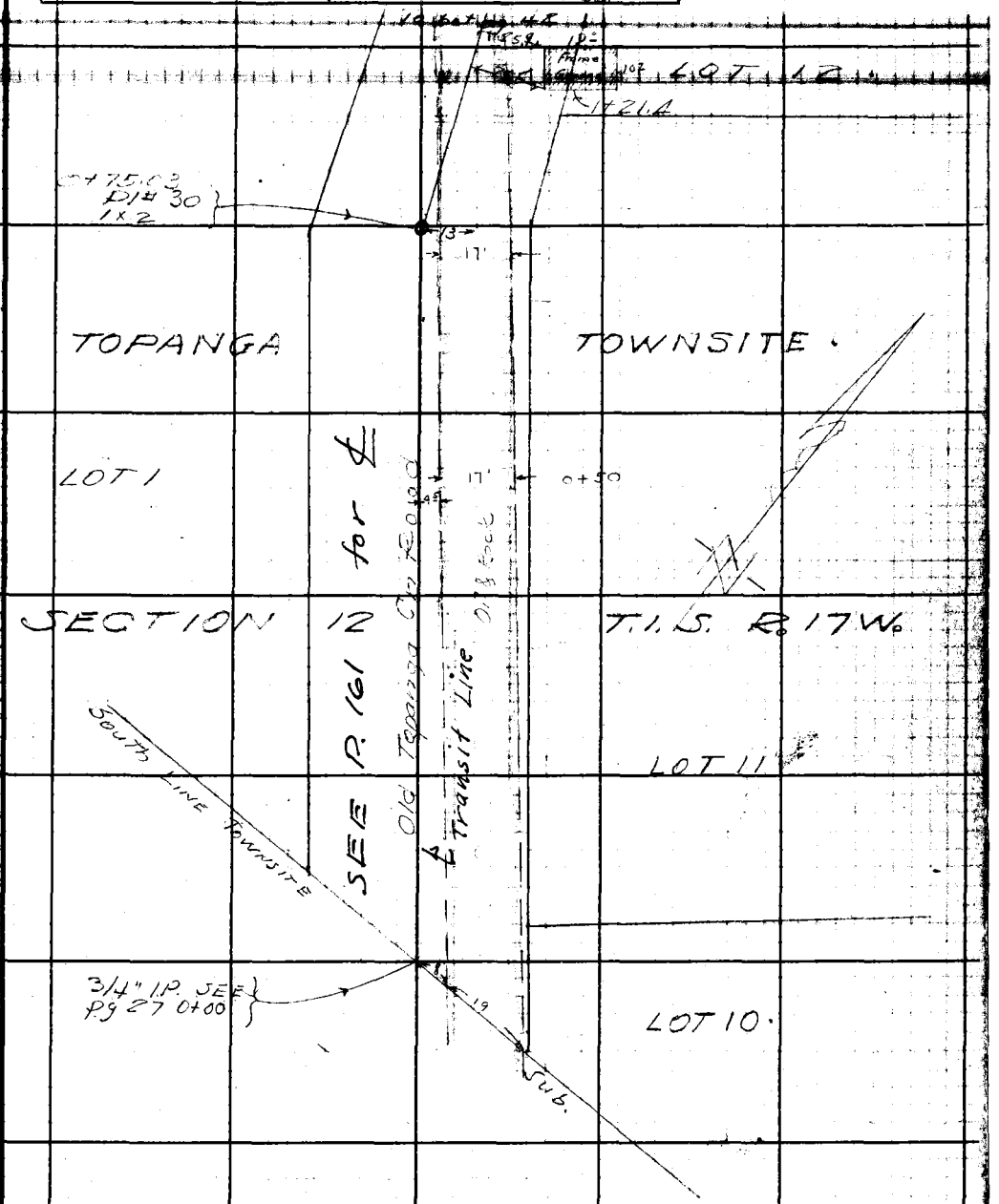

W.S. 89 C-2

Note: Any Additions or Changes on This Sheet Must be Made or Circled in Red Ink With Date and Name of Person Making Change.

Do not extend notes this side of this line.

RETURN TO
LOS ANGELES COUNTY SURVEYOR
700 HALL OF RECORDS

FORM 247 5M 12-10

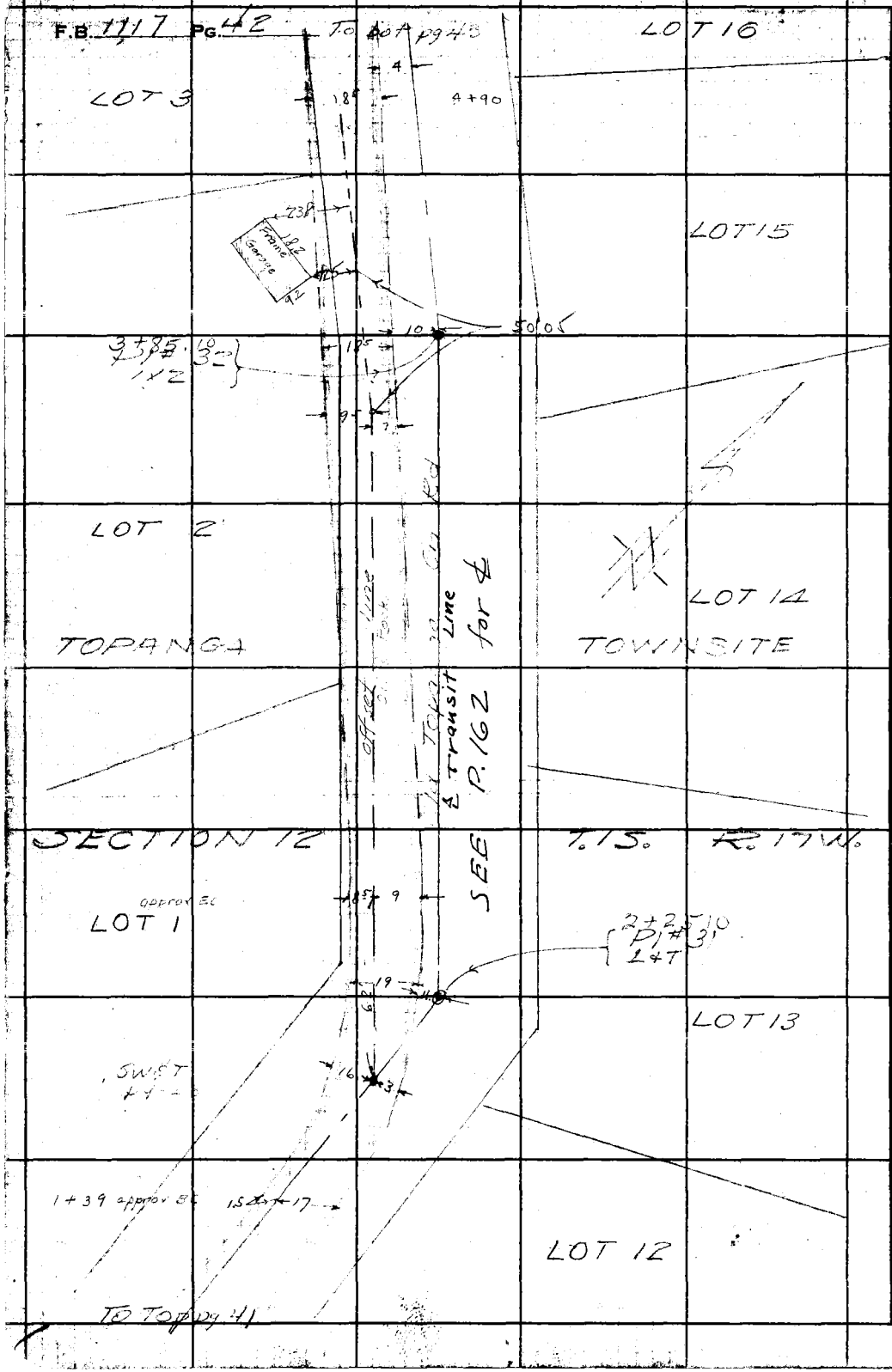

W.S. 89 C-2

RETURN TO
LOS ANGELES COUNTY SURVEYOR
700 HALL OF RECORDS

Do not extend notes this side of this line.

Note: Any Additions or Changes on This Sheet Must be Made or Circled in **Red Ink** With Date and Name of Person Making Change.

Notes Ck'd by A.A.R.	Survey of [illegible]
Map No. B-1909-2	W. O. 8369 Tape No. 63 Std 84°F
Office Work Roeser-Cox	Surveyed by [illegible]
Checked A AR	Notes FHU-GHN Date 1-17-44
Date Mar. 1947	Indexed [illegible] C. Johnson

F.B. 1117 Pg. 43

B-2

W.S. 89

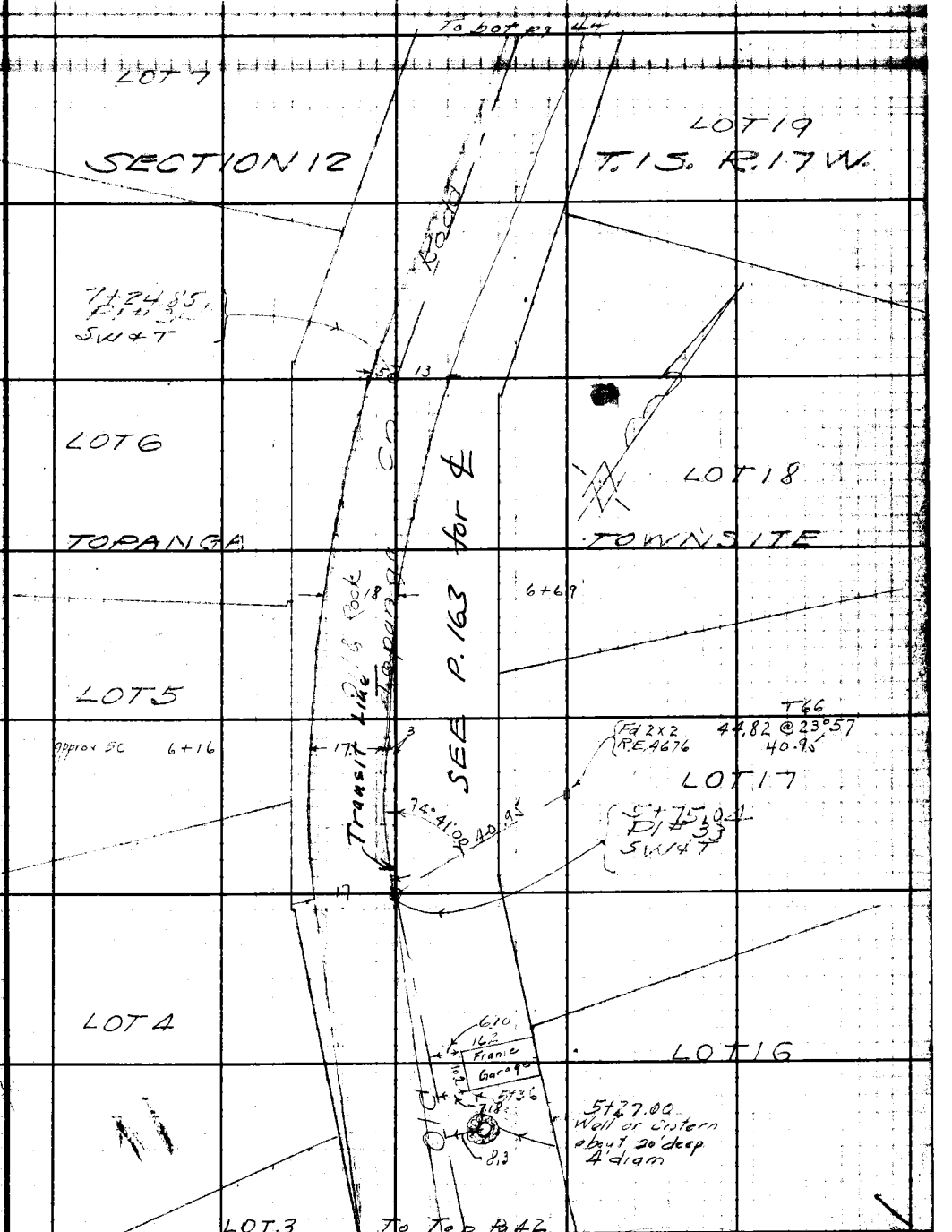

Note: Any Additions or Changes on This Sheet Must be Made or Circled in Red Ink With Date and Name of Person Making Change.

Do not extend notes this side of this line.

RETURN TO
LOS ANGELES COUNTY SURVEYOR
700 HALL OF RECORDS

FORM 247 5M 12-40

F.B. 1117 Pg. 44

W.S. 89

B-2

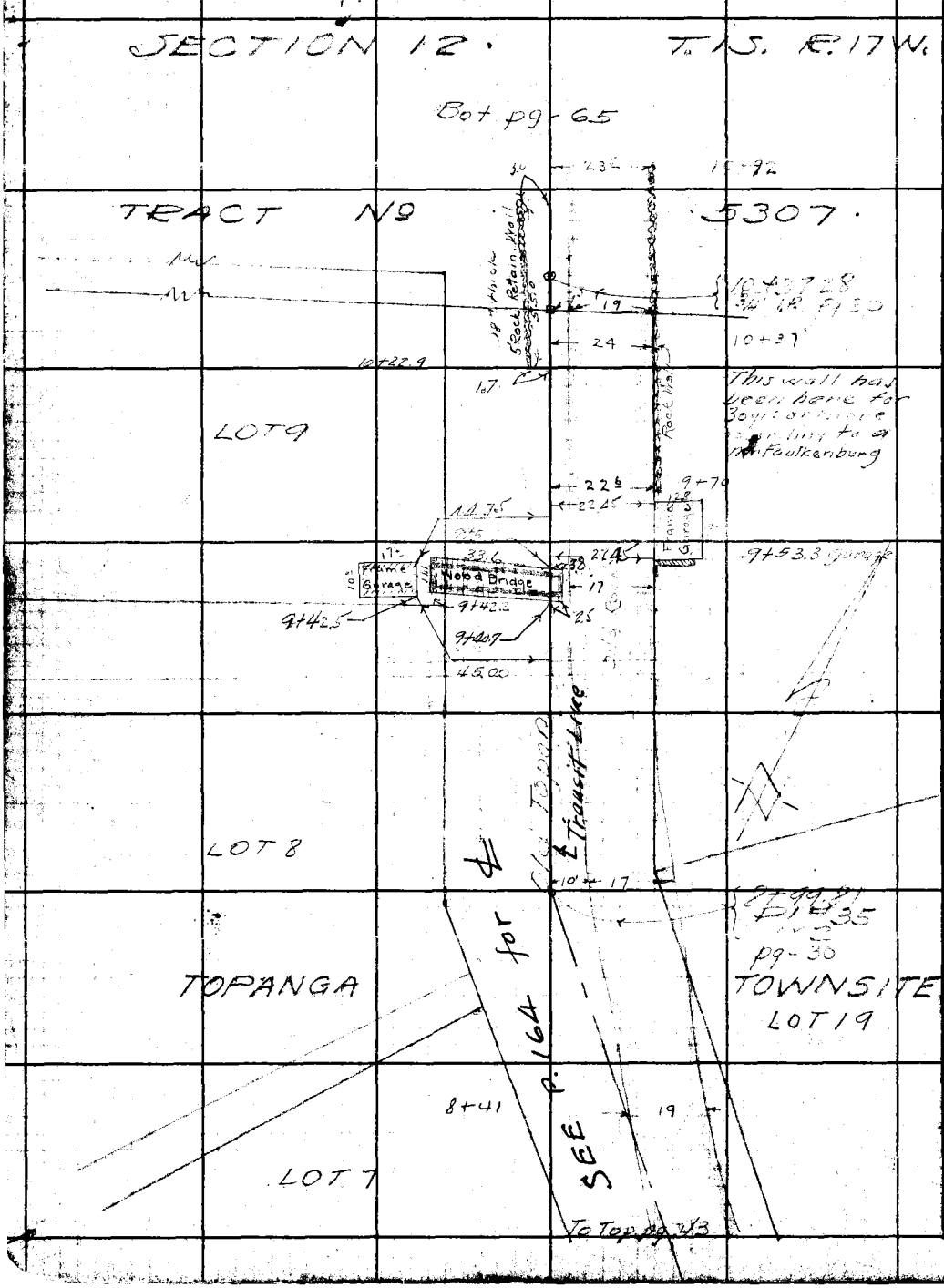

RETURN TO
LOS ANGELES COUNTY SURVEYOR
700 HALL OF RECORDS

Do not extend notes this side of this line.

Note: Any Additions or Changes on This Sheet Must be Made or Circled in Red Ink With Date and Name of Person Making Change.

Notes Ck'd by A.A.R.	Survey of [illegible]
Map No. B-1909-1	W. O. 8369 Tape No. 63 Std 84 °F
Office Work Raeser - Cox	Surveyed by Blanchard
Checked A.A.R.	Notes FHB Date 1-1-1944
Date Mar. 1947	Indexed A. C. Johnson

F.B. 1117 Pg. 45

C-3

W.S. 8



Note: Any Additions or Changes on This Sheet Must be Made or Circled in Red Ink With Date and Name of Person Making Change.

Do not extend notes this side of this line.

RETURN TO
LOS ANGELES COUNTY SURVEYOR
700 HALL OF RECORDS

FORM 647 3M 12-40

F.B. 1117 PG. 46

RETURN TO
LOS ANGELES COUNTY SURVEYOR
700 HALL OF RECORDS
Do not extend notes this side of this line.
Note: Any Additions or Changes on This Sheet Must be Made or Circled in Red Ink With Date and Name of Person Making Change.

Notes Ck'd by A.A.R.	Survey of Old Topanga Rd	F.B. 1117	Pg. 47
Map No. B-7909-2	W. O. 8369 Tape No. 63 Std. 84°F		
Office Work Roeser-Cox	Surveyed by Blanshard		
Checked A.A.R.	Notes F.H.B. Date 1-19-44		
Date Mar. 1947	Indexed A. C. Johnson		

W.S. 89 B-2

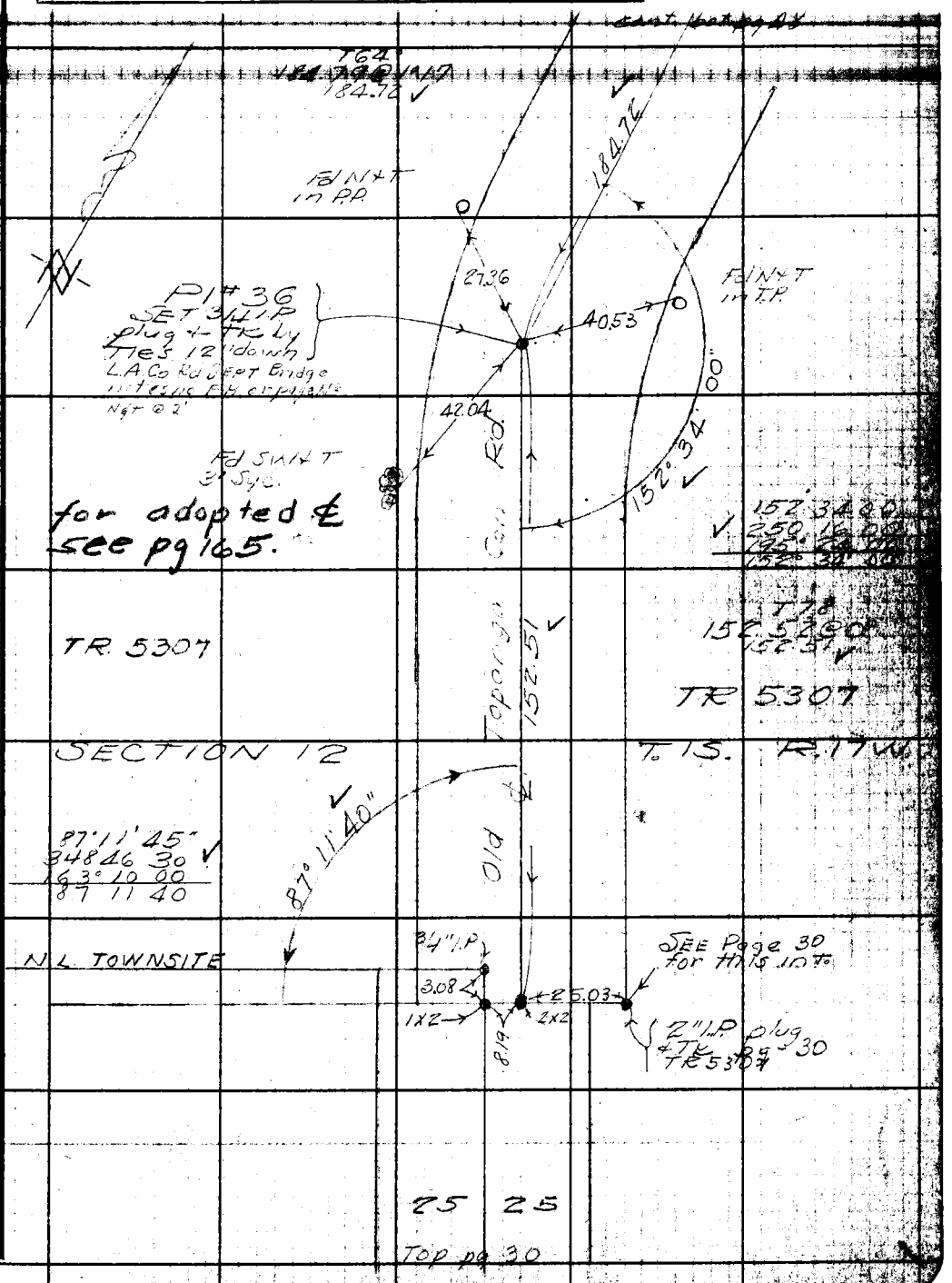

Note: Any Additions or Changes on This Sheet Must be Made or Circled in Red Ink With Date and Name of Person Making Change.

Do not extend notes this side of this line.

RETURN TO
LOS ANGELES COUNTY SURVEYOR
700 HALL OF RECORDS

FORM P47 5M 12-40



W.S. 89 B-2

RETURN TO
LOS ANGELES COUNTY SURVEYOR
700 HALL OF RECORDS

Do not extend notes this side of this line.

Note: Any Additions or Changes on This Sheet Must be Made or Circled in Red Ink With Date and Name of Person Making Change.

Notes Ck'd by A.A.R.	Survey of [illegible]
Map No. B-1909-2	W. O. [illegible] Tape No. 69 Std. 84 °F
Office Work Roeser - Cox	Surveyed by Blanchard
Checked A.A.R.	Notes FHB Date 1-20-44
Date Mar. 1947	Indexed [illegible] C. Johnson

F.B. 1117 Pg. 49

B-2

W.S. 88

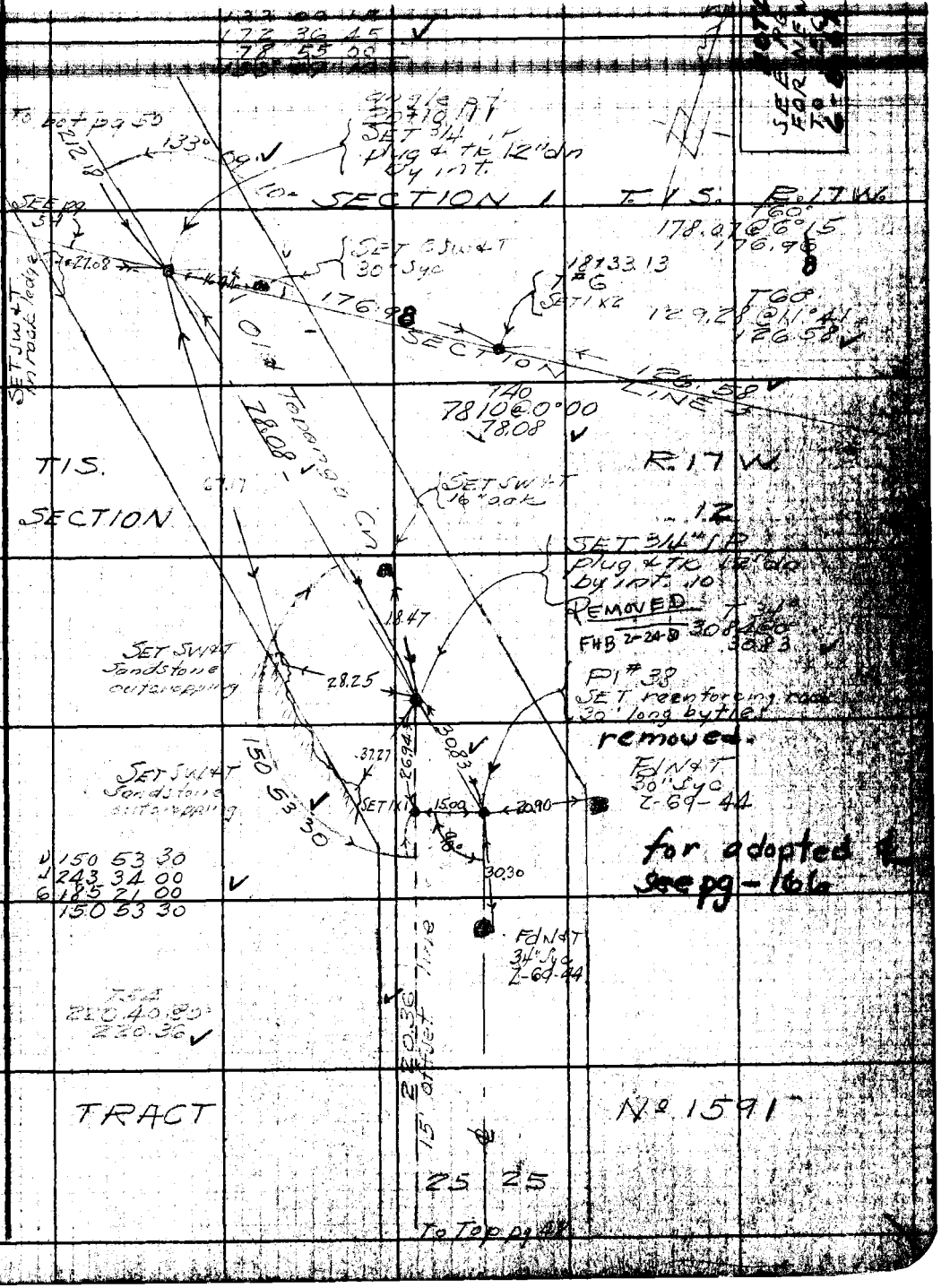

Note: Any Additions or Changes on This Sheet Must be Made or Circled in Red Ink With Date and Name of Person Making Change.

Do not extend notes this side of this line.

RETURN TO
LOS ANGELES COUNTY SURVEYOR
700 HALL OF RECORDS

RETURN TO
LOS ANGELES COUNTY SURVEYOR
700 HALL OF RECORDS
Do not extend notes this side of this line.
Note: Any Additions or Changes on This Sheet Must be Made or Circled in Red Ink With Date and Name of Person Making Change.

F.B. 1117 PG. 50

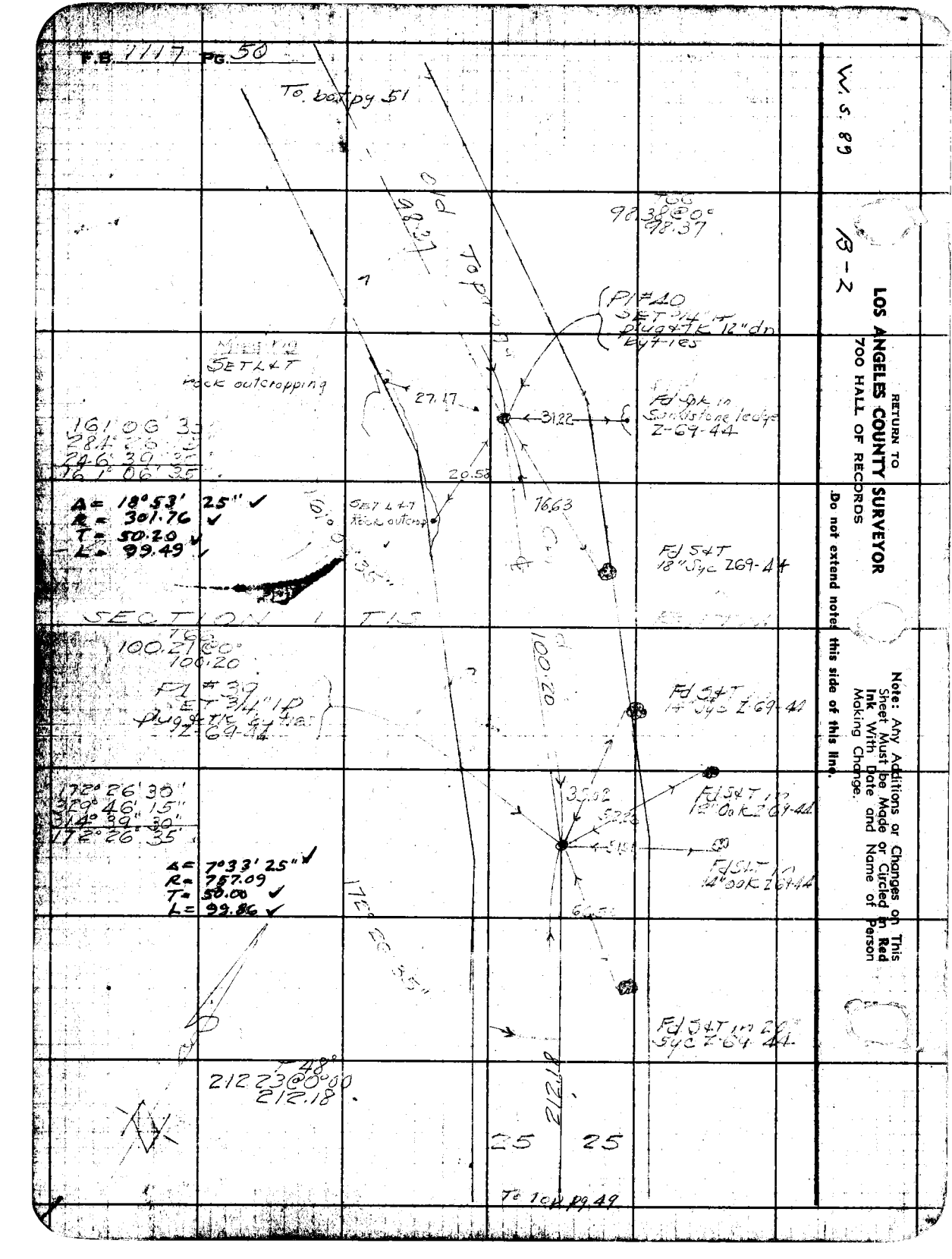

Notes Ck'd by AAR	Survey of [illegible]
Map No. B-1909-2	W. O. 369 Tape No. 63 Std. 87 °F
Office Work Roeser-Cox	Surveyed by Blanchard
Checked A.A.R.	Notes [illegible] Date [illegible]
Date Mar. 1947	Indexed A. C. Johnson

F.B. 1117 Pg. 51

Bot pg 52

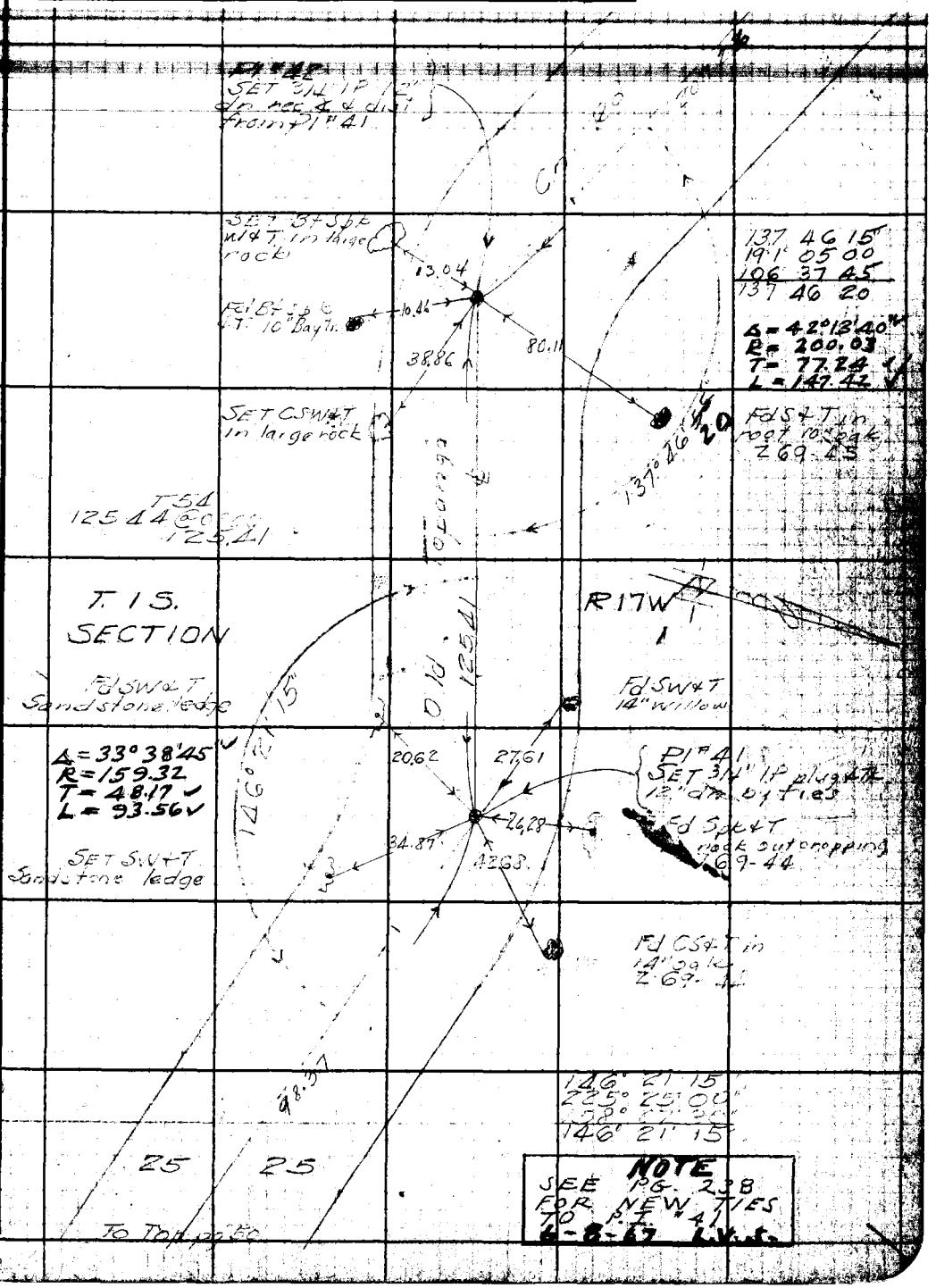

NOTE
SEE PG. 238 FOR NEW TIES TO P.I. #41
6-8-67 L.V.S.

Note: Any Additions or Changes on This Sheet Must be Made or Circled in Red Ink With Date and Name of Person Making Change.

Do not extend notes this side of this line.

RETURN TO
LOS ANGELES COUNTY SURVEYOR
700 HALL OF RECORDS

FORM 247 5M 12-40

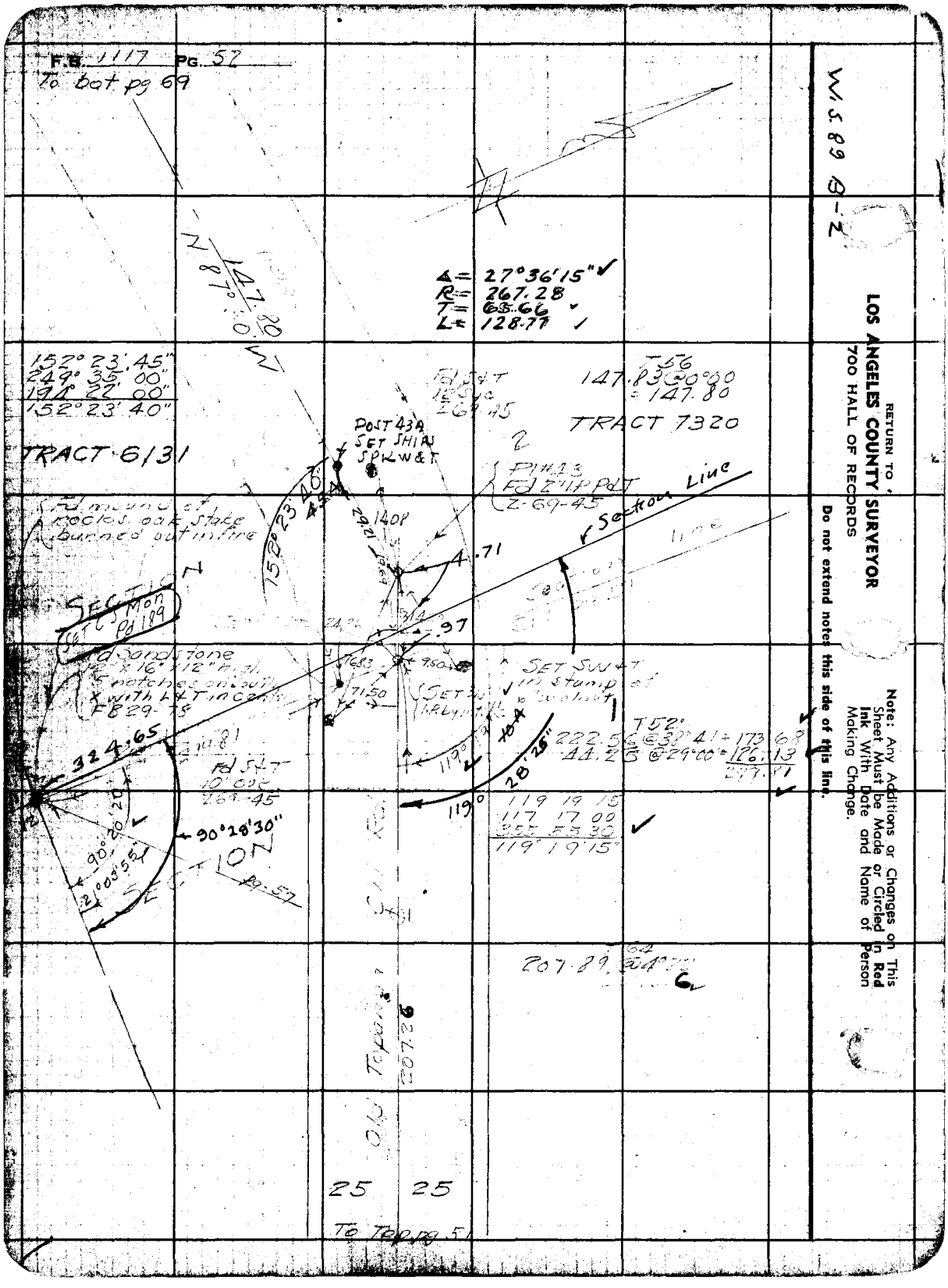
F.B. 1117 PG. 52
To bat pg 69
W.S. 89 B-2
Δ = 27°36'15"
R = 267.28
T = 65.66
L = 128.77
147.80
N 87°30' W
152° 23' 45"
249° 35' 00"
194° 22' 00"
152° 23' 40"
TRACT 6131
T56
147.83 @ 0°00
= 147.80
TRACT 7320
POST 43A
SET SHIN
SPK W&T
P1 #43
Fd 2" I.P. P&T
Z-69-45
Section Line
Fd mound of rocks oak stake burned out in fire
152° 23' 40"
4.71
.97
SECTION
SET CS Mon
Pd 189
Fd Sandstone
16" x 12" high
5 notches on south
x with L&T in center
FB 29-75
SET SW&T
in stump of
SET
T52°
222.56 @ 38°41 = 173.68
44.25 @ 29°00 = 126.13
297.81
324.65
Fd S&T
10' oak
269-45
119°
28'25"
119 19 15
117 17 00
355 55 30
119° 19' 15"
90°28'30"
90°20'20"
21°03'55"
SECTION
pg 57
207.89
Old Topanga
207.26
25 25
To Top pg 51
RETURN TO
LOS ANGELES COUNTY SURVEYOR
700 HALL OF RECORDS
Do not extend notes this side of this line.
Note: Any Additions or Changes on This Sheet Must be Made or Circled in Red Ink With Date and Name of Person Making Change.

Notes Ck'd by A.A.R.	Survey of [illegible]	F.B. [illegible] PG. 53
Map No. B-1909-2	W. O. 8369 Tape No. [illegible] Std. [illegible] °F	
Office Work Roeser-Cox	Surveyed by [illegible]	
Checked A.A.R.	Notes [illegible] Date 1-27-44	
Date Mar. 1947	Indexed A. C. Johnson	

B-2

W.S.8

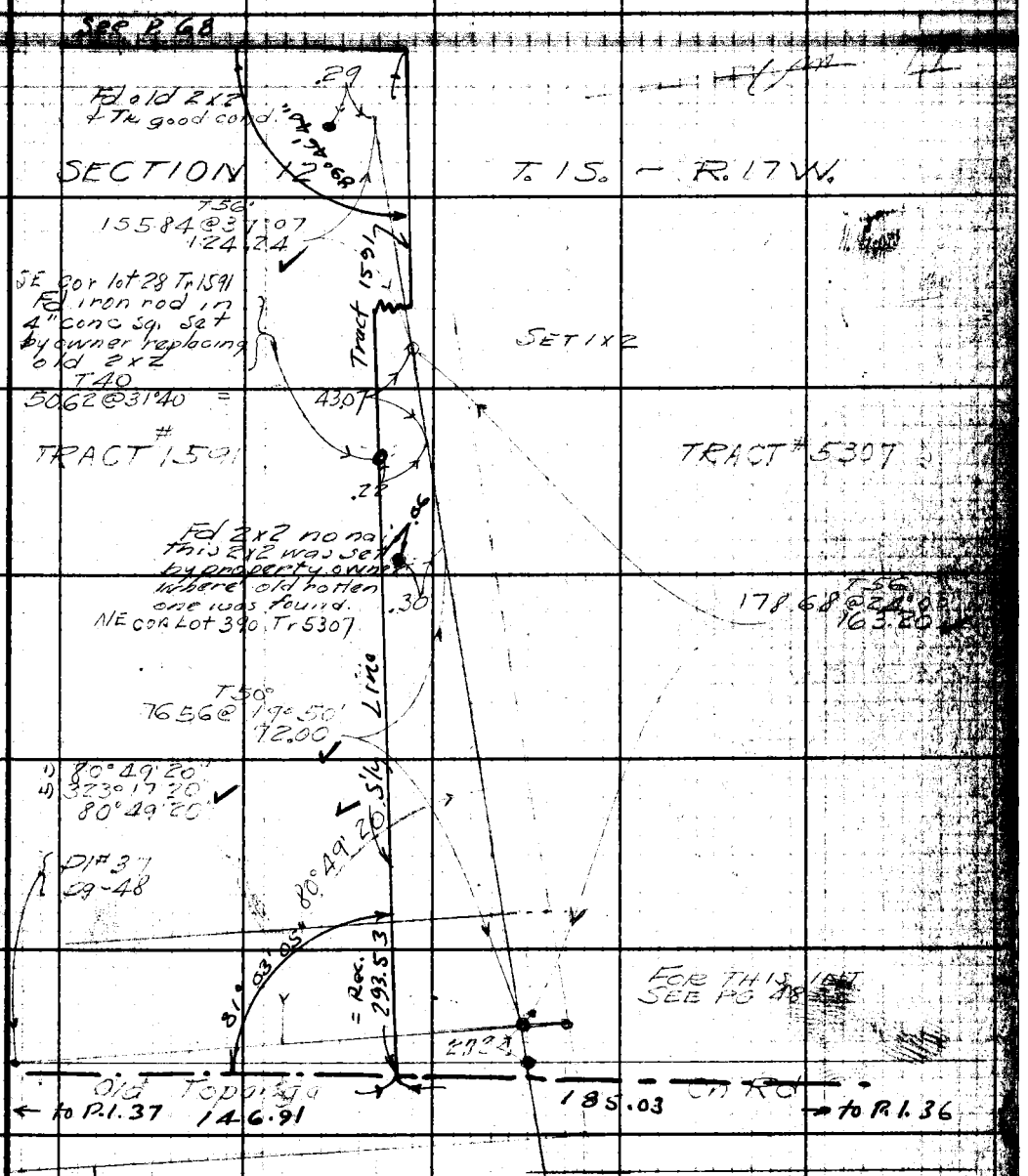

SEE P. 165 FOR ADOPTED ℄

Note: Any Additions or Changes on This Sheet Must be Made or Circled in Red Ink With Date and Name of Person Making Change.

Do not extend notes this side of this line.

RETURN TO
LOS ANGELES COUNTY SURVEYOR
700 HALL OF RECORDS

FORM 247 3M 12-40

F.B. 1117 Pg. 54

W.S. 89 B-Z

RETURN TO
LOS ANGELES COUNTY SURVEYOR
700 HALL OF RECORDS

Do not extend notes this side of this line.

Note: Any Additions or Changes on This Sheet Must be Made or Circled **in Red** Ink With Date and Name of Person Making Change.

Notes Ck'd by J.A.R.	Survey of Old Topanga Canal	F.B. 417	Pg. 55
Map No. B-1909-2	W. O. 8369 Tape No. 63	Std. 84 °F	
Office Work Roeser-Cox	Surveyed by Blanchard		
Checked A.A.R.	Notes FHB	Date 1-25-44	
Date Mar. 1947	Indexed C. Johnson		

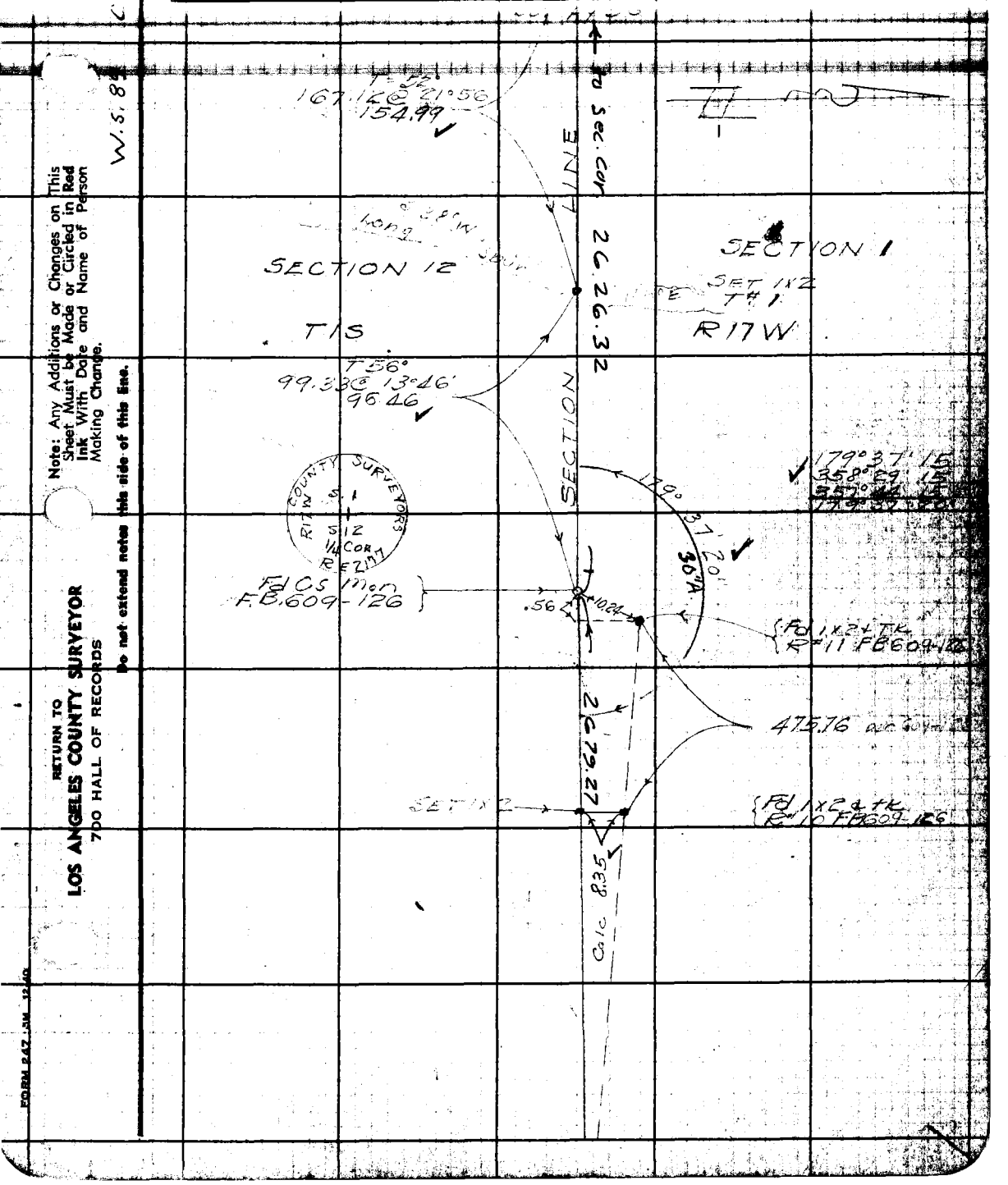

Note: Any Additions or Changes on This Sheet Must be Made or Circled in Red Ink With Date and Name of Person Making Change.

Do not extend notes this side of this line.

RETURN TO
LOS ANGELES COUNTY SURVEYOR
700 HALL OF RECORDS

FORM 247 3M 12-40

F.B. 1177 PG. 56

Right side Pg. 49

17+06.55
T-5
SET 1x2

T54
1277.08 @ 39°29
199.91 ✓

T60°
29.69 @ 24°16 = 27.07

Fd 3" I.P. Plug
4.1' E. NW cor
Lot 256 Tr. 5307

.38

SET 1x2
T-4 15+05.64

Edge of rock
Cliff

209.30 ✓

13+02.91
Fd Sandstone rock
8x12x10" high in
mound, marked W
on S. face Cross
on Top

.54
.57

SET 1x2
T-3 12+97.34

T60°
242.46 @ 11°27'
= 237.60 ✓

Top slope

SET 1x2

27.49 @ 0° = 27.49 ✓

ch pt

T60°
177.80 @ 16°55' = 71.40 ✓
61.04 @ 0° = 61.03 ✓
66.76 @ 36°28' = 53.68 ✓
216.11 ✓

SECTION 1
R.17 W.

SECTION 12
T.1 S.

ch. pt.

T56°
260.03 @ 24°46'
236.08 ✓

± 15'

7±2' deep cañon

Ch pt

T56
278.15 @ 14°46
268.91 ✓

Ch. pt

X

Top Pg. 55

RETURN TO
LOS ANGELES COUNTY SURVEYOR
700 HALL OF RECORDS

Do not extend notes this side of this line.

Note: Any Additions or Changes on This Sheet Must be Made or Circled in Red Ink With Date and Name of Person Making Change.

Notes Ck'd by A.A.R.	Survey of [illegible]
Map No. B-1909-2	W. O. 8369 Tape No. 63 Std. [illegible]
Office Work Roeser - Cox	Surveyed by Blanchard
Checked A.A.R.	Notes F.M.B. Date [illegible]
Date Mar. 1947	Indexed A. C. Johnson

F.B. [illegible] PG. [illegible]

To bot pg 58

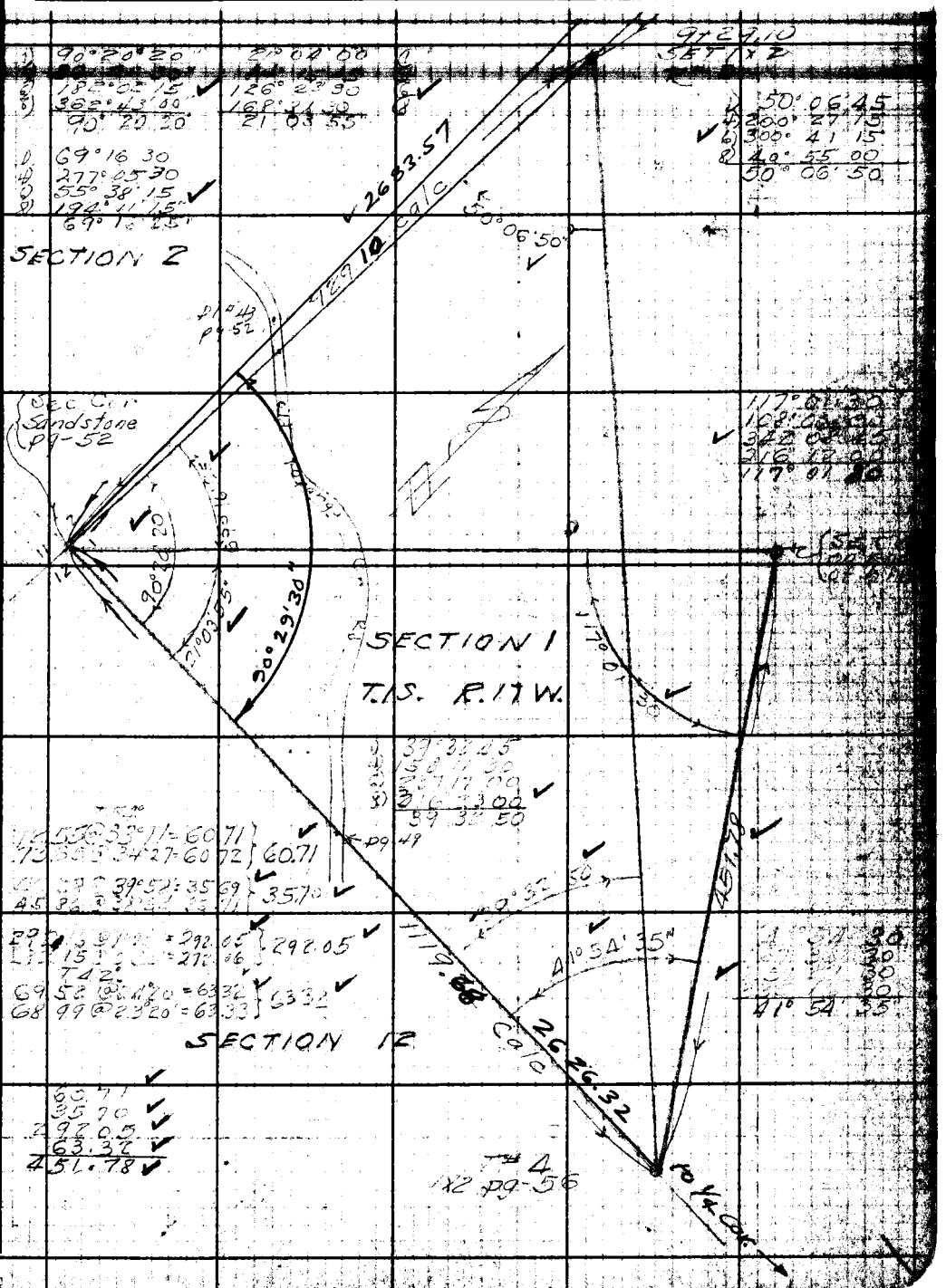

Note: Any Additions or Changes on This Sheet Must be Made or Circled in Red Ink With Date and Name of Person Making Change.

RETURN TO
LOS ANGELES COUNTY SURVEYOR
700 HALL OF RECORDS

Do not extend notes this side of this line.

FORM 247 5M 12-40

F.B. 1117 Pg. 58

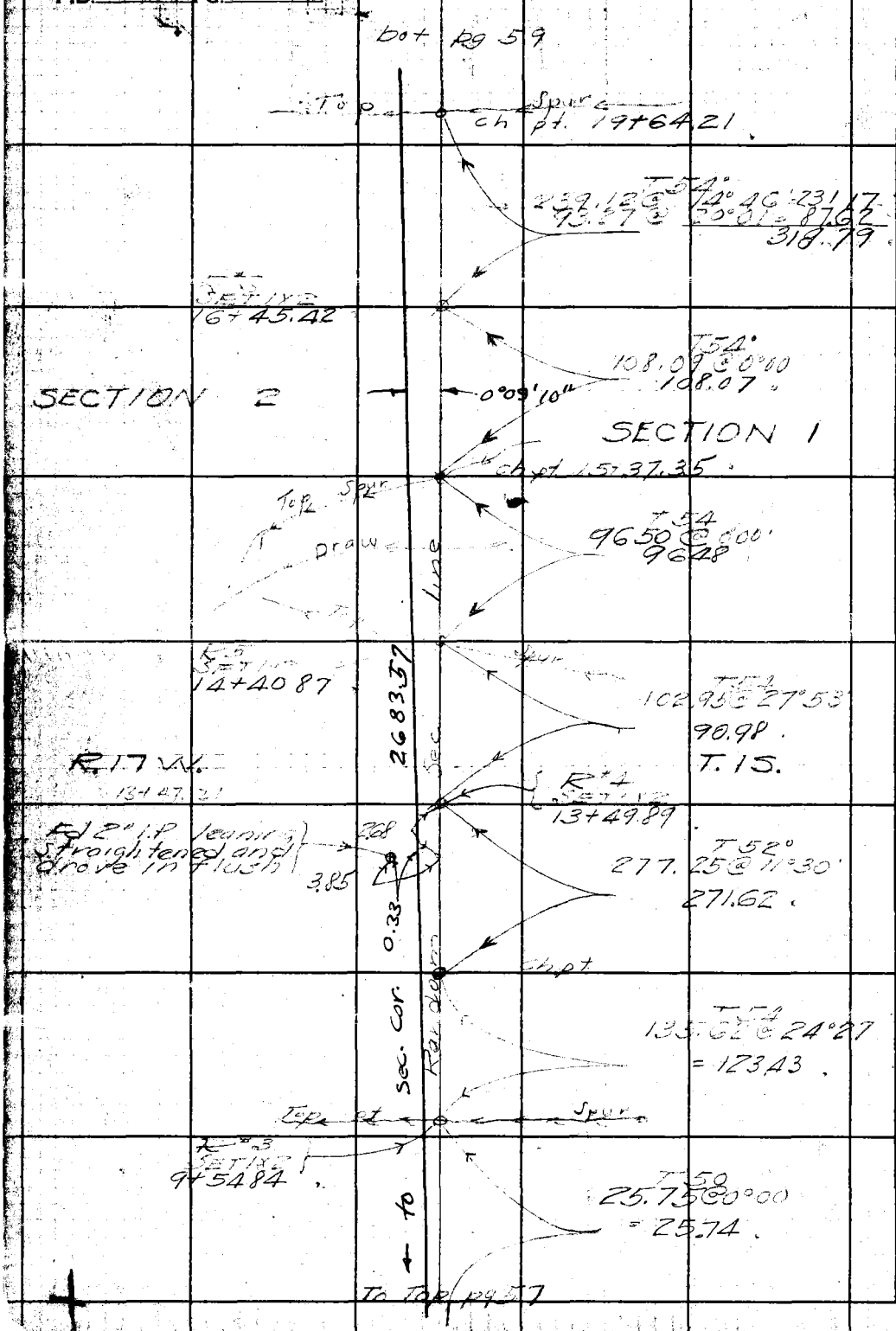

RETURN TO
LOS ANGELES COUNTY SURVEYOR
700 HALL OF RECORDS

Do not extend notes this side of this line.

Note: Any Additions or Changes on This Sheet Must be Made or Circled in Red Ink With Date and Name of Person Making Change.

Notes Ck'd by	FAR	Survey of	
Map No.	S-1902-2-3	W. O.	8330 Tape No. 26 Std. 84 °F
Office Work	Bresee-Cox	Surveyed by	Blanchard
Checked	FAR	Notes	FHB Date 2-28-41
Date	Mar. 1941	Indexed	A. C. Johnson

F.B. 1112 Pg. 69

A-2

W.S. 89

Note: Any Additions or Changes on This Sheet Must be Made or Circled in Red Ink With Date and Name of Person Making Change.

Do not extend notes this side of this line.

RETURN TO LOS ANGELES COUNTY SURVEYOR 700 HALL OF RECORDS

SET 1x2 54+68.67

Traveled

R10 SET 1x2 53+70.60

El 3.1 "IP" Flush

8.00

4.26

SET 2" I.P. Plug & Tag G.H.N. 8-8-47 Top Spot 5" up

SET 2" I.P. plug & Tag 5" up G.H.N. 8-8-47 85.38 @ 24°19 T.P.C. 77.61

This Mon. has been Coursed by Road Con. Referenced out by G.H.N. 8-8-47

SECTION 2

El 1¼ Cor 14" dia. Bearing Tree

B 110.67

SEE pg. 61

SEE pg. 64

SURVEYORS COUNTY T 1S R 17W 1/4 Sec Cor MONUMENT

7.02

3°20'15"

120.42 Calc.

179°36'40" Calc.

T48° 37.48 @ 0°00 37.47

T48 87.59 @ 9°10 = 86.45 266.94 @ 5°35 = 265.61 1053.1 @ 6°43 = 104.60 456.66

R19 SET 1x2 29+13.94

0°14'10"

SECTION 1

T50° 77.45 @ 27°13 G.P. 85

T54 276.95 @ 18°15

281.95 6885 3.5080

R.17W.

T56° 121.61 @ 7°14 120.62

T.1S.

R8 SET 1x2 25+63.14

2°50'02"

120.41

2683.57

49.62

T58 47.51 @ 9°19 = 46.87

SET 2" I.P. Plug & Tag 8-8-47 G.H.N. Near Live Oak 49.84 @ 5°26 T.P.C. 49.62

SET ¾" I.P. plug & Tag 8-8-47 G.H.N.

R7 SET 1x2 25+16.27

92.41 @ 6°46 T.P.C.

0°09'10"

SET 2" I.P. plug & Tag 8-8-47 G.H.N.

Top

T56° 66.05 @ 4°17' = 65.87 253.05 @ 9°25' = 249.61 237.22 @ 4°05' = 236.58 552.06

POB 58

W.S. 89 B-1

RETURN TO
LOS ANGELES COUNTY SURVEYOR
700 HALL OF RECORDS

Note: Any Additions or Changes on This Sheet Must be Made or Circled in **Red Ink** With Date and Name of Person Making Change.

Do not extend notes this side of this line.

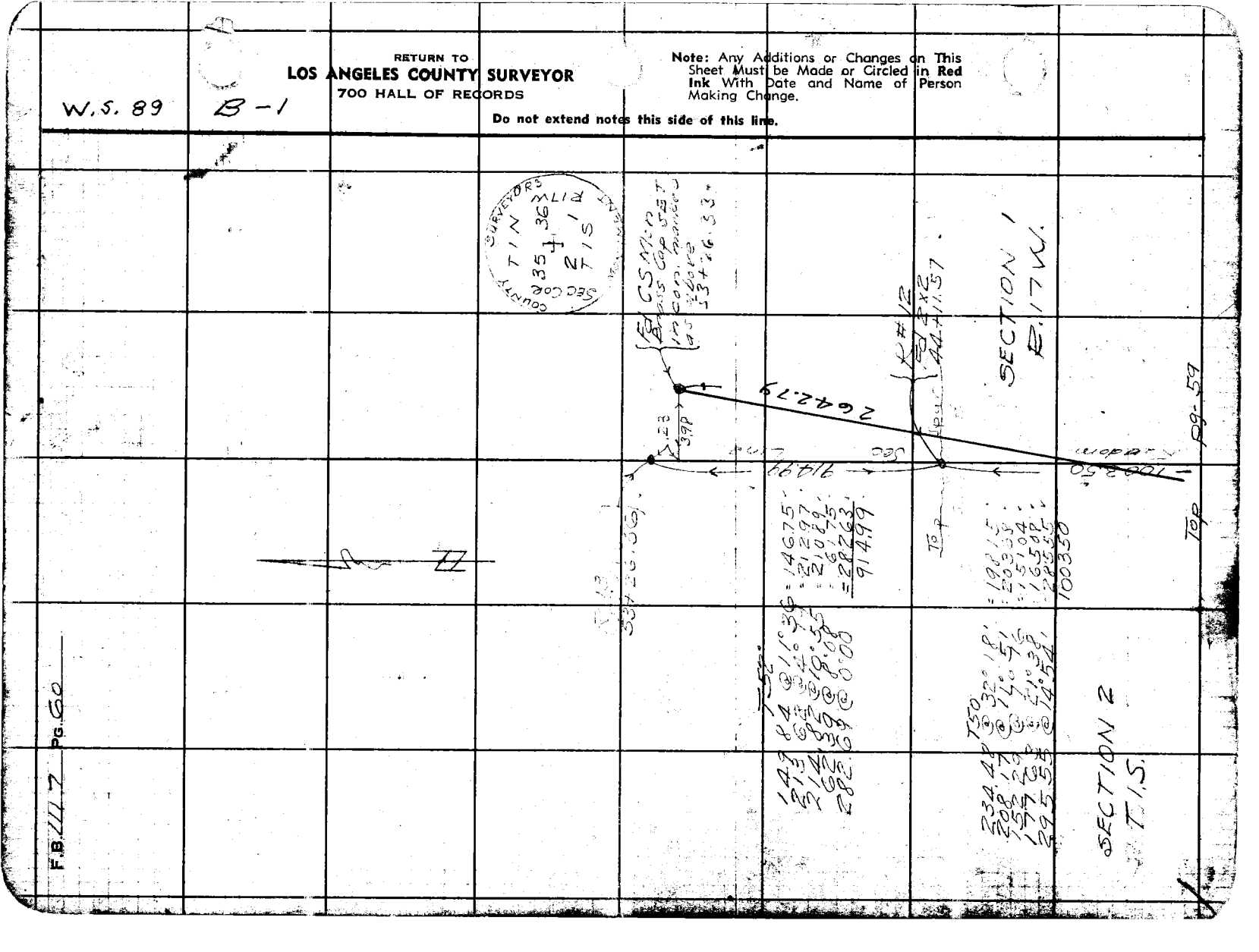

Notes Ck'd by A.A.R	Survey of
Map No. B-1909-3	W. O. 8369 Tape No. 26 Std 84°F
Office Work Roeser - Cox	Surveyed by Blanchard
Checked A.A.R	Notes FHB Date 3-2-44
Date Mar. 1947	Indexed A. C. Johnson

F.B. 1117 Pg. 61

W.S. 89 B-2

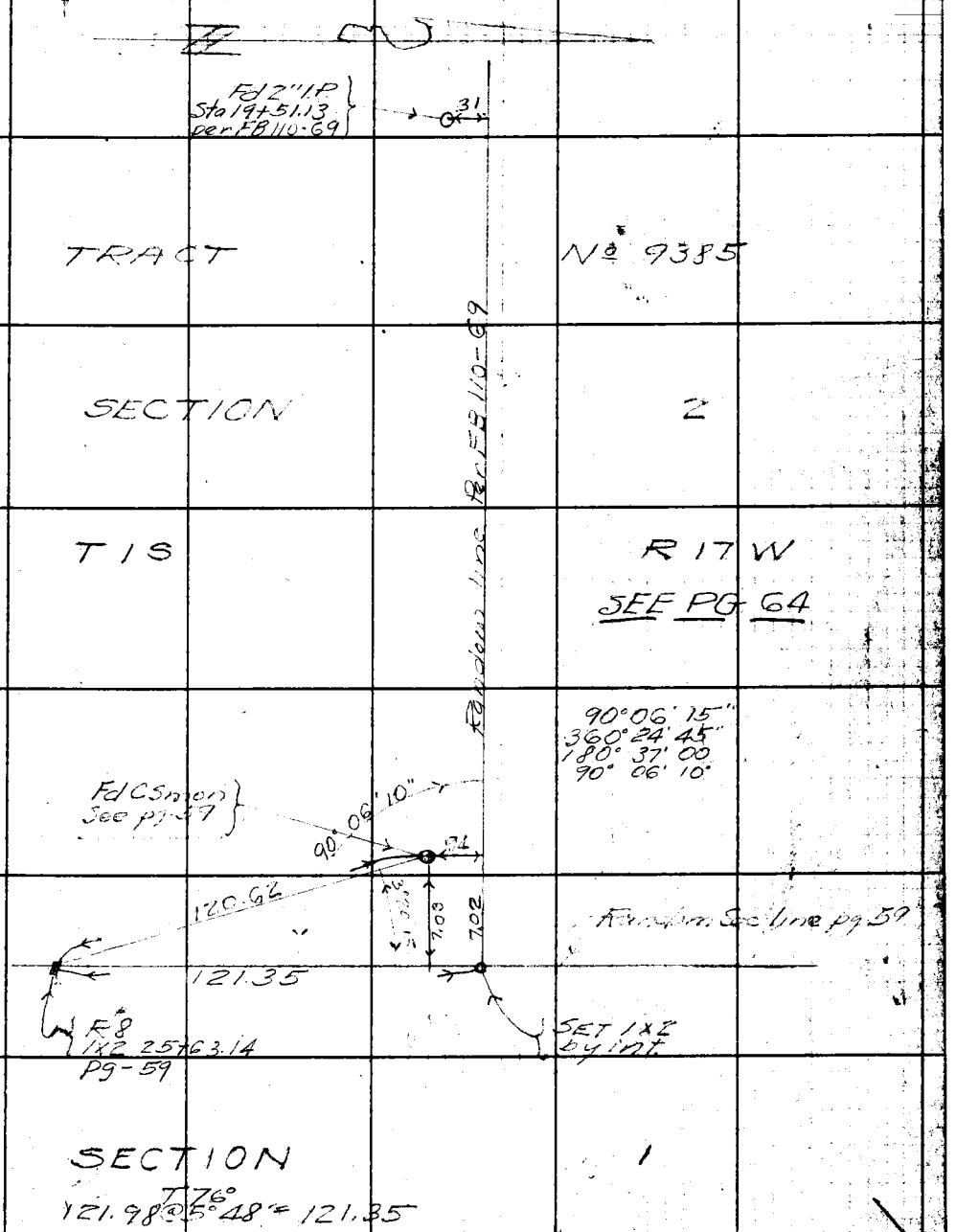

Note: Any Additions or Changes on This Sheet Must be Made or Circled in Red Ink With Date and Name of Person Making Change.

Do not extend notes this side of this line.

RETURN TO
LOS ANGELES COUNTY SURVEYOR
700 HALL OF RECORDS

FORM 247 5M 12-40

F.B. 1117 PG. 62

W.S. 89 8-1

Fd CS mon marked as shown FB 3103-2 FB 3119-1

SURVEYORS 1" IRON PIPE MONUMENT T1N M11W 35 36 2 1 Sec Cor T1S COUNTY

1.73

26+42.79 to 1/4 Cor.

SET 1x2 by 12" 26+17.36

39.8

1.96

Random line FD-60

E-13 Fd 1x2 D9-60

T=76° 81.15 @ 19°40' = 81.12

7396 @ 8°02' = 7223 / 13435

90°08'00" 360°32'00" 180°48'00" 90°08'00"

07°50" A 90°08'00" 89°51'25" Calc.

T 76° 31.03 @ 0°00' = 31.03 300.79 @ 5°19' = 299.48 330.51

SET 1x2 24+68.01 A

67.25 @ 21°57' = 62.38 72.89 @ 27°04' = 69.36

SET 1x2 21+33.50

26.22.32

T 74° 217.52 @ 15°30' = 286.68 150.94 @ 13°30' = 199.27 75.85 @ 8°11' = 94.50 [illegible] 12.71

234.79 @ 10°36' = 220.65 145.77 @ 20°21' = 136.66 1233.27

SET 1x2 9+00.23

T 74° 66.57 @ 10°32' = 654.4

SECTION 35 R.17W. T.1N.

SET 1x2 8+34.79

T 70° 273.41 @ 2°58' = 273.02

SECTION 2 T.1S. R.17W

5+61.77 Fd nail in rock ledge

89° 39' 40" Calc. 45" A

Ag 35.30 See p. 138

89° 35' 30" 358° 22' 00" 177° 33' 00" 89° 35' 30"

T 66 73.42 @ 23°08' = 67.51 [illegible] @ 17°30' = 285.75 [illegible] @ 5°15' = 128.42 33.51 @ 16°26' = 80.09 561.77

Fd 1x2

368.51 FB 110-59

See p. 138

Fd 1x2 11+07.66 FB 110-59

SURVEYORS 1" IRON PIPE MONUMENT T1N R17W 35 2 + 1 Sec Cor

Fd CS mon FB 110-56 marked as shown FB 3103-1 FB 3119-1

R.P. 118

RETURN TO LOS ANGELES COUNTY SURVEYOR 700 HALL OF RECORDS

Do not extend notes this side of this line.

Note: Any Additions or Changes on This Sheet Must be Made or Circled in Red Ink With Date and Name of Person Making Change.

Notes Ck'd by A.A.R.	Survey of Old Topanga Ch. Rd.
Map No. B-1909-3	W. O. 8369 Tape No. 65 Std 84 °F
Office Work Roeser-cox	Surveyed by Blanchard
Checked A.A.R.	Notes FHB Date 2-18-44
Date Mar. 1947	Indexed C. Johnson

F.B. 1117 Pg. 63

B-1

W.S. 89



Note: Any Additions or Changes on This Sheet Must be Made or Circled in Red Ink With Date and Name of Person Making Change.

Do not extend notes this side of this line.

RETURN TO
LOS ANGELES COUNTY SURVEYOR
700 HALL OF RECORDS

FORM 247 3M 12-40

F.B. 1117 Pg. 64

W.S. 89

B-2

RETURN TO
LOS ANGELES COUNTY SURVEYOR
700 HALL OF RECORDS

Do not extend notes this side of this line.

Note: Any Additions or Changes on This Sheet Must be Made or Circled in **Red** Ink With Date and Name of Person Making Change.

Notes Ck'd by A.A.R.	Survey of Old Topanga Cn Rd	F.B. 1117	Pg. 65
Map No. B-1909-2	W. O. 836 Tape No. 26 Std 84 °F		
Office Work Roeser - Cox	Surveyed by Blanchard		
Checked AAR	Notes FHB Date 3-24-44		
Date Mar. 1941	Indexed A. C. Johnson		



Note: Any Additions or Changes on This Sheet Must be Made or Circled in Red Ink With Date and Name of Person Making Change.

Do not extend notes this side of this line.

RETURN TO
LOS ANGELES COUNTY SURVEYOR
700 HALL OF RECORDS

FORM 247 5M 12-40

F.B. 1117 PG. 66

W.S. 89

B-2

RETURN TO
LOS ANGELES COUNTY SURVEYOR
700 HALL OF RECORDS

Note: Any Additions or Changes on This Sheet Must be Made or Circled in Red Ink With Date and Name of Person Making Change.

Do not extend notes this side of this line.

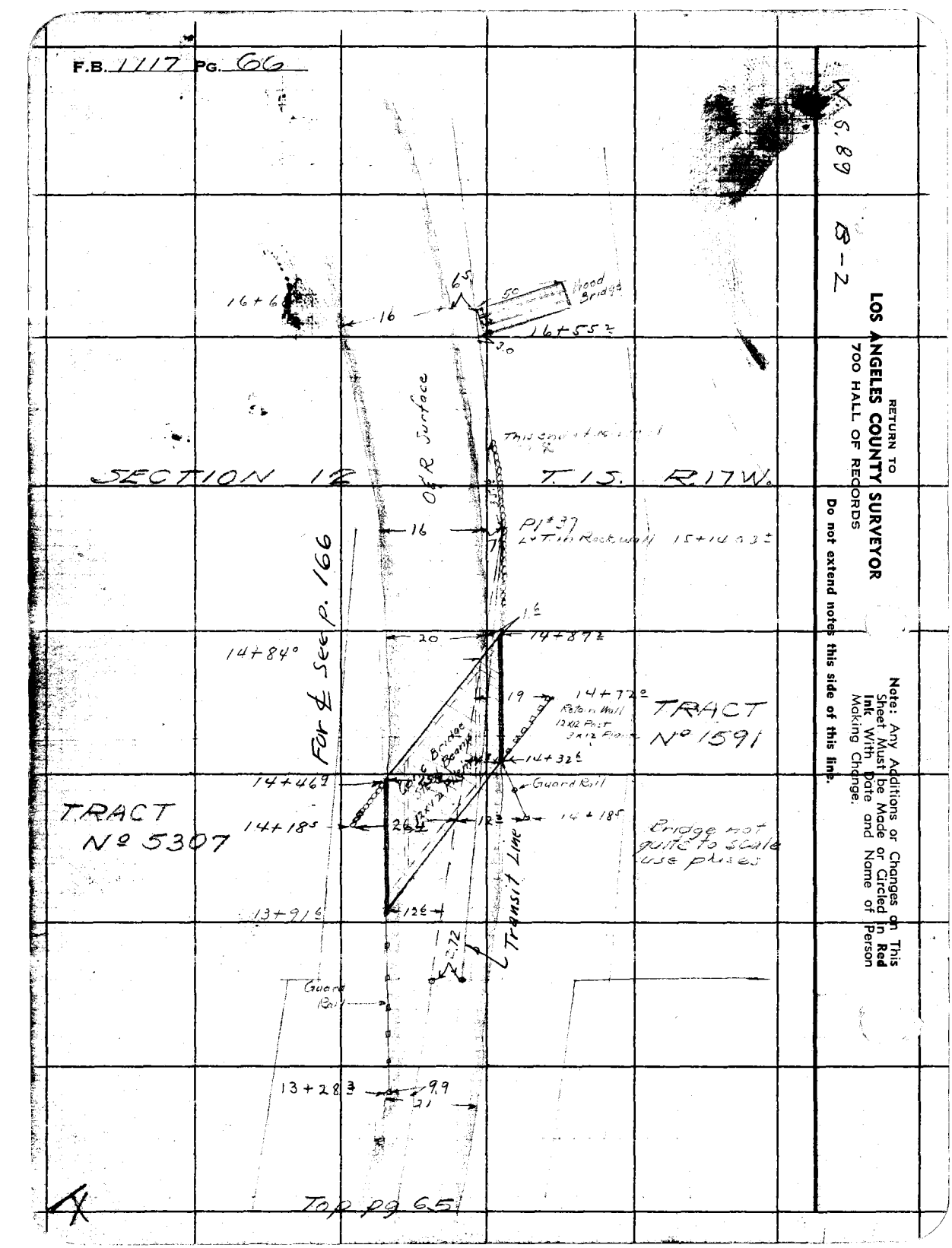

Notes Ck'd by A.A.R.	Survey of [illegible]
Map No. B-1989-2	W. O. 8369 Tape No. 26 Std 84°F
Office Work Roeser-Cox	Surveyed by Blanchard
Checked AAR	Notes FMB Date 3-20-44
Date Mar. 1947	Indexed A. O. Johnson

F.B. 1117 Pg. 67

W.S. 89 B-2

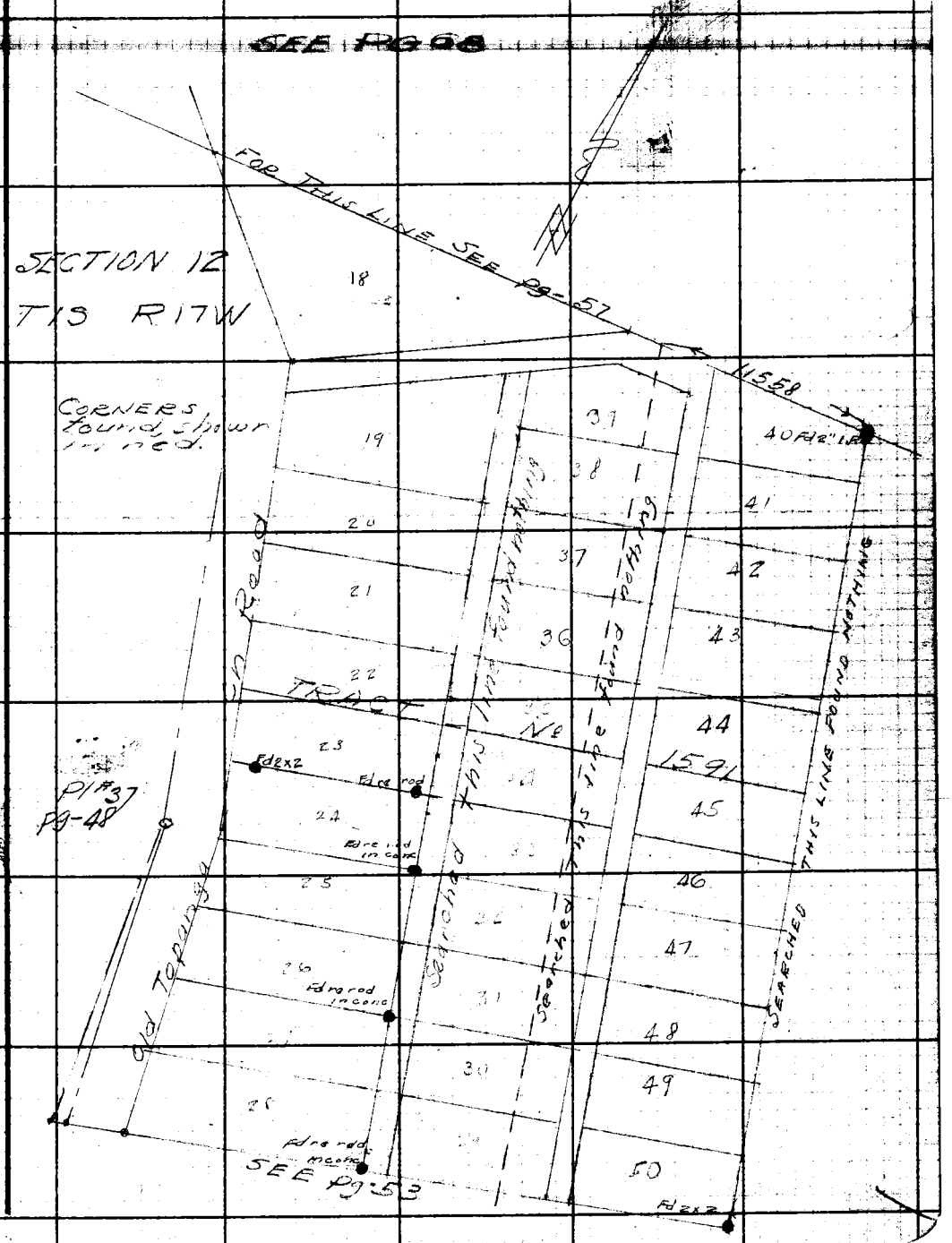

Note: Any Additions or Changes on This Sheet Must be Made or Circled in Red Ink With Date and Name of Person Making Change.

Do not extend notes this side of this line.

RETURN TO
LOS ANGELES COUNTY SURVEYOR
700 HALL OF RECORDS

FORM 247 5M 12-40

F.B. 1117 PG. 68

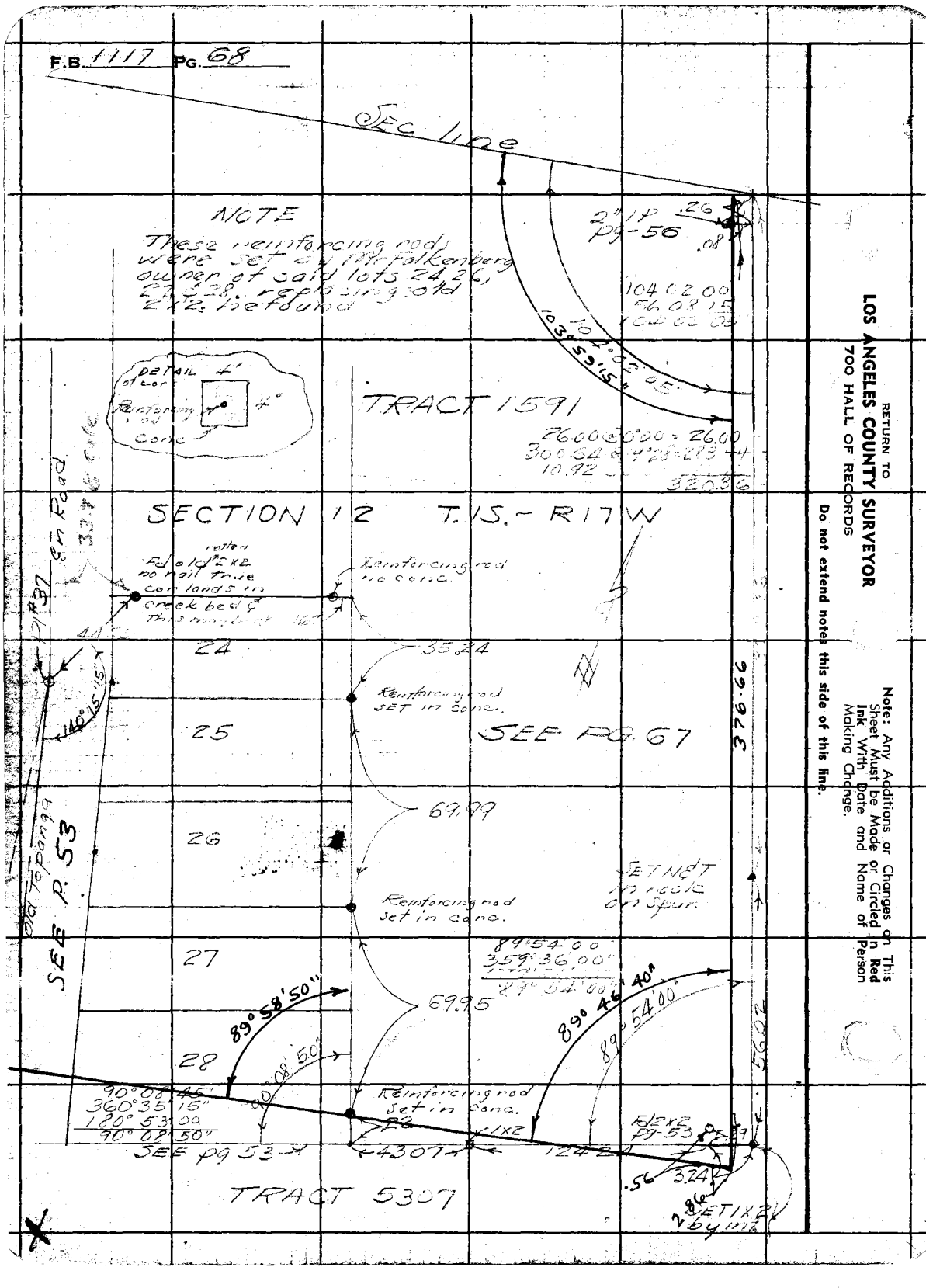

RETURN TO
LOS ANGELES COUNTY SURVEYOR
700 HALL OF RECORDS

Note: Any Additions or Changes on This Sheet Must be Made or Circled in Red Ink With Date and Name of Person Making Change.

Do not extend notes this side of this line.

Notes Ck'd by A.A.R.	Survey of Old Topanga Co. Road		F.B. 1117 Pg. 69
Map No. B-1309-2	W. O. 8309 Tape No.	Std. 84 °F	
Office Work Roeser-Cox	Surveyed by Blanchard		
Checked A.A.R.	Notes F.H.B.	Date 2-18-44	
Date Mar. 1947	Indexed A. C. Johnson		

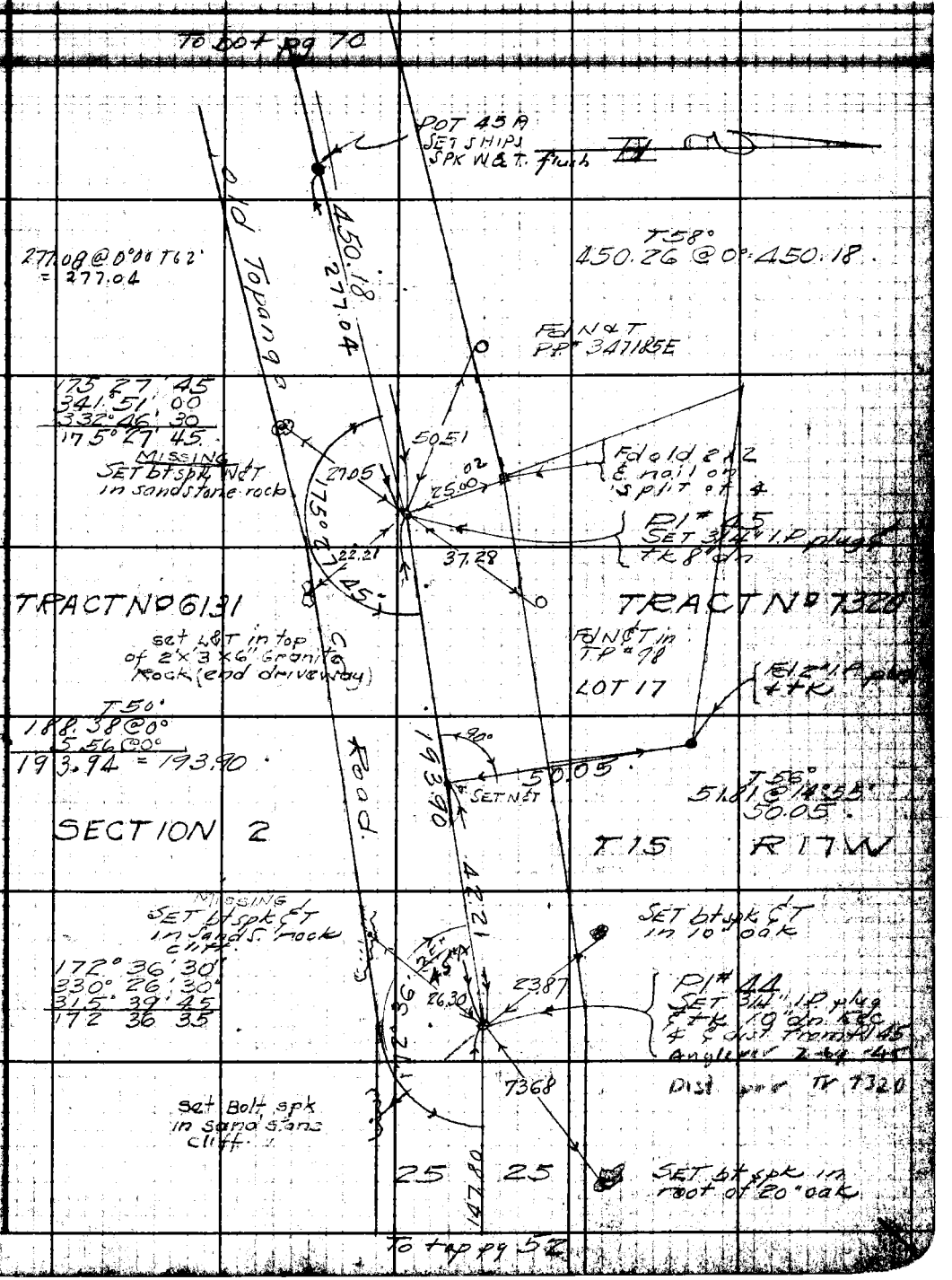

Note: Any Additions or Changes on This Sheet Must be Made or Circled in Red Ink With Date and Name of Person Making Change.

Do not extend notes this side of this line.

RETURN TO
LOS ANGELES COUNTY SURVEYOR
700 HALL OF RECORDS

FORM 247 3M 12-30

F.B. 1117 Pg. 70

W.S. 89

RETURN TO
LOS ANGELES COUNTY SURVEYOR
700 HALL OF RECORDS

Do not extend notes this side of this line.

Note: Any Additions or Changes on This Sheet Must be Made or Circled in Red Ink With Date and Name of Person Making Change.



Notes Ck'd by	A A R	Survey of	[illegible]
Map No.	B-1909-2	W.O.	[illegible] Std. °P
Office Work	Roesor - Cox	Surveyed by	[illegible]
Checked	A.A.R.	Notes	[illegible]
Date	Mar. 1947	Indexed	[illegible]

F.B. 1117 Pg. 71

B-2

W.S.

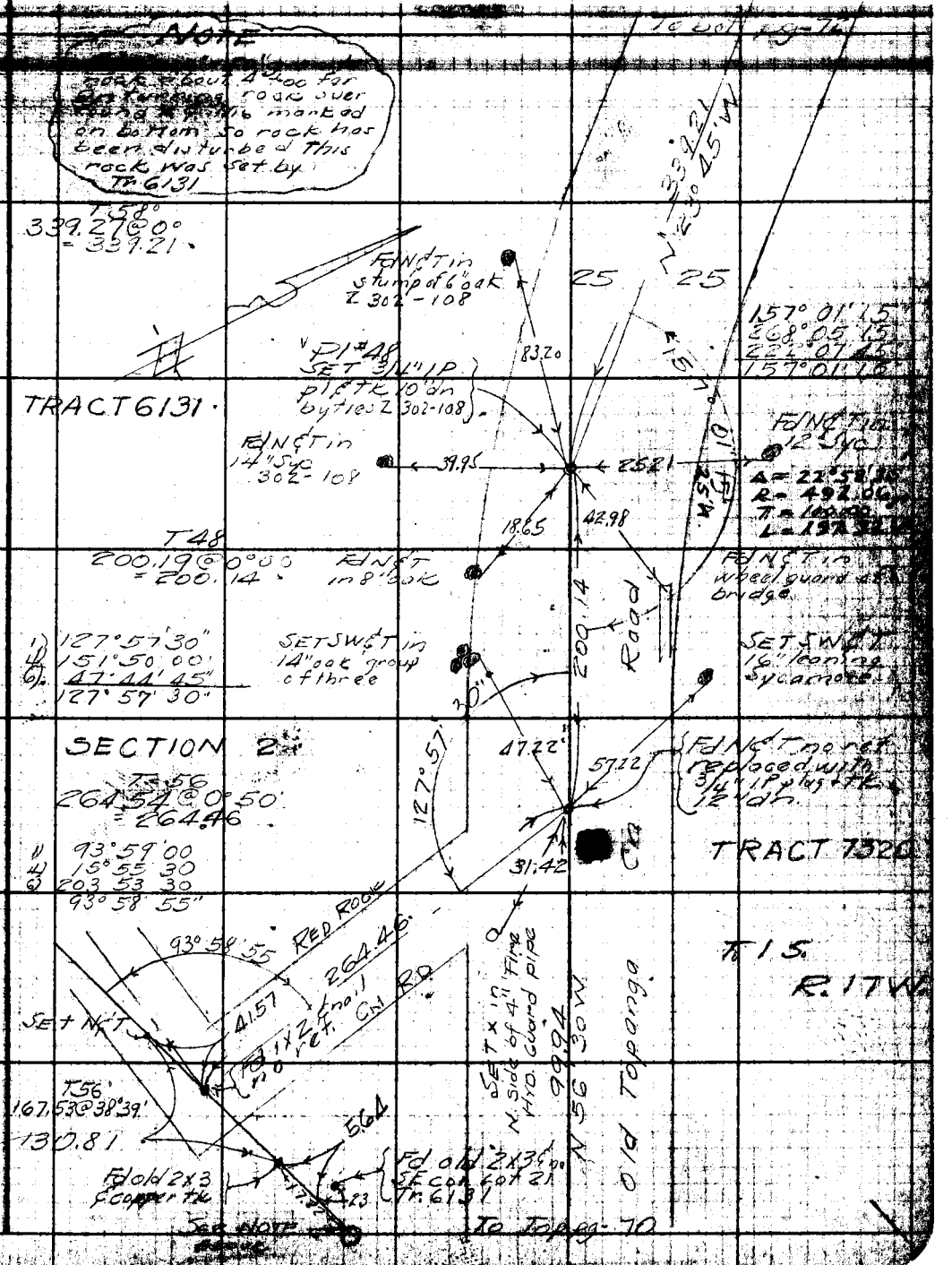

Note: Any Additions or Changes on This Sheet Must be Made or Circled in Red Ink With Date and Name of Person Making Change.

Do not extend notes this side of this line.

RETURN TO
LOS ANGELES COUNTY SURVEYOR
700 HALL OF RECORDS

FORM 247 RM 12-50

F.B. 1117 Pg. 72

9.44 E to spk & tin from P.I. #49

W.S. 89

B-2

RETURN TO
LOS ANGELES COUNTY SURVEYOR
700 HALL OF RECORDS

Do not extend notes this side of this line.

Note: Any Additions or Changes on This Sheet Must be Made or Circled in Red Ink With Date and Name of Person Making Change.

Notes Ck'd by A.A.R.	Survey of Old Topanga Cn Rd	F.B. 11/17 Pg. 73
Map No. B-1909-2-3	W. O. 8369 Tape No. Std 84° F	
Office Work Roeser-Cox	Surveyed by Blanchard	
Checked A.A.R.	Notes FHB Date 2-25-46	
Date Mar. 1947	Indexed	

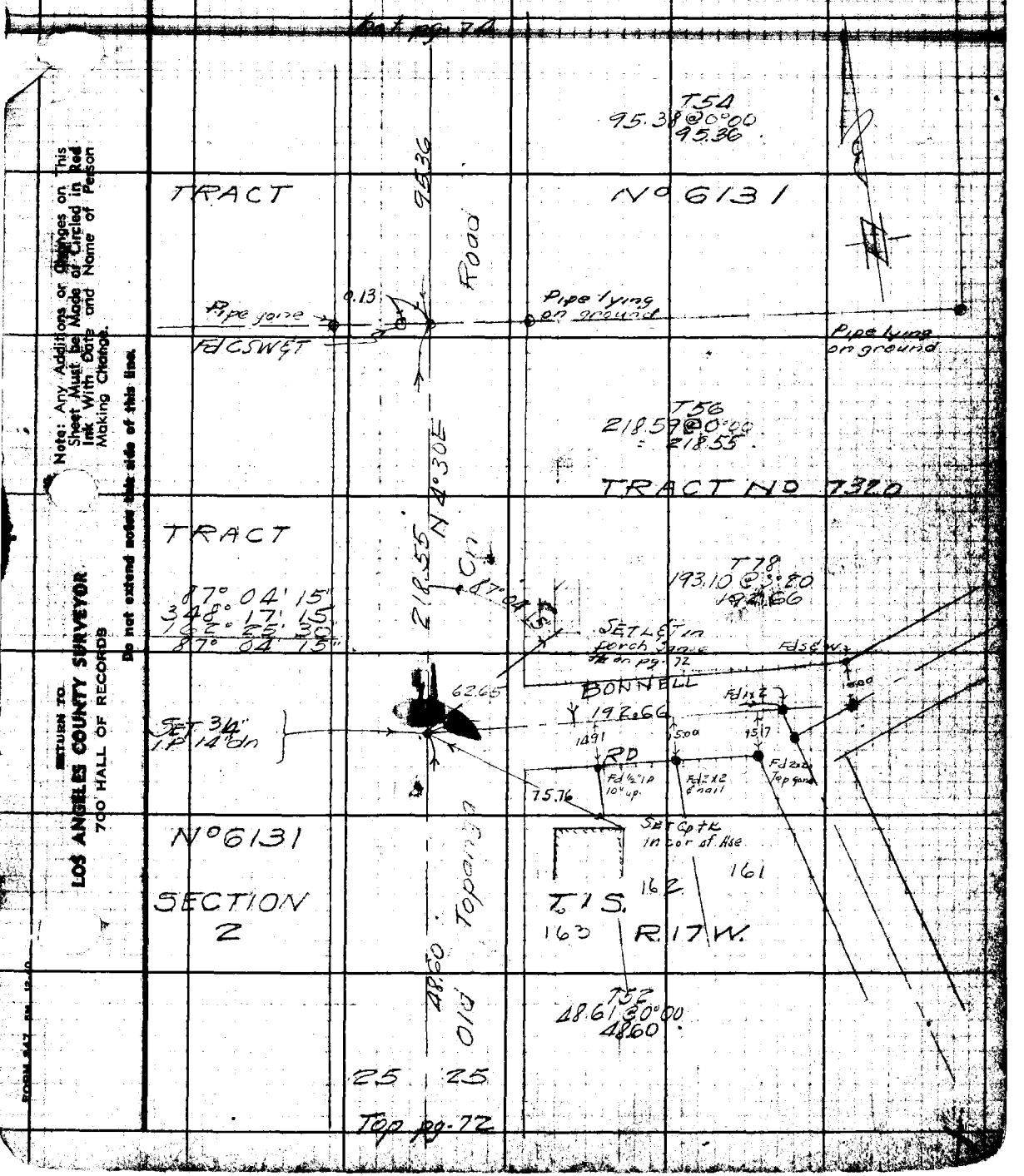

Note: Any Additions or Changes on This Sheet Must be Made or Circled in Red Ink With Date and Name of Person Making Change.

RETURN TO
LOS ANGELES COUNTY SURVEYOR
700 HALL OF RECORDS

Do not extend notes this side of this line.

FORM 847 5M 12-40

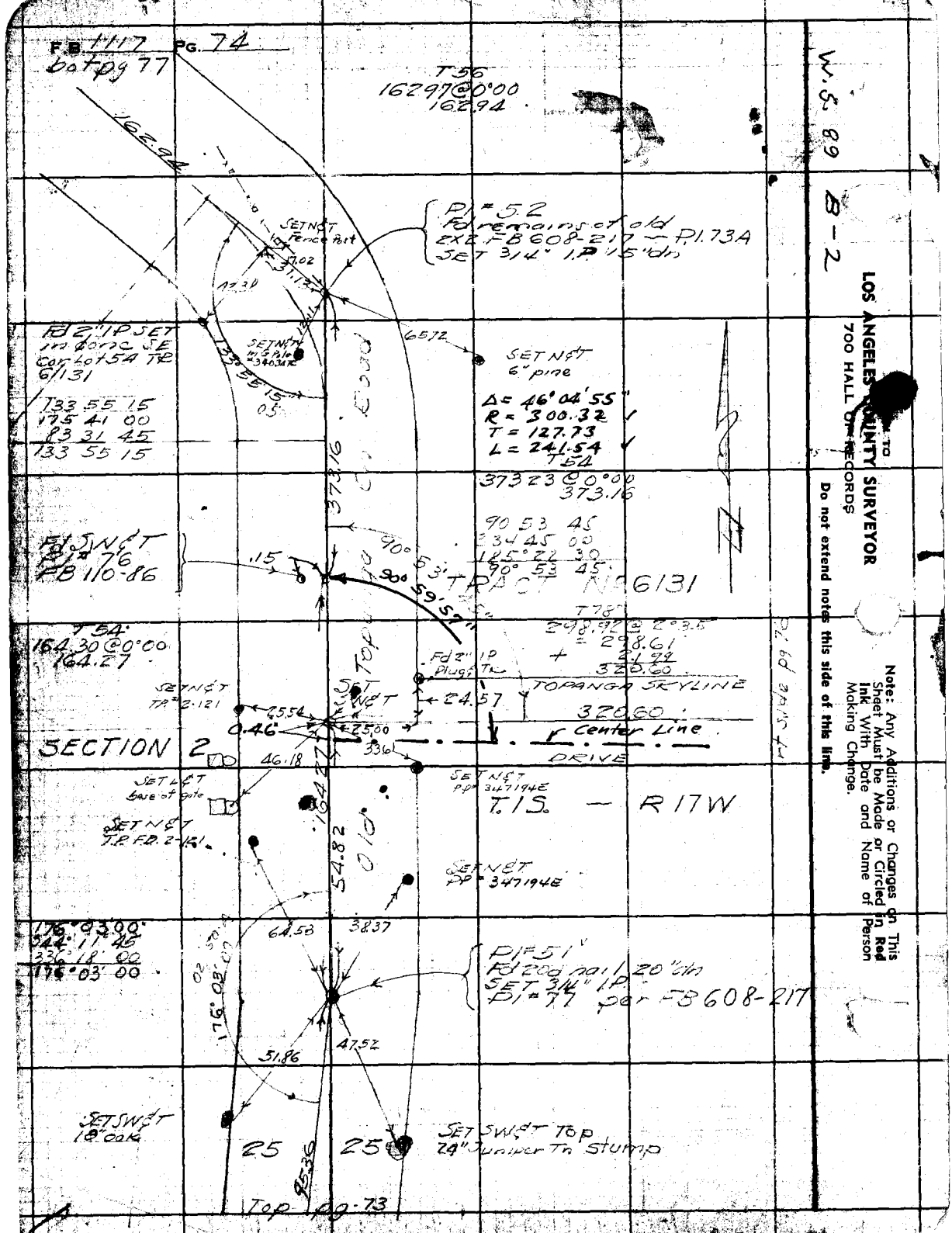
F.B. 1117 PG. 74
bot pg 77
T56
162.97 @ 0°00
162.94
162.94
P1 = 5.2
Fd remains of old
2X2 FB 608-217 — P1.73A
SET 3/4" I.P. 15" dn
SET N&T Fence Post
Fd 2" IP SET
in conc SE
Cor Lot 54 TR
6131
133 55 15
175 41 00
83 31 45
133 55 15
SET N&T
6" pine
Δ = 46°04'55"
R = 300.32
T = 127.73
L = 241.54
T54
373.23 @ 0°00
373.16
90 53 45
234 45 00
185° 22 30
90° 53 45
TRACT No 6131
Fd SW&T
P1 = 76
FB 110-86
.15
90° 53'
90° 59'57"
T78
298.92 @ 2°35
= 298.61
+ 21.99
320.60
T54
164.30 @ 0°00
164.27
Fd 2" IP
Plug & Tr
TOPANGA SKYLINE
SET N&T
TP = 2-121
SET SW&T
24.57
320.60
0.46
25.00
Center Line
SECTION 2
46.18
33.61
DRIVE
SET L&T
base of gate
SET N&T
PP = 347194E
T.1S. — R17W
SET N&T
T.P. FD. 2-121
164.27
54.82
SET N&T
PP = 347194E
176°03'00"
344°11'45"
336°18'00"
176°03'00"
64.53
38.37
P1 = 51
Fd 20d nail 20" dn
SET 3/4" I.P.
P1 = 77 per FB 608-217
176°03'00"
47.52
51.86
SET SW&T
18" oak
25
25
SET SW&T Top
24" Juniper Tr Stump
95.36
Top pg 73
Top side pg 70
W.S. 89 B-2
LOS ANGELES COUNTY SURVEYOR
700 HALL OF RECORDS
Do not extend notes this side of this line.
Note: Any Additions or Changes on This Sheet Must be Made or Circled in Red Ink With Date and Name of Person Making Change.

Notes Ck'd by	Survey of Old Topanga Cyn Rd
Map No.	W. O. 8369 Tape No. 65 Std 84°F
Office Work	Surveyed by Blanchard
Checked	Notes FHB Date 3-31-44
Date	Indexed A. O. Johnson

F.B. 1117 Pg. 75

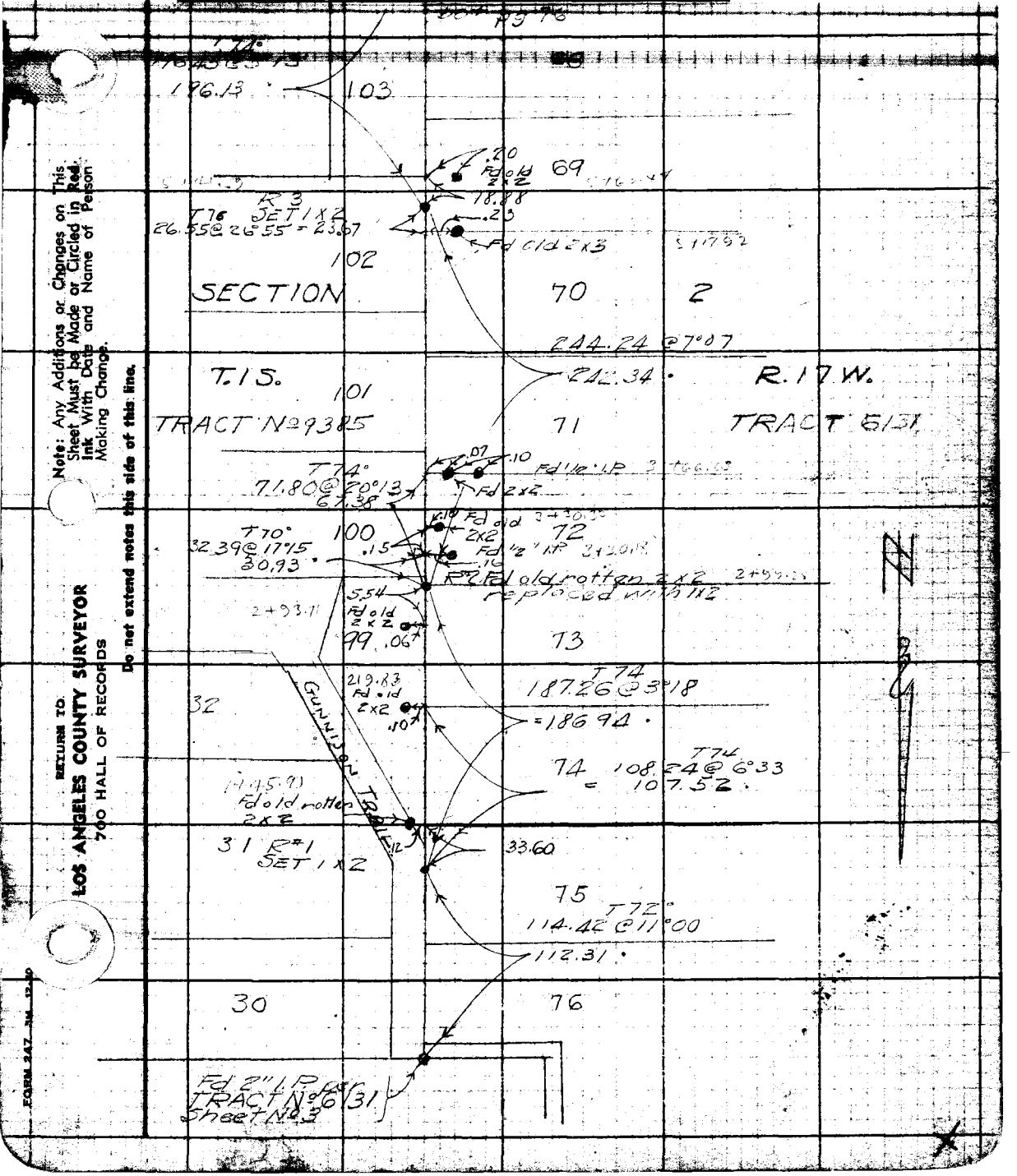

Note: Any Additions or Changes on This Sheet Must be Made or Circled in Red Ink With Date and Name of Person Making Change.

Do not extend notes this side of this line.

RETURN TO
LOS ANGELES COUNTY SURVEYOR
700 HALL OF RECORDS

FORM 247 3M 12-40

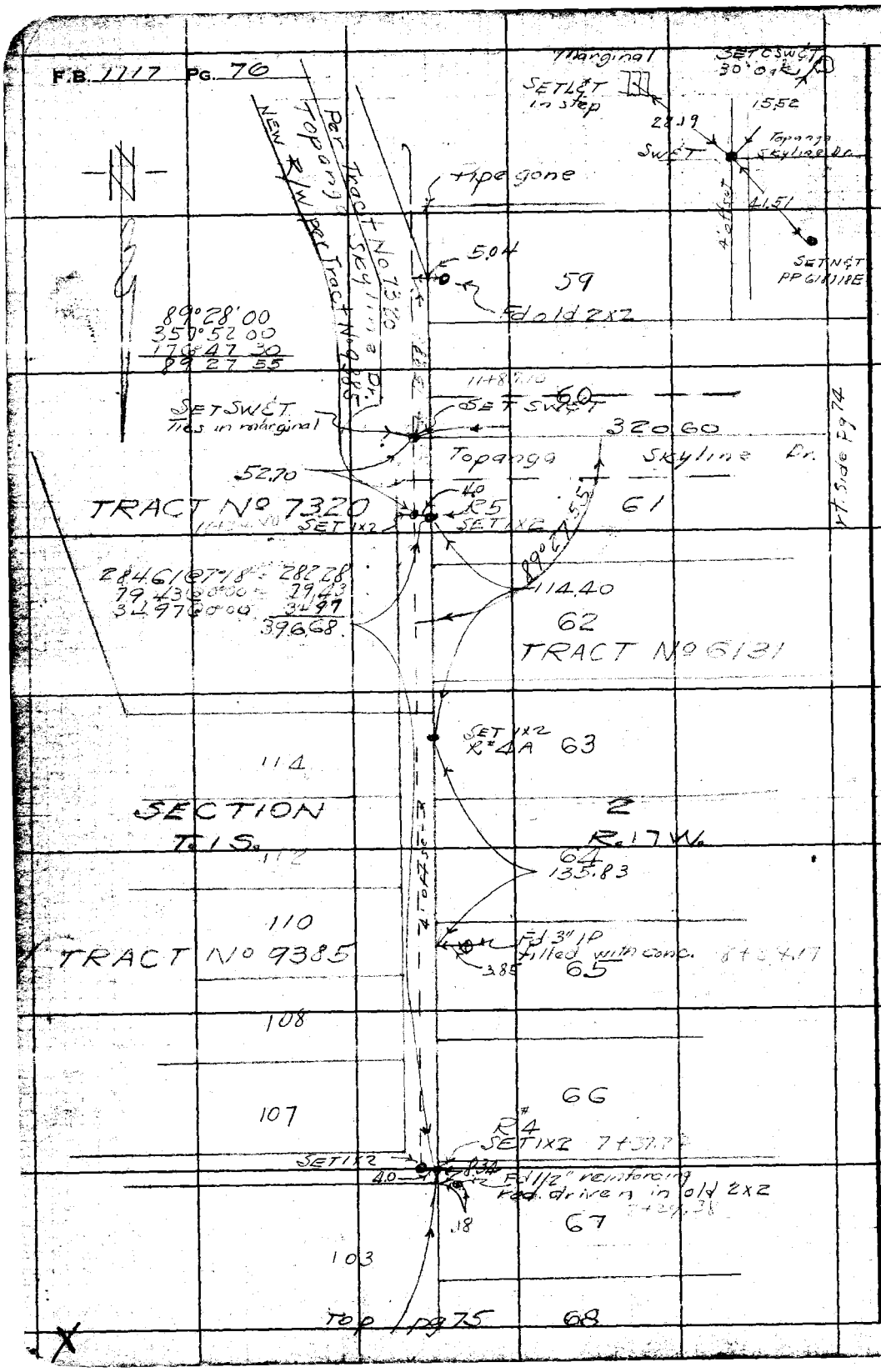

RETURN TO
LOS ANGELES COUNTY SURVEYOR
700 HALL OF RECORDS

Do not extend notes this side of this line.

Note: Any Additions or Changes on This Sheet Must be Made or Circled in Red Ink With Date and Name of Person Making Change.

Notes Ck'd by AAR	Survey of Old Topanga [illegible]
Map No. B-1909-3	W. O. 8369 Tape No. 26 Std 84 °F
Office Work Roesur-Cox	Surveyed by Blanchard
Checked AAR	Notes FHE Date 3-14-44
Date Mar. 1947	Indexed [illegible] C. Johnson

F.B. 1117 Pg. 77

W.S. 8 B-2

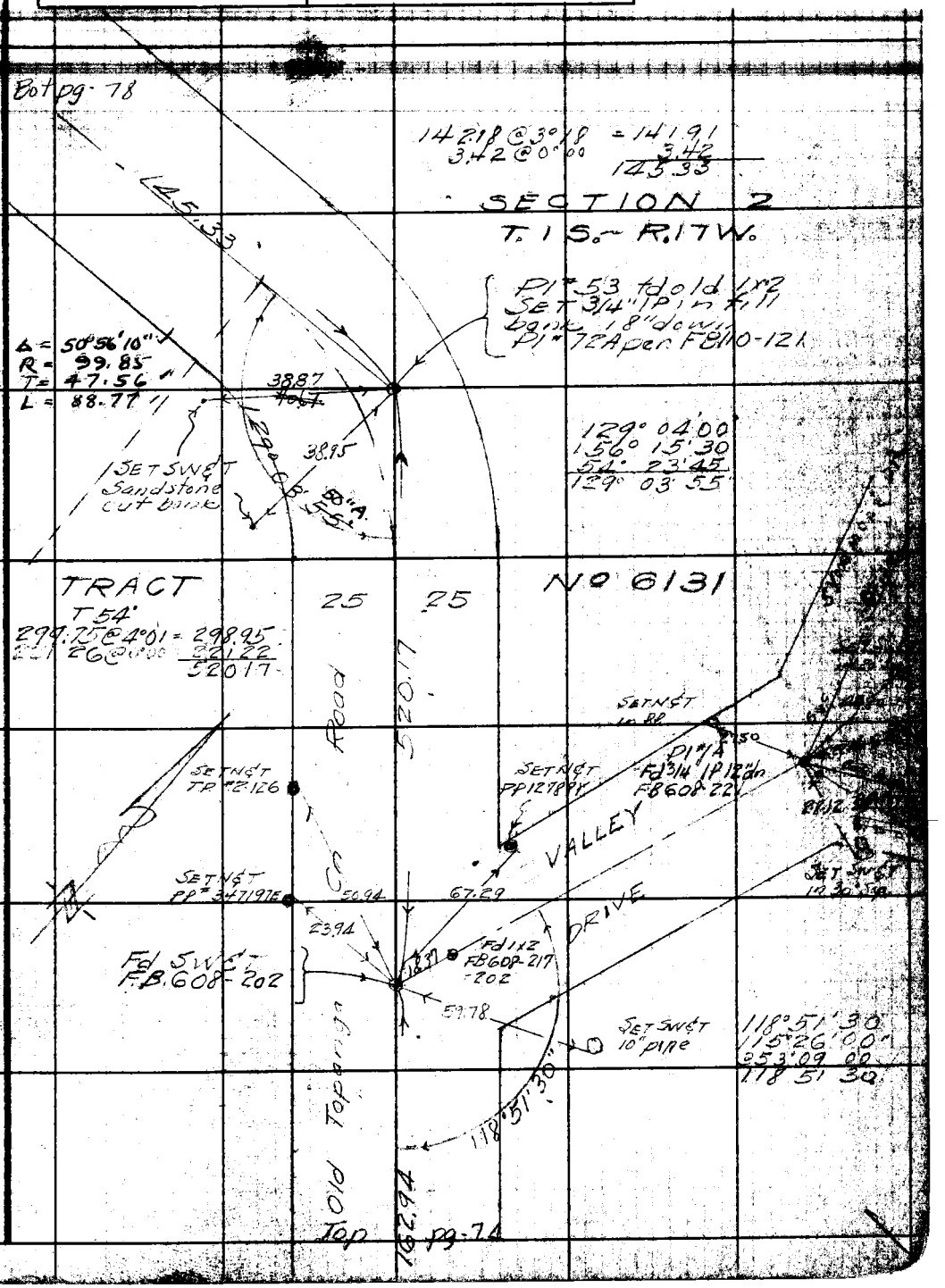

Note: Any Additions or Changes on This Sheet Must be Made or Circled in Red Ink With Date and Name of Person Making Change.

Do not extend notes this side of this line.

RETURN TO
LOS ANGELES COUNTY SURVEYOR
700 HALL OF RECORDS

FORM 247 5M 12-40

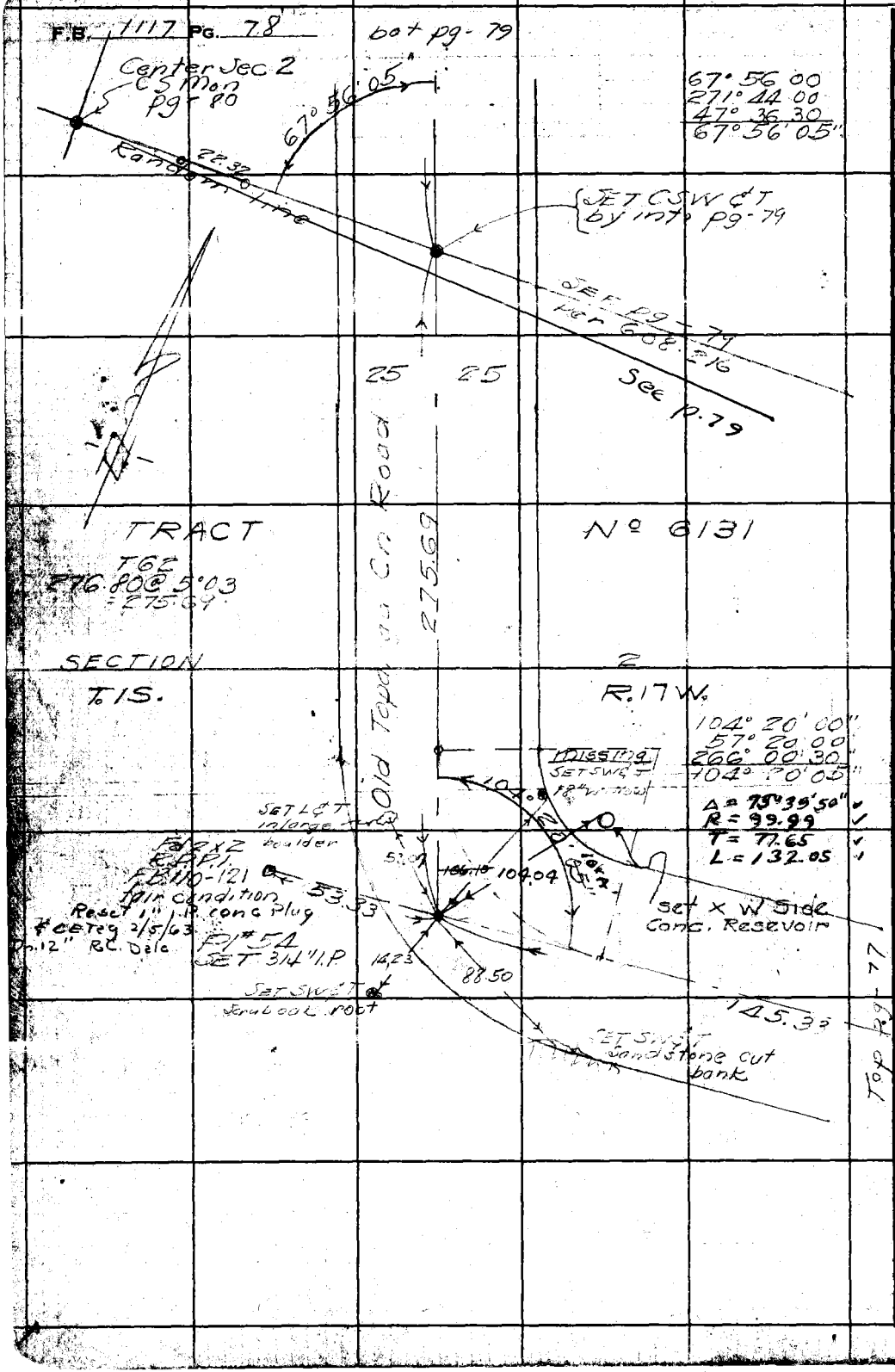

W.S. 89

B-2

RETURN TO
LOS ANGELES COUNTY SURVEYOR
700 HALL OF RECORDS

Do not extend notes this side of this line.

Note: Any Additions or Changes on This Sheet Must be Made or Circled in **Red Ink** With Date and Name of Person Making Change.

Notes Ck'd by AAR	Survey of [illegible]
Map No. B-1909-3	W. O. 8369 Tape No. 55 Std 84 °F
Office Work Roeser-Cox	Surveyed by Blanchard
Checked A.A.R.	Notes FHB Date 3-24-44
Date Mar. 1947	Indexed [illegible] Johnson

F.B. 1117 Pg. 79

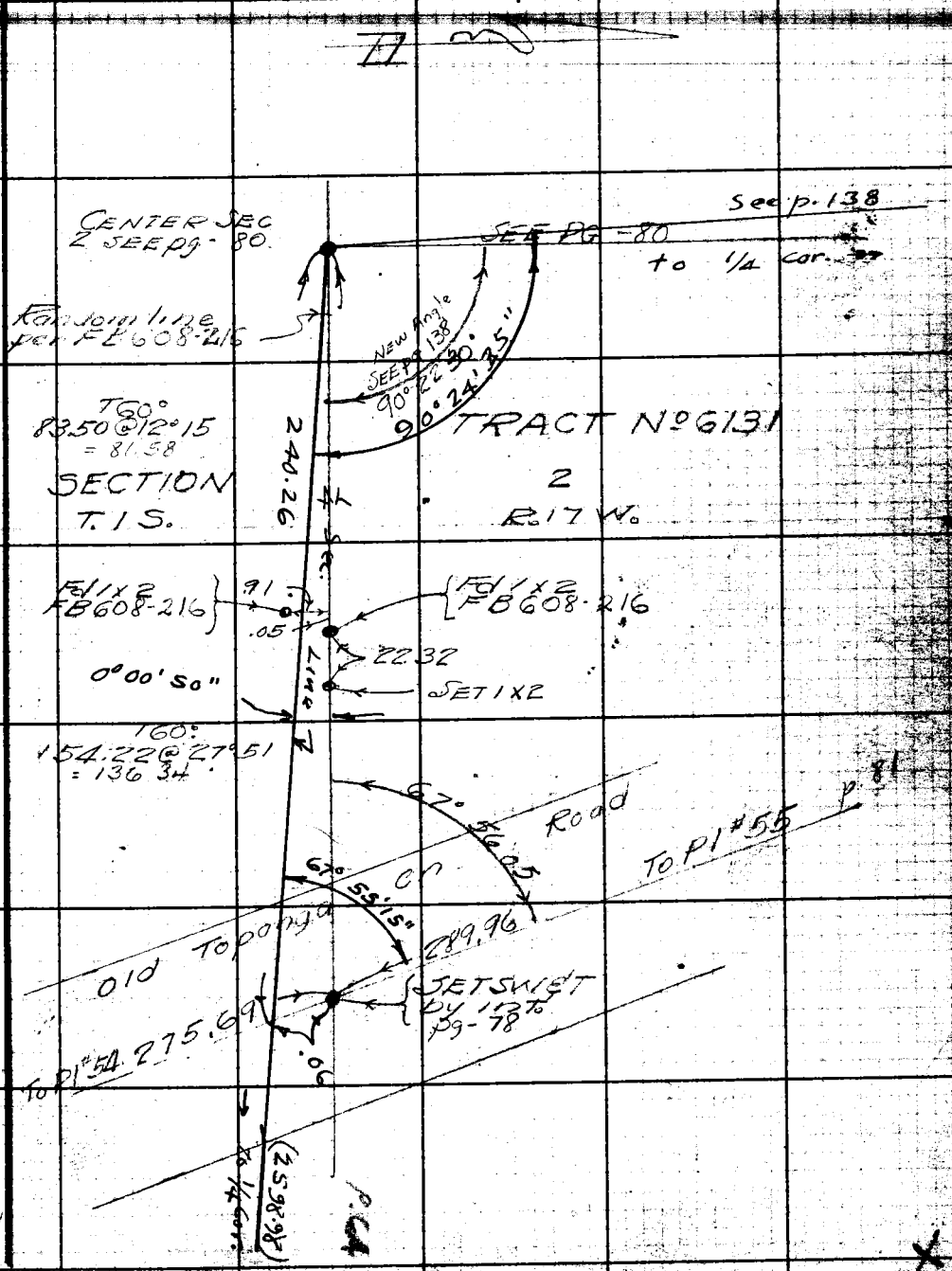

Note: Any Additions or Changes on This Sheet Must be Made or Circled in Red Ink With Date and Name of Person Making Change.

Do not extend notes this side of this line.

RETURN TO
LOS ANGELES COUNTY SURVEYOR
700 HALL OF RECORDS

FORM 247 5M 12-40

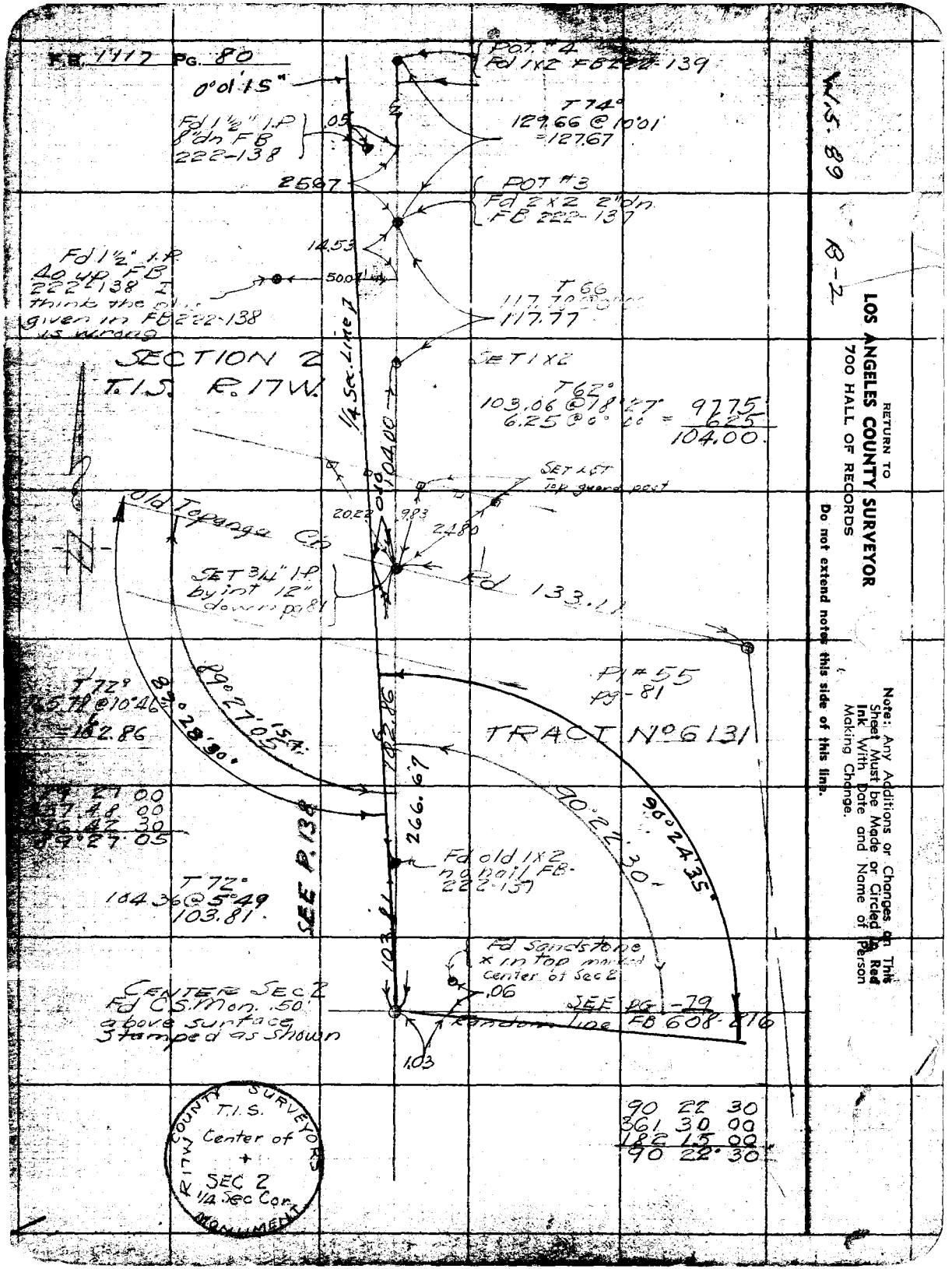

W.S. 89

B-2

RETURN TO
LOS ANGELES COUNTY SURVEYOR
700 HALL OF RECORDS

Do not extend notes this side of this line.

Note: Any Additions or Changes on This Sheet Must be Made or Circled in Red Ink With Date and Name of Person Making Change.

Notes Ck'd by A.A.R.	Survey of [illegible]
Map No. B-1909-3	W. O. 8361 Tape No. 2 Std. 83 °F
Office Work Roeser-Cox	Surveyed by Blanchard
Checked A.A.R.	Notes FHB [illegible]
Date Mar. 1947	Indexed [illegible]

F.B. [illegible] PG. [illegible]

B-2

W.S. 89



Note: Any Additions or Changes on This Sheet Must be Made or Circled in Red Ink With Date and Name of Person Making Change.

Do not extend notes this side of this line.

RETURN TO
LOS ANGELES COUNTY SURVEYOR
700 HALL OF RECORDS

FORM 247 3M 12-50

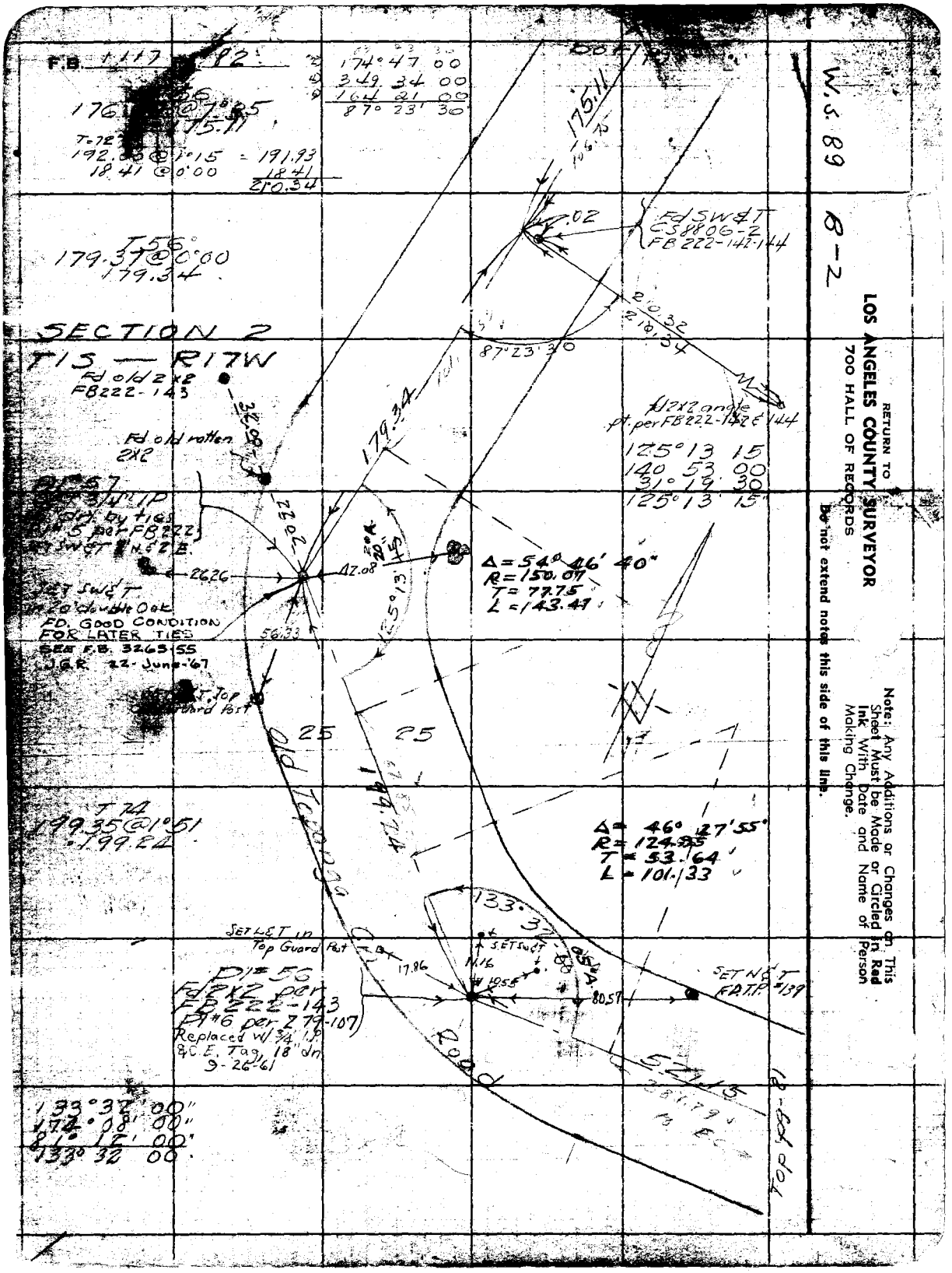

W.S. 89

B-2

RETURN TO
LOS ANGELES COUNTY SURVEYOR
700 HALL OF RECORDS

Note: Any Additions or Changes on This Sheet Must be Made or Circled in Red Ink With Date and Name of Person Making Change.

Do not extend notes this side of this line.

Notes Ck'd by A.A.R.
Map No. B-1997-3
Office Work Roesser-Cox
Checked A.A.R.
Date Mar. 1947

Survey of Old Topanga Road
W. O. 2356 Tape No. 26 Std. 82 °F
Surveyed by Flintham
Notes FTP Date 3-27-44
Indexed

F.B. 117 PG. 83

19924

Note: Any Additions or Changes on This Sheet Must be Made or Circled in Red Ink With Date and Name of Person Making Change.

Do not extend notes this side of this line.

RETURN TO:
LOS ANGELES COUNTY SURVEYOR
700 HALL OF RECORDS

SET NAIL Top fence P.

39.11

SET NAIL Guy P 2-147

13.25

6.95

250.08

23°49'30"

158 36 15
274°24 45
231 37 00
158°36'15"

PI=60
SET 3/4" IP
in bylies
B #2 per
Z 79-107
SET B+spk 2'E & 2'S.
T 78
121.71 @ 5°09
121.22

36.47

SET NAIL T.P. Z-148

43.95

158°36'30"

79°16'30"

55.26

Δ = 21°23'
R = 300.00
T = 56.63
L = 112.00

FD 2x2 RPP 1
Z 79-107

FOR LATER TIES SEE F.B. 3263-56 J.G.R. 22 June-56

Old Topanga Road
121.22

SET NAIL Top fence P.

FD 2x2 RPP 1
Z-79-107
19.00

Δ = 60°25'45"
R = 110.81
T = 64.53
L = 116.87

FOR LATER TIES SEE F.B. 3263-56
J.G.R. 22 June-56
R 1.50 YELLOW MARKER PIPE

1.18

60.13

61.48

SET NAIL F.D. T.P. 146

119°34'
118°7'
237°41'
119°34'

FD 1.59
FD old nail
2x2 replaced
with 3/4" IP
12 on Z-79-107
PI=3

27.13

SET NAIL
FD T.P. 147

539.

Δ = 21°52'58"
R = 2169.00

T 5S
215.66 @ 10.3'
215.58'

SECTION 2
T. 1 S. — R. 17 W.

114°28'30"

FD 2
FB

16.56

131°08'55"

PI=58
SET 3/4"
IP by tie
in dirt
bank
PI=4.85
FB 22.14
Z 79-107

Δ = 48°57'10"
R = 150.17
T = 68.36
L = 128.30

25 25

131°03'00"
164°11'45"
65°17'45"
131°02'55"

N 35°11' W
126.75

TBM 29.82

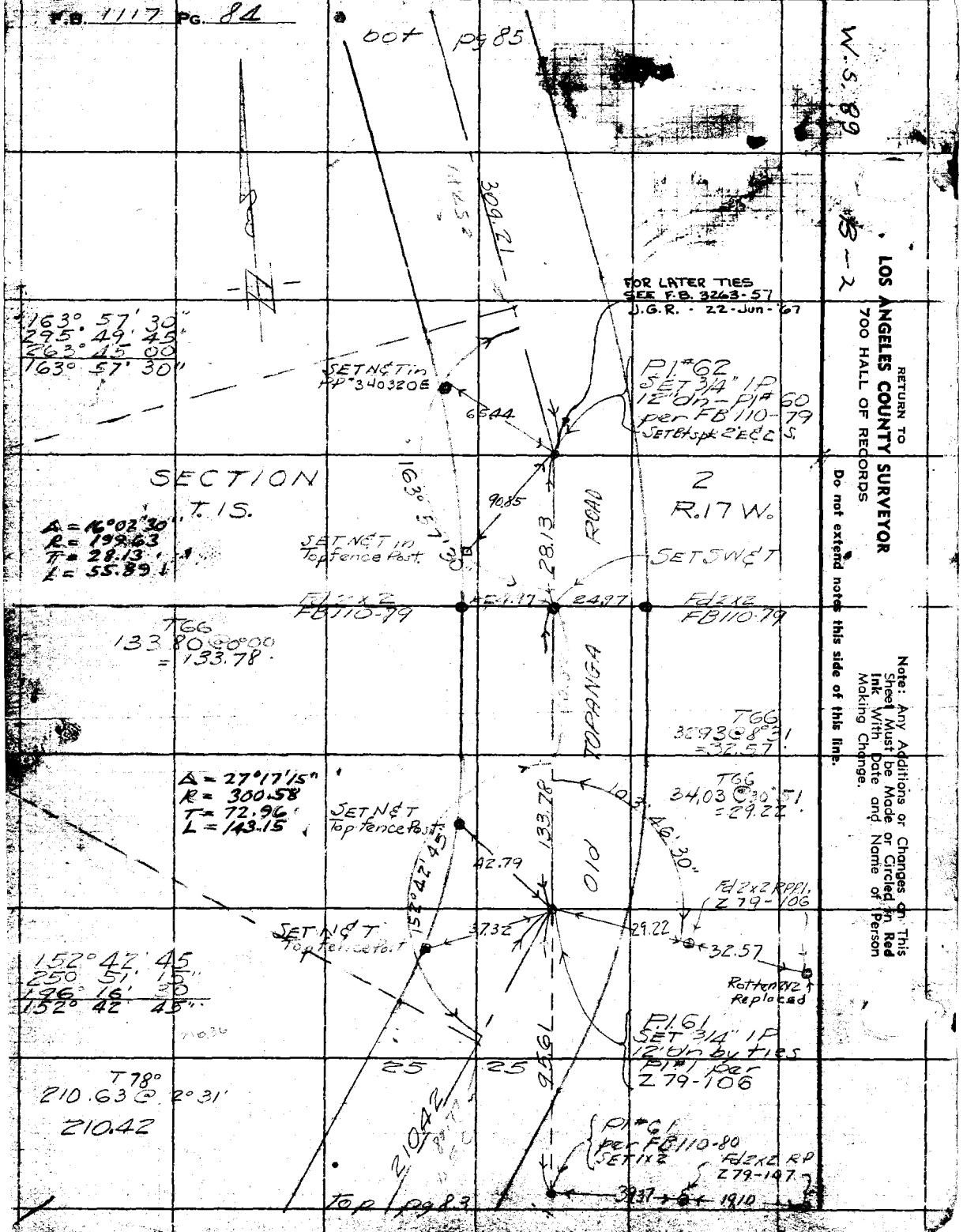
F.B. 1117 PG. 84
bot pg 85
W.S. 89
B-2
RETURN TO
LOS ANGELES COUNTY SURVEYOR
700 HALL OF RECORDS
Do not extend notes this side of this line.
Note: Any Additions or Changes on This Sheet Must be Made or Circled in Red Ink With Date and Name of Person Making Change.
FOR LATER TIES SEE F.B. 3263-57
J.G.R. - 22-Jun-'67
163° 57' 30"
295° 49' 45"
263° 45' 00"
163° 57' 30"
SET N&T in PP #340320E
65.44
P1 #62
SET 3/4" IP
12" dn - P1 #60
per FB 110-79
SET Bt spk 2' E & 2' S.
SECTION
T. 1 S.
2
R. 17 W.
Δ = 16°02'30"
R = 199.63
T = 28.13
L = 55.89
163° 57' 30"
90.85
28.13
ROAD
SET N&T in Top fence Post.
SET SW&T
Fd 2x2 FB 110-79
24.97
24.97
Fd 2x2 FB 110-79
T66
133.80 @ 0°00
= 133.78
TOPANGA
T66
32.93 @ 8°31
= 32.57
Δ = 27°17'15"
R = 300.58
T = 72.96
L = 143.15
SET N&T Top fence Post.
133.78
103° 46' 30"
T66
34.03 @ 30°51
= 29.22
42.79
152° 42' 45"
Fd 2x2 RP P1
Z 79-106
SET N&T Top fence Post
37.32
29.22
32.57
Rotten 2x2 Replaced
152° 42' 45
250° 51' 15"
196° 16' 30
152° 42' 45"
P1 61
SET 3/4" IP
12" dn by ties
P1 #1 per
Z 79-106
25
25
95.61
T 78°
210.63 @ 2°31'
210.42
210.42
P1 #61
per FB 110-80
SET 1x2
Fd 2x2 RP
Z 79-107
39.37
19.10
Top pg 83

Notes Ck'd by A.A.R.	Survey of Old Topanga Cn Road
Map No. B-1909-3	W. O. 8369 Tape No. 65 Std 84 °F
Office Work Roeser-Cox	Surveyed by Blanchard
Checked A.A.R.	Notes FHB Date 4-17-44
Date Mar. 1947	Indexed A. O. Johnson

F.B. 1117 Pg. 85

W.S. 8 B-2 B-1

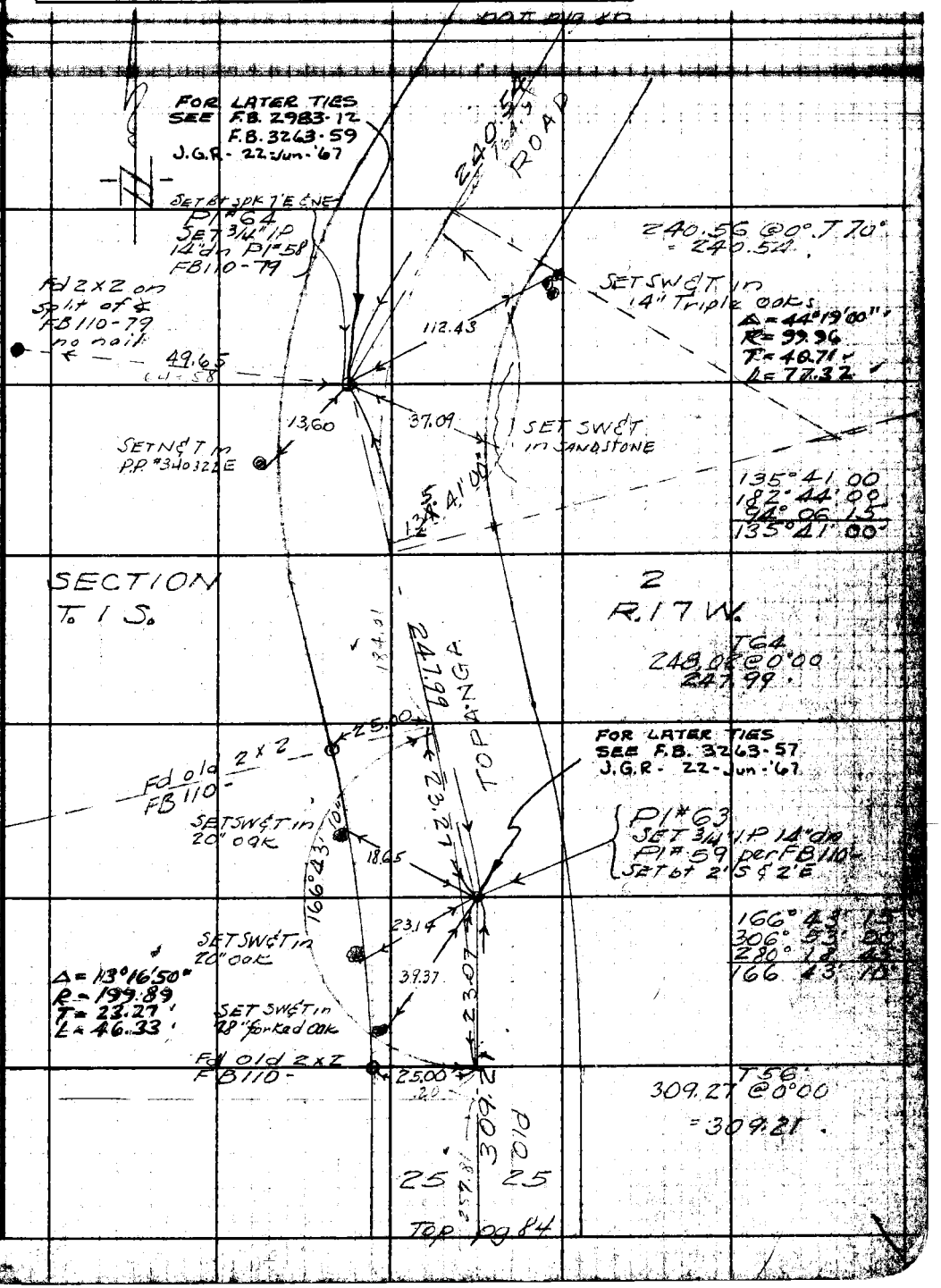

Note: Any Additions or Changes on This Sheet Must be Made or Circled in Red Ink With Date and Name of Person Making Change.

Do not extend notes this side of this line.

RETURN TO
LOS ANGELES COUNTY SURVEYOR
700 HALL OF RECORDS

FORM 247 5M 12-40

F.B. 1117 PG. 86

bot pg 87

W.S. 89

B-7

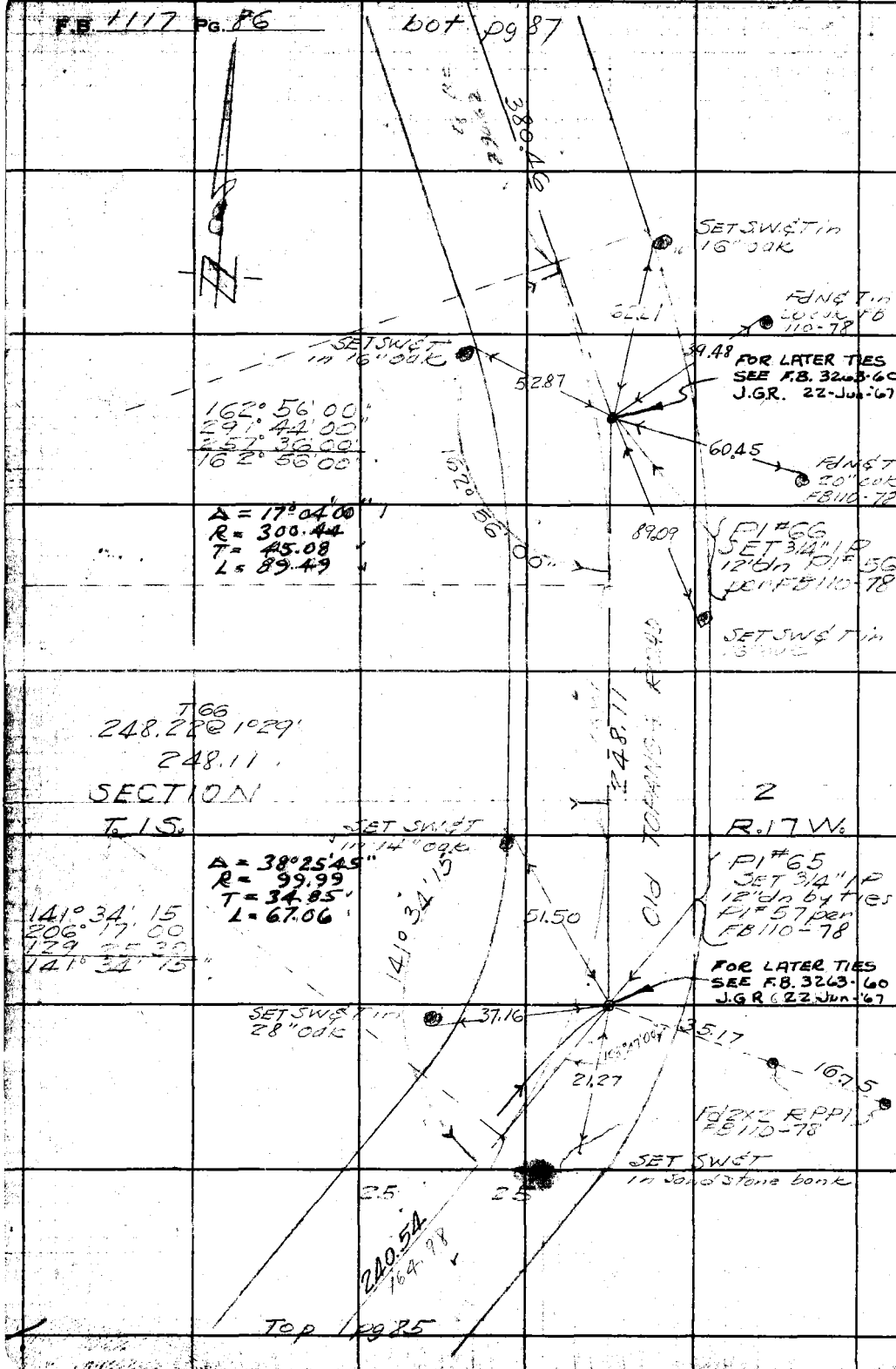

RETURN TO
LOS ANGELES COUNTY SURVEYOR
700 HALL OF RECORDS

Do not extend notes this side of this line.

Note: Any Additions or Changes on This Sheet Must be Made or Circled in Red Ink With Date and Name of Person Making Change.

Notes Ck'd by A.A.R.	Survey of Old Topanga Cn Road
Map No. B-1909-3	W. O. 8369 Tape No. 72 Std 84°F
Office Work Roeser-Cox	Surveyed by Blanchard
Checked A.A.R.	Notes F.H.B. Date 4-17-44
Date Mar. 1947	Indexed A. O. Johnson

F.B. 11-17 PG. 87

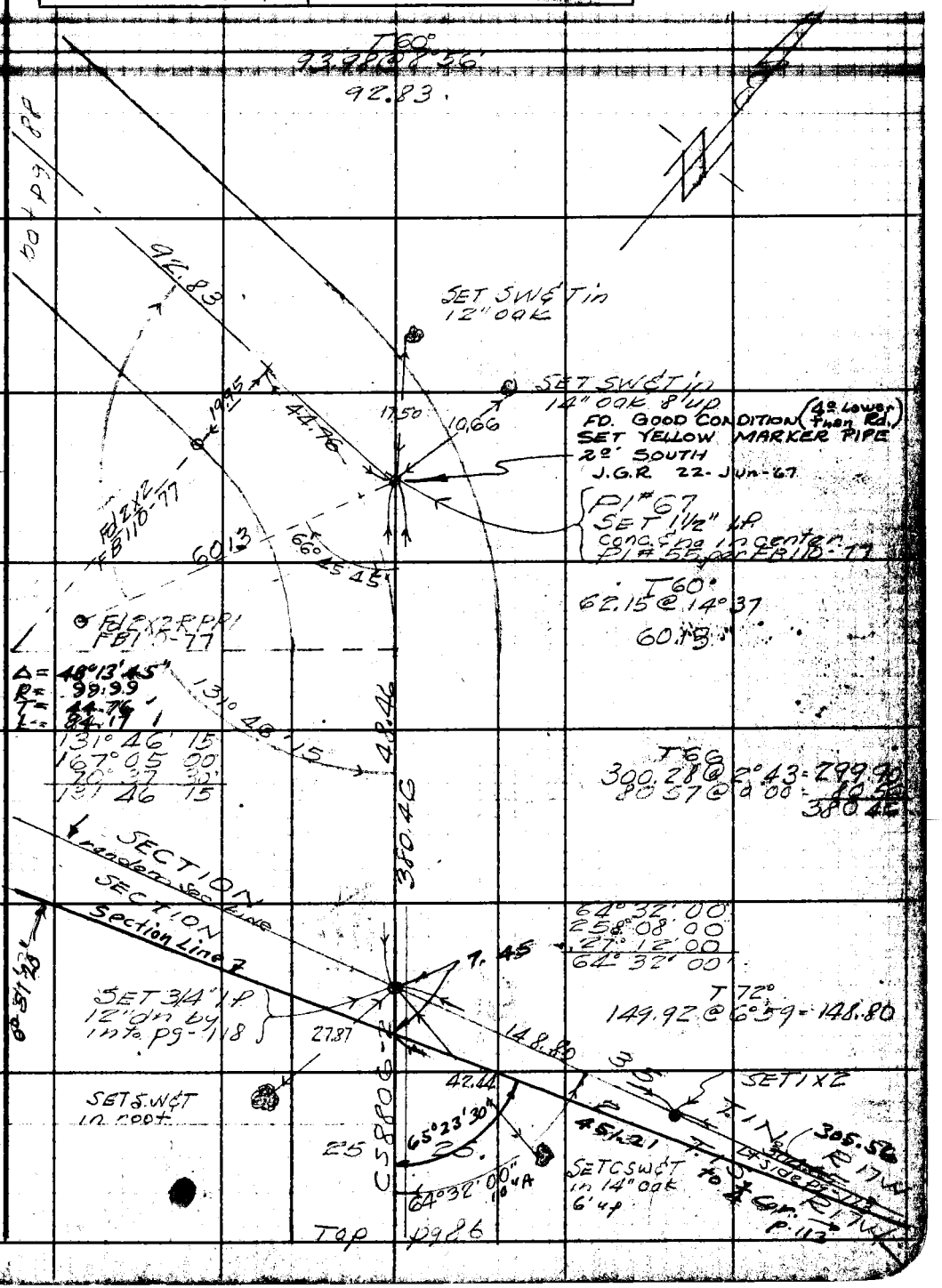

Note: Any Additions or Changes on This Sheet Must be Made or Circled in Red Ink With Date and Name of Person Making Change.

RETURN TO
LOS ANGELES COUNTY SURVEYOR
700 HALL OF RECORDS

Do not extend notes this side of this line.

FORM 247 5M 12-40

F.B. 1117 PG. 88

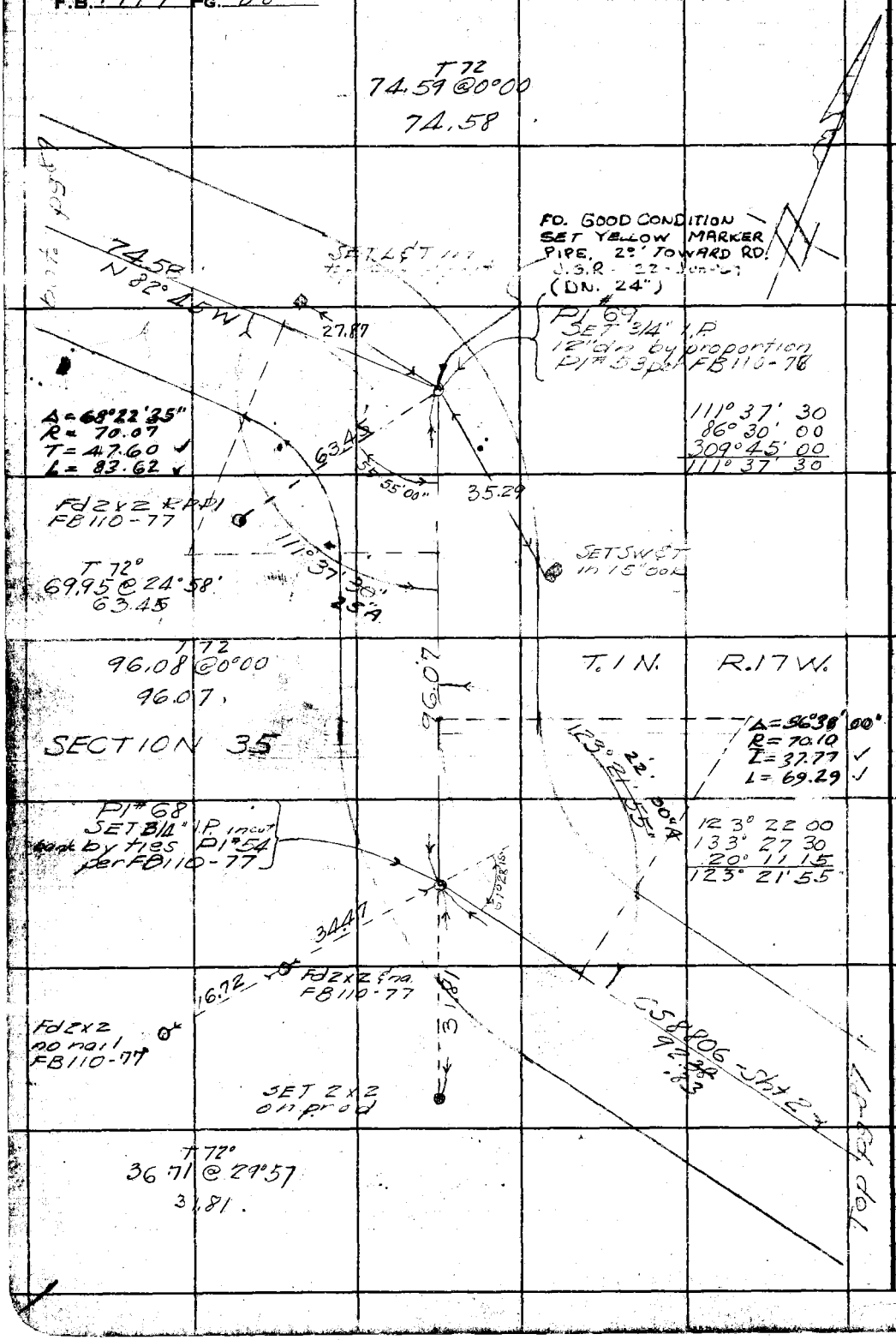

W.S. 89

B-1

RETURN TO
LOS ANGELES COUNTY SURVEYOR
700 HALL OF RECORDS

Do not extend notes this side of this line.

Note: Any Additions or Changes on This Sheet Must be Made or Circled in Red Ink With Date and Name of Person Making Change.

Notes Ck'd by A.A.R.	Survey of Old Topanga Cn Rd
Map No. B-1909-3	W. O. 8369 Tape No. 72 Std 84 °F
Office Work Roeser - Cox	Surveyed by Blanchard
Checked A.A.R.	Notes F.H.B. Date 4-20-44
Date Mar. 1947	Indexed A. C. Johnson

F.B. 1117 Pg. 89

W.S. 89 B-1

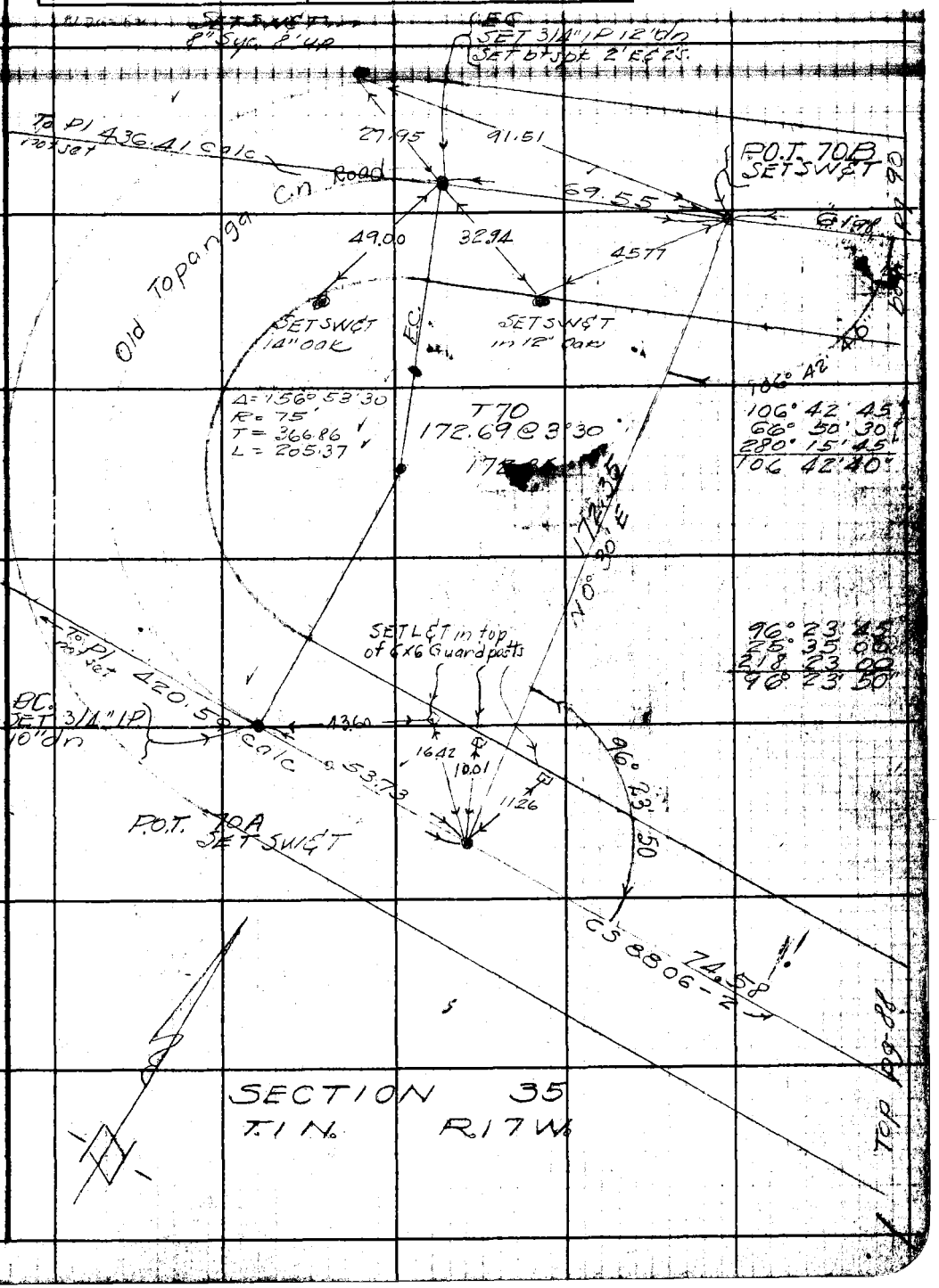

Note: Any Additions or Changes on This Sheet Must be Made or Circled in Red Ink With Date and Name of Person Making Change.

Do not extend notes this side of this line.

RETURN TO
LOS ANGELES COUNTY SURVEYOR
700 HALL OF RECORDS

FORM 247 5M 12-40

F.B. 1117 Pg. 90

W.S. 89 B-1

RETURN TO
LOS ANGELES COUNTY SURVEYOR
700 HALL OF RECORDS

Do not extend notes this side of this line.

Note: Any Additions or Changes on This Sheet Must be Made or Circled in Red Ink With Date and Name of Person Making Change.

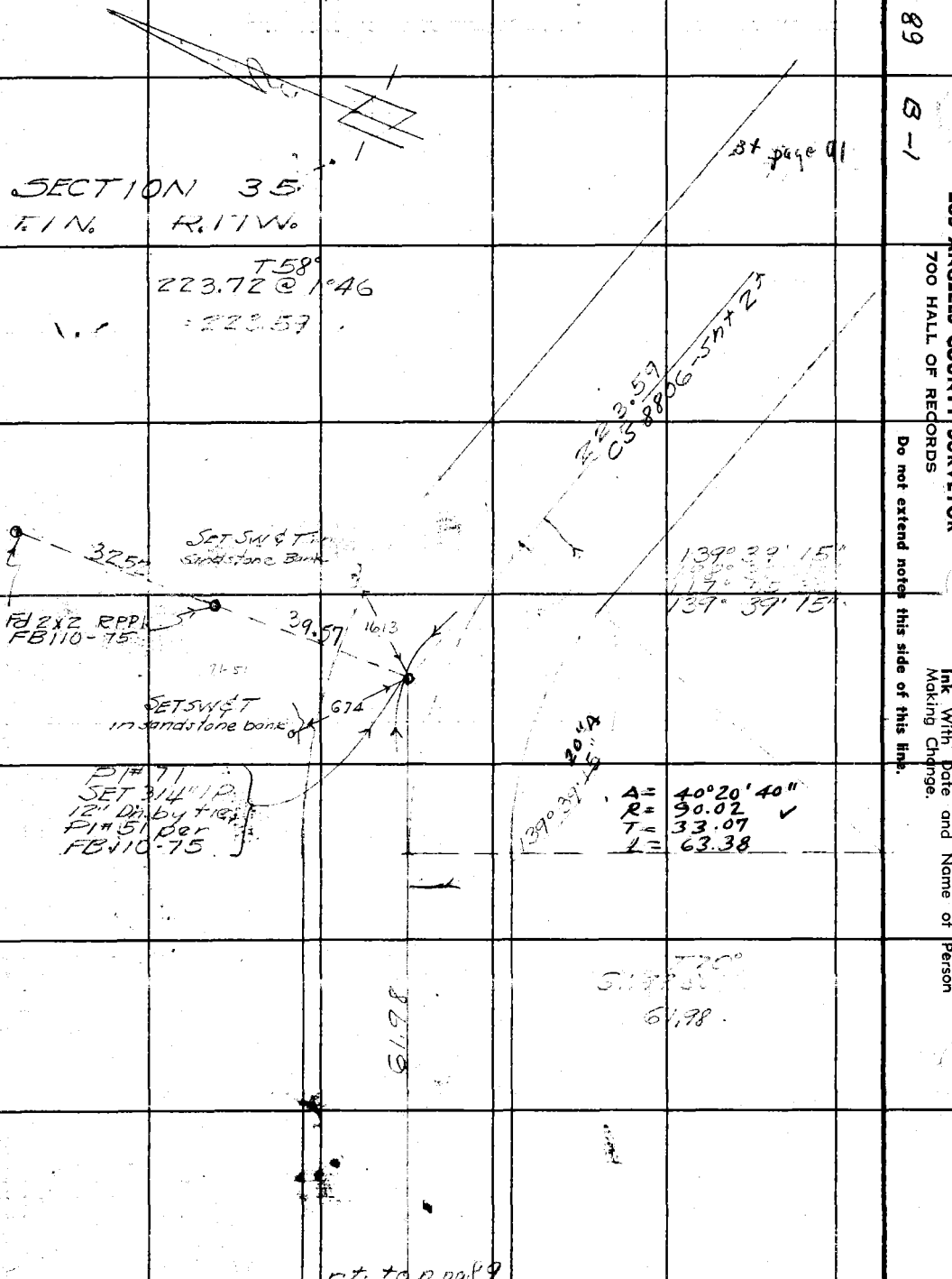

Notes Ck'd by A.A.R.	Survey of Old Topanga
Map No. B-1909-3	W. O. 1369 Tape No. 72 Std 84°F
Office Work Roeser-Cox	Surveyed by Blanchard
Checked A.A.R.	Notes FHB Date 4-20-44
Date Mar. 1947	Indexed A. C. Johnson

F.B. 1117 PG. 91

B-1

W.S. 89

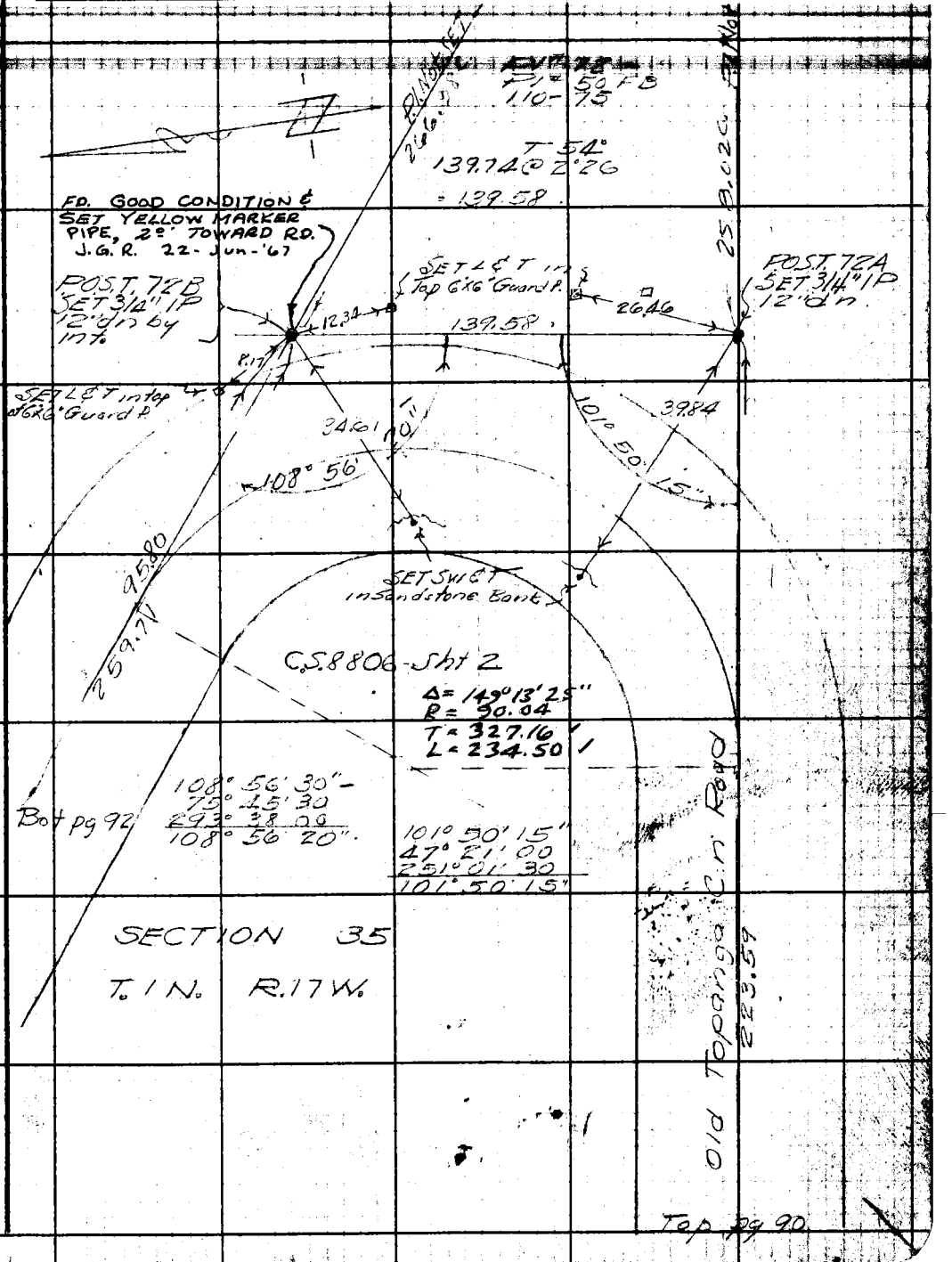

Note: Any Additions or Changes on This Sheet Must be Made or Circled in Red Ink With Date and Name of Person Making Change.

Do not extend notes this side of this line.

RETURN TO
LOS ANGELES COUNTY SURVEYOR
700 HALL OF RECORDS

FORM 247 5M 12-40

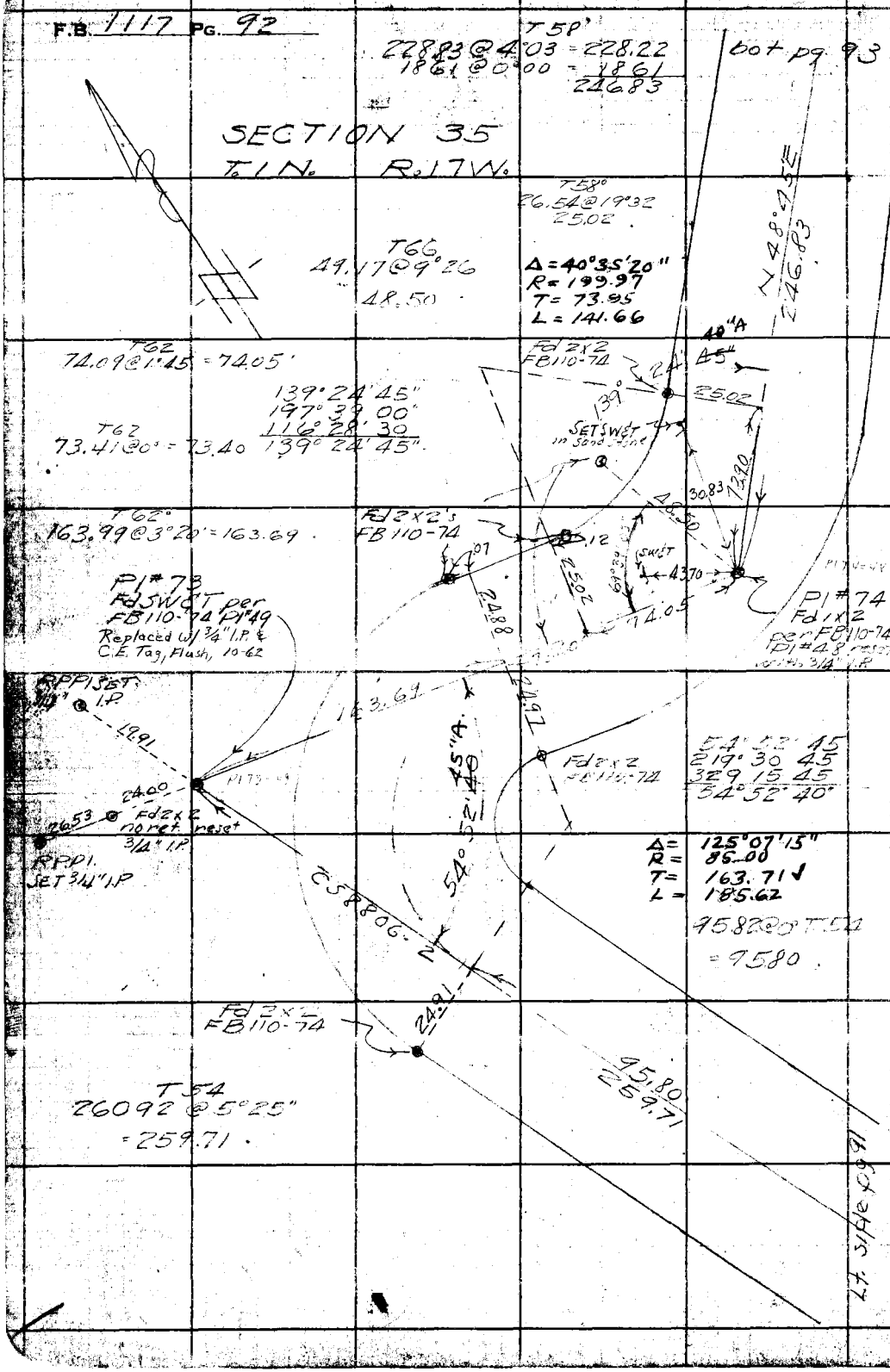

W.S. 89 B-1

RETURN TO
LOS ANGELES COUNTY SURVEYOR
700 HALL OF RECORDS

Do not extend notes this side of this line.

Note: Any Additions or Changes on This Sheet Must be Made or Circled in Red Ink With Date and Name of Person Making Change.

Notes Ck'd by A.A.R.	Survey of Old Topanga Cn Rd
Map No. B-1909-3-4	W. O. 8369 Tape No. 22 Std 84 °F
Office Work Roeser-Coy	Surveyed by Blanchard
Checked A.A.R.	Notes FHB Date 4-27-44
Date Mar. 1947	Indexed A. C. Johnson

F.B. 1117 PG. 43

W.S. 89 B-1

Note: Any Additions or Changes on This Sheet Must be Made or Circled in Red Ink With Date and Name of Person Making Change.

Do not extend notes this side of this line.

RETURN TO
LOS ANGELES COUNTY SURVEYOR
700 HALL OF RECORDS

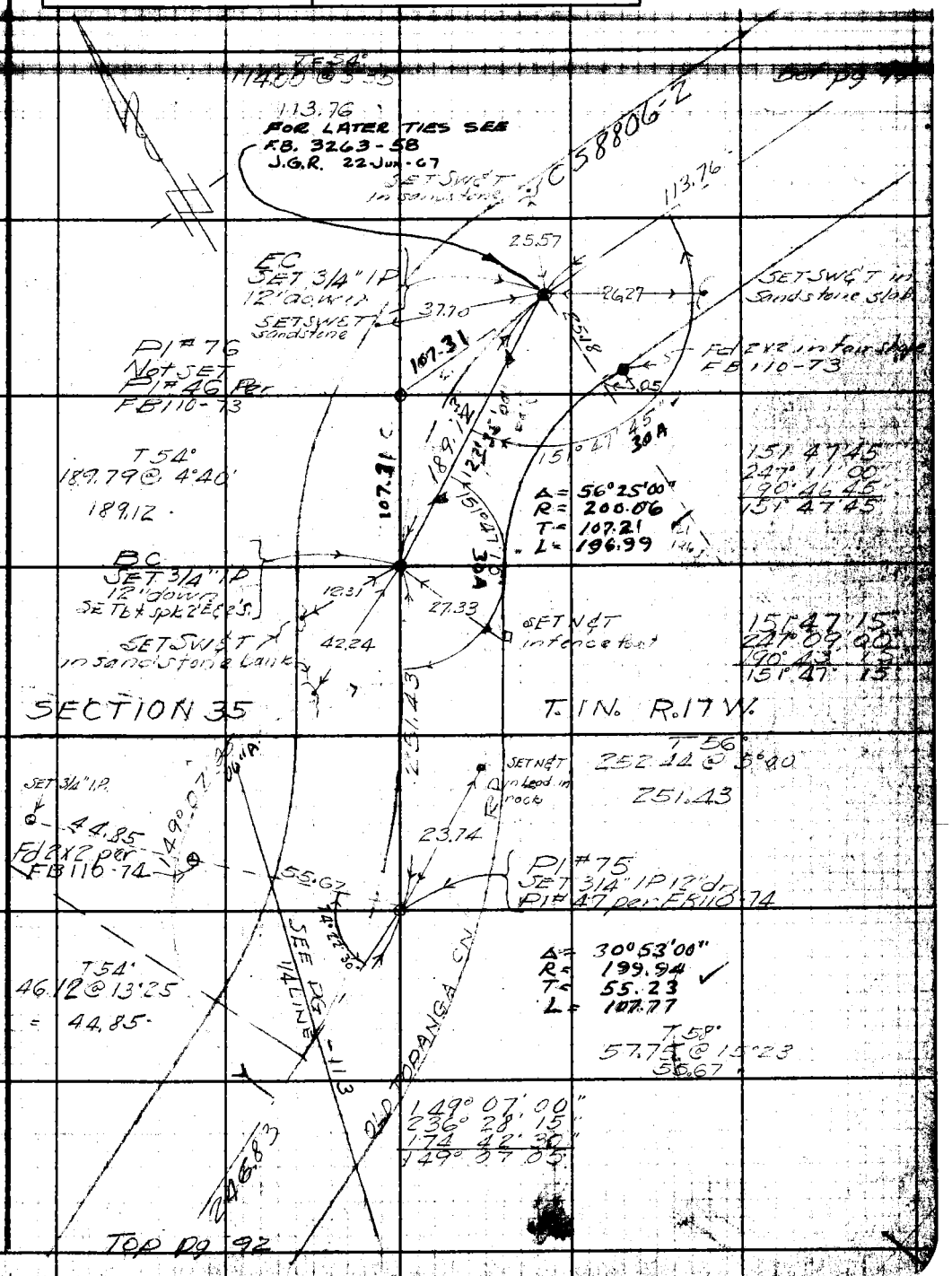

FORM 247 5M 12-40

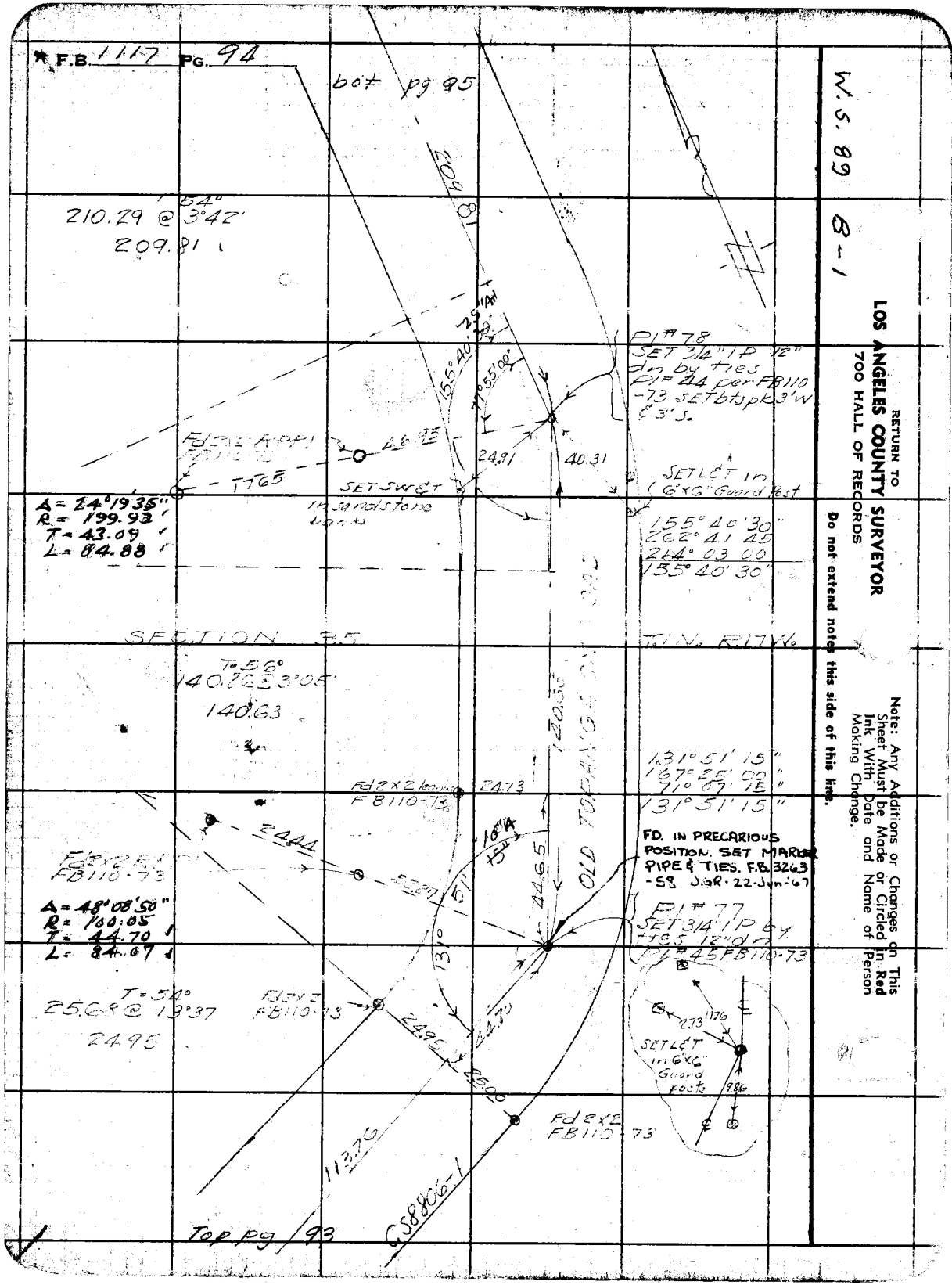

W.S. 89 B-1

RETURN TO
LOS ANGELES COUNTY SURVEYOR
700 HALL OF RECORDS

Do not extend notes this side of this line.

Note: Any Additions or Changes on This Sheet Must be Made or Circled in **Red Ink** With Date and Name of Person Making Change.

Notes Ck'd by AAR		Survey of Old Topanga Cn Rd	F.B. 1817 Pg. 95
Map No. B-1939-4		W. O. 8369 Tape No. 72 Std 84 °F	
Office Work Roeser-Cox		Surveyed by Blanchard	
Checked A.A.R.		Notes F.H.B. Date 4-27-44	
Date Mar. 1947		Indexed A. C. Johnson	

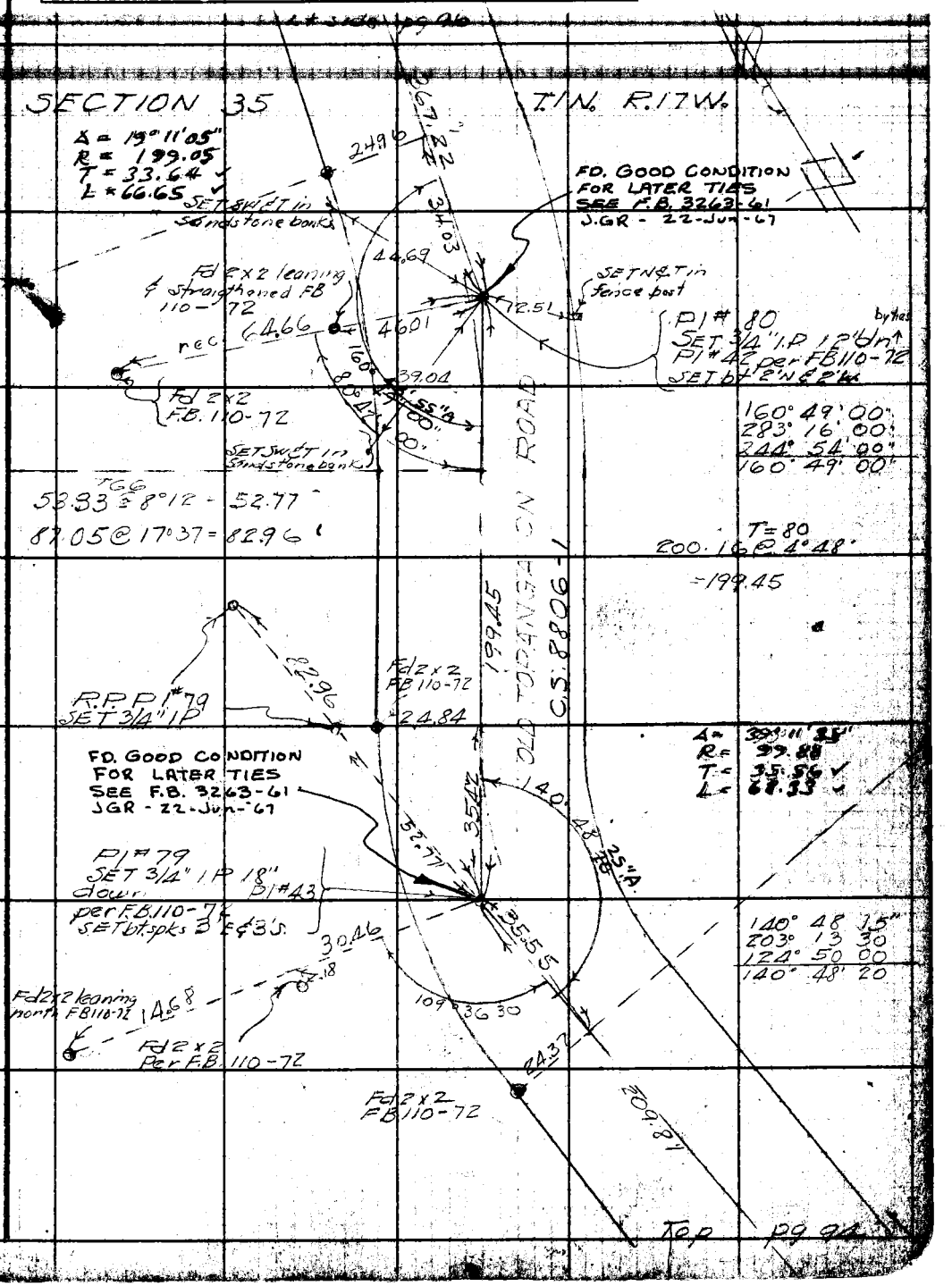

W.S. 8 B-1

Note: Any Additions or Changes in This Sheet Must be Made or Circled in Red Ink With Date and Name of Person Making Change.

Do not extend notes this side of this line.

RETURN TO
LOS ANGELES COUNTY SURVEYOR
700 HALL OF RECORDS

FORM 247 3M 12-50

F.B. 1117 Pg. 96

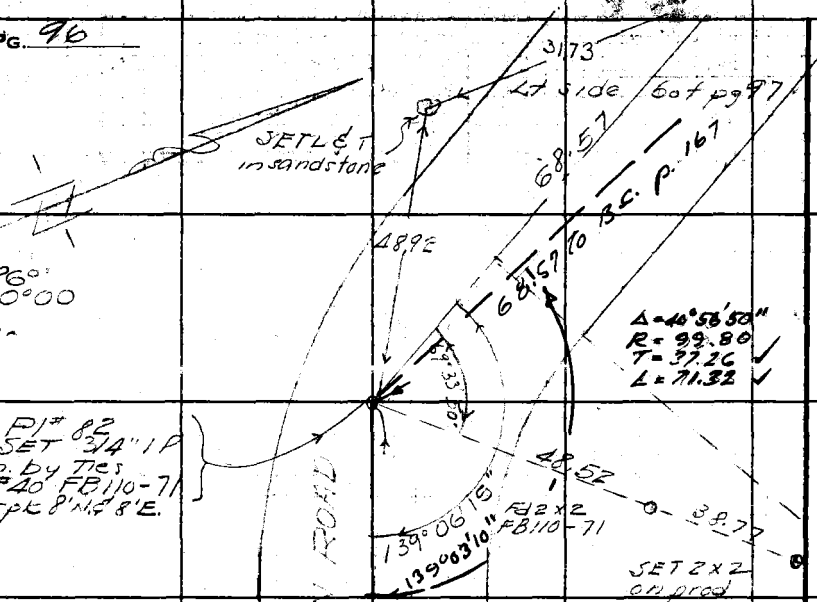

W. S. 89 B-1

RETURN TO
LOS ANGELES COUNTY SURVEYOR
700 HALL OF RECORDS

Do not extend notes this side of this line.

Note: Any Additions or Changes on This Sheet Must be Made or Circled in Red Ink With Date and Name of Person Making Change.

Notes Ck'd by A.A.R.	Survey of Old Topanga Canyon Road	F.B. 1117 Pg. 97
Map No. B-1909-4	W. O. 8369 Tape No. 72 Std 84 °F	T 50°
Office Work Roeser-Cox	Surveyed by Blanchard	50.21 @ 17°56 = 47.76
Checked A.A.R.	Notes FMB Date 4-29-44	81.30 @ 18°42' = 77.00
Date Mar. 1947	Indexed A. C. Johnson	

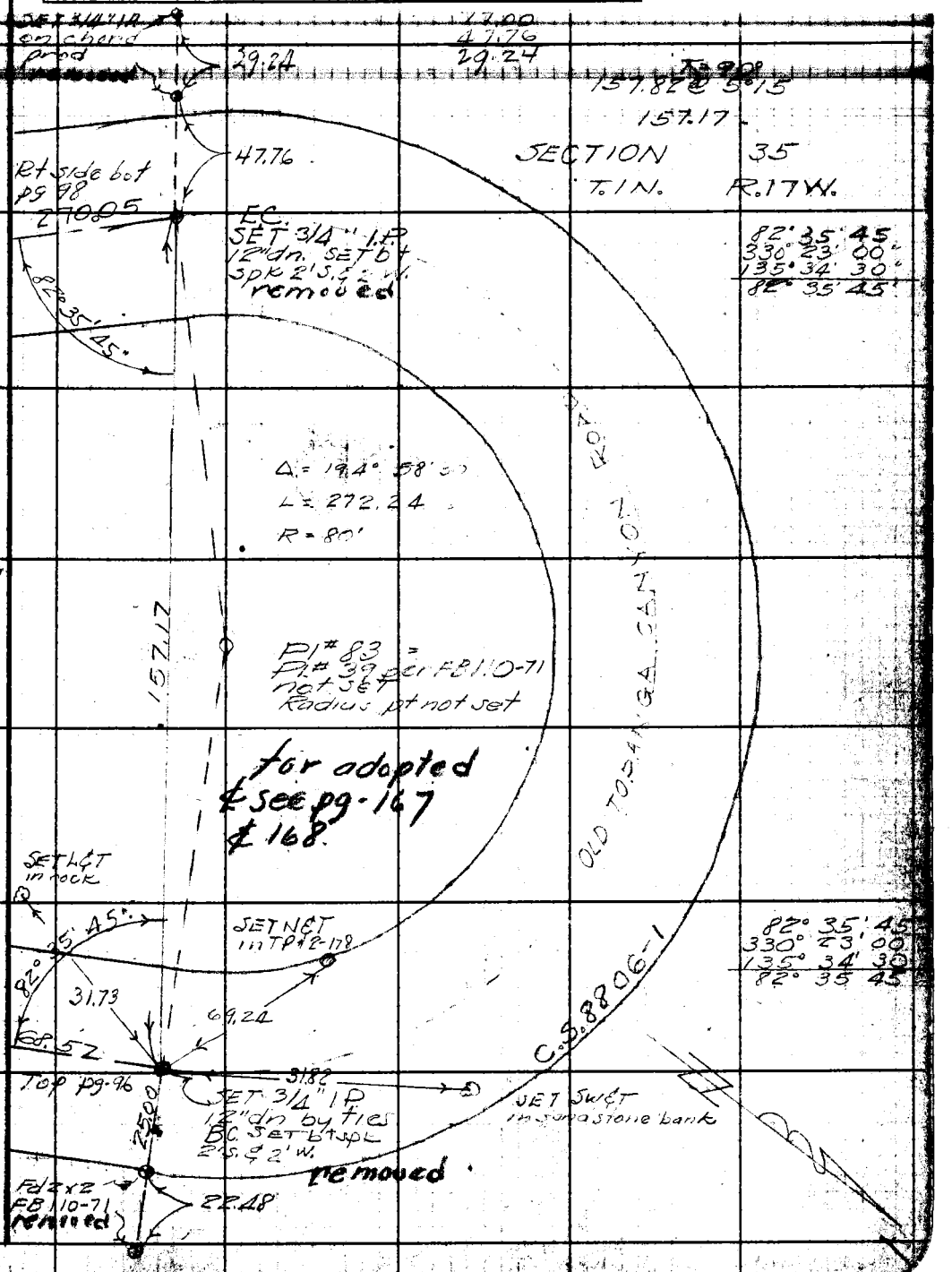

Note: Any Additions or Changes on This Sheet Must be Made or Circled in Red Ink With Date and Name of Person Making Change.

Do not extend notes this side of this line.

RETURN TO
LOS ANGELES COUNTY SURVEYOR
700 HALL OF RECORDS

FORM 247 5M 12-50

F.B. 1117 PG. 98

W.S. 89 B-1

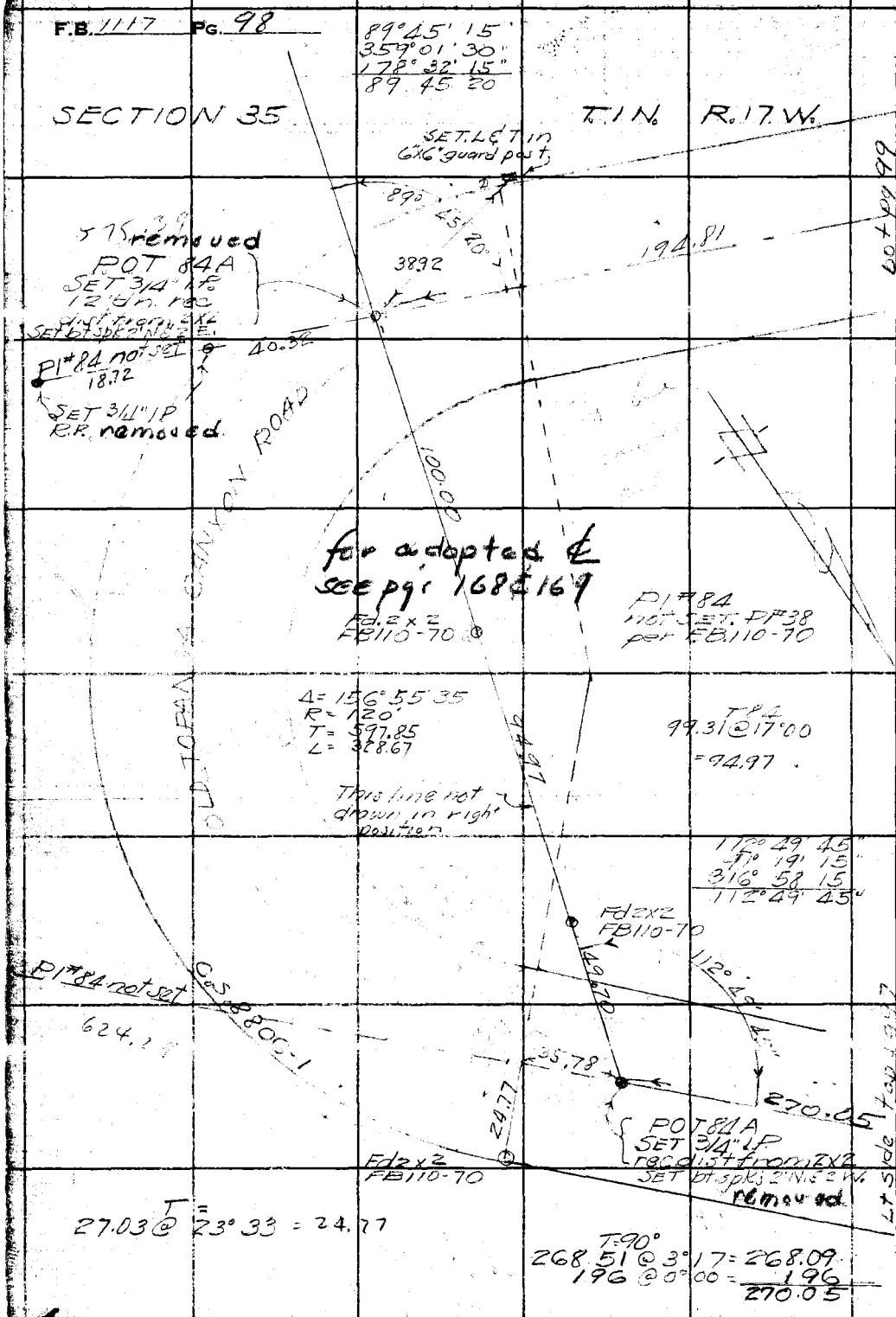

RETURN TO
LOS ANGELES COUNTY SURVEYOR
700 HALL OF RECORDS

Do not extend notes this side of this line.

Note: Any Additions or Changes on This Sheet Must be Made or Circled in Red Ink With Date and Name of Person Making Change.

Notes Ck'd by A.A.R	Survey of [illegible]
Map No. B-1909-4	W. O. 8369 Tape No. 72 Std 84 °F
Office Work Roeser-Cox	Surveyed by Blanchard
Checked AAR	Notes FHD Date 4-28-44
Date Mar. 1947	Indexed A. C. Johnson

F.B. 1117 Pg. 99

W.S. 89 B-1

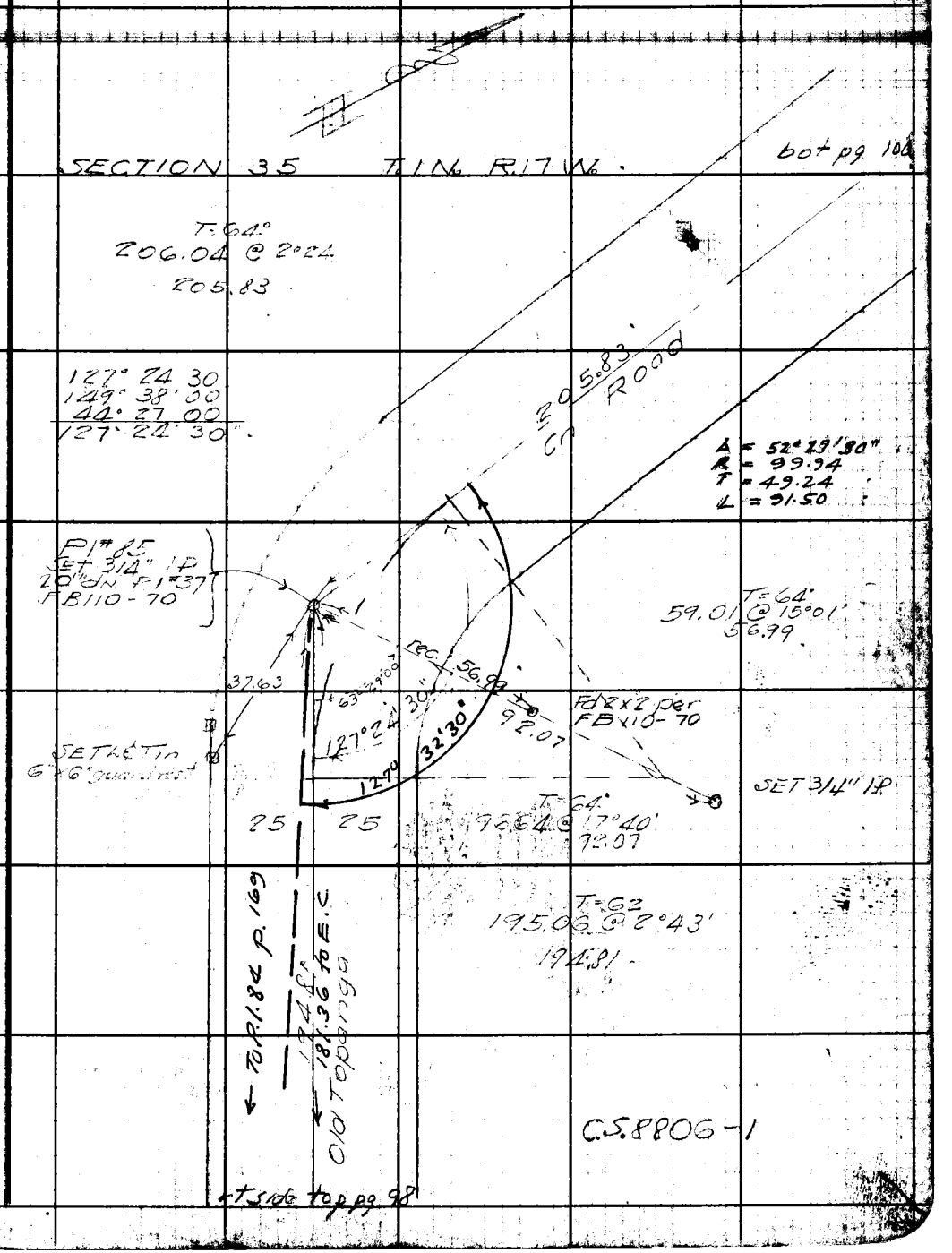

Note: Any Additions or Changes on This Sheet Must be Made or Circled in Red Ink With Date and Name of Person Making Change.

Do not extend notes this side of this line.

RETURN TO
LOS ANGELES COUNTY SURVEYOR
700 HALL OF RECORDS

FORM 247 3M 12-40

F.B. 1117 Pg. 100

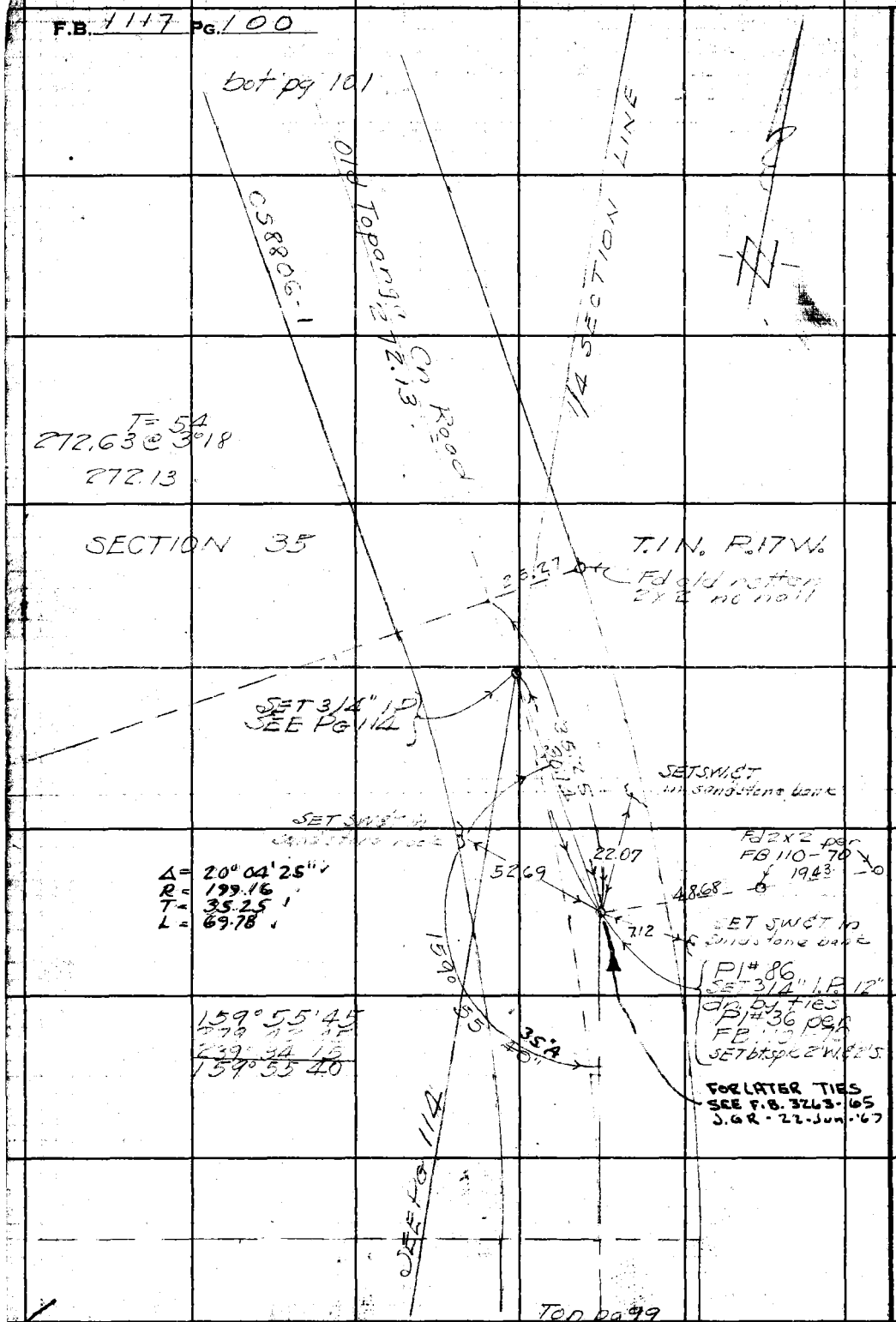

W.S. 89 @ -1

RETURN TO
LOS ANGELES COUNTY SURVEYOR
700 HALL OF RECORDS

Do not extend notes this side of this line.

Note: Any Additions or Changes on This Sheet Must be Made or Circled in Red Ink With Date and Name of Person Making Change.

Notes Ck'd by AAR	Survey of Old Topanga Cn Rd
Map No. 8-1909-4	W. O. 8369 Tape No. 72 Std 84 °F
Office Work Roeser-Cox	Surveyed by Blanchard
Checked A.A.R.	Notes FHB Date 4-28-44
Date Mar. 1947	Indexed A. C. Johnson

F.B. 1117 PG. 181

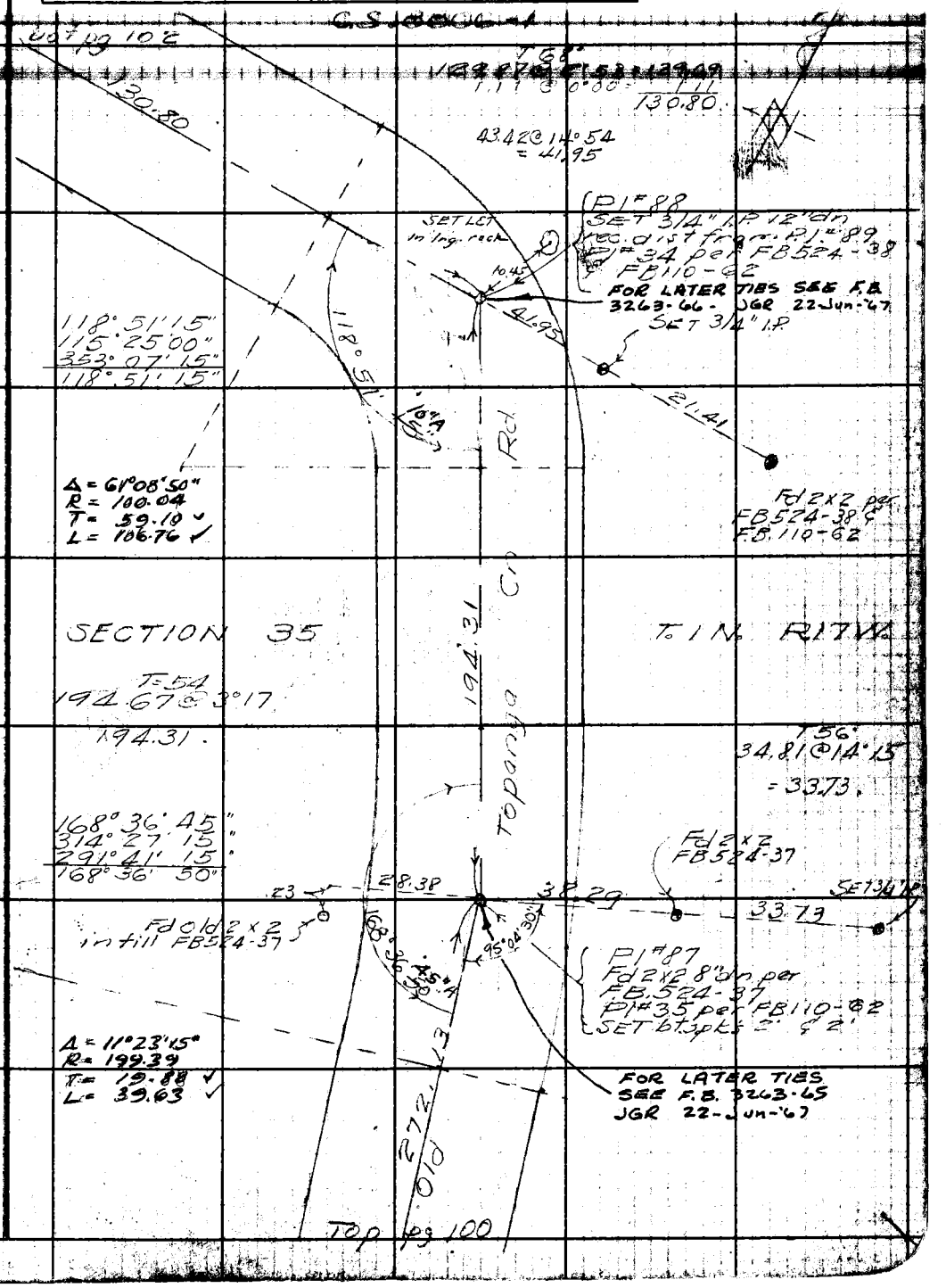

Note: Any Additions or Changes on This Sheet Must be Made or Circled in Red Ink With Date and Name of Person Making Change.

Do not extend notes this side of this line.

RETURN TO
LOS ANGELES COUNTY SURVEYOR
700 HALL OF RECORDS

FORM 247 3M 12-40

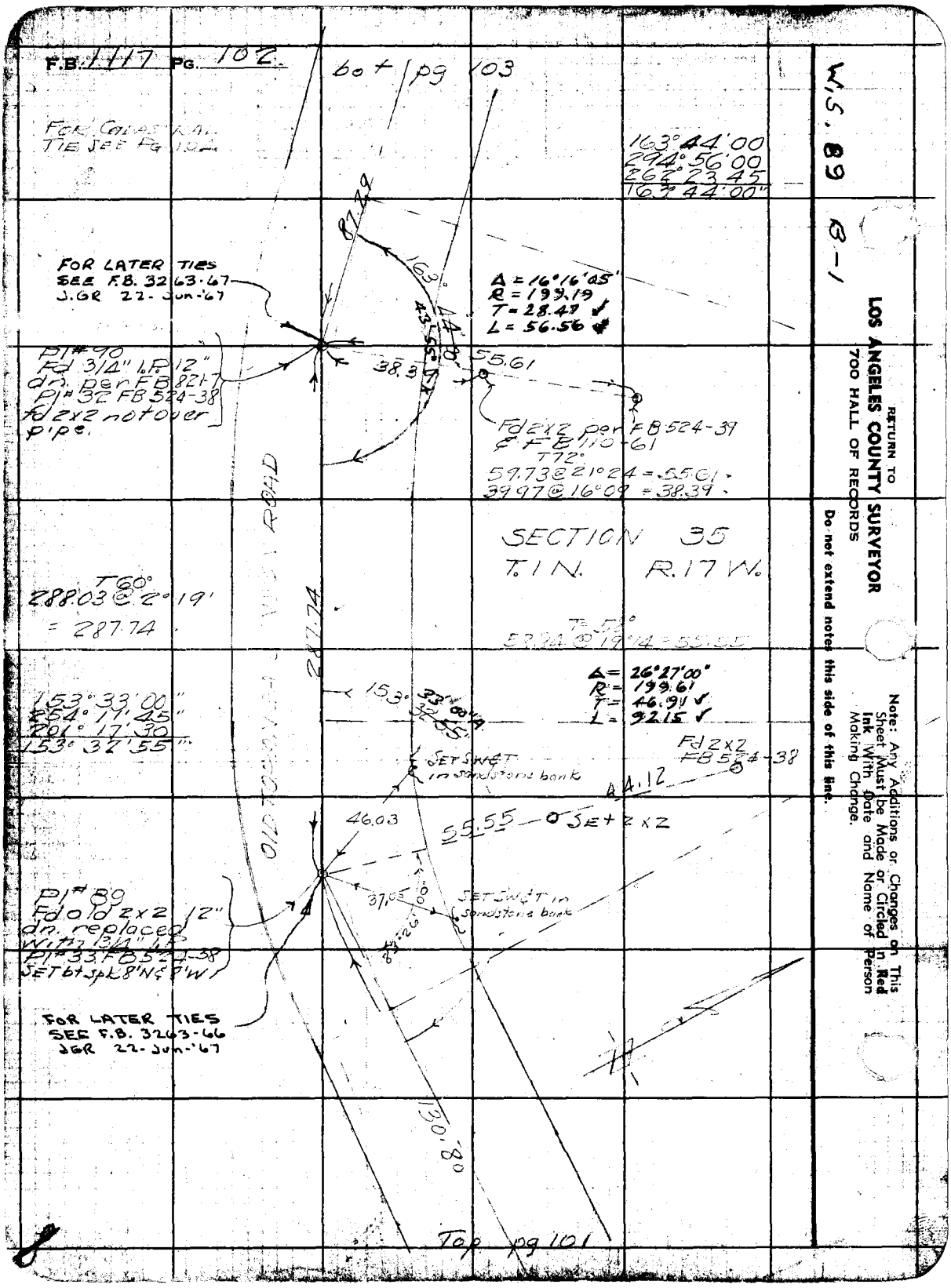
F.B. 1117 PG. 102
bot pg 103
FOR CADASTRAL TIE SEE PG 102
163°44'00
294°56'00
262°23'45
163°44'00"
87.29
163°
FOR LATER TIES SEE F.B. 3263-67 J.GR 22-Jun-'67
Δ = 16°16'05"
R = 199.19
T = 28.47
L = 56.56
Pl#90 Fd 3/4" I.P. 12" dn. per FB 821-7 Pl#32 FB 524-38 fd 2x2 not over pipe.
38.39
55.61
Fd 2x2 per FB 524-39 & FB 110-61
T72°
59.73@21°24 = 55.61
39.97@16°09 = 38.39
SECTION 35
T.1N. R.17W.
T60°
288.03@2°19'
= 287.74
287.74
T=58°
58.94@19°14 = 55.55
Δ = 26°27'00"
R = 199.61
T = 46.91
L = 92.15
153°33'00"
254°17'45"
201°17'30
153°32'55"
153°33'00"
32.55
Fd 2x2 FB 524-38
SET SW&T in sandstone bank
44.12
46.03
55.55
SET 2x2
OLD TOCOYAN ROAD
Pl#89 Fd old 2x2 12" dn. replaced with 3/4" I.P. Pl#33 FB 524-38 SET bt spk 8'N & 8'W
37.05
SET SW&T in sandstone bank
FOR LATER TIES SEE F.B. 3263-66 JGR 22-Jun-'67
130.80
Top pg 101
W.S. 89 B-1
RETURN TO
LOS ANGELES COUNTY SURVEYOR
700 HALL OF RECORDS
Do not extend notes this side of this line.
Note: Any Additions or Changes on This Sheet Must be Made or Circled in Red Ink With Date and Name of Person Making Change.

Notes Ck'd by A.A.R
Map No. B-1989-4
Office Work Reeser - Cox
Checked A.A.R.
Date Mar. 1941

Survey of
W. O. 839 Tape No. 72 Std 84 °F
Surveyed by F.H. Blanchard
Notes F.H.B. Date 5-10-44
Indexed A. O. Johansen

F.B. 1117 Pg. 10

B-1

W. S. 89

Note: Any Additions or Changes on This Sheet Must be Made or Circled in Red Ink With Date and Name of Person Making Change.

Do not extend notes this side of this line.

RETURN TO
LOS ANGELES COUNTY SURVEYOR
700 HALL OF RECORDS

FORM 647 JUN 1940

To Sub Loc. Index pg 10

97.33 @ 0°00" = 97.32
21.62 @ 33°32" = 18.02
115.34

90°23'15"
361 33 00
180° 20 00
90° 23' 20"

T74
71.94 @ 5°09"
71.65

Fd 2x2 FB 220-51

96.93

Fd SWC T.20dn FB 524 pg 39

.19

90°

40.32

.08

MULHOLLAND

SET 2x2 12"dn PI=59 FB 220-51

Hwy

71.65

247.46

.02

34.15

50.04

Fd 2x2 10"dn FB 524-39

Fd old rotted 2x2 replaced with 3/4" IP FB 524-39 FB 220-51

92°24'15"
94 37 00
94 25 30
92 24 15

Fd 3/4" I.P. FB 821-7
Note this pipe and the one 9.27' S. were SET by using a 2x2 at PM 90. 2x2 was found to be not over DIDE

FOR TIES - SEE F.B. 3463-67-J.GR 22-Jan-67

T74
31.35 @ 0°00"
31.35

31.35

15"

SET tbt Spk

SET NAIL

2¢

92°

.08

Cobbs Peak

M.M. FB 821-7
83.06

PI #1
Extensions of old 2x2 replaced with 1x2

T74
9.27 @ 0°00"
= 9.27

9.27

9.23

SET tbt Spk

69°

SET tbt Spk

19.20

Topanga Summit M.M.
FB 513-257
121.45

Fd 3/4" I.P. 2"dn FB-513-257

.10

SET nail

SET tbt Spk

T76°
121.52 @ 1°52
= 121.45

69°19'30"
277 18 00
55°57 00
69°19 30

87.79

OLD TOPANGA

T74
87.80 @ 0° = 87.79

SECTION 35

T.1N. R.17W.

Top pg 102

F.B. 1117 PG. 104

W.S. 89

B-1

RETURN TO
LOS ANGELES COUNTY SURVEYOR
700 HALL OF RECORDS

Do not extend notes this side of this line.

Note: Any Additions or Changes on This Sheet Must be Made or Circled in Red Ink With Date and Name of Person Making Change.

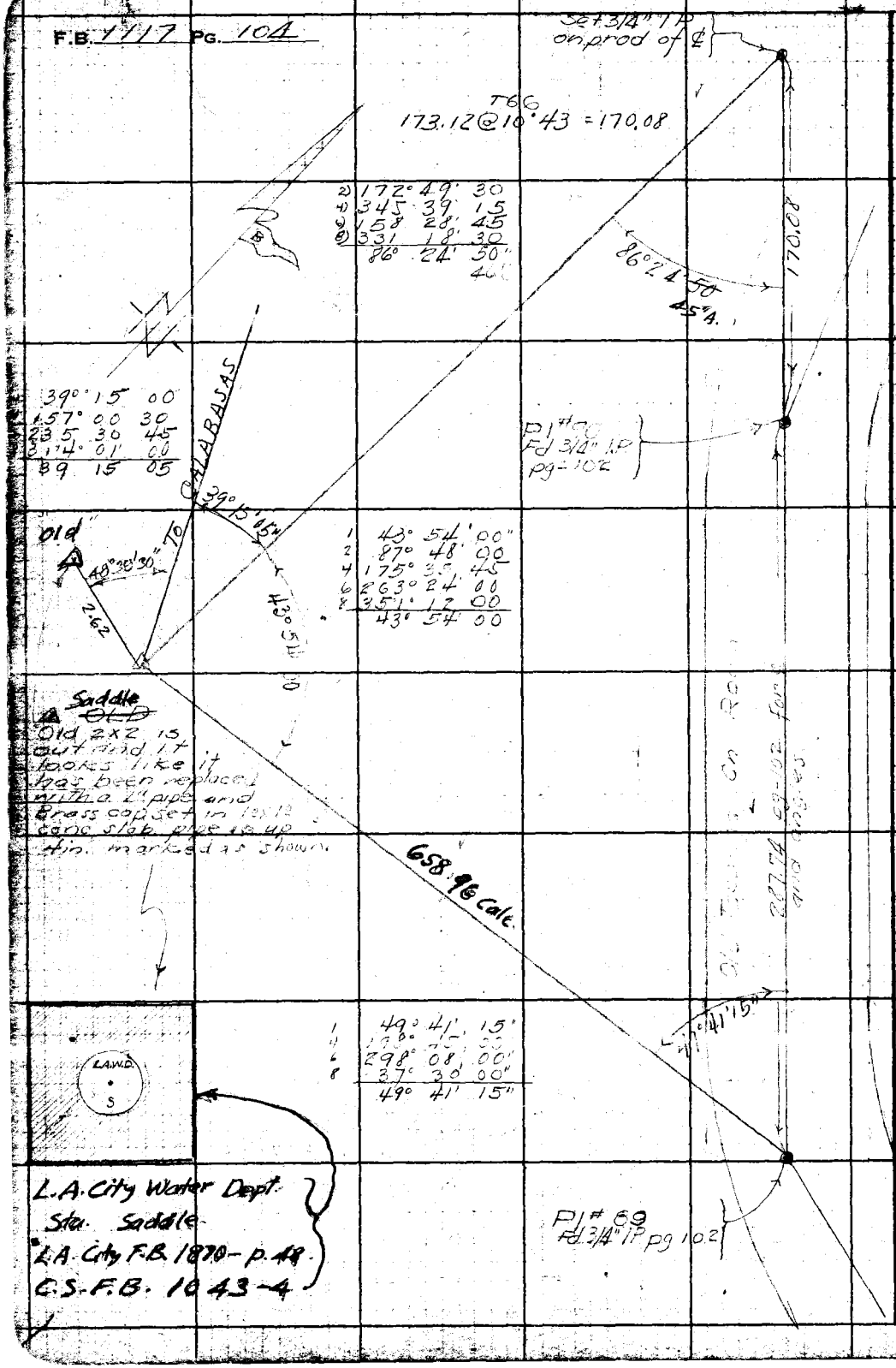

L.A. City Water Dept.
Sta. Saddle
L.A. City F.B. 1870 - p. 48
C.S. F.B. 1043-4

Notes Ck'd by A.A.R.	Survey of	F.B. 1117 Pg. 105
Map No. B-1909-4	W. O. 8369 Tape No. 049 Std 84 °F	
Office Work Roeser-Cox	Surveyed by F.H. Blanchard	
Checked AAR	Notes F.H.B. Date 6-23-44	
Date Mar. 1947	Indexed A. C. Johnson	

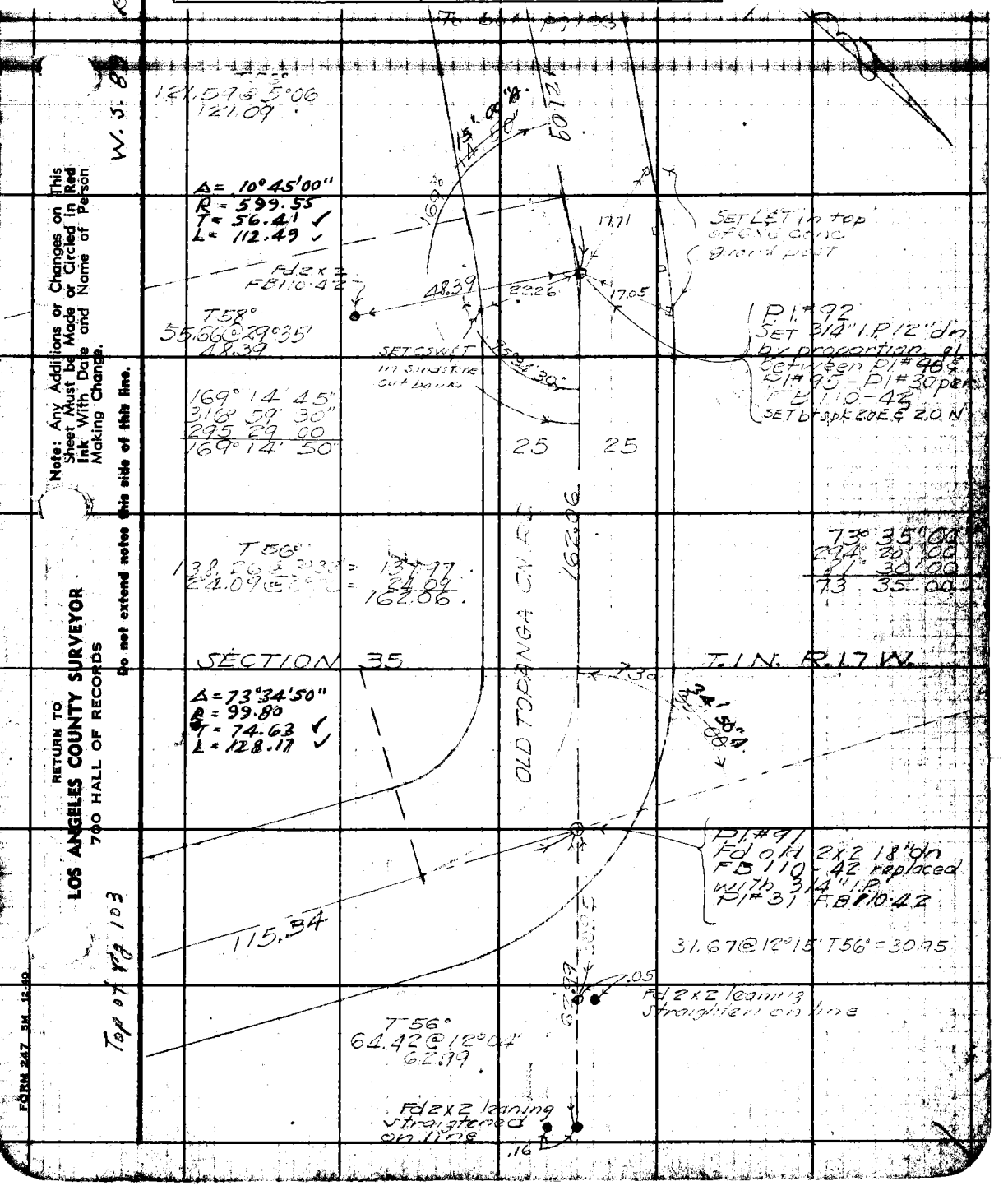

Note: Any Additions or Changes on This Sheet Must be Made or Circled in Red Ink With Date and Name of Person Making Change.

Do not extend notes this side of this line.

RETURN TO
LOS ANGELES COUNTY SURVEYOR
700 HALL OF RECORDS

FORM 247 5M 12-50

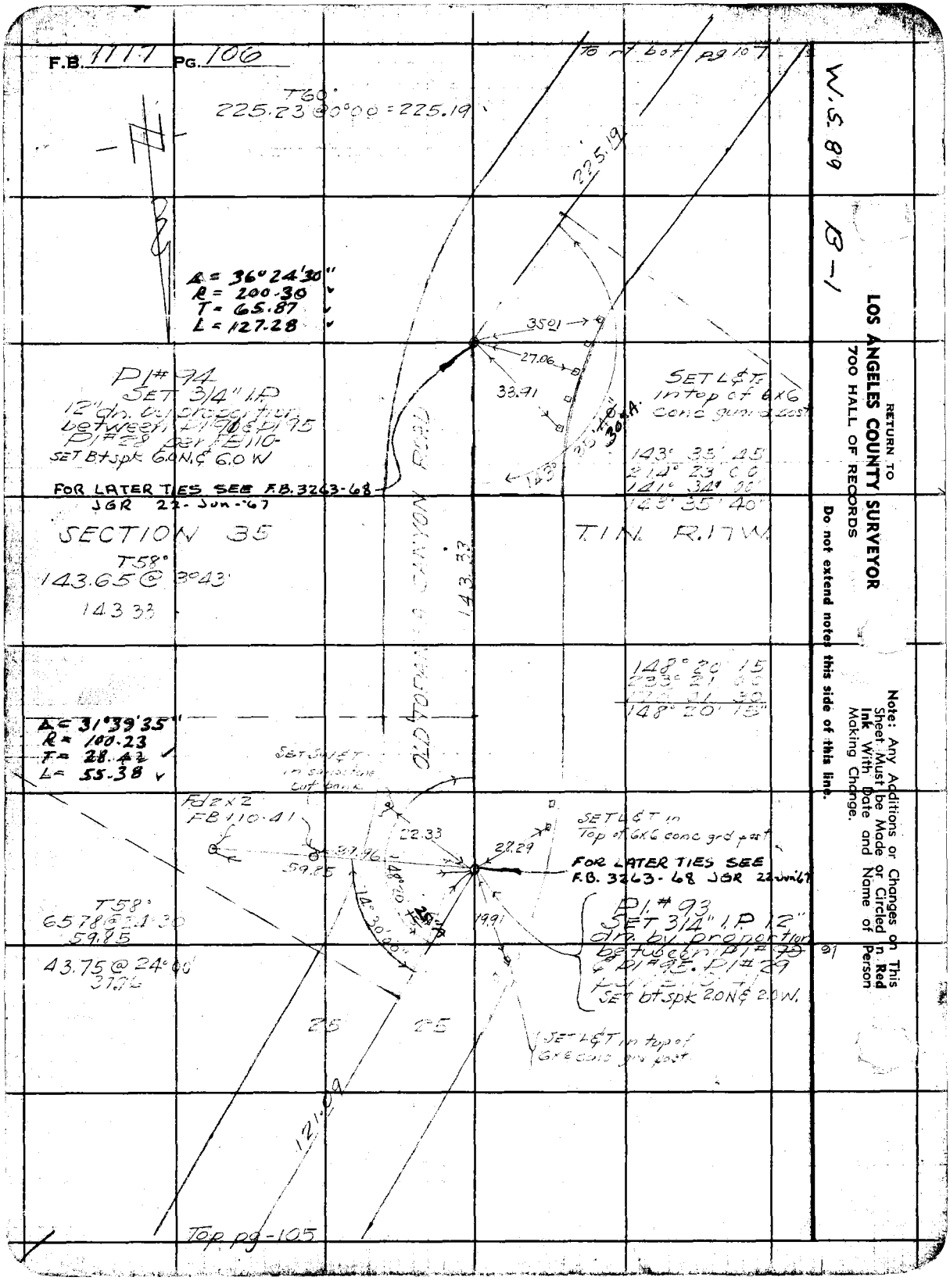
F.B. 1117 PG. 106
To rt bot pg 107
T60°
225.23 @ 0°00 = 225.19
225.19
Δ = 36°24'30"
R = 200.30
T = 65.87
L = 127.28
35.01
27.06
33.91
P1# 94
SET 3/4" I.P.
12" dn. by proportion
between P1 90 & P1 95
P1# 28 per FB 110-
SET Bt spk 6.0N & 6.0 W
FOR LATER TIES SEE F.B. 3263-68
JGR 22-Jun-67
SET L&T in top of 6x6 conc guard post
143° 35' 45
214° 23' 00
141° 34' 00
143° 35' 40"
SECTION 35
T1N. R.17W.
T58°
143.65 @ 3°43'
143.33
OLD TOPANGA CANYON ROAD
143.33
148° 20' 15
148° 20' 15"
Δ = 31°39'35"
R = 100.23
T = 28.42
L = 55.38
SET S.W.&T. in sandstone cut bank
Fd 2x2
FB 110-41
22.33
28.29
SET L&T in Top of 6x6 conc grd post
FOR LATER TIES SEE F.B. 3263-68 JGR 22-Jun-67
59.85
148° 20'
14° 30' 00"
19.91
P1# 93
SET 3/4" I.P. 12" dn. by proportion between P1# 90 & P1# 95. P1# 29
SET bt spk 2.0N & 2.0W.
T58°
65.78 @ 24°30
59.85
43.75 @ 24°00'
37.96
25
25
SET L&T in top of 6x6 conc grd post
121.09
Top pg-105
W.S. 89
B-1
RETURN TO
LOS ANGELES COUNTY SURVEYOR
700 HALL OF RECORDS
Do not extend notes this side of this line.
Note: Any Additions or Changes on This Sheet Must be Made or Circled in Red Ink With Date and Name of Person Making Change.

Notes Ck'd by A.A.R.	Survey of [illegible]	F.B. 1117 Pg. 107
Map No. B-1909-4	W. O. 8369 Tape No. 28 Std 84 °F	
Office Work Roeser-Cox	Surveyed by FHB [illegible]	
Checked A.A.R.	Notes FHB Date 6-23-44	
Date Mar. 1947	Indexed A. O. Johnson	

W.O. 8369 B-1

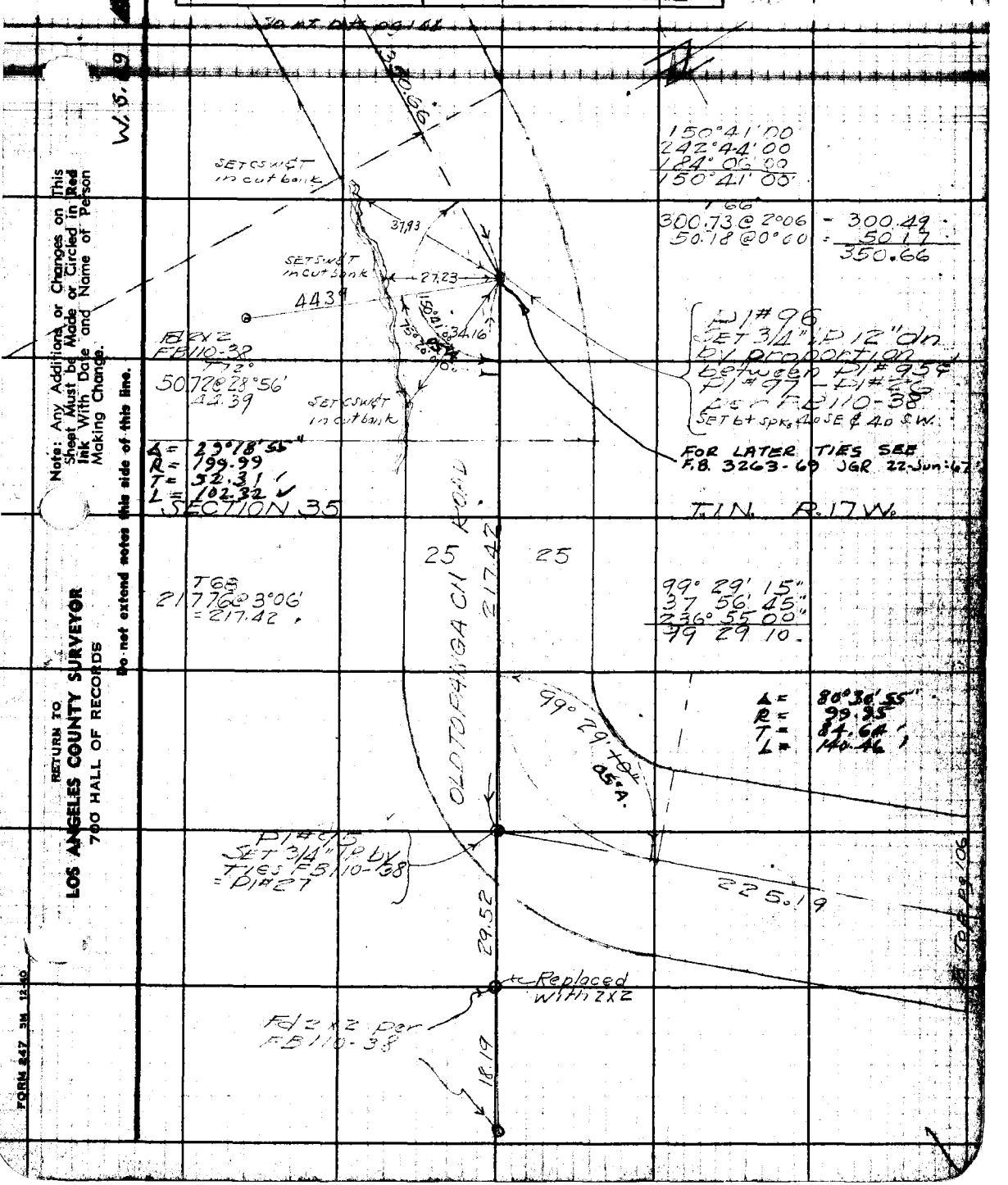

Note: Any Additions or Changes on This Sheet Must be Made or Circled in Red Ink With Date and Name of Person Making Change.

Do not extend notes this side of this line.

RETURN TO
LOS ANGELES COUNTY SURVEYOR
700 HALL OF RECORDS

FORM 247 5M 12-40

F.B. 1117 PG. 108

W.S. 89 B-1

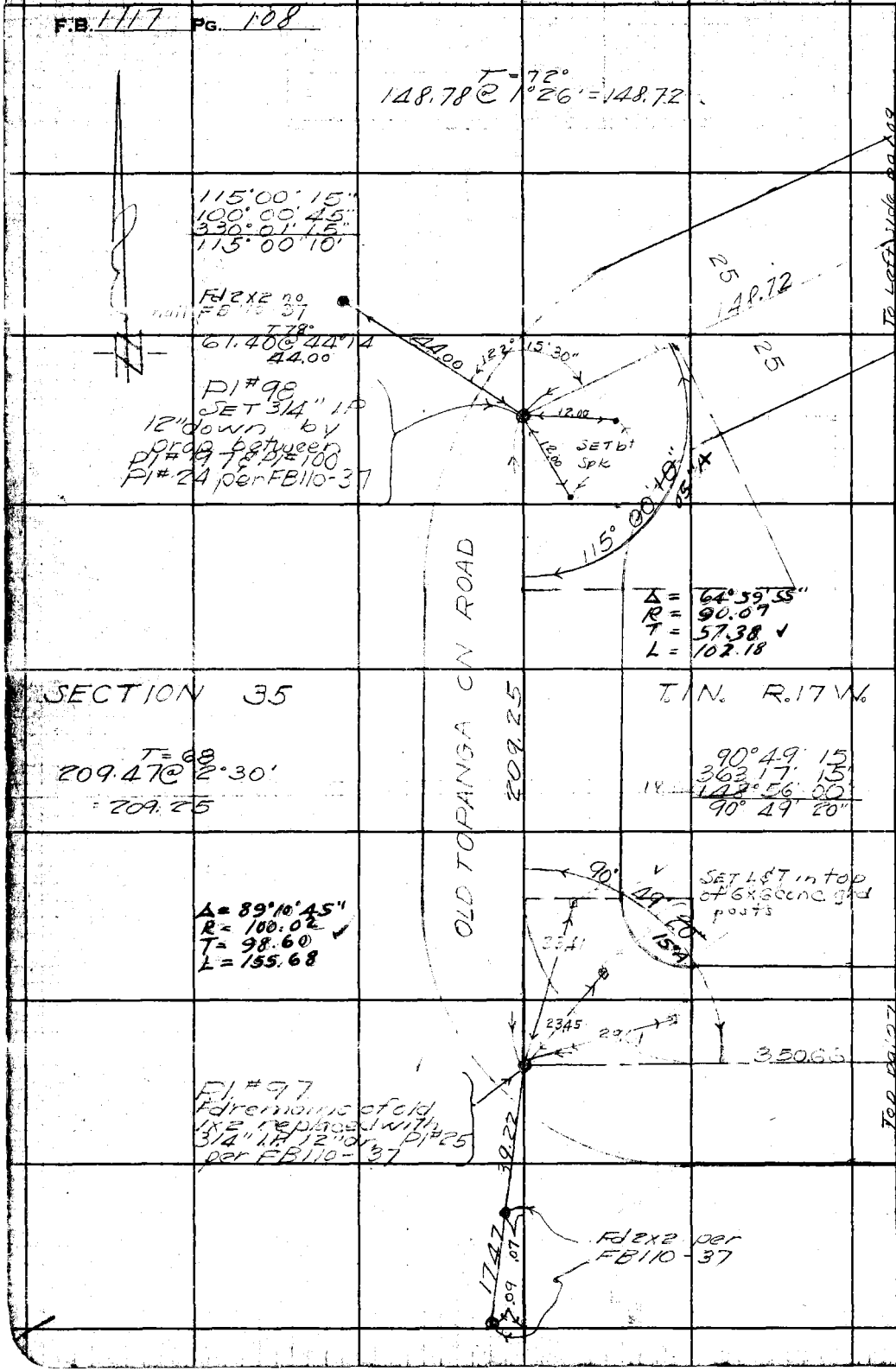

RETURN TO
LOS ANGELES COUNTY SURVEYOR
700 HALL OF RECORDS

Do not extend notes this side of this line.

Note: Any Additions or Changes on This Sheet Must be Made or Circled in Red Ink With Date and Name of Person Making Change.

Notes Ck'd by A.A.R.	Survey of [illegible] TOMANGA CN RD	F.B. 1117	Pg. 109
Map No. B-1969-4	W.O. 8369 Tape No. 28 Std 68°F		
Office Work Roeser-Cox	Surveyed by F.H. Blanchard		
Checked A.A.R.	Notes F.M.B. Date 6-23-44		
Date Mar. 1947	Indexed A. C. Johnson		

B-1

W.S. 8

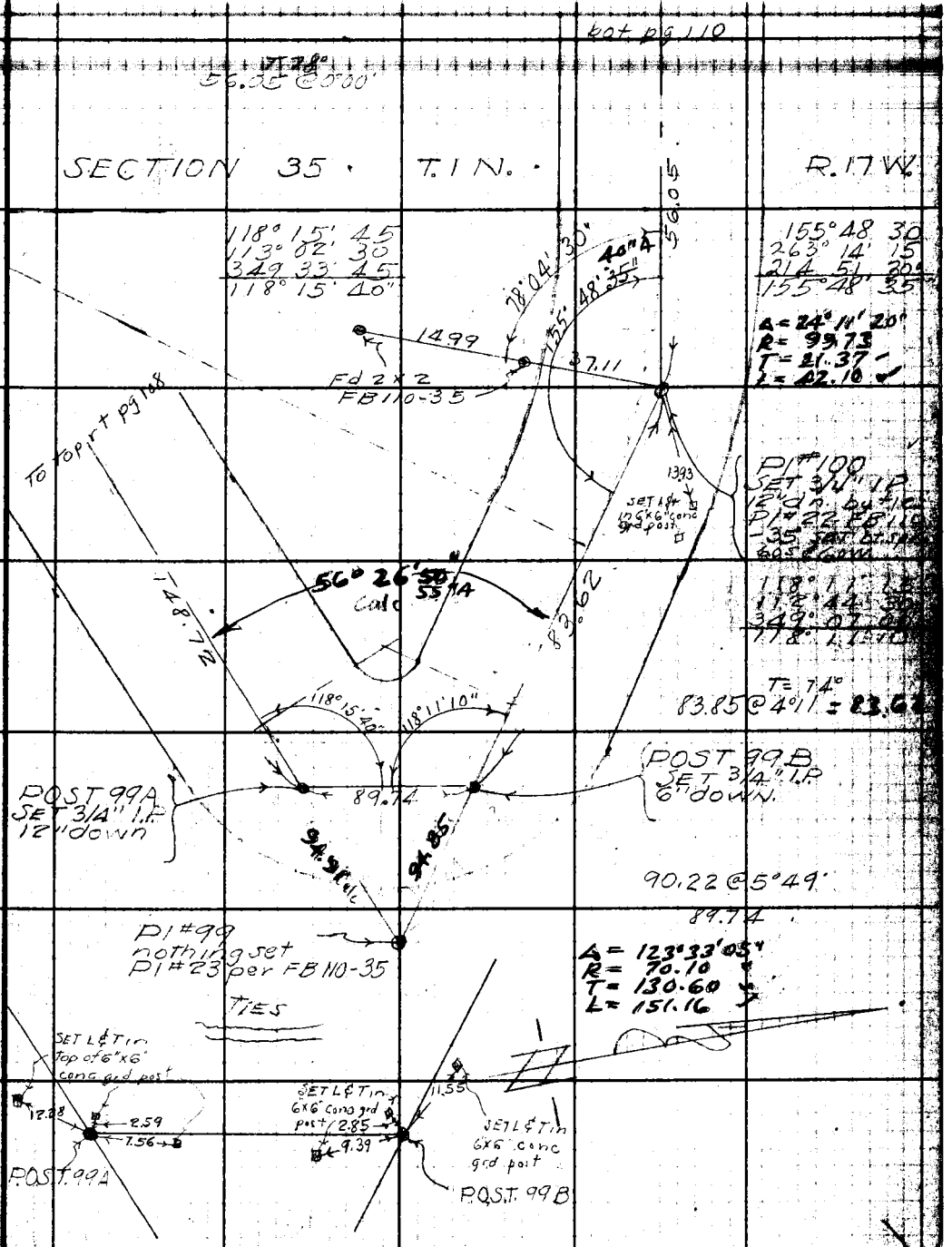

Note: Any Additions or Changes on This Sheet Must be Made or Circled in Red Ink With Date and Name of Person Making Change.

Do not extend notes this side of this line.

RETURN TO
LOS ANGELES COUNTY SURVEYOR
700 HALL OF RECORDS

FORM 247 3M 12-40

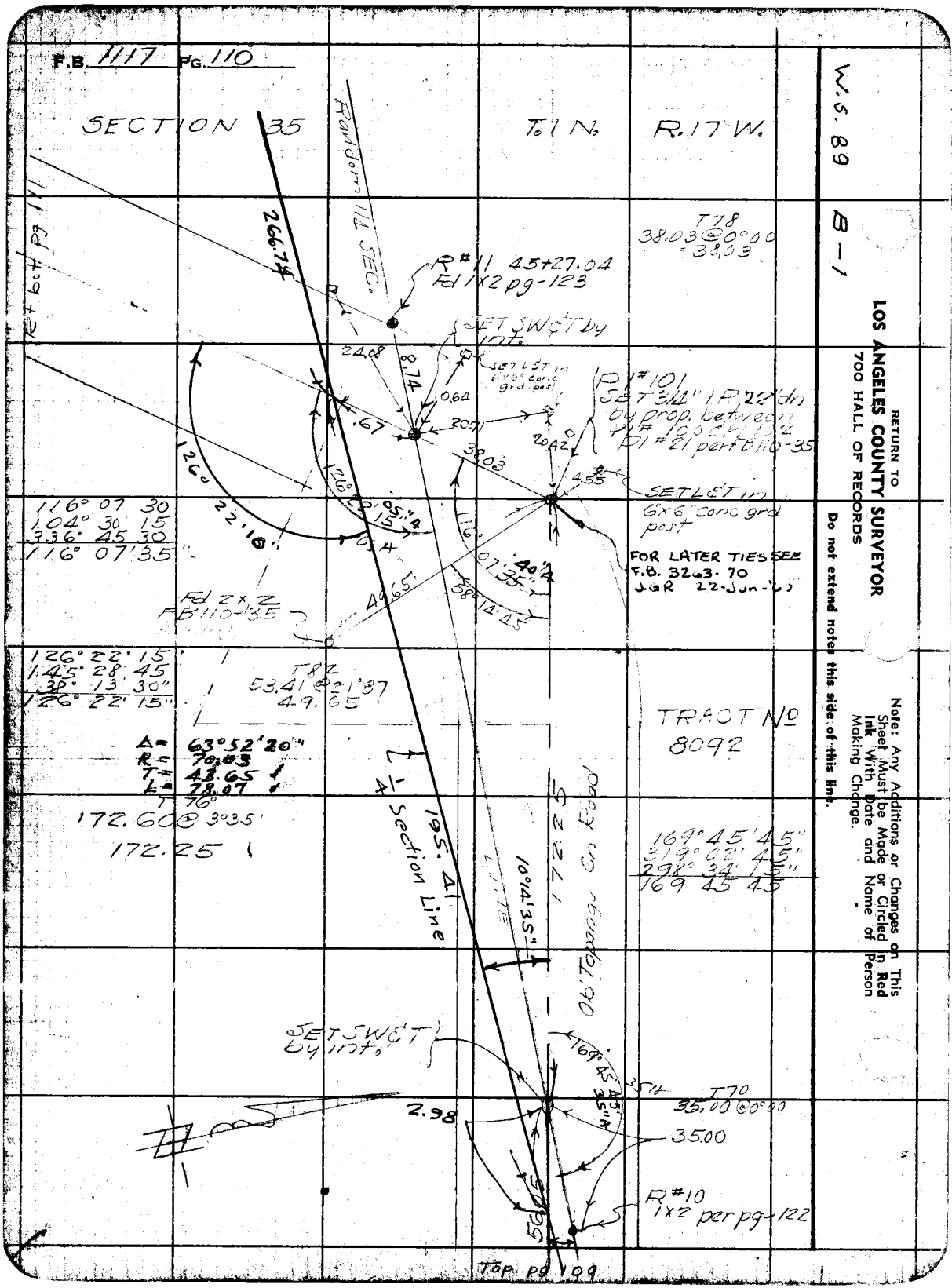
F.B. 1117 PG. 110
SECTION 35
T.1 N.
R.17 W.
W.S. 89
B-1
Random 1/4 SEC.
266.74
R#11 45+27.04
Fd 1x2 pg-123
SET SW&T by int.
T78
38.03 @ 0°00
= 38.03
24.08
8.74
0.64
.67
20.71
20.42
38.03
4.55
SET L&T in 6x6" conc grd post
P1#101
SET 3/4" I.P. 22' dn by prop. between P1# 100 & P1 102
P1#21 per FB 110-35
126° 22' 18"
116° 07' 30
104° 30' 15
336° 45' 30
116° 07' 35"
FOR LATER TIES SEE F.B. 3263-70
J.G.R. 22-Jun-'67
Fd 2x2
FB 110-35
49.65
58° 14' 45
126° 22' 15
145° 28' 45
38° 13' 30"
126° 22' 15"
T82
53.41 @ 21°37
49.65
TRACT No 8092
Δ = 63°52'20"
R = 70.03
T = 43.65
L = 78.07
T 76°
172.60 @ 3°35'
172.25
1/4 Section Line
195.41
172.25
10°14'35"
Ob'Topanga Cn Road
169° 45' 45"
319° 02' 45"
298° 34' 15"
169 45 45
SET SW&T by int.
169° 45' 45"
35.14
T70
35.00 @ 0°00
2.98
35.00
56.05
R#10
1x2 per pg-122
Top pg 109
RETURN TO
LOS ANGELES COUNTY SURVEYOR
700 HALL OF RECORDS
Do not extend notes this side of this line.
Note: Any Additions or Changes on This Sheet Must be Made or Circled in Red Ink With Date and Name of Person Making Change.

Notes Ck'd by A.A.R.	Survey of [illegible]
Map No. B-1909-4	W. O. 8369 Tape No. 66 Std 84°F
Office Work Roeser-Cox	Surveyed by FHBlanchard
Checked A.A.R.	Notes FHB Date 6-6-44
Date Mar. 1947	Indexed A. C. Johnson

F.B. 1117 Pg. 111

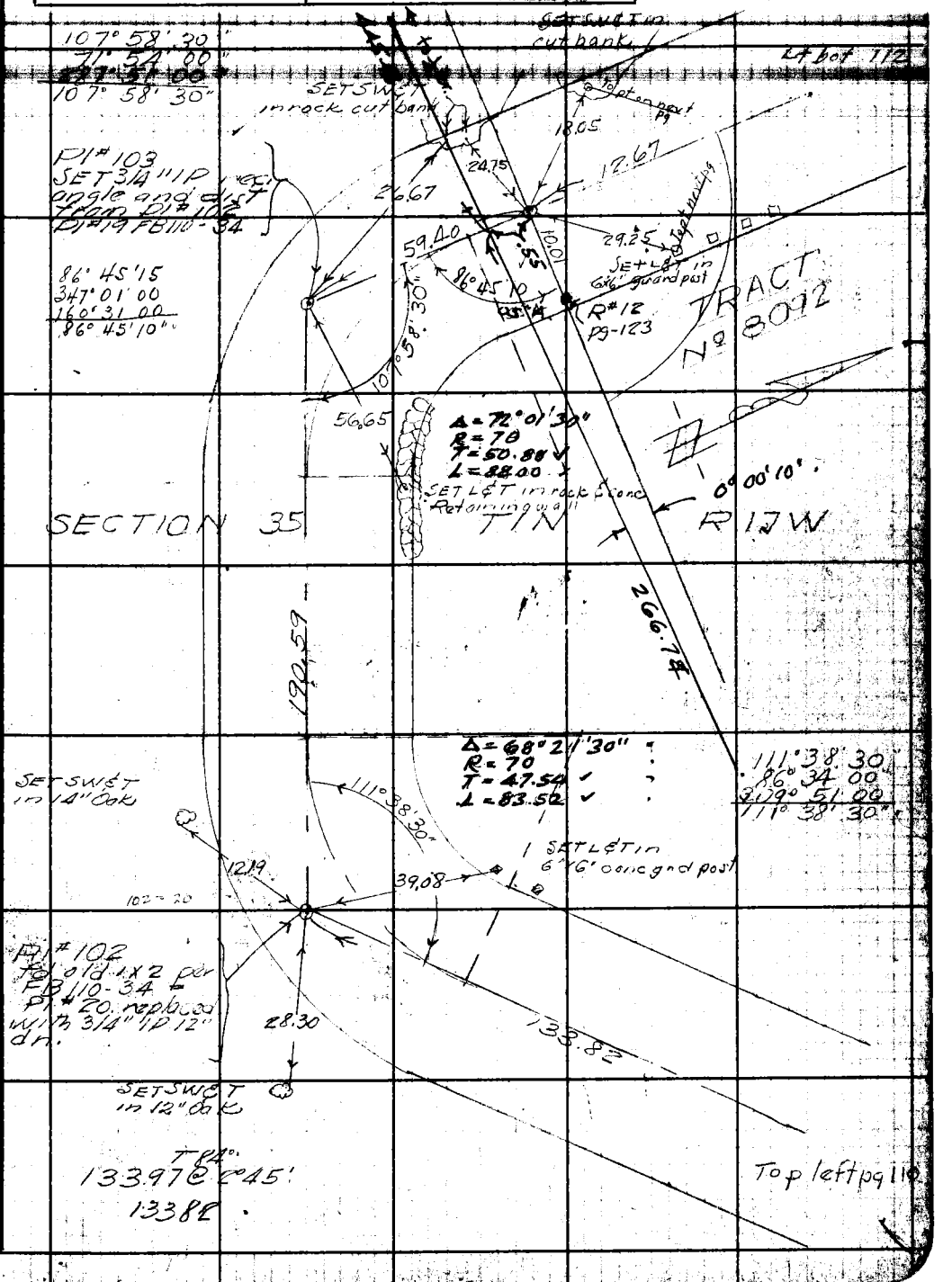

Note: Any Additions or Changes on This Sheet Must be Made or Circled in Red Ink With Date and Name of Person Making Change.

Do not extend notes this side of this line.

RETURN TO
LOS ANGELES COUNTY SURVEYOR
700 HALL OF RECORDS

FORM 247 5M 11-50

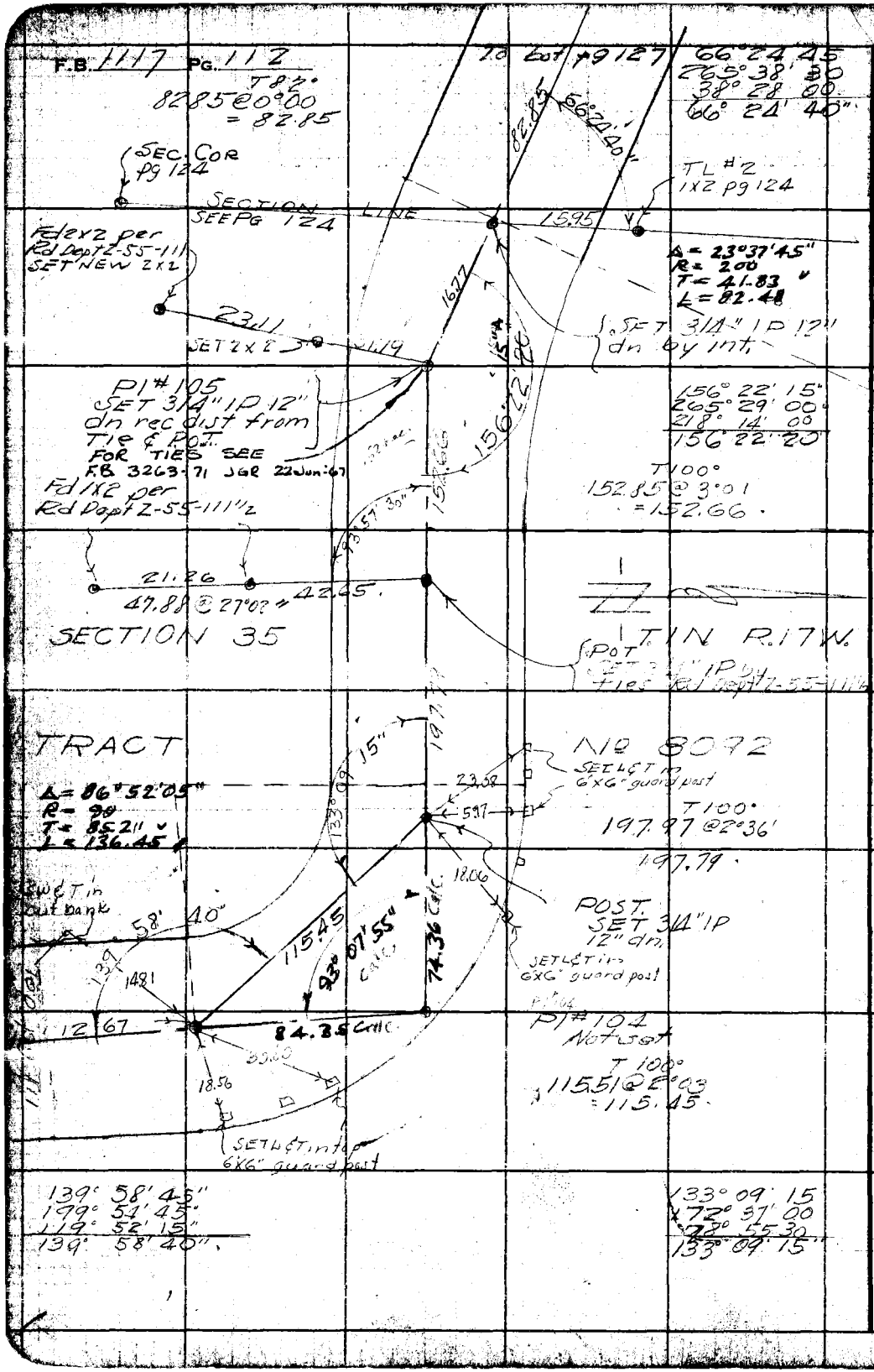

W.S. 89 B-1

RETURN TO
LOS ANGELES COUNTY SURVEYOR
700 HALL OF RECORDS

Do not extend notes this side of this line.

Note: Any Additions or Changes on This Sheet Must be Made or Circled in Red Ink With Date and Name of Person Making Change.

Notes Ck'd by AAR	Survey of Old Topanga Cn Rd	F.B. 1117	Pg. 113
Map No. B-7909-3	W. O. 8367 Tape No. 66 Std. 84 °F		
Office Work Roeser-Cox	Surveyed by F Blanchard		
Checked AAR	Notes FHB Date 5-12-44		
Date Mar. 1947	Indexed A. O. Johnson		

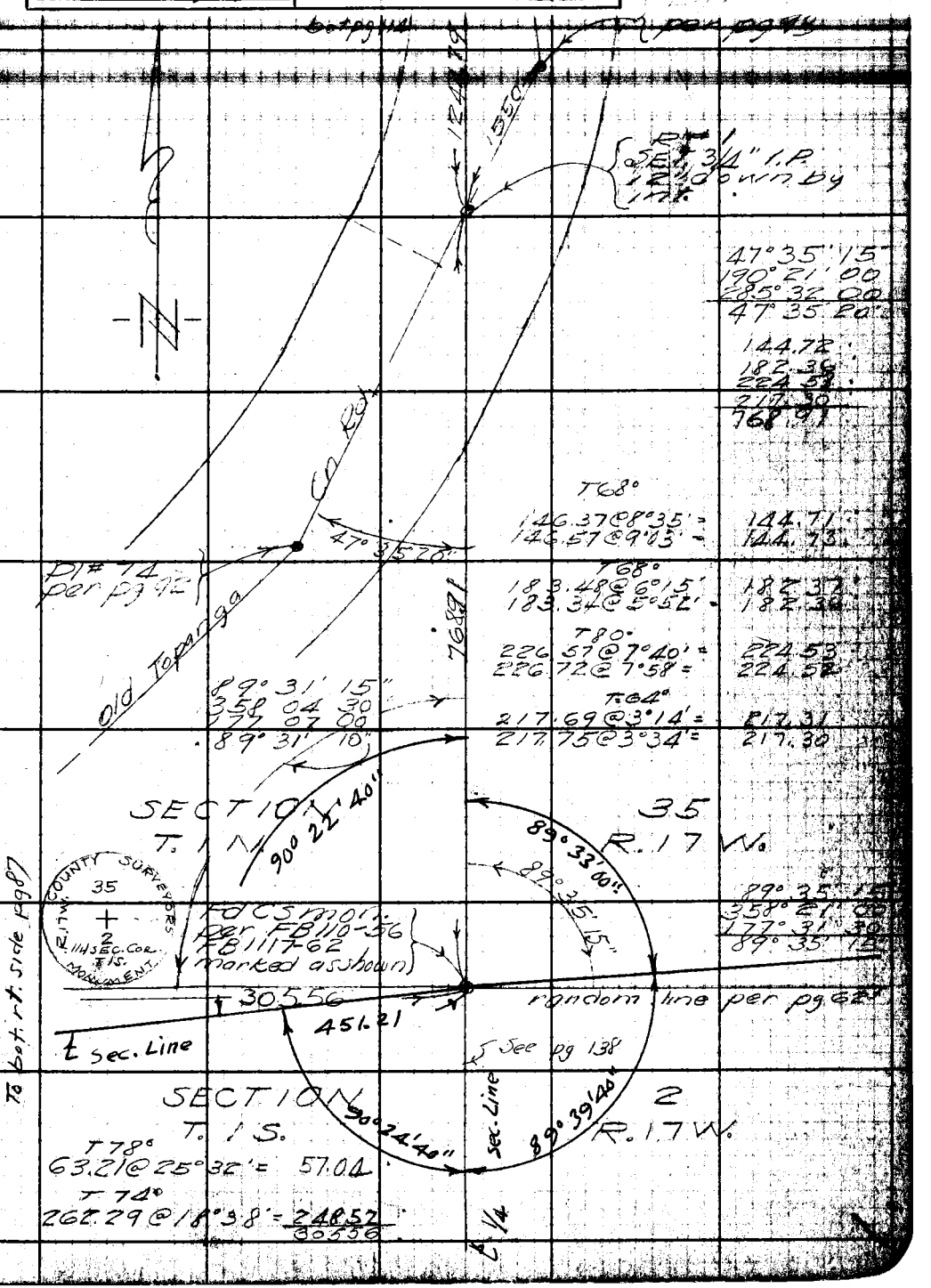

Note: Any Additions or Changes on This Sheet Must be Made or Circled in Red Ink With Date and Name of Person Making Change.

Do not extend notes this side of this line.

RETURN TO
LOS ANGELES COUNTY SURVEYOR
700 HALL OF RECORDS

FORM 247 3M 12-20

F.B. 1117 PG. 114 bot pg 115

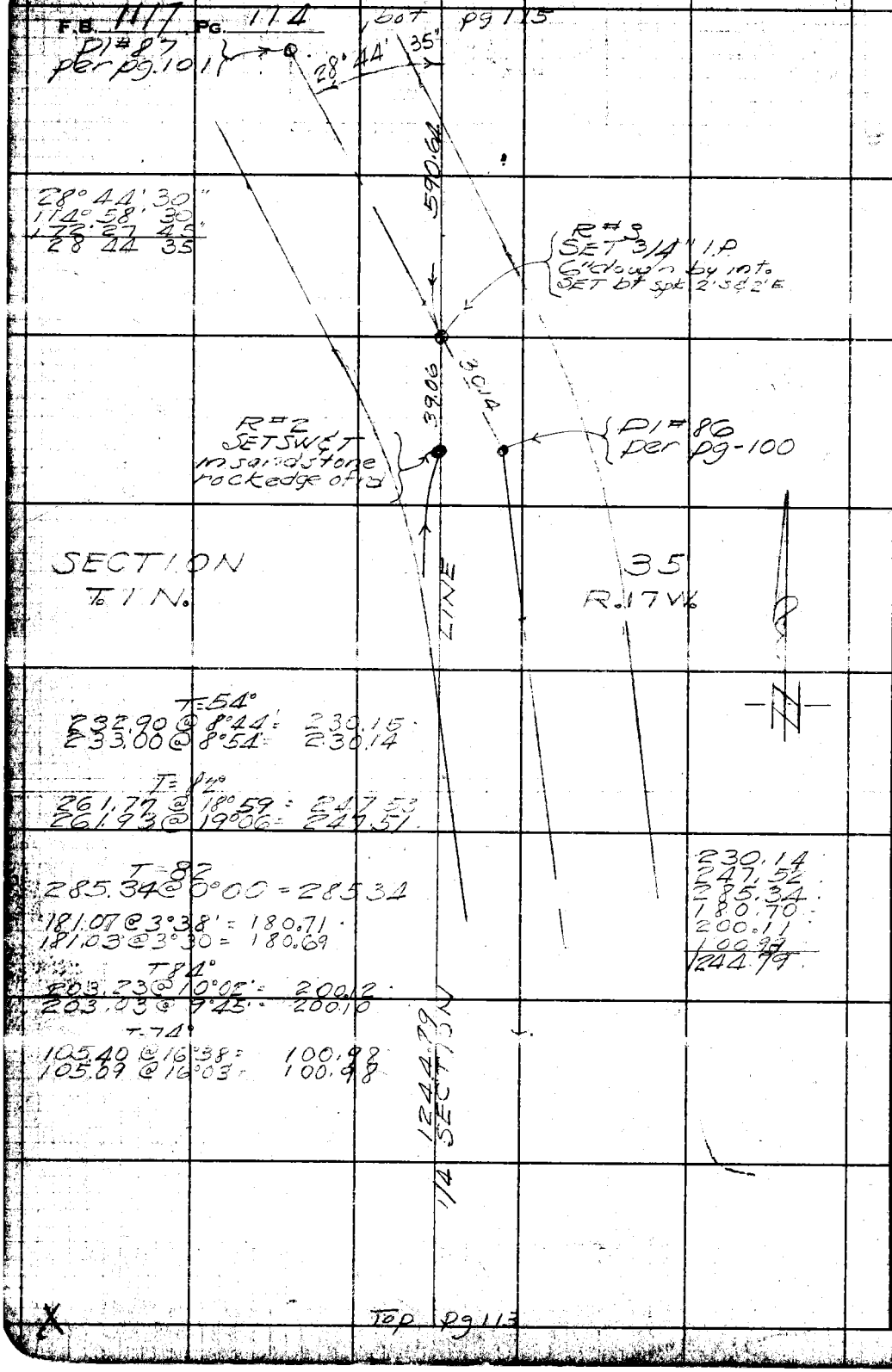

28° 44' 30"
114° 58' 30"
172° 27' 45"
28 44 35

T=54°
232.90 @ 8°44' = 230.15
233.00 @ 8°54' = 230.14

T=82°
261.77 @ 18°59' = 247.53
261.93 @ 19°06' = 247.51

T=82
285.34 @ 0°00 = 285.34
181.07 @ 3°38' = 180.71
181.03 @ 3°30 = 180.69

T=84°
203.23 @ 10°02' = 200.12
203.03 @ 9°45' = 200.10

T=74°
105.40 @ 16°38' = 100.98
105.09 @ 16°03' = 100.98

230.14
247.52
285.34
180.70
200.11
100.98
1244.79

Top pg 113

RETURN TO
LOS ANGELES COUNTY SURVEYOR
700 HALL OF RECORDS

Do not extend notes this side of this line.

Note: Any Additions or Changes on This Sheet Must be Made or Circled in **Red Ink** With Date and Name of Person Making Change.

Notes Ck'd by AAR	Survey of Cld Topanga Cn Rd
Map No. B-1909-4,5	W. O. 8369 Tape No. 66 Std 1/4 °F
Office Work Roeser-Cox	Surveyed by FH Blanchard
Checked AAR	Notes FHB Date 5-15-44
Date Mar. 1947	Indexed A. C. Johnson

F.B. 1117 Pg. 115

B-1

W.S. 89

Note: Any Additions or Changes on This Sheet Must be Made or Circled in Red Ink With Date and Name of Person Making Change.

Do not extend notes this side of this line.

RETURN TO
LOS ANGELES COUNTY SURVEYOR
700 HALL OF RECORDS

FORM 247 5M 12-

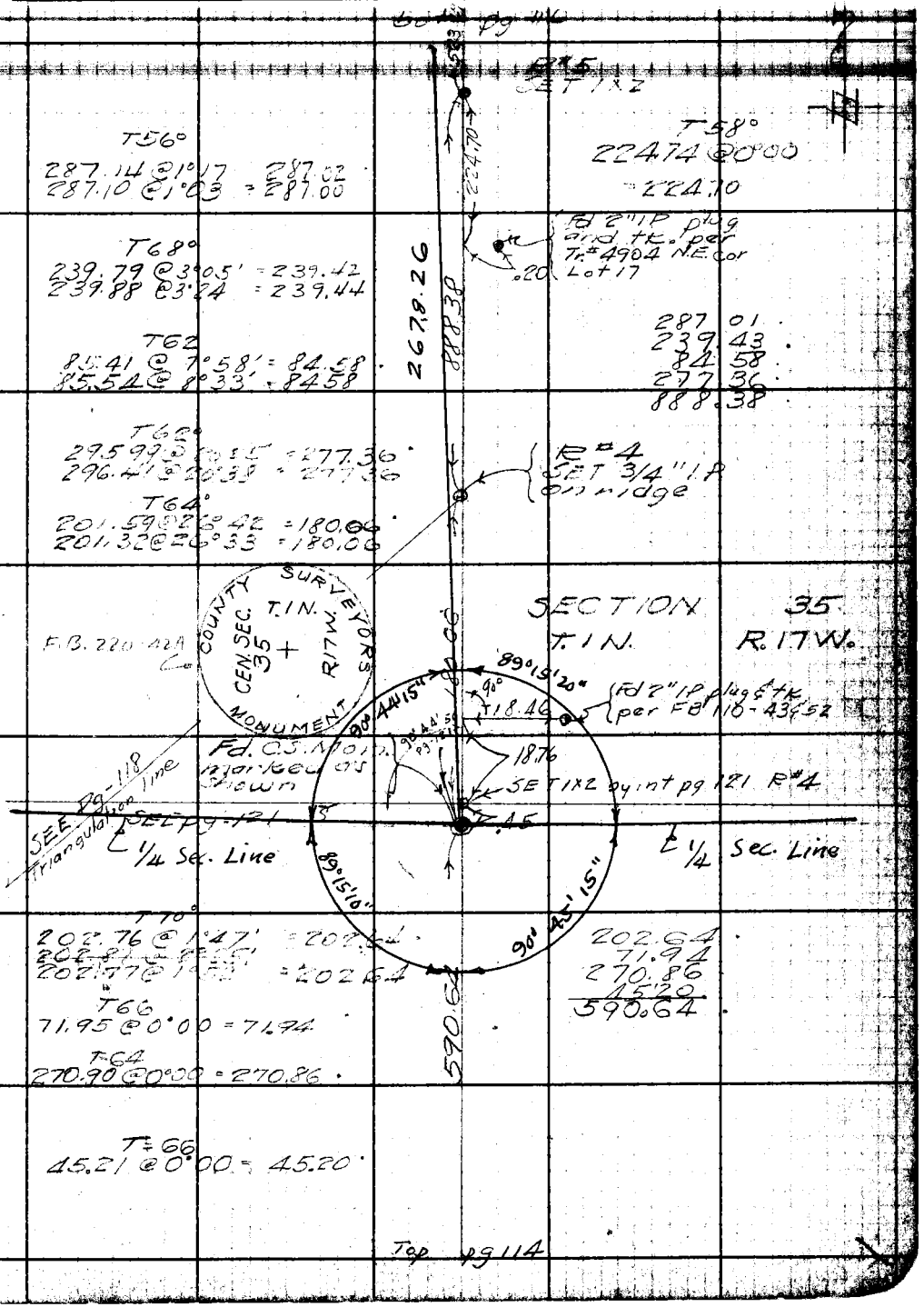

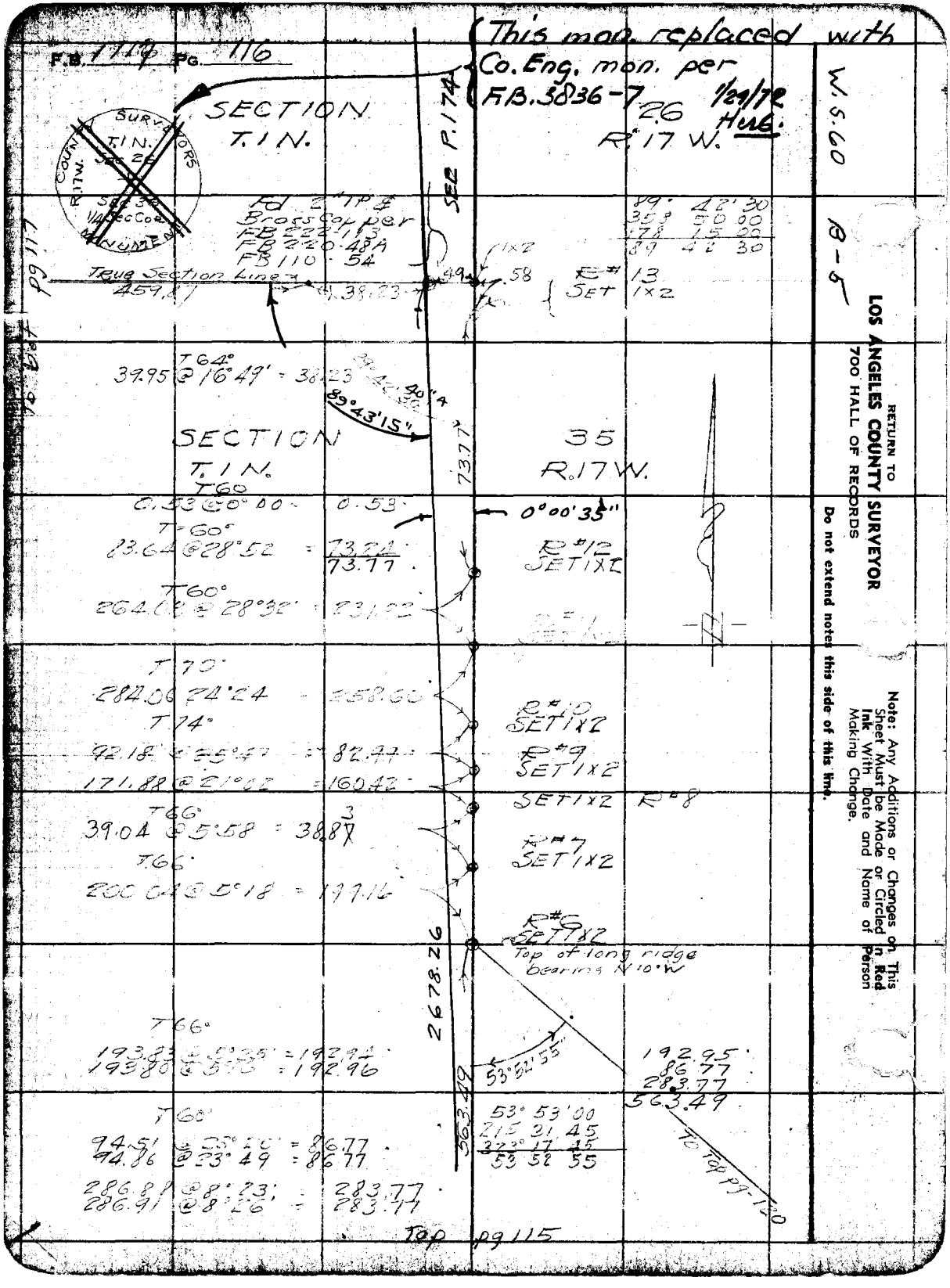
F.B. 1119 PG. 116
This mon. replaced with Co. Eng. mon. per F.B. 3836-7
1/29/72 Hub.
W.S. 60
B-5
SECTION T.1N.
26 R.17 W.
SEE P.174
SURVEYORS
T.1N.
SEC 26
SEC 35
1/4 Sec Cor
MONUMENT
COUNTY
R.17W.
Fd 2" TP & Brass Cap per FB 222-113 FB 220-48A FB 110-54
True Section Line
459.87
38.23
49
58
1x2
R#13 SET 1x2
89° 42' 30
358 50 00
178 15 00
89 42 30
To Bot pg 117
T64°
39.95 @ 16°49' = 38.23
89°43'15"
SECTION T.1N.
35 R.17W.
73.77
T60
0.53 @ 0°00' = 0.53
0°00'35"
T60°
83.64 @ 28°52 = 73.24
73.77
R#12 SET 1x2
T60°
264.08 @ 28°32' = 231.92
T70°
284.06 24°24 = 258.60
R#10 SET 1x2
T74°
92.18 @ 25°47 = 82.47
R#9 SET 1x2
171.88 @ 21°02 = 160.42
SET 1x2 R#8
T66°
39.04 @ 5°58 = 38.83
R#7 SET 1x2
T66°
200.04 @ 5°18 = 199.16
R#6 SET 1x2
Top of long ridge bearing N10°W
2678.26
T66°
193.83 @ 5°35' = 192.94
193.80 @ 5°16 = 192.96
53°52'55"
192.95
86.77
283.77
563.49
T60°
94.51 @ 23°20' = 86.77
94.86 @ 23°49 = 86.77
53° 53' 00
215 31 45
323° 17' 45
53 52 55
To Top pg 120
286.81 @ 8°23' = 283.77
286.91 @ 8°26' = 283.77
Top pg 115
RETURN TO
LOS ANGELES COUNTY SURVEYOR
700 HALL OF RECORDS
Do not extend notes this side of this line.
Note: Any Additions or Changes on This Sheet Must be Made or Circled in Red Ink With Date and Name of Person Making Change.

Notes Ck'd by A.A.P.	Survey of [illegible]	F.B. [illegible]	Pg. [illegible]
Map No. B-1909-5,3	W. O. 8869 Tape No. 68 Std 84 °F		
Office Work Roeser-Coy	Surveyed by F.H. Blanchard		
Checked AAR	Notes FHB Date 5-18-44		
Date Mar. 1947	Indexed A. C. Johnson		

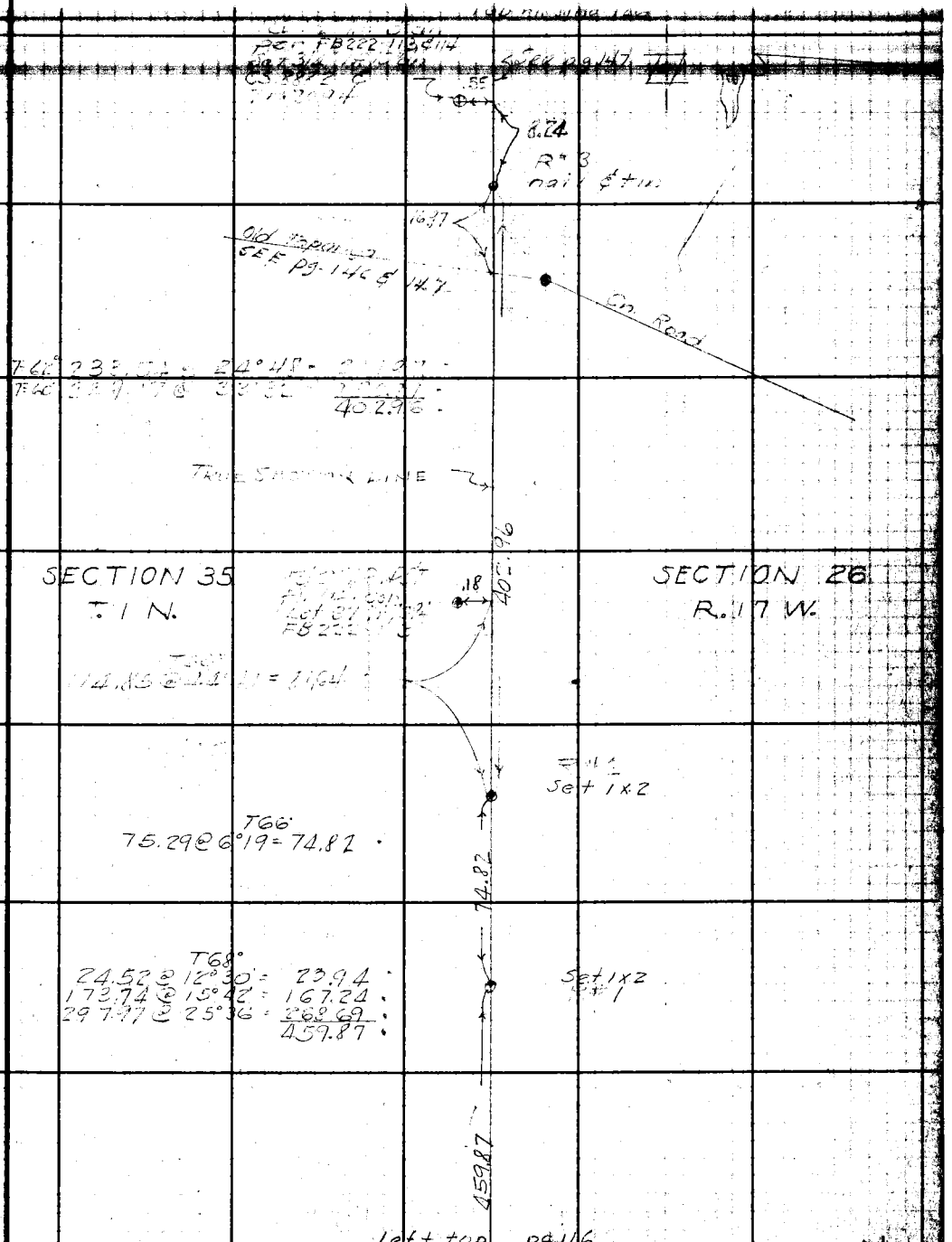

Note: Any Additions or Changes on This Sheet Must be Made or Circled in Red Ink With Date and Name of Person Making Change.

Do not extend notes this side of this line.

RETURN TO
LOS ANGELES COUNTY SURVEYOR
700 HALL OF RECORDS

FORM 247 5M 12-40

W.S. 89 B-1

RETURN TO
LOS ANGELES COUNTY SURVEYOR
700 HALL OF RECORDS

Note: Any Additions or Changes on This Sheet Must be Made or Circled in **Red Ink** With Date and Name of Person Making Change.

Do not extend notes this side of this line.

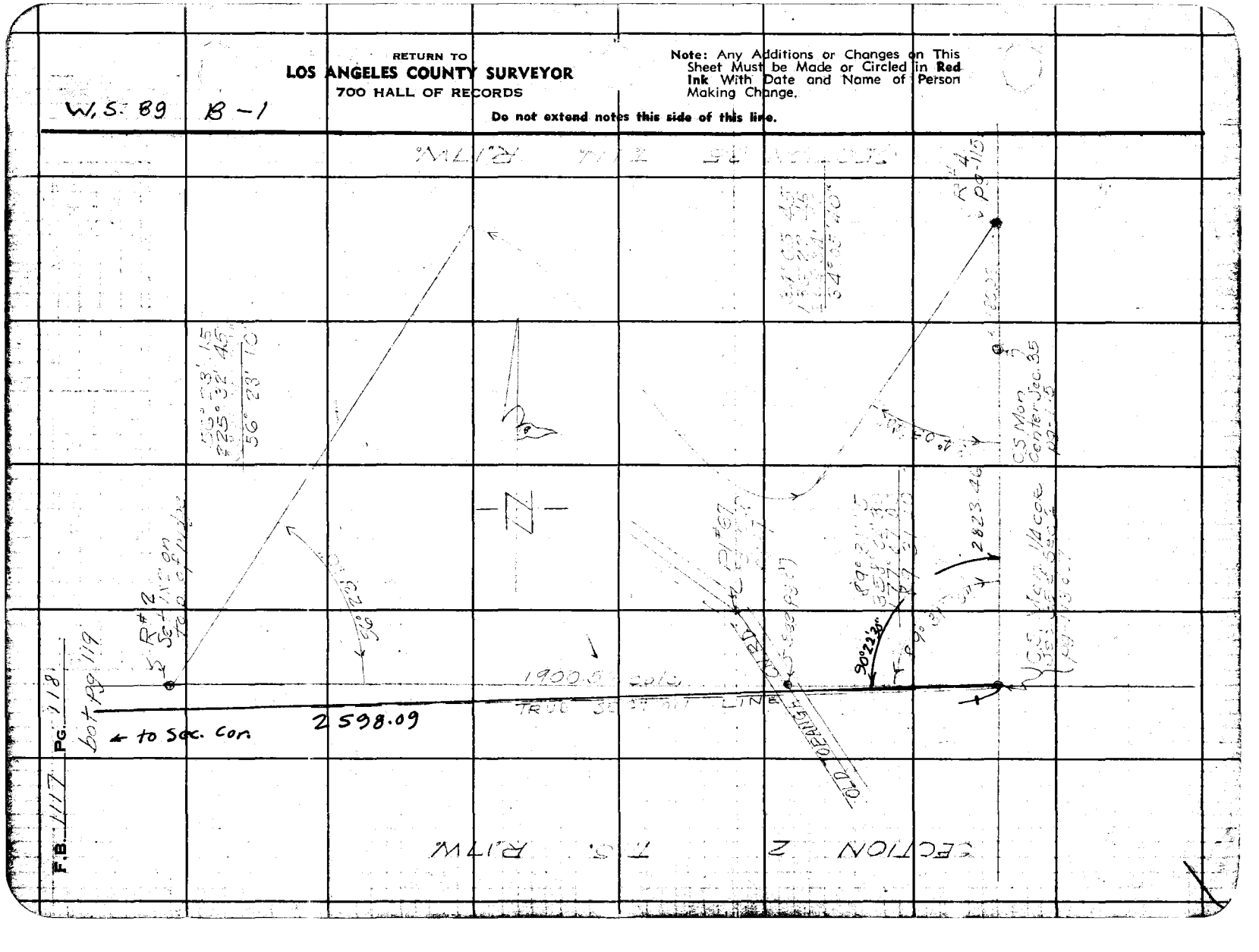

Notes Ck'd by A.A.R.		Survey of Old Topanga Cn. Rd.	F.B. 1117 Pg. 119
Map No. B-1909-3		W. O. 8369 Tape No. 66 Std 84°F	
Office Work Roeser-Cox		Surveyed by F.H. Blanchard	
Checked A.A.R.		Notes FHB Date 5-25-44	
Date Mar. 1947		Indexed A. C. Johnson	

B-1

W.S. 8

Fd 3/4" I.P. per FB 821-71

SECTION

Fd 3/4" I.P. FB 821-71

88°48'15"

Fd C.S. mon per FB 221-27 & FB 821-71 mkd as shown

COUNTY SECTION MONUMENT SURVEYORS T.1N. 34 35 3 2 T.1S. R.17W.

Calabasas Peak

94.96

T78°
101.18 @ 20°12'
88°48'15"
355°12'45"
172°49'30"
88°48'15"

173°57'15"
335°48'30"
323°42'45"
173°57'10"

Fd 3/4" I.P. 10" dn per FB 821-73

SET 3/4" I.P. by int.

Random line per FB 821-71-73

Fd 3/4" I.P. FB 821-71

Unable to continue on this line man into sheer cliff

R#5 SET 1x2

108.68 @ 22°32 T72° = 100.37

T68
230.89 @ 25°22'
208.61

R.17W. SECTION 2 T.1S.

R.17W SECTION 35 T.1N.

6°45'00"
26°59'30"
40°29'30"
6°44'55"

R#4 Angle pt. SET 1x2 in rocky pt.

26.86

R#3 SET N&T in lg. rock conglumerate

84°43'30"
338°54'00"
148°21'00"
84°43'30"

2598.09

148.01

T68°
148.03 @ 0°00
= 148.01

SET Na ch. pt.

194.41

T68°
194.43 @ 0°00
= 194.41

Top pg 118

Note: Any Additions or Changes on This Sheet Must be Made or Circled in Red Ink With Date and Name of Person Making Change.

Do not extend notes this side of this line.

RETURN TO
LOS ANGELES COUNTY SURVEYOR
700 HALL OF RECORDS

FORM 247 3M 12-50

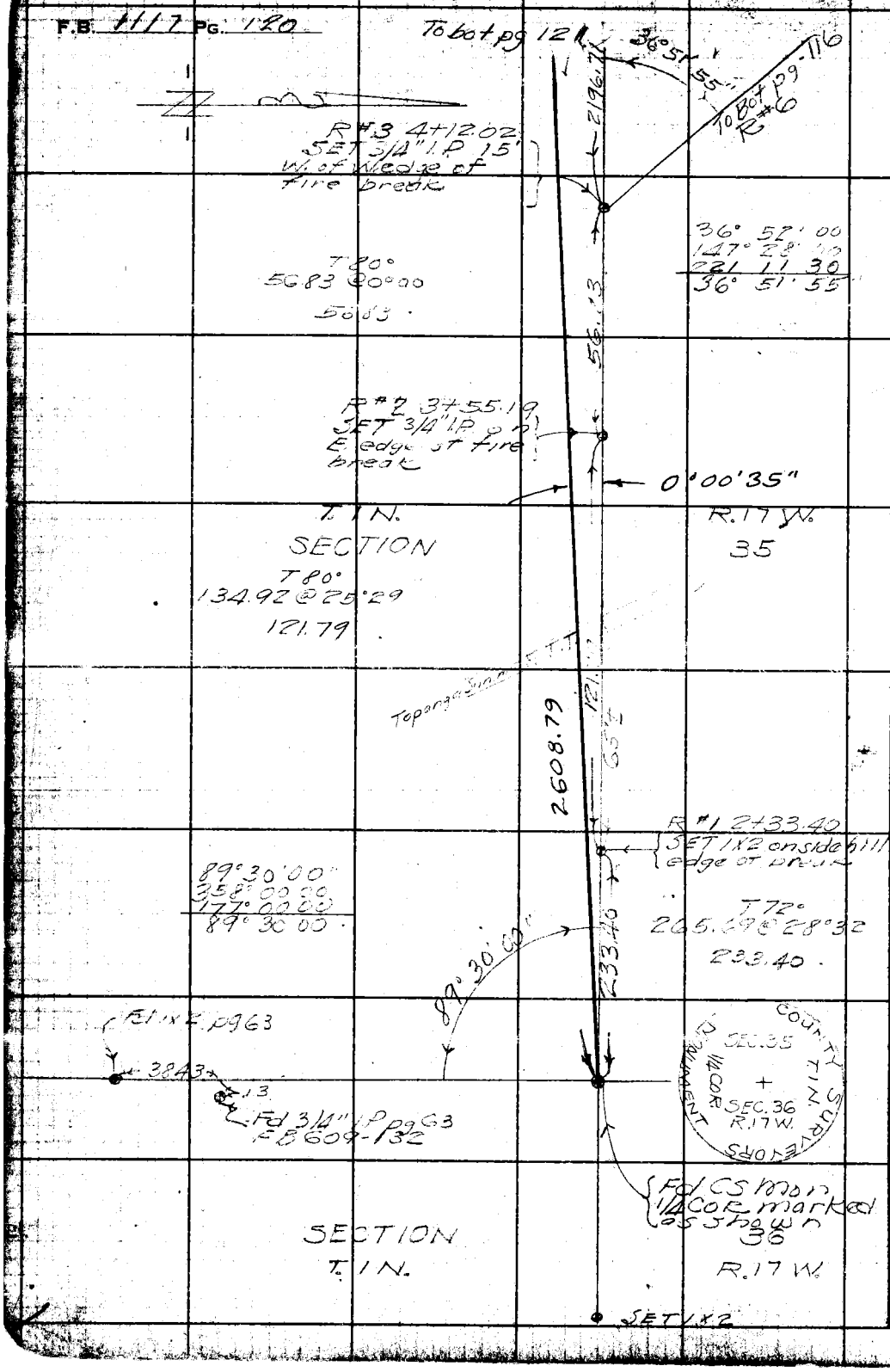

W.S. 89

B-1

RETURN TO
LOS ANGELES COUNTY SURVEYOR
700 HALL OF RECORDS

Do not extend notes this side of this line.

Note: Any Additions or Changes on This Sheet Must be Made or Circled in Red Ink With Date and Name of Person Making Change.

Notes Ck'd by A.A.R.	Survey of [illegible]
Map No. B-1909-4	W. O. 8369 Tape No. 66 Std 14°F
Office Work Roeser-Cox	Surveyed by FHBlanchard
Checked AAR	Notes FHB Date 6-6-44
Date Mar. 1947	Indexed A. C. Johnson

F.B. 1117 PG. 121

B-1

W.S. 89

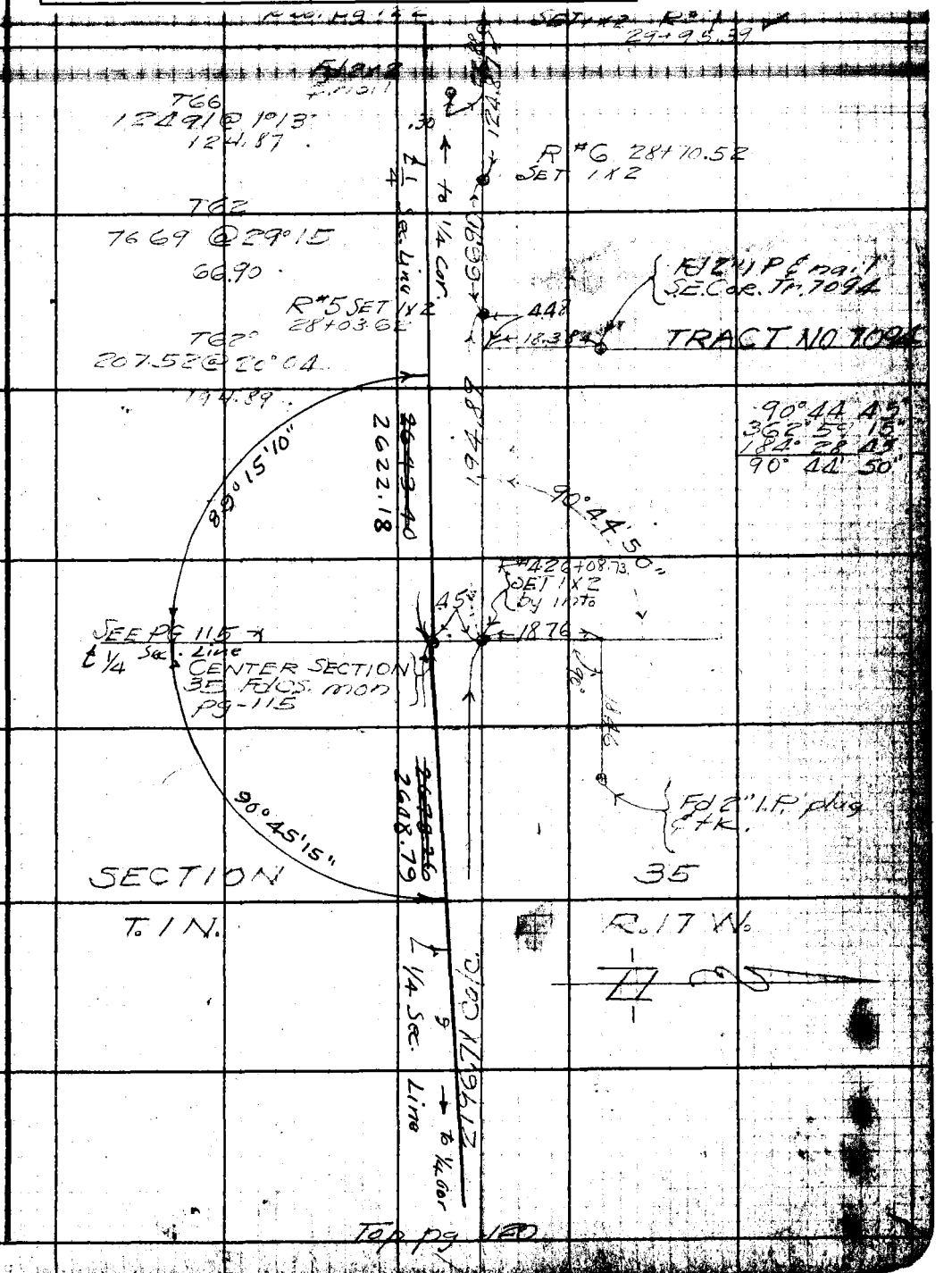

Note: Any Additions or Changes on This Sheet Must be Made or Circled in Red Ink With Date and Name of Person Making Change.

Do not extend notes this side of this line.

RETURN TO
LOS ANGELES COUNTY SURVEYOR
700 HALL OF RECORDS

FORM 247 SM 12-40

F.B. 1117 Pg. 122

bot pg 123



T90°
32.15@ 10°12' = 31.59
T90°
63.34@ 30°41' = 54.36
T90°
300.71@ 0°55' = 300.72
483.19

20° 10' 30"
40 21.60
20° 10' 30"

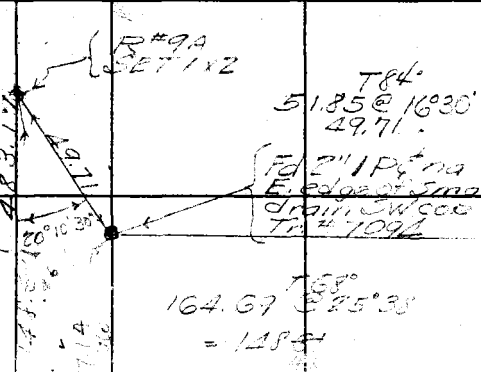

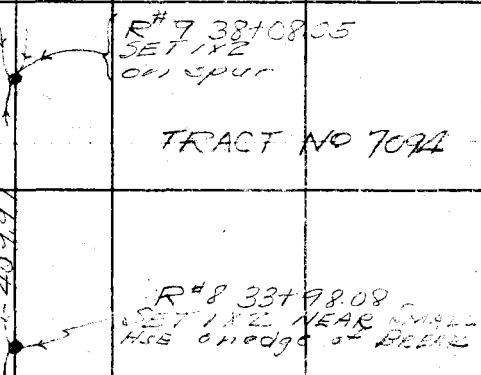

T62
62.96@ 6°00' = 62.89
T62
284.47@ 20°48' = 265.89
T60
84.00@ 27°57' = 74.19
409.97

T66
T72°
267.58'
T72°
36 54@8°17'
135.11'

267.58
135.11
402.69

SECTION 35
T. 1 N. R. 17 W.

Top pg 121

RETURN TO
LOS ANGELES COUNTY SURVEYOR
700 HALL OF RECORDS

Note: Any Additions or Changes on This Sheet Must be Made or Circled in Red Ink With Date and Name of Person Making Change.

Do not extend notes this side of this line.

Notes Ck'd by AAR	Survey of Old Topanga Cn Rd	F.B. 1117	Pg. 123
Map No. B-1909-4	W. O. 8369 Tape No. 166 Std. 14		
Office Work Paeser - Coy	Surveyed by FHBlanchard		
Checked AAR	Notes FHB Date 6-6-44		
Date Mar. 1941	Indexed A. C. Johnson		

B-1

W.S. 89

to Sec. Cor. → 2699.20

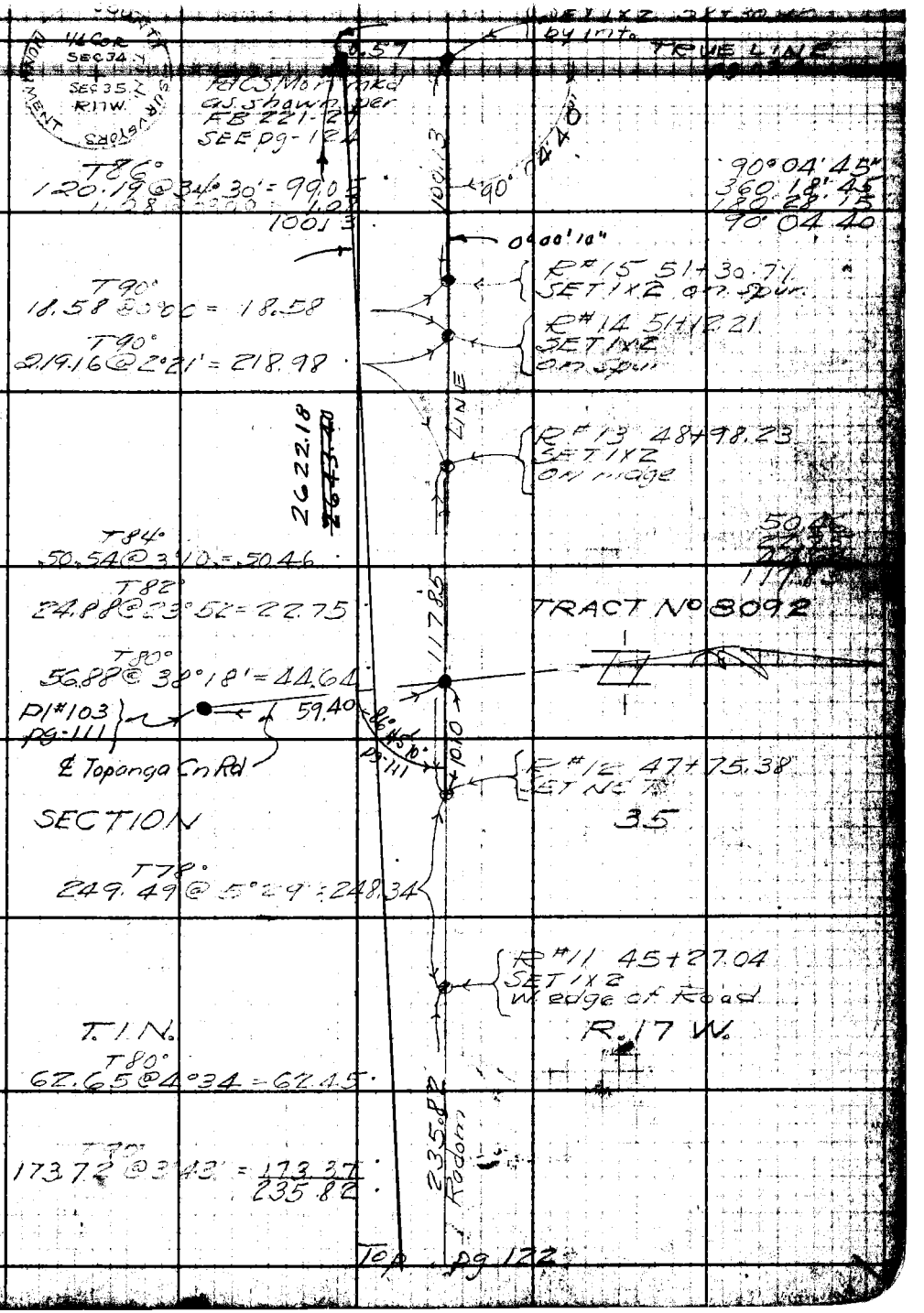

Note: Any Additions or Changes on This Sheet Must be Made or Circled in Red Ink With Date and Name of Person Making Change.

Do not extend notes this side of this line.

RETURN TO
LOS ANGELES COUNTY SURVEYOR
700 HALL OF RECORDS

FORM 257 5M 12-40

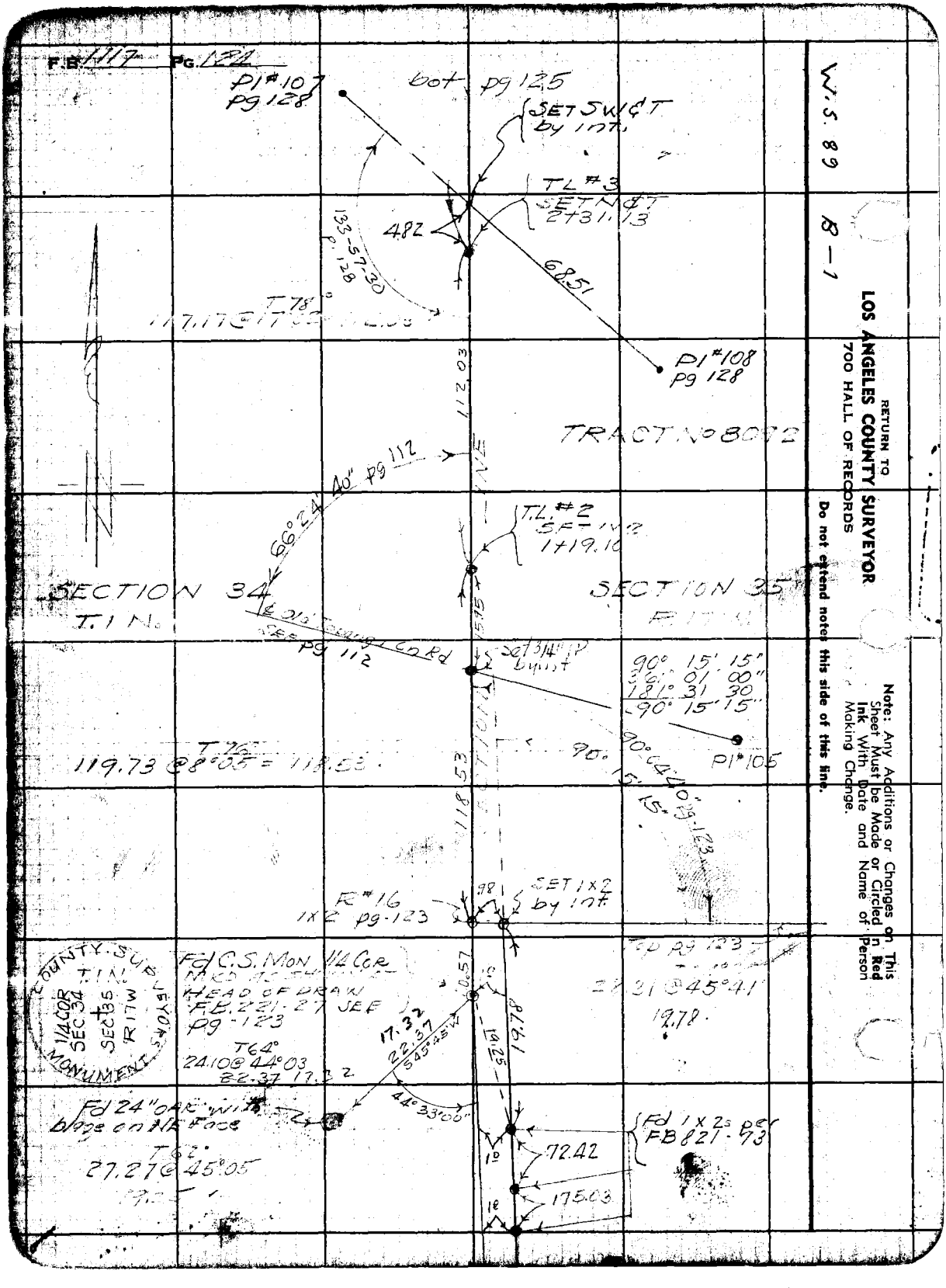
F.B. 1117 PG. 124
W.S. 89
B-1
RETURN TO
LOS ANGELES COUNTY SURVEYOR
700 HALL OF RECORDS
Do not extend notes this side of this line.
Note: Any Additions or Changes on This Sheet Must be Made or Circled in Red Ink With Date and Name of Person Making Change.
P1#107
pg 128
bot pg 125
SET SW&T by int.
TL#3
SET N&T
2+31.13
4.82
133-57-30
p. 128
68.51
T 78°
117.17 @ 17
P1#108
pg 128
112.03
TRACT No 8092
66°24' 40" pg 112
T.L.#2
SET 1x2
1+19.10
SECTION 34
T.1 N.
SECTION 35
SEE pg 112
Set 3/4" IP by int
90° 15' 15"
361° 01' 00"
181° 31' 30"
90° 15' 15"
P1#105
T 76°
119.73 @ 8°05 = 118.53
118.53
90° 04' 40" pg 123
R#16
1x2 pg-123
SET 1x2 by int.
Top pg 123
28.31 @ 45°41'
19.78
Fd C.S. Mon 1/4 Cor
HEAD OF DRAW
F.B. 221-27 SEE
pg-123
T64°
24.10 @ 44°03
22.37 17.32
17.32
22.37
S45°45'W
19.25
19.78
44°33'00"
Fd 24" OAK with
blaze on NE Face
T62°
27.27 @ 45°05
Fd 1x2s per
FB 821-73
72.42
175.03
COUNTY SURVEYORS
T.1 N.
1/4 COR
SEC 34
SEC 35
R 17 W
MONUMENT

Notes Ck'd by AAR	Survey of [illegible]	F.B. 1117	Pg. 125
Map No. B-1909-4	W.O. 8369 Tape No. 66 Std. 84°F		
Office Work Poeser-Cox	Surveyed by F H Blanchard		
Checked A.A.R.	Notes [illegible] Date [illegible]		
Date Mar. 1947	Indexed A. C. Johnson		

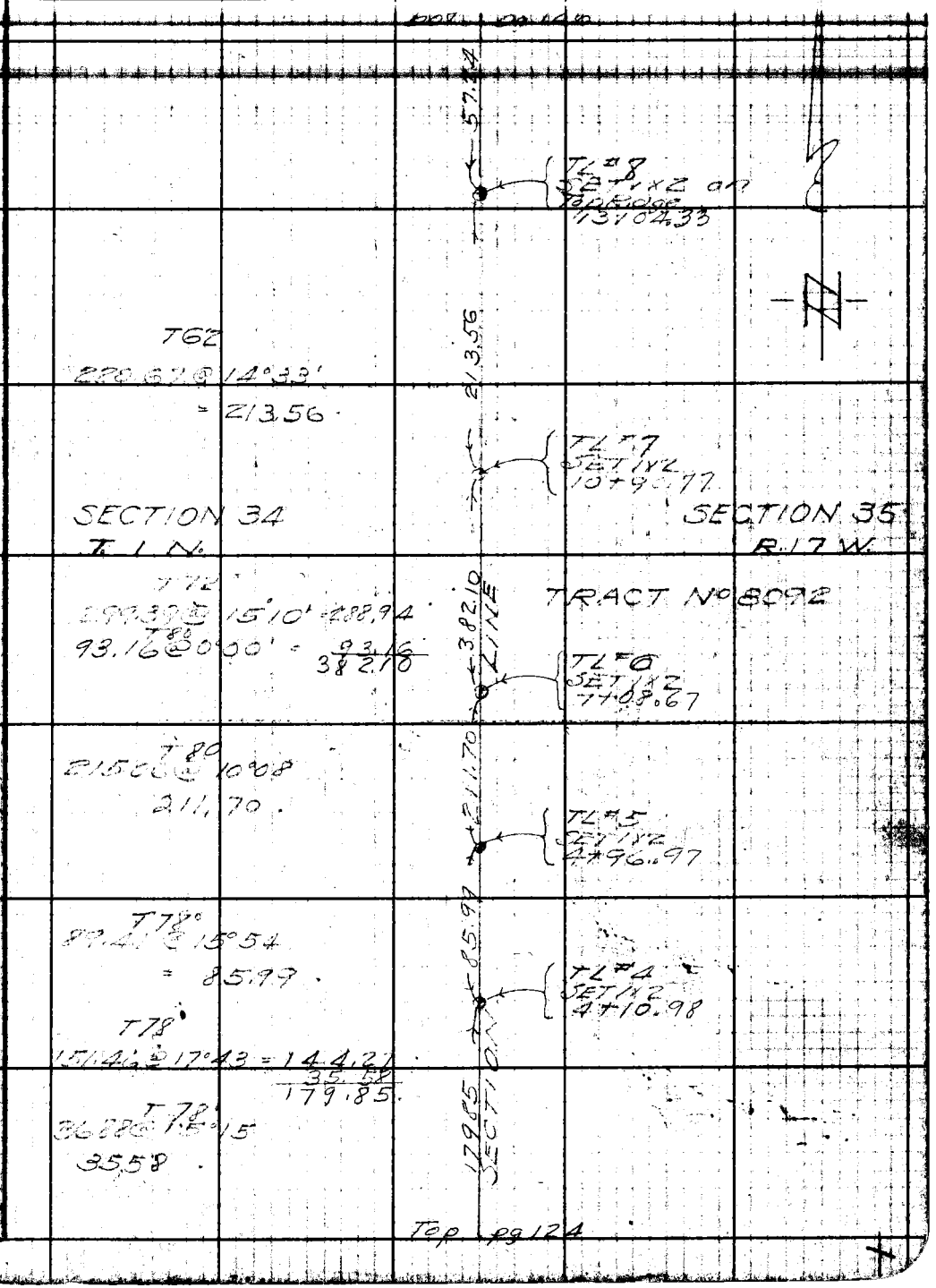

Note: Any Additions or Changes on This Sheet Must be Made or Circled in Red Ink With Date and Name of Person Making Change.

RETURN TO
LOS ANGELES COUNTY SURVEYOR
700 HALL OF RECORDS

Do not extend notes this side of this line.

FORM 247 3M 12-50

F.B. 1117 Pg. 126

W. S. 60

B-5

Fd. C.S. Mon. per FB695-147 mkd as shown

TRUE SEC. LINE

Top pg 1117

COUNTY SURVEYORS
T.1N.
R.17W.
27 26
34 35
SEC. COR.
RE 2177

695-147-148

89° 58' 00
357° 57' 00
176° 48' 00
89 58' 00

Fd 2" I.P. NE Cor
TR 8550 FB 695-147
6+57.87

TRACT No 8550

SECTION 34
T.1N.

2699.20

LINE PER FB

SECTION 35
R.17W.

90° 46' 00"
363° 04' 15"
184° 36' 30"
90° 46' 05"

SEE FB695-146
Tr. # 8550
See pg 137

13+61.57
Fd 2" I.P. plug & nail
SE COR TRACT # 8550
pipe up 1° above ground
FB695-147, 148 .11° East
of line SET p.m. on West
rim of pipe

T = 66°
58.32 @ 11°00' = 57.24'

57.24

SECTION

Top pg 125

RETURN TO
LOS ANGELES COUNTY SURVEYOR
700 HALL OF RECORDS

Do not extend notes this side of this line.

Note: Any Additions or Changes on This Sheet Must be Made or Circled in Red Ink With Date and Name of Person Making Change.

Notes Ck'd by A.A.R.	Survey of Old Topanga Cn Rd		F.B. 1117 Pg. 127
Map No. B-1969-4	W. O. 8369	Tape No. 28	Std 84 °F
Office Work Roeser-Cox	Surveyed by FHBlanchard		
Checked A.A.R.	Notes FHB	Date 6-30-44	
Date Mar. 1947	Indexed A. C. Johnson		

B-1

W.S. 19

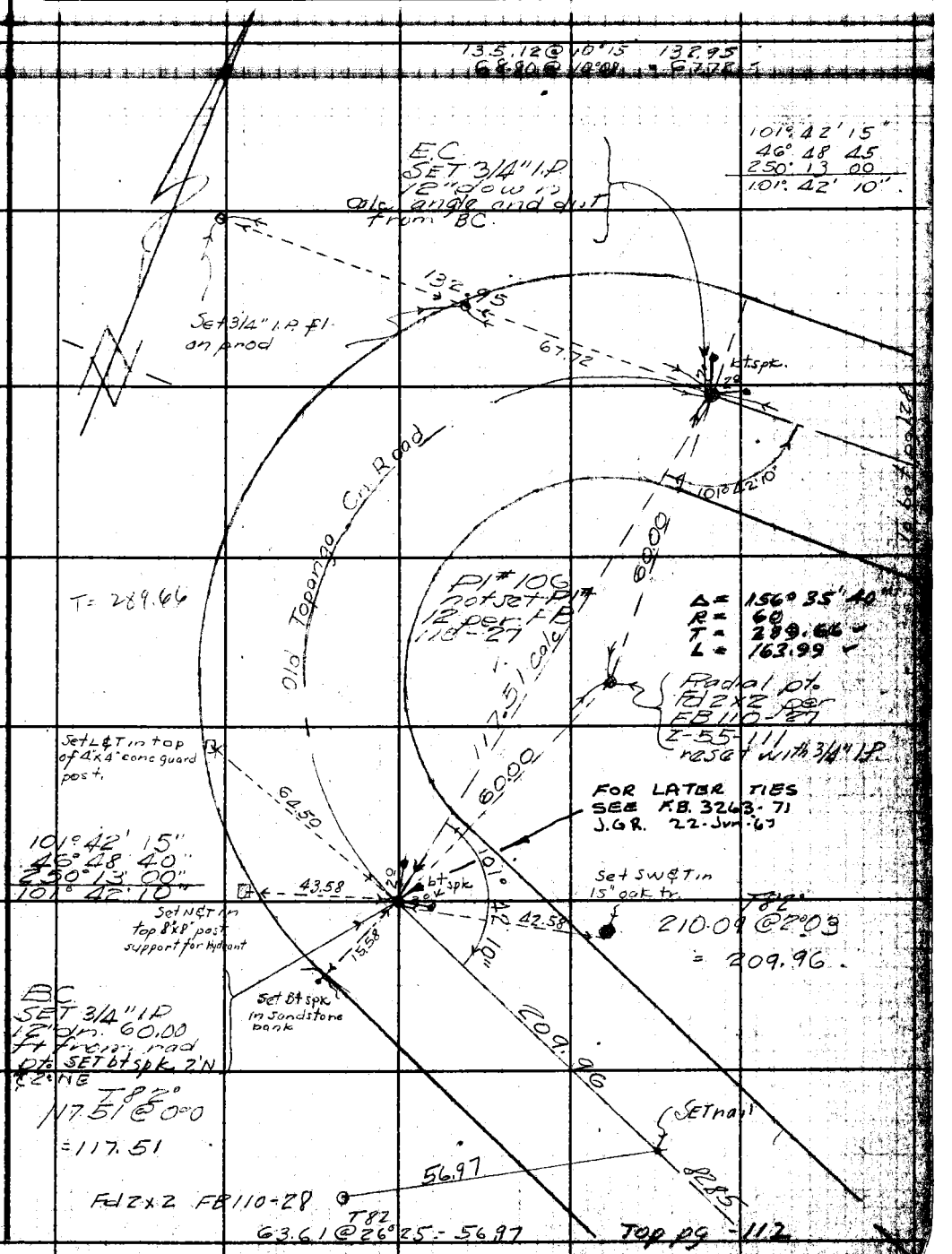

Note: Any Additions or Changes on This Sheet Must be Made or Circled in Red Ink With Date and Name of Person Making Change.

Do not extend notes this side of this line.

RETURN TO
LOS ANGELES COUNTY SURVEYOR
700 HALL OF RECORDS

FORM 247 5M 12-40

F.B. 1117 PG. 128

botpg 129

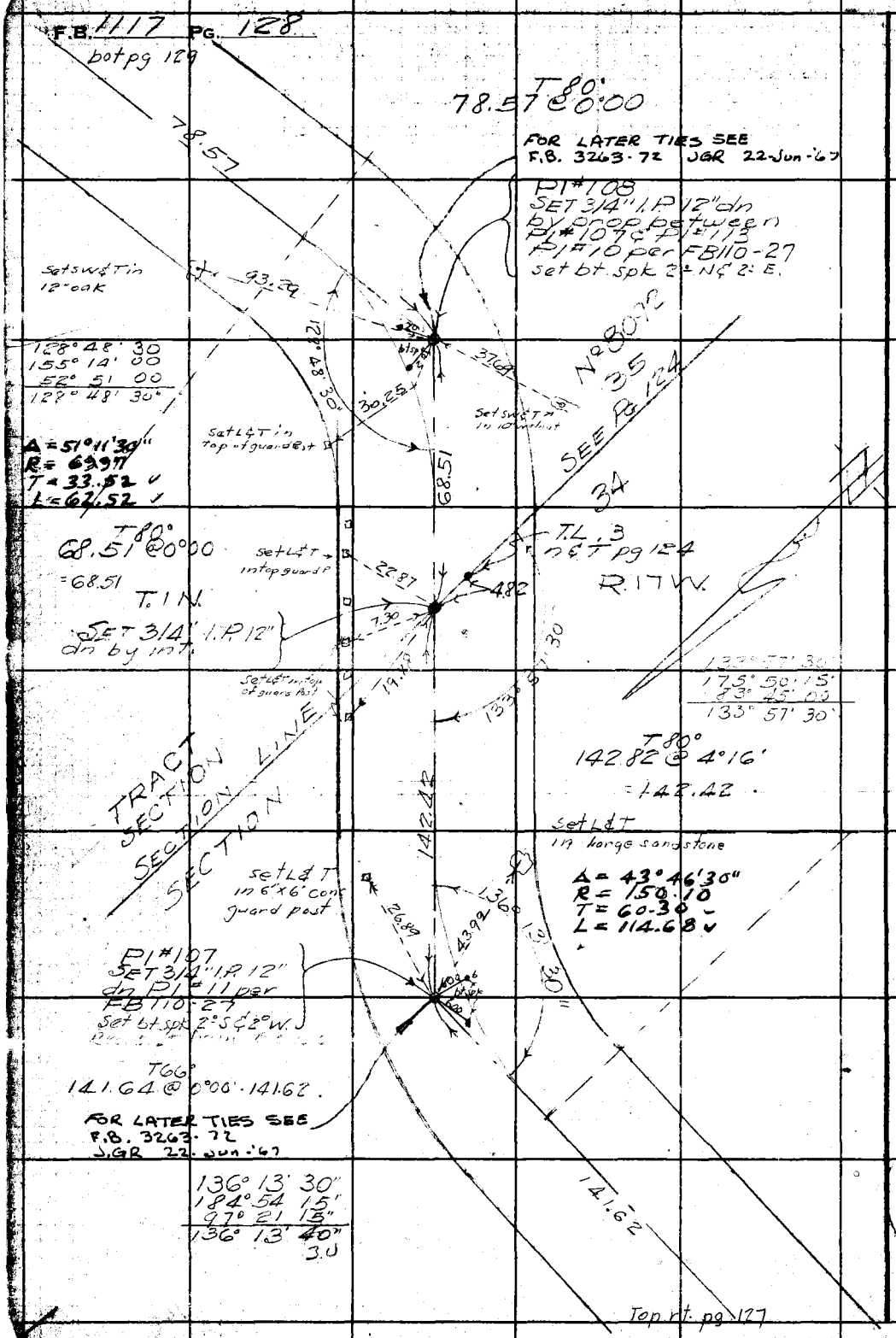

W/S. 89 S-1

RETURN TO
LOS ANGELES COUNTY SURVEYOR
700 HALL OF RECORDS

Do not extend notes this side of this line.

Note: Any Additions or Changes on This Sheet Must be Made or Circled in Red Ink With Date and Name of Person Making Change.

Notes Ck'd by A.A.R.	Survey of Old Topanga Co. Rd	F.B. 1117 Pg. 129
Map No. B-1909-4	W. O. 8369 Tape No. 28 Std 84°F	
Office Work Roeser-Coy	Surveyed by F.H. Blanchard	
Checked A.A.R.	Notes FHB Date 7-14-44	
Date Mar. 1947	Indexed A. C. Johnson	

W.S. 89 B-1

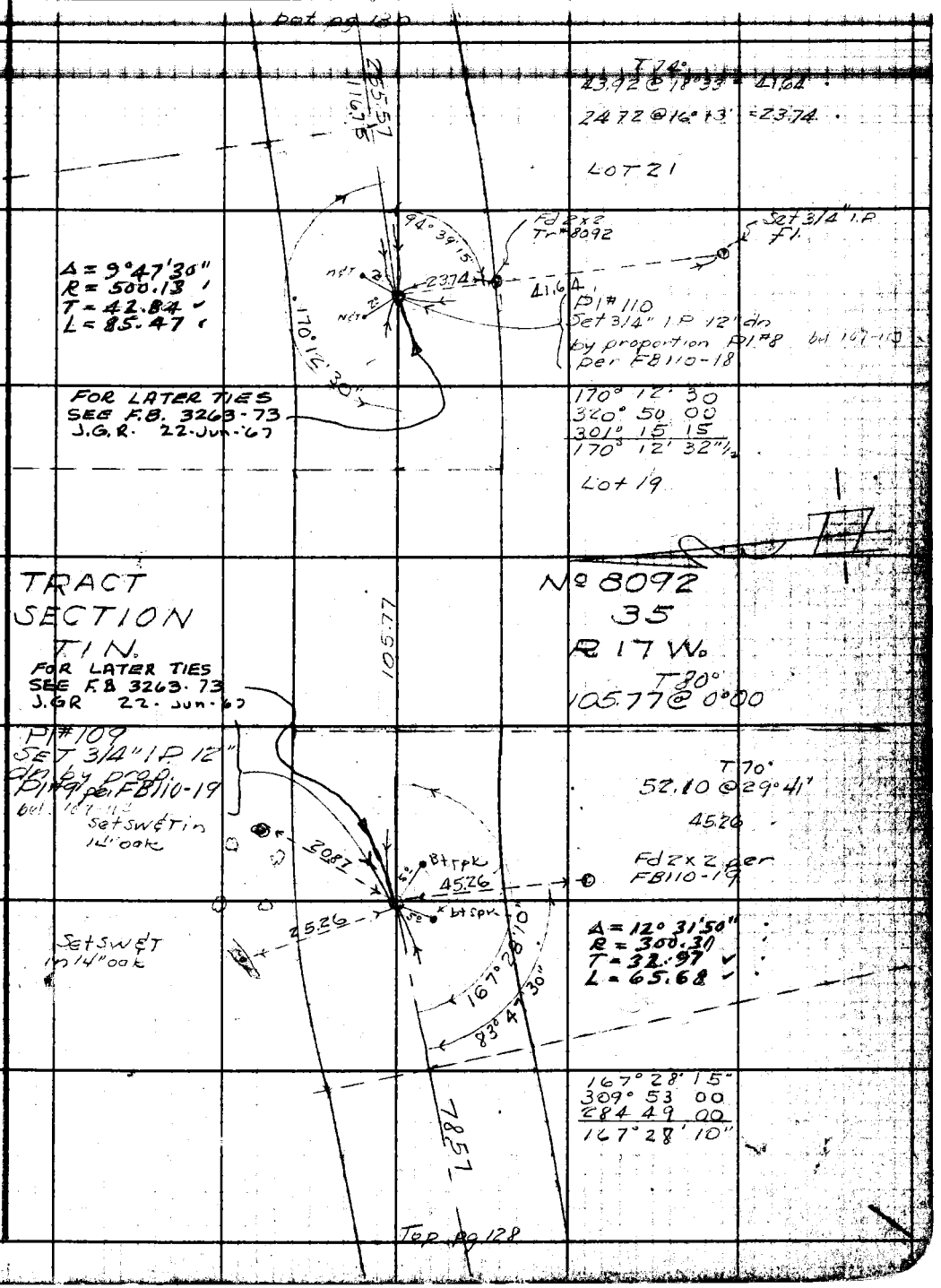

Note: Any Additions or Changes on This Sheet Must be Made or Circled in Red Ink With Date and Name of Person Making Change.

Do not extend notes this side of this line.

RETURN TO
LOS ANGELES COUNTY SURVEYOR
700 HALL OF RECORDS

FORM 247 3M 12-40

F.B. 1117 PG. 130

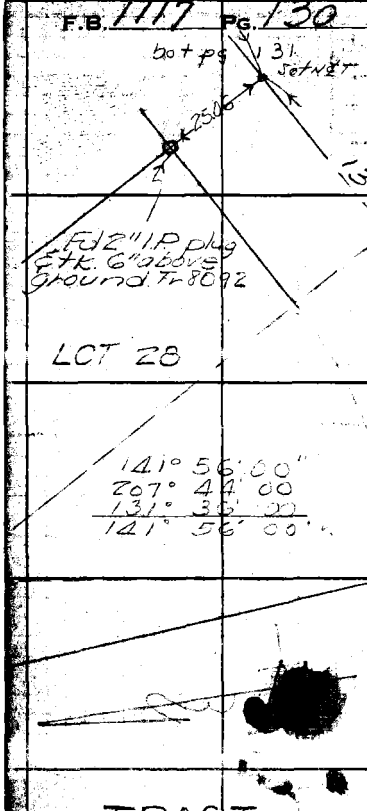

T 88°
137.52 @ 3°55 = 137.20
.56 @ 0°00' = .56
137.76

Set SW & T 10
16" oak

Δ = 38° 04' 00"
R = 99.98
T = 34.49
L = 66.43

Set SW & T 10
18" Twin oak
15' up
Pl # 112
Set 3/4" I.P. 15" dn
by proportion Pl # 6
per RB 110-16

FOR LATER TIES, SEE
F.B. 3263-74
J.G.R. 22-Jun-67

T 82°
105.62 @ 0°00
= 105.62

TRACT
SECTION
T. 1 N.

No 8092
35
R. 17 W.

Δ = 13° 25' 50"
R = 399.85
T = 47.08
L = 93.73

Fd 2" x 2"
RB 110-17

T = 74

T 76
255.95 @ 3°05
= 255.57

FOR TIES SEE
F.B. 3263-74
J.G.R. 22-Jun-67

RETURN TO
LOS ANGELES COUNTY SURVEYOR
700 HALL OF RECORDS

Do not extend notes this side of this line.

Note: Any Additions or Changes on This Sheet Must be Made or Circled in Red Ink With Date and Name of Person Making Change.

W.S. 89
8-1

Notes Ck'd by A.A.R.	Survey of [illegible]	F.B. 1117	Pg. 131
Map No. B-1909-4	W. O. 8369 Tape No. 28 Std. 84°F		
Office Work Roeser - Cox	Surveyed by F.H. Blanchard		
Checked A.A.R.	Notes F.H.B. Date 7-14-44		
Date Mar. 1947	Indexed A. C. Johnson		

T60°
66.13 @ 8°55 = 65.32

W.S. 89 B-1

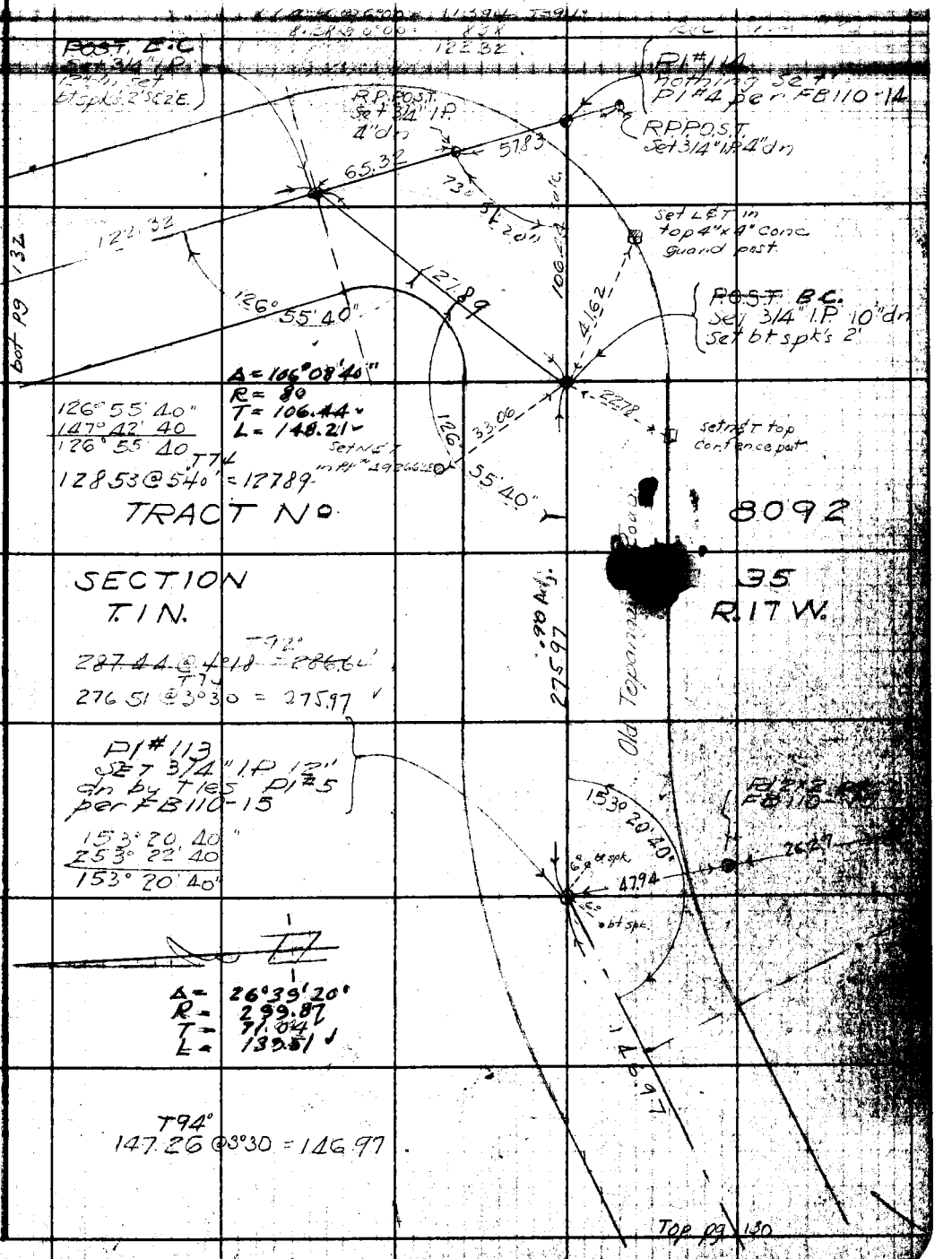

Note: Any Additions or Changes on This Sheet Must be Made or Circled in Red Ink With Date and Name of Person Making Change.

Do not extend notes this side of this line.

RETURN TO
LOS ANGELES COUNTY SURVEYOR
700 HALL OF RECORDS

FORM 247 3M 12-40

F.B. 1117 PG. 132

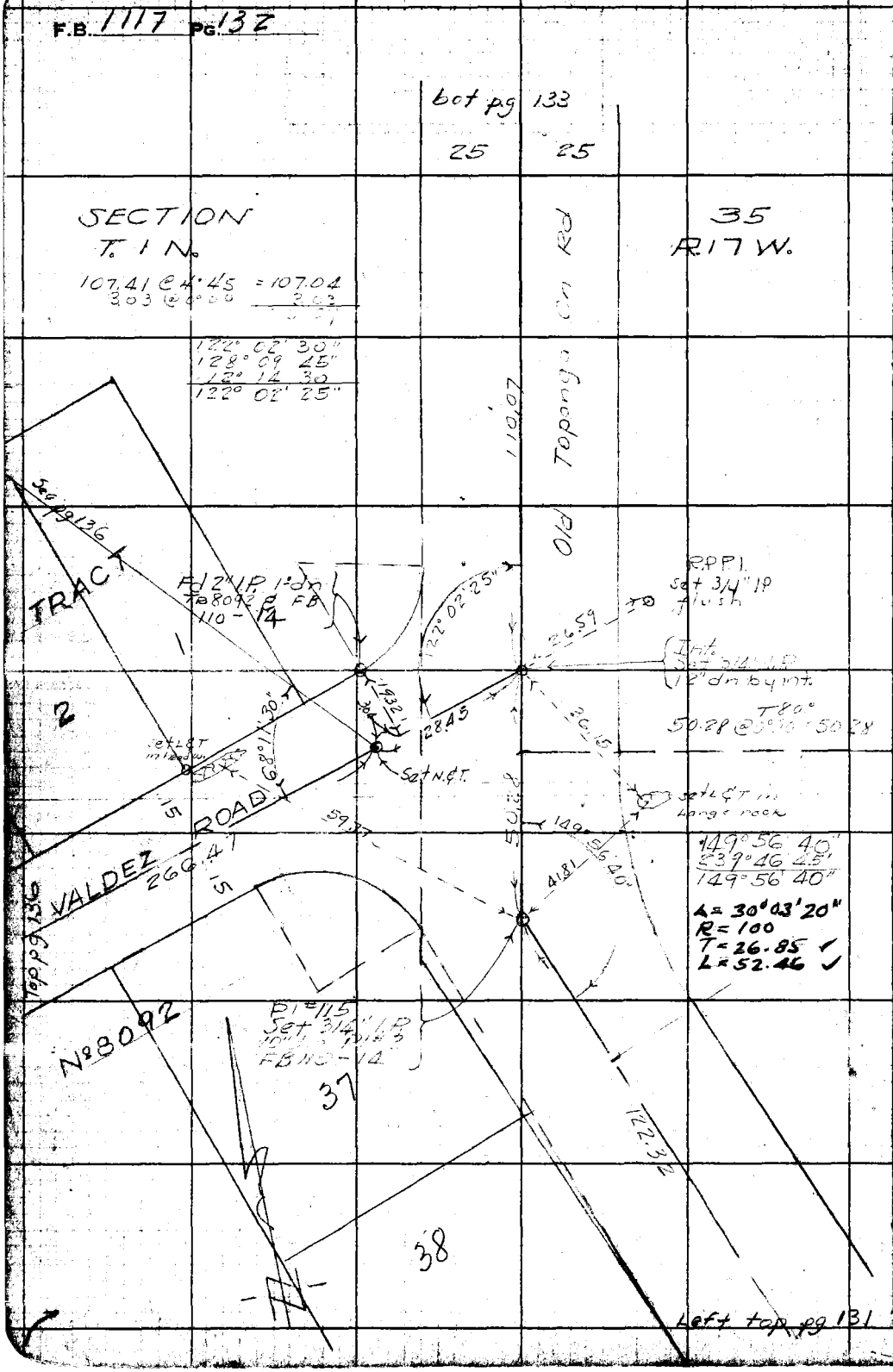

W.S. 89

B-1

RETURN TO
LOS ANGELES COUNTY SURVEYOR
700 HALL OF RECORDS

Do not extend notes this side of this line.

Note: Any Additions or Changes on This Sheet Must be Made or Circled in Red Ink With Date and Name of Person Making Change.

Notes Ck'd by A.A.R.	Survey of Old Topanga Cn Rd
Map No. B-1909-4	W. O. 8369 Tape No. 28 Std 84°F
Office Work Roeser-Cox	Surveyed by FHBlanchard
Checked AAR	Notes FHB Date 7-1
Date Mar. 1947	Indexed [illegible]

F.B. 1117 PG. 133

W.S. 89 B-1

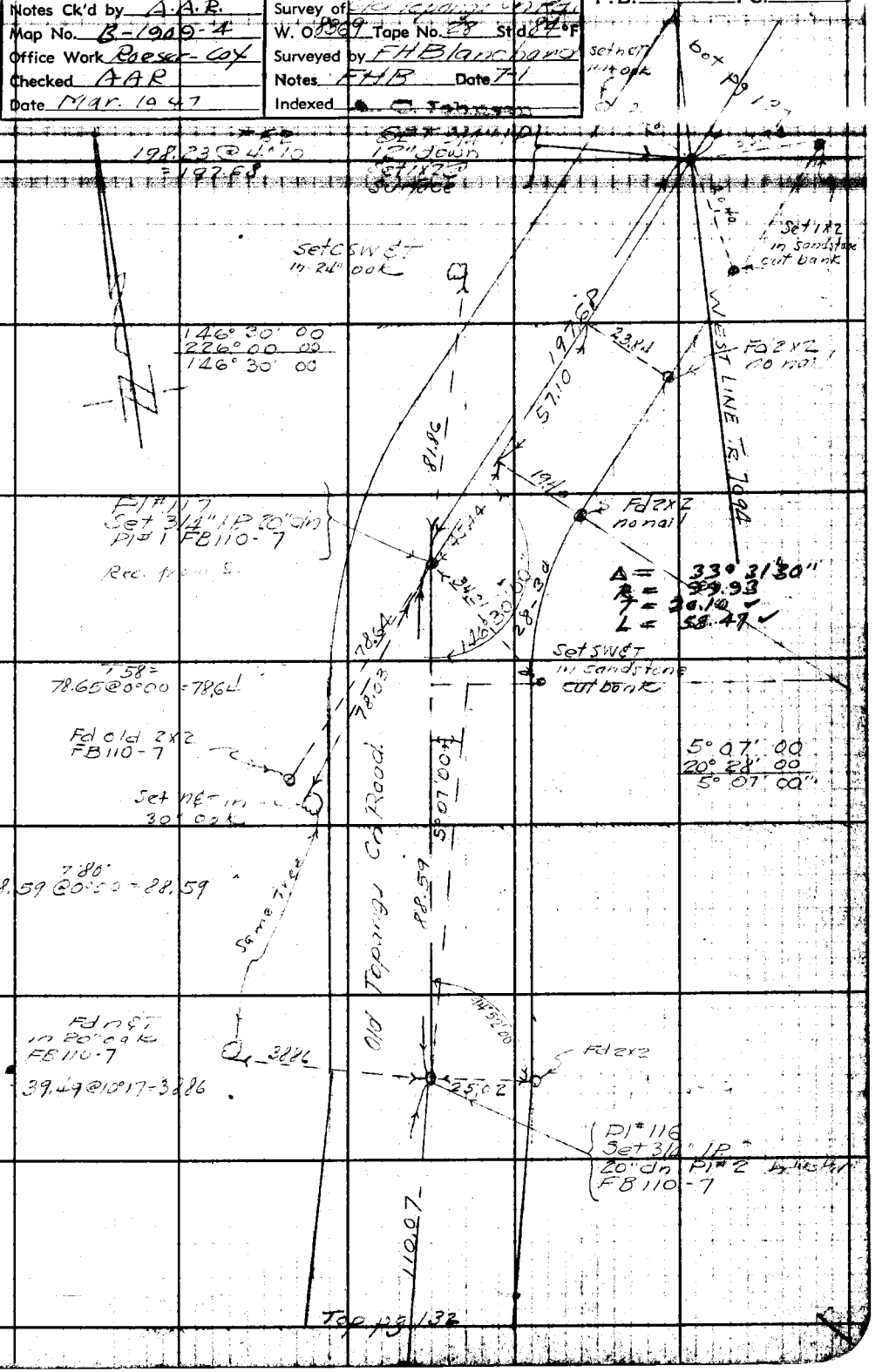

Note: Any Additions or Changes on This Sheet Must be Made or Circled in Red Ink With Date and Name of Person Making Change.

Do not extend notes this side of this line.

RETURN TO
LOS ANGELES COUNTY SURVEYOR
700 HALL OF RECORDS

FORM 247 5M 12-40

F.B. 1117 PG. 134

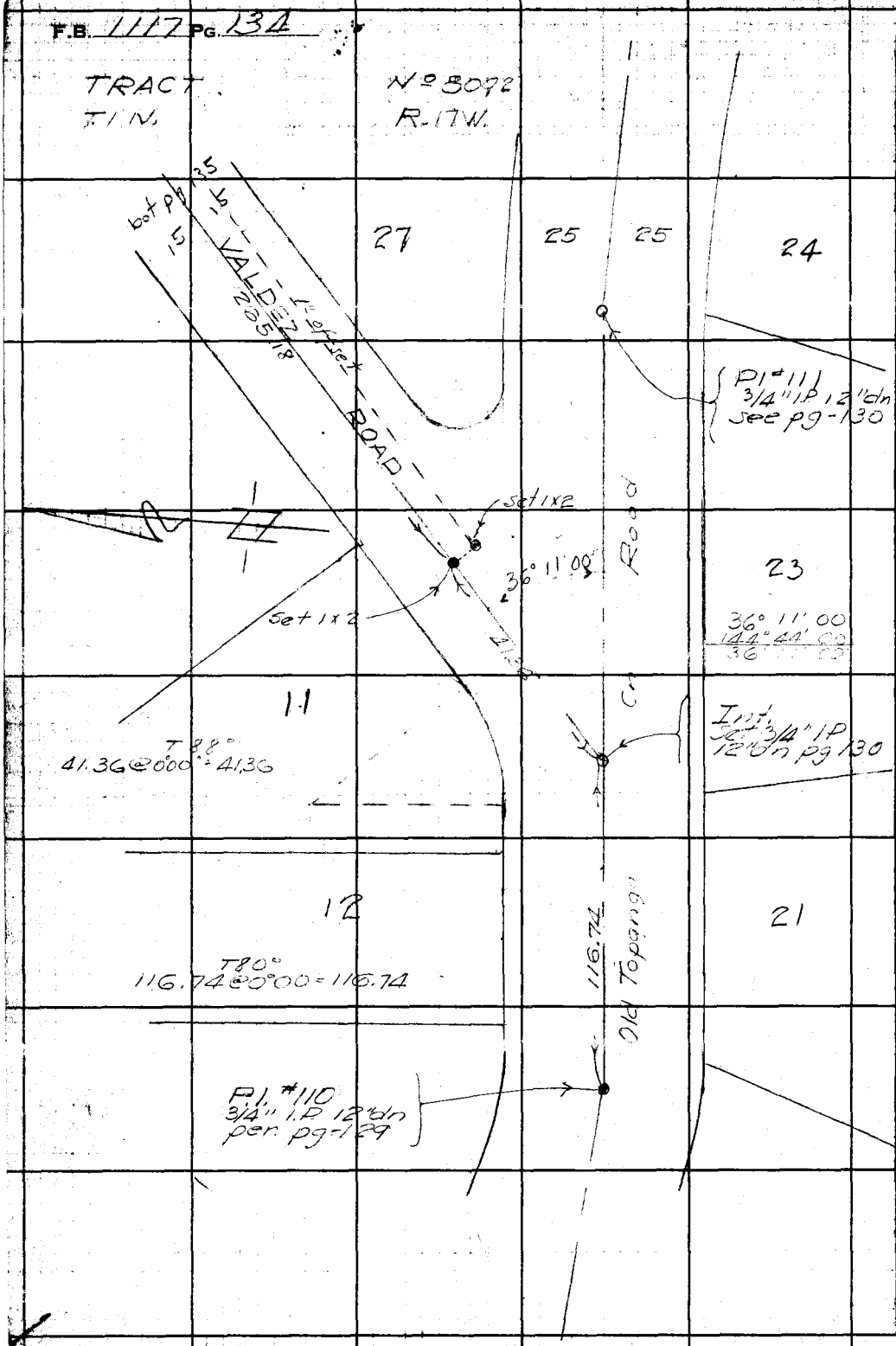

W.S. 89

B-1

RETURN TO
LOS ANGELES COUNTY SURVEYOR
700 HALL OF RECORDS

Do not extend notes this side of this line.

Note: Any Additions or Changes on This Sheet Must be Made or Circled in Red Ink With Date and Name of Person Making Change.

Notes Ck'd by A.A.R	Survey of Old Topanga CARD	F.B. 1117	Pg. 135
Map No. B-1909-4	W. O. 8369 Tape No. 68 Std 84°F		
Office Work Roeser - Cox	Surveyed by Blanchard		
Checked AAR	Notes FHB Date 10-3-44		
Date Mar. 1947	Indexed A. C. Johnson		

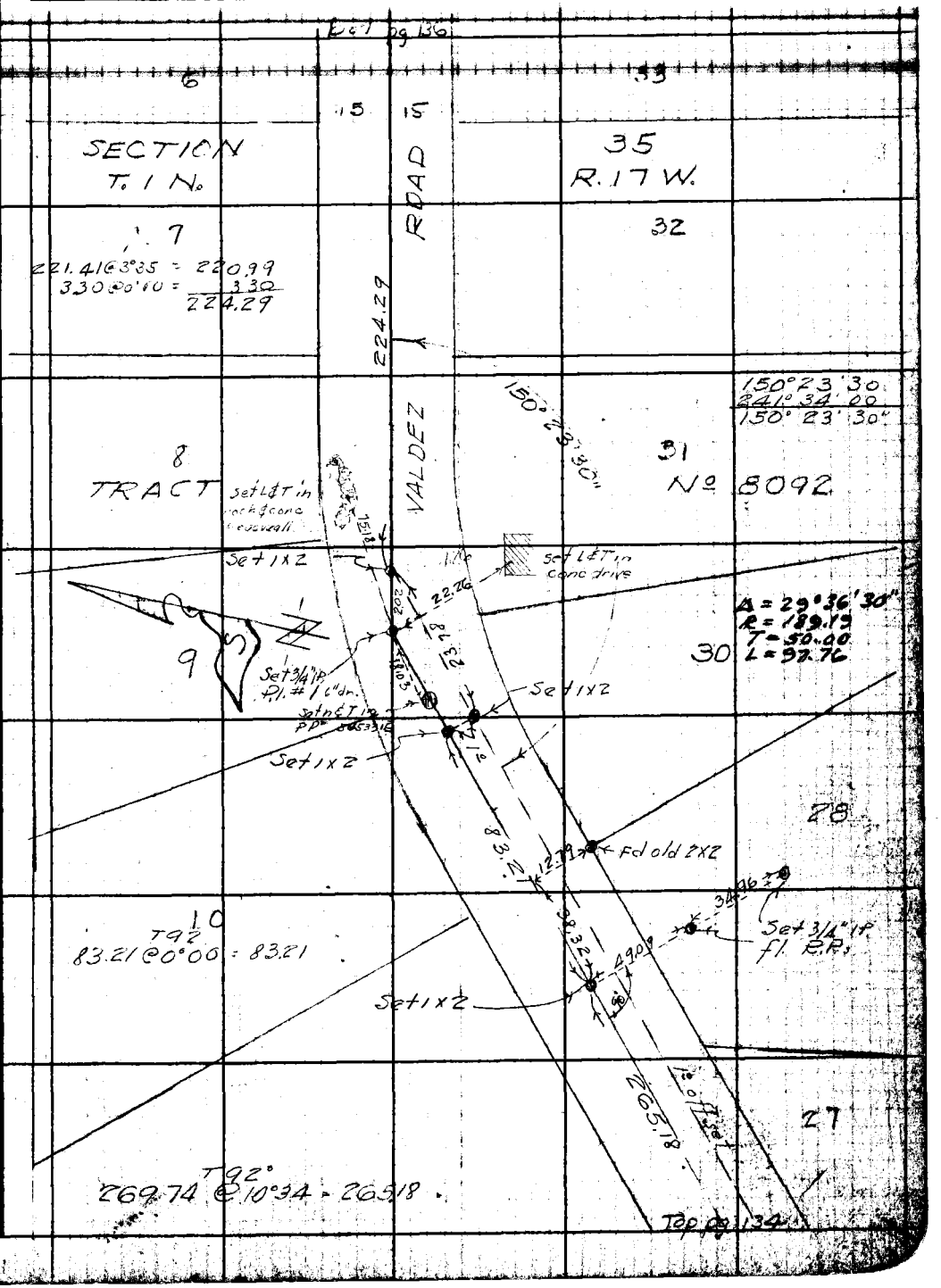

W.S. 89 B-1

Note: Any Additions or Changes on This Sheet Must be Made or Circled in Red Ink With Date and Name of Person Making Change.

Do not extend notes this side of this line.

RETURN TO
LOS ANGELES COUNTY SURVEYOR
700 HALL OF RECORDS

FORM 247 5M 12-40

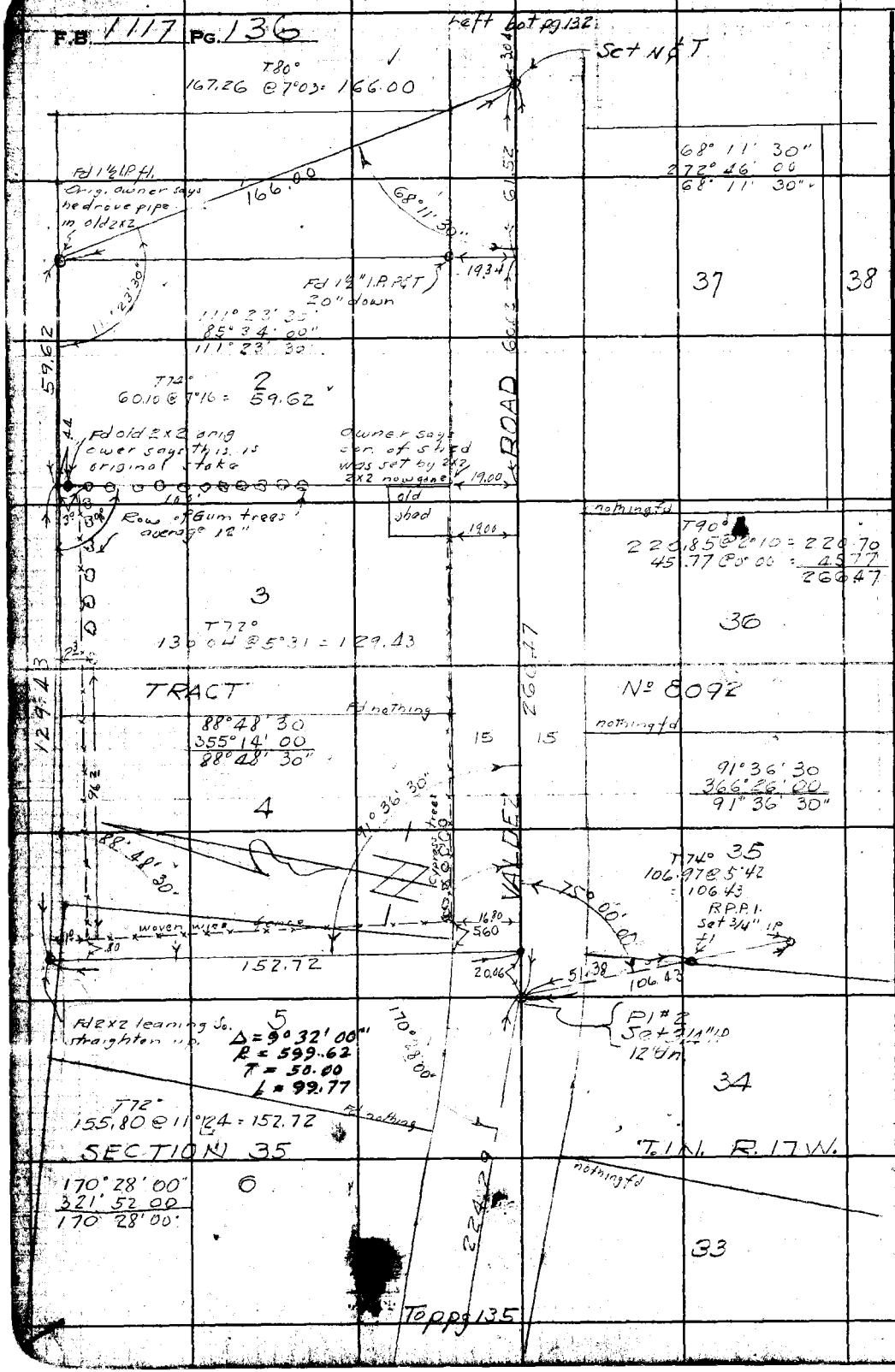

W.S. 89

B-1

RETURN TO
LOS ANGELES COUNTY SURVEYOR
700 HALL OF RECORDS

Do not extend notes this side of this line.

Note: Any Additions or Changes on This Sheet Must be Made or Circled in Red Ink With Date and Name of Person Making Change.

Notes Ck'd by AAR	Survey of [illegible]	F.B. 1117	Pg. 137
Map No. B-1909	W. O. 8369 Tape No. 68 Std 84 °F		
Office Work Roese C-104	Surveyed by [illegible]		
Checked AAR	Notes [illegible] Date [illegible]		
Date Mar. 1941	Indexed A. O. Johnson		

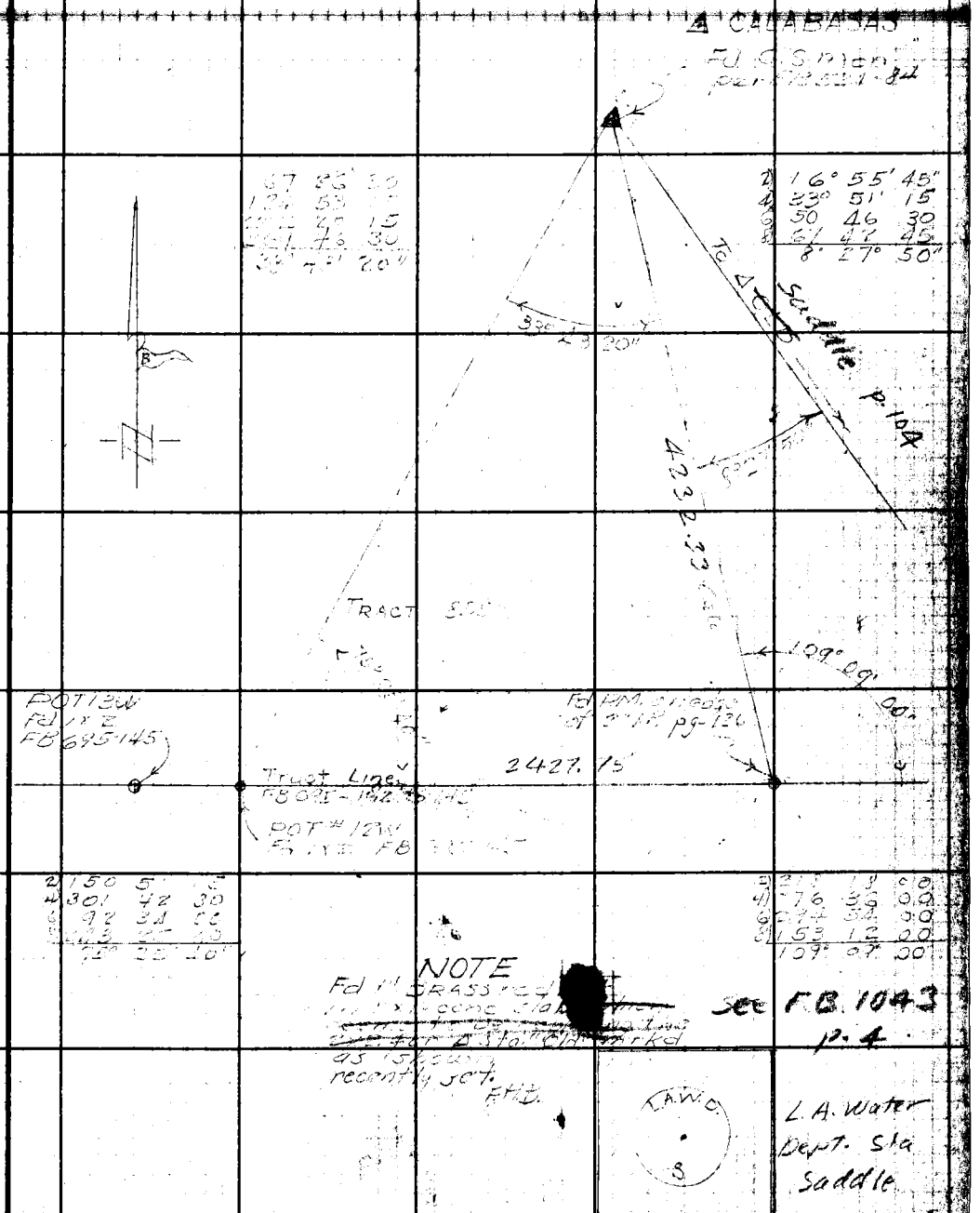

Note: Any Additions or Changes on This Sheet Must be Made or Circled in Red Ink With Date and Name of Person Making Change.

Do not extend notes this side of this line.

RETURN TO
LOS ANGELES COUNTY SURVEYOR
700 HALL OF RECORDS

FORM 247 5M 12-40

F.B. 1417 PG. 138

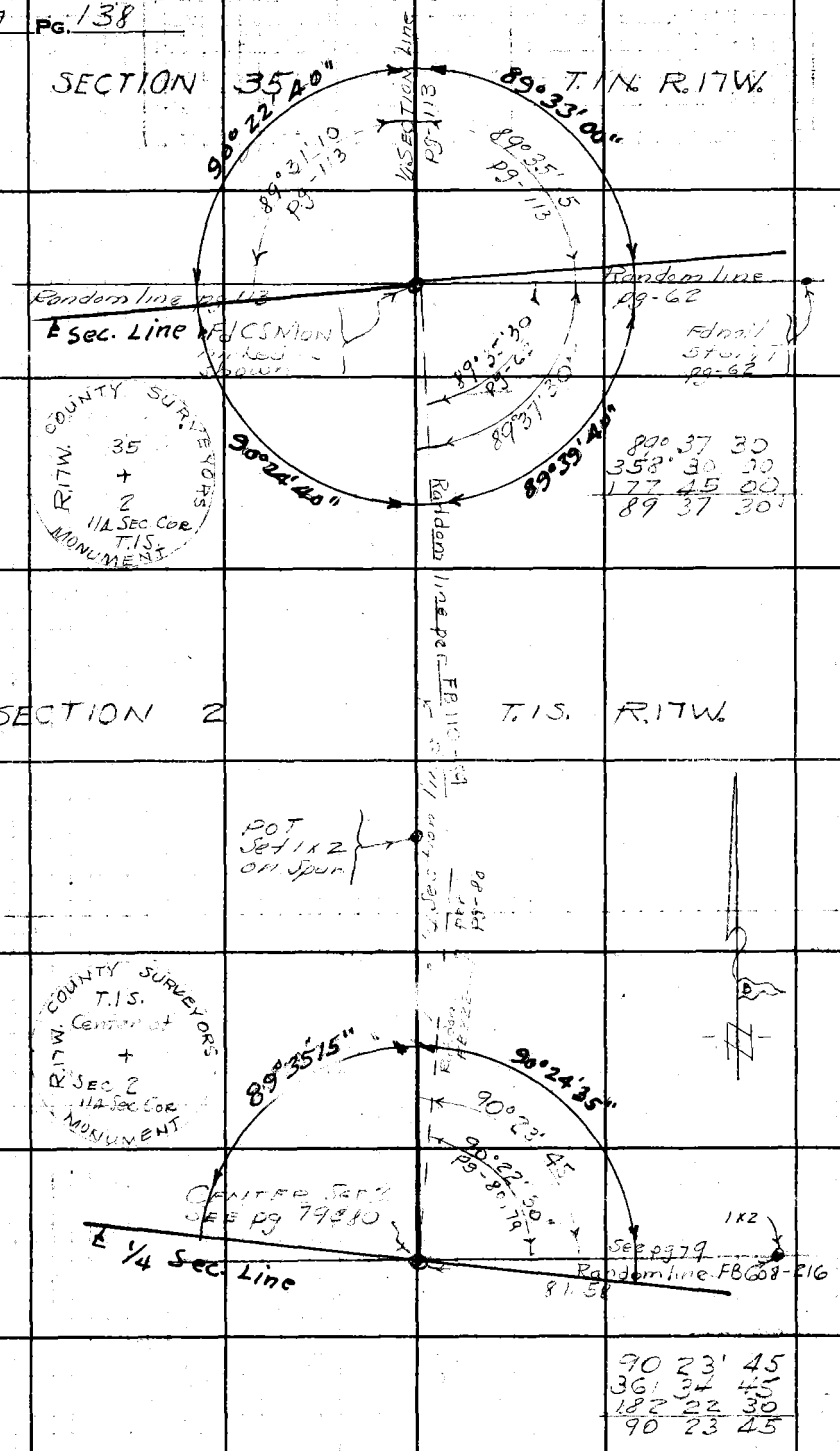

W.S. 89

13-1 & 18-2

RETURN TO
LOS ANGELES COUNTY SURVEYOR
700 HALL OF RECORDS

Do not extend notes this side of this line.

Note: Any Additions or Changes on This Sheet Must be Made or Circled in Red Ink With Date and Name of Person Making Change.

Notes Ck'd by AAR	Survey of		F.B. 1117 Pg. 139
Map No. B-1309-5	W. O. 8369 Tape No. 10 Std 84 °F		
Office Work Raeser-Cox	Surveyed by FHBlanchard		
Checked AAR	Notes FHB Date 12-19-44		
Date Mar. 1947	Indexed A. C. Johnson		

B-1

W.S. 18

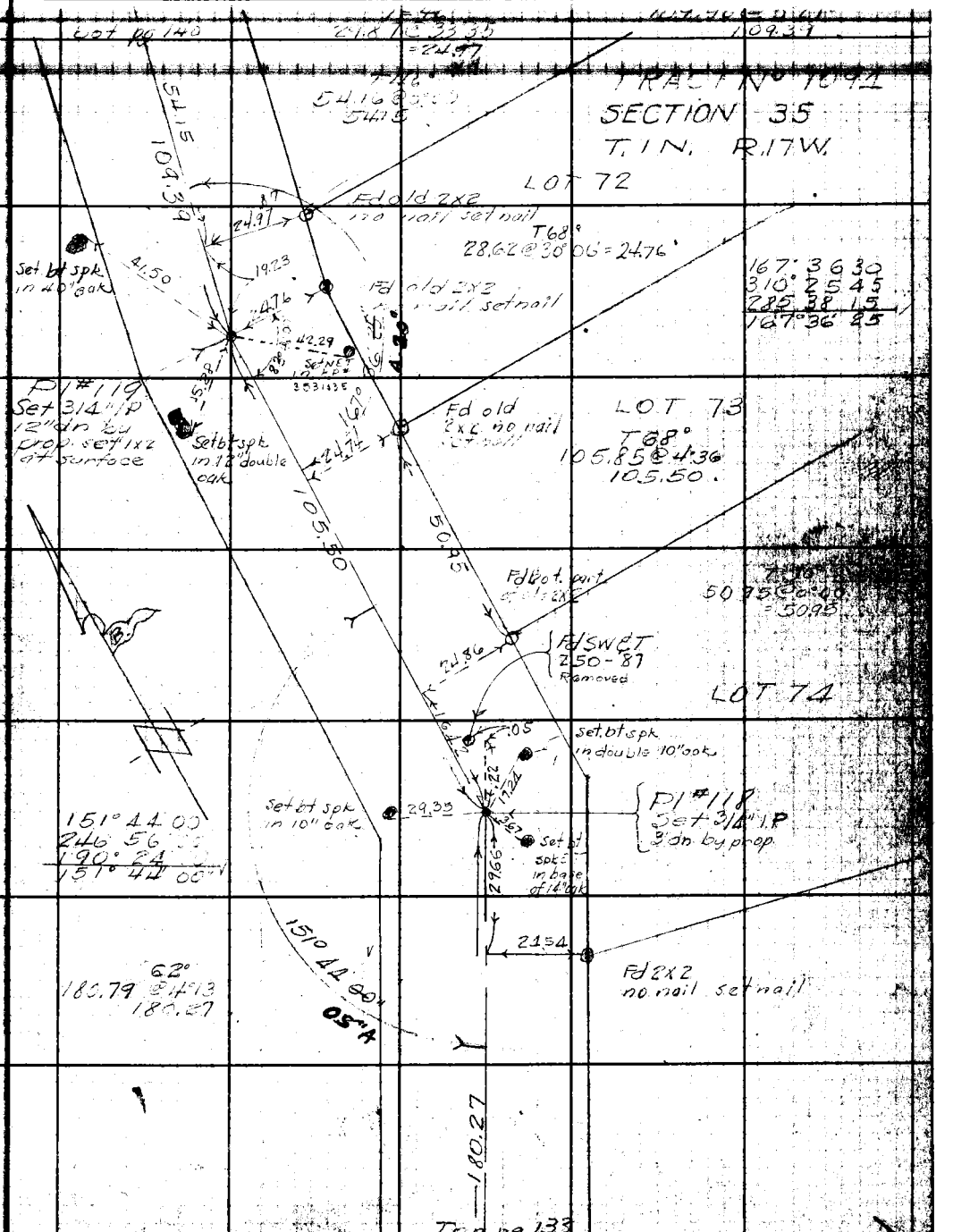

Note: Any Additions or Changes on This Sheet Must be Made or Circled in Red Ink With Date and Name of Person Making Change.

Do not extend notes this side of this line.

RETURN TO
LOS ANGELES COUNTY SURVEYOR
700 HALL OF RECORDS

FORM 247 3M 12-40

F.B. 1117 PG. 140

bot pg 141

W.S. 89

B-1

RETURN TO
LOS ANGELES COUNTY SURVEYOR
700 HALL OF RECORDS

Do not extend notes this side of this line.

Note: Any Additions or Changes on This Sheet Must be Made or Circled in Red Ink With Date and Name of Person Making Change.

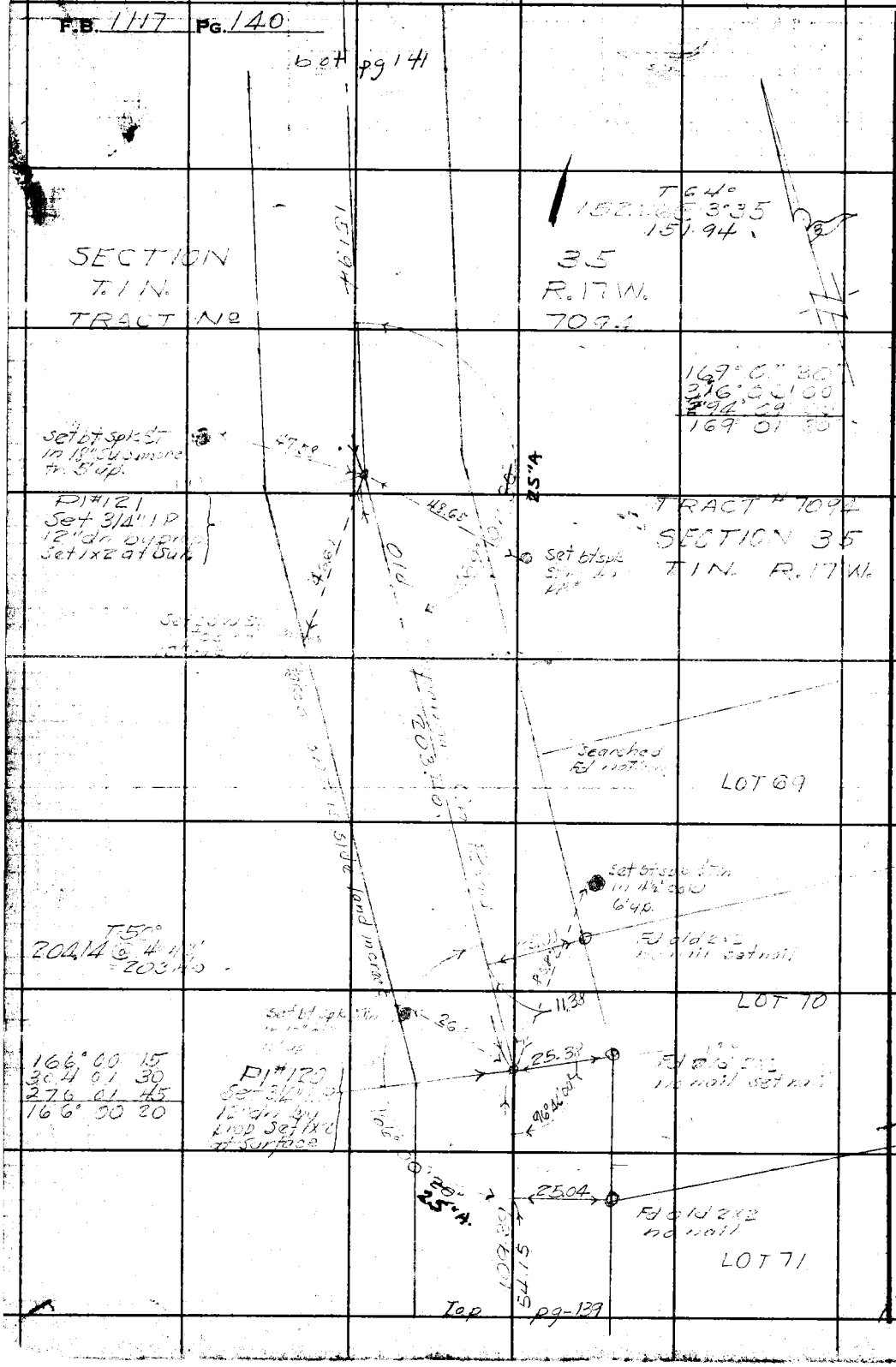

Notes Ck'd by A.A.R	Survey of Old Topanga Cr. Road		F.B. 1117 Pg. 141
Map No. B-1909-5	W. O. 8369	Tape No. 10	Std 84 °F
Office Work Roeser-Cox	Surveyed by FH Blanchard		
Checked A.A.R.	Notes FHB	Date 12-20-44	
Date Mar. 1947	Indexed A. C. Johnson		

B-1

W.S. 79

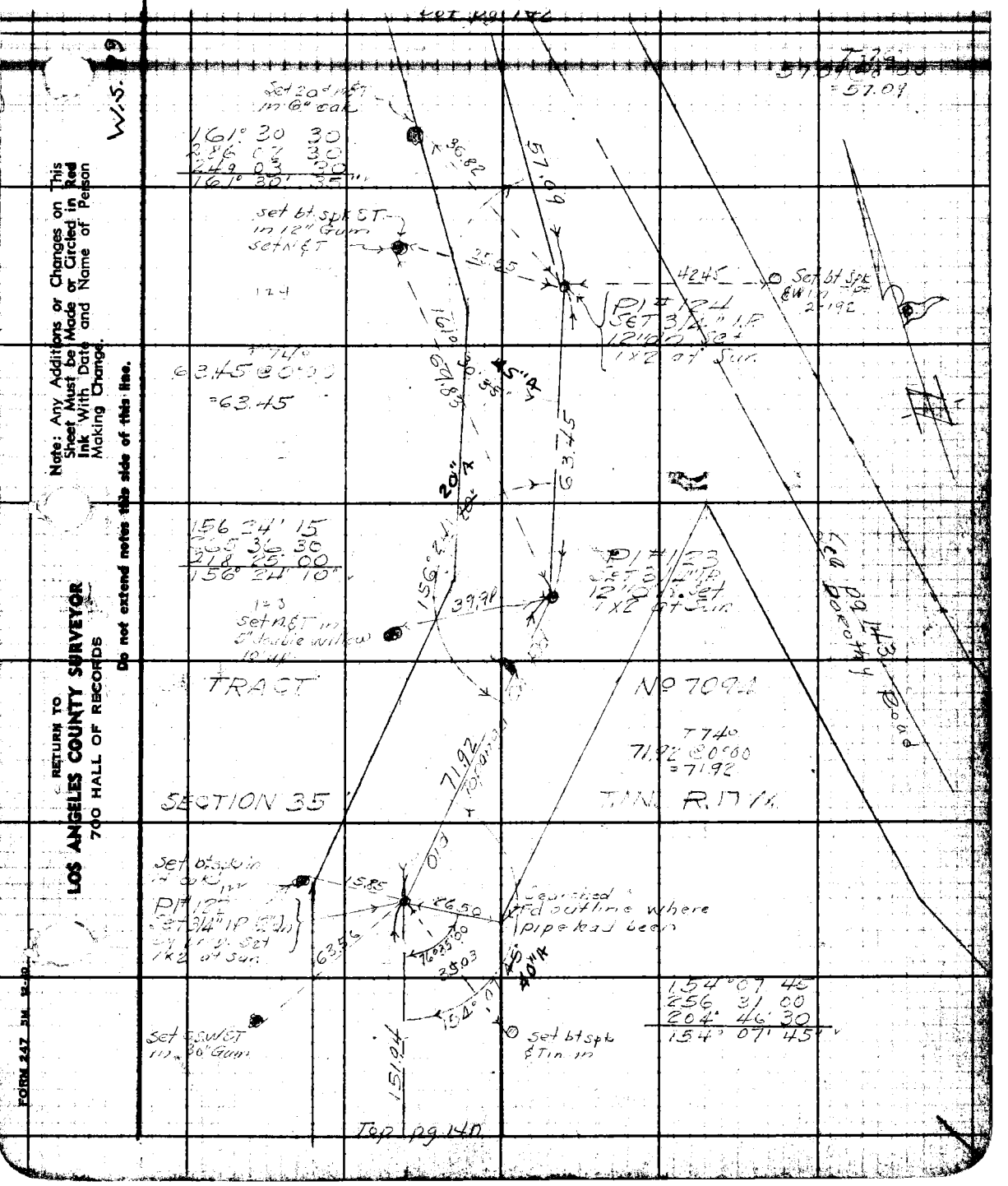

Note: Any Additions or Changes on This Sheet Must be Made or Circled in Red Ink With Date and Name of Person Making Change.

Do not extend notes this side of this line.

RETURN TO
LOS ANGELES COUNTY SURVEYOR
700 HALL OF RECORDS

FORM 247 3M 12-40

F.B. 1147 PG. 142

W. S. 89 B-1

RETURN TO
LOS ANGELES COUNTY SURVEYOR
700 HALL OF RECORDS

Do not extend notes this side of this line.

Note: Any Additions or Changes on This Sheet Must be Made or Circled in Red Ink With Date and Name of Person Making Change.

Notes Ck'd by A. A.R.	Survey of [illegible]	F.B. 1117	Pg. 143
Map No. B-1909-5	W. O. 8359 Tape No. 40	Std. 84 °F	
Office Work Roeser-Cox	Surveyed by Blanchard		
Checked AAR	Notes FHB	Date 12-19-44	
Date Mar. 1947	Indexed [illegible]		

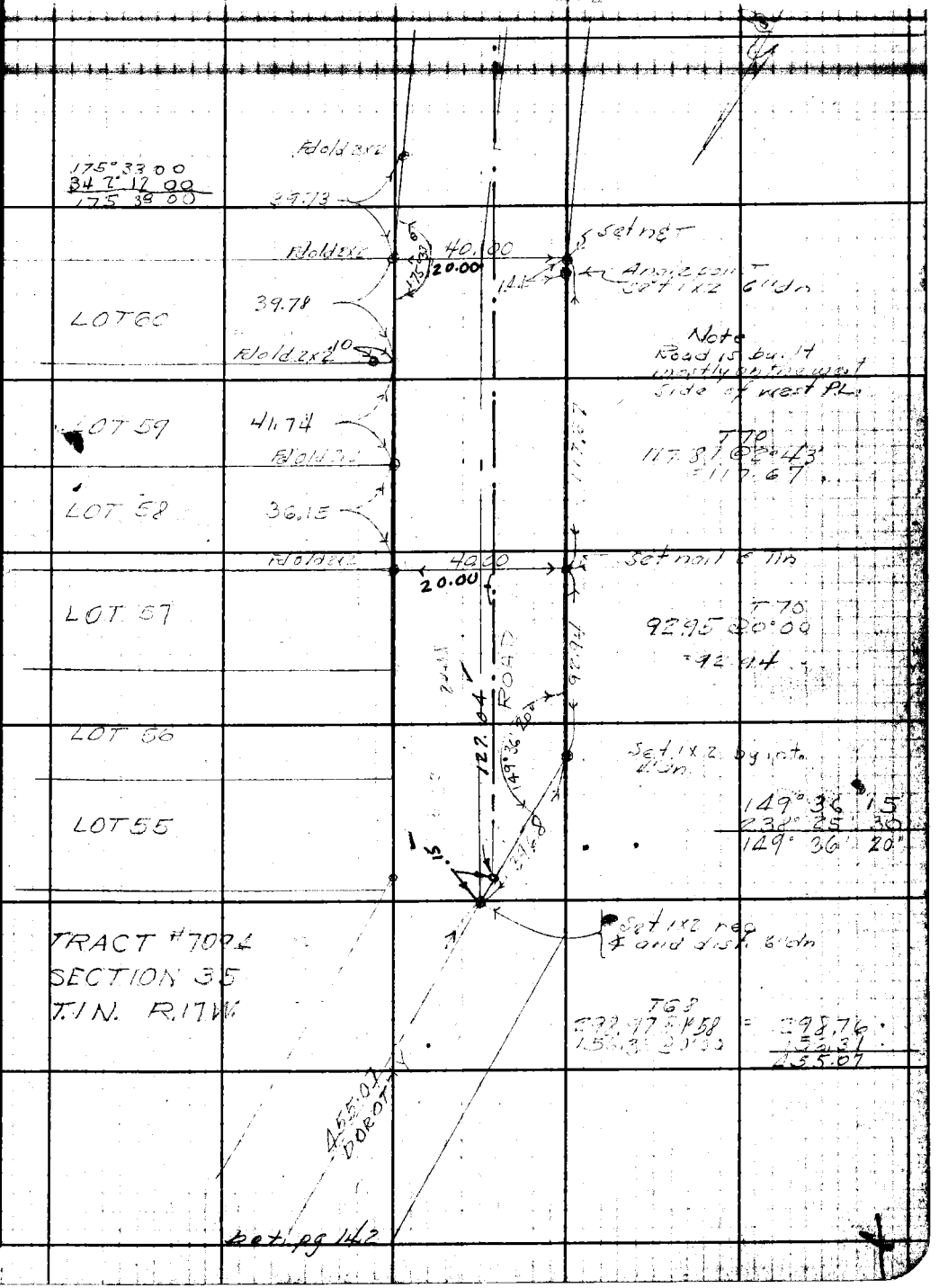

Note: Any Additions or Changes on This Sheet Must be Made or Circled in Red Ink With Date and Name of Person Making Change.

Do not extend notes this side of this line.

RETURN TO
LOS ANGELES COUNTY SURVEYOR
700 HALL OF RECORDS

FORM 247 5M 12-40

RETURN TO
LOS ANGELES COUNTY SURVEYOR
700 HALL OF RECORDS

Note: Any Additions or Changes on This Sheet Must be Made or Circled in **Red Ink** With Date and Name of Person Making Change.

Do not extend notes this side of this line.

W.S. 60 B-5

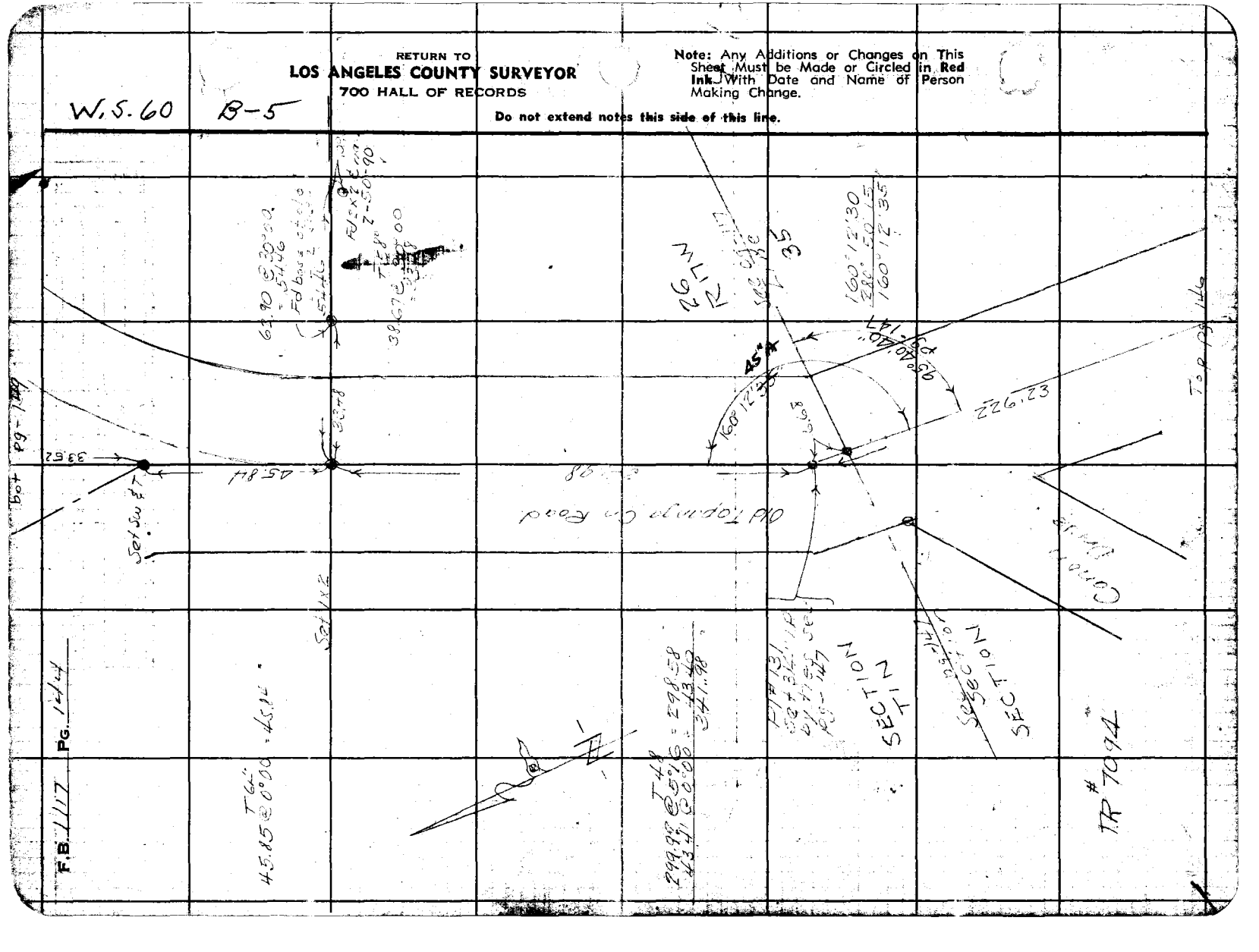

Notes Ck'd by A.A.R.	Survey of [illegible]	F.B. 1117	Pg. 145
Map No. B-1909-5	W. O. 8369 Tape No. 75 Std 84°F		
Office Work Reeser-Cox	Surveyed by F.H. Blanchard		
Checked A.A.R.	Notes F.H.B. Date 12-19-44		
Date Mar. 1947	Indexed A. C. Johnson		

B-1

W.S. 89

Note: Any Additions or Changes on This Sheet Must be Made or Circled in Red Ink With Date and Name of Person Making Change.

Do not extend notes this side of this line.

RETURN TO
LOS ANGELES COUNTY SURVEYOR
700 HALL OF RECORDS

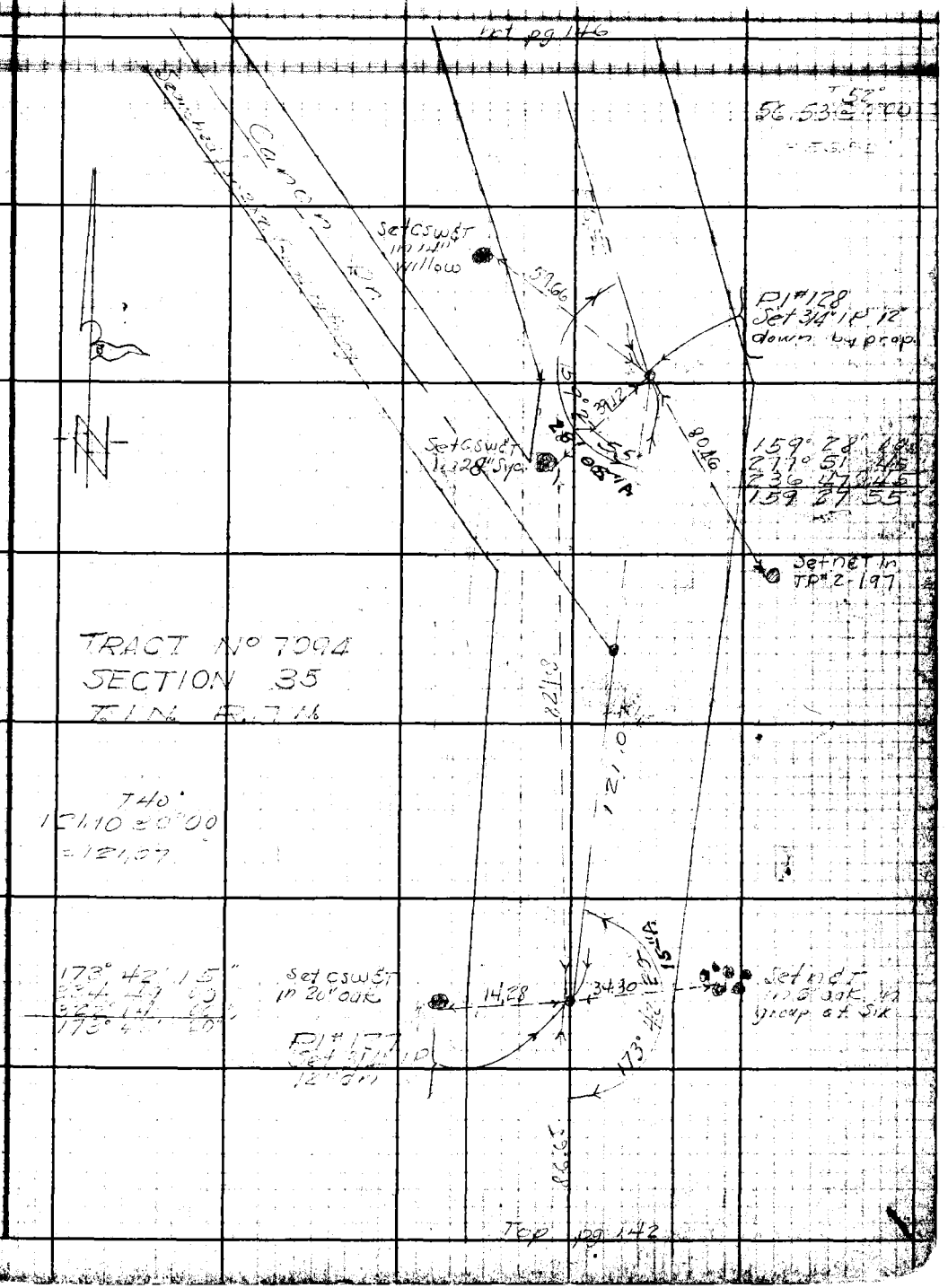

FORM 247 5M 12-40

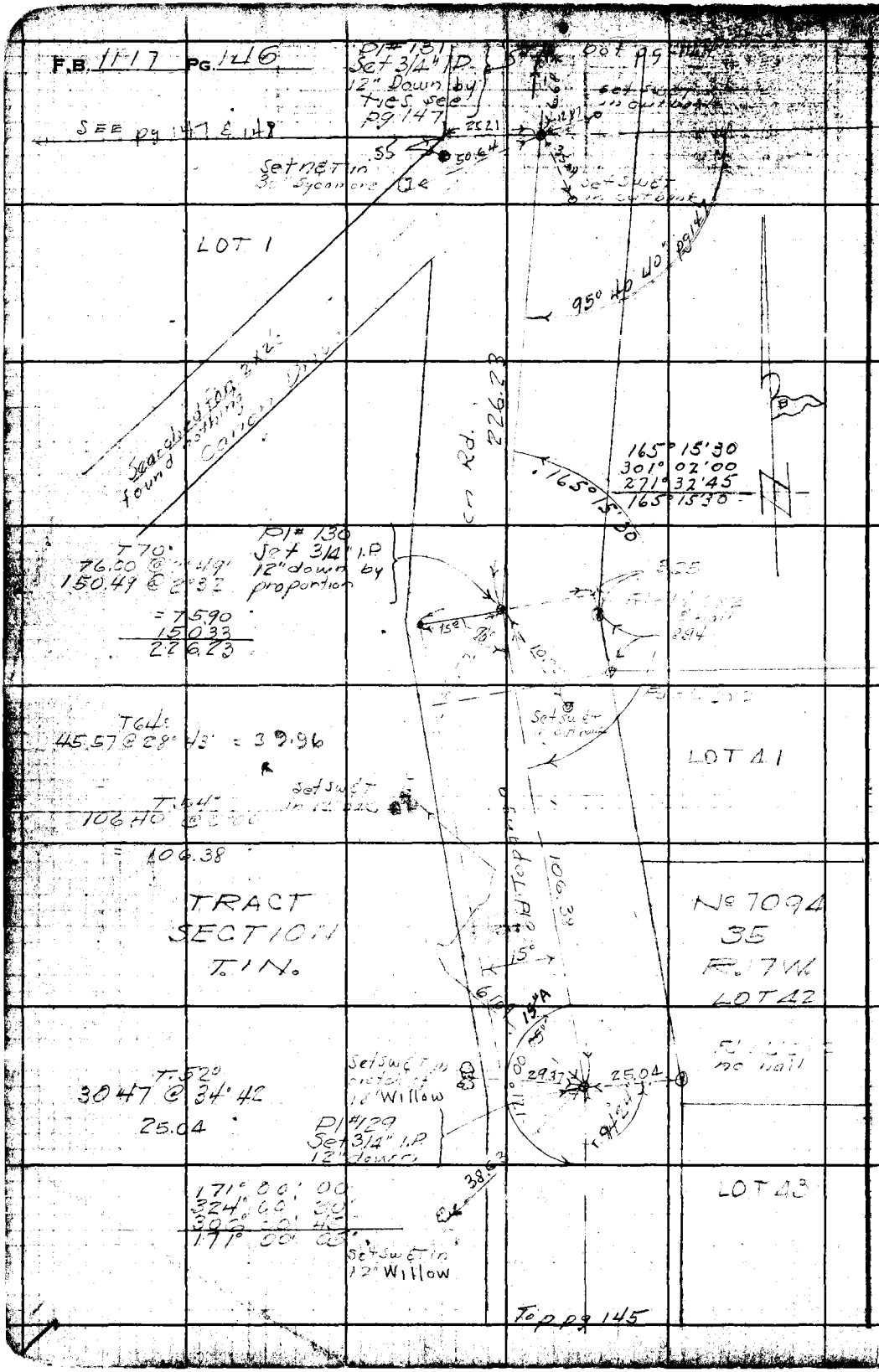

W.S. 89 B-1

RETURN TO
LOS ANGELES COUNTY SURVEYOR
700 HALL OF RECORDS

Do not extend notes this side of this line.

Note: Any Additions or Changes on This Sheet Must be Made or Circled in Red Ink With Date and Name of Person Making Change.

Notes Ck'd by AAR	Survey of [illegible]	F.B. 1117	Pg. 147
Map No. B-1309-5	W.O. 1369 Tape No. 10 Std 68 °F		
Office Work Roeser-Cox	Surveyed by FH Blanchard		
Checked AAR	Notes FHB Date 12-19-44		
Date Mar. 1947	Indexed A. C. Johnson		

B-5

W.S. 50

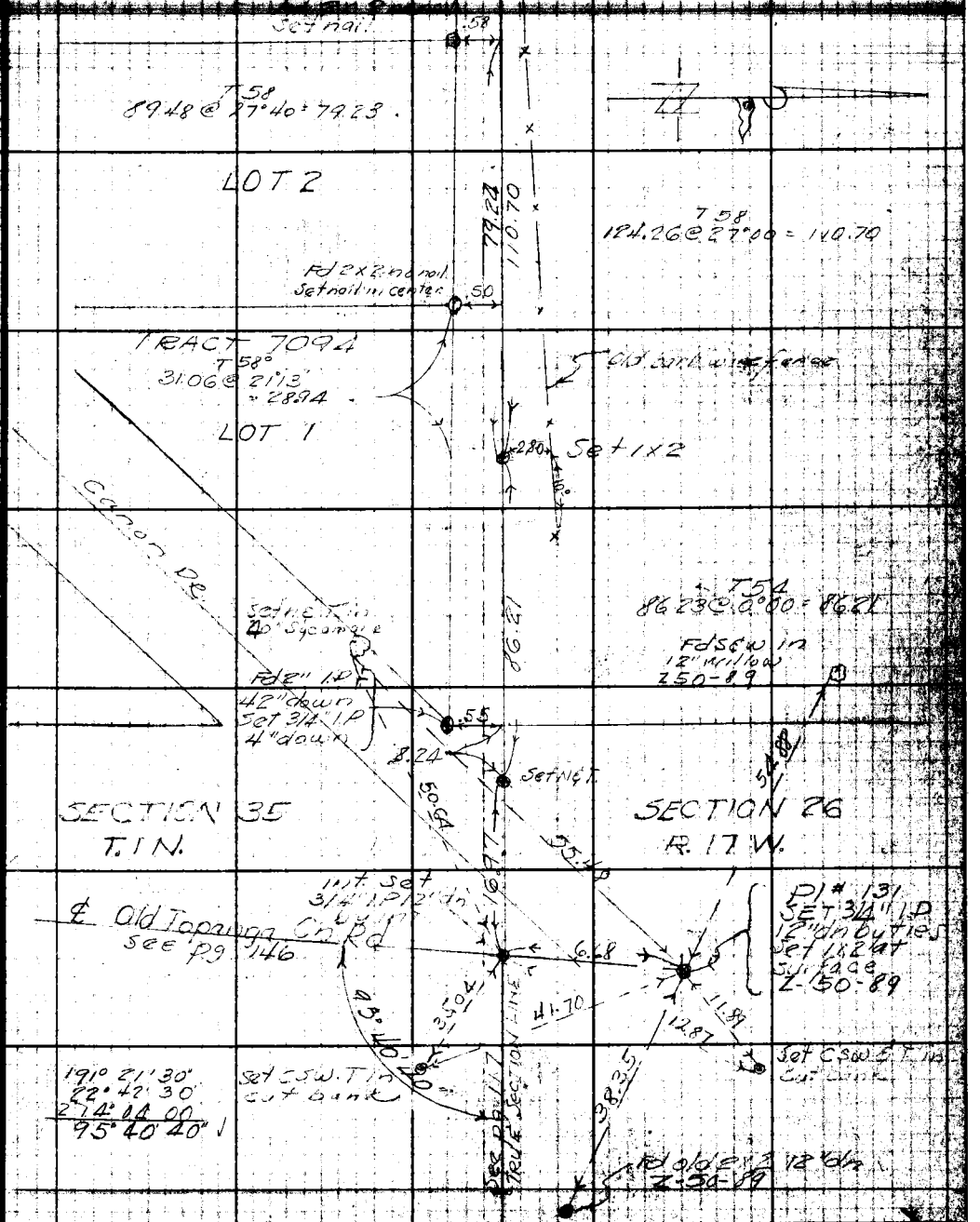

Note: Any Additions or Changes on This Sheet Must be Made or Circled in Red Ink With Date and Name of Person Making Change.

Do not extend notes this side of this line.

Return to
LOS ANGELES COUNTY SURVEYOR
700 HALL OF RECORDS

FORM 147 5M 12-40

F.B. 1417 Pg. 148



RETURN TO
LOS ANGELES COUNTY SURVEYOR
700 HALL OF RECORDS

Do not extend notes this side of this line.

Note: Any Additions or Changes on This Sheet Must be Made or Circled in **Red Ink** With Date and Name of Person Making Change.

Notes Ck'd by A.A.R	Survey of [illegible]	F.B. 1117	Pg. 149
Map No. B-1909-5	W. O. 8369 Tape No. 75 St'd 84 °F		
Office Work Roeser-Cox	Surveyed by FH Blanchard		
Checked A.A.R	Notes FHB Date 1-10-45		
Date Mar. 19 47	Indexed [illegible]		



Note: Any Additions or Changes on This Sheet Must be Made or Circled in Red Ink With Date and Name of Person Making Change.

Do not extend notes this side of this line.

RETURN TO
LOS ANGELES COUNTY SURVEYOR
700 HALL OF RECORDS

FORM 247 5M 12-40

F.B. 1117 PG 150
bot pg-151

W.S. 60 B-6

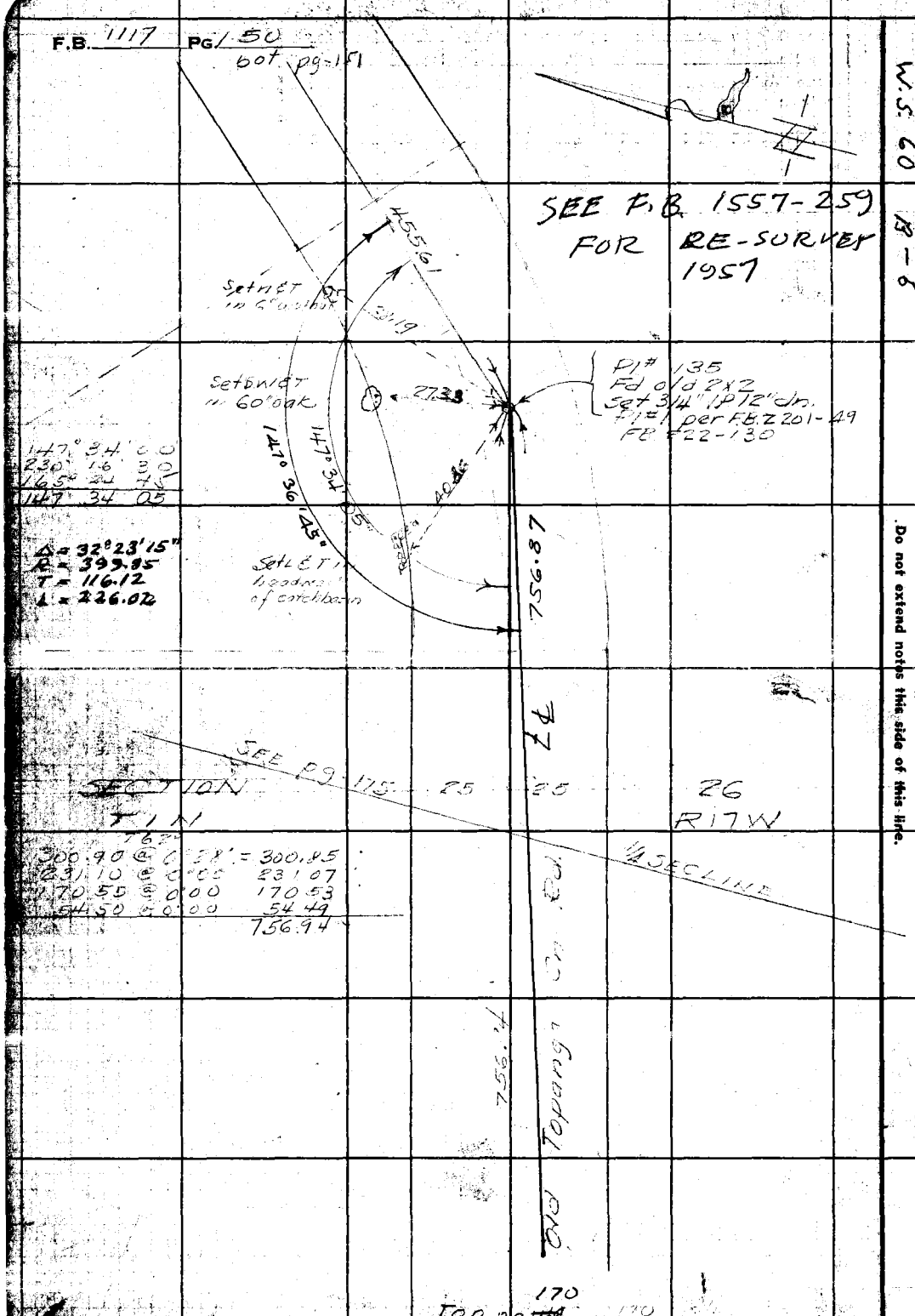

RETURN TO
LOS ANGELES COUNTY SURVEYOR
700 HALL OF RECORDS

Do not extend notes this side of this line.

Note: Any Additions or Changes on This Sheet Must be Made or Circled in **Red Ink** With Date and Name of Person Making Change.

Notes Ck'd by A.A.P.	Survey of [illegible]	F.B. 1117	Pg. 151
Map No. B-1909-5	W.O. 8369 Tape No. 125 Std. 84 °F		
Office Work Poeser-Cox	Surveyed by F.H. Blanchard		
Checked A.A.P.	Notes F.H.B. Date [illegible]		
Date Mar. 1947	Indexed A. C. Johnson		



Note: Any Additions or Changes on This Sheet Must be Made or Circled in Red Ink With Date and Name of Person Making Change.

Do not extend notes this side of this line.

RETURN TO LOS ANGELES COUNTY SURVEYOR 700 HALL OF RECORDS

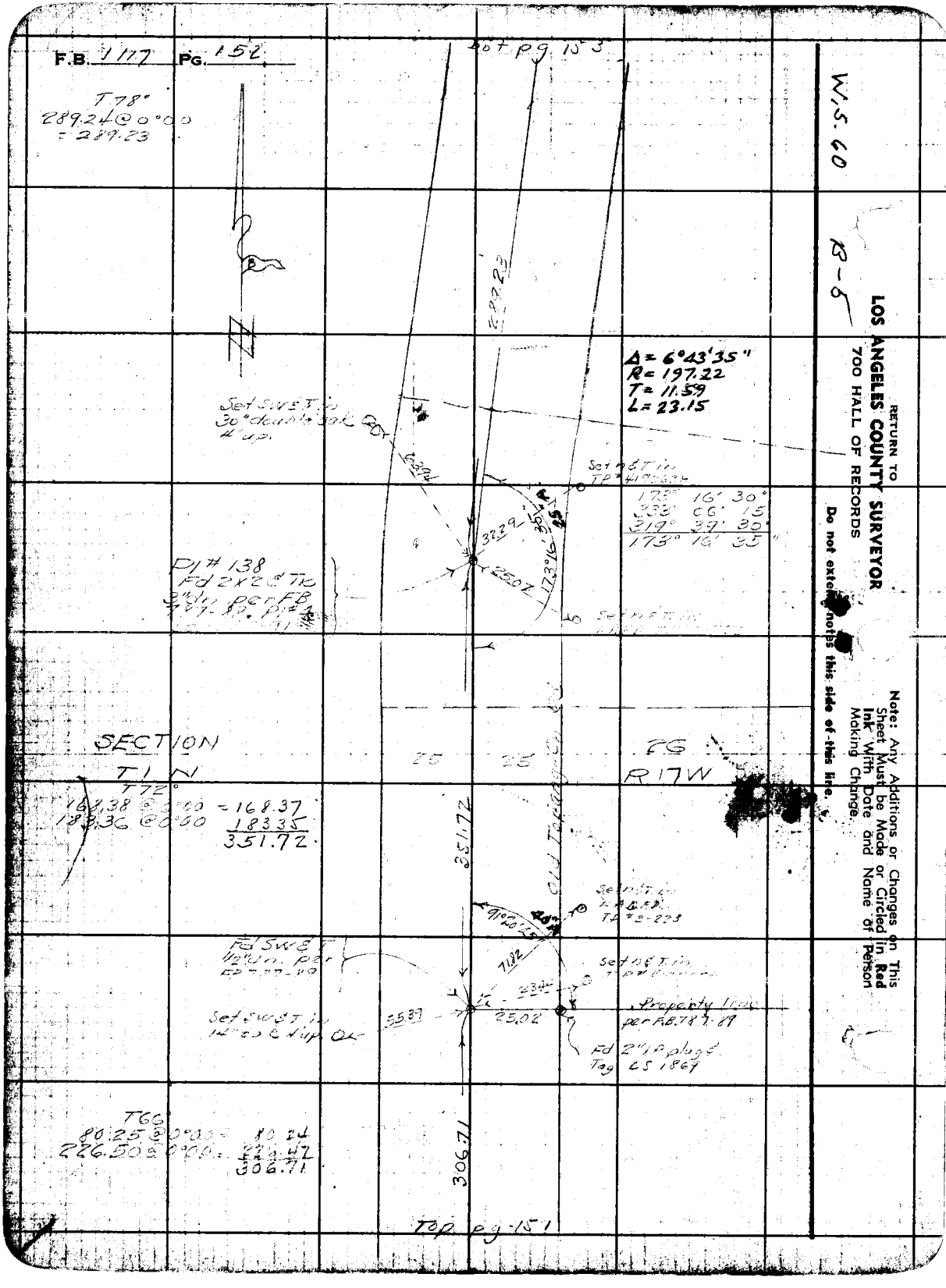
F.B. 1117 PG. 152
Bot pg 153
T78°
289.24 @ 0°00
= 289.23
W.S. 60
B-5
RETURN TO
LOS ANGELES COUNTY SURVEYOR
700 HALL OF RECORDS
Do not extend notes this side of this line.
Note: Any Additions or Changes on This Sheet Must be Made or Circled in Red Ink With Date and Name of Person Making Change.
Δ = 6°43'35"
R = 197.22
T = 11.59
L = 23.15
Set SW & T in 30" double oak 4' up.
173° 16' 30"
333° 06' 15"
319° 39' 30"
173° 16' 35"
P1 # 138
Fd 2x2 & Tk
SECTION
T1N
T72°
168.38 @ 0°00 = 168.37
183.36 @ 0°00 183.35
351.72
25
25
26
R17W
351.72
Old Topanga Cr. Rd.
Fd SW & T 1/2" dn. per FB 787-89
Set SW & T in 14" oak 4' up. OK
55.39
25.02
Property line per F.B. 787-89
Fd 2" I.P. plug & Tag LS 1869
T66°
80.25 @ 0°00 = 80.24
226.50 @ 0°00 = 226.47
306.71
306.71
Top pg 151

Notes Ck'd by AAR	Survey of Old Topanga Cn Rd	F.B. 1117 Pg. 153
Map No. B-1909-5	W. O. 8369 Tape No. 75 St'd 84 °F	
Office Work Roeser-Cox	Surveyed by FHBlanchard	
Checked AAR	Notes FHB Date 1-10-46	
Date Mar. 1947	Indexed A. C. Johnson	

B-5

W.S. 60

Note: Any Additions or Changes on This Sheet Must be Made or Circled in Red Ink With Date and Name of Person Making Change.

Do not extend notes this side of this line.

RETURN TO
LOS ANGELES COUNTY SURVEYOR
700 HALL OF RECORDS

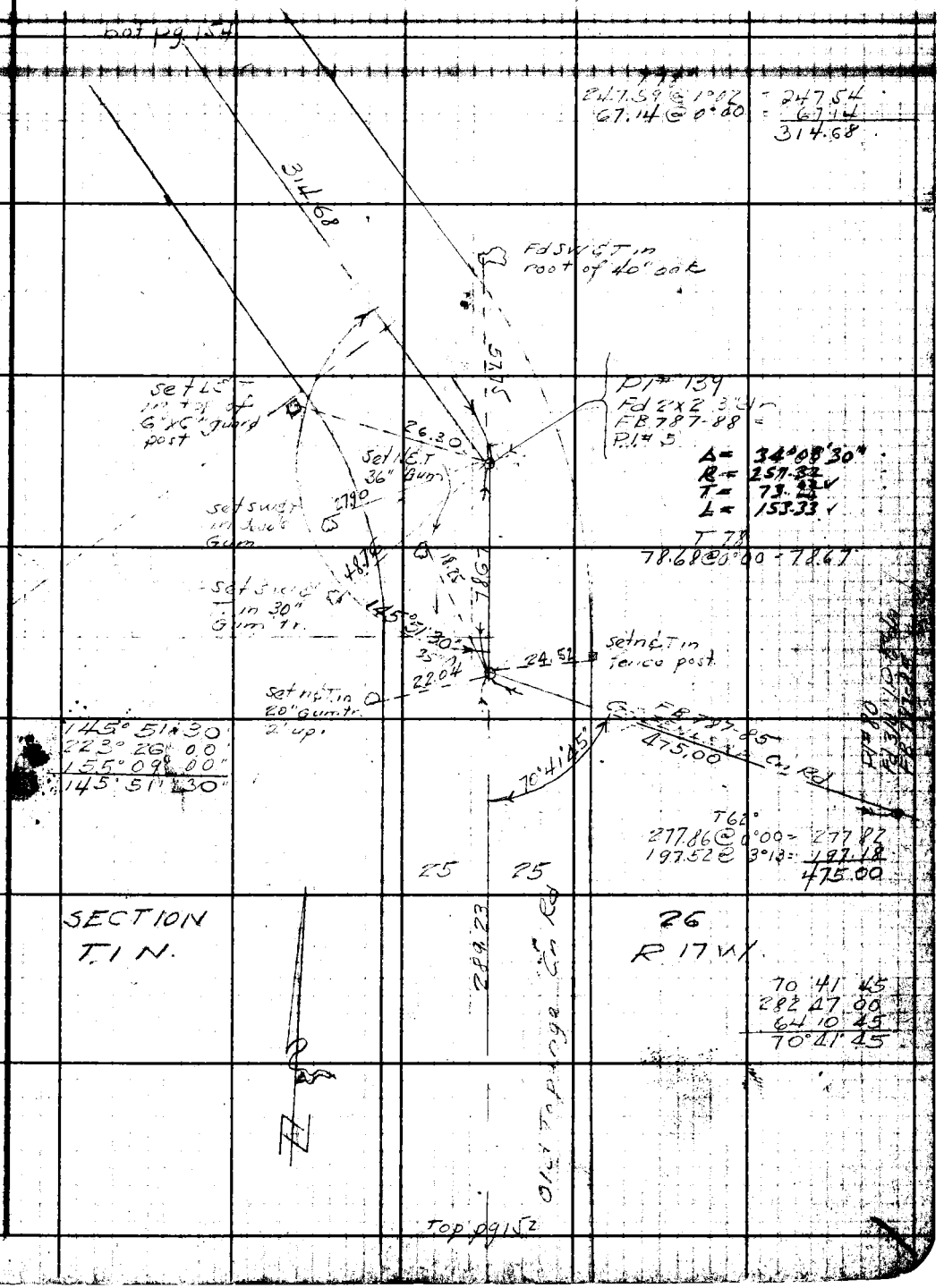

FORM 247 5M 12-40

F.B. 1117 PG. 154

W.S. 60 B-5 & B-4

RETURN TO
LOS ANGELES COUNTY SURVEYOR
700 HALL OF RECORDS

Do not extend notes this side of this line.

Note: Any Additions or Changes on This Sheet Must be Made or Circled in Red Ink With Date and Name of Person Making Change.

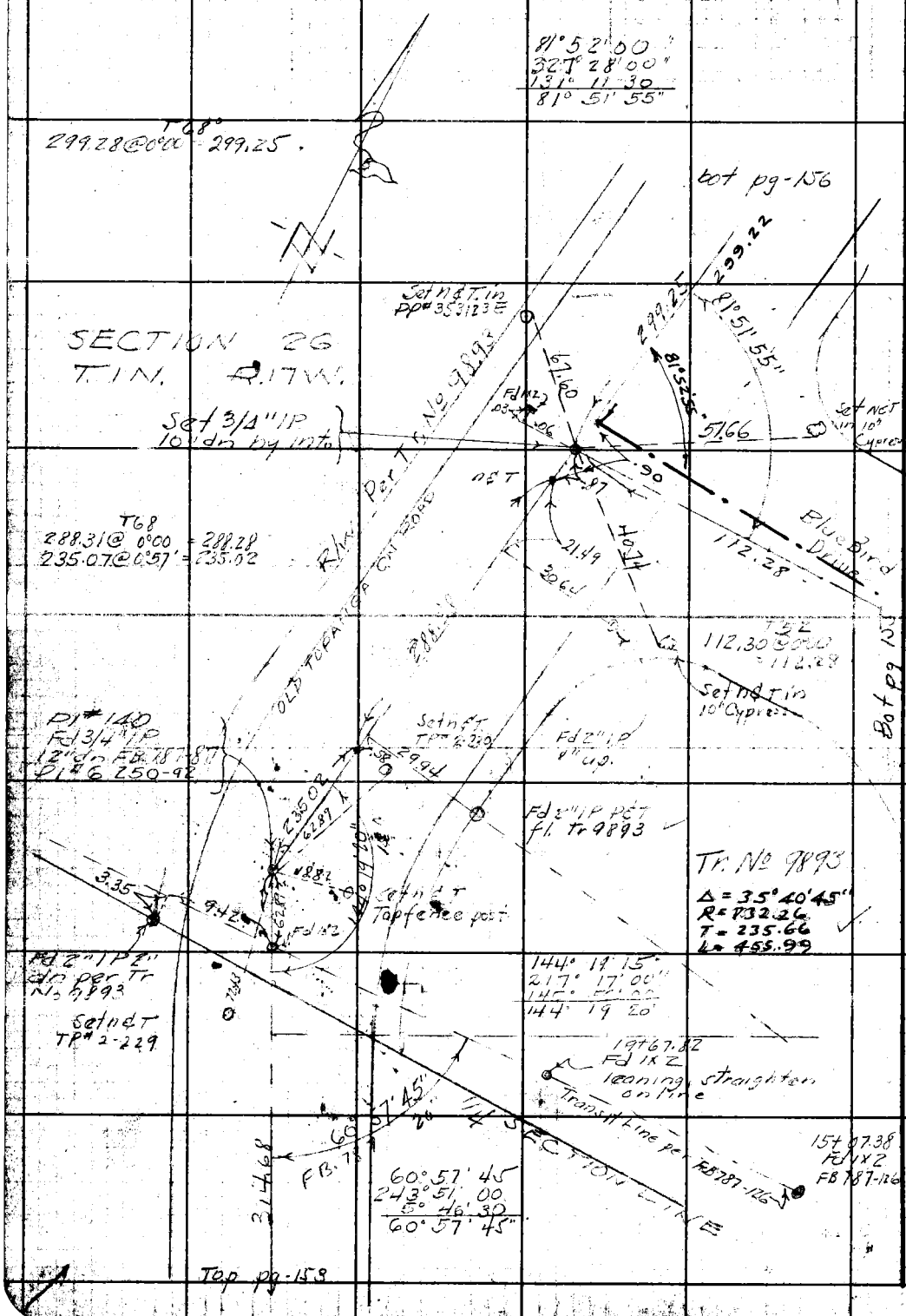

Notes Ck'd by A.A.R.	Survey of Old Topanga Co. Rd.	F.B. 1117 Pg. 155
Map No. B-1909-5	W. O. 8369 Tape No. 75 Std 84 °F	
Office Work Roeser - Cox	Surveyed by F H Blanchard	
Checked A.A.R.	Notes FHB Date 1-10-45	
Date Mar. 1947	Indexed A. C. Johnson	

W.S. 60 B-5

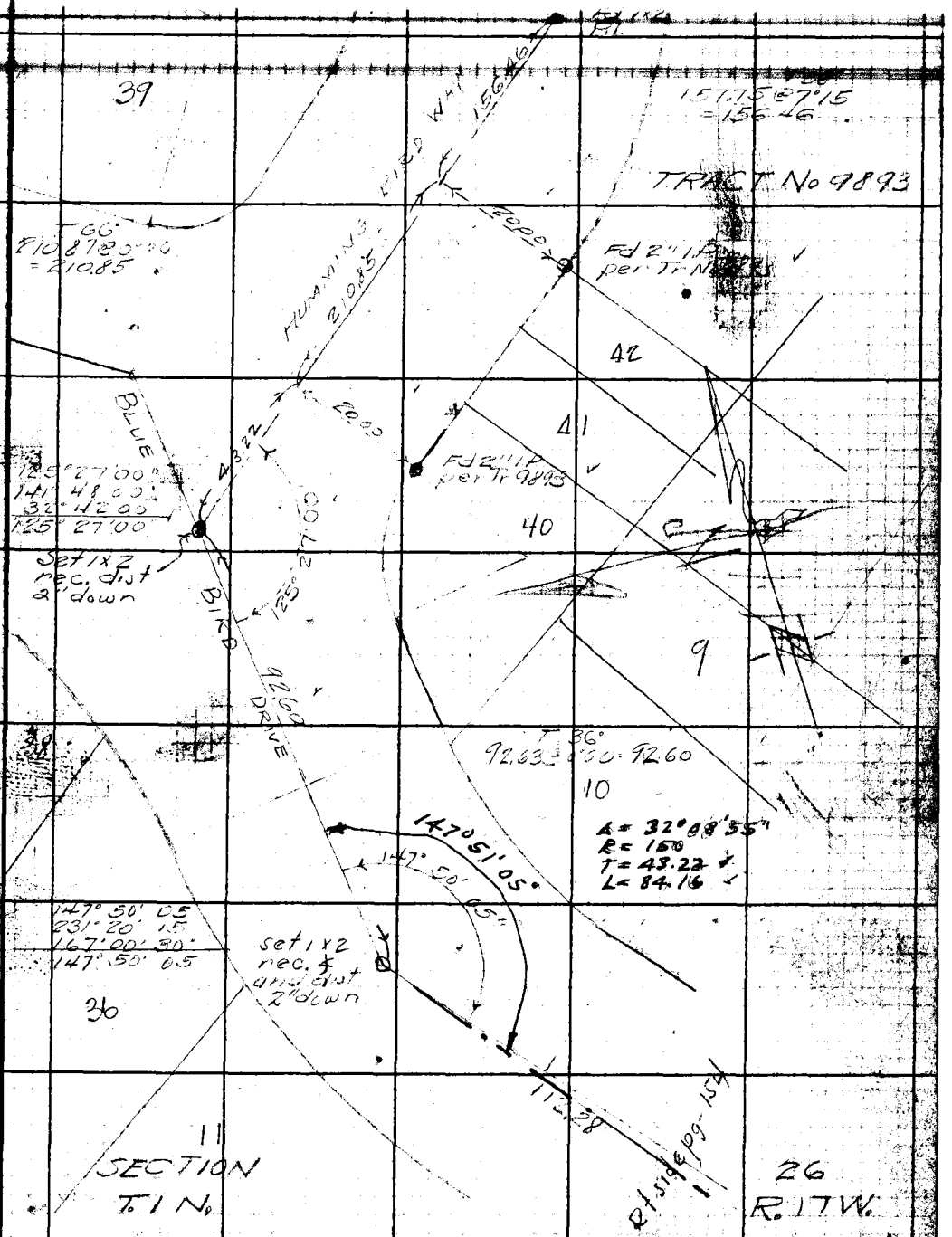

Note: Any Additions or Changes on This Sheet Must be Made or Circled in Red Ink With Date and Name of Person Making Change.

Do not extend notes this side of this line.

RETURN TO
LOS ANGELES COUNTY SURVEYOR
700 HALL OF RECORDS

FORM 347 1M 12-40

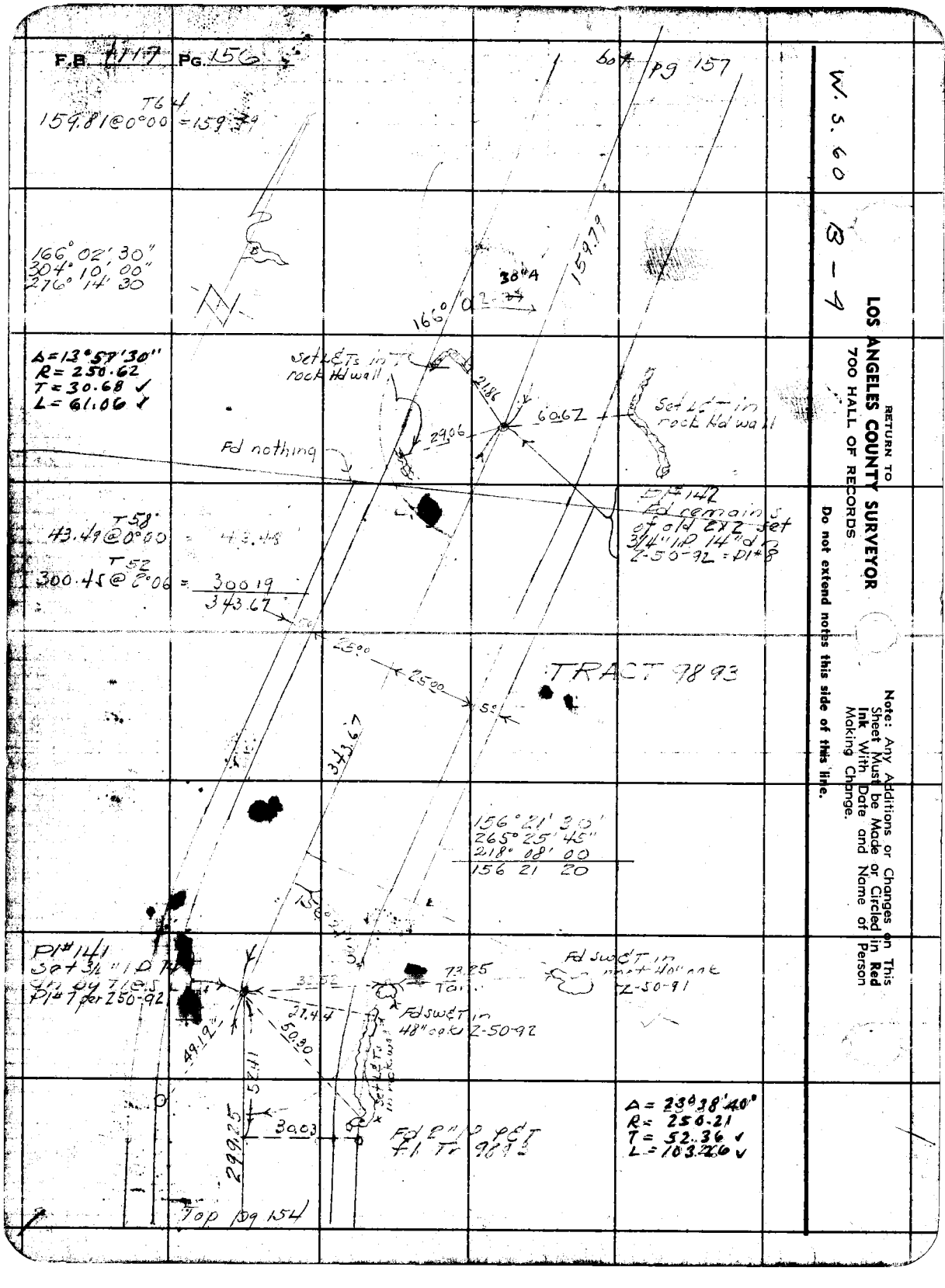
F.B. 1117 PG. 156
bot pg 157
T64
159.81@0°00 = 159.79
166° 02' 30"
304° 10' 00"
276° 14' 30
Δ=13°57'30"
R=250.62
T=30.68 ✓
L=61.06 ✓
Set L&Ts in rock Hd wall
21.86
60.62
29.06
Set L&T in rock Hd wall
Fd nothing
T58
43.49@0°00 = 43.48
T52
300.45@2°06 = 300.19
343.67
25.00
25.00
TRACT 9893
343.67
156° 21' 30"
265° 25' 45"
218° 08' 00
156 21 20
Pl#141
Pl#7 per 250-92
73.25
Fd SW&T in 48" oak Z-50-92
27.44
50.30
49.12
52.41
30.03
299.25
Fd 2" IP P&T
Top pg 154
Δ = 23°38'40"
R = 250.21
T = 52.36 ✓
L = 103.26 ✓
W.S. 60 B-9
RETURN TO
LOS ANGELES COUNTY SURVEYOR
700 HALL OF RECORDS
Do not extend notes this side of this line.
Note: Any Additions or Changes on This Sheet Must be Made or Circled in Red Ink With Date and Name of Person Making Change.

Notes Ck'd by A.A.R.	Survey of [illegible]	F.B. 1117	Pg. 157
Map No. B-1909-5	W. O. 8269 Tape No. 75 Std 84 °F		
Office Work Roeser-Cox	Surveyed by F.A. Blanchard		
Checked A.A.R.	Notes FAB Date 1-10-47		
Date Mar. 1947	Indexed A. C. Johnson		



Note: Any Additions or Changes on This Sheet Must be Made or Circled in Red Ink With Date and Name of Person Making Change.

Do not extend notes this side of this line.

RETURN TO
LOS ANGELES COUNTY SURVEYOR
700 HALL OF RECORDS

FORM 247 JW 12-10

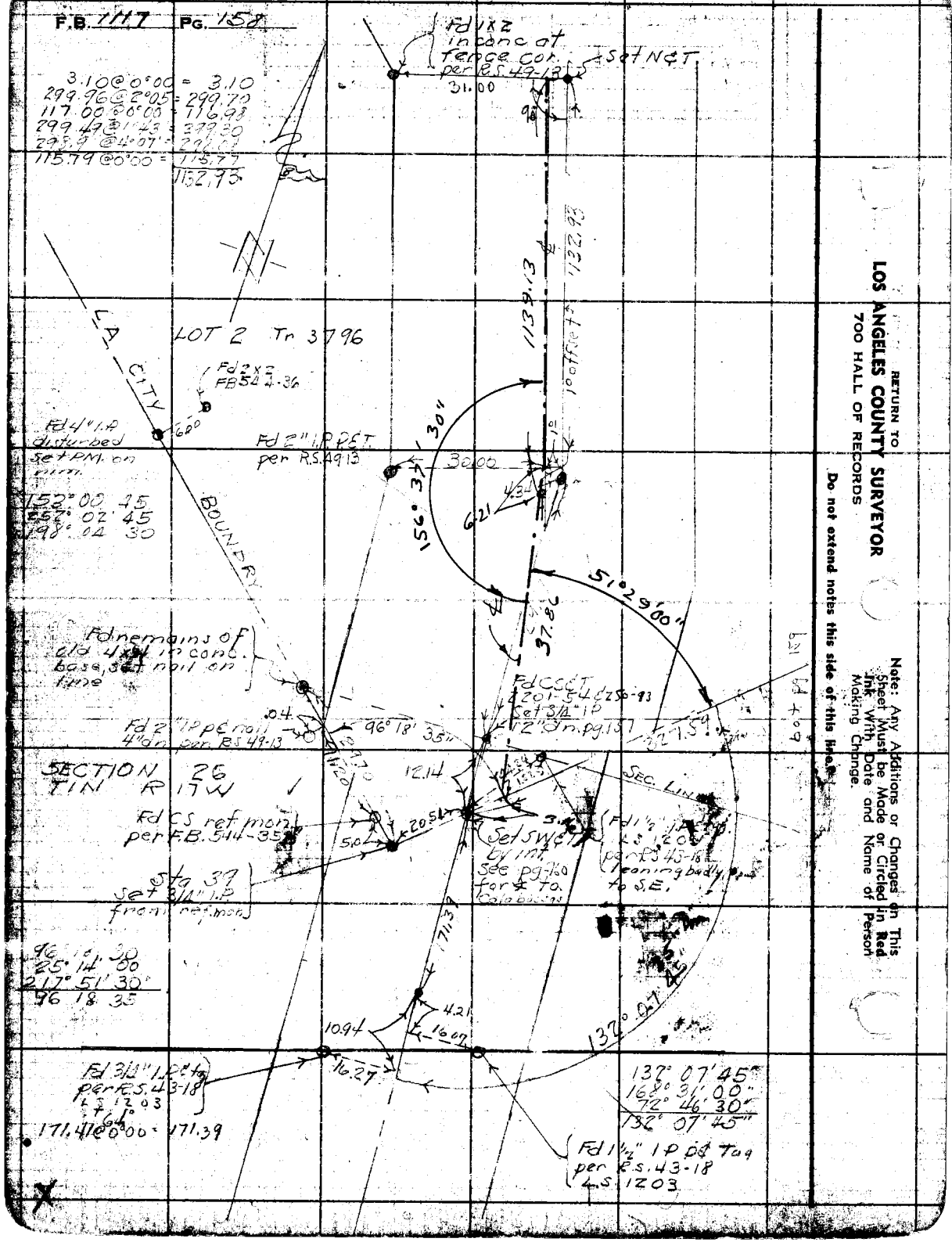

RETURN TO
LOS ANGELES COUNTY SURVEYOR
700 HALL OF RECORDS

Do not extend notes this side of this line

Note: Any Additions or Changes on This Sheet Must be Made or Circled in Red Ink With Date and Name of Person Making Change.

Notes Ck'd by A.A.R.	Survey of [illegible]	F.B. 1117	Pg. 159
Map No. B-1909-5	W. O. 8369 Tape No. 75 Std 84 °F		
Office Work Roesur-Cox	Surveyed by F.H. Blanchard		
Checked A.A.R.	Notes F.H.B. Date 1-30-45		
Date Mar. 1947	Indexed A. O. Johnson		



Note: Any Additions or Changes on This Sheet Must be Made or Circled in Red Ink With Date and Name of Person Making Change.

Do not extend notes this side of this line.

RETURN TO
LOS ANGELES COUNTY SURVEYOR
700 HALL OF RECORDS

RETURN TO
LOS ANGELES COUNTY SURVEYOR
700 HALL OF RECORDS

Note: Any Additions or Changes on This Sheet Must be Made or Added in **Red Ink** With Date and Name of Person Making Change.

Do not extend notes this side of this line.

Wr. S. 60 E-4

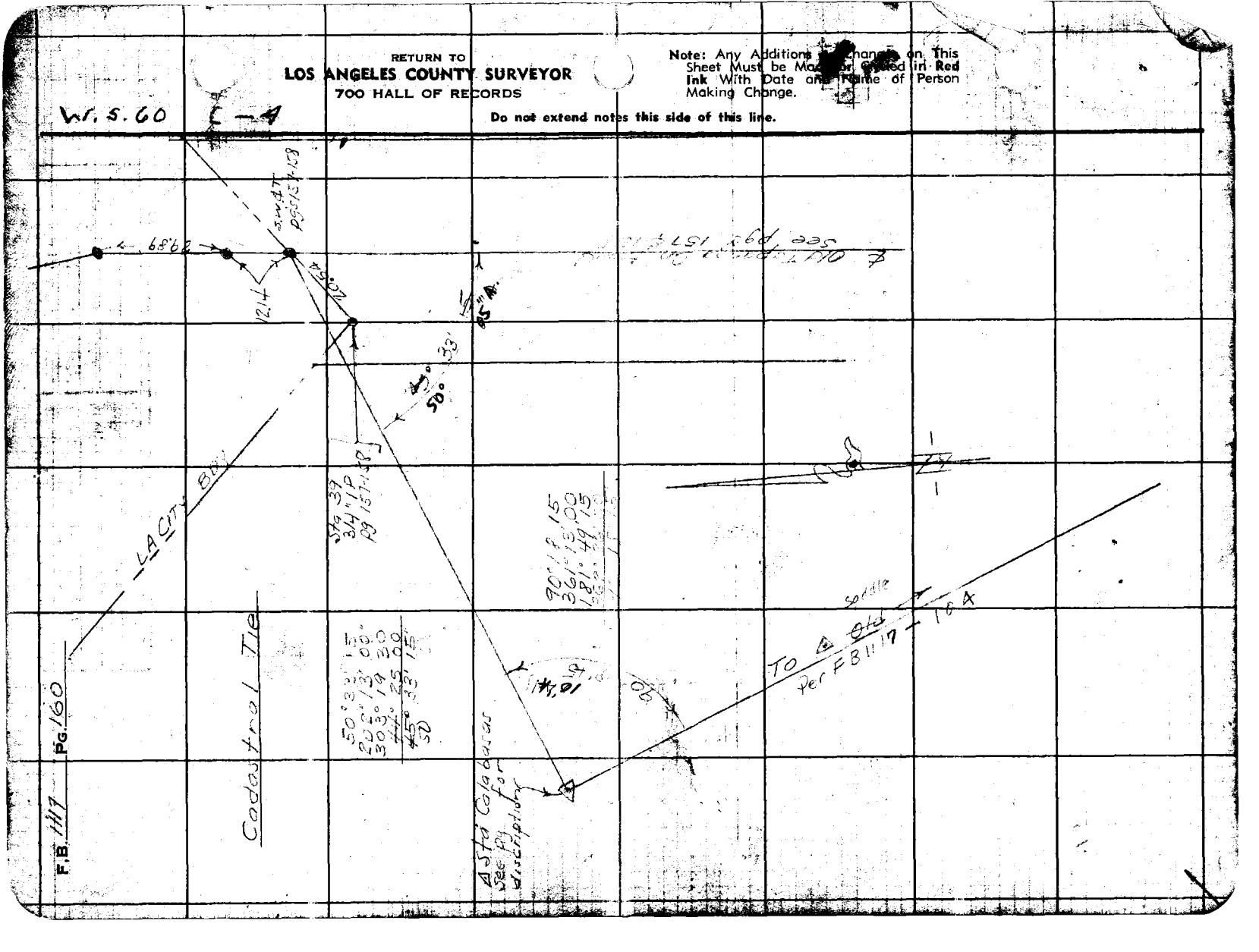

Notes Ck'd by AAR	Survey of Old Topanga Canal
Map No. B-1909-2	W. O. 8369 Tape No. 64 St'd 84 °F
Office Work Roeser-Cox	Surveyed by FHB Blanchard
Checked A.A.R.	Notes FHB Date 4-26-46
Date Mar. 1947	Indexed 6-17-46

F.B. 1117 Pg. 161

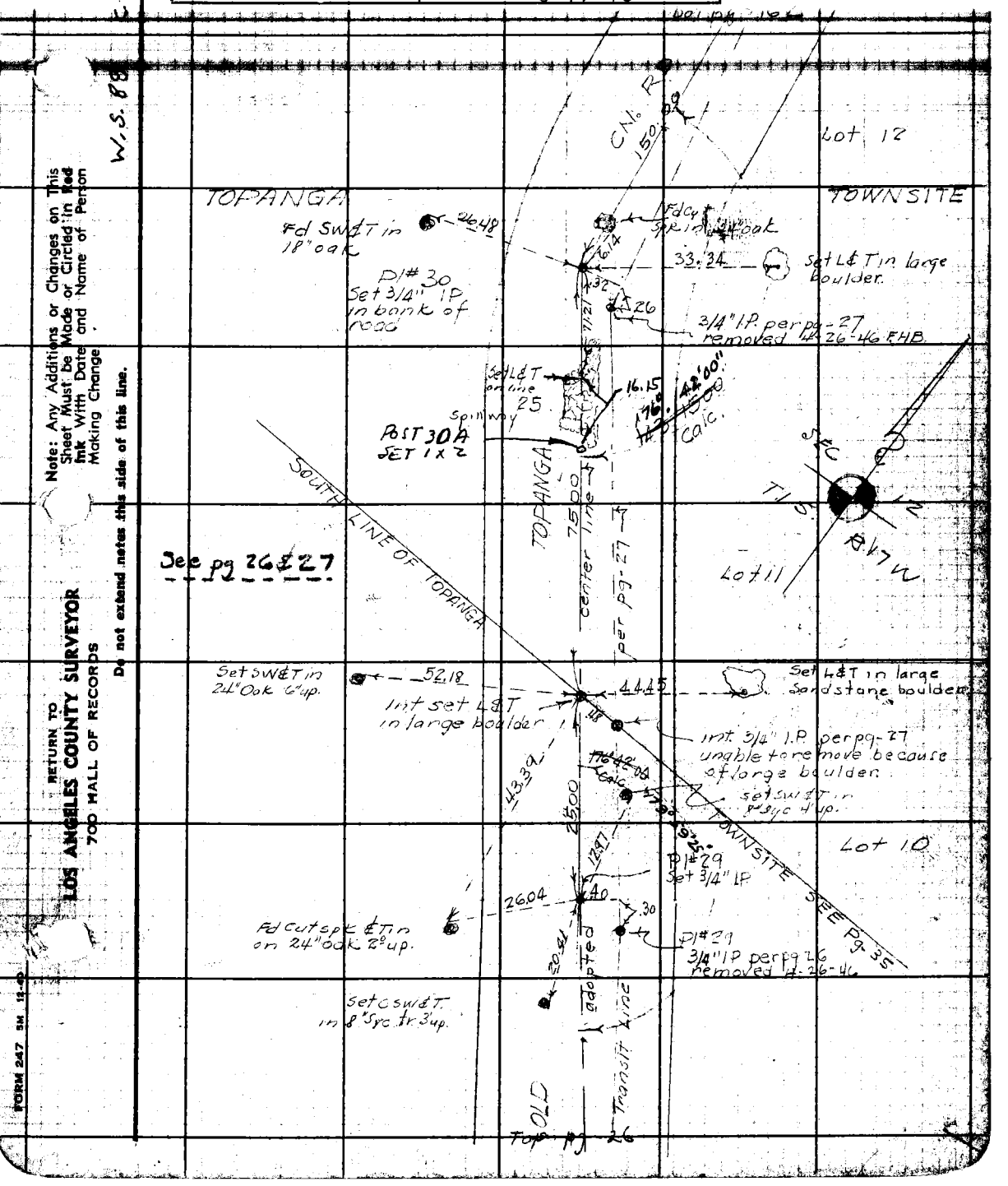

Note: Any Additions or Changes on This Sheet Must be Made or Circled in Red Ink With Date and Name of Person Making Change

Do not extend notes this side of this line.

RETURN TO
LOS ANGELES COUNTY SURVEYOR
700 HALL OF RECORDS

FORM 247 5M 12-40

F.B. 1117 PG. 162

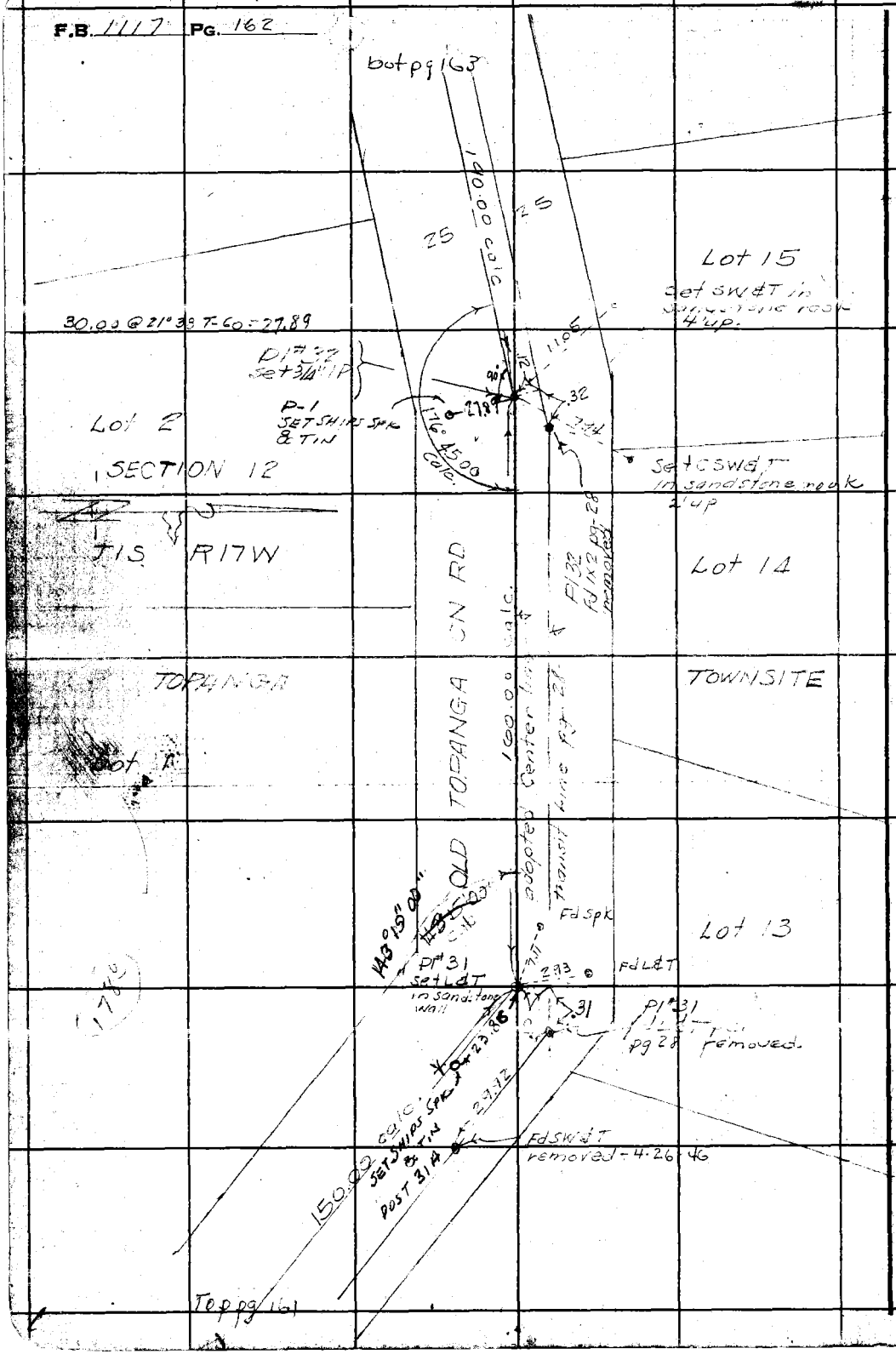

W.S. 89 C-2

RETURN TO
LOS ANGELES COUNTY SURVEYOR
700 HALL OF RECORDS

Do not extend notes this side of this line.

Note: Any Additions or Changes on This Sheet Must be Made or Circled in Red Ink With Date and Name of Person Making Change.

Notes Ck'd by A.A.R.	Survey of
Map No. B-1909-2	W. O. 8369 Tape No. 64 St'd 84 °F
Office Work Roeser - Cox	Surveyed by F.H. Blanchard
Checked AAR	Notes F.H.B. Date 4-29-46
Date Mar. 1947	Indexed

F.B. 1117 PG. 163

W.S. 89 B-2

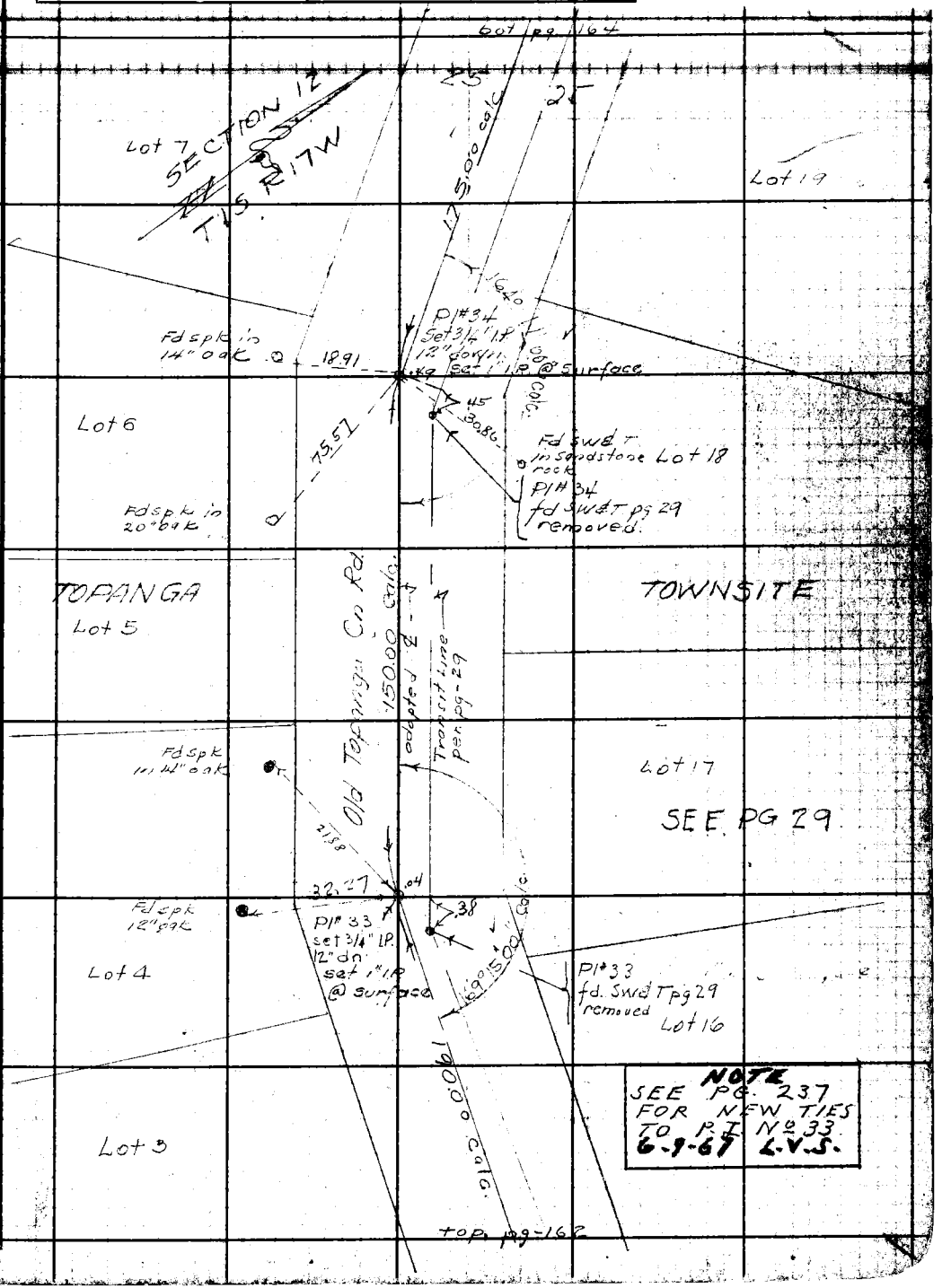

NOTE
SEE PG. 237 FOR NEW TIES TO P.I. No. 33
6-9-67 L.V.S.

Note: Any Additions or Changes on This Sheet Must be Made or Circled in Red Ink With Date and Name of Person Making Change.

Do not extend notes this side of this line.

RETURN TO
LOS ANGELES COUNTY SURVEYOR
700 HALL OF RECORDS

FORM 247 5M 12-40

F.B. 1117 Pg. 164

WR 89
B-2

RETURN TO
LOS ANGELES COUNTY SURVEYOR
700 HALL OF RECORDS

Do not extend notes this side of this line.

Note: Any Additions or Changes on This Sheet Must be Made or Circled in Red Ink With Date and Name of Person Making Change.

Notes Ck'd by AAR	Survey of [illegible]
Map No. B-1909-2	W. O. 8369 Tape No. 64 St'd 84 °F
Office Work Roeser-Cox	Surveyed by F H Blanchard
Checked AAR	Notes F H B Date 4-29-46
Date Mar. 1947	Indexed [illegible]

F.B. 1117 Pg. 165

W.S. 8 B-2

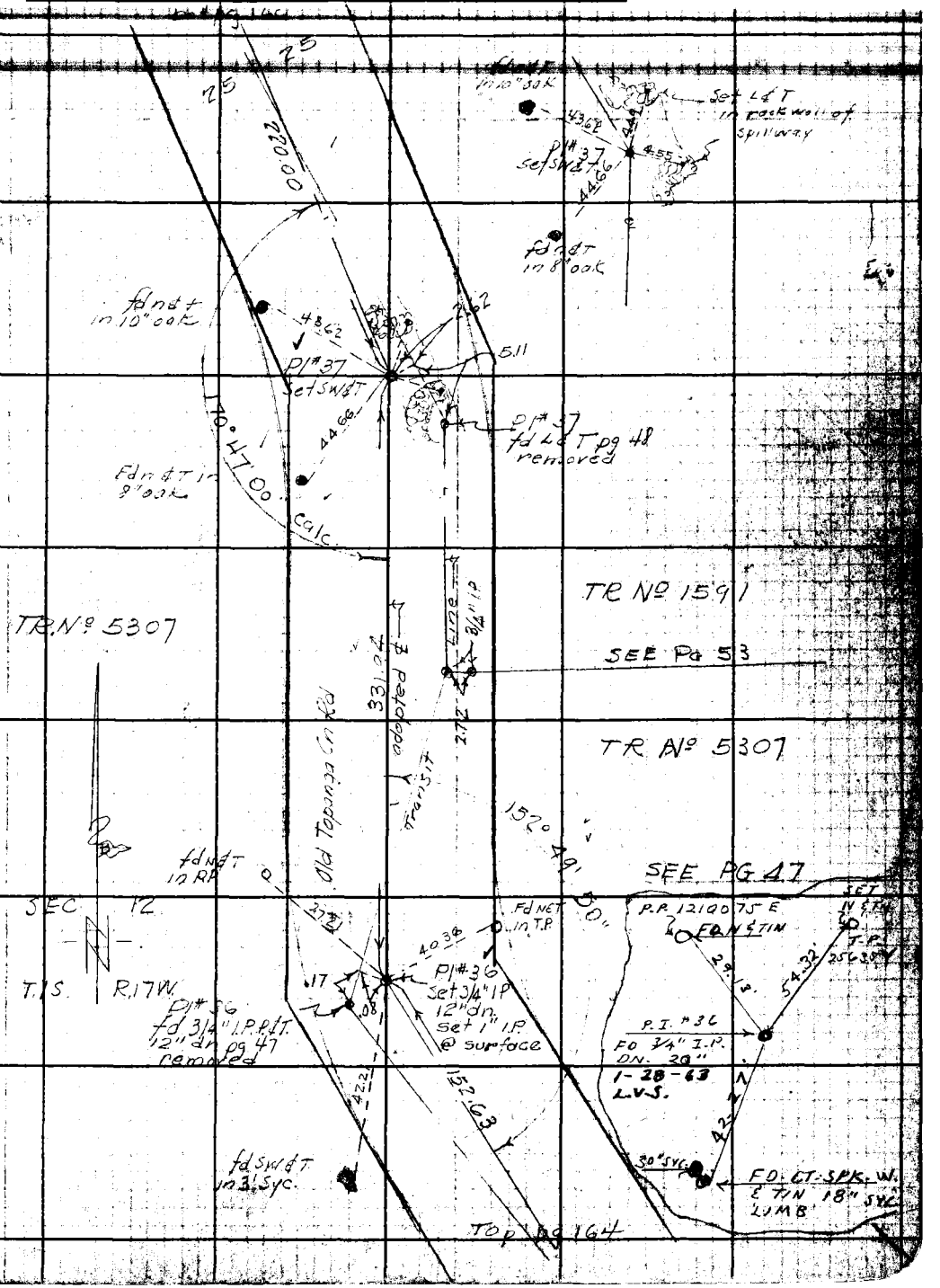

Note: Any Additions or Changes on This Sheet Must be Made or Circled in Red Ink With Date and Name of Person Making Change.

Do not extend notes this side of this line.

RETURN TO
LOS ANGELES COUNTY SURVEYOR
700 HALL OF RECORDS

FORM 247 5M 12-40

F.B. 1117 PG. 166

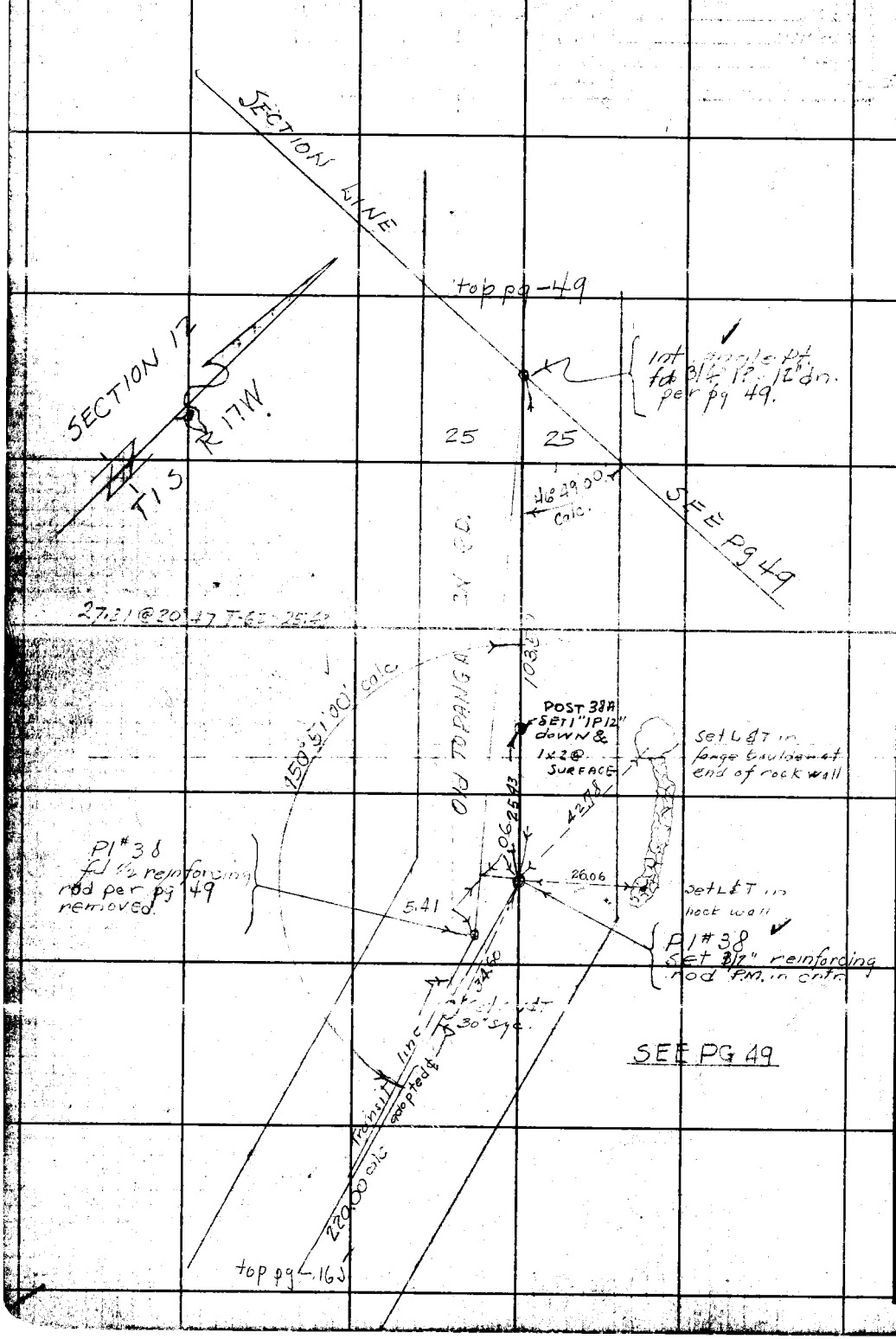

W.S. 89 B-2

RETURN TO
LOS ANGELES COUNTY SURVEYOR
700 HALL OF RECORDS

Do not extend notes this side of this line.

Note: Any Additions or Changes on This Sheet Must be Made or Circled in Red Ink With Date and Name of Person Making Change.

Notes Ck'd by A.A.R.	Survey of Old Topanga Cn Rd
Map No. B-1909-4	W. O. 8369 Tape No. 84 St'd 84 °F
Office Work Roeser-Cox	Surveyed by FHB Ianchard
Checked A.A.R.	Notes FHB Date 4-30-46
Date Mar. 1947	Indexed [illegible]

F.B. 1117 PG. 167

B-1

W.S. 8

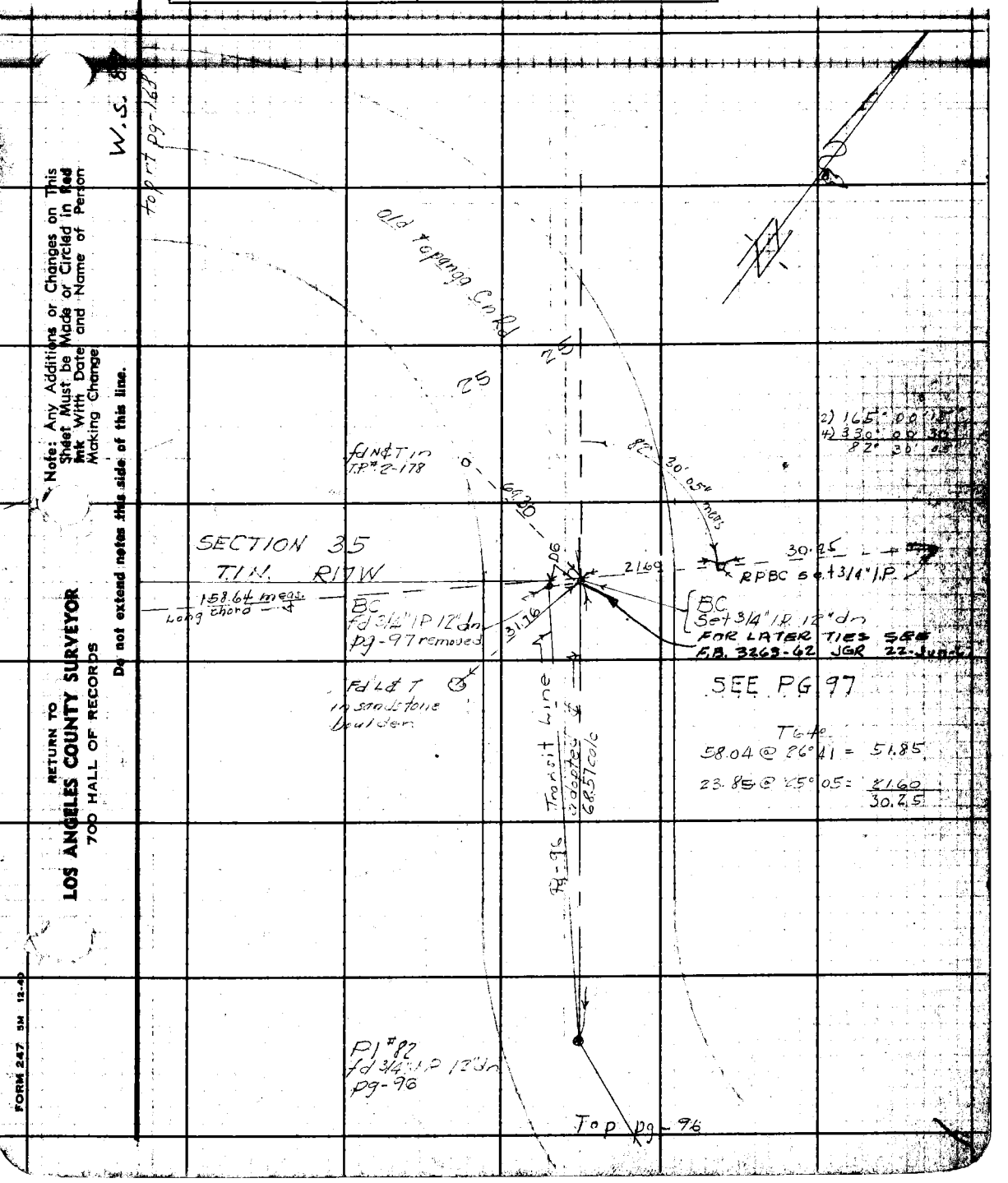

Note: Any Additions or Changes on This Sheet Must be Made or Circled in Red Ink With Date and Name of Person Making Change

Do not extend notes this side of this line.

RETURN TO
LOS ANGELES COUNTY SURVEYOR
700 HALL OF RECORDS

FORM 247 5M 12-40

F.B. 1117 PG. 168

W.S. 8°

B-1

top Lt. pg 167

RETURN TO
LOS ANGELES COUNTY SURVEYOR
700 HALL OF RECORDS

Do not extend notes this side of this line.

Note: Any Additions or Changes on This Sheet Must be Made or Circled in Red Ink With Date and Name of Person Making Change.

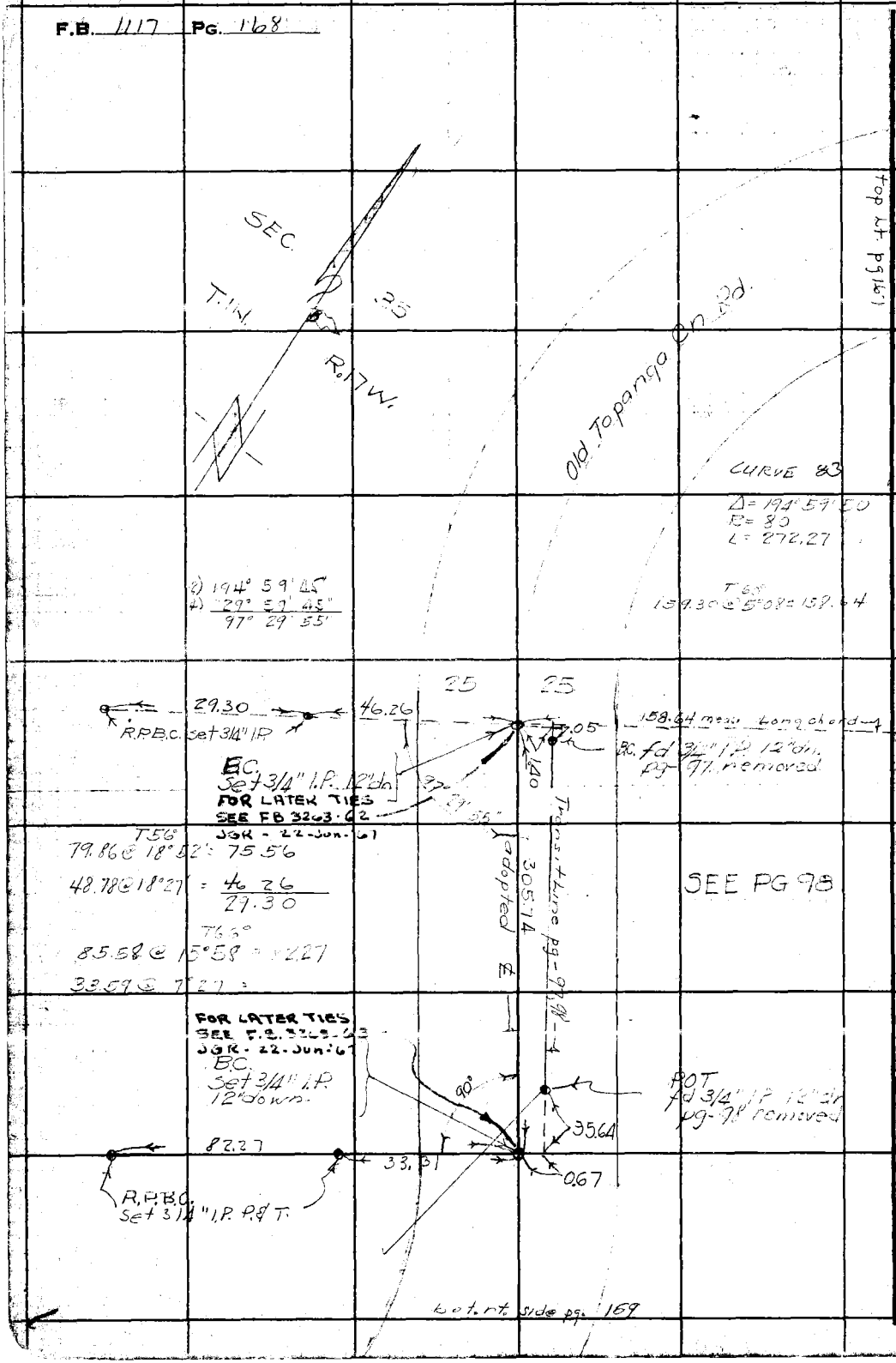

Notes Ck'd by AAR	Survey of [illegible]	F.B. 1117	Pg. 169
Map No. B-1909-4-5	W. O. 8369 Tape No. 64 St'd 84 °F		
Office Work Roeser-Cox	Surveyed by FHBlanchard		
Checked AAR	Notes FHB Date 4-30-46		
Date Mar. 1947	Indexed [illegible]		

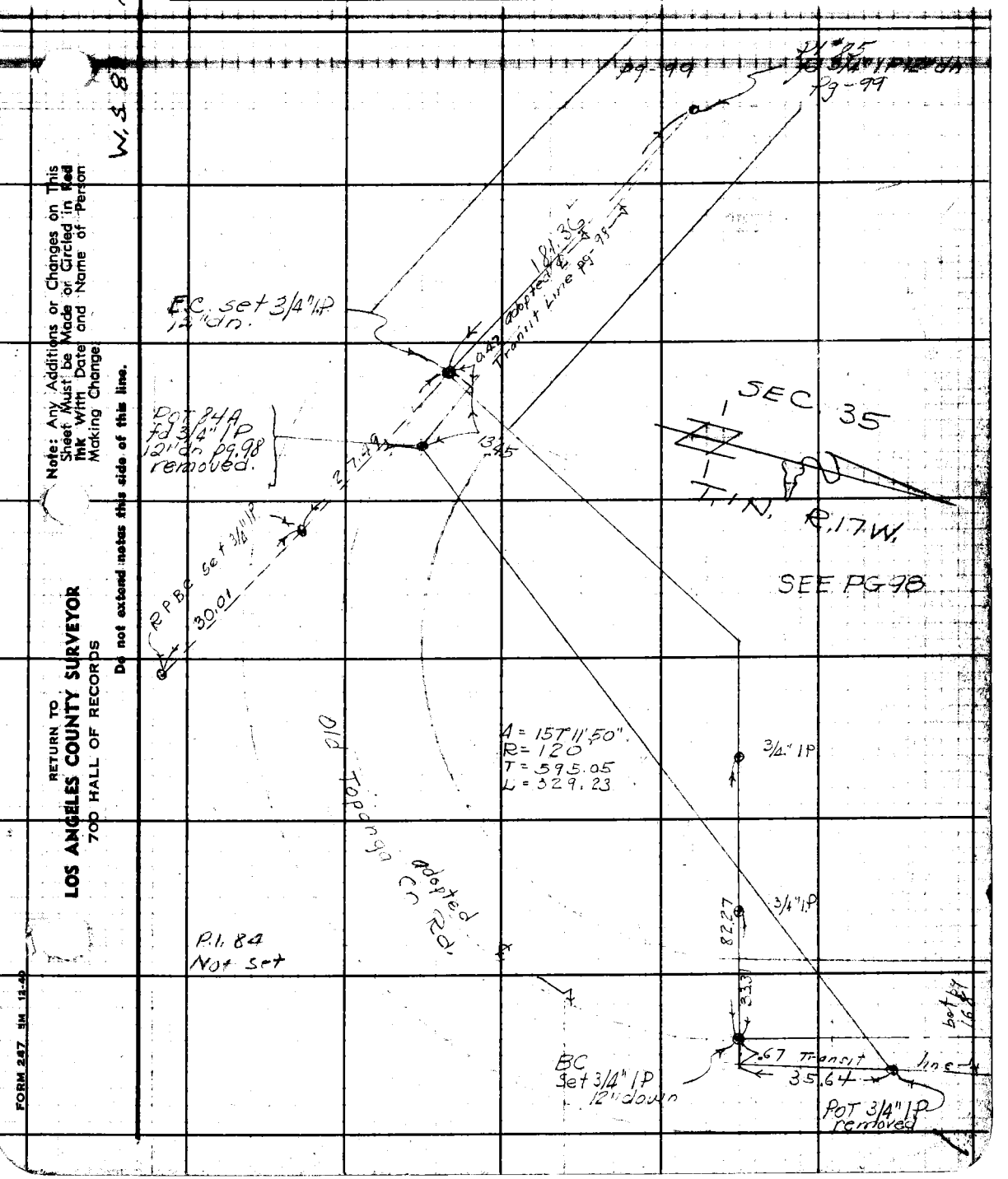

Note: Any Additions or Changes on This Sheet Must be Made or Circled in Red Ink With Date and Name of Person Making Change.

Do not extend notes this side of this line.

RETURN TO
LOS ANGELES COUNTY SURVEYOR
700 HALL OF RECORDS

FORM 247 5M 12-40

F.B. 1117 PG. 170

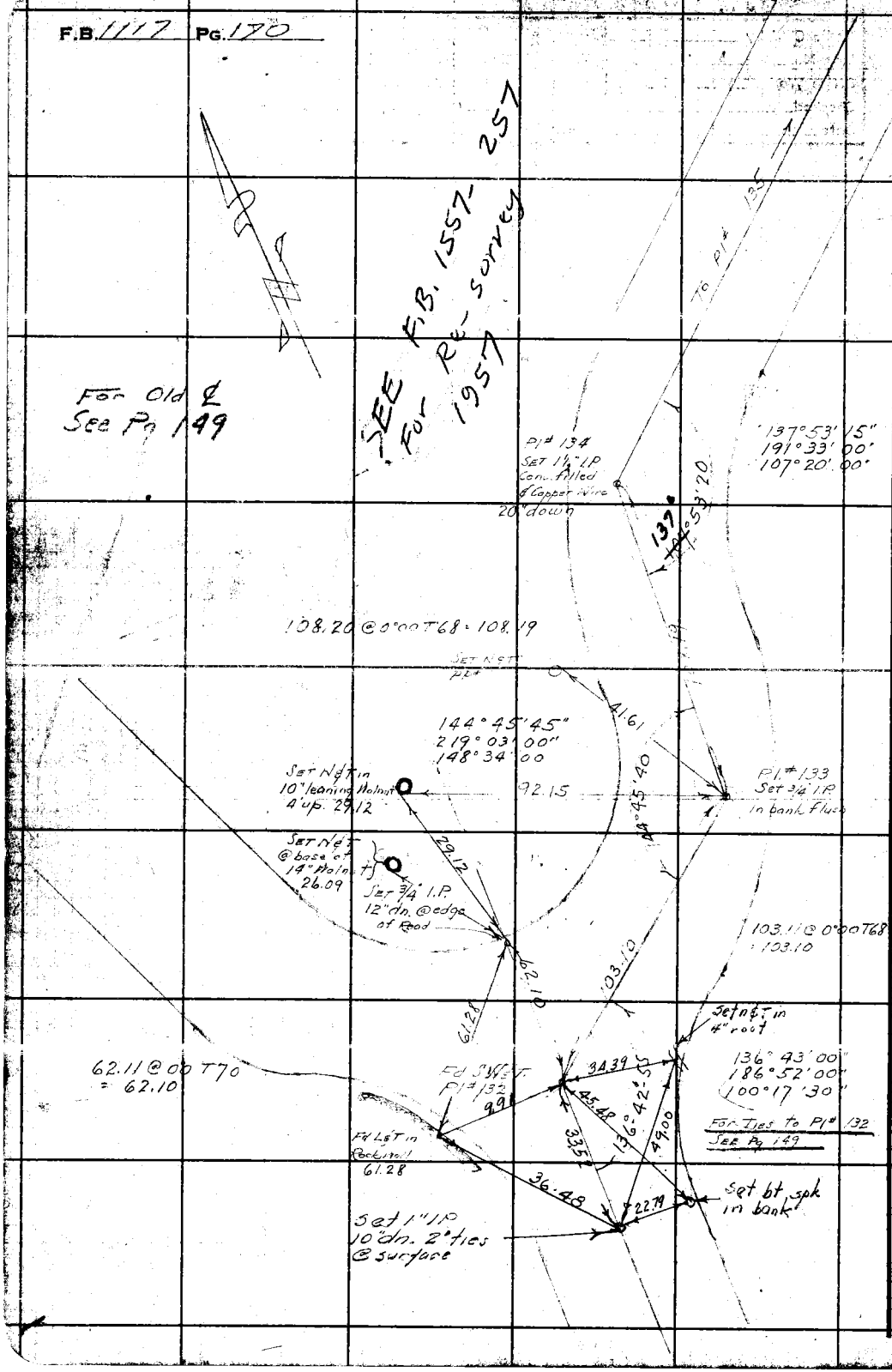

W.S. 60

B-5

RETURN TO
LOS ANGELES COUNTY SURVEYOR
700 HALL OF RECORDS

Do not extend notes this side of this line.

Note: Any Additions or Changes on This Sheet Must be Made or Circled in Red Ink With Date and Name of Person Making Change.

Notes Ck'd by A.A.R.	Survey of [illegible]
Map No. B-1909-5	W. O. 8369 Tape No. 64 St'd 84 °F
Office Work Roeser-Cox	Surveyed by FHBlanchard
Checked AAR	Notes FHB Date 5-9-46
Date Mar. 1947	Indexed A. C. Johnson

F.B. 1117 Pg. 171

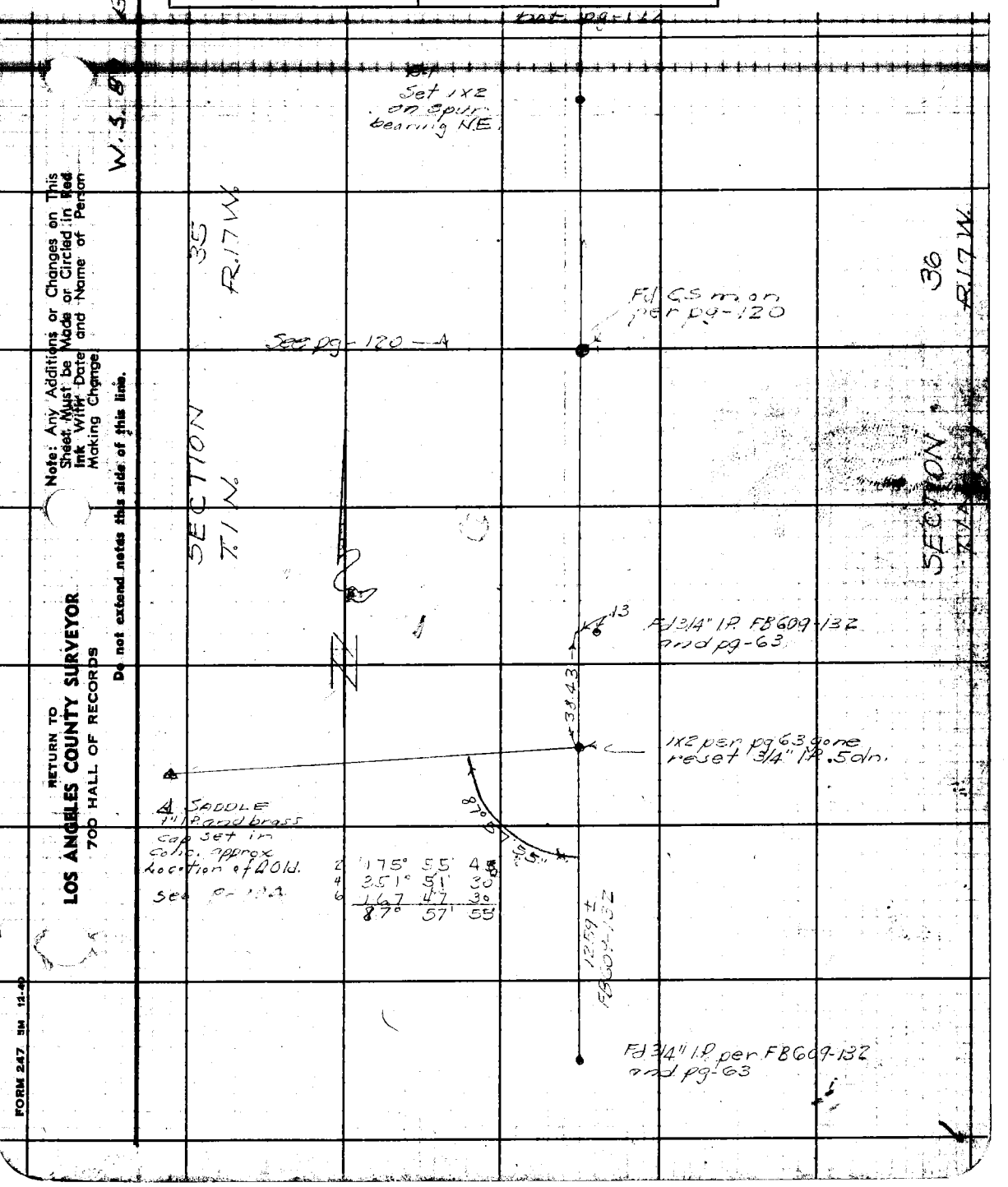

Note: Any Additions or Changes on This Sheet Must be Made or Circled in Red Ink With Date and Name of Person Making Change.

Do not extend notes this side of this line.

RETURN TO
LOS ANGELES COUNTY SURVEYOR
700 HALL OF RECORDS

FORM 247 5M 12-40

F.B. 1117 Pg. 172

W.S. 60 C-5

RETURN TO
LOS ANGELES COUNTY SURVEYOR
700 HALL OF RECORDS

Do not extend notes this side of this line.

Note: Any Additions or Changes on This Sheet Must be Made or Circled in **Red Ink** With Date and Name of Person Making Change.

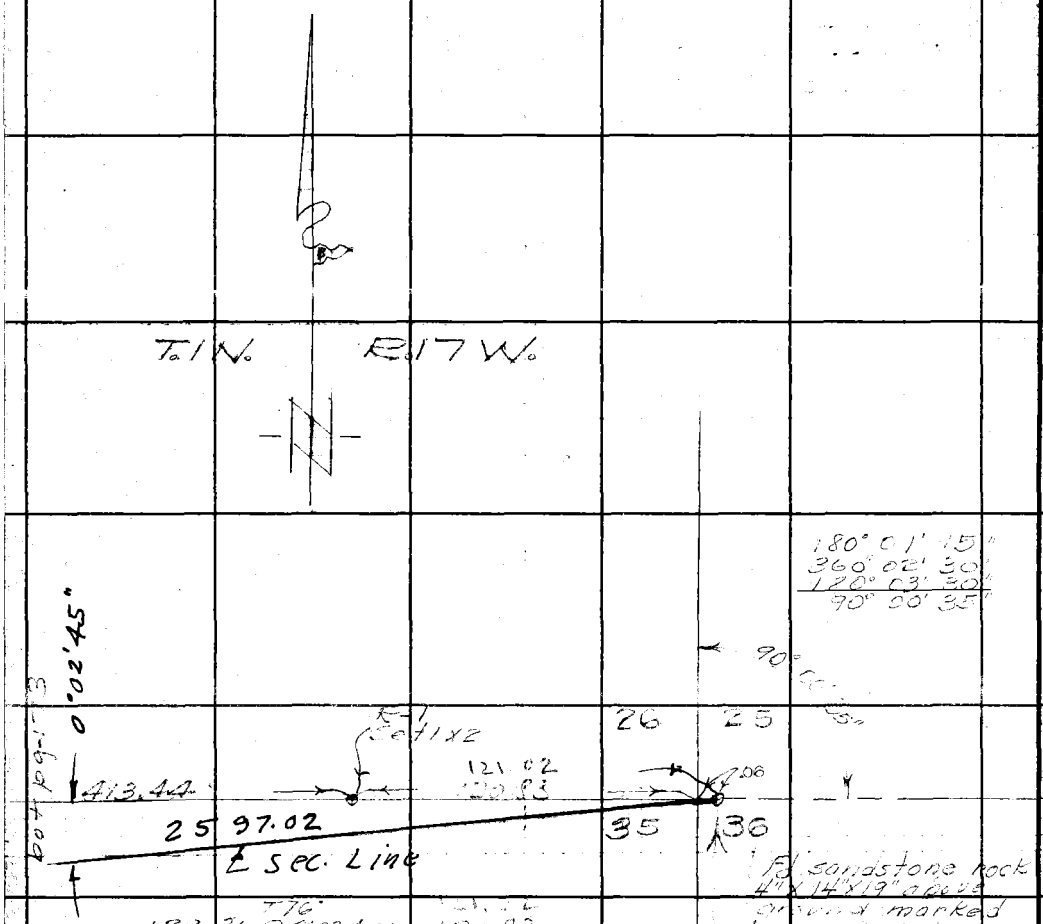

top pg-17

Notes Ck'd by A.A.R.	Survey of [illegible]
Map No. B-1909-5	W. O. 8369 Tape No. 64 St'd 84°F
Office Work Roeser-Cox	Surveyed by F.H. Blanchard
Checked AAR.	Notes F.H.B. Date 5-13-46
Date Mar. 1947	Indexed [illegible]

F.B. 1117 PG. 173

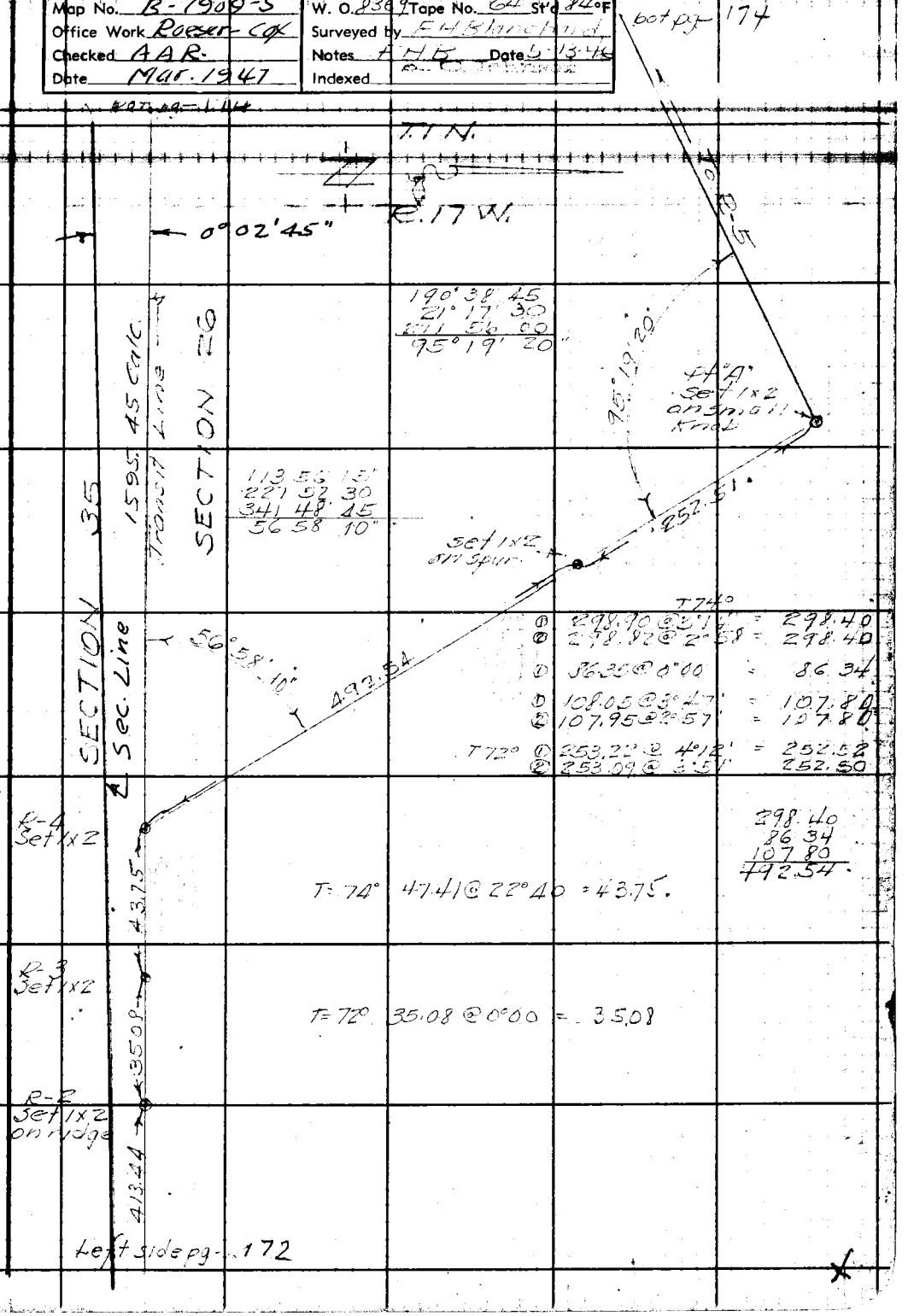

Note: Any Additions or Changes on This Sheet Must be Made or Circled in Red Ink With Date and Name of Person Making Change.

Do not extend notes this side of this line.

RETURN TO
LOS ANGELES COUNTY SURVEYOR
700 HALL OF RECORDS

FORM 247 5M 12-40

F.B. 1117 Pg. 174

This mon. replaced with CO. ENG'R. mon. per F.B. 3036-7 1/29/72

Hub.

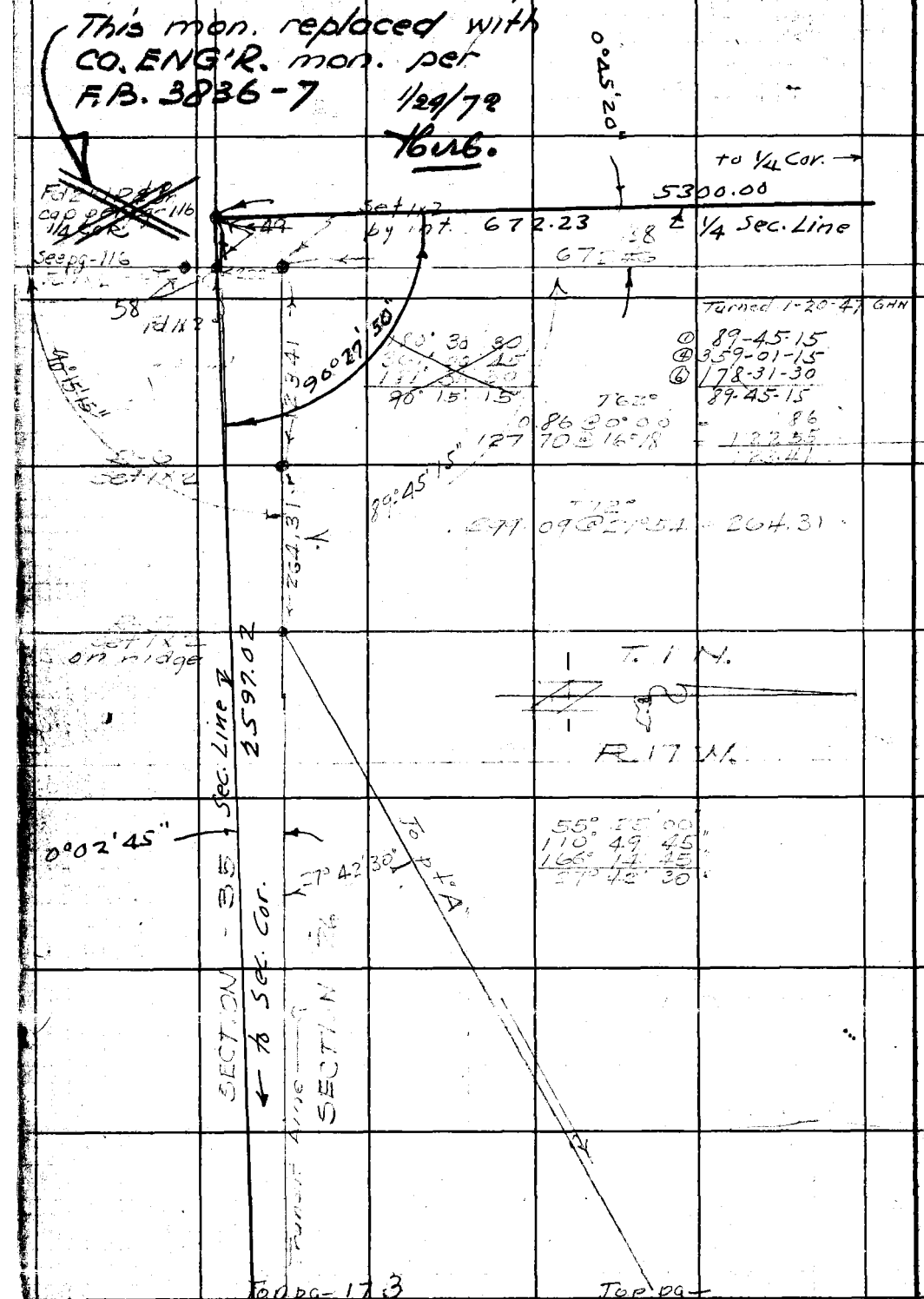

RETURN TO
LOS ANGELES COUNTY SURVEYOR
700 HALL OF RECORDS
Do not extend notes this side of this line.

Note: Any Additions or Changes on This Sheet Must be Made or Circled in Red Ink With Date and Name of Person Making Change.

Notes Ck'd by AAR		Survey of	
Map No. B-1909-5		W. O. 8369 Tape No. 64 St'd 84°F	
Office Work Roeser-Cox		Surveyed by FHBlanchard	
Checked AAR		Notes FHB Date 5-14-46	
Date Mar. 1947		Indexed A. C. Johnson	

F.B. 1117 Pg. 175

B-5

W.S. 6

RETURN TO
LOS ANGELES COUNTY SURVEYOR
700 HALL OF RECORDS
Note: Any Additions or Changes on This Sheet Must be Made or Circled in Red Ink With Date and Name of Person Making Change
Do not extend notes this side of this line.

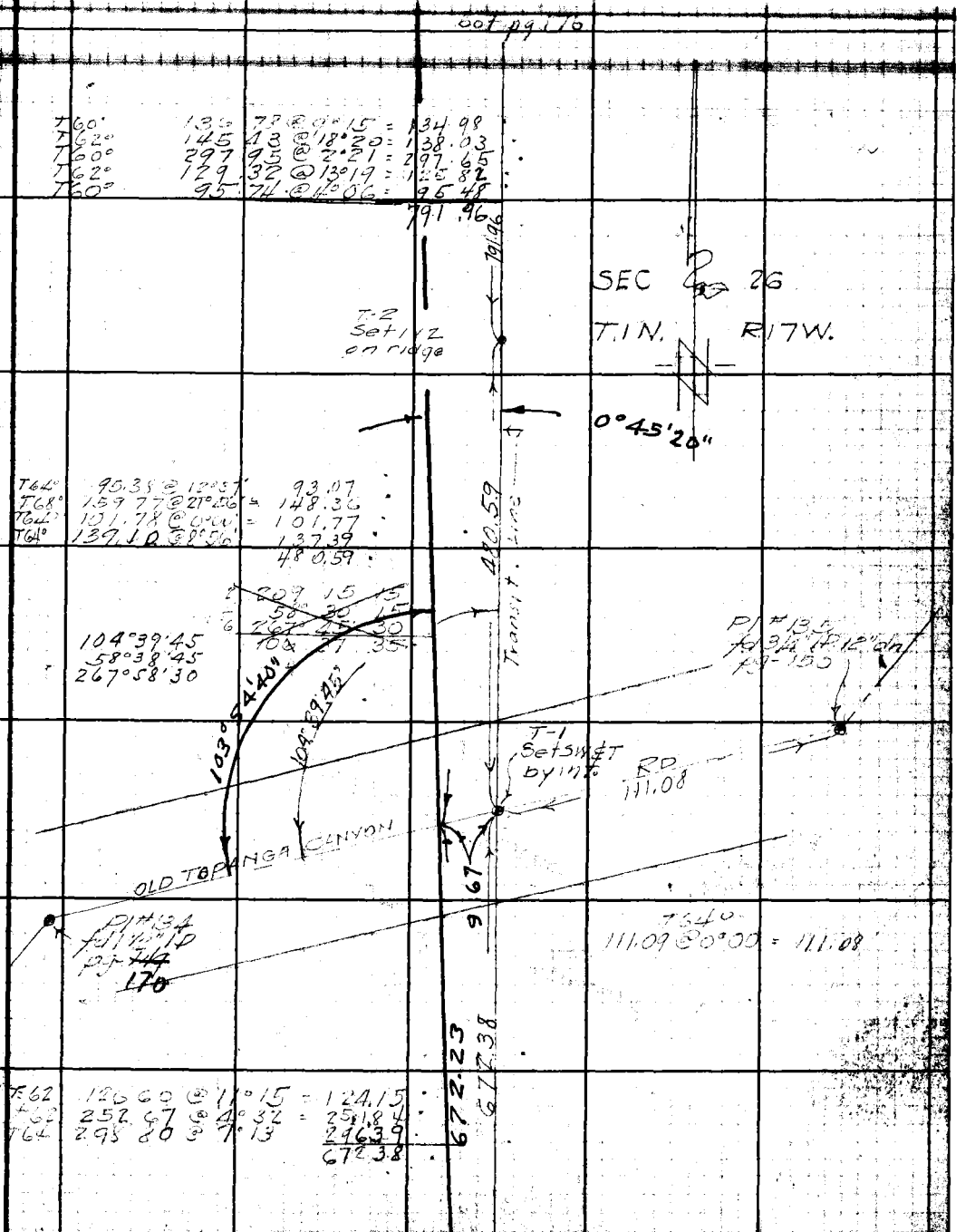

FORM 247 5M 12-40

F.B. 1117 Pg. 170



RETURN TO
LOS ANGELES COUNTY SURVEYOR
700 HALL OF RECORDS

Do not extend notes this side of this line.

Note: Any Additions or Changes on This Sheet Must be Made or Circled in Red Ink With Date and Name of Person Making Change.

Notes Ck'd by AAR	Survey of Old Topanga Creek
Map No. B-1909-5	W. O. 8369 Tape No. 23 St'd 82 °F
Office Work Roeser-Cox	Surveyed by FH Blanchard
Checked AAR	Notes FHB Date 5-16-46
Date Mar. 1947	Indexed A. C. Johnson

F.B. 1117 Pg. 177

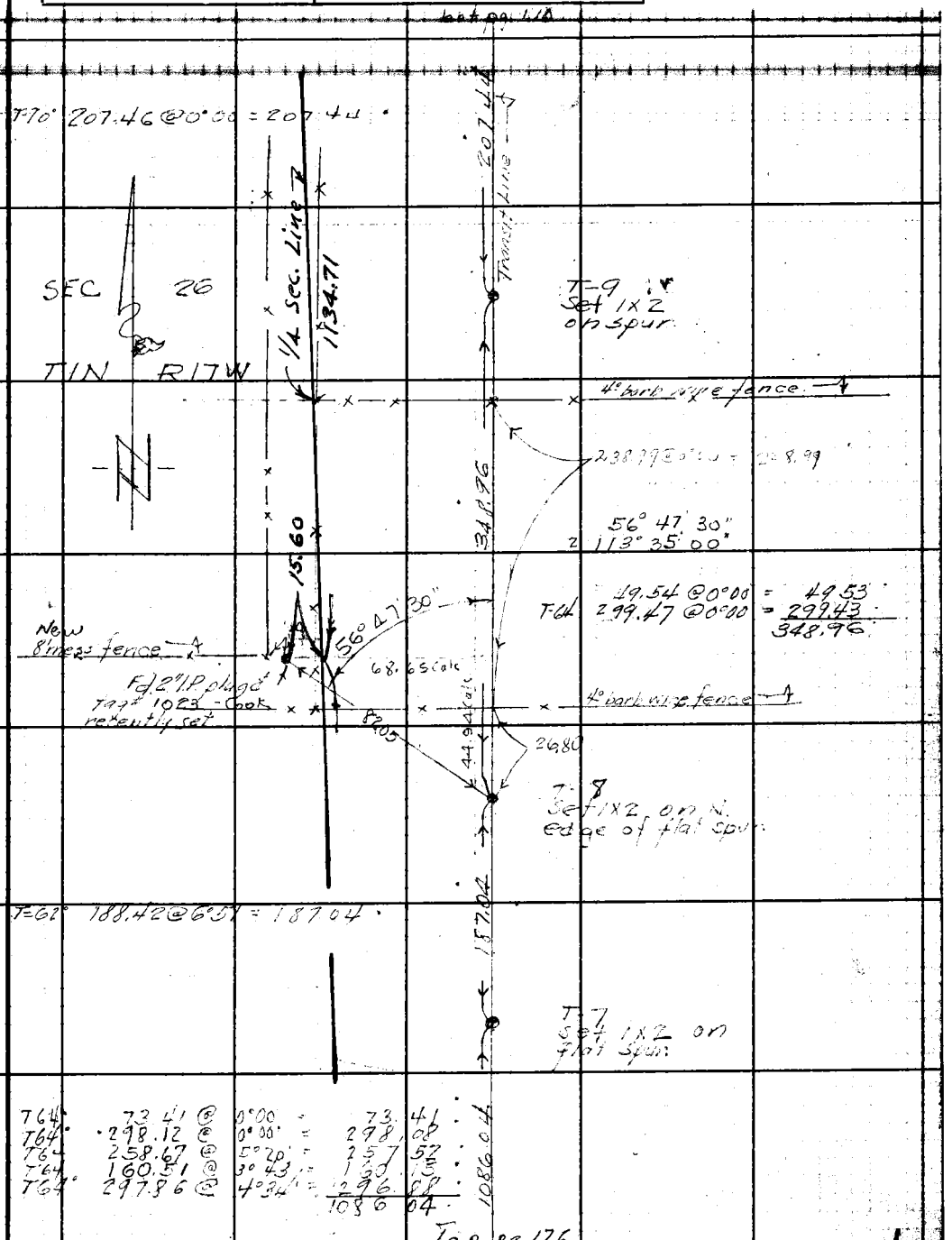

T64°	73.41	@	0°00	= 73.41
T64°	298.12	@	0°00	= 298.08
T64°	258.67	@	5°20'	= 257.52
T64°	160.51	@	3°43'	= 160.15
T64°	297.86	@	4°34'	= 296.88
				1086.04

Top pg 176

Note: Any Additions or Changes on This Sheet Must be Made or Circled in Red Ink With Date and Name of Person Making Change

Do not extend notes this side of this line.

RETURN TO
LOS ANGELES COUNTY SURVEYOR
700 HALL OF RECORDS

FORM 247 5M 12-40

F.B. 4117 PG. 178

RETURN TO
LOS ANGELES COUNTY SURVEYOR
700 HALL OF RECORDS

Do not extend notes this side of this line.

Note: Any Additions or Changes on This Sheet Must be Made or Circled in **Red** **Ink** With Date and Name of Person Making Change.

Notes Ck'd by A.A.R	Survey of Old Topanga Road
Map No. B-1909-5	W. O. 8369 Tape No. 39 St'd 84 °F
Office Work Roeser-Cox	Surveyed by FH Blanchard
Checked AAR	Notes FHB Date 5-20-46
Date Mar. 1947	Indexed A. C. Johnson

F.B. 1117 Pg. 179

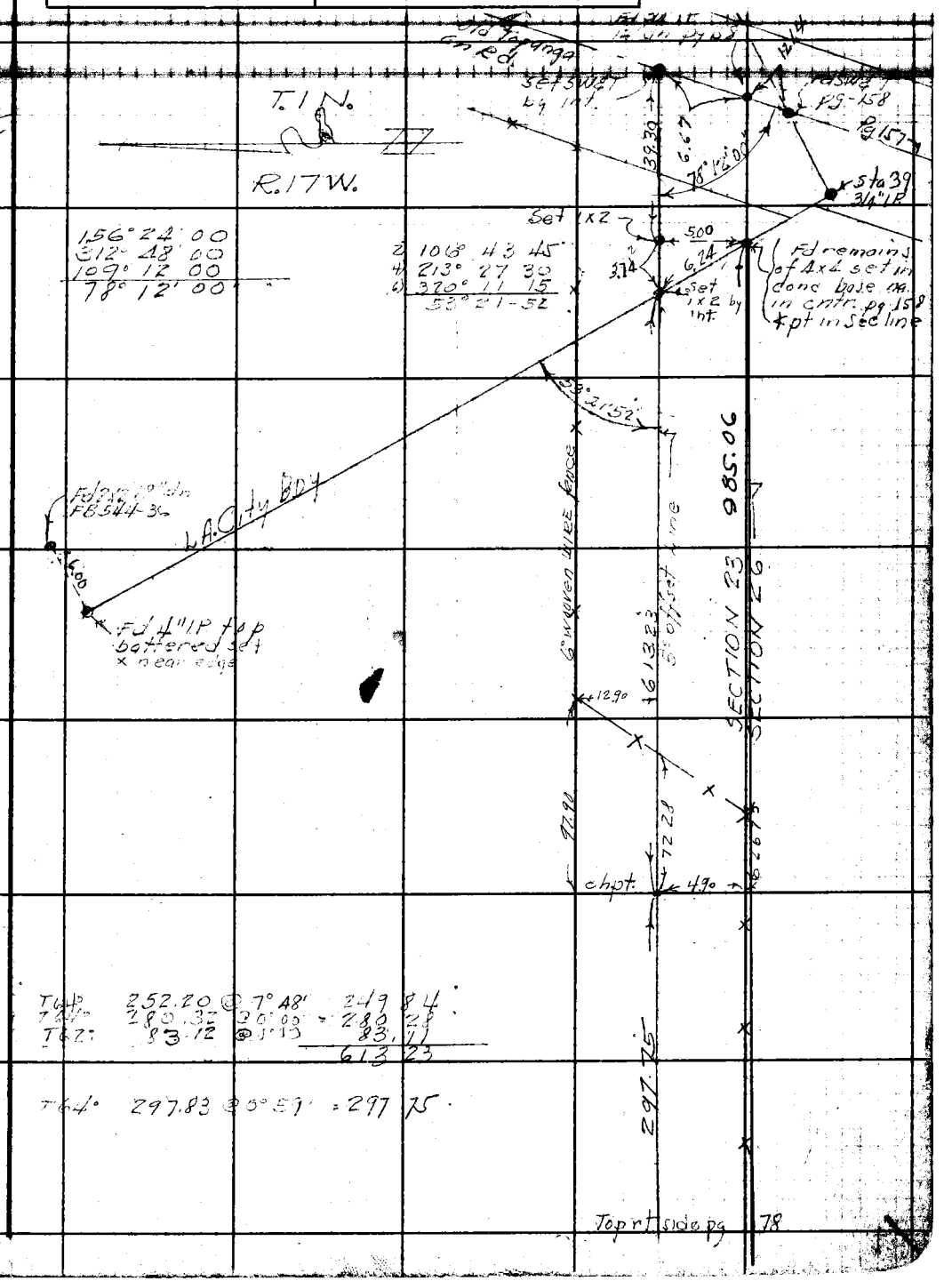

Note: Any Additions or Changes on This Sheet Must be Made or Circled in Red Ink With Date and Name of Person Making Change

Do not extend notes this side of this line.

RETURN TO
LOS ANGELES COUNTY SURVEYOR
700 HALL OF RECORDS

FORM 247 SM 12-40

F.B. 1117 PG. 180

W.S. 60 B-5

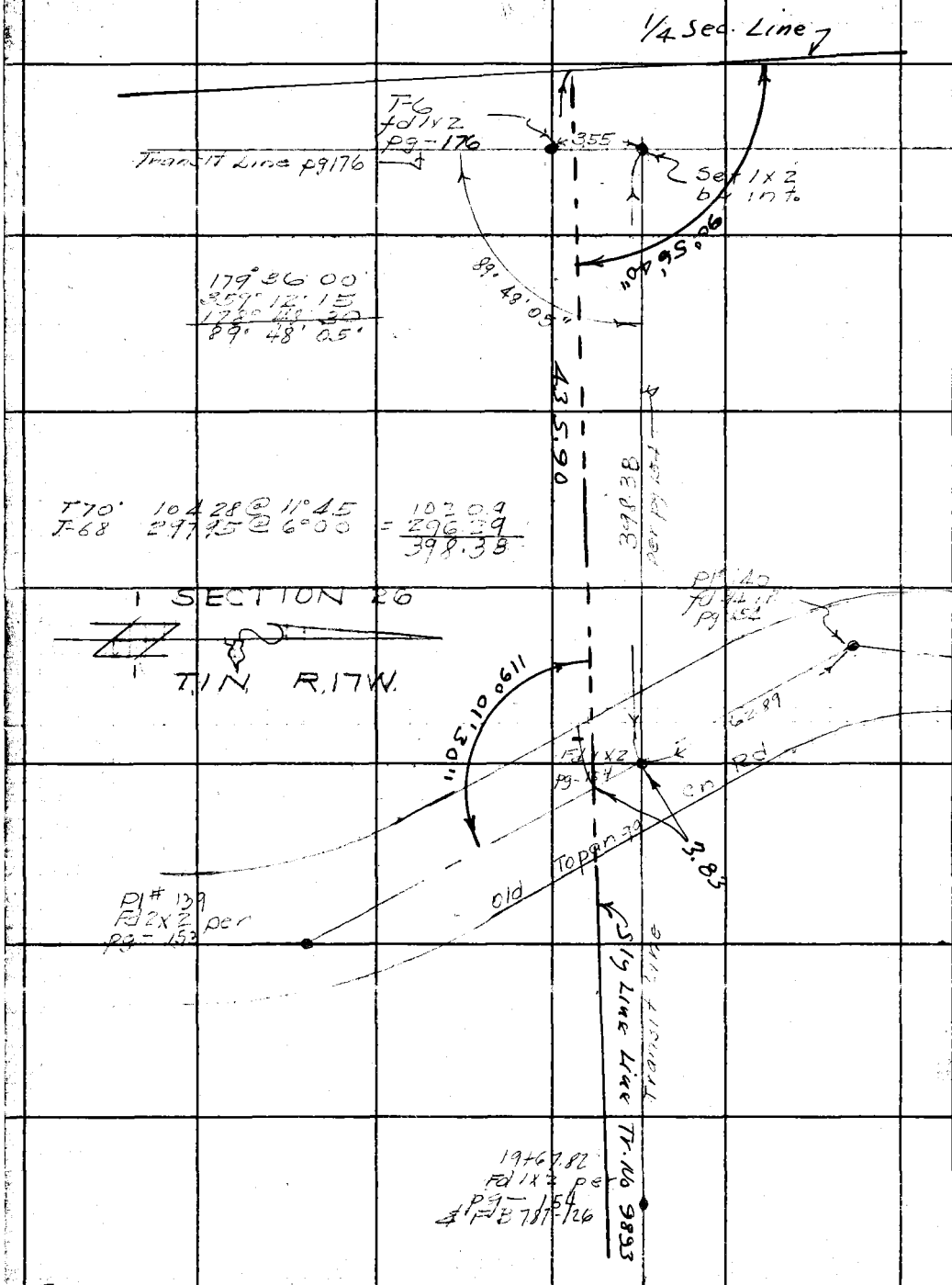

RETURN TO
LOS ANGELES COUNTY SURVEYOR
700 HALL OF RECORDS

Do not extend notes this side of this line.

Note: Any Additions or Changes on This Sheet Must be Made or Circled in **Red Ink** With Date and Name of Person Making Change.

Notes Ck'd by A.A.R.	Survey of Old Topanga Canyon
Map No. B-1909-5	W. O. 2369 Tape No. 23 St'd 84 °F
Office Work Reeser-Cox	Surveyed by F.H. Blanchard
Checked AAR	Notes FHB Date 6-5-46
Date Mar. 1947	Indexed C. Johnson

F.B. 1117 Pg. 181

B-4

W.S. 6

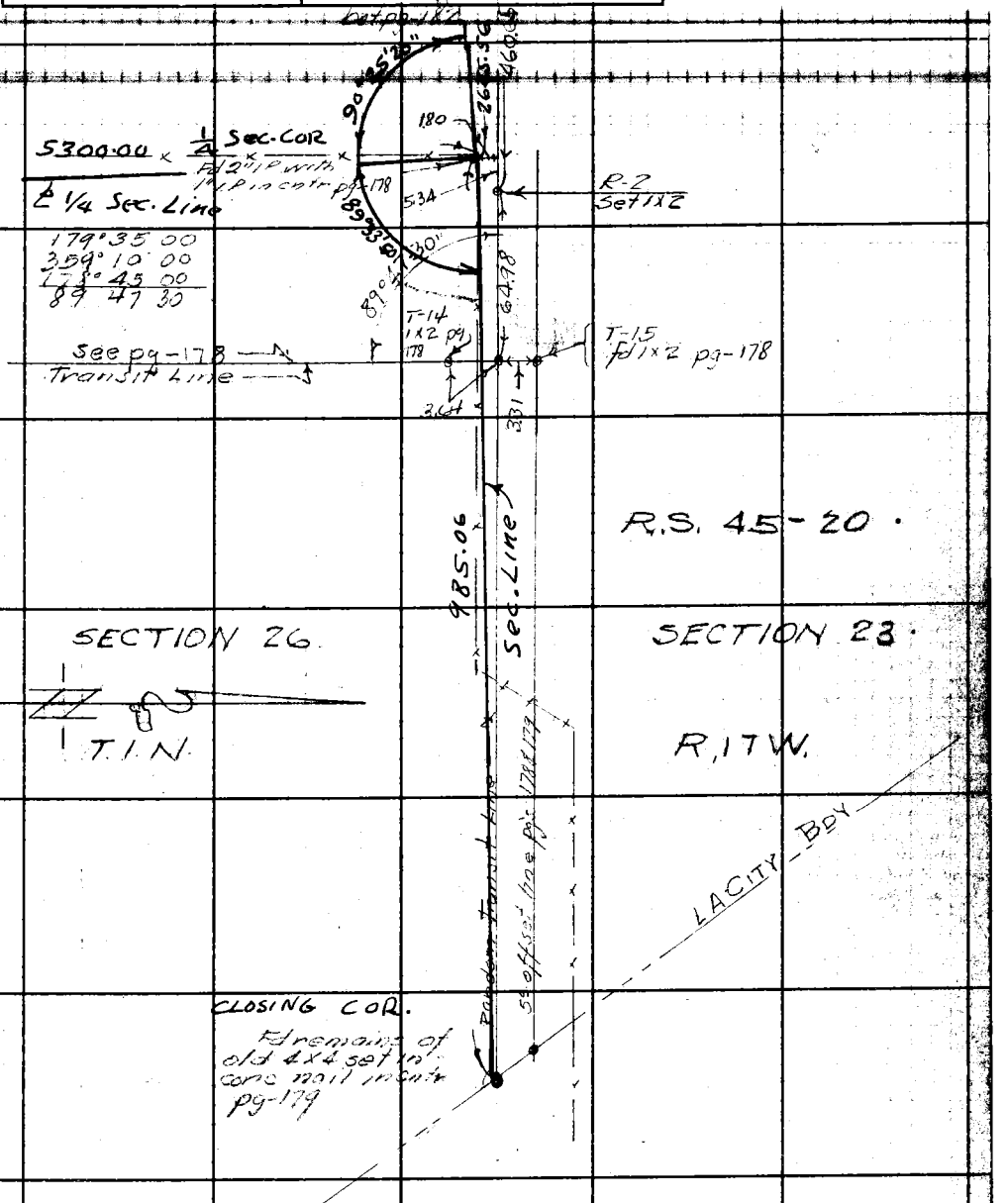

Note: Any Additions or Changes on This Sheet Must be Made in Red Ink or Circled in Red With Date and Name of Person Making Change

Do not extend notes this side of this line.

RETURN TO
LOS ANGELES COUNTY SURVEYOR
700 HALL OF RECORDS

FORM 247 3M 12-46

F.B. 1117 Pg. 182

bot pg-183

115.77
114.77

R-5
set 1x2

433.81

T-100 60.88 @ 4° 30 = 60.70
T88° 299.29 @ 7° 23 = 296.82
77.00 @ 7° 47 = 76.29
433.81

R-4
Set 1x2
on Spur

SECTION 26



T1N

SECTION 23

R.17W.

629.45

Sec. Line

T88
66.33 @ 13°58 6437
300.01 @ 27°42' 265.64
T88 300.40 @ 4°36' = 299.44
629.45

R-3
Set 1x2

RS 49-13

Line

714.45

Transit

T-88 246.44 @ 6°53 = 244.67
T-90 171.34 @ 0°00 = 171.35
299.25 @ 3°44 = 298.43
714.45

R-2
Set 1x2

Random

T-90°
164.95 @ 7°56 = 163.38
298.38 @ 4°58' = 297.27
460.65

460.65

Top pg-181

RETURN TO
LOS ANGELES COUNTY SURVEYOR
700 HALL OF RECORDS

Note: Any Additions or Changes on This Sheet Must be Made or Circled in Red Ink With Date and Name of Person Making Change.

Do not extend notes this side of this line.

Notes Ck'd by A.H.R.	Survey of Old Topanga G.R.
Map No. B-1934	W. O. 8369 Tape No. 23 St'd 84 °F
Office Work	Surveyed by FHBlanchard
Checked	Notes FHB Date 6-6-46
Date	Indexed A. C. Johnson

F.B. 1117 PG. 188

W.S. 60 B-4

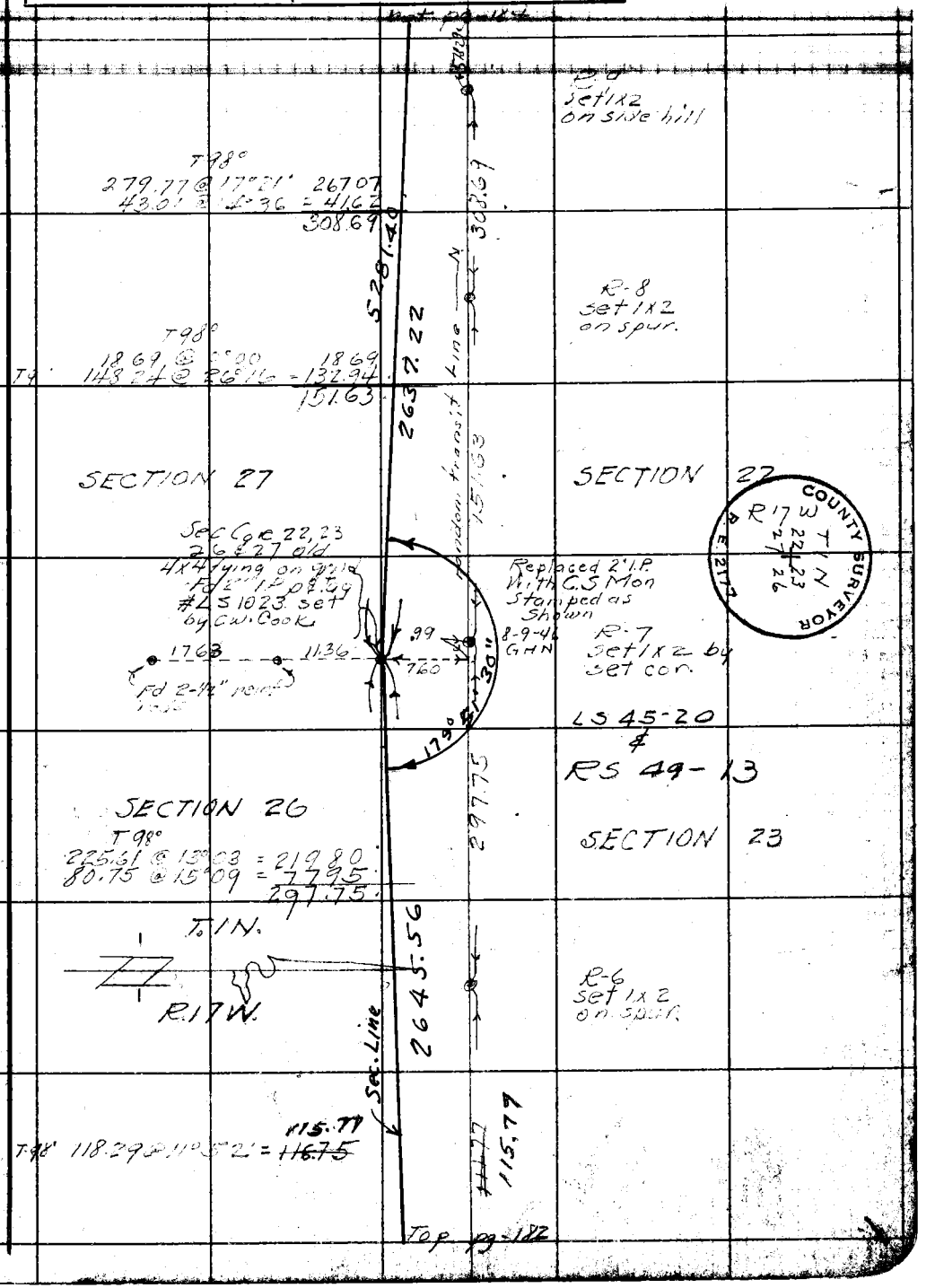

Note: Any Additions or Changes on This Sheet Must be Made or Circled in Red Ink With Date and Name of Person Making Change.

Do not extend notes this side of this line.

RETURN TO
LOS ANGELES COUNTY SURVEYOR
700 HALL OF RECORDS

FORM 247 5M 11-41

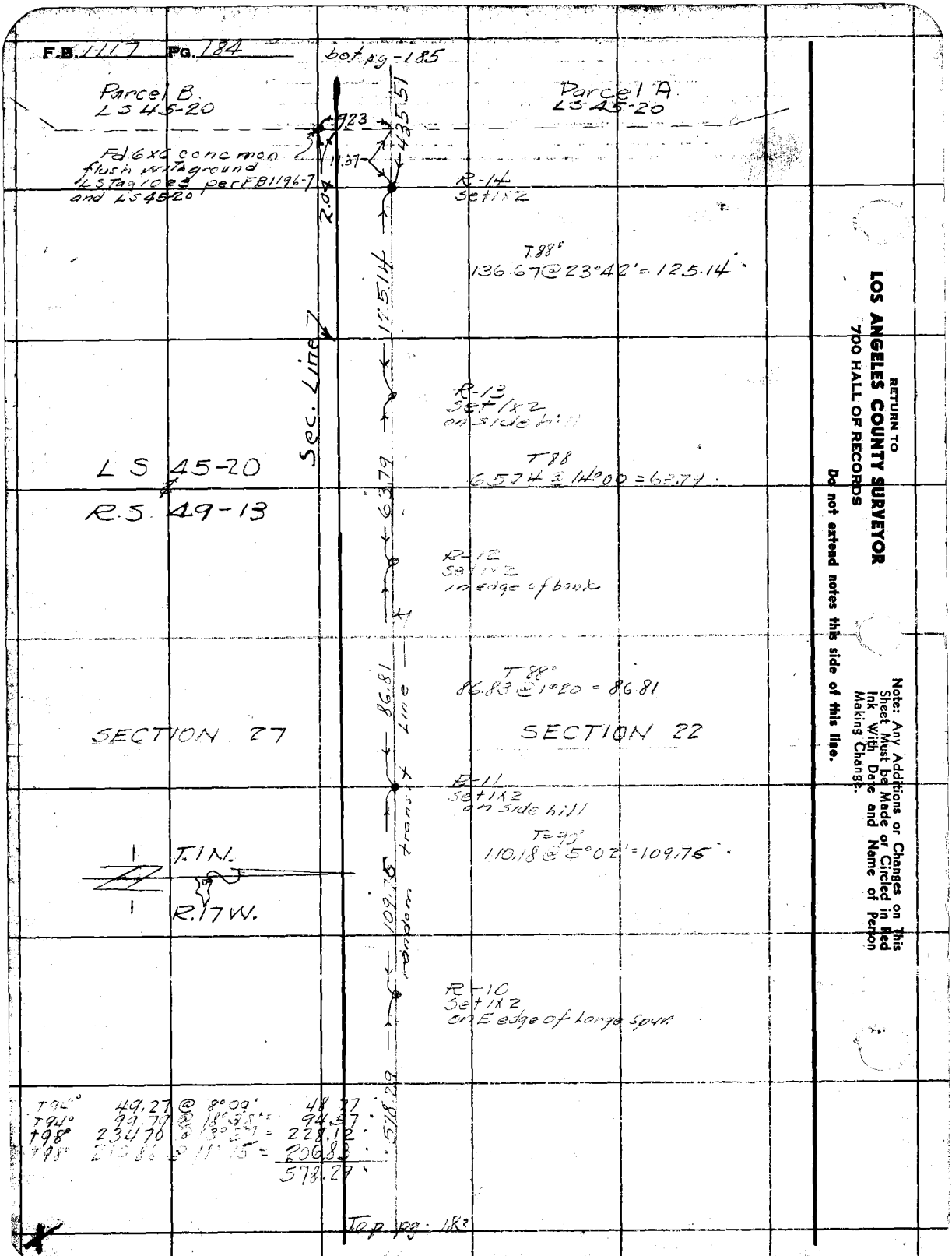

RETURN TO
LOS ANGELES COUNTY SURVEYOR
700 HALL OF RECORDS
Do not extend notes this side of this line.

Note: Any Additions or Changes on This Sheet Must be Made or Circled in Red Ink With Date and Name of Person Making Change.

Notes Ck'd by A & R	Survey of [illegible]	F.B. 1117	PG. 18[illegible]
Map No. B-1934	W. O. 8369 Tape No. 23 St'd 24 of		
Office Work	Surveyed by FHBlanchard		
Checked	Notes FHB Date 6-6-46		
Date	Indexed [illegible]		

COUNTY SURVEYOR R17W T11 22 27 Cor R.E. 2177

W.S. 60 B-4

Note: Any Additions or Changes on This Sheet Must be Made or Circled in Red Ink With Date and Name of Person Making Change.

Do not extend notes this side of this line.

RETURN TO
LOS ANGELES COUNTY SURVEYOR
700 HALL OF RECORDS

FORM 247 5M 11-41

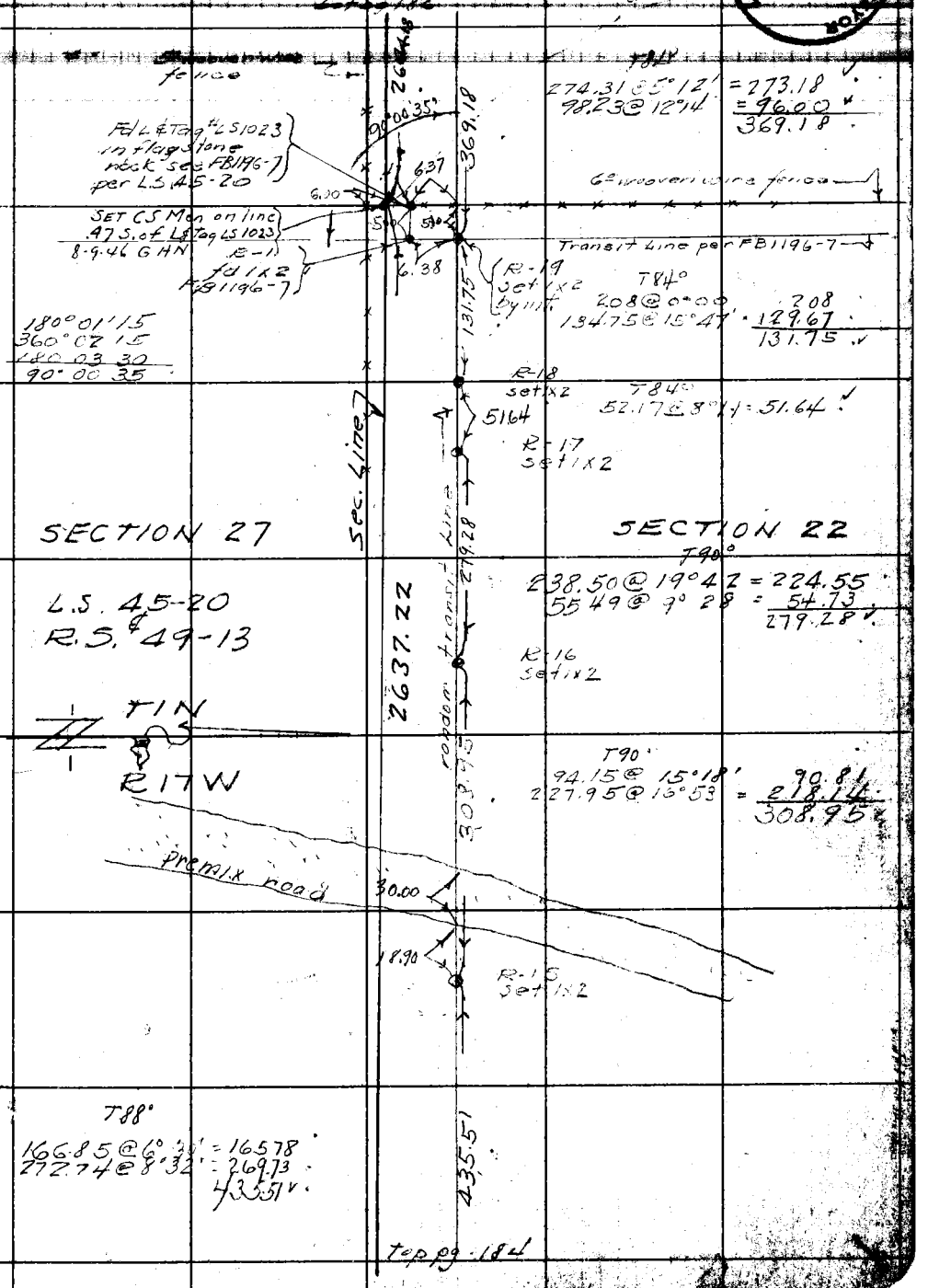

F.B. 1112 Pg. 186

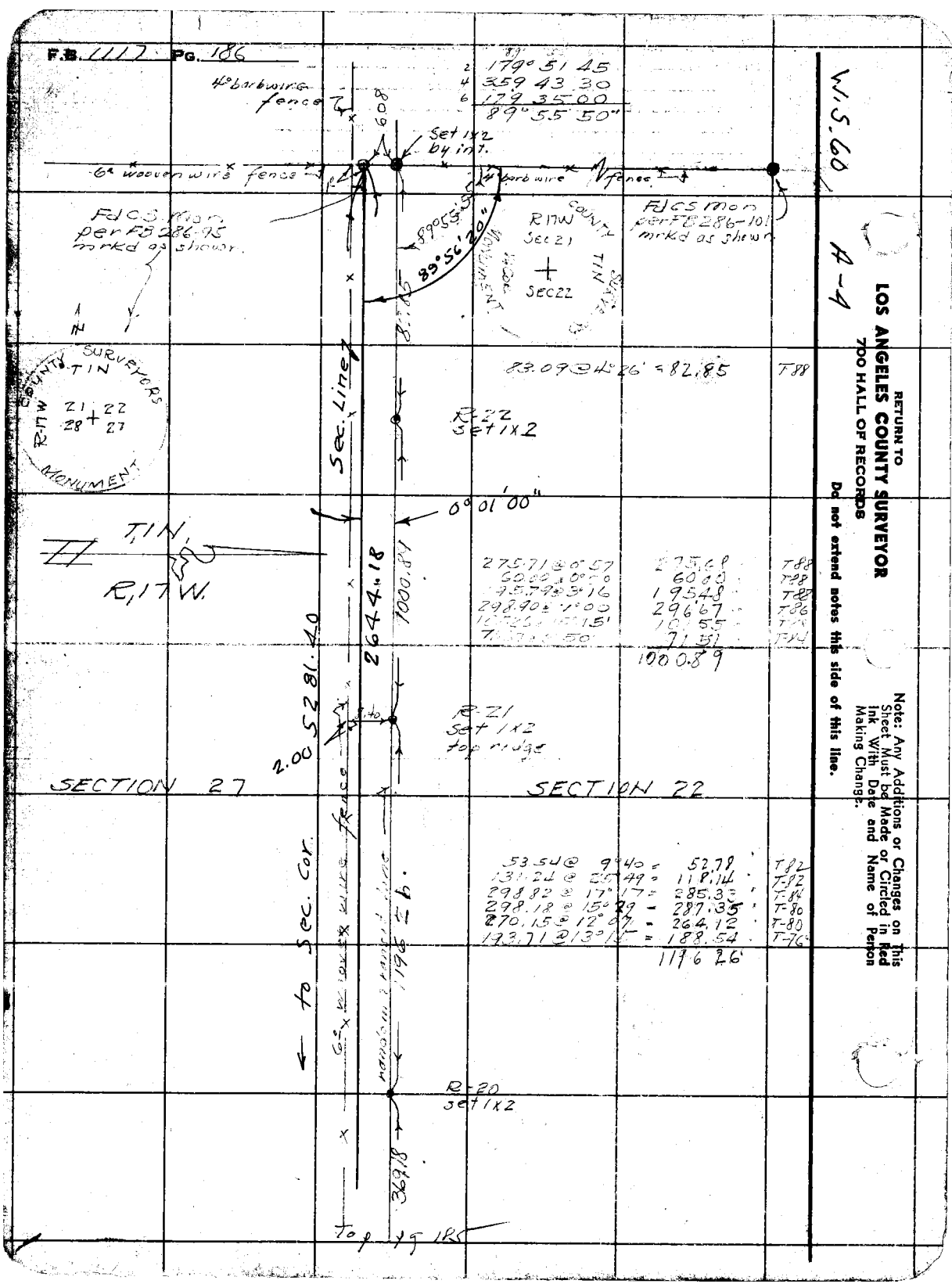

2	179° 51 45		
4	359 43 30		
6	179 35 00		
	89° 55 50"		

23.09 @ 4° 26' = 82.85 T 88

275.71 @ 0° 57	275.68	T 88
60.00 @ 0° 0	60.00	T 88
195.79 @ 3° 16	195.48	T 88
298.90 @ 1° 00	296.67	T 86
170.26 @ 1° 15'	170.55	T 84
71.51 @ 0° 50'	71.51	T 84
	1000.89	

53.54 @ 9° 40 =	52.78	T 82
131.24 @ 25° 49 =	118.14	T 82
298.82 @ 17° 17 =	285.3	T 84
298.18 @ 15° 29 =	287.35	T 80
270.15 @ 12° 07 =	264.12	T 80
193.71 @ 13° 15 =	188.54	T 76
	1196 26'	

Notes Ck'd by A.A.R.	Survey of Old Topanga on Rd	F.B. 1117 Pg. 187
Map No. B-1909-3	W. O. 8369 Tape No. 39 St'd 81° °F	
Office Work Roeser-cox	Surveyed by F H Blanchard	
Checked AAR	Notes F H B Date 6-13-46	
Date Mar. 1947	Indexed [illegible] Johnson	

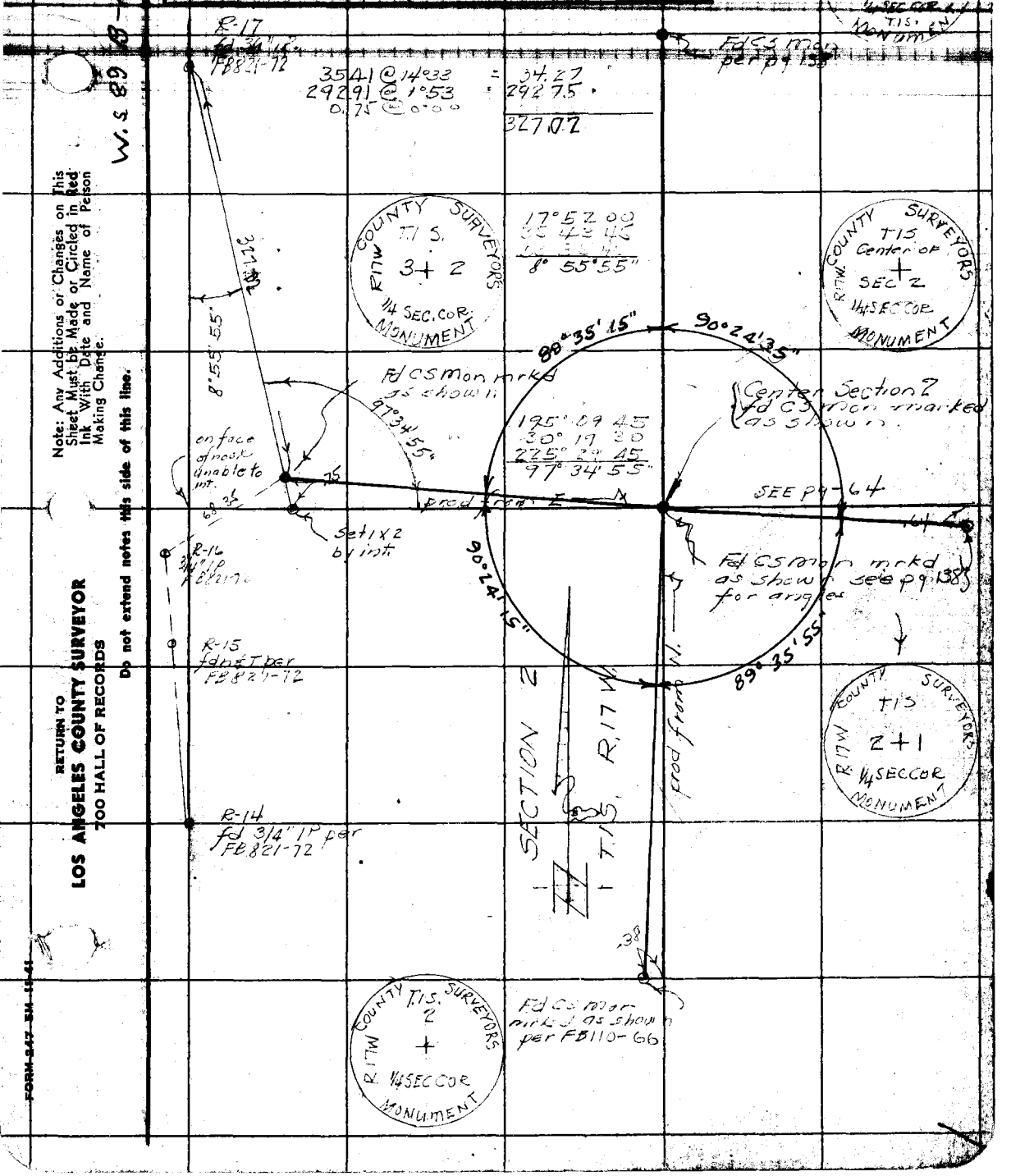

Note: Any Additions or Changes on This Sheet Must be Made or Circled in Red Ink With Date and Name of Person Making Change.

Do not extend notes this side of this line.

RETURN TO
LOS ANGELES COUNTY SURVEYOR
700 HALL OF RECORDS

FORM 247 EM 11-41

RETURN TO
LOS ANGELES COUNTY SURVEYOR
700 HALL OF RECORDS

Note: Any Additions or Changes on This Sheet Must be Made or Circled in Red Ink With Date and Name of Person Making Change.

W.S. 89 B-Z

Do not extend notes this side of this line.



F.B. 1117 Pg. 188

Notes Ck'd by	Survey of Old Topanga Cn Rd	F.B. 7 Pg. 100
Map No.	W. O. 8369 Tape No. St'd 84 °F	
Office Work	Surveyed by Geo H N[illegible]	
Checked	Notes Date 4-30-48	
Date	Indexed C. Johnson 4-18-50	

W.S. 89 B-2

SET C S Mon stamped as shown record dist from 3/4" I.P. on line 4/30/48

Fd 1x2 R.2 Pd 57

Fd 3/4" IP Pd 52

85.23

SET 1x2 5 Tk

SEC 2
T1S R17W.

87.89 @ 14°06 T68 = 85.23
88.29 @ 15°05 " = 85.24

88.23 @ 34°17 T82 = 72.90
87.24 @ 33°19 " = 72.90

194.73 @ 39°20 T82 = 150.61
194.58 @ 39°17 T " = 150.61

Rec dist. Pd 52
299.81
24.36
324.17

223.72
324.17

150.61
72.90
223.51
85.23
308.74
15.43
324.17

SET 1x2 5 Tk

15.43

90°20'15
@ 180°40'45

Fd 1x2 T4
Pd 56

T1S
R16W
2 1
11 12

Set to Replace sandstone fd. Jan-1944 See page 52

Note: Any Additions or Changes on This Sheet Must be Made or Circled in Red Ink With Date and Name of Person Making Change

Do not extend notes this side of this line.

RETURN TO
LOS ANGELES COUNTY SURVEYOR
700 HALL OF RECORDS

FORM 247 5M 12-49

F.B. 1117 Pg. 190

A. C. Johnson

SYCAMORE DRIVE

JN R-621

SECTION 2

T. 1 S. R. 17 W.

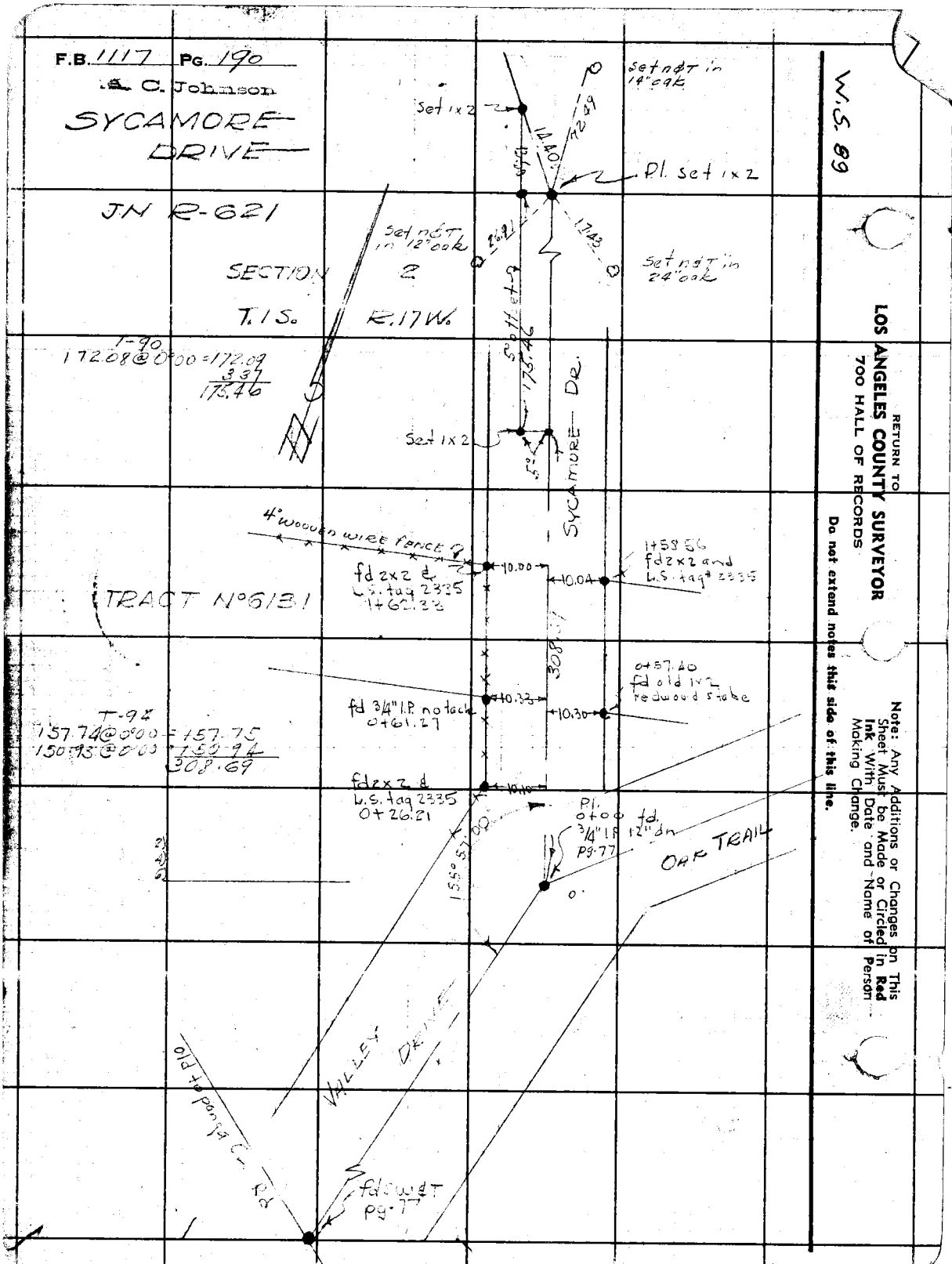

RETURN TO
LOS ANGELES COUNTY SURVEYOR
700 HALL OF RECORDS

Do not extend notes this side of this line.

Note: Any Additions or Changes on This Sheet Must be Made or Circled in Red Ink With Date and Name of Person Making Change.

Notes Ck'd by W. D. WAGNER	Survey of RED ROCK ROAD
Map No. B 2608	JN 0303.02 Tape 165 Std 84 °F
Office Work L. C. THOMPSON	Surveyed by L. V. SMITH
Checked W. D. WAGNER	Notes L. V. S. Date 5-9-62
Date Sept. 1962	Indexed H. E. OTT JUN 12 '62

F. B. 1117 PG. 201

RED ROCK ROAD

J.N. 0303.02

CENTER LINE SURVEY OF RED ROCK RD. - IN AREA OF OLD TOPANGA CN. ROAD - IN TRACT 6131 SEC. 2 T. 1 S. R. 17 W.

MAY 1962

REF.
T.R. 6131
C.S. 8806-2
C.S.B. 1909-2
R.B. 110

PARTY
L. V. SMITH
R. C. BOWERS JR.
I. T. RANGEL
M. E. WACKER
R. J. FULTON

Note: Any Additions or Changes on This Sheet Must be Made or Circled in Red Ink With Date and Name of Person Making Change.

Do not extend this side of this line.

PLEASE RETURN TO
LOS ANGELES COUNTY ENGINEER
700 Los Angeles County Engineering Bldg.

F. B. 1117 Pg. 202

INDEX

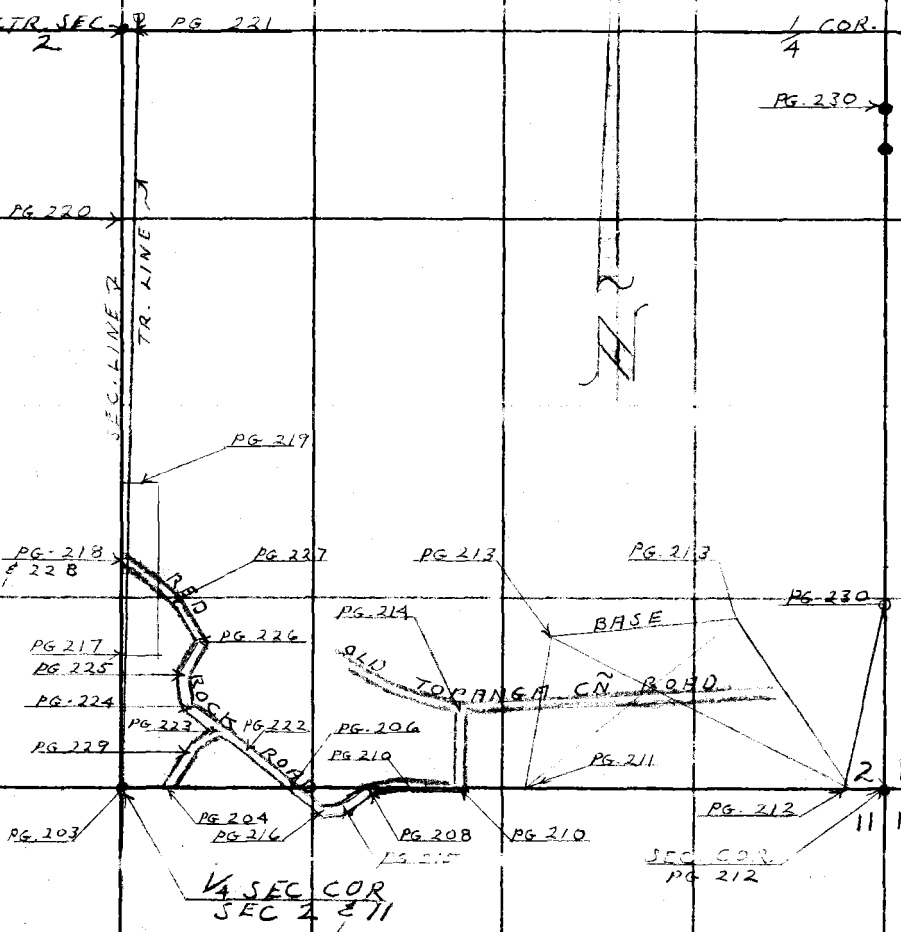

PLEASE RETURN TO
LOS ANGELES COUNTY ENGINEER
700 Los Angeles County Engineering Bldg.

Do not extend this side of this line.

Note: Any Additions or Changes on This Sheet Must be Made or Circled in Red Ink With Date and Name of Person Making Change.

W.S.89,B-2

Notes Ck'd by W. D. WAGNER	Survey of RED ROCK ROAD
Map No. B-2808	JN0303.02 Tape 165 Std 84 °F
Office Work L. C. THOMPSON	Surveyed by L. V. SMITH
Checked W. D. WAGNER	Notes L. V. S. Date 5-62
Date Sept. 1962	Indexed H. E. OTT

F. B. [illegible] PG. 203

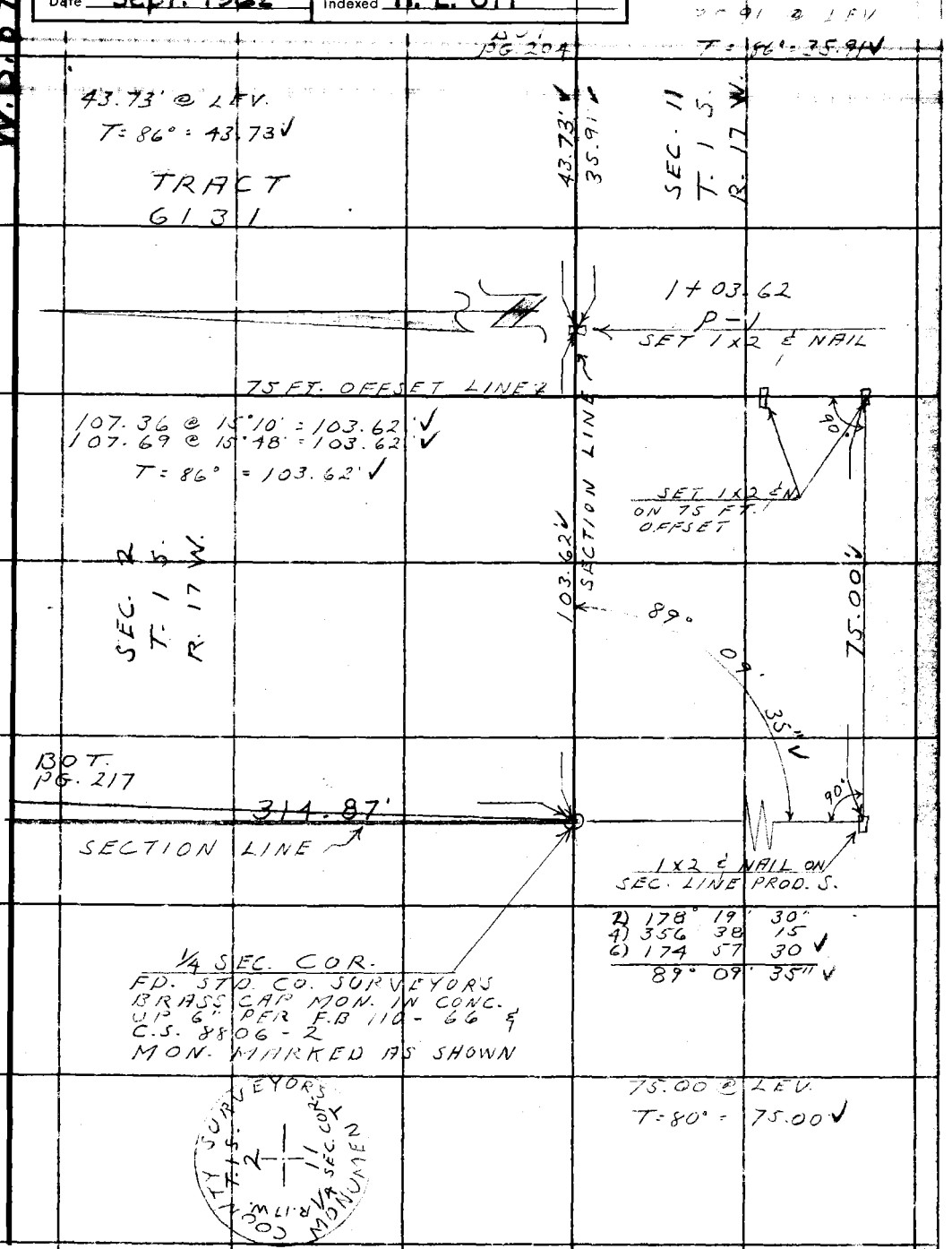

Note: Any Additions or Changes on This Sheet Must be Made or Circled in Red Ink With Date and Name of Person Making Change.

PLEASE RETURN TO
LOS ANGELES COUNTY ENGINEER
700 LOS ANGELES COUNTY ENGINEERING BLDG.
Do not extend this side of this line.

76F309S S&E #247 11-58

PLEASE RETURN TO
LOS ANGELES COUNTY ENGINEER
700 LOS ANGELES COUNTY ENGINEERING BLDG.

Note: Any Additions or Changes on This Sheet Must be Made or Circled in Red Ink With Date and Name of Person Making Change.

Do not extend this side of this line.

W.S. 89, B-2

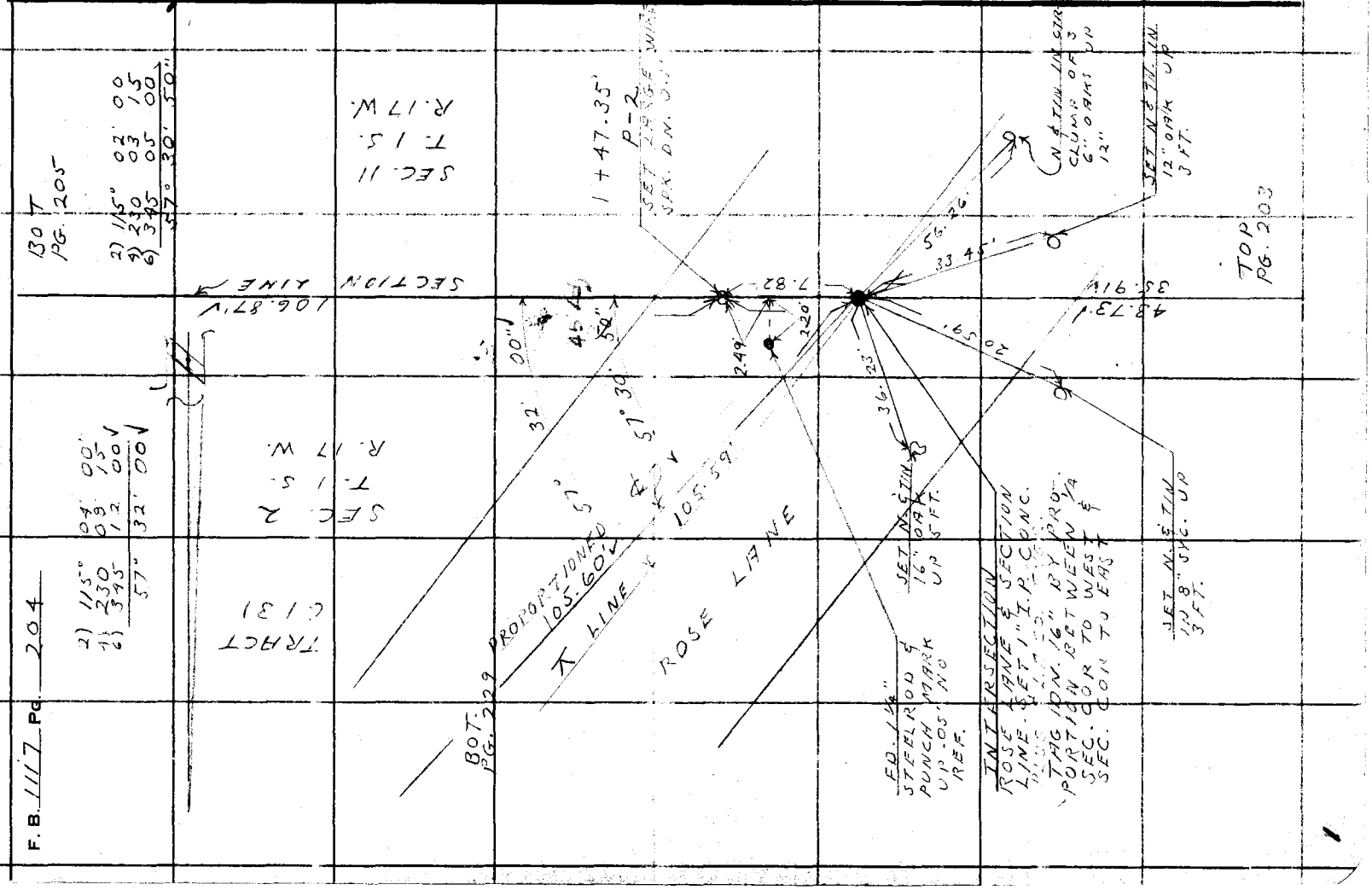

Notes Ck'd by W. D. WAGNER	Survey of RED ROCK ROAD
Map No. B-2808	JN 0303.02 Tape 165 Std 84 °F
Office Work L. C. THOMPSON	Surveyed by L. V. SMITH
Checked W. D. WAGNER	Notes L. V. S. Date 5-62
Date Sept. 1962	Indexed H. E. OTT

F. B. 117 PG. 205

3+29.9' 5.0' PG. 206
FD. 1" I.P. UP 10"
NO PLUG - NO REF.

161.34'

170.84' @ 19°11' = 161.35' ✓
170.63 @ 18°59' = 161.35 ✓
T = 76° = 161.34' ✓

3+22.32
P-5
SET 1x2 & NAIL
FLUSH

32.01'

32.70' @ 11°50' = 32.01' ✓
32.75 @ 12°14' = 32.01 ✓
T = 76° = 32.01 ✓

2+90.31'
P-4
SET 1" I.P. CONC.
PLUG & L.A. CO.
ENGR. TAG FLUSH
ON SPUR

36.09 @ LEV.
T = 76° = 36.09' ✓

36.09'

SECTION LINE

SEC. 11
T. 1 S.
R. 17 W.

2+65.64'
FD. 2x2 & NAIL
UP 0.3' NO REF.

3.99'

SEC. 2
T. 1 S.
R. 17 W.

2+54.22
P-3
SET 1x2 & NAIL
ON SPUR

115.11 @ 21°48' = 106.88 ✓
114.60 @ 21°09' = 106.88 ✓
T = 70° = 106.87 ✓

106.87'

TOP
PG. 204

X

Note: Any Additions or Changes on This Sheet Must be Made or Circled in Red Ink With Date and Name of Person Making Change.

PLEASE RETURN TO
LOS ANGELES COUNTY ENGINEER
700 LOS ANGELES COUNTY ENGINEERING BLDG.
Do not extend this side of this line.

76F309S S&E #247 11-58

F. B. 1117 PG. 206

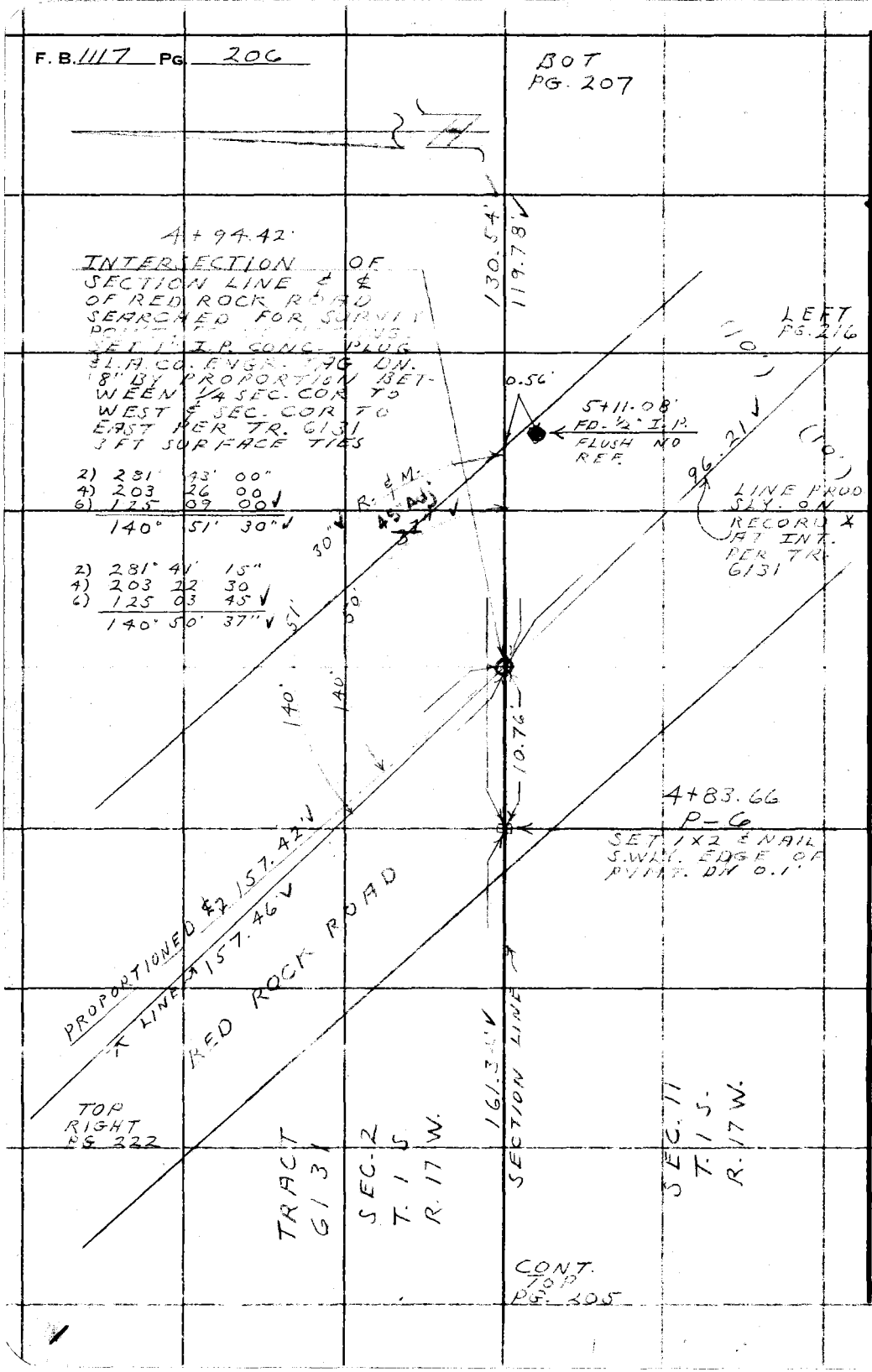

W.S. 89, B-2

PLEASE RETURN TO
LOS ANGELES COUNTY ENGINEER
700 LOS ANGELES COUNTY ENGINEERING BLDG.

Do not extend this side of this line.

Note: Any Additions or Changes on This Sheet Must be Made or Circled in Red Ink With Date and Name of Person Making Change.

Notes Ck'd by W. D. WAGNER	Survey of RED ROCK ROAD	F. B. 1117 PG. 207
Map No. B-2808	JN 0303-02 Tape ____ Std ____ °F	
Office Work L. C. THOMPSON	Surveyed by L. V. SMITH	
Checked W. D. WAGNER	Notes L. V. S. Date 5-3-62	
Date Sept. 1962	Indexed H. E. OTT	

PG. 208

77.85' @ LEV.
T = 84° = 77.85' ✓

77.85' ✓

7 + 17.04
P-8
SET 1X2 & NAIL

TRACT 6131

102.85 @ 0° 41' = 102.84' ✓
102.86 @ 1° 05' = 102.84' ✓
T = 78° = 102.84' ✓

102.84' ✓

SECTION LINE

SEC. 11
T. 1 S.
R. 17 W.

SEC. 2
T. 1 S. R. 17 W.

6 + 14.20'
P-7
SET 1X2 & NAIL
FLUSH

130.59' @ 1° 39' = 130.54' ✓
130.57' @ 1° 26' = 130.53' ✓ = 130.53' ✓
T = 90° = 130.54' ✓

130.54' ✓
119.78' ✓

119.81' @ 1° 13' = 119.78' ✓
T = 84° = 119.78' ✓

TOP
PG. 206

X

Note: Any Additions or Changes on This Sheet Must be Made or Circled in Red Ink With Date and Name of Person Making Change.

PLEASE RETURN TO
LOS ANGELES COUNTY ENGINEER
700 LOS ANGELES COUNTY ENGINEERING BLDG.
Do not extend this side of this line.

76F309S S&E #247 11-58

PLEASE RETURN TO
LOS ANGELES COUNTY ENGINEER
700 LOS ANGELES COUNTY ENGINEERING BLDG.

Note: Any Additions or Changes on This Sheet Must Be Made or Circled in Red Ink With Date and Name of Person Making Change.

Do not extend this side of this line.

W.S. 89B-2

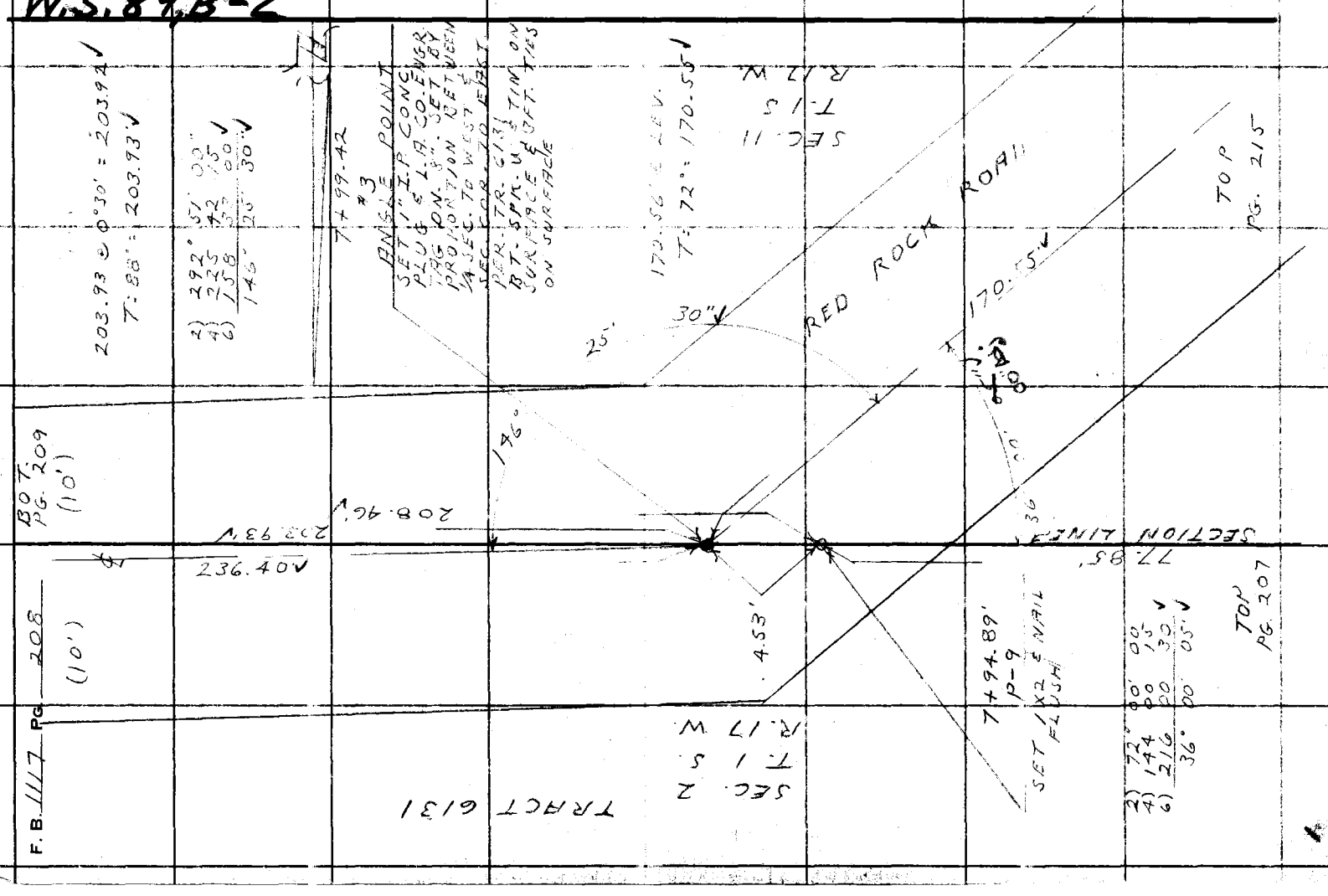

W.S. 89, B-2

Notes Ck'd by W. D. WAGNER	Survey of RED ROCK ROAD
Map No. B-2808	JN 0303.02 Tape 165 Std 84 °F
Office Work L. C. THOMPSON	Surveyed by L. V. SMITH
Checked W. D. WAGNER	Notes L. V. S. Date 5-3-62
Date Sept. 1962	Indexed H. E. OTT

F. B. 1117 PG. 207

1) 174° 00' 00
4) 336 00 00
6) 324 00 00 ✓

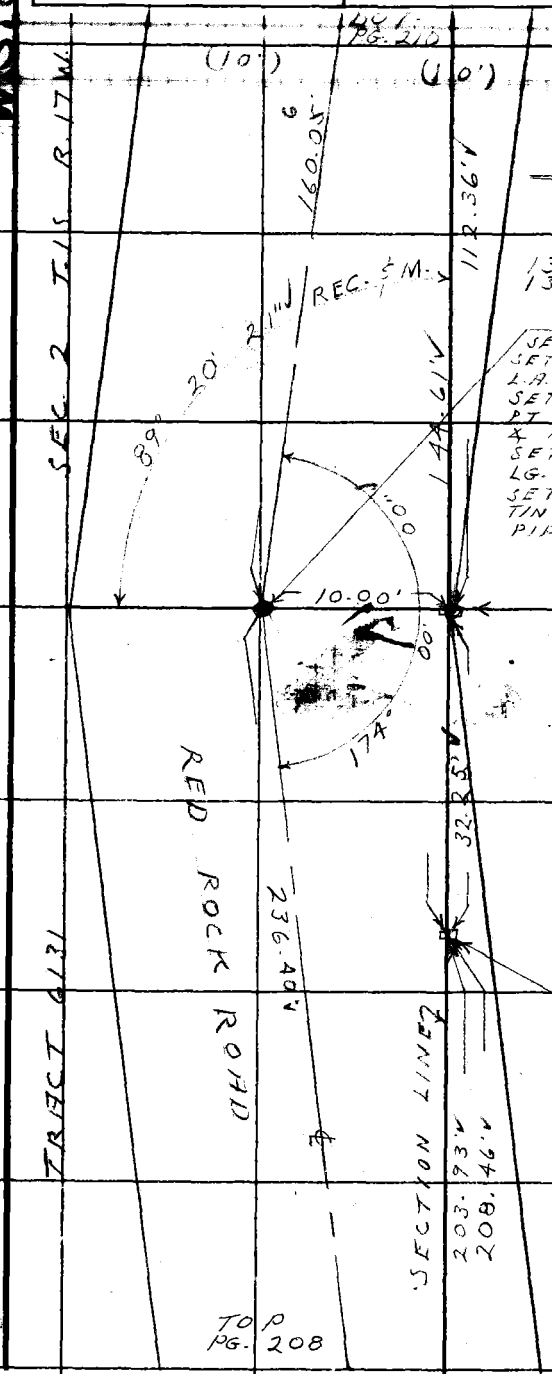

112.37 @ LEV.
T = 72° = 112.36' ✓

5.44 @ LEV. = 5.44 ✓
139.27 @ 2°10' = 139.17 ✓ = 139.17 ✓
139.26 @ 2°07' = 139.17 ✓ 144.61 ✓
T = 84° = 144.61' ✓
∡ PT #2

SEARCHED FD. NOTHING
SET 1" I.P. CONC. PLUG &
L.A. CO. ENGR TAG DN. 8"
SET 10 FT NLY. OF ∡
PT 10+35.60 ON CALC.
∡ FROM TR. 6131
SET 3 FT. SURFACE TIES
LG. BT. SPK. W. & TINS.
SET LG. BT. SPK. W. &
TIN ON SURFACE ABOVE
PIPE.

SEC. 11 T.1S R.17W.

10 + 35.60
ANGLE POINT
IN SLY. P/L OF
RED ROCK ROAD
SET BY PROPORT-
ION BETWEEN ¼ SEC.
COR. TO WEST END
SEC. COR. TO EAST
PER TR. 6131 - 2

1) 89° 20' 15"
2) 178 40 45" ✓
89° 20' 22" ✓

32.25' @ LEV.
T = 84° = 32.25' ✓

10 + 03.35'
P-10
SET 1X2 & NAIL

236.42' @ LEV.
T = 72° = 236.40' ✓

208.46' @ LEV.
T = 86° = 208.46 ✓

Note: Any Additions or Changes on this Sheet Must be Made or Circled in Red Ink With Date and Name of Person Making Change.

PLEASE RETURN TO
LOS ANGELES COUNTY ENGINEER
700 LOS ANGELES COUNTY ENGINEERING BLDG.
Do not extend this side of this line.

76F309S S&E #247 11-58

F. B. 1117 Pg. 210

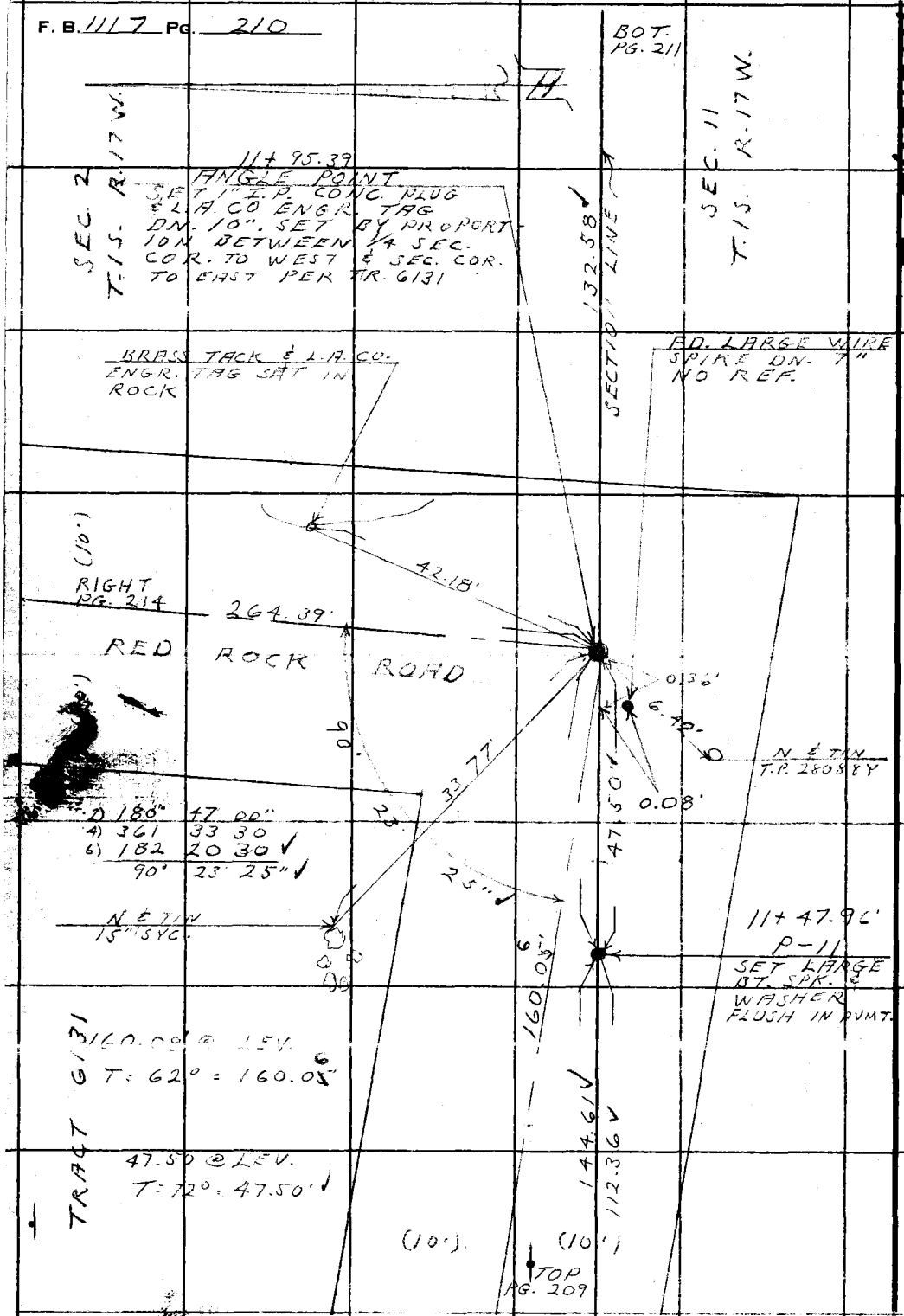

W.S. 89, B-2

PLEASE RETURN TO
LOS ANGELES COUNTY ENGINEER
700 LOS ANGELES COUNTY ENGINEERING BLDG.

Do not extend this side of this line.

Note: Any Additions or Changes on This Sheet Must be Made or Circled in Red Ink With Date and Name of Person Making Change.

Notes Ck'd by W. D. WAGNER	Survey of Red Rock Road	F. B. [illegible] PG. 211
Map No. B-2808	JN 0303.02 Tape 165 Std 84 °F	
Office Work L. C. THOMPSON	Surveyed by L. V. SMITH	
Checked W. D. WAGNER	Notes L. V. S. Date 5-5-62	
Date Sept. 1962	Indexed H. E. OTT	

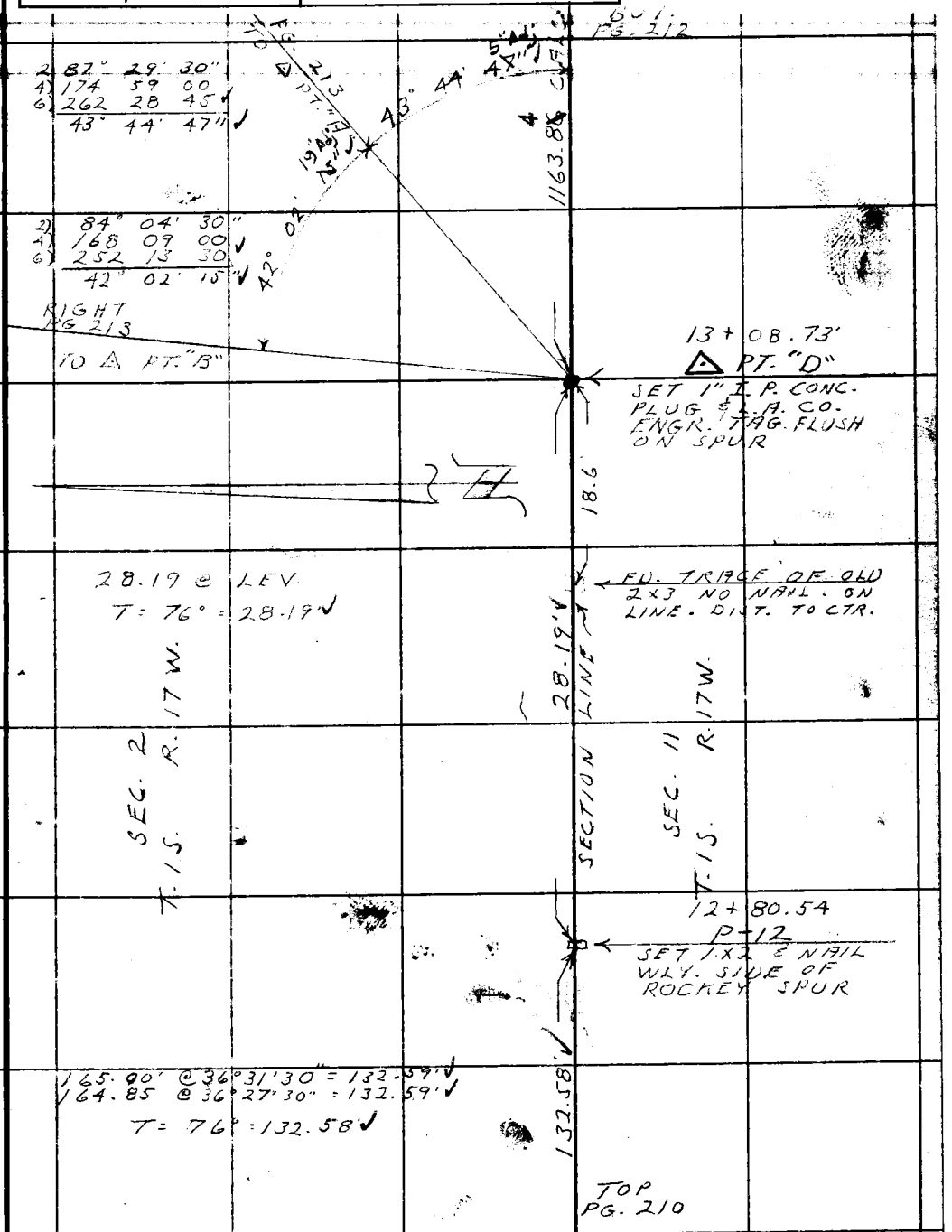

Note: Any Additions or Changes on This Sheet Must be Made or Circled in Red Ink With Date and Name of Person Making Change.

PLEASE RETURN TO
LOS ANGELES COUNTY ENGINEER
700 LOS ANGELES COUNTY ENGINEERING BLDG.
Do not extend this side of this line.

76F309S S&E #247 11-58

F. B. 1117 PG. 212

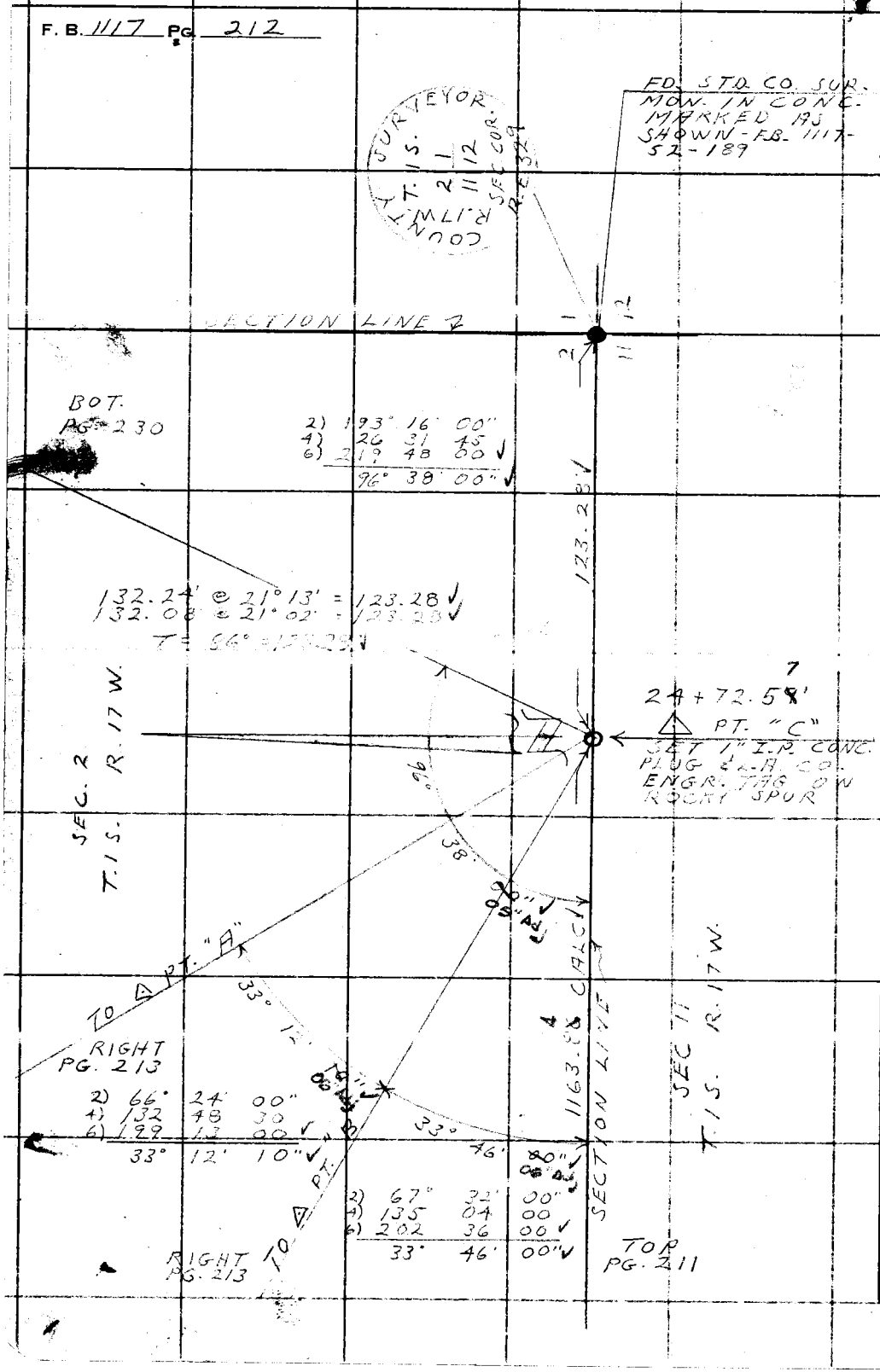

W.S. 8-2

PLEASE RETURN TO
LOS ANGELES COUNTY ENGINEER
700 LOS ANGELES COUNTY ENGINEERING BLDG.

Do not extend this side of this line.

Note: Any Additions or Changes on This Sheet Must be Made or Circled in Red Ink With Date and Name of Person Making Change.

Notes Ck'd by W. D. WAGNER	Survey of Red Rock Road
Map No. B-2808	JN 0303.02 Tape 165 Std 84 °F
Office Work L. C. THOMPSON	Surveyed by L. V. SMITH
Checked W. D. WAGNER	Notes L. V. S. Date 5-5-62
Date Sept. 1962	Indexed H. E. OTT

F. B. 1117 PG. 213

LEFT PG. 212

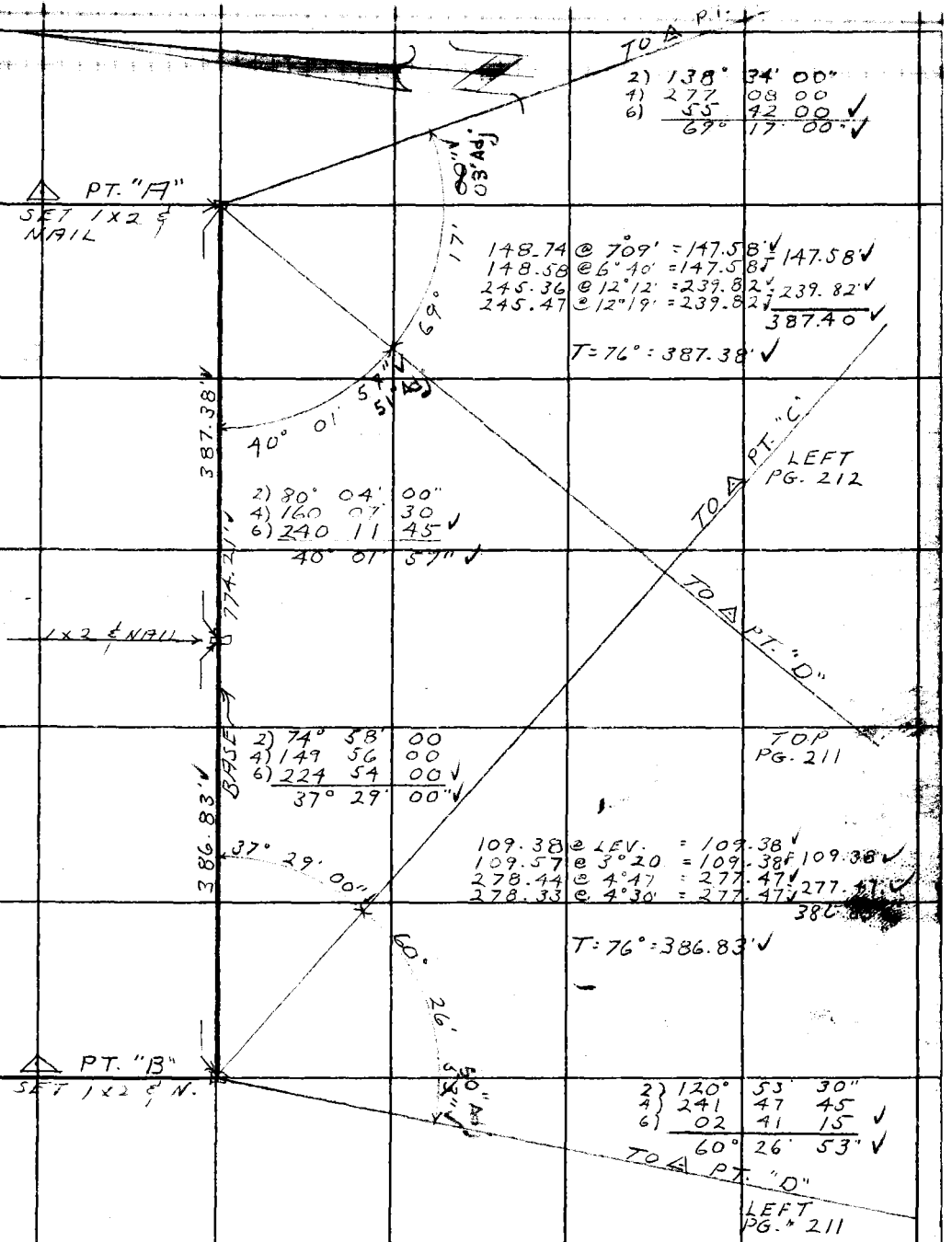

Note: Any Additions or Changes on This Sheet Must be Made or Circled in Red Ink With Date and Name of Person Making Change.

PLEASE RETURN TO
LOS ANGELES COUNTY ENGINEER
700 LOS ANGELES COUNTY ENGINEERING BLDG.
Do not extend this side of this line.

76F309S S&E #247 11-58

F. B. 1117 PG. 214

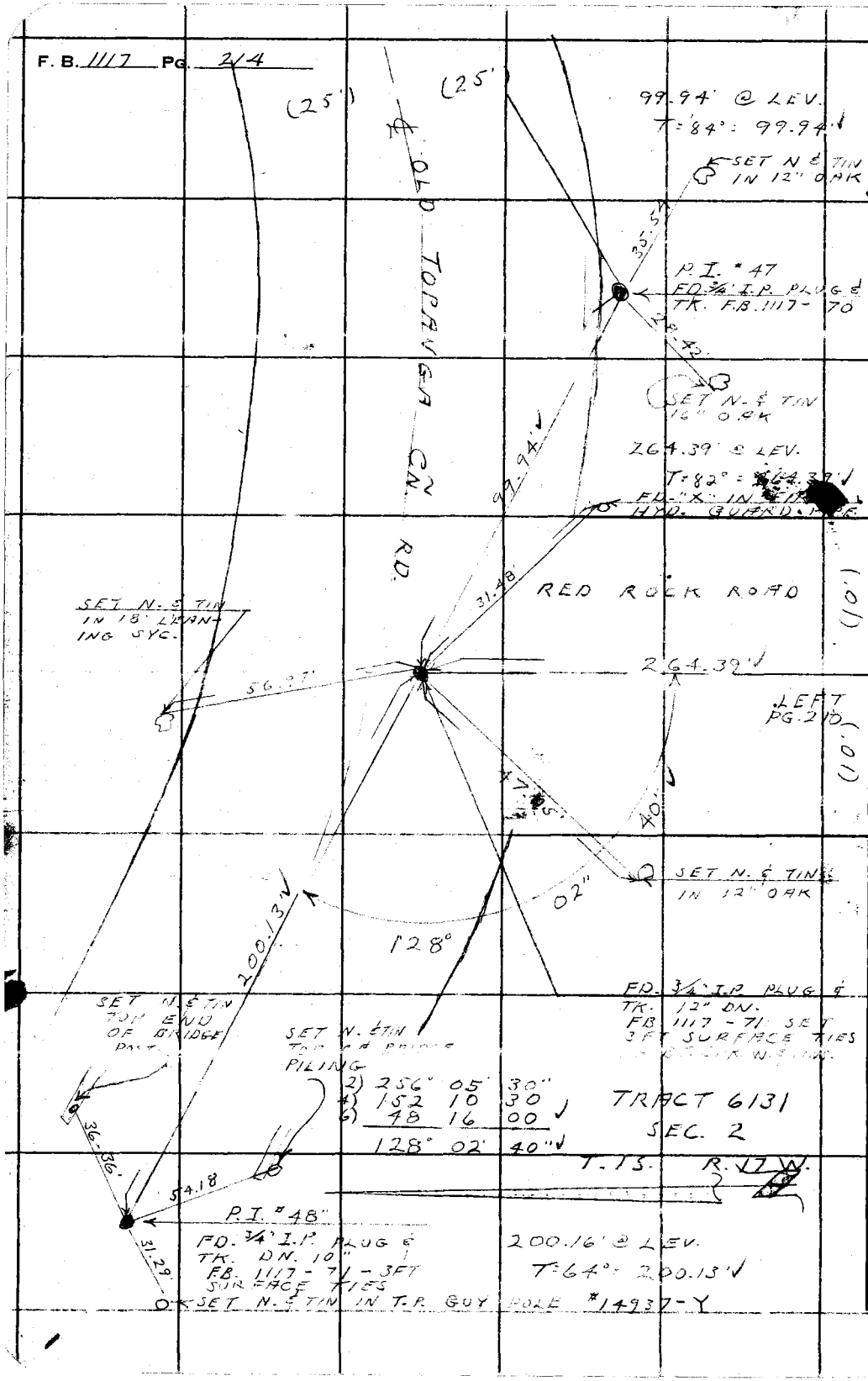

W.S.89, B-2

PLEASE RETURN TO
LOS ANGELES COUNTY ENGINEER
700 LOS ANGELES COUNTY ENGINEERING BLDG.

Do not extend this side of this line.

Note: Any Additions or Changes on This Sheet Must be Made or Circled in Red Ink With Date and Name of Person Making Change.

Notes Ck'd by W. D. WAGNER	Survey of RED ROCK ROAD
Map No. B-2808	JN 0303.02 Tape 165 Std 84 °F
Office Work L. C. THOMPSON	Surveyed by L. V. SMITH
Checked W. D. WAGNER	Notes L. V. S. Date 5-7-62
Date Sept. 1962	Indexed H. E. OTT

F. B. 1117 PG. 215

W.S. 89, B-2

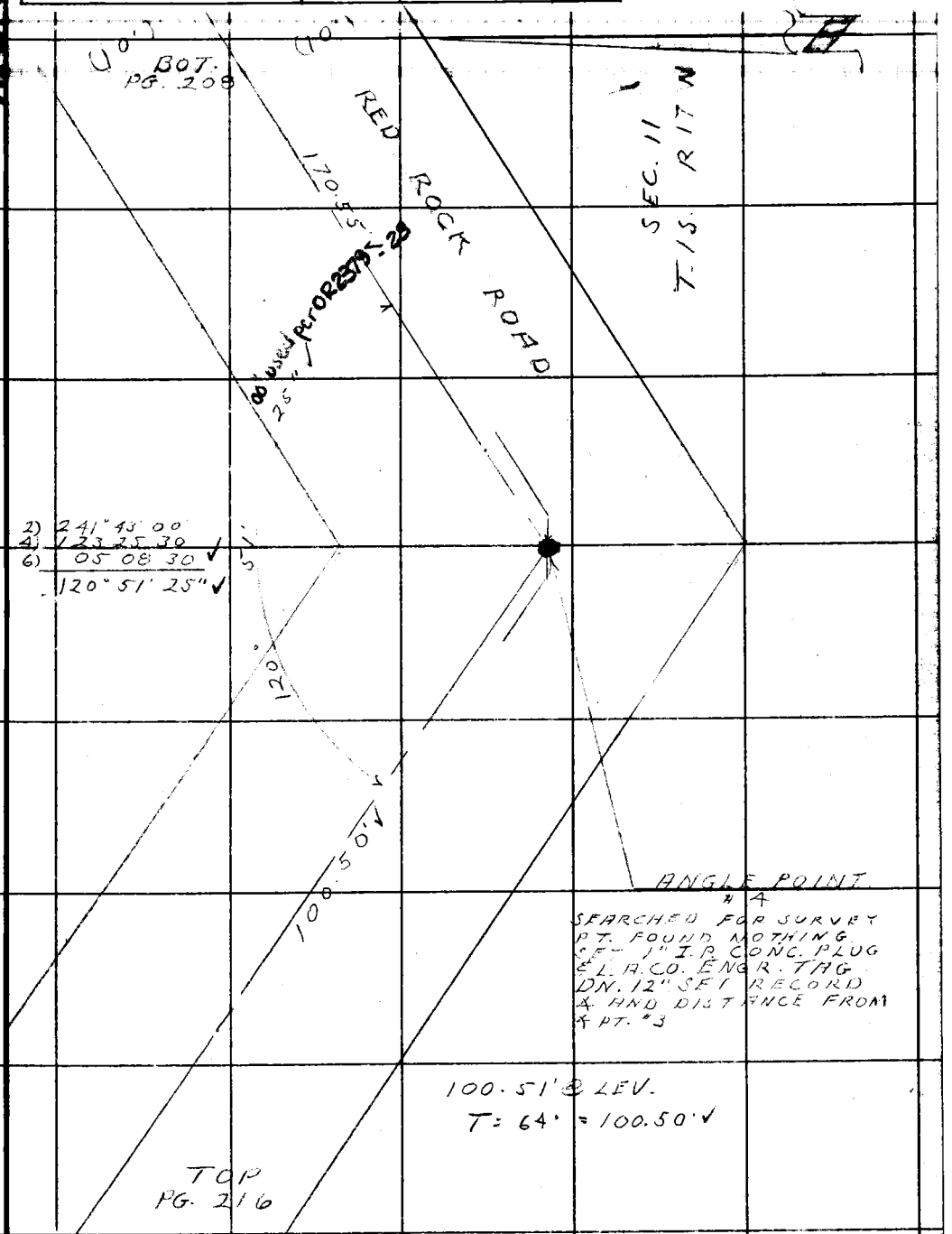

Note: Any Additions or Changes on This Sheet Must be Made or Circled in Red Ink With Date and Name of Person Making Change.

PLEASE RETURN TO
LOS ANGELES COUNTY ENGINEER
700 LOS ANGELES COUNTY ENGINEERING BLDG.

Do not extend this side of this line.

76F309S S&E #247 11-58

F. B. 1117 PG. 216

W.S. 89, B-2

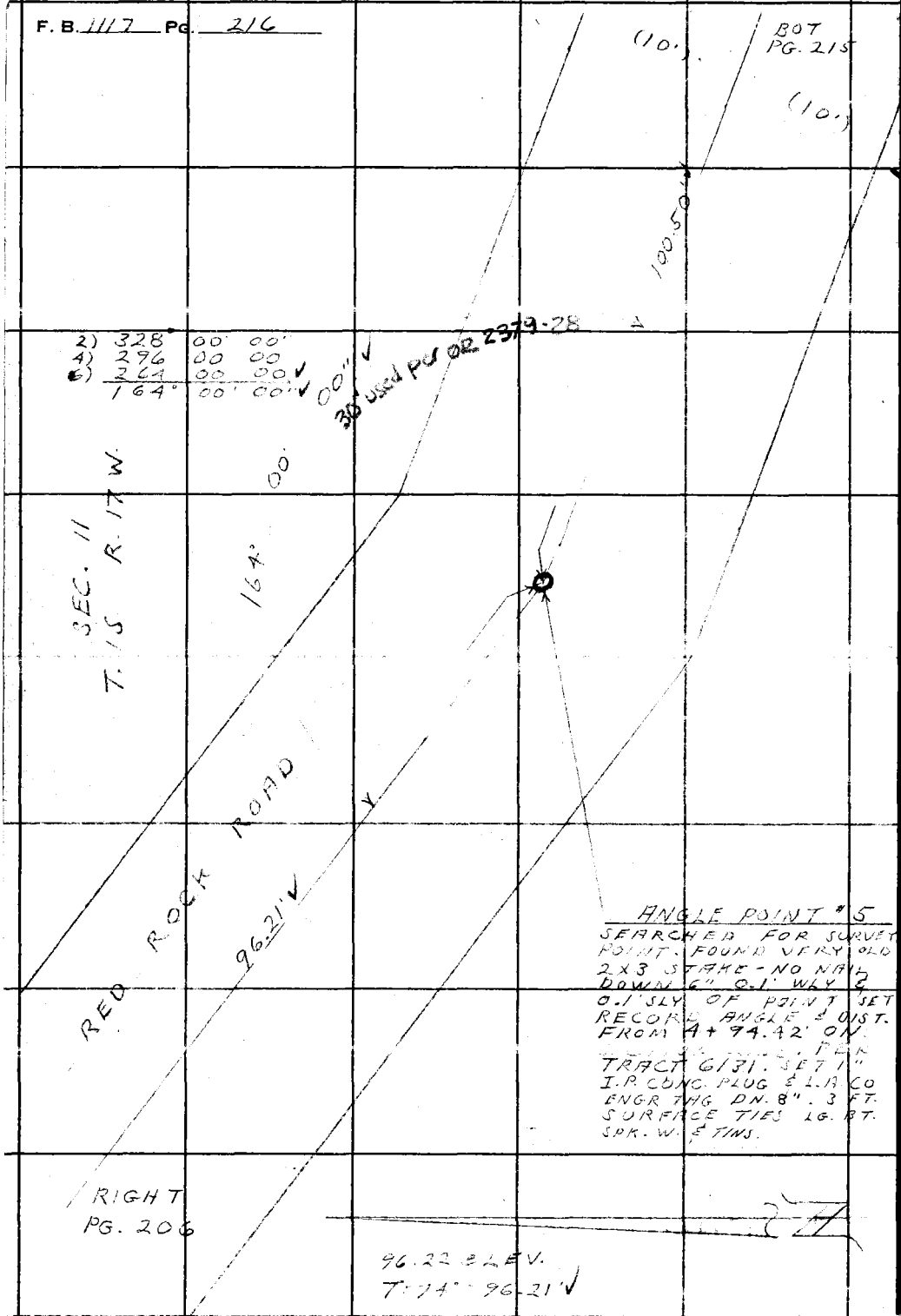

PLEASE RETURN TO
LOS ANGELES COUNTY ENGINEER
700 LOS ANGELES COUNTY ENGINEERING BLDG.

Do not extend this side of this line.

Note: Any Additions or Changes on This Sheet Must be Made or Circled in Red Ink With Date and Name of Person Making Change.

W.S. 89B-2

Notes Ck'd by W. D. WAGNER	Survey of [illegible]
Map No. B-2808	JN 0303.02 Tape 165 Std 84 °F
Office Work L. C. THOMPSON	Surveyed by LLOYD V. SMITH
Checked W. D. WAGNER	Notes L.V.S. Date 5 62
Date Sept. 1962	Indexed H. E. OTT

F. B. 1117 PG. 217

Bott Page 210

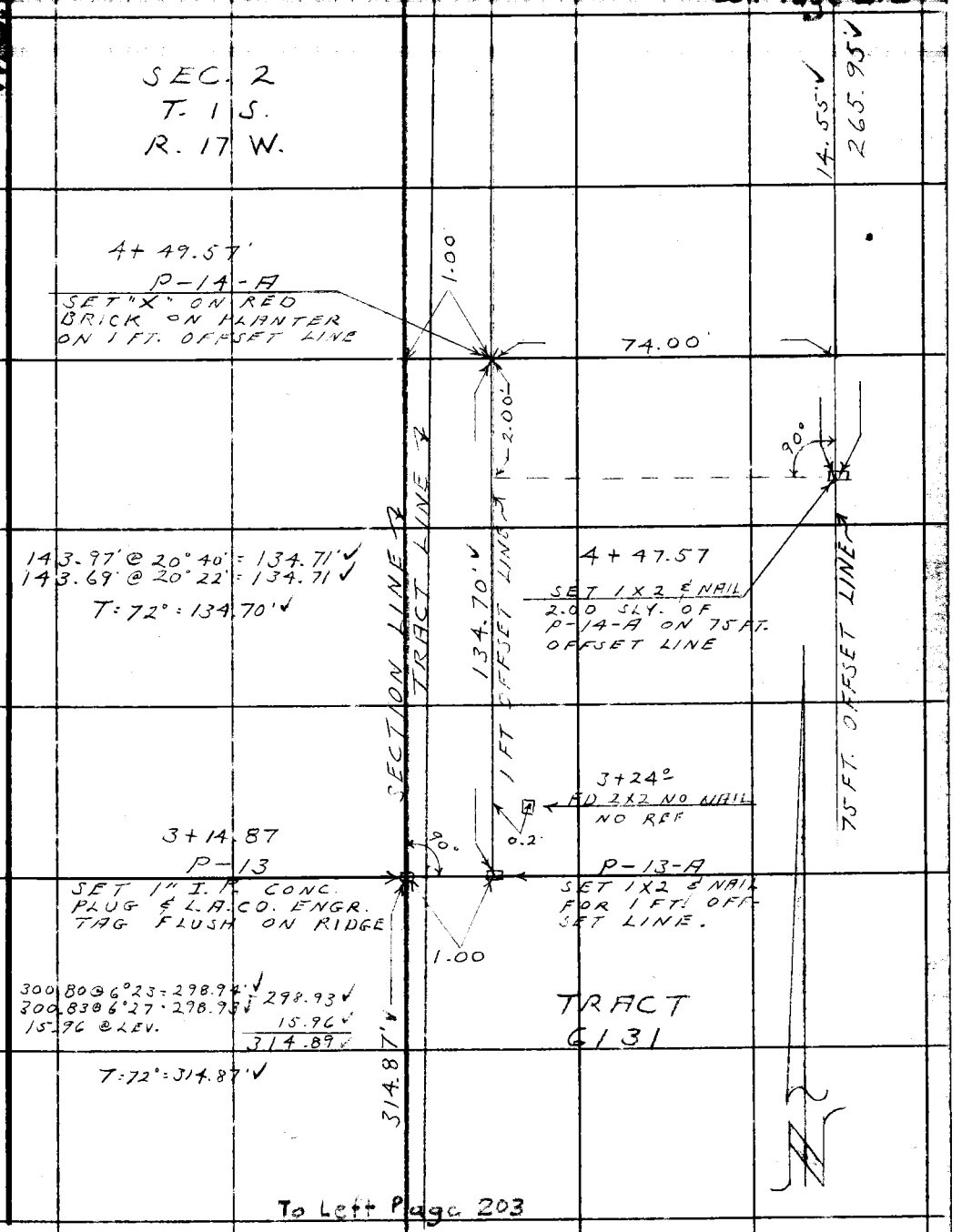

To Left Page 203

Note: Any Additions or Changes on This Sheet Must be Made or Circled in Red Ink With Date and Name of Person Making Change.

Do not extend this side of this line.

PLEASE RETURN TO
LOS ANGELES COUNTY ENGINEER
700 LOS ANGELES COUNTY ENGINEERING BLDG.

76F309S S&E #2 1-58

F. B. 1117 PG 218

TRACT 6131

BOT. PG. 219

INTERSECTION OF TRACT LINE & ℄ RED ROCK ROAD. SEARCHED FOR SURVEY POINT FD. NOTHING. SET LG. BT. SPK. W. & TIN AT PROPORTIONED. DISTANCE BETWEEN 1/4 SEC. COR. TO SOUTH & 5" x 10" SANDSTONE ON TRACT LINE 0.97' ELV. & 0.05' NLY. OF CTR. SEC. MON. POINT SET BY ANGLE & DIST. FROM BRASS TACK ON 15 FT. OFFSET LINE. 3 FT. SURFACE TIES.

7+13.52'

16-B

SET 1X2 & NAIL ON SPUR

271.55' @ 11°36' = 266.00' ✓
271.61' @ 11°39' = 266.01' ✓ 266.00

T = 58° = 265.95' ✓

293.80' ✓

75 FT. OFFSET LINE

265.95' ✓

RED ROCK ROAD

CALC. 0.22

0.12' CALC.

21.03'

SET LD. & L.A. CO. ENGR. TAG IN ROCK WALL

0.19' CALC.

88.11 @ LEV.

T = 66° = 88.10' ✓

10.27

16.41

SEE PG 218 FOR PROPORTIONED ℄ IN THIS AREA

NOTE

88.10' ✓

58° 07' 15" ✓

SECTION LINE ✓

TRACT LINE ✓

SET LD. & L.A. CO. ENGR. TAG IN ROCK WALL

SET LD. & L.A. CO. ENGR. TAG IN CONC. BASE TO FENCE POST

SET BRASS TACK AT CALC. POSITION OF INTERSECTION OF RED ROCK ROAD & 75 FT. OFFSET LINE TRACT 6131

14.55' ✓

SEC. 2
T. 1 S.
R. 17 W.

2) 116° 14' 45"
4) 232 29 15
6) 348 43 30 ✓
58° 07' 15" ✓

Top Page 217

14.55' @ LEV.

T = 80° = 14.55' ✓

W.S. 89, B-2

PLEASE RETURN TO
LOS ANGELES COUNTY ENGINEER
700 LOS ANGELES COUNTY ENGINEERING BLDG.

Do not extend this side of this line.

Note: Any Additions or Changes on This Sheet Must be Made or Circled in Red Ink With Date and Name of Person Making Change.

Notes Ck'd by W. D. WAGNER
Map No. B-2808
Office Work L. C. THOMPSON
Checked W. D. WAGNER
Date Sept. 1962

Survey of [illegible]
JN 0303.02 Tape 165 Std 84 °F
Surveyed by L.V. SMITH
Notes L.V.S. Date 5-15-62
Indexed H. E. OTT

F. B. [illegible] PG. [illegible]

ROT.
PG. 220

79.72' @ 4°22' = 79.49' ✓ 79.49 ✓
79.77 @ 4°50' = 79.49 ✓
T = 68° = 79.48' ✓

79.48'

15+ 96.85
P-19
SET 1X2 & NAIL FLUSH.

297.53 @ 6°15' = 297.75' ✓ 297.75 ✓
297.46 @ 6°07' = 297.76 ✓
T = 70° = 297.72' ✓

SEC 2
T. 1 S.
R. 17 W.

297.72'

0.4'

13+28.8'
FD. MOUND OF ROCK & 1"X3" CHARRED STAKE LAYING ON ROCKS

29.7'

12 + 99.13
P-18
SET 1X2 & NAIL FLUSH ON SPUR

TRACT
6131

TRACT LINE

292.54 @ 3°58' = 291.84' ✓
292.61 @ 4°10' = 291.84 ✓
T = 68° = 291.81' ✓

291.81'

10+ 07.32
P-17-B
SET 1X2 & NAIL 75.00' AT 90° FROM SEC. LINE FOR 75' OFFSET LINE

90°

10+ 07.32'
P-17
SET 1" I.P. CONC. PLUG & L.A. CO. ENGRITAG FLUSH ON SPUR

75.00' ✓

90°

SECTION LINE

300.73' @ 12°17' = 293.85' ✓ 293.85' ✓
300.57 @ 12°08' = 293.86 ✓
T = 60° = 293.80' ✓

293.80' ✓

75' OFFSET LINE

75.86' @ 8°36' = 75.01 ✓
T = 70° = 75.00' ✓

TOP
PG. 218

X

Note: Any Additions or Changes on This Sheet Must be Made or Circled in Red Ink With Date and Name of Person Making Change.

PLEASE RETURN TO
LOS ANGELES COUNTY ENGINEER
700 LOS ANGELES COUNTY ENGINEERING BLDG.
Do not extend this side of this line.

76F309S S&E #247 11-58

F. B. 1117 PG. 220

BOT.
PG. 221

297.09'

298.99 @ 6°22 = 297.15
298.87 @ 6°10 = 297.14 = 297.14
T = 58° = 297.09'

TRACT
6131

20 + 04.75'
P-22
SET 1" I.P. CONC. PLUG & L.A. CO. ENGR. TAG ON RIDGE. FLUSH

SEC 2
T. 1 S.
R. 17 W.

64.51'

66.02' @ 12°15' = 64.52'
66.19' @ 12°53 = 64.52'
T = 68° = 64.51'

19 + 40.24'
P-21
SET 1x2 & NAIL FLUSH

TRACT LINE

263.91'

SECTION LINE

268.38' @ 10°26' = 263.94'
268.25' @ 10°17' = 263.94'
T = 66° = 263.91'

16 + 76.[illegible]'
P-20
SET 1x2 & NAIL

79.48'

TOP
PG. 219

W.S. 89, B-2

PLEASE RETURN TO
LOS ANGELES COUNTY ENGINEER
700 LOS ANGELES COUNTY ENGINEERING BLDG.

Do not extend this side of this line.

Note: Any Additions or Changes on This Sheet Must be Made or Circled in Red Ink With Date and Name of Person Making Change.

Notes Ck'd by W. D. WAGNER	Survey of [illegible]	F. B. 1117	PG. 221
Map No. B-2808	JN 0303.02 Tape 165 Std 84 °F		
Office Work L. C. THOMPSON	Surveyed by L. V. SMITH		
Checked W. D. WAGNER	Notes L. V. S. Date 5-62		
Date Sept. 1962	Indexed H. E. OTT		

W.S. 89.8-2

Note: Any Additions or Changes on This Sheet Must be Made or Circled in Red Ink With Date and Name of Person Making Change.

Do not extend this side of this line.

PLEASE RETURN TO
LOS ANGELES COUNTY ENGINEER
700 Los Angeles County Engineering Bldg.

76F3095 S&E #247 11-58

0.97'

26 + 64.24
0.05'
CTR. SECTION
FD. STD. BR. CAP
CO. SURVEYOR'S
MON. IN CONC.
PER C.S. 8806-2
F.B. 1117-80
MARKED AS SHOWN

26 + 64.29
FD. SANDSTONE 5" X 10"
"CENTER OF SEC. 2" ON W.
FACE & "X" & NAIL ON TOP
SET BY TR. 6131 & FOUND
PER F.B. 110-59 & F.B. 1117
PG 80

COUNTY SURVEY
T. 1 S.
R. 17 W.
CENTER OF
SEC. 2
1/4 SEC. COR.
MONUMENT FOUND

254.89' ✓

260.85' @ 12°14' = 254.93' ✓
260.77' @ 12°09' = 254.93' ✓
T = 62° = 254.89' ✓

TRACT
6131

24 + 09.35
P-24
SET 1" I.P. CONC.
PLUG & L.A. CO.
ENGR. TAG FLUSH
ON RIDGE

0.17

FD. 2 X 2 " NAIL

0.15'

SEC
T. 1 S.
R. 17 W.

107.51' ✓

SECTION LINE

TRACT LINE

112.22 @ 16°37' = 107.53' ✓
112.06 @ 16°21' = 107.53' ✓
T = 60° = 107.51' ✓

23 + 01.84
P-23
SET 1 X 2 & NAIL
FLUSH

297.09'

TOP
PG. 220

F. B. 1117 PG. 222

157.49' @ 1°00' = 157.47' ✓
T: 74° = 157.46' ✓

1) 46° 10' 50"
2) 92° 21 30 ✓
46° 10 45" ✓

157.48' @ 1°28' = 157.42' ✓
T: 82° = 157.42' ✓

LEFT PG. 206

(10')

(10')

157.42' ✓
157.46' ✓

46° 10' 50" ✓

0.09'

FD. 3/4" I.P. WOOD PLUG & L.S. TAG # 2335

20.24

SET 1" I.P. CONC. PLUG & L.A.CO. ENGR. TAG DN. 12" SET BY PROPORTION BETWEEN SEC. LINE INT. SLY. & TRACT LINE INT. WLY. SET 3 FT. SURFACE TIES LG. [illegible] W. & TINS.

.05'

99° 49' 30"

160° 21' 00" R. & M.

53" ✓ 45" Adj.

20'

160°

PT. # 6

SEARCHED FOR SURVEY POINT FOUND NOTHING SET 1X2 & NAIL RECORD DISTANCE FROM SEC. LINE INT. PER TR. 6131

2) 320° 42' 00"
4) 281 24 00 ✓
6) 242 06 00 ✓
160° 21' 00" ✓

2) 320 41 45
4) 281 23 15 ✓
6) 242 05 15 ✓
160° 20' 53" ✓

90.49' @ LEV.
T: 72° = 90.48' ✓

RED ROCK ROAD

PROPORTIONED 90.46' ✓

90.48' ✓ LINE

TOP PG. 223

W.S. 89 B-2

PLEASE RETURN TO
LOS ANGELES COUNTY ENGINEER
700 LOS ANGELES COUNTY ENGINEERING BLDG.

Do not extend this side of this line.

Note: Any Additions or Changes on This Sheet Must be Made or Circled in Red Ink With Date and Name of Person Making Change.

Notes Ck'd by W. D. WAGNER	Survey of RED ROCK ROAD
Map No. B-2808	JN 0303.02 Tape 165 Std 84° °F
Office Work L. C. THOMPSON	Surveyed by L.V. SMITH
Checked W. D. WAGNER	Notes L.V.S. Date 5-62
Date Sept. 1962	Indexed H. E. OTT

F. B. 117 PG. 223

BOT. PG. 222

W.S. 89, B-2

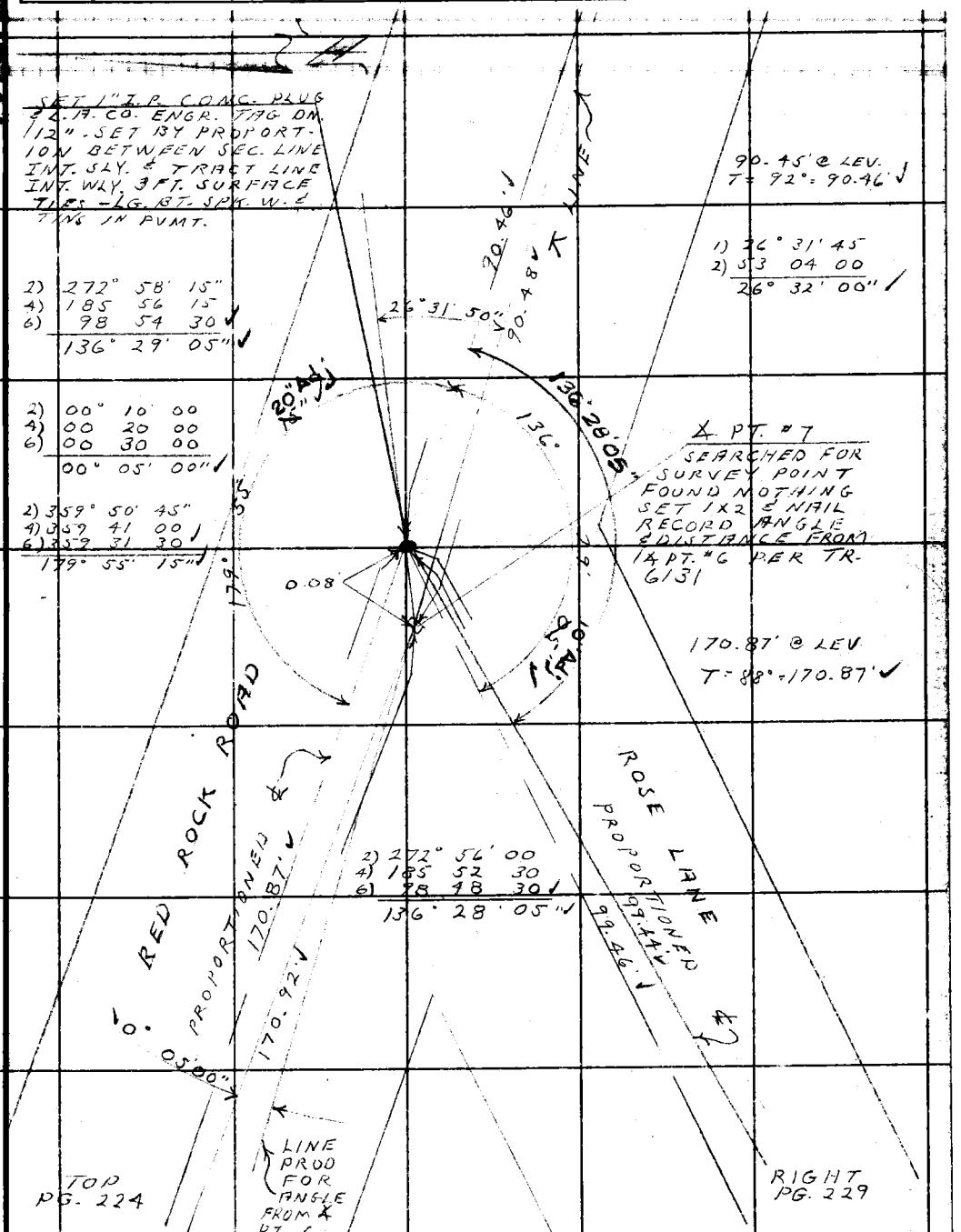

Note: Any Additions or Changes on This Sheet Must be Made or Circled in Red Ink With Date and Name of Person Making Change.

Do not extend this side of this line.

PLEASE RETURN TO
LOS ANGELES COUNTY ENGINEER
700 LOS ANGELES COUNTY ENGINEERING BLDG.

76F309S S&E #247 11-58

F. B. 1117 PG. 224

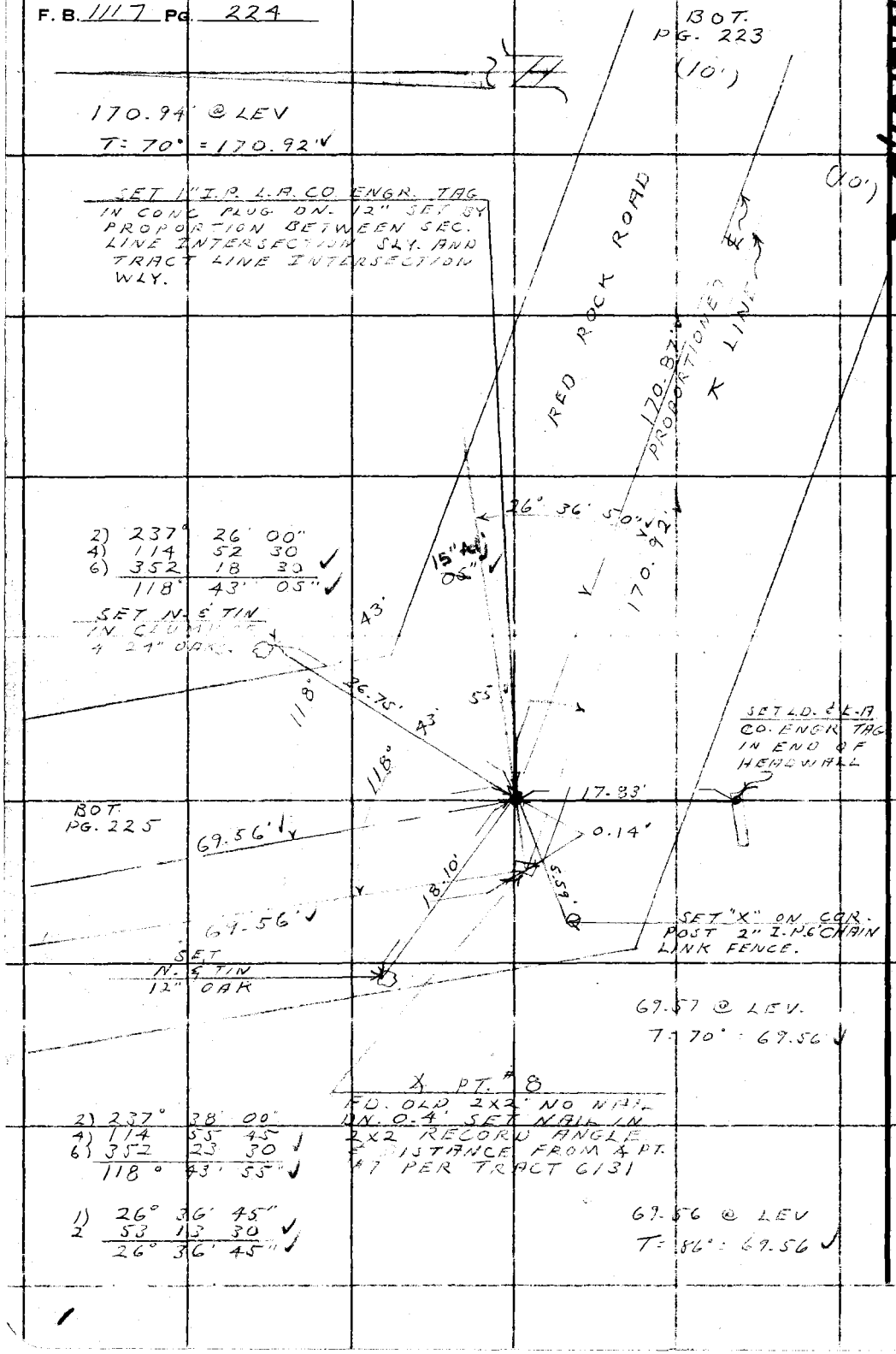

W.S. 89, B-2

PLEASE RETURN TO
LOS ANGELES COUNTY ENGINEER
700 LOS ANGELES COUNTY ENGINEERING BLDG.

Do not extend this side of this line.

Note: Any Additions or Changes on This Sheet Must be Made or Circled in Red Ink With Date and Name of Person Making Change.

Notes Ck'd by W. D. WAGNER	Survey of RED ROCK
Map No. B-2808	JN 030302 Tape 165 Std 84 °F
Office Work L. C. THOMPSON	Surveyed by LLOYD V. SMITH
Checked W. D. WAGNER	Notes L.V.S. Date 5-61
Date Sept. 1962	Indexed H. E. OTT

F. B. 111 PG.

BOT PG. 226

WS 89B-2

126.31 @ LEV. T: 70° = 126.30 ✓

126.33 @ LEV. T: 66° = 126.32 ✓

APT. #7
SEARCHED FOR SURVEY PT. FOUND NOTHING SET "X" ON ROCK DN. 0.4' RECORD & DIST. FROM APT #8 PER TR. 6131

SET L.A.CO. ENGR. TBG IN LEAD IN ROCK DN. 3". SET BY PROPORTION BETWEEN SEC. LINE INT. TO SOUTH TRACT LINE INT. TO W. LG. ET. SPK W. & TIN SET. SURFACE TIES

SET N. & TIN CLUMP OF 6 12" OAKS

SET N & TIN 12" SYC.

RED ROCK ROAD

K LINER

PROPORTIONED 126.30 ✓ 126.32 ✓

(10.)

10.11

22.59'

22.60'

0.16'

40.04' ✓

40.05' ✓

40.

40.

50.11

134.

134.

1,195.69

1,195.69

87.

52.

LEFT PG. 224

2)	269	20'	30"
4)	178	40	30
6)	88	00	30 ✓
	134°	40'	05" ✓

2)	269°	21'	00"
4)	178	42	00
6)	88	03	15 ✓
	134°	40'	32" ✓

1)	97°	52'	45"
2)	175	45	15 ✓
	87°	52	37" ✓

Note: Any Additions or Changes on This Sheet Must be Made or Circled in Red Ink With Date and Name of Person Making Change.

Do not extend this side of this line.

PLEASE RETURN TO
LOS ANGELES COUNTY ENGINEER
700 LOS ANGELES COUNTY ENGINEERING BLDG.

76F309S S&E #247 11-58

F. B. 1117 PG. 226

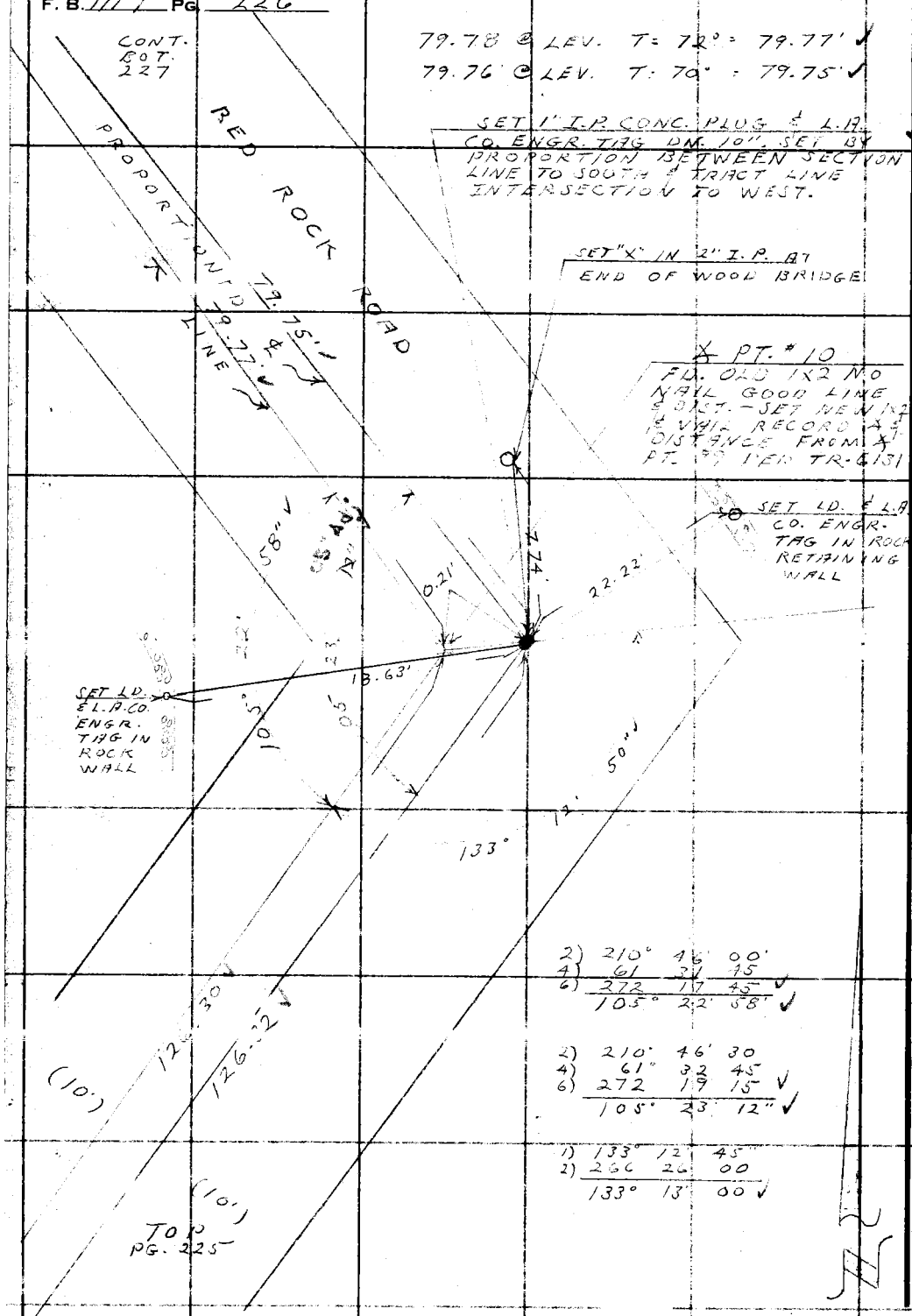

2) 210° 46' 00'
4) 61 31 45
6) 272 17 45 ✓
105° 22' 58' ✓

2) 210° 46' 30
4) 61° 32 45
6) 272 19 15 ✓
105° 23' 12" ✓

1) 133° 12' 45"
2) 266 26 00
133° 13' 00 ✓

W.S. 89, B-2

PLEASE RETURN TO
LOS ANGELES COUNTY ENGINEER
700 LOS ANGELES COUNTY ENGINEERING BLDG.

Do not extend this side of this line.

Note: Any Additions or Changes on This Sheet Must Be Made or Circled in Red Ink With Date and Name of Person Making Change.

W.S. 89 B-2

Notes Ck'd by W. D. WAGNER	Survey of RED ROCK ROAD
Map No. B-2808	JN 0303.02 Tape 165 Std 84 °F
Office Work L. C. THOMPSON	Surveyed by L. V. SMITH
Checked W. D. WAGNER	Notes L.V.S. Date 5-62
Date Sept. 1962	Indexed H. E. OTT

F. B. 1117 PG. 227

RECORD	PROPORTIONED
2) 318° 54' 00"	2) 318° 53' 45"
4) 217 48 00 ✓	4) 277 48 00
6) 236 42 00 ✓	6) 236 42 00 ✓
159° 27' 00" ✓	159° 27' 00" ✓

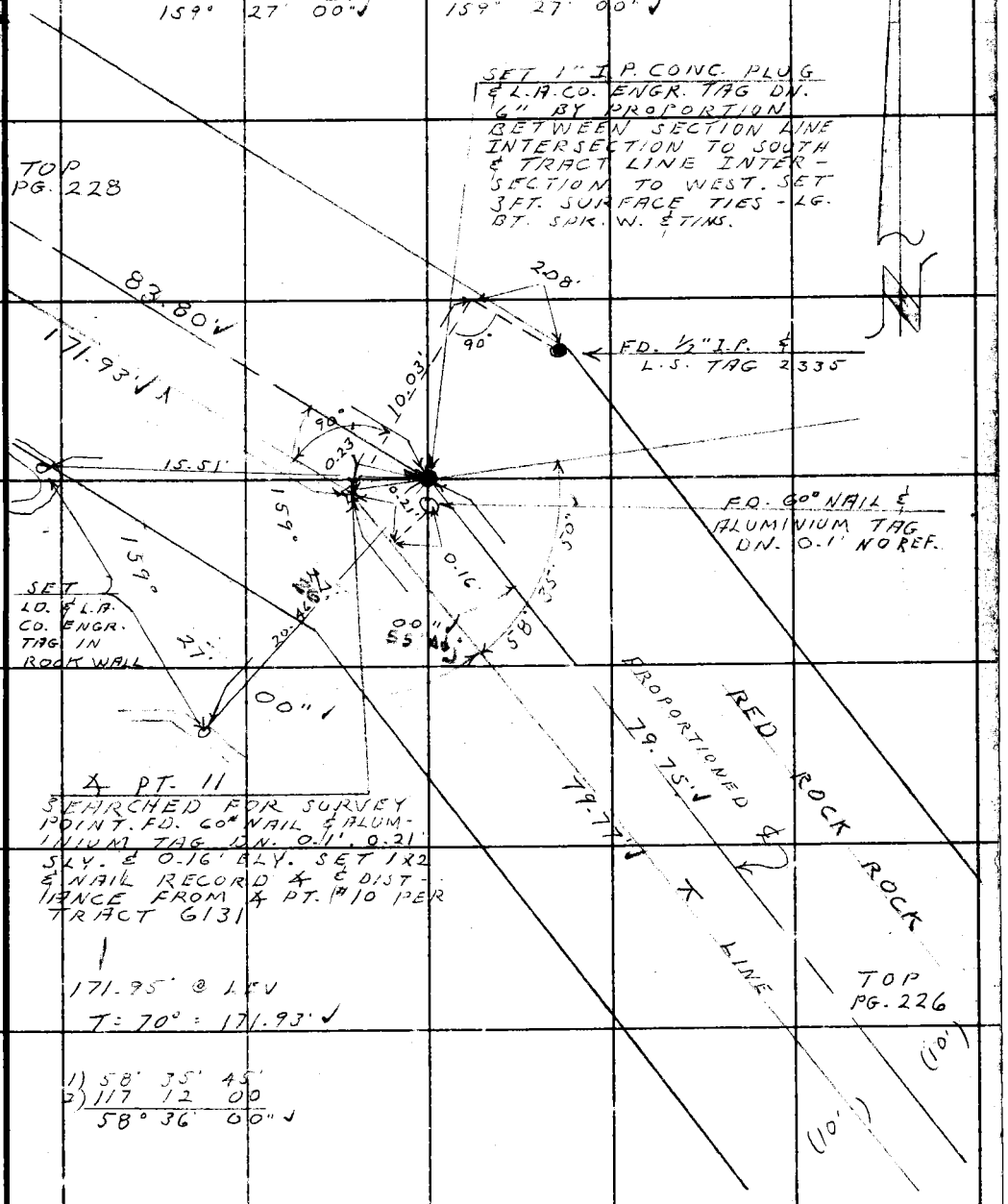

∡ PT. 11
SEARCHED FOR SURVEY POINT. FD. 60° NAIL & ALUMINIUM TAG DN. 0.1', 0.21' SLY. & 0.16' ELY. SET 1X2 & NAIL RECORD ∡ & DISTANCE FROM ∡ PT. #10 PER TRACT 6131

171.95' @ LEV
T = 70° = 171.93' ✓

1) 58° 35' 45'
2) 117 12 00
58° 36' 00" ✓

Note: Any Additions or Changes on This Sheet Must be Made or Circled in Red Ink With Date and Name of Person Making Change.

Do not extend this side of this line.

PLEASE RETURN TO
LOS ANGELES COUNTY ENGINEER
700 LOS ANGELES COUNTY ENGINEERING BLDG.

76F309S S&E #247 11-58

F. B. 1117 PG. 228

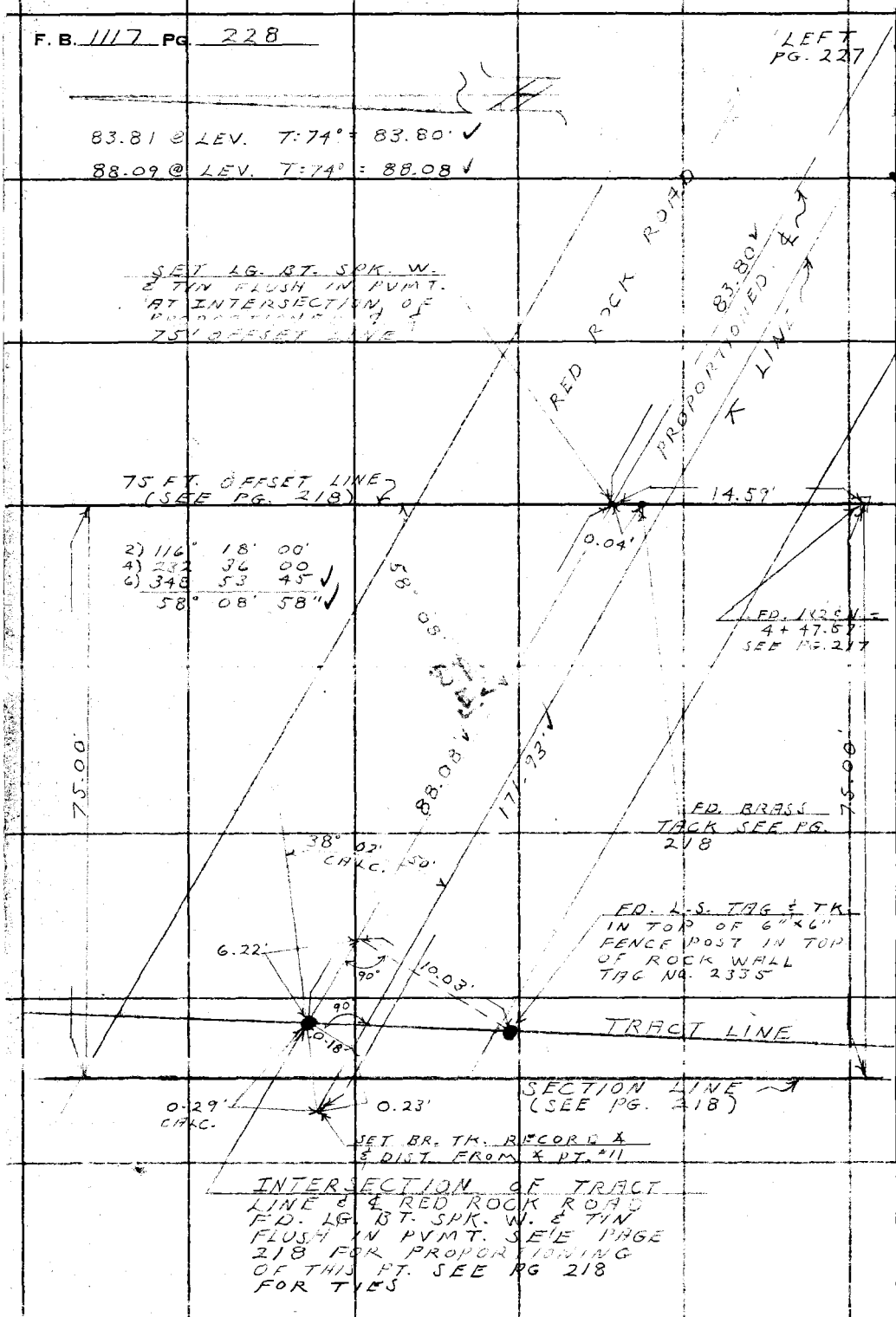

W.S. 89B-2

PLEASE RETURN TO
LOS ANGELES COUNTY ENGINEER
700 LOS ANGELES COUNTY ENGINEERING BLDG.

Do not extend this side of this line.

Note: Any Additions or Changes on This Sheet Must be Made or Circled in Red Ink With Date and Name of Person Making Change.

W.S.89,B-2

Notes Ck'd by W. D. WAGNER	Survey of RED ROCK ROAD
Map No. B-2808	JN 0303.02 Tape 165 Std 84 °F
Office Work L. G. THOMPSON	Surveyed by L. V. SMITH
Checked W. D. WAGNER	Notes L.V.S. Date 5-8-62
Date Sept. 1962	Indexed [illegible]

F. B. 1117 PG. 229

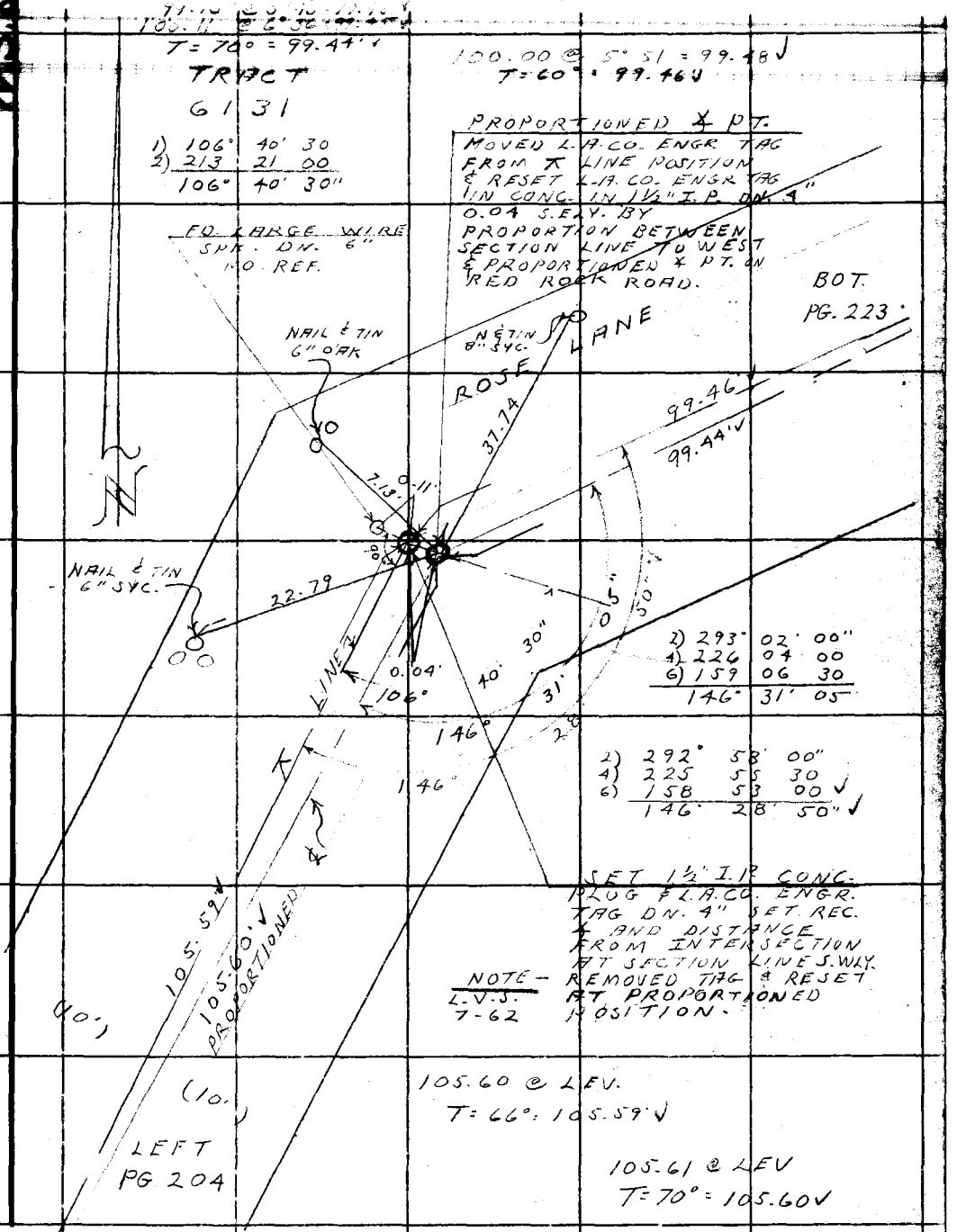

Note: Any Additions or Changes on This Sheet Must be Made or Circled in Red Ink With Date and Name of Person Making Change.

Do not extend this side of this line.

PLEASE RETURN TO
LOS ANGELES COUNTY ENGINEER
700 LOS ANGELES COUNTY ENGINEERING BLDG.

76F309S S&E #247 11-58

F. B. 1117 PG. 230

W.S. 89, B-2

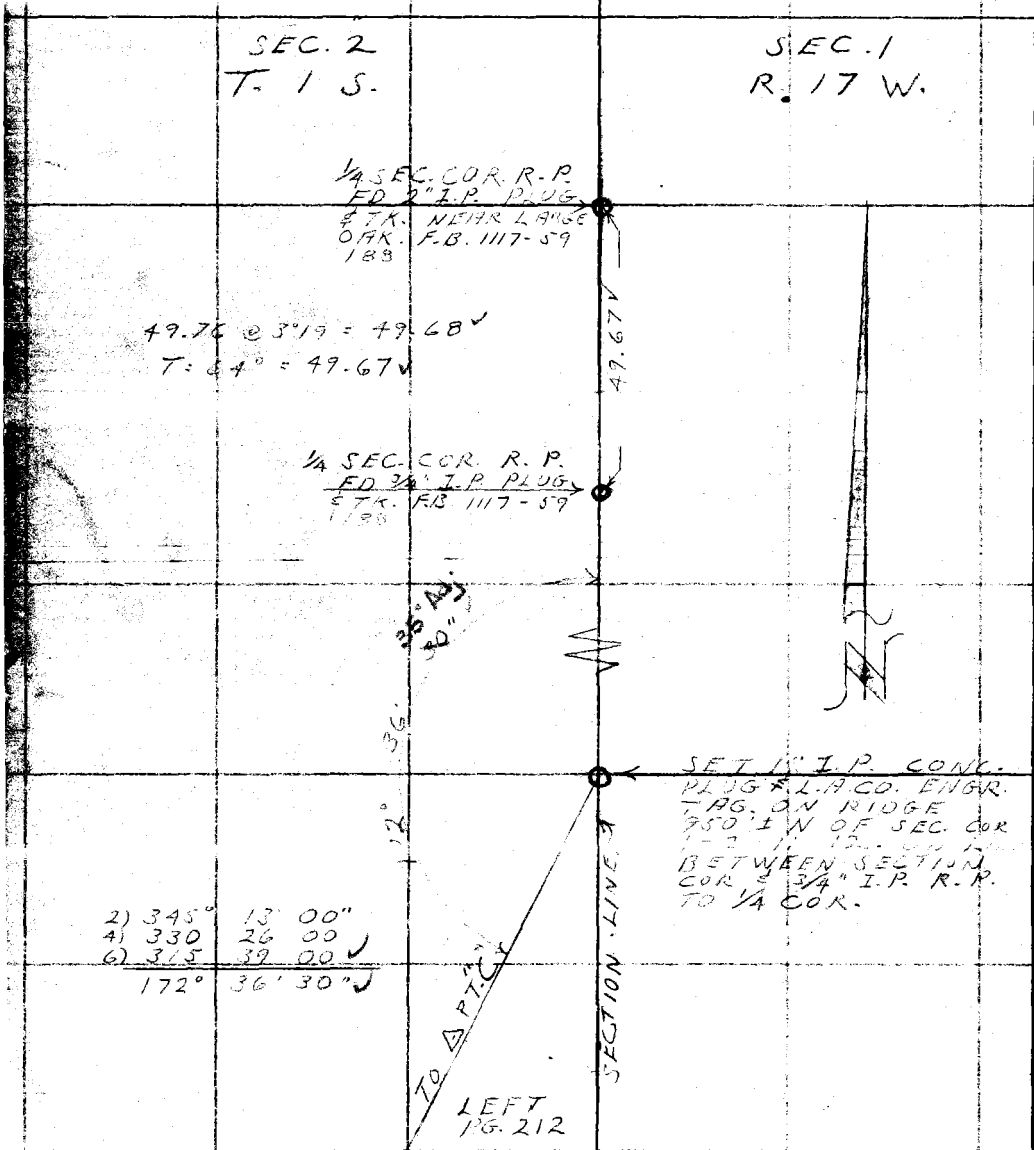

2) 345° 13' 00"
4) 330 26 00
6) 315 39 00
172° 36' 30"

PLEASE RETURN TO
LOS ANGELES COUNTY ENGINEER
700 LOS ANGELES COUNTY ENGINEERING BLDG.

Do not extend this side of this line.

Note: Any Additions or Changes on This Sheet Must be Made or Circled in Red Ink With Date and Name of Person Making Change.

Notes Ck'd by	Survey of OLD TOPANGA CYN.
Map No.	JN 0303.00 Tape 0151 Std 68 °F
Office Work	Surveyed by L.V. SMITH
Checked	Notes L.V. SMITH Date 7-67
Date	Indexed

F.B. 1117 Pg. 231

OLD TOPANGA CYN. ROAD

J.N. 0303.00

SURVEY TYING OUT P.I.'S THAT WILL BE LOST BY CONSTRUCTION OF WATERLINE

JULY 1967

PARTY
J. V. SMITH
J. P. McCALL
J. T. FALSEY
N. SMITH

Note: Any Additions or Changes on this Sheet Must be Made on Circled in Red. Ink With Date and Name of Person Making Change

Do not extend this side of this line.

PLEASE RETURN TO
LOS ANGELES COUNTY ENGINEER
403 Los Angeles County Engineering Bldg.

76P3098 CE #310 5-66

PLEASE RETURN TO
LOS ANGELES COUNTY ENGINEER
403 LOS ANGELES COUNTY ENGINEERING BLDG.

Note: Any Additions or Changes on this Sheet Must be Made or Circled in Red Ink With Date and Name of Person Making Change

Do not extend this side of this line.

F.B. 117 Pg. 232

Notes Ck'd by	Survey of OLD TOPANGA CYN. RD	F.B. 1117 Pg. [illegible]
Map No.	JN 0303.00 Tape 0151 Std 68 °F	
Office Work	Surveyed by L.V. SMITH	
Checked	Notes J.P. McCALL Date 6-7-67	
Date	Indexed	

144-047A-3

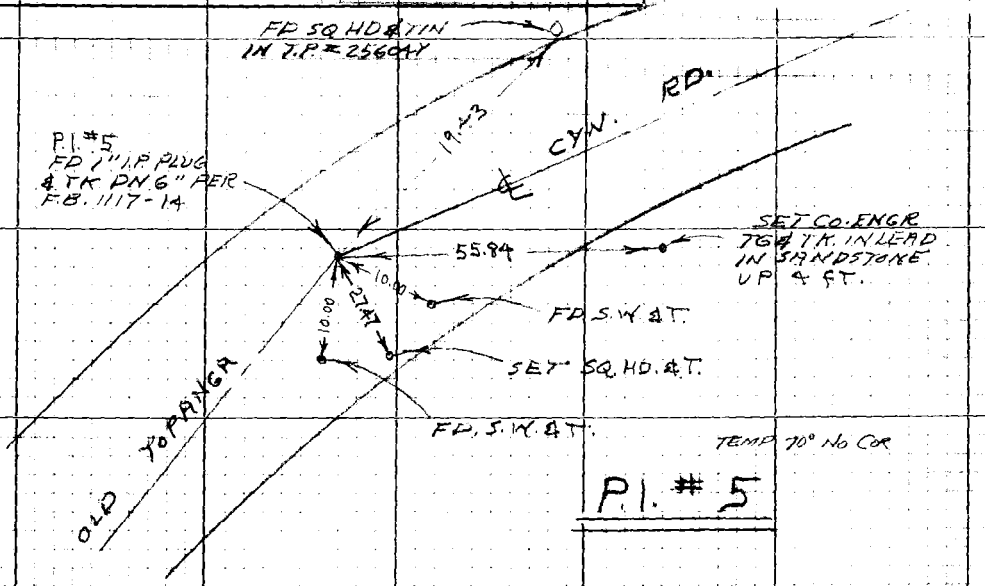

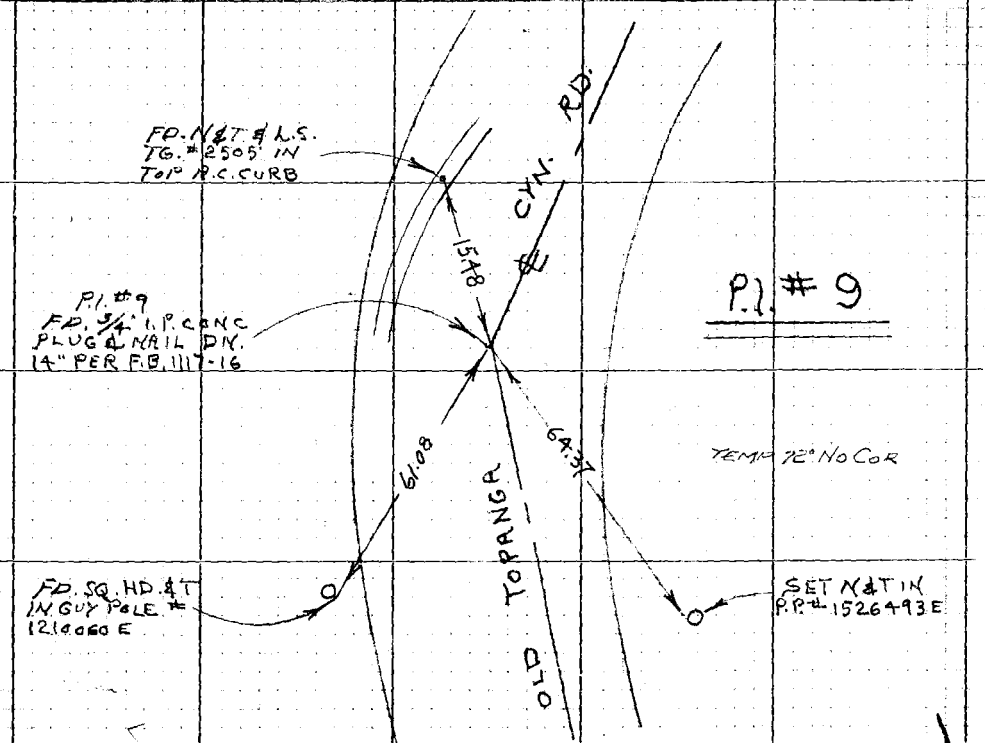

Note: Any Additions or Changes on this Sheet Must be Made or Circled in Red Ink With Date and Name of Person Making Change

Do not extend this side of this line.

PLEASE RETURN TO
LOS ANGELES COUNTY ENGINEER
403 LOS ANGELES COUNTY ENGINEERING BLDG.

76P309S CE #310 5-66

F.B. 1117 Pg. 234

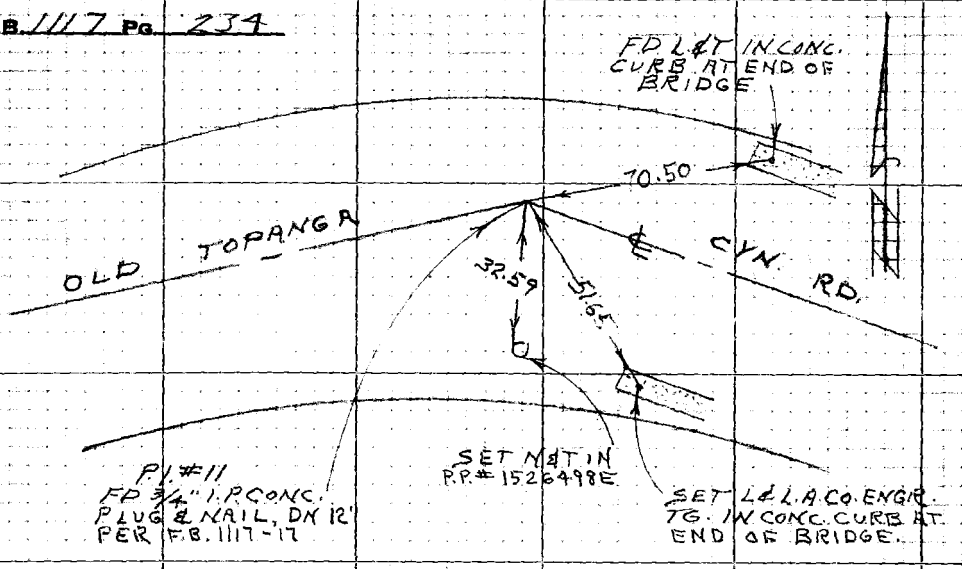

P.I. # 11

TEMP 78° NO COR

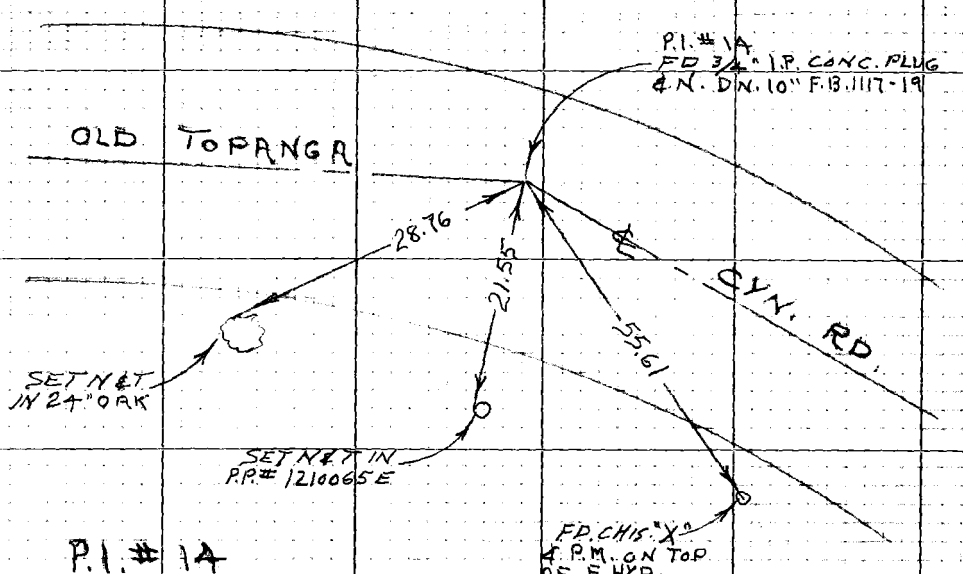

P.I. # 14

TEMP 75° NO COR

144-097, A-3

PLEASE RETURN TO
LOS ANGELES COUNTY ENGINEER
403 LOS ANGELES COUNTY ENGINEERING BLDG.

Do not extend this side of this line.

Note: Any Additions or Changes on this Sheet Must be Made or Circled in Red Ink With Date and Name of Person Making Change

Notes Ck'd by	Survey of OLD TOPANGA CYN RD
Map No.	JN 0303.00 Tape 0151 Std 68 °F
Office Work	Surveyed by L.V. SMITH
Checked	Notes J.P. McCALL Date 6-8-67
Date	Indexed

F.B. 1117 Pg. 235

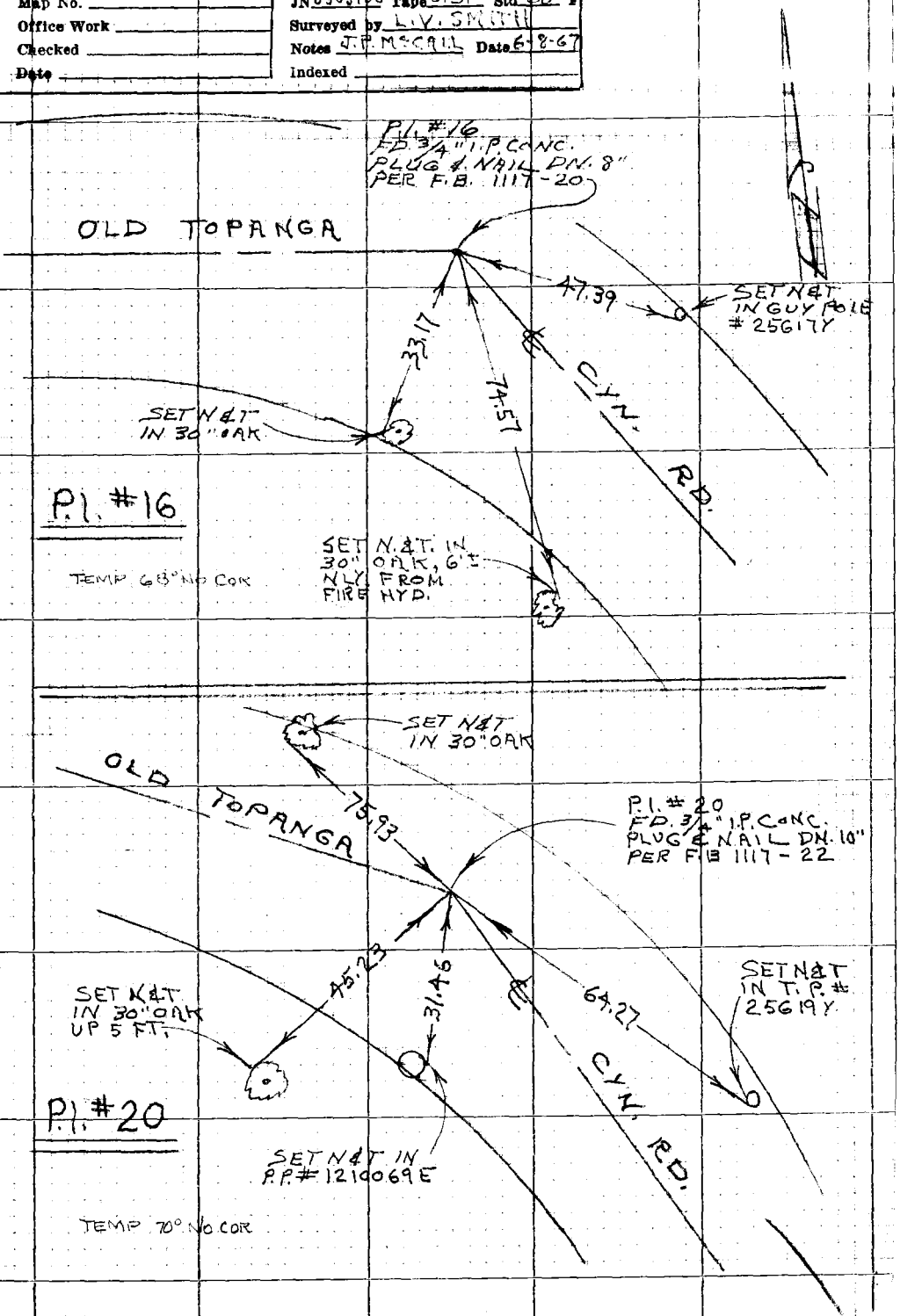

Note: Any Additions or Changes on this Sheet Must be Made or Circled in Red Ink With Date and Name of Person Making Change

Do not extend this side of this line.

PLEASE RETURN TO
LOS ANGELES COUNTY ENGINEER
403 LOS ANGELES COUNTY ENGINEERING BLDG.

76P3098 CE #310 5-66

F.B. 1117 Pg. 236

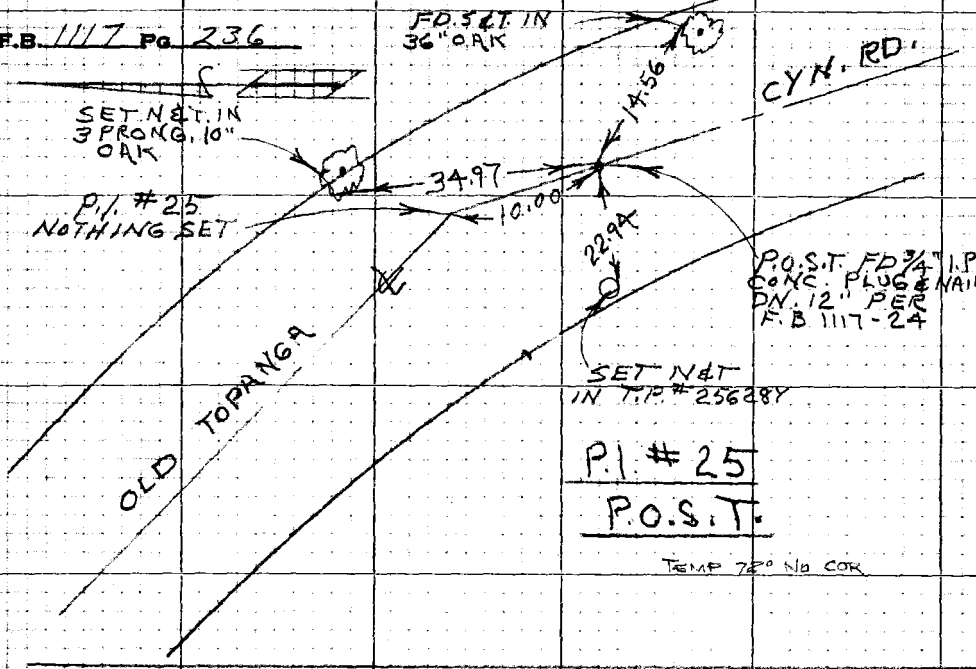

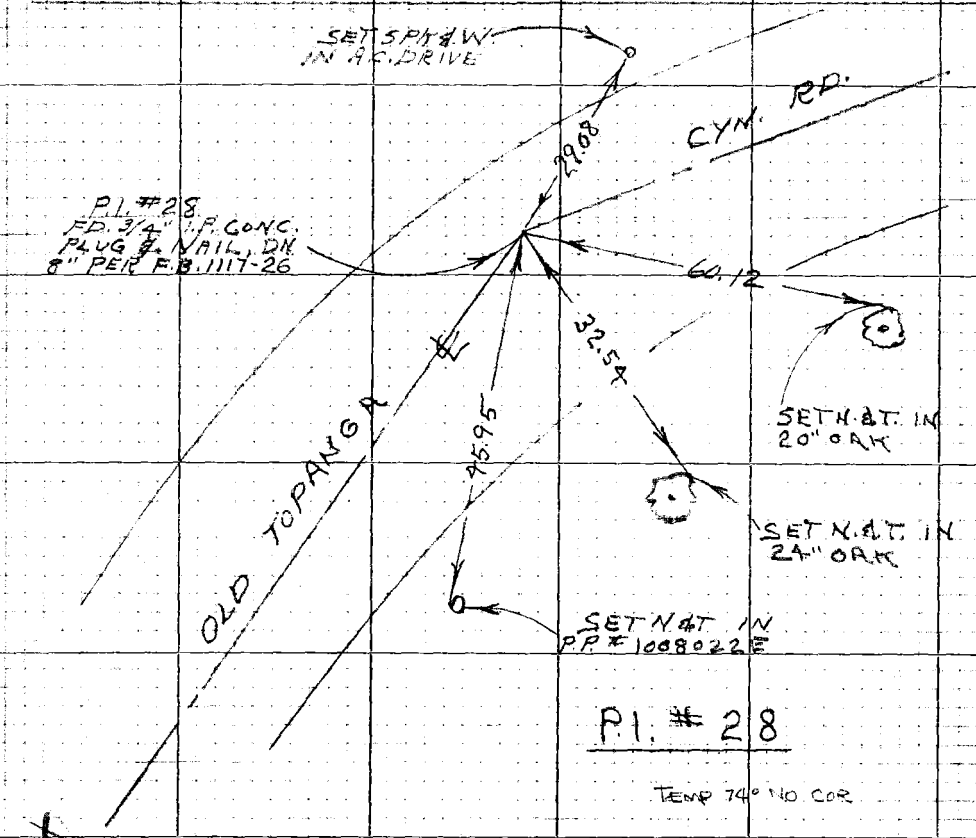

PLEASE RETURN TO
LOS ANGELES COUNTY ENGINEER
403 LOS ANGELES COUNTY ENGINEERING BLDG.

Do not extend this side of this title.

Note: Any Additions or Changes on this Sheet Must be Made or Circled in Red Ink With Date and Name of Person Making Change

F.B. 1117 Pg. 23B

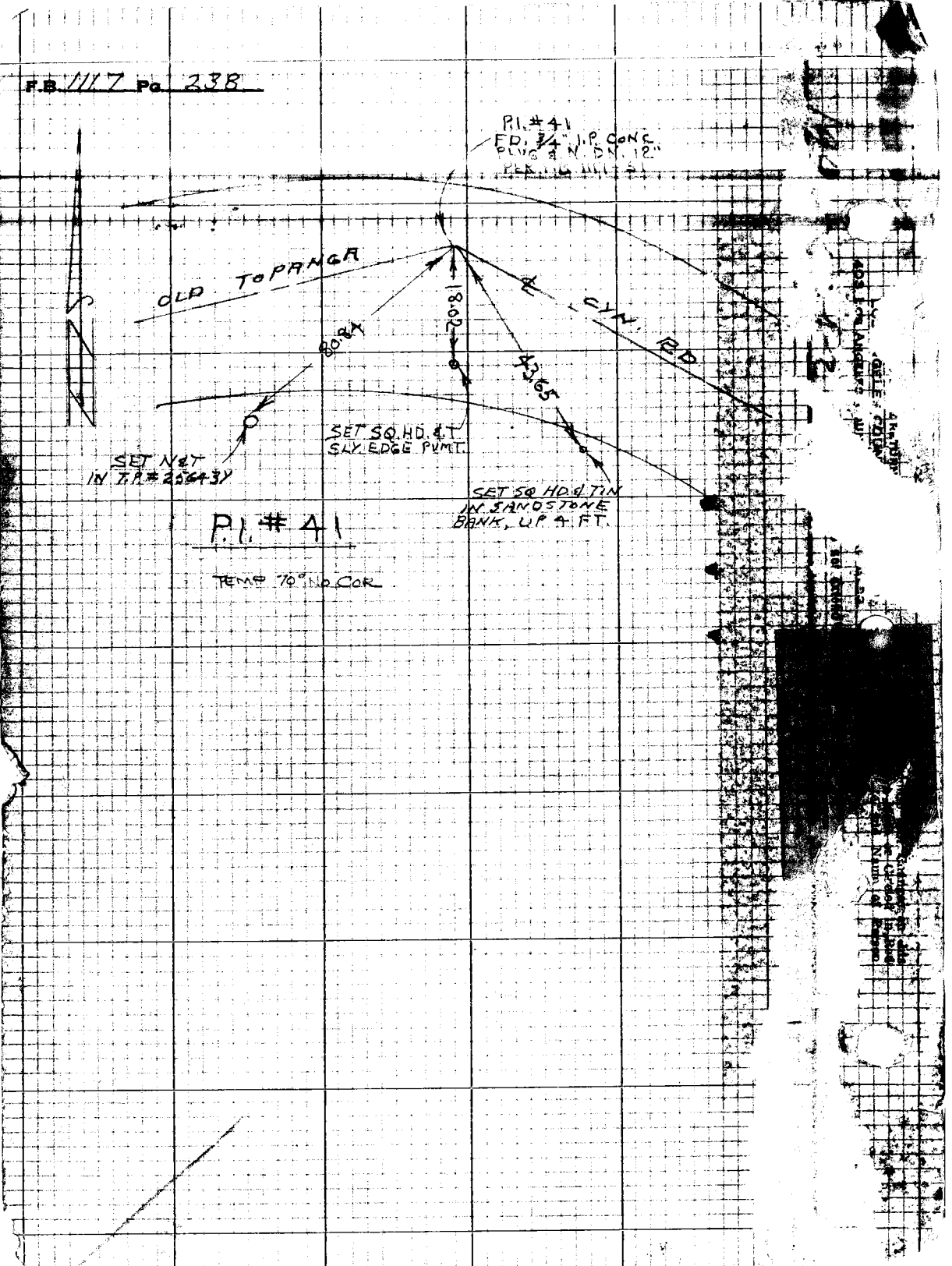

Notes Ck'd by
Map No.
Office Work
Checked
Date

Survey of OLD TOPANGA CYN RD
JN 0303.00 Tape 0151 Std 68 °F
Surveyed by L.V. SMITH
Notes J.P. McCALL Date 6-1967
Indexed

F.B. 1117 Pg. 237

P.I. #33

TEMP 69° NO COR

P.I. #33
FD. 3/4" I.P. CONC.
PLUG & N. DN. 10"
PER F.B. 1117-29 - 163

OLD TOPANGA

SET N&T IN
T.P. #25633Y

26.24

68.71

SET N&T IN
P.P. #34717E

℄ CYN. RD.

22.35

32.53

SET N&T IN
30" OAK

SET N&T IN
30" OAK

SET N&T IN
T.P. #29651Y

OLD TOPANGA

52.09

SEC. 1

SET L.A. CO. ENGR TG.
IN LEAD TOP CONC.
RETAINING WALL

SEC. LINE

14.35

SEC. LINE INT.:
FD. 3/4" I.P. WOOD
PLUG & NAIL DN. 14"
PER F.B. 1117-49
TEMP 69° NO COR

16.40

℄ CYN. RD.

SEC 12

SET N&T
IN 48" OAK

T 1S R 17 W

Note: Any Additions or Changes on this Sheet Must be Made or Circled in Red Ink With Date and Name of Person Making Change

Do not extend this side of this line.

PLEASE RETURN TO
LOS ANGELES COUNTY ENGINEER
403 LOS ANGELES COUNTY ENGINEERING BLDG.

76P2095 CE #310 5-66