FORM 247 5M 11-41

RETURN TO
LOS ANGELES COUNTY SURVEYOR
700 HALL OF RECORDS

Note: Any Additions or Changes on This Sheet Must be Made or Circled in Red Ink With Date and Name of Person Making Change.

Do not extend notes this side of this line.

INDEX TO F. B. 1118

DATE.	J.N.	DESCRIPTION.	NOTES.	PAGES.
		NORTHSIDE DRIVE ET AL-Preliminary Sewer Surveys		
Dec.'43	1089	FERGUSON DR.-from Concourse Ave. to Vail Ave.	℄ & Sketch	5-10
		" " " " Pickering Way	X-Sect's	11-19
" "	"	PICKERING WAY-from Ferguson Dr. to Olympic Blvd.	℄ & Sketch	21-27
			X-Sect's	29-33
" "	"	COLEGROVE AVE.-from Ferguson Dr. to Vail Ave.	℄ & Sketch	35-40
		" " " " 1st.Alley W.of Pickering Way.	X-Sect's	41-45
12-9-43	"	ALLSTON ST.-from 1st.Alley E.of Concourse Ave. to 1st.Walk E.	X-Sect's	47-49
12-13-43		-from 1st Al.W.of Concourse Av. to 1st.Al.E.of Garfield Av.	"	51-55
12-9-43	"	- " M.H.961'E.of Server Av. to 1st.Alley W.of " "	"	57-60
Dec.'43	"	1st.ALLEY W.of Garfield Ave.-from Northside Dr. to 1st.Al.N.Allston St.	℄ & Topog.	61-63
			X-Sect's	65-67
		-fr. Allston St. to N.Rdwy.Northside Dr.	"	69-71
		- " 1st.Al.N.of Olympic Bd. to Dennison St.	℄ & Ties	125-127
			X-Sect's	129-133
		- " Southside Dr. to Fairfield St.	℄ & Sketch	207-209
			X-Sect's	209-211
		- " Ferguson Dr. to Southside Dr.	℄ & Sketch	221-223
			X-Sect's	225-229
Dec.'43	"	1st.ALLEY E.of Garfield Ave.-fr.Northside Dr.toAlley N.of Allston St.	℄ & Topog.	73-75
			X-Sect's	77-[illegible]
		-" Easton St. to Northside Dr.	℄ & Ties	81-[illegible]
			X-Sect's	83-85
		- " Ferguson Dr. to Alley S.of Olympic Bvd.	℄ & Topog.	231-233
			X-Sect's	235-239
Dec.'43	"	1st.ALLEY W.of Concourse Ave.-from 1st.Alley N.of Olympic Blvd.	℄ & Topog.	87-89
		to 1st.Alley N.of Allston St.	X-Sect's	91-97
" "	"	1st.ALLEY N.of Olympic Blvd.-from Concourse Ave. to Garfield Ave.	℄ & Topog.	99-101
			X-Sect's	103-107
		-from Server Ave. to Garfield Ave.	℄ & Topog.	113-115
			X-Sect's	117-121
" "	"	SERVER AVE.-from Easton St. to 1st.Alley N.of Olympic Blvd.	℄ & Sketch	109-111
			X-Sect's	111-113

Notes Ck'd by ____
Map No. ____
Office Work
Checked ____
Date ____

Survey of ____
W. O. ____ Tape No. ____ St'd ____ of
Surveyed by ____
Notes ____ Date ____
Indexed ____

F.B. 1118 PG. [illegible]

F.B. 1118 PG. INDEX.

INDEX TO F. B. 1118

DATE.	J. N.	DESCRIPTION.	NOTES.	PAGES.
Dec.'43	1889	EASTON ST.-from 820'W.of ℄ Garfield Ave. to Garfield Ave.	℄ & Sketch X-Sect's	133-135 137-140
" "	"	NORTHSIDE DR.-S.Rdwy.-from 1st.Alley W.of Concourse Av. to Alley E.of Garfield Av. X-Sect's -N.Rdwy.- " " " " " " " " " " " " "	" " " "	141-144 145-149
" "	"	1st.ALLEY E.of Concourse Ave.-from 1st.Alley N.of Olympic Blvd. to Allston St.	℄ & Sketch X-Sect's	151-154 155-162
" "	"	1st.ALLEY S.of Olympic Blvd.-from 1st.Alley W.of Concourse Ave.to Garfield Ave. *from Exist.M.H. 77'W.of ℄ Server Av. to " "	℄ & Topog. X-Sect's ℄ & Topog. X-Sect's	163-165 167-169 171-174 175-180
" "	"	FAIRFIELD ST.-from Exist.M.H. 790'W.of ℄ Garfield Ave. to Garfield Ave. -from Garfield Ave. to Concourse Ave. - " " " " 1st.Alley W.of Concourse Ave.	℄ & Sketch X-Sect's ℄ & Sketch X-Sect's	181-183 185-190 243-246 247-250
" "	"	SOUTHSIDE DR.-Both Rdwy's-from 800'± W.of Garfield Ave. to Garfield Ave. -N.Rdwy. " " " " " " " " " " -S.Rdwy. - " " " " " " " " "	℄ & Sketch X-Sect's "	191-193 195-199 201-204
" "	"	HEREFORD DR.-from Exist.M.H. 820'W.of Garfield Ave. to Garfield Ave.	℄ & Sketch X-Sect's	213-125 217-220
1-26-44 3- 1-44	"	" " -Check of Storm Drain Inverts-at Garfield Ave. -at 1st.Walk W.of Garfield Ave.	Levels "	252 & 254 252 & 254
1-26-44 3- 1-44	"	FERGUSON DR. at Westside Dr. Check of Storm Drain Inverts at 1st.Walk W.of Westside Dr. at Hendricks Ave.	Levels " "	252 & 254A 252 & 254A 253 & 254B
3-29-44	"	OLYMPIC BLVD.-from Server Ave. to Vail Ave.--South Curb	Profile	252-262

RETURN TO
LOS ANGELES COUNTY SURVEYOR
700 HALL OF RECORDS

Note: Any Additions or Changes on This Sheet Must be Made or Circled in Red Ink With Date and Name of Person Making Change.

Do not extend notes this side of this line.

Notes Ck'd by	Survey of NORTHRIDGE DR. [illegible]
Map No.	W. O. 1089 Tape No. [illegible] Std 68 °F
Office Work	Surveyed by W.A. Miller
Checked	Notes Miller Date Dec. 43
Date	Indexed A. C. Johnson 9-18-44

F.B. 1118 PG. 5

Note: Any Additions or Changes on This Sheet Must be Made or Circled in Red Ink With Date and Name of Person Making Change.

Do not extend notes this side of this line.

RETURN TO
LOS ANGELES COUNTY SURVEYOR
700 HALL OF RECORDS

℄ SURVEY
FERGUSON DRIVE
CONCOURSE AVE TO VAN AVE
JN 1089

Miller
Porter
Hebert
[illegible]

For Index See F.B. 1111-83.

FORM 247 5M 12-40

F.B. 1118 PG. 6

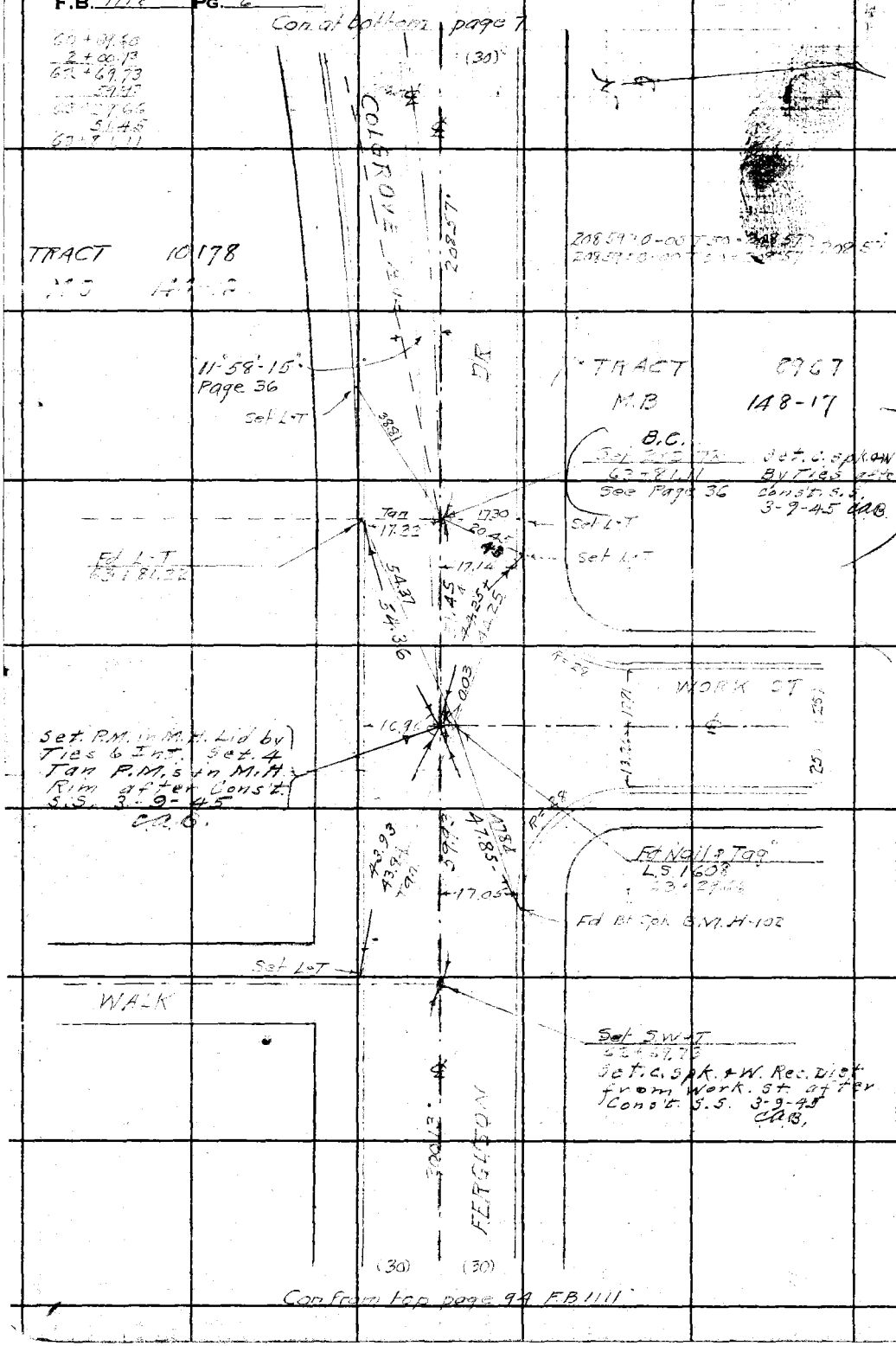

Con from top page 94 F.B. 1111

WS-36-C-3

RETURN TO
LOS ANGELES COUNTY SURVEYOR
700 HALL OF RECORDS

Note: Any Additions or Changes on This Sheet Must be Made or Circled in **Red Ink** With Date and Name of Person Making Change.

Do not extend notes this side of this line.

Notes Ck'd by	Survey of [illegible]
Map No.	W. O. 1089 Tape No. 0-27 Std 68 °F
Office Work	Surveyed by W A Miller
Checked	Notes Miller Date Dec. 43
Date	Indexed A. C. John[illegible]

F.B. 1110 Pg. 7

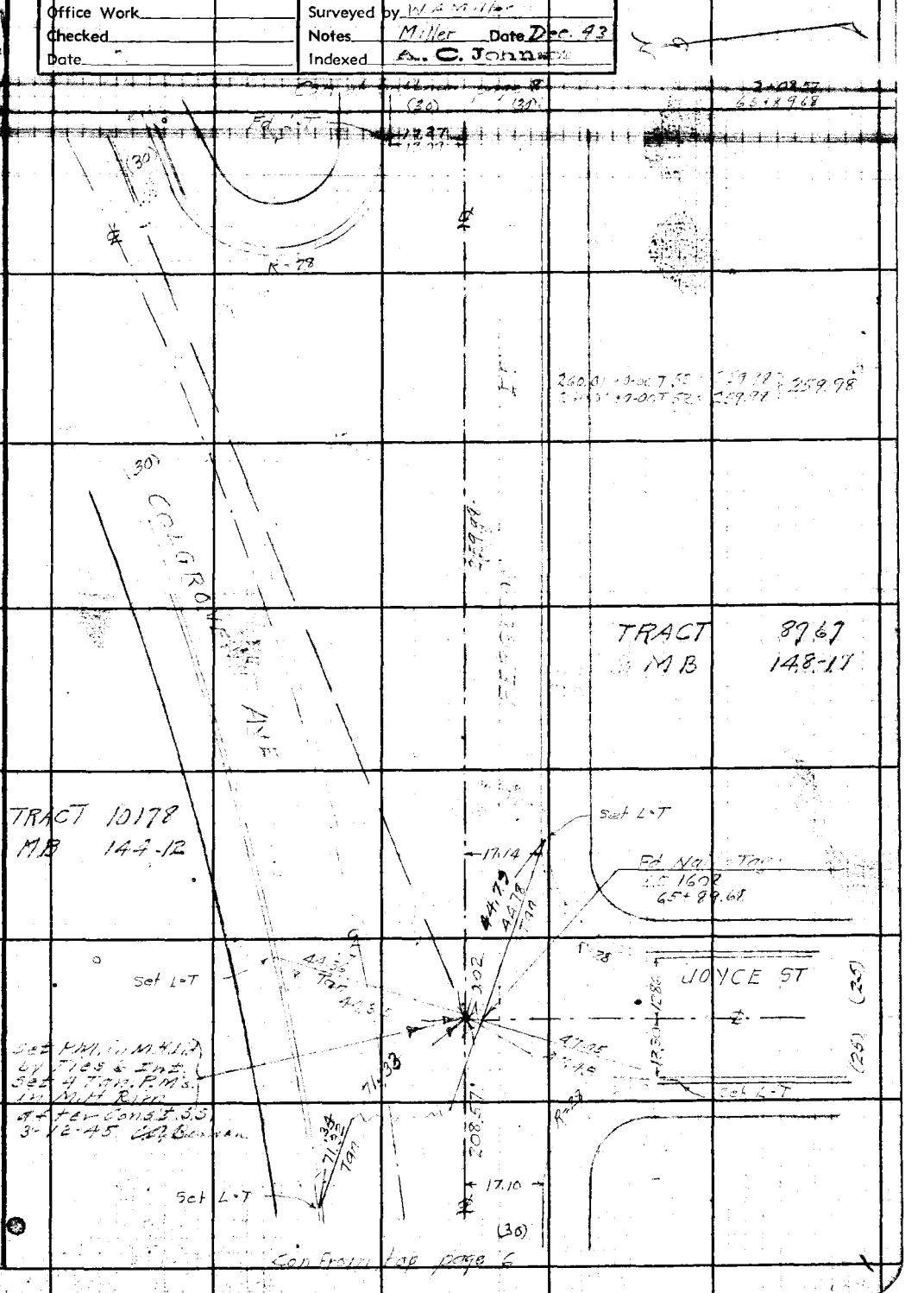

Note: Any Additions or Changes on This Sheet Must be Made or Circled in Red Ink With Date and Name of Person Making Change.

Do not extend notes this side of this line.

RETURN TO
LOS ANGELES COUNTY SURVEYOR
700 HALL OF RECORDS

FORM 247 RM 12-10

F.B. 7718 PG. 8

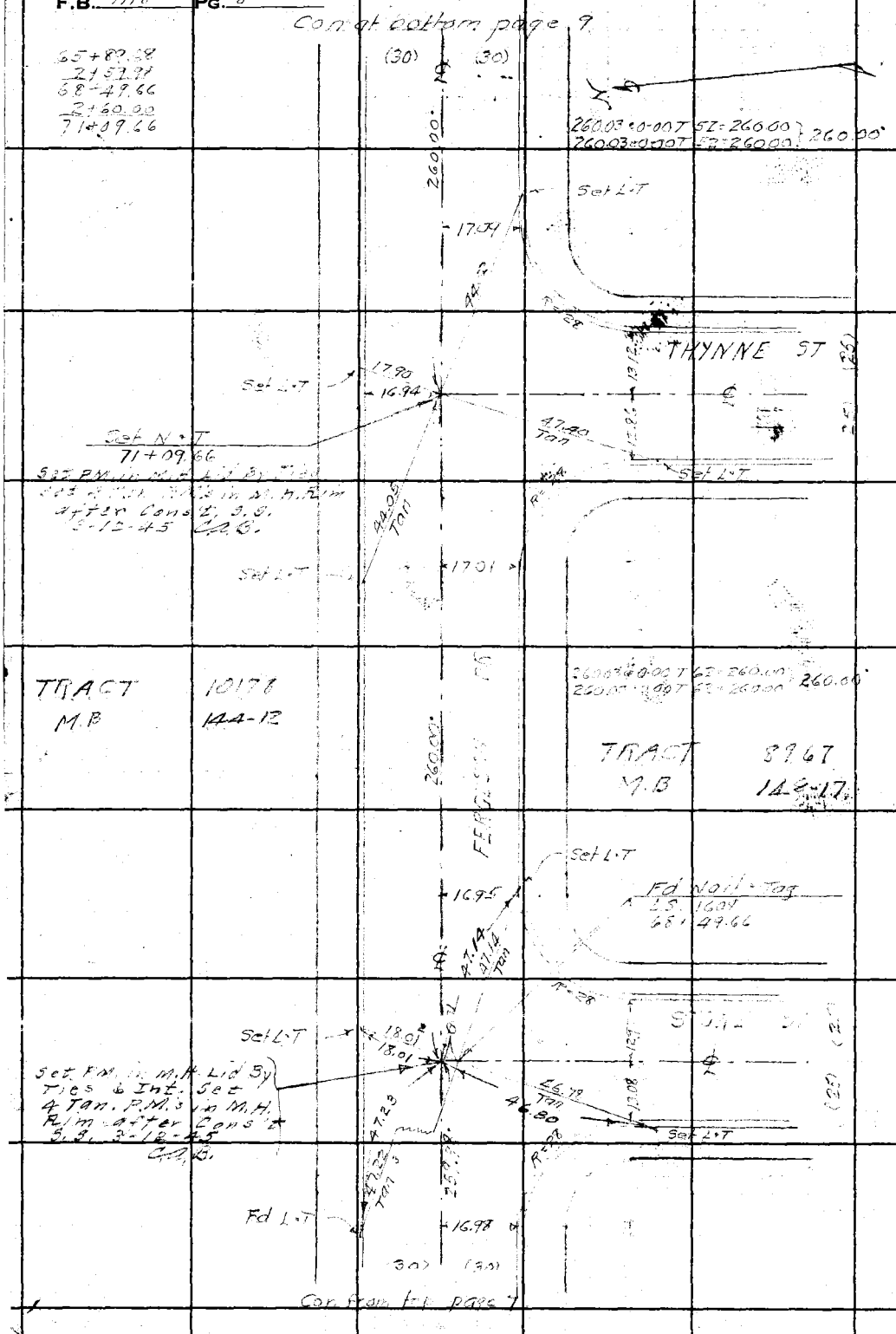

W.S. 36-C-3

RETURN TO
LOS ANGELES COUNTY SURVEYOR
700 HALL OF RECORDS

Do not extend notes this side of this line.

Note: Any Additions or Changes on This Sheet Must be Made or Circled in Red Ink With Date and Name of Person Making Change.

Notes Ck'd by	Survey of	F.B. 1118 Pg. 9
Map No.	W. O. 1089 Tape No. [illegible] St'd 68 of	
Office Work	Surveyed by [illegible]	
Checked	Notes [illegible] Date Dec. 43	
Date	Indexed A. C. Johnson	

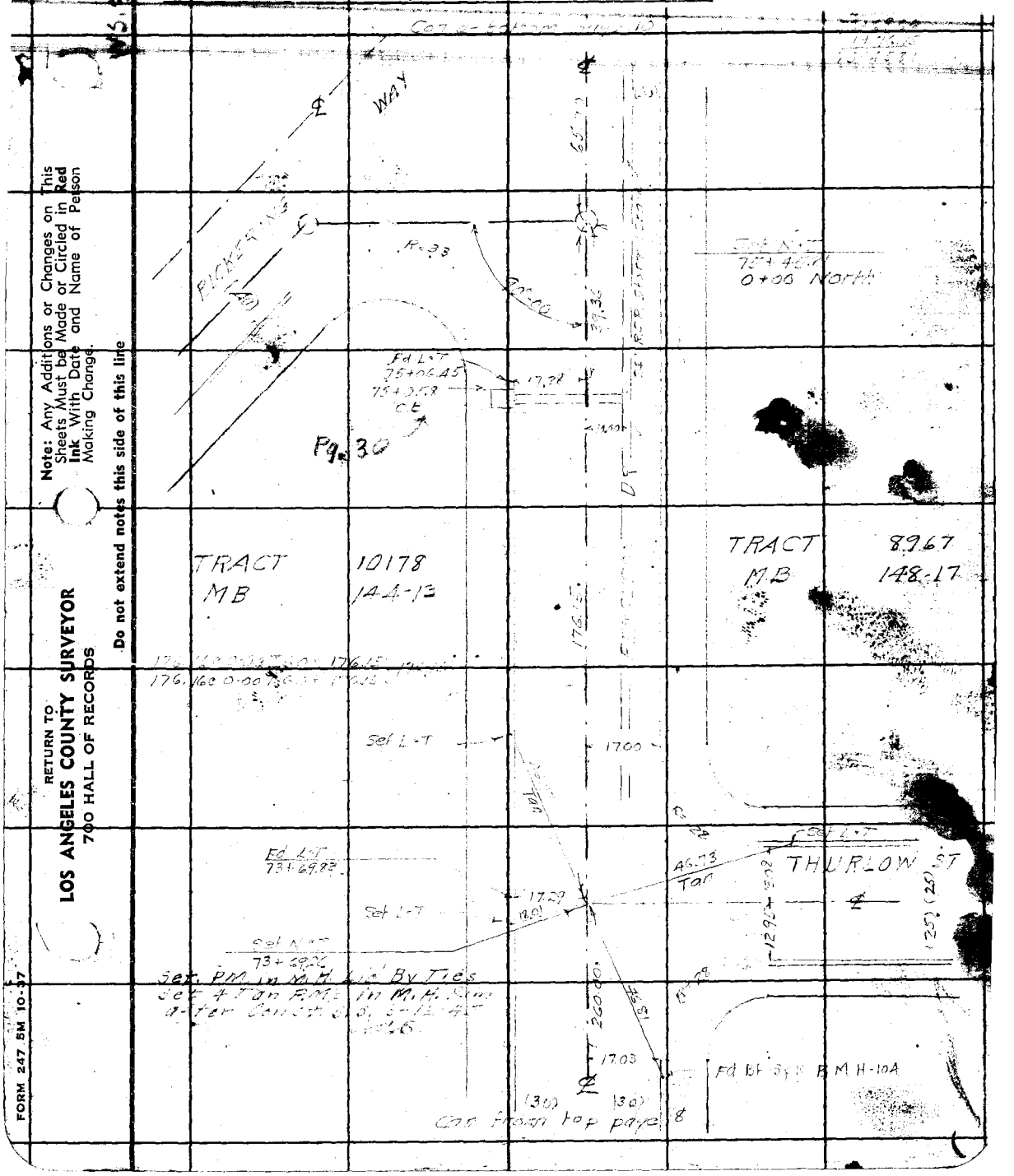

Note: Any Additions or Changes on This Sheets Must be Made or Circled in Red Ink With Date and Name of Person Making Change.

Do not extend notes this side of this line

RETURN TO
LOS ANGELES COUNTY SURVEYOR
700 HALL OF RECORDS

FORM 247 5M 10-37

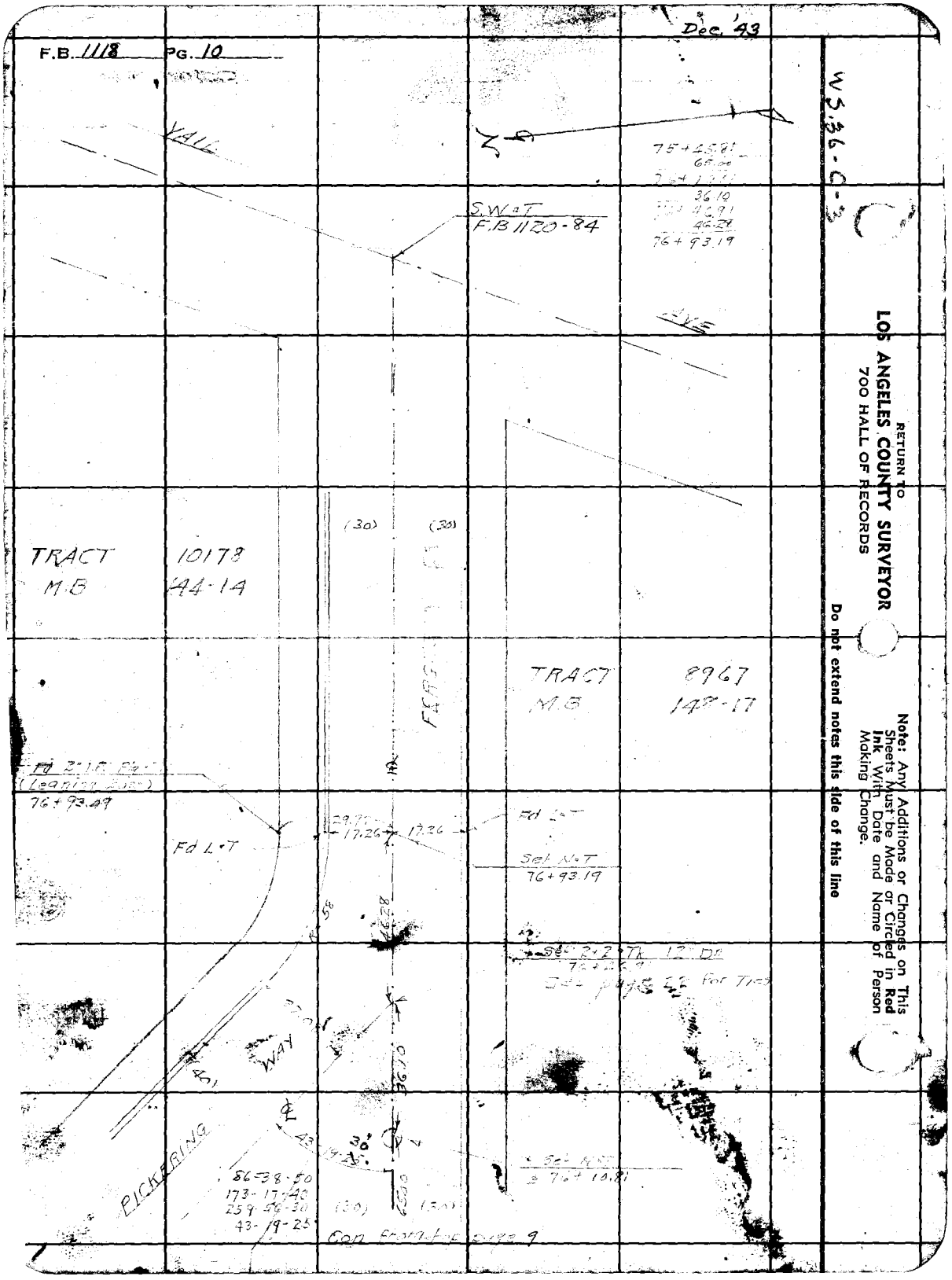

RETURN TO
LOS ANGELES COUNTY SURVEYOR
700 HALL OF RECORDS

Note: Any Additions or Changes on This Sheets Must be Made or Circled in Red Ink With Date and Name of Person Making Change.

Do not extend notes this side of this line

Profile No. ____ Notes Red. ____ Profiles ____ Job No. 1089 Division No. ____

Date ____ Date ____ Survey of NORTHSIDE DR ET AL

X-Sec. No. ____ Notes Chkd. ____ Checked ____ Survey by W.A. Miller Notes Miller Date Dec [illegible]

Date ____ Date ____ Map No. ____ Indexed A. C. Johnson Date ____

NOTE: ANY ADDITIONS OR CHANGES ON THIS SHEET MUST BE MADE OR CIRCLED IN RED INK, WITH DATE AND NAME OF PERSON MAKING CHANGE

PLEASE RETURN TO
LOS ANGELES COUNTY SURVEYOR
700 HALL OF RECORDS

Do not extend notes this side of this line

FORM 307 SM 7-43

STATION	B. S.	H. I.	F. S.	ELEV.

CROSS SECTIONS
FERGUSON DR
CONCOURSE AVE TO PICKERING WAY
J.N. 1089

Miller
Porter
Heber
Sonnenschein

FORM 307 5M 7-43

PLEASE RETURN TO
LOS ANGELES COUNTY SURVEYOR
700 HALL OF RECORDS

NOTE: ANY ADDITIONS OR CHANGES ON THIS SHEET MUST BE MADE OR CIRCLED IN RED INK WITH DATE AND NAME OF PERSON MAKING CHANGE

Do not extend notes this side of this line

STATION	B. S.	H. I.	F. S.	ELEV.		
B.M. 23-34	4.580	194.549	.	189.969	B.M. 23-34 El. 189.969. F.B. 1111-80 Cut Spk in Cb N end C.R. at N.W. Cor. Ferguson Dr & Concourse Ave.	
60+00			461	189.94	℄	
17R			457	189.98	Cb	
"			521	189.34	Gutter	
30R			412	190.43	PL	
17L			456	189.89	Cb	
"			525	189.30	Gutter	
30L			42	190.3	P.L.	
60+69.60			453	190.02	℄ Inter Fergus	
17R			513	189.42	X Gutter	
30R			476	189.79	PL	
100R			408	190.47	℄ Hornby St.	
					FERGUSON DR & HORNBY ST	
E end C.R.			443	190.12	S.E. Cor Cb	
"			506	189.49	" Gutt.	
S. end C.R.			441	190.14	" Cb	
"			498	189.57	" Gutt.	
S end C.R.			431	190.24	S.W. Cor Cb	
"			490	189.55	Gutter	
W. end C.R.			451	190.04	Cb	
			517	189.78	Gutter	

B. 1118 Pg. 12 Job No. 1088 Division No. Notes Red Plotted Profile
Survey of NORTHSIDE DR ET AL Date Date No.
Survey by W. A. Miller Notes Miller Dec. 1943 Notes Chkd. C. V. Cr. Checked X Sec.
Indexed A. C. Date Date 12-14-43 Date No.

FORM 307 5M 7-43

PLEASE RETURN TO
LOS ANGELES COUNTY SURVEYOR
700 HALL OF RECORDS

NOTE: ANY ADDITIONS OR CHANGES ON THIS SHEET MUST BE MADE OR CIRCLED IN RED INK, WITH DATE AND NAME OF PERSON MAKING CHANGE

Do not extend notes this side of this line

STATION	B. S.	H. I.	F. S.	ELEV.	
		194.549			
61+00			457	189.97 8.	℄
62+00			429	190.25 6.	℄
17R			431	190.24	Cb
"			493	189.62	Gutt
30R			400	190.55	PL
17L			434	190.21	Cb
"			500	189.55	Gutt
30L			41	190.4	PL
T.P.	5.330	195.299	4580	189.969	
63+00			485	190.45	℄
63+29.66			483	190.47	℄ Inter Ferguson Dr & Work St.
17R			542	189.88	X Gutt
30R			511	190.19	PL
100R			474	190.56	℄ Work St.
					FERGUSON DR & WORK ST
E. end CR			475	190.55	S.E. Cor. Cb
"			540	189.90	" Gutt
S. end C.R.			457	190.73	" Cb
"			525	190.05	" Gutt
S end CR			456	190.74	S.W. Cor. Cb
"			521	190.09	Gutt

Profile No. ____ Notes Red. ____ Plotted ____ Job No. 1089 Division No. ____ F.B. 1118 Pg. 13

X-Sec. No. ____ Date ____ Notes Chkd. C.V.C. Date ____ Checked ____ Survey of ____ Survey by W.A. Miller Notes Miller Date Dec 1943

Date 12-14-43 Date ____ Map No. ____ Indexed A. C. Johnson

FORM 307 5M 7-43

PLEASE RETURN TO
LOS ANGELES COUNTY SURVEYOR
700 HALL OF RECORDS

NOTE: ANY ADDITIONS OR CHANGES ON THIS SHEET MUST BE MADE OR CIRCLED IN RED INK. WITH DATE AND NAME OF PERSON MAKING CHANGE

Do not extend notes this side of this line

STATION	B. S.	H. I.	F. S.	ELEV.		
		195 299				
W end CR			485	190 45	S.W. Cor Cb	
"			551	189 79	" Gutt	
63+81.11			475	190 55	℄ Inter Ferguson Dr & Colgrove Ave	
64+00			473	190 57	℄	
65+00			455	190 75	℄	
17R			450	190 80	Cb	
"			511	190 19	Gutt	
30R			44	[illegible]	PL	
24L			456	[illegible]	Cb	
"			526	[illegible]	Gutt	
37L			42	[illegible]	PL	
65+89.68			418	[illegible]	℄ Inter Ferguson Dr & Joyce St	
17R			49[illegible]	[illegible]	X Gutter	
30R			[illegible]	[illegible]	PL	
130R			421	190 79	℄	
					FERGUSON DR & JOYCE St	
E. end CR			431	190 99	S.E. Cor Cb	
"			497	190 33	" Gutt	
S. end CR			416	191 14	" Cb	
"			479	190 51	Gutt	
S end CR			420	191 10	S.W. Cor Cb	

F.B. 1118 Pg. 14 Job No. 1089 Division No. Notes Red. Plotted Profile
Survey of NORTHSIDE DR ET AL Date Date No.
Survey by W.A. Miller Notes Miller Dec 1943 Notes Chkd. C.V.C. Checked X-Sec.
Indexed A. C. Johnson Date Date 12-14-43 Date No.

FORM 307 5M 7-43

PLEASE RETURN TO
LOS ANGELES COUNTY SURVEYOR
700 HALL OF RECORDS

NOTE: ANY ADDITIONS OR CHANGES ON THIS SHEET MUST BE MADE OR CIRCLED IN RED INK, WITH DATE AND NAME OF PERSON MAKING CHANGE

Do not extend notes this side of this line

STATION	B. S.	H. I.	F. S.	ELEV.		
		195 299				
S end C.R.			482	190 48	S.W. Cor Gutt	
W. end C.R.			439	190 91	" Cb	
"			505	190 25	" Gutt	
T.P.	5180	196 039	4440	190 859		
66+00			488	191 16	℄	
67+00			462	191 42	℄	
17R			493	191 11	Cb	
"			557	190 47	Gutt	
30R			470	191 34	P.L.	
22L			433	191 71	Pav.	
68+00			467	191 37	℄	
68+49.66			477	191 27	℄ Inter Ferguson Dr & Store St.	
17R			488	191 16	x Gutt	
"			475	191 29	P.L.	
100R			469	191 35	℄ Store St	
					FERGUSON DR & COLGROVE AVE	
E end C.R.			477	191 27	Ferguson Dr Cb	
"			539	190 65	" Gutt	
E end C.R.			459	191 45	Colgrove Ave Cb	
			527	190 77	" Gutt	

Profile No. ____ Notes Red. ____ Plotted ____ Date ____ Job No. 1089 Division No. ____ F.B. 1118 Pg. 15

X-Sec. No. ____ Notes Chkd. C.V.C. Date 12-14-43 Checked ____ Date ____ Survey of [illegible] Survey by W.A. Miller Notes Miller Date Dec 1943

Map No. ____ Indexed A. C. Johnson

FORM 307 5M 7-43

PLEASE RETURN TO
LOS ANGELES COUNTY SURVEYOR
700 HALL OF RECORDS

NOTE: ANY ADDITIONS OR CHANGES ON THIS SHEET MUST BE MADE OR CIRCLED IN RED INK. WITH DATE AND NAME OF PERSON MAKING CHANGE

Do not extend notes this side of this line

F.B. 1118 Pg. 16 Job No. 1089 Division No. ____ Notes Red. ____ Plotted ____ Profile ____
Survey of NORTHSIDE DR ET AL Date ____ Date ____ No. ____
Survey by W.A. Miller Notes Miller Dec 1943 Notes Chkd. G.V.C. Checked ____ X-Sec. ____
Indexed A. C. Johnson Date ____ Date 12-14-43 Date ____ No. ____

STATION	B. S.	H. I.	F. S.	ELEV.		
		196039			FERGUSON DR. & STORY ST	
E end C.R.			487	19122	S.E. Cor	Cb
"			546	19058	"	Gutt
S. end C.R.			458	19146	"	Cb
"			524	19080	"	Gutt
S. end C.R.			462	19112	S.W. Cor	Cb
"			523	19091	"	Gutt
W. end C.R.			472	19102	"	Cb
"			535	19059	"	Gutt
69+00			487	19117	℄	
70+00			510	19094	℄	
17R			508	19096	Cb	
"			570	19034	Gutt	
30R			47	19113	PL	
17L			496	19108	Cb	
"			562	19042	Gutt	
30L			47	19113	PL	
71+00			513	19091	℄	
71+09.66			510	19094	℄ Inter. Ferguson Dr. & Thynne St.	
17R			574	19030	X Gutt	
30R			540	19064	PL	
65R			534	19070	℄ Thynne St.	

FORM 307 5M 7-43

PLEASE RETURN TO
LOS ANGELES COUNTY SURVEYOR
700 HALL OF RECORDS

NOTE: ANY ADDITIONS OR CHANGES ON THIS SHEET MUST BE MADE OR CIRCLED IN RED INK, WITH DATE AND NAME OF PERSON MAKING CHANGE

Do not extend notes this side of this line

STATION	B. S.	H. I.	F. S.	ELEV.		
		196 039			FERGUSON ST & THYNNE ST	
E end C.R			525	190 79	S.E. Cor Cb	
"			588	190 16	Gutt	
S. end C.R			503	191 01	Cb	
"			567	190 37	Gutt	
S. end C.R			503	191 01	S.W. Cor Cb	
"			570	190 34	Gutt	
W. end CR			510	190 94	Cb	
"			577	190 27	Gutt.	
T.P.	4 605	195 004	5640	190 399		
72+00			431	190 69	℄	
17 R			428	190 72	cb	
"			490	190 10	Gutt	
30 R			40	191 0	P.L.	
17 L			416	190 84	Cb	
"			482	190 18	Gutt	
30 L			38	191 2	P.L.	
73+00			444	190 56	℄	
73+6966			450	190 50	℄ Inter Ferguson Dr. & Thurlow St.	
17 R			504	189 96	X Gutt	
30 R			473	190 27	P.L.	
100 R			439	190 61	℄ Thurlow St.	

Profile No. ____ Notes Red. ____ Plotted ____ Job No. 1089 Division No. ____ F.B. 1118 Pg 17

X-Sec. No. ____ Date ____ Notes Chkd. C.V.C. Date ____ Checked ____ Survey of [illegible] Survey by W.A. Miller Notes Miller Date Dec 1943

Date 12-14-43 Date ____ Map No. ____ Indexed A. C. JOHNSON Date ____

FORM 307 5M 7-43

PLEASE RETURN TO
LOS ANGELES COUNTY SURVEYOR
700 HALL OF RECORDS

NOTE: ANY ADDITIONS OR CHANGES ON THIS SHEET MUST BE MADE OR CIRCLED IN RED INK, WITH DATE AND NAME OF PERSON MAKING CHANGE

Do not extend notes this side of this line

B. 118 Pg. 18. Job No. 1089 Division No. Notes Red. Plotted Profile No.
Survey of NORTHSIDE DR ET AL Date Date No.
Survey by W.A.Miller Notes Miller Dec 1943 Notes Chkd. C.V.C.i Checked X-Sec.
Indexed A. C. Johnson Date Date 12-14-43 Date No.

STATION	B. S.	H. I.	F. S.	ELEV.		
		195 004				
					FERGUSON DR. + THURLOW ST.	
E end C.R		4 53		190 47	S.E. Cor. Cb	
"		5 20		189 80	Gutt	
S end C.R.		4 39		190 61	Cb	
"		5 04		189 96	Gutt	
S end C.R.		4 30		190 70	S.W. Cor. Cb	
"		4 94		190 06	Gutt	
W. end C.R		4 41		190 59	Cb	
"		5 05		189 95	Gutt	
74+00		4 49		190 51	℄	
75+00		4 55		190 45	℄	
17 R		4 60		190 40	Cb	
"		5 29		189 71	Gutt	
30 R		4 5		190 5	P.L	
75+45.81		4 50		190 50	Junc Servers	
76+00		4 64		190 36	℄	
17 R		4 80		190 20	Cb	
"		5 49		189 51	Gutt	
30 R		4 5		190 5	P.L	
45 L		4 20		190 80	℄ Pioneering Way	
76+10.81		4 64		190 36	End Sewer	

FORM 307 5M 7-43

PLEASE RETURN TO
LOS ANGELES COUNTY SURVEYOR
700 HALL OF RECORDS

NOTE: ANY ADDITIONS OR CHANGES ON THIS SHEET MUST BE MADE OR CIRCLED IN RED INK, WITH DATE AND NAME OF PERSON MAKING CHANGE

Do not extend notes this side of this line

STATION	B. S.	H. I.	F. S.	ELEV.		
		195 004				
76 + 46.91			4 76	190 24	℄ Inter	
50 L			4 36	190 64	℄ Pickering Way	
150 L			3 85	191 15	"	
					FERGUSON DR & Pickering Way	
W. end C.R			4 42	190 58	N.W. Cor Cb	
"			5 27	189 73	" Gutt	
N. end C.R			3 76	191 24	Cb	
"			4 43	190 58	Gutt	
N. end C.R			4 60	190 40	N.E. Cor Cb	
"			5 54	189 46	Gutt	
E. end C.R			4 42	190 58	Cb	
"			5 09	189 91	Gutt	
					B.M. H-105 El. 190.427 - F.B. 1111-258 Ferguson Dr. & Picking Way	
B.M. H-105			4 565	190 439	N.E. Cor Bt Spk in Cb 10' N of N end CR	

Profile No. ____ Notes Red. ____ Plotted ____ Job No. 1089 Division No. ____ F.B. 1118 Page 16

X-Sec. No. ____ Date ____ Notes Chkd. C. V. C. Date ____ Checked ____ Survey of [illegible] Survey by W. A. Miller Notes Miller Date Dec 1943

Date 12-14-43 Date ____ Map No. ____ Indexed A. C. Johnson Date ____

Pg. 24

Job No. 1089 Division No. _____ Notes Red. _____ Plotted _____ Profile

Survey of NORTHSIDE DR ET AL Date _____ Date _____ No. _____

Survey by W.A. Miller Notes Miller 1943 Notes Chkd. _____ Checked _____ X-Sec. _____

Indexed _____ Date _____ Date _____ Date _____ No. _____

STATION	B. S.	H. I.	F. S.	ELEV.

FORM 307 5M 7-43

PLEASE RETURN TO
LOS ANGELES COUNTY SURVEYOR
700 HALL OF RECORDS

Do not extend notes this side of this line

NOTE: ANY ADDITIONS OR CHANGES ON THIS SHEET MUST BE MADE OR CIRCLED IN RED INK, WITH DATE AND NAME OF PERSON MAKING CHANGE

Notes Ck'd by	Survey of NORTHSIDE DR ET AL	F.B. 1112 Pg. 21
Map No.	W. O. 1089 Tape No. 039 Std. °F	
Office Work	Surveyed by W.A. Miller	
Checked	Notes Miller Date 2-2-93	
Date	Indexed A. C. Johnson 9-15-93	

Note: Any Additions or Changes on This Sheet Must be Made or Circled in Red Ink With Date and Name of Person Making Change.

Do not extend notes this side of this line.

RETURN TO:
LOS ANGELES COUNTY SURVEYOR
700 HALL OF RECORDS

FORM 247 5M 12-80

℄ SURVEY
PICKERING WAY
FERGUSON DR to OLYMPIC BLVD
JN 1089

Miller
Porter
Heber
Sonnenschein

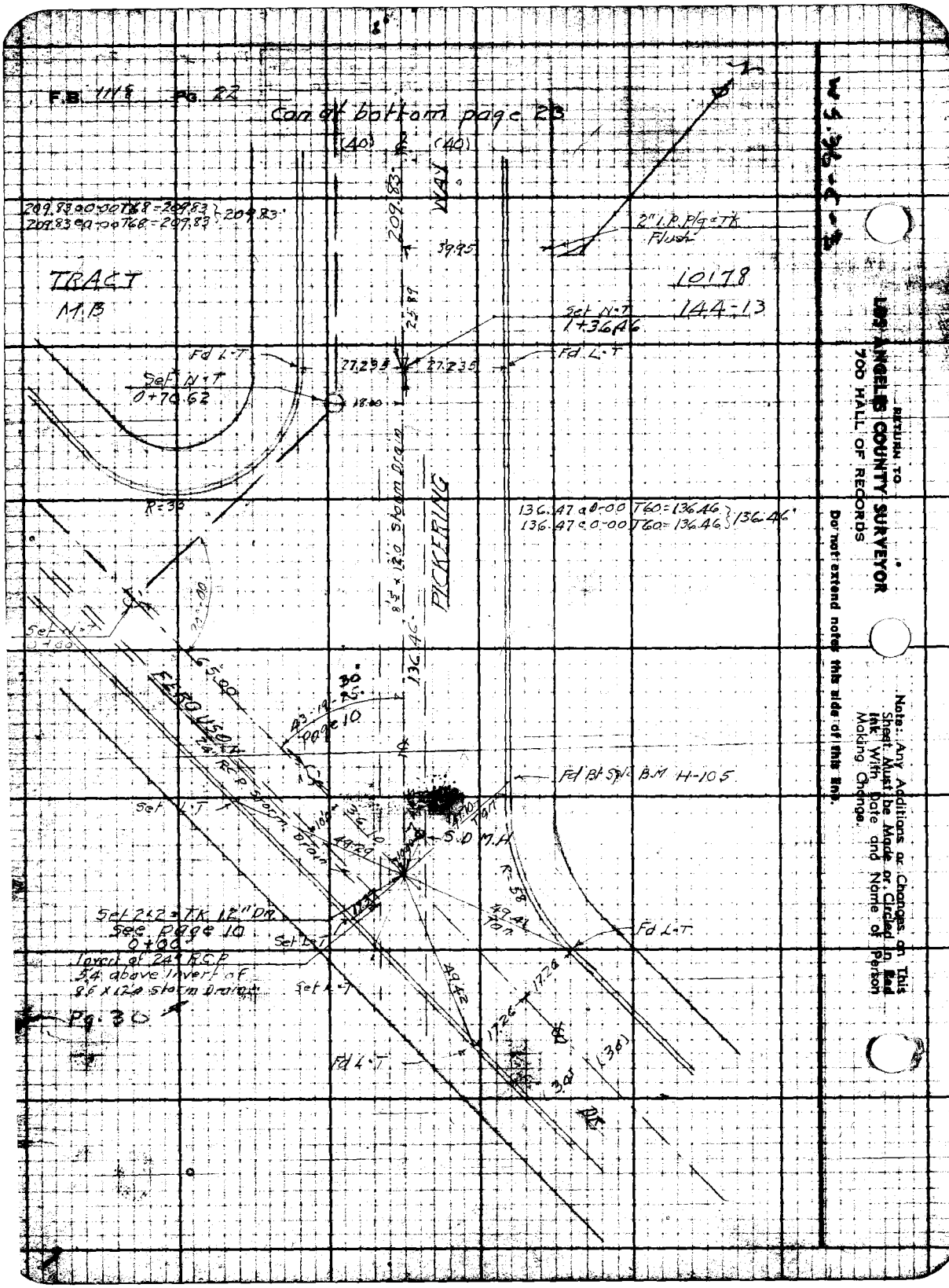
F.B. 1118 Pg. 22
Con at bottom page 23
(40) (40)
WAY
209.83 @ 0-00 T68 = 209.83
209.83 @ 0-00 T68 = 209.83
209.83
39.95
2" I.P. Plg = TK
Flush
TRACT
M.B
10178
144-13
Set N-T
1+36.46
Fd L-T
27.235
27.235
Fd L-T
Set N-T
0+70.62
18.00
R=35
8.5 x 12.0 Storm Drain
PICKERING
136.47 @ 0-00 T60 = 136.46
136.47 @ 0-00 T60 = 136.46
136.46
Set N-T
0+00
65.00
FERO USON
43-19-25
Page 10
24" R.C.P. Storm Drain
Fd Bt Spk B.M. H-105
Set L-T
S.D.M.H.
R=58
Set 2x2 = TK 12" Dr.
See Page 10
0+00
Invert of 24" R.C.P.
5.4 above Invert of
8.5 x 12.0 Storm Drain
Set L-T
Fd L-T
Pg. 30
Fd L-T
17.26
17.26
(30)
30
RETURN TO
LOS ANGELES COUNTY SURVEYOR
700 HALL OF RECORDS
Do not extend notes this side of this line.
Note: Any Additions or Changes on This Sheet Must be Made or Circled in Red Ink With Date and Name of Person Making Change.

Map No.	W. O. 1039 Tape No. 039	F.B. 1118 Pg. 22
Office Work	Surveyed by W.A. Miller	
Checked	Notes Miller Date	
Date	Indexed	

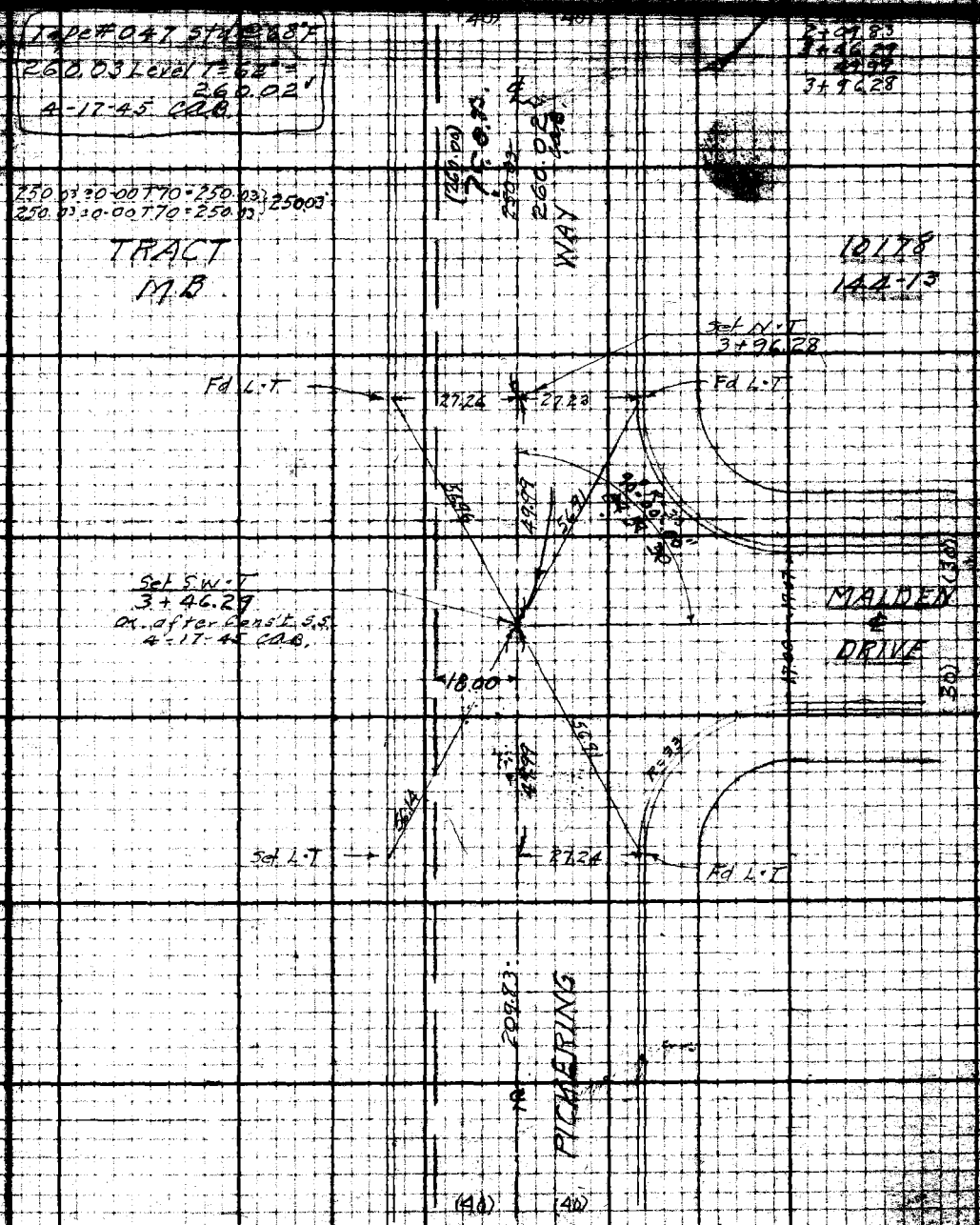

Con from top page 22

Note: Any Additions or Changes Must Be Made or Cut Sheet Must Be Made or Cut Sheet Ink With Date and Name of Making Change.

Do not extend notes this side of this line.

RETURN TO:
LOS ANGELES COUNTY SURVEYOR
700 HALL OF RECORDS

FORM 147 BM 42-40

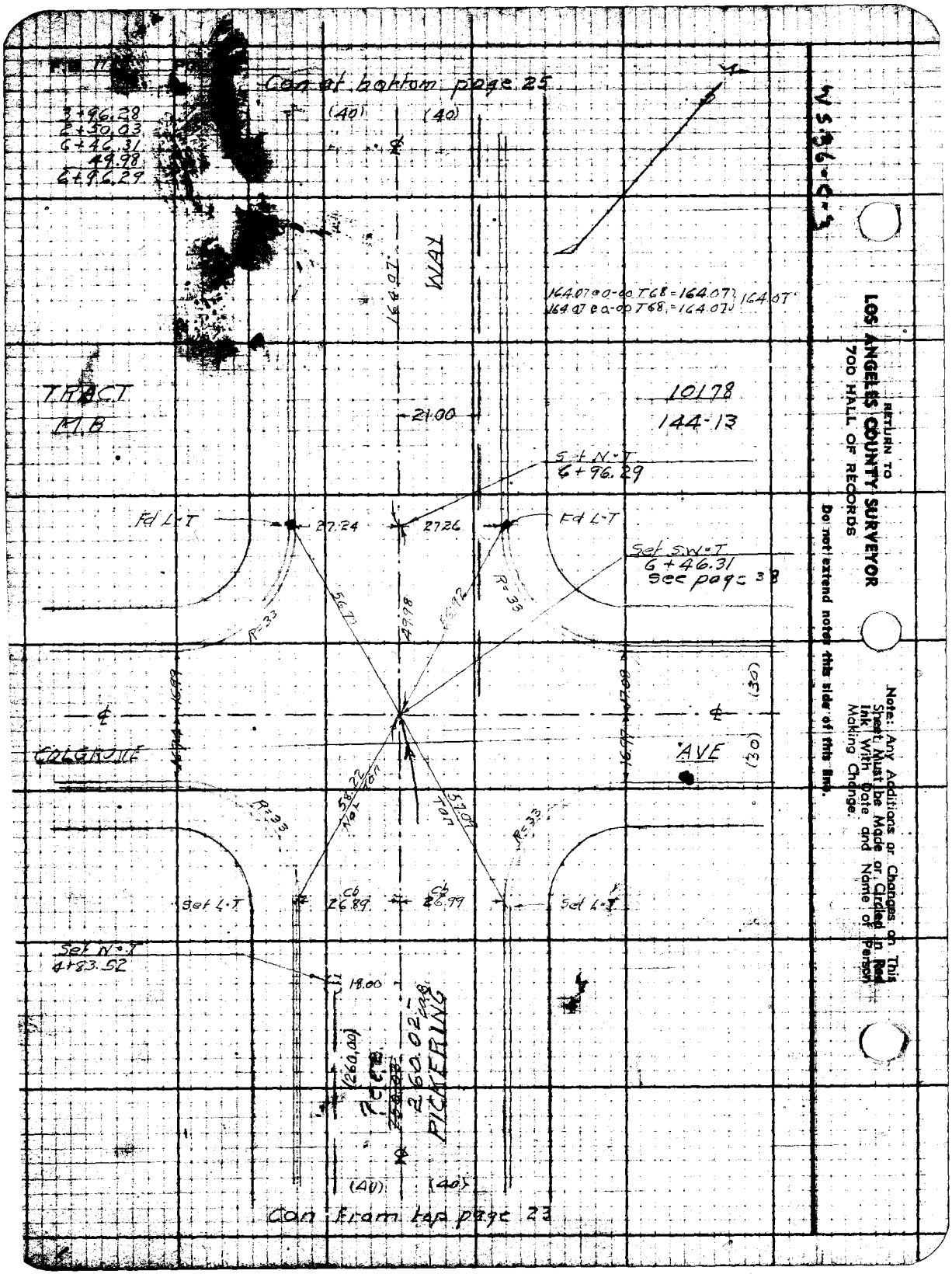

RETURN TO
LOS ANGELES COUNTY SURVEYOR
700 HALL OF RECORDS
Do not extend notes this side of this line.
Note: Any Additions or Changes on This Sheet Must be Made or Circled in Red Ink With Date and Name of Person Making Change.

Notes Ck'd by	Survey of NORTHSIDE DR ET AL	F.B. 1118 Pg. 25
Map No.	W. O. 1889 Tape No. 039 Std. 68 °F	
Office Work	Surveyed by W. A. Miller	
Checked	Notes Miller Date Dec. 93	
Date	Indexed A. C. Johnson	

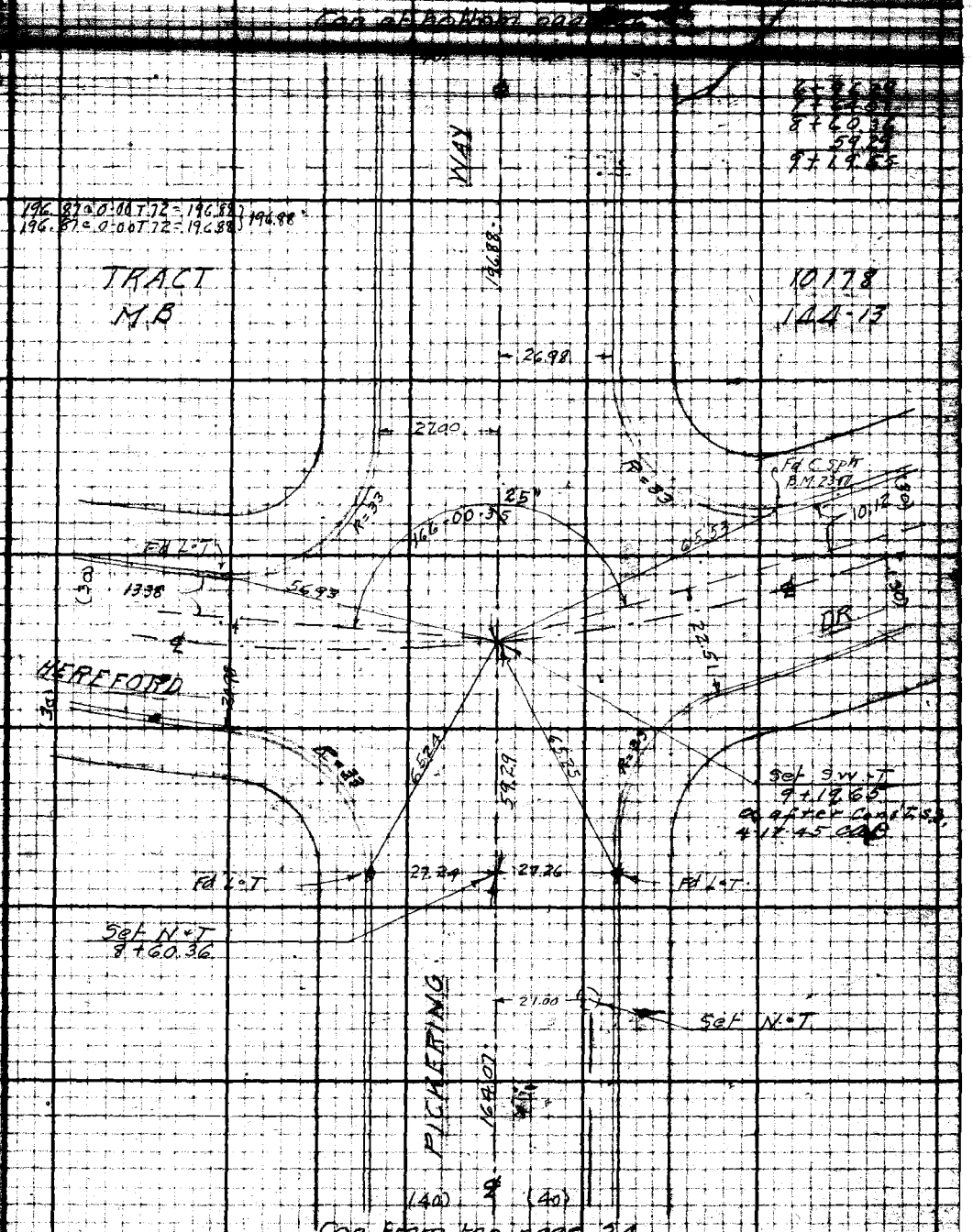

Note: Any Additions or Changes on This Sheet Must be Made or Circled in Red Ink With Date and Name of Person Making Change.

Do not extend notes this side of this line.

RETURN TO:
LOS ANGELES COUNTY SURVEYOR
700 HALL OF RECORDS

FORM 247 3M 12-40

Con at bottom page 27

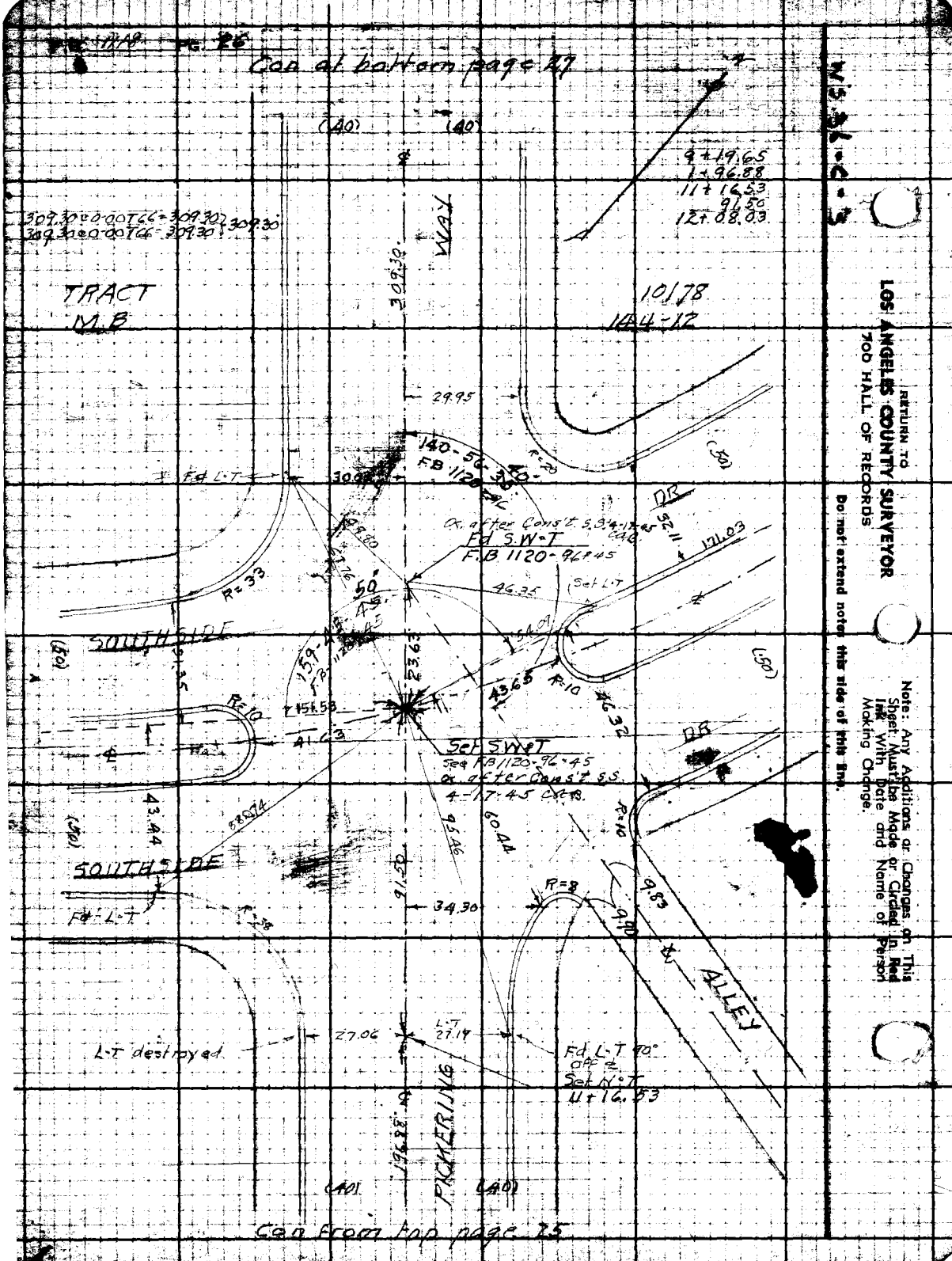

Con from top page 25

RETURN TO
LOS ANGELES COUNTY SURVEYOR
700 HALL OF RECORDS
Do not extend notes this side of this line.
Note: Any Additions or Changes on This Sheet Must Be Made or Circled In Red Ink With Date and Name of Person Making Change.

Map No.	Survey NORTHSIDE DR ET AL	F.B. 1118 Pg. 27
Office Work	W.O. 1069 Tape No. 033 Std. 68 °F	
Checked	Surveyed by W.A. Miller	
Date	Notes Miller Date Dec. 73	
	Indexed A. C. Jones	

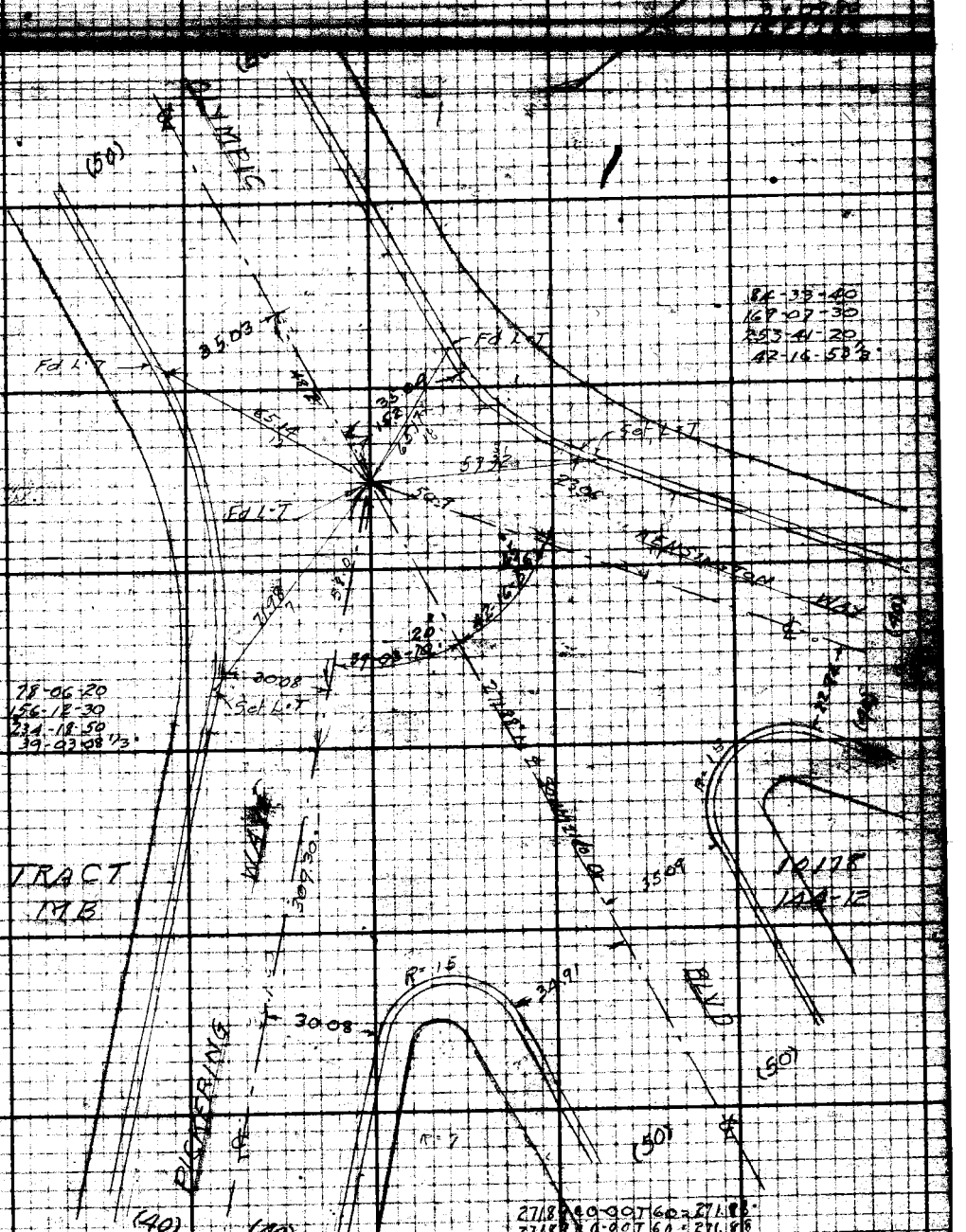

Con From top page 26

Note: Any Addition or Changes on This Sheet Must be Made or Circled in Red Ink With Date and Name of Person Making Change.

Do not extend notes this side of this line.

RETURN TO
LOS ANGELES COUNTY SURVEYOR
700 HALL OF RECORDS

FORM 247 3M 12-

RETURN TO
LOS ANGELES COUNTY SURVEYOR
700 HALL OF RECORDS

Note: Any Additions or Changes on This Sheet Must be Made or Circled in Red Ink With Date and Name of Person Making Change.

Do not extend notes this side of this line.

FB 1748 PG 38

Profile No. ____ Notes Red. ____ Plotted ____ Job No. 1089 Division No. ____ F.B. 1114 Pg. [illegible]

Date ____ Date ____ Survey of NORTHRIDGE DR. [illegible]

X-Sec. No. ____ Notes Chkd. ____ Checked ____ Survey by N.A. Miller Notes Miller Date Dec 1943

Date ____ Date ____ Map No. ____ Indexed A. C. Johnson Date ____

NOTE: ANY ADDITIONS OR CHANGES ON THIS SHEET MUST BE MADE OR CIRCLED IN RED INK, WITH DATE AND NAME OF PERSON MAKING CHANGE

PLEASE RETURN TO
LOS ANGELES COUNTY SURVEYOR
700 HALL OF RECORDS

Do not extend notes this side of this line

FORM 307 5M 7-43

STATION	B. S.	H. I.	F. S.	ELEV.

CROSS SECTIONS
PICKERING WAY
FERGUSON DR TO COLEGROVE AVE.
J.N. 1089

Miller
Porter
Heber
Sonnenschein

FORM 307 5M 7-43

PLEASE RETURN TO
LOS ANGELES COUNTY SURVEYOR
700 HALL OF RECORDS

NOTE: ANY ADDITIONS OR CHANGES ON THIS SHEET MUST BE MADE OR CIRCLED IN RED INK, WITH DATE AND NAME OF PERSON MAKING CHANGE

Do not extend notes this side of this line

STATION	B. S.	H. I.	F. S.	ELEV.		
B.M. H-105	5.590	196.011		190.427	B.M. H-105 El. 190.427-F.B. 11H-258 Pickering Way & Ferguson Dr. N.E. Cor. Bt spk in C.C. 5' W. of N end C.R.	
75+05.8			274 542 8.16	189.85	Invert of connect pipe at C.B.	Location on page 9 ←
			559 15.40 20.99	190.02	Invert of 8.5×12.0 Storm at M.H.	Location on page 22 ←
0+00			554	190.47	Junc Sewers	
0+70.62			522	190.79	Angle ℄ Sewer	
1+00			507	190.94	℄ Sewer	
18R			490	191.11	℄ St	
45R			501	191.00	Cb	
"			570	190.31	Gutt	
58R			47	191.3	P.L.	
9L			479	191.22	Cb	
"			542	190.59	Gutt	
22L			45	191.5	P.L.	
2+00			475	191.26	℄ Sewer	
18R			450	191.51	℄ St	
45R			460	191.41	Cb	
"			527	190.74	Gutt	
58R			42	191.8	P.L.	
9L			454	191.47	Cb	
"			521	190.80	Gutt	
22L			42	191.8	P.L.	

Job No. 1089 Division No. Notes Red. Plotted Profile
Survey of NORTHSIDE DR ET AL Date Date No.
Survey by W.A. Miller Notes Miller Dec 1943 Notes Chkd C.V.C. Checked X-Sec.
Indexed A. C. Johnson Date Date 12-10-43 Date No.

B.118 PG. 30

FORM 307 5M 7-43

PLEASE RETURN TO
LOS ANGELES COUNTY SURVEYOR
700 HALL OF RECORDS

NOTE: ANY ADDITIONS OR CHANGES ON THIS SHEET MUST BE MADE OR CIRCLED IN RED INK, WITH DATE AND NAME OF PERSON MAKING CHANGE

Do not extend notes this side of this line

STATION	B. S.	H. I.	F. S.	ELEV.	
		196 011			
T.P.	5 385	196 591	4805	191 206	
			475	191 84	℄ Inter Pickering Way & Malden Dr.
27 R			528	191 31	℄ Pickering Way x Gutt
40 R			468	191 91	" PL
100 R			441	192 18	"
					PICKERING WAY & MALDEN DR.
E end C.R.			465	191 94	S.E. Cor. Cb
"			537	191 22	" Gutt
S end C.R.			490	191 69	" Cb
"			562	190 97	" Gutt
N. end C.R.			439	192 20	N.E. Cor. Cb
"			502	191 57	Gutt
E end C.R.			423	192 36	Cb
"			491	191 68	Gutt
3+00			507	191 52	℄ Sewer
4+00			487	191 72	℄ Sewer
18 R			451	192 08	℄ St
45 R			429	192 30	Cb
"			492	191 67	Gutt
58 R			39	192 7	P.L.
9 L			475	191 84	Cb

Profile No. ____ Notes Rcd. ____ Plotted ____ Job No. 1089 Division No. ____ F.B. 1118 Pg. 31

X-Sec. No. ____ Date ____ Date ____ Survey of NON-[illegible] Date ____

Notes Chkd. C.V.C. Checked ____ Survey by W. [illegible] Notes [illegible] Date ____

Date 12-15-43 Date ____ Map No. ____ Indexed A. C. Johnson Date ____

FORM 307 5M 7-43

PLEASE RETURN TO
LOS ANGELES COUNTY SURVEYOR
700 HALL OF RECORDS

NOTE: ANY ADDITIONS OR CHANGES ON THIS SHEET MUST BE MADE OR CIRCLED IN RED INK, WITH DATE AND NAME OF PERSON MAKING CHANGE

Do not extend notes this side of this line

STATION	B. S.	H. I.	F. S.	ELEV.		
		196.591				
4+00 9L			5.36	191.23	Gutter	
22L			4.4	192.2	P.L.	
4+83.52			4.65	191.94	End	
			4.00	192.59	℄ Inter Pickering Way & Colgrove Ave	
27R			4.43	192.16	X Gutter	
40R			3.97	192.62	P.L.	
100R			3.52	193.07	℄ Colgrove Ave	
27L			4.10	192.49	Pave	
40L			4.11	192.48	P.L.	
88L			4.43	192.16	℄ Colgrove Ave	
					PICKERING WAY & COLGROVE AVE	
S. end C.R.			4.47	192.12	S.W. Cor. Cb	
"			5.12	191.47	Gutt	
W end C.R.			4.20	192.39	Cb	
			4.88	191.71	Gutt	
W. end C.R.			4.37	192.22	N.W. Cor. Cb	
			5.01	191.58	Gutt	
N. end C.R.			4.05	192.54	Cb	
"			4.70	191.89	Gutt	
N. end C.R.			3.67	192.92	N.E. Cor. Cb	
			4.30	192.29	Gutt	



Job No. 1089 Division No. Notes Red. Plotted Profile
Survey of NORTHSIDE DR ET AL Date Date No.
Survey by W.A. Miller Notes Miller DEC 1943 Notes Chkd. C.V.C. Checked X-Sec.
Indexed A. C. Johnson Date Date 12-10-43 Date No.
M.R. Pg. 32

FORM 307 5M 7-43

PLEASE RETURN TO
LOS ANGELES COUNTY SURVEYOR
700 HALL OF RECORDS

NOTE: ANY ADDITIONS OR CHANGES ON THIS SHEET MUST BE MADE OR CIRCLED IN RED INK, WITH DATE AND NAME OF PERSON MAKING CHANGE

Do not extend notes this side of this line

STATION	B. S.	H. I.	F. S.	ELEV.		
		196 591				
E. end C.R			3 64	192 95	N.E Cor. Cb	
"			4 27	192 32	Gull	
E. end C.R			3 77	192 82	S.E Cor. Cb	
"			4 43	192 16	Gull	
S. end C.R			4 01	192 58	Cb	
"			4 65	191 94	Gull	
					B.M. 23-36 - Elev. 192.835 - F.B. 1111-262	
B.M. 23-36			3 775	192 8 16	Colegrove & Pickering Way - N.E. Cor. Cut spk. in Cb. N. end CR.	
					D.D.I. Elev. 192.709 - L.B. 445-59	

Profile No. ____ Notes Red. ____ Plotted ____ Job No. 1089 Division No. ____ F.B. 1118 Pg. 32

X-Sec. No. ____ Date ____ Date ____ Survey of [illegible] Date [illegible]

Notes Chkd. C. V. C. Checked ____ Survey by W.A. [illegible] Notes [illegible] Date [illegible]

Date 12-10-43 Date ____ Map No. ____ Indexed A. C. Johnson

B.118 Pg. 34

Job No. 1089 Division No. _____ Notes Red. _____ Plotted _____ Profile

Survey of NORTHSIDE DR. ET AL. Date _____ Date _____ No. _____

Survey by W.A.M. Notes Mar 1943 Notes Chkd. _____ Checked _____ X-Sec.

Indexed _____ Date _____ Date _____ Date _____ No. _____

STATION	B. S.	H. I.	F. S.	ELEV.	

FORM 307 5M 7-43

PLEASE RETURN TO
LOS ANGELES COUNTY SURVEYOR
700 HALL OF RECORDS

Do not extend notes this side of this line

NOTE: ANY ADDITIONS OR CHANGES ON THIS SHEET MUST BE MADE OR CIRCLED IN RED INK. WITH DATE AND NAME OF PERSON MAKING CHANGE

Checked

Date

Name

Indexed

℄ SURVEY

COLEGROVE AVENUE

FERGUSON DR TO VAIL AVE

J.N. 1089

Miller
Pastor
Heber
Sonnenschein

LOS ANGELES COUNTY SURVEYOR
200 HALL OF RECORDS

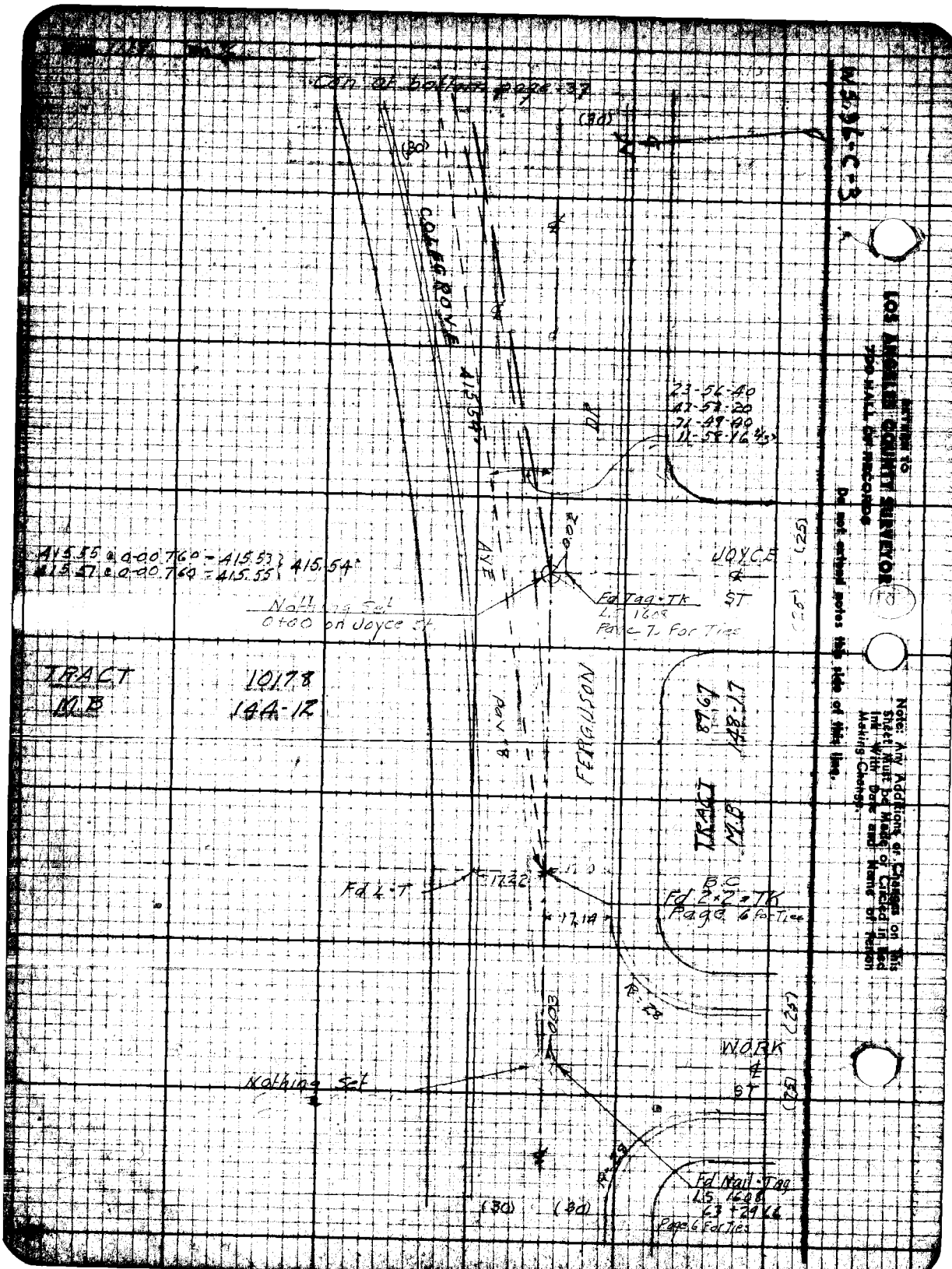

W5.96-C-3

LOS ANGELES COUNTY SURVEYOR
700 HALL OF RECORDS

Do not extend notes this side of this line.

Note: Any Additions or Changes on this Sheet Must be Made or Circled in Red Ink With Date and Name of Person Making Change.

Map No.	Survey of NORTHSIDE DR. FT. 46	F.B. 1118 Pg. 38
Office Work	W.O. 1089 Tape No. 039 Sta. 68 °F	
Checked	Surveyed by W.A. Miller	
Date	Notes Miller Date Dec. 43	
	Indexed A. C. Johnson	

Note: Any Additions or Changes on This Sheet Must be Made or Circled in Red Ink, With Date and Name of Person Making Change.

Do not extend notes this side of this line.

RETURN TO
LOS ANGELES COUNTY SURVEYOR
700 HALL OF RECORDS

FORM 247 3M 12-40

140.02 @ 0.00 T 30 = 140.00
140.02 @ 0.00 T 30 = 140.00 } 140.00

Set L-T

E.C.
Set S.W.-T
F.B. 1120 - 72
Set S.&W. by Ties after Const.
S.S. 4-17-45 O.R.B.

Fd L-T

17.24

5.00

Set L-T

Set N-T
6+09.15

Set S.W.-T - P.O.C.

5.00

ALLEY

Set L-T

COLEGROVE

337-14-20
314-28-40
291-43-20
168-37-15 2/3

394.71 @ 0.00 T 66 = 394.70
394.72 @ 0.00 T 66 = 394.71 } 394.71

394.71

TRACT
MB

10178
144-13

Set N-T
3+04.15

Set N-T
Or after Const.
S.S. 4-17-45 O.R.B.

Fd L-T

17.25

17.25

Fd L-T

313-22-00
266-44-10
220-06-40
156-41-06 2/3

R=28

Can. from Top page 36

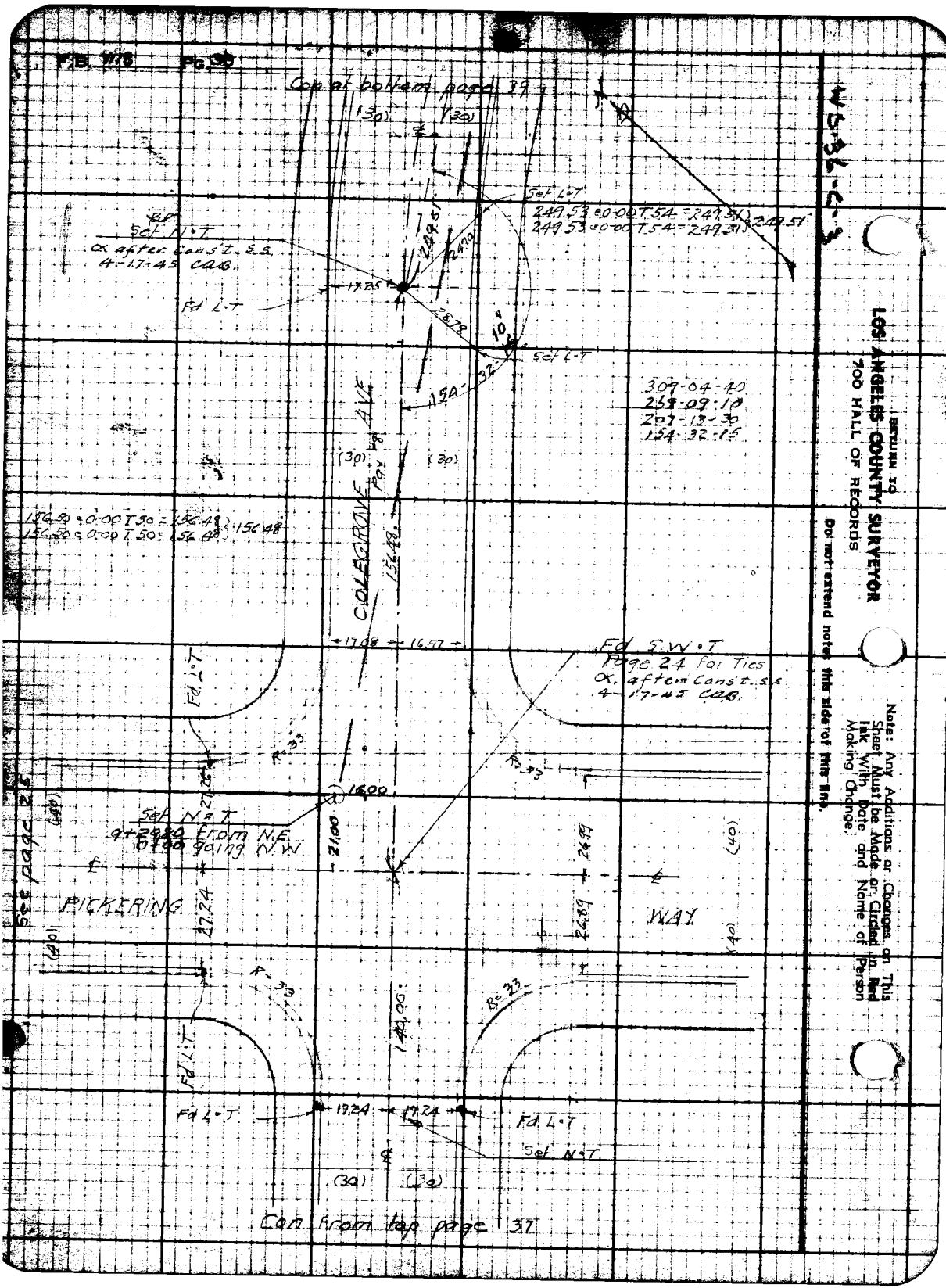
F.B. 918 Pg. 38
Con at bottom page 39
(30)
(30)
Set L-T
249.53 @ 0-00 T 54 = 249.51
249.53 @ 0-00 T 54 = 249.51
249.51
Set N-T
α after Const. S.S.
4-17-45 CAB.
Fd L-T
17.25
28.78
10"
Set L-T
154-32
309-04-40
258-09-10
207-13-30
154-32-15
(30)
(30)
COLEGROVE AVE
156.48
156.50 @ 0-00 T 50 = 156.48
156.50 @ 0-00 T 50 = 156.48
156.48
17.08
16.97
Fd S.W.T
Page 24 for Ties
α, after Const. S.S.
4-17-45 CAB.
Fd L-T
R=33
R=33
16.00
Set N-T
9+29.80 from N.E.
0+00 going N.W.
21.00
26.99
(40)
(40)
PICKERING
WAY
27.24
26.89
(40)
(40)
R=33
R=33
140.00
Fd L-T
Fd L-T
17.24
17.24
Fd L-T
Set N-T
(30)
(30)
Con from top page 37
See page 25
WS-36-C-3
RETURN TO
LOS ANGELES COUNTY SURVEYOR
700 HALL OF RECORDS
Do not extend notes this side of this line.
Note: Any Additions or Changes on This Sheet Must be Made or Circled in Red Ink With Date and Name of Person Making Change.

Notes Ch'd by	Survey of NORTHSIDE DR. ET AL	F.B. 1118 Pg. 39
Map No.	W.O. 1089 Tape No. 039 Std. 68 °F	
Office Work	Surveyed by W.A. Miller	
Checked	Notes Miller Date Dec 1943	
Date	Indexed A. C. Johnson	

Log at bottom page 40

(30) (30)

AVE

514.47

514.52 @ 0-00 T 52 = 514.47 } 514.47
514.53 @ 0-00 T 52 = 514.48 }

Set N-T
~~6+32.17~~
3+21.18
4/27/44 C.E.B.

21.00

WALK

COLEGROVE

Set L-T

27.53

Fd L-T

17.25

E.C.
Set 1+1-TK
Oc. after Const. S.S.
4-17-45 C.A.B.

31.21

154-31-50

309-03-40
258-07-20
207-10-50
154-31-48 1/3

Set L-T

105.00

(30)

(30)

Set N-T
~~5+21.18~~
6+38.17
4/27/44 C.E.B.

Con from top page 38

Note: Any Additions or Changes on This Sheet Must be Made or Circled in Red Ink With Date and Name of Person Making Change.

Do not extend notes this side of this line.

RETURN TO
LOS ANGELES COUNTY SURVEYOR
700 HALL OF RECORDS

FORM 247 5M 12-30

F.B. 1118 Pg. 40

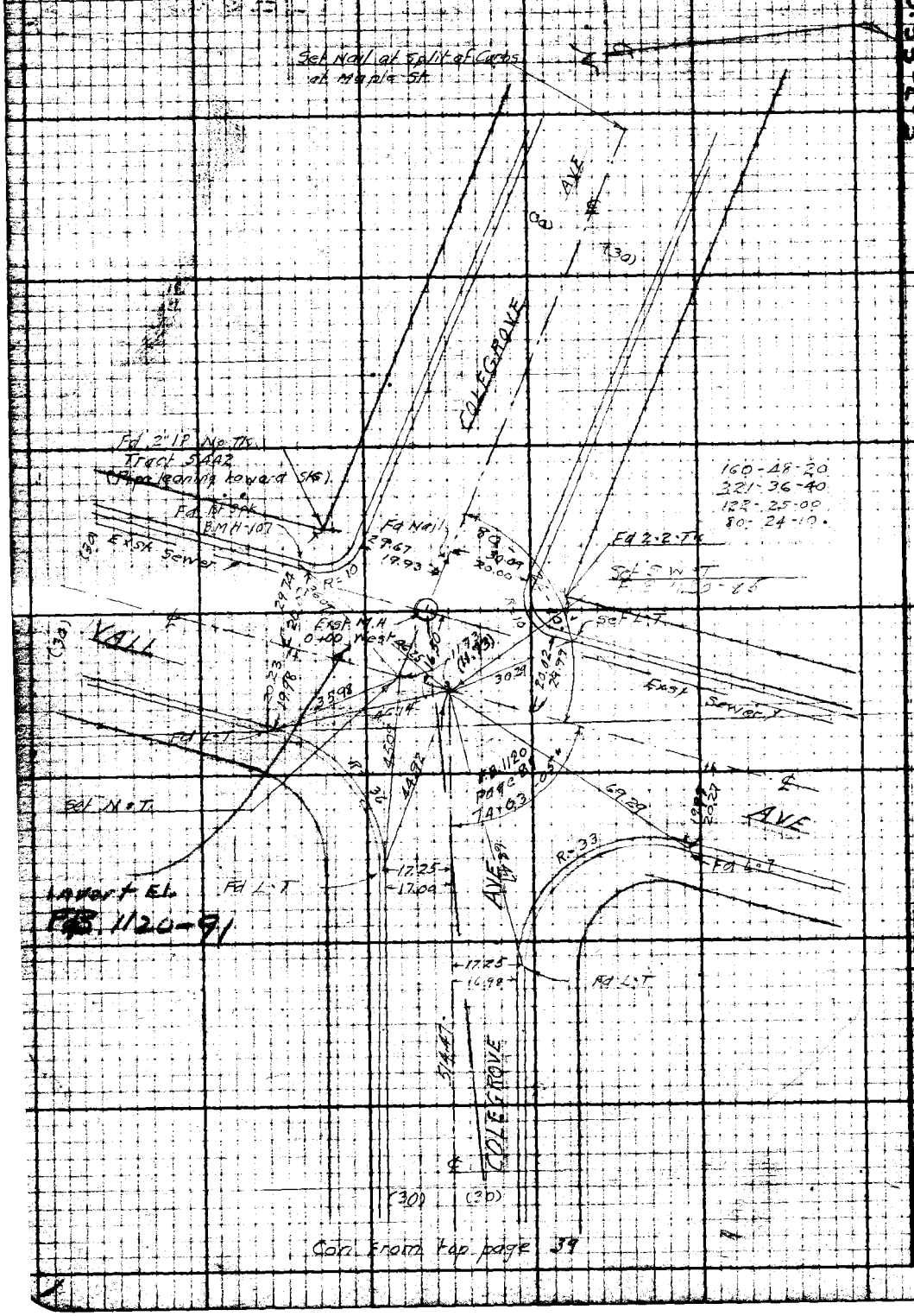

Con. from top page 39

WS.33-C-3

RETURN TO
LOS ANGELES COUNTY SURVEYOR
700 HALL OF RECORDS

Do not extend notes this side of this line.

Note: Any Additions or Changes on This Sheet Must be Made or Circled in Red Ink With Date and Name of Person Making Change.

Job No. 1089 Division No. F.B. N18

Survey of Northside Dr. ET AL

Survey by R.L. Willey

Map No. Indexed by C. Johnson

CROSS SECTIONS
of
COLEGROVE AVE
From Ferguson Dr To first alley west
of Pickering Way
JN1089

Dec. 1943
R.L. Willey
Jack Gregory
D.S. Watermire
E.F. English

ELEV.

F. S.

H. I.

B. S.

STATION

NOTE: ANY ADDITIONS OR CHANGES ON THIS SHEET MUST BE MADE AS CIRCLED IN RED INK, WITH DATE AND NAME OF PERSON MAKING CHANGE

Do not extend notes this side of this line

PLEASE RETURN TO
LOS ANGELES COUNTY SURVEYOR
700 HALL OF RECORDS

FORM 307 SM 11-41

FORM 307 2M 11-41

PLEASE RETURN TO
LOS ANGELES COUNTY SURVEYOR
700 HALL OF RECORDS

NOTE: ANY ADDITIONS OR CHANGES ON THIS SHEET MUST BE MADE OR CIRCLED IN RED INK, WITH DATE AND NAME OF PERSON MAKING CHANGE

Do not extend notes this side of this line

STATION	B. S.	H. I.	F. S.	ELEV.		
					BM H-103 El 191.305 F.B 1111-258 Ferguson Dr & Col-	
BM# H.103	5.010	196.315		191.305	grove Ave N.E Cor. Bt Spk in Co	5' E of E end C.R
0+00			5.21	191.10	℄ sewer ℄ int Joyce St + Ferguson	Dr
					S. on ℄ Joyce	
17			5.98	190.33	Gutter	
50			5.51	190.80	℄ Joyce st	
75			5.35	190.98	" " "	
13 L			5.11	191.20	Crown pvmt	
387 L			6.12	190.19	Gutter	
" L			5.46	190.85	TCb.	
51 L			5.20	191.11	PL	
			5.84	190.48	Cb returns at Joyce st + Ferguson Dr	
			5.84	190.47	Gutter S.E. Cor S en Cb R.	
			5.19	191.12	TCb. " " " " "	" "
			5.99	190.32	Gutter " " " E "	" "
			5.33	190.98	TCb. " " " " "	" "
1+00			4.87	191.44	℄ sewer	
24 R			4.69	191.62	Crown pvmt	
61 R			5.84	190.47	Gutter	
61 R			5.19	191.13	TCb.	
71 R			5.00	191.31	PL	

Job No. 1122 Division No. Notes Red. Date Plotted Date No. Profile
Survey of Northside Dr ETAL Date 12-13-43 Notes Ckd. C.V.C. Checked X-Sec.
Survey by R.L. Whitley Notes R. L.W. Date 12-16-43 No.
Indexed A. C. Johnson Date

Form 307 5M 10-37

PLEASE RETURN TO
LOS ANGELES COUNTY SURVEYOR
700 HALL OF RECORDS

NOTE: ANY ADDITIONS OR CHANGES ON THIS SHEET MUST BE MADE OR CIRCLED IN RED INK, WITH DATE AND NAME OF PERSON MAKING CHANGE

Do not extend notes this side of this line

STATION	B. S.	H. I.	F. S.	ELEV.		
1+00 Con't						
25 L		196 31.5	5 90	190 41	Gutter	
" L			5 22	191 09	TCb	
37 L			5 02	191 29	PL	
2+00			4 19	192 12	℄ sewer	
20 R			5 55	190 76	Gutter	
" R			4 95	191 36	TCb	
27 R			4 90	191 41	PL	
20 L			5 69	190 62	Gutter	
20 L			4 99	191 32	TCb	
32 L			4 75	191 56	PL	
					curb returns and Colegrove Ave + [illegible] Dr	
			5 56	190 75	Gutter	
			4 98	191 33	T curb	
3+00			4 91	191 40	℄ sewer	
9 R			5 35	190 96	Gutter	
" R			4 74	191 57	TCb	
21 R			4 45	191 86	PL	
9 L			4 81	191 50	crown pvmt	
25 L			5 55	190 76	Gutter	
25 L			4 94	191 37	TCb	
38 L			4 63	191 68	PL	

Profile No. ____ Notes Red. ____ Plotted ____ Job No. 1089 Division No. ____ F. B. 1118 Pg. 43

X-Sec. No. ____ Date ____ Date ____ Survey of Northside Nr EL

Notes Chkd. C.V.C. Checked ____ Survey by R.L. Willey Notes R.L.W. Date 12-[illegible]

Date 12-16-43 Date ____ Map No. ____ Indexed C. Johnson

Joyce

Form 307 5M 10-37

PLEASE RETURN TO
LOS ANGELES COUNTY SURVEYOR
700 HALL OF RECORDS

NOTE: ANY ADDITIONS OR CHANGES ON THIS SHEET MUST BE MADE OR CIRCLED IN RED INK, WITH DATE AND NAME OF PERSON MAKING CHANGE

Do not extend notes this side of this line

STATION	B. S.	H. I.	F. S.	ELEV.		
3+04 15 ∡ Pt		196315	494	191 37		
4+00			471	191 60	℄ sewer	
6 R			469	191 62	crown pvmt	
21 R			533	190 98	Gutter	
21 R			471	191 60	Tcb.	
34 R			445	191 86	PL	
13 L			544	190 87	Gutter	
" L			483	191 48	Tcb	
25 L			459	191 72	PL	
5+00			457	191 74	℄ sewer	
7 R			444	191 87	crown pvmt	
25 R			500	191 31	Gutter	
" "			434	191.97	Tcb	
37 R			411	192 20	PL	
9 L			512	191 19	Gutter	
9 L			443	191.88	Tcb	
22 L			426	192 05	PL	
					Cb returns at 1st alley W of Pickering Way	
			491	191 40	Gutter N W Cor W end Cb R.	
			426	192 05	Tcurb " " " N " " "	
			441	191 90	Gutter N	
			407	192 24	T. Cb. " " " " " " "	

E. B. 1118 Pg. 44 Job No. 1089 Division No. Notes Red. Plotted Profile
Survey of Northside Dr. ET AL Date Date No.
Survey by R. L. Willey Notes RLW 12-13-43 Notes Chkd. C.V.C. Checked X-Sec.
Indexed A. C. Johnson Date Date 12-16-43 Date No.

FORM 307 2M 11-41

PLEASE RETURN TO
LOS ANGELES COUNTY SURVEYOR
700 HALL OF RECORDS

NOTE: ANY ADDITIONS OR CHANGES ON THIS SHEET MUST BE MADE OR CIRCLED IN RED INK, WITH DATE AND NAME OF PERSON MAKING CHANGE

Do not extend notes this side of this line

STATION	B. S.	H. I.	F. S.	ELEV.	
6+00		196 315	4.32	191 99	℄ sewer
4' R			4.38	191 93	crown pvmt
18 R			4.80	191.51	Gutter
" R			4.15	192.16	T Cb.
30 R			3.94	192 37	PL
6+99.15			4.27	192.04	5' E of ℄ of Alley + ℄ of Colegrove Ave
T.P.	4 780	196.800	4.295	192 020	BM 23-36 El 192835 FB 1111-262 Colgrove Ave Pla
BM #23-36			3 980	192 820	ering way NE Cor Cut Spk in Cb. N end CR

Notes Rad. Plotted Job No. 1089 Division No. F-B 1148 Section
No. Date Date Survey of Northside Dr. ET AL
X-Sec. Notes Chkd. C.V.C. Checked Survey by R.L. Willey Notes R.L.W. Date 12-12-
No. Date 12-16-43 Date Map No. Indexed C. Johnson

F.B. 1118 Pg. 46 | Job No. 1089 | Division No. | Notes Rcd. | Plotted | Profile

Survey of: Northside Dr. Et Al | Date | Date | No.

Survey by: R.L. Willey | Notes: R.L.W. 12-14-43 | Notes Chkd. | Checked | X-Sec.

Indexed | Date | Date | Date | No.

STATION	B. S.	H. I.	F. S.	ELEV.

FORM 307 2M 11-41

PLEASE RETURN TO
LOS ANGELES COUNTY SURVEYOR
700 HALL OF RECORDS

Do not extend notes this side of this line

NOTE! ANY ADDITIONS OR CHANGES ON THIS SHEET MUST BE MADE OR CIRCLED IN RED INK, WITH DATE AND NAME OF PERSON MAKING CHANGE

Profile ____ Notes Rec. ____ Plotted ____ Job No. 1089 Division No. ____ F.B. 418

No. ____ Date ____ Date ____ Survey of Northside Dr. Etal

X-Sec. ____ Notes Chkd. ____ Checked ____ Survey by R.L. Willey Notes R.L.W. Date

No. ____ Date ____ Date ____ Map No. ____ Indexed A. C. Johnson Date 9-18-

NOTE: ANY ADDITIONS OR CHANGES ON THIS SHEET MUST BE MADE OR CIRCLED IN RED INK, WITH DATE AND NAME OF PERSON MAKING CHANGE

Do not extend notes this side of this line

PLEASE RETURN TO
LOS ANGELES COUNTY SURVEYOR
700 HALL OF RECORDS

FORM 307 2M 11-41

STATION	B.S.	H.I.	F.S.	ELEV.	
					CROSS SECTION ALLSTON ST From first alley east of Concourse Ave To Walk E of Concourse Ave J.N 1089 Dec-1943 R L Willey Jack Gregory D.S. Wallermire E F English

FORM 307 2M 11-41

PLEASE RETURN TO
LOS ANGELES COUNTY SURVEYOR
700 HALL OF RECORDS

NOTE: ANY ADDITIONS OR CHANGES ON THIS SHEET MUST BE MADE OR CIRCLED IN RED INK, WITH DATE AND NAME OF PERSON MAKING CHANGE

Do not extend notes this side of this line

STATION	B. S.	H. I.	F. S.	ELEV.		
BM# H99	3 890	203 898		200 008	B.M. H-99 El 200.008 F.B. 1111 Allston St & Concourse Ave N.W. Cor. Bt Spk in Cb 5' N of N end C.R.	
0+00			5 02	198 88	℄ Sewe	
0+05					℄ Alley	
10 5 R			5 58	198 32	Gutter	
20 R			5 08	198 82	PL ℄ Alley	
54 R			4 43	199 47	℄ Alley	
9 L			4 81	199 09	℄ St	
28 L			5 22	198 68	Gutter	
28 5 L			4 62	199 28	PL	
30 L			4 39	199 51	T Cb	Cb. returns at 1st Alley E. of Concourse
			5 07	198 83	Gutter S.E. Cor. Send Cb. R.	
			4 69	199.21 198 21	T Cb. " " " " " " "	
			5 62	198 28	Gutter " " " E " " "	
			4 98	198 92	T. Cb " " " " " " "	
1+00			5 32	198 58	℄ Sewer	
8 R			5 77	198 13	Gutter	
20 5 R			4 83	199 07	PL Driveway No Cb	
9 L			4 98	198 92	℄ St	
25 5 L			5 37	198 53	Gutter	
26 L			4 77	199.13	T Cb.	
38 5 L			4 51	199 39	PL	

F.B. 1118 Pg. 48 Job No. 1089 Division No. Notes Red. Plotted Profile
Survey of North side Dr. ET AL Date Date No.
Survey by R.L. Willey Notes R.L.W. Dec-43 Notes Chkd. C.V.C. Checked X-Sec.
Indexed A. O. Johnson Date Date 12-16-43 Date No.

Form 807 5M 10-34

PLEASE RETURN TO
LOS ANGELES COUNTY SURVEYOR
700 HALL OF RECORDS

NOTE: ANY ADDITIONS OR CHANGES ON THIS SHEET MUST BE MADE OR CIRCLED IN RED INK, WITH DATE AND NAME OF PERSON MAKING CHANGE

Do not extend notes this side of this line

STATION	B. S.	H. I.	F. S	ELEV.	
2+00		203.898	5.32	198.58	Gutter
8 R			5.50	198.40	Gutter Drive
20.5 R			5.06	198.84	PL
9 L			5.11	198.79	℄ St
26 L			5.52	198.38	Gutter
" L			4.92	198.98	T Cb
38.5 L			4.68	199.22	PL
2+74			5.54	198.36	℄ Sewer
8 R			6.02	197.88	Gutter
[illegible] R			5.36	198.54	T Cb
20.5 R			5.14	198.76	PL
9 L			5.30	198.60	℄ St
26 L			5.68	198.22	Gutter
" L			5.05	198.85	T Cb
38.5 L			4.77	199.13	PL
BM # H113			5.455	198.443	BM H-113 El 198.443 F.B. 1111-260 S. Cb of Allston St. [illegible] of Ha #2221 ~~423~~ 473 E of ℄ Concourse Ave. Bt Sp [illegible]

Notes Red. Plotted Job No. 1009 Division No. L.S. 1118 Pg.
No. Date Date Survey of Normside Dr [illegible]
X-Sec. Notes Chkd. [illegible] Checked [illegible] Date 12-9-43
No. Date 12-16-43 Date Map No. Indexed A. C. [illegible]

1118 P.G. 50	Job. No. 1089	Division No.	Notes Red	Plotted	Profile
Survey of Northside Dr ETA			Date	Date	No.
Survey by R L Willey	Notes R L W 12-43		Notes Chkd.	Checked	X-Sec.
Indexed	Date		Date	Date	No.

Form 307 5M 10-34

PLEASE RETURN TO
LOS ANGELES COUNTY SURVEYOR
700 HALL OF RECORDS

NOTE: ANY ADDITIONS OR CHANGES ON THIS SHEET MUST BE MADE OR CIRCLED IN RED INK, WITH DATE AND NAME OF PERSON MAKING CHANGE

Do not extend notes this side of this line

STATION	B. S.	H. I.	F. S	ELEV.	

Profile Notes Red. Plotted Job No. 1089 Division No. F.B. 1118 Page 51

No. Date Date Survey of Northsige Dr. ET AL

X-Sec. Notes Chkd. Checked Survey by R.L. Willey Notes R.L.W. Date 12-9-43

No. Date Date Map No. Indexed A. C. Johnson Date

NOTE: ANY ADDITIONS OR CHANGES ON THIS SHEET MUST BE MADE OR CIRCLED IN RED INK, WITH DATE AND NAME OF PERSON MAKING CHANGE

Do not extend notes this side of this line

PLEASE RETURN TO
LOS ANGELES COUNTY SURVEYOR
700 HALL OF RECORDS

FORM 307 2M 11-41

CROSS SECECTIONS
ALLSTON ST.

From first Alley W. of Concourse
To Alley east of Garfield Ave
J.N. 1089

Fork survey + Topog
See F.B. 1111 - 181

Willey
Gregory
Waltermire
English

STATION	B.S.	H.I.	F.S.	ELEV.

FORM 307 2M 11-41

PLEASE RETURN TO
LOS ANGELES COUNTY SURVEYOR
700 HALL OF RECORDS

NOTE: ANY ADDITIONS OR CHANGES ON THIS SHEET MUST BE MADE OR CIRCLED IN RED INK, WITH DATE AND NAME OF PERSON MAKING CHANGE

Do not extend notes this side of this line

STATION	B. S.	H. I.	F. S.	ELEV.		
BM# H 99	4 250	204.258		200 008	B.M H-99 El 200 008 F.B. 1111-81 N.W. Cor. Bt spk in Cb 5' N of N end C.R	Concourse Ave & Allston St.
0+00			4 99	199.~~47~~ 2	℄ sewer	
0+03 9 R			4 86	199.40	℄ Alley ℄ St	
257 R			4 98	199 28	Gutter	
385 R			4 38	199 88	PL	
150 R			3 87	200 39	℄ Alley T. brk	
100 R			3 08	200 18	" "	
10 L			5 33	199 93	Gutter	
203 L			4 80	199 46	P.L	
50 L			4 15	200 11	℄ Alley	
100 L			4 02	200 24	" "	
					Cb. returns at first W of Concourse	
			4 40	199 86	Gutter N W Cor N. end CB R	
R			4 12	200 14	Tcb " " " " " " "	
R			5 10	199 16	Gutter W " " "	4/13/44 CEB
			4 45	199 81	T Cb ~~SW Cor~~ " " " "	
			4 88	199 38	Gutter SW Cor S end, cb R.	
			4 60	199 66	T.cb " " " " " "	
			5 32	198 94	Gutter " " W " " "	
			4 82	199 ~~3~~ 4	T cb " " " " " "	
1+00			4 78	199 48	℄ sewer	

F.B. 1118 Pg. 52 Job No. 1089 Division No. Notes Red. Plotted Profile
Survey of North side Dr. ET AL Date Date No.
Survey by R. L. Willey Notes R.L.W. 12-9-48 Notes Chkd C.V.C. Checked X-Sec.
Indexed A. C. Johnson Date Date 12-16-48 Date No.

Form [illegible] 5M 10-34

PLEASE RETURN TO
LOS ANGELES COUNTY SURVEYOR
700 HALL OF RECORDS

NOTE: ANY ADDITIONS OR CHANGES ON THIS SHEET MUST BE MADE OR CIRCLED IN RED INK, WITH DATE AND NAME OF PERSON MAKING CHANGE

Do not extend notes this side of this line

STATION	B. S.	H. I.	F. S	ELEV.	
1+00 9 R		204 258	4 69	199 57	℄ St
26 R			4 86	199 40	Gutter
" R			4 31	199 95	T Cb.
38 5 R			4 06	200 20	PL
8 L			5 06	199 20	Gutter
" L			4 73	199 53	T Cb
20 5 L			4 43	199 83	PL
2+00			4 68	199 58	℄ Sewer
9 R			4 57	199 69	℄ " St
26 R			4 80	199 46	Gut
" "			4 18	200 08	T Cb.
38 5 R			3 99	200 27	PL
8 RL			5 04	199 22	Gut
" RL			4 56	199 70	T Cb
20 5 RL			4 29	199 97	PL
BM # H100	4 681	204 718 (72)	4.225	200.033	B.M. H-100 - Elev. 200.036 - F.B. 111-82 - A[illegible] St. ± 300' W. ℄ Concourse Ave. Bt. spk. in N. Cb. o[illegible]
3+00			5 04	199 68	℄ Sewer
9 R			4 99	199 73	" St
26 R			5 04	199 68	Gutter
" R			4 58	200 14	T Cb
38 5 R			4 57	200 35	PL

Notes Sent Posted
No. Date Date
No. X-Ref. Checked Date 12-16-43
Job No. 1089 Division No.
Survey of [illegible]
Survey by [illegible]
Map No. Indexed
L. B. 1118 Pg. 53

Form 307 5M 10-34

PLEASE RETURN TO
LOS ANGELES COUNTY SURVEYOR
700 HALL OF RECORDS

NOTE: ANY ADDITIONS OR CHANGES ON THIS SHEET MUST BE MADE OR CIRCLED IN RED INK, WITH DATE AND NAME OF PERSON MAKING CHANGE

Do not extend notes this side of this line

STATION	B. S.	H. I.	F. S	ELEV.	
3+00		721			
8 L		204 718	5 42	199 30	Gut No curb
20.5 L			4 60	200 12	PL
4+00			4 84	199 88	℄ sewer
9 R			4 61	200 11	℄ St
26 R			4 89	199 83	Gutter
" R			4 32	200 40	T.Cb.
38.5 R			4 13	200 59	PL
8 L			5 19	199 53	Gutter
" L			4 76	199 96	T.Cb.
20.5 L			4 40	200 32	PL
5+00			4 69	200 03	℄ sewer
9 R			4 52	200 20	" St.
26 R			4 72	200 00	Gutter
" R			4 21	200 51	T.Cb
38.5 R			3 97	200 75	PL
8 L			5 08	199 70	Gutter
" L			4 61	200 11	T.Cb
20.5 L			4 27	200 45	PL
5+92.35			4 62	200 10	℄ sewer
9 R			4 46	200 26	℄ St
26 R			4 68	200 04	Gutter

Survey of Northside Dr. ET AL Date
Survey by R.L.Willey Notes RLW 12-[illegible] Notes Chkd. C.V.C. Checked
Indexed A. C. Johnson Date Date 12-16-43 Date
Job No. 10[illegible] Notes Red Plotted
Survey No. Date No.

Form 307 5M 10-34

PLEASE RETURN TO
LOS ANGELES COUNTY SURVEYOR
700 HALL OF RECORDS

NOTE: ANY ADDITIONS OR CHANGES ON THIS SHEET MUST BE MADE OR CIRCLED IN RED INK, WITH DATE AND NAME OF PERSON MAKING CHANGE

Do not extend notes this side of this line

199746

STATION	B. S.	H. I.	F. S	ELEV.		
5+92.35 26 R		204.718 72	4.04	200.68	T Cb.	
38.5 R			3.82	200.90	PL	
8 L			4.93	199.79	Gutter	
4 L			4.50	200.22	T.C.	
20.5 L			4.18	200.54	PL	
T.P.	5.540	205.428	4.830	199.888		
BM # H 75	~~5.540~~	~~205.428~~	5.680	199.748	BM H-75 El 199.746 F.B. 1111-82 Garfield Ave & Anaheim S.W. Cor. Bt Spk in Cb 5' W of W. end O.R.	

Notes Red. Plotted Job No. 1086 Division No. L.B. 1118 Pg. 55

No. Date Date Survey of Northside Pr. Ex. Pl.

X-Sec. Notes Chkd. C.V.C. Checked Survey by E.L. Whitney Notes E.L.W. Date 12-16-43

No. Date 12-16-43 Date Map No. Indexed A. C. Johnson

S. 1118-P.G.56 | Job No. 1089 | Division No. | Notes Red | Plotted | Profile

Survey of Northside Dr ET AL | Date | Date | No.

Survey by R L Willey | Notes R L W 12-13-43 | Notes Chkd. | Checked | X-Sec.

Indexed | Date | Date | Date | No.

STATION	B.S.	H.I.	F.S	ELEV.

Form 307-5M 10-34

PLEASE RETURN TO
LOS ANGELES COUNTY SURVEYOR
700 HALL OF RECORDS

NOTE: ANY ADDITIONS OR CHANGES ON THIS SHEET MUST BE MADE OR CIRCLED IN RED INK, WITH DATE AND NAME OF PERSON MAKING CHANGE

Do not extend notes this side of this line

Job No. 1089 Division No. L. B. 1118 Pg. 31

Survey of North Side Drive Et Al.

Survey by R. L. Willey Notes Chkd. Date 12-9-43

Map No. Indexed A. C. Johnson 8-1[illegible]

Notes Chkd. Checked

Date Date

X-Sec. No. Date Date

CROSS SECTIONS

ALLSTON ST.

From existing M. H. 961'± E. of SERVER AVE TO 1st ALLEY W. of Garfield Ave

J.N. 1089

For ℄ Survey see FB 1111 Pg 183 C.S.2.

Dec 1943

R. L. Willey
Jack Gregory
D.S. Waltermire
E.F. English

STATION	B. S.	H. I.	F. S	ELEV.

NOTE: ANY ADDITIONS OR CHANGES ON THIS SHEET MUST BE MADE OR CIRCLED IN RED INK, WITH DATE AND NAME OF PERSON MAKING CHANGE

Do not [illegible] notes this side of this line

Form SIF 5M 10-54

PLEASE RETURN TO LOS ANGELES COUNTY SURVEYOR 700 HALL OF RECORDS

Form 307 5M 10-34

PLEASE RETURN TO
LOS ANGELES COUNTY SURVEYOR
700 HALL OF RECORDS

NOTE: ANY ADDITIONS OR CHANGES ON THIS SHEET MUST BE MADE OR CIRCLED IN RED INK, WITH DATE AND NAME OF PERSON MAKING CHANGE

Do not extend notes this side of this line

STATION	B. S.	H. I.	F. S	ELEV.	
BM # H75	2 835	202 581		199.746	B.M. H-75 El. 199.746 F.B. 111-82 Garfield Ave. Allston St. S.W. Cor. Bt. Spk. in Ch. 5' W of W. end C.R.
			4 72	197 86	W Rim M.H. For M.H. Data See Pg 60 This Book
0+00			4 73	197 85	Center M.H.
			4 73	197 85	E Rim M.H. L.B. 559-117 J.M. 6873
16.5 R			5 41	197 17	Gutter
17° R			4 93	197 65	T Cb
30 R			4 66	197 92	P L
16.5 L			5 10	197 48	Gutter
17 L			4 54	198 04	T Cb.
30 L			4 26	198 32	P.L.
1+00			4 30	198 28	℄ Sewer
16.5 R			4 96	197 62	Gutter
17° R			4 52	198 06	T Cb
30 R			4 19	198 39	P L
16.5 L			4 72	197 86	Gutter
17° L			4 14	198 44	T Cb
30 L			3 85	198 73	P L
2+00			3 85	198 73	℄ Sewer
16.5 R			4 59	197 99	Gutter
17° R			4 03	198 55	T Cb
30 R			3 80	198 78	P L

Survey of North side Dr. ET AL Date
Survey by R.L. Willey Notes R.L.W. 12-4-43 Notes Chkd. C.V.C. Checked
Indexed A. C. Johnson Date 12-16-43 Date
Job No. 1479 Division No. Notes Rec. Plotted
Profile No. X-Sec. No.

Form 307 5M 10-34

PLEASE RETURN TO
LOS ANGELES COUNTY SURVEYOR
700 HALL OF RECORDS

NOTE: ANY ADDITIONS OR CHANGES ON THIS SHEET MUST BE MADE OR CIRCLED IN RED INK, WITH DATE AND NAME OF PERSON MAKING CHANGE

Do not extend notes this side of this line

STATION	B. S.	H. I.	F. S	ELEV.	
2+00 Con't		202 581			
165 L			4 38	198 20	Gutter
17° L			3 66	198 92	T Cb
30 L			3 40	199 18	PL
3+00			3 32	199 26	℄ sewer
165 R			4 31	198 27	Gutter in drive
30 R			3 34	199 24	PL
165 L			3 81	198 77	Gutter
17° L			3 15	199 43	T cb
30 L			2 89	199 69	P.L.
3+77.2			3 17	199 41	℄ sewer Cb. return at 1st Alley W. of [illegible]
165 R			3 99	198 59	Gutter S.W. Cor W [illegible] Cb R.
17 R			3 34	199 24	T Cb " " " N " " "
R			3 45	199 13	Gutter " " " S " " "
R			3 16	199 42	T Cb " " " "
L			3 46	199 12	Gutter N W Cor. W " " "
L			2 78	199 80	T. Cb. " " " " " " "
L			2 81	199 87	Gutter " " " N " " "
L			2 53	200 05	T Cb " " " " " " "
N+4 [illegible]			3 19	199 39	℄ Sewer + ℄ Alley

Date 12-16-43 Date

Survey of Northside Dr. ET AL

Map No. Indexed

Job No. 1088 Division No.

L.B. 1118 Pg. 59

Form 307 5M 19-34

PLEASE RETURN TO
LOS ANGELES COUNTY SURVEYOR
700 HALL OF RECORDS

NOTE: ANY ADDITIONS OR CHANGES ON THIS SHEET MUST BE MADE OR CIRCLED IN RED INK, WITH DATE AND NAME OF PERSON MAKING CHANGE

Do not extend notes this side of this line

STATION	B. S.	H. I.	F. S	ELEV.	
4+00 58 Cont		202 581			
175 R			3 78	199 80	Gutter
30 R			3 30	199 28	RL
50 R			3 00	199 58	℄
175 L			3 48	199 10	Gutter
23 L			2 96	199 62	I brk
130			2 84	199 74	PL
50 L			2 42	200 16	
BM H76			6 05	196,531	BM H-76 El. 196.515 F R 1111-77 Allston St at walk 800'E of Server Ave. St Spk in Ch 5'E of Pole Line
		SEWER M.H.			0+00 see pg # 58
	Chain	dia. Rod			
	8 68	0.67 473	14 08	188.50	18" inlet E
	8 81	0.67 472	14 20	187.38	8" outlet W

Survey of Northside Dr. ET AL Date
Survey by R.L. Willey Noted R.L.W. Checked C.H.C. Checked
Drawn C. Johnson Date 12-16-43 Date

Notes Ck'd by D. M. [illegible]
Map No. B-1812
Office Work
Checked

Survey of [illegible]
W. O. 1089 Tape No. 057 Std. 68 °F
Surveyed by W. A. Miller
Notes Miller Date Dec 1943
Indexed A. C. Johnson

F.B. 1118 Pg. 61

Note: Any Additions or Changes on This Sheet Must be Made or Circled in Red Ink With Date and Name of Person Making Change.

Do not extend notes this side of this line.

RETURN TO
LOS ANGELES COUNTY SURVEYOR
700 HALL OF RECORDS

℄ SURVEY
1ST ALLEY W. OF GARFIELD AVE
NORTHSIDE DR. TO 1ST ALLEY N. OF ALLSTON ST.
J.N. 1089

Miller
Porter
Heber
Sonnenschein

FORM 247 PM 12-30

F.B. 1118 Pg. 52

Con at bottom page 63

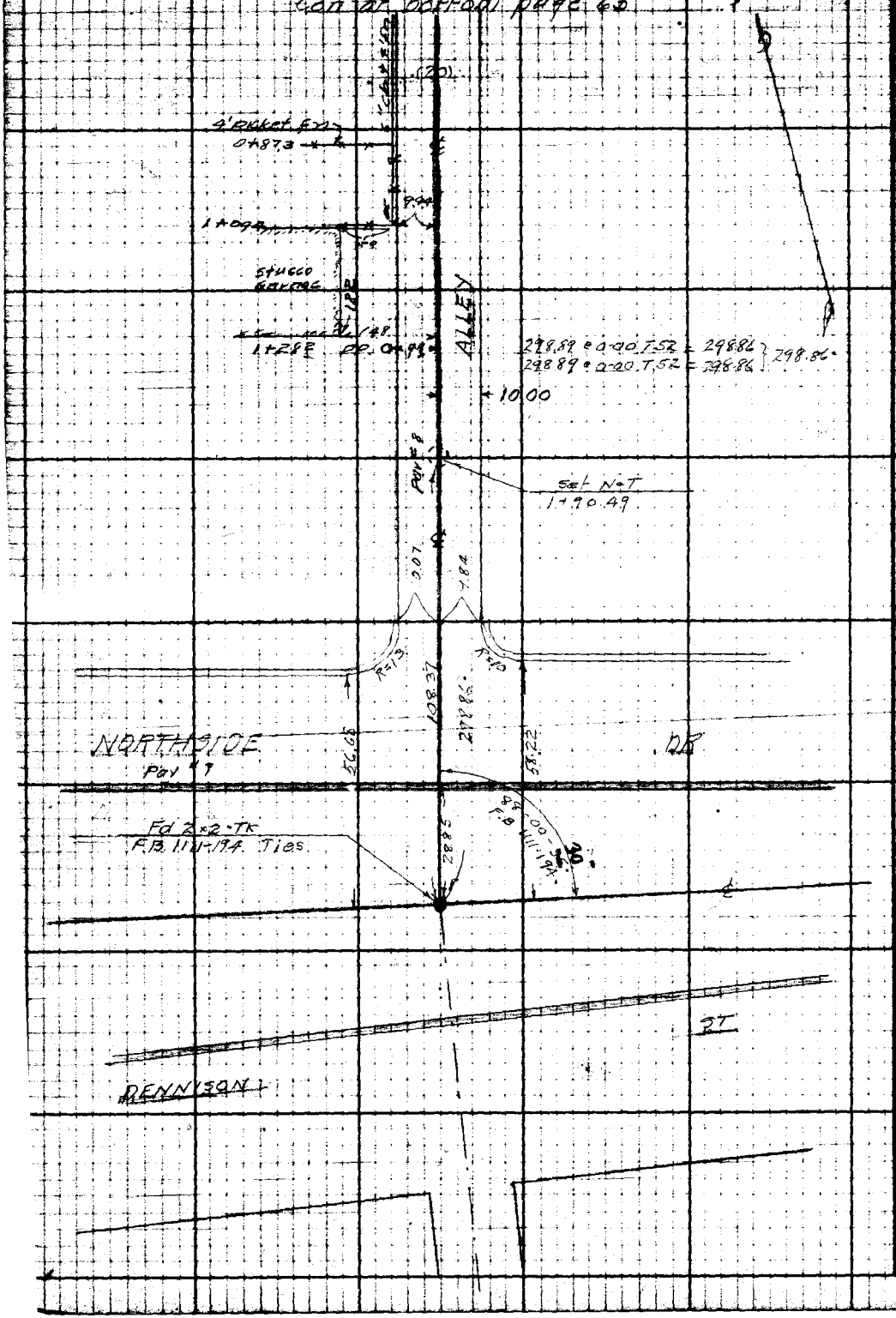

W.S. 36-B-3

RETURN TO
LOS ANGELES COUNTY SURVEYOR
700 HALL OF RECORDS

Do not extend notes this side of this line.

Note: Any Additions or Changes on This Sheet Must be Made or Circled in Red Ink With Date and Name of Person Making Change.

Notes Ck'd by D. M. Pinney	Survey of [illegible]	F.B. 1118 Pg. 63
Map No. B-1812	W.O. 1089 Tape No. 0.57 Std. 68 °F	
Office Work	Surveyed by W.A. Miller	
Checked	Notes Miller Date Dec 1943	
	Indexed A. C. Johnson	

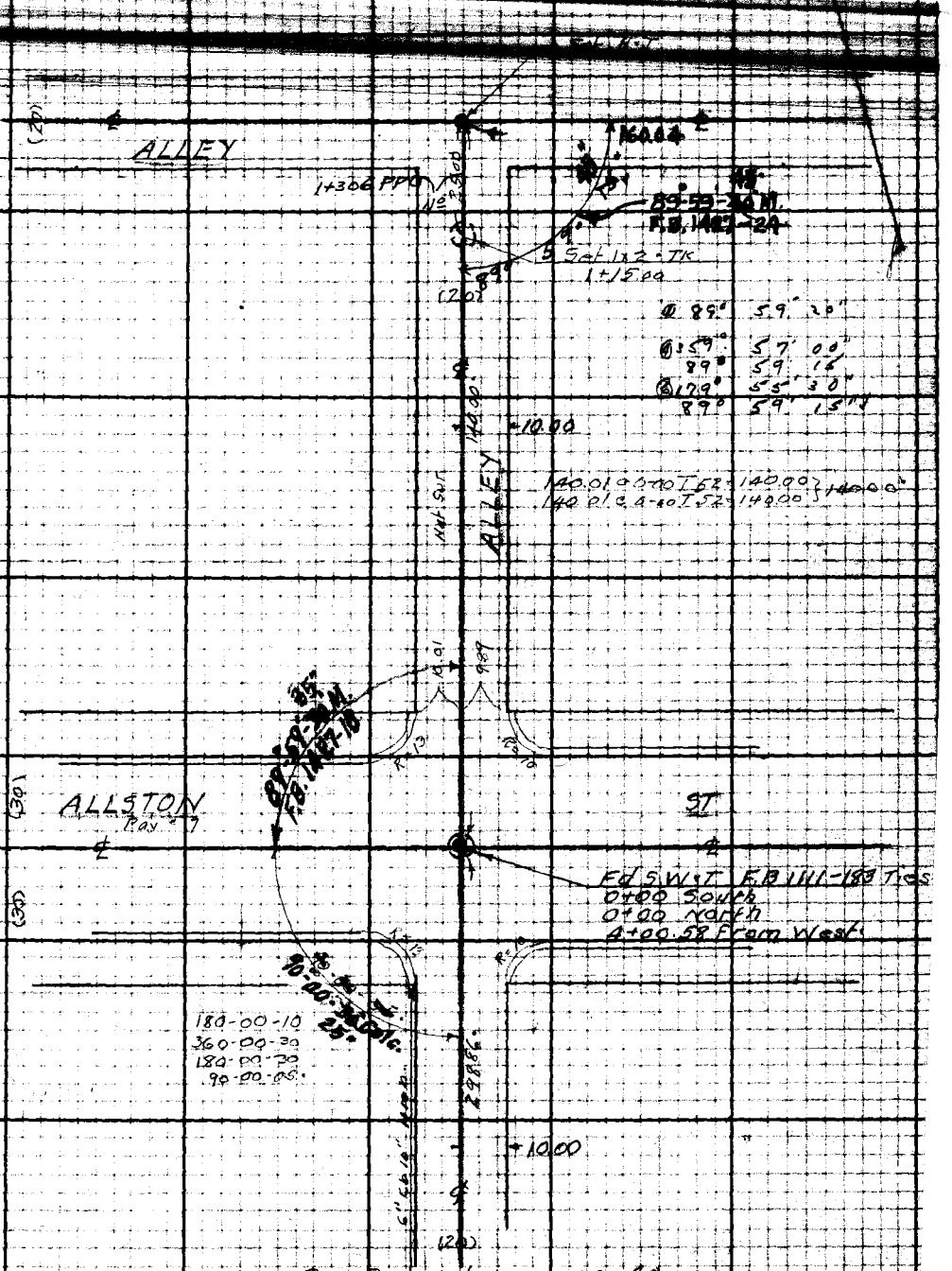

Con from top page 60

Note: Any Additions or Changes on This Sheet Must be Made or Circled in Red Ink With Date and Name of Person Making Change.

Do not extend notes this side of this line.

RETURN TO
LOS ANGELES COUNTY SURVEYOR
700 HALL OF RECORDS

FORM 247 RM 12-10

RETURN TO
LOS ANGELES COUNTY SURVEYOR
700 HALL OF RECORDS

Note: Any Additions or Changes on This Sheet Must be Made or Circled in Red Ink With Date and Name of Person Making Change.

Do not extend notes this side of this line.

FB 1118 PG 54

Profile Notes Red. Plotted Job No. 1089 Division No. F.B. 1118 Page

No. Date Date Survey of Northside Dr. ET. AL

X-Sec. Notes Chkd. Checked Survey by R.L. Willey Notes R.L.W. Date 12-14-43

No. Date Date Map No. Indexed A. C. Johnson Date

PROFILE & CROSS SECTION
of
FIRST ALLEY W OF GARFIELD AVE
from Allston St. to 1st ALLEY N. of Allston St

JN 1089

Dec. 1943
R.L. Willey
Jack Gregory
D.S. Waltermire
E.F. English

ELEV.

F.S.

H.I.

B.S.

STATION

NOTE: ANY ADDITIONS OR CHANGES ON THIS SHEET MUST BE MADE OR CIRCLED IN RED INK, WITH DATE AND NAME OF PERSON MAKING CHANGE

Do not extend notes this side of this line

PLEASE RETURN TO
LOS ANGELES COUNTY SURVEYOR
700 HALL OF RECORDS

FORM 307 2M 11-41

FORM 307 2M 11-41

PLEASE RETURN TO
LOS ANGELES COUNTY SURVEYOR
700 HALL OF RECORDS

NOTE: ANY ADDITIONS OR CHANGES ON THIS SHEET MUST BE MADE OR CIRCLED IN RED INK, WITH DATE AND NAME OF PERSON MAKING CHANGE

Do not extend notes this side of this line

STATION	B. S.	H. I.	F. S.	ELEV.	
BM# H75	4 625	204,371		199.746	BM H-75 El 199.746 FB 1111-82 Garfield Ave & Allston St S.W. Cor. Bt Spk in Cb. 5' W. of W. end C.R.
0+00			4 98	199 39	
					E on ℄ of Allston St.
50			4 58	199 79	
100'			4 28	200 09	
					W on ℄ of Allston St
50			5 04	199 33	
100			5 11	199 26	
0+18			5 26	199 11	℄ sewer & cross Gutter.
0+24			4 68	199 69	" " + T brk
0+30			4 7	199 7	" " " PL
					Curb return Allston & 1st Alley W. of Garfield Ave
			5 20	199.17	Gutter N E Cor E end Cb R.
			4 40	199.97	Tcb. " " " " " " "
			4 50	199 87	Gutter " " " N " " "
			4 26	200 11	T Cb. " " " " " " "
			4 66	199 71	Gutter " W " " " " "
			4 31	200 06	Tcb. " " " " " " "
			5 26	199 11	Gutter " " " W " " "
			4 59	199 78	T.C. " " " " " " "

F.B. 1118 PG. 66 Job No. 1069 Division No. Notes Red. Plotted Profile
Survey of Northside Dr. ET AL Date Date No.
Survey by R.L. Willey Notes R.L.W. 12-18-43 Notes Chkd. C.V.G. Checked X-Sec.
Indexed C. Johnson Date Date 12-16-43 Date No.

FORM 307 2M 11-41

PLEASE RETURN TO
LOS ANGELES COUNTY SURVEYOR
700 HALL OF RECORDS

NOTE: ANY ADDITIONS OR CHANGES ON THIS SHEET MUST BE MADE OR CIRCLED IN RED INK, WITH DATE AND NAME OF PERSON MAKING CHANGE

Do not extend notes this side of this line

STATION	B. S.	H. I.	F. S.	ELEV.	
0+50		204.571	4 2	200 2	℄ sewer
10R			4 0	200 4	PL
10L			4 1	200 3	PL
1+00			3 4	201.0	℄ sewer
10R			3 3	201 1	PL
10L			3 3	201.1	"
1+15.00			3 1	201 3	℄ sewer
10R			3 2	201.2	PL
10L			3 0	201 4	"
TP	5 720	204 141	5 95	198 421	B.M. H-75. El. 199.746 F.B. 1111-82 Garfield Ave - All from S.W. Cor. Bt Spk in Cb. 5' W of W. end C.R.
BM #H75			4 390	199 751	

Profile Notes Red. Plotted Job No. 1089 Division No. F.B. 1118 Pg. 67
No. Date Survey of Northside Dr. ET RL
X-Sec. Notes Chkd. C.V.C. Checked Survey by R.L. Willey Notes R.L.W. Date 12-14-83
No. Date 12-16-83 Date Map No. Indexed C. Johnson

F.B. 1113 Pg. 88 | Job No. 1089 | Division No. | Notes Rad. | Plotted | Profile

Survey of: Northside Dr. ET AL | Date | Date | No.

Survey by: R. L. Willey | Notes: R. L. W 12-13-43 | Notes Chkd. | Checked | X-Sec.

Indexed | Date | Date | Date | No.

STATION	B. S.	H. I.	F. S.	ELEV.

FORM 307 5M 11-41

PLEASE RETURN TO
LOS ANGELES COUNTY SURVEYOR
700 HALL OF RECORDS

Do not extend notes this side of this line

NOTE: ANY ADDITIONS OR CHANGES ON THIS SHEET MUST BE MADE OR CIRCLED IN RED INK, WITH DATE AND NAME OF PERSON MAKING CHANGE

Profile Notes Red. _____ Plotted _____ Job No. 1089 Division No. _____ F.B. 1118 Pg. 87

No. _____ Date _____ Date _____ Survey of Northside Drive ETDL

X-Sec. Notes Chkd. _____ Checked _____ Survey by R.L. Willey Notes R.L.W. Date 12-13-43

No. _____ Date _____ Date _____ Map No. _____ Indexed A. C. Johnson Date _____

NOTE: ANY ADDITIONS OR CHANGES ON THIS SHEET MUST BE MADE OR CIRCLED IN RED INK, WITH DATE AND NAME OF PERSON MAKING CHANGE

Do not extend notes this side of this line

PLEASE RETURN TO
LOS ANGELES COUNTY SURVEYOR
700 HALL OF RECORDS

FORM 307 2M 11-41

PROFILE & CROSS SECTIONS
of
FIRST ALLEY W. OF GARFIELD AVE
from Allston St to N. Barrel (Roadway) Northside Dr.
J.N. 1089

Dec 1943
R.L. Willey
Jack Gregory
D.S. Waltermire
E.F. English

STATION	B.S.	H.I.	F.S.	ELEV.

FORM 307 2M 11-41

PLEASE RETURN TO
LOS ANGELES COUNTY SURVEYOR
700 HALL OF RECORDS

NOTE: ANY ADDITIONS OR CHANGES ON THIS SHEET MUST BE MADE OR CIRCLED IN RED INK, WITH DATE AND NAME OF PERSON MAKING CHANGE

Do not extend notes this side of this line

F.B. 1118 Pg. 70 | Job No. 1489 | Division No. | Notes Red. | Plotted | Profile
Survey of: Northside Dr ETAL | Date | Notes Chkd. C.V.C. | Checked | No.
Survey by: | Notes | Date 12-16-43 | Date | X-Sec.
Indexed: C. Johnson | Date | No.

STATION	B. S.	H. I.	F. S.	ELEV.		
BM #H75	4 240	903.916		199 746	BM H-75 El 199.746 FB.1111-82 Garfield Ave & Allston St. SW Cor Bt Spk in cb 5' W of W end C.R.	
0+00			458	199 41	℄ sewer	
0+18			517	198 87	" " Cross Gutter	
0+30			469	199 30	" " PL	
					Curb returns Allston + 1st alley W of Garfield	
			539	198 60	Gutter S. W Cor W. end Cb. R	
			477	199 22	Tcb. " " " "	" " "
			487	199 12	Gutter " " " S	" " "
			457	199 42	Tcb " " " "	" " "
			461	199 38	Gutter " E " S	" " "
			417	199 82	Tcb " " " "	" " "
			508	198 91	Gutter " " " E	" " "
			440	199 59	Tcb " " " "	" " "
1+00			466	199 33	℄ sewer	
10 R			478	199 21	PL	
10 L			500	198 99	PL	
			404	199 95	Floor of Garage	
1+47			522	198 77	℄ sewer end of #8 surface	
1+90 49			565	198 34	℄. sewer	
9 R			58	198 2	Gutter	

FORM 307 2M 11-41

PLEASE RETURN TO
LOS ANGELES COUNTY SURVEYOR
700 HALL OF RECORDS

NOTE: ANY ADDITIONS OR CHANGES ON THIS SHEET MUST BE MADE OR CIRCLED IN RED INK, WITH DATE AND NAME OF PERSON MAKING CHANGE

Do not extend notes this side of this line

STATION	B. S.	H. I.	F. S.	ELEV.	
10 R		203 986	5 3	198 7	PL
9 L			5 9	198 1	Gutter
10 L			5 5	198 5	PL.
T.P.	5 615	202.946	6 655	197 331	
BM #H74			6 090	196.856	B.M. H-74 El. 196.838 F.B. 1N1-77 Dennison St & 1st Alley W Garfield Ave 5 W Cor. Bt Spk in Cb. 5' W of W end C

Profile No. ____ Notes Red. ____ Plotted ____ Job No. 1089 Division No. ____ F.B. 1119 PG. 77
Date ____ Date ____ Survey of Northside Dr. ET AL
X-Sec. No. ____ Notes Chkd. C.V.C. Checked ____ Survey by R.L. Willey Notes R.L.W. Date 12-13-63
Date 12-16-63 Date ____ Map No. ____ Indexed C. Johnson

FB. 1118 PG. 72 | Job No. 1089 | Division No. | Notes Red. | Plotted | Profile

Survey of: Northside Dr. ET AL | Date | Date | No.

Survey by: R.L. Willey | Notes: R.L.W. 12-14-43 | Notes Chkd. | Checked | X-Sec.

Indexed | Date | Date | Date | No.

STATION	B. S.	H. I.	F. S.	ELEV.

FORM 307 2M 11-41

PLEASE RETURN TO
LOS ANGELES COUNTY SURVEYOR
700 HALL OF RECORDS

NOTE: ANY ADDITIONS OR CHANGES ON THIS SHEET MUST BE MADE OR CIRCLED IN RED INK, WITH DATE AND NAME OF PERSON MAKING CHANGE

Do not extend notes this side of this line

Notes Ck'd by [illegible]	Survey of NORTHSIDE DR ET AL	F.B. 1118 Pg. 72
Map No. B-1812	W.O. 1089 Tape No. 057 Std. 68°F	
Office Work	Surveyed by W.A. Miller	
Checked	Notes Miller Date Dec 1943	
Date	Indexed [illegible]	

Note: Any Additions or Changes on This Sheet Must be Made or Circled in Red Ink With Date and Name of Person Making Change.

Do not extend notes this side of this line.

RETURN TO
LOS ANGELES COUNTY SURVEYOR
700 HALL OF RECORDS

FORM 247 5M 12-50

℄ SURVEY
1ST ALLEY E OF GARFIELD AVE
NORTHSIDE DR TO 1ST ALLEY N OF ALLSTON ST
J.N. 1089

Miller
Porter
Heber
Sonnenschein

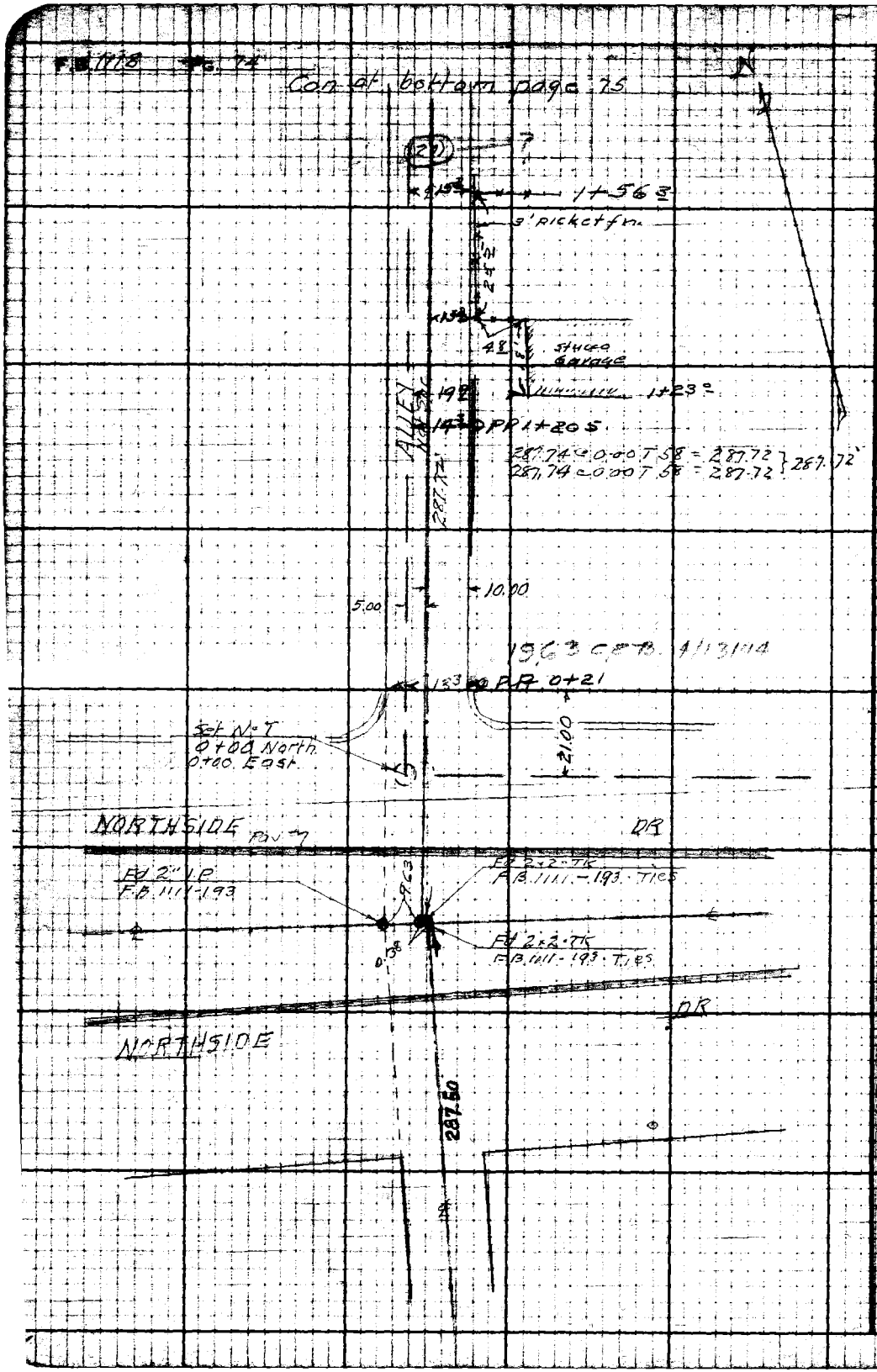

RETURN TO
LOS ANGELES COUNTY SURVEYOR
700 HALL OF RECORDS
Do not extend notes this side of this line.
Note: Any Additions or Changes on This Sheet Must be Made or Circled in Red Ink With Date and Name of Person Making Change.

Name Ch'd by D. M. Fisher	Survey of NORTHSIDE DR ET AL	F.B. 1118 Pg. 75
Map No. B-1812	W.O. 1089 Tape No. 057 Std 68 °F	
Office Work	Surveyed by W.A. Miller	
Checked	Notes Miller Date Dec 1943	
Date	Indexed A. C. Johnson	

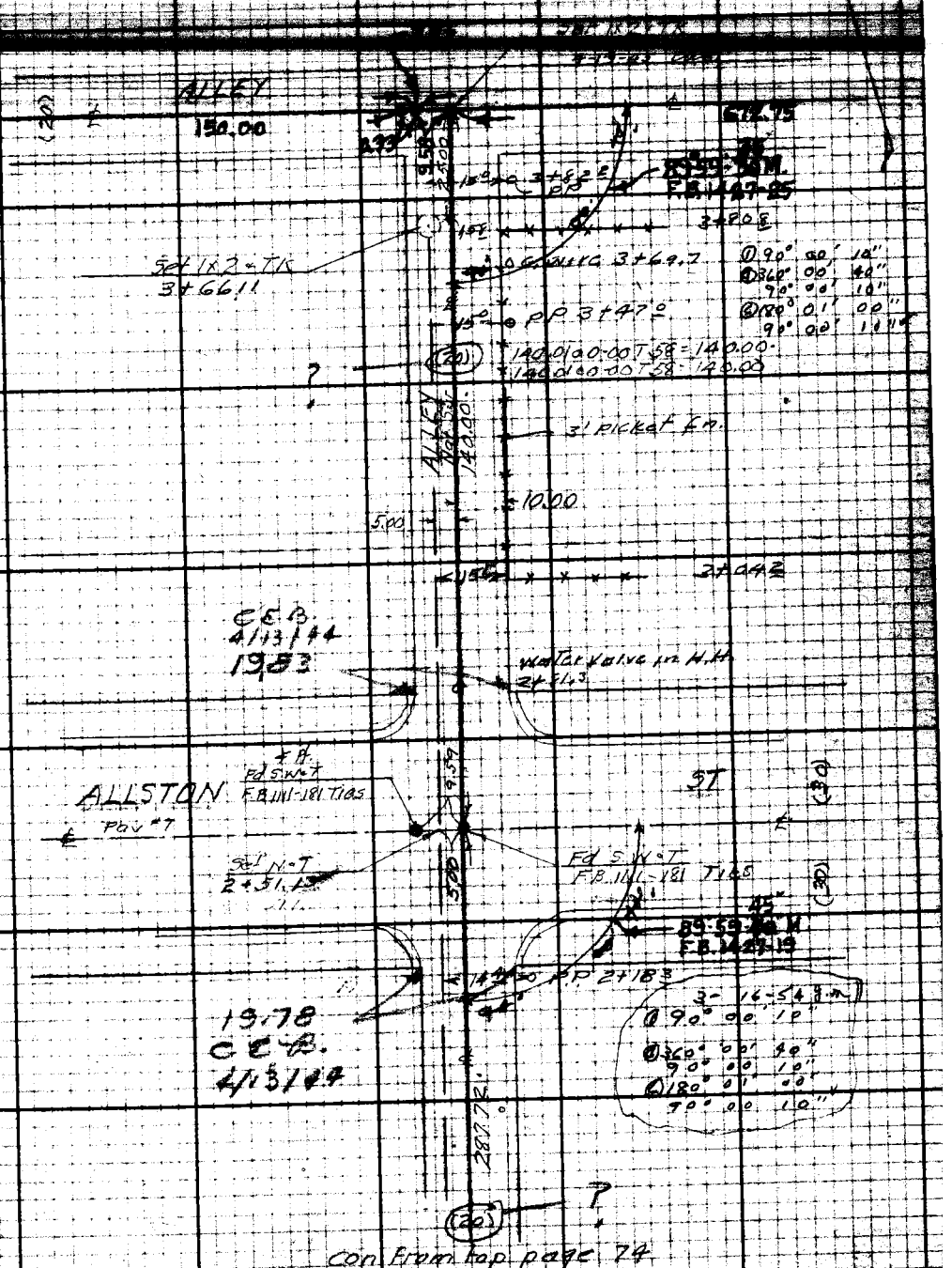

Con from top page 74

Note: Any Additions or Changes on This Sheet Must be Made or Circled in Red Ink With Date and Name of Person Making Change.

Do not extend notes this side of this line.

RETURN TO
LOS ANGELES COUNTY SURVEYOR
700 HALL OF RECORDS

FORM 247 RM 12-40

FB. 1118 PG. 76

RETURN TO
LOS ANGELES COUNTY SURVEYOR
700 HALL OF RECORDS

Do not extend notes this side of this line.

Note: Any Additions or Changes on This Sheet Must be Made or Circled In Red Ink With Date and Name of Person Making Change.

Profile No. ____ Notes Red. ____ Plotted ____ Job No. 1089 Division No. ____ F.B. 1116 Pg. 17

Date ____ Date ____ Survey of Northside Dr. ET AL.

X-Sec. No. ____ Notes Chkd. ____ Checked ____ Survey by R.L. Willey Notes R.L.W. Date 12-14-43

Date ____ Date ____ Map No. ____ Indexed A. C. Johnson Date ____

NOTE: ANY ADDITIONS OR CHANGES ON THIS SHEET MUST BE MADE OR CIRCLED IN RED INK, WITH DATE AND NAME OF PERSON MAKING CHANGE

Do not extend notes this side of this line

PLEASE RETURN TO
LOS ANGELES COUNTY SURVEYOR
700 HALL OF RECORDS

FORM 307 2M 11-41

PROFILE & CROSS SECTIONS

of

FIRST ALLEY E. OF GARFIELD AVE

From Northside Dr (North barrel) To first Alley North of Allston St

J.N. 1089

Dec 1943
Willey
Gregory
Wallermire
English

STATION	B.S.	H.I.	F.S.	ELEV.

FORM 307 2M 11-41

PLEASE RETURN TO
LOS ANGELES COUNTY SURVEYOR
700 HALL OF RECORDS

NOTE: ANY ADDITIONS OR CHANGES ON THIS SHEET MUST BE MADE OR CIRCLED IN RED INK, WITH DATE AND NAME OF PERSON MAKING CHANGE

Do not extend notes this side of this line

STATION	B. S.	H. I.	F. S.	ELEV.	
BM #H74	7.945	204.783		196.838	BM H-74 El. 196838 FB 1111-77 Dennison St. & 1st Alley W. of Garfield Ave. S.W. Cor. Bt Spk in Cb. 5' W of W end C.R.
0+00					E. on ℄ North barrel of Northside Dr.
50			6 53	198 25	" " " " " " " "
100			6 52	198 26	" " " " " " " "
					W " " " " " " "
50			6 43	198 35	" " " " " " " "
100			6 27	198 51	" " " " " " " "
0+00			6 57	198 21	℄ sewer
0+10			6 72	198 06	" " Cross Gutter
0+21			6 2	198 6	" " PL
					Cu Kb returns at 1st E. of Garfield Ave + (N. Barrel) Northside Dr.
			6 68	198 10	Gutter N E Cor E end Cb R.
			6 16	198 62	T Cb. " " " " " " "
			6 24	198 54	Gutter " " " N " " "
			5 94	198 84	T C. " " " " " " "
			6 74	198 04	Gutter N W " W " " "
			6 11	198 67	T Cb " " " " " " "
			6 11	198 67	Gutter " " " N " " "
			5 84	198 94	T Cb " " " " " " "
1+00			5 1	199 7	℄ sewer
15R			5 0	199 8	PL

F.B. 1118 Pg. 78 Job No. 1089 Division No. Notes Red. Plotted Profile
Survey of Northside Dr ET AL Date Date No.
Survey by R.L.Willey Notes R.L.W. 12-14-43 Notes Chkd. C.V.C. Checked X-Sec.
Indexed A. C. Jackson Date Date 12-17-43 Date No.

FORM 307 2M 11-41

PLEASE RETURN TO
LOS ANGELES COUNTY SURVEYOR
700 HALL OF RECORDS

NOTE: ANY ADDITIONS OR CHANGES ON THIS SHEET MUST BE MADE OR CIRCLED IN RED INK, WITH DATE AND NAME OF PERSON MAKING CHANGE

Do not extend notes this side of this line

STATION	B. S.	H. I.	F. S.	ELEV.	
1+00					
5 L		204 783	5 1	1997	
[illegible]			4 12	200 66	Floor of Garage
2+00			4 1	200 7	
15 R			4 2	200 6	
5 L			4 4	200 4	
2+22.0			4 2	200 6	℄ Sewer PL
2+32.0			4 55	200 23	" " Gutter
2+51.13			4 42	200 36	" " & ℄ Allston and Allston St
					Curb returns at 1st alley E. of Garfield Ave
			4 78	200 00	Gutter S E Cor E end cb R
			4 35	200 43	T. Cb " " " " " " "
			4 39	200 39	Gutter " " " S " " "
			4 01	200 77	T.C " " " " " " "
			4 77	200 01	Gutter " W " " " " "
			4 20	200 58	T Cb " " " " " " "
			4 36	200 42	Gutter " " " W " " "
			4 09	200 69	T Cb " " " " " " "
			4 61	200 17	Gutter N W " W " " "
			3 95	200 83	T Cb " " " " " " "
			3 79	200 99	Gutter " " " N " " "
			3 73	201 05	T Curb " " " " " " "

Profile No. ____ Notes Read ____ Plotted ____ Job No. 1069 Division No. ____ P.B. 1118 Pg. 74
Date ____ Date ____ Survey of Northside Dr. Gt. Pl.
X-Sec. No. ____ Notes Chkd. C.V.C. Checked ____ Survey by R.L. Willey Notes R.W.B. Date 12-14-43
Date 12-17-43 Date ____ Map No. ____ Indexed C. Johnson Date

FORM 307 2M 11-41

PLEASE RETURN TO
LOS ANGELES COUNTY SURVEYOR
700 HALL OF RECORDS

NOTE: ANY ADDITIONS OR CHANGES ON THIS SHEET MUST BE MADE OR CIRCLED IN RED INK, WITH DATE AND NAME OF PERSON MAKING CHANGE

Do not extend notes this side of this line

STATION	B. S.	H. I.	F. S.	ELEV.		
		204 ~~873~~ 783	4 62	200 16	Gutter N E Cor ~~E~~ end cb R	
			3 97	200 81	Tcb " " " "	" " "
			3 93	200 85	Gutter " " " N	" " "
			3 93	200 85	Tcb " " " "	" " "
2+70 13			4 56	200 22	℄ server + Cross Gutter	
2+80.60			3 9	200 9	" " + PL	
3+00			3 3	201 5	℄ "	
15 R			3 1	201 7	PL "	
5 L			3 5	201 3	PL "	
3+66"			2 6	202 2	℄ server	
15 R			2 7	202 1	PL	
5 L			2 8	202 0	PL	
T.P.	5 750	204.323	6 200	198.583	BM H-75 El. 199.746 F.B. 1111-82 Garfield Ave + Allston St.	
BM # H 75			4 600	199.733	S.W. Cor Bt Spk in Cb 5' W. of W. end CR.	

F.B. 1116 Pg. 80 Job No. 1029 Division No. Notes Red. Plotted Profile
Survey of Northside Dr. ET AL Date Date No.
Survey by R. L. Wille Notes R.L.W. 12-14-42 Notes Chkd. C.V.G. Checked X-Sec.
Indexed L. C. Johnson Date Date 12-17-43 Date No.

Notes Ck'd by D. M. Fisher	Survey of NORTHSIDE DR. ET AL	F.B. 1118 Pg. 81
Map No. B-1812	W. O. 1089 Tape No. 057 Std. 68°F	
Office Work	Surveyed by W. A. Miller	
Checked	Notes Miller Date Dec. '43	
Date	Indexed A. C. Johnson	

Note: Any Additions or Changes on This Sheet Must be Made or Circled in Red Ink With Date and Name of Person Making Change.

Do not extend notes this side of this line.

RETURN TO
LOS ANGELES COUNTY SURVEYOR
700 HALL OF RECORDS

FORM 247 SM 12-40

℄ SURVEY
1ST ALLEY E OF GARFIELD AVE
EASTON ST TO NORTHSIDE DR
W.O. 1089

Miller
Porter
Heber
Sonnenschein

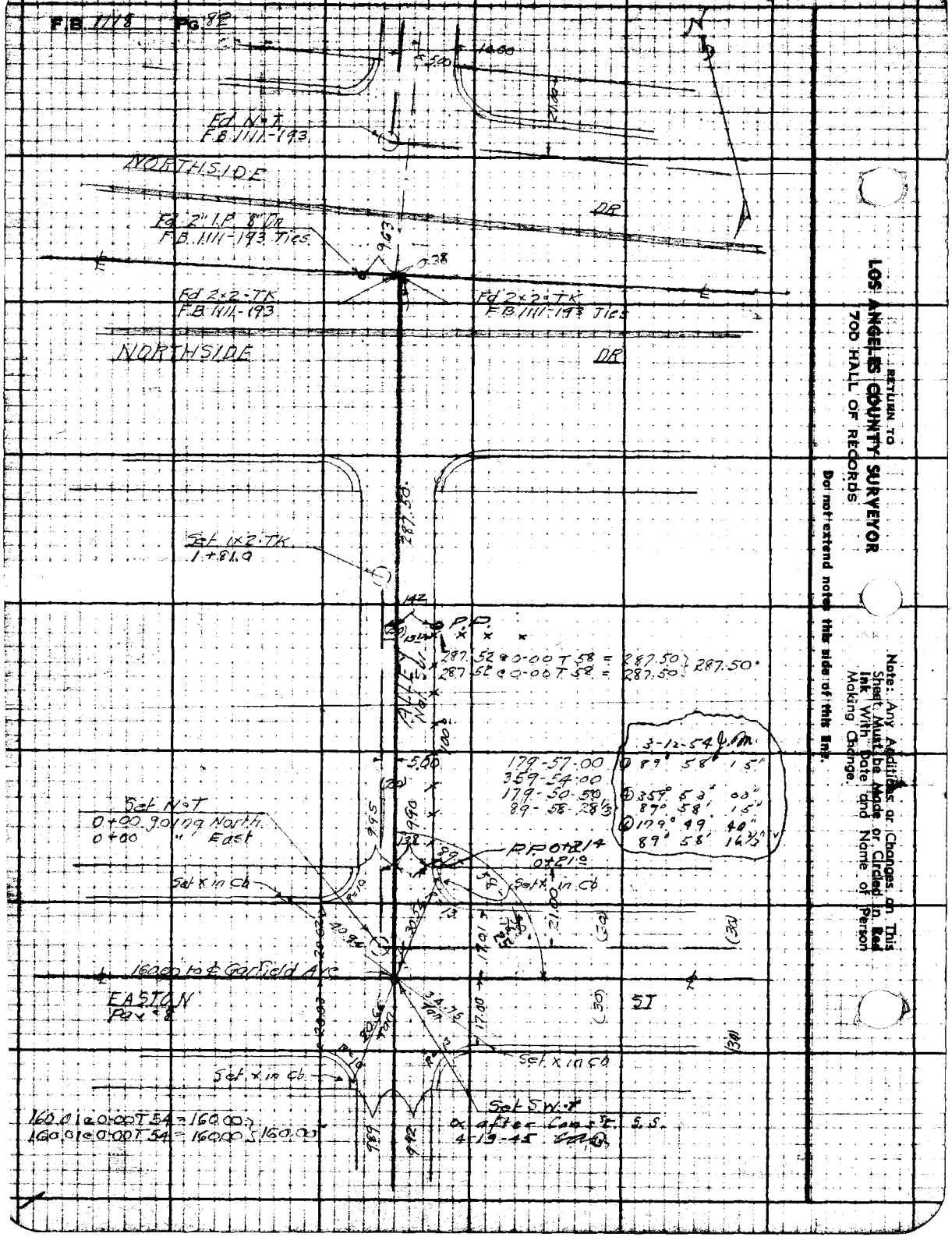

RETURN TO
LOS ANGELES COUNTY SURVEYOR
700 HALL OF RECORDS

Do not extend notes this side of this line.

Note: Any Additions or Changes on This Sheet Must be Made or Circled in Red Ink With Date and Name of Person Making Change.

Profile Notes Red. _____ Plotted _____ Job No. 1089 Division No. _____ F.B. 1118 Pg. 83

No. _____ Date _____ Date _____ Survey of Northside Dr. ET AL

X-Sec. Notes Chkd. _____ Checked _____ Survey by R.L. Willey Notes R.L.W. Date 12-[illegible]

No. _____ Date _____ Date _____ Map No. _____ Indexed A. C. Johnson Date _____

PROFILE & CROSS SECTIONS
of
FIRST ALLEY E. OF GARFIELD AVE
From Easton St to Northside Dr.
JN 1089.

DEC. 1943
R.L. Willey
Jack Gregory
D.S. Waltermire
E.F. English

NOTE: ANY ADDITIONS OR CHANGES ON THIS SHEET MUST BE MADE OR CIRCLED IN RED INK, WITH DATE AND NAME OF PERSON MAKING CHANGE

Do not extend notes this side of this line

PLEASE RETURN TO
LOS ANGELES COUNTY SURVEYOR
700 HALL OF RECORDS

FORM 307 SM 7-43

STATION	B.S.	H.I.	F.S.	ELEV.

FORM 307 5M 7-43

PLEASE RETURN TO
LOS ANGELES COUNTY SURVEYOR
700 HALL OF RECORDS

NOTE: ANY ADDITIONS OR CHANGES ON THIS SHEET MUST BE MADE OR CIRCLED IN RED INK, WITH DATE AND NAME OF PERSON MAKING CHANGE

Do not extend notes this side of this line

STATION	B. S.	H. I.	F. S.	ELEV.		
BM #23-20	6 935	20 R 04 035		194.100	BM #23-20 El. 194.100 see pg. #77 cut spk in Cb at SW Cor. Garfield Ave + Olympic Blvd 2' W. of W end Cb R. FB 1111-77	
0+00			4 38	196.66		
50 L			4 30	196.74		
100 L			4 43	196.61		
0+10			4 75	196.29	℄ sewer + cross Gutter	
0+21			4 00	197.04	" " " PL	
					Cb. Returns at 1st Alley E of Garfield Ave and Easton St	
			4 66	196.38	Gutter NE Cor. E end Cb R.	
			4 07	196.97	T Cb " " " " "	" "
			3 90	197.14	Gutter " " " N "	" "
			3 60	197.44	T Cb " " " " "	" "
			4 66	196.38	Gutter N W. Cor W "	" "
			4 14	196.90	T Cb " " " " "	" "
			4 22	196.82	Gutter " " " N "	" "
			3 96	197.08	T Cb " " " " "	" "
0+50			3 9	197.14	℄ sewer	
1+00			3 4	197.64	" "	
15 R			3 6	197.44	PL	
5 L			3 5	197.54	PL	
1+50			3 4	197.64	℄ sewer	
15 R			3 4	197.64	PL	
5 L			3 3	197.7	PL	

B. 1118 Pg. 84
Job No. 1089 Division No. ____ Notes Red. ____ Plotted ____ Profile ____
Survey of Northside Dr ET AL Date ____ Date ____ No. ____
Survey by R.L. Willey Notes R.L.W. 12-15-43 Notes Chkd C.V.C. Checked ____ X-Sec. ____
Indexed A. C. Johnson Date ____ Date 12-17-43 Date ____ No. ____

FORM 307 5M 7-43

PLEASE RETURN TO
LOS ANGELES COUNTY SURVEYOR
700 HALL OF RECORDS

NOTE: ANY ADDITIONS OR CHANGES ON THIS SHEET MUST BE MADE OR CIRCLED IN RED INK, WITH DATE AND NAME OF PERSON MAKING CHANGE

Do not extend notes this side of this line

5320

STATION	B. S.	H. I.	F. S.	ELEV.		
1+8100		201 035	3 1	1979	℄ sewer	
15R			3 1	1979	PL	
5L			3 3	1977	PL	
TP	6 520	202 490	5 065	195,970	BM#H74 El= 196,838 Dennison St = ℄ 1st Alley W of [illegible]	
BMH #74			5 640	196,850	Ave SW Cor. bt spk in cb. 5' W of W end C.R. FB 1[illegible]-77	

Profile No. ____ Notes Red. ____ Plotted ____ Job No. 1089 Division No. ____ F.B. 1118 Pg. 85

X-Sec. No. ____ Date ____ Date ____ Survey of Norinside Dr ET AL

Notes Chkd. ____ Checked ____ Survey by R L Wilky Notes R L W Date 12-23-49

Date ____ Date ____ Map No. ____ Indexed A. C. Johnson Date ____

B. 1118 Pg. 86 | Job No. 1089 | Division No. | Notes Red. | Plotted | Profile

Survey of: Northside Dr ET AL | Date | Date | No.

Survey by: R L Willey | Notes: RLW 12-43 | Notes Chkd. | Checked | X-Sec.

Indexed | Date | Date | Date | No.

STATION	B. S.	H. I.	F. S.	ELEV.	

FORM 337 5M 7-43

PLEASE RETURN TO
LOS ANGELES COUNTY SURVEYOR
700 HALL OF RECORDS

Do not extend notes this side of this line

NOTE: ANY ADDITIONS OR CHANGES ON THIS SHEET MUST BE MADE OR CIRCLED IN RED INK, WITH DATE AND NAME OF PERSON MAKING CHANGE

Notes Ck'd by D. M. Finley	Survey of NORTHSIDE DR. ETAL	F.B. 1118 Pg. 87
Map No. B-1812	W. O. 1089 Tape No. 057 Std. CR °F	
Office Work	Surveyed by W. A. Miller	
Checked	Notes Miller Date Dec 1943	
Date	Indexed A. C. Johnson 9-15-44	

Note: Any Additions or Changes on This Sheet Must be Made or Circled in Red Ink With Date and Name of Person Making Change.

Do not extend notes this side of this line.

RETURN TO
LOS ANGELES COUNTY SURVEYOR
700 HALL OF RECORDS

℄ SURVEY
1ST ALLEY W OF CONCOURSE AVE
1ST ALLEY N OF OLYMPIC BLVD TO 1ST ALLEY N OF ALLSTON ST.
J.N. 1089

Miller
Porter
Heber
Sonnenschein

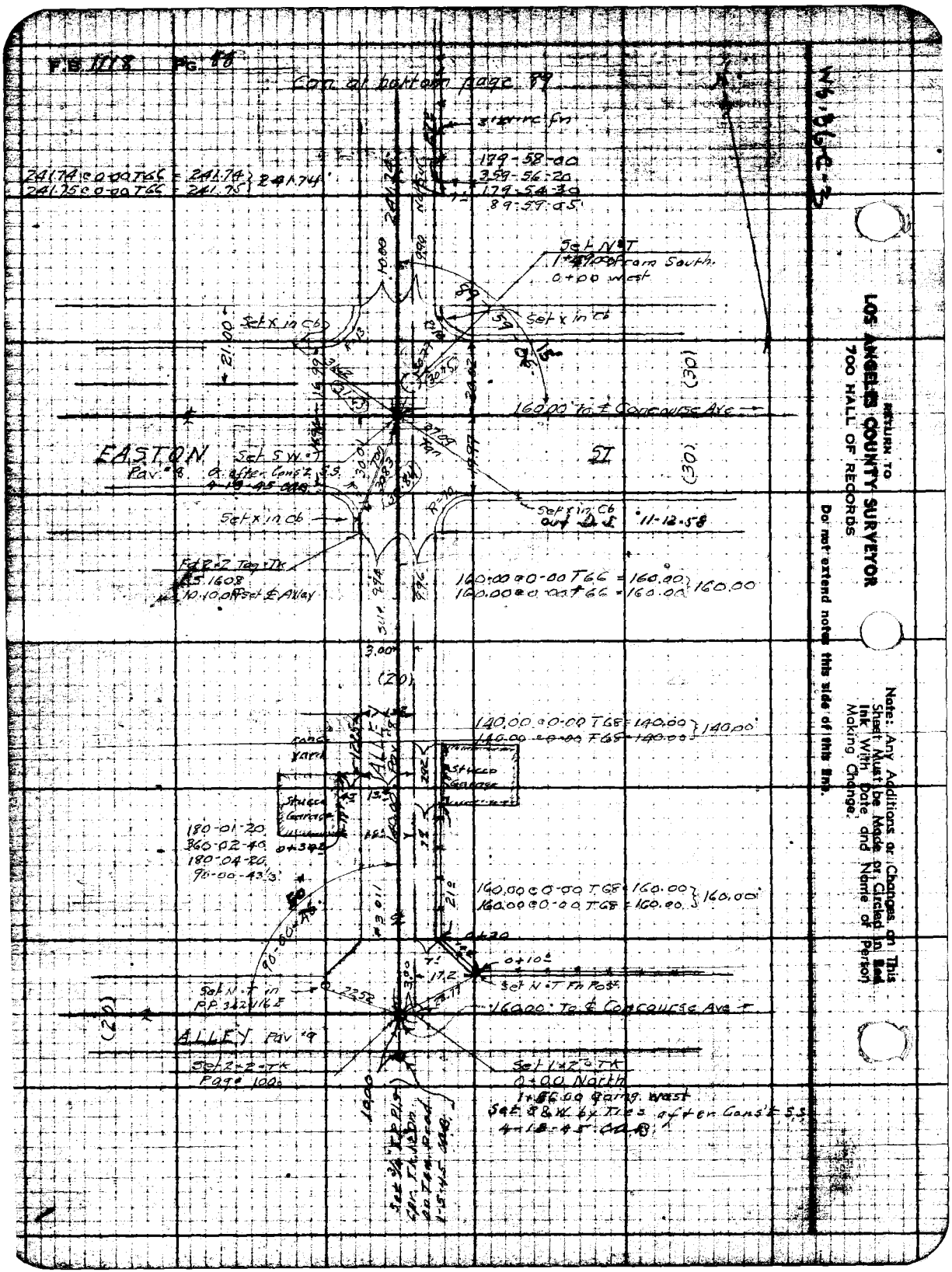
F.B. 1118 Pg. 88
Con. at bottom page 89
179-58-00
359-56-20
179-54-30
89-59-05
241.74 @ 0-00 T66 = 241.74
241.75 @ 0-00 T66 = 241.75
241.74
Set N & T
0+00 west
Set x in Cb
160.00 to ℄ Concourse Ave
EASTON
Pav. #8
Set S.W. & T
Set x in Cb
11-12-58
160.00 @ 0-00 T66 = 160.00
160.00 @ 0-00 T66 = 160.00
160.00
140.00 @ 0-00 T68 = 140.00
140.00 @ 0-00 T68 = 140.00
140.00
Stucco Garage
180-01-20
360-02-40
180-04-20
90-00-43 1/3
160.00 @ 0-00 T68 = 160.00
160.00 @ 0-00 T68 = 160.00
160.00
Set N & T in
P.P. 342 N 16 E
160.00 to ℄ Concourse Ave
ALLEY Pav. #9
Set 2-2 TK
Page 100
Set 1-2 TK
0+00 North
1+86.00 going west
Set S & W by Ties after Cons't S.S.
4-18-45 C.A.B.
RETURN TO
LOS ANGELES COUNTY SURVEYOR
700 HALL OF RECORDS
Do not extend notes this side of this line.
Note: Any Additions or Changes on This Sheet Must be Made or Circled in Red Ink With Date and Name of Person Making Change.

Map No. [illegible]	W. 61089 Tape No. 057 Sht. [illegible]
Office Work	Surveyed by W.A. Miller
Checked	Notes Miller Date Dec 1943
Date	Indexed

F.B. 1112 Pg. 89

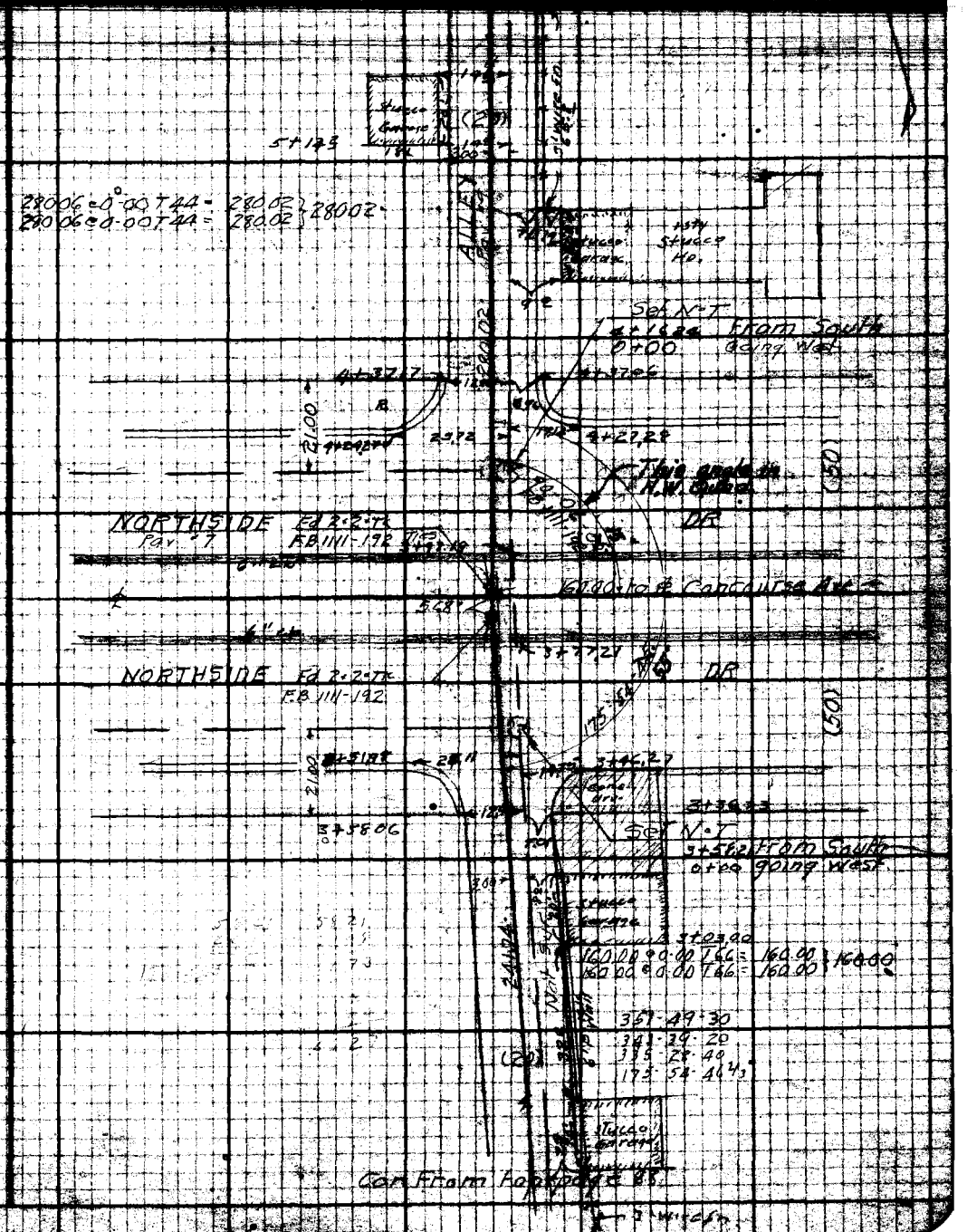

Note: Any Additions or Changes on this Sheet Must be Made or Checked in Red Ink With Date and Name of Person Making Change.

Be not extend notes this side of this line.

RETURN TO
LOS ANGELES COUNTY SURVEYOR
700 HALL OF RECORDS

F.B. 1118 Pg. 40

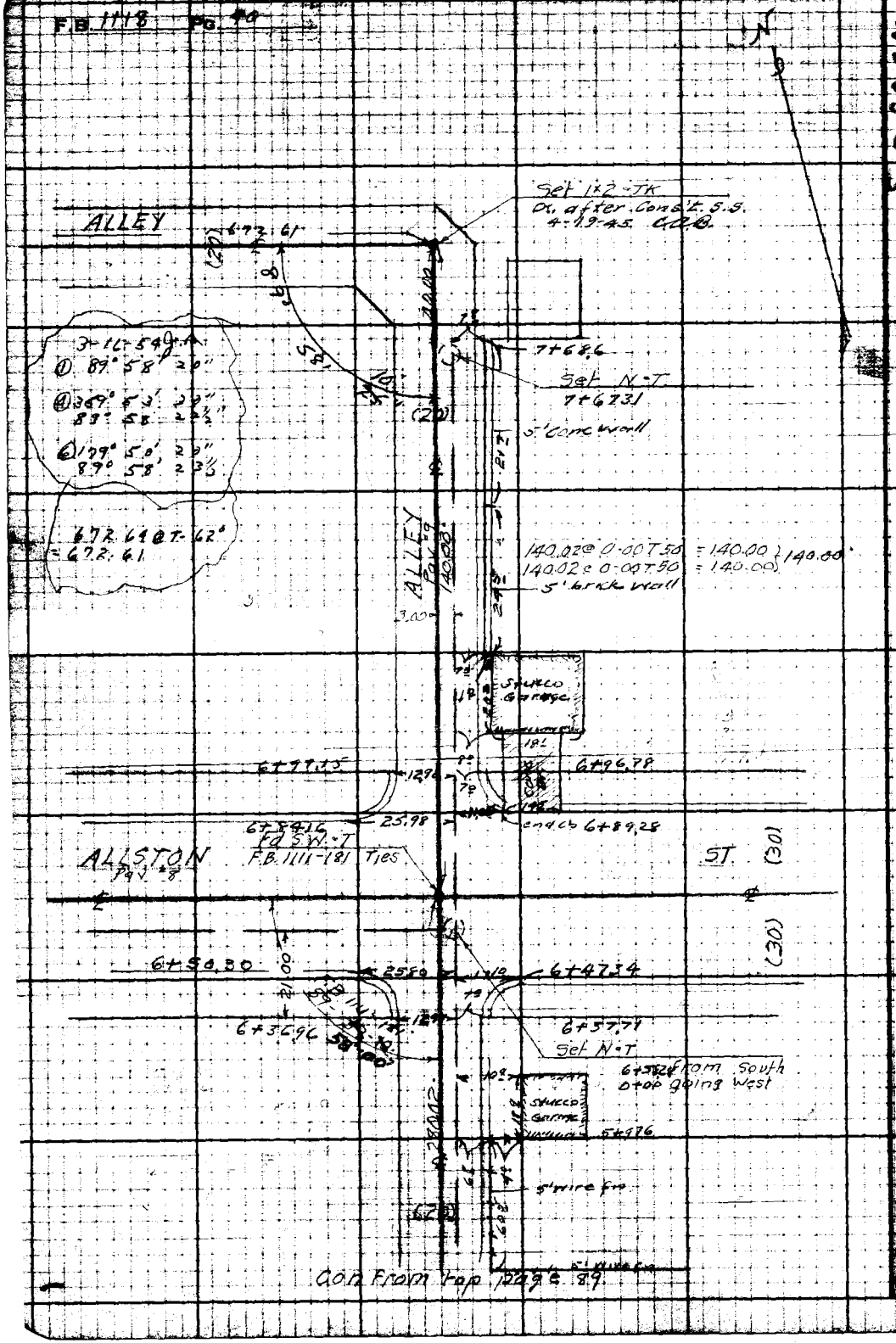

RETURN TO
LOS ANGELES COUNTY SURVEYOR
700 HALL OF RECORDS

Do not extend notes this side of this line.

Note: Any Additions or Changes on This Sheet Must be Made or Circled in Red Ink With Date and Name of Person Making Change.

Profile No. ____ Notes Red. ____ Date ____ Plotted ____ Date ____ Job No. 1089 Division No. ____ F.B. 1118 Pg. 91

X-Sec. No. ____ Notes Chkd. ____ Date ____ Checked ____ Date ____ Survey of Northside Dr ET AL

Survey by R.L. Willey Notes R.L.W. Date 12-13-[illegible]

Map No. ____ Indexed A. C. Johnson Date ____

PROFILE & CROSS SECTIONS
of
FIRST ALLEY W OF CONCOURSE AVE

From 1st Alley N. of Olymic Blvd
To 1st Alley N. of Allston St
JN 1089

Dec 1943
Willey
Gregory
Wattermire
English

STATION	B. S.	H. I.	F. S.	ELEV.

NOTE: ANY ADDITIONS OR CHANGES ON THIS SHEET MUST BE MADE OR CIRCLED IN RED INK. WITH DATE AND NAME OF PERSON MAKING CHANGE

Do not extend notes this side of this line

PLEASE RETURN TO
LOS ANGELES COUNTY SURVEYOR
700 HALL OF RECORDS

FORM 307 SM 7-43

FORM 307 5M 7-43

PLEASE RETURN TO
LOS ANGELES COUNTY SURVEYOR
700 HALL OF RECORDS

NOTE: ANY ADDITIONS OR CHANGES ON THIS SHEET MUST BE MADE OR CIRCLED IN RED INK, WITH DATE AND NAME OF PERSON MAKING CHANGE

Do not extend notes this side of this line

STATION	B. S.	H. I.	F. S.	ELEV.		
					BMH97 El = 196967 BMH-81 Concourse Ave + 1st	
BMH97	5320	202.287		196 967	Alley N. of Olympic S.W. Cor. Bt. Spk in Cb. 5' S. of S. end C.R.	
0+00			461	197 68	& Junction sewers	
0+07			482	197 47	Gutter	
0+08			456	197 72		
0+34			410	198 19	floor El of Garage	
1+00			462	197 67	& sewer	
5R			486	197 43	edge pvmt	
13L			472	197 57	" "	
1+11			494	197 35	& sewer + PL	
1+22			532	196 97	" " Cross Gutter	
1+40			460	197 69	& sewer + & Easton	
1+59			504	197 25	" " + Cross Gutter	
			528	197 01	& int. of sewers	
TP	5265	202.962	4590	197,697		
					Cb. returns at 1st alley W. of Garfield Ave + Easton	
			575	197 21	Gutter S E Cor S. end C.R.	
			544	197 52	T Cb " " " " "	" "
			609	196 87	Gutter " " " E "	" "
			561	197 35	T Cb " " " " "	" "
			568	197 28	Gutter " W " S "	" R
			543	197 53	T Cb " " " " "	" "

B. 1118 Pg. 92 Job No. 1-0-8 Division No. Plotted Profile
Survey of Marlitz Side Dr ETAL Notes Red. Date No.
Survey by R. L. Wiley Notes Ckd. R. L. W. 12-15-43 Date Checked C. W. C. X-Sec.
Indexed J. Johnson Date 12-17-43 No.

FORM 307 SM 7-43

PLEASE RETURN TO
LOS ANGELES COUNTY SURVEYOR
700 HALL OF RECORDS

NOTE: ANY ADDITIONS OR CHANGES ON THIS SHEET MUST BE MADE OR CIRCLED IN RED INK, WITH DATE AND NAME OF PERSON MAKING CHANGE

Do not extend notes this side of this line

STATION	B. S.	H. I.	F. S.	ELEV.		
		202.962	6 13	196 83	Gutter SW cor end CR	
			5 62	197 34	Tcb " " " "	
			5 72	197 24	Gutter NE Cor E end CR.	
			5 21	197 75	Tcb " " " " " " "	
			5 16	197 80	Gutter N " " "	
			5 01	197 95	Tcb N " " "	
			5 35	197 21	Gutter N W Cor end CR.	
			5 25	197 75	Tcb N.W. Cor N " " "	
			5 06	197 80	Gutter " " N " " "	e.e.w.
			5 01	197 95	Tcb " " " " " " "	
1+70			4 41	198 55	℄ sewer + PL	
2+00			4 9	198 1	" "	
7 R			5 0	198 0	PL	
13 L			4 8	198 2	" "	
			3 91	199 05	floor of Garage	
3+00			3 9	199 1	℄ sewer	
7 R			3 6	199 4	P.L.	
13 L			4 2	198 8	P.L.	
T.P.	5 575	204.237	4 300	199.6 CR		
3+20 R			4 86	199 38	Garage floor	
3+38			5 6	198 6	℄ sewer + PL	

Project No. ____ Notes Red. ____ Plotted ____ Job No. 1162 Division No. ____ F.B. 1162 P.G. 62

No. ____ X-Sec. ____ Notes Chkd. C.K.C. Date 12-17-42 Checked ____ Date ____ Survey by D.K. Wallace Notes D.K. Date 12-15-42 Survey: Northwest Ave. & 7th St.

Map No. ____ Indexed E. C. Johnson

FORM 307 5M 7-43

PLEASE RETURN TO
LOS ANGELES COUNTY SURVEYOR
700 HALL OF RECORDS

NOTE: ANY ADDITIONS OR CHANGES ON THIS SHEET MUST BE MADE OR CIRCLED IN RED INK, WITH DATE AND NAME OF PERSON MAKING CHANGE

Do not extend notes this side of this line

STATION	B. S.	H. I.	F. S.	ELEV.		
3+48		204.237	6 24	198 00	℄ sewer + Cross Gutter	
0+00 going W						
3+58 21 from 3+64 2			5 98	198 26	int ℄ sewers	
			5 83	198 41	℄ int Alley + S. barrell Northside Dr	
50			5 81	198 42	E. on ℄ S. barrel of Northside Dr.	
100			5 84	198 40	" " " " " " "	
50			5 82	198 42	W " " " " " " "	
100			5 79	198 45	" " " " " " " "	
3+77-21			5 56	198 68	Gutter ℄ sewer + Parkway Cb Northside Dr	
			5 22	199 02	T.C. " " " " "	
3+97 21			5 09	199 15	T.C. " " "	
			5 45	198 79	Gutter " " "	
4+10 2			5 61	198 63	℄ int Alley + N. barrel Northside Dr.	
50			5 67	198 57	E on ℄ " " " "	
100			5 73	198 51	" " " " " " "	
50			5 63	198 61	W " " " " " "	
100			5 77	198 53	" " " " " " "	
0+00 going W.						
4+16, 24			5 73	198 51	int ℄ sewers	
4+24			5 90	198 34	℄ sewer + Cross Gutter	
4+37			5 30	198 94	" " " PL	
4+52 R			4 48	199 76	Garage Floor.	

F.B. 1118 Pg. 94 Job No. 1089 Division No. Notes Red. Plotted Profile
Survey of Northside Dr. ET AL Date Date No.
Survey by R. L. Willey Notes R.L.W. 12-15-43 Notes Chkd. C.V.C. Checked X-Sec.
Indexed A. C. Johnson Date Date 12-17-43 Date No.

FORM 307 5M 7-43

PLEASE RETURN TO
LOS ANGELES COUNTY SURVEYOR
700 HALL OF RECORDS

NOTE: ANY ADDITIONS OR CHANGES ON THIS SHEET MUST BE MADE OR CIRCLED IN RED INK, WITH DATE AND NAME OF PERSON MAKING CHANGE

Do not extend notes this side of this line

STATION	B. S.	H. I.	F. S.	ELEV.		
		24 204.237			Cb returns at 1st Alley W. of Concourse	Northside Dr.
			5 50	198 74	Gutter S E Cor S end C.R	
			5 40	198 84	Tcb " "	
			6 19	198 05	Gutter " " " E "	" "
			6 13	198 11	Tcb " " " " "	" "
			5 48	198 76	Gutter " W " S "	" "
			5 36	198 88	Tcb " " " " "	" "
			6 16	198 08	Gutter " " " W "	" "
			5 58	198 66	Tcb " " " " "	" "
			5 90	198 34	Gutter N E Cor E end C.R.	
			5 33	198 91	Tcb " " " " "	" "
			5 38	198 86	Gutter " " " N "	" "
			5 13	199 10	Tcb " " " " "	" "
			5 84	198 40	Gutter N W " W "	" "
			5 20	199 04	Tcb " " " " "	" "
			5 29	198 95	Gutter " " " N "	" "
			5 04	199 20	Tcb " " " " "	" "
5+00			4 00	200 24	℄ sewer	
7R			4 5	199 7	edge pvmt	
13L			4 60	199 64	" "	
5+14			4 39	199 85	Garage floor	

Profile No. ____ Notes Rod. ____ Date ____ Plotted ____ Job No. 1088 Division No. ____ F.B. 1118 Pg. 94

X-Sect. No. ____ Notes Chkd. G.V.L. Date 12-17-43 Checked ____ Date ____ Survey by R.H. Miller Notes R.L.W. Date 12-17-43 Map No. ____ Indexed A.C. Tyrrell

FORM 307 5M 7-43

PLEASE RETURN TO
LOS ANGELES COUNTY SURVEYOR
700 HALL OF RECORDS

NOTE: ANY ADDITIONS OR CHANGES ON THIS SHEET MUST BE MADE OR CIRCLED IN RED INK, WITH DATE AND NAME OF PERSON MAKING CHANGE

Do not extend notes this side of this line

STATION	B. S.	H. I.	F. S.	ELEV.		
6+00		204 237 (24 V)	4 11	200 13	℄ sewer	
7 R			4 12	200 12	edge Pvmt	
13 L			4 17	200 07	" "	
6+00			3 80	200 44	Garage floor	
T.P.	4 710	204 307 (31)	4 640	199 597		
6+38			4 86	199 45	℄ sewer + PL	
6+49			5 40	198 91	" " Cross Gutter	
0+00 going W 6+58 28			5 06	199 25	int ℄ sewers	
6+67 28			4 93	199 38	℄ Allston + Alley	
50			4 95	199 36	E. on ℄ Allston St	
100			5 23	199 08	" " " " "	
50			4 86	199 45	W " " " "	
100			4 76	199 55	" " " " "	
6+84			5 06	199 25	℄. Sewer + Cross Gutter	
6+96			4 44	199 87	" " PL	
					Cb. Returns Allston St + 1st Alley W of Concourse	
			4 83	199 48	Gutter SE Cor Send C.R.	
			4 75	199 56	TCb " " " " " " "	
			5 45	198 86	Gutter " " " E " " "	
			4 88	199 43	Tcb " " " " " " "	

Job No. 1088 Division No. ____ Notes Red. ____ Plotted ____ Profile ____
Survey of Northside Dr ET AL Date ____ Date ____ No. ____
Survey by R.L. Willey Notes R.L. Willey 1-15-43 Notes Chkd. C.V.C. Checked ____ X-Sec. ____
Indexed C. Johnson Date ____ Date 12-17-43 Date ____ No. ____

F.B. 1118 Pg. 96

FORM 307 SM 7-43

PLEASE RETURN TO
LOS ANGELES COUNTY SURVEYOR
700 HALL OF RECORDS

NOTE: ANY ADDITIONS OR CHANGES ON THIS SHEET MUST BE MADE OR CIRCLED IN RED INK, WITH DATE AND NAME OF PERSON MAKING CHANGE

Do not extend notes this side of this line

STATION	B. S.	H. I.	F. S.	ELEV.		
		204 307	4.92	199.39	Gutter S.W. Cor. S end CR	
			4.69	199.62	T.Cb " " " " "	" "
			5.40	198.91	Gutter " " " W "	" "
			4.89	199.42	T.Cb " " " " "	" "
			4.93	199.38	Gutter NE " E "	" "
			4.48	199.83	T.Cb " " " " "	" "
			4.53	199.78	Gutter " " " N "	" "
			4.36	199.95	T.Cb " " " " "	" "
			5.18	199.13	Gutter NW " W "	" "
			4.51	199.80	T.Cb " " " " "	" "
			4.49	199.82	Gutter " " " N "	" "
			4.20	200.11	T.Cb " " " " "	" "
7+00			4.32	199.99	℄ Sewer	
7 R			4.45	199.86	PL Edge prmt	
13 L			4.40	199.91	" " "	
7+02			3.64	200.67	Garage floor	
7+67.31			3.14	201.17	℄ Sewer	
7 R			3.28	201.03	Edge prmt PL	
13 L			3.36	200.95	" " "	
BM #H99			4.320	199.987	BM #H99 EL = 200.008 concourse AVC & Hill [illegible] NW Cor. bt SPK in Cb S N of N end CR F [illegible]	

Profile ____ Date ____ Plotted ____ Job No. 1668 Division No. ____ F.B. 1118 Pg. 64

No. ____ X-Sec. ____ Notes Chkd. W.L.K. Date ____ Checked ____ Date 12-17-43 Date ____ Survey of Nokthasvale Rd ET AL

Survey by R.L. Willey Notes R.L.W. Date 12-[illegible] Map No. ____ Indexed A. C. Jones Date [illegible]

Pg. 98 Job No. 1089 Division No. _____ Notes Red. _____ Plotted _____ Profile

Survey of Northside Dr ET AL Date _____ Date _____ No. _____

Survey by R.L. Willey Notes R.L.W. 12-15-43 Notes Chkd. _____ Checked _____ X-Sec.

Indexed _____ Date _____ Date _____ Date _____ No. _____

STATION	B. S.	H. I.	F. S.	ELEV.	

FORM 307 5M 7-43

PLEASE RETURN TO

LOS ANGELES COUNTY SURVEYOR

700 HALL OF RECORDS

Do not extend notes this side of this line

NOTE: ANY ADDITIONS OR CHANGES ON THIS SHEET MUST BE MADE OR CIRCLED IN RED INK, WITH DATE AND NAME OF PERSON MAKING CHANGE

Notes Ck'd by D. M. Finley
Map No. B-1812
Office Work
Checked
Date

Survey of NORTHSIDE DR. ET AL.
W. O. 1089 Tage No. 1057 Stat. 68 °F
Surveyed by W. A. Miller
Notes Miller Date Dec 1943
Indexed C. Johnson 2-15-44

F.B. 1118 Pg. 77

Note: Any Additions or Changes on This Sheet Must be Made as Circled in Red Ink With Date and Name of Person Making Change.

Do not extend notes this side of this line.

RETURN TO
LOS ANGELES COUNTY SURVEYOR
700 HALL OF RECORDS

FORM 247 SM 12-40

℄ SURVEY
1ST ALLEY N OF OLYMPIC BLVD
CONCOURSE AVE TO GARFIELD AVE
JN 1089

Miller
Porter
Heber
Sonnenschein

F.B. 1118 Pg. 100

See at bottom page 101

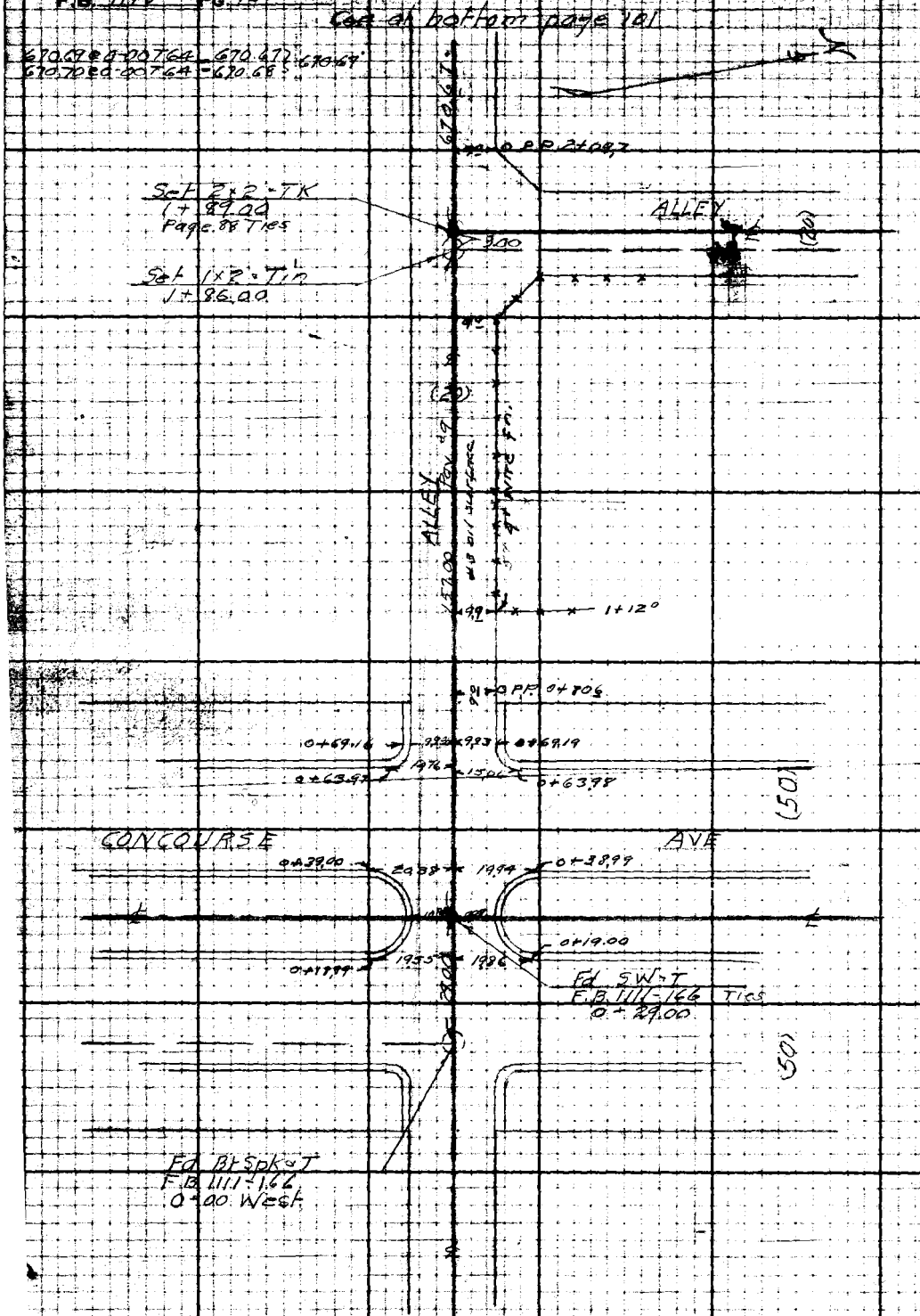

RETURN TO
LOS ANGELES COUNTY SURVEYOR
700 HALL OF RECORDS
Do not extend notes this side of this line.
Note: Any Additions or Changes on This Sheet Must be Made or Circled in Red Ink With Date and Name of Person Making Change.

Notes Ck'd by D. M. Finley | Survey of NORTHSIDE DR ETAL | P.B. 1118

Map No. [illegible] | [illegible] Tape No. [illegible]

Office Work | Surveyed by N A Miller

Checked | Notes Miller Date Dec 1943

Date | Indexed A. C. Johnson

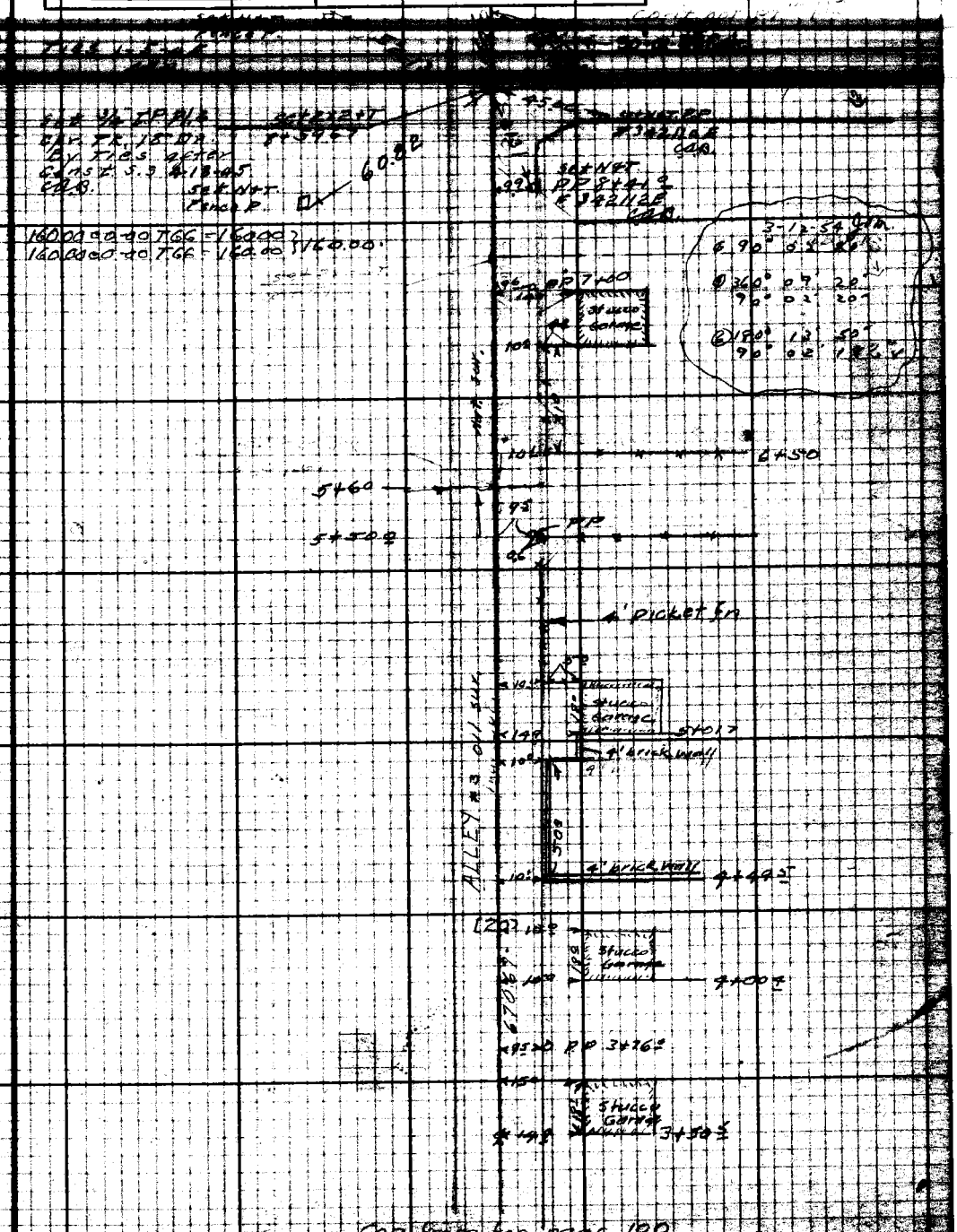

Con from top page 100

Note: Any Additions or Changes on This Sheet Must be Made or Circled in Red Ink With Date and Name of Person Making Change.

Do not extend notes this side of this line.

RETURN TO
LOS ANGELES COUNTY SURVEYOR
700 HALL OF RECORDS

FORM 247 3M 12-40

F.B. 1118 PG. 102

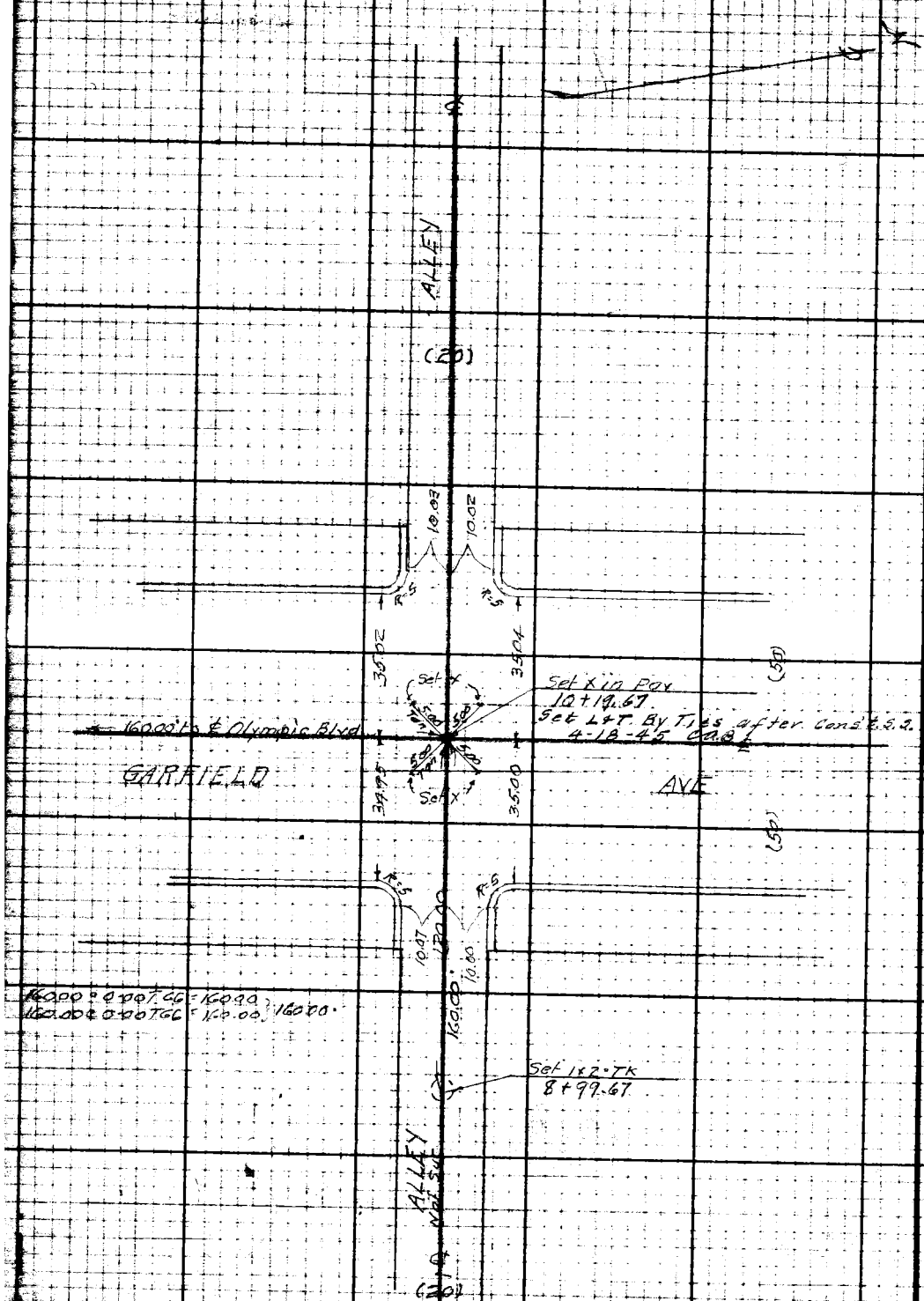

Con. From top page 101

RETURN TO
LOS ANGELES COUNTY SURVEYOR
700 HALL OF RECORDS

Do not extend notes this side of this line.

Note: Any Additions or Changes on This Sheet Must be Made or Circled in Red Ink With Date and Name of Person Making Change.

Profile No. | Notes Red. | Platted | Job No. 1089 | Division No. | L. B. 1118 Pg. 10-[illegible]
Date | Date | Survey of Northside [illegible]
Notes Chkd. | Checked | Computed by R. L. Willey | Notes R. L. W. | Date 12-14-43
Date | Date | Map No. | Indexed A. C. [illegible]

PROFILE & CROSS SECTIONS
of
FIRST ALLEY N. OF OLYMPIC BLVD
CONCOURSE AVE TO GARFIELD AVE

JN 1089

Dec 1943
R. L. Willey
Jack Gregory
D. S. Waltermire
E. F. English

STATION	B. S.	N. I.	F. S	ELEV.

NOTE: ANY ADDITIONS OR CHANGES ON THIS SHEET MUST BE MADE OR CIRCLED IN RED INK, WITH DATE AND NAME OF PERSON MAKING CHANGE

Do not record notes this side of this line

PLEASE RETURN TO
LOS ANGELES COUNTY SURVEYOR
700 HALL OF RECORDS

Form 207 [illegible] 10-34

Form 307 5M 10-34

PLEASE RETURN TO
LOS ANGELES COUNTY SURVEYOR
700 HALL OF RECORDS

NOTE: ANY ADDITIONS OR CHANGES ON THIS SHEET MUST BE MADE OR CIRCLED IN RED INK, WITH DATE AND NAME OF PERSON MAKING CHANGE

Do not extend notes this side of this line

STATION	B. S.	H. I.	F. S	ELEV.	
BM# H97	5 285	202 252		196.967	BM# H97 El 196.967 Concourse Ave & 1st Alley N of Olympic Blvd fnd Bt Spk in Cb SW Cor 5's of Sendcbe (FB 1111-81)
0+00			5 48	196 77	℄ sewer
50			5 20	197 05	N on ℄ E barrel of Concourse Ave
100			5 14	197 11	" " " " " " "
					S " " " " " " "
50			5 45	196 80	" " " " " " " "
100			5 55	196 70	" " " " " " " "
0+29			5 10	197 15	℄ int sewer & Concourse Ave
0+50 8			5 31	196 94	℄ sewer ℄ W. barrel of Concourse Ave
100			5 26	196 99	N. on ℄ " " " " "
100			5 02	197 23	" " " " " " " "
50			5 41	196 84	S " " " " " " "
100			5 57	196 68	" " " " " " " "
0+64			5 79	196 26	℄ sewer & Cross Gutter
0+78 4			5 00	197 25	" " PL
					Cb returns 1st alley N of Olympic & Concourse
			5 78	196 27	Gutter NW Cor N end Cb R
			5 05	197 20	T Cb " " " " " " "
			5 85	196 40	Gutter " " " W " " "
			5 10	197 15	T Cb " " " " " " "

Survey by R. L. Willey Notes R.L.W. 12-14-43 Notes Chkd. C.V.C. Checked
Indexed A. O. Johnson Date Date 12-17-43 Date

FORM 307 5M 7-43

PLEASE RETURN TO
LOS ANGELES COUNTY SURVEYOR
700 HALL OF RECORDS

NOTE: ANY ADDITIONS OR CHANGES ON THIS SHEET MUST BE MADE OR CIRCLED IN RED INK, WITH DATE AND NAME OF PERSON MAKING CHANGE

Do not extend notes this side of this line

STATION	B. S.	H. I.	F. S.	ELEV.		
		202.252'	5 80	196 45'	Gutter S.W Cor S. end Cb. R.	
			5 26	196 99'	T.C. " " " " " " "	
			5 57	196 68'	Gutter " " " W " " "	
			5 14	197 11'	T cb " " " " " "	
1+00			4 47	197 78'	℄ sewer	
8 R			4 58	197 67'	Gutter	
10 R			4 3	197 9'	PL	
10 L			4 6	197 6'	"	
1+86.0			4 58	197 67'	℄ sewer + ℄ Alley	
7.5 R			4 70	197 55'	Gutter	
8 R			4 50	197 75'	T brk	
50 R			4 23	198 02'	℄ Alley To. N.	
10 L			4 8	197 4'	PL	
2+00			4 60	197 65'	℄ sewer	
T.P.	3 670	201.322'	4 600	197.652'		
3+00			4 01	197 31'	℄ sewer	
7.5 R			4 39	196 93'	Gutter	
8 R			4 0	197 3'	T brk	
10 R			3 9	197 4'	PL	
10 L			4 4	196 9'	"	

Profile No. ____ Notes Red. ____ Plotted ____ Job No. 1089 Division No. ____ F.B. 1118 Pg. 105

X-Sec. No. ____ Date ____ Date ____ Survey of [illegible]

Notes Chkd. C. Vio Checked ____ Survey by [illegible] Notes [illegible] Date [illegible]

Date 12-17-42 Date ____ Map No. ____ Indexed [illegible] C. Johnson Date ____

FORM 307 5M 7-43

PLEASE RETURN TO
LOS ANGELES COUNTY SURVEYOR
700 HALL OF RECORDS

NOTE: ANY ADDITIONS OR CHANGES ON THIS SHEET MUST BE MADE OR CIRCLED IN RED INK, WITH DATE AND NAME OF PERSON MAKING CHANGE

Do not extend notes this side of this line

STATION	B. S.	H. I.	F. S.	ELEV.		
4+00		201.322'	4 36	196 96'	℄ sewer	
7 0 R			4 50	196 82'	Gutter	
8 R			4 0	197 3'	T brk	
10 R			4 1	197 2'	PL	
10 L			4 6	196 7'	"	
			3 82	197 50'	Floor el. Garage at 4+00 7	
5+00			4 56	196 76'	℄ sewer	
7 R			4 64	196 68'	Gutter	
8 R			4 5	196 8'	T brk	
10 R			4 5	196 8'	P.L.	
10 L			4 80	196 52'	"	
			3 72	197 60'	floor El. of Garage @ 5+01 7	
6+00			4 9	196 4'	℄ sewer	
10 R			4 7	196 6'	PL	
10 L			5 3	196 0'	"	
T.P.	4 800	201.127	4 995	196.327'		
7+00			5 0	196 1'	℄ sewer	
10 R			5 0	196 1'	PL	
10 L			5 1	196 0'	PL	

F.B. 1118 PG. 106 Job No. 1089 Division No. Notes Red. Plotted Profile
Survey of Northside Drive ET AL Date Date No.
Survey by R.L. Wiley Notes R.L.W. 12-14-43 Notes Chkd. C.V.C. Checked X-Sec.
Indexed A. C. Johnson Date Date 12-17-43 Date No.

FORM 307 5M 7-43

PLEASE RETURN TO
LOS ANGELES COUNTY SURVEYOR
700 HALL OF RECORDS

NOTE: ANY ADDITIONS OR CHANGES ON THIS SHEET MUST BE MADE OR CIRCLED IN RED INK, WITH DATE AND NAME OF PERSON MAKING CHANGE

Do not extend notes this side of this line

STATION	B. S.	H. I.	F. S.	ELEV.		
8+00		201 127	52	195 8'	℄ sewer	
10 R			47	196 4'	PL	
10 L			55	195 6'	PL	
8+59,67			48	196 3'	℄ sewer + ℄ Alley To North	
10 R			43	196 8'		
50 R			48	196 3'		
100 R			47	196 4'		
10 L			48	196 3'		
8+9967			49	196 2'	℄ sewer	
10 R			49	196 2'	PL	
10 L			50	196 1'	"	
BM #23-20			7050	194.077'	BM #23-20 El = 194.100 cut spk in cb of SW cor Gart. Ld Ave + Olympic Blvd 2' W of W end of Cb. [illegible] FEB 1-72	

Profile No. ____ Notes Red. ____ Plotted ____ Job No. 1089 Division No. ____ F.B. 1118 PG. 107

Date ____ Date ____ Survey of Northside Dr. ET AL

X-Sec. No. ____ Notes Chkd. C. V. C. Checked ____ Survey by R.L. Willey Notes R.L.W. Date 12-[illegible]

Date 12-17-43 Date ____ Map No. ____ Indexed A. C. Johnson

Pg. 108 Job No. 1089 Division No. _____ Notes Red. _____ Plotted _____ Profile

Survey of Northside Dr. ET AL Date _____ Date _____ No. _____

Survey by R L Willey Notes RLW 12-14-43 Notes Chkd _____ Checked _____ X-Sec.

Indexed _____ Date _____ Date _____ Date _____ No. _____

FORM 307 SM 7-43

PLEASE RETURN TO

LOS ANGELES COUNTY SURVEYOR

700 HALL OF RECORDS

NOTE: ANY ADDITIONS OR CHANGES ON THIS SHEET MUST BE MADE OR CIRCLED IN RED INK, WITH DATE AND NAME OF PERSON MAKING CHANGE

Do not extend notes this side of this line

STATION	B. S.	H. I.	F. S.	ELEV.	

Notes Ck'd by D. M. Finley	Survey of [illegible]
Map No. [illegible]	W. O. 1037 Tape No. 057 Std. [illegible]
Office Work	Surveyed by W. A. Miller
Checked	Notes Miller Date Dec 1943
Date	Indexed [illegible] Johnson 9-15-44

F.B. 1118 Pg. 109

Note: Any Additions or Changes on This Sheet Must be Made or Entered in Red Ink With Date and Name of Person Making Change.

Do not extend notes this side of this line

RETURN TO
LOS ANGELES COUNTY SURVEYOR
700 HALL OF RECORDS

FORM 247 FM 12-40

℄ SURVEY
SERVER AVE
EASTON ST. TO 1ST ALLEY N OF OLYMPIC BLVD.
J.N. 1089

Miller
Porter
Heber
Sonnenschein

F.B. 1118 Pg. 110

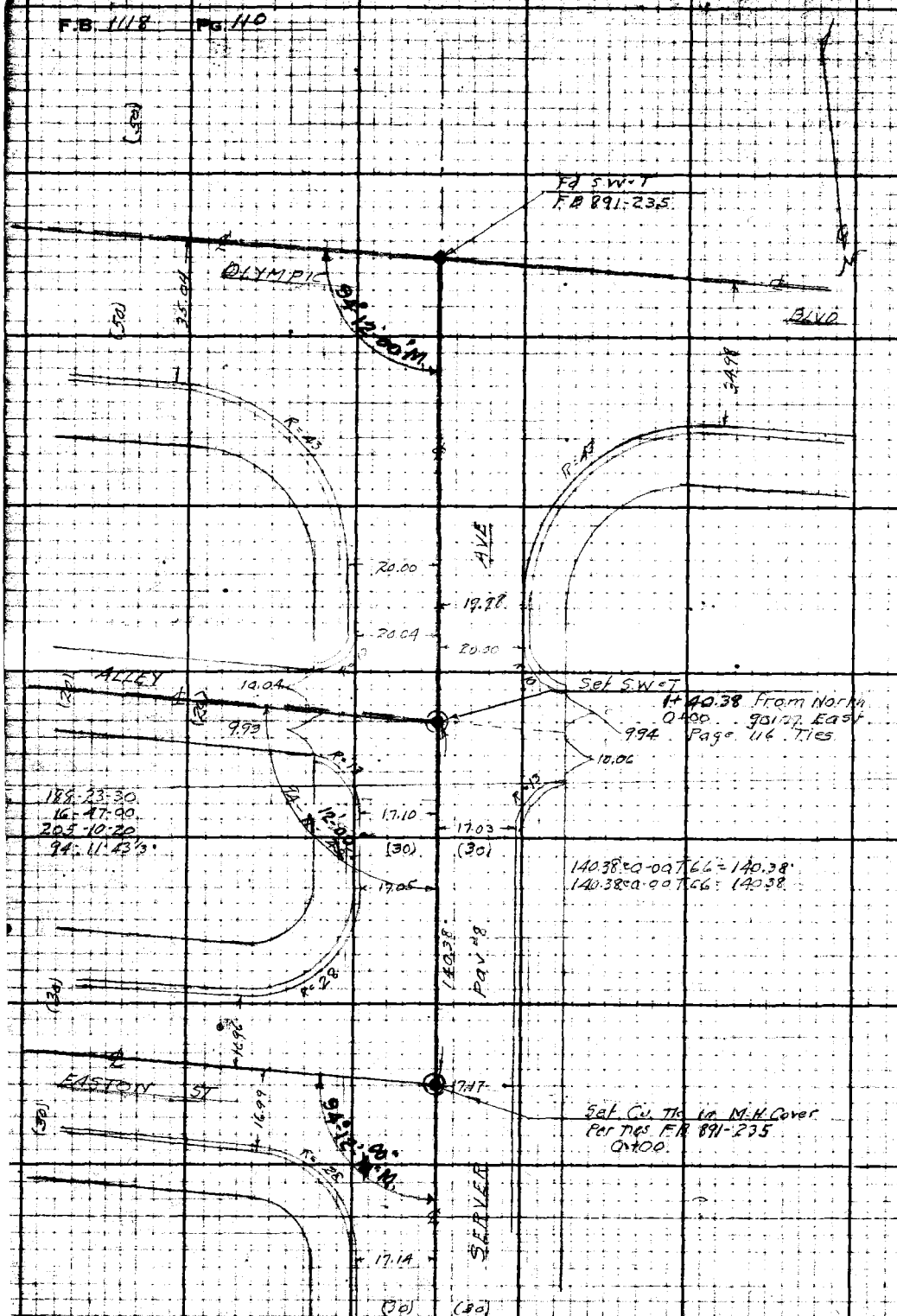

RETURN TO
LOS ANGELES COUNTY SURVEYOR
700 MALL OF RECORDS

Do not extend notes this side of this line.

Note: Any Additions or Changes on This Sheet Must be Made or Circled in Red Ink With Date and Name of Person Making Change.

Profile No. | Notes Red. Date | Plotted Date | Job No. 1089 Division No. | F.B. 1118 Pg. 111

X-Sec. No. | Notes Chkd. Date | Checked Date | Survey of Northside Dr. ET AL | Survey by R.L. Willey Notes R.L.W. Date 12-17-43 | Map No. Indexed A. C. Johnson Date

PROFILE & CROSS SECTION
SERVER OF AVE

From Easton To 1st Alley N. of Olympic Blvd
JN 1089

DEC 1943

Willey
Gregory
Wattermire
English

NOTE: ANY ADDITIONS OR CHANGES ON THIS SHEET MUST BE MADE OR CIRCLED IN RED INK, WITH DATE AND NAME OF PERSON MAKING CHANGE

PLEASE RETURN TO
LOS ANGELES COUNTY SURVEYOR
700 HALL OF RECORDS

Do not extend notes this side of this line

FORM 307 5M 7-43

STATION	B. S.	H. I.	F. S.	ELEV.

FORM 307 5M 7-43

PLEASE RETURN TO
LOS ANGELES COUNTY SURVEYOR
700 HALL OF RECORDS

NOTE: ANY ADDITIONS OR CHANGES ON THIS SHEET MUST BE MADE OR CIRCLED IN RED INK, WITH DATE AND NAME OF PERSON MAKING CHANGE

Do not extend notes this side of this line

STATION	B. S.	H. I.	F. S.	ELEV.		
BM # H72	3 890	195,764	~~6 690~~	191 874	BM # H72 E1191,874 EB559-67 Northside Dr + Server Ave NE Cor. bt spk 5 E of E end C.R.	
T.P.	5 035	194 109	6 690	189,074		
0+00			4 52	189 59	Cop. Tk in M H Cover See pg # 110	
			4 50	189 61	N. Rim M.H.	
			4 50	189 61	E " " "	
			4 53	189 58	S " " "	
			4 52	189 59	W " " "	
	chain	Dia. Rod			0+00 M H J.C.	See F.B. 891-245 C.I. 1077-(2)A
	6 21	0,64 450	11 35	182,76	8" outlet N	
	6 06	0,70 450	11 26	182,85	8" inlet E	
	6 08	0 67 453	11 28	182,83	8" inlet S	
17 R			5 26	188 85	Gut.	
" "			4 72	189 39	Tcb	
30 R			4 48	189 63	PL	
16 L			4 79	189 32	Gutter	
30 L			4 44	189 67	PL	
50			4 17	189 94	E on ℄ Easton St	
100			3 88	190 23	" " " " "	

F.B. 1118 Pg. 112 Job No. 1089 Division No. Notes Red. Plotted Profile
Survey of Northside Dr. ET AL Date Date No.
Survey by R.L. Willey Notes R.L.W. 12-17-43 Notes Chkd. C.V.C. Checked X-Sec.
Indexed E.C. Jodrey Date Date 12-22-43 Date No.

FORM 307 5M 7-43

PLEASE RETURN TO
LOS ANGELES COUNTY SURVEYOR
700 HALL OF RECORDS

NOTE: ANY ADDITIONS OR CHANGES ON THIS SHEET MUST BE MADE OR CIRCLED IN RED INK, WITH DATE AND NAME OF PERSON MAKING CHANGE

Do not extend notes this side of this line

STATION	B. S.	H. I. ✓	F. S.	ELEV.	
		194 109			Cb, returns at Easton St + Server
			451	189 60	Gut, N E Cor N end CR.
			391	190 20	T.Cb " " " " " " "
			446	189 65	Gut " " " E " " "
			391	190 20	TCb " " " " " "
			493	189 18	Gut S " " E " " "
			440	189 71	Tcb " " " " " " "
			508	189 03	Gut " " " S " " "
			453	189 58	Tcb " " " " " " "
0+30			465	189 46	℄ sewer + PL
0+50			476	189 35	" "
1+00			492	189 19	" "
17 R			578	188 33	Gut.
" "			525	188 86	Tcb.
30 R			495	189 16	PL.
17 L			521	188 90	Gut.
" "			469	189 42	Tcb.
30 L			445	189 66	PL
1+40 38			502	189 09	℄ int Sewers
17R			584	188 27	Gut. No cb.
30R			52	188 9	PL

Profile No. ____ Notes Red. ____ Plotted ____ Job No. 1088 Division No. ____ F.B. 1118 Pg. 113

X-Sec. No. ____ Date ____ Notes Chkd. C.V.C. Date ____ Checked ____ Survey of Northside Pr Et Al

Date 12-22-43 Date ____ Survey by R.L. Wiley Notes R.L.W. Date 12-17-43

Map No. ____ Indexed A. C. Jordan Date ____

FORM 307 5M 7-43

PLEASE RETURN TO
LOS ANGELES COUNTY SURVEYOR
700 HALL OF RECORDS

NOTE: ANY ADDITIONS OR CHANGES ON THIS SHEET MUST BE MADE OR CIRCLED IN RED INK, WITH DATE AND NAME OF PERSON MAKING CHANGE

Do not extend notes this side of this line

STATION	B. S.	H. I.	F. S.	ELEV.		
1+40 38 17L		194 109	5 22	188 89	Gutter	
30 L			4 8	189 3	℄ Alley + PL	
50			4 7	189 4	E on ℄ 1st Alley N of Olympic Blvd	
100			4 3	189 8	" " " " " "	" " "
					Cb returns at 1st Alley N of Olympic + Server St	
			5 25	188 86	Gut N E cor N end CR.	
			4 74	189 37	Tcb " " " " "	" "
			4 65	189 46	Gut " " " E "	" "
			4 46	189 65	Tcb " " " " "	" "
			5 25	188 86	Gut S " " E "	" "
			4 49	189 62	Tcb " " " " "	" "
			5 25	188 86	Gut " " " S "	" "
			4 70	189 41	Tcb " " " " "	" "
			5 82	188 29	Gut S W " " "	" "
			5 24	188 87	Tcb " " " " "	" "
			5 2	188 9	Gut " " " W "	" "
			5 04	189 07	Tcb " " " " "	" "
			5 00	189 11	Gut N " " W "	" "
			4 96	189 15	Tcb " " " " "	" "
			5 85	188 26	Gut " " " W "	" "
			5 27	188 84	Tcb " " " " "	" "
BM #H84			4 725	189 384	BM #H84 El 189.364 ℄ 891-155, Server Ave + Easton St NW side at spk 8's of ℄ of Easton St.	

Job No. 1A-9 Division No. Notes Red. Plotted Profile
Survey of Northside Dr. ET AL Date Date No.
Survey by R.L. Wiley Notes R.L.W. 12-17-91 Notes Chkd. C.V.C. Checked X-Sec.
Indexed A. C. Johnson Date Date 12-22-43 Date No.

PG. 114

Notes Ck'd by D. M. Finley	Survey of NORTHSIDE DR. ETAL
Map No. B-1812	W. O. 1089 Tape No. 057 Std. 62 °F
Office Work	Surveyed by W. A. Miller
Checked	Notes Miller Date Dec 1943
Date	Indexed A. C. Johnson 9-15-44

F.B. 1148 Pg. 145

Note: Any Additions or Changes on this Sheet Must be Made on Ordered Ink With Date and Name of Person Making Change.

Do not extend notes this side of this line.

RETURN TO
LOS ANGELES COUNTY SURVEYOR
700 HALL OF RECORDS

FORM 247 5M 12-40

℄ SURVEY
1ST ALLEY N OF OLYMPIC BLVD
SERVER AVE TO GARFIELD AVE
JN 1089

Miller
Porter
Heber
Sonnenschein

F.B. 118 PG. 116

Con at bottom page 117

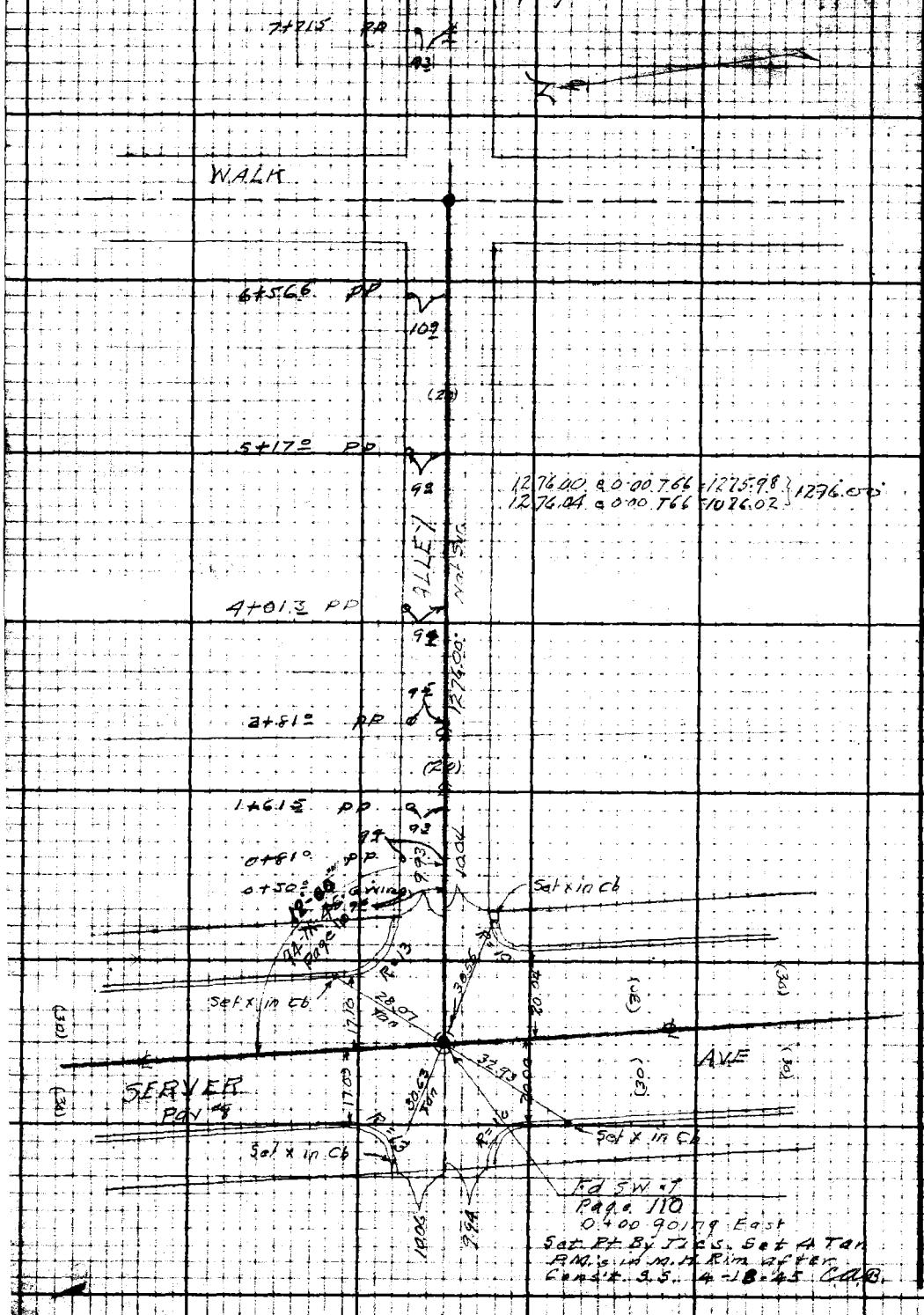

WS-36-B-3

RETURN TO
LOS ANGELES COUNTY SURVEYOR
700 HALL OF RECORDS

Do not extend notes this side of this line.

Note: Any Additions or Changes on This Sheet Must Be Made or Circled in Red Ink With Date and Name of Person Making Change.

Notes Ck'd by D. M. Finley	Survey of NORTHSIDE DR. ETAL
Map No. B-1812	W. O. 1089 Tape No. 057 Std 65 °F
Office Work	Surveyed by W.A. Miller
Checked	Notes Miller Date Dec 1943
Date	Indexed A. C. Johnson

F.B. 1118 Pg. 117

Con. at bottom page 118

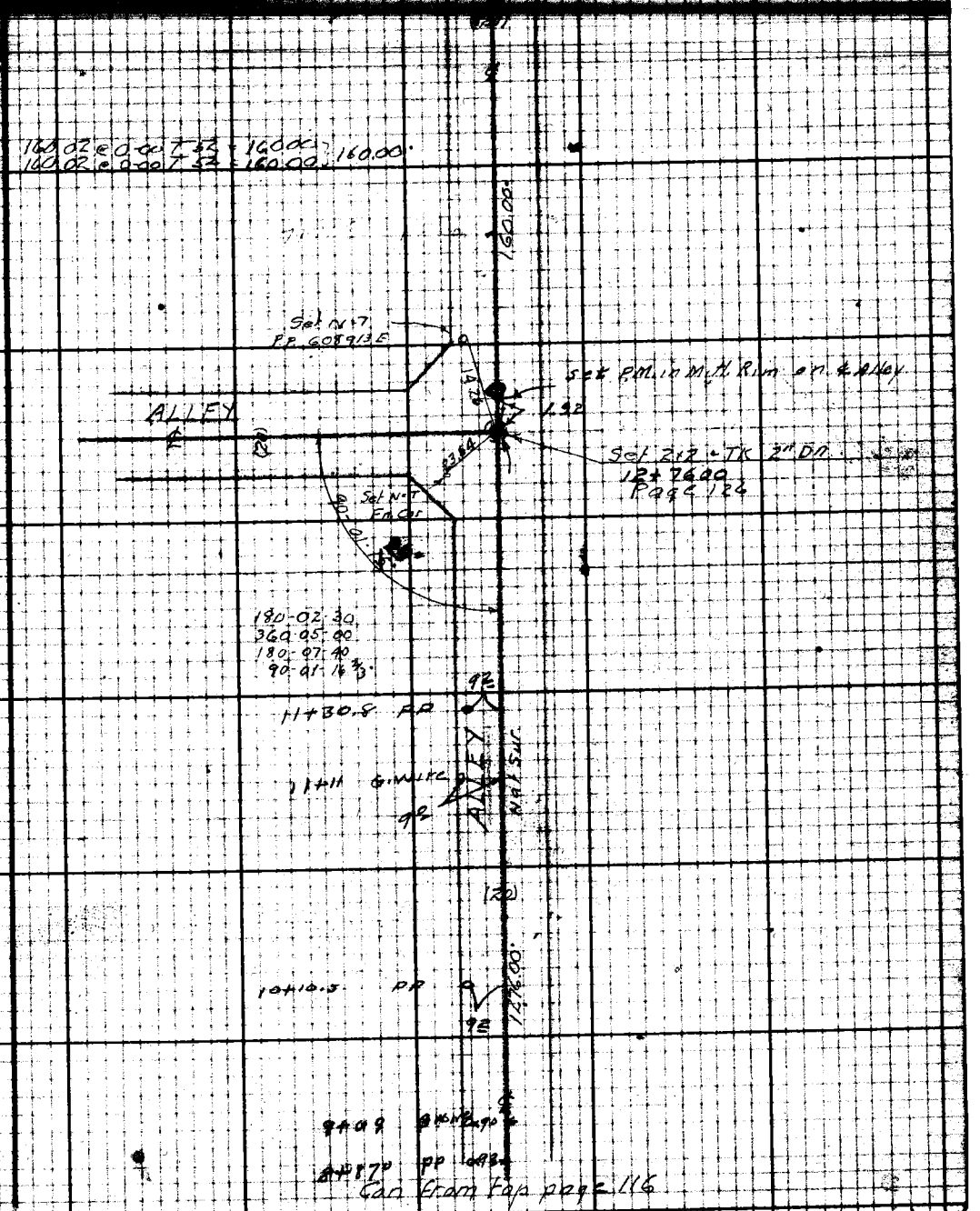

Note: Any Additions or Changes on This Sheet Must be Made or Circled in Red Ink With Date and Name of Person Making Change.

Do not extend notes this side of this line.

RETURN TO
LOS ANGELES COUNTY SURVEYOR
700 HALL OF RECORDS

FORM 247 5M 12-40

F.B. 1118 Pg 118

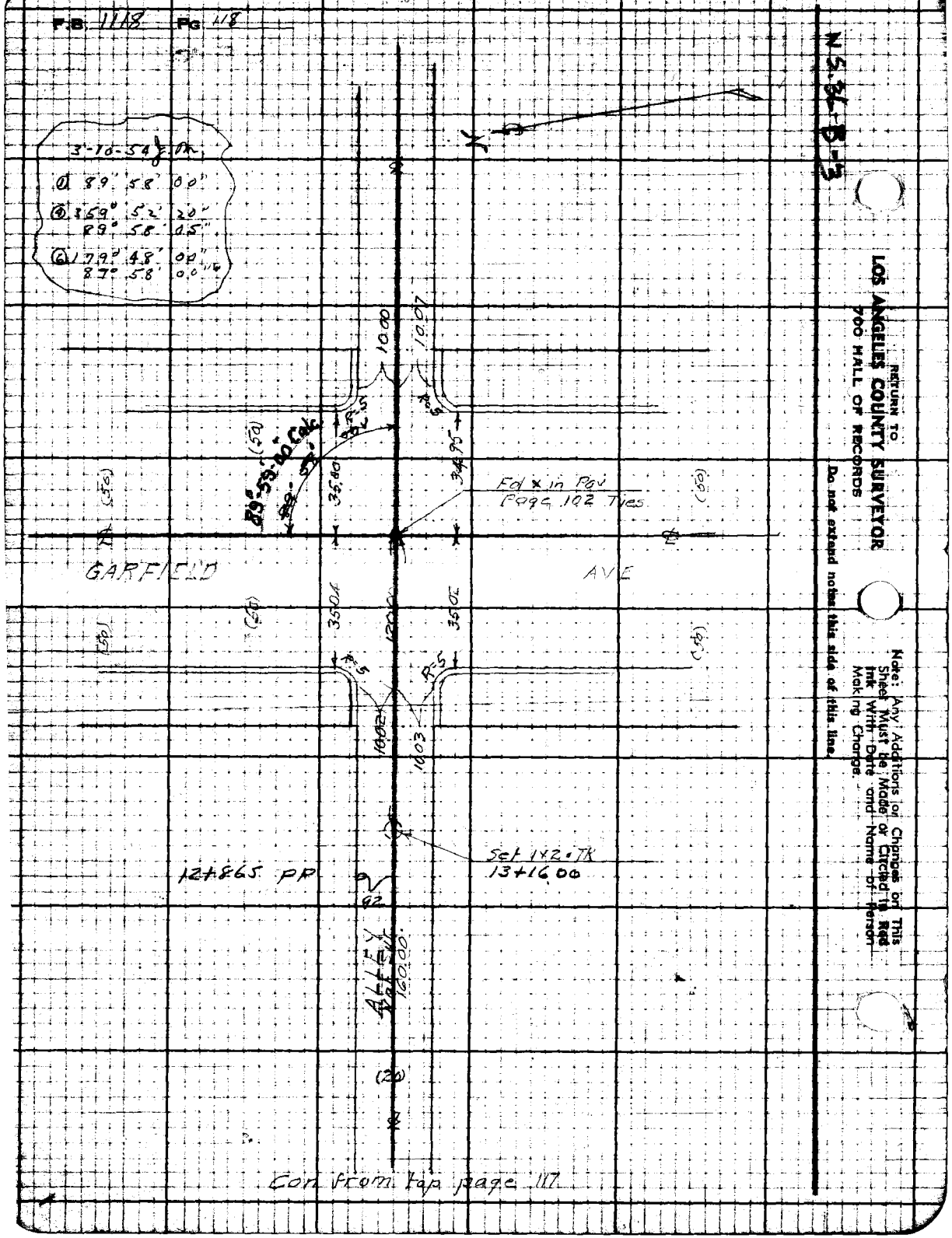

Con from top page 117

N.S. 36-B-3

RETURN TO
LOS ANGELES COUNTY SURVEYOR
700 HALL OF RECORDS

Do not extend notes this side of this line.

Note: Any Additions or Changes on This Sheet Must be Made or Circled in Red Ink With Date and Name of Person Making Change.

Profile No. ____ Notes Rad. ____ Plotted ____ Job No. 1089 Division No. ____ F.B. 118 Pg. 114

Date ____ Date ____ Survey of Northside Dr. ET AL

X-Sec. No. ____ Notes Chkd. ____ Checked ____ Survey by R.L. Willey Notes R.L.W. Date 12-17-43

Date ____ Date ____ Map No. ____ Indexed A. C. Johnson Date ____

PROFILE & CROSS SECTIONS
FIRST ALLEY of N. OF OLYMPIC BLVD
From Sever Ave to Garfield Ave
JN 1089

Dec 1943
Willey
Gregory
Wattermire
English

STATION	B.S.	H.I.	F.S.	ELEV.

NOTE: ANY ADDITIONS OR CHANGES ON THIS SHEET MUST BE MADE OR CIRCLED IN RED INK, WITH DATE AND NAME OF PERSON MAKING CHANGE

Do not extend notes this side of this line

PLEASE RETURN TO
LOS ANGELES COUNTY SURVEYOR
700 HALL OF RECORDS

FORM 307 5M 7-43

FORM 307 5M 7-43

PLEASE RETURN TO
LOS ANGELES COUNTY SURVEYOR
700 HALL OF RECORDS

NOTE: ANY ADDITIONS OR CHANGES ON THIS SHEET MUST BE MADE OR CIRCLED IN RED INK, WITH DATE AND NAME OF PERSON MAKING CHANGE

Do not extend notes this side of this line

STATION	B. S.	H. I.	F. S.	ELEV.	
					BM # H84 El. 189.364 #3891-155 Server Ave +
BM # H84	5.440	194.804		189.364	Easton St W. side bt spk 2's. of ℄ of Easton St
0+00			5.72	189.08	℄ int sewers at 1st Alley N. Olympic Blvd + Server see p# for cl's see pg #
50'			5.74	189.06	S. on ℄ Server Ave
100'			6.12	188.68	" " " " "
50'			5.64	189.16	N " " " "
100'			5.48	189.32	" " " " "
0+19			5.92	188.88	℄ sewer cross Gut.
0+30			5.5	189.3	" " P.L.
1+00			5.1	189.7	℄ "
9 R			5.6	189.2	Gut
12 R			4.7	190.1	T brk
10 L			4.1	190.7	B.Ch.
" L			3.07	191.73	T. Ch.
2+00			4.6	190.2	℄ sewer
10 R			5.2	189.6	Gut.
14 R			4.3	190.5	T brk
10 R			3.7	191.1	P.L.
3+00			4.7	190.1	℄ sewer
10 R			4.9	189.9	Gutter
13 R			4.4	190.4	T brk

B. 1118 Pg. 120
Job No. 1089 Division No. NoFlh Sige Dr Fl Al
Survey of
Survey by R. L. Willey Notes R.L.W. 12-17-43
Indexed A. O. Johnson Date
Profile
Plotted Date
Notes Red. Date
Notes Chkd. C.V.C. Date 12-22-43
X-Sec.
No.

FORM 307 5M 7-43

PLEASE RETURN TO
LOS ANGELES COUNTY SURVEYOR
700 HALL OF RECORDS

NOTE: ANY ADDITIONS OR CHANGES ON THIS SHEET MUST BE MADE OR CIRCLED IN RED INK, WITH DATE AND NAME OF PERSON MAKING CHANGE

Do not extend notes this side of this line

STATION	B. S.	H. I.	F. S.	ELEV.	
3+00 cont					
10 L		194 804	46	190 2	PL
4+00			42	190 6	℄ sewer
9 R			44	190 4	Gut
12 R			39	190 9	T brk
8 5 L			41	190 7	Gut
12 L			25	192 3	T brk
T.P.	6 220	196,794	4 230	190,574	
5+00			56	191 2	℄ sewer
9 R			59	190 9	Gut
13 R			51	191 7	T brk
8 L			57	191 1	Gut
10 5 L			46	192 2	T brk
6+00			53	191 5	℄ sewer
10 R			55	191 3	Gut
12 R			48	192 0	T brk
8 L			56	191 2	Gut
14 L			38	193 0	T brk
7+00			50	191 8	℄ sewer
9 5 R			53	191 5	Gut
13 R			48	192 0	T brk
8 L			54	191 4	Gut

Profile No. ____ Notes Red. ____ Plotted ____ Job No. 1089 Division No. ____ F.B. 1118 Pg. 121

X-Sec. No. ____ Date ____ Notes Chkd. C.V.C. Date ____ Checked ____ Survey of Northwest Pr. Ft. Al

Date 12-22-43 Date ____ Survey by R.L. Willey Notes R.L.W. Date 12-17-43

Map No. ____ Indexed A. C. Johnson

FORM 307 5M 7-43

PLEASE RETURN TO
LOS ANGELES COUNTY SURVEYOR
700 HALL OF RECORDS

NOTE: ANY ADDITIONS OR CHANGES ON THIS SHEET MUST BE MADE OR CIRCLED IN RED INK, WITH DATE AND NAME OF PERSON MAKING CHANGE

Do not extend notes this side of this line

STATION	B. S.	H. I.	F. S.	ELEV.		
7+00						
15 L		196 794	3 8	193 0'	Tbrk	
8+00			4 6	192 2'	℄ sewer	
10 R			4 5	192 3'	Gut	
15 R			4 3	192 5'	Tbrk	
8 L			4 9	191 9'	Gut	
13 L			3 8	193 0'	Tbrk	
9+00			4 1	192 7	℄ sewer	
10 R			4 3	192 5'	Gut	
15 R			3 5	193 3'	Tbrk	
7 L			4 3	192 5'	Gut.	
12 L			3 7	193 1'	Tbrk	
T.P.	6 570	199,274	4 190	192,604		
10+00			5 9	193 ~~4~~ 3	℄ sewer	
11 R			6 1	193 ~~2~~ 1	Gut	
14 R			5 1	194 ~~2~~ 1	Tbk.	
8 L			6 1	193 ~~2~~ 1	Gut	
14 L			5 3	194 ~~10~~ 9	Tbrk	
11+00			5 5	193 ~~8~~ 7	℄ sewer	
10 R			5 6	193 ~~7~~ 6	Gut	
17 R			4 1	195 ~~2~~ 1	Tbrk	
8 L			5 6	193 ~~7~~ 6	Gutter	
14.5 L			4 2	195 ~~1~~ 0	Tbrk	

B. 1118 PG. 122

Job No. 1089 Division No. Notes Red: Plotted Profile

Survey of Northside Dr. ET AL Date Date No.

Survey by R.L. Willey Notes R.L.W. 92-17-43 Notes Chkd. C.V.C. Checked X-Sec.

Indexed A. C. Johnson Date Date 12-22-43 Date No.

FORM 307 5M 7-43

PLEASE RETURN TO
LOS ANGELES COUNTY SURVEYOR
700 HALL OF RECORDS

NOTE: ANY ADDITIONS OR CHANGES ON THIS SHEET MUST BE MADE OR CIRCLED IN RED INK, WITH DATE AND NAME OF PERSON MAKING CHANGE

Do not extend notes this side of this line

STATION	B. S.	H. I.	F. S.	ELEV.		
12+00		199 174	50	1942	℄ sewer	
10 R			52	1940	Gut	
16 R			40	1952	Tbrk	
9 L			52	1940	Gut	
15 L			39	1953	Tbrk	
12+7600			45	1947	℄ int Alleys see	
10R			47	1945	Gut	
145R			27	1965	Tbrk	
T.P.	5555	200,164	4565	194,609		
8 L			57	1945	Gut	
10 L			53	1949	PL	
50			51	1951	Non ℄ 1st Alley W of Garfield Ave	
100			47	1955	" " " " " " " "	
13+00			53	1949	℄ sewer	
10R			56	1946	Gut	
15R			42	1960	Tbrk	
9 L			56	1946	Gut	
14 L			43	1959	Tbrk	

(OVER)

Profile No. ____ Notes Red. ____ Plotted ____ Job No. 1089 Division No. ____ F.B. 1118 Pg. 123
X-Sec. No. ____ Date ____ Date ____ Survey of Northside Dr. ET AL
Notes Chkd. C.V.C. Checked ____ Survey by R.L. Willey Notes R.L.W. Date 12-17-43
Date 12-22-43 Date ____ Map No. ____ Indexed A. C. Johnson Date ____

FORM 307 5M 7-43

PLEASE RETURN TO
LOS ANGELES COUNTY SURVEYOR
700 HALL OF RECORDS

NOTE: ANY ADDITIONS OR CHANGES ON THIS SHEET MUST BE MADE OR CIRCLED IN RED INK, WITH DATE AND NAME OF PERSON MAKING CHANGE

Do not extend notes this side of this line

STATION	B. S.	H. I.	F. S.	ELEV.	
13+1600		200.164	5.2	195.0	℄ sewer see pg #
10 R			5.5	194.7	Gutter
13 R			3.7	196.5	Tbrk
9 L			5.4	194.8	Gut
12 L			4.6	195.6	Tbrk
BM # 23-20			6.045	194.119	BM # 23-20 El = 194.100 FR 1111-77 cut spk in cb at SW cor Garfield Ave + Olympic Blvd 2' W. of W. end CR

F.B. 1118 Pg. 124 Job No. 1089 Division No. 6 Notes Red. Plotted Profile
Survey of North side Dr ET AL Date Date No.
Survey by R L Willey Notes R.L.W. 12-17-43 Notes Chkd. C.V.C. Checked X-Sec.
Indexed A. C. Johnson Date Date 12-22-43 Date No.

Notes Ck'd by D. M. Finley
Map No. B-1812
Office Work
Checked

Survey of [illegible]
W. O. 1089 Tape No. 057 Std. 68 °F
Surveyed by W. A. Miller
Notes Miller Date Dec 1943
Indexed A. S. Johnson

F.B. 1118 Pg. 123

Note: Any Additions or Changes on This Sheet Must be Made or Circled in Red Ink With Date and Name of Person Making Change.

Do not extend notes this side of this line.

RETURN TO:
LOS ANGELES COUNTY SURVEYOR
700 HALL OF RECORDS

FORM 247 5M 12-40

℄ SURVEY
1ST ALLEY W OF GARFIELD AVE
1ST ALLEY N OF OLYMPIC BLVD TO DENNISON ST
JN 1089

Miller
Porter
Heber
Sonnenschein

F.B. 1118 Pg. 126

Con at bottom page 127

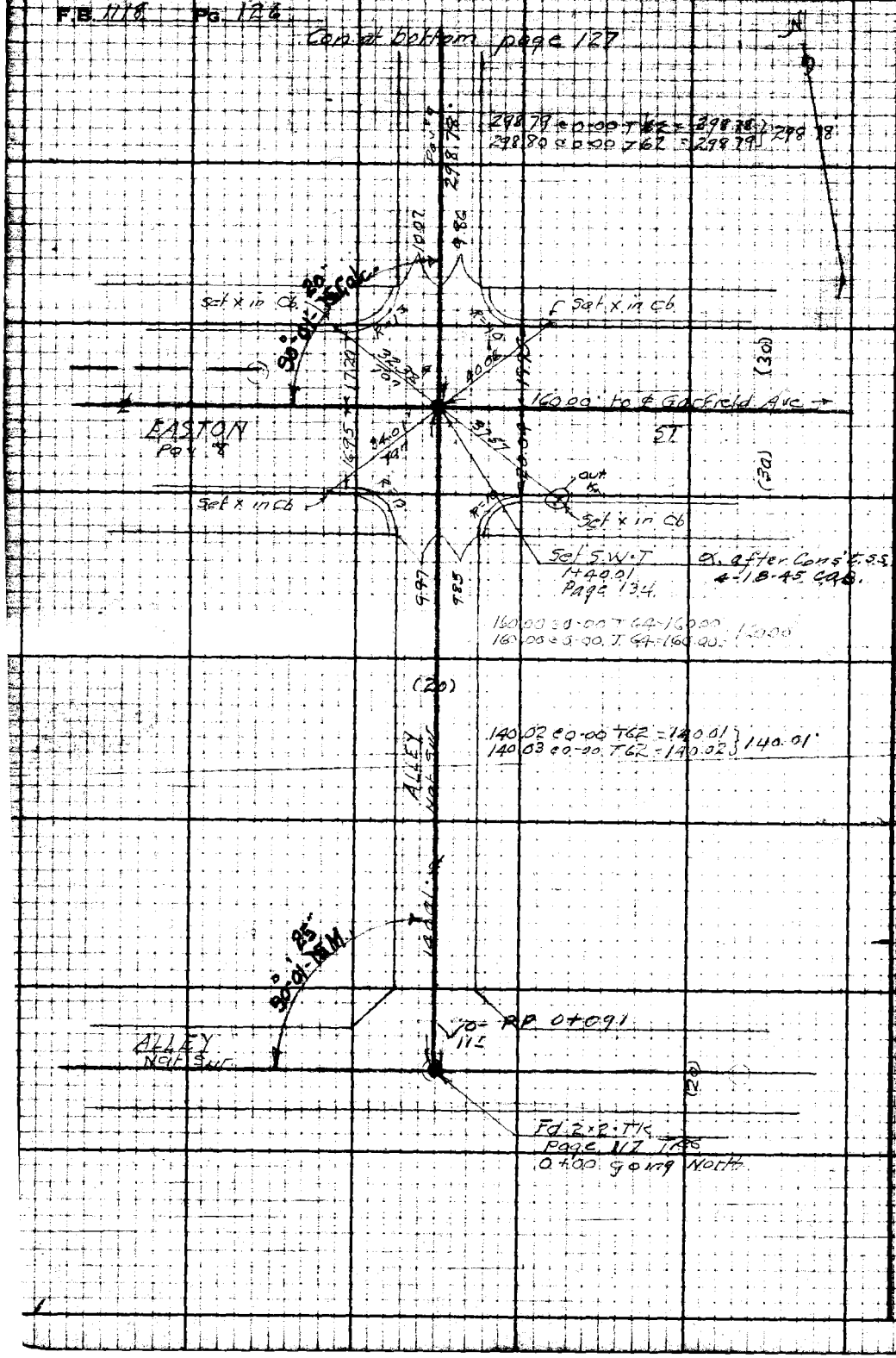

RETURN TO
LOS ANGELES COUNTY SURVEYOR
700 HALL OF RECORDS

Do not extend notes this side of this line.

Note: Any Additions or Changes on This Sheet Must be Made or Circled in Red Ink With Date and Name of Person Making Change.

Notes Ck'd by [illegible] | Survey of NORTHSIDE DR ET AL | F.B. 1118 | Pg. [illegible]
Map No. [illegible] | W.O. 1089 Tape No. 057 Std. 62 °F
Office Work | Surveyed by W.A. Miller
Checked | Notes Miller Date Feb. 1940
Indexed A. C. Johnson

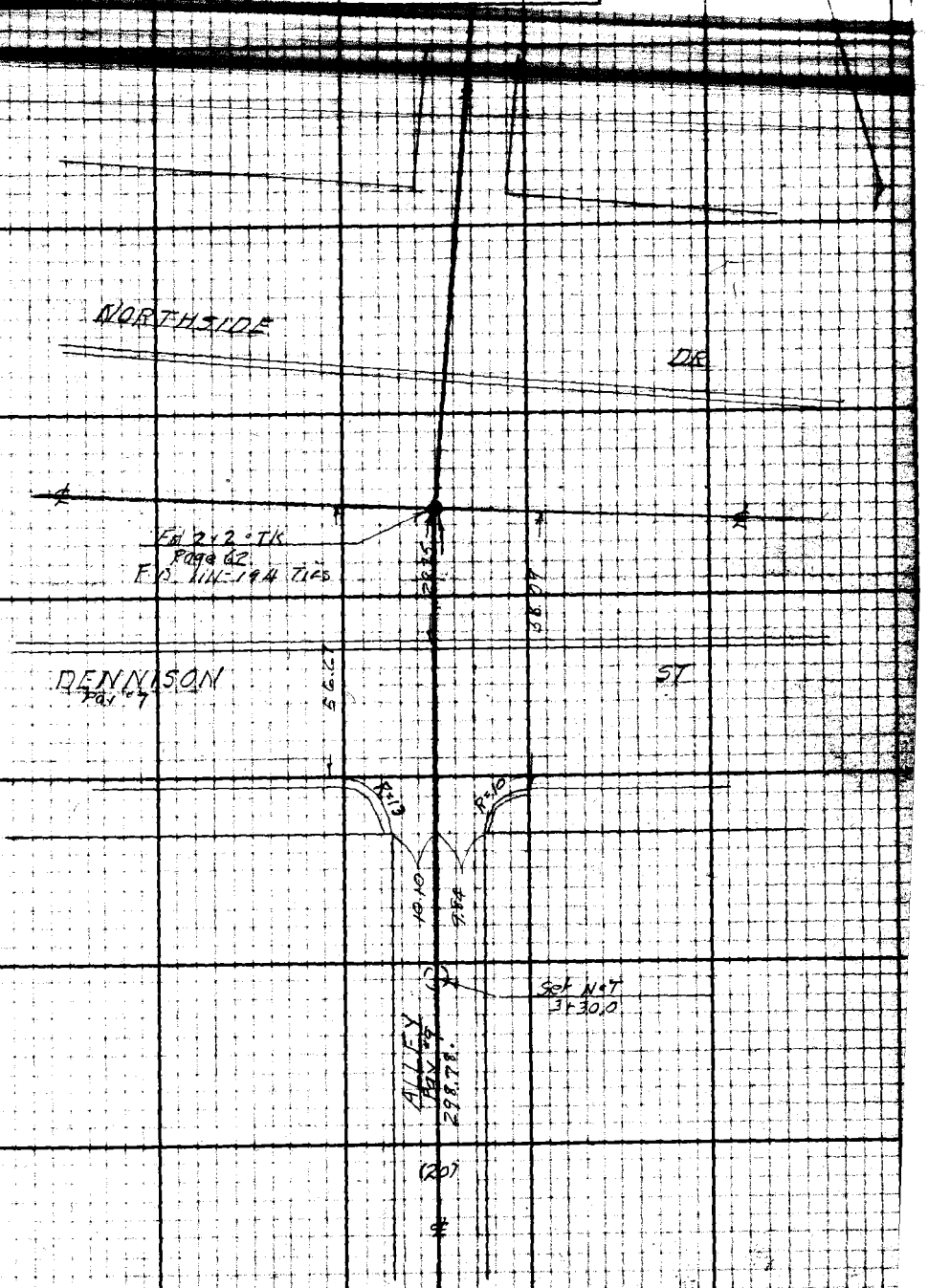

Con Prom Pop Page 126

Note: Any Additions or Changes on This Sheet Must be Made or Circled in Red Ink With Date and Name of Person Making Change.

Do not extend notes this side of this line.

RETURN TO
LOS ANGELES COUNTY SURVEYOR
700 HALL OF RECORDS

FORM 147 5M 12-40

RETURN TO
LOS ANGELES COUNTY SURVEYOR
700 HALL OF RECORDS

Note: Any Additions or Changes on This Sheet Must be Made or Circled in Red Ink With Date and Name of Person Making Change.

Do not extend notes this side of this line.

F.B. 1118 Pg. 120

Profile Notes Red. _____ Plotted _____ Job No. 1089 Division No. _____ F.B. 1118 Pg. 124

Date _____ Date _____ Survey of Northside Dr. ET AL

X-Sec. Notes Chkd. _____ Checked _____ Survey by _____ Notes _____ Date _____

No. _____ Date _____ Date _____ Map No. _____ Indexed A. C. Johnson Date _____

PROFILE & CROSS SECTIONS
FIRST ALLEY of W. OF GARFIELD AVE
From 1st Alley N. of Olympic Blvd
To Dennison St.
JN 1089

DEC 1943
Willey
Gregory
Waltermire
English

STATION	B.S.	H.I.	F.S.	ELEV.

NOTE: ANY ADDITIONS OR CHANGES ON THIS SHEET MUST BE MADE OR CIRCLED IN RED INK. WITH DATE AND NAME OF PERSON MAKING CHANGE

Do not extend notes this side of this line

PLEASE RETURN TO
LOS ANGELES COUNTY SURVEYOR
700 HALL OF RECORDS

FORM 307 5M 7-43

FORM 307 5M 7-43

PLEASE RETURN TO
LOS ANGELES COUNTY SURVEYOR
700 HALL OF RECORDS

NOTE: ANY ADDITIONS OR CHANGES ON THIS SHEET MUST BE MADE OR CIRCLED IN RED INK, WITH DATE AND NAME OF PERSON MAKING CHANGE

Do not extend notes this side of this line

B. 1118 PG. 130 | Job No. 1084 | Division No. | Notes Red. | Plotted | Profile
Survey of Northside Dr ET AL | Date | Date | No.
Survey by R.L. Valley | Notes | Notes Chkd. C.V.C. | Checked | X-Sec.
Indexed | Date C. Johnson | Date 12-22-43 | Date | No.

STATION	B. S.	H. I.	F. S.	ELEV.	
					BM #23-20 El. 194.100 FB 1111-77 cut spk in ch. at
BM #23-20 = 12+76.00 From W	6.845	200.945		194.100	SW Cor Garfield Ave & Olympic Blvd 2' W of W end C.R.
0+00			63	194.6	int & sewer see pg #
50			60	194.9	E on ℄ 1st alley N. of Olympic Blvd.
100			56	195.4	" " " " " " " " "
50			66	194.4	W on " " " " " " " "
100			68	194.1	" " " " " " " " "
0+08			65	194.4	Gutter & sewer
0+11			62	194.7	T brk " "
0+50			59	195.0	℄ sewer
9 R			57	195.2	Gut
14 R			47	196.2	T brk
8 L			60	194.9	Gut
13 L			49	196.0	T brk
1+00			55	195.4	℄ sewer
10 R			55	195.4	B brk
15 R			46	196.3	T "
8 L			57	195.2	B "
12 L			44	196.5	T "
1+11			53	195.6	℄ sewer PL
1+215			6.12	194.82	" " Cross
1+4001			5.34	195.60	℄ " ~~℄~~ ℄ Easton St

FORM 307 SM 7-43

PLEASE RETURN TO
LOS ANGELES COUNTY SURVEYOR
700 HALL OF RECORDS

NOTE: ANY ADDITIONS OR CHANGES ON THIS SHEET MUST BE MADE OR CIRCLED IN RED INK, WITH DATE AND NAME OF PERSON MAKING CHANGE

Do not extend notes this side of this line

STATION	B. S.	H. I.	F. S.	ELEV.		
50'		300 945	5.08	195.86	E on Easton St	
100'			5.02	195.92	" " " "	"
50'			5.46	195.48	W " " "	"
100'			5.79	195.15	" " " "	"
					Cb. returns at 1st Alley W. of Ave & Easton	
			5.63	195.31	Gut SE Cor Send Cb R.	
			5.33	195.61	Tc " " " " "	" "
			6.09	194.85	Gut " " " E "	" "
			5.55	195.39	Tcb SW " " " "	" "
			5.36	195.58	Gut " " " E "	" "
			5.26	195.68	Tcb N " " " "	" "
			6.23	194.71	Gut " " " W "	" "
			5.63	195.31	Tcb " " " " "	" "
			5.56	195.38	Gutter NE Cor E "	" "
			4.98	195.96	Tcb " " " " "	" "
			4.93	196.01	Gut " " " N "	" "
			4.63	196.31	Tcb " " " " "	" "
			4.87	196.07	Gut " W " " "	" "
			4.56	196.38	Tcb " " " " "	" "
			5.76	195.18	Gut " " " W "	" "
			5.14	195.80	Tcb " " " " "	" "

Profile Notes Red. ____ Plotted ____ Job No. 2088 Division No. ____ Bond ____ Date ____ Summary of Notes Inside the FT Bk.

X-Sec. Notes Chkd. CVGL Checked ____ Survey by R.L. Walley Notes R.L.W. Date 12-22-43

No. ____ Date 12-22-43 Date ____ Map No. ____ Indexed A. C. Schroeder Date ____

F.B. 1116 P. 19

FORM 307 5M 7-43

PLEASE RETURN TO
LOS ANGELES COUNTY SURVEYOR
700 HALL OF RECORDS

NOTE: ANY ADDITIONS OR CHANGES ON THIS SHEET MUST BE MADE OR CIRCLED IN RED INK, WITH DATE AND NAME OF PERSON MAKING CHANGE

Do not extend notes this side of this line

STATION	B. S.	H. I.	F. S.	ELEV.	
1+57		200 945	5 59	195 35	℄ sewer + Cross Gut.
1+70			4 76	196 18	" " PL
2+00			4 11	196 83	" "
9 R			4 39	196 55	Gut
10 R			3 8	197 1	T brk
9 5 L			4 39	196.55	Gut
10 L			4 00	196 94	T brk
3+00			3 60	197 34	℄ sewer
9 R			3 81	197.13	Gut
10 R			3 5	197.4	T brk
9 L			3 68	197.26	Gut
10 L			3 33	197 61	T brk
3+30			3 49	197 45	℄ sewer see pg 127
9 R			3 75	197 19	Gut
10 R			3 5	197 4	T brk
9 L			3 55	197 39	~~PL~~ Gut.
10 L			3 2	197 7	PL
T.P.	4 785	201,995	3 735	197.210	
BM #H74			5 150	196,845	BM H74 El 196,[illegible] FB 1111-77 Dennison St + 1st Alley W. of Garfield Ave SW Cor. 5' W of W end C.R.

B 1118 Pg. 132
Survey of Northside Dr ET AL Job No. 1089 Division No. Notes Red. Plotted Date No. Profile
Survey by R L Willey Notes R L W 12-17-43 Notes Chkd. C.V.C. Checked Date No. X-Sec.
Indexed C. Johnson Date 12-22-43 Date No.

F.B. 1118 Pg. 133

Notes Ck'd by D. M. Finley
Map No. B-1812
Office Work
Checked

Survey of [illegible]
W. O. 1089 Tape No. 057 Std 68 °F
Surveyed by W. A. Miller
Notes Miller Date Dec 1943
Indexed [illegible]

℄ SURVEY
EASTON ST
EXT. M.H. TO GARFIELD AVE
JN 1089

Miller
Porter
Haber
Sonnenschein

Note: Any Additions or Changes on This Sheet Must be Made or Circled in Red Ink With Date and Name of Person Making Change.

RETURN TO:
LOS ANGELES COUNTY SURVEYOR
700 HALL OF RECORDS

Do not extend notes this side of this line.

FORM 247 5M 12-50

F.B. 1118 PG. 134

Cont. bottom page 133

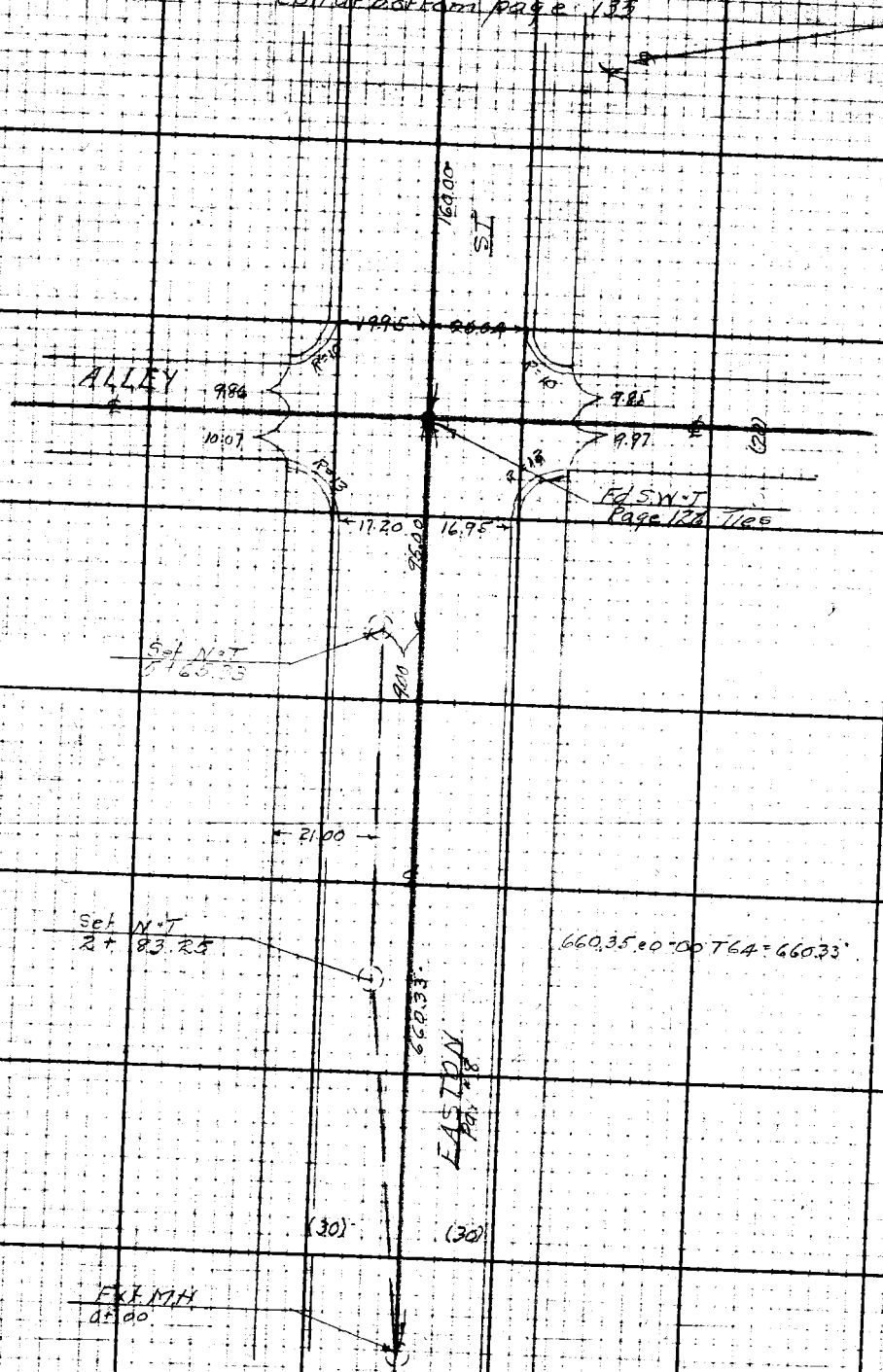

RETURN TO
LOS ANGELES COUNTY SURVEYOR
700 HALL OF RECORDS

Do not extend notes this side of this line.

Note: Any Additions or Changes on This Sheet Must Be Made or Circled in Red Ink With Date and Name of Person Making Change.

Notes Ck'd by D. M. Finley
Map No. B-1812
Office Work
Checked

Survey of NORTHSIDE DR. ET AL
W. O. 1079 Tape No. 057 Std. 68 °F
Surveyed by W. A. Miller
Notes Miller Date Dec 1943

E.B. 1118 Pg. 135

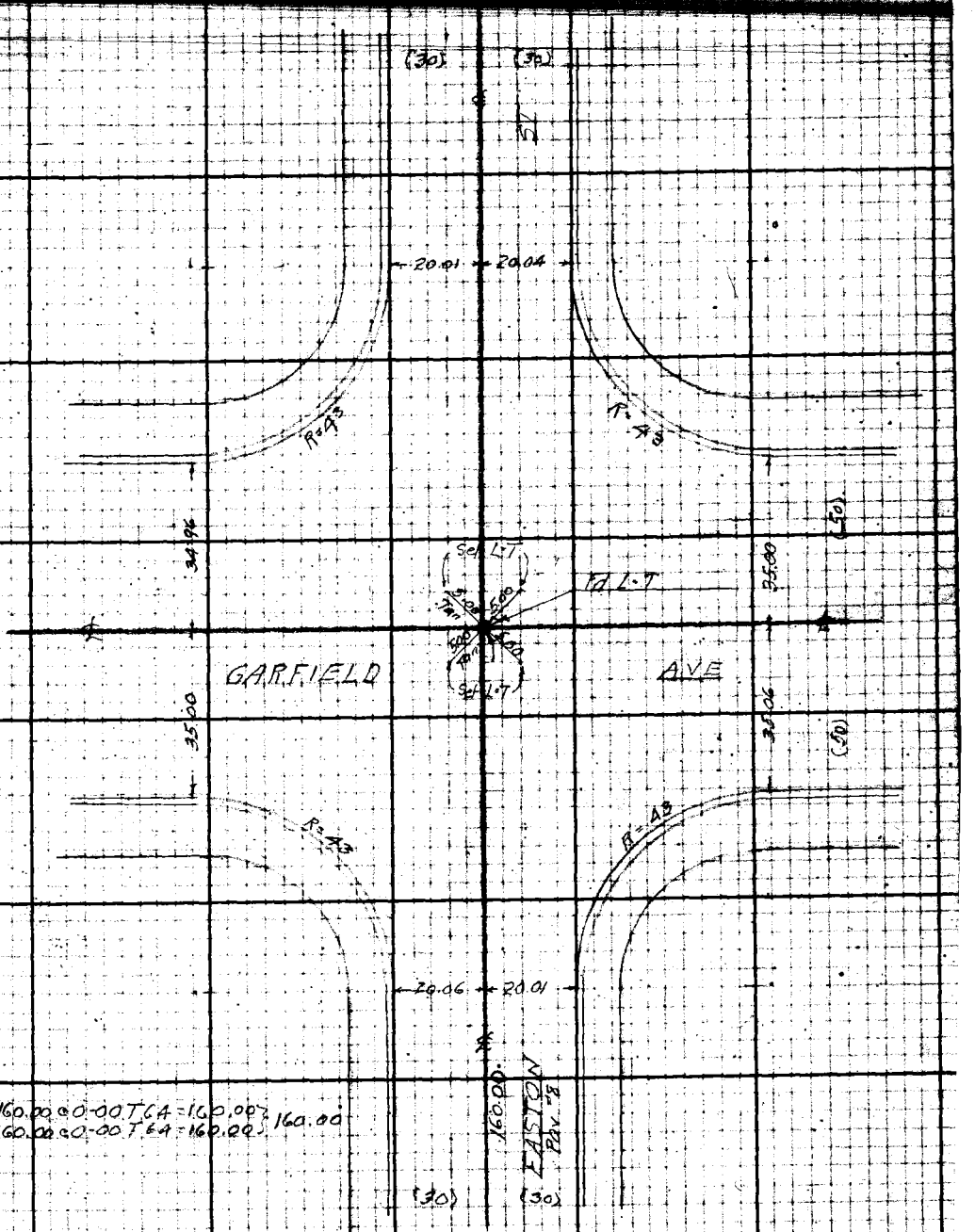

160.00 @ 0-00 T 64 = 160.00
160.00 @ 0-00 T 64 = 160.00 } 160.00

Con from top page 134

Note: Any Additions or Changes on This Sheet Must be Made or Circled in Red Ink With Date and Name of Person Making Change.

Do not extend notes this side of this line.

RETURN TO
LOS ANGELES COUNTY SURVEYOR
700 HALL OF RECORDS

FORM 247 5M 12-40

FB 1118 PG. 198

RETURN TO
LOS ANGELES COUNTY SURVEYOR
700 HALL OF RECORDS

Do not extend notes this side of this line.

Note: Any Additions or Changes on This Sheet Must be Made or Circled in Red Ink With Date and Name of Person Making Change.

Profile Notes Red. _____ Plotted _____ Job No. 1089 Division No. _____ F.B. 1118 PG. 137

No. _____ Date _____ Date _____ Survey of Northside Dr. [illegible]

X-Sec. Notes Chkd. _____ Checked _____ Survey by R L Willey Notes R L W Date 12-20-4[illegible]

No. _____ Date _____ Date _____ Map No. _____ Indexed A. C. Johnson Date _____

PROFILE & CROSS SECTIONS of EASTON ST

From Existing MH. to Garfield Ave

JN 1089

Dec 20 - 1943

Willey
Gregory
Waltermire
English

STATION	B. S.	H. I.	F. S.	ELEV.

NOTE: ANY ADDITIONS OR CHANGES ON THIS SHEET MUST BE MADE OR CIRCLED IN RED INK, WITH DATE AND NAME OF PERSON MAKING CHANGE

Do not extend notes this side of this line

PLEASE RETURN TO
LOS ANGELES COUNTY SURVEYOR
700 HALL OF RECORDS

FORM 307 5M 7-43

FORM 307 SM 7-43

PLEASE RETURN TO
LOS ANGELES COUNTY SURVEYOR
700 HALL OF RECORDS

NOTE: ANY ADDITIONS OR CHANGES ON THIS SHEET MUST BE MADE OR CIRCLED IN RED INK, WITH DATE AND NAME OF PERSON MAKING CHANGE

Do not extend notes this side of this line

STATION	B. S.	H. I.	F. S.	ELEV.	
					BM# H84 El=189.364 FB 891-155 Sever Ave + Easton
BM# H84	6.660	196.024		189.364	St. W. side, bt spk 2' S. of ℄ of Easton St
T.P.	5.995	198.644	3.375	192.649	
0+00	~~5.995~~	~~198.644~~	5.91	192.73	Center M.H. Cover sec pg #134
17R			6.93	191.71	Gut
" "			6.40	192.24	T.cb.
30R			6.02	192.62	PL
17L			6.54	192.10	Gut
"			5.91	192.73	Tcb
"			5.60	193.04	PL
			5.91	192.73	W. rim M.H
			5.92	192.72	E Rim " "
1+00			5.44	193.20	℄ sewer
3R			5.44	193.20	crown pvmt
20R			6.38	192.26	Gutter
" "			5.83	192.81	T.Cb
33R			5.57	193.07	PL
14L			5.94	192.70	Gut
" "			5.40	193.24	Tcb
26L			5.30	193.34	PL
2+00			5.19	193.45	℄ sewer
6R			5.10	193.54	Crown pvmt

Chain	Alt	Rad	FS	El
7.18	0.67	5.91	13.76	184.88
7.06	0.67	5.92	13.65	184.99

0+00 SEWER MH
8" outlet W
8" inlet plugged E.

At Easton St. - W. of Pedestrian Walk - 6+26.00 E. of Server Ave - F.B. 891-246 C.I. 1077 - (2) A

B. 1118 Pg. 138 Job No. 1089 Division No. Notes Red. Plotted Profile
Survey of North side Dr. ETAL Date Date No.
Survey by R.L. Wilcox Notes R.L.W. 12-20-43 Notes Chkd. C.V.C. Checked X-Sec.
Indexed C. Johnson Date Date 12-22-43 Date No.

FORM 307 5M 7-43

PLEASE RETURN TO
LOS ANGELES COUNTY SURVEYOR
700 HALL OF RECORDS

NOTE: ANY ADDITIONS OR CHANGES ON THIS SHEET MUST BE MADE OR CIRCLED IN RED INK, WITH DATE AND NAME OF PERSON MAKING CHANGE

Do not extend notes this side of this line

STATION	B. S.	H. I.	F. S.	ELEV.		
20 R		198.644	5 94	192.70	Gut	
" "			5 40	193.24	Tcb	
355 R			5 12	193.52	PL	
105 L			5 61	193.03	Gut	
" "			505	193.59	Tcb	
23 L			472	193.92	PL	
2+83.254 PA			4 80	193.84	℄ sewer	
8 R			4 66	193.98	Crown Pvmt	
26 R			5 54	193.10	Gut	
" "			5 00	193.64	Tcb	
38 R			4 71	193.93	PL	
8 L			522	193.42	Gut	
" "			466	193.98	Tcb	
205 L			4 33	194.31	PL	
3+00			4 71	193.93	℄ sewer	
4+00			417	194.47	" "	
7 R			411	194.53	Crown pvm	
26 R			403	193.61	Gut	
" "			4 45	194.19	Tcb	
39 L			4 25	194.39	PL	
8 L			4 67	193.97		

Profile No. ____ Notes Red. ____ Plotted ____ Job No. 1089 Division No. ____ F.B. 1118 Pg. 139

X-Sec. No. ____ Date ____ Notes Chkd. C.V.C. Checked ____ Survey of [illegible] Survey by R.L.Willey Notes R.L.W. Date 12-20-43

Date 12-22-43 Date ____ Map No. ____ Indexed A. C. Johnson Date ____

FORM 307 5M 7-43

PLEASE RETURN TO
LOS ANGELES COUNTY SURVEYOR
700 HALL OF RECORDS

NOTE: ANY ADDITIONS OR CHANGES ON THIS SHEET MUST BE MADE OR CIRCLED IN RED INK, WITH DATE AND NAME OF PERSON MAKING CHANGE

Do not extend notes this side of this line

STATION	B. S.	H. I.	F. S.	ELEV.		
8 L		198 ~~644~~	4 06	194.58		
20 L			3 78	195 ~~06~~ 8		
T P	5 885	200,559	3 970	194.674		
5+00			5 70	~~192 94~~ 194.86	℄ sewer	
9 R			5 57	~~193 07~~ 194.99	crown pvmt	
26 R			6 40	~~192 24~~ 194.16	Gut	
" "			5 85	~~192 79~~ 194.71	Tcb	
39 R			5 54	~~193 10~~ 195.02	PL	
8 L			6 06	~~192 58~~ 194.50	Gut	
" "			5 48	~~193 16~~ 195.08	Tcb	
20 L			5 19	~~193 45~~ 195.37	PL	
5+65 33			5 39	~~193 25~~ 195.17	℄ sewer	see Pg # 134
9 R			5 36	~~193 28~~ 195.20	crown pvmt	
26 R			6 13	~~192 51~~ 194 43	Gutter	
" "			5 54	~~193 10~~ 195.02	Tcb	
39 R			5 21	~~193 43~~ 195 35	PL	
8 L			5 80	~~192 84~~ 194 76	Gut	
" L			5 21	~~193 43~~ 195 35	Tcb	
20 L			4 90	~~193 74~~ 195 66	PL	
BM # 23-20			6 430	194 129	BM 23-20 El 194.100 F.B. 11N-77 Olympic Blvd & Garfield Ave S.W. Cor. Gut Spkyn Cb 2' W of W. end C.R.	

B. 1118 Pg. 140

Job No. 1089 Division No. ____ Notes Red. ____ Plotted ____ Profile ____

Survey of Northside Dr. ET AL Date ____ Date ____ No. ____

Survey by R.L. Willey Notes R.L.W. 12-20-43 Notes Chkd. C.V.C. Checked ____ X-Sec. ____

Indexed A. C. Johnson Date ____ Date 12-22-43 Date ____ No. ____

Profile	Notes Red.	Plotted	Job No. 1089	Division No. 1	F.B. 1118 Pg. 147
No.	Date	Date	Survey of Northside Dr FT Al		
X-Sec.	Notes Chkd.	Checked	Survey by R.L. Willey	Notes R.L.W.	Date [illegible]
No.	Date	Date	Map No.	Indexed C. Johnson	[illegible]

PROFILE & CROSS SECTIONS of NORTHSIDE DRIVE (South Roadway) (S. BARREL)

1. From 1st Alley W. of Concourse Ave to 1st Alley E of Garfield Ave

JN 1089

See F.B. 1111 - 191 to 193

Dec. 1943
Willey
Gregory
Waltermire
English.

STATION	B.S.	H.I.	F.S.	ELEV.

NOTE: ANY ADDITIONS OR CHANGES ON THIS SHEET MUST BE MADE OR CIRCLED IN RED INK, WITH DATE AND NAME OF PERSON MAKING CHANGE

PLEASE RETURN TO
LOS ANGELES COUNTY SURVEYOR
700 HALL OF RECORDS

Do not extend notes this side of this line

FORM 307 5M 7-43

FORM 307 5M 7-43

PLEASE RETURN TO
LOS ANGELES COUNTY SURVEYOR
700 HALL OF RECORDS

NOTE: ANY ADDITIONS OR CHANGES ON THIS SHEET MUST BE MADE OR CIRCLED IN RED INK. WITH DATE AND NAME OF PERSON MAKING CHANGE

Do not extend notes this side of this line

B. 1118 PG. 142 | Job No. 1089 | Division No. | Notes Red. | Plotted | Profile
Survey of North Side Dr. ET AL | Date | Date | No.
Survey by R.L. Miller | Notes R.L.W. 12-16-43 | Notes Chkd. C.V.C. | Checked | X-Sec.
Indexed C. Johnson | Date | Date 12-22-43 | Date | No.

STATION	B. S.	H. I.	F. S.	ELEV.		
					BM # H98 El = 198.167 per FB 1111-81 Concourse	
BM # H98	5 860	204.027		198 167	Ave & North side Dr. SW Cor. bt spk in cb	
					513. of S. end C.R.	
0+00			574	191 29	& int. sewers. seep # 192	
19 R			533	198 70	Gutter	
" R			500	199 03	T. Cb.	
10 L			602	198 01	Gutter	
90 L			503	199 00	PL	
50			52	198 8	S. on & 1st Alley W. of Concourse Ave	
100			52	198 8	" " " " " " " S. Barrell of North side Dr	
					Cb returns at 1st Alley W. of Concourse +	
			526	198 77	Gutter SW Cor S end C.R.	
			518	198 85	T. Cb. " " " " "	" "
			596	198 07	Gutter " " " W "	" "
			535	198 68	T Cb. " " " " "	" "
1+00			576	198 26	& sewer	
6 R			560	198 43	crown pvmt	
19 R			530	198 73	Gutter	
" "			498	199 05	T Cb.	
8 L			600	198 03	Gutter	
" "			539	198 64	T Cb	
20 R.			513	198 90	PL	

FORM 307 5M 7-43

PLEASE RETURN TO
LOS ANGELES COUNTY SURVEYOR
700 HALL OF RECORDS

NOTE: ANY ADDITIONS OR CHANGES ON THIS SHEET MUST BE MADE OR CIRCLED IN RED INK, WITH DATE AND NAME OF PERSON MAKING CHANGE

Do not extend notes this side of this line

STATION	B. S.	H. I.	F. S.	ELEV.		
2+00		204.027	591	198 12	℄ ~~sw~~	
6 R			577	198 26	Crown prmt	
19 R			540	198 63	Gutter	
19 "			505	198 98	Tc.	
8 L			613	197 90	Gutter	
" "			556	198 47	Tcb.	
21 L			523	198 80	PL	
T.P.	5780	203.647	6160	197.867		
3+00			568	19797	℄ sewer	
6 R			547	198 18	Crown prmt	
19 R			511	198 54	Gutter	
" "			477	19888	Tcb.	
8 L			576	19789	Gutter	
" "			526	19839	Tcb	
21 L			499	19866	PL	
4+00			580	19785	℄ sewer	
6 R.			561	198 04	Crown prmt	
19 R			521	198 44	Gut	
" "			486	198 79	Tcb	
8 L			593	197 72	Gutter	
" "			535	198 30	~~Tcb~~	
21 L			509	198 56	PL	

Profile No. ____ Notes Red. ____ Plotted ____ Job No. 1089 Division No. ____ F.B. 1118 PG. 143

Date ____ Date ____ Survey of Northside Dr Ext A1

X-Sec. No. ____ Notes Chkd. C.K.L. Checked ____ Survey by R.L. Willey Notes R.L.W. Date 12-16-43

Date 12-22-43 Date ____ Map No. ____ Indexed A. C. Johnson

FORM 307 5M 7-43

PLEASE RETURN TO
LOS ANGELES COUNTY SURVEYOR
700 HALL OF RECORDS

NOTE: ANY ADDITIONS OR CHANGES ON THIS SHEET MUST BE MADE OR CIRCLED IN RED INK WITH DATE AND NAME OF PERSON MAKING CHANGE

Do not extend notes this side of this line

F.B. 1118 PG. 144 | Job No. 1089 | Division No. 4 | Notes Red. | Plotted | Profile
Survey of: Northside Dr. Et. Al. | Date | Date | No.
Survey by: R.L.W. 12-16-43 | Notes R.L.W. | Notes Chkd. C.V.C. | Checked | X-Sec.
Indexed: A. C. | Date | Date 12-22-43 | Date | No.

STATION	B. S.	H. I.	F. S.	ELEV.		
4+63.02 ℄ PT		203.647	5.80	197.85	℄ sewer	
6R			5.62	198.03	Crown pvmt	
19R			5.34	198.31	Gut.	
" "			4.97	198.68	Tcb.	
8L			5.98	197.67	Gut.	
" "			5.40	198.25	Tcb	
21L			5.11	198.54	PL	
5+00			5.84	197.81	℄ sewer	
6R			5.60	198.05	Crown pvmt	
19R			5.37	198.28	Gut	
" "			4.99	198.66	Tcb	
8L			6.01	197.64	Gut	
" "			5.45	198.20	Tcb.	
21L			5.13	198.52	PL	
5+74.93			5.99	197.66	℄ sewer see pg # 192	
6R			5.77	197.88	Crown pvmt	
19R			5.38	198.27	Gut	
" "			5.00	198.65	Tcb	
8L			6.06	197.59	Gut	
" "			5.47	198.18	Tcb	
21L			5.21	198.44	PL	
TP	5.540	203.107	6.080	197.567		
BM # H74	~~5.540~~	~~203.107~~	6.245	196.862	BM # H74 El = 196.838 FB 1111-77 Dennison St & 1st Alley W of & Garfield Ave SW Cor. at spike 5' W of W end CR.	

Profile No. ____ Notes Red. ____ Plotted ____ Job No. 1089 Division No. ____ F.B. 1118 Pg. 145

Date ____ Date ____ Survey of Northside Dr Et Al

X-Sec. No. ____ Notes Chkd. ____ Checked ____ Survey by R. L. Willey Notes R. L. Willey Date 9-16-43

Date ____ Date ____ Map No. ____ Indexed A. C. Johnson

PROFILE & CROSS SECTION
NORTHSIDE (N. Roadway) of DR. (N. BARREL)

From 1st Alley W. of Concourse Ave
To 1st Alley E of Garfield Ave

JN 1089

See F.B. 1111 - 191 to 193

Dec. 1943

Willey
Gregory
Walterspire
English

STATION	B. S.	H. I.	F. S.	ELEV.

NOTE: ANY ADDITIONS OR CHANGES ON THIS SHEET MUST BE MADE OR CIRCLED IN RED INK, WITH DATE AND NAME OF PERSON MAKING CHANGE

Do not extend notes this side of this line

PLEASE RETURN TO
LOS ANGELES COUNTY SURVEYOR
700 HALL OF RECORDS

FORM 307 SM 7-43

FORM 307 5M 7-43

PLEASE RETURN TO
LOS ANGELES COUNTY SURVEYOR
700 HALL OF RECORDS

NOTE: ANY ADDITIONS OR CHANGES ON THIS SHEET MUST BE MADE OR CIRCLED IN RED INK, WITH DATE AND NAME OF PERSON MAKING CHANGE

Do not extend notes this side of this line

STATION	B. S.	H. I.	F. S.	ELEV.		
BM H98	5 870	204.037 (.04)		198 167	BM H98 El=198-167 FB 1111-81 Concourse Ave + North side Dr, SW Cor. bt spk in cb 5' S of S end CR.	
0+00			5 51	198 53	℄ Sewer see p# 192	
8 R			5 70	198 34	Gut.	
20 R			5 11	198 93	PL	
6 L			5 39	198 65	Crown pvmt	
19 L			5 24	198 80	Gut	
" "			4 88	199 16	T.C.	
0+03			5 49	198 55	℄ sewer + ℄ Alley	
50			4 42	199 62	N on ℄ 1st Alley W. of Concourse Ave	
100			4 08	199 96	" " " " " " " " " + North side Dr. N. Barrel	
					Cb. returns at 1st Alley W. of Concourse Ave	
			5 09	198 95	Gut NW Cor N end CR	
			4 81	199 23	TCb " " " " " " "	
			5 63	198 41	Gut " " " W " " "	
			4 99	199 05	TCb " " " " " " "	
1+00			5 65	198 39	℄ sewer	
8 R			5 69	198 35	Gut	
" "			5 10	198 94	TCb	
21 R			4 78	199 26	PL	
6 R			5 50	198 54	Crown pvmt	
19 L			5 30	198 74	Gut	

F.B. 1118 Pg. 146 Job No. 1089 Division No. 6 Notes Red. Plotted Profile
Survey of Northside Dr ET AL Date Date No.
Survey by R L Willey Notes R L W Notes Chkd. C.V.C. Checked X-Sec.
Indexed A. C. Johnson Date Date 12-22-43 Date No.

FORM 307 5M 7-43

PLEASE RETURN TO
LOS ANGELES COUNTY SURVEYOR
700 HALL OF RECORDS

NOTE: ANY ADDITIONS OR CHANGES ON THIS SHEET MUST BE MADE OR CIRCLED IN RED INK, WITH DATE AND NAME OF PERSON MAKING CHANGE

Do not extend notes this side of this line

STATION	B. S.	H. I.	F. S.	ELEV.		
1+00						
19 L		204.037	4.89	199.15	Tcb	
2+00			5.63	198.41	℄ Sewer	
8 R			5.68	198.36	Gut	
" "			5.20	198.84	TC.	
21 R			4.83	199.21	PL	
6 L			5.52	198.52	Crown pvmt.	
19 L			5.34	198.70	Gut	
" "			4.99	199.05	Tcb	
3+00			5.72	198.32	℄ sewer	
8 R			5.84	198.20	Gut	
" "			5.29	198.75	Tcb.	
21 R			4.91	199.13	PL	
6 L			5.56	198.48	Crown pvmt	
19 L			5.47	198.57	Gut	
19 L			5.06	198.98	Tcb	
T.P.	5.320	203.512	5.845	198.192		
4+00			5.22	198.29	℄ sewer	
8 R			5.35	198.18	Gut.	
" R			4.78	198.73	Tcb	
21 R			4.46	199.05	PL	

Profile No. ____ Notes Red. ____ Plotted ____ Job No. 1089 Division No. ____ F.B. 1118 PG. 147
Date ____ Date ____ Survey of Northside Dr ET AL
X-Sec. No. ____ Notes Chkd. C. Kelly Checked ____ Survey by R. L. Willey Notes Date 12-16-43
Date 12-22-43 Date ____ Map No. ____ Indexed A. C. [illegible]

FORM 307 5M 7-43

PLEASE RETURN TO
LOS ANGELES COUNTY SURVEYOR
700 HALL OF RECORDS

NOTE: ANY ADDITIONS OR CHANGES ON THIS SHEET MUST BE MADE OR CIRCLED IN RED INK, WITH DATE AND NAME OF PERSON MAKING CHANGE

Do not extend notes this side of this line

STATION	B. S.	H. I.	F. S.	ELEV.		
4+00 cont						
6 L		203 512	5 12	198 39	crown pvmt	
19 L			5 02	198 49	Gut	
19 L			4 59	198 92	Tcb	
5+00			5 27	198 24	℄ sewer	
8 R			5 35	198 18	Gutter	
" "			4 84	198 67	Tcb	
21 R			4 46	199 05	PL	
6 L			5 16	198 35	Crown pvmt	
19 L			5 05	198 46	Gut	
19 L			4 68	198 83	Tcb	
6+00			5 30	198 21	℄ sewer	
8 R			5 41	198 10	Gut	
8 R			4 81	198 70	Tcb	
21 R			4 52	198 99	PL	
6 L			5 20	198 31	Crown pvmt	
19 L			5 04	198 47	Gut	
" "			4 70	198 81	Tcb	
6+8043			5 26	198 25	℄ int. Sewers see Pg #193	
			5 26	198 25	℄ 1st E of Garfield + Northside Dr N. Bank	
50			4 3	199 2	N on ℄ 1st E of Garfield Ave	
100			3 8	199 7	" " " " " " "	

F.B. 1118 PG. 148 Job No. 1089 Division No. Notes Red. Plotted Profile
Survey of Northside Dr. ET AL Date Date No.
Survey by R.L. Willey Notes R.L.W. 12-16-43 Notes Chkd C.V.C. Checked X-Sec.
Indexed A. C. Johnson Date Date 12-22-43 Date No.

FORM 307 5M 7-43

PLEASE RETURN TO
LOS ANGELES COUNTY SURVEYOR
700 HALL OF RECORDS

NOTE: ANY ADDITIONS OR CHANGES ON THIS SHEET MUST BE MADE OR CIRCLED IN RED INK, WITH DATE AND NAME OF PERSON MAKING CHANGE

Do not extend notes this side of this line

STATION	B. S.	H. I.	F. S.	ELEV.		
8 R		203 512	542	198.09	Gutter	
21 R			49	198.61	PL	
6 L			518	198.33	crown pvmt	
19 L			507	198.44	Gut	
" "			471	198.80	TCb	
					Cb returns 1st Alley E of Garfield Av. and Northside Dr N. [illegible]	
			537	198.14	Gut N E Cor E end CR	
			490	198.61	Tcb " " " " " " "	
			474	198.77	Gut " " " N " " "	
			466	198.85	TCb " " " " " " "	
			479	198.72	Gut " W " N " " "	
			454	198.97	Tcb " " " " " " "	
			453	198.98	Gut " " " W " " "	
			482	198.69	Tcb " " " " " " "	
BM #H74			6650	196.862	BM #H74 El=196838 FB 1111.77 Dennison St 1st Alley V. of Garfield SW Cor. bt spk in cb 5' W of NW end Cb [illegible]	

Profile No. ____ Notes Red. ____ Plotted ____ Job No. 1089 Division No. ____ F.B. 1118 PG. 149

No. ____ Date ____ Date ____ Survey of Northside Dr ET AL

No. ____ Date 12-22-43 Date ____ Map No. ____ Indexed A. C. Thompson

B. 1118 Pg. 150 | Job No. 1089 | Division No. | Notes Red. | Plotted | Profile

Survey of | Date | Date | No.

Survey by | Notes | Notes Chkd. | Checked | X-Sec.

Indexed | Date | Date | Date | No.

STATION	B. S.	H. I.	F. S.	ELEV.

FORM 307 5M 7-43

PLEASE RETURN TO
LOS ANGELES COUNTY SURVEYOR
700 HALL OF RECORDS

Do not extend notes this side of this line

NOTE: ANY ADDITIONS OR CHANGES ON THIS SHEET MUST BE MADE OR CIRCLED IN RED INK, WITH DATE AND NAME OF PERSON MAKING CHANGE

Notes Ck'd by D. M. Finley	Survey of NORTHSIDE DR ET AL	F.B. 1178 PG. 151
Map No. B-1872	W.O. 1089 Tape No. 057 Std. 65 °F	
Office Work	Surveyed by H.A. Miller	
Checked	Notes Miller Date Dec 1945	
Date	Indexed A. C. Johnson 9-13-44	

Note: Any Additions or Changes on This Sheet Must be Made or Circled in Red Ink With Date and Name of Person Making Change.

Do not extend notes this side of this line.

RETURN TO
LOS ANGELES COUNTY SURVEYOR
700 HALL OF RECORDS

FORM 247 5M 12-42

℄ SURVEY
1ST ALLEY E OF CONCOURSE AVE
1ST ALLEY N OF OLYMPIC BLVD TO ALISTON ST
J.N. 1089

Miller
Porter
Heber
Sonnenschein

F.B. 1115 PG. 152

Con at bottom page 153

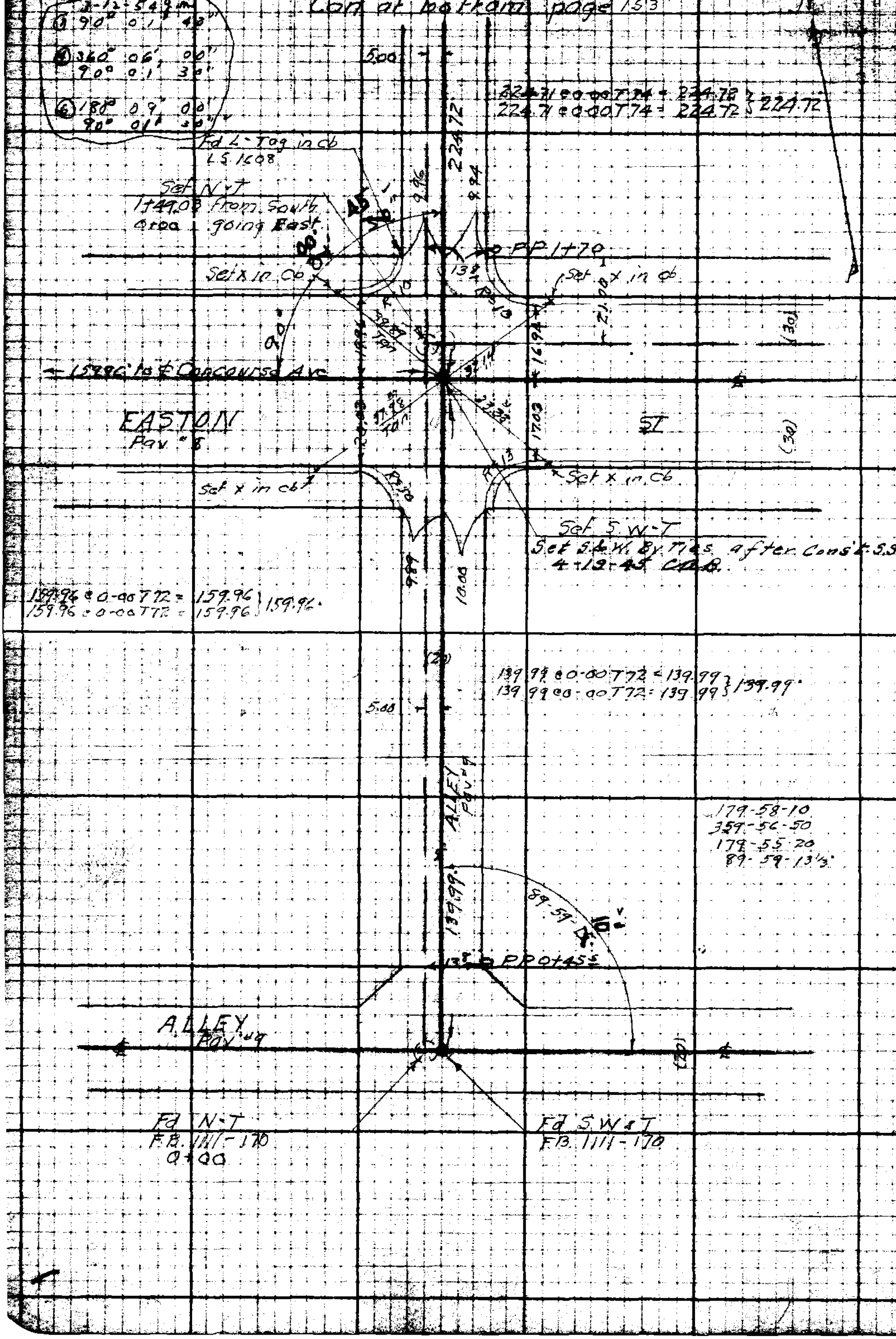

RETURN TO
LOS ANGELES COUNTY SURVEYOR
700 HALL OF RECORDS

Do not extend notes this side of this line.

Note: Any Additions or Changes on This Sheet Must be Made or Circled in Red Ink With Date and Name of Person Making Change.

Notes Ck'd by D. M. Finley	Survey of NORTHSIDE DR ET AL	F.B. 1118 Pg. 153
Map No. B-1812	W. O. 1089 Tape No. 037 Std. 68	
Office Work	Surveyed by W.A. Miller	
Checked	Notes Miller Date Dec 1963	
Date	Indexed A. C. Johnson	

Con at bottom page 154

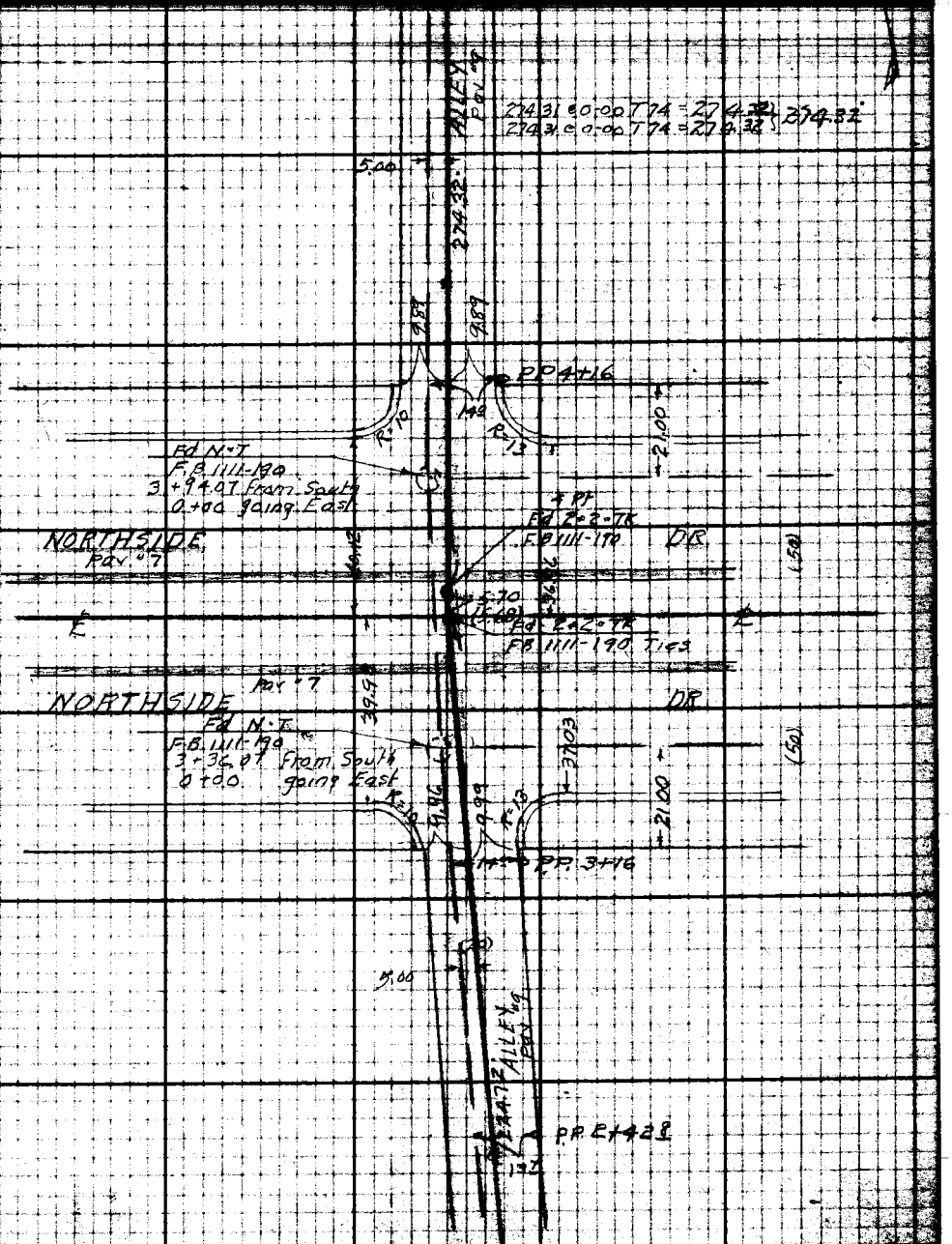

Con from top page 153

Note: Any Additions or Changes on This Sheet Must be Made or Circled in Red Ink With Date and Name of Person Making Change.

Do not extend notes this side of this line.

RETURN TO
LOS ANGELES COUNTY SURVEYOR
700 HALL OF RECORDS

FORM 247 JUN 12-60

F.B. 1118 PG. 154

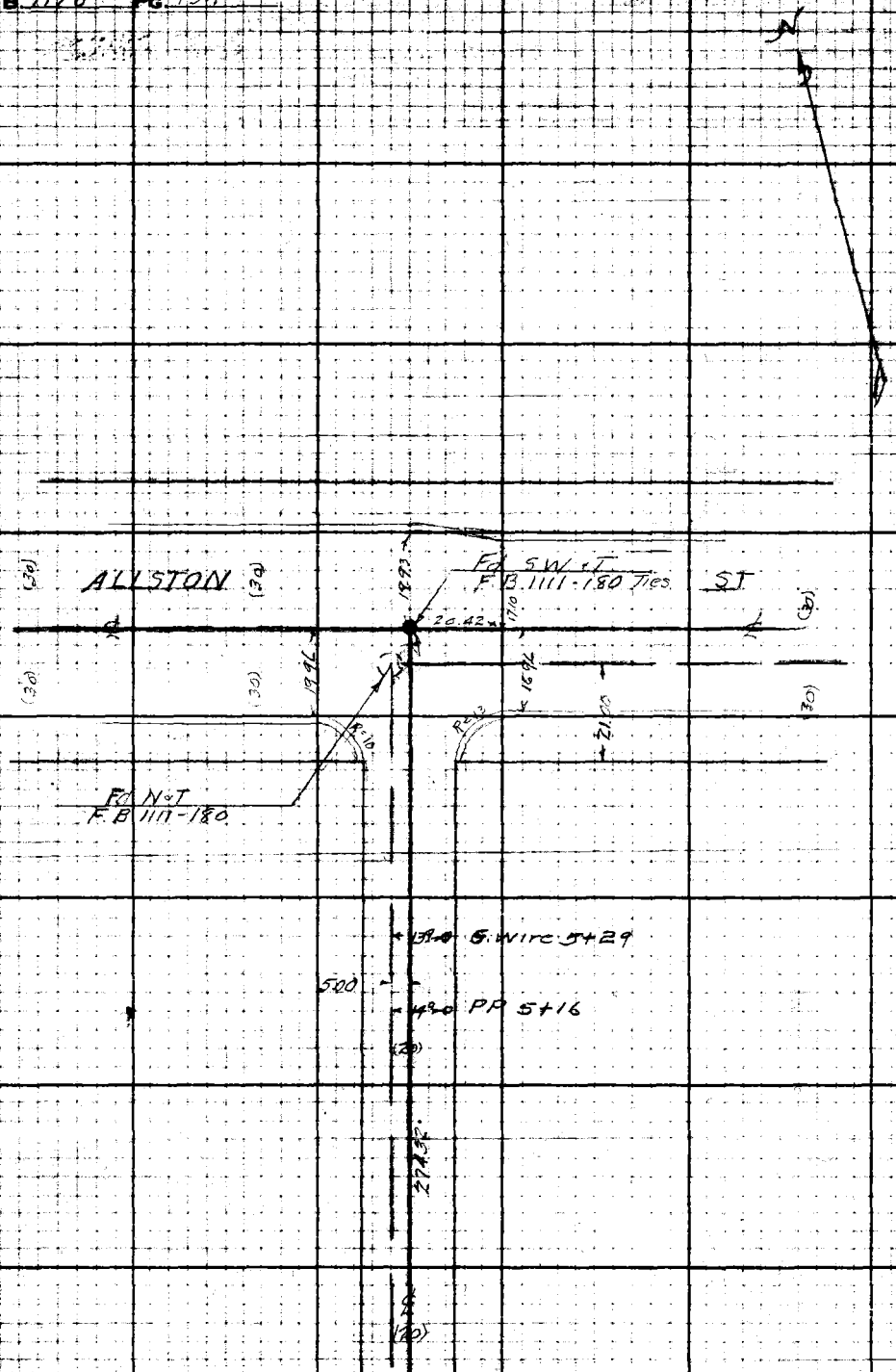

Con from top page 153

RETURN TO
LOS ANGELES COUNTY SURVEYOR
700 HALL OF RECORDS
Do not extend notes this side of this line.
Note: Any Additions or Changes on This Sheet Must be Made or Circled in Red Ink With Date and Name of Person Making Change.

Profile No. ____ Notes Red. ____ Date ____ Plotted ____ Date ____ Job No. 1089 Division No. 1 F.B. 1118 Pg. 158

Survey of Northside Dr. et al

Survey by R.L. Willey Notes R.L.W. Date 12-20-

Map No. ____ Indexed A. C. Johnson

PROFILE & CROSS SECTIONS
FIRST ALLEY OF E OF CONCOURSE

From 1st Alley N. of Olympic To
Allston St

JN 1089

Dec 1943

Willey
Gregory
Waltermire
English

STATION	B. S.	H. I.	F. S.	ELEV.

NOTE: ANY ADDITIONS OR CHANGES ON THIS SHEET MUST BE MADE OR CIRCLED IN RED INK, WITH DATE AND NAME OF PERSON MAKING CHANGE

Do not extend notes this side of this line

PLEASE RETURN TO
LOS ANGELES COUNTY SURVEYOR
700 HALL OF RECORDS

FORM 307 SM 7-43

FORM 307 5M 7-43

PLEASE RETURN TO
LOS ANGELES COUNTY SURVEYOR
700 HALL OF RECORDS

NOTE: ANY ADDITIONS OR CHANGES ON THIS SHEET MUST BE MADE OR CIRCLED IN RED INK, WITH DATE AND NAME OF PERSON MAKING CHANGE

Do not extend notes this side of this line

STATION	B. S.	H. I.	F. S.	ELEV.	
					BM # 23-19 El = 196,407 Olympic Blvd + Concourse Ave
BM # 23-19	5740	202 147		196 407	S.W. Cor. C. spk in cb. 1' W of W end C.R. FB 1111-81
0+00			483	19732	℄ int. sewers see pg # 152
[illegible]			484	19733	℄ int of Alley SW + T
50			479	197[illegible]6	E on ℄ of 1st Alley N. of Olympic Blvd
100			478	19737	" " " " " " " " " "
50			481	19734	W " " " " " " " " "
100			478	19737	" " " " " " " " " "
0+06			550	19665	℄ sewer + Cross Gut.
0+10			490	19725	" " PL
0+50			430	19785	" "
5R			423	19792	℄ alley
15R			41	198[illegible]	PL
5L			44	197[illegible]	PL
1+00			435	19780	℄ sewer
5R			429	197[illegible]6	℄ Alley
15R			41	198[illegible]	PL
5L			42	197[illegible]	PL
1+11			466	19749	℄ sewer + PL
1+21			523	19692	" " Cross Gutter
1+403			451	197[illegible]4	Crown Pavmt Easton Ave
T.P. 1+49.03	5060	202 677	4530	197,617	℄ int of Sewers see pg # 152

Job No. 1089 Division No. Notes Red. Plotted Profile
Survey of North Side Dr ET AL Date Date No.
Survey by R.L. Willey Notes R.L.W. 12-20-43 Notes Chkd. C.V.C. Checked X-Sec.
Indexed A. G. Johnson Date Date 1-3-44 Date No.

1118 Pg. 156

FORM 307 5M 7-43

PLEASE RETURN TO
LOS ANGELES COUNTY SURVEYOR
700 HALL OF RECORDS

NOTE: ANY ADDITIONS OR CHANGES ON THIS SHEET MUST BE MADE OR CIRCLED IN RED INK. WITH DATE AND NAME OF PERSON MAKING CHANGE

Do not extend notes this side of this line

STATION	B. S.	H. I.	F. S.	ELEV.	
		202677	5 01	197 67	℄ int Alley & Easton St
50'			5 00	197 68	E on ℄ Easton St
100'			5 15	197 53	" " " " "
50'			4 93	197 75	W " " " "
100'			4 98	197 70	" " " " "
					cb returns at 1st Alley E. of Concourse & Easton St
			5 14	197 54	Gut S.E. Cor. send of C R
			4 81	197 87	Tcb " " " " " " " "
			5 80	196 88	Gut " " " E " " " "
			5 16	197 52	Tcb " " " " " " " "
			5 20	197 48	Gut S W " S " " " "
			4 86	197 82	Tcb " " " " " " " "
			5 73	196 95	Gut " " " W " " " "
			5 19	197 49	Tcb " " " " " " " "
			5 47	197 21	Gut N E " E " " " "
			4 83	197 85	Tcb " " " " " " " "
			4 91	197 77	Gut " " " N " " " "
			4 51	198 17	Tcb " " " " " " " "
			5 40	197 28	Gut N W " W " " " "
					Tcb No cb. drive way
			4 82	197 86	Gut N W Cor N end of C R
			4 49	198 19	Tcb " " " " " " " "

Profile No. ____ Notes Red. ____ Plotted ____ Job No. 1089 Division No. ____ F.B. 1118 Pg. 157
X-Sec. No. ____ Date ____ Date ____ Survey of [illegible]
Notes Chkd. C.V.O. Checked ____ Survey by [illegible] Notes [illegible]
Date 1-3-44 Date ____ Map No. ____ Indexed [illegible]

FORM 307 5M 7-43

PLEASE RETURN TO
LOS ANGELES COUNTY SURVEYOR
700 HALL OF RECORDS

NOTE: ANY ADDITIONS OR CHANGES ON THIS SHEET MUST BE MADE OR CIRCLED IN RED INK, WITH DATE AND NAME OF PERSON MAKING CHANGE

Do not extend notes this side of this line

STATION	B. S.	H. I.	F. S.	ELEV.	
1+59.5		202.677	5.42	197.257	℄ sewer + Cross Gutl
1+69.5			4.91	197.767	" " + PL
2+00			4.54	198.137	" "
5 R			4.50	198.177	" Alley
10.5 R			4.66	198.017	edge Pvmt
15 R			4.1	198.577	PL
3 L			4.66	198.017	edge Pvmt
5 L			4.1	198.577	PL
3+00			4.34	198.337	℄ sewer
5 R			4.40	198.277	℄ Alley
10 R			4.45	198.227	edge Pvmt
15 R			4.0	198.677	PL
3 RL			4.48	198.197	edge Pvmt
5 L			4.5	198.177	PL
T.P.	5.390	203.277	4.790	197.887	
3+16			5.29	197.987	℄ sewer + PL
3+26			5.75	197.527	℄ " + Cross Gutter
3+36.07			5.46	197.817	℄ int. of sewer see Pg # 153
			5.36	197.917	℄ int of Alley + ℄ So barrel of Northside Dr.
50			5.36	197.917	E on ℄ of So. barrel " " "
100			5.33	197.947	" " " " " " " " " "

B. 1118 Pg. 158

Survey of Northside Dr. ET AL Division No. 4 Job No. 1089 Plotted _____ Profile _____

Survey by R.L. Willey Date _____ Notes Red. _____ No. _____

Indexed Date _____ Notes Chkd. C.V.C. Date 1-3-44 Checked _____ Date _____ X-Sec. _____ No. _____

FORM 307 5M 7-43

PLEASE RETURN TO
LOS ANGELES COUNTY SURVEYOR
700 HALL OF RECORDS

NOTE: ANY ADDITIONS OR CHANGES ON THIS SHEET MUST BE MADE OR CIRCLED IN RED INK, WITH DATE AND NAME OF PERSON MAKING CHANGE

Do not extend notes this side of this line

STATION	B. S.	H. I.	F. S.	ELEV.	
50		203 277	5 15	198 13	W. on ℄ of So. barrel of Northside Dr
100			5 03	198 25	" " " " " " " " Cb returns at 1st Alley E of Concourse + Northside Dr
			5 15	198 13	Gut SE Cor send Cb R.
			4 80	198 48	Tcb " " " " " " "
			5 83	197 45	Gut " " " E " " "
			5 21	198 07	Tcb " " " " " " "
			5 34	197 94	Gut S W " S " " "
			4 87	198 41	Tcb " " " " " " "
			5 76	197 52	Gut " " " W " " "
			5 09	198 19	Tcb " " " " " " "
3+5507			5 00	198 28	℄ server + Gutter
"			4 69	198 59	" " + Tcb
3+7507			4 54	198 74	" " + "
			4 89	198 39	" " + Gut
3+9407			5 07	198 21	℄ int of sewer. see pg # 153
4+00			5 18	198 10	℄ sewer
4+05			5 39	197 89	" " + Cross Gutter
4+15			4 81	198 47	" " + PL
			4 95	198 33	℄ int Alley + N. barrel of Northside Dr
50			4 95	198 33	E on ℄ N barrel of Northside D
			5 09	198 19	" " " " " " "

Profile No. ____ Notes Red. ____ Plotted ____ Job No. 1089 Division No. ____ F.B. 1118 Pg. 159
Date ____ Date ____ Survey of Northside Dr ST AL
X-Sec. No. ____ Notes Chkd. C.V.L. Checked ____ Survey by [illegible] Notes [illegible]
Date 1-3-44 Date ____ Map No. ____ Indexed A. C. [illegible]

FORM 307 5M 7-43

PLEASE RETURN TO
LOS ANGELES COUNTY SURVEYOR
700 HALL OF RECORDS

NOTE: ANY ADDITIONS OR CHANGES ON THIS SHEET MUST BE MADE OR CIRCLED IN RED INK, WITH DATE AND NAME OF PERSON MAKING CHANGE

Do not extend notes this side of this line

STATION	B. S.	H. I.	F. S.	ELEV.		
50'		203 277	4 87	198.41	Won ℄ No. Barrel of Northside Dr.	
100'			4 82	198 46		
					Cb reTurns 1st Alley E of Concourse Ave + 1 Northside Dr.	
			5 44	197 84	Gut N.E Cor E end C.R.	
			4 77	198 51	Tcb " " " " " " "	
			4 78	198 50	Gut " " " N " " "	
			4 39	198 89	Tcb " " " " " " "	
			5 36	197 92	Gut " W " W " " "	
			4 71	198 57	Tcb " " " " " " "	
			4 83	198 45	Gut " " " N " " "	
			4 57	198 71	Tcb " " " " " " "	
5+00			3 55	199 73	℄ sewer	
5R			3 45	199 83	℄ Alley	
11 R			3 56	199 72	edge Pvmt	
15R			3 5	199 78	PL	
2 L			3 64	199 64	Edge Pvmt	
5 L			3 5	199 78	PL	
T.P.	3980	203,707	3 550	199,727		
6+00			4 63	199 08	℄ sewer	
5R			4 50	199 21	℄ Alley	
11 R			4 64	199 07	edge Pavmt	

F.B. 1118 PG. 160 Job No. 1089 Division No. Notes Red. Plotted Profile
Survey of Northside Dr ET AL Date Date No.
Survey by R.L. Willey Notes R.L.W. 12-20-43 Notes Chkd. C.V.C. Checked X-Sec.
Indexed A. C. Jones Date Date 1-3-44 Date No.

FORM 307 SM 7-43

PLEASE RETURN TO
LOS ANGELES COUNTY SURVEYOR
700 HALL OF RECORDS

NOTE: ANY ADDITIONS OR CHANGES ON THIS SHEET MUST BE MADE OR CIRCLED IN RED INK, WITH DATE AND NAME OF PERSON MAKING CHANGE

Do not extend notes this side of this line

STATION	B. S.	H. I.	F. S.	ELEV.		
6+00		711				
15R		203 707	4 2	1995	PL	
1L			4 77	1989.4	edge Pvmt	
5L			4 5	1992	PL	
6+10			4 90	1988	℄ sewer + PL	
6+26			5 43	1988	" " + Cross Gutter	
6+36.5			4 84	1989.7	℄ int sewers see pg. # 154	
			4 62	1990.9	℄ int. of Alley + Allston	
50'			4 72	1989.9	E on ℄ of Allston St	
100'			4 78	1989.3	" " " " " "	
50			4 62	1990.9	W " " " " "	
100			4 56	1991.5	" " " " " "	
			5 06	1986.5	℄ sewer prod. to North Gutter of Allston	4 St
			4 42	1989.9	" " " " " (Cb) " " "	
					Cb returns at 1st Alley E of Concourse	5th Ston
			4 88	1988.3	Gut SE cor S end C.R	
			4 51	1992.0	Tcb " " " " " " "	
			5 42	1989.9	Gut " " " E " " "	
			4 78	1989.3	Tcb " " " " " " "	
			4 93	1987.8	Gut SW S " " "	
			4 43	1989.8	Tcb " " " " "	
			5 40	1989.1	Gut " W " " "	
			4 73	1989.8	Tcb " " " "	

Profile No. ____ Notes Rad. ____ Plotted ____ Job No. 1089 Division No. ____ F.B. 1118 Pg. 161

X-Sec. No. ____ Date ____ Date ____ Survey of Northside Div. F + H

Notes Chkd. C.V.C. Date 1-3-44 Date ____ Map No. ____ Indexed ____

FORM 307 5M 7-43

PLEASE RETURN TO
LOS ANGELES COUNTY SURVEYOR
700 HALL OF RECORDS

NOTE: ANY ADDITIONS OR CHANGES ON THIS SHEET, MUST BE MADE OR CIRCLED IN RED INK, WITH DATE AND NAME OF PERSON MAKING CHANGE

Do not extend notes this side of this line

STATION	B. S.	H. I.	F. S.	ELEV.		
BM H99		203 707	3 700	200 007	BM # H99 ET = 200.008 FB 1111-81 Concourse Arc + Allston St N.W. Cor bt sp & in cb. 5' N. of N. end CR	

F.B. 1118 Pg. 162 Job No. 1089 Division No. Notes Red. Plotted Profile
Survey of Northside Dr. ET AL Date Date No.
Survey by R.L. Willey Notes R.L.W. 12-20-43 Notes Chkd. Checked X-Sec.
Indexed A. C. Johnson Date Date Date No.

Notes Ck'd by D. M. Finley	Survey of NORTHSIDE DR ETAL	F.B. 11118	Pg. 163
Map No. B-1812	W. O. 1089 Tape No. 037 Std. 68 °F		
Office Work	Surveyed by W A Miller		
Checked	Notes Miller Date Dec 1945		
Date	Indexed A. C. Johnson 9-15-44		

℄ SURVEY
1ST ALLEY S. OF OLYMPIC BLVD
1ST ALLEY W. OF CONCOURSE AVE TO GARFIELD AVE
JN 1089

Miller
Porter
Heber
Sonnenschein

Note: Any Additions or Changes on This Sheet Must be Made or Circled in Red Ink With Date and Name of Person Making Change.

Do not extend notes this side of this line.

RETURN TO
LOS ANGELES COUNTY SURVEYOR
700 HALL OF RECORDS

FORM 247 5M 12-50

F.B. 1118 PG. 164

Con at bottom page 165

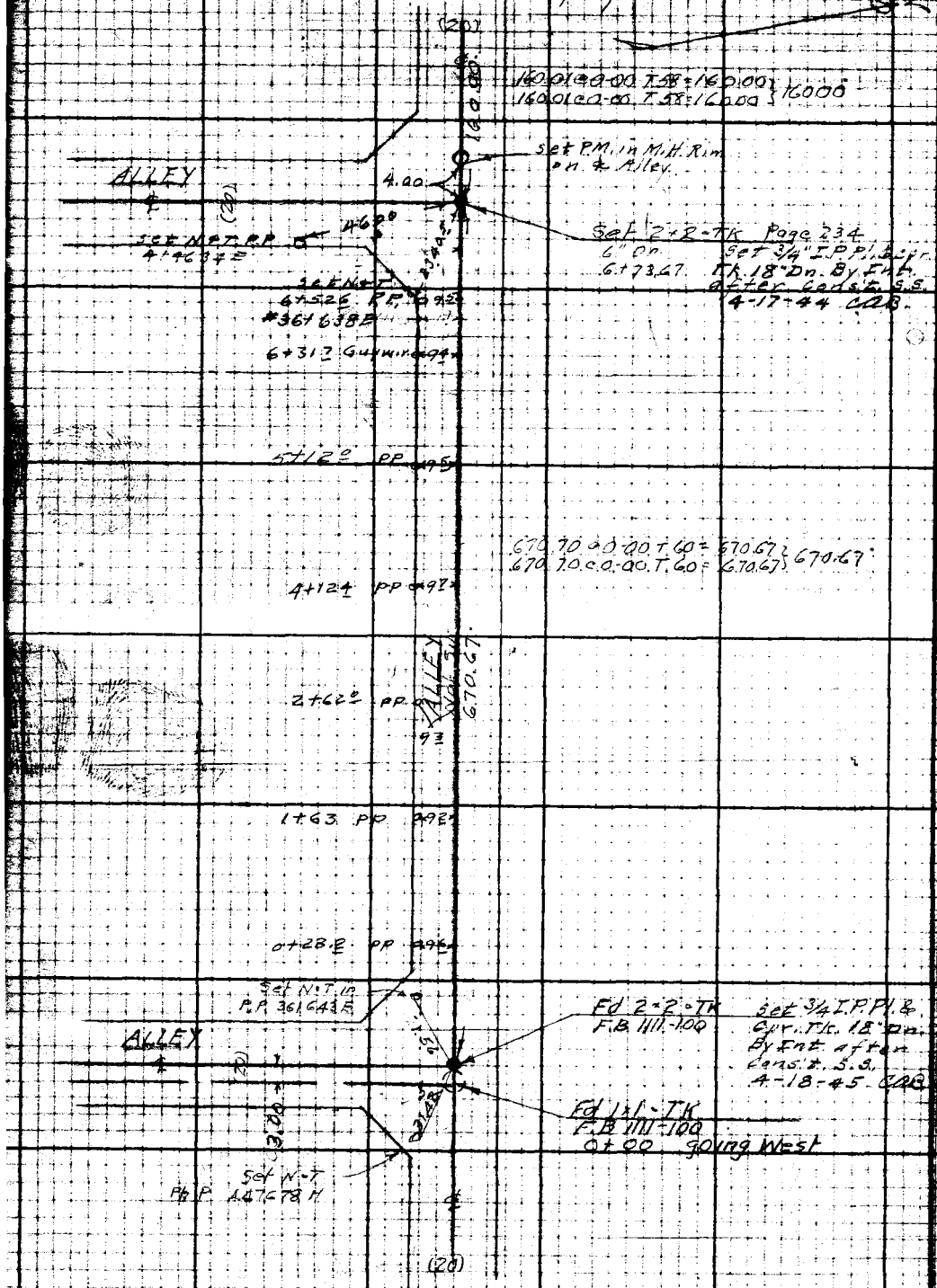

WS 36 - B-3 C-3

RETURN TO
LOS ANGELES COUNTY SURVEYOR
700 HALL OF RECORDS

Do not extend notes this side of this line.

Note: Any Additions or Changes on This Sheet Must be Made or Circled in Red Ink With Date and Name of Person Making Change.

Notes Ck'd by D. M. Finley	Survey of NORTHSIDE DR ET AL
Map No. B-1812	W. O. [illegible] Tape No. [illegible] Std. [illegible]
Office Work	Surveyed by W. A. Miller
Checked	Notes Miller Date DEC 1943
Date	Indexed A. C. Johnson

F.B. 7178 Pg. 165

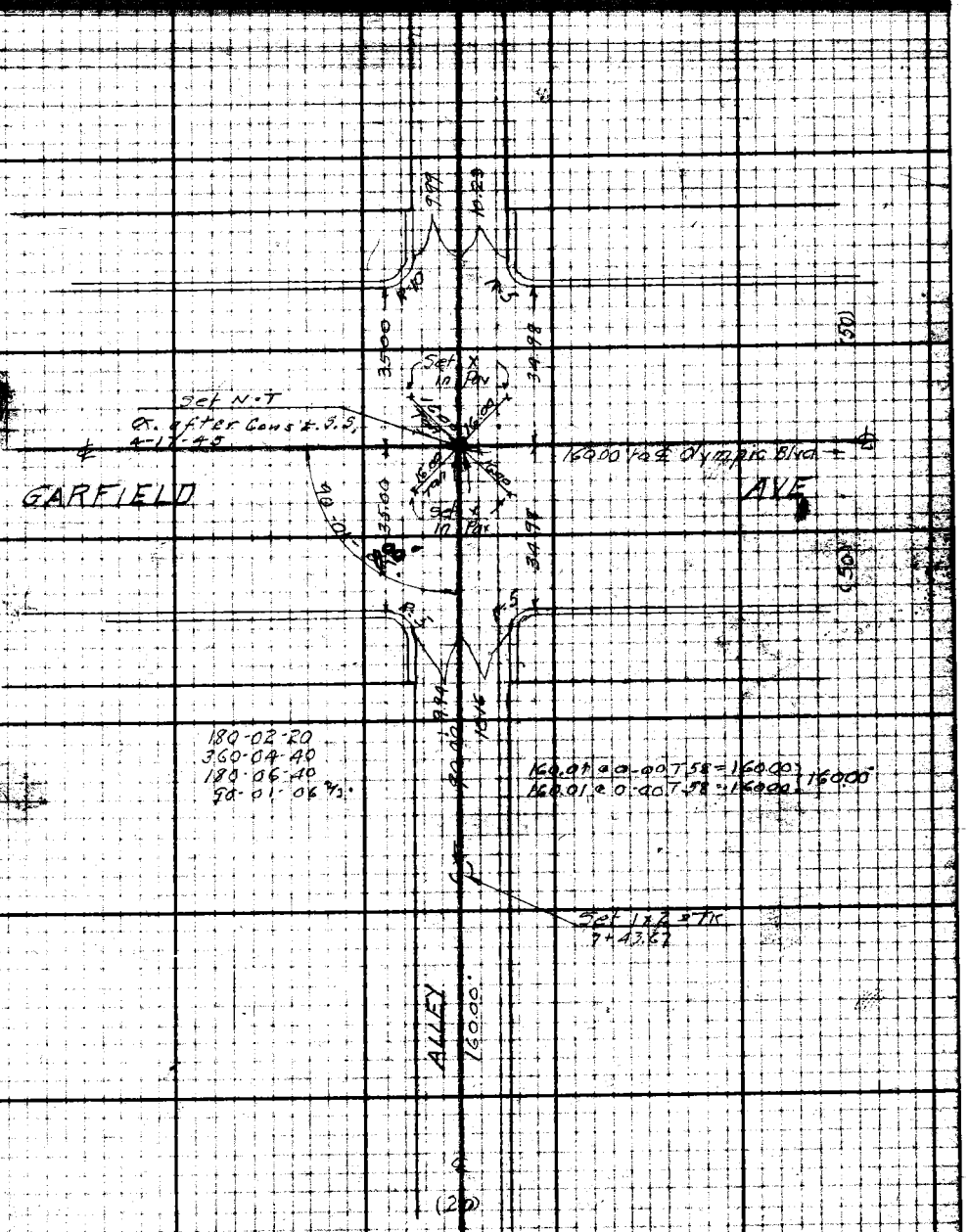

Can from top page 164

Note: Any Additions or Changes on This Sheet Must be Made or Circled in Red Ink With Date and Name of Person Making Change.

RETURN TO
LOS ANGELES COUNTY SURVEYOR
700 HALL OF RECORDS

Do not extend notes this side of [illegible]

RETURN TO
LOS ANGELES COUNTY SURVEYOR
700 HALL OF RECORDS

Note: Any Additions or Changes on This Sheet Must be Made or Circled in Red Ink With Date and Name of Person Making Change.

Do not extend notes this side of this line.

F.B. 112 PG 166

Profile No. ____ Notes Red. ____ Plotted ____ Job No. 1089 Division No. ____ F.B. 1118 Pg. 167
Date ____ Date ____ Survey of ____
X-Sec. No. ____ Notes Chkd. ____ Checked ____ Survey by R.L. Willey Notes R.L.W. Date 12-[illegible]
Date ____ Date ____ Map No. ____ Indexed A. C. Johnson

PROFILE + CROSS SECTIONS
of
FIRST ALLEY S OF OLYMPIC BLVD
From 1st Alley W of Concourse Ave To Garfield Ave
JN 1089

Dec 1943
Willey
Gregory
Wallermire
English.

STATION	B.S.	H.I.	F.S.	ELEV.

NOTE: ANY ADDITIONS OR CHANGES ON THIS SHEET MUST BE MADE OR CIRCLED IN RED INK WITH DATE AND NAME OF PERSON MAKING CHANGE

Do not extend notes this side of this line

PLEASE RETURN TO
LOS ANGELES COUNTY SURVEYOR
700 HALL OF RECORDS

FORM 307 SM 7-43

FORM 307 5M 7-43

PLEASE RETURN TO
LOS ANGELES COUNTY SURVEYOR
700 HALL OF RECORDS

NOTE: ANY ADDITIONS OR CHANGES ON THIS SHEET MUST BE MADE OR CIRCLED IN RED INK, WITH DATE AND NAME OF PERSON MAKING CHANGE

Do not extend notes this side of this line

STATION	B. S.	H. I.	F. S.	ELEV.	
BM #23-19	4 450	200,857		196 407	BM 23-19 El 196.407 FB 1111-81 Olympic Blvd & Concourse Ave SW Cor. C. spk in eb 1' W. of W. end C.R.
0+00			4 6	196 3	℄ sewer see pg 164
10 R			4 7	196 2	PL
10 L			4 5	196 4	"
1+00			4 3	196 6	℄ sewer
10 R			4 2	196 7	PL
10 L			3 9	196 0	PL
2+00			4 8	196 1	℄ sew
10 R			4 5	196 4	PL
10 L			4 2	196 7	"
T.P.	3 540	200,127	4 270	195,687	
3+00			4 2	195 9	℄ sewer
10 R			3 8	196 3	PL
10 L			3 5	196 6	"
4+00			4 6	195 5	℄ sewer
10 R			4 3	195 8	PL
10 L			4 1	196 0	"
5+00			5 1	195 0	℄ sewer
10 R			4 9	195 2	PL
10 L			4 7	195 4	"

B. 1118 PG. 168 Job No. 1089 Division No. Notes Red. Plotted Profile
Survey of Northside Dr ET AL Date Date No.
Survey by R L Willey Notes RLW 12-20-43 Notes Chkd. C.V.C. Checked X-Sec.
Indexed A. C. Johnson Date Date 1-3-44 Date No.

FORM 307 SM 7-43

PLEASE RETURN TO
LOS ANGELES COUNTY SURVEYOR
700 HALL OF RECORDS

NOTE: ANY ADDITIONS OR CHANGES ON THIS SHEET MUST BE MADE OR CIRCLED IN RED INK, WITH DATE AND NAME OF PERSON MAKING CHANGE

Do not extend notes this side of this line

STATION	B. S.	H. I.	F. S.	ELEV.		
6+00		200 127	5 3	194 8	℄ sewer	
10 R			4 9	195 2	PL	
10 L			4 8	195 3	"	
T.P.	3 840	199.227	4 740	195 387		
6+73.67			4 3	194 9	℄ int of sewers see p.	
10 R			4 4	194 8	PL	
10 L			4 4	194 8	"	
50'			5 0	194 2	S on ℄ 1st Alley E of Garfield	
7+00			4 5	194 7	℄ sewer	
10 R			4 5	194 7	PL	
10 L			4 5	194 7	"	
7+43.67			4 8	194 4	℄ sewer see pg # 165	
10 R			4 7	194 5	PL	
10 L			4 6	194 6	"	
BM # 23-20			5 110	194 117	BM # 23-20 El = 194.100 FB 1111-77 Olympic Bl + Garfield Ave S.W. Cor. C. Spk in Ch. 2' W of Wed CR	

Profile No. ____ Notes Red. ____ Plotted ____ Job No. 1089 Division No. ____ F.B. 1118 Pg. 169

X-Sec. No. ____ Date ____ Date ____ Survey of Northside D. Fr. Pl.

Notes Chkd. C.V.C. Checked ____ Survey by R.L. Willey Notes R.L.W. Date 12-2-43

Date 1-3-44 Date ____ Map No. ____ Indexed ____ Date ____

F.B. 1118 PG. 170 Job No. 1089 Division No. _____ Notes Red. _____ Plotted _____ Profile

Survey of Northside Dr ET AL Date _____ Date _____ No. _____

Survey by R L Willey Notes R L Wi 12-20-43 Notes Chkd. _____ Checked _____ X-Sec.

Indexed _____ Date _____ Date _____ Date _____ No. _____

FORM 307 5M 7-43

PLEASE RETURN TO

LOS ANGELES COUNTY SURVEYOR

700 HALL OF RECORDS

NOTE: ANY ADDITIONS OR CHANGES ON THIS SHEET MUST BE MADE OR CIRCLED IN RED INK, WITH DATE AND NAME OF PERSON MAKING CHANGE

Do not extend notes this side of this line

STATION	B. S.	H. I.	F. S.	ELEV.	

Notes Ck'd by D. M. Finley	Survey of NORTHSIDE DR ET AL	F.B. 1118 Pg. 171
Map No. B-1812	W. O. 1089 Tape No. 057 Std. 65 °F	
Office Work	Surveyed by W.A. Miller	
Checked	Notes Miller Date Dec 1943	
Date	Indexed A. C. Johnson	

℄ SURVEY
1ST ALLEY S. OF OLYMPIC BLVD
EXT M.H. WEST OF SERVER AVE TO GARFIELD AVE
AN 1089

Miller
Porter
Heber
Sonnenschein

Note: Any Additions or Changes on This Sheet Must be Made or Circled in Red Ink With Date and Name of Person Making Change.

Do not extend notes this side of this line.

RETURN TO
LOS ANGELES COUNTY SURVEYOR
700 HALL OF RECORDS

FORM 247 5M 12-40

F.B. 1118 PG. 172

Con. at bottom page 173

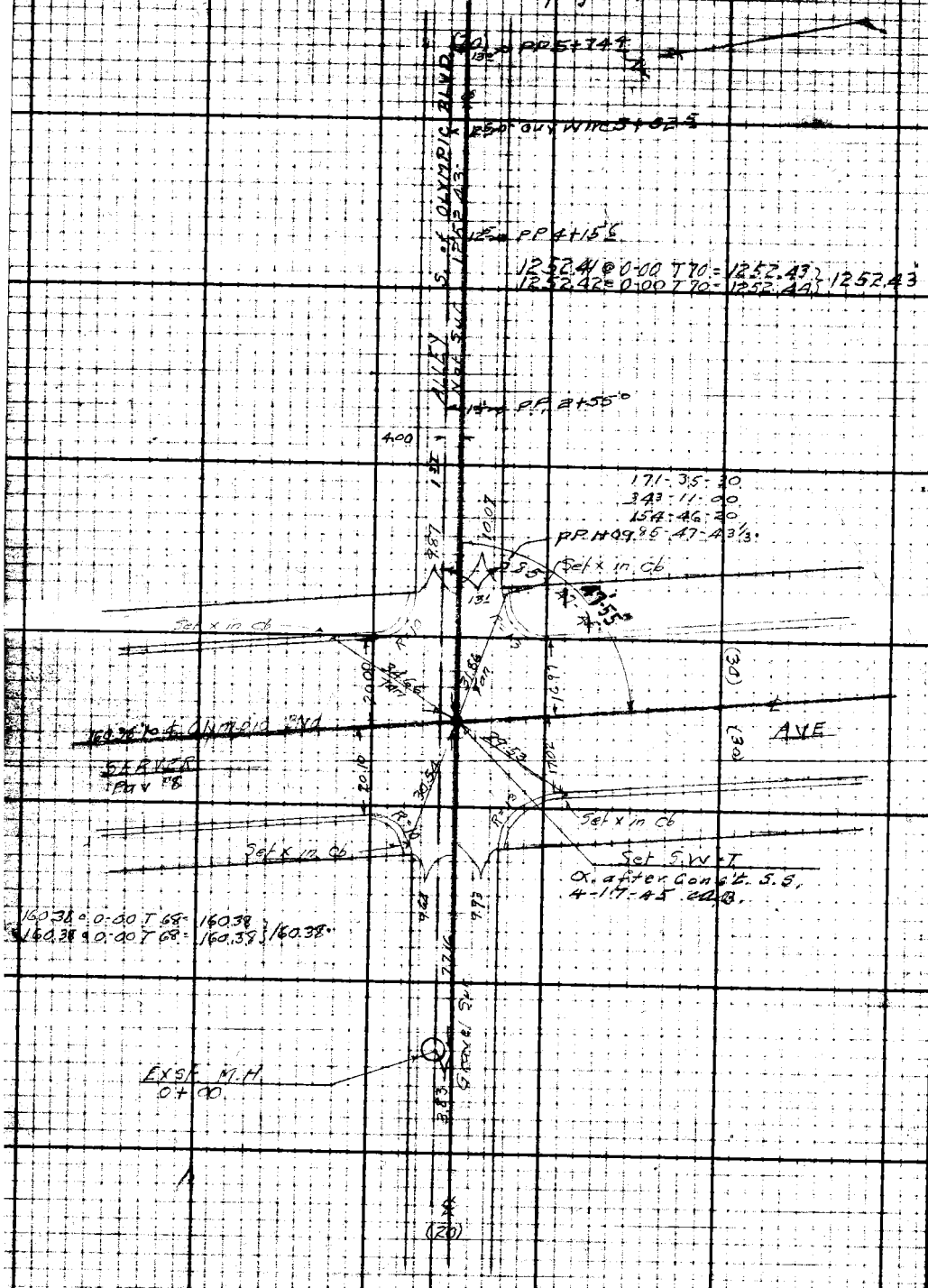

WS.36-B-3

RETURN TO
LOS ANGELES COUNTY SURVEYOR
700 HALL OF RECORDS

Do not extend notes this side of this line.

Note: Any Additions or Changes on This Sheet Must be Made or Circled in Red Ink With Date and Name of Person Making Change.

Notes Ck'd by D. N. Finley	Survey of NORTHSIDE DR ET AL
Map No.	W.O. 1027 Tape No. 257 [illegible]
Office Work	Surveyed by W. A. Miller
Checked	Notes Miller Date Dec 1949
Date	Indexed A. C Johnson

F.B. | PG.

Con't at bottom page 174

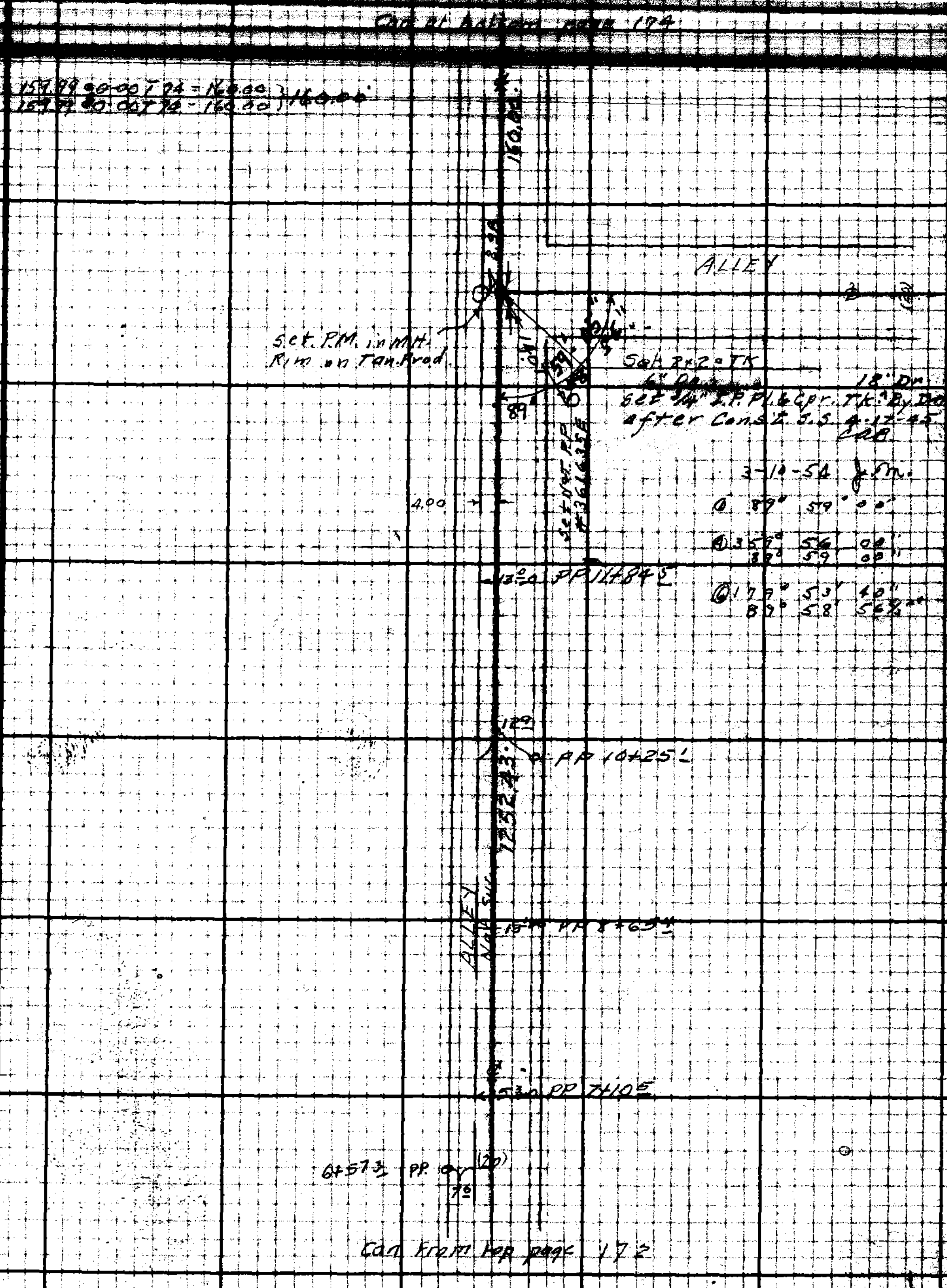

Con't from top page 172

Note: Any Additions or Changes on This Sheet Must be Made or Circled in Red Ink With Date and Name of Person Making Change.

Do not extend notes this side of this line.

RETURN TO LOS ANGELES COUNTY SURVEYOR 700 HALL OF RECORDS

FORM 347 5M 12-50

F.B. 1118 Pg. 174

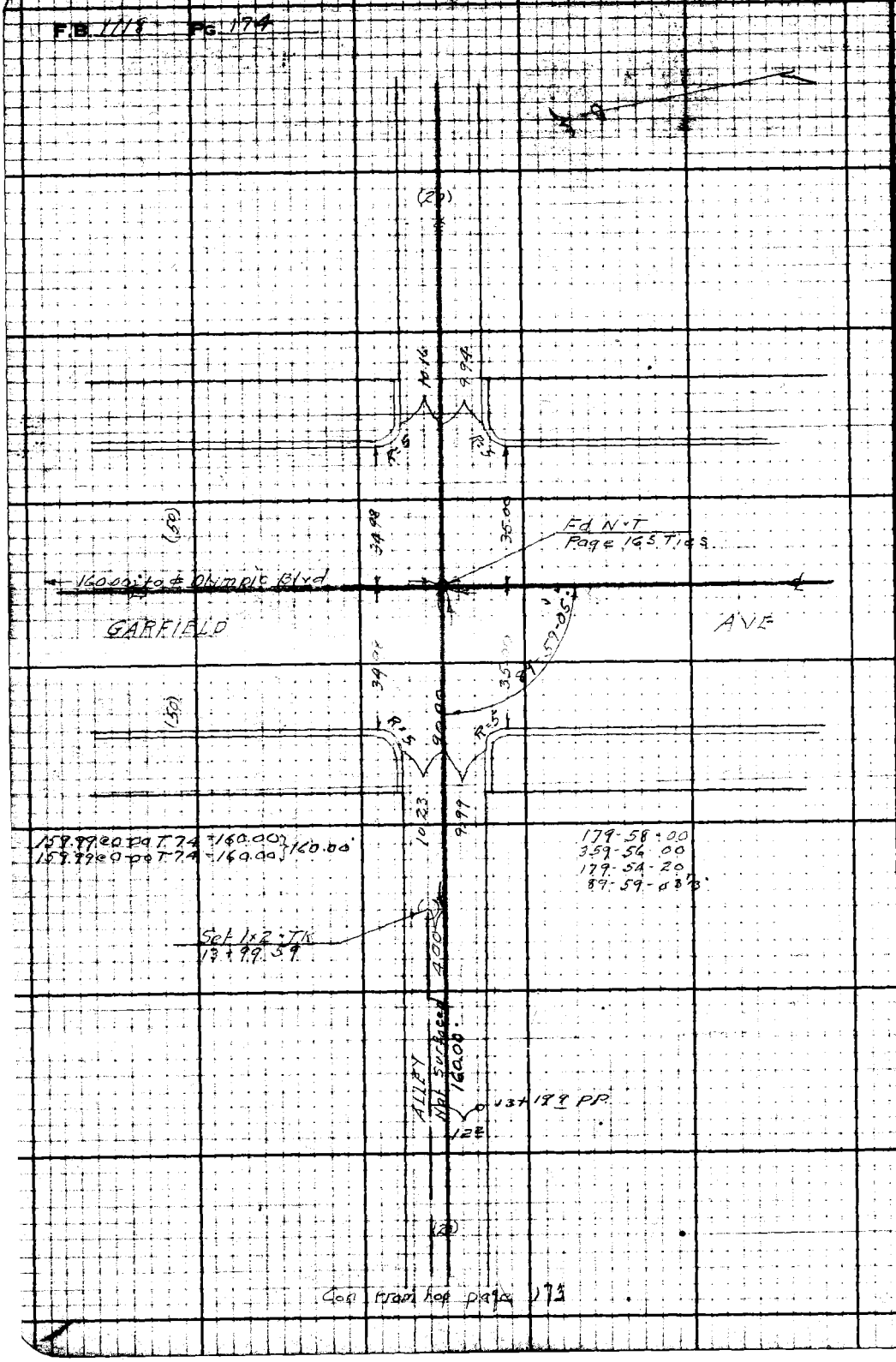

Con from hop page 173

Ws. 36-B-4

RETURN TO
LOS ANGELES COUNTY SURVEYOR
700 HALL OF RECORDS

Do not extend notes this side of this line.

Note: Any Additions or Changes on This Sheet Must be Made or Circled in Red Ink With Date and Name of Person Making Change.

Profile No. ____ Notes Red. ____ Date ____ Plotted ____ Date ____ Job No. 1089 Division No. ____ F.B. 1118 Pg. 175

Survey of Northside Dr ET AL

X-Sec. No. ____ Notes Chkd. ____ Date ____ Checked ____ Date ____ Survey by R.L. Willey Notes R.L.W. Date [illegible]

Map No. ____ Indexed A. C. Johnson

PROFILE & CROSS SECTION
FIRST ALLEY of S. OF OLYMPIC BLVD

From Existing M.H west of Server AVE
to Garfield Ave

JN 1089

Dec 1943

Willey
Waltermire
English Rod.

STATION	B.S.	H.I.	F.S.	ELEV.

NOTE: ANY ADDITIONS OR CHANGES ON THIS SHEET MUST BE MADE OR CIRCLED IN RED INK. WITH DATE AND NAME OF PERSON MAKING CHANGE

Do not extend notes this side of this line

PLEASE RETURN TO
LOS ANGELES COUNTY SURVEYOR
700 HALL OF RECORDS

FORM 307 5M 7-43

FORM 307 5M 7-43

PLEASE RETURN TO
LOS ANGELES COUNTY SURVEYOR
700 HALL OF RECORDS

NOTE: ANY ADDITIONS OR CHANGES ON THIS SHEET MUST BE MADE OR CIRCLED IN RED INK, WITH DATE AND NAME OF PERSON MAKING CHANGE

Do not extend notes this side of this line

STATION	B. S.	H. I.	F. S.	ELEV.		
BM #H82	5 970	192 ~~202~~ 021		186 051	BM #H82 El 186051 FB 891-154 Server Ave + Fairchild St. W. ck. Bt Fair Lieu	Spk 1' S. of ℄ Fairchild St
0+00			4 13	187 89	℄ center Lid of MH	see pg # 172
10 R			4 3	187 7	PL	
10 L			4 0	188 0	PL	
			4 11	187 91	W rim MH	
			4 14	187 88	E " " "	
			3 9	188 3	0+00 SEWER MH	see pg # 172
	Chain	dia	Rod			
	7 97	0.67	4.14	1278	179.29	8" outlet W
	7 88	067	4.11	1266	179 36	8" inlet E
						See F.B. 891-248 C.I. 1077 - (2) E
0+48			4 7	187 3	℄ sewer + PL	
0+58			5 38	186 64	" " + cross Gutter	
0+77 2			4 91	187 11	℄ sewer + ℄ Server St.	
50			5 40	186 62	S on ℄ of Server St	
100			5 92	186 10	" " " " " "	
50			4 48	187 54	N " " " " "	
100			4 22	187 80	" " " " " "	
0+96			5 51	186 51	℄ sewer + cross Gut.	
1+00			5 5	186 5	" " " "	
1+06			4 9	187 2	" " " + PL	

B 1118 PG. 176

Survey of P. L. Wiley Notes Red. ____ Plotted ____ Profile ____
Survey by A. C. Johnson Date ____ Date ____ No. ____
Indexed ____ Notes P.L.W. 12-21-43 Notes Chkd. C.V.C. Checked ____ X-Sec. ____
Date 1-3-44 Date ____ No. ____
Job No. 1289 Division No. ____

FORM 307 5M 7-43

PLEASE RETURN TO
LOS ANGELES COUNTY SURVEYOR
700 HALL OF RECORDS

NOTE: ANY ADDITIONS OR CHANGES ON THIS SHEET MUST BE MADE OR CIRCLED IN RED INK, WITH DATE AND NAME OF PERSON MAKING CHANGE

Do not extend notes this side of this line

STATION	B. S.	H. I.	F. S.	ELEV.		
		192 ✓ ~~202~~ 021				
					Cb returns at Severst + 1st Alley Olymp Blvd N of	
			4 8	187 2	Gut SW Cor W end CR	
			4 79	187 23	Tcb SW Cor W end CR	
			5 65	186 37	Gut A " " S " " "	
			5 03	186 99	Tcb " " " " " " "	
			5 0	187 0	Gut N " " W " " "	
			4 73	187 29	Tcb " " " " " " "	
			5 38	186 64	Gutter " " " N " " "	
			4 84	187 18	Tcb " " " " " " "	
			5 82	186 20	Gut S E Cor S " " "	
			5 17	186 85	Tcb " " " " " " "	
			5 05	186 97	Gut " " " E " " "	
			4 96	187 06	Tcb " " " " " " "	
			5 32	186 70	Gut N E " N " " "	
			4 68	187 34	Tcb " " " " " " "	
			4 8	187 2	Gut " " " E " " "	
			4 60	187 42	Tcb " " " " " " "	
2+00			4 1	187 9	℄ sewer	
14R			4 5	187 5	PL	

Profile No. ____ Date ____ Notes Red. ____ Plotted ____ Job No. ____ Division No. ____
X-Sec. No. ____ Date 1-3-44 Notes Chkd. C.V.C. Checked ____ Date ____ Survey of ____
Survey by ____ Notes ____ Date ____ Map No. ____ Indexed ____ C. Tillinson

F.B. 1118 PG. 177

FORM 307 5M 7-43

PLEASE RETURN TO
LOS ANGELES COUNTY SURVEYOR
700 HALL OF RECORDS

NOTE: ANY ADDITIONS OR CHANGES ON THIS SHEET MUST BE MADE OR CIRCLED IN RED INK, WITH DATE AND NAME OF PERSON MAKING CHANGE

Do not extend notes this side of this line

STATION	B. S.	H. I.	F. S.	ELEV.		
2+00						
6 L		192 ~~202~~ 021	4 1	18 ~~19~~ 9	PL	
3+00			4 0	18 ~~19~~ 0	℄ server	
14 R			4 1	18 ~~19~~ 9	PL	
6 L			4 2	18 ~~19~~ 8	"	
4+00			3 7	18 ~~19~~ 3	℄ server	
14 R			3 6	18 ~~19~~ 4	PL	
6 L			4 0	18 ~~19~~ 0	"	
T P	6 030	194 ~~204~~ 451	3 600	18 ~~19~~ 421		
5+00			5 6	18 ~~19~~ 9	" "	
14 R			5 2	18 ~~19~~ 3	"	
6 L			5 7	18 ~~19~~ 8	"	
6+00			4 8	18 ~~19~~ 7	" "	
14 R			4 5	190 ~~200~~ 0	"	
6 L			4 8	18 ~~19~~ 7	"	
7+00			4 6	18 ~~19~~ 9	" "	
14 R			4 4	190 ~~200~~ 1	"	
6 L			4 6	18 ~~19~~ 9	"	
8+00			4 6	18 ~~19~~ 9	" "	
14 R			4 5	190 ~~200~~ 0	"	
6 L			4 7	18 ~~19~~ 8	"	

F.B. 1118 Pg. 178 Job No. 1089 Division No. Notes Red. Plotted Profile
Survey of Northside Dr ET AL Date Date No.
Survey by R.L. Walley Notes R.L.W. 12-21-43 Notes Chkd. C.V.C. Checked X-Sec.
Indexed A. C. Johnson Date Date 1-3-44 Date No.

FORM 307 5M 7-43

PLEASE RETURN TO
LOS ANGELES COUNTY SURVEYOR
700 HALL OF RECORDS

NOTE: ANY ADDITIONS OR CHANGES ON THIS SHEET MUST BE MADE OR CIRCLED IN RED INK, WITH DATE AND NAME OF PERSON MAKING CHANGE

Do not extend notes this side of this line

STATION	B.S.	H.I.	F.S.	ELEV.		
		194		190		
9+00		~~204~~ 451	41	~~200~~ 4	℄ sewer	
14R			43	190 ~~200~~ 2	PL	
6L			41	190 ~~200~~ 4	"	
		196		190		
T.P.	6 120	~~206~~ 596	3975	~~200~~ 476		
				190		
10+00			58	~~200~~ 8	℄ sewer	
14R			57	190 ~~200~~ 9	PL	
6L			57	190 ~~200~~ 9	"	
14+00			50	191 ~~201~~ 6	" "	
14R			51	191 ~~201~~ 5	"	
6L			50	191 ~~201~~ 6	"	
12+00			44	192 ~~202~~ 2	" "	
14R			44	192 ~~202~~ 2	"	
6L			44	192 ~~202~~ 2	"	
13+00			35	193 ~~203~~ 1	" "	
14R			31	193 ~~203~~ 5	"	
6L			35	193 ~~203~~ 1	"	
			32	193 ~~203~~ 4	℄ int. of 1st Alley W of Garfield and	
		198		193	" " 5th Olympic	
TP	5 150	~~208~~ 536	3 210	~~203~~ 386		
50'			56	192.9	S. on ℄ 1st Alley W of Garfield Ave	
100'			63	192.2	" " " " " " " "	

Profile No. ____ Notes Red. ____ Plotted ____ Job No. 1088 Division No. ____ F.B. 1118 Pg. 17

~~No. 2-800~~ ~~Notes Chkd.~~ C.V.G. ~~Checked~~ Date ____ Date ____ Survey of Northside District

Date 1-3-44 Date ____ ~~Survey by~~ ~~Field Notes~~ ~~Transcribed~~ ~~Pt. Map~~ ~~Sec. 17~~

Map No. ____ Indexed ____ ~~Indexed~~ ~~Tracing~~

FORM 307 SM 7-43

PLEASE RETURN TO
LOS ANGELES COUNTY SURVEYOR
700 HALL OF RECORDS

NOTE: ANY ADDITIONS OR CHANGES ON THIS SHEET MUST BE MADE OR CIRCLED IN RED INK, WITH DATE AND NAME OF PERSON MAKING CHANGE

Do not extend notes this side of this line

STATION	B. S.	H. I.	F. S.	ELEV.		
13+99.59		~~208~~ 198 536	49	193 6	℄ sewer See pg # 174	
14 R			51	193 4	PL	
6 L			50	193 5		
BM # 23-20			4 410	~~204~~ 194 126	BM # 23-20 El = 194.100 FB 1111-77 Olympic Blvd + Garfield Ave SW Cor c. spk in cb 2' W. of W end CR.	

Job No. 1089 Division No. Notes Red. Plotted Profile
Survey of North Side Dr ETAL Date Date No.
Survey by R.L. Willey Notes R.L.W. 12-21-43 Notes Chkd. C.V.C. Checked X-Sec.
Indexed A. C. Johnson Date Date 1-3-44 Date No.

Notes Ck'd by D. M. Finley	Survey of NORTHSIDE DR ET AL	F.B. 1118	Pg. 181
Map No. B-1812	W. O. 1089 Tape No. 257 Std. 68 °F		
Office Work	Surveyed by W A Miller		
Checked	Notes Miller Date [illegible]		
Date	Indexed A. C. Johnson 9-15-44		

Note: Any Additions or Changes on This Sheet Must be Made or Circled in Red Ink With Date and Name of Person Making Change.

Do not extend notes this side of this line.

RETURN TO
LOS ANGELES COUNTY SURVEYOR
700 HALL OF RECORDS

FORM 247 5M 12-50

℄ SURVEY
FAIRFIELD ST
EXST M.H. TO GARFIELD AVE
J.N. 1089

Miller
Porter
Heber
Sonnenschein

F.B. 1118 Pg. 182

Con at bottom page 183

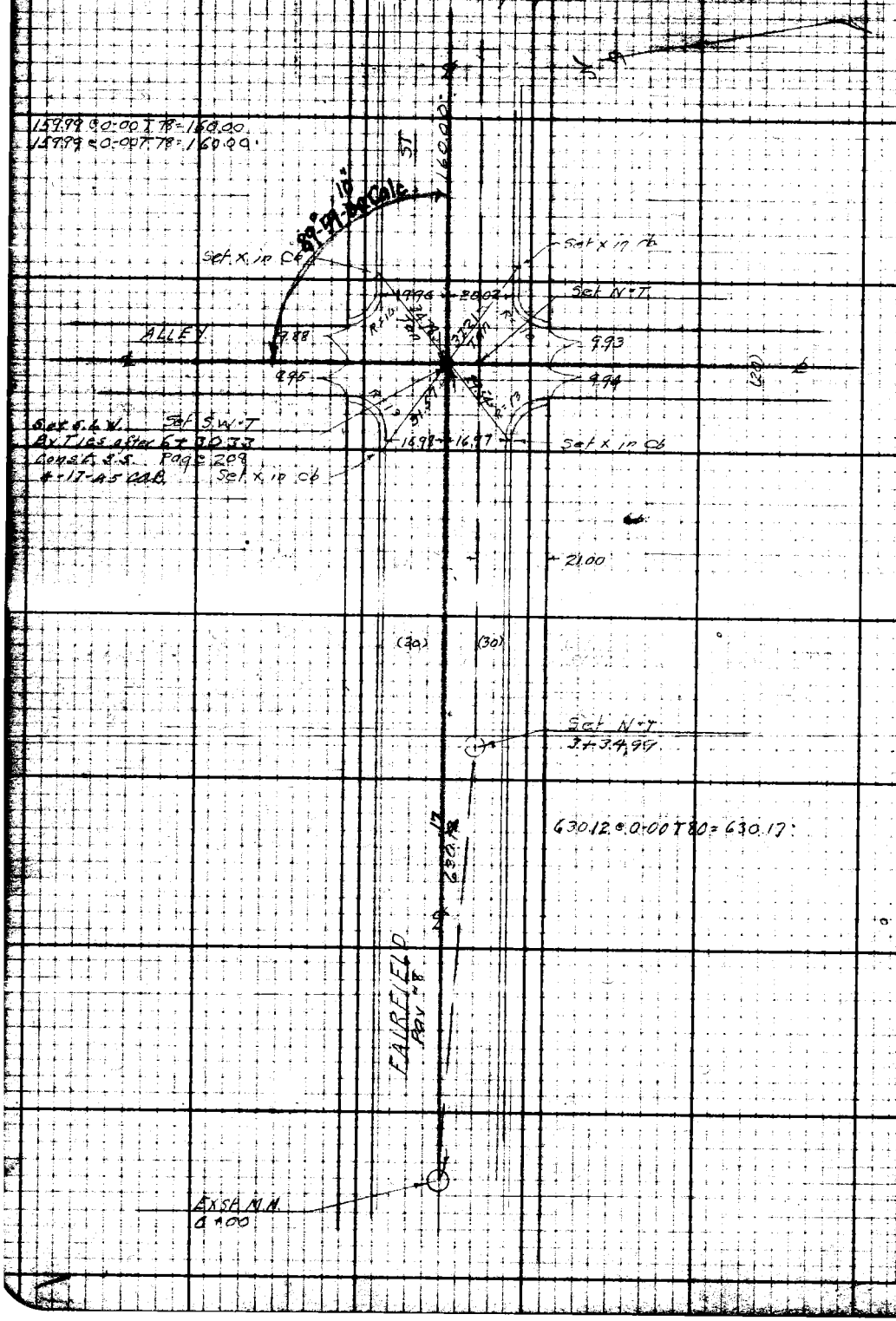

WS-36-B-3

RETURN TO
LOS ANGELES COUNTY SURVEYOR
700 HALL OF RECORDS

Do not extend notes this side of this line.

Note: Any Additions or Changes on This Sheet Must be Made or Circled in Red Ink With Date and Name of Person Making Change.

Notes Ck'd by B. M. Finley	Survey of NORTHSIDE DR. ET AL	F.B. 1178	Pg. 183
Map No. M-1812	W.O. 1889 Tape No. 057 Std. 68 °F		
Office Work	Surveyed by W. A. Miller		
Checked	Notes Miller Date Dec 1945		
Date	Indexed A. C. Johnson		

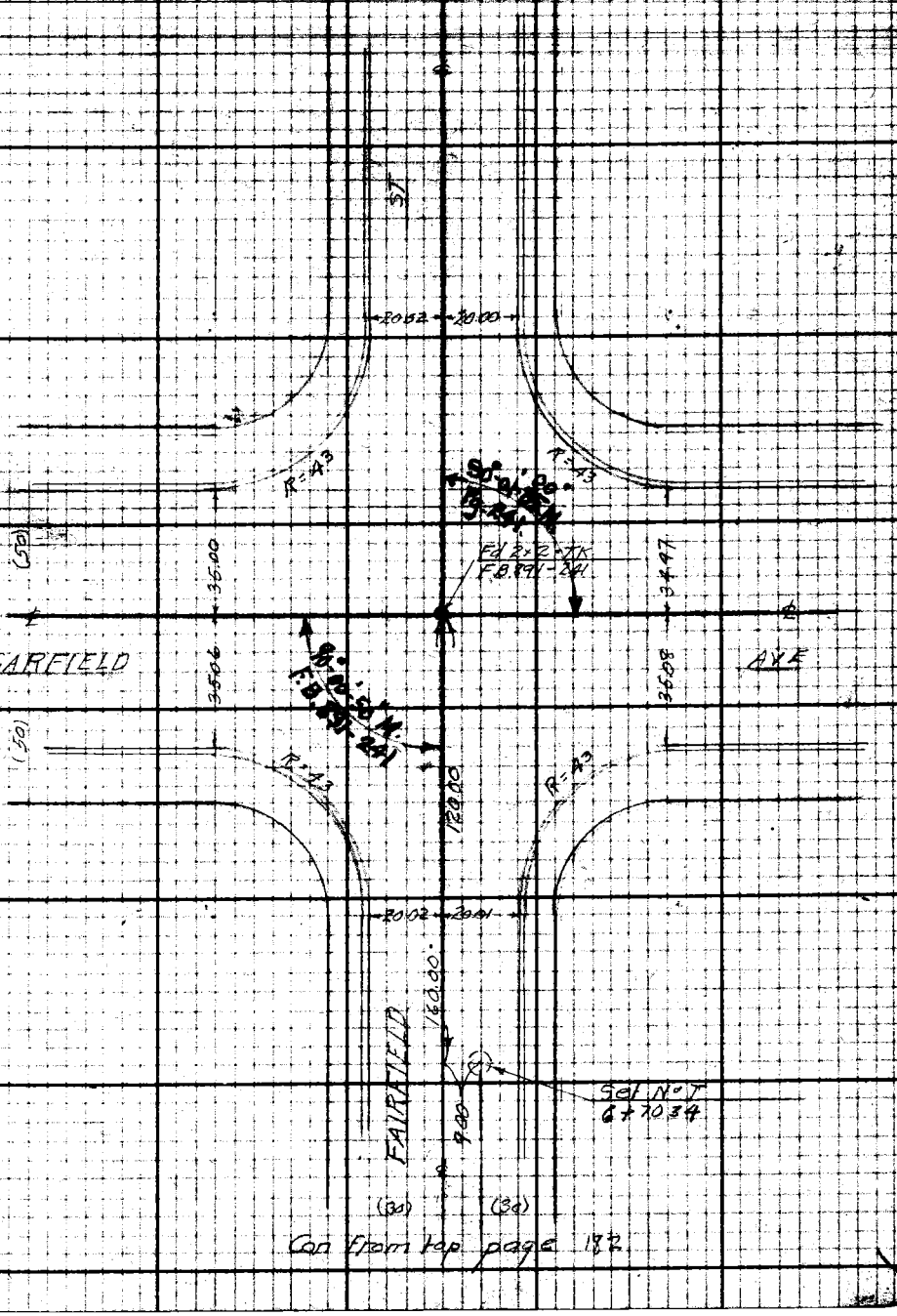

Con from top page 182

Note: Any Additions or Changes on This Sheet Must be Made or Cucled in Red Ink With Date and Name of Person Making Change.

Do not extend notes this side of this line.

RETURN TO
LOS ANGELES COUNTY SURVEYOR
700 HALL OF RECORDS

FORM 247 3M 12-50

RETURN TO
LOS ANGELES COUNTY SURVEYOR
700 HALL OF RECORDS

Note: Any Additions or Changes on This Sheet Must be Made or Circled in Red Ink With Date and Name of Person Making Change.

Do not extend notes this side of this line.

FB. 1118 PG. 164

Profile	Notes Red.	Plotted	Job No. 1089	Division No. 1	F.B. 1118 Pg. 185
No.	Date	Date	Survey of Northside Drift #2		
X-Sec.	Notes Chkd.	Checked	Survey by R.L. Willey	Notes R.L.W.	Date 12-[illegible]
No.	Date	Date	Map No.	Indexed A. C. Johnson	

PROFILE & CROSS SECTION
of
FAIR ~~CHILD~~ FIELD
From Existing M.H.E. to Garfied Ave
JN 1089

DEC. 1943
Willey
Waltermire
English. Rod

STATION	B. S.	H. I.	F. S.	ELEV.

NOTE: ANY ADDITIONS OR CHANGES ON THIS SHEET MUST BE MADE OR CIRCLED IN RED INK, WITH DATE AND NAME OF PERSON MAKING CHANGE

Do not extend notes this side of this line

PLEASE RETURN TO
LOS ANGELES COUNTY SURVEYOR
700 HALL OF RECORDS

FORM 307 5M 7-43

FORM 307 5M 7-43

PLEASE RETURN TO
LOS ANGELES COUNTY SURVEYOR
700 HALL OF RECORDS

NOTE: ANY ADDITIONS OR CHANGES ON THIS SHEET MUST BE MADE OR CIRCLED IN RED INK, WITH DATE AND NAME OF PERSON MAKING CHANGE

Do not extend notes this side of this line

778
067

STATION	B. S.	H. I.	F. S.	ELEV.		
BM H82	4530	190,581		186 051	BM # H82 El = 186,051 FB 891-154 Sever Ave + Fairchild St W Cb. bt spk 1's. of ℄ Fairchild.	
T P	5630	193,161	3050	187,531		
0+00			500	188 16	center lid to M.H. see pg 182	
17R			590	187 26	Gut Driveway No Cb	
30 R			51	188 1	PL	
17 L			5 26	187 90	Gut	
" "			4 61	188 55	TC	
30 L			43	188 9	PL	
	Chain	dia. Rod			0+00 SEWER M.H.	
	7 22	0.67 5.01	12.90	180 26	8" outlet W	See F.B. 891-247
	7 11	0.67 4.98	12.76	180 40	8" inlet E. plugged	C.I. 1077 - 2 C.
			5 01	188 15	W rim MH	
			4 98	188 18	E rim " "	
1+00			4 54	188 62	℄ sewer	
14 R			5 48	187 68	Gut	
14 2 "			4 84	188 32	Tcb	
27 R			4 60	188 56	PL	
26 L			4 46	188 70	crown pvmt	
19.8 L			4 72	188 44	Gut	
" "			4 07	189 09	Tcb	
32 6 L			3 75	189 41	PL	

F.B. 1118 Pg. 186 Job No. 1089 Division No. 2 Notes Red. Plotted Profile
Survey of Northside Dr ETAL Date Date No.
Survey by R.L. Willey Notes R.L. Willey 12-43 Notes Chkd. C.V.C. Checked X-Sec.
Indexed C. Johnson Date 1-3-43 Date No.

FORM 307 5M 7-43

PLEASE RETURN TO
LOS ANGELES COUNTY SURVEYOR
700 HALL OF RECORDS

NOTE: ANY ADDITIONS OR CHANGES ON THIS SHEET MUST BE MADE OR CIRCLED IN RED INK, WITH DATE AND NAME OF PERSON MAKING CHANGE

Do not extend notes this side of this line

STATION	B.S.	H. I.	F. S.	ELEV.		
2+00		193 161	4 07	189 09	℄ sewer	
11 6 R			5 02	188 14	Gut	
" "			4 30	188 86	Tcb	
24 R			4 00	189 16	PL	
5 4 L			3 91	189 25	crown pvmt.	
22 4 L			4 14	189 02	Gut	
" "			3 54	189 62	Tcb	
35 L			3 3	189 9	PL	
3+00			3 72	189 44	℄ server	
9 R			4 38	188 78	Gut	
" "			3 74	189 42	Tcb.	
22 R			3 5	189 7	PL	
8 L			3 35	189 81	crown pvmt	
25 2 L			3 57	189 59	Gut	
" "			2 96	190 20	Tcb	
38 L			2 7	190 5	PL	
T.P.	6 770	196 441	3 490	189 671		
3+34 99 4 PT			6 77	189 67	℄ sewer	
8 R			7 35	189 09	Gut	
" "			6 75	189 69	Tcb	
21 R			6 4	190 0	PL	

Profile No. _____ Notes Red. _____ Plotted _____ Job No. 1089 Division No. _____ F.B. 1118 PG. 187

No. _____ Date _____ Date _____ Survey of Northside Dr Et Al

X-Sec. No. _____ Notes Chkd. C.W.G. Date 1-3-44 Checked _____ Survey by R. Wilkey Notes R.L.W. Date 12-[illegible]

Date _____ Map No. _____ Indexed A. C. Johnson

FORM 307 5M 7-43

PLEASE RETURN TO
LOS ANGELES COUNTY SURVEYOR
700 HALL OF RECORDS

NOTE: ANY ADDITIONS OR CHANGES ON THIS SHEET MUST BE MADE OR CIRCLED IN RED INK, WITH DATE AND NAME OF PERSON MAKING CHANGE

Do not extend notes this side of this line

STATION	B. S.	H. I.	F. S.	ELEV.		
8 L		196441	6 36	189 08	crown pvmt	
26 L			6 67	189 77	Gut.	
" "			6 07	190 37	Tcb	
38 L			5 7	190 7	PL	
4+00			6 22	190 22	℄ sewer	
8 R			6 93	189 51	Gut	
" "			6 31	190 13	Tcb	
21 R			6 1	190 3	PL	
9 L			5 82	190 62	crown pvmt	
26 L			6 31	190 13	Gut. Dr. way No. Cb	
39 L			5 42	191 02	PL	
5+00			5 64	190 80	℄ sewer	
8 R			6 30	190 14	Gut	
" "			5 64	190 80	Tcb	
21 L			5 6	190 8	PL	
93 L			5 33	191 11	crown pvmt	
263 L			5 72	190 72	Gut	
71 L			5 09	191 35	Tcb	
39 L			4 8	191 6	PL	
6+00			5 01	191 43	℄ sewer	
8 R			5 56	190 88	Gut	

F.B. 1118 Pg. 188 Job No. 1089 Division No. 4 Notes Red. Plotted Profile
Survey of Northside Dr. ETAL Date Date No.
Survey by R.L. Willey Notes R.L.W. 12-23-43 Notes Chkd. C.V.C. Checked X-Sec.
Indexed A. G. Johnson Date Date 1-3-44 Date No.

FORM 307 5M 7-43

PLEASE RETURN TO
LOS ANGELES COUNTY SURVEYOR
700 HALL OF RECORDS

NOTE: ANY ADDITIONS OR CHANGES ON THIS SHEET MUST BE MADE OR CIRCLED IN RED INK, WITH DATE AND NAME OF PERSON MAKING CHANGE

Do not extend notes this side of this line

STATION	B. S.	H. I.	F. S.	ELEV.		
6+00						
8 R		196 441	4 93	191 51	Tcb	
21 R			4 7	191 7	PL	
9.2 L			4 69	191 75	Crown pvmt	
26.2 L			5 16	191 28	Gut	
" "			4 50	191 94	Tcb.	
39.3 "			4 0	192 4	PL	
6+30.33			4 78	191 66	℄ sewer + ℄ Alley	
92 R			5 20	191 24	Gut + ℄ " "	
23 R			4 86	191 58	PL " "	
92 L			4 50	191 94	℄ Alley + ℄ Fairchild	
28.1 L			4 98	191 46	" " + Gut	
39 L			4 00	192 44	" " " PL	
50'			4 70	191 74	S. on ℄ 1st Alley W. of Garfield Ave	
100'			5 19	191 25	" " " " " " " "	
50'			4 0	192 4	N " " " " " " "	
100'			3 4	193 0	" " " " " " " "	
					cb returns at Fairchild St of Garfield 1st Alley W.	
			5 54	190 90	Gut SW Cor W end R-R	
			4 89	191 55	Tcb " " " " " " "	
			4 97	191 47	Gut " " " S " " "	
			4 47	191 97	Tcb " " " " " " "	

Profile No. ____ Notes Red. ____ Plotted ____ Job No. 1089 Division No. 5 F.B. 1118 Pg. 189

Date ____ Date ____ Survey of North Side Dr. Ave

Notes Chkd. C. V. G. Checked ____ Survey by R. L. Willey Notes R. L. W. Date 1-3-44

Date 1-3-44 Date ____ Map No. ____ Indexed ____ C. Job Engr.

FORM 307 5M 7-43

PLEASE RETURN TO
LOS ANGELES COUNTY SURVEYOR
700 HALL OF RECORDS

NOTE: ANY ADDITIONS OR CHANGES ON THIS SHEET MUST BE MADE OR CIRCLED IN RED INK, WITH DATE AND NAME OF PERSON MAKING CHANGE

Do not extend notes this side of this line

STATION	B. S.	H. I.	F. S.	ELEV.	
		196 441	5 12	191 32	Gut N W Cor W end CR
			4 43	192 01	Tcb " " " " " " "
			4 2	192 2	Gut " " " N " " "
			4 05	192 39	Tcb " " " " " " "
			5 01	191 43	Gut S E Cor S " " "
			4 62	191 82	Tcb " " " " " " "
			5 25	191 19	Gut " " " E " " "
			4 71	191 73	Tcb " " " " " " "
			4 3	192 1	Gut N " " N " " "
			4 02	192 42	Tcb " " " " " " "
			4 98	191 46	Gut " " " E " " "
			4 25	192 19	Tcb " " " " " " "
6+70.34			4 53	191 91	℄ sewer. see page 183
11.0 R			5 16	191 28	Gut
" R			4 54	191 90	Tcb
21 R			4 2	192 2	PL
9 L			4 21	192 23	℄ crown Pvmt
29 L			4 78	191 66	Gut
" "			4 14	192 30	Tcb
39 L			3 8	192 6	PL
BM 23-20			2 320	194 121	BM 23-20 EL = 194.00 FB 111-77 Olympic Blvd & Garfield Ave SW Cor C. Spk in C. 2' W of W end C.R.

Job No. 1089 Division No. 2 Notes Red. Plotted Profile
Survey of Northside Dr. ET AL Date Date No.
Survey by R.L. Willey Notes R.L.W. 12-22-43 Notes Chkd. C.V.C. Checked X-Sec.
Indexed A. C. Johnson Date Date 1-3-44 Date No.

Notes Ck'd by D. M. Finley	Survey of NORTHSIDE DR ET AL	F.B. 1118 Pg. 177
Map No. B-1812	W. O. 1089 Tape No. 157 Std 68 °F	
Office Work	Surveyed by W.A. Miller	
Checked	Notes Miller Date	
Date	Indexed A. C. Johnson 9-15-44	

Note: Any Additions or Changes on This Sheet Must be Made or Circled in Red Ink With Date and Name of Person Making Change.

Do not extend notes this side of this line.

RETURN TO:
LOS ANGELES COUNTY SURVEYOR
700 HALL OF RECORDS

FORM 247 PM 12-50

℄ SURVEY
SOUTHSIDE DR
EXST M.Hs. TO GARFIELD AVE
J.N. 1089

Miller
Porter
Heber
Sonnenschein

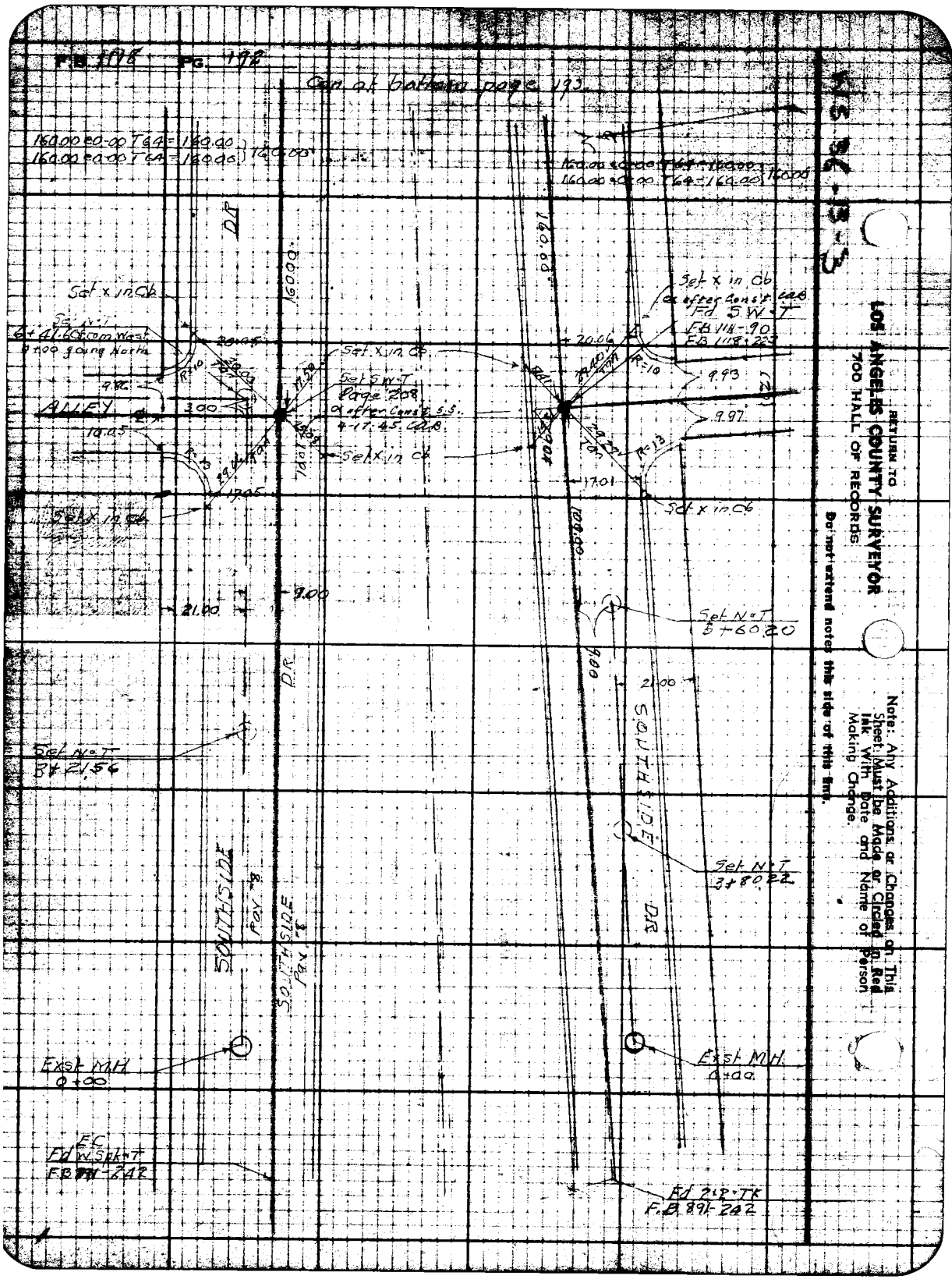

RETURN TO
LOS ANGELES COUNTY SURVEYOR
700 HALL OF RECORDS

Do not extend notes this side of this line.

Note: Any Additions or Changes on This Sheet Must be Made or Circled in Red Ink With Date and Name of Person Making Change.

Notes Ck'd by D. M. Finley	Survey of NORTHSIDE DR. ET AL.
Map No. [illegible]	W. O. [illegible] Tape No. [illegible]
Office Work	Surveyed by W. A. Miller
Checked	Notes Miller Date Dec 1943
Date	Indexed A. C. Johnson

F.B. [illegible] Pg. [illegible]

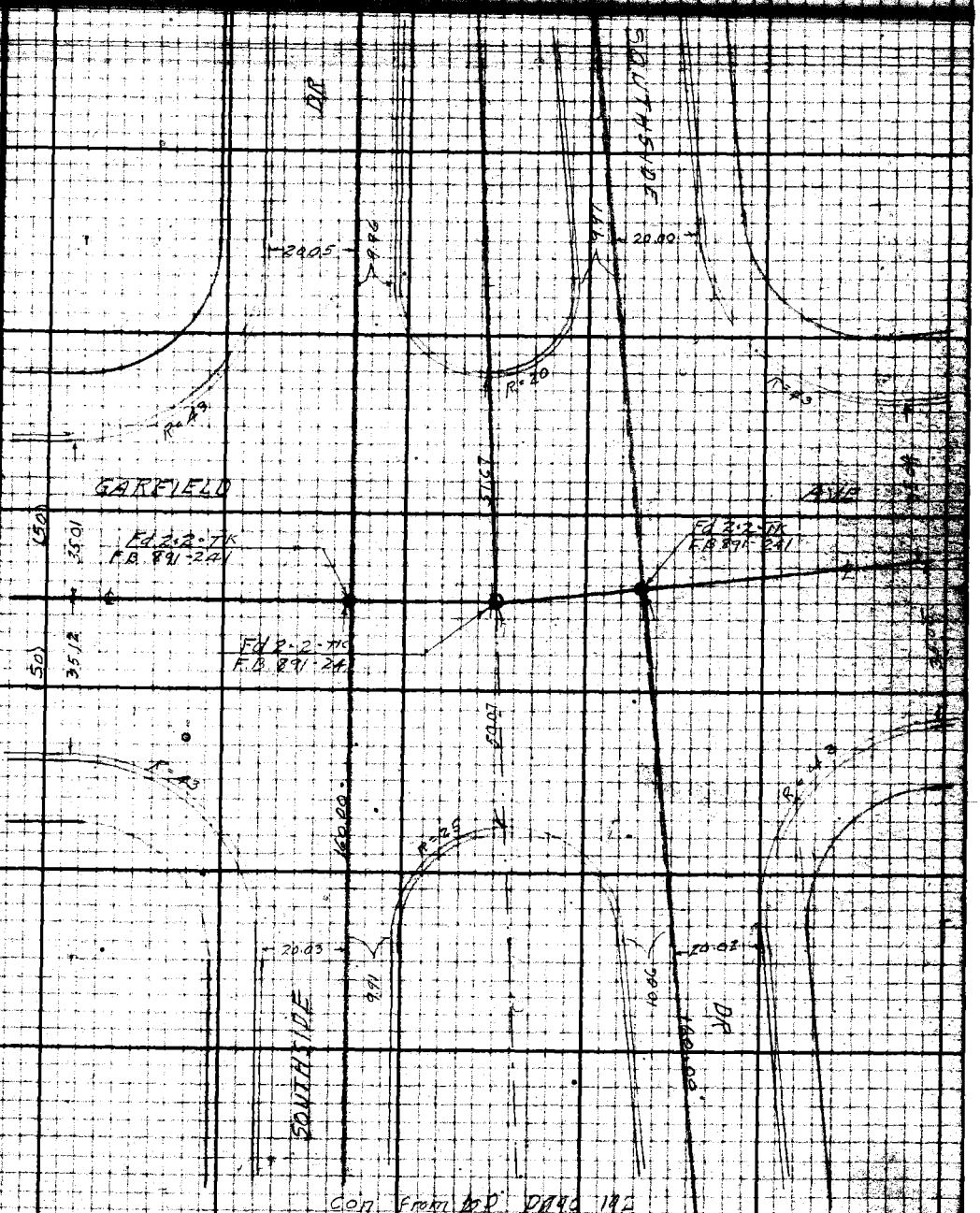

Con from top page 192

Note: Any Additions or Changes on This Sheet Must be Made or Circled in Red Ink With Date and Name of Person Making Change.

Do not extend notes this side of this line.

RETURN TO
LOS ANGELES COUNTY SURVEYOR
700 HALL OF RECORDS

FORM 847 EM 12-40

RETURN TO
LOS ANGELES COUNTY SURVEYOR
700 HALL OF RECORDS

Note: Any Additions or Changes on This Sheet Must be Made or Circled in Red Ink With Date and Name of Person Making Change.

Do not extend notes this side of this line.

FB 1118 PG 198

Profile No. ____ Notes Red. ____ Plotted ____ Job No. 1089 Division No. a F.B. 1118 Pg. 195

Date ____ Date ____ Survey of Northside Dr. ET P.

X-Sec. No. ____ Notes Chkd. ____ Checked ____ Survey by R. & Willey Notes R.L.W. Date [illegible]

Date ____ Date ____ Map No. ____ Indexed A. C. Johnson Date ____

PROFILE & CROSS SECTIONS of SOUTH SIDE DR. (N. BARREL)

From Existing M.H.E. To 1st Alley W. of Garfield Ave

JN 1089

Dec 1943
Willey
Waltermire
English Rod

NOTE: ANY ADDITIONS OR CHANGES ON THIS SHEET MUST BE MADE OR CIRCLED IN RED INK, WITH DATE AND NAME OF PERSON MAKING CHANGE

Do not extend notes this side of this line

PLEASE RETURN TO
LOS ANGELES COUNTY SURVEYOR
700 HALL OF RECORDS

FORM 307 5M 7-43

STATION	B.S.	H.I.	F.S.	ELEV.

FORM 307 SM 7-43

PLEASE RETURN TO
LOS ANGELES COUNTY SURVEYOR
700 HALL OF RECORDS

NOTE: ANY ADDITIONS OR CHANGES ON THIS SHEET MUST BE MADE OR CIRCLED IN RED INK, WITH DATE AND NAME OF PERSON MAKING CHANGE

Do not extend notes this side of this line

STATION	B. S.	H. I.	F. S.	ELEV.		
					BM #H81 El = 187.089 F.B. 891-134 N. side	
BM #H81	5.270	192.359		187.089	Dr. & 1st Alley E of Sewer Ave. br spk in N.C.G.	
					2' W of ℄ of Alley	
0+00			5.76	186.60	Center Lid of Sewer MH see pg # 192	
6 R			5.68	186.68	~~℄~~ crown pvmt.	
19 R			5.57	186.79	gut	
" R			5.24	187.12	Tcb	
83 L			5.96	186.40	Gut	
" L			5.37	186.99	Tcb	
21.0 L			5.10	187.26	PL	
			5.74	186.62	W rim MH	
			5.76	186.60	E rim MH	
	chain	dia	Rod		0+00 SEWER MH.	F.B. 891-249
	6.73	0.67	5.74	13.14	179.22 8" outlet W.	C.I. 1077-(1)A
	6.56	0.67	5.76	12.99	179.37 8" inlet E	
1 ~~2~~+00			5.21	187.15	℄ sewer	
6R			5.13	187.23	crown pvmt	
19R			5.03	187.33	Gut.	
" R			4.69	187.67	Tcb	
83 L			5.50	186.86	Gut	
4 "			4.90	187.46	Tcb	
21 L			4.6	187.8	PL	

B. 418 Pg. 196 Profile No.
Survey of: R.L.W. Ley Notes Red. Date Posted Date
Survey by: Notes Chkd. C.V.C. Date Checked Date
Indexed: Date 1-3-44 Date
Job No. 1089 Division No. Notes Chkd. 12-27-43 X-Sec. No.

FORM 307 5M 7-43

PLEASE RETURN TO
LOS ANGELES COUNTY SURVEYOR
700 HALL OF RECORDS

NOTE: ANY ADDITIONS OR CHANGES ON THIS SHEET MUST BE MADE OR CIRCLED IN RED INK, WITH DATE AND NAME OF PERSON MAKING CHANGE

Do not extend notes this side of this line

STATION	B. S.	H. I.	F. S.	ELEV.	
2+00		192.359 (36)	4 60	187 76	℄ sewer
6 R			4 55	187 81	crown pvmt
19 R			4 58	187 78	Gut
" "			4 21	188 15	Tcb
8.3 L			4 92	187 44	Gut
" "			4 35	188 01	Tcb
21 L			4 11	188 25	PL
3+00			4 11	188 25	℄ sewer
6 R			4 03	188 33	crown St
19 R			3 99	188 37	Gut
" "			3 69	188 67	Tcb
8.3 L			4 37	187 99	Gut
" "			3 76	188 60	Tcb
21 L			3 56	188 80	PL
TP	6 390	194.439 (44)	4 310	188.049	
3+21.56			6 08	188 36	℄ sewer
6 R			6 03	188 41	crown pvmt
19 R			5 94	188 50	Gut
" "			5 54	188 90	Tcb
8.3 L			6 31	188 13	Gut
" "			5 74	188 70	Tcb
21 L			5 4	189.0	PL

Profile No. ____ Notes Red. ____ Plotted ____ Job No. 1089 Division No. C
Date ____ Date ____ Survey of Northside Dr ET AL
Notes Chkd. C.V.C. Checked ____ Survey by R. Whitley Notes R.W. Date 12-[illegible]
No. ____ Date 1-3-44 Date ____ Map No. ____ Indexed A. C. Johnson

F.B. 1118 PG. 197

FORM 307 5M 7-43

PLEASE RETURN TO
LOS ANGELES COUNTY SURVEYOR
700 HALL OF RECORDS

NOTE: ANY ADDITIONS OR CHANGES ON THIS SHEET MUST BE MADE OR CIRCLED IN RED INK, WITH DATE AND NAME OF PERSON MAKING CHANGE

Do not extend notes this side of this line

STATION	B. S.	H. I.	F. S.	ELEV.		
4+00		194 439	5 62	188 82	℄ sewer	
6 R			5 54	188 90	crown pvmt	
19 R			5 47	188 97	Gut	
" "			5 16	189 28	T cb.	
83 L			5 92	188 52	Gut	
" "			5 33	189 11	Tcb	
21 L			5 05	189 39	PL	
5+00			5 10	189 34	℄ sewer	
6 R			5 04	189 40	crown pvmt	
19 R			4 97	189 47	Gut	
" R			4 67	189 77	Tcb	
83 L			5 38	189 06	Gut	
" L			4 80	189 [illegible]4	Tcb	
21 L			4 5	189 [illegible]	PL	
6+00			4 62	189 [illegible]2	℄ sewer	
6 R			4 51	189 [illegible]3	Crown pvmt	
19 R			4 37	190 07	Gut	
" R			4 10	190 34	Tcb	
83 L			4 85	189 59	Gut	
"			4 30	190 14	Tcb	
21 L			3 9	190 5	PL	

F.B. 1118 PG. 198
Job No. 1089 Division No. 9 Notes Red. Plotted Profile
Survey of Northside Dr. ET AL Date Date No.
Survey by R L Willey Notes R L W 12-43 Notes Chkd. C V C Checked X-Sec.
Indexed A. C. Johnson Date Date 1-3-44 Date No.

FORM 307 SM 7-43

PLEASE RETURN TO
LOS ANGELES COUNTY SURVEYOR
700 HALL OF RECORDS

NOTE: ANY ADDITIONS OR CHANGES ON THIS SHEET MUST BE MADE OR CIRCLED IN RED INK, WITH DATE AND NAME OF PERSON MAKING CHANGE

Do not extend notes this side of this line

STATION	B. S.	H. I.	F. S.	ELEV.	
6+41.60		194439	4 40	190 04	℄ 8nt sewers See page 192
6R			4 29	190 15	crown pvmt
19R			4 18	190 26	Gut
" "			3 88	190 56	Tcb
86L			4 65	189 89	Gut
21L			4 04	190 40	PL
			4 30	190 14	℄ N barrel southside + ℄ of 1st Alley W of Garfield
50'			3 60	190 84	N on ℄ 1st Alley W. of Garfield Ave
100'			3 42	191 02	" " " " " " "
					Cb returns at 1st Alley W. of Garfield Ave and N. barrel southside Pl
			4 78	189 66	Gut N W Cor W end CR
			4 20	190 24	Tcb " " " " " " "
			4 12	190 32	Gut " " " N " " "
			3,66	190 78	Tcb " " " " " " "
			4 07	190 37	Gut N E " N " " "
			3 55	190 89	Tcb " " " " " " "
			4 47	189 97	Gut " " " E " " "
			3 89	190 55	Tcb " " " " " " "
BM#H94			4 210	190,229	BM H94 El 190,201 Garfield Ave + South side Dr S W. Cor. bt spk in Cb 8' W of W. end CR. FB 1111-76 Garfield Ave + southside Dr. S W Cor. bt spk in cb 8' W of W end of CR

Profile No. ____ Notes Red. ____ Plotted ____ Date ____ Date ____ X-Sec. No. ____ Notes Chkd. C.V.C. Checked ____ Date 1-3-44 Date ____ Job No. 1089 Division No. ____ Survey of Northside Dr ET AL Survey by R.L. Willey Notes ____ Map No. ____ Indexed A. C. Johnson Date ____ F.B. 1118 Pg. 199

B. 1118 PG. 200 Job No 1089 Division No. F Notes Red. Plotted Profile

Survey of Norinside Dr ET AL Date Date No.

Survey by R. L. Willey Notes RLW 12 Notes Chkd. Checked X-Sec.

Indexed Date Date Date No.

STATION	B. S.	H. I.	F. S.	ELEV.	

FORM 307 5M 7-43

PLEASE RETURN TO
LOS ANGELES COUNTY SURVEYOR
700 HALL OF RECORDS

Do not extend notes this side of this line

NOTE: ANY ADDITIONS OR CHANGES ON THIS SHEET MUST BE MADE OR CIRCLED IN RED INK, WITH DATE AND NAME OF PERSON MAKING CHANGE

Profile	Notes Red.	Plotted	Job No. 1089	Division No.	F.B. 1118 Pg. 201
No.	Date	Date	Survey of Northside Dr. et al		
X-Sec.	Notes Chkd.	Checked	Survey by R. L. Willey	Notes R.L.W.	Date
No.	Date	Date	Map No.	Indexed A. C. Johnson	Date

PROFILE + CROSS SECTIONS
SOUTHSIDE of DR. (S. BARREL)

From Existing M.H. To 1st Alley West of Garfield
JN 1089

Dec 1943
Willey
Waltermire T
English Rod

STATION	B. S.	H. I.	F. S.	ELEV.

NOTE: ANY ADDITIONS OR CHANGES ON THIS SHEET MUST BE MADE OR CIRCLED IN RED INK, WITH DATE AND NAME OF PERSON MAKING CHANGE

PLEASE RETURN TO
LOS ANGELES COUNTY SURVEYOR
700 HALL OF RECORDS

Do not extend notes this side of this line

FORM 307 SM 7-43

FORM 307 5M 7-43

PLEASE RETURN TO
LOS ANGELES COUNTY SURVEYOR
700 HALL OF RECORDS

NOTE: ANY ADDITIONS OR CHANGES ON THIS SHEET MUST BE MADE OR CIRCLED IN RED INK, WITH DATE AND NAME OF PERSON MAKING CHANGE

Do not extend notes this side of this line

STATION	B. S.	H. I.	F. S.	ELEV.	
BM # H85	5 875	191.612		185 737	BM H85 El=185737 FB 891-155 S. Southside Dr. + 1st Alley E of Sever Ave bt spk S side 6' West of ℄ of Alley
0+00			6 30	185.31	center MH Cover see pg 192
8 R			6 70	184.91	Gut
" "			6 10	184.51	Tcb
21 R			5 8	185.81	PL
6 L			6 14	185.47	crown pvmt
19 L			6 09	185.52	Gut
"			5 80	185.81	Tcb
			6 28	184.33	W rim MH
			6 33	185.28	E " " "
	Chain	dia Rod			0+00 SEWER M.H.
	675	0.67 628	13 70	177.91	8" out Let W
	668	0.67 633	13 68	177.93	8" inlet E plugged
1+00			5 92	185.69	℄ sewer
8 R			6 16	185.45	Gut
" "			5 55	186.06	Tcb
21 R			5 3	186.31	PL
6 L			5 59	186.02	crown pvmt
19 ~~R~~ L			5 46	186.15	Gut
" " L			5 18	186.43	Tcb

See FB 891-249. C.I. 1077-①B

F.B. 1118 PG. 202 Job No. 1089 Division No. Notes Red. Plotted Profile
Survey of Northside Dr ET AL Date Date No.
Survey by R.L. Willey Notes R.L.W. 12-27-43 Notes Chkd. C.V.C. Checked X-Sec.
Indexed A. C. Johnson Date Date 1-3-44 Date No.

FORM 307 5M 7-43

PLEASE RETURN TO
LOS ANGELES COUNTY SURVEYOR
700 HALL OF RECORDS

NOTE: ANY ADDITIONS OR CHANGES ON THIS SHEET MUST BE MADE OR CIRCLED IN RED INK, WITH DATE AND NAME OF PERSON MAKING CHANGE

Do not extend notes this side of this line

STATION	B. S.	H. I.	F. S.	ELEV.		
7+00		191.612	526	186.35	℄ sewer	
8R			557	186.04	Gut	
" "			493	186.68	Tcb	
21R			47	186.91	PL	
6L			509	186.52	Crown pvmt	
19L			488	186.73	Gut	
"			453	187.07	Tcb	
2+80 22			466	186.95	℄ sewer seep	
8R			494	186.67	Gut	
" "			438	187.23	Tcb	
21 "			40	187.61	PL	
6L			449	187.12	Crown pvmt	
19L			435	187.26	Gut	
" "			404	187.57	Tcb.	
3+00			456	187.05	℄ sewer	
8R			485	186.76	Gut	
" "			425	187.36	Tcb	
21R			40	187.61	PL	
6L			440	187.21	Crown pvmt	
19L			416	187.45	Gut	
" "			385	187.76	Tcb	

Profile No. ____ Notes Red. ____ Plotted ____ Job No. 1089 Division No. 13 F.B. 1118 Pg. 203
X-Sec. No. ____ Date ____ Date ____ Survey of Northside Dr. 1st Fl.
Notes Chkd. C.V.C. Checked ____ Survey by R.L. Willey Notes R.L.W. Date [illegible]
Date 1-3-44 Date ____ Map No. ____ Indexed [illegible]

FORM 307 5M 7-43

PLEASE RETURN TO
LOS ANGELES COUNTY SURVEYOR
700 HALL OF RECORDS

NOTE: ANY ADDITIONS OR CHANGES ON THIS SHEET MUST BE MADE OR CIRCLED IN RED INK, WITH DATE AND NAME OF PERSON MAKING CHANGE

Do not extend notes this side of this line

STATION	B. S.	H. I.	F. S.	ELEV.		
		191 612				
TP.	7 530	194.537	4 605	187.007		
4+00			6 81	187.73	℄ sewer	
8 R			7 13	187.41	Gut	
" R			6 54	188.00	Tcb	
21 R			6 3	188.24	PL	
6 L			6 62	187.92	crown pvmt	
19 L			6 42	188.12	Gut	
" "			6 04	188.50	Tcb	
5+00			6 14	188.40	℄ sewer	
8 R			6 46	188.08	Gut	
" "			5 95	188.59	Tcb	
21 R			5 5	189.04	PL	
6 L			5 99	188.55	Crown pvmt	
19 L			5 71	188.83	Gut	
19 L			5 39	189.15	Tcb	
5+60.20			5 80	188.74	℄ sewer see pg 192	
8 R			6 05	188.49	Gut	
8 R			5 48	189.06	Tcb	
21 R			5 2	189.34	PL	
6 L			5 67	188.97	Crown pvmt	

F.B. 1118 PG. 204
Job No. 1089 Division No. 14
Survey of Northside Dr ET AL
Survey by R L Willey Notes RLW 12-27-43 Notes Chkd. C.V.C. Checked
Indexed A. C. Johnson Date 1-3-44 Date
Notes Red. Date Plotted Date
Profile No. X-Sec. No.

FORM 307 5M 7-43

PLEASE RETURN TO
LOS ANGELES COUNTY SURVEYOR
700 HALL OF RECORDS

NOTE: ANY ADDITIONS OR CHANGES ON THIS SHEET MUST BE MADE OR CIRCLED IN RED INK, WITH DATE AND NAME OF PERSON MAKING CHANGE

Do not extend notes this side of this line

STATION	B. S.	H. I.	F. S.	ELEV.		
19 ~~R~~ L		194 5.37	5 32	189.22	Gut	
" ~~R~~ "			5 00	189.54	Tcb	
BM #94			4 300	190.237	BM #H94 El 190.201 FB 1111-76 Garfield Ave Southside Dr S.W. Cor. Bt Spk in Cb 8' W of W end CR	

Profile No. ____ Notes Red. ____ Plotted ____ Job No. 1089 Division No. 15 F.B. 1118 PG. 205

X-Sec. No. ____ Date ____ Date ____ Survey of Northside Dr ET AL

Notes Chkd. C.V.G. Checked ____ Survey by R.L. Wiley Notes R.L.W. Date 12-2-43

Date 1-3-44 Date ____ Map No. ____ Indexed A. C. Johnson

B 1118 PG. 206

Job No. 1089 Division No. _____ Notes Red. _____ Plotted _____ Profile

Survey of Northside Dr ET AL Date _____ Date _____ No. _____

Survey by R L Willey Notes R L W, 12-27-47 Notes Chkd. _____ Checked _____ X-Sec.

Indexed _____ Date _____ Date _____ Date _____ No. _____

FORM 307 5M 7-43

PLEASE RETURN TO

LOS ANGELES COUNTY SURVEYOR

700 HALL OF RECORDS

NOTE: ANY ADDITIONS OR CHANGES ON THIS SHEET MUST BE MADE OR CIRCLED IN RED INK, WITH DATE AND NAME OF PERSON MAKING CHANGE

Do not extend notes this side of this line

STATION	B. S.	H. I.	F. S.	ELEV.	

Notes Ck'd by D. M. Finley	Survey of NORTHSIDE DR ET AL	F.B. [illegible]	Pg. 287
Map No. 13-1812	W. O. 1089 Tape No. 057 Std. 68 °F		
Office Work	Surveyed by W.A. Miller		
Checked	Notes Miller Date Dec 1943		
Date	Indexed A. C. Johnson 9-15-44		

Note: Any Additions or Changes on This Sheet Must be Made or Circled in Red Ink With Date and Name of Person Making Change.

Do not extend notes this side of this line.

RETURN TO
LOS ANGELES COUNTY SURVEYOR
700 HALL OF RECORDS

FORM 247 8M 12-50

℄ SURVEY
1ST ALLEY W of GARFIELD AVE
SOUTHSIDE DR TO FAIRFIELD ST
J.N 1089

Miller
Porter
Heber
Sonnenschein

F.B. 1118 Pg. 208

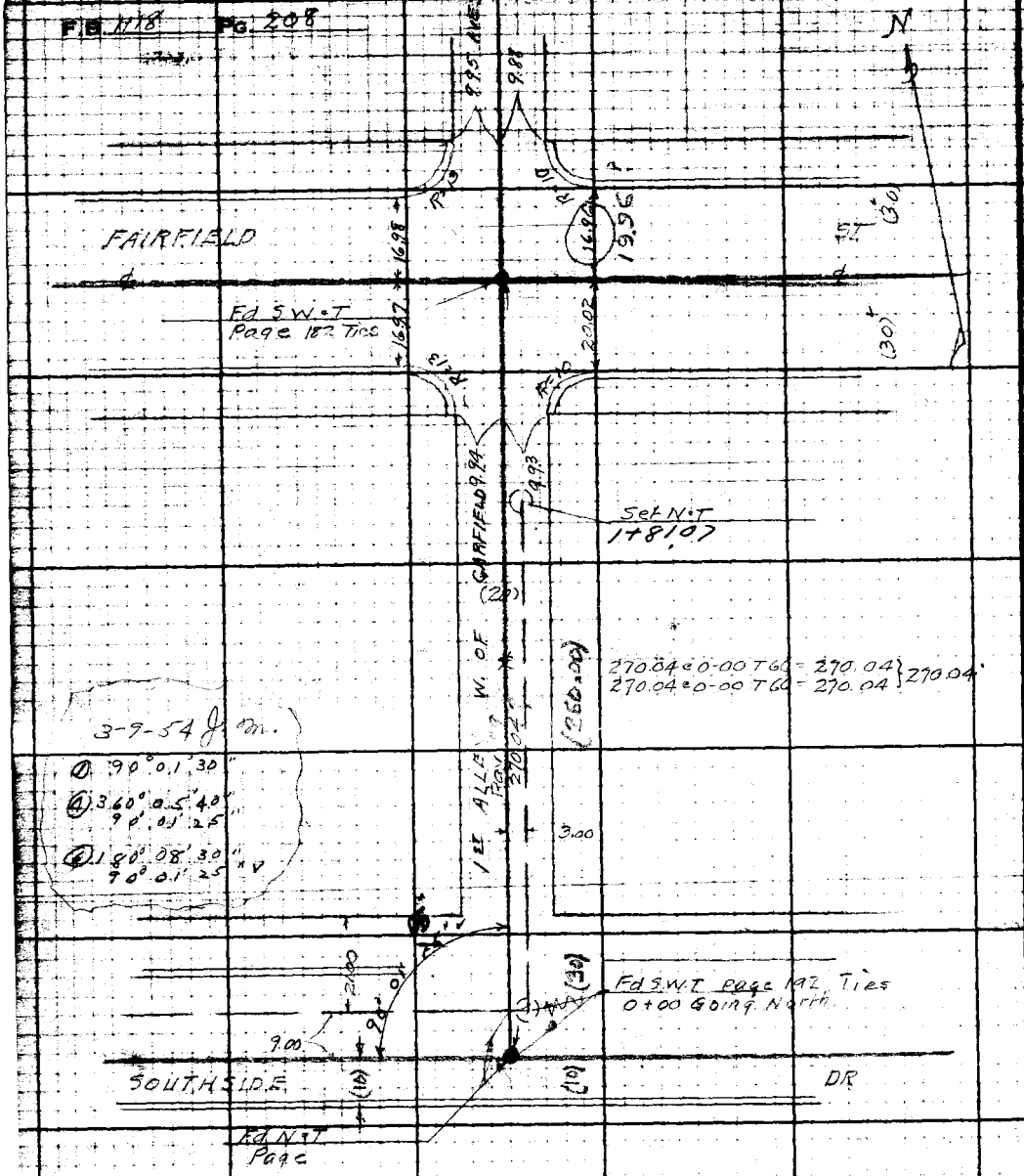

RETURN TO
LOS ANGELES COUNTY SURVEYOR
700 HALL OF RECORDS
Do not extend notes this side of this line.
Note: Any Additions or Changes on This Sheet Must be Made or Circled in Red Ink With Date and Name of Person Making Change.

Profile No. _____ Notes Red. _____ Date _____ Plotted _____ Date _____ Job No. 1089 Division No. _____ Survey of Northside Dr. ET AL

X-Sec. No. _____ Notes Chkd. _____ Date _____ Checked _____ Date _____ Survey by R.L. Willey Notes R.L.W. Date 12-27-43

Map No. _____ Indexed A. C. Johnson

F.B. 1118 Pg. 209

PROFILE & CROSS SECTIONS
FIRST ALLEY W OF GARFIELD AVE
From Southside Dr. To Fairfield St.
JN 1089

Dec 1943
Willey
Gregory
Wattermire
English

STATION	B.S.	H.I.	F.S.	ELEV.

NOTE: ANY ADDITIONS OR CHANGES ON THIS SHEET MUST BE MADE OR CIRCLED IN RED INK. WITH DATE AND NAME OF PERSON MAKING CHANGE

Do not extend notes this side of this line

PLEASE RETURN TO
LOS ANGELES COUNTY SURVEYOR
700 HALL OF RECORDS

FORM 307 5M 7-43

FORM 307 5M 7-43

PLEASE RETURN TO
LOS ANGELES COUNTY SURVEYOR
700 HALL OF RECORDS

NOTE: ANY ADDITIONS OR CHANGES ON THIS SHEET MUST BE MADE OR CIRCLED IN RED INK, WITH DATE AND NAME OF PERSON MAKING CHANGE

Do not extend notes this side of this line

STATION	B. S.	H. I.	F. S.	ELEV.		
BM# H94	5 590	195,791		190,201	BM# H94 El= 190 201 FB1111-76 Garfield Ave + Southside Dr. SW Cor bt spk in cb 8' W of W end CR.	
0+00			5,79	190 00	int. sewers see pg # 208	
50'			5 39	190 40	E on ℄ N. barrel of South side Dr.	
100'			4 94	190 85	" " " " " " " " "	
50'			6 03	189 76	W " " " " " " " "	
100'			6 16	189 63	" " " " " " " "	
0+09			6 04	189 75	℄ sewer + Cross Gutter	
0+21			5 41	190 38	" " " PL cb. returns at 1st Alley W. of Garfield Ave and N. barrel of South side Dr.	
			5 87	189 82	Gut NE Cor E end CR.	
			5 25	190 54	Tcb " " " " " " "	
			5 42	190 37	Gut " " " N " " "	
			4 92	190 87	Tcb " " " " " " "	
			6 16	189 63	Gut N W Cor W " " "	
			5 55	190 24	Tcb " " " " " " "	
			5 49	190 30	Gut " " " N " " "	
			5 05	190 74	Tcb " " " " " " "	
0+50			5 02	190 77	℄ sewer	
6 R			5 45	190 34	edge pvmt	
7 R			5 4	190 4	PL	

F.B. 1118 Pg. 210 Job No. 1089 Division No. Notes Red. Plotted Profile
Survey of Northside Dr ET AL Date Date No.
Survey by R.L. Willey Notes R.L.W. 12-27-43 Notes Chkd. C.V.C. Checked X-Sec.
Indexed C. Johnson Date Date 1-3-44 Date No.

FORM 307 5M 7-43

PLEASE RETURN TO
LOS ANGELES COUNTY SURVEYOR
700 HALL OF RECORDS

NOTE: ANY ADDITIONS OR CHANGES ON THIS SHEET MUST BE MADE OR CIRCLED IN RED INK, WITH DATE AND NAME OF PERSON MAKING CHANGE

Do not extend notes this side of this line

STATION	B. S.	H. I.	F. S.	ELEV.		
0+50						
3 L		195 791	4 94	190 85	crown pvmt	
11 L			5 23	190 56	edge pvmt	
13 L			5 4	190 4	PL	
1+00			4 80	190 99	℄ sewer	
6 R			5 19	190 60	edge Pvmt	
7 R			5 2	190 6	PL	
3 L			4 80	190 99	crown pvmt	
13 L			5 23	190 56	edge pvmt & PL	
1+81.07			4 29	191 50	℄ sewer see pg # 208	
7 R			4 53	191 26	edge pvmt	
3 L			4 29	191 50	crown pavmet	
13 L			4 54	191 25	edge. pvmt	
TP	6 550	197 891	4 450	191,341	BM #23-20 El = 194.100 FB 1111-77 Olympic Blvd	
BM #23-20			3.785	194 006	+ Garfield Ave SW Cor. CBPK 2' W of West CR	

Profile No. ____ Date ____ Notes Red. ____ Plotted ____ Job No. 1089 Division No. ____ F.B. 1118 Pg. 211

X-Sec. No. ____ Date ____ Notes Chkd. C.V.G. Date 1-3-44 Checked ____ Date ____ Survey of Northside Dr ET AL

Survey by R. Willey Notes R.W. Date 1-5-44

Map No. ____ Indexed A. C. Johnson

B. 1118 PG. 212 Job No. 1089 Division No. _____ Notes Red. _____ Plotted _____ Profile

Survey of Northside Dr ET AL Date _____ Date _____ No. _____

Survey by R L Willey Notes R L W 12-27-40 Notes Chkd. _____ Checked _____ X-Sec.

Indexed _____ Date _____ Date _____ Date _____ No. _____

STATION	B. S.	H. I.	F. S.	ELEV.	

FORM 307 5M 7-43

PLEASE RETURN TO
LOS ANGELES COUNTY SURVEYOR
700 HALL OF RECORDS

Do not extend notes this side of this line

NOTE: ANY ADDITIONS OR CHANGES ON THIS SHEET MUST BE MADE OR CIRCLED IN RED INK, WITH DATE AND NAME OF PERSON MAKING CHANGE

Notes Ck'd by D. M. Finley	Survey of NORTHSIDE DR ET AL	F.B. 1178	Pg. 273
Map No. B-1818	W. O. 1089 Tape No. 057 Std 68 °F		
Office Work	Surveyed by W. A. Miller		
Checked	Notes Miller Date Dec 1943		
Date	Indexed A. C. Johnson 9-15-44		

℄ SURVEY
HEREFORD DR
EXST. M.H TO GARFIELD AVE
UN 1089

Miller
Porter
Heber
Sonnenschein

Note: Any Additions or Changes on This Sheet Must be Made or Circled in Red Ink With Date and Name of Person Making Change.

Do not extend notes this side of this line.

RETURN TO
LOS ANGELES COUNTY SURVEYOR
700 HALL OF RECORDS

FORM 247 5M 12-50

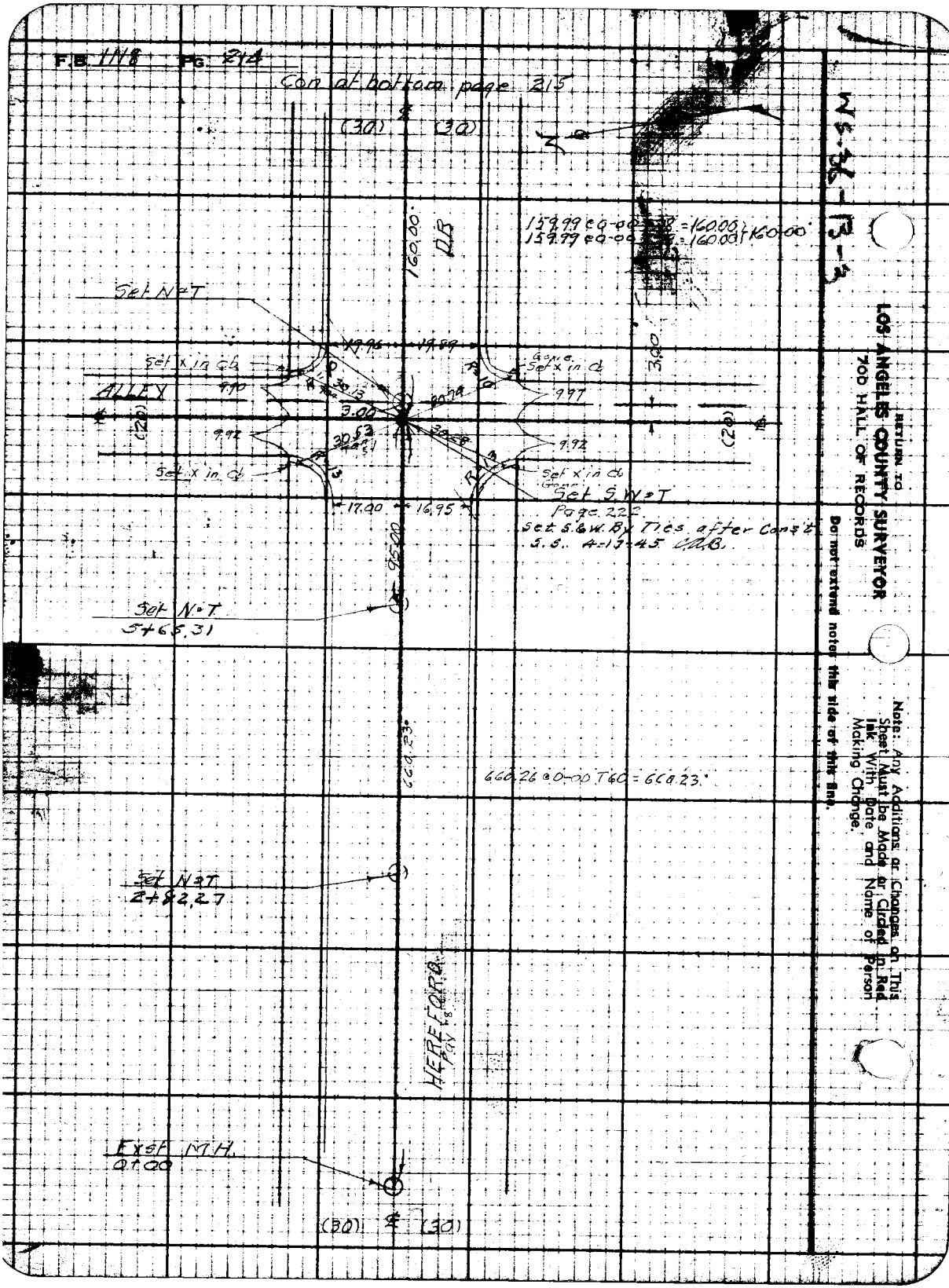
F.B. 1118 PG. 214
Con at bottom page 215
(30) ℄ (30)
160.00
DB
159.99 @ 0-00 = 160.00
159.99 @ 0-00 = 160.00 160.00
Set N=T
19.96
19.89
Set x in Cb
Gone
Set x in Cb
ALLEY
9.90
9.97
3.00
(20)
9.92
9.92
Set x in Cb
Set x in Cb
Gone
Set S.W.=T
17.00
16.95
Page 222
Set S.&W. By Ties after Const
S.S. 4-17-45 C.A.B.
95.00
Set N=T
5+65.31
660.23
660.26 @ 0-00 T60 = 660.23
Set N=T
2+82.27
HEREFORD
Exst M.H.
0+00
(30) ℄ (30)
WS-36-B-3
RETURN TO
LOS ANGELES COUNTY SURVEYOR
700 HALL OF RECORDS
Do not extend notes this side of this line.
Note: Any Additions or Changes on This Sheet Must be Made or Circled in Red Ink With Date and Name of Person Making Change.

Notes Ck'd by D. M. Finley	Survey of NORTHSIDE DR. ET AL	F.B. 118 Pg. 215
Map No. B-1812	W. O. 1089 Tops No. 057 Std 28 °F	
Office Work	Surveyed by W. A. Miller	
Checked	Notes Miller Date Dec 1943	
Date	Indexed A. C. Johnson	

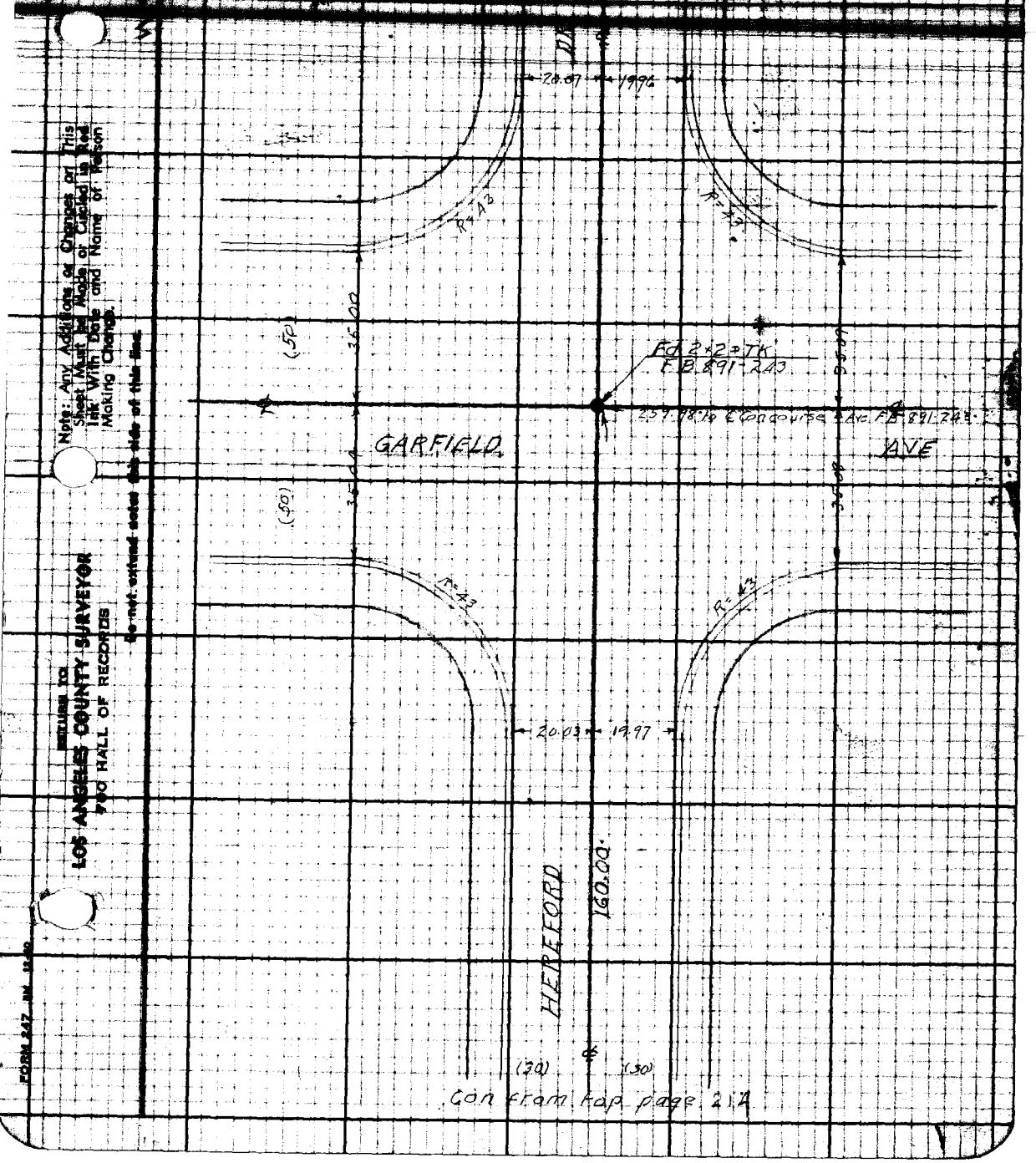

Con from top page 214

Note: Any Additions or Changes on This Sheet Must be Made or Circled in Red Ink With Date and Name of Person Making Change.

Do not extend notes this side of this line.

RETURN TO
LOS ANGELES COUNTY SURVEYOR
700 HALL OF RECORDS

FORM 247 RM 12-40

RETURN TO
LOS ANGELES COUNTY SURVEYOR
700 HALL OF RECORDS

Note: Any Additions or Changes on This Sheet Must be Made or Circled in Red Ink With Date and Name of Person Making Change.

Do not extend notes this side of this line.

FB 1118 PG 24

Profile No.	Notes Red.	Plotted	Job No. 1089	Division No.	F.B. 1117 Pg. 21
	Date	Date	Survey of Northside Dr ET AL		
X-Sec. No.	Notes Chkd.	Checked	Survey by R.L.W.	Notes R.L.W.	Date 12-27-43
	Date	Date	Map No.	Indexed A. C. Johnson	

NOTE: ANY ADDITIONS OR CHANGES ON THIS SHEET MUST BE MADE OR CIRCLED IN RED INK, WITH DATE AND NAME OF PERSON MAKING CHANGE

PLEASE RETURN TO
LOS ANGELES COUNTY SURVEYOR
700 HALL OF RECORDS

Do not extend notes this side of this line

FORM 307 Rev 7-43

STATION	B. S.	H. I.	F. S.	ELEV.

PROFILE & CROSS SECTIONS of HEREFORD DR.

From Existing MH E. To 1st Alley W of Garfield Ave

JN 1089

Dec 1943

Willey
Gregory
Waltermire
English

FORM 307 5M 7-48

PLEASE RETURN TO
LOS ANGELES COUNTY SURVEYOR
700 HALL OF RECORDS

NOTE: ANY ADDITIONS OR CHANGES ON THIS SHEET MUST BE MADE OR CIRCLED IN RED INK, WITH DATE AND NAME OF PERSON MAKING CHANGE

Do not extend notes this side of this line

1 56.3
14.7

0+50.24
14.7
0+64.94

STATION	B. S.	H. I.	F. S.	ELEV.		
BM H86	5780	190.675		184895	BM# H86 El = 184.895 FB 891-155 Hereford Pr + 1st Alley E of Server Ave bt spk in N. side 8' W of ℄ of ℄ of Alley	
0+00			6 26	18441	Center M H. Cover	see pg # 214
17R			7 05	18362	Gut	
" "			6 34	18433	Tcb	
30 R			6 0	1847	PL	
17 L			6 67	18400	Gut	
17 L			6 06	18461	Tcb	
30 L			5 8	18~~50~~49	PL	(see Pg. 252 For S. D. M.H.)
			6 27	18440	W. rim of M H	
			6 25	18442	E " " " "	
	chain	dia Rod			0+0 SEWER M H.	See F.B. 891-248
	862	067 6.27	1556	175.11	8" outlet W	C.I. 1077- ①E.
	850	067 6.25	1542	17525	8" inlet E	
1+00			5 68	18499		
17R			6 44	18423	Gut	
" R			5 80	18487	Tcb	
30R			5 9	184~~9~~8	PL	
17 L			6 06	184~~5~~61	Gut	
" L			5 46	18521	Tcb	
30 L			5 2	185~~6~~5	PL	

F.B. 1118 Pg. 218
Job No. 1089 Division No. Notes Red. Plotted Profile
Survey of North Side Dr ET AL Date Date No.
Survey by R L Willey Notes R.L.W. 12-27-43 Notes Chkd. C.V.C. Checked X-Sec.
Indexed A. C. Johnson Date Date 1-3-44 Date No.

FORM 307 5M 7-43

PLEASE RETURN TO
LOS ANGELES COUNTY SURVEYOR
700 HALL OF RECORDS

NOTE: ANY ADDITIONS OR CHANGES ON THIS SHEET MUST BE MADE OR CIRCLED IN RED INK, WITH DATE AND NAME OF PERSON MAKING CHANGE

Do not extend notes this side of this line

STATION	B. S.	H. I.	F. S.	ELEV.		
2+00		190 675	5 16	185 51	℄ server	
17 R			5 82	184 85	Gut	
17 R			5 20	185 47	Tcb	
30 R			5 0	185 7	PL	
17 L			5 50	185 17	Gut	
17 L			4 90	185 77	Tcb	
30 L			4 6	186 1	PL	
2+82.27			4 70	185 97	℄ server ℄ st	
3+00			4 59	186 08	" "	
17 R			5 23	185.44	Gut	
" R			4 66	186.01	Tcb	
30 R			4 4	186.3	PL	
17 L			4 85	185.82	Gut	
" "			4 24	186 43	Tcb	
30 L			4 0	186 7	PL	
4+00			3 86	186 91	℄ server ℄ st	
17 R			4 61	186 06	Gut	
" "			4 04	186 63	Tcb	
30 "			3 8.	186 9	PL	
17 L			4 32	186 25	Gut	
17 L			3 73	186 94	Tcb	

Profile No. ____ Notes Red. ____ Plotted ____ Job No. 1089 Division No. ____ F.B. 1118 PG. 219
X-Sec. No. ____ Date ____ Date ____ Survey of Northside Dr ET AL
Notes Chkd. C.K.C. Checked ____ Survey by [illegible] Notes [illegible] Date [illegible]
Date 1-3-44 Date ____ Map No. ____ Indexed C. Johnson

FORM 307 5M 7-43

PLEASE RETURN TO
LOS ANGELES COUNTY SURVEYOR
700 HALL OF RECORDS

NOTE: ANY ADDITIONS OR CHANGES ON THIS SHEET MUST BE MADE OR CIRCLED IN RED INK, WITH DATE AND NAME OF PERSON MAKING CHANGE

Do not extend notes this side of this line

STATION	B. S.	H. I.	F. S.	ELEV.		
30L		190 675	33	1874	PL	
5+00			3 40	18727	℄ Sewer +	
17R			4 01	18566	Gut	
" R			3 40	18727	Tcb	
30 R			31	1876	PL	
17 L			3 59	18708	Gut	
17 L			3 01	18766	Tcb	
30 L			28	1879	PL	
5+65.31			3 02	18765	℄ Sewer See page 24	
17 R			3 70	18697	Gut	
17 R			3 03	18764	Tcb	
30 R			28	187.9	PL	
17 L			3 26	18741	Gut	
17 L			2 70	18797	Tcb	
30 L			24	1883	PL	
TP	5 350	193 065	2,960	187 715		
BM #23-33			4020	189,045	BM #23-33 E1189,020 FB1111-76 Hereford Dr + Garfield Ave N W Cor. C Spk in cb 10 W of W end C R	

Job No. 1089 Division No. Notes Red. Plotted Profile
Survey of Northside Dr ET AL Date Date No.
Survey by R.L. Willey Notes R.L.W. 12-27-43 Notes Chkd. C.V.C. Checked X-Sec.
Indexed C. Johnson Date Date 1-3-44 Date No.

Notes Ck'd by D. M. Finley	Survey of NORTHSIDE DR ET AL	F.B. 1118	Pg. 221
Map No. 13-1812	W. O. 1089 Tape No. 957 St'd 48 °F	59	8.7
Office Work	Surveyed by W. A. Miller		
Checked	Notes Miller Date Dec 1943		
Date	Indexed A. C. Johnson 9-15-44		

℄ SURVEY
1ST ALLEY W. OF GARFIELD AVE
FERGUSON DR TO SOUTHSIDE DR
J.N. 1089

Miller
Porter
Heber
Sonnenschein

Note: Any Additions or Changes on This Sheet Must be Made or Circled in Red Ink With Date and Name of Person Making Change.

Do not extend notes this side of this line.

RETURN TO
LOS ANGELES COUNTY SURVEYOR
700 HALL OF RECORDS

FORM 247 5M 12-50

RETURN TO
LOS ANGELES COUNTY SURVEYOR
700 HALL OF RECORDS

Note: Any Additions or Changes on This Sheet Must be Made or Circled in Red Ink With Date and Name of Person Making Change.

Do not extend notes this side of this line.

W.S. 36-B-3

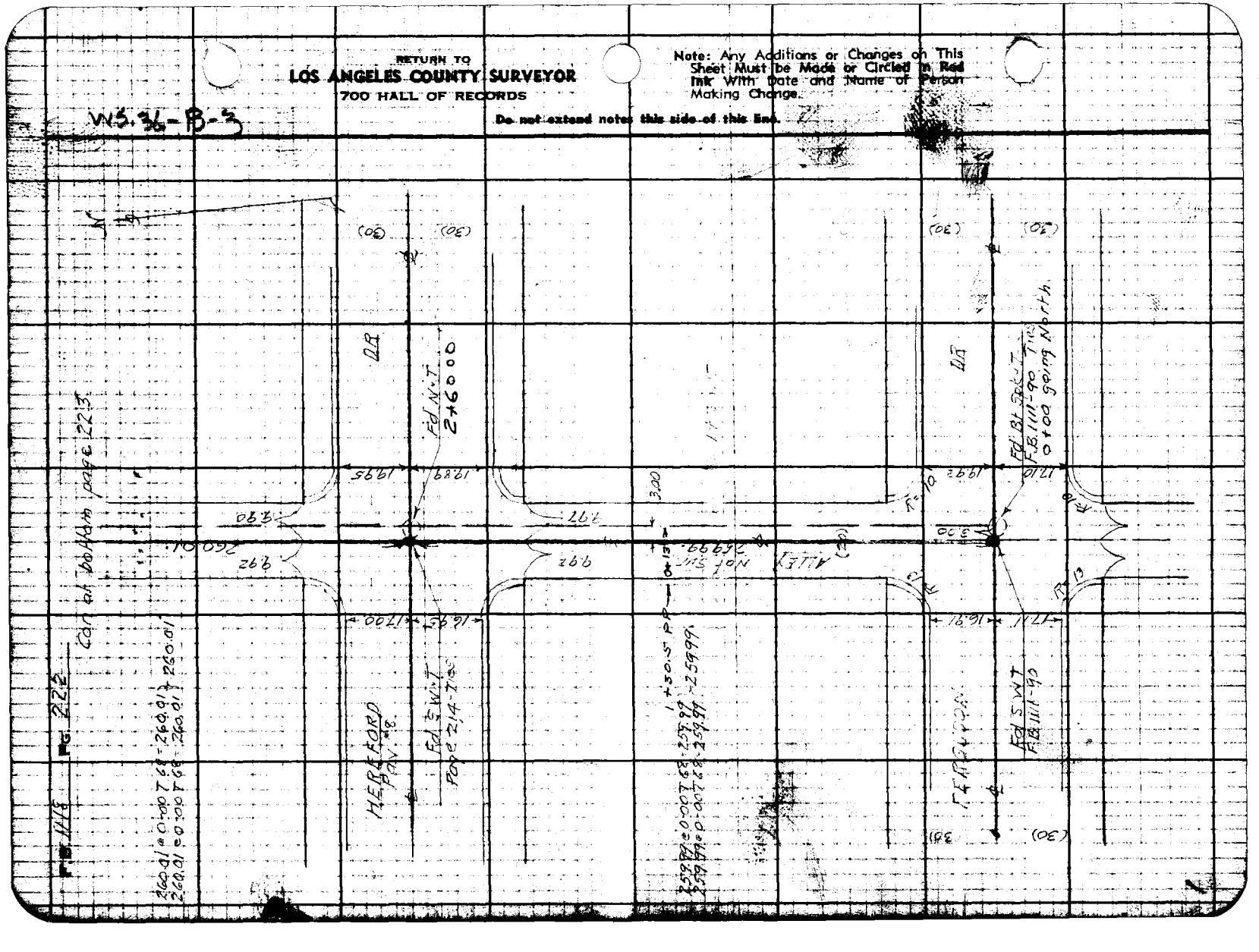

Notes Ck'd by D. M. Finley	Survey of NORTH [illegible]
Map No. [illegible]	W. O. [illegible] Tape No. [illegible]
Office Work	Surveyed by [illegible]
Checked	Notes [illegible] Date [illegible]
Date	Indexed [illegible] C. Johnson

F.B. [illegible] Pg. [illegible]

Note: Any Additions or Changes on This Sheet Must Be Made or Circled in Red Ink With Date and Name of Person Making Change.

Do not extend notes this side of this line.

RETURN TO
LOS ANGELES COUNTY SURVEYOR
700 HALL OF RECORDS

FORM 247 5M 12-60

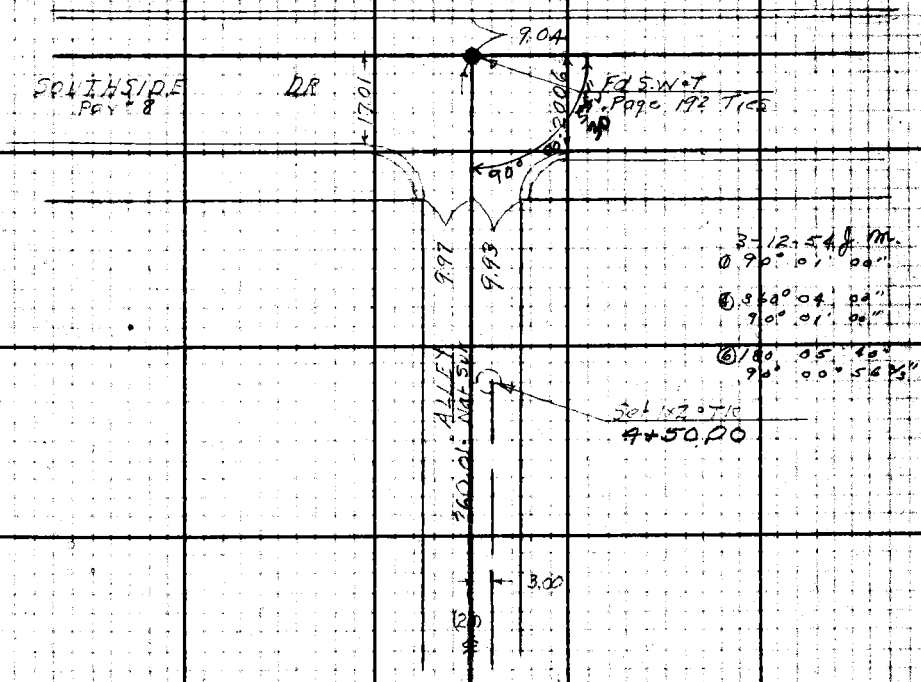

Con from [illegible] page 222

RETURN TO
LOS ANGELES COUNTY SURVEYOR
700 HALL OF RECORDS

Note: Any Additions or Changes on This Sheet Must be Made or Circled in Red Ink With Date and Name of Person Making Change.

Do not extend notes this side of this line.

F.B. 118 PG. 224

Profile No.	Notes Red.	Plotted	Job No. 1089	Division No.	F.B. 1118 Pg. 225
	Date	Date	Survey of [illegible]		
X-Sec. No.	Notes Chkd.	Checked	Survey by R.L. Willey	Notes R.L.W.	Date [illegible]
	Date	Date	Map No.	Indexed A. C. Johnson	

PROFILE & CROSS SECTIONS
FIRST ALLEY of W. OF GARFIELD AVE
From Feguson Dr To Southside DR.
JN 1089

Dec 1943
Willey
Gregory
Wattermire
English

STATION	B. S.	H. I.	F. S.	ELEV.

NOTE: ANY ADDITIONS OR CHANGES ON THIS SHEET MUST BE MADE OR CIRCLED IN RED INK, WITH DATE AND NAME OF PERSON MAKING CHANGE

Do not extend notes this side of this line

PLEASE RETURN TO
LOS ANGELES COUNTY SURVEYOR
700 HALL OF RECORDS

FORM 307 SM 7-43

FORM 307-5M 7-43

PLEASE RETURN TO
LOS ANGELES COUNTY SURVEYOR
700 HALL OF RECORDS

NOTE: ANY ADDITIONS OR CHANGES ON THIS SHEET MUST BE MADE OR CIRCLED IN RED INK, WITH DATE AND NAME OF PERSON MAKING CHANGE

Do not extend notes this side of this line

STATION	B. S.	H. I.	F. S.	ELEV.		
		391			BM # H93 El 186.677 F	B# 1111-76 Ferguson Dr C.R.
BM #H93	5830	192.507		186 677	℄ Garfield Ave SW Cor	Bt spk in cb 5'W of Ventn
0+00			593	186 58	℄ int sewers See	pg # 222
50'			566	186 85	E on ℄ Ferguson	Dr
100'			547	187 04	" " " "	"
50'			611	186 40	W " " "	"
100'			639	186 12	" " " "	"
0+19			641	186 10	℄ sewer + Cross Gut	
0+30			57	186 8	" " " PL	
—			—		Cb returns at 1st alley W of Garfield Ave ℄ Ferguson Dr.	
			628	186 23	Gut SE Cor Send	CR.
			570	186 81	Tcb " " " " "	" "
			674	185 77	Gut " " " E "	" "
			609	186 42	Tcb " " " " " "	"
			655	186 16	Gut SW Cor S " "	"
			589	186 62	Tcb " " " " " "	"
			695	185 56	Gut " " " W " "	"
			650	186 21	Tcb " " " " " "	"
			636	186 15	Gut NE Cor E " "	"
			570	186 81	Tcb " " " " " "	"
			564	186 87	Gut " " " N " "	"
			550	187 01	Tc " " " " " "	"

B.1118 Pg. 226

Survey of: Northside Dr ET AL
Survey by: R.L.W. Hy
Indexed: C. Johnson
Job No. 1089 Division No.
Notes: R.L.W. 12-27-43
Date
Plotted
Date
Checked
Date
Notes Red.
Date
Notes Chkd. C.V.C.
Date 1-3-44
Profile No.
X-Sec. No.

FORM 307 5M 7-43

PLEASE RETURN TO
LOS ANGELES COUNTY SURVEYOR
700 HALL OF RECORDS

NOTE: ANY ADDITIONS OR CHANGES ON THIS SHEET MUST BE MADE OR CIRCLED IN RED INK, WITH DATE AND NAME OF PERSON MAKING CHANGE

Do not extend notes this side of this line

STATION	B. S.	H. I.	F. S.	ELEV.	
		192 507 (51)	6 55	185 96	Gut N W Cor Wend C R.
					~~Tcb " " " " " " " Drway~~
			5 56	186 95	Gut " " " N " " "
			5 40	187 11	Tcb " " " " " " "
1+00			4 5	188 0	℄ sewer
7 R			4 4	188 1	PL
9 L			4 5	188 0	b brk
16 L			2 6	189 9	T "
2+00			4 1	188 4	℄ sewer
7 R			4 3	188 2	PL
6 L			4 1	188 4	b brk
9 L			2.9	189 6	T "
13 L			1.58	190 93	T. Conc wall. 2' High.
T P.	5 660	194 147	4 020	188 487	
2+30			5 8	188 31	℄ sewer + PL
2+42	6.52	3/3/44 C.E.T.	5 62	188 53	" " Cross Gut
2+60			5 95	188 20	" " + Hereford
2+79			6 25	187 90	" " Cross Gut
2+90			5.05	188 6	" " PL

Profile No. ____ Notes Red. ____ Plotted ____ Job No. 1089 Division No. ____ F.B. 1118 Pg. 227
X-Sec. No. ____ Date ____ Date ____ Survey of Northside Drift Pt.
Notes Chkd. C.V.C. Checked ____ Survey by R.I. Willey Notes R.I.W. Date 1-2-44
Date 1-3-44 Date ____ Map No. ____ Indexed A. C. Johnson

FORM 307 5M 7-43

PLEASE RETURN TO
LOS ANGELES COUNTY SURVEYOR
700 HALL OF RECORDS

NOTE: ANY ADDITIONS OR CHANGES ON THIS SHEET MUST BE MADE OR CIRCLED IN RED INK, WITH DATE AND NAME OF PERSON MAKING CHANGE

Do not extend notes this side of this line

STATION	B. S.	H. I.	F. S.	ELEV.		
50		194 147	567	188 48	E on ℄ Hereford Dr.	
100			542	188 73	" " " "	"
50			626	187 89	W " " "	"
100			659	187 56	" " " "	"
					Cb returns at 1st Alley W of Garfield Ave + Hereford Dr.	
			588	188 27	Gut SW Cor S end C.R.	
			571	188 44	Tcb " " " " "	" "
			642	187 73	Gut " " " E "	" "
			583	188 33	Tcb " " " " "	" "
			600	188 15	Gut S ~~W~~ E Cor S "	" "
			588	188 27	Tcb " " " " "	" " end wall
			682	187 33	Gut " " " W "	" "
			617	187 98	Tcb " " " " "	" "
			614	188 01	Gut N E Cor E "	" "
			546	188 69	Tcb " " " " "	" "
			559	188 56	Gut " " " N "	" "
			533	188 82	Tcb " " " " "	" "
			632	187 73	Gut N W Cor W "	" "
			573	188 42	Tcb " " " " "	" "
			558	188 57	Gut " " " N "	" "
			554	188.61	Tcb " " " " "	" "

B.1118 Pg. 228
Job No. 1089 Division No. Notes Red. Plotted Profile
Survey of Northside Dr ET AL Date Date No.
Survey by R L Willey Notes R L W 12-27-43 Notes Chkd. C.V.C. Checked X-Sec.
Indexed A. C. Johnson Date 1-3-44 Date No.

FORM 307 5M 7-43

PLEASE RETURN TO
LOS ANGELES COUNTY SURVEYOR
700 HALL OF RECORDS

NOTE: ANY ADDITIONS OR CHANGES ON THIS SHEET MUST BE MADE OR CIRCLED IN RED INK. WITH DATE AND NAME OF PERSON MAKING CHANGE

Do not extend notes this side of this line

STATION	B. S.	H. I.	F. S.	ELEV.		
3+00		194.147	53	1888		
3 R			55	1886	b brk	
10 R			46	1895	T "	
9 L			52	1888	b "	
19 L			31	1910	T "	
4+00			43	1898	℄ server	
7 R			40	1901	PL	
10 L			43	1898	b brk	
13 L			34	1907	T "	
4+50			43	1898	℄ server See page 223	
7 R			40	1901	PL	
9 L			44	1897	b brk	
13 L			34	1907	T "	
BM #23-33			5.135	189.012	BM #23-33 El = 189.020 FB 1111-76 Hereford Garfield Ave N W. Cor ct spk in cb [illegible] of W end cb return	

Profile No. ____ Notes Red. ____ Plotted ____ Job No. 1088 Division No. ____ F.B. 1118 Pg. 229
X-Sec. No. ____ Date ____ Date ____ Survey of Northside Dr. ET Al
Notes Chkd. C.V.C. Checked ____ Survey by R.L. Willey Notes R.L.W. Date 12-29-43
Date 1-3-44 Date ____ Map No. ____ Indexed A. C. Johnson

F.B. 1118 Pg. 230 Job No. 1089 Division No. _____ Notes Red. _____ Plotted _____ Profile

Survey of Northside Dr. ET AL Date _____ Date _____ No. _____

Survey by R.L. Willey Notes R.L.W. 12-27-43 Notes Chkd. _____ Checked _____ X-Sec.

Indexed _____ Date _____ Date _____ Date _____ No. _____

STATION	B.S.	H.I.	F.S.	ELEV.	

FORM 307 5M 7-43

PLEASE RETURN TO
LOS ANGELES COUNTY SURVEYOR
700 HALL OF RECORDS

Do not extend notes this side of this line

NOTE: ANY ADDITIONS OR CHANGES ON THIS SHEET MUST BE MADE OR CIRCLED IN RED INK, WITH DATE AND NAME OF PERSON MAKING CHANGE

Notes Ck'd by D. M. Finley	Survey of [illegible]	F.B. 1118	PG. 231
Map No. B-1812	W. O. 1089 Tape No. 031 St. 62 °F		
Office Work	Surveyed by W A Miller		
Checked	Notes Miller Date Dec 1948		
Date	Indexed A. C. Johnson		

℄ SURVEY
1ST ALLEY E OF GARFIELD AVE
FERGUSON DR TO 1ST ALLEY S OF OLYMPIC BLVD
J.N. 1089

Miller
Porter
Heber
Sonnenschein

Note: Any Additions or Changes on This Sheet Must be Made or Circled in Red Ink With Date and Name of Person Making Change.

Do not extend notes this side of this line.

RETURN TO
LOS ANGELES COUNTY SURVEYOR
700 HALL OF RECORDS

FORM 247 5M 12-50

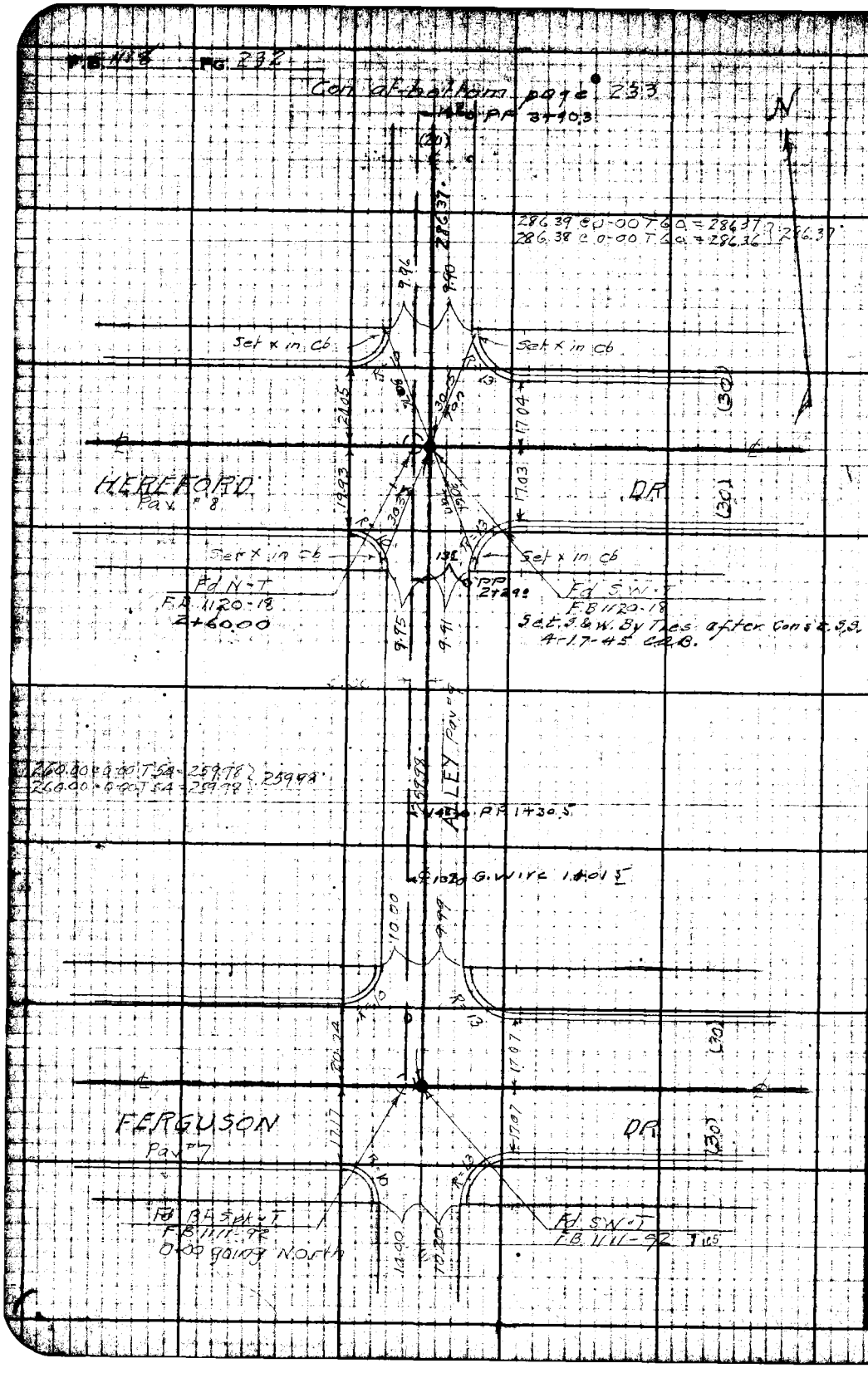

WS. 36-B-3

RETURN TO
LOS ANGELES COUNTY SURVEYOR
700 HALL OF RECORDS

Do not extend notes this side of this line.

Note: Any Additions or Changes on This Sheet Must Be Made or Circled in Red Ink With Date and Name of Person Making Change.

Notes Ck'd by D. M. Finley	Survey of NORTHSIDE DR ETAL	F.B. 1118	PG. 233
Map No. B-1216	W. O. 1061 Tape No. 037		
Office Work	Surveyed by W.A. Miller		
Checked	Notes Miller Date Dec 1942		
Date	Indexed A. C. Johnson		

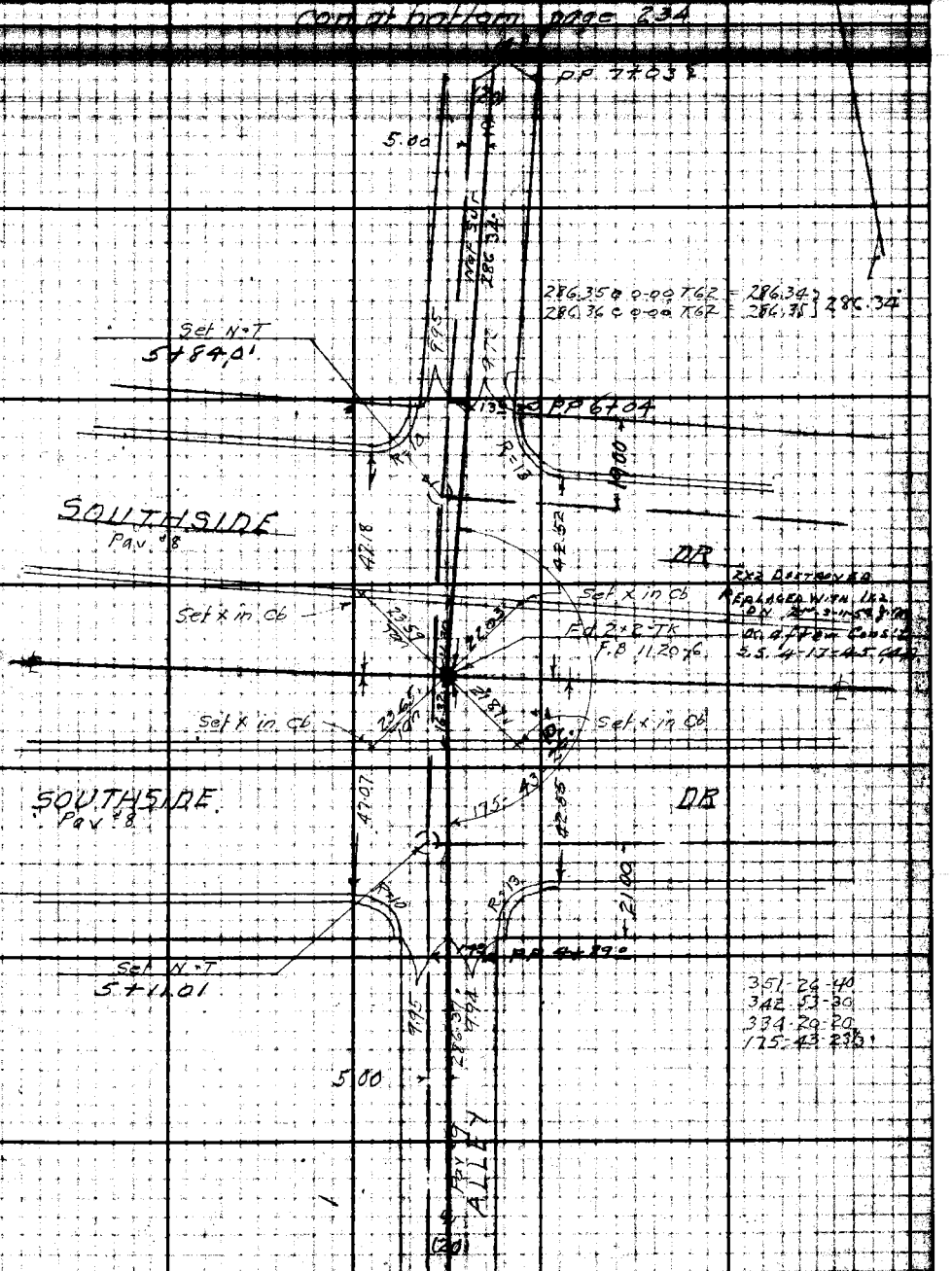

Note: Any Additions or Changes on This Sheet Must be Made or Circled in Red Ink With Date and Name of Person Making Change.

Do not extend notes this side of this line.

RETURN TO
LOS ANGELES COUNTY SURVEYOR
700 HALL OF RECORDS

FORM 247 5M 12-40

F.B. 1118 PG. 234

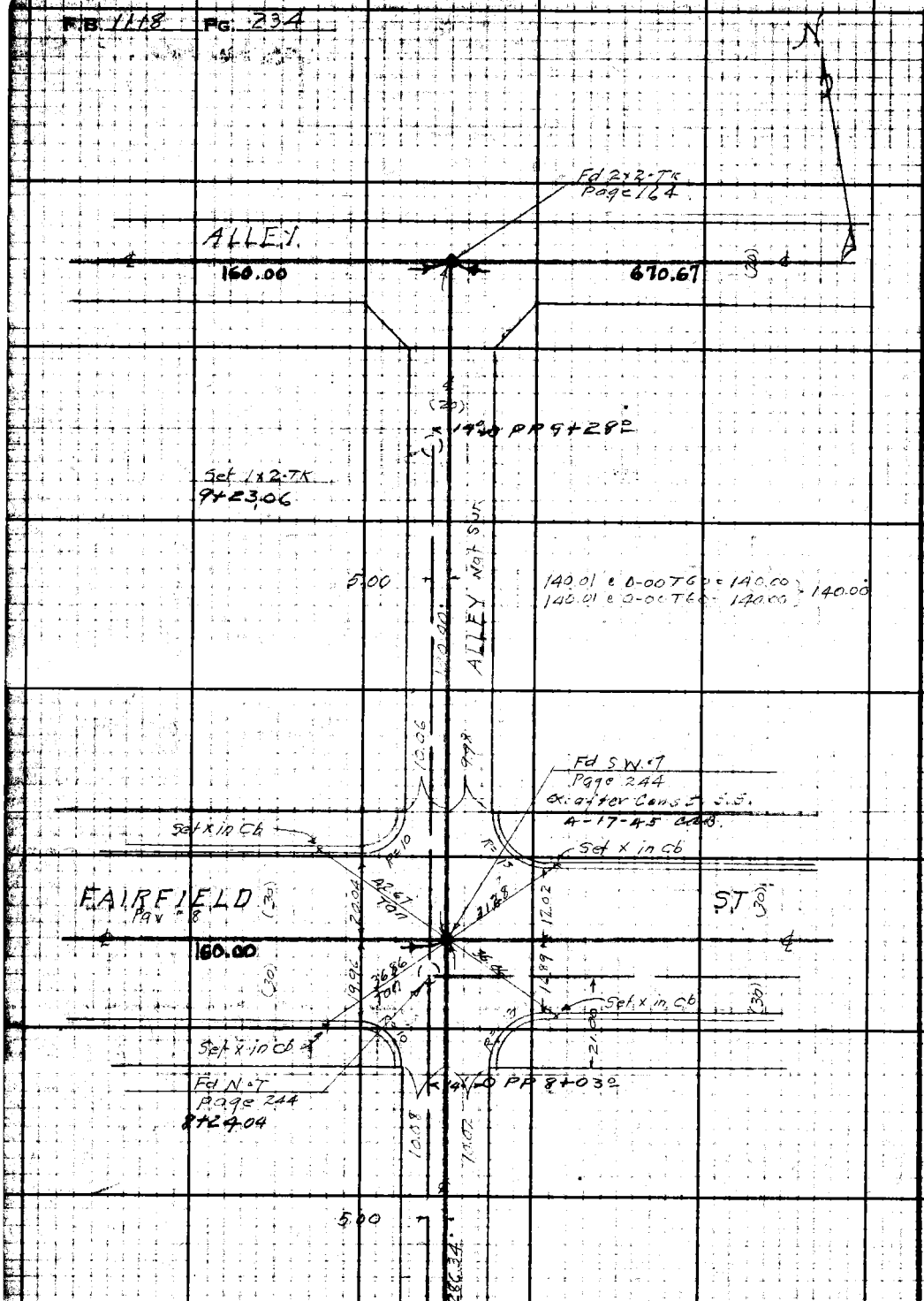

Con from top page 233

RETURN TO
LOS ANGELES COUNTY SURVEYOR
700 HALL OF RECORDS

Do not extend notes this side of this line.

Note: Any Additions or Changes on This Sheet Must be Made or Circled in Red Ink With Date and Name of Person Making Change.

WS 36-B-3

FORM 307 5M 7-43

PLEASE RETURN TO
LOS ANGELES COUNTY SURVEYOR
700 HALL OF RECORDS

NOTE: ANY ADDITIONS OR CHANGES ON THIS SHEET MUST BE MADE OR CIRCLED IN RED INK, WITH DATE AND NAME OF PERSON MAKING CHANGE

Do not extend notes this side of this line

STATION	B. S.	H. I.	F. S.	ELEV.	
					BM # H93 El. 186.677 FB 111-76 Ferguson Dr.
BM # H93	6 270	192,947		186 677	Fich Ark S.W. Cor. bt Spk in Cb 5' W of W end Cb.
0+00			4 94	188 01	℄ int sewers
0+19			5 59	187 36	℄ sewer cross Gut.
0+30			5 42	187 53	" " PL
50'			4 83	188 12	E on ℄ of Feguson Dr.
100'			4 84	188 11	" " " " " "
50'			5 04	187 91	W " " " " "
100'			5 25	187 70	" " " " " "
					Cb returns at + 1st Alley E. of Ferguson Dr.
			5 25	187 70	Gut S E Cor S end Cb R
			4 80	188.15	Tcb " " " " " " "
			5 70	187 25	Gut " " " E " " "
			5 14	187 81	Tcb " " " " " " "
			54	187 81	Gut S W Cor S " " "
			4 78	188 17	Tcb " " " " " " "
			5 81	187 14	Gut " " " W " " "
			5 14	187 81	Tcb " " " " " " "
			5 41	187 54	Gut N E Cor E " " "
			4 88	188 07	Tcb " " " " " "
			5 20	187 75	Gut " " " N " " "
			4 63	188 32	Tcb " " " " " " "

Note: This must be 1st Alley E of Garfield Ave
From Ferguson Drive
To 1st Alley S of Olympic Blvd.
2/18/73 CEP.

1st Alley N of Concourse Ave
To
N 1089

Profile Notes Rod. Plotted Job No. 1088 Division No.
No. Date Date Survey of Kellwood Rd. 1st Alley
X-Sec. Notes Chkd. Date Survey by Notes Plotted Profile Drawn
No. Date Date Map No. Indexed By G. Johnson

PROFILE & CROSS SECTIONS

F.B. 111-76

FORM 307 5M 7-43

PLEASE RETURN TO
LOS ANGELES COUNTY SURVEYOR
700 HALL OF RECORDS

NOTE: ANY ADDITIONS OR CHANGES ON THIS SHEET MUST BE MADE OR CIRCLED IN RED INK, WITH DATE AND NAME OF PERSON MAKING CHANGE

Do not extend notes this side of this line

STATION	B. S.	H. I.	F. S.	ELEV.	
		192.947 (95')	5 56	187 39	Gut N W Cor W End Cb R.
			5 02	187 93	Tcb " " " " " " "
			5 42	187 53	Gut " " " N " " "
			4 60	188 35	Tcb " " " " " " "
1+00			4 35	188 60	℄ sewer
5 R			4 31	188 64	crown pvmt
15 R			4 21	188.74	edge Pvmt.
5 R			4 48	188.47	" "
2+00			3 56	189 39	℄ sewer
5 R			3 45	189 50	crown Pvmt
135 R			3 52	189 43	edge "
15 R			3 5	189 4	PL
5 L			3 87	189 08	" + edge pvmt.
TP	5700	195.467 (47')	3 180	189.767	SW + T in Valley + Hereford Dr.
2+305			6.09	189 38	℄ sewer + PL
2+41			6.53	188 94	" " Cross Gut
2+60			5 74	189 73	℄ " ℄ Hereford Dr.
50'			5 55	189 92	E on ℄ Hereford Dr.
100'			5 33	190 14	" " " " "
50'			5 81	188 66	W " " " "
100'			6 12	189 35	" " " " "

F.B. 1118 Pg. 236
Job No. 1089 Division No. Notes Red. Plotted Profile
Survey of Northside Dr. ET AL Date Date No.
Survey by R.L. Willey Notes R.L.W. 12-27-43 Notes Chkd. C.V.C. Checked X-Sec.
Indexed A. C. Johnson Date Date 1-3-44 Date No.

FORM 307 5M 7-43

PLEASE RETURN TO
LOS ANGELES COUNTY SURVEYOR
700 HALL OF RECORDS

NOTE: ANY ADDITIONS OR CHANGES ON THIS SHEET MUST BE MADE OR CIRCLED IN RED INK, WITH DATE AND NAME OF PERSON MAKING CHANGE

Do not extend notes this side of this line

STATION	B. S.	H. I.	F. S.	ELEV.		
		47				
1+790		195 467	609	189 36	℄ sewer cross Gut	
2+90			565	189 82	" " PL	
					Cb returns at 1st Alley E of Garfield & Hereford Dr.	
			598	189 49	Gut S.E. Cor Send C.R.	
			567	189 80	Tcb " " " " " " "	
			640	189 07	Gut " " " E " " "	
			586	189 81	Tcb " " " " " " "	
			623	189 24	Gut S W Cor S " " "	
			580	189 87	Tcb " " " " " " "	
			661	188 86	Gut " " " W " " "	
			602	189 45	Tcb " " " " " " "	
			600	189 47	Gut N E Cor. E " " "	
			544	190 03	Tcb " " " " " " "	
			563	189 84	Gut " " " N " " "	
			520	190 27	Tcb " " " " " " "	
			619	189 28	Gut N W Cor W " " "	
			556	189 91	Tcb " " " " " " "	
			574	189 73	Gut " " " N " " "	
			521	190 26	Tcb " " " " " " "	
3+00			521	190 26	℄ sewer	
5R			521	190 26	crown Pvmt	

Profile No. ____ Notes Red. ____ Plotted ____ Date ____ Date ____ X-Sec. ____ Notes Chkd. C.Y.C. Checked ____ Date 1-3-44 Date ____ Job No. 1067 Division No. ____ Survey of Tract Map Hereford Dr. Survey by R.L. Kelley Notes R.L. Kelley Map No. ____ Indexed A. G. Rath Jr. F.B. 1067 Pg. 297

FORM 307 5M 7-43

PLEASE RETURN TO
LOS ANGELES COUNTY SURVEYOR
700 HALL OF RECORDS

NOTE: ANY ADDITIONS OR CHANGES ON THIS SHEET MUST BE MADE OR CIRCLED IN RED INK, WITH DATE AND NAME OF PERSON MAKING CHANGE

Do not extend notes this side of this line

STATION	B. S.	H. I.	F. S.	ELEV.		
3+00						
15R		195467	535	190 12	edge pvmt ℄ L	
5L			539	190 08	" "	
4+00			432	191 15	℄ sewer	
5R			423	191 24	crown pvmt	
15R			454	190 93	edge pvmt	
5L			456	190 91	" "	
4+90			456	190 91	℄ sewer + PL	
5+00			463	190 84	" "	
5+25			469	190 78	" " + cross Gutter	
T.P.	5810	197,132	4,145	191.322		
5+11.01			614	190 99	℄ sewer + ℄ S. barrel	Southside Dr.
5+30.01			565	191.48	" " Gut.	
"			539	191.74	" " Tcb	
50'			590	191.23	E on ℄ Southside	Dr (S. barrel)
100'			572	191.41	" " " "	" " "
50'			608	191.05	W " " "	" " "
100'			620	190.93		
T.P.	5740	197,062	5810	191.322	Cb returns + At 1st Alley E of Garfield Ave Southside Dr. (S. barrel)	
			595	191.11	Gut S E Cor. S. end CR.	
			534	191 72	Tcb " " " " "	" "
			620	191 86	Gut " " " E "	" "

Job No. 1089 Division No. Notes Red. Plotted Profile
Survey of Northside Dr. ET. AL Date Date No.
Survey by R.L. Willey Notes R.L.W. 12-27-43 Notes Chkd. C.V.C. Checked X-Sec.
Indexed A. C. Jones Date Date 1-3-43 Date No.

B1118 Pg. 238

FORM 307 5M 7-43

PLEASE RETURN TO
LOS ANGELES COUNTY SURVEYOR
700 HALL OF RECORDS

NOTE: ANY ADDITIONS OR CHANGES ON THIS SHEET MUST BE MADE OR CIRCLED IN RED INK, WITH DATE AND NAME OF PERSON MAKING CHANGE

Do not extend notes this side of this line

STATION	B. S.	H. I.	F. S.	ELEV.		
		197,062	570	191 36	Tcb SE Cor E end CR	
			618	190 88	Gut SW " S "	" "
			558	191 48	Tcb " " " " "	" "
			636	190 70	Gut " " " W "	" "
			586	191 20	Tcb " " " " "	" "
5+63	CEB		513	191 93	Tcb & sewer	
5+63			545	191 61	Gut	
~~"~~			558	191 48	~~Tcb~~ CEB	
5+89.01			556	191 50	℄ sewer ℄ South side Dr N bound	
5+92			578	191 28	" " cross Gut	
6+00			51	192 0	" "	
6+025			51	192 0	" " PL	
					At 1st alley E of Garfield	
					Cb returns + South side Dr (N bound)	
			570	191 36	Gut N E Cor E end cb R	
			524	191 82	Tcb " " " " "	" "
					~~Gut~~ " " " N "	" " No Gut
			485	192 21	Tcb " " " " "	" "
			584	191 22	Gut N W Cor W "	" "
			532	191 74	Tcb " " " " "	" "
			51	192 0	Gut " " " N "	" "
			500	192 06	Tcb " " " " "	" "

Profile No. _____ Notes Rad. _____ Plotted _____ Job No. 1087 Division No. _____
X-Sec. No. _____ Notes Chkd. C. V. Date _____ Checked _____ Date _____ Survey of Garfield Ave Dr
Date 1-3-44 Date _____ Survey by R. Phillips Notes R. W. Date _____ Map No. _____ Indexed A. C. V. Date _____

F.B. 1087 Pg. 239

FORM 307 5M 7-43

PLEASE RETURN TO
LOS ANGELES COUNTY SURVEYOR
700 HALL OF RECORDS

NOTE: ANY ADDITIONS OR CHANGES ON THIS SHEET MUST BE MADE OR CIRCLED IN RED INK, WITH DATE AND NAME OF PERSON MAKING CHANGE

Do not extend notes this side of this line

STATION	B. S.	H. I.	F. S.	ELEV.		
50'		197,062	5 41	19 65	E on ℄ Southside Dr (N. barrel)	
100'			5 28	19 78	" " " "	" " "
50'			5 62	19 44	W " " "	" " "
100'			5 78	19 28	" " " "	" " "
7+00			4 0	193 1	℄ sewer	
15 R			3 2	193 9	PL	
5 L			4 2	192 9	" bbrk	
8 L			3 2	19 9	T "	
8+00			4 1	193 0	℄ sewer	
15 R			3 6	19 5	PL	
5 L			3 8	19 3	"	
7 L			3 3	19	T brk	
T.P.	6 040	198,892	4,210	192,852		
8+03			6 0	19 9	℄ sew + PL	
8+14			6 46	192 43	" " + Cross Gut	
8+24			5 97	19 92	℄ int of Sewers	
8+33.04			5 66	19 23	" " + ℄ Fairfield	
50 R			5 45	19 44	E on ℄ of Fairfield St	
100'			4 42	19 47	" " " " "	"
50'			5 75	19 14	W " " " "	"
100'			6 19	19 70	" " " " "	"

Profile No. X-Sec. No.
Plotted Date Checked Date
Notes Red. Date Notes Chkd. C.V.C. Date 1-3-44
Job No. 1089 Division No.
Survey of Northside Dr. ET AL
Survey by R.L. Willey Notes R.L.W. 12-27-43
Indexed A. C. Johnson Date
B 1118 Pg. 240

FORM 307 5M 7-43

PLEASE RETURN TO
LOS ANGELES COUNTY SURVEYOR
700 HALL OF RECORDS

NOTE: ANY ADDITIONS OR CHANGES ON THIS SHEET MUST BE MADE OR CIRCLED IN RED INK, WITH DATE AND NAME OF PERSON MAKING CHANGE

Do not extend notes this side of this line

STATION	B. S.	H. I.	F. S.	ELEV.		
8+51.5		198.892	6.07	192.82	℄ sewer + Cross Gut.	
8+62.5			5.3	193.6	" " " PL	
					Cb. returns at 1st Alley E of Garfield + Fairfield St	
			5.86	193.03	Gut .5 E Cor Sewd C.R	
			5.73	193.16	Tcb " " " " " " "	
			6.34	192.55	Gut " " " E " " "	
			5.84	193.05	Tcb " " " " " " "	
			5.92	192.97	Gut S W Cor S " " "	
			5.59	193.30	Tcb " " " " " " "	
			6.50	192.39	Gut " " " W " " "	
			5.95	192.94	Tcb " " " " " " "	
			5.92	192.97	Gut N E Cor E " " "	
			5.39	193.50	Tcb " " " " " " "	
			5.3	193.6	Gut " " " N " " "	
			5.21	193.68	Tcb " " " " " " "	
			6.08	192.81	Gut NW Cor W " " "	
			5.52	193.37	Tcb " " " " " " "	
			5.15	193.74	Gut " " " N " " "	
			5.15	193.74	Tcb " " " " " " "	
9+00			4.7	194.2	℄ Sewer	
15R			4.1	194.8	PL	
5L			4.2	194.7	"	

Profile No. ____ Notes Red. ____ Plotted ____
X-Sec. No. ____ Date ____ Date ____
Notes Chkd. C.V.T.E. Checked ____
Date 1-3-66 Date ____
Job No. 1082 Division No. ____
Survey of Northside Rd. ET AL
Survey By R.L. Bailey Notes C.V.T.E.
Map No. ____ Indexed A. G. Jones
F.B. 418 P.G. 24

FORM 307 5M 7-43

PLEASE RETURN TO
LOS ANGELES COUNTY SURVEYOR
700 HALL OF RECORDS

NOTE: ANY ADDITIONS OR CHANGES ON THIS SHEET MUST BE MADE OR CIRCLED IN RED INK, WITH DATE AND NAME OF PERSON MAKING CHANGE

Do not extend notes this side of this line

STATION	B. S.	H. I.	F. S.	ELEV.		
9+23.06		198 892	43	19[illegible]	℄ Sewer	
15R			40	19[illegible]	PL	
5L			39	19[illegible]	PL	
BM #23-20			4815	194 077	BM #23-20 El = 194.100 FB 1111-7701 ym pic Blvd & Garfield S.W. Cor. C. spk in cb 2' W. of W end CR	

Job No. 1089 Division No. ____ Notes Red. ____ Plotted ____ Profile ____
Survey of Northside Dr ET AL Date ____ Date ____ No. ____
Survey by R L Willey Notes RLW 12-28-43 Notes Chkd. C.V.C. Checked ____ X-Sec. ____
Indexed A. C. Johnson Date ____ Date 1-3-44 Date ____ No. ____

FB 1118 PG. 242

Notes Ck'd by D. M. Finley	Survey of NORTHSIDE VR ET AL	F.B. 1118	PG. 243
Map No. B-1812	W. O. 1089 Tape No. 057 Std 68 °F		
Office Work	Surveyed by W.A. Miller		
Checked	Notes Miller Date Dec 1940		
Date	Indexed A. C. Johnson 9-15-44		

Note: Any Additions or Changes on This Sheet Must be Made or Circled in Red Ink With Date and Name of Person Making Change.

RETURN TO
LOS ANGELES COUNTY SURVEYOR
700 HALL OF RECORDS

Do not extend notes this side of this line.

℄ SURVEY
FAIRFIELD ST
GARFIELD AVE TO CONCOURSE AVE
JN 1089

Miller
Parker
Haber
Sonnenschein

FORM 247 5M 12-50

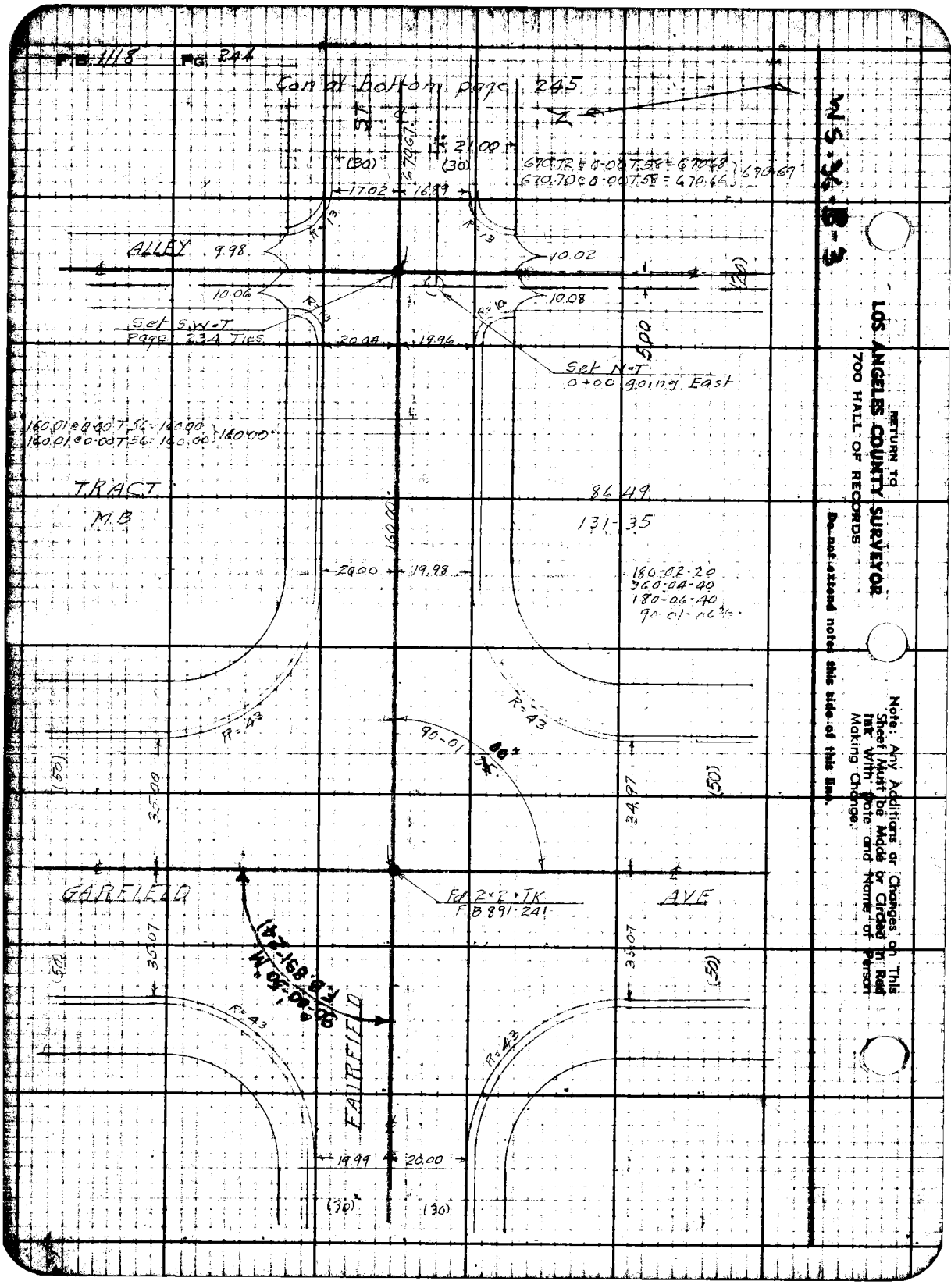

RETURN TO
LOS ANGELES COUNTY SURVEYOR
700 HALL OF RECORDS

Do not extend notes this side of this line.

Note: Any Additions or Changes on This Sheet Must be Made or Circled in Red Ink With Date and Name of Person Making Change.

WS-36-B-3

Notes Ck'd by D. M. Finley	Survey of NORTHSIDE DR ET AL	F.B. 1119 Pg. 245
Map No. B-1812	W. O. 1089 Tape No. 057 Std 68 °F	
Office Work	Surveyed by W.A. Miller	
Checked	Notes Miller Date Dec 1988	
Date	Indexed A. C. Johnson	

Con at bottom page 246

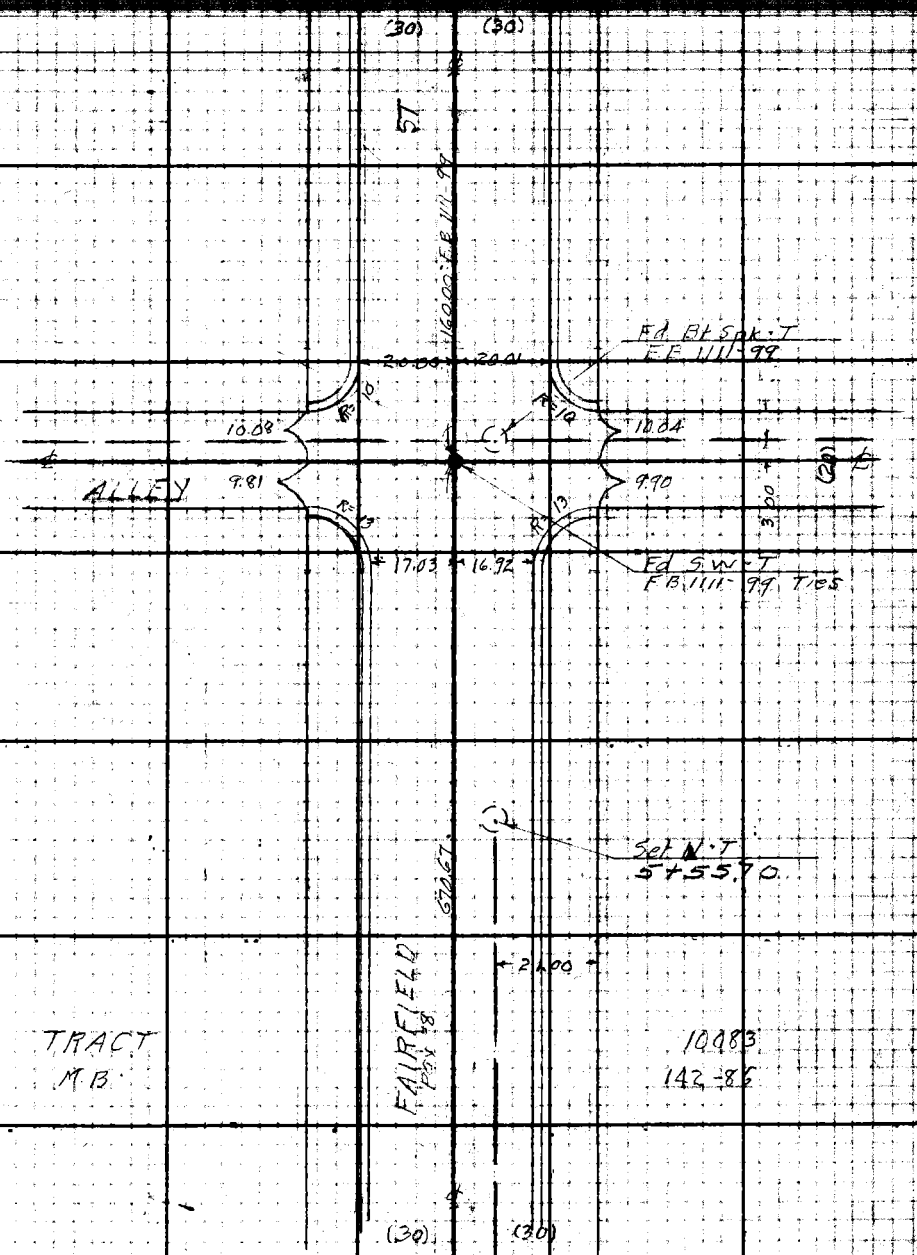

Con from top page 244

Note: Any Additions or Changes on This Sheet Must be Made or Circled in Red Ink With Date and Name of Person Making Change.

RETURN TO
LOS ANGELES COUNTY SURVEYOR
700 HALL OF RECORDS

Do not extend notes this side of this line.

FORM 247 5M 12-10

F.B. 1118 PG. 246

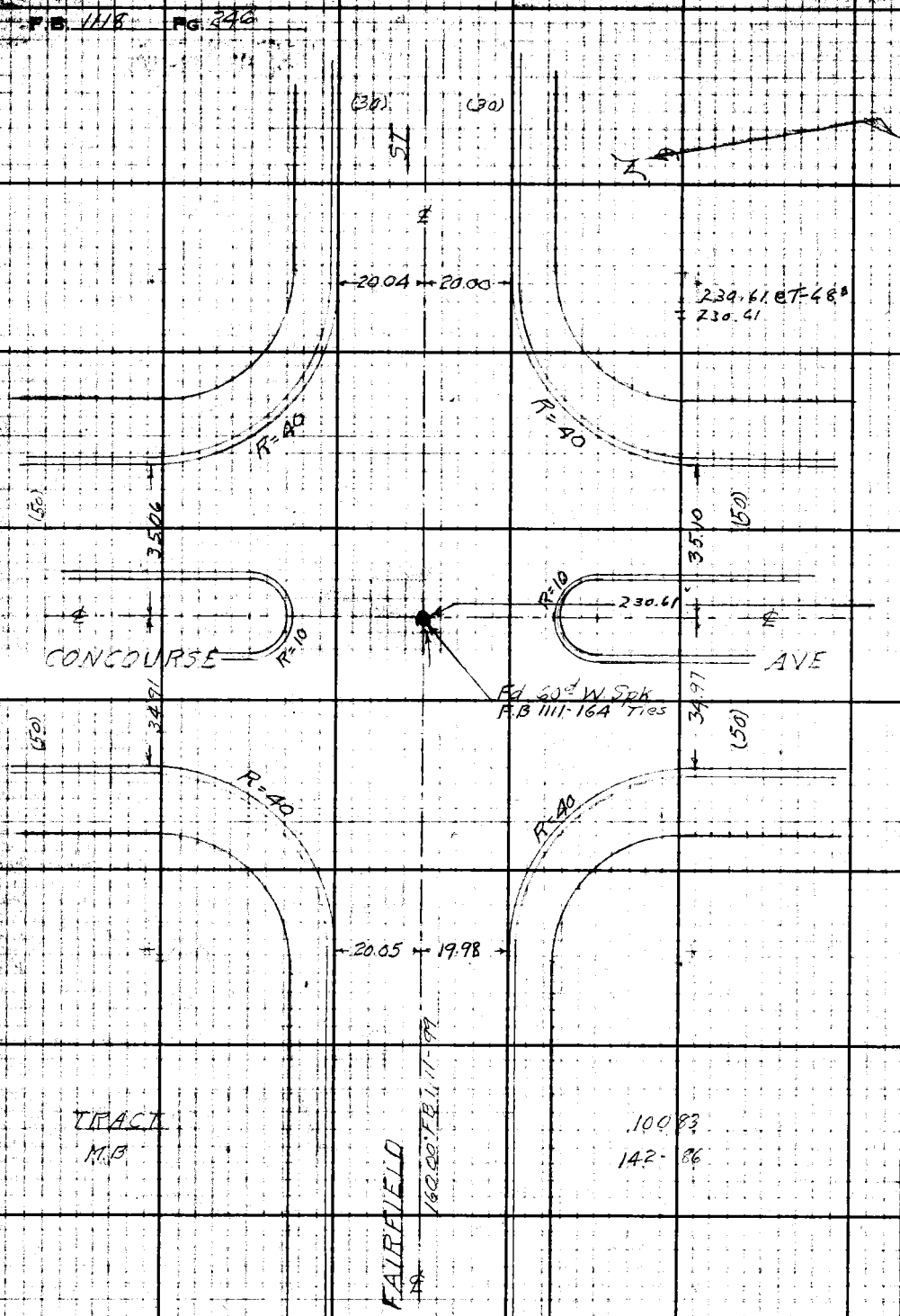

Con From top page 245

W5:36-6-3

RETURN TO
LOS ANGELES COUNTY SURVEYOR
700 HALL OF RECORDS

Do not extend notes this side of this line.

Note: Any Additions or Changes on This Sheet Must be Made or Circled in Red Ink With Date and Name of Person Making Change.

Profile	Notes Red.	Plotted	Job No. 1089	Division No.	F.B. 1118 Pg. 247
No.	Date	Date	Survey of [illegible]		
X-Sec.	Notes Chkd.	Checked	Survey by R L Willey	Notes R L W	Date [illegible]
No.	Date	Date	Map No.	Indexed A. C. Johnson	

PROFILE & CROSS SECTIONS
of
FAIRFIELD ST.

From 1st Alley East of Garfield Ave
to 1st Alley West of Concourse Ave
J.N. 1089

Dec. 1943
Willey
Gregory
Waltermire
English

STATION	B. S.	H. I.	F. S.	ELEV.

NOTE: ANY ADDITIONS OR CHANGES ON THIS SHEET MUST BE MADE OR CIRCLED IN RED INK, WITH DATE AND NAME OF PERSON MAKING CHANGE

Do not extend notes this side of this line

PLEASE RETURN TO
LOS ANGELES COUNTY SURVEYOR
700 HALL OF RECORDS

FORM 307 5M 7-43

FORM 307 5M 7-43

PLEASE RETURN TO
LOS ANGELES COUNTY SURVEYOR
700 HALL OF RECORDS

NOTE: ANY ADDITIONS OR CHANGES ON THIS SHEET MUST BE MADE OR CIRCLED IN RED INK, WITH DATE AND NAME OF PERSON MAKING CHANGE

Do not extend notes this side of this line

STATION	B. S.	H. I.	F. S.	ELEV.	
BM #23-20	4 000	198.100		194.100	BM #23-20 El = 194.100 FB1111-97 Olympic Blvd. & Garfield Ave. S.W. Cor. ℄ spk in cb. 21' W of W end of cb return.
0+00			515	192.95	℄ int sewers see pg # 244
1+00			489	193.21	℄ sewer
8 R			545	192.65	Gut
" "			488	193.22	Tcb
21 R			46	193.50	PL
9 L			462	193.48	℄ st.
26 L			502	193.08	Gut
" "			452	193.58	Tcb
39 L			42	193.90	PL
2+00			481	193.29	℄ sewer
8 R			534	192.76	Gut
" "			471	193.39	Tcb
21 R			45	193.60	PL
9 L			459	193.51	℄ st.
26 L			484	193.26	Gut
" "			441	197.69	Tcb
39 L			40	194.10	PL
3+00			467	193.43	℄ sewer
8 R			503	193.07	Gut

B 1118 PG. 248 Job No. 1089 Division No. Notes Red. Plotted Profile
Survey of Northside Dr ET AL Date Date No.
Survey by R.L. Willey Notes R.L.W. 12-28-43 Notes Chkd. C.V.C. Checked X-Sec.
Indexed A. C. Johnson Date Date 1-3-44 Date No.

FORM 307 5M 7-43

PLEASE RETURN TO
LOS ANGELES COUNTY SURVEYOR
700 HALL OF RECORDS

NOTE: ANY ADDITIONS OR CHANGES ON THIS SHEET MUST BE MADE OR CIRCLED IN RED INK, WITH DATE AND NAME OF PERSON MAKING CHANGE

Do not extend notes this side of this line

STATION	B. S.	H. I.	F. S.	ELEV.		
3+00						
8 R		198 100	4 54	193 56	Tcb	
21 R			4 0	194 1	PL	
9 L			4 31	193 79	℄ st.	
26 L			4 65	193 45	Gut	
" "			4 14	193 96	Tcb	
39 L			3 9	194 2	PL	
T.P.	5770	199,335	4 535	193,565		
4+00			5 58	193 75	℄ server	
8 R			6 06	193 27	Gut	
"			5 52	193 81	Tcb	
21 R			5 3	194 0	PL	
9 L			5 33	194 00	℄ st	
26 L			5 68	193 65	Gut	
" "			5 20	194 13	Tcb	
39 L			5 0	194 3	PL	
5+00			5 36	193 97	℄ server	
8 R			5 87	193 46	Gut	
" "			5 36	193 97	Tcb	
21 R			5 0	194 3	PL	
9 L			4 98	194 35	℄ st	
26 L			5 44	193 89	Gut	

Profile No. ____ Notes Red. ____ Plotted ____ Date ____
X-Sec. No. ____ Notes Chkd. C.V.C. Date 1-3-44 Checked ____ Date ____
Job No. 1089 Division No. ____ Survey of Northern Pt. Et Al
Survey by R.L. Willey Notes R.L.W. Date 12-[illegible]
Map No. ____ Indexed A. C. Johnson
F.B. 1118 Pg. 24

FORM 307 5M 7-43

PLEASE RETURN TO
LOS ANGELES COUNTY SURVEYOR
700 HALL OF RECORDS

NOTE: ANY ADDITIONS OR CHANGES ON THIS SHEET MUST BE MADE OR CIRCLED IN RED INK, WITH DATE AND NAME OF PERSON MAKING CHANGE

Do not extend notes this side of this line

STATION	B. S.	H. I.	F. S.	ELEV.		
26 L		199 335	4 96	194 37	Tcb	
39 L			4 7	194 6	PL	
5+55,70			5 20	194 13	℄ sewer	
8 R			5 79	193 54	Gut No Cb.	
21 R			5 0	194 3	PL	
9 L			4 81	194 52	℄ St	
26 L			5 37	193 96	Gut	
" "			4 87	194 46	Tcb	
39 L			4 6	194 7	PL	
B.M. #23-19			2,955	196,380	B.M. #23-19 El = 196.407 FB 1111-81 Olympic Blvd. & Concourse Ave S.W. Cor. C. Spk in Cb 1' W of W end Cb. R.	

Job No. 1089 Division No. Notes Red. Plotted Profile
Survey of North Side Dr. ET AL Date Date No.
Survey by R.L. Willey Notes R.L.W. 12-28-93 Notes Chkd. C.V.C. Checked X-Sec.
Indexed Date Date 1-3-44 Date No.

1118 Pg. 250

Profile No.	Notes Red.	Plotted	Job No. 1089	Division No.	F.B 1118 Pg. 25
	Date	Date	Survey of Northside Dr et al		
X-Sec. No.	Notes Chkd.	Checked	Survey by RLWilley	Notes RLW	Date [illegible]
	Date	Date	Map No.	Indexed A. C. Johnson	[illegible]

INVERT ELEV. OF STORM DRAINS
NORTHSIDE DR ET AL
JN 1089

Jan 1944
RLWilley
Jack Gregory
DS Walterwirc
EF English

STATION	B. S.	H. I.	F. S.	ELEV.

NOTE: ANY ADDITIONS OR CHANGES ON THIS SHEET MUST BE MADE OR CIRCLED IN RED INK, WITH DATE AND NAME OF PERSON MAKING CHANGE

Do not extend notes this side of this line

PLEASE RETURN TO
LOS ANGELES COUNTY SURVEYOR
700 HALL OF RECORDS

FORM 307 5M 7-43

FORM 307 5M 7-43

PLEASE RETURN TO
LOS ANGELES COUNTY SURVEYOR
700 HALL OF RECORDS

NOTE: ANY ADDITIONS OR CHANGES ON THIS SHEET MUST BE MADE OR CIRCLED IN RED INK, WITH DATE AND NAME OF PERSON MAKING CHANGE

Do not extend notes this side of this line

STATION	B. S.	H. I.	F. S.	ELEV.	
BM # 23-33	5405	194.425		189.020	BM # 23-33 El 189020 F.B. 1111-76 Hereford Dr + Garfield Ave NW Cor. C. Spk in Cb 10 W of W end CR
			10.41	184.01	Invert el. at S.D.M.H. D.D.I 23 on Hereford Dr 38.5± E of ℄ Garfield + 7.5'± N ℄ Hereford Ave
B.M. H-94			4 230	17[illegible]	BM # H94 El = 190,201 F.B. 1111-76 Garfield Ave + Southside Dr. S.W. Cor. Bt Spk in Cb 8' W of W end CR
BM # 23-33	2,810	191,830		189 020	BM # 23-33 El = 189,020 F.1111-76 Hereford Dr + Garfield Ave NW Cor C. Spk in Cb, 10' W of W end CR
TP	4.100	189,990	5,940	185.890	14.7' E of ℄ ~~Alley~~ Walk X 8' N of ℄ Hereford
			10,910	179.080	Invert el. at S.D.M.H. DDI 23 on Hereford Dr. at Walk W. of Garfield Ave Pg. 218 For X-Sect.
BM # H86			5,140	184.850	BM # H86 El = 184.895 F.B. 891-155 C.I. 1077 Hereford Dr + 1st Alley E of Server Ave Bt N side 8' W of ℄ of Alley (O.K. For Northside DR Datum)
BM # H-7	3 320	181.006		177 686	BM # H-7 El. = 177.686 F.B. 1111-75 Ferguson Dr. & Westside Dr. N.E. Cor. Bt Spk in Cb. 5' N of N. end CR.
			10.61	170 ~~30~~ 40	Invert El. at S.D.M.H. D.D.I. 23 on Ferguson Dr. 26+61.17 - F.B. 1111-122 64' W. of ℄ Westside Dr. & 8.5' S. of ℄ Ferguson Dr. (48" Pipe)
T.P.	3 670	178.686	5,990	175.016	20+98.01 - F.B. 1111-120
			11.74	166.95	Invert. El. at S.D.M.H. D.D.I. 23 on Ferguson Dr 9' E of ℄ Walk-W. of Westside Dr. & 9' S. of ℄ Ferguson Dr. (48" Pipe)
BM # H-8	2 790	177.096	4380	174 306	BM. H-8 El. = 174.308 F.B. 1111-75 Ferguson Dr. 514'± W of W end C.R. Westside Dr. Bt. Spk. in N. Cb. Ferguson Dr.

B 1118 Pg. 252 Job No. 1089 Division No. Notes Red. Plotted Profile
Survey of Northside Dr. Et al Date Date No.
Survey by R.L. Willey Notes R.L.W. 1-26-44 Notes Chkd. C.V.C. Checked X-Sec.
Indexed A. C. Johnson Date Date 1-27-44 Date No.

FORM 307 5M 7-43

PLEASE RETURN TO
LOS ANGELES COUNTY SURVEYOR
700 HALL OF RECORDS

NOTE: ANY ADDITIONS OR CHANGES ON THIS SHEET MUST BE MADE OR CIRCLED IN RED INK, WITH DATE AND NAME OF PERSON MAKING CHANGE

Do not extend notes this side of this line

STATION	B. S.	H. I.	F. S.	ELEV.		
		177.096				
T.P.	4885	175.911	6070	171.026	16+47.17	F.B. 1111-118
			11.99	163.92	Invert El. at S.D.M.H. O.D.I. 23 on Ferguson Dr. 8' E. of ℄ Hendricks Ave & 8.5' S. of ℄ Ferguson Ave.	
B.M. # H-9			3750	172.161	B.M. H-9 El. = 172.156 F.B. 1111-74 Ferguson Dr & Hendricks Ave. N.E. Cor. Cut Spk. in Cb. 44' E. of Eng. R.	

8' E of ℄ 8.5' S.

Profile No. ____ Notes Red. ____ Plotted ____ Job No. 1089 Division No. ____ F.B. 1118 Pg. 253

X-Sec. No. ____ Date ____ Notes Chkd. C.V.C. Date 1-27-44 Checked ____ Date ____ Survey of Northcliff Dr. et al. Survey by F.L. Wiley Notes ____ Date 1-26-44 Map No. ____ Indexed ____ A. C. Jordan Date ____

F.B. 1118 Pg. 253A

Job No. _____ Division No. _____ Notes Red. _____ Plotted _____ Profile

Survey of _____ Date _____ Date _____ No. _____

Survey by _____ Notes _____ Notes Chkd. _____ Checked _____ X-Sec.

Indexed _____ Date _____ Date _____ Date _____ No. _____

STATION	B. S.	H. I.	F. S.	ELEV.	

FORM 307 5M 7-43

PLEASE RETURN TO

LOS ANGELES COUNTY SURVEYOR

700 HALL OF RECORDS

NOTE: ANY ADDITIONS OR CHANGES ON THIS SHEET MUST BE MADE OR CIRCLED IN RED INK, WITH DATE AND NAME OF PERSON MAKING CHANGE

Do not extend notes this side of this line

Profile No. _____ Notes Red. _____ Date _____ Plotted _____ Date _____ Job No. 1089 Division No. _____ F.B. 1118 Pg. 2

Survey of NORTHSIDE DR ET AL

X-Sec. No. _____ Notes Chkd. _____ Date _____ Checked _____ Date _____ Survey by R L Willey Notes R L W Date 3-1-44

Map No. _____ Indexed A. C. Johnson Date _____

NOTE: ANY ADDITIONS OR CHANGES ON THIS SHEET MUST BE MADE OR CIRCLED IN RED INK. WITH DATE AND NAME OF PERSON MAKING CHANGE

Do not extend notes this side of this line

PLEASE RETURN TO
LOS ANGELES COUNTY SURVEYOR
700 HALL OF RECORDS

FORM 307 SM 7-43

STATION	B. S.	H. I.	F. S.	ELEV.	
					INVERT ELEV AT STORM DRAIN M.H.S ON HEREFORD DR & FURGUSON AVE FROM GARFIELD AVE TO HENDRICKS AVE NORTHSIDE DR ET AL JN 1089 Mar. 1 - 1944 R L Willey Jack Gregory D.S. Waltermire E F English

FORM 307 5M 7-43

PLEASE RETURN TO
LOS ANGELES COUNTY SURVEYOR
700 HALL OF RECORDS

NOTE: ANY ADDITIONS OR CHANGES ON THIS SHEET MUST BE MADE OR CIRCLED IN RED INK, WITH DATE AND NAME OF PERSON MAKING CHANGE

Do not extend notes this side of this line

STATION	B. S.	H. I.	F. S.	ELEV.	
BM #23-33	5090	194,110		189,020	BM #23-33 El = 189.02 FB 1111-76 Hereford Dr + Garfield Ave NW Cor. cut spk in cb 10' W of W end C.R.
	Chain	Dia Rod			475 W R
		1.25 8.46	9.71	184 40	15" inlet N.
		1.0 8.70	9 70	184 41	12" " N E
		1.0 8.65	9 65	184 46	12" " S E
		1.85 8.43	10 28	183.83	22" out W.
			4 75	189 36	W Rim M H
			4 72	189 39	E Rim " "
TP	5 270	195495	3 885	190,225	S.D.M.H. DDI 23 on Hereford Dr. 38.5 ± E. of ℄ Garfield Ave + 7.5 ± N of ℄ of Hereford Ave
BM H 94			5300	190,195	BM 94 El = 190.201 FB 1111-76 Garfield Ave & South-Side Ave S.W. Cor bt spk in cb. 8' W of W end CR
BM 23-33	3 030	192,050		189 020	BM #23-33 El = 189.020 FB 1111-76 Hereford Dr + Garfield Ave NW Cor cut spk in cb 10' W of W end CR
TP	2 890	189 260	5680	186,370	
	Chain	Dia Rod			
		1.00 8.32	9 32	179.94	12" Inlet N
		1.83 8.24	10.07	179.19	22" " E
		1.00 8.36	9 36	179 90	12" " S
		2.00 8.37	10 37	178 89	24" out W.
			4 74	184 52	E. M H Rim
			4 77	184 49	W " " "
BM #H.86			4.400	184,860	BM #H86 El 184.895 FB 891-155 Hereford Dr + 1st Alley E of Server Ave bt spk N. side 8' W of ℄ Alley

S.D.M.H. DDI 23 on Hereford Dr. at Walk W. of Garfield Ave 14.7 E of ℄ Walk + 8' N ℄ Hereford Dr

B. 1116 PG. 254 Job No. 1089 Division No. Notes Red. Plotted Profile
Survey of North Side Dr et al Date Date No.
Survey by R.L. Willey Notes R.L.W. 3-1-44 Notes Chkd. Checked X-Sec.
Indexed A. C. Johnson Date Date No.

FORM 307 SM 7-43

PLEASE RETURN TO
LOS ANGELES COUNTY SURVEYOR
700 HALL OF RECORDS

NOTE: ANY ADDITIONS OR CHANGES ON THIS SHEET MUST BE MADE OR CIRCLED IN RED INK, WITH DATE AND NAME OF PERSON MAKING CHANGE

Do not extend notes this side of this line

STATION	B. S.	H. I.	F. S.	ELEV.		
					BM #H7 El 177.686 FB 1111-75 Ferguson Dr.	
BM #H7	3 210	18 0 896		177 686	West side Dr. N.E. Car bt spk in c/o 5' W. of NE'ly CR	
	chain	dia Rod				
	T	1,75 6,93	8 .68	172 22	21" inlet S.	
		3,75 6,90	10.65	170, 25	45" outlet W.	
		3,50 6,96	10 .46	170 44	42" inlet E.	S.D.M.H. DDI 23 on Ferguson Dr. 64' W of ℄ West side Dr. & 5' of ℄ Ferguson Dr.
			4 .35	176 55	W. Rim M.H.	
			4 .38	176 52	E " " "	
T.P.	3 260	177, 976	6 180	174,716		
	chain	dia Rod				
	—	3,75 7,30	11 .05	166,93	45" inlet E.	
		1,00 7,35	8 .35	169,63	12" " S	
		3,75 7,31	11 06	166 92	45" out W	S.D.M.H. DDI #23 on Ferguson Dr. 9' E of ℄ Walk W. of West side Dr. + 9' S. of ℄ Ferguson Dr.
		1,00 7,34	8 34	169 64	12" " N	
			4 42	173 56	E Rim M.H.	
			4 41	173 57	W " " "	
BM #H8			3 640	174,336	BM H 8 El 174.308 FB 1111-75 Ferguson Dr. 2' + W. of of W end C.R. West side Dr. 5' in N Curb Ferguson Dr.	

Profile Notes Red. ____ Plotted ____ Job No. 1065 Division No. ____ F.B. 1111 Pg. 35

No. ____ Date ____ Date ____ Survey of Kennedy Hill

X-Sec. ____ Notes Chkd. ____ Checked ____ Survey by P.H. Willey Notes P.H.W. Date 2-17-76

No. ____ Date ____ Date ____ Map No. ____ Indexed A. C. Jackson

FORM 307 5M 7-43

PLEASE RETURN TO
LOS ANGELES COUNTY SURVEYOR
700 HALL OF RECORDS

NOTE: ANY ADDITIONS OR CHANGES ON THIS SHEET MUST BE MADE OR CIRCLED IN RED INK, WITH DATE AND NAME OF PERSON MAKING CHANGE

Do not extend notes this side of this line

STATION	B. S.	H. I.	F. S.	ELEV.		
					BM # H8 El 174.308 FB 1111-75 Ferguson Dr 514' ±	
BM # H8	3320	177.628		174.308	W. of W end C.R. Westside Dr. bt spk in NC b Ferguson Dr.	
T.P.	3780	176.008	5400	172.228		
	Chain	dia Rod				
		125 8.65	9 80	16[illegible] 21	15" inlet S.E	S.D. MH DDI 23 on Ferguson Dr. 8' E of ℄ Hendricks Ave & 85 S. of ℄ Ferguson Dr.
		425 8.09	12 34	163.67	51" outlet W	
		300 8.00	11 00	16[illegible].01	36" inlet N	
		3.80 8.04	11.84	164.17	45" " E	
			5 01	171 00	W Rim MH	
			4 97	171.04	E " " "	
BM # H9			3 840	172.168	BM H9 El = 172.152 FB 1111-74 Ferguson Dr & Hendricks Ave NE Cor C. spk in cb 44 E of E end CR	

Job No. 1089 Division No. Notes Red. Plotted Profile
Survey of Northside Drive et al Date Date No.
Survey by R.L. Willey Notes R.L.W. 3-1-44 Notes Chkd. Checked X-Sec.
Indexed A. C. Johnson Date Date No.

B.1118 Pg 254B

Profile	Notes Red.	Plotted	Job No. C.I. 1089	Division No.	F.B. 1118 Pg. 2 of 4
No.	Date	Date	Survey of NORTH[illegible] DR. ET AL, S.S.		
X-Sec.	Notes Chkd.	Checked	Survey by C.V. Crumley	Notes C.V.C.	Date 3-29-[illegible]
No.	Date	Date	Map No.	Indexed A. C. Johnson	Date 3-15-44

C.I. 1089

NORTHSIDE DRIVE, ET AL. S.S.

OLYMPIC BLVD
FROM
℄ SERVER AVE.
TO
℄ VAIL AVE.

PROFILE OF SOUTH CURB

(0+00 = Split of Curbs on Server Ave. And South Curb Line of Olympic BLVD.)

March 29, 1944

C.V. Crumley
G.G. Porter
J.J. Lanigan
Max Sonnenschein

STATION	B.S.	H.I.	F.S.	ELEV.

NOTE: ANY ADDITIONS OR CHANGES ON THIS SHEET MUST BE MADE OR CIRCLED IN RED INK, WITH DATE AND NAME OF PERSON MAKING CHANGE

Do not extend notes this side of this line

PLEASE RETURN TO
LOS ANGELES COUNTY SURVEYOR
700 HALL OF RECORDS

FORM 307 5M 7-43

FORM 307 5M 7-43

PLEASE RETURN TO
LOS ANGELES COUNTY SURVEYOR
700 HALL OF RECORDS

NOTE: ANY ADDITIONS OR CHANGES ON THIS SHEET MUST BE MADE OR CIRCLED IN RED INK. WITH DATE AND NAME OF PERSON MAKING CHANGE

Do not extend notes this side of this line

STATION	B. S.	H. I.	F. S.	ELEV.		
					B.M. H-76 - Elev 196.515	E.B. 1111-77 - Cl. 1089
B.M. H 76	3.625	200.140		196.515	ALLSTON ST. & Walk 800' ± E. of Server Ave. Bt. Spk. in S. Cb. 5' E. of Pole Line	
T.P.	3540	196.440	7240	192.900	T.P.	
T.P	3895	193.365	6970	18[illegible].470	T.P.	
0+00			5.97	187.40	℄ Server Ave on S. Cb.	Olympic Blvd - Gutter
0+19.8			5.21	188.16	S. end CR. S.E. COR	} R = 40'
+62.5			4.76	188.61	E. " " " "	
1+00			4.59	188.78	Cb	
2+00			4.17	189.20	Top Cb	
"			4.94	188.43	Gutter	
3+00			3.76	189.61	Cb.	
4+00			3.31	190.06	"	
T.P.	5930	195.690	3605	189.760	T.P	
5+00			5.17	190.52	Top Cb.	
6+00			4.78	190.91	" "	
"			5.58	190.11	Gutter	
7+00			4.38	191.31	Top Cb.	
8+00			4.01	191.68	" "	
9+00			3.61	192.08	" "	
10+00			3.10	192.59	" "	

Profile No. ___ X-Sec. No. ___
Plotted ___ Date ___ Checked ___ Date 3-30-44
Notes Red. ___ Date ___ Notes Chkd. W.L.G. Date 3-29-44
Division No. ___ Job No. 1089 C.I.
Survey of Northside DR. ET AL. - S.S.
Survey by C.V. Crumley Notes C.V.C.
Indexed C. Johnson Date 3-29-44
E.B. 1118 Pg. 256

FORM 307 5M 7-43

PLEASE RETURN TO
LOS ANGELES COUNTY SURVEYOR
700 HALL OF RECORDS

NOTE: ANY ADDITIONS OR CHANGES ON THIS SHEET MUST BE MADE OR CIRCLED IN RED INK. WITH DATE AND NAME OF PERSON MAKING CHANGE

Do not extend notes this side of this line

STATION	B. S.	H. I.	F. S.	ELEV.		
		195690				
T.P.	5110	197610	3190	192500	T.P.	
11+00			459	19302	Top Cb.	
12+00			418	193.43	" "	
13+00			3.72	193.89	" "	
B.M. 23-20			3550	194.060	B.M. 23-20 - Elev. 194.100	
	5.040	199.140		194100		
13+41.85			5.04	19410	R=45' Top Cb. W end CR. S.W. Cor. Garfield & Olympic	
			5.80	19334	Gutter " " " "	
13+86.50			5.08	19406	Top Cb. S. " " " "	
			5.91	193.23	Gutter " " " "	
14+00			4.86	194.28	Pav. in Garfield " R=45'	
14+21.5			456	194.58	℄ Int. Garfield & S. Cb. "	
14+56.50			4.56	194.58	Top Cb. S end CR - S.E. Cor "	
"			5.27	193.87	Gutter " " " " "	
15+01.5			4.33	194.81	Top Cb E. " " " " "	
"			4.83	194.31	Gutter " " " "	
16+00			4.04	195.10	Top Cb.	

Profile No. ____ Notes Red. ____ Plotted ____ Job No. 1089 Division No. ____ F.B. 1119 Pg. 2[illegible]
X-Sec. No. ____ Date ____ Date ____ Survey of [illegible]
Notes Chkd. W.L.G. Checked ____ Survey by C.V. Cromley Notes C.V.C. Date 3-27-[illegible]
Date 3-30-44 Date ____ Map No. ____ Indexed A. C. Johnson

FORM 307 5M 7-43

PLEASE RETURN TO
LOS ANGELES COUNTY SURVEYOR
700 HALL OF RECORDS

NOTE: ANY ADDITIONS OR CHANGES ON THIS SHEET MUST BE MADE OR CIRCLED IN RED INK. WITH DATE AND NAME OF PERSON MAKING CHANGE

Do not extend notes this side of this line

STATION	B. S.	H. I.	F. S.	ELEV.		
		199.140				
17+00			381	195.33	Top Cb.	
T.P.	4920	200.095	3965	195.175	T.P.	
18+00			456	195.54	Top Cb.	
19+00			435	195.75	" "	
20+00			403	19[illegible].07	" "	
" "			478	195.32	Gutter	
21+00			385	19[illegible].25	Top Cb.	
22+00			359	19[illegible].51	" "	
23+00			362	196.48	B.M. 23-19. Elev 196.407	
B.M. 23-19			3710	196.385		
" "	4035	200.442		196.407		
23+32.00			404	196.40	R=45' Top Cb. W. end CR. S.W. Cor	Concourse Ave & Olympic
"			480	195.64	Gutter " " "	" " "
23+77.60			457	195.87	Top Cb. S. " " "	" " "
"			524	195.20	Gutter " "	" "
24+00			486	195.58	Conc. Pav.	
24+12.20			487	195.57	℄ Concourse	
15' Rt			420	196.24	R=10' Top Cb Center of Cb. of	Parking Strip.

Job No. _____ Division No. _____ Notes Red. _____ Plotted _____ Profile _____
Date _____ Date _____ No. _____
Survey of _____ Notes Chkd. W.L.G. Checked _____ X-Sec. _____
Survey by A. O. Johnson Date 3-20-44 Date _____ No. _____
Indexed _____ Notes _____ Date _____

FORM 307 5M 7-43

PLEASE RETURN TO
LOS ANGELES COUNTY SURVEYOR
700 HALL OF RECORDS

NOTE: ANY ADDITIONS OR CHANGES ON THIS SHEET MUST BE MADE OR CIRCLED IN RED INK, WITH DATE AND NAME OF PERSON MAKING CHANGE

Do not extend notes this side of this line

STATION	B. S.	H. I.	F. S.	ELEV.		
		200.442			R=45'	
24+47.30			4.50	195.94	Top Cb. S. end C.R. S.E. Cor. Concourse & Olympic	Pl
"			5.12	195.32	Gutter " " " "	
24+92.10			4.17	196.27	Top Cb. E. end " " " "	
"			4.97	195.47	Gutter " " " "	
25+00			4.18	196.26	Top Cb	
26+00			4.27	196.17	" "	
T. P.	4.105	199.897	4.650	195.792	T.P.	
27+00			3.86	196.04	Top Cb.	
28+00			4.00	195.90	" "	
"			4.80	195.10	Gutter	
					B.M. H-127 - Elev 195.776	
B.M. H-127	3.810	199.587	4.120	195.777		
29+00			3.86	195.73	Top Cb.	
30+00			3.94	195.65	" "	
31+00			4.04	195.55	" "	
					90' R	
31+09.10			4.05	195.54	Top Cb. W. end C.R. S.W. Cor. Pickering Way & Olympic	Bl
"			4.92	194.67	Gutter	
31+69.40			3.95	195.64	Top Cb. S. End " " " "	
"			4.72	194.87	Gutter " " " "	
32+00.30			5.04	194.55	℄ Pickering Way & S. Cb. Olympic	

Project No. 108 Division No. _____ Planned _____ Notes Red _____ Notes Chkd. W.L.G. Date 3-30-44 Checked _____ Date _____ Survey of _____ Survey by _____ Map No. _____ Indexed _____ Date _____

No. _____ Date _____ Initials _____

FORM 307 5M 7-43

PLEASE RETURN TO
LOS ANGELES COUNTY SURVEYOR
700 HALL OF RECORDS

NOTE: ANY ADDITIONS OR CHANGES ON THIS SHEET MUST BE MADE OR CIRCLED IN RED INK. WITH DATE AND NAME OF PERSON MAKING CHANGE

Do not extend notes this side of this line

STATION	B. S.	H. I.	F. S.	ELEV.		
		199.587			R=15'	
32+80.00			4.19	195.40	Top Cb. S. End CR. S.E. Cor	Pickering Way & Olympic
" "			4.82	194.77	Gutter " " "	" " "
32+90.50			4.30	195.29	Top Cb. E. end " "	" " " "
			5.16	194.43	Gutter " " "	" " " "
33+00			4.32	195.27	Top Cb.	
T.P.	4.340	199.107	4.820	194.767	T.P. R=20'	
33+68.10			3.86	195.25	Top Cb. W. end CR. S.W. Cor.	Southside DR. & Olympic Blvd
" "			4.75	194.36	Gutter " " " "	" " " "
33+89.20			3.82	195.29	Top Cb. S. End " " "	" " " "
" "			4.46	194.65	Gutter " "	" " "
34+30			4.78	194.33	Con. Pav. Gutter	
+28.40			4.80	194.31	℄ Southside DR. & S. Cb. Olympic.	
25 Rt			3.76	195.35	Top Cb. Center parking Strip. 10' R	
34+69.50			3.79	195.32	R=35 Top Cb. S. end CR. S.E. Cor.	Southside DR. & Olympic.
"			4.45	194.66	Gutter " " "	" "
35+02.60			4.02	195.09	Top Cb. E. end " " "	" " " "
			4.93	194.18	Gutter	
36+00			4.19	194.92	Top Cb	
			5.01	194.10	"	

F.B. 1118 Pg. 26B

Job No. ____ Division No. ____ Notes Red. ____ Plotted ____ Profile ____
Survey of ____ Date ____ Date ____ No. ____
Survey by ____ Notes ____ Notes Chkd. W.L.G. Checked ____ X-Sec. ____
Indexed A. C. Johnson Date ____ Date 3-30-44 Date ____ No. ____

FORM 307 5M 7-43

PLEASE RETURN TO
LOS ANGELES COUNTY SURVEYOR
700 HALL OF RECORDS

NOTE: ANY ADDITIONS OR CHANGES ON THIS SHEET MUST BE MADE OR CIRCLED IN RED INK, WITH DATE AND NAME OF PERSON MAKING CHANGE.

Do not extend notes this side of this line

STATION	B. S.	H. I.	F. S.	ELEV.		
		199.107				
					R = 35	
36+52.80			4.20	194.91	Top Cb. W. end CR.D.W. Cor Hereford DR. & Olympic	
"			5.12	193.99	Gutter	
+89.00			3.95	195.16	T.Cb. S. end " " " "	
"			4.60	194.51	Gutter	
37+00			5.15	193.96	pav	
+08.60			5.17	193.94	℄ Hereford DR	
+25.50			4.15	194.96	T.Cb. S. end. R=35	
			4.82	194.29	Gutter	
+62.80			4.35	194.76	T.Cb. E. end	
" "			5.26	193.85	Gutter	
B.M. H-115			4.365	194.742	B.M. H-115 194.729	
" "	3.785	198.510		194.725		
38+00			3.89	194.62	Top Cb.	
39+00			3.97	194.54	" "	
40+00			4.15	194.36	" "	
41+00			4.24	194.27	" "	
42+00			4.25	194.26	" "	
"			5.17	193.34	Gutter	
43+00			4.48	194.03	Top Cb.	
44+00			4.72	193.79	" "	

Notes Chkd. W.L.G. Date 3-30-44 Checked Date

Job No. 1089 Division No. F.B. 1118 Pg. 24

Survey of Northside DR. et al S.S.

Survey by C.V. Crumley Notes C.V.C. Date 3-29-44

Map No. Indexed C. Johnson

1110

Survey of ______ Date ______ Date ______

Indexed ______ Johnson Date ______ Date ______

			510			
T.		3400	7.630	280	19[illegible]	[illegible]
4				3.88	193.75	Top Cb.
4				4.02	193.61	"
						R = 35'
				4.16	193.47	" " W. end C.R. S.W. Cor. Vail Ave. & Olympic
				4.96	192.67	Gutter " " " " "
4				4.33	193.30	Pav.
	4.60			4.72	192.91	T.C. Cb. S. end C.R. " " " "
				5.38	192.25	Gutter " " " " "
4				4.09	193.54	℄ Vail Pav.
						B.M. H-108 - Elev. 193.504 - F.B. 1111 p.259 - C.1.1089
B.7				4.150	193.480	Vail Ave. & Olympic Blvd. S.W. Cor.
						Bl. Spk. in Cb. - 1.5' W. of W. end C.R.