LOS [redacted]

[redacted]

[redacted]

BOOK NO. 1120

DATE.	J.N.	DESCRIPTION.	NOTES.	PAGES.
		NORTHSIDE DRIVE ET AL--Preliminary Surveys--		
Dec.'43	1049	SOUTHSIDE DR.-from Garfield Ave. to Concourse Ave.	℄ & Sketch	5-8
		-S.Rdwy.-from 1st.Alley E.of Garfield to Alley W.Concourse	X-Sect's	9-12
		-N.Rdwy.- " " " " " " "	"	13-16
		-from Concourse Ave. to Olympic Blvd.	℄ & Sketch	43-46
Jan.'44		N.Rdwy.fr.Alley E.of Concourse Ave. to Fairfield St.	X-Sect's	47-50
		S.Rdwy.fr. " " Concourse to Alley W.Pickering Way	X-Sect's	51-56
Dec.'43	"	HEREFORD DR.-from Garfield Ave. to Concourse Ave.	℄ & Sketch	17-20
		-fr.1st.Alley E.of Garfield Av. to 1st.Alley W.Concourse Av.	X-Sect's	21-24
		-from Concourse Ave. to Olympic Blvd.	℄ & Sketch	59-62
Jan.'44		-fr.Alley E.Concourse Av.to Alley E.of Pickering Way	X-Sect's	63-68
Dec.'43	"	1st.ALLEY S.of Olympic Blvd.-fr.Concourse Av.to Alley W.Pickering Way	℄ & Sketch	25-27
		-fr.Alley E.Concourse to Al.W. " "	X-Sect's	28-32
		-fr.Vail Av. to Pickering Way	℄ & Sketch	83-86
Jan.'44			X-Sect's	87-102
Dec.'43		FAIRFIELD ST.-fr.Concourse Av. to Southside Dr.	℄ & Sketch	33-36
Jan.'44		-fr. Alley E.of Concourse Av. to Walk W.of Southside Dr.	X-Sect's	37-40
Dec.'43	"	1st.ALLEY W.of Pickering Way-from Colegrove Av. to 1st.Alley S. of	℄ & Sketch	71-74
Jan.'44		Olympic Blvd.	X-Sect's	75-81
Dec.'43	"	VAIL AVE.-from Ferguson Dr. to Olympic Blvd.	℄ & Sketch	83-86
Jan.'44			X-Sect's	87-91
Jan.'44	"	COLDBROOK AVE.-from Vail Av. to Pickering Way	X-Sect's	103-109
Dec.'43	"	PICKERING WAY-from Colegrove Av. to Hereford Dr.	X-Sect's	111-112
Mar.'44		" " " " Olympic Blvd.-south west curb-	Profile	143-146
Dec.'43		MALDEN DR.-from Vail Av. to Pickering Way	℄ & Sketch	113-115
			X-Sect's	117-120
Jan.'44	"	OLYMPIC BLVD.-from Server Av. to Vail Av.-North Curb	Profile	121-126
Jan.'44	"	EASTON ST.-fr.1st.Alley W.of Concourse Av. to 1st.Alley E.of Garfield	X-Sect's	127-130
		" " " E. " " " " 1st.Walk east	"	131-133
Jan.'44	"	NORTHSIDE DR.-N.Rdwy.-fr.1st.Alley E.of Concourse Av.to 1st.Walk E.	X-Sect's	135-137
		-S.Rdwy.- " " " " " " " " " "	"	139-141

Transferred to 1120

Notes Ck'd by
Map No.
Office Work
Checked
Date

Survey of
W. O.
Surveyed by
Notes
Date
Indexed

Tape No.
Std. °F

F.B. 1120

Pg. [redacted]

DATE	J.M.	INDEX TO F.B. 1120	NOTES	PAGES
		DESCRIPTION.		
Aug.'44	1104	MOBILE AVE.-from Whittier Blvd. to Hubbard Ave.	℄ & Topog. X-Sect's	157-160 161-166
4-16-45	1089	FERGUSON DR., at Burrard Ave., Telmie Ave., Nicola Ave., Davie Ave., Denman Ave., Yates Ave., Hornby St., Work St., Joyce St., Store St., Thynne St. and Thurlow St. M.H. Invert Check	Levels	147-151
"	"	VAIL AVE. & MALDEN DR. J.C. " "	"	152
"	"	1st ALLEY S. of OLYMPIC BLVD. & 1st Alley E. of Concourse Ave. J.C. Invert Check	"	"
"	"	1st Alley N. of OLYMPIC BLVD. & 1st Alley W. of Garfield Ave. " " "	"	153
"	"	1st ALLEY W. of CONCOURSE AVE. & 1st Alley N. of Allston St. M.H. " "	"	"
"	"	ALLSTON ST. & 1st Alley E. of Concourse Ave. J.C. " "	"	"
8-9-44	1108	BENCH MARKS on Rogers St. from Steele Ave. to E. line Tr. No. 7813	B.M. Levels	173-177
Aug.'44	"	EAST LINE TR. NO. 7813, from Ramona Blvd. to Hayes St.	Survey	180-182
"	"	RAMONA BLVD., from E. line Tr. No. 7813 to 1st Walk E. of Steele Ave.	℄	180
"	"	1st Walk E. of Steele Ave., from Ramona Blvd. to Hayes St.	"	180-181
"	"	ROGERS ST., from 200'± E. of Helen Dr. to E. line Tr. No. 7813	"	184-186 & 197
8-28-44	"	" S. side, from E.C. 150'± E. of Steele Ave. to 85' E. of 1st Walky E. of Steele Ave.	Topog. & Surv.	187-190
Aug.'44	"	REAR LOT LINES N. of Rogers St., from Steele Ave. to E. line Tr. No. 7813	Topog. & Surv.	191-197
8-29-44	"	" " " " " " " from 1st Walk E. of Steele Ave. to Exist. M.H. near N.W. Cor. Lot 131, Tr. No. 7813, opposite Steele Ave.	X-Sect's	199-205
"	"	REAR LOT LINES N. of Rogers St., from 1st Walk E. of Steele Ave. to 75' E.	"	207-208

RETURN TO
LOS ANGELES COUNTY SURVEYOR
700 HALL OF RECORDS
Note: Any Additions or Changes on This Sheet Must be Made or Circled in Red Ink With Date and Name of Person Making Change.
Do not extend notes this side of this line.

FORM 247 5M 11-41

RETURN TO
LOS ANGELES COUNTY SURVEYOR
700 HALL OF RECORDS

Note: Any Additions or Changes on This Sheet Must be Made or Circled in Red Ink With Date and Name of Person Making Change.

Do not extend notes this side of this line.

INDEX F.B. 1120

Date	J.N.	Description	Notes	Page
8-29-44	1108	1st WALK E. of Steele Ave., from rear lot lines North of Rogers St. to Rogers St.	K-Sect's	209-211
"	"	ROGERS ST., from 1st Walk E. of Steele Ave. to 85' E. of Walk.	"	213-214
"	"	" " " " " " " " E.C. 150'± E. of Steele Ave.	"	215-218
"	"	1st WALK E. of Steele Ave., from rear lot lines N. of Rogers St. to 60' N. of lot lines.	"	211-212
"	"	ROGER ST. — 10' Walk 110' W. of E. Line Tr. 7813 to E.C. of Curve E. of Steele Ave.	"	213-218
		******** C.I. 1597 HAYES ST. ********		
53	1597	DISTRICT ℄ SURVEY	℄ & Ties	221-236
5-53	"	BENCH CIRCUIT	B.M.'s	237-242
"	"	10' Walk R/W Between Hayes St. & Rogers St.	Topog	243-244
			K-sect	245-248
"	"	ROLLINS DR. Hayes St. to P.I. South of Hayes St.	Topog	249-250
			K-sect	251-254
"	"	R/W Thru Lots 180,181,182,183,184,185, Tr. 7813	Topog	255-258
			K-sect	259-262

Notes Ck'd by ____ Map No. ____ Office Work ____ Checked ____ Date ____

Survey of ____ W. O. ____ Tape No. ____ St'd ____ of F. Surveyed by ____ Notes ____ Date ____ Indexed ____

F.B. 1120 Pg. 1000

RETURN TO
LOS ANGELES COUNTY SURVEYOR
700 HALL OF RECORDS

Note: Any Additions or Changes on This Sheet Must be Made or Circled in Red Ink With Date and Name of Person Making Change.

Do not extend notes this side of this line.

F.B. 1120 PG. 1[illegible]

Notes Ck'd by D. M. Finley	Survey of NOR[illegible]	F.B. 1120	Pg. 5
Map No. B-1812	W. O. 1089 Tape No. 057 St'd 68 °F		
Office Work	Surveyed by W. A. Miller		
Checked	Notes Miller Date Dec [illegible]		
Date	Indexed A. C. Johnson 3-15-44		

Note: Any Additions or Changes on This Sheet Must be Made or Circled in Red Ink With Date and Name of Person Making Change.

Do not extend notes this side of this line.

RETURN TO
LOS ANGELES COUNTY SURVEYOR
700 HALL OF RECORDS

℄ SURVEY
SOUTHSIDE DR
GARFIELD AVE to CONCOURSE AVE
J.N. 1089

Miller
Porter
Heber
Sonnenschein

— For Index See F.B. 1111-83. —

FORM 247 5M 12-30

F.B. 11120 PG. 6 con at bottom page 7

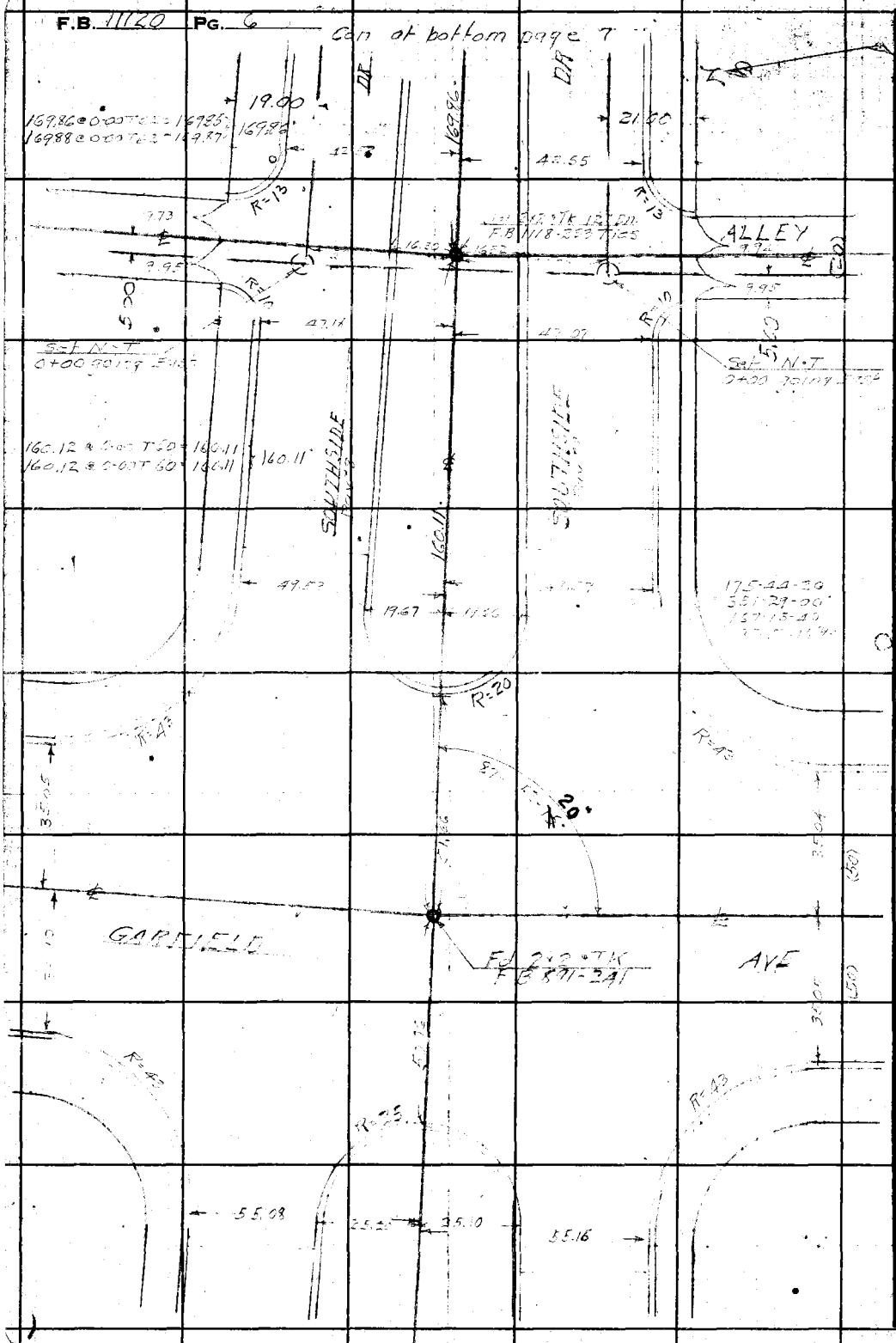

RETURN TO
LOS ANGELES COUNTY SURVEYOR
700 HALL OF RECORDS

Do not extend notes this side of this line.

Note: Any Additions or Changes on This Sheet Must be Made or Circled in Red Ink With Date and Name of Person Making Change.

Notes Ck'd by D. M. Finley	Survey of NORTHSIDE DR ET AL	F.B. 1120	Pg. 7
Map No. B-1812	W. O. 1089 Tape No. 057 St'd 68 °F		
Office Work	Surveyed by W. A. Miller		
Checked	Notes Miller Date Dec 1948		
Date	Indexed A. C. Johnson		

6-B-3

Con at bottom page 8

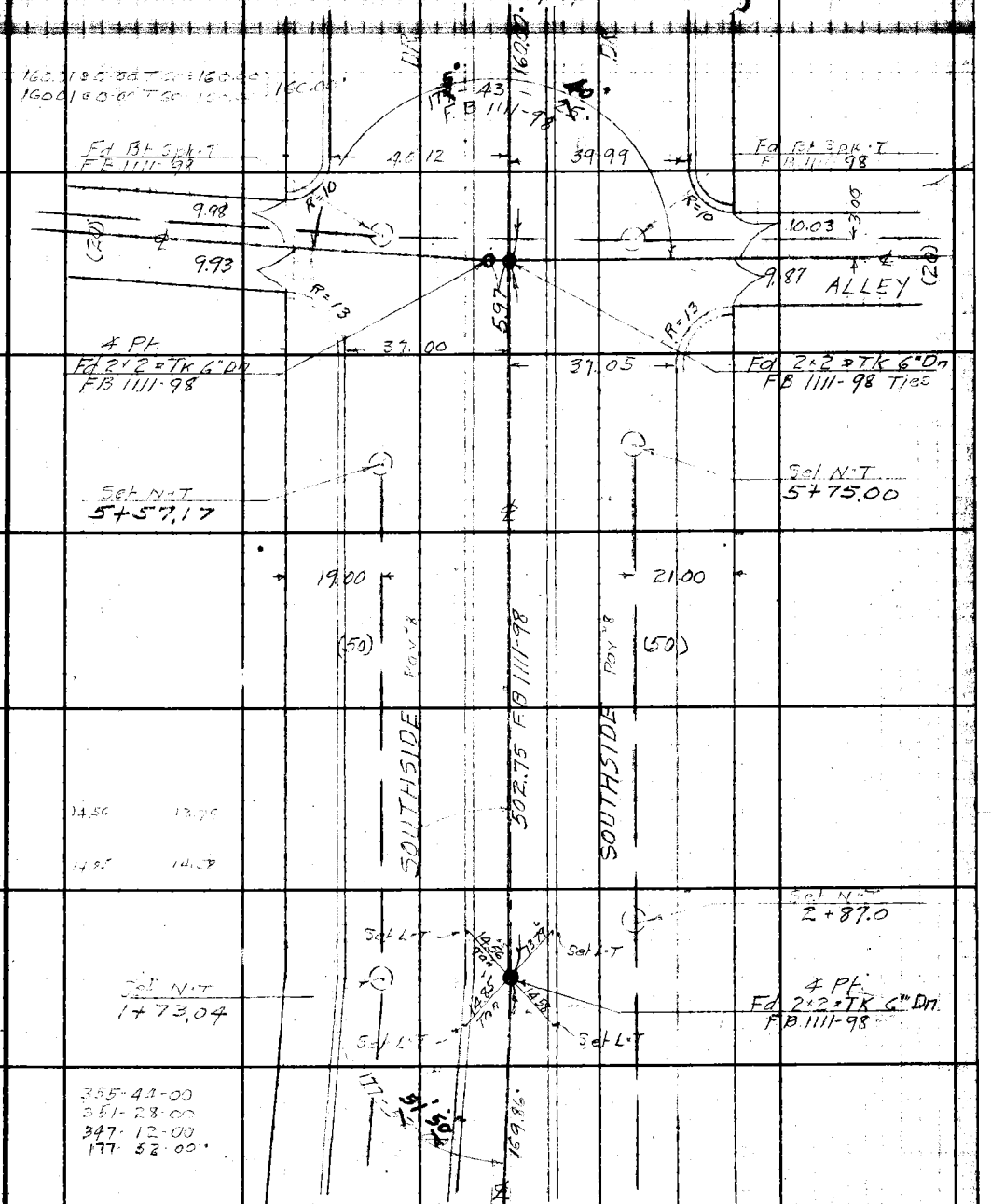

Con from top page 6

Note: Any Additions or Changes on This Sheet Must be Made or Circled in Red Ink With Date and Name of Person Making Change.

Do not extend notes this side of this line.

RETURN TO
LOS ANGELES COUNTY SURVEYOR
700 HALL OF RECORDS

FORM 247 5M 12-10

F.B. 1120 PG. 8

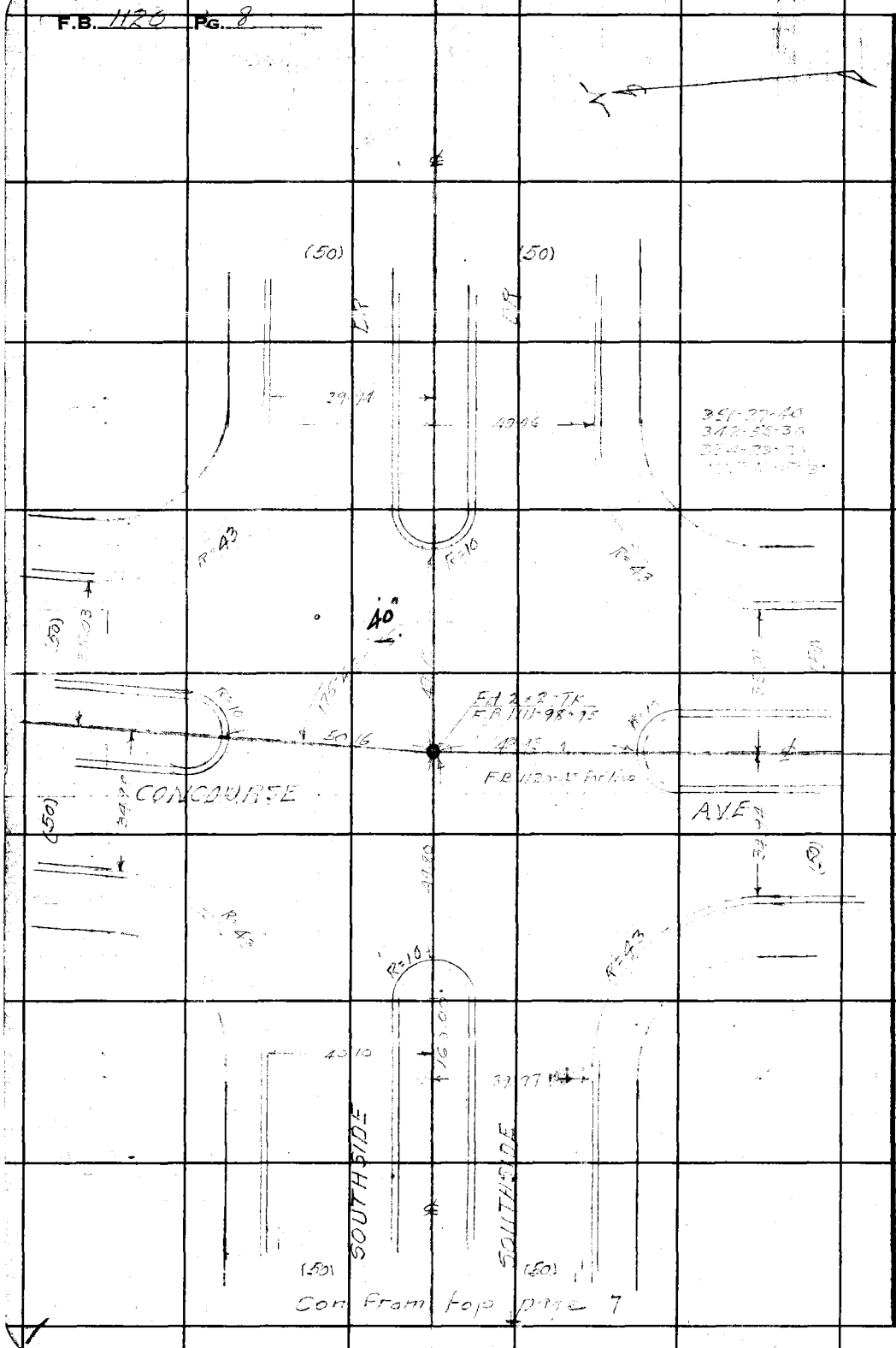

RETURN TO
LOS ANGELES COUNTY SURVEYOR
700 HALL OF RECORDS

Do not extend notes this side of this line.

Note: Any Additions or Changes on This Sheet Must be Made or Circled in Red Ink With Date and Name of Person Making Change.

Profile	Notes Red.	Plotted	Job No. 1089	Division No.	F.B. 1120 PG. 9
No.	Date	Date	Survey of [illegible]		
X-Sec.	Notes Chkd.	Checked	Survey by R L Willey	Notes R L W	Date 12-29-43
No.	Date	Date	Map No.	Indexed A. C. Johnson	Date

PROFILE & CROSS SECTIONS
SOUTHSIDE OF DR. (S. B. [illegible])

From 1 ST. Alley E of Garfield Ave to [illegible] Alley [illegible] Concourse Ave.

JN 1089

Dec 1943

Willey
Gregory
Waltermire
English

STATION	B. S.	H. I.	F. S.	ELEV.

NOTE: ANY ADDITIONS OR CHANGES ON THIS SHEET MUST BE MADE OR CIRCLED IN RED INK, WITH DATE AND NAME OF PERSON MAKING CHANGE

Do not extend notes this side of this line

PLEASE RETURN TO
LOS ANGELES COUNTY SURVEYOR
700 HALL OF RECORDS

FORM 307 5M 7-43

FORM 307 5M 7-43

PLEASE RETURN TO
LOS ANGELES COUNTY SURVEYOR
700 HALL OF RECORDS

NOTE: ANY ADDITIONS OR CHANGES ON THIS SHEET MUST BE MADE OR CIRCLED IN RED INK, WITH DATE AND NAME OF PERSON MAKING CHANGE

Do not extend notes this side of this line

STATION	B. S.	H. I.	F. S.	ELEV.		
BM H 94	6.125	196.326		190.201	BM # H 94 El = 190.201 + Southside Dr. c/w Cor.	FB 1111-76 Garfield Ave [illegible]
0+00			5.32	[illegible]	int ℄ sewer see pg # 6	
1+00			5.07	[illegible]	℄ sewer	
8 R			5.26	[illegible]	Gut	
" "			4.77	[illegible]	Tcb	
21 R			4.5	[illegible]	PL	
7 L			4.85	[illegible]	℄ st. crown	
19 L			4.62	[illegible]	Gut	
" "			4.36	[illegible]	Tcb	
~~39 L~~					~~PL~~	
2+00			4.89	[illegible]	℄ sewer	
8 R			5.10	[illegible]	Gut	
" "			4.55	[illegible]	Tcb	
21 R			4.2	[illegible]	PL	
7 L			4.64	[illegible]	℄ st crown	
19 L			4.35	[illegible]	Gut	
" "			4.07	[illegible]	Tcb	
2+87.0			4.51	[illegible]	℄ sewer N+T see pg. 7	
3+00			4.50	[illegible]	℄ sewer	
8 R			4.78	[illegible]	Gut	
" "			4.26	[illegible]	Tcb	

F.B. 1120 PG. 10
Job No. 1089 Division No. ____ Notes Red. ____ Plotted ____ Profile ____
Survey of Northside Dr ET AL Date ____ Date ____ No. ____
Survey by R.L. Willey Notes R.L.W. 12-29-43 Notes Chkd. C.V.C. Checked ____ X-Sec. ____
Indexed A. C. Jones Date ____ Date 1-4-44 Date ____ No. ____

FORM 307 5M 7-43

PLEASE RETURN TO
LOS ANGELES COUNTY SURVEYOR
700 HALL OF RECORDS

NOTE: ANY ADDITIONS OR CHANGES ON THIS SHEET MUST BE MADE OR CIRCLED IN RED INK. WITH DATE AND NAME OF PERSON MAKING CHANGE

Do not extend notes this side of this line

STATION	B. S.	H. I.	F. S.	ELEV.		
21R		196 326	3 9	[illegible]	PL	
7 L			4 30	[illegible]	Crown Pvmt	
19 L			4 11	[illegible]	Gut	
" "			3 82	[illegible]	Tcb.	
TP	5,970	197,826	4 470	191,856		
4+00			5 85		℄ Sewer	
8 R			6 08	[illegible]	Gut	
"			5 55	[illegible]	Tcb	
21 R			5 3		PL	
7 L			5 64		Crown Pvmt	
19 L			5 42	[illegible]	Gut	
19 L			5 11		Tcb	
4+00			5 53	[illegible]	℄ Sewer	
8 R			5 75		Gut	
" R			5 15		Tcb	
21 R			4 9		PL	
7 L			5 34	[illegible]	Crown Pvmt	
19 L			5 13		Gut	
19 L			4 90		T Cb.	
5						

Profile No. ____ Notes Red. ____ Plotted ____ Job No. [illegible] Division No. ____ F.B. 1120 PG. 11

X-Sec. No. ____ Date ____ Date ____ Survey of [illegible]

Notes Chkd. C. Vic Date 1-4-44 Checked ____ Date ____ Survey by R. L. Willey Notes R. L. W. Date 8-24-43

Map No. ____ Indexed A. C. Jo[illegible] Date ____

FORM 307 5M 7-43

PLEASE RETURN TO
LOS ANGELES COUNTY SURVEYOR
700 HALL OF RECORDS

NOTE: ANY ADDITIONS OR CHANGES ON THIS SHEET MUST BE MADE OR CIRCLED IN RED INK, WITH DATE AND NAME OF PERSON MAKING CHANGE

Do not extend notes this side of this line

STATION	B. S.	H. I.	F. S.	ELEV.		
5+75 00		197 836	5 27	192 56	℄ sewer	
8 R			5 56	192 27	Gut	
"			5 01	192 32	Tcb	2,725
21 R			4 7	193 1	PL	
7 L			4 97	192 16	Crown pvmt	
19 L			4 84	192 99	Gut	
19 L			4 56	193 27	Tcb	
T.P.	6 3 40	199 121	5,095	192 731	BM # 23-19 El 196,497	FB 1111-81 Olympic
BM 23-19			2725	196 396	Blvd + Concourse Ave	Cisk in Cb
					11 W of W. End Ck	

F.B. 1120 PG. 12
Job No. 1084 Division No. 3 Notes Red. Plotted Profile
Survey of Northside Dr ET EL Date Date No.
Survey by R L Wilson Notes R L W 12-29-43 Notes Chkd. C V Checked X-Sec.
Indexed Date Date 1-4-44 Date No.

Profile	Notes Red.	Plotted	Job No.	Division No.	F.B. 1120 PG. 13
No.	Date	Date	Survey of [illegible]		
X-Sec.	Notes Chkd.	Checked	Survey by [illegible]	Notes K.L.W.	Date 12-29-43
No.	Date	Date	Map No.	Indexed A. C. Johnson	Date

PROFILE & CROSS SECTIONS
[illegible]
[illegible]

[illegible] West of
[illegible]

[illegible]
Willey
[illegible]
[illegible]
English

STATION	B. S.	H. I.	F. S.	ELEV.

NOTE: ANY ADDITIONS OR CHANGES ON THIS SHEET MUST BE MADE OR CIRCLED IN RED INK, WITH DATE AND NAME OF PERSON MAKING CHANGE

PLEASE RETURN TO
LOS ANGELES COUNTY SURVEYOR
700 HALL OF RECORDS

Do not extend notes this side of this line

FORM 307 5M 7-43

FORM 307 5M 7-43

PLEASE RETURN TO
LOS ANGELES COUNTY SURVEYOR
700 HALL OF RECORDS

NOTE: ANY ADDITIONS OR CHANGES ON THIS SHEET MUST BE MADE OR CIRCLED IN RED IN INK, WITH DATE AND NAME OF PERSON MAKING CHANGE

Do not extend notes this side of this line

STATION	B. S.	H. I.	F. S.	ELEV.	
					Sta H-4 B1 19[illegible] F 3, M-76 - Garfield Ave
BM # 4.44	6.50	196.71		[illegible]	& Southside Dr SWC bt. sp. [illegible] 8' W of W.
					end cr.
0+00			5.21	191.50	℄ int. sewer & [illegible] 6
1+00			5.07	191.64	" sewer
8R			4.96	191.75	crown pvmt
21 R			4.72	191.92	Gut
" "			4.53	192.18	Tcb
6 L			5.19	191.52	Gut
" "			4.73	191.98	Tcb
19 L			4.4	192.3	PL
1+75.04			4.86	191.85	℄ sewer
2+00			4.86	191.85	" "
8R			4.58	192.03	crown pvmt
21 R			4.61	192.10	Gut
" "			4.33	192.38	Tcb
6 L			4.93	191.78	Gut
" "			4.47	192.24	Tcb
19 L			4.2	192.5	PL
3+00			4.67	192.04	℄ sewer
8R			4.56	192.15	crown pvmt
21R			4.39	192.32	Gut
" "			4.05	192.66	Tcb

F.B. 1120 Pg. 14
Survey of Northside Dr. Et Al
Survey by R. L. Miller Notes R.L.M. 12-27-42
Indexed [illegible] Date [illegible]
Job No. 1029 Division No. [illegible]
Notes Red. 2 Date [illegible]
Notes Chkd. C.V.C. Date 1-4-44
Plotted [illegible] Date [illegible]
Checked [illegible] Date [illegible]
Profile No. [illegible]
X-Sec. No. [illegible]

FORM 307 5M 7-43

PLEASE RETURN TO
LOS ANGELES COUNTY SURVEYOR
700 HALL OF RECORDS

NOTE: ANY ADDITIONS OR CHANGES ON THIS SHEET MUST BE MADE OR CIRCLED IN RED INK, WITH DATE AND NAME OF PERSON MAKING CHANGE

Do not extend notes this side of this line

STATION	B. S.	H. I.	F. S.	ELEV.		
3+00						
6 L		196.711	475	19196	Gut	
" "			418	19253	Tcb	
19 L			40	1927	PL	
4+00			469	19202	℄ sewer	
8 R			460	19211	crown pvmt	
21 R			416	19255	Gut	
" "			372	19279	Tcb	
6 L			470	19201	Gut	
"			415	19256	Tcb	
19 L			40	1927	PL	
TP	5560	197.656	4615	19201		
5+00			517	19249	℄ sewer	
8 R			499	19267	Crown pvmt	
21 R			475	19291	Gut	
"			446	19320	Tcb	
6 L			525	19241	Gut	
" L			470	19296	Tcb	
19 L			44	1933	PL	
5+57.17			4[illegible]	19273	℄ sewer Pg 7	
8 R			475	19291	crown pvmt	
21 R			469	19297	Gut	

Profile No. ____ Notes Red. ____ Plotted ____ Job No. ____ Division No. ____ F.B. 1120 PG. 15
Date ____ Date ____ Survey of ____
X-Sec. No. ____ Notes Chkd. L.V.C. Date 1-4-44 Checked ____ Date ____ Survey by R.L. Wiley Notes R.L.W. Date 12-30-43
Map No. ____ Indexed ____ Date ____

FORM 307 5M 7-43

PLEASE RETURN TO
LOS ANGELES COUNTY SURVEYOR
700 HALL OF RECORDS

NOTE: ANY ADDITIONS OR CHANGES ON THIS SHEET MUST BE MADE OR CIRCLED IN RED INK, WITH DATE AND NAME OF PERSON MAKING CHANGE

Do not extend notes this side of this line

STATION	B. S.	H. I.	F. S.	ELEV.		
5+57.17						
21 R		197 652	4 38	193 28	TCb	
6 L			5 07	192 59	Gut	
6 L			4 54	193 12	TCb	
19 L			4 3	193 3	PL	
T.P	6 40	197.056	4 940	192.716	BM #23-14 [illegible]	
BM #23-14			2 675	[illegible]	[illegible]	

F.B. 1120 PG. 16

Job No. 1089 Division No. ____ Notes Red. ____ Plotted ____ Profile ____

Survey of Northside Dr ET AL Date ____ Date ____ No. ____

Survey by R L Willey Notes R L W 12-30-43 Notes Chkd. ____ Checked ____ X-Sec. ____

Indexed [illegible] Date ____ Date ____ No. ____

Notes Ck'd by D. M. Finley	Survey of [illegible]
Map No. B-1812	W. O. 1089 Tape No. 057 St'd 68 °F
Office Work	Surveyed by W.A. Miller
Checked	Notes Miller Date [illegible]
Date	Indexed 9-15-44

F.B. 1120 Pg. 17

SURVEY
HEREFORD DR
SAFFELD AVE to CONCOURSE AVE
[illegible]

Miller
Porter
Hoover
[illegible]

Note: Any Additions or Changes on This Sheet Must be Made or Circled in Red Ink With Date and Name of Person Making Change.

Do not extend notes this side of this line.

RETURN TO
LOS ANGELES COUNTY SURVEYOR
700 HALL OF RECORDS

FORM 247 5M 12-50

F.B. 1120 PG. 18 con at bottom page 19

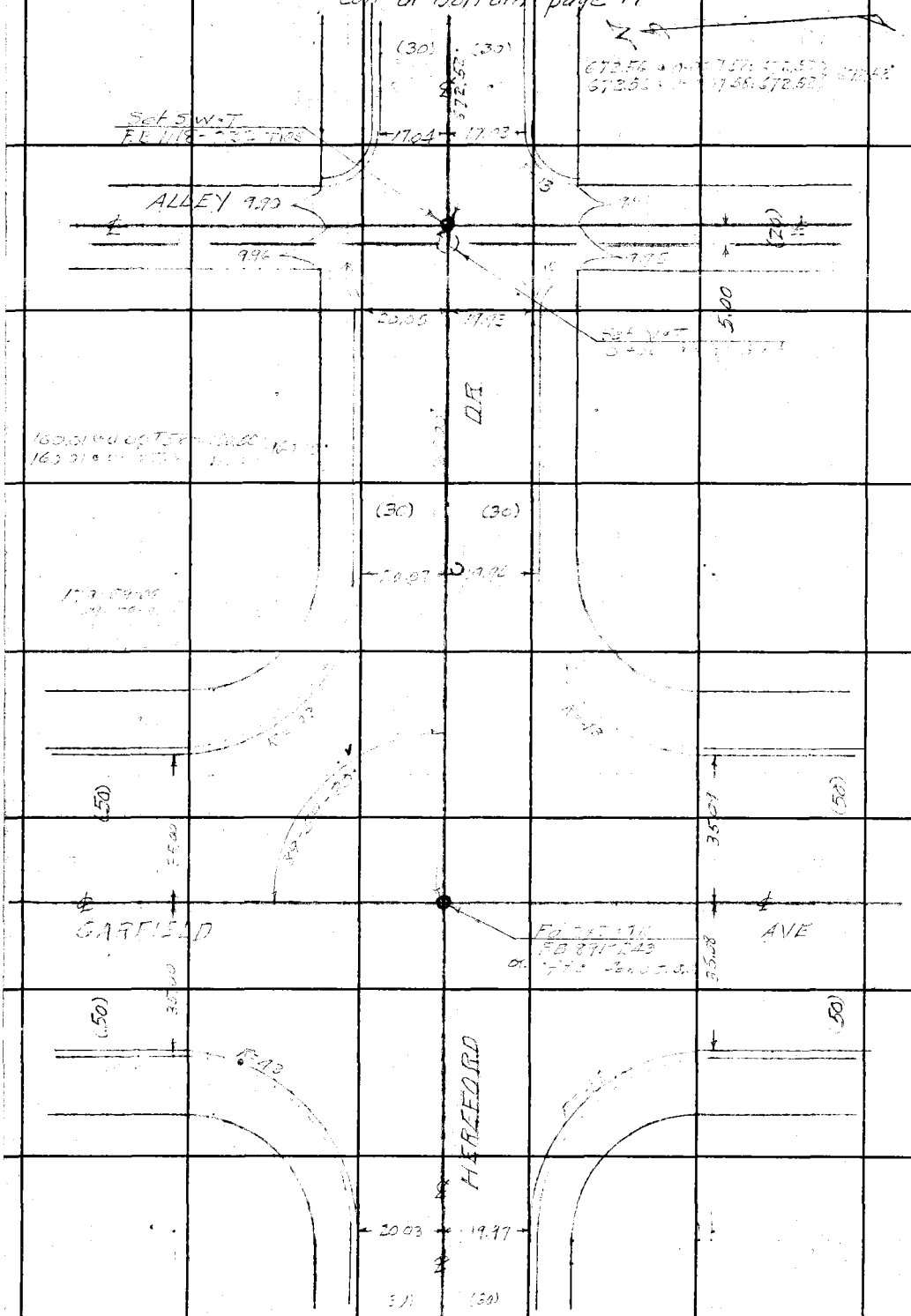

W.S.36-B-2

RETURN TO
LOS ANGELES COUNTY SURVEYOR
700 HALL OF RECORDS

Do not extend notes this side of this line.

Note: Any Additions or Changes on This Sheet Must be Made or Circled in Red Ink With Date and Name of Person Making Change.

Notes Ck'd by D. M. Finley	Survey of [illegible]	F.B. 1120 PG. 19
Map No. B-1812	W. O. 1089 Tape No. 057 St'd 68 °F	
Office Work	Surveyed by W. A. Miller	
Checked	Notes Miller Date Dec 1942	
Date	Indexed A. C. Johnson	

Con at bottom page 20

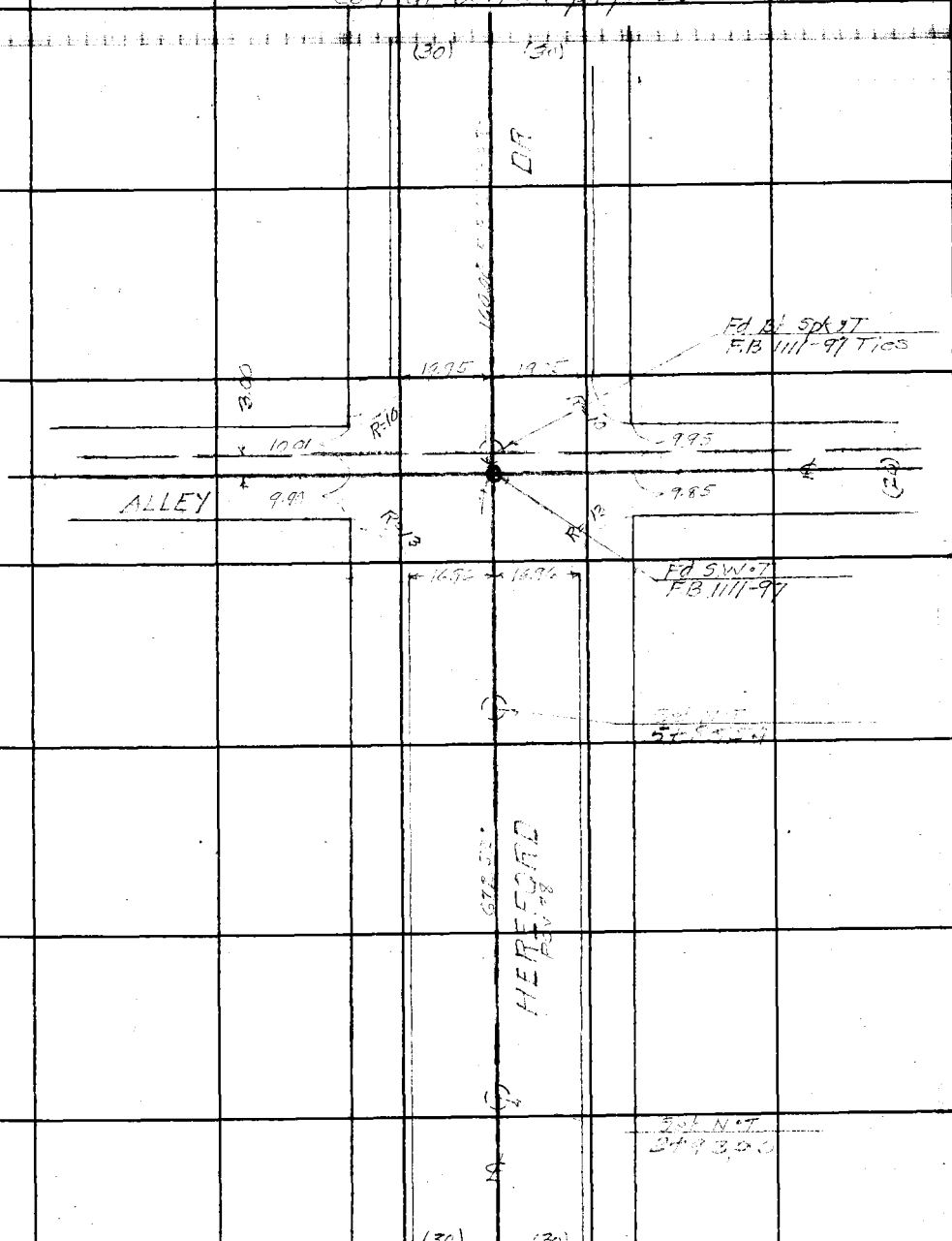

Con from top page 18

Note: Any Additions or Changes on This Sheet Must be Made or Circled in Red Ink With Date and Name of Person Making Change.

Do not extend notes this side of this line.

RETURN TO
LOS ANGELES COUNTY SURVEYOR
700 HALL OF RECORDS

FORM 247 5M 12-40

RETURN TO
LOS ANGELES COUNTY SURVEYOR
700 HALL OF RECORDS

Note: Any Additions or Changes on This Sheet Must be Made or Circled in **Red Ink** With Date and Name of Person Making Change.

Do not extend notes this side of this line.

WS.36-C-3

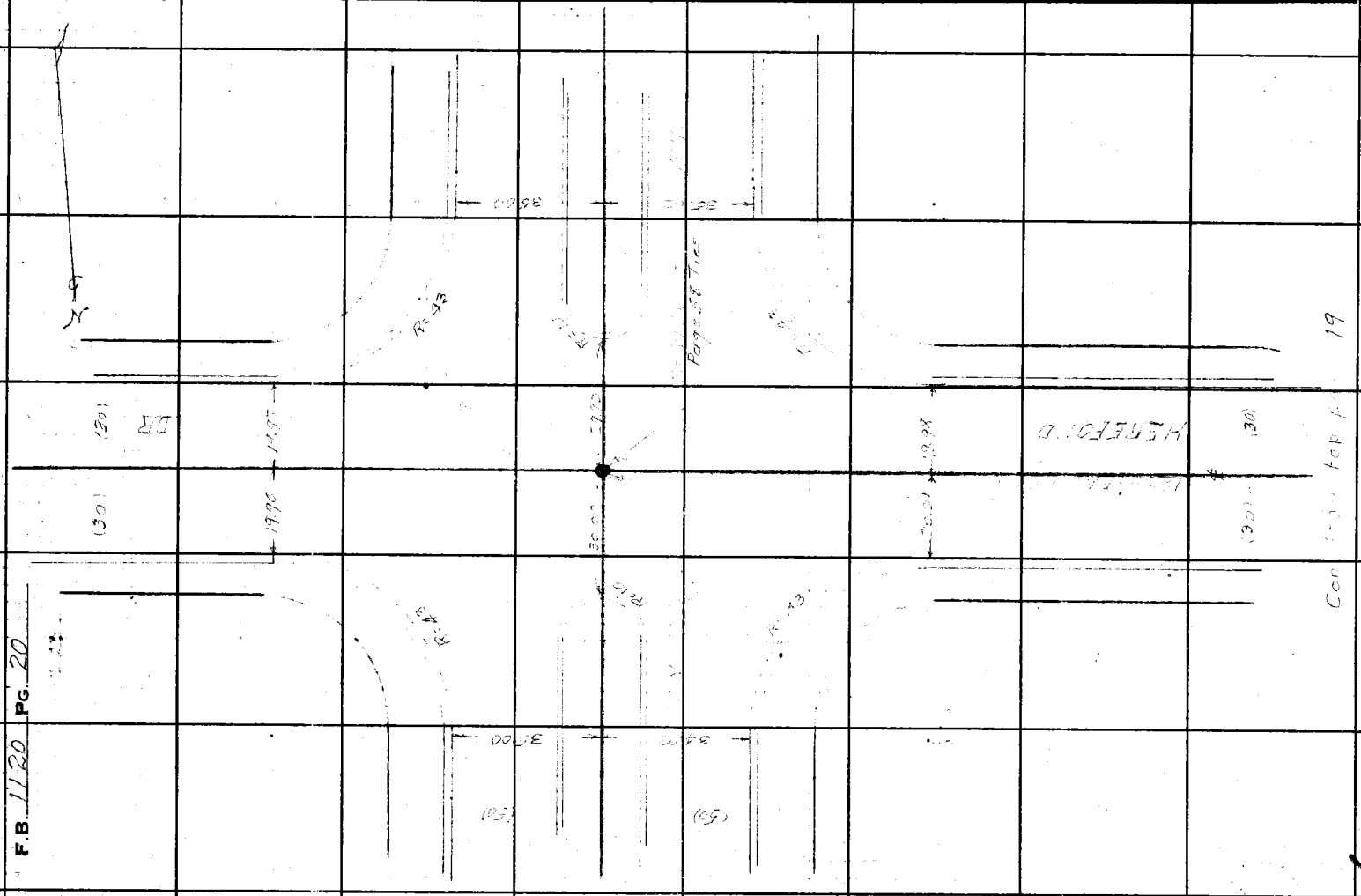

F.B. 1120 PG. 20

Profile	Notes Red.	Plotted	Job No. 1089	Division No.	F.B. 1120 PG. 21
No.	Date	Date	Survey of Northside Dr. Ft #1		
X-Sec.	Notes Chkd. L.V.C.	Checked	Survey by R.L. Willey	Notes R.L.W.	Date 12-30-43
No.	Date 1-7-44	Date	Map No.	Indexed A. C. John	Date

PROFILE & CROSS SECTIONS
OF
HEREFORD DR.

From 1st Pl. E. [illegible] 1st Pl.
W. of Concourse Ave.
J.N. 1089

[illegible]
[illegible]
Gregory
Wattemire
English

STATION	B.S.	H.I.	F.S.	ELEV.

NOTE: ANY ADDITIONS OR CHANGES ON THIS SHEET MUST BE MADE OR CIRCLED IN RED INK, WITH DATE AND NAME OF PERSON MAKING CHANGE

PLEASE RETURN TO
LOS ANGELES COUNTY SURVEYOR
700 HALL OF RECORDS

Do not extend notes this side of this line

FORM 307 5M 7-43

FORM 307 5M 7-43

PLEASE RETURN TO
LOS ANGELES COUNTY SURVEYOR
700 HALL OF RECORDS

NOTE: ANY ADDITIONS OR CHANGES ON THIS SHEET MUST BE MADE OR CIRCLED IN RED INK, WITH DATE AND NAME OF PERSON MAKING CHANGE

Do not extend notes this side of this line

F.B. 1120 PG. 22 | Job No. 1089 | Division No. | Notes Red. | Plotted | Profile
Survey of: Northside Drive East AL | Date | Date | No.
Survey by: R.L.W. 1124 | Notes: R.L.W. 12-30-43 | Notes Chkd. C.V.C. | Checked | X-Sec.
Indexed: C. Jones | Date | Date 1-7-44 | Date | No.

STATION	B. S.	H. I.	F. S.	ELEV.		
					BM 23-33 El. [illegible]	[illegible]-76 Hereford Dr
BM #23-33	[illegible]	194.620		[illegible]	[illegible] Cold Spk. N.W. Cor. Spk. in [illegible] 15' W of Wer. ICR	
0+00			4.89	[illegible]	℄ int Sewers	[illegible] 19
1+00			[illegible]	[illegible]	℄ sewer + ℄ St.	
17 R			[illegible]	[illegible]	Gut	
" R			[illegible]	[illegible]	Tcb	
30 R			4.7	[illegible]	PL	
17 L			4.99	[illegible]	[illegible]	
" "					~~Tcb~~ No. Cb.	
30 L			4.9	[illegible]	PL	
2+00			4.33	[illegible]	℄ sewer + St	
17 R			5.05	189.58	Gut	
" "			5.45	189.18	Tcb	
30 R			4.2	190.1	PL	
17 L			4.64	189.99	Gut	
17 L			[illegible]	190.52	Tcb	
30 L			3.9	190.7	PL	
TP	[illegible]	195.[illegible]	[illegible]	195.100		
2+93.00			4.98	190.75	℄ sewer + ℄ St Mit Sec. [illegible] 19	
3+00			4.93	190.[illegible]	℄ sewer + ℄ St	
17 R			5.82	189.91	Gut	
" R					~~Tcb~~ Driveway	
30 R			[illegible]	190.[illegible]	PL	

FORM 307 5M 7-43

PLEASE RETURN TO
LOS ANGELES COUNTY SURVEYOR
700 HALL OF RECORDS

NOTE: ANY ADDITIONS OR CHANGES ON THIS SHEET MUST BE MADE OR CIRCLED IN RED INK. WITH DATE AND NAME OF PERSON MAKING CHANGE

Do not extend notes this side of this line

STATION	B. S.	H. I.	F. S.	ELEV.		
5+00						
17 L		195.20	5.4	190.25	Gut	
1 L					~~Top~~ Dimon	
30 L			4.7	191.0	PL	
4+00			4.[illegible]	190.97	℄ sewer + ℄ St	
11 R			5.[illegible]	190.28	Gut	
11 R			4.8	190.80	Tcb	
30 R			4.7	191.0	PL	
[illegible]			5.4	190.59	Gut	
[illegible]			4.8	191.12	Tcb	
[illegible]			4.7	191.3	PL	
5+00			4.[illegible]	191.35	℄ sewer + ℄ St	
17 R			[illegible]	190.51	Gut	
" "			4.04	191.09	Tcb	
30 R			4.4	191.3	PL	
17 L			4.[illegible]	190.87	Gut	
" "			4.[illegible]	191.39	Tcb	
30 L			4.1	191.6	PL	
5+85.57			4.0	191.60	℄ sewer + ℄ St	Pg 19
[illegible]			4.[illegible]	190.84	Gut	
[illegible]			4.8	191.40	Tcb	
[illegible]			4.1	191.6	PL	

Profile No. ____ Notes Red. ____ Plotted ____ Job No. [illegible] Division No. ____ F.B. 1120 Pg. 23

X-Sec. No. ____ Date ____ Date ____ Survey of [illegible] ST B1

Notes Chkd. [illegible] Date [illegible] Checked ____ Date ____ Survey by [illegible] Notes [illegible] Date 12-30-43

Map No. ____ Indexed A. C. Jo[illegible] Date [illegible]

FORM 307 5M 7-43

PLEASE RETURN TO
LOS ANGELES COUNTY SURVEYOR
700 HALL OF RECORDS

NOTE: ANY ADDITIONS OR CHANGES ON THIS SHEET MUST BE MADE OR CIRCLED IN RED INK, WITH DATE AND NAME OF PERSON MAKING CHANGE

Do not extend notes this side of this line

STATION	B. S.	H. I.	F. S.	ELEV.		
5+85.54						
17 L		195,[illegible]	4 62	191,[illegible]	[illegible]	
17 L			4 05	191,[illegible]	[illegible]	
30 L			3 8	191,[illegible]	PL	
T.P.	4 [illegible]35	196,090	4.375	191,[illegible]	BM #23-34. El=[illegible] F.B. 1111-80 Ferguson Dr	
BM #23-34			6120	189,970	+ Concourse Ave. NW Cor. C. spk in Cb. N. end C.R.	

F.B. 1120 Pg. 24

Job No. 1089 Division No. _____ Notes Red. _____ Plotted _____ Profile _____

Survey of Northside Dr ET AL Date _____ Date _____ No. _____

Survey by RL Willey Notes RLW 12-30-34 Notes Chkd. C.V.C. Checked _____ X-Sec. _____

Indexed [illegible] Date _____ Date 1-7-44 Date _____ No. _____

Notes Ck'd by D. M. Finley	Survey of [illegible]
Map No. B-1812	W. O. 1089 Tape No. 057 St'd 68 °F
Office Work	Surveyed by W. A. Miller
Checked	Notes Miller Date Dec 1943
Date	Indexed 9-15-44

F.B. 1120 Pg. 25

Note: Any Additions or Changes on This Sheet Must be Made or Circled in Red Ink With Date and Name of Person Making Change.

Do not extend notes this side of this line.

℄ SURVEY
1ST ALLEY S. OF OLYMPIC BLVD
CONCOURSE AVE TO ALLEY W. OF PICKERING WAY
U.N 1089

Miller
Porter
Heber
Sonnenschein

RETURN TO
LOS ANGELES COUNTY SURVEYOR
700 HALL OF RECORDS

FORM 247 3M 12-40

F.B. 1120 PG. 26

CITY OF MONTEBELLO Con at bottom page 27

544.43 @ 0.00 T 42 = 544.33 } 544.34
544.44 @ 0.00 T 42 = 544.34

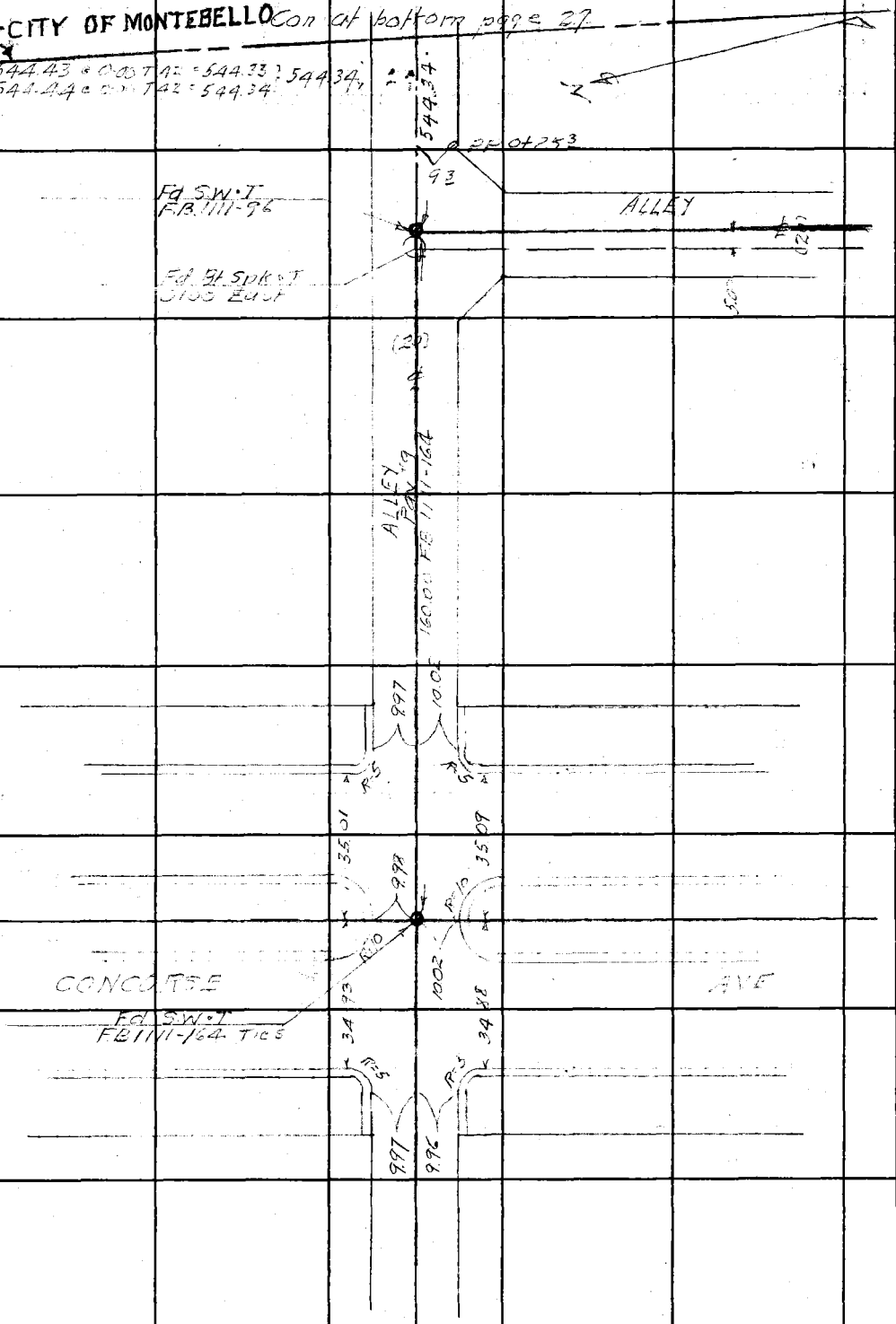

RETURN TO
LOS ANGELES COUNTY SURVEYOR
700 HALL OF RECORDS

Do not extend notes this side of this line.

Note: Any Additions or Changes on This Sheet Must be Made or Circled in Red Ink With Date and Name of Person Making Change.

Notes Ck'd by	Survey of
Map No.	W. O. 1189 Tape No. 257 St'd 68 °F
Office Work	Surveyed by WAMILLER
Checked	Notes Miller Date
Date	Indexed A. C. Johnson

F.B. 1120 Pg. 89

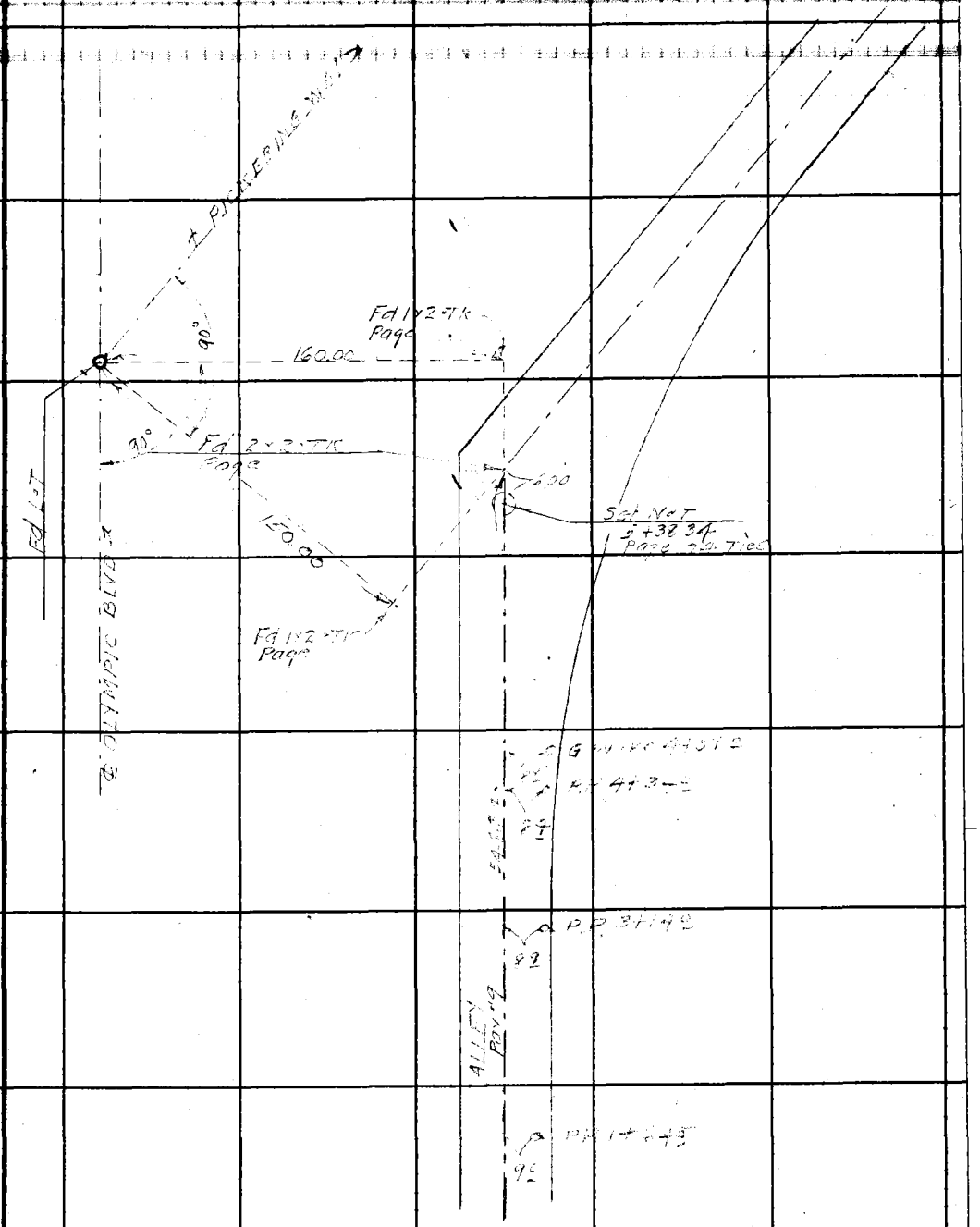

Note: Any Additions or Changes on This Sheet Must be Made in Red Ink or Circled With Date and Name of Person Making Change.

Do not extend notes this side of this line.

RETURN TO
LOS ANGELES COUNTY SURVEYOR
700 HALL OF RECORDS

FORM 247 5M 12-10

F.B. 1120 PG. 28

RETURN TO
LOS ANGELES COUNTY SURVEYOR
700 HALL OF RECORDS

Do not extend notes this side of this line.

Note: Any Additions or Changes on This Sheet Must be Made or Circled in **Red Ink** With Date and Name of Person Making Change.

Profile	Notes Red.	Plotted	Job No. 1089	Division No.	F.B. 1120 Pg. 29
No.	Date	Date	Survey of [illegible]		
X-Sec.	Notes Chkd. C.N.C.	Checked	Survey by R.L. Willey	Notes R.L.W.	Date 12-31-43
No.	Date 1-7-44	Date	Map No.	Indexed A. C. Johnson	Date

PROFILE & CROSS SECTIONS
FIRST ALLEY of S. of OLYMPIC BLVD

From 1st Alley E of Concourse Ave
To 1st Alley W of Mercering Way
JN 1089

Dec. 1943
Willey
Gregory
Watermire
English

STATION	B. S.	H. I.	F. S.	ELEV.

NOTE: ANY ADDITIONS OR CHANGES ON THIS SHEET MUST BE MADE OR CIRCLED IN RED INK, WITH DATE AND NAME OF PERSON MAKING CHANGE

PLEASE RETURN TO
LOS ANGELES COUNTY SURVEYOR
700 HALL OF RECORDS

Do not extend notes this side of this line

FORM 307 5M 7-43

FORM 307 5M 7-43

PLEASE RETURN TO
LOS ANGELES COUNTY SURVEYOR
700 HALL OF RECORDS

NOTE: ANY ADDITIONS OR CHANGES ON THIS SHEET MUST BE MADE OR CIRCLED IN RED INK, WITH DATE AND NAME OF PERSON MAKING CHANGE

Do not extend notes this side of this line

F.B. 1120 PG. 30

Survey of: Northside Dr. ET AL Division No. 1089 Job No. 1089 Profile No.
Survey by: R.L.W. Alley Notes: R.L.W. 12-31-43 Notes Chkd. C.V.C. Date 1-7-44 Checked Date X-Sec. No.
Indexed: A. C. Johnson Date Notes Red. Date Plotted Date

STATION	B. S.	H. I.	F. S.	ELEV.		
BM #23-19	4.10	200.517		196.407	BM #23-19 El=196.407 FB 111-88 Olympic Blvd & Concourse, Pal. Sta. on N.C. SPR 1.62' W of Walk on Concourse	
0+00			5.01	195.51	℄ sewer + ℄ Alley	
6R			5.23	195.29	Gut	
10R			5.08	195.44	PL	
10L			5.08	195.44	edge pvmt	
13L			4.0	196.52	T. brk	
50'			4.90	195.62	S. on ℄ 1st Alley ± of Concourse or	
100'			5.74	194.78	" " " " " " " "	
			3.50	197.02	floor El. of Garage of 95.± S.S. Alley	
1+00			4.82	195.70	℄ sewer + ℄ Alley	
9R			5.11	195.41	Gut edge pvmt	
12R			4.20	196.32	T brk	
9L			4.92	195.60	Gut " "	
13L			4.10	196.42	T brk	
2+00			4.72	195.80	℄ sewer + ℄ Alley	
7R			4.90	195.62	Gut edge pvmt	
10R			4.4	196.12	T brk	
10L			4.84	195.78	Gut edge pvmt.	
12L			4.5	196.02	T brk	

FORM 307 5M 7-43

PLEASE RETURN TO
LOS ANGELES COUNTY SURVEYOR
700 HALL OF RECORDS

NOTE: ANY ADDITIONS OR CHANGES ON THIS SHEET MUST BE MADE OR CIRCLED IN RED INK, WITH DATE AND NAME OF PERSON MAKING CHANGE

Do not extend notes this side of this line

STATION	B. S.	H. I.	F. S.	ELEV.		
3+00		200 517	4 41	196 11	℄ sewer + ℄ Alley	
8 R			4 69	195 84	Gut edge prmt	
10 R			3 9	196 62	T brk	
10 L			4 56	195 96	Gut edge prmt	
12 L			4 3	196 22	T brk	
T.P.	1 190	200,307	4 400	[illegible]		
4+00			4 48	195 83	℄ sewer + ℄ Alley	
8 R			4 71	195 60	Gut + edge prmt	
10 R			4 1	196 21	T brk PL	
10 L			[illegible]	195 66	Gut edge prmt	
12 L			4 3	196 01	T brk	
5+00			4 77	195 54	℄ sewer + ℄ Alley	
8 R			5 08	195 23	Gut edge prmt	
10 R			4 2	196 11	T brk + PL	
[illegible]			4 92	195 39	Gut edge prmt	
12 L			4 5	195 81	T brk	
4+79±			3 29	197 02	floor [illegible]	
[illegible]			4 87	195 44	℄ sewer + ℄ Alley	
10 R			5 15	195 16	Gut edge prmt	
14 R			4 7	195 51	T brk	

Profile No. ____ Notes Red. ____ Plotted ____ Job No. 1089 Division No. ____ F.B. 1183 PG. 31
Date ____ Date ____ Survey of [illegible]
X-Sec. No. ____ Notes Chkd. C.V.C. Checked ____ Survey by [illegible] Notes [illegible] Date 12-31-40
Date 1-7-44 Date ____ Map No. ____ Indexed ____ Date ____

F.B. 1120 PG. 32

Job No. 1089 Division No. _____ Notes Red. _____ Plotted _____ Profile

Survey of North side Dr. ET AL Date _____ Date _____ No. _____

Survey by R.L. Willey Notes R.L.W. 12-31-43 Notes Chkd. C.V.C. Checked _____ X-Sec.

Indexed C. Johns Date _____ Date _____ Date _____ No. _____

FORM 307 5M 7-43

PLEASE RETURN TO

LOS ANGELES COUNTY SURVEYOR

700 HALL OF RECORDS

NOTE: ANY ADDITIONS OR CHANGES ON THIS SHEET MUST BE MADE OR CIRCLED IN RED INK, WITH DATE AND NAME OF PERSON MAKING CHANGE

Do not extend notes this side of this line

STATION	B. S.	H. I.	F. S.	ELEV.	
7 L		200 307	500	195 31	Gut edge + vint
11 5 L			44	195 91	T brk
BM # 23-18			4 775	195 32	BM # 23-18 El 195.537 Fa in -266 Olympic Blvd + Pickering Way S.W. Cor. Spk in W. end OR.

Notes Ck'd by D. M. Finley	Survey of [illegible]	F.B. [illegible]	Pg. [illegible]
Map No. B-1812	W. O. 1089 Tape No. 457 St'd ___ °F		
Office Work	Surveyed by [illegible]		
Checked	Notes [illegible] Date		
Date	Indexed C. John 9-15-44		

Note: Any Additions or Changes on This Sheet Must be Made or Circled in Red Ink With Date and Name of Person Making Change.

Do not extend notes this side of this line.

℄ SURVEY
FAIRFIELD ST
CONCOURSE AVE. to SOUTHSIDE DR
J.N. 1089

RETURN TO
LOS ANGELES COUNTY SURVEYOR
700 HALL OF RECORDS

FORM 247 5M 12-10

F.B. 1020 PG. 34

CITY OF MONTEBELLO

Con at bottom page 35



WS.36-C-3

RETURN TO
LOS ANGELES COUNTY SURVEYOR
700 HALL OF RECORDS

Do not extend notes this side of this line.

Note: Any Additions or Changes on This Sheet Must be Made or Circled in Red Ink With Date and Name of Person Making Change.

Notes Ck'd by	Survey of [illegible]	F.B. 1120 Pg. 35
Map No.	W. O. 1089 Tape No. 057 St'd 68 °F	
Office Work	Surveyed by W A Miller	
Checked	Notes [illegible] Date	
Date	Indexed [illegible]	

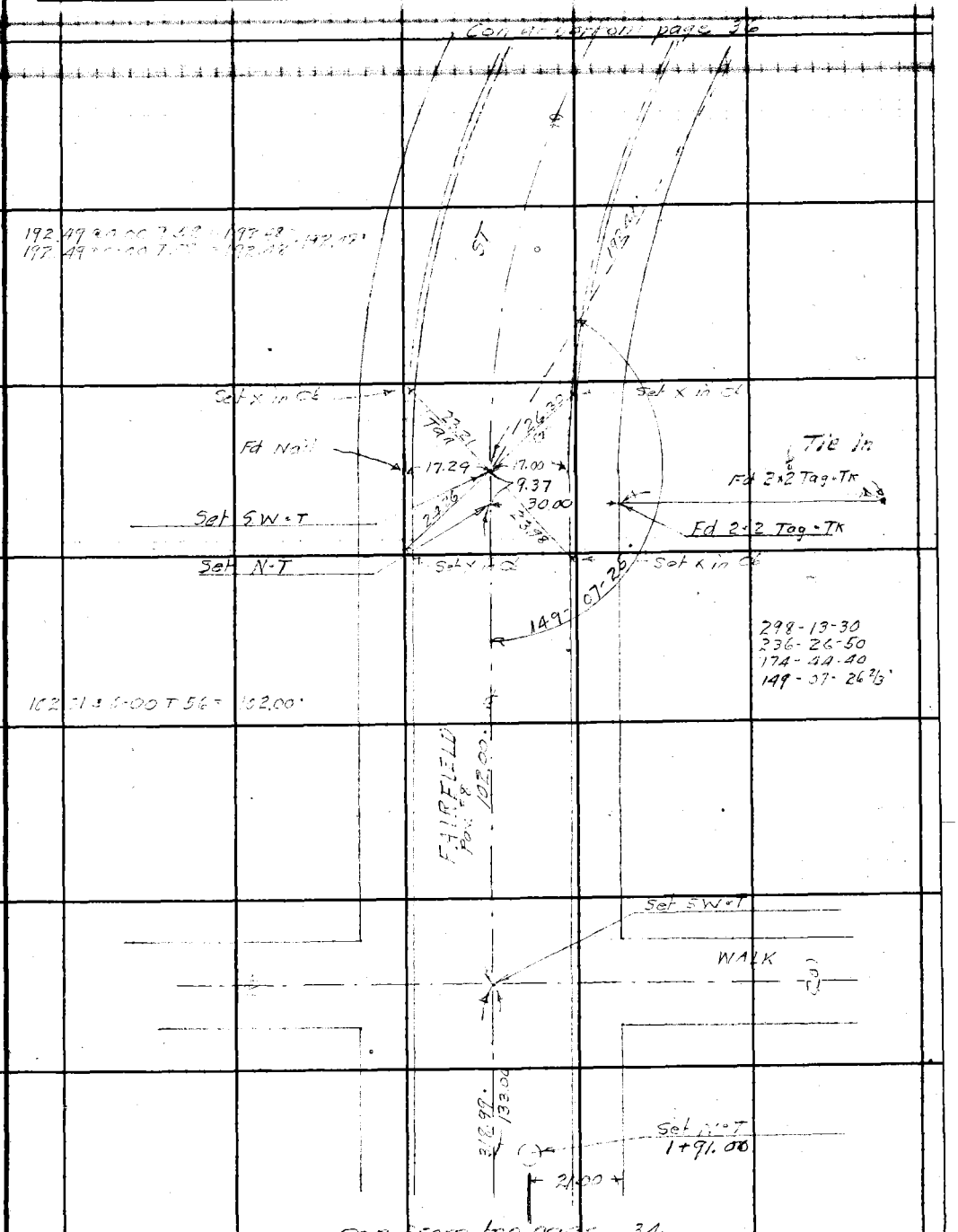

Note: Any Additions or Changes on This Sheet Must be Made or Circled in Red Ink With Date and Name of Person Making Change.

Do not extend notes this side of this line.

RETURN TO
LOS ANGELES COUNTY SURVEYOR
700 HALL OF RECORDS

FORM 247 5M 12-40

F.B. 1120 PG. 36

WS.36-C.3

RETURN TO
LOS ANGELES COUNTY SURVEYOR
700 HALL OF RECORDS

Do not extend notes this side of this line.

Note: Any Additions or Changes on This Sheet Must be Made or Circled in **Red Ink** With Date and Name of Person Making Change.

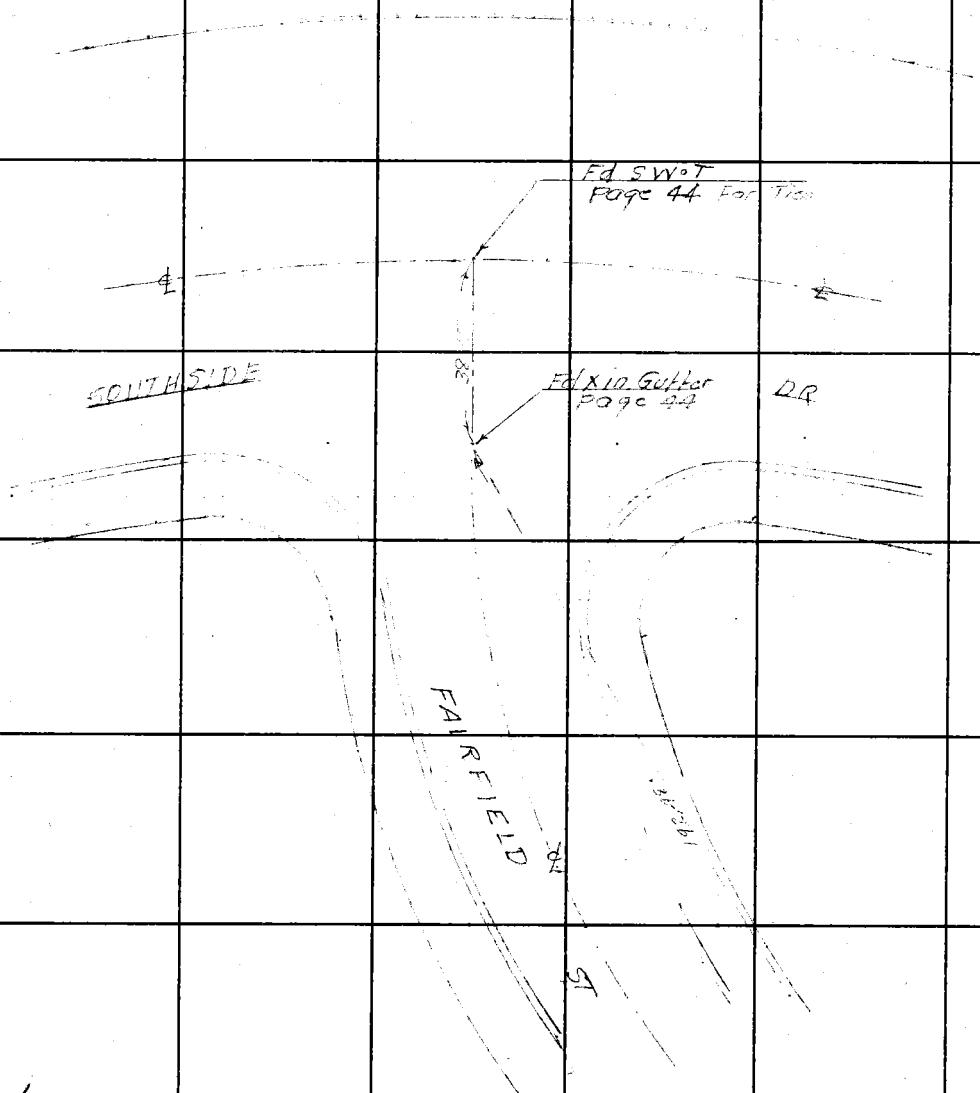

Con from top page 35

Profile	Notes Red.	Plotted	Job No. 1089	Division No.	F.B. 1120 PG. 37
No.	Date	Date	Survey of [illegible]		
X-Sec.	Notes Chkd. C.V.C.	Checked	Survey by R.L. Willey	Notes R.L.W.	Date 12-31-43
No.	Date 1-7-44	Date	Map No.	Indexed L. C. John	Date

PROFILE & CROSS SECTIONS
of
FAIRFIELD ST

From 1st Alley E of Concourse Ave to
Walk [illegible]

JN 1089

Dec 1943
[illegible]
Gregory
Waltermire
English

STATION	B. S.	H. I.	F. S.	ELEV.

NOTE: ANY ADDITIONS OR CHANGES ON THIS SHEET MUST BE MADE OR CIRCLED IN RED INK, WITH DATE AND NAME OF PERSON MAKING CHANGE

Do not extend notes this side of this line

PLEASE RETURN TO
LOS ANGELES COUNTY SURVEYOR
700 HALL OF RECORDS

FORM 307 5M 7-43

FORM 307 5M 7-43

PLEASE RETURN TO
LOS ANGELES COUNTY SURVEYOR
700 HALL OF RECORDS

NOTE: ANY ADDITIONS OR CHANGES ON THIS SHEET MUST BE MADE OR CIRCLED IN RED INK, WITH DATE AND NAME OF PERSON MAKING CHANGE

Do not extend notes this side of this line

STATION	B. S.	H. I.	F. S.	ELEV.		
					BM #70 El 192.68 F.S. 4-80 Concourse & Ave	
BM # 496	6.245	198.931		192.686	+ Southside Dr. SW Cor bt sp. lines 6' s of end CR	
TP.	5.030	199.171	4.840	194.091		
0+00			5.28	193.89	& int sewer	see pg # 35
8 R			5.86	193.31	Gut.	
21 R			5.11	194.06	PL	
26 L			5.38	193.79	Gut	
39 L			4.64	194.53	PL	
			5.11	194.06	& int Fairfield St + & Alley.	
50'			4.45	194.72	S. on & 1st Alley	E. of Concourse
100'			4.50	194.67	" " " " "	" " "
50'			4.08	195.09	N " " " "	" " "
100'			3.50	195.67	N " " " "	" " "
					at 1st Alley E of Concourse	
					Cb. returns + Fairfield St	
			5.86	193.31	Gut SW Cor W end Cb R	
			5.25	193.92	Tcb " " " "	" " "
			5.27	193.90	Gut " " " S	" " "
			5.08	194.09	Tcb " " " "	" " "
			5.45	193.72	Gut N W Cor W	" " "
					~~Tcb " " " "~~	" " " No Cb. Dr
			4.86	194.31	Gut " " " N	" " "
			4.46	194.71	Tcb " " " "	" " "

F.B. 1120 Pg. 38
Survey of Northside Dr ET AL
Survey by R.L. Nuley
Indexed C. Scott
Job No. 1088 Division No.
Notes R.L.N. 1-3-44
Date
Notes Red. Date
Notes Chkd. C.V.C. Date 1-7-44
Plotted Date
Checked Date
Profile No.
X-Sec. No.

FORM 307 5M 7-43

PLEASE RETURN TO
LOS ANGELES COUNTY SURVEYOR
700 HALL OF RECORDS

NOTE: ANY ADDITIONS OR CHANGES ON THIS SHEET MUST BE MADE OR CIRCLED IN RED INK, WITH DATE AND NAME OF PERSON MAKING CHANGE

Do not extend notes this side of this line

STATION	B. S.	H. I.	F. S.	ELEV.		
		199 171	522	19395	Gut SE Cor Send CR	
			505	19412	Tcb " " " " "	" "
			581	19336	Gut " " " E "	" "
			518	19399	Tcb " " " " "	" "
			471	19446	Gut N E Cor N "	" "
			448	19469	Tcb " " " " "	" "
			536	19381	Gut " " " E "	" "
			476	19441	Tcb " " " " "	" "
1+00			515	19402	℄ sewer	
8R			574	19343	Gu	
8R			515	19402	Tcb	
21R			49	1943	PL	
9L			488	19429	℄ St Crown prmt	
26L			526	19391	Gut	
11L			463	19454	Tcb	
39L			44	1948	PL	
1+9100			507	19410	℄ sewer	
8R			563	19354	Gut	
" "			504	19413	Tcb	
21R			48	1944	PL	
9L			484	19433	Crown prmt	
26L			518	19399	Gut	

Profile No. ____ Notes Red. ____ Plotted ____ Job No. 1089 Division No. ____ F.B. 170 PG. 39
Date ____ Date ____ Survey of [illegible]
X-Sec. No. ____ Notes Chkd. [illegible] Checked ____ Survey by R Lawley Notes RLW Date 1-3-44
Date 1-7-44 Date ____ Map No. ____ Indexed [illegible] Date ____

FORM 307 5M 7-43

PLEASE RETURN TO
LOS ANGELES COUNTY SURVEYOR
700 HALL OF RECORDS

NOTE: ANY ADDITIONS OR CHANGES ON THIS SHEET MUST BE MADE OR CIRCLED IN RED INK, WITH DATE AND NAME OF PERSON MAKING CHANGE

Do not extend notes this side of this line

5.28 T.C.E.
5.93 G.
1954 5.23

STATION	B. S.	H. I.	F. S.	ELEV.	
26L		199.171	4.53	194.64	T cb
39L			4.2	195.5	PL
T.P.	4.370	198.896	4.645	194.526	BM#H121 El = 193.727 FB 1111-264 Southside
BM#121			5.165	193.731	Dr. + Fairfield St. ℄ prob. spk in S.Cb.
ELEVATIONS ON NORTH CURB FAIRFIELD AVE. - Continuing Stations Along N.Curb of Fairfield To ℄ of Southside DR.					C.V.C. 3-3-44
B.M.H-96	5.72	198.41		192.[illegible]	B.M.H-96-Elev - See Page 38
T.P.	5.13	199.23	4.31	19[illegible].10	N.&T - Sta. 1+91.00 Page 39
3+[illegible]			4.41	194.[illegible]2	T.C.
			5.07	194.16	Gutter
B.C. 4+35.4			4.55	194.[illegible]8	T.C. opposite ℄ B.C.
			5.19	192.[illegible]4	Gutter
5+00			4.73	19[illegible]8[illegible]	T.C.
			5.42	193.[illegible]1	Gutter
5+50			4.92	194.31	T.C.
6+00			5.11	194.12	T.C.
			5.74	19[illegible].49	Gutter
6+22			5.09	19[illegible]4	T.C. N.end CR. N.E. Cor. Fairfield & Southside DR.
"			5.77	19[illegible]46	Gutter - N.end CR.
6+60.0			5.28	193.[illegible]5	T.C. E.end CR. N.E. Cor. Fairfield & Southside DR.
			5.93	19[illegible]30	Gutter
6+95			5.23	19[illegible]	Pav. ℄ Southside Dr. & N. Cb. Fairfield Prod.
B.M.H-121			5.51	19[illegible].72	- B.M.H-121 - Elev. 193.72 - See Above

F.B. 1120 Pg. 40
Job No. 1089 Division No. Notes Red. Plotted Profile
Survey of Northside Dr. ETAL Date Date No.
Survey by R.L. Wiley Notes R.L.W. 1-3-44 Notes Chkd. C.V.C. Checked X-Sec.
Indexed Date Date 1-7-44 Date No.

Notes Ck'd by D. M. Finley	Survey of [illegible]
Map No. B-1812	W. O. 1089 Tape No. [illegible] St'd [illegible] °F
Office Work	Surveyed by [illegible]
Checked	Notes Miller Date Dec 1903
Date	Indexed [illegible] 9-15-44

F.B. [illegible] Pg. 41

F SURVEY
SOUTHSIDE DR
CONTOURING OLYMPIC BLVD
J.N. 1089

Miller
Parker
Heber
Sonnenschein

Note: Any Additions or Changes on This Sheet Must be Made or Circled in Red Ink With Date and Name of Person Making Change.

Do not extend notes this side of this line.

RETURN TO
LOS ANGELES COUNTY SURVEYOR
700 HALL OF RECORDS

FORM 247 5M 12-40

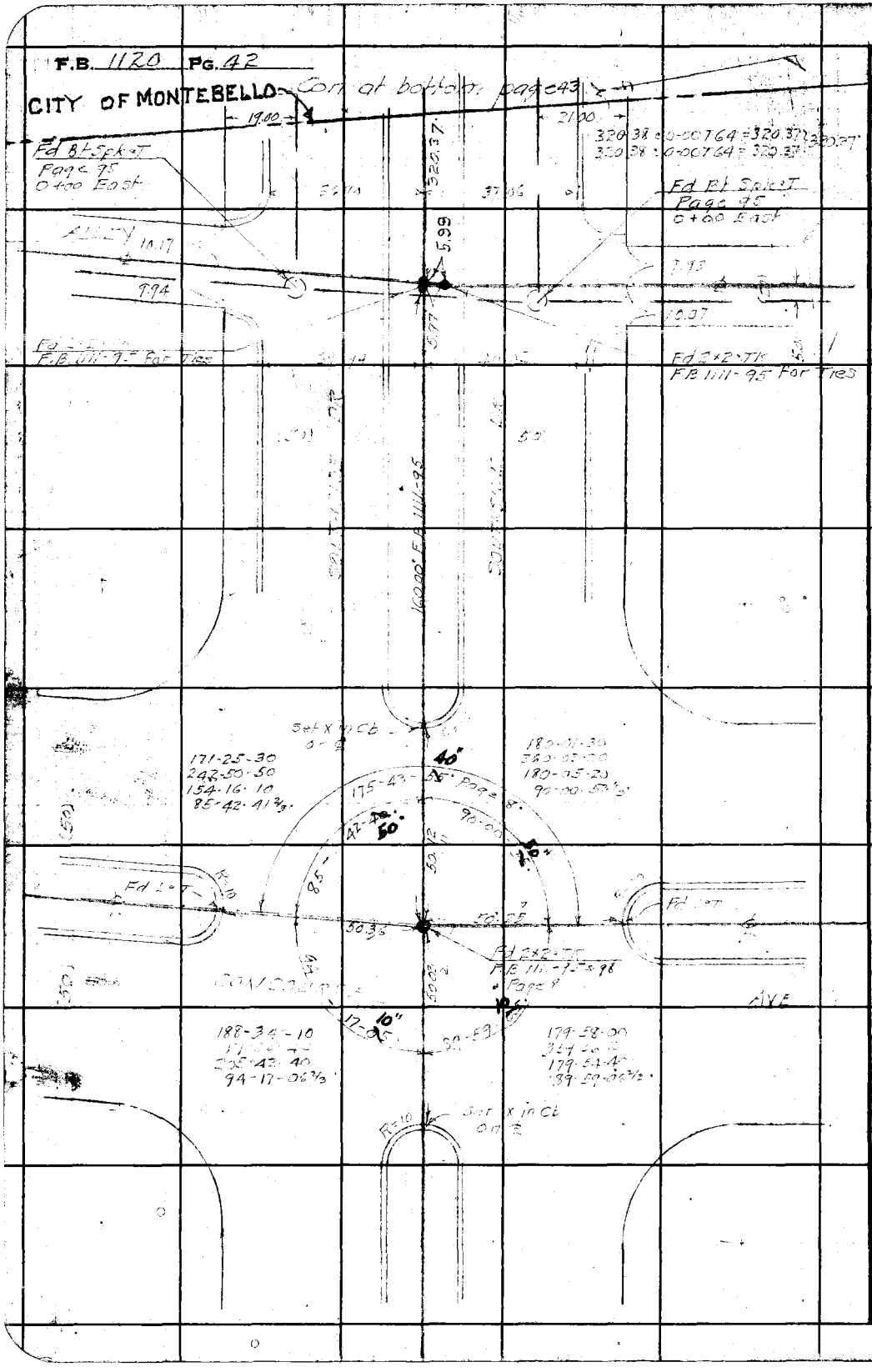

RETURN TO
LOS ANGELES COUNTY SURVEYOR
700 HALL OF RECORDS

Do not extend notes this side of this line.

Note: Any Additions or Changes on This Sheet Must be Made or Circled in Red Ink With Date and Name of Person Making Change.

Notes Ck'd by D. M. Finley	Survey of [illegible]	F.B. 1120	Pg. 43
Map No. B-1812	W. O. 1489 Tape No. 057 St'd 68 °F		
Office Work	Surveyed by W. G. Miller		
Checked	Notes Miller Date		
Date	Indexed A. C. [illegible]		

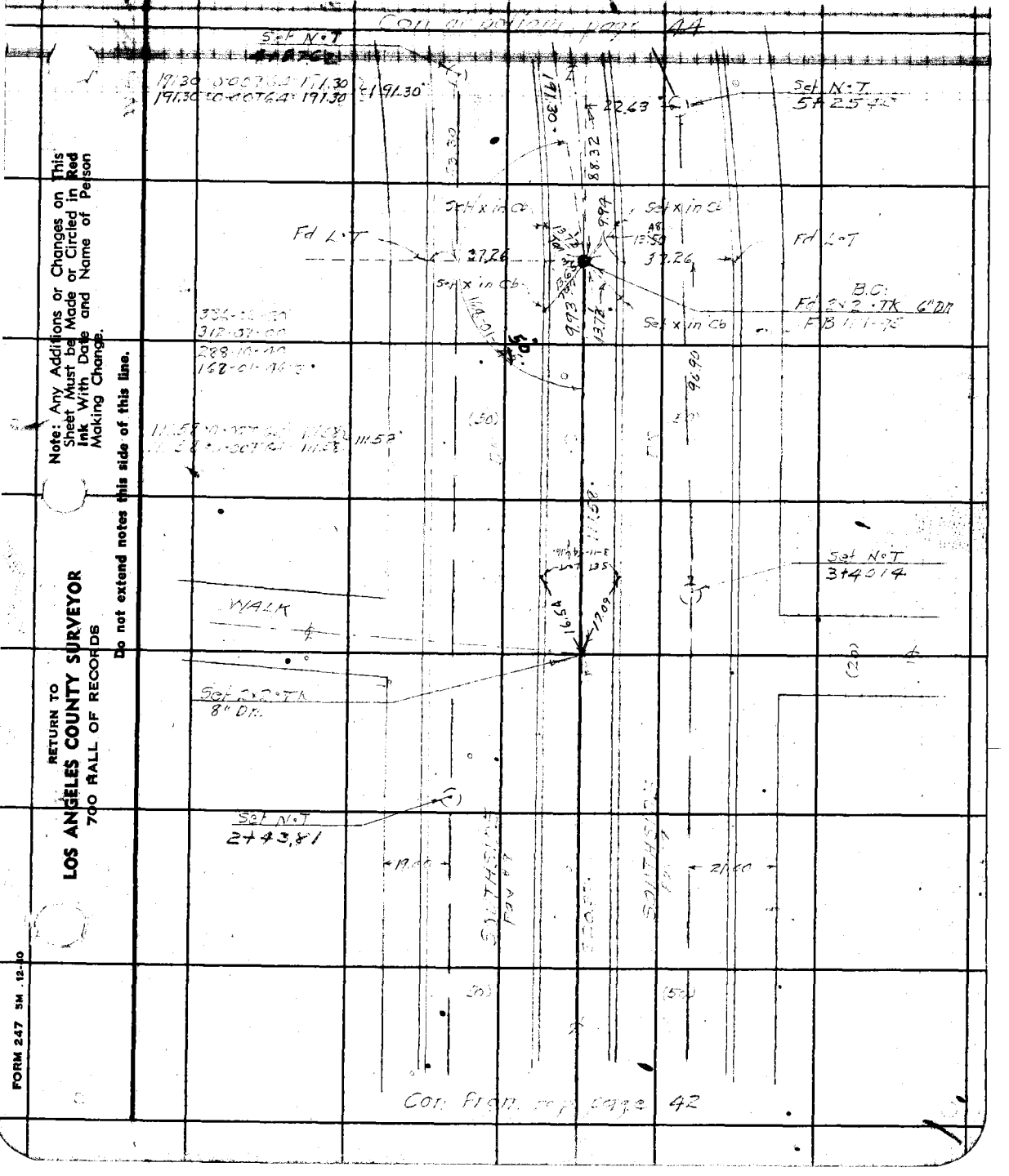

Note: Any Additions or Changes on This Sheet Must be Made or Circled in Red Ink With Date and Name of Person Making Change.

Do not extend notes this side of this line.

RETURN TO
LOS ANGELES COUNTY SURVEYOR
700 HALL OF RECORDS

FORM 247 5M 12-80

F.B. 1120 Pg. 44

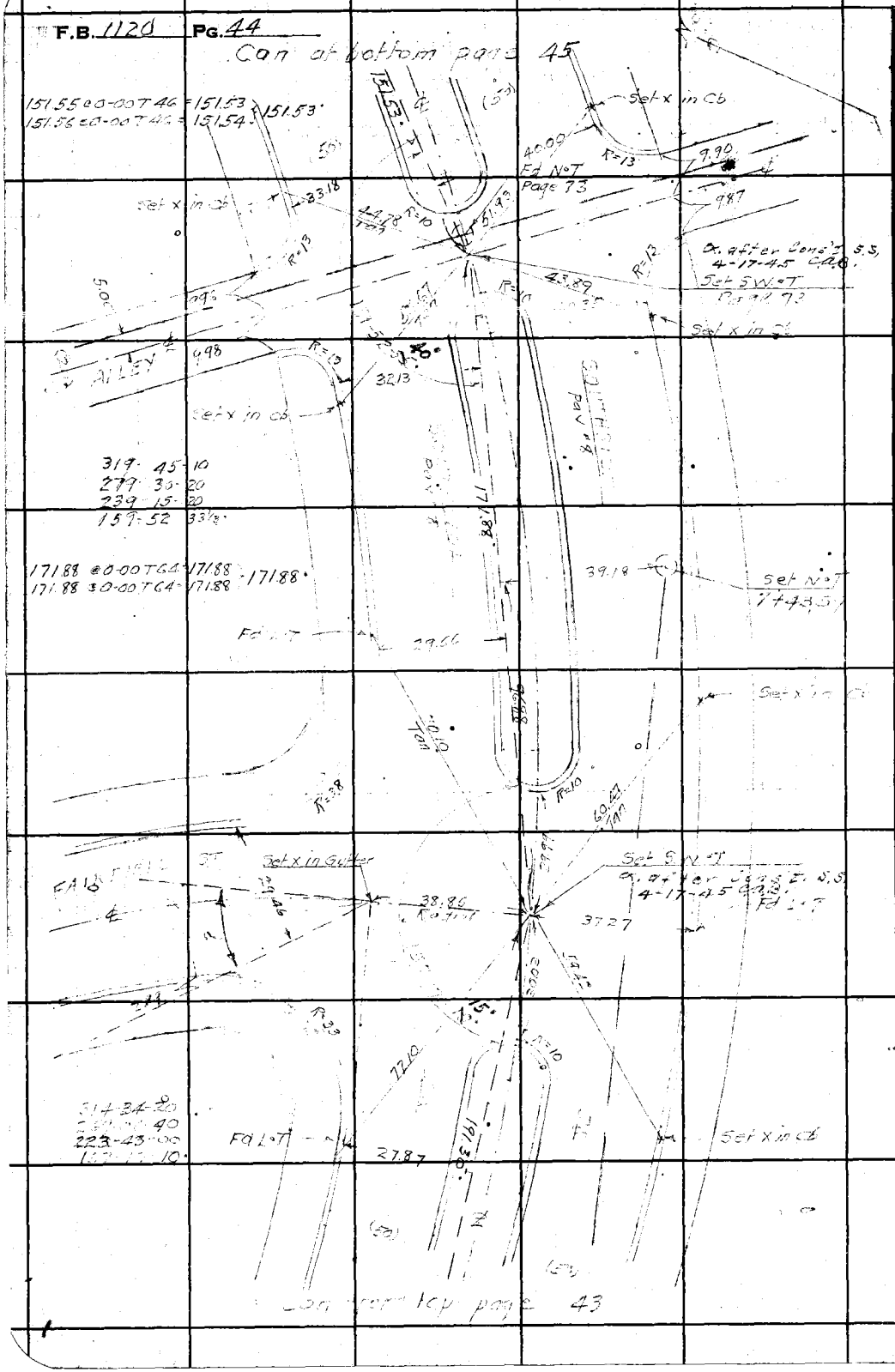

RETURN TO
LOS ANGELES COUNTY SURVEYOR
700 HALL OF RECORDS

Do not extend notes this side of this line.

Note: Any Additions or Changes on This Sheet Must be Made or Circled in Red Ink With Date and Name of Person Making Change.

Notes Ck'd by	Survey of NORTHSIDE [illegible]
Map No.	W. O. 1089 Tape No. 057 St'd 68 °F
Office Work	Surveyed by W.A. Miller
Checked	Notes Miller Date
Date	Indexed [illegible]

F.B. 1120 Pg. 44

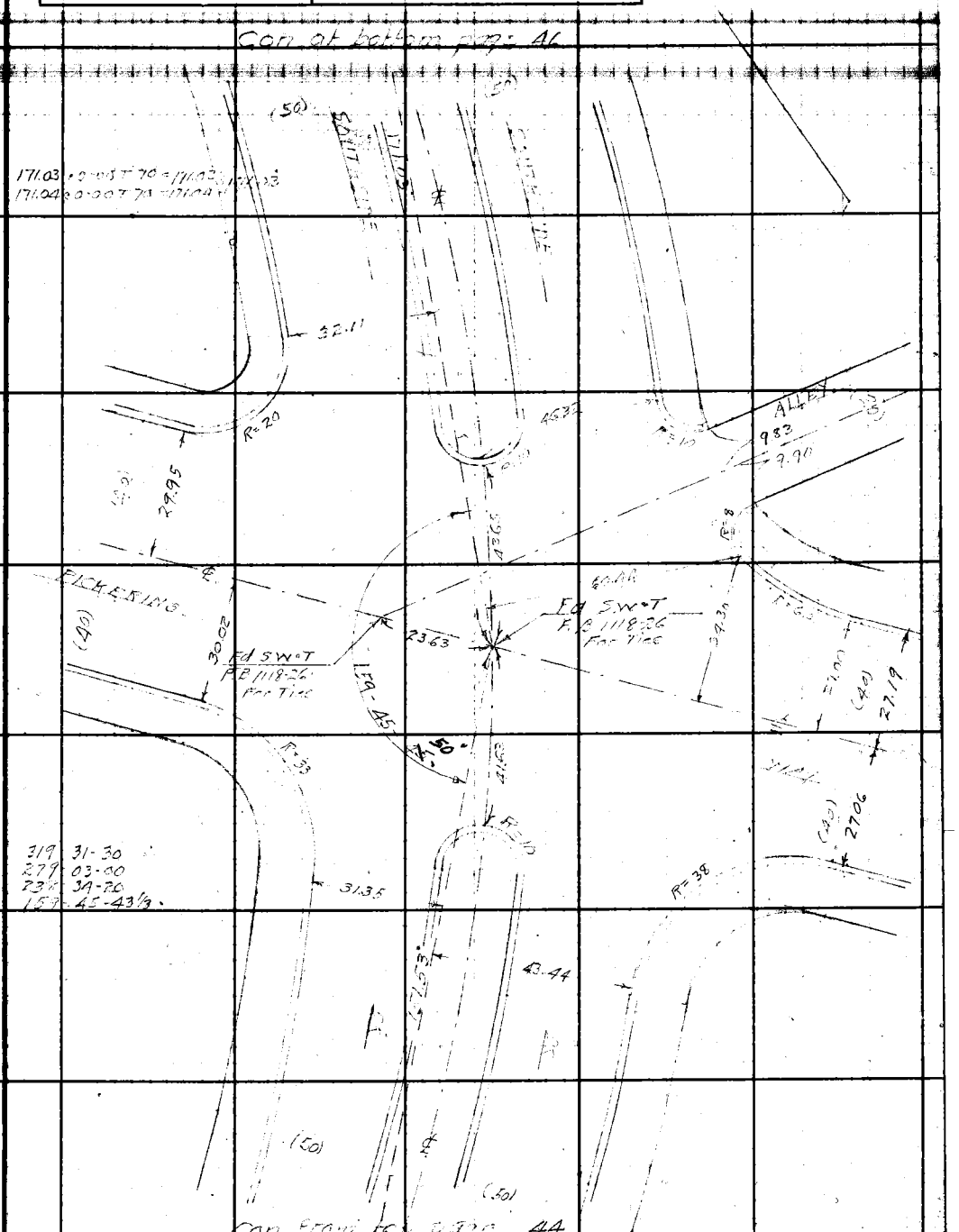

Note: Any Additions or Changes on This Sheet Must be Made or Circled in Red Ink With Date and Name of Person Making Change.

Do not extend notes this side of this line.

RETURN TO
LOS ANGELES COUNTY SURVEYOR
700 HALL OF RECORDS

FORM 247 5M 12-40

F.B. 1120 PG. 46

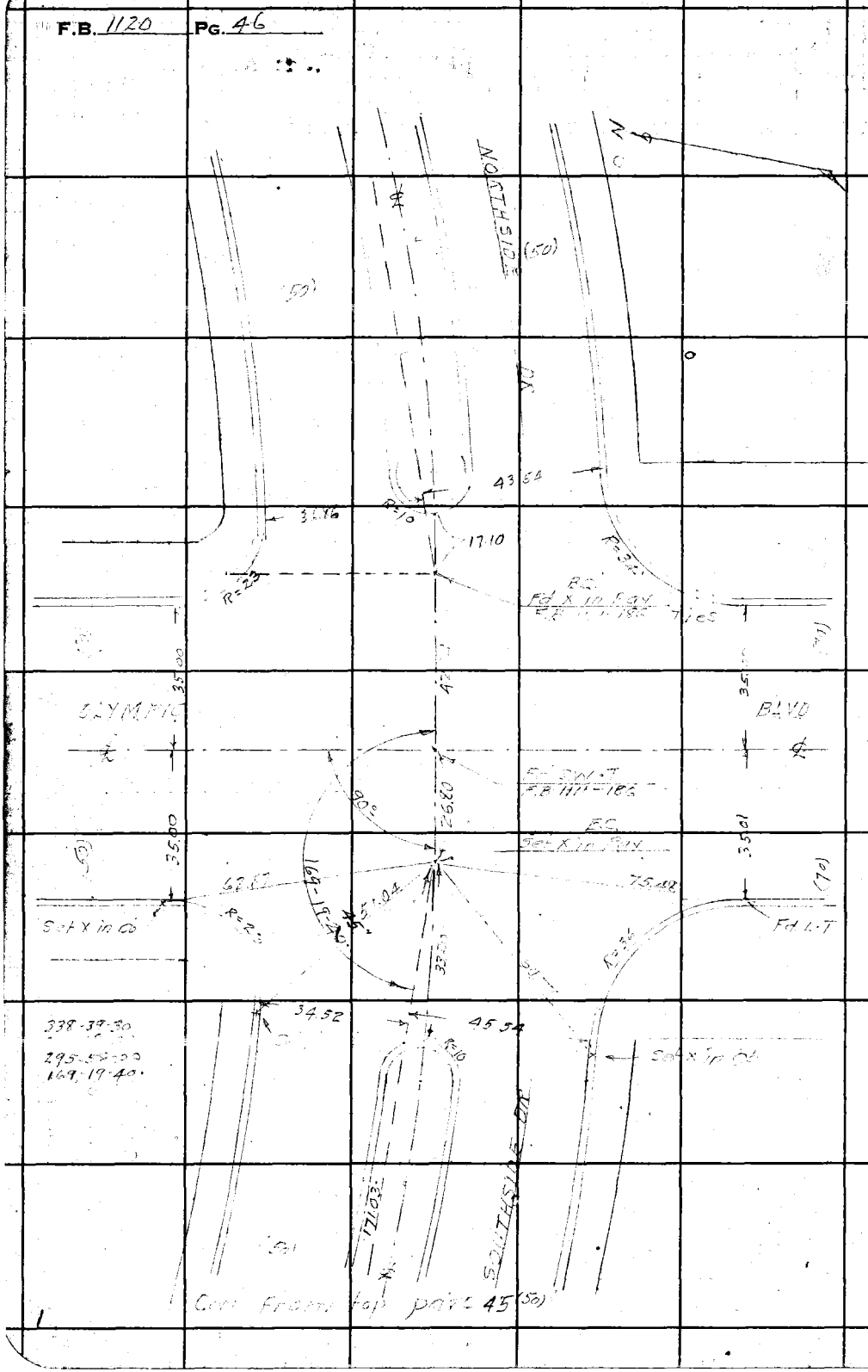

RETURN TO
LOS ANGELES COUNTY SURVEYOR
700 HALL OF RECORDS

Do not extend notes this side of this line.

Note: Any Additions or Changes on This Sheet Must be Made or Circled in Red Ink With Date and Name of Person Making Change.

Profile	Notes Red.	Plotted	Job No. 1089	Division No.	F.B. 1120 Pg. 47
No.	Date	Date	Survey of		
X-Sec.	Notes Chkd. C.V.C.	Checked	Survey by R.L. Willey	Notes R.L.W.	Date 1-3-44
No.	Date 1-7-44	Date	Map No.	Index A. C. John	Date 9-15-44

PROFILE + CROSS SECTIONS
of
SOUTHSIDE DR. (NORTH BARREL)

From 1st Alley E. of Concourse Ave
To Fairfield Ave

Jan 1944
Willey
Gregory
Waltermire
English

STATION	B. S.	H. I.	F. S.	ELEV.

NOTE: ANY ADDITIONS OR CHANGES ON THIS SHEET MUST BE MADE OR CIRCLED IN RED INK, WITH DATE AND NAME OF PERSON MAKING CHANGE

PLEASE RETURN TO
LOS ANGELES COUNTY SURVEYOR
700 HALL OF RECORDS

Do not extend notes this side of this line

FORM 307 5M 7-43

FORM 307 5M 7-43

PLEASE RETURN TO
LOS ANGELES COUNTY SURVEYOR
700 HALL OF RECORDS

NOTE: ANY ADDITIONS OR CHANGES ON THIS SHEET MUST BE MADE OR CIRCLED IN RED ink, WITH DATE AND NAME OF PERSON MAKING CHANGE

Do not extend notes this side of this line

F.B. 1120 PG. 48

Survey of: Northside Dr. ETAL
Survey by: R.L. Willey
Indexed: C. Solano

Job No. 1099 Division No. Notes: RLW 1-3-44 Date:
Notes Red. Date Notes Chkd. C.V.C. Date 1-7-44
Plotted Date Checked Date
Profile No. X-Sec. No.

STATION	B. S.	H. I.	F. S.	ELEV.	
					BM #H96 El = 192.582 PRIM 20 Concourse Ave & South-
BM #H96	5.165	197.851		192.582	side Dr. S.W. Cor. bt spk. Tob 5' S. of S end Cb. R.
0+00			5.12	192.73	℄ int of sewer
8 R			4.98	192.87	℄ pvmt
21.5 R			4.93	192.92	Gut
" "			4.59	193.26	Tob
8 L			5.46	192.29	Gut
19 L			4.55	193.20	PL
50'			3.59	194.26	N on ℄ 1st Alley E of Concourse Ave.
100'			3.28	194.57	" " " " " " " " " "
					Cb. returns at ℄ South side Dr (V. barrel)
			5.47	192.38	Gut N.W. Cor West end CR
			4.83	193.02	Tob " " " " " " "
			4.86	192.99	Gut " " " N " " "
			4.55	193.30	Tob " " " " " " "
			4.68	193.17	Gut N E Cor " " " "
			4.39	193.46	Tob " " " " " " "
			5.42	192.43	Gut " " " E " " "
			4.77	193.07	Tob " " " " " " "
					BM #H120 El 198.501 [illegible] -2.63 South side Dr
BM #H120	5.495	198.501	4.745	193.756	467' E of E Concourse Ave. at spk. in S. Cb on E line of Ho 220A
1+00			5.77	192.83	℄ sewer
7.5 R			5.62	192.98	℄ pvmt

FORM 307 5M 7-43

PLEASE RETURN TO
LOS ANGELES COUNTY SURVEYOR
700 HALL OF RECORDS

NOTE: ANY ADDITIONS OR CHANGES ON THIS SHEET MUST BE MADE OR CIRCLED IN RED INK, WITH DATE AND NAME OF PERSON MAKING CHANGE

Do not extend notes this side of this line

STATION	B. S.	H. I.	F. S.	ELEV.		
1+00						
21R		198 601	541	193 19	Gut	
"			516	193 44	Tcb	
6L			610	192 50	Gut	
" "			544	193 16	Tcb	
19L			52	193 40	PL	
2+00			554	193 06	℄ sewer	
7.5R			543	193 17	℄ pvmt	
21R			536	193 24	Gut	
" "			507	193 53	T.cb	
6L			596	192 64	Gut No cb	
19L			51	193 50	PL	
2+43.81			549	193 11	℄ sewer ~~NET~~ see pg II	
3+00			556	193 04	" "	
7.5R			537	193 23	℄ pvmt	
21R			526	193 34	Gut	
" "			498	193 62	Tcb	
6L			591	192 69	Gut	
6L			524	193 36	T.cb	
19L			49	193 70	PL	

Profile No. ____ Notes Red. ____ Plotted ____ Date ____
X-Sec. No. ____ Notes Chkd. C.V.C. Date 1-7-44 Checked ____ Date ____
Job No. 1089 Division No. ____
Survey of Northwest ____
Survey by R.L. Willey Notes R.L.W. Date 1-3-44
Map No. ____ Indexed ____ Date ____

F.B. 1120 PG. 47

FORM 307 5M 7-43

PLEASE RETURN TO
LOS ANGELES COUNTY SURVEYOR
700 HALL OF RECORDS

NOTE: ANY ADDITIONS OR CHANGES ON THIS SHEET MUST BE MADE OR CIRCLED IN RED INK, WITH DATE AND NAME OF PERSON MAKING CHANGE

Do not extend notes this side of this line

STATION	B. S.	H. I.	F. S.	ELEV.		
4+00		198 601	5 42	193 18	℄ server	
75 R			5 26	193 34	℄ pvmt	
21 R			5 06	193 54	Gut	
11 R			4 85	193 75	Tcb	
6 L			5 79	192 81	Gut	
6 L			5 09	193 51	Tcb	
19 L			4 7	193 90	PL	
4+87 62			5 23	193 37	℄ server	
75 R			4 98	193 62	℄ pvmt	
18 R			4 89	193 71	Gut	
11 R			4 75	193 85	Tcb	
9 L			5 65	192 95	Gut	
11 L			4 96	193 64	Tcb	
22 L			4 6	194 00	PL	
BM # H 121			4 870	192 731	BM # H121 El + 193[illegible] [illegible] B1111-264 South side Dr. + Fairfield St ℄ Drain bt spk in S. cb.	

F.B. 1120 PG. 50
Job No. 1089 Division No. Notes Red. Plotted Profile
Survey of Northside DR ET AL Date Date No.
Survey by R.L. Willey Notes R.L.W. 1-3-44 Notes Chkd. C.V.C. Checked X-Sec.
Indexed A. C. Johnson Date Date 1-7-44 Date No.

Profile No.	Notes Red.	Plotted	Job No. 1089 Division No.	F.B. 1120 Pg. 51
	Date	Date	Survey of [illegible]	
X-Sec. No.	Notes Chkd. C. VIC	Checked	Survey by RL[illegible] RLW	Date 1-3-44
	Date 1-7-44	Date	Map No. Index [illegible]	Date

PROFILE & CROSS SECTIONS
SOUTHSIDE DR ([illegible])

[illegible] Alley East of Concourse
Ave to 1st " West of [illegible]

Jan 1-1944
[illegible]
Gregory
Wallermire
[illegible]

STATION	B. S.	H. I.	F. S.	ELEV.

NOTE: ANY ADDITIONS OR CHANGES ON THIS SHEET MUST BE MADE OR CIRCLED IN RED INK, WITH DATE AND NAME OF PERSON MAKING CHANGE

PLEASE RETURN TO
LOS ANGELES COUNTY SURVEYOR
700 HALL OF RECORDS

Do not extend notes this side of this line

FORM 307 5M 7-43

FORM 307 5M 7-43

PLEASE RETURN TO
LOS ANGELES COUNTY SURVEYOR
700 HALL OF RECORDS

NOTE: ANY ADDITIONS OR CHANGES ON THIS SHEET MUST BE MADE OR CIRCLED IN RED INK, WITH DATE AND NAME OF PERSON MAKING CHANGE

Do not extend notes this side of this line

F.B. 1120 PG. 52
Survey of Northside Dr. ET AL
Survey by R.L. Whitley Notes R.L.W. 1-3-44
Indexed A. C. Johnson Date
Job No. 1089 Division No. Notes Red. Plotted Profile
Date Date No.
Notes Chkd. C.V.C. Checked X-Sec.
Date 1-7-44 Date No.

STATION	B. S.	H. I.	F. S.	ELEV.		
					[illegible] El = 198.[illegible] [illegible]	[illegible] Concourse Ave &
B.M. #H96	5540	198.226		192.686	Southside [illegible]	[illegible] Cb S's of Sewer S &
0+00			5.66	192.57	℄ int [illegible]	
10 R			6.11	192.12	Gutter	
20 5 R			5.44	192.79	PL	
4 L			5.54	192.69	℄ Point	
19 L			5.31	192.92	Gut	
" "			5.06	193.17	Tcb	
50 L			4.39	193.83	S " ℄ 1st Alley East	Concourse Ave
100 L			4.23	193.99	" " " " " "	
					Cb returns at 4th & 1st Alley East of Southside Dr. (Sidewalk)	
			6.12	191.11	Gut S.W. Cor W end	R
					~~Tcb " " " " "~~	" No Cb. Driveway
			5.62	191.61	Gut " " " S " "	"
			5.34	191.89	Tcb " " " " " "	"
			5.37	191.86	Gut SE Cor S " "	"
			4.95	192.28	Tcb " " " " " "	"
			6.05	191.18	Gut " " " E " "	"
			5.40	191.83	Tcb " " " " " "	"
1+00			5.61	191.62	℄ sewer	
8 R			5.97	191.26	Gut	
" "			5.40	191.83	Tcb	

FORM 307 5M 7-43

PLEASE RETURN TO
LOS ANGELES COUNTY SURVEYOR
700 HALL OF RECORDS

NOTE: ANY ADDITIONS OR CHANGES ON THIS SHEET MUST BE MADE OR CIRCLED IN RED INK, WITH DATE AND NAME OF PERSON MAKING CHANGE

Do not extend notes this side of this line

STATION	B. S.	H. I.	F. S.	ELEV.		
1+00						
21 R		198 226	51	193 1	PL	
4 L			5 50	192 73	℄ pvmt	
19 L			5 11	193 12	Gut	
" "			4 89	193 33	Tcb	
2+00			5 39	192 84	℄ server	
8 R			5 84	192 39	Gut	
8 C			5 22	193 01	Tcb	
21 R			4 9	193 3	PL	
4 L			5 28	192 95	℄ pvmt	
19 L			4 95	193 28	Gut	
19 L			4 72	193 51	Tcb	
3+00			5 36	192 87	℄ server	
8 R			5 76	192 47	Gut	
" "			5 11	193 12	Tcb	
21 R			4 8	193 ±	PL	
4 L			5 21	193 22	℄ pvmt	
19 L			4 84	193 39	Gut	
19 L			4 66	193 57	Pvmt	
B.M. #H120	5.460	198 566	5 120	193.106	BM #H120 El = 193.101 FB 1111-263 South side 467' ± E of ℄ Concord Ave Lt of ℄ Mission Blvd. at ℄ Hill St.	
3+40.14			567	192 90	℄ server ℄ pt	

Profile No. ____ Notes Red. ____ Plotted ____ Job No. 1622 Division No. ____ F.B. 1120 Pg. 53

X-Sec. No. ____ Date ____ Date ____ Survey of ____

Notes Chkd. CVC Date 7 1 11 Checked ____ Survey by PLW Notes PLW Date 1-7-44

Date ____ Date ____ Map No. ____ Indexed ____ Date ____

FORM 307 5M 7-43

PLEASE RETURN TO
LOS ANGELES COUNTY SURVEYOR
700 HALL OF RECORDS

NOTE: ANY ADDITIONS OR CHANGES ON THIS SHEET MUST BE MADE OR CIRCLED IN RED INK, WITH DATE AND NAME OF PERSON MAKING CHANGE

Do not extend notes this side of this line

STATION	B. S.	H. I.	F. S.	ELEV.		
4+00		198 566	5 56	19[illegible] 01	℄ server	
10 R			6 00	19[illegible] 57	Gut	
" "			5 33	19[illegible] 24	Tcb	
23 R			5 1	19[illegible] 4	PL	
35 L			5 50	19[illegible] 07	℄ pavment	
17 L			5 14	19[illegible] 43	Gut	
" "			4 95	19[illegible] 62	Tcb	
5+00			5 33	19[illegible] 24	℄ server	
95 R			5 85	19[illegible] 72	Gut	
" R			5 14	19[illegible] 43	Tcb	
22 R			4 8	19[illegible] 5	PL	
5 L			5 26	19[illegible] 31	℄ pvmt	
17 L			5 00	19[illegible] 57	Gut	
" L			4 75	19[illegible] 82	Tcb	
5+25 40			5 39	19[illegible] 15	℄ server & pt see pg.	
6+00			4 98	19[illegible] 59	℄ server	
4 R			5 11	19[illegible] 46	℄ pvmt	
17 R			5 62	19[illegible] 95	Gut	
" "			5 01	19[illegible] 56	Tcb	
30 R			4 6	19[illegible] 2	PL	
10 L			4 71	19[illegible] 86	Gut	
" "			4 46	19[illegible] 11	Tcb	

F.B. 1120 Pg. 54
Job No. 1089 Division No. Notes Red. Plotted Profile
Survey of North Side Dr ET AL Date Date No.
Survey by R.L. Willey Notes R.L.W. 1-3-44 Notes Chkd. C.V.C. Checked X-Sec.
Indexed A. C. Johnson Date Date 1-7-44 Date No.

FORM 307 5M 7-43

PLEASE RETURN TO
LOS ANGELES COUNTY SURVEYOR
700 HALL OF RECORDS

NOTE: ANY ADDITIONS OR CHANGES ON THIS SHEET MUST BE MADE OR CIRCLED IN RED INK, WITH DATE AND NAME OF PERSON MAKING CHANGE

Do not extend notes this side of this line

STATION	B. S.	H. I.	F. S.	ELEV.		
		198 566	4 58	193 99	℄ int of South side Dr. + Fairfield Ave SW-N	See Pg #
41'			5 34	193 23	N. on ℄ Fairfield across Gut	
50'			4 94	193 63	" " " " " PL	
100'			4 50	194 07	" " " " "	
					Cb. returns at + South side Dr. Fairfield Ave	
			5 45	193 12	Gut N W Cor W. end CR	
			4 79	193 78	Tcb " " " " " " "	
			5 21	193 36	Gut " " " N " " "	
			4 55	194 07	Tcb " " " " " " "	
			5 11	193 46	Gut N E Cor N " " "	
			4 43	194 14	Tcb " " " " " " "	
			5 25	193 32	Gut " " " E " " "	
			4 61	193 96	Tcb " " " " " " "	
7+00			4 88	193 69	℄ sewer + c	
13 E R			5 41	193 16	Gut	
" "			4 76	193 81	Tcb	
26 R			4 4	194 2	PL	
13 E L			4 62	193 95	Gut	
" "			4 36	194 21	Tcb	

Profile No. ____ Notes Red. ____ Plotted ____ Job No. 1089 Division No. ____ F.B. 1120 Pg. 55
X-Sec. No. ____ Date ____ Date ____ Survey of Northside Dr. Et Al
Notes Chkd. C.V.C. Checked ____ Survey by R.L. Wiley Notes R.L.W. Date 1-3-44
Date 1-7-44 Date ____ Map No. ____ Indexed A. C. Jones Date ____

FORM 307 5M 7-43

PLEASE RETURN TO
LOS ANGELES COUNTY SURVEYOR
700 HALL OF RECORDS

NOTE: ANY ADDITIONS OR CHANGES ON THIS SHEET MUST BE MADE OR CIRCLED IN RED INK, WITH DATE AND NAME OF PERSON MAKING CHANGE

Do not extend notes this side of this line

STATION	B. S.	H. I.	F. S.	ELEV.		
7+43.59		1985.66	5 06	[illegible] 51	℄ sewer	
6 R			5 30	[illegible] 27	Gut	
6 R			4 67	[illegible] 90	Tcb	
19 R			4 3	[illegible] 3	PL	
75 L			4 85	[illegible] 72	℄ pvmt	
21 L			4 53	[illegible] 04	Gut	
" "			4 27	[illegible] 30	Tcb	
BMH121			4835	19[illegible] 751	BM # H121 El = 193.127 FB 111-264 South side Dr. + Fairfield Ave ℄ prod. Bt spl in S. Cb	

F.B. 1120 PG. 56 Job No. 1089 Division No. _____ Notes Red. _____ Plotted _____ Profile _____
Survey of Northside Dr ET AL Date _____ Date _____ No. _____
Survey by R.L. Willey Notes R.L.W. 1-3-44 Notes Chkd. [illegible] Checked _____ X-Sec. _____
Indexed A. C. Johns Date _____ Date 1-7-44 Date _____ No. _____

Notes Ck'd by D. M. Finley	Survey of NORTHSIDE DR ET AL
Map No. B-1812	W. O. 1089 Tape No. 057 Std 68 °F
Office Work	Surveyed by WAMUC
Checked	Notes [illegible] Date Dec [illegible]
Date	Indexed [illegible]

F.B. 1120 PG. 27

℄ SURVEY
HEREFORD DR
CONCOURSE [illegible]
J.N. 1089

Miller
[illegible]
[illegible]

Note: Any Additions or Changes on This Sheet Must be Made or Circled in Red Ink With Date and Name of Person Making Change.

Do not extend notes this side of this line.

RETURN TO
LOS ANGELES COUNTY SURVEYOR
700 HALL OF RECORDS

FORM 247 5M 12-50

F.B. 1120 PG. 58

Con at bottom page 59

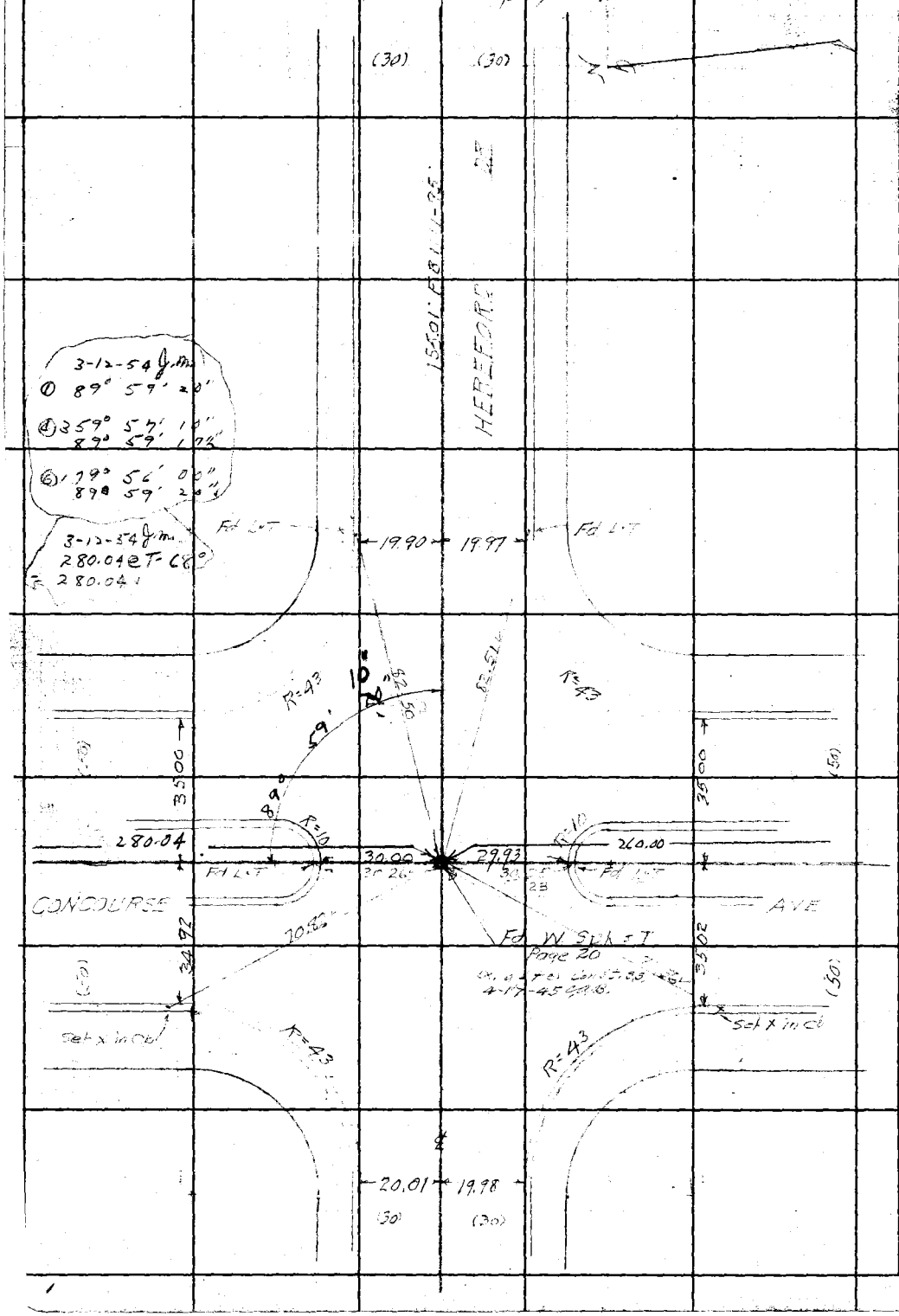

RETURN TO
LOS ANGELES COUNTY SURVEYOR
700 HALL OF RECORDS

Do not extend notes this side of this line.

Note: Any Additions or Changes on This Sheet Must be Made or Circled in **Red Ink** With Date and Name of Person Making Change.

Notes Ck'd by	Survey of NORTHSIDE DR ET AL
Map No.	W. O. [illegible] Tape No. [illegible] Std [illegible] °F
Office Work	Surveyed by W.A. Miller
Checked	Notes [illegible] Date Dec [illegible]
Date	Indexed [illegible]

F.B. 1120 Pg. 59

Note: Any Additions or Changes on This Sheet Must be Made or Circled in Red Ink With Date and Name of Person Making Change.

Do not extend notes this side of this line.

RETURN TO
LOS ANGELES COUNTY SURVEYOR
700 HALL OF RECORDS



FORM 247 5M 12-60

F.B. 1120 PG. 60

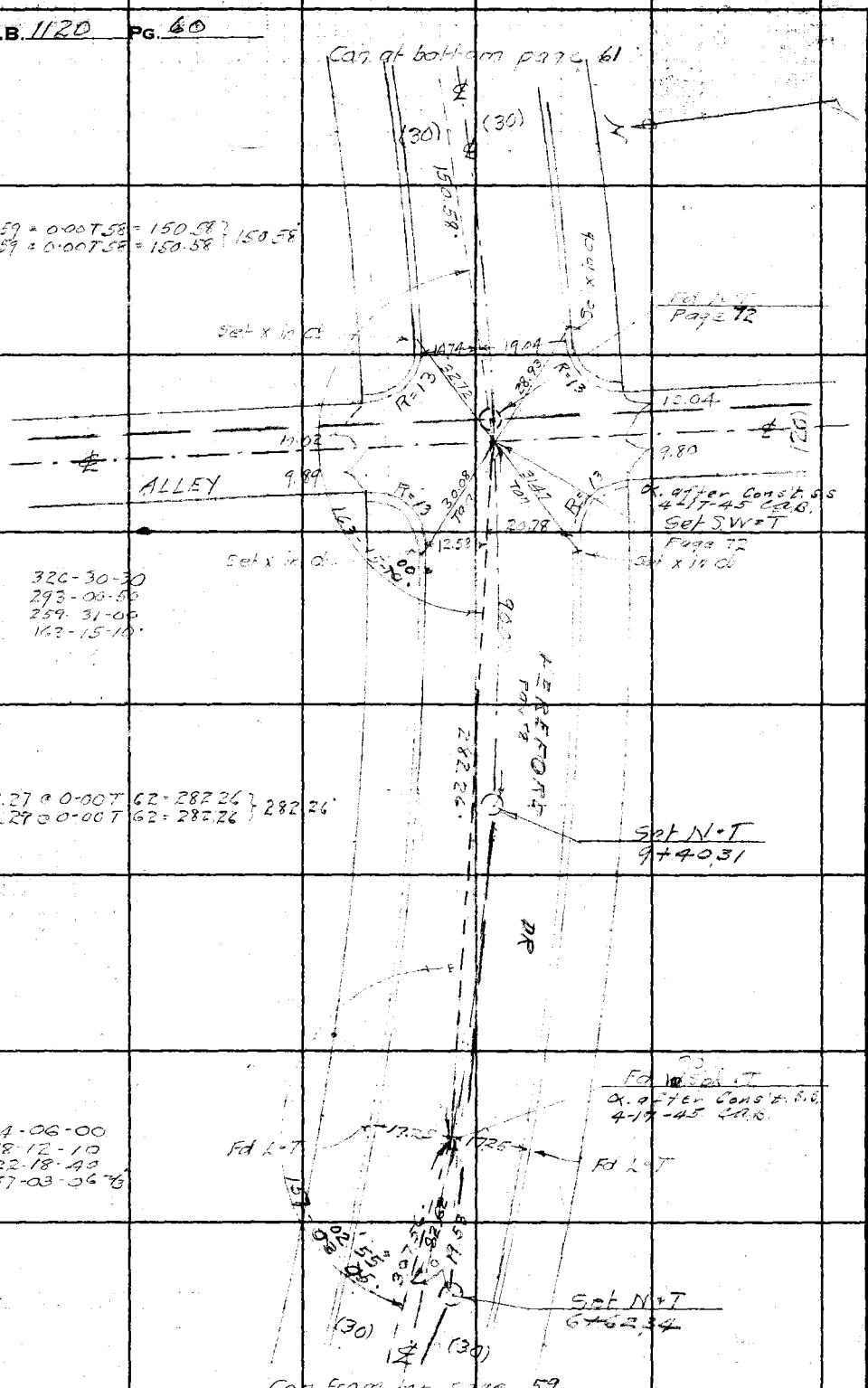

RETURN TO
LOS ANGELES COUNTY SURVEYOR
700 HALL OF RECORDS

Note: Any Additions or Changes on This Sheet Must be Made or Circled In **Red Ink** With Date and Name of Person Making Change.

Do not extend notes this side of this line.

Notes Ck'd by	Survey of NORTHSIDE DR ET AL
Map No.	W. O. 1089 Tape No. 057 Std 68 °F
Office Work	Surveyed by [illegible]
Checked	Notes [illegible] Date [illegible]
Date	Indexed [illegible]

F.B. [illegible] PG. [illegible]

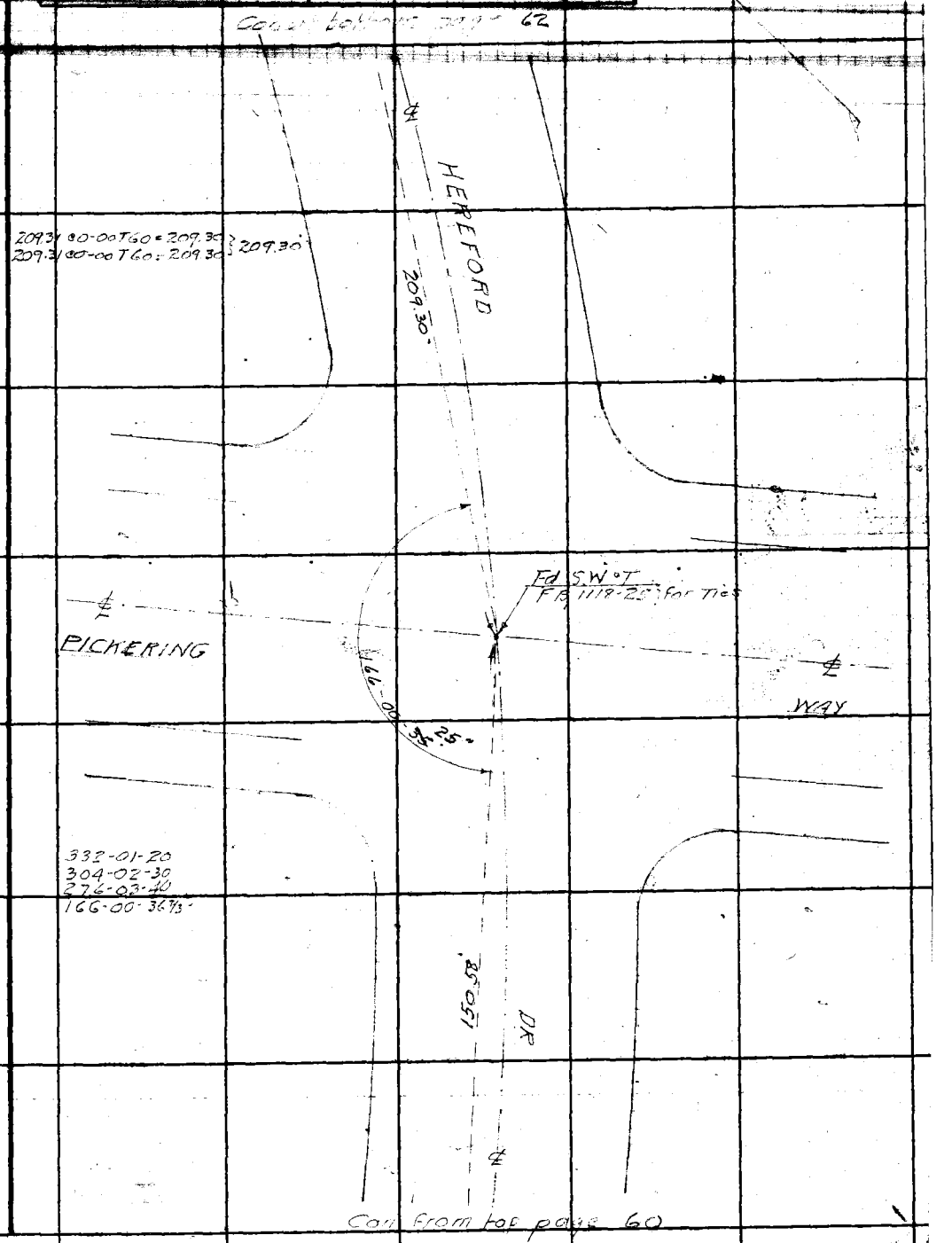

Note: Any Additions or Changes on This Sheet Must be Made or Circled in Red Ink With Date and Name of Person Making Change.

Do not extend notes this side of this line.

RETURN TO
LOS ANGELES COUNTY SURVEYOR
700 HALL OF RECORDS

FORM 247 5M 12-40

F.B. 1120 PG. 62

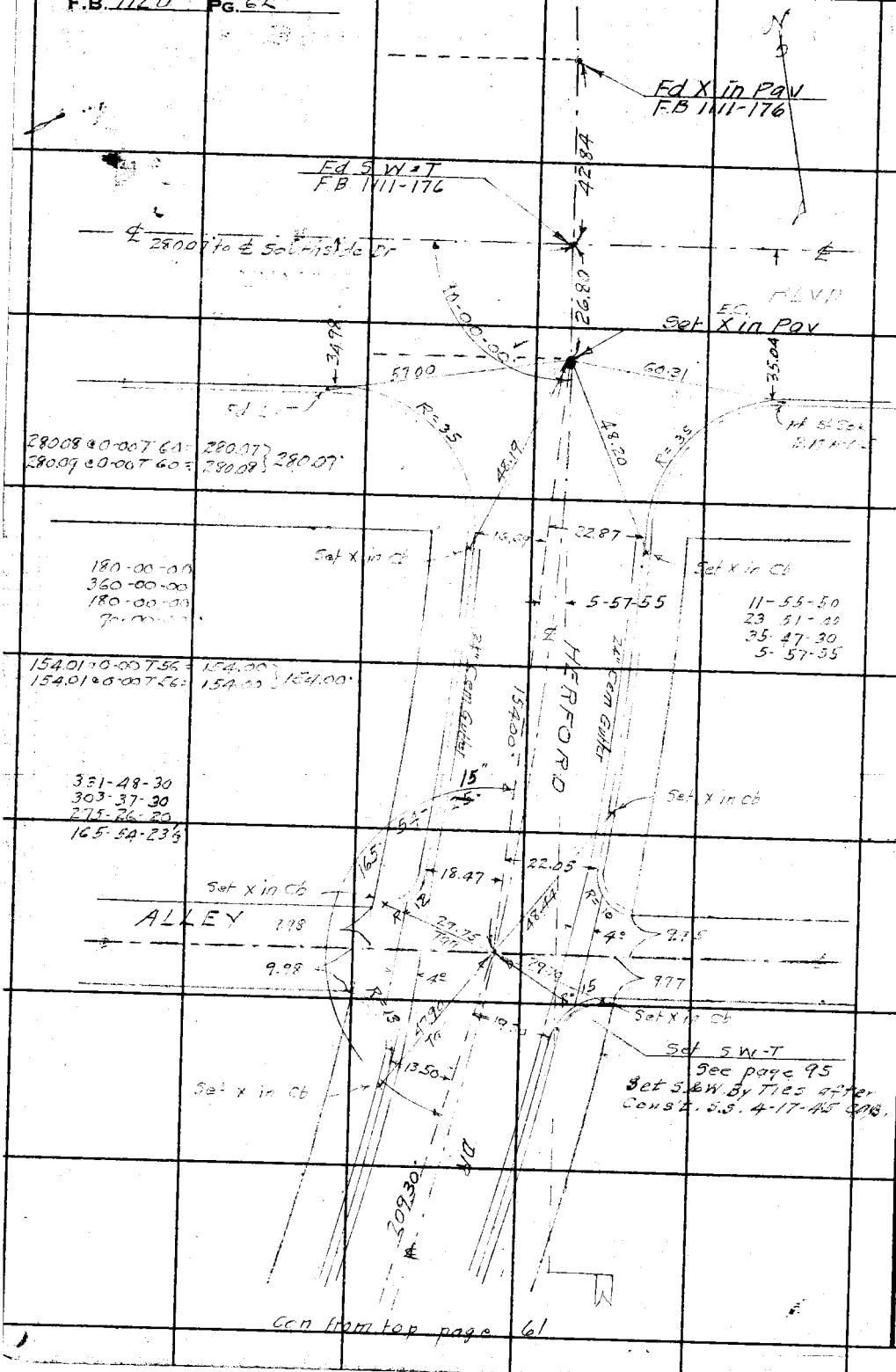

RETURN TO
LOS ANGELES COUNTY SURVEYOR
700 HALL OF RECORDS

Do not extend notes this side of this line.

Note: Any Additions or Changes on This Sheet Must be Made or Circled in Red Ink With Date and Name of Person Making Change.

Profile	Notes Rec.	Plotted	Job No. 1089	Division No.	F.B. 1120 Pg. 63
No.	Date	Date	Survey of Northside Inv. Et Al		
X-Sec.	Notes Chkd. C.V.C	Checked	Survey by R.L. Willey	Notes R.L.W.	Date 1-3-44
No.	Date 1-7-44	Date	Map No.	Indexed A. C.	Date

PROFILE & CROSS SECTIONS
of
HEREFORD AVE

From 1st Alley E. of Concourse Ave East To
1st Alley East of Hacienda Way

JN 1089

Jan 1944
Willey
Gregory
Wallerman
English

STATION	B. S.	H. I.	F. S.	ELEV.

NOTE: ANY ADDITIONS OR CHANGES ON THIS SHEET MUST BE MADE OR CIRCLED IN RED INK, WITH DATE AND NAME OF PERSON MAKING CHANGE

Do not extend notes this side of this line

PLEASE RETURN TO
LOS ANGELES COUNTY SURVEYOR
700 HALL OF RECORDS

FORM 307 5M 7-43

FORM 307 5M 7-43

PLEASE RETURN TO
LOS ANGELES COUNTY SURVEYOR
700 HALL OF RECORDS

NOTE: ANY ADDITIONS OR CHANGES ON THIS SHEET MUST BE MADE OR CIRCLED IN RED INK, WITH DATE AND NAME OF PERSON MAKING CHANGE

Do not extend notes this side of this line

F.B. 1120 PG. 44 | Job No. 1088 | Division No. | Notes Red. | Plotted | Profile
Survey of Hereford Northside Or ET AL | Date | Date | No.
Survey by E. Wiley | Notes PLW 1-3-44 | Notes Chkd. J.V.C. | Checked | X-Sec.
Indexed A. C. Johnson | Date | Date 1-7-43 | Date | No.

STATION	B. S.	H. I.	F. S.	ELEV.		
					BM # Hill El = 191.746 FB 1120-261 Hereford Dr. 502' E	
BM = Hill	+ 570	34 196,336		191.746	of ℄ of Concourse 4in. Bt spk in S. Cb. 3' E. of W. line of Ho. # 2121	
0+00			482	191 52	℄ int of Servers w/ spk See pg 59	
19 R			581	190 53	Gut	
30 R			508	192 26	PL	
19 L			521	191 13	Gut	
30 L			454	191 80	PL	
0+05			480	191 51	℄ int of Alley + Hereford SW+T	
65'			356	192 78	T brk S. on ℄ of 1st Alley Ref Concourse Ave.	
100'			375	192 59	" " " " " " " " "	
63'			308	193 26	T brk N " " " " " " " " "	
100'			251	193 83	" " " " " " 1st Alley E. of Concourse Ave	
					Cb returns at + Hereford Dr.	
			585	190 49	Gut SW Cor W. [illegible]	
			509	191 25	Tcb " " " " " " "	
			510	191 24	Gut " " " S " " "	
			466	191 68	Tcb " " " " " " "	
			515	191 19	Gut NW Cor W " " "	
			445	191 89	Tcb " " " " " " "	
			468	191 66	Gut " " " N " " "	
			440	191 94	Tcb " " " " " " "	

FORM 307 5M 7-43

PLEASE RETURN TO
LOS ANGELES COUNTY SURVEYOR
700 HALL OF RECORDS

NOTE: ANY ADDITIONS OR CHANGES ON THIS SHEET MUST BE MADE OR CIRCLED IN RED INK, WITH DATE AND NAME OF PERSON MAKING CHANGE

Do not extend notes this side of this line

STATION	B. S.	H. I.	F. S.	ELEV.		
		196336 (34)	519	19115	Gut SE Cor Sign Cub.	
			472	19162	Tcb " " " "	" " "
			579	19055	Gut " " " E	" " "
			501	19133	Tcb " " " "	" " "
			447	19187	Gut NE Cor. N	" " "
			424	19210	Tcb " " " "	" " "
			522	19111	Gut " " " E	" " "
			461	19173	Tcb " " " "	" " "
1+00			468	19166	℄ sewer + ℄ st.	
17R			560	19074	Gut	
17R			484	19150	Tcb	
30R			46	1917	PL	
17L			515	19119	Gut	
17L			4[illegible]	19186	Tcb	
30L			42	1921	PL	
2+00			46[illegible]	19165	℄ sewer + ℄ st.	
17R			545	19089	Gut	
" R			481	19153	Tcb	
30R			45	1918	PL	
17L			507	19127	Gut	
17L			440	19194	Tcb	
30L			41	1922	PL	

Profile No. ____ Notes Red. ____ Plotted ____ Job No. 1089 Division No. ____ F.B. 1120 Pg. 65

X-Sec. No. ____ Date ____ Notes Chkd. C.V.C. Date ____ Checked ____ Survey of Norrington Dr. Bl. H.L. Date 1-3-49

Date 1-7-49 Date ____ Survey by R.L. Willey Notes ____ Map No. ____ Indexed ____ Date ____

FORM 307 5M 7-43

PLEASE RETURN TO
LOS ANGELES COUNTY SURVEYOR
700 HALL OF RECORDS

NOTE: ANY ADDITIONS OR CHANGES ON THIS SHEET MUST BE MADE OR CIRCLED IN RED INK, WITH DATE AND NAME OF PERSON MAKING CHANGE

Do not extend notes this side of this line

STATION	B. S.	H. I.	F. S.	ELEV.		
3+00		196.33 34	4 54	191 80	℄ sewer + St	
17R			5 31	191 03	Gut	
17R			4 68	191 66	Cb	
30R			4 4	191 9	PL	
17L			4 92	191 42	Gut	
17L			4 28	192 06	Tcb	
30L			4 0	192 3	PL	
T.P.	5.245	197.081	4500	191.836		
3+6533			5 10	191 98	℄ sewer + ℄ Pt	
4+00			5 05	192 03	℄ sewer	
45R			5 04	192 04	℄ prmt	
205R			5 95	191 13	Gut	
" "			5 34	191 74	Tcb	
33R			5 0	192 1	PL	
135L			5 57	191 51	Gut	
135L			4 96	192 12	Tcb	
27L			4 5	192 6	PL	
5+00			5 10	191 98	℄ sewer	
11R			4 94	192 14	℄ prmt	
27R			5 66	191 42	Gut	
" "			5 03	192 05	TCb	

F.B. 1120 PG. 66
Job No. 1087 Division No. Notes Red. Plotted Profile
Survey of Northside Dr. FT. AL Date Date No.
Survey by R.L. Willey Notes R.L.W. 1-3-43 Notes Chkd. C.V.G. Checked X-Sec.
Indexed A. C. Johnson Date Date 1-7-44 Date No.

FORM 307 5M 7-43

PLEASE RETURN TO
LOS ANGELES COUNTY SURVEYOR
700 HALL OF RECORDS

NOTE: ANY ADDITIONS OR CHANGES ON THIS SHEET MUST BE MADE OR CIRCLED IN RED INK, WITH DATE AND NAME OF PERSON MAKING CHANGE

Do not extend notes this side of this line

STATION	B. S.	H. I.	F. S.	ELEV.		
5+00						
40R		197.081	48	1923	PL	
7L			540	19168	Gut	
7L			472	19236	Tcb	
20L			43	1928	PL	
6+00			470	19238	℄ sewer	
4R			470	19238	℄ pmt	
20 5R			553	19155	Gut	
[illegible]			493	19215	Tcb	
34R			47	1924	PL	
13L			518	19190	Gut No cb. [illegible]	
26L			41	1930	PL	
6+6234			480	19228	℄ sewer ∡ pt.	
7+00			445	19263	" " 4 ℄ st	
17R			539	19169	Gut	
17L			409	19239	Tcb	
30R			44	1927	PL	
17L			497	19211	Gut	
17L			435	19273	Tcb	
39L			41	1930	PL	

Profile No. ____ Notes Red. ____ Plotted ____ Date ____
X-Sec. No. ____ Notes Chkd. C.V.C. Date 1-7-44 Checked ____ Date ____
Job No. 1089 Division No. ____ Survey of Northside [illegible] Survey by [illegible] Notes [illegible] Date 1-3-44 Map No. ____ Indexed [illegible] Date ____

F.B. 1120 PG. 67

FORM 307 5M 7-43

PLEASE RETURN TO
LOS ANGELES COUNTY SURVEYOR
700 HALL OF RECORDS

NOTE: ANY ADDITIONS OR CHANGES ON THIS SHEET MUST BE MADE OR CIRCLED IN RED INK, WITH DATE AND NAME OF PERSON MAKING CHANGE

Do not extend notes this side of this line

STATION	B. S.	H. I.	F. S.	ELEV.		
8+00		197 081	434	19274	℄ sewer	
10R			429	19279	℄ pvmt	
27R			511	19197	Gut No cb.	
39R			42	1929	PL	
7L			477	19229	Gut	
7L			413	19295	Tcb	
20L			38	1933	PL	
9+00			417	19291	℄ sewer	
8R			414	19294	℄ pvmt	
23R			488	19220	Gut	
11R			426	19282	Tcb	
35R			37	1932	PL	
11L			457	19251	Gut	
11"			394	19314	Tcb	
24L		197 081	36	1935		
T.P.	5,220	198,186 19	4115	192,966		
9+40,31			512	19307	℄ sewer ℄ st	
17R			592	19227	Gut	
17R			531	19288	PCb.	
30R			50	1932	PL	
17L			560	19259	Gut	
			495	19324		

F.B. 1120 PG. 68

Survey of Northside Dr ET AL Job No. 1089 Division No. Notes Red. Plotted Date Profile No.

Survey by R.L. Wolley Notes R.L.W. 1-3-44 Notes Chkd. C.V.C. Checked Date X-Sec. No.

Indexed C. Johnson Date Date 1-7-44

FORM 307 5M 7-43

PLEASE RETURN TO
LOS ANGELES COUNTY SURVEYOR
700 HALL OF RECORDS

NOTE: ANY ADDITIONS OR CHANGES ON THIS SHEET MUST BE MADE OR CIRCLED IN RED INK, WITH DATE AND NAME OF PERSON MAKING CHANGE

Do not extend notes this side of this line

STATION	B. S.	H. I.	F. S.	ELEV.		
17L		198 ~~186~~ 19	495	1932.4	Tcb	
30L			47	1935	PL	
BM# 23,36			5340	1928.46	BM# 23.36 El = 192.835 FB [illegible] - 262 Coleyrone + Pickering Way NE Cor. C. spk inch Nonsc	

Profile No. ____ Date ____ Notes Red. ____ Plotted ____ Job No. 1089 Division No. ____ F.B. 1120 Pg 67

X-Sec. No. ____ Date ____ Notes Chkd. C.V.C. Date ____ Checked ____ Survey of Norwalk Dr ET AL

Date 1-1-44 Date ____ Survey by R.L. Nilley Notes R.L.N. Date 1-3-44

Map No. ____ Indexed ____ Date ____

F.B. 1120 PG. 70

Job No. 1089 Division No. _____ Notes Red. _____ Plotted _____ Profile

Survey of Northside Dr ET AL Date _____ Date _____ No. _____

Survey by R.L. Willey Notes R.L.W. 1-3-44 Notes Chkd. C.V.C. Checked _____ X-Sec.

Indexed _____ Date _____ Date 1-7-44 Date _____ No. _____

STATION	B. S.	H. I.	F. S.	ELEV.	

FORM 307 5M 7-43

PLEASE RETURN TO
LOS ANGELES COUNTY SURVEYOR
700 HALL OF RECORDS

Do not extend notes this side of this line

NOTE: ANY ADDITIONS OR CHANGES ON THIS SHEET MUST BE MADE OR CIRCLED IN RED INK, WITH DATE AND NAME OF PERSON MAKING CHANGE

Notes Ck'd by	Survey of NORTHSIDE DR FT [illegible]	F.B. 1120 Pg. 11
Map No.	W. O. 1689 Tape No. [illegible] St'd [illegible] °F	
Office Work	Surveyed by W A Miller	
Checked	Notes Date Dec 1943	
Date	Indexed A. C. John [illegible]	

Note: Any Additions or Changes on This Sheet Must be Made or Circled in Red Ink With Date and Name of Person Making Change.

Do not extend notes this side of this line.

RETURN TO
LOS ANGELES COUNTY SURVEYOR
700 HALL OF RECORDS

FORM 247 5M 12-40

℄ SURVEY
1ST ALLEY W. of PICKERING WAY
COLEGROVE AVE TO 1ST ALLEY S. of OLYMPIC BLVD
J.N. 1589

Miller
Porter
Heber
Sonnenschein

F.B. 1120 PG. 72

Con at bottom page 73

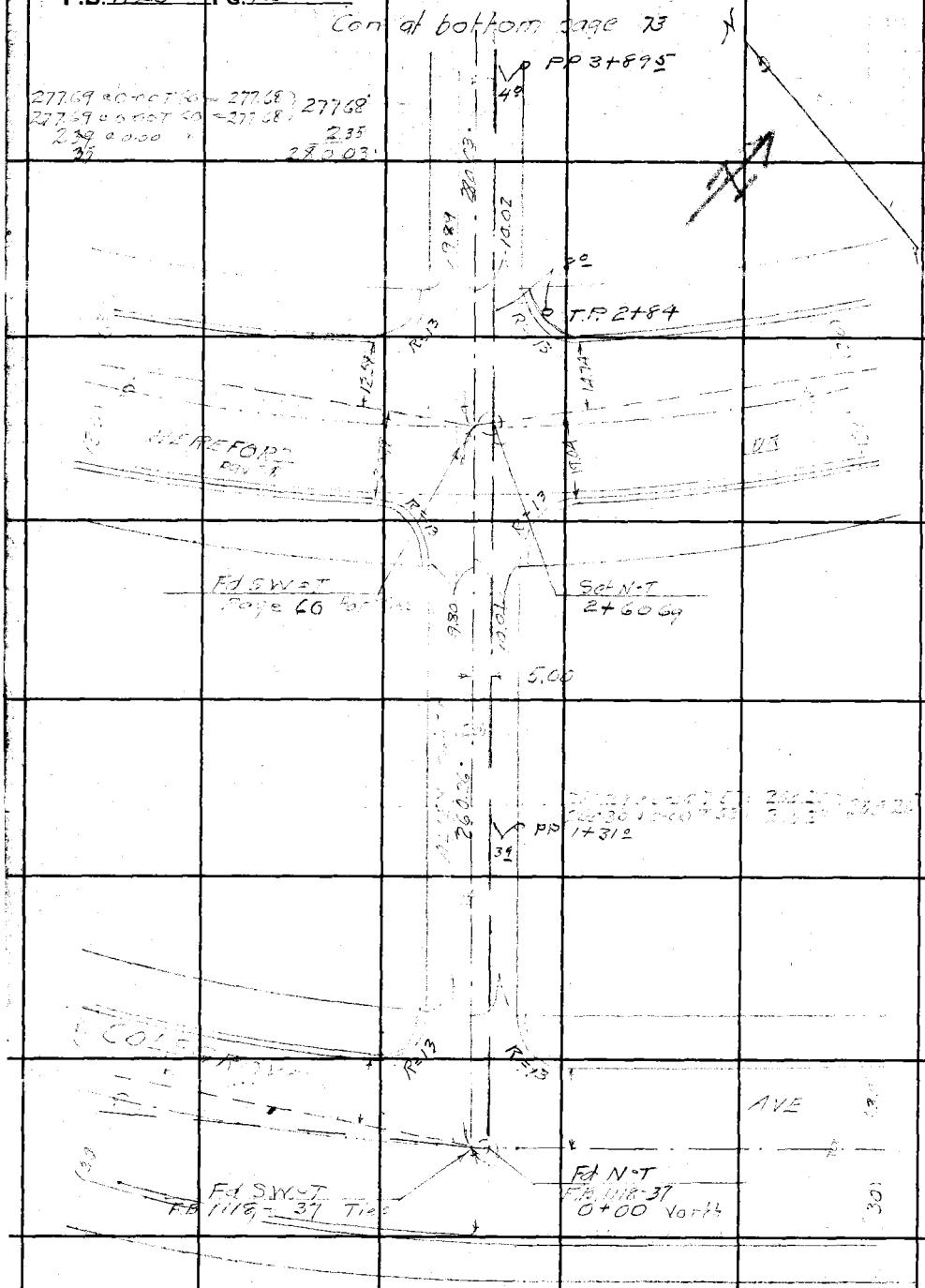

RETURN TO
LOS ANGELES COUNTY SURVEYOR
700 HALL OF RECORDS

Do not extend notes this side of this line.

Note: Any Additions or Changes on This Sheet Must be Made or Circled in Red Ink With Date and Name of Person Making Change.

Notes Ck'd by	Survey of NORTHSIDE DR ETAL
Map No.	W. O. 1089 Tape No. 057 St'd 68 °F
Office Work	Surveyed by W.A. Miller
Checked	Notes Miller Date Dec 1943
Date	Indexed A. C. [illegible]

F.B. [illegible] Pg. [illegible]

Con at bottom page 74

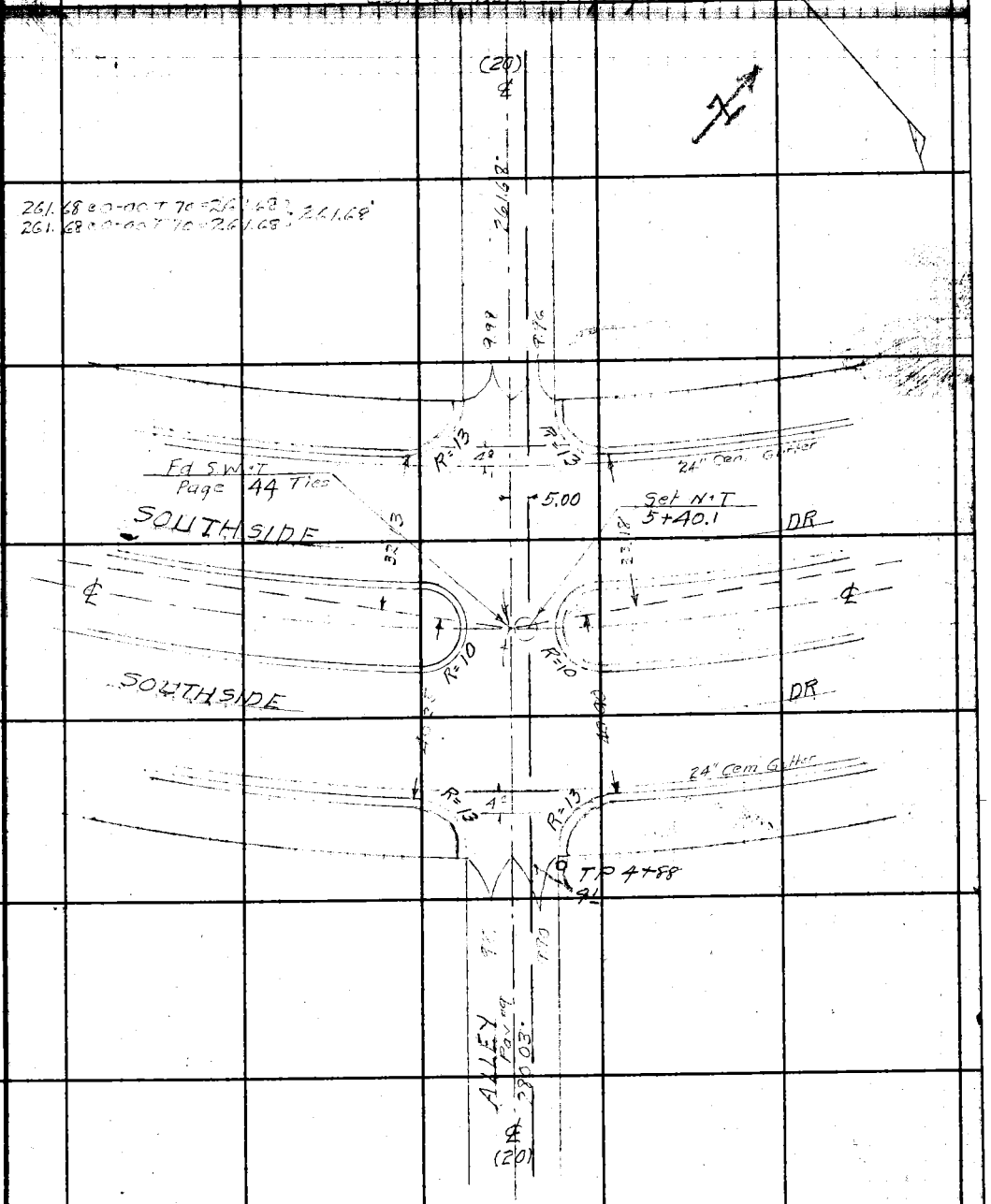

Con from top page 72

Note: Any Additions or Changes on This Sheet Must be Made or Circled in Red Ink With Date and Name of Person Making Change.

Do not extend notes this side of this line.

RETURN TO
LOS ANGELES COUNTY SURVEYOR
700 HALL OF RECORDS

FORM 247 5M 12-40

F.B. 1120 PG. 74

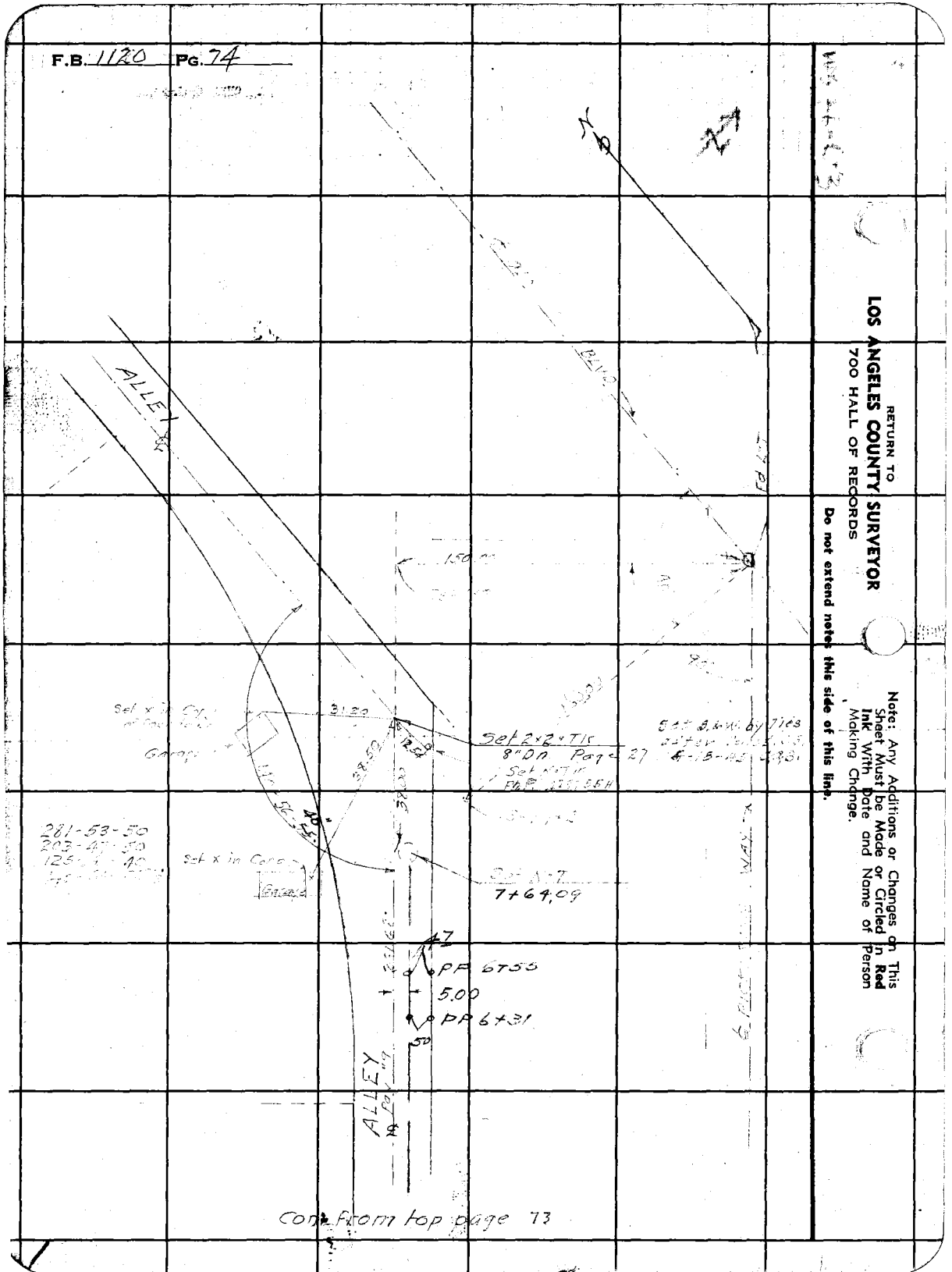

Cont from top page 73

RETURN TO
LOS ANGELES COUNTY SURVEYOR
700 HALL OF RECORDS

Do not extend notes this side of this line.

Note: Any Additions or Changes on This Sheet Must be Made or Circled in Red Ink With Date and Name of Person Making Change.

Profile	Notes Red.	Plotted	Job No. 1089 Division No.	F.B. 1120 PG. 75
No.	Date	Date	Survey of Northside Dr Et Al	
X-Sec.	Notes Chkd. C V C	Checked	Survey by R L Wiley Notes RLW Date 1-4-44	
No.	Date 1-1-44	Date	Map No. Indexed A. C. Johnson Date	

PROFILE & CROSS SECTIONS
FIRST ALLEY W. OF PICKERING WAY

From Colegrove Ave to 1st Alley south of Olympic Blvd

JN 1089

Jan 1944
Wiley
Gregory
Waltermire
English

STATION	B. S.	H. I.	F. S.	ELEV.

NOTE: ANY ADDITIONS OR CHANGES ON THIS SHEET MUST BE MADE OR CIRCLED IN RED INK. WITH DATE AND NAME OF PERSON MAKING CHANGE

Do not extend notes this side of this line

PLEASE RETURN TO
LOS ANGELES COUNTY SURVEYOR
700 HALL OF RECORDS

FORM 307 5M 7-43

FORM 307 5M 7-43

PLEASE RETURN TO
LOS ANGELES COUNTY SURVEYOR
700 HALL OF RECORDS

NOTE: ANY ADDITIONS OR CHANGES ON THIS SHEET MUST BE MADE OR CIRCLED IN RED INK, WITH DATE AND NAME OF PERSON MAKING CHANGE

Do not extend notes this side of this line

F.B. 1120 PG. 76
Survey of Parkway Estates Dr. E.T.A.
Survey by R.L.W. Notes R.L.W. 1-4-44
Indexed A. C. Johnson Date
Job No. 1289 Division No.
Notes Red. Date
Notes Chkd. C.V.C. Date 1-7-44
Plotted Date
Checked Date
Profile No.
X-Sec. No.

STATION	B. S.	H. I.	F. S.	ELEV.		
					BM #23-36 El 197.85 FB 1117-262 Colegrove Ave	
BM 23-36	1.820	197.655		195.835	+ Pickering Way N of C.L. spk in N curb C.R.	
0+00			5.58	192.07	℄ sewer + ℄ Colegrove Ave	
℄ int			5.63	192.03	℄ int of Colegrove Ave + 1st Alley West of Pickering Way	
50'			5.40	192.25	E on ℄ Colegrove Ave	
100'			5.15	192.50	" " " " "	
50'			5.68	191.97	W " " " "	
100'			5.85	191.80	" " " " "	
0+17			6.25	191.40	℄ sewer + Curb Cut.	
0+30			5.60	192.05	" " + PL	
					Ch. returns int + Colegrove Ave	1st Alley West Pickering Way
			6.23	191.42	Cut N ⊕ Cor 2 cm CR	
			5.57	192.08	Tab " " " " "	" "
			5.55	192.10	Cut " " " N "	" "
			5.37	192.28	Tab " " " " "	" "
			6.26	191.39	Cut NW Cor W "	" "
			5.60	192.05	Tab " " " " "	" "
			5.81	191.84	Cut " " " N "	" "
			5.43	192.22	Tab " " " " "	" "
0+56			4.26	193.39	℄ sewer T L MC	
0+56			3.06	194.59	Floor El. of Garage Left of L MC	
1+00			3.70	193.95	℄ sewer	

FORM 307 5M 7-43

PLEASE RETURN TO
LOS ANGELES COUNTY SURVEYOR
700 HALL OF RECORDS

NOTE: ANY ADDITIONS OR CHANGES ON THIS SHEET MUST BE MADE OR CIRCLED IN RED INK. WITH DATE AND NAME OF PERSON MAKING CHANGE

Do not extend notes this side of this line

STATION	B. S.	H. I.	F. S.	ELEV.		
1+00						
3R		197.655	366	193.99	Out edge pvmt	
5R			31	194.6 X	PL	
5L			359	194.06	Crown pvmt	
14L			383	193.82	edge pvmt	
15L			35	194.2 X	PL	
1+42			260	195.05	Floor El Garage Right of Alley	
2+00			317	194.48	℄ sewer	
3R			322	194.43	edge pvmt	
5R			28	194.6 X	PL	
5L			312	194.53	℄ pvmt	
12L			33	194.29	edge pvmt	
15L			30	194.6 X	PL	
T.P.	3660	198.035	3280	194.375		
2+31			498	193.95	℄ sewer + PL	
2+44			555	192.48	" " + Cross Gut	
2+60.59			483	193.20	" " + ℄ Hereford or Nat	
			483	193.20	℄ Alley + ℄ Hereford SW+T	
50'			464	193.39	NE " ℄ Hereford St	
100'			457	193.56	" " " " "	
50'			491	193.12	SE " " " "	
100'			502	192.01	" " " " "	

Profile No. ____ Notes Red ____ Plotted ____ Job No. 1089 Division No. ____ F.B. 1120 PG. 77

X-Sec. No. ____ Date ____ Notes Chkd. C.V.C. Date ____ Checked ____ Date ____ Survey of Hollywood Blvd. Date 1-7-44

Date 1-7-44 Date ____ Survey by ____ Notes ____ Date ____

Map No. ____ Indexed ____ Date ____

FORM 307 5M 7-43

PLEASE RETURN TO
LOS ANGELES COUNTY SURVEYOR
700 HALL OF RECORDS

NOTE: ANY ADDITIONS OR CHANGES ON THIS SHEET MUST BE MADE OR CIRCLED IN RED INK, WITH DATE AND NAME OF PERSON MAKING CHANGE

Do not extend notes this side of this line

STATION	B. S.	H. I.	F. S.	ELEV.		
2+77		198 035	5 69	[illegible] 36	℄ sewer + Cross Gut	
2+90			4 9[illegible]	[illegible] 5	" " & PL	
					cb returns at + Hereford Dr.	1st alley W of Pickering Way
			4 97	[illegible] 06	Gut SE Cor Seng	Cb R
			4 47	[illegible] 56	Tcb " " " " "	" R
			5 47	[illegible] 56	Gut " " " E "	" "
			4 85	[illegible] 18	Tcb " " " " "	" "
			5 15	[illegible] 88	Gut S W " S "	" "
			4 71	[illegible] 32	Tcb " " " " "	" "
			5 58	[illegible] 45	Gut " " " W "	" "
			4 [illegible]	[illegible] 07	Tcb " " " " "	" "
			5 2[illegible]	[illegible] 41	Gut N E " E "	" "
			4 [illegible]	[illegible] 50	Tcb " " " " "	" "
			4 9[illegible]	[illegible] 37	Gut " " " N "	" "
			4 32	[illegible] 71	Tcb " " " " "	" "
			5 33	[illegible] 70	Gut N W Cor W " "	"
			4 72	[illegible] 31	Tcb " " " " " "	"
			4 88	[illegible] 15	Gut " " " N " "	"
			4 23	[illegible] 70	Tcb " " " " " "	"
3+00			4 52	[illegible] 51	℄ sewer	
3 R			4 58	[illegible] 45	edge ovmt	

F.B. 1120 PG. 78

Survey of Northridge Dr. et al. Job No. [illegible] Division No. Notes Red. Plotted Profile

Survey by R.L. Wiley Notes RLW 1-4-44 Date Date No.

Indexed A. C. Johnson Notes Chkd. C.V.C. Checked X-Sec.

Date Date 1-7-44 Date No.

FORM 307 5M 7-43

PLEASE RETURN TO
LOS ANGELES COUNTY SURVEYOR
700 HALL OF RECORDS

NOTE: ANY ADDITIONS OR CHANGES ON THIS SHEET MUST BE MADE OR CIRCLED IN RED INK. WITH DATE AND NAME OF PERSON MAKING CHANGE

Do not extend notes this side of this line

STATION	B. S.	H. I.	F. S.	ELEV.		
3+00						
5R		198 035	4 1	193 2	PL	
5L			4 37	193 67	℄ pvmt	
13L			4 52	193 53	edge "	
15L			4 0	194 2	PL	
3+15			4 10	193 74	℄ sewer brk	
3+32			2 96	195 15	Floor Edge of Garage Right of Alley	
4+00			3 34	194 70	℄ sewer	
15R			3 40	194 66	edge pvmt	
3R			3 55	194 49	Gut	
6L			3 25	194 79	℄ pvmt	
13L			3 37	194 67	edge pvmt	
15L			2 9	195 1	PL	
4+70			2 17	195 0	℄ sewer brk	
T.P.	4 395	199.250	3 180	196 855		
4+89			5 21	194 24	℄ sewer & PL	
5+04			5 82	193 73	" " & cross Gut	
5+175			5 27	194 95	℄ sewer & ℄ pvmt	South side Sr(?) bm
520			5 19	194 80	E on ℄	" " " "
1001			4 92	194 73	" " "	" " " "
			5 39	193 86	W " "	" " " "
			5 58	193 67	" " "	" " " "

Profile No. ____ Notes Red. ____ Plotted ____ Job No. 1466 Division No. ____ F.B. 1120 Pg. 77

X-Sec. No. 4 Date ____ Notes Chkd. C.V.G. Date ____ Checked ____ Date 1-7-44 Survey of Alpine Street Div. Survey by ____ Notes ____ Date 1-14-44

Map No. ____ Indexed ____ Date ____

FORM 307 5M 7-43

PLEASE RETURN TO
LOS ANGELES COUNTY SURVEYOR
700 HALL OF RECORDS

NOTE: ANY ADDITIONS OR CHANGES ON THIS SHEET MUST BE MADE OR CIRCLED IN RED INK, WITH DATE AND NAME OF PERSON MAKING CHANGE

Do not extend notes this side of this line

F.B. 1120 PG. 80

Survey of: Northside Dr. ET AL
Survey by: R.L. Wilkes
Indexed: C. Johnson

Job No. 1089 Division No.
Notes: ELKV 1-4-44
Date:

Notes Red.
Date
Notes Chkd. C.W.
Date 1-4-44

Plotted
Date
Checked
Date

Profile No.
X-Sec. No.

STATION	B. S.	H. I.	F. S.	ELEV.		
5+40 L		199.250	4.88	[illegible]	℄ sewer + ℄ Southside Dr.	
5+64			5.24	[illegible]	℄ sewer + ℄ prmt South side Dr (N bound)	
5+78			5.66	[illegible]	" " + Cross gui	
5+89			5.05	[illegible]	" " + pla	
50'			5.16	[illegible]	E on ℄ Southside Dr (N. bound)	
100'			4.99	[illegible]	" " " "	" " "
50'			5.32	[illegible]	W " " "	" "
100'			5.44	[illegible]	" " " "	
					Cb returns At W.V + Southside Dr	
			5.27	[illegible]	Gut SE Cor [illegible] CR	
			4.90	[illegible]	Tcb " " " "	" " "
			5.79	[illegible]	Gut " " " E "	" "
			5.10	[illegible]	Tcb " " " " "	" "
			5.00	[illegible]	Gut S W Cor S ⊥	" "
			4.77	[illegible]	Tcb " " " " "	" "
			5.85	[illegible]	Gut " " " W "	" "
			5.23	[illegible]	Tcb " " " " "	" "
			5.63	[illegible]	Gut N E Cor E "	" "
			4.98	[illegible]	Tcb " " " " "	" "
			5.02	[illegible]	Gut " " " N "	" "
			4.62	[illegible]	Tcb " " " " "	" "

FORM 307 5M 7-43

PLEASE RETURN TO
LOS ANGELES COUNTY SURVEYOR
700 HALL OF RECORDS

NOTE: ANY ADDITIONS OR CHANGES ON THIS SHEET MUST BE MADE OR CIRCLED IN RED INK. WITH DATE AND NAME OF PERSON MAKING CHANGE

Do not extend notes this side of this line

STATION	B. S.	H. I.	F. S.	ELEV.		
		199.250	5.75	193.50	Cut N W Cor Wenz C.R.	
					~~Tcb " " " " " " " Noce~~	
			5.14	194.11	Cut " " " N " " "	
			4.77	194.48	Tcb " " " " " " "	
6+00			4.74	194.51	℄ sewer T. brk	
5R			4.70	194.55	edge pvmt	
5L			4.66	194.59	℄ pvmt	
15L			4.87	194.38	edge pvmt ADL	
7+00			4.12	195.13	℄ sewer	
4R			4.33	194.92	edge pvmt	
6R			3.7	[illegible]	T brk	
6L			4.12	[illegible]	℄ pvmt	
15L			4.30	[illegible]	edge pvmt	
7+64.04	See pages 143-146 for Levels on Curbs S.W. side of Pickering Way		4.10	[illegible]	℄ sewer N47 S[illegible]9	
3R			4.12	[illegible]	edge pvmt	
3C			3.8	[illegible]	FL	
3L			4.01	[illegible]	℄ pvmt	
15L			4.14	[illegible]	edge pvmt	
B.M. #H121			5540	193.710	BM#H121 El=193.727 FR1111-264 South[illegible] 4 Fwd of ℄ Frdt. L+spk in S. Ck.	

Profile Notes Red. ____ Plotted ____ Job No. 1-96 Division No. ____ F.B. 1170 Pg. 81

No. ____ Date ____ Date ____ Survey of Northside Sur Bt Hl

X-Sec. Notes Chkd. C.M.C. Checked ____ Survey by R.L. Miller Notes R.L.M. Date 1-4-43

No. ____ Date 1-7-44 Date ____ Map No. ____ Indexed A. C. Jones Date ____

F.B. 1120 PG. 82 | Job No. 1089 | Division No. | Notes Red. | Plotted | Profile

Survey of: North Side Dr ET AL | Date | Date | No.

Survey by: RLWilley | Notes: RLW-1-4-94 | Notes Chkd. | Checked | X-Sec.

Indexed: L. C. Johnson | Date | Date: 1/7/94 | Date | No.

STATION	B. S.	H. I.	F. S.	ELEV.

FORM 307 5M 7-43

PLEASE RETURN TO
LOS ANGELES COUNTY SURVEYOR
700 HALL OF RECORDS

Do not extend notes this side of this line

NOTE: ANY ADDITIONS OR CHANGES ON THIS SHEET MUST BE MADE OR CIRCLED IN RED INK, WITH DATE AND NAME OF PERSON MAKING CHANGE

Notes Ck'd by		Survey of NORTHSIDE DR ET AL	F.B. 1120 Pg. 82
Map No.		W. O. 1089 Tape No. 057 St'd 68 °F	
Office Work		Surveyed by W.A. Miller	
Checked		Notes [illegible] Date Dec 1943	
Date		Indexed	

Note: Any Additions or Changes on This Sheet Must be Made or Circled in Red Ink With Date and Name of Person Making Change.

Do not extend notes this side of this line.

RETURN TO
LOS ANGELES COUNTY SURVEYOR
700 HALL OF RECORDS

FORM 247 5M 12-20

℄ SURVEY
VAIL AVE
FERGUSON DR TO OLYMPIC BLVD
JN 1089

Miller
Porter
Yeber

F.B. 1126 PG. 84



RETURN TO
LOS ANGELES COUNTY SURVEYOR
700 HALL OF RECORDS

Do not extend notes this side of this line.

Note: Any Additions or Changes on This Sheet Must be Made or Entered in Red Ink With Date and Number of Person Making Change.

Notes Ck'd by	Survey of	F.B. 1180 Pg. 85
Map No.	W. O. [illegible] Tape No. [illegible] Ht'd 19 °F	
Office Work	Surveyed by [illegible]	
Checked	Notes [illegible] Date Dec 1943	
Date	Indexed A. C. Johnson	

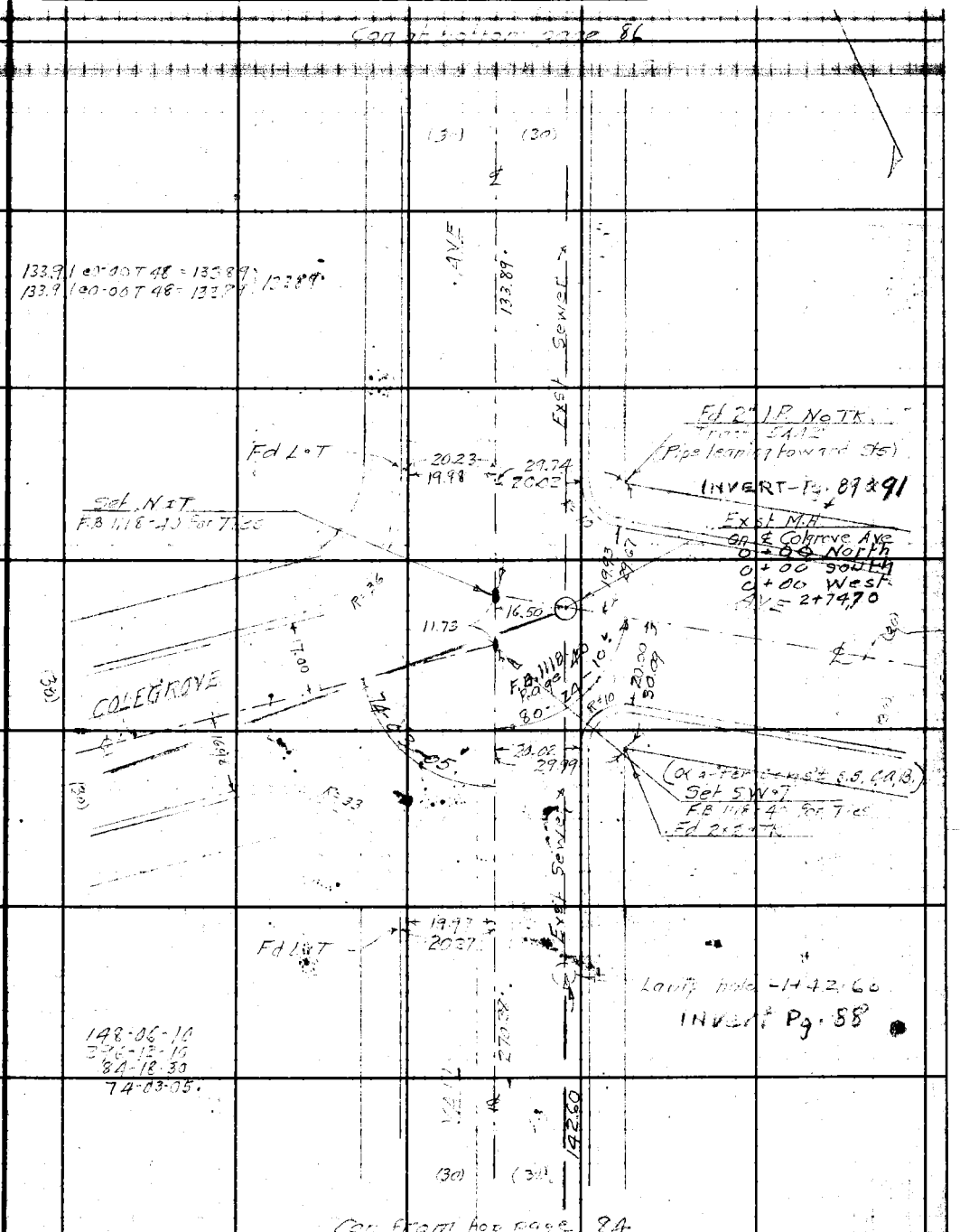

Note: Any Additions or Changes on This Sheet Must be Made or Circled in Red Ink With Date and Name of Person Making Change.

Do not extend notes this side of this line.

RETURN TO
LOS ANGELES COUNTY SURVEYOR
700 HALL OF RECORDS

FORM 247 5M 12-30

F.B. 1120 PG. 86

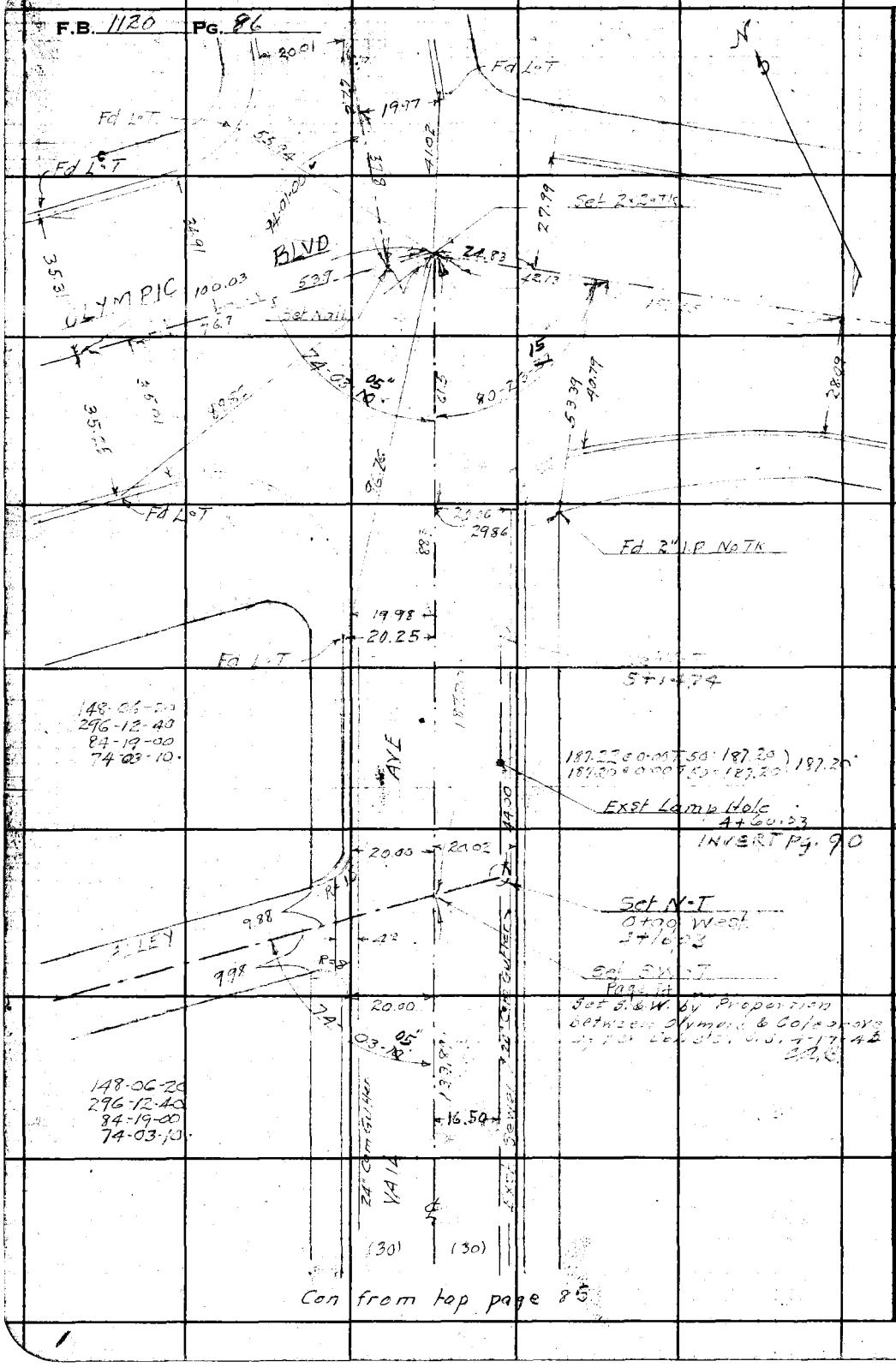

RETURN TO
LOS ANGELES COUNTY SURVEYOR
700 HALL OF RECORDS

Do not extend notes this side of this line.

Note: Any Additions or Changes on This Sheet Must be Made or Circled in Red Ink With Date and Name of Person Making Change.

Profile	Notes Red.	Plotted	Job No. 1089	Division No.	F.B. 1120 Pg. 87
No.	Date	Date	Survey of Northside Dr ET AL		
X-Sec.	Notes Chkd.	Checked	Survey by R L Willey	Notes RLW	Date 1-4-44
No.	Date	Date	Map No.	Indexed	Date

PROFILE & CROSS SECTIONS
OF
VAIL AVE

Ferguson Dr To Clymer Blvd.
JN 1089

Jan 1944
Willey
Gregory
Waterhouse
English

STATION	B. S.	H. I.	F. S.	ELEV.

NOTE: ANY ADDITIONS OR CHANGES ON THIS SHEET MUST BE MADE OR CIRCLED IN RED INK, WITH DATE AND NAME OF PERSON MAKING CHANGE

Do not extend notes this side of this line

PLEASE RETURN TO
LOS ANGELES COUNTY SURVEYOR
700 HALL OF RECORDS

FORM 307 5M 7-43

FORM 307 5M 7-43

PLEASE RETURN TO
LOS ANGELES COUNTY SURVEYOR
700 HALL OF RECORDS

NOTE: ANY ADDITIONS OR CHANGES ON THIS SHEET MUST BE MADE OR CIRCLED IN RED INK, WITH DATE AND NAME OF PERSON MAKING CHANGE

Do not extend notes this side of this line

F.B. 1120 Pg. 78 | Job No. 1129 | Division No. | Notes Red. | Plotted | Profile
Survey of Northwestern Dr. et al. | Date | Date | No.
Survey by R.L.W. | Notes R.L.W. 1-4-44 | Notes Chkd. C.V.C. | Checked | X-Sec.
Indexed C. | Date | Date 1-7-43 | Date | No.

STATION	B. S.	H. I.	F. S.	ELEV.		
					EMP 106 Et al. 307 F.B. 1111-229 Vail Ave. CR.	
BM H.105	5.93	197.287		191.357	+ Monument in N.W. Cor. of + Spring Cb 4' N of N end	
0+00			5.74	191.55	Int of Sewers	
2 L			5.80	191.49	Edge pvmt	
5 R			5.90	191.39	Tbk	
13 R			4.9	192.4	PL	
17 L			5.64	191.65	℄ pvmt	
37 L			6.61	190.68	Gut	
47 L			6.30	190.99	PL	
1+00			5.42	191.87	℄ sewer	
35 R			5.66	191.63	Gut. Nat.	
105 R			4.7	192.6	PL	
17 L			5.32	191.97	℄ pvmt	
37 L			5.34	191.95	Gut	
37 L			5.70	191.53	Tcb	
47 L			5.34	191.95	PL	
1+42.58			5.51	191.98	℄ sewer Lam.	pvmt + Elev
"			12.17	185.12	" " "	invert
2+00			5.18	192.11	℄ sewer	
35 R			5.36	191.93	Gut	
" R			4.64	192.65	Tcb	
13 R			4.4	192.9	PL	

Pg. 55

FORM 307 5M 7-43

PLEASE RETURN TO
LOS ANGELES COUNTY SURVEYOR
700 HALL OF RECORDS

NOTE: ANY ADDITIONS OR CHANGES ON THIS SHEET MUST BE MADE OR CIRCLED IN RED INK, WITH DATE AND NAME OF PERSON MAKING CHANGE

Do not extend notes this side of this line

STATION	B. S.	H. I.	F. S.	ELEV.		
15 L		197 287	5 03	192 26	℄ pvmt	
37 L			6 08	191 21	Gut	
37 L			5 43	191 86	Tcb	
47 L			5 12	192 17	PL	
2+74 70			5 04	192.25	center M H Cover Also Pg. 104	See page 91 - Inver Page 85 - Loc
			4 83	192.46	℄ int Colegrove & Vail Ave	
50'			4 61	192 68	E on ℄ Colegrove Ave	
100'			4 57	192 72	" " " "	"
3+00			4 13	192 36	℄ sewer	
3 ΣR			5 09	192.20	Gut	
" "			4 41	192.88	Tcb	
13 ΣR			4 3	193 0	PL	
17 L			4 74	192.55	℄ pvmt	
37 L			5 68	191 61	Gut	
" L			5 00	192 29	Tcb	
47 L			4 83	192 46	PL	
4+00			4 52	192 67	℄ sewers	
3 ΣL			4 81	192 49	Gut	
13 ΣL			3 9	193 4	PL	
17 L			4 52	192 77	℄ pvmt	
37 ΣL			5 39	191 90	Gut (No cb)	

Profile No. ____ Notes Red. ____ Plotted ____ Job No. 1047 Division No. ____ F.B. 120 Pg. 89

X-Sec. No. ____ Date ____ Date ____ Survey of [illegible]

Notes Chkd. C.V.C. Checked ____ Survey by R.L.Wiley Notes R.L.W. Date 1-4-44

Date 1-7-44 Date ____ Map No. ____ Indexed A. C. Jr. Date ____

FORM 307 5M 7-43

PLEASE RETURN TO
LOS ANGELES COUNTY SURVEYOR
700 HALL OF RECORDS

NOTE: ANY ADDITIONS OR CHANGES ON THIS SHEET MUST BE MADE OR CIRCLED IN RED INK, WITH DATE AND NAME OF PERSON MAKING CHANGE

Do not extend notes this side of this line

STATION	B. S.	H. I.	F. S.	ELEV.		
~~4+00~~ 47L		197.287	5 1	192.2		
4+16.03			4 62	192.67	℄ int sewers	
4+60			4 [illegible]	192.81	℄ sewer Lamp Hole El. pvmt	
"			11 24	186.05	" " " "	" invert - Pg. 86
5+00			4 43	192.86	" "	
35R			4 46	192.83	Gut	
135R			3 7	192.6	PL	
17L			4 09	192.20	℄ pvmt	
37L			5 08	192.21	Gut	
"			4 [illegible]	192.88	Tcb	
47L			4 2	192.1	PL	
5+14.74			4 25	192.04	℄ sewer	
35R			4 [illegible]	192.05	Gut	
" "			3 75	192.54	Tcb.	
135R			3 6	192.7	PL	
17L			4 05	192.24	℄ pvmt	
37L			5 04	192.25	Gut	
" "			4 90	192.89	Tcb	
47L			4 2	192.1	PL	
BM#107			4 375	192.912	BM#107 El=192.902 FR 111-259 Vail Area Cobyrsrc Ave NE Cor bt spk in Cb 4' N of Nent CR	

F.B. 1120 PG. 90
Survey of Job No. 1089 Division No. Notes Red. Plotted Profile
Survey by North Side Dr ET AL Date Date No.
Indexed R.L. Willey Notes RLW 4-4-44 Notes Chkd. C.V.C. Checked X-Sec.
A. C. Johnson Date Date 1-7-44 Date No.

FORM 307 2M 11-41

PLEASE RETURN TO
LOS ANGELES COUNTY SURVEYOR
700 HALL OF RECORDS

NOTE: ANY ADDITIONS OR CHANGES ON THIS SHEET MUST BE MADE OR CIRCLED IN RED INK, WITH DATE AND NAME OF PERSON MAKING CHANGE

Do not extend notes this side of this line

STATION	B. S.	H. I.	F. S.	ELEV.	
		Manhole Elevation Colorado Ave & Vail Ave			
					B.M. #23-34 - Elev. 189.969 - F.B. 1111-80
B.M. 23-34	4.508	194.476		189.968	Ferguson Dr. & Concourse Ave. - N.W. Cor.
					Cut Spk. in N. end CR. (D.D.I. Elev = 189.756 Per L.B. 4455)
T.P.	5.420	195.071	4.825	189.651	
T.P.	5.263	195.695	4.639	190.432	
T.P.	4.600	195.257	5.038	190.657	
T.P.	4.564	194.639	5.160	190.075	
T.P.	5.519	196.100	4.079	190.581	
T.P.	5.180	196.900	4.390	191.720	
					Pg. 85 & 89 - Also F.B. 1118-40
S.S.M.H.			13.55	183.35	Inlet N - 2.65, 8.23, -.67, 13.55
			13.39	183.51	Inlet S - 4.69, 8.33, -.7, 13.39
			13.28	183.22	Outlet E - 4.70, 8.31, -.67, 13.68
T.P.	5.624	198.194	4.330	192.570	
T.P.	4.839	197.845	5.189	193.006	
T.P.	4.714	197.578	5.981	191.864	
T.P.	4.850	195.915	5.513	191.065	
T.P.	4.723	197.058	5.600	190.335	
T.P.	5.118	194.568	5.599	189.450	
B.M. 23-34			4.615	189.953	- See Above

Profile No. ____ Notes Red. ____ Date ____ Plotted ____ Date ____ Job No. 1089 Division No. ____ Survey of NORTHSIDE LA. ETC. Survey by W. Mills Notes Date 10-21-43

X-Sec. No. ____ Notes Chkd. C.V.C. Date 1-7-49 Checked ____ Date ____ Map No. ____ Indexed ____ Date ____

F.B. 1120 PG. 91

FB. 1120 PG. 92

Job No. _____ Division No. _____ Notes Red. _____ Plotted _____ Profile

Survey of _____ Date _____ Date _____ No. _____

Survey by _____ Notes _____ Notes Chkd. _____ Checked _____ X-Sec.

Indexed _____ Date _____ Date _____ Date _____ No. _____

STATION	B. S.	H. I.	F. S.	ELEV.

FORM 307 2M 11-41

PLEASE RETURN TO
LOS ANGELES COUNTY SURVEYOR
700 HALL OF RECORDS

Do not extend notes this side of this line

NOTE: ANY ADDITIONS OR CHANGES ON THIS SHEET MUST BE MADE OR CIRCLED IN RED INK, WITH DATE AND NAME OF PERSON MAKING CHANGE

Notes Ck'd by	Survey of NORTHSIDE DR ET AL	F.B. Pg.
Map No.	W. O. 1089 Tape No. 057 St'd 62 °F	
Office Work	Surveyed by [illegible]	
Checked	Notes Miller Date Dec. 93	
Date	Indexed 8-15-44	

Note: Any Additions or Changes on This Sheet Must be Made or Circled in Red Ink With Date and Name of Person Making Change.

Do not extend notes this side of this line.

℄ SURVEY
1ST ALLEY S OF OLYMPIC BLVD
VAIL AVE TO PICKERING WAY
J.N. 1089

Miller
Porter
Heber

RETURN TO
LOS ANGELES COUNTY SURVEYOR
700 HALL OF RECORDS

FORM 247 5M 12-40

F.B. 1120 PG. 94

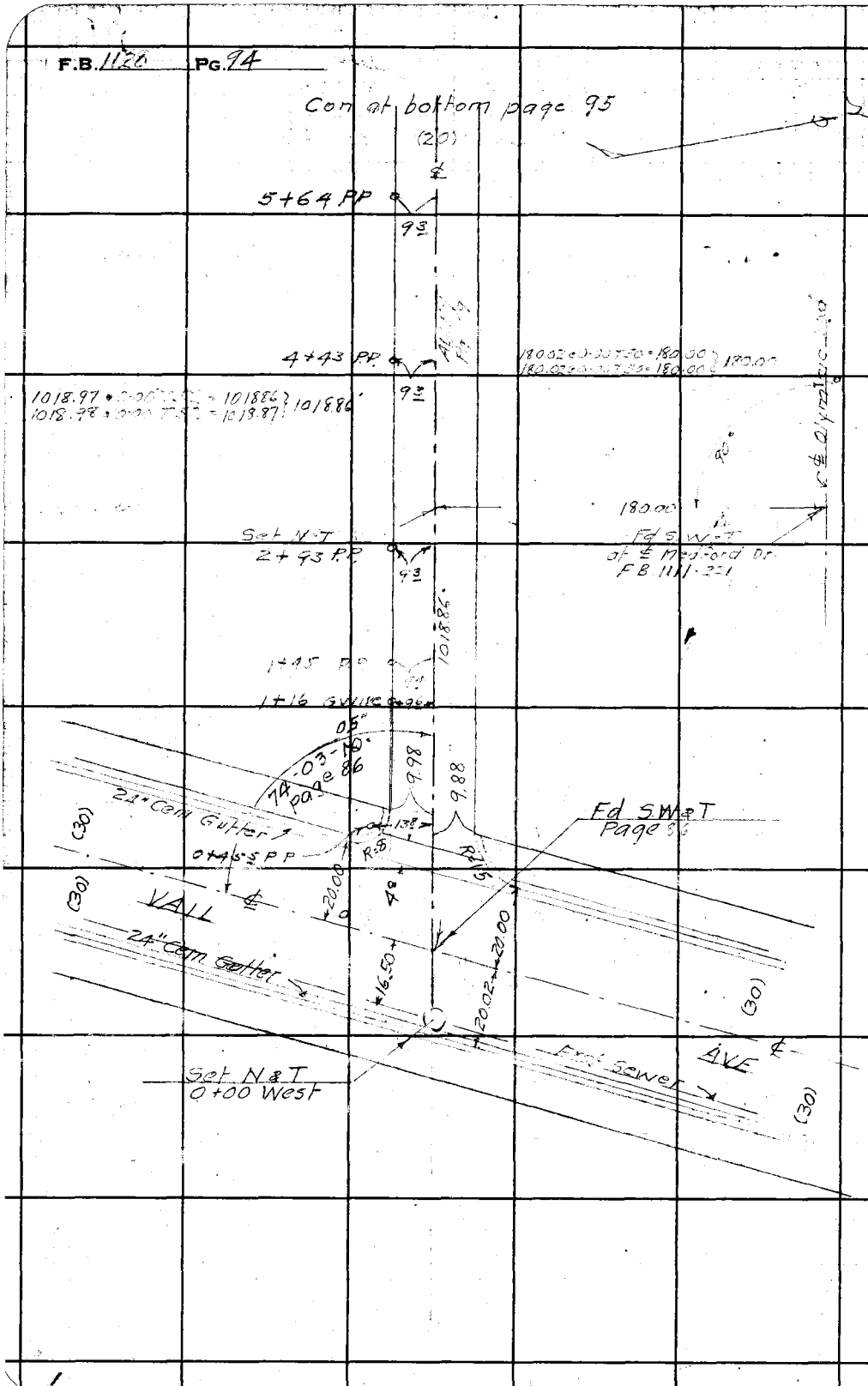

RETURN TO
LOS ANGELES COUNTY SURVEYOR
700 HALL OF RECORDS

Do not extend notes this side of this line.

Note: Any Additions or Changes on This Sheet Must be Made or Circled in **Red** Ink With Date and Name of Person Making Change.

Notes Ck'd by	Survey of NORTHSIDE DR ET AL	F.B. 1120 Pg. 75
Map No.	W. O. 1089 Tape No. 057 St'd 68 °F	
Office Work	Surveyed by W.A. Miller	
Checked	Notes Miller Date Dec. 43	
Date	Indexed	

Con at bottom page 96

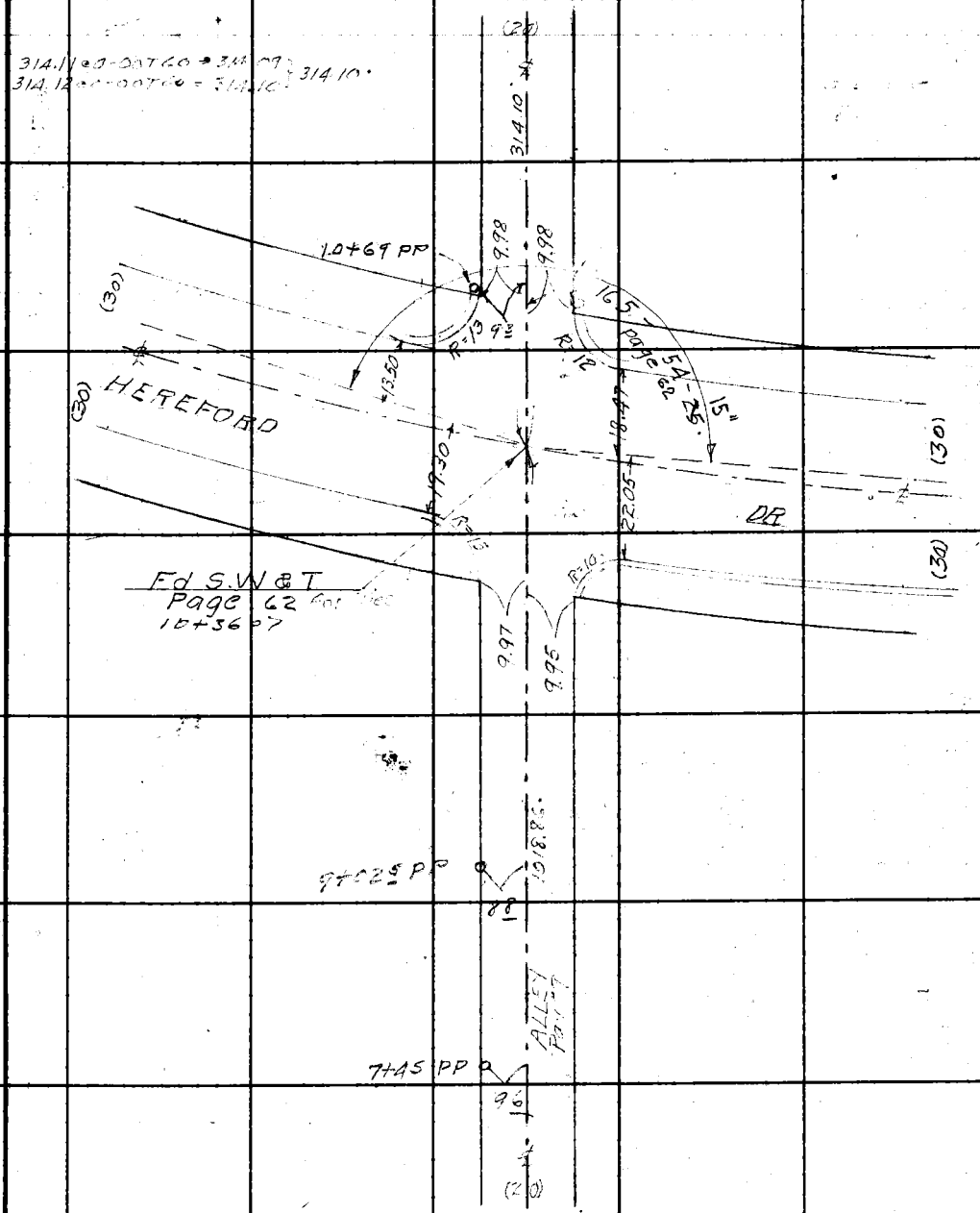

Con from top page 94

Note: Any Additions or Changes on This Sheet Must be Made or Circled in Red Ink With Date and Name of Person Making Change.

Do not extend notes this side of this line.

RETURN TO
LOS ANGELES COUNTY SURVEYOR
700 HALL OF RECORDS

FORM 247 5M 12-40

F.B. 1120 PG. 96

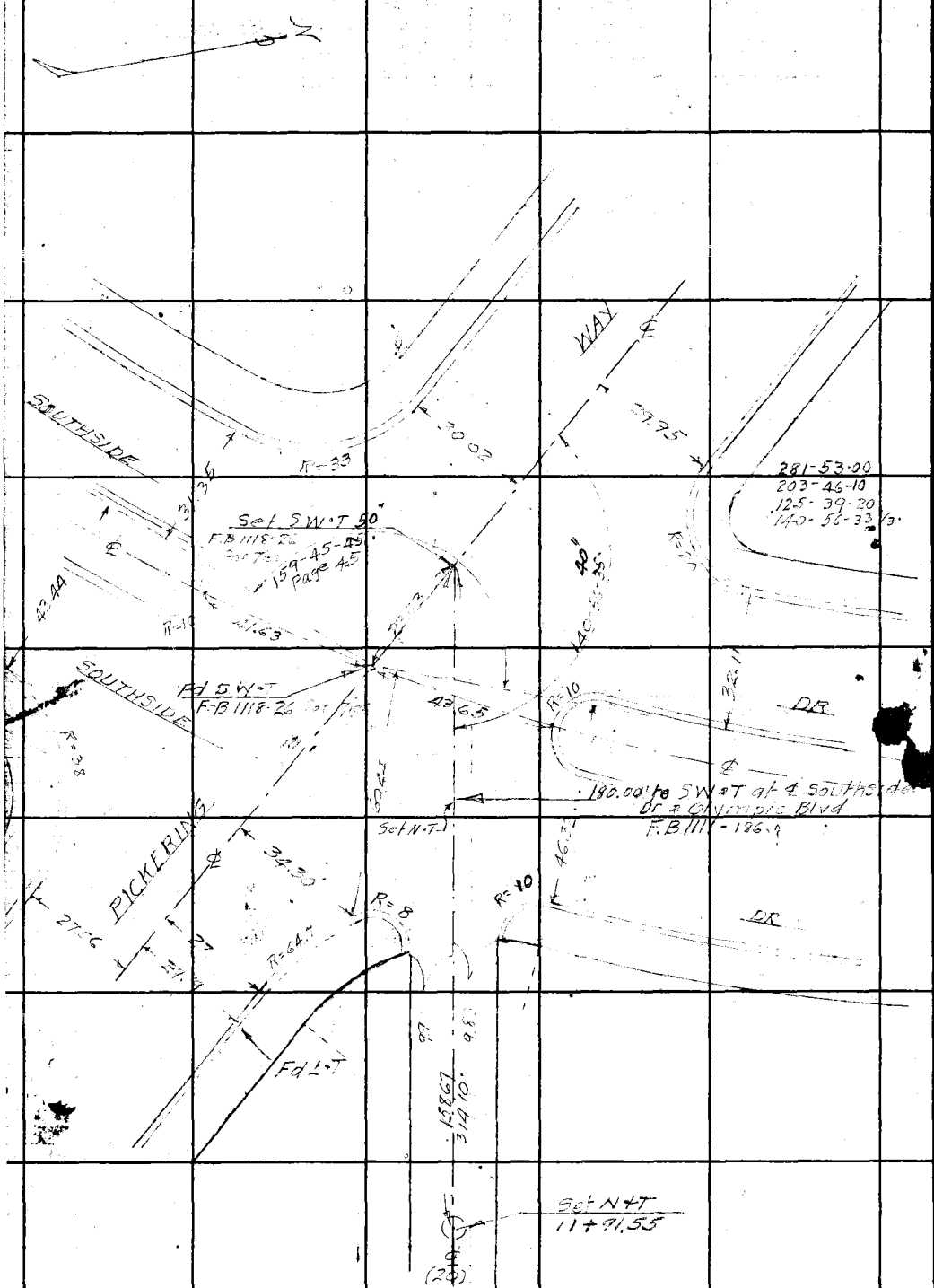

Con from top page 95

RETURN TO
LOS ANGELES COUNTY SURVEYOR
700 HALL OF RECORDS
Do not extend notes this side of this line.
Note: Any Additions or Changes on This Sheet Must be Made or Circled in Red Ink With Date and Name of Person Making Change.

Profile	Notes Red.	Plotted	Job No. 1089	Division No.	F.B. 1170 Pg. 97
No.	Date	Date	Survey of Northside Dr et al		
X-Sec.	Notes Chkd. C.V.C.	Checked	Survey by R.L. Willey	Notes R.L.W.	Date 1-4-44
No.	Date 1-7-44	Date	Map No.	Indexed	Date

PROFILE + CROSS SECTIONS
of
FIRST ALLEY SOUTH OF OLYMPIC BLVD

From Van Ave to Pickering Way
JN 1089

Jan 1944
Willey
Gregory
Wattermire
English

STATION	B.S.	H.I.	F.S.	ELEV.

NOTE: ANY ADDITIONS OR CHANGES ON THIS SHEET MUST BE MADE OR CIRCLED IN RED INK, WITH DATE AND NAME OF PERSON MAKING CHANGE

Do not extend notes this side of this line

PLEASE RETURN TO
LOS ANGELES COUNTY SURVEYOR
700 HALL OF RECORDS

FORM 307 5M 7-43

FORM 307 5M 7-43

PLEASE RETURN TO
LOS ANGELES COUNTY SURVEYOR
700 HALL OF RECORDS

NOTE: ANY ADDITIONS OR CHANGES ON THIS SHEET MUST BE MADE OR CIRCLED IN RED INK, WITH DATE AND NAME OF PERSON MAKING CHANGE

Do not extend notes this side of this line

F.B. 1120 PG. 98 | Job No. 1289 | Division No. | Profile No. | Plotted | Notes Red. | X-Sec. No.
Survey of: Northside Dr. et al | Notes: R.L.W. 1-4-44 | Date | Date | Checked | Notes Chkd. C.V.C. | Date 1-7-44
Survey by: Blanley | Date | Indexed: A. Cigoniski | Date

STATION	B. S.	H. I.	F. S.	ELEV.		
					B.M. #HIGH EL=192.703 [illegible]	-259 Vail Ave & Longworth
BM #1	+770	197.673		192.903	AVC NE Cor. Bt Crk in [illegible]	4' N of N end CB
0+00			501	192.66	℄ int sewer	
0+173			489	192.78	℄ int [illegible] Vail Ave SW-ST	
50'			471	192.96	N on ℄ Vail Ave	
100'			442	193.25	" " " " "	
0+38			580	192.87	℄ sewer & Cross Gut	
0+48			545	[illegible]	" " & PL	
					Cb retaining at & X-[illegible]	1st Alley S of Slauson Blvd
			576	[illegible]	Gut N W cor N side	[illegible]
			505	[illegible]	Tob " " " " "	" "
			537	[illegible]	Gut " " " W "	" "
			487	[illegible]	Tob " " " " "	" "
			585	[illegible]	Gut S W " S "	" "
			514	[illegible]	Tob " " " " "	" "
			552	[illegible]	Gut " " " W "	" "
			488	[illegible]	Tob " " " " "	" "
1+00			456	[illegible]	℄ sewer & [illegible]	
8R			477	[illegible]	edge print	
14R			30	194.7	Tbrk	
9L			463	[illegible]	edge print	
12.5L			33	194.4	Tbrk	

FORM 307 5M 7-43

PLEASE RETURN TO
LOS ANGELES COUNTY SURVEYOR
700 HALL OF RECORDS

NOTE: ANY ADDITIONS OR CHANGES ON THIS SHEET MUST BE MADE OR CIRCLED IN RED INK, WITH DATE AND NAME OF PERSON MAKING CHANGE

Do not extend notes this side of this line

STATION	B. S.	H. I.	F. S.	ELEV.	
2+00		197.673	3 58	194 09	℄ sewer
8 R			3 57	194 10	edge pvmt
13 R			2 6	195 1	T brk
9 L			3 77	193 90	edge Pvmt
12 L			2 3	195 4	T brk
3+00			2 85	194 82	℄ sewer
7 R			2 82	194 85	edge pvmt
10 R			2 3	195 4	PL
10 L			2 99	194 68	Edge pvmt
T.P.	5320	200.208	2785	194888	
4+00			4 90	195 31	℄ sewer
9 R			4 97	195 24	edge pvmt
12 R			4 5	195 7	T brk
9 L			5 17	195 04	edge pvmt
12 L			4 4	195 8	PL
5+00			4 77	195 44	℄ sewer
9 R			4 93	195 28	edge pvmt
12 R			4 5	195 7	T brk
10 L			4 92	195 29	PL edge pvmt
6+00			4 77	195 44	℄ sewer
8 R			4 77	195 44	edge pvmt

Profile Notes Red. ____ Plotted ____ Job No. 1089 Division No. ____ F.B. 1120 PG. 99
No. ____ Date ____ Date ____ Survey of [illegible] ET AL
X-Sec. Notes Chkd. C.V.C. Checked ____ Survey by R.L. Willey Notes R.L.W. Date 1-7-44
No. ____ Date 1-7-44 Date ____ Map No. ____ Indexed A. C. Johnson Date ____

FORM 307 5M 7-43

PLEASE RETURN TO
LOS ANGELES COUNTY SURVEYOR
700 HALL OF RECORDS

NOTE: ANY ADDITIONS OR CHANGES ON THIS SHEET MUST BE MADE OR CIRCLED IN RED INK, WITH DATE AND NAME OF PERSON MAKING CHANGE

Do not extend notes this side of this line

STATION	B. S.	H. I.	F. S.	ELEV.		
6+00						
14R		200 208	3 9	196 3	Tbrk	
10 L			4 90	195 31	edge prmt + PL	
7+00			4 89	195 32	℄ sewer	
8R			4 96	195 25	edge prmt	
12R			4 93	195 28	Tbrk	
9 L			5 12	195 09	edge prmt	
10 L			4 8	195 4	Tbrk	
8+00			4 91	195 30	℄ sewer	
8R			5 15	195 06	edge prmt	
12R			4 8	195 4	Tbrk	
10 L			5 11	195 10	edge prmt	
9+00			5 02	195 19	℄ sewer	
8R			5 44	194 77	edge prmt	
13 R			4 5	195 7	Tbrk	
8L			5 11	195 10	edge prmt	
10 L			5 0	195 2	PL	
T.P.	4.230	199.413	5,025	195,183		
10+00			4 96	194 45	℄ sewer	
9 R			5 15	194 26	edge prmt	
12 R			4 5	194 9	Tbk	
9 L			5 14	194 27	edge prmt	
12 L			4 3	195 1	Tb	

B 1120 Pg. 100 Job No. 1089 Division No. Notes Red. Plotted Profile
Survey of Northside Dr ET AL Date Date No.
Survey by R L Willey Notes R L W 1-4-44 Notes Chkd C.V.C. Checked X-Sec.
Indexed A. C. Johnson Date Date 1-7-44 Date No.

FORM 307 5M 7-43

PLEASE RETURN TO
LOS ANGELES COUNTY SURVEYOR
700 HALL OF RECORDS

NOTE: ANY ADDITIONS OR CHANGES ON THIS SHEET MUST BE MADE OR CIRCLED IN RED INK. WITH DATE AND NAME OF PERSON MAKING CHANGE

Do not extend notes this side of this line

STATION	B. S.	H. I.	F. S.	ELEV.		
10+06.5		199.413	5.18	194.23	℄ Sewer PL	
10+160			5.72	193.69	" " Cross Gutter	
10+36.07			4.95	194.46	SWXT & int Alley + Hereford Dr	
50'			4.65	194.76	N on ℄ Hereford Dr	
100'			4.48	194.93	" " " " "	
50'			5.22	194.19	S " " " "	
100'			5.53	193.88	" " " " "	
10+57			5.58	193.83	℄ sewer + Cross Gutter	
10+67			4.98	194.43	" " " PL	
					Cb returns At 1st Alley S. of Olympic Blvd + Hereford Dr.	
			5.19	194.22	Gut N E Cor E end Cb R	
			4.73	194.68	Tcb " " " " "	" "
			5.52	193.89	Gut " " " N "	" "
			4.83	194.58	Tcb " " " " "	" "
			5.29	194.12	Gut S E Cor E "	" "
			4.77	194.64	Tcb " " " " "	" "
			5.67	193.74	Gut " " " S "	" "
			5.09	194.32	Tcb " " " " "	" "
			5.26	194.15	Gut N W Cor N "	" "
			4.49	194.92	Tcb " " " " "	" "
			4.89	194.52	Gut " " " W "	" "
			4.40	195.01	Tcb " " " " "	" "

Profile No. ____ Notes Red. ____ Plotted ____ Job No. 1066 Division No. ____
X-Sec. No. ____ Date ____ Date ____ Survey of Alley and Hereford Dr
Notes Chkd. C. V. Date 1-7-44 Checked ____ Date ____ Survey by R. L. Millington Map No. ____ Indexed A. C. Johnson
F.B. 1126 Pg. 101

FORM 307 5M 7-43

PLEASE RETURN TO
LOS ANGELES COUNTY SURVEYOR
700 HALL OF RECORDS

NOTE: ANY ADDITIONS OR CHANGES ON THIS SHEET MUST BE MADE OR CIRCLED IN RED INK, WITH DATE AND NAME OF PERSON MAKING CHANGE

Do not extend notes this side of this line

STATION	B. S.	H. I.	F. S.	ELEV.		
		194413	5 45	19396	Gut SW Cor S end Cb R	
			4 88	19453	Tcb " " " " "	" "
			5 10	19431	Gut " " " W "	" "
			4 78	19463	Tcb " " " " "	" "
11+00			3 95	19546	℄ sewer + Alley	
8 R			4 08	19533	edge pvmt	
13 R			3 6	1958	T brk	
9 L			4 28	19513	edge pvmt	
10 L			3 8	1956	PL	
11+91 55			3 60	19581	℄ sewer	
9 R			3 92	19549	edge pvmt	
11 R			3 5	1959	T brk	
9 L			3 80	19561	edge pvmt	
10 L			3 5	1959	PL	
BM# H115			4 670	194743	BM# H115 El = 194729 FB 111-261 Hereford Dr + Olympic Blvd. SE Cor. bt spk in cb 5' E of E end OR	

B. 1120 PG. 102
Job No. 1089 Division No. Notes Red. Plotted Profile
Survey of Northside Dr ET AL Date Date No.
Survey by R. Willey Notes R.L.W. 1-4-44 Notes Chkd C.V.C. Checked X-Sec.
Indexed Date 1-7-44 Date No.

Profile No. ____ Notes Red. ____ Plotted ____ Date ____ Date ____

X-Sec. No. ____ Notes Chkd. C.V.C. Date 1-7-44 Checked ____ Date ____

Job No. 1089 Division No. ____ F.B. 1120 Pg. 103

Survey of [illegible]

Survey by R.L. Willey Notes [illegible]

Map No. ____ Indexed C. Johnson [illegible]

PROFILE & CROSS SECTIONS of COLEGROVE AVE

From Existing M.H. at Vail Ave To Pickering Way

JN 1089

FB 1118-38 to 40

Dec 1943
Willey
Gregory
Waterhmire
English

STATION	B. S.	H. I.	F. S.	ELEV.

NOTE: ANY ADDITIONS OR CHANGES ON THIS SHEET MUST BE MADE OR CIRCLED IN RED INK, WITH DATE AND NAME OF PERSON MAKING CHANGE

Do not extend notes this side of this line

PLEASE RETURN TO
LOS ANGELES COUNTY SURVEYOR
700 HALL OF RECORDS

FORM 507 5M 7-43

FORM 307 5M 7-43

PLEASE RETURN TO
LOS ANGELES COUNTY SURVEYOR
700 HALL OF RECORDS

NOTE: ANY ADDITIONS OR CHANGES ON THIS SHEET MUST BE MADE OR CIRCLED IN RED INK, WITH DATE AND NAME OF PERSON MAKING CHANGE

Do not extend notes this side of this line

STATION	B. S.	H. I.	F. S.	ELEV.	
		15			BM # H107 El 192.903 FB 1111-259 Vail Ave
BMH107	4.245	197.148		192.903	+ Colegrove Ave N.E. Cor. bt spk in Cb 4' N of N end CR
0+00			491	192.24	center MH Cover see pg # 89 & 91
			472	192.43	℄ int Vail Ave + Colegrove Ave
50'			454	192.61	N on ℄ Vail Ave
100'			443	192.72	" " " " "
50'			491	192.24	S " " " "
100			504	192.71	" " " " "
0+39			571	191.44	℄ sewer + cross Gutter
0+49			520	192.95	" " " PL
					Cb. returns at Vail Ave + Colegrove Ave
			490	192.25	Gut N E Cor E end CR.
			425	192.90	Tcb " " " " " " "
			496	192.19	Gut " " " N " " "
			426	192.89	Tcb " " " " " " "
			491	192.24	Gut S E Cor E " " "
			436	192.79	Tcb " " " " " " "
			515	192.00	Gut " " " S " " "
			440	192.75	Tcb " " " " " " "
			562	191.53	Gut N W Cor N " " "
			492	192.23	Tcb " " " " " " "
			535	191.80	Gut " " " W " " "
			472	192.43	Tcb " " " " " " "

F.B. 1120 Pg. 104
Job No. 10809 Division No. Notes Red. Plotted Profile
Survey of Northside Dr ET AL Date Date No.
Survey by R L Willey Notes R L W 12-30-43 Notes Chkd. C.V.C. Checked X-Sec.
Indexed C. Johnson Date Date 1-7-44 Date No.

FORM 307 5M 7-43

PLEASE RETURN TO
LOS ANGELES COUNTY SURVEYOR
700 HALL OF RECORDS

NOTE: ANY ADDITIONS OR CHANGES ON THIS SHEET MUST BE MADE OR CIRCLED IN RED INK, WITH DATE AND NAME OF PERSON MAKING CHANGE

Do not extend notes this side of this line

STATION	B. S.	H. I.	F. S.	ELEV.		
		197 148 15	591	191 24	Gut SW Cor Seng CR	
			528	191 ~~9~~ 8 7	Tcb " " " " " " "	
			545	191 70	Gut " " " ~~W~~ " " "	
			478	192 37	Tcb " " " " " " "	
1+00			474	192 41	℄ sewer	
17R			527	191 88	Gut	
" R			464	192 51	Tcb.	
30 R			44	192 7	PL	
17L			543	191 72	Gut	
17L			479	192 36	Tcb	
30 L			45	192 6	PL	
T.P.	5760	198,263	4645	192,503		
2+00			568	192 58	℄ sewer	
5R			566	192 60	℄ st	
21R			610	192 16	Gut	
" "			547	192 79	Tcb	
34R			52	193 1	PL	
13L			635	191 91	Gut	
" "			572	192 54	Tcb	
26L			55	192 ~~71~~ 8	PL	

Profile No. ____ Notes Red. ____ Plotted ____ Job No. 1087 Division No. ✓ F.B. 1120 Pg. 105
Date ____ Date ____ Survey of ____
X-Sec. No. ____ Notes Chkd. C.V.C. Checked ____ Survey by R. L. Willey Notes [illegible] Date [illegible]
Date 1-7-44 Date ____ Map No. ____ Indexed A. C. Johnson

FORM 307 5M 7-43

PLEASE RETURN TO
LOS ANGELES COUNTY SURVEYOR
700 HALL OF RECORDS

NOTE: ANY ADDITIONS OR CHANGES ON THIS SHEET MUST BE MADE OR CIRCLED IN RED INK, WITH DATE AND NAME OF PERSON MAKING CHANGE

Do not extend notes this side of this line

STATION	B. S.	H. I.	F. S.	ELEV.		
3+00		198263	552	192 74	℄ sewer	
9 R			528	192 98	℄ st	
25 R			577	192 49	Gut	
" "			51	193 2	Tcb	
39 R			49	193 4	PL	
9 L			614	192 12	Gut	
" "			549	192 77	Tcb	
22 L			53	193 0	PL	
3+21 18			548	192 78	℄ sewer ∡ pt. see pg #	
4+00			526	193 00	" "	
10 R			502	193 24	℄ st	
26 R			545	192 81	Gut	
" R			485	193 41	Tcb	
39 R			46	193 7	PL	
8 L					Gut No cb	
21 L			50	193 3	PL	
5+00			510	193 16	℄ sewer	
10 R			481	193 45	℄ st	
26 R			520	193 06	Gut	
" "			459	193 67	Tcb	
39 R			43	194 0	PL	

F.B. 1120 Pg. 106 Job No. 1089 Division No. Notes Red. Plotted Profile
Survey of Northside Dr ET AL Date Date No.
Survey by R.L. Willey Notes R.L.W. 12-30-43 Notes Chkd. C.V.C. Checked X-Sec.
Indexed C. Johns Date Date 1-7-44 Date No.

FORM 307 5M 7-43

PLEASE RETURN TO
LOS ANGELES COUNTY SURVEYOR
700 HALL OF RECORDS

NOTE: ANY ADDITIONS OR CHANGES ON THIS SHEET MUST BE MADE OR CIRCLED IN RED INK, WITH DATE AND NAME OF PERSON MAKING CHANGE

Do not extend notes this side of this line

STATION	B. S.	H. I.	F. S.	ELEV.		
5+00						
℄ L		198263	570	192 56	Gut	
" "			507	193 19	Tcb	
7 L			48	193 5	PL	
6+00			453	193 73	℄ sewer ⊥ ℄ st	
19 R			489	193 45	Gut	
11 R			416	194 10	Tcb	
315 R			40	194 3	PL	
165 L			541	192 85	Gut	
11 L			480	193 46	Tcb	
30 L			46	193 7	PL	
6+38.17			429	193 97	℄ sewer ⊥ PL	
7+00			476	193 50	" "	
7 R			449	193 77	℄ st	
235 R			478	193 48	Gut	
11 R			400	194 26	Tcb	
36 R			47	193 6	PL	
10 L			550	192 76	Gut	
11 L			478	193 48	Tcb	
23 L			45	193 8	PL	
T.P.	4390	197703	4950	193,313		

Profile Notes Red. _____ Plotted _____ Job No. 1118 Division No. _____ F.B. 1120 Pg. 107
No. _____ Date _____ Date _____ Survey of _____
X-Sec. Notes Chkd. C.V.C. Checked _____ Survey by _____
No. _____ Date 1-7-44 Date _____ Map No. _____ Indexed _____

FORM 307 5M 7-43

PLEASE RETURN TO
LOS ANGELES COUNTY SURVEYOR
700 HALL OF RECORDS

NOTE: ANY ADDITIONS OR CHANGES ON THIS SHEET MUST BE MADE OR CIRCLED IN RED INK, WITH DATE AND NAME OF PERSON MAKING CHANGE

Do not extend notes this side of this line

STATION	B. S.	H. I.	F. S.	ELEV.		
8+00		197 703	4 53	193 17	℄ sewer	
8 R			4 38	193 32	℄ st	
24 R			4 82	192 88	Gut	
" "			4 18	193 52	Tcb	
36 R			3 9	193 8	PL	
11 L			5 25	192 45	Gut	
" "			4 59	193 11	Tcb	
24 5 L			4 3	193 4	PL	
9+00			5 14	192 56	℄ sewer	
8 R			5 43	192 27	Gut	
" R			4 76	192 94	Tcb	
20 5 R			4 5	193 2	PL	
12 L			4 97	192 73	℄ st	
34 L			5 49	192 21	Gut	
" L			4 93	192 77	Tcb	
41 5 L			4 78	192 92	PL	
9+24 5			5 46	192 24	℄ sewer & cross Gut	
9+29.80			5 26	192 44	℄ int. sewers.	
			5 08	192 62	SW+T ℄ int. of Colegrove + Pickering Way	
50'			5 38	192 32	S on ℄ of Pickering Way	
100'			5 48	192 22		

F.B. 1120 Pg. 108 Job No. 1089 Division No. Notes Red. Plotted Profile
Survey of Northside Dr ET AL Date Date No.
Survey by R L Willey Notes RLW 12-30-43 Notes Chkd. C.V.C. Checked X-Sec.
Indexed A. C. Johns Date Date 1-7-44 Date No.

FORM 307 5M 7-43

PLEASE RETURN TO
LOS ANGELES COUNTY SURVEYOR
700 HALL OF RECORDS

NOTE: ANY ADDITIONS OR CHANGES ON THIS SHEET MUST BE MADE OR CIRCLED IN RED INK, WITH DATE AND NAME OF PERSON MAKING CHANGE

Do not extend notes this side of this line

STATION	B. S.	H. I.	F. S.	ELEV.		
50'		197,703	5 29	192 41	W. on E. Colegrove Ave	
100'			5 47	192 73	" " " "	"
					At Colegrove Ave	
					Cb. Returns & Pickering Way	
			5 36	192 34	Gut N ~~X~~ Cor NE end C.R.	= N.E. Cor. Pg. 1118
			4 70	192 00	Tcb " " " "	" " "
			5 39	192.31	Gut " " " NW "	" "
			4 77	192.93	Tcb " " " "	" " "
			5 50	192.20	Gut ~~X~~ E Cor NE "	" " = S.E. Cor. pg. 1118
			4 87	192.83	Tcb " " " " "	" "
			5 73	191.97	Gut " " " SE "	" "
			5 11	192 59	Tcb " " " " "	" "
			5 79	191 91	Gut ~~X~~ W Cor NW "	" " = N.W. Cor. pg. 32 8
			5 16	192 54	Tcb " " " " "	" "
			6 11	191 59	Gut " " " SW "	" "
			5 47	192 23	Tcb " " " " "	" "
			6 13	191 57	Gut S ~~X~~ Cor SE "	" " = S.W. Cor. pg. 32
			5 57	192 13	Tcb " " " " "	" "
			5 95	191 75	Gut " " " SW "	" "
			5 28	192 42	Tcb " " " " "	" "
BM #23-36			4 860	192.843	BM 23-36 El 192.835 FB 1111-262 Colegrove & Pickering Way N.E. Cor Cspk N end C.R.	

Profile Notes Rod. _____ Plotted _____ Job No. 1059 Division No. _____ F.B. 1120 Pg. 108
No. _____ Date _____ Survey of _____
X-Sec. Notes Chkd. C.V.C. Date 1-7-44 Checked _____ Date _____ Survey by P.L. White Notes P.L.W. Date 1-6-44
No. _____ Map No. _____ Indexed O.K. C. Tolmie

F.B. 1120 PG. 110 Job No. 1089 Division No. _____ Notes Red. _____ Plotted _____ Profile

Survey of Northside Dr. ET AL Date _____ Date _____ No. _____

Survey by R.L. Willey Notes R.L.W. 12-21-43 Notes Chkd. C.V.C. Checked _____ X-Sec.

Indexed A. C. Johns By Date _____ Date 1-7-44 Date _____ No. _____

STATION	B. S.	H. I.	F. S.	ELEV.	

FORM 307 5M 7-43

PLEASE RETURN TO
LOS ANGELES COUNTY SURVEYOR
700 HALL OF RECORDS

Do not extend notes this side of this line

NOTE: ANY ADDITIONS OR CHANGES ON THIS SHEET MUST BE MADE OR CIRCLED IN RED INK, WITH DATE AND NAME OF PERSON MAKING CHANGE

Profile No.	Notes Red. [illegible] Date	Plotted Date	Job No. 1089 Division No.	F.B. 1120 Pg. 111
X-Sec. No.	Notes Chk. Date	Checked Date	Survey of [illegible] Survey by R.L. Willey Notes R.L.W. Date 12-31-43	
			Map No. Indexed [illegible] Date 9-15-44	

PROFILE & CROSS SECTIONS of PICKERING WAY

From Colegrove Ave to Hereford Dr.

JN 1089

Dec 1943

Willey
Gregory
Waltermire
English

STATION	B.S.	H.I.	F.S.	ELEV.

NOTE: ANY ADDITIONS OR CHANGES ON THIS SHEET MUST BE MADE OR CIRCLED IN RED INK, WITH DATE AND NAME OF PERSON MAKING CHANGE

PLEASE RETURN TO
LOS ANGELES COUNTY SURVEYOR
700 HALL OF RECORDS

Do not extend notes this side of this line

FORM 307 5M 7-43

FORM 307 5M 7-43

PLEASE RETURN TO
LOS ANGELES COUNTY SURVEYOR
700 HALL OF RECORDS

NOTE: ANY ADDITIONS OR CHANGES ON THIS SHEET MUST BE MADE OR CIRCLED IN RED INK, WITH DATE AND NAME OF PERSON MAKING CHANGE

Do not extend notes this side of this line

STATION	B. S.	H. I.	F. S.	ELEV.	
BM #23-36	5 230	198,[illegible]		192,835	BM #23-36 El 192.835 FB1111-262 Colegrove Ave + Pickering Way C. spk. N end C.R.
0+00			5 64	192 42	℄ int Sewers. See pg #
1+00			5 44	192 62	℄ sewer
6R			5 63	192 43	Gut
" "			4 98	193 08	Tcb
18R			4 8	193 3	PL
18L			5 15	192 91	℄ st
48L			5 83	192 23	Gut
" "			5 25	192 81	Tcb
61			5 0	193 1	PL
1+7607			5 30	192 76	℄ sewer
6R			5 47	192 59	Gut
" "			4 83	193 23	Tcb
18R			4 6	193 5	PL
18L			4 88	193 18	℄ st
48L			5 50	192 56	Gut
48L			4 88	193 18	Tcb
61L			4 6	193 5	PL
BM #23-17			4090	193,975	BM #23-17 El=193,954 FB1111-261 Hereford Dr + Pickering Way N.W. Cor C. spk N end C.R.

F.B. 1120 Pg. 112
Survey of Northside Dr. ET AL
Survey by R.L.Whitley Notes R.L.W. 12-31-43 Notes Chkd. C.V.C. Checked
Indexed A. C. Johnson Date Date 1-7-44 Date
Job No. 1089 Division No. Notes Red. Plotted
Profile No. X-Sec. No.

Notes Checked		Survey of NORTHSIDE DR ET AL	F.B. 1120 Pg. 113
Map No.		W. O. 1089 Tape No. 057 Sht 68 of	
Office Work		Surveyed by W.A. Miller	
Checked		Notes Miller Date Dec 1943	
Date		Indexed A. C. John	

℄ SURVEY
MALDEN DR
VAIL AVE TO PICKERING WAY
J.N. 1089

Miller
Potter
Haber

Note: Any Additions or Changes on This Sheet Must be Made or Circled in Red Ink With Date and Name of Person Making Change.

Do not extend notes this side of this line.

RETURN TO
LOS ANGELES COUNTY SURVEYOR
700 HALL OF RECORDS

FORM 247 5M 12-40

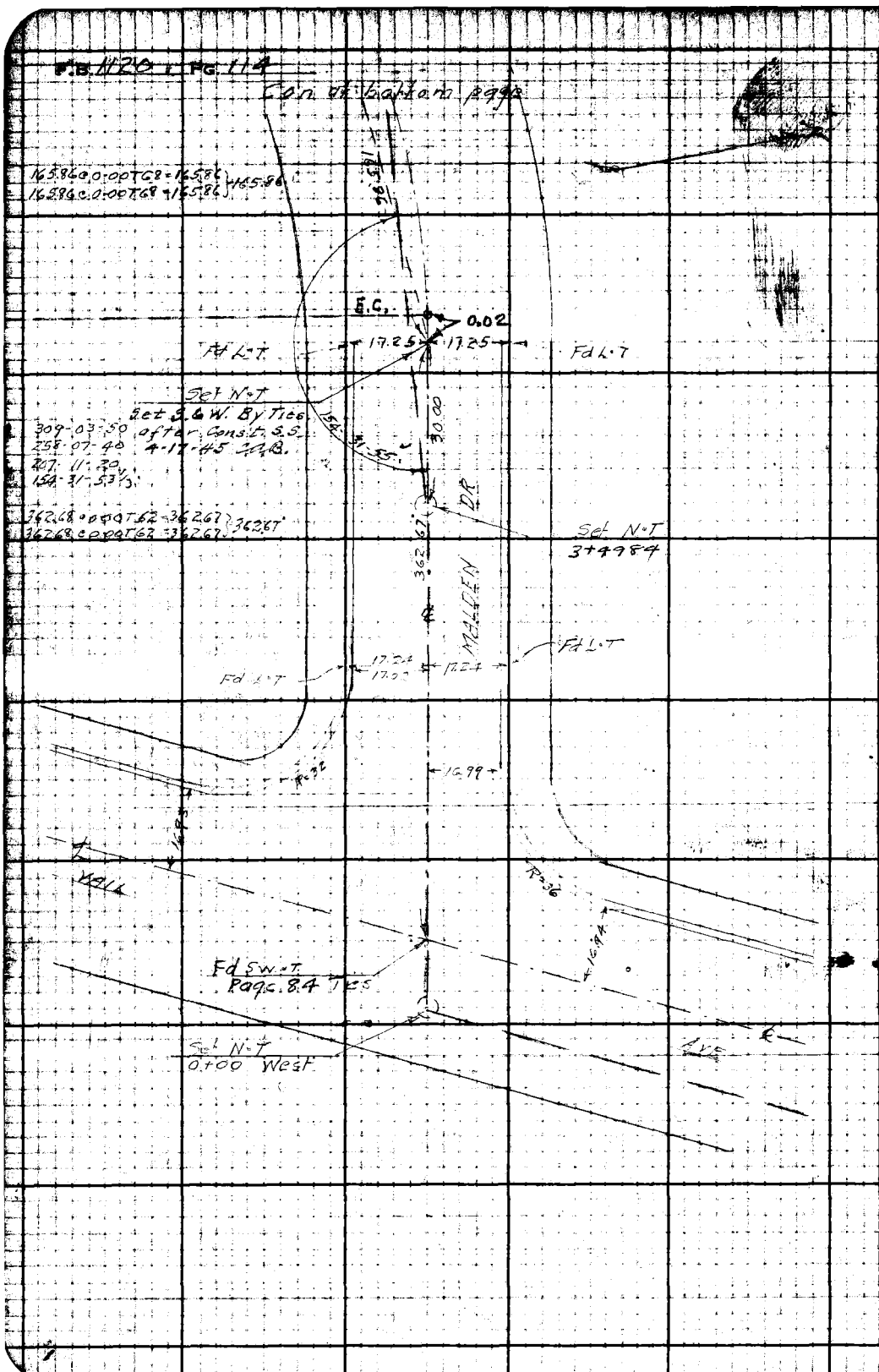

RETURN TO
LOS ANGELES COUNTY SURVEYOR
700 HALL OF RECORDS

Do not extend notes this side of this line.

Note: Any Additions or Changes on This Sheet Must be Made or Circled in Red Ink With Date and Name of Person Making Change.

Map Ck'd
Map No.
Office Work
Checked
Date

Survey of NORTHSIDE [illegible]
W. O. [illegible] Tape No. [illegible]
Surveyed by [illegible]
Notes [illegible]
Indexed [illegible]

F.B. [illegible] Pg. [illegible]

Note: Any Additions or Changes on This Sheet Must Be Made or Circled in Blue Ink With Date and Name of Person Making Change.

Do not extend notes this side of this line.

RETURN TO
LOS ANGELES COUNTY SURVEYOR
500 HALL OF RECORDS

FORM 247 PM 12-90

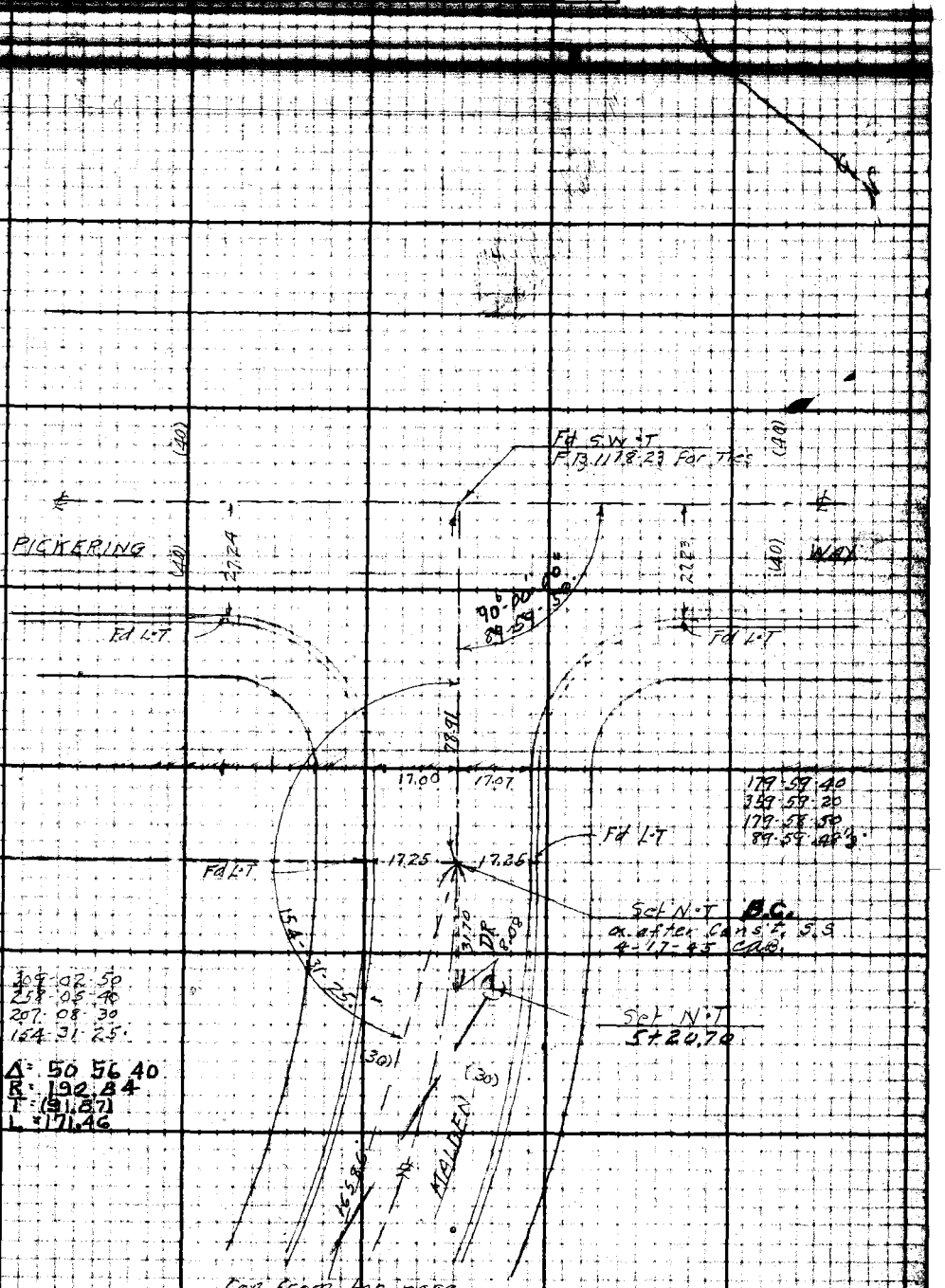

RETURN TO
LOS ANGELES COUNTY SURVEYOR
700 HALL OF RECORDS

Note: Any Additions or Changes on This Sheet Must be Made or Circled in Red Ink With Date and Name of Person Making Change.

Do not extend notes this side of this line.

F.B. 1120 PG. 116

Profile No. ____ Notes Red. ____ Plotted ____ Job No. 1089 Division No. ____ F.B. 1120 Pg. 117

Date ____ Date ____ Survey of Northside Dr ET AL

X-Sec. No. ____ Notes Chkd. C.V.C. Date 1-7-44 Checked ____ Date ____ Survey by R. L. Willey Notes R.L.W. Date 12-31-43

Map No. ____ Indexed A. C. Johnson

PROFILE & CROSS SECTIONS of MALDEN DR.

From Vail Ave To Pickering Way

JN 1089

Dec 1943
Willey
Gregory
Wattermire
English

STATION	B. S.	H. I.	F. S.	ELEV.

NOTE: ANY ADDITIONS OR CHANGES ON THIS SHEET MUST BE MADE OR CIRCLED IN RED INK, WITH DATE AND NAME OF PERSON MAKING CHANGE

PLEASE RETURN TO
LOS ANGELES COUNTY SURVEYOR
700 HALL OF RECORDS

Do not extend notes this side of this line

FORM 307 5M 7-43

FORM 307 5M 7-43

PLEASE RETURN TO
LOS ANGELES COUNTY SURVEYOR
700 HALL OF RECORDS

NOTE: ANY ADDITIONS OR CHANGES ON THIS SHEET MUST BE MADE OR CIRCLED IN RED INK, WITH DATE AND NAME OF PERSON MAKING CHANGE

Do not extend notes this side of this line

STATION	B. S.	H. I.	F. S.	ELEV.		
					BM #106 El = 191.367 FB 1111-259 Vail Ave &	
BM #H106	4.725	196.092		191.367	Maiden Dr, NW Cor, bt Spk in cb & N of N end CR	
0+00			4.53	191.56	℄ int of ℄ sewers	see pg #
0+17.16			4.45	191.64	S w/t ℄ int of MALDEN DR + VAIL AVE	
50			4.13	191.96	N. on ℄ Vail Ave	
100'			4.11	191.98	" " " " "	
50			4.53	191.56	" " " " "	
100			4.76	191.33	" " " " "	
0+385			5.45	190.64	℄ sewer + Cross Gutter	
0+49			4.94	191.15	" " " PL	
					Cb Returns at Maiden Dr. & Vail + Vail Ave	
			5.39	190.70	Gut N W Cor N end Cb R	
			4.76	191.33	Tcb " " " "	" " "
			5.43	190.66	Gut " " " W	" " "
			4.78	191.31	Tcb " " " "	" " "
			5.63	190.46	Gut S W Cor S	" " "
			4.99	191.10	Tcb " " " "	" " "
			5.51	190.58	Gut " " " W	" " "
			4.88	191.21	Tcb " " " "	" " "
1+00			4.83	191.26	℄ sewer + ℄ St	
17 R			5.36	190.73	Gut	
" "			4.70	191.38	Tcb	

Profile No. ____ Page ____ Notes Red. ____ Tracked ____ Date ____
X-Sec. No. ____ Notes Chkd. C. Vic. Checked ____ Date 1-7-44
Division No. ____ Date ____ Notes R L W 1-4-44
Job No. 1829 Notes ____ Date ____
Survey of Northside Dr ETAL
Survey by R L Willey
Indexed A. C. Johnson
B 1120 Pg. 118

FORM 307 5M 7-43

PLEASE RETURN TO
LOS ANGELES COUNTY SURVEYOR
700 HALL OF RECORDS

NOTE: ANY ADDITIONS OR CHANGES ON THIS SHEET MUST BE MADE OR CIRCLED IN RED INK, WITH DATE AND NAME OF PERSON MAKING CHANGE

Do not extend notes this side of this line

STATION	B. S.	H. I.	F. S.	ELEV.	
30 R		196 092	4 3	191 8	PL
17 L			5 53	190 56	Gut
" L			4 85	191 24	Tcb
30 L			4 6	191 5	PL
2+00			4 62	191 47	℄ sewer + ℄ st
17 R			5 15	190 94	Gut
" R			4 56	190 53	Tcb
30 R			4 3	191 8	PL
17 L			5 46	190 63	Gut
17 L			4 77	191 32	Tcb
30 L			4 4	191 9	PL
3+00			4 49	191 60	℄ sewer + ℄ st
17 R			5 02	191 07	Gut
" "			4 39	191 70	Tcb
30 R			4 1	192 0	PL
17 L			5 32	190 77	Gut
17 L			4 63	191 46	Tcb
30 L			4 3	191 8	PL
T. P.	5 895	196,907	5,080	191,012	
3+49.84			5 24	191 67	℄ sewer + ℄ Pt

Profile No. ____ Notes Red. ____ Plotted ____ Date ____ Notes Chkd. C.V.C. Checked ____ Date 1-7-44 Date ____

X-Sec. No. ____ Job No. 1089 Division No. ____ Survey of Northside Dr. Ft. Survey by E. L. Willey Notes ____ Map No. ____ Indexed C. Johnson

F.B. 1120 Pg. 119

FORM 307 5M 7-43

PLEASE RETURN TO
LOS ANGELES COUNTY SURVEYOR
700 HALL OF RECORDS

NOTE: ANY ADDITIONS OR CHANGES ON THIS SHEET MUST BE MADE OR CIRCLED IN RED INK, WITH DATE AND NAME OF PERSON MAKING CHANGE

Do not extend notes this side of this line

Profile ____ Plotted ____ Notes Red. ____ Division No. ____ Job No. 1089 Notes Chkd. C.V.C. Checked ____ X-Sec. ____
No. ____ Date ____ No. ____ Date ____ Date 1-4-44 Date 1-7-44 Date ____

Survey of Northside Dr. ET AL
Survey by R.L. Willey Notes R.L.W. 1-4-44
Indexed C.E. Kirkpatrick

1120 Pg. 120

STATION	B. S.	H. I.	F. S.	ELEV.		
4+00		196 907	5 49	191 42	℄ sewer	
12 R.			5 08	191 83	Crown pvmt	
29 R			5 60	191 31	Gut	
" "			4 97	191.94	Tcb	
42 R			4 7	192	PL	
6 L			5 92	190 99	Gut	
" "			5 26	191 65	Tcb	
19 L			5 0	191 9	PL	
5+00			4 77	192 14	℄ sewer + Crown pvmt	
17 R			5 24	191 67	Gut No cb. Drive	
30 R			4 3	192 6	PL	
27 L			5 56	191 35	Gut	
21 L			5 00	191 91	Tcb	
34 L			4 6	192 3	PL	
5+20.70			4 92	191 99	℄ sewer	
7 R			5 23	191 68	Gut	
" R			4 58	192 33	Tcb	
21 R			4 30	192 61	PL	
10 L			4 71	192 20	Crown pvmt	
29 L			5 48	191 43	Gut	
" "			4 90	192 01	Tcb	
43 L			4 5	192 4	PL. BM #H118 E 191.897 FB 1111-263 Malden Dr +263' E of ℄ Pickering Way bt SDK in N Ck. on W line of No. 1724	
BM #H118			5020	191.887		

Profile No. ____ Notes Red. ____ Plotted ____ Job No. 1089 Division No. ____ F.B. 1120 Pg. 121

Date ____ Date ____ Survey of Northside Dr Et Al

X-Sec. No. ____ Notes Chkd. [illegible] Checked ____ Survey by R L Willey Notes R L W Date [illegible]

Date 1-7-44 Date ____ Map No. ____ Indexed A. C. Johnson [illegible]

PROFILE OF NORTH CURB
of
OLYMPIC BLVD
From Server Ave to Vail Ave
JN 1089

Jan 1944
Willey
Gregory
Waltermire

STATION	B. S.	H. I.	F. S.	ELEV.

NOTE: ANY ADDITIONS OR CHANGES ON THIS SHEET MUST BE MADE OR CIRCLED IN RED INK, WITH DATE AND NAME OF PERSON MAKING CHANGE

Do not extend notes this side of this line

PLEASE RETURN TO
LOS ANGELES COUNTY SURVEYOR
700 HALL OF RECORDS

FORM 307 5M 7-43

FORM 307 5M 7-43

PLEASE RETURN TO
LOS ANGELES COUNTY SURVEYOR
700 HALL OF RECORDS

NOTE: ANY ADDITIONS OR CHANGES ON THIS SHEET MUST BE MADE OR CIRCLED IN RED INK. WITH DATE AND NAME OF PERSON MAKING CHANGE

Do not extend notes this side of this line

Profile No. ____ X-Sec. No. ____
Plotted ____ Date ____ Checked ____ Date ____
Notes Red. ____ Date ____ Notes Chkd. C.W.L. Date 1-7-44
Division No. ____ Notes R.L.W. Date 1-5-44
Job No. 1089 Notes ____ Date ____
Survey of Northside Dr. Extn.
Survey by R. L. Waller
Indexed A. C. Johnson
Pg. 122

STATION	B. S.	H. I.	F. S.	ELEV.	REMARKS
29					BM # 23-19 LR556-103 = Olympic Blvd & Saybrook Ave SE Cor C.spk E end CR.
BM 23-~~19~~	6 300	193.404		187.104	
0+00			5 18	188 22	Server Ave + Olympic Blvd Tcb NW Cor W end C.R.
			4 58	188 82	" " " " N " " "
			4 19	189 21	" NE Cor N " " "
1+20.6			4 35	189 05	" " " " E " " "
2+00			3 99	189 41	"
3+00			3 60	189 80	"
4+00			3 22	190 18	"
T.P.	5.465	195.349	3 520	189.884	
5+00			4 67	190 68	"
6+00			4 26	191 09	"
7+00			3 85	191 50	BM # H 79 El = 191.586 FB 891-153 Olympic Blvd + 1st Alley E of Server Ave Lt spk in N Cb 10' W. of E Alley
BM # H.79	5.305	196.874	3 780	191.569	
8+00			4 92	191 93	Tcb
9+00			4 57	192.30	"
10+00			4 12	192 75	"
11+00			3 67	193 20	"
12+00			3 23	193 64	"
T.P.	6 945	200.049	3 770	193.104	"
13+00			5 93	194 12	
14+00			5 48	194 57	

FORM 307 5M 7-43

PLEASE RETURN TO
LOS ANGELES COUNTY SURVEYOR
700 HALL OF RECORDS

NOTE: ANY ADDITIONS OR CHANGES ON THIS SHEET MUST BE MADE OR CIRCLED IN RED INK, WITH DATE AND NAME OF PERSON MAKING CHANGE

Do not extend notes this side of this line

STATION	B. S.	H. I.	F. S.	ELEV.		
					Garfield Ave & Olympic Blvd	
14+10.3		200.049	5.39	194.66	TCb NW Cor W. end CR	
			5.02	195.03	" " " " N " " "	
BM # 23-20	5.785	199.894	5.940	194.109	BM # 23-20 El = 194.100 FB 1111-77 Olympic Blvd & Garfield Ave SW Cor c. spk in cb. 2' W of W c. ICB	
					Garfield Ave + Olympic Blvd.	
			4.39	195.50	Driveway NE Cor N end cb. (no cb)	
15+69.7			4.92	195.07	" " " " E " " " "	
16+00			4.41	195.48	TCb	
17+00			4.16	195.73	"	
18+00			3.98	195.91	"	
19+00			3.74	196.15	"	
T.P.	5.600	201.134	4.360	195.534		
20+00			4.76	196.37	"	
21+00			4.49	196.64	"	
22+00			4.28	196.85	"	
23+00			4.02	197.11	"	
24+00			4.08	197.05	"	
					Concourse Ave + Olympic Blvd	
24+01			4.14	196.99	TCb NW Cor W end CR	
			4.22	196.91	" " " " " N " " " "	
BM # 23-19	4.455	200.849	4.740	196.394	BM # 23+19 El = 196.407 FB 1111-81 Olympic Blvd & Concourse Ave SW Cor c. spk in cb. 1' W of W c. ICB	
					Concourse Ave + Olympic Blvd	
			3.86	196.99	TCb NE Cor N. end CR	
25+61.4			4.73	196.72	" " " " E " " "	
26+00			4.16	196.69	TCb	

Profile No. ____ Notes Red. ____ Date ____ Plotted ____ Date ____ Job No. 1[illegible] Division No. ____ F.B. 1[illegible]
X-Sec. No. ____ Notes Chkd. C.Y.C. Date 1-7-44 Checked ____ Date ____ Survey of Walk Tract Notes Gary [illegible] Map No. ____ Indexed C. Johnson

FORM 307 5M 7-43

PLEASE RETURN TO
LOS ANGELES COUNTY SURVEYOR
700 HALL OF RECORDS

NOTE: ANY ADDITIONS OR CHANGES ON THIS SHEET MUST BE MADE OR CIRCLED IN RED INK, WITH DATE AND NAME OF PERSON MAKING CHANGE

Do not extend notes this side of this line

STATION	B. S.	H. I.	F. S.	ELEV.		
27+00		200 849	434	196 51	Tcb	
28+00			445	196 40	"	
29+00		?	455	195,30	"	
T.P.	4560	200304	5105	195,744		
30+00			416	196,14	"	
31+00			423	196 07	"	
32+00			437	195 93	Kensington Way + Olympic Blvd	
32+11.3			442	195 88	Tcb N W Cor W end CR	
			432	195 98	" " " " " N "	" "
			448	195 82	" " N E Cor " "	" "
33+38,1			458	195 72	" " " " " E "	" "
BM#23-18	4360	199,884	4780	195,524	BM#23-18 E 195.537 FB 1111-266 Olympic Blvd + Pickering Way S.W. Cor C Spk in Cb. W end CR	
34+00			427	195 61	Tcb Northside Dr + Olympic Blvd	
34+38,4			427	195 61	Tcb N W Cor W end CR	
			387	196 01	" " " " N "	" "
			412	195 76	" N E Cor N "	" "
35+72,8			442	195 46	" " " " E "	" "
36+00			453	195 35	"	
37+00			463	195 25	"	
TP	4080	199,274	4690	195,194		

Profile No. X-Sec. No.
Plotted Date
Notes Red. Date
Notes Chkd. C.V.C. Checked Date 1-7-44
Job No. 1089 Division No.
Survey of Northside Dr ET AL
Survey by R.L. Willey Notes R.L.W. 1-5-44
Indexed C. Johnson Date
B.1120 PG. 124

FORM 308 5M 7-43

PLEASE RETURN TO
LOS ANGELES COUNTY SURVEYOR
700 HALL OF RECORDS

NOTE: ANY ADDITIONS OR CHANGES ON THIS SHEET MUST BE MADE OR CIRCLED IN RED INK, WITH DATE AND NAME OF PERSON MAKING CHANGE

Do not extend notes this side of this line

STATION	B. S.	H. I.	F. S.	ELEV.	
37+231		199 274	402	19527	Allston St + Olympic Blvd TCb NW Cor W end CR.
			360	19567	" " " " N " " "
			360	19567	" " E Cor " " " "
38+331			411	19516	" " " " E " " "
39+00			423	19504	TCb
40+00			433	19494	"
41+00			448	19479	"
42+00			460	19467	"
TP	4405	198,494	5,185	194,089	
43+00			394	19455	"
44+00			405	19444	
44+410			407	19442	Medford Dr. + Olympic Blvd TCb NW Cor W end CR
			384	19465	" " " " N " " "
			384	19465	" N E Cor " " " "
45+51 1/2			423	19426	" " " " E " " "
46+00			432	19417	TCb
47+00			446	19403	"
TP	4230	198,174	4550	193944	
47+79.1			422	19395	Vail Ave + Olympic Blvd TCb NW Cor W end CR
			436	19381	" " " " N " " "
			444	19373	" N E Cor " " " "

Profile No. ____ Notes Red. ____ Plotted ____ Job No. 1089 Division No. ____ F.B. 1120 Pg. 125
X-Sec. No. ____ Date ____ Date ____ Survey of Northside Dr ET AL
Notes Chkd. C. Vil Checked ____ Survey by R.L. Willey Notes RLW DIM 1-3
Date 1-7-44 Date ____ Map No. ____ Indexed C. Johnson

FORM 307 5M 7-43

PLEASE RETURN TO
LOS ANGELES COUNTY SURVEYOR
700 HALL OF RECORDS

NOTE: ANY ADDITIONS OR CHANGES ON THIS SHEET MUST BE MADE OR CIRCLED IN RED INK, WITH DATE AND NAME OF PERSON MAKING CHANGE

Do not extend notes this side of this line

STATION	B. S.	H. I.	F. S.	ELEV.		
		198.174	4.29	193.88	Vail + Olympic Blvd Tcb NE Cor E end CR	
BMH108			4.680	193.494	BMH108 El 193.504 FB 1111-259 Vail Ave + Olympic Blvd SW Cor bt spk in cb 1.5 W of W end CR	

Profile No. X-Sec. No.

Plotted Date Checked Date

Notes Red. Date Notes Chkd C.V.C. Date 1-7-44

Job No. 1489 Division No. Norlbside Dr. ET AL

Survey of Survey by R.L. Willey Notes R.L.W. 1-5-44

Indexed Date

E. 1120 Pg. 126

Profile No. ____ Notes Red. ____ Date ____ Plotted ____ Date ____ Job No. 1089 Division No. ____ F.B. 1130 Pg. 127

Survey of [illegible]

X-Sec. No. ____ Notes Chkd. ____ Date ____ Chkd. ____ Date ____ Map No. ____ Index ____

PROFILE & CROSS SECTION
of
EASTON ST

From 1st Alley W. of Concourse
To " " E of Garfield

JN 1089

Jan 1944

R L Willey
Jack Gregory
D.S. Walterm Irc
E F English

STATION	B. S.	H. I.	F. S.	ELEV.

NOTE: ANY ADDITIONS OR CHANGES ON THIS SHEET MUST BE MADE OR CIRCLED IN RED INK, WITH DATE AND NAME OF PERSON MAKING CHANGE

Do not extend notes this side of this line

PLEASE RETURN TO
LOS ANGELES COUNTY SURVEYOR
700 HALL OF RECORDS

FORM 307 5M 7-43

FORM 307 5M 7-43

PLEASE RETURN TO
LOS ANGELES COUNTY SURVEYOR
700 HALL OF RECORDS

NOTE: ANY ADDITIONS OR CHANGES ON THIS SHEET MUST BE MADE OR CIRCLED IN RED INK. WITH DATE AND NAME OF PERSON MAKING CHANGE

Do not extend notes this side of this line

STATION	B. S.	H. I.	F. S.	ELEV.	
		68		✓	BM # H97 El = 196967 FB 1111-81 Concourse Ave &
BM # H97	5710	202 677		196,967	1st Alley N of Olympic SW Cor Bt spk inch 5 S of Sen CR
0+00			4.99	197 69	℄ int of Sewers
10 R			5 42	197 26	Gut
21 R			4 8	197 9	PL
9 L			4 99	197 69	℄ pvmt
28 L			5 71	196 97	Gut
39 L			5 27	197 41	PL
1+00			5 19	197 49	℄ sewer
8 R			5 68	197 00	Gut
" "			5 08	197 60	Tcb
21 R			4 80	197 88	PL
9 L			5 07	197 61	℄ pvmt
26 L			6 06	196 62	Gut
" "			5 50	197 18	Tcb
39 L			5 26	197 42	PL
2+00			5 37	197 31	℄ sewer
8 R			5 76	196 92	Gut
" "			5 24	197 44	Tcb
21 R			5 00	197 68	PL
9 L			5 31	197 37	℄ pvmt
26 L			6 20	196 48	Gut

F.B. 1180 Pg. 128 Job No. 1089 Division No. Notes Red. Plotted Profile
Survey of Northside Dr ETAL Date Date No.
Survey by R.L. Willey Notes R.L.W. 1-17-44 Notes Chkd. C.V.C. Checked X-Sec.
Indexed Johnson Date Date 1-18-44 Date No.

FORM 307 5M 7-43

PLEASE RETURN TO
LOS ANGELES COUNTY SURVEYOR
700 HALL OF RECORDS

NOTE: ANY ADDITIONS OR CHANGES ON THIS SHEET MUST BE MADE OR CIRCLED IN RED INK, WITH DATE AND NAME OF PERSON MAKING CHANGE

Do not extend notes this side of this line

STATION	B. S.	H. I.	F. S.	ELEV.		
2+00						
26L		202677	562	197 06	Tcb	
39L			541	197 27	PL	
T.P.	4,490	201,842	5 325	197,352		
3+00			468	197 16	℄ sewer	
8R			499	196 85	Gut	
					~~Tcb~~ No Cb.	
21R			424	197 60	PL	
9L			461	197 23	℄ pvmt	
26L			549	196 35	Gut	
" "			492	196 92	Tcb	
39L			467	197 17	PL	
4+00			486	196 98	℄ sewer	
8R			518	196 66	Gut	
" "			464	197 20	Tcb	
21R			436	197 48	PL	
9L			481	197 03	℄ pvmt	
26L			557	196 27	Gut	
" "			502	196 82	Tcb	
39L			479	197 05	PL	
5+00			500	196 84	℄ sewer	
8R			531	196 53	Gut	

Profile No. ____ Notes Red. ____ Plotted ____ Job No. 1089 Division No. ____ F.B. 1120 Pg. 120
X-Sec. No. ____ Date ____ Date ____ Survey of Northside Dr. Et Al
Notes Chkd. E.V.C. Checked ____ Survey by R.L. Whitley Notes E.V.C. Date 1-18-44
Date 1-18-44 Date ____ Map No. ____ Indexed ____ Date ____

FORM 307 5M 7-43

PLEASE RETURN TO
LOS ANGELES COUNTY SURVEYOR
700 HALL OF RECORDS

NOTE: ANY ADDITIONS OR CHANGES ON THIS SHEET MUST BE MADE OR CIRCLED IN RED INK. WITH DATE AND NAME OF PERSON MAKING CHANGE

Do not extend notes this side of this line

Profile No. ____ X-Sec. No. ____

Plotted ____ Date ____ Checked ____ Date ____

Notes Red. ____ Date ____ Notes Chkd. C. Vic Date 1-18-44

Job No. 1064 Division No. ____ Notes ____ Date ____

Survey of Nor Th side Dr ET al

Survey by R L Nelley

Indexed A. G. Johnson

STATION	B. S.	H. I.	F. S.	ELEV.		
5+00						
8 R		201.842	4.81	197.03	Tcb	
21 R			4.55	197.29	PL	
9 L			4.81	197.03	℄ pvmt	
26 L			5.68	196.16	Gut	
" "			5.16	196.68	Tcb	
39 L			4.91	196.93	PL	
6+00			5.00	196.84	℄ sewer	
8 R			5.29	196.55	Gut	
" "			4.83	197.01	Tcb	
21 R			4.61	197.23	PL	
9 L			4.84	197.00	℄ pvmt	
26 L			5.74	196.10	Gut	
" "			5.22	196.62	Tcb	
39 L			4.96	196.88	PL	
6+78.73			5.16	196.68	℄ int sewers at 1st alley E of Garfield Ave Ernston St +	
10 R			5.56	196.28	Gut	
21 R			4.83	197.01	PL	
9 L			5.05	196.79	℄ pvmt	
28 L			5.55	196.29	Gut	
39 L			5.07	196.77	PL	
T.P.	3.525	200.322	5.045	196.797	BM # 23-20 EL = 194.100 FB 111-77 Olympic Blvd	
			6.210	194.112	+ Garfield Ave SW Cor C spk in cb 2' W of W end cb	

Profile	Notes Red.	Plotted	Job No. 1089	Division No.	F.B. 1120 Pg. 131
No.	Date	Date	Survey of Northside Dr St. Al		
X-Sec.	Notes Chkd.	Checked	Survey by R.L. Willey	Notes R.L.W.	Date 1-17-[illegible]
No.	Date	Date	Map No.	Indexed A. C. Johnson	Date

PROFILE & CROSS SECTION
OF
EASTON ST

From 1st Alley E of Concoure
To Walk

JN 1089

Jan 1944
Willey
Gregory
Waltermire
English.

STATION	B. S.	H. I.	F. S.	ELEV.

NOTE: ANY ADDITIONS OR CHANGES ON THIS SHEET MUST BE MADE OR CIRCLED IN RED INK, WITH DATE AND NAME OF PERSON MAKING CHANGE

Do not extend notes this side of this line

PLEASE RETURN TO
LOS ANGELES COUNTY SURVEYOR
700 HALL OF RECORDS

FORM 307 5M 7-43

FORM 307 5M 7-43

PLEASE RETURN TO
LOS ANGELES COUNTY SURVEYOR
700 HALL OF RECORDS

NOTE: ANY ADDITIONS OR CHANGES ON THIS SHEET MUST BE MADE OR CIRCLED IN RED INK, WITH DATE AND NAME OF PERSON MAKING CHANGE

Do not extend notes this side of this line

STATION	B. S.	H. I.	F. S.	ELEV.	
BM #H97	5 490	202.457 (46)		196 967	BM #H97 El = 196967 FB 111-81 Concourse Ave & 1st Alley N. of Olympic Blvd SW Corb t spk in cb 5' S of Send C.R.
0+00			489	197 57	℄ sewer
9 R			482	197 64	℄ pvmt
28 R			557	196 89	Gut
39 R			496	197 50	PL
11 L			522	197 24	Gut
21 L			470	197 76	PL
1+00			503	197 43	℄ sewer
9 R			493	197 53	℄ pvmt
26 R			571	196 75	Gut
" "			506	197 40	Tcb
39 R			478	197 68	PL
8 L			534	197 12	Gut
" "			471	197 75	Tcb
21 L			446	198 00	PL
2+00			524	197 22	℄ sewer
9 R			508	197 38	℄ pvmt
26 R			586	196 60	Gut
" "			526	197 20	Tcb
39 R			494	197 52	PL
8 L			548	196 98	Gut

F.B. 1120 Pg. 132 Job No. 1089 Division No. ____ Notes Red. ____ Plotted ____ Profile ____
Survey of Northside Dr ET AL Date ____ Date ____ No. ____
Survey by RLWilley Notes RLW 1-17-44 Notes Chkd. C.V.C. Checked ____ X-Sec. ____
Indexed A. G. Johnson Date ____ Date 1-18-44 Date ____ No. ____

FORM 307 5M 7-43

PLEASE RETURN TO
LOS ANGELES COUNTY SURVEYOR
700 HALL OF RECORDS

NOTE: ANY ADDITIONS OR CHANGES ON THIS SHEET MUST BE MADE OR CIRCLED IN RED INK, WITH DATE AND NAME OF PERSON MAKING CHANGE

Do not extend notes this side of this line

STATION	B. S.	H. I.	F. S.	ELEV.		
2+00 8 L		202 46 457	487	197 59	Tcb	
21 L			459	197 87	PL	
2+87.63			525	197 21	℄ sewer	
9 R			523	197 23	℄ pvmt	
26 R			601	196 45	Gut	
" "			533	197 13	Tcb	
39 L			507	197 39	PL	
8 L			553	196 93	Gut	
" "			491	197 55	Tcb	
21 L			464	197 82	PL	
BM # H125			5340	197 117	BM # H125 El = 197.123 FB 1111 - 264 Easton St ± 5' W of ℄ North side Dr. bt spk in S. Cb at W line of 221	

Profile No. ____ Notes Red. ____ Platted ____ Date ____ Notes Chkd. C.V.C. Date 1-18-44 Checked ____ Date ____

X-Sec. No. ____ Job No. 1089 Division No. ____ Survey of North Side Dr. Et Al. Survey by R.L. Willey Notes R.L.W. Date 1-17-44 Map No. ____ Indexed A. C. Johnson

F.B. 1120 PG. 133

F.B. 1120 Pg. 134 | Job No. 1089 | Division No. | Notes Red. | Plotted | Profile

Survey of Northside Drn ET AL | Date | Date | No.

Survey by R.L. Willey | Notes R.L.W. 1-17-49 | Notes Chkd. | Checked | X-Sec.

Indexed A. C. Johnson | Date | Date | Date | No.

STATION	B. S.	H. I.	F. S.	ELEV.

FORM 307 5M 7-43

PLEASE RETURN TO
LOS ANGELES COUNTY SURVEYOR
700 HALL OF RECORDS

Do not extend notes this side of this line

NOTE: ANY ADDITIONS OR CHANGES ON THIS SHEET MUST BE MADE OR CIRCLED IN RED INK. WITH DATE AND NAME OF PERSON MAKING CHANGE

Profile No.	Notes Rec'd. Date	Plotted Date	Job No. 1089	Division No.	F.B. 1120 Pg. 135
X-Sec. No.	Notes Chkd. Date	Checked Date	Survey of [illegible] ET AL		
			Survey by RLWilley	Notes RLW	Date 1-17-44
			Map No.	Indexed O. Johnson	9-18-44

PROFILE & CROSS SECTION
of
NORTH SIDE DR (N. BARREL)

From 1st Alley E of Concourse Ave
To Walk

JN 1089

Jan 1944

Willey:
Gregory
Wallermine
English

STATION	B.S.	H.I.	F.S.	ELEV.

NOTE: ANY ADDITIONS OR CHANGES ON THIS SHEET MUST BE MADE OR CIRCLED IN RED INK, WITH DATE AND NAME OF PERSON MAKING CHANGE

Do not extend notes this side of this line

PLEASE RETURN TO
LOS ANGELES COUNTY SURVEYOR
700 HALL OF RECORDS

FORM 307 SM 7-43

FORM 307 5M 7-43

PLEASE RETURN TO
LOS ANGELES COUNTY SURVEYOR
700 HALL OF RECORDS

NOTE: ANY ADDITIONS OR CHANGES ON THIS SHEET MUST BE MADE OR CIRCLED IN RED INK, WITH DATE AND NAME OF PERSON MAKING CHANGE

Do not extend notes this side of this line

STATION	B. S.	H. I.	F. S.	ELEV.	✓	
BM #1 98	5090	203257		198.167	BMH 98 El = 198.167 EB +Northside Dr S.W. Cor.	1111-81 Concourse Ave bt. spk in cb 5's of send CR
0+00			5 04	198 22	℄ int sewer	
6 5 R			4 92	198 34	℄ pvmt	
19 R			4 89	198 37	Gut	
" "			4 50	198 76	Tcb	
11 L			5 36	197 90	Gut	
20 5 L					PL	
1+00			5 18	198 08	℄ sewer	
5 5 R			5 06	198 20	℄ pvmt	
19 R			4 96	198 30	Gut	
" "			4 64	198 62	Tcb	
8 L			5 51	197 75	Gut	
" "			4 84	198 42	Tcb	
21 L			4 60	198 66	PL	
2+00			5 29	197 97	℄ sewer	
5 5 R			5 14	198 12	℄ pvmt	
19 R			4 99	198 27	Gut	
" "			4 71	198 55	Tcb	
8 L			5 58	197 68	Gut	
" "			4 91	198 35	Tcb	
21 L			4 66	198 60	PL	

F.B. 1120 Pg. 136
Job No. 1089 Division No. ____ Notes Red. ____ Plotted ____ Profile ____
Survey of Northside Dr ET AL Date ____ Date ____ No. ____
Survey by R.L. Willey Notes R.L.W. 1-17-44 Notes Chkd. C.V.C. Checked ____ X-Sec. ____
Indexed A. C. Johnson Date ____ Date 1-18-44 Date ____ No. ____

FORM 307 5M 7-43

PLEASE RETURN TO
LOS ANGELES COUNTY SURVEYOR
700 HALL OF RECORDS

NOTE: ANY ADDITIONS OR CHANGES ON THIS SHEET MUST BE MADE OR CIRCLED IN RED INK, WITH DATE AND NAME OF PERSON MAKING CHANGE

Do not extend notes this side of this line

STATION	B. S.	H. I.	F. S.	ELEV.		
2+75.97		203257	536	198.90	℄ sewer	
55R			524	198.02	" Prmt	
19R			502	198.24	Gut	
"			484	198.42	Tcb	
8L			571	197.55	Gut	
" "			501	198.25	Tcb	
21L			474	198.52	PL	
BM# H126			5095	198.162	BM# H126 El = 198.154 FB1111 - 265 Northside Dr 291' W of ℄ of Eastonst bt spk in Ncb 3' W of line Ho# 2216	

Profile No. ____ Notes Red ____ Plotted ____ Job No. 1089 Division No. ____ Page 1120 Pg 177

X-Sec. No. ____ Date ____ Date ____ Survey of Northside Dr ET AL

Notes Chkd. C.V.C. Checked ____ Survey by R.L. Willey Notes ____ Date 1-17-44

Date 1-18-44 Date ____ Map No. ____ Indexed C. Johnson

F.B. 1120 PG. 15

Job No. 7289 Division No. _____ Notes Red. _____ Plotted _____ Profile

Survey of Northside Dr ET AL Date _____ Date _____ No. _____

Survey by R. Willey Notes R.L.W. 1-17-44 Notes Chkd. _____ Checked _____ X-Sec.

Indexed _____ Date _____ Date _____ Date _____ No. _____

STATION	B. S.	H. I.	F. S.	ELEV.

FORM 307 5M 7-43

PLEASE RETURN TO
LOS ANGELES COUNTY SURVEYOR
700 HALL OF RECORDS

Do not extend notes this side of this line

NOTE: ANY ADDITIONS OR CHANGES ON THIS SHEET MUST BE MADE OR CIRCLED IN RED INK. WITH DATE AND NAME OF PERSON MAKING CHANGE

Profile	Notes Red.	Plotted	Job No. 1089	Division No.	F.B. 1120 Pg. 138
No.	Date	Date	Survey of Northside Drive		
X-Sec.	Notes Chkd.	Checked	Survey by R.L. Willey	Notes R.L.W.	Date 1-17-26
No.	Date	Date	Map No.	Indexed A. C. Johnson	

PROFILE & CROSS SECTION
of
NORTHSIDE DR. (S. BARREL)

From 1st Alley E. of Concourse Ave
To Walk

JN 1089

Jan 1944

Willey
Gregory
Waltermire
English

STATION	B. S.	H. I.	F. S.	ELEV.

NOTE: ANY ADDITIONS OR CHANGES ON THIS SHEET MUST BE MADE OR CIRCLED IN RED INK, WITH DATE AND NAME OF PERSON MAKING CHANGE

Do not extend notes this side of this line

PLEASE RETURN TO
LOS ANGELES COUNTY SURVEYOR
700 HALL OF RECORDS

FORM 307 5M 7-43

FORM 307 5M 7-43

PLEASE RETURN TO
LOS ANGELES COUNTY SURVEYOR
700 HALL OF RECORDS

NOTE: ANY ADDITIONS OR CHANGES ON THIS SHEET MUST BE MADE OR CIRCLED IN RED INK, WITH DATE AND NAME OF PERSON MAKING CHANGE

Do not extend notes this side of this line

STATION	B. S.	H. I.	F. S.	ELEV.		
		203 05			BM #H98 El = 198.167 FB 1171-81 Concourse Ave +	
BM #H98	4830	202997		198 167	Northside Dr. SW. Cor bt spk in cb 5' s. of S. & N. CR	
0+00			517	197 83	℄ sewer	
11 R			546	197 54	Gut	
21 R			503	197 97	PL	
4 L			509	197 91	℄ pvmt	
19 L			471	197 29	Gut	
" "			441	197 59	Tcb	
1+00			527	197 73	℄ sewer	
8 R			563	197 37	Gut	
" "			494	197 06	Tcb	
21 R			468	197 32	PL	
5.5 L			505	197 95	℄ pvmt	
19 L			469	197 31	Gut	
" "			443	197 57	Tcb	
2+00			533	197 67	℄ sewer	
8 R			575	197 25	Gut	
" "			506	197 94	Tcb	
21 R			485	197 15	PL	
5.5 L			516	197 84	℄ pvmt	
19 L			483	197 07	Gut	
" "			457	197 43	Tcb	

Profile No. ____ X-Sec. No. ____

Plotted ____ Date ____ Checked C.V.G. Date 1-18-44

Notes Red: ____ Date ____ Notes Chkd. ____ Date ____

Division No. ____ Notes R.L.W. 1-17-44 Date ____

Job No. 1051 Notes ____ Date ____

Survey of Northside Dr. ETAL

Survey by R.L. Wiley

Indexed A. C. Johnson

FB 1170 PG. 140

FORM 307 5M 7-43

PLEASE RETURN TO
LOS ANGELES COUNTY SURVEYOR
700 HALL OF RECORDS

NOTE: ANY ADDITIONS OR CHANGES ON THIS SHEET MUST BE MADE OR CIRCLED IN RED INK, WITH DATE AND NAME OF PERSON MAKING CHANGE

Do not extend notes this side of this line

STATION	B. S.	H. I.	F. S.	ELEV.		
2+76.91		202997	555	197 45	℄ sewer	
8 R			585	197 15	Gut	
" "			514	197 86	Tcb	
21 R			485	198 15	PL	
5.5 L			534	197 66	℄ pvmt	
19 L			498	198 02	Gut	
" "			471	198 29	Tcb	
BM# H126			4830	198.167	BM # H126 El = 198.154 FB 1111-265 Northside P 291 ± W of ℄ of Easton St, bt spk in Nob 3 of W line of Ho. # 2216	

Profile No. ____ Notes Red. ____ Plotted ____ Job No. 1089 Division No. ____ F.B. 1120 Pg. 144

X-Sec. No. ____ Date ____ Date ____ Survey of Northside Dr. ET AL

Notes Chkd. C.V.C. Date 1-18-44 Checked ____ Survey by R.L. Willis Notes R.L.W. Date 1-17-

Date ____ Date ____ Map No. ____ Indexed C. Jo[illegible] Date ____

B. 1120 Pg. 142 Job No. 1089 Division No. _____ Notes Red. _____ Plotted _____ Profile

Survey of North Side Dr. ET AL Date _____ Date _____ No. _____

Survey by R L Kelley Notes R L K 1-17-44 Notes Chkd. _____ Checked _____ X-Sec.

Indexed _____ Date _____ Date _____ Date _____ No. _____

STATION	B. S.	H. I.	F. S.	ELEV.	

FORM 307 3M 7-43

PLEASE RETURN TO
LOS ANGELES COUNTY SURVEYOR
700 HALL OF RECORDS

Do not extend notes this side of this line

NOTE: ANY ADDITIONS OR CHANGES ON THIS SHEET MUST BE MADE OR CIRCLED IN RED INK. WITH DATE AND NAME OF PERSON MAKING CHANGE

Profile	Notes Red.	Plotted	Job No. 1089	Division No.	F.B. 1120 Pg. 1[illegible]
No.	Date	Date	Survey of Northside Dr. et al. - S.S.		
X-Sec.	Notes Chkd. W.L.G.	Checked	Survey by C.V. Crumley	Notes C.V.C.	Date 3-3-44
No.	Date 3-6-44	Date	Map No.	Indexed A. C. Johnson	Date 9-15-44

NORTHSIDE DR. ET AL.-S.S.
C.I. 1089

ELEVATION OF CURBS
South West Side of Pickering Way
From
Colegrove Ave
TO
Olympic Blvd.

ELEV.	March 3, 1944 C.V. Crumley
F. S.	G.G. Porter H.D. Heber Max Sonnenschein
H. I.	
B. S.	
STATION	

NOTE: ANY ADDITIONS OR CHANGES ON THIS SHEET MUST BE MADE OR CIRCLED IN RED INK, WITH DATE AND NAME OF PERSON MAKING CHANGE

Do not extend notes this side of this line

PLEASE RETURN TO
LOS ANGELES COUNTY SURVEYOR
700 HALL OF RECORDS

FORM 307 5M 7-43

FORM 307 5M 7-43

PLEASE RETURN TO
LOS ANGELES COUNTY SURVEYOR
700 HALL OF RECORDS

NOTE: ANY ADDITIONS OR CHANGES ON THIS SHEET MUST BE MADE OR CIRCLED IN RED INK, WITH DATE AND NAME OF PERSON MAKING CHANGE

Do not extend notes this side of this line

23-17

STATION	B. S.	H. I.	F. S.	ELEV.		
					B.M. 23-36 - Elev. 192.835 - F.B. 1111-262	
B.M. 23-36	5.04	197.88		192.835	Colegrove Ave. & Pickering Way, N.E. Cor Ct. Spk. in Cb. N. end CR.	
0+00					℄ Colegrove on S.W. Curb Line Pickering Way	
0+50			575	192.13	50 - South T. Curb	S. End CR. S.W. Cor
			634	191.54	" " Gutter	" " "
0+17.5			546	192.42	T.C. W. end CR	" "
			6.13	191.75	Gutter	
0+17.5			564	192.24	T.C. W. end CR	N.W. Cor
			6.28	191.60	Gutter	
0+50			532	192.56	T.C. N. end CR.	" "
"			597	191.91	Gutter	
1+00			5.16	192.72	T.C.	
2+00			4.65	193.23	"	
2+14.2			457	193.31	T.C. S. end CR S.W. cor Hereford DR.	
			522	192.66	Gutter	
2+49.0			456	193.32	T.C. W. end C.R. "	" " "
			5.21	192.67	Gutter	
2+68.0			438	193.50	℄ Hereford DR	
2+83.0			425	193.63	T.C. W. end. CR.	N.W. Cor " "
			4.86	193.02	Gutter	

Page 14 Job No. 1089 Division No. C.I. Profile No. X-Sec. No.
Survey of Northside DR. et al - S.S.
Survey by C.V. Crumley Notes Chkd. Date 3-6-44 Checked Date
Indexed C. Johnson Date 3-3-44 Notes Red. Date Plotted Date

FORM 307 5M 7-43

PLEASE RETURN TO
LOS ANGELES COUNTY SURVEYOR
700 HALL OF RECORDS

NOTE: AN[illegible]NS OR CHANGES ON THIS [illegible]T BE MADE OR CIRCLED [illegible]. WITH DATE AND NAME OF [illegible] MAKING CHANGE

Do not extend notes this side of this line

STATION	B. S.	H. I.	F. S.	ELEV.		
		197.88				
3+14.7			4.03	193.85	T.C. N. end CR. N.W. CoR. Hereford DR	
			4.66	193.22	Gutter	
T.P.	5.33	199.19	4.02	193.86	T.P.	
4+00			5.06	194.13	T.C.	
+70.3			4.85	194.34	T.C. S. end CR. S.W. CoR. Southside DR	
			5.50	193.69	Gutter	
5+11.0			4.83	194.36	T.C. W end CR. " "	
			5.44	193.75	Gutter	
5+53.00			5.77	193.42	℄ Southside DR	
5+89			4.74	194.45	T.C. W. end CR - N.W. CoR Southside DR	
			5.40	193.79	Gutter	
6+18.7			4.53	194.66	T.C. N. end CR. " " "	
			5.17	194.02	Gutter	
7+00			4.17	195.02	T.C.	
7+65			3.85	195.34	T.C. opposite	
			4.53	194.66	Gutter	
			3.98	195.21	℄ Pickering Way	
8+00			3.65	195.54	T.C.	
			4.30	194.89		
8.30			3.54	195.65	T.	

Profile. Notes Red. _____ Plotted _____ Job No. 1037 Division No. _____ F.B. 1120 Pg. 14
No. _____ Date _____ Date _____ Survey of [illegible]
X-Sec. Notes Chkd. D.L.G. Checked _____ Survey by C.V. Crumley Notes C.V.C. Date 3-3-[illegible]
No. _____ Date 3-6-44 Date _____ Map No. _____ Indexed A. C. Johnson

FORM 307 5M 7-43

PLEASE RETURN TO
LOS ANGELES COUNTY SURVEYOR
700 HALL OF RECORDS

NOTE: ANY ADDITIONS OR CHANGES ON THIS SHEET MUST BE MADE OR CIRCLED IN RED INK, WITH DATE AND NAME OF PERSON MAKING CHANGE

Do not extend notes this side of this line

STATION	B. S.	H. I.	F. S.	ELEV.		
		199.19				
8+30			4 15	195.04	Gutter-S. End CR. S.W. CoR Olympic Blvd	
8+73.0			3 65	195 54	T.C. W end CR. " " " "	
			4 54	194 65	Gutter "	
9+07.6			3 40	195.79	℄ Olympic Blvd on Curb Line Prod.	
B.M. 23-18			3.65	195 54	B.M. 23-18. Elev 195.537 - F.B. 1111-266 Olympic Blvd. & Pickering Way. S.W. CoR. Ct. Spk. in W. end CR.	

R.B. 1130 Pg. 146 4 Job No. 1089 Division No. C.1. Notes Ref. Plotted Profile
Survey of Northside Dry et al - S.S. Date Date No.
Survey by C.V. Crumley Notes C.V.C. Notes Chkd. W.I.G. Checked X-Sec.
Indexed A. C. Johnson Date 3-3-44 Date 3-6-44 Date No.

Profile No. ____ Notes Red. ____ Date ____ Plotted ____ Date ____ Job No. 1089 Division No. ____ Survey of Northside Dr. et al. F.B. 1120 Pg. 147

X-Sec. No. ____ Notes Chkd. [illegible] Date 4-23-45 Checked ____ Date ____ Survey by Benson Notes [illegible] Date 4-16-45 Map No. ____ Indexed C. Johnson Date [illegible]

CHECKING INVERT ELEV.
IN M.H. WITH STUBS.
AFTER CONSTRUCTION.

NORTHSIDE DR ET AL.
J.N. 1089

April, 1945
C.A. Benson.
M.A. VanDeren.
C.G. Carlson.
H.C. Hand.

ELEV.

F. S.

H. I.

B. S.

STATION

NOTE: ANY ADDITIONS OR CHANGES ON THIS SHEET MUST BE MADE OR CIRCLED IN RED INK. WITH DATE AND NAME OF PERSON MAKING CHANGE

Do not extend notes this side of this line

PLEASE RETURN TO
LOS ANGELES COUNTY SURVEYOR
700 HALL OF RECORDS

FORM 307 5M 7-43

FORM 307 5M 7-43

PLEASE RETURN TO
LOS ANGELES COUNTY SURVEYOR
700 HALL OF RECORDS

NOTE: ANY ADDITIONS OR CHANGES ON THIS SHEET MUST BE MADE OR CIRCLED IN RED INK, WITH DATE AND NAME OF PERSON MAKING CHANGE

Do not extend notes this side of this line

Profile No. ___ X-Sec. No. ___

Plotted ___ Date ___ Checked ___ Date ___

Notes Red ___ Date ___ Notes Chkd. ___ Date ___

Job No. 1082 Division No. ___ Notes ___ Date 4-16-45

Survey of North Slope Drain

Survey by Bar 5 Par Notes ___

Indexed by A. G. Johnson

SHEET NO. 1.

STATION	B. S.	H. I.	F. S.	ELEV.		
BM. H. 90 Ferguson Dr. & Burrard Av.	6.28	185.20		178.92		BM. H. 90 El. 178.922 FB 1111-75 Ferguson & Saybrook N.W. Cor. Bt. Spk. in cb. 5' W. of N. end. C.R.
33+97.01			13.73	171.47	8.38 .32 8.06 .84 4.83 13.73	10" Outlet W. Plan 171.44
			13.69	171.51	8.34 .32 8.02 .84 4.83 13.69	10" Inlet. E. 171.54
			13.08	172.12	7.88 .32 7.56 .67 4.85 13.08	8" Stub S. 172.16
Ferguson Dr. & Talmie Av.						
36+56.95 J.C.			12.58	172.62	8.51 .32 8.19 .84 3.55 12.58	10" outlet W. 172.67
			12.49	172.71	8.43 .32 8.11 .84 3.54 12.49	10" Inlet, E. 172.77
			11.85	173.35	7.97 .32 7.65 .67 3.53 11.85	8" Stub. S. 173.39
BM. H. 91.			3.52	181.68		BM. H. 91. El. 181.693 FB. 1111-75 Ferguson Dr. & Talmie Av. S.E. Cor. Bt. Spk. in cb. 5' E. of E. end. C.R.
BM. H. 91 Ferguson Dr. & Nicola Av.	6.12	187.81		181.69		" " "
39+16.96 J.C.			13.87	173.94	8.56 .32 8.24 .84 4.79 13.87	10" outlet W. 173.90
			13.79	174.02	8.49 .32 8.17 .84 4.78 13.79	10" Inlet E. 174.00
			13.25	174.56	8.11 .32 7.79 .67 4.79 13.25	8" Stub. S. 174.62

FORM 307 Rev 7-43

PLEASE RETURN TO
LOS ANGELES COUNTY SURVEYOR
700 HALL OF RECORDS

NOTE: ANY ADDITIONS OR CHANGES ON THIS SHEET MUST BE MADE IN CIRCLED IN RED INK, WITH DATE AND NAME OF PERSON MAKING CHANGE

Do not extend notes this side of this line

STATION	B.S.	H.I.	F.S.	ELEV.	SHEET No 1.		
Ferguson Dr. & Davie Ave.		187.81					
41+76.95	T.G.		12.70	175.11	8.84 .32 8.52 .84 3.34 12.70	8.75 .32 8.43 .84 3.34 12.61	8.32 .32 8.00 .67 3.34 12.01
			12.61	175.20			
			12.01	175.80			
BM. H 92			3.53	184.28			

10" outlet W
10" Inlet E
8" stub. S.

BM. H 92 El. 184.285 Ferguson Dr. & Davie Ave. Bt. Spk. in cb. 5' E. of E. c.

					SHEET NO. 2-B.		
BM. H. 93	6.36	193.04		186.68			
Ferguson Dr. & Denman Ave.							
51+26.90	T.C.		14.54	178.50	9.58 .32 9.26 .67 4.61 14.54	9.57 .32 9.25 .67 4.61 14.53	9.06 .32 8.74 .67 4.61 14.02
			14.53	178.51			
			14.02	179.02			
Ferguson Dr. & Yates Ave.							
54+36.92	T.C.		13.85	179.19	9.53 .32 9.21 .67 3.97 13.85	9.51 .32 9.19 .67 3.97 13.83	8.95 .32 8.63 .67 3.97 13.27
			13.83	179.21			
			13.27	179.77			
BM. H 95			4.34	188.70			

BM. H. 93 El. 186.677 Ferguson Dr. & Garfield Ave. Bt. Spk. in cb. 5' W. of W. c.

8" outlet W
8" Inlet E
8" stub. S.

8" outlet W
8" Inlet E
8" stub. S.

BM. H. 95 El. 188.689 Ferguson Dr. & Yates Ave. Bt. Spk. in cb. 5' W. of W. c.

Profile No. ____ Notes Red. ____ Plotted ____ Job No. 1082 Division No. ____ F.B. 1120 PG. 1-3
X-Sec. ____ Date ____ Notes Chkd. ____ Date ____ Checked ____ Date ____ Survey of Ferguson Dr. Notes A. C. Johnson Survey by Crew 4 Map No. ____ Indexed ____

FORM 307 5M 7-43

PLEASE RETURN TO
LOS ANGELES COUNTY SURVEYOR
700 HALL OF RECORDS

NOTE: ANY ADDITIONS OR CHANGES ON THIS SHEET MUST BE MADE OR CIRCLED IN RED INK. WITH DATE AND NAME OF PERSON MAKING CHANGE

Do not extend notes this side of this line

Profile No. ____ Plotted ____ Date ____ Checked ____ Date ____
Notes Rec. ____ Date ____ Notes Chkd. ____ Date ____
Job No. 1089 Division No. Ferguson Dr. & Forest Lawn Dr. Sta. 68
Survey of Ferguson Dr. & Forest Lawn Dr. No. ____ X-Sec. ____
Survey by Benson Notes ____
Indexed ▲ Compared ____

STATION	B. S.	H. I.	F. S.	ELEV.				
		SHEET	No.	2-B				
BM. 23-34 Ferguson Dr. & Hornby st.	4.53	194.50		189.97				{BM. 23-34 El. 189.969 F.B. 1111-80 Ferguson Dr. & Concourse N.W. Cor. ct. Spk. in cb. N. end of C.R.
								Plan
60+69.60 J.C.			13.75	180.75	8.87 .32 8.55 .67 4.53 13.75	8.86 .32 8.54 .67 4.52 13.73	8.20 .32 7.88 .67 4.52 13.07	8" outlet W. 180.82
			13.73	180.77				8" Inlet E. 180.82
			13.07	181.43				8" stub. So. 181.49
Ferguson Dr. & Work st. 63+29.66 J.C.			13.09	181.41	8.71 .32 8.39 .67 4.03 13.09	8.71 .32 8.39 .67 4.03 13.09	8.18 .32 7.86 .67 4.04 12.57	8" outlet W. 181.44
			13.09	181.41				8" Inlet E. "
			12.57	181.93				8" stub So. 182.11
BM. H. 102 Ferguson Dr. Colgrove Ave. & Joyce st.	4.98	195.42	4.06	190.44				{BM. H. 102 El. 190.446 F.B. 1111-258 Ferguson Dr. & Work st. S.W. Cor. Bt. Spk. in cb. SW. of W. end C.R.
65+89.68			13.43	181.99	8.79 .32 8.47 .67 4.29 13.43	8.79 .32 8.47 .67 4.29 13.43	8.16 .32 7.84 .67 4.29 12.80	8" outlet W. 182.06
			13.43	181.99				8" Inlet E. "
			12.80	182.62				8" stub. So. 182.73
			13.21	182.21			8.57 .32 8.25 .67 4.29 13.21	8" Inlet N.E. 182.26
Ferguson Dr. Stone st. 68+49.66 J.C.			12.82	182.60	8.28 .32 7.96 .67 4.19 12.82	8.24 .32 7.92 .67 4.19 12.78	8.16 .32 7.84 .67 4.19 12.70	8" Outlet W. 182.68
			12.78	182.64				8" Inlet E. "
			12.70	182.72				8" stub So. 182.73

FORM 307 5M 7-43

PLEASE RETURN TO
LOS ANGELES COUNTY SURVEYOR
700 HALL OF RECORDS 434 435

NOTE: ANY ADDITIONS OR CHANGES ON THIS SHEET MUST BE MADE OR CIRCLED IN RED INK, WITH DATE AND NAME OF PERSON MAKING CHANGE

Do not extend notes this side of this line

STATION	B. S.	H. I.	F. S.	ELEV.				
		195.42						BM. H.103 El. 191.305 F.B. 1-25 8 Ferguson Dr. & Colegrove Sts. Bt. Spk. in cb. 2' E. of E. cor.
BM. H.103			4.10	191.32				
"	3.94	195.25		191.31				
Ferguson Dr. & Thynne St.			12.00	183.25	7.31 .32 6.99 .67 4.34 12.00	7.30 .32 6.98 .67 4.34 11.99	4.97 .32 4.65 .67 4.34 9.66	8" outlet W. 183
			11.99	183.26			6.56 .32 6.24 .67 4.34 11.25	8" Inlet E.
71+09.66	D.M.H		9.66	185.59				8" Inlet 8" stub So. 185
			11.25	184.00				8" Drop So.
Ferguson Dr. & Thurlow St. 73+69.66	J.C.		11.44	183.81	6.29 .32 5.97 .67 4.80 11.44	6.28 .32 5.96 .67 4.80 11.43	5.71 .32 5.39 .67 4.80 10.86	8" outlet W. 183
			11.43	183.82				8" Inlet E.
			10.86	184.39				8" stub. S. 185
BM. H104			4.69	190.56				BM. H 104 El. 190.57 F.B. 1-25 Ferguson Dr. & Thurlow St. Bt. Spk. in cb. 4' W. of N.

Profile No. ____ Notes Red ____ Plotted ____ Job No. 1083 Division No. ____

X-Sec. ____ Date ____ Notes Chkd. ____ Date ____ Checked ____ Date ____ Survey of ____ Survey by ____ Notes ____ Map No. ____ Indexed ____ Date ____

F.B. 1128 Pg. 1-25

FORM 307 5M 7-43

PLEASE RETURN TO
LOS ANGELES COUNTY SURVEYOR
700 HALL OF RECORDS

NOTE: ANY ADDITIONS OR CHANGES ON THIS SHEET MUST BE MADE OR CIRCLED IN RED INK. WITH DATE AND NAME OF PERSON MAKING CHANGE

Do not extend notes this side of this line

F.B. 1120 PG. 152 | Job No. 1089 | Division No. | Notes Red. | Plotted | Profile
Survey of Northside Dr. et al | Date | Date | No. | X-Sec.
Survey by Benson | Notes | Notes Chkd. | Checked | No.
Indexed C. Johnson | Date 4-16-45 | Date | Date

STATION	B. S.	H. I.	F. S.	ELEV.				
		SHEET	NO.	7-A				
B.M.H.106	5.54	196.91		191.37				BM H106 El. 191.367 F.B. 1111-259 Vail Ave & Malden Dr. N.W. Cor Bt. spk. in cb. 4' N. of N. end C.R.
Malden Dr. & Vail Ave.			12.57	184.34	6.96 .32 6.64 .67 5.26 12.57	7.06 .32 6.74 .67 5.26 12.67	7.23 .32 6.91 .67 5.27 12.85	8" St. & b. So. 184.25
2+65.29 J.C.			12.67	184.24				8" Inlet. W. 184.25
			12.85	184.06				8" Outlet. No. 184.05
B.M.H.107			3.99	19[illegible].92				BM H107 El. 192.903 F.B. 1111-259 Vail Ave & Colegrove Ave. N.E. Cor Bt. spk. in cb. 4' N. of N. end C.R.
		SHEET	NO.	6-A.				
BM. 23-19	4.05	200.46		196.41				BM 23-19 El. 196.407 F.B. 1111-81 Olympic Blvd. & Concourse S.W. Cor. ct. spk. in cb. 1' W. of W. end C.R.
1st Alley Olympic Blvd. & Concourse 8+99.03			13.65	186.81	8.30 .32 7.98 .67 5.00 13.65	9.11 .32 8.79 .67 5.00 14.46	8.93 .32 8.61 .67 5.00 14.28	8" Stub. W. 187.00
			14.46	186.00				8" Outlet. S. 186.02
			14.28	186.18				8" Inlet. E. 186.22
B.M. 23-18			4.93	195.53				BM 23-18 El. 195.537 F.B. 1111-266 Olympic Blvd. & Pickering Way S.W. Cor ct. spk. in cb. - W. end C.R.

FORM 307 5M 7-43

PLEASE RETURN TO
LOS ANGELES COUNTY SURVEYOR
700 HALL OF RECORDS

NOTE: ANY ADDITIONS OR CHANGES ON THIS SHEET MUST BE MADE OR CIRCLED IN RED INK, WITH DATE AND NAME OF PERSON MAKING CHANGE

Do not extend notes this side of this line

STATION	B. S.	H. I.	F. S.	ELEV.				
		SHEET. NO. 11-C.						
BM. 23-20	5.47	199.57		194.10				BM. 23-20 El. 194.100 F.B. 1111-77 Olympic Blvd. & Garfield S. W. Cor. Ct. spk. in cb. 2' W. of W. end S.
1st Alley N. of Olympic Blvd. & 1st Alley W. of Garfield Ave. J.C.			11.56	188.01	6.26 .32 5.94 .67 4.95 11.56	6.02 .32 5.70 .67 4.95 11.32	6.20 .32 5.88 .67 4.95 11.50	8" outlet W. 18.[illegible]
			11.32	188.25				8" Inlet N. 18.[illegible]
			11.50	188.07				8" stub E. 1[illegible]
	4.38	201.82	2.13	197.44				T.P.
BM. H74.			4.96	196.86				BM. H74 El. 196.838 F.B. 1111-77 Dennison St. & 1st Alley W. of Garfield Bt. spk. in cb. 5' W. of W. end C. R.
		SHEET NO. 12-D.						
BM. H99	3.67	203.68		200.01				BM. H99 El. 200.008 F.B. 1111-81 Concourse Av. & Allston St. N. W. Cor. Bt. spk. in cb. 5' N. of N. end R.
1st Alley N. Allston & 1st Alley W. Concourse. 8+0743 M.H.			11.05	192.63	8.15 .32 7.83 .67 2.55 11.05	7.95 .32 7.63 .67 2.55 10.85		8" outlet So. 1[illegible].54
			10.85	192.83				8" stub W. 1[illegible].74
		SHEET. NO. 12-A.						
Allston & 1st Alley E. Concourse. 6+44.72 JC.			12.30	191.38	7.33 .32 7.01 .67 4.62 12.30	7.15 .32 6.83 .67 4.62 12.12	7.28 .32 6.96 .67 4.62 12.25	8" outlet S. 1[illegible].44
			12.12	191.56				8" Inlet E. 1[illegible]
			12.25	191.43				8" stub N.
BM. H.113.			5.23	198.45				BM. H.113 - El. 198.443 F.B. 1111-26 Allston St. 473' E. of ℄ Concourse Av. Bt. spk. in S. cb. 20' E. of Ho. #2221

Profile No. ____ Notes Red. ____ Plotted ____ Job No. 1082 Division No. ____ F.B. 1120 Pg. 153
X-Sec. No. ____ Date ____ Date ____ Survey of Dennison Drive
Notes Chkd. ____ Checked ____ Survey by Benson Notes 60 Date 4-16-43
Date ____ Date ____ Map No. ____ Indexed A. C. Johnson

FB 120 Pg. [illegible]

Job No. 1089 Division No. _____ Notes Red. _____ Plotted _____ Profile

Survey of _____ Date _____ Date _____ No. _____

Survey by _____ Notes _____ Notes Chkd. _____ Checked _____ X-Sec.

Indexed [illegible] Johnson Date _____ Date _____ Date _____ No. _____

STATION	B. S.	H. I.	F. S.	ELEV.

FORM 307 5M 7-43

PLEASE RETURN TO
LOS ANGELES COUNTY SURVEYOR
700 HALL OF RECORDS

Do not extend notes this side of this line

NOTE: ANY ADDITIONS OR CHANGES ON THIS SHEET MUST BE MADE OR CIRCLED IN RED INK. WITH DATE AND NAME OF PERSON MAKING CHANGE

D. M. Plaine | F.B. 1120 Pg. 157

Map No. B-1812 | Scale 1" = 100' | Sheet No. 1 of 1

Office Work | Surveyed by C.V. Crumley

Checked | Notes C.V.C. | Date 8-3-44

Date | Indexed

C.T. 1124

MOBILE AVENUE

FROM

WHITTIER BLVD

TO

HUBBARD AVE

℄ & TOPOGRAPHY NOTES

AUG. 3, 1944

C.V. Crumley
G.G. Porter
M. Sonnenschein
T.C. Peterson
A. Zambano

Note: Any Additions or Changes on This Sheet Must be Made or Circled in Red Ink With Date and Name of Person Making Change.

Do not extend notes this side of this line.

RETURN TO
LOS ANGELES COUNTY SURVEYOR
700 HALL OF RECORDS


F.B. 1120 PG. 158
Cont'd on Bottom Page 159
0+87.4 Water Meter
0+82.4 - 2-10" Gum Tr
0+66.0 4-10" Gum Tr
18.6
19.2
16.6
647.40
647.31 @ T=88° = 647.40
647.32 @ T=88°
Center of M.H.
0+00 N. & S. SEWER M.H.
Hand Hole
3.36
ALLEY
0+10.3
28.7
19.1
4" Fire Hyd
0+13.5
0+03.36 South
Fd. N.&T.
1+58.0 Flow Line Gutter
Macadam
145.46
MOBILE
145.44 @ T=88 = 145.46
11.5
12'
1+48.82 South
Fd. S.& W. Per F.C. 697-16
5' Walk
6' Park
6' Curb
6' Conc. Gutter
WHITTIER
BLVD
320.10
Macadam Pav.
6' Gutter
6' Curb
11' Park
10' Walk
1+85.90
Fd. S.W.&T.
Per R.D. F.C. 697-16
Fd. S.W.&T. No Ref.
RETURN TO
LOS ANGELES COUNTY SURVEYOR
700 HALL OF RECORDS
Do not extend notes this side of this line.
Note: Any Additions or Changes on This Sheet Must be Made or Circled in Red Ink With Date and Name of Person Making Change.

Notes Grid by D. M. Finley	Survey of [illegible]	F.B. 1120 Pg. 159
Map No. B-1812	W.O. 1104 Tape No. Std	
Office Work	Surveyed by G.V. Crumley	
Checked	Notes C.V.C. Date 8-3-44	
Date	Indexed A. C. Johnson	

Cont'd on Bottom Page 160

5+07.8 — Meter 18.4
5+00 Hand Hole 10.6
11.8 13.5 17.3 Water Meter 4+87.5
18.2 4+80.2

4+69.4 Water Meter 17.7 18.2 2" Palm — 4+67.6
17.5 Water Meter — 4+64.2
18.3 2" Palm 4+55.0 AT END DRIVE FLUSH
4+53.0 P.P. 16.9 24.95 2" I.P. Plug & Nail ± 4+43.90

17.3 Water Meter — 4+06.7
3+95.0 18.1
3" Palm 18.0
3+71.6
Water Meter 3+66 17.0

PRE-MIX DR.
Grass 6.0 12.5
Pre Mix DR
3+45.6

647.40

MOBILE AVE

3+42.6 16.6
12.5 13.0
2+92.0 16.2 18.2 Water Meter — 2+93.0
Water Meter
2+82.0 18.6

18.8 2" TREE — 2+41.8
18.4 3" Tree — 2+27.0
17.3 Water Meter 2+18.8
2+04.0 P.P. 17.6 17.8 P.P. 2+04.0

18.2 1" Elm — 1+88.6
1+82.6 5" Bottle Tree 20.8
18.5 ½" TREE — 1+74.0
18.9 — 1+45.4
19.2 Water Meter 1+06.4
1+01.7 Water Meter 18.0
13.0 13.3

Cont'd From Top Page 158

Note: Any Additions or Changes on This Sheet Must be Made or Circled in Red Ink With Date and Name of Person Making Change.
Do not extend notes this side of this line.
RETURN TO LOS ANGELES COUNTY SURVEYOR 700 HALL OF RECORDS
FORM 247 RM 12-40

F.B. 1120 PG. 160

29

W5-36-B-3

(2) 180°-02'-20"
(4) 360-04-40
(6) 180-06-50
90°-01'-10"V

INT. OF 4 Tang Nails - No Ref. on M.N.

Set "X" in Conc Head Wall

6+44.04
Fd Nail Reset 1X1

HUBBARD AVE.

8.0

4.4

10

24.80

90°-01'-10"

29.49

32.0

34.46

AVE

HAYS

Set N.&T. #210346E
P.P.

6+28.6

25.1

25.3

6+21.0
Guy Pole
#210345E

Fd 2" I.P. 3" Dn
No Nail

24.88

11.0

13.0

17.9

10" Palm - 6+09

18.2

12" Palm - 5+79.2

5+66.0

Water Meter

17.3

MOBILE

647.40

18.1

12" Palm 5+48.8

19.4

Water Meter 5+40.8

Cont'd From Top Page 159

RETURN TO
LOS ANGELES COUNTY SURVEYOR
700 HALL OF RECORDS

Do not extend notes this side of this line.

Note: Any Additions or Changes on This Sheet Must be Made or Circled in Red Ink With Date and Name of Person Making Change.

Profile No. | Notes Red. Date | Plotted Date | C.I. Job No. 1104 | Division No. | F.B. 1120 Pg. 161

Survey of MOBILE AVE.

X-Sec. No. | Notes Chkd. Date | Checked Date | Survey by C. V. Crumley | Notes C. V. C. | Date 8-3-1944

Map No. | Indexed A. C. Johnson | Date

C.I. 1104

MOBILE AVENUE

FROM

WHITTIER BLVD.

TO

HUBBARD AVE.

CROSS-SECTIONS

AUG. 3, 1944

C. V. Crumley
G. G. Porter
M. Sonnenschein
T. C. Peterson
A. Zambona

STATION	B.S.	H.I.	F.S.	ELEV.

NOTE: ANY ADDITIONS OR CHANGES ON THIS SHEET MUST BE MADE OR CIRCLED IN RED INK, WITH DATE AND NAME OF PERSON MAKING CHANGE

Do not extend notes this side of this line

PLEASE RETURN TO
LOS ANGELES COUNTY SURVEYOR
700 HALL OF RECORDS

FORM 307 5M 7-43

FORM 307 5M 7-43

PLEASE RETURN TO
LOS ANGELES COUNTY SURVEYOR
700 HALL OF RECORDS

NOTE: ANY ADDITIONS OR CHANGES ON THIS SHEET MUST BE MADE OR CIRCLED IN RED INK, WITH DATE AND NAME OF PERSON MAKING CHANGE

Do not extend notes this side of this line

Profile No. ____ Plotted ____ Date ____ Notes Red. ____ Date ____ Notes Chkd. W.L.G. Checked ____ Date 8-8-44 X-Sec. No. ____

Survey of Mobile Ave. S.S. Division No. ____ Job No. 1104 E.V. 120 Pg. 62

Survey by C. V. Crumley Notes C. K.C. Indexed A. C. Johnson Date 8-3-44

STATION	B. S.	H. I.	F. S.	ELEV.	
					292 — use for this job — F.B. 1111 - p.28
				199.387	B.M. E-78 - Elev 199.387 - L.B. B.O. 330-8 - C.I. 857
B.M. E-78	5230	204.617			Whittier Blvd. & Mobile Ave - N.E. Cor. Cut spk. in M.C.R.
0+00 ℄ Going South			4.37	200.25	Exist S.S.M.H. 3.36 N. ℄ ALLEY - Page 158
			17.83	186.79	8" Stub INVERT South {4.37 Rim, 12.79 Meas, 0.67, 17.83}
			17.85	186.77	8" outlet " W. {4.35 Rim, 12.83 Meas, 0.67 Dia., 17.85}
			17.89	186.73	8" Inlet " E {4.38 Rim, 12.84 Meas, 0.67 Dia., 17.89}
			17.39	187.23	8" stub " N. {4.37 Rim, 12.35 Meas, 0.67 Dia, 17.39}
			14.74	189.88	8" Drop " N 4.37 Rim, 9.78 Meas., 0.67 Dia, 14.74
0+03.36 ℄ South			4.38	200.24	℄ Inter. ALLEY & Mobile Ave
15 Rt			4.95	199.67	℄ ALLEY - Gut
25 "			4.39	200.23	" " P.L. - Pav.
100 "			4.31	200.31	℄ " Pav.
12 Lt			4.79	199.83	Gut - ℄ "
25 "			3.98	200.64	Pav. " " P.L.
100 "			2.80	201.82	" "
1+00 ℄			5.22	199.40	Pav ℄ Sit.
10.5 Rt			5.47	199.15	Edge
13 "			5.80	198.82	Gut
18.5 "			4.10	200.52	Break
25 "			4.20	200.42	P.L.
12.5 Lt			5.58	199.04	Edge Pav. & Gut

See L.B. 559 p. 108 for check 8/15/85

FORM 307 5M 7-43

PLEASE RETURN TO
LOS ANGELES COUNTY SURVEYOR
700 HALL OF RECORDS

NOTE: ANY ADDITIONS OR CHANGES ON THIS SHEET MUST BE MADE OR CIRCLED IN RED INK, WITH DATE AND NAME OF PERSON MAKING CHANGE

Do not extend notes this side of this line

STATION	B. S.	H. I.	F. S.	ELEV.		
		204 62				
1+00 – 19 Lt			4.6	200.0	Break	
25 Lt			4.5	200.1	E.P.L.	
1+46.4 ℄			5.65	198.97	Pav. ℄ Mobile Ave & N.P.L. Whittier Blvd.	
14.88 Rt			6.18	198.44	Gut. N. end CR. N.W. Cor. Mobile & "	
			5.23	199.39	T.C.b. " " " " "	
			6.26	198.36	Gut. W. " " " " "	
			5.35	199.27	T.C.b. " " " " "	
15.14 Lt			6.21	198.41	Gut N. " " N.E. Cor. "	
			5.23	199.39	T.C.b. " " " " "	
			6.17	198.45	Gut. E. end " " " "	
			5.21	199.41	T.C.b. " " " " " "	
1+58.0			6.21	198.41	Gut. - Flow Line - ℄ Mobile Ave	
1+64.0			5.91	198.70	Break - edge Pav. " " "	
1+85.90			5.82	198.80	Pav. ℄ Inter. Whittier Blvd & Mobile	
100' Rt			5.93	198.69	Pav. " Whittier Blvd.	
100 Lt			5.62	199.00	" " " "	
		NORTH ON MOBILE AVE.				
0+00 North			4.37	200.25	= 0+00 South - Existing M.H. - Rim 62	
1+00 "			3.72	200.90	Pav. ℄ Mobile Ave	
12 Rt			4.02	200.60	E. edge Pav. & Gut	
25 "			3.6	201.0		

Profile No. _____ Notes Bed _____ Plotted _____ Job No. 1104 Division No. _____
No. _____ Date _____ X-Sec. _____ Date _____ Survey of _____
Notes Chkd. W.L.C. Checked _____ Survey by C.V. Crumpler Notes C.V.C. Date 8-
No. _____ Date 8-8-44 Date _____ Map No. _____ Indexed A. C. Johnson Date 8-

F.B. 1120 Pg. 63

FORM 307 5M 7-43

PLEASE RETURN TO
LOS ANGELES COUNTY SURVEYOR
700 HALL OF RECORDS

NOTE: ANY ADDITIONS OR CHANGES ON THIS SHEET MUST BE MADE OR CIRCLED IN RED INK. WITH DATE AND NAME OF PERSON MAKING CHANGE

Do not extend notes this side of this line

STATION	B. S.	H. I.	F. S.	ELEV.		
		204.62				
1+00 — 12.5 Lt			4.32	200.30	Gut.	
25' Lt			3.9	200.5	W. P. L.	
2+00 ℄			3.04	201.58	Pav.	
12' Rt			3.51	201.11	Gut.	
17.5 "			2.7	201.9	Break	
25 "			2.5	202.1	E.P.L.	
12.5 Lt			3.56	201.06	Gut	
17. "			3.1	201.5	Break	
25 "			3.1	201.5	W.P.L	
T.P.	6.23	207.83	3.02	201.60	T.P.	
3+00 ℄			5.19	202.64	Pav. ℄ Mobile Ave	
11.5 Rt			5.71	202.12	Pav	
13.5 "			5.80	202.03	Gut	
18. "			5.2	202.6	Break	
25 "			4.9	202.9	E.P.L.	
11 Lt			5.65	202.18	Pav.	
12.5 "			5.82	202.01	Gut	
25 "			5.1	202.7	W.P.L.	
4+00 ℄			4.33	203.50	Pav-℄ ST	
12.5 Rt			4.74	203.09	Pav.	
14 "			4.77	203.06	Gut	

Profile No. ____ X-Sec. No. ____
Plotted ____ Date ____
Notes Red. ____ Date ____
Notes Chkd. MJG Date 8-8-44
Checked ____ Date ____
Division No. ____
Job No. 1104 C.I.
Notes C.V.C. - S.S.
Date 8-4-44
Survey of Mobile Ave. - S.S.
Survey by C. Wrenley
Indexed by C. Johnson
B. 1120 PG. 164

FORM 307 5M 7-43

PLEASE RETURN TO
LOS ANGELES COUNTY SURVEYOR
700 HALL OF RECORDS

NOTE: ANY ADDITIONS OR CHANGES ON THIS SHEET MUST BE MADE OR CIRCLED IN RED INK. WITH DATE AND NAME OF PERSON MAKING CHANGE

Do not extend notes this side of this line

4.2 B.Lot

STATION	B. S.	H. I.	F. S.	ELEV.		
		207.83				
4+00 - 18.5 Rt			4.1	203 7	Break	
25 "			4.1	203 7	E.P.L.	
± 225 "			4.4	203 4	Back Lot Line	
11 Lt			4.81	203 02	Pav.	
13 "			5 1	202 7	Gut	
25 "			4.4	203 4	W.P.L.	
160 "			4.2	203 6	Back Lot Line	
5+00 ℄			3 47	204 36	Pav.	
13' Rt			4.07	204 76	Gut-Pav.	
17' "			3.4	204 4	Break	
25 "			3.3	204 5	E.P.L	
12 Lt			3 92	203 91	Gut. edge Pav.	
13 "			3.5	204 3	Break	
25 "			3.3	204 5	W.P.L.	
6+00 ℄			2 46	204 37	Pav. ℄ ST.	
13' Rt			3.91	204 92	Pav	
15 "			3.0	204 8	Gut.	
17 "			2 3	205 5	Break	
25 "			2 4	205 4	E.P.L.	
11.5 Lt			2.84	204 99		
14 "			3 0	204 8	Gut	
25 "			2.6	205 2	W.P.L.	

Profile No. ____ Notes Red. ____ Plotted ____ Job No. 1104 Division No. ____ F.B. 1120 PG. 65

X-Sec. No. ____ Date ____ Date ____ Survey of Mobile Ave. S.S.

Notes Chkd. WLG Checked ____ Survey by C.V. Cromley Notes C.V.C. Date 8-4-44

Date 8-8-44 Date ____ Map No. ____ Indexed A. C. Johnson

FORM 307 5M 7-43

PLEASE RETURN TO
LOS ANGELES COUNTY SURVEYOR
700 HALL OF RECORDS

NOTE: ANY ADDITIONS OR CHANGES ON THIS SHEET MUST BE MADE OR CIRCLED IN RED INK, WITH DATE AND NAME OF PERSON MAKING CHANGE

B.M. 4.88 205.46

Do not extend notes this side of this line

STATION	B. S.	H. I.	F. S.	ELEV.		
		207.83				
6+44.04 ℄			1.91	205.92	Pav. ℄ Int. Mobile & Hubbard Ave	
					B.M. E.76 - Elev. 206.778 - L.B. 531-18	
B.M. E.76	3.57	210.34	1.06	206.77	Mobile Ave. & Hubbard Ave. - S.W. COR. Cut. Spk. S. Side P.P. # 210346 E.	
6+44.04 - 11' Rt.			4.29	206.05	Edge Pav	
23.5 Rt			3.3	207.0	Break	
25 "			3.3	207.0	E.P.L.	
25 Lt			4.46	205.88	W.P.L. & ℄ Hubbard - Pav.	
100' "			4.35	205.99	Pav " " "	
115.5 "			4.40	205.94	E. Rim of Existing S.S. M.H. ℄ Hubbard	
					B.M. E.75 Elev 205.449 - L.B. 531-18 - C.I. 857	
B.M. E.75			4.88	205.46	HAY AVE. & Hubbard AVE. S.E. COR - Bt. Spk. in Cb. 5 - S. of S. end CR.	
					Not N.E. COR. AS Listed	

Job No. ____ Division No. ____ Notes Red. ____ Date ____ Checked ____ Date ____ Profile ____ No. ____ X-Sec. ____ No. ____

Survey of ____ Notes ____ Date ____ Notes Chkd. ____ Date 8-8-44

Survey by ____ Indexed C. Johnson

Pg. 166

NOTES RED. _____ JOB NO. 1105 SURVEY OF ROGERS ST., ET AL. S.S.

DATE _____ SURVEY BY C.V. Crumley

NOTES CHKD. _____ NOTES BY C.V.C. DATE 8-9-44

DATE _____ INDEXED A. C. Johnson DATE 8-18-44

C.I. 1108

ROGERS ST., ET AL.-S.S.

BENCH LEVELS.

AUGUST 9, 1944

DESCRIPTION	
ADJ. ELEV.	C.V. Crumley
3RD RUN	G.G. Porter M. Sonnenschein T.C. Peterson
2ND RUN	A. Zambrona
DIFF.	
1ST RUN	
B.M.	

B.M.'s Checked 9/1/44 W.L.C.
No adjustment necessary
Based on B.M.'s of C.I. 51
which were based on 192
final elev. of U.S.B.M. # 877

NOTE: ANY ADDITIONS OR CHANGES ON THIS SHEET MUST BE MADE OR CIRCLED IN THIS DIR. WITH DATE AND NAME OF PERSON MAKING CHANGE

Do not extend notes this side of this line

PLEASE RETURN TO LOS ANGELES COUNTY SURVEYOR 700 HALL OF RECORDS

FORM 393 1M 12-41

FORM 353 1M 12-41

PLEASE RETURN TO
LOS ANGELES COUNTY SURVEYOR
700 HALL OF RECORDS

NOTE: ANY ADDITIONS OR CHANGES ON THIS SHEET MUST BE MADE OR CIRCLED IN RED INK, WITH DATE AND NAME OF PERSON MAKING CHANGE

Do not extend notes this side of this line

948
886
062

461.050
460.985
.065

153
103

JOB NO. 1104 SURVEY OF ROGERS ST. & N.T.4L NOTES. REV.
SURVEY BY C.E.C. Crowley DATE NOTES. CHKD.
NOTES BY C.V.W. Johnson DATE B-9-44 DATE
INDEXED DATE

B.M.	1ST RUN	DIFF.	2ND RUN	3RD RUN	ADJ. ELEV.	DESCRIPTION
B.M. T-98	434.552				434.552'	Fd. B.M. T-98 - Elev. 434.552' - (C.I. 511) P.B.111-6.
	10.282		10.170			Ramona Blvd. & Helen DR. (E Side of upper
π	444.834	+9.700'	+9.700		+ 9.700'	Level. - L.&T. Top of 3' Wall - 8.5' S. of Steps
	0.582		0.470			To House # 1640
T.P.	444.252				444.252'	T.P.
	11.602		11.501			
π	455.854	+10.922'	+10.922'		+ 10.922'	
	0.680		0.579			
T.P.	455.174				455.174'	T.P.
	6.589		6.431			
π	461.763	+5.811'	+5.811		+ 5.811'	
	0.778		0.620			
B.M. T-32	460.985				460.985'	Fd. (C.I. 511) B.M. T-32. Elev. 461.050' - Const. Notes-C.I.1015 J.N. 68.81
	11.290		11.021			Rogers St. & Helen DR. - S.E. Cor.
π	472.275	+10.012'	+10.011		+ 10.012'	Cut spk. in A.P. # 223381E
	1.278		1.010			
T.P.	470.997				470.997'	T.P.
	8.828		8.660			
π	479.825	+4.889'	+4.890		+ 4.889'	
	3.939		3.770			
B.M. T-33	475.886				475.886'	Fd. B.M. T-33 - Elev. 475.948' - L.8.348-4
	6.109		5.978			Rogers St. & Steele Ave. - S.E. Cor.
π	481.995	+2.668'	+2.670		+ 2.669	Fd. Cut spk. in A.P. # 248393E.
	3.441		3.308			
set B.M. T-103	478.554				478.555'	set. B.M. T-103 -
	0.880		0.742			Rogers St. & Steele Ave. - S.W. Cor.
π	479.434	-10.504'	-10.502		- 10.503'	L.&T. in Top Conc. Wall - S. Ely end B.C. of
	11.384		11.244			Wall
T.P.	468.050				468.052	T.P.

FORM 353 1M 12-41

PLEASE RETURN TO
LOS ANGELES COUNTY SURVEYOR
700 HALL OF RECORDS

No. 4 of 7

NOTE: ALL ERASURES OR CHANGES ON THIS RECORD MUST BE MADE OR CINCELLED BY THE SURVEYOR, DATE AND NAME OF PERSON MAKING CHANGE

Do not extend notes this side of this line

B.M.	1ST RUN	DIFF.	2ND RUN	3RD RUN	ADJ. ELEV.	DESCRIPTION
T.P.	468.050				468.052	T.P. From Bottom Page 17
	0.529		0.429			
π	468.579	-11.066	-11.065		-11.066	
	11.595		11.494			
T.P.	456.984				456.986	T.P.
	1.011		0.949			
π	457.995	-2.677	-2.673		-2.675	
Set	3.688		3.622			Set
B.M. T-104	454.307				454.311	B.M. T-104
	0.439		0.292			Rogers St. (S. Side) ± 225' E. of Ste
π	454.746	-11.116	-11.120		-11.118	Bt. Spk. Top Conc. Wall - 3' W. of Drive Ta
	11.555		11.412			
T.P.	443.191				443.193	T.P.
	0.810		0.678			
π	444.001	-10.360	-10.362		-10.361	
	11.170		11.040			
T.P.	432.831				432.832	T.P.
	0.550		0.372			
π	433.381	-9.960	-9.961		-9.960	
Set	10.510		10.333			Set
B.M. T-105	422.871				422.872	B.M. T-105
	3.000		2.810			Rogers St. (S. Side) ± 600' E. of Ste
π	425.871	-8.660	-8.660		-8.660	± 55 E. House 4452
	11.660		11.470			L.B.T. in E. and Catch Basin
T.P.	414.211				414.212	T.P.
	0.550		0.345			
π	414.761	-10.516	10.515		-10.516	
Set	11.066		10.860			Set
B.M. T-106	403.695				403.696	B.M. T-106
						Rogers St. [illegible] See Next P[illegible]

NOTES RED _____ DATE _____
NOTES CHKD. _____ SURVEY BY CHIEF _____
INDEXED _____ NOTE BY C.K.C. A. C. Johnson DATE 8-8-44
JOB NO. 1138 SURVEY OF Rogers St. Ste

FORM 353 1M 12-41

PLEASE RETURN TO
LOS ANGELES COUNTY SURVEYOR
700 HALL OF RECORDS

NOTE: ANY ADDITIONS OR CHANGES ON THIS SHEET MUST BE MADE OR CIRCLED IN RED INK, WITH DATE AND NAME OF PERSON MAKING CHANGE

Do not extend notes this side of this line

B.M.	1ST RUN	DIFF.	2ND RUN	3RD RUN	ADJ. ELEV.	DESCRIPTION
set B.M.T-106	403.695				403.696	set B.M.T-106 -
	11.225		11.105			Rogers St. N.Side @ E. end present Rd @
⊼	414.920	+8.640	+8.640		+8.640	TR. Line - USED N.W. Cor. of 3rd step from
	2.585		2.465			Top - Conc. Porch W. side House #4467.
T.P.	412.335				412.336	T.P.
	11.940		11.756			
⊼	424.275	+9.919	+9.921		+9.920	
	2.021		1.835			
T.P.	422.254				422.256	T.P.
	11.362		11.140	11.261		
⊼	433.616	+10.793	10.798	10.799	+10.797	
	0.569		0.342	0.462		
T.P.	433.047				433.053	T.P.
	11.560		11.720			
⊼	444.607	+11.467	11.467		+11.467	
	0.093		0.253			
T.P.	444.514				444.520	T.P.
	3.142		2.989			
⊼	447.656	+1.774	1.774		+1.774	
	1.368		1.215			
set B.M.T-107	446.288				446.294	set B.M.T-107 -
	10.985		10.805			Rogers St. (N. Side) ±160' E. of Steele Ave
⊼	457.273	+9.604	9.606		+9.605	L&T. N.E. Cor. Conc. Wall (Lattice Fence) Back
	1.381		1.199			of House #4411
T.P.	455.892				455.899	- T.P. S.W. E. Cor. Conc. Fnd. Clothes Line Post - Back E. Post.
	10.820		10.579			of House - End of Steele Ave
⊼	466.712	+1.052	+1.056		+1.054	
	9.768		9.523			
T.P.	456.944				456.953	T.P.

JOB NO. 108 SURVEY OF ROGERS ST. ET AL
SURVEY BY [illegible]
NOTES BY [illegible] DATE 8-9-44
INDEXED [illegible] Johnson DATE
NOTES RED. DATE
NOTES CHKD. DATE

FORM 353 [illegible]

PLEASE RETURN TO
LOS ANGELES COUNTY SURVEYOR
700 HALL OF RECORDS

NOTE: ANY ADDITIONS OR CHANGES ON THIS SHEET MUST BE MADE OR CIRCLED IN RED INK, WITH DATE AND NAME OF PERSON MAKING CHANGE

Do not extend notes this side of this line

B.M.	1ST RUN	DIFF.	2ND RUN	3RD RUN	ADJ. ELEV.	DESCRIPTION
T.P.	456.944				456.953	T.P.-From Page 176
	3.955		3.735			
⊼	460.899	+ 3.293	3.293		+ 3.293	
set	0.662		0.442			set
B.M. T-108	460.237				460.246	B.M. T-108
	0.580		0.371			Rogers St. (N.W.Sly Side) & Steele Ave
⊼	460.817	- 11.120	- 11.121		- 11.120	Square In N'ly Rim of sewer M.H. [illegible]
	11.700		11.492			Cor. of Lot To House # 4369 [illegible]
T.P.	449.117				449.126	T.P.
	0.768		0.520			
⊼	449.885	- 10.232	- 10.235		- 10.234	
	11.000		10.755			
T.P.	438.885				438.892	T.P.
	1.390		1.242			
⊼	440.275	- 4.339	4.342		- 4.340	
	5.729		5.584			
B-T-98	434.546				434.552	B.M. T-98 - Elev. 434.552 - [illegible]
						Ramona BLVD. & Helen [illegible]
						upper Level.
						L.&T. Top of 3' Wall - 8.5' [illegible]
						Steps To House # 16[illegible]
						See Page [illegible]

NOTES RED
DATE
NOTES CHKD.
DATE

JOB NO. 1108 SURVEY OF ROGERS ST. ETC.
SURVEY BY C.V.C. [illegible]
NOTES BY C.V.C. DATE [illegible]
INDEXED C. John [illegible] DATE

FORM 353 1M 8-38

PLEASE RETURN TO
LOS ANGELES COUNTY SURVEYOR

700 HALL OF RECORDS

NOTE: ANY ADDITIONS OR CHANGES ON THIS SHEET MUST BE MADE OR CIRCLED IN RED INK, WITH DATE AND NAME OF PERSON MAKING CHANGE

Do not extend notes this side of this line

G 8 [illegible]
0.442
6.37

B.M.	1ST RUN	DIFF.	2ND RUN	3RD RUN	ADJ. ELEV.	DESCRIPTION
						M.H. Back Lot Line -B.M. T-108
		From Rim To Flow Line = 6.37 8"				inlet North 6.81 x Flow Line
		" " " " = 6.38 "				outlet South 6.82 " " "
						8+00.44
						2.63
						8+3.07

JOB NO. _____ SURVEY OF _____ NOTES RED. _____ DATE _____

SURVEY BY _____ NOTES CHKD. _____ DATE _____

NOTES BY _____ DATE _____

INDEXED A. C. Johnson DATE _____

Pg. 178

Notes Ck'd by	[illegible]	Survey of	ROGERS ST ETAL
Map No.		W. O. 8351 Tape No.	Std.
Office Work		Surveyed by	C.V. Crumley
Checked		Notes	C.V.C. Date Aug. 1944
Date		Indexed	A. C. Johnson 7-12-[illegible]

F.B. 1120 Pg. 179

T.W. 8351

℄ SURVEYS FOR C.I. JOBS

C.I. 1108

ROGERS ST., ETAL.-S.S.

EAST LINE, TRACT # 7813-M.B. 99-98

AND

℄ OF 10' WALK ±102.83 W. of TR. LINE.

AUG. 1944

C.V. Crumley
G.W. Porter
M. Sonnenschein
T.C. Peterson
A-Zambrana

Note: Any Additions or Changes on This Sheet Must be Made Circled in Red Ink With Date and Name of Person Making Change.

Do not extend notes this side of this line.

RETURN TO
LOS ANGELES COUNTY SURVEYOR
700 HALL OF RECORDS

FORM 247 5M 12-40

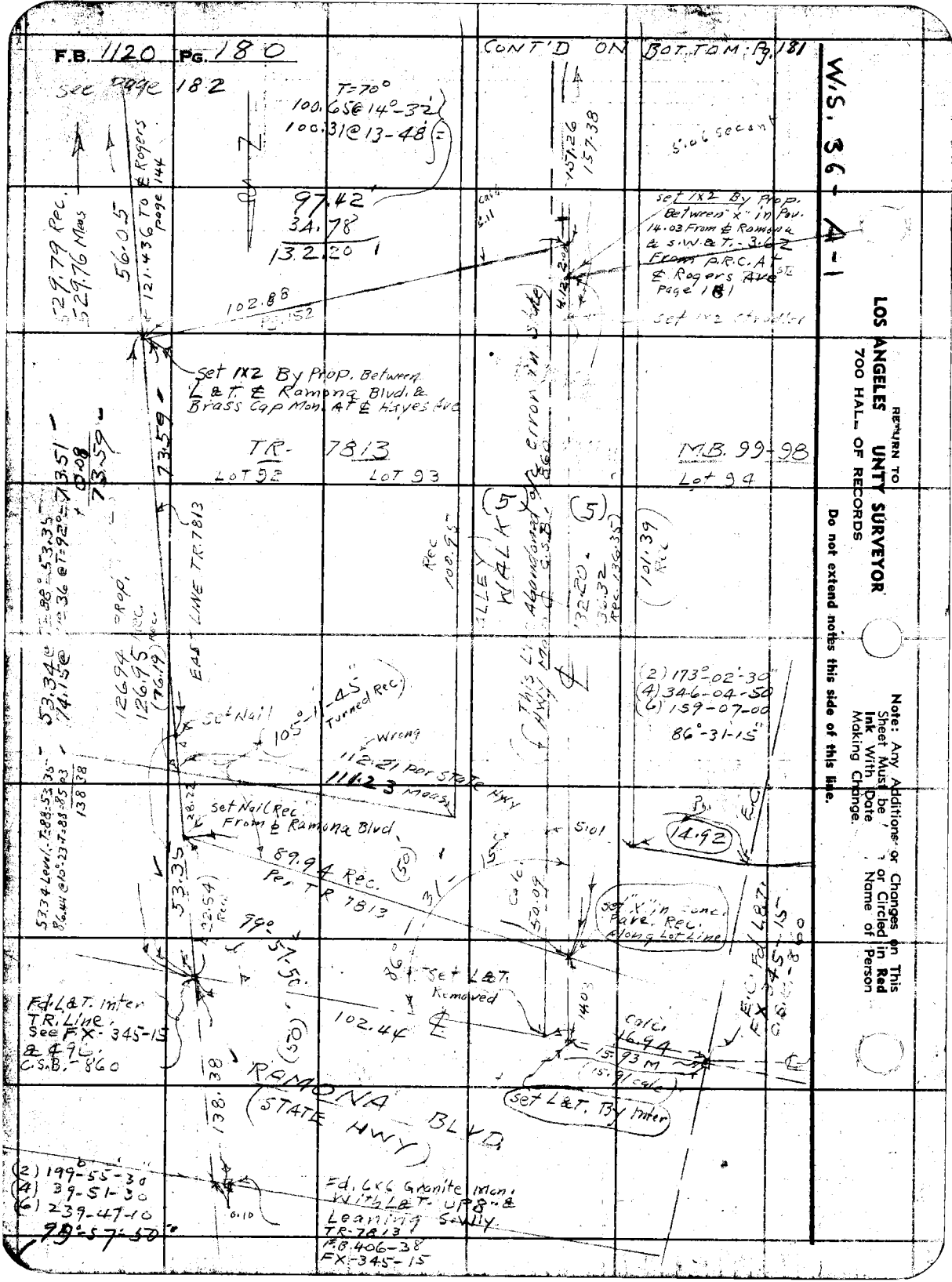
F.B. 1120 PG. 180
CONT'D ON BOTTOM: Pg. 181
See Page 182
W.S. 36-A-1
T=70°
100.65@14°-32'
100.31@13-48'
97.42
34.78
132.20
5.06 secant
157.26
157.38
529.79 Rec.
529.76 Meas
56.05
121.436 To ℄ Rogers Page 144
102.88
Pg. 152
Set 1X2 By Prop. Between "X" in Pav. 14.03 From ℄ Ramona & S.W.&T. - 3.62 From P.R.C. At ℄ Rogers Ave Page 181
Set 1X2 Stroller
Set 1X2 By Prop. Between L&T. ℄ Ramona Blvd. & Brass Cap Mon. At ℄ Hayes Ave
TR- 7813
LOT 92
LOT 93
M.B. 99-98
Lot 94
73.59
73.51
0.08
73.59
EAST LINE TR. 7813
Rec 100.95
ALLEY WALK
This Line Abandoned by Error in State Hwy Map C.S.B. 860
132.20
136.32
Rec. 136.35
101.39 Rec
53.34@ 74.15@
126.94
126.95
(76.19)
Set Nail
105°-11-45" Turned Rec.
Wrong
112.21 Per State Hwy
114.23 Meas.
(2) 173°-02'-30"
(4) 346-04-50
(6) 159-07-00
86°-31-15"
Set Nail Rec. From ℄ Ramona Blvd
89.94 Rec. Per TR 7813
14.92
5.01
53.35
99°-57-50"
Set "X" in Conc. Pave. Rec. Along Lot Line
Set L&T. Removed
102.44
Calc. 16.94
15.93 M
(15.91 calc)
Set L&T. By Inter
Fd. L&T. Inter TR. Line. See FX-345-15 & 496. C.S.B.-860
RAMONA BLVD (STATE HWY)
138.38
(2) 199°-55-30
(4) 39-51-30
(6) 239-47-10
99°-57-50"
Fd. 6x6 Granite Mon. With L&T. UP 8" & Leaning S.Wly. TR-7813 F.B. 406-38 FX-345-15
Note: Any Additions or Changes on This Sheet Must be Made or Circled in Red Ink With Date and Name of Person Making Change.
Do not extend notes this side of this line.
RETURN TO
LOS ANGELES UNTY SURVEYOR
700 HALL OF RECORDS

Notes Ck'd by Drew	Survey of Rogers ST. ET AL	F.B. 1120 Pg. 181
Map No.	W. O. 8351 Tape No. 043 Std 68°F	
Office Work	Surveyed by C. V. Crumley	
Checked	Notes C. V. C. Date 8-'41	
Date	Indexed A. C. Johnson	

W.S. 36-A-1

Note: Any Additions or Changes on This Sheet Must be Made Circled in Red Ink With Date and Name of Person Making Change.

Do not extend notes this side of this line.

RETURN TO
LOS ANGELES COUNTY SURVEYOR
700 HALL OF RECORDS

AT ℄ Hayes Ave.

TR # 7813

M.B. 99-98

(5') (5')

ALLEY (WALK)

℄

Rad. Line

(2) 178°-37'-50"
(4) 357-16-00
(6) 175-53-40
89°-19'-00"

Set 1X1" & T.K. Calc. Rec. From P.R.C.

J.C. Page 148

P.I. # 5-
2X2-Pg. 184

89°-19'-00"

5.28 Set Bt Spk & T.

4.82

3.64

2x2 P.R.C.

45.16

ST.

P.I. # 4 Page 185

℄

84°-42'-05"

1.20

ROGERS

1+53.26
Set S. Wat. Calc. Rec. From P.R.C.

(2) 169°-24-10
(4) 338-48-20
(6) 148-13-00
84°-42'-05"

101.00 @ 6°-16" @ T=70°
100.94 @ 5-58 @ T=70° } 100.39

57.98 @ 10°-36'-T76
58.15 @ 11°-30'-T76 } 56.99

157.38

(Calc. Rec. 151.30)
151.26
157.38

℄

Rad. Line

ALLEY (WALK)

(5') (5')

Cont'd From Top Page 180

FORM 247 BM 12-40

F.B. 1120 Pg. 182

W.S. 36-A-1

LOT 93 | LOT 92 | 126.94 | TO ℄ Ramona BLVD. See Page 180

LOT 148 | LOT 149 | LOT 150

57.98 @ 14°-52 @ T=88° = 56.05 } 56.04
57.79 @ 14-10 @ T=88 = 56.04 } +0.01
56.05

(2) 177°-33'-20"
(4) 355-07-10
(6) 172-40-50

88°-46-45"
(TR = 88-48)
(Rd = 88-47-50)

529.79 Rec
529.76 Meas
56.05

66.38 @ 9°-33' @ T=88° = 65.47 } 65.47
66.28 @ 9-01 @ T=88° = 65.47

40.52
40.5
40.92

set 1X1

65.47

43.83 @ 21°-12 @ T=90° = 40.87 } 40.87
44.07 @ 21-59 @ T=90 = 40.87

73.54 @ 5°-53 @ T=90 = 73.16 } 73.16
73.62 @ 6°-25 @ T=90° 73.17

Rec
Calc. 73.22

0.255 Per FX-345-496
Fd. Brass Cap in Conc.-RD. Dept. Mon. N. side Deep Ditch - Has shifted. Reset By Prop. Between ℄ Hayes & Ramona Blvd See Page 144

40.87

Rogers ℄ AVE.

88°-48-25
.25
0.01
0.16

P.I. #5 - Pg 144

73.18

Set 1X1 By INTER. on Tang Prop

52.20 @ 22°-00 @ T=90° = 48.41
52.57 @ 23°-00 @ T=90° = 48.40 } 48.40

Fd. Brass Cap in Conc. Leaning N'ly. FX-345-496

Set 1X1 & TK

100.29 @ 18°-32' @ T=88° = 95.0
100.58 @ 19-00 @ T=88° = 95.11 } 95.10

Set 1X1 & TK

63.34 @ 14°-23' @ T=88° = 61.36 } 61.35
63.30 @ 14-18 @ T=88° = 61.35

EAST LINE TR-#7813-
M.B. 99-98

Set 1X1 & TK

35.58

Fd. Brass Cap
Set in Conc. 28" Dn
Per FX 345-
Pg. 496

HAYES AVE.

N

RETURN TO
LOS ANGELES COUNTY SURVEYOR
700 HALL OF RECORDS

Do not extend notes this side of this line.

Note: Any Additions or Changes on This Sheet Must be Made or Circled in Red Ink With Date and Name of Person Making Change.

Notes Ck'd by [illegible]	Survey of Rogers St. Et Al. S.S.
Map No.	W. O. 8351 Tape No. 243 Std 68 °F
Office Work	Surveyed by C.V. Crumley
Checked	Notes C.V.C. Date 8-44
Date	Indexed A. C. Johnson

F.B. 1120 Pg. 183

J.N. 8351
℄ SURVEYS FOR C.I. JOBS.

C.I. 1108
ROGERS ST., ET AL.-S.S.

℄ ROGERS STREET
FROM
E.C. EAST OF STEELE AVE.
TO
EAST LINE TRACT 7813-M.B. 99-98

Topog. & Proposed
SEWER - SEE
PAGES. 187 TO 190

AUGUST 1944

C.V. Crumley
G.G. Porter
M. Sonnenschein
T.C. Peterson
A. Zambrana

Note: Any Additions or Changes on This Sheet Must be Made Circled in Red Ink With Date and Name of Person Making Change.

Do not extend notes this side of this line.

RETURN TO
LOS ANGELES COUNTY SURVEYOR
700 HALL OF RECORDS

FORM 247 5M 12-40

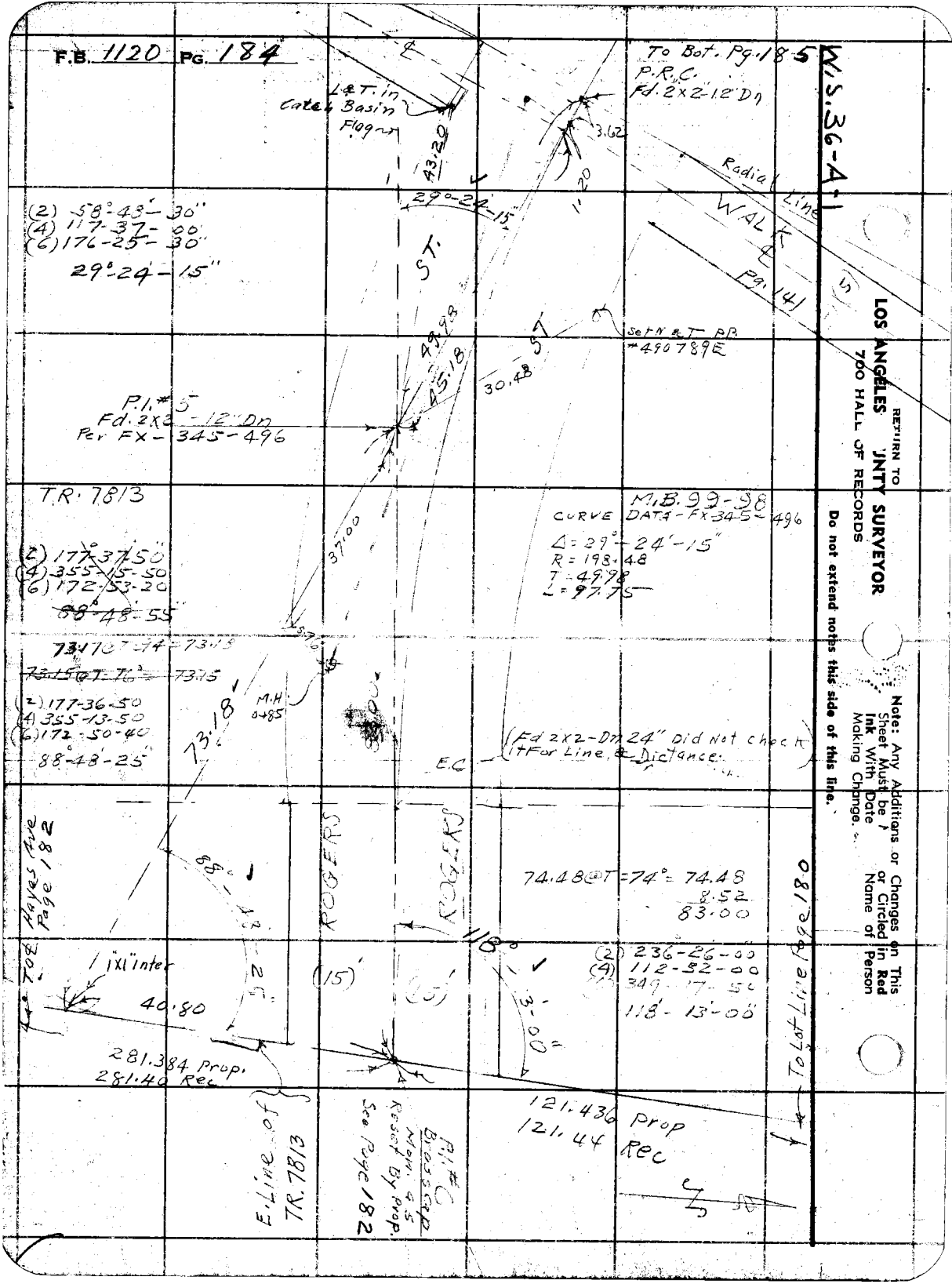
F.B. 1120 PG. 184
W.S. 36-A-1
To Bot. Pg. 185
P.R.C.
Fd. 2x2-12" Dn
L&T. in Catch Basin Flag
43.20
3.62
1.20
Radial Line
WALK
Pg. 141
(2) 58°-43'-30"
(4) 117-37-00
(6) 176-25-30"
29°-24'-15"
ST.
49.98
45.18
30.48
Set N & T PP. #490789E
P.I. #5
Fd. 2x2-12" Dn
Per FX-345-496
T.R. 7813
M.B. 99-98
CURVE DATA - FX 345-496
Δ = 29°-24'-15"
R = 198.48
T = 49.98
L = 97.75
37.00
(2) 177°-37'-50"
(4) 355-15-50
(6) 172-53-20
88°-48'-55"
73.17 @ T = 74 = 73.18
73.15 @ T = 76° = 73.15
(2) 177-36-50
(4) 355-13-50
(6) 172-50-40
88°-48'-25"
73.18
M.H. 0+85
E.C.
(Fd 2x2-Dn 24" Did Not Check It For Line & Distance.)
To ℄ Hayes Ave Page 182
ROGERS
ROGERS
74.48 @ T = 74° = 74.48
8.52
83.00
118°
(2) 236-26-00
(4) 112-52-00
349-17-50
118'-13'-00"
1"x1" Inter
40.80
(15)
(15)
3'-00"
281.384 Prop.
281.40 Rec
121.436 Prop
121.44 Rec
To Lot Line Page 180
E. Line of TR. 7813
P.I. #6 Brass Cap Mon. 6.5 Reset By Prop. See Page 182
RETURN TO
LOS ANGELES COUNTY SURVEYOR
700 HALL OF RECORDS
Do not extend notes this side of this line.
Note: Any Additions or Changes on This Sheet Must be Made or Circled in Red Ink With Date and Name of Person Making Change.

Notes Ck'd by [illegible]	Survey of Rogers St. etal	F.B. 1120 Pg. 185
Map No.	W. 08351 Tape No. 043 Std 68 °F	
Office Work	Surveyed by C.V. Crumley	
Checked	Notes C.V.C. Date 8-44	
Date	Indexed A. C. Johnson	

W.S. 36-A-1

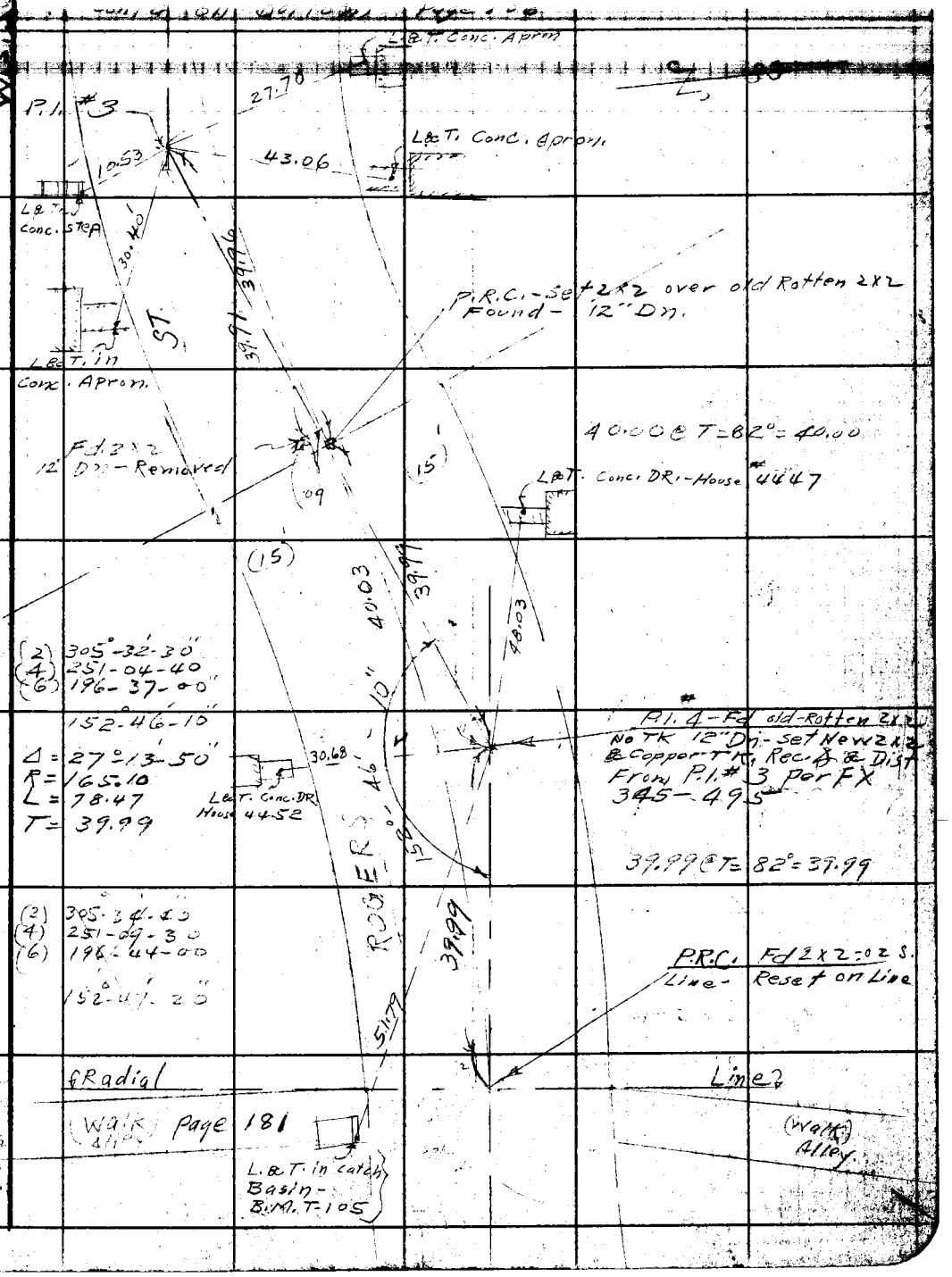

Note: Any Additions or Changes on This Sheet Must be Made Circled in Red Ink With Date and Name of Person Making Change.

Do not extend notes this side of this line.

RETURN TO
LOS ANGELES COUNTY SURVEYOR
700 HALL OF RECORDS

FORM 247 5M 12-40

F.B. 1120 PG. 186

W.S. 36-A-1

Fd. L&T. in Conc. Apron To Garage-House ℄ per FX-345-494

72.73

ST

Fd. L&T. end Conc. Wall FX-345-494

51.58

(3) 12.35

Fd. L&T. in Conc. Walk FX-345-494

E.C.

Fd. S.W. & T. Per Ties FX-345-494

(15')

(15')

265.15 @ T = 92° } 265.20
265.17 @ T = 92° }

(Rec 265.21) 265.20

Fd. S.W. & T. (No Ref.)

0.06

0.01

(2) 298°-02'-10"
(4) 236-04-40
(6) 174-06-30"

149°-01-05

Per RD. FX-345-495
Δ = 30°-58-50
R = 144.19
T = 39.96
L = 77.97

~~40.01 @ T = 80° = 40.02~~

(2) 298-03-20
(4) 236-06-40
(6) 174-10-00

149°-01'-40"

39.96

Fd. 2-1 x 4"

N

.14

.02

P.I. #3
Fd 2x2 & Nail
12" Dn - Per Ties
FX-345-495
see Page 185

.09

cont'd From Top Pg. 185

RETURN TO
LOS ANGELES UNTY SURVEYOR
700 HALL OF RECORDS

Do not extend notes this side of this line.

Note: Any Additions or Changes on This Sheet Must be Ink With Date or Circled in Red Making Change. Name of Person

Notes Ck'd by [illegible]	Survey of ROGERS ST. ET AL	F.B. 1120 Pg. 187
Map No.	W. O. 1108 Tape No. Std °F	
Office Work	Surveyed by C.V. Crumley	
Checked	Notes C.V.C. Date [illegible]	
Date	Indexed A. C. Johnson	

C.I. 1108

ROGERS ST. ET AL. - S.S.

ROGERS ST.

FROM

E.C. WEST OF EAST LINE TR. 7813

TO

E.C. EAST OF STEELE AVE.

TOPOGRAPHY OF SOUTH SIDE OF ST.

AND

LOCATION OF PROPOSED SEWER

AUG. 1944

C.V. Crumley

G.G. Porter

M. Sonnenschein

T.C. Peterson

Note: Any Additions or Changes on This Sheet Must be Made and Circled in Red Ink With Date and Name of Person Making Change.

Do not extend notes this side of this line.

RETURN TO

LOS ANGELES COUNTY SURVEYOR

700 HALL OF RECORDS

FORM 247 5M 12-40

2

F.B. 1120 PG. 188

Cont'd on Bottom Page 189.

W.S. 36-A-1

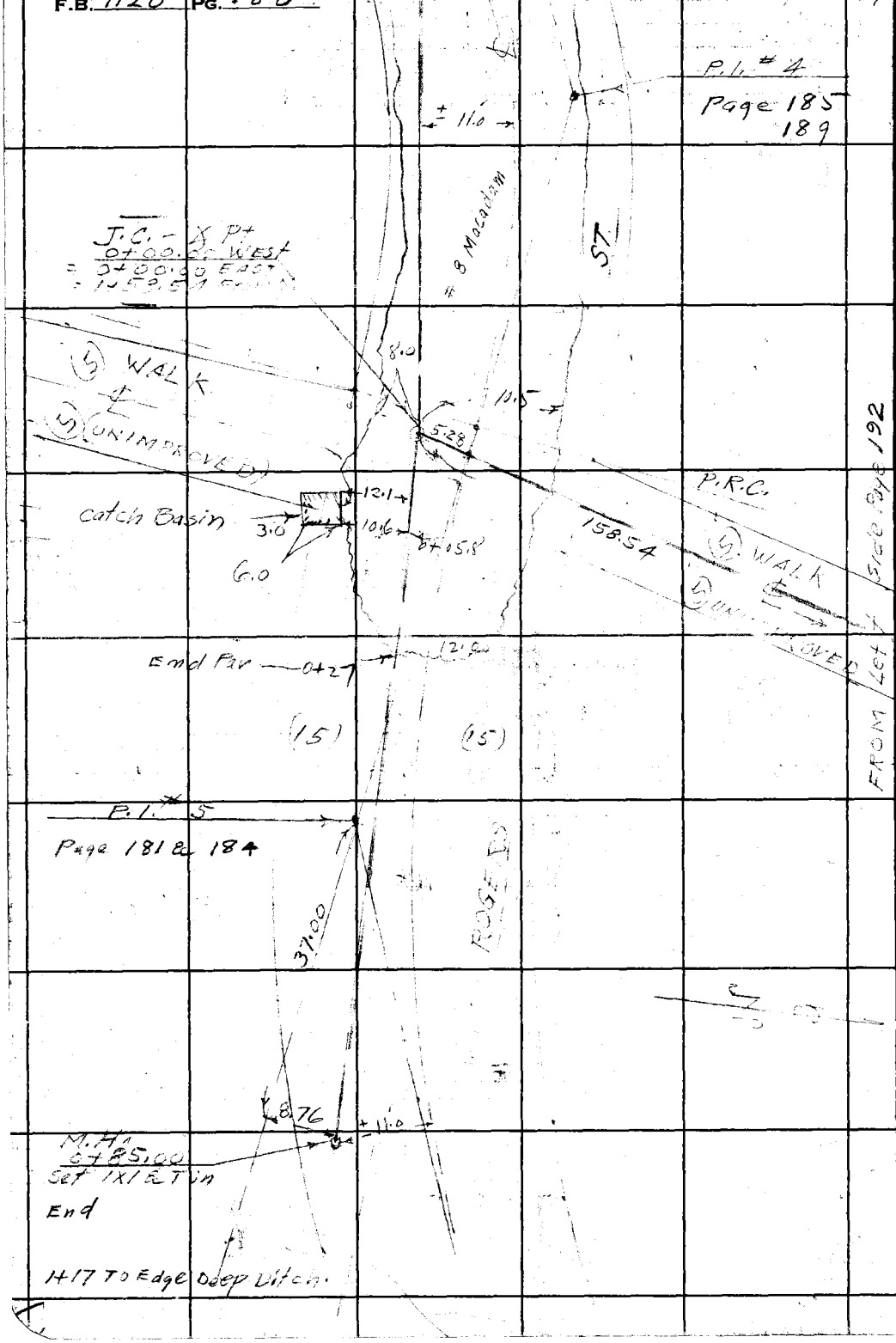

RETURN TO
LOS ANGELES COUNTY SURVEYOR
700 HALL OF RECORDS

Do not extend notes this side of this line.

Note: Any Additions or Changes on This Sheet Must be Made or Circled in Red Ink With Date and Name of Person Making Change.

Notes Ck'd by [illegible]	Survey of Rogers St. [illegible]
Map No.	W. O. 1108 Tape No. 043 Std 68 °F
Office Work	Surveyed by C.V.C. Crumley
Checked	Notes [illegible] Date [illegible]
Date	Indexed A. C. Johnson

F.B. 1120 Pg. 189

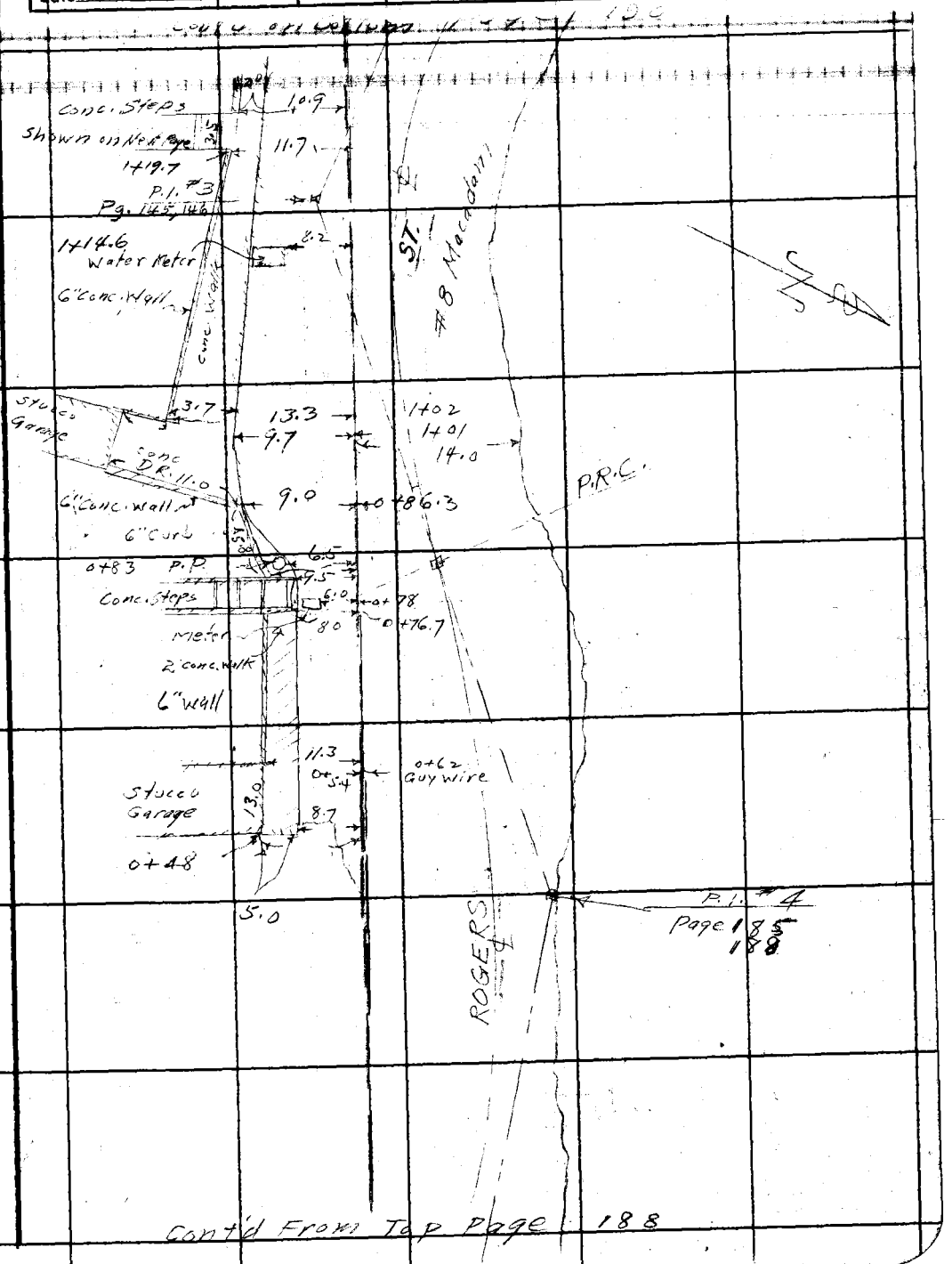

Cont'd From Top Page 188

Note: Any Additions or Changes on This Sheet Must be Made Circled in Red Ink With Date and Name of Person Making Change.

Do not extend notes this side of this line.

RETURN TO
LOS ANGELES COUNTY SURVEYOR
700 HALL OF RECORDS

FORM 247 5M 12-40

F.B. 1120 Pg. 190

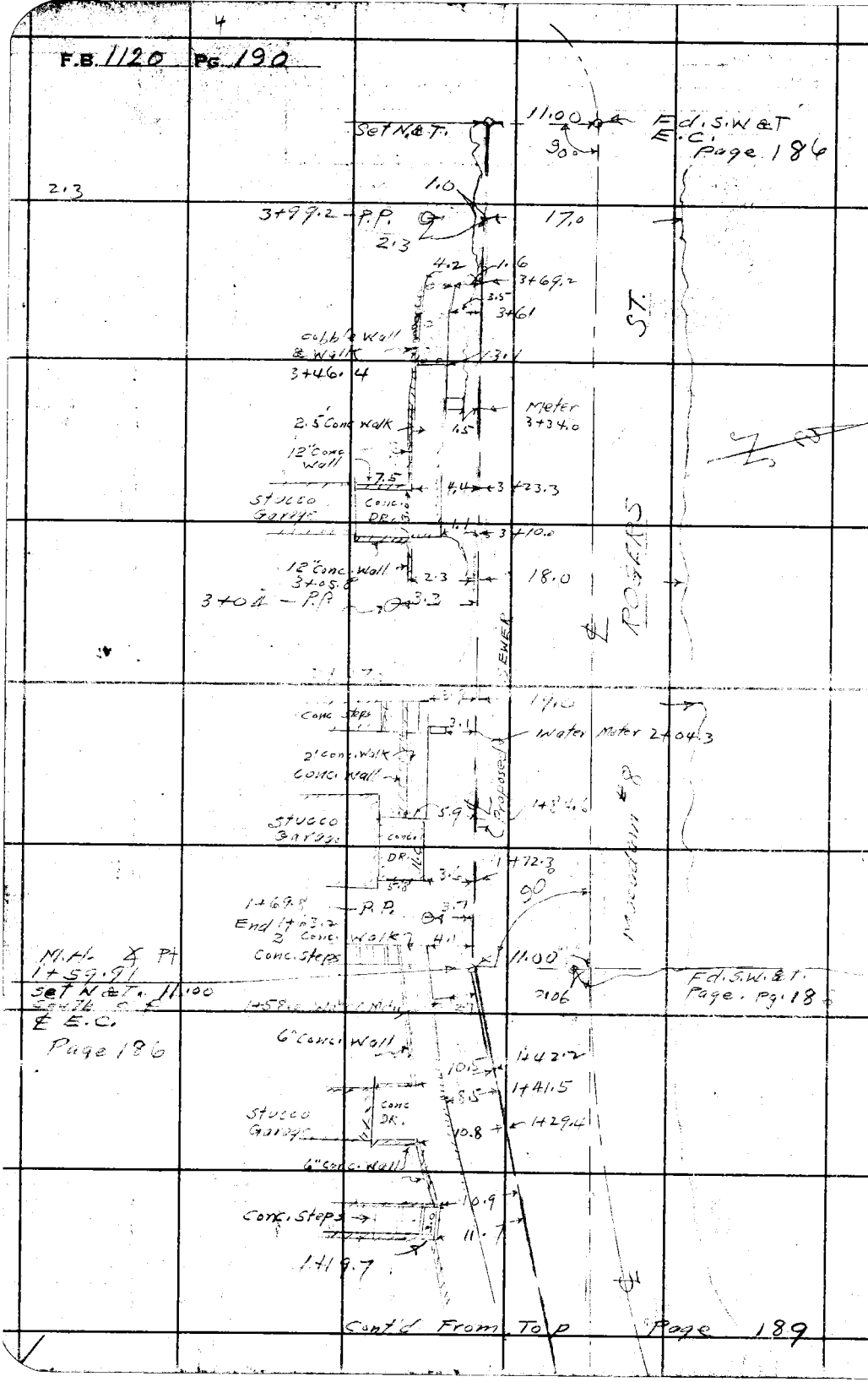

4+25.05
1+59.91
2+65.14

RETURN TO
LOS ANGELES JNTY SURVEYOR
700 HALL OF RECORDS

Do not extend notes this side of this line.

Note: Any Additions or Changes on This Sheet Must be Made or Circled in Red Ink With Date Name of Person Making Change.

40.00
5
39.96

Notes Ck'd by [illegible]	Survey of ROGERS ST ET AL.	F.B. 1120	Pg. 191
Map No.	W. O. 1108 Tape No. 943 Std 68°F		
Office Work	Surveyed by C.V. Crumley		
Checked	Notes C.V.C. Date [illegible]		
Date	Indexed A. C. Johnson		

C.I. 1108
ROGERS ST. & ET AL.-S.S.

BACK LOT LINE
BETWEEN
RAMONA BLVD & ROGERS ST.
FROM
EAST LINE TRACT 7813-M.B. 99-98
TO
(C.I. 511)
SEWER M.H. IN LOT 131-OPPOSITE
STEELE AVE.

LOT STAKES & TOPOG.

AUG. 1944

C.V. Crumley
G.G. Porter
M. Sonnenschein
T.C. Peterson

(SEE PAGE 199 CROSS-SECT)

Note: Any Additions or Changes on This Sheet Must be Made Circled in Red Ink With Date and Name of Person Making Change.
Do not extend notes this side of this line.
RETURN TO
LOS ANGELES COUNTY SURVEYOR
700 HALL OF RECORDS
FORM 247 5M 12-40

F.B. 1120 PG. 192

Cont'd On Bottom Page 193

0+82 @ 8" Plum 38.5

LOT 146

TR. 7813 - M.B. 99-98

0+70 4" Avocado 9.0

0+76

LOT 95

Loose Cobble Wall 12" Wide

0+60 1" Fig

Fd 2x2 - 0.43 N. 0+55.23

LOT 147

0+44.45 Fd 1x2 & TK up 2" See F.B. 406-100

10.78

(2) 197°-41'-10"
(4) 35-22-40
(6) 233-03-30

98°-50'-35"

0+00 100 West & South 1x2 set By Prop. Page 180

LOT 94

262.15

44.45

98°-50'-35"

To Right Side Page 188

158.54

WALK (Lilac)

Proposed SEWER ℄ Walk

2.00

0+02 South

LOT 148

1x2 Set By Prop. Page 180

78°-14

13

LOT 149

LOT 93

13.47 @ Level @ T =
65.74 " @ T =
23.66 " @ T =
102.87 @ T = 84° = 102.88

LOT 150

(2) 156-29-50
(4) 312.59-50
(6) 109-29-40

78°-14-55

Sec 78-12-06

1x2 - Page 180 & 182

LOT 92

Easy LINE TRACT 7813 - M.B. 99-98 - Page 180

RETURN TO
LOS ANGELES COUNTY SURVEYOR
700 HALL OF RECORDS

Do not extend notes this side of this line.

Note: Any Additions or Changes on This Sheet Must be Made or Circled in Red Ink With Date and Name of Person Making Change.

Notes Ck'd by [illegible]	Survey of ROGERS ST [illegible]
Map No.	W. O. 1108 Tape No. 043 Std 68 °F
Office Work	Surveyed by C.V. Crumley
Checked	Notes C.V.C. Date Aug. [illegible]
Date	Indexed A. C. Johnson

F.B. 1120 Pg. 193

36.13
44.45
0.53

LOT 102

LOT 141

95.66@T = 78° = 95.67

95.67

LOT 101

2+62.15
set 1X2

LOT 142

LOT 100

2+20.02
Fd 2X2 on line
L.S. Tag

LOT 143

LOT 99

1+80.02
.12 N

262.14@T = 78° = 262.15

262.15

1+80.02
Fd 2X2 Leaning N'ly
0.12

LOT 98

LOT 144

1+51.
10" Pepper → 9.0 →

LOT 97

TR 7813

M.B. 99-98

LOT 145

LOT 96

Loose Cobble Wall

10.0

0.70

1+00.58
Fd 2X2 - 0.70 N.

0+92.0
1" Olive → 8.5
Cont'd From Top

Page 192

Note: Any Additions or Changes on This Sheet Must be Made Circled in Red Ink With Date and Name of Person Making Change.

Do not extend notes this side of this line.

RETURN TO
LOS ANGELES COUNTY SURVEYOR
700 HALL OF RECORDS

FORM 247 5M 12-10

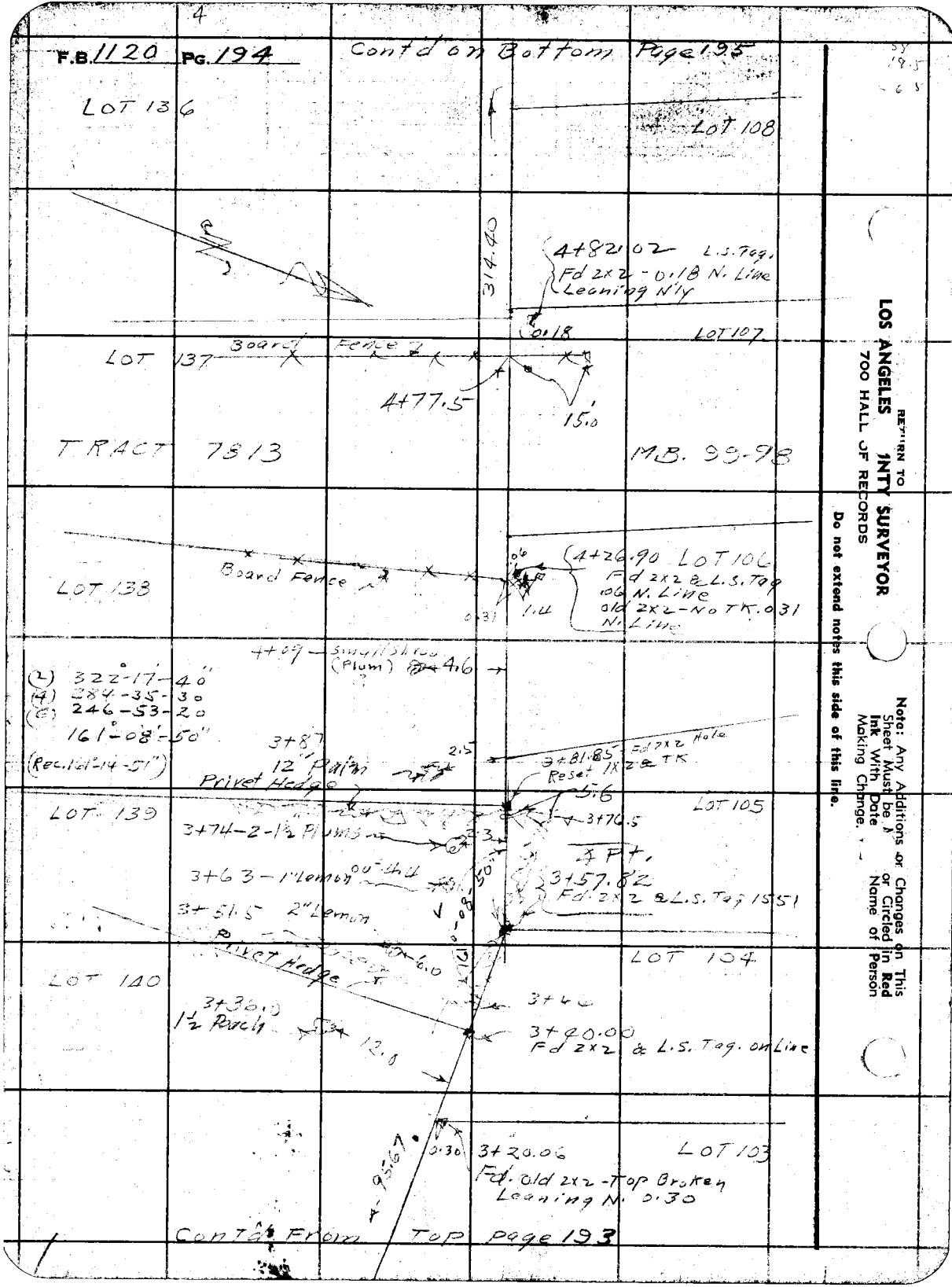

RETURN TO
LOS ANGELES COUNTY SURVEYOR
700 HALL OF RECORDS

Do not extend notes this side of this line.

Note: Any Additions or Changes on This Sheet Must be Made or Circled in Red Ink With Date and Name of Person Making Change.

5

Notes Ck'd by Duval	Survey of ROGERS ST ETA	F.B. 1120	Pg. 195
Map No.	W. O. 1108 Tape No. 04 Std 68°F		
Office Work	Surveyed by C.V. Crumley		
Checked	Notes C.V.C. Date		
Date	Indexed A. C. Johnson		

Note: Any Additions or Changes on This Sheet Must be Made Circled in Red Ink With Date and Name of Person Making Change.

Do not extend notes this side of this line.

RETURN TO LOS ANGELES COUNTY SURVEYOR 700 HALL OF RECORDS

FORM 247 3M 12-40

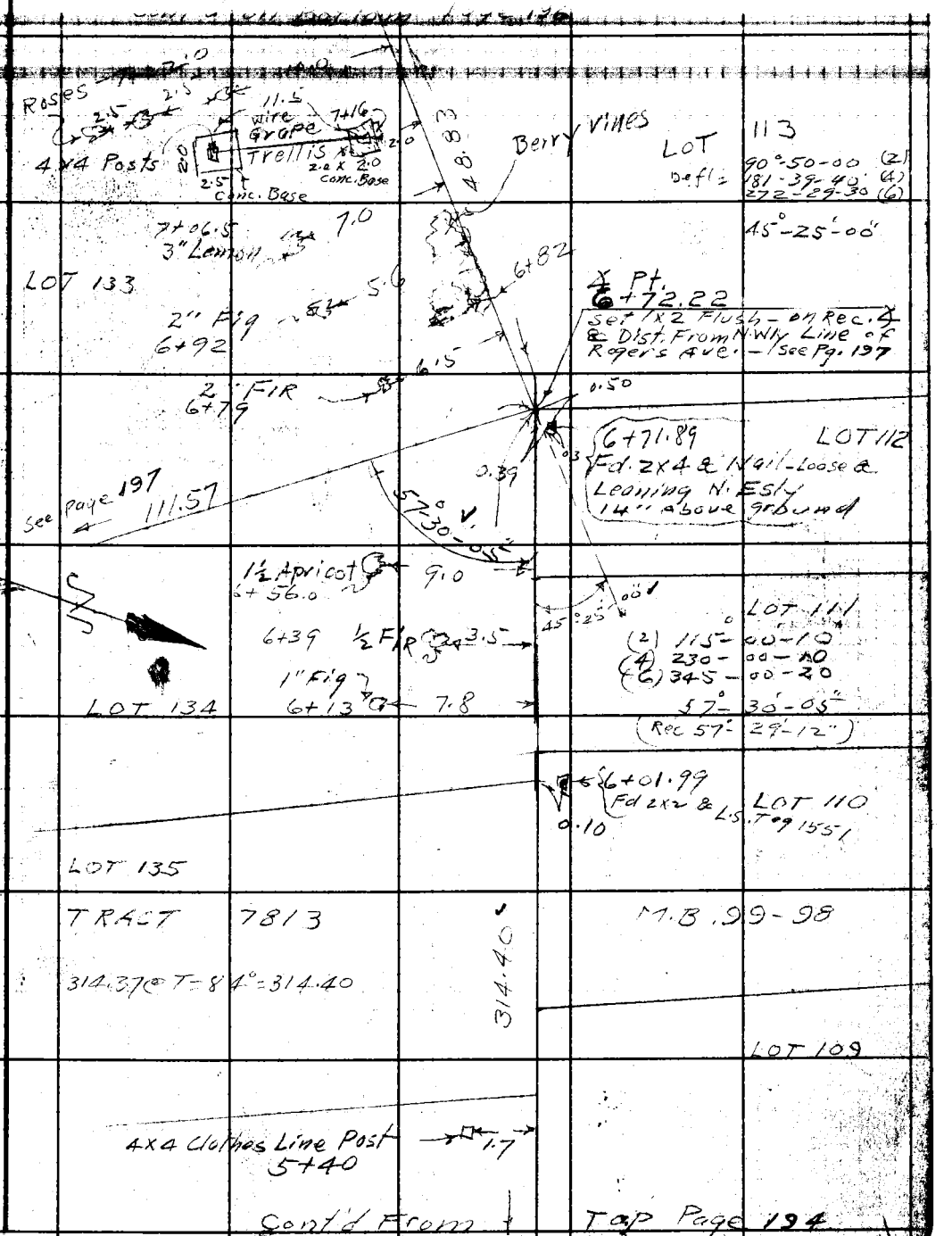

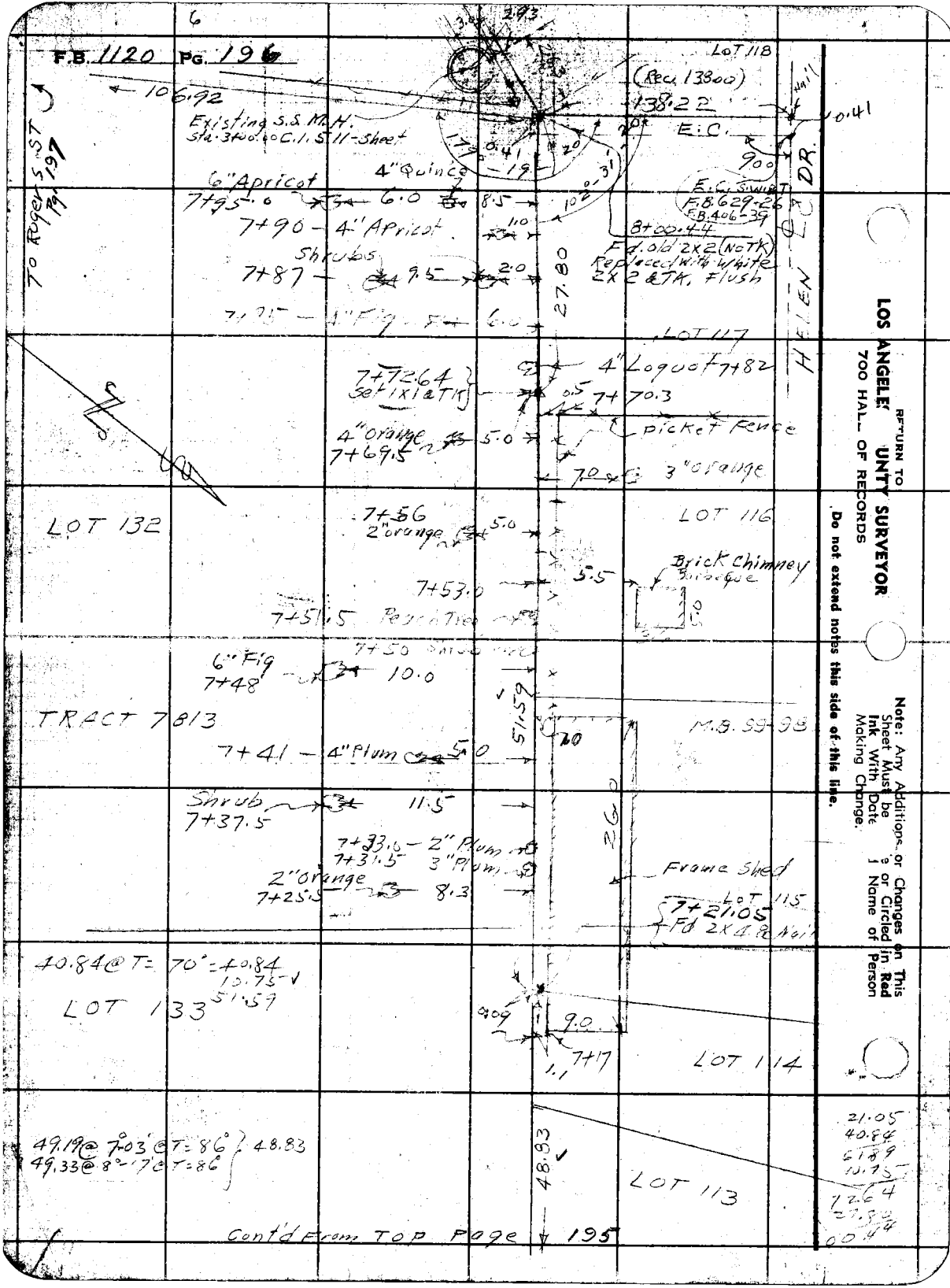

RETURN TO
LOS ANGELES COUNTY SURVEYOR
700 HALL OF RECORDS

Do not extend notes this side of this line.

Note: Any Additions or Changes on This Sheet Must be Made or Circled in Red Ink With Date and Name of Person Making Change.

Notes Ck'd by Dean	Survey of Rogers St.		F.B. 1140 Pg. 187
Map No.	W. O. 1103 Tape No. 645	Std. 68 °F	
Office Work	Surveyed by C. V. Crumley		
Checked	Notes	Date	
Date	Indexed	A. C. Johnson	

Note: Any Additions or Changes on This Sheet Must be Made Circled in Red Ink With Date and Initials of Person Making Change.

Do not extend notes this side of this line.

RETURN TO
LOS ANGELES CO' Y SURVEYOR
700 HALL OF RECORDS

FORM 247 5M 12-0

70.23

57°-30'-05

99.26 @ 12°-42'-0 T=8°0'
96.54 @ 13°-10'-0 T=8°0'
96.79
2x4
14.79
111.57

Note:- TRACT Bearing on These Lines MUST Be TO ERROR

LOT 133

Calc.
Δ=46°-26'-58"
R=150.71
L=122.18
L.C.=118.82

107°-32'-03" Calc. Rec

Set x on walk Rec. Calc From B.C.

Set Punch Top of Porch Rail
FX 345-494

102°-31'-20"

LOT 132

(FX-345-494)
R=150.71
L=40.00
Calc. Δ=15°-12'-25
L.C. 39.88

Calc. Rec
23°-13'-30"
118.86

Fd. S.W.&T.
FX 345-494

STEELE AVE

To Pg. 196

Helen Dr.

13.822

Set x on Edge walk

106.92
Rec. 108.18

Calc Δ=16°-02-08"
R=150.71
L=42.18
L.C.=42.04

Defl. 8°-01-04"

Turned
96°-58-00"
101°-56-02" Rec

42.04

Old 2x2
Replaced With White 2x2 TK
Top Pg. 196

70.39 @ T=76°
48.47 @ T=75°
70.39
48.47
118.86

50.14

Fd. L&T. Top Conc. Wall

LOT 131

T=8°20'
78.12 @ 9°-08
78.07 @ 8°-54
77.14
29.78
106.92

Set TK

15.00
14.95
(10) 17.07
(8)
90°
17.9

B.C.
Fd. 2" P.P. & Nail 1" Dn
FX 345-494
L.B. 559-2

B.C.
Fd. 2" P.P. & Nail (TK) 12" UP

L.&T. conc. wall

Fd. x with Punch Hole 0.01 N. Rim MH

B.C.

(off line)
Fd. L&T. Post 1 in Conc. DR
FX-345-493

P.1.
Fd. 2x2 -12" Dn
FX 345-493

3.05

38.40

8.72

L&T. in Conc. DR

8

F.B. 1120 Pg. 198

RETURN TO
LOS ANGELES UNTY SURVEYOR
700 HALL OF RECORDS

Note: Any Additions or Changes on This Sheet Must be [illegible] or Circled in Red Ink With Date [illegible] Name of Person Making Change.

Do not extend notes this side of this line.

Profile	Notes Red.	Plotted	Job No. C.I. 1108	Division No.	F.B. 1120 Pg. 199
No.	Date	Date	Survey of ROGERS ST, ET AL. S.S.		
X-Sec.	Notes Chkd.	Checked	Survey by C.V. Crumley	Notes C.V.C.	Date 8-29-44
No.	Date	Date	Map No.	Indexed A. C. Johnson	Date 7-12-45

C.I. 1108

ROGERS ST., ET AL. - S.S.

BACK LOT LINE
BETWEEN
RAMONA BLVD & ROGERS ST.
FROM
WALK WEST OF EAST LINE TR. 7813
TO
SEWER M.H. STA. 3+00 (C.I. 511) IN LOT 131 -
OPPOSITE STEELE AVE

ELEV.

CROSS-SECTIONS - on Lot LINE

F. S.

AUG. 29, 1944

(SEE PAGE 191 LINE & TOPOG)

H. I.

C.V. Crumley
G.G. Porter
M. Sonnenschein
T.C. Peterson

B. S.

STATION

NOTE: ANY ADDITIONS OR CHANGES ON THIS SHEET MUST BE MADE OR CIRCLED IN RED INK, WITH DATE AND NAME OF PERSON MAKING CHANGE

Do not extend notes this side of this line

PLEASE RETURN TO
LOS ANGELES COUNTY SURVEYOR
700 HALL OF RECORDS

FORM 307 5M 7-43

FORM 307 5M 7-43

PLEASE RETURN TO
LOS ANGELES COUNTY SURVEYOR
700 HALL OF RECORDS

NOTE: ANY ADDITIONS OR CHANGES ON THIS SHEET MUST BE MADE OR CIRCLED IN RED INK, WITH DATE AND NAME OF PERSON MAKING CHANGE

Do not extend notes this side of this line

F.B. 1120 PG. 200 | Job No. 1108 | Division No. | Notes Red. | Plotted | Profile
Survey of ROGER ST. at Alley S.E.
Date | Date | No. | X-Sec.
Survey by G. McCrumley | Notes E.V.C. | Notes Chkd. H.R.S. | Checked
Date | Date 8-29-44 | Date 9-6-44 | No.
Indexed A. C. Johnson

STATION	B. S.	H. I.	F. S.	ELEV.		
					B.M. T-106 - Elev. 403.696 - F.B. 1120 p.176	
B.M. T-106	2.99	406.69		403.696	Roger St. (N. Side) S.E. end Nothing set - USED S.W. Cor. of Conc. Porch - N. Side House #	Present Rd. AT T.R. LINE 3rd Conc. Step From TOP of. 1467.
0+00 ℄ West = 0+00 South			7.92	398.77	℄ Walk & Back Lot Line TO West - Pg. 140 & 152	
10' Rt			9.7	397.0	" Ground	
35 "			15.7	391.0	" "	
10 Lt			6.3	400.1	" "	
0+50 - Lot Line			8.0	398.7	Gr	
10 Rt			10.3	396.4	"	
10 LT			5.6	401.1	"	
0+75 - Lot Line			10.0	396.7		
" 10 Rt			14.3	392.4	Side Hill	
1' Lt			7.0	399.7	Top Wall & Terrace	
10 Lt			7.0	399.7	Terrace	
0+80			11.2	395.5	Side Hill	
10' Rt			14.7	392.0	Side Hill	
1' Lt			10.0	396.7	Top Wall & Terrace	
10 "			10.0	396.7	Terrace	
0+83			12.5	394.2	Side Hill	
4' Rt			14.9	391.8	Brook	
10 "			15.9	390.7	Bot. Ditch	
1 LT			10.3	396.3	Top Wall & Terrace	
10 Lt			10.1	396.6	Terrace	

FORM 307 5M 7-43

PLEASE RETURN TO
LOS ANGELES COUNTY SURVEYOR
700 HALL OF RECORDS

NOTE: ANY ADDITIONS OR CHANGES ON THIS SHEET MUST BE MADE OR CIRCLED IN RED INK, WITH DATE AND NAME OF PERSON MAKING CHANGE

Do not extend notes this side of this line

STATION	B. S.	H. I.	F. S.	ELEV.		
		406.69				
1+00			10.3	396.4	Top Wall	
1' Rt			12.3	394.4	Base of Wall	
5' "			15.0	391.7	Break	
10 "			15.1	391.6	Bot Ditch	
10' Lt			10.4	396.3	Top Wall	
" "			11.0	395.7	Bot " End of Terrace	
1+03			14.8	391.9	Break - Bot. Ditch	
10 Rt			15.1	391.6	" "	
6 Lt			13.6	393.1	Break - " "	
10 "			9.5	397.2	Top " - Terrace	
1+17			13.9	392.8	W. Side Ditch - Bottom	
10' Rt			14.3	392.4	" "	
5' Lt			12.4	394.3	Break " "	
10 "			9.2	397.5	" Top - Terrace	
1+25			8.3	398.4	Top Ditch Bank	
10 Rt			8.1	398.6	" " "	
10 Lt			7.9	398.8	Terrace	
1+38			7.2	399.5	Flat	
10 Rt			7.9	398.8	Flat	
4 Lt			6.9	399.8	Break	
6 "			5.3	401.4		
10 "			4.8	401.9		

Profile No. ____ Notes Red. ____ Plotted ____ Job No. 1108 Division No. ____ F.B. 1120 PG. 201
X-Sec. No. ____ Date ____ Date ____ Survey of Pomona F7 AL-S.S.
Notes Chkd. N.R.S. Checked ____ Survey by [illegible] Notes [illegible] Date 8-27-44
Date 9-6-44 Date ____ Map No. ____ Indexed A. C. Johnson Date ____

FORM 307 5M 7-43

PLEASE RETURN TO
LOS ANGELES COUNTY SURVEYOR
700 HALL OF RECORDS

NOTE: ANY ADDITIONS OR CHANGES ON THIS SHEET MUST BE MADE OR CIRCLED IN RED INK, WITH DATE AND NAME OF PERSON MAKING CHANGE

Do not extend notes this side of this line

STATION	B. S.	H. I.	F. S.	ELEV.		
		406.69				
1+50			7.0	399.7	Flat - Toe of Break	
10' Rt			7.5	399.2	Flat - " " "	
5 Lt			5.0	401.7	Break	
14 "			2.3	404.4	Side Hill	
T.P.	12.08	417.12	1.65	405.04	T.P	
1+65			9.7	407.4	Top Break	
10' Rt			10.0	407.1	" "	
10 Lt			9.7	407.4	Side Hill	
50 Lt			4.2	412.9	" "	
2+00			2.4	414.7		
10' Rt			3.4	413.7		
10 Lt			0.8	416.3		
T.P.	10.62	427.50	0.24	416.8		
2+20			9.6	417.9		
10' Rt			11.2	416.3	Side Hill	
10 Lt			8.2	419.3	" "	
2+50			7.0	420.5	" "	
10 Rt			8.5	419.0		
10 Lt			5.5	422.0		
2+62.15 1X2			6.21	421.29	1X2	
3+00			5.7	421.8		

F.B. 1120 PG. 202 Job No. 1108 Division No. Notes Red. Plotted Profile
Survey of ROGERS ST. et al. S.S. Date Date No.
Survey by C.V. Crumley Notes C.V.C. Notes Chkd. N.R.S. Checked X-Sec.
Indexed A. C. Johnson Date 8-29-44 Date 9-7-44 Date No.

FORM 307 5M 7-43

PLEASE RETURN TO
LOS ANGELES COUNTY SURVEYOR
700 HALL OF RECORDS

NOTE: ANY ADDITIONS OR CHANGES ON THIS SHEET MUST BE MADE OR CIRCLED IN RED INK, WITH DATE AND NAME OF PERSON MAKING CHANGE

44629

Do not extend notes this side of this line

STATION	B. S.	H. I.	F. S.	ELEV.		
		427 50				
3+00 - 10' Rt			7.6	419 9		
35 "			11 6	415 9		
10 Lt			4 2	423 3		
33 "			0.3	427 2		
3+57.82 ℄ Pt			5.4	422 1		
10 Rt			7.0	420 5		
" Lt			3.7	423 8		
T.P.	11 09	433.97	4.62	422 83	T.P.	
4+00			8.6	425 4	side Hill	
10 Rt			10 6	423 4	" "	
10 Lt			6 9	427 1	" "	
4+50			3.3	430 7	" "	
10 Rt			5.2	428 8		
10 Lt			1.3	432 7		
T.P.	11 74	444.96	0 75	433.22	T.P.	
5+00			9.0	436 0		
10' Rt			11 0	434 0		
10 Lt			6.9	438 1		
5+50			5.0	440 0		
10 Rt			7.7	437 3		
10 Lt			2.7	442 3		

Profile No. ____ Notes Red. ____ Plotted ____ Job No. C.I. 1108 Division No. ____ F.B. 1120 PG. 203

X-Sec. No. ____ Date ____ Date ____ Survey of Pasadena St. Ft. Al. - SS

Notes Chkd. N.R.S. Checked ____ Survey by C.V. Crumley Notes C.V.C. Date 8-29-44

Date 9-7-44 Date ____ Map No. ____ Indexed ____ C. Johnson

FORM 307 5M 7-43

PLEASE RETURN TO
LOS ANGELES COUNTY SURVEYOR
700 HALL OF RECORDS

NOTE: ANY ADDITIONS OR CHANGES ON THIS SHEET MUST BE MADE OR CIRCLED IN RED INK, WITH DATE AND NAME OF PERSON MAKING CHANGE

Do not extend notes this side of this line

STATION	B. S.	H. I.	F. S.	ELEV.		
		444.96				
6+00			1.9	443.1	Stake	
10 Rt			4.1	440.7	"	
35 "			8.6	436.4	"	
10 Lt			+0.1	445	"	
35 "			+6.6	451.6	"	
T.P.	4.95	456.33	0.41	455.92	T.P.	
6+50			10.8	445.5	"	
10' Rt			12.6	443.7	"	
10' Lt			9.2	447.1	"	
6+78.22 ℄ Rt			9.6	446.7		
10 Rt			12.0	444.3		
10 Lt			7.3	449.0		
7+00			4.9	451.4	"	
10 Rt			7.2	449.1	"	
35 "			11.2	445.1		
10 Lt			3.2	453		
35 "			+1.0	457.3		
					Elev. 455.899 - Pg. 176	Back of House End of Stucco line
T.P.	10.77	466.66	0.44	455.89	T.P. - S.E. Cor. Conc. Fnd.	of E. Clothes Line Post
7+50			8.8	457.9		
10' Rt			12.7	454.0		
10 Lt			7.1	459.6		

F.B. 1120 PG. 204 C.L.
Job No. 1108 Division No. 2 Div. 5.5
Survey of ROGERS Plotted _____ Notes Red. _____ Profile _____
Date _____ Date _____ No. _____
Survey by C.V. Crumley Notes C.V.C. X-Sec. _____
Notes Chkd. N.R.S. Checked _____
Indexed A. C. Johnson Date 8-29-44 Date 9-7-44 No. _____

FORM 307 5M 7-43

PLEASE RETURN TO
LOS ANGELES COUNTY SURVEYOR
700 HALL OF RECORDS

NOTE: ANY ADDITIONS OR CHANGES ON THIS SHEET MUST BE MADE OR CIRCLED IN RED INK, WITH DATE AND NAME OF PERSON MAKING CHANGE

460 .24 1.02

Do not extend notes this side of this line

STATION	B. S.	H. I.	F. S.	ELEV.		
T. P.	4.32	466 66 / 96126	9.72	456.94		
7+72.64			2.3	4590		
10' Rt			4.3	4570		
10' Lt			0.8	4605		
8+00			1.6	4597		
10 Rt			3.8	4575		
10 Lt			0.8	4605		
M.H.	C.I. 511			460.24	SEE PAGE 196	
8+03.07	From E.		7.39	453.87	8" Inlet N. - 1.02 Rod 6.37 Meas. To Flow Line 739	
= 3+00 From South per C.I. 511 - Sheet.			7.40	453.86	8" Outlet South 1.02 Rod 6.38 Meas. To Flow Line 740	
					B.M.T-108 - Elev. 460.246 - F.B. 1120 p. 177	
B.M.T-108			1.02	460.24	Rogers ST. (N.W.Y. Side) & Steele Ave - Back Lot X Chiseled Square In North Rim Sewer M.H. on Back of Lot To House # 4367	

Profile No. ____ Notes Red. ____ Plotted ____ Job No. 1108 Division No. ____ F.B. 1120 PG. 205

X-Sec. No. ____ Date ____ Date ____ Survey of Rogers ST at - S.S.

Notes Chkd. N.R.S. Date 9-7-44 Checked ____ Date ____ Survey by C.V. Crumley Notes C.V.C. Date 8-27-44

Map No. ____ Indexed by C. Johnson Date ____

F.B. 1120 PG. 206

Job No._____ Division No._____ Notes Red._____ Plotted_____ Profile

Survey of_____ Date_____ Date_____ No._____

Survey by_____ Notes_____ Notes Chkd._____ Checked_____ X-Sec.

Indexed_____ Date_____ Date_____ Date_____ No._____

STATION	B. S.	H. I.	F. S.	ELEV.

FORM 307 5M 7-43

PLEASE RETURN TO
LOS ANGELES COUNTY SURVEYOR
700 HALL OF RECORDS

Do not extend notes this side of this line

NOTE: ANY ADDITIONS OR CHANGES ON THIS SHEET MUST BE MADE OR CIRCLED IN RED INK. WITH DATE AND NAME OF PERSON MAKING CHANGE

Profile	Notes Red.	Plotted	Job No. C.I.	Division No.	F.B. 1120 PG. 207
No.	Date	Date	Survey of [illegible]		
X-Sec.	Notes Chkd.	Checked	Survey by C.V. Crumley	Notes C.V.C.	Date 8-29-44
No.	Date	Date	Map No.	Indexed A. C. Johnson	

C.I. 1100

ROGERS ST., ET AL. - S.S.

BACK LOT LINE
EAST FROM WALK
(SEE PAGE 192)

CROSS-SECT.

AUG. 29, 1944

ELEV.	C.V. Crumley G.G. Porter M. Sonnenschein T.C. Peterson
F. S.	
H. I.	
B. S.	
STATION	

NOTE: ANY ADDITIONS OR CHANGES ON THIS SHEET MUST BE MADE OR CIRCLED IN RED INK, WITH DATE AND NAME OF PERSON MAKING CHANGE

Do not extend notes this side of this line

PLEASE RETURN TO
LOS ANGELES COUNTY SURVEYOR
700 HALL OF RECORDS

FORM 307 5M 7-43

FORM 307 5M 7-43

PLEASE RETURN TO
LOS ANGELES COUNTY SURVEYOR
700 HALL OF RECORDS

NOTE: ANY ADDITIONS OR CHANGES ON THIS SHEET MUST BE MADE OR CIRCLED IN RED INK, WITH DATE AND NAME OF PERSON MAKING CHANGE

Do not extend notes this side of this line

STATION	B. S.	H. I.	F. S.	ELEV.	(GP)	
B.M. T-106	2.81	4 [illegible] 51.		4[illegible]	B.M. T-106 - Elev. 403. Porch STR. N. Side [illegible] Rivet - USED N.W. Cor. [illegible] Porch - W. Side House [illegible] S 182 Flus.)	9 C - S.S. 1120 p.176 POINT R/ AT 7 R. LINE. [illegible] Stake from Top of Curb
0+00 E = 0+02.[illegible] South			7.4	399 1.	Line [illegible] Walk Ea. Back Lot	Line To East
10' Rt			5.9	400 6.		
10 Lt			9.3	397 2.		
0+09			9.1	397 4.	Top Break	
10 Rt			7.2	399 3.	" "	
10 Lt			10.2	396 3.	" "	
0+22			15.1	39[illegible] 5.	Top "	
10 Rt			15.0	391 5.	" "	
25 "			8.4	398 1.	Top "	
10 Lt			15.3	39[illegible] 2.		
20 Lt			13.7	392 8.	Break	
35 Lt			16.1	390 4.	side Hill	
0+56			15.7	390 8.	Flat	
10 Rt			15.0	391 5.	"	
15 Lt			16.6	390 1.		T-8
M.H. 0+75			14.8	39[illegible] 7.	Top Break	
10' Rt			13.3	39 3.2.	Flat	
10' Lt			19.5	387 0.	Break	
15 Lt			21.7	384 8.	Toe Slope	

(0+76 Porch TREE 8' Lt.) Check on B.M. T-106 - Rod 3.81 - El. 403.70 - See Back

C.B. 1120 PG. 208 | Job No. 1168 | Division No. [illegible] | Survey of [illegible] | Survey by C. Vicenzey | Notes G.V.C. | Date [illegible] | Indexed A. B. Johnson | Date [illegible]

Profile No. | X-Sec. No. | Plotted Date | Checked Date | Notes Red. Date | Notes Chkd. N.R.S. Date 9-7-44

Profile	Notes Red.	Plotted	Job No. C.I. 1108	Division No.	F.B. 1120 PG. 209
No.	Date	Date	Survey of ROGERS ST. ET AL - S.S.		
X-Sec.	Notes Chkd.	Checked	Survey by C.V. Crumley	Notes C.V.C.	Date 8-27-44
No.	Date	Date	Map No.	Indexed A. C. Johnson	Date

C.I. 1108
ROGERS ST., ET AL - S.S.

10 FT. WALK ± 102.35' W. OF E. LINE
TRACT 7813 - M.B. 99-95
FROM
BACK LOT LINE N. OF ROGERS ST.
TO
ROGERS ST.
CROSS - SECT.

ELEV.

(See Pages 180, 181, 188, 192)

AUG. 25, 1944

F. S.

C.V. Crumley
G.G. Porter

H. I.

M. Sonnenschein
T.C. Peterson

B. S.

STATION

NOTE: ANY ADDITIONS OR CHANGES ON THIS SHEET MUST BE MADE OR CIRCLED IN RED INK, WITH DATE AND NAME OF PERSON MAKING CHANGE

Do not extend notes this side of this line

PLEASE RETURN TO
LOS ANGELES COUNTY SURVEYOR
700 HALL OF RECORDS

FORM 307 5M 7-43

FORM 307 5M 7-43

PLEASE RETURN TO
LOS ANGELES COUNTY SURVEYOR
700 HALL OF RECORDS

NOTE: ANY ADDITIONS OR CHANGES ON THIS SHEET MUST BE MADE OR CIRCLED IN RED INK, WITH DATE AND NAME OF PERSON MAKING CHANGE

Do not extend notes this side of this line

STATION	B. S.	H. I.	F. S.	ELEV.	
					B.M.T-106 - Elev. 403.[illegible]96 - F.B. 1120 p.176
B.M.T-106	2 81	406 51		403 70	ROGERS ST. (N. Side) At E. end Present Rd. ATTR. Line: Nothing Set - Used N.W. Cor. of 3rd STEP From Top of Conc. Porch - W. Side House # [illegible]
0+00 South = 0+00 W			7 74	39[illegible] 77	Inter. ℄ Walk & Back Lot Line To West
10' Rt			7 3	399 2	
8 Lt			8.8	3977	Top Break
22 Lt			15 1	3914	Toe "
0+50			0 34	406.17	Side Hill
10' Rt			0.0	406 51	" "
10 Lt			2.0	40[illegible] 5	" "
T.P.	11 93	418.10	0 34	406.17	Int 0+50
1+00			4.7	413 4	Side Hill
10 Rt			4.3	413 8	"
7 Lt			5 2	412 9	Break - Toe
23 Lt			1.8	41[illegible] 3	Side Hill
1+05			3.6	414 5	Toe Slope
10' Rt			2.6	415 5	
23 Lt			+2.2	420 3	Top. Slope
T.P.	[illegible] 70	429.36	0 44	417.66	
1+23			8.0	42[illegible] 4	Top Slope
12 Rt			9.8	419 6	Toe "
20 "			8 8	420 6	
10 Lt			8.4	421 0	

F.B. 1120 PG. 210 C.I. Job No. 1108 Division No. Notes Red. Plotted Profile
Survey of ROGERS ST., ET AL., S.S. Date Date No.
Survey by C.V. Crumley Notes C.V.C. Notes Chkd. N.R.S. Checked X-Sec.
Indexed A. C. Johnson Date 8-29-44 Date 9-7-44 Date No.

FORM 307 5M 7-43

PLEASE RETURN TO
LOS ANGELES COUNTY SURVEYOR
700 HALL OF RECORDS

NOTE: ANY ADDITIONS OR CHANGES ON THIS SHEET MUST BE MADE OR CIRCLED IN RED INK. WITH DATE AND NAME OF PERSON MAKING CHANGE

Do not extend notes this side of this line

W. 41K

STATION	B.S.	H.I.	F.S.	ELEV.		
		429.36				
1+45			5.0	424.4	Break	
8' Rt			5.2	424.2	"	
18 "			4.6	424.8	Pavt of Rogers	
10 Lt			5.7	423.7		
1+48			6.00	423.36	Edge Pavt	
J.C.					= 6+00 E. & W. WALK	
1+58.54			6.20	423.16	J.C. Int. Alley & Sewer Line 5.285.5	open
B.M. T-105			6.49	422.87	B.M. T-105 - Elev. 422.872 - F.B. 1120 P.175	
					Rogers ST. (S. Side) ± 600' E. of STEELE AVE.	155
					E. of House # 4452 -	
					L.& T. 12 E. and Catch Basin.	

CROSS-SECTIONS FOR PUMPING PLANT

B.M. T-106	2.13	405.83		403.70	B.M. T-106 - Elev 403.70' - Page 210	
0+00 North	& Alley		7.0	398.8	= 0+00 South = 0+00 West - INTER. Alley & Lot 4	
					North of Roger Ave - Page 210 + 192	
0+20 "	"		10.7	395.1	Break	
17' RT.			12.1	393.7	Top Break	
27 "			15.1	390.7	Bot " Elev	
12 LT			10.2	395.6	Break	
15 "			11.1	394.7	"	
17 "			10.6	395.2	"	
21 "			11.1	394.7	"	
23 "			10.3	395.5	"	
55 "			11.3	394.5	"	
70 "			14.0	391.8	"	

Profile No. ____ Notes Red. ____ Plotted ____ Job No. 6.6 Division No. ____ F.B. 1120 PG. 211
X-Sec. No. ____ Date ____ Date ____ Survey of Rogers ST. 8-24-44
Notes Chkd. M.R.S. Date 9-7-44. Checked ____ Date ____ Survey by C.H. Crumie Notes C.V.C. Date 8-24-44
Map No. ____ Indexed A.C. Johnson

FORM 307 5M 7-43

PLEASE RETURN TO
LOS ANGELES COUNTY SURVEYOR
700 HALL OF RECORDS

NOTE: ANY ADDITIONS OR CHANGES ON THIS SHEET MUST BE MADE OR CIRCLED IN RED INK, WITH DATE AND NAME OF PERSON MAKING CHANGE

Do not extend notes this side of this line

F.B. 1120 PG. 212 | Job No. ____ | Division No. ____ | Notes Red. AET | Date 5-14-45 | Plotted ____ | Date ____ | Profile ____ No. ____

Survey of ____ | Notes Chkd. AET | Date 5-14-45 | Checked ____ | Date ____ | X-Sec. ____ No. ____

Survey by ____ | Notes ____ | Date ____

Indexed A. O. Johnson

STATION	B. S.	H. I.	F. S.	ELEV.	
		405.83			
T.P	0.21	394.13	11.91	393.92	" "
0+36 ℄			2.5	391.6	℄ Alley
14 RT			3.1	391.0	Brook
30 "			1.8	389.3	" "
15 LT			2.5	391.6	Creek
19 "			3.4	390.7	"
25 "			3.7	390.4	"
27			2.6	391.5	"
40 "			3.1	391.0	"
52 "			4.1	390.0	"
0+60 ℄			8.7	385.4	Side [illegible]
24 RT			9.7	384.4	" "
23 LT			8.6	385.5	Side [illegible]
27 "			9.3	384.8	"
32 "			9.5	384.6	"
33 "			8.0	385.5	"
45 "			8.0	386.1	"
48 "			8.1	385.7	"
T.P.	1.05	405.57	0.21	39[illegible]	T.P
B.M.T-106			1.86	403.71	B.M. T-106 Elev 403.70. Page 210 & 211. N.W. Cor. 3rd step T. [illegible] 4467

Profile No.	Notes Red.	Plotted	Job No.	Division No.	F.B. 1120 Pg. 2/3
	Date	Date	Survey of		
X-Sec. No.	Notes Chkd.	Checked	Survey by C.V.Crumley	Notes C.V.C.	Date 8-29-44
	Date	Date	Map No.	Indexed A. C. Johnson	

C.T. 7108

ROGERS ST., ET AL.-S.S.

ROGERS ST.

EAST FROM

10' WALK ± 118 W. OF E. LINE TR. 7813

CROSS-SECT.

(SEE PAGE 188)

AUG. 29, 1944

STATION	B.S.	H.I.	F.S.	ELEV.
				C.V.Crumley Geo. Porter M. Sonnenschein T.C. Peterson

NOTE: ANY ADDITIONS OR CHANGES ON THIS SHEET MUST BE MADE OR CIRCLED IN RED INK, WITH DATE AND NAME OF PERSON MAKING CHANGE

Do not extend notes this side of this line

PLEASE RETURN TO
LOS ANGELES COUNTY SURVEYOR
700 HALL OF RECORDS

FORM 307 5M 7-43

FORM 307 5M 7-43

PLEASE RETURN TO
LOS ANGELES COUNTY SURVEYOR
700 HALL OF RECORDS

NOTE: ANY ADDITIONS OR CHANGES ON THIS SHEET MUST BE MADE OR CIRCLED IN RED INK, WITH DATE AND NAME OF PERSON MAKING CHANGE

Do not extend notes this side of this line

STATION	B. S.	H. I.	F. S.	ELEV.		
B.M.T-105	649	429.36		422.87	B.M.T-10.5 - Elev. 422.872 - F.B. 1120 p.175 Rogers St. - (S. Side) ± 600' W. of Steele Ave & ± 55' E. of House 11452 - Lt. in E. end Catch Basin	
J.C. 0+00 E.			620	423 16	J.C. - 5.28 S. ℄ Roger St. 0+00 W. = 1+58.54 on Walk From North.	
10 Rt			6.4	423 0		
0+50			9.3	420 1	℄ Sewer	
23 Rt			9.0	420 4	Toe Slope	
23 "			8.2	421 (4)2		
M.H. 0+85			10.5	418 0		
6 Rt			10 5	418 0	Toe Slope	
16 "			5.7	423 7	S. Hill	
10 Lt			10.0	419 4		
1+17			12.1	417 3	℄ Sewer Prod - At edge of Deep Ditch	
B.M.T-105			649	422 87	B.M.T-105 - Elev. 422.872 - See Above	

F.B. 1120 PG. 214 Job No. C.T. 1108 Division No. Notes Red. Plotted Profile
Survey of Rogers St., ET AL - S.S. Date Date No.
Survey by C.V. Crumley Notes C.V.C. Notes Chkd N.R.S. Checked X-Sec.
Indexed A. C. Johnson Date 8-29-44 Date 9-7-44 Date No.

Profile No.	Notes Red.	Plotted	Job No. C.I. 1108	Division No.	F.B. 1120 Pg. 215
	Date	Date	Survey of		
X-Sec. No.	Notes Chkd.	Checked	Survey by C.V.Crowley	Notes C.V.C.	Date
	Date	Date	Map No.	Indexed A. C. Johnson	Date

C.I. 1108

ROGERS ST., ET AL.-S.S.

ROGERS ST.

FROM

10 FT. W'ALY ± 118' W. OF E. LINE TR. 7813

WEST TO

E.C. OF CURVE E. OF STEELE AVE.

CROSS-SECT.

(SEE PAGES 188 TO 190)

ELEV.	AUG. 29, 1944
F. S.	C.V.Crowley G.G. Porter M. Sonnenschein
H. I.	T.C. Peterson
B. S.	
STATION	

NOTE: ANY ADDITIONS OR CHANGES ON THIS SHEET MUST BE MADE OR CIRCLED IN RED INK, WITH DATE AND NAME OF PERSON MAKING CHANGE

Do not extend notes this side of this line

PLEASE RETURN TO
LOS ANGELES COUNTY SURVEYOR
700 HALL OF RECORDS

FORM 307 5M 7-43

FORM 307 5M 7-43

PLEASE RETURN TO
LOS ANGELES COUNTY SURVEYOR
700 HALL OF RECORDS

NOTE: ANY ADDITIONS OR CHANGES ON THIS SHEET MUST BE MADE OR CIRCLED IN RED INK, WITH DATE AND NAME OF PERSON MAKING CHANGE

Do not extend notes this side of this line

F.B. 1120 Pg. 2/6 — Profile. — Plotted — Notes Red. — Division No. — Job No. 1198 — Survey of Rogers St. & Stock St. ET AL. - S.S. — Survey by L.A. Co. Surveyor — Notes C.V.C. — Date 8-29-44 — Indexed A. C. Johnson — Date — Date — Date — No. — X-Sec. — No. — Date — Notes Chkd. N.R.S. — Date 9-7-44 — Checked

STATION	B. S.	H. I.	F. S.	ELEV.		
					B.M. 7-105 - Elev. 422.	872 - F.B. 1120 P. 175
B.M. 7-105	6.49	429.36		42[illegible]	Rogers St. (Sta. 0+00) ± 600' E. Stock Ave. ± 55 E. of House # 4-452 L.S.T. 1M E. and 1 ft. [illegible]	
J.C. 0+00 West			6.20	423 16.	=0+00 E. = 1458.54 F from N. [illegible] Inf. Sewer Line of Walk & Rogers St. Ave. - 5.28 S. ℄ Rogers Ave.	
0+50			1.16	428 20.	℄ Sewer Pipe	
8' Rt			0.73	428 63.	℄ ST.	
19 "			1.36	428 00.	Gut.	
21 "			1.2	428 2 -	Top Bank	
3 Lt			1.13	428 23.	Gut.	
8.5 "			0.29	429 07.		
T.P.	12.22	441.52	0.06	4[illegible]	T.P. B.S. 2.4 ± 0+60	
1+00			8.56	433 96.	Pav. & Sewer	
4' Rt			8.35	433 17.	Pav. & ST.	
14 "			8.38	433 14.	Gut.	
17 "			8.32	433 20.	Top Bank	
4 Lt			8.63	432 89.	Gut	
11 "			8.21	433 31	P.L.	
1+50			3.92	43[illegible] 60.	Pav. & Sewer	
8.5 Rt			3.55	437 97	Pav. & ST	
20.5 "			3.77	437 75		
5 Lt			4.03	437 49	Gut	
7 "			3.29	438 23.	Walk & P.L.	

FORM 307 5M 7-43

PLEASE RETURN TO
LOS ANGELES COUNTY SURVEYOR
700 HALL OF RECORDS

NOTE: ANY ADDITIONS OR CHANGES ON THIS SHEET MUST BE MADE OR CIRCLED IN RED INK, WITH DATE AND NAME OF PERSON MAKING CHANGE

Rogers

Do not extend notes this side of this line

STATION	B.S.	H.I.	F.S.	ELEV.		
		441 52				
M.H. - ℄ Pt.						
1+59.91			3.19	438 33	℄ Sewer - 11' S. ℄ B.C. - Curve #3	
11' Rt			2.60	438 92	℄ Pav. - ℄ ST.	
26 "			2.8	438 72	P.L.	
2 Lt			3.0	438 52	Gut	
4 "			3.37	438 15	Top Walk - P.L.	
T.P.	12.07	453.38	0.21	441.31	T.P.	
2+00 ℄			11.16	442 22	Pav. ℄ Sewer	
11' Rt			10.4	442 98	ST. ℄ - Pav.	
26 "			10.8	442 58	P.L.	
2 Lt			11.37	442.01	Gut	
4 "			10.74	442.64	P.L.	
2+50			7.04	446 34	℄ Sewer	
11' Rt			6.31	447 07	Pav. - ℄ ST.	
17 "			6.29	447 09	Gut	
26 "			6.1	447 28	P.L.	
1' Lt			7.05	446 33	Toe slope	
10' Lt			2.7	450 68	Top Break	
3+00			3.26	450 12	℄ Sewer - Toe slope	
11 Rt			2.66	450 72	Pav. ℄ ST.	
18 "			2.40	450 98	Edge Pav.	
26 "			1.96	451 42	P.L. on Walk	

Profile No. ____ Notes Red. ____ Plotted ____ Job No. 1105 Division No. ____ F.B. 1120 PG. 217

X-Sec. No. ____ Date ____ Date ____ Survey of ____

Notes Chkd. N.R.S. Date 9-7-44 Checked ____ Date ____ Survey by C.V. Crumley Notes C.V.C. Date 8-29-44

Map No. ____ Indexed A. C. Johnson

FORM 307 SM

PLEASE RETURN TO
LOS ANGELES COUNTY SURVEYOR
700 HALL OF RECORDS

NOTE: ANY ADDITIONS OR CHANGES ON THIS SHEET MUST BE MADE OR CIRCLED IN RED INK, WITH DATE AND NAME OF PERSON MAKING CHANGE

Do not extend notes this side of this line

STATION	B. S.	H. I.	F. S.	ELEV. (mi)		
		453.35				
3+50 - 12 Lt			+13	454 68		
T.P.	8.02	461.33	0.10	453.28	T.P. on Sta 3+50	
3+50			8.02	453 28	Pav. ℄ Sewer	
11 Rt.			7.30	454 00	Pav ℄ ST.	
26 "			7.3	454 00	P.L.	
4 Lt			7.23	454 07	P.L.	
6 "			4.5	456 85	Top Wall	
4+00			4.51	456 79	℄ Sewer Toe Slope	
11' Rt			3.87	457 43	Pav ℄ ST.	
16 "			3.90	457 40	" Edge	
26 "			3.35	457 95	P.L.	
4' Lt			2.8	458 50	P.L.	
10 "			0.0	461 30	S. Hill	
4+25.05			2.67	458 63	℄ Sewer - 11' S. ℄	E.C. Curve #2
11. Rt			2.24	459 06	℄ ST. E.C.	
17 "			2.58	458 72	Edge Pav.	
26 "			2.4	458 90	P.L.	
1.5 Lt			2.7	458 60	Toe Slope	
10. Lt			0.0	461 30	S. Hill	
B.M. T-104			6.99	454.31	B.M. T-104 - Elev 454.311 - F.B. 1120 p.175 ROGERS ST. (S. Side) 1225 E. of STEELE AVE. Bt. Spk. Top Conc. Wall - 3' W. of DR. To Ho. # 4422	

F.B. 1120 Pg. 218 Job No. 1108 Division No. Notes Red. Plotted Profile
Survey of Rogers St. ET AL. - S.S. Date Date No.
Survey by C.V. Crumley Notes C.V.C. Notes Chkd N.R.S. Checked X-Sec.
Indexed A. C. Johnson Date 8-29-44 Date 9-7-44 Date No.

Notes Ck'd by	Survey of Hayes St. S.S. Dist.	F. B. 1120 Pg. 221
Map No.	W. O. 8351 Tape No. 0100 St'd. 68 °F	
Office Work	Surveyed by N. R. Smith	
Checked	Notes " Date 10-20-52	
Date	Indexed A. C. Johnson 5-19-53	

C.I. 1597

HAYES STREET S.S. DIST.

CENTER LINE SURVEY

N. R. Smith
J. Gregory
G. Bonney J. Maldonado
R. Propeta S. Martin - J. Tatoya

Note: Any Additions or Changes on This Sheet Must be Made or Circled in Red Ink With Date and Name of Person Making Change.

Do not extend notes this side of this line.

RETURN TO
LOS ANGELES COUNTY SURVEYOR
726 LOS ANGELES COUNTY
ENGINEERING BLDG.

76F309S 247 2-51

1120 222

F. B. _____ PG. _____

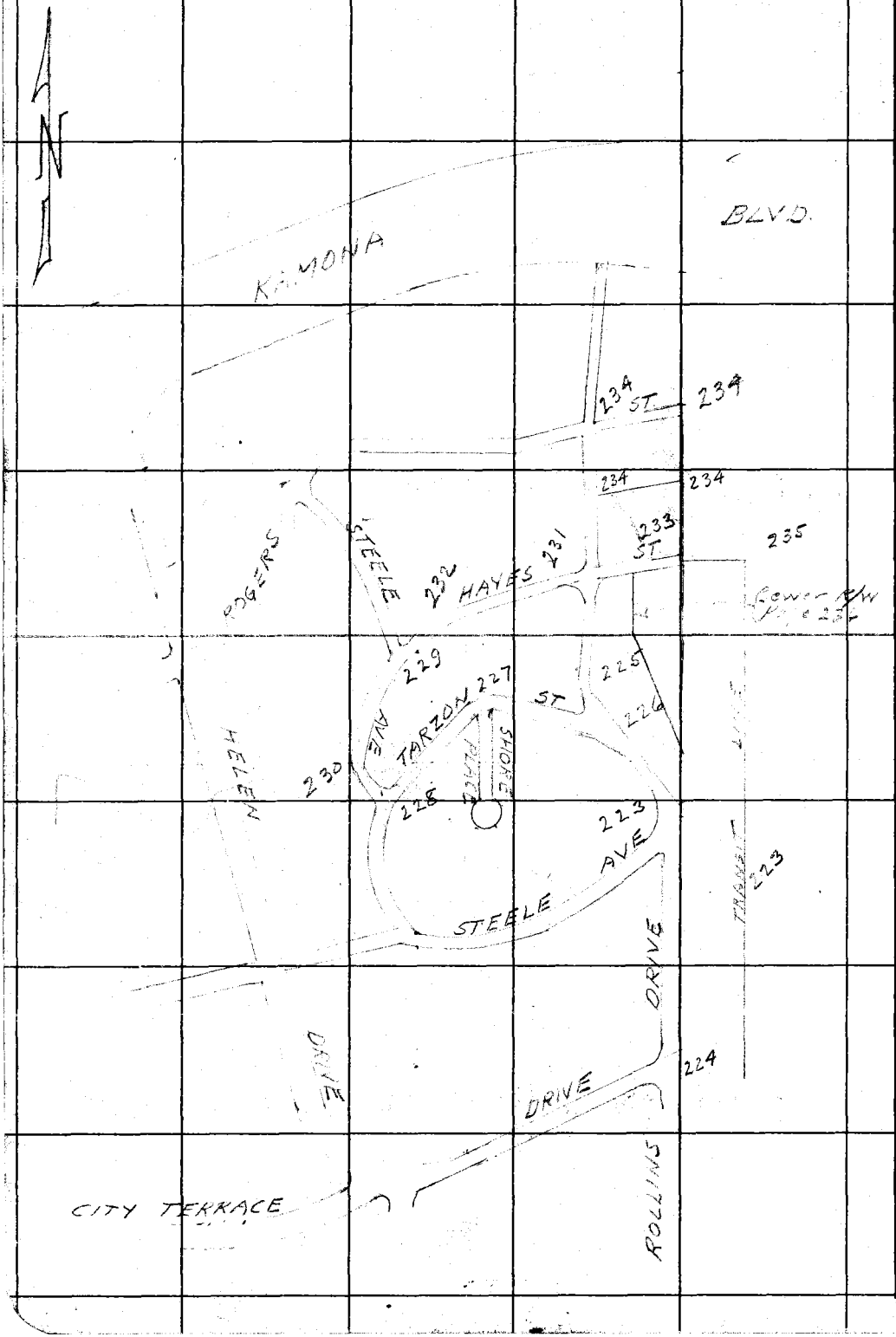

RETURN TO
LOS ANGELES COUNTY SURVEYOR
726 LOS ANGELES COUNTY
ENGINEERING BLDG.

Do not extend notes this side of this line.

Note: Any Additions or Changes on This Sheet Must be Made or Circled in Red Ink With Date and Name of Person Making Change.

1120 223

F. B. _____ PG. _____

Notes Ck'd by Galle	Survey of Hayes St. S.S. Dist
Map No.	W. O. 8351 Tape No. 100 St'd. 84 °F
Office Work	Surveyed by N. R. Smith
Checked	Notes " Date 5-5-53
Date	Indexed A. C. Johnson

INS. 36A-1

See bot. page 226

Per FX-345-562
Fd. 2x2 Tk 12" down
6.26
Fd + in Top Step
Set 1x2
Transit Line 45.34
Fd. + on M.F. Rim 0.03 W of Line
Set 1x2
78.81
Nothing Fd
46.96
90°
19°00'10"
Set 1x2 Flush
96.45
144.40
Set 1x2
40.07
300' Tape #100
293.89
N.G. 19°00'10"
Set 1x2 Flush by Int.
Fd. Rd Dept Mod 18" down Per FX-345-563
160°
59' 15"
ROLLINS DRIVE
R.I. To 1" I.P. 5627
29.45
32.72
5411
STEELE AVE

79.24 @ 6°01' = 78.80
79.06 @ 4°30' = 78.82 = 78.81
(1) 160-59-20
(4) 283-57-00
(6) 245-55-30
Ave 160-59-15

Tape #100
96.54 @ 2°29' = 96.45
96.50 @ 1°42' = 96.46
T: 78° Tape #100
122.53 @ 11°14' = 120.18
122.84 @ 11°57' = 120.18
.01 = T
120.17
24.23 Level
144.40 = To Tol

(1) 19-00-10
(4) 76-00-40
(6) 114-01-00
Ave 19-00-10

See page 224

Note: Any Additions or Changes on This Sheet Must be Made or Circled in Red Ink With Date and Name of Person Making Change.

Do not extend notes this side of this line.

RETURN TO
LOS ANGELES COUNTY SURVEYOR
726 LOS ANGELES COUNTY
ENGINEERING BLDG.

76F3095 247 2-51

1120 224

F. B. _____ PG. _____

see page 223

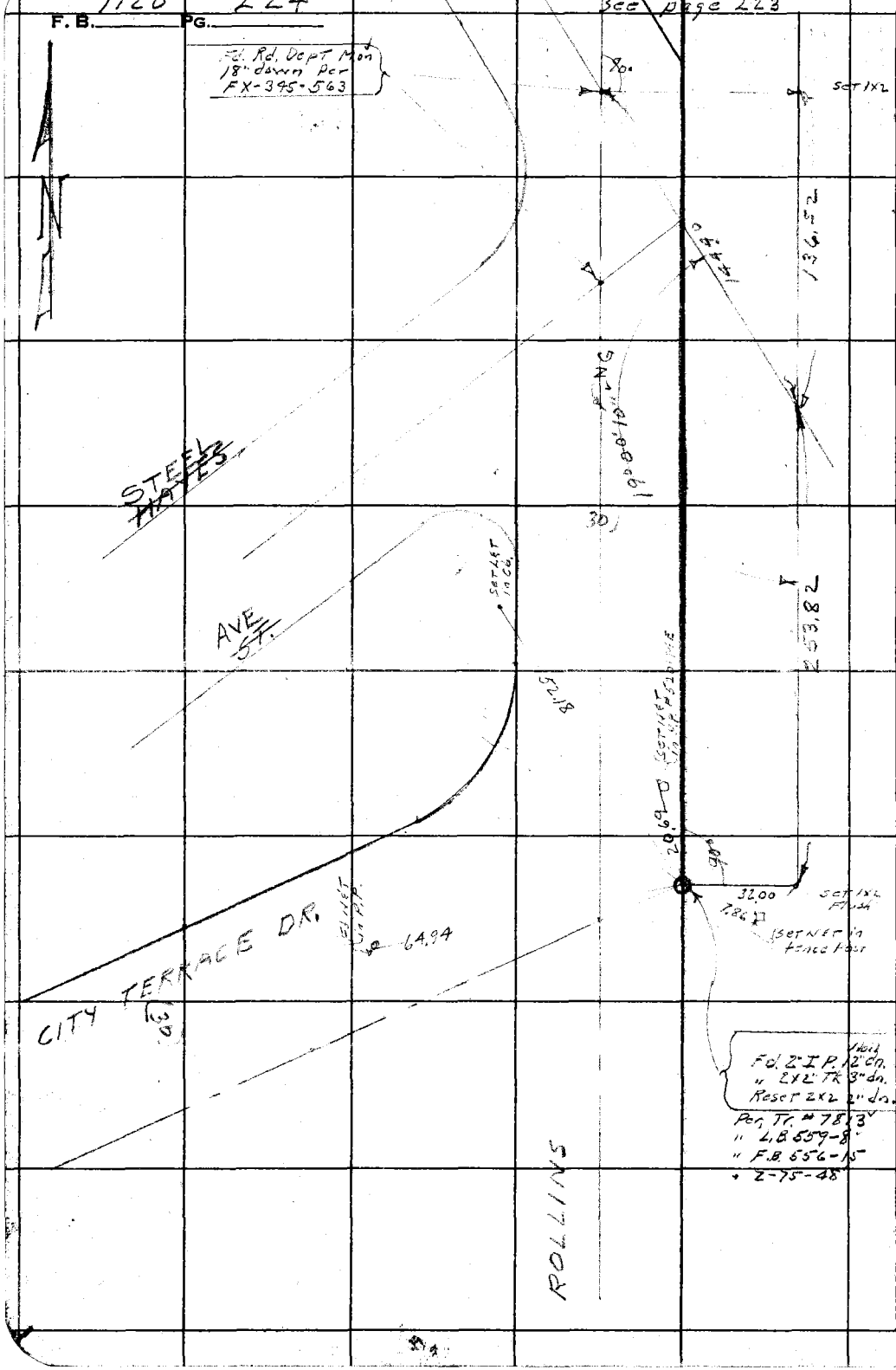

RETURN TO
LOS ANGELES COUNTY SURVEYOR
726 LOS ANGELES COUNTY
ENGINEERING BLDG.

Do not extend notes this side of this line.

Note: Any Additions or Changes on This Sheet Must be Made or Circled in Red Ink With Date and Name of Person Making Change.

1120 225

F. B. _____ PG. _____

Notes Ck'd by galli	Survey of Hayes ST.
Map No.	W. O. 8351 Tape No. 0133 St'd. 68 °F
Office Work	Surveyed by 1597
Checked	Notes " Date 4- -53
Date	Indexed A. C. Johnson

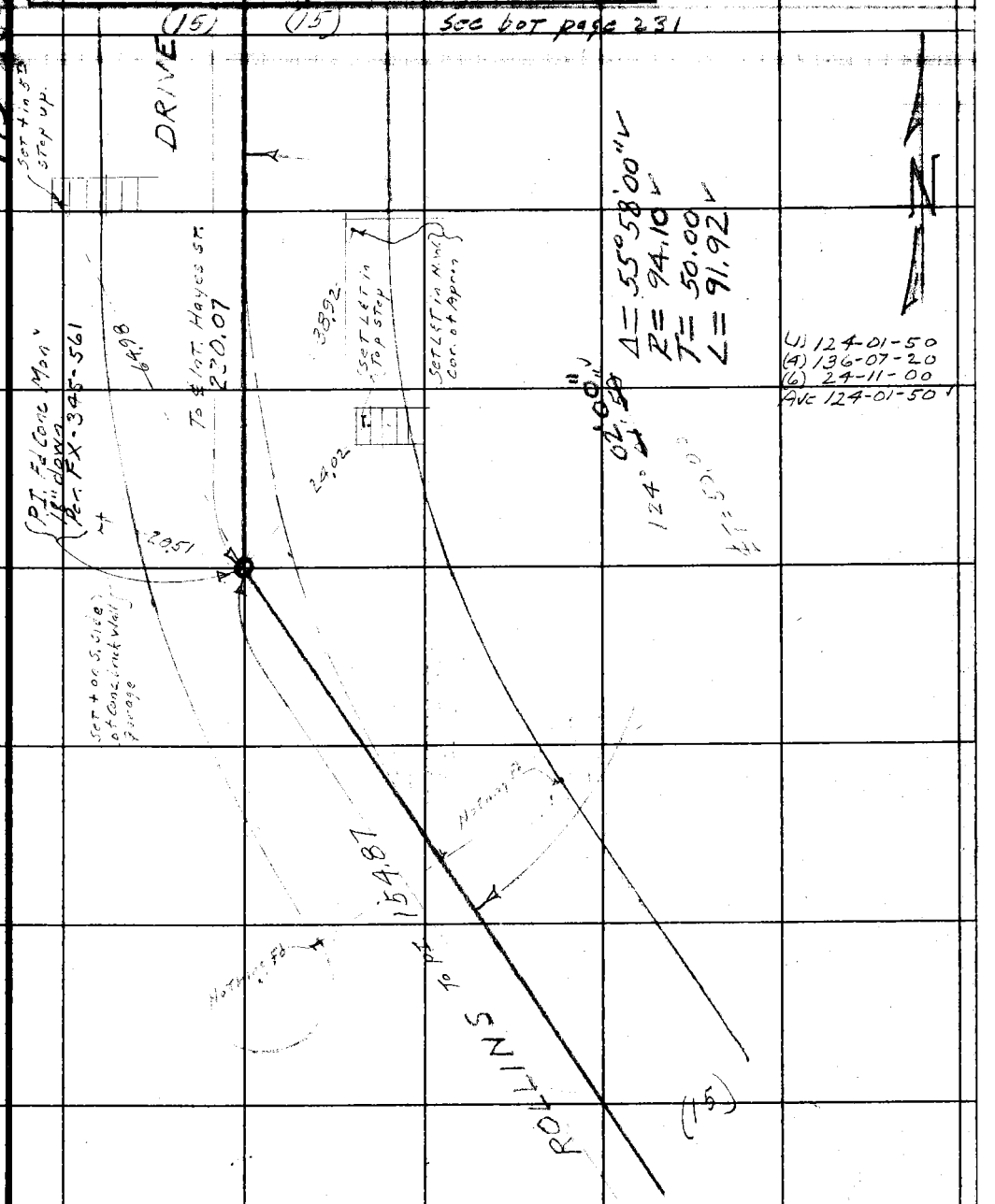

Note: Any Additions or Changes on This Sheet Must be Made or Circled in Red Ink With Date and Name of Person Making Change.

Do not extend notes this side of this line.

RETURN TO
LOS ANGELES COUNTY SURVEYOR
726 LOS ANGELES COUNTY
ENGINEERING BLDG.

76F309S 247 2-51

1120 226

F. B. _____ PG. _____

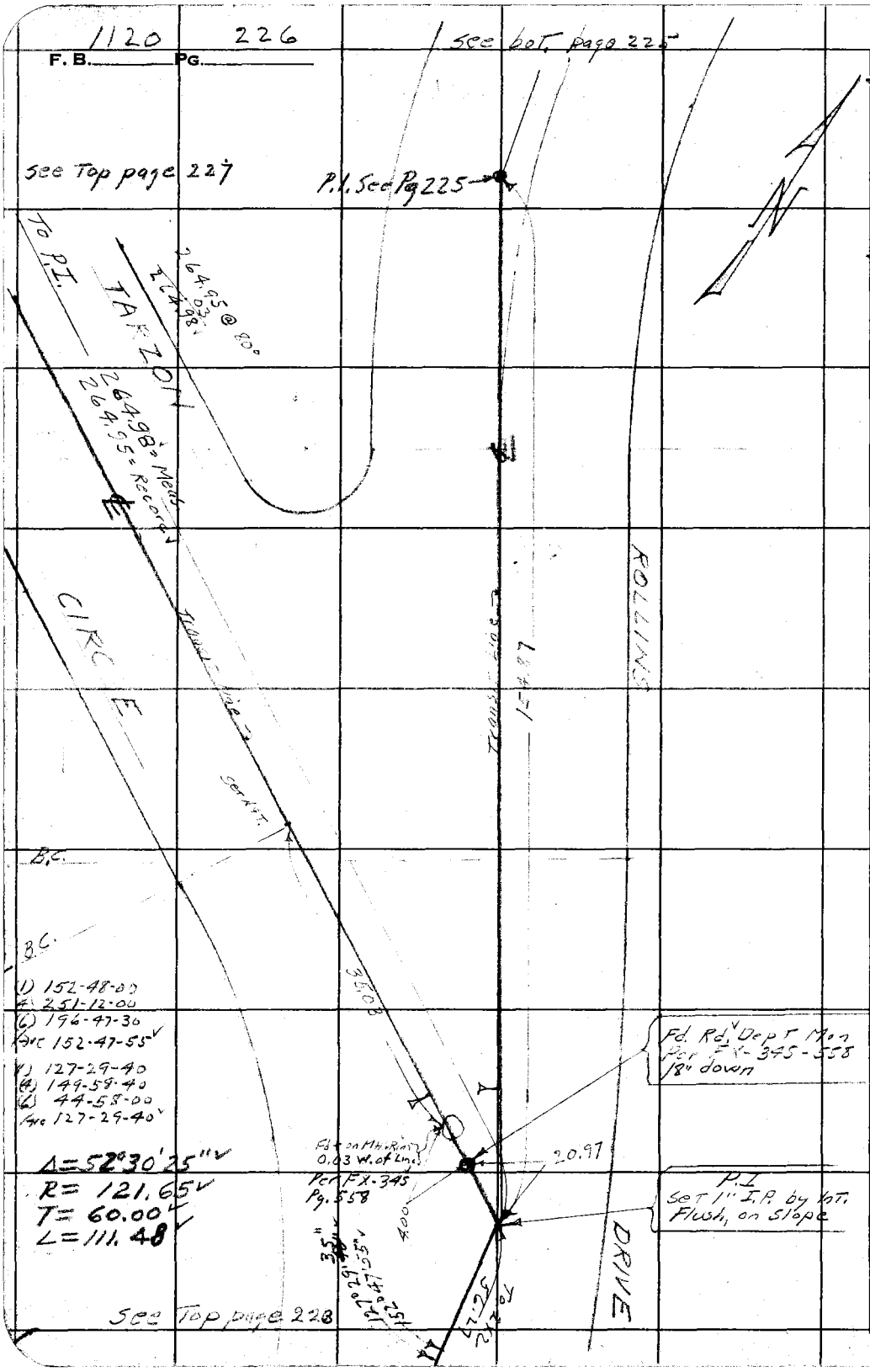

RETURN TO
LOS ANGELES COUNTY SURVEYOR
726 LOS ANGELES COUNTY
ENGINEERING BLDG.

Do not extend notes this side of this line.

Note: Any Additions or Changes on This Sheet Must be Made or Circled in Red Ink With Date and Name of Person Making Change.

1120 227

F. B. _____ PG. _____

Notes Ck'd by Galli	Survey of Hayes ST
Map No.	W. O. 8351 Tape No. 0133 St'd. 68 °F
Office Work	1597
Checked	Surveyed by N R Smith
Date	Notes " C. Johnson Date 5-53
	Indexed

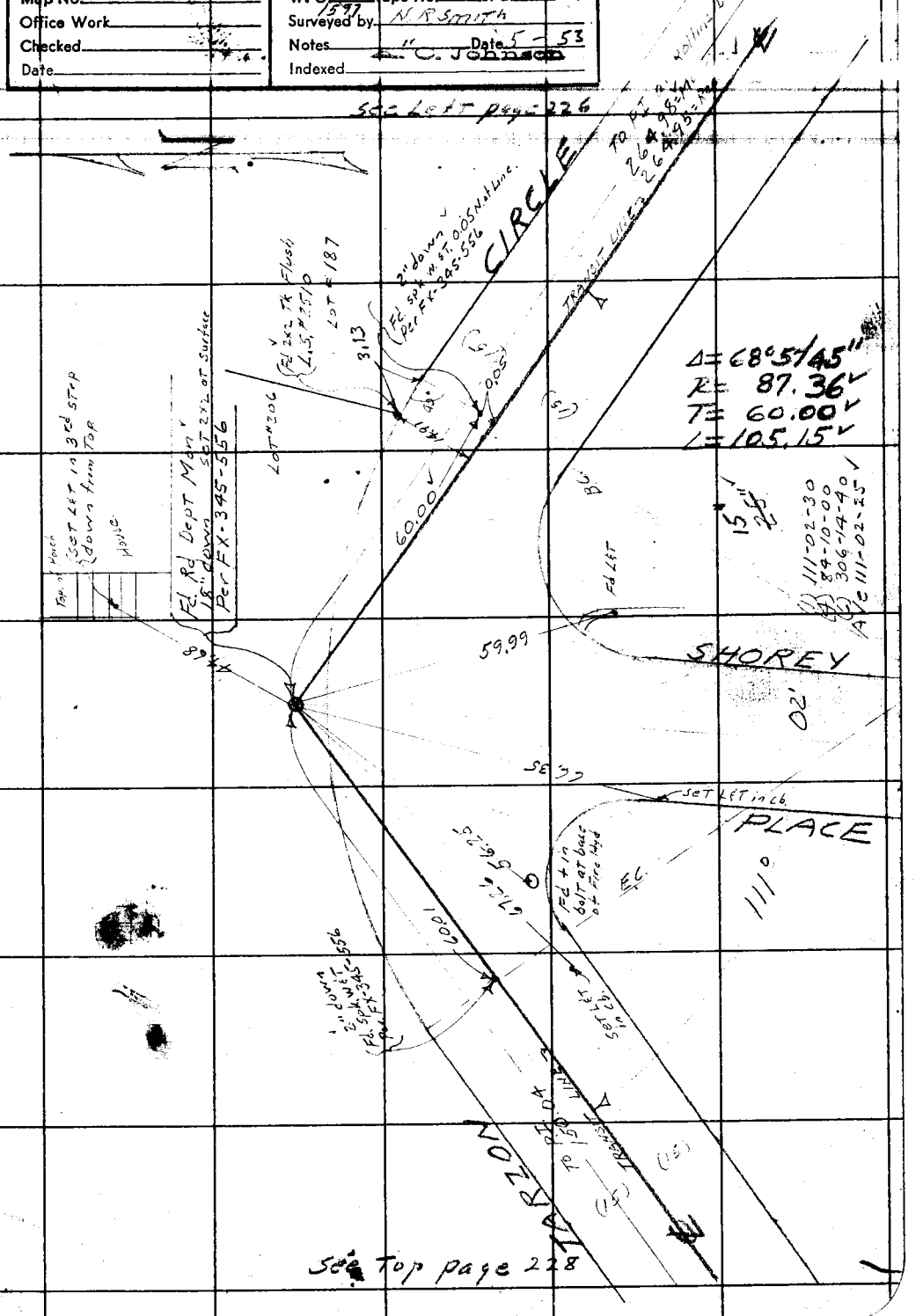

See Top page 228

Note: Any Additions or Changes on This Sheet Must be Made or Circled in Red Ink With Date and Name of Person Making Change.

Do not extend notes this side of this line.

RETURN TO
LOS ANGELES COUNTY SURVEYOR
726 LOS ANGELES COUNTY
ENGINEERING BLDG.

76F3098 247 2-51

1120 228

F. B. PG.

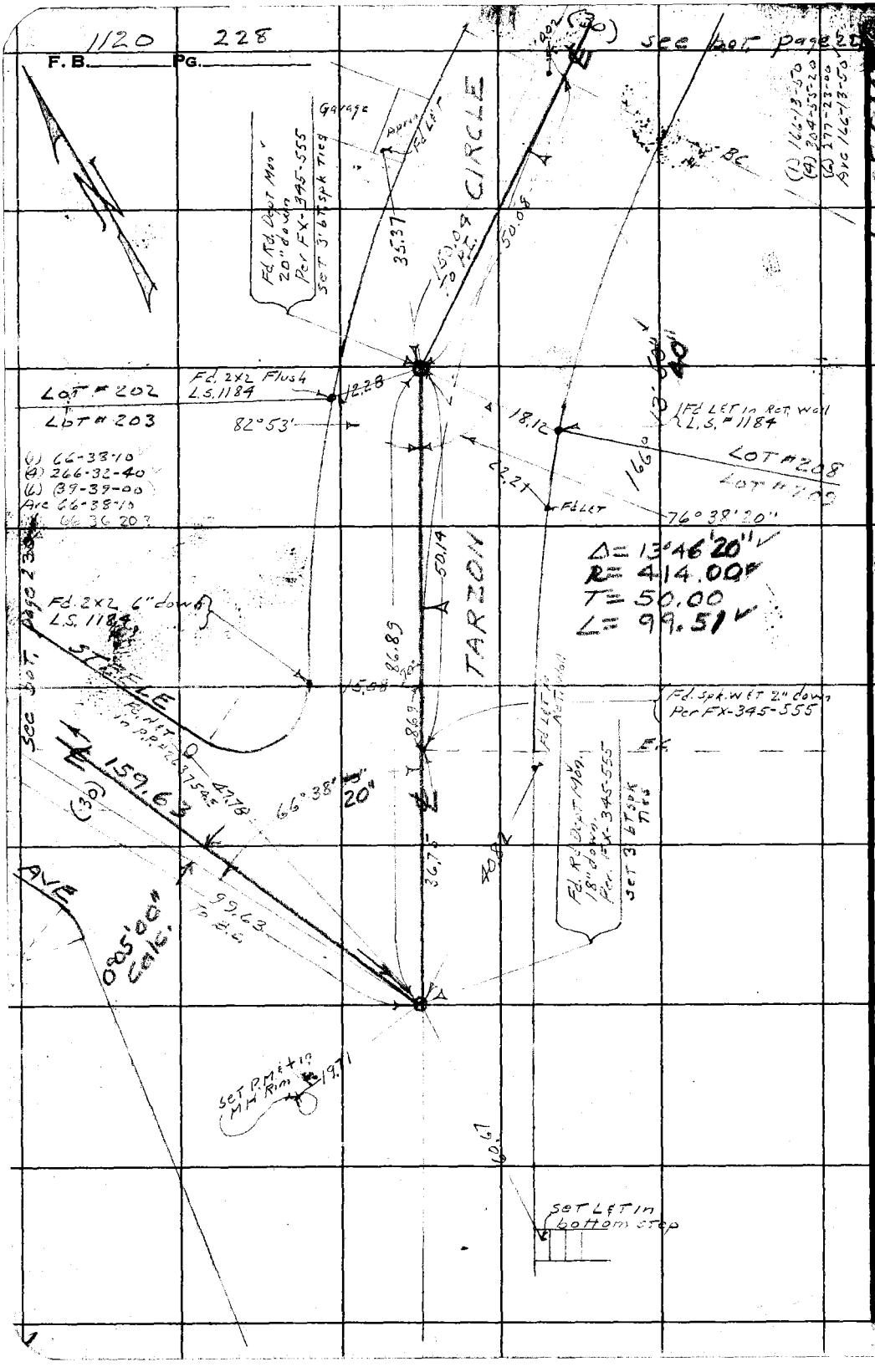

RETURN TO
LOS ANGELES COUNTY SURVEYOR
726 LOS ANGELES COUNTY
ENGINEERING BLDG.

Do not extend notes this side of this line.

Note: Any Additions or Changes on This Sheet Must be Made or Circled in Red Ink With Date and Name of Person Making Change.

1120 229

F. B. _____ PG. _____

Notes Ck'd by gallo	Survey of Hayes ST
Map No.	W. O. 8351 Tape No. 0133 St'd. 68° °F
Office Work	Surveyed by [illegible]
Checked	Notes " Date 4-30-53
Date	Indexed A. C. Johnson

WS 36 A-1

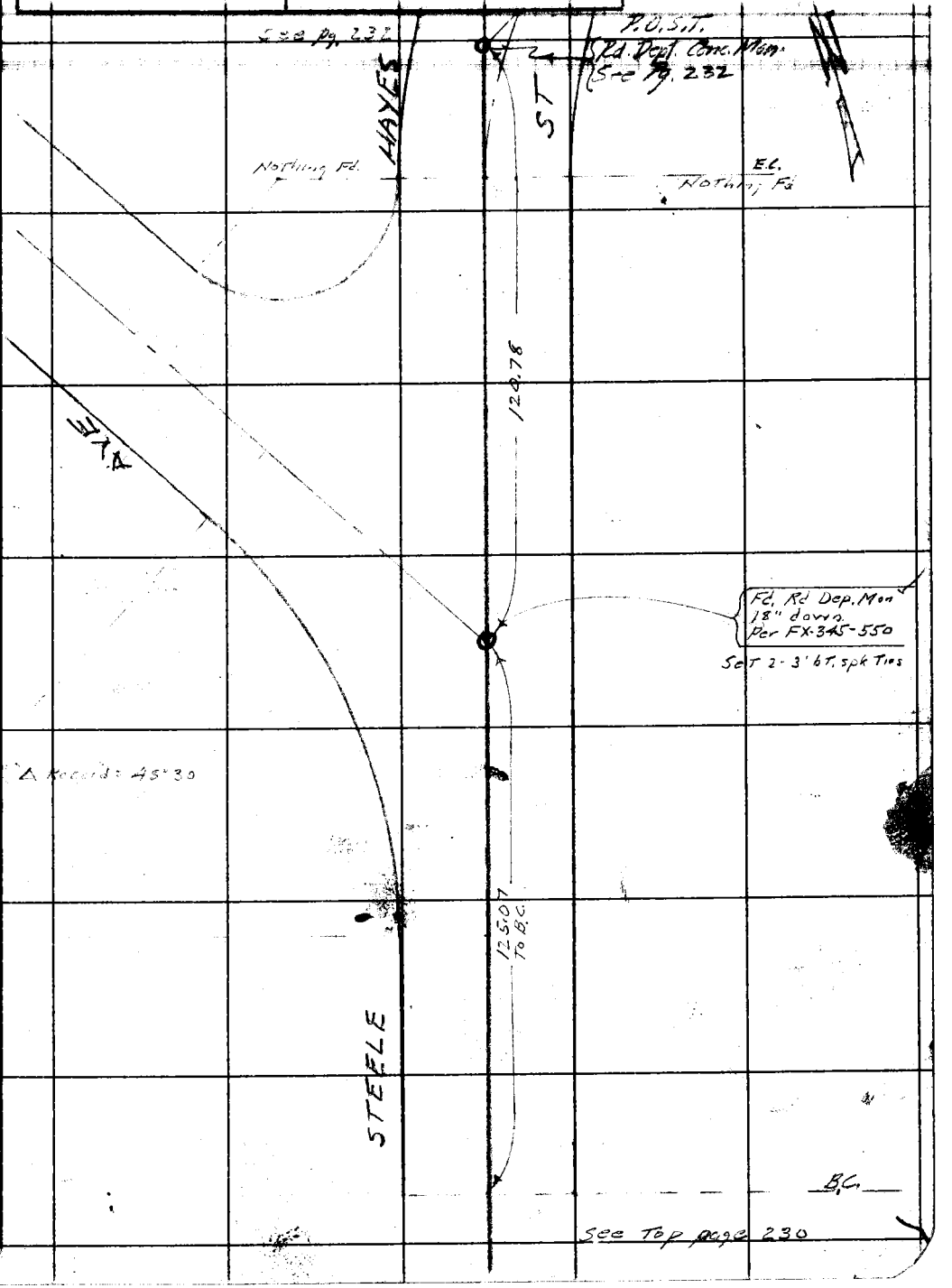

Note: Any Additions or Changes on This Sheet Must be Made or Circled in Red Ink With Date and Name of Person Making Change.

Do not extend notes this side of this line.

RETURN TO
LOS ANGELES COUNTY SURVEYOR
726 LOS ANGELES COUNTY
ENGINEERING BLDG.

76F3095 247 2-51

1120 230 see bot page 229

F. B. _____ PG. _____

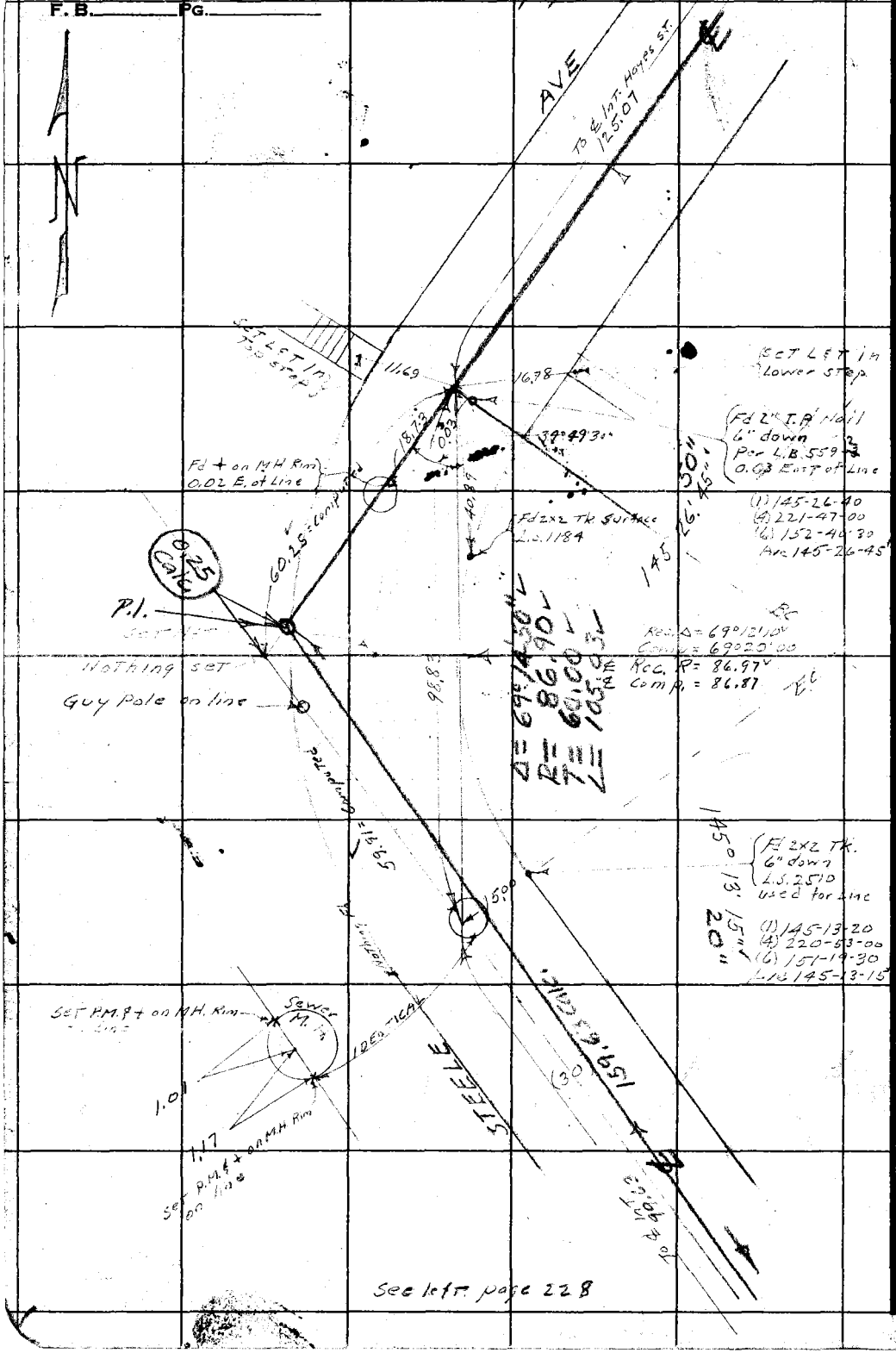

See left page 228

WS 364-1

RETURN TO
LOS ANGELES COUNTY SURVEYOR
726 LOS ANGELES COUNTY
ENGINEERING BLDG.

Do not extend notes this side of this line.

Note: Any Additions or Changes on This Sheet Must be Made or Circled in Red Ink With Date and Name of Person Making Change.

1120 231

F. B. _____ PG. _____

Notes Ck'd by Galli	Survey of Hayes St. S.S. Dist.
Map No.	W. O. 8351 Tape No. 0133 St'd. 68 °F
Office Work	Surveyed by N. P. Smith
Checked	Notes " Date 10-20-52
Date	Indexed A. C. Johnson

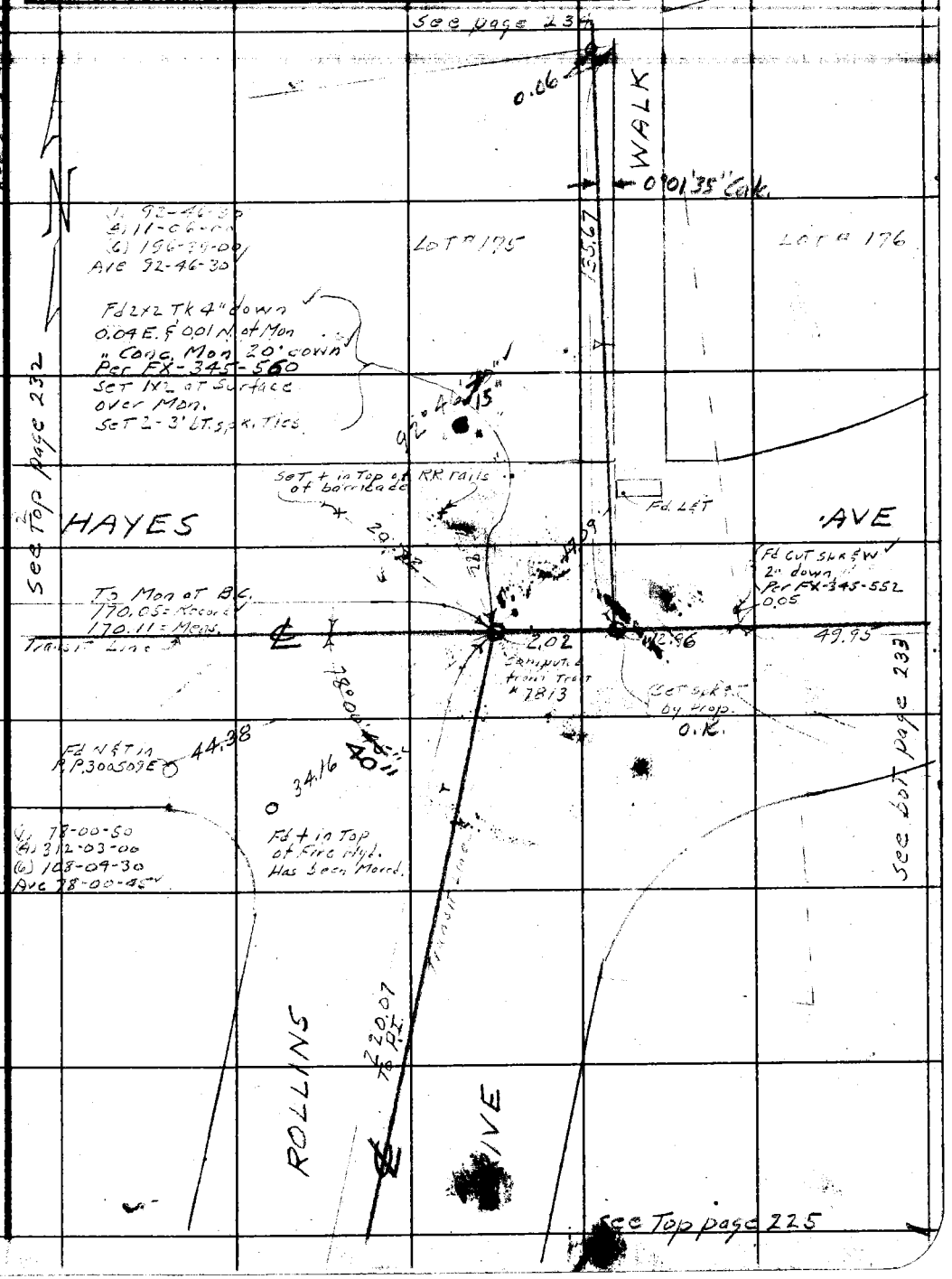

Note: Any Additions or Changes on This Sheet Must be Made or Circled in Red Ink With Date and Name of Person Making Change.

Do not extend notes this side of this line.

RETURN TO
LOS ANGELES COUNTY SURVEYOR
726 LOS ANGELES COUNTY
ENGINEERING BLDG.

76F309S 247 2-51

RETURN TO
LOS ANGELES COUNTY SURVEYOR
726 LOS ANGELES COUNTY
ENGINEERING BLDG.

Note: Any Additions or Changes on This Sheet Must be Made or Circled in Red Ink With Date and Name of Person Making Change.

Do not extend notes this side of this line.

WS 36A-1

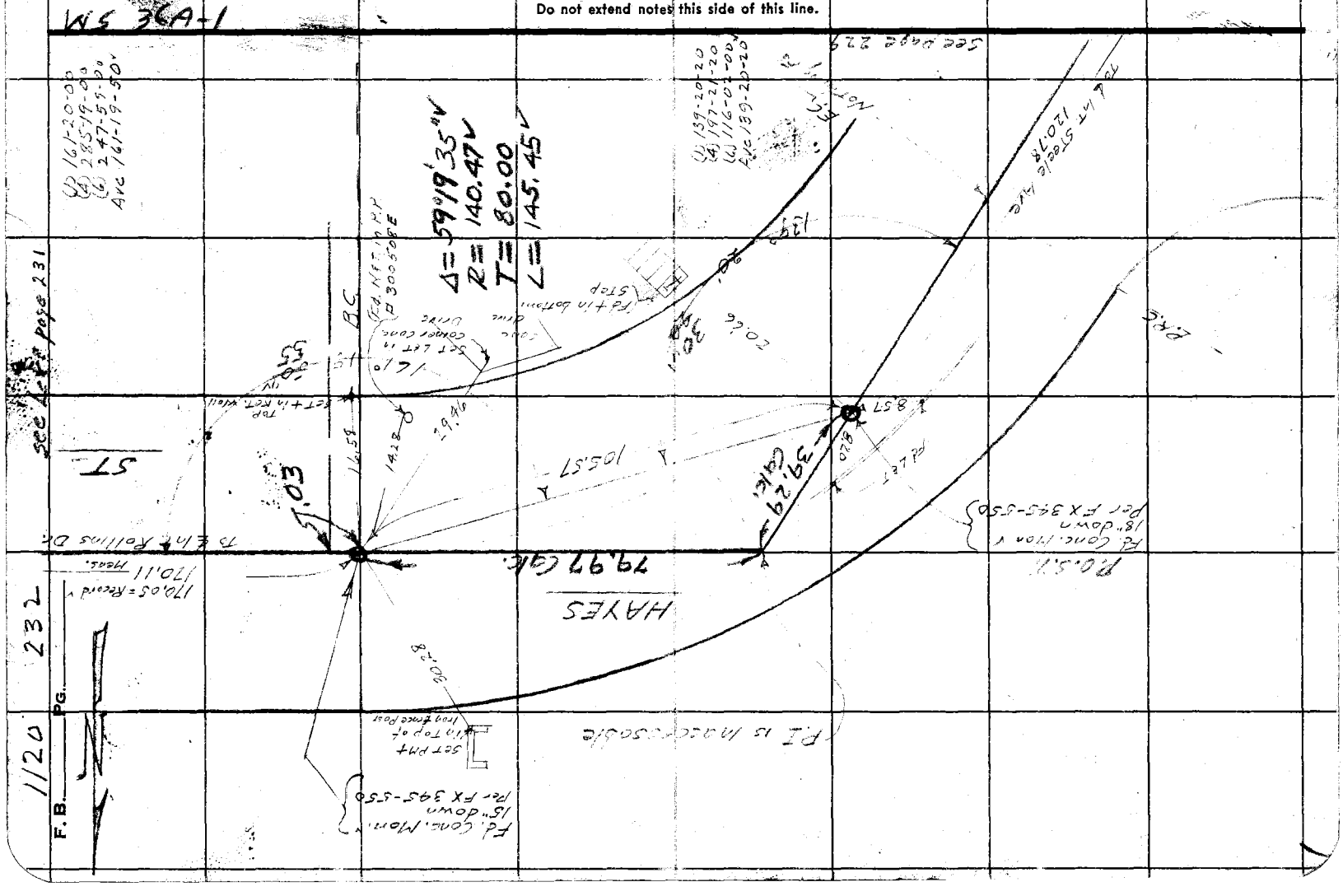

F. B. _____ PG. _____

Notes Ck'd by Galle	Survey of Hayes Ave. S.S. Dist.
Map No.	W. O. 8351 Tape No. 0133 St'd. 68 °F
Office Work	Surveyed by N. R. Smith
Checked	Notes " Date 1-23-53
Date	Indexed A. C. Johnson

WS 36 A-1

Note: Any Additions or Changes on This Sheet Must be Made or Circled in Red Ink With Date and Name of Person Making Change.

Do not extend notes this side of this line.

RETURN TO
LOS ANGELES COUNTY SURVEYOR
726 LOS ANGELES COUNTY
ENGINEERING BLDG.

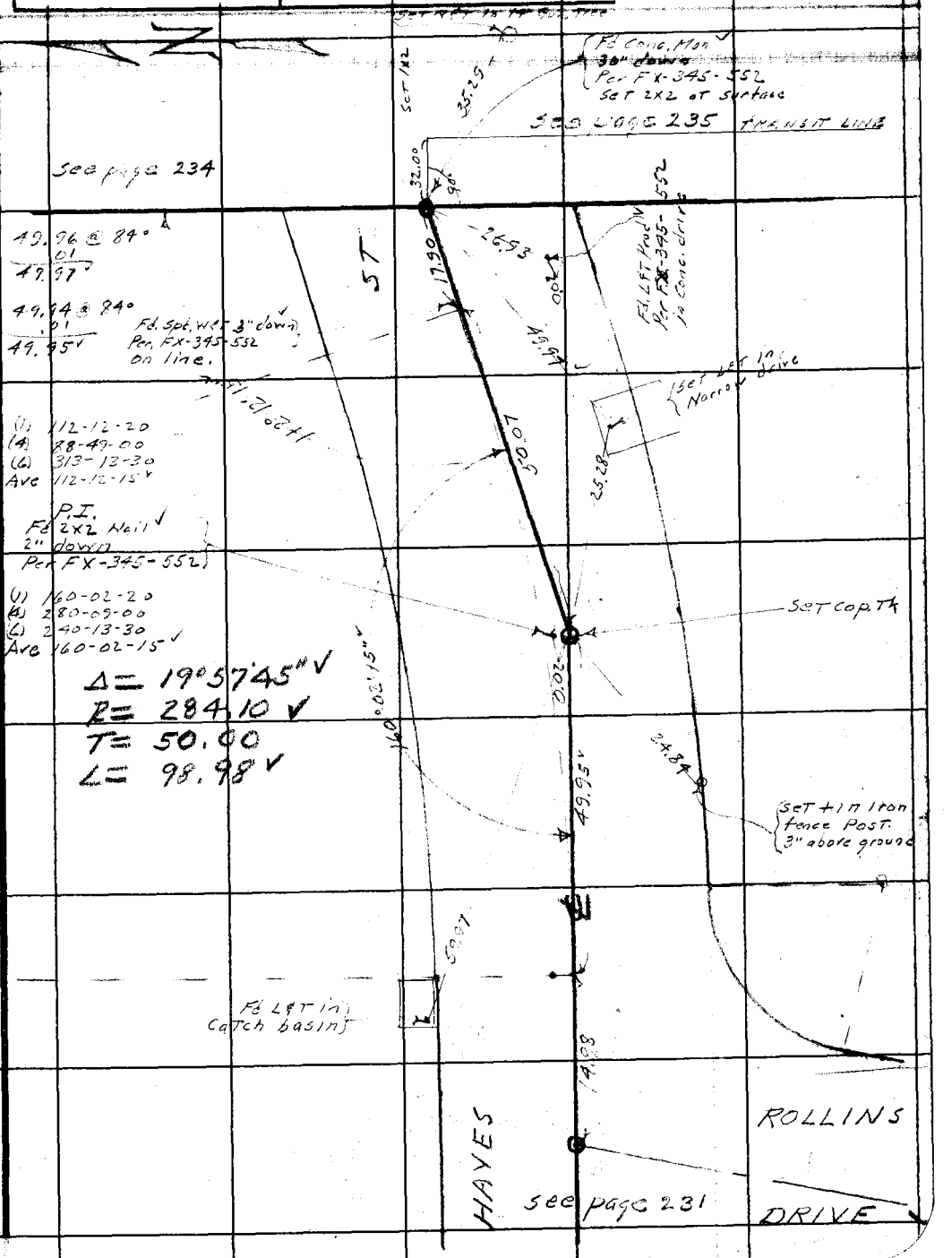

76F3095 247 2-51

RETURN TO
LOS ANGELES COUNTY SURVEYOR
726 LOS ANGELES COUNTY
ENGINEERING BLDG.

Note: Any Additions or Changes on This Sheet Must be Made or Circled in Red Ink With Date and Name of Person Making Change.

Do not extend notes this side of this line.

WS 76A-1

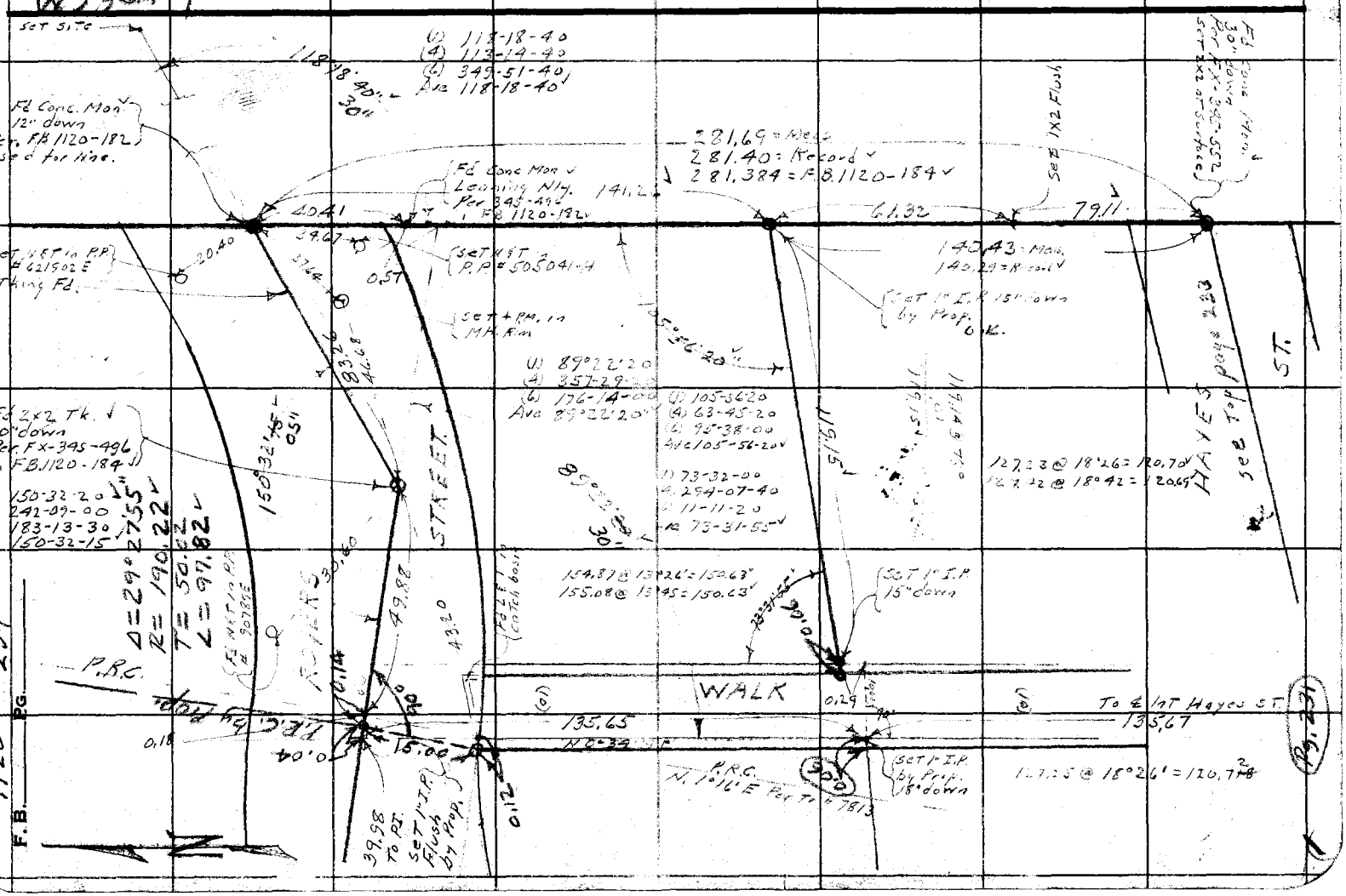

1120 235

F. B. _____ PG. _____

Notes Ck'd by _____	Survey of Hayes [illegible]
Map No. _____	W. O. 8351 1897 Tape No. _____ St'd. _____ °F
Office Work _____	Surveyed by N.R. Smith
Checked _____	Notes _____ Date 5-5-53
Date _____	Indexed A. C. Johnson

WS 7A-1

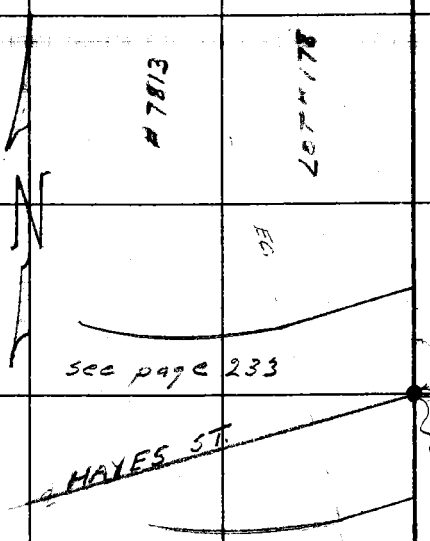

90°

32.00

Rd dept Mon FX-345-552

LINE

79.88

SET 1x2

80.98 @ 9°28' = 79.88
80.88 @ 8°58' = 79.89

SET 1x2 Flush

LOT #179

96.11

98.80 @ 13°25 = 96.10
98.50 @ 12°37 = 96.12 = 96.11

SET 1x2 Flush

TRACT

E. Line Tract #7813

TRANSIT

64.19

66.35 @ 14°40' = 64.19
65.96 @ 13°16' = 64.20

SET 1x2 Flush

99.86

101.81 @ 11°15' = 99.85
101.48 @ 10°14 = 99.86

SET 1x2 Flush

32.00

45.34

45.67 @ 6°50' = 45.34
45.90 @ 8°56' = 45.34

See Top Rt. page 223

SET 1x2 Flush

Note: Any Additions or Changes on This Sheet Must be Made or Circled in Red Ink With Date and Name of Person Making Change.

Do not extend notes this side of this line.

RETURN TO
LOS ANGELES COUNTY SURVEYOR
726 LOS ANGELES COUNTY
ENGINEERING BLDG.

76F309S 247 2-51

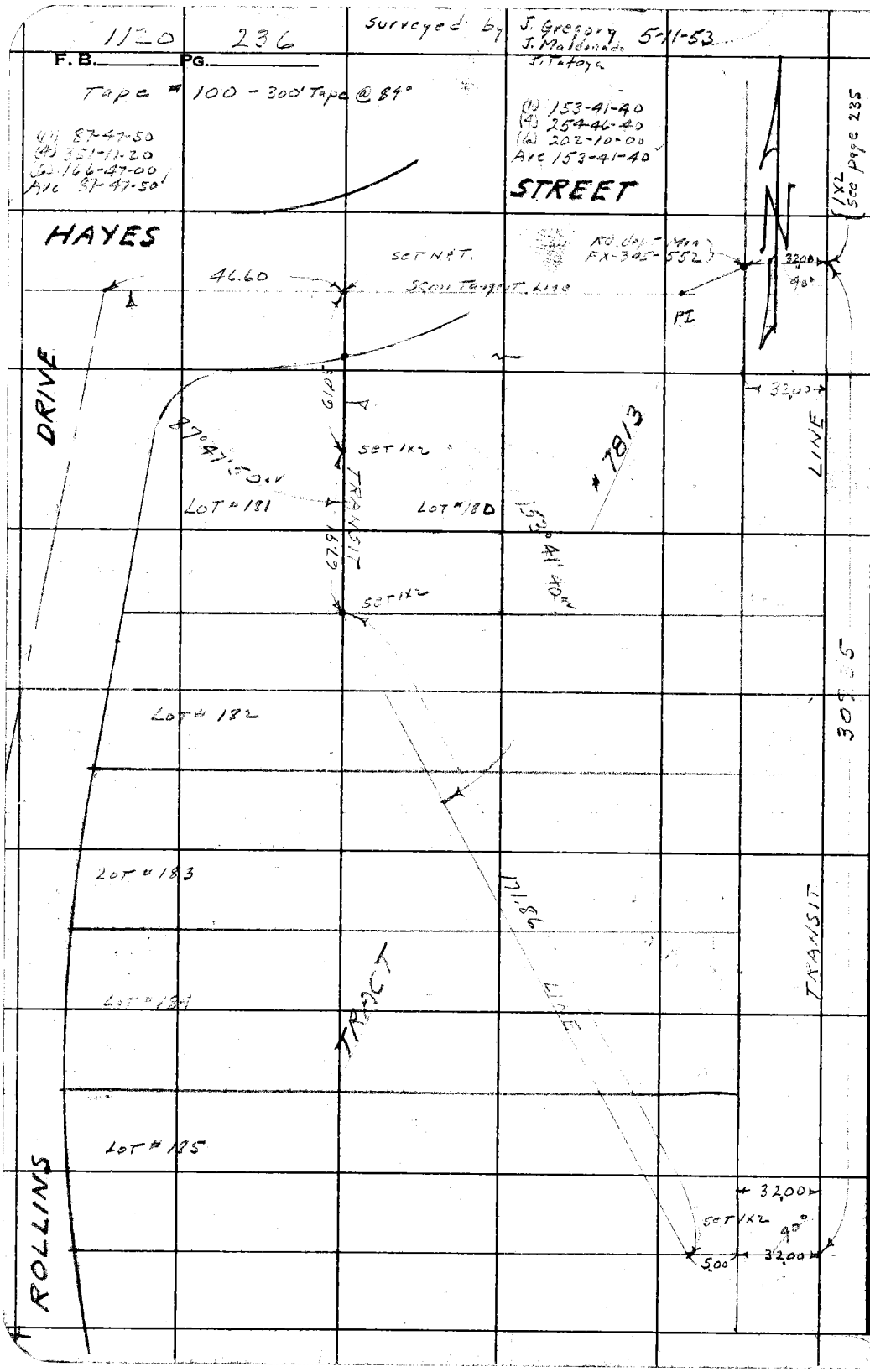

RETURN TO
LOS ANGELES COUNTY SURVEYOR
725 LOS ANGELES COUNTY
ENGINEERING BLDG.

Do not extend notes this side of this line.

Note: Any Additions or Changes on This Sheet Must be Made or Circled in Red Ink With Date and Name of Person Making Change.

F. B. 1120 PG. 237

NOTES RED. _____ JOB NO. 1597 SURVEY OF Hayes ST. S.S. DIST.
DATE _____ SURVEY BY N. R. Smith
NOTES CHKD. _____ NOTES BY N.R.S. DATE 5-7-53
DATE _____ INDEXED C. Johnson DATE JUN 13 '58

DESCRIPTION	ADJ. ELEV.	3RD RUN	2ND RUN	DIFF.	1ST RUN	B.M.
CI 1597						
HAYES ST. S.S. DIST.						
BENCH LEVELS						
N.R. Smith J. Gregory J. Maldonado J. Tafoya						
	Adj. 5/15/53					
						221-236

NOTE: ANY ADDITIONS OR CHANGES ON THIS SHEET MUST BE MADE OR CIRCLED IN RED INK, WITH DATE AND NAME OF PERSON MAKING CHANGE.

Do not extend notes this side of this line

PLEASE RETURN TO
LOS ANGELES COUNTY SURVEYOR
725 LOS ANGELES COUNTY ENGINEERING BLDG.

765420 353 3-51

76S420 353 3-51

PLEASE RETURN TO
LOS ANGELES COUNTY SURVEYOR
725 LOS ANGELES COUNTY ENGINEERING BLDG.

NOTE: ANY ADDITIONS OR CHANGES ON THIS SHEET MUST BE MADE OR CIRCLED IN RED INK, WITH DATE AND NAME OF PERSON MAKING CHANGE.

Do not extend notes this side of this line

B.M.	1ST RUN	DIFF.	2ND RUN	3RD RUN	ADJ. ELEV.	DESCRIPTION
BMT-105	422.872				422.872	BM, T-105, Elev 422.872 F.B. 1120 pg. 175
+	11.178		11.141			Rogers ST. (S. side) 600'± E. of Steele Ave
⊼	434.050	+10.253	+10.255		+10.2540	55'± E. of house # 4452, L&T in E. end catch basin
−	0.925		0.886			
T.P. #1	433.125					set 1x2
+	11.634		11.585			
⊼	444.759	+ 10.724	+ 10.722		+10.7230	
−	0.910		0.863			
T.P. #2	443.849					set 1x2
+	11.588		11.554			
⊼	455.437	+ 10.008	+ 10.005		+10.0065	
−	1.580		1.549			
T.P. #3	453.857					set 1x2
+	7.983		7.956			
⊼	461.840	+ 6.577	+ 6.576		+6.5765	
−	1.406		1.380		460.428	
set BMT-110	460.434				~~460.4280~~	BM, T-110, Elev F.B. 1120 Pg 238
+	11.557		11.524			at corner of lots # 153-154-175-176 Tract
⊼	471.991	+10.424	+ 10.423		+10.4235	# 7813, BT spk. in Tel. Pole # 524799-H.
−	1.133		1.101			
T.P. #4	470.858					set 1x2
+	11.515		11.470			
⊼	482.373	+ 10.623	+ 10.621		+10.6220	
−	0.892		0.849			
T.P. #5	481.481					set 1x2
+	11.537		11.500			
⊼	493.018	+10.243	+ 10.245		+10.2440	
−	1.294		1.255			
T.P. #6	491.724					set 1x2

120'

120'

TO BM "T-111

JOB NO. 1597 SURVEY OF Hayes ST.
SURVEY BY N.R. Smith
NOTES BY N.R.S. DATE 5-7-53
INDEXED [illegible] Johnson DATE
NOTES RED. DATE
NOTES CHKD. DATE

F.B. 1120 PG. 238

768420 353 3-51

PLEASE RETURN TO
LOS ANGELES COUNTY SURVEYOR
725 LOS ANGELES COUNTY ENGINEERING BLDG.

NOTE: ANY ADDITIONS OR CHANGES ON THIS SHEET MUST BE MADE OR CIRCLED IN RED INK, WITH DATE AND NAME OF PERSON MAKING CHANGE.

Do not extend notes this side of this line

B.M.	1ST RUN	DIFF.	2ND RUN	3RD RUN	ADJ. ELEV.	DESCRIPTION
T.P. # 6	491.724					
+	11.276		11.218			
⊼	503.000	+ 9.897	+ 9.896		+9.8965	
−	1.379		1.322		501.616	✓
Set BM, T-111	501.621				~~501.6140~~	BM, T-111, Elev. FB 1120 Pg 2[illegible]
+	11.511		11.443			Hayes St. (N. side) at Rollins Drive
⊼	513.132	+ 10.558	+ 10.559		+10.5585	L&T in S.W. Cor. of Catch basin
−	0.953		0.884			
T.P. # 7 180'±	512.179					Set 1x2
+	9.170		9.077			
⊼	521.349	+ 4.645	+ 4.646		+4.6455	
−	4.525		4.431		516.820	✓
Set BM, T-112	516.824				~~516.8180~~	BM, T-112, Elev. FB 1120 Pg 239
+	11.372		11.[illegible]9	11.265		Rollins Drive (E. side) 170'± S. of Hayes St. Int.
⊼	528.196	+ 9.278	+ 9.267	+ 9.277	+9.2775	L&T in N.W. Cor. of Conc. slab in front of house # 1566
−	2.094		2.042	1988		
T.P. # 8	526.102					Set spk
+	7.569		7.520			
⊼	533.671	+ 2.012	+ 2.011		+2.0115	
−	5.557		5.509		528.109	
Fd BM T-112A	528.114				~~528.1070~~	BM ? Elev. ? FB ? Pg
+	5.158		5.058			Rollins Drive (E. side) at Tarzon Circle
⊼	533.272	− 1.763	− 1.763		−1.7630	Cut spk in P.P. # 348598 E.
−	6.921		6.821		526.346	✓
Set BM-T-113	526.351				~~526.3440~~	BM, T-113, Elev. FB 1120 Pg 239
+ 80'	3.641		3.598			Rollins Dr. (E. side) at Tarzon Circle
⊼	529.992	− 7.451	− 7.451		−7.4510	L&T in Top step to house # 1540
− 80'	11.092		11.049			
T.P. # 9	518.900					

NOTES RED. ____ JOB NO. 1597 SURVEY OF Hayes St. S.W. Dist.
DATE ____ SURVEY BY N. Kenneth
NOTES CHKD. ____ NOTES BY ____ DATE 5-7-53
DATE ____ INDEXED ____ DATE ____

F.B. 1120 Pg. 239

76S420 353 3-51

PLEASE RETURN TO
LOS ANGELES COUNTY SURVEYOR
725 LOS ANGELES COUNTY ENGINEERING BLDG.

NOTE: ANY ADDITIONS OR CHANGES ON THIS SHEET MUST BE MADE OR CIRCLED IN RED INK, WITH DATE AND NAME OF PERSON MAKING CHANGE.

Do not extend notes this side of this line

B.M.	1ST RUN	DIFF.	2ND RUN	3RD RUN	ADJ. ELEV.	DESCRIPTION
T.P. #9	518.900					set spk
+ 55'	1.570		1.936	1.495		
⊼	520.470	- 6.424	- 6.417	+ 6.421	-6.4225	
− 55'	7.994		7.943	7.916		
T.P. #10	512.476					set spk
+ 125	11.460		11.416			
⊼	523.936	+ 7.839	+ 7.839		+7.8390	
− 125	3.621		3.577			
T.P. #11	520.315					set spk
+ 20'	7.133		7.117			
⊼	527.448	+ 2.223	+ 2.226		+2.2245	
− 20'	4.910		4.891		522.536	✓
set BM, T-114	522.538				~~522.5340~~	BM, T-114, Elev F.B. 1120 pg 240
+ 90'	4.997		4.881			Hayes ST (S. side) 150'± N. Elg. from ℄ Int. Hayes
⊼	527.535	- 6.054	- 6.055		-6.0545	ST. & Steele Ave, BT. spk. in bot. step to house # 4412
− 90'	11.051		10.936			
T.P. #12	516.484					set spk.
+ 50'	1.136		1.048			
⊼	517.620	- 1.905	- 1.905		-1.9050	
− 50'	3.041		2.953		514.578	
set BM, T-115	514.579				~~514.5745~~	BM, T-115, Elev F.B. 1120 pg. 240
+ 60'	1.747		1.702			Steele Ave at Hayes. ST. 40'± S. of ℄ Int.
⊼	516.326	- 9.571	- 9.570		-9.5705	chiseled □ in S. Rim of M.H.
− 60'	11.318		11.272			
T.P. #13	505.008					set spk
+ 35'	1.225		1.174			
⊼	506.233	- 9.739	- 9.740		-9.7395	
− 35'	10.964		10.914			
T.P. #14	495.269					set spk

NOTES RED. ____ DATE ____
NOTES CHKD. ____ DATE ____
JOB NO. 1597 SURVEY OF Hayes ST. S.S. DIST.
SURVEY BY N.R. Smith DATE 5-8-53
NOTES BY " DATE ____
INDEXED A. C. Johnson DATE ____

F.B. 1120 PG. 240

76S420 353 3-51

PLEASE RETURN TO
LOS ANGELES COUNTY SURVEYOR
725 LOS ANGELES COUNTY ENGINEERING BLDG.

NOTE: ANY ADDITIONS OR CHANGES ON THIS SHEET MUST BE MADE OR CIRCLED IN RED INK, WITH DATE AND NAME OF PERSON MAKING CHANGE.

Do not extend notes this side of this line

B.M.	1ST RUN	DIFF.	2ND RUN	3RD RUN	ADJ. ELEV.	DESCRIPTION
T.P. #14	495.269					
+ 60'	1.004		0.952			
⊼	496.273	- 10.320	- 10.321		-10.3205	
− 60'	11.324		11.273			
T.P. #15	484.949					set spk
+ 75'	1.158		1.050			
⊼	486.107	- 6.397	- 6.398		-6.3975	
− 75'	7.555		7.448		478.555	
BM,T-103	478.552				~~478.5465~~	BM-T-103, Elev = 478.555, F.B. 1120 pg. 17
+ 15'	4.221		4.152			Rogers ST & Steele Ave, S.W. corner
⊼	482.773	- 2.679	- 2.683		-2.6810	L&T in Top of Conc. Wall, S. Ely end B[illegible]
− 15	6.900		6.835		475.869	+0035
BM,T-33	475.873				~~475.8655~~	BM,T-33, Elev = 475.948 LB. 348 pg. 4
+ 40'	0.815		0.756			Rogers ST & Steele Ave S.E. Corner
⊼	476.688	- 10.445	- 10.444		-10.4445	Cut spk in P.P. # 248393-E
− 40'	11.260		11.200			
T.P. #16	465.428					set spk
+ 60'	1.149		1.083	1.044		
⊼	466.577	- 9.651	- 9.646	9.648	-9.6495	
− 60'	10.800		10.729	10.692		
T.P. #17	455.777					set spk
+ 35'	3.390		3.342			
⊼	459.167	- 1.471	- 1.472		-1.4715	
− 35'	4.861		4.814		454.311	+004
BM,T-104	454.306				~~454.3000~~	BM,T-104, Elev 454.311, F.B. 1120 pg. 17
+ 50'	1.330		1.256			Rogers ST. (S. side) 225'± E. of Steele Ave
⊼	455.636	- 9.570	- 9.566		-9.5680	Bt. spk in Top of Conc. Wall 3' W. of drive T[illegible] 4-22
− 50'	10.900		10.822			
T.P. #18	444.736					

NOTES RED. ____ JOB NO. 1597 SURVEY OF Hayes ST. S.S. DIST.
DATE ____ SURVEY BY [illegible]
NOTES CHKD. ____ NOTES BY ____ DATE 5-8-53
DATE ____ INDEXED C. Johnson DATE ____

F.B. 1120 PG. 241

768420 353 3-51

PLEASE RETURN TO
LOS ANGELES COUNTY SURVEYOR
725 LOS ANGELES COUNTY ENGINEERING BLDG.

NOTE: ANY ADDITIONS OR CHANGES ON THIS SHEET MUST BE MADE OR CIRCLED IN RED INK, WITH DATE AND NAME OF PERSON MAKING CHANGE.

Do not extend notes this side of this line

JOB NO. 1597 SURVEY OF Hayes ST. S.S. DIST. NOTES RED. DATE
SURVEY BY N.R. SMITH
NOTES BY " DATE 5-8-53 NOTES CHKD. DATE
INDEXED L. C. Johnson DATE

F.B. 1120 PG. 292

B.M.	1ST RUN	DIFF.	2ND RUN	3RD RUN	ADJ. ELEV.	DESCRIPTION
T.P. #18	444.736					
+ 50'	1.376		1.321			
⊼	446.112	- 9.753	- 9.753		-9.7530	
- 50'	11.129		11.074			
T.P. # 19	434.983					set spk
+ 50'	1.589		1.528			
⊼	436.572	- 9.080	- 9.081		-9.0805	
- 50'	10.669		10.605			
T.P. # 20	425.903					set spk
+ 20'	3.084		3.017			
⊼	428.987	- 3.031	- 3.031		-3.0310	
- 20'	6.115		6.048		422.872	
BM, T-105	422.872				~~422.8675~~	BM, T-105, Elev.= 422.872, FB. 1120 pg. 175 Rogers St. (S. side) 600'± E. of Steele Ave L.F.T. in E. end of catch basin

+.0045
31

1120 243

F. B. _____ PG. _____

Notes Ck'd by _____
Map No. _____
Office Work _____
Checked _____
Date _____

Survey of Hayes St. S.S. Dist.
W. O. 1597 Tape No. 0125 Std. 68° °F
Surveyed by N. R. Smith
Notes " Date 5-6-53
Indexed A. C. Johnson

HAYES STREET

TOPOGRAPHY
on
10' WALK R/W
between
HAYES ST & ROGERS ST.
in
TRACT # 7843

N. R. Smith
J. Gregory
J. Maldonado
J. Tafoya

Note: Any Additions or Changes on This Sheet Must be Made or Circled in Red Ink With Date and Name of Person Making Change.

Do not extend notes this side of this line.

RETURN TO
LOS ANGELES COUNTY SURVEYOR
726 LOS ANGELES COUNTY
ENGINEERING BLDG.

76F3095 247 2-51

1120 244

F.B. PG.

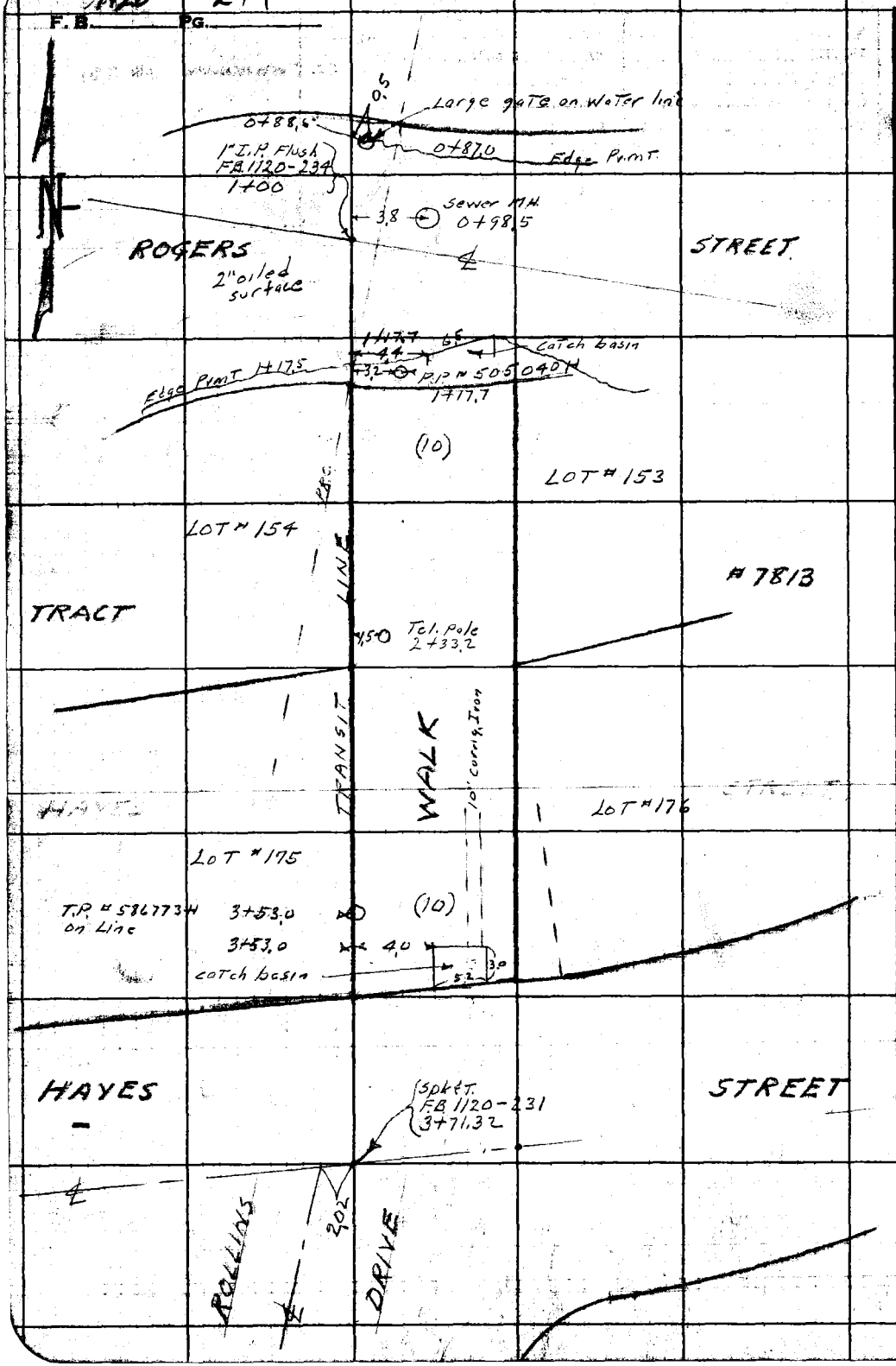

RETURN TO
LOS ANGELES COUNTY SURVEYOR
726 LOS ANGELES COUNTY
ENGINEERING BLDG.

Do not extend notes this side of this line.

Note: Any Additions or Changes on This Sheet Must be Made or Circled in Red Ink With Date and Name of Person Making Change.

Profile No. ____ Notes Red ____ Plotted ____ Job No. 1597 Division No. ____ F.B. 1120 Pg. 245

Date ____ Date ____ Survey of [illegible] ST. [illegible] DIST.

X-Sec. Notes Chkd. ____ Checked ____ Survey by N.R. Smith Notes N.R.S. Date [illegible]

No. ____ Date ____ Date ____ Map No. ____ Index [illegible]

HAYES STREET

CROSS SECTIONS
on
WALK
between
Rogers ST & Hayes ST.

N.R. Smith
J. Gregory
J. Maldonado
J. Tafoya

STATION	B.S.	H.I.	F.S.	ELEV.

NOTE: ANY ADDITIONS OR CHANGES ON THIS SHEET MUST BE MADE OR CIRCLED IN RED INK, WITH DATE AND NAME OF PERSON MAKING CHANGE.

Do not extend notes this side of this line.

PLEASE RETURN TO
LOS ANGELES COUNTY SURVEYOR
726 LOS ANGELES COUNTY
ENGINEERING BLDG.

761298 307 10-51

76L298 307 10-51

PLEASE RETURN TO

LOS ANGELES COUNTY SURVEYOR
726 LOS ANGELES COUNTY
ENGINEERING BLDG.

NOTE: ANY ADDITIONS OR CHANGES ON THIS SHEET MUST BE MADE OR CIRCLED IN RED INK, WITH DATE AND NAME OF PERSON MAKING CHANGE.

Do not extend notes this side of this line.

STATION	B. S.	H. I.	F. S.	ELEV.	Left	Right
BM, T-105	11 61	434 48		422 87	BM, T-105, Elev.=422.872 Rogers ST. (S. side) 600'± 55'± E of house #4452	F.B. 1120 P.g. 175 E. of Steele Ave L & T. in E. end catch basin
0+985			10 79	423 69	West Rim J.C.	Meas. 5.54 Rid: 10.79 16.33
"			16 33	418 15	8" drop on West	
"			10 79	423 69	West Rim J.C.	Meas 10.38 10.79 21.17
"			21 17	413 31	8" inlet on West	
"			10 86	423 62	N. Rim J.C.	Meas 10.85 10.86 21.71
"			21 71	412 77	8" outlet on North	
"			10 93	423 55	E Rim J.C.	Meas. 10.45 10.93 21.38
"			21 38	413 10	8" Inlet on East	
1+00			10 6	423 9	=℄ Int Rogers ST. & West P.L. of Walk.	
1+15			11 2	423 3		℄
"			10 1	424 4		10' RT. in gutter
"			14 7	419 8	8' LT. bottom, of inside of catch basin, could not find any inlet or outlet to this catch basin Pipe comes down from Hayes ST, could not find it at Rogers ST.	
			—			
			—			
1+25			6 7	427 8		℄
"			4 0	430 5		10' RT.
"		1	9 5	425 0	10' LT.	
T.P.	11 57	444 70	1 35	433 13		

F.B. 1120 PG. 246 Job No. 1597 Division No. Notes Red. Plotted No. Profile
Survey of Hayes ST. S.S. Dist. Date Date No. X-Sec.
Survey by N.R. Smith Notes N.R.S. - 5-13-53 Notes Chkd. Checked
Indexed C. Johnson Date Date Date No.

76L298 307 10-51

PLEASE RETURN TO

LOS ANGELES COUNTY SURVEYOR

726 LOS ANGELES COUNTY
ENGINEERING BLDG.

NOTE: ANY ADDITIONS OR CHANGES ON THIS SHEET MUST BE MADE OR CIRCLED IN RED INK, WITH DATE AND NAME OF PERSON MAKING CHANGE.

Do not extend notes this side of this line.

STATION	B. S.	H. I.	F. S.	ELEV.	Left	Right
		44470				
1+50			94	4353		℄
"			87	4360		10' RT.
"			103	4344	10' LT.	
T.P.	1194	45580	084	44386		
2+00			73	4485		℄
"			66	4492		10' RT
"			79	4479	10' LT.	
T.P.	1172	46558	194	45386		
2+50			23	4633		℄
"			15	4641		10' RT.
"			21	4635	10' LT.	
T.P.	1182	47602	138	46420		
T.P.	1154	48621	135	47467		
3+00			56	4806		℄
"			56	4806		10' RT
"			60	4802	10' LT.	
T.P.	1164	49618	167	48454		
T.P.	945	50422	141	49477		
3+50			70	4972		℄
"			61	4981		10' RT

Profile
No. ____ Date ____ Notes Red ____ Plotted ____ Job No. 1597 Division No. ____
X-Sec. Date ____ Date ____ Survey of Hayes St. S.S. Dist.
No. ____ Notes Chkd ____ Checked ____ Survey by [illegible] Notes [illegible] 5-13-53
Date ____ Date ____ Map No. ____ Indexed C. Johnson Date ____

F.B. 1120 Pg. 247

76L298 307 10-51

PLEASE RETURN TO

LOS ANGELES COUNTY SURVEYOR
726 LOS ANGELES COUNTY
ENGINEERING BLDG.

NOTE: ANY ADDITIONS OR CHANGES ON THIS SHEET MUST BE MADE OR CIRCLED IN RED INK, WITH DATE AND NAME OF PERSON MAKING CHANGE.

Do not extend notes this side of this line.

STATION	B. S.	H. I.	F. S.	ELEV.	Left	Right
		50422				
3+50			76	496.6	10' Lt.	
3+53			92	495.0	7.5' Lt Invert of 10" outlet inside of conc. catch basin	
+56			35	500.7	6' " Bott. of open inlet to catch basin	
			17	502.5	= Int. of Hayes St & W. line of Walk	
BM, T-111			260	501.62	BM T-111, Elev. = 501.627, F.B. 1120 pg. 61	
					Hayes St. (N. side) at Rolling Drive	
					L&T. in S.W. cor. of Catch Basin	

F.B. 1120 Pg. 248 Job No. 1577 Division No. ____ Notes Red. ____ Plotted ____ No. ____ Profile

Survey of Hayes St. S.S. Dist Date ____ Date ____ X-Sec.

Survey by M.R. Smith Notes M.R.S 5-13-53 Notes Chkd ____ Checked ____

Indexed C. Johnson Date ____ Date ____ Date ____

1120 249

F. B. _____ PG. _____

Notes Ck'd by	Survey of Hayes St S.S. Dist
Map No.	W. O. 1597 Tape No. 0125 St'd. 68° °F
Office Work	Surveyed by N. R. Smith
Checked	Notes J. Gregory Date 5-11-53
Date	Indexed JUN 13 '53

HAYES STREET.

Topography

on

ROLLINS DR

between

HAYES ST & Pl. So. of HAYES ST.

in TR # 7813

J. Gregory
J. Maldonado
V. Tafoya.

Note: Any Additions or Changes on This Sheet Must be Made or Circled in Red Ink With Date and Name of Person Making Change.

Do not extend notes this side of this line.

RETURN TO
LOS ANGELES COUNTY SURVEYOR
726 LOS ANGELES COUNTY
ENGINEERING BLDG.

76F3095 247 2-51

F. B. 1120 PG. 250

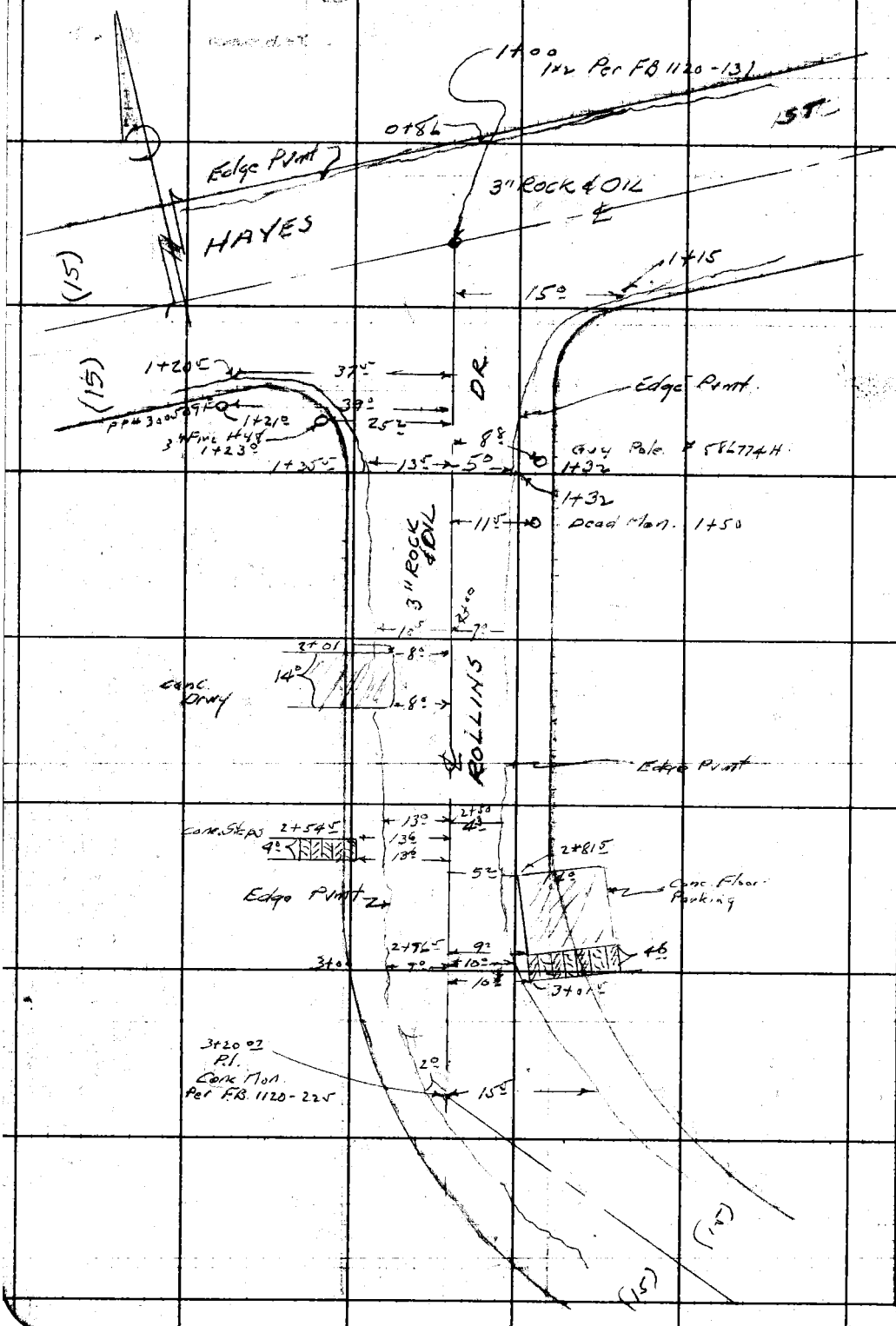

RETURN TO
LOS ANGELES COUNTY SURVEYOR
725 LOS ANGELES COUNTY
ENGINEERING BLDG.

Do not extend notes this side of this line.

Note: Any Additions or Changes on This Sheet Must be Made or Circled in Red Ink With Date and Name of Person Making Change.

Profile No.	Notes Red.	Plotted	Job No. 1597	Division No.	F. B. 1120	Pg. 251
	Date	Date	Survey of Hayes St. S.D. Dist			
X-Sec. No.	Notes Chkd.	Checked	Survey by N.R. Smith	Notes N.R.S.	Date 3-13-54	
	Date	Date	Map No.	Indexed C. Johnson	Date JUN 13 '56	

HAYES STREET

CROSS SECTIONS
on
ROLLINS DRIVE
between
Hayes St. & Tarzon Circle

N.R. Smith
J. Gregory
J. Maldonado
J. Tatoya

STATION	B. S.	H. I.	F. S.	ELEV.

NOTE: ANY ADDITIONS OR CHANGES ON THIS SHEET MUST BE MADE OR CIRCLED IN RED INK, WITH DATE AND NAME OF PERSON MAKING CHANGE.

Do not extend notes this side of this line.

PLEASE RETURN TO
LOS ANGELES COUNTY SURVEYOR
726 LOS ANGELES COUNTY ENGINEERING BLDG.

764.298 307 4-50

76L298 307 4-50

PLEASE RETURN TO
LOS ANGELES COUNTY SURVEYOR
726 LOS ANGELES COUNTY ENGINEERING BLDG.

NOTE: ANY ADDITIONS OR CHANGES ON THIS SHEET MUST BE MADE OR CIRCLED IN RED INK, WITH DATE AND NAME OF PERSON MAKING CHANGE.

Do not extend notes this side of this line.

STATION	B. S.	H. I.	F. S.	ELEV.	LT	RT.
BM T-111	1168	51330		50162	BM, T-111, Elev 5[illegible].616 Hayes ST. (N. side) at Rollins Drive L&T. in S.W. Cor. of Catch Basin.	FB 1120 Pg 239
1+00			106	5027	= ℄ Int Hayes ST & Rollins Drive	
"			96	5037		10' RT
"			82	5051		20 RT
"			107	5026	7' LT. break.	
"			124	5009	20' "	
"			162	4971	= 1+00 of sewer R/W	
1+50			50	5083		℄
"			62	5071		12.0 bot. break
"			00	5133		22.0 Top "
"			47	5086	11' LT.	
"			76	5057	20' "	
1+75			29	5104		℄
"			+72	5205		39' RT Ground at N.E. cor. of house
2+00			11	5122		℄
"			17	5116		8' RT
"			06	5127		22' RT floor of garage
"			14	5119	11' RT. Top break	
"			72	5061	20' " bot "	

F. B. 1120 Pg. 252
Job No. 1597 Division No. Notes Red. Plotted Profile
Survey of Hayes ST. S.S. Dist. Date Date No.
Survey by N.R. Smith Notes N.R.S. 5-13-53 Notes Chkd. Checked X-Sec.
Indexed C. Johnson Date Date Date No.

76L298 307 10-51

PLEASE RETURN TO

LOS ANGELES COUNTY SURVEYOR

726 LOS ANGELES COUNTY
ENGINEERING BLDG.

NOTE: ANY ADDITIONS OR CHANGES ON THIS SHEET MUST BE MADE OR CIRCLED IN RED INK, WITH DATE AND NAME OF PERSON MAKING CHANGE.

Do not extend notes this side of this line.

STATION	B. S.	H. I.	F. S.	ELEV.	Left	℄	Right
		51330					
T.P.	1072	52320	082	51248			
2+38			87	5145		℄	
"			19	5213		29'	ground at S.E. Co of house
2+50			81	5151		℄	
"			85	5147		14.0	bot. of break
"			09	5223		27.0	Top " "
"			80	5152	11.0 Top break		
3[illegible]+00			49	5183		℄	
"			50	5182		9'	break
"			09	5223		26'	floor of Garage with Living Quarters above = P.I. of Curve
3+20			37	5195		℄	
"			37	5195		2' RT.	bot break
"			00	5232		10' "	Top "
"			35	5197	16.5 edge Pvmt		
"			30	5202	19.0 Top break		
"			114	5118	30.0		
BM, T-112			638	51682	BM, T-112, Elev 516.820 Rollins Dr (E. side) 170'± S. of Hayes St L&T in N.W. Cor. Conc. Slab. front of house # 1560		F.B. 1120 pg 239

Profile Notes Red ____ Plotted ____ Job No. 1597 Division No. ____ F.B. 1120 Pg. 253

No. ____ Date ____ Date ____ Survey of ____

X-Sec. Notes Chkd ____ Checked ____ Survey by N.R. Smith Notes N.R.S. Date 5-13-53

No. ____ Date ____ Date ____ Map No. ____ Index [illegible]

F.B. 1120 PG. 254 Job No. Division No. Notes Red. Plotted Profile

Survey of Date Date No.

Survey by Notes Notes Chkd Checked X-Sec.

Indexed Date Date Date No.

STATION	B. S.	H. I.	F. S.	ELEV.

Do not extend notes this side of this line.

PLEASE RETURN TO

LOS ANGELES COUNTY SURVEYOR
726 LOS ANGELES COUNTY
ENGINEERING BLDG.

NOTE: ANY ADDITIONS OR CHANGES ON THIS SHEET MUST BE MADE OR CIRCLED IN RED INK, WITH DATE AND NAME OF PERSON MAKING CHANGE.

76L298 307 10-51

1120 255

F. B. _____ PG. _____

Notes Ck'd by _____
Map No. _____
Office Work _____
Checked _____
Date _____

Survey of Hayes St
W. O. 1597 Tape No. _____ St'd _____ °F
Surveyed by N. R. Smith
Notes " Date 5-17-53
Indexed [illegible]

C.I. 7591
HAYES STREET

TOPOGRAPHY
on
SEWER R/W
THRU
LOTS # 180-181-182-183-184 & 185
TRACT # 7813

N. R. Smith
J. Gregory
J. Maldonado
J. Tatoya

Note: Any Additions or Changes on This Sheet Must be Made or Circled in Red Ink With Date and Name of Person Making Change.

Do not extend notes this side of this line.

RETURN TO
LOS ANGELES COUNTY SURVEYOR
726 LOS ANGELES COUNTY
ENGINEERING BLDG.

76F3095 247 2-51

1120 256 2

F. B. _____ PG. _____

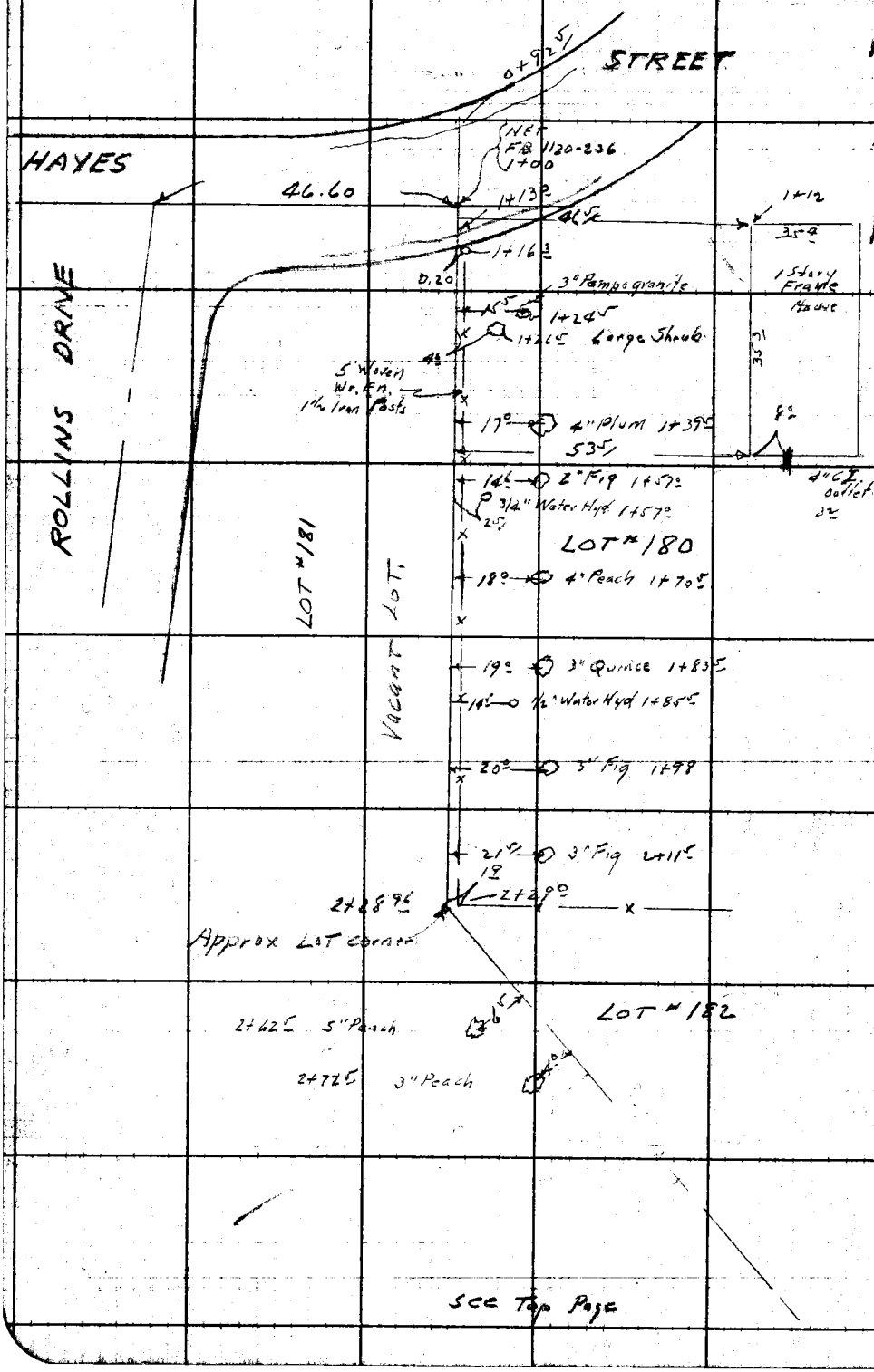

RETURN TO
LOS ANGELES COUNTY SURVEYOR
726 LOS ANGELES COUNTY
ENGINEERING BLDG.

Do not extend notes this side of this line.

Note: Any Additions or Changes on This Sheet Must be Made or Circled in Red Ink With Date and Name of Person Making Change.

F.B. 1120 PG.

Notes Ck'd by	Survey of Hayes St
Map No.	W.O. 1597 Tape No. St'd. °F
Office Work	Surveyed by N.R. Smith
Checked	Notes J. Gregory Date 5-12-53
Date	Indexed [illegible]

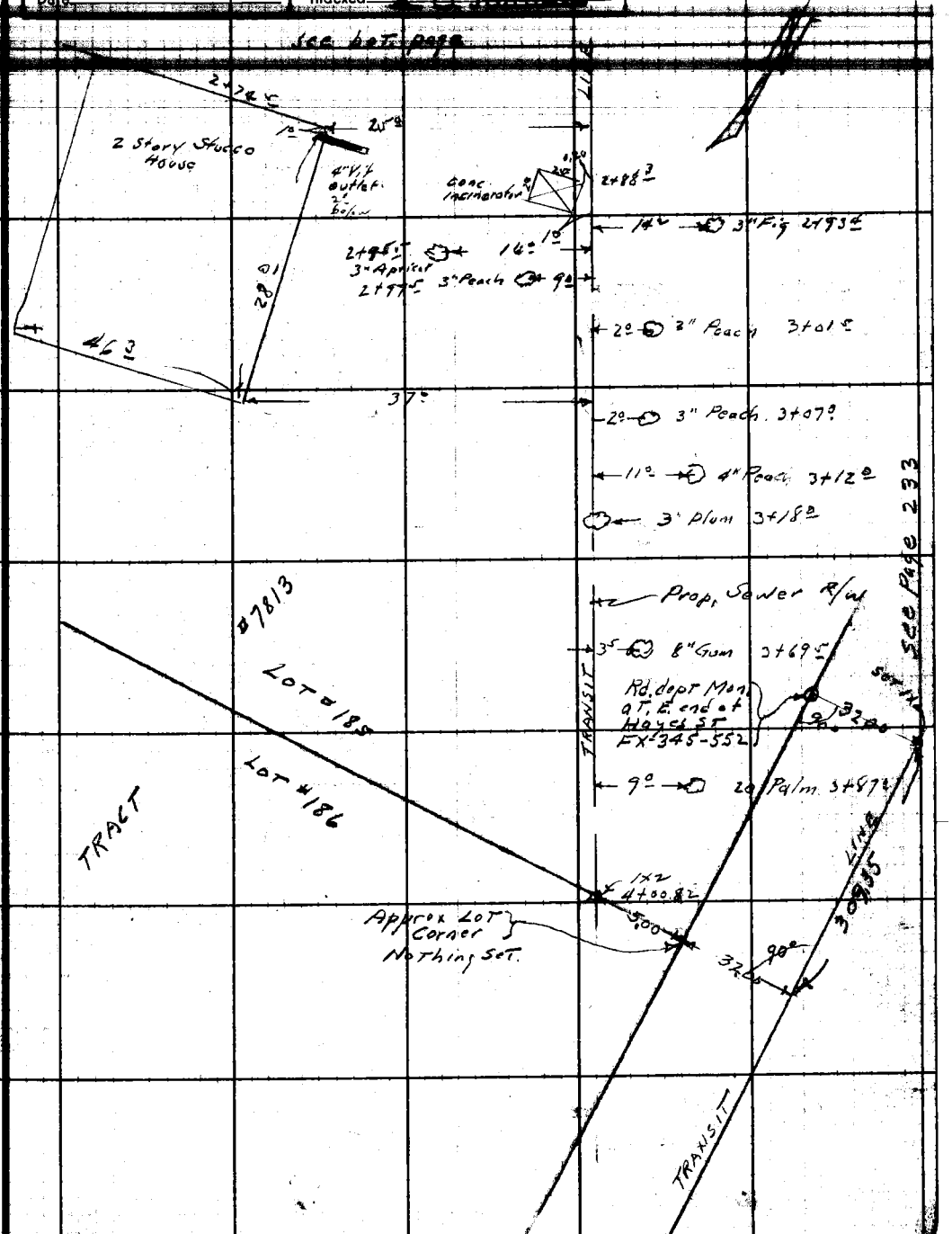

Note: Any Additions or Changes on This Sheet Must be Made or Circled in Red Ink With Date and Name of Person Making Change.

Do not extend notes this side of this line.

RETURN TO
LOS ANGELES COUNTY SURVEYOR
726 LOS ANGELES COUNTY
ENGINEERING BLDG.

76F3098 247 2-51

F.B. 1120 Pg. 258

RETURN TO
LOS ANGELES COUNTY SURVEYOR
725 LOS ANGELES COUNTY
ENGINEERING BLDG.

Do not extend notes this side of this line.

Note: Any Additions or Changes on This Sheet Must be Made or Circled in Red Ink With Date and Name of Person Making Change.

Profile	Notes Red	Plotted	Job No. 1597	Division No.	F. B. 1720 Pg. 259
No.	Date	Date	Survey of Hayes St. S.S. Dist.		
Assoc.	Notes Chkd.	Checked	Survey by N.R.S.	Notes N.R.S.	Date [illegible]
No.	Date	Date	Map No.	Indexed [illegible]	Date

C.I. 1577

HAYES STREET

CROSS SECTIONS on SEWER R/W. Thru.

LOTS # 180-181-182-183-184 & 185 TRACT # 7813

N. R. Smith
J. Gregory
J. Maldonado
J. Tatoya

STATION	B. S.	H. I.	F. S.	ELEV.

NOTE: ANY ADDITIONS OR CHANGES ON THIS SHEET MUST BE MADE OR CIRCLED IN RED INK, WITH DATE AND NAME OF PERSON MAKING CHANGE.

PLEASE RETURN TO
LOS ANGELES COUNTY SURVEYOR
726 LOS ANGELES COUNTY ENGINEERING BLDG.

Do not extend notes this side of this line.

76L298 307 4-50

76L298 307 4-50

PLEASE RETURN TO
LOS ANGELES COUNTY SURVEYOR
726 LOS ANGELES COUNTY ENGINEERING BLDG.

NOTE: ANY ADDITIONS OR CHANGES ON THIS SHEET MUST BE MADE OR CIRCLED IN RED INK, WITH DATE AND NAME OF PERSON MAKING CHANGE.

Do not extend notes this side of this line.

STATION	B. S.	H. I.	F. S.	ELEV.	Left	℄	Right
BM, T-111	400	50562		50162	BM T-111 Elev 501.621 616 Hayes St (N side) at Rollins Dr. L&T in SW. Cor of Catch Basin		FB 1120 - 239
1+00			830	49732	= Int. of Semi Tan. Line on Hayes ST & Transit Line		
"			700	49[illegible]62			10' RT
"			945	49617	10' LT.		
"			1140	49422	30' LT.		
1+13			815	49747		℄	edge pvmt
1+32			66	4990		℄	
"			54	5002			10' RT.
"			80	49[illegible]6	2' LT.		
"			85	49[illegible]1	10' "		
1+50			72	4984		℄	
"			54	5002			10' RT.
"			89	4967	2' LT.		
"			92	4964	10' LT.		
		1	216	4840	4" C.I. sewer outlet		
T.P.	286	49724	1124	49438			
2+00			53	4919		℄	
"			21	4951			10' RT
"			82	4890	10' LT.		

Survey of Hayes ST Job No. 1597 Division No. Notes Red. Date Plotted Date Profile No.
Survey by N.R. Smith Notes N.R.S. 5-13-53 Notes Chkd. Date Checked Date X-Sec. No.
Indexed C. Jan[illegible] Date Date

1120 Fig. 260

26L298 307 4-50

PLEASE RETURN TO
LOS ANGELES COUNTY SURVEYOR
726 LOS ANGELES COUNTY ENGINEERING BLDG.

NOTE: ANY ADDITIONS OR CHANGES ON THIS SHEET MUST BE MADE OR CIRCLED IN RED INK, WITH DATE AND NAME OF PERSON MAKING CHANGE.

Do not extend notes this side of this line.

STATION	B. S.	H. I.	F. S.	ELEV.	Left	℄	RT.
		497 24					
2+28.96			9 1	488 1	℄ [illegible] Lot Cor.		
"			5 2	492 0		10' RT.	
"			13 4	483 8	10' LT.		
2+50			12 5	484 7		℄	
"			7 2	490 0		10' RT.	
"			16 0	481 2	10' LT.		
T.P.	6 28	498 16	5 36	491 88			
2+65			15 2	483 0		℄	
"			9 0	489 2		10' RT.	Low point in draw.
"			20 0	478 2	10' LT.		
"			23 3	474 9	20' LT.		
2+74.5			13 6	484 6		℄	
"			10 4	487 8		25' RT. Top of 4" VCP outlet	
3+00			12 9	485 3		℄	
"			9 2	489 0		10' RT.	
"			5 6	492 6		20 RT.	
"			14 9	473 3	10' LT.		
"			18 0	480 2	20 LT.		
3+25			7 4	490 8		℄	
"			4 0	494 2		10' RT.	

Profile Notes Red. Plotted Job No. 1887 Division No.
No. Date Date Survey of Hayes ST
X-Sec. Notes Chkd. Checked Survey by N.R. Smith Notes N.R.S. Date [illegible]
No. Date Date Map No. Indexed [illegible]

F.B. 1120 Pg. 36

					Left	Right
		4 8 16	5	4		
			178	4804	14' LT Low point excavated for bldg.	
			38	4944		℄
			10	4972		10' RT
			+37	5019		17' RT Ground. N.E. Cor of house
			70	4912	10' LT	
T	1200	50633	383	49433		
			94	4969		℄
			62	5001		10' RT.
			126	4937	10' LT.	
			77	4986		℄
			47	5016		10' RT.
			+04	5067		26' Ground at N.E. Cor of house
			102	4961	5' LT. approx cor. of Lots 184 & 185	
	1072	51621	084	50549		
T	1103	52678	046	51575		
BM			044	52634	BM, T-113 Elev = 526.351 (346) FB 1120 — pg 239	
					Rollins Dr (E. side) at Tarzan Circle	
					Lt. Trim Top Step to House # 1540	