INDEX FIELD BOOK NO. [illegible]

DATE	J.N.	LOCATION	NOTES	PAGES
		SADLER AVENUE ET AL-Portion in City of Montebello Sanitary Sewer Preliminary Survey		
Jan.'44	1881	AREA bounded by Via Campo, Simmons Ave., Via San Delarro, Findlay Ave., Hubbard St Brady Ave., Via Lastre, Via San Clemente, Via Breve & Findlay Av.	B.M's	5-16
" "	"	VIA CORONA-from 338' E. of Gerhart Ave. to Bradshawe St.	℄ & Ties Sketch X-Sect's	17-18 101-104
" "	"	BRADSHAWE ST.-from Via Corona to Via Campo	℄ & Ties Sketch X-Sect's	19-25 105-127
" "	"	VIA CAMPO-----from Gerhart Ave. to Findlay Ave. from Simmons Ave. to Hendricks St.	℄ & Ties Sketch X-Sect's	27-34 145-153
" "	"	VIA SAN DELARRO-from Gerhart Ave. to Via San Clemente	℄ & Ties Sketch X-Sect's	35-43 129-144
" "	"	FINDLAY AVE.--from Via San Delarro to Via Campo	℄ & Ties Sketch X-Sect's	45-50 225-239
" "	"	HENDRICKS ST.-from Via San Delarro to Via Campo	℄ & Ties Sketch X-Sect's	51-55 207-223
" "	"	LEONARD ST.---from Via San Delarro to Via Campo	℄ & Ties Sketch X-Sect's	57-61 191-206
" "	"	KINMAN ST.----from Via San Delarro to Via Campo	℄ & Ties Sketch X-Sect's	63-67 177-190
" "	"	SIMMONS AVE.--from Via San Delarro to Via Campo	℄ & Ties Sketch X-Sect's	69-72 165-176

Microfilmed FEB 1 88

Meter Ck'd by
Map No.
Office Work
Checked
Date

Survey of
W. O. Tape No. Std. °F
Surveyed by
Notes Date
Indexed A. C. Johnson

F.B. 1121 Pg. [illegible]

RETURN TO
LOS ANGELES COUNTY SURVEYOR
7DO HALL OF RECORDS

Note: Any Additions or Changes on This Sheet Must Be Made or Circled in Red Ink With Date and Name of Person Making Change.

Do not extend notes this side of this line.

INDEX TO FIELD BOOK NO. 1121 (continued)

DATE	J.F.	DESCRIPTION	BOOK	PAGES
Jan.'44	1001	GERMAIN AVE.---from Via San Dolores to Via Conde	f. & Tie K-Smith	63-74 85-164
"	"	VIA SAN CARLOS from Findley Ave. to Via San Clemente	f. & Tie K-Smith	67-73 211-244
"	"	VIA RENTE----from Findley Ave. to Via San Clemente	f. & Tie K-Smith	1-63 85-248
"	"	RAINBOW----[illegible] of Rancho Santa Ynez in Lots 1 & 44, Town 15S1E--from Brady Ave. to Findley Ave.	[illegible] K-Smith	1-57 [illegible]
"	"	BRADY AVE.---from Bahland St. to Via Lentre from 25' N. of Bahland St. to Via Lentre	f. & Tie K-Smith	69-71 112-4-10
"	"	FINDLAY AVE.---from Rancho Santa Ynez to Via Quezon	f. & Tie K-Smith	13-96 112-4-10
"	"	VIA LENTRE----from Findley Ave. to Via Monte	f. & Tie K-Smith	47-101 112-4-10
"	"	MESETTA DRIVE---from Via Lentre to Via Rancho Santa Fe	f. & Tie K-Smith	154 112-4-10
"	"	VIA SAN CLEMENTE---from Via San Carlo to Via Monte	f. & Tie Lewis	47, 48 49-52
Apr.'44	"	MESETTA DRIVE---1st Subdivision of Rancho Santa Fe	f. & Tie Lewis	154 47-101
Jan.'44	"	SAILOR AVE.---from Findley Ave. to Via Monte	f. & Tie Lewis	13-96 49-52
"	"	ELEVADO AVE.---from Findley Ave. to Via Monte	f. & Tie Lewis	13-96 49-52
"	"	[illegible]	[illegible]	[illegible]

Notes Ck'd by	Survey of	F.B.	Pg.
Map No.	W. O. Tape No. St'd °F		
Office Work	Surveyed by		
Checked	Notes Date		
Date	Indexed		

RETURN TO
LOS ANGELES COUNTY SURVEYOR
700 HALL OF RECORDS

Note: Any Additions or Changes on This Sheet Must be Made or Circled in Red Ink With Date and Name of Person Making Change.

Do not extend notes this side of this line.

RETURN TO
LOS ANGELES COUNTY SURVEYOR
700 HALL OF RECORDS

Note: Any Additions or Changes on This Sheet Must be Made or Circled in Red Ink With Date and Name of Person Making Change.

Do not extend notes this side of this line.

F.B. _____ PG. _____

F. B 1/2 Pg. 5

SURVEY OF Sadler Ave. ET AL

R.L. Willey

NOTES BY R.L.W. DATE 1-6-44

DATE INDEXED A. C. Johnson DATE 5-25-44

NOTE: ANY ADDITIONS OR CHANGES ON THIS SHEET MUST BE MADE OR CIRCLED IN RED INK, WITH DATE AND NAME OF PERSON MAKING CHANGE

Do not extend notes this side of this line

PLEASE RETURN TO LOS ANGELES COUNTY SURVEYOR 700 HALL OF RECORDS

FORM 353 1M 12-41

B.M.	1ST RUN	DIFF.	2ND RUN	3RD RUN	ADJ. ELEV.	DESCRIPTION
						BENCH LEVELS SADLER AVE ET AL JN 1081 Jan 1944 Ch. R.L. Willey ⊼ Jack Gregory Rod D.S. Waltermire Rod E.F. English

FORM 353 1M 12-41

PLEASE RETURN TO
LOS ANGELES COUNTY SURVEYOR
700 HALL OF RECORDS

NOTE: ANY ADDITIONS OR CHANGES ON THIS SHEET MUST BE MADE OR CIRCLED IN RED INK, WITH DATE AND NAME OF PERSON MAKING CHANGE

Do not extend notes this side of this line

JOB NO. 1081 SURVEY OF Sadler Ave. ETC. NOTES RED
SURVEY BY R.L. Wiley DATE
NOTES BY R.L.W. DATE 1-6-44 NOTES CHKD C.V.E.
INDEXED C. Johnson DATE DATE 1-11-44

B.M.	1ST RUN	DIFF.	2ND RUN	3RD RUN	ADJ. ELEV.	DESCRIPTION
						Mean = 226.696
BM E#44	226.694	CIRCUIT #1			226.694	BM#44 El=226.694 F.B. 759-6 Leonard St + Repetto Ave. SE Cor. Bt spk in E Cb. 5' S. of N. end of Cb.
	6.038		5.970			
⊼	232.732	+1.969	+1.969		+ 1.969	
	4.069		4.001			
TP	228.663				228.663	
	5.449		5.358			
⊼	234.112	+1.047	+1.047		+ 1.047	Mean = 229.713
	4.402		4.311			BM#E43 El=229.715 F.B. 759-6 Bradshaw St. + Repetto Ave SE Cor. Bt spk in E Cb. 5' S of N. end of Cb.
BM#E43	229.710			0	229.710 3	
	7.530		7.449			
⊼	237.240	+5.729	+5.728		+ 5.729	
	1.801		1.721			
set BM#S-57	235.439			1	235.439 41	BM#S57 N Bradshaw St Via Corona S.W. Cor. set bt spk in Cb. 5' S. of S end C.R.
	6.993		6.812			
⊼	242.432	+4.062	+4.064		+ 4.063	
	2.931		2.748			
set BM#S-58	239.501			2	239.502 3	BM#S-58 Beverly Blvd + Bradshaw St S.E. Cor. set bt. spk. in Cb. 5' E. of E. end C.R.
	5.911		5.838			
⊼	245.412	+2.371	+2.373		+ 2.372	
	3.540		3.465			
T.P.	241.872			3	241.874	
	6.560		6.498			
⊼	248.432	+2.151	+2.153		+ 2.152	
	4.409		4.345			
set BM#S-59	244.023			4	244.026 5	BM#S-59 N. Bradshaw St + Via San Delarro N E Cor. set bt spk in Cb. 5 E. of E. end C.R.
	3.762		3.708	3.648		
⊼	247.785	-1.308	-1.302	1.307	- 1.306	
	5.070		5.010	4.955		
set BM#S-60	242.715			5	242.720 10	BM#S-60 Via San Delarro + N Leonard St N E Cor set bt spk in Cb. 5' E of E end C.R.

FORM 383 1M 12-41

PLEASE RETURN TO
LOS ANGELES COUNTY SURVEYOR
700 HALL OF RECORDS

NOTE: ANY ADDITIONS OR CHANGES ON THIS SHEET MUST BE MADE OR CIRCLED IN RED INK, WITH DATE AND NAME OF PERSON MAKING CHANGE

Do not extend notes this side of this line

NOTES FOR JOB NO. 1021 SURVEY OF Sawtelle Area F.B. 112 Pg. 7
DATE NOTES BY R. L. Kelley DATE 1-6-44
DATE 1-11-44 NOTES CHKD. C.W.C. INDEXED A.C. Jabens PKD

B.M.	1ST RUN	DIFF.	2ND RUN	3RD RUN	ADJ. ELEV.	DESCRIPTION
BM #S-60	242.715			5	242.720	See Pg #6
	3,962		3,391			
Π	246177	+0,062	+0,062		+ 0.062	
	3400		3.329			
set BM #S-61	242.777			6	242.782	BM #S-61 Via San Delarro + N Hendricks NE Cor set bt spk in cb 5'E, of E
	5221		5,121	5,055		
Π	247,998	+ 2,035	+2,022	+2,034	+ 2.032	
	3,186		3,094	3021		
TP	244,812			7	244.814	
	6,385		6,319			
Π	251.197	+2,955	+2.956		+ 2.955	
	3.430		3,363			
set BM #S-62	247,767			8	247.769	BM #362 N. Hendricks 899'± N of Junc of Via San Delarro Set bt spk in c.b. E
	5381		5,308			
Π	253,148	+ 1.062	+1.065		+ 1.064	
	4,319		4,243			
T.P	248.829			9	248.833	
	5,740		5,648			
Π	254569	+2,199	+2,198		+ 2.198	
	3,541		3,450			
set BM #S-63	251,028			10	251.031	BM 369 N Hendricks + Bary Ave SW Cor. set bt spk in c.b. 5'S, 9'E
	3,941		3,855			
Π	254,969	-2.361	-2,362		- 2.361	- Mean of 4 - See Pg. 13 &
	6.302		6.217			
set BM #S-64	248,667			11	248.670	BM #S-64 N Leonard St + Bay Ave SW Cor. set bt spk in c.b. 5 Spk Send C.R.
	5,566		5,499	5,421		
Π	254,233	+ 0.546	0.552	0.545	+ 0.548	
	5.020		4.947	4.876		
set BM #S-65	249,213			12	249.218	BM #S-65 N Broadway + Bay St SE Cor set bt spk & T.S. of S

FORM 353 IM 12-41

PLEASE RETURN TO
LOS ANGELES COUNTY SURVEYOR
700 HALL OF RECORDS

NOTE: ANY ADDITIONS OR CHANGES ON THIS SHEET MUST BE MADE OR CIRCLED IN RED INK, WITH DATE AND NAME OF PERSON MAKING CHANGE

Do not extend notes this side of this line

JOB NO. 1081 SURVEY OF Saddleback Inn ET AL NOTES RED DATE
SURVEY BY R.L.W. NOTES CHKD. C.V.C.
NOTES BY R.L.W. DATE 1-6-44 DATE 1-11-44
INDEXED C. Johnson DATE

B.M.	1ST RUN	DIFF.	2ND RUN	3RD RUN	ADJ. ELEV.	DESCRIPTION
BM S-65	249.213			12	249.218	see Pg #7
	5,890		5,830			
π	255.103	+1.969	1,969		+ 1.969	
	3,921		3,861			
set BM #S-66	251,182			13	251.187	BM #S-66 N. Keenan St & Barr Ave S.E. Cor, set bt spk in cb. 5'3. of S. end C.R.
	3,883		3,833			
π	255.065	+0.312	+0.310		+ 0.311	
	3,571		3523			
T.P.	251.494			14	251.498	
	5782		5,690			
π	257,276	+1.582	+1,582		+ 1.582	
	4200		4108			
set BM S-67	253.076			15	253.080	BM #S 67 N. Simmons Ave & 1st Alley N. of Via San Delarro NE Cor. set bt. spk in cb 5 N of N end C.R.
	2,840		2768			
π	255,916	-1.520	-1.521		- 1.520	
	4360		4289			
BM #S-22	251,556			16	251.560	BM #S-22 El = 251.546 FB 759-12 Gerhart Ave & Via San Delarro SE Cor. bt spk in cb. 5' E of E end C.R.
	4,399		4320			
π	255,955	-0.605	-0.604		- 0.605	
	5004		4924			
BM S-21	250.951			17	250.955	BM #S-21 El = 250.940 FB 759-12 Gerhart Ave & Via San Delarro SW Cor. bt spk in cb. 5' W of W end C.R.

CIRCUIT #2.

7 13 BM #S-60	242.715			0	242.718	BM #S-60 El = 242.718 FB 1121-6 Via San Delarro & N. Leonard St NE Cor bt spk in cb 5' E of E end C.R.
	3,771		3.699			
π	246,486	+0.061	0,065		+ 0.063	Pg. 9
	3710		3634			
BM #S61	242,776			1	242.780	BM #S 61 El 242.779 FB 1121-7 Via San Delarro & N Hendricks St N.E. Cor. bt spk in cb. 5' E of E end C.R.

FORM 353 1M 12-41

PLEASE RETURN TO
LOS ANGELES COUNTY SURVEYOR
700 HALL OF RECORDS

NOTE: ANY ADDITIONS OR CHANGES ON THIS SHEET MUST BE MADE OR CIRCLED IN RED INK, WITH DATE AND NAME OF PERSON MAKING CHANGE

Do not extend notes this side of this line

B.M.	1st RUN	DIFF.	2nd RUN	3rd RUN	ADJ. ELEV.	DESCRIPTION
BM# S-61	242.776			1	242.780 77	see pg #8
	6,370		6,306			
Π	249.146	+0.355	+0.356		+ 0.356	
	6,015		5,950			243.136 = Mean Page 12
set BM# S-68	243.131			2	243.136 4	BM#S68 N Findlay Ave + Via San Delarro SE Cor set bt spk in cb 5' S of [illegible] R
	6425		6380			
Π	249.556	+5.036	+5.033		+ 5.035	
	1389		1,347			
set BM# S-69	248.167			3	248.171 68	BM S69 N Findlay Ave + Via San Carlo SE Cor set bt spk in cb 5' S of [illegible] R
	6900		6,793			
Π	255.067	+4.640	+4.639		+ 4.639	
	2260		2.154			
set BM# S-70	252.807			4	252.810 06	BM#S70 N Findlay Ave + Via Bravo S.E. Cor. set bt spk. in cb 5' S of [illegible] R.
	8350		8.260			
Π	261.157	+6.425	+6.425		+ 6.425	
	1925		1,835			
TP	259.232			5	259.235 30	
	8361		8.280			
Π	267593	+6.311	+6.310		+ 6.311	
	2050		1970			
set BM# S-71	265.543			6	265.546 40	BM#S71 N Via San Clemente + Via Bravo SW Cor set bt spk in cb 5' W of [illegible] R
	1.568		1.501			
Π	267.111	-8.717	-8.719		- 8.718	
	10,285		10,220			
set BM# S-72	256.826			7	256.828 21	BM#S72 N. Via San Clemente + [illegible] Carlo, SW. Cor. set bt spk in cb 5' [illegible] W end C.R
	1,304		1,231			
Π	258.130	-7.681	-7.681		- 7.681	
	8.985		8.912			
set BM# S-73	249.145			8	249.147 39	BM#S73 N Via San Clemente + [illegible] Delarro S.W. Cor. Set bt spk. in cb 5' of W end C.R.

NOTES RED. JOB NO. 7081 SURVEY OF Sadler Ave ET AL
NOTES CHKD. C.V.C. NOTES BY R.L.W. DATE 1-7-44
DATE 1-11-44 INDEXED A. C. Johnson DATE

F. B/12 Pg. 9

FORM 353 1M 12-41

PLEASE RETURN TO
LOS ANGELES COUNTY SURVEYOR
700 HALL OF RECORDS

NOTE: ANY ADDITIONS OR CHANGES ON THIS SHEET MUST BE MADE OR CIRCLED IN RED INK, WITH DATE AND NAME OF PERSON MAKING CHANGE

Do not extend notes this side of this line

B.M.	1ST RUN	DIFF.	2ND RUN	3RD RUN	ADJ. ELEV.	DESCRIPTION
BM S,73	249.145			8	249.147 39	See Pg # 9
	1541		1,492			
π	250,686	-8,831	-8,828		- 8.830	
	10.372		10,320			
TP	240,314			9	240.317 08	
	3.245		3,176			
π	243,559	-4.305	-4.302		- 4.303	
	7,550		7,478			
set BM # S-74	236,009			10	236.014 .004	BM # S74 Via San Clemente + 1st Alley N. of Beverly Blvd. N E Cor. set bt spk in cb. 5' E of E end C.R
	1880		1799			
π	237889	-8.295	-8,296		- 8.296	
	10.175		10095			
T.P.	227,714			11	227.718 07	
	1,050		1,000			
π	228764	-7.179	-7,175		- 7.177	
	8.229		8175			
set BM # S75	220,635			12	220.541 28	BM # S-75 N Via San Clemente + Via Corona N.E. Cor. set bt spk in cb. 5' N of N end C.R.
	10,209		10,147			
π	230,744	+4,071	+4,067		+ 4.069	
	6 138		6.080			
set BM # S-76	224.606			13	224.610 596	BM S76 Via Lastre + N Via Norte S W Cor set bt spk in cb 5' W of W end C.R.
	7031		6,954			
π	231,637	+1.815	+1,814		+ 1.815	
	5,216		5.140			
set BM # S77	226.421			14	226.425 10	BM # S77 Via Lastre + Brady Ave SE Cor set bt spk in cb. 1' S. of S. end C.R.
	1.725		1,672			
π	228,146	-6.634	-6.630		- 6.632	
	8,359		8,302			
T.P.	219.787			15	219.793 77	

JOB NO. 1081 SURVEY OF Smiley Ave ETAL NOTES RED. DATE
SURVEY BY R.L. Willey DATE 1-7-44 NOTES CHKD. C.V.G.
NOTES BY R.L.W. DATE 1-11-44
INDEXED A. G. Johnson DATE

FORM 353 1M 12-41

PLEASE RETURN TO
LOS ANGELES COUNTY SURVEYOR
700 HALL OF RECORDS

NOTE: ANY ADDITIONS OR CHANGES ON THIS SHEET MUST BE MADE OR CIRCLED IN RED INK, WITH DATE AND NAME OF PERSON MAKING CHANGE

Do not extend notes this side of this line

NOTES RED. JOB NO. 1921 SURVEY OF Sadler Ave Ext
NOTES CHKD. C.H.C. NOTES BY R.L.W. DATE 1-7-44
BOOK 1 PAGE 44 INDEX A.C. DATE

B.M.	1ST RUN	DIFF.	2ND RUN	3RD RUN	ADJ. ELEV.	DESCRIPTION
TP	219.787			15	219.793	see pg # 10
	1,930		1,879			
π	221,717	-6,171	-6,171		- 6.171	
	8,101		8050			
BM EG8	213,616			16	213.622	BM EG8 El 213.782 LB 531.17 Brady Inc. N Tr. line of N 1.5 ac bt 3rd & 4th Aves 5' S of N'ly end Cb. c.i. 1.57 At Repetto Ave
	2,531		2470			
π	216,147	-5,448	5,444		- 5.446	
	7,979		7,914			
TP	208,168			17	208.176	
	2,725		2640			
π	210,893	-4,065	-4,063		- 4.064	
	6,790		6,703			
BM # EG7	204,103			18	204.112	BM # EG7 El 204.340 LB 531-17 Repetto Ave + Hubbard Ave NE Cor. bt 3rd & 4th Aves 5' N of N end CR c.i. 1.57
	5,603		5,540			
π	209,706	+1,755	+1,759		+ 1.757	
	3,848		3,781			
BM # EG2	205,858			19	205.869	BM # EG2 El 206.101 LB 531-16 Find Nail & Tag + Hubbard Ave NE Cor. bt 3rd & 4th Aves 5' N of N end C.R. c.i. 1.57
	7,766		7,700			
π	213,624	+5,710	+5,708		+ 5.709	
	2,056		1,992			
T.P.	211,568			20	211.578	
	7,660		7,605			
π	219,228	+5,162	+5,165		+ 5.164	
	2,498		2,440			
E-61A BM # 61A	216,730			21	216.742	E-61A El. 216.720 - F.B. 759-6 BM 61A El 216.983 LB 531-15 Find Nail & Tag + Repetto Ave bt 3rd & 4th Aves in E Cb 5.5 S of N end Cb Elev. 216.983 - Per L.B. 531-15
	7,817		7,679			
π	224,547	+4,862	+4,861		+ 4.861	
	2955		2,818			
BM 23-201	221,592			22	221.603	USED THIS and F.B. 759-7 BM # 23-201 El 221.580 LB 445-31 Repetto Ave (Inline Rancho Repetto) 100 ft E of Hendricks St. Flat Cut of Top bolt of Hydrant Chiseled Arrow, base S. Cor. with [illegible]

FORM 353 1M 12-41

PLEASE RETURN TO
LOS ANGELES COUNTY SURVEYOR
700 HALL OF RECORDS

NOTE: ANY ADDITIONS OR CHANGES ON THIS SHEET MUST BE MADE OR CIRCLED IN RED INK, WITH DATE AND NAME OF PERSON MAKING CHANGE

Do not extend notes this side of this line

B.M.	1ST RUN	DIFF.	2ND RUN	3RD RUN	ADJ. ELEV.	DESCRIPTION
BM 23-201	221,592			0	221.580	See pg# 11
	2983		2,872	2,814		
π	224,575	-0.331	-0.338	-0.327	- 0.332	
	3,314		3,210	3141		
TP	221.261			1	221.248	
	7183		7111			
π	228.444	+5.209	+5.206		+ 5.208	
	1974		1905			
set BM S-78	226.470			2	226.456	BM S 78 Via Lustre + Findlay Ave SE Cor, set bt spk in cb. 1' S of S. end CR
	6,830		6,730			
π	233,300	+4.681	+4.684		+ 4.682	
	2149		2046			
set BM #S79	231,151			3	231.138	BM #S 79 N Findlay Ave + Via Corona SE Cor, set bt spk in cb 5' S of S end C.R
	7450		7,565			
π	238,601	+7.302	+7.305		+ 7.304	
	0.148		0,260			
BM #S-80	238,453			4	238.442	BM #S 80 N. Findlay Ave + Beverly Blvd S.E. Cor, set bt spk 5' S of S. end Cb.
	5848		5,795			
π	244301	+4.697	+4.694		+ 4.695	
	1,151		1101			
BM #S-68	243,150			5	243.136	BM #S 68 El 243.136 = Mean - Page 9 FB1121-9 Findlay Ave + Via San Delarro SE Cor, bt spk in cb 5' S of S end C.R
	6235		6,145	6,071		
π	249,385	-0.364	-0.357	-0,356	- 0.357	
	6,599		6502	6427		
BM #S61	242,786			6	242.779	BM #S61 El 242.779 FB1121 - pg. 7 Via San Delarro + Hendricks St NE Cor bt spk in cb 5' E of E end C.R.

JOB NO. 1081 SURVEY OF Sadler Ave ET AL NOTES RED.
SURVEY BY R.L. Willey DATE
NOTES BY R.L. W. DATE 1-7-44 NOTES CHKD.
INDEXED DATE

FORM 353 1M 12-41

PLEASE RETURN TO
LOS ANGELES COUNTY SURVEYOR
700 HALL OF RECORDS

NOTE: ANY ADDITIONS OR CHANGES ON THIS SHEET MUST BE MADE OR CIRCLED IN RED INK, WITH DATE AND NAME OF PERSON MAKING CHANGE

Do not extend notes this side of this line

NOTES RED. JOB NO. 1081 SURVEY OF Sadler Ave ET AL
DATE SURVEY BY R. Lindsay
NOTES CHKD. NOTES BY R.W. DATE 1-10-44
DATE

B.M.	1ST RUN	DIFF.	2ND RUN	3RD RUN	ADJ. ELEV.	DESCRIPTION
		CIRCUIT Nº 3				
BM #S64	248,667				248.662	BM #S64 El = 248.662 PB 1121-7 Leonard St + Barr Ave SW Cor. bt spk in cb 5' S of [illegible]
	6.261		6,224			
⊼	254.928	+2.359	+2.356		+ 2.356	Mean of 4 - see pg. 7 & 16
	3.902		3,868			
BM #S63	251.026			1	251.022	BM #S-63 El = 251.028 PB 1121-7 Hendricks St + Barr Ave SW Cor. bt spk in cb 5' S of [illegible]
	7.784		7,638			
⊼	258.820	+4.174	+4.172		+ 4.173	
	3,610		3,466			
set BM #S81	255.204			2	255.195	BM #S81 Findlay Ave + Barr Set bt spk in E Cb. 5' S. of ℄ Pad
	4635		4,594			
⊼	259,835	-0.061	-0.061		- 0.061	
	4.696		4655			
T.P.	255.139			3	255.134	
	5389		5.316			
⊼	260,528	+1.089	+1.089		+ 1.089	
	4300		4,227			
set BM #S82	256,228			4	256.223	BM #S-82 Findlay Ave 510' ± N of ℄ of Barr Ave Set bt spk in E Cb
	4630		4,562			
⊼	260,858	+0.050	+0049		+ 0.049	
	4580		4513			
T.P.	256,278			5	256.272	
	4940		4,861			
⊼	261,218	+ 0.927	+ 0.923		+ 0.925	
	4013		3.938			
set BM #S-83	257,205			6	257.197	BM #S-82 Findlay Ave + Dewey Pl Set bt spk in E. Cb 5' S of ℄ Pad
	4754		4656			
⊼	261,959	-0.041	-0.042		- 0.041	
	4795		4698			
T.P.	257,164			7	257.156	

FORM 353 1M 12-41

PLEASE RETURN TO
LOS ANGELES COUNTY SURVEYOR
700 HALL OF RECORDS

NOTE: ANY ADDITIONS OR CHANGES ON THIS SHEET MUST BE MADE OR CIRCLED IN RED INK, WITH DATE AND NAME OF PERSON MAKING CHANGE

Do not extend notes this side of this line

JOB NO. 1081 SURVEY OF SADLER AVE ET AL NOTES RED.
SURVEY BY R.L. Willey DATE
NOTES BY R.L.W. DATE 1-10-44 NOTES CHKD. C.V.C.
INDEXED A. G. Johnson DATE DATE 1-11-44

B.M.	1ST RUN	DIFF.	2ND RUN	3RD RUN	ADJ. ELEV.	DESCRIPTION
TP	257.164			7	257.156 46	See pg #13
	5.209		5.139	5.069		
π	262.373	+0.549	+0.554	+0.550	+ 0.551	
	4660		4.584	4.519		
TP	257.713			8	257.707 695	
	5.270		5.159			
π	262.983	+0.840	+0840		+ 0.840	
	4.430		4.319			
set BM #S-84	258.553			9	258.547 34	BM #S84 Findlay Ave + Via Campo SE Cor. set bt spk in cb. 5's of S. end CR
	3413		3.294			
π	261.966	-0557	-0.556		- 0.557	
	3970		3.850			
set BM #S-85	257.996			10	257.990 76	BM #S85 Via Campo + N Hendrick St SE Cor. set bt spk in cb 5's of S end CR
	4.815		4.758			
π	262.811	+1.126	+1.129		+ 1.128	
	3689		3629			
set BM #S-86	259.122			11	259.118 02	BM #S.86 Via Campo + N Leonard St SE Cor set bt spk in cb 5's. of S end CR
	4.829		4.760			
π	263.951	+1.269	+1.269		+ 1.269	
	3.560		3.491			
set BM S-87	260.391			12	260.387 70	BM S-87 Via Campo + Bradshaw St S.E. Cor. set bt spk in cb 5's of S end CR
	3.621		3.556			
π	264.012	-1.282	-1.282		- 1.282	
	4.903		4838			
set BM #S-88	259.109			13	259.105 086	BM S-89 Via Campo + N Keenan St S.E. Cor. set bt spk in cb 5's. of S. end CR
	2.980		2.921			
π	262089	-2.535	-2.538		- 2.537	
	5515		5.459			
set BM #S89	256.574			14	256.568 48	BM S-89 Via Campo + N Simmons Ave SE Cor set bt spk in cb 5's of S end CR

FORM 353 1M 12-41

PLEASE RETURN TO
LOS ANGELES COUNTY SURVEYOR
700 HALL OF RECORDS

NOTE: ANY ADDITIONS OR CHANGES ON THIS SHEET MUST BE MADE OR CIRCLED IN RED INK, WITH DATE AND NAME OF PERSON MAKING CHANGE

Do not extend notes this side of this line

B.M.	1ST RUN	DIFF.	2ND RUN	3RD RUN	ADJ. ELEV.	DESCRIPTION
BM S-89	256574			14	256.568	See pg #14
	2158		2,125			
⊼	258732	-4,626	-4,624		- 4.625	
	6784		6,749		.926	
BM #S-16	251,948			15	251.943	BM #S16 El 251.926 FB 759-11 Ger[illegible] & Via Camp NE Cor. bt spk in c[illegible] 6' N of N end CR
	9,889		9,819			
⊼	261,837	+8,594	+8,591		+ 8.592	
	1,295		1,228			
BM #S-17	260,542			16	260.535	BM #S17 El = 260,512 FB #759-11 G[illegible] Ave 250' ± S. of Via Campo Bt sp[illegible] E. Cb. at S. line of Ho. # 228,
	CIRCUIT #4					
BM #S17	260,512				260.512	BM #S17 El = 260512 FB 759-11 Ger[illegible] 250' ± S. of Via Campo, Bt spk [illegible] cb, at S. line of Ho. # 228
	7475		7,408	7,359		
⊼	267,987	+0.346	+0.338	+0343	+ 0.342	
	7131		7,070	7016		
BM #S-18	260856			1	260.854	BM S-18 El 260,854 FB 759-11 Gern[illegible] & Dewar St. SE Cor. bt spk in cb [illegible] E end CR
	6640		6,579			
⊼	267,496	+3.256	+3.254		+ 3.256	
	3,383		3.325			
set BM #S90	264,113			2	264.110	BM #S90 Dewar Ave + N Simmon[illegible] S.E. Cor. set bt spk in Cb. 5' E of [illegible]
	4,400		4,345	4,300		
⊼	268513	-0,670	-0,675	-0.675	- 0.673	
	5,070		5,020	4,975		
set BM #S-91	263,443			3	263.437	BM #S91 Dewar Ave + N Keenan [illegible] S.E. Cor. set bt spk in cb 5' E of [illegible]
	4257		4,209			
⊼	267,700	-1.374	-1.372		- 1.373	
	5631		5581			
set BM #S92	262,069			4	262.064	BM #S92 Dewar Ave + N. Brads[illegible] SE Cor set bt spk in cb 5' E of [illegible]

NOTES RED. DATE
NOTES CHKD. DATE
JOB NO.
SURVEY OF SADLER AVE ETAL
SURVEY BY RLW
NOTES BY RLW
DATE 1-10-44
INDEXED [illegible]

FORM 353 1M 12-41

PLEASE RETURN TO
LOS ANGELES COUNTY SURVEYOR
700 HALL OF RECORDS

NOTE: ANY ADDITIONS OR CHANGES ON THIS SHEET MUST BE MADE OR CIRCLED IN RED INK, WITH DATE AND NAME OF PERSON MAKING CHANGE

Do not extend notes this side of this line

B.M.	1ST RUN	DIFF.	2ND RUN	3RD RUN	ADJ. ELEV.	DESCRIPTION
BM #S92	262.069			4	262.064 72	see pg #15
	4628		4544			
π	266,697	-0.456	-0.458		- 0.457	
	5,084		5,002			
set BM #S93	261,613			5	261.607 17	BM #S93 Dewar Ave & N Leonard ST. S.E. Cor. Set bt spk in Cb 5' E of E end CR
	2950		2,871			
π	264,563	-2,530	-2,529		- 2.530	
	5480		5400			
set BM #S94	259,083			6	259.077 89	BM #S94 Dewar Ave & N Hendricks St SE Cor Set bt spk in cb 5' E of E end CR
	3418		3,350			
π	262,501	-2,632	-2,634		- 2.633	
	6,050		5,984			
T P	256,451			7	256.444 58	
	4,332		4,262			
π	260,783	-1.068	-1.068		- 1.068	
	5,400		5.330			
set BM #S95	255,383			8	255.376 92	BM #S95 N Hendricks St 510' ± S of ℄ Dewar Ave Set bt spk in E. Cb.
	2,325		2,259			
π	257,708	-4.375	-4.373		- 4.374	
	6700		6,632			
BM #S63	251.008			9	251.002 23	BM #S63 El = 251.023 FB 1121-7 N. Hendricks St & Barr Ave SW Cor Bt spk in cb 5' S of S end C.R.
	3,993		3.950			
π	255,001	-2,358	-2,362		- 2.360	
	6,351		6,312			
BM #S-64	248,650			10	248.642 62	BM #S-64 El 248662 FB 1121-7 Leonard St & Barr Ave SW Cor bt spk in cb 5' S of S end CR

JOB NO. 1089 SURVEY OF SADLER AVE ET AL NOTES RED.
SURVEY BY R L Willey DATE 1-10-44 NOTES CHKD. C.V.C.
NOTES BY R L W DATE 1-11-44
INDEX C. Johnson DATE

1121 Pg. 16

Notes Ck'd by Drew	Survey of SADLER AVE ET AL	F.B. PG. 17
Map No.	W. O. 1081 Tape No. 057 St'd 68 °F	
Office Work	Surveyed by W. A. Miller	
Checked	Notes Miller Date Jan 1942	
Date	Indexed C. Johnson 5-25-44	

J.N 8351
℄ SUR CO IMP JOBS
SADLER AVE ET AL

℄ SURVEY
VIA CORONA
FROM
332.5 E OF GERHART TO BRADSHAWE STREET
C.I. 1081

Miller
Porter
Heber
Sonnenschein

Note: Any Additions or Changes on This Sheet Must be Made or Circled in Red Ink With Date and Name of Person Making Change.

Do not extend notes this side of this line.

RETURN TO
LOS ANGELES COUNTY SURVEYOR
700 HALL OF RECORDS

FORM 247 5M 12-40

F.B. 1121 Pg. 18

25-36-B-3

RETURN TO
LOS ANGELES COUNTY SURVEYOR
700 HALL OF RECORDS

Do not extend notes this side of this line.

Note: Any Additions or Changes on This Sheet Must be Made or Circled in Red Ink With Date and Name of Person Making Change.

Notes Ck'd by [illegible]	Survey of [illegible]	F.B. 1121 Pg. 99
Map No.	W. O. 1081 Tape No. 957 St'd 68°F	
Office Work	Surveyed by W A Miller	
Checked	Notes Miller Date Jan 1944	
Date	Indexed A. C. Johnson 5-25-44	

UN 8351
℄ SUR CO IMP JOBS
SADLER AVE ET AL

℄ SURVEY
[illegible] ST.
VIA CORONA TO VIA CAMP
C.I. 1081

Miller
Porter
[illegible]
Sonnenschein

Note: Any Additions or Changes on This Sheet Must be Made or Circled in Red Ink With Date and Name of Person Making Change.

Do not extend notes this side of this line.

RETURN TO
LOS ANGELES COUNTY SURVEYOR
700 HALL OF RECORDS

FORM 247 5M 12-40

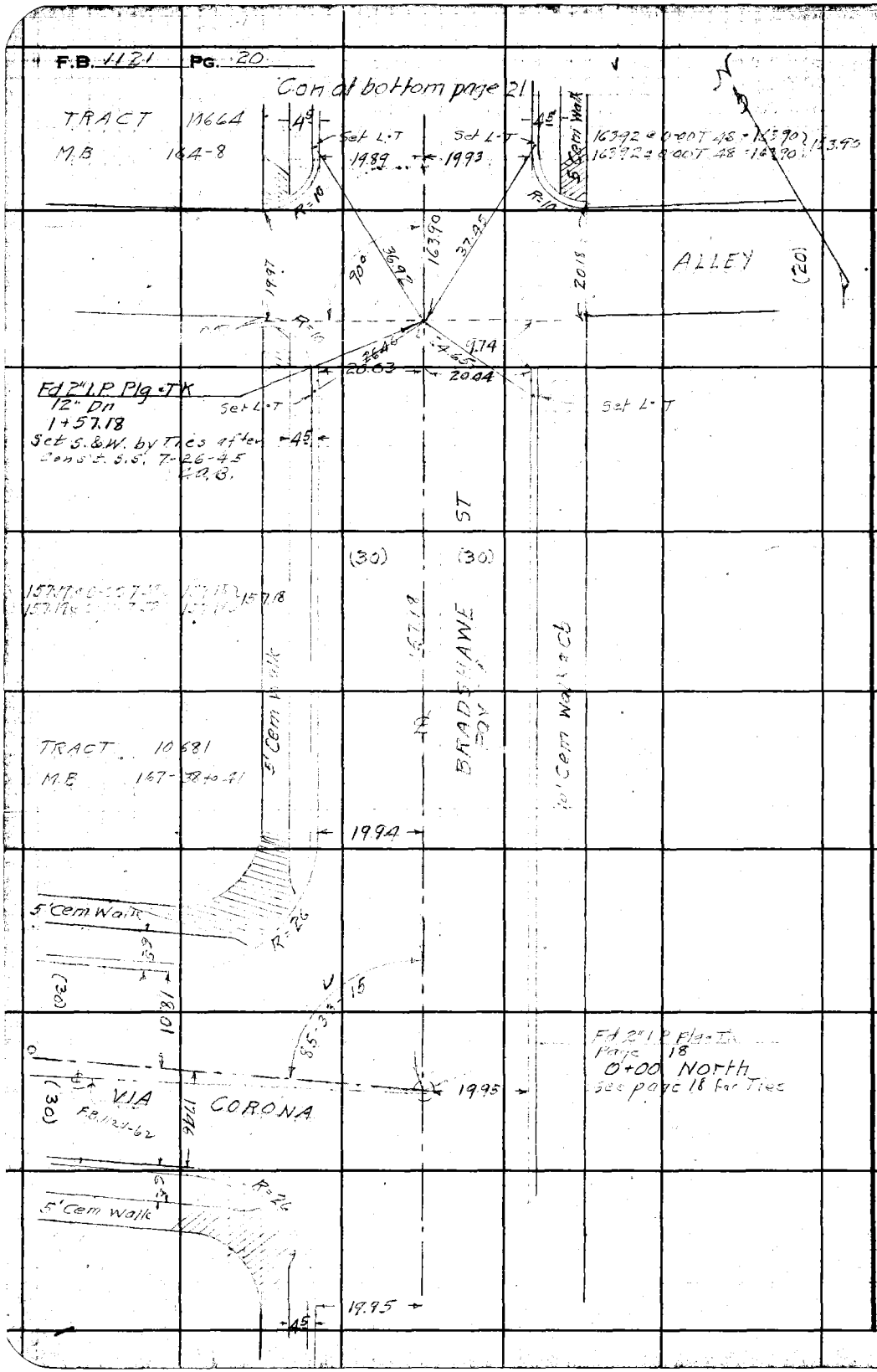

WS 36-B-3

RETURN TO
LOS ANGELES COUNTY SURVEYOR
700 HALL OF RECORDS

Do not extend notes this side of this line.

Note: Any Additions or Changes on This Sheet Must be Made or Circled in Red Ink With Date and Name of Person Making Change.

Notes Ck'd by	Survey of	F.B. 1121 Pg. 21
Map No.	W. O. 1781 Tape No. 357 St'd 68 °F	
Office Work	Surveyed by W. A. Miller	
Checked	Notes Miller Date Jan 1944	
Date	Indexed C. Johnson	

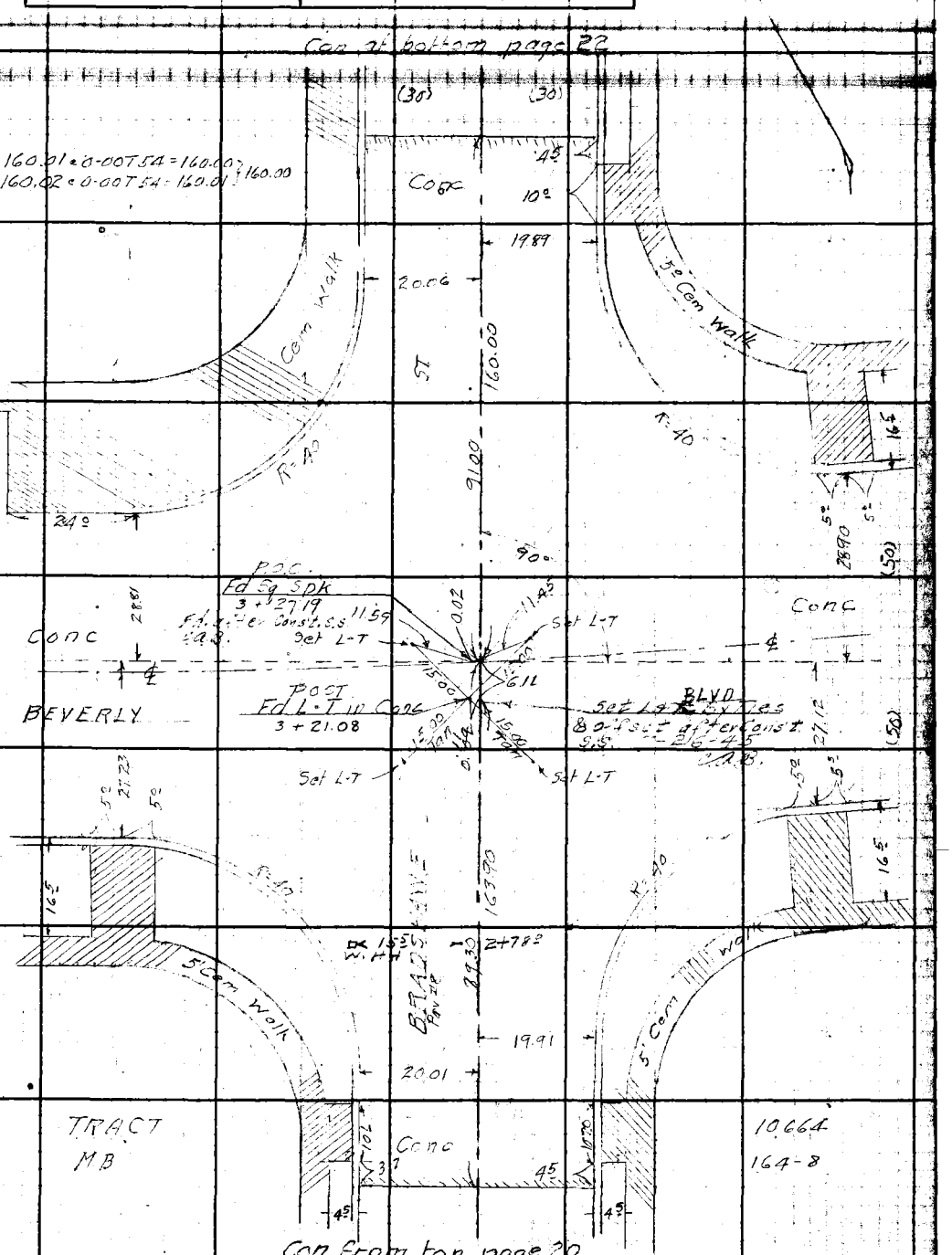

Note: Any Additions or Changes on This Sheet Must be Made or Circled in Red Ink With Date and Name of Person Making Change.

Do not extend notes this side of this line.

RETURN TO
LOS ANGELES COUNTY SURVEYOR
700 HALL OF RECORDS

FORM 247 5M 12-40

F.B. 1121 PG. 22

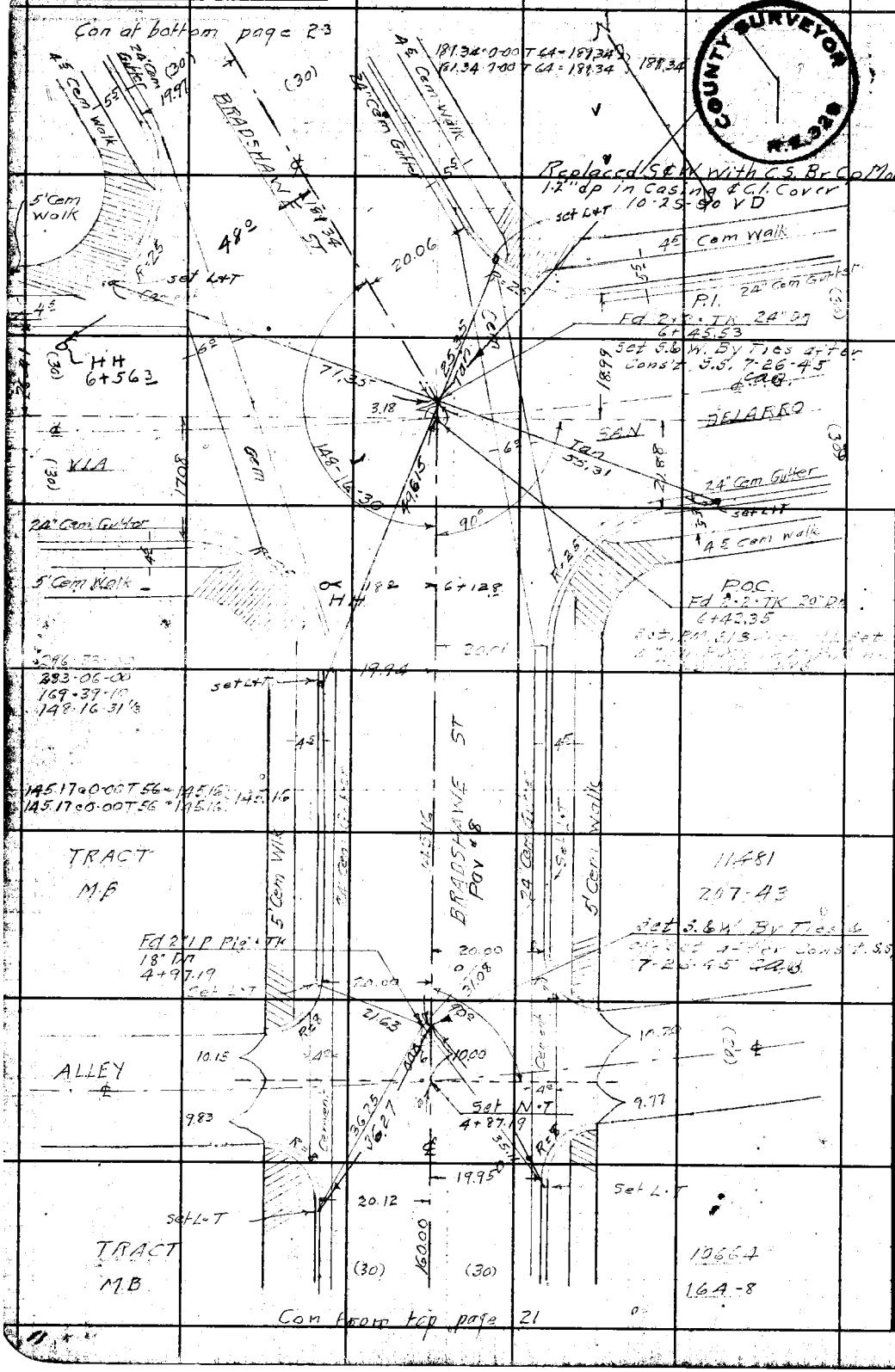

W5.36-B-3

RETURN TO
LOS ANGELES COUNTY SURVEYOR
700 HALL OF RECORDS

Do not extend notes this side of this line.

Note: Any Additions or Changes on This Sheet Must be Made or Circled in Red Ink With Date and Name of Person Making Change.

Notes Ck'd by	Survey of S... AVE	F.B. 1121 Pg. 23
Map No.	W. O. 1081 Tape No. 057 Std 68 °F	6+45.53
Office Work	Surveyed by W A Miller	7+81.24
Checked	Notes Miller Date Jan 1944	8+26.87
Date	Indexed A. C. Johnson	5+62.28
		13+89.15 ✓

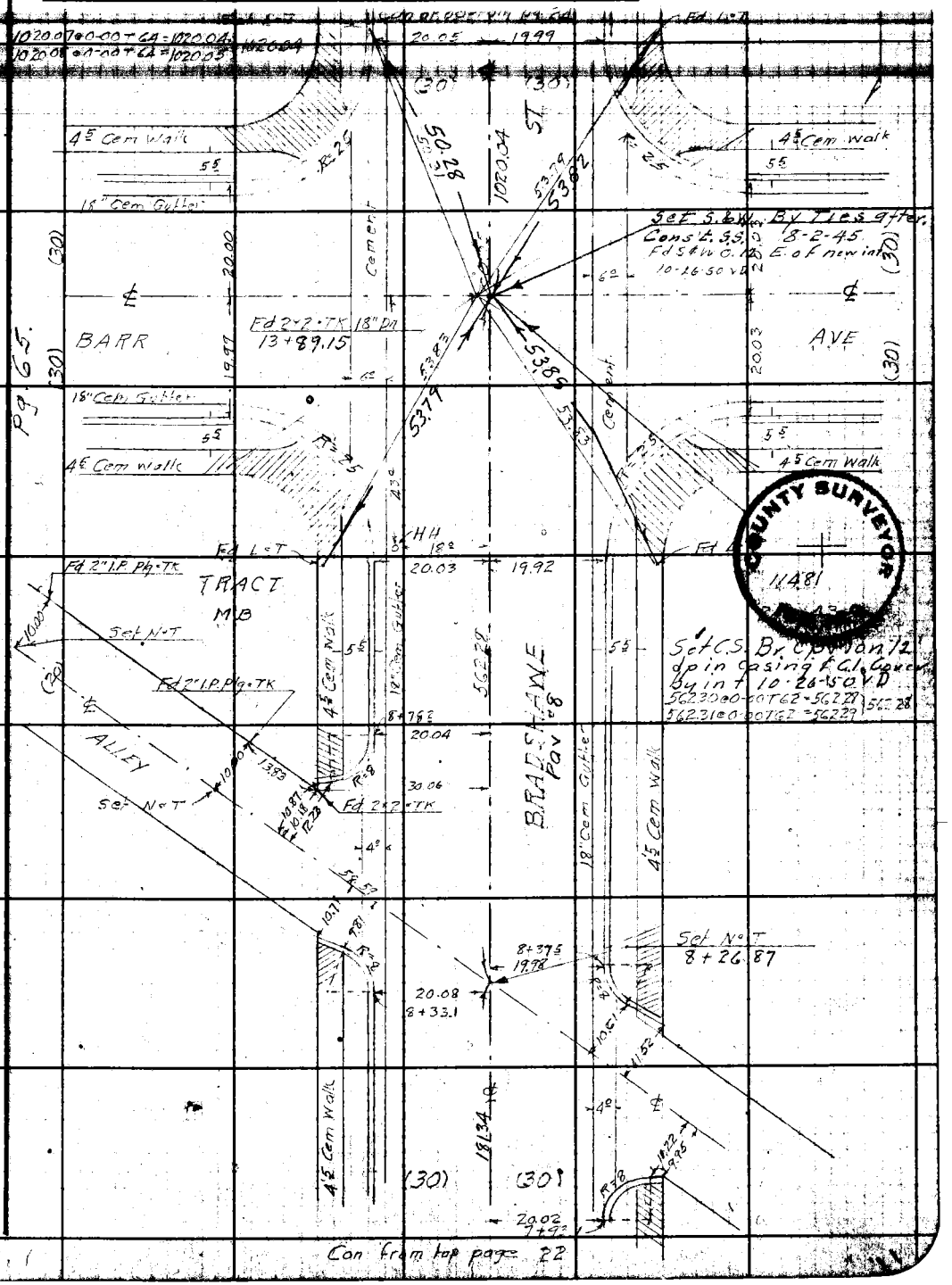

Note: Any Additions or Changes on This Sheet Must be Made or Circled in Red Ink With Date and Name of Person Making Change.

Do not extend notes this side of this line.

RETURN TO
LOS ANGELES COUNTY SURVEYOR
700 HALL OF RECORDS

FORM 247 5M 12-40

Con from top page 22

WS. 36-B-7

RETURN TO
LOS ANGELES COUNTY SURVEYOR
700 HALL OF RECORDS

Do not extend notes this side of this line.

Note: Any Additions or Changes on This Sheet Must be Made or Circled in Red Ink With Date and Name of Person Making Change.

Notes Ck'd by	Survey of
Map No.	W. O. 1481 Tape No. 057 St'd 68 °F
Office Work	Surveyed by W.A. Mills
Checked	Notes Date Jan 1944
Date	Indexed C. Johnson

F.B. 1191 Pg. 25

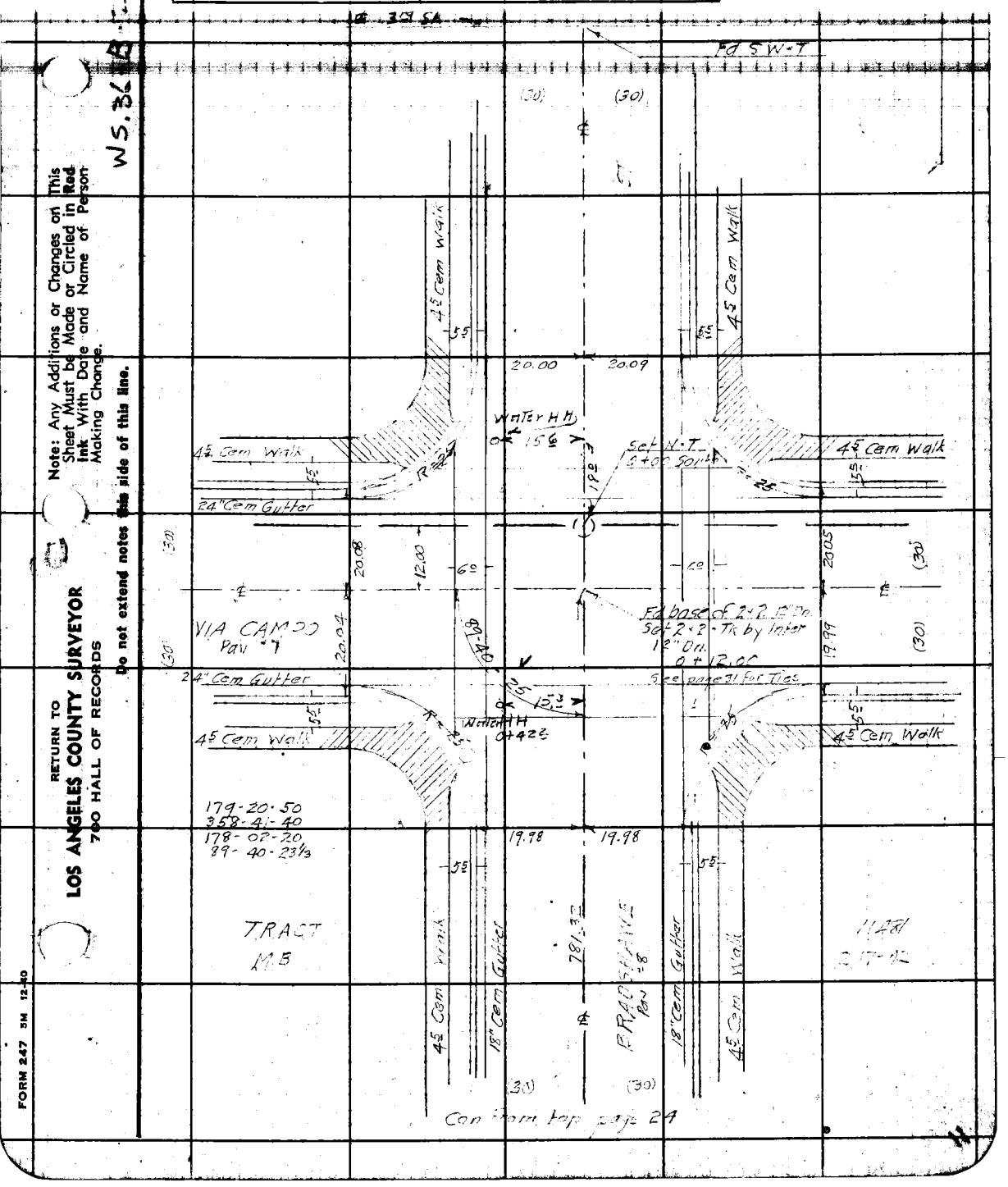

WS.36 B

Note: Any Additions or Changes on This Sheet Must be Made or Circled in Red Ink With Date and Name of Person Making Change.

Do not extend notes this side of this line.

RETURN TO
LOS ANGELES COUNTY SURVEYOR
700 HALL OF RECORDS

FORM 247 5M 12-40

RETURN TO
LOS ANGELES COUNTY SURVEYOR
700 HALL OF RECORDS

Note: Any Additions or Changes on This Sheet Must be Made or Circled in **Red Ink** With Date and Name of Person Making Change.

Do not extend notes this side of this line.

F.B. 1121 PG. 26

Notes Ck'd by	Survey of SADLER AV[illegible]	F.B. 1121 Pg. 27
Map No.	W. O. 1081 Tape No. 057 St'd 68 °F	
Office Work	Surveyed by W A Miller	
Checked	Notes Miller Date Jan 1944	
Date	Indexed A. C. Johnson 3-23-44	

JN 8351
℄ SUR CO IMP JOBS
SADLER AVE ET AL

℄ SURVEY
VIA CAMPO
GERHART AVE TO FINDLAY AVE
C.I. 1081

Miller
Porter
Heber
Sonnenschein

Note: Any Additions or Changes on This Sheet Must be Made or Circled in Red Ink With Date and Name of Person Making Change.

Do not extend notes this side of this line.

RETURN TO
LOS ANGELES COUNTY SURVEYOR
700 HALL OF RECORDS

FORM 247 5M 12-40

RETURN TO
LOS ANGELES COUNTY SURVEYOR
700 HALL OF RECORDS

Note: Any Additions or Changes on This Sheet Must be Made or Circled in Red Ink With Date and Name of Person Making Change.

Do not extend notes this side of this line.

WS.36-B-2

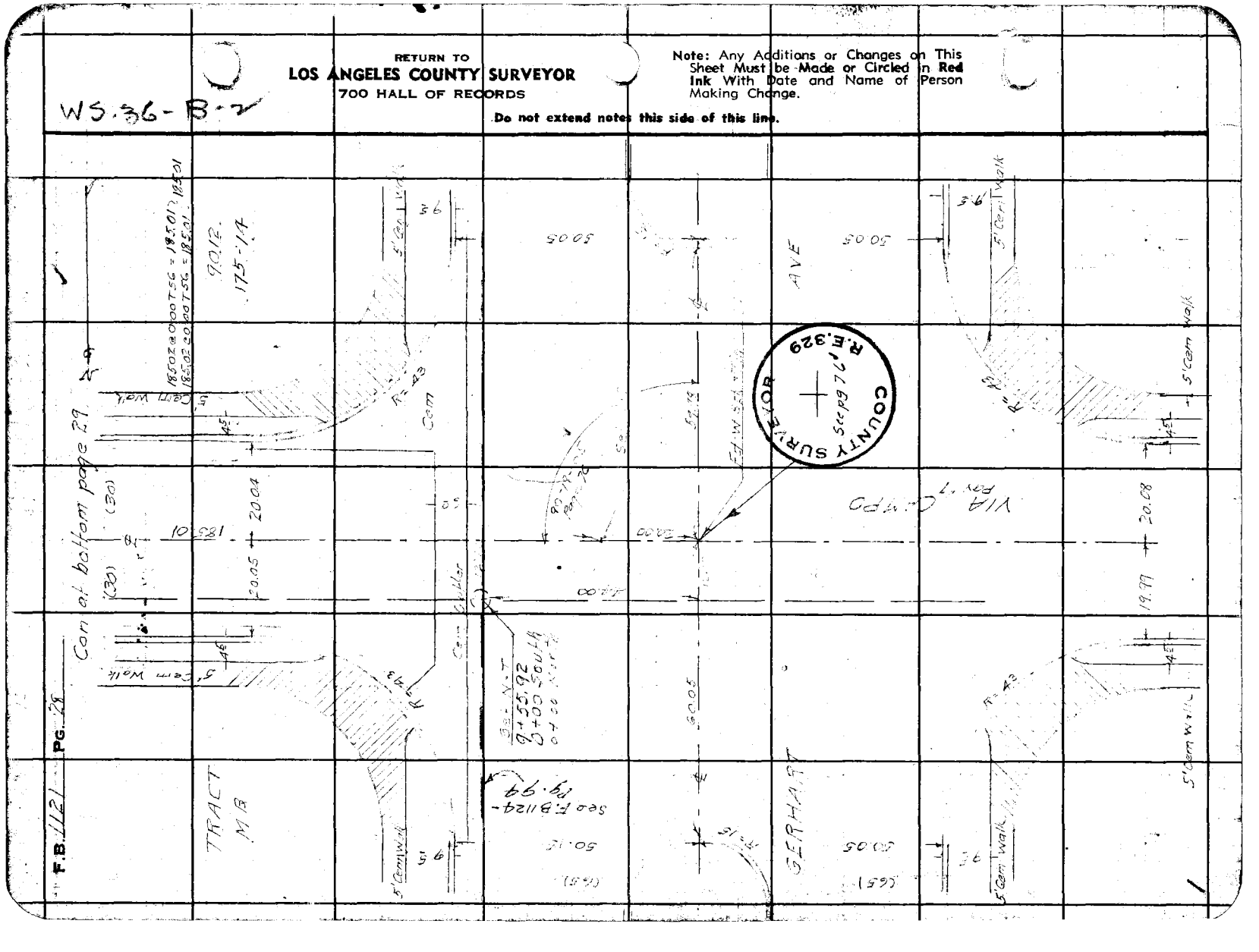

Notes Ck'd by	Survey of SADLER AVE ET AL
Map No.	W. O. 1087 Tape No. 057 St'd 68 °F
Office Work	Surveyed by W A Miller
Checked	Notes Miller Date Jan 1944
Date	Indexed A. C. Johnson

F.B. 1121 Pg. 29

WS.36-B-2

Con at bottom page 30

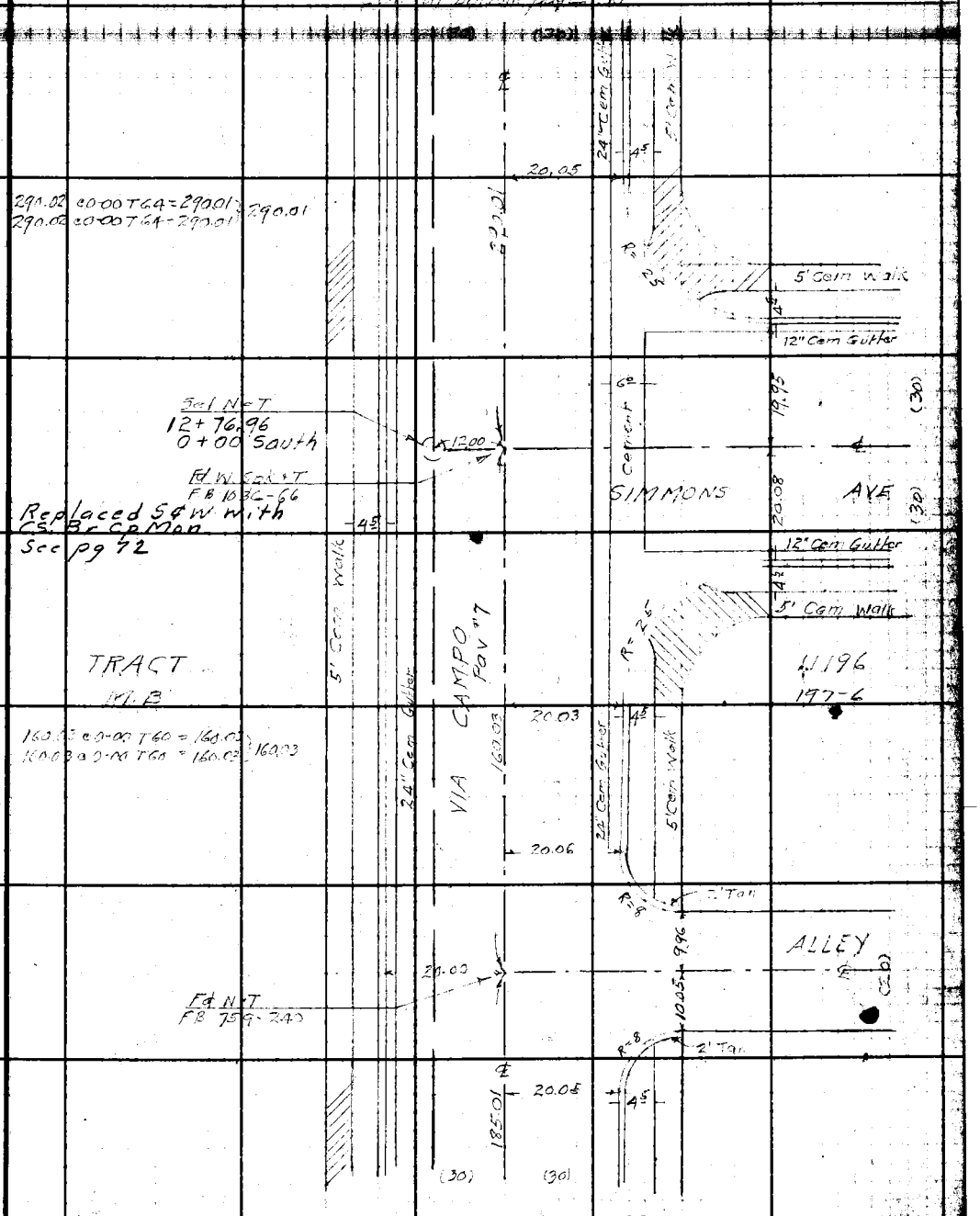

Con from top page 28

Note: Any Additions or Changes on This Sheet Must be Made or Circled in Red Ink With Date and Name of Person Making Change.

Do not extend notes this side of this line.

RETURN TO
LOS ANGELES COUNTY SURVEYOR
700 HALL OF RECORDS

FORM 247 5M 12-40

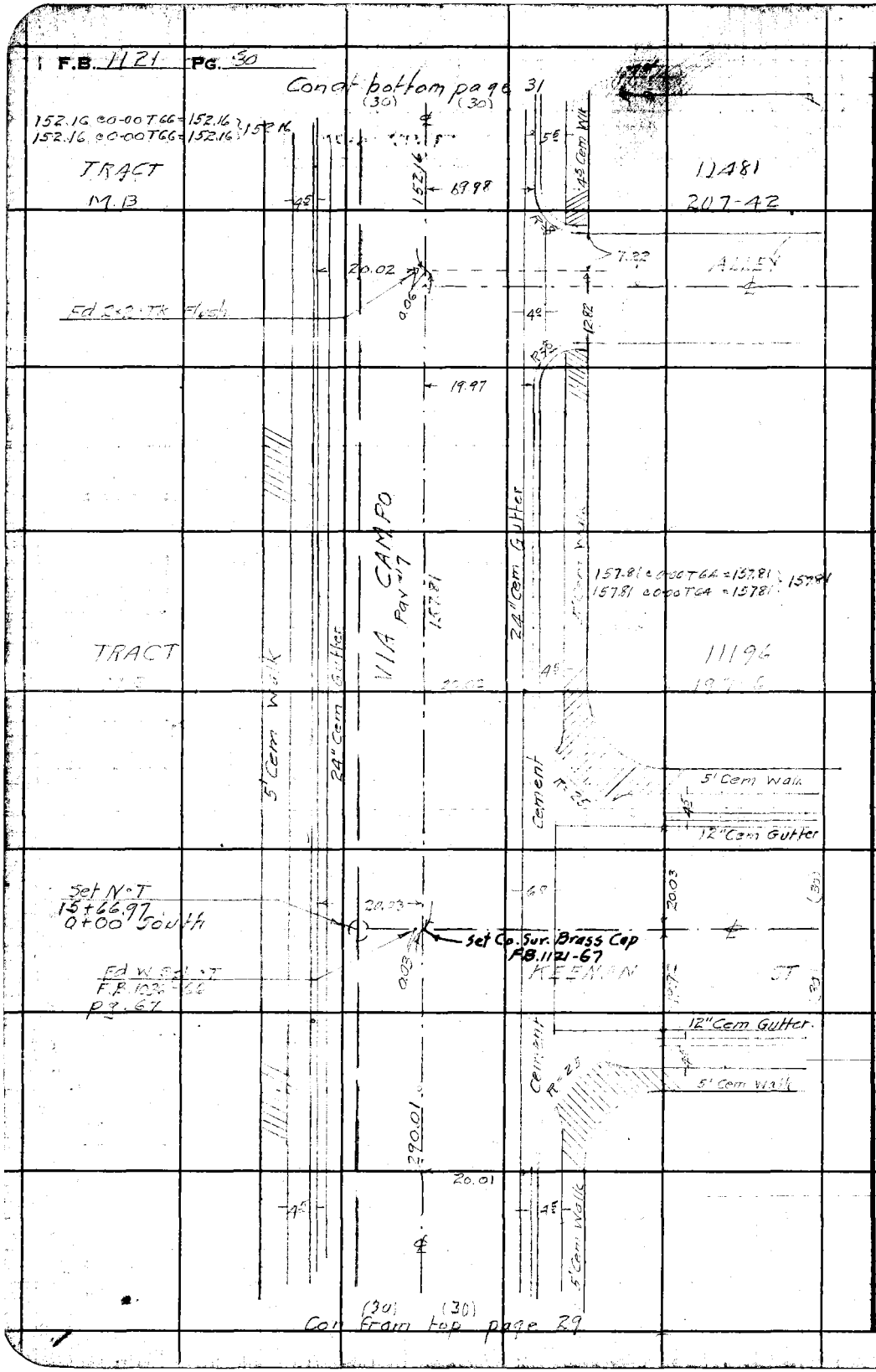

WS 5/6-B-7

RETURN TO
LOS ANGELES COUNTY SURVEYOR
700 HALL OF RECORDS

Do not extend notes this side of this line.

Note: Any Additions or Changes on This Sheet Must be Made or Circled in Red Ink With Date and Name of Person Making Change.

Notes Ck'd by	Survey of [illegible]
Map No.	W. O. 1081 Tape No. 057 St'd 68 °F
Office Work	Surveyed by W.A. Miller
Checked	Notes Miller Date Jan 1944
Date	Indexed A. C. Johnson

F.B. 1121 Pg. 31

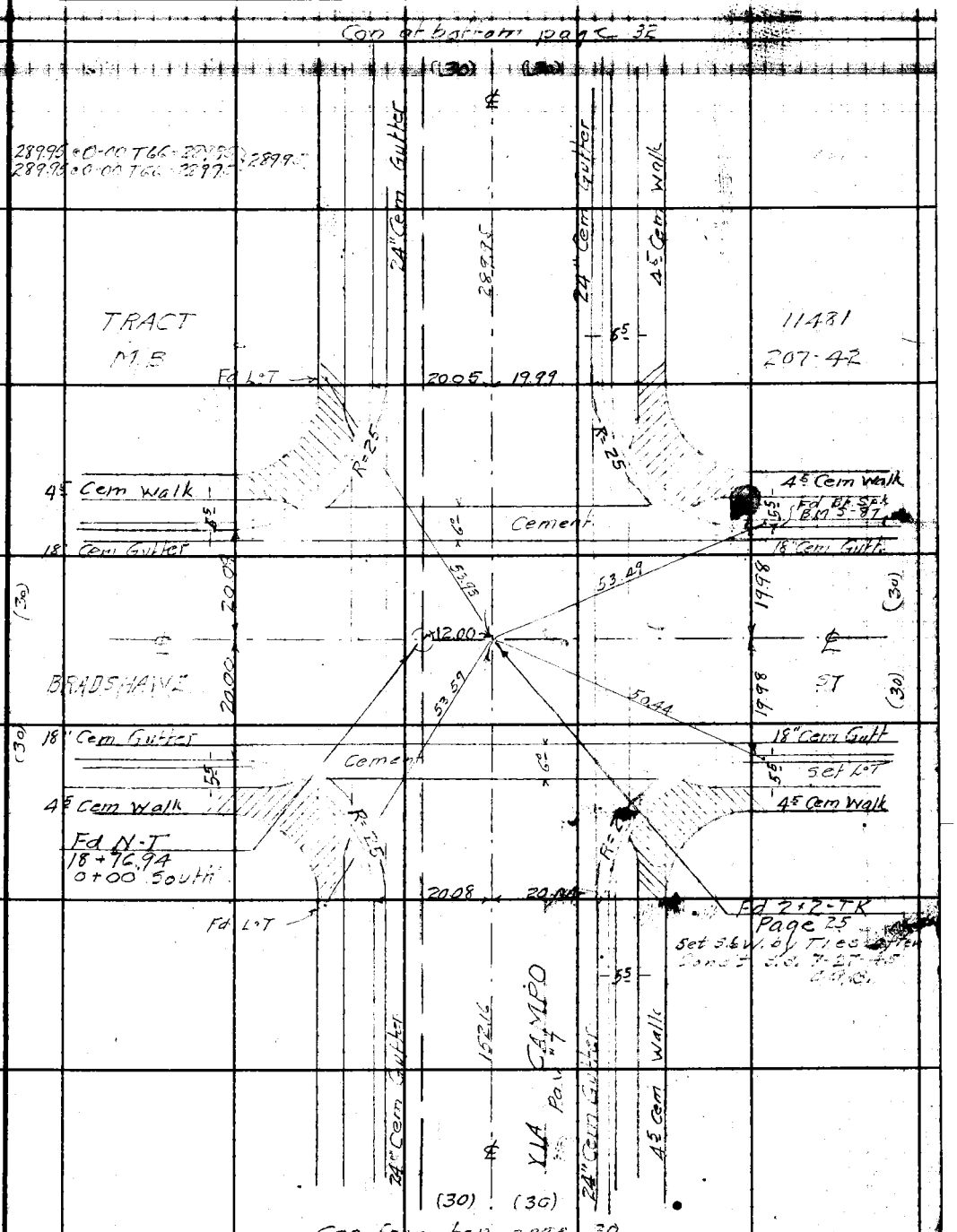

Note: Any Additions or Changes on This Sheet Must be Made or Circled in Red Ink With Date and Name of Person Making Change.

Do not extend notes this side of this line.

RETURN TO
LOS ANGELES COUNTY SURVEYOR
700 HALL OF RECORDS

FORM 247 5M 12-40

F.B. 1121 PG. 32

W 5:36-B-7

Con at bottom page 33

Con From top page 31

RETURN TO
LOS ANGELES COUNTY SURVEYOR
700 HALL OF RECORDS

Do not extend notes this side of this line.

Note: Any Additions or Changes on This Sheet Must be Made or Circled in **Red** Ink With Date and Name of Person Making Change.

Notes Ck'd by I	Survey of SADLER AVE ET AL	F.B. 1121 Pg. 33
Map No.	W. O. 1081 Tape No. 057 St'd 68 °F	
Office Work	Surveyed by W.A. Miller	
Checked	Notes Miller Date Jan 1944	
Date	Indexed A. C. Johnson	

W.S. 6-B-2

Con at bottom page 34

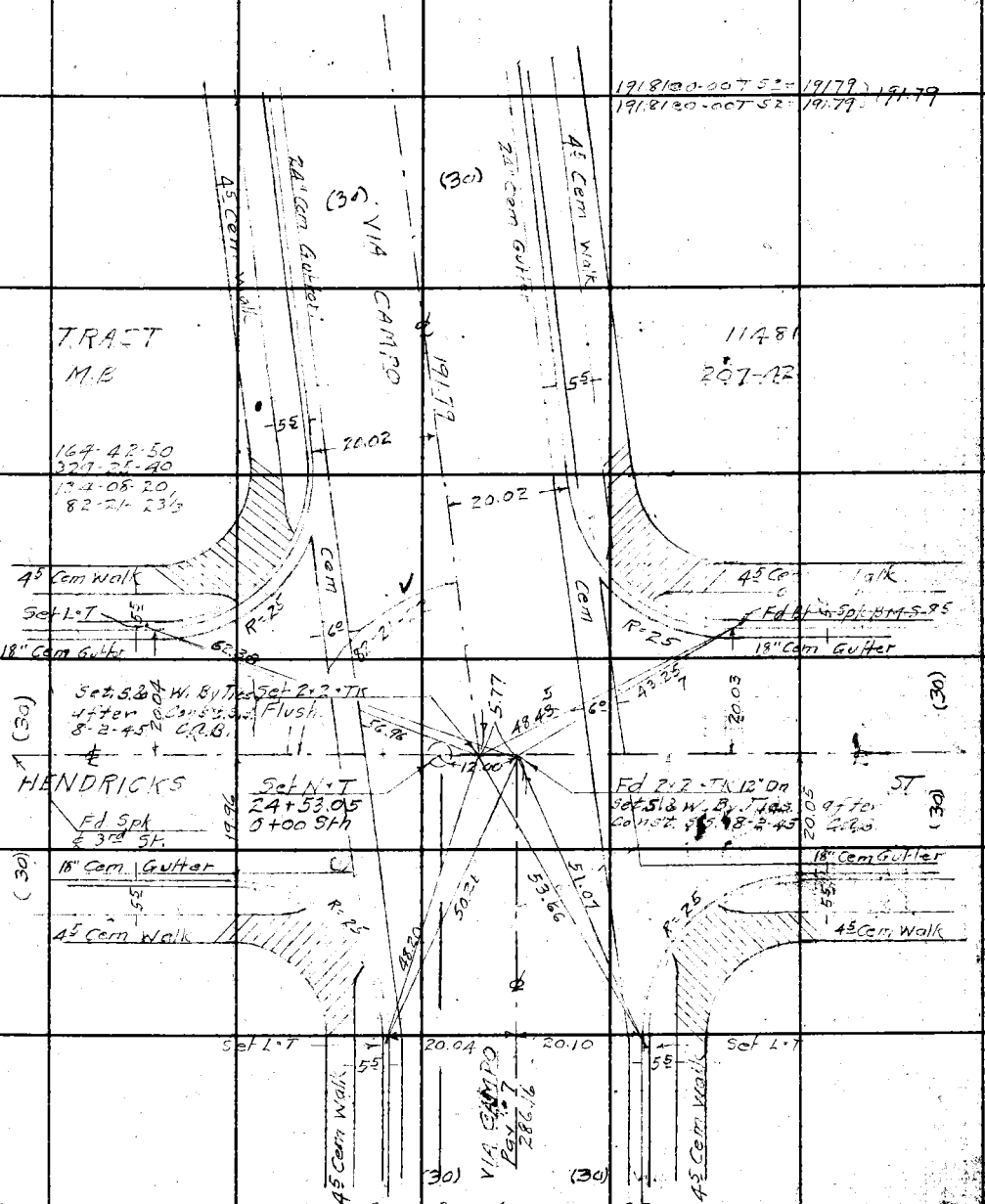

Con from top page 32

Note: Any Additions or Changes on This Sheet Must be Made or Circled in Red Ink With Date and Name of Person Making Change.

Do not extend notes this side of this line.

RETURN TO
LOS ANGELES COUNTY SURVEYOR
700 HALL OF RECORDS

FORM 247 5M 12-40

F.B. 1121 Pg: 34

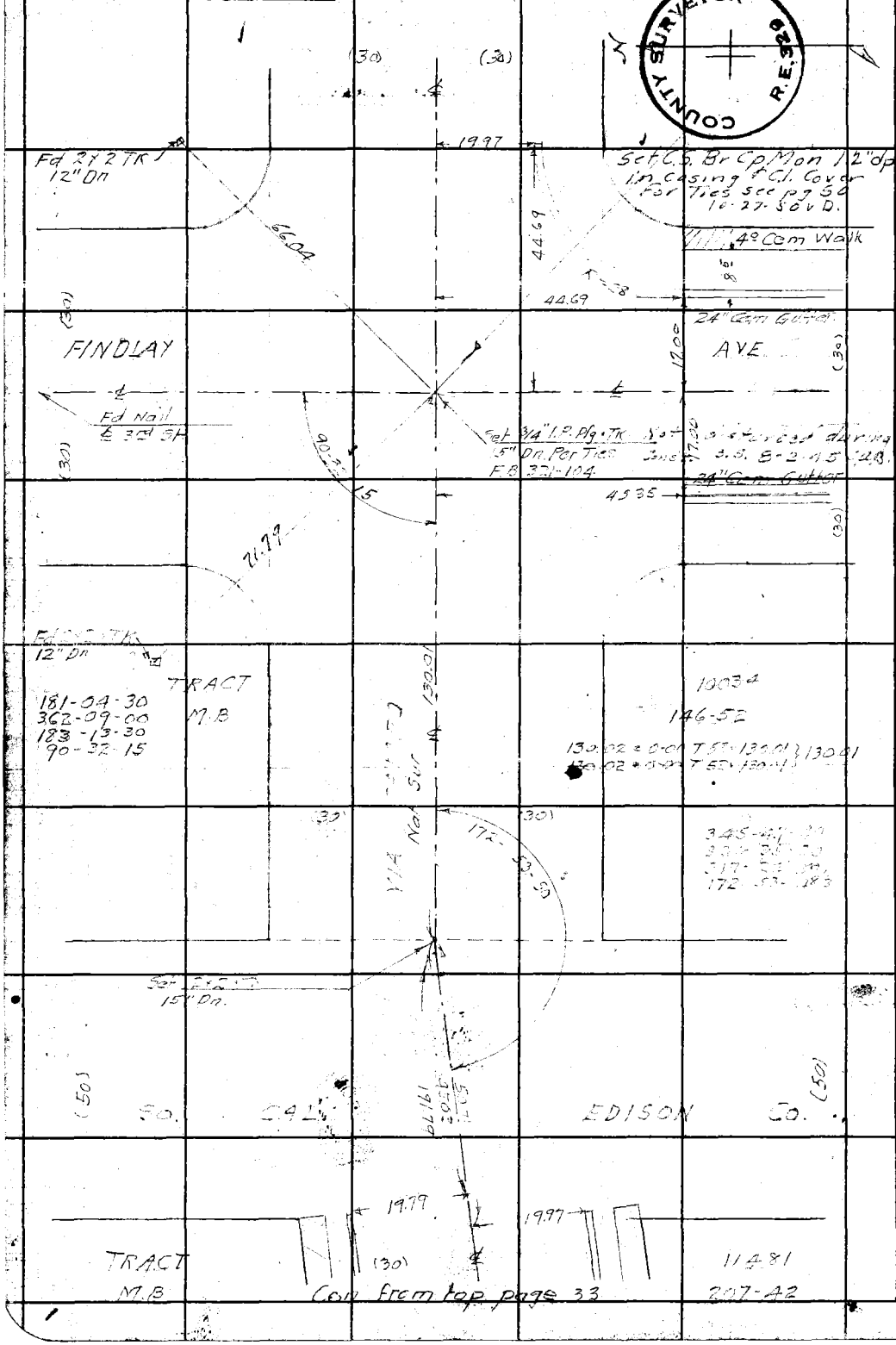

COUNTY SURVEYOR R.E. 329

WS 3/6-B-2

RETURN TO
LOS ANGELES COUNTY SURVEYOR
700 HALL OF RECORDS

Do not extend notes this side of this line.

Note: Any Additions or Changes on This Sheet Must be Made or Circled in Red Ink With Date and Name of Person Making Change.

Notes Ck'd by [illegible]	Survey of SADLER AVE ET AL	F.B. 1121	Pg. 35
Map No.	W. O. 1081 Tape No. 057 St'd 68 °F		
Office Work	Surveyed by W.A. Miller		
Checked	Notes Miller Date Jan 1944		
Date	Indexed A. C. Johnson 5-25-44		

JN 8351
℄ SUR CO IMP JOBS
SADLER AVE ET AL

℄ SURVEY
VIA SAN DELARRO
GERHART AVE TO VIA SAN CLEMETE
C.I. 1081

Miller
Porter
Heber
Sonnenschein

Note: Any Additions or Changes on This Sheet Must be Made or Circled in Red Ink With Date and Name of Person Making Change.

Do not extend notes this side of this line.

RETURN TO
LOS ANGELES COUNTY SURVEYOR
700 HALL OF RECORDS

FORM 247 5M 12-40

F.B. 1121 Pg. 36

Con at bottom page 37

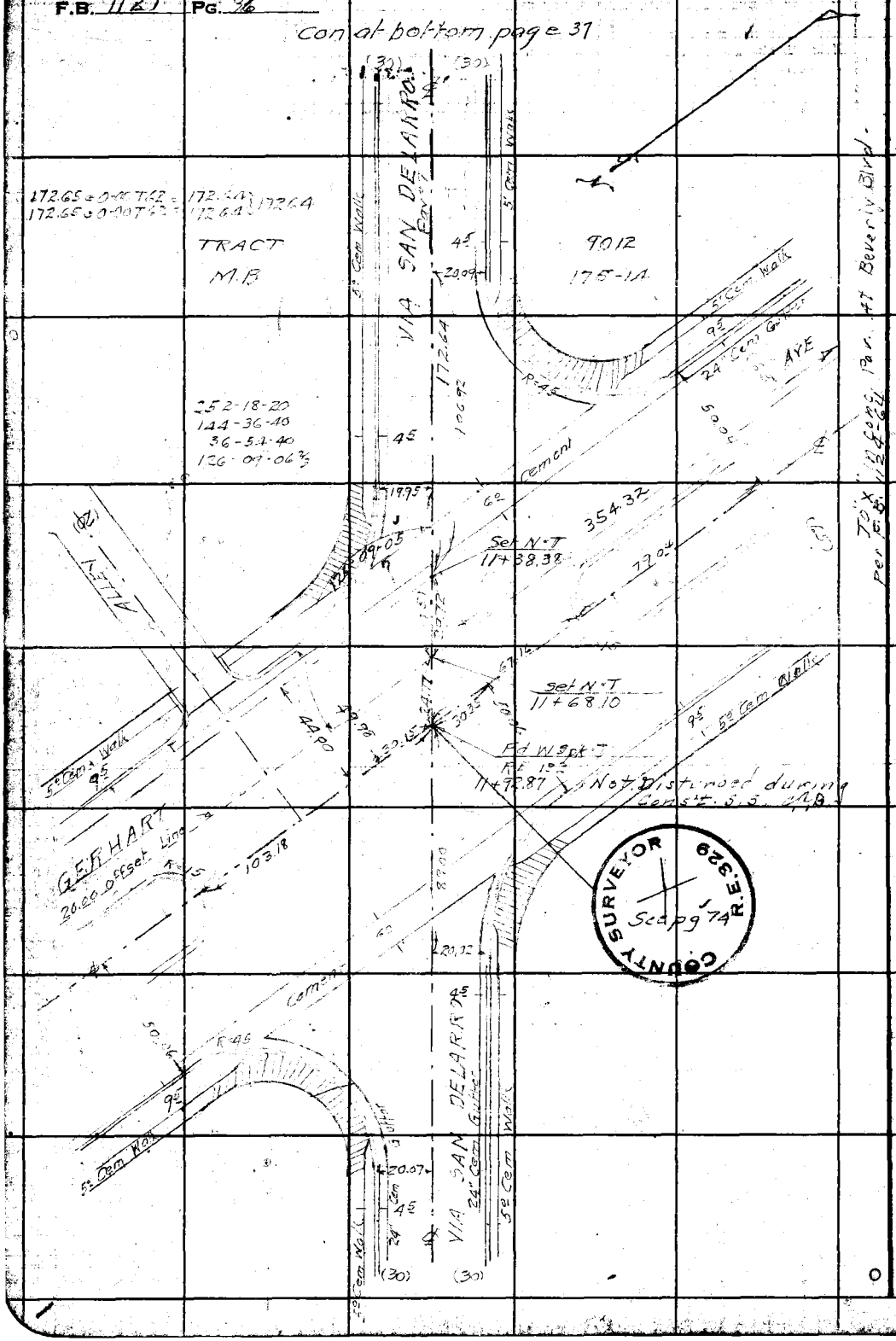

WS 36-B-1

RETURN TO
LOS ANGELES COUNTY SURVEYOR
700 HALL OF RECORDS

Do not extend notes this side of this line.

Note: Any Additions or Changes on This Sheet Must be Made or Circled in Red Ink With Date and Name of Person Making Change.

Notes Ck'd by [illegible]	Survey of SADLER AVE [illegible]	F.B. 1121 Pg. 37
Map No.	W. O. 1081 Tape No. 057 St'd 68 °F	
Office Work	Surveyed by W. A. Miller	
Checked	Notes Miller Date Jan 1944	
Date	Indexed A. C. Johnson	

Con at bottom page 38

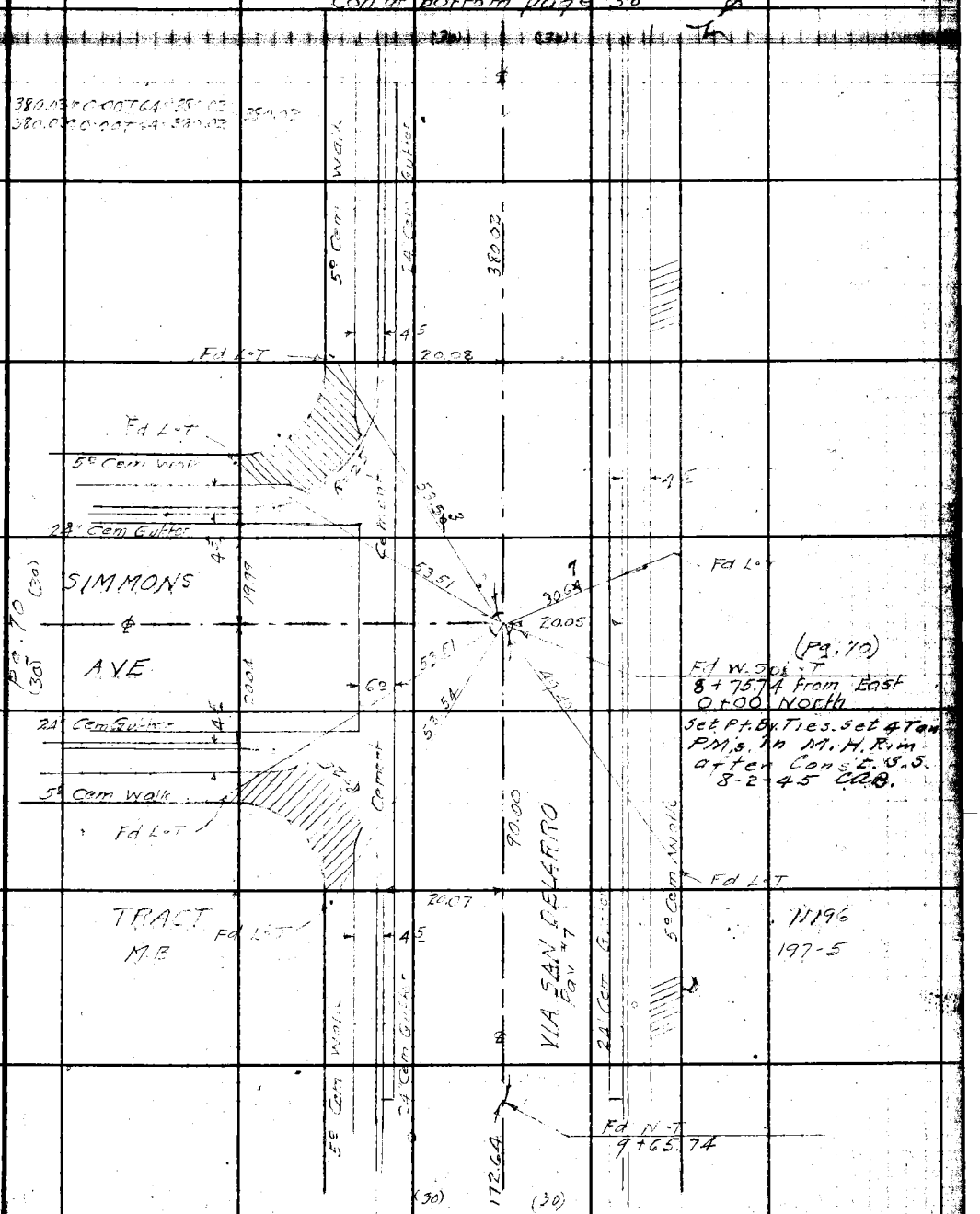

Con from top page 36

11196
197-5

Note: Any Additions or Changes on This Sheet Must be Made or Circled in Red Ink With Date and Name of Person Making Change.

Do not extend notes this side of this line.

RETURN TO
LOS ANGELES COUNTY SURVEYOR
700 HALL OF RECORDS

FORM 247 5M 12-40

Con at bottom page 39

Con from top page 37

WS, 36-B-3

RETURN TO
LOS ANGELES COUNTY SURVEYOR
700 HALL OF RECORDS

Do not extend notes this side of this line.

Note: Any Additions or Changes on This Sheet Must be Made or Circled in Red Ink With Date and Name of Person Making Change.

Notes Ck'd by [illegible]	Survey of [illegible]	F.B. 1121 Pg. 39
Map No.	W. O. 1481 Tape No. 057 St'd 68 °F	
Office Work	Surveyed by W. A. Miller	
Checked	Notes Miller Date Jan 1944	
Date	Indexed A. C. [illegible]	

WS-36-B-3

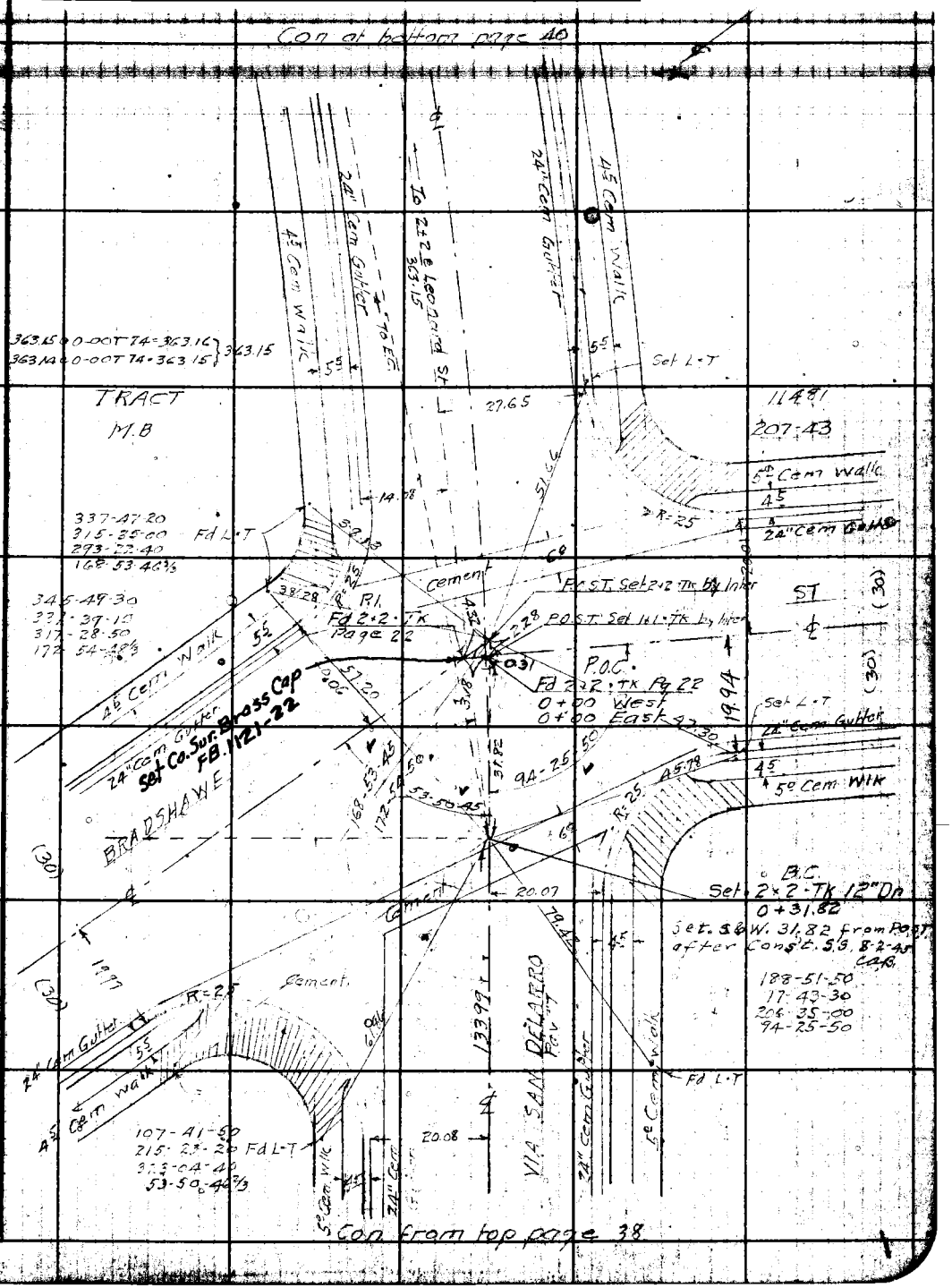

Note: Any Additions or Changes on This Sheet Must be Made or Circled in Red Ink With Date and Name of Person Making Change.

Do not extend notes this side of this line.

RETURN TO
LOS ANGELES COUNTY SURVEYOR
700 HALL OF RECORDS

FORM 247 5M 12-40

F.B. 1121 PG. 40

Con at bottom page 41

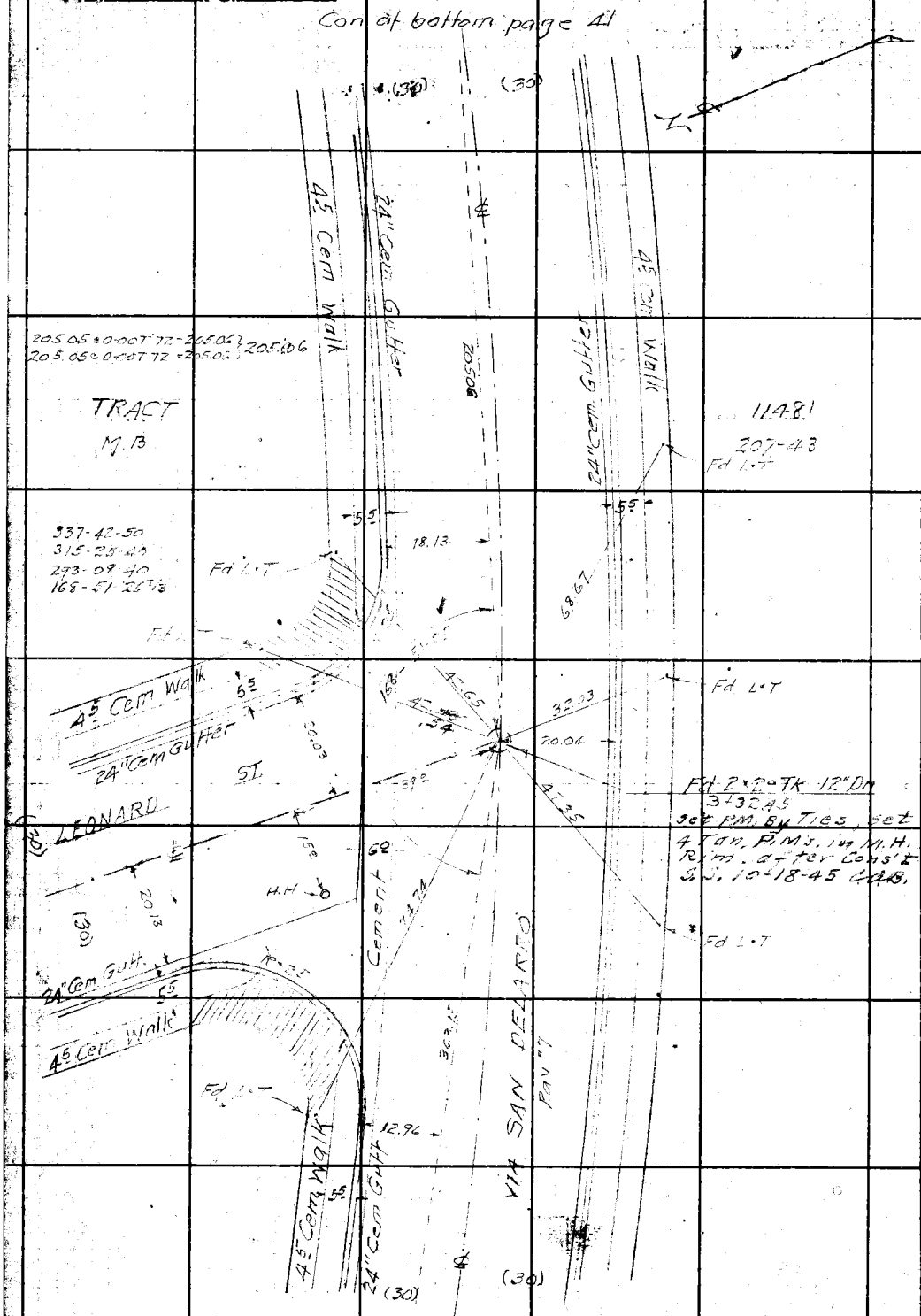

Con from top page 39

W.S. 36-B-3

RETURN TO
LOS ANGELES COUNTY SURVEYOR
700 HALL OF RECORDS

Do not extend notes this side of this line.

Note: Any Additions or Changes on This Sheet Must be Made or Circled in Red Ink With Date and Name of Person Making Change.

Notes Ck'd by D.	Survey of [illegible]	F.B. 1121	Pg. 41
Map No.	W. O. 081 Tape No. 057 St'd 68 °F		
Office Work	Surveyed by V.I.A. Miller		
Checked	Notes Miller Date Jan 1944		
Date	Indexed A. C. T[illegible]		

WS. 36 B 3

Note: Any Additions or Changes on This Sheet Must be Made or Circled in Red Ink With Date and Name of Person Making Change.

Do not extend notes this side of this line.

RETURN TO
LOS ANGELES COUNTY SURVEYOR
700 HALL OF RECORDS

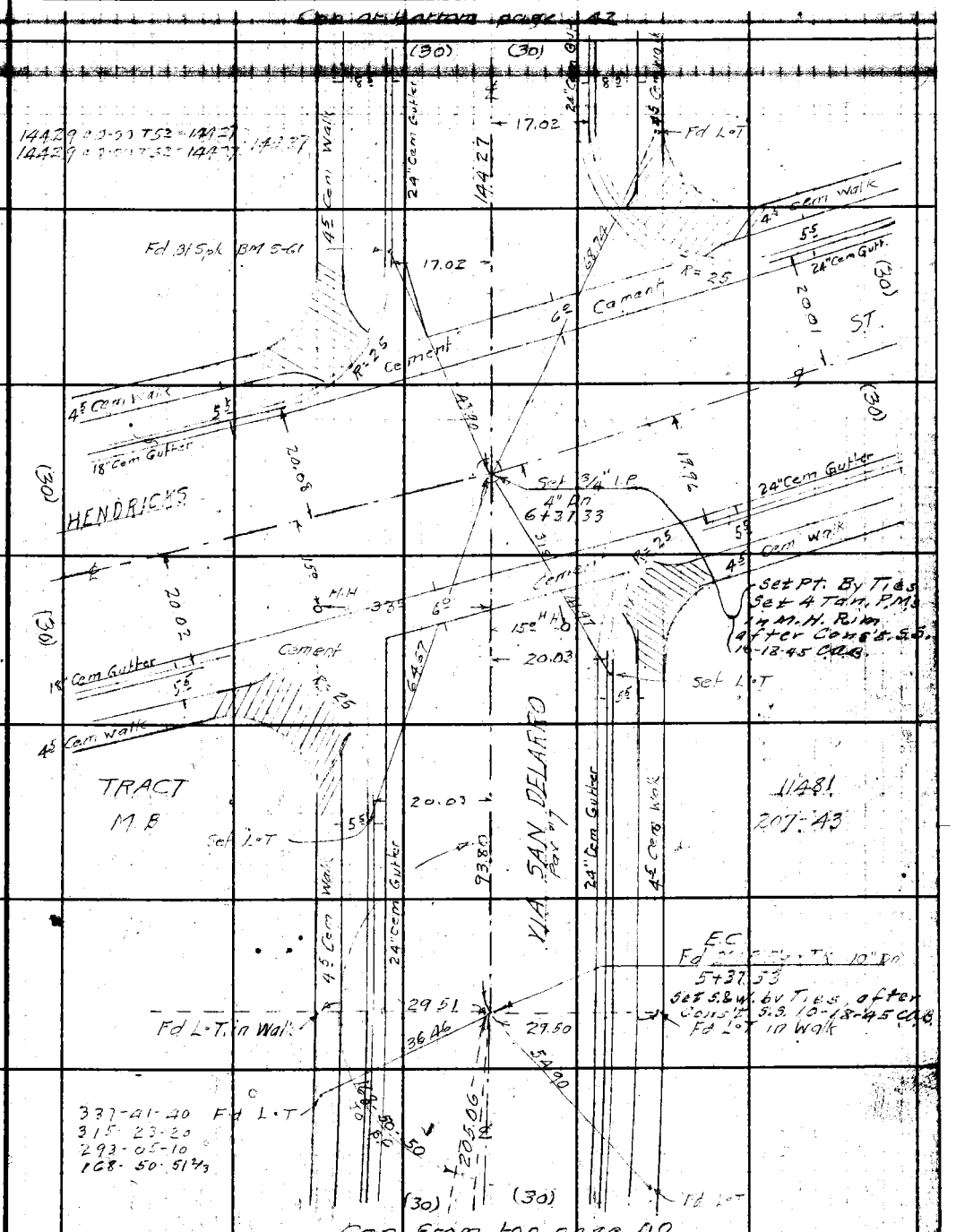

FORM 247 5M 12-40

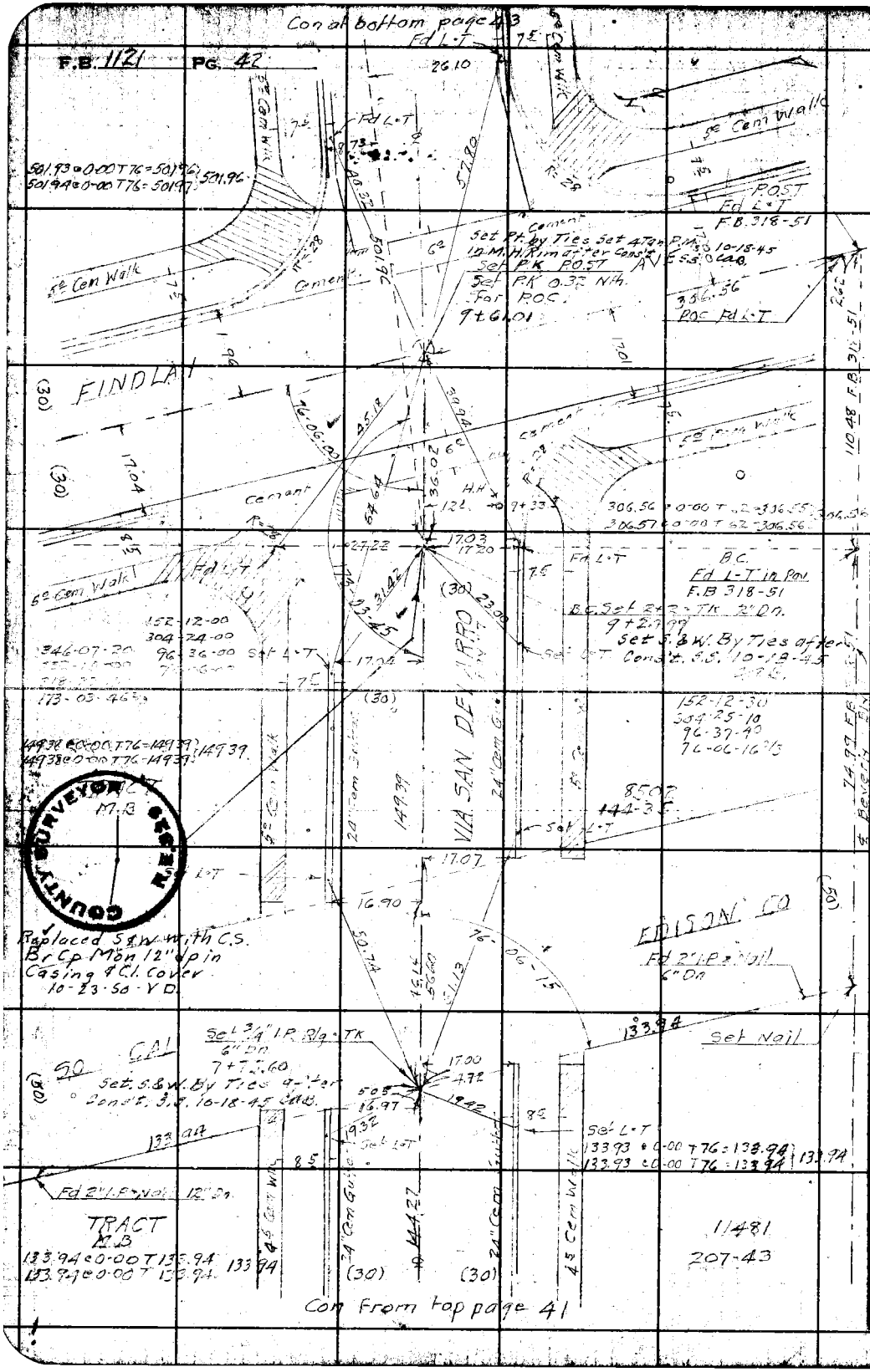

WS.36-B-3

RETURN TO
LOS ANGELES COUNTY SURVEYOR
700 HALL OF RECORDS

Do not extend notes this side of this line.

Note: Any Additions or Changes on This Sheet Must be Made or Circled in Red Ink With Date and Name of Person Making Change.

Notes Ck'd by	Survey of SADLER AVE
Map No.	W. O. 1081 Tape No. 057 St'd 69 °F
Office Work	Surveyed by W.A. Miller
Checked	Notes Miller Date Jan 1944
Date	Indexed A. C. Johnson

F.B. 1121 Pg. 40

W.O. 36-B-3

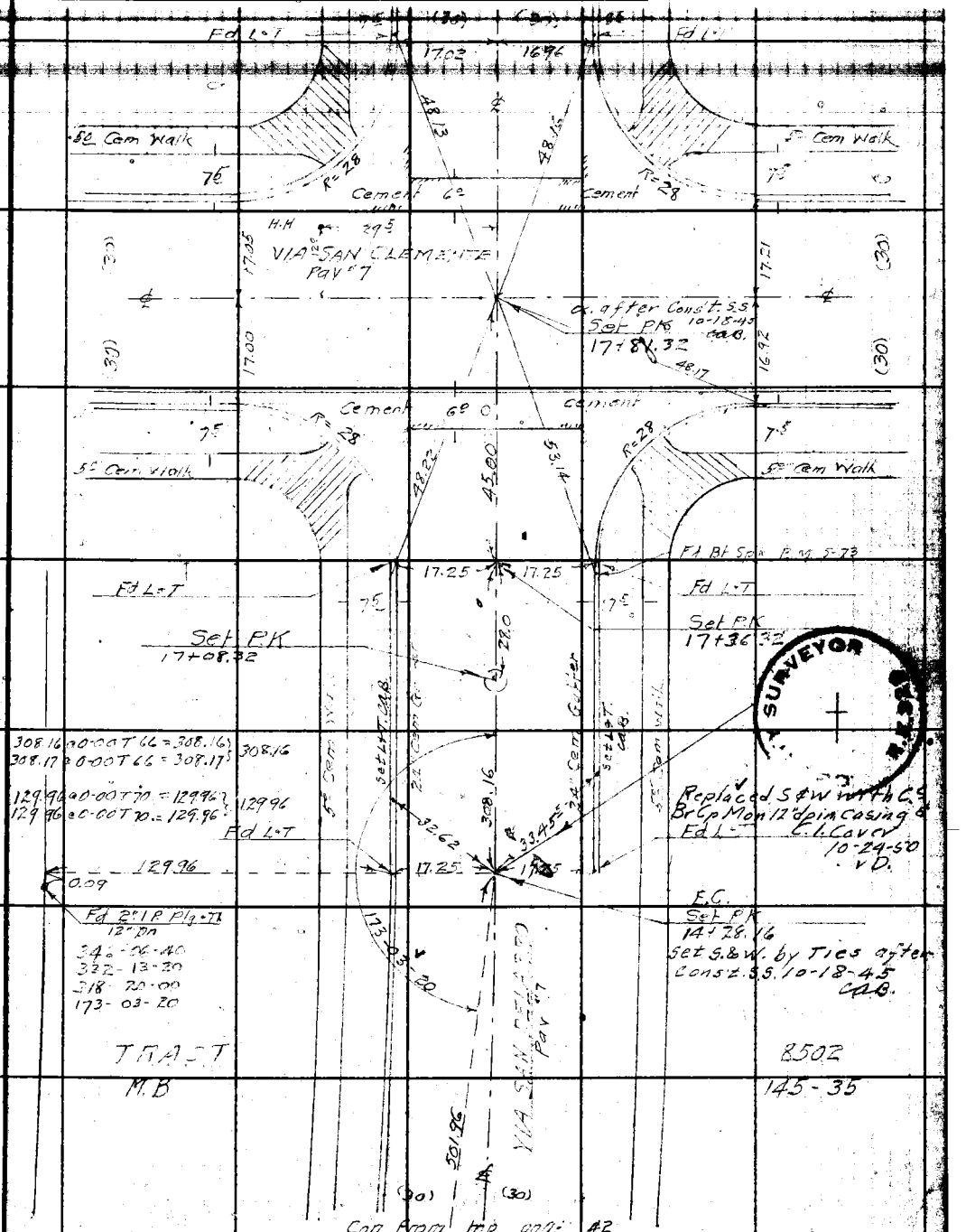

Note: Any Additions or Changes on This Sheet Must be Made or Circled in Red Ink With Date and Name of Person Making Change.

Do not extend notes this side of this line.

RETURN TO
LOS ANGELES COUNTY SURVEYOR
700 HALL OF RECORDS

FORM 247 5M 12-50

RETURN TO
LOS ANGELES COUNTY SURVEYOR
700 HALL OF RECORDS

Note: Any Additions or Changes on This Sheet Must be Made or Circled in **Red Ink** With Date and Name of Person Making Change.

Do not extend notes this side of this line.

F.B. 1121 PG. 24

Notes Ck'd by D	Survey of [illegible] ET AL	F.B. 1121	Pg. 45
Map No.	W. O. 1081 Tape No. 057 St'd 68 °F		
Office Work	Surveyed by WA Miller		
Checked	Notes Miller Date Jan 1944		
Date	Indexed A. C. Johnson 5-25-44		

UN 8351
℄ SUR CO IMP JOBS
SADLER AVE ET AL

℄ SURVEY
FINDLAY AVE
VIA SAN DEL[illegible] VIA [illegible]
[illegible]

Miller
Porter
Hoyt
Sonnenschein

Note: Any Additions or Changes on This Sheet Must be Made or Circled in Red Ink With Date and Name of Person Making Change.

Do not extend notes this side of this line.

RETURN TO
LOS ANGELES COUNTY SURVEYOR
700 HALL OF RECORDS

FORM 247 5M 12-40

F.B. 1121 PG. 46

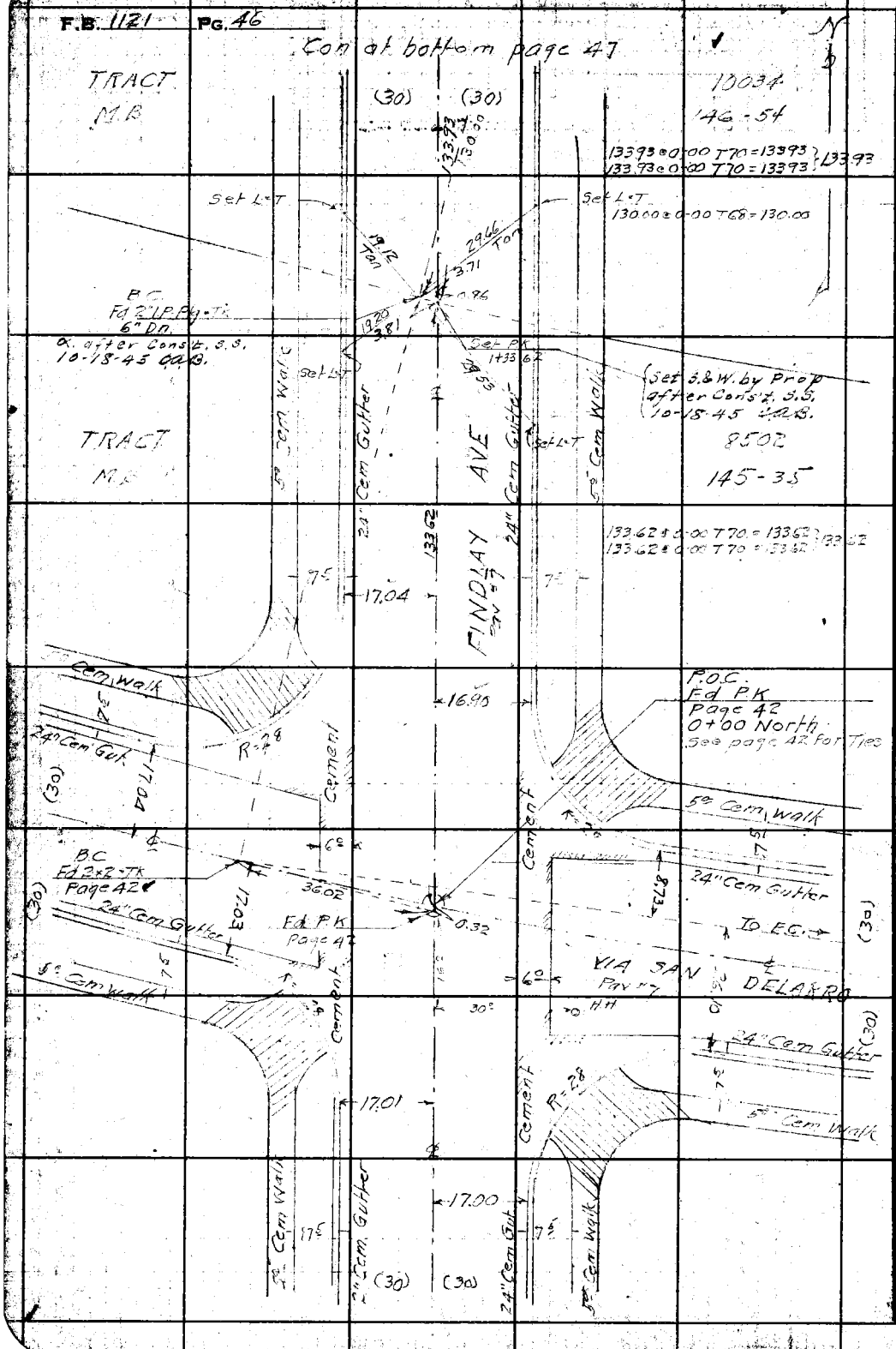

W.S. 36-13-3

RETURN TO
LOS ANGELES COUNTY SURVEYOR
700 HALL OF RECORDS

Do not extend notes this side of this line.

Note: Any Additions or Changes on This Sheet Must be Made or Circled in Red Ink With Date and Name of Person Making Change.

Notes Ck'd by: Dyer
Map No.
Office Work
Checked
Date

Survey of: SADLER AVE ET AL
W. O. 1081 Tape No. 057 St'd 68°F
Surveyed by: W A Miller
Notes: Miller Date: Jan 1944
Indexed

F.B. 1121 Pg. 47

Con on bottom page 48

Set L.T

498.73 C 0-00 T 70 = 498.74
498.73 C 0-00 T 70 = 498.74 498.74

(30) (30)

5-t L.T

130.00 C 0-00 T 68 = 130.00

R=28 Cement

4' Com Walk

Set 3/4" I.P. Plug - Tag - 8" Dp
5+35.32

Set Pt. By Ties. Set 4 Tan. P.M.'s in M.H. Rim after Const. S.S. 10-18-45 CAB.

24" Con Gutter

12" Con Gutter

VIA BREVE

92.88 Sgt Ca Sur Brass Cap P.B. 1121-82

BC Set 3/4" I.P. Plug - Tag 6" Dp ok after Cons 45.55 (170.0)

Set Pt = PC By Ties CAB. (30)

Fd X

8E

Set L.T

EVE

Cement

24" Com Gutter

FINDLAY Ave #7

26777 C 0-00 T 68 = 26777
26777 C 0-00 T 68 = 26777 26777

TRACT M.8

16.88 24" Com Gutter Set L.T 17.03

Fd Brass Pk B.M. 5-70

100.34
146-54

5' Com Walk

Set L.T

Set P.K. 2+67.55

Set Pt. by Ties. Set 4 Tan P.M. in M.H. Rim after Const. S.S. 10-18-45 CAB.

Fd L.T.

24" Com Gutter

VIA SAN CARLOS

Set S.&W. by Ties after Const. S.S. 10-18-45 CAB.

BC Set 3/4" I.P. Plug - Tag 6" Dp Radial from 2" I.P. Post 46 Back Sight on L.T. @ BC on Beverly Blvd

COUNTY SURVEYOR R.E. 320

Set L.T

Fd L.T

5' Com Walk

Replaced S&W with C.S. Br Cp Mon 12" dp in casing E.C.I. Cover 10-24-50 V.D.

Con from top page 46

RETURN TO
LOS ANGELES COUNTY SURVEYOR
700 HALL OF RECORDS

Note: Any Additions or Changes on This Sheet Must be Made or Circled in Red Ink With Date and Name of Person Making Change.

Do not extend notes this side of this line.

FORM 247 SW 10-39

F.B. 1121 PG. 48

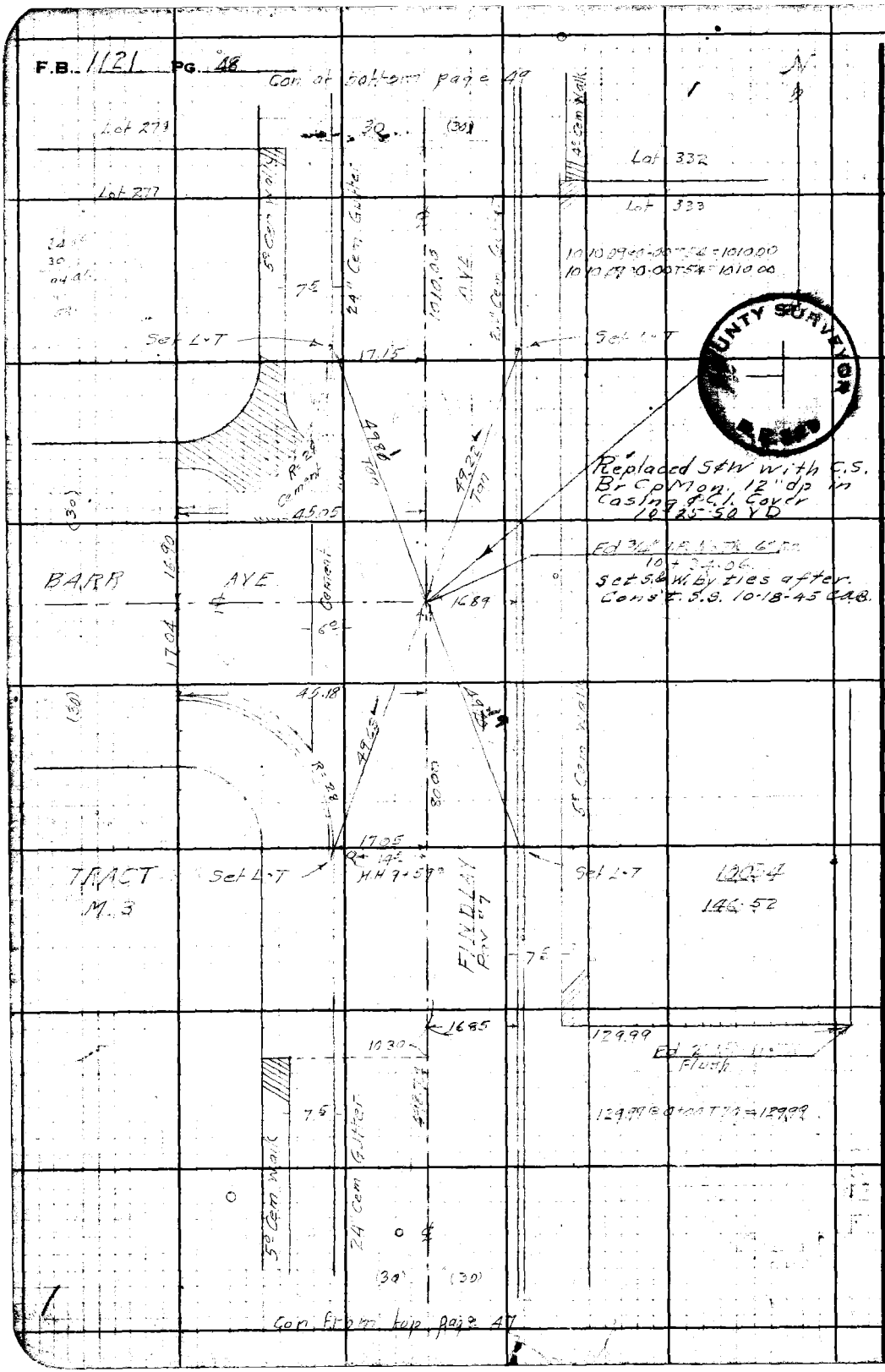

WS 36-B-7

RETURN TO
LOS ANGELES COUNTY SURVEYOR
700 HALL OF RECORDS

Do not extend notes this side of this line.

Note: Any Additions or Changes on This Sheet Must be Made or Circled in **Red Ink** With Date and Name of Person Making Change.

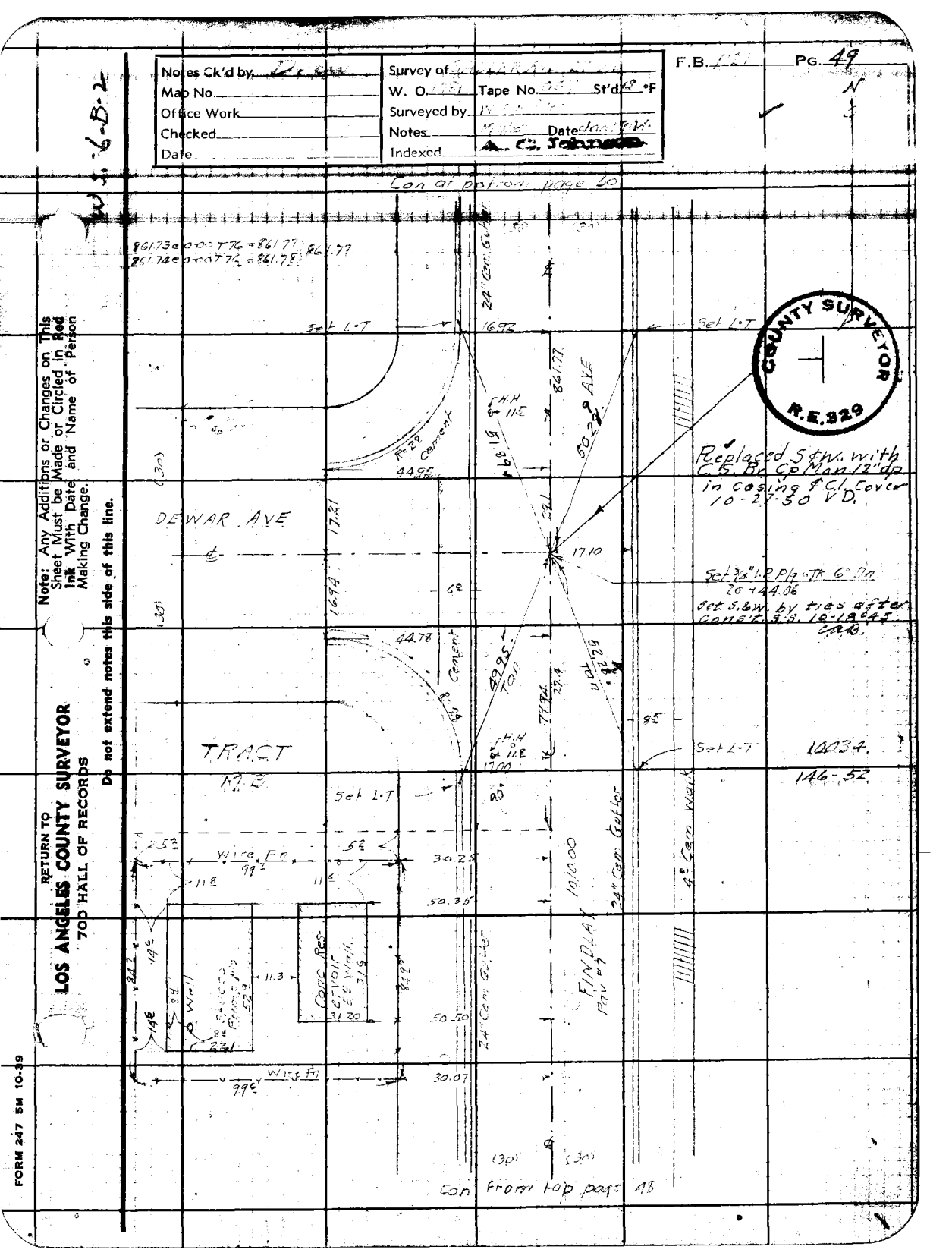

RETURN TO
LOS ANGELES COUNTY SURVEYOR
700 HALL OF RECORDS

Note: Any Additions or Changes on This Sheet Must be Made or Circled in Red Ink With Date and Name of Person Making Change.

Do not extend notes this side of this line.

FORM 247 5M 10-39

F.B. 1121 PG. 50

WS 36-B-7

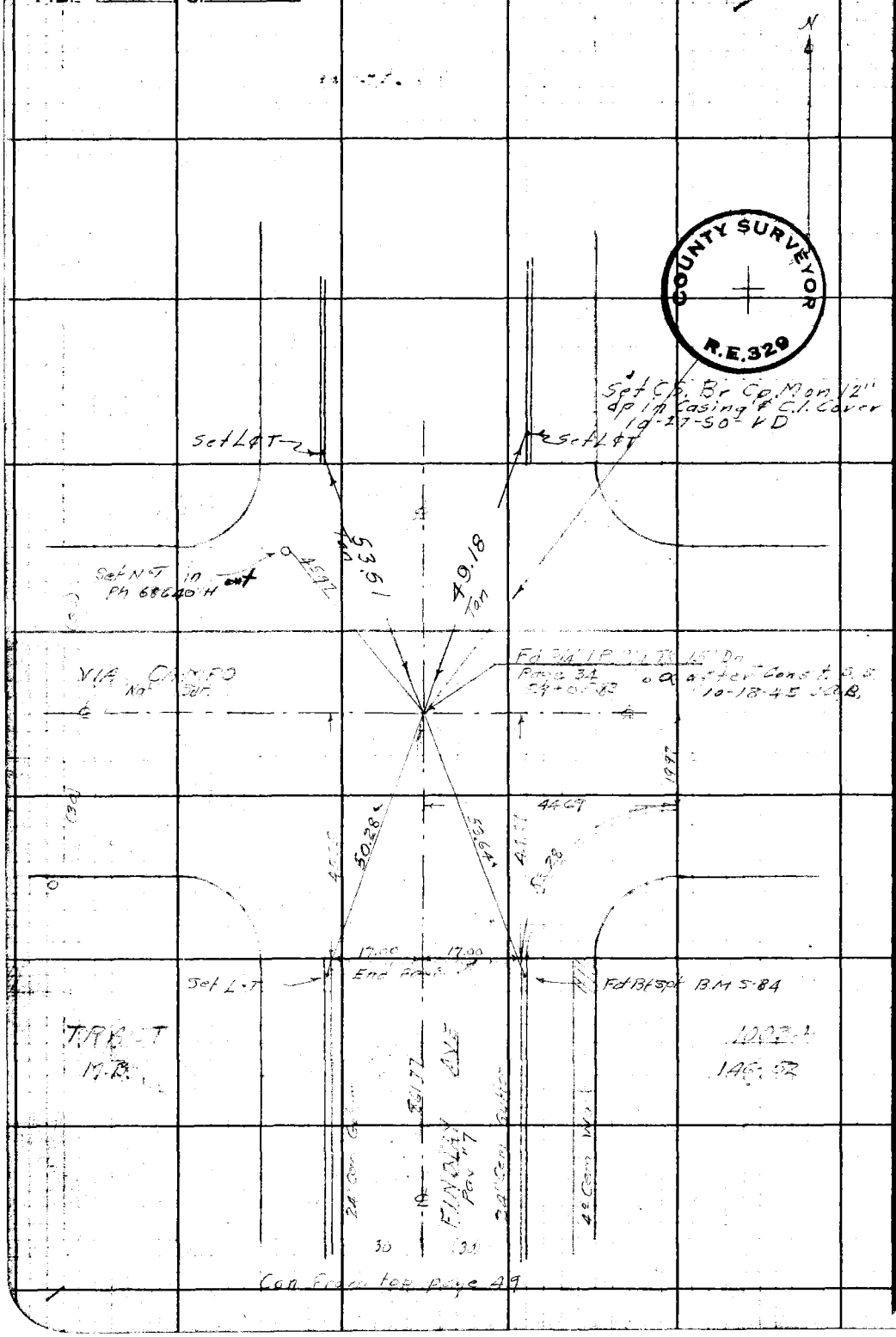

RETURN TO
LOS ANGELES COUNTY SURVEYOR
700 HALL OF RECORDS

Do not extend notes this side of this line.

Note: Any Additions or Changes on This Sheet Must be Made or Circled in **Red Ink** With Date and Name of Person Making Change.

Notes Ck'd by [illegible]
Map No.
Office Work
Checked
Date

Survey of [illegible]
W. O. 1081 Tape No. [illegible] St'd 68 °F
Surveyed by [illegible]
Notes Miller Date Jan 1944
Indexed A. C. Jackson 5-25-44

F.B. 15 Pg. 51

UM 8351
℄ SUR CO IMP JOBS
SADLER AVE ET AL

℄ SURVEY
HENDRICKS ST.
VIA [illegible] ARRO & VIA CAMPO
CI 1081

Miller
Parker
Heber
Sonnenschein

Note: Any Additions or Changes on This Sheet Must be Made or Circled in Red Ink With Date and Name of Person Making Change.

Do not extend notes this side of this line.

RETURN TO
LOS ANGELES COUNTY SURVEYOR
700 HALL OF RECORDS

FORM 247 SM 10-39

RETURN TO
LOS ANGELES COUNTY SURVEYOR
700 HALL OF RECORDS

Note: Any Additions or Changes on This Sheet Must be Made or Circled in **Red Ink** With Date and Name of Person Making Change.

Do not extend notes this side of this line.

S.S. 36-B-3

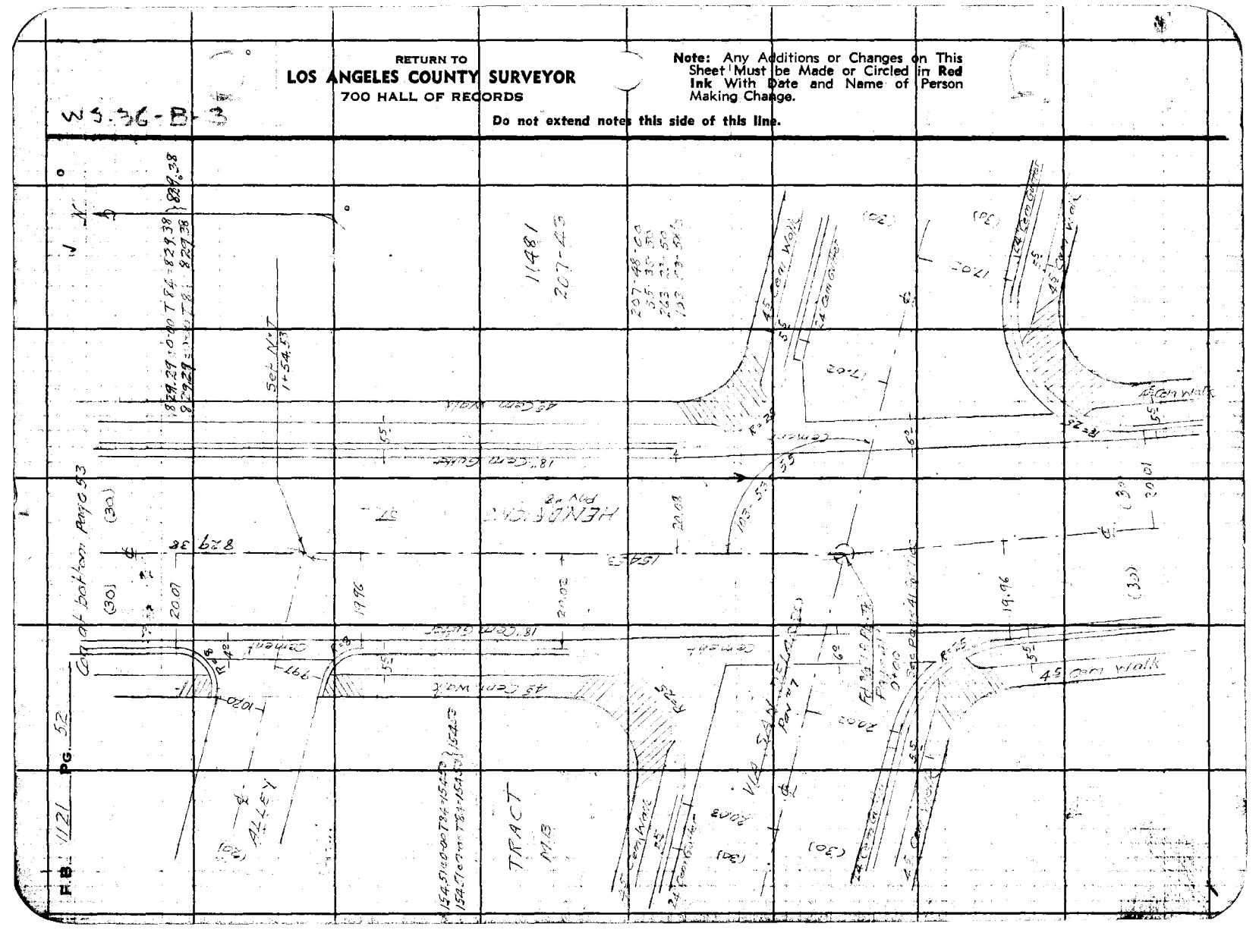

Notes Ck'd by	Dr Cam	Survey of	SADLER AVE ET AL
Map No.		W. O. 1081	Tape No. 057 St'd 67 °F
Office Work		Surveyed by	[illegible]
Checked		Notes	Miller Date Jan 1944
Date		Indexed	[illegible]

F.B. [illegible] PG. 53

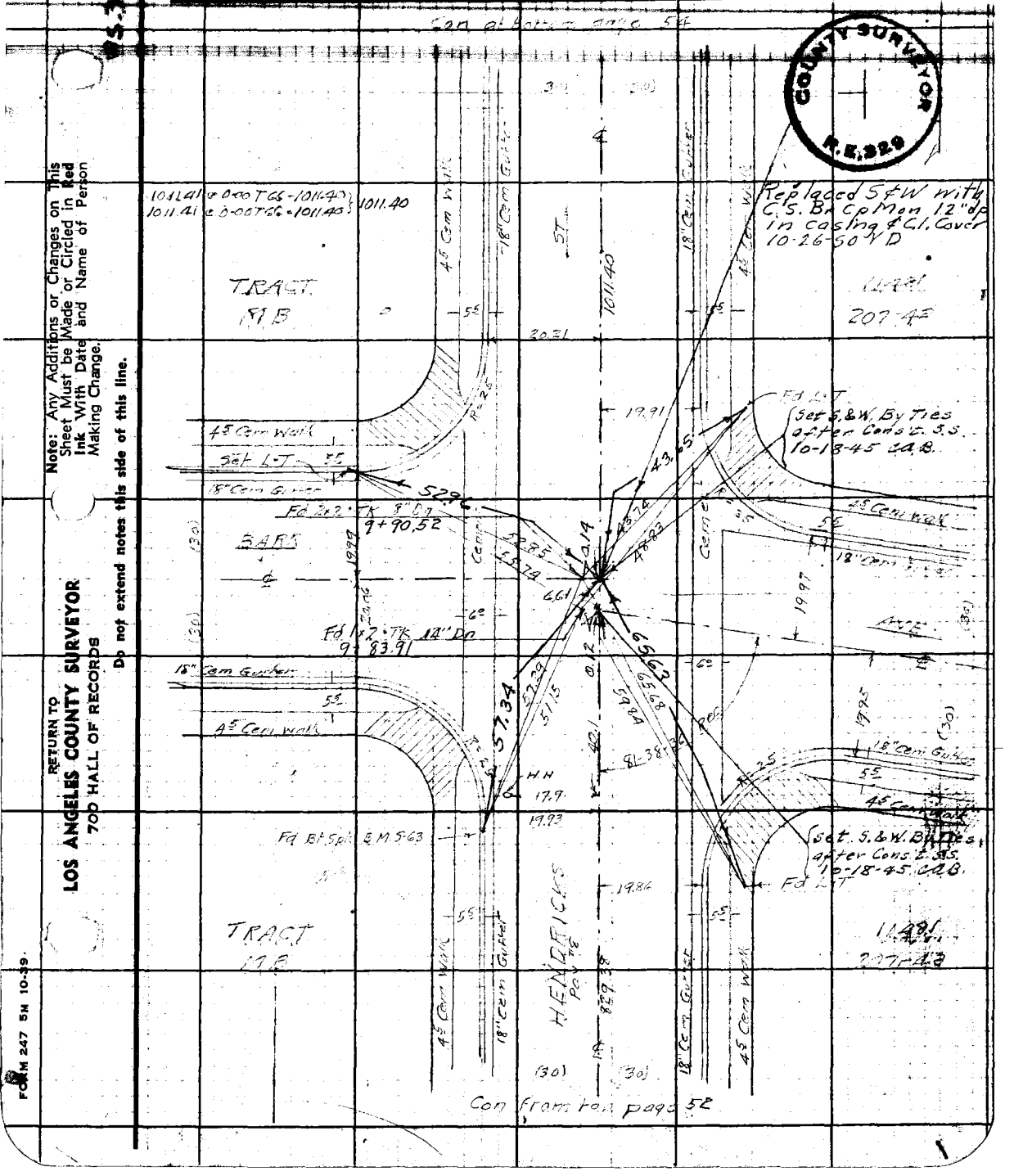

Note: Any Additions or Changes on This Sheet Must be Made or Circled in Red Ink With Date and Name of Person Making Change.

Do not extend notes this side of this line.

RETURN TO
LOS ANGELES COUNTY SURVEYOR
700 HALL OF RECORDS

FORM 247 5M 10-39

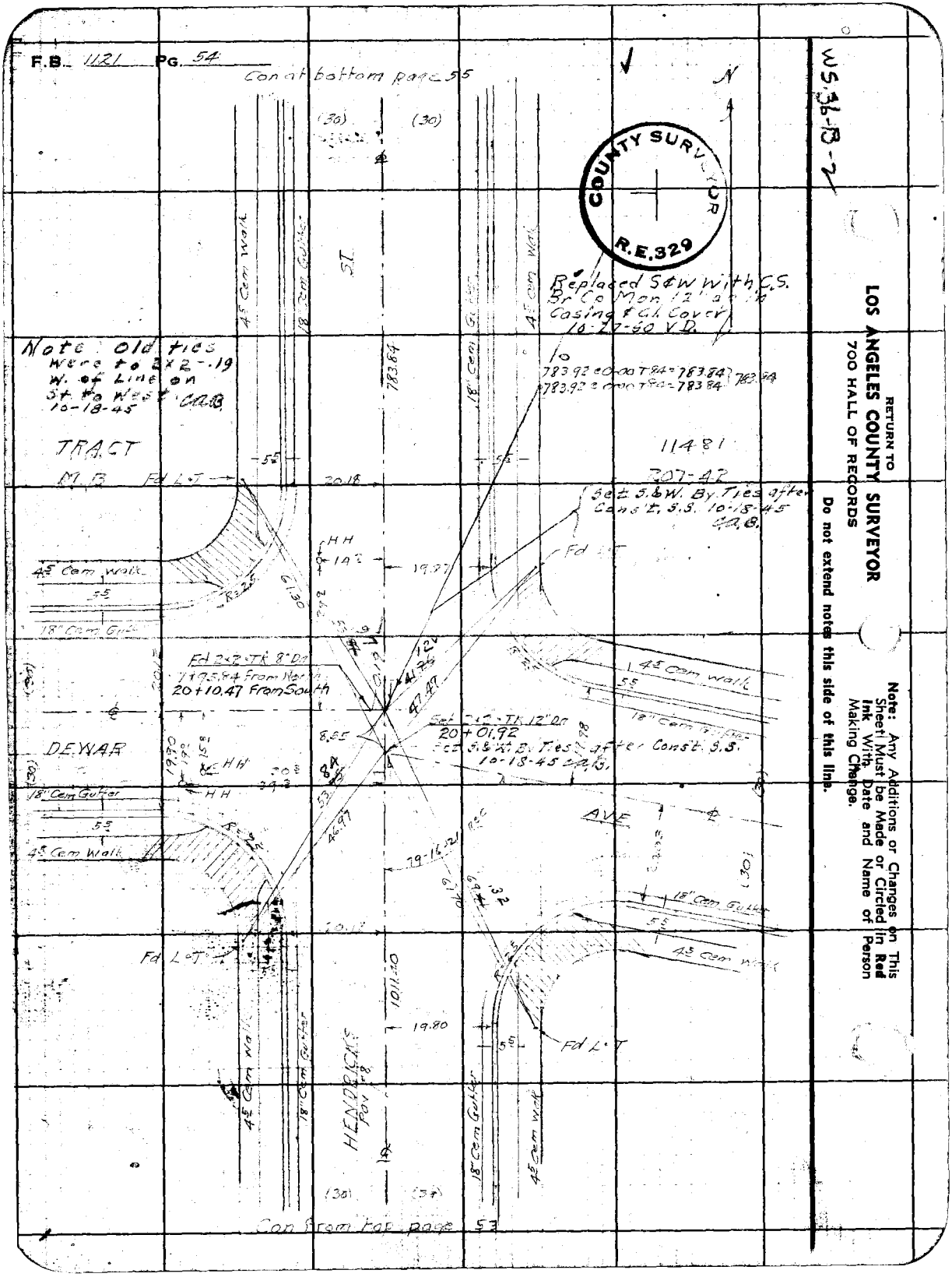

RETURN TO
LOS ANGELES COUNTY SURVEYOR
700 HALL OF RECORDS

Do not extend notes this side of this line.

Note: Any Additions or Changes on This Sheet Must be Made or Circled in Red Ink With Date and Name of Person Making Change.

Notes Ck'd by	Survey of
Map No.	W. O. 1081 Tape No. C57 St'd 68 °F
Office Work	Surveyed by W A Miller
Checked	Notes Miller Date 6/20/1944
Date	Indexed

F.B. 1171 Pg. 52

Note: Any Additions or Changes on This Sheet Must be Made or Circled in Red Ink With Date and Name of Person Making Change.

Do not extend notes this side of this line.

RETURN TO
LOS ANGELES COUNTY SURVEYOR
700 HALL OF RECORDS

FORM 247 5M 10-59

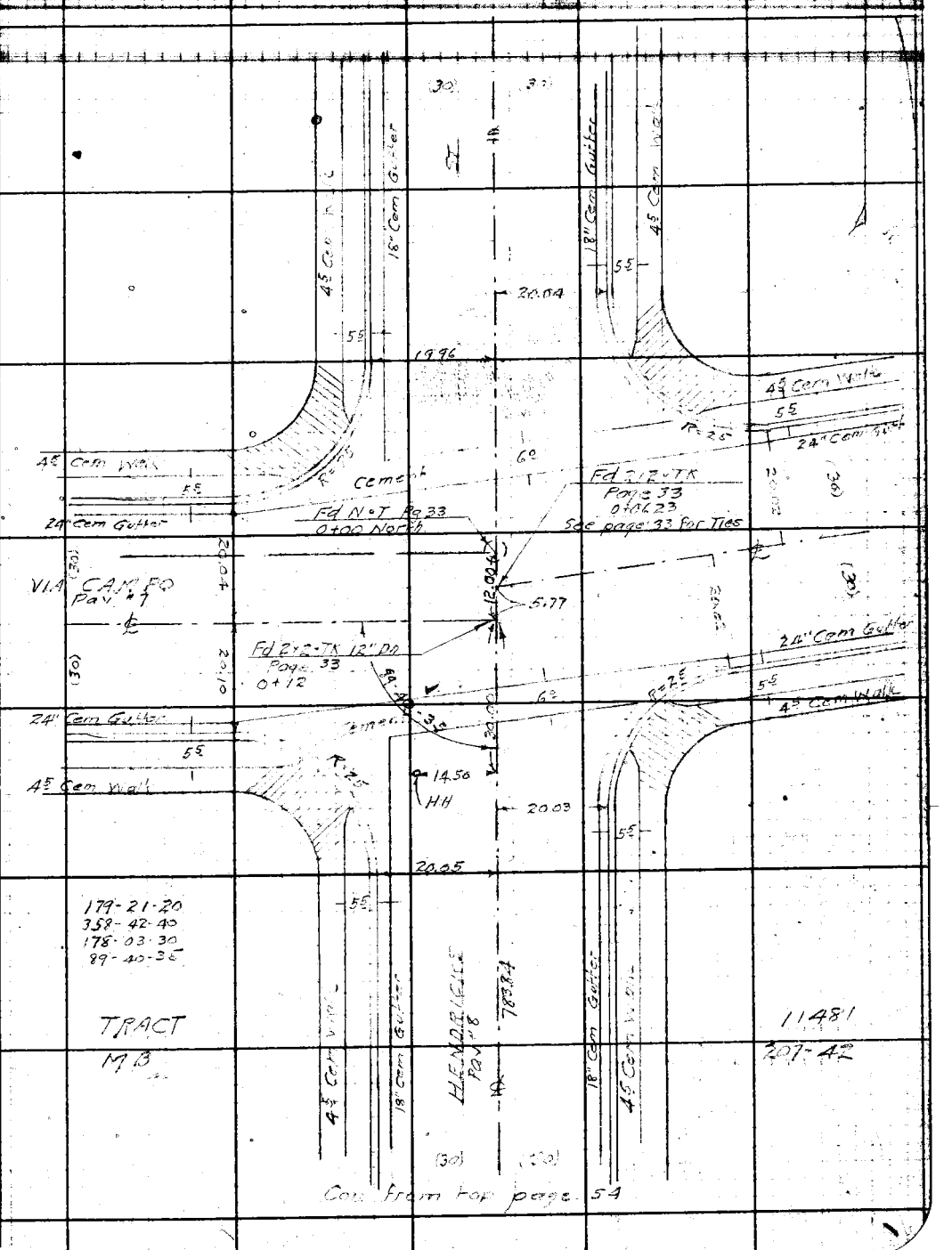

RETURN TO
LOS ANGELES COUNTY SURVEYOR
700 HALL OF RECORDS

Note: Any Additions or Changes on This Sheet Must be Made or Circled in **Red Ink** With Date and Name of Person Making Change.

Do not extend notes this side of this line.

F.B. 1121 PG. 56

Notes Ck'd by P H Cw	Survey of SADLER AVE ETAL
Map No.	W. O. 1081 Tape No. 0-57 St'd 68 °F
Office Work	Surveyed by [illegible]
Checked	Notes Miller Date Jan 1944
Date	Indexed A. C. Johnson

F.B. [illegible] PG. 57

JN 8351
℄ SUR Co IMP JOBS
SADLER AVE ETAL

℄ SURVEY
LEONARD ST
VIA SAN DELARRO TO VIA CAMPO
CI 1081

Miller
Porter
[illegible]
[illegible]

Note: Any Additions or Changes on This Sheet Must be Made or Circled in Red Ink With Date and Name of Person Making Change.

Do not extend notes this side of this line.

RETURN TO
LOS ANGELES COUNTY SURVEYOR
700 HALL OF RECORDS

FORM 247 5M 10-39

F.B. 1121 Pg. 58

WS 36-15-B

N

RETURN TO
LOS ANGELES COUNTY SURVEYOR
700 HALL OF RECORDS

Do not extend notes this side of this line.

Note: Any Additions or Changes on This Sheet Must be Made or Circled in **Red** Ink With Date and Name of Person Making Change.

Notes Ck'd by Drew	Survey of [illegible]	F.B. [illegible]	Pg. [illegible]
Map No.	W. O. 108 Tape No. 857 St'd 68 °F		
Office Work	Surveyed by [illegible]		
Checked	Notes Miller Date Jan 1944		
Date	Indexed C. Johnson		

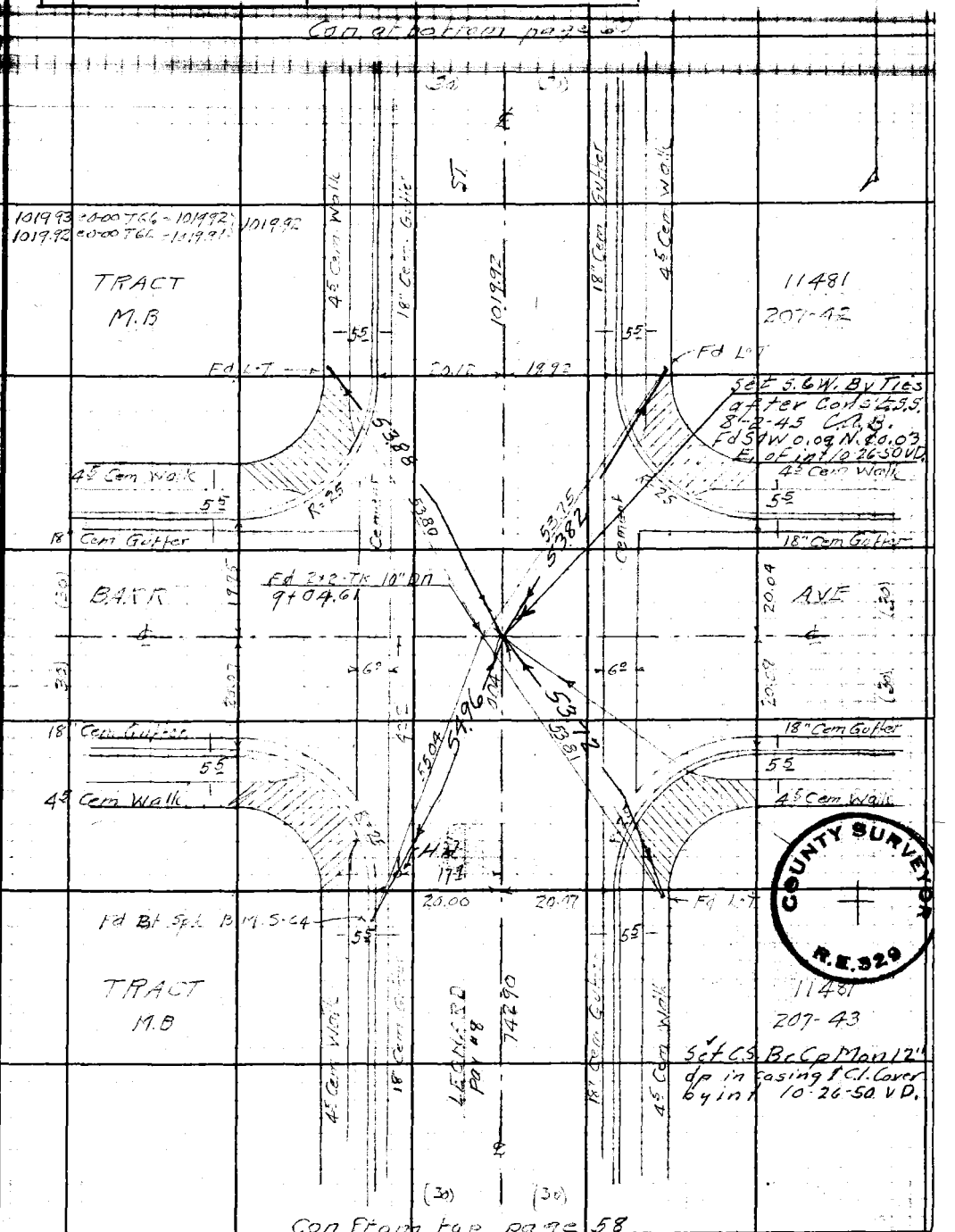

Note: Any Additions or Changes on This Sheet Must be Made or Circled in Red Ink With Date and Name of Person Making Change.

Do not extend notes this side of this line.

RETURN TO
LOS ANGELES COUNTY SURVEYOR
700 HALL OF RECORDS

COUNTY SURVEYOR R.E. 329

FORM 247 5M 10-39

RETURN TO
LOS ANGELES COUNTY SURVEYOR
700 HALL OF RECORDS

Note: Any Additions or Changes on This Sheet Must be Made or Circled in **Red Ink** With Date and Name of Person Making Change.

Do not extend notes this side of this line.

WS 36-B-2

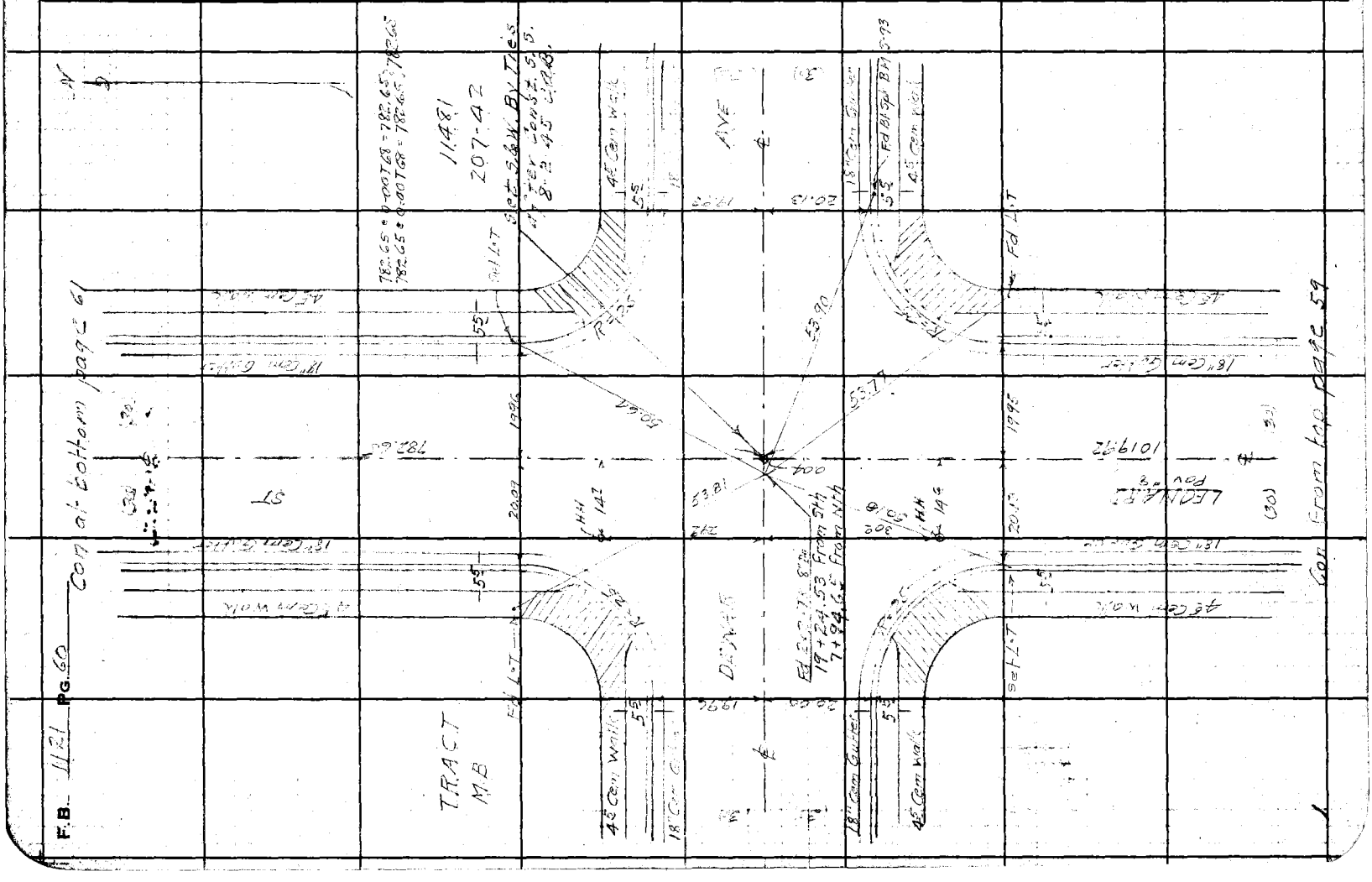

Notes Ck'd by Drew	Survey of [illegible]
Map No.	W. O. 1081 Tape No. 057 St'd 68 °F
Office Work	Surveyed by [illegible]
Checked	Notes [illegible] Date Jan 19[illegible]
Date	Indexed [illegible] C. Johnson

F.B. [illegible] PG. [illegible]

WS 8-B-2

Note: Any Additions or Changes on This Sheet Must be Made or Circled in Red Ink With Date and Name of Person Making Change.

Do not extend notes this side of this line.

RETURN TO
LOS ANGELES COUNTY SURVEYOR
700 HALL OF RECORDS

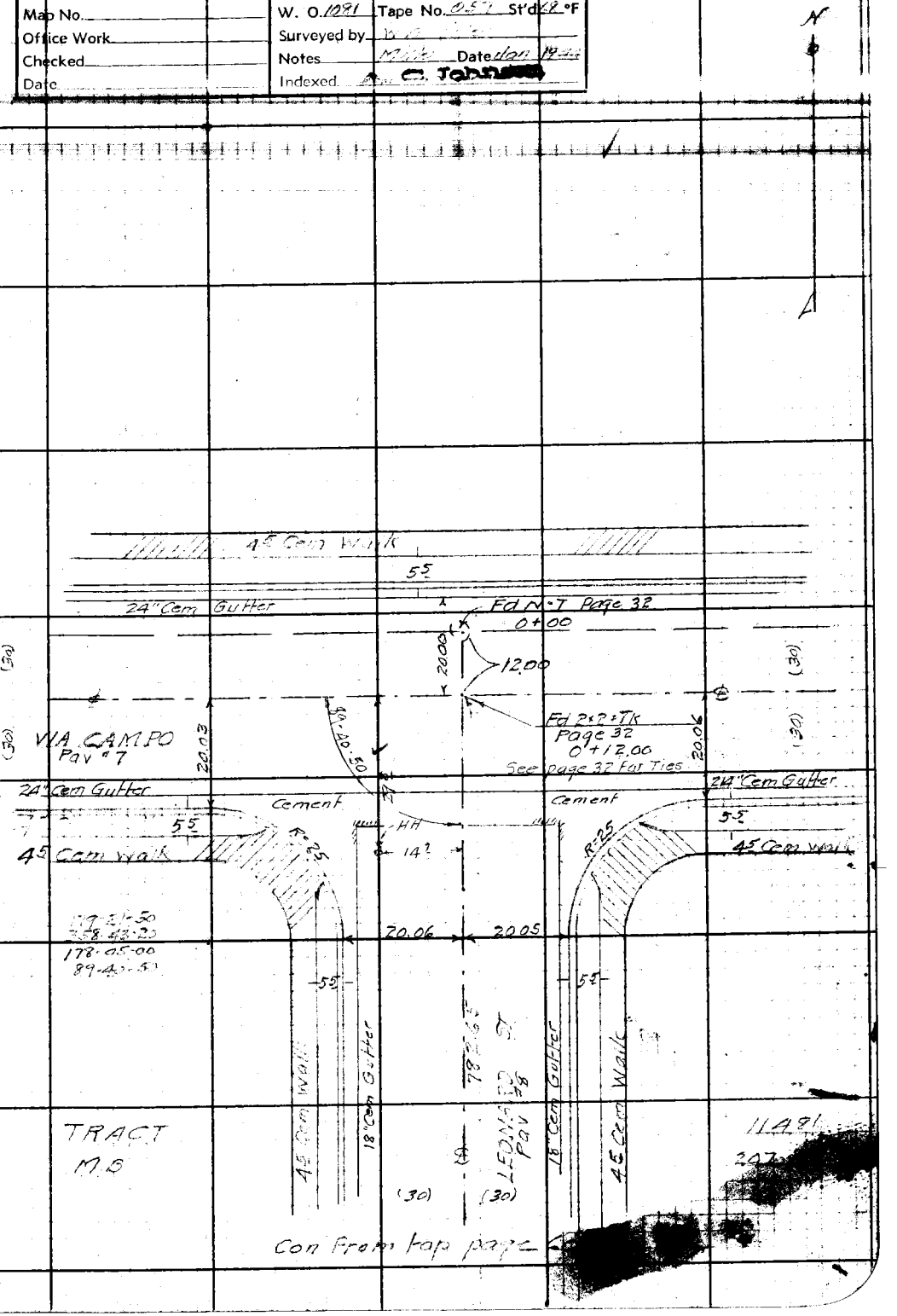

FORM 247 5M 10-39

RETURN TO
LOS ANGELES COUNTY SURVEYOR
700 HALL OF RECORDS

Note: Any Additions or Changes on This Sheet Must be Made or Circled in **Red Ink** With Date and Name of Person Making Change.

Do not extend notes this side of this line.

F.B. 1121 PG. 62

Notes Ck'd by Drew	Survey of SADLER AVE ET AL
Map No.	W. O. 1081 Tape No. 057 St'd 68 °F
Office Work	Surveyed by WA[illegible]
Checked	Notes Miller Date Jan 1944
Date	Indexed C. Johnson

F.B. 1121 Pg. 63

JN 8351
℄ SUR Co IMP JOBS
SADLER AVE ET AL

℄ SURVEY
KEENAN ST
VIA SAN DELARRO TO VIA CAMPO
CI 1081

Miller
Porter
Heber
Sonnenschein

Note: Any Additions or Changes on This Sheet Must be Made or Circled in Red Ink With Date and Name of Person Making Change.

Do not extend notes this side of this line.

RETURN TO
LOS ANGELES COUNTY SURVEYOR
700 HALL OF RECORDS

FORM 247 5M 10-39

F.B. 1121 PG. 64

Con at bottom\ page 65

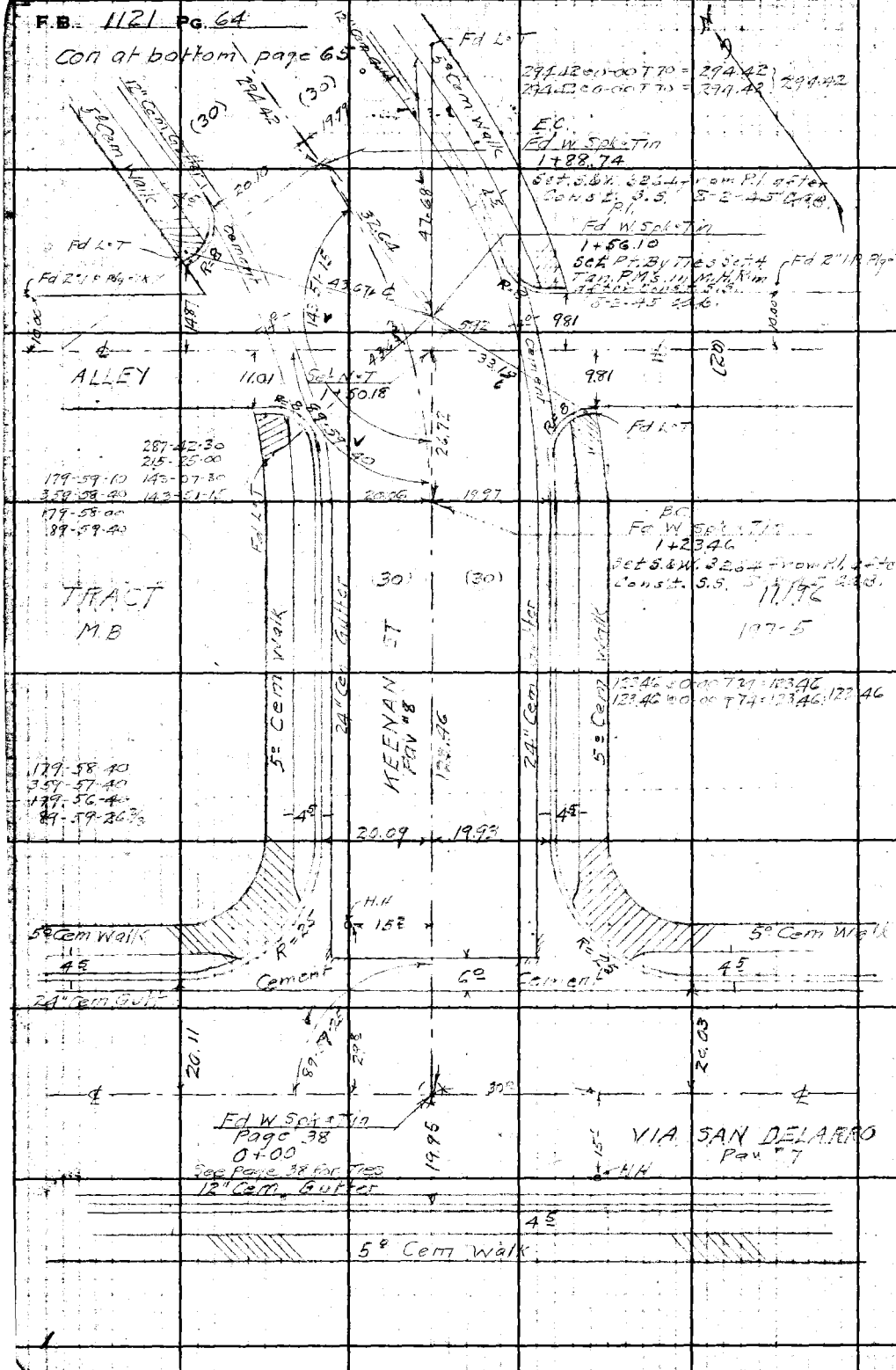

W.S. M.B. 243

RETURN TO
LOS ANGELES COUNTY SURVEYOR
700 HALL OF RECORDS

Do not extend notes this side of this line.

Note: Any Additions or Changes on This Sheet Must be Made or Circled in Red Ink With Date and Name of Person Making Change.

Notes Ck'd by DRC	Survey of SADLER AVE ET AL
Map No.	W. O. 1881 Tape No. 0571 St'd 68 °F
Office Work	Surveyed by WA [illegible]
Checked	Notes [illegible] Date [illegible]
Date	Indexed [illegible]

F.B. 1121 Pg. 65

Con at bottom page 66

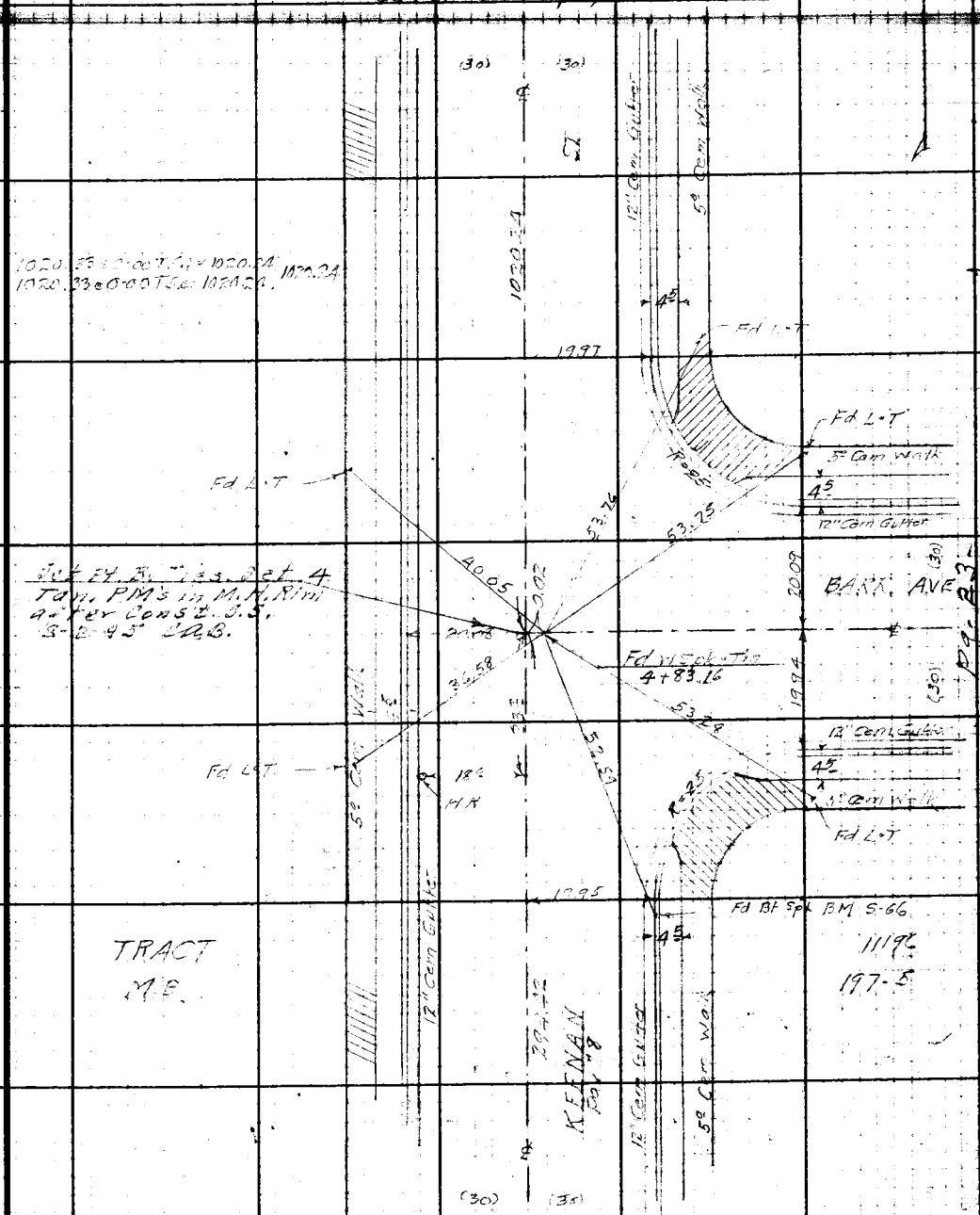

Con from top page 64

Note: Any Additions or Changes on This Sheet Must be Made or Circled in Red Ink With Date and Name of Person Making Change.

Do not extend notes this side of this line.

RETURN TO
LOS ANGELES COUNTY SURVEYOR
700 HALL OF RECORDS

FORM 247 5M 10-39

F.B. 1121 Pg. 66

W.S. 36-B-2

Con at bottom page 67

Con from top page 65

RETURN TO
LOS ANGELES COUNTY SURVEYOR
700 HALL OF RECORDS

Do not extend notes this side of this line.

Note: Any Additions or Changes on This Sheet Must be Made or Circled in Red Ink With Date and Name of Person Making Change.

Notes Ck'd by Drew	Survey of SADLER AVE ET AL
Map No.	W. O. 1081 Tape No. 057 St'd 68 °F
Office Work	Surveyed by [illegible]
Checked	Notes [illegible] Date [illegible]
Date	Indexed

F.B. 1161 Pg. 67

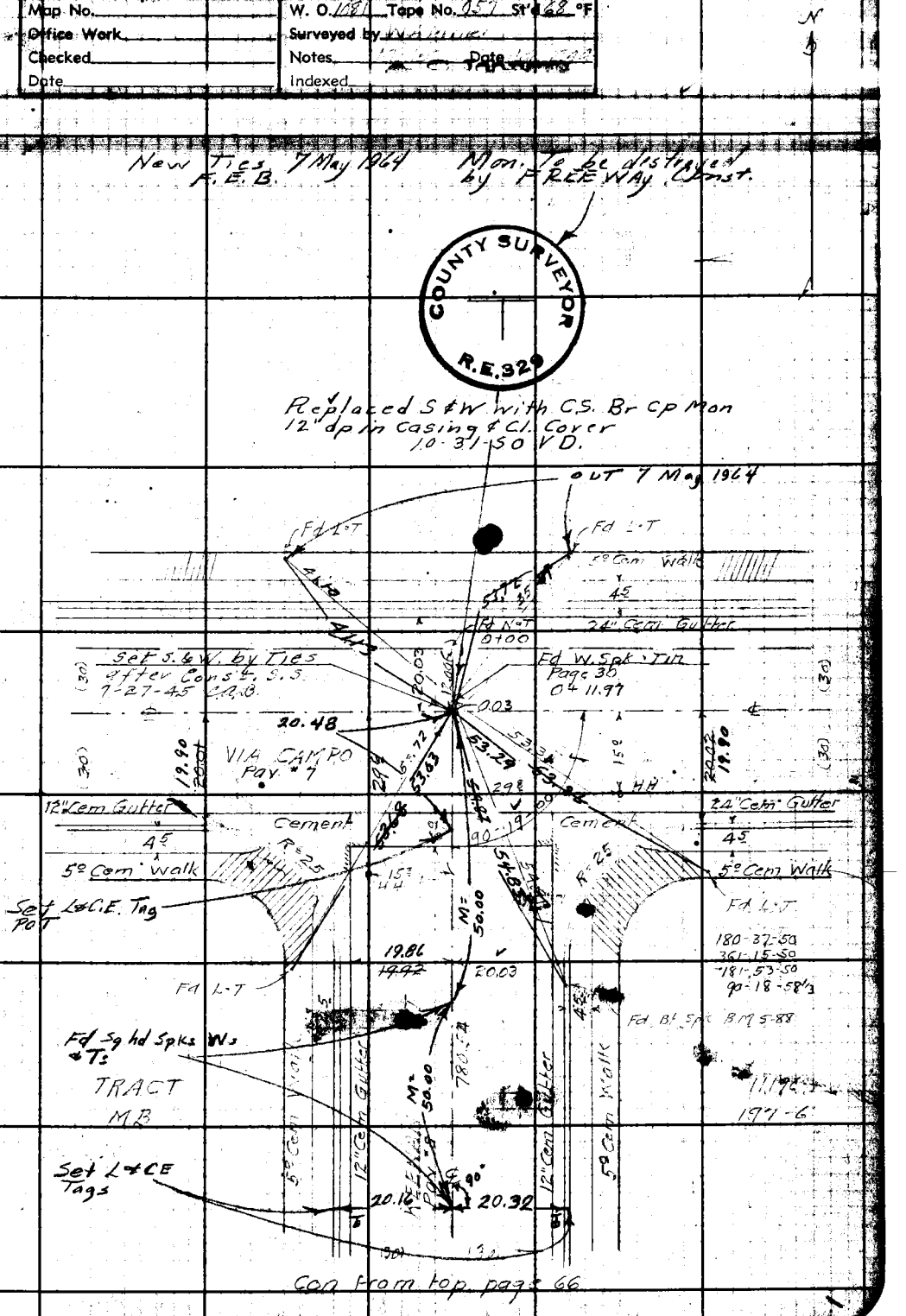

Note: Any Additions or Changes on This Sheet Must be Made or Circled in Red Ink With Date and Name of Person Making Change.

Do not extend notes this side of this line.

RETURN TO
LOS ANGELES COUNTY SURVEYOR
700 HALL OF RECORDS

FORM 247 5M 12-50

RETURN TO
LOS ANGELES COUNTY SURVEYOR
700 HALL OF RECORDS

Note: Any Additions or Changes on This Sheet Must be Made or Circled in **Red Ink** With Date and Name of Person Making Change.

Do not extend notes this side of this line.

F.B. 1121 PG. 68

Notes Ck'd by [illegible]	Survey of SADLER AVE ET AL
Map No.	W. O. 1081 Tape No. 057 St'd 68 °F
Office Work	Surveyed by W.A. Miller
Checked	Notes Miller Date Jan 1944
Date	Indexed A. C. Johnson

F.B. 1121 PG. 69

J.N 8351
℄ SUR to IMP JOBS
SADLER AVE ET AL

℄ SURVEY
SIMMONS AVE
VIA SAN DELARRO TO VIA CAMPO
C.I. 1081

Miller
Porter
Heber
Sonnenschein

Note: Any Additions or Changes on This Sheet Must be Made or Circled in Red Ink With Date and Name of Person Making Change.

Do not extend notes this side of this line.

RETURN TO
LOS ANGELES COUNTY SURVEYOR
700 HALL OF RECORDS

FORM 247 5M 12-40

F.B. 1121 Pg. 73

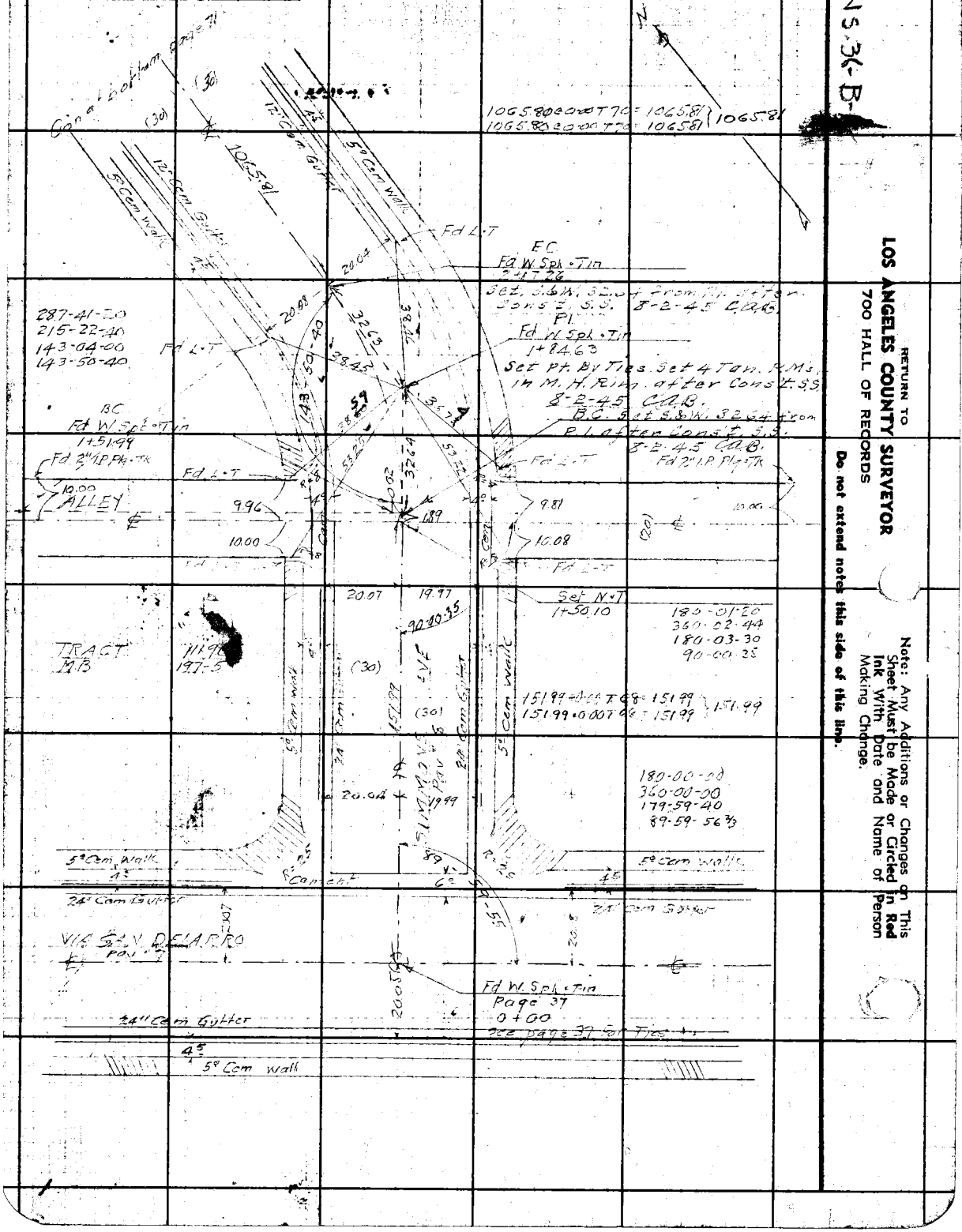

RETURN TO
LOS ANGELES COUNTY SURVEYOR
700 HALL OF RECORDS

Do not extend notes this side of this line.

Note: Any Additions or Changes on This Sheet Must be Made or Circled in Red Ink With Date and Name of Person Making Change.

W.S. 36-B

Notes Ck'd by Dr	Survey of [illegible]
Map No.	W. O. 1081 Tape No. [illegible] St'd 68 °F
Office Work	Surveyed by W.E. Miller
Checked	Notes Miller Date Jan 1944
Date	Indexed

F.B. 1121

W.S. 6-B-2

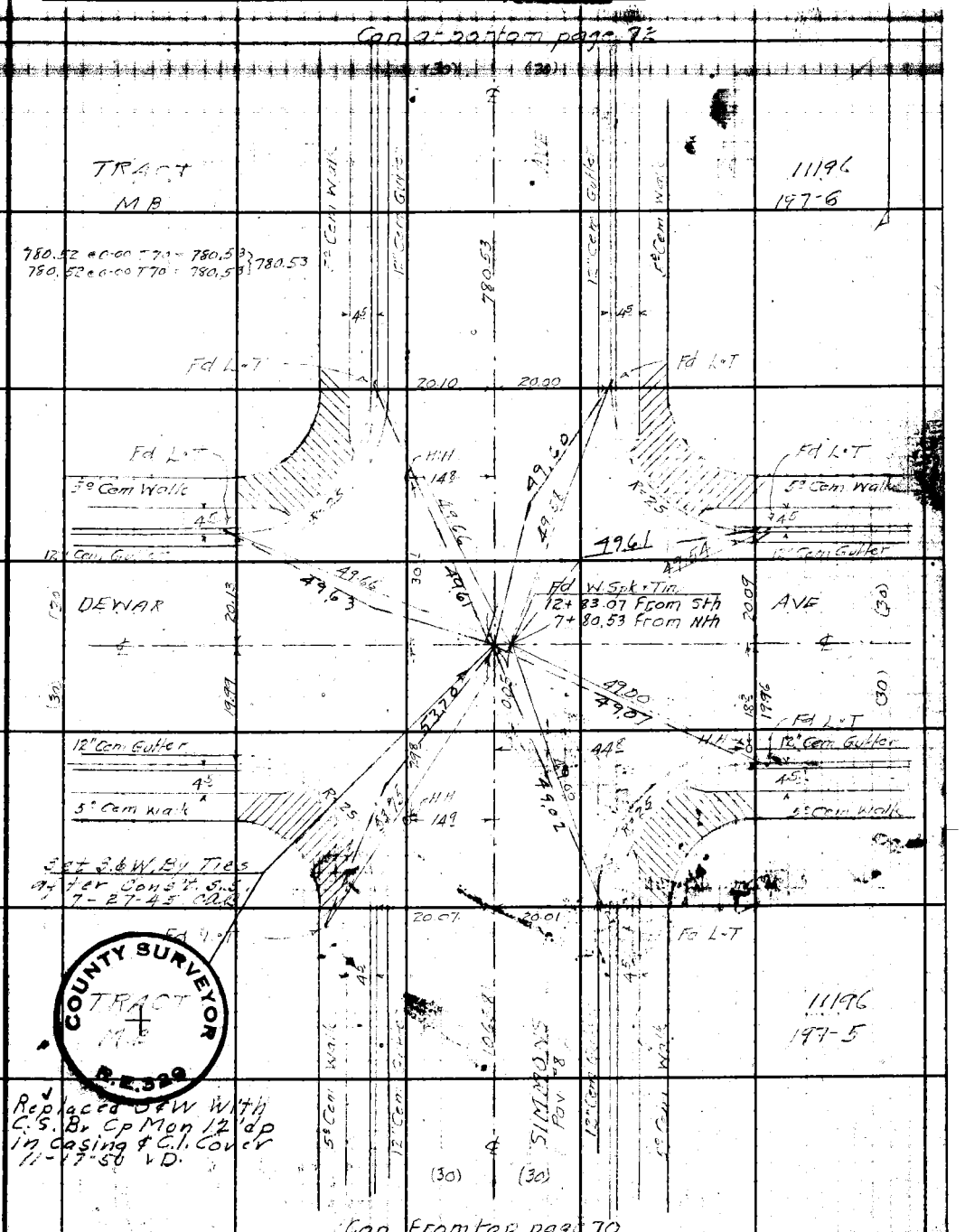

COUNTY SURVEYOR
R.E. 329

Note: Any Additions or Changes on This Sheet Must be Made or Circled in Red Ink With Date and Name of Person Making Change

Do not extend notes this side of this line.

RETURN TO
LOS ANGELES COUNTY SURVEYOR
700 HALL OF RECORDS

FORM 247 5M 12-30

F.B. 1121 PG. 72

New Ties 7 May 1964
FEB

N

Mon To be destroyed by
FREEWAY CONST.
FEB

COUNTY SURVEYOR
R.E. 329

Replaced S&W with C.S. Br Cp Mon.
12" dp in Casing & Cl. cover.
10-31-50 VD

Out 7 May 1964
FEB

Out 7 May 1964
FEB

5° Cem Walk

Set L.T. 45

Set L.T.

Tan

Tan

Fc W Sph Tin Cap 29 Set S.&W. 3 Ties
after Sonar S.S.
7-27-45 Cap.

0+12.00

19.95

Pav 7

21.09

52.68

19.95

24" Cem Gutter

Set L.T. 45

5° Cem Walk

Cement

R=25

Cement

Set L.T. 45

5° Cem Walk

SET L&C.E. Tag
POT

180-25-20
361-16-50
181-55-20
90-19-13 1/3

TRACT
M.B.

11196
197-6

Set L&C.E.
Tag

20.28

Fd Sq hd spk W
& T POTS

Set L&C.E. Tag

Con From top page 71

RETURN TO
LOS ANGELES COUNTY SURVEYOR
700 HALL OF RECORDS

Do not extend notes this side of this line.

Note: Any Additions or Changes on This Sheet Must be Made or Circled in Red Ink With Date and Name of Person Making Change.

WS-36-B-2

Notes Ck'd by	Survey of [illegible]
Map No.	W. O. [illegible] Tape No. [illegible] St'd [illegible] °F
Office Work	Surveyed by W A Miller
Checked	Notes Miller Date Jan [illegible]
Date	Indexed A. C. Tannen

F.B. 1121 Pg. 78

JN 8351
℄ SUR CO IMP JOBS
SADLER AVE ET AL

℄ SURVEY
GERHART AVE
VIA SAN DELARRO TO VIA CAMPO
C.I. 1081

Miller
Porter
Heber
Sonnenschein

Note: Any Additions or Changes on This Sheet Must be Made or Circled in Red Ink With Date and Name of Person Making Change.

Do not extend notes this side of this line.

RETURN TO
LOS ANGELES COUNTY SURVEYOR
700 HALL OF RECORDS

FORM 247 5M 12-30

RETURN TO
LOS ANGELES COUNTY SURVEYOR
700 HALL OF RECORDS

Note: Any Additions or Changes on This Sheet Must be Made or Circled in **Red Ink** With Date and Name of Person Making Change.

Do not extend notes this side of this line.

WS 36-B-7

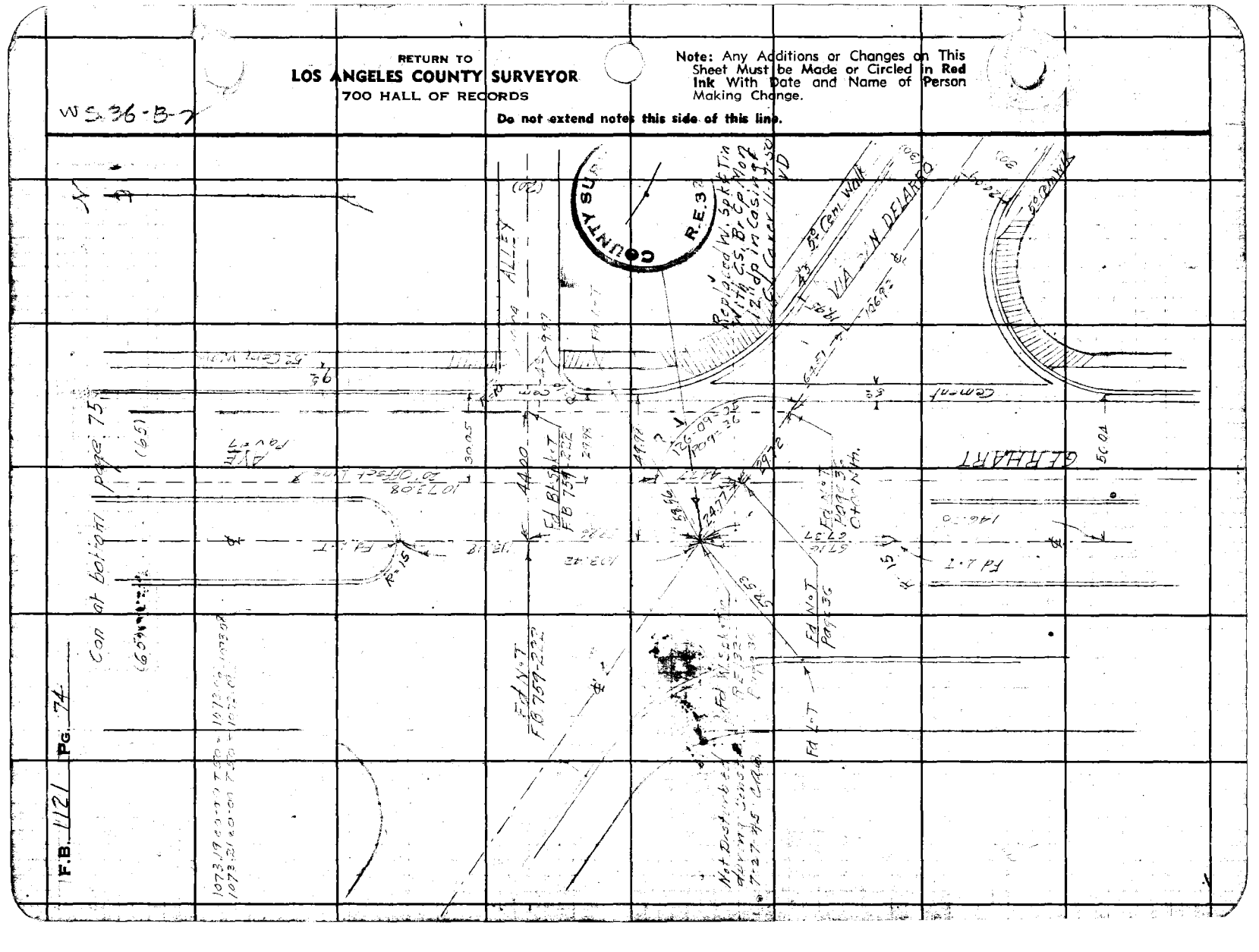

Notes Ck'd by	[illegible]	Survey of	[illegible]
Map No.		W. O. 1081	Tape No. 059 St'd 68 °F
Office Work		Surveyed by	W.A. Miller
Checked		Notes	Miller Date Jan 1944
Date		Indexed	A. C. Tabutter

F.B. 1121 Pg. 75

W.S. 6-B-2

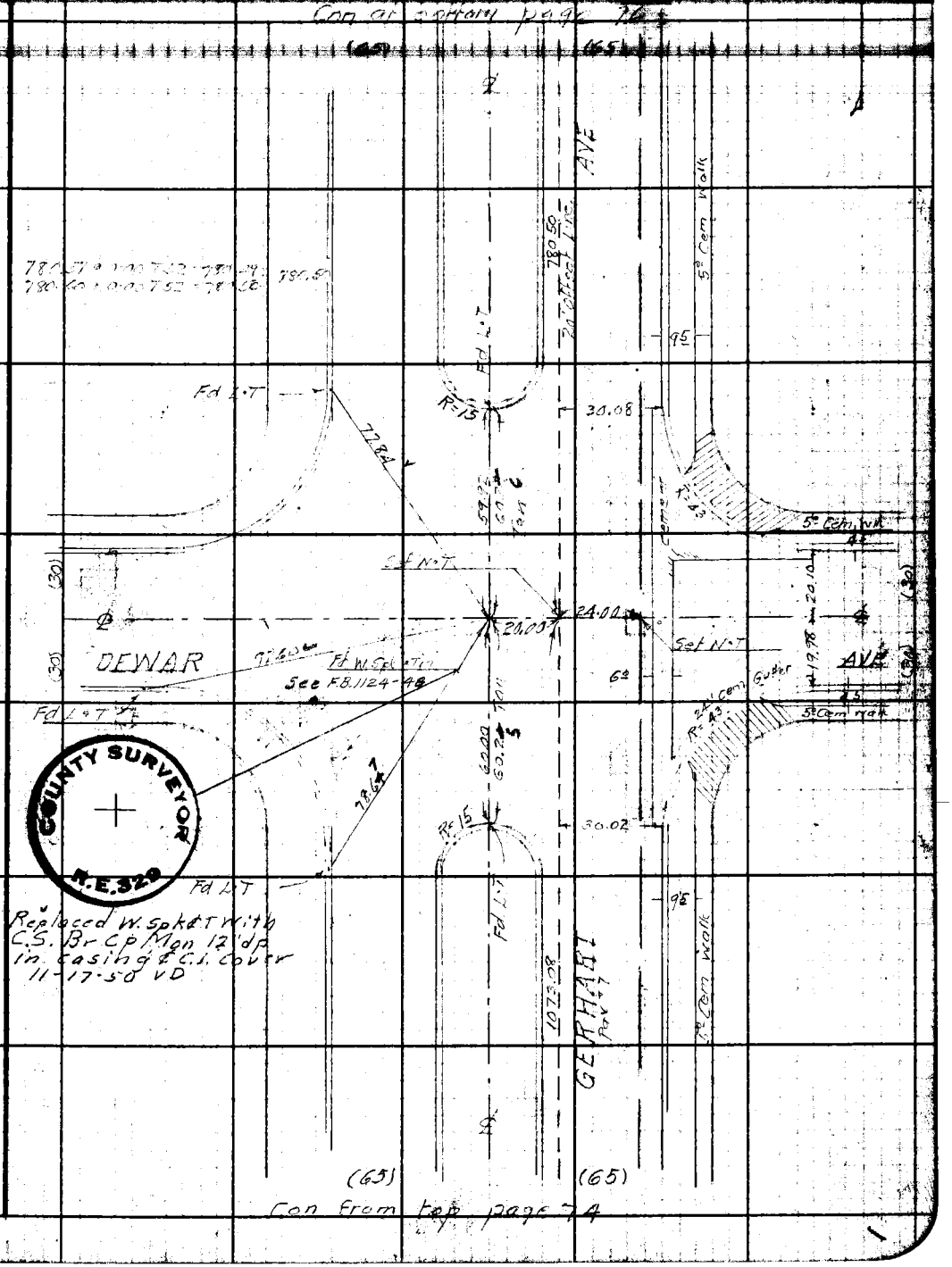

Note: Any Additions or Changes on This Sheet Must be Made or Circled in Red Ink With Date and Name of Person Making Change.

Do not extend notes this side of this line.

RETURN TO
LOS ANGELES COUNTY SURVEYOR
700 HALL OF RECORDS

COUNTY SURVEYOR
R.E.329

FORM 247 5M 12-40

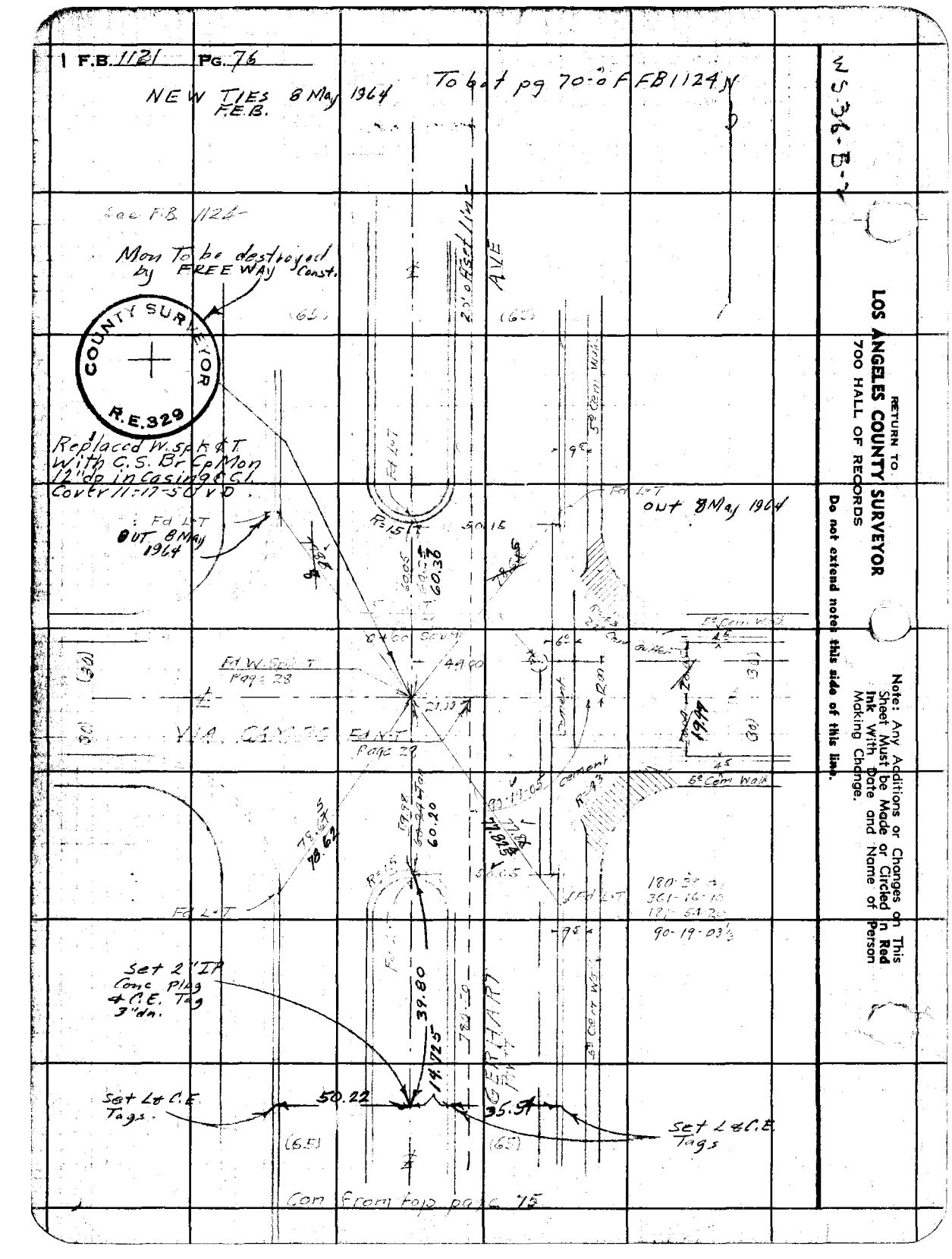

RETURN TO
LOS ANGELES COUNTY SURVEYOR
700 HALL OF RECORDS

Do not extend notes this side of this line.

Note: Any Additions or Changes on This Sheet Must be Made or Circled in Red Ink With Date and Name of Person Making Change.

Notes Ck'd by Dr[illegible]	Survey of [illegible]	F.B. 1121 Pg. 77
Map No.	W. O. 1081 Tape No. [illegible] St'd 68 °F	
Office Work	Surveyed by W A Miller	
Checked	Notes Miller Date Jan 1944	
Date	Indexed A. C. Johnson 5-25-44	

Note: Any Additions or Changes on This Sheet Must be Made or Circled in Red Ink With Date and Name of Person Making Change.

Do not extend notes this side of this line.

RETURN TO
LOS ANGELES COUNTY SURVEYOR
700 HALL OF RECORDS

FORM 247 5M 12-40

℄ SURVEY
VIA SAN CARLO
FINDLAY AVE to VIA SAN CLEMENTE
C.I. 1081

Miller
Porter
Heber
Sc[illegible]

F.B. 1121 PG. 78

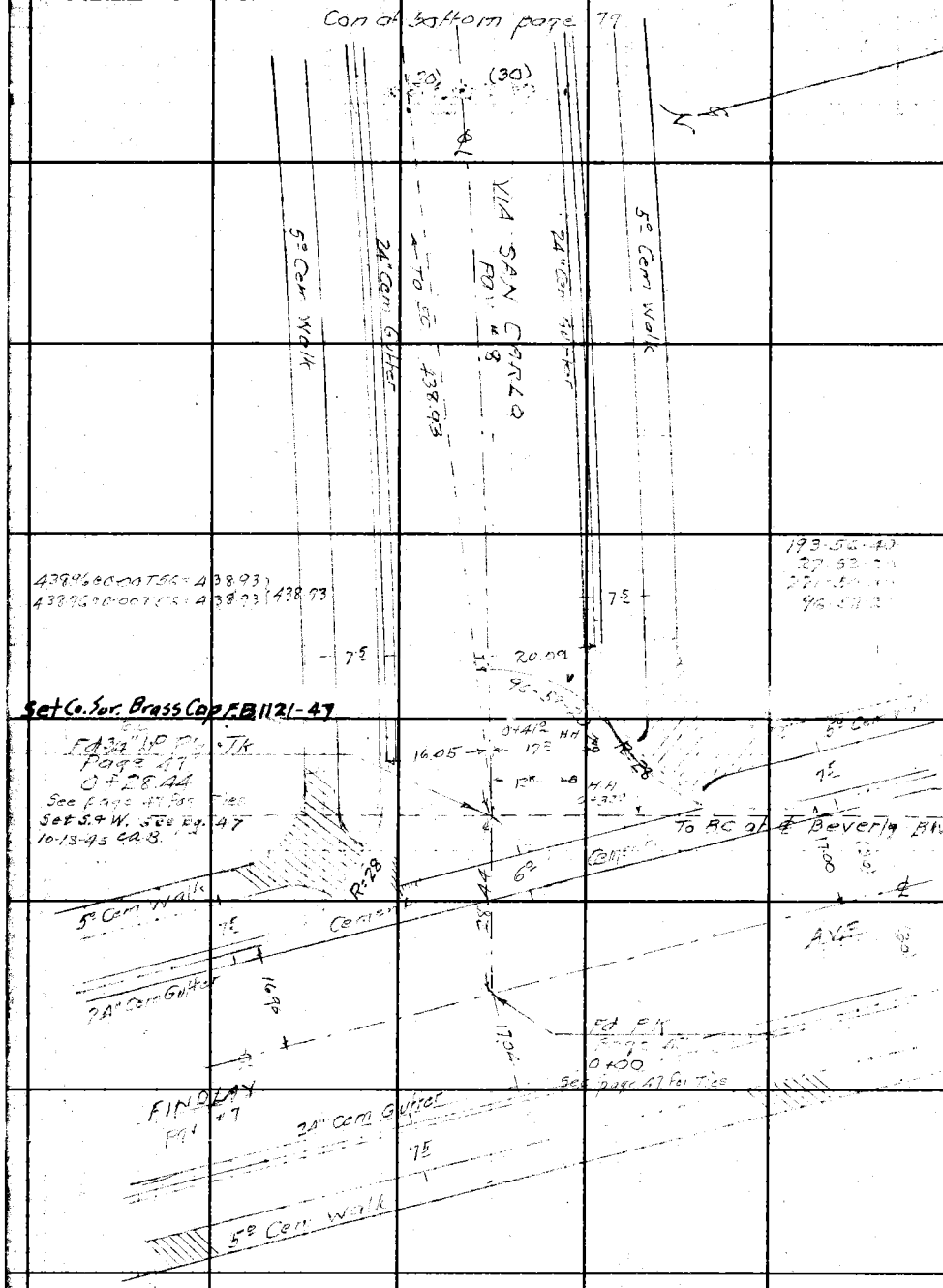

W.S. 34-B-3

RETURN TO
LOS ANGELES COUNTY SURVEYOR
700 HALL OF RECORDS

Do not extend notes this side of this line.

Note: Any Additions or Changes on This Sheet Must be Made or Circled in **Red Ink** With Date and Name of Person Making Change.

Notes Ck'd by [illegible]	Survey of [illegible]
Map No.	W. O. [illegible] Tape No. [illegible] St'd [illegible] °F
Office Work	Surveyed by [illegible]
Checked	Notes [illegible] Date [illegible]
Date	Indexed A. C. Johnson

F.B. 1121 Pg. 79

W 5 6-B-3

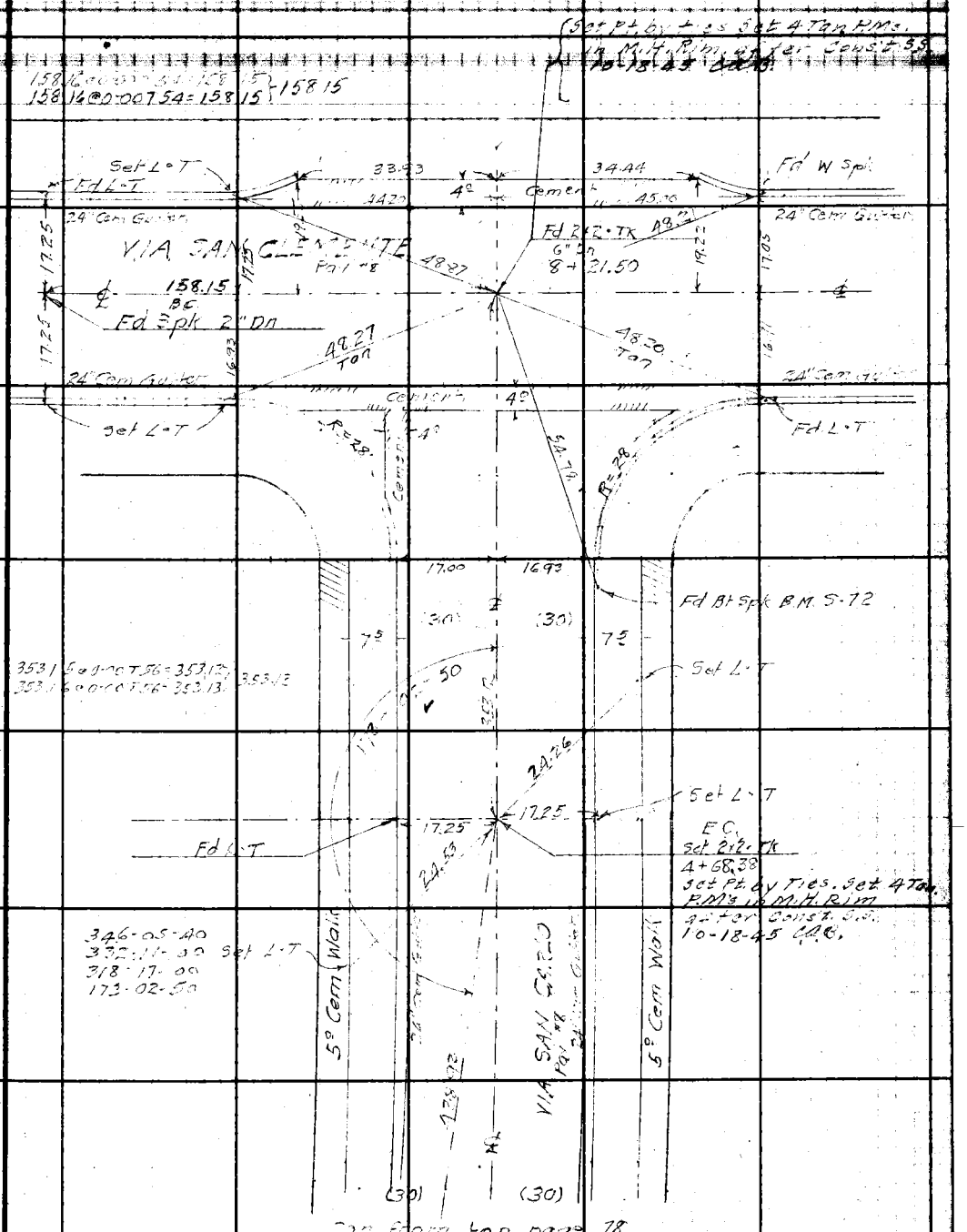

Note: Any Additions or Changes on This Sheet Must be Made or Circled in Red Ink With Date and Name of Person Making Change.

Do not extend notes this side of this line.

RETURN TO
LOS ANGELES COUNTY SURVEYOR
700 HALL OF RECORDS

FORM 247 5M 12-40

RETURN TO
LOS ANGELES COUNTY SURVEYOR
700 HALL OF RECORDS

Note: Any Additions or Changes on This Sheet Must be Made or Circled in **Red Ink** With Date and Name of Person Making Change.

Do not extend notes this side of this line.

F.B. 1121 Pg. 80

Notes Ck'd by [illegible]	Survey of [illegible] AVE [illegible]	F.B. [illegible] Pg. [illegible]
Map No.	W. O. 1081 Tape No. 057 St'd 68 °F	
Office Work	Surveyed by W A Miller	
Checked	Notes Miller Date Jan 1944	
Date	Indexed C. Johnson	

Note: Any Additions or Changes on This Sheet Must be Made or Circled in Red Ink With Date and Name of Person Making Change.

Do not extend notes this side of this line.

RETURN TO
LOS ANGELES COUNTY SURVEYOR
700 HALL OF RECORDS

FORM 247 5M 12-80

℄ SURVEY
VIA BREVE
FINDLAY AVE TO VIA SAN CLEMENTE
C.I. 1081

Miller
Porter
Heber
Sonnenschein

F.B. 1121 Pg. 82

Con of bottom page 83

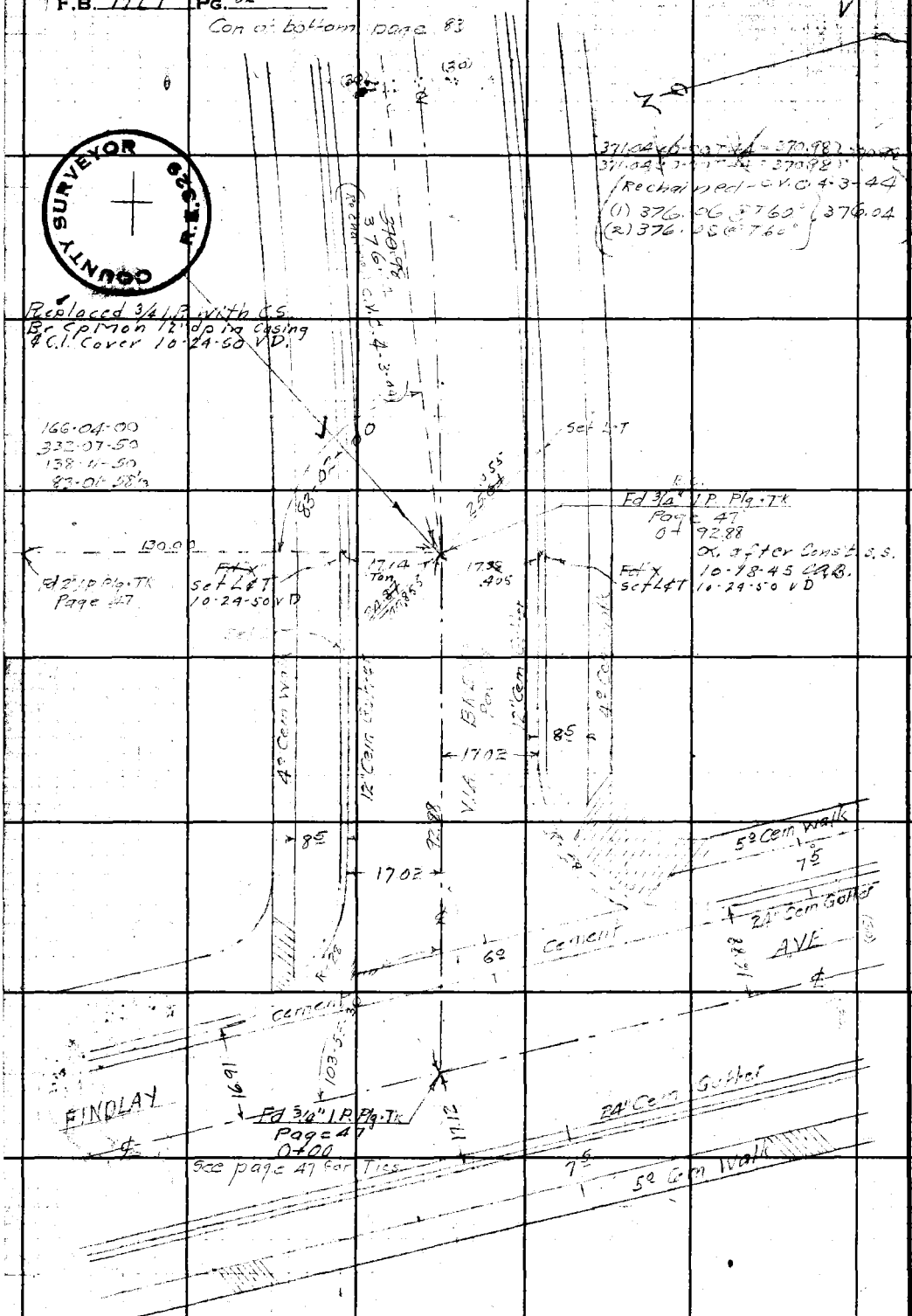

WS.36-B-3

RETURN TO
LOS ANGELES COUNTY SURVEYOR
700 HALL OF RECORDS

Do not extend notes this side of this line.

Note: Any Additions or Changes on This Sheet Must be Made or Circled in Red Ink With Date and Name of Person Making Change.

Notes Ck'd by Prew	Survey of [illegible]	F.B. 1121	Pg. 82
Map No.	W. O. 1481 Tape No. 457 St'd 68 °F		
Office Work	Surveyed by W.A. Miller		
Checked	Notes Miller Date Jan 1944		
Date	Indexed A. C. Johnson		

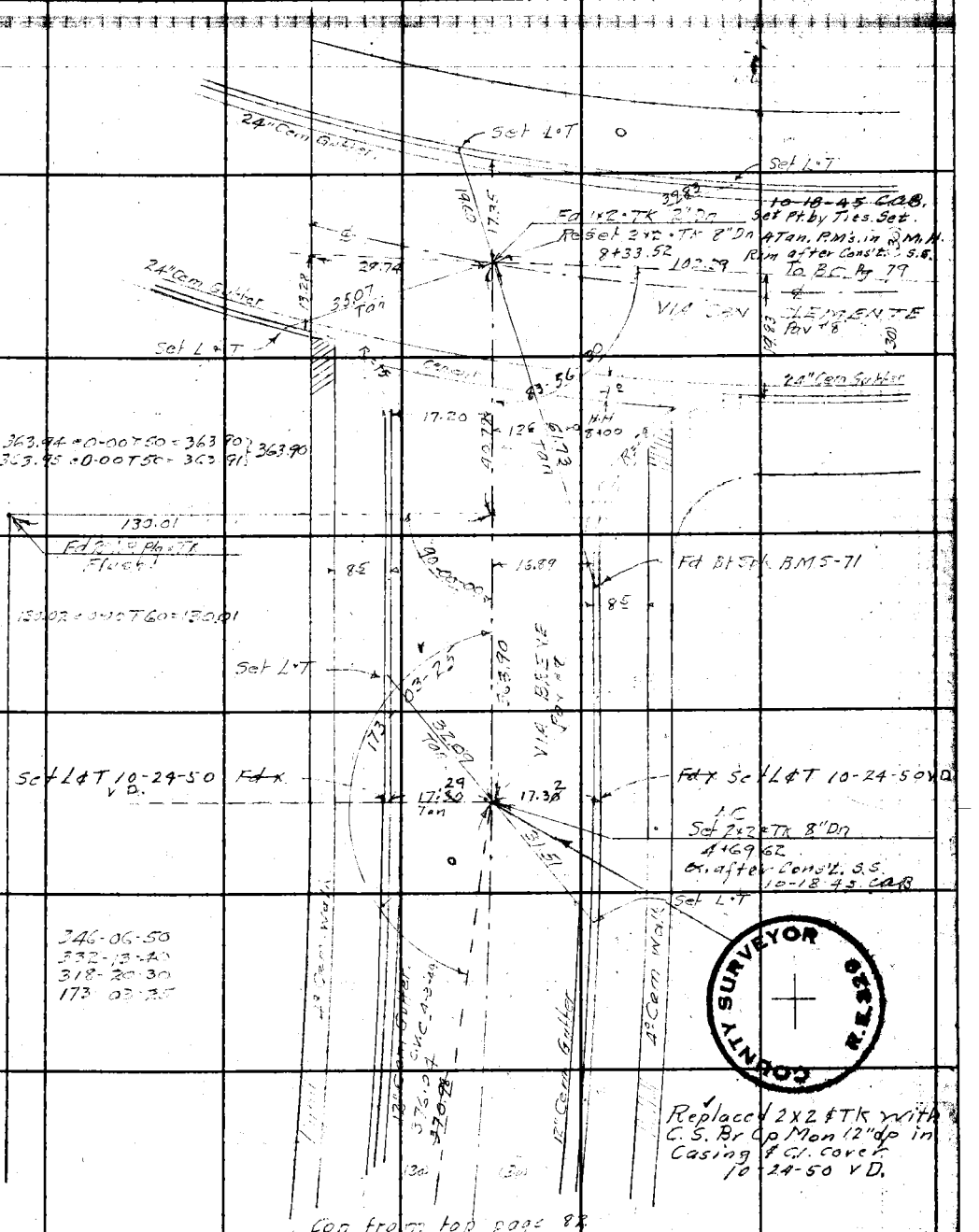

Con from top page 82

Note: Any Additions or Changes on This Sheet Must be Made or Circled in Red Ink With Date and Name of Person Making Change.

Do not extend notes this side of this line.

RETURN TO
LOS ANGELES COUNTY SURVEYOR
700 HALL OF RECORDS

FORM 247 5M 12-40

RETURN TO
LOS ANGELES COUNTY SURVEYOR
700 HALL OF RECORDS

Note: Any Additions or Changes on This Sheet Must be Made or Circled in **Red Ink** With Date and Name of Person Making Change.

Do not extend notes this side of this line.

F.B. 1121 PG. 84

Notes Ck'd by	Survey of
Map No.	W. O.	Tape No.	St'd °F
Office Work	Surveyed by
Checked	Notes	Date
Date	Indexed

F.B. Pg.

Note: Any Additions or Changes on This Sheet Must be Made or Circled in Red Ink With Date and Name of Person Making Change.

Do not extend notes this side of this line.

RETURN TO
LOS ANGELES COUNTY SURVEYOR
700 HALL OF RECORDS

FORM 247 SM 12-60

F.B. 1121 PG. 86

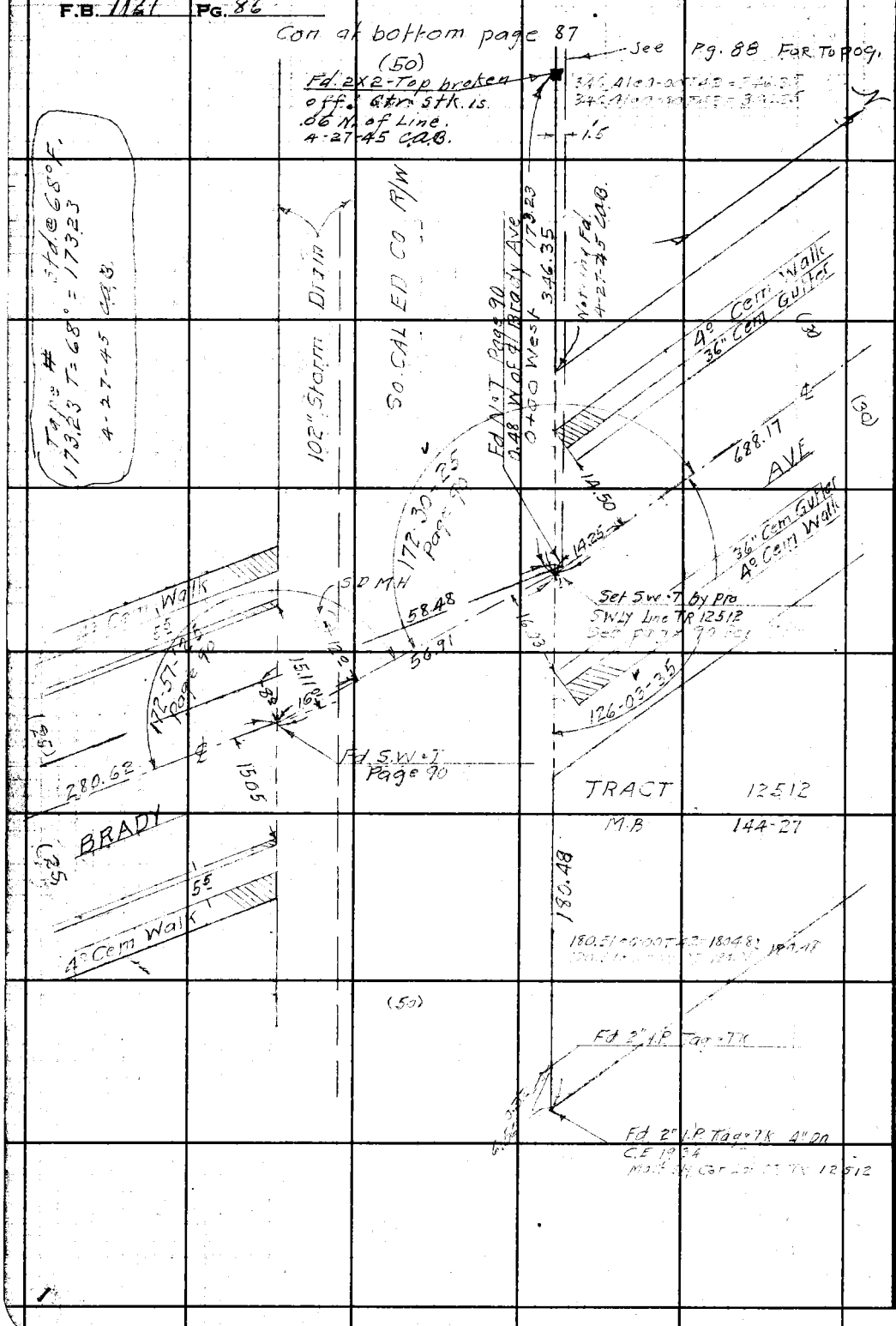

WS.36-B-2

RETURN TO
LOS ANGELES COUNTY SURVEYOR
700 HALL OF RECORDS

Do not extend notes this side of this line.

Note: Any Additions or Changes on This Sheet Must be Made or Circled in Red Ink With Date and Name of Person Making Change.

Notes Ck'd by Drew	Survey of [illegible]
Map No.	W. O. 1081 Tape No. [illegible] St'd [illegible] °F
Office Work	Surveyed by W.A. M[illegible]
Checked	Notes Miller Date Jan 1944
Date	Indexed A. C. Johnson

F.B. [illegible] Pg. [illegible]

WA 36-B-3

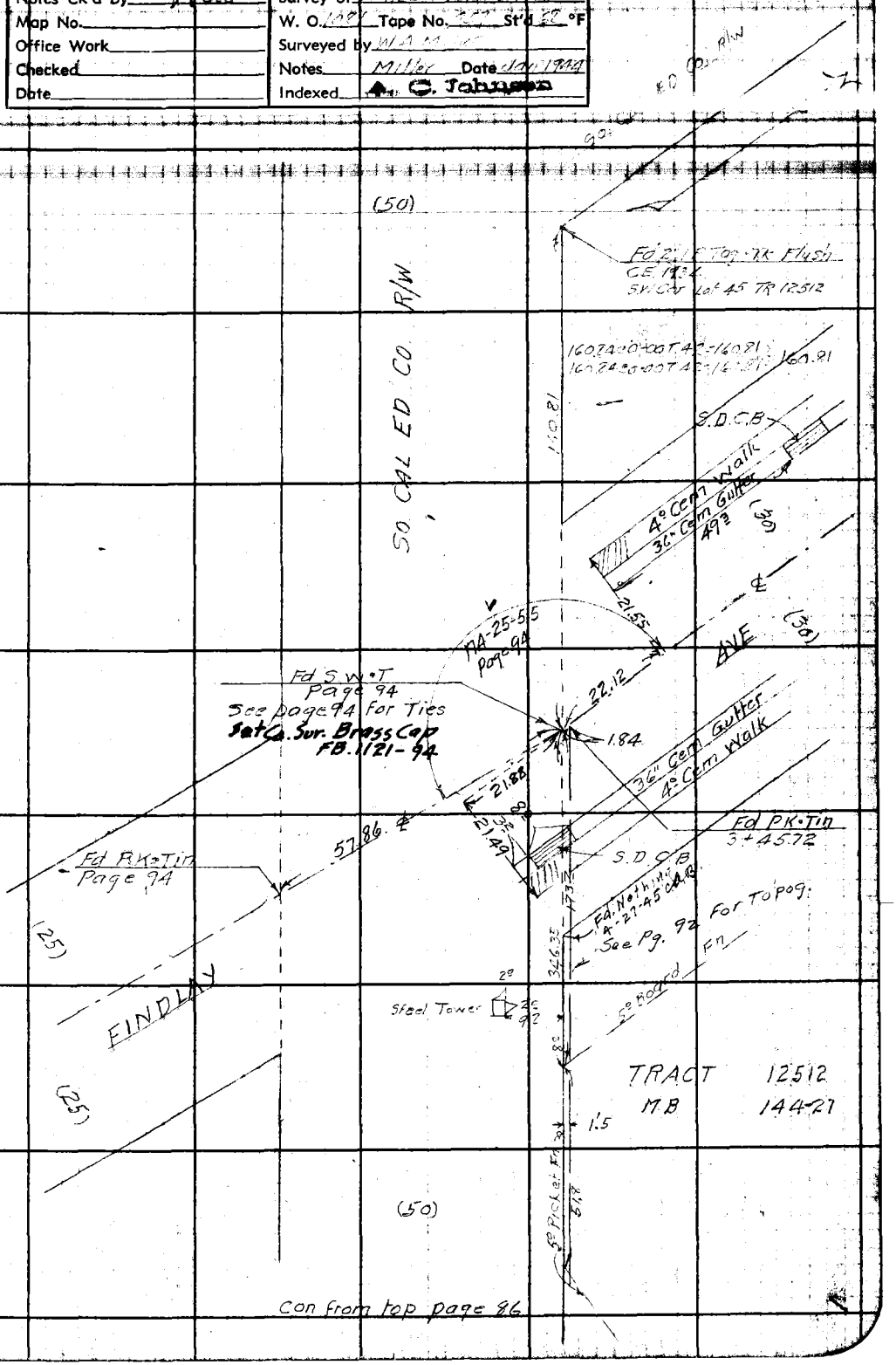

Note: Any Additions or Changes on This Sheet Must be Made or Circled in Red Ink With Date and Name of Person Making Change.

Do not extend notes this side of this line.

RETURN TO
LOS ANGELES COUNTY SURVEYOR
700 HALL OF RECORDS

FORM 247 5M 12-40

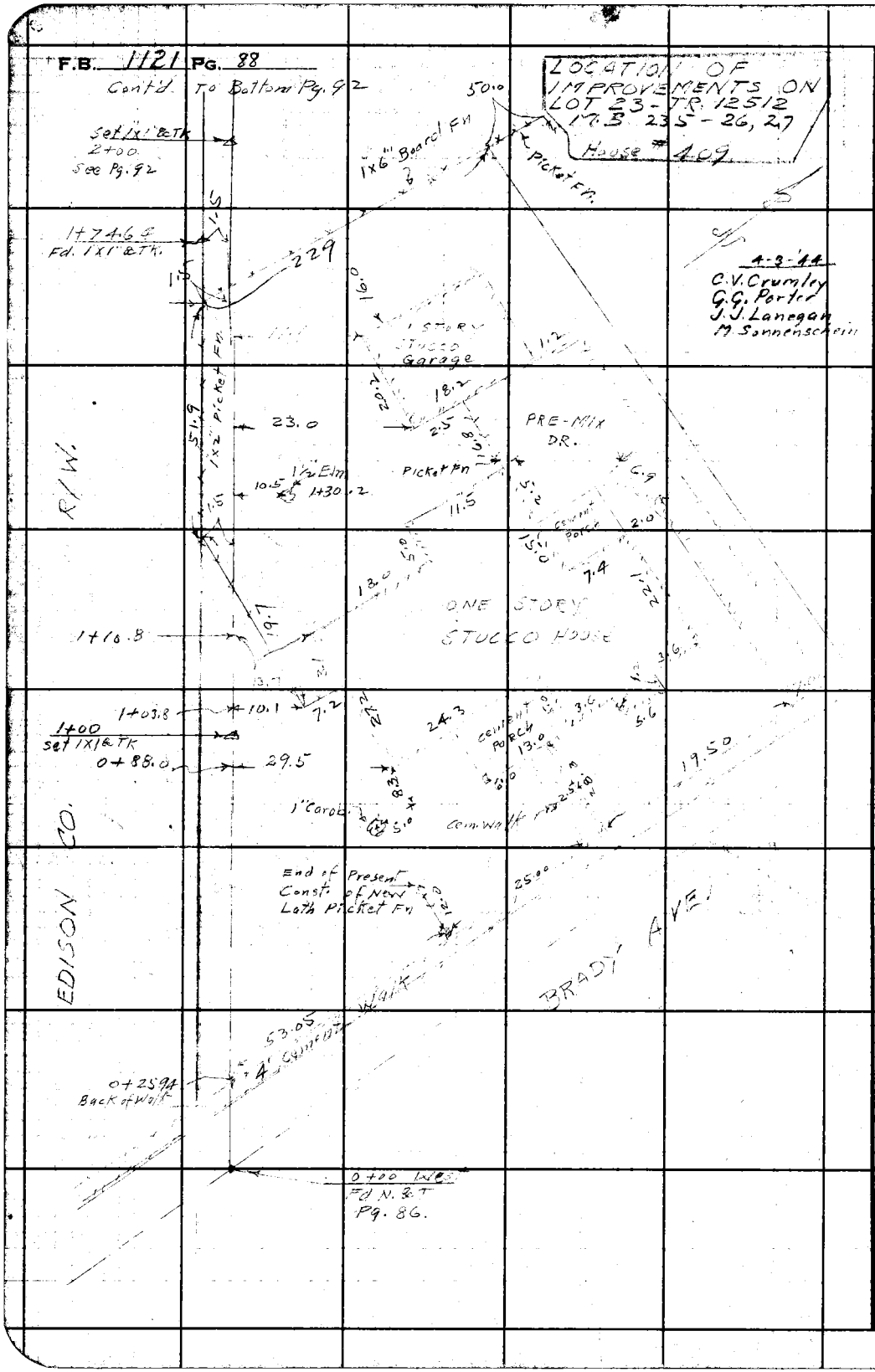

RETURN TO
LOS ANGELES COUNTY SURVEYOR
700 HALL OF RECORDS

Do not extend notes this side of this line.

Note: Any Additions or Changes on This Sheet Must be Made or Circled in Red Ink With Date and Name of Person Making Change.

Notes Ck'd by	Survey of [illegible]
Map No.	W. O. 1081 Tape No. [illegible] St'd [illegible] °F
Office Work	Surveyed by W A M [illegible]
Checked	Notes [illegible] Date [illegible]
Date	Indexed [illegible] Johnson

F.B. 1121 Pg. 89

℄ SURVEY
BRADY AVE
HUBBARD ST TO VIA LASTRE
C.I. 1081

Miller
Porter
Heber
Sonnenschein

Note: Any Additions or Changes on This Sheet Must be Made or Circled in Red Ink With Date and Name of Person Making Change.

Do not extend notes this side of this line.

RETURN TO
LOS ANGELES COUNTY SURVEYOR
700 HALL OF RECORDS

FORM 247 5M 12-20

F.B. 1121 PG. 90

WS 36-B-3

RETURN TO
LOS ANGELES COUNTY SURVEYOR
700 HALL OF RECORDS

Do not extend notes this side of this line.

Note: Any Additions or Changes on This Sheet Must be Made or Circled in **Red** Ink With Date and Name of Person Making Change.

Notes Ck'd by Drew	Survey of SADLER AVE ET AL
Map No.	W. O. 1081 Tape No. [illegible] Std [illegible] °F
Office Work	Surveyed by [illegible]
Checked	Notes [illegible] Date [illegible]
Date	Indexed [illegible]

F.B. 1121 PG. 91

WS 36-B-3

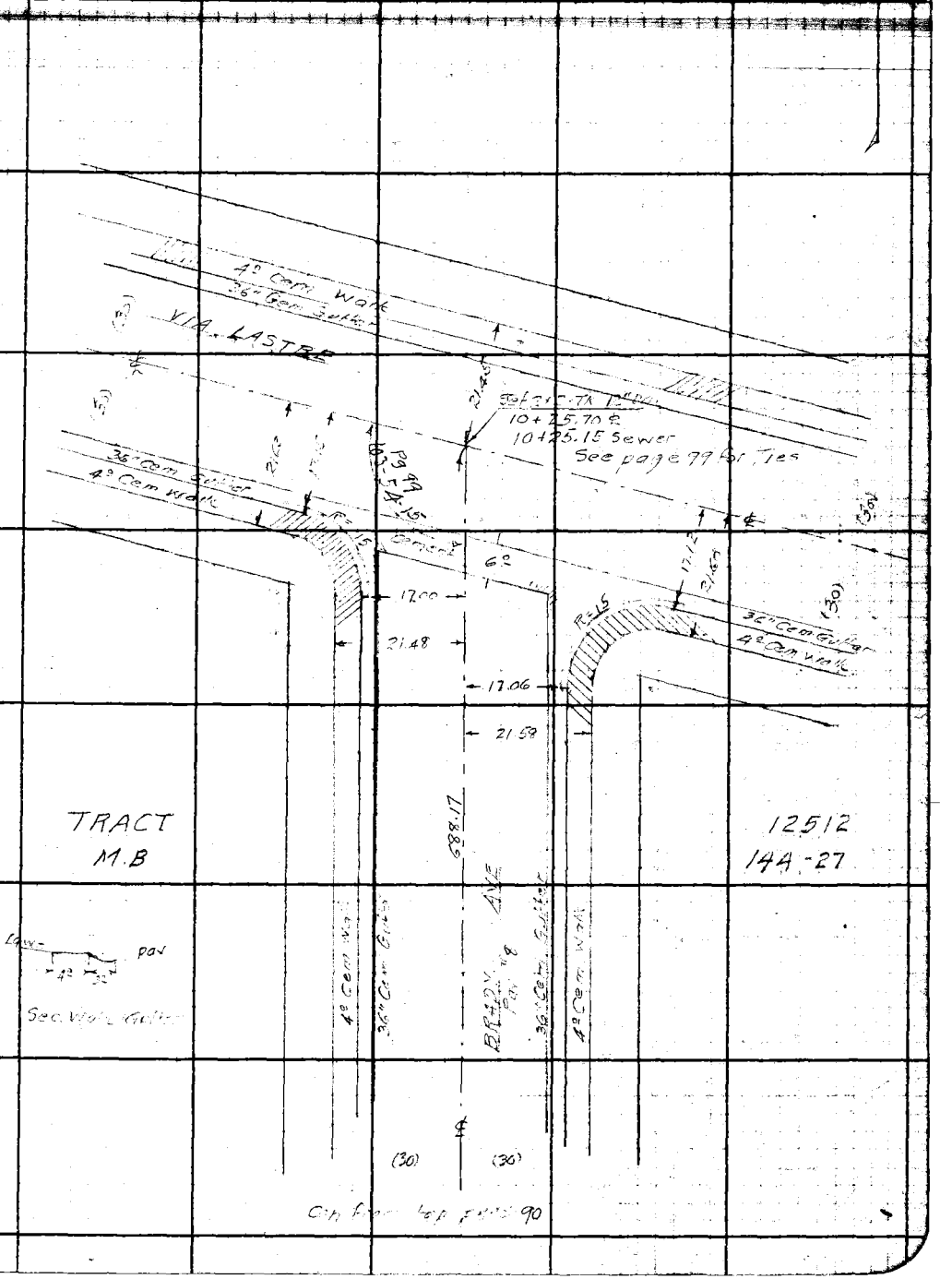

Con from top page 90

Note: Any Additions or Changes on This Sheet Must be Made or Circled in Red Ink With Date and Name of Person Making Change.

Do not extend notes this side of this line.

RETURN TO
LOS ANGELES COUNTY SURVEYOR
700 HALL OF RECORDS

FORM 247 5M 12-40

F.B. 1121 PG. 92

LOCATION OF IMPROVEMENTS ON LOT 44-TR. 12512 M.B. 235-26, 27.

4-3-44

C.V. Crumley
G.G. Porter
J.J. Lanegan
M. Sonnenschein

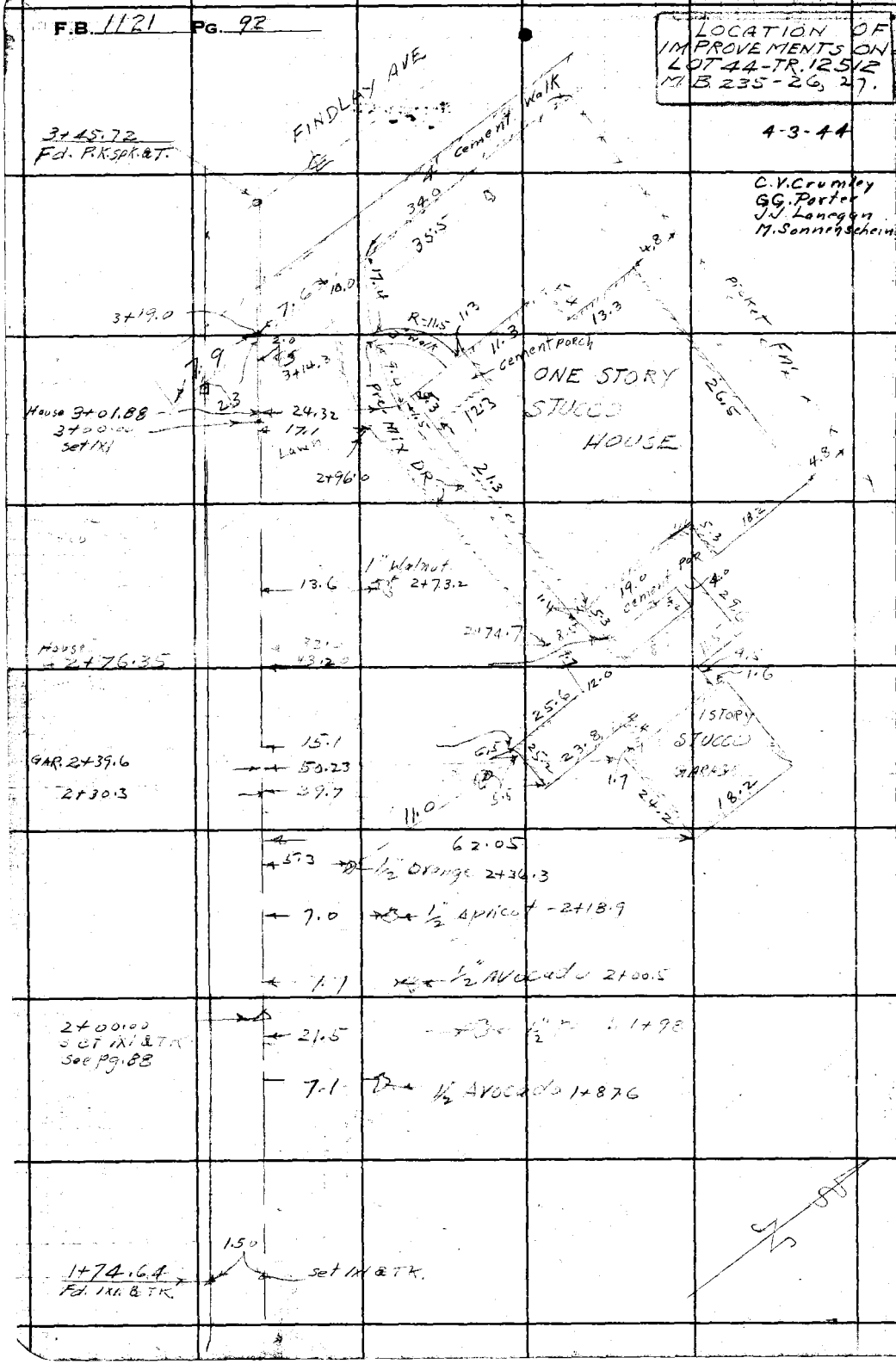

RETURN TO
LOS ANGELES COUNTY SURVEYOR
700 HALL OF RECORDS

Do not extend notes this side of this line.

Note: Any Additions or Changes on This Sheet Must be Made or Circled in Red Ink With Date and Name of Person Making Change.

Notes Ck'd by Drew	Survey of SALLER AVE ET AL
Map No.	W. O. 1081 Tape No. 057 Std 68 °F
Office Work	Surveyed by [illegible]
Checked	Notes Miller Date [illegible]
Date	Indexed A. C. Johnson 5-25-44

F.B. [illegible] Pg. 73

℄ SURVEY
FINDLAY AVE
[illegible] RD LINE TO VIA CORONA
C.I. 1081

Miller
Porter
Huber
Sonnenschein

Note: Any Additions or Changes on This Sheet Must be Made or Circled in Red Ink With Date and Name of Person Making Change.

Do not extend notes this side of this line.

RETURN TO
LOS ANGELES COUNTY SURVEYOR
700 HALL OF RECORDS

FORM 247 5M 12-40

F.B. 1121 PG. 94

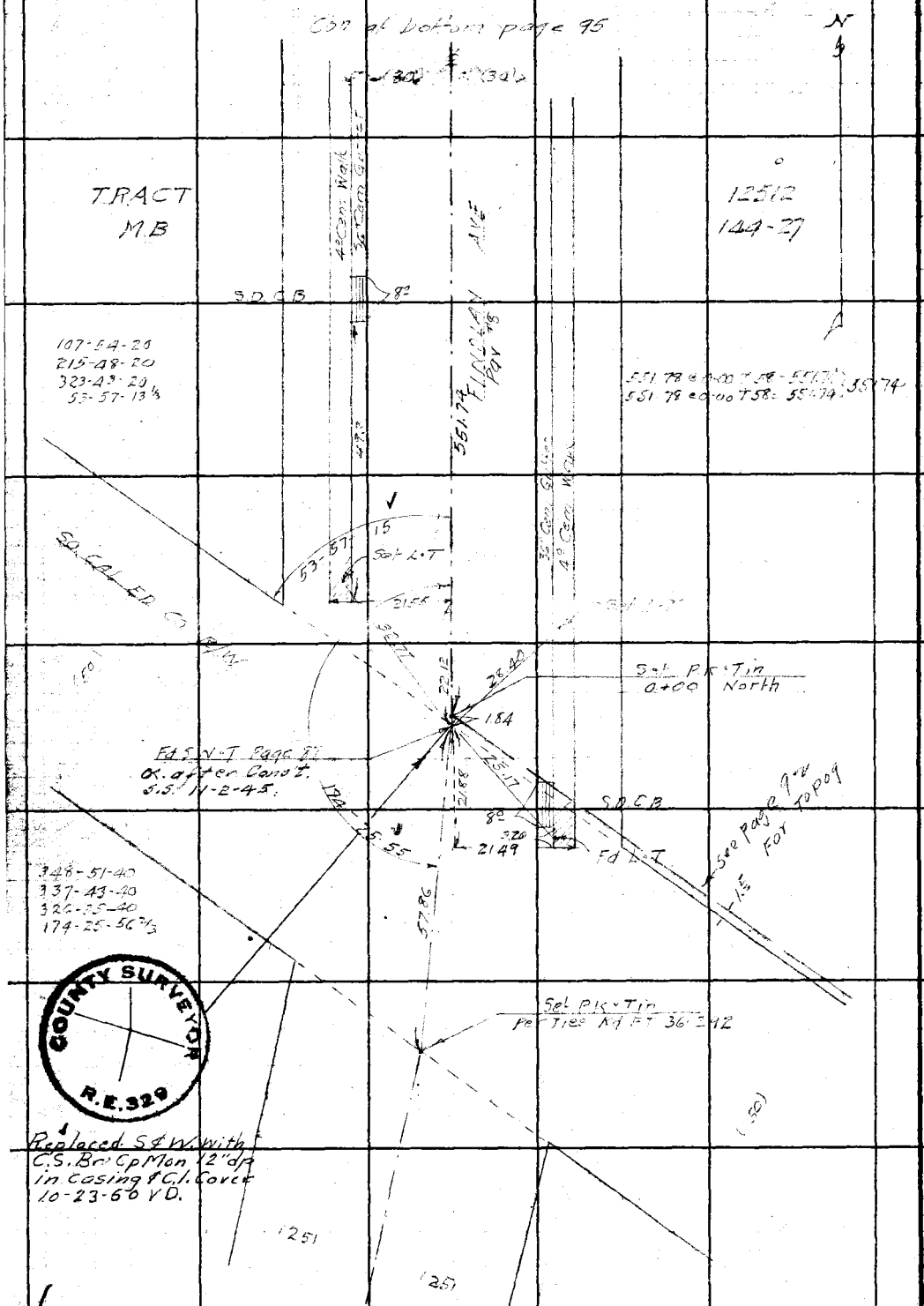

WS-36-B-3

RETURN TO
LOS ANGELES COUNTY SURVEYOR
700 HALL OF RECORDS

Do not extend notes this side of this line.

Note: Any Additions or Changes on This Sheet Must be Made or Circled in **Red Ink** With Date and Name of Person Making Change.

Notes Ck'd by Dr Cal	Survey of SADLER AVE BY AL
Map No.	W. O. 1071 Tape No. 057 Std 68 °F
Office Work	Surveyed by K
Checked	Notes Miller Date
Date	Indexed A. C. Johnson

F.B. 1121 Pg. 75

WS 36-B-3

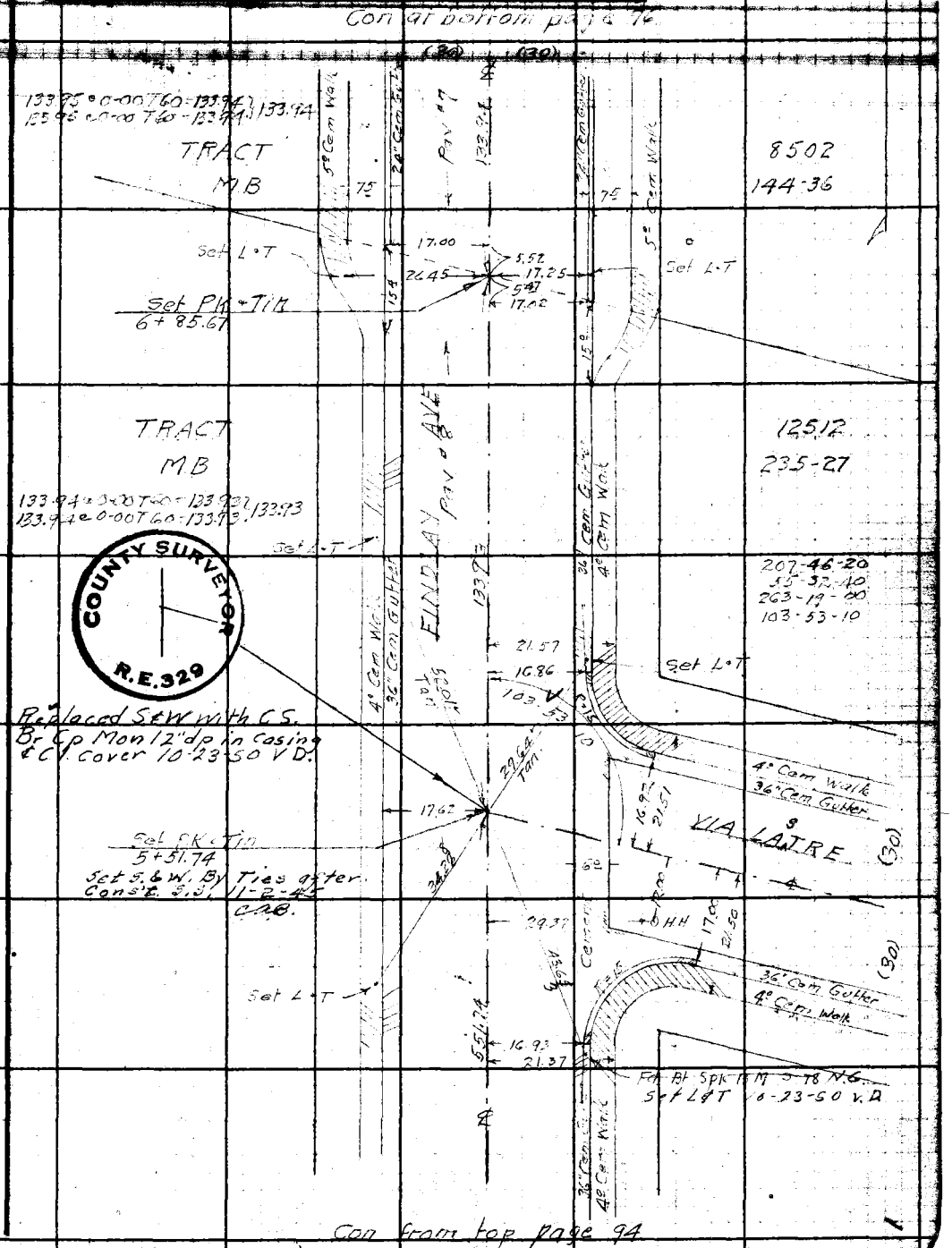

COUNTY SURVEYOR R.E.329

Note: Any Additions or Changes on This Sheet Must be Made or Circled in Red Ink With Date and Name of Person Making Change.

Do not extend notes this side of this line.

RETURN TO
LOS ANGELES COUNTY SURVEYOR
700 HALL OF RECORDS

FORM 247 5M 12-40

F.B. 1121 PG. 96

Con from top page 95

W5-36-B-3

RETURN TO
LOS ANGELES COUNTY SURVEYOR
700 HALL OF RECORDS

Do not extend notes this side of this line.

Note: Any Additions or Changes on This Sheet Must be Made or Circled in Red Ink With Date and Name of Person Making Change.

Notes Ck'd by	Survey of SADLER AVE ET AL	F.B. [illegible] Pg. 97
Map No.	W. O. 1081 Tape No. 057 Std 68 °F	
Office Work	Surveyed by W.A. Miller	
Checked	Notes Miller Date [illegible]	
Date	Indexed [illegible]	

Note: Any Additions or Changes on This Sheet Must be Made or Circled in Red Ink With Date and Name of Person Making Change.

Do not extend notes this side of this line.

RETURN TO
LOS ANGELES COUNTY SURVEYOR
700 HALL OF RECORDS

FORM 247 5M 12-40

℄ SURVEY
VIA LASTRE
FINDLAY AVE TO VIA NORTE
C.1081

Miller
Porter
Heber
Sonnenschein

F.B. 1121 Pg. 98

Con at bottom pag = 99

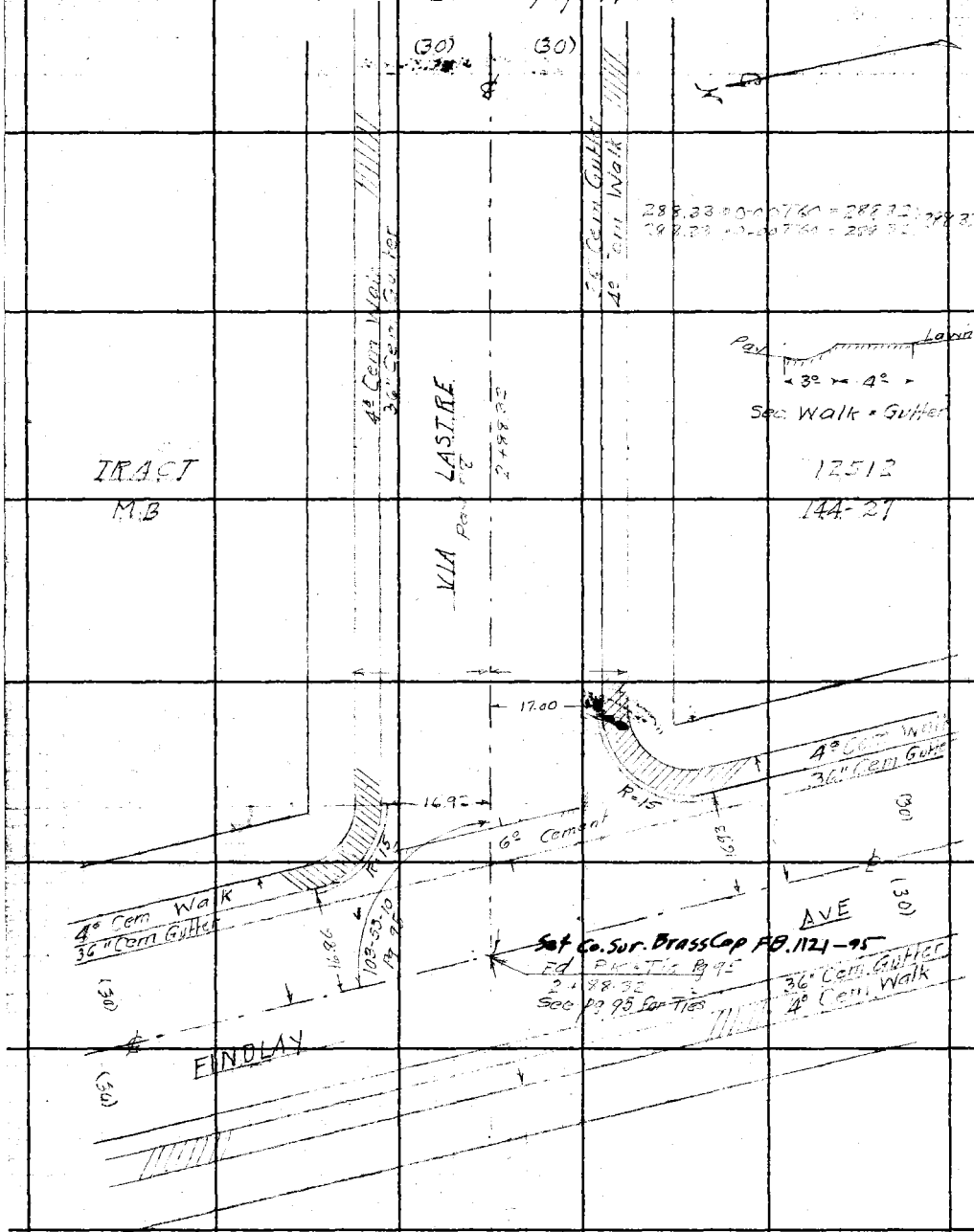

W5,34-B-3

RETURN TO
LOS ANGELES COUNTY SURVEYOR
700 HALL OF RECORDS
Do not extend notes this side of this line.

Note: Any Additions or Changes on This Sheet Must be Made or Circled in **Red Ink** With Date and Name of Person Making Change.

Notes Ck'd by Drew	Survey of SADLER AVE ET AL	F.B. [illegible]	Pg. 99
Map No.	W. O. 1081 Tape No. 057 Std 69 °F		
Office Work	Surveyed by [illegible]		
Checked	Notes [illegible] Date [illegible]		
Date	Indexed A. C. Johnson		

WS 36-B-3

Can at bottom page 100

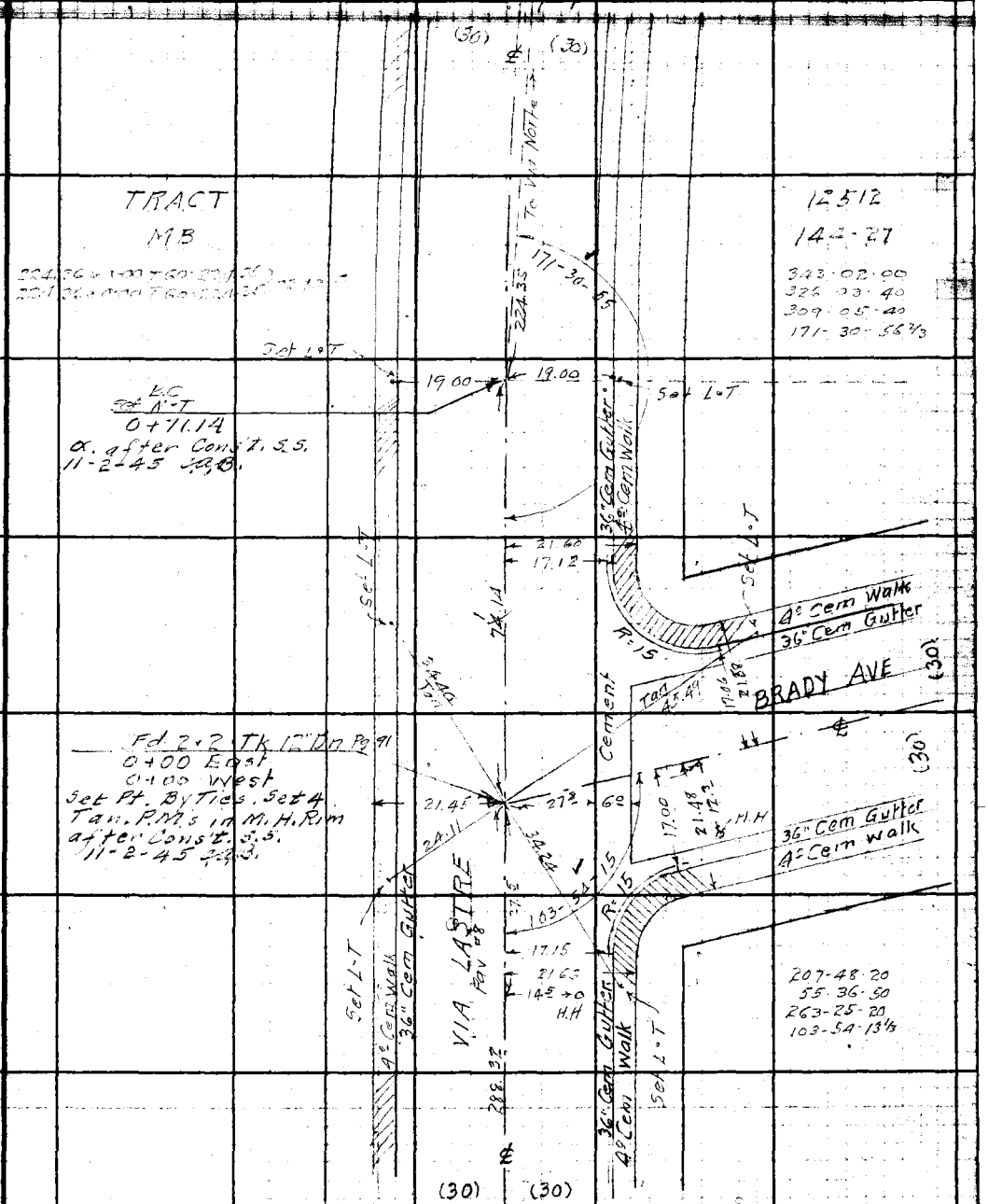

Can from top page 98

Note: Any Additions or Changes on This Sheet Must be Made or Circled in Red Ink With Date and Name of Person Making Change.

Do not extend notes this side of this line.

RETURN TO
LOS ANGELES COUNTY SURVEYOR
700 HALL OF RECORDS

FORM 247 5M 12-40

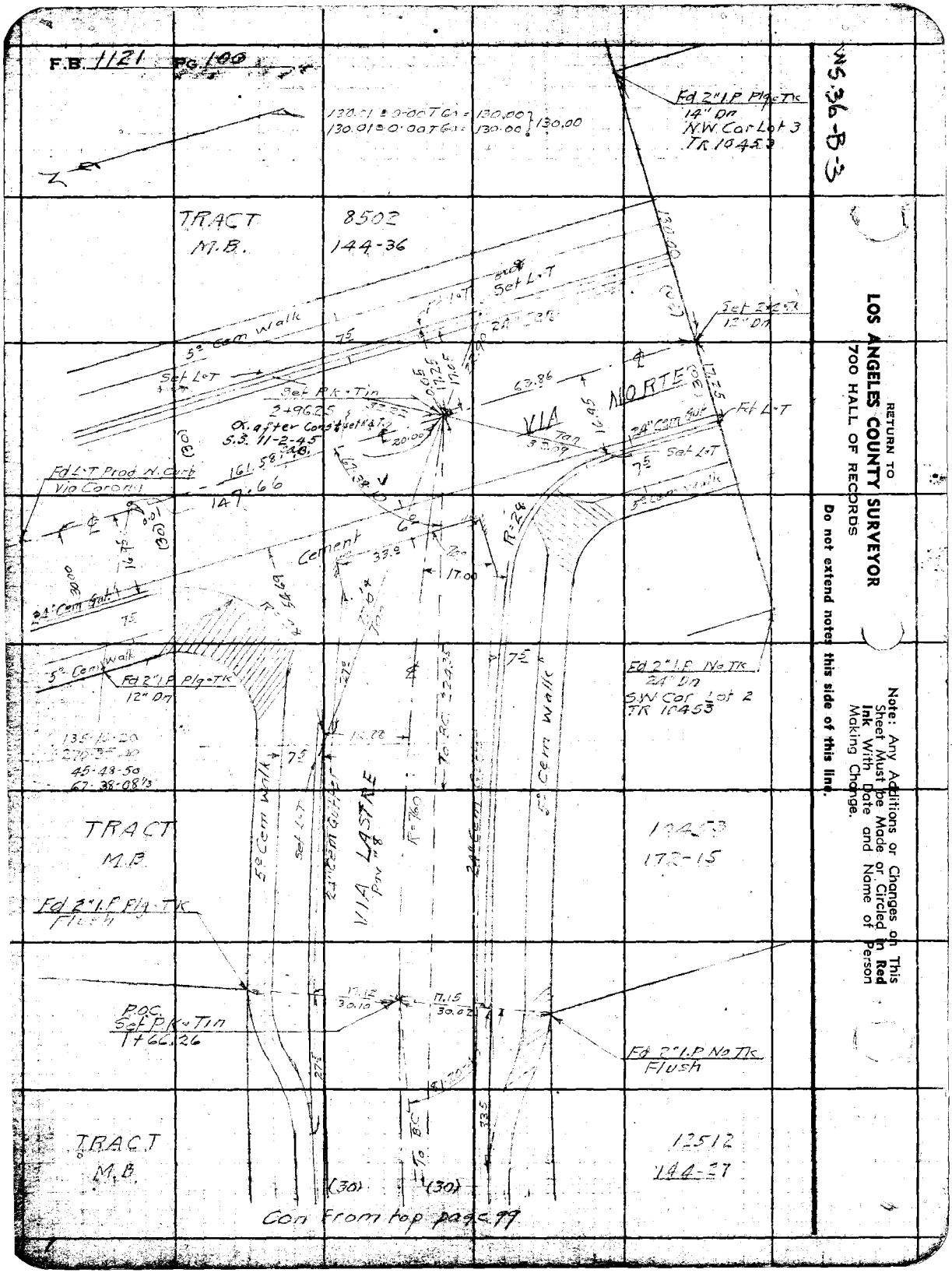
F.B. 1121 Pg. 100
WS.36-B-3
RETURN TO
LOS ANGELES COUNTY SURVEYOR
700 HALL OF RECORDS
Do not extend notes this side of this line.
Note: Any Additions or Changes on This Sheet Must be Made or Circled in Red Ink With Date and Name of Person Making Change.
130.01 ± 0.00 T Gn = 130.00
130.01 ± 0.00 T Gn = 130.00
130.00
Fd 2" I.P. Plg & Tk
14" Dn
N.W. Cor Lot 3
TR 10453
TRACT 8502
M.B. 144-36
5° Cem Walk
Set L&T
Set Pk & Tin
2+96.25
Ok. after Const Set Pk & Tin
S.S. 11-2-45
VIA NORTE
Set 2 & 2 Tk
12" Dn
Fd L&T
24" Cem Gut
Set L&T
Fd L&T Prod N. Curb
Via Corona
161.58
147.66
Cement
R=24
17.00
24" Cem Gut
5° Cem Walk
Fd 2" I.P. Plg & Tk
12" Dn
Fd 2" I.P. No Tk
24" Dn
S.W. Cor Lot 2
TR 10453
135-10-20
45-48-50
67-38-08 1/3
5° Cem Walk
Set L&T
24" Cem Gutter
VIA LASTRE
R=760
To BC
24" Cem Gutter
5° Cem Walk
TRACT
M.B.
14453
172-15
Fd 2" I.P. Plg & Tk
Flush
P.O.C.
Set Pk & Tin
1+66.26
17.12
30.10
17.15
30.02
Fd 2" I.P. No Tk
Flush
TRACT
M.B.
12512
144-27
To BC
(30)
(30)
Con From top page 99

Profile No. ____ Notes Red ____ Date ____ Plotted ____ Date ____ Job No. [illegible] Division No. 112 F.B. 112 Pg. [illegible]

X-Sec. No. ____ Notes Chkd. ____ Date ____ Checked ____ Date ____ Survey of [illegible] AVE ET AL

Survey [illegible] Map No. ____ [illegible]

PROFILE + CROSS SECTIONS
of
VIA CORONA

from 3'38.5 E of Gerhart Ave
to Branshaw St

J.N. 1081

Jan 1944
R L Willey
Jack Gregory
D.S. Waltermire
E F English

STATION	B.S.	H.I.	F.S.	ELEV.

NOTE: ANY ADDITIONS OR CHANGES ON THIS SHEET MUST BE MADE OR CIRCLED IN RED INK, WITH DATE AND NAME OF PERSON MAKING CHANGE

Do not extend notes this side of this line

PLEASE RETURN TO
LOS ANGELES COUNTY SURVEYOR
700 HALL OF RECORDS

FORM 307 5M 7-43

FORM 307 5M 7-43

PLEASE RETURN TO
LOS ANGELES COUNTY SURVEYOR
700 HALL OF RECORDS

NOTE: ANY ADDITIONS OR CHANGES ON THIS SHEET MUST BE MADE OR CIRCLED IN RED INK, WITH DATE AND NAME OF PERSON MAKING CHANGE

Do not extend notes this side of this line

STATION	B. S.	H. I.	F. S.	ELEV.	
					BM #5-25 El 238.651 PB 759-12 Vit Coronel ±550'
BM #5-25	5465	244116		238 651	B.of Gerhart Ave. Bt spk in N.cb. at W. line of H#5859
0+00			4 54	239 58	℄ sewer + ℄ st fd SW+T per pg #18
18 R			5 27	238 85	Gut
" "			4 65	239 47	Tcb
30 R			4 33	239 79	PL
18 L			4 96	239 16	Gut
" "			4 36	239 76	Tcb
30 L			4 04	240 08	PL
1+00			4 90	239 22	℄ sewer + ℄ st
18 R			5 67	238 45	Gut No Cb.
30 R			4 83	239 29	PL
18 L			5 41	238 71	Gut
" L			4 79	239 33	Tcb
30 L			4 54	239 58	PL
2+00			5 34	238 78	℄ sewer + ℄ st
18 R			6 15	237 97	Gut
" "			5 51	238 61	Tcb
30 R			5 21	238 91	PL
18 L			5 84	238 28	Gut
" "			5 17	238 95	TCb
30 L			4 91	239 21	PL

B. 112 PG. 102 Job No. 1081 Division No. Notes Red. Plotted Profile
Survey of Smaller Ave Ct #1 Date Date No.
Survey by R.L. Willey Notes R.L.W. 1-17-44 Notes Chkd. C.V.C. Checked X-Sec.
Indexed Date Date 1-25-44 Date No.

FORM 307 EM 7-43

PLEASE RETURN TO
LOS ANGELES COUNTY SURVEYOR
700 HALL OF RECORDS

NOTE: ANY ADDITIONS OR CHANGES ON THIS SHEET MUST BE MADE OR CIRCLED IN RED INK, WITH DATE AND NAME OF PERSON MAKING CHANGE

Do not extend notes this side of this line

STATION	B. S.	H. I.	F. S.	ELEV.		
		244.116				
T P.	5.105	242.836	6 385	237 731		
3+00	~~5.105~~	~~242.836~~	4 62	238 22	℄ Sewer + ℄ St	
18 R.			5 49	237 33	[illegible]	
" "			4 76	238 08	Tcb	
30 R			4 53	238 31	PL	
18 L			5 09	237 75	Gut	
" "			4 40	238 44	Tcb	
30 L			4 19	238 65	PL	
4+00			5 23	237 61	℄ Sewer + ℄ St	
18 R			6 00	236 84	Gut	
" "			5 38	237 46	Tcb	
30 R			5 13	237 71	PL	
18 L			5 54	237 30	Gut	
" "			4 86	237 98	Tcb	
30 L			4 62	238 22	PL	
5+00			5 67	237 17	℄ Sewer + ℄ St	
18 R			6 56	236 28	Gut	
" R			5 92	236 92	Tcb	
30 R			5 64	237 20	PL	
18 L			6 02	236 82	Gut	
18 L			5 33	237 51	Tcb	
30 L			5 10	237.74	PL	

Profile Notes Nod
Notes Chkd. C.V.C. Checked
Date 1-25-44 Date
Survey by R.L. Whitley
Map No.
Index

FORM 307 5M 7-43

PLEASE RETURN TO
LOS ANGELES COUNTY SURVEYOR
700 HALL OF RECORDS

NOTE: ANY ADDITIONS OR CHANGES ON THIS SHEET MUST BE MADE OR CIRCLED IN RED INK, WITH DATE AND NAME OF PERSON MAKING CHANGE

Do not extend notes this side of this line

STATION	B. S.	H. I.	F. S.	ELEV.		
6+00		242836	6 24	236 60	℄ sewer & ℄ St	
18 R			7 13	235 71	Gut	
18 R			6 49	236 35	Tcb	
30 R			6 24	236 60	PL	
18 L			6 42	236 42	Gut	
" "			5 81	237 03	Tcb	
30 L			5 58	237 26	PL	
T.P.	4900	240926	6 810	236 026		
					Cb Returns at Via Corona & Bradshaw St	
			5 36	235 57	Gut SW Cor W end CR	
			4 73	236 20	Tcb " " " " " " "	
			6 08	234 85	Gut " " " S " " "	
			5 45	235 48	Tcb " " " " " " "	
			4 61	236 32	Gut N W Cor W " " "	
			3 97	236 96	Tcb " " " " " " "	
			4 59	236 34	Gut " " " N " " "	
			3 98	236 95	Tcb " " " " " " "	
6+49			5 34	235 59	Cross Gutter	
6+70.13			5 06	235 87		
50'			5 83	235 10	San ℄ Bradshaw St	
100'			6 80	234 13	" " " "	
BM # S 57			5 510	235 416	BM # S-57-Elev. 235.441-F.B. 1121-6 Bradshaw St. & Via Corona.-S.W. COR. Bt. Spk. In Cb.-5' S. of S. end CR.	

Survey of Sadler Ave. et al. Job No. 1081 Division No. Notes Red. Plotted Profile
Survey by R.L. Wiley Notes R.L.W. 1-17-44 Date Date No.
Indexed Date Notes Chkd. C.W.C. Checked X-Sec.
Date 1-25-44 Date No.

Profile Notes Red. _____ Plotted _____ Job No. 1081 Division No. _____

No. _____ Date _____ Date _____ Survey of Sadler Ave. Ft. Al.

X-Sec. Notes Chkd. _____ Checked _____ Survey by R L Willey Notes [illegible] Date [illegible]

No. _____ Date _____ Date _____ Map No. _____ Index [illegible]

PROFILE & CROSS SECTIONS
of
BRADSHAW ST.

From Via Corona To Dewar St
JN 1081

Jan. 1944
R L Willey
Jack Gregory
D S Waltermire
E F English

STATION	B. S.	H. I.	F. S.	ELEV.

NOTE: ANY ADDITIONS OR CHANGES ON THIS SHEET MUST BE MADE OR CIRCLED IN RED INK. WITH DATE AND NAME OF PERSON MAKING CHANGE

Do not extend notes this side of this line

PLEASE RETURN TO
LOS ANGELES COUNTY SURVEYOR
700 HALL OF RECORDS

FORM 307 5M 7-43

FORM 307 5M 7-43

PLEASE RETURN TO
LOS ANGELES COUNTY SURVEYOR
700 HALL OF RECORDS

NOTE: ANY ADDITIONS OR CHANGES ON THIS SHEET MUST BE MADE OR CIRCLED IN RED INK, WITH DATE AND NAME OF PERSON MAKING CHANGE

Do not extend notes this side of this line

Profile No. ____ Plotted ____ Date ____ Notes Red. ____ Date ____ Notes Chkd. C.M.C. Date 1-25-44 Checked ____ Date ____ X-Sec. No. ____

Job No. 1021 Division No. ____ Notes P.L.W. 1-18-44

Survey of Stadler Ave ET AL

Survey by R.L. Willey

Indexed ____

F.B. 1121 Pg. 1086

STATION	B. S.	H. I.	F. S.	ELEV.	
					BM 557 - E/ 235441 FB 1121-6 Bradshaw St
BM 557	7.110	242.551		235441	+ Via Corona SW Cor. bt. Lapkin c6 5'S of S end CR
0+00			6.66	235.89	℄ Int sewer see pg # 18
20 R			7.11	235.44	Gut
11 "			6.55	236.00	Tcb
30 R			6.38	236.17	PL
21 L			6.97	235.58	Gut
30 L			6.70	235.85	PL
1+00			5.08	237.47	℄ sewer
20 R			5.62	236.93	Gut
11 R			5.06	237.49	Tcb
30 R			4.86	237.69	PL
20 L			5.45	237.10	Gut
11 "			4.81	237.74	Tcb
30 L			4.64	237.91	PL
1+57.18			4.22	238.33	℄ sewer & S. Line of Alley
1+67.18			4.11	238.44	℄ " + ℄ of Alley & Bradshaw
20 R			4.74	237.81	Gut
30 R			4.3	238.3	PL
50'			3.4	239.2	E on ℄ of Alley
100'			4.0	238.6	" " " " "

FORM 307 5M 7-43

PLEASE RETURN TO
LOS ANGELES COUNTY SURVEYOR
700 HALL OF RECORDS

NOTE: ANY ADDITIONS OR CHANGES ON THIS SHEET MUST BE MADE OR CIRCLED IN RED INK, WITH DATE AND NAME OF PERSON MAKING CHANGE

Do not extend notes this side of this line

STATION	B. S.	H. I.	F. S.	ELEV.		
1+67.18						
20 L		242 55	4 65	237 90	Gut	
30 L			40	238 6	PL	
50'			31	239 5	W on ℄ Alley	
100'			24	240 2	" " " "	
					Cb returns at Bradshaw St & 1st Alley S. of Beverly Blvd	
			4 99	237 56	Gut end of Cb, SE Cor	
			4 42	238 13	Tcb " " " " " "	
			4 92	237 63	Gut SW Cor S. end CR	
			4 23	238 32	Tcb " " " " " " "	
			4 0	238 6	Gut " " " W " " "	
			4 00	238 55	Tcb " " " " " " "	
			3 85	238 70	Gut NE Cor. E " " "	
			3 64	238 91	Tcb " " " " " " "	
			4 54	238 01	Gut " " " N " " "	
			4 01	238 54	Tcb " " " " " " "	
			3 5	239 1	Gut NW Cor W " " "	
			3 40	239 15	Tcb " " " " " " "	
			4 38	238 17	Gut " " " N " " "	
			3 73	238 82	Tcb " " " " " " "	

Profile No. ____ Notes Red. ____ Plotted ____ Job No. 1061 Division No. ____ Date 11-21-[illegible]

X-Sec. No. ____ Date ____ Date ____ Survey of Sadler Ave. ET [illegible]

Notes Chkd. C.V.C. Checked ____ Survey by R.L. Bailey Notes R.L. [illegible] Date 1-25-44 Date ____ Map No. ____ Indexed ____

FORM 307 5M 7-43

PLEASE RETURN TO
LOS ANGELES COUNTY SURVEYOR
700 HALL OF RECORDS

NOTE: ANY ADDITIONS OR CHANGES ON THIS SHEET MUST BE MADE OR CIRCLED IN RED INK. WITH DATE AND NAME OF PERSON MAKING CHANGE

Do not extend notes this side of this line

STATION	B. S.	H. I.	F. S.	ELEV.		
2+00		242551	3 76	238 79	℄ sewer	
20 R			4 47	238 08	Gut	
20R			3 77	238 78	Tcb	
30 R			3 40	239 15	PL	
20 L			4 18	238 37	Gut	
11 L			3 50	239 05	Tcb	
30 L			3 14	239 41	PL	
2+38.2			3 40	239 15	℄ sewer + edge Conc, pvmt.	
3+00			2 87	239 68	℄ sewer	
3+27.19			2 64	239 91	℄ sewer & int Beverly Blvd & Bradshaw	
50'			3 07	239 48	E on ℄ of Beverly Blvd	
100'			3 46	239 09	" " " " " "	
50'			2 20	240 ~~X~~ 3 5	W " " " " "	
100'			1 81	240 74	" " " " " "	
					cb returns at Beverly Blvd & Bradshaw St.	
			3 54	239 01	Gut SE Cor S. end CR	
			2 92	239 63	Tcb " " " " " " "	
			3 60	238 95	Gut " " " E " " "	
			3 00	239 55	Tcb " " " " " " "	
			3 59	238 96	Gut SW Cor S " " "	
			2 98	239 57	Tcb " " " " " " "	

Job No. 1081 Division No. Notes Red. Plotted Profile
Survey of Sadler Ave ET AL Date Date No.
Survey by R L Willey Notes R L W 1-18-44 Notes Chkd. C.V.C. Checked X-Sec.
Indexed Date Date 1-25-44 Date No.
P.B. 1121 Pg. 108

FORM 307 5M 7-43

PLEASE RETURN TO
LOS ANGELES COUNTY SURVEYOR
700 HALL OF RECORDS

NOTE: ANY ADDITIONS OR CHANGES ON THIS SHEET MUST BE MADE OR CIRCLED IN RED INK, WITH DATE AND NAME OF PERSON MAKING CHANGE

Do not extend notes this side of this line

STATION	B. S.	H. I.	F. S.	ELEV.		
		242551	2 69	239 86	Gut S W Cor W end CR	
			2 03	240 52	Tcb " " " " " " "	
			3 64	238 91	Gut N E Cor E " " "	
			3 02	239 53	Tcb " " " " " " "	
			2 67	239 88	Gut " " " N " " "	
			2 03	240 52	Tcb " " " " " " "	
			2 66	239 89	Gut N W Cor W " " "	
			1 98	240 57	Tcb " " " " " " "	
			2 64	239 91	Gut " " " N " " "	
			1 98	240 57	Tcb " " " " " " "	
T.P.	5,675	245,116	3 110	239,441	BM #558 EL=239,503 FB. 1121-6 Bradshaw St	
BM #558	6 820	246,331	5,605	239,511	+ Beverly Blvd S.E. Cor. bt spk in cb 5' E of E end R	
3+56			6 90	239 43	Cross Gut + ℄ sewer	
3+75			6 51	239 82	PL " "	
4+00			6 18	240 15	℄ sewer	
20 R			6 42	239 91	Gut	
" "			5 79	240 54	Tcb	
30 R			5 64	240 69	PL	
20 L			6 42	239 91	"	
" "			5 79	240 54	"	
30 L			5 54	240 79	"	

Profile No. ___ Notes Red. ___ Plotted ___ Job No. 1081 Division No. ___
X-Sec. No. ___ Date ___ Date ___ Survey of Sadler Ave. ET AL
Notes Chkd. C.V.C. Checked ___ Survey by R.L. Willey Notes R.L.W. Date 1-15-49
Date 1-25-49 Date ___ Map No. ___ Index ___ C. Tobacco

FORM 307 5M 7-43

PLEASE RETURN TO
LOS ANGELES COUNTY SURVEYOR
700 HALL OF RECORDS

NOTE: ANY ADDITIONS OR CHANGES ON THIS SHEET MUST BE MADE OR CIRCLED IN RED INK, WITH DATE AND NAME OF PERSON MAKING CHANGE

Do not extend notes this side of this line

STATION	B. S.	H. I.	F. S.	ELEV.		
4+18		246 331	606	240 27	℄ sewer N edge Conc Pvmt	
4+87.19			487	241 46	℄ " + ℄ 1st Alley N. of Beverly blvd Bradshaw +	
20 R			521	241 12	Gut	
30 R			493	241 40	PL	
50'			489	241 44	E on ℄ of Alley	
100'			523	241 10	" " " " "	
20 L			523	241 10	Gut "	
30 L			485	241 48	PL	
50'			452	241 81	W on " " "	
100'			373	242 60	" " " " "	
					cb returns at { 1st Alley N of Beverly + Bradshaw St	
			551	240 82	Gut S E Cor send CR.	
			493	241 40	Tcb " " " " " " "	
			487	241 46	Gut " " " E " " "	
			453	241 80	Tcb " " " " " " "	
			565	240 68	Gut S W Cor S " " "	
			500	241 33	Tcb " " " " " " "	
			502	241 31	Gut " " " W " " "	
			461	241 72	Tcb " " " " " " "	
			446	241 87	Gut N E Cor E " " "	
			394	242 39	Tcb " " " " " " "	

F.B. 1101 Pg. 110 Job No. 1081 Division No. Notes Red. Plotted Profile
Survey of Sadler Ave ET AL Date Date No.
Survey by R.L. Willey Notes RLW 1-18-44 Notes Chkd. C.V.C. Checked X-Sec.
Indexed Date Date 1-25-44 Date No.

FORM 307 5M 7-43

PLEASE RETURN TO
LOS ANGELES COUNTY SURVEYOR
700 HALL OF RECORDS

NOTE: ANY ADDITIONS OR CHANGES ON THIS SHEET MUST BE MADE OR CIRCLED IN RED INK, WITH DATE AND NAME OF PERSON MAKING CHANGE

Do not extend notes this side of this line

Profile Notes Red Plotted Job No. 1284 Division No.
No. Date Survey of Bradshaw Ave. & Via
X-Sec. Notes Chkd. C.V.K. Checked Survey by R.L. Wiley Date
No. Date 1-23-44 Date Map No. Indexed

STATION	B. S.	H. I.	F. S.	ELEV.		
		246.331 V	4.91	241.42	Gut N E Cor N end CR	
			4.23	242.10	Tcb " " " "	" " "
			4.42	241.91	Gut N W Cor W	" " "
			4.03	242.30	Tcb " " " "	" " "
			4.94	241.39	Gut " " " N	" " "
			4.26	242.07	Tcb " " " "	" " "
5+00			4.65	241.68	℄ sewer	
6+00			3.08	243.25	" "	
6+13			2.93	243.40	℄ " + P.L	
6+45.53			2.57	243.76	2X24 PT int sewer see pg [illegible]	
BM=5.59	5.82	249.861 V	2.290	244.041 V	BM=5.59 El=244.025 FB 1121-6 Bradshaw [illegible] +Via San Pedro NE Cor bt spk in cb 5' E of [illegible]	
					Chge Turns at Bradshaw & San Pedro	
			7.17	242.69	Gut S E Cor S end CR	
			6.49	243.37	Tcb " " " " "	" "
			6.94	242.92	Gut " " " E "	" "
			6.29	243.57	Tcb " " " " "	" "
			7.06	242.80	Gut S W Cor S "	" "
			6.44	243.42	Tcb " " " " "	" "
			6.79	243.07	Gut " " " W "	" "
			6.13	243.73	Tcb " " " " "	" "

FORM 307 5M 7-43

PLEASE RETURN TO
LOS ANGELES COUNTY SURVEYOR
700 HALL OF RECORDS

NOTE: ANY ADDITIONS OR CHANGES ON THIS SHEET MUST BE MADE OR CIRCLED IN RED INK. WITH DATE AND NAME OF PERSON MAKING CHANGE

Do not extend notes this side of this line

STATION	B. S.	H. I.	F. S.	ELEV.		
		249,861	6 47	243 39	Gut N, E. Cor E end CR	
			5 82	244 04	Tcb " " " " " " "	
			6 21	243 65	Gut " " " N " " R	
			5 56	244 30	Tcb " " " " " " "	
			5 92	243 94	Gut N W Cor W " " "	
			5 24	244 62	Tcb " " " " " " "	
			6 00	243 86	Gut " " " N " " "	
			5 36	244 50	Tcb " " " " " " "	
6+763			5 87	243 99	℄ sewer + PL	
7+00			5 59	244 27	℄ sewer + ℄ st	
20 R			6 07	243 79	Gut	
" R			5 40	244 ~~26~~ 4	Tcb	
30 R			5 11	244 75	PL	
8+00			4 92	244 94	℄ sewer + ℄ st	
20 L			5 39	244 47	Gut	
" "			4 76	245 10	Tcb	
30 L			4 40	245 46	PL	
8+2687			4 78	245 08	N+T ℄ sewer ℄ int 1st alley N of San Del aro + Bradshaw st	
26'			5 16	244 70	Gut E on ℄ Alley	
36'			5 00	244 86	PL " " " "	
100'			4 81	245 05	" " " "	

F.B. 1121 Pg. 112 Job No. 1081 Division No. Notes Red. Plotted Profile
Survey of Sadler Ave Et al. Date Date No.
Survey by R.L. Willey Notes R.L.W. 1-18-44 Notes Chkd. C.V.C. Checked X-Sec.
Indexed Date Date 1-25-44 Date No.

FORM 307 SM 7-43

PLEASE RETURN TO
LOS ANGELES COUNTY SURVEYOR
700 HALL OF RECORDS

NOTE: ANY ADDITIONS OR CHANGES ON THIS SHEET MUST BE MADE OR CIRCLED IN RED INK, WITH DATE AND NAME OF PERSON MAKING CHANGE

Do not extend notes this side of this line

STATION	B. S.	H. I.	F. S.	ELEV.		
26'		249.861	5 07	244 79	Gut W. on ℄ Alley	
375			4 56	245 30	PL " " " "	
100'			3 14	245 72	" " " "	
					1st Alley N. of Via San Cb. returns at Delaroo + Bradshaw St	
			5 45	244.41	Gut SE Cor Send CR	
			4 79	245 07	Tcb " " " " " " "	
			4 73	245.83	Gut " " " E " " "	
			4 51	245.35	Tcb " " " " " " "	
			5 20	244.66	Gut S W Cor S " " "	
			4 57	245 29	Tcb " " " " " " "	
			4 93	244.93	Gut " " " W " " "	
			4 35	245 51	Tcb " " " " " " "	
			4 85	245 01	Gut N E Cor E " " "	
			4 37	245 49	Tcb " " " " " " "	
			5 06	244 80	Gut " " " N " " "	
			4 41	245 45	Tcb " " " " " " "	
			4 37	245 49	Gut N W Cor W " " "	
			4 01	245 85	Tcb " " " " " " "	
			4 91	244 95	Gut " " " N " " "	
			4 27	245 59	Tcb " " " " " " "	

Profile No. ____ Notes Red. ____ Plotted ____ Job No. 1081 Division No. ____ F.B. 1121 Pg. 75
X-Sec. No. ____ Date ____ Date ____ Survey of Sanier Ave. Et. Al.
Notes Chkd. C.V.C. Checked ____ Survey by R.L. Wiley Notes R.L.W. Date 1-18-44
Date 1-25-44 Date ____ Map No. ____ Index ____

FORM 307 5M 7-43

PLEASE RETURN TO
LOS ANGELES COUNTY SURVEYOR
700 HALL OF RECORDS

NOTE: ANY ADDITIONS OR CHANGES ON THIS SHEET MUST BE MADE OR CIRCLED IN RED INK. WITH DATE AND NAME OF PERSON MAKING CHANGE

Do not extend notes this side of this line

STATION	B. S.	H. I.	F. S.	ELEV.		
9+00		249861	4 15	245 71	℄ Sewer + St	(Back lot Line are higher than Cb.)
20 R			4.60	245 26	Gut	
" "			3 94	245 92	Tcb	
30 "			3 73	246 13	PL	
20 L			4 71	245 15	Gut	
" "			4 05	245 81	Tcb	
30 L			3 83	246 03	PL	
10+00			3 25	246 61	℄ sewer + St	
20 R			3 86	246 00	Gut	
" R			3 22	246 64	Tcb	
30 R			2 97	246 89	PL	
20 L			4 00	245 86	Gut	
20 L			3 32	246 54	Tcb	
30 L			3 07	246 79	PL	
T.P.	6670	252691	3840	246,021		
11+00			5 38	247 31	℄ sewer + St	
20 R			5 95	246 ~~6~~ 7 4	Gut	
20 R			5 30	247 39	PL TCB	
30 R			5 02	247 67	PL	
20 L			5 98	246 71	Gut No cb	
30 L			5 07	247 62	PL	

F.B. 1121 Pg. 74 Job No. 1081 Division No. Notes Red. Plotted Profile
Survey of Sadler Ave Et Al Date Date No.
Survey by R.L. Willey Notes R.L.W. 1-18-44 Notes Chkd. C.V.C. Checked X-Sec.
Indexed Date Date 1-25-44 Date No.

FORM 307 5M 7-43

PLEASE RETURN TO
LOS ANGELES COUNTY SURVEYOR
700 HALL OF RECORDS

NOTE: ANY ADDITIONS OR CHANGES ON THIS SHEET MUST BE MADE OR CIRCLED IN RED INK. WITH DATE AND NAME OF PERSON MAKING CHANGE

Do not extend notes this side of this line

STATION	B. S.	H. I.	F. S.	ELEV.	
12+00		252691	465	24804	℄ sewer
20R			509	24760	Gut
20R					~~Tcb~~
30R			523	24746	PL
20L			516	247.53	Gut
20L			451	248.18	Tcb
30L			421	24848	PL
13+00			384	24885	℄ sewer + st
20R			442	248.27	Gut
" "			375	248.94	Tcb
30R			348	24921	PL
20L			436	248.33	Gut
" "			373	248.96	Tcb
30L			341	24928	PL
13+605			344	24925	℄ sewer + PL
13+8915			318	24951	℄ sewer + ℄ int. of Bradshaw St + Barr Ave
BM# 5-65			3450	249.241	BM# 565 El = 249208 FB 1121-7 Bradshaw St + Barr Ave SE Cor bt spk in cb 5' S of Send CR
BM# 565	5738	254.946 95		249208	BM# 565 " " " " " " " "
					Cb re Turn S at + Barr Ave Bradshawe
			634	24861	Gut SE Cor Send CR
			572	249.23	Tcb " " " " " " "

Profile No. ____ Notes Red. ____ Plotted ____ Date ____ Job No. 1081 Division No. ____ F.B. [illegible]
X-Sec. No. ____ Notes Chkd. C.V.C. Date 1-25-44 Checked ____ Date ____ Survey of [illegible] Survey by R.L. Willey Notes R.L.W. Date [illegible]
Map No. ____ Indexed ____ Date ____

FORM 307 5M 7-43

PLEASE RETURN TO
LOS ANGELES COUNTY SURVEYOR
700 HALL OF RECORDS

NOTE: ANY ADDITIONS OR CHANGES ON THIS SHEET MUST BE MADE OR CIRCLED IN RED INK, WITH DATE AND NAME OF PERSON MAKING CHANGE

Do not extend notes this side of this line

STATION	B. S.	H. I.	F. S.	ELEV.		
		95 254.946	604	249.91	Gut S E Cor E, end CR	
			540	249.55	Tcb " " " " "	" "
			632	248.63	Gut S W Cor S "	" "
			569	249.26	Tcb " " " " "	" "
			605	248.90	Gut " " " W "	" "
			542	249.53	Tcb " " " " "	" "
			542	249.53	Gut N E Cor E "	" "
			477	250.18	Tcb " " " " "	" "
			550	249.45	Gut " " " N "	" "
			482	250.13	Tcb " " " " "	" "
			537	249.58	Gut N W Cor W "	" "
			474	250.21	Tcb " " " " "	" "
			546	249.49	Gut " " " N "	" "
			4.75	250.20	Tcb " " " " "	" "
22 R			587	249.08	E on ℄ of Barr Ave Gut	
30 R			568	249.27	" " " " "	" PL
50 R			541	249.54	" " " " "	"
100 R			550	249.45	" " " " "	"
22 L			580	249.15	W " " " "	" Gut
30 L			561	249.34	" " " " "	" PL
50 L			540	249.55	" " " " "	"
100			4.89	250.06	" " " " "	"

F.B. 1121 Pg. 116 Job No. 1081 Division No. Notes Red. Plotted Profile
Survey of Sadler Ave Et. Al. Date Date No.
Survey by R.L. Willey Notes R.L.W. 1-18-44 Notes Chkd. C.V.G. Checked X-Sec.
Indexed Date Date 1-25-44 Date No.

FORM 307 5M 7-43

PLEASE RETURN TO
LOS ANGELES COUNTY SURVEYOR
700 HALL OF RECORDS

NOTE: ANY ADDITIONS OR CHANGES ON THIS SHEET MUST BE MADE OR CIRCLED IN RED INK, WITH DATE AND NAME OF PERSON MAKING CHANGE

Do not extend notes this side of this line

STATION	B. S.	H. I.	F. S.	ELEV.		
14+00		254.946 95	538	249.57	℄ sewer & St	
15+00			476	250.19	" " " "	
20 R			526	249.69	Gut	
" "			462	250.33	Tcb	
30 R			432	250.63	PL	
20 L			528	249.67	Gut	
20 L			464	250.31	Tcb	
30 L			432	250.63	PL	
16+00			438	250.57	℄ sewer & ℄ St	
20 R			486	250.09	Gut	
" "			422	250.73	Tcb	
30 R			398	250.97	PL	
20 L			486	250.09	Gut	
20 L			420	250.75	Tcb	
30 L			396	250.99	PL	
T.P.	6,510	256.798 80	4660	250.286		
17+00			549	251.31	℄ sewer & ℄ St.	
20 R			606	250.74	Gut	
20 R			542	251.38	Tcb	
30 R			515	251.65	PL	
20 L			597	250.83	Gut	

Profile No. ____ Notes Red. ____ Plotted ____ Job No. 1081 Division No. ____ F.B. 1121 Pg. 72
Date ____ Date ____ Survey of Sadler Ave et al
Notes Chkd. C.V.C. Checked ____ Survey by R.L. Wiley Notes R.L.W. Date 1-18-44
Date 1-25-44 Date ____ Map No. ____ Indexed ____

FORM 307 5M 7-43

PLEASE RETURN TO
LOS ANGELES COUNTY SURVEYOR
700 HALL OF RECORDS

NOTE: ANY ADDITIONS OR CHANGES ON THIS SHEET MUST BE MADE OR CIRCLED IN RED INK. WITH DATE AND NAME OF PERSON MAKING CHANGE

Do not extend notes this side of this line

STATION	B. S.	H. I.	F. S.	ELEV.		
17+00		80				
20 L		256796	534	251.46	Tcb	
30 L			505	251.75	PL	
18+00			427	252.53	℄ sewer + ℄ st	
20 R			476	252.04	Gut	716
" "			408	252.72	Tcb	631
30 R			391	252.89	PL	1347
20 L			472	252.08	Gut	
20 L			406	252.74	Tcb	
30 L			380	253.00	PL	
Set BM #597	7,160	261,193	2763	254.033	254.02 BM #597. Bradshawe ST 510'± N. of ℄ Barr Ave Set bt in East Cb.	
			1347	247.72	Floor El of Basement To Ho. on Lot #58 Tr. 11481	
19+00			710	254.09	℄ sewer + St	
20 R			760	253.59	Gut	
20 R			695	254.24	Tcb	
30 R			661	254.58	PL	
20 L			754	253.65	Gut	
20 L			688	254.31	Tcb	
30 L			665	254.54	PL	
20+00			596	255.23	℄ sewer + St	
20 R			531	255.88	Gut	
20 R			502	256.17	Tcb	

F.B. 1/21 Pg. 118 Job No. 1081 Division No. Notes Red. Plotted Profile
Survey of Sadler Ave et al. Date Date No.
Survey by R.L. Wiley Notes R.L.W. 1-18-44 Notes Chkd. C.V.C. Checked X-Sec.
Indexed Date Date 1-25-44 Date No.

FORM 307 5M 7-43

PLEASE RETURN TO
LOS ANGELES COUNTY SURVEYOR
700 HALL OF RECORDS

NOTE: ANY ADDITIONS OR CHANGES ON THIS SHEET MUST BE MADE OR CIRCLED IN RED INK. WITH DATE AND NAME OF PERSON MAKING CHANGE

Do not extend notes this side of this line

STATION	B. S.	H. I.	F. S.	ELEV.		
20+00						
20 L		261,193	595	255 24	Gut	
20 L			530	255 89	Tcb	
30 L			504	256 15	PL	
21+00			384	257 35	℄ sewer & St	
20 R			431	256 88	Gut	
" "			368	257 51	Tcb	
30 R			338	257 81	PL	
20 L			423	256 96	Gut	
" "			359	257 60	Tcb	
30 L			332	257 87	PL	
22+00			211	259 08	℄ sewer & St	
20 R			257	258 62	Gut	
" "			193	259 26	Tcb	
30 R			161	259 58	PL	
20 L			256	258 63	Gut	
20 L			188	259 31	Tcb	
30 L			167	259 52	PL	
T.P.	7420	266,398	2,225	258,968		
23+00			560	260 79	℄ sewer & St	
20 R			610	260 29	Gut	
20 R			546	260 93	Tcb	

Profile Notes Red. ____ Plotted ____ Job No. 1081 Division No. ____ F.B. 1131 Pg. 19
No. ____ Date ____ Survey of Tanner Ave et al.
X Sec. Notes Chkd. C.V.C. Checked ____ Survey by R.L. Willey Notes R.L.W. Date 1-18-44
No. ____ Date 1-25-44 Date ____ Map No. ____ Indexed ____

FORM 307 5M 7-43

PLEASE RETURN TO
LOS ANGELES COUNTY SURVEYOR
700 HALL OF RECORDS

NOTE: ANY ADDITIONS OR CHANGES ON THIS SHEET MUST BE MADE OR CIRCLED IN RED INK. WITH DATE AND NAME OF PERSON MAKING CHANGE

Do not extend notes this side of this line

F.B. 1121 PG. 120 Job No. 1081 Division No. Notes Red. Plotted Profile
Survey of Sadler Ave et al Date Date No.
Survey by R.L.W. Notes R.L.W. 1-18-44 Checked X-Sec.
Indexed Notes Chkd. C.V.G. Date
Date 1-25-44 Date No.

STATION	B. S.	H. I.	F. S.	ELEV.		
23+00						
30 R		266388	516	26123	PL	
20 L			608	26031	Gut	
" "			543	26096	Tck	
30 L			518	26121	PL	
23+80			455	26184	℄ sewer + PL	
24+00			434	26205	" "	
24+09.9			426	26213	℄ " + ℄ int. of Broadshaw st Dewar Ave	see pg # 24
21 R.			464	26175	Gut E on ℄ of Dewar Ave	
30 R			437	26202	PL " " " "	" "
50 R			410	26229	" " " "	" "
100 R			437	26202	" " " "	" "
22 L			464	26175	Gut W. " " "	" "
30 L			447	26192	PL " " " "	" "
50 L			419	26220	" " " "	" "
100 L			351	26288	" " " "	" "
					cb returns at ℄ Broadshaw St + Dewar Ave	
			503	26136	Gut SE Cor S, sewer CR	
			440	26199	Tck " " " "	" "
			466	26173	Gut " " " E	" "
			431	26208	Tck " " " "	" "

FORM 307 5M 7-43

PLEASE RETURN TO
LOS ANGELES COUNTY SURVEYOR
700 HALL OF RECORDS

NOTE: ANY ADDITIONS OR CHANGES ON THIS SHEET MUST BE MADE OR CIRCLED IN RED INK, WITH DATE AND NAME OF PERSON MAKING CHANGE

Do not extend notes this side of this line

4301

STATION	B. S.	H. I.	F. S.	ELEV.		
		266388	508	261 31	Gut SW Cor. Send CR	
			444	261 95	Tcb " " " " " " "	
			485	261 54	Gut " " " W " " "	
			419	262 20	Tcb " " " " " " "	
			389	262 50	Gut N E Cor E " " "	
			351	262 88	Tcb " " " " " " "	
			435	262 04	Gut " " " N " " "	
			369	262 70	Tcb " " " " " " "	
			441	261 98	Gut N W Cor E " " "	
			376	262 63	Tcb " " " " " " "	
			430	262 09	Gut " " " N " " "	
			365	262 74	Tcb " " " " " " "	
BM # 5 92			4,305	262,083	BM # 5-92 El = 262072 FB 1121-15 DeNap Ave + Bradshaw est S.E Cor bt spk in cb 5' E of E	

Profile No. ____ Notes Red. ____ Plotted ____ Job No. 1081 Division No. ____ FB 1121 Pg 1-21
X-Sec. No. ____ Date ____ Date ____ Survey of Sadler Ave et al
Notes Chkd. C.V.C. Checked ____ Survey by R.L. Wiley Notes R.L.W. Date 1-18-22
Date 1-25-44 Date ____ Map No. ____ Indexed ____

F.B. 1121 PG. 122

Job No. _____ Division No. _____ Notes Red. _____ Plotted _____ Profile

Survey of _____ Date _____ Date _____ No. _____

Survey by _____ Notes _____ Notes Chkd. _____ Checked _____ X-Sec.

Index _____ Date _____ Date _____ Date _____ No. _____

STATION	B. S.	H. I.	F. S.	ELEV.	

FORM 307 SM 7-43

PLEASE RETURN TO
LOS ANGELES COUNTY SURVEYOR
700 HALL OF RECORDS

Do not extend notes this side of this line

NOTE: ANY ADDITIONS OR CHANGES ON THIS SHEET MUST BE MADE OR CIRCLED IN RED INK, WITH DATE AND NAME OF PERSON MAKING CHANGE

Profile	Notes Red.	Plotted	Job No. 1081 Division No.	F.B. 1121 Pg. [illegible]
No.	Date	Date	Survey of Sadler Ave et al.	
X-Sec.	Notes Chkd.	Checked	Survey by R.L. Willey Notes R.L.W. Date 1-19-44	
No.	Date	Date	Map No. Indexed [illegible]	

PROFILE & CROSS SECTIONS
of
BRADSHAWE ST.

From Via Campo To Dewar Ave
JN 1081

Jan 1944
R.L. Willey
Jack Gregory
D.S. Waltermire
E.F. English

STATION	B. S.	H. I.	F. S.	ELEV.

NOTE: ANY ADDITIONS OR CHANGES ON THIS SHEET MUST BE MADE OR CIRCLED IN RED INK. WITH DATE AND NAME OF PERSON MAKING CHANGE

Do not extend notes this side of this line

PLEASE RETURN TO
LOS ANGELES COUNTY SURVEYOR
700 HALL OF RECORDS

FORM 307 5M 7-43

FORM 307 5M 7-43

PLEASE RETURN TO
LOS ANGELES COUNTY SURVEYOR
700 HALL OF RECORDS

NOTE: ANY ADDITIONS OR CHANGES ON THIS SHEET MUST BE MADE OR CIRCLED IN RED INK. WITH DATE AND NAME OF PERSON MAKING CHANGE

Do not extend notes this side of this line

STATION	B. S.	H. I.	F. S.	ELEV.	
BM #S87	5740	266.110		260.370	BM #S-87 El 260.370 FB 1121-14 Via Campo & Bradshawe St SE Cor bt spk in cb 5' S. of S end CR
0+00			6 73	259 38	℄ int of sewers 2x2 see p #25
0+12			6 60	259 51	℄ int of Via Campo & Bradshawe St.
50'			7 18	258 93	N on ℄ Bradshawe St
100'			7 88	258 23	" " " " "
					Cb. Returns at Bradshawe St & Via Campo
			7 47	258 64	Gut NW Cor N end CR
			6 81	259 30	Tcb " " " " " " "
			6 79	259 32	Gut " " " W " " "
			6 24	259 87	Tcb " " " " " " "
			7 54	258 57	Gut N E Cor N " " "
			6 90	259 21	Tcb " " " " " " "
			6 72	259 39	Gut " " " E " " "
			6 38	259 73	Tcb " " " " " " "
			6 50	259 61	Gut S W Cor W " " "
			5 92	260 19	Tcb " " " " " " "
			6 54	259 57	Gut " " " S " " "
			5 89	260 22	Tcb " " " " " " "
			6 53	259 58	Gut S E Cor E " " "
			6 20	259 91	Tcb " " " " " " "
			6 46	259 65	Gut " " " S " " "
			5 80	260.31	Tcb " " " " " " "

F.B. 1121 Pg 24 Job No. 1081 Division No. Notes Req. Plotted Profile
Survey of Sadler Ave et al Date Date No.
Survey by R. Hiller Notes Notes Chkd. C. Vic Checked X-Sec.
Indexed Date Date 1-25-44 Date No.

FORM 307 SM 7-43

PLEASE RETURN TO
LOS ANGELES COUNTY SURVEYOR
700 HALL OF RECORDS

NOTE: ANY ADDITIONS OR CHANGES ON THIS SHEET MUST BE MADE OR CIRCLED IN RED INK, WITH DATE AND NAME OF PERSON MAKING CHANGE

Do not extend notes this side of this line

STATION	B. S.	H. I.	F. S.	ELEV.		
0+41						
1+40		266 110	6 25	259 86	℄ Sewer + PL	
1+00			5 54	260 57	" "	
20 R			6 02	260 09	Gut	
" "			5 36	260 75	Tcb	
30 R			5 40	260 71	PL	
20 L			5 97	260 14	Gut	
" "			5 31	260 80	Tcb	
30 L			5 04	261 07	PL	
2+00			4 32	261 79	℄ Sewer + ℄ St	
20 R			4 83	261 28	Gut Nacb	
30 R			3 78	262 33	PL	
20 L			4 80	261 31	Gut	
20 L			4 15	261 96	Tcb	
30 L			3 89	262 22	PL	
3+00			3 33	262 78	℄ Sewer + ℄ St.	
20 R			3 77	262 34	Gut	
20 R			3 09	263 02	Tcb	
30 R			3 82	262 29	PL	
20 L			3 72	262 39	Gut	
20 L			3 07	363 04	Tcb	
30 L			2 91	263 20	PL	

Profile No. ____ Notes Red. ____ Plotted ____ Job No. 1081 Division No. ____ P.B. 1/24 Pg. [illegible]
X-Sec. No. ____ Date ____ Notes Chkd. C.V.C. Date ____ Checked ____ Survey of Sandickers Elec. Date ____
Survey by R.L. Willey Notes R.L.W. Date 1-19-[illegible]
Map No. ____ Date 1-25-[illegible] Date ____ Index [illegible]

FORM 307 5M 7-43

PLEASE RETURN TO
LOS ANGELES COUNTY SURVEYOR
700 HALL OF RECORDS

NOTE: ANY ADDITIONS OR CHANGES ON THIS SHEET MUST BE MADE OR CIRCLED IN RED INK, WITH DATE AND NAME OF PERSON MAKING CHANGE

Do not extend notes this side of this line

STATION	B. S.	H. I.	F. S.	ELEV.		
TP		266,110	3440	262,670		
	5,690	268,360				
4+00			4 81	263 55	℄ sewer + ℄ st	
20 R			5 22	263 14	Gut	
" "			4 55	263 81	Tcb	
30 R			4 31	264 05	PL	
20 L			5 24	263 12	Gut	
" "			4 60	263 76	Tcb	
30 L			4 30	264 06	PL	
4+00			5 20	263 16	E To back lot Line	
5+00			4 80	263 56	℄ sewer + st	
20 R			5 30	263 06	Gut No cb	
30 R			4 35	264 01	PL	
20 L			5 28	263 08	Gut No cb	
30 L			4 36	264 00	PL	
6+00			5 23	263 13	℄ sewer + st	
20 R			5 68	262 68	gut	
" "			5 02	263 34	Tcb	
30 R			4 79	263 57	PL	
20 L			5 69	262 67	Gut	
30 L			5 08	263 28	Tcb	

F.B. 1121 Pg 126 Job No. 1081 Division No. Notes Red. Plotted Profile
Survey of Sadler Ave ET AL Date Date No.
Survey by R.L.W. Notes R.L.W. 1-19-44 Notes Chkd C.V.C. Checked X-Sec.
Index Date Date 1-25-44 Date No.

FORM 307 5M 7-43

PLEASE RETURN TO
LOS ANGELES COUNTY SURVEYOR
700 HALL OF RECORDS

NOTE: ANY ADDITIONS OR CHANGES ON THIS SHEET MUST BE MADE OR CIRCLED IN RED INK. WITH DATE AND NAME OF PERSON MAKING CHANGE

Do not extend notes this side of this line

STATION	B. S.	H. I.	F. S.	ELEV.		
30L		268.360 ✓	4 75	263 61	PL	
6+00			4 8	263 6	E-To back lot Line	
7+00			5 67	262 69	℄ sewer + st	
20R			6 13	262 23	Gut	
" "			5 47	262 89	Tcb	
30R			5 23	263 13	PL	
20L			6 12	262 24	Gut	
20L			5 46	262 90	Tcb	
30L			5 18	263 18	PL	
7+64			6 03	262 33	℄ sewer + PL	see pg 24 Bradshaw St
7+9332			6 27	262 09	℄ int of sewers ℄ int + Dewar Ave	
BM #592			6 310	262.050	BM #592 El 262.072 FB 1121-15 Dewar Ave + Bradshawe St SE Cor bk in cb 5' E of E end 2	

Profile No. ____ Notes Red. ____ Plotted ____ Job No. 1081 Division No. ____ F.B. 1125 Page 2

X-Sec. No. ____ Date ____ Notes Chkd. C.V.C. Date 1-25-44 Checked ____ Date ____ Survey of Sawyer Ave Elev. ____ Survey by R.L. Willey Notes ____ Date 1-16-44 Map No. ____ Indexed ____

F.B. 1171 Pg 128

Job No. 1061 Division No. _____ Notes Rcd. _____ Plotted _____ Profile

Survey of JADLICK RE ET AL Date _____ Date _____ No. _____

Survey by R.L. Willey Notes R.L.W. 1-19-94 Notes Chkd. _____ Checked _____ X-Sec.

Index [redacted] Date _____ Date _____ No. _____

STATION	B. S.	H. I.	F. S.	ELEV.

FORM 307 5M 7-43

PLEASE RETURN TO
LOS ANGELES COUNTY SURVEYOR
700 HALL OF RECORDS

Do not extend notes this side of this line

NOTE: ANY ADDITIONS OR CHANGES ON THIS SHEET MUST BE MADE OR CIRCLED IN RED INK, WITH DATE AND NAME OF PERSON MAKING CHANGE

Profile	Notes Red.	Plotted	Job No. 1081 Division No.	F.B. [illegible]
No.	Date	Date	Survey of Sadler Ave ETAL	
X-Sec.	Notes Chkd.	Checked	Survey by R.L. Willey Notes R.L.W. Date 1-[illegible]	
No.	Date	Date	Map No. Index [illegible]	

PROFILE + CROSS SECTIONS
of
VIA SAN DELARRO

From Bradshawe St. To Gerhart Ave
JN 1081

Jan 1944
R.L. Willey
Jack Gregory
D.S. Waltermire
E.F. English.

STATION	B.S.	H.I.	F.S.	ELEV.

NOTE: ANY ADDITIONS OR CHANGES ON THIS SHEET MUST BE MADE OR CIRCLED IN RED INK, WITH DATE AND NAME OF PERSON MAKING CHANGE

PLEASE RETURN TO
LOS ANGELES COUNTY SURVEYOR
700 HALL OF RECORDS

Do not extend notes this side of this line

FORM 307 5M 7-43

FORM 307 5M 7-43

PLEASE RETURN TO
LOS ANGELES COUNTY SURVEYOR
700 HALL OF RECORDS

NOTE: ANY ADDITIONS OR CHANGES ON THIS SHEET MUST BE MADE OR CIRCLED IN RED INK. WITH DATE AND NAME OF PERSON MAKING CHANGE

Do not extend notes this side of this line

STATION	B. S.	H. I.	F. S.	ELEV.	
BM #559	6840	250,865		244.025	BM #559 El 244.025 FB 1121-6 Bradshawe St + Via San Delarro NE Cor bt spk in cb 5E of E end CR
0+00			715	243 72	℄ int Bradshawe St + Via San Delarro see pg #59
0+37			751	243 36	℄ sewer + St Cross Guter
					" " " " PL
1+00			638	244 49	℄ sewer + St
20 R			682	244 05	Gut
20 R			615	244 72	Tcb
30 R			588	244 99	PL
20 L			705	243 82	Gut
20 L			638	244 49	Tcb
30 L			612	244 75	PL
2+00			520	245 67	℄ sewer + St
20 R			565	245 22	Gut
20 R			507	245 80	Tcb
30 R			482	246 05	PL
20 L			562	245 25	Gut
20 L			504	245 83	Tcb
30 L			481	246 06	PL
3+00			389	246 98	℄ sewer + St
20 R			430	246 57	Gut
"			325	247 12	Tcb

F.B. 1121 Pg. 130 Job No. 1081 Division No. Notes Red. Plotted Profile
Survey of Sadler Ave ET AL Date Date No.
Survey by R.L. Willey Notes R.L.W. 1-25-44 Notes Chkd. C.V.C. Checked X-Sec.
Indexed [redacted] Date Date 2-4-44 Date No.

FORM 307 5M 7-43

PLEASE RETURN TO
LOS ANGELES COUNTY SURVEYOR
700 HALL OF RECORDS

NOTE: ANY ADDITIONS OR CHANGES ON THIS SHEET MUST BE MADE OR CIRCLED IN RED INK. WITH DATE AND NAME OF PERSON MAKING CHANGE

Do not extend notes this side of this line

STATION	B. S.	H. I.	F. S.	ELEV.		
3+00						
30R		250.865	3 52	247 35	PL	
20L			4 26	246 61	Gut	
" "			3 67	247 20	Tcb	
30L			3 45	247 42	PL	
4+00			2.55	248 32	℄ sewer & St	
20R			3 07	247 80	Gut	
" "			2 48	248 39	Tcb	
30R			2 24	248 63	PL	
20L			2 98	247 89	Gut	
" "			2 40	248 47	Tcb	
30L			2 60	248 27	PL	
T.P.	5990	254.535	2320	248.545		
4+95.72			5 35	249 19	℄ int Via. San Delarro & Reona[illegible] 38	
			5 81	248 73	Gut	
			5 26	249 28	Tcb	
			5 05	249 49	PL	
5+00			5 34	249 20	℄ sewer	
6+00			4 87	249 67	" "	
20R			5 25	249 29	Gut	
20R			4 68	249 86	Tcb	
30R			4 48	250 06	PL	

Profile No. ____ Date ____ Notes Red. ____ Plotted ____ Job No. MPI Division No. ____ F.B. 112 [illegible]

X-Sec. No. ____ Date ____ Notes Chkd. C.V.C. Checked ____ Survey [illegible] Survey by R.L. Willey Notes R.L.W. Date 1-25-[illegible]

Date 2-4-44 Date ____ Map No. ____ Indexed [illegible]

FORM 307 5M 7-43

PLEASE RETURN TO
LOS ANGELES COUNTY SURVEYOR
700 HALL OF RECORDS

NOTE: ANY ADDITIONS OR CHANGES ON THIS SHEET MUST BE MADE OR CIRCLED IN RED INK, WITH DATE AND NAME OF PERSON MAKING CHANGE

Do not extend notes this side of this line

STATION	B. S.	H. I.	F. S.	ELEV.		
6+00						
20 L		254.535	5 37	249 17	Gut	
20 L			4 80	249 74	Tcb	
30 L			4 58	249 96	PL	
7+00			4 37	250 17	℄ sewer & st	
20 R			4 72	249 82	Gut	
" "			4 14	250 40	Tcb	
30 R			3 93	250 61	PL	
20 L			4 93	249 61	Gut	
" "			4 37	250 17	Tcb	
30 L			4 16	250 38 adj	PL	
BM 5-23	6090	256.411	4 180	(250 321) 250.355	BM #523 El = 250.321 FB 759-12 Via San Delarro ± 400 'E of Gerhart Ave Bt spk in Scb. opp. Ho. 5840	
8+00			5 76	250 65	℄ sewer & st	
20 R			6 09	250 32	Gut	
20 R			5 51	250 90	Tcb	
30 R			5 28	251 13	PL	
20 L			6 40	250 01	Gut	
20 L			5 83	250 58	Tcb	
30 L			5 61	250 80	PL	
8+75 74			5 35	251 06	℄ sewer + ℄ int of Via San Delarro + Simmons	
20 L			6 00	250 41	Gut	
20 L			5 44	250 97	Tcb	
30 L			5 21	251.20	PL	

F.B. 1121 Pg. 132 Job No. 1081 Division No. Notes Req. Plotted Profile
Survey of Sadler Ave ET AL Date Date No.
Survey by R.L. Willey Notes R.L.W. 1-25-44 Notes Chkd. C.W.C. Checked X-Sec.
Indexed Date Date 2-4-44 Date No.

FORM 307 5M 7-43

PLEASE RETURN TO
LOS ANGELES COUNTY SURVEYOR
700 HALL OF RECORDS

NOTE: ANY ADDITIONS OR CHANGES ON THIS SHEET MUST BE MADE OR CIRCLED IN RED INK. WITH DATE AND NAME OF PERSON MAKING CHANGE

Do not extend notes this side of this line

STATION	B. S.	H. I.	F. S.	ELEV.		
9+00		256411	525	251 16	℄ sewer + st	
10+00			498	251 43	" " " "	
20 R			517	251 24	Gut	
20 R			452	251 89	Tcb	
30 R			432	252 09	P.L.	
20 L			559	250 82	Gut	
20 L			495	251 46	Tcb	
30 L			474	251 67	P.L.	
11+30			599	250 42	Cross Gut	
11+38 38			584	250 57	℄ int Via San Delarro + ℄ prod of Sewer To	
11+92 87			528	251 13	℄ int Via San Delarro + Gerhart Ave	
BM.522			4.865	251.546	BM #522 El = 251546 FB 759-12 Gerhart Ave + San Delarro S.W. Cor. at spk in E cb 5' E of end R	

Profile No. ____ Date ____ Notes Red. ____ Plotted ____ Job No. 10P Division No. ____ F.B. 117 Pg. 133

X-Sec. No. ____ Date ____ Notes Chkd. C.V.C. Date 2-4-44 Checked ____ Date ____ Survey of Sadler Ave at Rd Survey by R.L. Willey Notes R.L.W. Date 1-25-44 Map No. ____ Indexed ____ C. ____

F.B. 1121 PG. 134 ~~132~~ Job No. 1081 Division No. _____ Notes Red. _____ Plotted _____ Profile

Survey of Sadler Ave CT 01 Date _____ Date _____ No. _____

Survey by R.L. Willey Notes RLW 1-25-44 Notes Chkd. _____ Checked _____ X-Sec.

Indexed [redacted] Date _____ Date _____ Date _____ No. _____

STATION	B.S.	H.I.	F.S.	ELEV.	

FORM 307 5M 7-43

PLEASE RETURN TO
LOS ANGELES COUNTY SURVEYOR
700 HALL OF RECORDS

Do not extend notes this side of this line

NOTE: ANY ADDITIONS OR CHANGES ON THIS SHEET MUST BE MADE OR CIRCLED IN RED INK, WITH DATE AND NAME OF PERSON MAKING CHANGE

Profile No. | Notes Red. | Plotted | Job No. 1081 | Division No. | F.B. 1131 Pg. 13

Date | Date | Survey of Sadler Ave et al

X-Sec. No. | Notes Chkd. C.V.C. | Checked | Survey by R.L.Willey | Notes R.L.W. | Date 1-20-44

Date 2-2-44 | Date | Map No. | Indexed C. Johnson

PROFILE + CROSS SECTIONS
of
VIA SAN DELARRO

From Bradshawe St to Via San Clemente
JN 1081

Jan 1944
R L Willey
Jack Gregory
D S Waltermire
E F English

STATION	B. S.	H. I.	F. S.	ELEV.

NOTE: ANY ADDITIONS OR CHANGES ON THIS SHEET MUST BE MADE OR CIRCLED IN RED INK, WITH DATE AND NAME OF PERSON MAKING CHANGE

Do not extend notes this side of this line

PLEASE RETURN TO
LOS ANGELES COUNTY SURVEYOR
700 HALL OF RECORDS

FORM 307 5M 7-43

FORM 307 SM 7-43

PLEASE RETURN TO
LOS ANGELES COUNTY SURVEYOR
700 HALL OF RECORDS

NOTE: ANY ADDITIONS OR CHANGES ON THIS SHEET MUST BE MADE OR CIRCLED IN RED INK, WITH DATE AND NAME OF PERSON MAKING CHANGE

Do not extend notes this side of this line

STATION	B. S.	H. I.	F. S.	ELEV.	
BM #S59	4,020	248045		244025	BM#S59 El=244.025 FB1121-6 Bradshaw St + Via San Delarro NE Cor Bt spk in cb 5' E of E end CR
0+00			4 33	24 3 72	℄ int sewers
0+13			4 69	243 36	℄ sewer + Cross Gut.
1+00			4 62	243 43	℄ St
20 R			5 33	242 72	Gut
20 R			4 68	243 37	Tcb
30 R			4 39	243 66	PL
20 L			4 89	243 16	Gut
20 L			4.24	243 81	Tcb
30 R			4 00	244 05	PL
			5 9	242 15	S. To back Lot Line
2+00			4 92	243 13	℄ St
20 R			5 60	242 45	Gut
20 R			4 94	243 11	Tcb
30 R			4 68	243 37	PL
20 L			5 25	242 80	Gut
20 L			4 61	243 44	Tcb
30 L			4 31	243 34	PL
			6 8	241 25	S. To back Lot Line
3+00			5.41	242 64	℄ St
20 R			6 04	242 01	Gut
20 R			5 39	242 66	Tcb

F.B. 1121 Pg. 136 Job No. 1081 Division No. Notes Red. Plotted Profile
Survey of Sadler Ave et al Date Date No.
Survey by R.L. Willey Notes R.L.W. 1-20-44 Notes Chkd C.V.C. Checked X-Sec.
Indexed Date Date 2-3-44 Date No.

FORM 307 5M 7-43

PLEASE RETURN TO
LOS ANGELES COUNTY SURVEYOR
700 HALL OF RECORDS

NOTE: ANY ADDITIONS OR CHANGES ON THIS SHEET MUST BE MADE OR CIRCLED IN RED INK, WITH DATE AND NAME OF PERSON MAKING CHANGE

Do not extend notes this side of this line

STATION	B. S.	H. I.	F. S.	ELEV.		
3+00 30R		248,045	508	242 97	PL	
3+32,45			555	242 50	℄ Int Via San Delarro + Leonard St	
# BM S60	4 030	246,755	5,320	242,725	BM# S60 El = 242 718 FB1121-6 Via San Delarro + Leonard St NE Cor Bt Spk in cb 5' E of [illegible]	
4+00			448	242 28	℄ St.	
20R			506	241 70	Gut	
20R			442	242 34	Tcb	
30R			416	242 60	PL	
20L			479	241 97	Gut	
20L			413	242 63	Tcb	
30L			389	242 87	PL	
			57	241 06	S To back Lot Line	
5+00			480	241 96	℄ St	
20R			551	241 25	Gut	
20R			486	241 90	Tcb	
30R			460	242 16	PL	
20L			507	241 69	Gut	
20L			442	242 34	Tcb	
30L			416	242 60	PL	
BC 5+37,32			493	241 83	℄ St see p #41	
20R			561	241 15	Gut	
20R			496	241 80	Tcb	

Profile No. ____ Notes Red. ____ Plotted ____ Job No. 10ft Division No. ____ F.B. 1121 Pg. 37
X-Sec. No. ____ Date ____ Notes Chkd. C.V.C. Date ____ Checked ____ Survey of Sadler Ave Bt Rt Survey by R.L. Willey Notes R.L.W. Date 1-20-43
Date 2-3-44 Date ____ Map No. ____ Index [illegible]

FORM 307 5M 7-43

PLEASE RETURN TO
LOS ANGELES COUNTY SURVEYOR
700 HALL OF RECORDS

NOTE: ANY ADDITIONS OR CHANGES ON THIS SHEET MUST BE MADE OR CIRCLED IN RED INK. WITH DATE AND NAME OF PERSON MAKING CHANGE

Do not extend notes this side of this line

STATION	B. S.	H. I.	F. S.	ELEV.		
30 R						
5+37 32		246755	4 75	242 01	PL	
20 L			5 16	241 60	Gut	
20 L			4 51	242 25	Tcb	
30 L			4 29	242 47	PL	
6+11 5			5 64	241 12	℄ St + Cross Gut.	
6+31 32			5 00	241 76	℄ Int Via San Delarro + Hendricks St	
6+55			4 90	241 86	" St + Cross Gut.	
BM 5,61	6580	249 370	3 965	242,790	BM 5,61 El = 242,779 FB 11 21-7 Via San Delarro + Hendricks St N E Cor bt SPK in cb 5 E of E end CR	
7+00			6 81	242 56	℄ St	
17 R			7 74	241 63	Gut	
" "			7 07	242 30	Tcb	
30 R			6 81	242 56	PL	
17 L			6 80	242 57	Gut	
17 L			6 13	243 24	T.Cb	
30 L			5 81	243 56	PL	
7+71			5 79	243 58	℄ St	
17 L			5 65	243 72	End Gut	
17 L			5 08	243 29	End Cb.	
30 L			4 77	244 60	PL	
7+79 3			5 66	243 71	℄ St	
17 R			6 50	242 87	Gut	

F.B. 1121 Pg. 138 Job No. 1081 Division No. Notes Red Plotted Profile
Survey of Sadlor Ave et al Date Date No.
Survey by R L Willey Notes R L W 1-21-41 Notes Chkd C.V.C. Checked X-Sec.
Indexed Date Date 2-3-44 Date No.

FORM 307 5M 7-43

PLEASE RETURN TO
LOS ANGELES COUNTY SURVEYOR
700 HALL OF RECORDS

NOTE: ANY ADDITIONS OR CHANGES ON THIS SHEET MUST BE MADE OR CIRCLED IN RED INK, WITH DATE AND NAME OF PERSON MAKING CHANGE

Do not extend notes this side of this line

STATION	B. S.	H. I.	F. S.	ELEV.		
7+793						
17R		249370	595	243 42	Tcb	
30R			574	243,63	PL	
8+00			531	244 06		
17R			583	243 ~~44~~ 5	Gut	
20R			52	~~244~~ 2	Pbrk	
30R			50	~~244~~ 4	PL	
			76	241.8	S. to back Lot Line	
16L			527	244 10	Gut	
20L			47	244 7	Tbrk	
30L			44	245 0	PL	
8+22			495	244 42	℄ St	
17L			496	244 41	Gut	
" "			438	244 99	Tcb	
30L			412	245 25	PL	
8+32C			491	245 ~~47~~ 4 46	℄ St	
17R			549	243 88	Gut	
17R			487	244 50	Tcb	
30R			465	244 72	PL	
9+00			515	244 22	℄ St.	
17R			579	243,58	Gut	
17R			514	244 23	Tcb	

Profile No. ____ Notes Red. ____ Plotted ____ Job No. 1081 Division No. ____ F.B. 1121 Pg. 39
Date ____ Date ____ Survey of Sadler Ave et al
X-Sec. No. ____ Notes Chkd. C.V.C. Checked ____ Survey by R.L. Wiley Notes RLW Date 1-21-44
Date 2-3-44 Date ____ Map No. ____ Index ____

FORM 307 5M 7-43

PLEASE RETURN TO
LOS ANGELES COUNTY SURVEYOR
700 HALL OF RECORDS

NOTE: ANY ADDITIONS OR CHANGES ON THIS SHEET MUST BE MADE OR CIRCLED IN RED INK, WITH DATE AND NAME OF PERSON MAKING CHANGE

Do not extend notes this side of this line

STATION	B. S.	H. I.	F. S.	ELEV.		
9+00						
30R		249 370	497	24540	PL	
17L			530	24407	Gut	
" L			465	24472	Tcb	
30L			444	24493	PL	
BC 9+24.99			547	24390	℄ St	see pg #42
9+43.2			578	24359	" " Cross gut	
9+51.01			548	24389	℄ int. Via San Delarro & Findlay Ave	See #42
9+79.5			582	(Adj. 243.136)	℄ St & Cross Gut.	
BM #5-68	7260	250,396 40	6215	243.155	BM #5 68 El 243.136 FB 121-9 Findlay Ave & Via San Delarro St SE Cor bt spk in cb 5S of S. Cnd CR	
10+00			653	24387	℄ St	
11+00			512	24528	" "	
17R			577	24463	Gut	
" "			511	24529	Tcb	
30R			482	24558	PL	
			71	2433	S to back Lot Line	
17L			535	24505	Gut	
" "			469	24571	Tcb	
30L			445	24595	PL	
12+00			450	24590	℄ St	
17R			511	24529	Gut	
" "			443	24597	Tcb	

F.B. 1121 Pg. 140 Job No. 1081 Division No. Notes Red. Platted Profile
Survey of Smaller Ave et al Date Date No.
Survey by R.L. Willey Notes R.L.W. 1-21-43 Notes Chkd. C.V.C. Checked X-Sec.
Indexed Date Date 2-3-44 Date No.

FORM 307 5M 7-43

PLEASE RETURN TO
LOS ANGELES COUNTY SURVEYOR
700 HALL OF RECORDS

NOTE: ANY ADDITIONS OR CHANGES ON THIS SHEET MUST BE MADE OR CIRCLED IN RED INK, WITH DATE AND NAME OF PERSON MAKING CHANGE

Do not extend notes this side of this line

STATION	B. S.	H. I.	F. S.	ELEV.	
12+00					
30 R		250396	4 15	246 25	PL
17 L			4.81	245 59	Gut
" "			4 14	246 26	Tcb
30 L			3 85	246 55	PL
13+00			3 83	246 57	℄ St.
17 R			4 52	245 88	Gut
" "			3 85	246 55	Tcb
30 R			3 62	246 78	PL
17 L			4 11	246 3	Gut
" L			3 4[illegible]	246 98	Tcb
30 L			3 14	247 26	PL
T.P.	6.415	252,836	3975	246421	
14+00			5 67	247 17	℄ St
17 R			6 34	246 50	Gut
17 R			5 68	247 16	Tbrk
30 R			5 40	247 44	PL
17 L			5 94	246 90	Gut
17 L			5 26	247 58	TCb
30 L			4 98	247 86	PL
EC 14+28 16			5 51	247 33	℄ St. seep #43

Profile Notes Red ____ Plotted ____ Job No. 1081 Division No. ____ F.B. 112 Page 53
No. ____ Date ____ Date ____ Survey of Sadler Ave. et al.
X-Sec. Notes Chkd. C.V.C. Checked ____ Survey by R.L. Willoy Notes R.L.W. Date 1-21-44
No. ____ Date 2-3-44 Date ____ Map No. ____ Indexed ____ Date ____

FORM 307 5M 7-43

PLEASE RETURN TO
LOS ANGELES COUNTY SURVEYOR
700 HALL OF RECORDS

NOTE: ANY ADDITIONS OR CHANGES ON THIS SHEET MUST BE MADE OR CIRCLED IN RED INK. WITH DATE AND NAME OF PERSON MAKING CHANGE

Do not extend notes this side of this line

STATION	B. S.	H. I.	F. S.	ELEV.		
15+00		252 836	508	247 76	℄ St	
17 R			570	247 14	Gut	
17 R			507	247 77	Tcb	
30 R			481	248 03	PL	
17 L			529	247 55	Gut	
17 L			464	248 20	Tcb	
30 L			441	248 43	PL	
16+00			451	248 33	℄ St.	
17 R			511	247 73	Gut	
" "			444	248 40	Tcb	
30 R			419	248 65	PL	
17 L			469	248 15	Gut	
17 L			401	248 83	Tcb	
30 L			383	249 01	PL	
17+00			397	248 87	℄ St	
17 R			456	248 28	Gut	
17 R			390	248 94	Tcb	
30 R			369	249 15	PL	
17 L			405	248 79	Gut	
17 L			338	249 46	Tcb	
30 L			315	249 69	PL	

F.B. 1121 Pg. 142 Job No. 1081 Division No. Notes Red. Plotted Profile
Survey of Sadler Ave et al. Date Date No.
Survey by R.L. Willey Notes R.L.W. 1-21-44 Notes Chkd. 2-3-44 Checked X-Sec.
Indexed Date Date No.

FORM 307 5M 7-43

PLEASE RETURN TO
LOS ANGELES COUNTY SURVEYOR
700 HALL OF RECORDS

NOTE: ANY ADDITIONS OR CHANGES ON THIS SHEET MUST BE MADE OR CIRCLED IN RED INK. WITH DATE AND NAME OF PERSON MAKING CHANGE

Do not extend notes this side of this line

STATION	B. S.	H. I.	F. S.	ELEV.		
17+08.32		252.836	3 89	248 95	℄ St see pg # 43	
17+65.0			4 30	248 54	" " Cross see pg # 43	
17+81.3			3 85	248 99	℄ int Via San Delarro + Via San Clemente	
TP	4.985	253.931	3 890	248.946		
50'			6 37	247 56	S. on ℄ Via San Clemente from St	
100'			8 29	245 64	" " " " " " " "	
50'			3 62	250 31	N " " " " " " "	
100'			2 09	251 84	" " " " " " " "	
17'			5 26	248 67	E on " Via San Delarro " "	
50'			5 48	248 45	" " " "	
100'			6 37	247 56	" " " " " "	
					Cb returns at Via San Delarro + Via San Clemente	
			5 42	248 51	Gut SW Cor W end CR	
			4 78	249 14	Tcb " " " " " " "	
			6 42	247 51	Gut " " " S " " "	
			5 72	248 21	Tcb " " " " " " "	
			4 89	249 04	Gut N W Cor W " " "	
			4 23	249 70	Tcb " " " " " " "	
			4 24	249 69	Gut " " " N " " "	
			3 56	250 37	Tcb " " " " " " "	

Profile No. ____ Notes Red. ____ Plotted ____ Job No. 1881 Division No. ____ F.S. 1/8 Pg. 43

X-Sec. No. ____ Date ____ Notes Chkd C.V.C. Checked ____ Survey at Sadler Ave et al Date 2-21-44

Date 2-3-44 Date ____ Survey by R.L. Willey Notes Date ____

Map No. ____ Indexed ____ Date ____

FORM 307 5M 7-43

PLEASE RETURN TO
LOS ANGELES COUNTY SURVEYOR
700 HALL OF RECORDS

NOTE: ANY ADDITIONS OR CHANGES ON THIS SHEET MUST BE MADE OR CIRCLED IN RED INK. WITH DATE AND NAME OF PERSON MAKING CHANGE

Do not extend notes this side of this line

STATION	B. S.	H. I.	F. S.	ELEV.		
		253,931	6 41	247 52	Gut S E Cor S end CR	
			5 78	248 15	Tcb " " " " " " "	
			5 87	248 06	Gut " " " E " " "	
			5 26	248 67	Tcb " " " " " " "	
			4 13	249 80	Gut N E " N " " "	
			3 48	250 45	Tcb " " " " " " "	
			5 26	248 67	Gut " " " E " " "	
			4 68	249 25	Tcb " " " " " " "	
BMS 73			4 795	249,136	BM#S 73 El = 249.139 FB 1121-9 Via San Clemente + Via San Delatro S W Cor Bt spk in cb 5' W of W end CR	

F.B. 1121 PG. 144 Job No. 1081 Division No. Notes Red. Plotted Profile
Survey of Sadler Ave et al Date Date No.
Survey by R.L. Nulay Notes R.L.W. 1-21-44 Notes Chkd. C.V.C. Checked X-Sec.
Indexed C. Johnson Date Date 2-3-44 Date No.

Profile	Notes Red.	Plotted	Job No. 1081	Division No.	F.B./[illegible]
No.	Date	Date	Survey of Sealer Ave et al		
X-Sec.	Notes Chkd.	Checked	Survey by R.L. Willey	Notes R.L.W.	Date 1-20-44
No.	Date	Date	Map No.	Indexed A. C. Jo[illegible]	Date

PROFILE & CROSS SECTIONS
of
VIA CAMPO
From Simmons Ave to Hendricks Ave
JN 1081

Jan 1944
R L Willey
Jack Gregory
DS Waltermire
EF English

STATION	B. S.	H. I.	F. S.	ELEV.

NOTE: ANY ADDITIONS OR CHANGES ON THIS SHEET MUST BE MADE OR CIRCLED IN RED INK, WITH DATE AND NAME OF PERSON MAKING CHANGE

Do not extend notes this side of this line

PLEASE RETURN TO
LOS ANGELES COUNTY SURVEYOR
700 HALL OF RECORDS

FORM 307 5M 7-43

FORM 307 5M 7-43

PLEASE RETURN TO
LOS ANGELES COUNTY SURVEYOR
700 HALL OF RECORDS

NOTE: ANY ADDITIONS OR CHANGES ON THIS SHEET MUST BE MADE OR CIRCLED IN RED INK. WITH DATE AND NAME OF PERSON MAKING CHANGE

Do not extend notes this side of this line

STATION	B. S.	H. I.	F. S.	ELEV.		
					BM #S.89 El 256,548 F B 1121-14 Via Campo	
BM S-89	5100	261,648		256,548	+ Simmons Ave SE Cor Bt spk in cb 5' s of s end CR	
12+76.96			6 39	255 26	℄ int Sewers	
12 R			5 95	255 70	℄ pvmt	
33 R			6 12	255 53	Gut	
41 R			5 94	255 71	PL	
8 L			6 84	254 81	Gut	
" "			6 26	255 29	Tcb	
18 L			6 04	255 61	PL	
					Cb returns at Via Campo + Simmons Ave	
			6 66	254 99	Gut SW Cor W end CR	
			6 15	255 50	Tcb " " " " " " "	
			6 10	255 55	Gut " " " S " " "	
			5 54	256 11	Tcb " " " " " " "	
			5 75	255 90	Gut S E Cor " " " "	
			5 21	256 44	Tcb " " " " " " "	
			5 79	255 86	Gut " " " E " " "	
			5 24	256 41	Tcb " " " " " " "	
13+00			6 20	255 45	℄ sewer	
14+00			5 13	256 52	" "	
12 R			4 75	256 90	℄ pvmt	
32 R			5 00	256 65	Gut	

F.B. 1121 Pg. 146 Job No. 1081 Division No. Notes Red. Plotted Profile
Survey of Sadler Ave ET AL Date Date No.
Survey by R.L. Wiley Notes R.L.W. 1-20-44 Notes Chkd. C.V.C. Checked X-Sec.
Indexed Date Date 1-25-44 Date No.

FORM 307 5M 7-43

PLEASE RETURN TO
LOS ANGELES COUNTY SURVEYOR
700 HALL OF RECORDS

NOTE: ANY ADDITIONS OR CHANGES ON THIS SHEET MUST BE MADE OR CIRCLED IN RED INK. WITH DATE AND NAME OF PERSON MAKING CHANGE

Do not extend notes this side of this line

STATION	B. S.	H. I.	F. S.	ELEV.		
14+00						
32R		261 648	4 43	257 22	Tcb	
42R			4 17	257 48	PL	
8 L			5 61	256 04	Gut	
" L			5 04	256 61	Tcb	
18 L			4 78	256 87	PL	
15+00			4 11	257 54	℄ Sewer	
12R			3 69	257 96	℄ pvmt	
32R			3 95	257 70	Gut	
32R			3 38	258 27	Tcb	
42R			3 07	258 58	PL	
8 L			4 64	257 01	Gut	
" "			4 07	257 58	Tcb	
18 L			3 80	257 85	PL	
15+6697			3 57	258 08	℄ int sewers	see pg #30
12 R			3 20	258 45	℄ int of Via Campo & Keenan St	
33 R			3 41	258 24	Gut	
42 R			3 13	258 52	PL	
8 L			3 93	257 72	Gut	
8 L			3 36	258 29	Tcb	
18 L			3 14	258 51	PL	

Profile No. ____ Date ____ Notes Red. ____ Plotted ____ Job No. 1004 Division No. ____ F. Bilyeu Pg. 7

X-Sec. No. ____ Date ____ Notes Chkd. C.V.C. Date ____ Checked ____ Survey at Sealevel Ave. Ft. Mt. Survey by R.L. Willey Notes R.L.W. Date 1-20-44

Map No. ____ Date 1-25-44 Index Date ____

FORM 307 5M 7-43

PLEASE RETURN TO
LOS ANGELES COUNTY SURVEYOR
700 HALL OF RECORDS

NOTE: ANY ADDITIONS OR CHANGES ON THIS SHEET MUST BE MADE OR CIRCLED IN RED INK. WITH DATE AND NAME OF PERSON MAKING CHANGE

Do not extend notes this side of this line

STATION	B. S.	H. I.	F. S.	ELEV.	
		261648			cb returns at Via Campo + Keenan St
			371	257 94	Gut SW Cor W. end CR.
			315	258 50	Tcb " " " " " " "
			331	258 34	Gut " " " S " " "
			273	258 92	Tcb " " " " " " "
			325	258 40	Gut SE Cor S " " "
			273	258 92	Tcb " " " " " " "
			323	258 42	Gut " " " E " " "
			269	258 96	Tcb " " " " " " "
BM S.88	4955	264,038	2565	259,083	BM S 88 El = 259.086 FB 1121-14 Via Camp + Keenan St SE Cor, Bt Spk in cb 5' S of S end CR
16+00			566	258 38	℄ sewer
17+00			510	258 94	" "
12 R			489	259 15	" pvmt
32 R			533	258 71	Gut
" "			477	259 27	Tcb
42 R			449	259 55	PL
8 L			544	258 64	Gut
8 L			489	259 15	Tcb
18 L			461	259 43	PL
17+25 ±			495	259 09	℄ sewer +
12 R			483	259 21	℄ int Alley + Via Campo

F.B. 1121 Pg. 148 Job No. 1081 Division No. Notes Red. Plotted Profile
Survey of Sadler Ave ET AL Date Date No.
Survey by R.L. Willey Notes R.L.W. 1-20-44 Notes Chkd. C.V.C. Checked X-Sec.
Indexed Date Date 1-25-44 Date No.

FORM 307 5M 7-43

PLEASE RETURN TO
LOS ANGELES COUNTY SURVEYOR
700 HALL OF RECORDS

NOTE: ANY ADDITIONS OR CHANGES ON THIS SHEET MUST BE MADE OR CIRCLED IN RED INK. WITH DATE AND NAME OF PERSON MAKING CHANGE

Do not extend notes this side of this line

STATION	B. S.	H. I.	F. S.	ELEV.		
17+25 2						
32 R		264038	519	258 85		
42 R			468	259 36		
50'			364	260 40	Son ℄ Alley from ℄ Int. St + Alley	
100'			241	261 63	" " " " " " " " "	
8 L			532	258 72	Gut	
8 L			477	259 27	Tcb	
18 L			448	259 56	PL	
					Cb returns at 1st alley E of Keenan + Via Campo see p 20	
			531	258 73	Gut SW Cor W end CR	
			475	259 29	Tcb " " " " " " "	
			474	259 30	Gut " " " S " " "	
			447	259 57	Tcb " " " " " " "	
			469	259 35	Gut S E Cor S " " "	
			425	259 79	Tcb " " " " " " "	
			513	258 91	Gut " " " E " " "	
			454	259 50	Tcb " " " " " " "	
18+00			459	259 45	℄ sewer	
12 R			433	259 71	℄ pvmt	
32 R			471	259 33	Gut	
" "			409	259 95	Tcb	
42 R			381	260 23	PL	

Profile No. ____ Notes Red. ____ Plotted ____ Job No. 1001 Division No. ____ F.B. [illegible]
X-Sec. No. ____ Date ____ Date ____ Survey of Sadler Arc Et Pl
Notes Chkd. C.V.C. Checked ____ Survey by R.L. Willey Notes R.L.W. Date 1-24-44
Date 1-25-44 Date ____ Map No. ____ Index [illegible] C. Johnson

FORM 307 5M 7-43

PLEASE RETURN TO
LOS ANGELES COUNTY SURVEYOR
700 HALL OF RECORDS

NOTE: ANY ADDITIONS OR CHANGES ON THIS SHEET MUST BE MADE OR CIRCLED IN RED INK. WITH DATE AND NAME OF PERSON MAKING CHANGE

Do not extend notes this side of this line

STATION	B. S.	H. I.	F. S.	ELEV.	
18+00 8L		264,038	4 96	259 08	Gut
" "			4 34	259 70	Tcb
18 L			4 04	260 00	PL.
18+47			4 66	259 38	℄ sewer & PL
18+56			5 05	258 99	" " " Cross Gut
18+76,94			4 66	259 38	℄ int sewer
12R			4 52	259 52	" " of Via Campo & Bradshawe.
BM #S 87	3,385	263,753	3,670	260,368	BM #S 87 El = 260,370 FB 1121-14 Via Campo & Bradshawe St. SE Cor Bt Spk in cb 5' S. of Send CR
18+97			4 70	259 05	℄ sewer + cross Gut
19+00			4 65	259 10	" "
20+00			4 65	259 10	" "
12R			4 43	259 32	℄ prmt
32R			4 82	258 93	Gut
" R			4 13	259 62	Tcb
42 R			3 87	259 88	PL
8 L			5 03	258 72	Gut
8 L			4 36	259 39	Tcb
18 L			4 10	259 65	PL.
21+00			4 97	258 78	℄ sewer
12R			4 78	258 97	℄ prmt
32R			5 19	258 56	Gut

F.B. 1121 Pg. 150 Job No. 1081 Division No. Notes Red. Plotted Profile
Survey of Sadler Ave ET AL Date Date No.
Survey by R L Willey Notes R L Willey 1-20-44 Notes Chkd. C.V.C. Checked X-Sec.
Index C. Johnson Date Date 1-25-44 Date No.

FORM 307 5M 7-43

PLEASE RETURN TO
LOS ANGELES COUNTY SURVEYOR
700 HALL OF RECORDS

NOTE: ANY ADDITIONS OR CHANGES ON THIS SHEET MUST BE MADE OR CIRCLED IN RED INK, WITH DATE AND NAME OF PERSON MAKING CHANGE

Do not extend notes this side of this line

STATION	B. S.	H. I.	F. S.	ELEV.		
21+00						
32 R		263.753 ✓	4 52	259 23	Tcb	
42 R			4 21	259 54	PL	
8 L			5 44	258 31	Gut	
8 L			4 76	258 99	Tcb	
18 L			4 52	259 23	PL	
21+66.89			5 28	258 47	℄ int sewers	see pg #32
12 R			5 04	258 71	℄ " Via Campo + Leonard St	
33 R			5 29	258 46	Gut	
42 R			5 08	258 67	PL	
8 L			5 71	258 04	Gut	
8 L			5 02	258 73	Tcb	
18 L			4 78	258 97	PL	
					Cb returns at Via Campo + Leonard St	
			5 22	258 53	Gut S.W. Cor W end CR	
			4 60	259 15	Tcb " " " " " " "	
			5 17	258 58	Gut " " " S " " "	
			4 54	259 23	Tcb " " " " " " "	
			5 34	258 41	Gut S E Cor " " " "	
			4 70	259 05	Tcb " " " " " " "	
			5 51	258 24	Gut " " " E " " "	
			4 90	258 85	Tcb " " " " " " "	

Profile No. ____ Date ____ Notes Red. ____ Plotted ____ Job No. ____ Division No. ____ F.B. 1121 PG. 15

X-Sec. No. ____ Date ____ Notes Chkd. C.V.C. Date 1-25-44 Checked ____ Date ____ Survey of Sandlot Area Stat. Survey by R.L. Willey Notes R.L.W. Date 1-20-44 Map No. ____ Index A. C. Trans. Date ____

FORM 307 5M 7-43

PLEASE RETURN TO
LOS ANGELES COUNTY SURVEYOR
700 HALL OF RECORDS

NOTE: ANY ADDITIONS OR CHANGES ON THIS SHEET MUST BE MADE OR CIRCLED IN RED INK. WITH DATE AND NAME OF PERSON MAKING CHANGE

Do not extend notes this side of this line

STATION	B. S.	H. I.	F. S.	ELEV.		
		263 753			FB 1121-14	
BM 5-86	3600	262,693	4660	259,093	BM #5-86 El = 259,102 Via Campo + Leonard St SE Co Bt Spk in Cb 55 of S end CR	
22+00			439	258 30	℄ sewer	
23+00			475	257 94	" "	
12 R			450	258 19	℄ pvmt	
32 R			485	257 84	Gut	
32 R			424	258 45	Tcb	
42 R			394	258 75	PL	
8 L			515	257 54	Gut	
8 L			452	258 17	Tcb	
18 L			425	258 44	PL	
24+00			514	257 55	℄ sewer	
12 R			494	257.75	" pvmt	
32 R			530	257 39	Gut	
" "			466	258 03	Tcb	
42 "			437	258 32	PL	
8 L			555	257 14	Gut	
8 L			492	257 77	Tcb	
18 L			466	258 03	PL	
24+5305			5.35	257 34	℄ int sewers	
12 R			518	257 51	℄ 1" Via Campo +	

Profile No. ____ Plotted ____ Date ____ Notes Red. ____ Date ____ Notes Chkd. C.V.C. Checked ____ Date 1-25-44 Notes ____ Date ____ Division No. 1081 Job No. ____ Survey of Sadler Ave Ct al Survey by R.L. Willey Notes R.L.W. 1-20-43 Indexed A. C. Tobacco Date ____ X-Sec. ____ No. ____

FB 1121 Pg. 152

FORM 307 5M 7-43

PLEASE RETURN TO
LOS ANGELES COUNTY SURVEYOR
700 HALL OF RECORDS

NOTE: ANY ADDITIONS OR CHANGES ON THIS SHEET MUST BE MADE OR CIRCLED IN RED INK. WITH DATE AND NAME OF PERSON MAKING CHANGE

Do not extend notes this side of this line

STATION	B. S.	H. I.	F. S.	ELEV.		
24+53.05						
28R		262.693	5.46	257.23	Gut	
42R			5.23	257.46	PL	
14.5 L			5.74	256.95	Gut	
18 L			5.69	257.00	PL	
BM #585			4.725	257.968	BM #585 El 257.976 FB 1121-14 via camp [illegible] drick st. 5 E Cor. bt spk in cb 5'S of S. [illegible]	

Profile No. ____ Notes Red. ____ Plotted ____ Job No. 1081 Division No. ____ F.B. 1121 PG. 15
X-Sec. No. ____ Date ____ Date ____ Survey of Sadler Ave et al
Notes Chkd. C.V.C. Checked ____ Survey by R.L. Willey Notes R.L.W. Date 1-25-44
Date 1-25-44 Date ____ Map No. ____ Index [illegible]

FORM 307 5M 7-43

PLEASE RETURN TO
LOS ANGELES COUNTY SURVEYOR
700 HALL OF RECORDS

NOTE: ANY ADDITIONS OR CHANGES ON THIS SHEET MUST BE MADE OR CIRCLED IN RED INK, WITH DATE AND NAME OF PERSON MAKING CHANGE

Do not extend notes this side of this line

Profile No. ____ Plotted ____ Date ____ X-Sec. No. ____ Notes Red ____ Date ____ Notes Chkd. W.H.G. Checked ____ Date 5-3-44 Date ____

Division No. 108 Job No. 5-8-44

Survey of Laddler Ave. et al

Survey by Benson Notes 68

Indexed ____ Date ____

STATION	B. S.	H. I.	F. S.	ELEV.	REMARKS
	INVERT ELEV.		of S.D.		AT M.H. GERHART & S. LINE Ro. REPETTO
	"	"	"	"	" " SCHOOL ST. & " " "
BM #E24	3.65	241.40		237.75	BM. E.24. El. 237.746 F.B. 759-7. Gerhart Ave. & Repetto Ave. S.E. Cor. Re-set E.24. Bt spk. in cb. 5' S. of N. end orig. El. 237.928 L.B. 531-7.
D.D.I. #23 M.H. at 166+45.16 (Plan Invert Elev. 220.39)	Gerhart St.		21.13	220.27	15.54 / 2.59 / 3.00 / 21.131 — Invert Elev. of S.D. at Gerhart & Ro. Repetto on (Repetto Ave) (M.H. on N. edge Drain pipe)
T.P.	3.62	239.32	5.70	235.70	T.P.
T.P.	3.05	236.56	5.81	233.51	T.P.
T.P.	2.28	232.69	6.15	230.41	T.P.
D.D.I. #23 M.H. - School St. at 149+26.20 (Plan Invert Elev. 210.60)			22.18	210.51	7.69 / 2.59 / 11.90 / 22.18 — (or Repetto Ave.) Invert Elev. of S.D. at School St. & Ro. Repetto. (M.H. on S. edge Drain Pipe)
BM. E.44.			6.01	226.68	BM. E.44 El. 226.694 F.B. 795-6 Leonard St. & Repetto Ave. S.E. Cor. Bt spk. in E. cb. 5' S. of N. end of cb

Profile No. _____ Notes Red. _____ Date _____ Plotted _____ Date _____ Job No. 1081 Division No. _____ F.B. 1121 Pg. 15-5

X-Sec. No. _____ Notes Chkd. _____ Date _____ Checked _____ Date _____ Survey of _____ Survey by E.L. Willey Notes E.L.W. Date _____ Map No. _____ Index _____

NOTE: ANY ADDITIONS OR CHANGES ON THIS SHEET MUST BE MADE OR CIRCLED IN RED INK, WITH DATE AND NAME OF PERSON MAKING CHANGE

Do not extend notes this side of this line

PLEASE RETURN TO
LOS ANGELES COUNTY SURVEYOR
700 HALL OF RECORDS

FORM 307 BM 7-43

STATION	B.S.	H.I.	F.S.	ELEV.

PROFILE & CROSS SECTIONS of GERHART AVE

From Via San Delarro To Via Campo

JN 1081

Jan 1944
E L Willey
Jack Gregory
D.S. Walfermitc
E F English

FORM 307 5M 7-43

PLEASE RETURN TO
LOS ANGELES COUNTY SURVEYOR
700 HALL OF RECORDS

NOTE: ANY ADDITIONS OR CHANGES ON THIS SHEET MUST BE MADE OR CIRCLED IN RED INK, WITH DATE AND NAME OF PERSON MAKING CHANGE

Do not extend notes this side of this line

F.B. 1121 Pg. 156 ##

Survey of R. L. Kelley Division No. Notes Red. Plotted Profile
Survey by Sadler Eng. Co. Date Date No.
Index Notes Date Notes Chkd. C.V.C. Checked X-Sec.
Date 2-4-44 Date No.

STATION	B. S.	H. I.	F. S.	ELEV.		
					BM # S 21 El: 250.940 FB 359-12 Gerhart Ave +	
BM # S 21	5.355	256.295		250.940	Via San Delarro SW Cor BT spk in cb 5' W of W end CR	
0+00			5.73	250.57	℄ int Via San Delarro + ℄ Sewer Proj see P 74	
9 D'			5.88	250.42	E on ℄ Via San Delarro	
54.5			5.45	250.85	W on ℄ Via San Delarro To ℄ prmt of Gerhart (E barrel)	
5+45			5.16	251.14	W To ℄ int " " + Gerhart. W spk + T see P 97 +	
					CB returns at Gerhart Ave + Via San Delarro	
			6.54	249.76	Gut SE Cor S end CR.	
			5.92	250.38	Tcb " " " " " " "	
			5.37	250.93	Gut " " " E " " "	
			4.77	251.53	Tcb " " " " " " "	
			5.36	250.94	Gut N E Cor E " " "	
			4.77	251.53	Tcb " " " " " " "	
			5.51	250.79	Gut " " " N " " "	
			4.89	251.41	Tcb " " " " " " "	
0+91.01			5.21	251.09	℄ int Sewer + ℄ Alley	
6 R			5.31	250.99	Gut E. on ℄ Alley from sewer line	
21' "			4.37	251.93	PL " " " " " " "	
5-0' "			2.75	253.55	" " " " " " "	
100' "			1.51	254.79	" " " " " " "	
11 ± L			5.00	251.30	℄ Prmt of E barrell of Gerhart Ave	

FORM 307 5M 7-43

PLEASE RETURN TO
LOS ANGELES COUNTY SURVEYOR
700 HALL OF RECORDS

NOTE: ANY ADDITIONS OR CHANGES ON THIS SHEET MUST BE MADE OR CIRCLED IN RED INK. WITH DATE AND NAME OF PERSON MAKING CHANGE

Do not extend notes this side of this line

STATION	B. S.	H. I.	F. S.	ELEV.	
		256.295			Cb returns at 1st alley N of Via San Delarro & Gerhart Ave
			546	250 84	Gut SW Cor. Send CR
			481	251 49	Tcb " " " " " " "
			497	251 33	Gut " " " E " " "
			461	251 69	Tcb " " " " " " "
			478	251 52	Gut NE Cor E " " "
			446	251 84	Tcb " " " " " " "
			515	251 15	Gut " " " N " " "
			457	251 73	Tcb " " " " " " "
1+00			517	251 13	℄ server
BM#S20	6.090	257.830	4555	251.740	BM#S20 El 251.738 FB 759-12 Gerhart Ave & 1st Alley N. of Via San Delarro Bt Spk in Cb Alley 5' N of CR.
2+00			612	251 71	℄ server.
6R			624	251 58	Gut
" "			562	252 21	Tcb
20R			536	252 47	PL
115L			610	251 73	℄ pvmt ℄
29L			582	252 01	Gut
" "			547	252 36	Tcb
3+00			550	252 33	℄ server
6R			551	252 32	Gut
" "			499	252 84	Tcb

Profile No. ____ Notes Red ____ Plotted ____ Job No. 1081 Division No. ____ F.B. 1121 Pg 157
X-Sec. No. ____ Date ____ Notes Chkd. CNC Date ____ Checked ____ Survey of ____
Date 2-4-44 Date ____ Survey by R.L. Willey Notes R.L.W. Date ____
Map No. ____ Index C. Schmidt

FORM 307 5M 7-43

PLEASE RETURN TO
LOS ANGELES COUNTY SURVEYOR
700 HALL OF RECORDS

NOTE: ANY ADDITIONS OR CHANGES ON THIS SHEET MUST BE MADE OR CIRCLED IN RED INK. WITH DATE AND NAME OF PERSON MAKING CHANGE

Do not extend notes this side of this line

STATION	B. S.	H. I.	F. S.	ELEV.		
20 R		257830	4 74	253 09	PL	
11 5 L			5 47	252 36	℄ Pvmt.	
29 L			5 29	252 54	Gut	
"			4 89	252 94	Tcb	
4+00			4 95	252 88	℄ server	
6 R			5 05	252 78	Gut	
" "			4 49	253 34	Tcb	
20 R			4 19	253 64	PL	
11 5 L			4 90	252 93	℄ pvmt	
29 L			4 76	253 07	Gut	
" "			4 32	253 51	Tcb	
5+00			4 26	253 57	℄ server	
6 R			4 32	253 51	Gut	
" "			3 73	254 10	Tcb	
20 R			3 51	254 32	PL	
11 5 L			4 28	253 55	℄ pvmt	
29 L			4 13	253 70	Gut	
" "			3 72	254 11	Tcb	
6+00			3 52	254 31	℄ server	
6 R			3 60	254 23	Gut Drive	
20 R			3 82	255 01	PL	

F.B. 1121 Pg. 158

Job No. 1081 Division No. Notes Red. Plotted Profile

Survey of Sadler Ave ET AL Date Date No.

Survey by R.L. Willey Notes R.L.W. 1-25-44 Notes Chkd. C.V.C. Checked X-Sec.

Indexed C. Johnson Date Date 2-4-44 Date No.

FORM 307 5M 7-43

PLEASE RETURN TO
LOS ANGELES COUNTY SURVEYOR
700 HALL OF RECORDS

NOTE: ANY ADDITIONS OR CHANGES ON THIS SHEET MUST BE MADE OR CIRCLED IN RED INK, WITH DATE AND NAME OF PERSON MAKING CHANGE

Do not extend notes this side of this line

STATION	B. S.	H. I.	F. S.	ELEV.		
6+00 11.5 L		257,830	3 45	254 38	℄ pvmt	
29 L			3 32	254 51	Gut	
" "			2 53	255 30	Tcb	
BM #519	6 430	261,700	2 560	255,270	BM #519 El = 255,261 FB 759-12 Gerhart ave 400' ± S. of Dewar Bt spk in Ecb [illegible]	
7+00			6 55	255 15	℄ sewer	
6 R			6 56	255 14	Gut	
" "			5 97	255 73	Tcb	
20 R			5 66	256 04	PL	
11.5 L			6 40	255 30	℄ pvmt	
29 L			6 23	255 47	Gut	
" "			5 85	255 85	Tcb	
8+00			5 19	256 51	℄ pvmt	
6 R			5 19	256 51	Gut	
" "			4 64	257 06	Tcb	
20 R			4 32	257 38	PL	
11.5 L			5 08	256 62	℄ pvmt	
29 L			4 87	256 83	Gut	
" "			4 45	257 25	Tcb	
9+00			3 82	257 88	℄ sewer	
6 R			3 85	257 85	Gut	
6 R			3 27	258 43	Tcb	

Profile No. ____ Notes Red. ____ Plotted ____ Job No. 1081 Division No. ____ F.B. 1121 PG 1[illegible]
X-Sec. No. ____ Date ____ Date ____ Survey of Sawyer Ave et al
Notes Chkd. C.V.C. Checked ____ Survey by R.L. Willey Notes R.L.W. Date 1-25-44
Date 2-4-44 Date ____ Map No. ____ Indexed ____ C. J. [illegible] Date ____

FORM 307 5M 7-43

PLEASE RETURN TO
LOS ANGELES COUNTY SURVEYOR
700 HALL OF RECORDS

NOTE: ANY ADDITIONS OR CHANGES ON THIS SHEET MUST BE MADE OR CIRCLED IN RED INK. WITH DATE AND NAME OF PERSON MAKING CHANGE

Do not extend notes this side of this line

STATION	B. S.	H. I.	F. S.	ELEV.		
9+00 20R		261,700	2 95	258 75	PL	
11 5 L			3 70	258 00	℄ pvmt	
29 L			3 55	258 15	Gut	
29 L			3 12	258 58	Tcb	
TP	6365	265,055	3010	258,690		
10+00			5 82	259 24	℄ Sewer	
6R			5 81	259 25	Gut	
" "			5 27	259 79	Tcb	
20R			4 99	260 07	PL	
11 5 L			5 81	259 25	℄ pvmt	
29 L			5 65	259 41	Gut	
29 L			5 23	259 83	Tcb	
10+90,81			4 95	260 11	℄ int of Sewer + Dewar Ave	
6 R			5 07	259 99	Gut E on ℄ Dewar Ave	
20 R			4 68	260 38	PL " " " " "	
50 R			4 32	260 74	" " " " "	
100 R			3 90	261 16	" " " " "	
11 5 L			4 73	260 33	℄ pvmt E barrel Gerhart	
			4 50	260 56	℄ int Dewar Ave + Gerhart Ave N+T See P75	

F.B. 112 Pg. 160 Job No. 1081 Division No. Notes Red. Plotted Profile
Survey of Sadler Ave ET AL Date Date No.
Survey by R.L. Willey Notes R.L. Willey Notes Chkd. C.V.C. Checked X-Sec.
Indexed C. Johns Date Date 2-4-44 Date No.

FORM 307 5M 7-43

PLEASE RETURN TO
LOS ANGELES COUNTY SURVEYOR
700 HALL OF RECORDS

NOTE: ANY ADDITIONS OR CHANGES ON THIS SHEET MUST BE MADE OR CIRCLED IN RED INK. WITH DATE AND NAME OF PERSON MAKING CHANGE

Do not extend notes this side of this line

STATION	B. S.	H. I.	F. S.	ELEV.	
		265.055			Cb returns at Gerhart + Dewar Ave
			564	259.42	Gut SW Cor S end CR
			492	260.14	Tcb " " " " " " "
			479	260.27	Gut " " " E " " "
			419	260.87	Tcb " " " " " " "
			455	260.51	Gut NE Cor E " " "
			393	261.13	Tcb " " " " " " "
			453	260.53	Gut " " " N " " "
			392	261.14	Tcb " " " " " " "
				(260.854)	BM #518 El = 260.854 FB 759-11 Gerhart Ave
BM S 18	7.120	267.974	4180	260.875	Dewar St SE Cor bt in cb 6' E of E end 2
11+00			781	260.16	℄ sewer
12+00			648	261.49	" "
6R			647	261.50	Gut
" "			591	262.06	Tcb
20 R			565	262.32	PL
115 L			629	261.68	℄ pvmt
29 L			616	261.81	Gut
" "			570	262.27	Tcb
13+00			517	262.80	℄ ~~pvmt~~ sewer
6R			516	262.81	Gut
6R			463	263.34	Tcb

Profile No. ____ Notes Red. ____ Plotted ____ Job No. 1081 Division No. ____ F.B. 1121 Pg. 161

Date ____ Date ____ Survey of [illegible]

Notes Chkd. C.W.C. Checked ____ Survey by R.L. Willey Notes R.L.W. Date 7-25-44

No. ____ Date 2-4-44 Date ____ Map No. ____ Index C. Johnson

FORM 307 5M 7-43

PLEASE RETURN TO
LOS ANGELES COUNTY SURVEYOR
700 HALL OF RECORDS

NOTE: ANY ADDITIONS OR CHANGES ON THIS SHEET MUST BE MADE OR CIRCLED IN RED INK. WITH DATE AND NAME OF PERSON MAKING CHANGE

Do not extend notes this side of this line

STATION	B. S.	H. I.	F. S.	ELEV.		
13+00						
20 R		267,974	4 38	263 59	PL	
11 5 L			5 05	262 92	℄ pvmt	
29 L			4 91	263 06	Gut	
" "			4 48	263 49	Tcb	
14+00			5 37	262 60	℄ sewer	
6 R			5 45	262 52	Gut	
" "			4 88	263 09	Tcb	
20 R			4 64	263 33	PL	
11 5 L			5 22	262 75	℄ pvmt	
29 L			5 17	262 80	Gut	
29 L			4 73	263 24	Tcb	
15+00			7 24	260 73	℄ sewer	
6 R			7 30	260 67	Gut	
" "			6 75	261 22	Tcb	
20 R			6 50	261 47	PL	
11 5 L			7 10	260 87	℄ pvmt	
29 L			6 99	260 98	Gut	
" "			6 56	261 41	PL	
BM# 517	1690	262 214	7 450	260 524	BM# 517 = El = 260,512 250± S of Via Campo Lt spk in E, Cb at S. line of Ho # 228	FB 759 - 11 Gerhart Ave
16+00			4 18	258 03	℄ sewer	
6 R			4 19	258 02	Gut	

F.B. 1121 PG. 162 Job No. 1081 Division No. Notes Red. Plotted Profile
Survey of Sadler Ave ETAL Date Date No.
Survey by R.L. Willey Notes R.L.W. 1-25-44 Notes Chkd. C.V.C. Checked X-Sec.
Indexed by C. Johnson Date Date 2-4-44 Date No.

FORM 307 SM 7-43

PLEASE RETURN TO
LOS ANGELES COUNTY SURVEYOR
700 HALL OF RECORDS

NOTE: ANY ADDITIONS OR CHANGES ON THIS SHEET MUST BE MADE OR CIRCLED IN RED INK, WITH DATE AND NAME OF PERSON MAKING CHANGE

Do not extend notes this side of this line

STATION	B. S.	H. I.	F. S.	ELEV.		
16+00						
6R		262.214	363	258 58	Tcb	
20R			334	258 87	PL	
11 5L			409	258 12	℄ pvmt	
29L			399	258 22	Gut	
" "			361	258 60	Tcb	
17+00			697	255 24	℄ sewer	
6R			706	255 15	Gut	
" "			649	255 72	Tcb	
20R			629	255 92	PL	
11 5L			692	255 29	℄ pvmt	
29L			688	255 33	Gut	
29L			637	255 84	Tcb	
18+00			965	252 56	℄ sewer	
18+19			1011	252 10	Gross Gut	
18+71 37			1041	251 80	℄ sewer & ℄ via Camp	see PDC
18+83 37			1052	251 69	℄ int of sewer	
			1019	252 02	Int of ℄ Via Camp & E. side barrel of [illegible]	
50'			1046	251 75	N on ℄ of E side barrel of [illegible]	
100'			1088	251 33	" " " " " " "	

Profile No. ____ Notes Red. ____ Plotted ____ Job No. 1081 Division No. ____ F.B. 1121 PG. 163

X-Sec. No. ____ Date ____ Date ____ Survey of [illegible]

Notes Chkd. C.V.C. Checked ____ Survey by R.L. Miller Notes [illegible] Date 1-[illegible]

Date 2-4-44 Date ____ Map No. ____ Index [illegible]

FORM 307 5M 7-43

PLEASE RETURN TO
LOS ANGELES COUNTY SURVEYOR
700 HALL OF RECORDS

NOTE: ANY ADDITIONS OR CHANGES ON THIS SHEET MUST BE MADE OR CIRCLED IN RED INK, WITH DATE AND NAME OF PERSON MAKING CHANGE

Do not extend notes this side of this line

STATION	B. S.	H. I.	F. S.	ELEV.		
		262,214			Cb return at Gerhart + Via Campo	
			10 16	252 05	Gut SE Cor Send CR	
			9 58	252 63	Tcb " " " " "	" "
			9 68	252 53	Gut " " " E "	" "
			9 08	253 13	Tcb " " " " "	" "
			10 15	252 06	Gut NE Cor " E "	" "
			9 51	252 70	Tcb " " " " "	" "
			10 91	251 30	Gut " " " N "	" "
			10 29	251 92	Tcb " " " " "	" "
BM # S 16			10 280	251,934	BM # S 16 El 251.926 FB 759-11 Gerhart Ave + Via Campo NE Cor. bt spk in cb 6' N of N end CR	

F.B. 1121 Pg. 164 Job No. 1081 Division No. Notes Red. Plotted Profile
Survey of Sadler Ave Date Date No.
Survey by R L Willey Notes RLW 1-25-43 Notes Chkd. C.V.C. Checked X-Sec.
Indexed C. [illegible] Date Date 2-4-44 Date No.

Profile	Notes Red.	Plotted	Job No. 1081	Division No.	F.B. 1121 PG. 165
No.	Date	Date	Survey of [illegible]		
X-Sec.	Notes Chkd.	Checked	Survey by R.L. Willey	Notes R.L.W.	Date 1-23-44
No.	Date	Date	Map No.	Indexed A.C. [illegible]	Date

PROFILE & CROSS SECTIONS of SIMMONS

From Via San Delarro To Dewar Ave

JN1081

Jan 1944
R.L. Willey
Jack Gregory
D.S. Wattermire
E.F. English

STATION	B.S.	H.I.	F.S.	ELEV.

NOTE: ANY ADDITIONS OR CHANGES ON THIS SHEET MUST BE MADE OR CIRCLED IN RED INK, WITH DATE AND NAME OF PERSON MAKING CHANGE

Do not extend notes this side of this line

PLEASE RETURN TO
LOS ANGELES COUNTY SURVEYOR
700 HALL OF RECORDS

FORM 307 5M 7-43

FORM 307 5M 7-43

PLEASE RETURN TO
LOS ANGELES COUNTY SURVEYOR
700 HALL OF RECORDS

NOTE: ANY ADDITIONS OR CHANGES ON THIS SHEET MUST BE MADE OR CIRCLED IN RED INK. WITH DATE AND NAME OF PERSON MAKING CHANGE

Do not extend notes this side of this line

STATION	B. S.	H. I.	F. S.	ELEV.	
BM #S.23	7190	257.511		250321	BM #S23 El 250321 FB759-12 Via San Delarro ±400 E of Gerhart Ave Bt spk in S Cb opp. Ho 5840
0+00			645	251 06	℄ int Simmons & Via San Delarro
0+21			6 72	250 79	℄ sewer + Cross Gut
0+30			6 51	251 00	" " " PL
					Cb returns at Simmons Ave Via San Dellarro +
			7 04	250 47	Gut N E Cor E. end CR
			6 42	251 09	Tcb " " " " " " "
			6 49	251,02	Gut " " " N " " "
			5 92	251 59	Tcb " " " " " " "
			6 58	250 93	Gut N W Cor W " " "
			6 02	251 49	Tcb " " " " " " "
			6 51	251 00	Gut " " " N " " "
			5 91	251 60	Tcb " " " " " " "
1+00			5 45	252 06	℄ sewer + St
20 R			5 91	251 60	Gut
20 R			5 35	252 16	Tcb
30 R			5 11	252 40	PL
20 L			5 78	251 73	Gut
20 L			5 19	252 32	Tcb
30 L			4 97	252 54	PL
1+50.10			4 88	252 63	℄ Alley + St

F.B. 1121 PG. 166 Job No. 1081 Division No. Notes Red. Plotted Profile
Survey of Sadler Ave et al Date Date No.
Survey by R.L. Willey Notes R.L.W. 1-25-44 Notes Chkd. C.V.C. Checked X-Sec.
Indexed C. Johnson Date Date 2-4-44 Date No.

FORM 307 5M 7-43

PLEASE RETURN TO
LOS ANGELES COUNTY SURVEYOR
700 HALL OF RECORDS

NOTE: ANY ADDITIONS OR CHANGES ON THIS SHEET MUST BE MADE OR CIRCLED IN RED INK, WITH DATE AND NAME OF PERSON MAKING CHANGE

Do not extend notes this side of this line

Profile No. ____ Notes Red. ____ Plotted ____ Job No. 1684 Division No. ____
X-Sec. No. ____ Notes Chkd. C.V.C. Date ____ Checked ____ Date ____ Survey of ____
Date 2-4-44 Date ____ Survey by B.L.W. Notes C.L.W. Map No. ____ Index ____

F.B. 121 PG. 67

STATION	B. S.	H. I.	F. S.	ELEV.		
20'		257.11	5.24	252.27	Gut E on ℄ Alley	
30'			4.90	252.61	PL " " " "	
50'			4.79	252.72	" " " "	
100'			5.14	252.37	" " " "	
20'			5.04	252.47	Gut W " " "	
30'			4.68	252.83	PL " " " "	
50'			4.22	253.29	" " " "	
100'			3.42	253.09	" " " "	
5.67		13'		253.067	SBM #567 El 253.06 ± FB 121-5 Simpson Ave	
BM	5.059	258.126	4.435	253.076	± 1st Alley N of Via San Delarro NE Cor	
					SPK in CB N & N of NCR	
					CB Returns at 1st Alley N. of San Delarro	Simpson St 1
			6.15	251.98	Gut SE Cor Send CR	
			5.59	252.54	Tcb " " " " " "	
			5.53	252.60	Gut " " " E " "	
			5.31	252.82	Tcb " " " " " "	
			5.94	252.19	Gut S W Cor S " "	
			5.39	252.74	Tcb " " " " " "	
			5.35	252.78	Gut " " " W " "	
			5.08	253.05	Tcb " " " " " "	
			5.13	253.00	Gut N E Cor E " "	
			4.88	253.25	Tcb " " " " " "	

FORM 307 5M 7-43

PLEASE RETURN TO
LOS ANGELES COUNTY SURVEYOR
700 HALL OF RECORDS

NOTE: ANY ADDITIONS OR CHANGES ON THIS SHEET MUST BE MADE OR CIRCLED IN RED INK, WITH DATE AND NAME OF PERSON MAKING CHANGE

Do not extend notes this side of this line

F.B. 1121 PG. 168 | Job No. 1261 | Division No. | Notes Red. | Plotted | Profile | No.
Survey of Sadler Ave et al | Date | Date | No.
Survey by R.L.W. Notes R.L.W. 1-25-44 | Notes Chkd. C.V.C. | Checked | X-Sec.
Indexed [redacted] Date | Date 2-4-44 | Date

STATION	B. S.	H. I.	F. S.	ELEV.		
		13' 258.126	5 68	252.45	Gut NE Cor N end CR	
			5 13	252 00	Tcb " " " " "	" "
			5 11	252 02	Gut " " " W "	" "
			4 66	252 47	Tcb " " " " "	" "
			5 50	252 63	Gut " " " N "	" "
			4 92	253 21	Tcb " " " " "	" "
1+84.63			5 08	252.05	℄ pt ℄ sewer see pg #70	
2+00			4 92	253 21	℄ sewer ℄ st	
19 R			5 20	252 93	Gut	
" "			4 65	252 48	Tcb	
30 R			4 37	252 76	PL	
22 5/L			5 29	252 84	Gut	
22 5/L			4 73	253 40	Tcb	
32 5/L			4 51	253 62	PL	
3+00			4 17	253 96	℄ sewer ℄ st	
20 R			4 67	253 46	Gut Driveway	
30 R			3 87	254 26	PL	
20 L			4 58	253 55	Gut	
20 L			4 01	254 12	Tcb	
30 L			3 81	254 32	PL	
T.P	5.611	259.497	4 240	253.886		

FORM 307 5M 7-43

PLEASE RETURN TO
LOS ANGELES COUNTY SURVEYOR
700 HALL OF RECORDS

NOTE: ANY ADDITIONS OR CHANGES ON THIS SHEET MUST BE MADE OR CIRCLED IN RED INK. WITH DATE AND NAME OF PERSON MAKING CHANGE

Do not extend notes this side of this line

STATION	B. S.	H. I.	F. S.	ELEV.		
4+00		259 497 50	5 09	254 41	℄ sewer & St	
20R			5 53	253 97	Gut	
30R			4 76	254 74	PL	
20L			5 47	254 03	Gut	
30L			4 64	254 86	PL	
5+00			4 54	254 96	℄ sewer & St	
20R			4 95	254 55	Gut	
30R			4 26	255 24	PL	
20L			4 98	259 52	Gut	
" "			4 42	255 08	Tcb	
30L			4 23	255 27	PL	
6+00			3 90	255 60	℄ sewer & St	
20R			4 37	255 13	Gut	
30R			3 62	255 88	PL	
20L			4 35	255 15	Gut	
20L			3 79	255 71	Tcb	
30L			3 62	255 88	PL	
7+00			2 71	256 79	℄ sewer & St	
20R			3 14	256 36	Gut	
30R			2 44	257 06	PL	
20L			3 13	256 37	Gut	
30L			2 38	257 12	PL	

Profile No. ____ Notes Red. ____ Plotted ____ Date ____ Date ____
X-Sec. No. ____ Notes Chkd. ____ Checked ____ Date ____ Date ____
Job No. 1081 Division No. ____ Survey of ____ Survey by R.L. Miller Notes R.L.W. Date 1-[illegible] Map No. ____ Indexed ____ Date ____

F.B. 1121 PG. 169

FORM 307 5M 7-43

PLEASE RETURN TO
LOS ANGELES COUNTY SURVEYOR
700 HALL OF RECORDS

NOTE: ANY ADDITIONS OR CHANGES ON THIS SHEET MUST BE MADE OR CIRCLED IN RED INK. WITH DATE AND NAME OF PERSON MAKING CHANGE

Do not extend notes this side of this line

STATION	B. S.	H. I.	F. S.	ELEV.		
		259497			Adj	
Set BM #5-99	7095	264912	1680	257.817	29 Set BM 599 Simmons St 510± S. of Dewar Ave set bt spk in E. Cb.	
8+00			666	258 25	℄ sewer & st	
20 R			711	257 80	Gut	
30 R			633	258 59	PL	
20 L			709	257. 82	Gut	
20 L			653	258 38	Tcb	
30 L			633	258 54	PL	
9+00			514	259 77	℄ sewer & st	
20 R			560	259.31	Gut	
" "			505	259 86	Tcb	
30 R			484	260 07	PL	
20 L			555	259 36	Gut	
20 L			502	259 89	Tcb	
30 L			480	260 11	PL	
10+00			375	260 26	℄ sewer & st	
20 R			423	260 68	Gut	
20 R			366	261 27	Tcb	
30 R			342	261. 49	PL	
20 L			421	260 70	Gut	
20 L			364	261 27	Tcb	
30 L			346	261 45	PL	

F.B. 1121 Pg. 170 Job No. 1081 Division No. Notes Red. Plotted Profile
Survey of Sadler ET AL Date Date No.
Survey by R.L. Willey Notes R.L.W. 1-27-44 Notes Chkd. C.V.C. Checked X-Sec.
Indexed C. Johnson Date Date 2-4-44 Date No.

FORM 307 5M 7-43

PLEASE RETURN TO
LOS ANGELES COUNTY SURVEYOR
700 HALL OF RECORDS

NOTE: ANY ADDITIONS OR CHANGES ON THIS SHEET MUST BE MADE OR CIRCLED IN RED INK, WITH DATE AND NAME OF PERSON MAKING CHANGE

Do not extend notes this side of this line

STATION	B. S.	H. I.	F. S.	ELEV.		
		264,912				
TP	6930	268,631	3,211	261,701		
11+00			634	262 29	℄ sewer + st	
20R			681	261 82	Gut	
30R			604	262 59	PL	
20L			676	261 87	Gut	
20L			620	262 43	Tcb	
30L			578	262 85	PL	
12+00			520	263 43	℄ sewer + st	
20R			566	262 97	Gut	
" "			508	263 55	Tcb	
30R			499	263 64	PL	
20L			565	262 98	Gut	
20L			510	263 53	Tcb	
30L			485	263 78	PL	
12+83 07			448	264 15	℄ int of Simmons Ave + Dewar Ave	
50'			445	264 18	E on ℄ Dewar Ave	
100'			461	264 02	" " " "	"
			494	263 69	W " " "	"
			584	262 79	" " " "	"

Profile No. ____ Notes Red. ____ Plotted ____ Job No. 1081 Division No. ____ F.B. 1121 Pg. 17
Date ____ Date ____ Survey of [illegible]
X-Sec. No. ____ Notes Chkd. C.V.C. Checked ____ Survey by R.L. Wille Notes R.L.W. Date 1-27-44
Date 2-4-44 Date ____ Map No. ____ Indexed [illegible] Date ____

FORM 307 5M 7-43

PLEASE RETURN TO
LOS ANGELES COUNTY SURVEYOR
700 HALL OF RECORDS

NOTE: ANY ADDITIONS OR CHANGES ON THIS SHEET MUST BE MADE OR CIRCLED IN RED INK, WITH DATE AND NAME OF PERSON MAKING CHANGE

Do not extend notes this side of this line

STATION	B. S.	H. I.	F. S.	ELEV.		
		268.631			Cb returns at Simmons Ave & Dewar Ave	
			518	263 45	Gut SE Cor S end CR	
			467	263 96	Tcb " " " " " " "	
			509	263 54	Gut S " " E " " "	
			451	264 12	Tcb " " " " " " "	
			523	263 40	Gut S W Cor S " " "	
			468	263 95	Tcb " " " " " " "	
			544	263 19	Gut " " " W " " "	
			489	263 74	Tcb " " " " " " "	
			470	263 93	Gut N E Cor E " " "	
			415	264 48	Tcb " " " " " " "	
			453	264 10	Gut " " " N " " "	
			399	264 64	Tcb " " " " " " "	
			508	263 55	Gut N W Cor W " " "	
			452	264 11	Tcb " " " " " " "	
			448	264 15	Gut " " " N " " "	
			392	264 71	Tcb " " " " " " "	
BM 590			4522	264 109	BM #590 El=264.114 FB 1121-95 Dewar Ave & Simmons Ave SE Cor Bt spk in cb SE of E end CR	

F.B. 1121 PG. 172 #40

Job No. 1089 Division No. ____ Notes Red. ____ Plotted ____ Profile ____

Survey of Sadler Ave ET AL Date ____ Date ____ No. ____

Survey by R L Willey Notes R L W 1-24-44 Notes Chkd. C.V.C. Checked ____ X-Sec. ____

Indexed ____ Date ____ Date 2-4-44 Date ____ No. ____

Profile	Notes Red.	Plotted	Job No. 1081	Division No.	F.B. 1121 Pg. 173
No.	Date	Date	Survey of		
X-Sec.	Notes Chkd.	Checked	Survey By R.L. Willey	Notes R.L.W.	Date 1-27-44
No.	Date	Date	Map No.	Indexed	

PROFILLE & CROSS SECTIONS of SIMMONS AVE

From Via. Campo to Dewar Ave

JN 1081

Jan. 1944
R.L. Willey
Jack Gregory
D.S. Waltermire
E.F. English

STATION	B. S.	H. I.	F. S.	ELEV.

NOTE: ANY ADDITIONS OR CHANGES ON THIS SHEET MUST BE MADE OR CIRCLED IN RED INK, WITH DATE AND NAME OF PERSON MAKING CHANGE

PLEASE RETURN TO
LOS ANGELES COUNTY SURVEYOR
700 HALL OF RECORDS

Do not extend notes this side of this line

FORM 307 5M 7-43

FORM 307 SM 7-43

PLEASE RETURN TO
LOS ANGELES COUNTY SURVEYOR
700 HALL OF RECORDS

NOTE: ANY ADDITIONS OR CHANGES ON THIS SHEET MUST BE MADE OR CIRCLED IN RED INK, WITH DATE AND NAME OF PERSON MAKING CHANGE

Do not extend notes this side of this line

P.B. 121 PG. 172 — Job No. 1061 Division No. ____ Notes Req. ____ Plotted ____ Profile ____
Survey of Saddleback Ave. etc. Date ____ Date ____ No. ____
Survey by R.L. Walley Notes R.L.W. 1-27-44 Notes Chkd. C.V.C. Checked ____ X-Sec. ____
Indexed ____ Date ____ Date 2-4-44 Date ____ No. ____

STATION	B. S.	H. I.	F. S.	ELEV.		
					BM: "S 89 El = 256.548 PB 121-14 via Comp.	
BM S-89.	8.470	263.018		256.548	℄ Simmons Ave S.E. Cor. ℄ spk in c.b. 5' S of S end c.r.	
0+00			9.76	255.3	℄ int sewers	
0+12			9.33	255.7	℄ int of Via Campo & Simmons see p. 172	
0+33			9.52	255.5	cross Gut.	
0+42			9.31	255.7	PL	
1+00			7.72	257.3	℄ sewer & St	
20 R			8.26	256.8	Gut	
20 R			7.71	257.3	Tcb	
30 R			7.44	257.6	PL	
20 L			7.99	257.0	Gut	
20 L			7.44	257.6	Tcb	
30 L			7.23	257.8	PL	
2+00			4.97	260.1	℄ sewer	
20 R			5.44	259.7	Gut	
30 R			4.72	260.3	PL	
20 L			5.30	259.7	Gut	
20 L			4.75	260.2	Tcb	
30 L			4.51	260.5	PL	
3+00			2.43	262.5	℄ sewer & St.	
20 R			2.92	262.1	Gut	
30 R			2.20	262.8	PL	

FORM 307 5M 7-43

PLEASE RETURN TO
LOS ANGELES COUNTY SURVEYOR
700 HALL OF RECORDS

NOTE: ANY ADDITIONS OR CHANGES ON THIS SHEET MUST BE MADE OR CIRCLED IN RED INK, WITH DATE AND NAME OF PERSON MAKING CHANGE

Do not extend notes this side of this line

STATION	B. S.	H. I.	F. S.	ELEV.		
3+00 20 L		265.018	286	262 ~~23~~ 16	Gut	
30 L			214	262 ~~26~~ 88	PL	
T.P.	6.605	270.018	1.665	263 ~~35~~ 53		
4+00			580	264 ~~29~~ 22	℄ sewer + st	
20 R			612	263 ~~97~~ 0	Gut	
20 R			565	264 ~~44~~ 37	Tcb	
30 R			546	264 ~~63~~ 56	PL	
20 L			620	263 ~~89~~ 2	Gut	
30 L			543	264 ~~66~~ 59	PL	
5+00			488	265 ~~21~~ 14	℄ sewer + st	
20 R			532	264 ~~77~~ 0	Gut	
30 R			465	265 ~~44~~ 37	PL	
20 L			536	264 ~~73~~ 66	Gut	
30 L			461	265 ~~48~~ 1	PL	
6+00			487	265 ~~22~~ 15	℄ st	
20 R			532	264 ~~77~~ 0	Gut	
" "			475	265 ~~34~~ 27	Tcb	
30 R			454	265 ~~55~~ 48	PL	
20 L			530	264 ~~72~~ 2	Gut	
30 L			457	265 ~~52~~ 45	PL	

Profile No. ____ Notes Red. ____ Plotted ____ Job No. 1661 Division No. ____ F.B. 1121 Pg. 175
Date ____ Date ____ Survey of ____
X-Sec. No. ____ Notes Chkd. C.V.C. Checked ____ Survey by E.L. Wiley Notes E.L.W. Date ____
Date 2-4-44 Date ____ Map No. ____ Index C. Johnson

FORM 307 5M 7-43

PLEASE RETURN TO
LOS ANGELES COUNTY SURVEYOR
700 HALL OF RECORDS

NOTE: ANY ADDITIONS OR CHANGES ON THIS SHEET MUST BE MADE OR CIRCLED IN RED INK, WITH DATE AND NAME OF PERSON MAKING CHANGE

Do not extend notes this side of this line

STATION	B. S.	H. I.	F. S.	ELEV.		
7+00		270 018	5 22	264 87 (0)	℄ sewer & st	
20 R			5 65	264 ~~44~~ 37	GUT	
20 R			5 09	265 ~~00~~ 493	Tcb	
30 R			4 89	265 ~~20~~ 13	PL	
20 L			5 66	264 ~~43~~ 36	GUT	
30 L			4 90	265 ~~19~~ 2	PL	
7+80 53			5 88	264 ~~21~~ 14	℄ Int. of Simmons Ave & Dewar Ave see pg #70	
BM S 90		~~264 098~~	5 920	264 ~~.092~~ .098	BM = S90 El = 264.114 F1121-15 Dewar Ave & Simmons Ave S E Cor Bt spk in cb 5' E of E end CR	

Profile No. ___ Plotted ___ Date ___ X-Sec. No. ___ Checked ___ Date 2-4-44

Job No. 1061 Division No. ___ Notes Red. ___ Date ___ Notes Chkd. C.V.C. Date 2-4-44

Survey of Sadler Ave et al

Survey by R L Willey Notes R L W - 1-27-44

Indexed ___ Date ___

F.B. 1121 PG. 176

Profile No. ____ Notes Red. ____ Plotted ____ Job No. 1081 Division No. ____ F.B. 1121 Pg. 177

X-Sec. No. ____ Date ____ Date ____ Survey of ____

Notes Chkd. C.H.C. Date 2-3-44 Checked ____ Date ____ Survey by R.L. Willey Notes R.L.W. Date 1-28-44

Map No. ____ Inked ____

NOTE: ANY ADDITIONS OR CHANGES ON THIS SHEET MUST BE MADE OR CIRCLED IN RED INK, WITH DATE AND NAME OF PERSON MAKING CHANGE

PLEASE RETURN TO LOS ANGELES COUNTY SURVEYOR 700 HALL OF RECORDS

Do not extend notes this side of this line

STATION	B. S.	H. I.	F. S.	ELEV.

PROFILE & CROSS SECTIONS OF KEENAN ST.

From Via San Dolarro to Dewar.

JN 1081

Jan 1944
R.L. Willey
Jack Gregory
D.S. Wallermire
E.F. English

FORM 307 SM 7-43

FORM 307 5M 7-43

PLEASE RETURN TO
LOS ANGELES COUNTY SURVEYOR
700 HALL OF RECORDS

NOTE: ANY ADDITIONS OR CHANGES ON THIS SHEET MUST BE MADE OR CIRCLED IN RED INK. WITH DATE AND NAME OF PERSON MAKING CHANGE

Do not extend notes this side of this line

STATION	B. S.	H. I.	F. S.	ELEV.	
					BM #S23 El 250.321 FB 759-12 Via San Delarro
BMS 23	4.015	254.336		250 321	400' ± E of Gerhart Ave Bt spk in s. cb opposite
					# Ho # 5840 Via San Delarro &
0+00			5 18	249 16	℄ int. sewers. + ℄ int Keenan St. see pg 64
					Via San Delarro &
					cb returns at Keenan St
			5 89	248 45	Gut N E Cor E end CR
			5 30	249 04	Tcb " " " " " " "
			5 54	248 80	Gut " " " N " " "
			4 98	249 36	Tcb " " " " " " "
			5 41	248 93	Gut N W Cor W " " "
			4 85	249 49	Tcb " " " " " " "
			5 35	248 99	Gut N " " N " " "
			4 81	249 53	Tcb " " " " " " "
0+21			5 57	248 77	℄ sewer + cross Gut.
0+30			5 36	248 98	" " " " "
1+00			4 80	249 54	℄ sewer + st
20 R			5 34	249 00	Gut
20 R			4 75	249 59	Tcb
30 R			4 55	249 79	PL
20 L			5 15	249 19	Gut
20 L			4 56	249 78	Tcb
30 L			4 40	249 94	PL

F.B. 1121 Pg. 178
Job No. 1081 Division No. ____ Notes Red. ____ Plotted ____ Profile ____
Survey of Sadler Ave Et al Date ____ Date ____ No. ____
Survey by R.L. Willey Notes RLW 1-24-44 Notes Chkd. C.V.C. Checked ____ X-Sec. ____
Indexed ____ Date ____ Date 2-3-44 Date ____ No. ____

FORM 307 5M 7-43

PLEASE RETURN TO
LOS ANGELES COUNTY SURVEYOR
700 HALL OF RECORDS

NOTE: ANY ADDITIONS OR CHANGES ON THIS SHEET MUST BE MADE OR CIRCLED IN RED INK. WITH DATE AND NAME OF PERSON MAKING CHANGE

Do not extend notes this side of this line

STATION	B. S.	H. I.	F. S.	ELEV.	
1+50 18		254.336	4 66	249 68	℄ int of Alley & Keenan see pg [illegible]
175 R			4 96	249 38	Gut E on ℄ Alley
30'			4 60	249 74	PL E on ℄ Alley
50'			4 50	249 84	" " " "
100'			4 86	249 48	" " " "
235'			4 82	249 52	Gut W " " "
325'			4 56	249 78	" " " "
50'			3 98	250 36	" " " "
100'			3 24	251 10	" " " "
					Cb returns at Alley N. of Via San De[illegible] & Keenan St.
			5 05	249 29	Gut SE Cor Send CR
			4 55	249 79	Tcb " " " " " " "
			4 60	249 74	Gut " " " E " " "
			4 39	249 95	Tcb " " " " " " "
			4 97	249 37	Gut SW Cor S " " "
			4 40	249 94	Tcb " " " " " " "
			4 36	249 98	Gut " " " W " " "
			4 21	250 13	Tcb " " " " " " "
			4 49	249 85	Gut NE Cor E " " "
			4 18	250 16	Tcb " " " " " " "
			5 03	249 31	Gut " " " N " " "
			4 48	249.86	Tcb " " " " " " "

Profile No. ____ Notes Red. ____ Plotted ____ Job No. 1081 Division No. ____ F.B. 1121 Pg. 179
X-Sec. No. ____ Date ____ Date ____ Survey of [illegible]
Notes Chkd. C.V.C. Date 2-3-44 Checked ____ Date ____ Survey by R.L. Willey Notes R.L.W. Date 1-2-44
Map No. ____ Index [illegible]

FORM 307 5M 7-43

PLEASE RETURN TO
LOS ANGELES COUNTY SURVEYOR
700 HALL OF RECORDS

NOTE: ANY ADDITIONS OR CHANGES ON THIS SHEET MUST BE MADE OR CIRCLED IN RED INK, WITH DATE AND NAME OF PERSON MAKING CHANGE

Do not extend notes this side of this line

STATION	B. S.	H. I.	F. S.	ELEV.		
		254336	430	250 04	Gut N W Cor W end CR	
			404	250 30	Tcb " " " " " " "	
			475	249 59	Gut " " " N " " "	
			422	250 12	Tcb " " " " " " "	
1+5610			469	249 65	∡ pt see pg #64	
2+00			444	249 90	℄ sewer + St	
20R			478	249 56	Gut	
" "			424	250 10	Tcb	
30R			404	250 30	PL	
3+00			392	250 42	℄ sewer + St	
20R			436	249 98	Gut	
20R			377	250 57	Tcb	
30R			366	250 68	PL	
20 L			432	250 02	Gut	
20 L			376	250 58	Tcb	
30 L			358	250 76	PL	
T.P.	5525	255,721	4140	250,196		
4+00			483	250 89	℄ sewer + St	
20R			527	250 45	Gut	
20R			473	250 99	Tcb	
30R			458	251 14	PL	

F.B. 1121 Pg. 180 Job No. Division No. Notes Red. Plotted Profile
Survey of Sadler Ave et al Date Date No.
Survey by R L Willey Notes R L W. 1-24-44 Notes Chkd. C.V.C. Checked X-Sec.
Indexed Date Date 2-3-44 Date No.

FORM 307 5M 7-43

PLEASE RETURN TO
LOS ANGELES COUNTY SURVEYOR
700 HALL OF RECORDS

NOTE: ANY ADDITIONS OR CHANGES ON THIS SHEET MUST BE MADE OR CIRCLED IN RED INK, WITH DATE AND NAME OF PERSON MAKING CHANGE

Do not extend notes this side of this line

Profile No. _____ Notes Red _____ Plotted _____ Job No. 422 Division No. _____
X-Sec. No. _____ Date _____ Notes Chkd. C.V.C.T. Date _____ Checked _____ Date 2-3-44 Survey of _____ Notes _____ Date _____
Survey by B.L. Williams Map No. _____ Index _____

STATION	B. S.	H. I.	F. S.	ELEV.		
4+00						
20 L		255 721	5 26	250 46	Gut	
10 L			4 71	251 01	Tcb	
30 L			4 52	251 20	PL	
4+63.6			4 43	251 29	Int of Keenan St + Barr Ave	
19'			4 70	251 02	Gut E on of Barr Ave	
30'			4 74	250 98	PL " " " " "	
50'			4 75	250 97	" " " " " "	
100			5 12	250 60	" " " " " "	
20 L			491	250 81	Gut	
20 L			436	257 36	Tcb	
30 L			417	251 55	PL	
					cb returns at Keenan St + Barr Ave	
			509	250 63	Gut S.E Cor Send CR	
			452	251 26	Tcb " " " " " "	
			504	250 68	Gut " " " E " " "	
			447	251 25	Tcb " " " " " " "	
			498	250 74	Gut N & Cor E " " "	
			446	251 26	Tcb " " " " " " "	
			474	250 98	Gut " " " N " " "	
			417	251 55	Tcb " " " " " " "	
BM # 566	7635	258.811	4550	251 171	BM # 566 E 251 176 AB 1121-8 Reference Point Barr Ave S E Cor CT Spkin cb 5.50 ft	

E.B. 1121 Page 21

FORM 307 5M 7-43

PLEASE RETURN TO
LOS ANGELES COUNTY SURVEYOR
700 HALL OF RECORDS

NOTE: ANY ADDITIONS OR CHANGES ON THIS SHEET MUST BE MADE OR CIRCLED IN RED INK. WITH DATE AND NAME OF PERSON MAKING CHANGE

Do not extend notes this side of this line

F.B. 1122 Pg. 782 | Job No. 1081 Division No. | Notes Red. | Plotted | Profile
Survey of Sadler Ave ET AL | Date | Date | No.
Survey by R.L. Hulley Notes R.L.W. 1-24-44 | Notes Chkd. C.V.C. | Checked | X-Sec.
Indexed by C. Johnson Date | Date 2-3-44 | Date | No.

STATION	B. S.	H. I.	F. S.	ELEV.		
5+00		258 811	741	251 40	℄ sewer + st	
6+00			658	252 23	" " " "	
30 R			694	251 87	Gut	
" "			637	252 44	Tcb	
30 R			620	252 61	PL	
20 L			693	251 88	Gut	
" "			633	252 48	Tcb	
30 L			616	252 65	PL	
7+00			524	253 57	℄ sewer + st	
20 R			573	253 08	Gut	
20 R			514	253 67	Tcb	
30 R			497	253 84	PL	
20 L			507	253 74	Gut	
20 L			512	253 69	Tcb	
30 L			491	25390	PL	
8+00			405	254 76	℄ sewer + st	
20 R			452	254 29	Gut	
" "			397	254 84	Tcb	
30 R			375	255 06	PL	
20 L			445	254 36	Gut	
20 L			386	254 95	Tcb	
30 L			3,67	255,14	PL	

FORM 307 5M 7-43

PLEASE RETURN TO
LOS ANGELES COUNTY SURVEYOR
700 HALL OF RECORDS

NOTE: ANY ADDITIONS OR CHANGES ON THIS SHEET MUST BE MADE OR CIRCLED IN RED INK, WITH DATE AND NAME OF PERSON MAKING CHANGE

Do not extend notes this side of this line

STATION	B. S.	H. I.	F. S.	ELEV.		
9+00		258 811	2.78	256 03	℄ Sewer	
20 R			3.28	255 53	Gut	
" "			2.72	256 09	Tcb	
30 R			2.56	256 25	PL	
20 L			3.25	255 56	Gut	
20 L			2.68	256 13	Tcb	
30 L			2.51	256 30	PL	
10+00			1.66	257 15	℄ sewer + st	
10 R			2.06	256 75	Gut	
" "			1.48	257 33	Tcb	
30 R			1.32	257 49	PL	
20 L			2.01	256 80	Gut	
10 L			1.46	257 35	Tcb	
30 L			1.29	257 52	PL	
Set BM #98	7.367	264.827	1.351	257.460	Set BM "SF" Keenan St ~510± S'ly of Bewick Ave Set bt spk in E Cb	
11+00			6.42	258 41	℄ Sewer + st	
20 R			6.83	258 00	Gut	
20 R			6.23	258 60	Tcb	
30 R			6.00	258 83	PL	
20 L			6.85	257 98	Gut	
20 L			6.25	258 58	Tcb	
30 L			6.08	258 75	PL	

Profile Notes Red. Plotted Job No. 1611 Division No. F.B. 112 Pg. 82
No. Date Date
X-Sec. Notes Chkd. C.V.K. Checked
No. Date 2-13-44 Date
Survey of Unincorporated Territory
Survey by E.L.M.W. Notes E.L.M.W. Date 2-13-44
Map No. Index No. C. Peterson

FORM 307 5M 7-43

PLEASE RETURN TO
LOS ANGELES COUNTY SURVEYOR
700 HALL OF RECORDS

NOTE: ANY ADDITIONS OR CHANGES ON THIS SHEET MUST BE MADE OR CIRCLED IN RED INK, WITH DATE AND NAME OF PERSON MAKING CHANGE

Do not extend notes this side of this line

STATION	B. S.	H. I.	F. S.	ELEV.		
12+00		264827	524	259 59	℄ sewer + St	
20R			557	259 26	Gut	
20R			501	259 82	Tcb	
30R			500	259 83	PL	
20L			562	259 21	Gut	
20L			506	259 77	Tcb	
30L			488	259 95	PL	
13+00			400	260 83	℄ sewer + PL	
20R			439	260 44	Gut	
20R			387	260 96	Tcb	
30R			368	261 15	PL	
20L			442	260 41	Gut	
20L			384	260 99	Tcb	
30L			363	261 20	PL	
14+00			272	261 11	℄ sewer + St.	
20R			319	261 64	Gut	
20R			263	262 20	Tcb	
30R			245	262 38	PL	
20L			315	261 68	Gut	
20L			258	262 25	Tcb	
30L			237	262 46	PL	

F.B. 1121 Pg. 184 Job No. 1081 Division No. Notes Red. Plotted Profile
Survey of Sadler Ave et al Date Date No.
Survey by RLW, Hey Notes RLW 1-24-44 Notes Chkd. C.V.C. Checked X-Sec.
Indexed [illegible] Date Date 2-3-44 Date No.

FORM 307 5M 7-43

PLEASE RETURN TO
LOS ANGELES COUNTY SURVEYOR
700 HALL OF RECORDS

NOTE: ANY ADDITIONS OR CHANGES ON THIS SHEET MUST BE MADE OR CIRCLED IN RED INK, WITH DATE AND NAME OF PERSON MAKING CHANGE

Do not extend notes this side of this line

STATION	B. S.	H. I.	F. S.	ELEV.	
		264.827			
TP	6.282	268.383	2.726	262.101	see p 66
15+0340			5.14	263 24	℄ int of Keenan St + Dewar Ave.
21.5'			5 53	262 85	Gut E on ℄ of Dewar Ave
30			5 47	262 91	PL " " " " " "
50			5 00	263 38	" " " " " "
100			4 88	263 50	" " " " " "
21'			5 56	262 82	Gut W " " " " "
30'			5 30	263 08	PL " " " " " "
50			4 98	263 40	" " " " " "
100			4 67	263 71	" " " " " "
					Ch returns at Keenan St + Dewar Ave
			5 98	262 40	Gut S E Cor Send CR
			5 43	262 95	Tcb " " " " " " "
			5 55	262 83	Gut " " " E " " "
			4 97	263 41	Tcb " " " " " " "
			5 97	262 41	Gut S W Cor S " " "
			5 43	262 95	Tcb " " " " " " "
			5 55	262 83	Gut " " " W " " "
			4 99	263 39	Tcb " " " " " " "

Profile No. ____ Notes Red. ____ Plotted ____ Job No. 1081 Division No. ____ F.B. 112 Pg 185

X-Sec. No. ____ Date ____ Notes Chkd. C.V.C. Date 2-3-44 Checked ____ Date ____ Survey of Sewer Bk. 6 Pg 1 Date 1-24-44

Survey by R. Wiley Notes ____ Map No. ____ Indexed ____

FORM 307 5M 7-43

PLEASE RETURN TO
LOS ANGELES COUNTY SURVEYOR
700 HALL OF RECORDS

NOTE: ANY ADDITIONS OR CHANGES ON THIS SHEET MUST BE MADE OR CIRCLED IN RED INK. WITH DATE AND NAME OF PERSON MAKING CHANGE

Do not extend notes this side of this line

STATION	B. S.	H. I.	F. S.	ELEV.		
		268.383	531	263.07	Gut N E Cor E end CR	
			473	263.65	Tcb " " " " " " "	
			504	263.34	Gut " " " N " " "	
			449	263.89	Tcb " " " " " " "	
			514	263.24	Gut N W Cor W " " "	
			461	263.77	Tcb " " " " " " "	
			510	263.28	Gut " " " N " " "	
			455	263.83	Tcb " " " " " " "	
BM #591			4.941	263.442	BMS91 El=263.443 FB 1121-15 Dewar Ave & ~~Keen~~ St SE Cor Bt inch 5' E of E end CR Keenan	

Job No. 1081 Division No. ____ Notes Red. ____ Plotted ____ Profile ____
Survey of Sadler Ave ET AL Date ____ Date ____ No. ____
Survey by R.L. Willey Notes R.L.W. 1-24-44 Notes Chkd. ____ Checked ____ X-Sec. ____
Indexed A.G. [illegible] Date ____ Date ____ No. ____

F.B. 1121 Pg. 186

Profile No. _____ Notes Red. _____ Plotted _____ Job No. 1081 Division No. _____ F.B. 112 Pg. 18

Date _____ Date _____ Survey of _____

X-Sec. No. _____ Notes Chkd. _____ Checked _____ Survey by R.L. Willey Notes R.L.W. Date 1-22-44

Date _____ Date _____ Map No. _____ Indexed _____

NOTE: ANY ADDITIONS OR CHANGES ON THIS SHEET MUST BE MADE OR CIRCLED IN RED INK. WITH DATE AND NAME OF PERSON MAKING CHANGE

PROFILE & CROSS SECTIONS
KEENAN ST.
From Via Campo To Denar
JN 1081

Jan. 1944
R.L. Willey
Jack Gregory
D.S. Wallermire
E.F. English

Do not extend notes this side of this line

STATION	B.S.	H.I.	F.S.	ELEV.

PLEASE RETURN TO
LOS ANGELES COUNTY SURVEYOR
700 HALL OF RECORDS

FORM 307 5M 7-43

FORM 307 5M 7-43

PLEASE RETURN TO
LOS ANGELES COUNTY SURVEYOR
700 HALL OF RECORDS

NOTE: ANY ADDITIONS OR CHANGES ON THIS SHEET MUST BE MADE OR CIRCLED IN RED INK, WITH DATE AND NAME OF PERSON MAKING CHANGE

Do not extend notes this side of this line

STATION	B. S.	H. I.	F. S.	ELEV.		
BM # 588	8,030	267.116 12		259 086	BM # 588 El 259086 FB 1121-14 Via Campo & Keenan st SE Cor bt spk in cb 5S of Send CR	
0+00			904	258 09	℄ int sewers	see p. # 67
0+12			866	258 46	" " Keenan st & Via Campo	
0+33			887	258 25	Cross Gut	
0+42			854	258 58	PL	
1+00			747	259 65	℄ sewer & st	
20R			787	259 25	Gut	
20R			732	259 80	Tcb	
30R			712	260 00	PL	
20L			783	259 29	Gut	
20L			726	259 86	Tcb	
30L			705	260 07	PL	
2+00			522	261 90	℄ sewer & st	
20R			577	261 35	Gut	
20R			521	261 91	Tcb	
30R			502	262 10	PL	
20L			569	261 43	Gut	
20L			512	262 00	Tcb	
30L			493	262 19	PL	
3+00			311	264 01	℄ sewer	
20R			371	263 41	Gut	

F.B. 1121 PG. 18 #4

Job No. 1081 Division No. Notes Red. Plotted Profile

Survey of Sadler Ave ETAL Date Date No.

Survey by R.L. Willey Notes R.L.W. 1-24-43 Notes Chkd. C.V.C. Checked X-Sec.

Indexed C. Johnson Date Date 2-3-44 Date No.

FORM 307 5M 7-43

PLEASE RETURN TO
LOS ANGELES COUNTY SURVEYOR
700 HALL OF RECORDS

NOTE: ANY ADDITIONS OR CHANGES ON THIS SHEET MUST BE MADE OR CIRCLED IN RED INK, WITH DATE AND NAME OF PERSON MAKING CHANGE

Do not extend notes this side of this line

STATION	B. S.	H. I.	F. S.	ELEV.	
3+00					
30 R		267 116 12	2 93	264 19	PL
20 L			3 62	263 40	Gut
20 L			3 05	264 07	Tcb
30 L			2 85	264 17	PL
4+00			1 95	265 17	℄ sewer
20 R			2 36	264 76	Gut
30 R			1 60	265 52	PL
20 L			2 29	264 83	Gut
20 L			1 74	265 38	Tcb
30 L			1 56	264 56	PL
T.P.	4.660	269.626 63	2,150	264,966	
5+00			4 03	265 60	℄ sewer & st
20 R			4 56	265 07	Gut
30 R			3 80	265 83	PL
20 L			4 59	265 04	Gut
" "			3 98	265 65	Tcb
30 "			3 79	265 84	PL
6+00			4 60	265 03	℄ sewer & st
20 R			5 14	264 49	Gut
30 R			4 39	265 24	PL
20 L			5 10	264 53	Gut

Profile No. ____ Notes Red. ____ Plotted ____ Job No. 1081 Division No. ____ F.B. 1121 Pg. 189

X-Sec. No. ____ Date ____ Date ____ Survey of [illegible] ET AL

Notes Chkd. C.V.C. Checked ____ Survey by R.L. Wiley Notes R.L.W. Date 1-24-44

Date 2-3-44 Date ____ Map No. ____ Indexed ____ Date ____

FORM 307 5M 7-43

PLEASE RETURN TO
LOS ANGELES COUNTY SURVEYOR
700 HALL OF RECORDS

NOTE: ANY ADDITIONS OR CHANGES ON THIS SHEET MUST BE MADE OR CIRCLED IN RED INK, WITH DATE AND NAME OF PERSON MAKING CHANGE

Do not extend notes this side of this line

STATION	B. S.	H. I.	F. S.	ELEV.		
6+00						
20 L		269 62 63	4 50	265 13	Tcb	
30 L			4 34	265 29	PL	
7+00		x	5 47	264 16	℄ sewer + St	
20 R			5 94	263 69	Gut	
30 R			5 21	264 42	PL	
20 L			5 96	263 67	Gut	
" "			5 40	264 23	Tcb	
30 L			5 16	264 47	PL	
7+92.54			6 40	263 23	℄ int of Keenan St + Dewar Ave	See p #66
BMS 91			6.200	263.426	BM #S.91 El = 263.443 FB 1121-15 Dewar Ave + Keenan SE Cor Bt spk in ck 5' E of E end CR	

F.B. 1127 Pg. 190 #6
Job No. 1081 Division No. Notes Red. Plotted Profile
Survey of Sadler Ave ET AL Date Date No.
Survey by R.L. Willey Notes RLW 1-24-44 Notes Chkd. C.W.C. Checked X-Sec.
Indexed Date Date 2-3-44 Date No.

Profile Notes Red. Plotted Job No. 1081 Division No. F.B. 1121 Pg. 91

No. Date Date Survey of Easter Hill

X-Sec. Notes Chkd. Checked Survey by R.L. Willey Notes V.G. Date

No. Date Date Map No. Indexed

PROFILE & CROSS SECTIONS
LEONARD ST

From Via San Delarro to Dewar Ave

JN 1081

Jan 1944
RL Willey
Jack Gregory
D.S. Waltermire
E.F. English

STATION	B.S.	H.I.	F.S.	ELEV.

NOTE: ANY ADDITIONS OR CHANGES ON THIS SHEET MUST BE MADE OR CIRCLED IN RED INK, WITH DATE AND NAME OF PERSON MAKING CHANGE

Do not extend notes this side of this line

PLEASE RETURN TO
LOS ANGELES COUNTY SURVEYOR
700 HALL OF RECORDS

FORM 307 SM 7-43

FORM 307 5M 7-43

PLEASE RETURN TO
LOS ANGELES COUNTY SURVEYOR
700 HALL OF RECORDS

NOTE: ANY ADDITIONS OR CHANGES ON THIS SHEET MUST BE MADE OR CIRCLED IN RED INK, WITH DATE AND NAME OF PERSON MAKING CHANGE

Do not extend notes this side of this line

STATION	B. S.	H. I.	F. S.	ELEV.		
BM #S60	5680	248 398		242.718	BM #S60 El = 242.718 FB1121-6 Via San Delarro & Leonardo St NE Cor Bt spk in cb 5' E of E end CR	
0+00			590	242 50	℄ Int Sewers & ℄ Int Sts	See Pg. 58
0+23			601	242 39	℄ Cross Gut	
					Cb. returns at Via San Delarro & Leonard	
			634	242 06	Gut N E Cor E end CR.	
			567	242 73	T.C. " " "	"
			616	242 24	Gut " " N "	"
			552	242 88	T.C. " " " "	"
			587	242 53	Gut NW Cor W "	"
			520	243 20	TC " " " "	"
			581	242 59	Gut " " N "	"
			515	243 25	TC " " " "	"
1+00			519	243 21	℄ Sewer	
20 R			572	242 68	Gut	
20 R			507	243 33	T.C.	
30 R			474	243 66	P.L.	
20 L			566	242 74	Gut	
20 L			498	243 42	T.C.	
30 L			472	243 68	P.L.	
1+61 71			476	243 64	℄ Sewer & Alley	

F.B. 1121 Pg. 192 Job No. 1081 Division No. Notes Req. Plotted Profile
Survey of Sadler Ave et al Date Date No.
Survey by R.L. Willey Notes J.G. 1-21-44 Notes Chkd. C.V.C. Checked X-Sec.
Indexed [illegible] Date Date 1-25-44 Date No.

FORM 307 5M 7-43

PLEASE RETURN TO
LOS ANGELES COUNTY SURVEYOR
700 HALL OF RECORDS

NOTE: ANY ADDITIONS OR CHANGES ON THIS SHEET MUST BE MADE OR CIRCLED IN RED INK, WITH DATE AND NAME OF PERSON MAKING CHANGE

Do not extend notes this side of this line

STATION	B. S.	H. I.	F. S.	ELEV.		
1461.71		248 398	525	243 15	Gut 21'E on ℄ Alley	
			478	243 62	32' E on ℄ Alley P.L.	
			430	244 10	50 " " " "	
			369	244 71	100 " " " "	
			504	243 36	Gut 22'W on ℄ Alley	
			456	243 84	33' W on ℄ Alley P.L.	
			435	244 05	50 " " " "	
			393	244 47	100 " " " "	
					Cb returns at Leonard & Alley	
			551	242 89	Gut S.E Cor S end CR	
			488	243 52	T.C. " " " " "	
			476	243 64	Gut " " E " "	
			448	243 92	T.C. " " " " "	
			519	243 21	Gut SW Cor. S " "	
			452	243 88	T.C. " " " " "	
			480	243 60	Gut " " W " "	
			440	244 00	T.C. " " " " "	
			439	244 01	Gut NE " E " "	
			425	244 15	T.C. " " " " "	
			515	243 35	Gut " " N " "	
			454	243 86	T.C. " " " " "	

Profile No. ____ Notes Red. ____ Plotted ____ Job No. 1086 Division No. ____ F.B. 1121 Pg. 193
X-Sec. No. ____ Date ____ Date ____ Survey of ____
Notes Chkd. C.V.C. Checked ____ Survey by R.L. Willey Notes JG Date 1-21-44
Date 1-25-44 Date ____ Map No. ____ Index ____

FORM 307 5M 7-43

PLEASE RETURN TO
LOS ANGELES COUNTY SURVEYOR
700 HALL OF RECORDS

NOTE: ANY ADDITIONS OR CHANGES ON THIS SHEET MUST BE MADE OR CIRCLED IN RED INK. WITH DATE AND NAME OF PERSON MAKING CHANGE

Do not extend notes this side of this line

STATION	B. S.	H. I.	F. S.	ELEV.	
		248 398	433	244 07'	Gut N W Cor W end C R
			402	244 38'	T.C. " " " " "
			493	243 47'	Gut " " N end "
			432	244 08'	T.C. " " " " "
					No stationary Tubs or Toilet
			10 08	238 32'	Floor Elev. of 12'x12' Basement of House on Lot 264 Tr. 11481
2+00			446	243 94'	℄ Sewer
20R			493	243 47'	Gut
20R			429	244 11'	T.C.
30R			394	244 46'	P.L.
20L			491	243 49'	Gut
20L			426	244 14'	T.C.
30L			397	244 43'	P.L.
3+00			380	244 60'	℄ Sewer
20R			421	244 19'	Gut
20R			358	244 82'	T.C.
30R			333	245 07'	P.L.
20L			420	244 20'	Gut
20L			355	244 85'	T.C.
30L			332	245 08'	P.L.
T.P.	6260	250 708	3950	244 448	
4+00			547	245 24'	℄ Sewer

F.B. 1121 Pg. 194 90
Job No. 1081 Division No. ____ Notes Red. ____ Plotted ____ Profile ____
Survey of Sadler Ave et al Date ____ Date ____ No. ____
Survey by R.L. Willey Notes J.G. 1-21-44 Notes Chkd. C.V.C. Checked ____ X-Sec. ____
Indexed C. Johnson Date ____ Date 1-25-44 Date ____ No. ____

FORM 307 5M 7-43

PLEASE RETURN TO
LOS ANGELES COUNTY SURVEYOR
700 HALL OF RECORDS

NOTE: ANY ADDITIONS OR CHANGES ON THIS SHEET MUST BE MADE OR CIRCLED IN RED INK, WITH DATE AND NAME OF PERSON MAKING CHANGE

Do not extend notes this side of this line

STATION		B. S.	H. I.	F. S.	ELEV.		
4+00	20R		250708	584	244 87	Gut	
	20R			521	245 50	T.C.	
	30R			493	245 78	P.L	
	20L			590	244 81	Gut	
	20L			524	245 47	T.C.	
	30L			500	245 71	P.L.	
5+00				479	245 92	℄ Sewer	
	20R			515	245 56	Gut	
	20R			452	246 19	T.C	
	30R			429	246 42	P.L.	
	20L			521	245 50	Gut	
	20L			450	246 21	T.C	
	30L			429	246 42	P.L	
6+00				404	246 67	℄ Sewer	
	20R			447	246 24	Gut	
	20R			385	246 86	T.C	
	30R			357	247 14	P.L	
	20L			447	246 24	Gut	
	20L			382	246 89	T.C	
	30L			355	247 16	P.L.	
7+00				332	247 39	℄ Sewer	

Profile No. ____ Notes Red. ____ Plotted ____ Job No. 1081 Division No. ____ F.B. 1121 Pg. 186

X-Sec. No. ____ Date ____ Notes Chkd. C.V.C. Date 1-25-44 Checked ____ Date ____ Survey of Jasper Ave. of ____ Survey by R. L. Willey Notes V.G. Date 1-21-44 Map No. ____ Indexed ____ Date ____ A. C. Johnson

FORM 307 5M 7-43

PLEASE RETURN TO
LOS ANGELES COUNTY SURVEYOR
700 HALL OF RECORDS

NOTE: ANY ADDITIONS OR CHANGES ON THIS SHEET MUST BE MADE OR CIRCLED IN RED INK. WITH DATE AND NAME OF PERSON MAKING CHANGE

Do not extend notes this side of this line

STATION		B. S.	H. I.	F. S.	ELEV.		
7+00	20 R		250 708	374	246 97	Gut	
	20 R			310	247 61	T.C.	
	30 R			286	247 85	P.L.	
	20 L			375	246 96	Gut	
	20 L			310	247 61	T.C.	
	30 L			287	247 84	P.L.	
T.P.		6 200	253 588	3320	247 388		
8+00				550	248 09	℄ Sewer	
	20 R			591	247 68	Gut	
	20 R			526	248 33	T.C.	
	30 R			502	248 57	P.L.	
	20 L			594	247 65	Gut	
	20 L			530	248 29	T.C.	
	30 L			504	248 55	P.L.	
9+04.61				480	248 79	℄ Int Sewer & Barr Ave.	see 59
				513	248 46	Gut 22' E on ℄ Barr Ave	
				450	249 09	50' E on ℄ Barr Ave	
				389	249 70	100' " " " "	
				511	248 48	Gut 22' W on ℄ Barr Ave.	
				458	249 01	50' W on ℄ Barr Ave	
				430	249 29	100 " " " "	

F.B. 1121 Pg. 196 Job No. 1081 Division No. Notes Red. Plotted Profile
Survey of Sadler Ave et al. Date Date No.
Survey by R.L. Willey Notes V.G. 1-21-44 Notes Chkd. C.V.C. Checked X-Sec.
Indexed C. J. Date Date 1-25-44 Date No.

FORM 307 5M 7-43

PLEASE RETURN TO
LOS ANGELES COUNTY SURVEYOR
700 HALL OF RECORDS

NOTE: ANY ADDITIONS OR CHANGES ON THIS SHEET MUST BE MADE OR CIRCLED IN RED INK. WITH DATE AND NAME OF PERSON MAKING CHANGE

Do not extend notes this side of this line

STATION	B. S.	H. I.	F. S.	ELEV.	
		253 588			Cb. Returns at Leonard & Barr
			555	248 04	Gut SE Cor Send CR.
			490	248 69	T.C. " " " "
			525	248 ~~38~~ 34	Gut " " E " "
			464	248 95	TC " " " "
			552	248 07	Gut SW " S " "
			486	248 73	T.C. " " " "
			524	248 35	Gut " " W " "
			460	248 99	T.C. " " " "
			456	249 03	Gut NE Cor E " "
			393	249 66	T.C. " " " "
			455	249 04	Gut " " N " "
			386	249 73	T.C. " " " "
			452	249 07	Gut NW Cor W " "
			390	249 69	TC " " " "
			454	249 05	Gut " " N " "
			390	249 69	T.C. " " " "
B.M. S-64	7 755	256 417	4920	248.662' Adj. 248 668	B.M. S-64 Elev. 248.662. F.B. 1121-7 Leonard St & Barr Ave. S.W. Cor. Bt. Spk in Cb. 5' S of S. end CR
10+00			630	250 12	℄ Sewer
20R			673	249 69	Gut
20R			604	250 38	T.C.

Profile No. ____ Notes Red. ____ Plotted ____ Job No. 1081 Division No. ____ F.B. 1121 Pg. 197

X-Sec. No. ____ Date ____ Notes Chkd. C.V.C. Date ____ Checked ____ Survey of Jaquier Ave. et al

Date 1-25-44 Date ____ Survey by R.L. Willey Notes [illegible] Date 1-21-44

Map No. ____ Indexed ____ Date ____

FORM 307 5M 7-43

PLEASE RETURN TO
LOS ANGELES COUNTY SURVEYOR
700 HALL OF RECORDS

NOTE: ANY ADDITIONS OR CHANGES ON THIS SHEET MUST BE MADE OR CIRCLED IN RED INK. WITH DATE AND NAME OF PERSON MAKING CHANGE

Do not extend notes this side of this line

STATION		B. S.	H. I.	F. S.	ELEV.		
10+00	30R		256 417	581	250 61	P.L.	
	20L			682	249 60	Gut	
	20L			615	250 27	T.C.	
	30L			584	250 58	P.L.	
11+00				514	251 28	℄ Sewer	
	20R			550	250 92	Gut	
	20R			482	251 60	T.C.	
	30R			461	251 81	P.L.	
	20L			566	250 76	Gut	
	20L			496	251 46	T.C.	
	30L			464	251 78	P.L.	
12+00				386	252 56	℄ Sewer	
	20R			421	252 21	Gut	
	20R			356	252 86	T.C.	
	30R			332	253 10	P.L.	
	20L			446	251 96	Gut	
	20L			377	252 65	T.C.	
	30L			339	253 03	P.L.	
13+00				265	253 77	℄ Sewer	
	20R			298	253 44	Gut	
	20R			232	254 10	T.C.	

F.B. 1121 PG. 198 Job No. 1081 Division No. Notes Red Plotted Profile
Survey of Sadler Ave et al Date Date No.
Survey by R. L. Willey Notes J.G. 1-24-44 Notes Chkd. C.V.C. Checked X-Sec.
Indexed C. Johnson Date Date 1-25-44 Date No.

FORM 307 5M 7-43

PLEASE RETURN TO
LOS ANGELES COUNTY SURVEYOR
700 HALL OF RECORDS

NOTE: ANY ADDITIONS OR CHANGES ON THIS SHEET MUST BE MADE OR CIRCLED IN RED INK. WITH DATE AND NAME OF PERSON MAKING CHANGE

Do not extend notes this side of this line

S-93

STATION		B. S.	H. I.	F. S.	ELEV.		
13+00	30R		256.417 (42)	208	254 34	P.L	
	20L			321	253 21	Gut	
	20L			251	253 91	T.C.	
	30L			210	254 32	P.L.	
Set BM S-96		7392	262.687 (69)	1.122	255 295	B.M. S-96 Leonard St. 510± N. of ℄ Barr Ave Set Bl. ok. in E.C6.	
14+00				753	255 16	℄ Sewer	
	20R			802	254 67	Gut	
	20R			734	255 35	T.C.	
	30R			713	255 56	P.L.	
	20L			802	254 67	Gut	
	20L			738	255 31	T.C.	
	30L			710	255 59	P.L.	
15+00				629	256 40	℄ Sewer	
	20R			675	255 94	Gut	
	30R			587	256 82	P.L.	
	20L			675	255 94	Gut	
	20L			612	256 57	T.C.	
	30L			581	256 88	P.L.	
16+00				502	257 67	℄ Sewer	
	20R			540	257 29	Gut	
	20R			474	257 95	T.C.	

Profile No. ____ Notes Red. ____ Plotted ____ Job No. 1081 Division No. ____ F.B. 1121 Pg. 199

Date ____ Date ____ Survey of Sadler Ave etal

X-Sec. No. ____ Notes Chkd. C.V.C. Checked ____ Survey by R. L. Willey Notes V.G. Date 1-24-44

Date 1-25-44 Date ____ Map No. ____ Indexed ____ Date ____

FORM 307 5M 7-43

PLEASE RETURN TO
LOS ANGELES COUNTY SURVEYOR
700 HALL OF RECORDS

NOTE: ANY ADDITIONS OR CHANGES ON THIS SHEET MUST BE MADE OR CIRCLED IN RED INK, WITH DATE AND NAME OF PERSON MAKING CHANGE

Do not extend notes this side of this line

STATION		B. S.	H. I.	F. S.	ELEV.		
16+00	30R		262 687 69	452	258 17	P.L.	
	20L			545	257 24	Gut	
	20L			480	257 89	T.C.	
	30L			456	258 03	P.L.	
17+00				375	258 94	℄ Sewer	
	20R			416	258 53	Gut	
	20R			351	259 18	T.C.	
	30R			327	259 42	P.L.	
	20L			423	258 46	Gut	
	20L			354	259 15	T.C.	
	30L			333	259 36	P.L.	
18+00				252	260 17	℄ Sewer	
	20R			292	259 77	Gut	
	20R			226	260 43	T.C.	
	30R			205	260 64	P.L.	
	20L			296	259 73	Gut	
	20L			226	260 43	T.C.	
	30L			205	260 64	P.L.	
T.P.		5655	266 440	1902	260 785		
19+00				520	261 24	℄ Sewer	
19+24 53				487	261 57	℄ Int Sewer & Dewar St	see 60.

F.B. 1121 Pg. 200 Job No. 1081 Division No. Notes Red. Plotted Profile
Survey of Sadler Ave et al. Date Date No.
Survey by R.L. Willey Notes V.G. 1-24-44 Notes Chkd. C.V.C. Checked X-Sec.
Indexed A. C. Johnson Date Date 1-25-44 Date No.

FORM 307 5M 7-43

PLEASE RETURN TO
LOS ANGELES COUNTY SURVEYOR
700 HALL OF RECORDS

NOTE: ANY ADDITIONS OR CHANGES ON THIS SHEET MUST BE MADE OR CIRCLED IN RED INK, WITH DATE AND NAME OF PERSON MAKING CHANGE

Do not extend notes this side of this line

STATION	B. S.	H. I.	F. S.	ELEV.		
		266 440	485	261 59	50' E on ℄ Dewar St	
			570	260 74	100 " " " " "	
			482	261 62	50 W " " " "	
			465	261 79	100 " " " " "	
					Cb. Returns at Leonard St. & Dewar Ave	
			567	260 77	Gut. SE Cor S end CR.	
			501	261 43	T.C. " " " " "	
			544	261 00	Gut " " E " "	
			477	261 64	T.C. " " " " "	
			573	260 71	Gut SW Cor S end CR.	
			506	261 38	T.C. " " " " "	
			548	260 96	Gut " " W " "	
			483	261 61	T.C. " " " " "	
			496	261 48	Gut NE Cor E end CR.	
			431	262 13	T.C. " " " " "	
			527	261 17	Gut " " N " "	
			465	261 79	T.C. " " " " "	
			504	261 40	Gut NW Cor W " "	
			439	262 05	T.C. " " " " "	
			518	261 26	Gut " " N " "	
			450	261 94	T.C. " " " " "	

Profile No. ____ Notes Red. ____ Plotted ____ Job No. 1081 Division No. ____ F.B. 1121 Pg. 207

X-Sec. No. ____ Date ____ Notes Chkd. C.V.C. Date ____ Checked ____ Survey of Sadler Ave et al

Date 1-25-44 Date ____ Survey by R.L. Wiley Notes V.G. Date 1-24-44

Map No. ____ Indexed ____ Date ____

F.B. 1121 Pg. 202 98

Job No. 1081 Division No. _____ Notes Red. _____ Plotted _____ Profile

Survey of Sadler Ave et al Date _____ Date _____ No. _____

Survey by R L Willey Notes RLW 1-24-44 Notes Chkd. C.V.C. Checked _____ X-Sec.

Indexed by C. Johnson Date _____ Date 1-25-44 Date _____ No. _____

FORM 307 5M 7-43

PLEASE RETURN TO
LOS ANGELES COUNTY SURVEYOR
700 HALL OF RECORDS

NOTE: ANY ADDITIONS OR CHANGES ON THIS SHEET MUST BE MADE OR CIRCLED IN RED INK, WITH DATE AND NAME OF PERSON MAKING CHANGE

Do not extend notes this side of this line

STATION	B.S.	H.I.	F.S.	ELEV.	
B.M. 5-93		266 440	4.822	261 618	B.M. 5-93 Elev. 262.617 F.B. 1121-16 Dewar Ave & Leonard St SE Cor. Bt. Spk in Cb. SE of E. end CR. SEE P961

Profile No. _____ Notes Red. _____ Plotted _____ Job No. 1081 Division No. _____ F.B. 1121 PG. 203

Date _____ Date _____ Survey of Sullivan Ave ET al

X-Sec. No. _____ Notes Chkd. _____ Checked _____ Survey by R L Willey Notes R L W Date 1-24-44

Date _____ Date _____ Map No. _____ Index _____ File _____

NOTE: ANY ADDITIONS OR CHANGES ON THIS SHEET MUST BE MADE OR CIRCLED IN RED INK, WITH DATE AND NAME OF PERSON MAKING CHANGE

Do not extend notes this side of this line

PLEASE RETURN TO
LOS ANGELES COUNTY SURVEYOR
700 HALL OF RECORDS

FORM 307 5M 7-43

STATION	B.S.	H.I.	F.S.	ELEV.

PROFILE + CROSS SECTIONS of LEONARD ST.

From Via Campo To Dewar Ave

J N 1081

Jan 1944
R L Willey
Jack Gregory
D.S. Wallermire
E F English.

FORM 307 5M 7-43

PLEASE RETURN TO
LOS ANGELES COUNTY SURVEYOR
700 HALL OF RECORDS

NOTE: ANY ADDITIONS OR CHANGES ON THIS SHEET MUST BE MADE OR CIRCLED IN RED INK, WITH DATE AND NAME OF PERSON MAKING CHANGE

Do not extend notes this side of this line

STATION	B. S.	H. I.	F. S.	ELEV.	✓
BM #586	5.425	264.527 (53)		259.102	BM #586 El 259.102 F.B. 1121-14 Via Campo + Leonard S.E. Cor Bt. spk in cb. 5' of send CR see pg #61
0+00			606	258 47	℄ int sewer.
0+12			583	258 70	℄ int Via, Campo + Leonard St
0+32.5			605	258.48	℄ sewer + Cross Gut
0+41.5			586	258 67	" " + PL
1+00			542	259 11	℄ sewer + St, E To back Lot Line Level with Cb
20R			580	258 73	Gut
20 R			514	258.39	Tcb
30 R			494	259 59	PL
20 L			597	258 56	Gut
20 L			530	259 23	Tcb
30 L			503	259 50	PL
2+00			501	259.52	℄ sewer + St
20R			541	259 12	Gut
" "			474	259.79	Tcb
30 R			452	260 01	PL
20 L			554	259 99	Gut
" "			484	259 69	Tcb
30 L			466	259 87	PL
3+00			456	259 97	℄ sewer + St
20R			499	259 54	Gut

F.B. 1121 PG. 204 Job No. 1081 Division No. Notes Red. Plotted Profile
Survey of Sadler Ave et al Date Date No.
Survey by R.L. Willey Notes R.L.W. 1-24-44 Notes Chkd. C.V.C. Checked X-Sec.
Indexed A. C. Johnson Date 1-25-44 Date No.

FORM 307 5M 7-43

PLEASE RETURN TO
LOS ANGELES COUNTY SURVEYOR
700 HALL OF RECORDS

NOTE: ANY ADDITIONS OR CHANGES ON THIS SHEET MUST BE MADE OR CIRCLED IN RED INK, WITH DATE AND NAME OF PERSON MAKING CHANGE

Do not extend notes this side of this line

STATION	B. S.	H. I.	F. S.	ELEV.		
3+00						
20 R		264527	4 35	260 18	Tcb	
20 R			4 05	260 48	PL	
20 L			5 13	259 40	Gut	Driveway
30 L			4 24	260 29	PL	
TP	5.905	266,172	4 260	260.267		
4+00			5 85	260 32	& Sewer + St	
20 R			6 26	259 91	Gut	
" "			5 61	260 56	Tcb	
30 R			5 30	260 87	PL	
20 L			6 35	259.82	Gut	
" "			5 70	260.47	Tcb	
30 L			5 47	260.70	PL	
5+00			5 59	260 58	& Sewer + PL	
20 R			5 FF	260 29	Gut	
20 R			5 23	260 94	Tcb	
30 R			4 93	261 20	PL	
20 L			5 96	260 21	Gut	Driveway
30 L			5 09	261.08	PL	
6+00			5 08	261 09	& Sewer + St	
20 R			5 48	260.69	Gut	Driveway
30 R			4 55	261.62	PL	

Profile Notes Red. Plotted
No. Date Date
X-Sec. Notes Chkd. Checked
No. Date 1-25-44 Date
Job No. 1081 Division No.
Survey of
Survey by
Map No. Ind.
F.B. 112 Pg. 295

FORM 307 5M 7-43

PLEASE RETURN TO
LOS ANGELES COUNTY SURVEYOR
700 HALL OF RECORDS

NOTE: ANY ADDITIONS OR CHANGES ON THIS SHEET MUST BE MADE OR CIRCLED IN RED INK, WITH DATE AND NAME OF PERSON MAKING CHANGE

Do not extend notes this side of this line

STATION	B. S.	H. I.	F. S.	ELEV.		
6+00 20 R		266,172	5 51	260 66	Gut Drivew	
20 R			4 86	261 31	Tcb	
30 R			4 61	261 56	PL	
6+00			6 5	259 7	E To back lot line	
7+00			4 71	261 ~~56~~ 4	℄ sewer + St	
20 R			5 14	261 03	Gut	
" "			4 46	261 71	Tcb	
30 R			4 20	261 97	PL	
20 L			5 17	261 00	Gut Driveway	
30 L			4 26	261 91	PL	
7+94.65			4 62	261 55	℄ int Leonard St + Dewar Ave	see pg #61
BM #593			4570	261.602	BM #593 El = 261.617 FB 1121-16 Dewar Ave + Leonard St SE Cor Bt sp kinch 5 E of E end CR	

F.B. 1121 Pg 206 Job No. 1081 Division No. Notes Red. Plotted Profile
Survey of Sadler Ave ETAL Date Date No.
Survey by R.L. Willey Notes R.L.W. 1-21-44 Notes Chkd. C.V.C. Checked X-Sec.
Indexed Date Date 1-25-44 Date No.

Profile	Notes Red.	Plotted	Job No. 1081	Division No.	F.B. 1121 Pg. 267
No.	Date	Date	Survey of [illegible]		
X-Sec.	Notes Chkd.	Checked	Survey by R L Willey	Notes R L W	Date 1-[illegible]
No.	Date	Date	Map No.	Indexed	

(see [illegible] Pg. in Σ Notes)

PROFILE & CROSS SECTIONS of HENDRICK ST

JN 1081

From Via San Delarro to Dewar Ave

Jan 1944
R L Willey
Jack Gregory
D S. Waltermore
E F English

STATION	B. S.	H. I.	F. S.	ELEV.

NOTE: ANY ADDITIONS OR CHANGES ON THIS SHEET MUST BE MADE OR CIRCLED IN RED INK. WITH DATE AND NAME OF PERSON MAKING CHANGE

Do not extend notes this side of this line

PLEASE RETURN TO
LOS ANGELES COUNTY SURVEYOR
700 HALL OF RECORDS

FORM 307 5M 7-43

FORM 307 5M 7-43

PLEASE RETURN TO
LOS ANGELES COUNTY SURVEYOR
700 HALL OF RECORDS

NOTE: ANY ADDITIONS OR CHANGES ON THIS SHEET MUST BE MADE OR CIRCLED IN RED INK, WITH DATE AND NAME OF PERSON MAKING CHANGE

Do not extend notes this side of this line

STATION	B. S.	H. I.	F. S.	ELEV.	
BM #S 61	5405	248.184		242779	BM #S61 El 242 779 FB N21-7 Via San Delarro + Hendrick NE Cor. BT spk in cb 5N of N end CR
0+00			646	241.72	℄ in sewer + ℄ int Sts.
50			708	24[illegible]10	S on ℄ of Hendrick
100			795	24[illegible]23	" " " " "
					cb returns at Via San Delarro + Hendricks St
			690	24[illegible]28	Gut SE Cor S end CR
			625	24[illegible]73	Tcb " " " " " " "
			662	24[illegible]56	Gut " " " E " " "
			600	24[illegible]18	Tcb " " " " " " "
			754	24[illegible]64	Gut SW Cor S end CR
			682	[illegible]	Tcb " " " " " " "
			729	24[illegible]89	Gut " " " W " " "
			663	24[illegible]55	Tcb " " " " " " "
			613	24[illegible]	Gut NE Cor E " " "
			547	24[illegible]71	Tcb " " " " " " "
			609	24[illegible]9	Gut " " " N " " "
			544	24[illegible]74	Tcb " " " " " " "
			669	24[illegible]49	Gut NW Cor W " " "
			603	24[illegible]	Tcb " " " " " " "
			679	24[illegible]9	Gut " " " N " " "
			616	24[illegible]	Tcb " " " " " " "

F.B. 1121 Pg. 208 #10
Job No. 1081 Division No. Notes Red. Plotted Profile
Survey of Sadler Ave et al Date Date No.
Survey by R.L. Willey Notes R.L.W. 1-20-44 Notes Chkd. C.V.C. Checked X-Sec.
Indexed C. Johnson Date Date 1-25-44 Date No.

FORM 307 5M 7-43

PLEASE RETURN TO
LOS ANGELES COUNTY SURVEYOR
700 HALL OF RECORDS

NOTE: ANY ADDITIONS OR CHANGES ON THIS SHEET MUST BE MADE OR CIRCLED IN RED INK, WITH DATE AND NAME OF PERSON MAKING CHANGE

Do not extend notes this side of this line

STATION	B. S.	H. I.	F. S.	ELEV.		
1+00		248 184	5 20	242 98	℄ sewer & st	
20 R			5 24	242 94	Gut	
" "			4 59	243 59	Tcb	
30 R			4 37	243 81	PL	
20 L			6 11	242.07	Gut	
20 L			5 46	242 72	Tcb	
30 L			5 18	243 00	PL	
1+54.53			4 42	243.76	℄ Sewer & Alley	
20 R			4 47	243 71	Gut	
20 R			3 83	244 35	Tcb	
30 R			3 55	244 63	PL	
22'			5 01	243 17	Gut W on ℄ 1st alley N. of Via San Dela	
32'			4 45	243 73	PL " " " " " " " " "	
50'			3 78	244.40	" " " " " " " " "	
100'			3 40	244 78	" " " " " " " " "	
					Cb returns at 1st alley N of Via San Dearro & Hendricks	
			5 33	242.85	Gut SW Cor S end CR Driveway	
			4 87	243 31	" " " " W " " "	
			4 51	243 67	Tcb " " " " " " "	
			4 10	244 08	Gut N. W Cor W " " "	
			3 81	244 37	Tcb " " " " " " "	

Profile No. ____ Notes Red. ____ Plotted ____ Job No. 1281 Division No. ____ F.B. 1121 PG. 209

X-Sec. No. ____ Date ____ Date ____ Survey of ____

Notes Chkd. C.V.C. Checked ____ Survey by E.L. Willey Notes E.L.W. Date 1-25-44

Date 1-25-44 Date ____ Map No. ____ Index ____

FORM 307 5M 7-43

PLEASE RETURN TO
LOS ANGELES COUNTY SURVEYOR
700 HALL OF RECORDS

NOTE: ANY ADDITIONS OR CHANGES ON THIS SHEET MUST BE MADE OR CIRCLED IN RED INK, WITH DATE AND NAME OF PERSON MAKING CHANGE

Do not extend notes this side of this line

STATION	B. S.	H. I.	F. S.	ELEV.	
		248 184	4 74	243 44	Gut N W Cor W end CR
			4 09	244 09	Tcb " " " " " " "
2+00			3 70	244 48	℄ sewer + St
20 R			3 87	244 31	Gut
" "			3 20	244 98	Tcb
30 R			2 90	245 28	PL
20 L			4 44	243 78	Gut
20 L			3 76	244 42	Tcb
30 L			3 49	243 69	PL
3+00			2 16	246 02	℄ sewer + St
20 R			2 39	245 79	Gut
20 R			1 75	246 43	Tcb
30 R			1 46	246 72	PL
20 L			2 76	245 42	Gut
30 L			1 85	246 33	PL
T.P.	6460	252.759	1885	246.299	
4+00			5 24	247.52	℄ sewer + ℄ St W at back lot line level with cb.
20 R			5 51	247.25	Gut
" "			4 83	247.93	Tcb
30 R			4 60	248 16	PL
20 L			5 69	247 07	Gut

F.B. 1121 PG. 210 Job No. 1081 Division No. Notes Red. Plotted Profile
Survey of Sadler Ave et al Date Date No.
Survey by R L Wiley Notes Chkd. S.V.C. Checked X-Sec.
Indexed Date 1-25-44 Date No.

FORM 307 5M 7-43

PLEASE RETURN TO
LOS ANGELES COUNTY SURVEYOR
700 HALL OF RECORDS

NOTE: ANY ADDITIONS OR CHANGES ON THIS SHEET MUST BE MADE OR CIRCLED IN RED INK, WITH DATE AND NAME OF PERSON MAKING CHANGE

Do not extend notes this side of this line

STATION	B. S.	H. I.	F. S.	ELEV.		
4+00						
20 L		252,759	501	247.75	Tcb	
30 L			478	247.98	PL	
5+00			447	248.29	℄ sewer + st	
20 R			484	247.92	Gut	
20 R			418	248.58	Tcb	
30 R			396	248.80	PL	
20 L			495	247.81	Gut	
20 L			427	248.49	Tcb	
30 L			397	248.79	PL	
6+00			382	248.94	℄ sewer	
20 R			417	248.59	Gut	
20 R			353	249.23	Tcb.	
30 R			327	249.49	PL	
20 L			432	248.44	Gut	
20 L			364	249.12	Tcb	
30 L			367	249.09	PL	
T.P.	5975	254,844	3890	248.869		
7+00			531	249.53	℄ sewer + st	
20 R			557	249.27	Gut	
20 R			492	249.92	Tcb.	
30 L			466	250.18	PL	

Profile Notes Red. Plotted Job No. 1688 Division No.
No. Date Date
X-Sec. Notes Chkd. C.V.C. Checked Survey of
No. Date 1-25-44 Date Survey by R.L.M. Notes C.V.C. Date 1-20-44
Map No. Indexed

F.B. 112 PG. 211

FORM 307 5M 7-43

PLEASE RETURN TO
LOS ANGELES COUNTY SURVEYOR
700 HALL OF RECORDS

NOTE: ANY ADDITIONS OR CHANGES ON THIS SHEET MUST BE MADE OR CIRCLED IN RED INK. WITH DATE AND NAME OF PERSON MAKING CHANGE

Do not extend notes this side of this line

STATION	B. S.	H. I.	F. S.	ELEV.		
7+00						
20 L		254.844	583	249.01	Gut	
20 L			518	249.66	Tcb	
30 L			493	249.91	PL	
8+00			473	250.11	℄ sewer + St	
20 R			500	249.84	Gut	
20 R			435	250.49	Tcb	
30 R			409	250.75	PL	
20 L			531	249.53	Gut	
20 L			466	250.78	Tcb	
30 L			439	250.45	PL	
9+00			415	250.69	℄ sewer + St	
20 R			439	250.45	Gut	
20 R			373	251.11	Tcb	
30 R			345	251.39	PL	
20 L			476	250.08	Gut	
20 L			410	250.74	Tcb	
30 L			382	251.02	PL	
BM 5.63	5740	256.754	3830	251,014	BM 5.63 El=251,022 FB 1121-7 Hendricks ST + Barr Ave SW Cor Bt Spk inch 5's of Sand CR SEE P#53	
9+83.91			54	251.4	℄ int of Hendricks St + Barr Ave To E.	
23'			569	251.06	E on ℄ of Barr Ave	
31'			551	251.24	" " " " " "	

F.B. 1121 Pg. 212
Job No. 1088 Division No. Notes Red. Plotted Profile
Survey of Sadler Ave et al Date Date No.
Survey by R.L. Wiley Notes R.L.W. 1-20-44 Notes Chkd. C.V.C. Checked X-Sec.
Indexed Date Date 1-25-44 Date No.

FORM 307 5M 7-43

PLEASE RETURN TO
LOS ANGELES COUNTY SURVEYOR
700 HALL OF RECORDS

NOTE: ANY ADDITIONS OR CHANGES ON THIS SHEET MUST BE MADE OR CIRCLED IN RED INK, WITH DATE AND NAME OF PERSON MAKING CHANGE

Do not extend notes this side of this line

STATION	B. S.	H. I.	F. S.	ELEV.		
50'		256754	40	252 ~~4~~ 8	E on ℄ of Barr Ave	
100'			381	252 94	" " " " " "	see pg #53
9+90 52			541	251 34	℄ int Hendrick & Barr Ave	To the W
22'			592	250 83	W on ℄ of Barr Ave	
31			580	250 95	" " " " " "	
50'			579	250 96	" " " " " "	
100			637	250 38	" " " " " "	
					Cb return at Hendrick St & Barr Ave	
			607	250 68	Gut S E Cor S End CR	
			544	251 31	Tcb " " " " " " "	
			553	251 22	Gut " " " E " " "	
			490	251 85	Tcb " " " " " " "	
			641	250 34	Gut S W Cor S " " "	
			574	251 01	Tcb " " " " " " "	
			636	250 39	Gut " " " W " " "	
			572	251 03	Tcb " " " " " " "	
			531	251 44	Gut N E Cor E " " "	
			468	252 08	Tcb " " " " " " "	
			539	251 36	Gut " " " N " " "	
			474	252 01	Tcb " " " " " " "	

Profile No. ____ Notes Red. ____ Plotted ____ Job No. 1681 Division No. ____ F.B. 1681 Pg. 213
Date ____ Date ____ Survey of ____
X-Sec. No. ____ Notes Chkd. C.V.L. Checked ____ Survey by R.L. Whitney Notes R.L.W. Date 1-25-44
Date 1-25-44 Date ____ Map No. ____ Indexed A. C. [illegible]

FORM 307 5M 7-43

PLEASE RETURN TO
LOS ANGELES COUNTY SURVEYOR
700 HALL OF RECORDS

NOTE: ANY ADDITIONS OR CHANGES ON THIS SHEET MUST BE MADE OR CIRCLED IN RED INK, WITH DATE AND NAME OF PERSON MAKING CHANGE

Do not extend notes this side of this line

STATION	B. S.	H. I.	F. S.	ELEV.		
		256.754	5 65	251 10	N W Cor W end CR	
			5 02	251 73	" " " " " " "	
			5 64	251 11	" " " N " " "	
			4 98	251 77	" " " " " " "	
10+00			5 34	251 41	℄ sewer + St	
11+00			4 65	252 10	" " " "	
20 R			4 89	251 86	Gut W To back lot line Level with Cb.	
20 R			4 23	252 52	Tcb	
30 R			3 99	252 76	PL	
20 L			5 16	251 59	Gut	
20 L			4 54	252 21	Tcb	
30 L			4 31	252 44	PL	
12+00			3 83	252 92	℄ sewer + St	
20 R			4 10	252 65	Gut	
20 R			3 46	253 29	Tcb	
30 R			3 20	253 55	PL	
20 L			4 43	252 32	Gut	
20 L			3 77	252 98	Tcb	
30 L			3 55	253 20	PL	
T.P.	6,065	258.909	3910	252,844		

F.B. 1121 Pg. 214
Job No. 1081 Division No. Notes Red. Plotted Profile
Survey of Sadler Ave et al Date Date No.
Survey by R.L. Wiley Notes R.L.W. 1-20-43 Notes Chkd. C.V.C. Checked X-Sec.
Indexed C. Johnson Date Date 1-25-44 Date No.

FORM 307 5M 7-43

PLEASE RETURN TO
LOS ANGELES COUNTY SURVEYOR
700 HALL OF RECORDS

NOTE: ANY ADDITIONS OR CHANGES ON THIS SHEET MUST BE MADE OR CIRCLED IN RED INK, WITH DATE AND NAME OF PERSON MAKING CHANGE

Do not extend notes this side of this line

STATION	B. S.	H. I.	F. S.	ELEV.		
13+00.		258.909	5.07	253 84	℄ sewer	
20R			5 53	253 38	Gut	
20R			4 87	254 04	Tcb	
30R			4 58	254 33	PL	
20L			5 80	253 11	Gut	
20L			5 18	253 73	Tcb	
30L			4 91	254 00	PL	
14+00			4 55	254 36	℄ Sewer. + st	
20R			4 79	254 12	Gut	
20R			4 12	254 79	Tcb	
30R			3 84	255 07	PL	
20L			5 06	253 85	Gut	
20L			4 42	254 49	Tcb	
30L			4 20	254 71	PL	
15+00			3 78	255 13	℄ sewer + st	
20R			4 03	254 88	Gut	
20R			3 39	255 52	Tcb	
30R			3 11	255 80	PL	
20L			4 32	254 59	Gut	
20L			3 65	255 26	Tcb	
30L			3 41	255 50	PL	

Profile No. ____ Notes Red. ____ Plotted ____ Job No. 1081 Division No. ____ F.B. 1121 Pg. 215
Date ____ Date ____ Survey of [illegible] et al
X-Sec. No. ____ Notes Chkd. C.V.C. Checked ____ Survey by E. Lurley Notes E.L.W. Date 1-[illegible]
Date 1-25-44 Date ____ Map No. ____ Indexed C. [illegible]

FORM 307 5M 7-43

PLEASE RETURN TO
LOS ANGELES COUNTY SURVEYOR
700 HALL OF RECORDS

NOTE: ANY ADDITIONS OR CHANGES ON THIS SHEET MUST BE MADE OR CIRCLED IN RED INK, WITH DATE AND NAME OF PERSON MAKING CHANGE

Do not extend notes this side of this line

STATION	B. S.	H. I.	F. S.	ELEV.		
		258.909				
BM #595	6020	261.419	3510	255.399	BM#595E1255.392 FB1121-16 Hendricks St ±510 S ℄ of Dewar Ave Bt spk in Ech.	
16+00			555	255.87	℄ sewer + PL	
20R			580	255.62	Gut	
20R			516	256.26	Tcb	
30R			491	256.51	PL	
20L			602	255.40	Gut	
20L			542	256.00	Tcb	
30L			514	256.28	PL	
17+00			475	256.67	℄ Sewer + St	
20R			507	256.35	Gut	
20R			440	257.02	Tcb	
30R			416	257.26	PL	
20L			530	256.12	Gut	
20L			464	256.78	Tcb	
30L			434	257.08	PL	
18+00			404	257.38	℄ sewer + St	
20R			432	257.10	Gut	
20R			366	257.76	Tcb	
30R			340	258.02	PL	
			455	256.87	Gut	

Profile No. X-Sec. No.
Plotted Date Checked Date
Notes Red. Date Notes Chkd. C.V.C. Date 1-25-44
Division No. Notes RLW 1-20-44 Date
Job No. 1081 Survey of Sadler Ave et al.
Survey by RLW Indexed C. Johnson
B. 1121 Pg. 216

FORM 307 5M 7-43

PLEASE RETURN TO
LOS ANGELES COUNTY SURVEYOR
700 HALL OF RECORDS

NOTE: ANY ADDITIONS OR CHANGES ON THIS SHEET MUST BE MADE OR CIRCLED IN RED INK, WITH DATE AND NAME OF PERSON MAKING CHANGE

Do not extend notes this side of this line

STATION	B. S.	H. I.	F. S.	ELEV.		
18+00						
20R		261 419	388	257 54	Tcb	
30R			360	257 82	PL	
19+00			327	258 15	℄ Sewer & St	
20R			359	257 83	Gut	
20R			294	258 48	Tcb	
30R			263	258 39	PL	
20L			384	257 58	Gut	
20L			318	258 24	Tcb	
30L			289	258 53	PL	
T.P.	4340		2320	259 099		
		263 439				
20+01 92			461	258 83	℄ int of Hendricks St & Dewar To [illegible] st	
50			449	258 95	E on ℄ of Dewar	
100			421	259 23	" " " " "	
20+10.47			462	258 82	℄ int Hendricks St & Dewar Ave To [illegible]	
50'			454	258 90	W on ℄ Dewar Ave	
100'			373	259 71	" " " " "	
					Cb return at Hendricks & Dewar Ave	
			518	258 26	Gut SE Cor Send CR	
			456	258 88	Tcb " " " " " " "	

Profile No. ____ Notes Red. ____ Plotted ____ Job No. 1081 Division No. ____ F.B. 1121 PG. 217

X-Sec. No. ____ Date ____ Date ____ Survey of ____

Notes Chkd. C.V.C. Checked ____ Survey by R.L. Willey Notes R.L.W. Date ____

Date 1-25-44 Date ____ Map No. ____ Indexed A. C. Jackson

FORM 307 5M 7-43

PLEASE RETURN TO
LOS ANGELES COUNTY SURVEYOR
700 HALL OF RECORDS

NOTE: ANY ADDITIONS OR CHANGES ON THIS SHEET MUST BE MADE OR CIRCLED IN RED INK, WITH DATE AND NAME OF PERSON MAKING CHANGE

Do not extend notes this side of this line

STATION	B. S.	H. I.	F. S.	ELEV.		
		263 439	499	258 45	Gut SE Cor. E end CR	
			439	259 05	Tcb " " " "	" " "
			537	258 07	Gut S W Cor S	" " "
			472	258 74	Tcb " " " "	" " "
			506	258 38	Gut " " " W	" " "
			445	258 99	Tcb " " " "	" " "
			486	258 58	Gut N E Cor E	" " "
			422	259 22	Tcb " " " "	" " "
			513	258 31	Gut " " " N	" " "
			448	258 96	Tcb " " " "	" " "
			505	258 39	Gut N E Cor W	" " "
			442	259 02	Tcb " " " "	" " "
			527	258 17	Gut " " " N	" " "
			462	258 82	Tcb " " " "	" " "
BM #594			4340	259,099	BM #594 El 259.089 FB 1121-16 De War Ave + Hendricks St SE Cor Bt Spk. in Cb SE of E end CR	

Profile
Plotted
Date
No.
X-Sec.
Checked
Date
No.
Notes Red.
Date
Notes Chkd. C.V.C.
Date 1-25-44
Division No.
Job No. 1081
Survey of Sadler Ave et al
Survey by R.L. Willey
Notes R.L.W. 1-20-44
Indexed A. C. Johnson
Date
F.B. 1121 PG. 218

Profile	Notes Red.	Plotted	Job No. 1081 Division No.	F.B. 1171 Pg. 219
No.	Date	Date	Survey of [illegible]	
X-Sec.	Notes Chkd.	Checked	Survey by R L Willey Notes R L W Date 1-20-44	
No.	Date	Date	Map No. Indexed [illegible]	

PROFILE & CROSS SECTIONS
of
HENDRICKS ST

From Via Campo To Dewar Ave
JN 1081

Jan 1944
R L Willey
Jack Gregory
D.S. Waltermire
E F English

STATION	B. S.	H. I.	F. S.	ELEV.

NOTE: ANY ADDITIONS OR CHANGES ON THIS SHEET MUST BE MADE OR CIRCLED IN RED INK, WITH DATE AND NAME OF PERSON MAKING CHANGE

PLEASE RETURN TO
LOS ANGELES COUNTY SURVEYOR
700 HALL OF RECORDS

Do not extend notes this side of this line

FORM 307 5M 7-43

FORM 307 5M 7-43

PLEASE RETURN TO
LOS ANGELES COUNTY SURVEYOR
700 HALL OF RECORDS

NOTE: ANY ADDITIONS OR CHANGES ON THIS SHEET MUST BE MADE OR CIRCLED IN RED INK. WITH DATE AND NAME OF PERSON MAKING CHANGE

Do not extend notes this side of this line

STATION	B. S.	H. I.	F. S.	ELEV.		
B.M. S-85	4790	262 766		257 976	B.M. S-85 Elev. 257.976 F.B. 1121-14 Via Campo & Hendricks St. S.E. Cor. Bt. Spk. in Cb. 5' S of S. end C.R.	
0+00			541	257 36	℄ in Sewer	
0+06.23			529	257 48	℄ Int Hendrick St & Via Campo to E.	See Pg 55
20'			583	256 94	Gut. N on ℄ Hendricks St	
24'			577	257 00	P.L. " " " "	"
30'			573	257 04	" " " " "	" to E.
50'			542	257 35	N on ℄ Hendricks St	
100'			462	258 15	" " " "	
50			555	257 22	E on ℄ Via Campo	
100			572	257 05	" " " "	
0+12.00			525	257 52	℄ Int Hendricks St. & Via Campo to W.	See Pg. 55
					Cb. returns Hendricks St. & Via Campo	
			568	257 09	Gut N.W Cor N. end CR	
			505	257 72	T.C. " " " "	"
			563	257 14	Gut " " W "	"
			500	257 77	T.C. " " " "	"
			593	256 84	Gut NE " N "	"
			539	257 38	T.C. " " " "	"
			614	256 63	Gut " " E. "	"
			547	257 30	T.C. " " " "	"

F.B. 1121 Pg. 220 Job No. 1081 Division No. Notes Red. Plotted Profile
Survey of Sadler Ave et al Date Date No.
Survey by R.L. Willey Notes R.L.W. 1-20-44 Notes Chkd. C.V.C. Checked X-Sec.
Indexed Date Date 1-25-44 Date No.

FORM 307 5M 7-43

PLEASE RETURN TO
LOS ANGELES COUNTY SURVEYOR
700 HALL OF RECORDS

NOTE: ANY ADDITIONS OR CHANGES ON THIS SHEET MUST BE MADE OR CIRCLED IN RED INK, WITH DATE AND NAME OF PERSON MAKING CHANGE

Do not extend notes this side of this line

STATION	B. S.	H. I.	F. S.	ELEV.		
		262.76	536	257.41	Gut S.W. Cor W end C.R.	
			473	258.04	TC " " " " "	
			545	257.32	Gut " " S " "	
			481	257.96	TC " " " " "	
			579	256.98	Gut SE " E " "	
			517	257.60	TC " " " " "	
			544	257.33	Gut " " S " "	
			480	257.97	TC " " " " "	
0+27.5			552	257.25	x Gut.	
0+36			536	257.41	P.L. to E.	
0+42			529	257.48	" " W.	
1+00			493	257.84	℄ Sewer & Hendrick St	
20R			547	257.30	Gut	
20R			478	257.99	T.C.	
30R			455	258.22	P.L.	
20L			537	257.40	Gut	
20L			473	258.04	TC.	
30L			443	258.34	P.L.	
2+00			477	258.00	℄ Sewer & Hendricks St	
20R			534	257.43	Gut	
20R			465	258.12	T.C.	

Profile Notes Red. Plotted
No. Date Date
X-Sec. Notes Chkd. C.W.C. Checked
No. Date 1-25-44 Date
Job No. 1681 Division No.
Survey of
Survey by
Map No. Indexed

F.B. 1112 PG. 221

FORM 307 5M 7-

PLEASE RETURN TO
LOS ANGELES COUNTY SURVEYOR
700 HALL OF RECORDS

NOTE: ANY ADDITIONS OR CHANGES ON THIS SHEET MUST BE MADE OR CIRCLED IN RED INK. WITH DATE AND NAME OF PERSON MAKING CHANGE

Do not extend notes this side of this line

STATION		B. S.	H. I.	F. S.	ELEV.		
2+00	30R		262 766	444	258 33	P.L.	
	20L			527	257 50	Gut	
	20L			459	258 18	T.C.	
	30L			435	258 42	P.L.	
3+00				470	258 07	℄ Sewer & Hendricks St.	
	20R			522	257 55	Gut	
	30R			428	258 49	P.L.	
	20L			513	257 64	Gut	
	20L			450	258 27	T.C.	
	30R			423	258 54	P.L.	
4+00				463	258 14	℄ Sewer & Hendricks St.	
	20R			511	257 66	Gut	
	30R			422	258 55	P.L.	
	20L			504	257 73	Gut	
	20L			439	258 38	T.C.	
	30L			408	258 69	P.L.	
T.P.		5555	263 431	4890	257 876		
5+00				514	258 29	℄ Sewer	
	20R			566	257 77	Gut	
	20R			504	258 39	T.C.	
	30L			478	258 65	P.L.	

F.B. 1121 Pg. 222 #4
Job No. 10P1 Division No. Notes Red. Plotted Profile
Survey of Sadler Ave et al Date Date No.
Survey by R.L. Willey Notes R.L.W. 1-20-44 Notes Chkd. C.V.C. Checked X-Sec.
Indexed C. Jackson Date Date 1-25-44 Date No.

FORM 307 5M 7-43

PLEASE RETURN TO
LOS ANGELES COUNTY SURVEYOR
700 HALL OF RECORDS

NOTE: ANY ADDITIONS OR CHANGES ON THIS SHEET MUST BE MADE OR CIRCLED IN RED INK. WITH DATE AND NAME OF PERSON MAKING CHANGE

Do not extend notes this side of this line

STATION	B. S.	H. I.	F. S.	ELEV.		
5+00						
20 L		263 431	549	257 94	Gut	
20 L			499	258 44	T.C.	
30 L			459	258 84	P.L.	
6+00			495	258 48	℄ Sewer	
20 R			550	257 93	Gut	
20 R			484	258 59	T.C.	
30 R			465	258 78	P.L.	
20 L			540	268 03	Gut	
20 L			474	258 69	T.C.	
30 L			453	258 90	P.L.	
7+00			485	258 58	℄ Sewer	
20 R			540	258 03	Gut	
20 R			473	258 70	T.C.	
30 R			439	259 04	P.L.	
20 L			529	258 14	Gut	
20 L			464	258 79	T.C.	
30 L			433	259 10	P.L.	
7+95.84			464	258 79	℄ Sewer Int Dewar Ave & Hendricks St.	See Pg. 34
B.M. S-94			4360	259 071	B.M. S-94 Elev. 259.089 F.B. 2121-16 Dewar Ave & Hendricks St. SE. Cor. Bt Spk in Cb. 5' E. of E. end R.	

Profile No. ____ Date ____ Notes Red. ____ Plotted ____ Job No. 1081 Division No. ____ F.B. 1121 PG. 223

X-Sec. No. ____ Date 1-25-44 Notes Chkd. C.V.C. Date ____ Checked ____ Survey of ____ Survey by R.L. Whitney Date 1-30-44 Map No. ____ Indexed ____

F.B. 1121 PG. 224

Job No. _____ Division No. _____ Notes Red. _____ Plotted _____ Profile

Survey of Sadler Ave et al Date _____ Date _____ No. _____

Survey by R.L.Willey Notes R.L.W 1-20-44 Notes Chkd. _____ Checked _____ X-Sec.

Indexed [redacted] Date _____ Date _____ Date _____ No. _____

STATION	B. S.	H. I.	F. S.	ELEV.	

FORM 307 5M 7-43

PLEASE RETURN TO
LOS ANGELES COUNTY SURVEYOR
700 HALL OF RECORDS

Do not extend notes this side of this line

NOTE: ANY ADDITIONS OR CHANGES ON THIS SHEET MUST BE MADE OR CIRCLED IN RED INK. WITH DATE AND NAME OF PERSON MAKING CHANGE

Profile	Notes Red.	Plotted	Job No. 1081	Division No.	F.B. 1121 Pg. 225
No.	Date	Date	Survey of Sutter Ave et al		
X-Sec.	Notes Chkd.	Checked	Survey by R. L. Willey	Notes R.L.W.	Date 1-19-44
No.	Date	Date	Map No.	Index [redacted]	

PROFILE & CROSS & SECTIONS
of
FINDLAY AVE

From Via San Delarro
To Via Campo
JN 1081

Jan 1944
R L Willey
Jack Gregory
D.S. Waltermire
E F English

STATION	B. S.	H. I.	F. S.	ELEV.

NOTE: ANY ADDITIONS OR CHANGES ON THIS SHEET MUST BE MADE OR CIRCLED IN RED INK, WITH DATE AND NAME OF PERSON MAKING CHANGE

Do not extend notes this side of this line

PLEASE RETURN TO
LOS ANGELES COUNTY SURVEYOR
700 HALL OF RECORDS

FORM 307 5M 7-43

FORM 307 5M 7-43

PLEASE RETURN TO
LOS ANGELES COUNTY SURVEYOR
700 HALL OF RECORDS

NOTE: ANY ADDITIONS OR CHANGES ON THIS SHEET MUST BE MADE OR CIRCLED IN RED INK. WITH DATE AND NAME OF PERSON MAKING CHANGE

Do not extend notes this side of this line

F.B. 1121 PG. 226 Job No. 1081 Division No. Profile
Survey of Sadler Ave et al No.
Survey by R.L. Willey Notes R.L.W. 1-19-44 Plotted Date X-Sec.
Indexed Date Notes Red. Date Notes Chkd. CIVIC Checked Date 2-3-44 No.

STATION	B. S.	H. I.	F. S.	ELEV.		
					BM #568 El 243.136 FB 1121-9 Findlay Ave +	
BM #5.68	7.280	250.416		243.136	Via San Delarro S.E. Cor. Lt spk in cb 5' S of S end CR	
0+00			6.54	243.88	& Int sewer. & Int	Via San Delarro + Findlay Ave sec p. 46
50			7.50	242.92	San & Findlay Ave	
100			8.47	241.95	" " " " "	
					cb returns at	Via San Delarro + Findlay Ave
			7.87	242.59	Gut S E Cor S end CR	
			7.21	243.21	Tcb " " " " "	" "
			7.06	243.36	Gut " " " E "	" "
			6.41	244.01	Tcb " " " " "	" "
			7.50	242.92	Gut S W Cor S "	" "
			6.88	243.54	Tcb " " " " "	" "
			6.95	243.47	Gut " " " W "	" "
			6.31	244.11	Tcb " " " " "	" "
			6.10	244.32	Gut N E Cor E "	" "
			5.41	245.01	Tcb " " " " "	" "
			6.05	244.37	Gut " " " N "	" "
			5.39	245.03	Tcb " " " " "	" "
			6.36	244.06	Gut N W Cor W "	" "
			5.71	244.71	Tcb " " " " "	" "
			5.75	244.67	Gut " " " N "	" "
			5.08	245.34	Tcb " " " " "	" "

FORM 307 5M 7-43

PLEASE RETURN TO
LOS ANGELES COUNTY SURVEYOR
700 HALL OF RECORDS

NOTE: ANY ADDITIONS OR CHANGES ON THIS SHEET MUST BE MADE OR CIRCLED IN RED INK. WITH DATE AND NAME OF PERSON MAKING CHANGE

Do not extend notes this side of this line

STATION	B. S.	H. I.	F. S.	ELEV.		
0+31		250,416	591	244 51	℄ sewer + PL	
1+00			457	245 85	" " + ℄ St	
17 R			487	245 55	Gut	
" R			422	246 20	Tcb	
30 R			397	246 45	PL	
17 L			491	245 51	Gut	
17 L			425	246 17	Tcb	
30 L			408	246 34	PL Back Lot Line To W. is Level W. Cb	
2+00			253	247 89	℄ sewer + St	
17R			302	247 40	Gut	
" "			236	248 06	Tcb	
30 R			203	248 39	PL	
17 L			306	247 36	Gut	
" "			240	248 02	Tcb	
30 L			215	248 27	PL	
BM #569	7275	255,441	2250	248,166	BM #569 El = 248,168 FB1121-9 Findlay [illegible] Via San Carlo S.E. Cor. bt spk in cb S.S. of [illegible] CR	
2+36			684	248 60	℄ sewer + S. PL.	
2+67,55			627	249 17	℄ int sewer + ℄ int Via San Carlo + Findlay Ave Sec 47	
					cb returns at Findlay Ave Via San Carlo +	
			788	247 56	Gut S.E. Cor. Send CR	
			721	248 23	Tcb " " " " " " "	

Profile No. ____ Notes Red. ____ Plotted ____ Date ____ Job No. 1081 Division No. ____ Survey of [illegible] Survey by R.L. Wiley Notes R.L.W. Date [illegible]
X-Sec. No. ____ Notes Chkd C.V.C. Date 2-3-44 Checked ____ Date ____ Map No. ____ Indexed ____

F.B. 1121 Pg. 227

FORM 307 5M 7-43

PLEASE RETURN TO
LOS ANGELES COUNTY SURVEYOR
700 HALL OF RECORDS

NOTE: ANY ADDITIONS OR CHANGES ON THIS SHEET MUST BE MADE OR CIRCLED IN RED INK, WITH DATE AND NAME OF PERSON MAKING CHANGE

Do not extend notes this side of this line

STATION	B. S.	H. I.	F. S.	ELEV.		
		255 441	6 74	248 74	Gut S E Cor E end CR	
			6 10	249 34	Tcb " " " " " " "	
			6 04	249 40	Gut N E Cor E " " "	
			5 36	250 08	Tcb " " " " " " "	
			6 10	249 34	Gut " " " N " " "	
			5 47	249 97	Tcb " " " " " " "	
2+97			5 77	249 67	℄ sewer + PL	
3+00			5 70	249 74	℄ " + St	
17 L			6 12	249 32	Gut	
" "			5 48	249 96	Tcb	
30 L			5 24	250 20	PL	
4+00			3 82	251 62	℄ sewer + St	
17 R			4 38	251 06	Gut	
" R			3 72	251 72	Tcb	
30 R			3 32	252 12	PL	
17 L			4 29	251 15	Gut No Cb	
30 L			3 36	252 08	PL	
5+00			2 62	252 82	℄ sewer + St	
5+35 32			2 42	253 02	℄ int sewers + ℄ int of	Via Brere + Findlay see 47
17 L			2 87	252 57	Gut	
" L			2.22	253 22	Tcb	
30 L			1.98	253 46	PL	

Profile No. ___ X-Sec. No. ___
Plotted ___ Date ___ Checked ___ Date ___
Notes Red ___ Date ___ Notes Chkd. C.V.C. Date 2-3-44
Division No. ___ Job No. 1081
Survey of Sadler Ave et al
Survey by R.L. Willey Notes R.L.W. 1-19-44
Indexed ___ Date ___

F.B. 1121 Pg. 228

FORM 307 5M 7-43

PLEASE RETURN TO
LOS ANGELES COUNTY SURVEYOR
700 HALL OF RECORDS

NOTE: ANY ADDITIONS OR CHANGES ON THIS SHEET MUST BE MADE OR CIRCLED IN RED INK, WITH DATE AND NAME OF PERSON MAKING CHANGE

Do not extend notes this side of this line

STATION	B. S.	H. I.	F. S.	ELEV.	
		255441			Cb returns at Via Breve + Findlay Ave
			322	252 22	Gut S E Cor S end CR
			259	252 85	Tcb " " " " " " "
			259	252 85	Gut " " " E " " "
			197	253 47	Tcb " " " " " " "
			247	252 97	Gut N E Cor E " " "
			183	253 61	Tcb " " " " " " "
			269	252 75	Gut " " " N " " "
			203	253 41	Tcb " " " " " " "
BM5-70	6100	258.906	2635	252.806	BM #570 El 252.806 FB 1121-9 Findlay Ave + Via Breve S.E. Cor, bt spk in Cb 5' S. of S. end CR
6+00			546	253 45	℄ sewer + ℄ st.
17R			598	252 93	Gut
"			536	253 55	Tcb
30R			49	254 0	PL No sidwalk
17L			593	252 98	Gut
30L			501	253 90	PL
7+00			503	253 88	℄ sewer + st
17R			540	253 51	Gut
" "			475	254 16	Tcb
30R			41	254 8	PL
17L			541	253 50	Gut
30L			451	254.40	PL

Profile No. X-Sec. No. Notes Red. Date Notes Chkd. Date 2-3-44 Plotted Date Checked Date Job No. 1081 Division No. Survey of Survey by R.L. Willey Notes Index Map No. F.B. 1121 PG. 229

FORM 307 5M 7-43

PLEASE RETURN TO
LOS ANGELES COUNTY SURVEYOR
700 HALL OF RECORDS

NOTE: ANY ADDITIONS OR CHANGES ON THIS SHEET MUST BE MADE OR CIRCLED IN RED INK, WITH DATE AND NAME OF PERSON MAKING CHANGE

Do not extend notes this side of this line

STATION	B. S.	H. I.	F. S.	ELEV.		
8+00		258906	460	254 31	℄ sewer + St	
17 R			489	254 02	Gut	
" R			421	254 70	Tcb	
30 R			39	255 0	PL	
17 L			487	254 04	Gut No cb	
17 L			421	254 70	Pcb	
30 L			396	254 95	PL	
9+00			419	254 72	℄ sewer + St	
17 R			463	254 28	Gut	
" "			400	254 91	Tcb	
30 R			33	255 6	PL	
17 L			463	254 28	Gut Driveway	
30 L			377	255 14	PL	
T.P.	5.160	260.221	3845	255,061		
BM #581			5020	255 201	BM 581 El 255.192 FB 1121 - Findlay Ave + Barr Ave. bt Spk in E. Cb 5' S. ℄ Prod.	
10+00			540	254 82	℄ sewer + St	
10+3406			529	254 93	℄ " + ℄ int Barr Ave + Findlay Ave	See Pg 48
17 R			570	254 52	Gut	
17 R			503	255 19	Tcb	
30 R			485	255 37	PL	
17 L			569	254 53	Cross Gut	

F.B. 1121 Pg. 230 Job No. 1081 Division No. Notes Red. Plotted Profile
Survey of Sadler Ave et. al Date Date No.
Survey by R.L. Wiley Notes R.L.W. 1-19-44 Notes Chkd. C.V.C. Checked X-Sec.
Indexed [illegible] Date Date 2-3-44 Date No.

FORM 307 SM 7-43

PLEASE RETURN TO
LOS ANGELES COUNTY SURVEYOR
700 HALL OF RECORDS

NOTE: ANY ADDITIONS OR CHANGES ON THIS SHEET MUST BE MADE OR CIRCLED IN RED INK, WITH DATE AND NAME OF PERSON MAKING CHANGE

Do not extend notes this side of this line

STATION	B. S.	H. I.	F. S.	ELEV.		
30L		260221	536	25486	PL	
50			502	25520	W on ℄ of Barr Ave	
100			492	25530	" " " " "	"
					cb returns at	Barr Ave + Findlay Ave
			575	25447	Gut SW Cor S end	CR
			512	25510	Tcb " " " " "	" "
			538	25484	Gut " " " W "	" "
			479	25543	Tcb " " " " "	" "
			530	25492	Gut N W Cor W "	" "
			465	25557	Tcb " " " " "	" "
			561	25461	Gut " " " N "	" "
			495	25527	Tcb " " " " "	" "
11+00			510	25512	℄ sewer & St	
17R			560	25462	Gut	
17R			460	25562	Tcb	
30R			467	25555	PL	
17L			556	25466	Gut	
17L			489	25533	Tcb	
30L			465	25557	PL	

Profile No. ____ Notes Red. ____ Plotted ____ Job No. 1081 Division No. ____ F.B. 1121 PG. 231
Date ____ Date ____ Survey of Sawyer Ave
X-Sec. No. ____ Notes Chkd. C.N.C. Checked ____ Survey by R.L. Willey Notes R.L.W. Date 1-19-44
Date 2-3-44 Date ____ Map No. ____ Indexed ____

FORM 307 5M 7-43

PLEASE RETURN TO
LOS ANGELES COUNTY SURVEYOR
700 HALL OF RECORDS

NOTE: ANY ADDITIONS OR CHANGES ON THIS SHEET MUST BE MADE OR CIRCLED IN RED INK. WITH DATE AND NAME OF PERSON MAKING CHANGE

Do not extend notes this side of this line

STATION	B. S.	H. I.	F. S.	ELEV.		
12+00		260,221	5 00	255 22		
17R			5 42	254 80	Gut	
17R			4 76	255 46	Tcb	
30R			4 49	255 73	PL	
17L			5 37	554 85	Gut	
17L			4 73	255 49	Tcb	
30L			4 46	255 76	PL	
12+00			5 3	2549	W. To back Lot Line	
13+00			4 86	255 36	℄ sewer & st	
17R			5 21	255 01	Gut	
" R			4 53	255 69	Tcb	
30 R			4 27	255 95	PL	
17L			5 19	255 03	Gut	
17L			4 54	255 68	Tcb	
30L			4 31	255 91	PL	
13+00			4 5	255,~~246~~ 7	E. To back Lot Line	
TP	5 560	260,806	4 975	255 246		
14+00			5 19	255 62	℄ sewer & st	
17R			5 56	255 25	Gut	
17R			4 90	255 91	Tcb	
30R			4 70	256 11	PL	

F.B. 1121 PG. 232 Job No. 1081 Division No. Notes Red. Plotted Profile
Survey of Sadler Ave et al Date Date No.
Survey by R.L. Willey Notes R.L.W. 1-19-44 Notes Chkd. C.V.C. Checked X-Sec.
Indexed [illegible] Date Date 2-3-44 Date No.

FORM 307 5M 7-43

PLEASE RETURN TO
LOS ANGELES COUNTY SURVEYOR
700 HALL OF RECORDS

NOTE: ANY ADDITIONS OR CHANGES ON THIS SHEET MUST BE MADE OR CIRCLED IN RED INK. WITH DATE AND NAME OF PERSON MAKING CHANGE

Do not extend notes this side of this line

STATION	B. S.	H. I.	F. S.	ELEV.		
14+00						
17L		260 806	5 56	255 25	Gut	
17L			4 92	255 89	Tcb	
30L			4 60	256 21	PL	
15+00			4 90	255 91	℄ sewer + st	
17R			5 34	255 47	Gut	
17R			4 72	256 09	Tcb	
30R			4 47	256 34	PL	
17L			5 30	255 51	Gut	
17L			4 68	256 13	Tcb	
30L			4 9	255 91	PL	
BM #S82	5000	261.226	4580	256226	BM S82 El=256.217 FB1121-13 Findlay Av 510± N of ℄ of Barr Ave Bt spk in E Cb	
16+00			5 19	256 04	℄ sewer	
17R			5 54	255 69	Gut	
17R			4 92	256 31	Tcb	
30R			4 71	256 52	PL	
17L			5 54	255 69	Gut	
17L			4 90	256 33	Tcb	
30L			4 8	256 43	PL	
16+00			5 9	255 33	E. To back lot line	
17+00			4 99	256 24	℄ sewer + st	
17R			5 31	255 92	Gut	

Profile No. ____ Notes Red. ____ Plotted ____ Job No. 1081 Division No. ____ F.B. 1121 Pg. 233
Date ____ Date ____ Survey of Sadler Ave et al.
X-Sec. No. ____ Notes Chkd. C.V.C. Checked ____ Survey by R.L. Willey Notes R.L.W. Date 7-19-42
Date 2-3-44 Date ____ Map No. ____ Indexed ____

FORM 307 5M 7-43

PLEASE RETURN TO
LOS ANGELES COUNTY SURVEYOR
700 HALL OF RECORDS

NOTE: ANY ADDITIONS OR CHANGES ON THIS SHEET MUST BE MADE OR CIRCLED IN RED INK. WITH DATE AND NAME OF PERSON MAKING CHANGE

Do not extend notes this side of this line

STATION	B. S.	H. I.	F. S.	ELEV.	
17+00					
17 R		261 226	4 72	256 51	Tcb
30 R			4 47	256 76	PL
17 L			5 33	255 90	Gut
17 L			4 72	256 51	T.C.
30 L			4 2	256 03	PL
17+00			6 1	255 13	E To back lot Line
18+00			4 78	256 45	℄ sewer + St
17 R			5 15	256 07	Gut
" R			4 54	256 69	Tcb
30 R			4 25	256 97	PL
17 L			5 13	256 10	Gut
17 L			4 51	256 72	Tcb
30 L			4 2	257 03	PL
19+00			4 66	256 57	℄ sewer + St
17 R			4 95	256 27	Gut
17 R			4 33	256 90	Tcb
30 R			4 05	257 17	PL
17 L			4 99	256 24	Gut
17 L			4 39	256 84	Tcb
30 L			3 4	257 83	PL
19+00			3 7	257 53	E To back lot line

F.B. 1121 Pg. 234

Job No. 1081 Division No. _____ Notes Red. _____ Plotted _____ Profile _____

Survey of Sadler Ave et. al. Date _____ Date _____ No. _____

Survey by R.L. Willey Notes R.L.W. 1-19-44 Notes Chkd 2-3-44 Checked _____ X-Sec. _____

Indexed _____ Date _____ Date _____ Date _____ No. _____

FORM 307 SM 7-43

PLEASE RETURN TO
LOS ANGELES COUNTY SURVEYOR
700 HALL OF RECORDS

NOTE: ANY ADDITIONS OR CHANGES ON THIS SHEET MUST BE MADE OR CIRCLED IN RED INK, WITH DATE AND NAME OF PERSON MAKING CHANGE

Do not extend notes this side of this line

STATION	B. S.	H. I.	F. S.	ELEV.		
20+00		261.226	439	25684	℄ sewer +5ft	
17R			470	25653	Gut	
17R			409	25714	T.Cb	
30R			385	25737	PL	
20+44.06			426	25697	℄ sewer + ℄ int Findlay + Dewar Ave sewer +	
17R			463	25660	Gut	
17R			402	25721	Tcb	
30R			375	25748	PL	
BM #5-83 20+44.06	5365	262.571	4020	257.206	BM#583 El = 257.188 FB 11 21-13 Findlay Ave + Dewar Ave CB+SPK in ECb 5'S. of ℄ Alley	
18L			602	25655	Gut	
30L			557	25700	PL	
50'			480	25777	E on ℄ Dewar Ave	
100			373	25884	" " " " "	
					℄b returns at Findlay Ave + Dewar Ave	
			612	25645	Gut SW Cor S.end CR	
			549	25708	Tcb " " " " " "	
			537	25720	Gut " " W " " "	
			474	25783	Tcb " " " " " "	
			530	25722	Gut N W Cor W " "	
			475	25782	Tcb " " " " " "	
			596	25661	Gut " " " N " "	
			533	25724	Tcb	

Profile No. _____ Notes Red _____ Plotted _____ Job No. 6611 Division No. _____

No. _____ Date _____ X-Sec. No. _____ Date _____ Notes Chkd. [illegible] Checked _____ Date 2-3-44 Survey of _____ Survey by P.L. Willey Notes P.L.W. Date _____

Map No. _____ Indexed _____ F.B. 11/12 Pg. 2 3

FORM 307 5M 7-43

PLEASE RETURN TO
LOS ANGELES COUNTY SURVEYOR
700 HALL OF RECORDS

NOTE: ANY ADDITIONS OR CHANGES ON THIS SHEET MUST BE MADE OR CIRCLED IN RED INK, WITH DATE AND NAME OF PERSON MAKING CHANGE

Do not extend notes this side of this line

STATION	B. S.	H. I.	F. S.	ELEV.		
21+00		262.571	5 60	256 91	℄ Sewer + St	
22+00			5 36	257 21	" " " "	
17R			5 68	256 89	Gut	
17R			5 04	257 53	Tcb	
30R			4 81	257 76	PL	
17L			5 70	256 87	Gut	
17L			5 11	257 46	Tcb	
30L			4 1	258 47	PL	
23+00			5 22	257 35	℄ sewer +	
17R			5 53	257 04	Gut	
17R			4 93	257 64	Tcb	
30R			4 68	257 89	PL	
17L			5 51	257 06	Gut	
17L			4 91	258 66	Tcb	
30L			3 8	258 77	PL	
24+00			5 05	257 52	℄ sewer & St., Back lot Line To E. Level with cb.	
17R			5 41	257 16	Gut	
17R			4 79	257 78	Tcb	
30R			4 55	258 02	PL	
17L			5 40	257 17	Gut	
17L			4 77	257 80	Tcb	
30L			3 7	258 87	PL	

Profile
Plotted ____ Date ____ No. ____
X-Sec.
Notes Red. ____ Date ____ No. ____
Notes Chkd. C.V.L. Checked ____ Date 2-3-44
Job No. 1081 Division No. ____
Survey of Sadler Ave et. al
Survey by R.L. Willey Notes R.L.W. 1-19-44
Indexed [redacted] Date ____
P.B. 1121 Pg. 236

FORM 307 5M 7-43

PLEASE RETURN TO
LOS ANGELES COUNTY SURVEYOR
700 HALL OF RECORDS

NOTE: ANY ADDITIONS OR CHANGES ON THIS SHEET MUST BE MADE OR CIRCLED IN RED INK, WITH DATE AND NAME OF PERSON MAKING CHANGE

Do not extend notes this side of this line

STATION	B. S.	H. I.	F. S.	ELEV.		
TP		262571				
~~25+00~~	5,420	262,866 87.	5125	257.496		
25+00			5.26	257 61	℄ sewer	
17R			548	257 39	Gut	
17R			487	258 00	Tcb	
30 R			460	258 27	PL	
17L			549	257 38	Gut	
17L			488	257 99	Tcb	
30L			40	258.9	PL	
26+00			496	257 91	℄ sewer + st	
17R			530	257,57	Gut	
17R			472	258 15	Tcb	
30R			441	258 46	PL	
17L			528	257 59	Gut	
17L			466	258 21	Tcb	
30L			42	258 7	PL	
26+00			55	257 ~~9~~ 4	E. To back lot line	
27+00			469	258.18	℄ sewer + st	
17R			511	257 ~~4~~ 7 6	Gut	
17R			451	258,36	Tcb	
30R			423	258 64	PL	

Profile No. ____ Notes Rad. ____ Plotted ____ Date ____
X-Sec. No. ____ Notes Chkd. C.V.C. Date ____ Checked ____
Date 2-3-44 Date ____
Job No. 1081 Division No. ____
Survey of Sadler Ave et al
Survey by R.L. Willey Notes R.L.W. Date 1-19-44
Map No. ____ Indexed ____
F.B. 1112 Pg 233

FORM 307 5M 7-43

PLEASE RETURN TO
LOS ANGELES COUNTY SURVEYOR
700 HALL OF RECORDS

NOTE: ANY ADDITIONS OR CHANGES ON THIS SHEET MUST BE MADE OR CIRCLED IN RED INK, WITH DATE AND NAME OF PERSON MAKING CHANGE

Do not extend notes this side of this line

STATION	B. S.	H. I.	F. S.	ELEV.		
27+00		87.				
17L		262866	512	257 75	Gut	
17L			452	258 35	Tcb	
30L			44	258 5	PL	
28+00			452	258 35	℄ sewer + st	
17R			494	257 93	Gut	
17R			433	258 54	Tcb	
30R			415	258 72	PL	
17L			493	257 94	Gut	
17L			432	258 55	Tcb	
30L			41	258 8	PL	
TP	4250	28. 262276	4840	258.026		
28+605			408	258.20	℄ sewer + st end pvmt + T. brk	
28+88			58	257 5	Cross Gut	
29+00			50	257 ~~9~~ 3		
29+0583			50	257 ~~9~~ 3	℄ int of Findley Ave + Via Campo sec p 50	
50'			50	257 ~~9~~ 3	E on ℄ Via Campo	
100'			50	257 ~~9~~ 3	" " " " "	
50'			46	257 7	W " " " "	
100'			46	257 7	" " " " "	
18'			60	256 3	Cross cut N on ℄ Findley Ave	
50'			45	257 ~~6~~ 8	" " " " "	
100'			2,7	259.6	" " " " "	

Profile
Plotted _____ Date _____ No. _____
Notes Red. _____ Date _____
Notes Chkd. C.V.C. Checked _____ Date _____
Date 2-3-44 No. _____
X-Sec.
Job No. 1081 Division No. _____
Survey of Sadler Ave et al
Survey by R.L. Willey Notes R.L.W. 1-19-44
Indexed [illegible] Date _____

FORM 307 SM 7-43

PLEASE RETURN TO
LOS ANGELES COUNTY SURVEYOR
700 HALL OF RECORDS

NOTE: ANY ADDITIONS OR CHANGES ON THIS SHEET MUST BE MADE OR CIRCLED IN RED INK. WITH DATE AND NAME OF PERSON MAKING CHANGE

Do not extend notes this side of this line

STATION	B. S.	H. I.	F. S.	ELEV.		
		281 262 276			Cb returns at Findley Ave + Via Campo	
			430	25798	Gut S E Cor S end CR	
			366	25862	Tcb " " " " " " "	
			58	2565	Gut " " " E " " "	
			505	25723	Tcb " " " " " " "	
			422	25806	end of Gut	
			362	25866	" " Tcb	
BM # 5-84			3710	258566	BM # 584 El 258.534 FB1121-14 Findley Ave + Via Camp S E Cor bt spk in cb 5' S of S end CR	

Profile No. ____ Notes Red. ____ Plotted ____ Job No. 1081 Division No. ____ F.B. 1121 PG. 239

X-Sec. No. ____ Date ____ Notes Chkd. C.V.C. Date ____ Checked ____ Survey of Sewer Area Pool

Date 2-3-44 Date ____ Survey by R.L. Witley Notes R.L.W. Date 1-19-44

Map No. ____ Indexed ____

1171 Pg. 240 | Job No. 1081 | Division No. | Notes Red. | Plotted | Profile

Survey of Sadler Ave. et. al | Date | Date | No.

Survey by R. L. Willey | Notes | Notes Chkd. C.V.C. | Checked | X-Sec.

Indexed E. Johnson | Date | Date 2-3-44 | Date | No.

STATION	B. S.	H. I.	F. S.	ELEV.

FORM 307 5M 7-43

PLEASE RETURN TO
LOS ANGELES COUNTY SURVEYOR
700 HALL OF RECORDS

Do not extend notes this side of this line

NOTE! ANY ADDITIONS OR CHANGES ON THIS SHEET MUST BE MADE OR CIRCLED IN RED INK. WITH DATE AND NAME OF PERSON MAKING CHANGE

Profile No. ____ Notes Red. ____ Date ____ Plotted ____ Date ____ Job No. 1081 Division No. ____ F.B. 1121 Pg. 2[illegible]

X-Sec. No. ____ Notes Chkd. ____ Date ____ Checked ____ Date ____ Survey of [illegible] Survey by R L Willey Notes R L W Date 1-28-[illegible] Map No. ____ Indexed [illegible]

PROFILE & CROSS SECTIONS
SAN of CARLO

From Findlay Ave To Via San Clemente

J.N. 1081.

Jan 1944
R L Willey
Jack Gregory
D.S. Waltermire
E F English.

STATION	B. S.	H. I.	F. S.	ELEV.

NOTE: ANY ADDITIONS OR CHANGES ON THIS SHEET MUST BE MADE OR CIRCLED IN RED INK, WITH DATE AND NAME OF PERSON MAKING CHANGE

Do not extend notes this side of this line

PLEASE RETURN TO
LOS ANGELES COUNTY SURVEYOR
700 HALL OF RECORDS

FORM 307 BM 7-43

FORM 307 5M 7-43

PLEASE RETURN TO
LOS ANGELES COUNTY SURVEYOR
700 HALL OF RECORDS

NOTE: ANY ADDITIONS OR CHANGES ON THIS SHEET MUST BE MADE OR CIRCLED IN RED INK. WITH DATE AND NAME OF PERSON MAKING CHANGE

Do not extend notes this side of this line

STATION	B. S.	H. I.	F. S.	ELEV.	
BM #S69	7,790	255,958		248.168	BM #S69 El = 248.168. FB 1121-9. Findlay Ave + Via San Carlo SE Cor Bt spk in cb 5' S of S end C.R.
0+00			6,79	249.17	℄ int Findlay Ave + Via San Carlos see P 79.
0+18			7,39	248.57	℄ sewer + Cross Gut
0+30			6,66	249.30	" " PL
0+42			6,23	249.76	℄ " brk
1+00			5,35	250.61	" "
17 R			6,29	249.67	Gut driveway
30 R			5,30	250.66	PL
17 L			5.46	250.50	Gut
" "			4.85	251.11	Tcb
30 L			4.51	251.45	PL
2+00			3.65	252.31	℄ sewer
17 R			4.41	251.55	Gut
17 R			3.56	252.40	Tcb
30 R			3.48	252.48	PL
			5.4	250.6	S. To back Lot Line
17 L			3.89	252.07	Gut
30 L			2.92	253.04	PL
3+00			2.33	253.63	℄ sewer
17 R			3.18	252.78	Gut
17 R			2.56	253.40	Tcb

Survey of Sadler Ave ct al
Survey by R.L. Willey Notes R.L.W. 1-28-44 Notes Chkd. C.V.C. Date 2-4-44
Indexed C. Johnson Date
Job No. 1081 Division No. Notes Red. Date Plotted Date Profile No. X-Sec. No.
1121 Pg. 242

FORM 307 SM 7-43

PLEASE RETURN TO
LOS ANGELES COUNTY SURVEYOR
700 HALL OF RECORDS

NOTE: ANY ADDITIONS OR CHANGES ON THIS SHEET MUST BE MADE OR CIRCLED IN RED INK, WITH DATE AND NAME OF PERSON MAKING CHANGE

Do not extend notes this side of this line

STATION	B. S.	H. I.	F. S.	ELEV.		
3+00 30R		255,958	2 29	253 67	PL	
17L			2 74	253 22	Gut	
17L			2 11	253 85	Tcb	
30L			1 81	254 15	P.L.	
T.P	7200	261,088	2,070	253,888		
4+00			6 49	254 60	℄ sewer	
17R			7 20	253 89	Gut	
17R			6 56	254 53	Tcb	
30R			6 28	254 81	PL	
"			8 8	252 3	S To back Lot Line	
17L			6 77	254 32	Gut	
17L			6 15	254 94	Tcb	
30L			5 83	255 26	PL	
EC 4+6838			5 63	255 46	℄ sewer	
5+00			5 29	255 80	" "	
17R			6 12	254 97	Gut	
17R			5 49	255 60	Tcb	
30R			5 29	255 80	PL	
17L			5 64	255 45	Gut	
17L			5 01	256 08	Tcb	
30L			4 68	256 41	PL	

Profile No. ____ Notes Red. ____ Plotted ____ Job No. 1081 Division No. ____ F.B. 1121 Pg. 7

X-Sec. No. ____ Date ____ Notes Chkd. C.V.C. Date ____ Checked ____ Survey of Sawtelle Ave. Et al. Survey by R.L. Willey Notes R.L.W. Date 1-28-44

Date 2-9-44 Date ____ Map No. ____ Indexed ____ Date ____

FORM 307 5M 7-43

PLEASE RETURN TO
LOS ANGELES COUNTY SURVEYOR
700 HALL OF RECORDS

NOTE: ANY ADDITIONS OR CHANGES ON THIS SHEET MUST BE MADE OR CIRCLED IN RED INK, WITH DATE AND NAME OF PERSON MAKING CHANGE

Do not extend notes this side of this line

STATION	B. S.	H. I.	F. S.	ELEV.		
6+00		261 088	418	256 91	℄ sewer + st	
17R			504	256 05	Gut	
17R			442	256 67	Tcb	
30R			411	256 98	PL	
			61	255 2	S to back Lot Line	
17L			457	256 52	Gut	
17L			391	257 18	Tcb	
30L			357	257 52	PL	
7+00			373	257 36	℄ sewer	
17R			444	256 65	Gut	
17R			381	257 28	Tcb	
30R			349	257 60	PL	
			65	257 6	S. To back Lot Line	
17L			392	257 17	Gut	
17L			327	257 82	Tcb	
30L			300	258 09	PL	
7+92			463	256 46	℄ sewer + PL	
8+00			474	256 35	" "	
8+045			497	256 12	" " Cross Gut	
8+2150			440	256 69	℄ int Via San Carlos + Via San Clemente	seep#
BM#S72			4270	256 818	BM#S72 El = 256821 FB1121-9 Via San Clemente + Via San Carlos SW Cor Bt Spk incb S1W of W end C.R.	

Profile No. X-Sec. No.

Plotted Date Checked Date

Notes Red. Date Notes Chkd. C.V.C. Date 2-4-44

Job No. 1081 Division No. Sadler Ave et al. Notes R.L.W. 1-28-44 Date

F.B. 1121 Pg. 244 Survey of Survey by R.L.Willey Indexed A. Cuadros

Profile No. ____ Notes Red. ____ Plotted ____ Job No. 1081 Division No. ____ F.B. 1121 Pg. 2

X-Sec. No. ____ Date ____ Date ____ Survey of Sadler Ave et al

Notes Chkd. ____ Checked ____ Survey by R L Willey Notes R L W Date 1-27-44

Date ____ Date ____ Map No. ____ Indexed ____ Date ____

PROFILE + CROSS SECTIONS
VIA BREVE

From Findlay Ave To Via San Clemente
JN 1081

Jan 1944

R L Willey
Jack Gregory
D S Waltermire
E F English

STATION	B. S.	H. I.	F. S.	ELEV.

NOTE: ANY ADDITIONS OR CHANGES ON THIS SHEET MUST BE MADE OR CIRCLED IN RED INK. WITH DATE AND NAME OF PERSON MAKING CHANGE

Do not extend notes this side of this line

PLEASE RETURN TO
LOS ANGELES COUNTY SURVEYOR
700 HALL OF RECORDS

FORM 307 SM 7-43

FORM 307 5M 7-43

PLEASE RETURN TO
LOS ANGELES COUNTY SURVEYOR
700 HALL OF RECORDS

NOTE: ANY ADDITIONS OR CHANGES ON THIS SHEET MUST BE MADE OR CIRCLED IN RED INK. WITH DATE AND NAME OF PERSON MAKING CHANGE

Do not extend notes this side of this line

STATION	B. S.	H. I.	F. S.	ELEV.		
BM #5-70	8.670	261.476		252.806	BM #5 70 El = 252.806 F 1121-9 Findlay Ave. + Via Breve SE Cor bt spk in Cb 5' S of S end CR	
0+00			8 47	253 01	℄ int Findlay Ave + Via Breve	
0+18			8 89	252 59	Cross Gut	
0+31			8 40	253 08	PL	
1+00			7 18	254 30	℄ St	
17 R			7 64	253 84	Gut	
17 R			6 99	254 49	Tcb	
30 R			6 76	254 72	PL	
17 L			7 40	254 08	Gut	
" "			6 76	254 72	Tcb	
30 L			6 50	254 98	PL	
2+00			5 51	255 97	℄ St.	
17 R			6 13	255 35	Gut	
" "			5 52	255 96	Tcb	
30 R			5 29	256 19	PL	
17 L			5 68	255 80	Gut Driveway	
30 L			4 82	256 66	PL	
3+00			3 95	257 53	℄ St	
17 R			4 45	257 03	Gut	
" "			3 88	257 60	Tcb	
30 L			3 68	257 80	PL	

F.B 1121 PG. 246 #6
Survey of Sadler Ave et al
Survey by R L Willey
Indexed A. C. Johnson
Job No. 1081 Division No.
Notes Red. Date
Notes Chkd. C.V.C. Date 2-4-44
Riotted Date
Checked Date
Prefile No.
X-Sec. No.

FORM 307 5M 7-43

PLEASE RETURN TO
LOS ANGELES COUNTY SURVEYOR
700 HALL OF RECORDS

NOTE: ANY ADDITIONS OR CHANGES ON THIS SHEET MUST BE MADE OR CIRCLED IN RED INK, WITH DATE AND NAME OF PERSON MAKING CHANGE

Do not extend notes this side of this line

STATION	B. S.	H. I.	F. S.	ELEV.	
3+00					
17L		261.476	3.97	257.51	Gut
" "			3.37	258.11	Tcb
30L			3.11	258.37	PL
4+00			2.22	259.26	℄ St
17R			2.84	258.64	Gut
17R			2.22	259.26	Tcb
30R			2.01	259.47	PL
17R			2.31	259.17	Gut
17L			1.71	259.77	Tcb
30L			1.50	259.98	PL
T.P.	8.405	267.816	2.065	259.411	
5+00			6.95	260.87	℄ St
17R			7.49	260.33	Gut
" "			6.87	260.95	Tcb
30R			6.63	261.19	PL
			8.2	259.6	St to back Lot Line
17L			7.02	260.80	Gut
17L			6.39	261.43	Tcb
30L			6.14	261.68	PL
6+00			5.18	262.64	℄ St
17R			5.77	262.05	Gut
" "			5.15	262.67	Tcb
			4.94	262.88	

Profile No. ____ Notes Red. ____ Plotted ____ Job No. 1081 Division No. ____ F.B. 1121 PG. 247
X-Sec. No. ____ Date ____ Date ____ Survey of Sadler Ave et al
Notes Chkd. C.V.C. Checked ____ Survey by P.L. Willey Notes P.L.W. Date 7-28-44
Date 2-4-44 Date ____ Map No. ____ Indexed ____ A. C. Johnson

FORM 307 5M 7-43

PLEASE RETURN TO
LOS ANGELES COUNTY SURVEYOR
700 HALL OF RECORDS

NOTE: ANY ADDITIONS OR CHANGES ON THIS SHEET MUST BE MADE OR CIRCLED IN RED INK. WITH DATE AND NAME OF PERSON MAKING CHANGE

Do not extend notes this side of this line

B 112 Pg 248 Job No. 181 Division No. Notes Red. Plotted Profile
Survey of Sadler Ave Ext. Date Date No.
Survey by R.L. Willey Notes R.L.W. 1-28-44 Notes Chkd. C.V.C. Checked X-Sec.
Indexed Date Date 2-4-44 Date No.

STATION	B. S.	H. I.	F. S.	ELEV.		
6+00						
17 L		267816	529	262 53	Gut	
17 L			467	263 15	Tcb	
30 L			444	263 38	PL	
7+00			357	264 25	℄ St	
17 R			416	263 66	Gut	
" "			353	264 29	Tcb	
30 R			331	264 51	PL	
			6.0	261 82	S. To back Lot Line	
17 L			363	264 19	Gut	
" "			299	264 83	Tcb	
30 L			276	265 06	PL	
8+00			212	265 70	℄ St	
8+16			126	265 56	Cross Gut	
8+33,53			174	26. 08	℄ Int Via Breve + Via San Clemente.	See P3
BM 571			2270	265,546	BM #571 El = 265.540 FR 1121-9 Via San Clemente + Via Breve SW Cor Bk Spk in Cb S W of W end CR	

Profile Notes Red. Plotted Job No. 1081 Division No. E.B. 1121 PG. 246

No. Date Date Survey of Via San Carlo

X-Sec. Notes Chkd. Checked Survey by R.L. Willey Notes R.L.W. Date 1-24-44

No. Date Date Map No. Indexed

NOTE: ANY ADDITIONS OR CHANGES ON THIS SHEET MUST BE MADE OR CIRCLED IN RED INK. WITH DATE AND NAME OF PERSON MAKING CHANGE

PLEASE RETURN TO
LOS ANGELES COUNTY SURVEYOR
700 HALL OF RECORDS

Do not extend notes this side of this line

STATION	B. S.	H. I.	F. S.	ELEV.

PROFILE & CROSS SECTIONS VIA SAN CLEMENTE

From Via San Carlo To Via Brera

JN 1081

Jan 1944

R L Willey
Jack Gregory
D. S. Willey
E F English

FORM 307 EM 7-43

FORM 307 5M 7-43

PLEASE RETURN TO
LOS ANGELES COUNTY SURVEYOR
700 HALL OF RECORDS

NOTE: ANY ADDITIONS OR CHANGES ON THIS SHEET MUST BE MADE OR CIRCLED IN RED INK, WITH DATE AND NAME OF PERSON MAKING CHANGE

Do not extend notes this side of this line

Book 121 Page 9 | Job No. 1241 | Division No. | Notes Req. | Plotted | Profile
Survey of Sadler Art et al | Date | Date | No.
Survey by R.L. Wilcox | Notes J.G. 1-28-44 | Notes Chkd. J.V.C. | Checked | X-Sec.
Indexed | Date | Date 2-4-44 | Date | No.

STATION	B. S.	H. I.	F. S.	ELEV.	✓	
					BM#5-72 El=256.821 FB 121-9 Via San Clemente	
BM#5.72	6.225	263.046		256.821	+ Via San Carlo SW Cor bt spk. 1 inch b 5' W of W end CR.	
0+00			6.34	256.71	℄ Int Sewer ℄ Sts.	
			7.58	255.47	50' S. on ℄ Via San Clemente	
			9.20	255.85	100 " " " " "	
					Cb. Returns at Via San Carlo ℄ Via San Clemente.	
			8.03	255.02	Gut SE. Cor S end CR.	
			7.41	255.64	T.C. " " " "	
			7.73	255.32	Gut " " at N.E end.	
			7.07	255.03	T.C. " " " " "	
			7.93	255.12	Gut SW Cor S end CR.	
			7.22	255.83	T.C. " " " "	
			6.92	256.13	Gut " " W end "	
			6.30	256.75	T.C. " " " " "	
			5.91	257.14	Gut NE Cor at S.E. end.	
			5.24	257.81	T.C. " " " " "	
			5.84	257.21	Gut " " N end CR.	
			5.19	257.86	T.C. " " " " "	
			6.33	256.72	Gut NW Cor W " "	
			5.72	257.33	T.C. " " " " "	
			5.85	257.20	Gut " " N " "	
			5.16	257.89	T.C. " " " " "	

FORM 307 5M 7-43

PLEASE RETURN TO
LOS ANGELES COUNTY SURVEYOR
700 HALL OF RECORDS

NOTE: ANY ADDITIONS OR CHANGES ON THIS SHEET MUST BE MADE OR CIRCLED IN RED INK, WITH DATE AND NAME OF PERSON MAKING CHANGE

Do not extend notes this side of this line

STATION		B. S.	H. I.	F. S.	ELEV.	
0+00	17R		263.046 (05)	699	256.06	Gut.
	30R			56	257.5	P.L.
1+00				307	259.98	℄ Via San Clemente
	17R			389	259.16	Gut
	17R			324	259.81	T.C.
	30R			28	260.3	P.L.
	17L			360	259.45	Gut
	17L			290	260.25	T.C.
	30L			23	260.8	P.L.
1+58.15	BC			086	262.19	℄ Via San Clemente & Sewer
T.P.		9585	271.256 (261)	1375	261.671	
2+00				748	263.78	℄ Sewer & St.
	17R			839	262.87	Gut
	17R			773	263.53	T.C.
	30R			7L	264.2	P.L.
	17L			774	263.52	Gut
	17L			705	264.21	T.C.
	30L			64	264.9	P.L.
2+60.69				525	266.01	℄ Int Sewer & Via San Clemente & Via Breve
	17R			601	265.25	Gut
	17R			532	265.94	T.C.

Profile No. ____ Notes Red. ____ Plotted ____ Job No. 1081 Division No. ____ F.B. [illegible]
X-Sec. No. ____ Date ____ Date ____ Survey of Sawler Inc. et al
Notes Chkd. C.V.C. Checked ____ Survey by R.L. Wiley Notes [illegible] Date [illegible]
Date 2-4-44 Date ____ Map No. ____ Indexed [illegible]

FORM 307 5M 7-43

PLEASE RETURN TO
LOS ANGELES COUNTY SURVEYOR
700 HALL OF RECORDS

NOTE: ANY ADDITIONS OR CHANGES ON THIS SHEET MUST BE MADE OR CIRCLED IN RED INK. WITH DATE AND NAME OF PERSON MAKING CHANGE

Do not extend notes this side of this line

STATION	B. S.	H. I.	F. S.	ELEV.	
2+60.69 30 R		271 256 (26)	3.2	26[illegible] 1	P.L.
			335	26[illegible] 91	50' N of ℄ Via San Clemente.
			135	26[illegible] 91	100 " " " " "
					Cb. Returns at Via San Clemente & Via Breve.
			727	26[illegible] 99	Gut SW. Cor S end CR.
			658	264 68	TC " " " " " "
			625	265 01	Gut " " " W " "
			562	265 ~~3~~ 64	TC " " " " " "
			530	265 76	Gut NW. Cor W " "
			468	26[illegible] 58	TC " " " " " "
			499	266 27	Gut " " " N " "
			437	266 89	TC " " " " " "
B.M. S-71			5705	265 551	B.M. #S-71 El.=265.540 F.B. 1121-7 Via San Clemente & Via Breve S.W. Cor. Bt. Spk. in Cb. 5' W. of W. end C.R.

Survey of Sadler Ave et al Job No. 1081 Division No. Notes Red. Plotted Checked Date 2-4-44 Notes Chkd. C.V.C. Date Survey by R.L. Willey Notes J.G. 1-28-44 Date Indexed [illegible] Date Prepared No. X-Sec. No.

Profile No. ____ Notes Red. ____ Date ____ Plotted ____ Date ____ Job No. 1081 Division No. ____ F.B. 1121 Pg. 253

X-Sec. No. ____ Notes Chkd. ____ Date ____ Checked ____ Date ____ Survey of Sadler Ave. [illegible]

Survey by RLW Notes RLW Date [illegible]

Map No. ____ Indexed ____ Date [illegible]

INVERT ELEV.S OF 78" S.D. D.D.I. #22
AT SADLER AVE & 3RD ST & AT
SADLER AVE & 2nd St.

JN. 1081

Jan 1944
RLWilley
Jack Gregory
DSWaltermire
EFEnglish

STATION	B. S.	H. I.	F. S.	ELEV.

NOTE: ANY ADDITIONS OR CHANGES ON THIS SHEET MUST BE MADE OR CIRCLED IN RED INK, WITH DATE AND NAME OF PERSON MAKING CHANGE

PLEASE RETURN TO
LOS ANGELES COUNTY SURVEYOR
700 HALL OF RECORDS

Do not extend notes this side of this line

FORM 307 5M 7-43

FORM 307 5M 7-43

PLEASE RETURN TO
LOS ANGELES COUNTY SURVEYOR
700 HALL OF RECORDS

NOTE: ANY ADDITIONS OR CHANGES ON THIS SHEET MUST BE MADE OR CIRCLED IN RED INK, WITH DATE AND NAME OF PERSON MAKING CHANGE

Do not extend notes this side of this line

STATION	B. S.	H. I.	F. S.	ELEV.		
					BM #S44 El=244044 FB759-21 Via Campo +	
BM S44	6.74	250.78		244.04	Sadler Ave NW Cor Bt spk in cb 6' N of N end C.R.	
			4.06	246.72	E. rim of S.D.M.H. at 3rd & Sadler Ave	
0+00			chain 14.24 18.30	232.48	invert El. at ℄ int of S.D. & 3rd St.	
	5.44	237.92		232.48	" " " " " " " " "	
3+00	1.33	237.80	1.45	236.47	invert El of S.D.D.D.I. #22 at Sadler Ave + 2nd St	
			5.33	232.47	" " " " " " " at " " + 3rd St	
	7.84	254.55	chain 14.24	246.71	El E rim of M.H.	
BM S50			3.25	251.30	BM S50 El=251.314 FB759-23 E 2nd St + Sadler Ave SW Cor. Bt spk in cb 4' W of W end C.R.	

F.B. 1/21 PG. 254 Job No. 1081 Division No. Notes Red. Plotted Profile
Survey of Sadler Ave ET AL Date Date No.
Survey by R.L. Willey Notes R.L.W. 1-27-44 Notes Chkd. C. Vic Checked X-Sec.
Indexed A. C. Tobey Date Date 2-4-44 Date No.

Notes Ord by	Survey of SADLER AVE ETAL F.B. 1121 Pg. 255
Map No.	W. O. 1081 Tape No. 065 Std. 6
Office Work	Surveyed by R.L. Willey
Checked	Notes RLW Date 1-27-44
Date	Indexed A. O. Johnson

LOCATION S.D. M.H'S
ON HILLVIEW AVE AT BEVERLY BLVD
& " " " " 4TH ST.

Note: Any Additions or Changes on This Sheet Must be Made or Circled in Red Ink With Date and Name of Person Making Change.

Do not extend notes this side of this line.

RETURN TO
LOS ANGELES COUNTY SURVEYOR
700 HALL OF RECORDS

FORM 247 5M 12-50

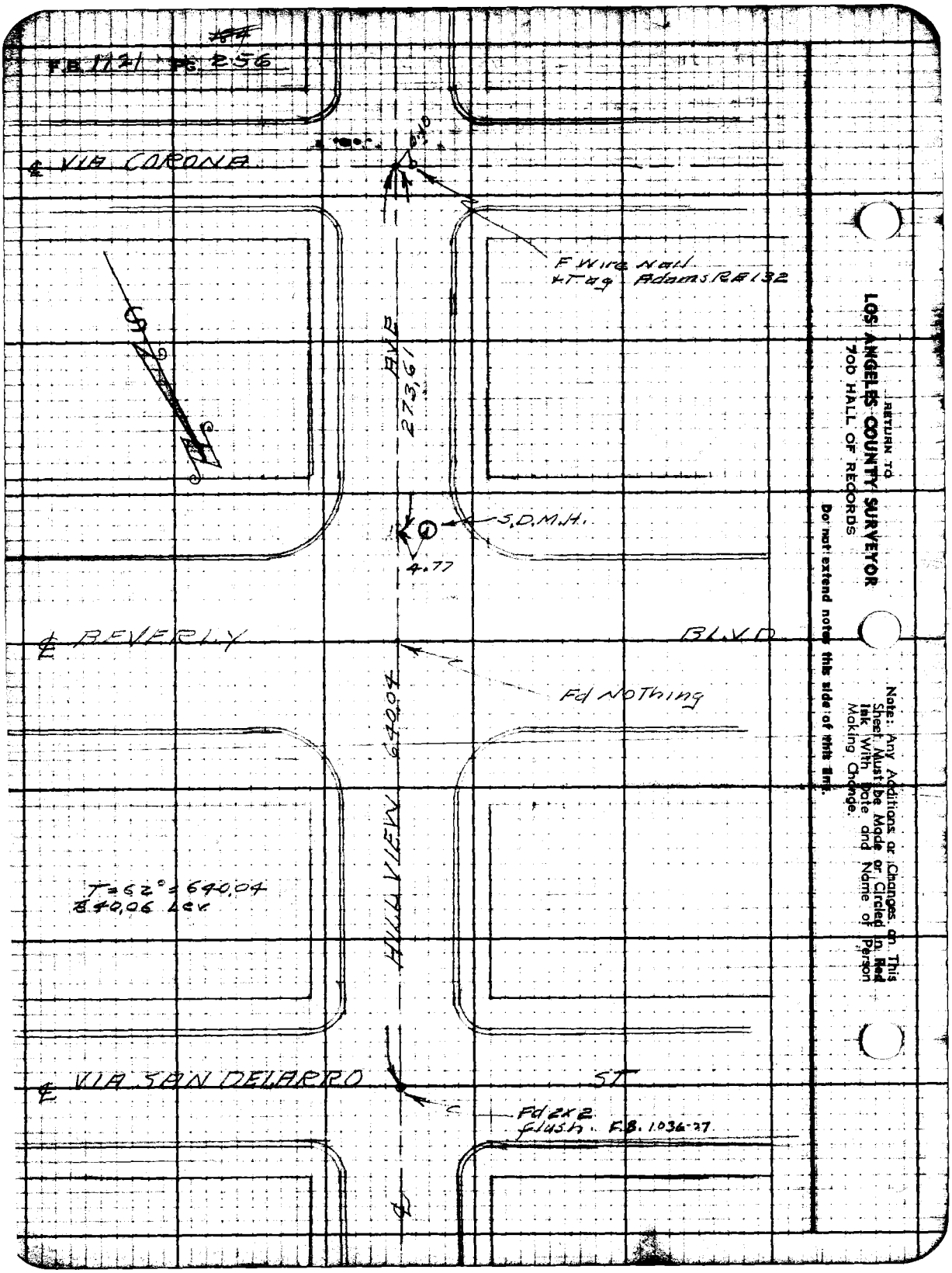
F.B. 1121 PG. 256
℄ VIA CORONA
F Wire Nail
+Tag Adams RE 132
AVE
273.61
S.D.M.H.
4.77
℄ BEVERLY
BLVD
Fd NOThing
HILLVIEW 640.04
T=62°=640.04
640.06 Lev
℄ VIA SAN DELARRO
ST
Fd 2x2
flush. F.B. 1036-27
RETURN TO
LOS ANGELES COUNTY SURVEYOR
700 HALL OF RECORDS
Do not extend notes this side of this line.
Note: Any Additions or Changes on This Sheet Must be Made or Circled in Red Ink With Date and Name of Person Making Change.

Notes Cut by	Survey of Sandlake Ave. et al.	F.B. 1141 Pg. 257
Map No.	W.O. 1081 Tape No. 065 Std 64°F	
Office Work	Surveyed by R.L. Willey	
Checked	Notes R.L.W. Date 1-27	
Date	Indexed A. G. Johnson	

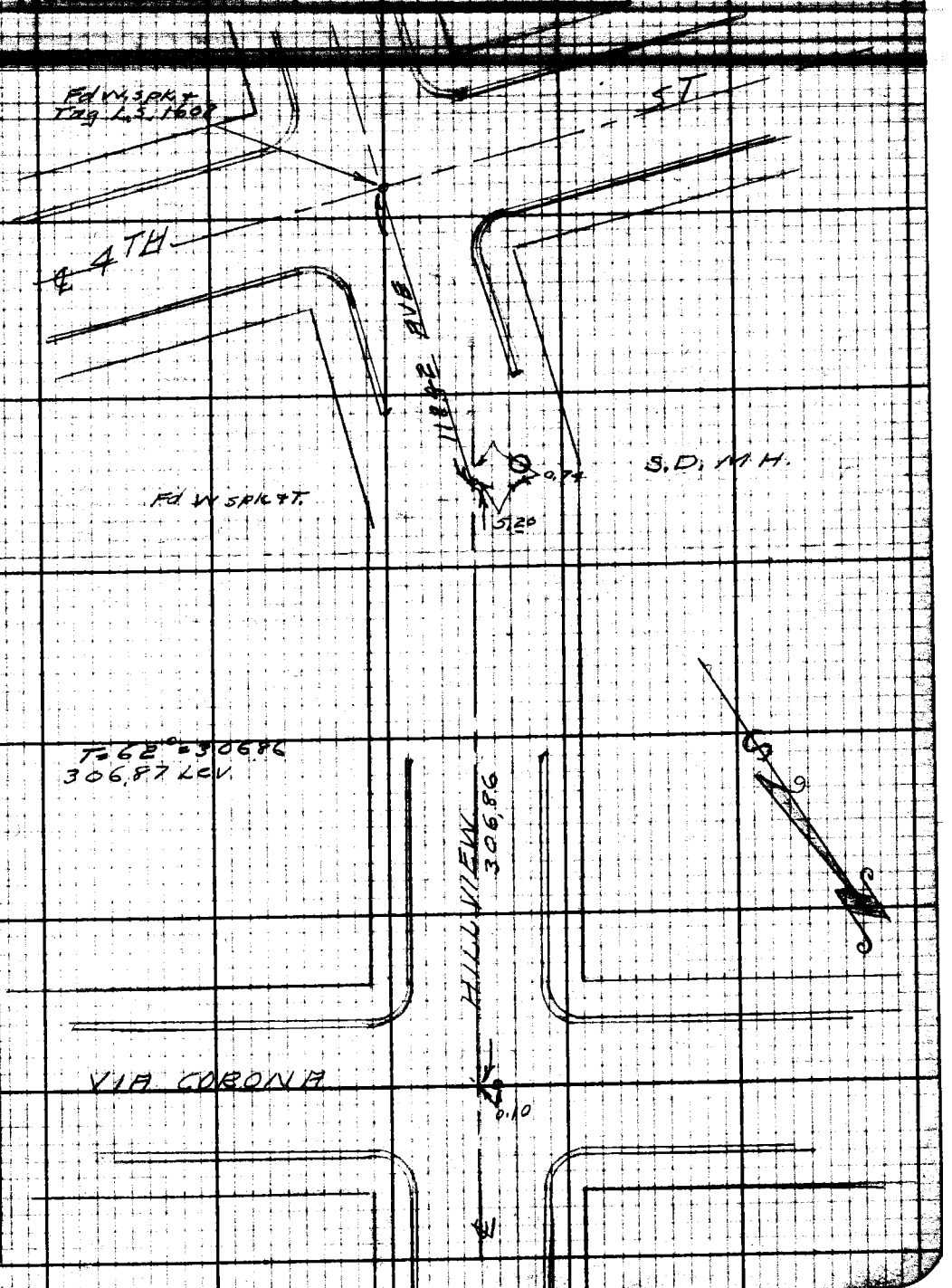

Note: Any Additions or Changes on This Sheet Must be Made or Circled in Red Ink With Date and Name of Person Making Change.

Do not extend notes this side of this line.

RETURN TO
LOS ANGELES COUNTY SURVEYOR
700 HALL OF RECORDS

FORM 247 5M 12-60

RETURN TO
LOS ANGELES COUNTY SURVEYOR
700 HALL OF RECORDS

Note: Any Additions or Changes on This Sheet Must be Made or Circled in Red Ink With Date and Name of Person Making Change.

Do not extend notes this side of this line.

No. Date Date Survey of Sadler Ave. Et Al

X-Sec. Notes Chkd. Checked Survey by R.L. Willey Notes R.L.W. Date 1-2

No. Date Date Map No. Index A. C. [illegible]

INVERT ELEV.S OF 27" S.D.
AT HILLVIEW AVE & BEVERLY BLVD
& AT " " " " 4TH ST.
JN 1081

Jan 1944
R L Willey
Jack Gregory
D S. Waltermire
E F English

ELEV.

F. S.

H. I.

B. S.

STATION

NOTE: ANY ADDITIONS OR CHANGES ON THIS SHEET MUST BE MADE OR CIRCLED IN RED INK WITH DATE AND NAME OF PERSON MAKING CHANGE

Do not extend notes this side of this line

PLEASE RETURN TO
LOS ANGELES COUNTY SURVEYOR
700 HALL OF RECORDS

FORM 307 [illegible] 7-43

FORM 30 7-43

PLEASE RETURN TO
LOS ANGELES COUNTY SURVEYOR
700 HALL OF RECORDS

NOTE: ANY ADDITIONS OR CHANGES ON THIS SHEET MUST BE MADE OR CIRCLED IN RED INK, WITH DATE AND NAME OF PERSON MAKING CHANGE

Do not extend notes this side of this line

STATION	B. S.	H. I.	F. S.	ELEV.		
B.M. # 70	3340	234.576		231.236	B.M. #70 El. = 231.236 F.B. 759-26 Hill View Ave & Beverly Blvd, S.E. Cor. L & N. in Cb. 9' E. of E end C.R.	
+45' S. & Beverly Blvd & Hillview Ave			1016	224.42	Invert Elev. S.D.M.H.	27" RCP
B.M. # S-31	4040	232.576	6040	225.536	B.M. #S-31 El. = 228.538 F.B. 759-16 Via Corona & Hill View Ave. W.E. Cor. Bf Spk in Cb. 5' E. of E end C.R.	
℄ Repetto Ave. & Hillview Ave.			1222	chkd 220.36	w.o.m. 2/16/1944 Invert Elev. of S.D.M.H. (? Plans call for 219.35)	27" RCP
B.M. # W-10			7630	224.946	B.M. # W-10 Elev. = 224.933 F.B. 759-8 Hill View Ave & 4th St. N.W. Cor. Bf. Spk. in Cb N. end of C.R.	

240 Ags

F. B. 1121 Pg. 261

Profile No. | Notes Red. | Date | Plotted | Date | Job No. 0055.09 Division No.
X-Sec. No. | Notes Chkd. | Date | Checked | Date | Survey of BELLA VISTA PARKWAY
Survey by LL. BROWN Notes S. WEST Date 11-3-58
Map No. Index C. Johnson

NOTE: ANY ADDITIONS OR CHANGES ON THIS SHEET MUST BE MADE OR CIRCLED IN RED INK, WITH DATE AND NAME OF PERSON MAKING CHANGE.

PLEASE RETURN TO
LOS ANGELES COUNTY ENGINEER
700 Los Angeles County Engineering Bldg.

Do not extend notes this side of this line.

STATION	B. S.	H. I.	F. S.	ELEV.

BENCH LEVELS
BELLA VIST PARKWAY
J.N. 0055.09

LL. BROWN
J.M. MALDONADO
J. S. WEST
H. BIRLEW

RE-RUN OF BENCH LEVEL CIRCUIT FROM BM S-21 TO BM S-16 & RETURN

76298 S & E #307—7-55

76298 S & E #307—7-55

PLEASE RETURN TO
LOS ANGELES COUNTY ENGINEER
700 LOS ANGELES COUNTY ENGINEERING BLDG.

NOTE: ANY ADDITIONS OR CHANGES ON THIS SHEET MUST BE MADE OR CIRCLED IN RED INK, WITH DATE AND NAME OF PERSON MAKING CHANGE.

Do not extend notes this side of this line.

F. B. 1121 Pg. 262 | Job No. 0055.09 Division No. | Notes Red. | Plotted | Profile No.
Survey of BELLA VISTA PARKWAY | Date 11-3-58 | Date | X-Sec. No.
Survey by L.L. BROWN Notes 45 WEST | Notes Chkd. | Checked
Indexed L. C. Johnson Date | Date | Date

STATION	B. S.	H. I.	F. S.	ELEV.	
Fd. B.M. 5-21				250 940	BM #5-21 EL = 250.940 F.B. 759-12 & F.B. 1121-156 GERHART AVE @ SAN DELARRO S/W Cor. BT SPK IN C6. 5' W OF W END C6.
	5 912	256 852			
T.P.			5 099	251 803	T.P.
	6 091	257 894			
T.P.			4 461	253 433	T.P.
	6 048	259 481			
Fd. B.M. 5-19			4 149	255 332	B/M #5-19 EL.= 255.261 F.B. 759-12 & F.B. 1121-159 GERHART AVE 400' ± So. of DEWAR BT. SPK. IN E.C6. No. LINE OF Ho# 342
	6 161	261 493			
T.P.			3 110	258 383	T.P.
	6 161	264 544			
Fd. B.M. 5-18			3 579	260 965	B/M #5-18 EL.= 260.854 F.B. 759-11 & F.B. 1121-161 GERHART AVE @ DEWAR ST. S.E. Cor BT. SPK. IN C6. 6' E OF E. END C.R.
	5 101	266 066			
T.P.			3 031	263 035	T.P.
	3 939	266 974			
Fd. B.M. 5-17			6 339	260 635	B/M #5-17 EL = 260.512 F.B. 759-11 & F.B. 1121-162 GERHART AVE 250' ± So. OF VIA COMPO BT. SPK. IN E C6. AT SO. LINE OF Ho# 228
	1 252	261 887			
T.P.			6 766	255 121	T.P.
	2 769	257 890			
Fd. B.M. 5-16			5 823	252 067	B/M #5-16 EL.= 251.926 F.B. 759-11 & F.B. 1121-164 GERHART AVE @ VIA COMPO N.E. Cor. BT SPK. IN C6 6' No. of No END C.R.

Notes Red ____ Plotted ____ Job No. 0055.09 Division No. ____ F. B. 1121 Pg. 263

Date ____ Date ____ Survey of BELLA VISTA PARKWAY

Notes Chkd ____ Checked ____ Survey by L.L. BROWN Notes J.S. West Date 11-3-58

Date ____ Date ____ Map No. ____ Indexed C. Johnson

STATION	B. S.	H. I.	F. S.	ELEV.	
Fd. B.M.# S-16			5 823	252 067	BM# S-16 EL.= 251.926. F.B. 759-11 & F.B. 1121-164 GERHART AVE VIA Campo NE. Cor. BT. SPK. IN Cb. 6' No. of No. End C.R.
	5 842	257 909 ✓			
T.P.			2 780	255 129 ✓	T.P.
	6 410	261 539 ✓			
T.P.			0 881	260 658 ✓	T.P.
	6 439	267 097 ✓			
T.P.			4 040	263 057 ✓	T.P.
	3 248	266 305 ✓			
T.P.			5 318	260 987 ✓	T.P.
	3 269	264 256 ✓			
T.P.			5 629	258 627 ✓	T.P.
	2 938	261 565 ✓			
T.P.			6 199	255 366 ✓	T.P.
	4 048	259 414 ✓			
T.P.			5 948	253 466 ✓	T.P.
	4 240	257 706 ✓			
T.P.			5 869	251 837 ✓	T.P.
	5 087	256 924 ✓			
Fd. B.M. S-21			5 966	250 958	BM.# S-21 EL.= 250.940 F.B. 759-12 & F.B. 1121-156 GERHART AVE SAN DELARRO S/W Cor. BT. SPK. IN Cb. 5' W of W End Cb.

Note Circuit does not close by .018.

F. B. Pg.

Job No. Division No. Notes Red Plotted

Survey by Notes Date Date

Indexed Date Notes Chkd Checked

Date Date