Notes Ck'd by McPherson	Survey of Palos Verdes MHW Tide Line
Map No. B-1858	W. O. 8377 Tape No. Std. °F
Office Work Cox	Surveyed by Moore
Checked McPherson	Notes Date
Date Feb. 1944.	Indexed

2-8-44

SURVEY
TO LOCATE
PALOS VERDES MEAN HIGH TIDE LINE

Notes of
Control Line from which line of
Mean High Tide was located by Stadia.
The Control Line is an accurately measured line
For Stadia notes See Pages 51 to 86.

H.C. 30-2-162
C.S. B-1858

Microfilmed Feb '88

F.B. 1122 PG. 6



RETURN TO
LOS ANGELES COUNTY SURVEYOR
700 HALL OF RECORDS

Do not extend notes this side of this line.

Note: Any Additions or Changes on This Sheet Must Be Made or Circled in Red Ink With Date and Name of Person Making Change.

Notes Ck'd by McPherson	Survey of [illegible]
Map No. B-1958	W.O. 8879 Tape No. 63 Std. 84 °F
Office Work Cox	Surveyed by Blanchard
Checked McPherson	Notes [illegible] Date 2-3-44
Date Feb. 1944	Indexed

F.B. 1122 No. 7

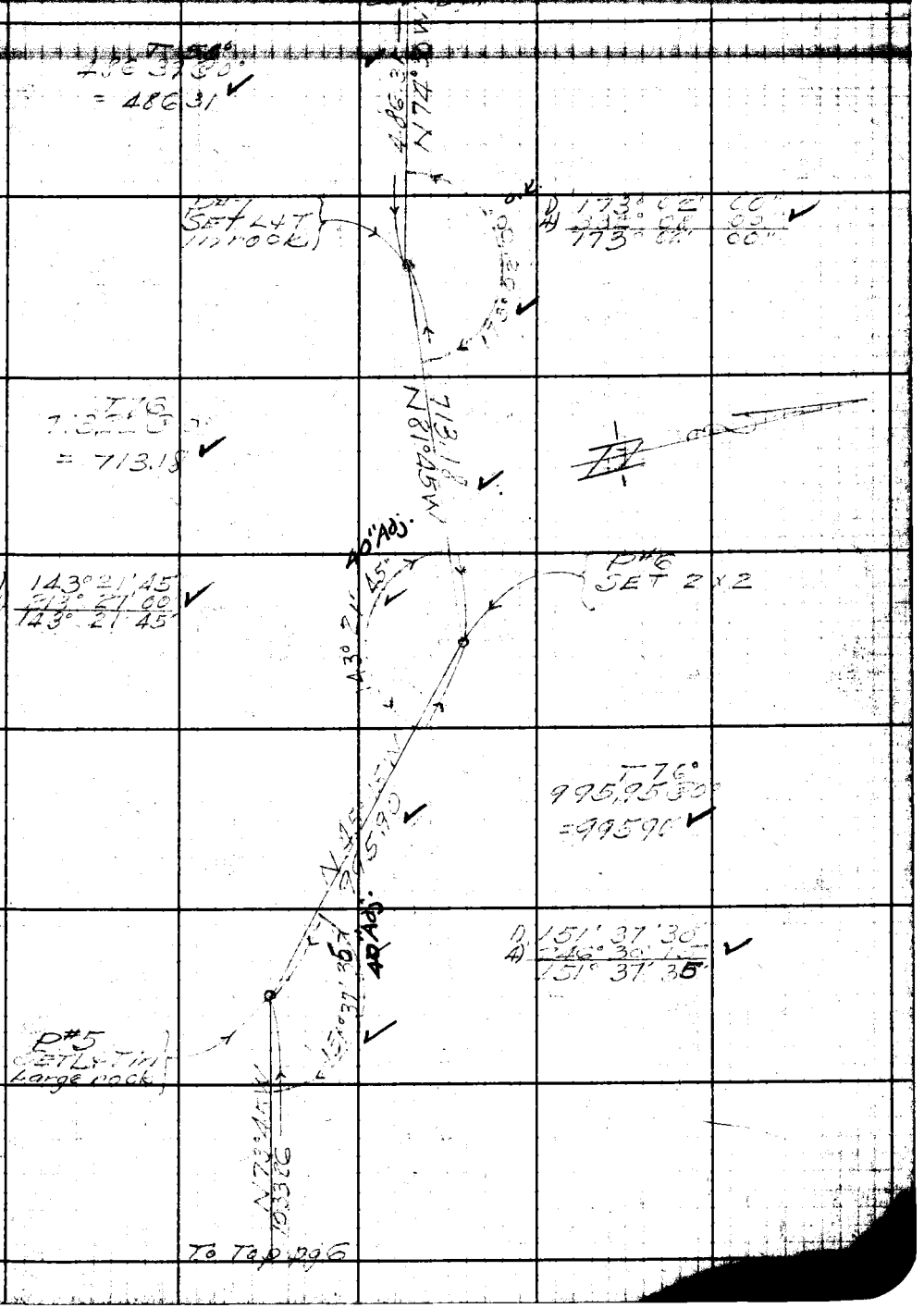

Note: Any Additions or Changes on This Sheet Must be Made or Carried in Red Ink With Date and Name of Person Making Change.

Do not extend notes this side of this line.

RETURN TO
LOS ANGELES COUNTY SURVEYOR
700 HALL OF RECORDS

FORM 147 2M 12-40



RETURN TO
LOS ANGELES COUNTY SURVEYOR
700 HALL OF RECORDS

Do not extend notes this side of this line.

Note: Any Additions or Changes on This Sheet Must be Made or Circled in **Red Ink** With Date and Name of Person Making Change.

Notes Ck'd by McPherson	Survey of [illegible]
Map No. B-1858	W. O. 8319 Tape No. 62 Std 14 °F
Office Work Cox	Surveyed by Blackwell
Checked McPherson	Notes [illegible] Date [illegible]
Date Feb. 1944	Indexed [illegible]

F.B. 1422 PG. 9

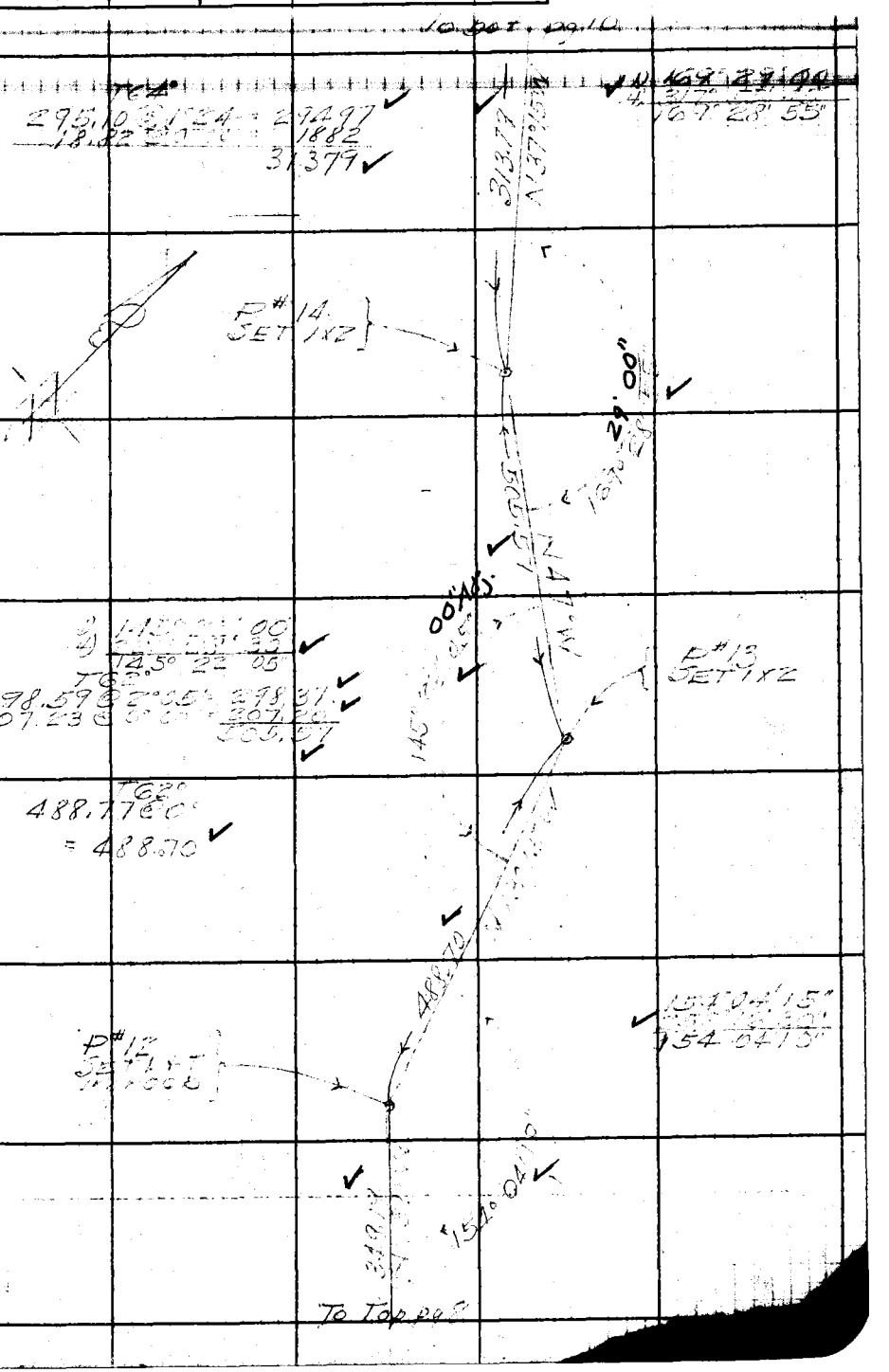

Note: Any Additions or Changes on This Sheet Must be Made or Circled in Red Ink With Date and Name of Person Making Change.

Do not extend notes this side of this line.

RETURN TO
LOS ANGELES COUNTY SURVEYOR
700 HALL OF RECORDS

FORM 247 5M 12-40

F.B. 1122 PG. 10

To bot pg 11

T60°
299.31 @ 1°46 = 299.12
280.72 @ 0°50' = 280.65
107.28 @ 0°00 = 107.25
687.03

687.03
N 38° 30' W

171° 59' 15
327° 56' 45"
171° 59' 10"

P# 18
SET 1x2

T60°
481.28 @ 0°00 = 481.20
254.63 @ 0°44 = 254.57
735.77

735.77

171° 59' 10"

[illegible]

[illegible]
[illegible] @ 0°00 = 213.10
[illegible]

141° 00' 45"
204° 27' 00"
141° 00' 45"

40" Adj.

T64°
287.79 @ 2°47' = 287.72
[illegible] = 280.41
149.31 @ 2°42' = 149.12
280.45 @ 0°00' 717.25

This distance remeasured in field.

P# 16
SET 1x2

717.25

[illegible]
[illegible]
[illegible] 35

35" + 40" Adj.

P# 15
SET 1x2
[illegible]

[illegible]

313.79

To Top pg 9

RETURN TO
LOS ANGELES COUNTY SURVEYOR
700 HALL OF RECORDS

Do not extend notes this side of this line.

Note: Any Additions or Changes on This Sheet Must be Made or Circled in Red Ink With Date and Name of Person Making Change.

Notes Ck'd by McPherson	Survey of [illegible]
Map No. B-1858	W. O. 8379 Tape No. 63 Std 84°F
Office Work Cox	Surveyed by Blanchard
Checked McPherson	Notes [illegible] Date [illegible]
Date Feb. 1944.	Indexed A. C. Johnson

F.B. 1122 PG. 11

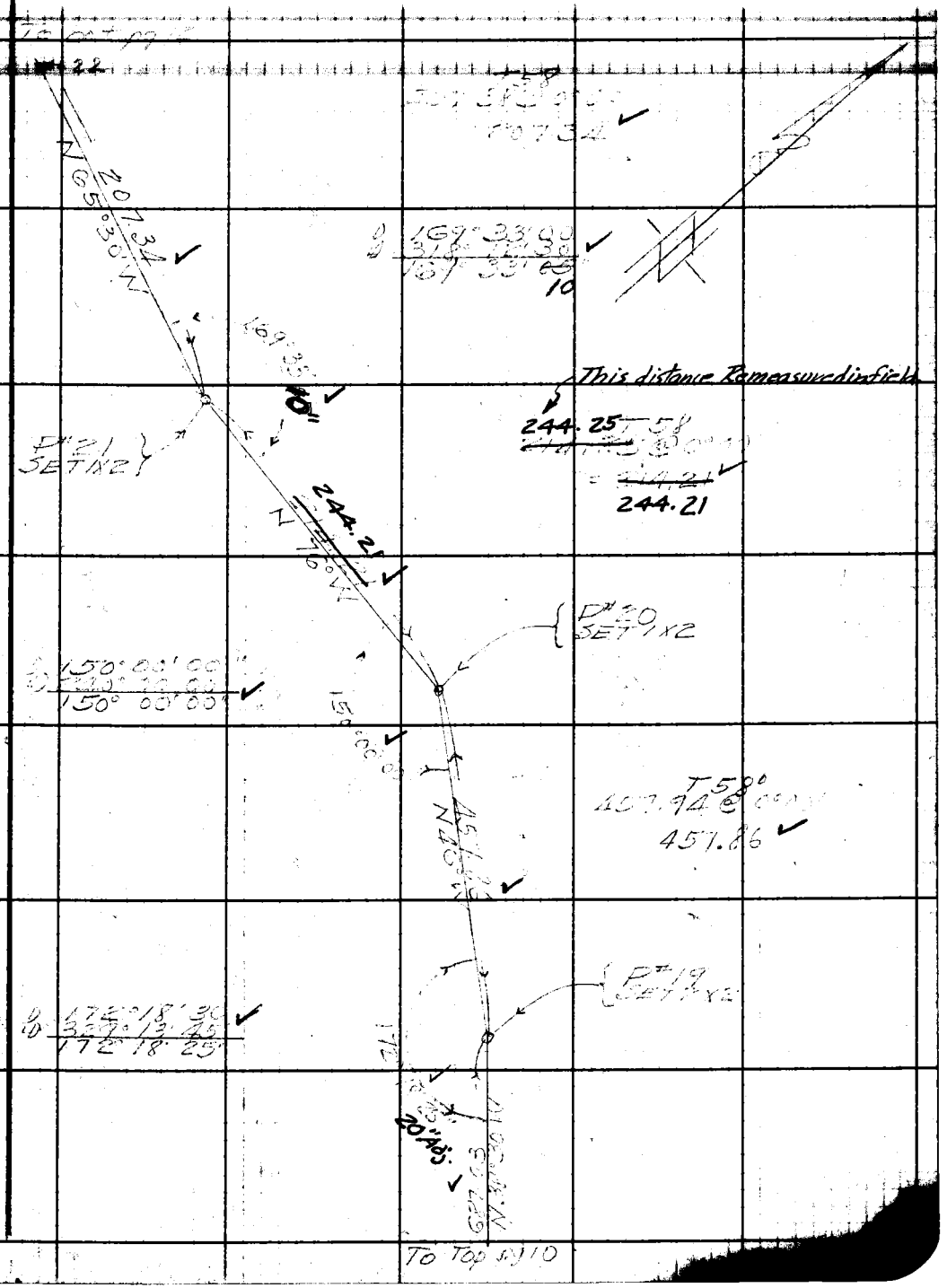

Note: Any Additions or Changes on This Sheet Must be Made or Circled in Red Ink With Date and Name of Person Making Change.

Do not extend notes this side of this line.

RETURN TO
LOS ANGELES COUNTY SURVEYOR
700 HALL OF RECORDS

FORM 247 5M 12-40

F.B. 1122 PG. 12



RETURN TO
LOS ANGELES COUNTY SURVEYOR
700 HALL OF RECORDS

Do not extend notes this side of this line.

Note: Any Additions or Changes on This Sheet Must be Made or Circled in **Red Ink** With Date and Name of Person Making Change.

Notes Ck'd by McPherson	Survey of [illegible]	F.B. 1122 PG. 13	
Map No. B-1858	W. O. 8374 Tape No. 65 Std 84 °F	Top of pg 14	
Office Work Cox	Surveyed by [illegible]		
Checked McPherson	Notes [illegible] Date [illegible]		
Date Feb 1944	Indexed A. C. Johnson		



Note: Any Additions or Changes on This Sheet Must be Made or Circled in Red Ink With Date and Name of Person Making Change.

Do not extend notes this side of this line.

RETURN TO
LOS ANGELES COUNTY SURVEYOR
700 HALL OF RECORDS

FORM 247 3M 12-40

F.B. 1122 PG. 14



To Top pg 13

RETURN TO
LOS ANGELES COUNTY SURVEYOR
700 HALL OF RECORDS
Do not extend notes this side of this line.

Note: Any Additions or Changes on This Sheet Must be Made or Circled in Red Ink With Date and Name of Person Making Change.

Notes Ck'd by McPherson	Survey of		F.B. 1122 Pg. 15
Map No. B-1858	W. O. 1319 Tape No. 65	Std 64 °F	
Office Work Cox	Surveyed by		
Checked McPherson	Notes	Date	
Date Feb. 1944	Indexed		

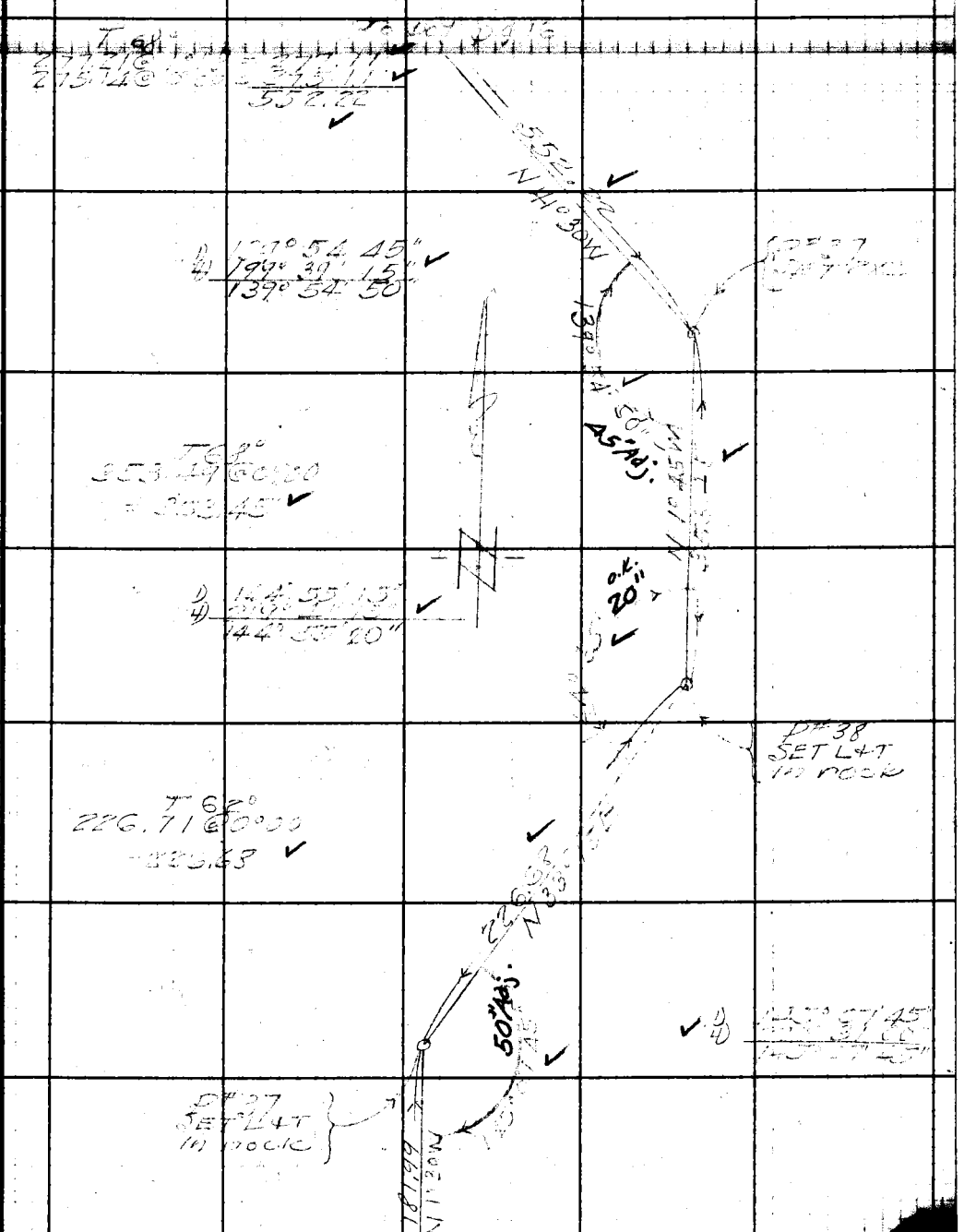

Top right side pg 14

Note: Any Additions or Changes on This Sheet Must be Made or Circled in Red Ink With Date and Name of Person Making Change.

Do not extend notes this side of this line.

RETURN TO
LOS ANGELES COUNTY SURVEYOR
700 HALL OF RECORDS

FORM 847 5M 12-40

F.B. 1122 PG. 16

To pg. 17



RETURN TO
LOS ANGELES COUNTY SURVEYOR
700 HALL OF RECORDS

Do not extend notes this side of this line.

Note: Any Additions or Changes on This Sheet Must be Made or Circled in **Red Ink** With Date and Name of Person Making Change.

Notes Ck'd by McPherson	Survey of Palos Verdes Hill Tide Line
Map No. B-1858	W. O. 8079 Tape No. Std 68°F
Office Work Cox	Surveyed by Moore
Checked McPherson	Notes Moore Date 2-7-44
Date Feb 1944	Indexed D. F. Johnson

F.B. 1122 Pg. 17

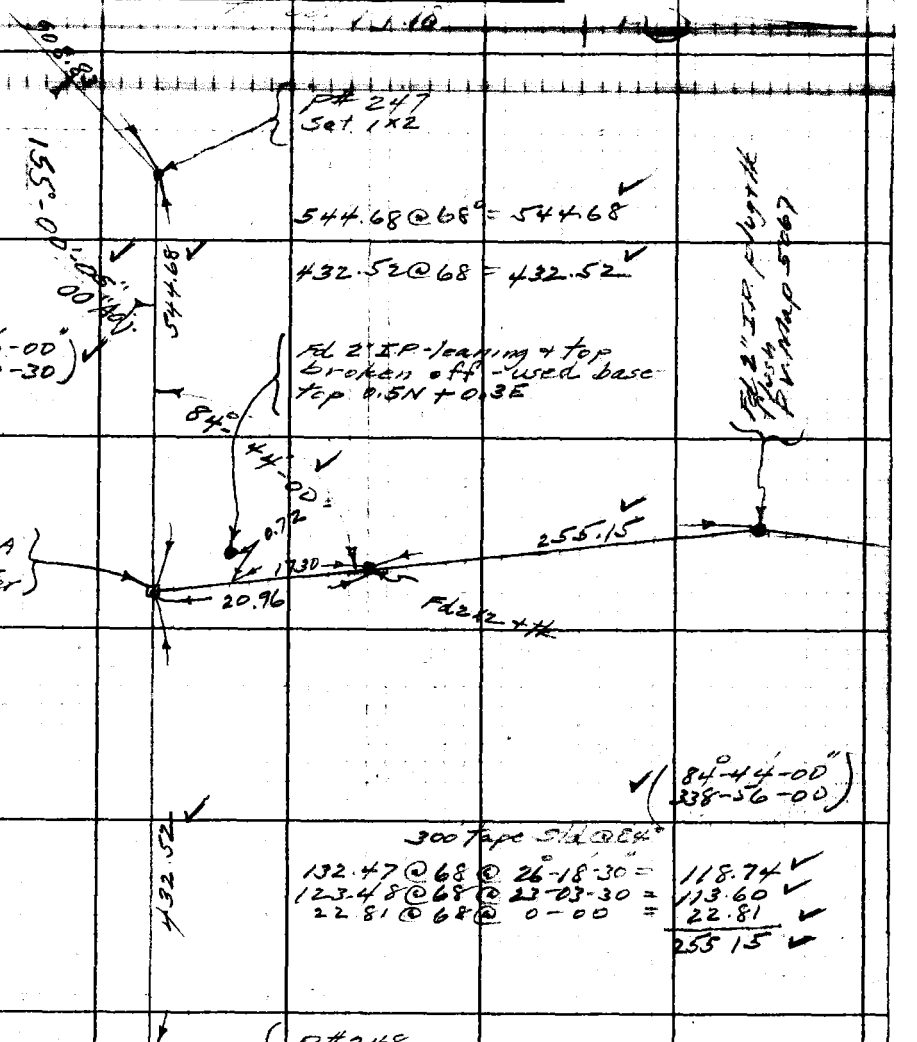

Note: Any Additions or Changes on This Sheet Must be Made or Circled in Red Ink With Date and Name of Person Making Change.

Do not extend notes this side of this line.

RETURN TO
LOS ANGELES COUNTY SURVEYOR
700 HALL OF RECORDS

FORM 247 3M 12-40

F.B. 1122 PG. 18

To bot pg 19

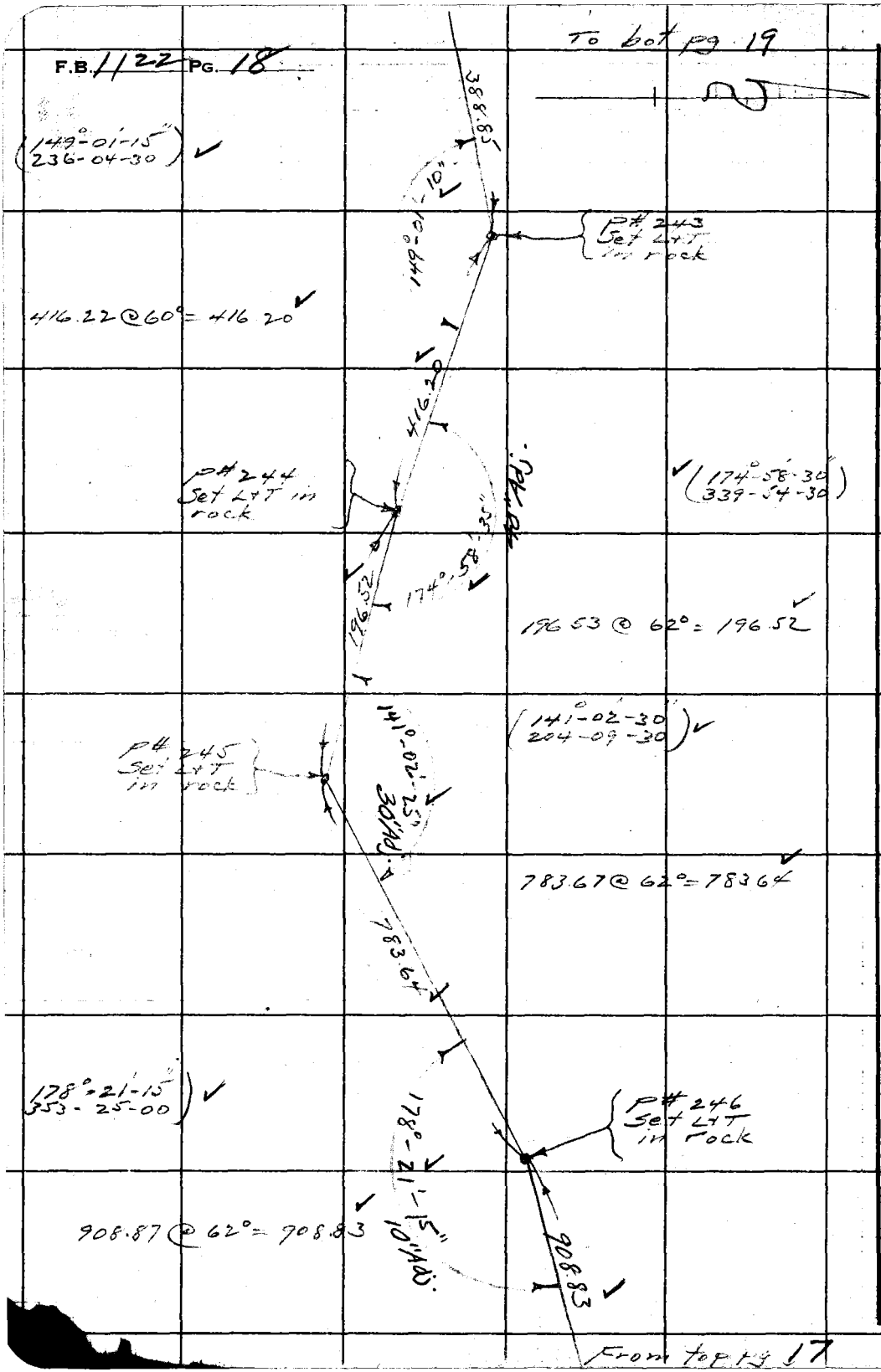

From top pg 17

RETURN TO
LOS ANGELES COUNTY SURVEYOR
700 HALL OF RECORDS

Do not extend notes this side of this line.

Note: Any Additions or Changes on This Sheet Must be Made or Circled in **Red Ink** With Date and Name of Person Making Change.

Notes Ck'd by McPherson	Survey of [illegible]
Map No. B-1858 [illegible]	W. O. 8379 Tape No. ____ Std 68 °F
Office Work Cox	Surveyed by Moore
Checked McPherson	Notes Moore Date 2-3-44
Date Feb. 1944	Indexed A. C. Johnson

F.B. 422 PG. 19

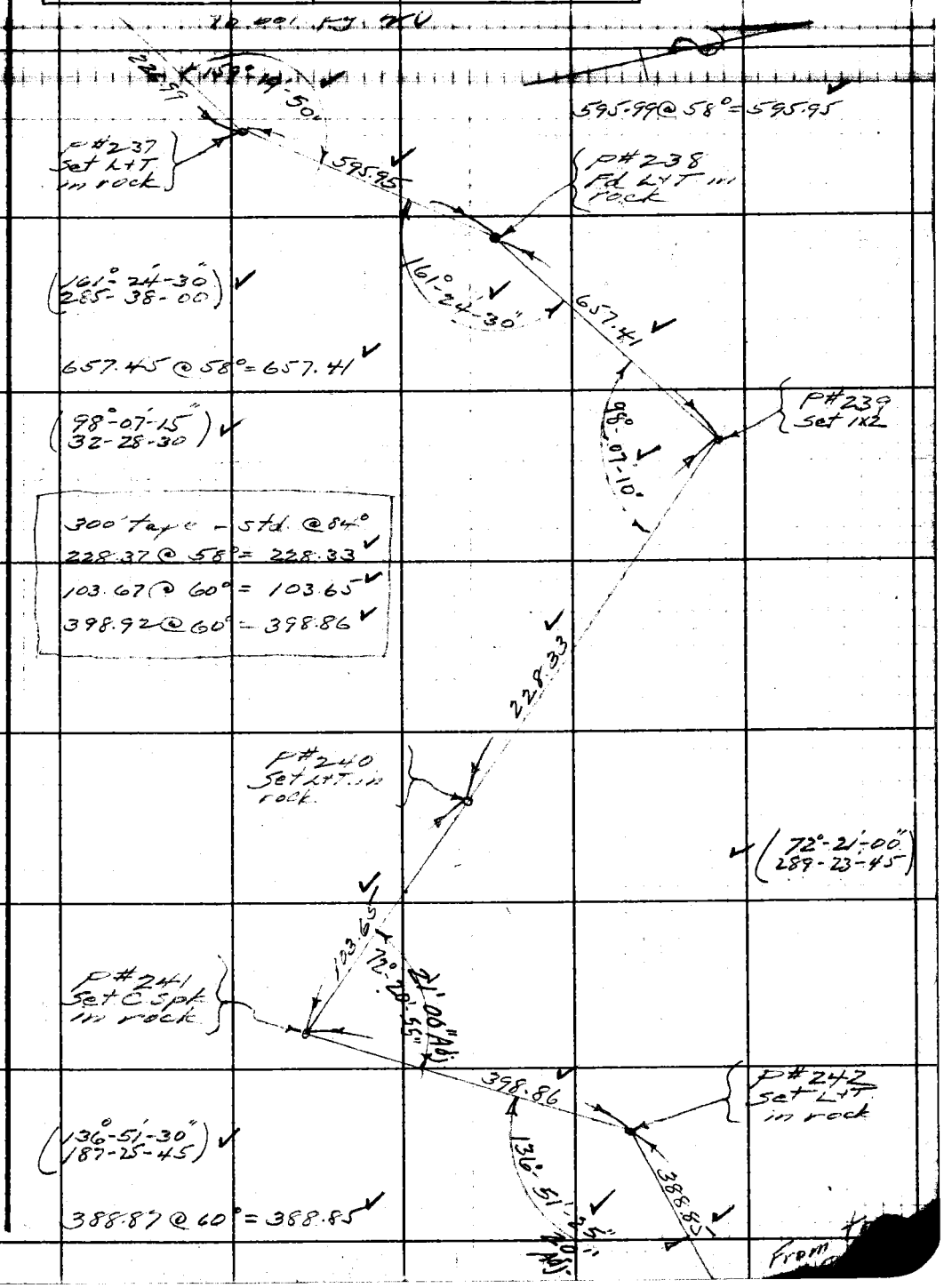

Note: Any Additions or Changes on This Sheet Must be Made or Circled in Red Ink With Date and Name of Person Making Change.

Do not extend notes this side of this line.

RETURN TO
LOS ANGELES COUNTY SURVEYOR
700 HALL OF RECORDS

FORM 247 5M 12-40

F.B. 1122 PG. 20

To bot pg. 21

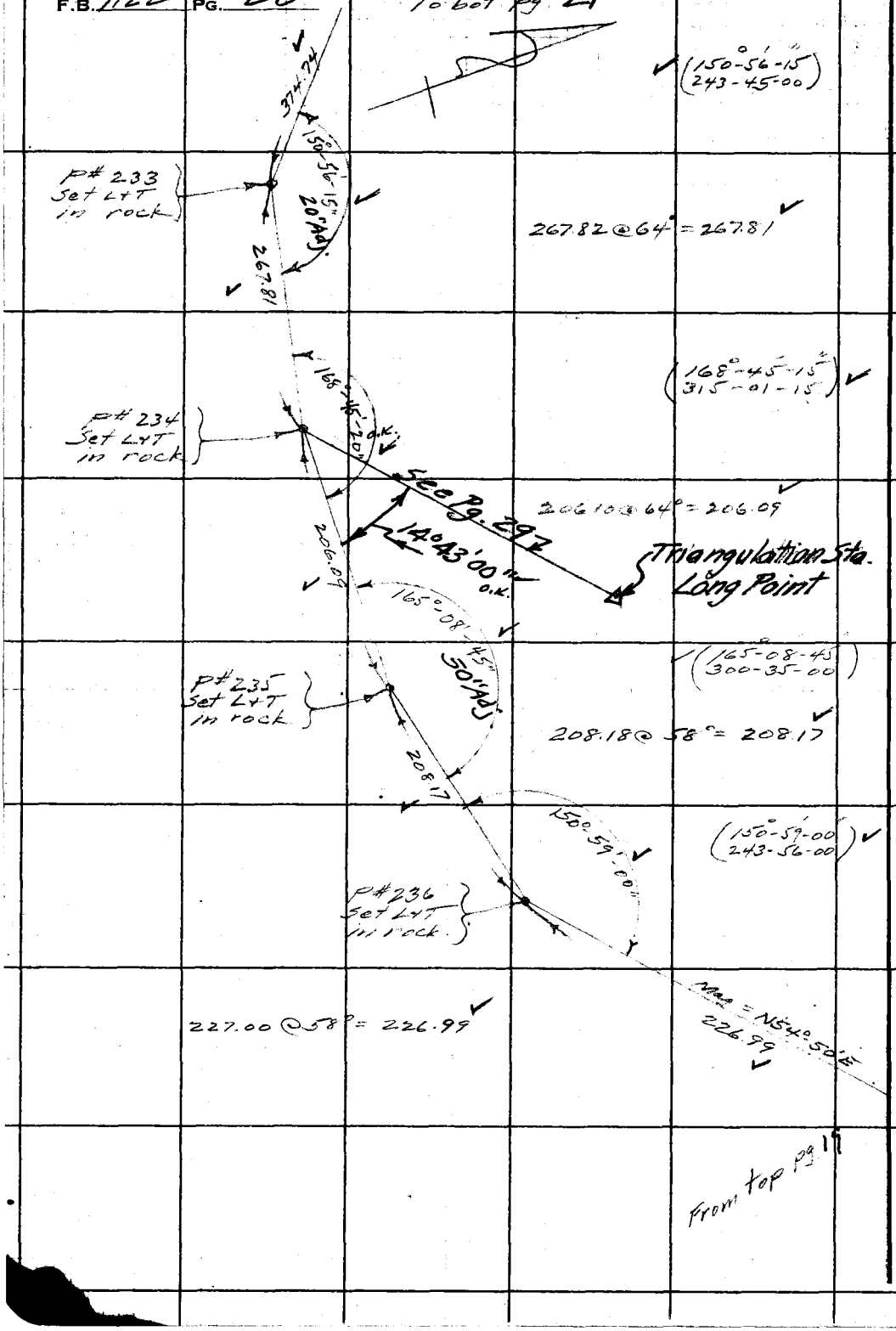

RETURN TO
LOS ANGELES COUNTY SURVEYOR
700 HALL OF RECORDS

Do not extend notes this side of this line.

Note: Any Additions or Changes on This Sheet Must be Made or Circled in **Red Ink** With Date and Name of Person Making Change.

Notes Ck'd by McRuan	Survey of [illegible]
Map No. B-1858	W. O. 8379 Tape No. ____ Std 68 °F
Office Work Cox	Surveyed by Moore
Checked McRuan	Notes Moore Date 2-2-44
Date Feb 1944	Indexed ____

F.B. 1122 PG. 21

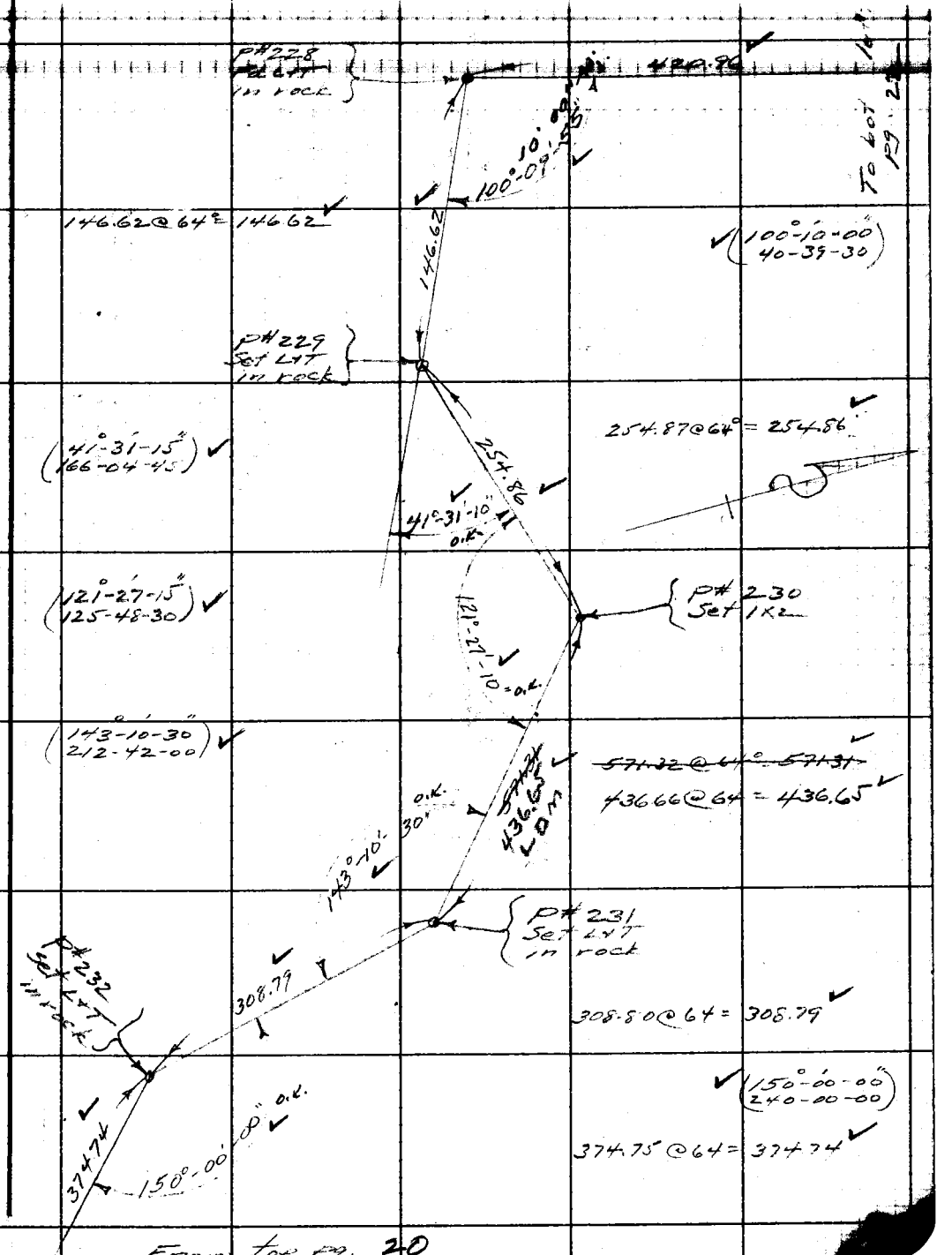

Note: Any Additions or Changes on This Sheet Must be Made or Circled in Red Ink With Date and Name of Person Making Change.

Do not extend notes this side of this line.

RETURN TO
LOS ANGELES COUNTY SURVEYOR
700 HALL OF RECORDS

FORM 247 5M 12-40

F.B. 1122 PG. 22

To bot pg 23

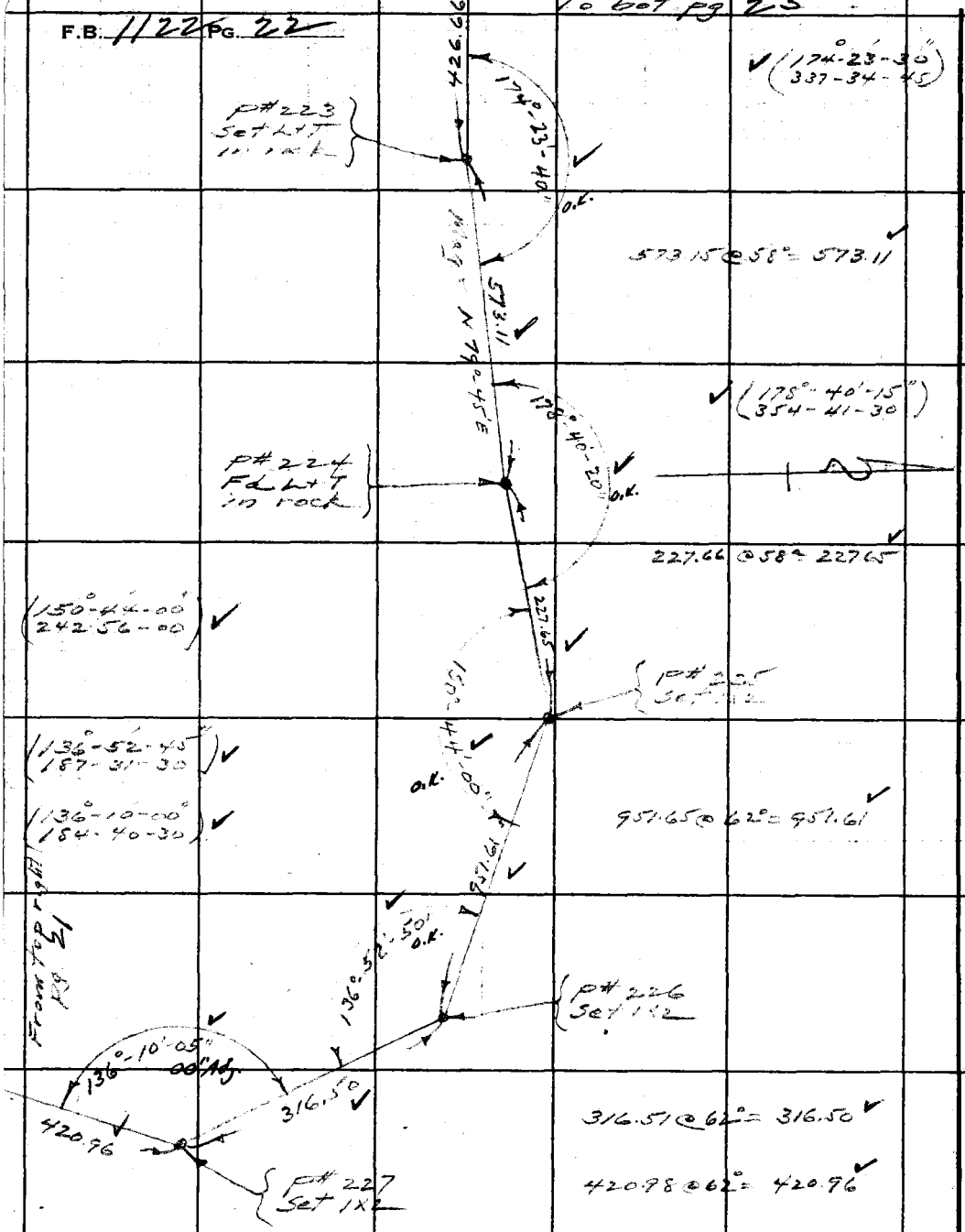

RETURN TO
LOS ANGELES COUNTY SURVEYOR
700 HALL OF RECORDS

Do not extend notes this side of this line.

Note: Any Additions or Changes on This Sheet Must be Made or Circled in Red Ink With Date and Name of Person Making Change.

Notes Ck'd by McPherson	Survey of [illegible]
Map No. B-1858	W. O. 8379 Tape No. ____ Std 68 °F
Office Work Cox	Surveyed by Moore
Checked McPherson	Notes Moore Date 2-1-44
Date Feb 1944	Indexed A. C. Johnson

F.B. 1122 PG. 23

(117°-13'-30" / 108-54-30) ✓

563.92 @ 62° = 563.90 ✓

P# 219 Set 1X2

30 Adj. 117°-13'-35" ✓

563.90 ✓

P# 220 Set L+T in rock

166°-46'-00" Adj. 166°-45'-55" ✓

(166°-46'-00" / 307-03-30) ✓

225.17 @ 62° = 225.16 ✓

225.16 ✓

(84°-01'-30" / 336-06-00) ✓

173°-24'-00" / 333-36-30 ✓

P# 221 Set L+T in rock

84°-01'-30" ✓ O.K.

517.44 ✓

173°-24'-10" Adj. 05" ✓

517.46 @ 62° = 517.44 ✓

P# 222 Set L+T in rock

426.66 ✓

426.68 @ 62° = 426.66 ✓

From top pg. 22

Note: Any Additions or Changes on This Sheet Must be Made or Circled in Red Ink With Date and Name of Person Making Change.

Do not extend notes this side of this line.

RETURN TO
LOS ANGELES COUNTY SURVEYOR
700 HALL OF RECORDS

FORM 247 5M 12-40

F.B. 1122 PG. 24



RETURN TO
LOS ANGELES COUNTY SURVEYOR
700 HALL OF RECORDS

Do not extend notes this side of this line.

Note: Any Additions or Changes on This Sheet Must be Made or Circled in **Red Ink** With Date and Name of Person Making Change.

Notes Ck'd by McPherson	Survey of [illegible]
Map No. B-1858	W. O. 8379 Tape No. ____ Std. 68 °F
Office Work Cox	Surveyed by Moore
Checked McPherson	Notes Moore Date 1-28-44
Date Feb. 1944	Indexed A. C. Johnson

F.B. 1122 PG. 25

To bot pg 26

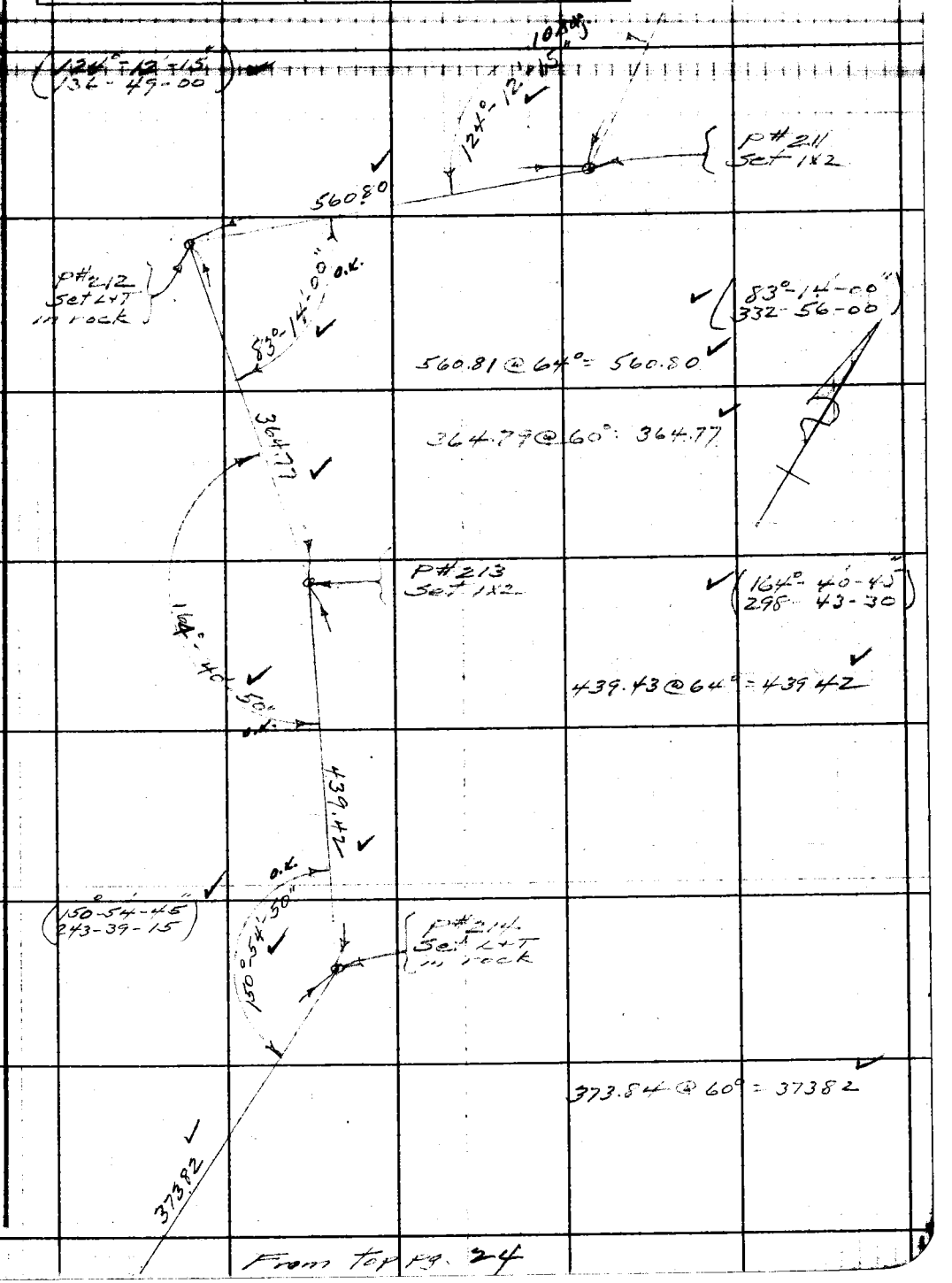

From top pg. 24

Note: Any Additions or Changes on This Sheet Must be Made or Circled in Red Ink With Date and Name of Person Making Change.

Do not extend notes this side of this line.

RETURN TO
LOS ANGELES COUNTY SURVEYOR
700 HALL OF RECORDS

FORM 247 5M 12-40

To bot pg. 27

F.B. 1122 PG. 26

(123°-04'-15"
132-17-00)

10 Adj.

301.29

123°-04'-15"

p# 207
Set L+T
in rock

384.57

384.59 @ 58° = 384.57

p# 208
Set L+T
in rock

O.K.

(138°-44'-30"
194-57-15)

138°-44'-30"

365.91

365.93 @ 58° = 365.91

p# 209
Set L+T
in rock

20" Adj.

(158°-13'-15"
272-53-00)

158°-13'-15"

Mag = S 59°-15'-15" E

547.69

547.72 @ 60° = 547.69

10" Adj.

126°-59'-15"

p# 210
Set 1x2

(126°-59'-15"
147-57-00)

383.04 @ 60° = 383.02

383.02

Mag = S 6°-15' E

From Top Pg. 25

RETURN TO
LOS ANGELES COUNTY SURVEYOR
700 HALL OF RECORDS

Do not extend notes this side of this line.

Note: Any Additions or Changes on This Sheet Must be Made or Circled in Red Ink With Date and Name of Person Making Change.

F.B. 1122 PG. 27

Notes Ck'd by McPherson	Survey of [illegible]
Map No. B-1858	W. O. 8399 Tape No. ____ Std 68 °F
Office Work Cox	Surveyed by Moore
Checked McPherson	Notes Moore Date 1-21-44
Date 2-1944	Indexed [illegible]

To bottom pg. 28

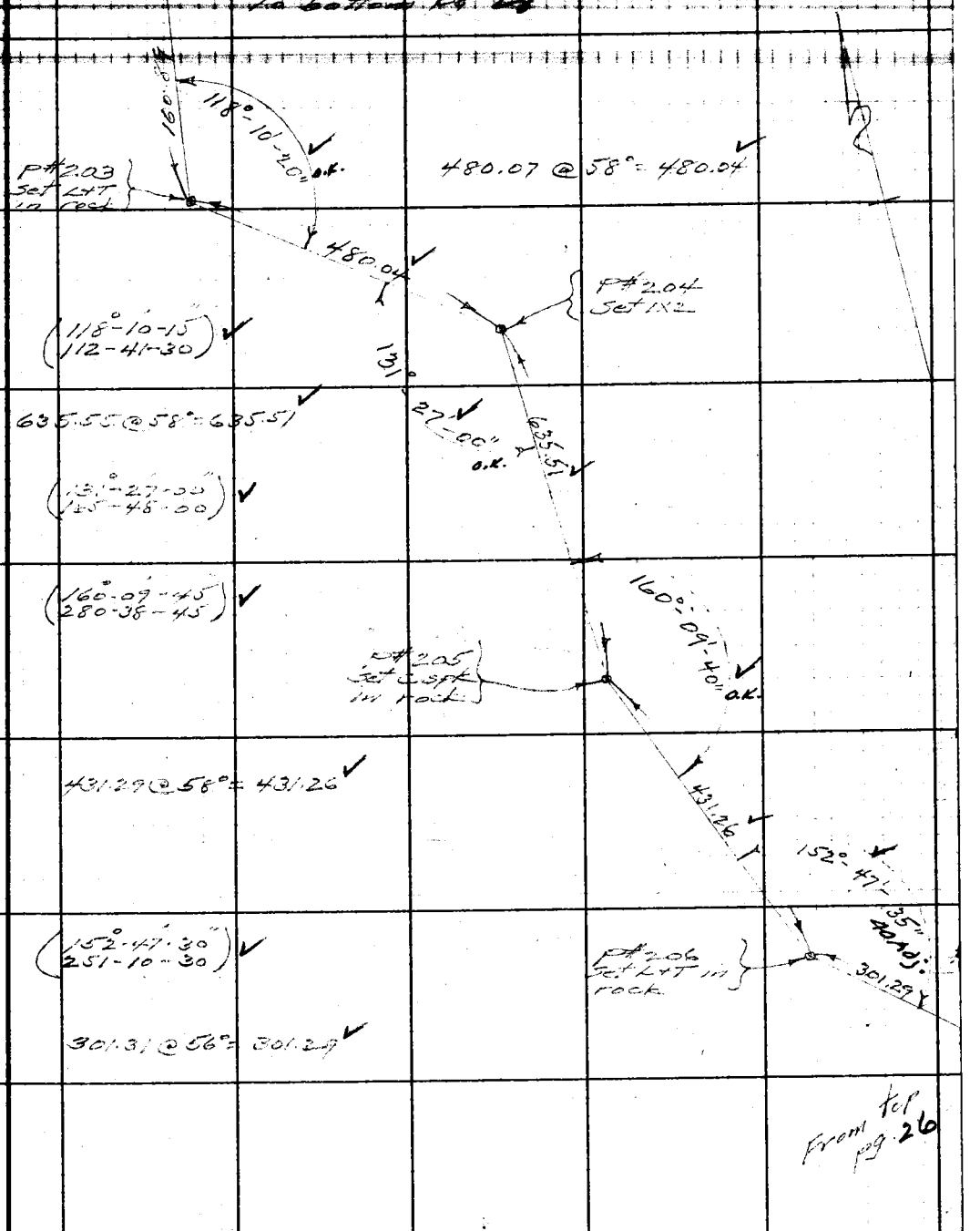

Note: Any Additions or Changes on This Sheet Must be Made or Circled in Red Ink With Date and Name of Person Making Change.

Do not extend notes this side of this line.

RETURN TO
LOS ANGELES COUNTY SURVEYOR
700 HALL OF RECORDS

FORM 247 5M 12-40

F.B. 1122 PG. 28

300' tape std @ 84°

300.22 @ 56° @ 35°-06' = 245.56
300.58 @ 56 @ 35-12 = 245.56
level 245.56
> 5.37
250.93

Fd R R Spk
FB 400-203, 226

Fd Conc Mon
& Brass plate
FB 400-184, 226

S. Line Tr 7144 ?
~~576.83~~ 673.04

22.10

P# 200
Set 1X2

250.93

Set 1X2

℄ Pales Verdes Drive West

300' tape std @ 84°

42.49 @ 58° @ 2°-00' = 42.48
300.46 @ 58 @ 9-38 = ~~299.92~~ 296.20
154.93 @ 58 @ 4-02 = 154.52
180.52 @ 58 @ 2-22 = 179.84
~~[illegible]~~ 673.04

(91°-21'-30"
5-26-15)

40" Adj.

91°-21'-35"

100' tape std @ 68°

265.50 @ 58° = 265.48

(130°-00'-30"
160-01-45)

265.48

20" Adj.

130°-00'-20"

P# 201
Set L&T
in rock

100.89 @ 58° @ 4-16 = 100.60
350.58 @ 58 @ level = 350.56
451.16

451.16

P# 202
Set L&T
in rock

(144°-26'-30"
217-46-00)

144°-26'-30" O.K.

160.90 @ 58° = 160.87

160.89

From top pg. 27

RETURN TO
LOS ANGELES COUNTY SURVEYOR
700 HALL OF RECORDS

Do not extend notes this side of this line.

Note: Any Additions or Changes on This Sheet Must Be Made or Circled in Red Ink With Date and Name of Person Making Change.

Notes Ck'd by McPherson	Survey of Palos Verdes M.H. Tide Line
Map No. B-1858	W. O. 8379 Tape No. ____ Std 84 °F
Office Work Cox	Surveyed by Moore
Checked McPherson	Notes Moore Date 2-8-44
Date Feb. 1944	Indexed [illegible]

F.B. 1122 PG. 29

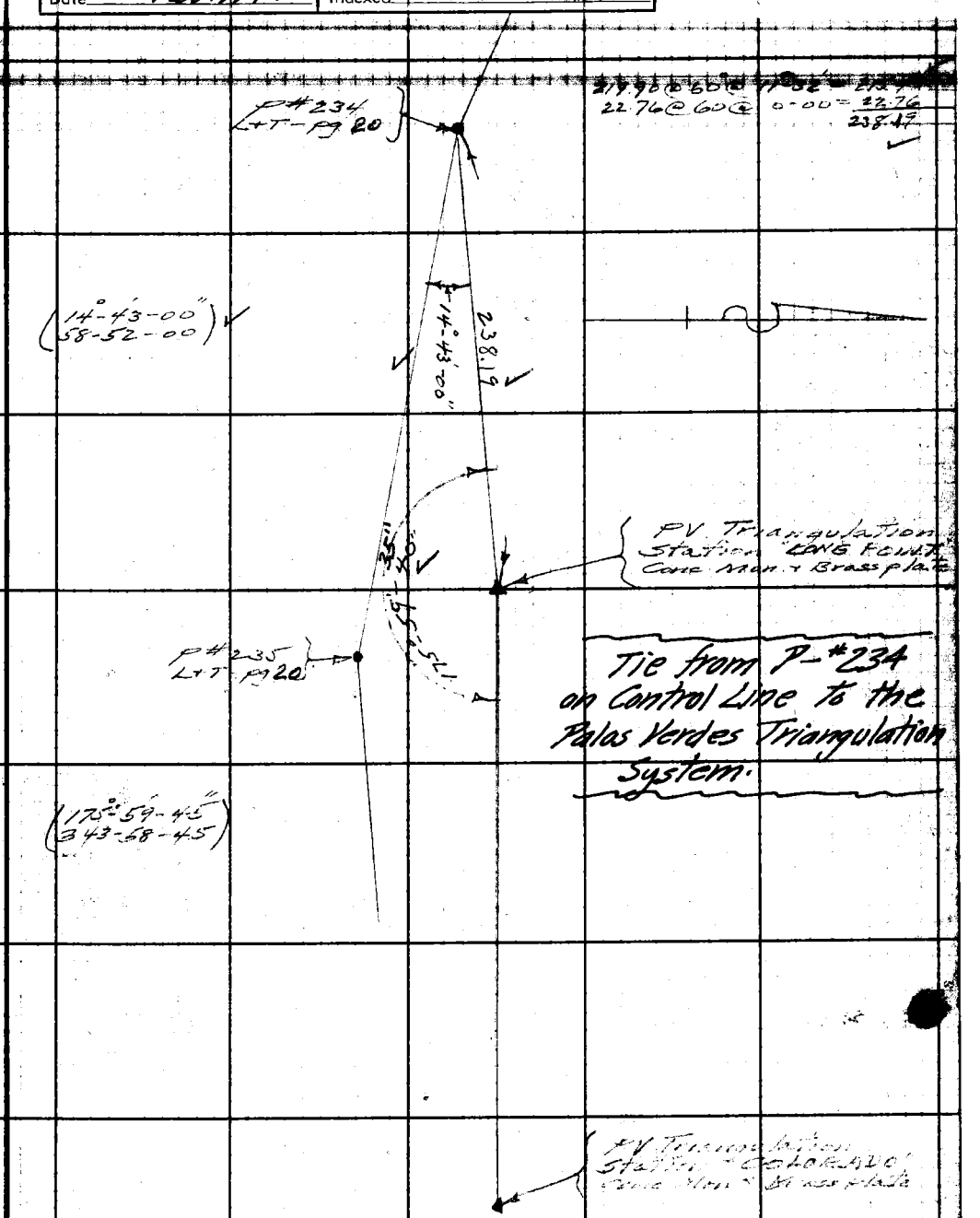

Tie from P-#234 on Control Line to the Palos Verdes Triangulation System.

Note: Any Additions or Changes on This Sheet Must be Made or Circled in Red Ink With Date and Name of Person Making Change.

Do not extend notes this side of this line.

RETURN TO
LOS ANGELES COUNTY SURVEYOR
700 HALL OF RECORDS

FORM 247 5M 12-40

F.B. 1122 PG. 30



To top pg. 31

RETURN TO
LOS ANGELES COUNTY SURVEYOR
700 HALL OF RECORDS
Do not extend notes this side of this line.
Note: Any Additions or Changes on This Sheet Must be Made or Circled in Red Ink With Date and Name of Person Making Change.

Notes Ck'd by	Survey of [illegible]
Map No.	W. O. 8379 Tape No. St'd 87°F
Office Work	Surveyed by Moore
Checked	Notes Moore Date 2-8-44
Date	Indexed A. C. Johnson

F.B. 1132 PG. 31

From top pg. 30

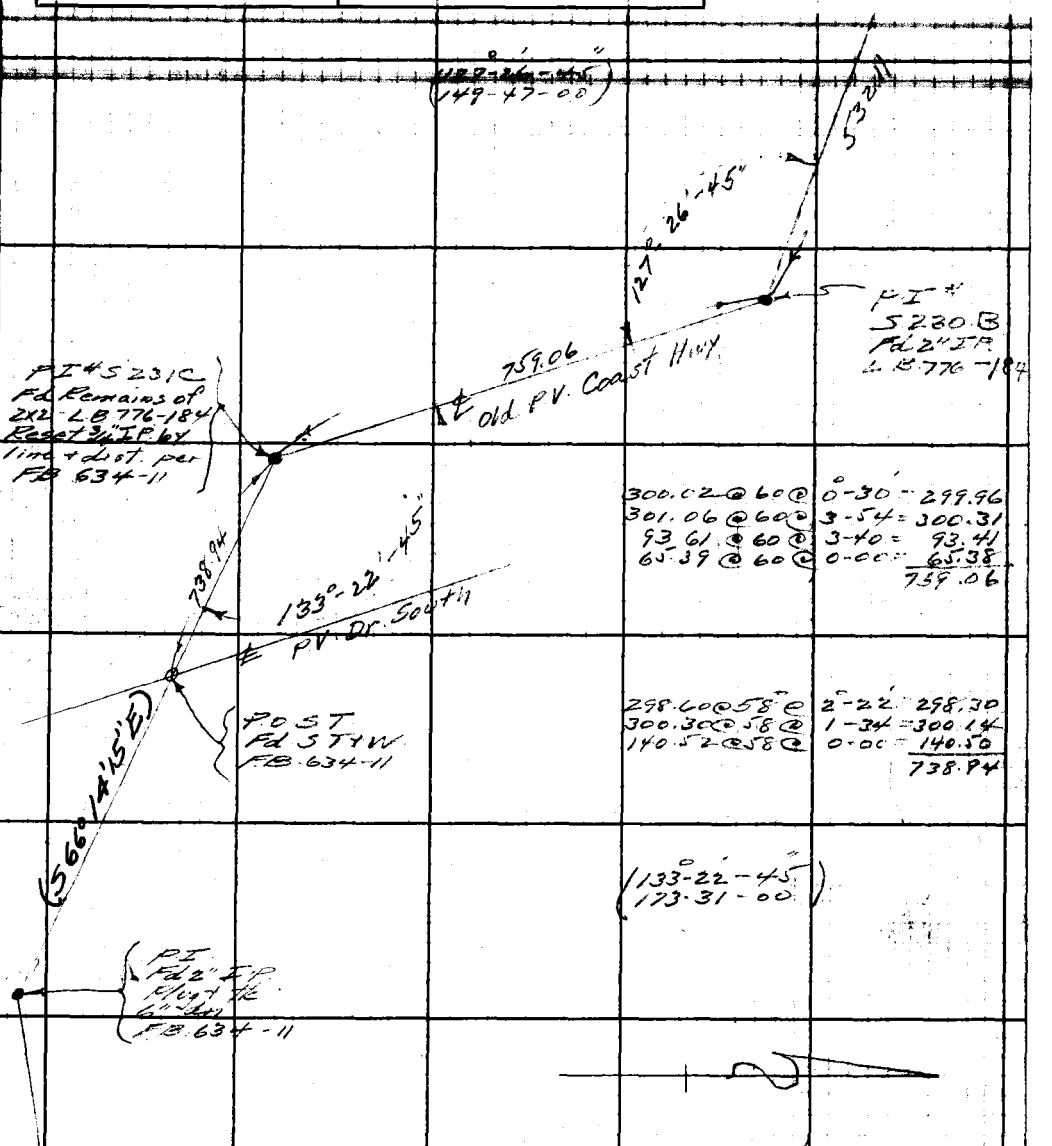

300.02 @ 60 @ 0°-30' = 299.96
301.06 @ 60 @ 3-54 = 300.31
93.61 @ 60 @ 3-40 = 93.41
65.39 @ 60 @ 0-00 = 65.38
759.06

298.60 @ 58 @ 2°-22' = 298.30
300.30 @ 58 @ 1-34 = 300.14
140.52 @ 58 @ 0-00 = 140.50
738.94

Note: Any Additions or Changes on This Sheet Must be Made or Circled in Red Ink With Date and Name of Person Making Change.

Do not extend notes this side of this line.

RETURN TO
LOS ANGELES COUNTY SURVEYOR
700 HALL OF RECORDS

FORM 247 5M 12-40

RETURN TO
LOS ANGELES COUNTY SURVEYOR
700 HALL OF RECORDS

Note: Any Additions or Changes on This Sheet Must be Made or Circled in **Red Ink** With Date and Name of Person Making Change.

Do not extend notes this side of this line.

F.B. 1122 PG. 32

Profile No. _____ Notes Red. _____ Date _____ Plotted _____ Date _____ Job No. _____ Division No. _____

F.B. 122 Pg. 33

X-Sec. No. _____ Notes Chkd. _____ Date _____ Checked _____ Date _____

Survey of _____

Survey by _____ Notes _____ Date _____

Map No. _____ Indexed _____ Date 3-7-44

STATION	B. S.	H. I.	F. S.	ELEV.	

NOTE: ANY ADDITIONS OR CHANGES ON THIS SHEET, MUST BE MADE OR CIRCLED IN RED INK, WITH DATE AND NAME OF PERSON MAKING CHANGE

Do not extend notes this side of this line

PLEASE RETURN TO
LOS ANGELES COUNTY SURVEYOR
700 HALL OF RECORDS

FORM 307 5M 7-43

FORM 307 5M 7-43

PLEASE RETURN TO
LOS ANGELES COUNTY SURVEYOR
700 HALL OF RECORDS

NOTE: ANY ADDITIONS OR CHANGES ON THIS SHEET MUST BE MADE OR CIRCLED IN RED INK, WITH DATE AND NAME OF PERSON MAKING CHANGE

Do not extend notes this side of this line

Profile No. ____ X-Sec. No. ____
Plotted ____ Date ____ Checked ____ Date ____
Notes Red. ____ Date ____ Notes Chkd. E.J.M. Date 3-14-44
Job No. 1 Division No. ____ Notes ____ Date ____
Survey of Palos Verdes Estates Line
Survey by Lillmore & Johnson
Indexed ____ Date ____

STATION	B. S.	H. I.	F. S.	ELEV.	
U.S. 2880	0970	531 965		530996	U.S. #2880. — T-168 (U.S.C.+G.S.) About 2 mi's W. of San Pedro on an air line 7.5 mi's. So. of Harbor City along Western Ave. 3.1 mi's So. Along Western Ave. from Miraleste school. In a draw at the W end of a cut 60' E. of a rock culvert 30' N. of ℄ of road. Std disk set in a conc. post, stamped "T-168, 1933" (1934 U.S.C.+G.S. Adj. Elev. = 530.996)
T.P.	0385	520410	11 94	520025	
T.P.	131	509820	11 90	508510	
T.P.	0855	498850	11 825	497995	
T.P.	0740	488005	11585	487265	
T.P.	0675	477155	11525	476480	
T.P.	0975	466590	11540	465615	
T.P.	1295	456275	11610	454980	
T.P.	0130	444850	11555	444720	
T.P.	0695	434020	11525	433325	
T.P.	2400	424990	11430	422590	U 168 (U.S.C.+G.S.) About 2.5 mi's W. of San Pedro on an air line, 3.6 mi's S.W. along Western Ave. from Miraleste school; 30' N. of ℄ of road & 25' E. of a deep ravine, set bet. the road & a drain ditch, 5' So. of ditch. Std disk set in conc. post, stamped: "U 168, 1933"
U.S. 2881			7 315	417695	
		* *	*	*	
U.S. 2881	2250	419 ~~925~~ 990		417 ~~695~~ 742	1934 U.S.C.+G.S. Adj. Elev. = 417.742
T.P.	0605	409 ~~265~~ 335	11 265	408 ~~660~~ 730	
T.P.	0010	398 ~~160~~ 170	11 175	398 ~~040~~ 160	
T.P.	0380	387 ~~750~~ 770	11 330	386 ~~770~~ 848	
T.P.	0740	376 ~~840~~ 870	11 090	376 ~~060~~ 130	
T.P.	0320	365 ~~605~~ 675	11 515	365 ~~295~~ 355	
T.P.	0710	354 ~~615~~ 635	11 700	353 ~~915~~ 935	
T.P.	0325	343 ~~430~~ 580	11 510	34[illegible] ~~90~~ 175	

FORM 307 5M 7-43

PLEASE RETURN TO
LOS ANGELES COUNTY SURVEYOR
700 HALL OF RECORDS

NOTE: ANY ADDITIONS OR CHANGES ON THIS SHEET MUST BE MADE OR CIRCLED IN RED INK, WITH DATE AND NAME OF PERSON MAKING CHANGE

Do not extend notes this side of this line

STATION	B. S.	H. I.	F. S.	ELEV.		
		343 ~~430~~ 500			Brot. Ford.	
T.P.	0 440	332 ~~280~~ 350	11 590	331 ~~840~~ 910		
T.P.	0 560	321 ~~815~~ 885	11 025	321 ~~255~~ 325		
T.P.	0 635	311 ~~215~~ 285	11 235	310 ~~880~~ 950		
T.P.	0 250	300 ~~730~~ 290	11 335	299 ~~880~~ 950		
T.P.	0 650	289 ~~320~~ 390	11 460	288 ~~670~~ 740		
T.P.	0 270	278 ~~040~~ 160	11 500	277 ~~820~~ 890		
T.P.	0 400	267 ~~320~~ 400	11 160	266 ~~930~~ 1000		
T.P.	0 165	255 ~~855~~ 925	11 640	255 ~~690~~ 760		
T.P.	0 520	244 ~~820~~ 890	11 595	244 ~~300~~ 370		
T.P.	4 045	241 ~~025~~ 095	7 840	236 ~~980~~ 1050		
T.B.M.			5 420	235 ~~605~~ 675	Set c.spk. N. side of p.p. #536892E with transformer on top. + on N/S of group. old ranch bldgs. at point where power line hits near top of bluff.	
		*	* *	* *	*	
U.S. 2361	2150	419 825		417 675	From pg.	
T.P.	0630	408 680	11 775	408 050		
T.P.	1300	398 175	11 805	396 875		
T.P.	0 390	387 500	11 065	387 110		
T.P.	0 390	379 460	8 430	379 070		
T.P.	0 605	368 395	11 690	367 790		
T.P.	0 410	357 000	11 785	356 590		

Profile No. ____ Notes Red. ____ Date ____ Plotted ____ Date ____

X-Sec. No. ____ Notes Chkd. F.V.M. Date 3-14-44 Checked ____ Date ____

Job No. 8379 Division No. ____ Survey of Palos Verdes Hills Survey by ____ Date ____ Map No. ____ Indexed ____

FILING NO. 3

FORM 307 5M 7-43

PLEASE RETURN TO
LOS ANGELES COUNTY SURVEYOR
700 HALL OF RECORDS

NOTE: ANY ADDITIONS OR CHANGES ON THIS SHEET MUST BE MADE OR CIRCLED IN RED INK, WITH DATE AND NAME OF PERSON MAKING CHANGE

Do not extend notes this side of this line

Job No. 1379 Division No. ____ Notes Red. ____ Plotted ____ Profile ____
Survey of Palos Verdes Hide Line. Date ____ Date ____ No. ____
Survey by L. Moore Notes Chkd. F.J.M. Checked ____ X-Sec. ____
Indexed A. C. Johnson Date 3-14-44 Date ____ No. ____

STATION	B. S.	H. I.	F. S.	ELEV.		
		357 000.			Brot. Ford.	
T.P.	1 440	346 855.	11 585	345 415.		
T.P.	0895	336 440.	11 310	335 545.		
T.P.	1 290	327 355.	10 375	326 065.		
T.P.	2 390	318 055.	11 690	315 665.		
T.P.	1 480	307 880.	11 655	306 400.		
T.P.	0 560	296 795.	11 645	296 235.		
T.P.	1 425	286 560.	11 660	285 135.		
T.P.	0 860	275 755.	11 665	274 895.		
T.P.	1 140	265 240.	11 655	264 100.		
T.P.	0 925	255 105.	11 060	254 180.		
T.P.	1 255	246 845.	9515	245 590.		
T.P.	1 015	238 965.	8895	237 950.		
T.P.	1 225	229 005.	10 205	227 760.		
T.P.	0 625	219 985.	9670	219 335.	U.S. 2884.	
T.P.	0 845	211 730.	9100	210 885.	V 168 (U.S.C+G.S.) About 3.1 mi's W. of San Pedro on an air line. 3.2 mi's E. of Pt. Vicente Light House along Paseo Del Mar. Just east of Inspiration Point. 0.3 mi. east of the bottom of the hill. 30' N. of ℄ of road and of the base of a stone 1 std disk set in conc. post stamped: "V. 168, 1933"	
T.P.	1 460	201 565.	11 625	200 105.		
T.P.	1 180	191 155.	11 590	189 975.		
T.P.	0 885	181 230.	10 610	180 345.		
T.P.	0 920	170 555.	11 545	169 635.		
U.S. 2884			10 215	160 340.	1934 U.S.C+G.S. Adj. Elev. = 160.390.	

FORM 307 5M 7-43

PLEASE RETURN TO
LOS ANGELES COUNTY SURVEYOR
700 HALL OF RECORDS

NOTE: ANY ADDITIONS OR CHANGES ON THIS SHEET MUST BE MADE OR CIRCLED IN RED INK, WITH DATE AND NAME OF PERSON MAKING CHANGE

Do not extend notes this side of this line

STATION	B. S.	H. I.	F. S.	ELEV.		
U.S. 2884	0 520	160 910.		160390.	Cont'd from preceding pg.	
T.P.	1 330	151 535.	10 705	150 205.		
T.P.	0 945	140 565.	11 915	139 620.		
T.P.	0 465	129 460.	11 570	128 995.		
T.P.	0 650	118 410.	11 700	117 760.		
T.P.	0 935	108 900.	10 445	107 965.		
T.P.	0 230	97 430.	11 700	97 200.		
T.B.M.	1 240	87 215.	11 455	85 975.	1x2 + N. in rock curb S/S. of Road.	
T.P.	0 330	76 025.	11 520	75 695.		
T.P.	1 990	66 395.	11 620	64 405.		
T.P.	0 280	55 160.	11 515	54 880.		
T.P.	0 430	44 035.	11 555	43 605.		
T.P.	2 695	34 950.	11 760	32 255.		
T.P.	0 970	24 440.	11 480	23 470.	Set 3/4" I.P. at foot of trail, 10' W. of + 20' N. of cent. of road along beach, 50 ± N. from high tide line. Trail leads S to beach from gate in woven wire fence of old main hwy. at low pt. in grade east of Inspiration Point	
X T.B.M.			11 310	13 130		
	*	*	*	*	*	
			Jan. 25-'44.			
T.B.M.	8565	244+90 220.		235 675 605	C. spk. in P.P. #536 892E. See pg. 35	
T.P.	648	242 905. 833	7815	236 425. 355		
T.P.	386	243 825. 685	308	239 925. 755		

Profile No. ____ Notes Red. ____ Plotted ____
X-Sec. No. ____ Date ____ Date ____
Notes Chkd. F.V.M. Date 3-14-44 Checked ____ Date ____
Job No. 3 Division No. ____
Survey of ____
Survey by L. Mathews Date 1-24-44
Map No. ____ Indexed C. Johnson
FB. 1122 PG. 37

FORM 307 5M 7-43

PLEASE RETURN TO
LOS ANGELES COUNTY SURVEYOR
700 HALL OF RECORDS

NOTE: ANY ADDITIONS OR CHANGES ON THIS SHEET MUST BE MADE OR CIRCLED IN RED INK, WITH DATE AND NAME OF PERSON MAKING CHANGE

Do not extend notes this side of this line

STATION	B. S.	H. I.	F. S.	ELEV.		
		243 ~~615~~ 685			Brot. Ford.	
T.P.	0795	23~~6~~7 ~~965~~ 035	7445	23~~6~~ ~~470~~ 240		
T.P.	3505	229 ~~030~~ 100	11440	225 ~~525~~ 595		
T.P.	2650	220 ~~310~~ 380	11370	217 ~~660~~ 730		
T.P.	0225	208 ~~915~~ 985	11620	20~~8~~ ~~690~~ 760		
T.P.	0645	198 ~~010~~ 080	11550	19~~7~~ ~~365~~ 435		
T.P.	0040	186 ~~380~~ 450	11670	18~~6~~ ~~340~~ 410		
T.P.	0095	17~~4~~5 ~~975~~ 045	11500	174 ~~880~~ 950		
T.P.	0230	163 ~~570~~ 640	11635	163 ~~340~~ 410		
T.P.	0675	152 ~~735~~ 805	11510	15~~2~~ ~~660~~ 130		
T.P.	0630	141 ~~655~~ 725	11710	14~~1~~ ~~025~~ 095		
T.P.	0570	130 ~~710~~ 780	11515	13~~0~~ ~~140~~ 210		
T.P.	0755	120 ~~220~~ 290	11245	119 ~~465~~ 535		
T.P.	0270	110 ~~360~~ 430	10130	110 ~~590~~ 660		
T.P.	1285	100 ~~315~~ 385	11330	99 ~~630~~ 100		
T.P.	0825	89 ~~380~~ 450	11760	88 ~~555~~ 625		
T.P.	0875	78 ~~660~~ 730	11595	77 ~~385~~ 855		
T.B.M.	0615	68 ~~155~~ 225	11120	67 ~~540~~ 610	1X2.	
T.P.	0305	57 ~~050~~ 120	11410	56 ~~745~~ 815	1-26-44.	
T.P.	0525	45 ~~410~~ 980	11665	45 ~~385~~ 455		
T.P.	0415	34 ~~795~~ 865	11530	34 ~~380~~ 450		

Profile
Plotted
Date
Notes Red.
Date
Notes Chkd. F.J.M.
Date 3-14-44
Checked
Date
Job No. 8379 Division No.
Survey of Palos Verdes Tide Line
Survey by L. Moore Notes GMK (1-25-44)
Indexed A. C. Johnson Date
B.M. 1122 Pg. 38

FORM 307 5M 7-43

PLEASE RETURN TO
LOS ANGELES COUNTY SURVEYOR
700 HALL OF RECORDS

NOTE: ANY ADDITIONS OR CHANGES ON THIS SHEET MUST BE MADE OR CIRCLED IN RED INK, WITH DATE AND NAME OF PERSON MAKING CHANGE

Do not extend notes this side of this line

STATION	B. S.	H. I.	F. S.	ELEV.	
		34995			Brot Ford.
T.P.	0140	23590	11365	23580	
T.P.	0910	21910	2640	20000	Made chiseled □ on No. top side of 7'x8' gray sedimentary rock. 4'± high at high tide line at mouth of deep narrow ravine 500'± W. of E. bdy. line of Rancho property
X T.B.M.			11535	10385	
	*	*	*	*	*
B.M. U.S. 2894	400	256385		252335	B-169 (U.S.C. + G.S.) 7.1 mi's So. of Redondo Beach along Granvia La Costa, 1.1 mi's No. of Point Vicente Light House, in an outcropping ledge of rock on top of high sandy bluff for the road AC. N. of ℄ of road and on the rt. of a driveway. Stamped "B 169 - 1933" in rock outcrop, stamped. 1934 U.S.C. + G.S. Adj. Elev. 252.335.
T.P.	6625	258270	4740	251645	
T.P.	10710	268530	0450	257820	
T.P.	3095	265525	6000	262430	
T.P.	6450	268440	3585	261990	
T.P.*	3950	268605	8975	264655	C-169 (U.S.C. + G.S.) 6.5 mi's So. of Redondo Beach along Granvia La Costa, 1.0 mi's No. of Point Vicente Light Hse. 90' W. of ℄ of hwy. set in top of outcropping of rocky ledge at the S.W. corner of group of boulders + rocky land. Std disc cemented in rocky ledge, stamped "C-169 1933" 1934 U.S.C. + G.S. Adj. Elev. 273.352'
T.P.	0920	278225	0285	269305	
B.M. U.S. 2896			4945	273280	
		*	*	*	
T.P.*	3430	268265		264655	T.R. above.
T.P.	0425	256490	11520	256565	"WACO" 25211 (U.S.C. + G.S.) 6.8 mi's So. of Redondo Beach on Granvia La Costa, 1.4 mi's No. of Point Vicente Light Hse. 100 yds. W. of hwy. on open land at point where old road + new hwy. cross. Disc set in conc. post stamped "WACO 25211" 1934 U.S.C. + G.S. Adj. Elev. 247.670.
B.M. U.S. 2895			9345	247570	

Profile No. ____ Notes Red. ____ Plotted ____ Date ____ Date ____ X-Sec. No. ____ Notes Chkd. McN Date 3-14-44 Checked ____ Date ____

Job No. 8311 Division No. ____ Survey of ____ Survey by L. Moore Notes G. Wilk Date 1-26-44 Map No. ____ Indexed A. C. Johnson

F.B. 1122 Pg. 39

FORM 307 5M 7-43

PLEASE RETURN TO
LOS ANGELES COUNTY SURVEYOR
700 HALL OF RECORDS

NOTE: ANY ADDITIONS OR CHANGES ON THIS SHEET MUST BE MADE OR CIRCLED IN RED INK, WITH DATE AND NAME OF PERSON MAKING CHANGE

Do not extend notes this side of this line

STATION	B. S.	H. I.	F. S.	ELEV.		
BM. U.S. 2395	1 235	248905.		[illegible]	Brat. Ford from preceding pg.	
T.P.	0 420	237730.	11 595	[illegible]		
T.P.	0 470	226 645.	[illegible]	[illegible]		
T.P.	0 305	215 460.	11 490	215 155.		
T.P.	1 230	209855.	6835	208625.		
T.P.	2615	201620.	10 850	199005.		
T.P.	4260	194 250.	11 630	189 990.		
T.P.	0085	182 695.	11 640	182 610.		
T.P.	0600	171 680.	11 615	171 080.		
T.P.	0 310	160525.	11 465	160 215.		
T.P.	0 530	149 530.	11 525	149 000.		
T.P.	0 380	138 900.	11 010	138 520.	1-27-44.	
T.P.	0 015	127 700.	11 215	127 685.		
T.P.	0 095	116 355.	11 440	116 060.		
T.P.	0 150	104 935.	11 570	104 785.		
T.P.	0 025	93 565.	11 395	93 540.		
T.P.	0 120	81 985.	11 700	81 865.		
T.P.	0 165	70 595.	11 555	70 430.		
T.P.	0 005	59 060.	11 540	59 055.		
T.P.	0 475	47 995.	11 540	47 520.		
T.P.	0 810	37 330.	11 475	36 520.		

F.B. 1122 Pg. 40 Job No. 8379 Division No. Notes Red. Plotted Profile
Survey of Palos Verdes Tide Line Date Date No.
Survey by L. Moore Notes G.W.H. (1-26-44) Notes Chkd. F.J.M. Checked X-Sec.
Indexed A. C. Johnson Date Date 3-14-44 Date No.

FORM 307 5M 7-43

PLEASE RETURN TO
LOS ANGELES COUNTY SURVEYOR
700 HALL OF RECORDS

NOTE: ANY ADDITIONS OR CHANGES ON THIS SHEET MUST BE MADE OR CIRCLED IN RED INK, WITH DATE AND NAME OF PERSON MAKING CHANGE

Do not extend notes this side of this line

STATION		B. S.	H. I.	F. S.	ELEV.		
			37 330.			Brot. Ford.	
	T.B.M.	1825	27 275.	11 880	25 450	Chisled nodule near top center of 3 bt yellow sedimentary rock on edge, out 5' long, 18" thick, 1/3 rion at bot of side	
	T.P.	0040	15 865.	11 450	15 825.		
	T.P.	5895	14 830.	6930	8 935.	Switch back trail in N.W. cor of a little Semi-circular bay	
P-200	T.P.	4600	15 040.	4395	10 440.	1X2	
P-201	T.P.	2120	13 700.	3460	11 580.	1X2	
	T.P.	4925	11 375.	7250	6 450.		
P-202	T.P.	6055	14 490.	2940	8 435.	L+T. in rock	
P-203	T.P.	8265	12 600.	10 155	4 335	1-28-44 L+T. in rock	
	T.P.	6215	11 600.	7215	5 385		
P-204	T.P.	4370	11 765.	4205	7 395.	1X2.	
	T.P.	2250	10 535.	3480	8 285.		
P-205	T.P.	5400	10 610.	5325	5 210.	C. Spk. in bed rock	
	T.P.	5575	11 095	5090	5 520.		
P-206	T.P.	7785	13 675.	5205	5 890.	L+T. in boulder	
	T.P.	7725	17 570.	3830	9 845.		
P-207	T.P.	1980	16 845.	2705	14 865.	L+T. in boulder.	
	T.P.	3920	13 920.	6865	9980.		
P-208	T.P.	4330	17 175.	1075	12 845.	L+T. in large gray rock	
	T.P.	2365	13 300.	6240	10 935.		
P-209	T.P.	4185	9 495.	7990	5 310.	L+T. in formation	

Profile No. ____ Notes Red. ____ Plotted ____ Job No. 8-7 Division No. ____ F.B. 1125 Pg. 41
Date ____ Date ____ Survey of ____
X-Sec. No. ____ Notes Chkd. EWM Checked ____ Survey by L. Moore Notes GHH Date 1-27-44
Date 3-15-44 Date ____ Map No. ____ Indexed A. C. Johnson

FORM 307 5M 7-43

PLEASE RETURN TO
LOS ANGELES COUNTY SURVEYOR
700 HALL OF RECORDS

NOTE: ANY ADDITIONS OR CHANGES ON THIS SHEET MUST BE MADE OR CIRCLED IN RED INK, WITH DATE AND NAME OF PERSON MAKING CHANGE

Do not extend notes this side of this line

STATION		B. S.	H. I.	F. S.	ELEV.		
			9495.			Brot Ford (1-31-44)	
	T.P.	9420	14125.	4790	4705.		
P-210	T.P.	3715	17100.	0740	13385.	1x2 + Nail.	
P-211	T.P.	2670	14835.	4935	12165.	" "	
	T.P.	5080	11255.	8660	6175.		
	T.P.	5235	12260.	4230	7025.		
P-212	T.P.	3670	10460.	5470	6790.	L+T. in boulder.	
	T.P.	6400	15215.	1645	8915.		
P 213	T.P.	2130	16750.	0595	14620.	1x2 + Nail.	
	T.P.	2325	13195.	5880	10870.		
P 214	T.P.	3215	12640.	3770	9425.	L+T. in boulder.	
P 215	T.P.	4335	11720.	5255	7385.		
	T.P.	5450	11535.	5625	6085.		
P 216	T.P.	4265	13175.	2[illegible]	8910.	L+T. in large rock.	
P 217	T.P.	2330	14830.	0675	12500.	L+T. " " "	
	T.P.	5920	12905.	7845	6985.		
	T.P.	6845	15110.	4640	8265.		
P 218	T.P.	1545	14540.	2115	12995.	C. Spk in red formation	
	T.P.	8040	17735.	4845	9695.		
P 219	T.P.	3885	17845.	3775	13960.	1x2 + Nail. (2-2-44)	
	T.P.	3550	14145.	7250	10595.		

F.B. 1122 PG. 42 Job No. 8379 Division No. Notes Red. Plotted Profile
Survey of Palos Verdes Tide Line Date Date No.
Survey by L. Moore Notes G.W.M. (1-31-44) Notes Chkd. F.J.M. Checked X-Sec.
Indexed A. C. Johnson Date Date 3-15-44 Date No.

FORM 307 5M 7-43

PLEASE RETURN TO
LOS ANGELES COUNTY SURVEYOR
700 HALL OF RECORDS

NOTE: ANY ADDITIONS OR CHANGES ON THIS SHEET MUST BE MADE OR CIRCLED IN RED INK. WITH DATE AND NAME OF PERSON MAKING CHANGE

Do not extend notes this side of this line

STATION		B. S.	H. I.	F. S.	ELEV.	
			14145.			Brot Ford.
	T.P.	7370	19725.	1790	12355.	
P 220	T.P.	0280	12545.	7460	12265.	L.+T. in large rock
P 221	T.P.	6750	10715.	8580	3965.	L.+T. in red formation
	T.P.	5510	12600.	3625	7090.	
P 222	T.P.	3905	15235.	1270	11330.	L.+T. in large gray rock
P 223	T.P.	4790	15305.	4720	10515.	L.+T. in gray rock
	T.P.	2990	17020.	1275	14030.	
P 224	T.P.	1460	17510.	0970	16050.	L.+T. in black formation (Old found)
P 225	T.P.	2880	11810.	8580	8930.	1x2 + Nail.
	T.P.	2050	12090.	1770	10040.	
	T.P.	6285	15765.	2610	9480.	
P 226	T.P.	2930	16020.	2675	13090.	1x2 + Nail.
P 227	T.P.	0905	12135.	4790	11230.	
	T.P.	4950	11350.	5735	6400.	
P 228	T.P.	10485	13765.	8070	3280.	L.+T. in gray formation. (2-3-44)
	T.P.	3375	12820.	4320	9445.	
P 229	T.P.	2670	14730.	0760	12060.	L.+T. top small knife ridge in formation.
P 230	T.P.	1820	13150.	3400	11330.	1x2 + Nail.
	T.P.	3990	14610.	2530	10620.	
P 231	T.P.	2930	14200.	3340	11270.	L.+T. in Yellowish gray boulder

Profile No. ____ Notes Red. ____ Plotted ____ Job No. 8379 Division No. ____ F.B. 1/22 PG. 43
X-Sec. No. ____ Date ____ Date ____ Survey of [illegible]
Notes Chkd. E.J.M. Checked ____ Survey by L. Moore Notes Quik Date 2-3-44
Date 3-15-44 Date ____ Map No. ____ Indexed C. Johnson

FORM 307 5M 7-43

PLEASE RETURN TO
LOS ANGELES COUNTY SURVEYOR
700 HALL OF RECORDS

NOTE: ANY ADDITIONS OR CHANGES ON THIS SHEET MUST BE MADE OR CIRCLED IN RED INK, WITH DATE AND NAME OF PERSON MAKING CHANGE

Do not extend notes this side of this line

STATION		B. S.	H. I.	F. S.	ELEV.	
			14 200.			Brot Ford.
P 232	T.P.	8640	17 260.	5 580	8 620.	L+T. in large gray buried rock.
P 233	T.P.	5690	15 285.	7665	9 595.	L+T. in large brown rock.
	T.P.	3185	13 320.	5950	7 335.	
P 234	T.P.	5720	15 350.	3690	9 630.	L+T. in large brownish gray boulder
P 235	T.P.	5595	11 805.	9140	6 210.	L+T. in red sandstone formation on point.
P 236	T.P.	6210	16 120.	1895	9 710.	L+T. in large gray rock.
P 237	T.P.	0335	16 305.	0150	15 970.	" " " " "
	T.P.	3260	13 700.	5865	10 440.	(2-4-44)
P 238	T.P.	6595	12 370.	7925	5 775.	Fd. old. L+T. in small boulder.
	T.P.	5460	14 220.	3610	8 760.	
P 239	T.P.	8785	20 345.	2660	11 560.	1x2 + Nail.
P 240				3685	16 660.	P.O.T. L+T on pt. of rock W/S of cave.
P 241	T.P.	3425	21 530.	2240	18 105.	C. Spk. near high pt. on rugged reef E/S of cave.
P 242	T.P.	3455	14 655.	10360	11 170.	L+T. in small yellow rock 2/8/44
P 243	T.P.	[illegible]	14 640.	4375	10 280.	L+T. in " green boulder
P 244	T.P.	1140	12 080.	3700	10 940.	L+T. in large yellow limestone rock
P 245	T.P.	3835	9 825.	6090	5 990.	L+T. in " rough black boulder.
	T.P.	4010	11 765.	2070	7 755.	
P 246	T.P.	5960	15 560.	2165	9 600.	L+T. in yellow boulder
	T.P.	4190	9 790.	9960	5 600.	

F.B. 1122 Pg. 44
Job No. 8379 Division No. Notes Red. Plotted Profile
Survey of Palos Verdes Tide Line Date Date No.
Survey by L. Moore Notes Gulk (2-3-44) Notes Chkd. E.V.M. Checked X-Sec.
Indexed C. Johnson Date Date 3-15-44 Date No.

FORM 307 FM 7-43

PLEASE RETURN TO
LOS ANGELES COUNTY SURVEYOR
700 HALL OF RECORDS

NOTE: ANY ADDITIONS OR CHANGES ON THIS SHEET MUST BE MADE OR CIRCLED IN RED INK. WITH DATE AND NAME OF PERSON MAKING CHANGE

Do not extend notes this side of this line

STATION	B. S.	H. I.	F. S.	ELEV.		
		9790.			Brot Ford.	
T.P.	4370	9 610.	4550	5 240.		
P 247 T.P.	3840	11 200.	2 250	7 360.	1x2 ∇ Nail.	
P 247.9 T.P.	2890	10 170.	3920	7 280.	" ∇ "	
P 248 T.P.	4115	11 650.	2635	7 535.	1x2 ∇ Nail.	
T.P.	6 360	14 770.	3220	8 430.		
P 249 = P 42 T.P.	2805	15 475.	2 120	12 670.	1x2 ∇ Nail.	
P 41 T.P.	1 525	18 520.	8 480	6 995.		
P 40 T.P.	1 55	15 775.	4 295	14 225.	1x2	
P# 39 T.P.	0780	10 425.	6 130	9 645.	17" 1x1	
P# 38 T.P.	0830	8 060.	3 115	7 230.	L&T in rock	
P# 37 T.P.	5 525	10 010.	3 515	4 485.	L&T in rock root	
	2930	11 575.	1 365	8 645.	point on rock ledge	
P# 35			4 270	7 305.	L&T in rock - Pg.	

Profile No. ____ Notes Red. ____ Plotted ____ Job No. 237 Division No. ____ F.B. 1122 PG. 45
Date ____ Date ____ Survey of [illegible]
X-Sec. No. ____ Notes Chkd. E.J.M. Checked ____ Survey by L. Moore Notes Gwh Date 2-8-44
Date 3-15-44 Date ____ Map No. ____ Indexed A. C. Johnson

B. 11 PG. 46

Job No. _____ Division No. _____ Notes Red. _____ Plotted _____ Profile

Survey of _____ Date _____ Date _____ No. _____

Survey by _____ Notes _____ Notes Chkd. _____ Checked _____ X-Sec.

Indexed A. C. Johnson Date _____ Date _____ Date _____ No. _____

STATION	B. S.	H. I.	F. S.	ELEV.

FORM 307 5M 7-43

PLEASE RETURN TO
LOS ANGELES COUNTY SURVEYOR
700 HALL OF RECORDS

Do not extend notes this side of this line

NOTE: ANY ADDITIONS OR CHANGES ON THIS SHEET MUST BE MADE OR CIRCLED IN RED INK, WITH DATE AND NAME OF PERSON MAKING CHANGE

FORM 307 5M 7-43

PLEASE RETURN TO
LOS ANGELES COUNTY SURVEYOR
700 HALL OF RECORDS

NOTE: ANY ADDITIONS OR CHANGES ON THIS SHEET MUST BE MADE OR CIRCLED IN RED INK, WITH DATE AND NAME OF PERSON MAKING CHANGE

Do not extend notes this side of this line

STATION	B. S.	H. I.	F. S.	ELEV.		
TBM	1 22	11605		10383	Rd chisled □ on top of 7x8' gray sedimentary rock 4' high near high tide line at base of cliff bearing 500' ± west of E Bly line [illegible] perway - 39	
TBM	4 865	[illegible]	[illegible]	[illegible]		
TBM					Set □ on 2x3' gray rock	
T.B.M.	[illegible]	11 115	[illegible]	[illegible]	[illegible]	
[illegible] T.P	7 [illegible]	[illegible]	5 21	[illegible]	L&T	
[illegible]			8 [illegible]	[illegible]	[illegible]	
T.P	[illegible]	8 38	[illegible]	3 02		
T.P	[illegible]	[illegible]	[illegible]	[illegible]		
[illegible]	[illegible]	[illegible]	[illegible]	[illegible]	[illegible]	
T.P	7 [illegible]	9 945	4 81	[illegible]		
P#5	1 52	10625	0 84	9 105	2x2	
	4 83	10035	5 42	5 205		
P#7	3 40	[illegible]	2 77	7 265	L&T Top of rock	
P#8	3 [illegible]	[illegible]	[illegible]	[illegible]	L&T Top of rock	
P#9	2 00	[illegible]	3 29	8 24	L&T Top of [illegible]	
T.P	[illegible]	[illegible]	5 45	4 [illegible]		
P#10	9 58	[illegible]	[illegible]	[illegible]	L&T on [illegible] flat rock	
P#11	[illegible]	[illegible]	1 11	10 58	L&T [illegible]	
P#12	[illegible]	[illegible]	7 29	[illegible]	L&T in rocks	
P#13	1 975	12265	[illegible]	[illegible]	1x2	
T.P	4 91	12585	5 17	7 675		

These elevations should all be [illegible] less. See Pg. 39

Profile ● Notes Red. ____ Plotted ____ Job No. 8274 Division No. ____ F.B. 1122 Pg. 47
No. ____ Date ____ Date ____ Survey of ____
X-Sec. Notes Chkd. F.J.M. Checked ____ Survey by Shepherd Notes F.T.B. Date 2-8-44
No. ____ Date 3-15-44 Date ____ Map No. ____ Indexed A. C. Johnson

B. 1122 PG. 48

Job No. 2379 Division No. ____ Notes Red. ____ Plotted ____ Profile

Survey of Palos Verdes M.H.T. Date ____ Date ____ No. ____

Survey by [illegible] Notes [illegible] Notes Chkd. E.J.M. Checked ____ X-Sec.

Indexed A. C. Johnson Date 2-9-44 Date 3-15-44 Date ____ No. ____

FORM 307 5M 7-43

PLEASE RETURN TO
LOS ANGELES COUNTY SURVEYOR
700 HALL OF RECORDS

NOTE: ANY ADDITIONS OR CHANGES ON THIS SHEET MUST BE MADE OR CIRCLED IN RED INK, WITH DATE AND NAME OF PERSON MAKING CHANGE

Do not extend notes this side of this line

STATION	B. S.	H. I.	F. S.	ELEV.		
		12.525			[illegible]	
L#4	1.675	[illegible]	[illegible]	[illegible]	[illegible]	
L#5	[illegible]	[illegible]	7.125	[illegible]	[illegible]	
T.P.	4.720	[illegible]	[illegible]	[illegible]		
[illegible]	[illegible]	[illegible]	[illegible]	[illegible]	[illegible]	
L#11	[illegible]	[illegible]	[illegible]	[illegible]	[illegible]	
L#1	[illegible]	[illegible]	[illegible]	[illegible]	[illegible]	
T.P.	[illegible]	[illegible]	[illegible]	[illegible]	[illegible]	
L#20	1.78	[illegible]	[illegible]	[illegible]	[illegible]	
L#21	4.615	12.616	3.51	[illegible]	[illegible]	
L#22	4.9[illegible]	[illegible]	4.865	[illegible]	[illegible]	
T.P.	[illegible] 125	[illegible]	6.655	[illegible]	[illegible] 3' high	
[illegible]			3.185	[illegible]	[illegible] at foot of [illegible] -37	

These elevations should all be 0.01 less See Pg. 39

FORM 307 SM 7-43

PLEASE RETURN TO
LOS ANGELES COUNTY SURVEYOR
700 HALL OF RECORDS

NOTE: ANY ADDITIONS OR CHANGES ON THIS SHEET MUST BE MADE OR CIRCLED IN RED INK, WITH DATE AND NAME OF PERSON MAKING CHANGE

Do not extend notes this side of this line

STATION	B. S.	H. I.	F. S.	ELEV.		
TBM.	5320	18470.		13130.	3/4" I.P. pg 37	
T.P.	2785	15415.	5840	12630.		
P 23 T.P.	4515	13885.	6035	9380.	L+T. in small yellowish gray rock	
P 24 T.P.	5960	12965.	6890	7005.	" " "	" "
P 25 T.P.	4165	12130.	5200	7965.	1x2 + Nail.	
T.P.	5510	13785.	3855	8275.		
P 26 T.P.	0480	10500.	2765	10020.	L+T. in N end of stone wall.	
P 27 T.P.	2400	8895.	5005	5495.	L+T. in flat shale slab (Formation)	
P 28 T.P.	5200	11865.	2530	6365.	" in sandstone formation	
P 29 T.P.	4515	12405.	3675	7890.	" " "	"
P 30 T.P.	4890	12375.	4920	7485.	1x2 + Nail.	
P 31 T.P.	2390	11330.	3435	8940.	L+T. in small yellow boulder	
T.P.	2460	12500.	1290	10040.		
P 32 T.P.	[illegible]	11730.	5050	7450.	1x2 + Nail	
P 33 T.P.	[illegible]	10290.	8400	3330.	L+T	
P 34			5810	4480.	L+T	
P 35 T.P.			2980	7310.	L+T - pg 45	

Profile No. ____ Notes Red. ____ Plotted ____ Date ____
X-Sec. No. ____ Notes Chkd. F.J.P. Date 3-15-44 Checked ____ Date ____
Job No. [illegible] Division No. ____
Survey of ____
Survey by L. Moore Notes [illegible] Date 2-9-44
Map No. ____ Indexed A. C. Johnson
F.B. 1122 Pg. 45

F.B. 1122 Pg. 50

Job No. _____ Division No. _____ Notes Red. _____ Plotted _____ Profile

Survey of _____ Date _____ Date _____ No. _____

Survey by _____ Notes _____ Notes Chkd. _____ Checked _____ X-Sec.

Indexed A. C. Johnson Date _____ Date _____ Date _____ No. _____

STATION	B. S.	H. I.	F. S.	ELEV.

FORM 307 5M 7-43

PLEASE RETURN TO
LOS ANGELES COUNTY SURVEYOR
700 HALL OF RECORDS

Do not extend notes this side of this line

NOTE: ANY ADDITIONS OR CHANGES ON THIS SHEET MUST BE MADE OR CIRCLED IN RED INK, WITH DATE AND NAME OF PERSON MAKING CHANGE

Form 301 10M 3-34

PLEASE RETURN TO
LOS ANGELES COUNTY SURVEYOR
700 HALL OF RECORDS

NOTE: ANY ADDITIONS OR CHANGES ON THIS SHEET MUST BE MADE OR CIRCLED IN RED INK. WITH DATE AND NAME OF PERSON MAKING CHANGE

Do not extend notes this side of this line

Transit at	Sight on	Stadia Intercepts	Stadia Distance	Stadia Rod—	Horizontal Angle 0° to 360° Right	Horiz. Distance	+ — Vertical Angle	Elevation of Point	+ Back Sight	+ — Difference Elevation	Height of Instrument	+ — Vertical Distance	REMARKS Station	Left	Right
P#201	P#200				° ′		° ′	11.58	1.09		12.67		P#201		
		870 / 6	271		348.05		° ′			10.76 grade rod for 1.91 contour					
		1076 / 9	177		355.45		° ′								
		1115 / 10	116		353.30		° ′								
		1151 / 11	52		354.15		° ′								
		1165 / 11	66		255.45		° ′								
		1142 / 10	143		236.40		° ′								
		1128 / 9	229		230.30		° ′								
		1140 / 8	341		231.30		° ′								
P#202	P#201				° ′		° ′	8.44	2.70		11.14		P#202		
		1146 / 11	47		199.50		° ′			9.23 grade rod for 1.91 contour					
		1125 / 10	126		169.55		° ′								
P#203	P#204				° ′		° ′	4.34	4.06		8.40		P#203		
		549 / 5	50		141.45		° ′			6.49 grade rod for 1.91 contour					
		557 / 5	58		64.30		° ′								
		623 / 5	124		4.30		° ′								
		626 / 4	227		4.40		° ′								
		782 / 5	283		1.10		° ′								

Add'n'l Inform.

Notes Red. ____ Platted Cox Job No. 8379 Division No. V F.B. 1122 PG. 51
Date ____ Date Feb 1944 Survey of Palos Verdes M.H. Tide Line
Notes Chkd. ____ Checked Stevenson Survey by Moore Notes Moore Date 1-31-
Date ____ Date ____ Map No. B-1858 Indexed [illegible] Date 2-24-44

Form 301 10M 3-34

PLEASE RETURN TO
LOS ANGELES COUNTY SURVEYOR
700 HALL OF RECORDS

NOTE: ANY ADDITIONS OR CHANGES ON THIS SHEET MUST BE MADE OR CIRCLED IN RED INK, WITH DATE AND NAME OF PERSON MAKING CHANGE

Do not extend notes this side of this line

Transit at	Sight on	Stadia Intercepts	Stadia Distance	Stadia Rod	Horizontal Angle 0° to 360° Right	Horiz. Distance	+ Vertical Angle	Elevation of Point	+ Back Sight	+ Difference Elevation	Height of Instrument	+ Vertical Distance	REMARKS Station	Left	Right
P#204	P#203							7.40	3.50		10.90		P#204		
		1158 / 10	157		5.20					8.99	grade rod for		1.91 contour		
		1159 / 11	60		3.45										
		1160 / 11	61		240.50										
		1156 / 10	157		241.05										
		1154 / 9	255		232.55										
		1184 / 8	38[illegible]		230.45										
P#205	P#204							5.21	2.14		7.35		P#205		
		650 / 4	251		356.30					5.44	grade rod for		1.91 contour		
		600 / 5	105		6.15										
		646 / 6	47		351.35										
		471 / 4	72		320.10										
		896 / 8	97		291.35										
		815 / 7	116		272.25										
		839 / 7	140		283.20										
		883 / 1	184		226.40										
		576 / 4	177		210.50										
		566 / 4	167		186.20										
		586 / 4	187		182.05										
		316 / 1	217		193.30										
Add'n'l Inform.			291 / 289		179-20 / 171-05										

Oak-O. Fir-Fr. Pine-Pi. Cedar-Ce. Sycamore ....Sy. Eucalyptus ....Eu. Plus combinations of these and all common standard abbreviations.

Traveled Rd. Tr. Rd. Fence .....Fn. Int. Fences. V. Fns. Ditch .....Di. Telephone Pole T.P. Power Pole....P.P. Culvert .....Cul.

Saddle .....Sa. Swale .....Sw. Flat .....Fl. Stream .....Str. Trail .....Tr. Pavement ....Pvt. Edge of Road E.Rd.

Side of Canyon S.Cn. Top of Bank...T.B. Bottom of Bank.B.B. Top of Cut.....T.C. Bottom of Cut..B.C. Top of Fill.....T.F. Bottom of Fill.B.F.

Inters. of Draws. V.D's Break in Slope..Bk.S. Steep Slope.....S.S. Top of Cliff.....T.Cl. Bottom of Cliff..B.Cl. Top of Spur.....T.Sp. Bottom Canyon..B.Cn.

Topography Description Legend: Side Hill.....S.H. Side of Draw.S.D. Side of Ridge.S.R. Head of Draw H.D. Bottom Draw.B.D. Bottom Wash B.W. Top of Ridge.T.R. Toe of Slope..T.S.

F.B. 1122 PG. 5

Form 301 10M 3-34

PLEASE RETURN TO
LOS ANGELES COUNTY SURVEYOR
700 HALL OF RECORDS

NOTE: ANY ADDITIONS OR CHANGES ON THIS SHEET MUST BE MADE OR CIRCLED IN RED INK. WITH DATE AND NAME OF PERSON MAKING CHANGE

Do not extend notes this side of this line

Transit at	Sight on	Stadia Intercepts	Stadia Distance	Stadia Rod—	Horizontal Angle 0° to 360° Right	Horiz. Distance	+ — Vertical Angle	Elevation of Point	+ Back Sight	+ — Difference Elevation	Height of Instrument	+ — Vertical Distance	REMARKS Station	Left	Right
P#206	P#205				° ′		° ′	5.89	1 3.06		8.95		P#206		
		595 / 4	196		° ′ 356 20		° ′		2	7.04	grade rod for		1.91 contour		
		604 / 5	105		° ′ 357 55		° ′		3						
		546 / 5	47		° ′ 313 —		° ′		4						
		571 / 5	72		° ′ 181 50		° ′		5						
		544 / 4	145		° ′ 168 20		° ′		6						
		608 / 4	209		° ′ 163 15		° ′		7						
		523 / 2	324		° ′ 164 40		° ′		8						
					° ′		° ′		9						
P#208	P#207				° ′		° ′	12.87	10 0.52		13.39		P#208		
		961 / 7	262		° ′ 337 50		° ′		11	11.48	grade rod for		1.91 contour		
		11 / 9	201		° ′ 331 50		° ′		12						
		1087 / 9	189		° ′ 314 50		° ′		13						
		1160 / 10	161		° ′ 305 00		° ′		14						
		1127 / 10	128		° ′ 308 05		° ′		15						
		1028 / 9	129		° ′ 278 50		° ′		16						
		1047 / 9	148		° ′ 260 05		° ′		17						
		1017 / 9	178		° ′ 260 05		° ′		18						
		1215 / 10	216		° ′ 240 30		° ′		19						
		1183 / 10	184		° ′ 212 10		° ′		20						
		1270 / 7	371		° ′ 198 15		° ′		21						

Add'n'l Inform.

Notes Red. _____ Platted Cox Job No. 8379 Division No. V F.B. 1122 PG. 53
Date _____ Date Feb. 1944 Survey of Talos Verdes MH Tide Line
Notes Chkd. _____ Checked Stevenson Survey by Moore Notes [illegible] Date [illegible]
Date _____ Date Feb. 1944 Map No. B-1858 Indexed [illegible] Date [illegible]

Form 301 ICM 3-34

PLEASE RETURN TO
LOS ANGELES COUNTY SURVEYOR
700 HALL OF RECORDS

NOTE: ANY ADDITIONS OR CHANGES ON THIS SHEET MUST BE MADE OR CIRCLED IN RED INK, WITH DATE AND NAME OF PERSON MAKING CHANGE

Do not extend notes this side of this line

Transit at	Sight on	Stadia Intercepts	Stadia Distance	Stadia Rod	Horizontal Angle 0° to 360° Right	Horiz. Distance	+ Vertical Angle	Elevation of Point	+ Back Sight	+ Difference Elevation	Height of Instrument	+ Vertical Distance	REMARKS Station	Left	Right
P #208	P #209				° '		° '		1						
		1050 / 7	351		190° 30'		° '		2						
		1143 / 7	44[illegible]		179° 10'		° '		3						
		1160 / 7	4[illegible]1		168° 05'		° '		4						
		1151 / 7	45[illegible]		156° 45'		° '		5						
		1196 / 6	597		155° 20'		° '		6						
		1114 / 6	515		150° 10'		° '		7						
		1048 / 6	449		151° 50'		° '		8						
		1070 / 6	47[illegible]		148° 50'		° '		9						
		1123 / 6	524		146° 50'		° '		10						
		1051 / 5	[illegible]		143° 15'		° '		11						
		1010 / 5	511		138° 50'		° '		12						
					° '		° '		13						
P #210	P #209				° '		° '	13.40	14	0.49	13.89		P #210		
		1181 / 9	282		356° 05'		° '		15	11.98	Gr. Rod	for	1.91 Contour.		
		1094 / 10	95		340° 50'		° '		16						
		1154 / 10	155		239° 20'		° '		17						
		1120 / 8	321		237° 50'		° '		18						
		1118 / 6	519		252° 45'		° '		19						
					° '		° '		20						
									21						

2/4/44

Add'n'l Inform.

F.B. 1122 PG. 54

Topography Description Legend:
Side Hill.....S.H. Bottom Draw.B.D.
Side of Draw.S.D. Bottom Wash B.W.
Side of Ridge.S.R. Top of Ridge.T.R.
Head of Draw H.D. Toe of Slope..T.S.

Inters. of Draws.V.D's Break in Slope..Bk.S. Steep Slope.....S.S. Top of Cliff.....T.Cl. Bottom of Cliff..B.Cl. Top of Spur.....T.Sp. Bottom Canyon..B.Cn.

Side of Canyon S.Cn. Top of Bank...T.B. Bottom of Bank.B.B. Top of Cut.....T.C. Bottom of Cut..B.C. Top of Fill.....T.F. Bottom of Fill.B.F.

Saddle .....Sa. Swale .....Sw. Flat .....Fl. Stream .....Str. Trail .....Tr. Pavement ....Pvt. Edge of Road E.Rd.

Traveled Rd. Tr.Rd. Fence .....Fn. Int. Fences.V.Fns. Ditch .....Di. Telephone Pole T.P. Power Pole...P.P. Culvert .....Cul.

Oak-O. Fir-Fr. Pine-Pi. Cedar-Ce. Sycamore ....Sy. Eucalyptus ....Eu. Plus combinations of these and all common standard abbreviations.

Form 301 10M 3-34

PLEASE RETURN TO
LOS ANGELES COUNTY SURVEYOR
700 HALL OF RECORDS

NOTE: ANY ADDITIONS OR CHANGES ON THIS SHEET MUST BE MADE OR CIRCLED IN RED INK, WITH DATE AND NAME OF PERSON MAKING CHANGE

Do not extend notes this side of this line

Transit at	Sight on	Stadia Intercepts	Stadia Distance	Stadia Rod—	Horizontal Angle 0° to 360° Right	Horiz. Distance	+ — Vertical Angle	Elevation of Point	+ Back Sight	+ — Difference Elevation	Height of Instrument	+ — Vertical Distance	REMARKS Station	Left	Right
P #212	P #211				° ′		° ′		1						
								6.81	1.58		8.39		P #212		
		1166			° ′		° ′		2						
		10	167		0-50					6.48	Gr. Rod for		1.91 Contour		
		1041					° ′		3						
		10	42		335.45										
		488					° ′		4						
		4	89		315.25										
		793					° ′		5						
		7	94		280.30										
		932					° ′		6						
		9	33		246.15										
		864					° ′		7						
		8	65		251.40										
		874					° ′		8						
		8	[illegible]		[illegible]										
		962					° ′		9						
		9	[illegible]		[illegible]										
		116					° ′		10						
		11	[illegible]		[illegible]										
		118					° ′		11						
		11	[illegible]		[illegible]										
		228					° ′		12						
		1	[illegible]		[illegible]										
		1040					° ′		13						
		9	141		201.10										
		566					° ′		14						
		4	167		209.10										
		1130					° ′		15						
		10	131		169.05										
		1098					° ′		16						
		10	99		168.30										
		1078					° ′		17						
		10	79		186.40										
		1045					° ′		18						
	x	10	46		169.40										
		1110					° ′		19						
		10	111		96.15										
		1162					° ′		20						
		9	263		89.20										
		1158					° ′		21						
		8	359		91.40										

Add'n'l Inform.

Notes Red. _____ Platted Cox Job No. 8376 Division No. _____ F.B. 1122 PG 55
Date _____ Date Feb. 1944 Survey of Palos Verdes Tide Line
Notes Chkd. _____ Checked Stevenson Survey by L. Moore Notes Chkd. Date 2-4-44
Date _____ Date Feb. 1944 Map No. B-1858 Indexed A. C. Johnson Date

Form 301 10M 3-34

PLEASE RETURN TO
LOS ANGELES COUNTY SURVEYOR
700 HALL OF RECORDS

NOTE: ANY ADDITIONS OR CHANGES ON THIS SHEET MUST BE MADE OR CIRCLED IN RED INK, WITH DATE AND NAME OF PERSON MAKING CHANGE

Do not extend notes this side of this line

Transit at	Sight on	Stadia Intercepts	Stadia Distance	Stadia Rod—	Horizontal Angle 0° to 360° Right	Horiz. Distance	+ — Vertical Angle	Elevation of Point	+ Back Sight	+ — Difference Elevation	Height of Instrument	+ — Vertical Distance	REMARKS Station	Left	Right
					° ′		° ′		1						
					° ′		° ′		2						
					° ′		° ′		3						
					° ′		° ′		4						
					° ′		° ′		5						
					° ′		° ′		6						
					° ′		° ′		7						
					° ′		° ′		8						
					° ′		° ′		9						
					° ′		° ′		10						
					° ′		° ′		11						
					° ′		° ′		12						
					° ′		° ′		13						
					° ′		° ′		14						
					° ′		° ′		15						
					° ′		° ′		16						
					° ′		° ′		17						
					° ′		° ′		18						
					° ′		° ′		19						
					° ′		° ′		20						
					° ′		° ′		21						

Add'n'l Inform.

F.B. 1122 PG. 56

Topography Description Legend:
Side Hill.....S.H.
Side of Draw.S.D.
Side of Ridge.S.R.
Head of Draw H.D.
Bottom Draw.B.D.
Bottom Wash B.W.
Top of Ridge.T.R.
Toe of Slope..T.S.

Inters. of Draws.V.D's
Break in Slope..Bk.S.
Steep Slope.....S.S.
Top of Cliff.....T.Cl.
Bottom of Cliff..B.Cl.
Top of Spur.....T.Sp.
Bottom Canyon..B.Cn.

Side of Canyon S.Cn.
Top of Bank...T.B.
Bottom of Bank.B.B.
Top of Cut.....T.C.
Bottom of Cut..B.C.
Top of Fill.....T.F.
Bottom of Fill.B.F.

Saddle .....Sa.
Swale .....Sw.
Flat .....Fl.
Stream .....Str.
Trail .....Tr.
Pavement .....Pvt.
Edge of Road E.Rd.

Traveled Rd. Tr.Rd.
Fence .....Fn.
Int. Fences.V.Fns.
Ditch .....Di.
Telephone Pole T.P.
Power Pole...P.P.
Culvert .....Cul.

Oak-O. Fir-Fr.
Pine-Pl. Cedar-Cs.
Sycamore .....Sy.
Eucalyptus .....Eu.
Plus combinations of these and all common standard abbreviations.

Form 301 10M 3-34

PLEASE RETURN TO
LOS ANGELES COUNTY SURVEYOR
700 HALL OF RECORDS

NOTE: ANY ADDITIONS OR CHANGES ON THIS SHEET MUST BE MADE OR CIRCLED IN RED INK, WITH DATE AND NAME OF PERSON MAKING CHANGE

Do not extend notes this side of this line

Transit at	Sight on	Stadia Intercepts	Stadia Distance	Stadia Rod—	Horizontal Angle 0° to 360° Right	Horiz. Distance	+ Vertical Angle —	Elevation of Point	+ Back Sight	+ Difference Elevation —	Height of Instrument	+ Vertical Distance —	REMARKS Station	Left	Right
P#213	P#214				° '		° '	14.62	1 2.00		16.62		P#213		
					° '		° '	11.92	2 0.71		12.63	4.70	T.P.		
		1028			° '		° '		3						
		10	89		31 20		° '		4	10.72	grade rod for 1.91 Cont.				
		1192													
		10	193		10 30		° '		5						
		1060													
		8	261		9 50		° '		6						
		1142													
		8	343		4 20		° '		7						
					° '		° '		8						
P#214	P#213				° '		° '	9.43	2.31		11.74		P#214		
		1131							9						
		11	32		265		° '		10	9.83	grade rod for 1.91 cont.				
		1130													
		10	131		214 25		° '		11						
		1156													
		9	257		211 10		° '		12						
					° '		° '		13						
P#215	P#214				° '		° '	7.39	4.12		11.51		P#215		
		1135							14						
		11	36		335		° '		15	9.60	grade rod for 1.91 cont.				
		1151													
		11	52		229		° '		16						
		1189													
		11	90		212 25		° '		17						
		1143													
		10	141		205		° '		18						
		1129													
		9	230		205 20		° '		19						
					° '		° '		20						
P#216	P#215				° '		° '	8.91	1.59		10.50		P#216		
		1173	374		355 25				21	8.59	grade rod for 1.91 cont.				
		8													

Add'n'l Inform.

Notes Red. ____ Date ____ Platted Cox Date Feb. 1944 Job No. 8379 Division No. 1 F.B. 112 Pg. 57

Notes Chkd. ____ Date ____ Checked Stevenson Date Feb. 1944 Survey of Fairfax Avenue with the line Survey by ____ Map No. 5-1958 Indexed ____ Notes ____ Date ____

Form 301 10M 3-34

PLEASE RETURN TO
LOS ANGELES COUNTY SURVEYOR
700 HALL OF RECORDS

NOTE: ANY ADDITIONS OR CHANGES ON THIS SHEET MUST BE MADE OR CIRCLED IN RED INK, WITH DATE AND NAME OF PERSON MAKING CHANGE

Do not extend notes this side of this line

Transit at	Sight on	Stadia Intercepts	Stadia Distance	Stadia Rod	Horizontal Angle 0° to 360° Right	Horiz. Distance	+ Vertical Angle	Elevation of Point	+ Back Sight	+ Difference Elevation	Height of Instrument	+ Vertical Distance	REMARKS Station Left Right
P#216	P#215	1152 / 10	153		355 05				1				
		1125 / 11	26		331 –				2				
		1165 / 11	66		161 40				3				
		1128 / 10	129		155 –				4				
									5				
P#217	P#216							12 50	0 70		13 20		P#217
		1178 / 10	179		172 40				7	11.29	grade rod for		1.91 contour
		1042 / 7	343		169 40				8				
		1119 / 6	520		167 40				9				
		1146 / 5	647		166 35				10				
									11				
P#218	P#217								12				
								13 00	2 18		15 18		P#218
								5 13	4 32		9 45	10 05	T.P.
		1057 / 9	188		2 50				14	7.54	grade rod for		1.91 contour
		1141 / 11	42		8 40				15				
					268 –	13			16				
		1093 / 10	94		181 40				17				
		1178 / 10	179		169 50				18				
									19				
P#219	P#218							13 96	0 04		14 00		
		1099 / 7	400		1 20				21	12.09	grade rod for		1.91 contour

Add'n'l Inform.

Topography Description Legend:
Side Hill.....S.H. Side of Draw.S.D. Side of Ridge.S.R. Head of Draw H.D.
Bottom Draw.B.D. Bottom Wash B.W. Top of Ridge.T.R. Toe of Slope..T.S.
Inters. of Draws.V.D's Break in Slope..Bk.S. Steep Slope.....S.S. Top of Cliff.....T.Cl. Bottom of Cliff..B.Cl. Top of Spur.....T.Sp. Bottom Canyon..B.Cn.
Side of Canyon S.Cn. Top of Bank...T.B. Bottom of Bank.B.B. Top of Cut.....T.C. Bottom of Cut..B.C. Top of Fill.....T.F. Bottom of Fill..B.F.
Saddle .....Sa. Swale .....Sw. Flat .....Fl. Stream .....Str. Trail .....Tr. Pavement ....Pvt. Edge of Road E.Rd.
Traveled Rd. Tr.Rd. Fence .....Fn. Int. Fences.V.Fns. Ditch .....Di. Telephone Pole T.P. Power Pole...P.P. Culvert .....Cul.
Oak-O. Fir-Fr. Pine-Pl. Cedar-Ce. Sycamore .....Sy. Eucalyptus .....Eu. Plus combinations of these and all common standard abbreviations.

F.B. 1122 PG. 58

Form 301 10M 3-34

PLEASE RETURN TO
LOS ANGELES COUNTY SURVEYOR
700 HALL OF RECORDS

NOTE: ANY ADDITIONS OR CHANGES ON THIS SHEET MUST BE MADE OR CIRCLED IN RED INK, WITH DATE AND NAME OF PERSON MAKING CHANGE

Do not extend notes this side of this line

Transit at	Sight on	Stadia Intercepts	Stadia Distance	Stadia Rod—	Horizontal Angle 0° to 360° Right	Horiz. Distance	+ — Vertical Angle	Elevation of Point	+ Back Sight	+ — Difference Elevation	Height of Instrument	+ — Vertical Distance	REMARKS Station	Left	Right
		1053			° ′		° ′		1						
P#219	P#218	9	194	—	2.10		° ′	—	2	—	—	—			
		1058													
		10	59	—	306.30		° ′	—	3	—	—	—			
		1178													
		10	179	—	245.—		° ′	—	4	—	—	—			
		1108													
		7	409	—	246.—		° ′	—	5	—	—	—			
		1063													
		6	464	—	247.—		° ′	—	6	—	—	—			
				—	° ′		° ′	—	7	—	—	—			
P#220	P#219			—	° ′		° ′	12.27	0.74	—	13.01	—	P#220		
				—	295.10	30	° ′	—	9	11.10	grade rod for		1.91 contour		
		1172													
		11	73	—	171.10		° ′	—	10	—	—	—			
		1147													
		10	148	—	159.10		° ′	—	11	—	—	—			
		1087													
		9	188	—	165.30		° ′	—	12	—	—	—			
				—	° ′		° ′	—	13	—	—	—			
P#222	P#223			—	° ′		° ′	11.33	1.26	—	12.59	—	P#222		
		1073													
		7	374	—	187.10		° ′	—	15	10.68	grade rod for		1.91 contour		
		1074													
		8	275	—	180.45		° ′	—	16	—	—	—			
		1124													
		10	125	—	176.—		° ′	—	17	—	—	—			
		1125													
		11	26	—	84.—		° ′	—	18	—	—	—			
		1112													
		10	113	—	8.50		° ′	—	19	—	—	—			
		1134													
		9	235	—	4.20		° ′	—	20	—	—	—			
		1129													
		8	330	—	1.—		° ′	—	21	—	—	—			
		1126													
		7	427	—	2.35			—		—	—	—			

Add'n'l Inform.

Notes Red. _____ Platted Cox Job No. 8379 Division No. 1 F.B. 1122 Pg. 59
Date _____ Date Feb. 1944 Survey of Palos Verdes M.H. Tide Line
Notes Chkd. _____ Checked Stevenson Survey by Vicore Notes _____ Date _____
Date _____ Date Feb. 1944 Map No. B-1858 Indexed S. C. Johnston

Form 301 40M 3-34

PLEASE RETURN TO
LOS ANGELES COUNTY SURVEYOR
700 HALL OF RECORDS

NOTE: ANY ADDITIONS OR CHANGES ON THIS SHEET MUST BE MADE OR CIRCLED IN RED INK, WITH DATE AND NAME OF PERSON MAKING CHANGE

Do not extend notes this side of this line

Transit at	Sight on	Stadia Intercepts	Stadia Distance	Stadia Rod	Horizontal Angle 0° to 360° Right	Horiz. Distance	+ Vertical Angle −	Elevation of Point	+ Back Sight −	+ Difference Elevation −	Height of Instrument	+ Vertical Distance −	REMARKS Station	Left	Right
P#224	P#223							16.05	0.77		16.82		P#224		
								13.84	0.10		13.94	2.98	T.P.		
		1124 / 6	525		357.50					12.03	grade rod for 1.91 contour				
		1149 / 7	450		358.05										
		1073 / 7	374		357.30										
		1100 / 8	301		0.20										
		1094 / 9	195		1.—										
		1112 / 10	113		354.40										
		1154 / 11	55		286.40										
P#225	P#224							8.93	1.96		10.89		P#225.		
		838 / 6	239		340.40					8.98	Gr. Rod for 1.91 contour.				
		1014 / 8	215		344.00										
		1194 / 10	195		354.40										
		1126 / 10	127		356.—										
		1125 / 11	26		300.00										
		1108 / 10	109		215.50										
		1206 / 10	207		213.10										
		1116 / 8	317		212.10										
		1093 / 7	394		211.50										
		1110 / 6	511		210.20										

Add'n'l Inform.

F.B. 1122 PG. 60

Topography Description Legend:
Side Hill.....S.H. Bottom Draw.B.D.
Side of Draw.S.D. Bottom Wash B.W.
Side of Ridge.S.R. Top of Ridge.T.R.
Head of Draw H.D. Toe of Slope..T.S.

Inters. of Draws. V.D's Break in Slope..Bk.S. Steep Slope.....S.S. Top of Cliff.....T.Cl. Bottom of Cliff..B.Cl. Top of Spur.....T.Sp. Bottom Canyon..B.Cn.

Side of Canyon S.Cn. Top of Bank...T.B. Bottom of Bank.B.B. Top of Cut.....T.C. Bottom of Cut..B.C. Top of Fill.....T.F. Bottom of Fill.B.F.

Saddle .....Sa. Swale .....Sw. Flat .....Fl. Stream .....Str. Trail .....Tr. Pavement ....Pvt. Edge of Road E.Rd.

Traveled Rd. Tr.Rd. Fence .....Fn. Int. Fences. V.Fns. Ditch .....Dl. Telephone Pole T.P. Power Pole....P.P. Culvert .....Cul.

Oak-O. Fir-Fr. Pine-Pi. Cedar-Ce. Sycamore .....Sy. Eucalyptus .....Eu. Plus combinations of these and all common standard abbreviations.

Form 301 10M 3-34

PLEASE RETURN TO
LOS ANGELES COUNTY SURVEYOR
700 HALL OF RECORDS

NOTE: ANY ADDITIONS OR CHANGES ON THIS SHEET MUST BE MADE OR CIRCLED IN RED INK, WITH DATE AND NAME OF PERSON MAKING CHANGE

Do not extend notes this side of this line

Transit at	Sight on	Stadia Intercepts	Stadia Distance	Stadia Rod—	Horizontal Angle 0° to 360° Right	Horiz. Distance	+ — Vertical Angle	Elevation of Point	+ Back Sight	+ — Difference Elevation	Height of Instrument	+ — Vertical Distance	REMARKS Station	Left	Right
P#226	P#225				° ′		° ′	13.09	0.61		13.70		P#226		
		1120 / 8	321		1.25		° ′			11.79 gr rd. for			1.91 center		
		1172 / 10	173		2.30		° ′								
		1161 / 11	62		312.50		° ′								
		1180 / 11	81		244.—		° ′								
		1082 / 9	183		228.15		° ′								
		1171 / 9	272		228.25		° ′								
		1166 / 8	367		234.—		° ′								
		1158 / 7	459		239.10		° ′								
		993 / 4	594		245.30		° ′								
		897 / 3	598		247.50		° ′								
		1190 / 5	691		248.35		° ′								
P#229	P#228				° ′		° ′	12.06	0.40		12.46		P#229		
		817 / 8	18		7.30		° ′			10.55 gr rd for			1.91 center		
		637 / 6	38		270.20		° ′								
		1129 / 11	30		99.50		° ′								
		1117 / 10	118		134.10		° ′								
		1173 / 10	174		142.10		° ′								
		1126 / 9	227		144.—		° ′								
		1044 / 7	345		159.10		° ′								

Add'n'l Inform.

Notes Red. _____ Platted Cox Job No. 8379 Division No. 1 F.B. 1122 PG. 61
Date _____ Date Feb. 1944 Survey of Pa[illegible] M.H. Tide Line
Notes Chkd. _____ Checked Stevenson Survey by D. Moore Notes D. Moore Date 2[illegible]
Date _____ Date Feb. 1944 Map No. B-1858 Indexed A. C. Johnson

Form 301 10M 3-34

PLEASE RETURN TO
LOS ANGELES COUNTY SURVEYOR
700 HALL OF RECORDS

NOTE: ANY ADDITIONS OR CHANGES ON THIS SHEET MUST BE MADE OR CIRCLED IN RED INK, WITH DATE AND NAME OF PERSON MAKING CHANGE

Do not extend notes this side of this line

Transit at	Sight on	Stadia Intercepts	Stadia Distance	Stadia Rod—	Horizontal Angle 0° to 360° Right	Horiz. Distance	+ Vertical Angle	Elevation of Point	+ Back Sight	+ Difference Elevation	Height of Instrument	+ Vertical Distance	REMARKS Station	Left	Right
P#229	P#228	1060 / 6	461	—	169° 20'				1						
		1172 / 6	573	—	177° 50'				2						
									3						
P#232	P#231			—				8 62	3 19		13 81		P#232		
		1193 / 10	194	—	353° —				5	8.90 gr. rd.		for	1.91 contour		
		1110 / 10	111	—	349° 30'				6						
		1169 / 11	70	—	338° 30'				7						
		1027 / 10	28	—	245° 30'				8						
		1136 / 11	37	—	170° —				9						
		1116 / 10	117	—	149° —				10						
		1200 / 10	201	—	147° 40'				11						
		1209 / 9	310	—	150° —				12						
		1146 / 8	307	—	149° 40'				13						
									14						
P#234	P#233			—				9 63	3 65		13 28		P#234		
		914 / 7	215	—	359° 20'				16	11.37 gr. rd.		for	1.91 contour		
		1025 / 9	126	—	357° 50'				17						
		918 / 8	119	—	339° 20'				18						
		1167 / 11	68	—	344° 30'				19						
		942 / 7	43	—	322° —				20						
		1116 / 11	17	—	197° 20'				21						

Add'n'l Inform.

F.B. 1122 PG. 62

Topography Description Legend:
Side Hill.....S.H.
Side of Draw.S.D.
Side of Ridge.S.R.
Head of Draw H.D.
Bottom Draw.B.D.
Bottom Wash B.W.
Top of Ridge.T.R.
Toe of Slope..T.S.

Inters. of Draws.V.D's
Break in Slope..Bk.S.
Steep Slope.....S.S.
Top of Cliff.....T.Cl.
Bottom of Cliff..B.Cl.
Top of Spur.....T.Sp.
Bottom Canyon..B.Cn.

Side of Canyon S.Cn.
Top of Bank..T.B.
Bottom of Bank.B.B.
Top of Cut.....T.C.
Bottom of Cut..B.C.
Top of Fill.....T.F.
Bottom of Fill.B.F.

Saddle .....Sa.
Swale .....Sw.
Flat .....Fl.
Stream .....Str.
Trail .....Tr.
Pavement ....Pvt.
Edge of Road E.Rd.

Traveled Rd. Tr.Rd.
Fence .....Fn.
Int. Fences.V.Fns.
Ditch .....Di.
Telephone Pole T.P.
Power Pole...P.P.
Culvert .....Cul.

Oak-O. Fir-Fr.
Pine-Pl. Cedar-Ce.
Sycamore .....Sy.
Eucalyptus.....En.
Plus combinations of these and all common standard abbreviations.

Form 301 10M 3-34

PLEASE RETURN TO
LOS ANGELES COUNTY SURVEYOR
700 HALL OF RECORDS

NOTE: ANY ADDITIONS OR CHANGES ON THIS SHEET MUST BE MADE OR CIRCLED IN RED INK, WITH DATE AND NAME OF PERSON MAKING CHANGE

Do not extend notes this side of this line

Transit at	Sight on	Stadia Intercepts	Stadia Distance	Stadia Rod—	Horizontal Angle 0° to 360° Right	Horiz. Distance	+ — Vertical Angle	Elevation of Point	+ Back Sight	+ — Difference Elevation	Height of Instrument	+ — Vertical Distance	REMARKS Station	Left	Right
		1194			° ′		° ′		1						
P#234	P#233	11	95	—	168.40										
		1189					° ′		2						
		10	192	—	169.—										
		[illegible]					° ′		3						
		9	[illegible]	—	175.—										
					° ′		° ′		4						
									5						
P#235	P#234				° ′		° ′	6.21	5.01		11.22		P#235		
		506							6						
		4	107	—	152.40		° ′			9.31	gr. rd.	for	1.91 contr.		
		[illegible]							7						
		9	199	—	164.40		° ′		8						
					° ′		° ′		9						
P#237	P#236				° ′		° ′	15.97	1.03		17.00		P#237 (T.F. [illegible])		
		[illegible]							10						
		11	34	—	342.50		° ′			10.03	gr. rod	for	1.91 Contr.		
		1156							11						
		11	57	—	205.00		° ′							17.[illegible]	
		1165							12					−10.[illegible]	
		10	166	—	166.15		° ′							6.[illegible]	
		1173							13					+5.[illegible]	
		9	274	—	162.20		° ′							7.[illegible]	
		1088							14					−1.[illegible]	
		7	389	—	160.20		° ′							0.[illegible]	
		1116							15						
		6	517	—	160.45		° ′								
		1040							16						
		4	641	—	161.55		° ′								
		1106							17						
		3	807	—	166.20		° ′								
									18						
					° ′		° ′		19						
P#239	P#238				° ′		° ′	11.56	2.39		13.95		P#239		
		1076							20						
		8	277	—	351.15		° ′			12.04	gr. rd.	for	1.91		
		1198							21						
		10	199	—	355.10										

Add'n'l Inform.

Notes Red. _____ Platted Cox Job No. 8379 Division No. V F.B. 1172 PG. 63
Date _____ Date Feb. 1944 Survey of Palos Verdes Mt. Tide Line
Notes Chkd. _____ Checked Stevenson Survey by [illegible] Notes [illegible] Date [illegible]
Date _____ Date Feb. 1944 Map No. B-1858 Indexed A. C. Johnson Date [illegible]

Form 301 10M 3-34

PLEASE RETURN TO
LOS ANGELES COUNTY SURVEYOR
700 HALL OF RECORDS

NOTE: ANY ADDITIONS OR CHANGES ON THIS SHEET MUST BE MADE OR CIRCLED IN RED INK, WITH DATE AND NAME OF PERSON MAKING CHANGE

Do not extend notes this side of this line

Transit at	Sight on	Stadia Intercepts	Stadia Distance	Stadia Rod	Horizontal Angle 0° to 360° Right	Horiz. Distance	+ Vertical Angle	Elevation of Point	+ Back Sight	+ Difference Elevation	Height of Instrument	+ Vertical Distance	REMARKS Station	Left	Right
P#239	P#238	1110			° '		° '		1						
		10	111	—	346.30										
		1157			° '		° '		2						
		11	58	—	282.15										
		1125			° '		° '		3						
		10	126	—	241.—										
		1137			° '		° '		4						
		10	138	—	256.45										
		1074			° '		° '		5						
		9	175	—	263.40										
		634			° '		° '		6						
		4	235	—	264.20										
		1137			° '		° '		7						
		9	238	—	260.50										
					° '		° '		8						
					° '		° '		9						
P#241	P#239				° '		° '	11.17	10 0.76		[illegible]		P#242		
		1211			° '		° '		10						
		11	112	—	23.00										
		1196			° '		° '		11		10.03	Gr. Rd. for H1 Contour			
		11	97	—	33.40										
		1143			° '		° '		12						
		11	44	—	28.40										
		1146			° '		° '		13						
		11	47	—	239.[illegible]										
		1119			° '		° '		14						
		10	120	—	222.20										
		1119			° '		° '		15						
		10	120	—	218.20										
		1126			° '		° '		16						
		11	[illegible]	—	72.00										
		1138			° '		° '		17						
		11	[illegible]	—	79.20										
		1130			° '		° '		18						
		11	[illegible]	—	135.00										
		1152			° '		° '		19						
		11	[illegible]	—	168.20										
		1175			° '		° '		20						
		11	[illegible]	—	95.20										
		1140			° '		° '		21						
		10	[illegible]	—	71.30										

Add'n'l Inform.

Traveled Rd. Tr. Rd. Fence ..... Fn. Int. Fences. V. Fns. Ditch ..... Di. Telephone Pole T.P. Power Pole... P.P. Culvert ..... Cul.

Saddle ..... Sa. Swale ..... Sw. Flat ..... Fl. Stream ..... Str. Trail ..... Tr. Pavement ..... Pvt. Edge of Road E. Rd.

Side of Canyon S.Cn. Top of Bank.. T.B. Bottom of Bank. B.B. Top of Cut..... T.C. Bottom of Cut.. B.C. Top of Fill..... T.F. Bottom of Fill. B.F.

Inters. of Draws. V.D's Break in Slope.. Bk.S. Steep Slope..... S.S. Top of Cliff..... T.Cl. Bottom of Cliff.. B.Cl. Top of Spur..... T.Sp. Bottom Canyon.. B.Cn.

Topography Description Legend: Side Hill..... S.H. Side of Draw. S.D. Side of Ridge. S.R. Head of Draw H.D. Bottom Draw. B.D. Bottom Wash B.W. Top of Ridge. T.R. Toe of Slope.. T.S.

F.B. 1122 PG. 64

Oak-O. Fir-Fr. Pine-Pi. Cedar-Ce. Sycamore ..... Sy. Eucalyptus ..... Eu. Plus combinations of these and all common standard abbreviations.

Form 301 10M 3-34

PLEASE RETURN TO
LOS ANGELES COUNTY SURVEYOR
700 HALL OF RECORDS

NOTE: ANY ADDITIONS OR CHANGES ON THIS SHEET MUST BE MADE OR CIRCLED IN RED INK, WITH DATE AND NAME OF PERSON MAKING CHANGE

Do not extend notes this side of this line

Transit at	Sight on	Stadia Intercepts	Stadia Distance	Stadia Rod—	Horizontal Angle 0° to 360° Right	Horiz. Distance	+ — Vertical Angle	Elevation of Point	+ Back Sight	+ — Difference Elevation	Height of Instrument	+ — Vertical Distance	REMARKS Station	Left	Right
[illegible]	[illegible]				° ′		° ′		1						
[illegible]	241				° ′		° ′	11.17	0.76		11.42		P# 244		
		1108							2						
		9 1139	209		1.10		° ′		3	10.[illegible]	gr. rd.	for	[illegible]		
		10 1141	200		9.30		° ′		4						
		10 1138	92		256.40		° ′		5						
		11 1139	89		264.30		° ′		6						
		10 1135	108		226.20		° ′		7						
		10 1142	76		223.00		° ′		8						
		9 1139	243		222.10		° ′		9						
		8 1118	340		226.30		° ′		10						
		7	419		230.10		° ′		11						
					° ′		° ′		12						
P# 244	P# 243				° ′		° ′	10.94	1.39		12.33		P# 244		
		1139							13						
		9 1121	240		358.30		° ′		14	10.42	gr. rd.	for	1.91 center		
		10 1141	122		2.00		° ′		15						
		11 1121	42		349.40		° ′		16						
		11 1145	22		233.10		x ° ′		17						
		10	146		162.00		° ′		18						
					° ′		° ′		19						
P# 245	P# 244				° ′		° ′	5.99	5.03		11.02		P# 245		
			6		83.—	6	° ′		20	9.11	gr. rd.	for	1.91 center		
		1189							21						
		11	90		142.25										

Add'n'l Inform.

Notes Red. _____ Platted Cox Job No. 8379 Division No. V F.B. 1122 Pg. 65
Date _____ Date Feb. 1944 Survey of Palos Verdes Mean High Tide Line
Notes Chkd. _____ Checked Stevenson Survey by [illegible] Notes [illegible] Date [illegible]
Date _____ Date Feb. 1944 Map No. B-1858 Indexed A. C. Johnson

Form 301 10M 3-34

PLEASE RETURN TO
LOS ANGELES COUNTY SURVEYOR
700 HALL OF RECORDS

NOTE: ANY ADDITIONS OR CHANGES ON THIS SHEET MUST BE MADE OR CIRCLED IN RED INK, WITH DATE AND NAME OF PERSON MAKING CHANGE

Do not extend notes this side of this line

Oak-O. Fir-Fr. Pine-Pi. Cedar-Ce. Sycamore ....Sy. Eucalyptus ....Eu. Plus combinations of these and all common standard abbreviations.

Traveled Rd. Tr. Rd. Fence .....Fn. Int. Fences V.Fns. Ditch .....Di. Telephone Pole T.P. Power Pole....P.P. Culvert .....Cul.

Sa. .....Sa. Swale .....Sw. Flat .....Fl. Stream .....Str. Trail .....Tr. Pavement ....Pvt. Edge of Road E.Rd.

Canyon S.Cn. Top of Bank...T.B. Bottom of Bank.B.B. Top of Cut....T.C. Bottom of Cut...B.C. Top of Fill.....T.F. Bottom of Fill..B.F.

Side of Draw. V.D's Break in Slope..Bk.S. Steep Slope.....S.S. Top of Cliff.....T.Cl. Bottom of Cliff..B.Cl. Top of Spur.....T.Sp. Bottom Canyon...B.Cn.

Inters. of Draws. Top of Ridge.T.R. Toe of Slope..T.S.

F.B. 1122 PG. 66

Topography Description Legend:
Side Hill.....S.H. Bottom Draw.B.D.
Side of Draw.S.D. Bottom Wash B.W.
Side of Ridge.S.R. Top of Ridge.T.R.
Head of Draw H.D. Toe of Slope..T.S.

Transit at	Sight on	Stadia Intercepts	Stadia Distance	Stadia Rod—	Horizontal Angle 0° to 360° Right	Horiz. Distance	+ Vertical Angle —	Elevation of Point	Back Sight	+ Difference Elevation —	Height of Instrument	+ Vertical Distance —	REMARKS Station	Left	Right
		1175			° '		° '		1						
P#245	P#244	10	176	—	147.—		° '	—	2	—	—	—			
		1054													
		8	255	—	143.20		° '	—	3	—	—	—			
		1188													
		8	389	—	142.35		° '	—	4	—	—	—			
		1110													
		6	511	—	142.20		° '	—	5	—	—	—			
		1115													
		5	616	—	141.30		° '	—	6	—	—	—			
				—	° '		° '	—	7	—	—	—			
P#246	P#245			—	° '		° '	9.60	8 1.90	—	11.50	—	P#246		
		1060													
		10	61	—	333.25		° '	—	9	9.59	gr. rd	for	1.91 contour		
		1137													
		11	38	—	239.—		° '	—	10	—	—	—			
		1117													
		10	118	—	178.—		° '	—	11	—	—	—			
		1091													
		9	192	—	171.20		° '	—	12	—	—	—			
		1111													
		8	312	—	176.40		° '	—	13	—	—	—			
		1117													
		7	412	—	182.55		° '	—	14	—	—	—			
				—	° '		° '	—	15	—	—	—			
P#247	P#246			—	° '		° '	7.36	16 2.08	—	9.44	—	P#247		
		1205													
		8	406	—	1.05		° '	—	17	7.53	gr. rd	for	1.91 contour		
		1129													
		8	330	—	8.40		° '	—	18	—	—	—			
		1085													
		8	286	—	13.30		° '	—	19	—	—	—			
		1183													
		10	184	—	16.50		° '	—	20	—	—	—			
		1148													
		11	49	—	34.25		° '	—	21	—	—	—			
		1182													
		11	83	—	226.10			—		—	—	—			

Add'n'l Inform.

Form 301 10M 3-34

PLEASE RETURN TO
LOS ANGELES COUNTY SURVEYOR
700 HALL OF RECORDS

NOTE: ANY ADDITIONS OR CHANGES ON THIS SHEET MUST BE MADE OR CIRCLED IN RED INK, WITH DATE AND NAME OF PERSON MAKING CHANGE

Do not extend notes this side of this line

Transit at	Sight on	Stadia Intercepts	Stadia Distance	Stadia Rod—	Horizontal Angle 0° to 360° Right	Horiz. Distance	+ — Vertical Angle	Elevation of Point	+ Back Sight	+ — Difference Elevation	Height of Instrument	+ — Vertical Distance	REMARKS Station	Left	Right
		1082			° '		° '		1						
P#247	P#246	9	184	—	212 50										
		1187			° '		° '		2						
		9	288	—	209 —										
		1282			° '		° '		3						
		7	385	—	208 50										
		1385			° '		° '		4						
		6	485	—	208 —										
					° '		° '		5						
					° '		° '		6						
P#248	P#247				° '		° '	754	7 87		94		P#248		
		1101			° '		° '		8	7.50	rd.	7or	191		
		7	402	—	356 40										
		1114			° '		° '		9						
		8	315	—	358 40										
		1183			° '		° '		10						
		10	184	—	1 10										
		1204			° '		° '		11						
		11	105	—	359 —										
					° '		° '		12						
					° '		° '		13						
					° '		° '		14						
					° '		° '		15						
					° '		° '		16						
					° '		° '		17						
					° '		° '		18						
					° '		° '		19						
					° '		° '		20						
					° '		° '		21						

Add'n'l Inform.

Notes Red. _____ Platted Cox Job No. 8377 Division No. 1 F.B. 1122 PG. 67
Date _____ Date Feb. 1944 Survey of Tabs Vertices with Tube & line
Notes Chkd. _____ Checked Stimmson Survey by _____ Notes _____ Date _____
Date Feb. 1944 Map No. B-1852 Indexed C. Johnson Date _____

Form 301 10M 3-34

PLEASE RETURN TO

LOS ANGELES COUNTY SURVEYOR

700 HALL OF RECORDS

NOTE: ANY ADDITIONS OR CHANGES ON THIS SHEET MUST BE MADE OR CIRCLED IN RED INK, WITH DATE AND NAME OF PERSON MAKING CHANGE

Do not extend notes this side of this line

Transit at	Sight on	Stadia Intercepts	Stadia Distance	Stadia Rod—	Horizontal Angle 0° to 360° Right	Horiz. Distance	+ Vertical Angle —	Elevation of Point	+ Back Sight	+ Difference Elevation —	Height of Instrument	+ Vertical Distance —	REMARKS Station	Left	Right
					° ′		° ′		1						
					° ′		° ′		2						
					° ′		° ′		3						
					° ′		° ′		4						
					° ′		° ′		5						
					° ′		° ′		6						
					° ′		° ′		7						
					° ′		° ′		8						
					° ′		° ′		9						
					° ′		° ′		10						
					° ′		° ′		11						
					° ′		° ′		12						
					° ′		° ′		13						
					° ′		° ′		14						
					° ′		° ′		15						
					° ′		° ′		16						
					° ′		° ′		17						
					° ′		° ′		18						
					° ′		° ′		19						
					° ′		° ′		20						
					° ′		° ′		21						

Add'n'l Inform.

F.B. 1122 PG. 68

Topography Description Legend:

Side Hill.....S.H.
Side of Draw.S.D.
Side of Ridge.S.R.
Head of Draw H.D.
Bottom Draw.B.D.
Bottom Wash B.W.
Top of Ridge.T.R.
Toe of Slope..T.S.

Inters. of Draws.V.D's
Break in Slope..Bk.S.
Steep Slope.....S.S.
Top of Cliff.....T.Cl.
Bottom of Cliff..B.Cl.
Top of Spur.....T.Sp.
Bottom Canyon..B.Cn.

Side of Canyon S.Cn.
Top of Bank...T.B.
Bottom of Bank.B.B.
Top of Cut.....T.C.
Bottom of Cut..B.C.
Top of Fill.....T.F.
Bottom of Fill.B.F.

Saddle .....Sa.
Swale .....Sw.
Flat .....Fl.
Stream .....Str.
Trail .....Tr.
Pavement ....Pvt.
Edge of Road E.Rd.

Traveled Rd. Tr.Rd.
Fence .....Fn.
Int. Fences.V.Fns.
Ditch .....Di.
Telephone Pole T.P.
Power Pole....P.P.
Culvert .....Cul.

Oak-O. Fir-Fr.
Pine-Pl. Cedar-Ce.
Sycamore .....Sy.
Eucalyptus .....Eu.
Plus combinations of these and all common standard abbreviations.

Form 301 10M 3-34

PLEASE RETURN TO
LOS ANGELES COUNTY SURVEYOR
700 HALL OF RECORDS

NOTE: ANY ADDITIONS OR CHANGES ON THIS SHEET MUST BE MADE OR CIRCLED IN RED INK, WITH DATE AND NAME OF PERSON MAKING CHANGE

Do not extend notes this side of this line

Transit at	Sight on	Stadia Intercepts	Stadia Distance	Stadia Rod—	Horizontal Angle 0° to 360° Right	Horiz. Distance	+ — Vertical Angle	Elevation of Point	+ Back Sight	+ — Difference Elevation	Height of Instrument	+ — Vertical Distance	REMARKS Station	Left	Right
P1	[illegible]				° ′		° ′	7[illegible]	1 [illegible]		8[illegible]		T.B. [illegible]		
		[illegible]			° ′		° ′		2						
		[illegible]	137		181 14					703	grade rod [illegible]		171 [illegible]		
		[illegible]			° ′		° ′		3						
		[illegible]	45		145 58										
		360			° ′		° ′		4						
		3	61		22 06										
		424			° ′		° ′		5						
		3	[illegible]		10 33										
		520			° ′		° ′		6						
		3	[illegible]		9 05										
		624			° ′		° ′		7						
		3	325		5 [illegible]										
		[illegible]			° ′		° ′		8						
		[illegible]	[illegible]		0 45										
		[illegible]			° ′		° ′		9						
		[illegible]	[illegible]		[illegible]										
		[illegible]			° ′		° ′		10						
		3	624		359 54										
		[illegible]			° ′		° ′		11						
		3	75[illegible]		[illegible]										
					° ′		° ′		12						
					° ′		° ′		13						
					° ′		° ′		14						
					° ′		° ′		15						
					° ′		° ′		16						
					° ′		° ′		17						
					° ′		° ′		18						
					° ′		° ′		19						
					° ′		° ′		20						
					° ′		° ′		21						

Add'n'l Inform.

Notes Red. ____ Platted Cox. Job No. [illegible] Division No. ____ F.B. 1122 PG. 69
Date ____ Date Feb. 1944 Survey of [illegible]
Notes Chkd. ____ Checked Stevenson Survey by [illegible] Notes [illegible] Date ____
Date ____ Date Feb. 1944 Map No. B-1858 Indexed A. C. Johnson Date ____

Form 301 10M 3-34

PLEASE RETURN TO
LOS ANGELES COUNTY SURVEYOR
700 HALL OF RECORDS

NOTE: ANY ADDITIONS OR CHANGES ON THIS SHEET MUST BE MADE OR CIRCLED IN RED INK, WITH DATE AND NAME OF PERSON MAKING CHANGE

Do not extend notes this side of this line

Transit at	Sight on	Stadia Intercepts	Stadia Distance	Stadia Rod—	Horizontal Angle 0° to 360° Right	Horiz. Distance	+ — Vertical Angle	Elevation of Point	+ Back Sight	+ — Difference Elevation	Height of Instrument	+ — Vertical Distance	REMARKS Station Left Right
P#3	P#4				° ′		° ′		1				
								6.03	4.0		9.43		P#3 Elev. [illegible]
		9.94			° ′		° ′		2				
		7.00	[illegible]		160 29					7.52	grade rod for 191 contour		
		9.38			° ′		° ′		3				
		7.00	2.39		164 29						All angles turned to right		
		9.18			° ′		° ′		4				
		7.00	2.19		169 43								
		9.00			° ′		° ′		5				
		7.00	2.01		167 32								
		9.12			° ′		° ′		6				
		7.00	1.12		165 18								
		9.14			° ′		° ′		7				
		8.00	[illegible]		162 27								
		[illegible]			° ′		° ′		8				
		[illegible]	6.2		172 18								
		8.20			° ′		° ′		9				
		7	21		247 54								
		7.6			° ′		° ′		10				
		7	6.7		349 57								
		9.21			° ′		° ′		11				
		8	12.3		353 32								
		9.25			° ′		° ′		12				
		7	2.26		356 45								
		10.22			° ′		° ′		13				
		7	3.3		357 47								
		10.82			° ′		° ′		14				
		7	3.84		357 46								
		11.60			° ′		° ′		15				
		7	4.61		356 49								
		11.8			° ′		° ′		16				
		6	5.19		350 36								
		11.38			° ′		° ′		17				
		[illegible]	[illegible]		350 14								
					° ′		° ′		18				
									19				
P#5	P#4				° ′		° ′	4.94	4.4		9.34		
		11.38			° ′		° ′		20				
		6	5.4[illegible]		358 [illegible]					7.43	grade rod for 191 contour		
		11.60			° ′		° ′		21				
		7	4.6[illegible]		356 50								

Add'n'l Inform.

Oak-O. Fir-Fr. Pine-Pl. Cedar-Ce. Sycamore ....Sy. Eucalyptus ....Eu. Plus combinations of these and all common standard abbreviations.

Traveled Rd. Tr.Rd. Fence .....Fn. Int. Fences. V.Fns. Ditch .....Di. Telephone Pole T.P. Power Pole....P.P. Culvert .....Cul.

Saddle .....Sa. Swale .....Sw. Flat .....Fl. Stream .....Str. Trail .....Tr. Pavement ....Pvt. Edge of Road E.Rd.

Side of Canyon S.Cn. Top of Bank..T.B. Bottom of Bank.B.B. Top of Cut.....T.C. Bottom of Cut..B.C. Top of Fill.....T.F. Bottom of Fill.B.F.

Inters. of Draws. V.D's Break in Slope..Bk.S. Steep Slope.....S.S. Top of Cliff.....T.Cl. Bottom of Cliff..B.Cl. Top of Spur.....T.Sp. Bottom Canyon..B.Cn.

F.B. 1122 PG 70

Topography Description Legend:
Side Hill.....S.H. Side of Draw.S.D. Side of Ridge.S.R. Head of Draw H.D.
Bottom Draw.B.D. Bottom Wash B.W. Top of Ridge.T.R. Toe of Slope..T.S.

Form 301 10M 3-34

PLEASE RETURN TO
LOS ANGELES COUNTY SURVEYOR
700 HALL OF RECORDS

NOTE: ANY ADDITIONS OR CHANGES ON THIS SHEET MUST BE MADE OR CIRCLED IN RED INK, WITH DATE AND NAME OF PERSON MAKING CHANGE

Do not extend notes this side of this line

Transit at	Sight on	Stadia Intercepts	Stadia Distance	Stadia Rod—	Horizontal Angle 0° to 360° Right	Horiz. Distance	+ — Vertical Angle	Elevation of Point	+ Back Sight	+ — Difference Elevation	Height of Instrument	+ — Vertical Distance	REMARKS Station	Left	Right
[illegible]	P#4	1114			° ′		° ′		1		93[illegible]				
		7	415		[illegible]										
		[illegible]			° ′		° ′		2						
		[illegible]			0.5[illegible]										
		[illegible]			° ′		° ′		3						
		[illegible]			[illegible]										
		[illegible]			° ′		° ′		4						
		[illegible]			[illegible]										
		[illegible]			° ′		° ′		5						
		[illegible]	[illegible]77		8 11										
		[illegible]			° ′		° ′		6						
		[illegible]	94		[illegible]										
		[illegible]			° ′		° ′		7						
		[illegible]	41		42 10										
		[illegible]			° ′		° ′		8						
		[illegible]	53		[illegible] 25										
		[illegible]			° ′		° ′		9						
		[illegible]	[illegible]		[illegible]										
		[illegible]			° ′		° ′		10						
		[illegible]	19[illegible]		[illegible]										
		[illegible]			° ′		° ′		11						
		[illegible]	261		[illegible]										
		[illegible]			° ′		° ′		12						
		[illegible]	34[illegible]		[illegible]										
		[illegible]			° ′		° ′		13						
		[illegible]	[illegible]		[illegible]										
		[illegible]			° ′		° ′		14						
					° ′		° ′		15						
P#6	P#5							911	[illegible]		981				
		1102			° ′		° ′		16						
		[illegible]	503		0.31					790 grade rod for 1.91 con[illegible]					
		1092			° ′		° ′		17						
		[illegible]	393		359.30										
		1083			° ′		° ′		18						
		[illegible]	284		358.12										
		1169			° ′		° ′		19						
		10	170		1.33										
		1160			° ′		° ′		20						
		11	61		27.15										
		1183			° ′		° ′		21						
		11	[illegible]		137.07										

Add'n'l Inform.

Notes Red. _____ Platted Cox Job No. [illegible] Division No. _____ F.B. [illegible] PG. 71
Date _____ Date Feb. 1944 Survey of [illegible]
Notes Chkd. _____ Checked Stevenson Survey by [illegible] Notes [illegible] Date [illegible]
Date _____ Date Feb. 1944 Map No. B-1858 Indexed [illegible] Date [illegible]

Form 301 10M 3-34

PLEASE RETURN TO
LOS ANGELES COUNTY SURVEYOR
700 HALL OF RECORDS

NOTE: ANY ADDITIONS OR CHANGES ON THIS SHEET MUST BE MADE OR CIRCLED IN RED INK, WITH DATE AND NAME OF PERSON MAKING CHANGE

Do not extend notes this side of this line

Transit at	Sight on	Stadia Intercepts	Stadia Distance	Stadia Rod	Horizontal Angle 0° to 360° Right	Horiz. Distance	+ − Vertical Angle	Elevation of Point	+ Back Sight	+ − Difference Elevation	Height of Instrument	+ − Vertical Distance	REMARKS Station	Left	Right
P6	P5	1190 / 10	[illegible]		146 [illegible]				1		9 81				
		1184 / 7	285		143 [illegible]				2						
		1155 / 7	356		143 [illegible]				3						
		1175 / 7	476		142 00				4						
									5						
P7	P6							7[illegible]	6		[illegible]				
		1001 / 9	102		6 44				7	6.06 grade rod for 191 contour					
		980 / 9	81		20 48				8						
		1034 / 10	35		14[illegible]				9						
		1018 / 9	119		183 34				10						
		1105 / 9	206		185 50				11						
		1124 / 8	325		182 11				12						
		1100 / 7	4[illegible]		181 [illegible]				13						
		1110 / 6	511		183 54				14						
									15						
P8	P7							7 59	16	0 56	8 15				
		1025 / 9	126		174 15				17	6.24 grade rod for 191 contour					
		1161 / 9	262		184 22				18						
		[illegible] / 8	343		182 34				19						
		1185 / 9	386		181 31				20						
		1178 / 7	479		180 00				21						

Add'n'l Inform.

F.B. 1122 PG. 72

Topography Description Legend:
Side Hill....S.H. Bottom Draw.B.D.
Side of Draw.S.D. Bottom Wash B.W.
Side of Ridge.S.R. Top of Ridge.T.R.
Head of Draw H.D. Toe of Slope..T.S.

Inters. of Draws.V.D's
Break in Slope..Bk.S.
Steep Slope.....S.S.
Top of Cliff.....T.Cl.
Bottom of Cliff..B.Cl.
Top of Spur.....T.Sp.
Bottom Canyon..B.Cn.

Side of Canyon S.Cn.
Top of Bank..T.B.
Bottom of Bank.B.B.
Top of Cut.....T.C.
Bottom of Cut..B.C.
Top of Fill.....T.F.
Bottom of Fill.B.F.

Saddle .....Sa.
Swale .....Sw.
Flat .....Fl.
Stream .....Str.
Trail .....Tr.
Pavement ....Pvt.
Edge of Road E.Rd.

Traveled Rd. Tr. Rd.
Fence .....Fn.
Int. Fences.V.Fns.
Ditch .....Di.
Telephone Pole T.P.
Power Pole....P.P.
Culvert .....Cul.

Oak-O. Fir-Fr.
Pine-Pl. Cedar-Ce.
Sycamore ....Sy.
Eucalyptus .....Eu.
Plus combinations of these and all common standard abbreviations.

Form 301 10M 3-34

PLEASE RETURN TO
LOS ANGELES COUNTY SURVEYOR
700 HALL OF RECORDS

NOTE: ANY ADDITIONS OR CHANGES ON THIS SHEET MUST BE MADE OR CIRCLED IN RED INK, WITH DATE AND NAME OF PERSON MAKING CHANGE

Do not extend notes this side of this line

Transit at	Sight on	Stadia Intercepts	Stadia Distance	Stadia Rod—	Horizontal Angle 0° to 360° Right	Horiz. Distance	+ — Vertical Angle	Elevation of Point	+ Back Sight	+ — Difference Elevation	Height of Instrument	+ — Vertical Distance	REMARKS Station	Left	Right
P10	P9				° ′		° ′	191	4.98		68.7				
		9 12			° ′		° ′		2						
		2	111		1 41					4.98 grade rod for 191 contour					
		11 04			° ′		° ′		3						
		5	605		359 45										
		7 34			° ′		° ′		4						
		5	470		0 14										
		6 42			° ′		° ′		5						
		3	343		0 38										
		6 16			° ′		° ′		6						
		4	217		1 [illegible]										
		[illegible]			° ′		° ′		7						
		[illegible]			[illegible]										
		5 [illegible]			° ′		° ′		8						
		[illegible]	16		271 18										
		[illegible]			° ′		° ′		9						
		5	86		[illegible]										
		[illegible]			° ′		° ′		10						
		[illegible]	171		195 04										
		[illegible]			° ′		° ′		11						
		4	239		194 10										
		7 18			° ′		° ′		12						
		4	319		194 23										
					° ′		° ′		13						
					° ′		° ′		14						
[illegible]	[illegible]							[illegible]	[illegible]		[illegible]				
		[illegible]			° ′		° ′		15						
		7	288		7 43					8.97 grade rod [illegible]					
		8 33			° ′		° ′		16						
		7	134		15 07										
		8 58			° ′		° ′		17						
		8	59		31 17										
		8 39			° ′		° ′		18						
		8	4[illegible]		179 00										
		8 15			° ′		° ′		19						
		7	16		215 50										
		8 9[illegible]			° ′		° ′		20						
		7	195		215 28										
		9 93			° ′		° ′		21						
		7	294		209 45										

Add'n'l Inform.

Notes Red. ____ Platted Cox. Job No. [illegible] Division No. ____ F.B. 1122 PG. 93
Date ____ Date Feb. 1944 Survey of [illegible]
Notes Chkd. ____ Checked Stevenson Survey by [illegible] Notes ____ Date ____
Date ____ Date Feb. 1944 Map No. B-1858 Indexed [illegible] Date ____

Form 301 10M 3-34

PLEASE RETURN TO
LOS ANGELES COUNTY SURVEYOR
700 HALL OF RECORDS

NOTE: ANY ADDITIONS OR CHANGES ON THIS SHEET MUST BE MADE OR CIRCLED IN RED INK, WITH DATE AND NAME OF PERSON MAKING CHANGE

Do not extend notes this side of this line

Transit at	Sight on	Stadia Intercepts	Stadia Distance	Stadia Rod—	Horizontal Angle 0° to 360° Right	Horiz. Distance	+ Vertical Angle —	Elevation of Point	+ Back Sight	+ Difference Elevation —	Height of Instrument	+ Vertical Distance —	REMARKS Station	Left	Right
P12	P11	9.88 / 6	389	—	205 40				1		10.88				
		10.77 / 6	478	—	200 52				2						
									3						
									4						
P14	P13							10.93	3.0		13.93				
		11.28 / 7.00	329	—	4 42				5	12.02	Grade	Rod for	[illegible] Contour		
		11.70 / 7	271	—	0 28				6						
		11.06 / 9	207	—	[illegible]				7						
		11.17 / 10	118	—	12 [illegible]				8						
		11.48 / 11	49	—	40 [illegible]				9						
		11.62 / 11	[illegible]	—	[illegible] 28				10						
		11.17 / 10	[illegible]	—	180 12				11						
		11.19 / 9	220	—	184 40				12						
		10.97 / 8	20[illegible]	—	185 32				13						
		11.30 / 8	331	—	[illegible]				14						
		11.78 / 8	379	—	190 39				15						
									16						
									17						
P15	P14							5.42	3.30		8.72				
		8.25 / 7	12[illegible]	—	208 [illegible]				18	6.87	[illegible]	for [illegible]			
		8.67 / 7	168	—	213 12				19						
		7.[illegible] / 7	[illegible]	—	[illegible] 20				20						
		10.30 / 7	301	—	211 02				21						

Add'n'l Inform.

F.B. 1122 PG. 74

Topography Description Legend:
Side Hill....S.H. Bottom Draw B.D.
Side of Draw S.D. Bottom Wash B.W.
Side of Ridge S.R. Top of Ridge T.R.
Head of Draw H.D. Toe of Slope..T.S.

Inters. of Draws V.D's
Break in Slope..Bk.S.
Steep Slope.....S.S.
Top of Cliff.....T.Cl.
Bottom of Cliff..B.Cl.
Top of Spur.....T.Sp.
Bottom Canyon..B.Cn.

Side of Canyon S.Cn.
Top of Bank...T.B.
Bottom of Bank..B.B.
Top of Cut.....T.C.
Bottom of Cut..B.C.
Top of Fill.....T.F.
Bottom of Fill..B.F.

Saddle .....Sa.
Swale .....Sw.
Flat .....Fl.
Stream .....Str.
Trail .....Tr.
Pavement ....Pvt.
Edge of Road E.Rd.

Traveled Rd. Tr.Rd.
Fence .....Fn.
Int. Fences.V.Fns.
Ditch .....Di.
Telephone Pole T.P.
Power Pole...P.P.
Culvert .....Cul.

Oak-O. Fir-Fr.
Pine-Pl. Cedar-Ce.
Sycamore ....Sy.
Eucalyptus ....Eu.
Plus combinations of these and all common standard abbreviations.

Form 301 10M 3-34

PLEASE RETURN TO
LOS ANGELES COUNTY SURVEYOR
700 HALL OF RECORDS

NOTE: ANY ADDITIONS OR CHANGES ON THIS SHEET MUST BE MADE OR CIRCLED IN RED INK. WITH DATE AND NAME OF PERSON MAKING CHANGE

Do not extend notes this side of this line

Transit at	Sight on	Stadia Intercepts	Stadia Distance	Stadia Rod—	Horizontal Angle 0° to 360° Right	Horiz. Distance	+ — Vertical Angle	Elevation of Point	+ Back Sight	+ — Difference Elevation	Height of Instrument	+ — Vertical Distance	REMARKS Station	Left	Right
					° ′		° ′		1						
[illegible]	[illegible]										8.78				
		[illegible]			° ′		° ′		2						
		[illegible]	[illegible]		[illegible]										
		[illegible]			° ′		° ′		3						
		6	[illegible]		209.30										
		1088			° ′		° ′		4						
		5	[illegible]		217.36										
							° ′		5						
					° ′		° ′		6						
P16	[illegible]							10[illegible]	[illegible]	12.48					
		[illegible]			° ′		° ′		7						
		[illegible]			[illegible]					[illegible]	grade rod for [illegible]				
		[illegible]			° ′		° ′		8						
		[illegible]	[illegible]		[illegible]										
		[illegible]			° ′		° ′		9						
		[illegible]			131.00										
		[illegible]			° ′		° ′		10						
		[illegible]	[illegible]		[illegible]										
		[illegible]			° ′		° ′		11						
		[illegible]			[illegible]										
		[illegible]			° ′		° ′		12						
		[illegible]			[illegible]										
		[illegible]			° ′		° ′		13						
		5	506		137.19										
					° ′		° ′		14						
					° ′		° ′		15						
P17	[illegible]							4.44	4.6		9.09				
		[illegible]			° ′		° ′		16						
		[illegible]	[illegible]		180.19					7.18	grade rod [illegible]				
		[illegible]					° ′		17						
		6	[illegible]		184.18										
		[illegible]			° ′		° ′		18						
		[illegible]	[illegible]		179.00										
		982			° ′		° ′		19						
		6	383		178.22										
		[illegible]			° ′		° ′		20						
		5	467		178.21										
					° ′		° ′		21						

Add'n'l Inform.

Notes Red. _____ Platted Cox Job No. [illegible] Division No. _____ F.B. [illegible] PG. [illegible]
Date _____ Date Feb. 1944 Survey of [illegible]
Notes Chkd. _____ Checked Stevenson Survey by [illegible] Notes _____ Date _____
Date _____ Date Feb. 1944 Map No. B-1858 Indexed [illegible] Date _____

F.B. 1127 PG. 76

Topography Description Legend:

Side Hill.....S.H.	Bottom Draw.B.D.	Inters. of Draws.V.D's	Side of Canyon S.Cn.	Saddle ....Sa.	Traveled Rd. Tr.Rd.	Oak-O. Fir-Fr.
Side of Draw.S.D.	Bottom Wash B.W.	Break in Slope..Bk.S.	Top of Bank...T.B.	Swale ....Sw.	Fence ....Fn.	Pine-Pl. Cedar-Ce.
Side of Ridge.S.R.	Top of Ridge.T.R.	Steep Slope.......S.S.	Bottom of Bank.B.B.	Flat ....Fl.	Int. Fences.V.Fns.	Sycamore .....Sy.
Head of Draw H.D.	Toe of Slope..T.S.	Top of Cliff......T.Cl.	Top of Cut.....T.C.	Stream ......Str.	Ditch ....Di.	Eucalyptus ....Eu.
		Bottom of Cliff..B.Cl.	Bottom of Cut..B.C.	Trail ....Tr.	Telephone Pole T.P.	Plus combinations
		Top of Spur.....T.Sp.	Top of Fill.....T.F.	Pavement ....Pvt.	Power Pole...P.P.	of these and all
		Bottom Canyon..B.Cn.	Bottom of Fill.B.F.	Edge of Road E.Rd.	Culvert ......Cul.	common standard abbreviations.

Form 301 10M 3-34

PLEASE RETURN TO
LOS ANGELES COUNTY SURVEYOR
700 HALL OF RECORDS

NOTE: ANY ADDITIONS OR CHANGES ON THIS SHEET MUST BE MADE OR CIRCLED IN RED INK, WITH DATE AND NAME OF PERSON MAKING CHANGE

Do not extend notes this side of this line

Transit at	Sight on	Stadia Intercepts	Stadia Distance	Stadia Rod	Horizontal Angle 0° to 360° Right	Horiz. Distance	+ − Vertical Angle	Elevation of Point	+ Back Sight	+ − Difference Elevation	Height of Instrument	+ − Vertical Distance	REMARKS Station Left Right
									1				
									2				
									3				
									4				
									5				
									6				
									7				
									8				
									9				
									10				
									11				
									12				
									13				
									14				
									15				
									16				
									17				
									18				
									19				
									20				
									21				

Add'n'l Inform.

Form 301 10M 3-34

PLEASE RETURN TO
LOS ANGELES COUNTY SURVEYOR
700 HALL OF RECORDS

NOTE: ANY ADDITIONS OR CHANGES ON THIS SHEET MUST BE MADE OR CIRCLED IN RED INK, WITH DATE AND NAME OF PERSON MAKING CHANGE

Do not extend notes this side of this line

Transit at	Sight on	Stadia Intercepts	Stadia Distance	Stadia Rod—	Horizontal Angle 0° to 360° Right	Horiz. Distance	+ — Vertical Angle	Elevation of Point	+ Back Sight	+ — Difference Elevation	Height of Instrument	+ — Vertical Distance	REMARKS Station	Left	Right
P20	P21				° ′		° ′	973	1 0.87		1.6				
		10.[illegible] / 8	[illegible]		° ′ [illegible]		° ′		2	8.69	grad	[illegible]			
		11.25 / 11	[illegible]		° ′ 291.10		° ′		3						
		11.35 / 9	237		° ′ [illegible]		° ′		4						
		11.85 / 9	286		° ′ 350.[illegible]		° ′		5						
		[illegible] / 8	[illegible]		° ′ [illegible] 16		° ′		6						
		11.18 / 7	[illegible]		° ′ 0.[illegible]		° ′		7						
P22	P21				° ′		° ′	1[illegible]	8 0.68		8.49				
		10.25 / 10	[illegible]		° ′ [illegible]		° ′		9	6.58	grad	red	[illegible]		
		10.[illegible] / 9	134		° ′ 177.52		° ′		10						
		[illegible]	[illegible]		° ′ 187.26		° ′		11						
		[illegible] / 7	[illegible]		° ′ 187.25		° ′		12						
		[illegible] / 7	473		° ′ 187.[illegible]		° ′		13						
					° ′		° ′		14						
P23	P22				° ′		° ′	938	15 0.92		10.[illegible]				
		[illegible] / 10	184		° ′ 4.50		° ′		16	8.44	grade	red	[illegible]		
		11.29 / 11	[illegible]		° ′ [illegible]		° ′		17						
		11.21 / 7	[illegible]		° ′ 4.[illegible]		° ′		18						
		[illegible]	108		° ′ 139.12		° ′		19						
		[illegible]	[illegible]		° ′ [illegible]		° ′		20						
		11.6[illegible] / 9	[illegible]		° ′ 127.22		° ′		21						

Add'n'l Inform.

Notes Red. ____ Platted Cox. Job No. [illegible] Division No. ____ F.B. [illegible] PG. [illegible]
Date ____ Date Feb. 1944 Survey of [illegible]
Notes Chkd. ____ Checked Stevenson Survey by [illegible] Notes [illegible] Date [illegible]
Date ____ Date Feb. 1944 Map No. B-1858 Indexed [illegible] Date [illegible]

Form 301 10M 3-34

PLEASE RETURN TO
LOS ANGELES COUNTY SURVEYOR
700 HALL OF RECORDS

NOTE: ANY ADDITIONS OR CHANGES ON THIS SHEET MUST BE MADE OR CIRCLED IN RED INK. WITH DATE AND NAME OF PERSON MAKING CHANGE

Do not extend notes this side of this line

Transit at	Sight on	Stadia Intercepts	Stadia Distance	Stadia Rod—	Horizontal Angle 0° to 360° Right	Horiz. Distance	+ — Vertical Angle	Elevation of Point	+ Back Sight	+ — Difference Elevation	Height of Instrument	+ — Vertical Distance	REMARKS Station	Left	Right
P25	P24				° ′		° ′	7.97	1 2.45		10.42				
		1114 / 8	315		358.03		° ′		2	8.51	grade rod		191 contour		
		1074 / 9	175		348.08		° ′		3						
		1107 / 10	108		348.20		° ′		4						
		1094 / 10	45		13.51		° ′		5						
		1102 / 10	103		42.27		° ′		6						
		1055 / 10	56		77.15		° ′		7						
		[illegible] / 10	51		129.05		° ′		8						
		1133 / 10	34		172.44		° ′		9						
		1106 / 7	207		176.42		° ′		10						
		[illegible] / 9	30[illegible]		177.08		° ′		11						
		[illegible] / 8	40[illegible]		177.54		° ′		12						
		1176 / 8	427		176.28		° ′		13						
					° ′		° ′		14						
					° ′		° ′		15						
P26	P27				° ′		° ′		16						
		1131 / 11	32		343.[illegible]		° ′		17		10.[illegible]				
		1137 / 10	128		12.16		° ′		18	8.61	grade rod		[illegible]		
		1133 / 10	124		2.02		° ′		19						
		1135 / 9	233		0.15		° ′		20						
		1165 / 9	283		357.21		° ′		21						
		1157 / 8	358		0.31										

Add'n'l Inform.

F.B. 1122 PG. 78

Topography Description Legend:
Side Hill....S.H. Bottom Draw.B.D.
Side of Draw.S.D. Bottom Wash B.W.
Side of Ridge.S.R. Top of Ridge.T.R.
Head of Draw H.D. Toe of Slope..T.S.

Inters. of Draws.V.D's
Break in Slope..Bk.S.
Steep Slope.....S.S.
Top of Cliff.....T.Cl.
Bottom of Cliff..B.Cl.
Top of Spur.....T.Sp.
Bottom Canyon..B.Cn.

Side of Canyon S.Cn.
Top of Bank..T.B.
Bottom of Bank.B.B.
Top of Cut.....T.C.
Bottom of Cut..B.C.
Top of Fill.....T.F.
Bottom of Fill.B.F.

Saddle .....Sa.
Swale .....Sw.
Flat .....Fl.
Stream .....Str.
Trail .....Tr.
Pavement ....Pvt.
Edge of Road E.Rd.

Traveled Rd. Tr.Rd.
Fence .....Fn.
Int. Fences.V.Fns.
Ditch .....Di.
Telephone Pole T.P.
Power Pole....P.P.
Culvert .....Cul.

Oak-O. Fir-Fr.
Pine-Pi. Cedar-Ce.
Sycamore .....Sy.
Eucalyptus .....Eu.
Plus combinations of these and all common standard abbreviations.

Form 301 10M 3-34

PLEASE RETURN TO
LOS ANGELES COUNTY SURVEYOR
700 HALL OF RECORDS

NOTE: ANY ADDITIONS OR CHANGES ON THIS SHEET MUST BE MADE OR CIRCLED IN RED INK. WITH DATE AND NAME OF PERSON MAKING CHANGE

Do not extend notes this side of this line

Transit at	Sight on	Stadia Intercepts	Stadia Distance	Stadia Rod—	Horizontal Angle 0° to 360° Right	Horiz. Distance	+ — Vertical Angle	Elevation of Point	+ Back Sight	+ — Difference Elevation	Height of Instrument	+ — Vertical Distance	REMARKS Station	Left	Right
P25	P27				° ′		° ′	637	1 70		807				
		[illegible]			° ′		° ′		2						
		[illegible]	288		0 10		° ′		3						
		10 [illegible]	151		° ′		° ′		4						
		10 [illegible]	126		33 27		° ′		5						
		10 [illegible]	88		33 57		° ′		6						
		9 [illegible]	[illegible]		44 13		° ′		7						
		9 [illegible]	[illegible]		140 [illegible]		° ′		8						
		[illegible]	71		[illegible]		° ′		9						
		9 30	31		[illegible]		° ′		10						
		9 [illegible]	[illegible]		[illegible]		° ′		11						
					° ′		° ′		12						
P29	P30				° ′		° ′	789	13		1084				
		10 40	41		236 48		° ′		14						
		10 9 63	[illegible]		259 [illegible]		° ′		15						
		10 09	10		171 [illegible]		° ′		16						
		10 [illegible]	56		31 47		° ′		17						
		10 [illegible]	127		254 45		° ′		18						
		10 [illegible]	126		[illegible] 40		° ′		19						
		10 [illegible]	147		294 [illegible]		° ′		20						
		10 [illegible]	178		324 53		° ′		21						
		10 [illegible]	188		[illegible] 00										

Add'n'l Inform.

Notes Red. ____ Platted Cox Job No. [illegible] Division No. ____
Date ____ Date Feb. 1944 Survey of [illegible]
Notes Chkd. ____ Checked Stevenson Survey by ____ Notes ____ Date [illegible]
Date ____ Date Feb. 1944 Map No. B-1858 Indexed [illegible] Date [illegible]

F.B. 1122 PG. 79

Form 301 10M 3-34

PLEASE RETURN TO
LOS ANGELES COUNTY SURVEYOR
700 HALL OF RECORDS

NOTE: ANY ADDITIONS OR CHANGES ON THIS SHEET MUST BE MADE OR CIRCLED IN RED INK. WITH DATE AND NAME OF PERSON MAKING CHANGE

Do not extend notes this side of this line

Transit at	Sight on	Stadia Intercepts	Stadia Distance	Stadia Rod—	Horizontal Angle 0° to 360° Right	Horiz. Distance	+ — Vertical Angle	Elevation of Point	+ Back Sight	+ — Difference Elevation	Height of Instrument	+ — Vertical Distance	REMARKS Station	Left	Right
P29	P30				° ′		° ′		1		P3				
		1143	244		° ′		° ′		2						
		1156	250		° ′		° ′		3						
					° ′		° ′		4						
					° ′		° ′		5						
					° ′		° ′		6						
					° ′		° ′		7						
					° ′		° ′		8						
					° ′		° ′		9						
					° ′		° ′		10						
					° ′		° ′		11						
					° ′		° ′		12						
					° ′		° ′		13						
					° ′		° ′		14						
					° ′		° ′		15						
					° ′		° ′		16						
					° ′		° ′		17						
					° ′		° ′		18						
					° ′		° ′		19						
					° ′		° ′		20						
					° ′		° ′		21						

Add'n'l Inform.

F.B. 1122 PG. 80

Topography Description Legend:
Side Hill.....S.H.
Side of Draw.S.D.
Side of Ridge.S.R.
Head of Draw H.D.
Bottom Draw.B.D.
Bottom Wash B.W.
Top of Ridge.T.R.
Toe of Slope..T.S.

Inters. of Draws.V.D's
Break in Slope..Bk.S.
Steep Slope.....S.S.
Top of Cliff.....T.Cl.
Bottom of Cliff..B.Cl.
Top of Spur.....T.Sp.
Bottom Canyon..B.Cn.

Side of Canyon S.Cn.
Top of Bank..T.B.
Bottom of Bank.B.B.
Top of Cut.....T.C.
Bottom of Cut..B.C.
Top of Fill.....T.F.
Bottom of Fill.B.F.

Saddle .....Sa.
Swale .....Sw.
Flat .....Fl.
Stream .....Str.
Trail .....Tr.
Pavement .....Pvt.
Edge of Road E.Rd.

Traveled Rd. Tr.Rd.
Fence .....Fn.
Int. Fences.V.Fns.
Ditch .....Di.
Telephone Pole T.P.
Power Pole....P.P.
Culvert .....Cul.

Oak-O. Fir-Fr.
Pine-Pi. Cedar-Ce.
Sycamore .....Sy.
Eucalyptus .....Eu.
Plus combinations of these and all common standard abbreviations.

Form 301 10M 3-34

PLEASE RETURN TO
LOS ANGELES COUNTY SURVEYOR
700 HALL OF RECORDS

NOTE: ANY ADDITIONS OR CHANGES ON THIS SHEET MUST BE MADE OR CIRCLED IN RED INK, WITH DATE AND NAME OF PERSON MAKING CHANGE

Do not extend notes this side of this line

Transit at	Sight on	Stadia Intercepts	Stadia Distance	Stadia Rod—	Horizontal Angle 0° to 360° Right	Horiz. Distance	+ — Vertical Angle	Elevation of Point	+ Back Sight	+ — Difference Elevation	Height of Instrument	+ — Vertical Distance	REMARKS Station	Left	Right
P#31	P#30				° '		° '	894	1 0 32		9 26		P#31		
		905			° '		° '		2						
		5	406		7.55					7.35 grade Fod for 1.91					
		785					° '		3						
		4	366		15.40										
		870					° '		4						
		5	371		5.05										
		850					° '		5						
		6	251		9.45										
		932					° '		6						
		5	133		2.25										
		1042					° '		7						
		10	[illegible]		36.20										
		922					° '		8						
		8	123		117.15										
		772					° '		9						
		5	273		124.50										
		815					° '		10						
		4	416		122.40										
		870					° '		11						
		4	471		119.35										
		820					° '		12						
		3	521		115.55										
							° '		13						
							° '		14						
P#33	P#32				° '			745	4 28		11 73		P#32		
		918					° '		15						
		6	319		2.25					9.82 grade Fod for 1.91					
		775					° '		16						
		5	276		354.45										
		629					° '		17						
		5	130		351.35										
		545					° '		18						
		5	46		355.10										
							° '		19						
					70.10	4									
		586					° '		20						
		5	87		149.—										
		637					° '		21						
		5	138		140 40										

Add'n'l Inform.

Notes Rod. Platted Cox Job No. 8379 Division No. 1 F.B. 1123 PG. 81
Date Date Feb. 1944 Survey of Tract 1455 M.H. Tide Line
Notes Chkd. Checked Survey by Notes Date
Date Date Feb. 1944 Map No. B-1858 Indexed A. C. Johnson

Form 301 10M 3-34

PLEASE RETURN TO
LOS ANGELES COUNTY SURVEYOR
700 HALL OF RECORDS

NOTE: ANY ADDITIONS OR CHANGES ON THIS SHEET MUST BE MADE OR CIRCLED IN RED INK, WITH DATE AND NAME OF PERSON MAKING CHANGE

Do not extend notes this side of this line

Transit at	Sight on	Stadia Intercepts	Stadia Distance	Stadia Rod—	Horizontal Angle 0° to 360° Right	Horiz. Distance	+ — Vertical Angle	Elevation of Point	+ Back Sight	+ — Difference Elevation	Height of Instrument	+ — Vertical Distance	REMARKS Station Left Right
P#33	P#32				° '		° '		1		11.73		
		620 / 4	221		125.20		° '		2		9.82 grade rod for 1.91 contour		
		675 / 4	276		127.35		° '		3				
					° '		° '		4				
P#34	P#33				° '		° '	3.33	5 / 6.96		10.29		P#33
		515 / 4	116		186.05		° '		6		8.38 grade rod for 1.91 contour		
		442 / 2	243		192.45		° '		7				
					° '		° '		8				
P#35	P#32				° '		° '	7.04	9 / 2.55		9.5		
		1092 / 9	193		316.57		° '		10		7.68 Grade rod for 1.91 Contour		
		1057 / 9	158		42.18		° '		11				
		1014 / 9	115		96.40		° '		12				
		1027 / 10	28		159.50		° '		13				
		971 / 9	72		203.47		° '		14				
		1113 / 10	114		249.27		° '		15				
		1014 / 9	115		262.06		° '		16				
		1020 / 9	121		286.49		° '		17				
		1024 / 9	125		304.03		° '		18				[illegible]
		851 / 7	152		299.07		° '		19				[illegible]
		1044 / 9	145		273.08		° '		20				
		1065 / 9	166		264.28		° '		21				

Add'n'l Inform.

F.B. 1122 PG. 82

Topography Description Legend:
Side Hill....S.H. | Bottom Draw B.D.
Side of Draw S.D. | Bottom Wash B.W.
Side of Ridge S.R. | Top of Ridge T.R.
Head of Draw H.D. | Toe of Slope..T.S.

Inters. of Draws V.D's
Break in Slope..Bk.S.
Steep Slope.....S.S.
Top of Cliff.....T.Cl.
Bottom of Cliff..B.Cl.
Top of Spur.....T.Sp.
Bottom Canyon..B.Cn.

Side of Canyon S.Cn.
Top of Bank..T.B.
Bottom of Bank.B.B.
Top of Cut.....T.C.
Bottom of Cut..B.C.
Top of Fill.....T.F.
Bottom of Fill.B.F.

Saddle .....Sa.
Swale .....Sw.
Flat .....Fl.
Stream .....Str.
Trail .....Tr.
Pavement ....Pvt.
Edge of Road E.Rd.

Traveled Rd. Tr.Rd.
Fence .....Fn.
Int. Fences.V.Fns.
Ditch .....Di.
Telephone Pole T.P.
Power Pole....P.P.
Culvert .....Cul.

Oak-O. Fir-Fr.
Pine-Pl. Cedar-Ce.
Sycamore .....Sy.
Eucalyptus .....Eu.
Plus combinations of these and all common standard abbreviations.

Form 301 10M 3-34

PLEASE RETURN TO
LOS ANGELES COUNTY SURVEYOR
700 HALL OF RECORDS

NOTE: ANY ADDITIONS OR CHANGES ON THIS SHEET MUST BE MADE OR CIRCLED IN RED INK, WITH DATE AND NAME OF PERSON MAKING CHANGE

Do not extend notes this side of this line

Transit at	Sight on	Stadia Intercepts	Stadia Distance	Stadia Rod—	Horizontal Angle 0° to 360° Right	Horiz. Distance	+ — Vertical Angle	Elevation of Point	+ Back Sight	+ — Difference Elevation	Height of Instrument	+ — Vertical Distance	REMARKS Station	Left	Right
					° ′		° ′		1						
					° ′		° ′		2						
					° ′		° ′		3						
					° ′		° ′		4						
					° ′		° ′		5						
					° ′		° ′		6						
					° ′		° ′		7						
					° ′		° ′		8						
					° ′		° ′		9						
					° ′		° ′		10						
					° ′		° ′		11						
					° ′		° ′		12						
					° ′		° ′		13						
					° ′		° ′		14						
					° ′		° ′		15						
					° ′		° ′		16						
					° ′		° ′		17						
					° ′		° ′		18						
					° ′		° ′		19						
					° ′		° ′		20				S. edge chap		
					° ′		° ′		21				N. edge		

Add'n'l Inform.

Notes Red. ____ Platted COX Job No. ____ Division No. ____ F.B. ____ PG. ____

Date ____ Date Feb. 1944 Survey of ____

Notes Chkd. ____ Checked STEPHENSON Survey by ____ Notes ____ Date ____

Date ____ Date Feb. 1944 Map No. B-1858 Indexed ____ Date ____

Form 301 10M 3-34

PLEASE RETURN TO

LOS ANGELES COUNTY SURVEYOR

700 HALL OF RECORDS

NOTE: ANY ADDITIONS OR CHANGES ON THIS SHEET MUST BE MADE OR CIRCLED IN RED INK, WITH DATE AND NAME OF PERSON MAKING CHANGE

Do not extend notes this side of this line

Transit at	Sight on	Stadia Intercepts	Stadia Distance	Stadia Rod—	Horizontal Angle 0° to 360° Right	Horiz. Distance	+ — Vertical Angle	Elevation of Point	+ Back Sight	+ — Difference Elevation	Height of Instrument	+ — Vertical Distance	REMARKS Station	Left	Right
					° ′		° ′		1						
					° ′		° ′		2						
					° ′		° ′		3						
					° ′		° ′		4						
					° ′		° ′		5						
					° ′		° ′		6						
					° ′		° ′		7						
					° ′		° ′		8						
					° ′		° ′		9						
					° ′		° ′		10						
					° ′		° ′		11						
					° ′		° ′		12						
					° ′		° ′		13						
					° ′		° ′		14						
					° ′		° ′		15						
					° ′		° ′		16						
					° ′		° ′		17						
					° ′		° ′		18						
					° ′		° ′		19						
					° ′		° ′		20						
					° ′		° ′		21						

Add'n'l Inform.

F.B. 1133 PG. 84

Topography Description Legend:
Side Hill.....S.H. Bottom Draw.B.D.
Side of Draw.S.D. Bottom Wash B.W.
Side of Ridge.S.R. Top of Ridge.T.R.
Head of Draw H.D. Toe of Slope..T.S.

Inters. of Draws.V.D's
Break in Slope..Bk.S.
Steep Slope.....S.S.
Top of Cliff.....T.Cl.
Bottom of Cliff..B.Cl.
Top of Spur.....T.Sp.
Bottom Canyon..B.Cn.

Side of Canyon S.Cn.
Top of Bank...T.B.
Bottom of Bank.B.B.
Top of Cut.....T.C.
Bottom of Cut..B.C.
Top of Fill.....T.F.
Bottom of Fill.B.F.

Saddle .....Sa.
Swale .....Sw.
Flat .....Fl.
Stream .....Str.
Trail .....Tr.
Pavement ....Pvt.
Edge of Road E.Rd.

Traveled Rd. Tr.Rd.
Fence .....Fn.
Int. Fences.V.Fns.
Ditch .....Di.
Telephone Pole T.P.
Power Pole....P.P.
Culvert .....Cul.

Oak-O. Fir-Fr.
Pine-Pi. Cedar-Ce.
Sycamore .....Sy.
Eucalyptus .....Eu.
Plus combinations of these and all common standard abbreviations.

Form 301 10M 3-34

PLEASE RETURN TO
LOS ANGELES COUNTY SURVEYOR
700 HALL OF RECORDS

NOTE: ANY ADDITIONS OR CHANGES ON THIS SHEET MUST BE MADE OR CIRCLED IN RED INK, WITH DATE AND NAME OF PERSON MAKING CHANGE

Do not extend notes this side of this line

Transit at	Sight on	Stadia Intercepts	Stadia Distance	Stadia Rod—	Horizontal Angle 0° to 360° Right	Horiz. Distance	+ — Vertical Angle	Elevation of Point	+ Back Sight	+ — Difference Elevation	Height of Instrument	+ — Vertical Distance	REMARKS Station	Left	Right
[illegible]	[illegible]	[illegible]	[illegible]		° ′		° ′		1		[illegible]				
		[illegible]			° ′		° ′		2						
		[illegible]			[illegible]										
		[illegible]			° ′		° ′		3						
		[illegible]	[illegible]		[illegible]										
		[illegible]	[illegible]		° ′		° ′		4						
		[illegible]	[illegible]		148 17										
		[illegible]	[illegible]		° ′		° ′		5						
		[illegible]	[illegible]		151 09										
		[illegible]	[illegible]		° ′		° ′		6						
		[illegible]	[illegible]		[illegible]										
		[illegible]	[illegible]		° ′		° ′		7						
		[illegible]	[illegible]		[illegible]										
		[illegible]	[illegible]		° ′		° ′		8						
		[illegible]	[illegible]		[illegible]										
					° ′		° ′		9						
					° ′		° ′		10						
[illegible]	[illegible]							[illegible]	[illegible]		[illegible]				
					° ′		° ′		11						
									-8 78						
					° ′		° ′		12						
	[illegible]							[illegible]	0 81		9 55				
		[illegible]			° ′		° ′		13						
		7	435		1 46					-7.64	[illegible]				
		[illegible]			° ′		° ′		14						
		9	[illegible]		3 41										
		[illegible]			° ′		° ′		15						
		10	95		8 07										
		[illegible]			° ′		° ′		16						
		11	91		[illegible] 45										
		[illegible]			° ′		° ′		17						
		[illegible]	[illegible]		16 15										
		[illegible]			° ′		° ′		18						
		9	175		[illegible]										
		[illegible]			° ′		° ′		19						
		9	273		163 52										
		[illegible]			° ′		° ′		20						
		7	435		164 10										
		[illegible]			° ′		° ′		21						
		6	[illegible]		163 43										

Add'n'l Inform.

Notes Red. _____ Platted Cox Job No. _____ Division No. _____ F.B. [illegible] PG. [illegible]
Date _____ Date Feb. 1944 Survey of [illegible]
Notes Chkd. _____ Checked Stevenson Survey by [illegible] Notes [illegible] Date [illegible]
Date _____ Date Feb. 1944 Map No. B-1858 Indexed [illegible] Date [illegible]

F.B. 1122 PG. 86

Topography Description Legend:

Side Hill.....S.H.	Bottom Draw.B.D.	Inters. of Draws.V.D's	Side of Canyon S.Cn.	Saddle ....Sa.	Traveled Rd. Tr.Rd.	Oak-O. Fir-Fr.
Side of Draw.S.D.	Bottom Wash B.W.	Break in Slope..Bk.S.	Top of Bank...T.B.	Swale ....Sw.	Fence ....Fn.	Pine-Pi. Cedar-Ce.
Side of Ridge.S.R.	Top of Ridge.T.R.	Steep Slope.......S.S.	Bottom of Bank.B.B.	Flat ....Fl.	Int. Fences.V.Fns.	Sycamore .....Sy.
Head of Draw H.D.	Toe of Slope..T.S.	Top of Cliff......T.Cl.	Top of Cut.....T.C.	Stream ....Str.	Ditch ....Di.	Eucalyptus ....Eu.
		Bottom of Cliff..B.Cl.	Bottom of Cut..B.C.	Trail ....Tr.	Telephone Pole T.P.	Plus combinations of these and all common standard abbreviations.
		Top of Spur.....T.Sp.	Top of Fill.....T.F.	Pavement ....Pvt.	Power Pole...P.P.	
		Bottom Canyon..B.Cn.	Bottom of Fill.B.F.	Edge of Road E.Rd.	Culvert ......Cul.	

Add'n'l Inform.	Transit at	Sight on	Stadia Intercepts	Stadia Distance	Stadia Rod—	Horizontal Angle 0° to 360° Right	Horiz. Distance	+ − Vertical Angle	Elevation of Point	+ Back Sight	+ − Difference Elevation	Height of Instrument	+ − Vertical Distance	REMARKS Station Left Right
										1				
										2				
										3				
										4				
										5				
										6				
										7				
										8				
										9				
										10				
										11				
										12				
										13				
										14				
										15				
										16				
										17				
										18				
										19				
										20				
										21				

Do not extend notes this side of this line

Form 301 10M 3-34

PLEASE RETURN TO

LOS ANGELES COUNTY SURVEYOR

700 HALL OF RECORDS

NOTE: ANY ADDITIONS OR CHANGES ON THIS SHEET MUST BE MADE OR CIRCLED IN RED INK, WITH DATE AND NAME OF PERSON MAKING CHANGE

Notes Ck'd by	Survey of [illegible]
Map No.	W. O. 1421 Tape No. 68 Std [illegible] °F
Office Work	Surveyed by [illegible]
Checked	Notes [illegible] Date [illegible]
Date	Indexed A. E. Johnson 11-16-[illegible]

F.B. 1122 Pg. 185

SURVEY
of
ZUMA BEACH M.H.T.

W.O. 1421

[illegible] pg 127, 128
[illegible] pgs 131-145
[illegible] per 1934 [illegible] pg 129, 130

[illegible]
[illegible]
[illegible]

Note: Any Additions or Changes on This Sheet Must be Made or Circled in Red Ink With Date and Name of Person Making Change.

Do not extend notes this side of this line.

RETURN TO
LOS ANGELES COUNTY SURVEYOR
700 HALL OF RECORDS

FORM 242 5M 12-40

F.B. 1122 PG. 126

RETURN TO
LOS ANGELES COUNTY SURVEYOR
700 HALL OF RECORDS

Do not extend notes this side of this line.

Note: Any Additions or Changes on This Sheet Must be Made or Circled in **Red Ink** With Date and Name of Person Making Change.

Notes Ck'd by K.R.M.	Survey of [illegible]	F.B. 1122	Pg. 127
Map No.	W. O. 4421 Tape No. 68 St'd 84 °F		
Office Work	Surveyed by Blanchard		
Checked	Notes FHB Date 11-27-[illegible]		
Date	Indexed [illegible]		



Note: Any Additions or Changes on This Sheet Must be Made or Circled in Red Ink With Date and Name of Person Making Change.

Do not extend notes this side of this line.

RETURN TO
LOS ANGELES COUNTY SURVEYOR
700 HALL OF RECORDS

FORM 247 5M 12-40

F.B. 1122 Pg. 128

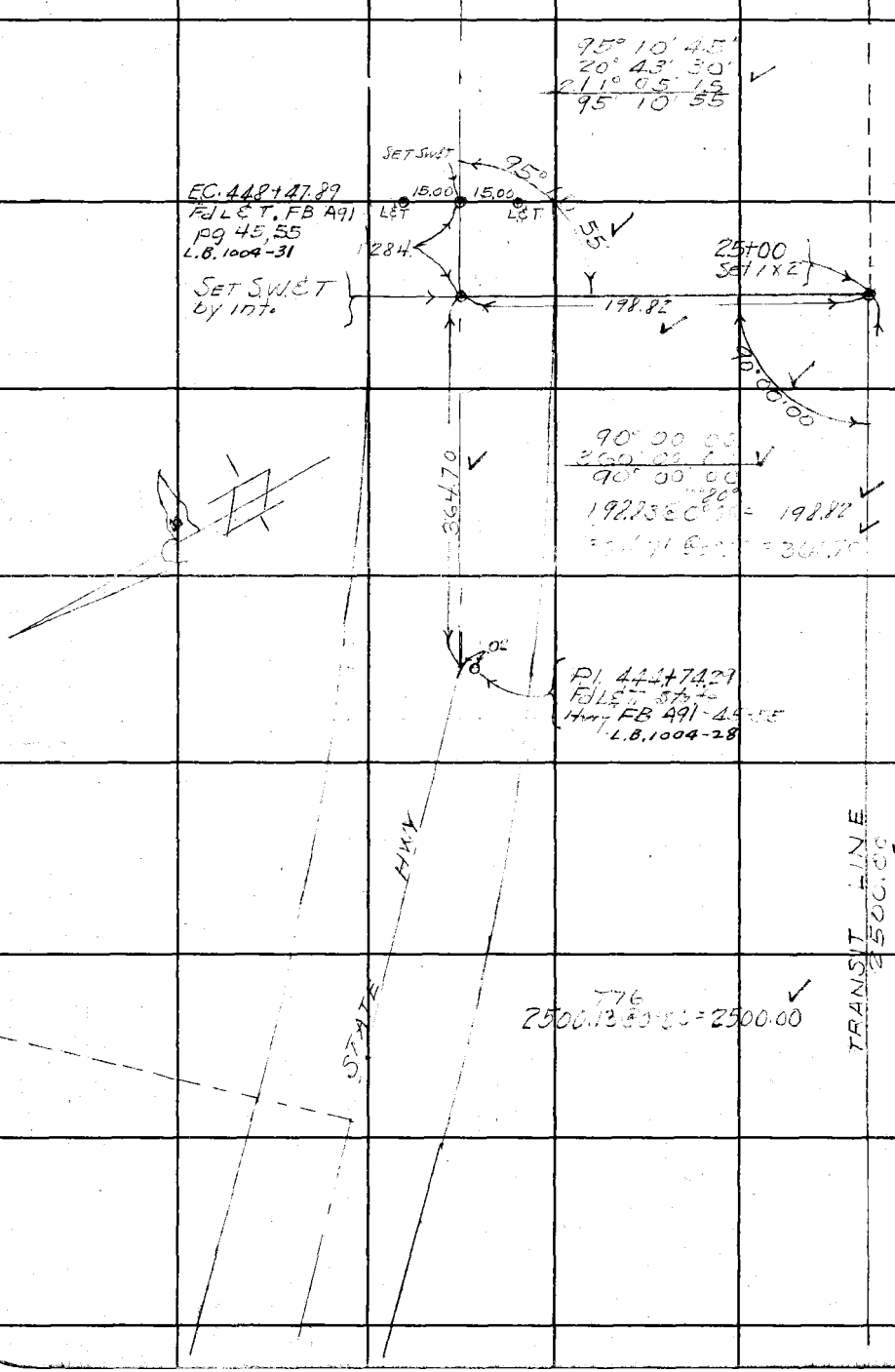

RETURN TO
LOS ANGELES COUNTY SURVEYOR
700 HALL OF RECORDS

Do not extend notes this side of this line.

Note: Any Additions or Changes on This Sheet Must be Made or Circled in **Red** Ink With Date and Name of Person Making Change.

FORM 807 5M 7-49

PLEASE RETURN TO
LOS ANGELES COUNTY SURVEYOR
700 HALL OF RECORDS

NOTE: ANY ADDITIONS OR CHANGES ON THIS SHEET MUST BE MADE OR CIRCLED IN RED INK, WITH DATE AND NAME OF PERSON MAKING CHANGE

Do not extend notes this side of this line

STATION	B. S.	H. I.	F. S.	ELEV.	
					U.S. 1314 Elev 18.527 New Description: [illegible]
U.S.B.M. 1314	0.474	19.001		18.527	Creek 1.8 miles west of at Tranca Creek [illegible]
T.P.	4.305	12.116	11.190	7.811	Hwy Bridge No 5317, at west end of work [illegible] side
					of Hwy. Bronze tablet stamped "R 49-1928" [illegible]
-1+50			4.49	7.626	1 x 1
-1+00			4.57	7.546	1 x 1
-0+50			4.82	7.296	1 x 1
0+00			4.57	7.546	1 x 2
1+00			4.14	7.976	1 x 1
2+00			4.16	7.956	1 x 1
T.P. 3+00	3.480	12.201	3.395	8.721	1 x 2
4+00			3.820	8.381	1 x 1
5+00			4.090	8.111	1 x 1
6+00			4.290	7.911	1 x 2
7+00			4.790	7.411	1 x 1
8+00			4.790	7.411	1 x 1
T.P. 9+00	4.450	11.631	5.020	7.181	1 x 2
10+00			4.340	7.291	1 x 1
11+00			4.180	7.451	1 x 1
12+00			4.380	7.251	1 x 2
13+00			4.400	7.231	
14+00			4.490	7.141	
15+00	4.490	11.831	4.790	[illegible]	

20 mi. wind

Profile No. ____ Date ____ Notes Red ____ Date ____ Plotted ____ Date ____ Job No. ____ Division No. ____ Survey of ____ Map No. ____ Indexed ____ C. Tob. ____ F.B. ____

FORM 307 SM 7-43

PLEASE RETURN TO
LOS ANGELES COUNTY SURVEYOR
700 HALL OF RECORDS

NOTE: ANY ADDITIONS OR CHANGES ON THIS SHEET MUST BE MADE OR CIRCLED IN RED INK, WITH DATE AND NAME OF PERSON MAKING CHANGE

16.362
16.316
.046

Do not extend notes this side of this line

STATION	B. S.	H. I.	F. S.	ELEV.		
		11.831				
16+00			4.660	7.171		
17+00			4.390	7.441		
18+00			4.540	7.291		
19+00			4.320	7.511		
20+00			4.220	7.611		
T.P. 21+00	5.360	12.526	4.685	7.166		
22+00			5.050	7.176		
23+00			4.660	7.866		
24+00			4.400	8.126		
25+00			4.100	8.426		
26+00			4.060	8.466		
27+00			3.400	9.126		
28+00			3.820	8.706		
T.P.	7.879	19.126	1.270	17.856		
TBM	3.370	18.686	3.810	15.316	TBM Elev SET 5/8" ST on roadside of PP" 365970 E approx Sta 449+88 of State Hwy. South side of Hwy.	
T.P.	5.220	19.056	4.850	13.836		
T.P.	5.170	20.146	4.080	14.976	US.3004 Elev 16.362 K-583 On Roosevelt Hwy (U.S. 101 Alt) 0.9 mi west of Zuma Creek Bridge and 1.20 mi east of Big Sycamore Creek Bridge a U.S.C.&G.S. stad Brass disc. Bm on the south side of Hwy set in 10"x10" conc. mon. 20" w. 5.20" south of fire plug. A.E. of Calif. Hwy. Com. culvert at A.P. 7.75 and 1.3 mi. south of A. State Monument	
T.P.	5.580	21.621	4.105	16.041		
T.P.	4.305	21.126	4.800	16.821		
U.S.B.M. 3004			4.810	16.316		

Job No. 4431 Division No. ____ Notice Filed ____ Date ____ Dept. ____ No. ____ X-Ref. ____
Approved Zuma Beach M&T Notes Checked ____ Date ____ No. ____
Surveyed Blanchard Notes Chkd. L. K. Date 11-29-44
Indexed A. G. Johnson Notes Blanchard Date 11-24-44

FORM 307 SM 7-43

PLEASE RETURN TO
LOS ANGELES COUNTY SURVEYOR
700 HALL OF RECORDS

NOTE: ANY ADDITIONS OR CHANGES ON THIS SHEET MUST BE MADE OR CIRCLED IN RED INK. WITH DATE AND NAME OF PERSON MAKING CHANGE

Do not extend notes this side of this line

STATION	B. S.	H. I.	F. S.	ELEV.	
	2 96	10 59		7 63	✓
-1+50			1 80	8 79	31.0 Rt Break
			8 68	1 91	118.0 Rt 1.91 contour
			4 40	6 19	103.0 Lt south edge house
-1+00	3 050	10 596		7 546	✓
			2 20	8 40	30.5 Rt break
			8 686	1 91	115.5 Rt
			5 90	4 70	92.0 Lt
			8 30	2 30	106.0 Lt small lagoon
			8 20	2 40	191.0 Lt
			5 60	5 00	231.0 Lt toe slope
			+6 80	17 40	241.0 Lt top burm
			+6 60	17 20	247.0 Lt S. edge rd. west edge of bridge
-0+50	3 300	10 596		7 296	✓
			3 40	7 20	30.0 Rt Break
			8 686	1 91	114.0 Rt 1.91 contour
			7 10	3 50	87.0 Lt break
			8 20	2 40	92.0 Lt small lagoon
0+00	4 33	11 876		7 546	✓
			3 90	7 98	250 Rt break
			9 966	1 91	112.0 Rt

Profile No. ____ Notes Red. ____ Date ____ Plotted ____ Date 11-29-44 Job No. 4421 Division No. ____ Survey of Zuma Beach MDT Elsinore Fish Map No. ____ Indexed C. John

FORM 307 5M 7-43

PLEASE RETURN TO
LOS ANGELES COUNTY SURVEYOR
700 HALL OF RECORDS

NOTE: ANY ADDITIONS OR CHANGES ON THIS SHEET MUST BE MADE OR CIRCLED IN RED INK, WITH DATE AND NAME OF PERSON MAKING CHANGE

Do not extend notes this side of this line

Page 132 | Job No. 4421 | Division No. | Notes Red. | Plotted L. K. FREEMAN | Profile No.
Survey of Zuma Beach MHT | Date | Date 11-29-44 | X-Sec. No.
Survey by EHB | Notes Blanchard | Notes Chkd. L. K. F. | Checked | No.
Indexed A. C. Johnson | Date 11-24-44 | Date 11-29-44 | Date

STATION	B. S.	H. I.	F. S.	ELEV.		
0+00		11 876				
			680	508	·640 Lt	
			450	38	·2350 Lt	bot Headwall
			+600	17 26	·2440 Lt	burm
			+560	17 18	·247.0 Lt	edge rd
1+00			3900	7 976	✓1 X 1	
			390	76	·13.0 Rt	brk
			9966	191	·108.0 Rt	191 contour
			310	8 78	·86.0 Lt	brk
			577	6 16	·123.0 Lt	
			540	48	·217.0 Lt	toe bk
			+460	16 48	·238.5 Lt	top BK
			+500	16 48	·242 6 Lt	top "
			+460	16 48	·246.0 Lt	edge rd
2+00			3920	7 956	✓	
			390	7 78	·15.5 Rt	brk
			9966	191	·104.5 Rt	191 contour
			240	8 48	·89.0 Lt	brk
			660	8	·113.0 Lt	toe brk
			550	8 38	·216.5 Lt	toe bk
			+020	12 8	228.0 Lt	brk

FORM 307 5M 7-43

PLEASE RETURN TO
LOS ANGELES COUNTY SURVEYOR
700 HALL OF RECORDS

NOTE: ANY ADDITIONS OR CHANGES ON THIS SHEET MUST BE MADE OR CIRCLED IN RED INK. WITH DATE AND NAME OF PERSON MAKING CHANGE

Do not extend notes this side of this line

STATION	B. S.	H. I.	F. S.	ELEV.		
		11876				
2+00			+100	12 88	234.0 L	brk
			+430	16 18	242.0 L	tp bk
			+340	15 28	246.0 L.	edge rd.
3+00	4520	13241		8 721	brk.	
			11331	1 91	100.0 R	191 contour.
			280	10 44	80.0L	tp Brk
			640	6 84	100.0 L.	bt Brk
			720	6 04	218.5 L	bot. bk
			160	11 64	230.0 L	brk
			000	13 24	236.0 L	brk
			+160	14 84	242.0	tp Bk
			+120	14 44	246.0	edge rd.
4+00			4860	8 381		
			485	8 39	1.0 rt.	
			11331	1 910	98.0 rt.	191 contour
			460	8 64	89.0 Lt	brk
			630	6 94	129.3 Lt	brk
			640	6 84	220.0 Lt	toe bk
			270	10 54	231.0 Lt	brk
			130	11 94	238.0 Lt	brk

Profile Notes Red. Plotted L. K. FREEMAN Job No. 4-21 Division No.
No. Date Date 11-29-44 Survey of Pond Beach MWT
Notes Chkd. L. K. F. Checked Survey by F.H.B. Notes F.H.B. Date 11-29-44
No. Date 11-29-44 Date Map No. Indexed A. C. Johnson

F.B. 1122 Pg 133

FORM 307 5M 7-43

PLEASE RETURN TO
LOS ANGELES COUNTY SURVEYOR
700 HALL OF RECORDS

NOTE: ANY ADDITIONS OR CHANGES ON THIS SHEET MUST BE MADE OR CIRCLED IN RED INK, WITH DATE AND NAME OF PERSON MAKING CHANGE

Do not extend notes this side of this line

STATION	B. S.	H. I.	F. S.	ELEV.		
4+00		13 241				
			+0 80	14 04	245.0 Lt	Tp Bk
			+0 50	13 74	248.0 Lt.	edge rd
5+00			5 130	8 111 ✓		
			11 331	1 11	950 rt	191 contour.
			4 50	8 74	8.0 Lt	brk
			3 70	9 54	95.0 Lt	brk
			7 00	[illegible]	137.0 Lt	brk
			6 30	6 94	219.0 Lt	toe bk
			1 90	11 34	228.5 Lt	tp brk
			0 30	12 94	241.5 Lt	brk
			+0 20	13 44	246.0	top bk
			+0 20	13 44	249.5	edge rd.
6+00	501	12 921		7 911 ✓		
			11 011	1 91	920 rt	1.91 contour.
			4 40	[illegible]	10.0 Lt.	
			4 60	[illegible]	100.0 Lt	brk
			7 10	[illegible]	128.0 Lt	Brk
			6.00	6 92	220.5 Lt	bt brk
			1 60	1[illegible]	231.0	brk
			+0 30	13 22	247.5	top Bk

F.S. 1126 Pg. 134 Job No. 4421 Division No. ____ Notes Red. ____ Plotted L. K. FREEMAN Profile
Survey of Zuma Beach MHT Date ____ Date 11-29-44 No. ____
Survey by FHD Notes Blanchard Notes Chkd. L. K. F. Checked ____ X-Sec.
Indexed A. C. Johnson Date 11-24-44 Date 11-29-44 Date ____ No. ____

FORM 307 5M 7-43

PLEASE RETURN TO
LOS ANGELES COUNTY SURVEYOR
700 HALL OF RECORDS

NOTE: ANY ADDITIONS OR CHANGES ON THIS SHEET MUST BE MADE OR CIRCLED IN RED INK, WITH DATE AND NAME OF PERSON MAKING CHANGE

Do not extend notes this side of this line

STATION	B. S.	H. I.	F. S.	ELEV.	
9+00		12.921	3.00	9.92	235.0 Lt toe bk
			+1.20	14.12	253.0 Lt Tp bk
			+1.00	13.92	256.0 Lt edge rd
10+00	5480	12.771		7.291	✓ 1 x 2
			10.861	1.91	80.1 rt 191 contour
			4.00	8.77	16.6 Lt brk.
			5.40	7.37	122.0 Lt brk
			2.90	9.87	143.0 Lt brk.
			1.20	11.57	239.5 Lt toe bk.
			+1.60	14.37	251.0 Lt top burm
			+1.20	3.97	253.5 Lt Edge rd
11+00			5.32	7.451	✓ 1 x 2
			10.861	1.91	80.9 rt. 191 contour
			4.00	8.77	16.8 Lt brk
			6.50	6.27	140.0 Lt brk
			5.20	7.57	158.0 Lt brk
			4.30	8.47	188.0 Lt brk
			+1.50	14.27	218.6 Lt tp brk
			+0.20	12.97	242.6 Lt toe bk
			+1.90	14.67	251.0 Lt Tp bk
			+1.40	14.17	255.20 Lt edge rd

F.S. 1111 Pg. 86 Job No. 4421 Division No. Notes Red. Plotted L. K. FREEMAN Profile
Survey of Zuma Beach M.H.T. Date Date 11-29-44 No.
Survey by F.H.B. Notes Blanchard Notes Chkd. L. K. F. Checked X-Sec.
Indexed A. C. Johnson Date 11-27-44 Date 11-29-44 Date No.

FORM 307 5M 7-43

PLEASE RETURN TO
LOS ANGELES COUNTY SURVEYOR
700 HALL OF RECORDS

NOTE: ANY ADDITIONS OR CHANGES ON THIS SHEET MUST BE MADE OR CIRCLED IN RED INK, WITH DATE AND NAME OF PERSON MAKING CHANGE

Do not extend notes this side of this line

STATION	B. S.	H. I.	F. S.	ELEV.		
6+00		12 921	000	1292	251.0 Lt edge rd	
7+00			551	7411 ✓		
			11011	191	92.0 rt 191 contour	
			470	822	20.0 Lt brk	
			580	712	100.0 Lt brk	
			530	762	221.0 Lt toe bk	
			170	1122	23[illegible]5 Lt brk	
			030	1262	2[illegible]0 Lt "	
			+070	1362	24[illegible] Lt top bk	
			+020	1312	251[illegible] Lt edge rd.	
8+00			551	7[illegible] ✓		
			11011	191	90.0 rt 191 contour	
			450	842	17[illegible] Lt brk	
			600	692	133.0 Lt brk	
			460	832	23[illegible]0 Lt toe bk	
			+130	1422	24[illegible]5 Lt tp bk	
			+100	1392	25[illegible]0 Lt edge rd	
9+00			574	7181 ✓		
			11011	191	29[illegible] rt 191 contour	
			480	812	3[illegible]0 Lt brk	
			580	712	117.0 Lt brk	

Profile No. ____ Notes Red. ____ Plotted K. FREEMAN Date 11-29-44 Job No. H421 Division No. ____ F.B. 1122 Pg. 135

X-Sec. No. ____ Date ____ Notes Chkd. L. K. F. Date 11-29-44 Checked ____ Date ____ Survey of Zuma Beach Mwt Survey by FHB Notes FHB Date 11-24-44

Map No. ____ Indexed A. C. Johnson

FORM 307 5M 7-43

PLEASE RETURN TO
LOS ANGELES COUNTY SURVEYOR
700 HALL OF RECORDS

NOTE: ANY ADDITIONS OR CHANGES ON THIS SHEET MUST BE MADE OR CIRCLED IN RED INK, WITH DATE AND NAME OF PERSON MAKING CHANGE

Do not extend notes this side of this line

STATION	B. S.	H. I.	F. S.	ELEV.	
12+00		12 771	5 52	7 251	✓ 1x2
			10 861	1 91	79.7 Rt 191 contour
			4 00	8 77	19.7 Lt brk
			7 20	5 57	157.0 Lt brk
			1 20	11 57	185.0 Lt brk
			+3 20	15 97	205.5 Lt top Bk
			+0 50	13 27	228.6 Lt brk
			+0 20	12 97	240.5 Lt bot bk
			+2 50	15 27	247.0 Lt tp bk
			+1 70	14 47	252.8 Lt edge rd.
13+00	521	12 441		7 231	✓ 1x2
			10 531	1 91	80.7 rt. 191 contour
			3 30	9 14	31.0 Lt brk
			5 80	6 64	158.5 Lt brk
			0 00	12 44	181.0 Lt tp brk
			+2 00	14 44	193.0 Lt brk
			+1 70	14 14	209.0 Lt brk
			+0 20	12 64	219.0 Lt brk
			0 00	12 44	232.7 Lt toe bk
			+2 80	15 24	242.0 Lt tp. bk
			+2 70	15 14	248.0 Lt edge rd

Profile No. ____ Notes Red. ____ Date ____ Plotted K. CREEMAN Date 11-29-44 Job No. 4421 Division No. ____ F.B. 1/20 Pg 137
Survey of 7 ... Ranch Mart
Notes Chkd. L. K. F. Checked ____ Survey by F.H.G. Notes F.H.G. Date 11-27-44
No. ____ Date 11-29-44 Date ____ Map No. ____ Indexed A. C. Johnson

FORM 307 5M 7-43

PLEASE RETURN TO
LOS ANGELES COUNTY SURVEYOR
700 HALL OF RECORDS

NOTE: ANY ADDITIONS OR CHANGES ON THIS SHEET MUST BE MADE OR CIRCLED IN RED INK. WITH DATE AND NAME OF PERSON MAKING CHANGE

Do not extend notes this side of this line

STATION	B. S.	H. I.	F. S.	ELEV.		
14+00		12 441	530	7 141	✓ 1x1	
			10531	191	83.9 rt. 191 contour	
			390	[illegible]54	23.3 Lt brk	
			490	7 54	133.5 Lt brk	
			220	[illegible]4	186.0 Lt brk	
			+1.30	13 74	206.0 Lt tp brk	
			000	[illegible]	213.0 Lt bot brk	
			000	[illegible]	223.5 Lt bot bk	
			+300	15 44	236.8 Lt tp Bk	
			+280	15 24	240.0 Lt. edge rd	
15+00			510	7 341	✓ 1x2	
			10 531	191	86.6 rt. 191 contour	
			360	[illegible]	29.0 Lt brk	
			450	[illegible]	110.0 Lt brk	
			+050	[illegible]	209.5 Lt bot bk	
			+340	[illegible]	223.5 Lt tp burm	
			+300	15 44	228.0 Lt edge rd.	
16+00	610	13 271		7171	✓ 1x1	
			11361	191	88.9 rt 191 contour	
			420	[illegible]7	29.0 Lt brk	
			420	[illegible]7	119.0 Lt brk	

F.B. 1121 Pg. 138
Job No. 4421 Division No. Notes Red. Plotted L. K. FREEMAN Profile
Survey of Zuma Beach M.H.T. Date Date 11-29-44 No.
Survey by EHB Notes Blanchard Notes Chkd. L. K. F. Checked X-Sec.
Indexed A. C. Johnson Date 11-27-44 Date 11-29-44 No.

FORM 807 5M 7-43

PLEASE RETURN TO
LOS ANGELES COUNTY SURVEYOR
700 HALL OF RECORDS

NOTE: ANY ADDITIONS OR CHANGES ON THIS SHEET MUST BE MADE OR CIRCLED IN RED INK. WITH DATE AND NAME OF PERSON MAKING CHANGE

Do not extend notes this side of this line

STATION	B. S.	H. I.	F. S.	ELEV.		
16+00		13271	310	10 17	127.0 Lt. tp brk	
			360	9 67	150.0 Lt brk	
			080	12 47	196.0 Lt toe bk	
			+250	15 77	203.0 Lt tp bk	
			+250	15 77	215.0 Lt edge rd	
17+00			583	7 441	✓ 1x1	
			11361	1 91	88.7 rt 1.91 contour	
			400	9 27	25.0 Lt brk	
			500	8 27	89.0 Lt brk	
			180	11 47	118.0 Lt top brk	
			460	8 67	143.5 Lt bt bk	this bank starts
			+380	17 07	161.0 Lt top bk	this station
			+300	16 27	199.0 Lt burm	
			+260	15 87	203.0 Lt edge rd	
17+60			590	7 37		
			400	9 27	28.5 Lt brk	
			480	8 47	67.0 Lt brk	
			330	9 97	97.0 Lt brk	
			120	12 07	108.0 Lt brk	
			410	9 17	136.0 Lt bot bk	
			+400	17 77	152.0 top bk	

Profile No. ____ Notes Red. ____ Plotted K. FREEMAN Job No. 4421 Division No. ____ F.B. 1172 Pg. 139
Date ____ Date 11-29-44 Survey of [illegible]
X-Sec. No. ____ Notes Chkd. L. K. F. Checked ____ Survey by F.H.B. Notes F.H.B. Date 11-27-44
Date 11-29-44 Date ____ Map No. ____ Indexed A. C. Johnson

FORM 307 5M 7-43

PLEASE RETURN TO
LOS ANGELES COUNTY SURVEYOR
700 HALL OF RECORDS

NOTE: ANY ADDITIONS OR CHANGES ON THIS SHEET MUST BE MADE OR CIRCLED IN RED INK, WITH DATE AND NAME OF PERSON MAKING CHANGE

Do not extend notes this side of this line

STATION	B. S.	H. I.	F. S.	ELEV.		
17+60		13 271	+300	16 27	184.0 Lt tp burm	
			+280	16 07	187.0 Lt edge rd	
18+00			598	7 291	1x2	
			11361	191	92.1 nt 191 contour	
			4.00	9 27	21.0 Lt brk	
			450	7 77	78.0 Lt brk	
			3.30	9 97	94.0 Lt brk	
			140	[illegible]	106.0 Lt Top bk	
			380	9 47	117.5 Lt bot bk	
			340	[illegible]	157.0 Lt toe bk	
			+390	[illegible]	175.0 top bk	
			+270	[illegible]	183.0 edge rd	
19+00	551	13 021		[illegible]	1x1	
			11111	191	95.0 nt 191 contour	
			370	[illegible]	21.0 Lt brk	
			390	[illegible]	68.0 Lt brk	
			130	[illegible]	116.5 Lt brk,	
			+160	[illegible]	133.5 Lt top bk	
			+360	[illegible]	169.0 Lt edge rd.	
20+00			541	[illegible]		
			11111	191	95.8 nt 191 contour.	

F.B. Pg. 140 Job No. 4421 Division No. Notes Red. Plotted K. FREEMAN Profile
Survey of Zuma Beach MHT Date 11-29-44 No.
Survey by FHB Notes Blanchard Notes Chkd. L. K. F. Checked X-Sec.
Indexed A. C. Johnson Date 11-27-44 Date 11-29-44 No.

FORM 307 5M 7-43

PLEASE RETURN TO
LOS ANGELES COUNTY SURVEYOR
700 HALL OF RECORDS

NOTE: ANY ADDITIONS OR CHANGES ON THIS SHEET MUST BE MADE OR CIRCLED IN RED INK, WITH DATE AND NAME OF PERSON MAKING CHANGE

Do not extend notes this side of this line

STATION	B. S.	H. I.	F. S.	ELEV.	
20+00		13 021			
			420	8 82	21.0 Lt brk
			360	9 42	63.0 Lt brk.
			060	12 42	73.5 Lt tp brk
			240	10 62	100.0 Lt bt brk.
			+160	14 62	121.5 Lt tp bk
			+200	15 02	149.4 Lt brk
			+330	6 32	156.0 Lt top burm
			+300	16 02	159.8 Lt edgard
21+00			5855	7 166	✓ 1 X 2
			11111	191	100.0 rt 191 contour
			400	9 02	24.0 Lt brk
			410	8 92	61.0 Lt brk
			230	10 72	82.0 Lt brk
			270	10 32	110.5 Lt brk
			+130	14 32	139.0 Lt bt bk
			+560	18 62	150.8 Lt tp bk
			+300	16 02	154.0 Lt edgard
22+00	565	13 126	[illegible]	7 476	✓ 1 X 1
			11216	191	103.8 rt 191 contour
			400	9 12	18.8 Lt brk

Profile No. ____ Notes Red. ____ Date ____ Plotted L. [illegible] Job No. 4421 Division No. ____ F.B. 1122 Pg. 181

X-Sec. No. ____ Notes Chkd. L. [illegible] Date 11-29-44 Checked ____ Date ____ Survey of ____ Survey by F.H.B. Notes F.H.B. [illegible]

Map No. ____ Indexed A. C. Johnson

FORM 307 SM 7-43

PLEASE RETURN TO
LOS ANGELES COUNTY SURVEYOR
700 HALL OF RECORDS

NOTE: ANY ADDITIONS OR CHANGES ON THIS SHEET MUST BE MADE OR CIRCLED IN RED INK, WITH DATE AND NAME OF PERSON MAKING CHANGE

Do not extend notes this side of this line

STATION	B. S.	H. I.	F. S.	ELEV.		
22+00		13.126				
			470	[illegible]42	78.0 Lt brk	
			000	13.12	82.5 Lt tp brk	
			220	[illegible]	100.0 Lt bot brk	
			220	1[illegible]92	129.5 Lt toe bk.	
			+350	1[illegible]62	146.5 top bk	
			+260	1[illegible]72	150.5 edge rd.	
22+50			520	[illegible]12	℄	
			430	[illegible]2	15.5 Lt brk	
			530	[illegible]	119.0 Lt bot bk	
			290	[illegible]	123.5 Lt tp bk	
			220	[illegible]92	134.0 Lt bt bk	
			+220	1[illegible]52	148.0 Lt top burm	
			+200	1[illegible]13	149.5 Lt edge rd.	
23+00			526	7.866	✓ 1 x 1	
			11.216	1.91	107.0 rt 191 contour	
			460	[illegible]2	10.6 Lt brk	
			460	[illegible]52	61.5 Lt brk	
			000	13.12	77.0 Lt brk	
			130	1[illegible]2	107.3 Lt brk	
			060	12[illegible]2	132.5 Lt bot bk	

F.B. 1[illegible] Pg. 1[illegible]2 Job No. 4421 Division No. Notes Red. Plotted K. FREEMAN Profile
Survey of Lynn Beach M.H.T. Date Date 11-29-44 No.
Survey by FHB Notes FHB Notes Chkd. L. K. F. Checked X-Sec.
Indexed A. C. Johnson Date 11-27-44 Date 11-29-44 Date No.

FORM 807 EM 7-43

PLEASE RETURN TO
LOS ANGELES COUNTY SURVEYOR
700 HALL OF RECORDS

NOTE: ANY ADDITIONS OR CHANGES ON THIS SHEET MUST BE MADE OR CIRCLED IN RED INK WITH DATE AND NAME OF PERSON MAKING CHANGE

Do not extend notes this side of this line

STATION	B. S.	H. I.	F. S.	ELEV.	
23+00		13 126	+280	1592	147.5 Lt top bk
			+220	1532	150.4 Lt edge rd
24+00			500	8126	✓ 1x2
			11 216	191	110.5 Rt 191 contour
			390	922	10.0 Lt brk
			370	942	55.0 Lt brk
			210	1102	81.4 Lt brk
			000	1312	94.0 Lt top brk
			300	1012	116.0 Lt bot brk
			200	1113	133.0 Lt bot bk
			+240	1552	145.0 Lt top bk
			+180	1492	153.6 Lt edge rd.
25+00	461	13 036		8426	✓ 1x2
			11126	191	116.0 rt 191 contour
			370	933	8.5 Lt brk
			400	903	52.8 Lt brk
			100	1203	75.2 Lt brk
			320	983	100.6 Lt brk
			160	1143	142.00 Lt bt bk
			+260	1563	156.7 Lt tp bk
			+810	1513	[illegible] Lt edge rd

Profile No. Notes Bed Plotted K. FREEMAN Job No. 447 Division No. F.B. [illegible]
No. Date Date 11-29-44 Survey of [illegible]

FORM 307 5M 7-43

PLEASE RETURN TO
LOS ANGELES COUNTY SURVEYOR
700 HALL OF RECORDS

NOTE: ANY ADDITIONS OR CHANGES ON THIS SHEET MUST BE MADE OR CIRCLED IN RED INK, WITH DATE AND NAME OF PERSON MAKING CHANGE

Do not extend notes this side of this line

STATION	B. S.	H. I.	F. S.	ELEV.		
26+00		13 036	457	8 466	1X1	on break
			11 126	1 91	122.5 rt	1.91 contour
			410	93	59.2 Lt	brk
			000	12 4	89.0 Lt	tp brk
			380	23	120.0 Lt	bt brk
			170	33	148.0 Lt	bt bk
			+200	93	161.0 Lt	tp bk
			+120	23	168.5 Lt	edge rd.
27+00			391	126	1X1	on break
			11 126	1 91	126.5 rt.	1.91 contour.
			430	3	46.0 Lt	brk
			250	53	73.0 Lt	brk
			000	3	89.0 Lt	tp brk
			330	3	130.5 Lt	bt brk
			320	3	158.8 Lt	bt bk
			+160	3	174.0 Lt	tp bk
			+120	?	178.4 Lt	edge rd
28+00			433	8 706	1X1	on break
			11 126	1 91	132.0 rt	1.91 contour.
			500	4	44.0 Lt	brk
			130	13	65.0 Lt	tp brk

Survey of Zuma Beach MHT Date 11-29-44 No. X-Sec.
Survey by F.H.B. Notes Blanchard Notes Chkd. L. K. F. Checked
Indexed A. C. Johnson Date 11-29-44 Date No.
Job No. 4421 Division No. Notes Red. Plotted

FORM 307 SM 7-43

PLEASE RETURN TO
LOS ANGELES COUNTY SURVEYOR
700 HALL OF RECORDS

NOTE: ANY ADDITIONS OR CHANGES ON THIS SHEET MUST BE MADE OR CIRCLED IN RED INK, WITH DATE AND NAME OF PERSON MAKING CHANGE

Do not extend notes this side of this line

STATION	B. S.	H. I.	F. S.	ELEV.	
28+00		13 036	2.00	11.03	100.0 Lt brk
			000	13.03	124.0 Lt brk
			100	12.03	150.0 Lt bot brk.
			+010	13.13	168.0 Lt bot bk
			+150	14.53	184.0 Lt tp bk
			+100	14.03	186.5 Lt edge rd.

ZUMA BEACH



Mapped on C.S.B.-1904

Notes Red. Plotted K. FREEMAN Job No. 4421 Division No. F.B. 1122 Pg. 16
No. Date Date 11-29-44 Survey of Zuma
Notes Chkd. L. K. F. Checked Survey by E. F. B. Notes
No. Date 11-29-44 Date Map No. Indexed C. Johnson

Job No. _____ Division No. _____ Notes Red. _____ Plotted _____ Profile

Survey of _____ Date _____ Date _____ No. _____

Survey by _____ Notes _____ Notes Chkd. _____ Checked _____ X-Sec.

Indexed _____ Date _____ Date _____ Date _____ No. _____

FORM 307 5M 7-43

PLEASE RETURN TO

LOS ANGELES COUNTY SURVEYOR

700 HALL OF RECORDS

NOTE: ANY ADDITIONS OR CHANGES ON THIS SHEET MUST BE MADE OR CIRCLED IN RED INK, WITH DATE AND NAME OF PERSON MAKING CHANGE

Do not extend notes this side of this line

STATION	B. S.	H. I.	F. S.	ELEV.	

Notes Ck'd by K.R.M.	Survey of Zuma [illegible]	F.B. 1122 Pg. 147
Proj. No. B-1404	W. O. 8397 Tape No. 077 St'd 68°F	
Office Work Cox	Surveyed by G.W. Kleineck	
Checked McPherson	Notes G.W.K. Date Mar. '45	
Date April 1945	Indexed 4-2-45	

Note: Any Additions or Changes on This Sheet Must be Made or Circled in Red Ink With Date and Name of Person Making Change.

RETURN TO
LOS ANGELES COUNTY SURVEYOR
700 HALL OF RECORDS

Do not extend notes this side of this line.

ZUMA BEACH SURVEY

BOUNDARY LINES	Pages	148-152 incl.
BENCH LEVELS	"	153-160 "
MEAN HIGH TIDE LINE	"	" " "
TOPOG. FOR ROAD EASEM'T	"	241-250 "
		March 26-30, 1945
RETRACEMENT OF HWY. ℄	"	161-165 "
CONTROL LINE REFERENCE TIES	"	167-169 "
TRANSFER OF ELEV'TN'S TO CONTROL LINE C.S. MON'S		251-254 "
ZUMA ROAD LOCATION NOTES		255-260 "
PROFILE - ZUMA ROAD	"	261-266 "
CROSS SECTIONS - ZUMA ROAD	"	267-286 "

FORM 247 5M 12-40

RETURN TO
LOS ANGELES COUNTY SURVEYOR
700 HALL OF RECORDS

Note: Any Additions or Changes on This Sheet Must be Made or Circled in **Red Ink** With Date and Name of Person Making Change.

Do not extend notes this side of this line.

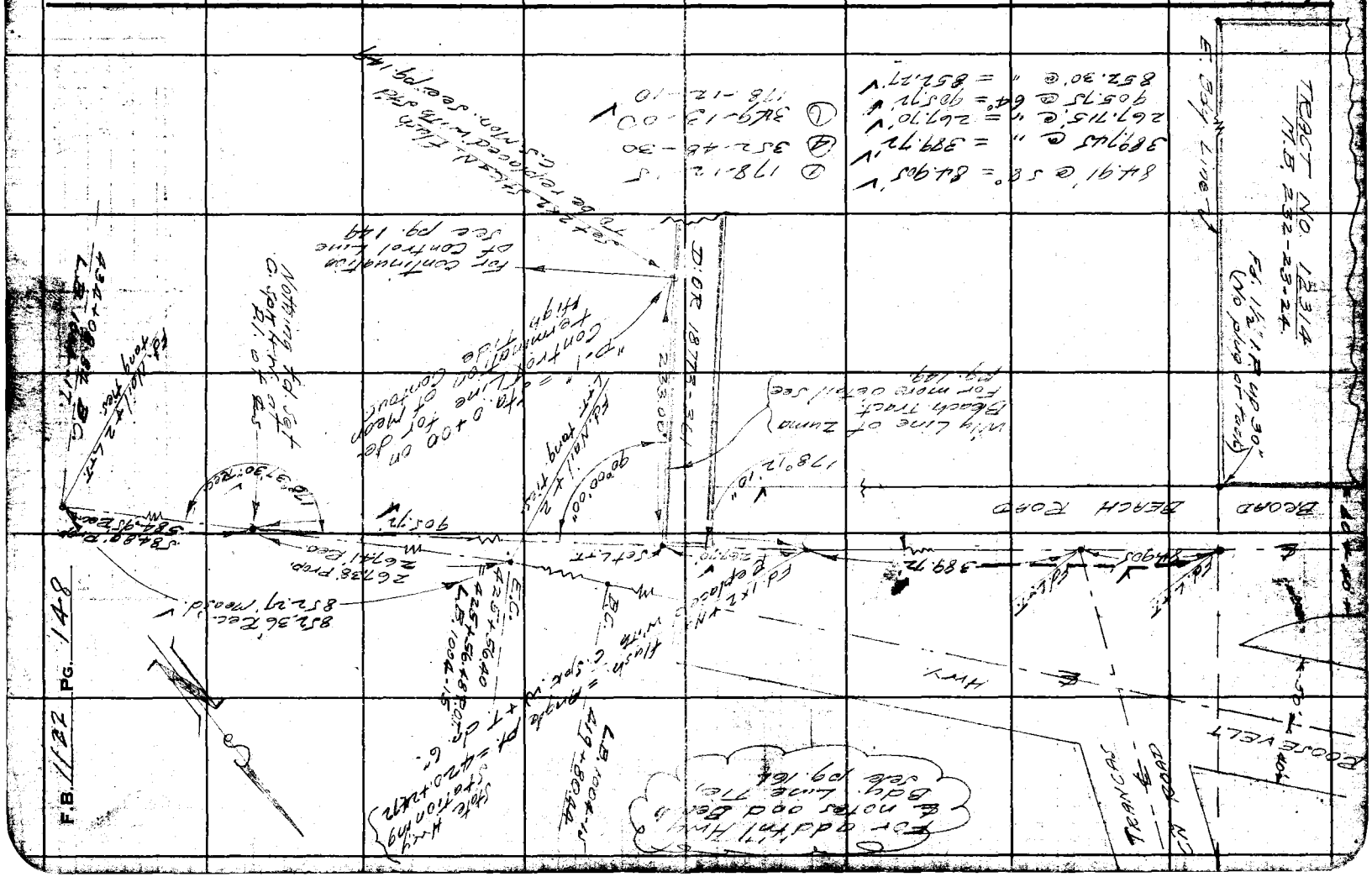

F.B. 1122 PG. 148

Notes Ck'd by K.R.M.
Map No. B-1994
Office Work Cox
Checked McPherson
Date Apr. 1945

Survey of Zuma Beach
W. O. 5379 Tape No. 077 Std 68 °F
Surveyed by G. Hldinek
Notes G.K.
Date 5-29-45
Indexed A. C. Johnson

F.B. 1122 Pg. 164

Note: Any Additions or Changes on This Sheet Must be Made or Circled in Red Ink With Date and Name of Person Making Change.

Do not extend notes this side of this line.

RETURN TO
LOS ANGELES COUNTY SURVEYOR
700 HALL OF RECORDS

FORM 247 5M 12-40

CONT'D FROM PAGE 148



F.B. 1122 Pg. 150

RETURN TO
LOS ANGELES COUNTY SURVEYOR
700 HALL OF RECORDS

Note: Any Additions or Changes on This Sheet Must be Made or Circled in **Red Ink** With Date and Name of Person Making Change.

Do not extend notes this side of this line.

"P-11" Set 1x2 + N.
Cont'd right side of pg. 151.

See pg. 241 to 249 for stadia topog notes for Zuma Road & Bdy. Line notes see pages 255 to 258 incl.

Fd. 2x4 stk. 6" up + marker, marked 87+00 Set N+T. top stk.

① 164-52-00
② 329-44-00
164-52-00

① 178-20-00
② 353-21-00
178-20-15

For ref. ties see pg. 169.

"P-6" 92+00.00
Set 2x2 stk. + N. flush
To be replaced with std. C.S. Mon.
Set 4-3-45
1.5" dn.

72+11.10 Back
72+2... Ahead
Set 2x2 stk. + N.
To be replaced with std. C.S. Mon.
Set 4-3-45
1.0' dn.

For ref. ties see pg. 169

20" Adj.

40" Adj.

25" Adj.

15" Adj.

"P-10" Set 1x2 + N.

"P-9" Set 1x2 + N.

"P-7" Set 1x2 + N.

288.39'
220.70'
205.94'
641.31'
341.86'
83.06'
83.90'
14.89'
5.39'
1601.43 remeasured
1695.84'

181°49'20"
170°03'30"
171°22'20"
153-38-34½ 35
178°20'15"
177-29-00

Note P-#4-Fd. 15" up
0.02 W. & 0.13 N. of tied Pt.
Replace with New C.S. Mon.
15" dn. by ties-Stamped
P-4-Reset 1952 R.E. 63
(Dec. 1952 WEB)

"P-4" 56+09.67
Set 2x2 stk. + N.
To be replaced with std. C.S. Mon.
Set 4-3-45
1.0' dn.
For ref. ties see pg. 168.
Set 2"x3" stk over C.S. Mon. 11/26 52 WEB

"P-3" 39+14.13

300' Tape #045 @ 84°

641.41 @ 60° = 641.31'
205.97 @ 60° = 205.94'
220.72 @ 70° = 220.70'
288.70 @ 2030'30" @ 66° = 288.39

① 171-22-15
② 325-29-15
171-22-1?

① 181-49-15
② 07-17-30
181-49-20

① 153-38-30
② 254-34-30
153-38-34½ 35

① 170-03-45
② 320-14-00
170-03-30

① 53-40-20
② 214-42-00
53-40-30

① 177-28-45
② 349-56-00
177-29-00

1611.48 @ 60° = 1611.43'
1978.96 @ 60° = 1978.90
83.06 @ 68° = Same
341.86 @ 70° = Same

Cont'd from top pg. 149.

RETURN TO
LOS ANGELES COUNTY SURVEYOR
700 HALL OF RECORDS

Note: Any Additions or Changes on This Sheet Must be Made or Circled in **Red Ink** With Date and Name of Person Making Change.

Do not extend notes this side of this line.

F.B. 1122 PG. 152

FORM 247 5M. 12-40

RETURN TO
LOS ANGELES COUNTY SURVEYOR
700 HALL OF RECORDS

Note: Any Additions or Changes on This Sheet Must be Made or Circled in **Red Ink** With Date and Name of Person Making Change.

Do not extend notes this side of this line.

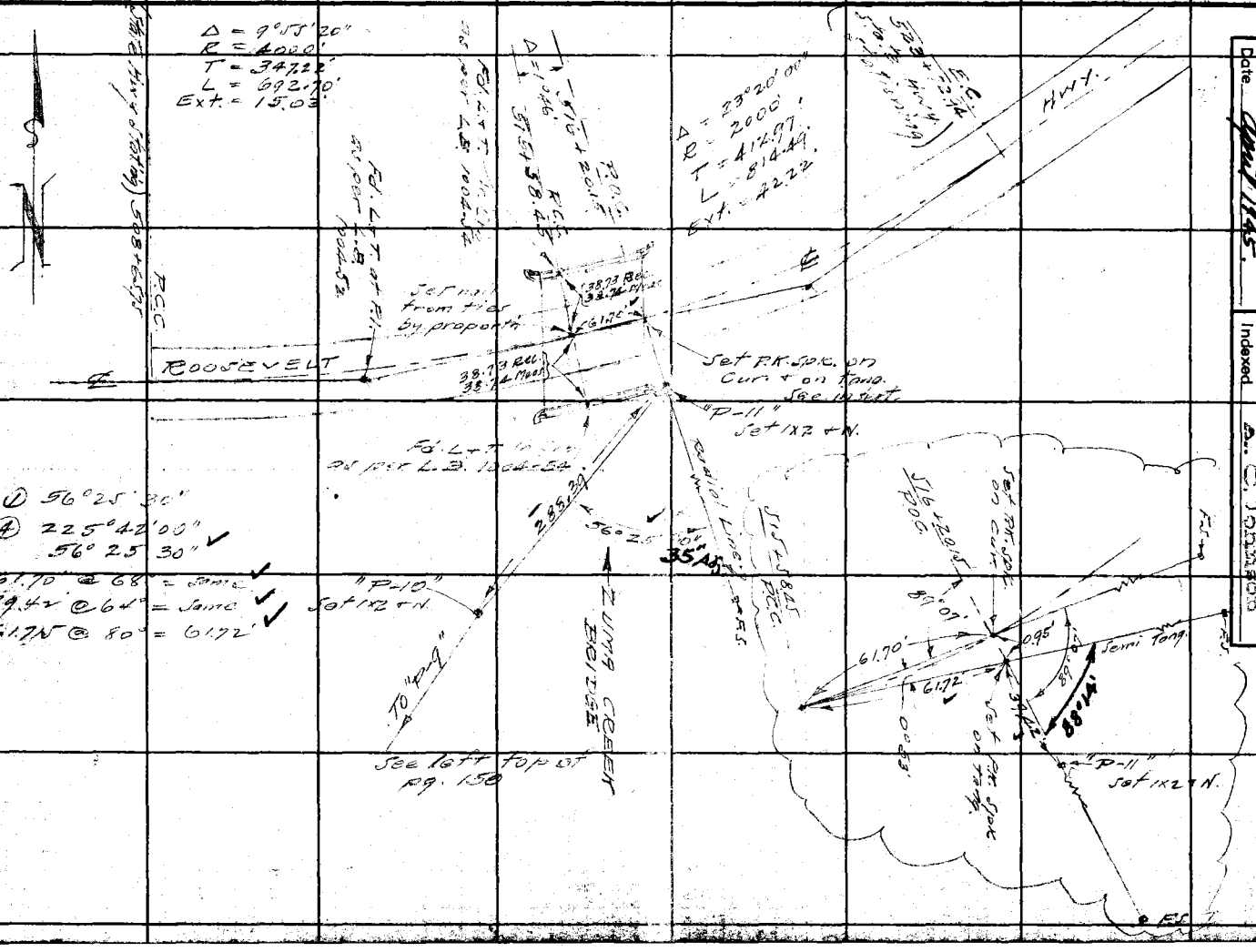

Notes Ck'd by K.R.M.
Map No. B-1904
Office Work Cox
Checked [illegible]
Date April 1945.

Survey of Zuma Beach
W. O. 8397 Tape No. 077 Std 68 °F
Surveyed by G.W. Kleineck
Notes GWK Date 3-28-45
Indexed D. C. Johnson

F.B. 1122 Pg. 151

Profile	Notes Red.	Plotted	Job No. 5397	Division No.	F.B. 1122 Pg. 153
No.	Date	Date	Survey of [illegible] Beach		
X-Sec.	Notes Chkd.	Checked	Survey by G. Kleinecke	Notes GWK	Date 3-28-45
No.	Date	Date	Map No.	Indexed A. C. Johnson	Date

BENCH LEVELS & LOCATION
OF
MEAN HIGH TIDE LINE.

8

STATION	B. S.	H. I.	F. S.	ELEV.

NOTE: ANY ADDITIONS OR CHANGES ON THIS SHEET MUST BE MADE OR CIRCLED IN RED INK, WITH DATE AND NAME OF PERSON MAKING CHANGE

PLEASE RETURN TO
LOS ANGELES COUNTY SURVEYOR
700 HALL OF RECORDS

Do not extend notes this side of this line.

FORM 307 5M 7-43

FORM 307 SM 7-43

PLEASE RETURN TO
LOS ANGELES COUNTY SURVEYOR
700 HALL OF RECORDS

NOTE: ANY ADDITIONS OR CHANGES ON THIS SHEET MUST BE MADE OR CIRCLED IN RED INK, WITH DATE AND NAME OF PERSON MAKING CHANGE

Do not extend notes this side of this line

STATION	B. S.	H. I.	F. S.	ELEV.		
					U.S.C.&G.S. BM. #1314, Elev. 18.527. 1.8 miles W. of Dume Creek at Trancas Creek on State Hwy. bridge No. 5329 at W. end of walk on S. side of Hwy. Bronze tablet stamped "R. 49-1928" Reset-1938 as per pg. 129, this book.	
U.S.B.M. 1314	4185	22 712		18527		Mean High Tide Line
T.P.	0890	12 072	11530	11 182		Dist. out
(T.P.) "P-1"	320	9 807	5 465	6 607	2×2 = 0+00 (Gr. Rod 7.90)	131' Right
2+00				191		125' "
3+00				191		119' "
4+00				191		112' "
T.P.	3295	8 807	4 295	5 512	Gr. Rod 6.90	
5+00				191		101' "
6+00				191		97' "
7+00				191		95' "
8+00				191		97' "
T.P.	2675	8 357	3 125	5 682	Gr. Rod 6.45	
9+00				191		96' "
10+00				191		91' "
11+00				191		89' "
12+00				191		90' "
T.P.	3260	9 132	2 485	5 692	Gr. Rod 7.22	
13+00				191		90' "
14+00				191		86' "

Profile No. ___ X-Sec. No. ___
Plotted ___ Date ___ Checked ___ Date ___
Notes Red. ___ Date ___ Notes Chkd. F.J.S. Date 4-2-45
Division No. ___ Job No. 8397 Survey of Zuma Beach
Survey by G. Klemeck Notes G.W.K. Date ___
Indexed A. C. Johnson Date ___
B. 1122 PG. 154

FORM 307 5M 7-43

PLEASE RETURN TO
LOS ANGELES COUNTY SURVEYOR
700 HALL OF RECORDS

NOTE: ANY ADDITIONS OR CHANGES ON THIS SHEET MUST BE MADE OR CIRCLED IN RED INK, WITH DATE AND NAME OF PERSON MAKING CHANGE

Do not extend notes this side of this line

STATION	B. S.	H. I.	F. S.	ELEV.		
		9.132			Cont'd.- Gr. Rod 7.22	M.H.T.L. Dist. out.
15+00				191		86' Right
16+00				191		85' "
T.P.	4.445	10.207	3.370	5.762	Gr. Rod 8.25	
17+00				191		90' "
18+00				191		96' "
"P-2"			2.000	8.207	2x2 Stk.	
19+00				191		97' "
20+00				191		97' "
T.P.	3.090	8.847	4.450	5.757	Gr. Rod 6.94	
21+00				191		101' "
22+00				191		105' "
23+00				191		104' "
24+00				191		108' "
T.P.	3.460	9.337	2.970	5.877	Gr. Rod 7.43	
25+00				191		113' "
26+00				191		117' "
27+00				191		117' "
28+00				191		112' "
T.P.	1.855	9.282	191	7.427	Gr. Rod. 7.37	
29+00				191		108' "

Profile No. ____ Notes Red. ____ Plotted ____ Job No. ____ Division No. ____
Date ____ Date ____
X-Sec. No. ____ Notes Chkd. F.J.S. Checked ____ Survey of ____
Date 4-2-45 Date ____ Survey by ____ Notes ____ Date ____
Map No. ____ Indexed A. C. Johnson

F.B. 1122 Pg. 68

FORM 307 5M 7-43

PLEASE RETURN TO
LOS ANGELES COUNTY SURVEYOR
700 HALL OF RECORDS

NOTE: ANY ADDITIONS OR CHANGES ON THIS SHEET MUST BE MADE OR CIRCLED IN RED INK, WITH DATE AND NAME OF PERSON MAKING CHANGE

Do not extend notes this side of this line

STATION	B. S.	H. I.	F. S.	ELEV.		
		9282			Cont'd. Gr. Rod 7.37	M.H.T.L. Dist. out.
30+00				191		108' Right
31+00				191		104' "
32+00				191		107' "
T.P.	2715	9322	2675	[illegible]	Gr. Rod. 7.41	
33+00				191		108' "
34+00				191		108' "
35+00				191		108' "
36+00				191		111' "
T.P.	4190	11142	2.370	6952	Gr. Rod. 9.23	
37+00				191		113' "
38+00				191		116' "
39+00				191		118' "
"P-3"			0.770	10372	2x2 Stk.	
40+00				191		120' "
T.P.	0305	8272	3175	7967	Gr. Rod 6.36	
41+00				191		127' "
42+00				191		128' "
43+00				191		128' "
44+00				191		131' "
T.P.	1300	8352	1220	7052	Gr. Rd. 6.44	

F.B. 1122 PG. 156 Job No. 8397 Division No. Notes Red. Plotted Profile
Survey of Zuma Beach Date Date No.
Survey by G. Hemeck Notes G.W.K. Notes Chkd. F.L.S. Checked X-Sec.
Indexed A. C. Johnson Date Date 4-2-45 Date No.

FORM 307 5M 7-43

PLEASE RETURN TO
LOS ANGELES COUNTY SURVEYOR
700 HALL OF RECORDS

NOTE: ANY ADDITIONS OR CHANGES ON THIS SHEET MUST BE MADE OR CIRCLED IN RED INK. WITH DATE AND NAME OF PERSON MAKING CHANGE

Do not extend notes this side of this line

STATION	B. S.	H. I.	F. S.	ELEV.		
		8352			Contd. Gr. Rod - 6.44	M.H.T.L. Dist. Out.
45+00				191		133' Right
46+00				191		134' "
47+00				191		131' "
48+00				191		136' "
T.P.	2220	8972	1600	6752	Gr. Rod 7.06	
49+00				191		129' "
50+00				191		128' "
51+00				191		128' "
52+00				191		128' "
T.P.	4510	12977	0505	8467	Gr. Rod. 11.07	
53+00				191		135 "
54+00				191		138' "
55+00				191		136' "
56+00				191		132' "
"P-4"			1570	11407	2x2 Stc.	
T.P.	3385	9737	6625	6352	Gr. Rod 7.83	
57+00				191		131' "
58+00				191		127' "
59+00				191		128' "
60+00				191		127' "

Profile No. ____ Notes Red. ____ Plotted ____ Job No. [illegible] Division No. ____ F.B. [illegible] PG. 157

X-Sec. No. ____ Date ____ Notes Chkd. E.J.S. Date 4-2-45 Checked ____ Date ____ Survey of ____ Survey by [illegible] Notes [illegible] Date 3-28-45 Map No. ____ Indexed A. C. Johnson

FORM 307 5M 7-43

PLEASE RETURN TO
LOS ANGELES COUNTY SURVEYOR
700 HALL OF RECORDS

NOTE: ANY ADDITIONS OR CHANGES ON THIS SHEET MUST BE MADE OR CIRCLED IN RED INK, WITH DATE AND NAME OF PERSON MAKING CHANGE

Do not extend notes this side of this line

STATION	B. S.	H. I.	F. S.	ELEV.		
		9737			Cont'd. Gr. Rod. 7.83	M.H.T.L. Dist. out.
T.P.	2500	9247	2990	6747	Gr. Rod. 7.34	
61+00				191		128' Right
62+00				191		128' "
63+00				191		126' "
64+00				191		123' "
T.P.	2525	9022	2750	6497	Gr. Rod. 7.11	
65+00				191		119' "
66+00				191		115' "
67+00				191		117' "
68+00				191		116' "
T.P.	2010	8867	2165	6857	Gr. Rod. 6.96	
69+00				191		118' "
70+00				191		118' "
71+00				191		114' "
72+00				191		115' "
T.P.	7500	14387	1980	6887	Gr. Rd. 12.48	
"P-5"			2365	12022	2x2 Stk.	
73+00				191		114' "
74+00				191		108' "
75+00				191		107' "

Equation Back = 72+11.10 Ahead 72+21.10

Job No. 8397 Division No. Notes Red. Plotted Profile
Survey of Zinn Beach Date Date No.
Survey by G. Kleinert Notes G.W.K. Notes Chkd. F.J.S. Checked X-Sec.
Indexed A. C. Johnson Date Date 4-2-45 Date No.

B. 1122 PG. 158

FORM 307 5M 7-43

PLEASE RETURN TO
LOS ANGELES COUNTY SURVEYOR
700 HALL OF RECORDS

NOTE: ANY ADDITIONS OR CHANGES ON THIS SHEET MUST BE MADE OR CIRCLED IN RED INK, WITH DATE AND NAME OF PERSON MAKING CHANGE

Do not extend notes this side of this line

STATION	B. S.	H. I.	F. S.	ELEV.		
		14387			Contd. Gr. Rd. 12.48	M.H.T.L. Dist. out.
76+00				191		103' Right
T.P.	2460	9387	7460	6927	Gr. Rd. 7.48	
77+00				191		99' "
78+00				191		96' "
79+00				191		96' "
80+00				191		97' "
T.P.	2155	9077	2465	6922	Gr. Rd. 7.17	
81+00				191		95' "
82+00				191		98' "
83+00				191		102' "
84+00				191		103' "
T.P.	2050	9767	1360	7717	Gr. Rd. 7.86	
85+00				191		107' "
86+00				191		108' "
87+00				191		113' "
88+00				191		119' "
T.P.	5510	13847	1430	8337	Gr. Rd. 11.94	
89+00				191		122' "
90+00				191		125' "

Profile No. ____ X-Sec. No. ____ Notes Red. ____ Date ____ Notes Chkd. F.J.S. Date 4-2-45 Plotted ____ Date ____ Checked ____ Date ____ Job No. ____ Division No. ____ Survey of ____ Survey by ____ Notes ____ Date ____ Map No. ____ Indexed ____ F.B. ____ Pg. ____

FORM 307 5M 7-43

PLEASE RETURN TO
LOS ANGELES COUNTY SURVEYOR
700 HALL OF RECORDS

NOTE: ANY ADDITIONS OR CHANGES ON THIS SHEET MUST BE MADE OR CIRCLED IN RED INK, WITH DATE AND NAME OF PERSON MAKING CHANGE

Do not extend notes this side of this line

STATION	B. S.	H. I.	F. S.	ELEV.		
		13.847			Cont'd Gr. Rd. = 11.94	M.H.T.L. Dist. Out
91+00				191		125' Right
92+00 = "P-6"				191		123' "
93+00				191	On line produced	119' "
94+00				191	" " "	121' "
T.P. = "P-6"	3105	16627	0325	13522	2x2 Stk.	
T.P. = "P-7"	7570	18927	5270	11357	1x2 "	
T.P. = "P-8"	5260	20097	4090	14837	1x2 "	
T.P.	9065	23177	5985	14112	1x2	
T.P.	11345	32607	0915	22262	1x2	
U.S.C.+G.S. B.M.			3685	29922	No record on hand	
L.A.Co. B.M.			3680	29927	— U.S. 1312. Dume Creek (also known as Zuma creek) on state Hwy. bridge, at east end of walk on north side of road; a 2" brass cap set in conc., stamped: "COUNTY SURVEYOR, R.E. 2177 - U.S. B.M. 1312" "RESET 1938". 1934 U.S.C.+G.S. Supple. Adj. 29.826	

B. 1122 PG. 160 Job No. 8397 Division No. Notes Red. Plotted Profile
Survey of Zuma Beach Date Date No.
Survey by G. Kleinecke Notes G.W.K. Notes Chkd. E.J.S. Checked X-Sec.
Indexed A. C. Johnson Date Date 4-2-45 Date No.

Notes Ck'd by K.A.M.	Survey of [illegible]	F.B. 1122 Pg. [illegible]
Map No.	W. O. 8397 Tape No. 077 Std 68°F	
Office Work	Surveyed by G.W. Kleineck	Traverse of State Highway Center Line.
Checked	Notes G.W.K. Date 4-3-45	
Date	Indexed 4-10-45	

Contd at bot. of pg. 162.

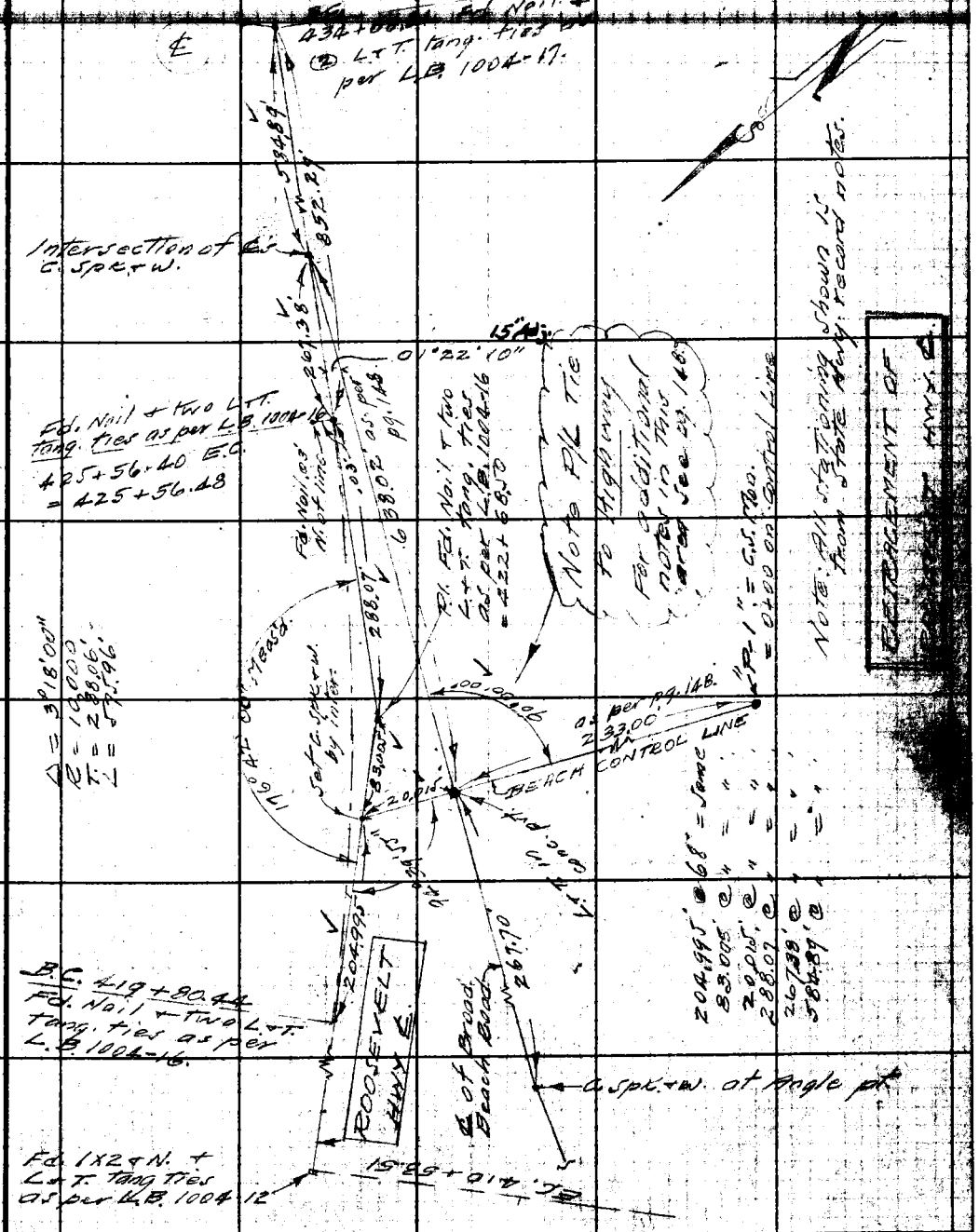

Note: Any Additions or Changes on This Sheet Must be Made or Circled in Red Ink With Date and Name of Person Making Change.

Do not extend notes this side of this line.

RETURN TO
LOS ANGELES COUNTY SURVEYOR
700 HALL OF RECORDS

FORM 247 5M 12-10

Cont'd at bot. pg. 163.

F.B. 1122 Pg. 162.

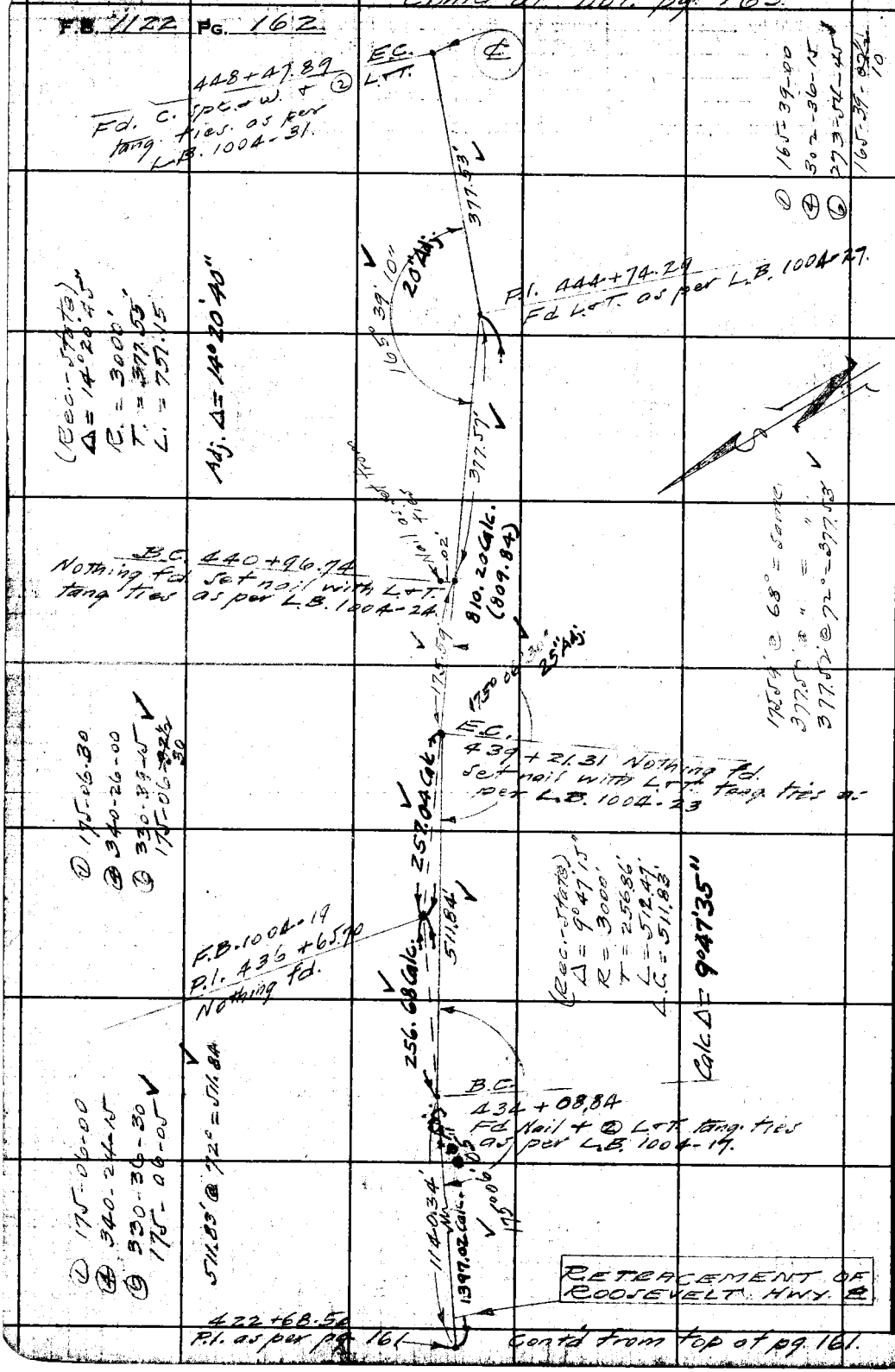

Cont'd from top of pg. 161.

RETURN TO
LOS ANGELES COUNTY SURVEYOR
700 HALL OF RECORDS
Do not extend notes this side of this line.
Note: Any Additions or Changes on This Sheet Must be Made or Circled in Red Ink With Date and Name of Person Making Change.

Notes Ck'd by K.R.M.	Survey of [illegible]
Map No.	W. O. 8397 Tape No. 077 Std 68°F
Office Work	Surveyed by G.W. Meinock
Checked	Notes G.W.K. Date 4-6-45
Date	Indexed [illegible]

F.B. 1122 Pg. 163

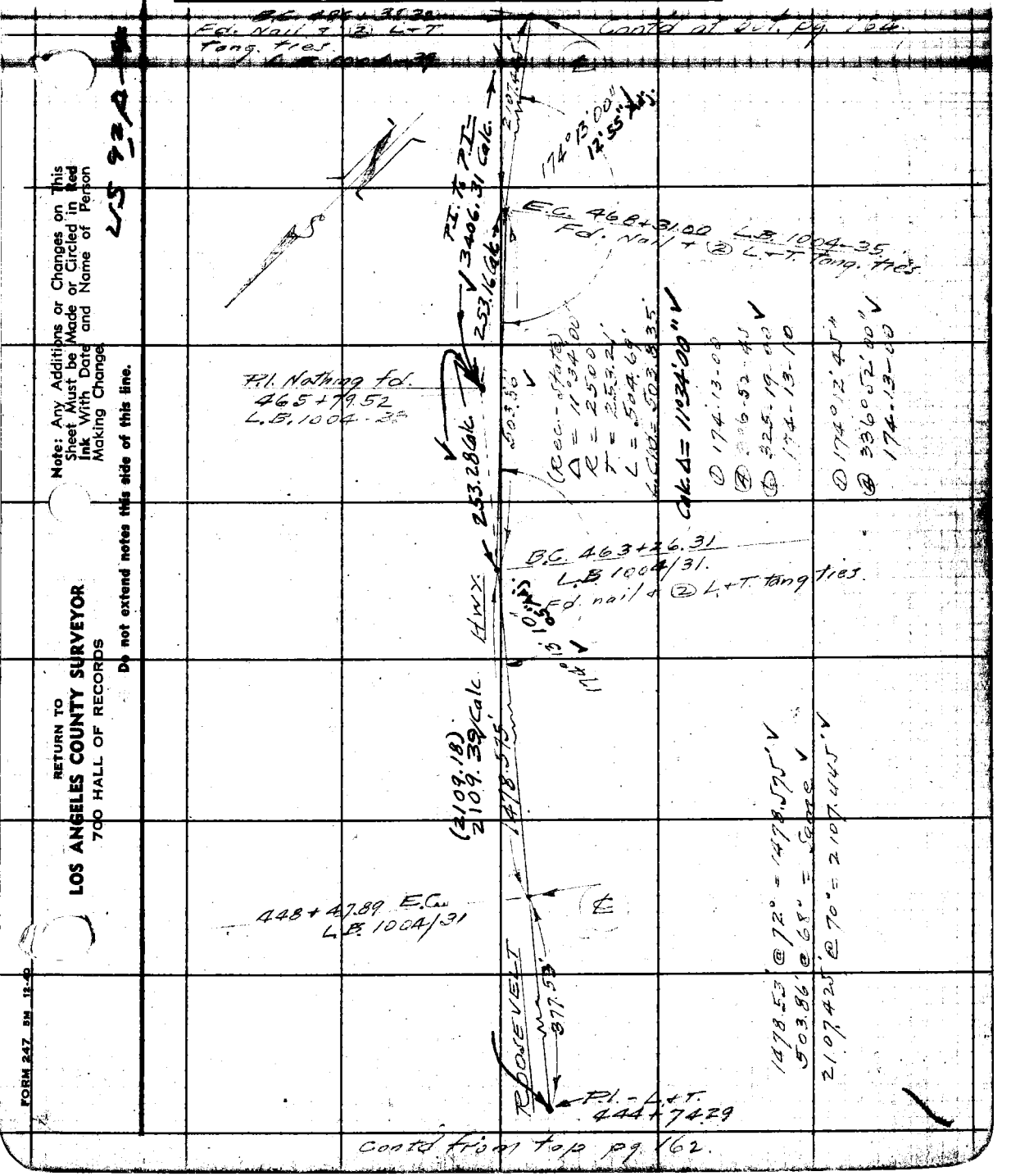

Contd from top pg. 162.

Note: Any Additions or Changes on This Sheet Must be Made or Circled in Red Ink With Date and Name of Person Making Change.

Do not extend notes this side of this line.

RETURN TO
LOS ANGELES COUNTY SURVEYOR
700 HALL OF RECORDS

FORM 247 5M 12-40

F.B. 7122 PG. 164

Cont'd at bot. pg. 165.



Cont'd from top pg. 163.

RETURN TO
LOS ANGELES COUNTY SURVEYOR
700 HALL OF RECORDS

Do not extend notes this side of this line.

Note: Any Additions or Changes on This Sheet Must be Made or Circled in Red Ink With Date and Name of Person Making Change.

Notes Ck'd by K.R.M.	Survey of Zuma Pe
Map No.	W. O. 8397 Tape No. 077 Std 68 °F
Office Work	Surveyed by G.W. Alemeck
Checked	Notes G.W.A. Date 4-5-45
Date	Indexed

F.B. 1122 Pg. 165

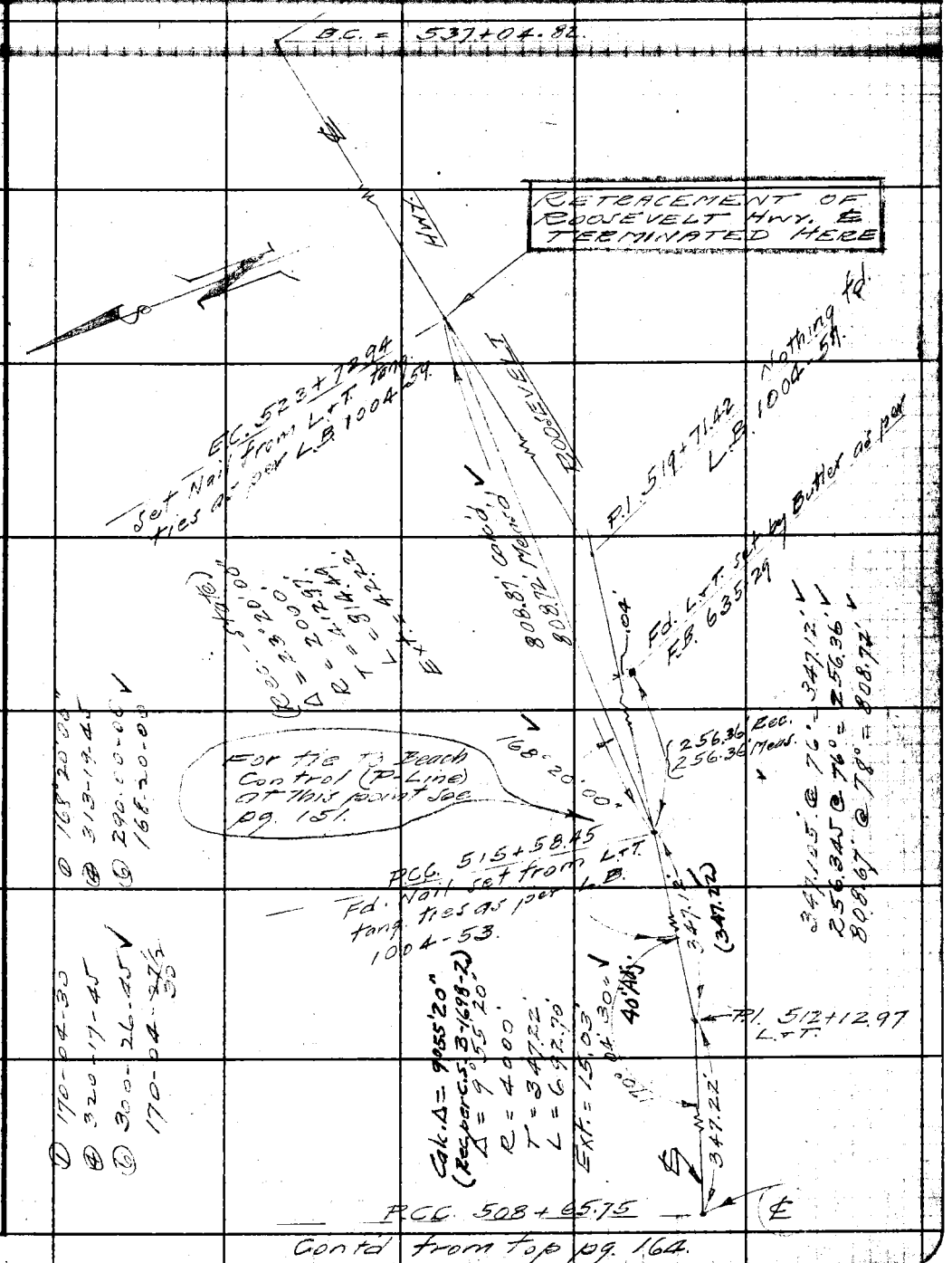

① 168°20'00"
② 313-19-45
③ 290-00-00
168-20-00

① 170-04-30
② 320-17-45
③ 300-26-45
170-04-30

Note: Any Additions or Changes on This Sheet Must be Made or Circled in Red Ink With Date and Name of Person Making Change.

Do not extend notes this side of this line.

RETURN TO
LOS ANGELES COUNTY SURVEYOR
700 HALL OF RECORDS

FORM 247 5M 12-40

F.B. 1122 PG. 166

RETURN TO
LOS ANGELES COUNTY SURVEYOR
700 HALL OF RECORDS

Do not extend notes this side of this line.

Note: Any Additions or Changes on This Sheet Must be Made or Circled in **Red Ink** With Date and Name of Person Making Change.

Notes Ck'd by	Survey of Zuma Beach
Map No.	W. O. 8377 Tape No. 077 Std. 68°F
Office Work	Surveyed by G.W. Kleinack
Checked	Notes G.W.K. Date 4-6-45
Date	Indexed 5-14-45

F.B. 1122 Pg. 169

Note: Any Additions or Changes on This Sheet Must be Made or Circled in Red Ink With Date and Name of Person Making Change.

Do not extend notes this side of this line.

RETURN TO
LOS ANGELES COUNTY SURVEYOR
700 HALL OF RECORDS

FORM 247 3M 12-49

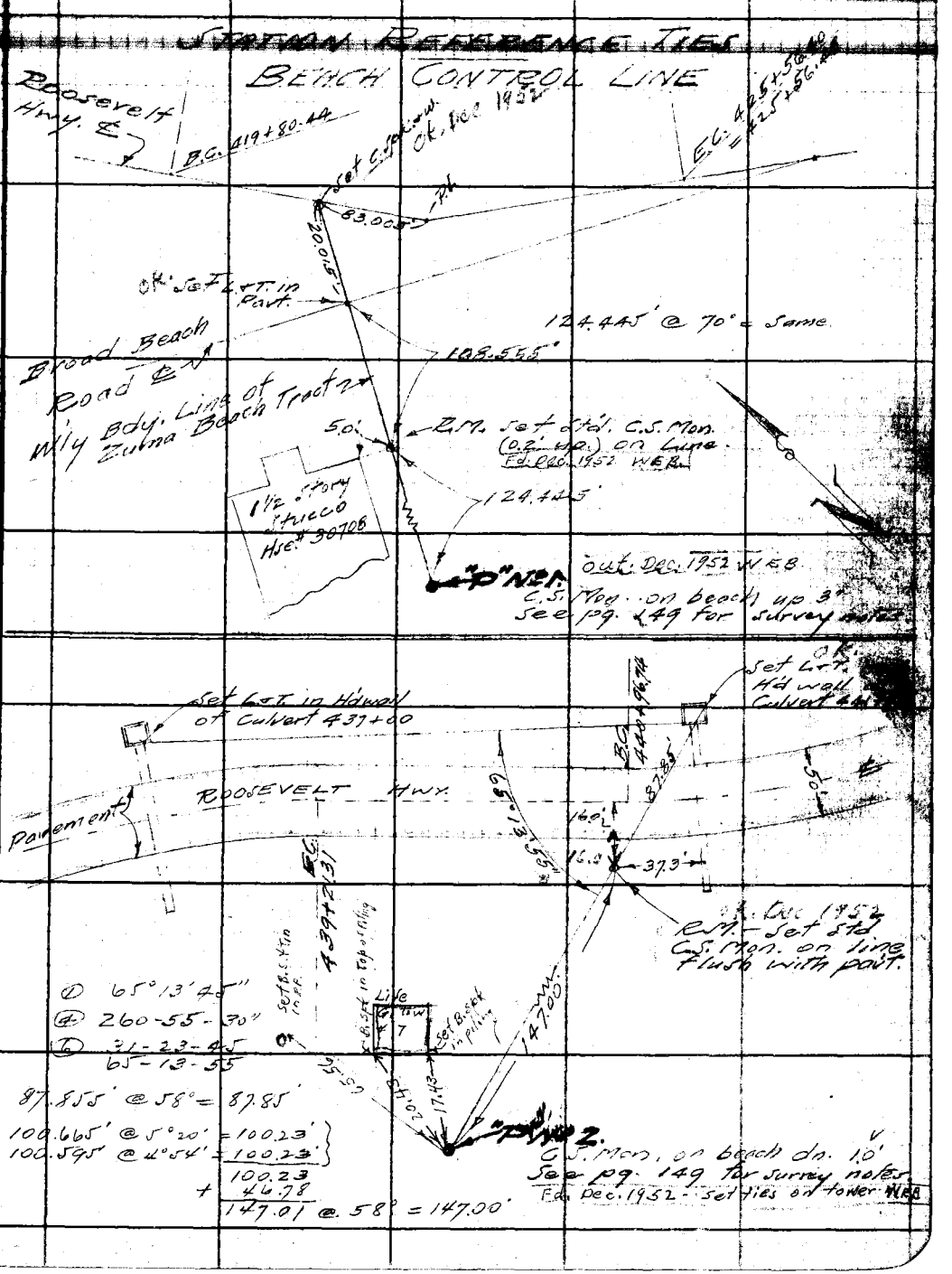

F.B. 1122 Pg. 168



⑤ 76-15-00
④ 304-59-45
⑥ 97-30-00
76-15-00

99.29' @ 56° = 99.28'

100.25 @ 40°22' @ 56° = 99.96'
100.13' @ 3°25' @ " = 99.95'
99.95
+ 100.53' @ 56° 100.52
+ 26.38 @ " 26.38
226.865 @ 56° = 226.845'

RETURN TO
LOS ANGELES COUNTY SURVEYOR
700 HALL OF RECORDS

Do not extend notes this side of this line.

Note: Any Additions or Changes on This Sheet Must be Made or Circled in Red Ink With Date and Name of Person Making Change.

Notes Ck'd by	Survey of [illegible]
Map No.	W. O. 8397 Tape No. 030 Std 68 °F
Office Work	Surveyed by G. W. Klaiber
Checked	Notes W.W. Date 4-11-45
Date	Indexed [illegible]

F.B. 1172 Pg. 160

Note: Any Additions or Changes on This Sheet Must be Made or Circled in Red Ink With Date and Name of Person Making Change

Do not extend notes this side of this line.

RETURN TO
LOS ANGELES COUNTY SURVEYOR
700 HALL OF RECORDS

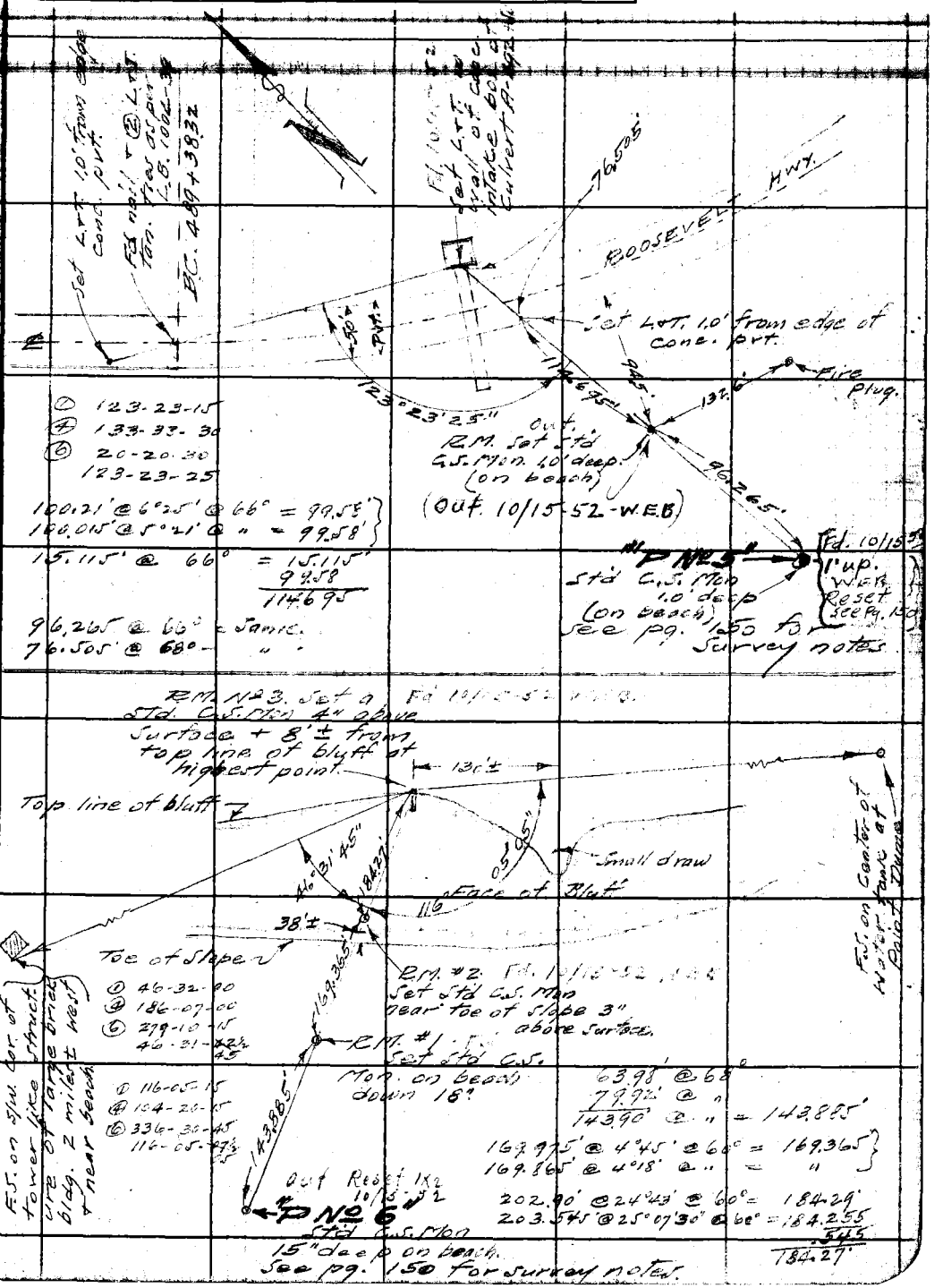

FORM 247 5M 12-0

RETURN TO
LOS ANGELES COUNTY SURVEYOR
700 HALL OF RECORDS

Note: Any Additions or Changes on This Sheet Must be Made or Circled in **Red Ink** With Date and Name of Person Making Change.

Do not extend notes this side of this line.

F.B. 1122 PG. 170

Notes Ck'd by	Survey of [illegible]	F.B. 1182 Pg. 171
Map No.	W. O. 4424 Tape No. 75 St'd 84 °F	
Office Work	Surveyed by Blanchard	
Checked	Notes E.H.B. Date 1-11-45	
Date	Indexed A. [illegible] 1-16-45	

SURVEY OF

MANHATTAN BEACH

MEAN HIGH TIDE & P.E. R/W.

J.N. 4424 J.N. 4422

JAN. 10 & 11, 1945

Blanchard
Nichols
Cowherd
Westerland
Dook

&

Bowers
Waltermire
Mock

Note: Any Additions or Changes on This Sheet Must be Made or Circled in Red Ink With Date and Name of Person Making Change.

Do not extend notes this side of this line.

RETURN TO
LOS ANGELES COUNTY SURVEYOR
700 HALL OF RECORDS

FORM 247 5M 12-40

RETURN TO
LOS ANGELES COUNTY SURVEYOR
700 HALL OF RECORDS

Note: Any Additions or Changes on This Sheet Must be Made or Circled in **Red Ink** With Date and Name of Person Making Change.

Do not extend notes this side of this line.

F.B. 1122 PG. 172

Notes Ck'd by McPh	Survey of [illegible]
Map No. 133-38	W. O. [illegible] Tape No. 75 Std. [illegible]
Office Work J.A.L.	Surveyed by [illegible]
Checked L.K.F.	Notes FHB Date 1-8-45
Date Jan. 1945	Indexed [illegible]

F.B. [illegible] Pg. [illegible]

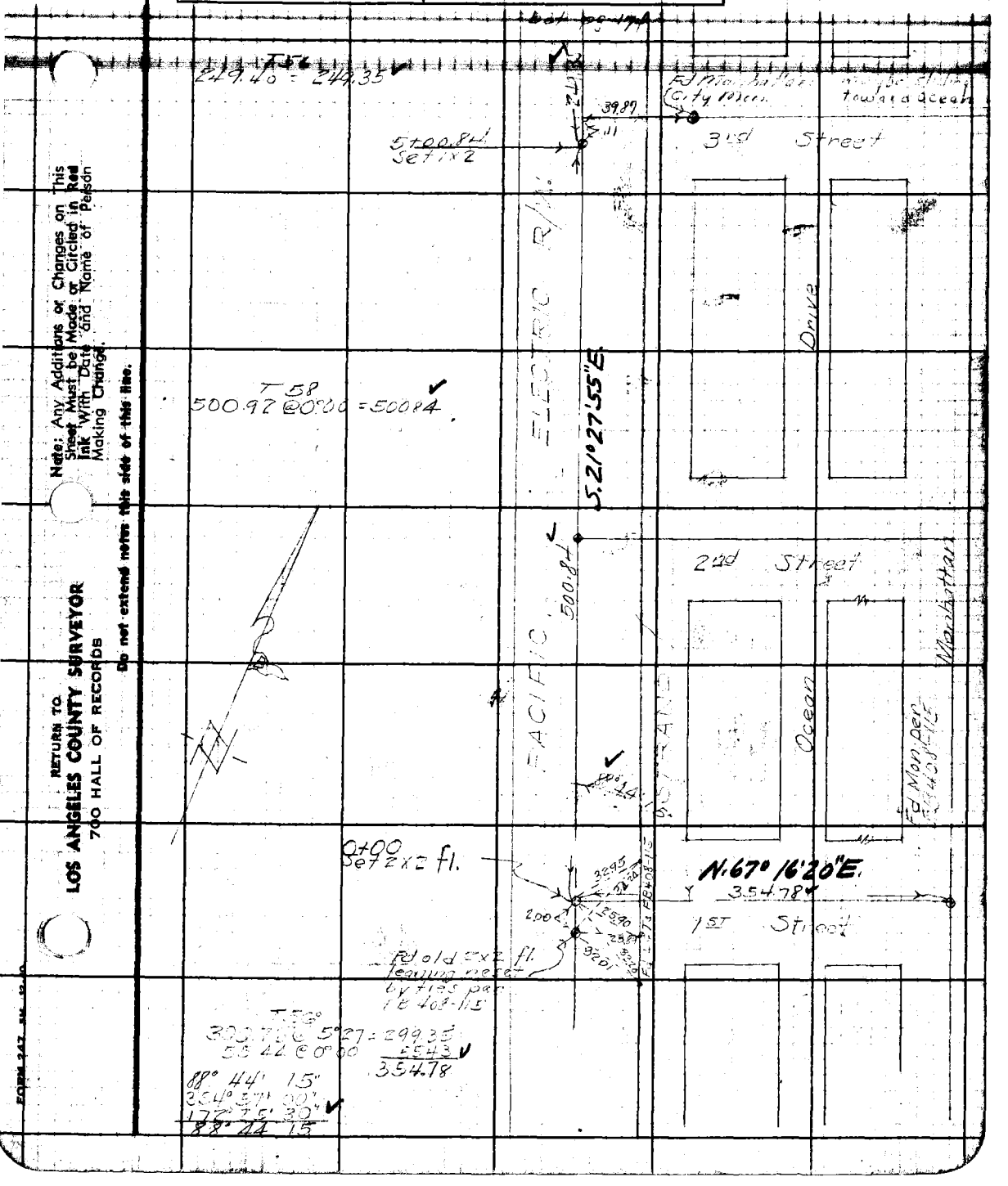

Note: Any Additions or Changes on This Sheet Must be Made or Circled in Red Ink With Date and Name of Person Making Change.

Do not extend notes this side of this line.

RETURN TO
LOS ANGELES COUNTY SURVEYOR
700 HALL OF RECORDS

FORM 247 [illegible]

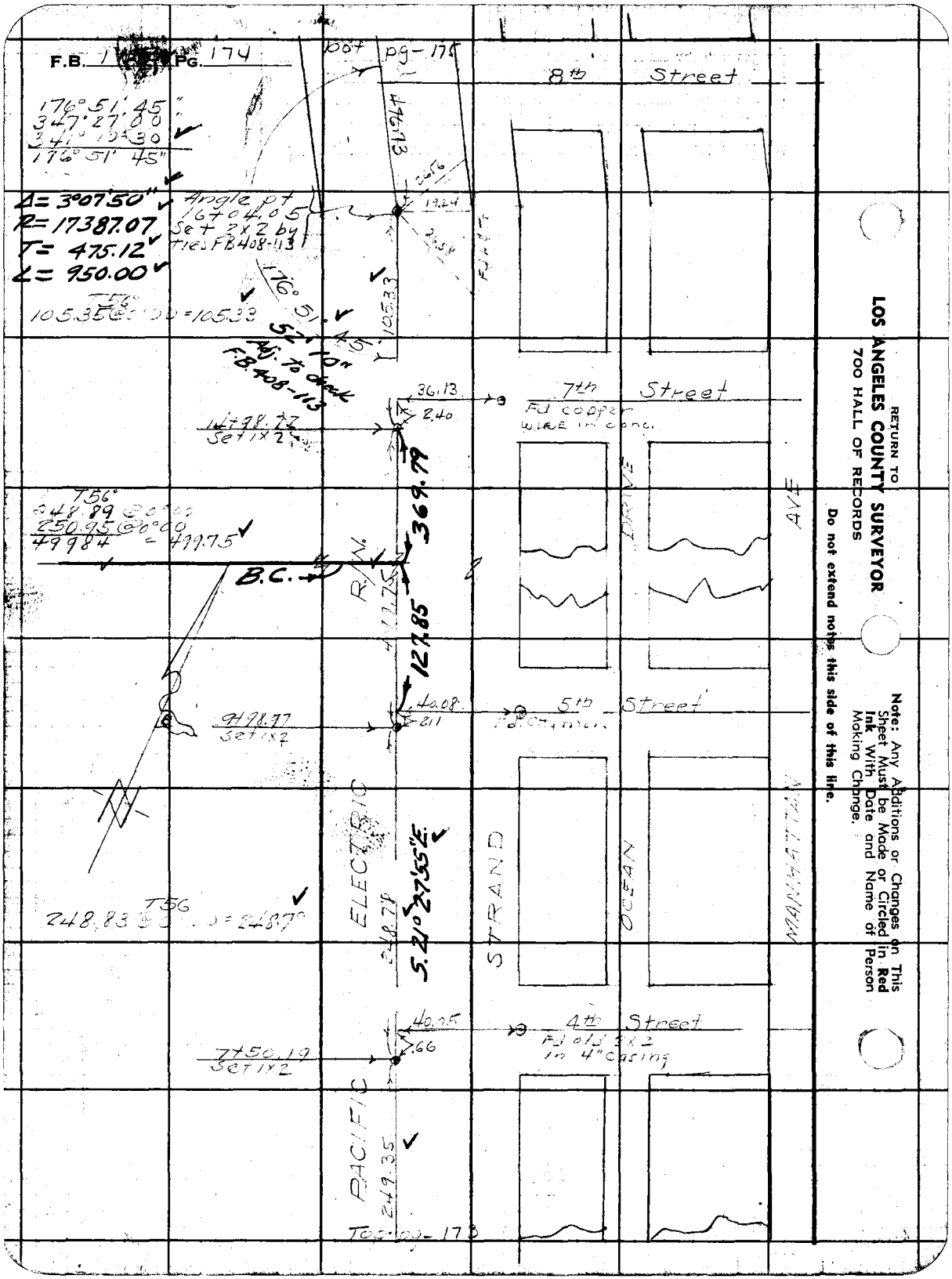

RETURN TO
LOS ANGELES COUNTY SURVEYOR
700 HALL OF RECORDS

Do not extend notes this side of this line.

Note: Any Additions or Changes on This Sheet Must be Made or Circled in **Red Ink** With Date and Name of Person Making Change.

Notes Ck'd by McPh.	Survey of [illegible]
Map No. 133-30	W. O. 4474 Tape No. 075 St'd 84 °F
Office Work J.A.L.	Surveyed by [illegible]
Checked L.K.F.	Notes FHB Date 1-10-45
Date Jan. 1945	Indexed [illegible]

F.B. 1139 Pg. 175

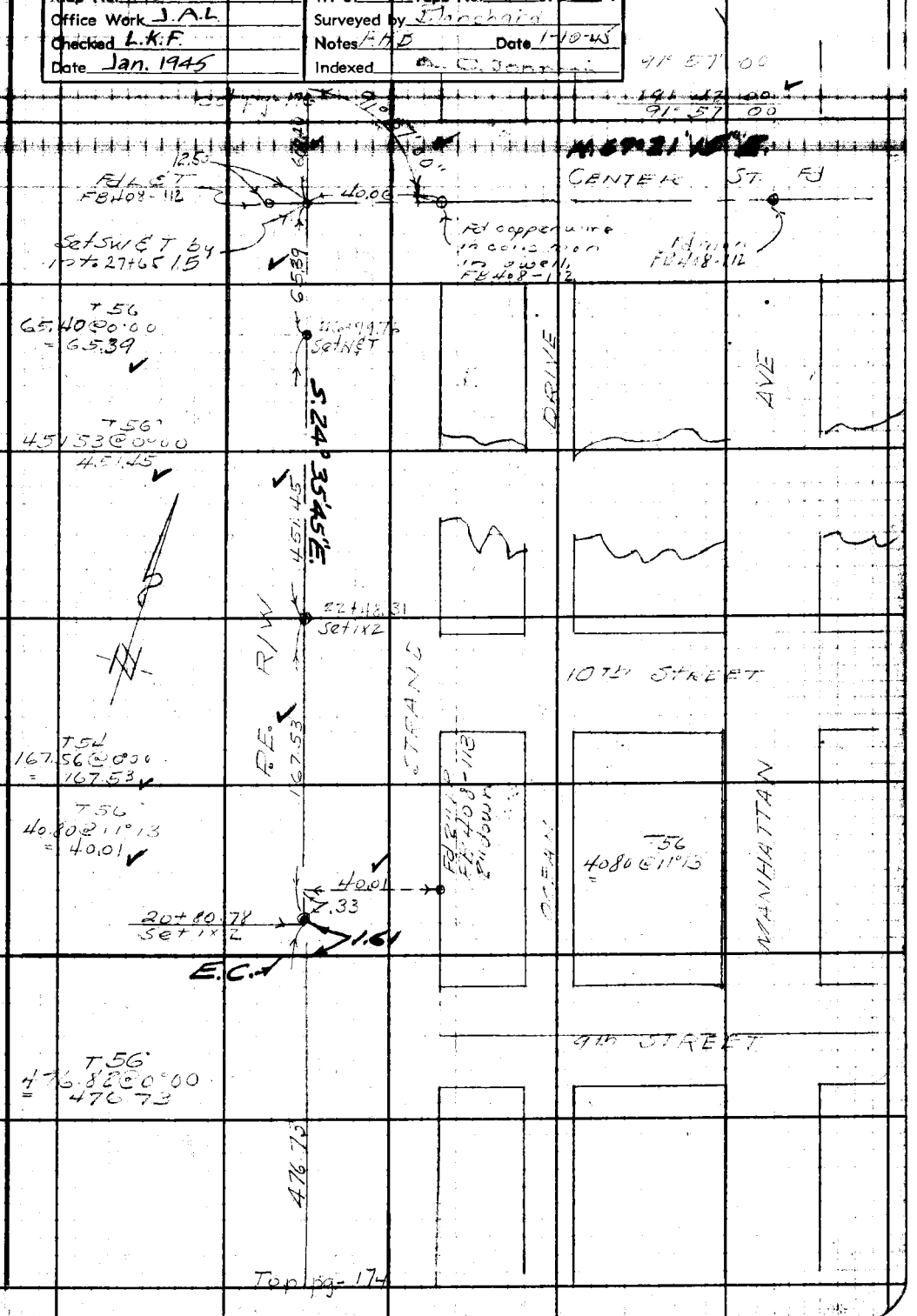

Note: Any Additions or Changes on This Sheet Must be Made or Circled in Red Ink With Date and Name of Person Making Change.

Do not extend notes this side of this line.

RETURN TO
LOS ANGELES COUNTY SURVEYOR
700 HALL OF RECORDS

FORM 247 5M 12-10

F.B. 1122 Pg. 76

T52
300.74 @ 5°16 = 29941
15.50 @ 6°00 = 1550
314.91

T52
253.70 @ 5°52 = 252.32
88.12 @ 7°43 = 87.32
339.64

Profile No.	Notes Red.	Plotted J.A.L.	Job No. 4122	Division No.	F.B. 1122 Pg. 177
	Date	Date Jan. 1945	Survey of		
X-Sec. No.	Notes Chkd. J.A.L.	Checked	Survey by Blanchard	Notes Bowers	Date 1-10-45
	Date Jan. 1945	Date	Map No. 133-30	Index	Date 1-16-45

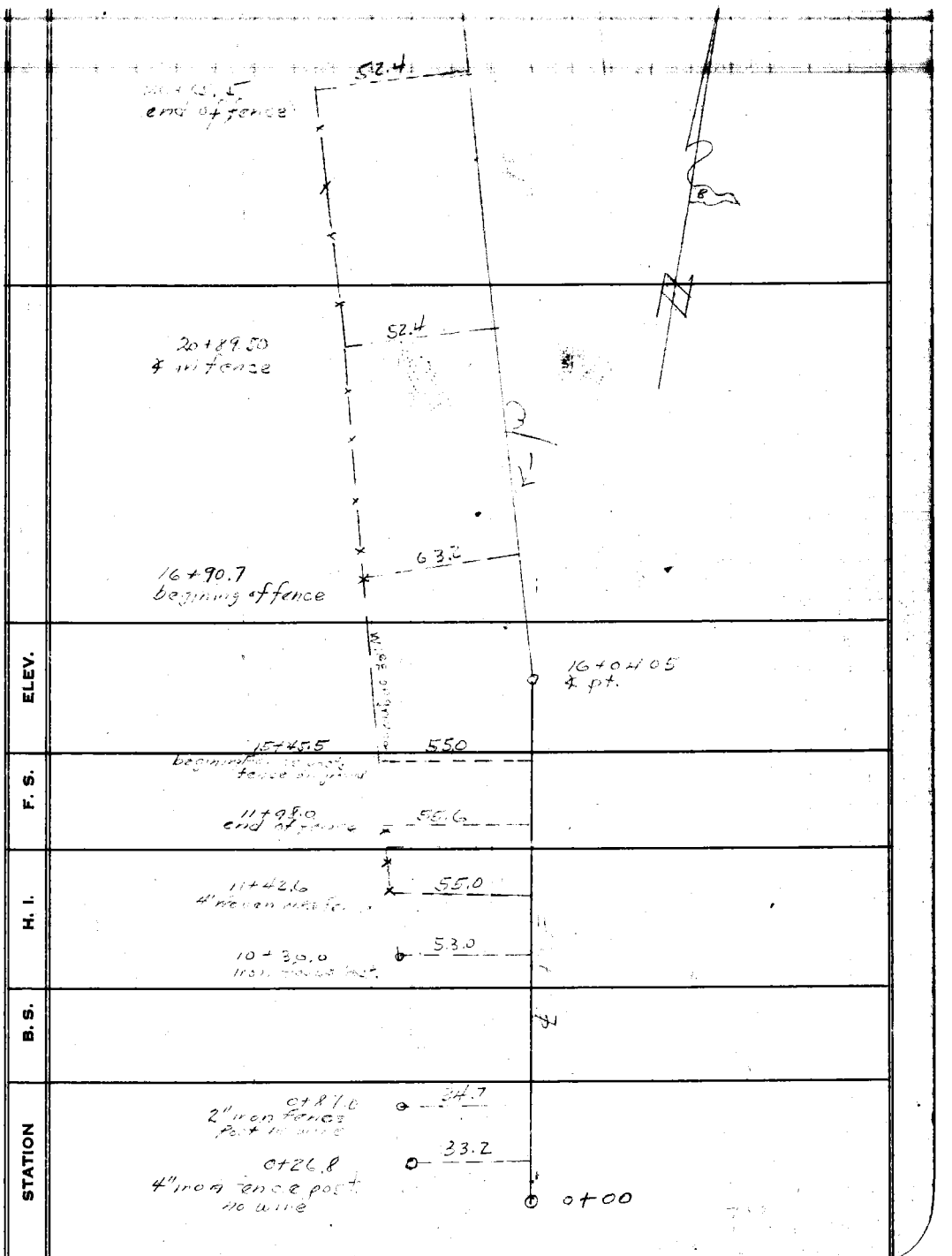

NOTE: ANY ADDITIONS OR CHANGES ON THIS SHEET MUST BE MADE OR CIRCLED IN RED INK, WITH DATE AND NAME OF PERSON MAKING CHANGE

Do not extend notes this side of this line

PLEASE RETURN TO
LOS ANGELES COUNTY SURVEYOR
700 HALL OF RECORDS

FORM 307 5M 7-43

FORM 307 5M 7-43

PLEASE RETURN TO
LOS ANGELES COUNTY SURVEYOR
700 HALL OF RECORDS

NOTE: ANY ADDITIONS OR CHANGES ON THIS SHEET MUST BE MADE OR CIRCLED IN RED INK, WITH DATE AND NAME OF PERSON MAKING CHANGE

Do not extend notes this side of this line

STATION	B. S.	H. I.	F. S.	ELEV.	
					U.S. 98 Manhattan Beach on So. Side of Center St. 75' East of Pier Abutment, 18' East of No bound car Track, 2' west of Strand Cement Railing in an 8x8x30 in conc post Bronze Tablet stamped
U.S. 98				23 927	"20, 1922"-1934 Adj. Elev 23.927
TP#1	3 983	27 910	6 928	20 982	TP#1 - 1x2
TP#2	5 659	26 641	4 179	22 463	TP#2 - 1x2
	4 344	26 806	5 827	20 979	
U.S. 98	6 963	27 942	4 020	23 922	U.S. 98
U.S. 98				23 927	U.S. 98
U.S. 1279	3 818	27 745	3 479	24 266	U.S. 1279 Manhattan Beach 60' So E. of center st. 1 ft
T.P.#3	2 533	26 799	10 836	15 463	E. of Track PE Ry near end of pier and next to retaining wall for strand. Set in top of conc post standard disk stamped "S 50-1926" 1934 adj Elev 24.265
	4 788	20 751	4 302	16 449	
	4 320	20 769	7 232	13 537	
TP#4	4 672	18 209	4 270	13 939	
	3 590	17 529	5 670	859	
	2 402	14 261	2 410	11 851	
T.P.#5	4 651	16 502	3 989	12 513	
	4 293	16 806	4 249	12 557	
TP#6	4 180	16 737	4 830	11 907	
BM#1B	3 558	15 465	5 051	10 414	BM#1-B About 50' North of Int. PE R.R. Tracks & 35th St. Hermosa Beach Cal. 100' west of R.R. Tracks. L&T in No. end of third step from bottom of No. end of Beach walk LB 152 pg 52 & 56

F.B. 1122 Pg. 178 Job No. 4422 Division No. Notes Red. Plotted J.A.L. Profile
Survey of Manhattan Beach M.H.T. Date Date Jan. 1945 No.
Survey by Bowers Notes Bowers Notes Chkd. J.A.L. Checked X-Sec.
Indexed A. C. Johnson Date 1-11-45 Date 1-16-45 Date No.

FORM 307 5M 7-43

PLEASE RETURN TO
LOS ANGELES COUNTY SURVEYOR
700 HALL OF RECORDS

NOTE: ANY ADDITIONS OR CHANGES ON THIS SHEET MUST BE MADE OR CIRCLED IN RED INK, WITH DATE AND NAME OF PERSON MAKING CHANGE

Do not extend notes this side of this line

STATION	B. S.	H. I.	F. S.	ELEV.		
BM #1B	1.015	[illegible]		10.4[illegible]	BM #1B	
-3+00			9.52	1.91	Left 192.[illegible]	
-2+00			9.52	1.91	" 193.[illegible]	
-1+00			9.52	1.91	194.0	
0+00			9.52	1.91	Left 19[illegible].5	
1+00			[illegible]	1.91	" 19[illegible]	
2+00			9.52	1.91	" 1930	
3+00			9.52	1.91	" 1976	
4+00			9.52	[illegible]	" 1936	
5+00			[illegible]	[illegible]	" 194.0	
[illegible]			9.52	[illegible]	" 1937	
TP	8.761	14.3[illegible]	5.85	5.571		
TP #5	0.[illegible]	12.761	1.8[illegible]	12.51[illegible]	TP #5 Elev 12.5[illegible]	
7+00			10.85	1.91	Left 196.50	
8+00			[illegible]	1.91	" 194.20	
9+00			10.85	1.91	191.40	
10+00			10.85	1.91	19[illegible]	
11+00			10.85	1.91	19[illegible].20	
[illegible]			10.85	1.91	198.20	
[illegible]			10.85	1.91	200.70	
[illegible]			10.85	1.91	200.30	

Profile No. ____ Notes Red. ____ Plotted J.A.L. Date Jan. 1945 Job No. 1122 Division No. ____ F.B. 1122 PG. 179

X-Sec. No. ____ Notes Chkd. J.A.L. Date 1-16-45 Checked ____ Date ____ Survey of [illegible] Survey by Blanchard Notes FHB Date 1-10-45 Map No. 133-30 Index [illegible] C. Jordan

FORM 307 5M 7-43

PLEASE RETURN TO
LOS ANGELES COUNTY SURVEYOR
700 HALL OF RECORDS

NOTE: ANY ADDITIONS OR CHANGES ON THIS SHEET MUST BE MADE OR CIRCLED IN RED INK. WITH DATE AND NAME OF PERSON MAKING CHANGE

Do not extend notes this side of this line

STATION	B. S.	H. I.	F. S.	ELEV.		
		12 761				
15+00			10 85	1 11	Left	200.10
16+00			10 85	1 9	"	20[illegible]
T.P.	5 56	11 41	6 41	6 30		
17+00			10 00	1 91	"	202.60
18+00			10 00	1 9	"	198.50
19+00			10 00	"	"	187.60
20+00			10 00	"	"	190.30
[illegible]			10 00	"	"	198.60
22+00			10 00	"	"	201.90
23+00			10 00	"	"	197.30
T.P.	7 21	12 520	6 60	5 31		
24+00			10 61	1 91	Left	196.10
25+00			10 61	1 91	"	196.00
26+00			10 61	1 91	"	195.70
27+00			10 61	"	"	192.40
28+00			10 61	"	"	191.00
29+00			10 61	"	"	195.40
30+00			10 61	"	"	195.70
T.P.	5 10	11 80	5 86	5 70		
31+00			9 89	1 91	"	193.50

F.B. 1122 Pg. 180 Job No. 4422 Division No. Notes Red. Plotted J.A.L. Profile
Survey of Manhattan Beach M.H.T. Date Jan. 1945 No.
Survey by Blanchard Notes Blanchard Notes Chkd. J.A.L. Checked X-Sec.
Indexed A. C. Johnson Date 1-11-45 Date 1-16-45 Date No.

FORM 307 5M 7-43

PLEASE RETURN TO
LOS ANGELES COUNTY SURVEYOR
700 HALL OF RECORDS

NOTE: ANY ADDITIONS OR CHANGES ON THIS SHEET MUST BE MADE OR CIRCLED IN RED INK, WITH DATE AND NAME OF PERSON MAKING CHANGE

Do not extend notes this side of this line

STATION	B. S.	H. I.	F. S.	ELEV.		
		11 80				
32+00			989	1 91	Left 19200	
33+00			[illegible]	1 91	" [illegible]	
33+75			989	[illegible]	[illegible]	
[illegible]			989	1 91	[illegible]	
[illegible]			989	[illegible]	[illegible]	
[illegible]			[illegible]	1 91	[illegible]	
T.P.	10 02	[illegible] 20	1 62	10 19		
T.P.	11.58	27 50	4 28	15 92		
BM# U.S 98			3 56	[illegible]	BM U.S 98 See pg [illegible] for Description	

Profile No. ____ Notes Red. ____ Plotted J.A.L. Date Jan. 1945 Job No. [illegible] Division No. ____

X-Sec. No. ____ Notes Chkd. J.A.L. Date 1-16-45 Checked ____ Date ____ Survey of [illegible] Survey by Blanchard Notes [illegible] Date 1-11-45 Map No. 135-30 Indexed [illegible] Date ____

F.B. 1122 PG. 181

F.B. 1122 PG. 182 Job No. _____ Division No. _____ Notes Red. _____ Plotted _____ Profile

Survey of _____ Date _____ Date _____ No. _____

Survey by _____ Notes _____ Notes Chkd. _____ Checked _____ X-Sec.

Indexed A. C. Johnson Date _____ Date _____ Date _____ No. _____

STATION	B. S.	H. I.	F. S.	ELEV.

FORM 307 5M 7-43

PLEASE RETURN TO
LOS ANGELES COUNTY SURVEYOR
700 HALL OF RECORDS

Do not extend notes this side of this line

NOTE: ANY ADDITIONS OR CHANGES ON THIS SHEET MUST BE MADE OR CIRCLED IN RED INK, WITH DATE AND NAME OF PERSON MAKING CHANGE

Notes Ck'd by	Survey of Manhattan Beach Park
Map No. S.S. B-433-1	W. O. 7951 Tape No. 36 Std 84 °F
Office Work J.D. Price	Surveyed by F. H. BLANCHARD
Checked	Notes FH8 Date 6-12-47
Date	Indexed A. C. Johnson 6-17-47

F. B. [illegible] PG. 132

MANHATTAN BEACH PARK

JN 7951

From Rosecrans Ave & P.E. R/W north to the south boundary of El Segundo.

JUNE 12 to incl. 1947

Ref	Party
FB-408 FB-123	Blanchard Cowherd Harris Shoemaker Brennan

Note: Any Additions or Changes on This Sheet Must Be Made or Circled in Red Ink With Date and Name of Person Making Change.

Do not extend notes this side of this line.

RETURN TO LOS ANGELES COUNTY SURVEYOR 7DO HALL OF RECORDS

FORM 247 SM 11-46

F. B. 1122 PG. 184

INDEX

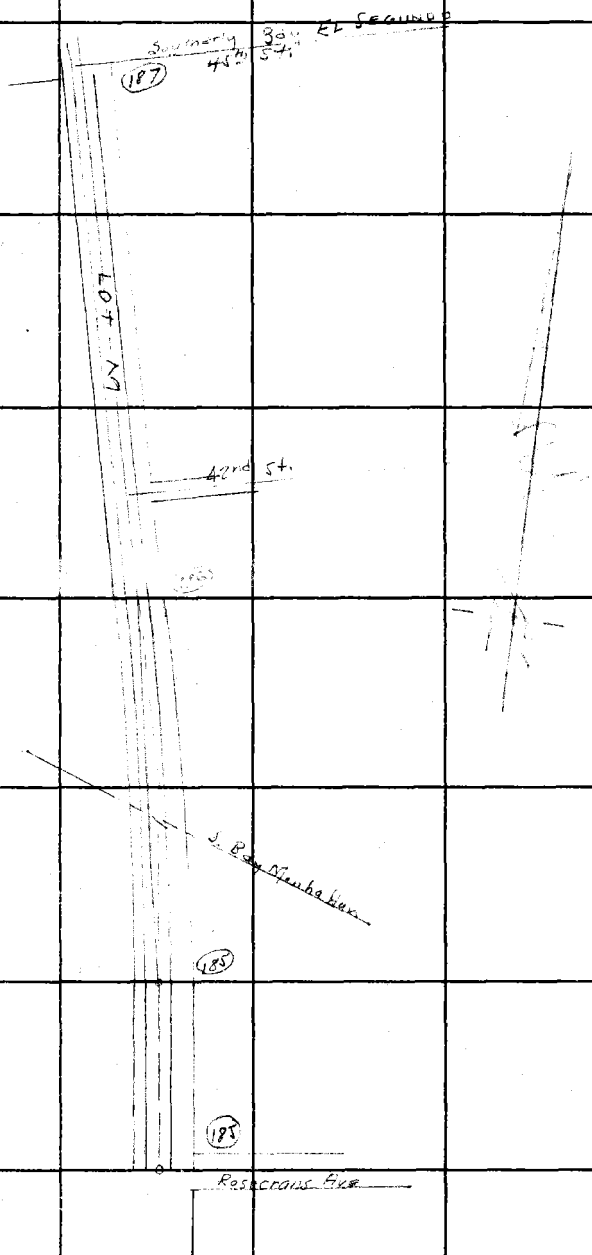

RETURN TO
LOS ANGELES COUNTY SURVEYOR
700 HALL OF RECORDS

Do not extend notes this side of this line.

Notes: Any Additions or Changes on This Sheet Must Be Made or Circled in Red Ink With Date and Name of Person Making Change.

Notes Ck'd by [illegible]	Survey of Manhattan Beach Park
Map No. C.S. B-433-1	W. O. 7951 Tape No. 36 St'd 84 °F
Office Work J.D. Price	Surveyed by F. H. BLANCHARD
Checked	Notes FHB Date 6-13-47
Date	Indexed A. C. Johnson

F. B. [illegible] PG. [illegible]

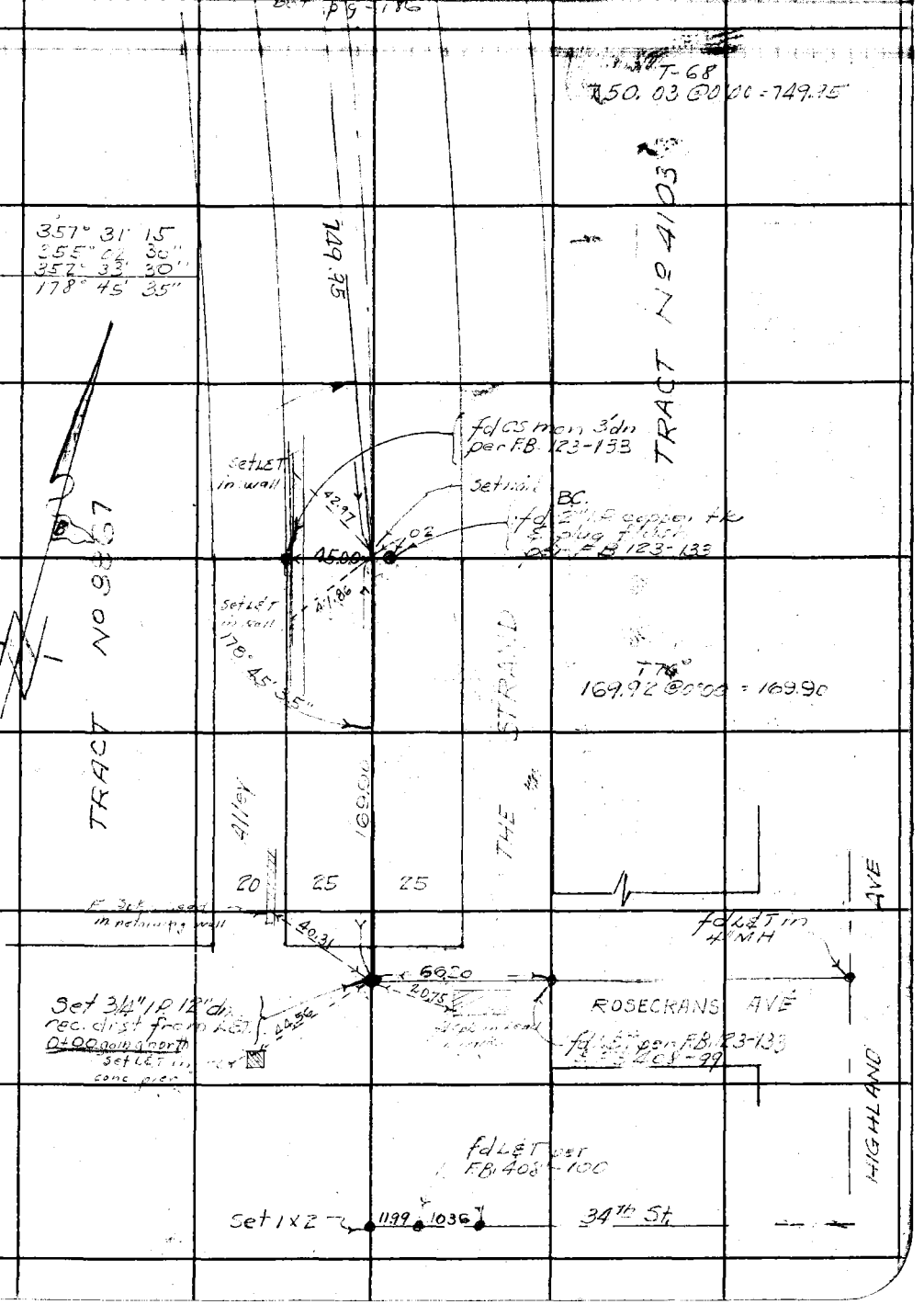

Note: Any Additions or Changes on This Sheet Must be Made or Circled in Red Ink With Date and Name of Person Making Change.

Do not extend notes this side of this line.

RETURN TO
LOS ANGELES COUNTY SURVEYOR
700 HALL OF RECORDS

FORM 247 5M 11-46

F. B. 1122 PG. 186

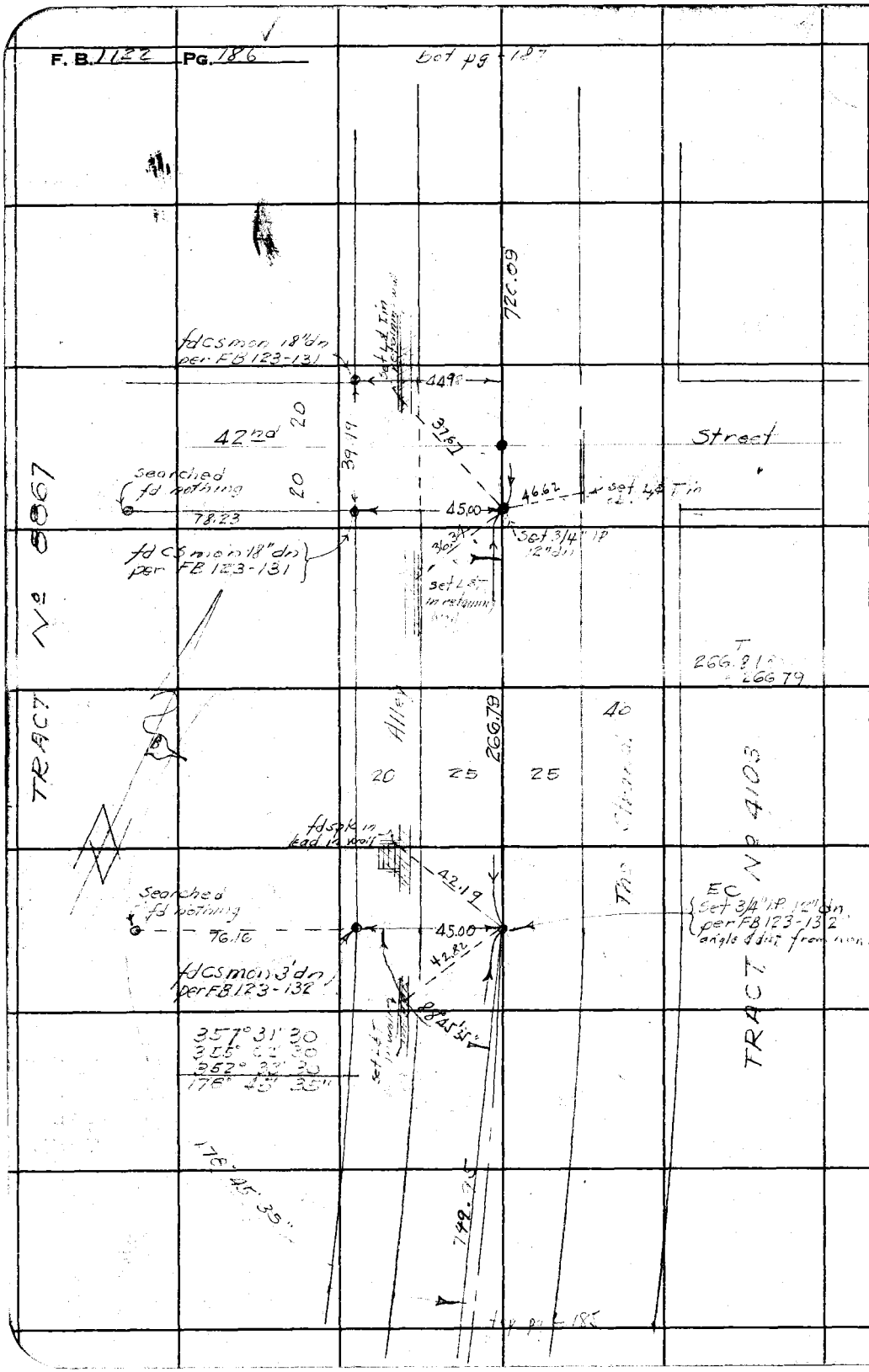

RETURN TO
LOS ANGELES COUNTY SURVEYOR
700 HALL OF RECORDS

Do not extend notes this side of this line.

Note: Any Additions or Changes on This Sheet Must be Made or Circled in Red Ink With Date and Name of Person Making Change.

Notes Ck'd by	Survey of Mohatian [illegible]
Map No. C.S. B-433-1	W. O. 7951 Tape No. 36 St'd 84 °F
Office Work J. D. Price	Surveyed by F. H. BLANCHARD
Checked	Notes F+B Date 6-13-49
Date	Indexed A. C. Johnson

F. B. [illegible] PG. [illegible]

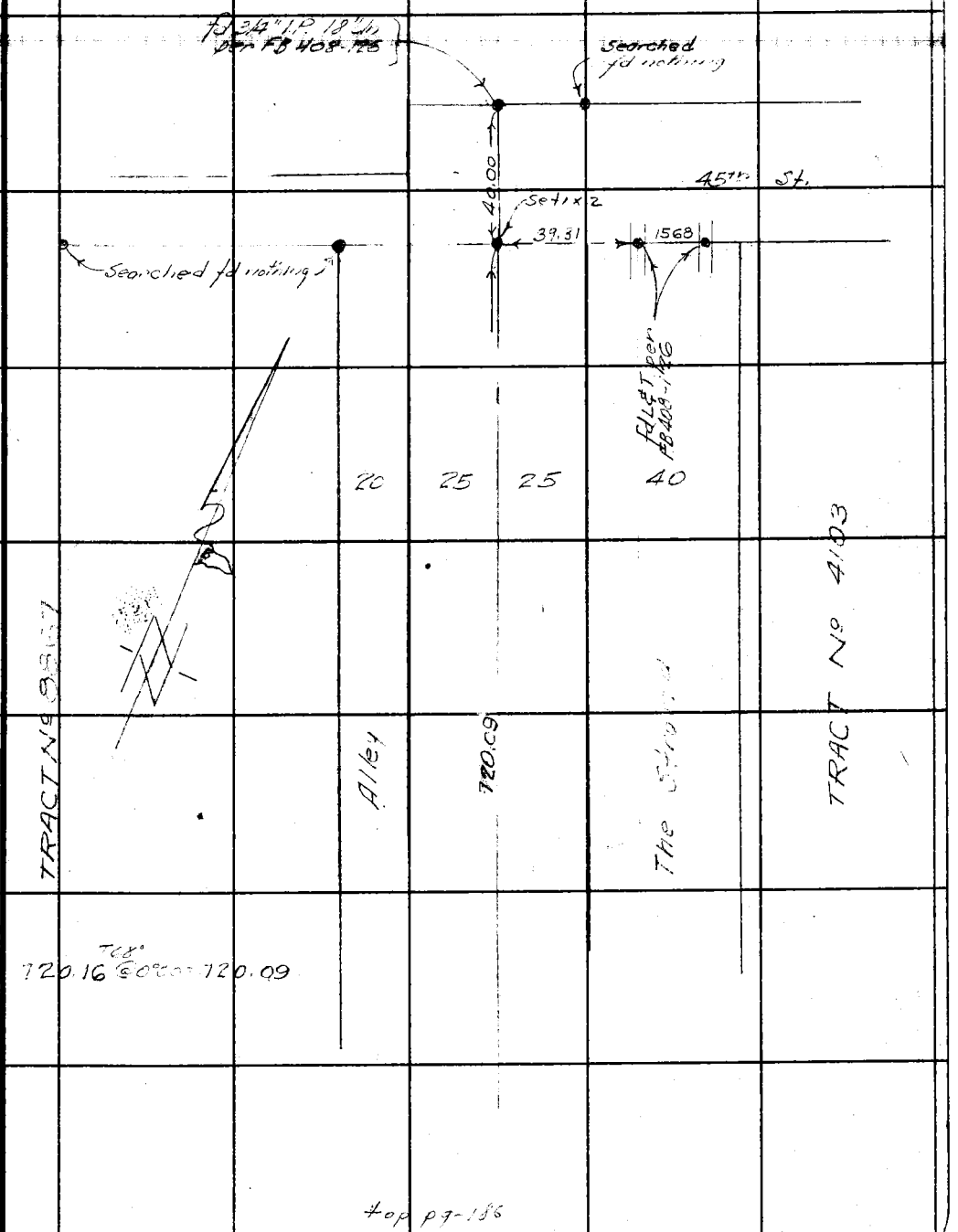

Note: Any Additions or Changes on This Sheet Must be Made or Circled in Red Ink With Date and Name of Person Making Change.

Do not extend notes this side of this line.

RETURN TO
LOS ANGELES COUNTY SURVEYOR
700 HALL OF RECORDS

FORM 247 5M 11-46

RETURN TO
LOS ANGELES COUNTY SURVEYOR
700 HALL OF RECORDS

Note: Any Additions or Changes on This Sheet Must Be Made or Circled in Red Ink With Date and Name of Person Making Change.

Do not extend notes this side of this line.

F. B. 1122 PG. 122

Notes Ck'd by	Survey of [illegible]
Map No. C.S.Br-433-1.	W. O. 7751 Tape No. 36 St'd 84 °F
Office Work J.D. Price.	Surveyed by F. H. BLANCHARD
Checked	Notes FMB & WSC. Date 6-16-47
Date	Indexed A. C. Johnson

F. B. _____ PG. _____

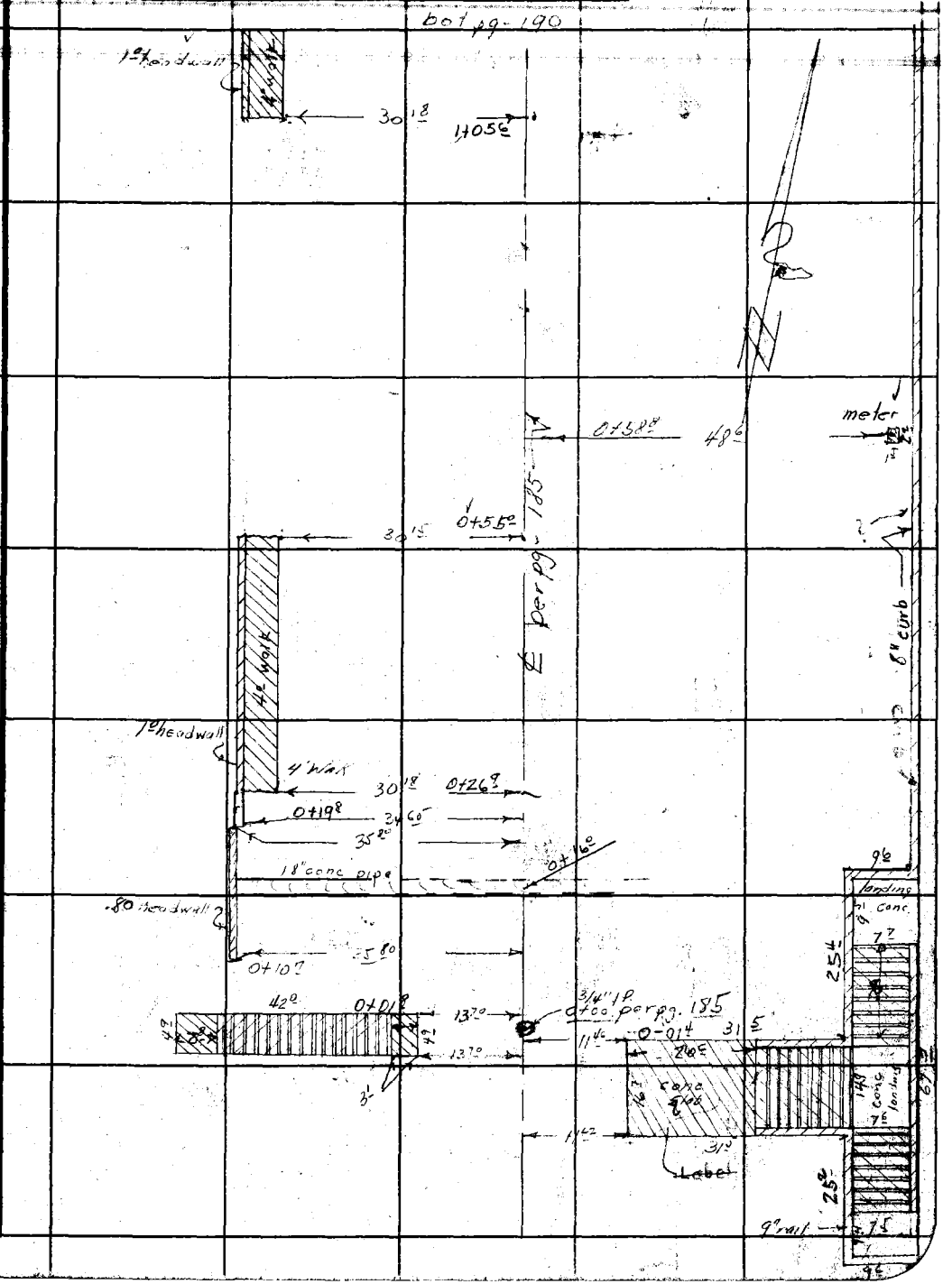

Note: Any Additions or Changes on This Sheet Must be Made or Circled in Red Ink With Date and Name of Person Making Change.

Do not extend notes this side of this line.

RETURN TO
LOS ANGELES COUNTY SURVEYOR
700 HALL OF RECORDS

FORM 247 SH 11-46

F. B. 1122 PG. 190

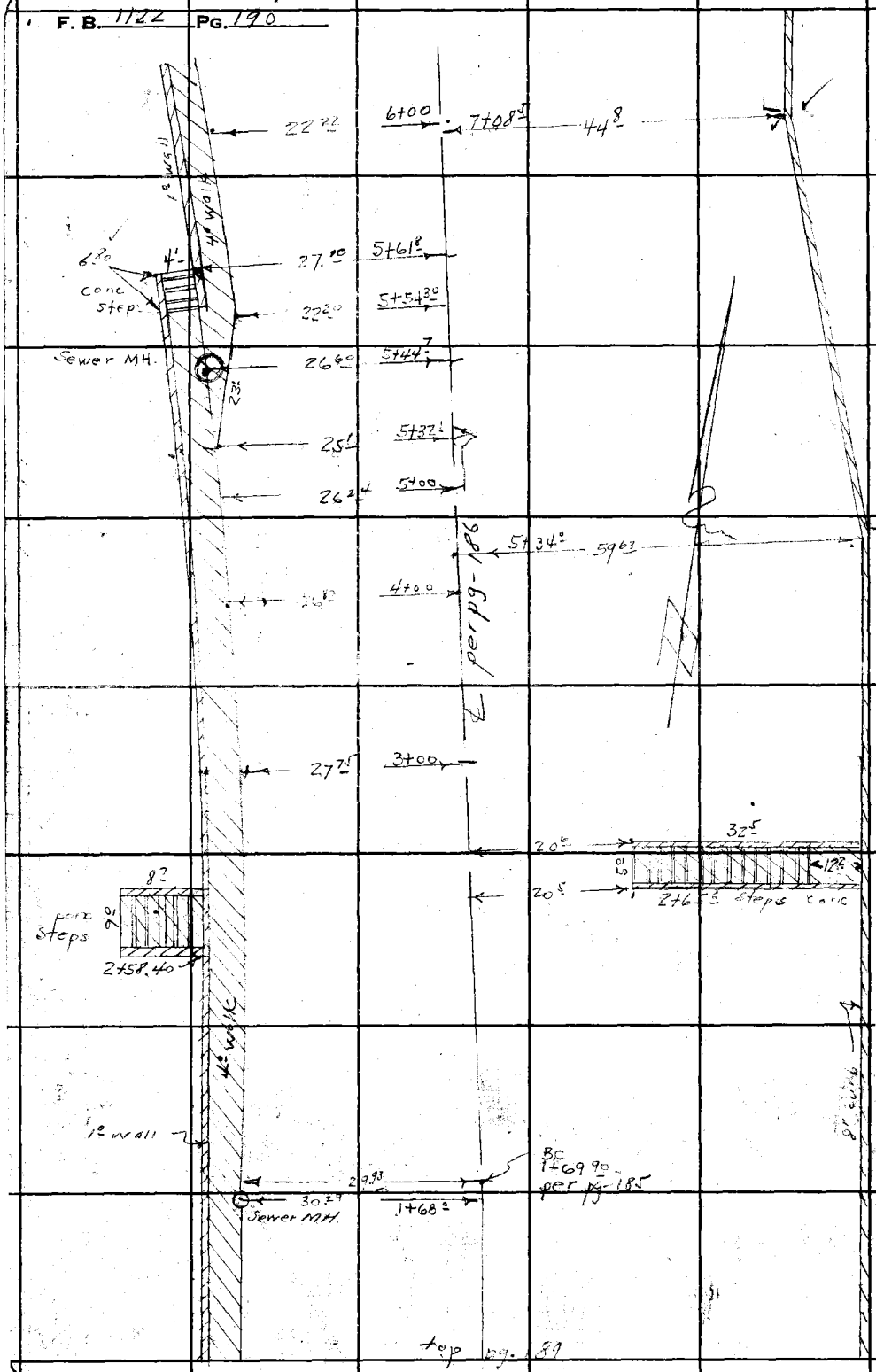

RETURN TO
LOS ANGELES COUNTY SURVEYOR
700 HALL OF RECORDS

Do not extend notes this side of this line.

Note: Any Additions or Changes on This Sheet Must be Made or Circled in Red Ink With Date and Name of Person Making Change.

Notes Ck'd by	Survey of Migrimattoo Geophysics
Map No. C.S.B-438-1.	W. O. 7951 Tape No. 36 Std 84 °F
Office Work J.D. Price.	Surveyed by F. H. BLANCHARD
Checked	Notes FHB & WSC Date 6-16-47
Date	Indexed A. C. Johnson

F. B. _____ PG. _____

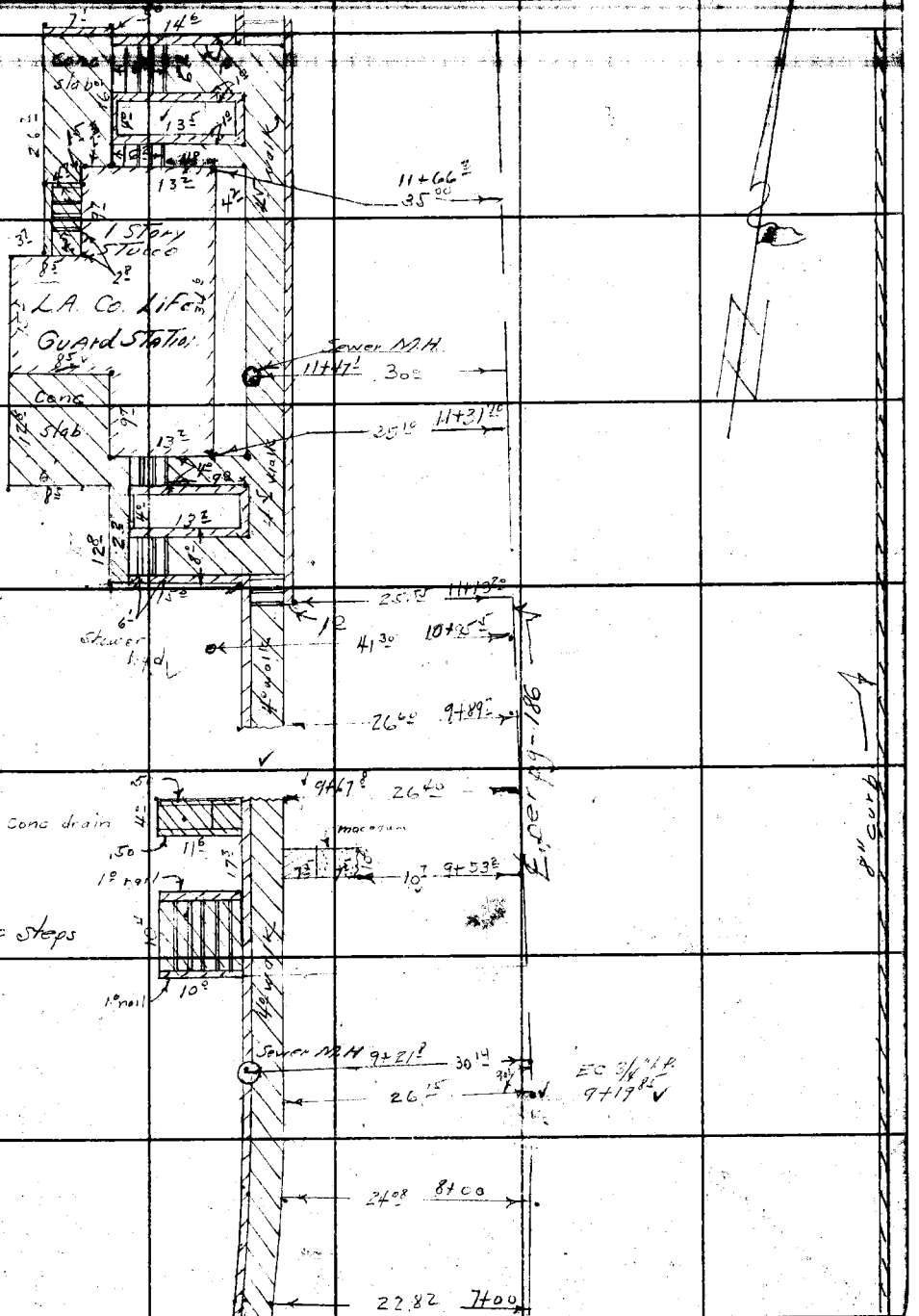

Note: Any Additions or Changes on This Sheet Must be Made or Circled in Red Ink With Date and Name of Person Making Change.

Do not extend notes this side of this line.

RETURN TO
LOS ANGELES COUNTY SURVEYOR
700 HALL OF RECORDS

FORM 247 BM 11-48

F.B. 1122 PG. 192

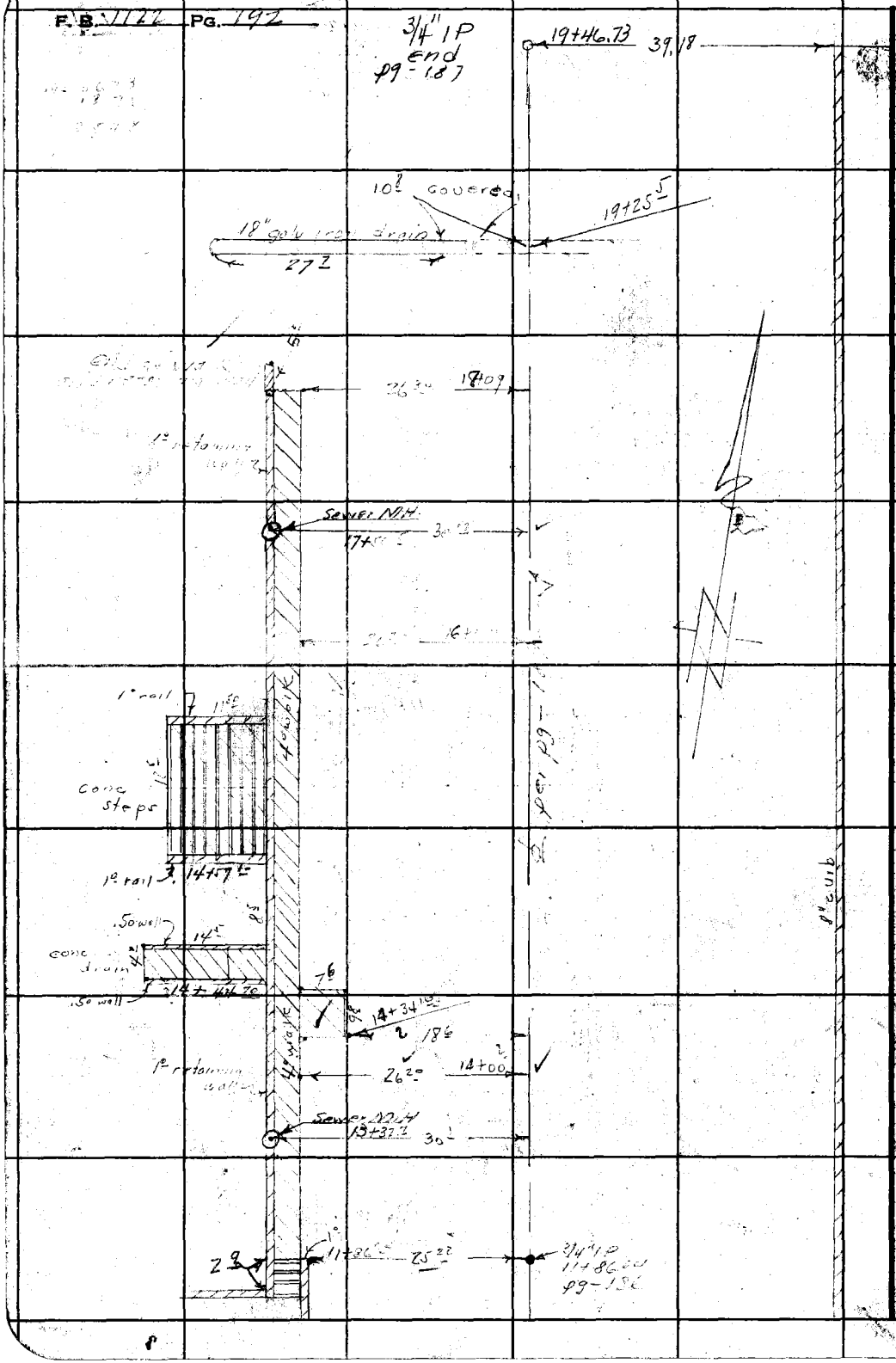

RETURN TO
LOS ANGELES COUNTY SURVEYOR
700 HALL OF RECORDS

Do not extend notes this side of this line.

Note: Any Additions or Changes on This Sheet Must be Made or Circled in Red Ink With Date and Name of Person Making Change.

Notes Ck'd by	Survey of EL PORTO CO. BEACH
Map No.	W. O. 5332 Tape No. 065 St'd 68 °F
Office Work	Surveyed by C.V. CRUMLEY
Checked	Notes C.V.C. Date 8-6-48
Date	Indexed A. O. Johnson 8-9-48

F. B. 1122 Pg. 19

J.N. 5332
EL PORTO COUNTY BEACH.
CAPITAL PROJECT #2424.
(AT MANHATTAN BEACH)

LOCATION
OF
PARKING AREA
BETWEEN
45TH ST. & 39TH ST.

REF.:- C.S.B. 433-1

AUGUST 6, 1948

C.V. CRUMLEY.
A. CARRASCO.
H.E. CULP.
E.K. SMELSER.

Note: Any Additions or Changes on This Sheet Must be Made or Circled in Red Ink With Date and Name of Person Making Change.

Do not extend notes this side of this line.

RETURN TO
LOS ANGELES COUNTY SURVEYOR
7DO HALL OF RECORDS

FORM 247 SM 11-46

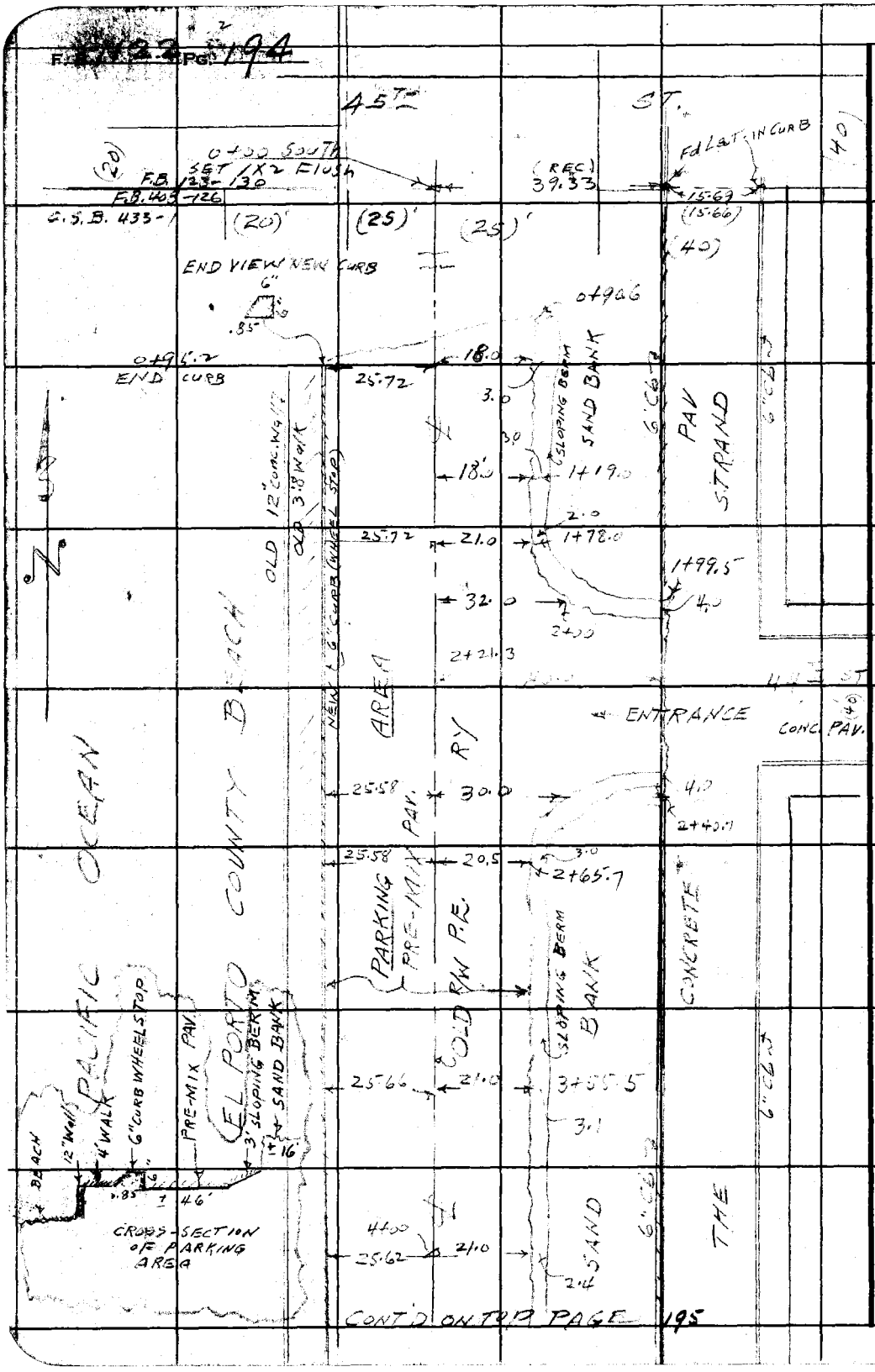

RETURN TO
LOS ANGELES COUNTY SURVEYOR
700 HALL OF RECORDS
Do not extend notes this side of this line.
Note: Any Additions or Changes on This Sheet Must Be Made or Circled in Red Ink With Date and Name of Person Making Change.

Notes Ck'd by	Survey of EL PORTO CO. BEACH
Map No.	W. O. 5332 Tape No. St'd °F
Office Work	Surveyed by C.V. CRUMLEY
Checked	Notes C.V.C. Date 8-6-48
Date	Indexed A. C. Johnson

F.B. 1122 Pg. [illegible]

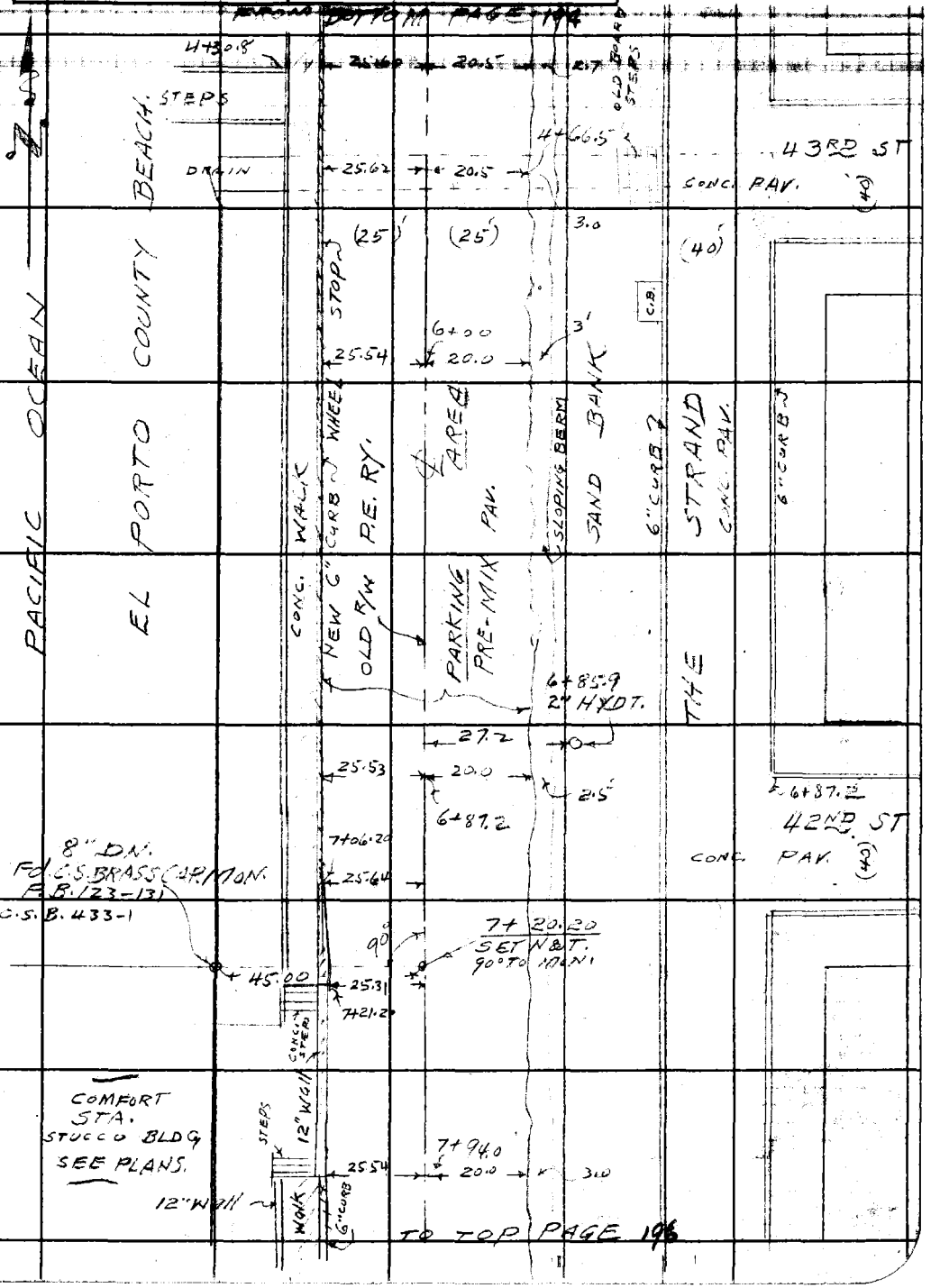

Note: Any Additions or Changes on This Sheet Must be Made or Circled in Red Ink With Date and Name of Person Making Change.

Do not extend notes this side of this line.

RETURN TO
LOS ANGELES COUNTY SURVEYOR
700 HALL OF RECORDS

FORM 247 5M 11-46

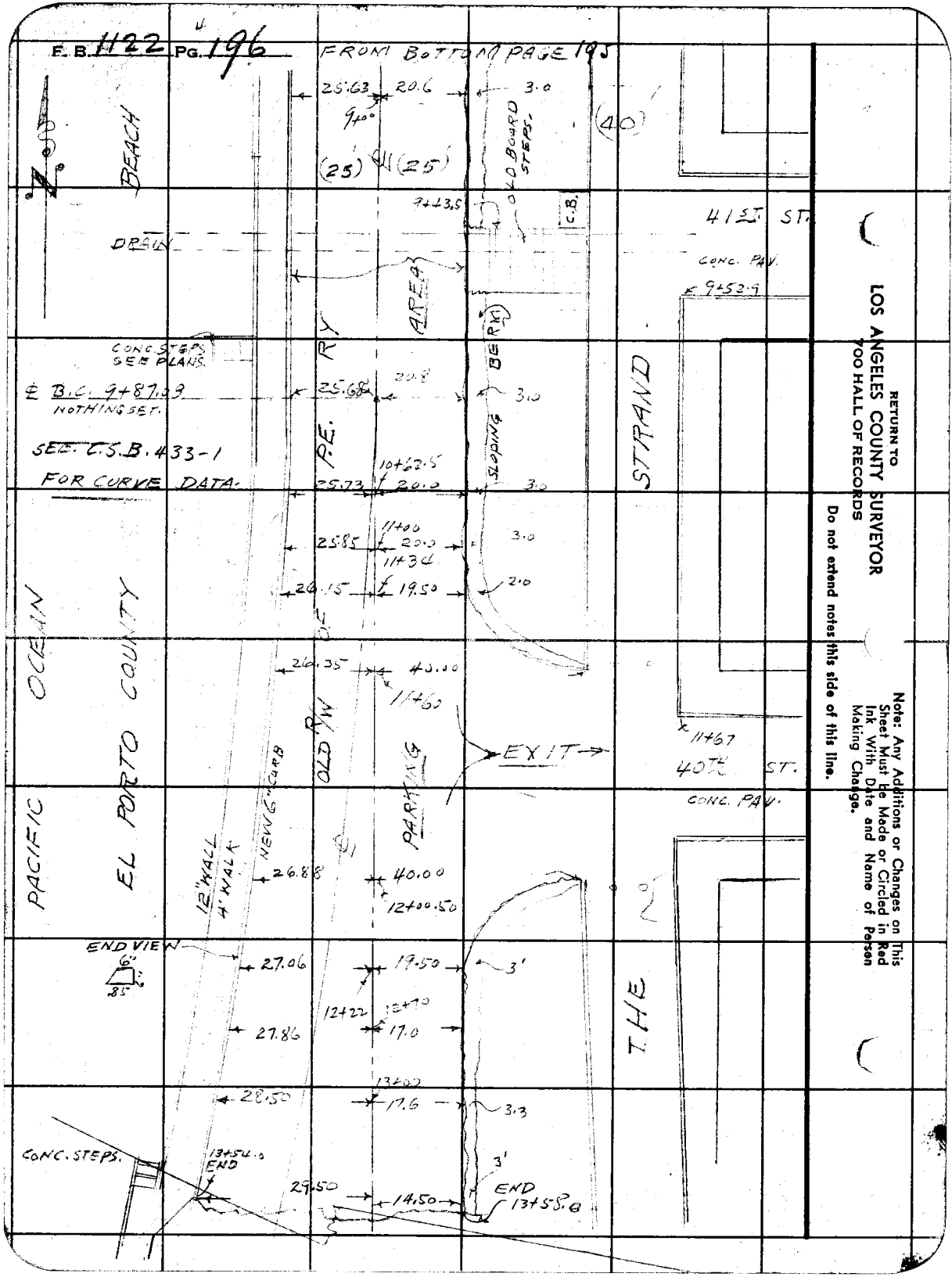

RETURN TO
LOS ANGELES COUNTY SURVEYOR
700 HALL OF RECORDS

Do not extend notes this side of this line.

Note: Any Additions or Changes on This Sheet Must be Made or Circled in Red Ink With Date and Name of Person Making Change.

Profile No.	Notes Red	Plotted	Job No. 7951	Division No. V	F. B. 1122 Pg. 197
	Date	Date	Survey of Manhattan Beach Park		
X-Sec. No.	Notes Chkd.	Checked	Survey by Braden	Notes W.E.B.	Date 6/29/51
	Date	Date	Map No.	Indexed A. C. Johnson	Date 6-28-51

MANHATTAN BEACH PARK

J.N. 7951

BASED ON: U.S.C. & G.S. DATUM - 1946 ADJ.

BENCH LEVELS

W.E. BRADEN
E.F. ENGLISH
G.O. HARRIS
F.J. LEE

STATION	B. S.	H. I.	F. S.	ELEV.

NOTE: ANY ADDITIONS OR CHANGES ON THIS SHEET MUST BE MADE OR CIRCLED IN RED INK, WITH DATE AND NAME OF PERSON MAKING CHANGE.

Do not extend notes this side of this line.

PLEASE RETURN TO
LOS ANGELES COUNTY SURVEYOR
726 LOS ANGELES COUNTY ENGINEERING BLDG.

76L296 307 4-50

76L298 307 4-50

PLEASE RETURN TO
LOS ANGELES COUNTY SURVEYOR
726 LOS ANGELES COUNTY ENGINEERING BLDG.

NOTE: ANY ADDITIONS OR CHANGES ON THIS SHEET MUST BE MADE OR CIRCLED IN RED INK, WITH DATE AND NAME OF PERSON MAKING CHANGE.

Do not extend notes this side of this line.

STATION	B. S.	H. I.	F. S.	ELEV.	MANHATTAN BEACH PARK
U.S.3647	5103	29932		24829	Torrance-C-1-A (L.A.C.) At Manhattan Beach, L.A. Co., (Removed) on the PE RWY, at the S.W. end of 24th St. at the foot of Conc. steps, leading to the beach, 52.5' W. of the ctr. of bot. step, 25' N. of the ctr. of a Circular Conc. Sewer Mtl. and 7.7' SW. of the ℄ of the track. — A L.A.Co. Survey Control System Std. Trav. Sta. disk Stamped "Torrance C-1-A-1939-RE 2177" and set in top of a Conc. post about flush with the ground. — 1941 USC&GS. Adj. Elev. = 24.954 1946 USC.&GS. Adj. Elev. = 24.829
T.P.			3.807	26125	
T.P.	5421	31511	4907	26639	Set spk. in Put 4.5 E. of ℄ 4150± N. of Marine Ave
	3117	29756			
T.B.M.	5085	29979	4862	24894	T.B.M. Elev. 24.969 L.B. 728-108 Manhattan Beach, (Removed Pacific Elec. R.Y. Tracks) at Marine Ave. Fd. a L&T. in N.W. Cor. of Conc. Walk 2.7' E. of E. Rail, 30' N. of ℄ Marine Ave. (This is a C.S. B.M. Set in Connection with Manhattan Beach Survey. (per Ted. Walsh) See L.B. 728
B.M.#10	11437	36554	4862	25117	B.M.#10 Elev. 25.275 L.B. 152-54 Marine Ave & P.E. Tracks. Fd. L&T. in Concrete Walk at W. End of North Concrete Railing at Entrance to Men's Lavatory East Side Tracks

Profile ____ Plotted ____ Notes Red. ____ Date ____ No. ____ X-Sec. ____
Job No. 795 Division No. V Notes W.E.B. 6/18-51 Chkd. BVD Checked ____ No. ____
Survey of Manhattan Beach Park Date ____ Date 1-30-53 Date ____
Survey by W.E.B. Indexed ____ Date ____
F.B. 1442 Pg. 19.8

76L298 307 4-50

PLEASE RETURN TO
LOS ANGELES COUNTY SURVEYOR
726 LOS ANGELES COUNTY ENGINEERING BLDG.

NOTE: ANY ADDITIONS OR CHANGES ON THIS SHEET MUST BE MADE OR CIRCLED IN RED INK, WITH DATE AND NAME OF PERSON MAKING CHANGE.

Do not extend notes this side of this line.

STATION	B. S.	H. I.	F. S.	ELEV.	MANHATTAN BEACH PARK
		36 554			
B.M.# M-1	5230	40 839	0945	35609	Set B.M.# M-1 Elev. 35.609 F.B. Marine Ave & Strand-walk. Set B. Spk. in Lead 1º S. of ℄ Prod Marine Ave. 0.6 E of West Ed. of Walk. Head of Steps
(Set) T.B.M.	4925	40 779	4985	35854	Mon. in H.H. ℄ of 23rd St. & Strand Bar Head Copper
T.P.	0942	36 254	5467	35312	" " " " " 24th St. " " Wire
U.S.B.M. # 3647			11418	24836	Torrance C-1A (L.A.C.) At Manhattan Beach L.A.Co. on the P.E. Rwy, at the S.W. end of 24th, at the foot of the conc. steps leading to the beach, 52.5 ft. W. of the center of the bottom step. 25 ft. N of the center of a circular conc. sewer manhole, and 77 ft. S.W. of the center line of the track. A.L.A.Co. survey control system std. Traverse-station disk stamped "TORRANCE C-1A, 1939, R.E. 2177" and set in the top of a conc. post about flush with the ground.
					1941 U.S.C. & G.S. Adj. Elev. 24.954
					1946 U.S.C. & G.S. Adj. Elev. 24.829

Profile Notes Red. ____ Plotted ____ Job No. 7951 Division No. V
No. ____ Date ____ Date ____ Survey of Manhattan Beach Park
X-Sec. Notes Chkd. AVD Checked ____ Survey by Bradley Notes G.O.M. Date 6/20/51
No. ____ Date 1-30-53 Date ____ Map No. ____ Indexed C. Johnson Date ____

F.B. 1122 Pg. 199

F. B. 1122 Pg. 200

Job No. _____ Division No. _____ Notes Red. _____ Plotted _____ Profile

Survey of _____ Date _____ Date _____ No. _____

Survey by _____ Notes _____ Notes Chkd. _____ Checked _____ X-Sec.

Indexed _____ Date _____ Date _____ Date _____ No. _____

STATION	B. S.	H. I.	F. S.	ELEV.

Do not extend notes this side of this line.

PLEASE RETURN TO

LOS ANGELES COUNTY SURVEYOR

726 LOS ANGELES COUNTY ENGINEERING BLDG.

NOTE: ANY ADDITIONS OR CHANGES ON THIS SHEET MUST BE MADE OR CIRCLED IN RED INK, WITH DATE AND NAME OF PERSON MAKING CHANGE.

76L298 307 4-50

Notes Ck'd by	Survey of [illegible]	F.B. [illegible] Pg. [illegible]
Map No.	W. O. 4360 Tape No. 75 Std 14 °F	
Office Work	Surveyed by [illegible]	
Checked	Notes [illegible] Date	
Date	Indexed [illegible] 2-14-45	

SURVEY
of
SANTA MONICA (PALISADES) BEACH

MEAN HIGH TIDE
1.91 CONTOUR
&
CROSS SECTIONS
JN 4360

F.B. 7 to F.B. 3

[illegible]

Note: Any Additions or Changes on This Sheet Must be Made or Circled in Red Ink With Date and Name of Person Making Change.

Do not extend notes this side of this line.

RETURN TO
LOS ANGELES COUNTY SURVEYOR
700 HALL OF RECORDS

FORM 247 5M 12-40

F.B. 1122 PG. 202

RETURN TO
LOS ANGELES COUNTY SURVEYOR
700 HALL OF RECORDS

Do not extend notes this side of this line.

Note: Any Additions or Changes on This Sheet Must be Made or Circled in **Red Ink** With Date and Name of Person Making Change.

Notes Ck'd by K.R.M.	Survey of [illegible]	F.B. 1122 Pg. 203
Map No.	W. O. 4360 Tape No. 74 Std 84 °F	
Office Work	Surveyed by FHB [illegible]	
Checked	Notes FHB Date	
Date	Indexed A. C. Johnson	

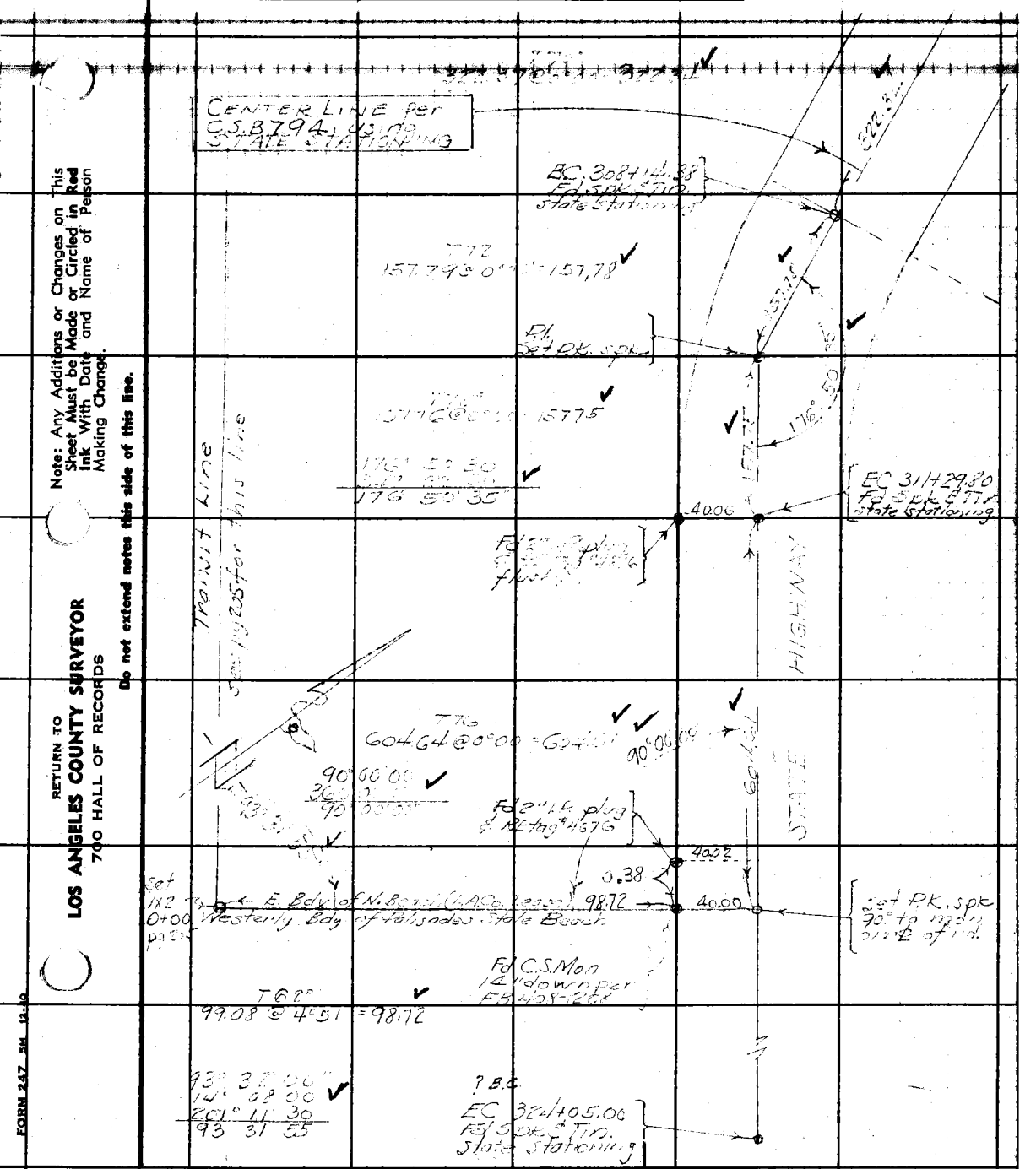

Note: Any Additions or Changes on This Sheet Must be Made or Circled in Red Ink With Date and Name of Person Making Change.

Do not extend notes this side of this line.

RETURN TO
LOS ANGELES COUNTY SURVEYOR
700 HALL OF RECORDS

FORM 247 5M 12-10

F.B. 1123 PG. 204



RETURN TO
LOS ANGELES COUNTY SURVEYOR
700 HALL OF RECORDS

Do not extend notes this side of this line.

Note: Any Additions or Changes on This Sheet Must be Made or Circled in **Red Ink** With Date and Name of Person Making Change.

Notes Ck'd by K.R.M.	Survey of [illegible]	F.B. [illegible] Pg. 205
Map No. 143-50	W. O. 4360 Tape No. 75 Std 14 °F	
Office Work J.A.L.	Surveyed by [illegible]	
Checked M.D.D.	Notes [illegible] Date [illegible]	
Date Feb. 1945	Indexed A. C. Johnson	

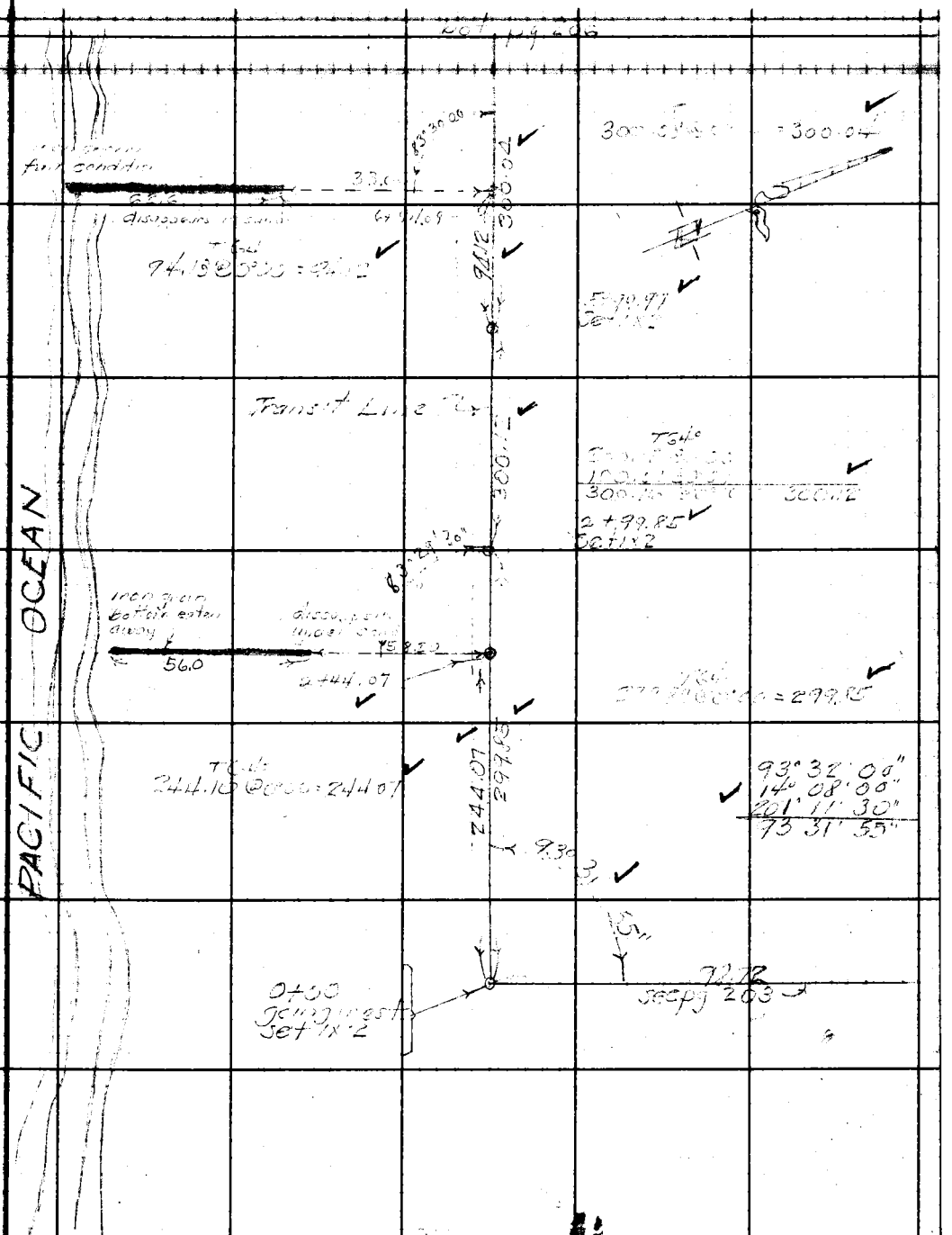

Note: Any Additions or Changes on This Sheet Must be Made or Circled in Red Ink With Date and Name of Person Making Change.

Do not extend notes this side of this line.

RETURN TO
LOS ANGELES COUNTY SURVEYOR
700 HALL OF RECORDS

FORM 247 5M 12-40

F.B. 1122 PG. 200

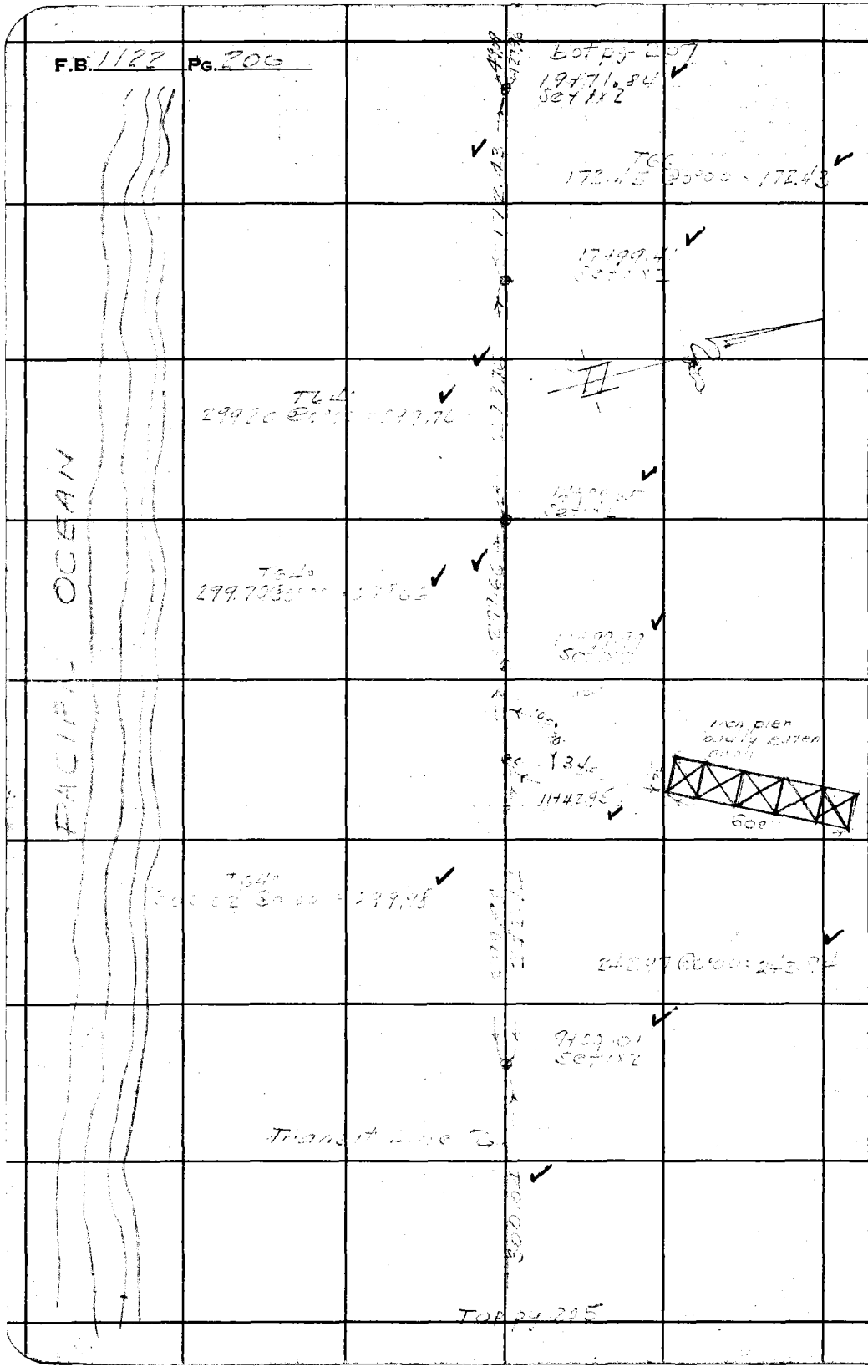

RETURN TO
LOS ANGELES COUNTY SURVEYOR
700 HALL OF RECORDS

Do not extend notes this side of this line.

Note: Any Additions or Changes on This Sheet Must be Made or Circled in Red Ink With Date and Name of Person Making Change.

Notes Ck'd by K.R.M.	Survey of
Map No. 143-50	W. O. Tape No. 75 Std. 74°F
Office Work J.A.L.	Surveyed by FHB
Checked M.D.D.	Notes Date
Date Feb. 1945	Indexed A. C. Johnson

F.B. 1142 PG. 204

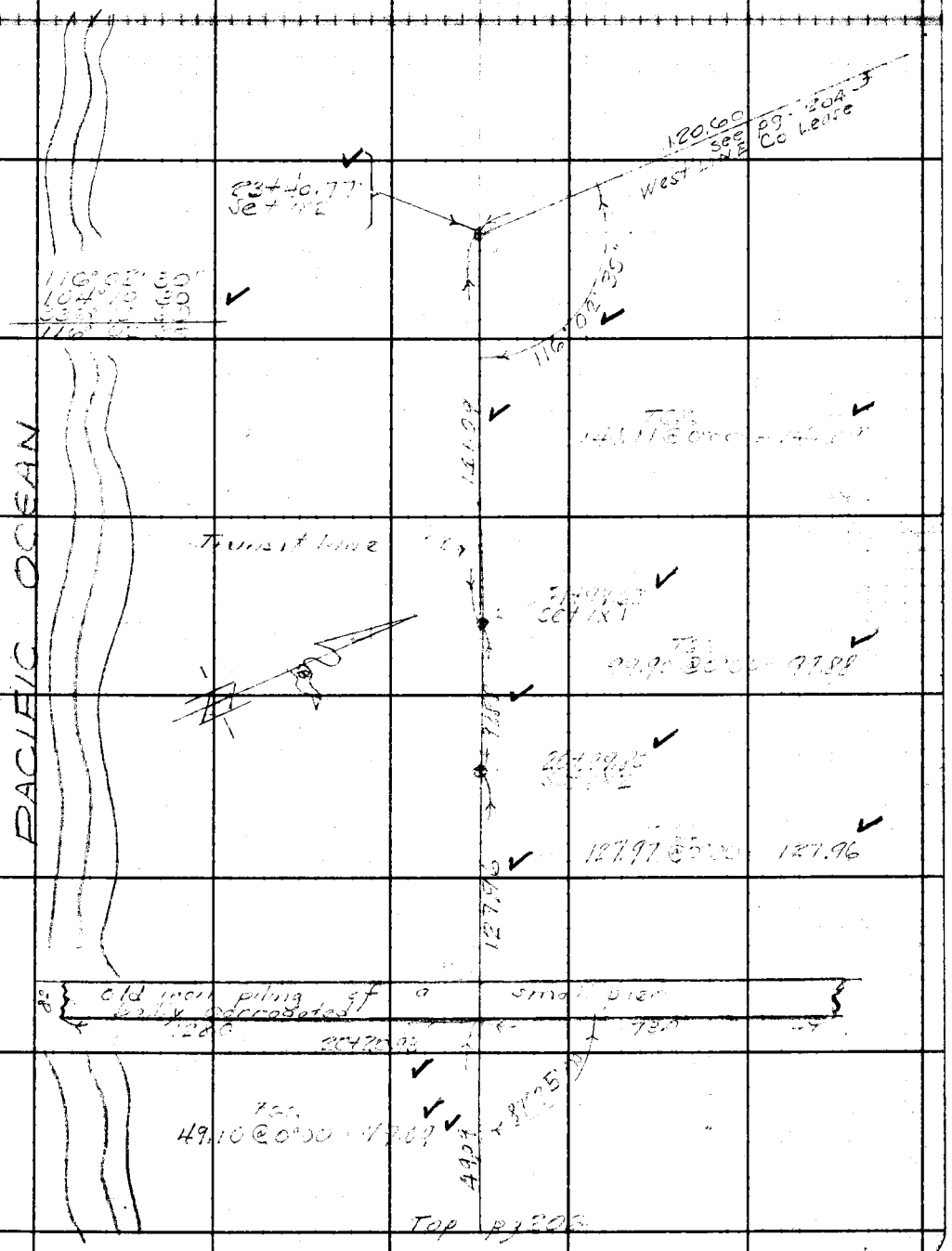

Note: Any Additions or Changes on This Sheet Must be Made or Circled in Red Ink With Date and Name of Person Making Change.

Do not extend notes this side of this line.

RETURN TO
LOS ANGELES COUNTY SURVEYOR
700 HALL OF RECORDS

FORM 247 3M 12-0

RETURN TO
LOS ANGELES COUNTY SURVEYOR
700 HALL OF RECORDS

Note: Any Additions or Changes on This Sheet Must be Made or Circled in **Red Ink** With Date and Name of Person Making Change.

Do not extend notes this side of this line.

F.B. 1122 **PG.** 208

FORM 307 5M 7-43

PLEASE RETURN TO
LOS ANGELES COUNTY SURVEYOR
700 HALL OF RECORDS

NOTE: ANY ADDITIONS OR CHANGES ON THIS SHEET MUST BE MADE OR CIRCLED IN RED INK. WITH DATE AND NAME OF PERSON MAKING CHANGE

Do not extend notes this side of this line

STATION	B. S.	H. I.	F. S.	ELEV.		
BM G-576	4.837	23.222		18.385	U.S. 2984, U.S.C.&G.S. G-576 Elev. 18.385 (Unadjusted) On Rosecrans Highway	
1X2 T.P.	4.65	16.721	11.152	12.070	unadjusted) On Rosecrans Highway	
1X2 T.P.	4.980	7.970	3.731	12.990	3.2 mi. west of Aviation Ave. (Santa Monica)	
1X2 T.P.	3.715	16.844	4.54	13.129	east of the Castelhaine overhead bridge,	
1X2 T.P.	3.317	16.673	4.50	13.356	U.S.C.&G.S. Std. brass disk bench mark set	
1X2 T.P.	3.550	16.145	7.00	12.595	east end of north head wall of [illegible]	
1X2 T.P.	3.7[illegible]	16.947	5.960	13.187	way at 35 ft. Highway [illegible] Sta. 1A 30+40.25	
1X2 T.P.	10.944	22.27[illegible]	[illegible]			
	4.65	18.312	2.960	19.312		
BM H-576			3.[illegible]	20.55[illegible]	U.S. 2985, U.S.C.&G.S. H-576 Elev. 20.55 ft. (Unadjusted) On Rosecrans Hwy (101 ft.) 3.[illegible] west of Aviation Ave. (Santa Monica) [illegible] 0.1 mi. east of Castelhaine overhead bridge [illegible] U.S.C.&G.S. Std. brass disc bench mark set in curb, return 6" east of curb basin at NW cor. int. of private rd. of Bel Air Bay Club with Rosecrans Hwy & 35 ft. west of center line of private rd.	

Profile _____ Notes Red. _____ Plotted _____ Job No. 1150 Division No. _____ F.B. 1122 PG. 209

No. _____ Date _____ Date _____ Survey of _____ Party _____

X-Sec. _____ Notes Chkd. J.A.L. Checked _____ Survey by Blanchard Notes EMB Date 2-13-45

No. _____ Date 2-14-45 Date _____ Map No. _____ Indexed A. C. Johnson Date _____

FORM 307 5M 7-43

PLEASE RETURN TO
LOS ANGELES COUNTY SURVEYOR
700 HALL OF RECORDS

NOTE: ANY ADDITIONS OR CHANGES ON THIS SHEET MUST BE MADE OR CIRCLED IN RED INK. WITH DATE AND NAME OF PERSON MAKING CHANGE

Do not extend notes this side of this line

STATION	B. S.	H. I.	F. S.	ELEV.		
TP 1x2	4 56	16 63		12 07	1x2 pg 204	
0+00			5 21	11 42	℄	
			2 10	[illegible]	b bk 46.5 Rt	
			+2 30	[illegible]	Tp bk [illegible] Rt	
0+26.7			4 90	[illegible]	℄	
			3 90	[illegible]	bt bk [illegible] Rt	
			[illegible]	[illegible]	Tp bk 36.0 Rt.	
1+00			[illegible]	[illegible]	℄	
			[illegible]	[illegible]	[illegible]	
			+3 60	20 23 ~~[illegible]~~	Tp bk [illegible]	
[illegible]			4 15	[illegible]	℄	
			[illegible]	[illegible]	[illegible] Rt	
			+3 50	[illegible]	Tp bk [illegible]	
3+00			4 58	[illegible]	℄ 1x2	
			4 20	[illegible]	bt bk [illegible]	
			+4 20	[illegible]	Tp bk 54.6	
TP	4 72	17 710	[illegible]	[illegible]	1x2 pg 207	
4+00			5 53	[illegible]		
			4 10	[illegible]	bt bk 51.1 Rt	
			+4 20	[illegible]	Tp bk 66.9 Rt	
5+00			8 07	[illegible]		

F.B. 1122 PG. 210 Job No. 4360 Division No. _____ Notes Red. _____ Plotted J.A.L. Profile
Survey of Santa Monica (Palisades) Basin Date _____ Date Feb. 1945 No. _____
Survey by Blanchard Notes Blanchard Notes Chkd. J.A.L. Checked M.D.D. X-Sec.
Indexed A. C. Johnson Date 2-13-45 Date 2-14-45 Date Feb. 15, 1945 No. _____

FORM 307 5M 7-43

PLEASE RETURN TO
LOS ANGELES COUNTY SURVEYOR
700 HALL OF RECORDS

NOTE: ANY ADDITIONS OR CHANGES ON THIS SHEET MUST BE MADE OR CIRCLED IN RED INK. WITH DATE AND NAME OF PERSON MAKING CHANGE

Do not extend notes this side of this line

STATION	B. S.	H. I.	F. S.	ELEV.		
5+00		17 71	600	11 71	brk	10.3 [illegible]
			420	13 51	bt bk	[illegible]
			+450	[illegible]	[illegible]	77.0 [illegible]
6+00			972	[illegible]	℄	
			600	[illegible]	brk	[illegible]
			5[illegible]	12 [illegible]	bt bk	[illegible]
			+[illegible]	23 01		[illegible]
T.P.	3 [illegible]	[illegible]	453	13 13	[illegible]	
7+00			[illegible]	7 23		
			6[illegible]	[illegible] 60	brk	[illegible]
			[illegible]	[illegible] 10	[illegible]	[illegible]
			+600	22 [illegible]	[illegible]	8[illegible]
8+00			[illegible]	7 08	℄	
			[illegible]	[illegible] 70		[illegible]
			3 10	[illegible]	[illegible]	712 [illegible]
			[illegible]	[illegible]	[illegible]	[illegible]
9+00			[illegible]	[illegible] 47	℄	
			[illegible]	[illegible] 10	[illegible]	[illegible]
			[illegible]	[illegible]	[illegible]	[illegible]
			+450	[illegible]	[illegible]	[illegible]
10+00			11 14	[illegible]	℄	

Profile No. ____ Notes Red. ____ Plotted J.A.L. Date Feb. 1945
X-Sec. No. ____ Notes Chkd. J.A.L. Date 2-14-45 Checked M.D.D. Date Feb. 15, 1945
Job No. 4360 Division No. ____ Survey of [illegible] Survey by Blanchard Notes [illegible] Date [illegible]
Map No. 143-50 Indexed A. C. Johnson Date [illegible]
F.B. 1122 Pg. 211

F.B. 1122 PG. 212 | Job No. 4360 | Division No. | Notes Red. | Plotted J.A.L. | Profile

Survey of Santa Monica (Palisades) Beach | Date | Date Feb. 1945 | No.

Survey by Blanchard | Notes F.H.B. | Notes Chkd. J.A.L. | Checked M.D.D. | X-Sec.

Indexed A. O. Johnson | Date 2-13-45 | Date 2-14-45 | Date Feb. 15, 1945 | No.

STATION	B. S.	H. I.	F. S.	ELEV.	
12+00					
13+00					
14+00					
15+00	2.04				
16+00		16.30			
17+00			4.60		
18+00			5.10		
19+00			3.80		
20+00			3.70		
21+00			4.50		
22+00			4.60		
23+00			4.60		
24+00			4.60		
25+00			4.60		

FORM 307 5M 7-43

PLEASE RETURN TO
LOS ANGELES COUNTY SURVEYOR
700 HALL OF RECORDS

NOTE: ANY ADDITIONS OR CHANGES ON THIS SHEET MUST BE MADE OR CIRCLED IN RED INK, WITH DATE AND NAME OF PERSON MAKING CHANGE

Do not extend notes this side of this line

STATION	B. S.	H. I.	F. S.	ELEV.		
		15 43				
13+40			11 10	[illegible]	℄	
			8 10	7 33	brk	23.4 Rt
			7 20	[illegible]	brk	[illegible]
			[illegible]	7 03	brk	[illegible]
			6 80	[illegible]	bt bk	120.8 Rt
			+0 40	[illegible]		131.5 Rt
14+10			11 [illegible]	[illegible]	℄	
			[illegible]	6 53	brk	19.3 Rt
			1 [illegible]	[illegible]	bt bk	[illegible]
			+0 30	[illegible]		130.5
14+40			11 40	[illegible]		
			7 [illegible]	[illegible]	brk	[illegible] Rt
			[illegible]	9 33	brk	[illegible]
			5.30	[illegible]	bt bk	107.7 [illegible]
			[illegible]	[illegible]	tp bk	125.0 Rt
15+00			11 20	[illegible]	℄	
			[illegible]	[illegible]	brk	41.5 [illegible]
			4 50	[illegible]	tp bk	43.0 Rt
			3 70	[illegible]		102.0 Rt
			+1 90	17 [illegible]		116.7 Rt

Profile No. ____ Notes Red. ____ Plotted J.A.L. Job No. [illegible] Division No. ____ F.B. [illegible] Pg. [illegible]

X-Sec. No. ____ Date ____ Date Feb. 1945 Survey of [illegible]

Notes Chkd. J.A.L. Checked M.D.D. Survey by [illegible] Notes [illegible] Date [illegible]

Date 2-14-45 Date Feb. 15, 1945 Map No. 143-50 Indexed A. C. Jo[illegible] Date ____

F.B. 1122 PG. 214 Job No. 4360 Division No. ______ Notes Red. ______ Plotted J.A.L. Profile

Survey of Santa Monica Palisades Beach Date ______ Date Feb. 1945 No. ______

Survey by Blanchard Notes FHB Notes Chkd. J.A.L. Checked M.D.D. X-Sec.

~~A. C. Johnson~~

Indexed ______ Date 2-13-45 Date 2-14-45 Date Feb. 15, 1945 No. ______

FORM 307 5M 7-43

PLEASE RETURN TO
LOS ANGELES COUNTY SURVEYOR
700 HALL OF RECORDS

NOTE: ANY ADDITIONS OR CHANGES ON THIS SHEET MUST BE MADE OR CIRCLED IN RED INK, WITH DATE AND NAME OF PERSON MAKING CHANGE

Do not extend notes this side of this line

STATION	B. S.	H. I.	F. S.	ELEV.		
		15 43				
TP	4 [illegible]	16 5[illegible]	2[illegible]	[illegible] 65	pg 204 [illegible] 2	
[illegible]+00			10 80	[illegible]77	℄	
			[illegible]	[illegible]	[illegible]	24.0 [illegible]
			470	[illegible]	Tp [illegible]	25.[illegible] Rt
			400	[illegible]	[illegible]	47.3 Rt
			+200	[illegible]	Tp [illegible]	111.3 [illegible]
17+00			1020	[illegible]	℄	
			370	[illegible]	[illegible]	22.[illegible]
			[illegible]	[illegible]	[illegible]	[illegible] Rt
			3[illegible]	[illegible]	[illegible]	97.0 [illegible]
			+[illegible]00	[illegible]	Tp [illegible]	10[illegible] Rt
[illegible]			10[illegible]	[illegible]	℄	
			570	1.[illegible]77 (08)	[illegible]	[illegible]
			420	[illegible]	Tp [illegible]	19.[illegible] Rt
			546	[illegible]	[illegible]	23.[illegible] Rt
			+200	[illegible]	[illegible]	10[illegible] Rt
18+50			900	7.57	℄	
			600	[illegible]	[illegible]	13.[illegible] Rt
			[illegible]	[illegible]	[illegible]	[illegible] Rt
			710	9.[illegible]7	[illegible]	95.0 Rt

FORM 307 5M 7-43

PLEASE RETURN TO
LOS ANGELES COUNTY SURVEYOR
700 HALL OF RECORDS

NOTE: ANY ADDITIONS OR CHANGES ON THIS SHEET MUST BE MADE OR CIRCLED IN RED INK, WITH DATE AND NAME OF PERSON MAKING CHANGE

Do not extend notes this side of this line

STATION	B. S.	H. I.	F. S.	ELEV.		
18+[illegible]		[illegible]				
			[illegible]	18 [illegible]		[illegible]
18+[illegible]			8 80	7 57	℄	
			[illegible]	10 57	brk	11.7 Rt
			[illegible]	[illegible]	brk	36 Rt
			8 10	7 87	brk	[illegible]
			[illegible]	7 77	bt bk	54.4 Rt
			+1 [illegible]	[illegible]		[illegible]
19+[illegible]			[illegible]	[illegible]	℄	
			[illegible]	[illegible]	brk	9.5 [illegible]
			5 40	[illegible]	brk	[illegible]
			[illegible]	7 47	brk	[illegible]
			[illegible]	7 67	bt bk	[illegible]
			+1 40	[illegible]	[illegible]	170.0 Rt
19+20			8 10	8 47	℄	
			[illegible]	[illegible]	brk	9.0 Rt
			9 00	7 57	brk	45.0 Rt
			9 00	7 57	bt Bk	100.0 Rt
			+2 00	[illegible]	top bk	[illegible]
19+31			7 70	[illegible]	℄	
			[illegible]	[illegible]	brk	8.3 Rt

Profile No. ____ Notes Red. ____ Plotted J.A.L. Date Feb. 1945
X-Sec. No. ____ Notes Chkd. J.A.L. Date 2-14-45 Checked M.D.D. Date Feb. 15 1945
Job No. [illegible] Division No. ____ Survey of [illegible] Survey by Blanchard Notes [illegible] Date 2-13-45 Map No. 143-50 Indexed A. C. Johnson Date [illegible]

F.B. 1122 PG. 215

FORM 307 5M 7-43

PLEASE RETURN TO
LOS ANGELES COUNTY SURVEYOR
700 HALL OF RECORDS

NOTE: ANY ADDITIONS OR CHANGES ON THIS SHEET MUST BE MADE OR CIRCLED IN RED INK. WITH DATE AND NAME OF PERSON MAKING CHANGE

Do not extend notes this side of this line

STATION	B. S.	H. I.	F. S.	ELEV.		
19+50		16 57				
			900	[illegible]	bnk	[illegible] Rt
			900	[illegible]	bt bk	[illegible] Rt
			+240	[illegible]	Tp bk	[illegible] Rt
[illegible]			800	[illegible]	℄	
			[illegible]	[illegible]	bt bk	73.[illegible] Rt
			+200	[illegible]	tp bk	[illegible] Rt
21+00			890	[illegible]	℄	
			[illegible]	[illegible]	[illegible]	[illegible]
			600	[illegible]	bnk	18.5 [illegible]
			600	[illegible]	bt bk	[illegible] Rt
			+140	[illegible]	tp bk	[illegible] Rt
[illegible]	6 66	16 [illegible]	[illegible]	[illegible]	[illegible]	
[illegible]			[illegible]	12 44	℄	
			[illegible]	[illegible]	[illegible]	[illegible]
			470	12 14	bt bk	53.0 [illegible]
			+[illegible]	[illegible]74	tp bk	[illegible] Rt
23+00			510	[illegible]74	℄	
			[illegible]	[illegible]	bt bk	40.[illegible] Rt
			+300	[illegible]	tp bk	55.5 Rt
23+375			550	[illegible]	℄	

F.B. 122 Pg. 216 Job No. 4360 Division No. Notes Red. Plotted J.A.L. Profile
Survey of Santa Monica (Palisades) Beach Date Feb. 1945 No.
Survey by Blanchard Notes FMB Notes Chkd. J.A.L. Checked M.D.D. X-Sec.
Indexed A. C. Johnson Date 2-13-45 Date 2-14-45 Date Feb. 15, 1945 No.

FORM 307 5M 7-43

PLEASE RETURN TO
LOS ANGELES COUNTY SURVEYOR
700 HALL OF RECORDS

NOTE: ANY ADDITIONS OR CHANGES ON THIS SHEET MUST BE MADE OR CIRCLED IN RED INK, WITH DATE AND NAME OF PERSON MAKING CHANGE

Do not extend notes this side of this line

STATION	B. S.	H. I.	F. S.	ELEV.		
[illegible]		[illegible]				
			550	11 34	bt bk	400 Rt
			+300	19 84	tp bk	55.5 Rt
2[illegible]+			5539	11 301	℄ & property W. bdy of Co. [illegible]	
			530	11 54		50.5 Rt along fence
			550	11 34		75.0 Rt
			+[illegible]	19 14		112.0 Rt
TP			5539	11 301	1 x 2 [illegible] end of line	
		1.91 contour				
0+00	53	2 60		[illegible]		
			070	70	brk	23.6 Lt
			1069	191	1.91 contour	84.6 Lt
1+00			030	12 30	brk	16.1 Lt
			1069	191	1.91 contour	78.6 Lt
2+00			000	12 60	brk	7.4 Lt.
			1069	191	1.91 contour	71.2 Lt
3+00			1069	[illegible]	" "	[illegible]
4+00			1069	191	" "	63.7 Lt
5+00			1069	191	" "	58.3 Lt
6+00			[illegible]	[illegible]	" "	47.7 Lt

Profile No. ____ Notes Red. ____ Plotted J.A.L. Date Feb. 1945 Job No. 4360 Division No. ____ F.B. 1122 PG. 217

X-Sec. No. ____ Notes Chkd. J.A.L. Date 2-14-45 Checked M.O.D. Date Feb. 15 1945 Survey of [illegible] Survey by Blanchard Notes [illegible] Date 2-13-45 Map No. 143-50 Indexed A. C. Johnson Date [illegible]

FORM 307 5M 7-43

PLEASE RETURN TO
LOS ANGELES COUNTY SURVEYOR
700 HALL OF RECORDS

NOTE: ANY ADDITIONS OR CHANGES ON THIS SHEET MUST BE MADE OR CIRCLED IN RED INK, WITH DATE AND NAME OF PERSON MAKING CHANGE

Do not extend notes this side of this line

STATION	B. S.	H. I.	F. S.	ELEV.		
		1260				
7+00			1060	[illegible]	19' contour 46.6 Lt	
T.P.	775	949	1086	174		
8+00			758	[illegible]	19' contour 45.0 Lt	
9+00			758	[illegible]	" 41.3 Lt	
10+00			758	191	" 35.0 Lt	
11+00			758	[illegible]	" 25.0 Lt	
12+00			758	191	" " 18.1 Lt	
13+00			758	[illegible]	" " 17.7 Lt	
14+00			758	[illegible]	" " 21.3 Lt	
15+00			758	[illegible]	" " 25.4 Lt	
16+00			[illegible]		" " 30.7 Lt	
17+00			758		" " 33.5 Lt	
	5610	13000	210	739		
18+00		[illegible]	1109	191	" " 39.[illegible] Lt	
19+00			1109	[illegible]	45.3 Lt	
20+00			1109	[illegible]	51.7 Lt	
21+00			1109	[illegible]	51.2 Lt	
22+00			1109	[illegible]	53.3 Lt	
23+00			1109	[illegible]	[illegible] Lt	
23+40.77					61.9 Lt	on prod of [illegible]

F.B. 1122 PG. 218 Job No. 4360 Division No. Notes Red. Plotted J.A.L. Profile
Survey of Santa Monica Palisade Beach Date Date Feb. 1945 No.
Survey by Blanchard Notes RMB Notes Chkd J.A.L. Checked M.D.D. X-Sec.
Indexed A. C. John Date 2-13-45 Date 2-14-45 Date Feb. 15, 1945 No.

Profile	Notes Red.	Plotted J. A. L.	Job No. 4360	Division No.	F.B. 1127 PG. 219
No.	Date	Date Feb. 1945	Survey of [illegible]		
X-Sec.	Notes Chkd. J. A. L.	Checked M. D. D.	Survey by Planchard	Notes [illegible]	Date 2-13-45
No.	Date 2-14-45	Date Feb. 15, 1945	Map No. 143-50	Indexed A. C. Johnson	

NOTE: ANY ADDITIONS OR CHANGES ON THIS SHEET MUST BE MADE OR CIRCLED IN RED INK, WITH DATE AND NAME OF PERSON MAKING CHANGE

PLEASE RETURN TO
LOS ANGELES COUNTY SURVEYOR
700 HALL OF RECORDS

Do not extend notes this side of this line

FORM 307 5M 7-43

STATION	B. S.	H. I.	F. S.	ELEV.	
T.P.		13 000	1685	11 315	1x2 pg 209

F.B. PG.

Job No. _____ Division No. _____ Notes Red. _____ Plotted _____ Profile

Survey of _____ Date _____ Date _____ No. _____

Survey by _____ Notes _____ Notes Chkd. _____ Checked _____ X-Sec.

Indexed A. G. Johnson Date _____ Date _____ Date _____ No. _____

STATION	B. S.	H. I.	F. S.	ELEV.	

FORM 307 5M 7-43

PLEASE RETURN TO
LOS ANGELES COUNTY SURVEYOR
700 HALL OF RECORDS

Do not extend notes this side of this line

NOTE: ANY ADDITIONS OR CHANGES ON THIS SHEET MUST BE MADE OR CIRCLED IN RED INK, WITH DATE AND NAME OF PERSON MAKING CHANGE

Notes Ck'd by K.R.M.	Survey of Santa Monica (Palisades) Beach	F.B. 1122	Pg. 291
Map No.	W. O. 4360 Tape No. 077 St'd 68°F		
Office Work	Surveyed by G.W. Kleinack		
Checked	Notes GWK Date 2-26-45		
Date	Indexed A. S. Johnson 2-27-45		

Note: Any Additions or Changes on This Sheet Must be Made or Circled in Red Ink With Date and Name of Person Making Change.

Do not extend notes this side of this line.

RETURN TO
LOS ANGELES COUNTY SURVEYOR
700 HALL OF RECORDS

FORM 247 5M 12-50

SANTA MONICA BEACH
APPRAISAL

PALISADES BEACH
J.N 4360

GEODETIC CONTROL BASE LINE TIES TO STATE HIGHWAY CENTERLINE

F.B. 1122 PG. 222

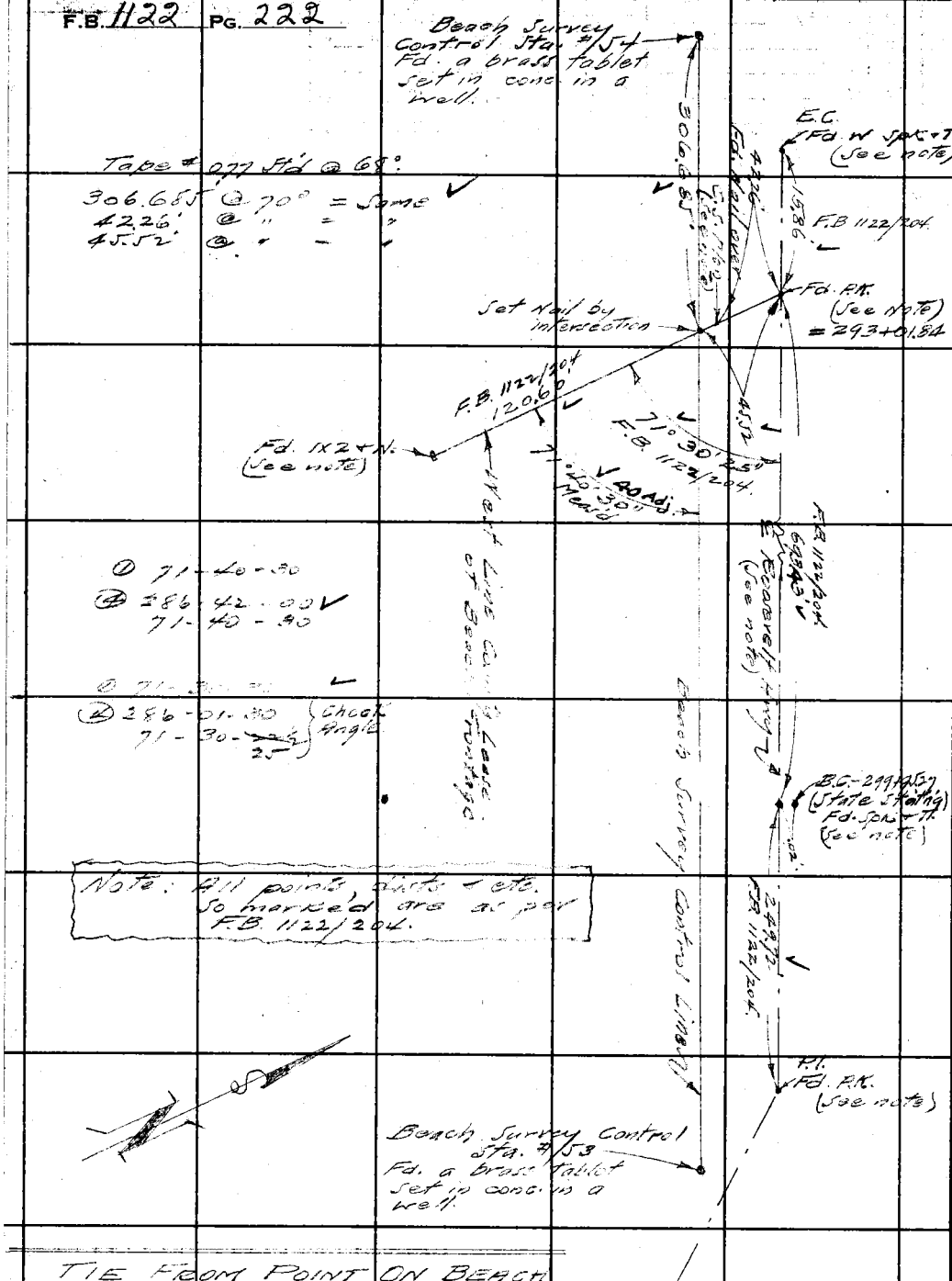

Tape # 077 Std @ 68°:
306.685' @ 70° = Same
42.26' @ " = "
45.52' @ " = "

Note: All points, dists + etc. So marked are as per F.B. 1122/204.

TIE FROM POINT ON BEACH SURV. CONTROL LINE NEAR STA. 54 TO POINT ON ROOSEVELT STATE HWY ℄ AT STA. 293+01.84.

RETURN TO
LOS ANGELES COUNTY SURVEYOR
700 HALL OF RECORDS

Do not extend notes this side of this line.

Note: Any Additions or Changes on This Sheet Must be Made or Circled in **Red Ink** With Date and Name of Person Making Change.

Notes Ck'd by K.R.M.	Survey of Santa Monica (Palisades) Beach
Map No.	W. O. 4360 Tape No. 022 St'd 68 °F
Office Work	Surveyed by F.W. Alexander
Checked	Notes GWK Date 2-26-'45
Date	Indexed

F.B. 1122 PG. 223

TIE FROM POINT ON BEACH SURV. CONTROL LINE NEAR STA. 51 TO POINT ON ROOSEVELT STATE HWY. ℄ AT STA. 317+34.41

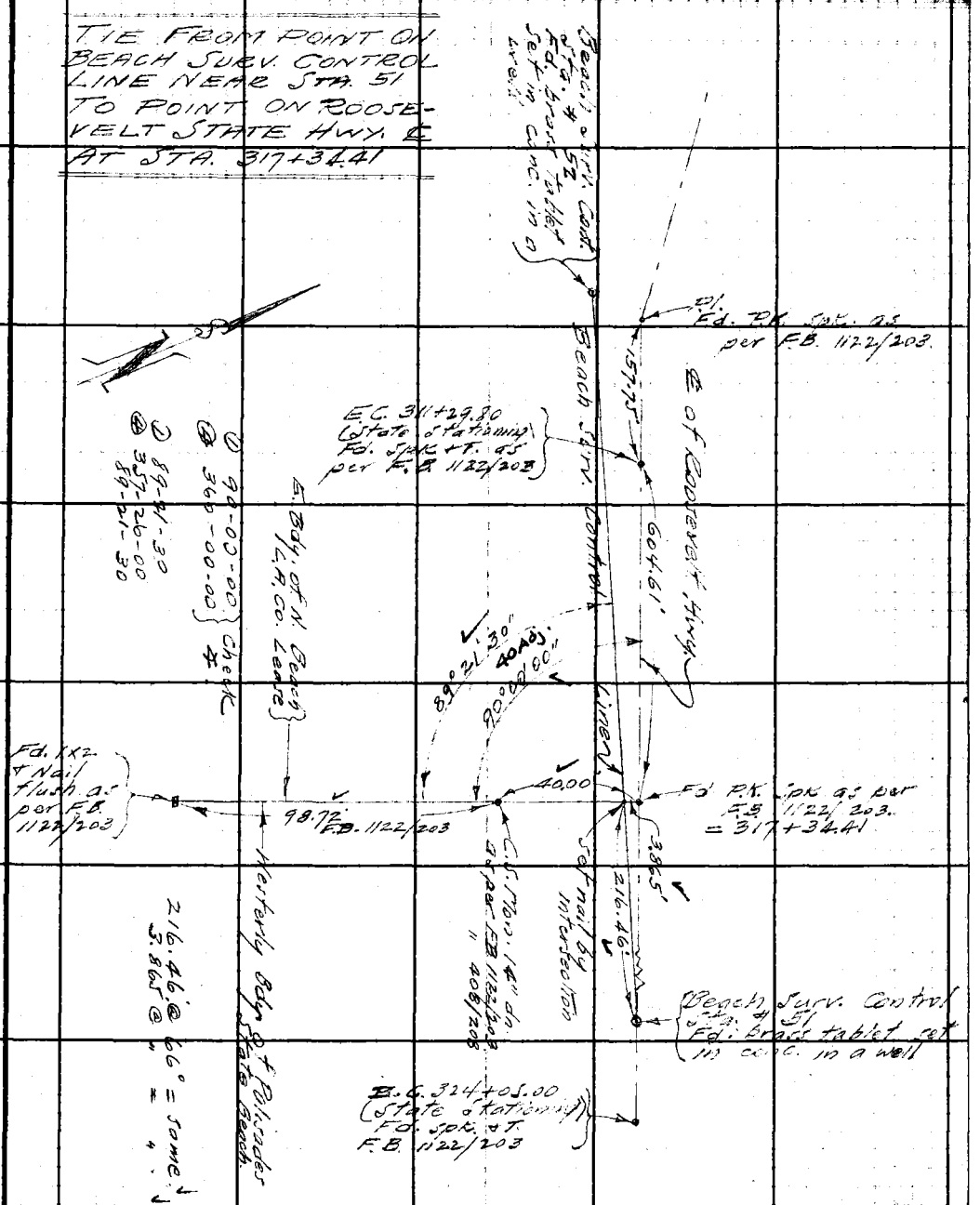

Note: Any Additions or Changes on This Sheet Must be Made or Circled in Red Ink With Date and Name of Person Making Change.

Do not extend notes this side of this line.

RETURN TO
LOS ANGELES COUNTY SURVEYOR
700 HALL OF RECORDS

FORM 247 5M 12-40

F.B. 1122 PG. 224

RETURN TO
LOS ANGELES COUNTY SURVEYOR
700 HALL OF RECORDS

Do not extend notes this side of this line.

Note: Any Additions or Changes on This Sheet Must be Made or Circled in **Red Ink** With Date and Name of Person Making Change.

Form 301 10M 3-34

PLEASE RETURN TO
LOS ANGELES COUNTY SURVEYOR
700 HALL OF RECORDS

NOTE: ANY ADDITIONS OR CHANGES ON THIS SHEET MUST BE MADE OR CIRCLED IN RED INK, WITH DATE AND NAME OF PERSON MAKING CHANGE

Do not extend notes this side of this line

Transit at	Sight on	Stadia Intercepts	Stadia Distance	Stadia Rod—	Horizontal Angle 0° to 360° Right	Horiz. Distance	+ — Vertical Angle	Elevation of Point	+ Back Sight	+ — Difference Elevation	Height of Instrument	+ — Vertical Distance	REMARKS Station	Left	Right
					341.86			11.36	1 4.65		16.01				
		459							2						
		200	260	30	316.40	260	0.20	11.4					T.S.		
		555							3						
		300	256	40	325.00	256	+ 0.20	13.6					F.S.		
		855							4						
		600	286	70	312.40	286	+ 2.21	21.0					T.BK.		
		455							5						
		200	149	30	314.10	149	0.06	12.8					T.S.		
		550							6						
		400	151	50	329.20	151	0.00	11.0					F.S.		
		400							7						
		300	151	40	310.00	150	+ 3.20	20.8					T.BK.		
		387							8						
		300	86	32	311.40	86	0.00	12.3					T.S.		
		592							9						
		500	93	58	331.50	93	0.00	10.2					F.S.		
		407							10						
		300	108	30	306.10	108	+ 3.48	20.3					T.BK.		
		278							11						
		200	79	27	309.25	79	0.00	13.3					T.S.		
		572							12						
		500	73	59	328.40	73	0.00	10.1					F.S.		
		299							13						
		200	100	20	296.00	98	+ 7.20	26.8					T.BK.		
		171							14						
		100	72	09	295.45	72	0.00	15.1					T.S.		
		176							15						
		100	77	10	295.50	76	+ 5.40	22.6					T.BK.		
		538							16						
		500	39	42	304.00	39	0.00	11.3					F.S.		
		172							17						
		100	73	04	281.00	73	0.00	15.6					T.S.		
		536							18						
		500	37	53	256.30	37	0.00	10.7					F.S.		
		084							19						
		000	87	0	284.05	86	+ 6.18	25.5					T.BK.		
		178							20						
		100	79	1	273.00	79	+ 0.52	16.3					T.S.		
		451							21						
		400	52	45	250.40	52	0.00	11.5					F.S.		

Adu'n'l Inform.

See F.B. 1122-Pg. 147 for "D" line.

Tower, for 26' Road Easement.

Notes Red. F.J.S. Platted [illegible] Date 4-3-45 Job No. 8397 Division No. F.B. 1122 Pg. 24
Notes Ckd. Date 4-3-45 Survey of Long Beach
Checked Survey by [illegible] Notes [illegible] Date 4-2-45
Date Map No. Indexed

Form 301 I [illegible]-34

PLEASE RETURN TO
LOS ANGELES COUNTY SURVEYOR
700 HALL OF RECORDS

NOTE: ANY ADDITIONS OR CHANGES ON THIS SHEET MUST BE MADE OR CIRCLED IN RED INK, WITH DATE AND NAME OF PERSON MAKING CHANGE

Do not extend notes this side of this line

Transit at	Sight on	Stadia Intercepts	Stadia Distance	Stadia Rod—	Horizontal Angle 0° to 360° Right	Horiz. Distance	+ — Vertical Angle	Elevation of Point	+ Back Sight	+ — Difference Elevation	Height of Instrument	+ — Vertical Distance	REMARKS Station	Left	Right
P#7	P#6								1		16.0				
		206 / 100	107	2.0	278.35	106	+ 6.3[illegible]	26.0	2				T.BK.		
		185 / 100	86	1.0	259.40	86	+ 1.0[illegible]	16.5	3				T.S.		
		458 / 400	59	4.5	233.10	59	− 0.0[illegible]	11.5	4				Fl.		
		107 / 000	108	0.0	264.30	106	+ 7.5[illegible]	30.9	5				T.BK.		
		212 / 100	113	1.0	247.30	113	+ 2.1[illegible]	19.2	6				T.S.		
		587 / 500	90	5.2	215.20	90	− 0.0[illegible]	10.8	7				Fl.		
		342 / 200	143	2.0	257.40	140	+ 7.5[illegible]	33.7	8				BK		
		238 / 100	139	2.0	239.05	138	+ 3.3[illegible]	22.8	9				T.S.		
		530 / 400	131	4.6	214.10	131	− 0.0[illegible]	11.4	10				Fl.		
		360 / 200	161	3.0	247.05	157	+ 8.[illegible]	37.1	11				T.BK.		
		571 / 400	172	5.0	226.50	172	+ 1.2[illegible]	15.0	12				T.S.		
		769 / 600	170	7.0	214.25	170	+ 1.04	12.0	13				Fl.		
		400 / 200	201	3.0	240.30	199	+ 6.1[illegible]	34.8	14				Sl.		
		276 / 100	177	2.0	230.45	177	+ 2.[illegible]	22.2	15				T.BK.		
		585 / 300	286	4.0	222.35	286	+ 1.30	19.5	16				T.S.		
		572 / 300	273	4.0	208.10	273	+ 0.21	13.6	17				Fl.		
		492 / 200	293	3.0	231.30	291	+ 4.25	35.7	18				S.H.		
		770 / 600	371	8.0	218.00	371	+ 1.30	17.7	19				T.S.		
		600 / 200	401	4.0	226.10	400	+ 3.0[illegible]	33.5	20				S.H.		
		558 / 200	359	4.0	203.10	359	+ 0.24	14.6	21				Fl.		

Add'n'l Inform.

Topography Description Legend: Side Hill ....S.H. Side of Draw S.D. Side of Ridge S.R. Head of Draw H.D. Bottom Draw B.D. Bottom Wash B.W. Top of Ridge T.R. Toe of Slope T.S.

Inters. of Draws V.D's Break in Slope ..Bk.S. Steep Slope .....S.S. Top of Cliff .....T.Cl. Bottom of Cliff ..B.Cl. Top of Spur .....T.Sp. Bottom Canyon ..B.Cn.

Side of Canyon S.Cn. Top of Bank ...T.B. Bottom of Bank .B.B. Top of Cut .....T.C. Bottom of Cut ..B.C. Top of Fill .....T.F. Bottom of Fill .B.F.

Saddle .....Sa. Swale .....Sw. Flat .....Fl. Stream .....Str. Trail .....Tr. Pavement ....Pvt. Edge of Road E.Rd.

Traveled Rd. Tr. Rd. Fence .....Fn. Int. Fences V.Fns. Ditch .....Dl. Telephone Pole T.P. Power Pole ...P.P. Culvert .....Cul.

Oak-O. Fir-Fr. Pine-Pl. Cedar-Ce. Sycamore ....Sy. Eucalyptus ....Eu. Plus combinations of these and all common standard abbreviations.

R.B. 1122 PG. 242

Form 301 10M 3-34

PLEASE RETURN TO
LOS ANGELES COUNTY SURVEYOR
700 HALL OF RECORDS

NOTE: ANY ADDITIONS OR CHANGES ON THIS SHEET MUST BE MADE OR CIRCLED IN RED INK, WITH DATE AND NAME OF PERSON MAKING CHANGE

Do not extend notes this side of this line

Transit at	Sight on	Stadia Intercepts	Stadia Distance	Stadia Rod—	Horizontal Angle 0° to 360° Right	Horiz. Distance	+ — Vertical Angle	Elevation of Point	+ Back Sight	+ — Difference Elevation	Height of Instrument	+ — Vertical Distance	REMARKS Station	Left	Right
					° '		° '		1						
D#7 P#6											16.01				
		503							2						
		260	344.	1°	207.20	344	+ 0.40	16.0					E of 10'	18	
		344				245			3						
		100	245.	2°	214.55	~~345~~	+ 0.20	15.4					"	"	
		883							4						
		200	134.	3°	225.20	134	+ 1.02	15.5					"	"	
		070							5						
		080	71.	1°	260.10	71	+ 0.15	15.3					"	"	
		260							6						
		200	61.	2°	294.00	61	0.00	14.0					"	"	
		162							7						
		100	63.	3°	310.10	63	0.00	12.2					"	"	
		610							8						
		300	311.	4°	316.30	311	+ 0.21	14.0							
		427							9						
		100	328.	2°		328	+ 0.14	15.34				+1.33	(1x2) T.P. #1 (For on line bet. #7 + P#8)		
								15.34	10		19.99				
T.P.#1									11						
		1026													
		700	327.	8 78		327	0.00	11.21					P#7 (1x2)		
		716							12						
		400	317.	5 30		317	0.00	14.82					P#8 (1x2) Elev. 14.81 (1.16)		
									13						
									14						
D#8 P#9					205.94			14.84	0.83		19.64				
									15						
		725													
		500	226.	6°	154.40	226	0.01	13.5	16				T.S.		
		912													
		700	213.	8°	177.50	213	0.00	11.2	17				F.I.		
		831													
		600	232.	7°	143.20	231	+ 3.50	28.2	18				S.H.		
		891													
		700	192.	7°	155.45	192	0.00	12.1	19				T.S.		
		703													
		500	204.	6°	142.25	203	+ 4.28	29.6	20				S.H.		
		999													
		800	200.	9°	179.25	200	0.00	10.4	21				F.I.		
		702													
		600	103.	6°	148.00	103	+ 2.07	17.4					T.S.		

Add'n'l Inform.

Notes Rd. F.U.S. Platted HMB Job No. 8397 Division No. Parks
Date 4-3-45 Date 4-4-45 Survey of Zuma Beach
Notes Chkd. Checked Survey by Kirkpatrick Notes Date
Date Date Map No. Indexed C. Johnson Date 4-2-45

F.B. 1127 PG. 243

Form 301 10M 3-34

PLEASE RETURN TO
LOS ANGELES COUNTY SURVEYOR
700 HALL OF RECORDS

NOTE: ANY ADDITIONS OR CHANGES ON THIS SHEET MUST BE MADE OR CIRCLED IN RED INK, WITH DATE AND NAME OF PERSON MAKING CHANGE

Do not extend notes this side of this line

Transit at	Sight on	Stadia Intercepts	Stadia Distance	Stadia Rod—	Horizontal Angle 0° to 360° Right	Horiz. Distance	+ — Vertical Angle	Elevation of Point	+ Back Sight	+ — Difference Elevation	Height of Instrument	+ — Vertical Distance	REMARKS Station	Left	Right
P#8	P#9				° ' "		° ' "		1		19.64				
		1120							2						
		1000	125.	11 0	125 55	120	+ 11 45	33.5					SH.		
		810							3						
		700	111.	7 2	189 50	111	— 0 00	11.9					F1.		
		555							4						
		500	56.	5 0	148 10	56	+ 2 20	17.0					T.S.		
		864							5						
		800	65.	8 5	196 30	65	— 0 00	11.1					F1.		
		781							6						
		700	82.	7 0	115 30	79	+ 11 15	28.2					SH.		
		617							7						
		600	12.	6 2	169 40	12	— 0 00	13.4					T.S.		
		543							8						
		800	41.	8 2	229 10	41	— 0 00	11.4					F1.		
		430							9						
		400	21.	4 0	95 20	29	+ 14 11	23.0					BK.S.		
		567							10						
		500	68.	5 0	81 50	64	+ 13 42	30.2					SH		
		481							11						
		400	82.	4 9	272 05	83	— 0 00	14.7					T.S		
		693							12						
		600	94.	7 0	322 00	94	— 0 00	12.6					F1.		
		500							13						
		100	101.	1 0	24 20	99	+ 8 31	33.5					SH.		
		538							14						
		400	139.	5 0	0 05	139	+ 0 30	16.0					T.S.		
		393							15						
		600	154.	7 0	15 15	150	+ 8 31	35.2					SH.		
		739							16						
		600	140.	6 3	329 50	140	— 0 00	13.3					F1.		
		651							17						
		500	152.	5 2	333 50	152	— 0 00	13.9					E Trid Cond		
		821							18						
		800	28.	7 8	267 50	28	— 0 00	11.8					" " "		
		715							19						
		600	116.	6 3	172 30	116	— 0 00	13.3					" " "		
		828							20						
		600	229.	7 3	173 25	229	— 0 00	12.3					" " "		
		304			205.94			19.42	21			2.[illegible]			
		100	205.	2 0	0 00		+ 0 40	20.02				+2.38	P#9 (1x2)		

Add'n'l Inform.

Topography Description Legend:
Side Hill ....S.H. Bottom Draw ....B.D.
Side of Draw ....S.D. Bottom Wash ....B.W.
Side of Ridge ....S.R. Top of Ridge ....T.R.
Head of Draw ....H.D. Toe of Slope ....T.S.

Inters. of Draws ....V.D's
Break in Slope ....Bk.S.
Steep Slope ....S.S.
Top of Cliff ....T.Cl.
Bottom of Cliff ....B.Cl.
Top of Spur ....T.Sp.
Bottom Canyon ....B.Cn.

Canyon S.Cn.
Top of Bank ....T.B.
Bottom of Bank ....B.B.
Top of Cut ....T.C.
Bottom of Cut ....B.C.
Top of Fill ....T.F.
Bottom of Fill ....B.F.

Side of Draw
Saddle .....Sa.
Swale .....Sw.
Flat .....Fl.
Stream .....Str.
Trail .....Tr.
Pavement ....Pvt.
Edge of Road ....E.Rd.

Traveled Rd. Tr. Rd.
Fence .....Fn.
Int. Fences ....V.Fns.
Ditch .....Dt.
Telephone Pole ....T.P.
Power Pole ....P.P.
Culvert .....Cul.

Oak-O. Fir-Fr.
Pine-Pi. Cedar-Ce.
Sycamore .....Sy.
Eucalyptus .....Eu.
Plus combinations of these and all common standard abbreviations.

F.B. 122 PG. 244

Form 301 10M 3-34

PLEASE RETURN TO
LOS ANGELES COUNTY SURVEYOR
700 HALL OF RECORDS

NOTE: ANY ADDITIONS OR CHANGES ON THIS SHEET MUST BE MADE OR CIRCLED IN RED INK, WITH DATE AND NAME OF PERSON MAKING CHANGE

Do not extend notes this side of this line

Transit at	Sight on	Stadia Intercepts	Stadia Distance	Stadia Rod—	Horizontal Angle 0° to 360° Right	Horiz. Distance	+ — Vertical Angle	Elevation of Point	+ Back Sight	+ — Difference Elevation	Height of Instrument	+ — Vertical Distance	REMARKS Station	Left	Right
P#9	P#10							19.42	4.46		23.88				
		1005 / 800	206	9.04	205.94		0.00	14.84					P#8 [illegible]		
		424 / 400	25	4.2	158.45	25	0.00	19.7					T.S.		
		343 / 300	44	3.0	126.10	42	+ 11.40	29.5					S.H.		
		1084 / 1000	85	10.4	256.25	85	0.00	13.5					Fl.		
		646 / 600	47	6.2	6.15	47	0.00	17.7					T.S.		
		362 / 300	63	3.0	37.20	59	+ 13.42	35.4					S.H.		
		1126 / 1000	129	10.3	299.30	129	0.00	13.6					Fl.		
		354 / 300	55	—	310.55	55	—						4' Sycamore		
		1115 / 1000	116	10.0	13.30	116	+ 2.34	19.0					T.S.		
		1125 / 1000	126	11.0	20.40	123	+ 9.20	32.9					S.H.		
		1022 / 900	123	9.1	352.25	123	0.00	14.8					Fl.		
		555 / 400	156	5.0	321.10	156	1.40	14.5					Fl.		
		313 / 200	114	3.0	300.50	114	3.28	14.0					℄ Trid Rd		
		757 / 700	58	7.0	277.25	58	1.45	15.1				tan. 5.20	"		
		560 / 340	221	4.00	220.70 / 0.00		1.21	14.67 ~~14.70~~				5.18	P#10 [illegible]		
P#10	P#11							14.67	4.75		19.42				
		321 / 100	222	2.0	220.70		+ 0.31	19.6					P#9		
		548 / 500	49	42	176.10	49	0.00	14.7					2 30" Sycamore		
		1148 / 1100	49	11.0	141.50	47	+ 11.25	18.0					T.S.		

Add'n'l Inform.

Notes Red. F.J.S. Platted [illegible] Job No. [illegible] Division No. F.B. 1122 PG. 245
Date 4-3-45 Date 4-5-45 Survey of Zuma Beach
Notes Chkd. Checked Survey by [illegible] Notes [illegible] Date 3-20-45
Date Date Map No. Indexed [illegible] Date

Form 301 10M 3-34

PLEASE RETURN TO
LOS ANGELES COUNTY SURVEYOR
700 HALL OF RECORDS

NOTE: ANY ADDITIONS OR CHANGES ON THIS SHEET MUST BE MADE OR CIRCLED IN RED INK, WITH DATE AND NAME OF PERSON MAKING CHANGE

Do not extend notes this side of this line

Transit at	Sight on	Stadia Intercepts	Stadia Distance	Stadia Rod—	Horizontal Angle 0° to 360° Right	Horiz. Distance	+ — Vertical Angle	Elevation of Point	+ Back Sight	+ — Difference Elevation	Height of Instrument	+ — Vertical Distance	REMARKS Station Left Right
		733			° '		° '						(E W)
P#10	P#11	700	34.	7°	162 20	34	+ 4 00	14.9	1		19.42		BK-Ed. Wash.
		564											
		700	65.	4 8	250 00	65	0 00	14.6	2				B.W.
		496											
		260	97.	2 0	118 45	92	+ 13 22	39.2	3				S.H.
		447											3' Sycamore
		400	48.	4 8	33 00	48	+ 0 00	14.6	4				E.W-T.S.
		592											
		500	71.	5 1	313 30	71	0 00	14.3	5				B.W.
		608											
		500	109.	5 0	67 00	99	+ 17 40	46.0	6				S.H.
		452											
		400	53.	4 5	308 10	53	0 00	14.9	7				℄ Tr'l Rd-B.W.
		600											
		500	101.	5 3	221 10	101	0 00	14.1	8				" " " - B.W.
		545											
		300	246.	3 0	0 00	246	0 00	16.42	9			+1.00 15.00	P#10 9 (on line bet. P#10 & P-11)
		590											
		300	291.	5 0	288.39		+ 3 00	29.62	10			+15.20	P#11
									11				
									12				
P#10A	P#10							16.42	4 7		21.12		
		530							13				
		500	31.	4 6	172 00	31	0 00	16.5	14				S.E. cor of E'ly abut. of Hwy. bridge-E.W
		522											S'ly end of 1st
		500	23	5 6	107 00	23	0 00	15.5	15				pier to west-B.W.
		615											N.W. cor of E'ly abut.
		500	116.	5 0	146 50	116	0 00	16.1	16				of Hwy. bridge-E.W.
		406											N'ly end of 1st
		300	107.	3 3	131 50	107	0 00	17.8	17				pier to west-B.W.
		520											
		400	121.	4 4	139 50	121	0 00	16.7	18				℄ Tr'l Road-B.W. (beneath bridge)
		517											
		500	18.	5 1	136 20	18	0 00	16.0	19				" " " - B.W.
		510											
		500	11.	5 2	29 40	11	0 00	15.9	20				" " " - B.W.
		588											
		500	89	5 1	16 20	89	0 00	16.0	21				" " " - B.W.

Add'n'l Inform.

Notes cont'd on pg. 247

Topography Description Legend: Hill...S.H. Side of Draw...S.D. Side of Ridge...S.R. Head of Draw H.D. Bottom Draw...B.D. Bottom Wash...B.W. Top of Ridge...T.R. Toe of Slope...T.S. Saddle...Sa. Swale...Sw. Flat...Fl. Stream...Str. Trail...Tr. Pavement...Pvt. Edge of Road...E.Rd. Canyon S.Cn. Side of B.Bank...S.B.B. Bottom of B.Bank...T.B.B. Top of Cut...T.C. Bottom of Cut...B.C. Top of Fill...T.F. Bottom of Fill...B.F. Side of Cliff...S.Cl. Bottom of Cliff...B.Cl. Top of Spur...T.Sp. Bottom Canyon...B.Cn. Inters. of Draws in Slope...Sk.S. Break in Slope...B.S. Steep Slope...S.Sl. Top of Cliff...T.Cl. Bottom of Cliff...B.Cl. Top of Spur...T.Sp. Bottom Canyon...B.Cn. Trees Hd. Yr. Rd. Fences...V.Fn. Int. Fences...V.Fn. Ditch...Di. Telephone Pole...T.P. Power Pole...P.P. Culvert...Cul. Oak-O. Fir-Fr. Pine-Pi. Cedar-Ce. Sycamore...Sy. Eucalyptus...Eu. Plus combination of these and all common standard abbreviations.

F.B. 1122 Pg. 246

Form 301 10M 3-34

PLEASE RETURN TO
LOS ANGELES COUNTY SURVEYOR
700 HALL OF RECORDS

NOTE: ANY ADDITIONS OR CHANGES ON THIS SHEET MUST BE MADE OR CIRCLED IN RED INK, WITH DATE AND NAME OF PERSON MAKING CHANGE

Do not extend notes this side of this line

Transit at	Sight on	Stadia Intercepts	Stadia Distance	Stadia Rod—	Horizontal Angle 0° to 360° Right	Horiz. Distance	+ — Vertical Angle	Elevation of Point	+ Back Sight	+ — Difference Elevation	Height of Instrument	+ — Vertical Distance	REMARKS Station Left Right
[illegible]	[illegible]				° ′		° ′	29.62	1		34.47		[illegible] pg. 24
		[illegible]	78	[illegible]	[illegible]	78	1.15	23.0	2				[illegible]
		[illegible]	177	[illegible]	[illegible]	177	8.45	54.0	3				[illegible]
		[illegible]	137	[illegible]	[illegible]	137	[illegible]	[illegible]	4				[illegible]
		[illegible]	164	[illegible]	[illegible]	164	4.11	42.4	5				[illegible]
		[illegible]	116	[illegible]	[illegible]	116	0.00	24.5	6				[illegible]
		[illegible]	103	[illegible]	[illegible]	103	0.00	25.1	7				[illegible]
		[illegible]	159	[illegible]	[illegible]	159	[illegible]	27.4	8				[illegible]
		[illegible]	215	[illegible]	[illegible]	215	3.15	43.6	9				[illegible]
		[illegible]	156	[illegible]	[illegible]	156	0.00	27.3	10				[illegible]
		[illegible]	208	[illegible]	[illegible]	208	0.00	28.6	11				[illegible]
		[illegible]	211	[illegible]	[illegible]	211 ~~111~~	[illegible]	40.5 ~~36.5~~	12				[illegible]
		[illegible]	205	[illegible]	[illegible]	205	0.00	29.7	13				[illegible]
		[illegible]	201	[illegible]	[illegible]	201	[illegible]	33.2	14				[illegible]
		[illegible]	201	[illegible]	[illegible]	201	[illegible]	33.2	15				[illegible]
		[illegible]	154	[illegible]	[illegible]	154	[illegible]	32.4	16				[illegible]
		[illegible]	156	[illegible]	[illegible]	156	[illegible]	31.9	17				[illegible]
		[illegible]	120	[illegible]	[illegible]	120	[illegible]	31.5	18				[illegible]
		[illegible]	118	[illegible]	[illegible]	118	[illegible]	30.9	19				[illegible]
		[illegible]	69	[illegible]	[illegible]	69	[illegible]	30.7	20				[illegible]
		[illegible]	68	[illegible]	[illegible]	68	[illegible]	30.1	21				[illegible]

Add'n'l Inform.

Notes Cont'd on Pg. 249

Notes Red. FJS Platted HNB Job No. [illegible] Division No. F.B. [illegible] PG. 247
Date 4-3-45 Date [illegible] Survey of
Notes Chkd. Checked Survey by [illegible] Notes [illegible] Date 3-30-45
Date Date Map No. Indexed Date

Form 301 10M 3-34

PLEASE RETURN TO
LOS ANGELES COUNTY SURVEYOR
700 HALL OF RECORDS

NOTE: ANY ADDITIONS OR CHANGES ON THIS SHEET MUST BE MADE OR CIRCLED IN RED INK, WITH DATE AND NAME OF PERSON MAKING CHANGE

Do not extend notes this side of this line

Transit at	Sight on	Stadia Intercepts	Stadia Distance	Stadia Rod—	Horizontal Angle 0° to 360° Right	Horiz. Distance	+ Vertical Angle —	Elevation of Point	+ Back Sight —	+ Difference Elevation —	Height of Instrument	+ Vertical Distance —	REMARKS Station	Left	Right
P#11	P#10							29.62			34.47				
								~~29.97~~	1.85		~~34.82~~				
		1090			288.39				2						
		800	291	10	0.00	291	2.0	14.5				10.15	P#10		
		918							3						
		500	219	6	349.50	218	3.0	15.5					T.S. - E.W.		
		748							4						
		600	198	7	0.00	198	3.0	15.5					F.I.		
		710							5						
		500	211	6	343.50	211	+ 1.20	30.0					T.B.		
		745							6						
		200	216	3	331.50	215	+ 3.0	45.0					S.W.		
		945							7						
		800	146	9	337.20	145	1.0	15.0					T.S. - E.W.		
		4[illegible]							8						
		300	163	4	[illegible]	162	+ 1.0	42.8					S.H.		
		1[illegible]							9						
		1000	133	4	352.00	133	3.0	16.3					S.W.		
		848							10						
		700	149	5	322.15	149	0.0	24.7					B.C.		
		1106							11						
		1000	107	10	300.40	107	3.0	18.3					T.S. - E.W.		
		1[illegible]							12						
		500	135	5	316.45	135	+ 3.10	39.0					T.B.		
		1[illegible]							13						
		500	159	6	318.55	159	+ 7.0	48.0					S.W.		
		1177							14						
		1100	77	11	3[illegible]	77	5.0	16.9					S.W.		
		1125							15						
		1100	27	11	332.50	27	15.0	17.0					T.S. - Hwy. [illegible]		
		963							16						
		900	64	9	280.20	64	[illegible]	20.5					S.W. [illegible]		
		455							17						
		200	105	3	254.00	105	4.0	23.3					T.S. - B.D.		
		1005							18						
		900	106	9	242.20	106	0.5	24.0					S.W. [illegible]		
		1[illegible]							19						
		1000	182	1[illegible]	[illegible]	182	+ 10.0	58.5					[illegible]		
		500							20						
		[illegible]	113	5	259.00	113	2.0	24.0					T.S. - B.D.		
		[illegible]							21						
		1000	89	5	2[illegible]	89	0.0	23.3					B.D.		

Add'n'l Inform.

NOTES [illegible] on pg. 247

F.B. 1122 PG. 248

Topography Description Legend: Side Hill....S.H. Side of Draw S.D. Side of Ridge S.R. Head of Draw H.D. Bottom Draw B.D. Bottom Wash B.W. Top of Ridge T.R. Toe of Slope..T.S.

Inters. of Draws V.D's Break in Slope..Bk.S. Steep Slope.....S.S. Top of Cliff.....T.Cl. Bottom of Cliff..B.Cl. Top of Spur..T.Sp. Bottom Canyon..B.Cn.

Side of Canyon S.Cn. Top of Bank..T.B. Bottom of Bank..B.B. Top of Cut..T.C. Bottom of Cut..B.C. Top of Fill..T.F. Bottom of Fill..B.F.

Saddle .....Sa. Swale .....Sw. Flat .....Fl. Stream .....Str. Trail .....Tr. Pavement .....Pvt. Edge of Road E.Rd.

Tra Well Rd. Tr.Rd. Fence .....Fn. Int. Fences..V.Fns. Ditch .....Di. Telephone Pole T.P. Power Pole..P.P. Culvert .....Cul.

Oak-O. Fir-Fr. Pine-Pi. Cedar-Ce. Sycamore .....Sy. Eucalyptus .....Eu. Plus combinations of these and all common standard abbreviations.

Form 301 10M 3-34

PLEASE RETURN TO

LOS ANGELES COUNTY SURVEYOR

700 HALL OF RECORDS

NOTE: ANY ADDITIONS OR CHANGES ON THIS SHEET MUST BE MADE OR CIRCLED IN RED INK. WITH DATE AND NAME OF PERSON MAKING CHANGE

Do not extend notes this side of this line

Transit at	Sight on	Stadia Intercepts	Stadia Distance	Stadia Rod—	Horizontal Angle 0° to 360° Right	Horiz. Distance	+ — Vertical Angle	Elevation of Point	+ Back Sight	+ — Difference Elevation	Height of Instrument	+ — Vertical Distance	REMARKS Station	Left	Right
[illegible]	[illegible]								1		34.47		[illegible]		from
		[illegible]							2				[illegible]		
		[illegible]	[illegible]	[illegible]	[illegible]	27	[illegible]	30.3					[illegible]		
		[illegible]							3						
		500	[illegible]		[illegible]	27	[illegible]	29.6					[illegible]		
				[illegible]	[illegible]	7	0.00	29.5	4				[illegible]		
		[illegible]		[illegible]	[illegible]	261	[illegible]	35.4	5				[illegible]		
		[illegible]	256	[illegible]	[illegible]	256 ~~156~~	[illegible]	35.2 ~~34.0~~	6				[illegible]		
		[illegible]			[illegible]								[illegible]		
		[illegible]	[illegible]	[illegible]	[illegible]	363	[illegible]	40.0	7				[illegible]		
		[illegible]	[illegible]	[illegible]	[illegible]	361	[illegible]	39.0	8				[illegible]		
		[illegible]			[illegible]	466	1.40	44.7	9				[illegible]		
		[illegible]	[illegible]	[illegible]	[illegible]	466	[illegible]	43.8	10				[illegible]		
		[illegible]	[illegible]	2[illegible]	[illegible]	134	0.00	31.6	11				[illegible]		
		[illegible]	[illegible]	[illegible]	[illegible]	125	0.00	27.0	12						
		[illegible]	[illegible]	[illegible]	[illegible]	104	0.00	24.0	13						
		140			[illegible]	100	[illegible]	23.2	14						
		[illegible]	84	[illegible]	[illegible]	83 ~~183~~	[illegible]	20.1 ~~11.7~~	15						
		[illegible]		[illegible]	[illegible]	77	[illegible]	16.5	16						
		[illegible]	[illegible]	[illegible]	[illegible]	80	[illegible]	29.83 ~~29.87~~	17				[illegible]		
		[illegible]	[illegible]	[illegible]	[illegible]	81	[illegible]	29.82	18				[illegible]		
		[illegible]	[illegible]	[illegible]	[illegible]	121	0.00	29.07	19				[illegible]		
		[illegible]	[illegible]	[illegible]	[illegible]	107	[illegible]	29.92	20				[illegible]		
		[illegible]	10	[illegible]	[illegible]	10	0.00	30.62	21				[illegible]		

Add'n'l Inform.

Notes Red. F.J.S. Platted [illegible] Job No. [illegible] Division No. [illegible]

Date 4-3-45 Date [illegible] Survey of [illegible]

Notes Chkd. Checked Survey by [illegible] Notes [illegible] Date [illegible]

Date Date Map No. Indexed [illegible] Date [illegible]

F.B. [illegible] PG. 249

Form 301 10M 3-34

PLEASE RETURN TO
LOS ANGELES COUNTY SURVEYOR
700 HALL OF RECORDS

NOTE: ANY ADDITIONS OR CHANGES ON THIS SHEET MUST BE MADE OR CIRCLED IN RED INK, WITH DATE AND NAME OF PERSON MAKING CHANGE

Do not extend notes this side of this line

Transit at	Sight on	Stadia Intercepts	Stadia Distance	Stadia Rod—	Horizontal Angle 0° to 360° Right	Horiz. Distance	+ — Vertical Angle	Elevation of Point	+ Back Sight	+ — Difference Elevation	Height of Instrument	+ — Vertical Distance	REMARKS Station	Left	Right
					° ′		° ′		1						
					° ′		° ′		2						
					° ′		° ′		3						
					° ′		° ′		4						
					° ′		° ′		5						
					° ′		° ′		6						
					° ′		° ′		7						
					° ′		° ′		8						
					° ′		° ′		9						
					° ′		° ′		10						
					° ′		° ′		11						
					° ′		° ′		12						
					° ′		° ′		13						
					° ′		° ′		14						
					° ′		° ′		15						
					° ′		° ′		16						
					° ′		° ′		17						
					° ′		° ′		18						
					° ′		° ′		19						
					° ′		° ′		20						
					° ′		° ′		21						

Add'n'l Inform.

F.B. 1122 PG. 250

Topography Description Legend:

Side Hill....S.H.
Side of Draw.S.D.
Side of Ridge.S.R.
Head of Draw H.D.
Bottom Draw.B.D.
Bottom Wash B.W.
Top of Ridge.T.R.
Toe of Slope..T.S.

Inters. of Draws.V.D's
Break in Slope..Bk.S.
Steep Slope.....S.S.
Top of Cliff.....T.Cl.
Bottom of Cliff..B.Cl.
Top of Spur.....T.Sp.
Bottom Canyon..B.Cn.

Side of Canyon S.Cn.
Top of Bank...T.B.
Bottom of Bank.B.B.
Top of Cut.....T.C.
Bottom of Cut..B.C.
Top of Fill.....T.F.
Bottom of Fill.B.F.

Saddle .....Sa.
Swale .....Sw.
Flat .....Fl.
Stream .....Str.
Trail .....Tr.
Pavement ....Pvt.
Edge of Road E.Rd.

Traveled Rd. Tr.Rd.
Fence .....Fn.
Int. Fences.V.Fns.
Ditch .....Di.
Telephone Pole T.P.
Power Pole...P.P.
Culvert .....Cul.

Oak-O. Fir-Fr.
Pine-Pi. Cedar-Ce.
Sycamore .....Sy.
Eucalyptus ....Eu.
Plus combinations of these and all common standard abbreviations.

Profile	Notes Red.	Plotted	Job No. 8397	Division No.	F.B. 1122 Pg. 251
No.	Date	Date	Survey of Zuma Beach		
X-Sec.	Notes Chkd.	Checked	Survey by G. Klemeck	Notes GWK	Date 4-2-[illegible]
No.	Date	Date	Map No.	Indexed A. C. Johnson	Date 5-14-45

TRANSFER OF ELEVATIONS FROM 2X2 STAKES TO C.S. MONUMENTS ON REPLACEMENTS - BEACH CONTROL LINE.

STATION	B. S.	H. I.	F. S.	ELEV.

NOTE: ANY ADDITIONS OR CHANGES ON THIS SHEET MUST BE MADE OR CIRCLED IN RED INK. WITH DATE AND NAME OF PERSON MAKING CHANGE

PLEASE RETURN TO
LOS ANGELES COUNTY SURVEYOR
700 HALL OF RECORDS

Do not extend notes this side of this line

FORM 307 5M 7-43

FORM 307 5M 7-43

PLEASE RETURN TO
LOS ANGELES COUNTY SURVEYOR
700 HALL OF RECORDS

NOTE: ANY ADDITIONS OR CHANGES ON THIS SHEET MUST BE MADE OR CIRCLED IN RED INK, WITH DATE AND NAME OF PERSON MAKING CHANGE

Do not extend notes this side of this line

STATION	B. S.	H. I.	F. S.	ELEV.	
		"P No 1"			
"P" No 1	461	11 217		6 607	See pg. 154. (2x2 stk.)
T.P. #1			491	6 307	
"P" No 1	474	11 347		6 607	
T.P. #2			4965	6 382	
TP #1	4865	11 172		6 307	
T.P. #2	4795	11 177		6 382	
"P" No 1			4305	6 87	C.S. Mon. 3" above surface.
		"P No 2"			
"P" No 2	479	12 997		8 207	2x2 stk. See pg. 155
T.P. #1			4845	8 152	
T.P. #2			4790	8 207	
"P" No 2	4890	13 097		8 207	
T.P. #1			4940	8 157	
T.P. #2			4890	8 207	
TP #1	4710	12 865		8 155	
TP #2	4660	12 867		8 207	
"P" No 2			5 430	7 435	C.S. Mon. 10" down.

F.B. 1/2 PG. 252 Job No. 8397 Division No. Notes Red. Plotted Profile
Survey of Zuma Beach Date Date No.
Survey by G. Kleinecke Notes G.W.K. Notes Chkd. Checked X-Sec.
Indexed A. C. Johnson Date Date No.

FORM 307 5M 7-43

PLEASE RETURN TO
LOS ANGELES COUNTY SURVEYOR
700 HALL OF RECORDS

NOTE: ANY ADDITIONS OR CHANGES ON THIS SHEET MUST BE MADE OR CIRCLED IN RED INK, WITH DATE AND NAME OF PERSON MAKING CHANGE

Do not extend notes this side of this line

STATION	B. S.	H. I.	F. S.	ELEV.		
		"P No 3"				
"P" No 3	4270	14642		10372	2x2 Stk. See pg. 156	
T.P. #1			474	9902		
T.P. #2			4825	9817		
"P" No 3	4410	14782		10372		
T.P. #1			4875	9907		
T.P. #2			496	9822		
T.P. #1	493	14835		9905		
T.P. #2	501	14830		9820		
"P" No 3			559	924	C.S. Mon. 12" down.	
		"P No 4"				
"P" No 4	482	16227		11407	2x2 Stk. See pg 157	
T.P. #1			459	11637		
T.P. #2			443	11797		
"P" No 4	463	16037		11407		
T.P. #1			440	11637		
T.P. #2			424	11797		
T.P. #1	430	15937		11637		
T.P. #2	414	15937		11797		
"P" No 4			5.425	10,51	C.S. Mon 12" down.	

Profile No. ____ Notes Red. ____ Plotted ____
X-Sec. No. ____ Date ____ Date ____
Notes Chkd. ____ Checked ____
Date ____ Date ____

Job No. 8397 Division No. ____
Survey of Zuma Beach
Survey by G. Hleinas Notes Gulk Date 4-2-65
Map No. ____ Indexed C. Johnson Date

F.B. 1122 PG. 253

FORM 307 5M 7-43

PLEASE RETURN TO
LOS ANGELES COUNTY SURVEYOR
700 HALL OF RECORDS

NOTE: ANY ADDITIONS OR CHANGES ON THIS SHEET MUST BE MADE OR CIRCLED IN RED INK, WITH DATE AND NAME OF PERSON MAKING CHANGE

Do not extend notes this side of this line

STATION	B. S.	H. I.	F. S.	ELEV.		
		"P No 5"				
"P" No 5	4205	16227		12022	2×2 Stk. See pg. 158.	
T.P. #1			2045	14182		
T.P. #2			1965	14262		
"P" No 5	4350	16372		12022		
T.P. #1			2190	14182		
T.P. #2			2110	14262		
T.P. #1	1800	15982		14182		
T.P. #2	1720	15982		14262		
"P" No 5			4715	11265	C.S. Mon. 12" down.	
		"P No 6"				
"P" No 6	3960	17482		13522	2×2 Stk. See pg. 160.	
T.P. #1			3745	13737		
T.P. #2			3660	13822		
"P" No 6	4960	18482		13522		
T.P. #1			4745	13737		
T.P. #2			4655	13827		
T.P. #1	4670	18407		13737		
T.P. #2	4580	18405		13825		
"P" No 6			6145	12 26	C.S. Mon. 15" down.	

F.B. 1137 PG. 254 Job No. 8397 Division No. Notes Red. Plotted Profile
Survey of Zuma Beach Date Date No.
Survey by G. Wiemeck Notes Gink. Notes Chkd. Checked X-Sec.
Indexed A. C. Johnson Date Date No.

Notes Ck'd by K.A.M.	Survey of Zuma Road
Map No. B-1904	W. O. 8397 Tape No. 045 Std 84°F
Office Work Cox	Surveyed by [illegible]
Checked McPherson	Notes G.W.K. Date Apr. '45
Date July 1945	Indexed [illegible] Johnson 5-14-45

F.B. [illegible] Pg. [illegible]

"ZUMA ROAD"
LOCATION NOTES

April 1945

For Profile See Pages 261 to 265 incl.
For X-Sections " " 267 to 285 "

Note: Any Additions or Changes on This Sheet Must be Made or Circled in Red Ink With Date and Name of Person Making Change.

Do not extend notes this side of this line.

RETURN TO
LOS ANGELES COUNTY SURVEYOR
700 HALL OF RECORDS

FORM 247 5M 12-40

F.B. 1422 Pg. 256

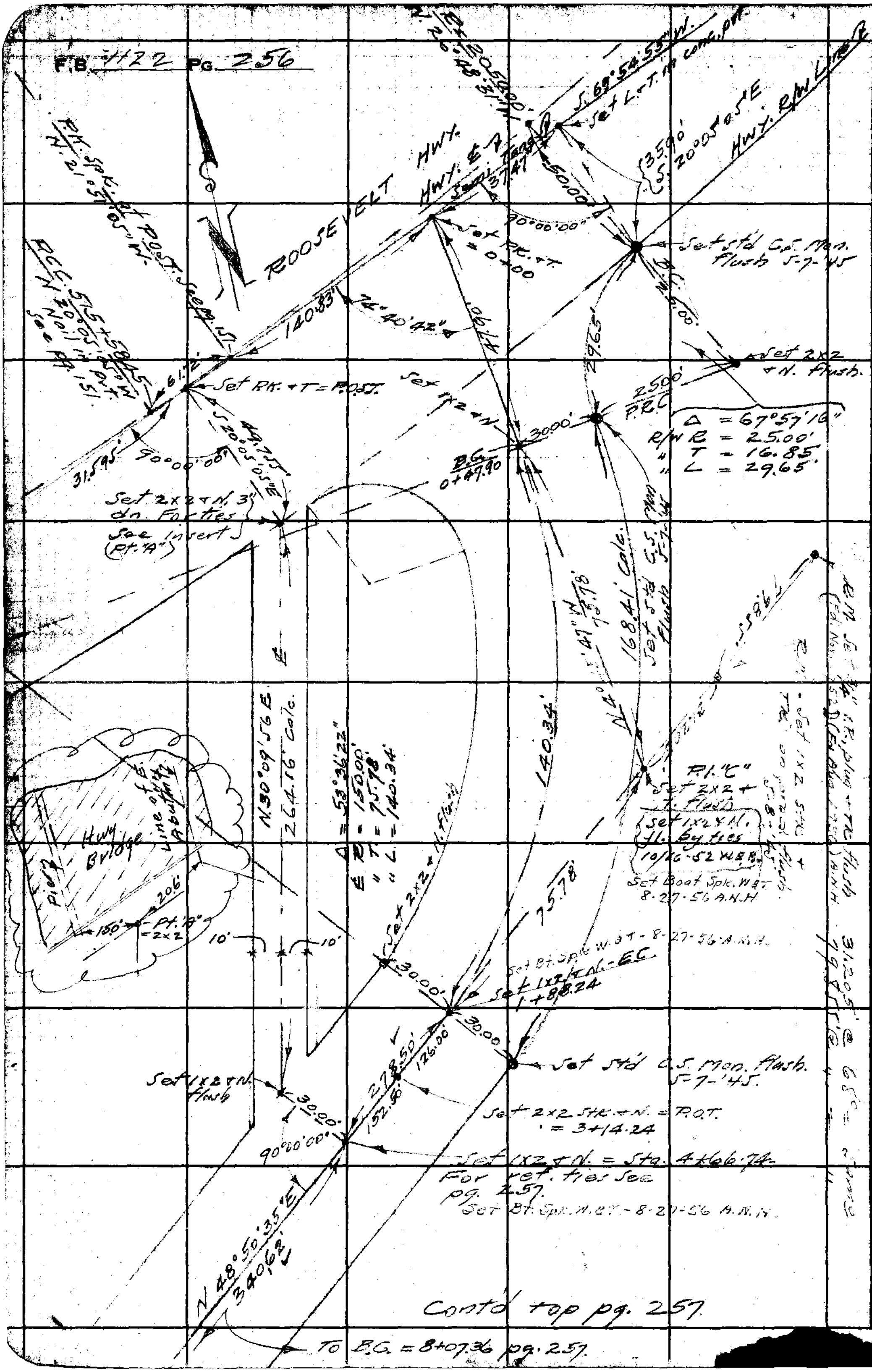

RETURN TO
LOS ANGELES COUNTY SURVEYOR
700 HALL OF RECORDS

Do not extend notes this side of this line.

Note: Any Additions or Changes on This Sheet Must be Made or Circled in **Red** Ink With Date and Name of Person Making Change.

Notes Ck'd by KRM.	Survey of Luna Road
Map No. 3-1904	W. O. 8397 Tape No. 045 Std 84 °F
Office Work Log	Surveyed by G. Klemock
Checked McPherson	Notes G.W.H. Date 4-25-45
Date July 1945	Indexed A. C. Johnson

F.B. 1122 Pg. 257

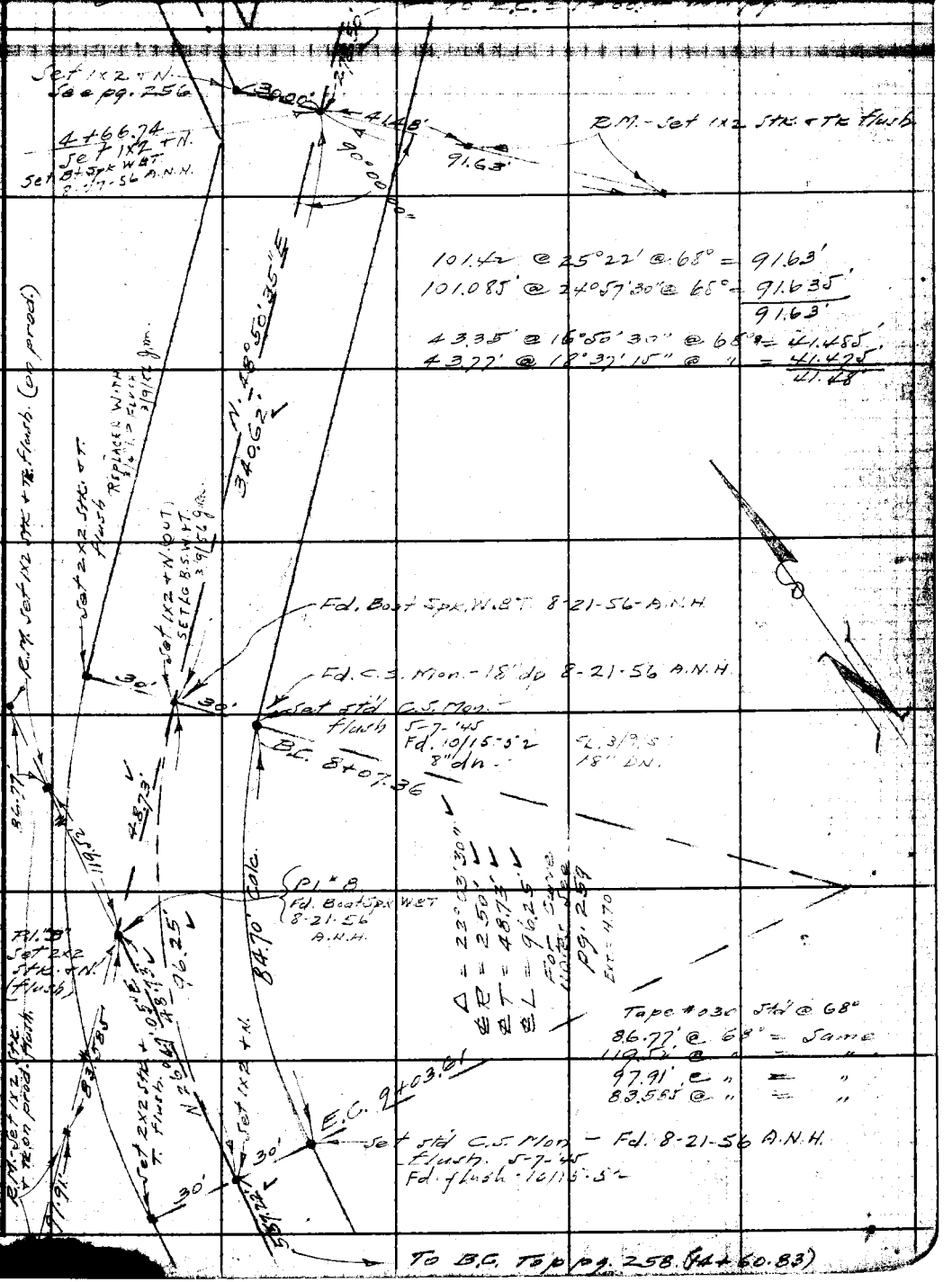

Note: Any Additions or Changes on This Sheet Must be Made or Circled in Red Ink With Date and Name of Person Making Change.

Do not extend notes this side of this line.

RETURN TO
LOS ANGELES COUNTY SURVEYOR
700 HALL OF RECORDS

FORM 247 5M 12-4

Contd from bot. pg. 257

F.B. 1122 PG. 258

(To E.C. bot. pg. 257)

N 26° 27' 45" E 1155.55'

60.00'

C.S. Mon. flush 5-8-45 Mon. out - see P.T. E-256A

B.C. 14+60.83

30'

Set 2x2 + TK. Flush

30'

Set 1x2 STK. + N.

Set Bout Spk W&T 8-21-56 - A.N.H.

For Curve No. 145 see pg. 259

Δ = 61°30'00"
R = 200.00'
T = 118.99'
L = 214.68'

Set 1x2 + TK. Flush (on prod.)

118.99'

214.68'

182.45' Calc.

Fd. 10-10-52 R.M. Set 3/4" I.P. + Tack on plug 5-5-45

OK

R.M.S. Set 1x2 STK. + TK. Flush (on prod.)

95.62'

53.53'

Pl. 14" Set 2x2 STK. + N. Flush

Rotten 2x2 + N. Staked with 1" I.P. Fd. 10/15-52 W&B Stake is all gone Set C.S. Mon. 8" I.P. 8-27-56 See F.B. 1422-C-156

N 34° 42' 00" W 118.99'

Set 1x2 STK. + N.

EC Calc. 30'

72.965' Calc.

Fd. 10-10-10/15-52 Set 3rd C.S. Mon. flush 5-8-45

Fd. 18" Dia. 10/15-52

R.M.S. Set 1x2 STK. + N. Flush (out)

73.525'

Set 2x2 + TK. Flush

End Const. 17+54.44

30.59'

Set 2x2 + N. Flush (set B. Spk W&T from Mon. 10/15-52)

Set 2x2 + N. Flush

(Fd. 2" I.P. Pl. 4 Tag fl. 10/15-52 W&B)

Tape #030 50' @ 68°

131.66'	@ 9°05'	@ 53°	= 130.00'
131.88'	@ 9°40'	@ "	= 130.00'
95.62'	@ 68°	= same	
53.53'	@ "	= "	
73.535'	@ "	= "	
56.505'	@ "	= "	
56.70'	@ 68°	= 56.695	
203.125'	@ "	= 203.105'	

SEE F.B. 930-168 TIE TO BEACH CONTROL LINE

N 44° 02' 20" E 203.105'

90°00'00"

RANDOM LINE 1978.90'

P #5 C.S. Mon - See pg. 150

P #6 - out = C.S. Mon See pg. 150

S. 45° 57' 40" E.

56.695'

Set 5/8" C.S. Mon. 15" dn. 5-8-45

RETURN TO
LOS ANGELES COUNTY SURVEYOR
700 HALL OF RECORDS

Do not extend notes this side of this line.

Note: Any Additions or Changes on This Sheet Must be Made or Circled in Red Ink With Date and Name of Person Making Change.

Map Ch'd by
Map No.
Office Work
Checked
Date

Survey of Kauai Road
W. O. 8297 Tape No. 64 Std 84°F
Surveyed by F. H. Jones
Notes F.W.H. Date 4-27-W
Indexed

F.B. 1177 Pg. 57.0

CURVE DATA

Station	Point	Alinement	Det.	Δ	Chd.	Arc
0+47.90	B.C.	Δ = 53°36' 22"				
+50		R = 150.00	0° 48' 08"		2.10'	2.10'
+75		T = 75.78	5° 10' 32"		24.97'	25.00'
1+00		L = 140.34'	9° 57' 01"		"	"
+25			14° 43' 30"		"	"
+50			19° 29' 58"		"	"
+75		See pg. 75.0	24° 16' 26"		"	"
1+88.24	E.C.		26° 48' 11"		13.235	13.24'
8+07.36	B.C.	Δ = 22°03' 30"				
+25		R = 250'	2° 01' 17"		17.64'	17.64'
+50		T = 48.73'	4° 53' 10"		24.99'	25.00'
+75		L = 96.25'	7° 45' 04"		"	"
9+00			10° 36' 58"		"	"
+03.61	E.C.	See pg. 75.1	11° 01' 45"		03.61'	03.61'
14+60.83	B.C.	Δ = 61°30' 00"				
+75		R = 200'	2° 01' 47"		14.17'	14.17'
15+00		T = 118.99'	5° 36' 38"		24.98	25.00'
+25		L = 214.68'	9° 11' 30"		"	"
+50			12° 46' 21"		"	"
+75			16° 21' 13"		"	"
16+00		See pg. 75.8	19° 56' 05"		"	"
+25			23° 30' 56"		"	"
+50			27° 05' 47"		"	"
+75.51	E.C.		30° 45' 00"		25.49	25.51'

Note: Any Additions or Changes on This Sheet Must be Made or Circled in Red Ink With Date and Name of Person Making Change.

Do not extend notes this side of this line.

RETURN TO
LOS ANGELES COUNTY SURVEYOR
700 HALL OF RECORDS

FORM 247 3M 12-9

RETURN TO
LOS ANGELES COUNTY SURVEYOR
700 HALL OF RECORDS

Note: Any Additions or Changes on This Sheet Must be Made or Circled in **Red Ink** With Date and Name of Person Making Change.

Do not extend notes this side of this line.

F.B. 1122 PG. 260

Profile No.	Notes Red.	Plotted	Job No. 8397	Division No.	F.B. 122 PG. 261
	Date	Date	Survey of Zuma Beach - Zuma Beach		
X-Sec. No.	Notes Chkd.	Checked	Survey by G. Steineck	Notes GWK	Date 4-27-45
	Date	Date	Map No.	Indexed C. Johnson	Date 5-14-45

STATION	B. S.	H. I.	F. S.	ELEV.	
					PROFILE OF ZUMA ~~BEACH~~ ROAD.
					Steineck & Party April 27, '45.
					For Location Notes See Pages 255 to 260
					For X-Sections " " 267 to 286

NOTE: ANY ADDITIONS OR CHANGES ON THIS SHEET MUST BE MADE OR CIRCLED IN RED INK, WITH DATE AND NAME OF PERSON MAKING CHANGE

Do not extend notes this side of this line

PLEASE RETURN TO
LOS ANGELES COUNTY SURVEYOR
700 HALL OF RECORDS

FORM 307 SM 7-43

FORM 397 5M 7-43

PLEASE RETURN TO
LOS ANGELES COUNTY SURVEYOR
700 HALL OF RECORDS

NOTE: ANY ADDITIONS OR CHANGES ON THIS SHEET MUST BE MADE OR CIRCLED IN RED INK, WITH DATE AND NAME OF PERSON MAKING CHANGE

Do not extend notes this side of this line

B. 112 PG. 262 | Job No. 2311 | Division No. | Notes Red. | Plotted | Profile
Survey of Ewing Road Euclid Beach | Date | No.
Survey by Hanneck | Notes | Date | Checked | X-Sec.
Indexed C. Jones | Date | Notes Chkd. | Date | No.

STATION	B. S.	H. I.	F. S.	ELEV.				
					1932 U.S.C.&G.S. Sur. No.			
U.S.B.M.-1312	709	36916		29826	For desc. See F.B. 1122/160.			
0 - 11.1			507	3185	℄ of Hwy. on pvt.	See sketch pg. 266		
0 + 00			512	3180	On Mac. pvt.	"	"	"
0 + 15.8			526	3166	Ed. conc. pvt.	Fill	Grade	Cut
0 + 27.4			572	3120	Edge shoulder	.3	31.51	
0 + 33.3			55	314	Brk. (1x1)	.6	[illegible]	
0 + 47.90			58	281	B.C. of Cur. (1x2)	3.1	31.25	
0 + 50			92	277	1x1	3.5	31.21	
0 + 60			110	259	Brk.	5.2	31.05	
0 + 75			117	252	1x1	5.7	30.30	
1 + 00			135	234	"	7.2	[illegible]	
+ 25			116	253	"	5.0	30.25	
+ 50			104	265	"	3.4	[illegible]	
+ 75			92	277	"	[illegible]	[illegible]	
1+88.24			104	265	E.C. of Cur. (1x2)	2.9	[illegible]	
2+00			94	275	1x1	1.8	29.29	
+ 15			90	279	Brk. (1x1)	1.2	29.13	
+50 T.P.	8655	45081	0429	36426	1x1		28.55	7.9
2+95			27	4214	Brk (1x1) 3+00 V.P.I. = 28.00		27.73	14.7
3+14.24			2055	43026	P.O.T. (2x2)		27.32	15.71

-1.2884%

FORM 307 SM 7-43

PLEASE RETURN TO
LOS ANGELES COUNTY SURVEYOR
700 HALL OF RECORDS

NOTE: ANY ADDITIONS OR CHANGES ON THIS SHEET MUST BE MADE OR CIRCLED IN RED INK, WITH DATE AND NAME OF PERSON MAKING CHANGE

Do not extend notes this side of this line

STATION	B. S.	H. I.	F. S.	ELEV.		Fill	Grade
		45081			Brot Ford.		
3+35			14	437	1X1 Brk.		26.87
3+70			73	371	" "		26.03
T.P.	0165	33521	11725	33356	" (Sta. 3+88±)		
4+00			21	314	"		25.23
+35			85	250	"		24.[illegible]
T.P.	0610	22341	11790	21731	"		
4+66.74			175	2059	1X2 Tie pt. for 20' Road easement	2.79	23.38
4+75			25	198	1X1.	3.4	23.16
5+00			42	181	" - Brk.	4.4	22.4[illegible]
+50			50	173	"	3.5	21.03
6+00			57	166	"	3.1	19.70
+25			59	164	"	2.6	19.00
+50			49	174	"	0.9	18.31
+80			48	175	"	0	17.48
7+15 T.P.	0615	16746	628	16061	"	0.4	16.52
+50			20	147	"	0.9	15.64
8+07.36			37	130	1X2 BC of Cur.	1.4	14.40
+25			40	127	1X1	1.4	14.07
+50			50	117	"	2.0	13.65
+75			54	113	"	2.0	13.26

-2.768%

9+00 V.P.I. = 11.39

Profile No. ____ Date ____ Notes Chkd. [illegible] Date 5-16-45 Plotted ____ Date ____ Checked ____ Date ____

Job No. [illegible] Division No. ____ Survey of [illegible] Survey by [illegible] Notes [illegible] Date [illegible] Map No. ____ Indexed [illegible]

F.B. 1123 PG. 263

FORM 307 5M 7-43

PLEASE RETURN TO
LOS ANGELES COUNTY SURVEYOR
700 HALL OF RECORDS

NOTE: ANY ADDITIONS OR CHANGES ON THIS SHEET MUST BE MADE OR CIRCLED IN RED INK, WITH DATE AND NAME OF PERSON MAKING CHANGE

Do not extend notes this side of this line

STATION	B. S.	H. I.	F. S.	ELEV.		Fill	Grade	Cut
		16746			Brot Ford			
9+03.61			57	11.0	1X2 E.C. of Cur.	1.9	12.89	
9+40			58	10.8	1X1	1.6	12.50	
10+00 T.P.	7605	20011	43.4	12406	"	+0.32%	12.09	0.3
+50			94	10.6	"	1.4	11.97	
+90			96	10.4	"	1.6	12.00	
11+40			71	12.9	"			
+85			42	13.5	"			
12+00			40	13.0	"			
+50			56	14.4	"			
13+00			60	14.0	"			
+50			81	15.9	"			
14+10 T.P.	414	18411	574	14271	"			
14+60.83			38	14.0	1X2 E.C. of Cur.			
+75			42	14.2	1X1			
15+00			38	14.0	"			
+25			40	14.4	"			
+50			31	15.8	"			
+75			62	12.2	"			
16+00			67	11.7	"			
+25			67	11.7	"			

Job No. 8397 Division No. _____ Notes Red. _____ Plotted K. [illegible] Profile _____
Survey of Zuma Road - Zuma Road Date _____ Date _____ No. _____
Survey by G. Klemed Notes G.W.K. Notes Chkd. L.K.L. Checked _____ X-Sec. _____
Indexed A. C. Johnson Date _____ Date _____ No. _____

B. 1127 Pg. 264

FORM 307 5M 7-43

PLEASE RETURN TO
LOS ANGELES COUNTY SURVEYOR
700 HALL OF RECORDS

NOTE: ANY ADDITIONS OR CHANGES ON THIS SHEET MUST BE MADE OR CIRCLED IN RED INK, WITH DATE AND NAME OF PERSON MAKING CHANGE

Do not extend notes this side of this line

STATION	B. S.	H. I.	F. S.	ELEV.		
		18411			Brot Ford.	
16+50			59	125.	1x1	
16+75.51			62	122.	1x2 E.C. of Cur.	
17+20			50	134.	1x1.	
17+54.44			425	1416.	~x2 End. of Road	
P #7			715	1126.	1x2 Elev. 11.357 as per page 160. [illegible] elev. probably 0.1 too high.	

Profile No. ____ Date ____ Notes Red. ____ Plotted ____ Job No. 3844 Division No. ____ F.B. 1122 Pg. 265

X-Sec. No. ____ Date ____ Notes Chkd. [illegible] Checked ____ Date ____ Survey of [illegible] Survey by G. Klemens Notes QWK Date 4-27-45

Map No. ____ Date 5-16-45 Date ____ Indexed ____ Date ____

B. 1122 PG. 266

Job No. _____ Division No. _____ Notes Red. _____ Plotted K. FREEMAN Profile

Survey of _____ Date _____ Date _____ No. _____

Survey by _____ Notes _____ Notes Chkd L. K. F. Checked _____ X-Sec.

Indexed A. C. Johnson Date _____ Date _____ Date _____ No. _____

FORM 307 5M 7-43

PLEASE RETURN TO

LOS ANGELES COUNTY SURVEYOR

700 HALL OF RECORDS

NOTE: ANY ADDITIONS OR CHANGES ON THIS SHEET MUST BE MADE OR CIRCLED IN RED INK, WITH DATE AND NAME OF PERSON MAKING CHANGE

Do not extend notes this side of this line

STATION	B. S.	H. I.	F. S.	ELEV.		

Profile	Notes Red.	Plotted	Job No. 8347	Division No.	F.B. 1122 Pg. 267
No.	Date	Date	Survey of Zuma Road - Zuma Beach		
X-Sec.	Notes Chkd. L. R. E.	Checked	Survey by Meineck	Notes GWK	Date 4-30-1945
No.	Date	Date	Map No.	Indexed	E. Johnson

CROSS SECTIONS

ZUMA ~~BEACH~~ ROAD.

For Location Notes See Pages 255 to 260.
For Profile " " 261 to 266.

STATION	B. S.	H. I.	F. S.	ELEV.

NOTE: ANY ADDITIONS OR CHANGES ON THIS SHEET MUST BE MADE OR CIRCLED IN RED INK, WITH DATE AND NAME OF PERSON MAKING CHANGE

Do not extend notes this side of this line

PLEASE RETURN TO
LOS ANGELES COUNTY SURVEYOR
700 HALL OF RECORDS

FORM 307 5M 7-43

FORM 307 5M 7-43

PLEASE RETURN TO
LOS ANGELES COUNTY SURVEYOR
700 HALL OF RECORDS

NOTE: ANY ADDITIONS OR CHANGES ON THIS SHEET MUST BE MADE OR CIRCLED IN RED INK, WITH DATE AND NAME OF PERSON MAKING CHANGE

Do not extend notes this side of this line

STATION	B. S.	H. I.	F. S.	ELEV.		



Job No. 8397 Division No. Notes Red. Plotted Profile
Survey of Zuma Road - Zuma Beach Date Date No.
Survey by Kleneck Notes Notes Chkd. Checked X-Sec.
Indexed A. C. Johnson Date Date No.

B. 1122 PG. 268

FORM 307 5M 7-43

PLEASE RETURN TO
LOS ANGELES COUNTY SURVEYOR
700 HALL OF RECORDS

NOTE: ANY ADDITIONS OR CHANGES ON THIS SHEET MUST BE MADE OR CIRCLED IN RED INK, WITH DATE AND NAME OF PERSON MAKING CHANGE

Do not extend notes this side of this line

STATION	B. S.	H. I.	F. S.	ELEV.		
U.S. B.M. 1312	646	36 286		29 826	For desc. see pg. 160	
					See pg. 266 for guide plan.	
A 1			618	30 11	℄ of Hwy.-Pavement	
A 2			589	30 40		
A 3			559	30 70		
A 4			539	30 90		
A 5			518	31 11		
A 6			495	31 34		
A 7			470	31 59		
A 8			449	31 82		
A 9			423	32 06		
A 10			397	32 32		
A 11			371	32 58		
A 12			343	32 86		
A 13			317	33 12		
A 14			290	33 39		
A 15			262	33 67		
B 1			596	30 33	Outside edge of conc. pvt.	
B 2			573	30 56		
B 3			543	30 86		
B 4			525	31 04		

Profile No. ____ Notes Red. ____ Plotted ____ Job No. 5397 Division No. ____ F.B. 1122 PG. 283

X-Sec. No. ____ Date ____ Notes Chkd. ____ Date ____ Checked ____ Date ____ Survey of ____ Survey by ____ Notes ____ Date ____ Map No. ____ Indexed ____ Date ____

FORM 307 5M 7-43

PLEASE RETURN TO
LOS ANGELES COUNTY SURVEYOR
700 HALL OF RECORDS

NOTE: ANY ADDITIONS OR CHANGES ON THIS SHEET MUST BE MADE OR CIRCLED IN RED INK, WITH DATE AND NAME OF PERSON MAKING CHANGE

Do not extend notes this side of this line

STATION	B. S.	H. I.	F. S.	ELEV.		
		36291			Brot Ford	
B5			507	[illegible]	Outside edge of conc. pvt.	
B6			487	[illegible]		
B7 = [illegible]			463	[illegible]		
B8			435	[illegible]		
B9			408	[illegible]		
B10			384	[illegible]		
B11			360	[illegible]		
B12			333	[illegible]		
B13			[illegible]	[illegible]		
B14			273	[illegible]		
B15			242	[illegible]		
C1			625	[illegible]	Outside edge of oiled shoulder.	
C2			601	[illegible]		
C3			576	[illegible]		
C4			560	[illegible]		
C5			542	[illegible]		
C6			519	[illegible]		
0+27.4 = C6 +65±			505	[illegible]	℄ Zuma Rd.	
C7			490	[illegible]		
C8			466	[illegible]		

B. 1122 PG. 270 Job No. 8397 Division No. Notes Red. Plotted [illegible] FREEMAN Profile
Survey of Zuma Road - Zuma Beach Date Date No.
Survey by [illegible] Notes [illegible] Notes Chkd. [illegible] Checked X-Sec.
Indexed C. Johnson Date Date Date No.

FORM 307 5M 7-43

PLEASE RETURN TO
LOS ANGELES COUNTY SURVEYOR
700 HALL OF RECORDS

NOTE: ANY ADDITIONS OR CHANGES ON THIS SHEET MUST BE MADE OR CIRCLED IN RED INK. WITH DATE AND NAME OF PERSON MAKING CHANGE

Do not extend notes this side of this line

STATION	B. S.	H. I.	F. S.	ELEV.		
		3629			Bro't Fwd.	
C9			444	3185	Outside edge of oiled shoulder	
C10			420	3209		
C11			394	3235		
C12			364	3265		
C13			329	3300		
C14			294	3335		
C15			261	3368		
0+23.3		3629	482	3147	℄. See pg. 262.	
			555	3074	21.9' C. Edge shoulder	
			588	3041	60.5' C. Outside ed. conc. strip	
			657	2972	100.5' C. Inside ed. " "	
			71	2970	28.4 L. - BK.	
			73	2970	66.0' L. - "	
0+47.90		3629	82	2881	B.C. - ℄ See pg. 262	
			82	2880	11.2' R. - BK.	
			54	3009	46.8' C. "	
			56	3007	52.9 C. TOB BK.	
			68	2995	56.3 R "	

Profile Notes Red. _____ Plotted _____ Job No. _____ Division No. _____ F.B. 112 Pg. 27
No. _____ Date _____ Date _____ Survey of _____
X-Sec. Notes Chkd. _____ Checked _____ Survey by _____ Notes _____ Date 4-30-
No. _____ Date _____ Date _____ Map No. _____ Indexed _____

FORM 307 5M 7-43

PLEASE RETURN TO
LOS ANGELES COUNTY SURVEYOR
700 HALL OF RECORDS

NOTE: ANY ADDITIONS OR CHANGES ON THIS SHEET MUST BE MADE OR CIRCLED IN RED INK, WITH DATE AND NAME OF PERSON MAKING CHANGE

Do not extend notes this side of this line

STATION	B. S.	H. I.	F. S.	ELEV.		
0+47.90		3629			Brot Ford.	
			64	29[illegible]	71.2 R. Ed. Shoulder-Hwy.	
			82	25[illegible]	32.4' L.	
			74	2[illegible]	49.2' L.	
			81	2[illegible]	57.1 L.	
0+75		3629	11[illegible]	25[illegible]	℄ See pg. 262	
			123	27[illegible]	10.7' R.-BK.	
			122	2[illegible]	31.0' R. Bot. B.	
			87	2[illegible]	61.4 R.-BK	
			58	3[illegible]	85.6 R Top B.	
			98	26[illegible]	12.7' L.	
			86	27[illegible]	32.4 L.	
			20	3[illegible]3	55.1 L	
0+85		3629	109	25[illegible]	℄	
			112	251	18.3' L B. D.	
			101	2[illegible]	49.4' L. B.D.	
			+ 30	3[illegible]3	62.5' L. T.B.	
			137	2[illegible]	45.0' R. Brk.	
			61	3[illegible]	98.0' R. T.B.	

B. 1122 PG. 272 Job No. 8397 Division No. Notes Red. Plotted Profile
Survey of Zuma Road Zuma Beach Date Date No.
Survey by G.W.K. Notes G.W.K. Notes Chkd. Checked X-Sec.
Indexed A. C. Johnson Date Date No.

FORM 307 5M 7-43

PLEASE RETURN TO
LOS ANGELES COUNTY SURVEYOR
700 HALL OF RECORDS

NOTE: ANY ADDITIONS OR CHANGES ON THIS SHEET MUST BE MADE OR CIRCLED IN RED INK, WITH DATE AND NAME OF PERSON MAKING CHANGE

Do not extend notes this side of this line

STATION	B. S.	H. I.	F. S.	ELEV.		
		36 29				
0+96			125	238	BD.-℄.	
			108	255	5.0' L.	
			91	272	21.3' L.	
		+	02	365	51.2' L.	
			116	247	5.8' R.	
			149	214	47.0' R.	
			63	300	110.0 R-T.B.	
1+25		36 29	110	253	℄	See pg. 262
			48	315	18.6 L.	
			37	326	31.3 L.	
		+	70	433	50.7 L.	
			141	222	23.0' R.	
			144	219	47.5' R.	
0+47.90			816	281	B.C. Chk Shot. El 28.1 pg. 262	
1+50	121	386		265	℄	See pg. 262
			06	380	23.4 L	
		+	63	449	40.4 L.	
	00	265		265	℄	

Profile No. ____ Notes Red. ____ Plotted ____ Date ____ Job No. 8397 Division No. ____ F.B. 1122 PG. 273

X-Sec. No. ____ Date ____ Notes Chkd. [illegible] Date ____ Checked ____ Date ____ Survey of [illegible] Survey by Kleinecke Notes GWK Date 4-30-[illegible] Map No. ____ Indexed [illegible] Date ____

FORM 307 5M 7-43

PLEASE RETURN TO
LOS ANGELES COUNTY SURVEYOR
700 HALL OF RECORDS

NOTE: ANY ADDITIONS OR CHANGES ON THIS SHEET MUST BE MADE OR CIRCLED IN RED INK, WITH DATE AND NAME OF PERSON MAKING CHANGE

Do not extend notes this side of this line

STATION	B. S.	H. I.	F. S.	ELEV.		
1+50		265			Brot Ford.	
			30	225	10.1 R.	
			61	204	45.0 R.	
1+75	123	400		277	℄ See pg. 262	
			00	400	26.0' L.	
			+53	453	39.0' L.	
	00	277		277	℄	
			44	233	8.5' R.	
			62	215	35.0' R.	
1+88.24 E.C.	123	38.8		265	℄ See pg. 262	
			00	388	23.0' L.	
			+66	454	35.0' L.	
	00	265		265	℄	
			37	228	12.7' R.	
			56	209	35' R.	
2+15	123	402		279	℄ See pg. 262	
			00	402	24.0' L.	
			+67	469	35.0' L.	
	13	292		279	℄	

B. 1/22 PG. 274 Job No. 8397 Division No. Notes Red. Plotted K. FRETMAN Profile
Survey of Zuma Road Date Date No.
Survey by Klemack Notes G.W.T. Notes Chkd. L.K.F. Checked X-Sec.
Indexed A. C. Johnson Date Date No.

FORM 307 5M 7-43

PLEASE RETURN TO
LOS ANGELES COUNTY SURVEYOR
700 HALL OF RECORDS

NOTE: ANY ADDITIONS OR CHANGES ON THIS SHEET MUST BE MADE OR CIRCLED IN RED INK. WITH DATE AND NAME OF PERSON MAKING CHANGE

Do not extend notes this side of this line

STATION	B. S.	H. I.	F. S.	ELEV.		
2+15		292.			Brot Ford.	
			61	231.	10.5' R.	
			87	205.	21.0' R.	
			9.9	193.	35.0' R.	
2+50	123	487.		364.	℄	See pg. 262
			40	447.	16.8' L.	
			+39	526.	35.0' L.	
	14	378.		364.	℄	
			47	331.	4.7 R.	
			148	230.	17.0 R.	
			19.0	188.	26.0' R - T.S.	
			209	169.	40.0' R. - B.W.	
2+95	120	544.		424.	℄	See pg. 262
			+55	599.	35.3' L.	
	04	428.		424.	℄	
			78	350.	12' R.	
			131	297.	19.5' R.	
			281	147.	31.5 R	
			274	154.	40' R.	
			275	153.	50' R.	

Profile. Notes Red. _____ Plotted _____ Job No. 5397 Division No. _____ F.B. 1122 PG. 27
No. _____ Date _____ Date _____ Survey of [illegible]
X-Sec. Notes Chkd. K. F. Checked _____ Survey by [illegible] Notes [illegible] Date 4-30-45
No. _____ Date _____ Date _____ Map No. _____ Indexed [illegible] C. Johnson

FORM 307 5M 7-43

PLEASE RETURN TO
LOS ANGELES COUNTY SURVEYOR
700 HALL OF RECORDS

NOTE: ANY ADDITIONS OR CHANGES ON THIS SHEET MUST BE MADE OR CIRCLED IN RED INK, WITH DATE AND NAME OF PERSON MAKING CHANGE

Do not extend notes this side of this line

STATION	B. S.	H. I.	F. S.	ELEV.		
3+35	123	560.		437.	℄	See pg. 263
			00	5600.	24.5' L.	
			+100	660.	40' L	
	00	437.		437.	℄	
			111	326.	15' R.	
			176	261.	22' R	
			290	147.	28' R - T.S.	
			282	155.	40' R - B.W.	
3+70	120	498.		378.	℄	See pg. 263.
			43	455.	15' L	
			+90	581.	40' L	
	00	378		378.	℄	
			68	310.	11' R	
			228	150.	21' R - T.S.	
			227	151.	40' R - B.W.	
4+00	123	437.		314.	℄	See pg. 263
			41	396.	22' L	
			+27	424.	35' L.	
	00	314.		314.	℄	
			39	275.	8' R	
			165	149.	22' R - T.S.	

F.B. 1122 PG. 276 Job No. 1397 Division No. ____ Notes Red. ____ Plotted ____ Profile ____
Survey of Zuma Road Date ____ Date ____ No. ____
Survey by [illegible] Notes Gulf Notes Chkd. L. K. F. Checked ____ X-Sec. ____
Indexed ____ Date ____ Date ____ Date ____ No. ____

FORM 307 5M 7-43

PLEASE RETURN TO
LOS ANGELES COUNTY SURVEYOR
700 HALL OF RECORDS

NOTE: ANY ADDITIONS OR CHANGES ON THIS SHEET MUST BE MADE OR CIRCLED IN RED INK. WITH DATE AND NAME OF PERSON MAKING CHANGE

Do not extend notes this side of this line

STATION	B. S.	H. I.	F. S.	ELEV.		
		314.			Brot Ford.	
4+00			161	153.	40' R.-B.W.	
4+35	123	373.		250.	℄ See pg. 263	
			48	325.	22' L.	
			+2,2	395.	35' L.	
	00	250.		250.	℄	
			52	198.	12' R.	
			97	153.	28' R.-T.S.	
			102	148.	40' R.-B.W.	
4+75	123	321.		198.	℄ See pg. 263	
			54	267.	22' L	
			+02	323.	35' L.	
	16	214.		198.	℄	
			61	153.	21' R.	
			68	146.	40' R.	
5+00	123	304.		181.	℄ See pg. 263	
			62	242.	22' L.	
			00	304.	35' L.	
	16	197.		181.	℄	
			49	148.	22' R.-T.S.	
			50	147.	40' R.-B.W.	

Profile No. ____ Notes Red. ____ Plotted ____ Job No. 8397 Division No. ____ F.B. 1122 PG. 278
X-Sec. No. ____ Date ____ Date ____ Survey of [illegible]
Notes Chkd. [illegible] Checked ____ Survey by G. Kleinecke Notes G.W.E. Date 4-30-45
Date ____ Date ____ Map No. ____ Indexed A. C. Johnson Paton

FORM 307 5M 7-43

PLEASE RETURN TO
LOS ANGELES COUNTY SURVEYOR
700 HALL OF RECORDS

NOTE: ANY ADDITIONS OR CHANGES ON THIS SHEET MUST BE MADE OR CIRCLED IN RED INK, WITH DATE AND NAME OF PERSON MAKING CHANGE

Do not extend notes this side of this line

STATION	B. S.	H. I.	F. S.	ELEV.		
5+50	123	296.		173.	℄ See pg. 263	
			76	220.	23' L-B.	
			10	2[illegible]6.	35' L.	
	23	196.		173.	℄	
			53	1[illegible]3.	26.8' R-T.S.	
			57	1[illegible]9.	40' R-B.W.	
6+00	123	289.		166.	℄ See pg. 263	
			110	179.	10' L.	
			+30	319.	35'	
	400	206.		166.	℄	
			68	13[illegible].	32' R	
			69	137.	40' R.	
6+25	123	287.		164.	℄ See pg. 263	
			109	178.	11.6' L.-B.S.	
			+41	32[illegible].	38' L.	
	55	219.		164.	℄	
			77	14[illegible].	26.6' R	
			86	1[illegible]3.	40' R.	
6+50	143	317.		174.	℄ See pg. 263	
			138	179.	16' L-B.S.	
			61	256.	35' L.	

B. 1122 Pg. 278 Job No. 8397 Division No. ____ Notes Red. ____ Plotted ____ Profile ____
Survey of Zuma Road Date ____ Date ____ No. ____
Survey by Wheeler Notes Gwk Notes Chkd. L. K. F. Checked ____ X-Sec. ____
Indexed A. C. Johnson Date ____ Date ____ No. ____

FORM 307 5M 7-43

PLEASE RETURN TO
LOS ANGELES COUNTY SURVEYOR
700 HALL OF RECORDS

NOTE: ANY ADDITIONS OR CHANGES ON THIS SHEET MUST BE MADE OR CIRCLED IN RED INK. WITH DATE AND NAME OF PERSON MAKING CHANGE

Do not extend notes this side of this line

STATION	B. S.	H. I.	F. S.	ELEV.		
6+50	33	207.		174.	℄	
			58	149.	40' R.	
6+80	123	298.		175.	℄	See pg. 263
			84	214.	35' L	
	32	207.		175.	℄	
			58	149.	40' R.	
7+15	112	273.		161.	℄	See pg. 263
			102	171.	30' L.	
			64	209.	38' L.	
	38	199.		161.	℄	
			56	143.	40' R.	
7+50	46	193.		147.	℄	See pg. 263
			41	152.	30' L	
			66	127.	40' R	
8+07.36 B.C.	49	179.		130.	℄	See pg. 263
			37	142.	32 L.	
			0.5	174.	38.5 L.	
			56	123.	35' R.	
8+50	51	168.		117.	℄	See pg. 263
			17	151.	37' L.	
			52	116.	35' R	

Profile No. ____ Date ____ Notes Red. ____ Plotted ____ Job No. 8347 Division No. ____ F.B. 1122 PG. 219

X-Sec. No. ____ Date ____ Notes Chkd. L. K.F. Date ____ Checked ____ Date ____ Survey of [illegible] Survey by Klemeck Notes GWK Date 4-30-45 Map No. ____ Indexed ____ Date ____ C. Johnson

FORM 307 5M 7-43

PLEASE RETURN TO
LOS ANGELES COUNTY SURVEYOR
700 HALL OF RECORDS

NOTE: ANY ADDITIONS OR CHANGES ON THIS SHEET MUST BE MADE OR CIRCLED IN RED INK. WITH DATE AND NAME OF PERSON MAKING CHANGE

Do not extend notes this side of this line

STATION	B. S.	H. I.	F. S.	ELEV.		
9+03.61 E.C.	65	175.		110.	℄	See pg. 264
			33	142.	31.3' L	
			12	163.	35' L.	
			61	114.	35 R	
9+40	95	204.		109.	℄	See pg. 264
			52	152.	37' L.	
			96	10[illegible].	35 R	
10+00	50	174.		124.	℄	See pg. 264
			30	144.	40' L.	
			73	101.	35' R.	
10+50	48	154.		106.	℄	See pg. 264.
			36	118.	35' L.	
			53	101.	36' R	
10+90	49	153.		104.		See pg. 264.
			40	113.	35' L.	
			52	101.	35' R.	
11+40	52	181.		129.	℄	See pg. 264
			41	140.	38' L.	
			60	121.	35' R.	
11+85	50	20.8		158.	℄	See pg. 264
			36	172.	35' L.	

P.B. 1122 PG. 280 Job No. 8397 Division No. Notes Red. Plotted Profile
Survey of Lewis Road Date Date No.
Survey by Hlewack Notes GWK Notes Chkd. L.K.F. Checked X-Sec.
Indexed A. C. Johnson Date Date No.

FORM 307 5M 7-43

PLEASE RETURN TO
LOS ANGELES COUNTY SURVEYOR
700 HALL OF RECORDS

NOTE: ANY ADDITIONS OR CHANGES ON THIS SHEET MUST BE MADE OR CIRCLED IN RED INK, WITH DATE AND NAME OF PERSON MAKING CHANGE

Do not extend notes this side of this line

STATION	B. S.	H. I.	F. S.	ELEV.		
11+85		208				
			68	140.	35' R	
12+00	51	211.		160.	℄	See pg. 264
			29	182.	35' L.	
			77	134.	35' R	
12+50	55	199.		144.	℄	See pg. 264
			26	173.	25' L.	
			80	119.	35' R	
13+00	57	197.		140.	℄	See pg. 264
			34	163.	25' L.	
			83	114.	35' R.	
13+50	60	179		119.	℄	See pg. 264
			33	146.	35 L.	
			80	99.	35' R.	
14+10	71	214.		143.	℄	See pg. 264
			00	214.	35' L.	
			114	100.	35' R.	
14+60.83 BC	89	235.		146.	℄	See pg. 264
			41	194.	25.5' L.	
			11	224.	35' L.	
			143	112.	35' R.	

Profile Notes Red. _____ Plotted _____ Job No. _____ Division No. _____
No. _____ Date _____ Date _____ Survey of _____
X-Sec. Notes Chkd. K. F. Checked _____ Survey by _____ Notes _____ Date _____
No. _____ Date _____ Date _____ Map No. _____ Indexed _____ Date _____

F.B. 1122 PG. 28

FORM 307 5M 7-43

PLEASE RETURN TO
LOS ANGELES COUNTY SURVEYOR
700 HALL OF RECORDS

NOTE: ANY ADDITIONS OR CHANGES ON THIS SHEET MUST BE MADE OR CIRCLED IN RED INK, WITH DATE AND NAME OF PERSON MAKING CHANGE

Do not extend notes this side of this line

STATION	B. S.	H. I.	F. S.	ELEV.		
14+75	123	265.		142	℄	
			78	187.	28.6' L.	
			20	[illegible]	40.0' L.	
	26	168.		142.	℄	
			67	[illegible]	25' R.	
15+00	120	266.		146.	℄	
			95	171.	21 L	
			11	[illegible]	41 L.	
	20	166.		146.	℄	
			50	116.	15.5' R	
			63	103.	35' R.	
15+25	123	267.		144.	℄	
			108	[illegible]	12' L.	
			12	[illegible]	23.3 L.	
			+25	[illegible]	40' L.	
	15	159.		144.	℄	
			42	117.	18' R.	
			52	107.	39' R.	
15+50	120	273.		153.	℄	
			50	223.	17.5' L.	
			+38	311.	49.0 L	

F.B. 1122 PG. 282 Job No. 8397 Division No. Notes Red. Plotted C. FRESNAN Profile
Survey of Zuma Road Date Date No.
Survey by Alameda Notes GWK 5-4-45 Notes Chkd. L. K. F. Checked X-Sec.
Indexed A. C. Johnson Date Date Date No.

FORM 307 5M 7-43

PLEASE RETURN TO
LOS ANGELES COUNTY SURVEYOR
700 HALL OF RECORDS

NOTE: ANY ADDITIONS OR CHANGES ON THIS SHEET MUST BE MADE OR CIRCLED IN RED INK, WITH DATE AND NAME OF PERSON MAKING CHANGE

Do not extend notes this side of this line

STATION	B. S.	H. I.	F. S.	ELEV.		
15+50	10	163.		153.	℄	
			34	129.	8.5' R.	
			48	115.	32' R.	
			66	97.	49' R.	
15+75	123	245.		122.	℄	
			115	130.	6' L.	
			41	204.	20' L.	
			00	245.	35' L	
			+36	281.	45' L	
	28	150.		122.	℄	
			46	104.	17' R.	
			51	99.	35' R.	
16+00	150	267.		117.	℄	
			140	127.	17' L.	
			60	207.	27' L	
			33	234.	40' L.	
	37	154.		117.	℄	
			47	107.	13' R.	
			53	101.	35' R.	

Profile No. ____ Notes Red. ____ Plotted ____ Date ____ Job No. 8397 Division No. ____ F.B. [illegible] PG. 283

X-Sec. No. ____ Notes Chkd. L. V. F. Date ____ Checked ____ Date ____ Survey of ____ Survey by Kleineck Notes Gulk Date 5-4-45 Map No. ____ Indexed ____ Date ____ C. Johnson

FORM 307 5M 7-43

PLEASE RETURN TO
LOS ANGELES COUNTY SURVEYOR
700 HALL OF RECORDS

NOTE: ANY ADDITIONS OR CHANGES ON THIS SHEET MUST BE MADE OR CIRCLED IN RED INK, WITH DATE AND NAME OF PERSON MAKING CHANGE

Do not extend notes this side of this line

STATION	B. S.	H. I.	F. S.	ELEV.		
16+25	150	267.		117.	℄	
			138	129.	24' L	
			61	206.	32' L.	
			32	235.	45' L.	
	40	157.		117.	℄	
			51	106.	20' R.	
			52	105.	35' R.	
16+50	150	275.		125.	℄	
			142	133.	29' L.	
			73	202.	38' L.	
			58	217.	45' L.	
	32	157.		125.	℄	
			49	108.	10' R.	
			50	107.	35' R.	
16+75.51 E.C.	140	262.		122.	℄	
			127	105.	30' L.	
			42	220.	41' L.	
			30	231.	45' L.	
	41	163.		122.	℄	
			50	113.	35' R.	

F.B. 122 PG. 284 Job No. 8397 Division No. Notes Red. Plotted L. K. FREEMAN Profile
Survey of Zuma Road Date Date No.
Survey by G. Klemeck Notes G.W.H. (5-4-45) Notes Chkd. K. F. Checked X-Sec.
Indexed A. C. Johnson Date Date Date No.

FORM 307 5M 7-43

PLEASE RETURN TO
LOS ANGELES COUNTY SURVEYOR
700 HALL OF RECORDS

NOTE: ANY ADDITIONS OR CHANGES ON THIS SHEET MUST BE MADE OR CIRCLED IN RED INK, WITH DATE AND NAME OF PERSON MAKING CHANGE

Do not extend notes this side of this line

STATION	B. S.	H. I.	F. S.	ELEV.		
17+20	143	277		134	℄	
			125	152	33' L	
			88	189	38' L	
			38	239	59' L	
	45	179		134	℄	
			50	129	35' R	
17+54.4	120	262		1416	℄ End Road	
			125	137	18' L	
			113	149	29' L	
			68	194	40' L	
			48	214	48' L	
	43	185		1416	℄	
			51	134	35' R	

Profile No. ____ Date ____ Notes Red. ____ Plotted ____ Date ____
X-Sec. No. ____ Date ____ Notes Chkd. L. K. F. Date ____ Checked ____ Date ____
Job No. 8397 Division No. ____ Survey of ____ Survey by Wlemeck Notes Date ____ Map No. ____ Indexed A. C. Johnson Date ____
F.B. 1177 PG. 285

F.B. 1122 PG. 286 Job No. 8397 Division No. _____ Notes Red. _____ Plotted _____ Profile

Survey of Zuma Road Date _____ Date _____ No. _____

Survey by Kleineck Notes GWK Notes Chkd. [illegible] Checked _____ X-Sec.

Indexed _____ Date _____ Date _____ Date _____ No. _____

STATION	B. S.	H. I.	F. S.	ELEV.	

FORM 307 5M 7-43

PLEASE RETURN TO

LOS ANGELES COUNTY SURVEYOR

700 HALL OF RECORDS

Do not extend notes this side of this line

NOTE: ANY ADDITIONS OR CHANGES ON THIS SHEET MUST BE MADE OR CIRCLED IN RED INK, WITH DATE AND NAME OF PERSON MAKING CHANGE

Notes Ck'd by K.R.M.	Survey of Zuma Beach	F.B. 1122 Pg. 237
Map No.	W. O. 8397 Tape No. 045 Std 84°F	
Office Work	Surveyed by G.W. Kleineck	
Checked	Notes G.W.K. Date 5-21-45	
Date	Indexed 5-22-45	

SUBDIVIDING LINES OF BEACH TRACT RUN FOR PURPOSE OF LOCALIZING ERROR IN DISTANCE MEASUREMENTS PRESUMABLY IN THE MEANDER LINE OR RETRACEMENT OF STATE HWY. SURVEYS

G. Kleineck
J. Lanigan
J. Moore
M. Sonnenschein
J. Stimson

Note: Any Additions or Changes on This Sheet Must be Made or Circled in Red Ink With Date and Name of Person Making Change.

Do not extend notes this side of this line.

RETURN TO
LOS ANGELES COUNTY SURVEYOR
700 HALL OF RECORDS

247 3M 12-40

F.B. 1122 PG. 288

Notes Cont'd on pg. 289



① 47-52-30 ① 123-30-00 173.67' @ 1.50' @ 80° = 173.575'
② 191-29-30 ② 133-59-15 173.63' @ 1.0' @ 80° = 173.582'
③ 287-14-45 ③ 20-58-30 62.71' @ 68° = 62.705'
47-52-27½ 123-29-45 236.285'

RETURN TO
LOS ANGELES COUNTY SURVEYOR
700 HALL OF RECORDS

Do not extend notes this side of this line.

Note: Any Additions or Changes on This Sheet Must be Made or Circled in Red Ink With Date and Name of Person Making Change.

Notes Ck'd by K.R.M.	Survey of Zuma Beach
Map No.	W. O. 8397 Tape No. 045 Std 54 °F
Office Work	Surveyed by G. Kleineck
Checked	Notes GWK Date 5-21-45
Date	Indexed A. C. Johnson

F.B. 1122 Pg. 289

Notes Cont'd on pg. 290



Note: Any Additions or Changes on Red Sheet Must be Made or Circled in Red Ink With Date and Name of Person Making Change.

Do not extend notes this side of this line.

RETURN TO
LOS ANGELES COUNTY SURVEYOR
700 HALL OF RECORDS



P.O.S.T.
1X2 + N.
See F.B. 1122/164
P.O.S.T.
1X2 + N.
See F.B. 1122/164
169.935
58° 54' 26"
123° 45' 45"
413.17'
489 + 38.32
F.B. 1122/164
E.C.
468 + 31.00
F.B. 1122/164
℄ of Roosevelt Hwy
Meander Line
P # 4
See Pg. 150
P # 5
170.47' @ 4°30' @ 70° = 169.93
170.39' @ 4°06' @ 70° = 169.94
169.935