INDEX TO FIELD BOOK NO. 1124

1124

DATE	J.N.	SUBJECT	NOTES	PAGES
		SADLER AVENUE-ET AL-*Preliminary Surveys		
Jan.'44	1081	BRADY AVE.----from 265' N. of ℄ Hubbard St. to Via L	X-Sect's	5-10
		from Hubbard St. to Via Lastre	℄ & Sish. FB	1121-85
" "	"	EASEMENT N.of Rancho to Rancho Line, on L. A. Tract 12512 from Brady Ave. to Pindlay Ave.	Profile Sish.Line Topog. FB	11-12 1121-89-92
" "	"	PINDLAY AVE.---from Repetto Rancho Line to Via Corona	X-Sect's	13-19
			℄ & Sish. FB	1121-93-96
" "	"	VIA LASTRE-----from Pindlay Ave. to Via Norte	X-Sect's	21-26
			℄ & Sish. FB	1121-97-100
Feb. "	"	VIA SAN DELARRE-from Gerhart Ave. to Via Campo	℄ & Ties	27-35
" "	"	VIA CAMPO------from Gerhart Ave. to Via San Delarre	℄ & Ties	37-45
" "	"	DEWAR AVE.-----from Gerhart Ave. to Via Campo	℄ & Ties	47-55
" "	"	SADLER AVE.----at Beverly Blvd.	℄ & Ties	56
" "	"	VIA CORONA-----from Atlantic Blvd.to Broadmoore St.	℄ & Ties	57-63
" "	"	GERHART AVE.---at Beverly Blvd. & 1st. Alley south	℄ & Ties	64
" "	"	HILLVIEW AVE.--at Beverly Blvd. & Dewar St.	℄ & Ties	65-67
" "	"	GERHART AVE.---from Via Campo to Brooklyn Ave.	℄ & Ties	69-72
Mar.'44	"	2ND.ST.--------from Atlantic Blvd. to Gerhart Ave.	℄ & Ties	73-76
" "	"	1st.St.--------from Hillview Ave. to Gerhart Ave.	℄ & Ties	77-82
" "	"	RIDGIN PL.-----from Atlantic Blvd. to Hillview Ave.	℄ & Ties	83-86
" "	"	RIDGIN ST.-----from Atlantic Blvd to Sadler Ave.	℄ & Ties	83-87
" "	"	GLEASON ST.----from Hillview Ave. to Gerhart Ave.	℄ & Ties	88-89

(OVER)

Checked by Chas. Gilchrist Feb '88

Notes Ck'd by
Map No.
Office Work
Checked
Date

Survey of
W. O. Tape No.
Surveyed by Std of
Date
Noted
Inked J. C. Johnson

F.B. 1124 PG. 1124

INDEX TO FIELD BOOK NO. 1124

DATE	J.N.	SUBJECT	NOTES	PAGES
5-25-44	1081	SADLER AVE.-E.Side-at Margaret Ave.-Catch Basin Elevations	Levels	91-92
7-28-44	8351	TRACT LINE & 1st.ALLEY S.of 3rd.St.-from Gerhart Av. to Hendricks St.	℄ & Tie	93-96
	1081		Topog.	97-99
	"		X-Sects	105-115
7-28-44	"	GERHART AVE.-from Via Campo to Lot Line -north	Sights	94
			X-Sects	101-103
8- 3-44	8351	VIA CORONA-from Lot Line W.of Findlay Ave. to Via San Clemente	℄ & Stakes	115-118
	1081		Sewer Line	121-122
	"		X-Sects	128-130
"	"	" " -from Via Norte to Via San Clemente-North Curb	Profile	126-127
"	"	VIA LASTRE-from Brady Ave. to Via Norte	Sewer Line	119-120
			X-Sects	123-125
"	"	VIA NORTE-from Via Lastre to Via Corona	Sewer Line	120-121
			X-Sects	125-126
4/45	1081	SADLER AVE. ET AL --------CHECK M.H'S WITH STUBS	Elevs	131-138
9-47	1222	C.I. 1222 VAN PELT AVE etal		
"	"	BENCH MARK CIRCUIT	B.M.	139-142
"	"	VAN PELT AVE. & EASEMENT	℄ & Ties	146-152
"	"	EASEMENT-- Between Miller Ave. & Van Pelt Ave.	℄ & Ties	153-157
"	"	EASEMENT ON LOT 342 TR. 6213 and BETWEEN MILLER AVE & VAN PELT AVE,	Topog	158-160
			X-sects	161-170
"	"	EASEMENT ON LOT 294 Tr.6213-- W. Line Lot 294 to Van Pelt Ave.	Topog	171-173
			X-sects	173-174
"	"	VAN PELT AVE. -- S. Line Lot 294 N. to Sta. 4+40	Topog	175-178
			X-sects	179-182
10-48	"	Location of Sewer Line on Van Pelt Ave	Location	183-184

F.B. 1124

P.G. INDEX

RETURN TO
LOS ANGELES COUNTY SURVEYOR
700 HALL OF RECORDS

Note: Any Additions or Changes on This Sheet Must be Made or Circled in Red Ink With Date and Name of Person Making Change.

Do not extend notes this side of this line.

Profile Notes Red. Plotted Job No. 1081 Division No.

No. Date Date Survey of Sunset Ave [illegible]

No. Date Date Map No. [illegible]

PROFILE & CROSS SECTIONS
of
BRADY AVE

From 1st S.S. M.H. (±265) + see C.1.857-(10)) N. ℄ Hubbard St
To Via Lastre.

JN 1081

Jan 1944
R.L. Willey
Jack Gregory
D.S. Waltermire
E.F. English

STATION	B.S.	H.I.	F.S.	ELEV.

NOTE: ANY ADDITIONS OR CHANGES ON THIS SHEET MUST BE MADE OR CIRCLED IN RED INK WITH DATE AND NAME OF PERSON MAKING CHANGE

Do not extend notes this side of this line

700 HALL OF RECORDS

FORM 307 5M 7-43

PLEASE RETURN TO
LOS ANGELES COUNTY SURVEYOR
700 HALL OF RECORDS

NOTE: ANY ADDITIONS OR CHANGES ON THIS SHEET MUST BE MADE OR CIRCLED IN RED INK. WITH DATE AND NAME OF PERSON MAKING CHANGE

Do not extend notes this side of this line

STATION	B. S.	H. I.	F. S.	ELEV.		
					BME 67 El = 204,093 FB 1121 - 11 Brady Ave &	
BME 67	8225	212,318		204,093	Hubbard St. NE Cor. bt. spk in Cb 5' N of N end GR	
0+00			3 87	208 45	℄ Proposed Sewer sewer	
8 R			3 81	208 51	S rim. MH - (sta 9+09 - C.L. 857 - (10))	
			3 78	208 54	N " MH	
23 R			4 35	207 97	Gut	
" "			3 84	208 48	Tcb	
33 R			3 56	208 76	PL	
7 L			4 31	208 01	Gut	
17 L			3 83	208 49	Tcb	
M.H.			3 56	208 76	PL	
ON Brady Ave	chain	dia. Rod			0+00 = 8 Lt of sewer M.H.	- C.L. 857 - (10)
±265 N. ℄	8 80	0.67 3.81	13 28	29 904	8" inlet North	±265 N. ℄ Hubbard
Hubbard ST.	8 77	0.67 3.78	13 22	29 910	8" outlet South	
1+00			1 98	210 34	℄ sewer (proposed.)	
8 R			1 87	210 45	℄ pvmt	
23 R			2 39	209 93	Gut driveway	
33 R			1 67	210 65	PL	
7 L			2 37	209 95	Gut driveway	
17 L			1 63	210 69	PL	
T.P.	6,800	217,603	1,515	219,803		

Profile No. X-Sec. No.
Notes Red. Date Notes Chkd. C.V.C. Date 2-4-44 Checked Date
Division No. Notes R.L.W. 10-31-43 Date
Job No. 1081 Sadler Ave. ET AL
Survey of
Survey by R.L. Willey
Indexed

FORM 307 5M 7-43

PLEASE RETURN TO
LOS ANGELES COUNTY SURVEYOR
700 HALL OF RECORDS

NOTE: ANY ADDITIONS OR CHANGES ON THIS SHEET MUST BE MADE OR CIRCLED IN RED INK, WITH DATE AND NAME OF PERSON MAKING CHANGE

Do not extend notes this side of this line

STATION	B. S.	H. I.	F. S.	ELEV.	
2+00		217 603	540	212 20	℄ sewer-(Proposed)
8			529	212 31	℄ pvmt
23 R			581	211 79	Gut driveway
33 R			524	212 36	PL
7 L			579	211 81	Gut
11			532	212 28	T. Cb
17 L			506	212 54	PL
2+95 ± 12 L			419	213 41	S.D.M.H. SE Rim.
			422	213 38	" " " " NW Rim.
Montebello Trunk D.D.I. #23 - sht (2) M.H. +35+69.90	Chain	Rod			Chain dist is. Taken from NW Rim of M.H.
	-10.62	422	1484	202 76	Invert El. of S.D. at M.H.
BM E68	8,890	222,488	4,005	213 598	BM# E68 El = 213 605 FB 1121-11 - Brady [illegible] line Tr. 5445 (at Repetto Ave) bt spk in [illegible] of [illegible]
3+00			836	214 13	℄ sewer
8 R			824	214 25	℄ pvmt
21 R			874	213 75	edge pvmt
23 R			80	214 5	T brk
33 R			74	215 1	PL
8 L			880	213 69	edge pvmt
11 L			83	214 2	T brk
17 L			77	214 8	PL

Profile No. ____ Date ____ Notes Red. ____ Plotted ____ Date ____ Job No. 1081 Division No. ____
Survey of Santa Ave ETC
Date 2-4-44 Date ____ Map No. ____

FORM 307 5M 7-43

PLEASE RETURN TO
LOS ANGELES COUNTY SURVEYOR
700 HALL OF RECORDS

NOTE: ANY ADDITIONS OR CHANGES ON THIS SHEET MUST BE MADE OR CIRCLED IN RED INK, WITH DATE AND NAME OF PERSON MAKING CHANGE

Do not extend notes this side of this line

STATION	B. S.	H. I.	F. S.	ELEV.		
3+39.13		222488	762	21487	℄ sewer ∡ PL	
15 R			800	21449	Gut	
17 5 R			762	21487	Tcb	
22 R			753	21496	PL	
12 L			788	21461	edge Pvmt	
			79	2146	Gut	
19 L			75	2150	Tbrk	
21 L			75	2150	PL	
4+00			666	21583	℄ sewer + st	
16 R			652	21597	Gut	
17 5 R			652	21597	Tcb	
21 5 R			640	21609	PL	
16 L			701	21548	Gut	
17 5 L			661	21588	Tcb	
21 5 L			649	21600	PL	
5+00			492	21757	℄ sewer	
16 R			514	21735	Gut	
17 5 R			475	21774	Tcb	
21 5 R			467	21782	PL	
16 L			527	21722	Gut	
17 5 L			494	21755	Tcb	
21 5 L			486	21763	PL	

Job No. 1081 Division No. Notes Red. Plotted Profile
Survey of Sadler Ave et al Date Date No.
Survey by R.L. Willey Notes R.L.W. 1-31-44 Notes Chkd. C.V.C. Checked X-Sec.
Indexed C. Johnson Date Date 2-4-44 Date No.

FORM 307 5M 7-43

PLEASE RETURN TO
LOS ANGELES COUNTY SURVEYOR
700 HALL OF RECORDS

NOTE: ANY ADDITIONS OR CHANGES ON THIS SHEET MUST BE MADE OR CIRCLED IN RED INK. WITH DATE AND NAME OF PERSON MAKING CHANGE

Do not extend notes this side of this line

STATION	B. S.	H. I.	F. S.	ELEV.	
6+00		222488	3 14	219 35	℄ sewer
16R			3 34	219 15	Gut
17 5 R			3 00	219 49	Tcb —
21 5 R			2 90	219 59	PL
16 L			3 55	218 94	Gut
17 5 L			3 20	219 29	Tcb —
21 5 L			3 11	219 38	PL
7+00			1 30	221 19	℄ sewer
16R			1,59	220 90	Gut
17 5R			1,23	221 26	Tcb —
21 5 R			1,15	221 34	PL
16 L			1 67	220 82	Gut
17 5 L			1 32	221 17	Tcb —
21 5 L			1 26	221 23	PL
T.P.	7,580	229,288	0,780	221,708	T.P.
8+00			6 24	223.05	℄ sewer
16R			6 58	222.71	Gut
17 5R			6 22	223 07	Tcb -
21 5R			6 13	223 16	PL
16R			6 64	222 65	Gut
17 5R			6 28	223 01	Tcb -
21 5R			6,20	223.09	PL

Profile No. ____ Notes Red. ____ Plotted ____ Job No. 1081 Division No. ____ F.B. 1124 Pg. 5
Date ____ Date ____ Survey of Southern Ave. Pt 71
No. ____ Date 2-4-44 Date ____ Map No. ____ Indexed ____ Date 1-31-44

FORM 307 5M 7-43

PLEASE RETURN TO
LOS ANGELES COUNTY SURVEYOR
700 HALL OF RECORDS

NOTE: ANY ADDITIONS OR CHANGES ON THIS SHEET MUST BE MADE OR CIRCLED IN RED INK. WITH DATE AND NAME OF PERSON MAKING CHANGE

Do not extend notes this side of this line

STATION	B. S.	H. I.	F. S.	ELEV.		
9+00		229288	444	224 85	℄ sewer	
16 R			481	224 48	Gut	
17 5 R			443	224 86	Tcb -	
21 5 R			433	224 96	PL	
16 L			482	224 87	Gut	
17 5 L			444	224 85	Tcb -	
21 5 L			434	224 95	PL	
10+00			297	226 32	℄ sewer	
10+03			302	226 27	" " & PL	
10+07			314	226 15	" " + Cross Gut	
10+25 15			236	226 93	℄ int Brady Ave + Via Lastre	
					Cb returns at Brady Ave + Via Lastre	
			336	225 93	Gut SE Cor Send CR	
			286	226 43	Tcb " " " " "	" "
			317	226 12	Gut " " " E "	" "
			271	226 58	Tcb " " " " "	" "
			314	226 15	Gut SW Cor S "	" "
			265	226 64	Tcb " " " " "	" "
			317	226 12	Gut " " " W "	" "
			269	226 60	Tcb " " " " "	" "
BM #577			2880	226.408	BM #577 226410 FB 1121-10 Via Lastre & Brady Ave SE Cor bt in cb 1's of Send CR	

Job No. 1081 Division No. Notes Red. Plotted Profile
Survey of Sadler Ave et al Date Date No.
Survey by R L Willey Notes R L W 1-31-44 Notes Chkd. C. V. C. Checked X-Sec.
Indexed A. C. Johnson Date Date 2-4-44 Date No.

Profile	Notes Red.	Plotted	Job No. 1081	Division No.	F.B. 1124 PG. 71
No.	Date	Date	Survey of Sadler Ave et al		
X-Sec.	Notes Chkd.	Checked	Survey by R.L. Willey	Notes R.L.W.	Date 1-28-44
No.	Date	Date	Map No.	Indexed C. Johnson	Date 5-25-44

PROFILE & CROSS SECTIONS
of
15' EASMENT OF LOTS 23-44 TR 12512

From Brady Ave To Findlay Ave
JN 1081

Jan 1944
R.L. Willey
Jack Gregory
D.S. Waltermire
E.F. English

STATION	B.S.	H.I.	F.S.	ELEV.

NOTE: ANY ADDITIONS OR CHANGES ON THIS SHEET MUST BE MADE OR CIRCLED IN RED INK. WITH DATE AND NAME OF PERSON MAKING CHANGE

Do not extend notes this side of this line

PLEASE RETURN TO
LOS ANGELES COUNTY SURVEYOR
700 HALL OF RECORDS

FORM 307 5M 7-43

FORM 307 5M 7-43

PLEASE RETURN TO
LOS ANGELES COUNTY SURVEYOR
700 HALL OF RECORDS

NOTE: ANY ADDITIONS OR CHANGES ON THIS SHEET MUST BE MADE OR CIRCLED IN RED INK, WITH DATE AND NAME OF PERSON MAKING CHANGE

Do not extend notes this side of this line

Survey of Sadler Ave. & f.o. Job No. 2-44 Division No. Plotted Date Notes Ref. No.
Survey by R.L. Willey Notes R.L.W. 1-28-44 Notes Chkd. C.W.C. Checked Date Cross-Sec. No.
Indexed Date Traversed Date 2-4-44

STATION	B. S.	H. I.	F. S.	ELEV.	EL. = 213.605
					BM # E68 FB 1121-11 Brady Ave + N Line of T.5445
BM # E68	8.430	222.035		213.605	at Rapetto Ave Rt. Spk in Ech. 5's N end ch
0+00			7.14	214.90	℄ int sewer + ℄ Brady St
0+14 ℄			7.28	214.76	W edge Pvmt + ℄ sewer
0+17.5			7.3	214.7	℄ sewer Cross Cut Not paved
0+26.0			6.90	215.14	2' N. of entrance Walk
0+34			6.20	215.84	bbrk ℄ sewer
0+41			3.6	218.44	T brk " "
1+00			3.4	218.6	℄ sewer
6 R			3.2	218.8	
6 L			3.5	218.5	
2+00			3.1	218.9	℄ sewer
6 R			3.2	218.8	
6 L			3.3	218.7	
3+00			3.5	218.5	℄ sewer
6 R			3.3	218.7	
6 L			3.4	218.6	
3+195			4.46	217.58	E. el. ℄ sewer
3+25			4.46	217.58	W " Walk ℄ sewer
3+25			5.26	216.78	Cross Cut " "
3+4572			4.20	217.84	T ℄ " "
BM # E61A			5.305	216.730	BM # E61A EL. 216.720 FB 759-6 Brady Ave & Rapetto Ave SE Cor bt. Spk in Ech 5' S of

N'y eng

Profile No. ____ Notes Red. ____ Date ____ Plotted ____ Date ____ Job No. 1081 Division No. ____ Survey of Sadler Ave et al

F.B. 1724 P8 13

Notes Chkd. ____ Checked ____ Survey by ____ Notes ____ Date ____

No. ____ Date ____ Date ____ Map No. ____ Index A. C. [illegible] 5-25-44

PROFILE & CROSS SECTIONS of FINDLAY AVE

From Repetto To Via Corona

JN 1081

Jan 1944
R L Willey
Jack Gregory
D.S. Waltermire
E F English

STATION	B.S.	H.I.	F.S.	ELEV.

NOTE: ANY ADDITIONS OR CHANGES ON THIS SHEET MUST BE MADE OR CIRCLED IN RED INK, WITH DATE AND NAME OF PERSON MAKING CHANGE

Do not extend notes this side of this line

PLEASE RETURN TO
LOS ANGELES COUNTY SURVEYOR
700 HALL OF RECORDS

FORM 307 5M 7-43

FORM 307 5M 7-43

PLEASE RETURN TO
LOS ANGELES COUNTY SURVEYOR
700 HALL OF RECORDS

NOTE: ANY ADDITIONS OR CHANGES ON THIS SHEET MUST BE MADE OR CIRCLED IN RED INK, WITH DATE AND NAME OF PERSON MAKING CHANGE

Do not extend notes this side of this line

STATION	B. S.	H. I.	F. S.	ELEV.	A
BM#E61A	8860	225,580		216,720	BM E61A El = 216,720 FB 759-6 Findlay Ave + Repetto Ave S.E. Cor. Bt Spk in E Cb 5's. of Nly end
					Note Except at cb, returns, curbs are not vertical but are beveled from gutter to street edge of walk
0+00			7.75	217 83	℄ sewer + st
16 R			8 24	217 34	Gut
17 5 R			7 85	217 73	T. cb
21 5 R			7 74	217 84	PL
16 L			8 02	217 56	Gut
21 5 L			7 3	218 3	PL
1+00			6 14	219 44	℄ sewer + st
16 R			6 52	219 06	Gut
17 5 R			6 14	219 44	Tcb
21 5 R			6 06	219 52	PL
16 L			6 52	219 06	Gut
17 5 L			6 14	219 44	Tcb
21 5 L			6 04	219 54	PL
2+00			4 56	221 02	℄ sewer + st
16 R			4 88	220 70	Gut
17 5 R			4 54	221 04	Tcb
21 5 R			4 43	221 15	PL

Profile
Plotted
Date
Notes Red.
Date
Notes Chkd. C.V.C.
Date 2-4-44
Checked
Date
Job No. 1081
Division No.
Survey of Sadler Ave ET AL
Survey by R.L. Willey
Notes R.L.W. 1-28-44
Indexed
Date
X-Sec.
No.

FORM 307 5M 7-43

PLEASE RETURN TO
LOS ANGELES COUNTY SURVEYOR
700 HALL OF RECORDS

NOTE: ANY ADDITIONS OR CHANGES ON THIS SHEET MUST BE MADE OR CIRCLED IN RED INK, WITH DATE AND NAME OF PERSON MAKING CHANGE

Do not extend notes this side of this line

STATION	B. S.	H. I.	F. S.	ELEV.	
2+00					
16		225580	483	220 75	Gut
17 5			447	221 11	Tcb
21 5			437	221 21	PL
3+00			279	222 79	℄ sewer + st
16 R			316	222 42	Gut
17 5 R			280	222 78	Tcb
21 5 R			270	222 88	PL
16 L			314	222 44	Gut
17 5 L			276	222 82	Tcb
21 5 L			264	222 94	PL
4+00			107	224 51	℄ sewer + st
16 R			141	224 17	Gut
17 5 R			106	224 52	Tcb
21 5 R			0,97	224 61	PL
16 L			146	224 12	Gut
17 5 L			108	224 50	Tcb
21 5 L			0,97	224 61	PL
T.P.	6,285	230,495	1,370	224,210	
5+00			435	226 15	℄ sewer st
16 L			464	225 86	Gut
17 5 L			425	226 25	Tcb
21 5 L			417	226.33	PL

Profile No. ____ Notes Red. ____ Plotted ____ Date ____ Job No. 1081 Division No. ____ F.B. 1124 PG. 15

X-Sec. No. ____ Date ____ Notes Chkd. [illegible] Checked ____ Date ____ Survey of Sadler Ave St #1

Survey by [illegible] Notes [illegible] Date 1-28-44

Map No. ____ Date 2-4-44 Date ____ Index [illegible]

FORM 307 5M 7-43

PLEASE RETURN TO
LOS ANGELES COUNTY SURVEYOR
700 HALL OF RECORDS

NOTE: ANY ADDITIONS OR CHANGES ON THIS SHEET MUST BE MADE OR CIRCLED IN RED INK. WITH DATE AND NAME OF PERSON MAKING CHANGE

Do not extend notes this side of this line

STATION	B. S.	H. I.	F. S.	ELEV.		
5+51.74		230.495	3 46	227 04	℄ int Findlay Ave & Via Lastre	
17 5			3 91	226 59	E on ℄ Via. Lastre	
22 5			3 63	226 87	" " " " "	
50			3 33	227 17	" " " " "	
100			3 39	227 11	" " " " "	
16 L			3 80	226 70	Gut	
17 5 L			3 39	227 11	Tcb	
21 5 L			3 29	227 21	PL	
					Cb returns at Findlay Ave & Via Lastre	
			4 53	225 97	Gut SE Cor S. end CR	
			4 01	226 49	Tcb " " " " " " "	
			4 02	226 48	Gut " " " E " " "	
			3 57	226 93	Tcb " " " " " " "	
			3 48	227 02	Gut NE Cor " " " "	
			2 98	227 52	Tcb " " " " " " "	
			3 39	227 11	Gut " " " N " " "	
			2 89	227 61	Tcb " " " " " " "	
BM #578	8,200	234.665	4030	226.465	BM #578 El 226.456 F1121-12 Via Lastre & Findlay Ave S.E. Cor Bot spk in cb 1' s. of s. end CR	
6+00			.679	227 88	~~Gut~~ ℄ sewer + st	
16 R			6 10	228 57	Gut	
17 5 R			6 73	227 94	Tcb	

F.B. 1124 Pg. 16 Job No. 1011 Division No. Notes Red. Plotted Profile
Survey of Sadler Ave at 21 Date Date No.
Survey by R.L. Notes R.L.W. 1-28-44 Notes Chkd. C.V.C. Checked X-Sec.
Indexed A. C. Tabner Date Date 2-4-44 Date No.

FORM 307 5M 7-43

PLEASE RETURN TO
LOS ANGELES COUNTY SURVEYOR,
700 HALL OF RECORDS

NOTE: ANY ADDITIONS OR CHANGES ON THIS SHEET MUST BE MADE OR CIRCLED IN RED INK, WITH DATE AND NAME OF PERSON MAKING CHANGE

Do not extend notes this side of this line

STATION	B. S.	H. I.	F. S.	ELEV.	
6+00					
21 5 R		234.665	6 62	228 05	PL
16 L			7 12	227 55	Gut
17 5 L			6 76	227 91	Tcb
21 5 R			6 66	228 01	PL
7+00			5 19	229 48	℄
17 R			5 53	229 14	Gut
11 R			4 88	229 79	Tcb Conventional Curbs
30 R			4 4	230 3	PL
17 L			5 67	229 00	Gut
" "			5 00	229 67	Tcb
30 L			4 75	229 92	PL
8+00			2 97	231 70	℄ sewer
8+19 61			2 55	232 12	℄ int at Findlay Ave + Via Corona
17'			2 90	231 77	Gut E on ℄ of Via Corona
30'			2 71	231 96	PL " " " " "
50'			2 38	232 29	" " " " "
100'			2 51	232 16	" " " " "
50'			1.35	233 32	N " " " "
100'			0.00	234 67	" " " " "
18'			2 86	231 81	Gut W " " " "
32'			2 58	232 09	PL " " " " "

Profile No. ____ Notes Red. ____ Plotted ____ Job No. 1081 Division No. ____ F.B. 1124 Pg. 15
Date ____ Date ____ Survey of Station Div. of Sta.
X-Sec. No. ____ Notes Chkd. C. K. Cr. Checked ____ Survey by [illegible] Notes K.L.W. Date 1-28-[illegible]
Date 2-4-44 Date ____ Map No. ____ Index A. C. Tobin Title

FORM 307 5M 7-43

PLEASE RETURN TO
LOS ANGELES COUNTY SURVEYOR
700 HALL OF RECORDS

NOTE: ANY ADDITIONS OR CHANGES ON THIS SHEET MUST BE MADE OR CIRCLED IN RED INK. WITH DATE AND NAME OF PERSON MAKING CHANGE

Do not extend notes this side of this line

STATION	B. S.	H. I.	F. S.	ELEV.		
50		234665	222	23245	W on ℄ Via Corona	
100			168	23299	" " " " "	
					cb returns at Via Corona + Findlay Ave	
			406	23061	Gut SE Cor S. end CR.	
			342	23125	Tcb " " " " " " "	
			309	23158	Gut " " " E " " "	
			294	23173	Tcb " " " " " " "	
			384	23083	Gut SW Cor S " " "	
			316	23151	Tcb " " " " " " "	
			317	23150	Gut " " " W " " "	
			252	23215	Tcb " " " " " " "	
			208	23259	Gut N E Cor E " " "	
			134	23333	Tcb " " " " " " "	
			194	23273	Gut " " " N " " "	
			130	23337	Tcb " " " " " " "	
			214	23253	Gut NW Cor W " " "	
			174	23293	Tcb " " " " " " "	
			164	23303	Gut " " " N " " "	
			102	23365	Tcb " " " " " " "	
BM #5-79			3515	231,150	BM #5-79 El 231,138 FB 1121-12 Findlay Ave + Via Corona SE Cor Bt spk 5 S of Send CR	

Profile
Plotted
Date
No.
X-Sec.
Checked
Date
No.
Notes Req.
Date
Notes Chkd. C.V.C.
Date 2-4-44
Division No.
Job No. 1081
Survey of Sadler Ave et al
Survey by R.L. Willey Notes R.L.W. 1-28-44
Indexed A. C. Johnson Date

FORM 307 SM 7-43

PLEASE RETURN TO
LOS ANGELES COUNTY SURVEYOR
700 HALL OF RECORDS

NOTE: ANY ADDITIONS OR CHANGES ON THIS SHEET MUST BE MADE OR CIRCLED IN RED INK. WITH DATE AND NAME OF PERSON MAKING CHANGE

Do not extend notes this side of this line

STATION	B. S.	H. I.	F. S.	ELEV.	
BM #61A	6.570	223.290		216.720	BM #E61A El = 216.720 FB 759-6 Finlay Ave + Repett Ave SE Cor bt spk in E cb 5' N of Nly End cb.
			9.49	213.80	R/W + E. cb Findlay Ave invert El at outlet of Catch basin Edis [illegible]
			7.80	21 ~~8.10~~ 5.49	" " " " " " " R/W + W. cb. Findlay
BM # 23-~~210~~ 201			1.705	221.585	BM # 23-~~210~~ 201 El = 221.580 LB 445-31 Repett Ave + 100' ± S E of Hendrick st. Flat cor Top bolt [illegible] with chiseled arrow at Sly Cor. Wly side of Tower #158. (Also #32)

see L.B. 840-98-102
& D.D.I. 23-Plan (2)

Profile No. ____ Date ____ Notes Red. ____ Plotted ____ Job No. 1081 Division No. ____ F.B. 1124 Pg. 19
X-Sec. No. ____ Date ____ Notes Chkd. ____ Checked ____ Survey of Sutley Ave et al
Survey by R.L. Willey Notes R.L.W. Date 7-31-[illegible]
Map No. ____ Date ____ Indexed A. C. Johnson Date ____

F.B. 1124 Pg. 20

Job No. 1081 Division No. _____ Notes Red _____ Plotted _____ Profile

Survey of Soldier Ave ET AL Date _____ Date _____ No. _____

Survey by R.L. Willey Notes R.L.W. 1-31-44 Notes Chkd. _____ Checked _____ X-Sec.

Indexed A. O. Johnson Date _____ Date _____ Date _____ No. _____

STATION	B. S.	H. I.	F. S.	ELEV.	

FORM 307 SM 7-43

PLEASE RETURN TO
LOS ANGELES COUNTY SURVEYOR
700 HALL OF RECORDS

Do not extend notes this side of this line

NOTE: ANY ADDITIONS OR CHANGES ON THIS SHEET MUST BE MADE OR CIRCLED IN RED INK, WITH DATE AND NAME OF PERSON MAKING CHANGE

Profile	Notes Red.	Plotted	Job No. 1081	Division No.	F.B. 1124 Pg. 21
No.	Date	Date	Survey of Miller Ave Et al		
X-Sec.	Notes Chkd.	Checked	Survey by R.L. Willey	Notes R.L.W.	Date 1-[illegible]
No.	Date	Date	Map No.	Indexed A. C. Johnson	5-25-[illegible]

PROFILE & CROSS SECTIONS of VIA LASTRE

From Brady Ave to Via Norte

JN 1081

R L Willey
Jack Gregory
D.S. Waltermire
E F English

STATION	B. S.	H. I.	F. S.	ELEV.

NOTE: ANY ADDITIONS OR CHANGES ON THIS SHEET MUST BE MADE OR CIRCLED IN RED INK, WITH DATE AND NAME OF PERSON MAKING CHANGE

Do not extend notes this side of this line

PLEASE RETURN TO
LOS ANGELES COUNTY SURVEYOR
700 HALL OF RECORDS

FORM 307 5M 7-43

FORM 307 5M 7-43

PLEASE RETURN TO
LOS ANGELES COUNTY SURVEYOR
700 HALL OF RECORDS

NOTE: ANY ADDITIONS OR CHANGES ON THIS SHEET MUST BE MADE OR CIRCLED IN RED INK. WITH DATE AND NAME OF PERSON MAKING CHANGE

Do not extend notes this side of this line

STATION	B. S.	H. I.	F. S.	ELEV.	
BM #5 77	5110	231.520		226.410	BM 5-77 El. = 226.410 FB 1121-10 Via Lastre & Brady Ave SE Cor. Bt Spk in Cb. 1' S of Send CR.
0+00			4 59	226 93	int Brady Ave + Via Lastre
16 L			4 71	226 81	Gut
17 5 L			4 36	227 16	Tcb
21 5 L			4 29	227 23	PL
0+71.14			4 73	226 79	B.C. see pg # 700
1+00			4 78	226 74	℄ St.
16 R			5 39	226 13	Gut
17 5 R			5 00	226 52	Tcb
21 5 R			4 92	226 60	PL
16 L			4 87	226 65	Gut
17 5 L			4 47	227 05	Tcb
21 5 L			4 37	227 15	PL
1+66 26			5 02	226 50	POC see pg #700
2+00			5 69	225 83	℄ St
17 R			6 35	225 17	Gut
" R			5 72	225 80	Tcb
30 R			5 53	225 99	PL
17 L			5 80	225 72	Gut
"			5 14	226 38	Tcb
30 L					PL

F.B. 1121 PG. 22 Job No. 1481 Division No. Notes Red. Plotted Profile
Survey of Sadler Ave et al Date Date No.
Survey by R.L. Willey Notes R.L.W. 1-31-44 Notes Chkd. C.V.C. Checked X-Sec.
Index A. C. Tabbert Date Date 2-4-44 Date No.

FORM 307 5M 7-43

PLEASE RETURN TO
LOS ANGELES COUNTY SURVEYOR
700 HALL OF RECORDS

NOTE: ANY ADDITIONS OR CHANGES ON THIS SHEET MUST BE MADE OR CIRCLED IN RED INK, WITH DATE AND NAME OF PERSON MAKING CHANGE

Do not extend notes this side of this line

STATION	B. S.	H. I.	F. S.	ELEV.		
2+61.80		231,520	733	224 19	℄ St + PL	
2+75.8			775	223 77	℄ St ℄ Cross Gut.	
2+96.25			787	223 65	℄ int Via Lastre + Via Norte	
60'			844	223 08	S. on ℄ Via. Norte To end Pvmt	
100'			83	223 2	" " " " "	
50			706	224 46	N " " " "	
100			595	225 57	" " " " "	
					cb. returns at Via Norte + Brady	
			619	225 33	Gut N W Cor. W. end CR	
			555	225 97	Tcb " " " " " " "	
			662	224 90	Gut " " " N " " "	
			599	225 53	Tcb " " " " " " "	
			735	224 17	Gut S W Cor W " " "	
			671	224 81	Tcb " " " " " " "	
			823	223 29	Gut " " " S " " "	
			757	223 95	Tcb " " " " " " "	
BM #5-76			6920	224,600	BM #5 76 El 224.596 F.B. 1121-10 Via Lastre ℄ Via Norte S.W. Cor. Bt. Spk in Cb. 5' W. of W end CR	

Profile No. ____ Date ____ Notes Chkd. C. V. C. Date 2-4-44 Notes Red. ____ Plotted ____ Date ____ Checked ____ Date ____ Job No. 1081 Division No. ____ Survey of ____ Survey by R. L. Wiley Notes ____ Date ____ Map No. ____ Indexed ____ C. Johnson

F.B. 1124 PG. 23

FB 1124 Pg. 24 Job No. 1084 Division No. _____ Notes Red. _____ Plotted _____ Profile _____

Survey of Sadler Ave. et al. Date _____ Date _____ No. _____

Survey by R.L. Willey Notes R.L.W. 1-31-44 Notes Chkd. _____ Checked _____ X-Sec. _____

Indexed A. C. Johnson Date _____ Date _____ Date _____ No. _____

STATION	B. S.	H. I.	F. S.	ELEV.	

FORM 307 5M 7-43

PLEASE RETURN TO
LOS ANGELES COUNTY SURVEYOR
700 HALL OF RECORDS

NOTE: ANY ADDITIONS OR CHANGES ON THIS SHEET MUST BE MADE OR CIRCLED IN RED INK, WITH DATE AND NAME OF PERSON MAKING CHANGE

Do not extend notes this side of this line

Profile | Notes Red | Plotted | Job No. 1081 | Division No. | F.B. 1124 Pg. 33

No. | Date | Date | Survey of Sadler Ave ET AL

X-Sec. | Notes Chkd. | Checked | Survey by R.L. Willey | Notes R.L.W. | Date 1-[illegible]-44

No. | Date | Date | Map No. | Inked C. Johnson

NOTE: ANY EDITIONS OR CHANGES ON THIS SHEET MUST BE MADE OR CIRCLED IN RED, INC WITH DATE AND NAME OF PERSON MAKING CHANGE

PLEASE RETURN TO
LOS ANGELES COUNTY SURVEYOR
700 HALL OF RECORDS

Do not extend notes this side of this line

FORM 307 SM 7-43

STATION	B. S.	H. I.	F. S.	ELEV.

PROFILE + CROSS SECTIONS OF VIA LASTRE

From Brady Ave To Findlay Ave

JN 1081

Jan 1944
R L Willey
Jack Gregory
R.S. Waltermire
E F English

FORM 507 SM 7-43

PLEASE RETURN TO
LOS ANGELES COUNTY SURVEYOR
700 HALL OF RECORDS

NOTE: ANY ADDITIONS OR CHANGES ON THIS SHEET MUST BE MADE OR CIRCLED IN RED INK, WITH DATE AND NAME OF PERSON MAKING CHANGE

Do not extend notes this side of this line

STATION	B. S.	H. I.	F. S.	ELEV.		I. NOTES
					BM #577 El = 226.410 FB 1121-10 Via Lastfe + Brady	
BM 577	5.490	231.900		226.410	Ave S.E. Cor bt spk in cb, 1's of send CR.	
0+00			4.96	226.94	℄ int of Brady + Via Lastfe	
1+00			4.87	227.03	℄ St	
16 R			4.97	226.93	Gut	
17.5 R			4.58	227.32	Tcb	
21.5 R			4.52	227.38	PL	
16 L			5.53	226.37	Gut	
17.5 L			5.17	226.73	Tcb	
21.5 L			5.07	226.83	PL	
2+00			4.76	227.14	℄ St	
16 R			4.80	227.10	Gut	
17.5 R			4.47	227.43	Tcb	
21.5 R			4.38	227.52	PL	
16 L			5.38	226.52	Gut	
17.5 L			4.99	226.91	Tcb	
21.5 L			4.92	226.98	PL	
2+65			5.02	226.88	℄ St + PL	
2+71			5.32	226.58	" " + Cross Gut	
2+88.32			4.87	227.03	℄ int Via Lastfe + Findlay Ave	
BM #578			5.44	226.460	BM #578 El = 226.456 FB 1121-12 Via Lastfe + Findlay Ave S.E. Cor bt spk in cb 1's of send CR	

Notes Ck'd by	Survey of
Map No.	W. O. 1091 Tape No. 257 Std. [illegible] °F
Office Work	Surveyed by
Checked	Notes Date
Date	Indexed 5-25-44

F.B. 1164 Pg. 27

Note: Any Additions or Changes on This Sheet Must be Made or Circled in Red Ink With Date and Name of Person Making Change.

Do not extend notes this side of this line.

RETURN TO
LOS ANGELES COUNTY SURVEYOR
700 HALL OF RECORDS

FORM 247 SM 12-40

E. SURVEY
VIA SAN CLARA
GERHART AVE TO VIA CAMPO
C.I. 1081

Miller
Porter
Heber
Sonnenschein

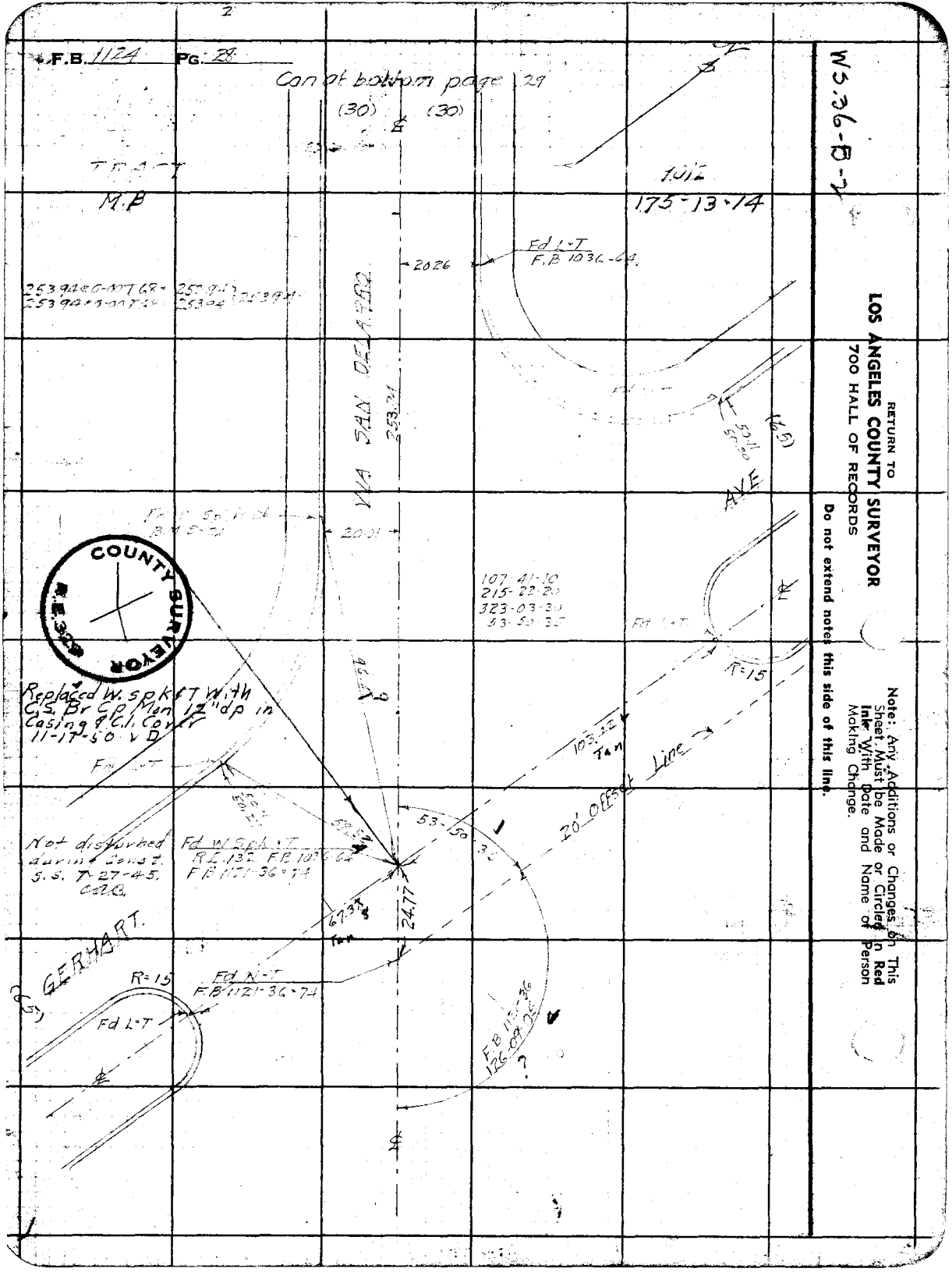
F.B. 1124 PG. 28
Con at bottom page 29
(30) (30)
TRACT
M.B
1012
175-13-14
Fd L-T
F.B 1036-64
2026
253.94
VIA SAN DELARRO
253.24
AVE
(65)
20.01
107-41-10
215-22-20
323-03-30
53-50-35
Fd L-T
R=15
Replaced W. spk & T with C.S. Br Cp Mon 12" dp in Casing & C.I. Cover 11-17-50 V D
103.22 Tan
20' Offset Line
53-50-35
Not disturbed during Const. S.S. T-27-45. C.O.B.
Fd W Spk & T
R.E. 132 F.B. 1036-64
F.B 1121-36-74
67.38 Tan
24.77
GERHART
R=15
Fd N-T
F.B 1121-36-74
Fd L-T
F.B 1121-36
126-09-06
COUNTY SURVEYOR
R.E. 325
RETURN TO
LOS ANGELES COUNTY SURVEYOR
700 HALL OF RECORDS
Do not extend notes this side of this line.
Note: Any Additions or Changes on This Sheet Must be Made or Circled in Red Ink With Date and Name of Person Making Change.
WS.36-B-2

Notes Ck'd by Drew	Survey of SADLER AVE ET AL	F.B. 1124 Pg. 29
Map No.	W. O. 1081 Tape No. 057 Std 68 °F	
Office Work	Surveyed by W.A. Miller	
Checked	Notes Miller Date Feb 1944	
Date	Indexed A. C. Johnson	

WE 36-B-2

Note: Any Additions or Changes on This Sheet Must be Made or Circled in Red Ink With Date and Name of Person Making Change.

Do not extend notes this side of this line.

RETURN TO
LOS ANGELES COUNTY SURVEYOR
700 HALL OF RECORDS

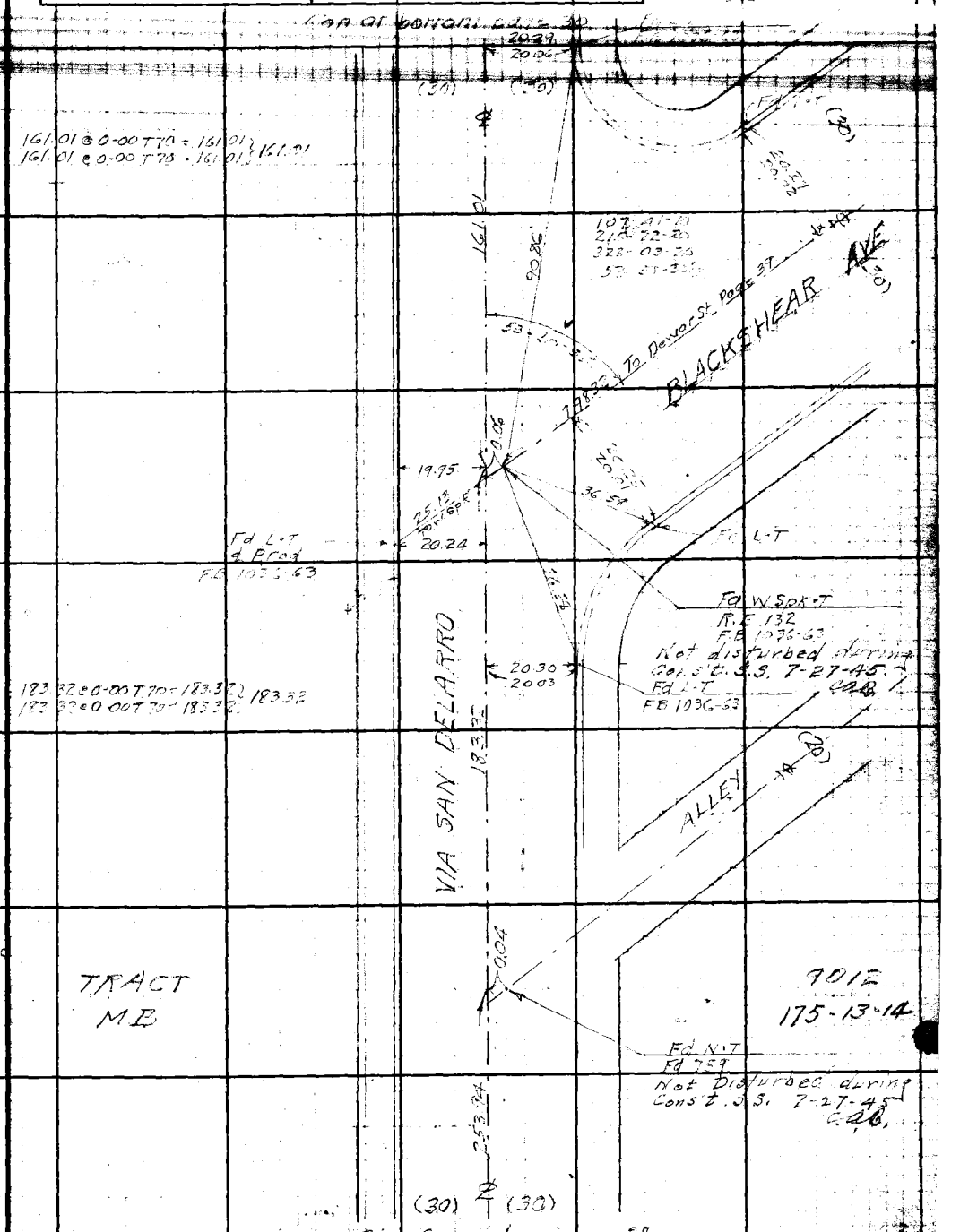

FORM 247 5M 12-40

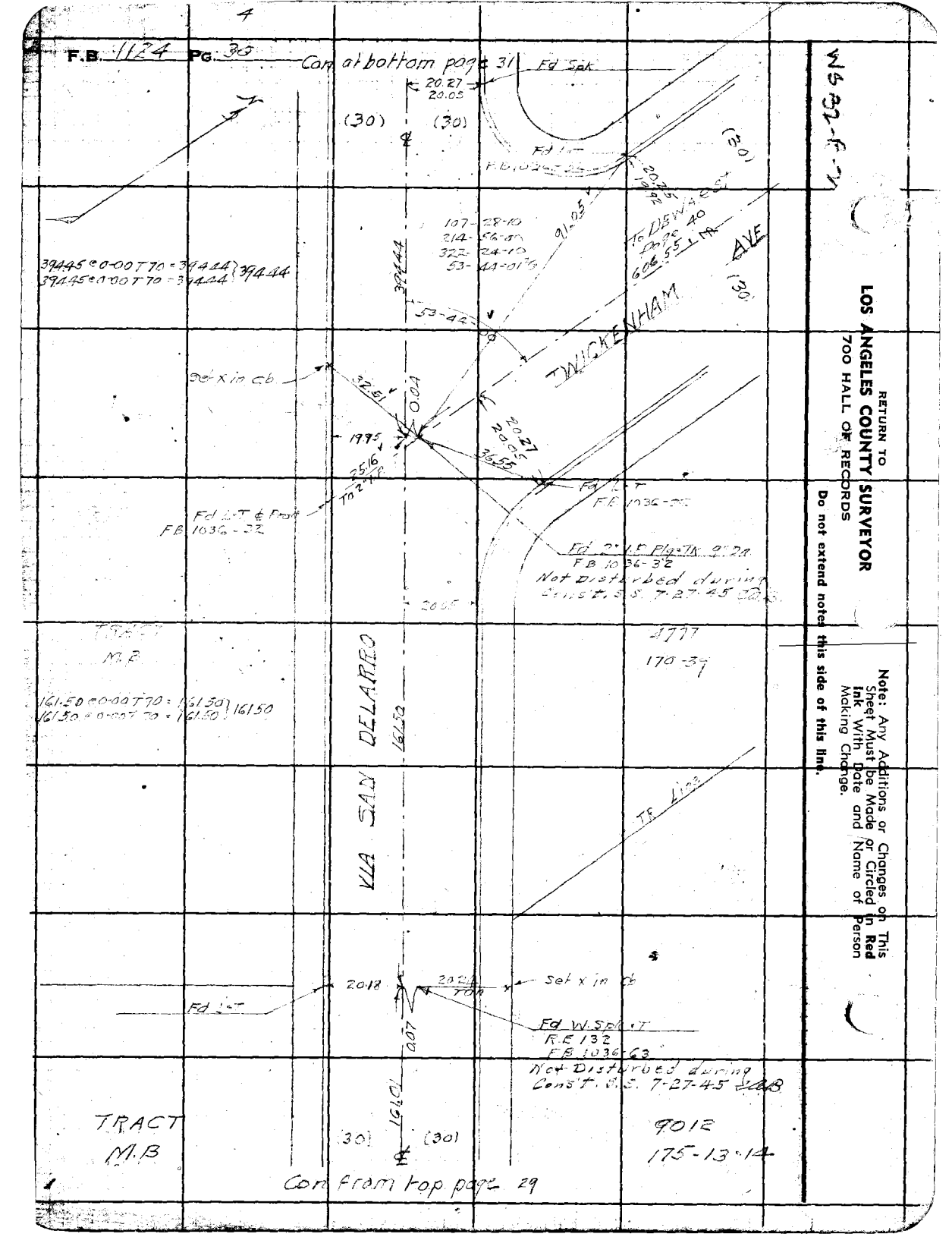

RETURN TO
LOS ANGELES COUNTY SURVEYOR
700 HALL OF RECORDS

Do not extend notes this side of this line.

Note: Any Additions or Changes on This Sheet Must be Made or Circled in Red Ink With Date and Name of Person Making Change.

W 532-F-1

Notes Ck'd by Drew	Survey of SADLER AVE ET AL
Map No.	W. O. 1881 Tape No. 257 Std 68 °F
Office Work	Surveyed by W A Miller
Checked	Notes Miller Date Feb 1944
Date	Indexed [illegible] Johnson

F.B. 1124 Pg. 51

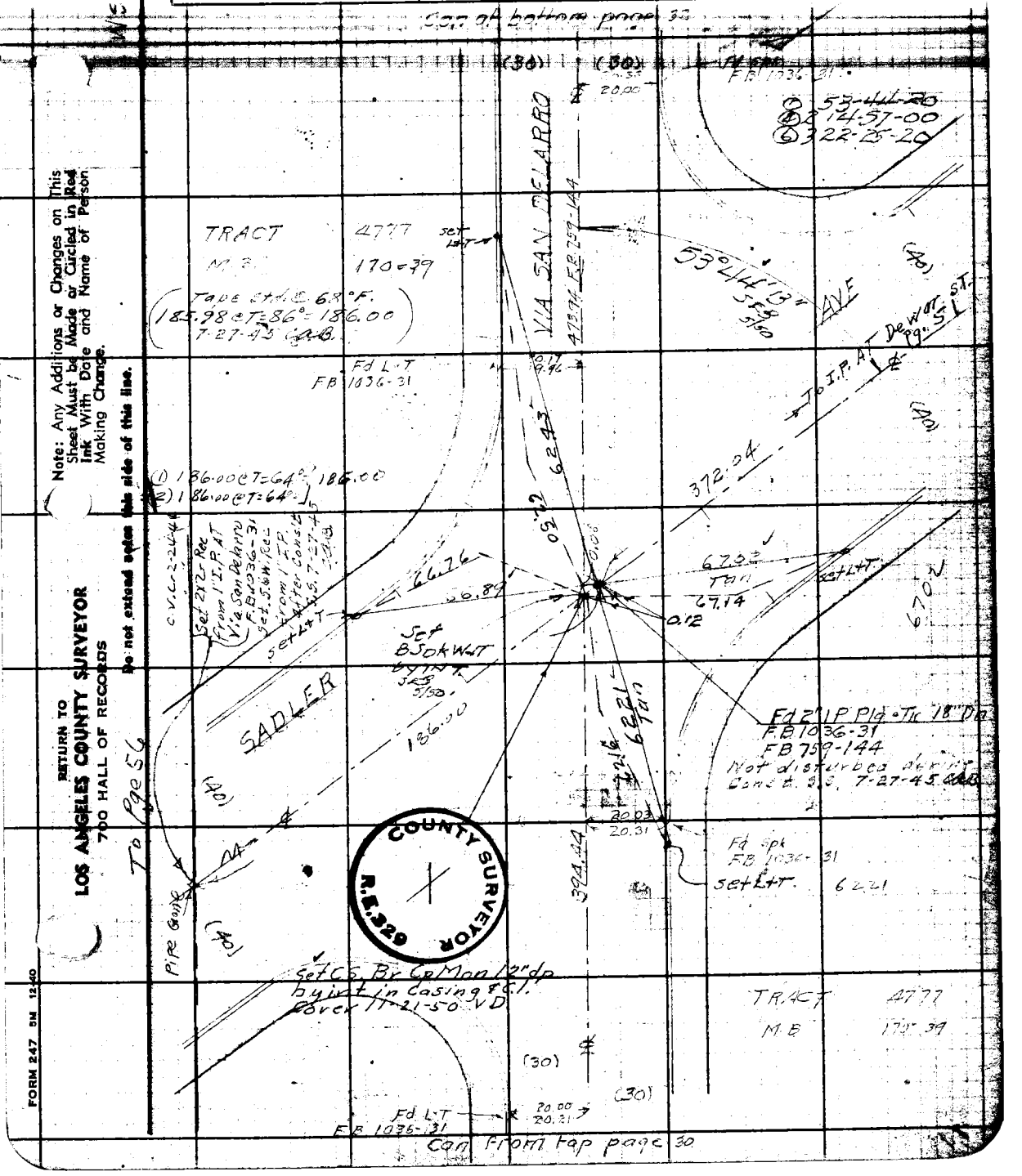

Note: Any Additions or Changes on This Sheet Must be Made or Circled in Red Ink With Date and Name of Person Making Change.

Do not extend notes this side of this line.

RETURN TO
LOS ANGELES COUNTY SURVEYOR
700 HALL OF RECORDS

FORM 247 5M 12-40

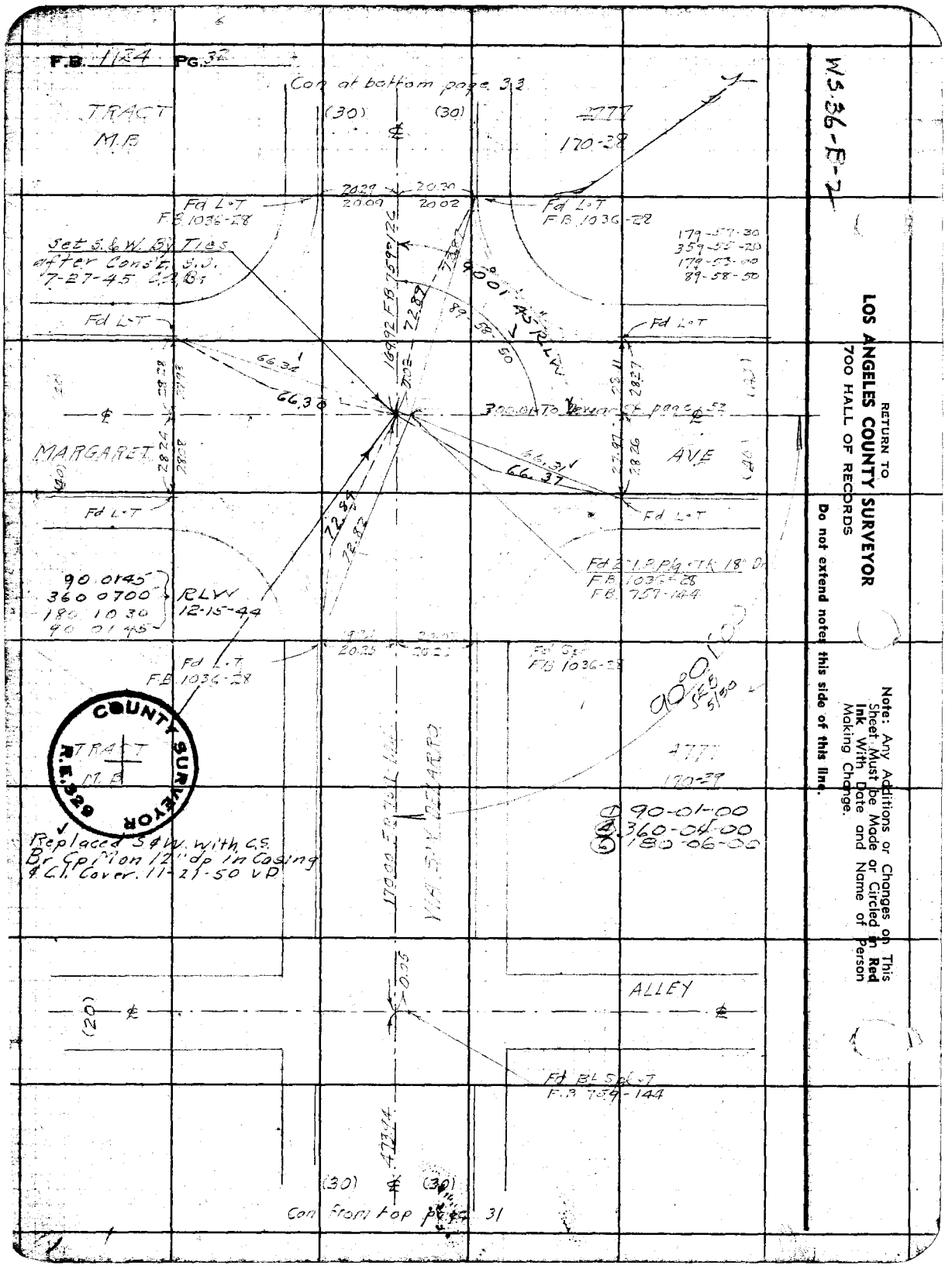
F.B. 1124 PG. 32
Con at bottom page 33
TRACT
M.B
(30)
(30)
170-38
Fd L-T
F.B. 1036-28
Set S.&W. By Ties
after Const. S.J.
7-27-45 C.A.B.
179-57-30
359-55-20
179-53-00
89-58-50
Fd L-T
66.34
66.30
300.01 To Dewar of page 52
MARGARET
AVE
66.31
66.37
72.87
72.82
Fd 2" I.P. Plg. TK 18" Dr
F.B. 1036-28
F.B. 757-144
90 01 45
360 07 00
180 10 30
90 01 45
RLW
12-15-44
Fd L-T
F.B. 1036-28
Fd Spk
F.B. 1036-28
90-01-00
SEB 5/50
TRACT
M.B
COUNTY SURVEYOR
R.E. 329
170-39
90-01-00
360-04-00
180-06-00
Replaced S&W. with C.S.
Br Cp Mon 12" dp in Casing
& C.I. Cover. 11-21-50 VP
ALLEY
(20)
Fd BL Spk-T
F.B. 759-144
(30)
(30)
Con from top page 31
W.S. 36-B-2
RETURN TO
LOS ANGELES COUNTY SURVEYOR
700 HALL OF RECORDS
Do not extend notes this side of this line.
Note: Any Additions or Changes on This Sheet Must be Made or Circled in Red Ink With Date and Name of Person Making Change.

Notes Ck'd by [illegible]	Survey of [illegible]
Map No.	W. O. 109[illegible] Tape No. 057 Std 68 °F
Office Work	Surveyed by W. A. [illegible]
Checked	Notes [illegible] Date Feb 1944
Date	Indexed

F.B. 1124 Pg. 33

WS 36-B-2

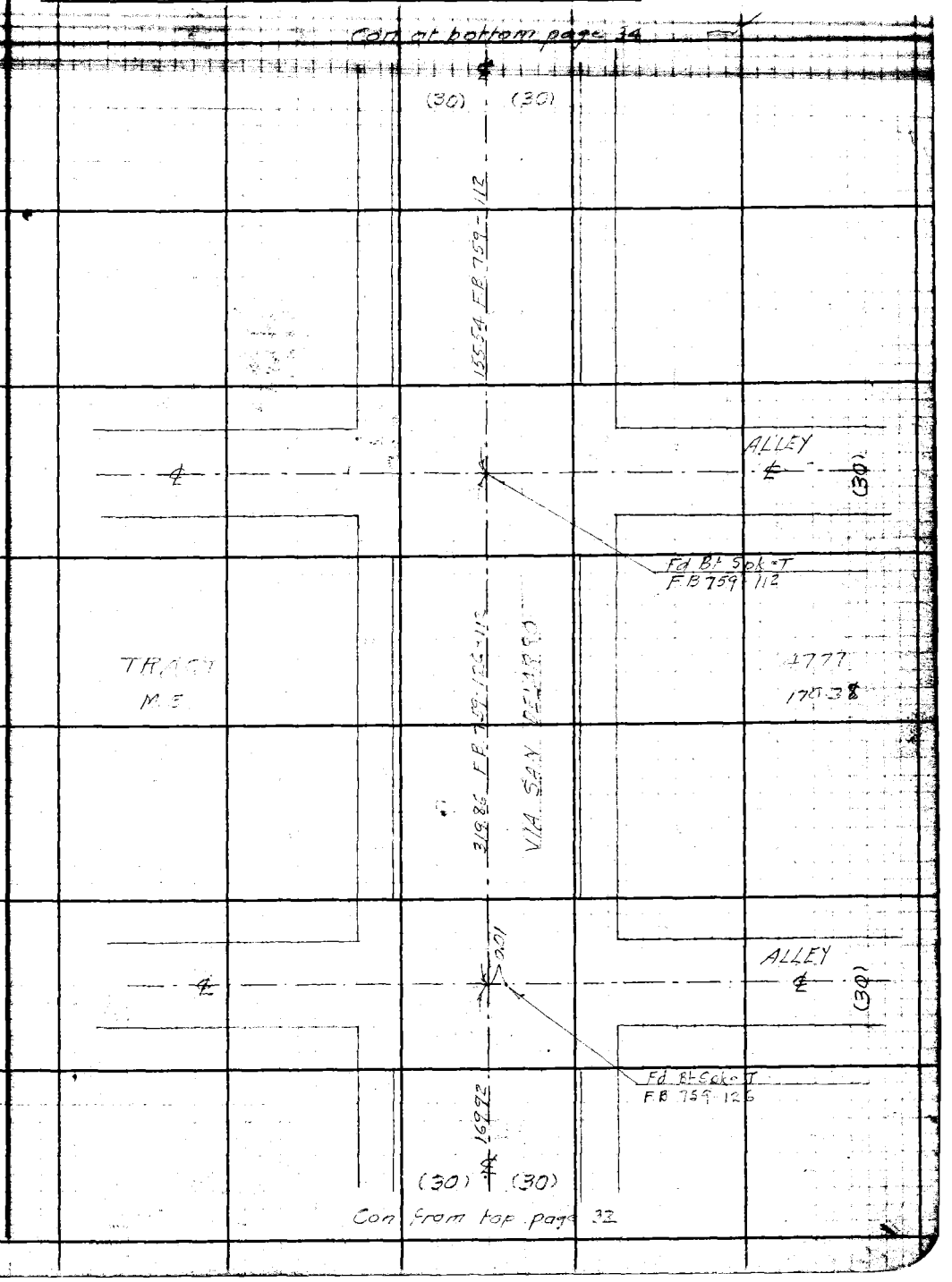

Note: Any Additions or Changes on This Sheet Must be Made or Circled in Red Ink With Date and Name of Person Making Change.

Do not extend notes this side of this line.

RETURN TO
LOS ANGELES COUNTY SURVEYOR
700 HALL OF RECORDS

FORM 247 5M 12-40

8

F.B. 1124 PG. 34

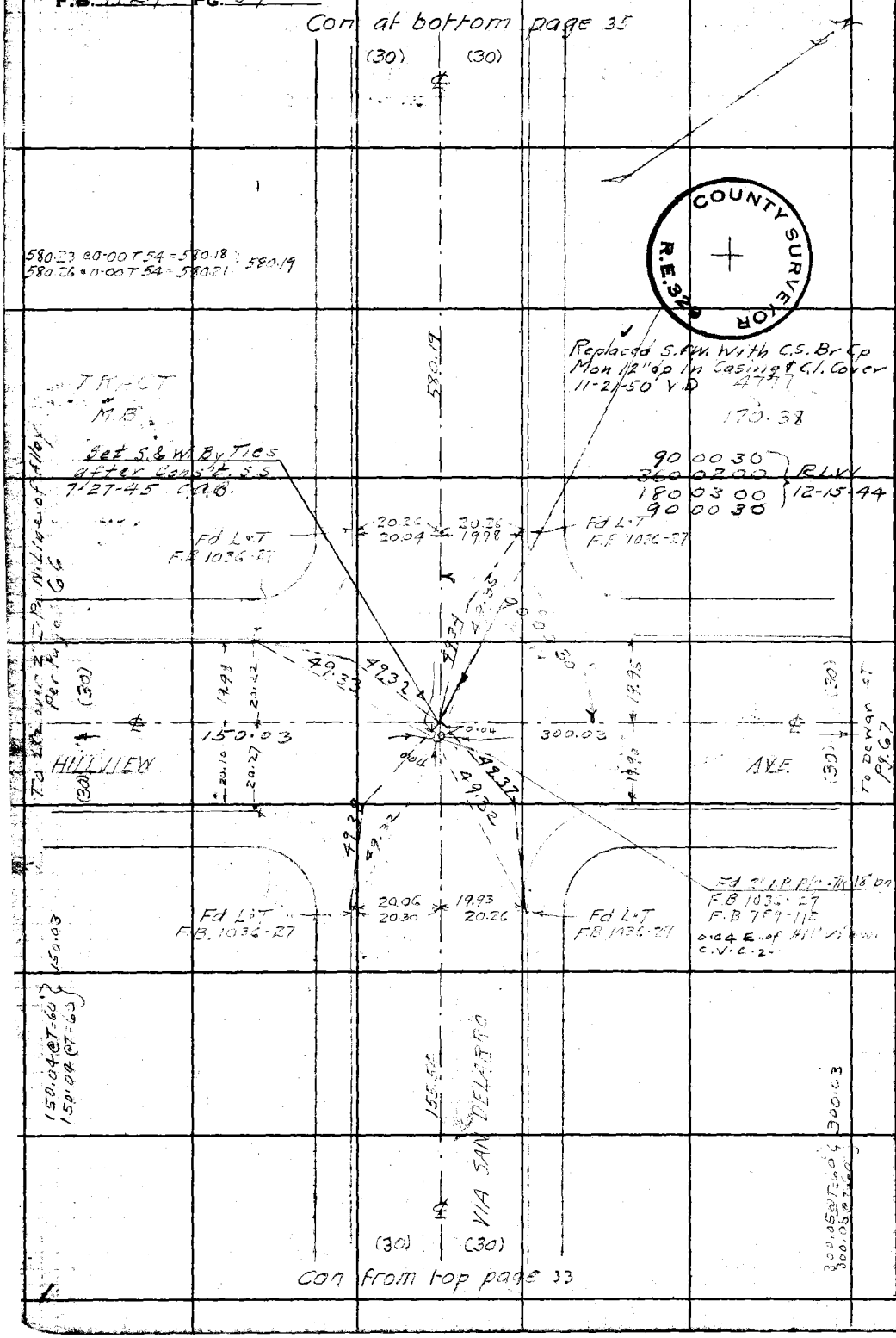

WS. 36-B-2

RETURN TO
LOS ANGELES COUNTY SURVEYOR
700 HALL OF RECORDS

Do not extend notes this side of this line.

Note: Any Additions or Changes on This Sheet Must be Made or Circled in Red Ink With Date and Name of Person Making Change.

Notes Ck'd by Drew	Survey of
Map No.	W. O. 1081 Tape No. 057 Std 18 °F
Office Work	Surveyed by W. A. Miller
Checked	Notes Miller Date Feb 1944
Date	Indexed [illegible]

F.B. 1124 Pg. 35

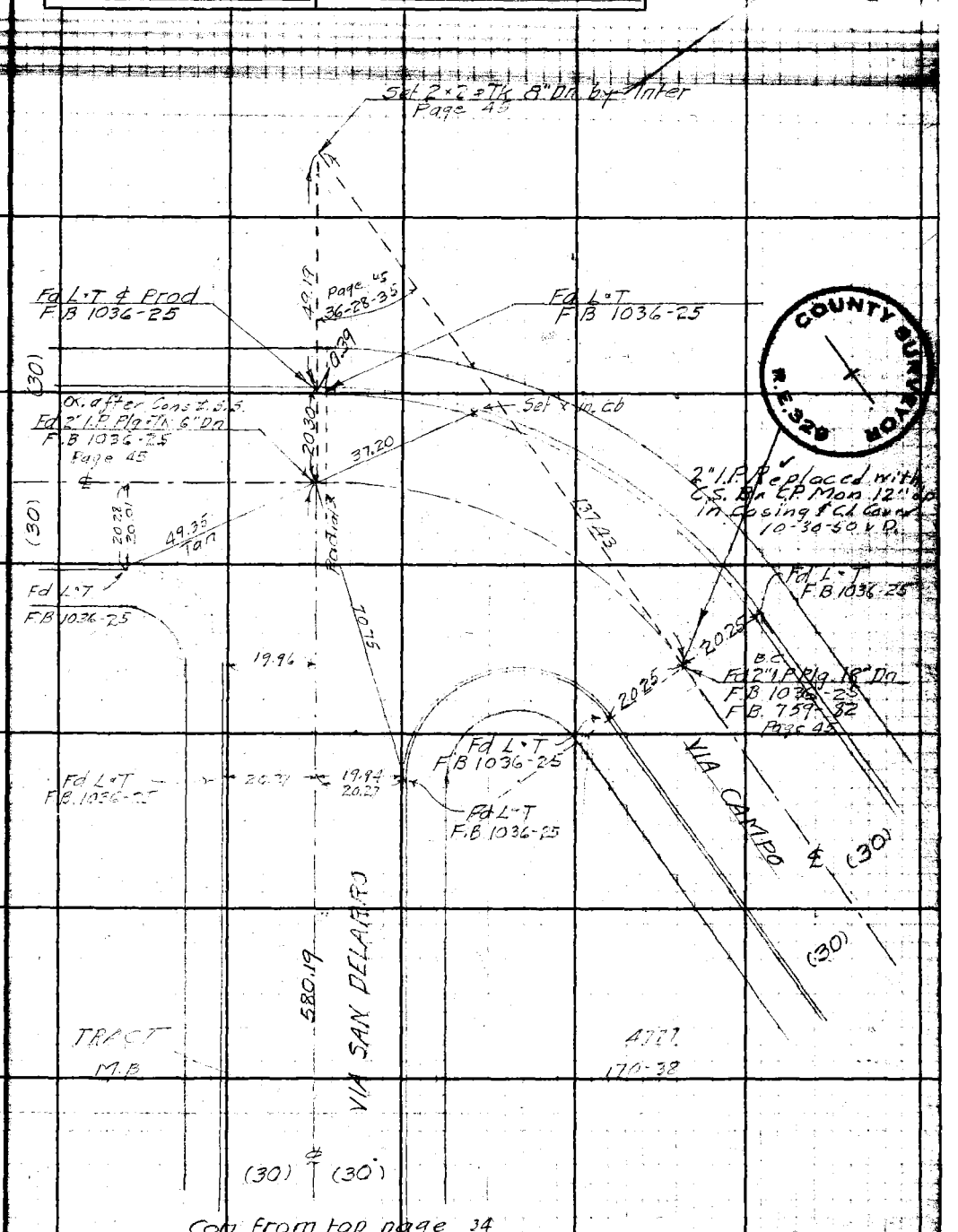

Con from top page 34

Note: Any Additions or Changes on This Sheet Must be Made or Circled in Red Ink With Date and Name of Person Making Change.

Do not extend notes this side of this line.

RETURN TO
LOS ANGELES COUNTY SURVEYOR
700 HALL OF RECORDS

FORM 247 5M 12-40

RETURN TO
LOS ANGELES COUNTY SURVEYOR
700 HALL OF RECORDS

Note: Any Additions or Changes on This Sheet Must be Made or Circled in **Red Ink** With Date and Name of Person Making Change.

Do not extend notes this side of this line.

F.B. 1124 PG. 36

Notes Ck'd by	Survey of
Map No.	W. O. Tape No. Std °F
Office Work	Surveyed by
Checked	Notes Date
Date	Indexed

F.B. Pg.

Note: Any Additions or Changes on This Sheet Must be Made or Circled in Red Ink With Date and Name of Person Making Change.

RETURN TO
LOS ANGELES COUNTY SURVEYOR
700 HALL OF RECORDS

Do not extend notes this side of this line.

FORM 247 5M 12-40

℄ SURVEY
VIA CAMPO
GERHART AVE to VIA SAN FERNANDO
[illegible]

Miller
Porter
Haber
Sonnenschein

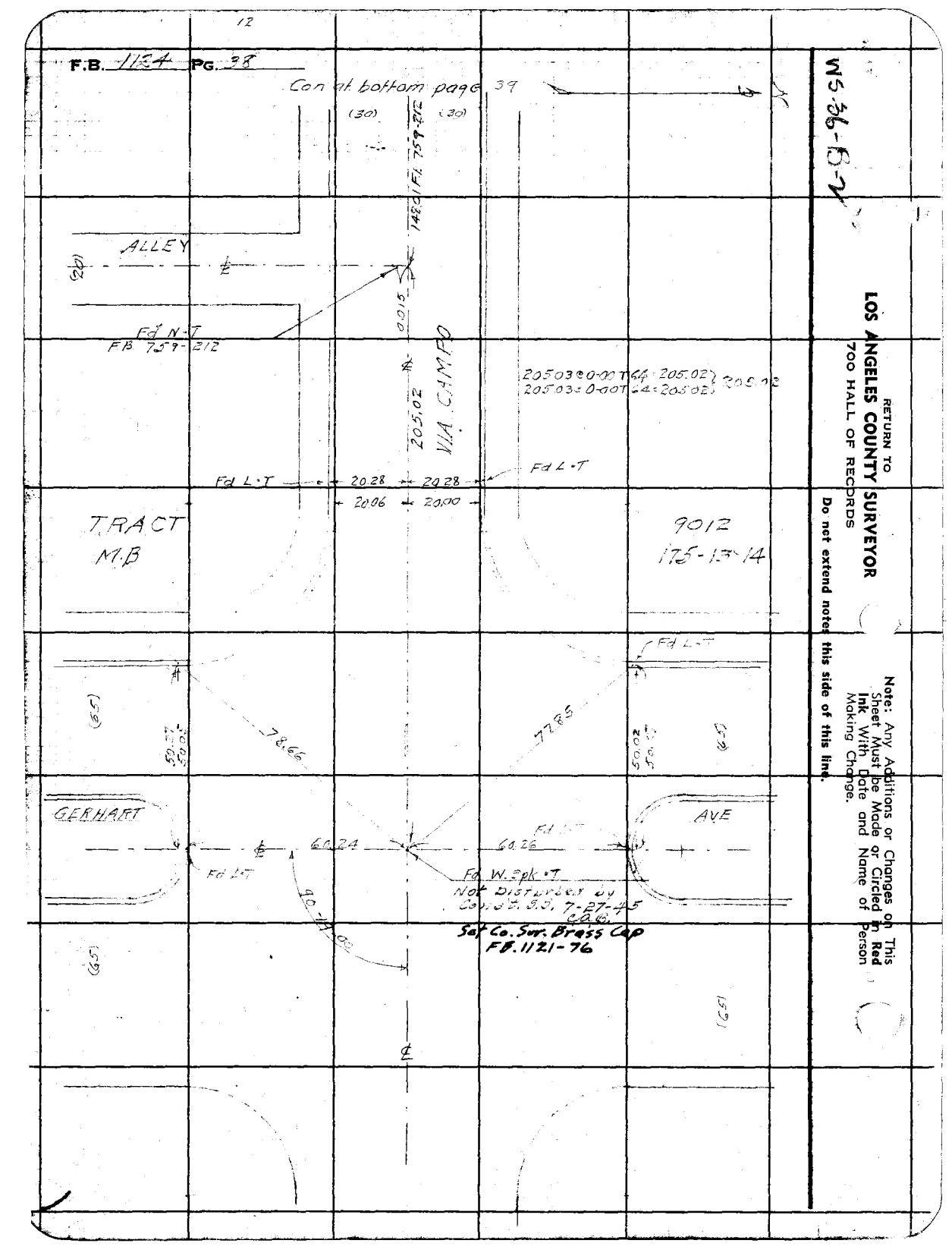

RETURN TO
LOS ANGELES COUNTY SURVEYOR
700 HALL OF RECORDS

Do not extend notes this side of this line.

WS 36-B-7

Note: Any Additions or Changes on This Sheet Must be Made or Circled in Red Ink With Date and Name of Person Making Change.

13

Notes Ck'd by [illegible]	Survey of SADLER AVE [illegible]	F.B. [illegible] Pg. [illegible]
Map No.	W. O. 1081 Tape No. 057 Std 68 °F	
Office Work	Surveyed by W A Miller	
Checked	Notes Miller Date Feb 1941	
Date	Indexed [illegible]	

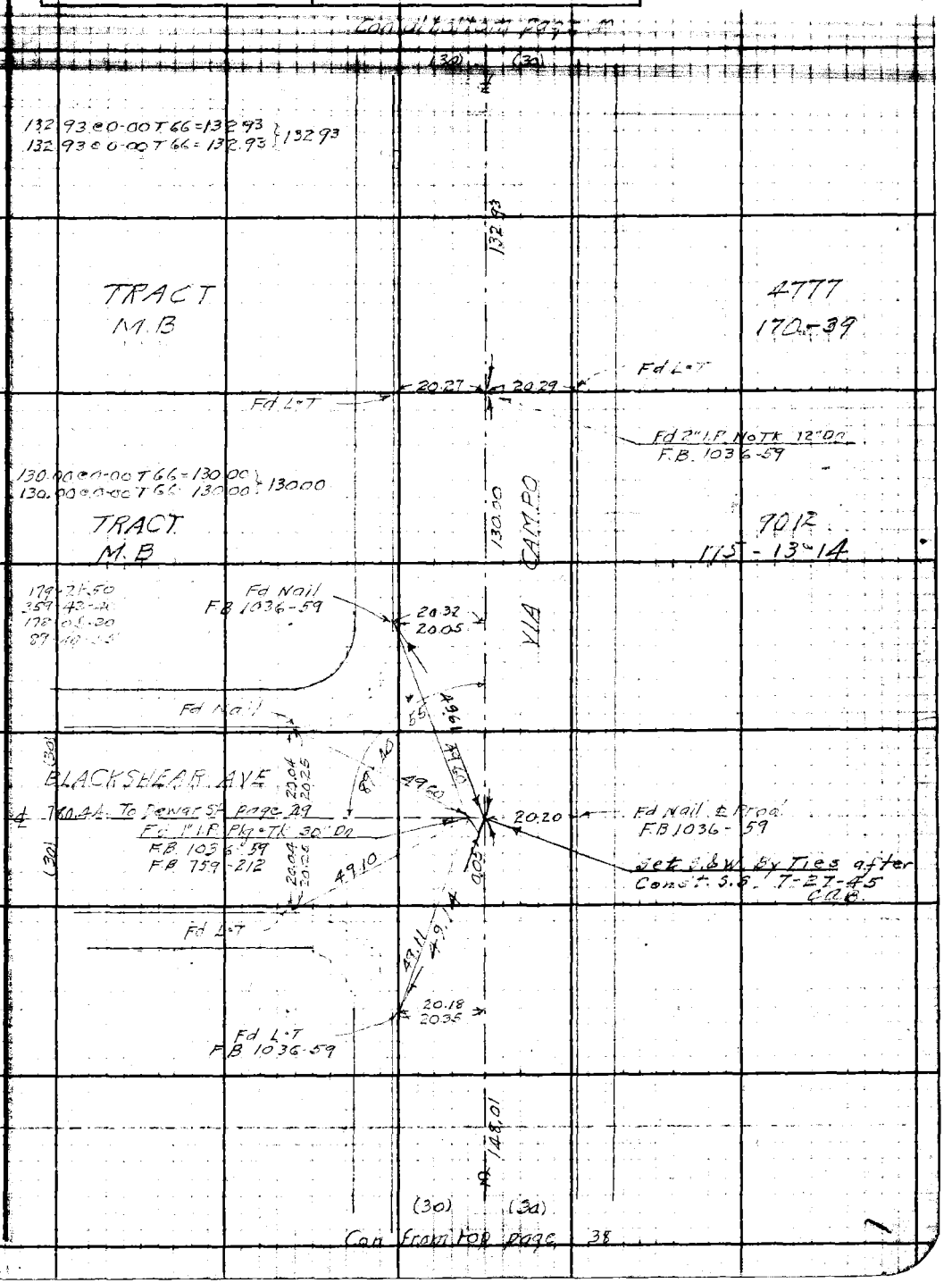

Note: Any Additions or Changes on This Sheet Must be Made or Circled in Red Ink With Date and Name of Person Making Change.

Do not extend notes this side of this line.

RETURN TO
LOS ANGELES COUNTY SURVEYOR
700 HALL OF RECORDS

FORM 247 5M 12 40

14

F.B. 1124 PG. 40

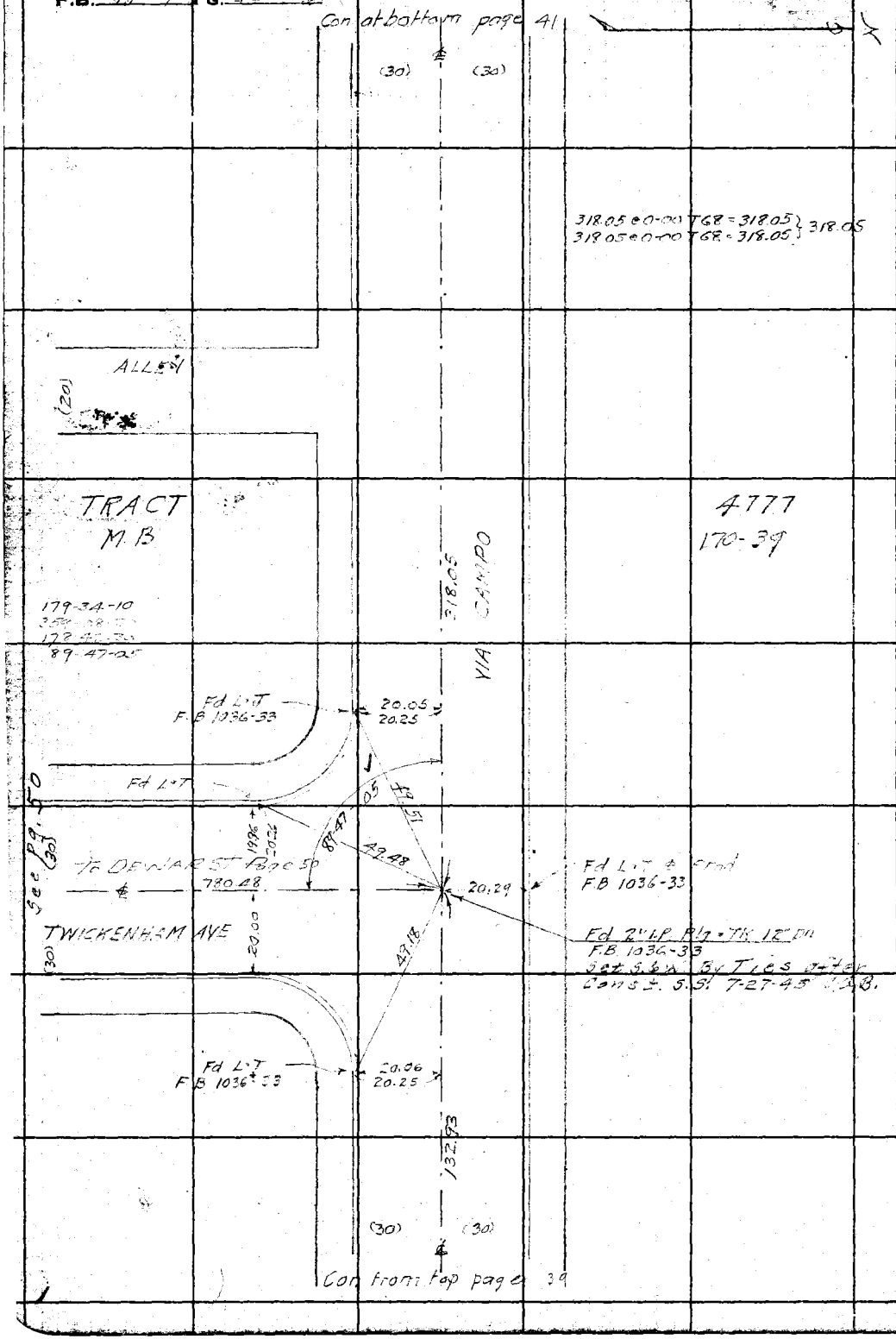

RETURN TO
LOS ANGELES COUNTY SURVEYOR
700 HALL OF RECORDS

Do not extend notes this side of this line.

Note: Any Additions or Changes on This Sheet Must be Made or Circled in Red Ink With Date and Name of Person Making Change.

15

Notes Ck'd by [illegible]	Survey of [illegible]	F.B. 1124	Page 41
Map No.	W. O. 1081 Tape No. 057 Std 68 °F		
Office Work	Surveyed by W.A. Miller		
Checked	Notes Miller Date Feb 1944		
Date	Indexed A. C. [illegible]		

WS 6-B-2

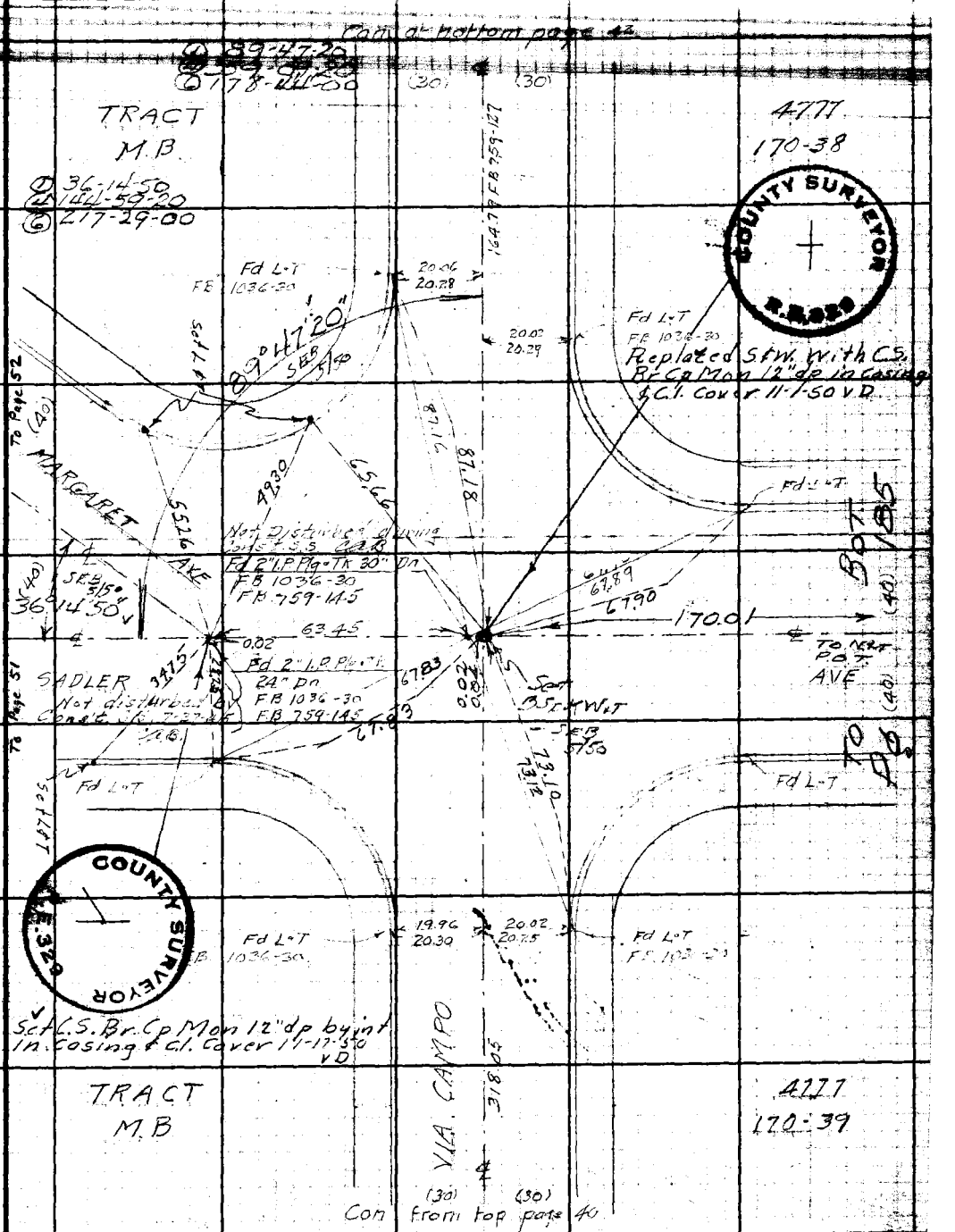

Note: Any Additions or Changes on This Sheet Must be Made or Circled in Red Ink With Date and Name of Person Making Change.

Do not extend notes this side of this line.

RETURN TO
LOS ANGELES COUNTY SURVEYOR
700 HALL OF RECORDS

FORM 247 5M 12-40

RETURN TO
LOS ANGELES COUNTY SURVEYOR
700 HALL OF RECORDS

Note: Any Additions or Changes on This Sheet Must be Made or Circled in **Red Ink** With Date and Name of Person Making Change.

Do not extend notes this side of this line.

W5-36-P-2

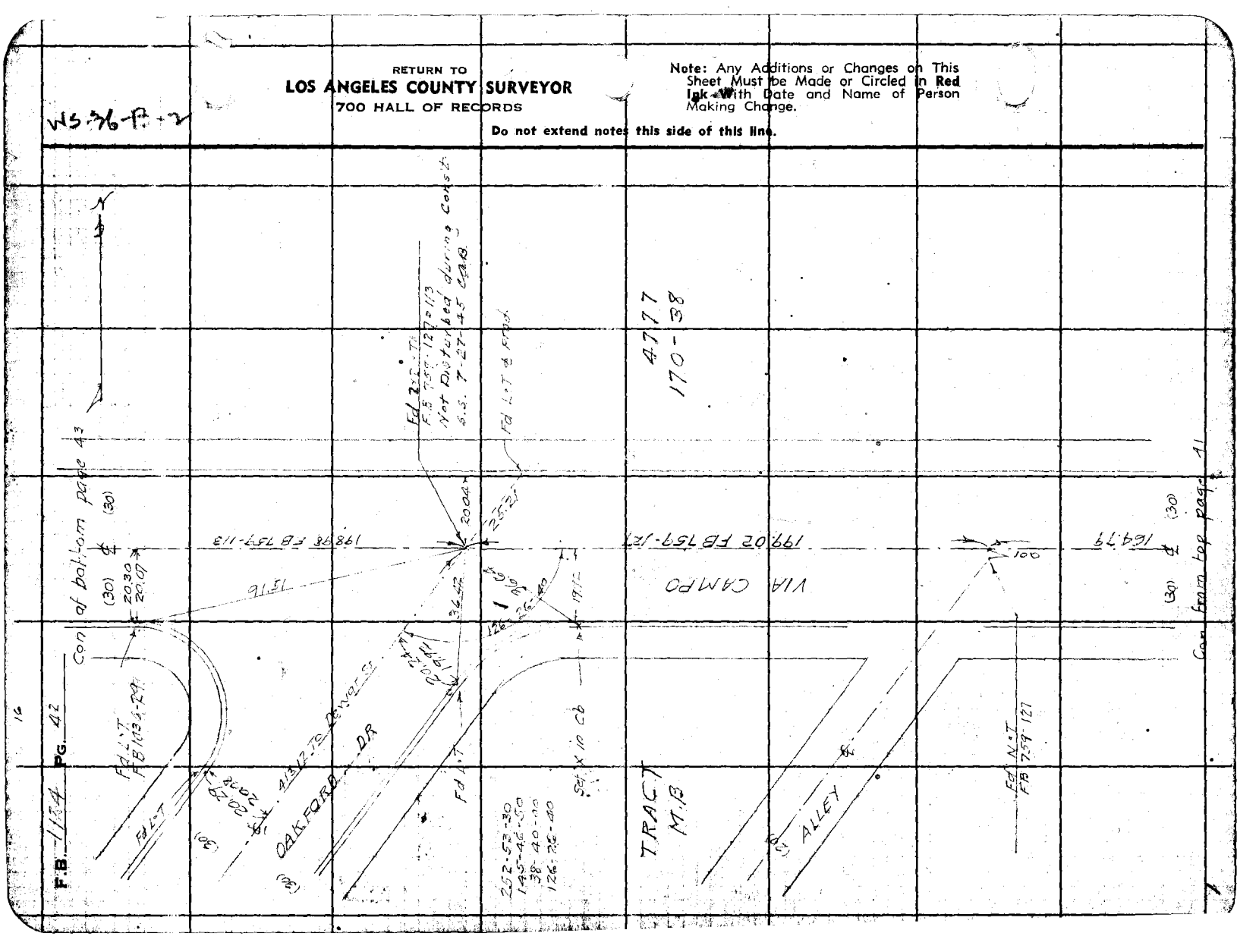

Notes Ck'd by [illegible]	Survey of SADLER AVE ST. 11
Map No.	W. O. 1081 Tape No. 057 Std 68 °F
Office Work	Surveyed by W.A. Miller
Checked	Notes Miller Date Feb 1944
Date	Indexed C. Johnson

F.B. 11 Pg. 43

WE 36-B-7

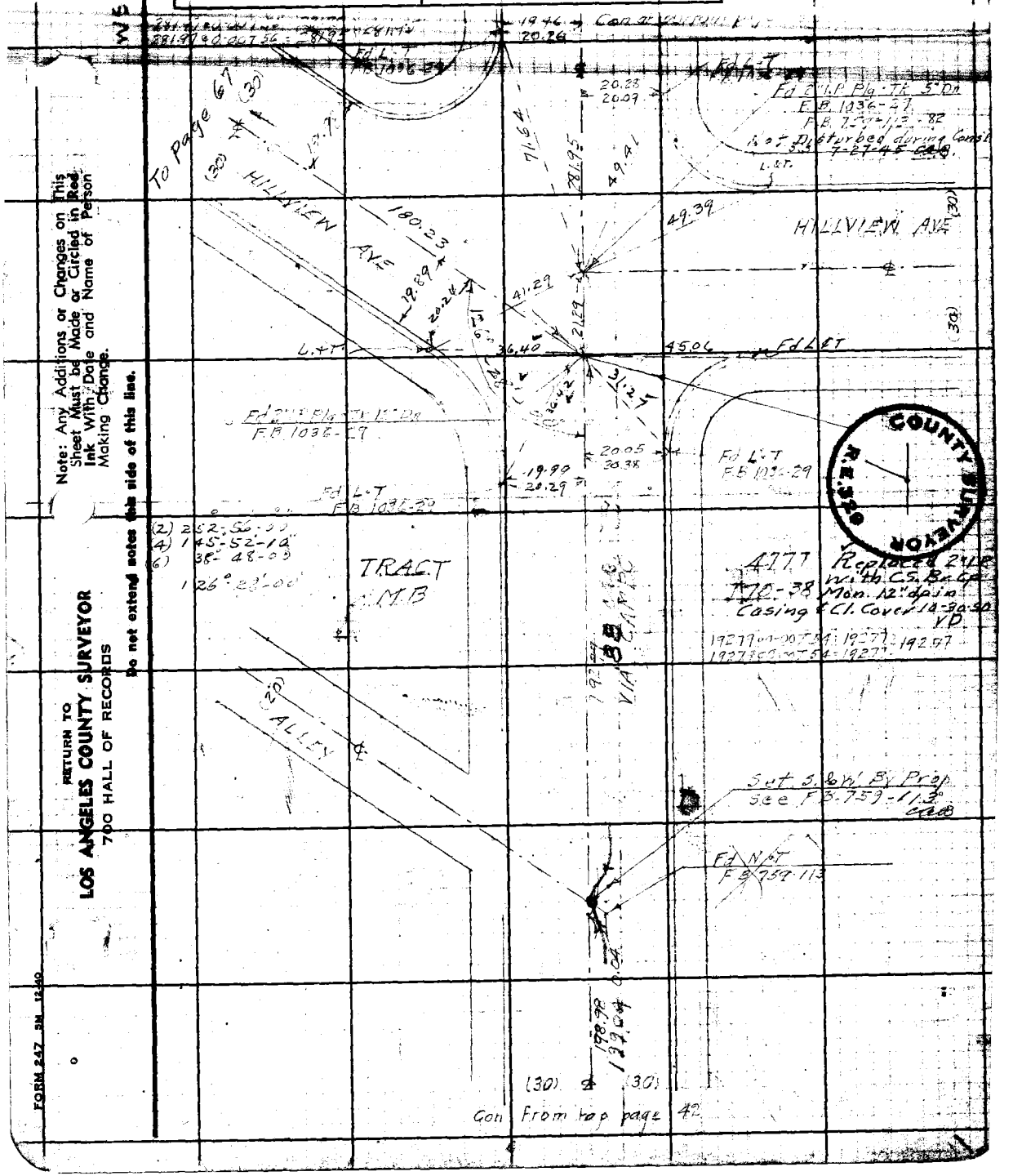

Note: Any Additions or Changes on This Sheet Must be Made or Circled in Red Ink With Date and Name of Person Making Change.

Do not extend notes this side of this line.

RETURN TO
LOS ANGELES COUNTY SURVEYOR
700 HALL OF RECORDS

FORM 247 5M 12-40

RETURN TO
LOS ANGELES COUNTY SURVEYOR
700 HALL OF RECORDS

Note: Any Additions or Changes on This Sheet Must be Made or Circled in **Red Ink** With Date and Name of Person Making Change.

Do not extend notes this side of this line.

WS 3L-B 5

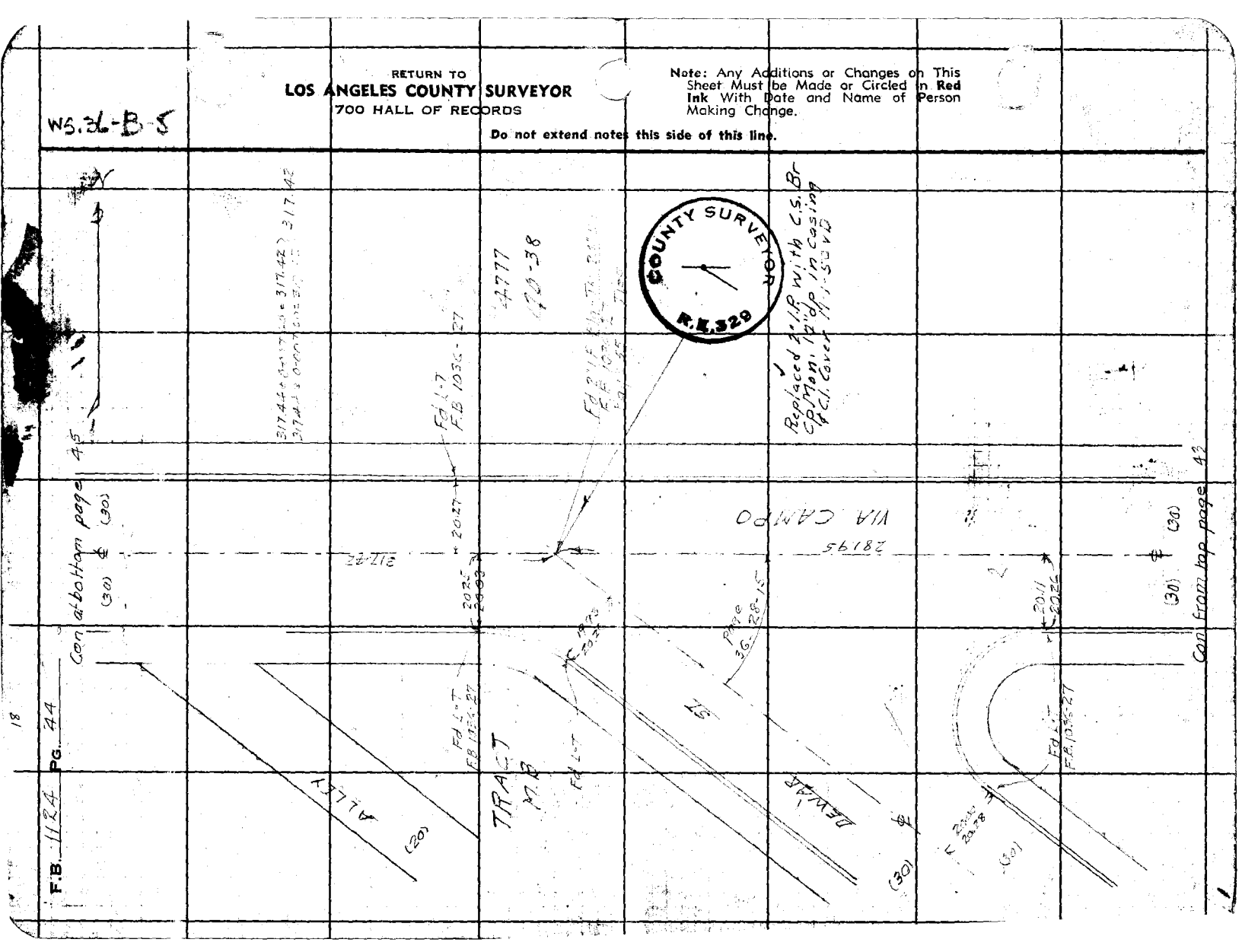

19

Notes Ck'd by [illegible]	Survey of SADLER AVE LT A
Map No.	W. O. 1081 Tape No. 057 Std 68 °F
Office Work	Surveyed by W A Miller
Checked	Notes Miller Date Feb 1944
Date	Indexed C. Johnson

F.B. 1124 Pg. 45

W 5 36-B-2

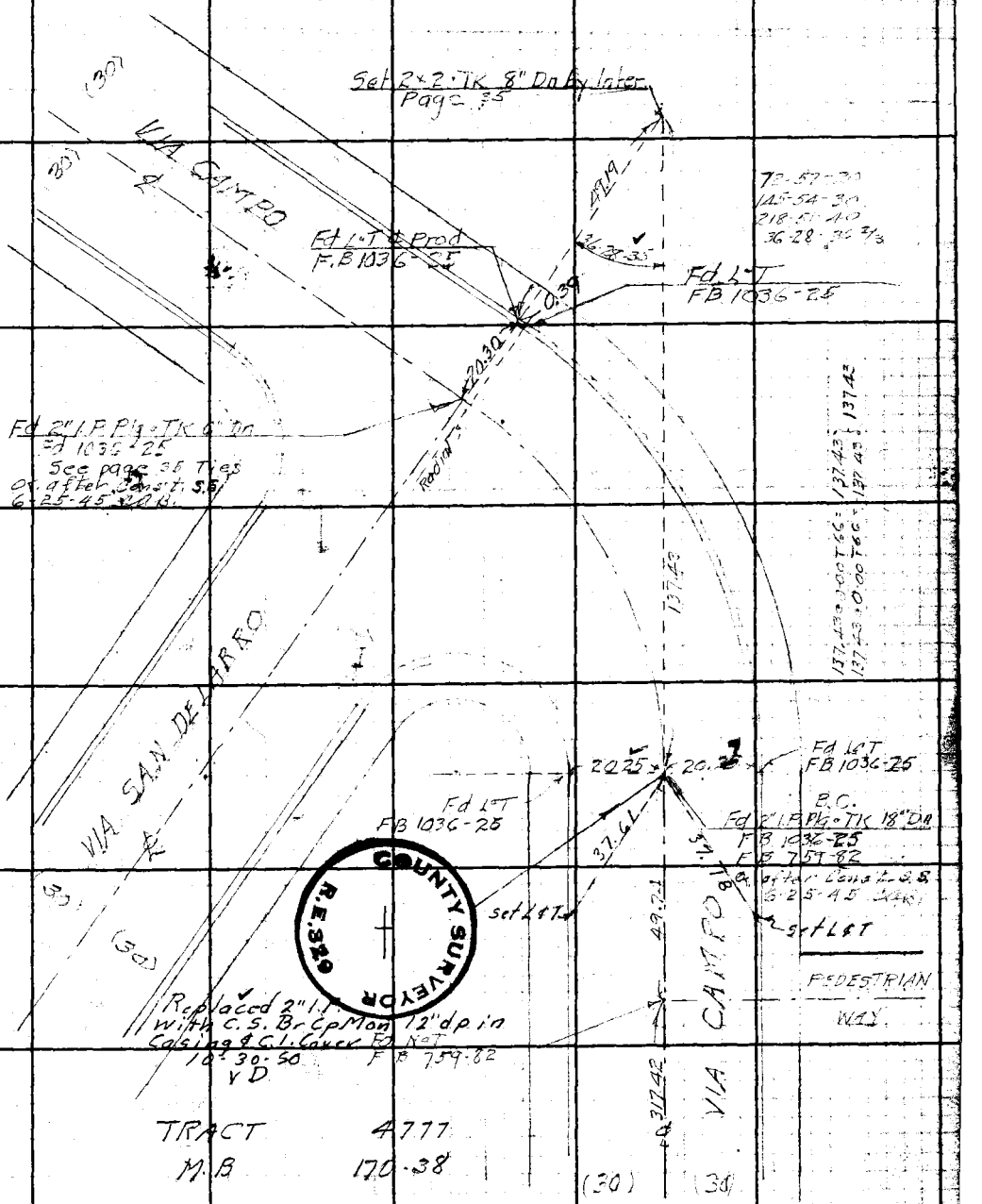

Note: Any Additions or Changes on This Sheet Must be Made or Circled in Red Ink With Date and Name of Person Making Change.

Do not extend notes this side of this line.

RETURN TO
LOS ANGELES COUNTY SURVEYOR
700 HALL OF RECORDS

FORM 247 5M 12-40

RETURN TO
LOS ANGELES COUNTY SURVEYOR
700 HALL OF RECORDS

Note: Any Additions or Changes on This Sheet Must be Made or Circled in **Red Ink** With Date and Name of Person Making Change.

Do not extend notes this side of this line.

F.B. 1124 Pg. 46

20

21

Notes Ck'd by Draw	Survey of [illegible]
Map No.	W. O. 1081 Tape No. 057 Std 68 °F
Office Work	Surveyed by W. A. Miller
Checked	Notes Miller Date Feb 1944
Date	Indexed L. C. Johnson 5-25-44

F.B. 1124 Pg. 47

Note: Any Additions or Changes on This Sheet Must be Made or Circled in Red Ink With Date and Name of Person Making Change.

Do not extend notes this side of this line.

RETURN TO
LOS ANGELES COUNTY SURVEYOR
700 HALL OF RECORDS

℄ SURVEY
NEWAR AVE
GERHART AVE to VIA CAMPO
CL 1081

Miller
Porter
Heber
Sonnenschein

FORM 247 5M 12-40

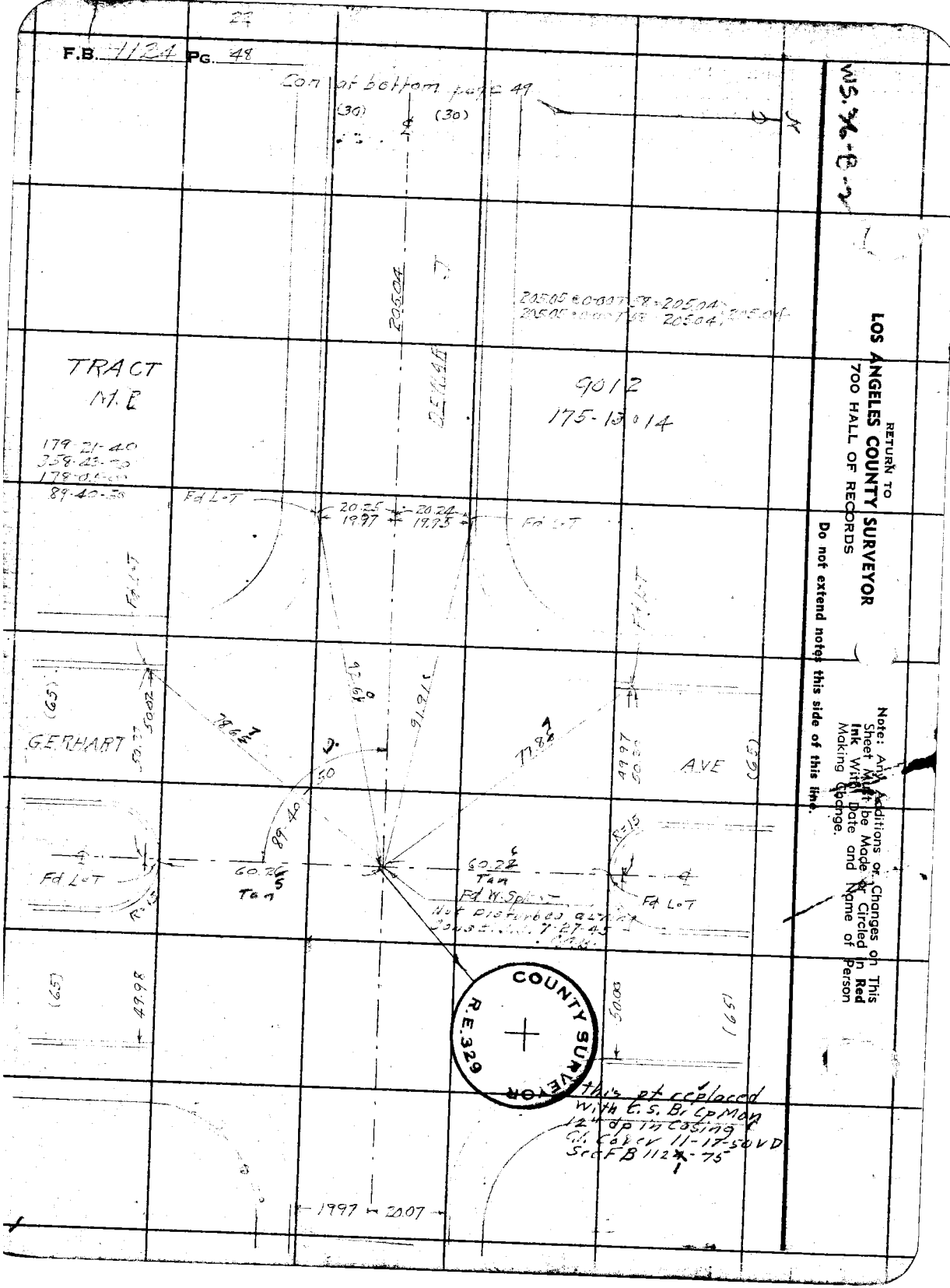
F.B. 1124 PG. 48
Con at bottom page 49
(30)
(30)
205.04
TRACT
M.B
9012
175-13 & 14
179-21-40
358-43-50
178-0.5-50
89-40-50
Fd L-T
20.25
19.97
20.24
19.95
Fd L-T
Fd L-T
Fd L-T
(65)
50.02
78.62
92.68
91.91
77.88
GERHART
AVE
(65)
49.97
50.00
89-40-50
R=15
Fd L-T
60.26
Tan
60.22
Tan
Fd W. Spl
Fd L-T
R=15
(65)
49.98
50.00
(65)
COUNTY SURVEYOR
R.E. 329
this pt replaced
with C.S. Br Cp Mon
12" dp in Casing
Cl. Cover 11-17-50 VD
See FB 1124-75
1997
20.07
RETURN TO
LOS ANGELES COUNTY SURVEYOR
700 HALL OF RECORDS
Do not extend notes this side of this line.
Note: Any Additions or Changes on This Sheet Must be Made or Circled in Red Ink With Date and Name of Person Making Change.

N3 36-B-2

Notes Ck'd by *Drew*	Survey of *SADLER AVE*
Map No.	W. O. *1081* Tape No. *037* Std *68* °F
Office Work	Surveyed by *Miller*
Checked	Notes *Miller* Date *Feb 1944*
Date	Indexed A. C. Johnson

F.B. *1124* Pg. *49*

Note: Any Additions or Changes on This Sheet Must be Made or Circled in Red Ink With Date and Name of Person Making Change.

Do not extend notes this side of this line.

RETURN TO
LOS ANGELES COUNTY SURVEYOR
700 HALL OF RECORDS

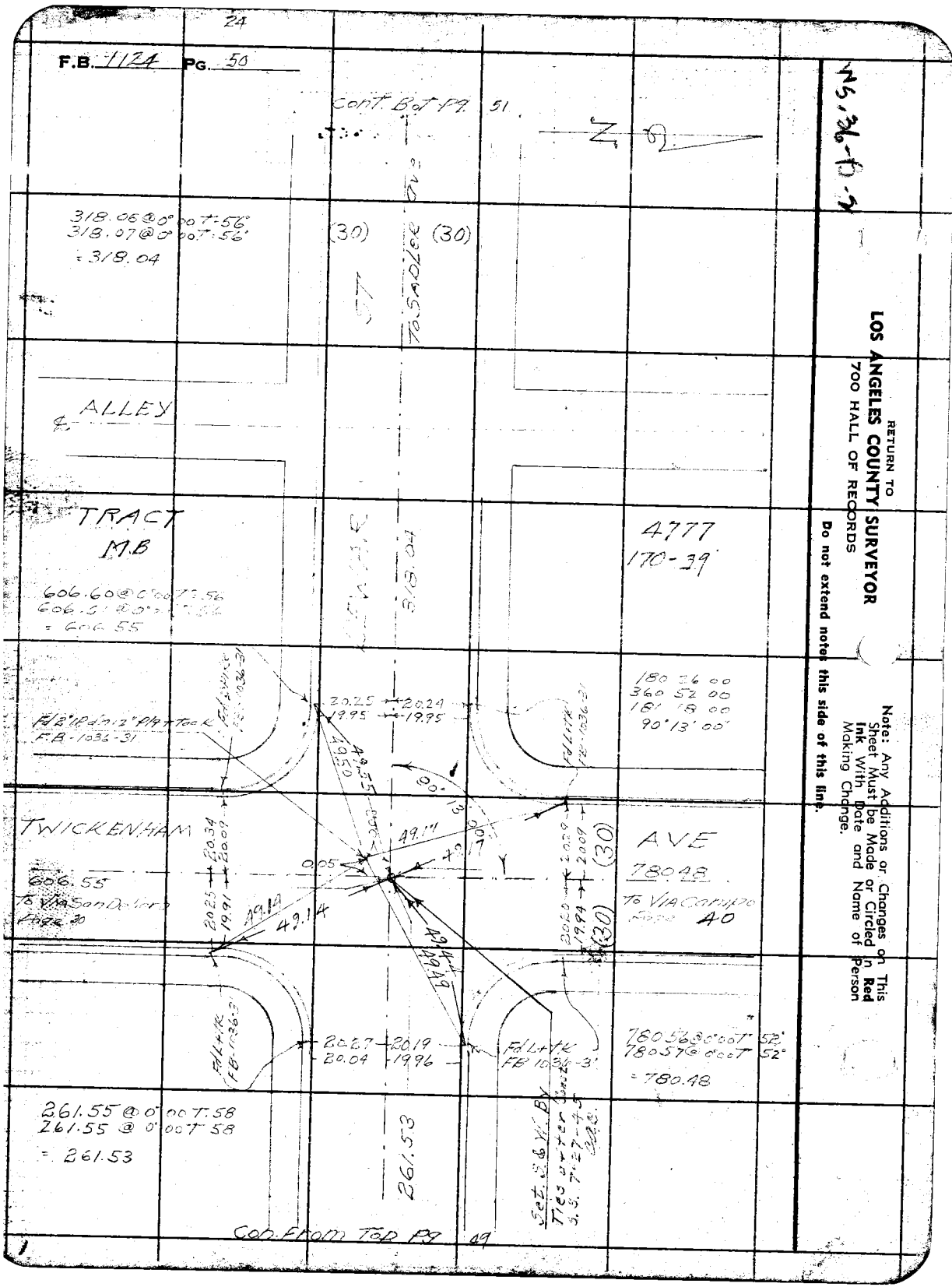
24
F.B. 1124 PG. 50
Cont. Bot Pg. 51
N
318.06 @ 0° 00' T-56°
318.07 @ 0° 00' T-56°
= 318.04
(30)
(30)
To Sadler Ave
ALLEY
TRACT
M.B
4777
170-39
318.04
606.60 @ 0° 00' T-56
606.61 @ 0° 00' T-56
= 606.55
180 26 00
360 52 00
181 18 00
90° 13' 00"
20.25
19.95
20.24
19.95
Fd 2" IP dn 2" Pl & Tack
F.B. 1036-31
49.50
49.55
90° 13' 00"
TWICKENHAM
AVE
78048
To Via Campo
Page 40
606.55
To Via San Delano
Page 30
20.34
20.09
20.25
19.91
49.14
49.14
49.17
49.17
0.05
20.29
20.09
20.20
19.94
(30)
(30)
49.44
49.49
20.27
20.04
20.19
19.96
Fd L+TK
FB 1036-3'
780.56 @ 0° 00' T 52°
780.57 @ 0° 00' T 52°
= 780.48
261.55 @ 0° 00' T 58
261.55 @ 0° 00' T 58
= 261.53
261.53
Set S & W. By
Ties after Const
S.S. 7-27-45
Con. From Top Pg 49
RETURN TO
LOS ANGELES COUNTY SURVEYOR
700 HALL OF RECORDS
Do not extend notes this side of this line.
Note: Any Additions or Changes on This Sheet Must be Made or Circled in Red Ink With Date and Name of Person Making Change.

Notes Ck'd by [illegible]		Survey of [illegible]	F.B. 1184 Pg. 31
Map No.		W. O. 1091 Tape No. [illegible] Std [illegible] °F	
Office Work		Surveyed by [illegible]	
Checked		Notes Porter Date Feb 1944	
Date		Indexed A. C. Johnson	

WS 36-B-2

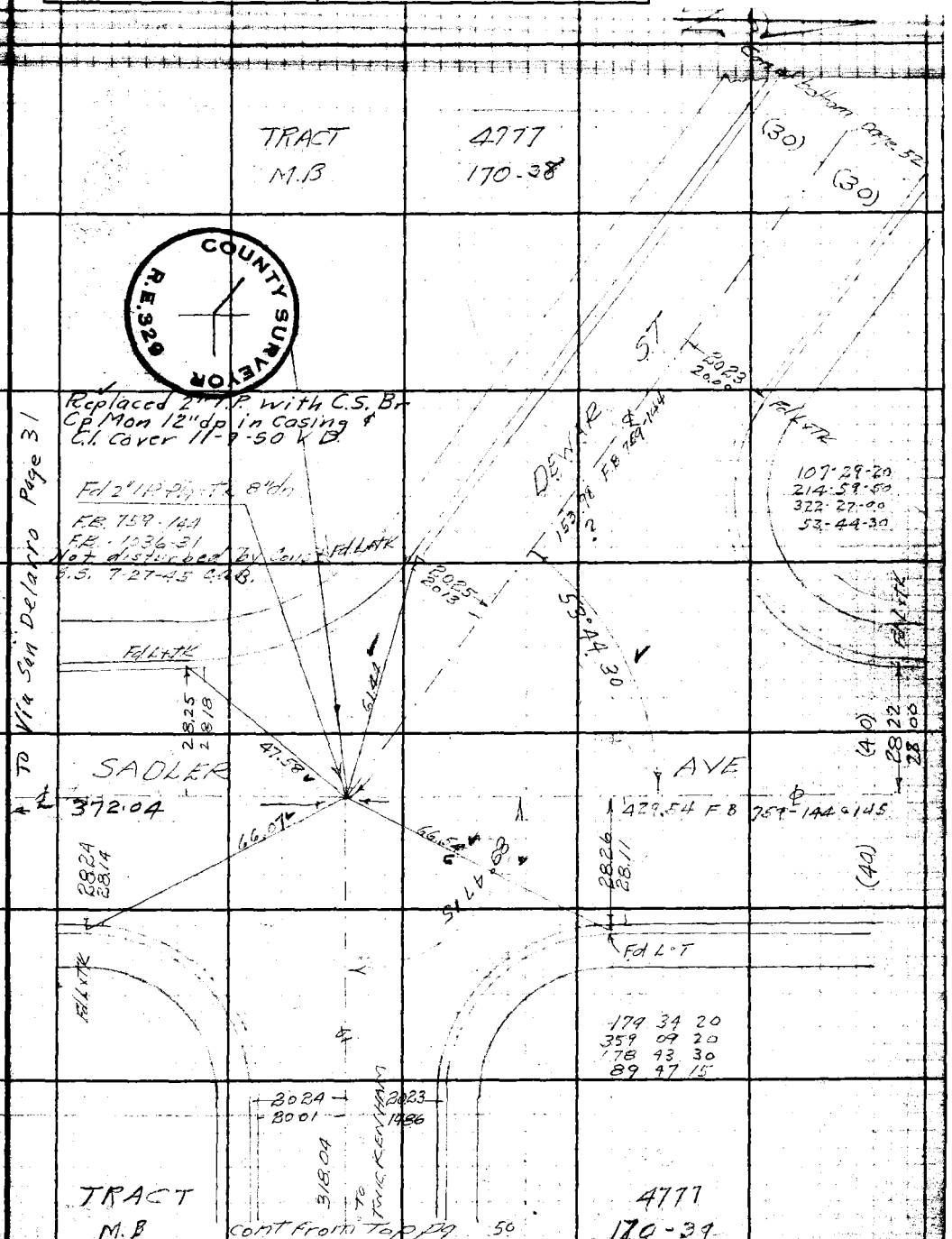

Note: Any Additions or Changes on This Sheet Must be Made or Circled in Red Ink With Date and Name of Person Making Change.

Do not extend notes this side of this line.

RETURN TO
LOS ANGELES COUNTY SURVEYOR
700 HALL OF RECORDS

FORM 847 5M 12-40

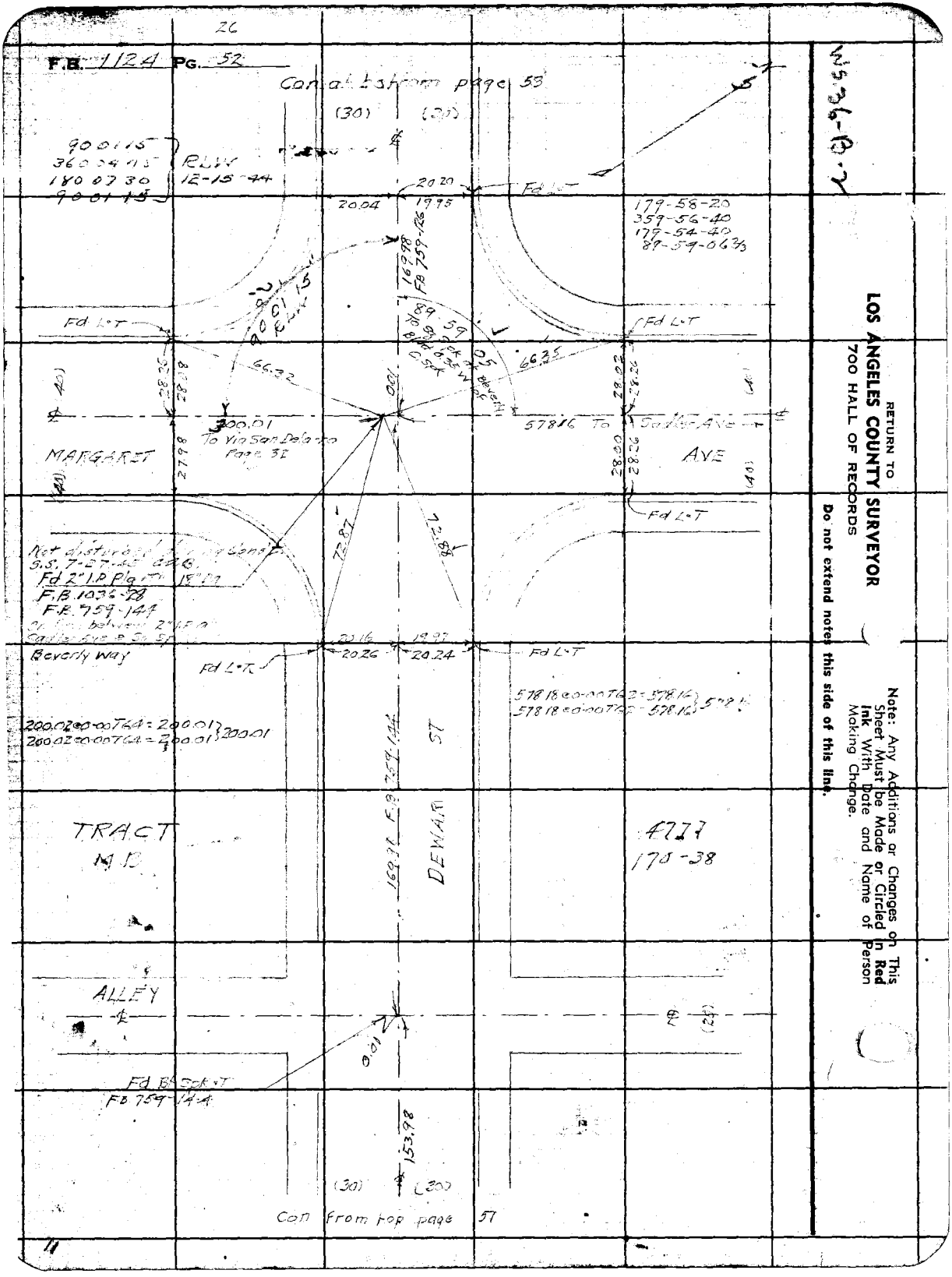

RETURN TO
LOS ANGELES COUNTY SURVEYOR
700 HALL OF RECORDS

Do not extend notes this side of this line.

Note: Any Additions or Changes on This Sheet Must be Made or Circled **In Red Ink** With Date and Name of Person Making Change.

Notes Ck'd by Drew	Survey of [illegible]
Map No.	W. O. 1081 Tape No. 057 Std 68 °F
Office Work	Surveyed by [illegible]
Checked	Notes Miller Date Feb 1944
Date	Indexed A. C. Johnson

F.B. 1194 PG. 53

WB 36-B-2

Con [illegible] page 54

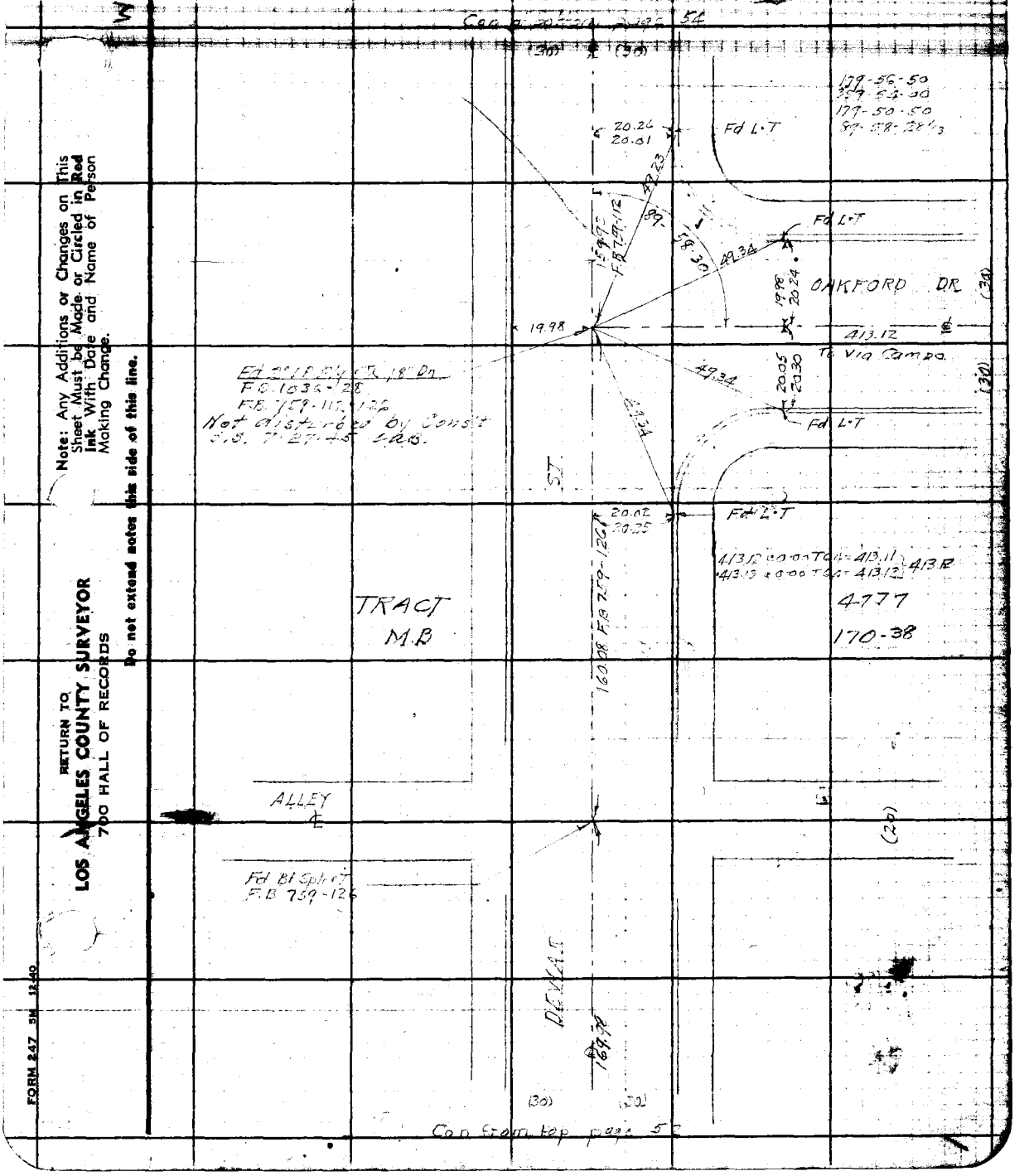

Con from top page 52

Note: Any Additions or Changes on This Sheet Must be Made or Circled in Red Ink With Date and Name of Person Making Change.

Do not extend notes this side of this line.

RETURN TO
LOS ANGELES COUNTY SURVEYOR
700 HALL OF RECORDS

FORM 247 5M 12-40

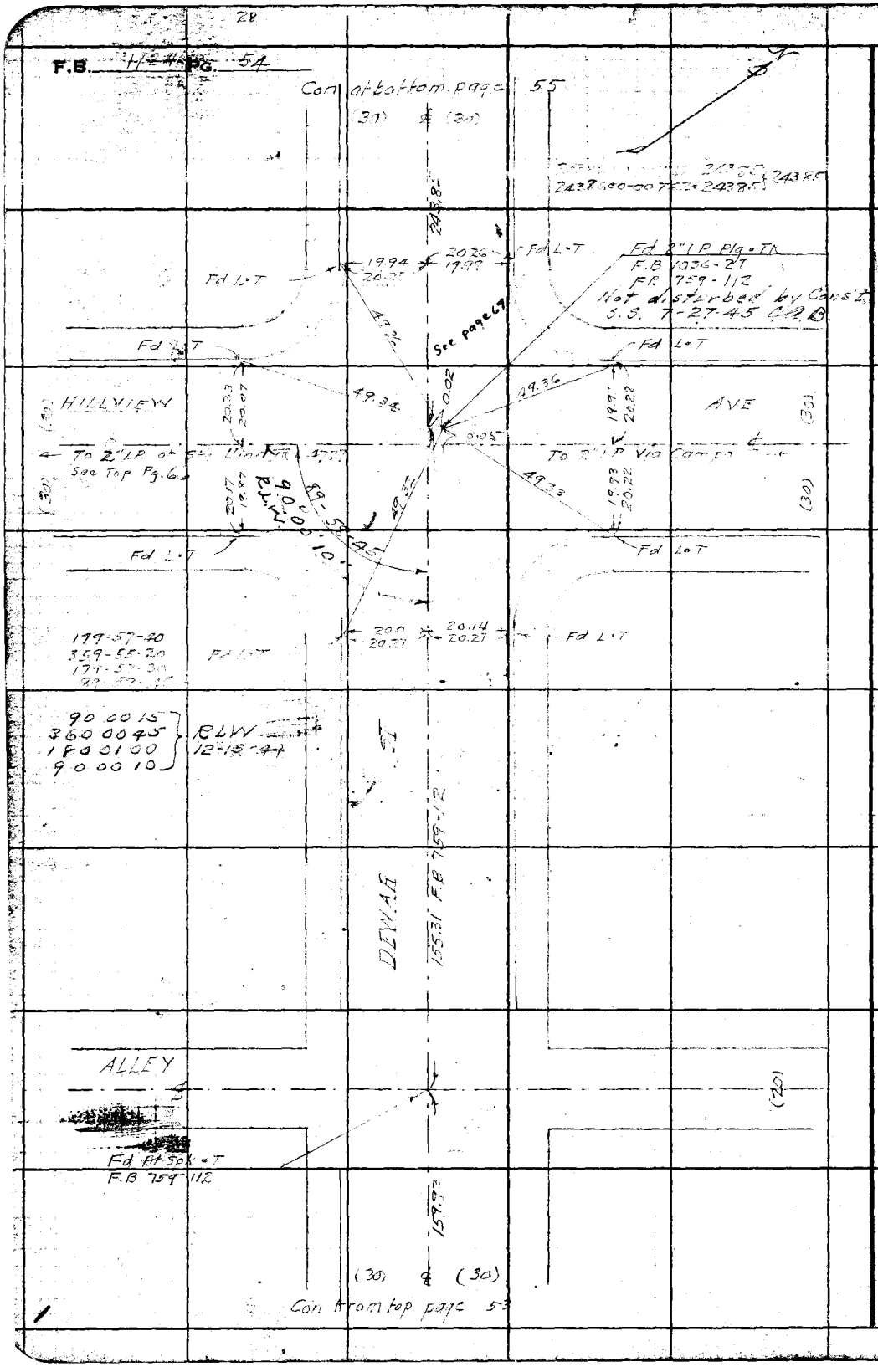

RETURN TO
LOS ANGELES COUNTY SURVEYOR
700 HALL OF RECORDS

Do not extend notes this side of this line.

Note: Any Additions or Changes on This Sheet Must be Made or Circled in **Red Ink** With Date and Name of Person Making Change.

Notes Ck'd by Drew	Survey of SADLER AVE ET AL
Map No.	W. O. 1081 Tape No. 057 St'd 62 °F
Office Work	Surveyed by W. A. Miller
Checked	Notes M'16 Date Feb 1944
Date	Indexed C. Johnson

F.B.

WS 36-B-2

Note: Any Additions or Changes on This Sheet Must be Made or Circled in Red Ink With Date and Name of Person Making Change.

Do not extend notes this side of this line.

RETURN TO
LOS ANGELES COUNTY SURVEYOR
700 HALL OF RECORDS

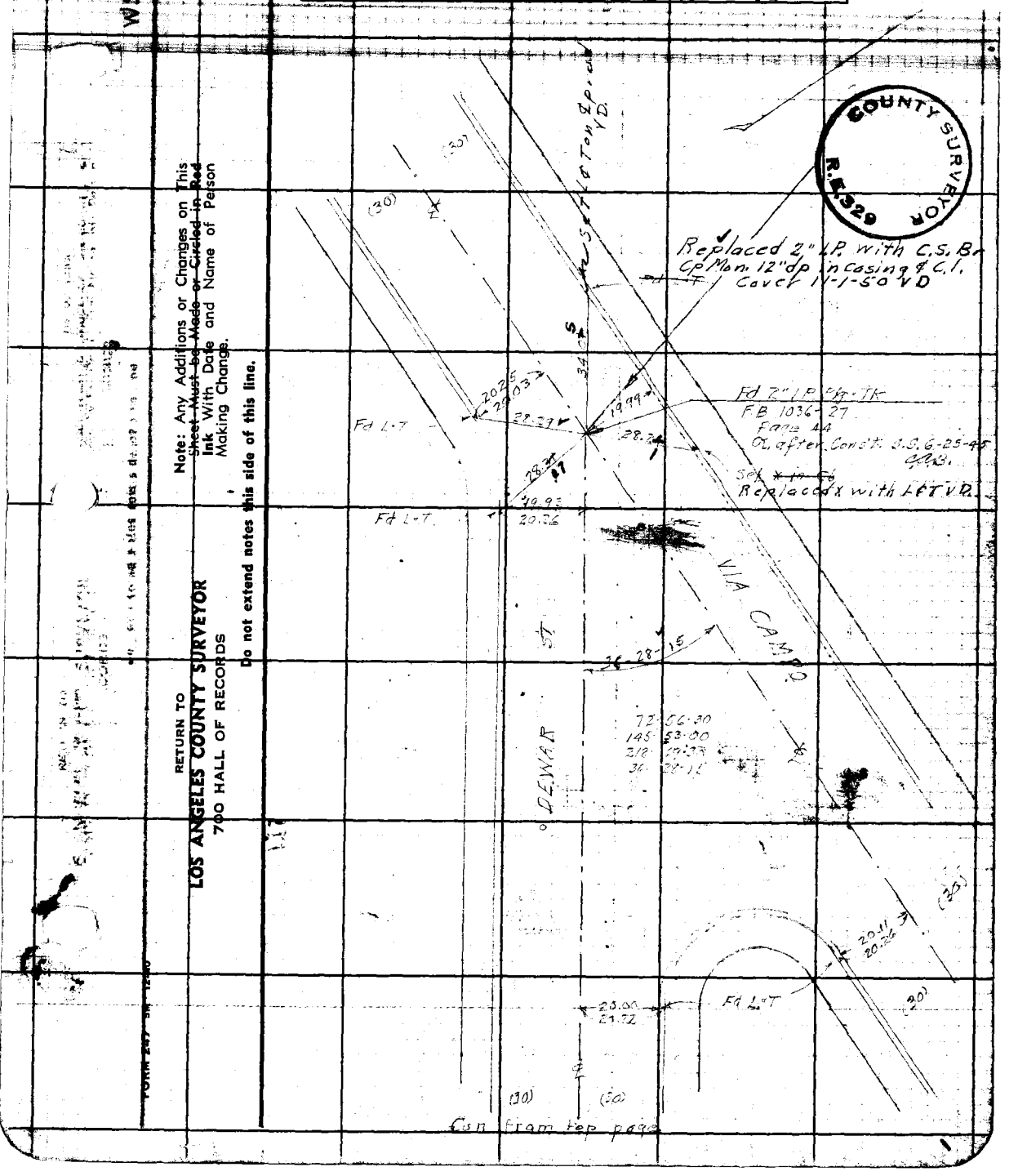

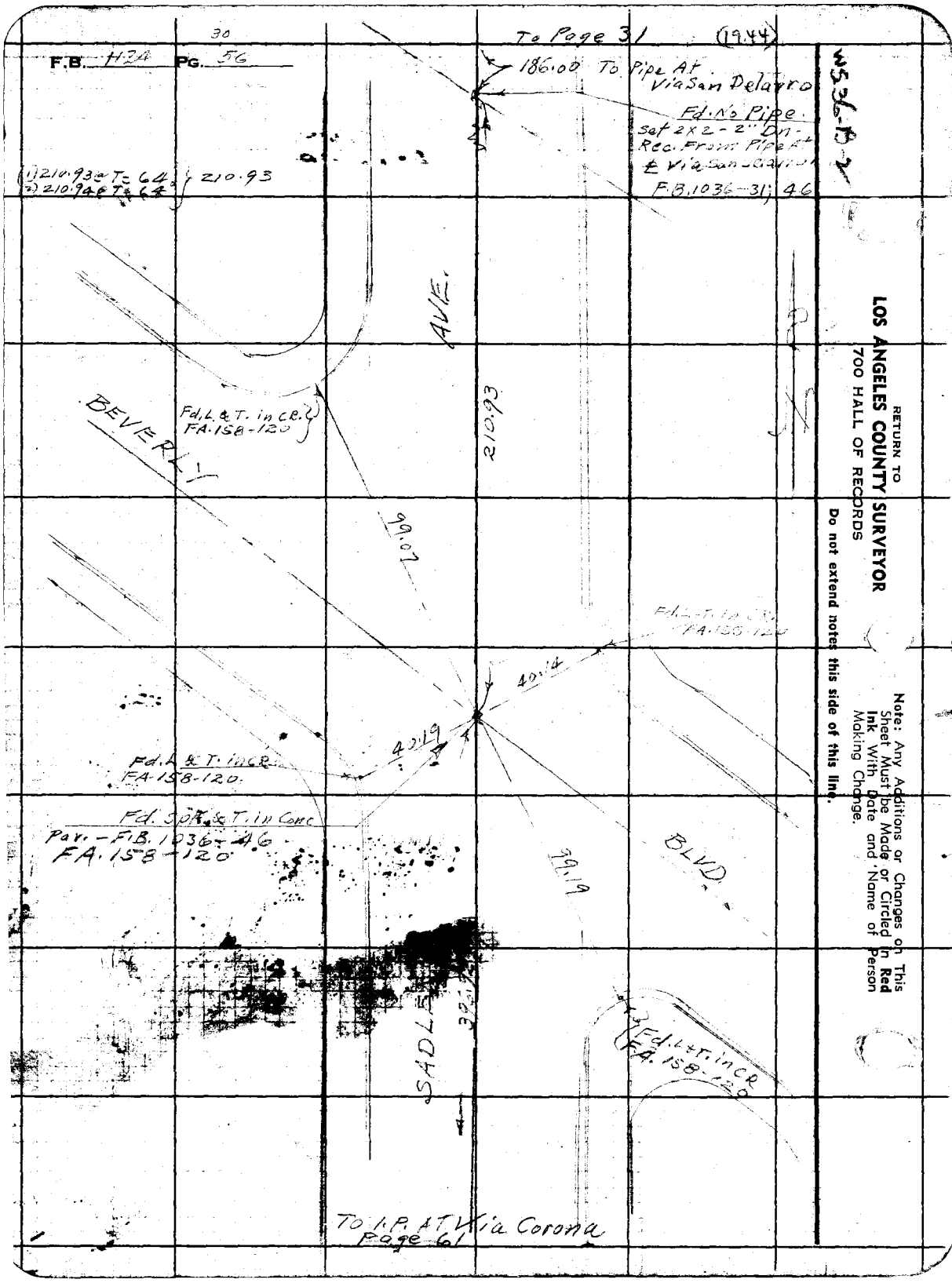

RETURN TO
LOS ANGELES COUNTY SURVEYOR
700 HALL OF RECORDS

Do not extend notes this side of this line.

Note: Any Additions or Changes on This Sheet Must be Made or Circled in **Red Ink** With Date and Name of Person Making Change.

Notes Ck'd by Dr Gw	Survey of SADLER AVE ET AL
Map No.	W. O. 1081 Tape No. 057 Std 68 °F
Office Work	Surveyed by W.A. Miller
Checked	Notes Miller Date Feb 1944
Date	Indexed A. C. Johnson 5-25-44

F.B. [illegible] PG. 57

℄ SURVEY
VIA CORONA
ATLANTIC BLVD TO BRADSHAWE ST
C.I. 1081

Miller
Porter
Heber
Sonnenschein

Note: Any Additions or Changes on This Sheet Must be Made or Circled in Red Ink With Date and Name of Person Making Change.

Do not extend notes this side of this line.

RETURN TO
LOS ANGELES COUNTY SURVEYOR
700 HALL OF RECORDS

FORM 247 5M 12-40

F.B. 1124 Pg. 58

Con at bottom page 59

WS 36- A- B-7

RETURN TO
LOS ANGELES COUNTY SURVEYOR
700 HALL OF RECORDS

Do not extend notes this side of this line.

Note: Any Additions or Changes on This Sheet Must be Made or Circled in **Red Ink** With Date and Name of Person Making Change.

Notes Ck'd by [illegible]	Survey of [illegible]
Map No.	W. O. 1081 Tape No. 057 Std 68 °F
Office Work	Surveyed by W. A. Miller
Checked	Notes Miller Date Feb 1944
Date	Indexed [illegible]

F.B. 1124 Pg. 59

W: 36-B-2



Note: Any Additions or Changes on This Sheet Must be Made or Circled in Red Ink With Date and Name of Person Making Change.

Do not extend notes this side of this line.

RETURN TO
LOS ANGELES COUNTY SURVEYOR
700 HALL OF RECORDS

FORM 247 5M 12-50

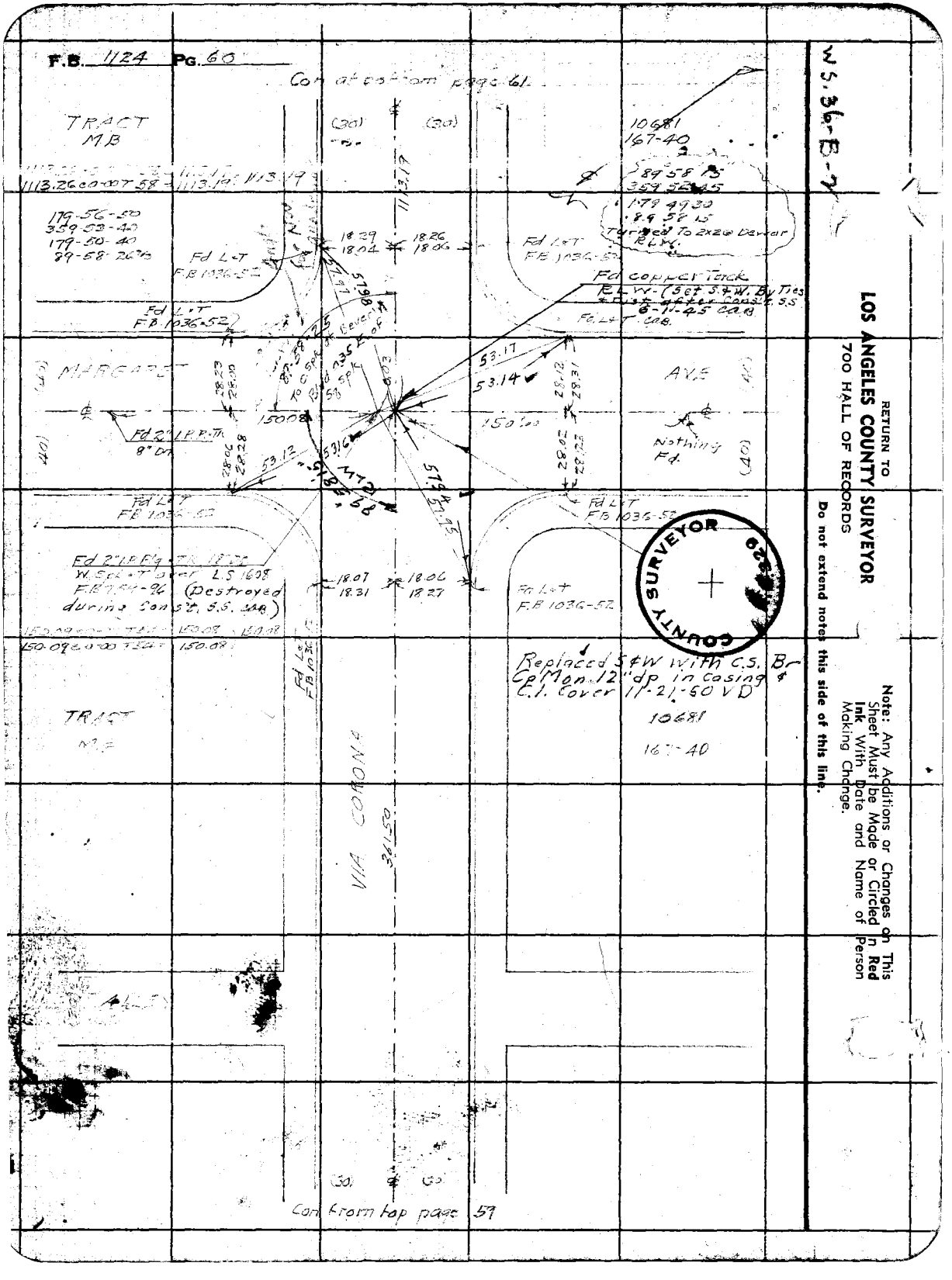

W 5, 36 B-7

RETURN TO
LOS ANGELES COUNTY SURVEYOR
700 HALL OF RECORDS

Do not extend notes this side of this line.

Note: Any Additions or Changes on This Sheet Must be Made or Circled in Red Ink With Date and Name of Person Making Change.

Notes Ck'd by	Survey of SADLER AV. VIA
Map No.	W. O. 1021 Tape No. 057 Std. 68 °F
Office Work	Surveyed by
Checked	Notes Date Feb 1944
Date	Indexed A. C. Johnson

F.B. PG.

WS 36-B-7

Note: Any Additions or Changes on This Sheet Must be Made or Circled in Red Ink With Date and Name of Person Making Change.

Do not extend notes this side of this line.

RETURN TO
LOS ANGELES COUNTY SURVEYOR
700 HALL OF RECORDS

Con't from top page 60

FORM 247 5M 12-40

F.B. 1124 Pg. 62

W5-36-B-3

RETURN TO
LOS ANGELES COUNTY SURVEYOR
700 HALL OF RECORDS

Do not extend notes this side of this line.

Note: Any Additions or Changes on This Sheet Must be Made or Circled in **Red Ink** With Date and Name of Person Making Change.

Notes Ck'd by Drew	Survey of [illegible]
Map No.	W. O. [illegible] Tape No. [illegible] Std [illegible] °F
Office Work	Surveyed by [illegible]
Checked	Notes [illegible] Date [illegible]
Date	Indexed [illegible]

F.B. [illegible] Pg. [illegible]

WS 36-B-3

Note: Any Additions or Changes on This Sheet Must be Made or Circled in Red Ink With Date and Name of Person Making Change.

Do not extend notes this side of this line.

RETURN TO
LOS ANGELES COUNTY SURVEYOR
700 HALL OF RECORDS

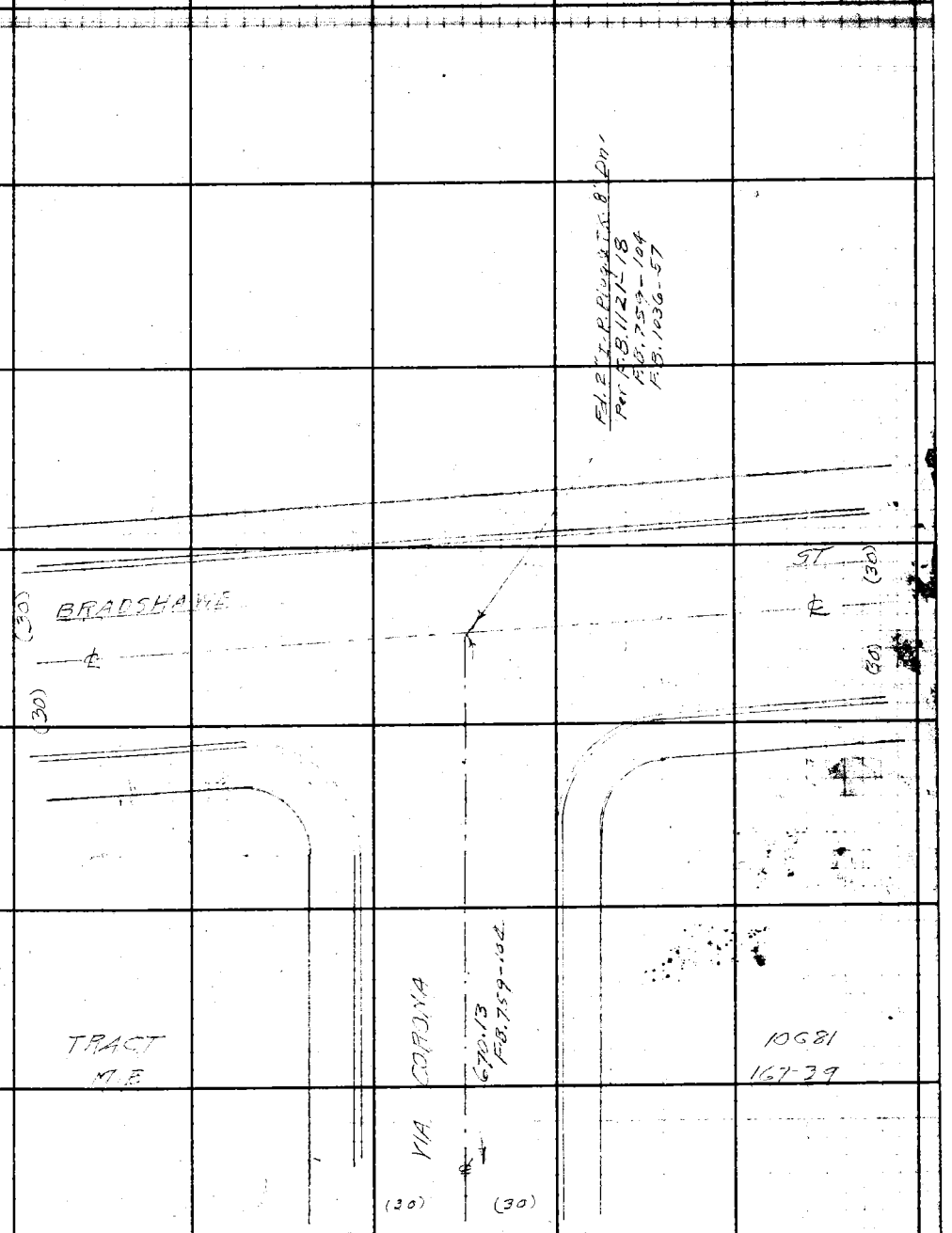

Con From top Page 62

FORM 247 5M 12-40

F.B. 1124 PG. 64

(1944)

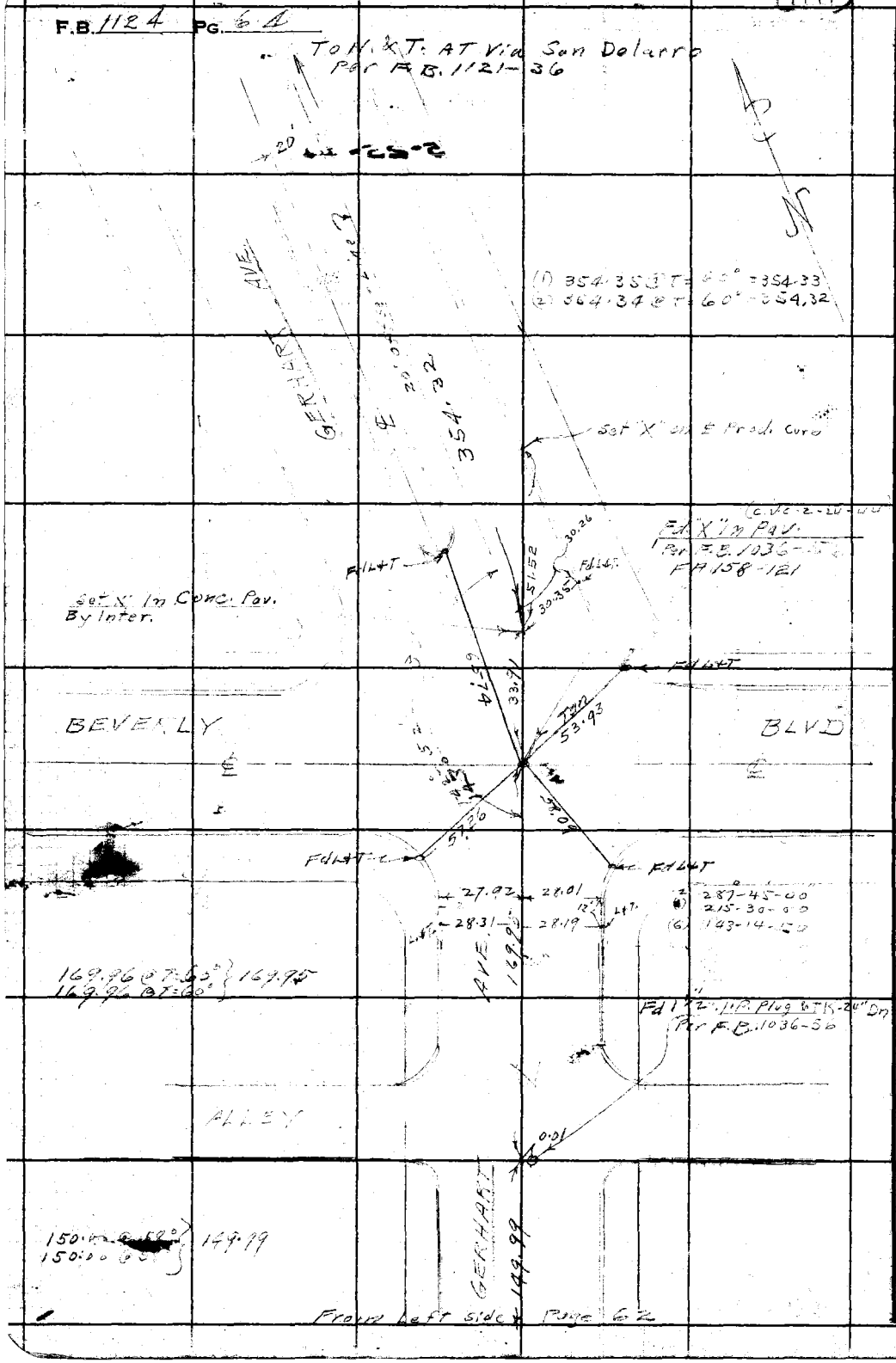

WS 36-B-3

RETURN TO
LOS ANGELES COUNTY SURVEYOR
700 HALL OF RECORDS

Do not extend notes this side of this line.

Note: Any Additions or Changes on This Sheet Must be Made or Circled in **Red Ink** With Date and Name of Person Making Change.

Notes Ck'd by	Survey of
Map No.	W. O. Tape No. Std °F
Office Work	Surveyed by
Checked	Notes Date
Date	Indexed 5-25-43

F.B. PG.

JN 2351

& SURVEY FOR C.I. JOBS
HILLVIEW AVE.
(C.I. 1091)

Note: Any Additions or Changes on This Sheet Must be Made or Circled in Red Ink With Date and Name of Person Making Change.

Do not extend notes this side of this line.

RETURN TO
LOS ANGELES COUNTY SURVEYOR
700 HALL OF RECORDS

FORM 247 5M 12-40



WS. 36-B-2

RETURN TO
LOS ANGELES COUNTY SURVEYOR
700 HALL OF RECORDS

Do not extend notes this side of this line.

Note: Any Additions or Changes on This Sheet Must be Made or Circled in **Red Ink** With Date and Name of Person Making Change.

Notes Ck'd by Drew	Survey of C.I.1081 Ex
Map No.	W. O. 8351 Tape No. Std 68 °F
Office Work	Surveyed by C.V. Crumley
Checked	Notes C. V. C. Date 2-25-4[illegible]
Date	Indexed

F.B. [illegible] Pg. 67

WS 36-B-2

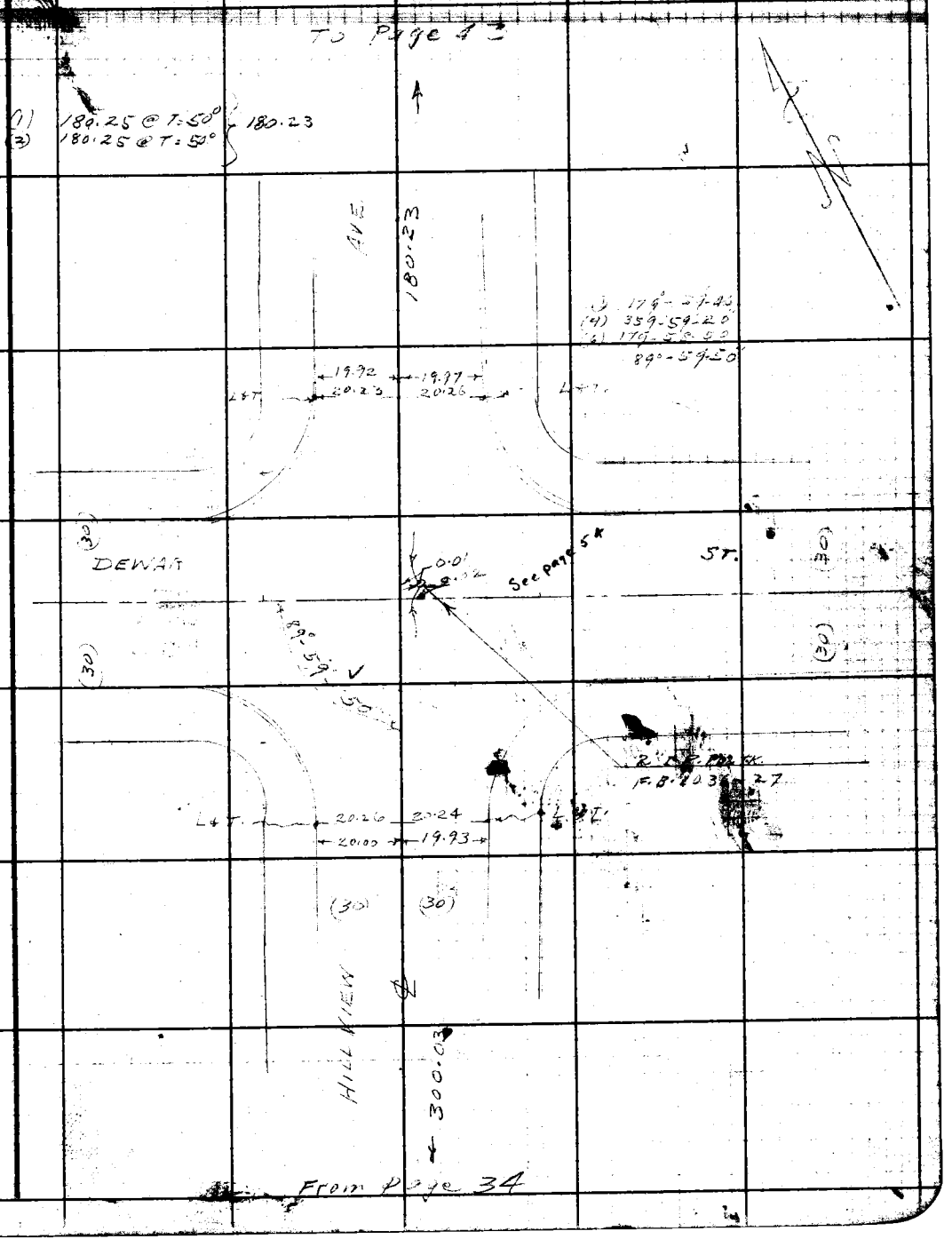

Note: Any Additions or Changes on This Sheet Must be Made or Circled in Red Ink With Date and Name of Person Making Change.

Do not extend notes this side of this line.

RETURN TO
LOS ANGELES COUNTY SURVEYOR
700 HALL OF RECORDS

FORM 247 5M 12-50

RETURN TO
LOS ANGELES COUNTY SURVEYOR
700 HALL OF RECORDS

Note: Any Additions or Changes on This Sheet Must be Made or Circled in **Red Ink** With Date and Name of Person Making Change.

Do not extend notes this side of this line.

W536-B-2

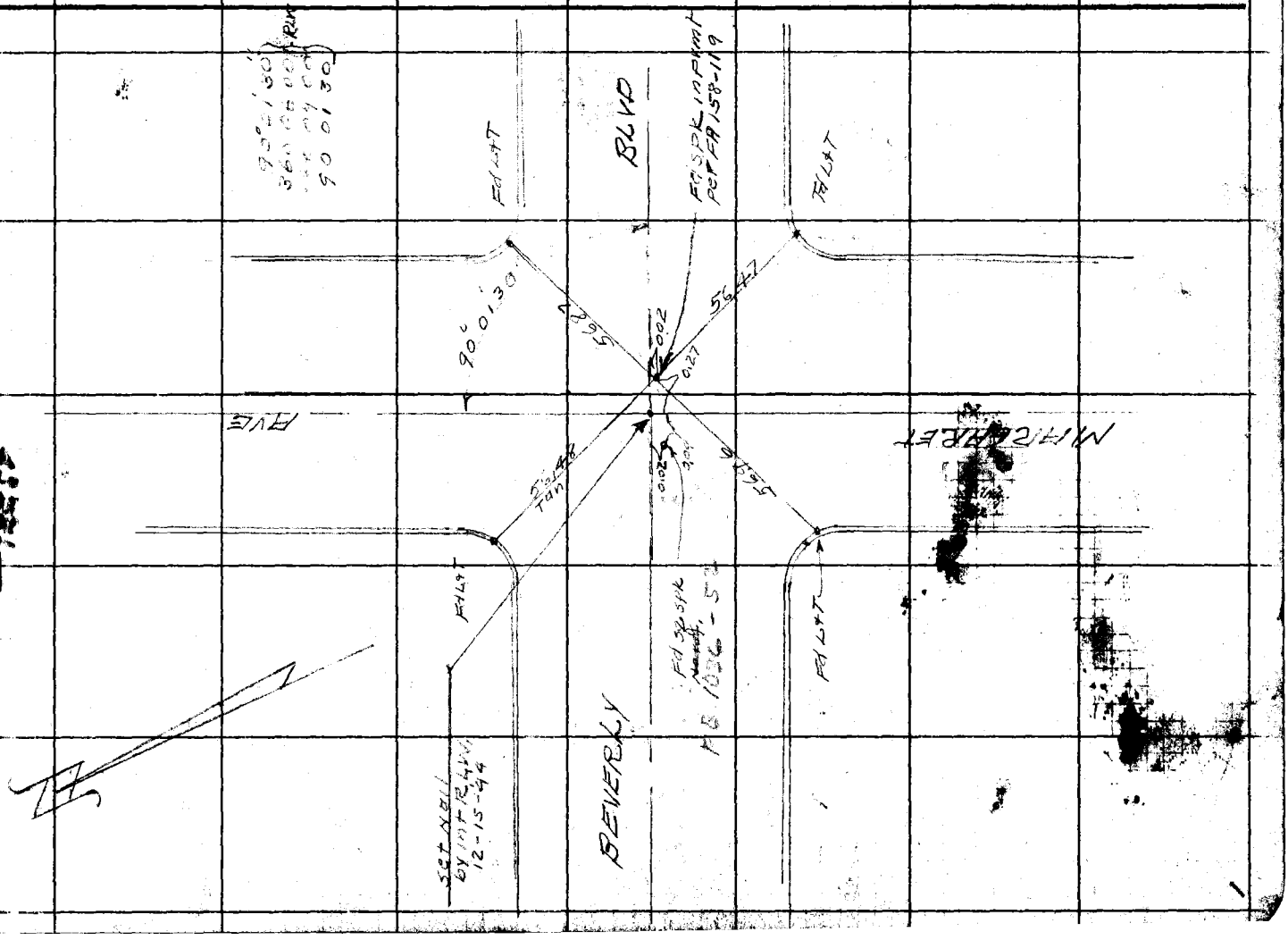

F.B. 1124 PG. 68

Notes Ck'd by Drew	Survey of ℄ Surveys For C.I. Jobs	F.B. 1[illegible] Pg. 69
Map No.	W. O. 8351 Tape No. Std 68 °F	
Office Work	C.I. 1081 Surveyed by C.V. Crumley	
Checked	Notes C.V.C. Date Feb - 1944	
Date	Indexed 5-25-44	

J.N. 8351
℄ SURVEYS FOR C.I. JOBS.
(Sadler Ave., ET AL - S.S.)
C.I. 1081

℄ GERHART AVE.
FROM
VIA CAMPO
TO
BROOKLYN AVE.

Note: Any Additions or Changes on This Sheet Must be Made or Circled in Red Ink With Date and Name of Person Making Change.

Do not extend notes this side of this line.

RETURN TO
LOS ANGELES COUNTY SURVEYOR
700 HALL OF RECORDS

FORM 247 5M 12-40

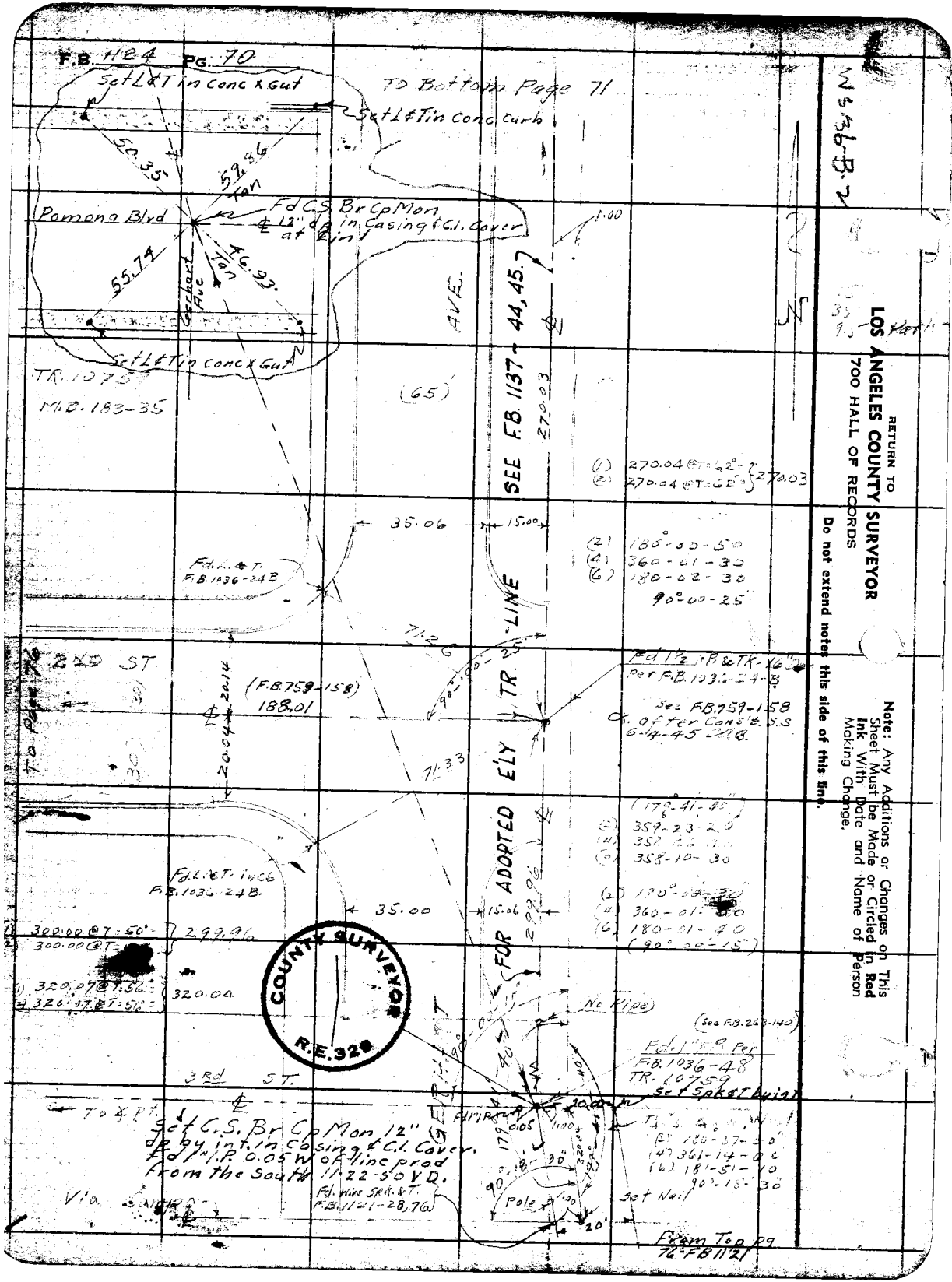

RETURN TO
LOS ANGELES COUNTY SURVEYOR
700 HALL OF RECORDS

Do not extend notes this side of this line.

Note: Any Additions or Changes on This Sheet Must be Made or Circled in Red Ink With Date and Name of Person Making Change.

W 536-B. 2

Notes Ck'd by	Survey of ℄ Surveys For C.A. Jobs
Map No.	W. 08351 Tape No. St'd 68 °F
Office Work	Surveyed by C.V. Crumley
Checked	Notes C.V.C. Date Feb. 1944
Date	Indexed A. O. Johnson

F.B. 1124 Pg. 71

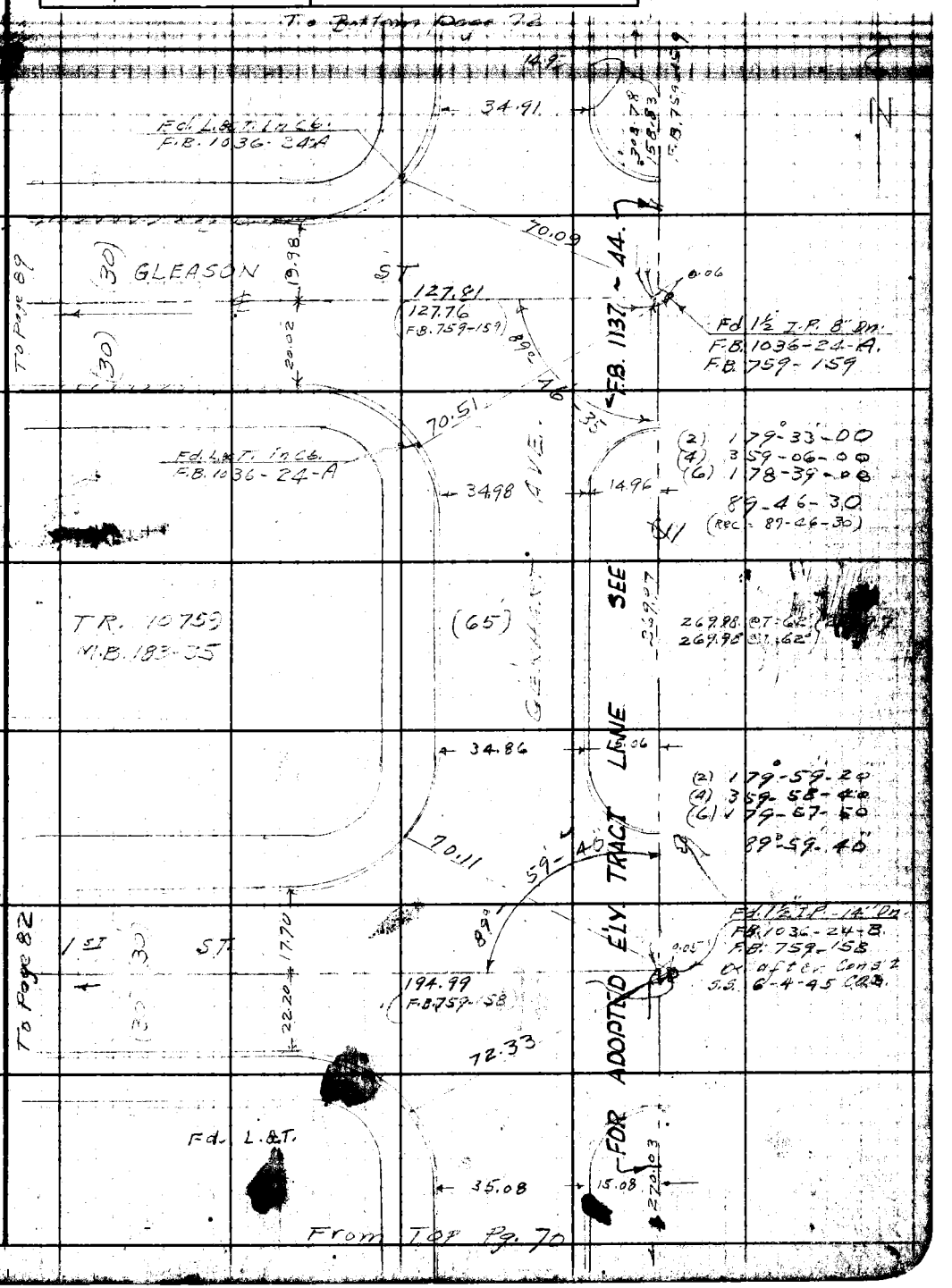

Note: Any Additions or Changes on This Sheet Must be Made or Circled in Red Ink With Date and Name of Person Making Change.

Do not extend notes this side of this line.

RETURN TO
LOS ANGELES COUNTY SURVEYOR
700 HALL OF RECORDS

FORM 247 5M 12-50

RETURN TO
LOS ANGELES COUNTY SURVEYOR
700 HALL OF RECORDS

Note: Any Additions or Changes to this Sheet Must be Made or Circled in Red Ink With Date and Name of Person Making Change.

Do not extend notes this side of this line.

WS-36-B-2

F.B. 1124 Pg. 72



Notes Ck'd by [illegible]	Survey of
Map No.	W. O. Tape No. St'd °F
Office Work	Surveyed by
Checked	Notes Date March 1944
Date	Indexed A. C. Johnson 5-25-44

F.B. 1124 PG. 73

J.W. 8351

℄ SURVEYS FOR C.I. JOBS

(SADLER AVE., ET AL., S. S.)

C.I. 1081

℄ OF

EAST 2ND STREET

Note: Any Additions or Changes on This Sheet Must be Made or Circled in Red Ink With Date and Name of Person Making Change.

Do not extend notes this side of this line.

RETURN TO

LOS ANGELES COUNTY SURVEYOR

700 HALL OF RECORDS

FORM 247 5M 12-40

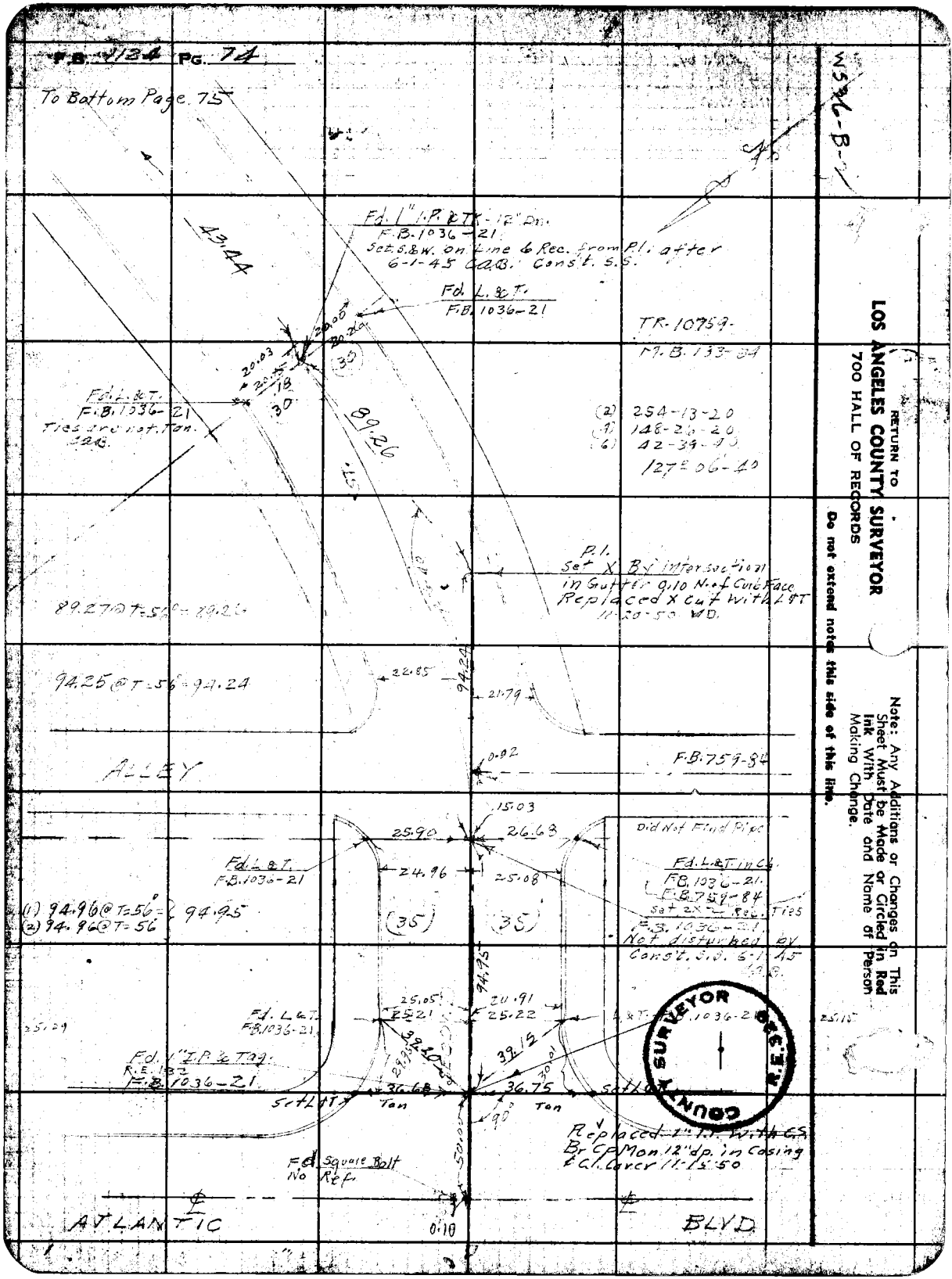

RETURN TO
LOS ANGELES COUNTY SURVEYOR
700 HALL OF RECORDS

Do not extend notes this side of this line.

Note: Any Additions or Changes on This Sheet Must be Made or Circled in Red Ink With Date and Name of Person Making Change.

Notes Ck'd by	Survey of
Map No.	W. O. 835 Tape No. 057 Sta 65 °F
Office Work	Surveyed by C.V. Crumley
Checked	Notes C.V.C. Date 3-3-44
Date	Indexed A. C. Johnson

F.B. 1124 Pg. 75

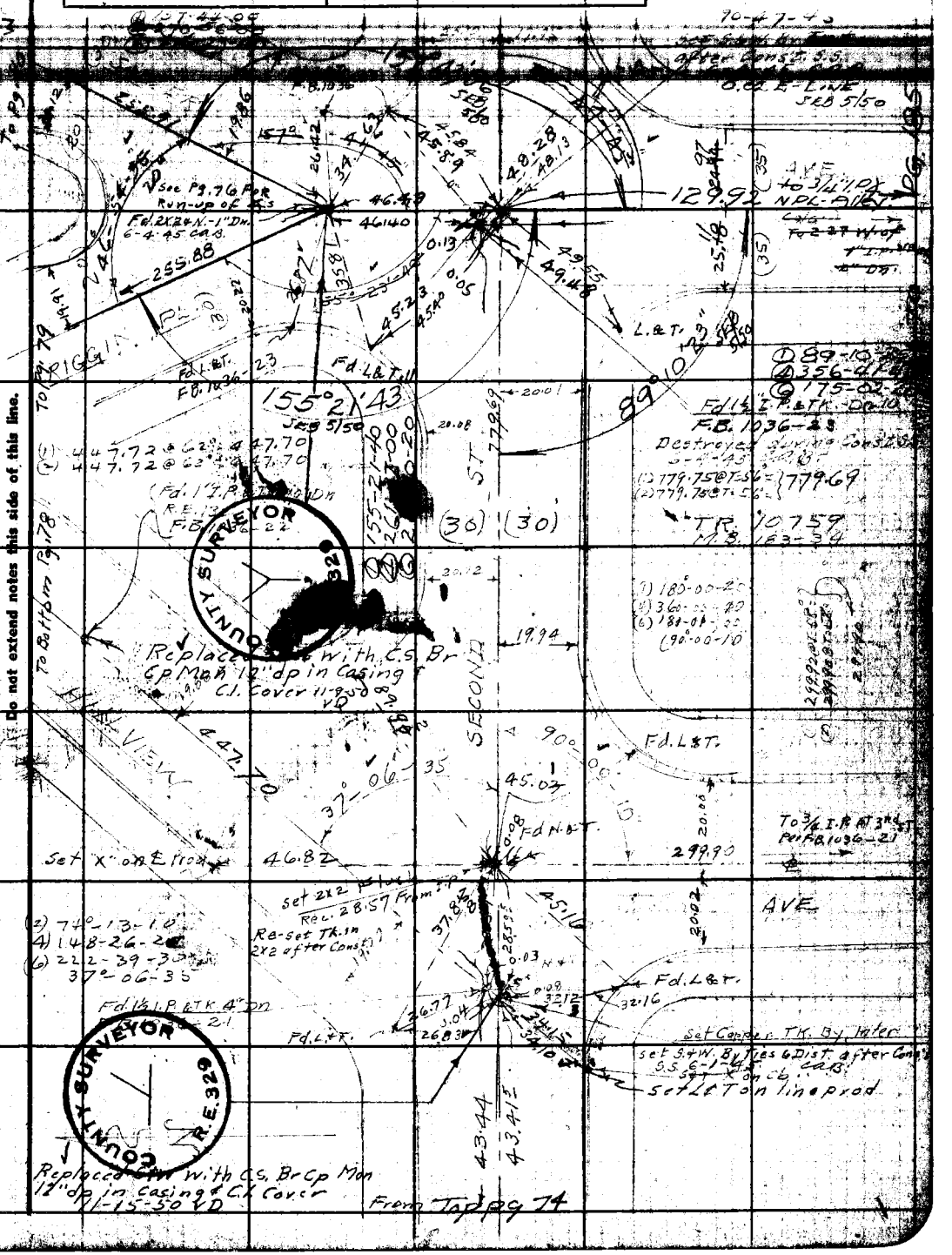

Note: Any Additions or Changes on This Sheet Must be Made or Circled in Red Ink With Date and Name of Person Making Change.

Do not extend notes this side of this line.

RETURN TO
LOS ANGELES COUNTY SURVEYOR
700 HALL OF RECORDS

FORM 247 5M 12-

2857
43.44
72.01

F.B. 1124 Pg. 76

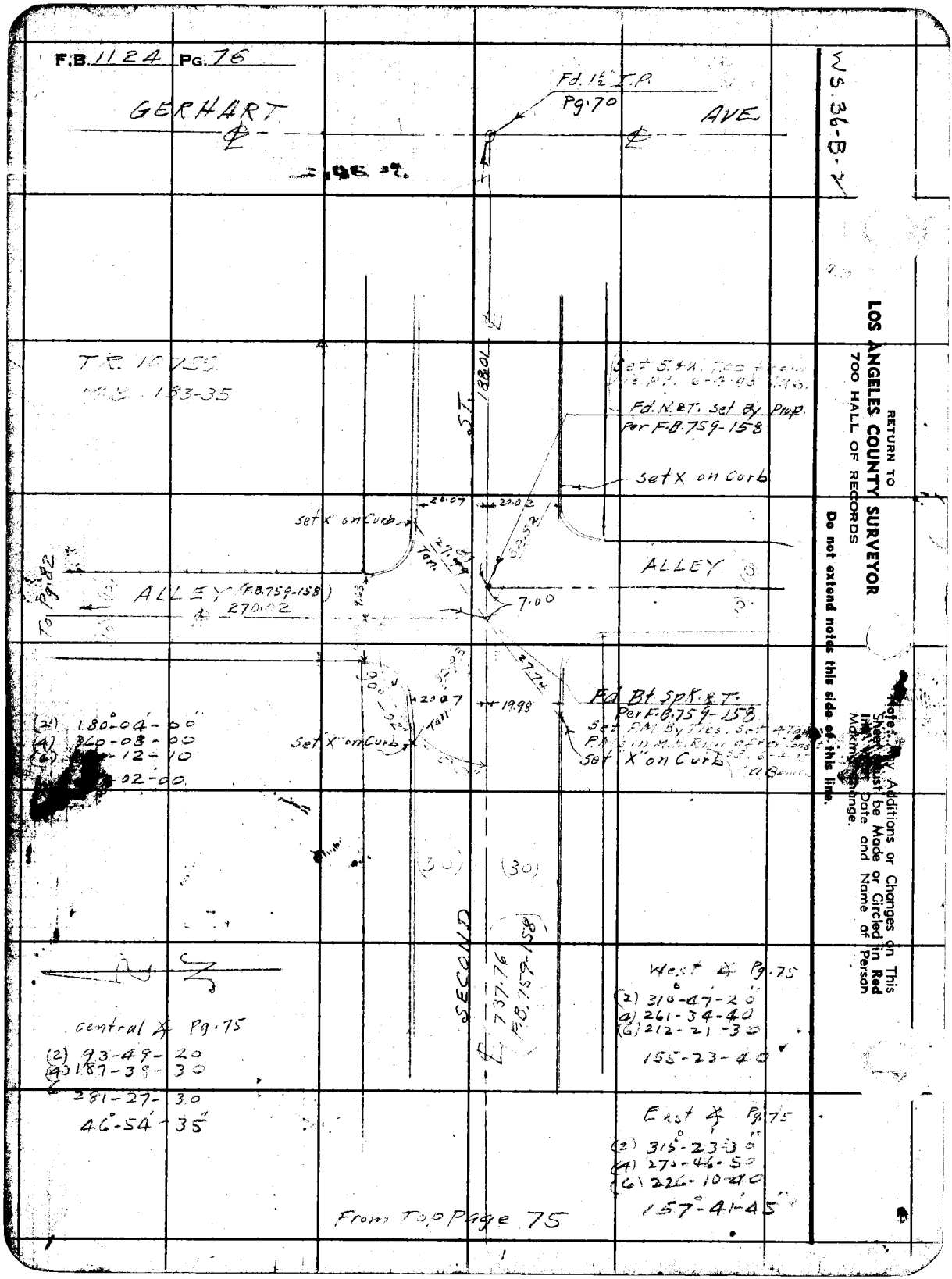

RETURN TO
LOS ANGELES COUNTY SURVEYOR
700 HALL OF RECORDS

Do not extend notes this side of this line.

Note: Any Additions or Changes on This Sheet must be Made or Circled in Red Ink and Date and Name of Person Making Change.

VS 36-B-2

Notes Ck'd by Drew	Survey of ℄ Surveys for C.I. Jobs
Map No.	W. O. 8351 Tape No. St'd 68 °F
Office Work	Surveyed by C.V. Crumley
Checked	Notes C.V.C. Date March 1944
Date	Indexed 5-28-44

F.B. 1124 PG. 77

J.N. 8351
℄ SURVEYS FOR C.I. JOBS
(SADLER AVE. ET AL.-S.S.)
C.I. 1081

FIRST ST.
FROM
HILLVIEW AVE.
TO
GERHART AVE.

March 6, 1944

C.V. Crumley
G.G. Porter
H.D. Heber
Max Sonnenschein

Note: Any Additions or Changes on This Sheet Must be Made or Circled in Red Ink With Date and Name of Person Making Change.

Do not extend notes this side of this line.

RETURN TO
LOS ANGELES COUNTY SURVEYOR
700 HALL OF RECORDS

FORM 247 5M 12-

F.B. 1124 PG. 78

To Bottom Pg. 85



RETURN TO
LOS ANGELES COUNTY SURVEYOR
700 HALL OF RECORDS

Do not extend notes this side of this line.

Note: Any Additions or Changes on This Sheet Must be Made or Circled in Red Ink With Date and Name of Person Making Change.

Notes Ck'd by [illegible]	Survey of ℄ Survey For C.I. [illegible]
Map No.	W. O. 8351 Tape No. St'd 68 °F
Office Work	Surveyed by C.V. Crumley
Checked	Notes C.V.C. Date 3-7-44
Date	Indexed A. C. Johnson

F.B. 1124 Pg. 79

Note: Any Additions or Changes on This Sheet Must be Made or Circled in Red Ink With Date and Name of Person Making Change.

Do not extend notes this side of this line.

RETURN TO
LOS ANGELES COUNTY SURVEYOR
700 HALL OF RECORDS

FORM 247 5M 12-40

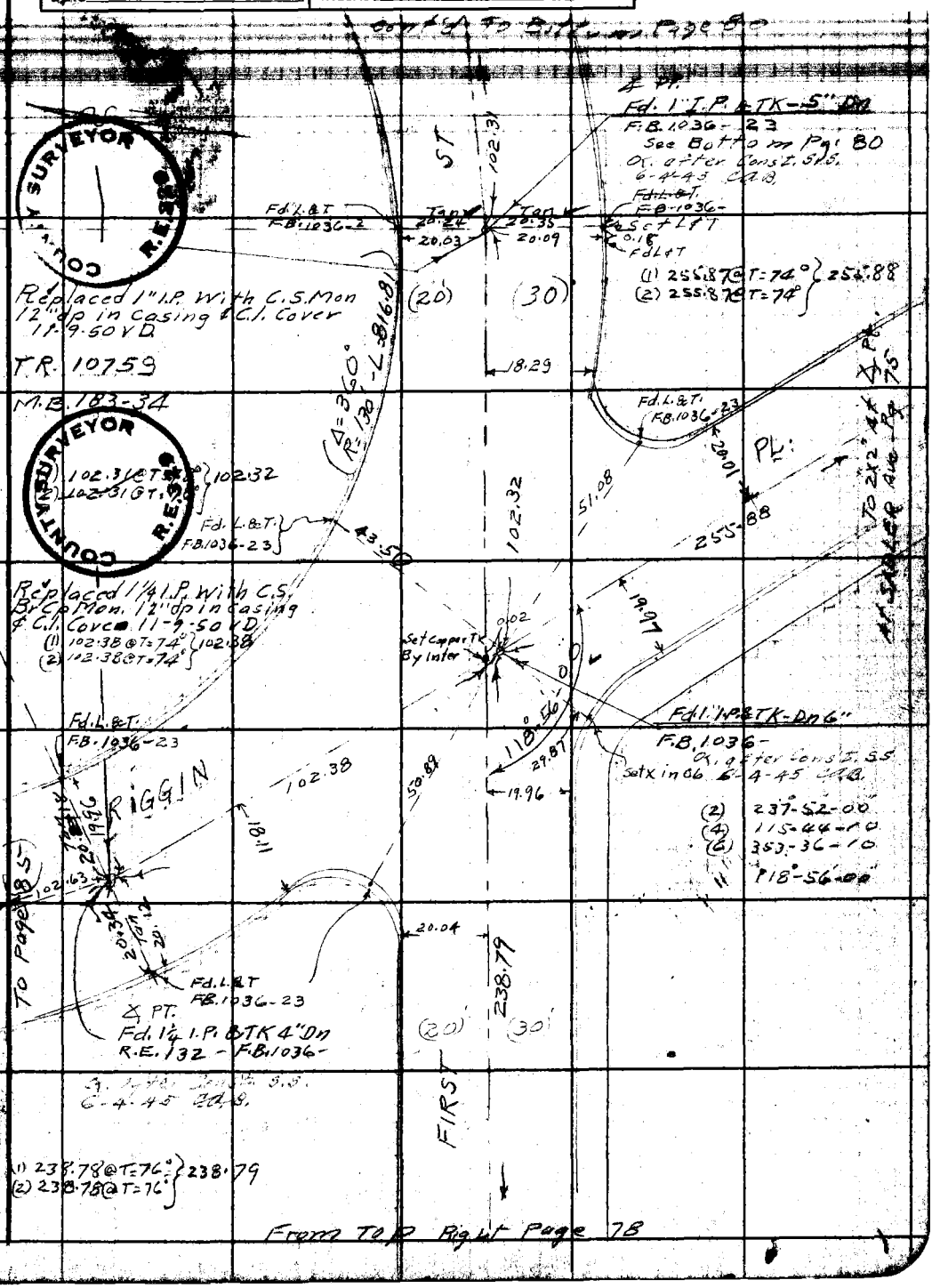

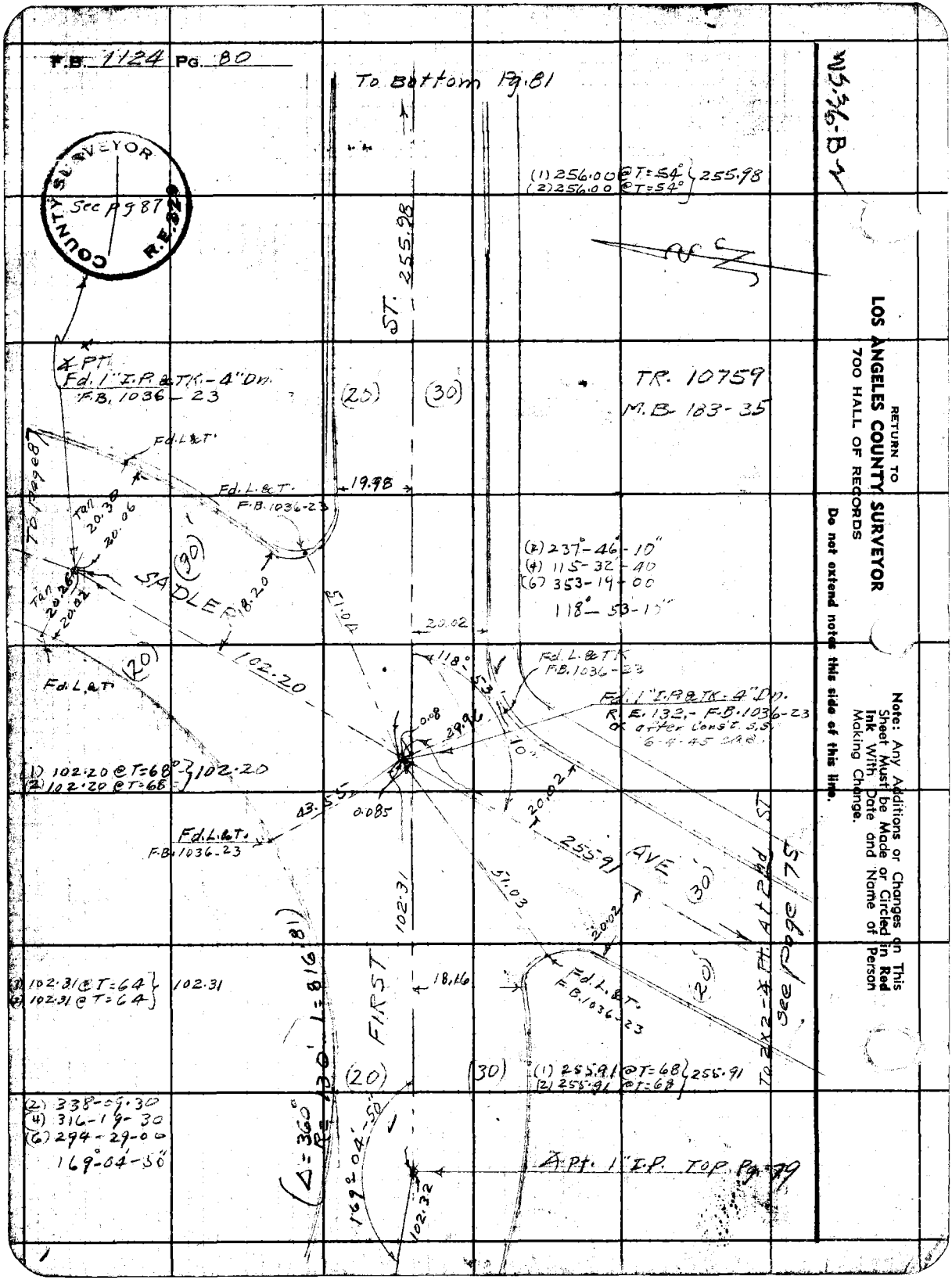
F.B. 1124 Pg. 80
To Bottom Pg. 81
COUNTY SURVEYOR
See pg 87
R.E. 329
(1) 256.00 @ T=54°
(2) 256.00 @ T=54°
255.98
ST. 255.98
TR. 10759
M.B. 183-35
(20)
(30)
Fd. 1" I.P. & TK. - 4" Dn.
F.B. 1036-23
Fd. L. & T.
19.98
To page 87
Tan 20.38
20.06
SADLER
18.20
(30)
(2) 237°-46'-10"
(4) 115-32-40
(6) 353-19-00
118°-53-10"
20.02
51.04
102.20
(20)
Fd. L. & T.
118°-53
Fd. L. & TK
F.B. 1036-23
Fd. 1" I.P. & TK. - 4" Dn.
R.E. 132. - F.B. 1036-23
or after Const. S.S.
6-4-45 CAB.
0.08
29.96
10"
(1) 102.20 @ T=68°
(2) 102.20 @ T=68°
102.20
43.55
0.085
20.02
Fd. L. & T.
F.B. 1036-23
255.91
AVE
(30)
51.03
102.31
20.02
To 2x2 - ∡ Pt. At 2nd ST
See Page 75
(3) 102.31 @ T=64
(2) 102.31 @ T=64
102.31
FIRST
18.16
Fd. L. & T.
F.B. 1036-23
(20)
(20)
(30)
(1) 255.91 @ T=68
(2) 255.91 @ T=68
255.91
(2) 338-09-30
(4) 316-19-30
(6) 294-29-00
169°-04'-50"
(Δ = 360°
R = 130' L = 816.81)
169°-04'-50"
102.32
∡ Pt. 1" I.P. Top Pg. 79
RETURN TO
LOS ANGELES COUNTY SURVEYOR
700 HALL OF RECORDS
Do not extend notes this side of this line.
Note: Any Additions or Changes on This Sheet Must be Made or Circled in Red Ink With Date and Name of Person Making Change.

Notes Ck'd by [illegible]	Survey of ℄ Surveys for C.I. Jobs
Map No.	W. O. 8351 Tape No. 057 St'd 68° °F
Office Work	Surveyed by C.V. Crumley
Checked	Notes C.V.C. Date 3-8-44
Date	Indexed [illegible]

F.B. [illegible] Pg. 81

(Sidler Ave, et al. S.S.)
C.I. 1081

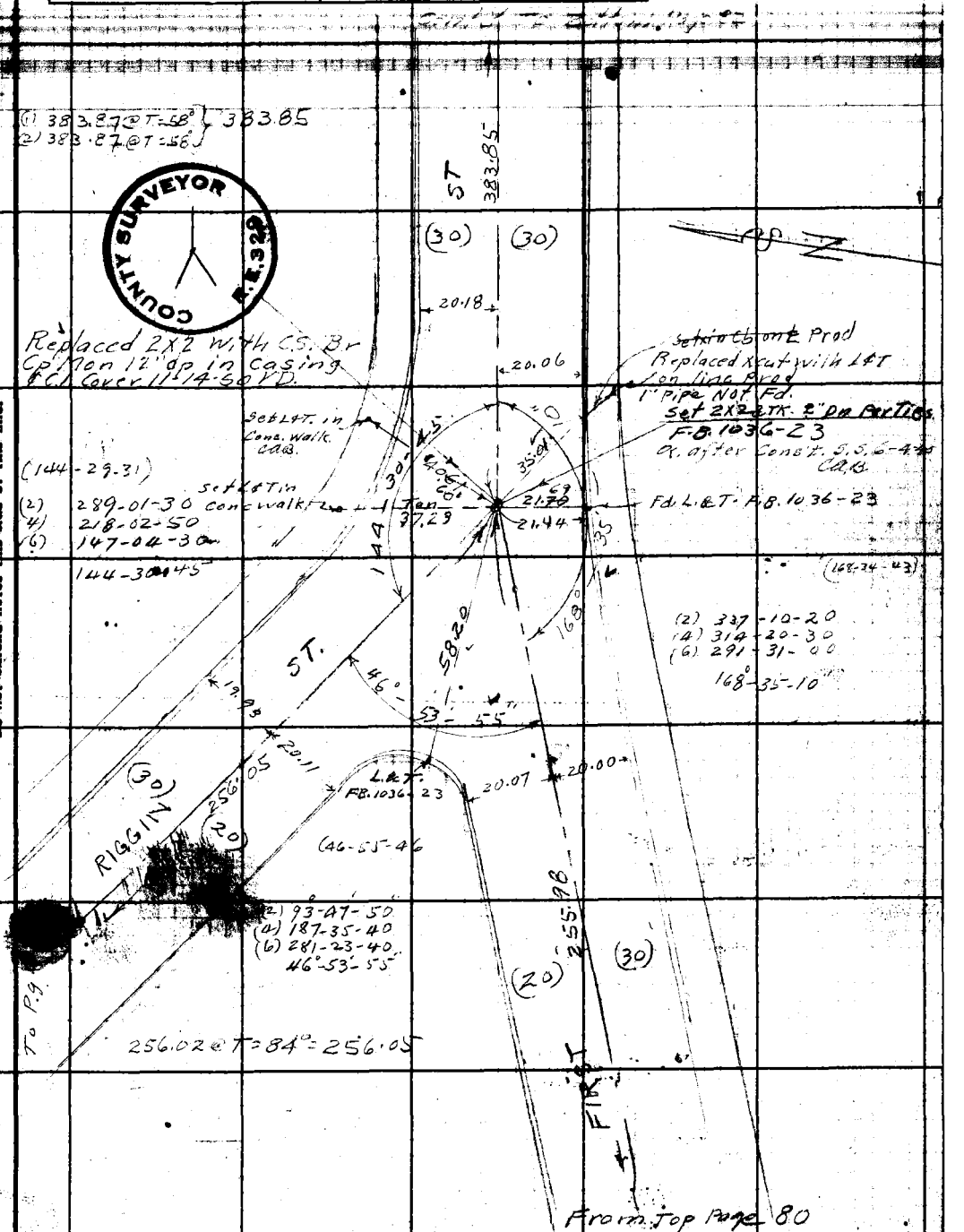

Note: Any Additions or Changes on This Sheet Must be Made or Circled in Red Ink With Date and Name of Person Making Change.

Do not extend notes this side of this line.

RETURN TO
LOS ANGELES COUNTY SURVEYOR
700 HALL OF RECORDS

FORM 247 5M 12-40

F.B. 1124 Pg. 82

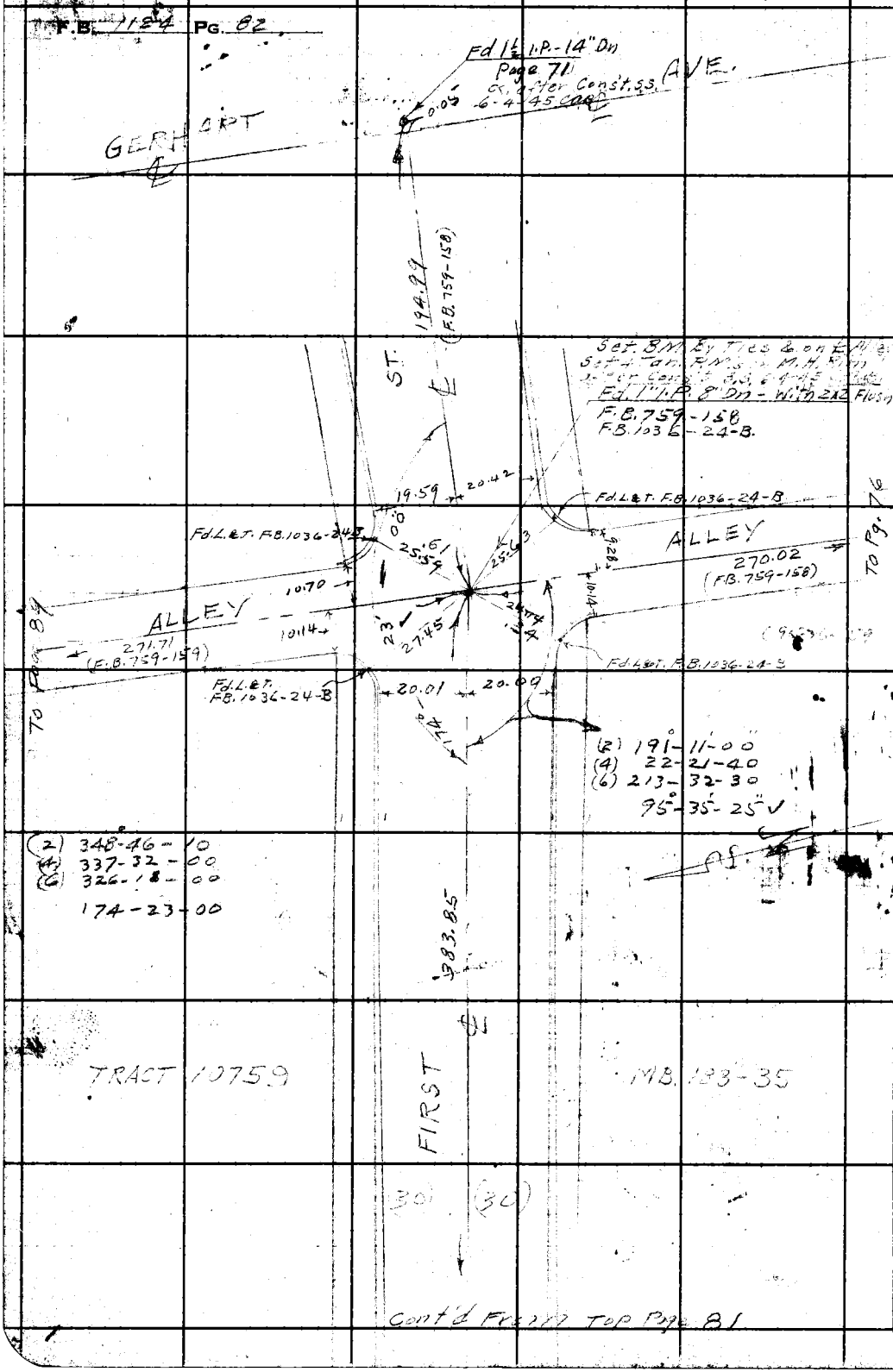

Cont'd From Top Page 81

WS 36-B-1

RETURN TO
LOS ANGELES COUNTY SURVEYOR
700 HALL OF RECORDS

Do not extend notes this side of this line.

Note: Any Additions or Changes on This Sheet Must be Made or Circled in Red Ink With Date and Name of Person Making Change.

Notes Ck'd by [illegible]	Survey of	F.B. 1124 Pg.
Map No.	W. O. Tape No. St'd °F	
Office Work	Surveyed by	
Checked	Notes [illegible]	
Date	Indexed 5-25-44	

J.N. 8351

℄ SURVEYS FOR C.I. JOBS

(SADLER AVE., ET AL, S.S.)

C.I. 1081

℄ OF

RIGGIN STREET

RIGGIN PLACE

MARCH 1944

C.V. CRUMLEY

G.G. PORTER

J.J. LANIGAN

MAX SONNENSCHEIN

Note: Any Additions or Changes on This Sheet Must be Made or Circled in Red Ink With Date and Name of Person Making Change.

Do not extend notes this side of this line.

RETURN TO

LOS ANGELES COUNTY SURVEYOR

700 HALL OF RECORDS

FORM 247 5M 12-40

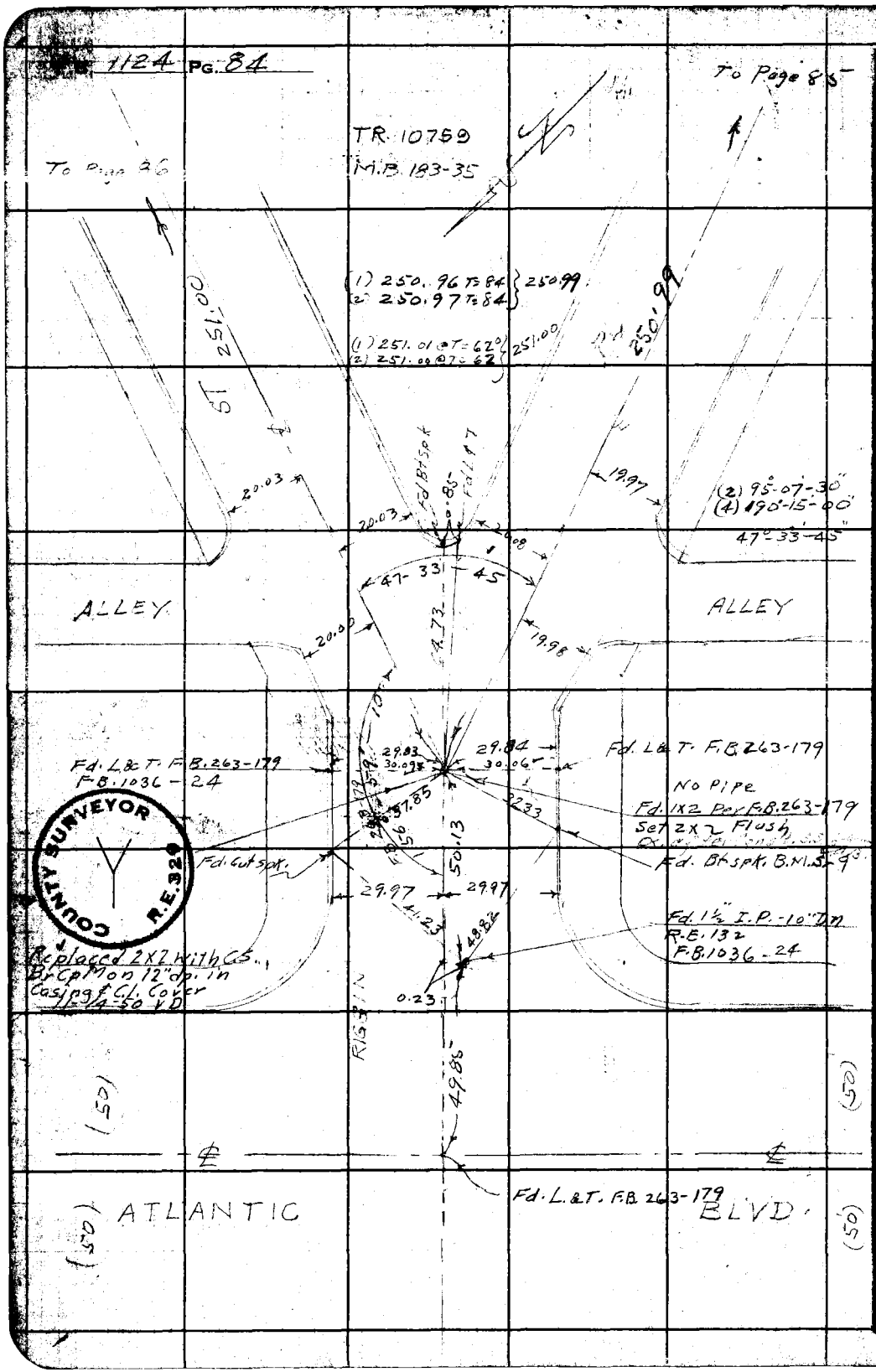

RETURN TO
LOS ANGELES COUNTY SURVEYOR
700 HALL OF RECORDS

Do not extend notes this side of this line.

Note: Any Additions or Changes on This Sheet Must be Made or Circled in Red Ink With Date and Name of Person Making Change.

C.I. 1051

Notes Ck'd by	Survey of
Map No.	W. O. 85-51 Tape No. 257 St's 63 °F
Office Work	Surveyed by C. V. Crumley
Checked	Notes C. V. C. Date 3-8-84
Date	Indexed A. C. Jahnsen

F.B. 1124 Pg.

W. 36 B-2

TRACT No. 10000
M.B. 183 - 35-36

COUNTY SURVEYOR R.E. 329

(2) 338°-03-40"
(4) 316-07-20
(6) 294-11-00
169°-01-50

Replaced 3/4 I.P. with C.S. Br Cp Mon 12" dp in Casing & C.I. Cover 11-10-80 V.D.

Fd. I.P. & Tk
F.B. 1036-24
C.L. 0.04 Tan, 0.05 Rad. 0.4-45 F.B.

Fd. L. & T. F.B. 1036-24

20.00 Tan 19.86

20.025 Tan 20.00

Fd. L&T. F.B. 1036-24

AVE

101.79

S

169°

101.62

(1) 101.61 @ T=86°
(2) 101.61 @ T=86°
} 101.62

From Page 84

RIGGIN

250.99

18.28

Fd. L&T. F.B. 263-180
F.B. 1036-23

Fd. L&T. F.B. 263-180
F.B. 1036-23

Fd. I.P. 3" Dia.
F.B. 1036-22
C.L. offset Tan 0.56
0.4-45

20.00

51.54 Tan

43.16 Tan

20.00

0.05

55

Pt

Fd. L&T. F.B. 263-180
F.B. 1036-23

PL

102.63

168°-44-40"

Fd. L&T. F.B. 263-180
F.B. 1036-23

Not Tan.

51.54

18.44

(Rec) 119-15-00

(2) 238°-33-50"
(4) 117-67-40
(6) 355-41-20
119°-16-55"

HILLVIEW

178.23

(178.21)

Fd. L&T. F.B. 263-180
F.B. 1036-23

COUNTY SURVEYOR
Sc. Pg 79
R.E. 329

(1) 178.21 @ T=84°
(2) 178.22 @ T=84°
} 178.23

102.62 @ T=86°
102.62 @ T=86°
} 102.63

(2) 337°-29-40"
(4) 314-59-20
(6) 292-29-00

From Top Pg. 78 168-44-50

To Page 79

Note: Any Additions or Changes on This Sheet Must be Made or Circled in Red Ink With Date and Name of Person Making Change.

Do not extend notes this side of this line.

RETURN TO
LOS ANGELES COUNTY SURVEYOR
700 HALL OF RECORDS

FORM 247 5M 12-80

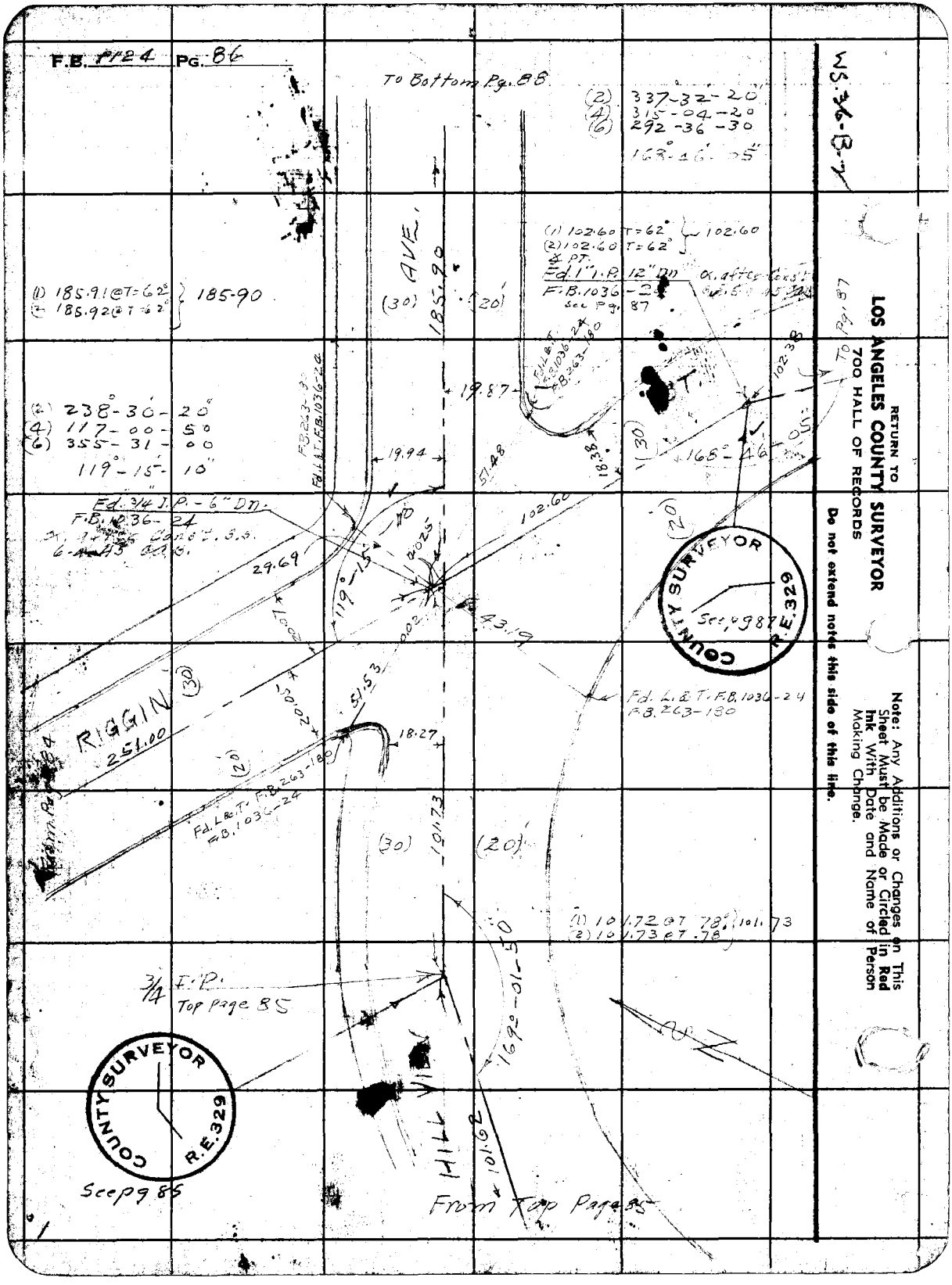

RETURN TO
LOS ANGELES COUNTY SURVEYOR
700 HALL OF RECORDS

Do not extend notes this side of this line.

Note: Any Additions or Changes on This Sheet Must be Made or Circled in Red Ink With Date and Name of Person Making Change.

Notes Ck'd by [illegible]
Map No.
Office Work
Checked
Date

Survey of [illegible]
W. O. 5357 Tape No. 257 St'd 68° F
Surveyed by [illegible]
Notes C.V.C.I. Date 3-9-44
Indexed A. C. Johnson

F.B. 1155 Pg. 37

W.O. 3-K-B2

To Page 88

Note: Any Additions or Changes on This Sheet Must be Made or Circled In Red Ink With Date and Name of Person Making Change.

Do not extend notes this side of this line.

RETURN TO
LOS ANGELES COUNTY SURVEYOR
700 HALL OF RECORDS

FORM 247 SM 12-40

102.37 @ T=84°=102.38
& PT.
1" I.P. 12" Dp
5.00 Pg. 86
To Pg. 86
Set L&T
Fd. L&T. Rec't L&T
F.B. 1036-24
102.60
RIGGIN
(30)
102.38
Set L&T
Fd. L&T.
F.B. 1036-24
Fd. L&T.
Not Tang.
50.99
AVE.
200.59
20.52
(20)
(30)
(1) 200.57 @ T=78°
(2) 200.58 @ T=78°
200.59
(Rec-200.61)
(2) 237°-46-20
(4) 115-33-00
(6) 353-19-10
118-53-10"
(No B'pe)
Set 2"x2" By inter 6" Dp
Cl. 5.00 6-4-45
C.A.B.
19.98
118°-53'
Fd. L&T.
F.B. 1036-24
29.86
10'
R=
43.65'
Not Tang.
Fd. L&T.
F.B. 1036-24
51.07
256.05
ST
(30)
To Pg. 81
Replaced 1" I.P. with C.S. Br & Cp
Mon 12" dp in casing P.C.I. Cover
11-10-50
V.D.
(2) 339°-14-50"
(4) 316-29-50
(6) 294-44-20
169-07-25"
SADLER
102.41
Rec 102.34
18.16
Fd. L&T.
F.B. 1036-24
(20)
(1) 102.40 @ T=78°
(2) 102.40 @ T=78°
102.41
Fd. L&T.
F.B. 1036-24
20.30
Tan
20.30
Tan
Fd. L&T.
Fd. 1" I.P. Bent 4" Dp
F.B. 1036-24
Ox. after Cover C.S.
6-4-45 C.A.B.
TRACT 10759
M.B. 33-35
N 0°
169.81'
102.30
(30)
Replaced 1" I.P. With C.S. Br
& P.C.I. Mon 12" dp. in casing
Cover 11-10-50 V.D.
From Page 80

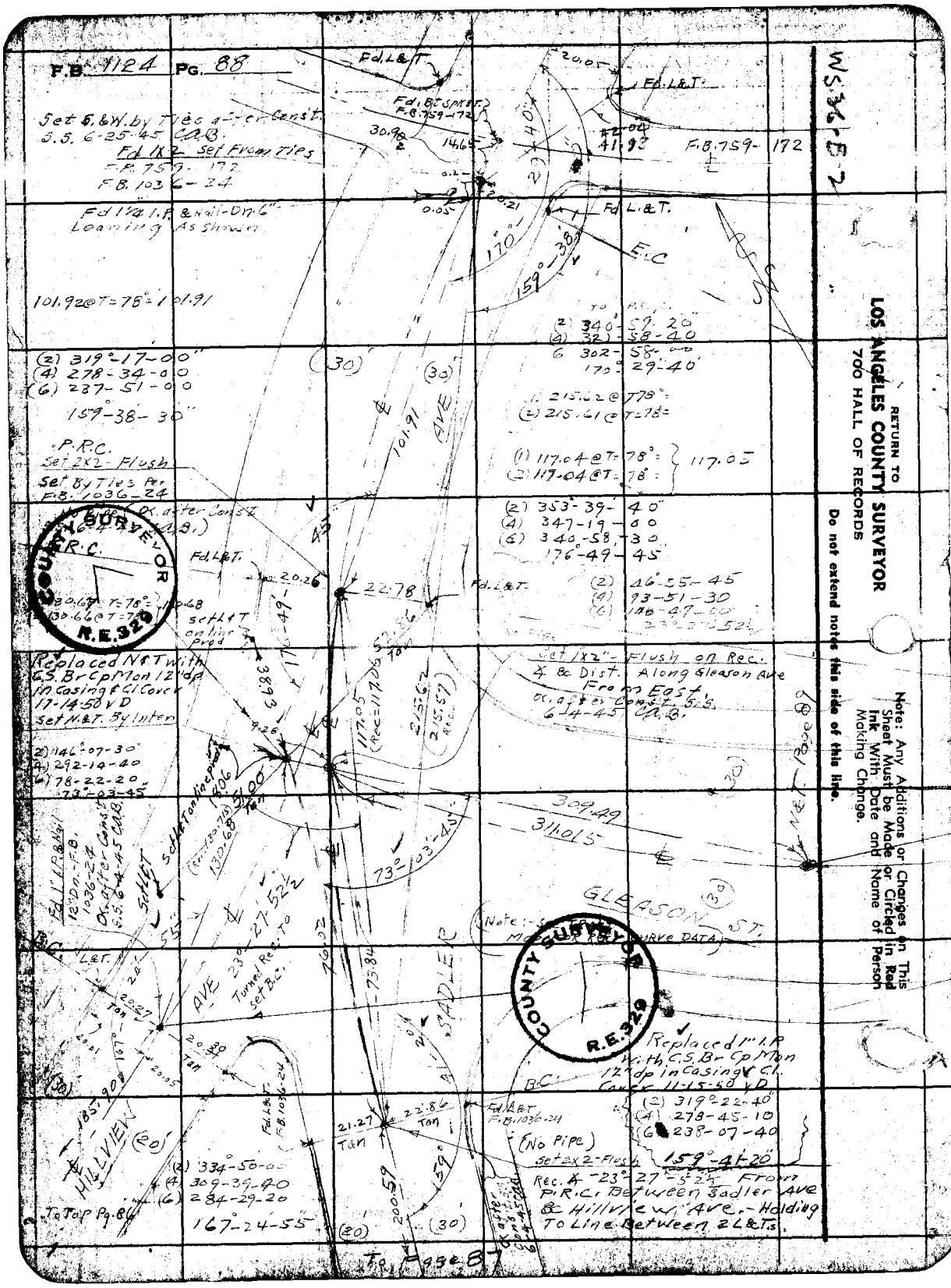
F.B. 1124 PG. 88
Set S.&W. by Ties after Const.
S.S. 6-25-45 C.A.B.
Fd 1X2 set From Ties
F.B. 759-172
F.B. 1036-24
Fd 1¼ I.P. & Nail-Dn. 6"
Leaning As Shown
101.92@T=78°=101.91
(2) 319°-17-00"
(4) 278-34-00
(6) 237-51-00
159°-38-30"
P.R.C.
Set 2X2-Flush
Set By Ties Per
F.B. 1036-24
Fd. L&T.
Fd. L&T.
Fd. L&T.
Fd. L&T.
Fd. L&T.
F.B. 759-172
E.C.
(2) 340°-59-20"
(4) 321-58-40
(6) 302-58-00
170°-29-40"
(1) 215.62@T78°=
(2) 215.61@T=78°=
(1) 117.04@T=78°=
(2) 117.04@T=78°=
117.05
(2) 353-39-40"
(4) 347-19-00
(6) 340-58-30
176°-49-45
(2) 46-55-45
(4) 93-51-30
(6) 146-47-00
Set 1X2"-Flush on Rec.
∡ & Dist. Along Gleason Ave
From East
Ok. after Const. S.S.
6-4-45 C.A.B.
Replaced N&T with
C.S. Br Cp Mon 12" dp
in Casing & Cl. Cover
17-14-50 V.D.
Set N&T. By Inter
(2) 146°-07-30"
(4) 292-14-40
(6) 78-22-20
73°-03-45"
Fd 1" I.P. & Nail
12" Dn.-F.B.
1036-24
Ok. after Const.
S.S. 6-4-45 C.A.B.
Set L&T
Set L&T on line prod
309.49
311.015
73°-03-45"
GLEASON ST.
(Note:- See Map for Rec. Curve DATA)
AVE 23°-27-52½
Turned Rec. To
set B.C.
SADLER
Replaced 1" I.P.
with C.S. Br Cp Mon
12" dp in Casing & Cl.
Cover 11-15-50 V.D.
(2) 319°-22-40"
(4) 278-45-10
(6) 238-07-40
159°-41-20"
(No Pipe)
Set 2X2-Flush
Rec. ∡ 23°-27-52½ From
P.R.C. Between Sadler Ave
& Hillview Ave.-Holding
To Line Between 2 L&Ts.
HILLVIEW
(2) 334°-50-00
(4) 309-39-40
(6) 284-29-20
167°-24-55"
To Top Pg. 86
To Page 87
COUNTY SURVEYOR
R.E. 329
COUNTY SURVEYOR
R.E. 329
RETURN TO
LOS ANGELES COUNTY SURVEYOR
700 HALL OF RECORDS
Do not extend notes this side of this line.
Note: Any Additions or Changes on This Sheet Must be Made or Circled in Red Ink With Date and Name of Person Making Change.
WS 36-B-2

C1.1081

Notes Ck'd by	Survey of
Map No.	W. O. 8351 Tape No. 057 St'd 68 °F.
Office Work	Surveyed by
Checked	Notes Date
Date	Indexed C. Johnson 5-23-44

F.B. 1104 87

COUNTY SURVEYOR R.E. 329

Note: Any Additions or Changes on This Sheet Must be Made or Circled in Red Ink With Date and Name of Person Making Change.

Do not extend notes this side of this line

RETURN TO
LOS ANGELES COUNTY SURVEYOR
700 HALL OF RECORDS

FORM 247 10M 11-35

RETURN TO
LOS ANGELES COUNTY SURVEYOR
700 HALL OF RECORDS

Note: Any Additions or Changes on This Sheet Must be Made or Circled in Red Ink With Date and Name of Person Making Change.

Do not extend notes this side of this line

F.B. 1124 PG. 92

Profile	Notes Red.	Plotted	Job No. 1081	Division No.	F.B. 1124 Pg. 91
No.	Date	Date	Survey of Sadler Ave ET AL		
X-Sec.	Notes Chkd.	Checked	Survey by Benson	Notes Brock	Date 5-25-44
No.	Date	Date	Map No.	Indexed C. Johnson	Date 5-25-44

ELEVATION OF INVERT OF STORM DRAIN

AT

MARGARET AVE And SADLER AVE

S.E. CORNER

SADLER AVE ET AL

J.N. 1081

ELEV.	May 25-1944
F. S.	C.A. Benson G.F. Brock M.A. Van Deren
H. I.	C.A. Carter.
B. S.	
STATION	

NOTE: ANY ADDITIONS OR CHANGES ON THIS SHEET MUST BE MADE OR CIRCLED IN RED INK, WITH DATE AND NAME OF PERSON MAKING CHANGE

Do not extend notes this side of this line

PLEASE RETURN TO
LOS ANGELES COUNTY SURVEYOR
700 HALL OF RECORDS

FORM 307 5M 7-43

FORM 307 5M 7-43

PLEASE RETURN TO
LOS ANGELES COUNTY SURVEYOR
700 HALL OF RECORDS

NOTE: ANY ADDITIONS OR CHANGES ON THIS SHEET MUST BE MADE OR CIRCLED IN RED INK, WITH DATE AND NAME OF PERSON MAKING CHANGE

Do not extend notes this side of this line

STATION	B. S.	H. I.	F. S.	ELEV.		
BM S-39	380	246 90		24[illegible]	BM S-39 Elev. 243.100' Per F.B. 759-19 [illegible] Sadler Ave. S.W. Cor. Bt. Spk. in N.S. Curb 3' W. of W. end C.R.	
Invert at Cb. Line			8 91	237 99	125 / 290 / 476 / 3.91 — 125 / 3.41 / 476 / 9.42 Invert 15" Conc. pipe at Curb Line	
Invert at 6' W. of Cb. Line			9 42	237 48	" " " " " 6' West of Curb Line. (Note: Elev. taken at C. Basin on E. side of Sadler Ave and 210' ± So. of ℄ Int. of Sadler Ave + Margaret Ave)	
BM S-44			284	244 06	B.M. S-44 Elev 244.044' Per F.B. 759-21 Via Campe + Sadler Ave. N.W. Cor. Bt. Spk. in W. Cb. - 6' N of N end C.R.	

F.B. 1124 PG. 92 Job No. 1081 Division No. Notes Red. Plotted Profile
Survey of Sadler Ave et al Date Date No.
Survey by Benson Notes Brock Notes Chkd. W.I.G. Checked X-Sec.
Indexed A. C. Johnson Date 5-25-44 Date 5-26-44 Date No.

Notes Ck'd by		Survey of Sadler Ave. etal	F.B. 11 24 Pg. 93
Map No.		W. O. 8351 Tape No.	Std °F
Office Work		Surveyed by	
Checked		Notes	Date
Date		Indexed	A. C. Johnson 10-24-44

I.N. 8351

& SURVEYS FOR C.I. JOBS

SADLER AVENUE, ETAL. - S.S.
C.I. 1091

TRACT LINE
AND
℄ ALLEY SOUTH OF 3RD ST
FROM
GERHART ST.
TO
HENDRICKS ST.

JULY 1944

C.V. Crumley
Sid. Porter
Max Sommerschield
T.C. Peterson

Note: Any Additions or Changes on This Sheet Must be Made or Circled in Red Ink With Date and Name of Person Making Change.

Do not extend notes this side of this line.

RETURN TO
LOS ANGELES COUNTY SURVEYOR
700 HALL OF RECORDS

FORM 247 RM. 12-40

F.B. 1124 Pg. 94



WS 3/6-B-N

RETURN TO
LOS ANGELES COUNTY SURVEYOR
700 HALL OF RECORDS

Do not extend notes this side of this line.

Note: Any Additions or Changes on This Sheet Must be Made or Circled in **Red Ink** With Date and Name of Person Making Change.

Notes Ck'd by	Survey of [illegible]
Map No.	W. O. 8351 Tape No. 662 Std 68 °F
Office Work	Surveyed by C.V. Crumley
Checked	Notes C.V.C. Date 7-27-44
Date	Indexed A. C. Johnson

F.B. 1124 Pg. 95

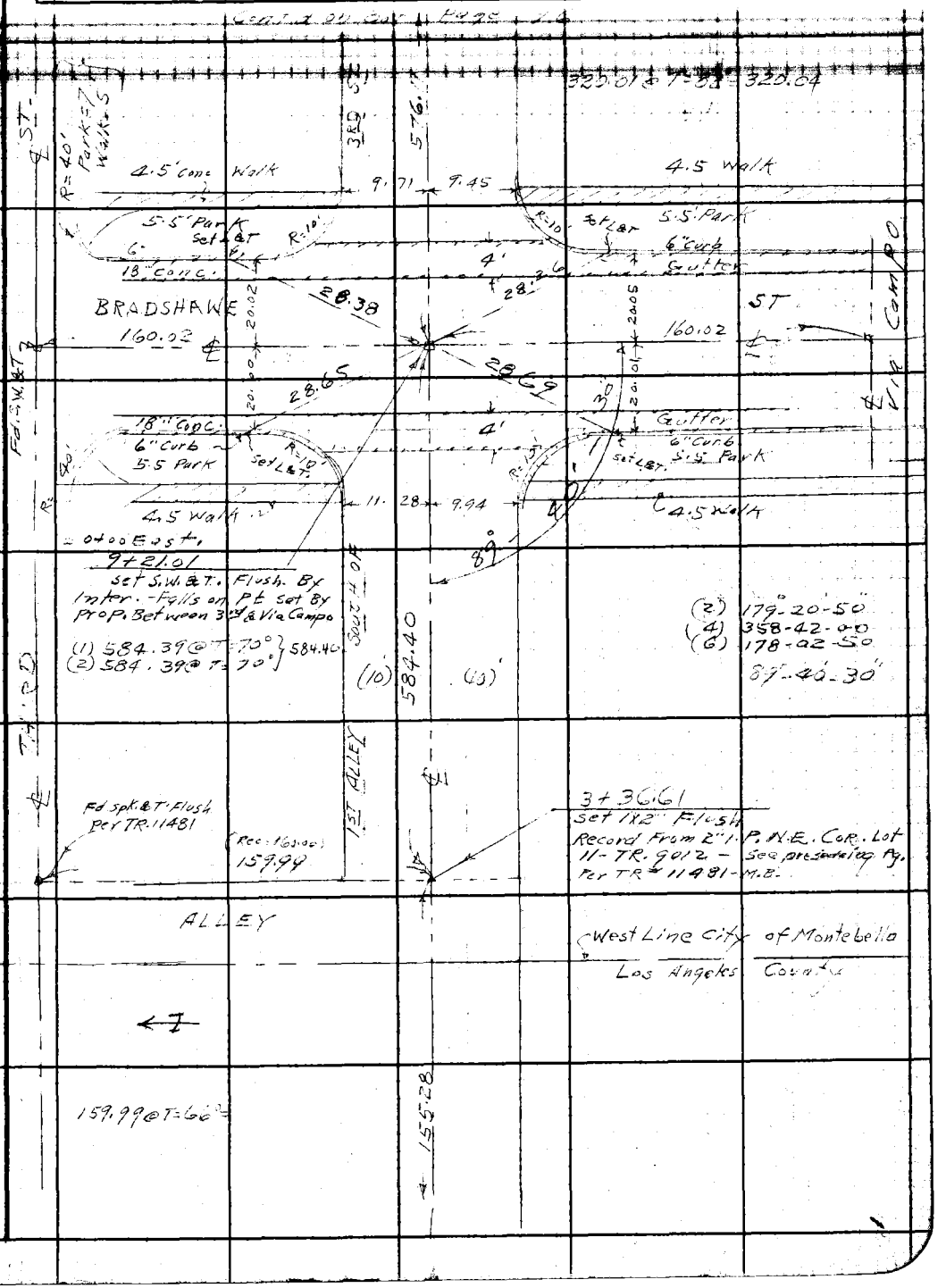

Note: Any Additions or Changes on This Sheet Must be Made or Circled in Red Ink With Date and Name of Person Making Change.

Do not extend notes this side of this line.

RETURN TO
LOS ANGELES COUNTY SURVEYOR
700 HALL OF RECORDS

FORM 247 5M 12-40

F.B. 1124 PG. 96

WS 36-B

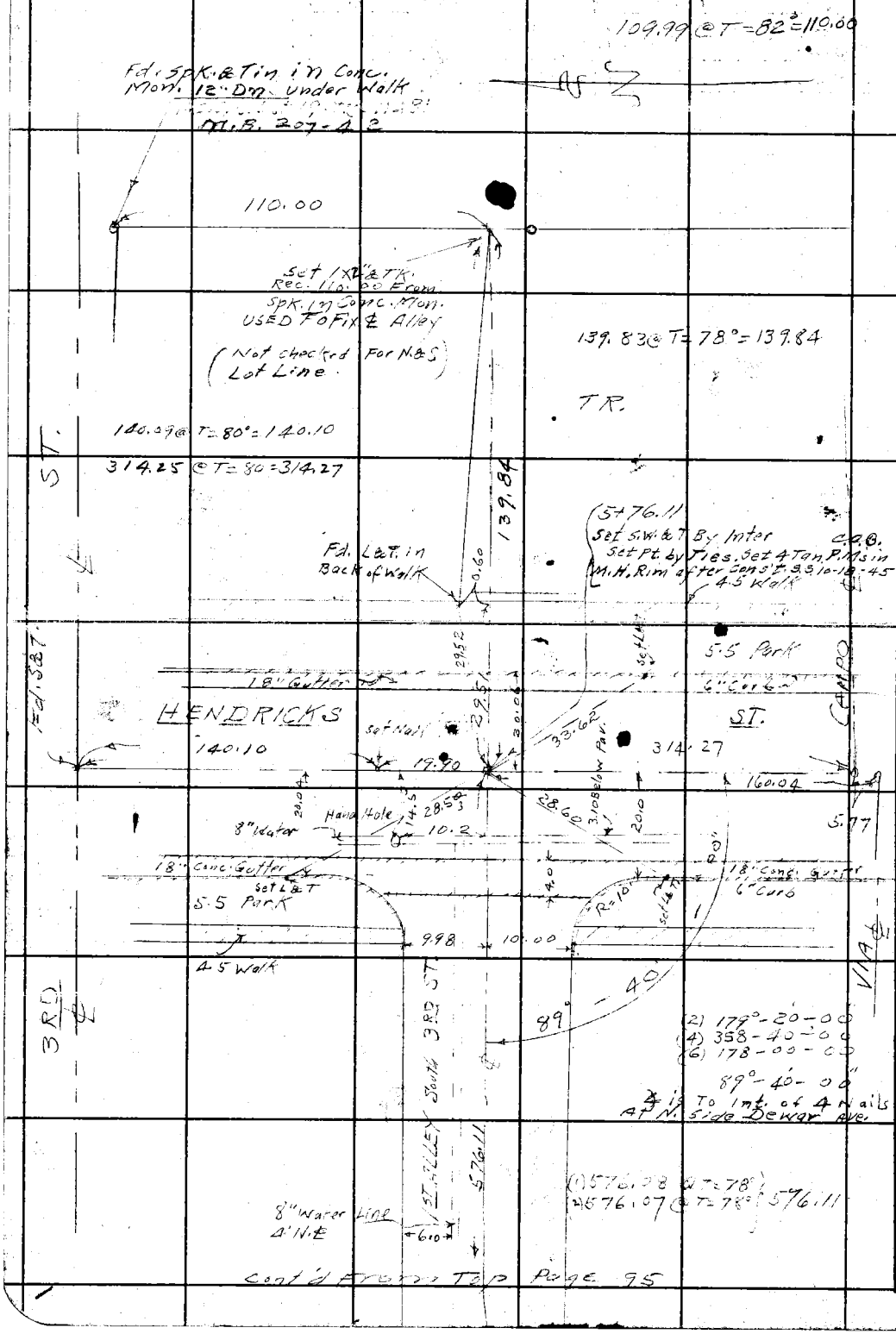

Cont'd From Top Page 95

RETURN TO
LOS ANGELES COUNTY SURVEYOR
700 HALL OF RECORDS

Do not extend notes this side of this line.

Note: Any Additions or Changes on This Sheet Must be Made or Circled in Red Ink With Date and Name of Person Making Change.

Notes Ck'd by	Survey of
Map No.	W. O. Tape No. Std °F
Office Work	Surveyed by
Checked	Notes Date
Date	Indexed A. C. Johnson

F.B. 1127 Pg. 97

C.V. 1081

SADLER AVE, ET AL.-S.S.

1ST ALLEY SOUTH OF 3RD ST.
FROM
GERHART AVE.
TO
HENDRICKS ST

TOPOGRAPHY

JULY 28, 1944

C.V. Cromley
G.G. Porter
M. Sonnenschein
T.C. Peterson

Note: Any Additions or Changes on This Sheet Must be Made or Circled in Red Ink With Date and Name of Person Making Change.

Do not extend notes this side of this line.

RETURN TO
LOS ANGELES COUNTY SURVEYOR
700 HALL OF RECORDS

FORM 247 5M 12-40

F.B. 1124 Pg. 98

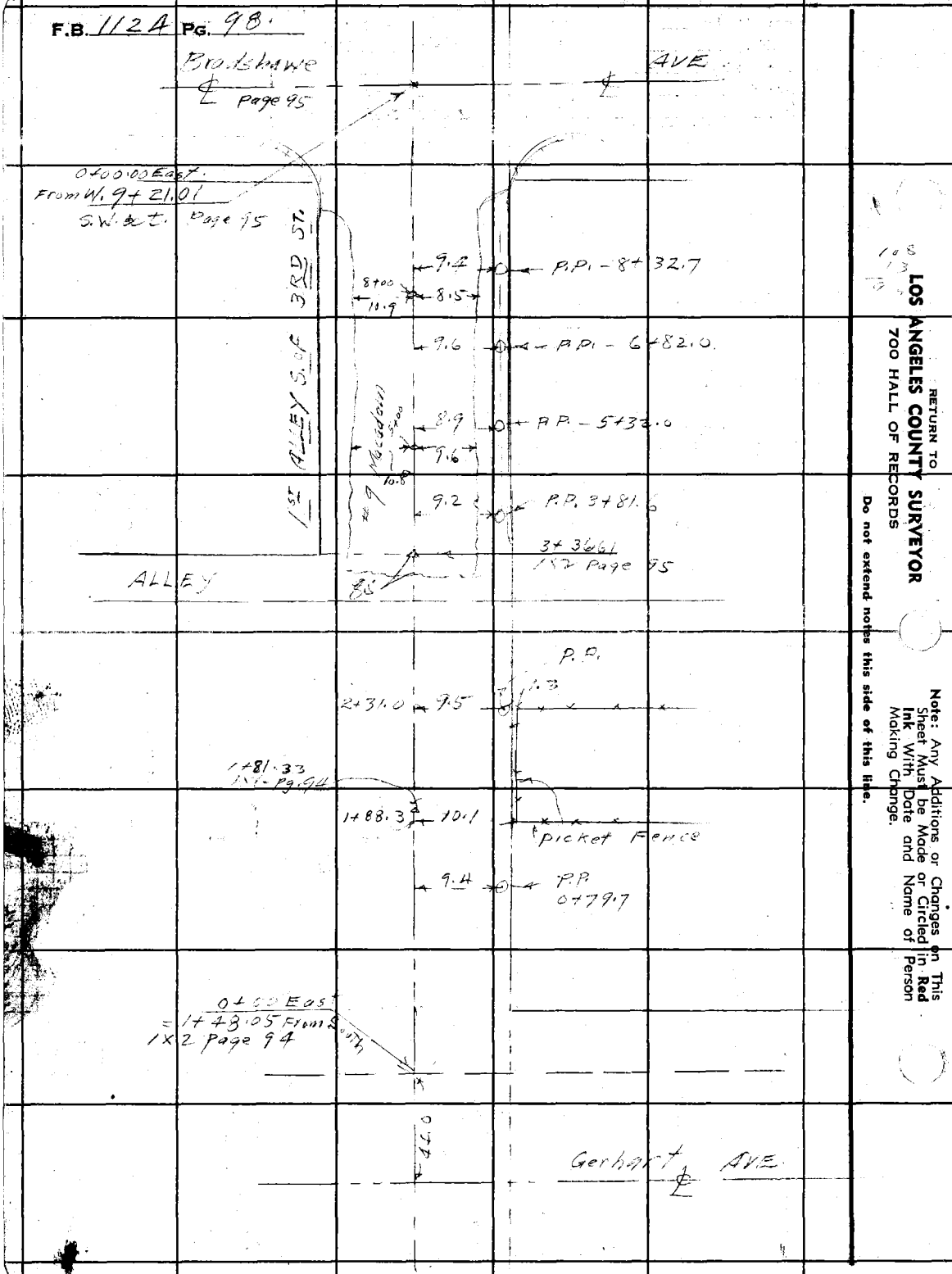

RETURN TO
LOS ANGELES COUNTY SURVEYOR
700 HALL OF RECORDS

Do not extend notes this side of this line.

Note: Any Additions or Changes on This Sheet Must be Made or Circled in Red Ink With Date and Name of Person Making Change.

Notes Ck'd by	Survey of SALLER AVE. ETAL	F.B. 1127 Pg. 99
Map No.	W.O. 1081 Tape No. St'd °F	
Office Work	Surveyed by C.V. Crumley	
Checked	Notes C.V.C. Date 7-28-40	
Date	Indexed A. C. Johnson	

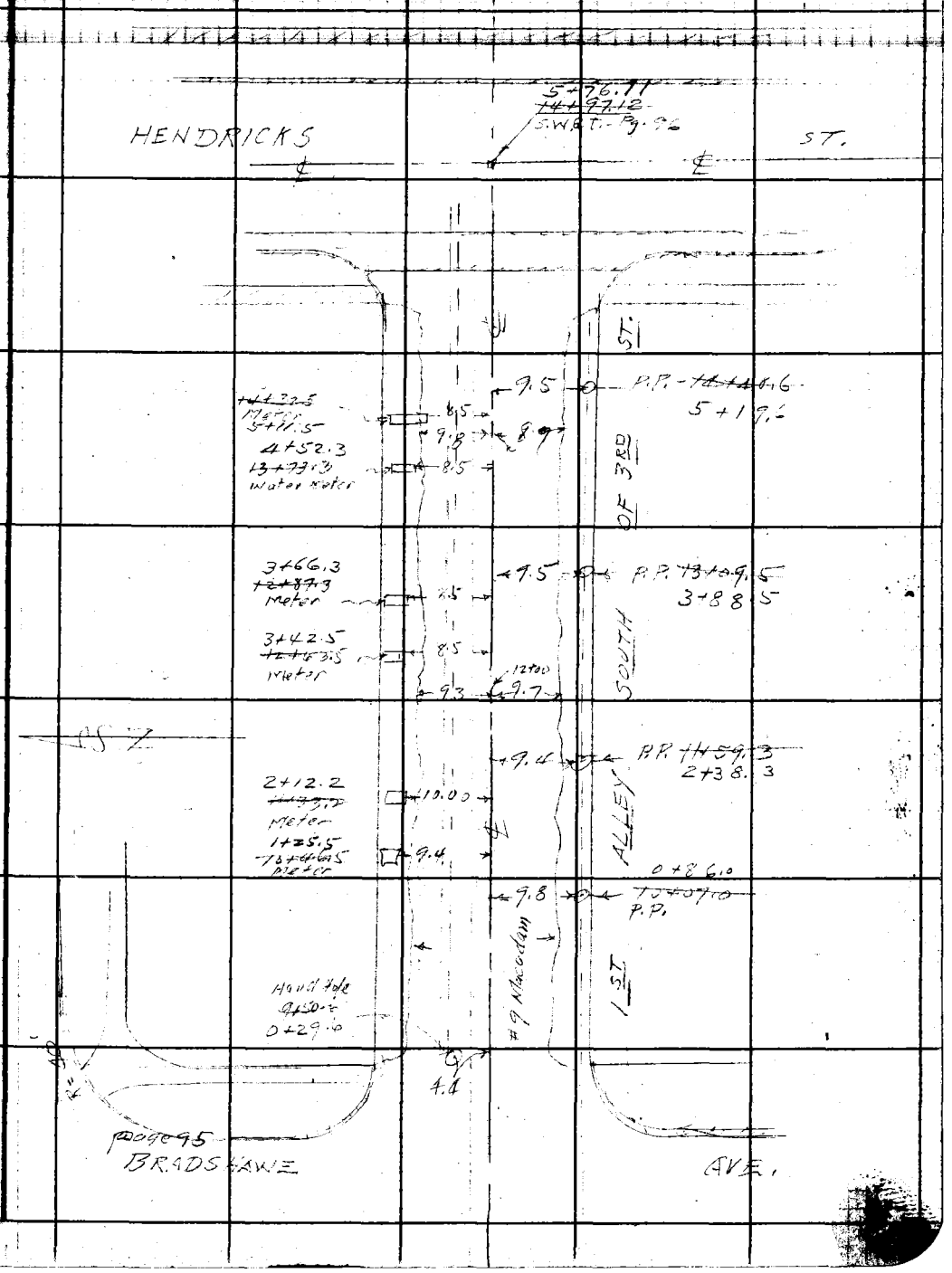

Note: Any Additions or Changes on This Sheet Must be Made or Circled in Red Ink With Date and Name of Person Making Change.

Do not extend notes this side of this line.

RETURN TO
LOS ANGELES COUNTY SURVEYOR
700 HALL OF RECORDS

FORM 247 5M 12-40

RETURN TO
LOS ANGELES COUNTY SURVEYOR
700 HALL OF RECORDS

Note: Any Additions or Changes on This Sheet Must be Made or Circled in **Red Ink** With Date and Name of Person Making Change.

Do not extend notes this side of this line.

F.B. 1124 Pg. 100

Profile	Notes Red.	Plotted	Job No. C.I. 1081	Division No.	F.B. 1124 PG. 101
No.	Date	Date	Survey of SADLER AVE, ET AL. S.S.		
X-Sec.	Notes Chkd.	Checked	Survey by C.V. Crumley	Notes C.V.C.	Date 7-28-44
No.	Date	Date	Map No.	Indexed C. Johnson	Date 10-24-44

C.I. 1081
SADLER AVE, ET AL. - S.S.

GERHART AVE.
FROM
VIA CAMPO
TO
TRACT LINE ±150 NORTH

CROSS-SECTIONS

ELEV.

Note:
See F.B. 1121 - Pages 163, 164
For OTHER LEVELS
At Gerhart & Via Campo.

July 28, 1944

F. S.

C.V. Crumley
G.G. Porter

H. I.

M. Sonnenschein
T.C. Peterson

B. S.

STATION

NOTE: ANY ADDITIONS OR CHANGES ON THIS SHEET MUST BE MADE OR CIRCLED IN RED INK, WITH DATE AND NAME OF PERSON MAKING CHANGE

Do not extend notes this side of this line

PLEASE RETURN TO
LOS ANGELES COUNTY SURVEYOR
700 HALL OF RECORDS

FORM 307 5M 7-43

FORM 307 5M 7-43

PLEASE RETURN TO
LOS ANGELES COUNTY SURVEYOR
700 HALL OF RECORDS

NOTE: ANY ADDITIONS OR CHANGES ON THIS SHEET MUST BE MADE OR CIRCLED IN RED INK, WITH DATE AND NAME OF PERSON MAKING CHANGE

Do not extend notes this side of this line

F.B. 1121 PG. 1a 2d Job No. 1821 Division No. Notes Red. Plotted Profile
Survey of SADLER AVE. ET AL - S.S.I. Date Date No.
Survey by C. Wilmarth Notes C.V.S.C. Notes Chkd. W.H.S. Checked X-Sec.
Index C. Johnson Date 7-28-44 Date 8-1-44 Date No.

STATION	B. S.	H. I.	F. S.	ELEV.	
S-16	5.13	257.06		251.93	B.M. S-16 - Elev. - 251.93 - 26 - F.B. 759-11 Gerhart Ave & Via Campo - N.E. Cor. Bk. Sidewalk 6.1' N. of N. end CR.
					Page 94 - & F.B. 1121-28 Gerhart
0+00 ℄			5.35	251.71	Pav. & Sewer 12" N ℄ Via Campo - 44' E ℄
0+28 ℄			5.67	251.39	Pav.
6' Rt			5.71	251.29	Cut N. end CR. N.E. Cor " "
"			5.12	251.94	T.C. " " " " " "
			4.99	252.07	Cut. E end "
			4.33	252.73	T.C. " " " " " "
11.5 Lt			5.35	251.71	Split of Pav.
14 Lt			5.38	251.68	Pav. & of St.
0+27 ℄			5.67	251.39	℄ Sewer - Via
11.5 Lt			5.49	251.57	Split of Pav.
29 "			5.49	251.57	Cut
" "			4.98	252.08	T.C. CR. of Center STRIP.
1+00 ℄			5.94	251.12	Pav. & Sewer
6' Rt			5.99	251.07	Cut
" "			5.79	251.27	T.C.
15 Lt			5.98	251.28	Split of Pav.
29 "			5.82	251.24	Cut
" "			5.21	251.85	T.C.
1+43.05 ℄			5.98	251.07	Pav. & Sewer & N. Line TR.

FORM 307 5M 7-43

759 21

PLEASE RETURN TO
LOS ANGELES COUNTY SURVEYOR
700 HALL OF RECORDS

NOTE: ANY ADDITIONS OR CHANGES ON THIS SHEET MUST BE MADE OR CIRCLED IN RED INK. WITH DATE AND NAME OF PERSON MAKING CHANGE

Do not extend notes this side of this line

STATION	B. S.	H. I.	F. S.	ELEV.		
		257 06				
1+38.05-14.5 Rt			5.18	251 88	T.C. E. end CR. on Prop. Line E.S.W.	
			6.11	250 95	Gut. S. end CR. AT " " "	
			5.40	251 66	T.Cb. " "	
11.5 Lt			5.90	251 16	Split of Par.	
29 "			5.83	251 23	Gut. N. end Cb " "	
" "			5.32	251 74	T.Cb. N. end " "	
1+48.05			6.05	250 98	[illegible] East - See Page 94	
2+00			6.05	251 01	℄ prod.	
3' Rt			6.2	250 9	Gut	
5 "			5.5	251 6	Top Bank	
21 "			5.0	252 1	P.L.	
11.5 Lt			5.99	251 07	Split of Par.	
26.5			6.1	251 0	Gut	
27 "			5.8	251 3	Top Bank.	
41 "			5.5	251 6	℄ ST.	
B.M.-S-46			8.36	248 70	B.M.-S-46-Elev. 248.701-F.B. 759-21 Via Campo & Blackshear Ave S.E. Cor. Bt. Spk. in Cb. - 4' E. of E. end CR.	

Profile No. ____ Notes Red. ____ Plotted ____ Job No. 1151 Division No. ____ F.B. 1120 PG. 1-3

X-Sec. No. ____ Date ____ Date ____ Survey of [illegible]

Notes Chkd. W.L.G. Date 8-1-44 Checked ____ Date ____ Survey by C.V.C. Crumley Notes C.V.C. Date 7-28-44

Map No. ____ Indexed A. C. Johnson Date ____

F.B 1124 PG. 104

Job No. _____ Division No. _____ Notes Red. _____ Plotted _____ Profile

Survey of _____ Date _____ Date _____ No. _____

Survey by _____ Notes _____ Notes Chkd. _____ Checked _____ X-Sec.

Indexed A. C. Johnson Date _____ Date _____ Date _____ No. _____

STATION	B. S.	H. I.	F. S.	ELEV.

FORM 307 5M 7-43

PLEASE RETURN TO
LOS ANGELES COUNTY SURVEYOR
700 HALL OF RECORDS

Do not extend notes this side of this line

NOTE: ANY ADDITIONS OR CHANGES ON THIS SHEET MUST BE MADE OR CIRCLED IN RED INK, WITH DATE AND NAME OF PERSON MAKING CHANGE

Profile	Notes Red.	Plotted	Job No.	Division No.	F.B. 1124 PG. 105
No.	Date	Date	Survey of		
X-Sec.	Notes Chkd.	Checked	Survey by	Notes	Date
No.	Date	Date	Map No.	Indexed A. C. Johnson	10-24-44

SADLER AVE, ET AL - S.S.

1ST ALLEY SOUTH OF 3RD ST
FROM
GERHART ST.
TO
HENDRICKS ST.

CROSS - SECTIONS

JULY 31, 1944

ELEV.	C.V. Crumley [illegible] Porter M. Sonnenschein T.C. Peterson
F. S.	
H. I.	
B. S.	
STATION	

NOTE: ANY ADDITIONS OR CHANGES ON THIS SHEET MUST BE MADE OR CIRCLED IN RED INK, WITH DATE AND NAME OF PERSON MAKING CHANGE

Do not extend notes this side of this line

PLEASE RETURN TO
LOS ANGELES COUNTY SURVEYOR
700 HALL OF RECORDS

FORM 307 5M 7-43

FORM 307 5M 7-43

PLEASE RETURN TO
LOS ANGELES COUNTY SURVEYOR
700 HALL OF RECORDS

NOTE: ANY ADDITIONS OR CHANGES ON THIS SHEET MUST BE MADE OR CIRCLED IN RED INK, WITH DATE AND NAME OF PERSON MAKING CHANGE

Do not extend notes this side of this line

STATION	B. S.	H. I.	F. S.	ELEV.		
					B.M. S.16-Elev.251.926	F.B.759-11
BM-S16	4.78	256.71		251.926	Via Campo & Gerhart St. N.E. Cor. Bt. Spk. 1/2 Ch. 6" N. of N. end CR.	
0+00 ℄			5.70	251.01	=1+48.05 From N. on Gerhart. Pg 94	
0+21 ℄			4.5	25[illegible].2	Gr.	
10' Rt			4.75	251.76	End CR.	
10' Lt			3.6	253.1	Grnd.	
-37 ℄			2.9	253.8	"	
10 Rt			2.5	254.2		
" Lt			3.5	253.2	"	
52 "			4.4	252.3	"	
1+00 ℄			2.9	253.8	"	
10' Rt			2.5	254.2	"	
" Lt			3.3	253.4	"	
2+00 ℄			3.1	253.6	"	
10' Rt			2.9	253.8	"	
10' Lt			3.2	253.5		
T.P.	7.20	260.82	3.09	253.62	T.P. on 1x1-Sta. 2+00	
2+96 ℄			6.6	254.2	Gr	
10' Rt			6.4	254.4	"	
" Lt			6.5	254.3	"	
3+ 6.61- ℄			6.27	254.55	E. Line of Alley TO North	

F.B. 1124 PG. 106 Job No. 1081 Division No. Notes Red. Plotted Profile
Survey of SADLER AVE, ET AL-S.S. Date Date No.
Survey by C.V. Crowley Notes C.V.C. Notes Chkd. W.I.S. Checked X-Sec.
Indexed A. C. Johnson Date 7-31-44 Date 8-1-44 Date No.

FORM 307 5M 7-43

PLEASE RETURN TO
LOS ANGELES COUNTY SURVEYOR
700 HALL OF RECORDS

NOTE: ANY ADDITIONS OR CHANGES ON THIS SHEET MUST BE MADE OR CIRCLED IN RED INK, WITH DATE AND NAME OF PERSON MAKING CHANGE

Do not extend notes this side of this line

STATION	B. S.	H. I.	F. S.	ELEV.		
		260.82				
3+35.01 Lt	S. Rt		8.31	252.51	Mtd Curb on 31st St. At E. Line ALLEY	North
4+00 &			6.0	254.8	Pav.	
8' Rt			5.8	255.0	Pav.	
10			5.1	255.7	Top Slope	
10 Lt			5.8	255.0	Edge Pav.	
5+00 &			5.06	255.76	Pav.	
8.5 Rt			4.9	255.9	"	
12 "			4.2	256.6	Top Slope	
10 Lt			4.9	255.9	Edge Pav.	
6+00 &			4.00	256.8	Pav	
8' Rt			3.70	256.92	Pav.	
12' Rt			3.3	257.5	Top Slope	
10' Lt			3.99	256.92	Pav	
7+00 &			3.1	2577	Pav.	
8.5 Rt			2.95	257.87	Edge Pav.	
12 "			1.80	259.02	Top Slope	
10 Lt			2.90	257.92	Pav	
T.P.	4.72	263.11	2.43	258.39	T.P. - 8100 - N&E	
5+00 &			4.72	258.39	Pav.	
6 Rt			4.6	258.5	Pav.	
12 "			3.0	260.1	Top Slope	

Profile Notes Red. Plotted Job No. 6161 Division No. F.B. 1124 PG.
No. Date Date Survey of SAN ANTONIO AVE. FROM 31ST TO 32ND
X-Sec. Notes Chkd. W.L.G. Checked Survey by Notes Date
No. Date 8-1-44 Date Map No. Indexed C. Johnson

FORM 307 5M 7-43

PLEASE RETURN TO
LOS ANGELES COUNTY SURVEYOR
700 HALL OF RECORDS

NOTE: ANY ADDITIONS OR CHANGES ON THIS SHEET MUST BE MADE OR CIRCLED IN RED INK. WITH DATE AND NAME OF PERSON MAKING CHANGE

Do not extend notes this side of this line

STATION	B. S.	H. I.	F. S.	ELEV.		
8+00 - 10 Lt		263 11	4.4	258 7	Edge Pav	
14 Lt			3.5	259 6	TOP Slope	
52 Lt			3.2	259 9	Grnd.	
100 "			4.7	258 4	TOP Bank	
110 "			7.20	255.91	Back Walk on 3rd	
? "			7.49	255.62	T.Cb. " "	
8+86 ℄			5.42	257.69	Pav.	
6' Rt.			5.13	257.98	Pav.	
12 "			4.20	258.91	TOP. Slope	
9.5 Lt			5.36	257.75	Pav.	
16' Lt.			4.5	258 6		
9+00 ℄			6.03	257.08	Conc. Gut	
9+01.01 ℄			5.53	257.58	Pav. ℄ Int. Alley & Bradshawe St.	Page 95 & 111
			6.37	256.74	Gut W. end CR. N.W. COR " & Alley	
			5.69	257.42	T.C. " " "	
			5.54	257.57	Gut W. end " " " " "	
			5.41	257.70	T.Cb. " " " "	
			5.82	257.29	Gut. South " S.W. COR " " "	
			5.17	257.94	T.Cb. " " " " " "	
			5.30	257.81	Gut. W. end " " " " "	
			5.01	258.10	T.Cb. " " " " " "	

F.B. 1124 PG. 108 Job No. 1081 Division No. Notes Red. Plotted Profile
Survey of Sadler Grey et al - S.S. Date Date No.
Survey by C.V. Crumley Notes C.V.C. Notes Chkd. W.L.G. Checked X-Sec.
Indexed A. C. Johnson Date 7-31-44 Date 8-1-44 Date No.

FORM 307 5M 7-43

PLEASE RETURN TO
LOS ANGELES COUNTY SURVEYOR
700 HALL OF RECORDS

NOTE: ANY ADDITIONS OR CHANGES ON THIS SHEET MUST BE MADE OR CIRCLED IN RED INK, WITH DATE AND NAME OF PERSON MAKING CHANGE

Do not extend notes this side of this line

STATION	B.S.	H.I.	F.S.	ELEV.		
		263.11		09	B.M. S-88 Elev. 259.086	F.B. 1121-14
B.M. S-88	4.02	263.11	401	259.10	Via Campo & Keenan St. S.E. Cor. Bt. spk. lim Cb. - 5' S. of S. end CR.	
CROSS-SECT.-BRADSHAWE ST. From Via Campo To 3rd St.						
6+00 N ℄			3.71	259.40	Pav. = 18+76.94 From W. = 0+00.70 South - F.B. 1121-	
			3.66	259.45	Gut. E. end CR. N.E. Cor. Via Campo & Bradshawe	
			3.3[illegible]	259.77	T.Cb. " "	
			4.51	258.[illegible]	Gut. N. " "	
			3.86	259.25	T.Cb. " " "	
			3.77	259.3[illegible]	Gut. W. end CR. N.W. Cor " "	
			3.21	259.90	T.Cb. " " " " " "	
			4.45	258.6[illegible]	Gut. N. end " " "	
			3.79	259.32	T.Cb. " " "	
1+00 ℄			4.9[illegible]	258.18	Pav. = 9+21.01 From West Page 108.	
1+48.02 ℄			5.54	257.57	Pav ℄ Inter Alley & Bradshawe	
			5.66	257.45	Gut. S. end CR. S.E. Cor. " "	
			5.01	258.10	T.Cb. " "	
			5.30	257.81	Gut. E. " "	
			4.90	258.21	T.Cb. " "	
			5.82	257.29	Gut. S. end " S.W. Cor "	
			5.17	257.94	T.Cb. " " " " " "	

Profile No. ____ Notes Red. ____ Plotted ____ Job No. ____ Division No. ____ F.B. 1124 PG. 109

X-Sec. No. ____ Date ____ Notes Chkd. W.J.G. Date 8-1-44 Checked ____ Date ____ Survey of ____ Survey by ____ Notes ____ Date ____

Map No. ____ Indexed A. C. Johnson

FORM 307 5M 7-43

PLEASE RETURN TO
LOS ANGELES COUNTY SURVEYOR
700 HALL OF RECORDS

NOTE: ANY ADDITIONS OR CHANGES ON THIS SHEET MUST BE MADE OR CIRCLED IN RED INK. WITH DATE AND NAME OF PERSON MAKING CHANGE

Do not extend notes this side of this line

F.B. 124 PG. 10 | C.H. Job No. 1091 | Division No. | Profile
Survey of ADLER AVE, ET AL | Plotted | No.
Survey by CWC, [illegible] | Notes Red. | Date | X-Sec.
Notes CWC | Date | No.
Indexed A.C. Johnson | Notes Chkd. W.H.C. | Checked
Date 7-31-44 | Date 8-1-44 | Date

STATION	B. S.	H. I.	F. S.	ELEV.		
		263 11				
			530	25[illegible] 21	Gut. W. and C.R. S.W.COR. Alley & Bradshawe ST.	
			501	25[illegible] 10	T.C.b. " " " " " " "	
			554	25[illegible] 57	Gut. W and " N.W.COR " " " "	
			521	25[illegible] 19	T.C.b. " " " "	
			535	25[illegible] 76	Gut. S. and C.R. N.E. COR " " " "	
			51[illegible]	25[illegible] [illegible]	T.C.b. " " " "	
			613	25[illegible] 16	Gut N. and C.R. " " " " "	
			545	25[illegible] 46	T.C.b. " " " "	
2400 ℄			620	25[illegible] [illegible]	Pav. ℄ ST	
2499.2 ℄			737	25[illegible] [illegible]	Conc. Gutt.	
2499.2 ℄			733	25[illegible] [illegible]	8" Bldg. Dir.	
34. Bund ℄			676	25[illegible] 85	℄ Alley, 3rd ST & Bradshawe ST.	
			692	25[illegible] 9	Gut. S and C.R. S.E. cor. 3rd & " "	
			625	25[illegible] 6	T.C.b. " " " " " " "	
			710	25[illegible] 51	Gut E. " " " " " "	
			633	25[illegible] 18	T.C.b. " " " " " "	
			720	25[illegible] 1	Gut. S. and " S.W.COR. " " "	
			634	25[illegible] 57	T.C.b. " " " " " "	
			783	25[illegible] 28	Gut. W. and " " " " "	
			709	25[illegible] 2	T.C.b. " " " " " "	

FORM 307 SM 7-43

PLEASE RETURN TO
LOS ANGELES COUNTY SURVEYOR
700 HALL OF RECORDS

NOTE: ANY ADDITIONS OR CHANGES ON THIS SHEET MUST BE MADE OR CIRCLED IN RED INK, WITH DATE AND NAME OF PERSON MAKING CHANGE

Do not extend notes this side of this line

Profile Notes Red. Plotted Job No. Division No.
No. Date Date Date Survey of
X-Sec. Notes Chkd. W.L.G. Checked Survey by Notes
No. Date 8-1-44 Date Map No. Indexed Date
F.B. 1124 PG.

STATION	B. S.	H. I.	F. S.	ELEV.		
		263.11			See Page 108	
		ALLEY Sou.	of	3[illegible]	Conc. & — From Brookshaw Est	
0+00.00 ℄ East			5.54	257.57	= 9+21.0' From Lt. Page 108 - ℄ Intsc.	
3+00 ℄			5.81	257.30	Conc. Ant.	
		See Page 110 for			Cub Returns.	
4+30 ℄			5.39	257.72	Pav. ℄ Alley	
9' Rt			5.13	257.98	Edge Pav.	
15 "			3.4	257.7	Top Slope	
10 Lt			5.1	258.6	Edge Pav.	
1+00 ℄			3.62	257.49	Pav.	
8.5 Rt			3.45	257.66	Edge Pav.	
12 "			2.4	258.7	Top Slope	
9 Lt			3.4	257.7	Edge Pav	
13 "			2.8	258.3	Top Slope	
1+25.5			7.2	253.9	Top of 8" Water Pipe - 4' N.E. ℄ Alley	
2+00 ℄			2.94	260.12	Pav	
8' Rt			2.8	260.3	"	
12 "			2.2	260.9	Top Slope	
9 Lt			3.85	260.26	Pav.	
13 "			2.3	260.8	Top Slope	
T.P. 2+12.2	4.85	265.04	2.92	260.19	T.P. Top of 8" Water Line - 4' N. ℄ Alley	
3+00 ℄			4.8	260.2	Pav.	
8' Rt			4.6	260.4	"	
12 Rt			4.2	260.8	Top Slope	1.93

FORM 307 5M 7-43

PLEASE RETURN TO
LOS ANGELES COUNTY SURVEYOR
700 HALL OF RECORDS

NOTE: ANY ADDITIONS OR CHANGES ON THIS SHEET MUST BE MADE OR CIRCLED IN RED INK. WITH DATE AND NAME OF PERSON MAKING CHANGE

Do not extend notes this side of this line

STATION	B. S.	H. I.	F. S.	ELEV.		
		265.04				
3+00 - 10' Lt			4.5	[illegible]	Grnd	
3+42.5			8.2	[illegible]	} Top of 8" Water Line - 4' N. ℄ ALLEY.	
3+66.3			8.4	[illegible]		
4+00 ℄			4.73	[illegible]	Pav	
8 Rt			4.6	[illegible]	"	
12 "			4.2	[illegible]	Top Slope	
10 Lt			4.5	[illegible]	Grnd.	
4+52.3			8.4	[illegible]	Top 8" Water Line - 4' N. ℄ ALLEY.	
5+00 ℄			5.5	[illegible]	Pav	
8 Rt			5.2	[illegible]	"	
12 "			4.7	[illegible]	Top Slope	
9 Lt			5.3	[illegible]	Pav	
12 "			4.7	[illegible]	Top Slope	
5+46 ℄			5.95	[illegible]	Pav	
10' Rt			5.9	[illegible]	Grnd	
12 "			5.7	[illegible]	"	
10' Lt			5.8	[illegible]	Pav.	
5+56 ℄			6.43	[illegible]	℄ Conc. Gut.	
5+[illegible] ℄			6.13	258.91	℄ Inter ALLEY & Hendricks ST.	
			6.75	[illegible]	Gut - S. end CR. S.W. COR. ALLEY & Hendricks	
			6.10	[illegible]	T.Cb. " " " " " "	
			5.95	[illegible]	Gut. W. " " " " "	
			5.68	[illegible]	T.Cb. " " " " "	
			5.79	[illegible]	Gut " " N.W. Cor " "	

F.B. 1124 PG. 772 Job No. 1081 Division No. Notes Red. Plotted Profile
Survey of SADLER AVE. ET AL. S.S. Date Date No.
Survey by C.V. Crumley Notes C.V.C. Notes Chkd. W.I.G. Checked X-Sec.
Indexed A. C. Johnson Date 7-31-44 Date 7-1-44 Date No.

FORM 307 5M 7-43

PLEASE RETURN TO
LOS ANGELES COUNTY SURVEYOR
700 HALL OF RECORDS

NOTE: ANY ADDITIONS OR CHANGES ON THIS SHEET MUST BE MADE OR CIRCLED IN RED INK, WITH DATE AND NAME OF PERSON MAKING CHANGE

Do not extend notes this side of this line

STATION	B. S.	H. I.	F. S.	ELEV.		
		265.64				
			5.45	259.59	T.Cb. W. end CR. N.W. Cor. Alter & Hendricks St.	
			6.25	258.79	Gut N. end " " " " "	
			5.62	259.42	T.Cb. " " " " "	
					℄ Hendricks ST	
5+96.11 "			6.61	258.43	℄ Prod - Gut. E. side Hendricks	
"			5.92	259.12	" T.Cb.	
5+76.11-100'S			7.68	257.46	℄ ST	
" 100 N.			4.73	260.31	" "	
			4.79	260.30	Gut - S. end CR. S.E. Cor. 3RD ST & Hendricks	
			4.40	260.64	T Cb. - " " " " "	
			5.15	259.97	Gut " " S.W. Cor " "	
			4.81	260.23	T.Cb. - " " " " "	
					B.M. S-85 - Elev. 257.976 - F.B. 1121-14	
B.M. S-85			7.06	257.98	Via Campo & Hendricks ST - S.E. Cor. Bt. Spk. in Cb. 5' S. of S. end CR.	

Profile Notes Red. _____ Plotted _____ Job No. 1081 Division No. _____ F.B. 1126 PG. 113
No. _____ Date _____ Date _____ Survey of Sepler Ave. FT. Al. SS
X-Sec. Notes Chkd. W.L.G. Checked _____ Survey by C.V. Rumley Notes C.V.C. Date 7-31-44
No. _____ Date 8-1-44 Date _____ Map No. _____ Indexed A. C. Johnson

F.B. 1124 PG. 114

Job No. _____ Division No. _____ Notes Red. _____ Plotted _____ Profile

Survey of _____ Date _____ Date _____ No. _____

Survey by _____ Notes _____ Notes Chkd. _____ Checked _____ X-Sec.

Indexed _____ Date _____ Date _____ Date _____ No. _____

FORM 307 5M 7-43

PLEASE RETURN TO
LOS ANGELES COUNTY SURVEYOR
700 HALL OF RECORDS

Do not extend notes this side of this line

NOTE: ANY ADDITIONS OR CHANGES ON THIS SHEET MUST BE MADE OR CIRCLED IN RED INK. WITH DATE AND NAME OF PERSON MAKING CHANGE

STATION	B. S.	H. I.	F. S.	ELEV.

Notes Ck'd by	Survey of
Map No.	W. O. 8351 Tape No. 043 Std 68 °F
Office Work	Surveyed by C.V.C. Crumley
Checked	Notes C.V.C. Date 8-1-44
Date	Indexed A. C. Johnson 10-24-44

F.B. 1124 Pg. 118

T.M. 8351

& SURVEYS FOR C.I. JOBS.

C.I. 1081

SADLER AVE, ET AL. - S.S.

℄ OF VIA CORONA

FROM

TR. LINE WEST OF FINDLAY AVE.

TO

VIA SAN CLEMENTE

AUGUST 1, 1944

C.V.C. Crumley

G.G. Porter

M. Sommerschein

T.C. Peterson

A. Zambrano

Note: Any Additions or Changes on This Sheet Must be Made in Red Ink With Date and Name of Person Making Change.

Do not extend notes this side of this line.

RETURN TO
LOS ANGELES COUNTY SURVEYOR
700 HALL OF RECORDS

FORM 247 3M 12-40

F.B. 1124 PG. 116

Cont'd on Bottom Page 117

W 533-B-3

RETURN TO
LOS ANGELES COUNTY SURVEYOR
700 HALL OF RECORDS

Do not extend notes this side of this life.

Note: Any Additions or Changes on This Sheet Must be Made or Circled in Red Ink With Date and Name of Person Making Change.

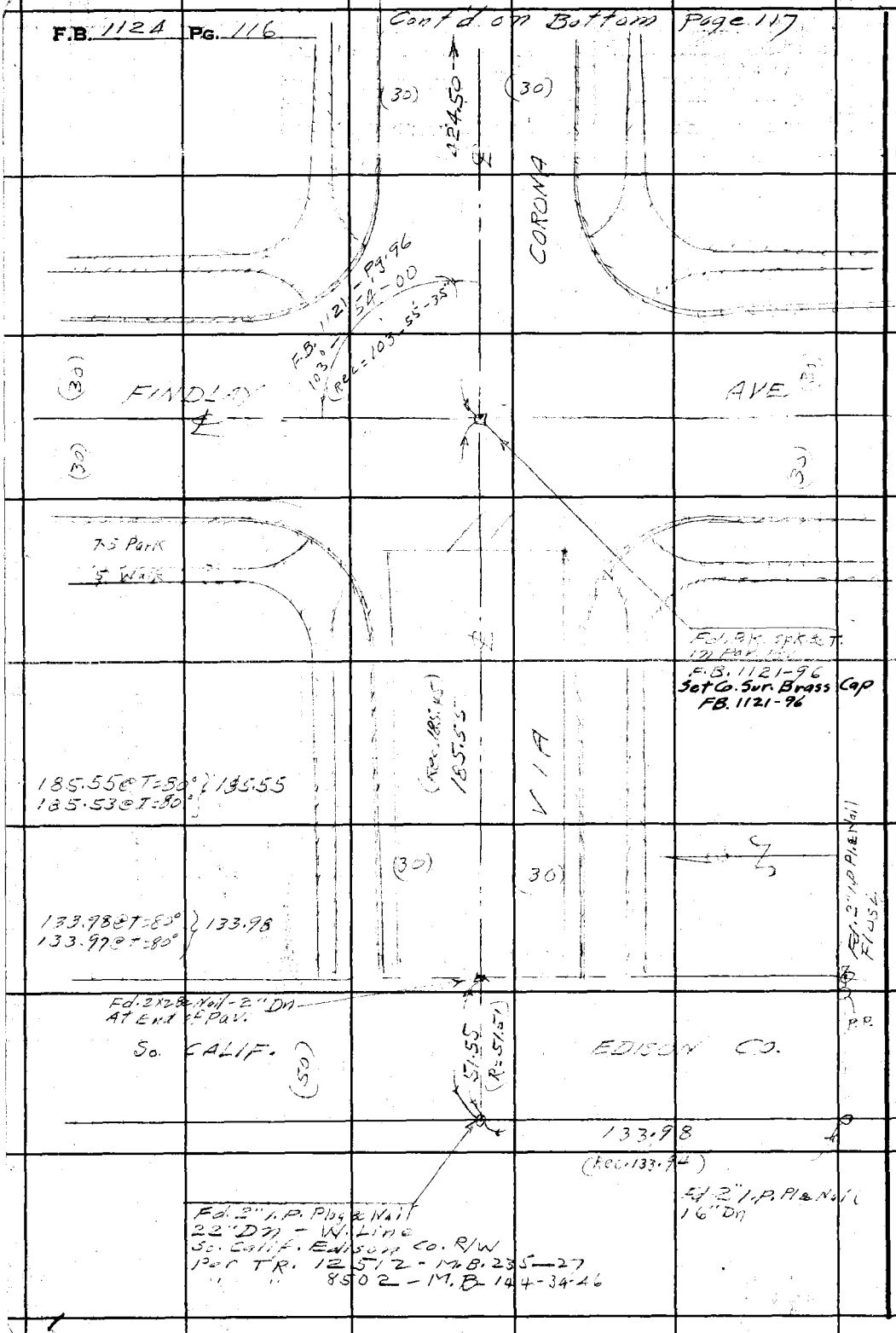

Notes Ck'd by	Survey of [illegible]
Map No.	W. O. 8351 Tape No. 043 Std 68 °F
Office Work	Surveyed by C.V. Crumley
Checked	Notes C.V.C. Date 8-1-44
Date	Indexed A. C. Johnson

F.B. 1124 PG. 117

WS 36-B

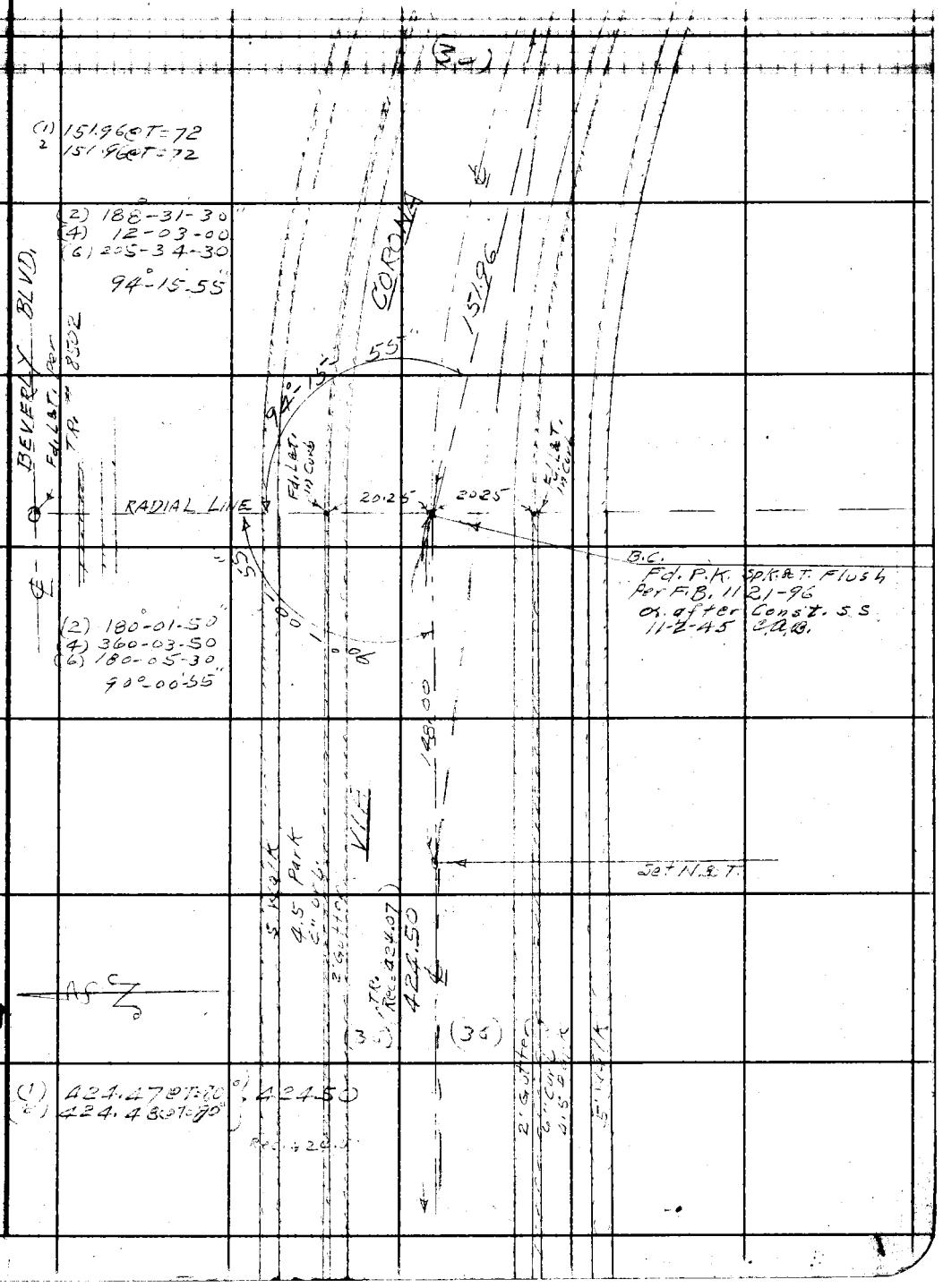

Note: Any Additions or Changes on This Sheet Must be Made or Circled in Red Ink With Date and Name of Person Making Change.

Do not extend notes this side of this line.

RETURN TO
LOS ANGELES COUNTY SURVEYOR
700 HALL OF RECORDS

FORM 247 5M 12-40

F.B. 1124 Pg. 118

VIA ℄ SAN CLEMENTE

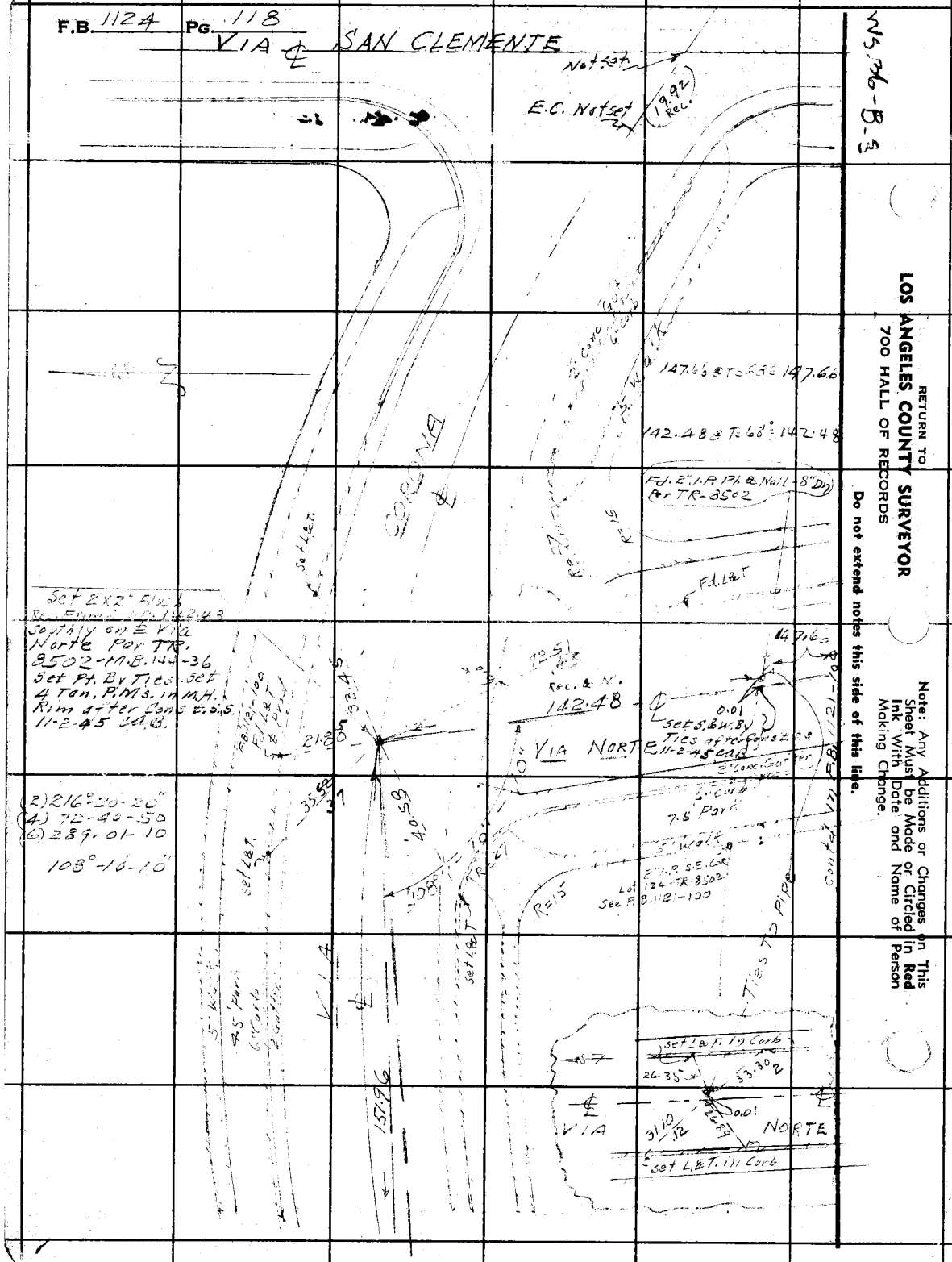

W5.76-B-3

RETURN TO
LOS ANGELES COUNTY SURVEYOR
700 HALL OF RECORDS

Do not extend notes this side of this line.

Note: Any Additions or Changes on This Sheet Must be Made or Circled in Red Ink With Date and Name of Person Making Change.

Notes Ck'd by		Survey of	
Map No.		W. O. 1081	Tape No. Std °F
Office Work		Surveyed by	C. V. Crumley
Checked		Notes C. V. C.	Date 8-2-44
Date		Indexed	A. C. Johnson 10-23-44

F.B. 1124 Pg. 119

C.P. 1587

SADLER AVE, ET AL

SHOWING ℄ PROPOSED SEWER FROM ℄ INTER. BRADY AVE, ON VIA LASTRE, VIA NORTE, & VIA CORONA

TO

TRACT LINE WEST OF FLORILAY AVE.

AUGUST 2, 1944

C.V. Crumley
G.G. Parry
M. Sonnenschein
T.C. Peterson
Alex Zaubrena

Note: Any Additions or Changes on This Sheet Must be Made or Circled in Red Ink With Date and Name of Person Making Change.

Do not extend notes this side of this line.

RETURN TO
LOS ANGELES COUNTY SURVEYOR
700 HALL OF RECORDS

FORM 247 5M 12-40

RETURN TO
LOS ANGELES COUNTY SURVEYOR
700 HALL OF RECORDS

Note: Any Additions or Changes on This Sheet Must be Made or Circled in **Red Ink** With Date and Name of Person Making Change.

not extend notes this side of this line.

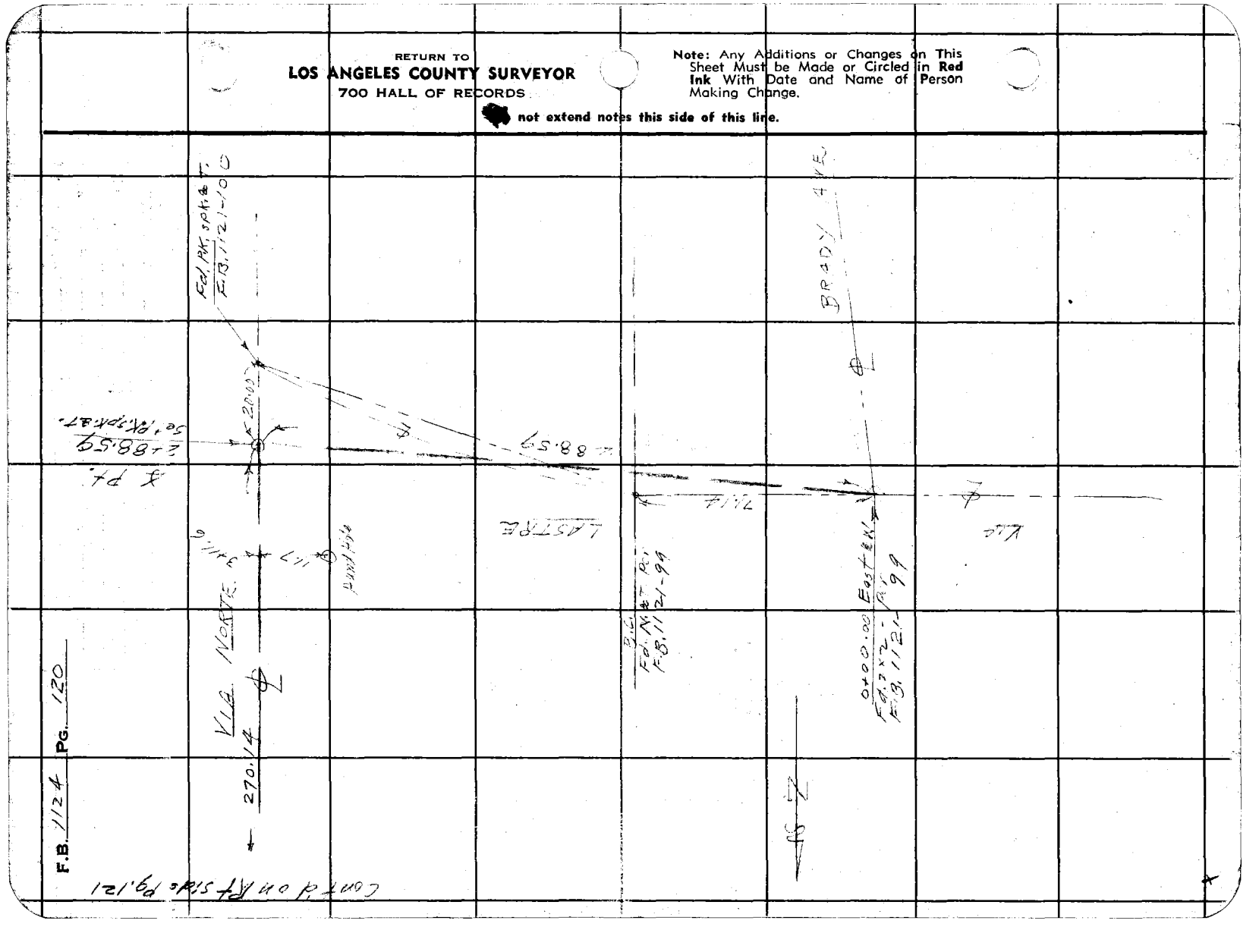

Notes Ck'd by	Survey of
Map No.	W. O. 1081 Tape No. Std °F
Office Work	Surveyed by
Checked	Notes Date
Date	Indexed

F.B. 1124 PG. 121

Note: Any Additions or Changes on This Sheet Must be Made or Circled in Red Ink With Date and Name of Person Making Change.

Do not extend notes this side of this line.

RETURN TO
LOS ANGELES COUNTY SURVEYOR
700 HALL OF RECORDS

FORM 247 BM 12-60

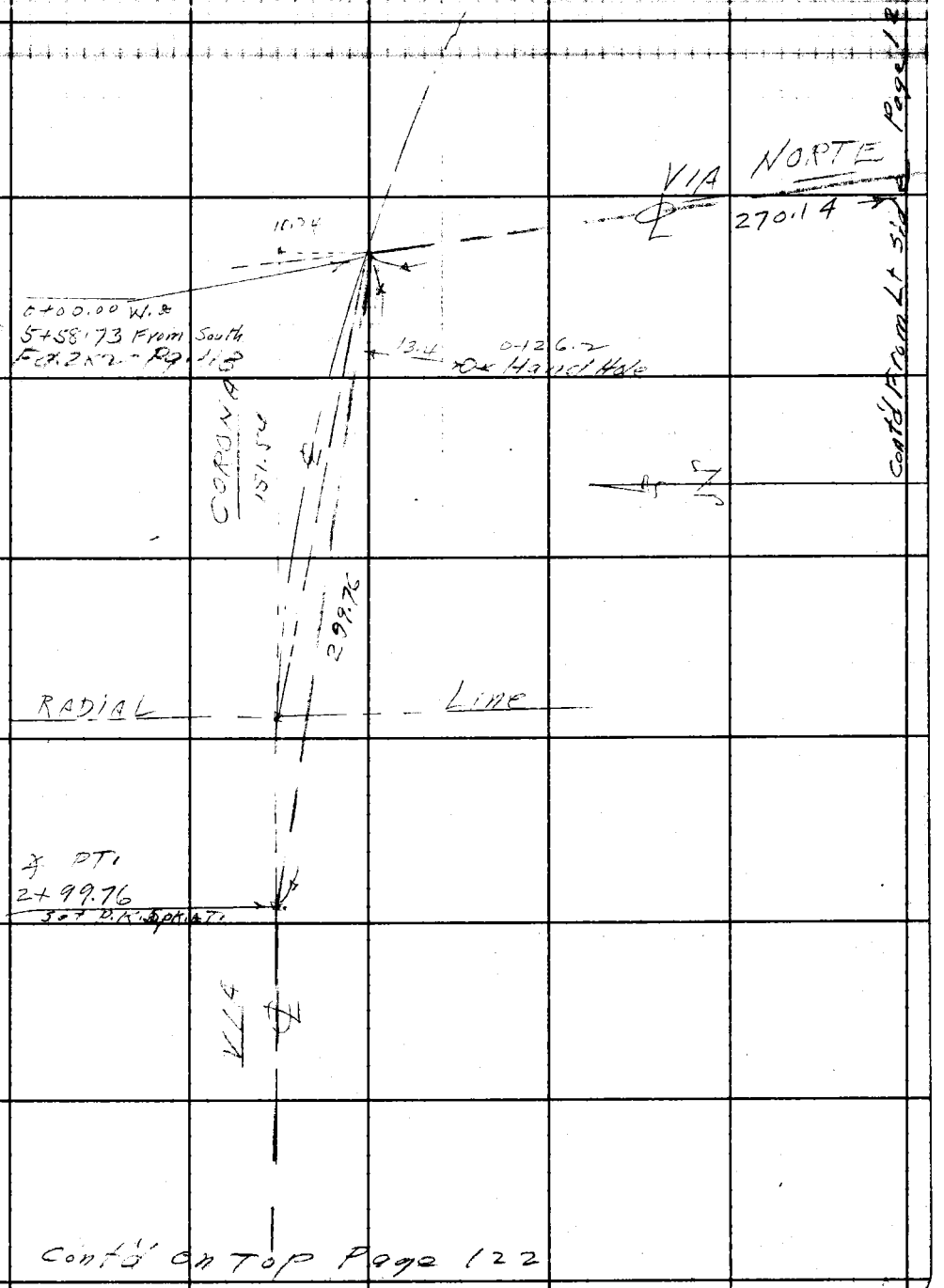

F.B. 1124 PG. 122

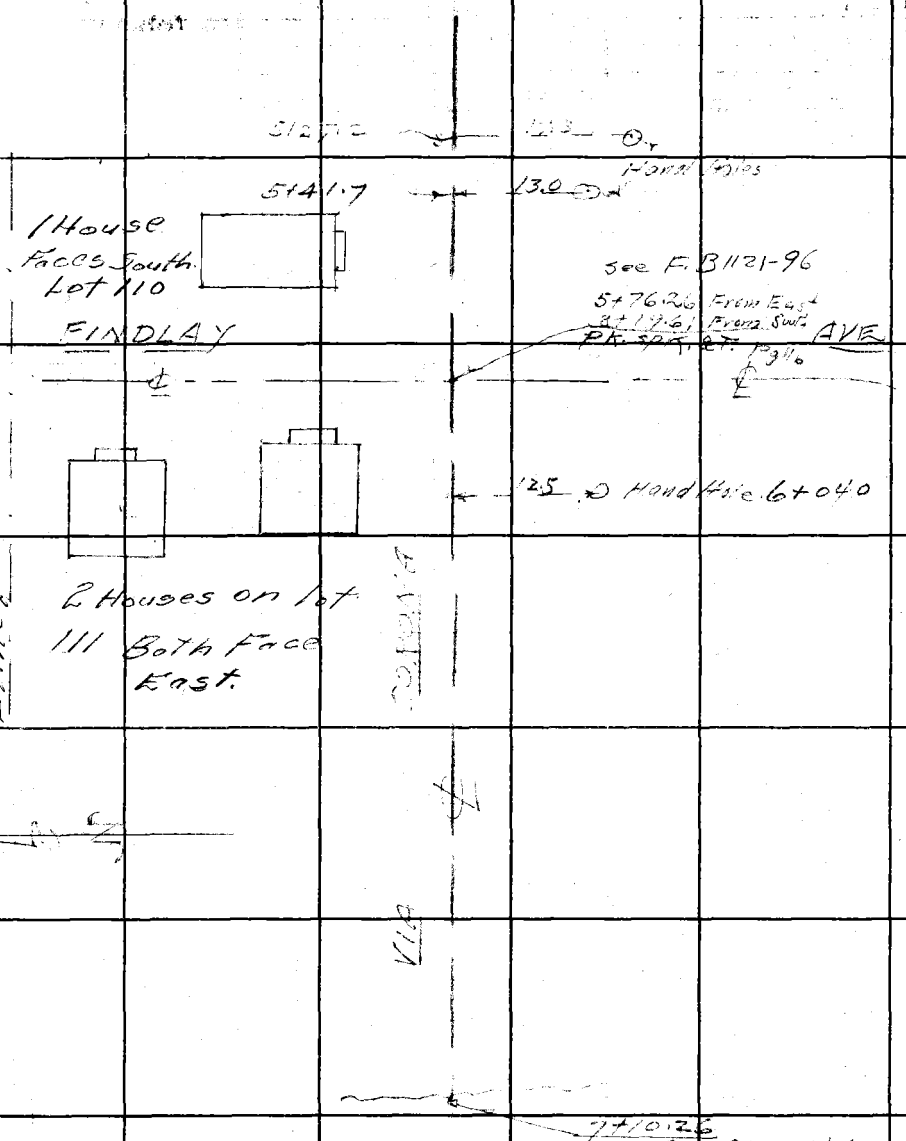

RETURN TO
LOS ANGELES COUNTY SURVEYOR
700 HALL OF RECORDS

Do not extend notes this side of this line.

Note: Any Additions or Changes on This Sheet Must be Made or Circled in Red Ink With Date and Name of Person Making Change.

Profile	Notes Red.	Plotted	Job No. 1091	Division No.	F.B. 1124 PG. 123
No.	Date	Date	Survey of [illegible]		
X-Sec.	Notes Chkd.	Checked	Survey by C.V. Crumley	Notes C.V.C.	Date 8-2-44
No.	Date	Date	Map No.	Indexed A. C. Johnson	10-24-44

SADLER AVE., ET AL. S.S.

VIA LASTRE.
FROM
BRADY AVE.
TO

VIA NORTE & VIA CORONA

CROSS - SECTIONS

AUGUST 2, 1944

ELEV.	C.V. Crumley G.G. [illegible] M. [illegible] T.C. [illegible]
F. S.	Alex. Zambrana
H. I.	
B. S.	
STATION	

NOTE: ANY ADDITIONS OR CHANGES ON THIS SHEET MUST BE MADE OR CIRCLED IN RED INK, WITH DATE AND NAME OF PERSON MAKING CHANGE

Do not extend notes this side of this line

PLEASE RETURN TO
LOS ANGELES COUNTY SURVEYOR
700 HALL OF RECORDS

FORM 307 5M 7-43

FORM 307 5M 7-43

PLEASE RETURN TO
LOS ANGELES COUNTY SURVEYOR
700 HALL OF RECORDS

NOTE: ANY ADDITIONS OR CHANGES ON THIS SHEET MUST BE MADE OR CIRCLED IN RED INK. WITH DATE AND NAME OF PERSON MAKING CHANGE

Do not extend notes this side of this line

STATION	B. S.	H. I.	F. S.	ELEV.		
B.M. S-77	5.38	231.79		226.41	Bm S 77 - Elev 226.410 - F.B. 1121-10 Brady Ave & Via Lastra - S.E. Cor. Bt. Spk. 1 W Cb. - 1' S. of S end CR.	
6+00			4.88	226.91	℄ Inter Via Lastra & Brady Ave.	
			5.89	225.[illegible]	Gut - S end CR. S.E. Cor. " " "	
			5.39	22[illegible]	TCb - " " " " "	
			5.68	22[illegible] 11	Gut. - E. end " " " " "	
			5.21	226 [illegible]	T.Cb. " " " " " "	
1+00 ℄			5.19	226 60	Pav ℄ Sewer	
12' Rt			5.65	226 14	Gut	
13.5 "			5.26	226 53	Front of Walk (No Curb)	
20.0 Lt			5.13	226 66	Gut	
21.5 "			4.75	227 04	Walk	
1+65.5 ℄			5.35	226 44	℄ - Sewer & T.R. Line	
14.5 Rt			6.00	225 79	Gut	
" "			5.38	226 41	T.Cb.	
19.0 Lt			5.50	226 29	Gut	
" "			4.87	226 92	T.Cb.	
2+00 ℄			5.93	225.86	Pav. ℄ Sewer	
18' Rt			6.64	225 15	Gut.	
" "			6.01	22[illegible] 18	T.Cb.	
15' Lt			6.04	225 75	Gut.	
" "			5.39	226.40	T.Cb.	

F.B. 1124 Pg. 124 C.1. Job No. 1081 Division No. _____ Notes Red. _____ Plotted _____ Profile _____
Survey of SADLER AVE, et al. S.S. Date _____ Date _____ No. _____
Survey by C.V. Crumley Notes C.V.C. Notes Chkd. W.I.G. Checked _____ X-Sec. _____
Indexed A. C. Johnson Date 8-2-44 Date 8-9-44 Date _____ No. _____

FORM 307 5M 7-43

PLEASE RETURN TO
LOS ANGELES COUNTY SURVEYOR
700 HALL OF RECORDS

7.19

NOTE: ANY ADDITIONS OR CHANGES ON THIS SHEET MUST BE MADE OR CIRCLED IN RED INK. WITH DATE AND NAME OF PERSON MAKING CHANGE

Do not extend notes this side of this line

STATION	B. S.	H. I.	F. S.	ELEV.		
		231.79				
2+24.5 ℄			640	225 39	℄ Sewer	
12.5 Lt			645	225 34	Gut - W. end CR - N.W. Cor. Via Norte & Via Los	
			5.82	225 97	T.Cb " " " " " "	"
			6.88	224 91	Gut N. end " " "	"
			6.[illegible]	225 53	T.Cb " " " " "	"
2+61.8 ℄			7.49	224 30	Pav ℄ Sewer	
29' Rt			7.9[illegible]	223 85	Gut W. end " S.W. Cor	"
			7.30	224 49	T.Cb " " " " " "	"
			8.49	223 30	Gut S. " "	
			7.83	223 96	T.Cb	"
2+70 ℄			7.78	224 01	℄ Sewer & Conc Gut	
288.59 ℄			7.85	223 94	℄ " & ℄ Via Norte - 20' Nor ℄	
17' East			8.53	223 26	Gut ℄ Prod. of Sewer	
			7.89	223 90	T.Cb.	
			[illegible]76	223 03	℄ Via Norte at T.R. Line 63.86 S. ℄ Inter	
			8.64	223 15	Gutter W. Side St. " "	"
			8.24	223 55	T.Cb. " " " " "	"
			9.25	222 54	Gut E Side "	
			8.90	222 89	T.Cb " " "	"
3+00 ℄			7.67	224 12	℄ Sewer - ℄ Via Norte.	

Profile No. ____ Notes Red. ____ Plotted ____ Job No. 1-81 Division No. ____ F.B. 1124 PG. 125

X-Sec. No. ____ Date ____ Notes Chkd. W.L.G. Date ____ Checked ____ Survey of [illegible] Date 5-2-44

Date 8-9-44 Date ____ Survey by [illegible] Notes [illegible] Date ____ Map No. ____ Indexed A. C. Johnson

FORM 307 5M 7-43

PLEASE RETURN TO
LOS ANGELES COUNTY SURVEYOR
700 HALL OF RECORDS

NOTE: ANY ADDITIONS OR CHANGES ON THIS SHEET MUST BE MADE OR CIRCLED IN RED INK. WITH DATE AND NAME OF PERSON MAKING CHANGE

Do not extend notes this side of this line

F.B. 124 Pg. 126 | C/A | Job No. 2081 | Division No. | Notes Red. | Plotted | P:rofile
Survey of SADLER AVE., ET AL. - S.S. | Date | Date | No.
Survey by C. VICTORY & Co. | Notes C.V.C. | Checked | X-Sec.
Indexed by C. Johnson | Date 8-22-44 | Notes Chkd. W.L.G. | Date 8-9-44 | No.

STATION	B. S.	H. I.	F. S.	ELEV.		
		232.79			B.M. - S-76 Elev. 224.596 - F.B. 112/-10	
B.M. S-76	813	232.73	7.19	224.60	Via Lastre & Via Norte - S.W. COR.	
					B'Sant. 12 Ca. 5' W. of Island CR.	
-1+00 ℄			6.48	226.25	Pav. ℄ St. - Via Norte.	
17' Rt			7.31	225.42	Gut.	
"			6.85	225.88	T.C.b.	
" Lt			6.41	226.32	Gut.	
" "			5.82	226.91	T.C.b.	
4+88.5			4.30	228.43	Pav. ℄ St.	
17' Rt			4.92	227.79	Gut. - Sewer CR. - S.E. COR. Via Norte & Via Corona	
			4.30	228.43	T.C.b. " " " " " " "	
5+00 ℄			4.10	228.63	Pav. ℄ Via Norte	
+ 22.5 ℄			3.92	228.79	" " " "	
			3.68	229.05	Gut. S. end CR. S.W. COR. Via Norte & Via Corona	
			3.03	229.70	T.C.b. " "	
			3.68	229.05	Gut W. " " " " " " " "	
			2.99	229.74	T.C.b. " " " " " " " "	
-1+36.0			4.30	228.43	℄ Via Norte & Conc. Gutter	
5+58.73 ℄			3.54	229.19	Pav. ℄ Inter. & Via Corona = 0+00 West.	see Page 128
		(Via Corona	— East ON 50' CHORDS on N. Curb.)			
2+00			3.53	229.20	Gut. ℄ Prod. Via Norte - 0+00 East	
			2.88	229.85	T.C.b. " " " " " "	

FORM 307 5M 7-43

PLEASE RETURN TO
LOS ANGELES COUNTY SURVEYOR
700 HALL OF RECORDS

NOTE: ANY ADDITIONS OR CHANGES ON THIS SHEET MUST BE MADE OR CIRCLED IN RED INK. WITH DATE AND NAME OF PERSON MAKING CHANGE

Do not extend notes this side of this line

232.73
220.52

STATION	B. S.	H. I.	F. S.	ELEV.		
		232 73				
0+50			4.37	228 36	Gut.	
			3.70	229 03	T Cb	
20' Rt			4.34	228 39	℄ St. Via Corona	
0+79			5 27	227 46	Gut E End Cr. S.E. Cor. Via Norte	
0+79			4.59	228 14	T Cb.	
1+00			5 77	226.96	Gut	
			5 14	227.59	T Cb	
			5 57	227 16	℄ St.	
1+50			7 94	224.79	Gut	
			7 30	225 43	T.Cb	
			7 79	224 94	℄ St.	
1+46.7			9 24	223 49	T.R. Line - Gut S. side Via Corona	
			8 62	224 11	T.Cb. " "	
2+28.67			11 72	221 01	Gut - W. end Cr. N.W. Cor " Via Cor	
			11 05	221 68	T.Cb. " "	
T.P.			2.87	229.86	T.P. L. & T. ℄ Prod. Via Norte & Via	
		cont'd	on Page	128		

Profile No. ____ Notes Red. ____ Plotted ____ Job No. 1031 Division No. ____ F.B. 1124 PG. 127
X-Sec. No. ____ Date ____ Date ____ Survey of [illegible]
Notes Chkd. W.L.G. Checked ____ Survey by C.V. Dunley Notes C.V.C. Date 8-2-44
Date 8-9-44 Date ____ Map No. ____ Indexed ____ Date ____

FORM 307 5M 7-43

PLEASE RETURN TO
LOS ANGELES COUNTY SURVEYOR
700 HALL OF RECORDS

NOTE: ANY ADDITIONS OR CHANGES ON THIS SHEET MUST BE MADE OR CIRCLED IN RED INK, WITH DATE AND NAME OF PERSON MAKING CHANGE

Do not extend notes this side of this line

F.B. 1124 Pg. 128 | Job No. 1081 Division No. | Notes Red. | Plotted | Profile No.
Survey of SAN GABRIEL AVENUE ET AL. SS | Date | Date | X-Sec. No.
Survey by SKELTON & WILLIAMS Notes C.V.C. | Notes Chkd. W.L.G. | Checked
Indexed A. C. Johnson Date 8-3-44 | Date 8-9-44 | Date

STATION	B. S.	H. I.	F. S.	ELEV.		
	VIA CORONA - From Via Norte TO TR. Line West of Findlay Ave					
T.P.	5.45	235 31		229 86	T.P. L & T. & Prof. from Page 127	
0+00 West			6.12	229 19	= St 58.73 From South - " " 126	
1+00 ±			5.35	229 96	Pav. & Sewer	
26' Rt			5 30	231 01	Gut	
" "			4 67	230 64	T.C.L.	
13.5 Lt			5 90	229 41	Gut	
"			5 25	230 06	T.C.L.	
2+00 ±			4.75	230 53	Pav. & Sewer	
23' Rt			4.71	230 57	Gut	
" "			4 06	231 25	T.C.L.	
16.5 Lt			5.42	229 89	Gut	
" "			4 75	230 56	T.C.L.	
100' "			5 10	230 21	Back Lot Line	
2-99.76 X PP			4.14	230 17	Pav. & Sewer & L & T.	
20' Rt			4 00	231 31	Gut	
" "			3.35	231 96	T.C.L.	
20' Lt			4.90	230 41	Gut	
" "			4.25	231 06	T.C.L.	
T.P.	6.18	237 36	4.13	231.18	T.P.	

FORM 307 5M 7-43

PLEASE RETURN TO
LOS ANGELES COUNTY SURVEYOR
700 HALL OF RECORDS

NOTE: ANY ADDITIONS OR CHANGES ON THIS SHEET MUST BE MADE OR CIRCLED IN RED INK, WITH DATE AND NAME OF PERSON MAKING CHANGE

Do not extend notes this side of this line

STATION	B. S.	H. I.	F. S.	ELEV.		
		237.32				
4+00 ℄			5.59	231.73	Pav. ℄ St.	
20' Rt			6.36	231.00	Gut	
"			5.75	231.61	T.C.G.	
" Lt			5.23	231.76	Gut	
"			4.97	232.39	T.C.G.	
5+00 ℄			5.07	232.29	Pav. ℄ St.	
20' Rt			4.98	232.38	Gut	
" "			4.44	232.92	T.C.G.	
" Lt			5.87	231.50	Gut	
"			5.32	232.05	T.C.G.	
5+13.5			5.76	231.60	Gut - E. end CR. S.E. COR - Floor Slab & Ties	
			5.14	232.22	T.C.G.	
5+41 ℄			5.31	232.05	℄ St	
			4.78	232.58	Gut " " N.E. COR "	
			4.13	233.23	T.C.G. " " " "	
5+57.7			5.60	231.76	Floor Line Conc. Gut - ℄ St	
			4.62	232.74	Gut W. end CR. N. E. COR "	
			3.98	233.38	T.C.G. " " " "	
			5.78	231.61	Gut S. end CR. S. E. COR	
			5.00	231.25	T.C.G. " " "	
5476.24			± 2.5	232.±	± Inter Vis Concrete	Ex. End Wall

5+76.24 5

5+40 +55.

Profile Notes Red. Plotted Job No. 1531 Division No.
No. Date Date Survey of
X-Sec. Notes Chkd. WLG Checked Survey by Notes F.B. 1124 PG. 13
No. Date 8-9-44 Date Map No. Indexed A. C. Johnson

FORM 307 5M 7-43

PLEASE RETURN TO
LOS ANGELES COUNTY SURVEYOR
700 HALL OF RECORDS

NOTE: ANY ADDITIONS OR CHANGES ON THIS SHEET MUST BE MADE OR CIRCLED IN RED INK. WITH DATE AND NAME OF PERSON MAKING CHANGE

231.13 P

Do not extend notes this side of this line

STATION	B. S.	H. I.	F. S.	ELEV.		
		237 36				
5+94.7			5 59	[illegible]	Flow Line W. Gut	
			4 32	233 04	Gut - N. end CR. N.W. COR. Findlay & Corona	Via
			3 71	23[illegible] 65	T. Cb " "	" " "
			4 83	23[illegible] 53	Gut W end	" " "
			4 41	232 95	T. Cb. " "	" " "
			6 49	23[illegible] 87	Gut - S. end CR. S.W. COR	" "
			5 86	231 56	T Cb " "	" " "
			5 87	231 49	Gut W. end "	" " " "
			5 22	23[illegible] 14	T. Cb. " " "	" " " "
6+00 ℄			5 38	231 98	Pav. ℄ St.	
6+13 ℄			5 19	23[illegible] 17	Pav. " " opposite S.W. CR.	
+34 ℄			4.86	232 50	" " " N.W. CR.	
7+00 ℄			4.29	233 07	Pav. ℄	
7+10.26 ℄			4.19	23[illegible] 17	" "	
20' Rt			4 10	233 26	Gut - W. end of Curb. AT Power Line	So. Calif. Edison
" "			3 49	23[illegible] 87	T. Cb. " " "	" "
" Lt			5 52	23[illegible] 84	Gut " " "	" " "
" "			4 88	232 48	T. Cb. " " "	
100' "			7 1	23[illegible] 3	Back Lot Line	
B.M. S-79			6 21	23[illegible] 15	B.M. S-79 - Elev. 231.138 - F.B. 1121 P.12 VIA CORONA & FINDLAY AVE. - S.E. COR. Bt. Spk. in Cb. - 5' S. of S. end CR.	

F.B. 1124 Pg. 130 Cv. Job No. 1081 Division No. Notes Red. Plotted Profile
Survey of SADLER AVE. ET AL. - S.S. Date Date No.
Survey by C.V. Crowley Notes C.V.C. Notes Chkd. W.L.C. Checked X-Sec.
Indexed A. C. Johnson Date 8-3-44 Date 8-9-44 Date No.

Profile	Notes Red.	Plotted	Job No. 1081	Division No.	F.B. 1124 Pg. 131
No.	Date	Date	Survey of Sadler Ave et al		
X-Sec.	Notes Chkd.	Checked	Survey by Benson	Notes [illegible]	Date April-45
No.	Date	Date	Map No.	Indexed C. Johnson	Date 11-19-45

CHECKING INVERT ELEV.
IN M.H. WITH STUBS.
AFTER CONSTRUCTION

SADLER AVE ET AL.
J. N. 1081

April 1945
C. A. Benson
M. A. VanDeren
C. G. Carlson
H. C. Hand

STATION	B. S.	H. I.	F. S.	ELEV.

RECEIVED
REDUCED
CHECKED
GRADE SHEET MADE
GRD. SHT. CHECKED

NOTE: ANY ADDITIONS OR CHANGES ON THIS SHEET MUST BE MADE OR CIRCLED IN RED INK, WITH DATE AND NAME OF PERSON MAKING CHANGE

PLEASE RETURN TO
LOS ANGELES COUNTY SURVEYOR
700 HALL OF RECORDS

Do not extend notes this side of this line

FORM 307 5M 7-43

FORM 307 5M 7-43

PLEASE RETURN TO
LOS ANGELES COUNTY SURVEYOR
700 HALL OF RECORDS

NOTE: ANY ADDITIONS OR CHANGES ON THIS SHEET MUST BE MADE OR CIRCLED IN RED INK. WITH DATE AND NAME OF PERSON MAKING CHANGE

Do not extend notes this side of this line

F.B. 1248 pg. 132 | Job No. 1051 | Division No. | Notes Red. | Date | Plotted ECW | Profile
Survey of Lee Ave | Date | No.
Survey by E. C. Johnson Notes | Notes Ckd ECW | Checked | X-Sec.
Indexed A. C. Johnson Date 4-12-45 | Date 4-27-45 | Date | No.

STATION	B. S.	H. I.	F. S.	ELEV.		
		SHEET No. 11-A				
B.M. S-2	2.90	233.57		230.67		{B.M. S-2 El. 226.670 FB 759-8 Alum. Cap in Ave & Repetto S.E. Cor Bt. Spk. in E. Cb. S. of N. end C.R.
0+79.70 T.C.			18.43	215.14	{10.83 .59 6.34 .67 = 18.43 · {1074 .59 6.34 .67 = 18.34 · {10.55 .59 6.34 .67 = 18.15	8" Outlet So. 215.18
			18.34	215.23		8" Inlet No. 215.25
			18.15	215.42		5" Stub. E. 215.38
B.M. S-3			3.43	230.14		{B.M. S-3 El. 230.145 FB 759-9 Via Corona & Lee S.E. Cor. Bt. Spk. in Cb. S. of E end C.R.
		SHEET No. 5-A				
B.M. W-9	8.14	235.22		227.08		{B.M. W-9 El. 225.075 FB 759-8 Oakford Dr. & 42nd St. CL. Spk. in N end of E. Cb.
0+92.18 T.C.			17.10	218.12	{8.80 .59 1.00 6.71 = 17.10 · {8.72 .59 1.00 6.71 = 17.02 · {8.85 .59 .67 6.71 = 16.82 · {8.85 .59 .67 6.71 = 16.82	12" Outlet S.E. 216.24
			17.02	216.20		12" Inlet No. "
			16.82	216.40		8" Stub. E. 216.52
			16.82	216.40		8" Stub. W. "
B.M. S-31			4.69	228.53		{B.M. S-31 El. 228.538 FB 759-16 Via Corona & Lee N.E. Cor. Bt. Spk. in Cb. S.E. of E end C.R.

FORM 307 5M 7-43

PLEASE RETURN TO
LOS ANGELES COUNTY SURVEYOR
700 HALL OF RECORDS

NOTE: ANY ADDITIONS OR CHANGES ON THIS SHEET MUST BE MADE OR CIRCLED IN RED INK. WITH DATE AND NAME OF PERSON MAKING CHANGE

Do not extend notes this side of this line

STATION	B. S.	H. I.	F. S.	ELEV.		
		SHEET NO. 1-A.			D.M.H. 0+49.54	B.M. E 33. El. 231.483 F.B. 7[illegible]9-7 Simmons Av. (W. side) 10[illegible] A chis. + 1' from E. end c. stringer
B.M. E 33	11.03	242.51		231.48		
0+49.54 DMH.			27.80	214.71	20.76 .59 .53 5.62 27.80 / 20.59 .59 .83 5.62 27.63 / 9.95 .59 .83 5.62 16.99 / 20.74 .59 .67 5.62 27.62 / 20.72 .59 .67 5.62 27.60	Inv. 10" outlet So. [illegible]
			27.63	214.58		" 10" Inlet Drop. [illegible]
			16.99	225.52		10" F.L. No. [illegible]
			27.62	214.89		8" stub E. [illegible]
			27.60	214.91		8" stub W. [illegible]
BM S-25			3.86	238.65		BM. S 25 El. 238.651 F.B. 7[illegible]-12 Via Corona 550't E. of Ger[illegible] Bt. spk. in N. cb. at W. Line [illegible]
		SHEET NO. 1-E.			19+59.45 MH	
B.M. S-44.	4.35	248.39		244.04		BM. S 44 El. 244.044 F.B. [illegible]-21 Via Campo & Sadler Av. N.W. [illegible] Bt. spk. in cb. 6' N. of [illegible]
19+59.45 MH.			12.88	235.51	6.78 .59 .67 4.84 12.88 / 6.52 .59 .67 4.84 12.62 / 6.66 .59 .67 4.84 12.76	Inv. 8" outlet So. [illegible]
			12.62	235.77		" 8" Inlet E. [illegible]
			12.76	235.63		" 8" stub. N. [illegible]
B.M. S-45			3.05	245.34		B.M. S-45 El. 245.338 F.B. 759 21. Via Campo & Twickenham S.W. [illegible] Bt. spk. in cb. 5' W. of [illegible] C.R.

Profile No. ____ Notes Red. ____ Plotted ECW Job No. 1081 Division No. ____ F.B. 1124 PG. 133

X-Sec. No. ____ Date ____ Date ____ Survey of ____

Notes Chkd. ____ Date ____ Checked ECW Date 7-27-45 Survey by [illegible] Notes [illegible] Date 4-12-45

Map No. ____ Indexed [illegible] C. Johnson

FORM 307 5M 7-43

PLEASE RETURN TO
LOS ANGELES COUNTY SURVEYOR
700 HALL OF RECORDS

NOTE: ANY ADDITIONS OR CHANGES ON THIS SHEET MUST BE MADE OR CIRCLED IN RED INK, WITH DATE AND NAME OF PERSON MAKING CHANGE

Do not extend notes this side of this line

STATION	B. S.	H. I.	F. S.	ELEV.		
	SHEET NO. 12-A				1+67.10 J.C.	
B.M. S-57	3.06	243.50		235.44		B.M. S-57 El. 235.441 F.B. 1121-6. Brad Shane St. & Via Co. and S.W. Cor. Bt. Sph. in Cb. 5' S. of S. end C.R.
1+67.10 J.C.			14.03	2[illegible].47	7.51 / .83 / .59 / 5.10 / 14.03 — 7.37 / .83 / .59 / 5.10 / 13.89 — 7.59 / .59 / .67 / 5.11 / 13.96 — 7.55 / .59 / .67 / 5.11 / 13.92	10" Outlet So. 229.53
			13.89	2[illegible].61		10" Inlet No. 229.63
			13.96	2[illegible].54		8" Stub E. 229.73
			13.92	22[illegible].58		8" Stub W. "
B.M. S-58			4.01	23[illegible].49		B.M. S-58 El. 239.503 F.B. 1121-6 Brad Shane & Beverly S.E. Cor. Bt. Sph. in Cb. 5' E. of E. end C.R.
	SHEET NO. 7-G.				3+41.17 D.M.H.	
B.M. S-6	5.73	247.82		24[illegible].09		B.M. S-6 El. 242.093 F.B. 759-9 Atlantic Blvd. & 3rd St. N.E. Cor.
3+41.17			17.20	23[illegible].62	9.32 / .59 / .67 / 6.62 / 17.20 — 5.60 / .59 / .67 / 6.62 / 13.48 — 9.67 / .59 / .67 / 6.62 / 17.55 — 9.40 / .59 / .67 / 6.61 / 17.27	8" Drop on No.
			13.48	234.34		8" Inlet on No. 234.51
			17.55	230.27		8" Outlet So. 230.38
			17.27	230.55		8" Stub E. 230.70
B.M. S-7			0.47	247.35		B.M. S-7 El. 247.358 F.B. 759-10 Atlantic Blvd. & E. 2nd St. N.E. Cor. Bt. Sph. in Cb. 6' E. of E. end C.R.

F.B. 1124 Pg. 134 Job No. 1081 Division No. Notes Red. Plotted ECW Profile
Survey of Sadler Ave et al Date Date No.
Survey by Benson Notes 18 Notes Chkd. ECW Checked X-Sec.
Indexed A. C. Johnson Date 4-12-45 Date 7-27-45 Date No.

FORM 307 5M 7-43

PLEASE RETURN TO
LOS ANGELES COUNTY SURVEYOR
700 HALL OF RECORDS

NOTE: ANY ADDITIONS OR CHANGES ON THIS SHEET MUST BE MADE OR CIRCLED IN RED INK, WITH DATE AND NAME OF PERSON MAKING CHANGE

Do not extend notes this side of this line

STATION	B. S.	H. I.	F. S.	ELEV.		
		SHEET NO. 7-G.			54.10 8+56.43 L.C.	
B.M. S-7	4.36	251.72		247.36		BM S-7 El. 247.358 F.B. 72 p. 16 At NE cor. of B'klyn & E. 22nd sts. N.E. [illegible] Bt. spk. in cb. 6'E. of [illegible]
8+54.10			14.54	237.18	8.84 .59 .67 4.44 = 14.54	8.65 .59 .67 4.44 = 14.35
			14.35	237.37		8.65 .59 .67 4.44 = 14.35
			14.35	237.37		8" Outlet S. [illegible] 8" Inlet N.E. 23 8" Stub N. (4)
BM S.52.			5.00	246.72		BM S.52 El. 246.732 F.B. 59 p. 2 3 E. 22nd st. & Williamson Ave. N. Bt. spk. in cb. 5' N. of Mer. [illegible]
BM S-10	4.79	266.96		262.17		BM S-10 El. 262.165 F.B. [illegible] At [illegible] Blvd. & Brooklyn, [illegible] Bt. spk. in cb. 60' E. of [illegible]
		SHEET NO. 9-E.			0+00 L.C.	
0+00 L.C.			15.62	251.34	9.57 .59 .67 4.72 = 15.62	9.32 .59 .67 4.79 = 15.37
			15.37	251.59		8.60 .59 .67 4.79 = 14.65
			14.65	252.31		8" Out. S. or S.W. 8" Inlet N. or N.W. 8" Stub. S. or S.W. Checked Stubs by [illegible] Ck. as shown. [illegible]
		SHEET NO. 9-E			0+60 M.H.	
0+60.00 M.H.			15.22	251.74	10.08 .59 .67 3.88 = 15.22	9.95 .59 .67 3.88 = 15.09
			15.09	251.57		8" Out. E. S. [illegible] 8" Stub. N. [illegible]
B.M. S-11			3.49	263.47		BM S-11 El. 263.461 F.B. [illegible] Brooklyn Ave. & [illegible] Ave. N. Bt. spk. in cb. 6'E. [illegible]

Profile Notes Red. Plotted E.C.W. Job No. 103 Division No.
No. Date Date
X-Sec. Notes Chkd. E.C.W. Date 7-27-45 Checked Date
Survey of Survey by B. [illegible] Notes [illegible] Date 4-12-45
Map No. Entered John [illegible] Date

F.B. 1124 Pg. 135

FORM 307 5M 7-43

Via Campo & Keenan S.E. Cor. El. 259.09

PLEASE RETURN TO
LOS ANGELES COUNTY SURVEYOR
700 HALL OF RECORDS

NOTE: ANY ADDITIONS OR CHANGES ON THIS SHEET MUST BE MADE OR CIRCLED IN RED INK. WITH DATE AND NAME OF PERSON MAKING CHANGE

Do not extend notes this side of this line

STATION	B. S.	H. I.	F. S.	ELEV.		
		SHEET	No. 16-B.		0+52.00 J.C.	
B.M. S-85	4.59	262.57		257.98		B.M. S-85 El. 257.976 F.B. 1121-14 Via Campo & Hendricks St. S.E. Cor. Bt. spk. in cb. 5' S. of S. end. C.R.
			13.57	249.00	12.31 .59 .67 13.57 / 12.23 .59 .67 13.54 / 11.55 .59 .50 12.64 / 11.82 .59 .67 13.08	8" outlet West 248.96
			13.54	249.03		8" Inlet South 249.06
			12.64	249.93		6" Stub E 250.00
			13.08	249.49		8" Stub. N. 249.50
	3.93	263.66	2.84	259.73	T.P.	
B.M. S.-88			4.56	259.10		B.M. S-88 El. 259.086 F.B. 1121-14. Via Campo & Keenan St. S.E. Cor. Bt. spk. in cb. 5' S. of S. end. C.R.
		SHEET	No. 17-C.		2+60.22 M.H.	
B.M. S 71	2.70	268.24		265.54		B.M. S 71 El. 265.540 F.B. 1121-9 Via San Clemente & Via Breve. S.W. Cor. Bt. spk. in cb. 5' W. of W. end C.R.
			9.75	258.49	8.49 .59 .67 9.75 / 8.45 .59 .67 9.71 / 8.37 .59 .67 9.63	8" outlet South 258.53
			9.71	258.53		8" Outlet West 258.53
			9.63	258.61		8. Stub. N. 258.73
			11.41	256.83		B.M. S-72 El. 256.821 F.B. 1121-9. Via San Clemente & Via San Carlo S.W. Cor. Bt. spk. in cb. 5' W. of W. end. C.R.

F.B. 1124 PG. 136 Job No. 1081 Division No. Notes Red. Plotted Profile
Survey of Sewer Ave. et al. Date Date No.
Survey by B. Johnson Notes Notes Chkd. Checked X-Sec.
Indexed A. C. Johnson Date 4-30-45 Date Date No.

FORM 307 5M 7-43

PLEASE RETURN TO
LOS ANGELES COUNTY SURVEYOR
700 HALL OF RECORDS

NOTE: ANY ADDITIONS OR CHANGES ON THIS SHEET MUST BE MADE OR CIRCLED IN RED INK. WITH DATE AND NAME OF PERSON MAKING CHANGE

Do not extend notes this side of this line

Profile ____ Notes Red ____ Plotted ____ Job No. ____ Division No. ____
No. ____ Date ____ Date ____ Survey of ____
X-Sec. ____ Notes Chkd. ECW Checked ____ Survey by L.P.S. Notes ____
No. ____ Date 7-21-45 Date ____ Map No. ____ Indexed A. C. Job 22600 Date 7-23-45

F.B. 1124 PG. 137

STATION	B. S.	H. I.	F. S.	ELEV.			
		SHEET NO. 17-A.			8+75.00 M.H.		
					B.M. 5.70 E. 252.506 F.S.		
					Find Axe & Tin brs. S.		
					St. spk. in ab. 5'S. of S. end		
B.M. 5.70.	6.32	259.13		252.81			
			14.26	244.87	9.28 / -.20 / 9.08.	9.20 / -.20 / 9.00.	9.18 / -.20 / 8.98.
			14.18	244.95	.67	.67	4.51
			14.16	244.97	4.51 / 14.26.	4.51 / 14.18.	.67 / 14.16.
							8" outlet South
							8" Inlet North
							8" stub. East.
							B.M. 581 E. 255.192 F.S.
							Find Axe & Tin brs.
B.M. 5.71.			3.93	255.20			St. spk. in E. end 5'S. of E
		SHEET NO. 12-A			4+87.10 L.C.		
					B.M. 5-58 E. 239.503 F.B. 1		
					Broadshawe St. & Beverly B.		
					St. spk. in cb. 5'E. of E end C		
B.M. 558.	6.17	245.67		239.50			
			15.00	230.67	9.96 / 4.20 / -.84 / 15.00.	9.88 / 4.20 / .84 / 14.92.	9.92 / 4.20 / .67 / 14.79.
			14.92	230.75			9.92 / 4.20 / .67 / 14.79.
			14.79	230.88			10" outlet S.
			14.79	230.88			10" Inlet N.
							8" stub. E.
							8" stub. W.
							B.M. 5.59 E. 244.025 F.S.
							Broadshawe St. & Beverly
							St. spk. in cb. 5'E. of E end
B.M. 5.59.			1.64	244.03			

F.B. PG. 138 Job No._____ Division No._____ Notes Red._____ Plotted_____ Profile

Survey of_____ Date_____ Date_____ No._____

Survey by_____ Notes_____ Notes Chkd._____ Checked_____ X-Sec.

Indexed_____ Date_____ Date_____ Date_____ No._____

STATION	B. S.	H. I.	F. S.	ELEV.	

FORM 307 5M 7-43

PLEASE RETURN TO
LOS ANGELES COUNTY SURVEYOR
700 HALL OF RECORDS

Do not extend notes this side of this line

NOTE: ANY ADDITIONS OR CHANGES ON THIS SHEET MUST BE MADE OR CIRCLED IN RED INK. WITH DATE AND NAME OF PERSON MAKING CHANGE

NOTES RED. _____ JOB NO. 1222 SURVEY OF VAN PELT AVE

DATE _____ SURVEY BY _____

NOTES CHKD. _____ NOTES BY FCW DATE 9-17-47

DATE _____ INDEXED A. C. Johnson DATE DEC 21 '48

F.B. 124 PG. 139

NOTE: ANY ADDITIONS OR CHANGES ON THIS SHEET MUST BE MADE OR CIRCLED IN RED INK, WITH DATE AND NAME OF PERSON MAKING CHANGE.

PLEASE RETURN TO
LOS ANGELES COUNTY SURVEYOR
700 HALL OF RECORDS

Do not extend notes this side of this line.

DESCRIPTION	ADJ. ELEV.	3RD RUN	2ND RUN	DIFF.	1ST RUN	B. M.
C.I. 1222						
VAN PELT AVE.						
B. M. CIRCUIT						
WALLACE MITCHELL DRESER NOVACK						

FORM 353 1M 8-45

FORM 353 1M 6-45

PLEASE RETURN TO
LOS ANGELES COUNTY SURVEYOR
700 HALL OF RECORDS

NOTE: ANY ADDITIONS OR CHANGES ON THIS SHEET MUST BE MADE OR CIRCLED IN RED INK, WITH DATE AND NAME OF PERSON MAKING CHANGE.

Do not extend notes this side of this line.

F.B. 1124 Pg. 140 | JOB NO. 1222 SURVEY OF VAN PELT AVE | SURVEY BY [illegible] DATE 3-12-47 | NOTES BY C. Johnson DATE | INDEXED [illegible] DATE | NOTES RED. DATE | NOTES CHKD. DATE

B. M.	1ST RUN	DIFF.	2ND RUN	3RD RUN	ADJ. ELEV.	B.M. CIRCUIT "1" DESCRIPTION
B.M. 511	404.330				404.330	B.M. 511 El. 404.330 L.B. 747-42 At SW cor Ave. & Snow Dr. S.W. Cor C.S. Mon. - B. Disc 48' W. & 20' S. & in TR.
	2.893		3.030			
T	407.223	+1.128	1.124		+1.126	
	1.765		1.906		405.458 PB	
B.M. 51	405.458				3.456	B.M. 51 El. 405.29 (+) L.B. 741-78 47 At Miller Ave. & Snow Dr. NW Cor. C.S. Mon. - B. 300' S. & 5' E. 1.165
	9.957		10.643			
T	415.395	+9.173	9.169		+9.171	
	0.764		1.474			
T.P.	414.631				414.627	
	11.605		11.763			
T	426.476	+11.512	11.573		+11.573	
	0.235		0.190		426.206 PB 30'	Elev N.G. 10/26/48
B.M. 517-A	426.293					B.M. 517-A El. N.E. Cor. of 3rd Tr. N.W. Cor. of Wood St. Playground Addition C.S. - Mon.
	11.713		11.465			
T	437.976	+10.584	10.323		+10.583	
	1.189		0.959			
T.P.	436.787				436.783	
	11.729		11.685			
T	448.516	+11.040	11.040		+11.040	
	0.689		0.645			
T.P.	447.827				447.823	
	11.329		10.341			
T	459.156	+8.606	8.606		+8.606	
	2.723		1.735		456.429 PB 30'	
B.M. 517-B	456.433				456.429	B.M. 517-B El. Van Pelt Ave. - Last Hole W. Side R.R. (Control Mon.) (1005' S. of No. 2 1142)
	5.012		5.010			
T	461.445	+4.151	4.153		+4.152	
	0.861		0.857			
T.P.	460.584				460.581	

FORM 353 1M 8-45

PLEASE RETURN TO
LOS ANGELES COUNTY SURVEYOR
700 HALL OF RECORDS

NOTE: ANY ADDITIONS OR CHANGES ON THIS SHEET MUST BE MADE OR CIRCLED IN RED INK, WITH DATE AND NAME OF PERSON MAKING CHANGE.

Do not extend notes this side of this line.

B. M.	1ST RUN	DIFF.	2ND RUN	3RD RUN	ADJ. ELEV.	B. M. CIRCUIT DESCRIPTION
T.P.	460.584				460.581	
	7.004		7.749	7.767		
⊼	467.588	+4.680	4.688	4.688	+4.688	
	2.324		3.061	3.079		
T.P.	465.264				465.269	
	6.040		6.342			
⊼	471.304	-0.321	0.321		-0.321	
	6.361		6.663		464.966 JB 1	
B.M. S-9	464.943				~~464.966~~	B.M. S-9 El. 464.966 L.B. 74[illegible] Van Pelt Ave. 735' S. of Rambo[illegible] on E. cb. in front Ho. # 120[illegible]
	1.591		0.968			
⊼	466.534	-3.758	3.760		-3.759	
	5.349		4.728		461.204 JB 1	
B.M. S-8	461.185				~~461.189~~	B.M. S-8 El. 461.232 L.B. 74[illegible] Van Pelt Ave. 475' S. of Ramb[illegible] on E. cb. in front Ho. # 12[illegible]
	7.434		7.734			
⊼	468.619	+5.705	5.703		+5.704	
	1.729		2.031			
T.P.	466.890				466.893	
	10.032		9.847	9.780		
⊼	476.922	+7.633	7.639	7.636	+7.634	
	2.399		2.208	2.144	474.538 JB 1	
B.M. T62	474.523				~~474.523~~	B.M. T62 El. 474.538 L.B. 4[illegible] Van Pelt Av. & Ramboz Dr. [illegible] C.Sph. N. Sig. C.R.

NOTES RED. ____ JOB NO. ____ SURVEY OF VAN PELT
DATE ____ SURVEY BY ____
NOTES CHKD. ____ NOTES BY ECW DATE 9-12-47
DATE ____ INDEXED ____ DATE ____

F.B. PG. 141

F.B. 1124 PG. 142

JOB NO. 1222 SURVEY OF

SURVEY BY

NOTES BY DATE

INDEXED DATE

NOTES RED.

DATE

NOTES CHKD.

DATE

B. M.	1ST RUN	DIFF.	2ND RUN	3RD RUN	ADJ. ELEV.	DESCRIPTION

FORM 353 1M 8-45

PLEASE RETURN TO
LOS ANGELES COUNTY SURVEYOR
700 HALL OF RECORDS

Do not extend notes this side of this line.

NOTE: ANY ADDITIONS OR CHANGES ON THIS SHEET MUST BE MADE OR CIRCLED IN RED INK, WITH DATE AND NAME OF PERSON MAKING CHANGE.

Notes Ck'd by	Survey of
Map No.	W. O. 1222 Tape No. 86 St'd 64 °F
Office Work	Surveyed by
Checked	Notes E.C.W. Date Oct. 1-1947
Date	Indexed A. C. Johnson

F. B. 1124 Pg. 143

DEC 21 '48

C. I. 1122 - VAN PELT AVE

℄ SURVEY

INDEX

Note: Any Additions or Changes on This Sheet Must be Made or Circled in Red Ink With Date and Name of Person Making Change.

Do not extend notes this side of this line.

RETURN TO
LOS ANGELES COUNTY SURVEYOR
700 HALL OF RECORDS

FORM 247 BM 11-46

RETURN TO
LOS ANGELES COUNTY SURVEYOR
700 HALL OF RECORDS

Note: Any Additions or Changes on This Sheet Must be Made or Circled in Red Ink With Date and Name of Person Making Change.

Do not extend notes this side of this line.

F. B. 1124 PG. 144

Notes Ck'd by	Survey of [illegible]
Map No.	W. O. 1222 Tape No. 26 St'd 68 °F
Office Work	Surveyed by [illegible]
Checked	Notes ECW Date Oct 1947
Date	Indexed A. C. Johnson

F. B. 1124 PG. 145

C.I. 1222
VAN PELT AVE.

→ ℄ SURVEY ←

Wallace
Carrasing
Mitchell
[illegible]
Culp
Lewis
Nowacki

Note: Any Additions or Changes on This Sheet Must be Made Circled in Red Ink With Date and Name of Person Making Change.

Do not extend notes this side of this line.

RETURN TO
LOS ANGELES COUNTY SURVEYOR
700 HALL OF RECORDS

FORM 247 5M 11-46

RETURN TO
LOS ANGELES C NTY SURVEYOR
700 HALL C RECORDS

Note: Any Additions or Changes on This Sheet Must be Mad - Circled in Red Ink With Date ar ame of Person Making Change.

Do not extend notes this side of this line.

WS.7-E-1

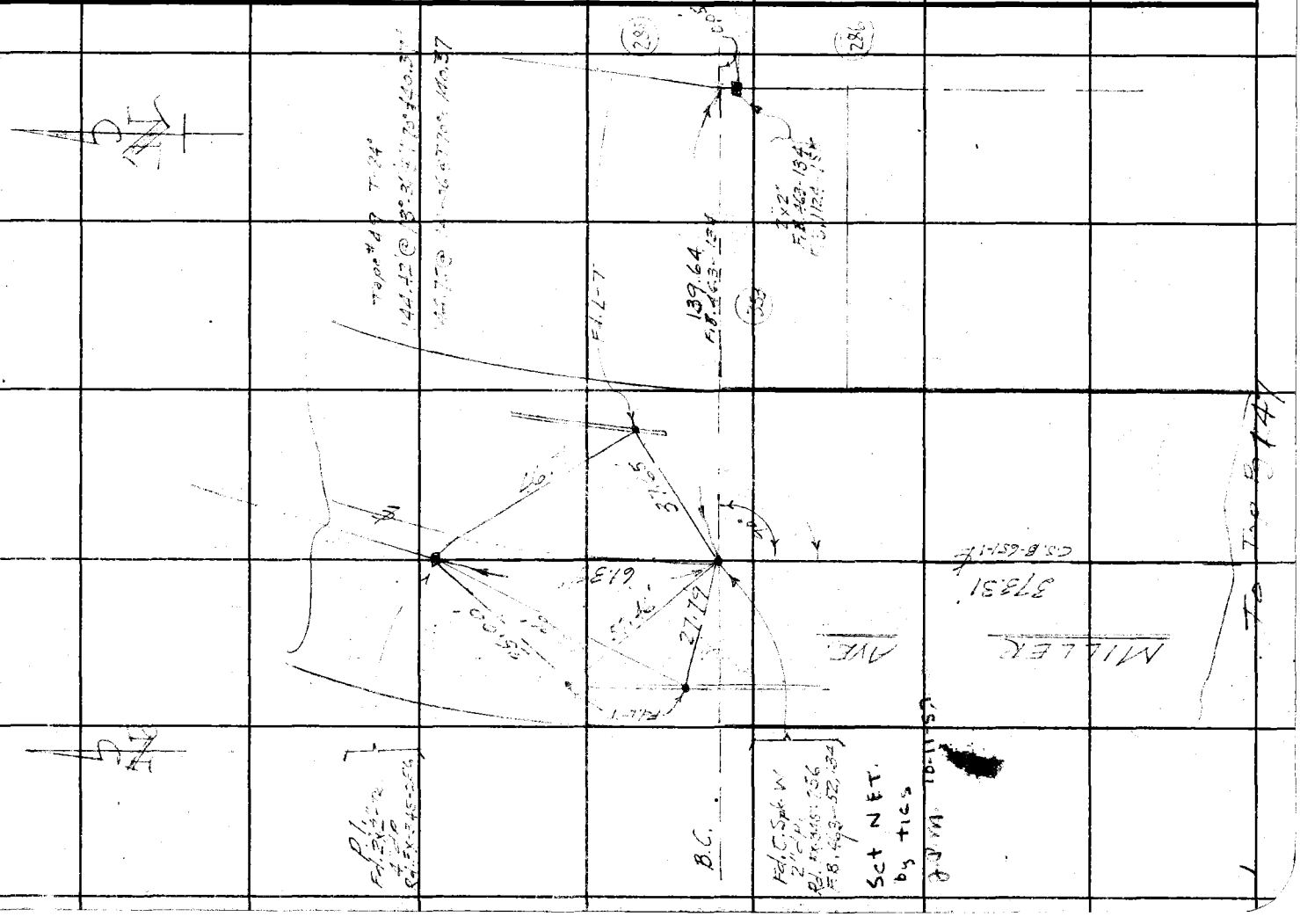

F.B. 1124 PG. 146

Notes Ck'd by	Survey of [illegible]
Map No.	W. O. 1222 Tape No. 86 St'd 68 °F
Office Work	Surveyed by [illegible]
Checked	Notes ECW Date 10-1-47
Date	Indexed [illegible]

F. B. [illegible] Pg. [illegible]

W. 7-E-1

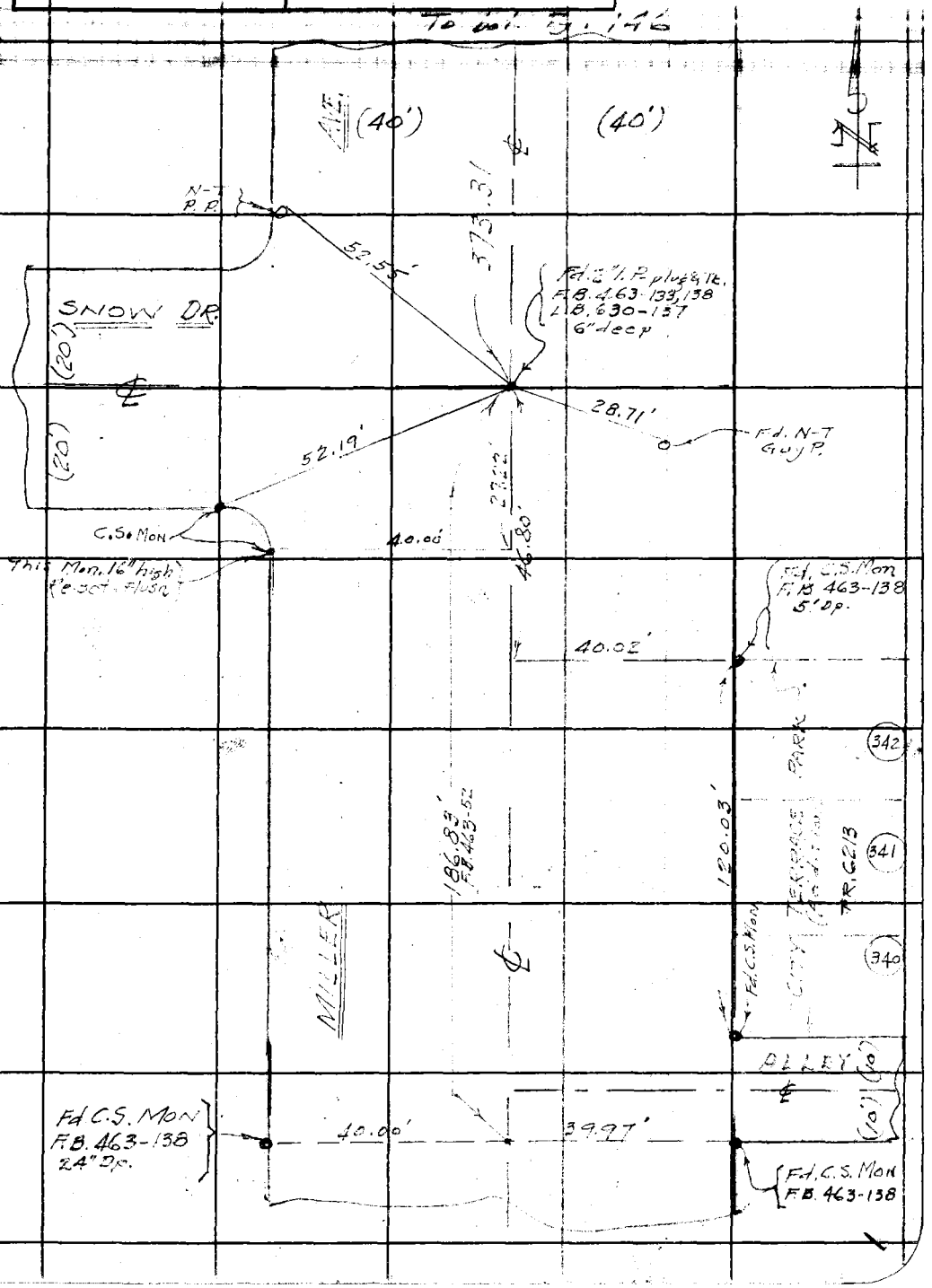

Note: Any Additions or Changes on This Sheet Must be Made or Circled in Red Ink With Date and Name of Person Making Change.

Do not extend notes this side of this line.

RETURN TO
LOS ANGELES COUNTY SURVEYOR
700 HALL OF RECORDS

FORM 247 5M 11-46

F. B. 1124 PG. 148

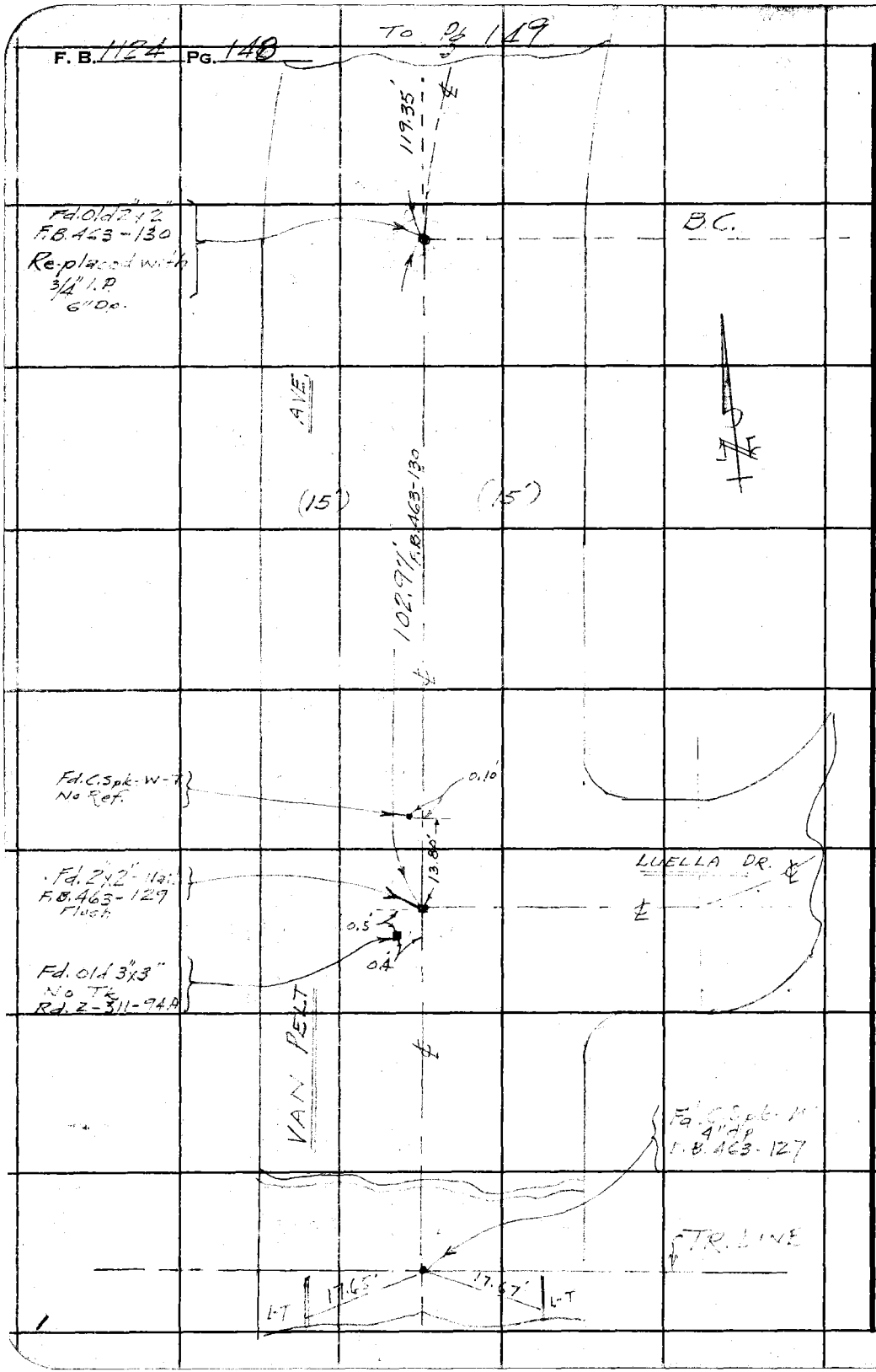

WS-7-E-1

RETURN TO
LOS ANGELES COUNTY SURVEYOR
700 HALL OF RECORDS

Do not extend notes this side of this line.

Note: Any Additions or Changes on This Sheet Must Be Made - Circled in Red Ink With Date and Name of Person Making Change.

Notes Ck'd by	Survey of VAN PELT
Map No.	W. O. 1222 Tape No. 86 St'd 68 °F
Office Work	Surveyed by WALLACE
Checked	Notes ECW Date 10-3-47
Date	Indexed A. C. Johnson

F. B. 1124 PG. 149

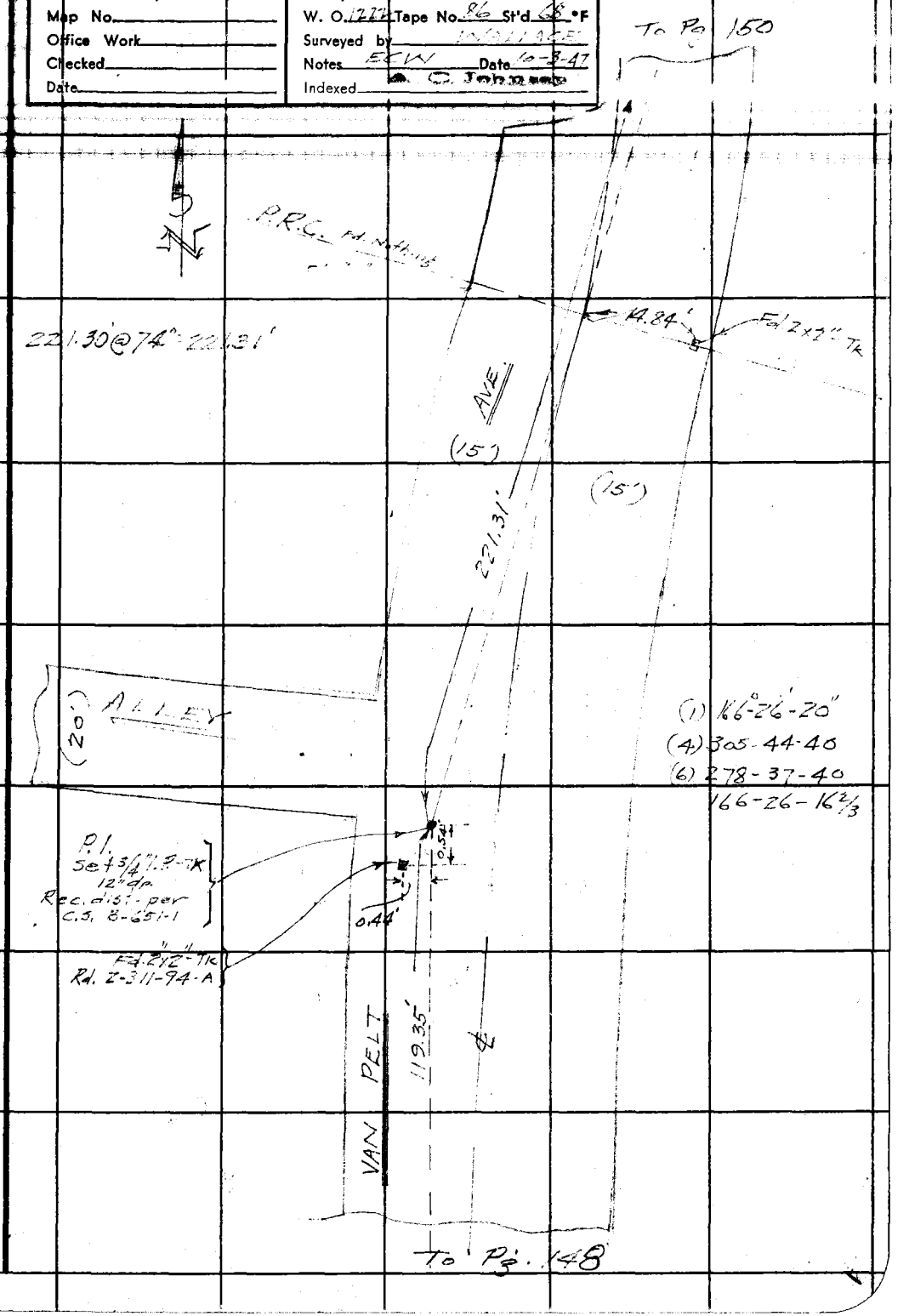

Note: Any Additions or Changes on This Sheet Must be Made or Circled in Red Ink With Date and Name of Person Making Change.

Do not extend notes this side of this line.

RETURN TO
LOS ANGELES COUNTY SURVEYOR
700 HALL RECORDS

FORM 247 5M 11-46

F. B. 1124 Pg. 150

To Pg. 151

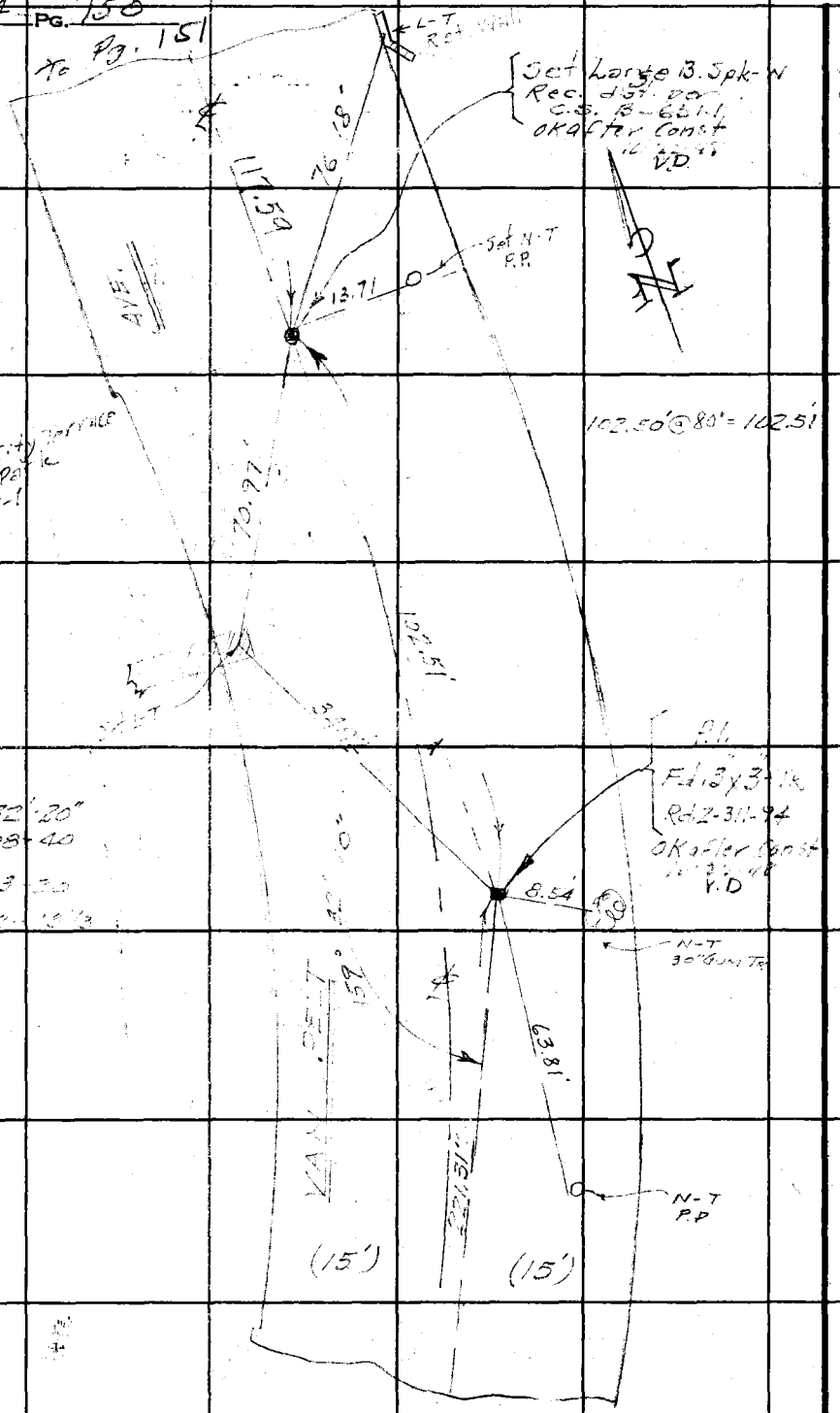

To Pg. 149

WS.7-F-1

RETURN TO
LOS ANGELES COUNTY SURVEYOR
900 HALL OF RECORDS

Do not extend notes this side of this line.

Note: Any Additions or Changes on This Sheet Must be Made in Red Ink With Date and Circled in Same of Person Making Change.

Notes Ck'd by	Survey of Van Pelt
Map No.	W. O. 1222 Tape No. 86 St'd 68 °F
Office Work	Surveyed by [illegible]
Checked	Notes E.C.W. Date Oct. 1947
Date	Indexed [illegible]

F. B. [illegible] PG. [illegible]

WB 7-E-1

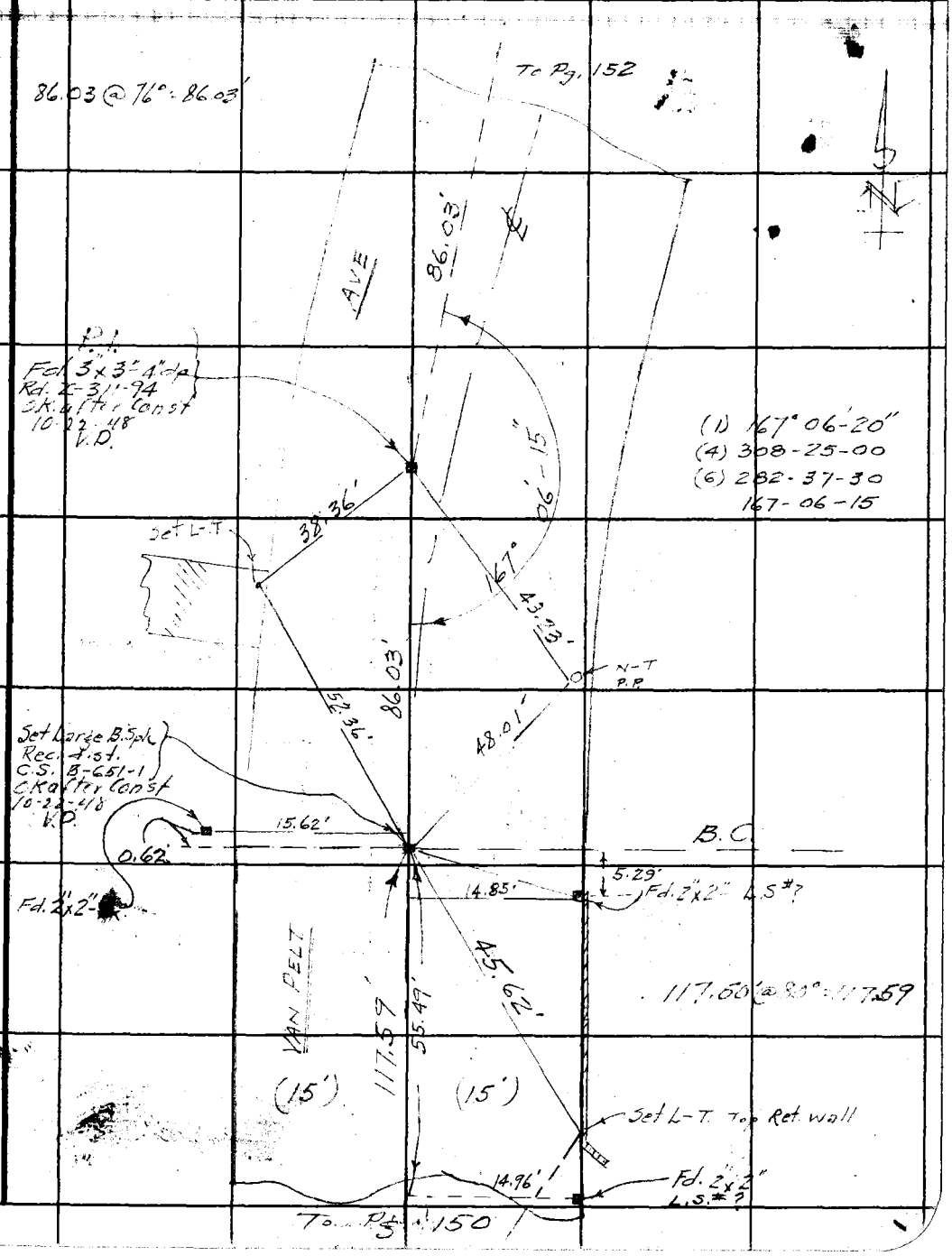

Note: Any Additions or Changes on This Sheet Must be Made or Circled in Red Ink With Date and Name of Person Making Change.

Do not extend notes this side of this line.

RETURN TO
LOS ANGELES COUNTY SURVEYOR
700 HALL OF RECORDS

FORM 247 5M 11-46

F. B. 1124 PG. 152

WS-36-A-1

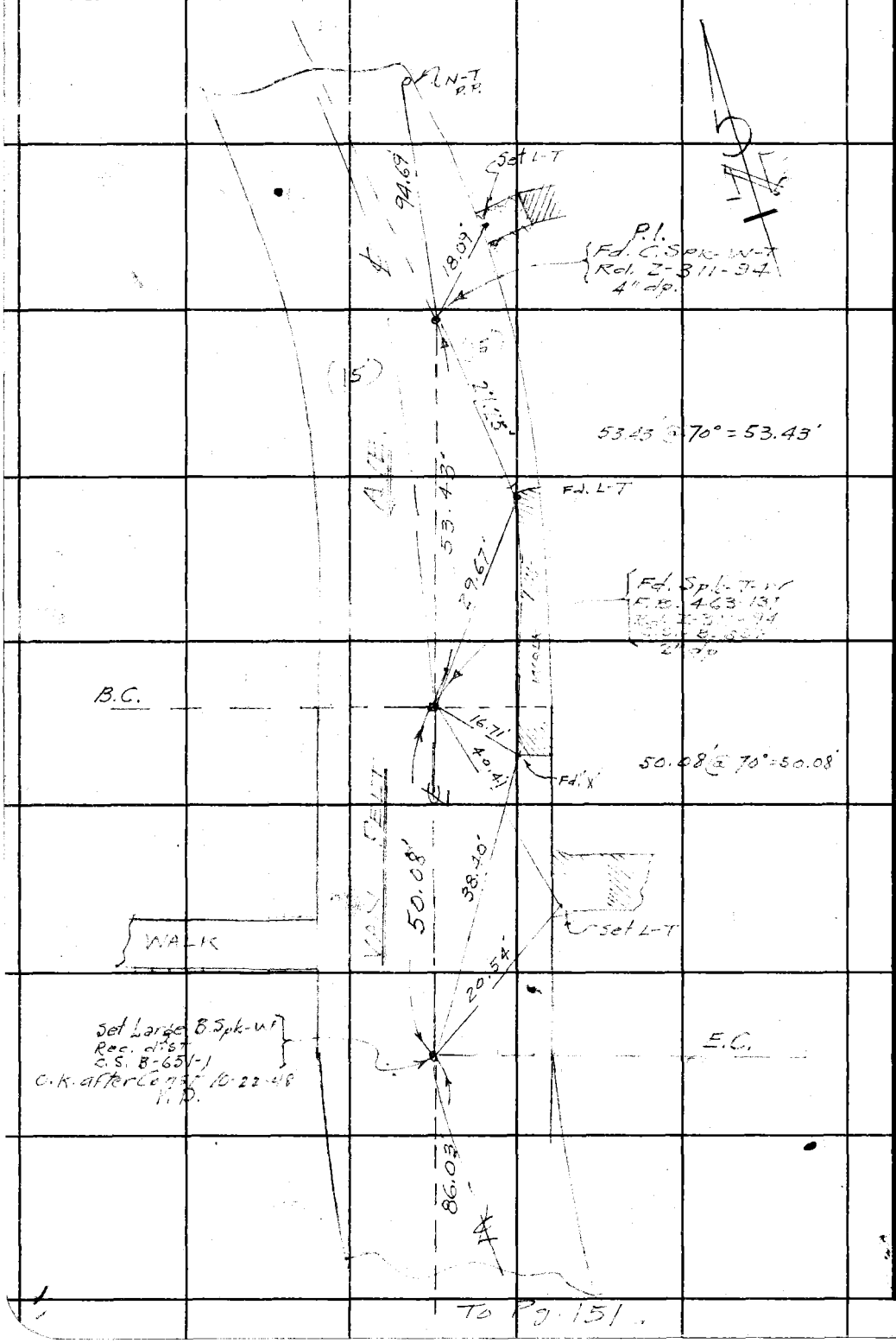

To Pg. 151.

RETURN TO
LOS ANGELES C NTY SURVEYOR
700 HALL RECORDS
Do not extend notes this side of this line.

Note: Any Additions or Changes on This Sheet Must be Mad - Circled in Red Ink With Date a ame of Person Making Change.

Notes Ck'd by	Survey of
Map No.	W. O. Tape No. 86 St'd 68 °F
Office Work	Surveyed by
Checked	Notes E.C.W. Date Oct. 1947
Date	Indexed C. Johnson

F. B. Pg. 153

W.7-E-1

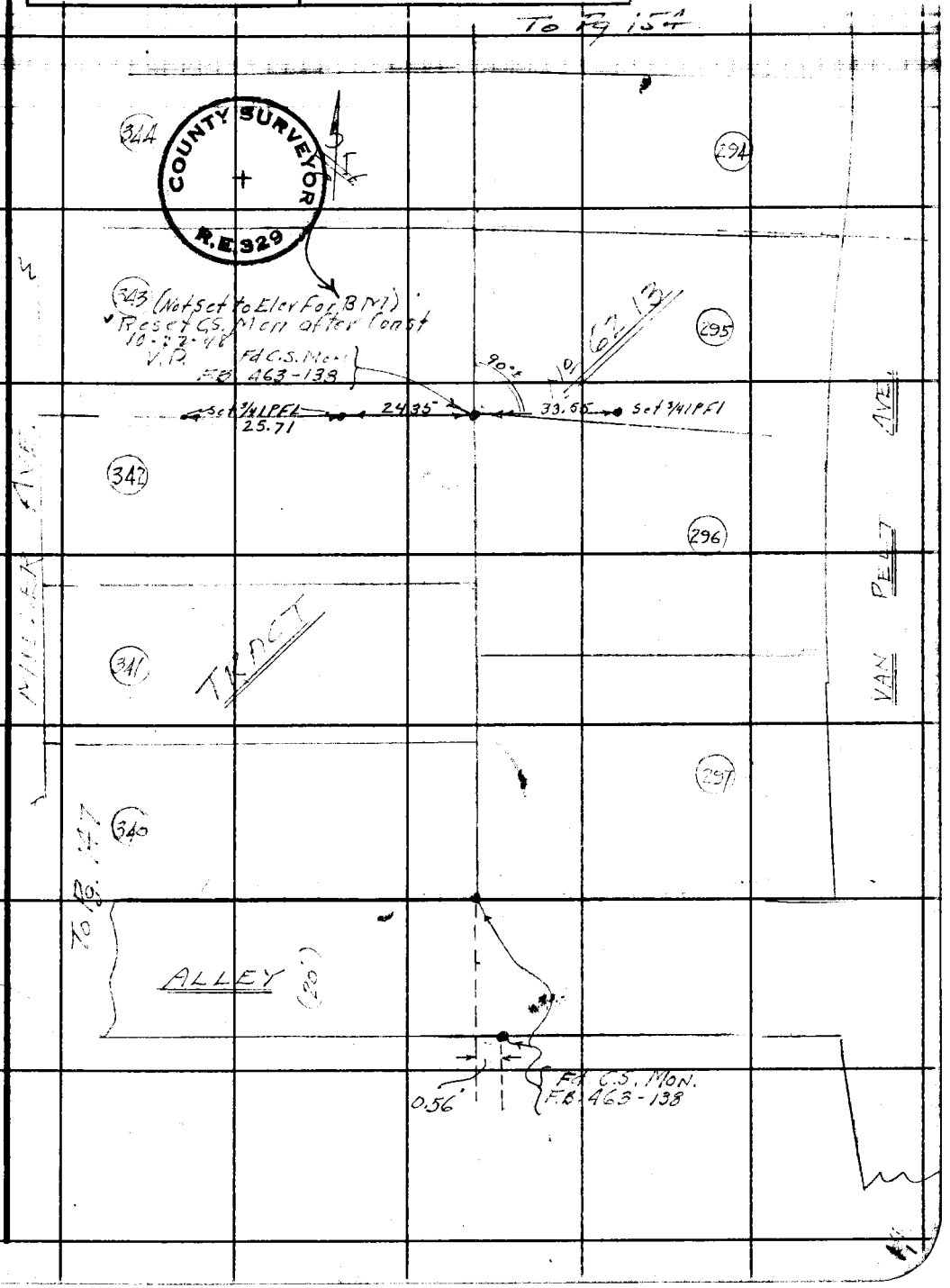

Note: Any Additions or Changes on This Sheet Must be Made or Circled in Red Ink With Date and Name of Person Making Change.

Do not extend notes this side of this line.

RETURN TO
LOS ANGELES COUNTY SURVEYOR
700 HALL OF RECORDS

FORM 247 5M 11-46

F. B. 1124 PG. 154

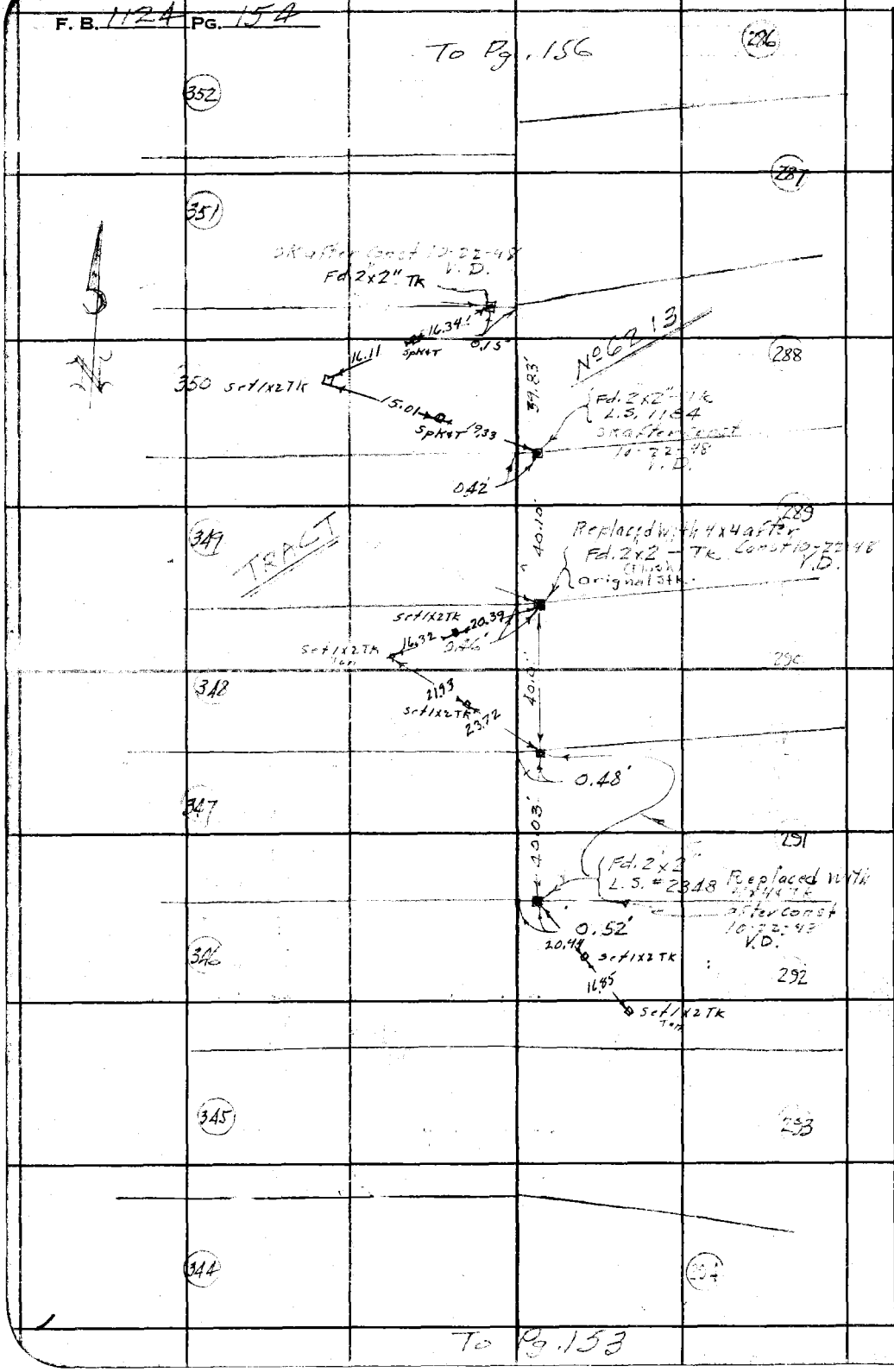

WS.7-E-1

RETURN TO
LOS ANGELES C NTY SURVEYOR
700 HALL RECORDS

Do not extend notes this side of this line.

Note: Any Additions or Changes on This Sheet Must be Mad - Circled in Red Ink With Date a ame of Person Making Change.

Notes Ck'd by	Survey of Van Nuys
Map No.	W. O. 1222 Tape No. 86 St'd 68 °F
Office Work	Surveyed by Wallace
Checked	Notes ECW Date Oct 1947
Date	Indexed A. C. Johnson

F. B. 1134 PG. 15F

WS 7-E-1

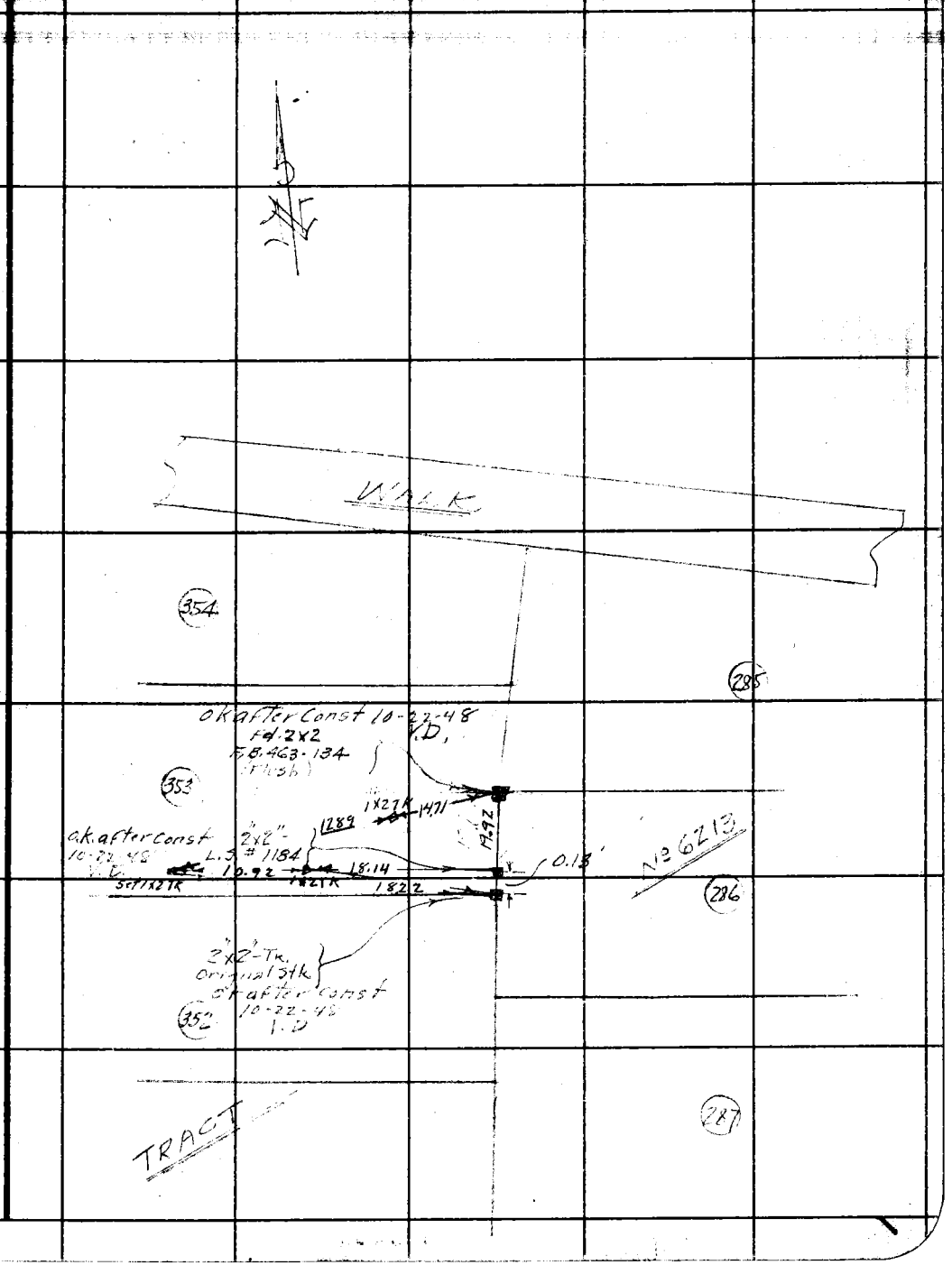

Note: Any Additions or Changes on This Sheet Must be Made Circled in Red Ink With Date and Name of Person Making Change.

Do not extend notes this side of this line.

RETURN TO
LOS ANGELES COUNTY SURVEYOR
700 HALL RECORDS

FORM 247 SM 11-46

RETURN TO
LOS ANGELES C NTY SURVEYOR
700 HALL C RECORDS

Note: Any Additions or Changes on This Sheet Must Be Mad - Circled in Red Ink With Date ar ame of Person Making Change.

Do not extend notes this side of this line.

F.B. 112 PG. 156

Notes Ck'd by	Survey of
Map No.	W. O. 1222 Tape No. St'd °F
Office Work	Surveyed by
Checked	Notes Date 10-2-47
Date	Indexed A. C. Johnson

F. B. 114 Pg. 157

DEC 21 '48

C. I. 1222
VAN PELT AVE.

EASEMENT
ON LOT 342 TR. 6213
FROM
Miller Ave. To East Line Lot 342 TR. 6213

AND
ALONG LOT LINE Lot, Miller Ave & Van Pelt Ave.
From N. line Lot 342 To S. Line Lot 285

SKETCH
&
TOPOG

ALL OFFSET Measurements taken
From Lot Line as shown on C.S. Map-B-451

Note: Any Additions or Changes on This Sheet Must Be Made or Circled in Red Ink With Date and Name of Person Making Change.

Do not extend notes this side of this line.

RETURN TO
LOS ANGELES COUNTY SURVEYOR
700 HALL OF RECORDS

FORM 247 SM 11-46

RETURN TO
LOS ANGELES COUNTY SURVEYOR
700 HALL OF RECORDS

Note: Any Additions or Changes on This Sheet Must be Made or Circled in Red Ink With Date and Name of Person Making Change.

Do not extend notes this side of this line.

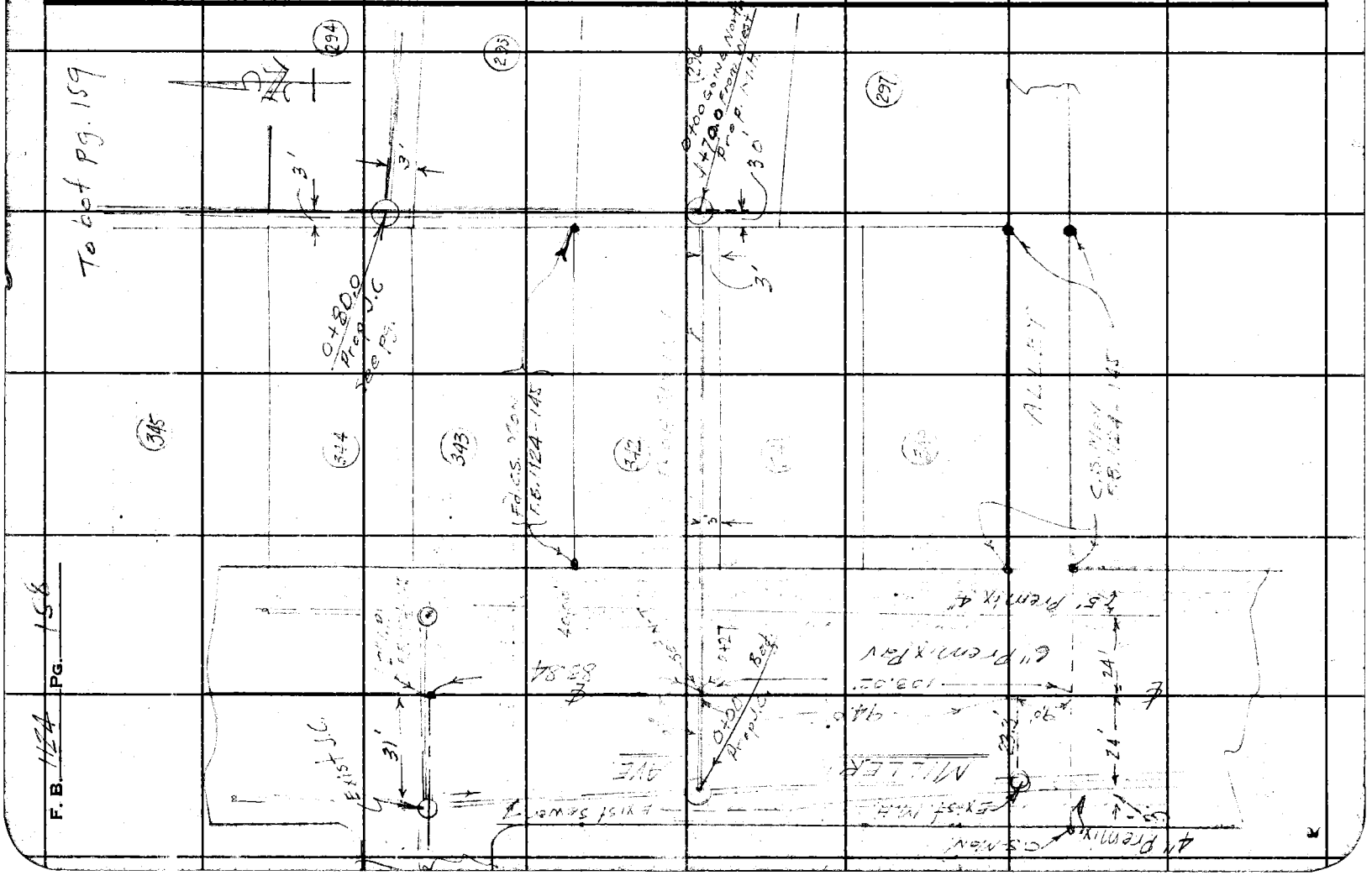

F.B. 1124 PG. 156

Notes Ck'd by	Survey of
Map No.	W. O. 222 Tape No. St'd °F
Office Work	Surveyed by
Checked	Notes ECW Date 10-8-47
Date	Indexed A. C. Johnson

F. B. 1496 Pg. 159

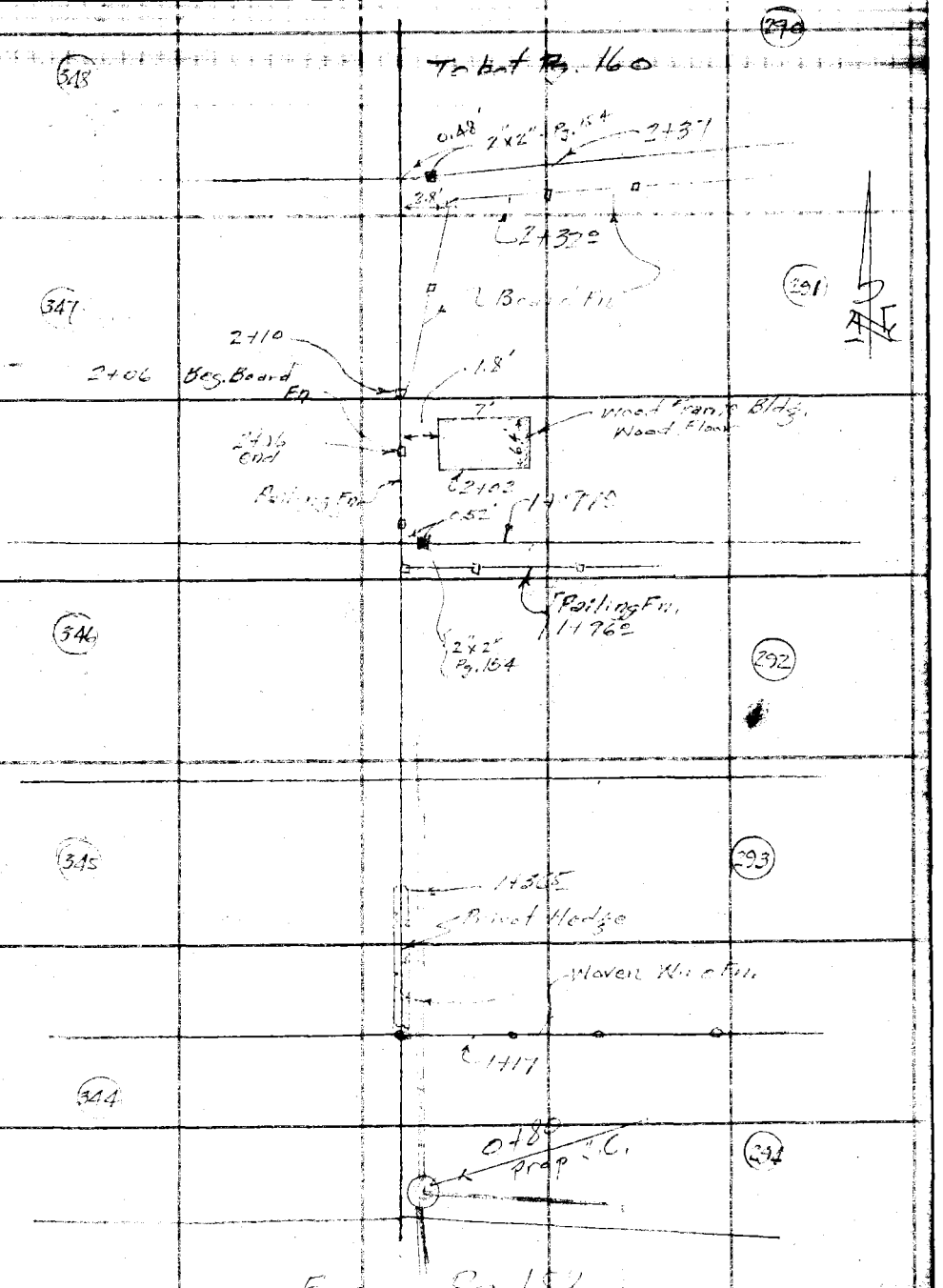

Note: Any Additions or Changes on This Sheet Must be Made or Circled in Red Ink With Date and Name of Person Making Change.

Do not extend notes this side of this line.

RETURN TO
LOS ANGELES COUNTY SURVEYOR
700 HALL OF RECORDS

FORM 247 5M 5-46

F. B. 1124 Pg. 160

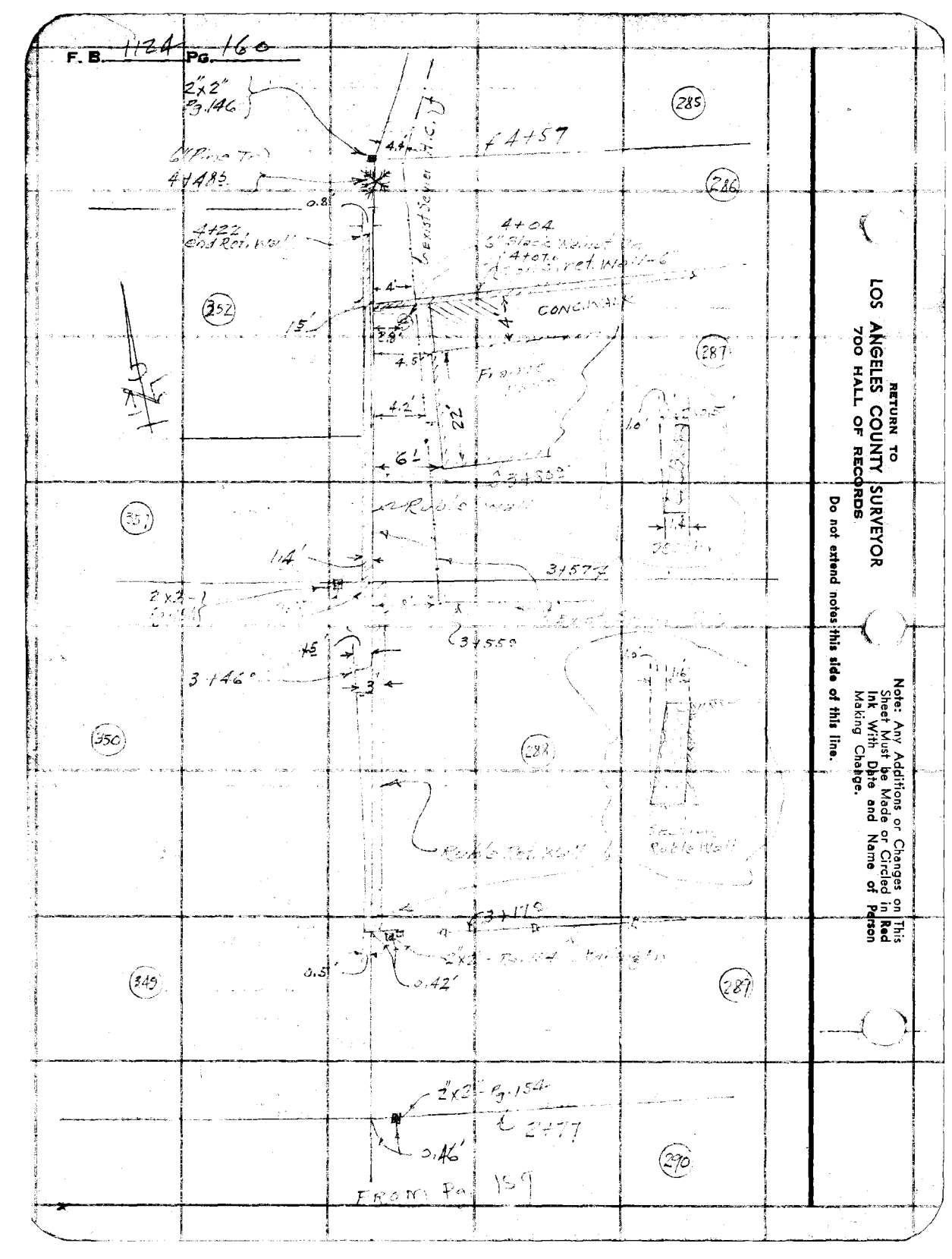

RETURN TO
LOS ANGELES COUNTY SURVEYOR
700 HALL OF RECORDS

Do not extend notes this side of this line.

Note: Any Additions or Changes on This Sheet Must be Made or Circled in Red Ink With Date and Name of Person Making Change.

Profile	Notes Red	Plotted	Job No.	Division No.	F.B.	Pg. 161
No.	Date	Date	Survey of			
X-Sec.	Notes Chkd. LCM	Checked	Survey by Wallace	Notes ECW	Date 10-X-41	
No.	Date 10 29 47	Date	Map No.	Indexed D. Johnson	Date DEC 21 '48	

C.I. 1222

[illegible] AVE.

[illegible]

ON LOT #[illegible] TRACT [illegible] - 3' [illegible]

[illegible]

Prop. J.C. Westside [illegible] Ave. [illegible] to M.H.

X SECTIONS

Topog & Sketch - page 158

[illegible]

STATION	B.S.	H.I.	F.S.	ELEV.

NOTE: ANY ADDITIONS OR CHANGES ON THIS SHEET MUST BE MADE OR CIRCLED IN RED INK, WITH DATE AND NAME OF PERSON MAKING CHANGE.

PLEASE RETURN TO
LOS ANGELES COUNTY SURVEYOR
700 HALL OF RECORDS

Do not extend notes this side of this line.

FORM 307 10M 10-46

FORM 307 10M 10-46

PLEASE RETURN TO
LOS ANGELES COUNTY SURVEYOR
700 HALL OF RECORDS

NOTE: ANY ADDITIONS OR CHANGES ON THIS SHEET MUST BE MADE OR CIRCLED IN RED INK, WITH DATE AND NAME OF PERSON MAKING CHANGE.

Do not extend notes this side of this line.

STATION	B. S.	H. I.	F. S.	ELEV.	Remarks	
B.M.S-11	[illegible]	[illegible]		[illegible]	B.M.S-11 El. 404.33 F.B. 1124-140 Miller Ave & Snow Dr. S.W. Cor. C.S. Mon. West end C.K.	
Exist. 1C. West side Miller Ave & Snow Dr. (3.1' W. of ℄)						
					Outlet S. / Inlet N.	Inlet West / Inlet East
[illegible] 8" Outlet S.			12.31	[illegible]	3.31 / 3.8	3.17 / 3.33
" 8" Inlet N.			11.75	[illegible]	8.33 / [illegible]	7.60 / 8.05
" 8" " W.			11.46	[illegible]	[illegible] / .67	[illegible] / .67
" 8" " E.			[illegible]	[illegible]	12.31 / 1.75	11.46 / 12.05
T.H.	[illegible]	403.13	11.47	394.02		
					Outlet S.	Inlet N.
1C. West side Miller Ave. 177.8' S. of Snow Dr. (23.3' W. of ℄)						
8" inlet N.			19.99	[illegible]	11.52 / 8.05 / .67 / 20.22	11.35 / 7.97 / .67 / 19.99
8" outlet S.			[illegible]	[illegible]		
Prop. Sewer line from [illegible] (Line parallel to ℄ 3' N. of S. line lot [illegible]) (℄ Levels over Prop. Sewer Line						
0+00 Sec			60	39[illegible]		[illegible] Exist. Sewer [illegible]
+03			64	[illegible]		Outlet

F.B. 1124 Pg. 162

Job No. [illegible] Division No. _____ Notes Red. _____ Plotted _____ Profile _____

Survey of Van Pelt Ave Date _____ Date _____ No. _____

Survey by Wallace Notes ECW Notes Chkd. _____ Checked _____ X-Sec. _____

Indexed [illegible] Date _____ Date _____ Date _____ No. _____

Profile	Notes Red.	Plotted	Job No.	Division No.	F.B.	PG. 163
No.	Date	Date	Survey of			
X-Sec.	Notes Chkd.	Checked	Survey by	Notes	Date	
No.	Date	Date	Map No.	Indexed G. Johnson	Date	

NOTE: ANY ADDITIONS OR CHANGES ON THIS SHEET MUST BE MADE OR CIRCLED IN RED INK, WITH DATE AND NAME OF PERSON MAKING CHANGE.

Do not extend notes this side of this line.

PLEASE RETURN TO
LOS ANGELES COUNTY SURVEYOR
700 HALL OF RECORDS

STATION	B.S.	H.I.	F.S.	ELEV.
	11.56	414.8		
	11.63			

FORM 307 10M 10-46

FORM 307 10M 10-46

PLEASE RETURN TO
LOS ANGELES COUNTY SURVEYOR
700 HALL OF RECORDS

NOTE: ANY ADDITIONS OR CHANGES ON THIS SHEET MUST BE MADE OR CIRCLED IN RED INK, WITH DATE AND NAME OF PERSON MAKING CHANGE.

Do not extend notes this side of this line.

STATION	B. S.	H. I.	F. S.	ELEV.	[illegible]	
		[illegible]			LT	RT
1450			132	[illegible]		
"			115	[illegible]		10'
"			81	[illegible]	[illegible]	
1462			95	[illegible]		
			67	[illegible]		10'
			[illegible]	[illegible]	10'	
			[illegible]	[illegible]	5'	
1 70.0	[illegible]	[illegible]	56	[illegible]		[illegible]
			34	[illegible]		10'
			66	[illegible]	[illegible]	
T.P	11 87	[illegible]	107	[illegible]		
B.M. SITA			[illegible]	[illegible]	[illegible] 426.206 [illegible] TR. 6213	

F.B. 1124 PG. 164

Job No. 1222 Division No. ____ Notes Red. ____ Plotted ____ Profile ____

Survey of Van Pelt Date ____ Date ____ No. ____

Survey by Wallace Notes LCW Notes Chkd. ____ Checked ____ X-Sec. ____

Indexed [illegible] Date ____ Date ____ No. ____

Profile No. _____ Notes Red _____ Plotted _____ Job No. [illegible] Division No. _____ F.B. [illegible] PG. 165

Date _____ Date _____ Survey of [illegible]

X-Sec. No. _____ Notes Chkd LCM Checked _____ Survey by [illegible] Notes [illegible] Date [illegible]

Date 10-29-47 Date _____ Map No. _____ Indexed A. C. Johnson Date DEC 21 '48

C.I. 1222

[illegible]

[illegible]

[illegible]

FROM

[illegible] TR 6213

[illegible] to [illegible] TR 6213

[illegible] Sections [illegible] Left and Right of [illegible] line

To [illegible] pgs 158 to 160

STATION	B. S.	H. I.	F. S.	ELEV.

NOTE: ANY ADDITIONS OR CHANGES ON THIS SHEET MUST BE MADE OR CIRCLED IN RED INK, WITH DATE AND NAME OF PERSON MAKING CHANGE.

PLEASE RETURN TO
LOS ANGELES COUNTY SURVEYOR
700 HALL OF RECORDS

Do not extend notes this side of this line.

FORM 307 10M 10-46

FORM 307 10M 10-46

PLEASE RETURN TO
LOS ANGELES COUNTY SURVEYOR
700 HALL OF RECORDS

NOTE: ANY ADDITIONS OR CHANGES ON THIS SHEET MUST BE MADE OR CIRCLED IN RED INK, WITH DATE AND NAME OF PERSON MAKING CHANGE.

Do not extend notes this side of this line.

STATION	B. S.	H. I.	F. S.	ELEV.		
[illegible]	1043	436.63		[illegible]	[illegible]	[illegible]
						(Lot Line)
					LT	RT
C400 ± Prop. [illegible]			16 [illegible]	[illegible]		Prop. [illegible] 5' east lot line
"			[illegible]	[illegible]		10' Rt. of lot line
[illegible]15			20 [illegible]	[illegible]		(Lot Line)
"				[illegible]		3' Rt
"			[illegible]	[illegible]		[illegible]
"				[illegible]	[illegible]	
[illegible]31			10 [illegible]	[illegible]		NF Co. Lot 342
"			[illegible]	[illegible]		3'
"			[illegible]	[illegible]		10'
"			[illegible]	[illegible]	10'	
[illegible]20			6 [illegible]	[illegible]		
"			[illegible]	[illegible]		3'
"			[illegible]	[illegible]		10'
			80	[illegible]	10'	
C[illegible]80			06	436		
"			02	[illegible]		3' Rt ± Prop. [illegible]
"			409	[illegible]		10'

F.B. [illegible] PG. 166

Job No. 1222 Division No. ____ Notes Red. ____ Plotted ____ Profile

Survey of [illegible] Date ____ Date ____ No. ____

Survey by [illegible] Notes [illegible] Notes Chkd. ____ Checked ____ X-Sec.

Indexed [illegible] Date ____ Date ____ Date ____ No. ____

FORM 307 10M 10-46

PLEASE RETURN TO
LOS ANGELES COUNTY SURVEYOR
700 HALL OF RECORDS

NOTE: ANY ADDITIONS OR CHANGES ON THIS SHEET MUST BE MADE OR CIRCLED IN RED INK, WITH DATE AND NAME OF PERSON MAKING CHANGE.

Do not extend notes this side of this line.

STATION	B. S.	H. I.	F. S.	ELEV.		
		150				
0+80						
1+00						
1+50						
2+00						

Profile

Notes Red_____ Plotted_____ Job No._____ Division No._____

No._____ Date_____ Date_____ Survey of_____

X-Sec. Notes Chkd_____ Checked_____ Survey by_____ Notes_____

No._____ Date_____ Date_____ Map No._____ Indexed_____ Date_____

F.B. ____ PG. ____

F.B. 12X PG. 168 | Job No. 1222 Division No. ______ Notes Red. ______ Plotted ______ | Profile

Survey of Van Felt Date ______ Date ______ No. ______

Survey by [illegible] Notes [illegible] Notes Chkd. ______ Checked ______ | X-Sec.

Indexed [illegible] Date ______ Date ______ Date ______ No. ______

FORM 307 10M 10-46

PLEASE RETURN TO
LOS ANGELES COUNTY SURVEYOR
700 HALL OF RECORDS

NOTE: ANY ADDITIONS OR CHANGES ON THIS SHEET MUST BE MADE OR CIRCLED IN RED INK, WITH DATE AND NAME OF PERSON MAKING CHANGE.

Do not extend notes this side of this line.

STATION	B. S.	H. I.	F. S.	ELEV.		
		[illegible]				
3+00			27	[illegible]		℄
			12	[illegible]		15'
			[illegible]	[illegible]		
			[illegible]	[illegible]		N Wall [illegible] 229
[illegible]			33	[illegible]		
			09	[illegible]	10'	[illegible]
+17.5			[illegible]	[illegible]	E.T. [illegible]	
			55	[illegible]	10.24	
T.P.	1.17	455 ~~68~~ 66	2.42	[illegible]		
3+50			7.3	[illegible]		℄ Top Wall
			72	[illegible]		10.84
			128	442.9	[illegible]	
			130	442.7	10'	
+17.0			720	448.5		Top Wall (end) [illegible] Cor Lot 228
"			57	450.0		6.84
"			123	443.4	Base wall [illegible]	
"			125	443.2	15'	
3+57			660	447.1		℄ Top Wall [illegible] Lot 287
3+60			630	449.4		℄ " "
			55	450.2		

FORM 307 10M 10-46

PLEASE RETURN TO
LOS ANGELES COUNTY SURVEYOR
700 HALL OF RECORDS

NOTE: ANY ADDITIONS OR CHANGES ON THIS SHEET MUST BE MADE OR CIRCLED IN RED INK, WITH DATE AND NAME OF PERSON MAKING CHANGE.

Do not extend notes this side of this line.

STATION	B. S.	H. I.	F. S.	ELEV.	Lot Angle (Cont.)	
		455 ~~65~~ 66				
3+60			99	445.8	2' Lt base wall	
"			97	445.8	5' Lt.	
4+00			44	451.3		¢
"			50	450.7		1' Rt
"			48	450.9		5' Rt
"			70	448.7	2' Lt. base wall	
"			86	447.1	10' Lt.	
4+07			51	452.5 ~~4~~ 2		¢ top wall NW Cor 287
			39	451.8		1' Rt [illegible]
			38	451.9		[illegible]
			35	452.2		4' walk
			245	453.2 ~~5~~ 3		5' Rt top [illegible]
			53	450.4	1' Lt base wall	
			56	450.1	5'	
4+07			250	452.9 86		¢ top wall SW Cor 1st [illegible]
			26	453.1		5'
4+22			230	453.4		¢ top wall [illegible]
			22	453.5		5' Rt
			46	451.1	1' base wall	
			48	450.9	5'	

Profile Notes Red ____ Plotted ____ Job No. [illegible] Division No. ____
No. ____ Date ____ Date ____ Survey of ____
X-Sec. Notes Chkd ____ Checked ____ Survey by [illegible] Notes [illegible] Date [illegible]
No. ____ Date ____ Date ____ Map No. ____ Indexed ____ Date ____

F.B. 124 Pg. 169

FORM 307 10M 10-46

PLEASE RETURN TO
LOS ANGELES COUNTY SURVEYOR
700 HALL OF RECORDS

NOTE: ANY ADDITIONS OR CHANGES ON THIS SHEET MUST BE MADE OR CIRCLED IN RED INK, WITH DATE AND NAME OF PERSON MAKING CHANGE.

Do not extend notes this side of this line.

STATION	B. S.	H. I.	F. S.	ELEV.		
		66				
[illegible]			[illegible]	454.8		
"			03	455.4		6
"			23	453.4	5'	
4+57			[illegible]	455.0		[illegible]
"			[illegible]	[illegible]		[illegible]
"			19	[illegible]	6'	
4+57			+13	[illegible]		
"			[illegible]	[illegible]		[illegible]
"						
[illegible]	1184	457 33	017	[illegible] 19		
B.M.S.7			240	[illegible] 93	B.M.S.7 El. 464.966 [illegible]	F.B. 1124-141

Job No. 1222 Division No. Notes Red. Plotted Profile
Survey of Van Pelt Date Date No.
Survey by Wallace Notes ECW Notes Chkd. Checked X-Sec.
Indexed C. Jordan Date Date Date No.

F.B. 1124 PG. 170

Notes Ck'd by	Survey of [illegible]
Map No.	W. O. 1222 Tape No. St'd °F
Office Work	Surveyed by [illegible]
Checked	Notes [illegible] Date 10-8-47
Date	Indexed A. C. Johnson

F. B. 112A Pg. 171

DEC 21 '48

C.I. 1222

VAN PELT AVE.

EASEMENT ON LOT 294 TR. 6213

From

West line of lot 294 to Prop Mill in Van Pelt Ave

SKETCH

Note: Any Additions or Changes on This Sheet Must be Made or Circled in Red Ink With Date and Name of Person Making Change.

Do not extend notes this side of this line.

RETURN TO
LOS ANGELES COUNTY SURVEYOR
700 HALL OF RECORDS

FORM 247 5M 11-46

F. B. 1124 PG. 172

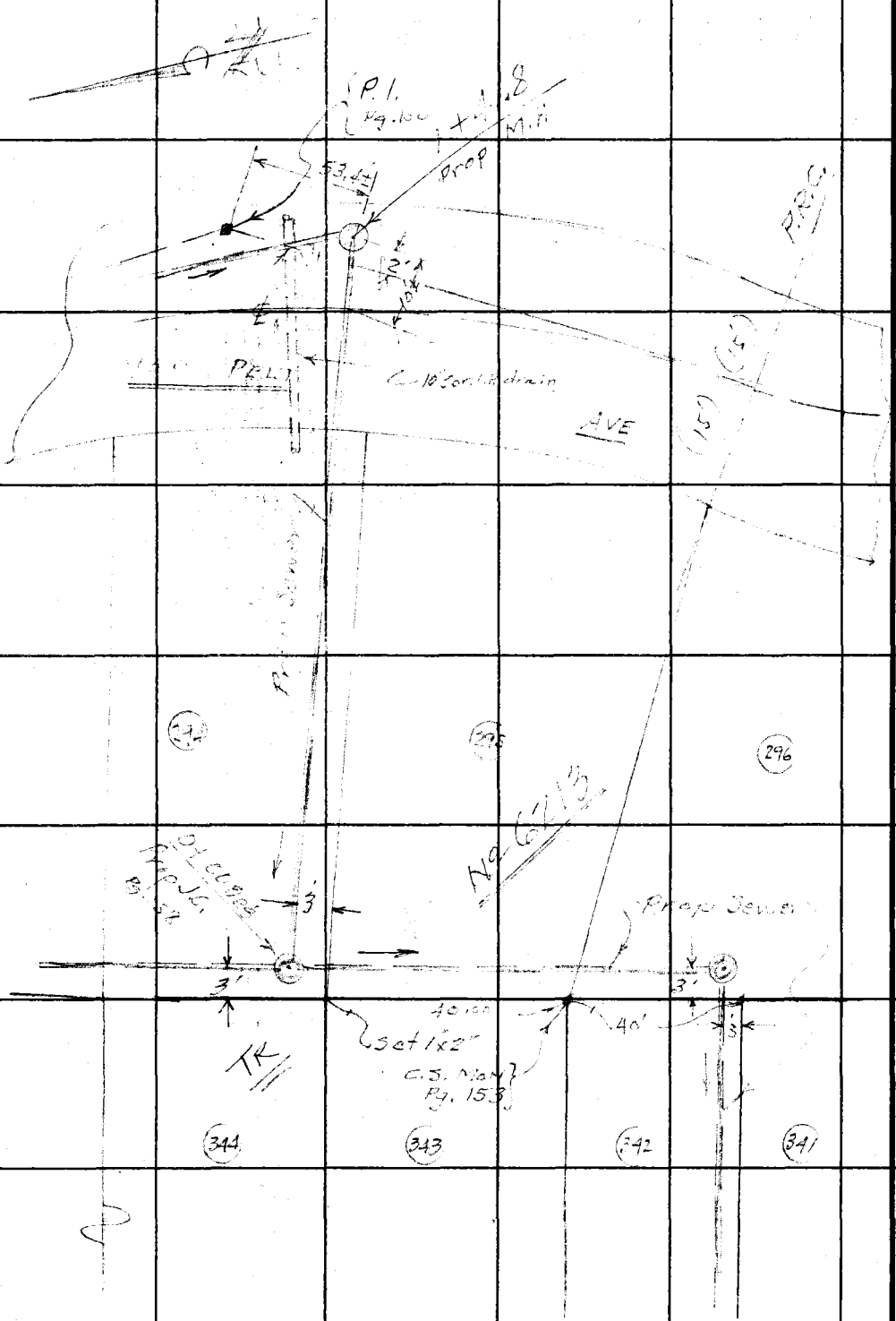

RETURN TO
LOS ANGELES COUNTY SURVEYOR
700 HALL OF RECORDS

Do not extend notes this side of this line.

Note: Any Additions or Changes on This Sheet Must Be Made or Circled in Red Ink With Date and Name of Person Making Change.

Profile No. ____ X-Sec. No. ____

Notes Red ____ Plotted ____ Job No. ____ Division No. ____

Date ____ Date ____ Survey of ____

Notes Chkd LCM Checked ____ Survey by WALP Notes LCW Date ____

Date 10-29-47 Date ____ Map No. ____ Indexed ____ Date DEC 21 '48

F.B. 174 PG. 172

NOTE: ANY ADDITIONS OR CHANGES ON THIS SHEET MUST BE MADE OR CIRCLED IN RED INK, WITH DATE AND NAME OF PERSON MAKING CHANGE.

PLEASE RETURN TO
LOS ANGELES COUNTY SURVEYOR
700 HALL OF RECORDS

Do not extend notes this side of this line.

STATION	B. S.	H. I.	F. S.	ELEV.

FORM 307 10M 10-46

FORM 307 10M 10-46

PLEASE RETURN TO
LOS ANGELES COUNTY SURVEYOR
700 HALL OF RECORDS

NOTE: ANY ADDITIONS OR CHANGES ON THIS SHEET MUST BE MADE OR CIRCLED IN RED INK, WITH DATE AND NAME OF PERSON MAKING CHANGE.

Do not extend notes this side of this line.

STATION	B. S.	H. I.	F. S.	ELEV.		
B.M. 5179	1193	438 ~~13~~ 14		42[illegible] ~~20~~ 21	B.M. 5179A El. 436.[illegible] [illegible] 140 [illegible]	
[illegible]	Sag. Prop. [illegible]		21	43[illegible]	Prop. [illegible] 3' North and 3' East of SW Cor. lot 294 TR 6213	
"			3[illegible]	[illegible]549		5' Rt
"			0[illegible]	[illegible]	5' Lt	
[illegible]	1[illegible]20	4[illegible] ~~7[illegible]~~ 4	[illegible]	[illegible] 4		
1430			10 4	[illegible]		
"			[illegible]	[illegible]		5'
"			71	[illegible]	5'	
[illegible]			9[illegible]	[illegible]		
			10 2	[illegible]		5'
			[illegible]	[illegible]	5'	
[illegible]			15	[illegible]		
"			17	[illegible]		5'
"			15	[illegible]	5'	
[illegible]	1155	[illegible] ~~[illegible]~~ 80	[illegible]29	[illegible] 5		
1410			[illegible]	450.20		
1420			41	45[illegible].70		
1431.8			4[illegible]	456.[illegible]		Vari Pelt
1441.8	[illegible]		[illegible]	45[illegible]		Prop. M.H.
1449.8			[illegible]	455.[illegible]		Prop. Sewer Prod.
B.M. 5173			437	45[illegible]	B.M. 5173 El. 456.[illegible]	F.B. 1124-140

F.B. 1124 Pg. 174

Job No. 1222 Division No. ____ Notes Red. ____ Plotted ____ Profile ____

Survey of Van [illegible] Date ____ Date ____ No. ____

Survey by Wallace Notes [illegible] Notes Chkd. ____ Checked ____ X-Sec. ____

Indexed [illegible] Date ____ Date ____ No. ____

Notes Ck'd by	Survey of
Map No.	W. O. 1772 Tape No. St'd °F
Office Work	Surveyed by
Checked	Notes ECW Date
Date	Indexed C. Johnson

F. B. 1174 Pg. 118

DEC 21 '48

C. I. 1222

VAN PELT AVE.

VAN PELT AVE.

From

Prop M.H. North to Prop M.H. Sta 4+40

SKETCH

Note: Any Additions or Changes on This Sheet Must Be Made or Circled in Red Ink With Date and Name of Person Making Change.

Do not extend notes this side of this line.

RETURN TO
LOS ANGELES COUNTY SURVEYOR
700 HALL OF RECORDS

FORM 247 5M 11-46

RETURN TO
LOS ANGELES COUNTY SURVEYOR
700 HALL OF RECORDS

Note: Any Additions or Changes on This Sheet Must be Made or Circled in Red Ink With Date and Name of Person Making Change.

Do not extend notes this side of this line.

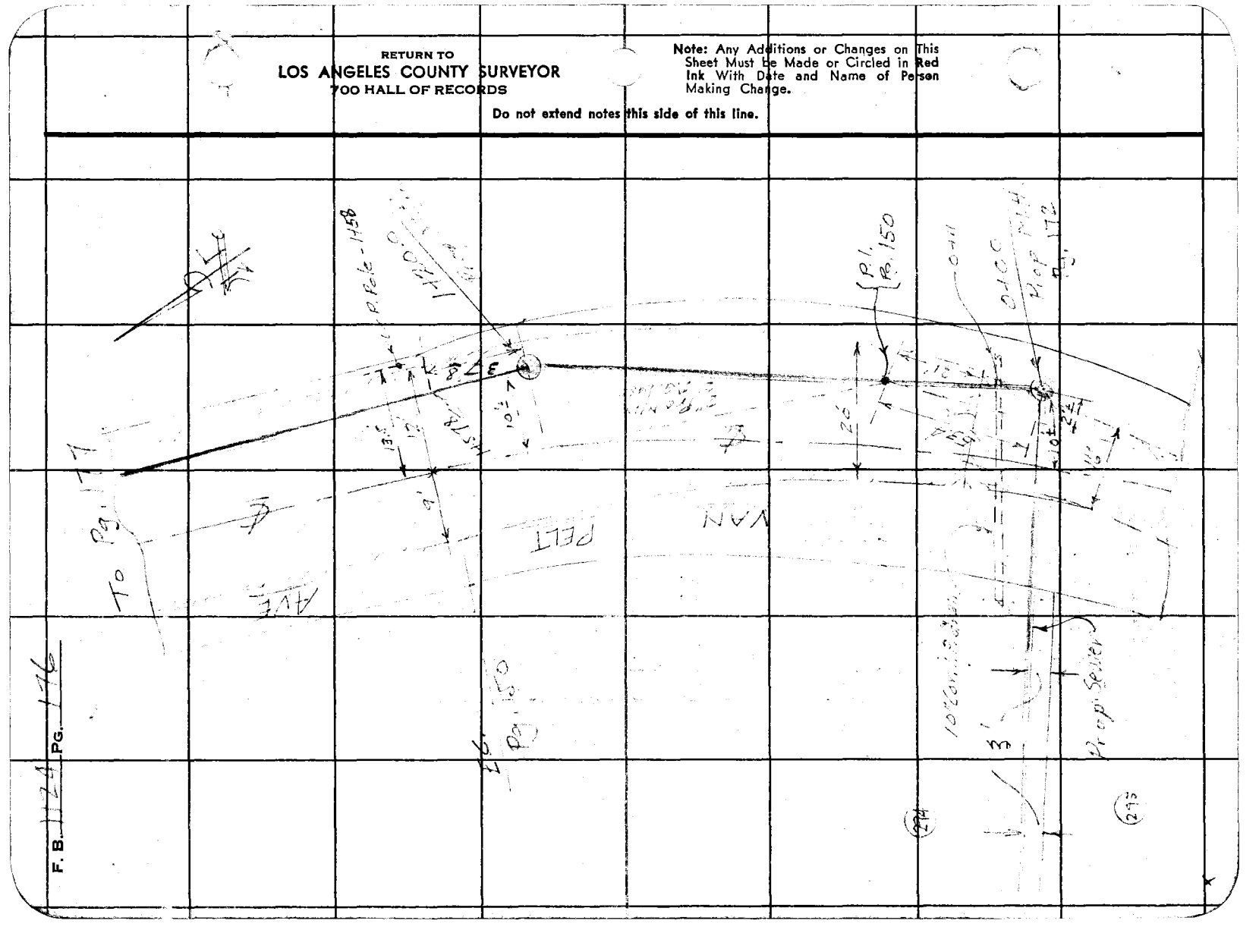

F. B. 1124 PG. 176

FORM 247 SM 11-46

RETURN TO
LOS ANGELES COUNTY SURVEYOR
700 HALL OF RECORDS

Note: Any Additions or Changes on This Sheet Must Be Made or Circled in Red Ink With Date and Name of Person Making Change.

Do not extend notes this side of this line.

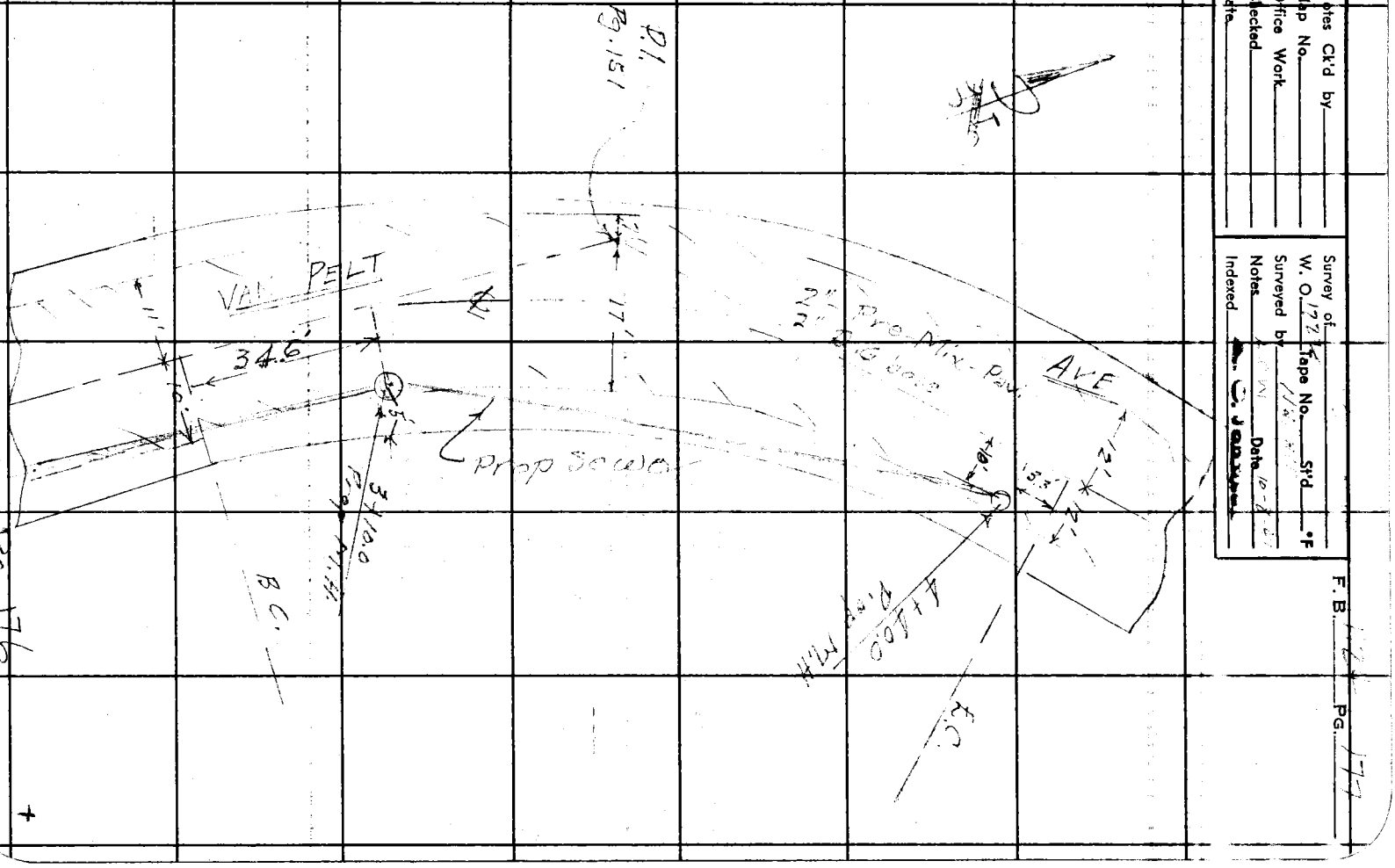

Notes Ck'd by
Map No.
Office Work
Checked
Date

Survey of
W. O. 1277 Tape No. St'd °F
Surveyed by
Notes Date
Indexed

RETURN TO
LOS ANGELES COUNTY SURVEYOR
700 HALL OF RECORDS

Note: Any Additions or Changes on This Sheet Must Be Made or Circled in Red Ink With Date and Name of Person Making Change.

Do not extend notes this side of this line.

F. B. 1124 PG. 178

Profile No.
X-Sec. No.

Notes Red. Plotted Job No. Division No. F.B. Pg.
Date Date Survey of
Notes Chkd LCM Checked Survey by Notes Date
Date 10-29-47 Date Map No. Indexed Johnson Date DEC 21 '48

NOTE: ANY ADDITIONS OR CHANGES ON THIS SHEET MUST BE MADE OR CIRCLED IN RED INK, WITH DATE AND NAME OF PERSON MAKING CHANGE.

PLEASE RETURN TO
LOS ANGELES COUNTY SURVEYOR
700 HALL OF RECORDS

Do not extend notes this side of this line.

STATION	B. S.	H. I.	F. S.	ELEV.

FORM 307 10M 10-46

F.B. 1124 PG. 180

Job No. 1222 Division No. ______ Notes Red. ______ Plotted ______ Profile

Survey of ______ Date ______ Date ______ No. ______

Survey by ______ Notes ______ Notes Chkd. ______ Checked ______ X-Sec.

Indexed ______ Date ______ Date ______ Date ______ No. ______

STATION	B.S.	H.I.	F.S.	ELEV.

Do not extend notes this side of this line.

PLEASE RETURN TO
LOS ANGELES COUNTY SURVEYOR
700 HALL OF RECORDS

NOTE: ANY ADDITIONS OR CHANGES ON THIS SHEET MUST BE MADE OR CIRCLED IN RED INK, WITH DATE AND NAME OF PERSON MAKING CHANGE.

FORM 307 10M 10-46

FORM 307 10M 10-46

PLEASE RETURN TO
LOS ANGELES COUNTY SURVEYOR
700 HALL OF RECORDS

NOTE: ANY ADDITIONS OR CHANGES ON THIS SHEET MUST BE MADE OR CIRCLED IN RED INK, WITH DATE AND NAME OF PERSON MAKING CHANGE.

Do not extend notes this side of this line.

STATION	B. S.	H. I.	F. S.	ELEV.	LT	℄	RT
		4608					
[illegible]			14	[illegible]	[illegible]		
"			[illegible]	[illegible]	[illegible]		
2457.8	E.C.		16	[illegible]	E.C. ℄ ST.		
2400			[illegible]	[illegible]		℄	
"			[illegible]	[illegible]			3.[illegible]'
"			[illegible]	[illegible]			5'
"			[illegible]	[illegible]	10' ℄ ST.		
"			[illegible]	[illegible]	24'		
TP	945	468.57	[illegible]	[illegible]			
2450			72	461.[illegible]		℄	
"			72	[illegible]			3'
"			[illegible]	[illegible]			E.P.L. 5'
"			67	[illegible]	10 ℄ ST		
"			62	[illegible]	24'		
2475	B.C.		62	[illegible] 4	℄ ST.		
3100			57	462.7		℄	
"			[illegible]	[illegible]			5' [illegible]
"			[illegible]	463.0	℄ ST. 10'		
"			49	463.7	W.P.L. 24		
[illegible]	℄ Prop. M.H.		57	462.9		℄ Prop M.H.	

Profile No.____ Notes Red____ Plotted____ Job No.____ Division No.____

X-Sec. No.____ Date____ Date____ Survey of____

Notes Chkd.____ Checked____ Survey by____ Notes____ Date 10-8-47

Date____ Date____ Map No.____ Indexed Johnson Date____

F.B. [illegible] PG. 171

FORM 307 10M 10-46

PLEASE RETURN TO
LOS ANGELES COUNTY SURVEYOR
700 HALL OF RECORDS

NOTE: ANY ADDITIONS OR CHANGES ON THIS SHEET MUST BE MADE OR CIRCLED IN RED INK, WITH DATE AND NAME OF PERSON MAKING CHANGE.

Do not extend notes this side of this line.

STATION	B. S.	H. I.	F. S.	ELEV.		
		463 57			[illegible]	[illegible]
3+50			49	[illegible]		
"			50	[illegible]		3'
"			3[illegible]	[illegible]		4' E.P.L.
"			44	[illegible]	11' ℄ ST	
"			43	[illegible]	22' W.P.L.	
4+00			5[illegible]	[illegible]		
"			40	[illegible]		[illegible]
"			[illegible]	[illegible]		[illegible]
"			30	[illegible]	℄ ST. 11'	
"			26	[illegible]	26 W.P.L.	
4+40	Prop. [illegible]		32	46[illegible].4		
"			29	465.7		5' E.P.L.
"			[illegible]	466.1	℄ ST. [illegible]	
"			[illegible]	466.[illegible]	25'	
4+43.3	E.C.		[illegible]	461.1	℄ ST.	
+75			25	46[illegible]	℄ ST	
[illegible]			30	465.6	℄ ST.	
B. [illegible]			362	[illegible] 5	B. [illegible] EL. 464.[illegible] .966 [illegible]	

[illegible]

F.B. 1124 PG. 182 Job No. 1222 Division No. Notes Red. Plotted No. Profile
Survey of [illegible] Date Date X-Sec.
Survey by [illegible] Notes [illegible] Notes Chkd. Checked No.
Indexed [illegible] Date Date Date

Notes Ck'd by	Survey of Van Pelt Ave
Map No.	W. O. 1227 Tape No. St'd °F
Office Work	Surveyed by Van Dorn
Checked	Notes Va Date 10-22-48
Date	Indexed Tab

DEC 21 '48

F. B. 1124 PG. 183

(E)

LOCATION OF SEWER LINE ON VAN PELT AVE

End of Line 4+19.0

M.H. 3+13

M.H. 1+08.0

Van Pelt Ave

Sewer line

J.C. 0+00

0+98.0 End of Line

(E)

(E)

Note: Any Additions or Changes on This Sheet Must be Made or Circled in Red Ink With Date and Name of Person Making Change.

Do not extend notes this side of this line.

RETURN TO
LOS ANGELES COUNTY SURVEYOR
700 HALL OF RECORDS

FORM 247 SM 11-46

RETURN TO
LOS ANGELES COUNTY SURVEYOR
700 HALL OF RECORDS

Note: Any Additions or Changes on This Sheet Must Be Made or Circled in Red Ink With Date and Name of Person Making Change.

Do not extend notes this side of this line.

F. B. 1124 PG. 184

Notes Ck'd by	Survey of
Map No.	W. O. 835 Tape No. 097 St'd. 68 °F
Office Work	Surveyed by BUTLER
Checked	Notes Date 5/50
Date	Indexed

F. B. 1124 PG. 185

W3.36-B-2

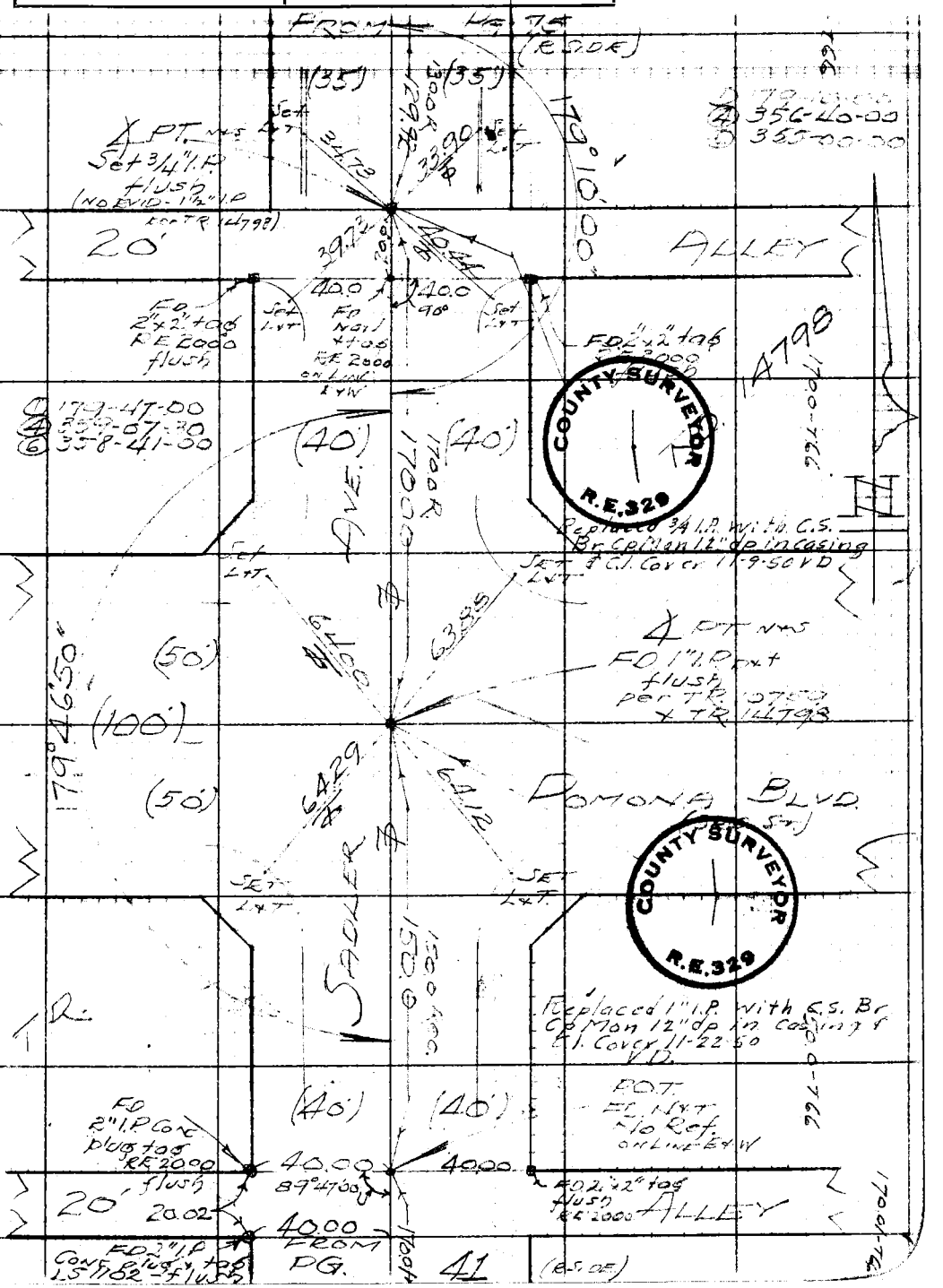

Note: Any Additions or Changes on This Sheet Must be Made or Circled in Red Ink With Date and Name of Person Making Change.

Do not extend notes this side of this line.

RETURN TO
LOS ANGELES COUNTY SURVEYOR
726 LOS ANGELES COUNTY
ENGINEERING BLDG.

76F309S 247 10M 1-49

RETURN TO
LOS ANGELES COUNTY SURVEYOR
726 LOS ANGELES COUNTY
ENGINEERING BLDG.

Note: Any Additions or Changes on This Sheet Must be Made or Circled in Red Ink With Date and Name of Person Making Change.

Do not extend notes this side of this line.

F. B. 1124 Pg. 186

Notes Ck'd by	Survey of 1st Alley N. of Beverly Blvd
Map No.	W. O. 8351 Tape No. 0131 St'd. 68 °F
Office Work	Surveyed by J. J. Lanigan
Checked	Notes Lanigan Date 3-5-53
Date	Indexed E. C. Johnson 3-16-53

F. B. [illegible] PG. [illegible]

CENTER LINE
SURVEY
for
FIRST ALLEY NORTH of BEVERLY BLVD.
C.I. 1627

J. J. Lanigan
M. Natapoff
J. C. Rike
A. W. Fishman

Note: Any Additions or Changes on This Sheet Must be Made or Circled in Red Ink With Date and Name of Person Making Change.

Do not extend notes this side of this line.

RETURN TO
LOS ANGELES COUNTY SURVEYOR
726 LOS ANGELES COUNTY
ENGINEERING BLDG.

76F309S 247 2-51

RETURN TO
LOS ANGELES COUNTY SURVEYOR
726 LOS ANGELES COUNTY
ENGINEERING BLDG.

Note: Any Additions or Changes on This Sheet Must be Made or Circled in Red Ink With Date and Name of Person Making Change.

Do not extend notes this side of this line.

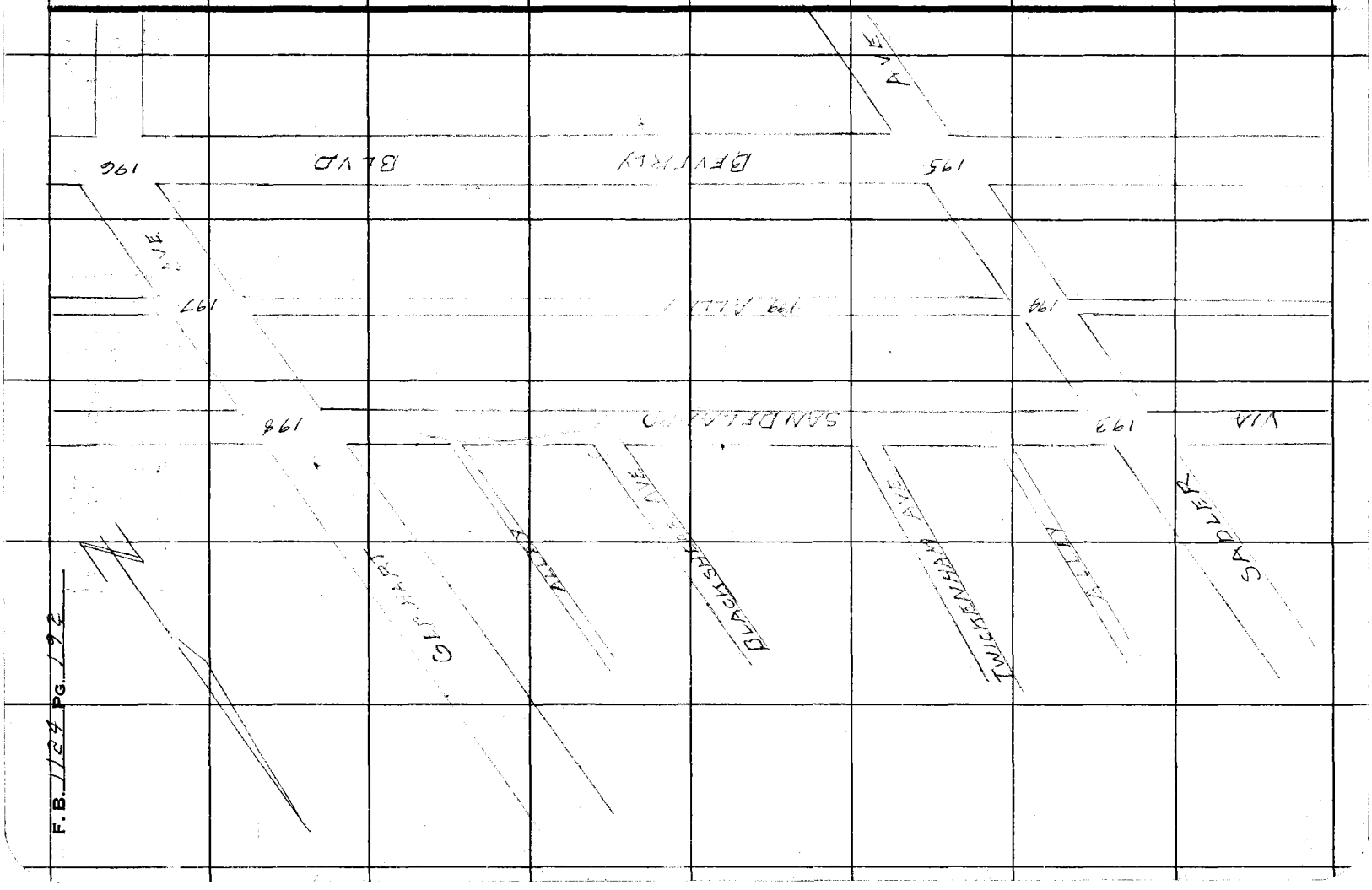

F.B. 1124 PG. 192

Notes Ck'd by Miller	Survey of 1st Alley N. of Beverly Blvd.
Map No.	W. O. 9351 Tape No. 2131 St'd. 68 °F
Office Work	Surveyed by [illegible]
Checked	Notes [illegible] Date 3-5-52
Date	Indexed A. C. Johnson

F. B. [illegible] PG. [illegible]

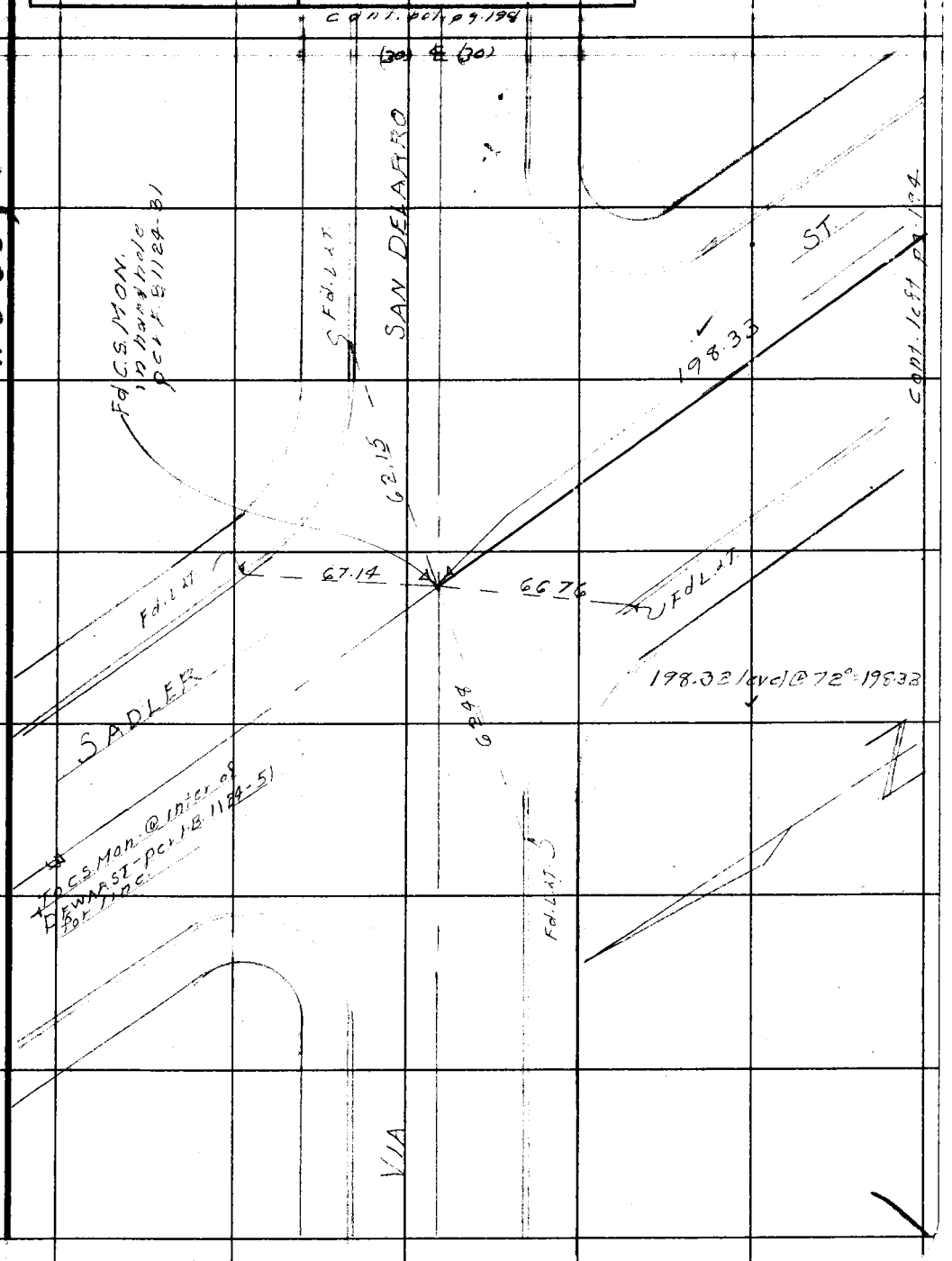

Note: Any Additions or Changes on This Sheet Must be Made or Circled in Red Ink With Date and Name of Person Making Change.

Do not extend notes this side of this line.

WS 36, B-2

RETURN TO
LOS ANGELES COUNTY SURVEYOR
726 LOS ANGELES COUNTY
ENGINEERING BLDG.

76F309S 247 2-51

RETURN TO
LOS ANGELES COUNTY SURVEYOR
726 LOS ANGELES COUNTY
ENGINEERING BLDG.

Note: Any Additions or Changes on This Sheet Must be Made or Circled In Red Ink With Date and Name of Person Making Change.

Do not extend notes this side of this line.

WS.36 B2

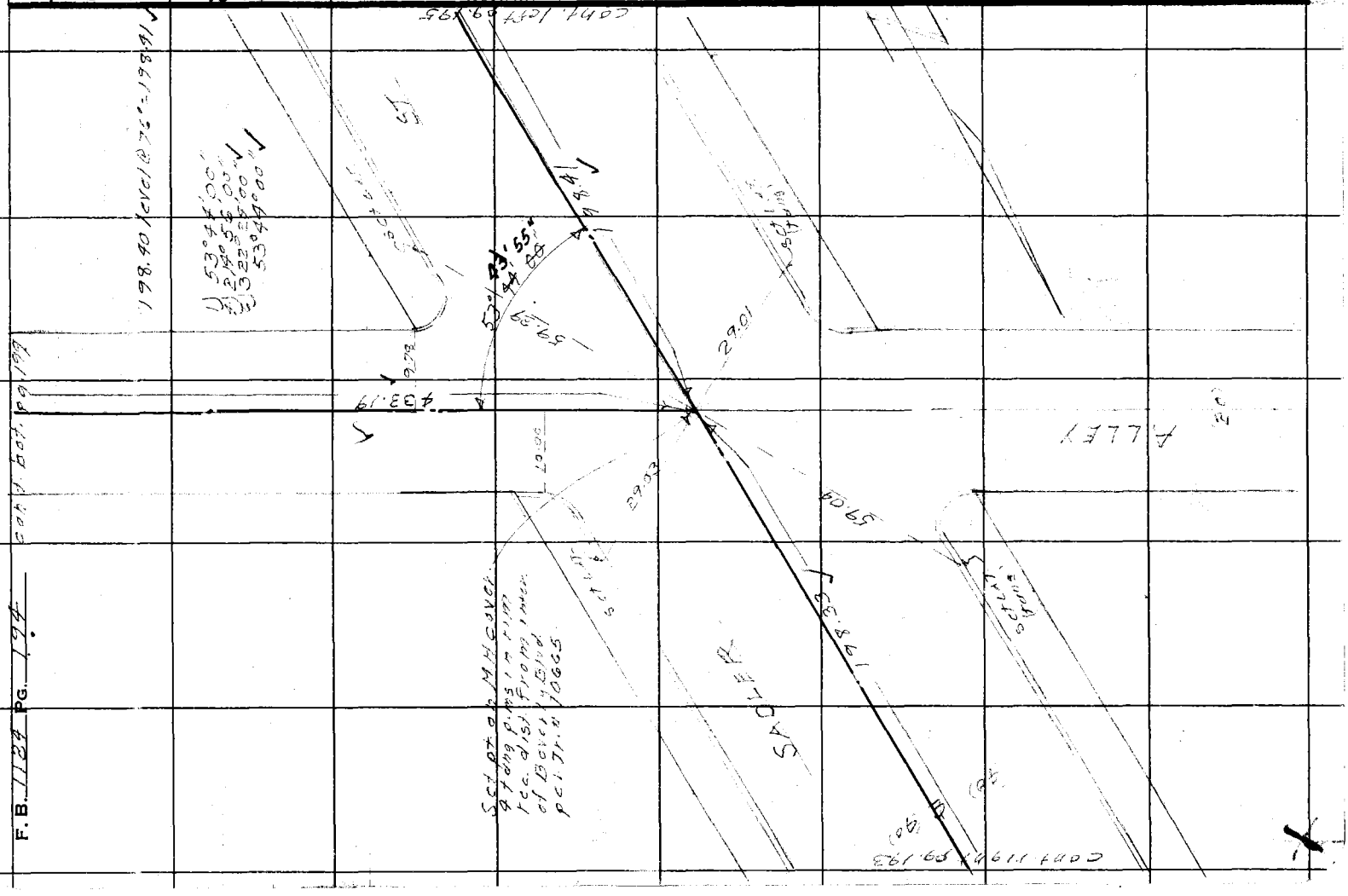

F.B. 1124 PG. 194

Notes Ck'd by Miller	Survey of 1st Alley N. of Beverly Blvd
Map No.	W. O. 8351 Tape No. 0131 St'd. 68 °F
Office Work	Surveyed by J. J. Lanigan
Checked	Notes Lanigan Date 3-6-53
Date	Indexed A. C. Johnson

F.B. 1124 Pg. 195

W.S. 36 B2

1) 126° 16' 00"
4) 145° 03' 40"
5) 37° 35' 30"
6) 126° 15' 55"

Fd □ sph. & T. replacing sph. & T. in per F.B. 1124-56-(0.02 E. of line set pm on line by inter.

05° adj.
55
16
15
126°

BLVD.

1115.94

99.14

ST.

40.19

Fd. L & T.

19.841

SADLER

99.12

(40)

(40)

cont. right pg. 194

Fd. L & T.

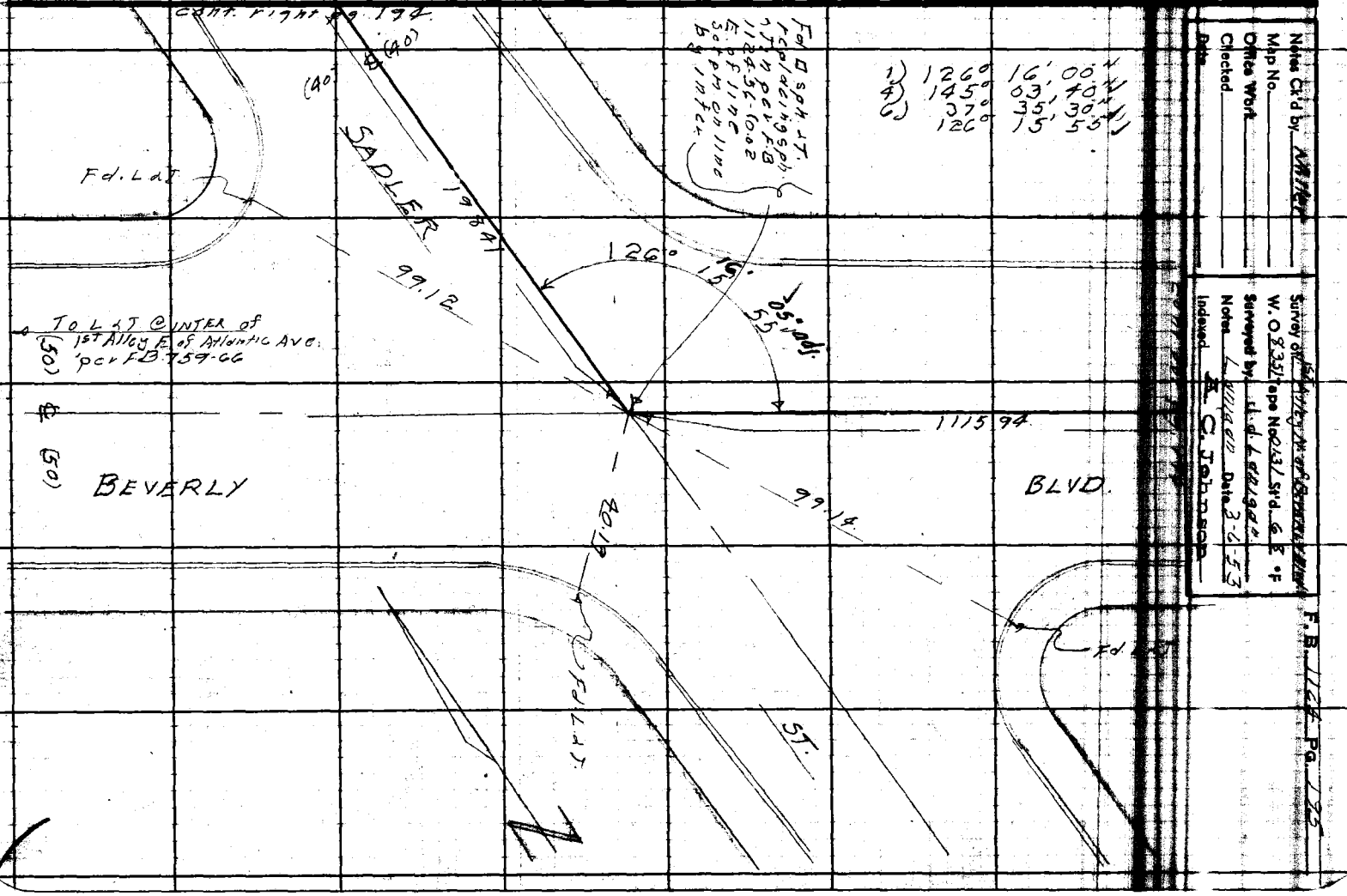

To L & T @ inter of 1st Alley E. of Atlantic Ave. per F.B. 759-66

BEVERLY

(50) ℄ (50)

Note: Any Additions or Changes on This Sheet Must be Made or Circled in Red Ink With Date and Name of Person Making Change.

Do not extend notes this side of this line.

RETURN TO
LOS ANGELES COUNTY SURVEYOR
726 LOS ANGELES COUNTY
ENGINEERING BLDG.

76F309S 247 2-51

RETURN TO
LOS ANGELES COUNTY SURVEYOR
726 LOS ANGELES COUNTY
ENGINEERING BLDG.

Note: Any Additions or Changes on This Sheet Must be Made or Circled in Red Ink With Date and Name of Person Making Change.

Do not extend notes this side of this line.

W.S. 36 B3

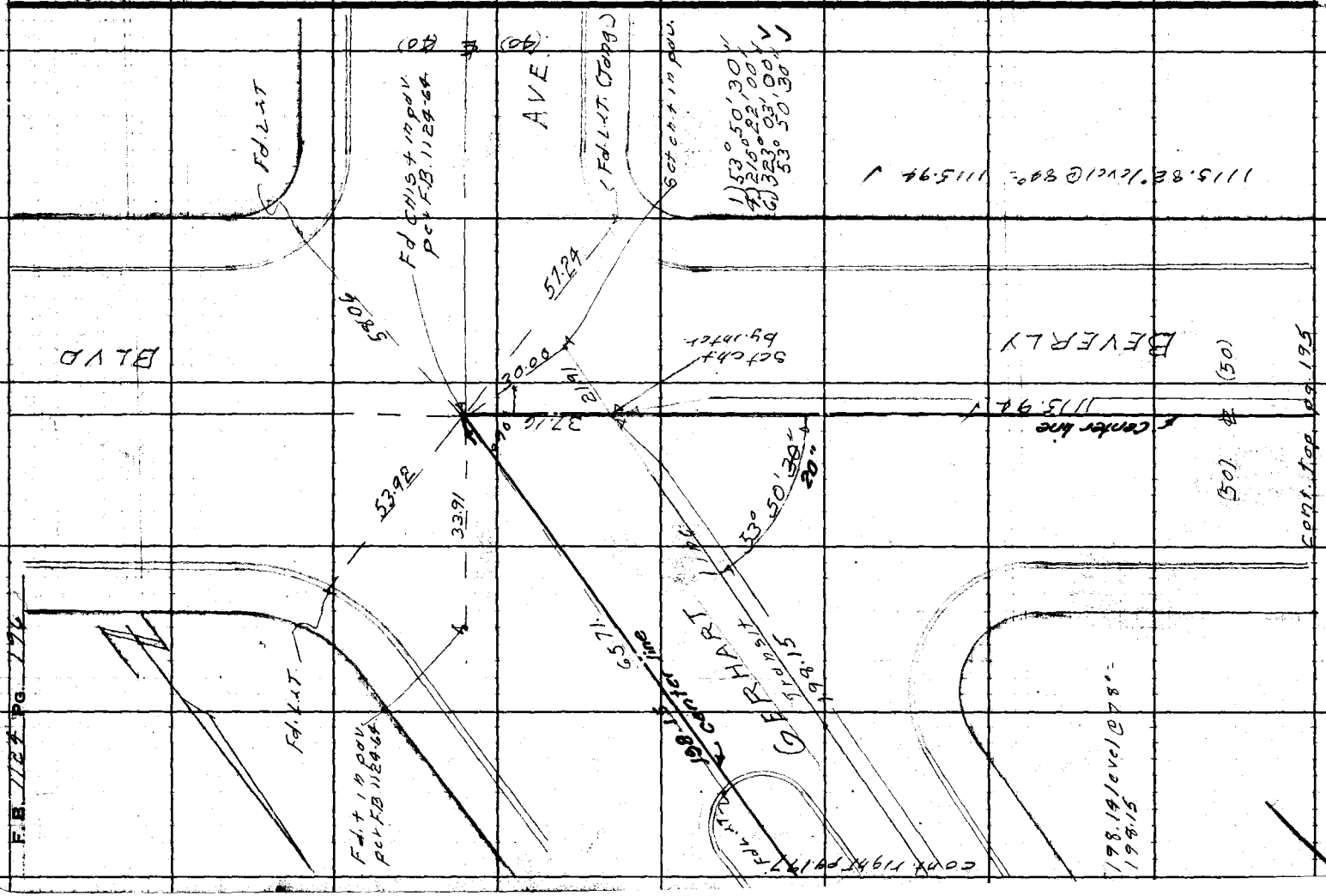

Notes Ck'd by Miller
Map No.
Office Work
Checked
Date

Survey of 1st ALLEY N. of Beverly Blvd. F.B. 1124 Pg. 197
W. O. 8354 Tape No. 0131 St'd. 68 °F
Surveyed by J.J. LANIGAN
Notes LANIGAN Date 3-6-53
Indexed A. C. Johnson

W.S. 36 B2

Note: Any Additions or Changes on This Sheet Must be Made or Circled in Red Ink With Date and Name of Person Making Change.

Do not extend notes this side of this line.

RETURN TO
LOS ANGELES COUNTY SURVEYOR
726 LOS ANGELES COUNTY
ENGINEERING BLDG.

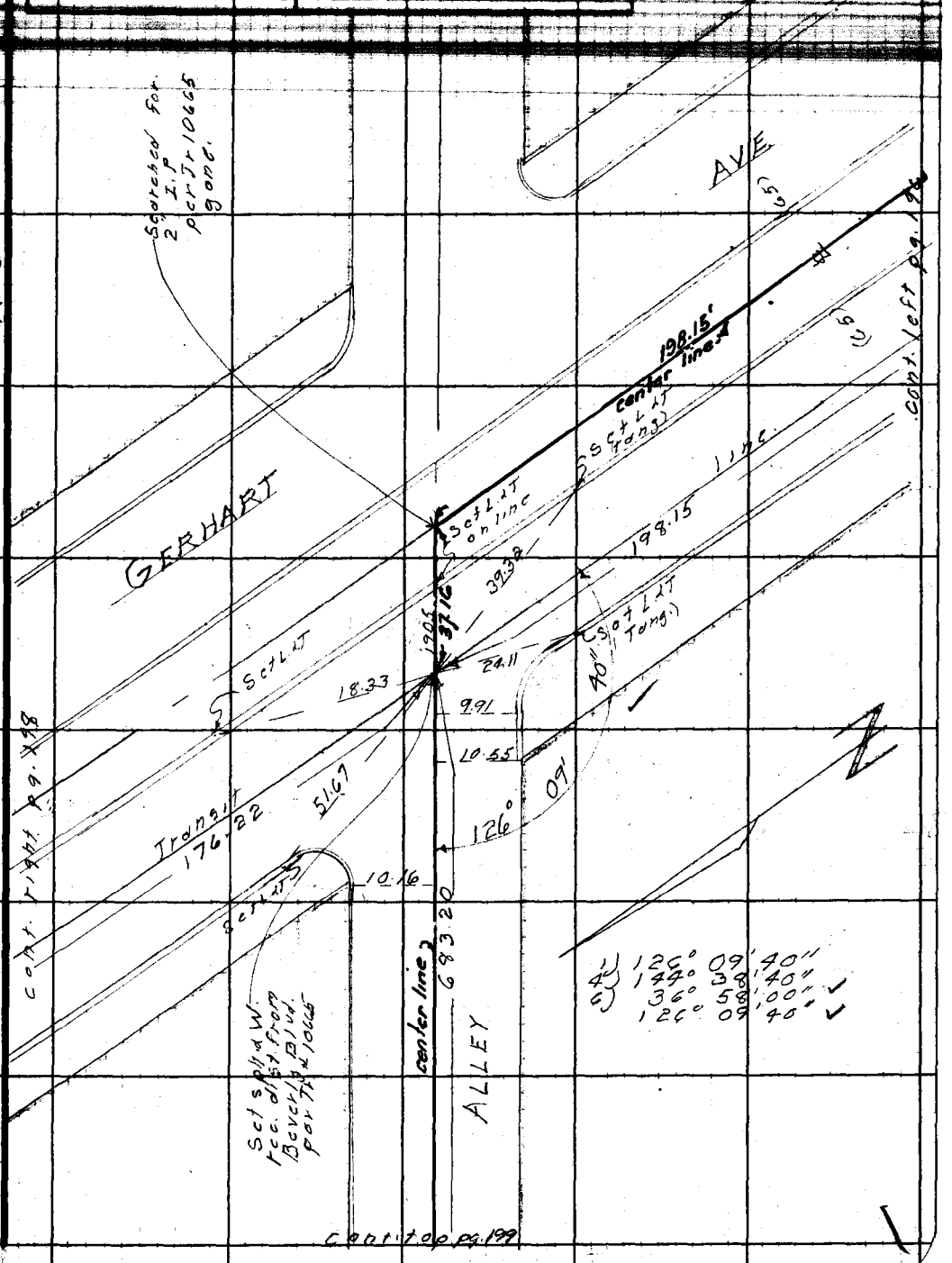

76F3095 247 2-51

F.B. 1124 PG. 198

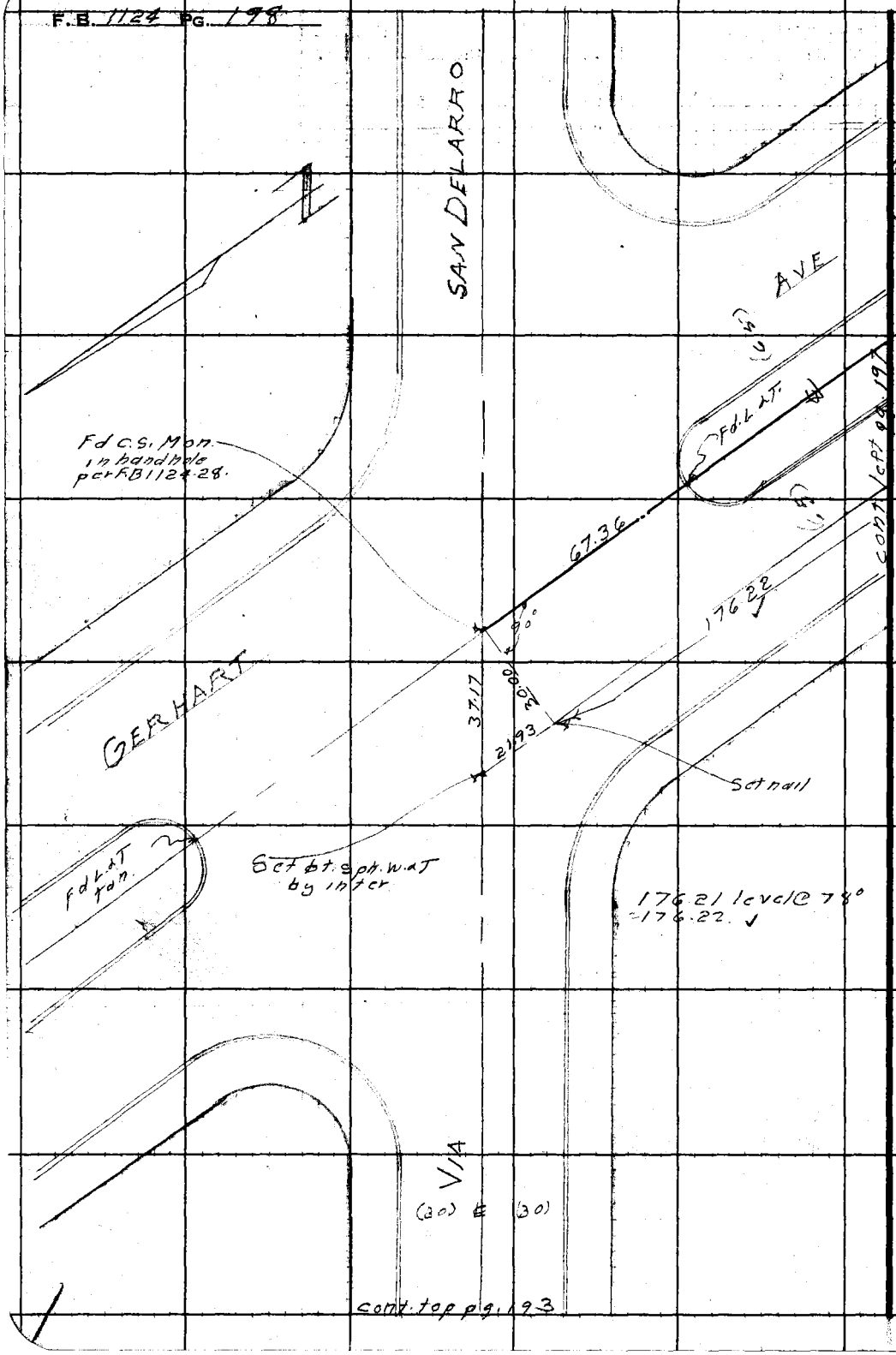

W.S. 36 B2

RETURN TO
LOS ANGELES COUNTY SURVEYOR
726 LOS ANGELES COUNTY
ENGINEERING BLDG.

Do not extend notes this side of this line.

Note: Any Additions or Changes on This Sheet Must be Made or Circled in Red Ink With Date and Name of Person Making Change.

Notes Ck'd by	Survey of 10th Alley N. of Beverly Blvd
Map No.	W. O. 8351 Tape No. 0131 St'd. 68 °F
Office Work	Surveyed by J. J. Lanigan
Checked	Notes J. J. L. Date 3-6-53
Date	Indexed A. C. Johnson

F.B. 1124 Pg. 177

cont. top pg. 197

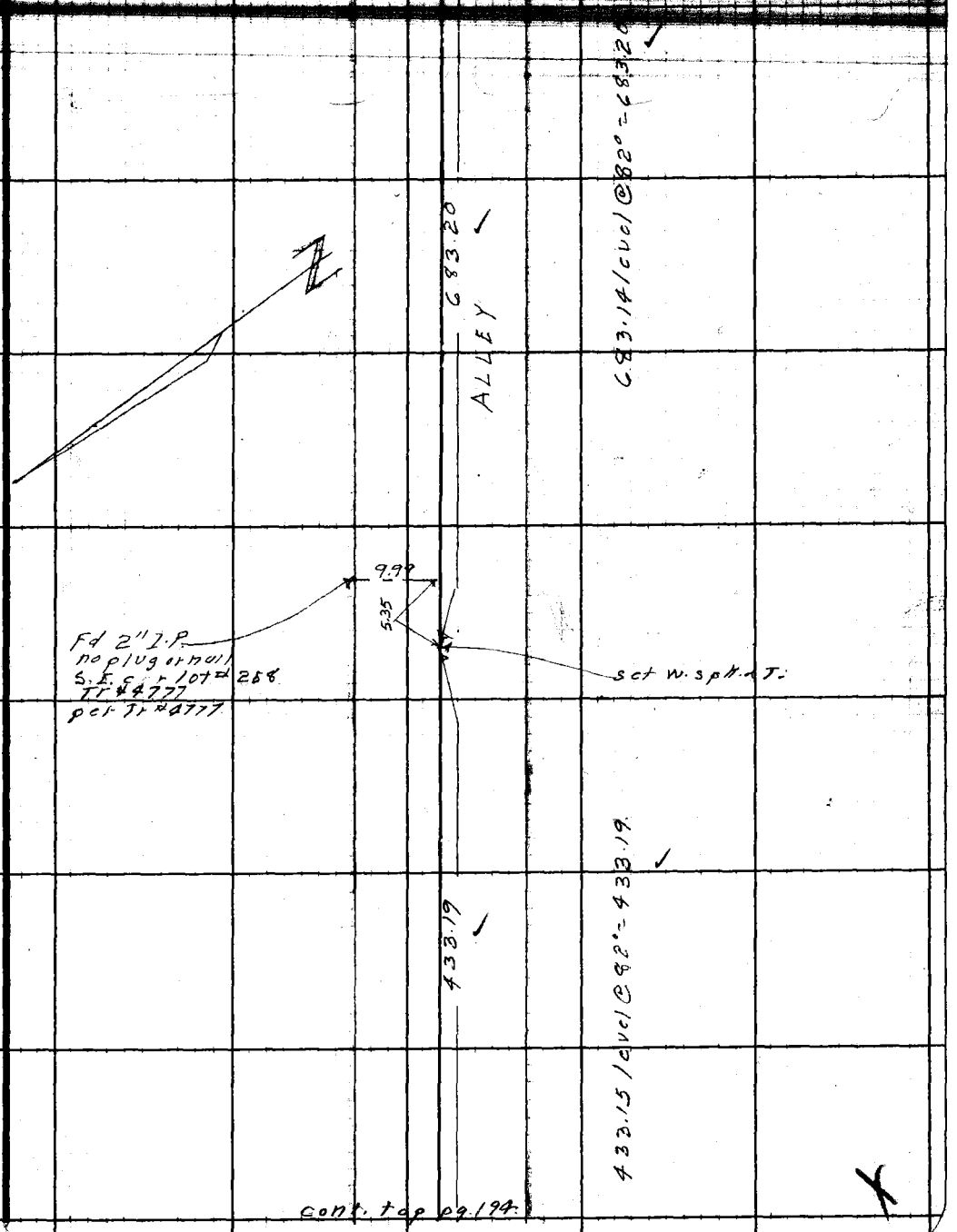

cont. top pg. 194

Note: Any Additions or Changes on This Sheet Must be Made or Circled in Red Ink With Date and Name of Person Making Change.

Do not extend notes this side of this line.

RETURN TO
LOS ANGELES COUNTY SURVEYOR
726 LOS ANGELES COUNTY
ENGINEERING BLDG.

76F3095 247 2-51

RETURN TO
LOS ANGELES COUNTY SURVEYOR
725 LOS ANGELES COUNTY
ENGINEERING BLDG.

Note: Any Additions or Changes on This Sheet Must be Made or Circled in Red Ink With Date and Name of Person Making Change.

Do not extend notes this side of this line.

F.B. 1124 PG. 200

Notes Ck'd by
Map No.
Office Work
Checked
Date

Survey of 1st Alley N. of Beverly
W. O. 1627 Tape No. St'd. °F
Surveyed by J. J. Lanigan
Notes Lanigan Date 3-9-53
Indexed C. J. [illegible]

F. B. 1124 Pg. 201

Note: Any Additions or Changes on This Sheet Must be Made or Circled in Red Ink With Date and Name of Person Making Change.

Do not extend notes this side of this line.

RETURN TO
LOS ANGELES COUNTY SURVEYOR
726 LOS ANGELES COUNTY
ENGINEERING BLDG.

LOCATION
of
IMPROVEMENTS
on
FIRST ALLEY NORTH of BEVERLY BLVD
from
SADLER ST.
to
WESTERLY LINE of LOT #13 TRACT #10665
C.I. 1627

J. J. Lanigan
M. Natapoff
J. C. Rike
A. W. Fishman

191-201

76F3095 247 2-51

F.B. 1124 PG. 202

cont bot pg. 202

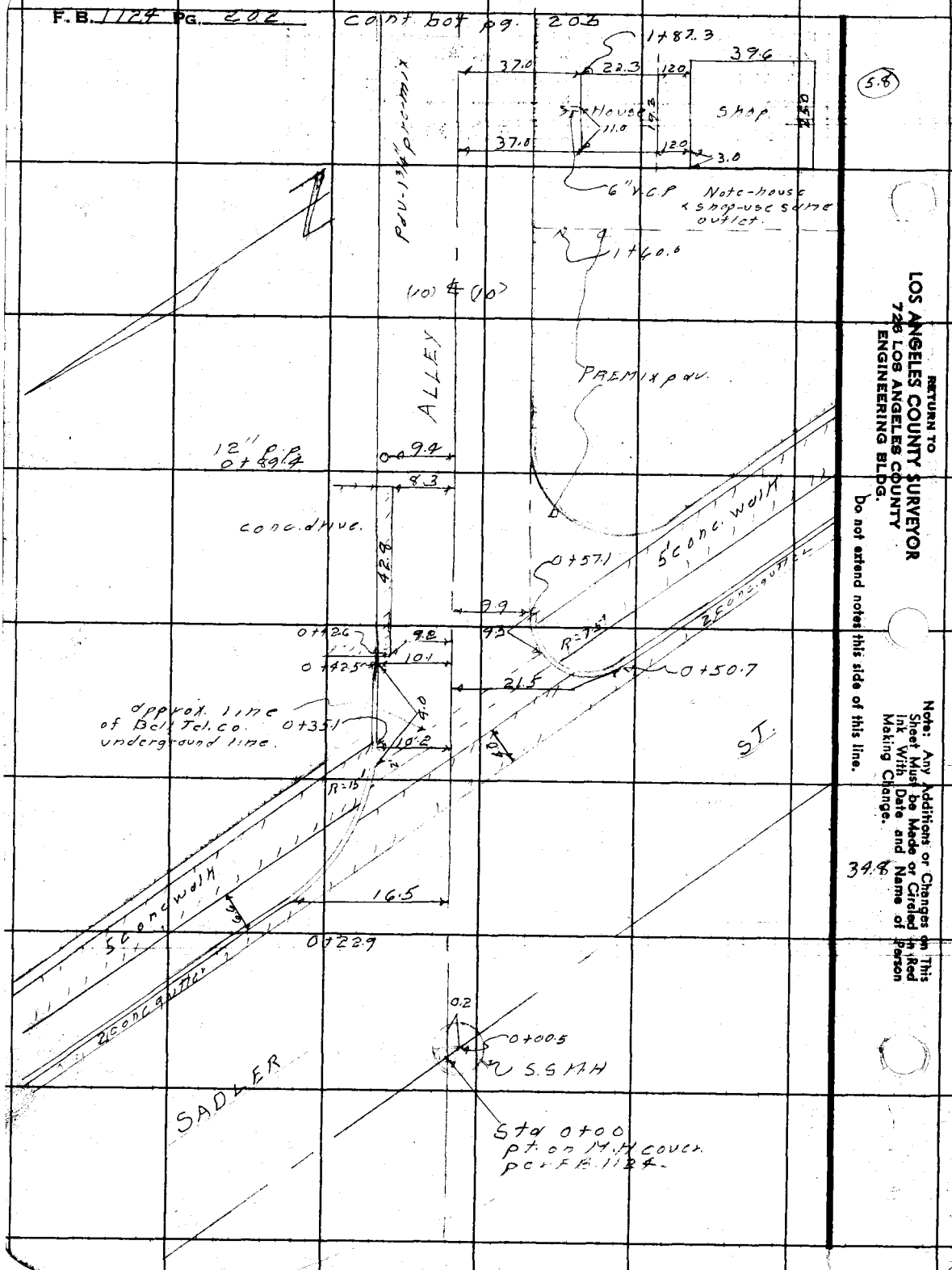

5.8

RETURN TO
LOS ANGELES COUNTY SURVEYOR
720 LOS ANGELES COUNTY
ENGINEERING BLDG.

Do not extend notes this side of this line.

Note: Any Additions or Changes on This Sheet Must be Made or Circled in Red Ink With Date and Name of Person Making Change.

34.8

Notes Ck'd by	Survey of 1st Alley N. of Beverly Blvd
Map No.	W. O. 1627 Tape No. St'd. °F
Office Work	Surveyed by J. J. Lanigan
Checked	Notes " " Date 3-10-53
Date	Indexed

F.B. 1124 Pg. 203

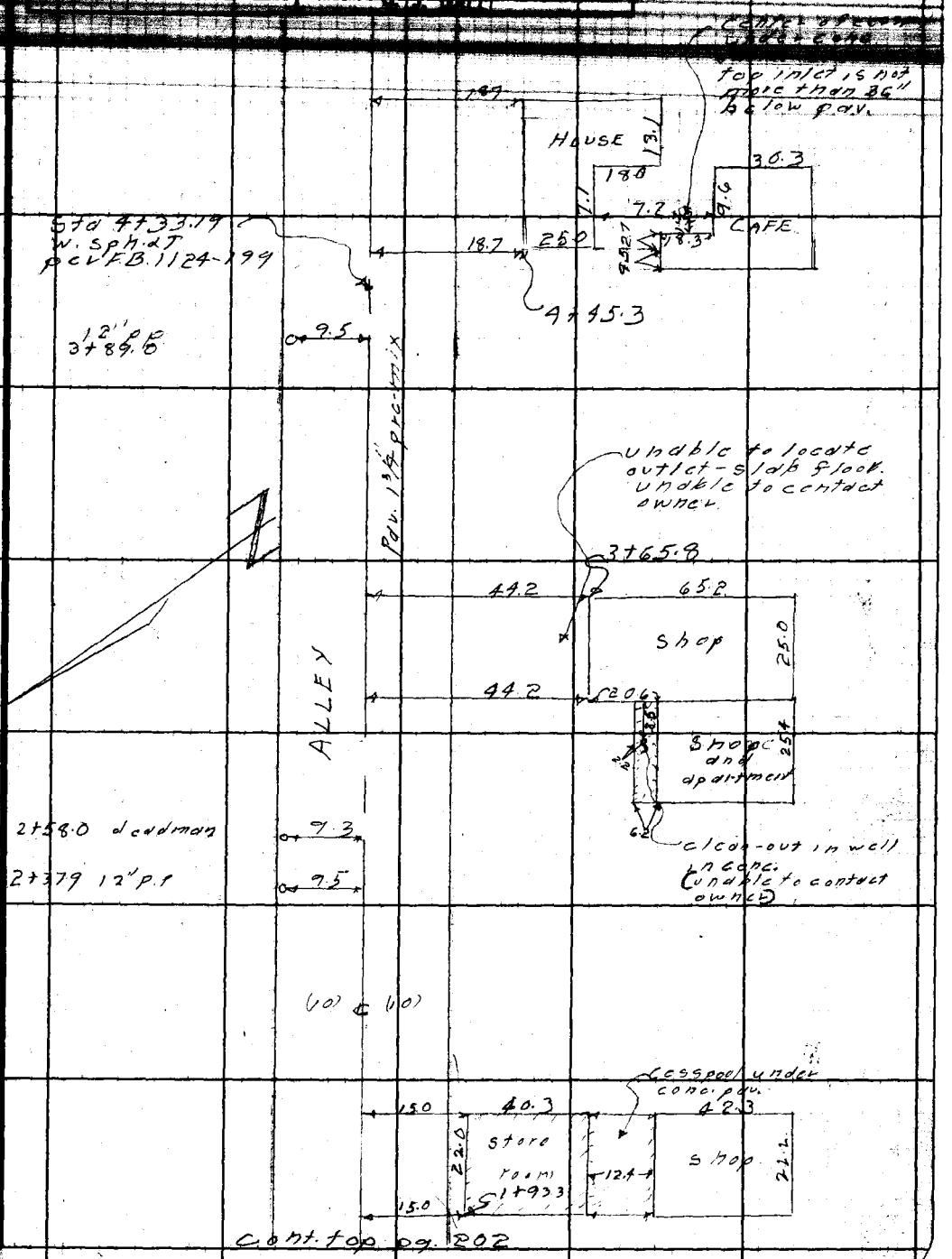

Cont. top pg. 202

Note: Any Additions or Changes on This Sheet Must be Made or Circled in Red Ink With Date and Name of Person Making Change.

Do not extend notes this side of this line.

RETURN TO
LOS ANGELES COUNTY SURVEYOR
726 LOS ANGELES COUNTY
ENGINEERING BLDG.

76F3098 247 2-51

F. B. 1124 Pg. 204

RETURN TO
LOS ANGELES COUNTY SURVEYOR
726 LOS ANGELES COUNTY
ENGINEERING BLDG.

Do not extend notes this side of this line.

Note: Any Additions or Changes on This Sheet Must be Made or Circled in Red Ink With Date and Name of Person Making Change.

Profile	Notes Red.	Plotted	Job No. 1627	Division No.	F.B. 1124 Pg. 205
No.	Date	Date	Survey of 1st Alley N. of Beverly Blvd.		
X-Sec.	Notes Chkd.	Checked	Survey by J.J.L.	Notes M.N.	Date 3-9-53
No.	Date	Date	Map No. G. J. GALLI	Indexed	Date

PROFILE

&

X-SECTIONS

on

1ST ALLEY No. of BEVERLY BLVD.

from

SADLER ST.

to

GERHART ST.

C.I. 1627

STATION	B.S.	H.I.	F.S.	ELEV.

J.J.LANIGAN

M. NATAPOFF

J.C. RIKE

A.W. FISHMAN

NOTE: ANY ADDITIONS OR CHANGES ON THIS SHEET MUST BE MADE OR CIRCLED IN RED INK, WITH DATE AND NAME OF PERSON MAKING CHANGE.

PLEASE RETURN TO
LOS ANGELES COUNTY SURVEYOR
726 LOS ANGELES COUNTY
ENGINEERING BLDG.

Do not extend notes this side of this line.

76L298 307 10-51

76L298 307 10-51

PLEASE RETURN TO

LOS ANGELES COUNTY SURVEYOR
726 LOS ANGELES COUNTY
ENGINEERING BLDG.

NOTE: ANY ADDITIONS OR CHANGES ON THIS SHEET MUST BE MADE OR CIRCLED IN RED INK, WITH DATE AND NAME OF PERSON MAKING CHANGE.

0+30.8

Do not extend notes this side of this line.

STATION	B. S.	H. I.	F. S.	ELEV.	1ST ALLEY No. of BEVERLY BLVD
B.M. 55-A		1		239.32	B.M. 55-A EL. 239.323 per F.B. 759-27. SADLER
	638	24570			AVE. & BEVERLY BLVD. (S.W. cor.) L & N. in
					cb. 160' ± So. of ℄ BEVERLY BLVD.
0+00			443	241.27	℄ int. @ SADLER ST.
0+00.5			442	241.28	N. rim S.S.M.H.
"			446	241.24	S. " " " " "
"			445	241.25	E. " " " " "
"			1843	227.27	— 4.43 rod, 13.17 meas., 0.83 dia., 18.43 inlet No. — 4.46 rod, 13.09 meas., 1.00 diam, 18.55 outlet So. — 4.45 rod, 13.06 meas, 0.67 diam, 18.18 inlet E.
"			1855	227.15	
"			1818	227.52	
			392	241.78	65' N. on ℄ SADLER ST.
			437	241.33	25' R - gutter
"			384	241.86	" " - tp. cb.
			437	241.33	" L - gutter
			393	241.77	" " - tp. cb.
			525	240.45	75' S - on ℄ SADLER ST.
			556	240.14	25' R - gutter
			504	240.66	" " - tp. cb.
			566	240.04	" L gutter
			514	240.56	" R - tp. cb.

Survey of 1ST ALLEY N. of BEVERLY BLVD Notes Red. ____ Plotted ____ Date ____ No. ____ Profile
Survey by W. LANIGAN Notes M. NATAPOFF Notes Chkd. ____ Checked ____ Date ____ No. ____ X-Sec.
Indexed C. J. GALLI Date ____ Date ____ Date ____ No. ____

Pg. 206 Job No. 1627 Division No. V

76L298 307 10-51

PLEASE RETURN TO

LOS ANGELES COUNTY SURVEYOR

726 LOS ANGELES COUNTY
ENGINEERING BLDG.

NOTE: ANY ADDITIONS OR CHANGES ON THIS SHEET MUST BE MADE OR CIRCLED IN RED INK, WITH DATE AND NAME OF PERSON MAKING CHANGE.

Do not extend notes this side of this line.

STATION	B. S.	H. I.	F. S.	ELEV.	1ST ALLEY N. of	BEVERLY BLVD
		24570				
0+34.8			527	24043		℄ cross gut.
			512	24058	N. end N.E.C.R	- gut
			449	24121	" " " " " "	- cb.
			492	24078	E. " " " " "	- gut
			442	24128	" " " " " "	- cb
			496	24074	E. " S.E. C.R.	- gut
			459	24111	" " " " "	- cb
			550	24020	S " " " " "	- gut
			487	24083	" " " " " "	- cb
0+35.1			471	24099	10° L(N.) end cb	- gut
"			435	24135	" " " "	cb
"			434	24136	10'L - P/L	
0+53			462	24108		10'R - P/L
1+00			365	24205		℄
"			375	24195		10'R - gut
"			364	24206		10'R - P/L
"			270	24300	10'L - P/L	
1+79			24	2433		37° R - grd. el. @ out.
"			82	2375		" " - el. tp. [illegible]
T. P.			174	24396		

Profile No. ____ Notes Red ____ Plotted ____ Job No. 1627 Division No. 1 F.B. 1124 Pg. 207

X-Sec. No. ____ Date ____ Date ____ Survey of 1st Alley N. of Beverly Blvd

Notes Chkd ____ Checked ____ Survey by [illegible] Notes [illegible] Date 3-11-53

No. ____ Date ____ Date ____ Map No. ____ Indexed ____ Date ____

C. J. GALLI

76L298 307 10-51

PLEASE RETURN TO

LOS ANGELES COUNTY SURVEYOR
726 LOS ANGELES COUNTY
ENGINEERING BLDG.

NOTE: ANY ADDITIONS OR CHANGES ON THIS SHEET MUST BE MADE OR CIRCLED IN RED INK, WITH DATE AND NAME OF PERSON MAKING CHANGE.

Do not extend notes this side of this line.

STATION	B. S.	H. I.	F. S.	ELEV.	1ST ALLEY N. of BEVERLY BLVD.	
T.P.		1		24396		
	637	25033				
2+00			695	24338		℄
"			702	24331		1°'R- gut
"			709	24324		10'R- P/L
"			654	24379	10'L- P/L	
2+03.3			695	24338		61.8 R- el. on conc. tp. c.p.
3+00			592	24441		℄
"			594	24439		0.5 R- gut
"			579	24454		10'R- P/L
"			550	24483	10'L- P/L	
3+32.3			74	2429		60.8 R- el. @ clean-out tp. conc
"			48	2455		grd. el. - (level across bldg)
3+53.3			712	24321		44.2 R - floor el. of shop.
"			46	2457		grd. el. - level across bldg
4+00			495	24538		℄
"			468	24565		10° R or S. - P/L
"			466	24567	10'L or N. - P/L	

F.B. 1124 Pg. 208 Job No. 1627 Division No. V Notes Red. Plotted Profile
Survey of 1ST ALLEY N. of BEVERLY Date Date No.
Survey by J. H. LANIGAN Notes M. NATAPOFF Notes Chkd. Checked X-Sec.
Indexed C. J. GALL Date Date Date No.

76L298 307 10-51

PLEASE RETURN TO

LOS ANGELES COUNTY SURVEYOR

726 LOS ANGELES COUNTY
ENGINEERING BLDG.

NOTE: ANY ADDITIONS OR CHANGES ON THIS SHEET MUST BE MADE OR CIRCLED IN RED INK, WITH DATE AND NAME OF PERSON MAKING CHANGE.

Do not extend notes this side of this line.

STATION	B. S.	H. I.	F. S.	ELEV.	1ST ALLEY N. of	BEVERLY BLVD
		250 33				
4+49 I			63	2440		51¼ - el. tp. conc. over c.p.
5+00			423	246 10		℄
"			396	246 37		10'R - P/L
"			370	246 63	10'L - P/L	
T. P.			394	246 39	T. P.	
	515	251 54				
T. P.			288	248 66	T. P.	
	321	251 87				
B.M. 57-A			496	246 91	B.M. 57-A - EL. 246.913 per F.B. 759-27 GERHART AVE. & BEVERLY BLVD S.W. cor L. & N. in cb. 106'± S. of BEVERLY BLVD.	

Profile No. ____ Notes Red ____ Plotted ____ Job No. 1627 Division No. V F.B. 1124 Pg. 209
X-Sec. No. ____ Date ____ Date ____ Survey of 1st Alley N. of Beverly Blvd.
Notes Chkd. ____ Checked ____ Survey by J.J.L. Notes M.N. Date 9-11-53
No. ____ Date ____ Date ____ Map No. ____ Indexed G. J. GALLI Date ____

76L298 307 10-51

PLEASE RETURN TO

LOS ANGELES COUNTY SURVEYOR
726 LOS ANGELES COUNTY
ENGINEERING BLDG.

NOTE: ANY ADDITIONS OR CHANGES ON THIS SHEET MUST BE MADE OR CIRCLED IN RED INK, WITH DATE AND NAME OF PERSON MAKING CHANGE.

Do not extend notes this side of this line.

STATION	B. S.	H. I.	F. S.	ELEV.	1ST ALLEY N. of BEVERLY BLVD.
	N. curb of BEVERLY BLVD.				
B.M. 55-A	600	245 32		239 32	B.M. 55-A - EL. 239.323 per F.B. 759-27 SADLER AVE & BEVERLY BLVD. S.W. cor. L.&N. in cb. 160' ± S. of ℄ BEVERLY BLVD.
0+00	IS @ ℄ int. BEVERLY BLVD & SADLER ST.				
0+50±			484	240 48	tp. cb.
1+00			427	241 05	"
2+00			317	242 15	"
3+00			223	243 09	"
4+00			198	243 34	"
T.P.			416	241 16	T.P.
	475	245 91			
B.M. 55-A			658	239 33	B.M. 55-A (For descrip. see above)

F.B. 1124 PG. 210 Job No. 1627 Division No. V Notes Red. Plotted Profile
Survey of 1ST ALLEY N. of BEVERLY BLVD Date Date No. X-Sec.
Survey by L. VANIGAN Notes M. NATAPOFF Notes Chkd. Checked
Indexed C. J. GALLI Date Date Date No.

NOTES RED. _____ JOB NO. 1878.14 SURVEY OF Rosemead Blvd

DATE _____ SURVEY BY Snyder

NOTES CHKD. _____ NOTES BY PRS DATE 8-30-56

DATE _____ INDEXED C. J. GALLI DATE _____

F. B. [illegible]

C.I. 1878.14

ROSEMEAD BLVD S.S. DIST.

BENCH LEVELS

Party
Snyder
Le Gault
Evans
Banksun

DESCRIPTION	ADJ. ELEV.	3RD RUN	2ND RUN	DIFF.	1ST RUN	B.M.

Elev. based on L.A.Co. Engr. P.L.N. - '52 adj.
Adj. 4/3/56 [illegible]
Adj. calc. in following pages.

NOTE: ANY ADDITIONS OR CHANGES ON THIS SHEET MUST BE MADE OR CIRCLED IN RED INK, WITH DATE AND NAME OF PERSON MAKING CHANGE.

Do not extend notes this side of this line

PLEASE RETURN TO
LOS ANGELES COUNTY SURVEYOR
725 LOS ANGELES COUNTY ENGINEERING BLDG.

76S420 353 3-51

76S420 353 3-51

PLEASE RETURN TO
LOS ANGELES COUNTY SURVEYOR
725 LOS ANGELES COUNTY ENGINEERING BLDG.

NOTE: ANY ADDITIONS OR CHANGES ON THIS SHEET MUST BE MADE OR CIRCLED IN RED INK, WITH DATE AND NAME OF PERSON MAKING CHANGE.

Do not extend notes this side of this line

B.M.	1ST RUN	DIFF.	2ND RUN	3RD RUN	ADJ. ELEV.	DESCRIPTION
AT 41	[illegible]				145.022	AT 41 El. 145.022 F.B. 1716-11
+	4581		4532			Acre Dr. & Lindell Ave S.E. Cor.
⊼	149.603	+2.053	2.051		+2.0520	BT. spk in curb at E. end C.R.
−	2528		2481			
AT 42	147.075				147.063	AT 42 El. 147.063 F.B. 1716-11
+	5671		5651			Rosemead Blvd & Acre Dr. N.E. Cor.
⊼	152.746	+2.693	2.695		+2.6940	BT. spk. in ab. 5 N. of N. end of C.R.
−	2978		2956			
T.P.	149.768					
+	4958		4924			
⊼	154.726	−1.019	1.021		−1.0200	
−	5977		5945			
T.P.	148.749					
+	4600		4565			
⊼	153.349	+0.199	0.199		+0.1990	
−	4401		4366			
T.P.	148.948					
+	4695		4572			
⊼	153.643	+0.605	0.607		+0.6060	
−	4090		3965			
T.P.	149.553					
+	4538		4425			
⊼	154.091	+0.239	0.238		+0.2385	
−	4299		4187			
T.P.	149.792					
+	5612		5542			
⊼	155.404	+0.343	0.344		+0.3435	
−	5269		5198			
T.P.	150.135					

JOB NO. 1878.14 SURVEY OF Rosemead Blvd
SURVEY BY Snyder
NOTES BY RRS DATE 3-30-56
INDEXED C. L. GALL DATE
NOTES RED. DATE
NOTES CHKD. DATE

F.B. 1124 PG. 212

76S420 353 3-51

PLEASE RETURN TO
LOS ANGELES COUNTY SURVEYOR
725 LOS ANGELES COUNTY ENGINEERING BLDG.

NOTE: ANY ADDITIONS OR CHANGES ON THIS SHEET MUST BE MADE OR CIRCLED IN RED INK, WITH DATE AND NAME OF PERSON MAKING CHANGE.

Do not extend notes this side of this line

B.M.	1ST RUN	DIFF.	2ND RUN	3RD RUN	ADJ. ELEV.	DESCRIPTION
T.P.	150.135					T.P. Per Pg 212
+	4842		4901	4761		
⊼	154.977	+0.494	0.499	0.496	+0.4965	
−	4348		4402	4265		
T.P.	150.629					
+	5006		4981			
⊼	155.635	+0.695	0.695		+0.6950	
−	4311		4286			
T.P.	151.324					
+	4983		4885			
⊼	156.307	+2.110	2.113		+2.1115	+6.3640 8
−	2873		2772			+.0031
Set AT 91	153.434				153.430	AT 91 Rosemead Blvd (W side)
+	2970		2925			350'± S. of Santa Fe R.R. R/W
⊼	156.404	−2.062	2.064		−2.0630	at N. line TR# 3258
−	5032		4989			Bt. spk. in curb
T.P.	151.372					
+	4742		4683			
⊼	156.114	+0.557	0.558		+0.5575	−1.5055
−	4.185		4125			+.0039
Set AT 92	151.929				151.926	AT 92 Rosemead Blvd. (W side)
+	3702		3657			650'± N. of Slauson Ave
⊼	155.631	−1.103	1.105		−1.1040	Bt. spk. in curb in front of
−	4805		4762			ho # 7665
T.P.	150.826					
+	4275		4211			
⊼	155.101	−0.690	0.690		−0.6900	
−	4965		4901			
Set AT 93	150.136				150.132	BM AT-93 Elev 150.132 F.B. 112 [illegible]
						Rosemead & Slauson N.W. cor
						Bt sp[illegible] ob., 40'N. N. and S.R. [illegible]

NOTES RED. ___ JOB NO. 1878.14 SURVEY OF Rosemead Blvd
DATE ___ SURVEY BY Snyder
NOTES CHKD. ___ NOTES BY PRS DATE 3-30-56
DATE ___ INDEXED C. J. BALLI DATE ___

P.B. 1124 Pg. [illegible]

76S420 353 3-51

PLEASE RETURN TO
LOS ANGELES COUNTY SURVEYOR
725 LOS ANGELES COUNTY ENGINEERING BLDG.

NOTE: ANY ADDITIONS OR CHANGES ON THIS SHEET MUST BE MADE OR CIRCLED IN RED INK, WITH DATE AND NAME OF PERSON MAKING CHANGE.

Do not extend notes this side of this line

B.M.	1ST RUN	DIFF.	2ND RUN	3RD RUN	ADJ. ELEV.	DESCRIPTION
AT 93	150136				**150.132**	AT93 Per Pg. 213
+	5174		5.142			
π	155.310	-0.590	0.591		-0.5905	
−	5764		5733			
T.P.	149.546					
+	4619		4551			4
π	154.165	+0.030	0.027		+0.0285	-2.3560
−	4589		4524			+.0054
set AT 94	149.576				**149.571**	AT 94. Slauson Ave &
+	4673		4642			Manzanar Ave N.E.COR.
π	154.249	+0.441	0.440		+0.4405	BT. spk. in curb 16' E. of E. end C.R.
−	4232		4202			
T.P.	150.017					
+	4800		4731			
π	154.817	-0.192	0.191		-0.1915	
−	4992		4922			
T.P.	149.825					
+	4582		4615			
π	154.407	[illegible].373	0.37[illegible]		-0.3715	
−	4955		498[illegible]			
T.P.	149.452					
+	4862		4832			
π	154.314	+0.050	0.050		+0.0500	
−	4812		4782			
T.P.	149.502					
+	5391		5327			
π	154.893	+0.496	0.495		+0.4955	
−	4895		4832			
T.P.	149.998					

F.B. 1124 PG. 214

JOB NO. 1878.14 SURVEY OF Rosemead Blvd NOTES RED.
SURVEY BY Snyder DATE
NOTES BY 1013S DATE 4-2-56 NOTES CHKD.
INDEXED C. J. GALLI DATE DATE

765420 353 3-51

PLEASE RETURN TO
LOS ANGELES COUNTY SURVEYOR
725 LOS ANGELES COUNTY ENGINEERING BLDG.

NOTE: ANY ADDITIONS OR CHANGES ON THIS SHEET MUST BE MADE OR CIRCLED IN RED INK, WITH DATE AND NAME OF PERSON MAKING CHANGE.

NOTES RED. JOB NO. 1878.14 SURVEY OF Rosemead Blvd
DATE SURVEY BY Snyder
NOTES CHKD. NOTES BY. DATE 4-2-56
DATE INDEXED C. J. Galli DATE

F.B. 1124 Pg. 215

Do not extend notes this side of this line

B.M.	1ST RUN	DIFF.	2ND RUN	3RD RUN	ADJ. ELEV.	DESCRIPTION
T.I.P.	149.998					T.I.P. Pg 214
+	2975		2942			
=	152.973	-2.493	2.496		-2.4945	
-	5468		5438			
T.I.P.	147.505					
+	4013		3921			
=	151.518	-1.119	1.120		-1.1195	
-	5132		5041			
T.I.P.	146.386					
+	5121		5079			
=	151.507	-0.942	0.940		-0.9410	-4.1320 8
-	6063		6019			+.0086
Fd. AT 43	145.444				145.444	AT 43 El. 145.444 FB. 1716-11
						Rosemead Blvd (E side) at Shade Lane. BT. spk. in ch 10' S. of ℄ Prod of Shade Lane.
						+ .0086/22

F. B. 1124 PG. 216

JOB NO.________ SURVEY OF________ NOTES RED.________

SURVEY BY________ DATE________

NOTES BY________ DATE________ NOTES CHKD.________

INDEXED________ DATE________ DATE________

B.M.
1ST RUN
DIFF.
2ND RUN
3RD RUN
ADJ. ELEV.
DESCRIPTION

Do not extend notes this side of this line

PLEASE RETURN TO
LOS ANGELES COUNTY SURVEYOR
725 LOS ANGELES COUNTY ENGINEERING BLDG.

NOTE: ANY ADDITIONS OR CHANGES ON THIS SHEET MUST BE MADE OR CIRCLED IN RED INK, WITH DATE AND NAME OF PERSON MAKING CHANGE.

769420 353 3-51

Notes Ck'd by KRM	Survey of Rosemead Blvd
Map No.	W. O. 0305.00 Tape No. 0135 St'd. 68 °F
Office Work	Surveyed by Snyder
Checked	Notes P195 Date 4-24-56
Date	Indexed A. C. Johnson 4-27-56

F. B. #1124 PG. 217

J.N. 0305.00

CENTER LINE SURVEY

C1.1678.14

ROSEMEAD BLVD S.S. DIST.

Party
Snyder
Le Gault
Evans
Benkson

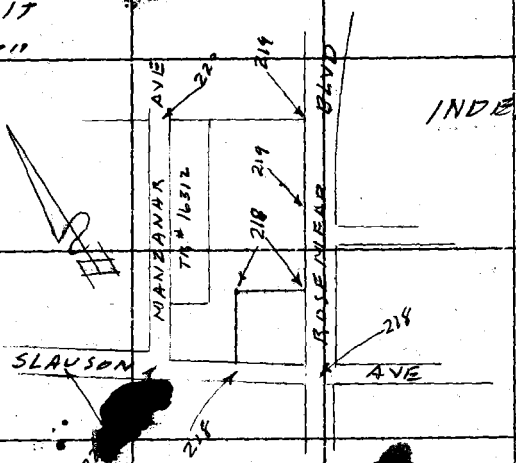

Note: Any Additions or Changes on This Sheet Must be Made or Circled in Red Ink With Date and Name of Person Making Change.

Do not extend notes this side of this line.

RETURN TO
LOS ANGELES COUNTY SURVEYOR
726 LOS ANGELES COUNTY
ENGINEERING BLDG.

76F3098 247 4-53

F.B. 1124 Pg. 218

RETURN TO
LOS ANGELES COUNTY SURVEYOR
72 ... LOS ANGELES COUNTY
ENGINEERING BLDG.

Do not extend notes this side of this line.

Note: Any Additions or Changes on This Sheet Must be Made or Circled in Red Ink With Date and Name of Person Making Change.

Notes Ck'd by KRM	Survey of ℄ Rosemead Blvd
Map No.	W. O. 303.50 Tape No. 0135 St'd. 68 °F
Office Work	Surveyed by Snyder
Checked	Notes PRS Date 4-23-56
Date	Indexed A. C. Johnson

F.B. 1124 Pg. 219

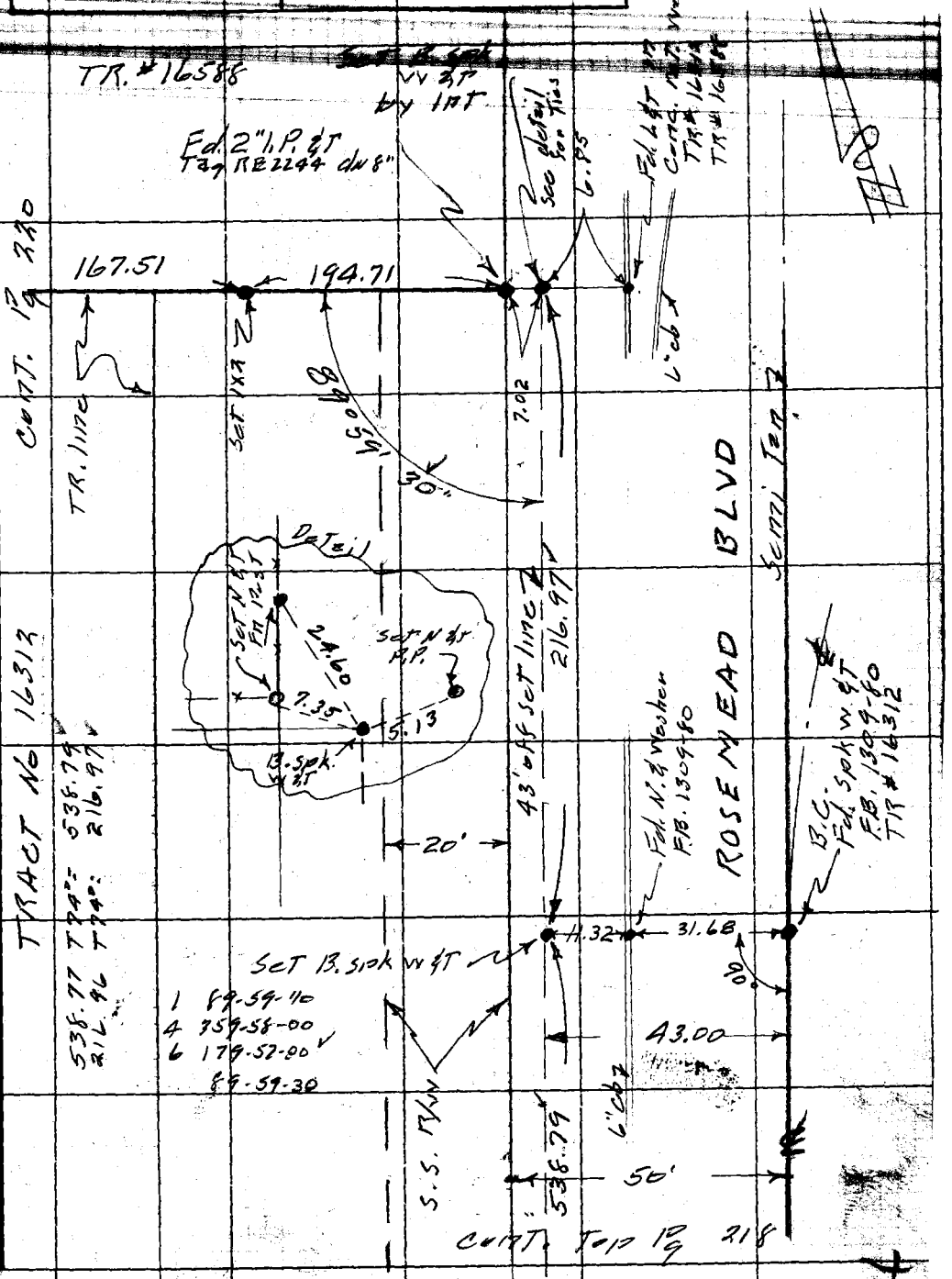

Note: Any Additions or Changes on This Sheet Must be Made or Circled in Red Ink With Date and Name of Person Making Change.

Do not extend notes this side of this line.

RETURN TO
LOS ANGELES COUNTY SURVEYOR
726 LOS ANGELES COUNTY
ENGINEERING BLDG.

76F3098 247 4-53

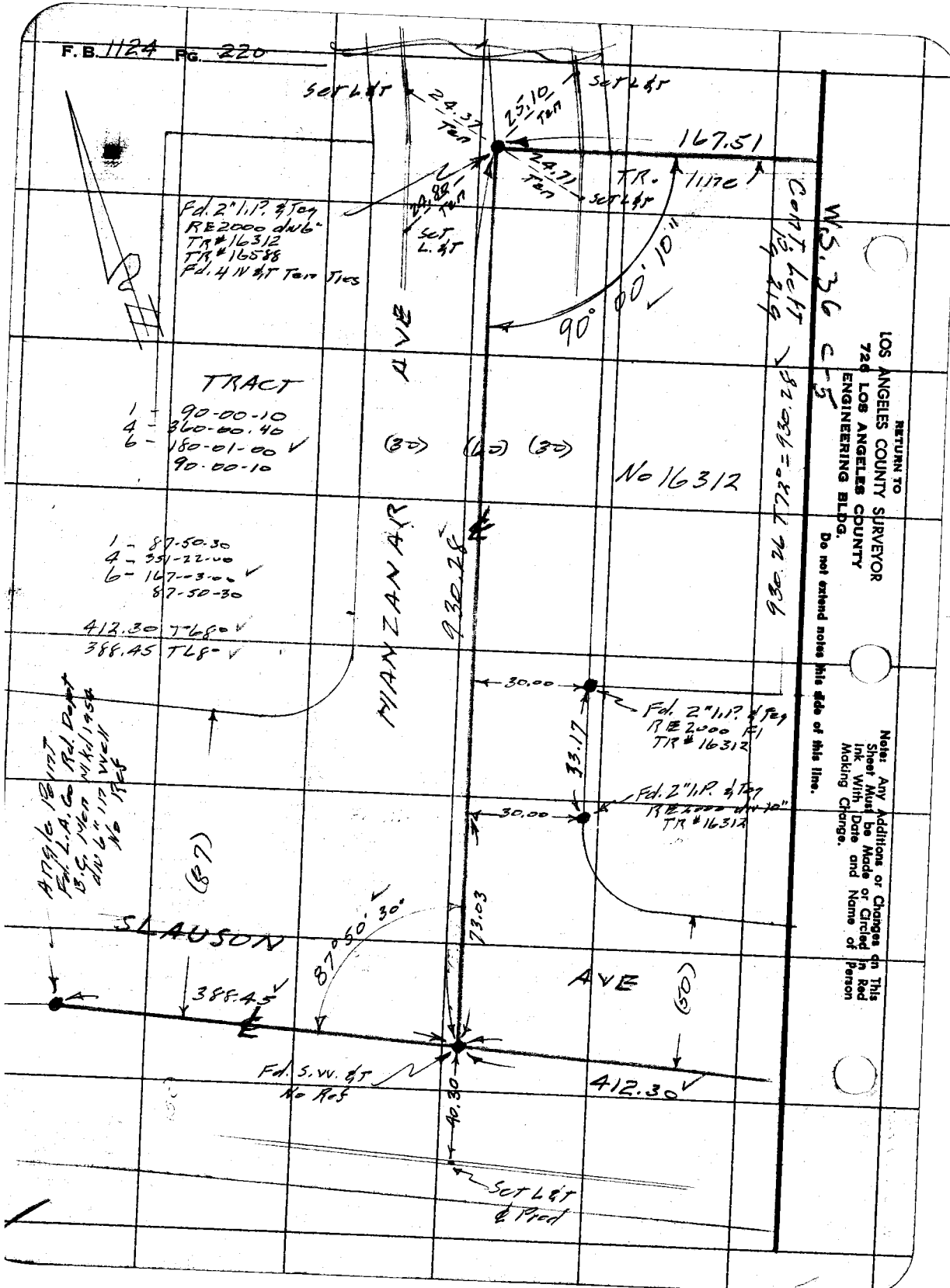
F.B. 1124 PG. 220
Set L&T
24.37 Ten
25.10 Ten
Set L&T
167.51
24.71 Ten
TR. line
Set L&T
24.88 Ten
Set L.&T
Fd. 2" I.P. & Tag
RE2000 dn 6"
TR# 16312
TR# 16588
Fd. 4 N & T Ten Ties
90° 00' 10"
Cont. Left
Pg 219
W.S. 36 C-5
TRACT
1 - 90-00-10
4 - 360-00-40
6 - 180-01-00
90-00-10
(30) (60) (30)
No 16312
930.26 T72° = 930.28
MANZANAR AVE
930.28
1 - 87-50-30
4 - 351-22-00
6 - 167-03-00
87-50-30
412.30 T68°
388.45 T68°
30.00
Fd. 2" I.P. & Tag
RE2000 Fl
TR# 16312
33.17
Fd. 2" I.P. & Tag
RE2000 dn 10"
TR# 16312
30.00
Angle Point
Fd. L.A. Co Rd. Dept
B.C. Men Mkd 1954
dn 6" in Well
No Ref
(87)
SLAUSON AVE
87° 50' 30"
73.03
388.45
(50)
Fd. S.W. & T
No Ref
412.30
40.30
Set L&T
℄ Prod
RETURN TO
LOS ANGELES COUNTY SURVEYOR
726 LOS ANGELES COUNTY
ENGINEERING BLDG.
Do not extend notes this side of this line.
Note: Any Additions or Changes on This Sheet Must be Made or Circled in Red Ink With Date and Name of Person Making Change.

Notes Ck'd by
Map No.
Office Work
Checked
Date

Survey of Rose Mead Blvd.
W. O. 1878 Tape No. St'd. °F
Surveyed by Snyder
Notes 10135 Date 4-25-56
Indexed E. C. Johnson

F. B. 1124 PG. 221

C. I. 1878.14

ROSE MEAD BLVD S.S. DIST.

Location of Improvements

1/7

S. S. R/W.

From - Slauson Ave - Along West line Lot 4 & Along N. line of Lots 1-2-3 & 4 of L.L. Bequettes TR M.B. 8-21

To - Rose Mead Blvd.

Party
Snyder
Le Cuit
Evans
Benkson

Note: Any Additions or Changes on This Sheet Must be Made in Red Ink With Date and Name of Person Making Change.

Do not extend notes this side of this line.

RETURN TO
LOS ANGELES COUNTY SURVEYOR
726 LOS ANGELES COUNTY
ENGINEERING BLDG.

76F3098 247 4-58

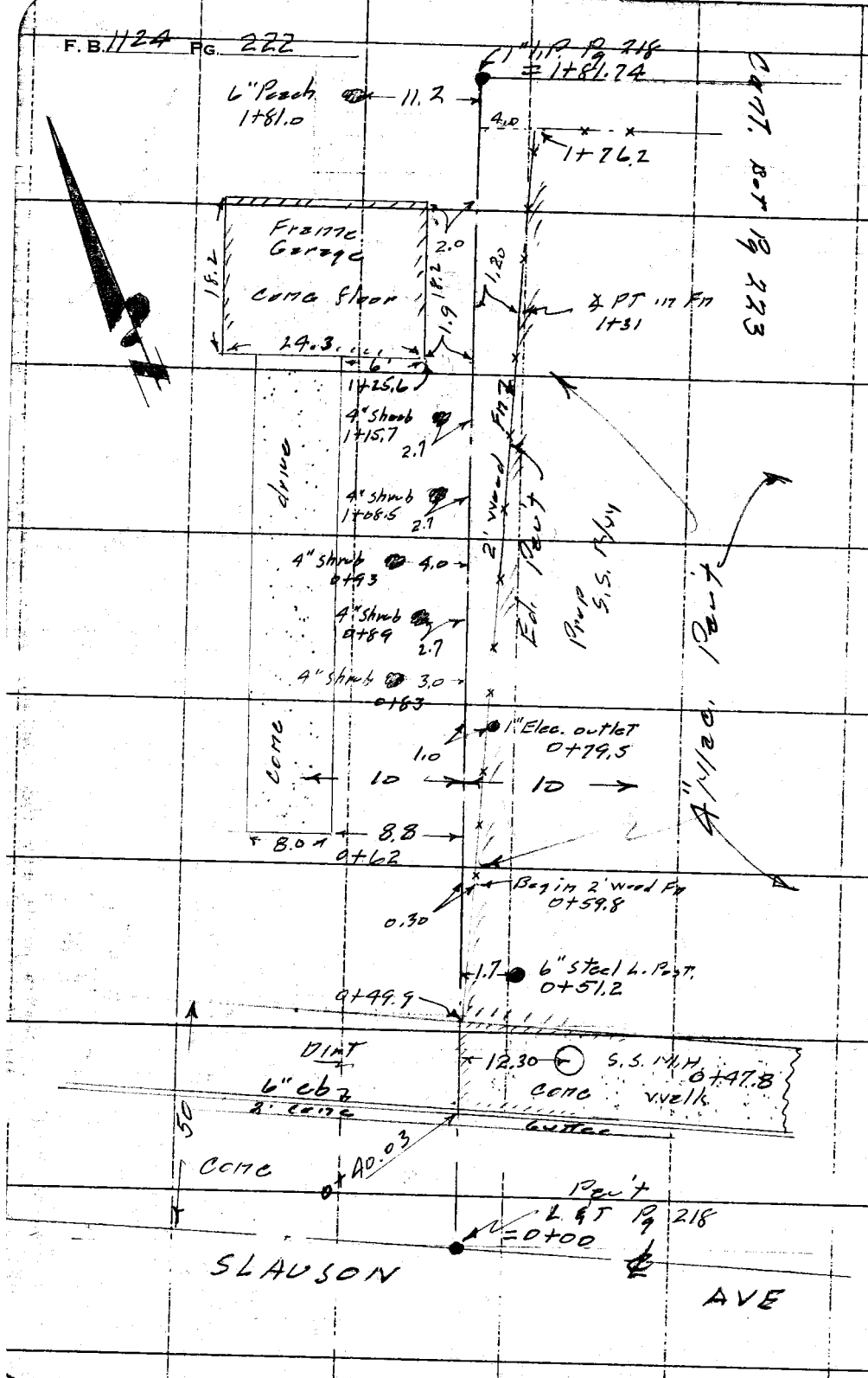

RETURN TO
LOS ANGELES COUNTY SURVEYOR
726 LOS ANGELES COUNTY
ENGINEERING BLDG.
Do not extend notes this side of this line.

Note: Any Additions or Changes on This Sheet Must be Made or Circled in Red Ink With Date and Name of Person Making Change.

Notes Ck'd by
Map No.
Office Work
Checked
Date

Survey of Rosemead Blvd
W. O. 6778 Tape No. St'd. °F
Surveyed by Snyder
Notes 10/35 Date 4-25-56
Indexed C. Johnson

F. B. 1124 Pg. 223

Note: Any Additions or Changes on This Sheet Must be Made or Circled in Red Ink With Date and Name of Person Making Change.

Do not extend notes this side of this line.

RETURN TO
LOS ANGELES COUNTY SURVEYOR
726 LOS ANGELES COUNTY
ENGINEERING BLDG.

76F3095 247 4-55

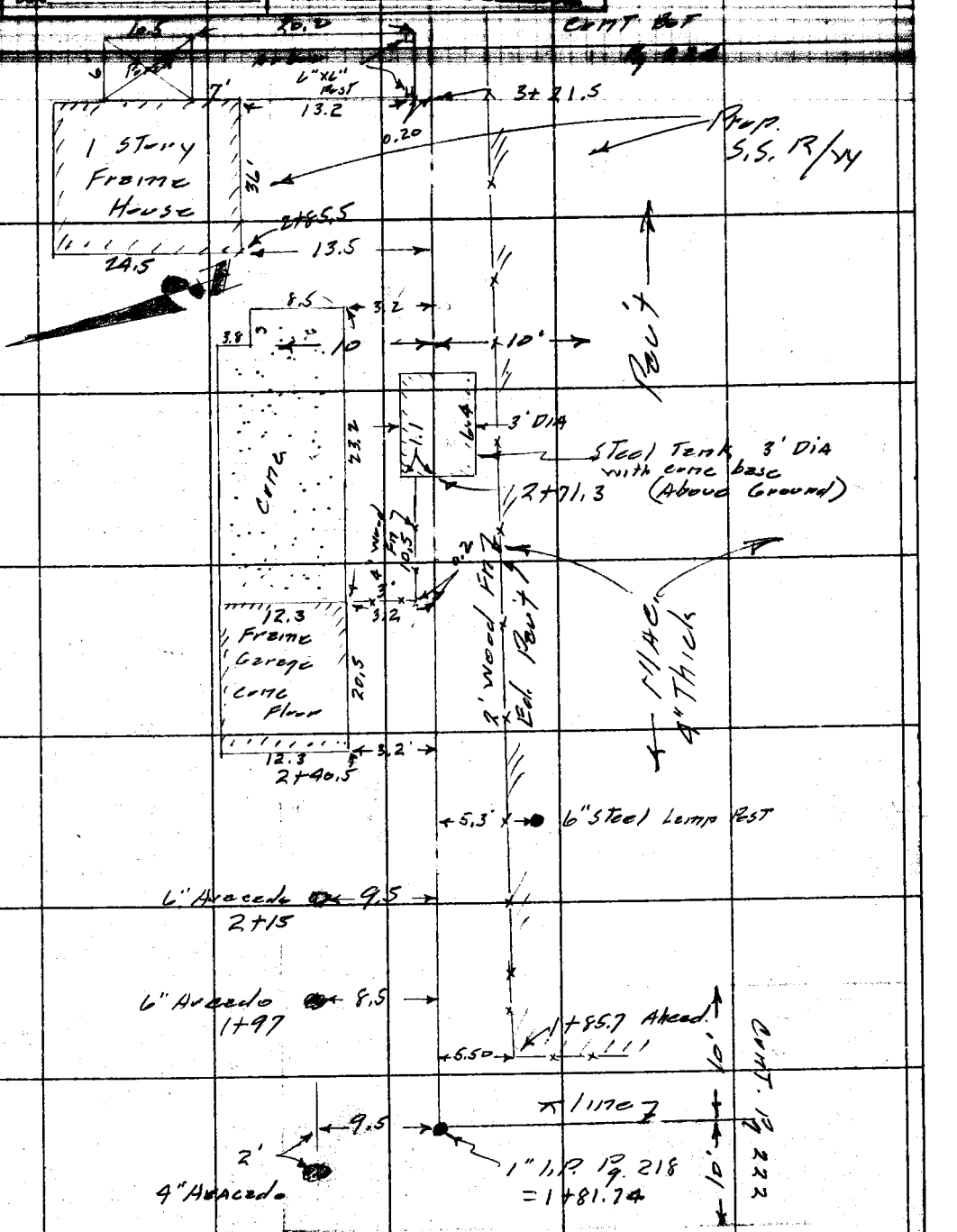

F. B 1124 Pg. 234

RETURN TO
LOS ANGELES COUNTY SURVEYOR
726 LOS ANGELES COUNTY
ENGINEERING BLDG.
Do not extend notes this side of this line.

Note: Any Additions or Changes on This Sheet Must be Made or Circled in Red Ink With Date and Name of Person Making Change.

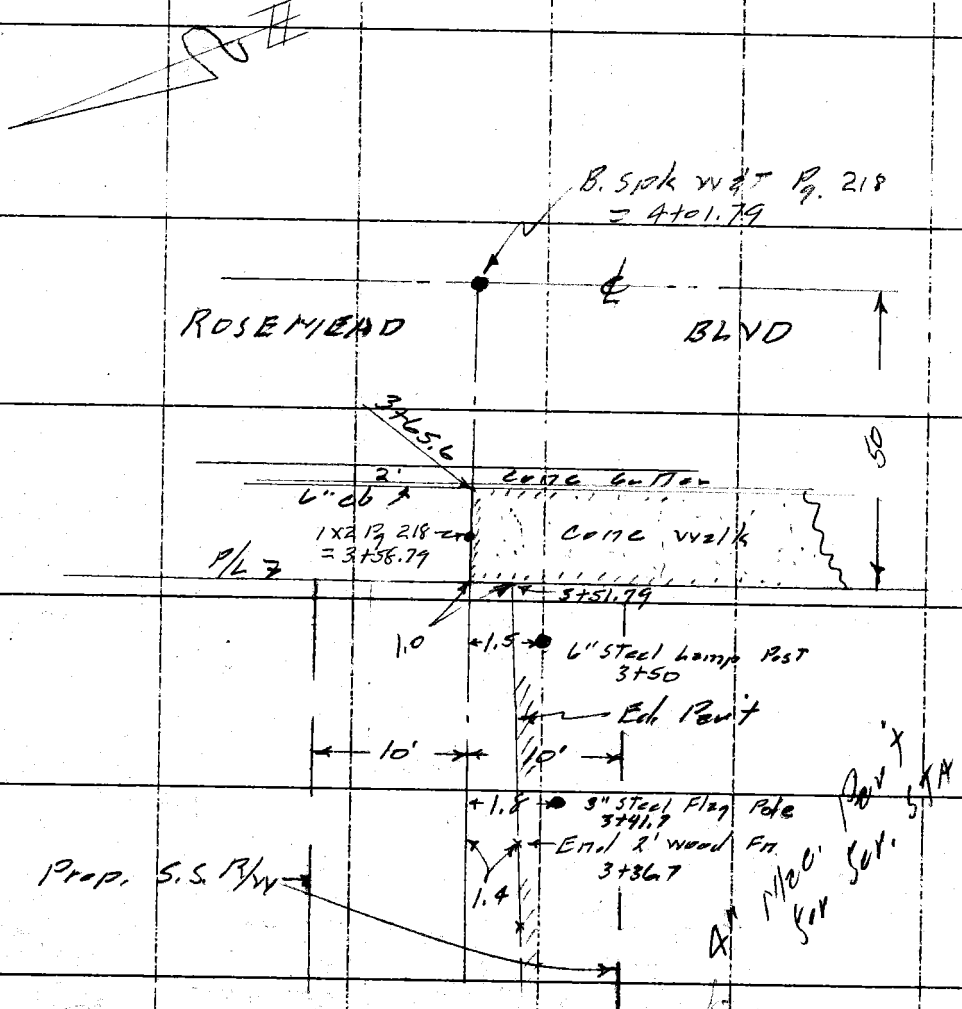

Profile	Notes Red.	Plotted	Job No. 1878.14	Division No. 10	F. B. 1124	Pg. 225
No.	Date	Date	Survey of Rosemead Blvd			
X-Sec.	Notes Chkd.	Checked	Survey by Snyder	Notes PRS	Date 4-25-56	
No.	Date	Date	Map No.	Indexed Johnson	Date	

C.I. 1878.14

ROSEMEAD BLVD S.S. DIST.

X SECTIONS

in

S. S. R/W

From - Slauson Ave along W. line Lot 4 & Along N. line Lots 4-3-2 & 1

L.L. Bequettes TR M.B. 8-21

To - Rosemead Blvd

Party

Snyder
Le Gault
Evans
Banksen

STATION	B. B.	H. I.	F. B.	ELEV.

NOTE: ANY ADDITIONS OR CHANGES ON THIS SHEET MUST BE MADE OR CIRCLED IN RED INK, WITH DATE AND NAME OF PERSON MAKING CHANGE.

PLEASE RETURN TO
LOS ANGELES COUNTY SURVEYOR
726 LOS ANGELES COUNTY ENGINEERING BLDG.

Do not extend notes this side of this line.

76L298 S & E #307 9-54

761298 S & E #307 9-54

PLEASE RETURN TO
LOS ANGELES COUNTY SURVEYOR
726 Los Angeles County Engineering Bldg.

NOTE: ANY ADDITIONS OR CHANGES ON THIS SHEET MUST BE MADE OR CIRCLED IN RED INK, WITH DATE AND NAME OF PERSON MAKING CHANGE.

Do not extend notes this side of this line.

S.S. R/W

F.B. 1124 Pg. 226 Job No. 818.14 Division No. 10 Notes Red. Plotted. Profile
Survey of Resurvey Notes Date No. X-Sec.
Survey by Snyder Notes 1925 Notes Chkd. Checked
Indexed A. C. Johnson Date 4-25-56 Date No.

STATION	B. S.	H. I.	F. S.	ELEV.	Left ℄ W	⊼	Right ℄ E
B.M AT 94				149.57	B.M. AT 94 El. 149.571 Slauson Ave & Mesmerizer Ave N.E. cor. BT. 3 pts. 1.17 cb 10' ± of E. end C.R.		FB. 1124-214
0+00				150.03	1.17 T ⊼ line ℄ Slauson Ave		
0+40				149.15		⊼	Gutter
"				149.80		⊼	Top cb
"				149.17			10' R Gutter
"				149.82			10' R Top cb
"				149.15	10' L Gutter		
"				149.80	10' L Top cb		
0+47.8	M.H.	149.99 706 142.93		149.99			12.30 R Rim M.H.
8" inlet E			149.99 7.32 142.67	142.93	Meas. 6.39 Dia 67 706		
8" outlet W				142.69		Meas 6.65 Dia 67 7.32	
0+50				149.97		⊼	Cor. walk
"				150.02			10' R Ed. walk
"				150.00	10' L		
0+62				150.07	10' L S. End drive		
1+00				150.0		⊼	
"				150.60			1' R Ed. Pav.
"				150.60			6' R Pav.
"				150.33	10' L conc. drive		
1+25.6				150.63	Left flow line		

76L298 S & E #307 9-54

PLEASE RETURN TO
LOS ANGELES COUNTY SURVEYOR
726 LOS ANGELES COUNTY ENGINEERING BLDG.

NOTE: ANY ADDITIONS OR CHANGES ON THIS SHEET MUST BE MADE OR CIRCLED IN RED INK, WITH DATE AND NAME OF PERSON MAKING CHANGE.

Do not extend notes this side of this line. S.S. R/W

STATION	B. S.	H. I.	F. S.	ELEV.	Left & W or N.	Right & E or S.
1+50				15 03		
✓				15129		3' R Ed. Pav.
✓				15121		10' R Pav.
✓				1501	10' L Dirt	
T.P.				15141		
1+81.74				15005		∡ Point.
✓				1502	10" Left & W 90° To Back line	
✓				1505	50' " " " " "	
✓				1502	10' " & N 90° To line Ahd.	
2+00				1502		
✓				15160		5' R Ed. Pav.
✓				15141		15' R Pav.
✓				1500	10' Left & N	
2+40.				1503		
✓				15141		4.5' R Ed. Pav.
✓				15140		15' R Pav.
✓				1500	10' Left	
2+60				15017	Left floor of Garage	
3+00				1497		
✓				15111		2' R Ed. Pav.
✓				15095		15' R Pav

Profile Notes Red. ____ Plotted ____ Job No. 1878 14 Division No. 10 F. B. 1124 Pg. 227
No. ____ Date ____ Date ____ Survey of Sec. Traced Blvd
X-Sec. Notes Chkd. ____ Checked ____ Survey by Snyder Notes PRS Date 4-25-56
No. ____ Date ____ Date ____ Map No. ____ Indexed C. Johnson Date ____

76L298 S & E #307 9-54

PLEASE RETURN TO
LOS ANGELES COUNTY SURVEYOR
726 LOS ANGELES COUNTY ENGINEERING BLDG.

NOTE: ANY ADDITIONS OR CHANGES ON THIS SHEET MUST BE MADE OR CIRCLED IN RED INK, WITH DATE AND NAME OF PERSON MAKING CHANGE.

Do not extend notes this side of this line. S.S. R/W

STATION	S. S.	H. I.	F. S.	ELEV.	Left & N	Right & S
3+00				1499	10'L	
3+50				1499		dirt
✓				1497	10'L	
3+51.79				15062		Cor. Conc. Walk
✓				15060		10'R Ed. Conc
3+65.6				15030		Top cb
✓				14961		Gutter
✓				14960		10'R Gutter
✓				15030		10'R Top cb
✓				14965	10'L Gutter	
✓				15035	10'L Top cb	
B.M. AT93				15013	B.M. AT 93. Rosemead Blvd & Slauson Ave N.W. cor. BT. sp. in cb 40'N of N. end C.R. El. 150.136 FB. 1124-213	

F.B. 1124 Pg. 228 Job No. 1878.14 Division No. 10 Notes Red. Plotted Profile
Survey of Rosemead Blvd Date Date No.
Survey by Snyder Notes PRS Notes Chkd. Checked X-Sec.
Indexed C. Johnson Date 4-25-56 Date Date No.

Notes Ck'd by	Survey of Rosemead Blvd
Map No.	W. O. 1878.14 Tape No. St'd. °F
Office Work	Surveyed by Snyder
Checked	Notes 1795 Date 4-25-56
Date	Indexed E. C. Johnson

F. B. 1124 PG. 229

C.I. 1878.14

ROSEMEAD BLVD S.S. DIST.

Location of Improvements

S. S. 9 M. R/W (W. side Rosemead Blvd.)

From – A PT 190' N. of Slauson Ave

To – N. Line of TR # 16312

Penty
Snyder
Le Gault
Evans
Benkson

Note: Any Additions or Changes on This Sheet Must be Made or Circled in Red Ink With Date and Name of Person Making Change.

Do not extend notes this side of this line.

RETURN TO
LOS ANGELES COUNTY SURVEYOR
726 LOS ANGELES COUNTY
ENGINEERING BLDG.

76F3098 247 4-55

F.B. 1124 Pg. 230

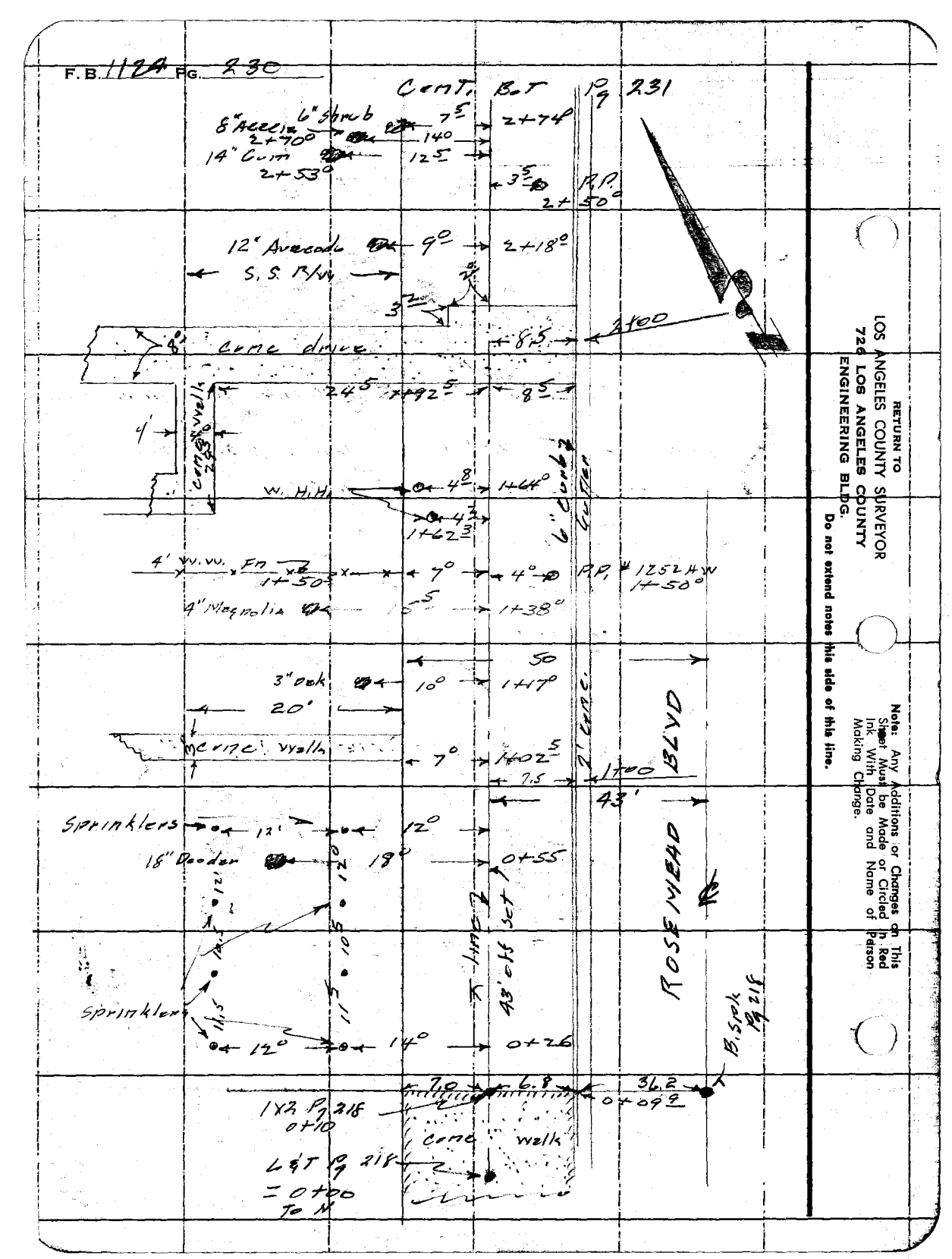

RETURN TO
LOS ANGELES COUNTY SURVEYOR
726 LOS ANGELES COUNTY
ENGINEERING BLDG.

Do not extend notes this side of this line.

Note: Any Additions or Changes on This Sheet Must be Made or Circled in Red Ink With Date and Name of Person Making Change.

F.B. 1124 PG. 231

Notes Ck'd by
Map No.
Office Work
Checked
Date

Survey of Rose Mead Blvd
W. O. 1679.74 Tape No. St'd. °F
Surveyed by Snyder
Notes PRS Date 4-25-56
Indexed A. C. Johnson

Cont. B-T Pg 232

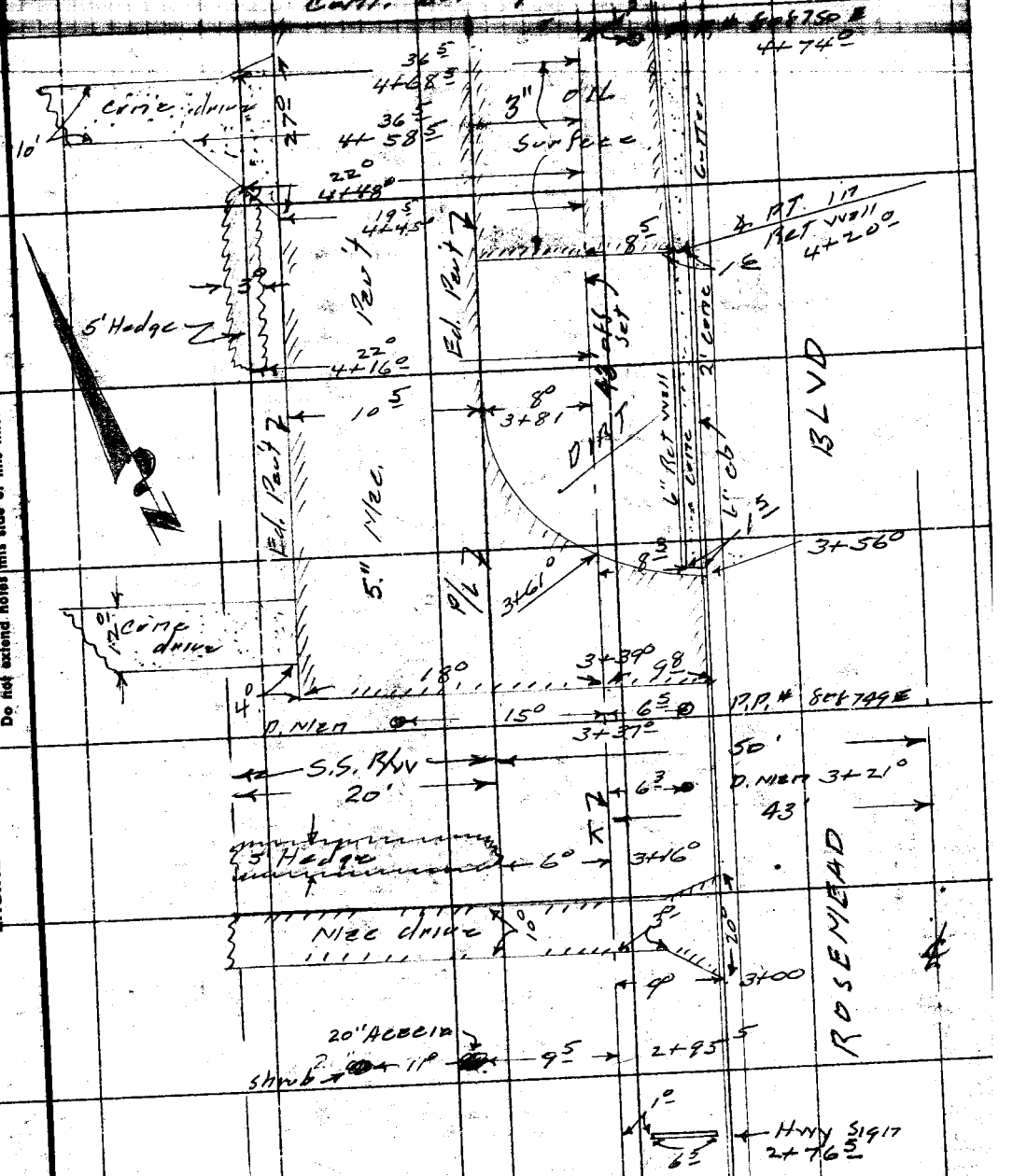

Cont. Top Pg 230

Note: Any Additions or Changes on This Sheet Must be Made or Circled in Red Ink With Date and Name of Person Making Change.

Do not extend notes this side of this line.

RETURN TO
LOS ANGELES COUNTY SURVEYOR
726 LOS ANGELES COUNTY
ENGINEERING BLDG.

76F309S 247 4-52

F. B. 1124 PG. 232

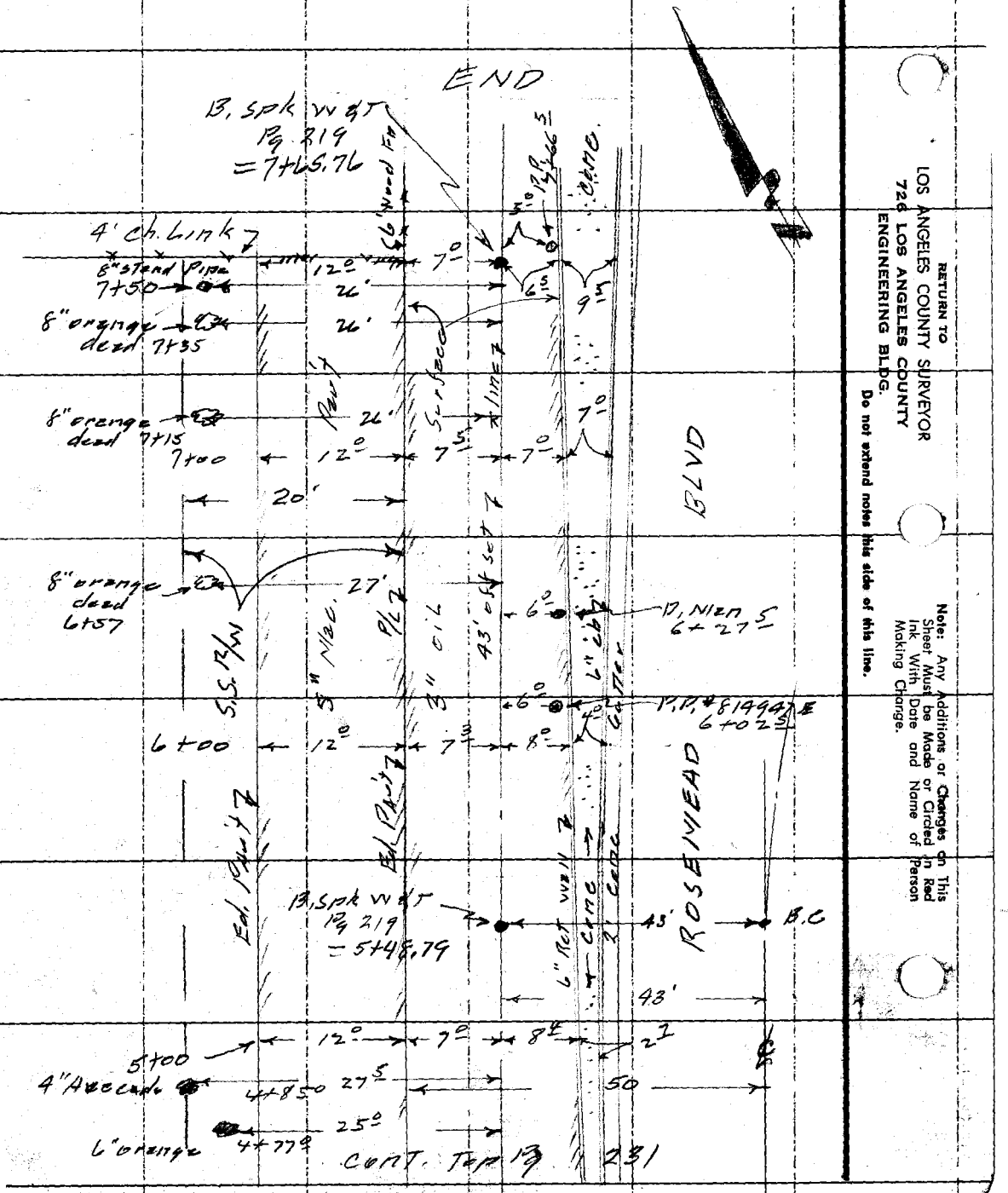

RETURN TO
LOS ANGELES COUNTY SURVEYOR
726 LOS ANGELES COUNTY
ENGINEERING BLDG.

Note: Any Additions or Changes on This Sheet Must be Made or Circled in Red Ink With Date and Name of Person Making Change.

Do not extend notes this side of this line.

Profile No. | Notes Red. Date | Plotted Date | Job No. 1878.14 | Division No. 10 | F. B. 1124 Pg. 233
X-Sec. No. | Notes Chkd. Date | Checked Date | Survey of Rosemead Blvd. | Survey by Snyder Notes 1283 Date 4-25-56 | Map No. Indexed C. Johnson Date

C. I. 1878.14
ROSEMEAD BLVD S.S. DIST.

X SECTIONS

IN

S. S R/W W. Side Rosemead Blvd.

From - A Pt. 190' N. of Slauson Ave

To - N. line of TR 16312

Party

Snyder
LeCount
Evens
Bankson

STATION	B. S.	H. I.	F. S.	ELEV.

NOTE: ANY ADDITIONS OR CHANGES ON THIS SHEET MUST BE MADE OR CIRCLED IN RED INK, WITH DATE AND NAME OF PERSON MAKING CHANGE.

Do not extend notes this side of this line.

PLEASE RETURN TO
LOS ANGELES COUNTY SURVEYOR
726 Los Angeles County Engineering Bldg.

761-298 S & E #307 9-54

76L298 S & E #307 9-54

PLEASE RETURN TO
LOS ANGELES COUNTY SURVEYOR
726 LOS ANGELES COUNTY ENGINEERING BLDG.

NOTE: ANY ADDITIONS OR CHANGES ON THIS SHEET MUST BE MADE OR CIRCLED IN RED INK, WITH DATE AND NAME OF PERSON MAKING CHANGE.

Do not extend notes this side of this line. Rosemead Blvd W side

STATION	B. S.	H. I.	F. S.	ELEV.	Left & W	Right & E
B.M. AT93				15014	AT 93 Bl. 150, 186 F.B. 1124-213 Rosemead Blvd & Slauson Ave N.W. Cor. Bt. Spk. 117 Curb 40' N. of N. end C.R.	
0+00				15030		Lt
				15030		6.8 Top of Cb
				14962		" Gutter
				15060	7.0 Edge Conc.	
				15084	27' Pav.	
0+10				15046		End of Walk
				15063	7.0 Cor. of Walk	
				1498	27' L	
1+00				15066		
				15041		7.5 Top of Cb
				14975		" Gutter
				1506	3' L	
				1500	7' L	
				1501	27' L	
2+00				15076		
				15054		8.5 top Cb
				14985		" Gutter
				15076	1.5 L	
				1500	7' L	

F. B. 1124 Pg. 234 Job No. 1878.14 Division No. 10 Notes Red. Plotted No. Date Date X-Sec.
Survey of Rosemead Blvd Date Notes Chkd. Checked No.
Survey by Snyder Notes 1215 Date Date
Indexed X C. Johnson Date 4-25-56

76L298 S & E #307 9-54

PLEASE RETURN TO
LOS ANGELES COUNTY SURVEYOR
726 LOS ANGELES COUNTY ENGINEERING BLDG.

NOTE: ANY ADDITIONS OR CHANGES ON THIS SHEET MUST BE MADE OR CIRCLED IN RED INK, WITH DATE AND NAME OF PERSON MAKING CHANGE.

Do not extend notes this side of this line. Rosemead Blvd (W side)

STATION	B. S.	H. I.	F. S.	ELEV.	Left ℄ W	⊼ Right ℄ E
2+00				1501	20' L	
"				1505	230' L	
3+00	⊙			15074		⊼
				15075		9' top Cb
				15008		" Gutter
				1507	3' L	
				1504	7' "	
				1503	20' "	
3+85				1495	Top of 4" outlet N. side of ho # 7675	

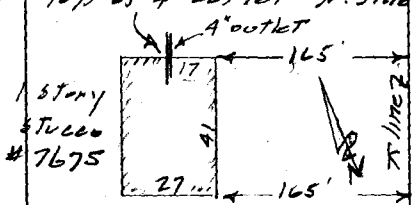

4+00				1508		⊼
				1512		8° bot Wall
				15162		8³ top "
				15086		9° " Cb
				15020		" bot "
				15101	8° L Edge Pav.	
				15092	18 E " "	

Profile Notes Red ____ Plotted ____ Job No. 1878 14 Division No. 10 F. B. 1124 Pg. 235
No. ____ Date ____ Date ____ Survey of Rosemead Blvd
X-Sec. Notes Chkd. ____ Checked ____ Survey by Snyder Notes DL Date 4-25-56
No. ____ Date ____ Date ____ Map No. ____ Indexed Johnson Date ____

76L298 S & E #307 9-54

PLEASE RETURN TO
LOS ANGELES COUNTY SURVEYOR
726 Los Angeles County Engineering Bldg.

NOTE: ANY ADDITIONS OR CHANGES ON THIS SHEET MUST BE MADE OR CIRCLED IN RED INK, WITH DATE AND NAME OF PERSON MAKING CHANGE.

Do not extend notes this side of this line. Rosemead Blvd (w. side)

F. B. 1124 Pg. 236 Job No. 4873.14 Division No. 12 Notes Red. Plotted
Survey of Rosemead Blvd Date No.
Survey by Snyder Notes Chkd. Checked X-Sec.
Indexed K. C. Johnson Date 4-25-56 Date Profile No.

STATION	B. S.	H. I.	F. S.	ELEV.	Left of N	℄	Right of E.
4+00				15105	28' L		
				15096	100' L		
				15111	230' L		
5+00	⊙			15114		℄	
				1516			8° Bot Wall
				15210			8½ top "
				15040			11½ " ℄
				14975			" Bot "
				15132	7' Edge Pav.		
				15127	19' " Pav.		
				1508	27' R.		
6+00				15143		℄	
				1521			7½ Bot Wall
				15256			8° top "
				14915			12 " ℄
				14850			" Bot "
				15155	7½ Edge Pav		
				15140	19° " "		
				1508	27'		
				1512	100'		
				1518	230' B. L.		

76L298 S & E #307 9-54

PLEASE RETURN TO
LOS ANGELES COUNTY SURVEYOR
726 LOS ANGELES COUNTY ENGINEERING BLDG.

NOTE: ANY ADDITIONS OR CHANGES ON THIS SHEET MUST BE MADE OR CIRCLED IN RED INK, WITH DATE AND NAME OF PERSON MAKING CHANGE.

Do not extend notes this side of this line. ROSEMEAD BLVD (WSIAD)

STATION	B. S.	H. I.	F. S.	ELEV.	LEFT & W.	RIGHT & E
7+00	①			15164		
				1521		7° R Bot Wall
				15306		" top "
				14705		14' R top Cb
				14642		" Bot "
				15181	7.5 L Edge Pav	
				15176	19.5 " "	
				1514	27	
7+65.76				15160		
				1524		6.5 Bot. Wall
				15344		" top. "
				145.2		16' top. Cb.
				144.6		" Bot. "
				1520	7' L Edge Pav.	
				1521	19' L " "	
				1520	27'	
				1523	100'	
				1535	230' B.L.L.	
At 91	BM.			15343	At 91 Elev 153.430 FB 1124 Pg 213 Rosemead Wd 350' ± S. of Santa Fe R.R. R/W at N. Line of 3.58 Bt. Spk in Curb.	

Profile Notes Red. Plotted Job No. 1878 14 Division No. 10 F. B. 1124 Pg. 237
No. Date Date Survey of ROSEMEAD BLVD
X-Sec. Notes Chkd. Checked Survey by SNYDER Notes OL Date 4-25-56
No. Date Date Map No. Indexed E. C. Johnson Date

F. B. 1724 Pg. 230 Job No. 1878 14 Division No. 10 Notes Red. Plotted Profile

Survey of ROSEMEAD BLVD Date Date No.

Survey by SNYDER Notes LeGAULT Notes Chkd. Checked X-Sec.

Indexed Date 4-25-56 Date Date No.

STATION	B. S.	H. I.	F. S.	ELEV.

76L2[illegible] S & E #307 9-54

PLEASE RETURN TO

LOS ANGELES COUNTY SURVEYOR

726 LOS ANGELES COUNTY ENGINEERING BLDG.

NOTE: ANY ADDITIONS OR CHANGES ON THIS SHEET MUST BE MADE OR CIRCLED IN RED INK, WITH DATE AND NAME OF PERSON MAKING CHANGE.

Do not extend notes this side of this line. ROSEMEAD BLVD (W side)

F.B. 1124 PG. 239 ~~201~~

Profile No. ____ X-Sec. No. ____
Notes Red ____ Date ____ Notes Chk'd G. E. BARR Date ____
Plotted ____ Date ____ Checked ____ Date ____
Job No. 0448.14 Division No. 11
Survey of Mednick Ave. M.H. Inverts
Survey by F.E.Brooks Notes F.E.B. Date 20 March 67
Map No. ____ Indexed G. J. GALLI Date ____

S.N. 0448.14

MEDNICK AVE.

M.H. INVERTS

STATION	B.S.	H.I.	F.S.	ELEV.

Brooks
Harrington
Cook
Sonnenschein

NOTE: ANY ADDITIONS OR CHANGES ON THIS SHEET MUST BE MADE OR CIRCLED IN RED INK, WITH DATE AND NAME OF PERSON MAKING CHANGE.

Do not extend notes this side of this line.

PLEASE RETURN TO
LOS ANGELES COUNTY ENGINEER
403 Los Angeles County Engineering Bldg.

76-1 196 CE 307 3-61

76-L298 CE 307 3-61

PLEASE RETURN TO
LOS ANGELES COUNTY ENGINEER
403 LOS ANGELES COUNTY ENGINEERING BLDG.

NOTE: ANY ADDITIONS OR CHANGES ON THIS SHEET MUST BE MADE OR CIRCLED IN RED INK, WITH DATE AND NAME OF PERSON MAKING CHANGE

Do not extend notes this side of this line.

STATION	B.S.	H.I.	F.S.	ELEV.		
S.M.H. #1				287.47	rim elev. per instruction sheet of manhole #1 at Rd. Dept ℄ sta. 79.04 (B.C.+95.0) 350' N. of Intersection of Mednick & 3rd St.	
	Invert	8" Inlet. N		279.23	8" Inlet N.	8" outlet S.
	"	8" Outlet S		279.17	rim elev. 287.47	287.47
					meas 7.57	7.63
					Top pipe 279.90	279.84
					dia .67	.67
					invert 279.23	279.17
S.M.H. #2				276.08	rim elev. per instruction sheet of manhole #2 at Rd. Dept. ℄. Sta. 85+46 (B.C.+129.6) 246' S of Intersection of Kern and 3rd St.	
					12" Inlet. N.	10" outlet S.
	Invert	12" Inlet N.		264.06	rim elev. 276.08	276.08
	"	10" Outlet S.		263.65	meas. 11.02	11.60
note	those	inverts were			Top pipe 265.06	264.48
	double	checked.			dia 1.00	.83
					invert 264.06	263.65

F.B. 1124 Pg. 240 ~~202~~
Job No. 0778.14 Division No. 11 Notes Red Plotted Profile
Survey of Mednick Ave M.H. Inverts Date Date No.
Survey by FEB Crews Notes FEB Notes Chk. G. E. BARR Checked X-Sec.
Indexed G. J. [illegible] Date Date Date No.

F.B. 1124 Pg. 242 Job No. 07MB.14 Division No. 11 Notes Red Plotted
Survey of Medwick Ave M.H. Inverts Date Date
Survey by F.F. Brooks Notes F.E.B. Notes Chk'd G. E. BARR Checked
Indexed C. J. [illegible] Date Date Date

STATION	B.S.	H.I.	F.S.	ELEV.	
S. M.H. #4				259.66	rim elev. of M.H. #4 at 4th St and Kern Ave per instruction sheet
note this st. inter. has been rebuilt recently. It was assumed that the given rim elev. was good. Also checked mean elev. of M.H. rim against mean elev. of M.H. rim to N.		Invert	10" Inlet N	249.81	
		"	8" " W	250.03	
		"	12" Outlet S	249.45	
S. M.H. #5				267.27	rim elev. per instruction sheet of M.H. #5 278' N. of inter. of 4th St. and Kern Ave.
		Invert	10" Inlet N	256.83	
		"	10" Outlet S	256.78	

	10" Inlet N	8" Inlet W	12" Outlet S
rim elev.	259.66	259.66	259.66
Meas.	9.02	8.96	9.21
Top pipe	250.64	250.70	250.45
dia	.83	.67	1.00
invert	249.81	250.03	249.45

	10" Inlet N	10" Outlet S
rim elev.	267.27	267.27
meas	9.61	9.66
Top pipe	257.66	257.61
dia	.83	.83
invert	256.83	256.78

PLEASE RETURN TO
LOS ANGELES COUNTY ENGINEER
403 LOS ANGELES COUNTY ENGINEERING BLDG.

NOTE: ANY ADDITIONS OR CHANGES ON THIS SHEET MUST BE MADE OR CIRCLED IN RED INK, WITH DATE AND NAME OF PERSON MAKING CHANGE.

Do not extend notes this side of this line.

STATION	B. S.	H. I.	F. S.	ELEV.		
B.M.				258 01	B.M. Elev. 258.01 per instruction sheet.	
T.P.	210	260 11	668	25343	Bt. spk Flush with surface at ext. &	
	414	257 57			int. Arizona Ave and Strang St.	
			563	25194	N. rim	mean rim elev. = 251.90
T.P.			572	25185	S. rim	
T.P.	565	257 50	405	25345		
B.M.	633	259 78	176	258 02	B.M. Elev. = 258.01 per instruction sheet.	
M.H. #3					Manhole #3 at Rd. Dept sta 96+34 195' South of intersection of Arizona Ave. & Strang St.	
					8" Inlet N.	8" Outlet S.
		Invert 8"	Inlet N	240 29	rim elev	251.90 — 251.90
		" 8"	Outlet S.	240 21	mens	10.94 — 11.02
					Top pipe	240.96 — 240.88
					dia	.67 — .67
					invert	240.29 — 240.21

Profile Notes Red Plotted Job No. 2778.14 Division No. 11
No. Date Date Survey of Wilshire Ave MH Inverts
X-Sec. Notes Chkd. G. E. BARR Checked Survey by F.E. Brooks Notes F.E.B. Date 20 March 67
No. Date Date Map No. Indexed G. J. CALLI Date

F.B. 1124 Pg. 241 205