[illegible] side [illegible]

INDEX TO FIELD BOOK NO. 1125

WS

DATE	J.N.	DESCRIPTION	NOTES	PAGES
		[illegible]ETER STREET [illegible] AL.-Prel[illegible] Surveys		
Apr.'44	8351 1094	AREA Bounded by Compton Blvd., Garfield Ave., Line 301 feet north of Richfield St., & Texaco Ave.	℄ & Ties BM Levels	1-10 11-17
" "	"	COMPTON BLVD.-from Garfield Ave. to San Marino Ave.	℄ & Ties	2-3
		" " " " Texaco Ave.	Topog.	19-21
		" " " " " "	X-Sect's	23-29
" "	"	GARFIELD AVE.-from Compton Blvd. to Rosecrans Ave.	℄ & Ties	4-5
		" " " " 330' N. of ℄ Richfield St.	Topog.	31-35
		" " " " " " " " " "	X-Sect's	37-48
" "	"	TEXACO AVE.---from Compton Blvd. to Rosecrans Ave.	℄ & Ties	6-7
		" " " " 330' N. of ℄ Richfield St.	Topog.	49-53
		" " " " " " " " " "	X-Sect's	55-66
" "	"	PETROL ST.----from Garfield Ave. to Texaco Ave.	℄ & Ties	6 & 8
		" " " " " "	Topog.	67-69
		" " " " " "	X-Sect's	71-78
" "	"	EXETER ST.----from Garfield Ave. to Texaco Ave.	℄ & Ties	6 & 9
		" " " " " "	Topog.	79-81
		" " " " " "	X-Sect's	83-90
" "	"	RICHFIELD ST.-from Garfield Ave. to Texaco Ave.	℄ & Ties	7 & 10
		" " " " " "	Topog.	91-93
		" " " " " "	X-Sect's	95-102
" "	"	ROSECRANS AVE.-at Garfield Ave. & Texaco Ave.	℄ Ties	5 & 7
Mar.'45	"	PETROL St.-S/Side.-at Line between Lots 3 & 4,405'± E. of ℄ Texaco Ave. Location of Houses	Sketch	103-104
Apr.'45	"	TEXACO AVE.-at Richfield St. & Exeter St.-M.H. Invert check	Levels	
" "	"	GARFIELD AVE.-at 280' N. of Richfield St.-M.H. Invert check		

(Over)

GARFIELD AVE
Check of Trunk Sewer J. C.'s
268' S. of ℄ Petrol St. &
9' S. " " Exeter St.
Levels - page 48

Notes Ck'd by
Map No.
Office Work
Checked
Date

Survey of
W. O. Tape No. St'd of
Surveyed by
Notes Date
Indexed

F.B. 1125

INDEX TO FIELD BOOK NO. 1125

DATE	J.N.	DESCRIPTION	NOTES	[illegible]	[illegible]
		MOTZ STREET ETAL-Preliminary Surveys for Sanitary Sewers			
May '44	1098	AREA Bounded by Garfield Ave., Jackson St., Walnut St.-Texaco Ave. and Tract Line 330'± N.of ℄ Motz St.		[illegible]	107-111
				[illegible]	113-126
June '44	"	JACKSON ST.-from Garfield Ave. to Walnut St.		[illegible]	127-129
				X-[illegible]	131-135
" "	"	MARCELLE ST.-from Garfield Ave. to TexacoAve.		[illegible]	137-139
				X-[illegible]	141-146
" "	"	MOTZ ST.-----from Garfield Ave. to Texaco Ave.		[illegible]	147-149
				X-[illegible]	151-156
" "	"	1ST.ALLEY W.OF GARFIELD AVE.-from Jakson St. to 330'± N.of ℄ Motz St.		[illegible]	157-159
				X-[illegible]	161-168
" "	"	ROSE AVE.----from Jackson St. to Marcelle St.		[illegible]	169-170
				X-[illegible]	171-174
" "	"	WALNUT ST.-TEXACO AVE.-from Jakson St. to Motz St.		[illegible]	175-176
" "	"			X-[illegible]	177-180
" "	"	GARFIELD AVE.-from Jackson St. to 360'± N. of ℄ Monroe St.		X-[illegible]	181-187
		ASHWORTH STREET ET AL			
		AREA Bounded by Bellfloer Blvd., Ely.Bndry. City of Long Beach, Ely.Bndry. Tr.#11881, and 14 th. St.			
7-22-44	1109	ASHWORTH ST. and Others		B.[illegible]	195-202
Oct.'44	"			[illegible]	203-212
"	"	BELLFLOWER BLVD. From Hedda St to 14 th. St.		Pr[illegible]	213-216
"	"	6" WATER MAIN		"	217-220
8/17/45	6557 (PG 281)	ARBOR ROAD, from Clark Ave. to Stanbridge Ave.		[illegible]	221-223
			Sewer + Curb	Gr[illegible]	225-236

Do not extend notes this side of this line.

RETURN TO
LOS ANGELES COUNTY SURVEYOR
700 HALL OF RECORDS

Note: Any Additions or Changes on This Sheet Must be Made or Circled in Red Ink With Date and Name of Person Making Change.

Notes Ck'd by D. M. Finley	Survey of	F.B. 1145 Pg. 1
Map No. B-2496	W. O. 8351 Tape No. 1052 Std 68 °F	
Office Work S. Stern	Surveyed by	
Checked D. M. Finley	Notes	Date 4-4-44
Date Sept. 1953	Indexed	

CENTER SURVEY
& SURVEY CO IMP JOBS
(EXETER ST. ET AL.)
JN 8351

C.I. 1094

APRIL 1944
R. Willey
Jack Gregory
D.S. Walterwire
E.F. English

Note: Angles adjusted in Blue Ink fit Geodetic Bearings shown on C.S.B-1649-7 and C.S.B-1842-6. D.M.F. 9-15-53

Note: Any Additions or Changes on This Sheet Must be Made or Circled in Red Ink With Date and Name of Person Making Change.

Do not extend notes this side of this line.

RETURN TO
LOS ANGELES COUNTY SURVEYOR
700 HALL OF RECORDS

FORM 247 3M 12-40



RETURN TO
LOS ANGELES COUNTY SURVEYOR
700 HALL OF RECORDS

Do not extend notes this side of this line.

Note: Any Additions or Changes on This Sheet Must be Made or Circled in Red Ink With Date and Name of Person Making Change.

Notes Ck'd by	Survey of
Map No. B-2496	W. O. [illegible] Tape No. 017 Std 68 °F
Office Work S. Stern	Surveyed by R L Willey
Checked D. M. Finley	Notes [illegible] Date 4-5-44
Date Sept 1953	Indexed [illegible]

F.B. 1125 Pg. 3

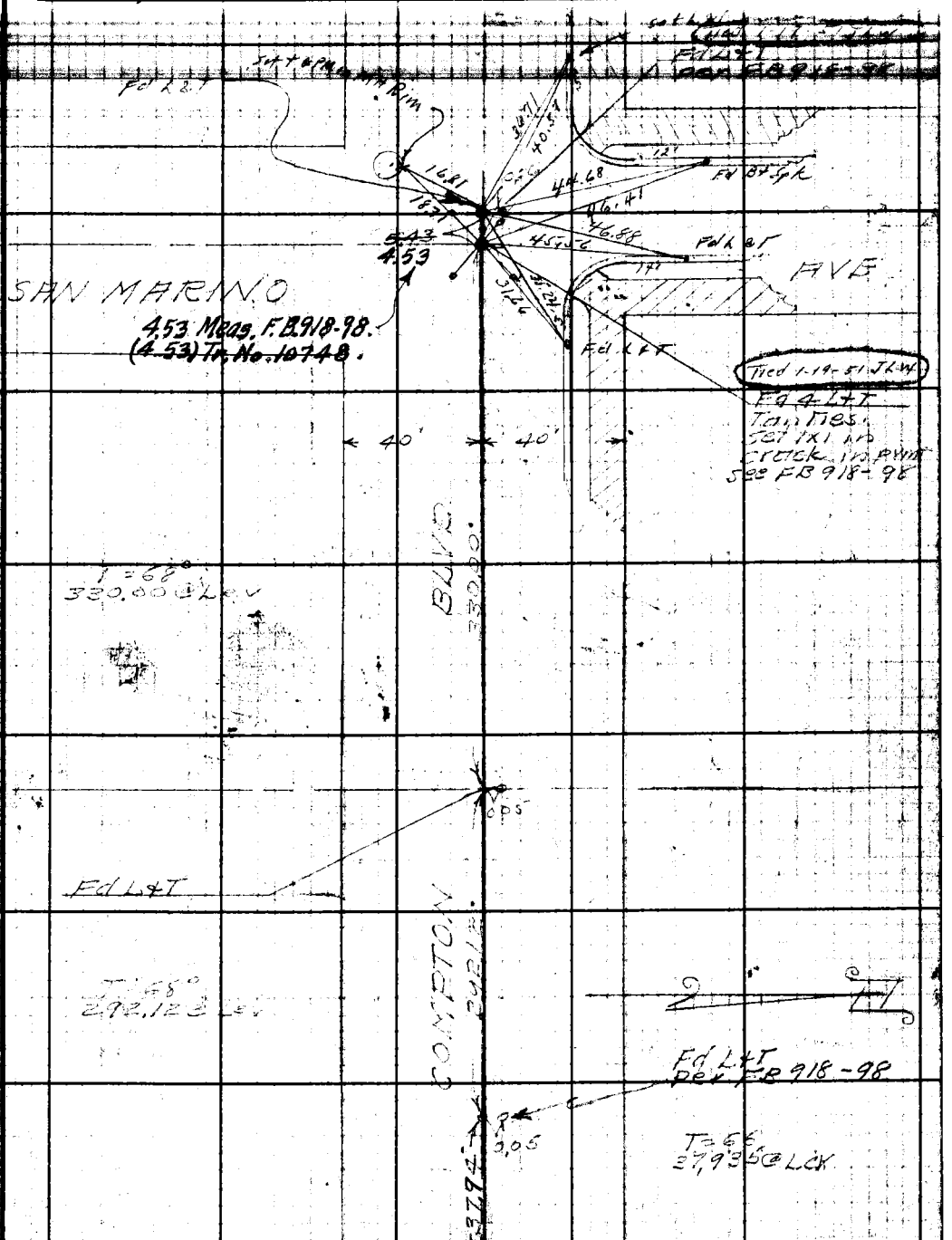

Cont from Top Pg #2

Note: Any Additions or Changes on This Sheet Must be Made or Circled in Red Ink With Date and Name of Person Making Change.

Do not extend notes this side of this line.

RETURN TO
LOS ANGELES COUNTY SURVEYOR
700 HALL OF RECORDS

FORM 247 5M 12-40

F.B. 1125 Pg. 4

W5 32-C-4

RETURN TO
LOS ANGELES COUNTY SURVEYOR
700 HALL OF RECORDS

Do not extend notes this side of this line.

Note: Any Additions or Changes on This Sheet Must be Made or Circled in Red Ink With Date and Name of Person Making Change.

Notes Ck'd by

Map No. B-2496

Office Work S Stern

Checked D. M. Findley

Date Sept 1953

Survey of

W. O. 831 Tape No. 27 Std. 68 °F

Surveyed by E. Wilkes

Notes R.L.W. Date 9-5-44

Indexed C. Johnson

F. B. 1123 PG. 3

Note: Any Additions or Changes on This Sheet Must be Made or Circled in Red Ink With Date and Name of Person Making Change.

Do not extend notes this side of this line.

RETURN TO
LOS ANGELES COUNTY SURVEYOR
700 HALL OF RECORDS

FORM 247 5M 12-50

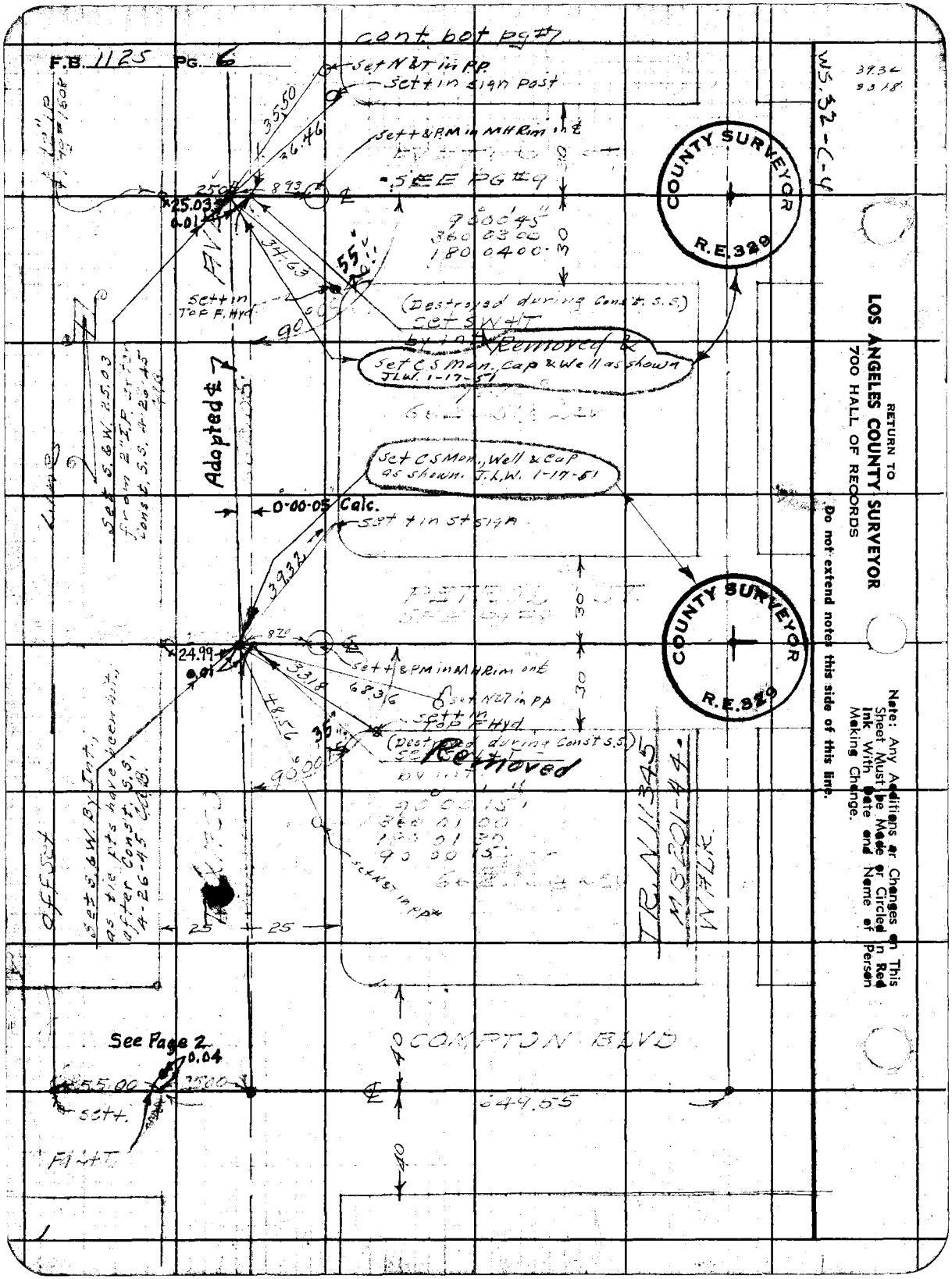

RETURN TO
LOS ANGELES COUNTY SURVEYOR
700 HALL OF RECORDS

Do not extend notes this side of this line.

Note: Any Additions or Changes on This Sheet Must be Made or Circled in Red Ink With Date and Name of Person Making Change.

Notes Ck'd by		Survey of	Exeter St et al
Map No.	B-2496	W. 08351 Tape No.	217 Std 68 °F
Office Work	S. Stern	Surveyed by	R L Willey
Checked	D. M. Finley	Notes	RLW Date 4-44
Date	Sept. 1953	Indexed	

F.B. 1125 PG. 7

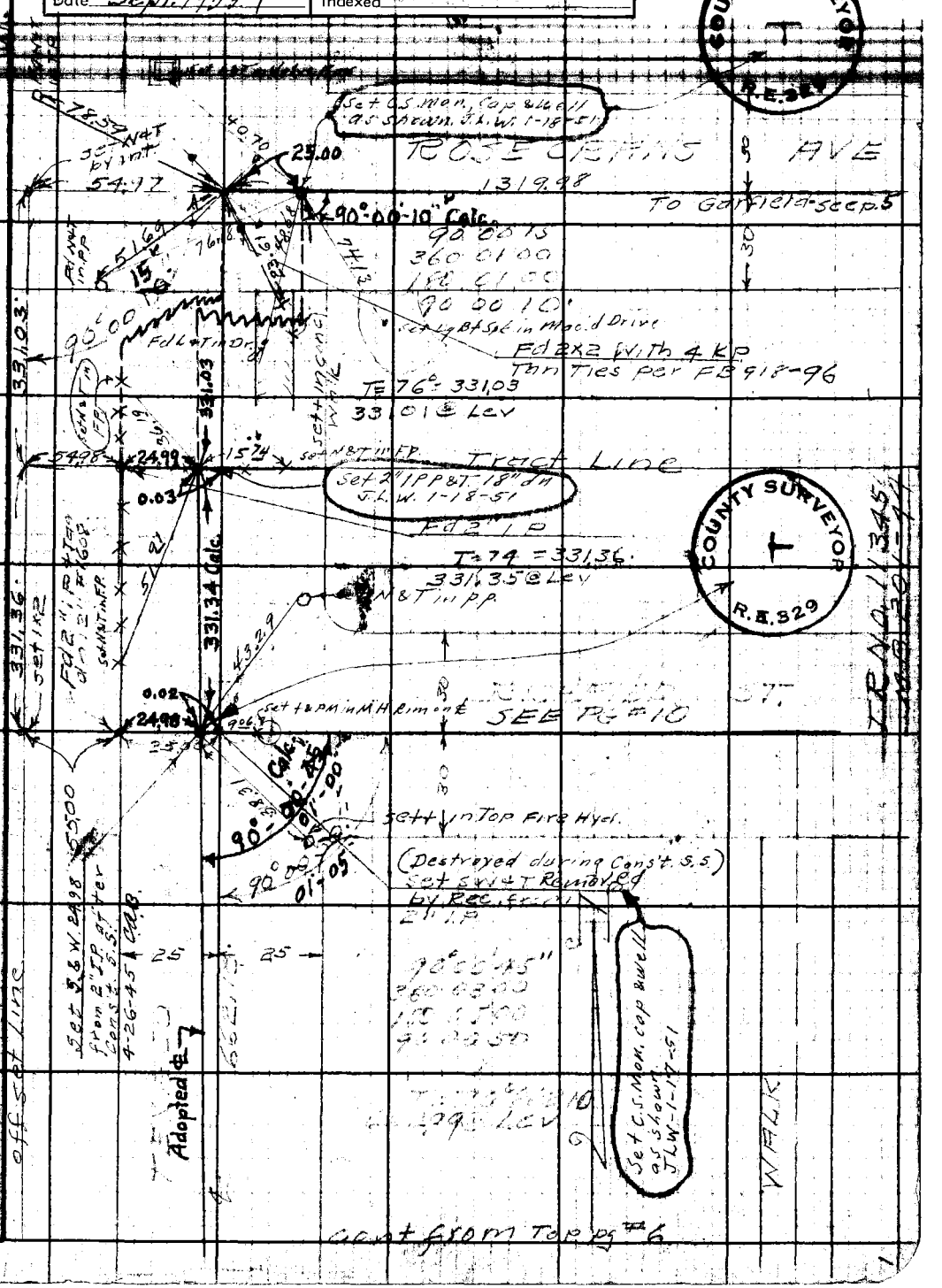

Note: Any Additions or Changes on This Sheet Must be Made or Circled in Red Ink With Date and Name of Person Making Change.

Do not extend notes this side of this line.

RETURN TO
LOS ANGELES COUNTY SURVEYOR
700 HALL OF RECORDS

FORM 247 5M 12-50

F.B. 1125 PG. 6

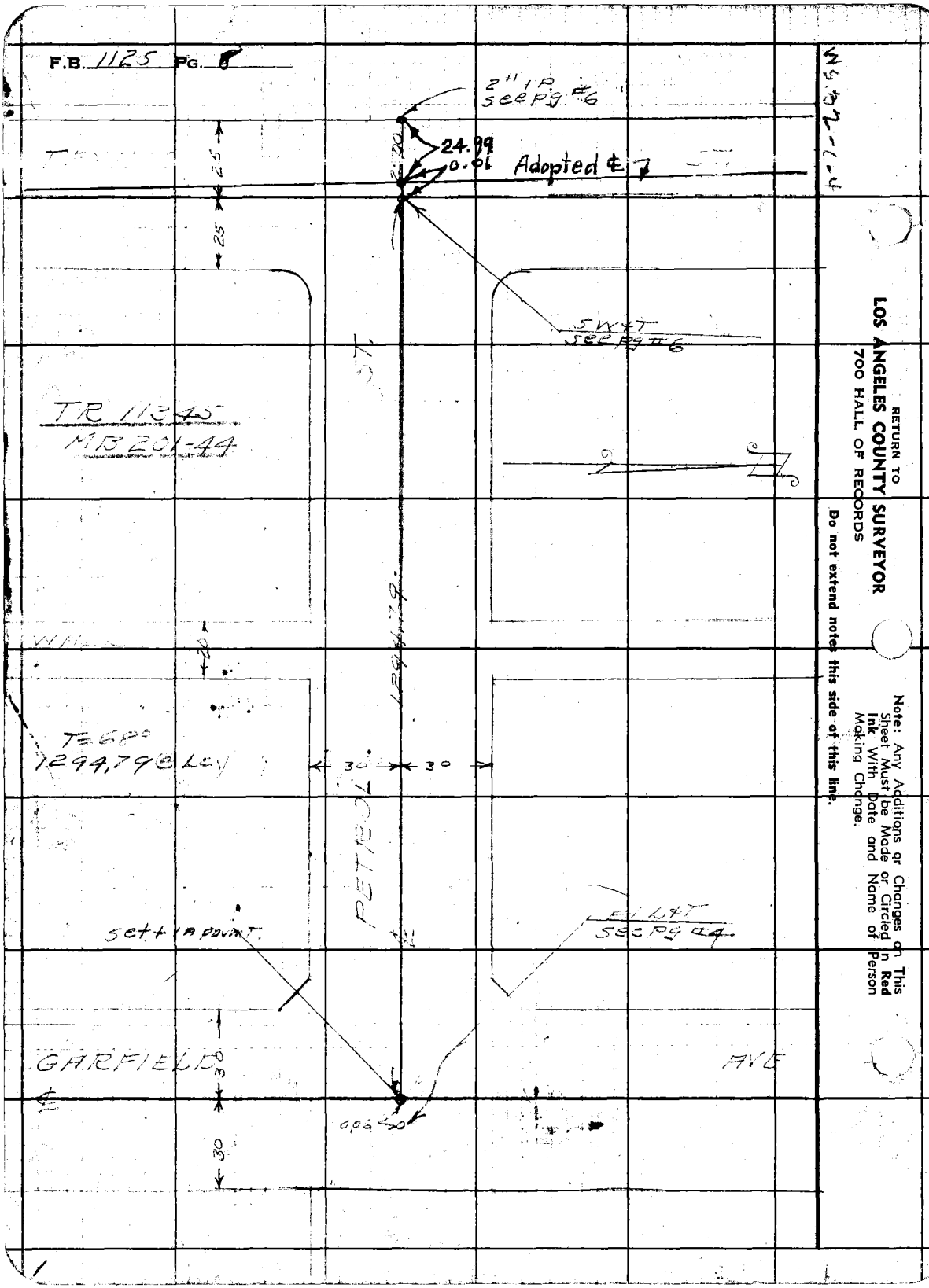

W.S. 37-1-4

RETURN TO
LOS ANGELES COUNTY SURVEYOR
700 HALL OF RECORDS

Do not extend notes this side of this line.

Note: Any Additions or Changes on This Sheet Must be Made or Circled in Red Ink With Date and Name of Person Making Change.

Notes Ck'd by	Survey of Exeter St. Sl. 91	F.B. 1125 Pg. 7
Map No. B-2496	W. O. 8331 Tape No. 017 Std 66 °F	
Office Work S. Stern	Surveyed by R.L. Willey	
Checked D. M. Finley	Notes R.L.W. Date 4-44	
Date Sept 1953	Indexed A. C. Johnson	

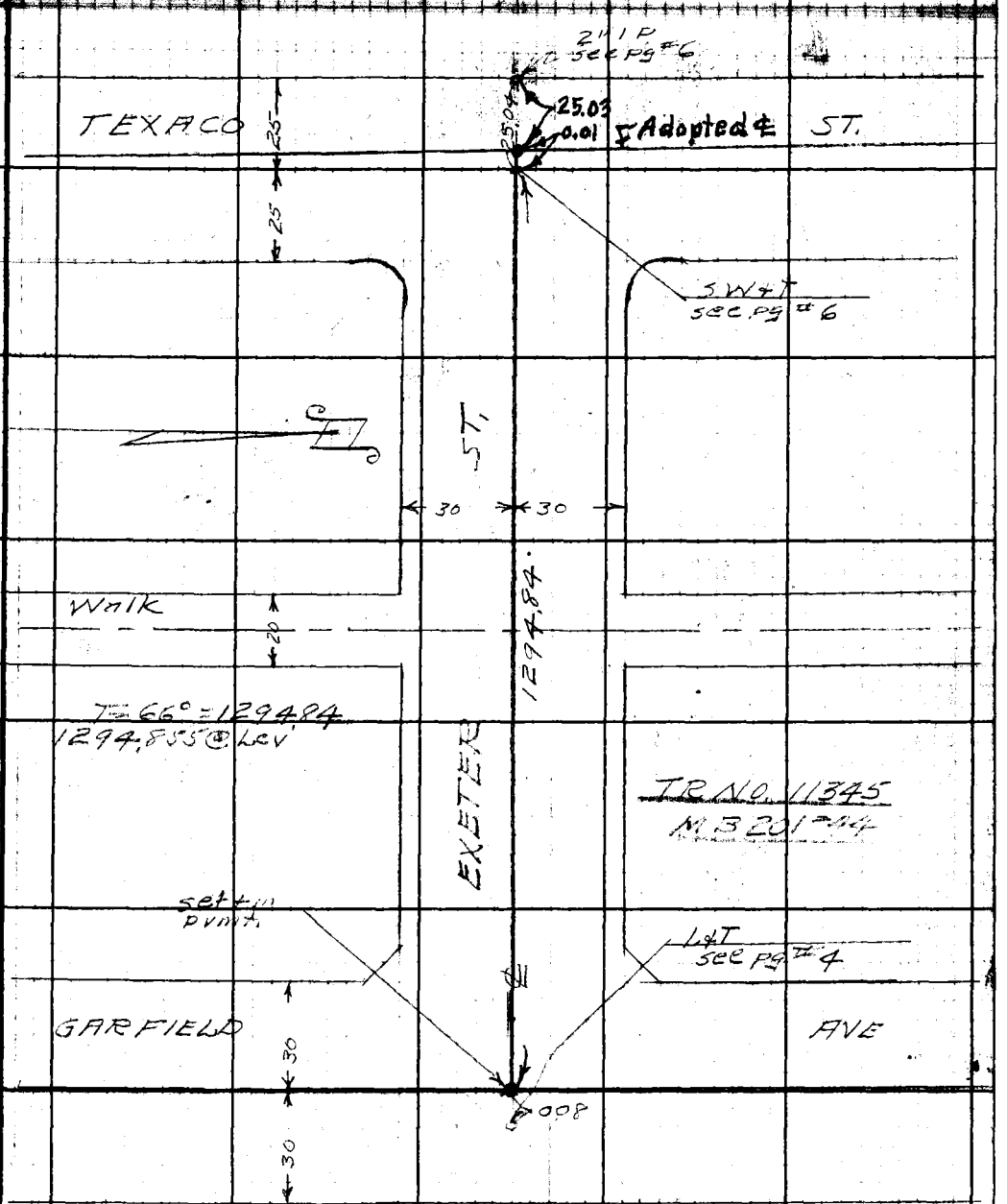

Note: Any Additions or Changes on This Sheet Must be Made or Circled in Red Ink With Date and Name of Person Making Change.

Do not extend notes this side of this line.

RETURN TO
LOS ANGELES COUNTY SURVEYOR
700 HALL OF RECORDS

FORM 247 5M 12-40

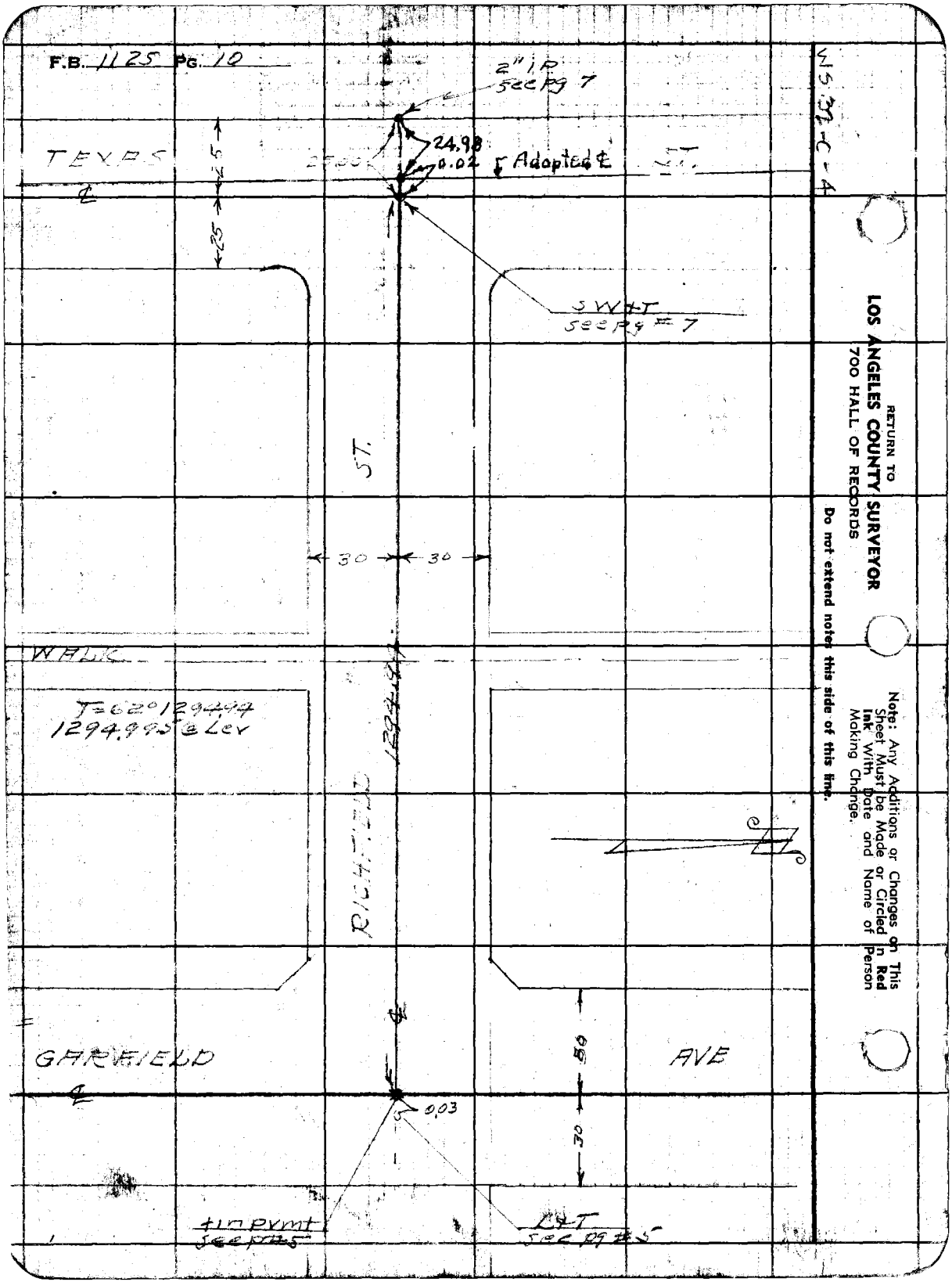
F.B. 1125 PG. 10
2" I.P. see pg 7
24.98
0.02
Adopted ℄
TEXAS
ST.
25
25
SW&T see pg # 7
ST.
30
30
WALK
T=62°1294.94
1294.995 @ Lev
1294.94
RICHFIELD
GARFIELD
AVE
80
30
0.03
tin pvmt see pg #5
L&T see pg #5
WS 32-C-4
RETURN TO
LOS ANGELES COUNTY SURVEYOR
700 HALL OF RECORDS
Do not extend notes this side of this line.
Note: Any Additions or Changes on This Sheet Must be Made or Circled in Red Ink With Date and Name of Person Making Change.

NOTES PER _____ JOB NO. 1094 SURVEY OF Exeter St. et al

DATE _____ SURVEY BY R. E. Willey

NOTES CHKD. W.L.G. NOTES BY J. Gregory DATE 4-11-44

DATE 4-27-44 INDEXED _____ DATE _____

P.B. 112 P. 41

NOTE: ANY ADDITIONS OR CHANGES ON THIS SHEET MUST BE MADE OR CHECKED IN RED INK, WITH DATE AND NAME OF PERSON MAKING CHANGE

PLEASE RETURN TO
LOS ANGELES COUNTY SURVEYOR
700 HALL OF RECORDS

Do not extend notes this side of this line

DESCRIPTION	ADJ. ELEV.	3RD RUN	2ND RUN	DIFF.	1ST RUN	B.M.
BENCH LEVEL EXETER ST ET AL JN 1094		April 1944 R E Willey Jack Gregory D S Wallerman E F English J W S Moore				
			Adjusted 4-28-44 W.D.G. Based on U.S.G.S. datum as given by Road Dept. A.21-286 per B.A. 286 p.12+13			

FORM 385 1M 10-41

FORM 353 1M 12-41

PLEASE RETURN TO
LOS ANGELES COUNTY SURVEYOR
700 HALL OF RECORDS

NOTE: ANY ADDITIONS OR CHANGES ON THIS SHEET MUST BE MADE OR CIRCLED IN RED INK, WITH DATE AND NAME OF PERSON MAKING CHANGE

Do not extend notes this side of this line

JOB NO. 1094 SURVEY BY C.L. Wilson NOTES BY A. Johnson INDEXED
NOTES RED DATE
NOTES CHKD. W.L.S. DATE 4-28-44
DATE 4-11-44 DATE

CIRCUIT No 1

B.M.	1ST RUN	DIFF.	2ND RUN	3RD RUN	ADJ. ELEV.	DESCRIPTION
BM #71	70.270				70.270	(BM #71 Elev = 70.270 Rd. B.A. 286-13 Garfield Ave 110' S of ℄ Compton Blvd 1.6' N. in Pvmt. 9' E. of ℄
	5.250		5172			
⊼	75.520	+.112	+.112		+.111 → See page 17	
	5138		5060			(B.M. C-18 (Cl. 743) Elev = 70.309 L.B. 399-4
BM. C-18	70.382				70,381	Garfield Ave & Compton Blvd. Bt Spk 33' S of Int
	5508		5444			
⊼	75.890	+.220	+.221		+.221	
	5.288		5.223			
T.P.	70.602				70.602	
	4592		4.530			
⊼	75.194	+.644	+.642		+.643	
	3.948		3.888			(B.M. C-19 (C.I. 743) Elev = 71.162 L.B. 399-4
BM C-19	71.246				71.245	Compton Blvd & Minnesota Ave. Bt Spk. 4' from Edge of Pvmt. on Intersection
	3.951		3948			
⊼	75.197	-.641	-.641		-.641	
	4.592		4589			
T.P.	70.605				70.604	
	3.881		3.929	3.863		
⊼	74.486	-.063	-.078	-.062	-.063	
	3.944		4001	3.925		
T.P.	70.542				70.541	
	4.906		4.845			
⊼	75.448	+.846	+.845		+.846	
	4.060		4000			
T.P.	71.388				71.387	
	4.532		4.412			
⊼	75.920	+.216	+.213		+.214	
	4316		4199			(Set B.M. X-1
Set B.M. X-1	71.604				71.601	Garfield Ave & Petrol St. Bt Spk. in Pvmt 5'N of ℄ Petrol St & 1.4' W of E. edge of Pvmt

FORM 353 1M-[illegible]-41

PLEASE RETURN TO
LOS ANGELES COUNTY SURVEYOR
700 HALL OF RECORDS

NOTE: ANY ADDITIONS OR CHANGES ON THIS SHEET MUST BE MADE OR CIRCLED IN RED INK, WITH DATE AND NAME OF PERSON MAKING CHANGE

Do not extend notes this side of this line

B.M.	1ST RUN	DIFF.	2ND RUN	3RD RUN	ADJ. ELEV.	DESCRIPTION
BM. X-1	71.604				71.601	See Last Page
	4.505		4.450			
⊼	76.109	+ .303	+ .304		+ .304	
	4.202		4.146			(BM. #69 Elev. = 71.905 Rd. B.A. 286-[illegible]
BM. #69	71.907				71.905	Garfield Ave. 1000' N of Compton Blvd
	4.305		4.210			Cut Spk. in Pvmt. 9' E of ℄
⊼	76.212	+ .200	+ .200		+ .200	
	4.105		4.010			
T.P.	72.107				72.105	
	4.410		4.470	4.380		
⊼	76.517	+ .278	+ .270	+ .278	.275 ~~+.278~~	→ See Page 15 for diff. between #69 + X[illegible]
	4.132		4.200	4.102		(Set BM. X-2
Set BM. X-2	72.385				72.380	Garfield Ave & Exeter St. Bt. Spk. in [illegible]
	4.444		4.384			of ℄ Exeter St. & 1' W of E. edge of [illegible]
⊼	76.829	+ .501	+ .498		+ .499	
	3.943		3.886			
T.P.	72.886				72.879	
	4.290		4.329			
⊼	77.176	+ .280	+ .279		+ .280	
	4.010		4.050			(BM. #67 Elev. = 73.160 Rd. B.A. 286-1[illegible]
BM. #67	73.166				~~73.159~~ 73.160	Garfield Ave. 700' S. of Rosecrans [illegible]
	4.295		4.171	4.190		in Pvmt. 9' E of ℄ at P.P. # 14200[illegible]
⊼	77.461	− .071	− .080	− .072	− .072	
	4.366		4.251	4.262		
TP	73.095				73.088	
	4.498		4.470	4.450		
⊼	77.593	− .272	− .278	− .279	− .278	
	4.770		4.748	4.729		
T.P.	72.823				72.810	

DATE
NOTES CHKD. W.I.G.
DATE 4-28-44
JOB NO. 1094 SURVEY OF Exeter St. et al
SURVEY BY R. L. Willey
NOTES BY J. Gregory DATE 4-11-44
INDEXED A. C. Johnson DATE

FORM 383 1M 12-41

PLEASE RETURN TO
LOS ANGELES COUNTY SURVEYOR
700 HALL OF RECORDS

NOTE: ANY ADDITIONS OR CHANGES ON THIS SHEET MUST BE MADE OR CIRCLED IN RED INK, WITH DATE AND NAME OF PERSON MAKING CHANGE

Do not extend notes this side of this line

JOB NO. 1224 SURVEY OF Exeter St. etc. NOTES RED
SURVEY BY R. L. Wiley DATE
NOTES BY J. Gregory DATE 6-12-44 NOTES CHKD Wiley
INDEXED C. Johnson DATE 6-28-44

B.M.	1ST RUN	DIFF.	2ND RUN	3RD RUN	ADJ. ELEV.	DESCRIPTION
T.P.	72.823				72.810	
	4.228		4.320			
⊼	77.051	+.848	+.848		+.848	
	3.380		3.472			
Set B.M. X-3	73.671				73.658	Set B.M. X-3 Richfield St. 445'± E. of Texaco Ave. Bk. Spk. in Drwy. on N. Side of St. 1'W of E. edge Hse. #1615
	3.763		3.712			
⊼	77.434	-.835	-.836		-.836	
	4598		4548			
T.P.	72.836				72.822	
	5.090		5.018			
⊼	77.926	+1.457	+1.458		+1.458	
	3.633		3.560			
Set B.M. X-4	74.293				74.280	Set B.M. X-4 Richfield St & Texaco Ave N.E. Cor. Ct. Spk. in P.P. # 538891 E
	3.240		3.184			
⊼	77.533	-1.448	-1.449		-1.449	
	4.688		4.633			
T.P.	72.845				72.831	
	4.080		4.050			
⊼	76.925	+.415	+.415		+.415	
	3.665		3.635			
Set B.M. X-5	73.260				73.246	Set B.M. X-5 Exeter St & Texaco Ave. N.E. Cor. Ct. Spk. in P.P. # 526579 E
	3785		3.937			
⊼	77.045	-1.147	-1.145		-1.146	
	4932		5.082			
T.P.	72.113				72.100	
	4.435		4.487			
⊼	76.548	+.195	+.194		+.195	
	4.240		4.293			
Set B.M. X-6	72.308				72.295	Set B.M. X-6 Exeter St. 685'± E of Texaco Ave Bk. Spk. in Drwy on N. Side of St. 1'W of E. edge Hse #1561

FORM 353 1M 10-41

PLEASE RETURN TO
LOS ANGELES COUNTY SURVEYOR
700 HALL OF RECORDS

NOTE: ANY ADDITIONS OR CHANGES ON THIS SHEET MUST BE MADE OR CIRCLED IN RED INK, WITH DATE AND NAME OF PERSON MAKING CHANGE

Do not extend notes this side of this line

DATE 4-28-44 NOTES CHKD 4-28-44 SURVEY BY R.W.W.L.E.Y. NOTES BY R.W.W.L.E.Y. DATE 4-13-44
INDEXED DATE

B.M.	1ST RUN	DIFF.	2ND RUN	3RD RUN	ADJ. ELEV.	DESCRIPTION
Set BM #X6	72,308				72.288	See Last Pg
	4.697		4,601			
T	77.005	-0.158	-0.159		-0.159	
	4,855		4.760			
TP	72,150				72.136	
	4.401		4,305			
T	76,551	+0.253	+0.252		+.253	
	4.148		4,053			BM #X2 El. 72.381 pg. 13
BM #X2	72,403				72.389	BM #X2 Garfield Ave & Exc... 5'N, of E & Exc... 1'W of E... edge of pvmt. Bt spk in pvmt ...
	4.000		3,915			
T	76.403	-0.470	-0.473		-.472	See page 13
	4470		4388		.906	BM #69 El = 71,905 Rd B.M. 286-...
BM #69	71,933				71.917	Garfield Ave 1000' N of Compton ... ct spk in pvmt 2' E of E...
	CIRCUIT No 2					
						BM #69 El = 71.905 Rd B.M. ...
BM #69	71,905				71.905	Garfield Ave 1000' N Comp... Blvd ct spk in pvmt 2' E ...
	4326		4183			
T	76,231	-0.305	-0.306		-0.305	
	4.630		4489			El. 71.601 pg. 13
BM #X1	71,601				71.602	BM #X1 Petrol St & Garfield ... 1'W of E edge pvmt + 5'N of ... Petrol St, Bt spk in chase ...
	5476		5421			
T	77077	+0.234	+0.231		+0.232	
	5,242		5,190			
T.P.	71,835				71.832	
	4650		4630			
T	76485	+0.708	+0.710		+0.709	set
Set	3942		3,920			BM #X7 Petrol St 615 E of E... Ave
BM #X7	72,543				72.541	South side ... set ctr in N side ...

FORM 353 1M 12-41

PLEASE RETURN TO
LOS ANGELES COUNTY SURVEYOR
700 HALL OF RECORDS

NOTE: ANY ADDITIONS OR CHANGES ON THIS SHEET MUST BE MADE OR CIRCLED IN RED INK, WITH DATE AND NAME OF PERSON MAKING CHANGE

Do not extend notes this side of this line

JOB NO. 1094 SURVEY OF Exeter Steel NOTES RED.
SURVEY BY R.L.Willey DATE
NOTES BY R.L.W. DATE 4-15-44 NOTES CHKD. W.I.G.
INDEXED A. C. Johnson DATE DATE 4-29-44

B.M.	1ST RUN	DIFF.	2ND RUN	3RD RUN	ADJ. ELEV.	DESCRIPTION
BM# X 7	72,543			2	72.541	see Last pg.
	3944		3,884			
Π	76,487	-0,944	-0,945		-0.944	
	4888	~~-0,944~~	4829			
T.P.	71,599			3	71.597	
	5063		5,030			
Π	76,662	+0.079	+0,082		+0.080	
	4984		4948			
T.P.	71,678			4	71.677	
	4,945		4,921			
Π	76.623	+1.615	+1.613		+1.614	Set
	3 330		3,308			BM# X 8 Texaco Ave + Petrol St
Set BM X 8	73,293			5	73.290	SE Cor, set ct spk in W side PP#
	3 534		3,480			516172E
Π	76,827	-1,687	-1,688		-1.687	
	5 221		5,168			
T.P.	71,606			6	71.604	
	4,301		4.246			
Π	75,907	-0,643	-0643		-0.643	
	4,944		4889			
Set BM# X 9	70,963			7	70.960	Set BM# X 9 Compton Blvd 5'±
	4 300		4,240			W of ℄ Texaco Ave. 1' N of S. edge
Π	75,263	-0,275	-0,273		-0.274	pvmt. Bt spk in pvmt, in chiseled □
	4,575		4,513			
T.P.	70,688			8	70.687	
	4 370		4.270			
Π	75,058	-0,030	-0,030		-0.030	
	4,400		4 300			
Set BM# X 10	70,658			9	70.654	Set BM# X 10 Compton Blvd 375'±
						W of ℄ of Garfield Ave 1' N of S.
						edge of pvmt Bt spk in chiseled □
						in pvmt

FORM 353 1M-[illegible]

PLEASE RETURN TO
LOS ANGELES COUNTY SURVEYOR
700 HALL OF RECORDS

NOTE: ANY ADDITIONS OR CHANGES ON THIS SHEET MUST BE MADE OR CIRCLED IN RED INK, WITH DATE AND NAME OF PERSON MAKING CHANGE

Do not extend notes this side of this line

B.M.	1ST RUN	DIFF.	2ND RUN	3RD RUN	ADJ. ELEV.	DESCRIPTION
BM #X10	70658			9	70.654	See Last pg.
	4,240		4,190			
π	74,898	-0.275	-0.271		-0.273	
	4,515		4.461			
T.P.	70383			10	70.384	
	4634		4558			
π	75.017	+0.011	+0.014		+0.012	
	4,623		4544			
T.P.	70.394			11	70.396	
	4,377		4305			
π	74.771	-0.010	-0.010		-0.010	
	4,387		4315			BM C18 (C1 743) E 70.381 pg. 70.~~309~~ LB [illegible]
BM #C18	70.384			12	70.38~~6~~1	Garfield Ave + Compton Blvd
	4519		4464			Bt Spk 33' So. of Int. ℄
π	74,903	-0.110	-0.110		-~~0.110~~ .111	See page 12
	4,629		4574			BM #71 El 70.270 Rd BM 28[illegible]
BM #71	70.274			13	70.27~~5~~0	Garfield Ave 110' S ℄ Compton Blvd
						L+N in pvmt. 9' W of ℄.

NOTES TAKEN BY [illegible] DATE [illegible] SURVEY BY R.L. Willey DATE 4-13-44
NOTES CHKD [illegible] NOTES BY R.L.W. DATE 4-13-44
DATE 4-18-44 INDEXED A. C. Johnson DATE

B 112 Pg. 18

JOB NO. 1094 SURVEY OF Exeter Stchal NOTES REQ.
SURVEY BY R.L. Willey DATE NOTES CHKD.
NOTES BY R.L.W. DATE 4-44
INDEXED A. C. Johnson DATE DATE

B.M.	1ST RUN	DIFF.	2ND RUN	3RD RUN	ADJ. ELEV.	DESCRIPTION

FORM 388 LM 12-41

PLEASE RETURN TO
LOS ANGELES COUNTY SURVEYOR
700 HALL OF RECORDS

Do not extend notes this side of this line

NOTE: ANY ADDITIONS OR CHANGES ON THIS SHEET MUST BE MADE OR CIRCLED IN RED INK, WITH DATE AND NAME OF PERSON MAKING CHANGE

Notes Ck'd by	Survey of Exeter St et al	F.B. 11 25 Pg. 79
Map No.	W. O. 1094 Tape No. Std. °F	
Office Work	Surveyed by R L Willey	
Checked	Notes RLW Date 4 44	
Date	Indexed A. C. Johnson 5-3-44	

TOPOGRAPHY
COMPTON BLVD
From Garfield Ave to Texaco Ave
EXEDER ST ET AL
JN 1094

April 1944

R L Willey
Jack Gregory
D S Wallermire
E F English
J W S Moore

Note: Any Additions or Changes on This Sheet Must be Made or Circled in Red Ink With Date and Name of Person Making Change.

Do not extend notes this side of this line.

RETURN TO
LOS ANGELES COUNTY SURVEYOR
700 HALL OF RECORDS

FORM 247 5M 12-40

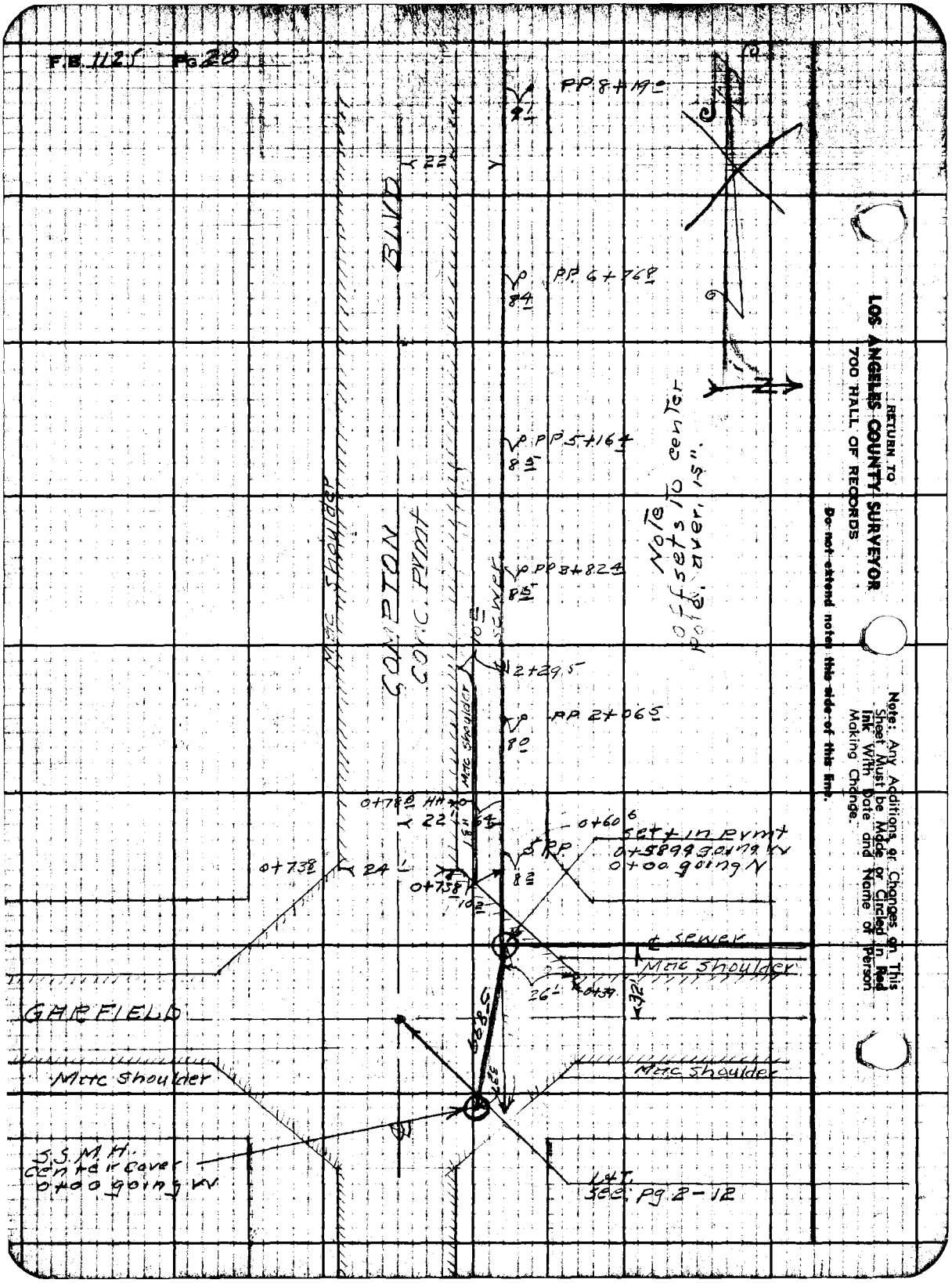
F.B. 1125 Pg 20
PP 8+19
PP 6+76
PP 5+16
PP 3+82
PP 2+06
2+29.5
0+78
0+60
0+73
0+73
0+00 going N
0+00 going W
Note
offsets to center
pole, aver. 15".
BLVD
COMPTON
CONC. PVMT
Mac Shoulder
Mac Shoulder
Mac Shoulder
Mac Shoulder
Mac Shoulder
GARFIELD
S.S.M.H.
center cover
0+00 going W
L&T.
See Pg 2-12
RETURN TO
LOS ANGELES COUNTY SURVEYOR
700 HALL OF RECORDS
Do not extend notes this side of this line.
Note: Any Additions or Changes on This Sheet Must be Made or Circled in Red Ink With Date and Name of Person Making Change.

Notes Ck'd by	Survey of Exeter St [illegible]
Map No.	W. O. [illegible] Tape No.
Office Work	Surveyed by R.L. Willey
Checked	Notes R.L.W. Date [illegible]
Date	Indexed Johnson

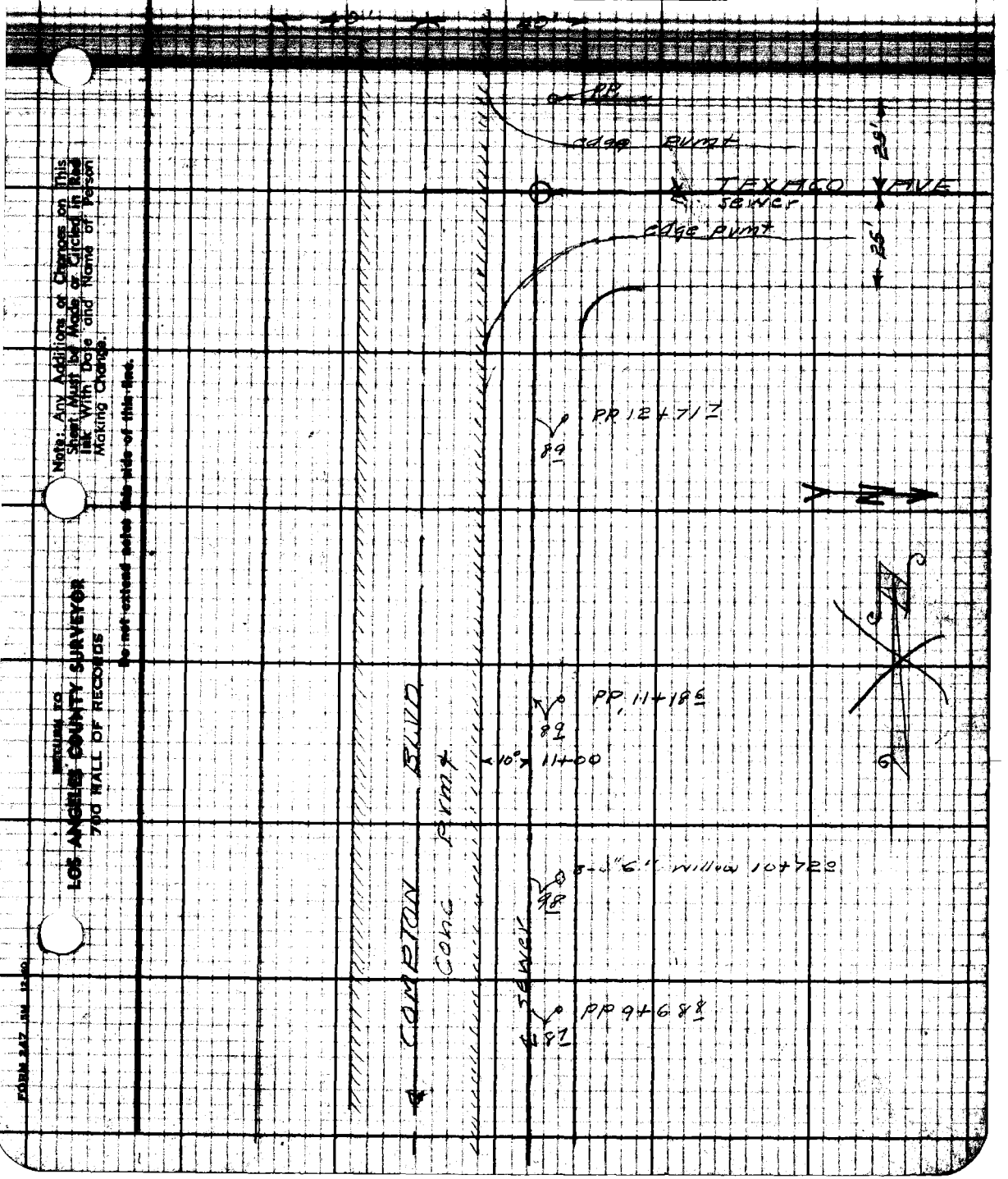

Note: Any Additions or Changes on This Sheet Must be Made or Circled in Red Ink With Date and Name of Person Making Change.

Do not extend notes this side of this line.

RETURN TO
LOS ANGELES COUNTY SURVEYOR
700 HALL OF RECORDS

FORM 247 5M 12-60

RETURN TO
LOS ANGELES COUNTY SURVEYOR
700 HALL OF RECORDS

Note: Any Additions or Changes on This Sheet Must be Made or Circled in Red Ink With Date and Name of Person Making Change.

~~Do not extend notes this side of this line.~~

FB 1125 PG 22

Profile No. _____ Notes Red. _____ Date _____ Plotted _____ Date _____

Job No. 1094 Division No. _____ F.B. 1125 Pg. 23

Survey of EXETER ET AL

Notes Chkd. _____ Checked _____

Survey by R.L. Willey Notes R.L.W. Date 4-19-44

No. _____ Date 5-1-44 Date _____

Map No. _____ Indexed C. Johnson

NOTE: ANY ADDITIONS OR CHANGES ON THIS SHEET MUST BE MADE OR CIRCLED IN RED INK, WITH DATE AND NAME OF PERSON MAKING CHANGE

PLEASE RETURN TO
LOS ANGELES COUNTY SURVEYOR
700 HALL OF RECORDS

Do not extend notes this side of this line

STATION	B.S.	H.I.	F.S.	ELEV.

PROFILE + CROSS SECTION
COMPTON BLVD.
From Garfield Ave To Texaco Ave
(EXETER ST ET AL)
JN 1094

April 19
R L Willey
Jack Gregory
D S Walstermire
E F English
J W S Moore

FORM 307 SM 7-43

FORM 307 5M 7-43

PLEASE RETURN TO
LOS ANGELES COUNTY SURVEYOR
700 HALL OF RECORDS

NOTE: ANY ADDITIONS OR CHANGES ON THIS SHEET MUST BE MADE OR CIRCLED IN RED INK, WITH DATE AND NAME OF PERSON MAKING CHANGE

Do not extend notes this side of this line

STATION	B. S.	H. I.	F. S.	ELEV.		
BM #71	4700	74.970		70,270	BM #71 El 70270 Rd B A 286+12 Garfield Ave 110' S. ℄ Compton Blvd L+N in pvmt 9' E of ℄	
0+00			491	70 06	Center M H Coverer.	
			487	70 10	N Rim MH	
			492	70 05	E " " "	
			493	70 04	S " " "	
			489	70 08	W " " "	
	Chain	dia Rod				Per Plan 25 San. Dist. #2
	1226	3.50 4.87	20 63	54.34	42" inlet N	54.19
	12,39	~~1.00~~ 1.25? 4.92	18 ~~31~~ .56?	56.~~66~~ .41	~~12~~ 15"? " E	56.42
	12.28	3.50 4.93	20.71	54,26	42" outlet S.	54.19
	12,68	1.00 4.89	18 57	56.40	12" inlet W	56.42
0+273			450	70 47	crown pvmt	
50 L			459	70 38	S. on ℄ Garfield Ave	
100 L			457	70 40	" " " "	"
0+5899			481	70 16	℄ int sewers 0+00 going N	
0+63			477	70 20	edge pvmt	
1+00			47	70 3	℄ sewer	
1R			41	70 9	~~PL~~ brk	
18R			31	71 9	PL	
2L			52	69 8	Gut	

F.B. 1125 PG. 24
Job No. 1094 Division No. ____ Notes Red. ____ Plotted ____ Profile ____
Survey of Exeter St & Al Date ____ Date ____ No. ____
Survey by R.L. Willey Notes R.L.W. 4-44 Notes Chkd. W.L.G. Checked ____ X-Sec. ____
Indexed A. C. Johnson Date ____ Date 5-1-44 Date ____ No. ____

FORM 307 5M 7-43

PLEASE RETURN TO
LOS ANGELES COUNTY SURVEYOR
700 HALL OF RECORDS

NOTE: ANY ADDITIONS OR CHANGES ON THIS SHEET MUST BE MADE OR CIRCLED IN RED INK, WITH DATE AND NAME OF PERSON MAKING CHANGE

Do not extend notes this side of this line

STATION	B. S.	H. I.	F. S.	ELEV.	
1+00					
5L		74.970	4 60	70 37	N edge Conc. prmt
22L			4 54	70 43	℄ prmt
34L			4 60	70 37	S edge prmt
2+00			45	70 5	℄ sewer
7R			37	71 3	T brk
18R			41	70 9	PL
4L			59	69 1	Gut
10L			4 58	70 39	edge prmt
22L			4 41	70 56	℄ "
34L			4 58	70 39	edge "
3+00			45	70 5	℄ sewer
2R			41	70 9	T brk
18R			42	70 8	PL
3L			49	70 1	Gut
10L			4 53	70 44	edge prmt
22L			4 37	70 60	℄ "
34L			4 55	70 42	edge "
T.P.	5 200	75,250	4 920	70,050	
4+00			50	70 2	℄ sewer
6R			43	70 9	T brk
18R			42	71 0	PL

Profile No. ____ Notes Red. ____ Plotted ____ Job No. 1094 Division No. ____ F.B. 1125 PG. 25
Date ____ Date ____ Survey of Exeter St etal
X-Sec. No. ____ Notes Chkd. [illegible] Checked ____ Surveyed by [illegible] Notes [illegible] Date [illegible]
Date 5-1-44 Date ____ Map No. ____ Indexed A. C. Johnson

FORM 307 5M 7-43

PLEASE RETURN TO
LOS ANGELES COUNTY SURVEYOR
700 HALL OF RECORDS

NOTE: ANY ADDITIONS OR CHANGES ON THIS SHEET MUST BE MADE OR CIRCLED IN RED INK, WITH DATE AND NAME OF PERSON MAKING CHANGE

Do not extend notes this side of this line

STATION	B. S.	H. I.	F. S.	ELEV.		
4+00						
		75 250				
10 L			49	70 3	Tbrk	
15 L			53	69 9	Gut	
10 L			478	70 47	edge pvmt	
22 L			464	70 61	℄ pvmt	
36 L			480	70 45	edge "	
5+00			52	70 0	℄ sewer	
9 R			48	70 4	brk	
18 R			48	70 4	PL	
25 L			53	69 9	Gut	
10 L			471	70 54	edge pvmt	
22 L			454	70 71	℄ "	
34 L			471	70 54	edge "	
6+00			51	70 1	℄ sewer	
6 R			48	70 4	brk	
18 R			44	70 8	PL	
2 L			52	70 0	Gut	
10 L			464	70 61	edge pvmt	
22 L			451	70 74	℄ "	
34 L			467	70 58	edge "	

F.B. 1125 PG. 26
Job No. 1094 Division No. ____ Notes Red. ____ Plotted ____ Profile ____
Survey of Exeter St et al Date ____ Date ____ No. ____
Survey by R.L. Willey Notes R.L.W. 4-44 Notes Chkd. W.L.G. Checked ____ X-Sec. ____
Indexed A. C. Johnson Date ____ Date 5-1-44 Date ____ No. ____

FORM 307 5M 7-43

PLEASE RETURN TO
LOS ANGELES COUNTY SURVEYOR
700 HALL OF RECORDS

NOTE: ANY ADDITIONS OR CHANGES ON THIS SHEET MUST BE MADE OR CIRCLED IN RED INK, WITH DATE AND NAME OF PERSON MAKING CHANGE

Do not extend notes this side of this line

STATION	B. S.	H. I.	F. S.	ELEV.		
6+97		75,250	48	70 4	℄ Walk & ℄ sewer	
50'R			47	70 5	50'N ℄ Walk	
100 R			47	70 5	100 " " "	
7+00			48	70 4	℄ sewer	
2 L			50	70 2	Gut	
10 L			462	70 63	edge Pvmt	
22 L			446	70 79	℄ "	
34 L			462	70 63	edge "	
8+00			51	70 1	℄ sewer	
18 R			42	71 0	PL	
3 L			51	70 1	Gut	
10 L			451	70 74	edge pvmt	
22 L			437	70 88	℄ pvmt	
34 L			455	70 70	edge "	
T.P.	4600	75,220	4630	70,620		
9+00			47	70 5	℄ sewer	
18 R			34	71 8	PL	
3 L			52	70 0	Gut	
10 L			446	70 76	edge pvmt	
22 L			433	70 89	℄ "	
34 L			449	70 73	edge "	

Profile No. ____ Notes Red. ____ Plotted ____ Job No. 1094 Division No. ____ F.B. 1125 PG. 27
X-Sec. No. ____ Date ____ Date ____ Survey of Exeter St et al
Notes Chkd. W.G. Checked ____ Surveyed by R.L. Miller Notes R.L.W. Date 4-21-44
Date 5-1-44 Date ____ Map No. ____ Indexed A. C. Johnson

FORM 307 5M 7-43

PLEASE RETURN TO
LOS ANGELES COUNTY SURVEYOR
700 HALL OF RECORDS

NOTE: ANY ADDITIONS OR CHANGES ON THIS SHEET MUST BE MADE OR CIRCLED IN RED INK, WITH DATE AND NAME OF PERSON MAKING CHANGE

Do not extend notes this side of this line

F.B. 1125 PG. 28 | Job No. 1094 Division No. | Profile
Survey of Exeter St et al | Plotted | No.
Survey by R.L. Willey Notes R.L.W. 4-44 | Date | No.
Indexed A. C. Johnson Date | Notes Chkd. W.L.G. Checked | X-Sec.
Date 5-1-44 Date | No.

STATION	B. S.	H. I.	F. S.	ELEV.		
10+00		75,220	54	69 8	℄ sewer	
18 R			59	69 3	PL	
2 L			57	69 5	Gut	
10 L			448	70 74	edge Pvmt	
22 L			430	7092	℄ "	
34 L			443	7079	edge "	
11+00			48	704	℄ sewer	
18 R			50	702	PL	
3 L			52	700	Gut	
10 L			438	7084	edge pvmt	
22 L			424	7098	℄ "	
34 L			439	7083	edge "	
12+00			50	702	℄ sewer Gut	
18 R			46	706	PL	
10 L			433	7089	edge Pvmt	
22 L			419	7103	℄ "	
34 L			432	7090	edge "	
13+00			50	702	℄ sewer Gut	
18 R			45	707	PL	
10 L			415	7097	edge Pvmt	
22 L			409	7113	℄ "	

FORM 307 5M 7-43

PLEASE RETURN TO
LOS ANGELES COUNTY SURVEYOR
700 HALL OF RECORDS

NOTE: ANY ADDITIONS OR CHANGES ON THIS SHEET MUST BE MADE OR CIRCLED IN RED INK, WITH DATE AND NAME OF PERSON MAKING CHANGE

Do not extend notes this side of this line

STATION	B. S.	H. I.	F. S.	ELEV.		
13+00 34 L		75,220	423	70 99	edge Pvmt	
13+21 74			484	70 38	℄ int sewers	
10 L			423	70 99	edge Pvmt	
22 L			407	71 15	℄ "	
34 L			425	70 97	edge "	
BM # X9			4 260	70 960	BM # El 70,960 FB 1125-16 Complon Blvd 5' ± W of ℄ of Texaco St. 1' N of S. edge pvmt Bt spk in pvmt in chiseled □	

Profile No. ____ Notes Red. ____ Plotted ____ Job No. 1094 Division No. ____ F.B. 1126 Pg. 29

X-Sec. No. ____ Date ____ Date ____ Survey of Exeter St etal

Notes Chkd. [illegible] Date 5-1-44 Checked ____ Date ____ Survey by R.L. Willey Notes R.L.W. Date 4-44

Map No. ____ Indexed C. Johnson

F.B 1125 Pg. 30 Job No. 1094 Division No. _____ Notes Red _____ Plotted _____ Profile

Survey of Exeter St et al Date _____ Date _____ No. _____

Survey by R.L. Willey Notes R.L.W. 4-44 Notes Chkd. _____ Checked _____ X-Sec.

Indexed _____ Date _____ Date _____ Date _____ No. _____

STATION	B. S.	H. I.	F. S.	ELEV.	

FORM 307 SM 7-43

PLEASE RETURN TO
LOS ANGELES COUNTY SURVEYOR
700 HALL OF RECORDS

Do not extend notes this side of this line

NOTE: ANY ADDITIONS OR CHANGES ON THIS SHEET MUST BE MADE OR CIRCLED IN RED INK, WITH DATE AND NAME OF PERSON MAKING CHANGE

Notes Ck'd by	Survey of Exeter St et al
Map No.	W. O. 1094 Tape No. ___ Std. ___ °F
Office Work	Surveyed by R L Willey
Checked	Notes RLW Date 4-20-44
Date	Indexed A. C. Johnson

F.B. 1125 Pg. 51

TOPOGRAPHY
GARFIELD AVE
(EXETER ST ET AL)
JN 1094

April 1944
R L Willey
Jack Gregory
DS Waltermire
EF English
J W S. Moore

Note: Any Additions or Changes on This Sheet Must be Made or Circled in Red Ink With Date and Name of Person Making Change.

Do not extend notes this side of this line.

RETURN TO
LOS ANGELES COUNTY SURVEYOR
700 HALL OF RECORDS

FORM 147 INL 12-20

RETURN TO
LOS ANGELES COUNTY SURVEYOR.
700 HALL OF RECORDS

Do not extend note this side of this line.

Note: Any Additions or Changes on this Sheet Must be Made or Circled in Red Ink With Date and Name of Person Making Change.

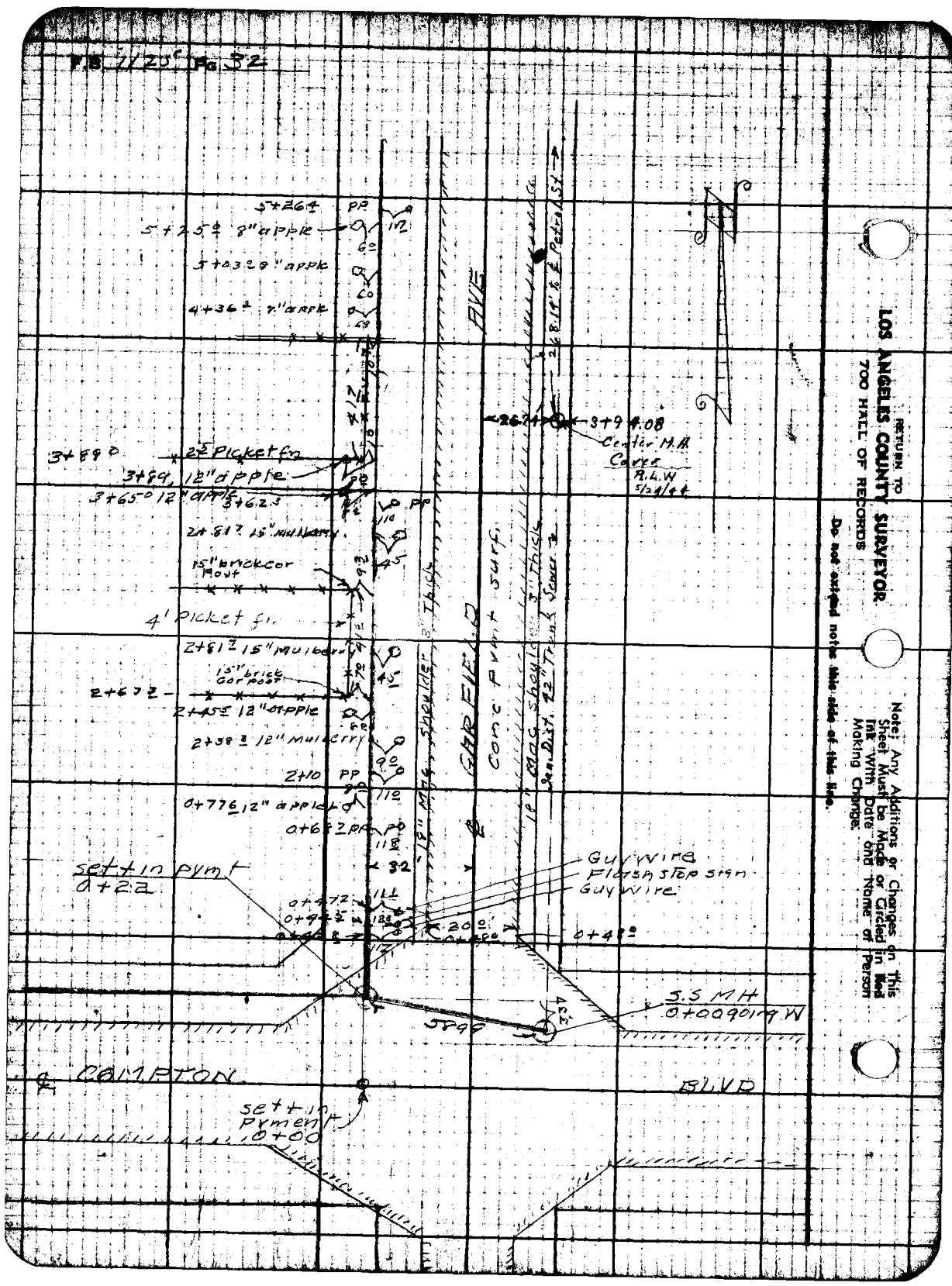

Notes Ck'd by	Survey of Exeter St et al	F.B. 1125 Pg. 33
Map No.	W.O. 1694 Tape No. Std. °F	
Office Work	Surveyed by R L Willey	
Checked	Notes R L W Date 4-20-44	
Date	Indexed A C Johnson	

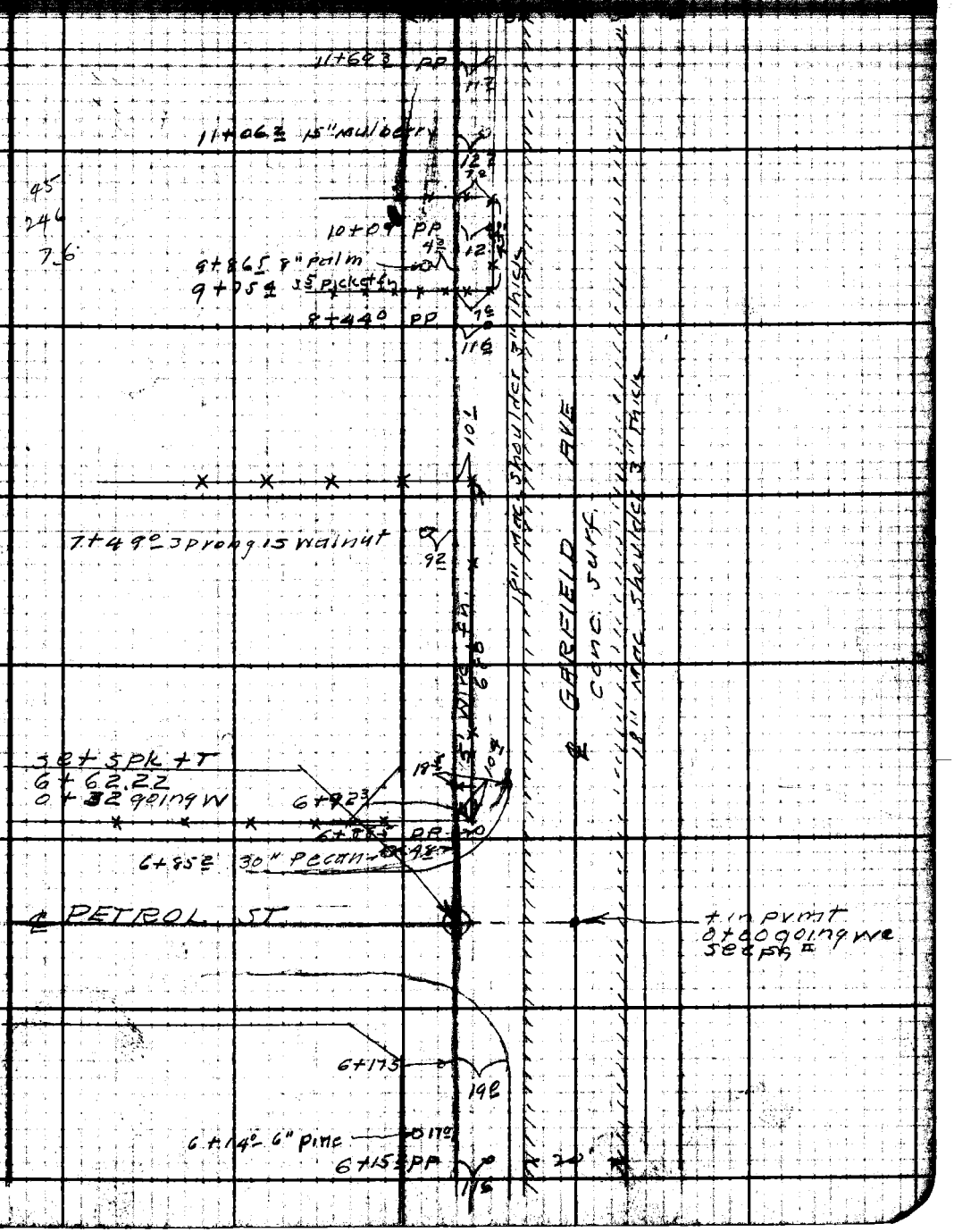

Note: Any Additions or Changes on This Sheet Must be Made or Circled in Red Ink With Date and Name of Person Making Change.

Do not extend notes this side of this line.

RETURN TO
LOS ANGELES COUNTY SURVEYOR
700 HALL OF RECORDS

FORM 247 8M 12-40

F.B. 1125 Pg. 54

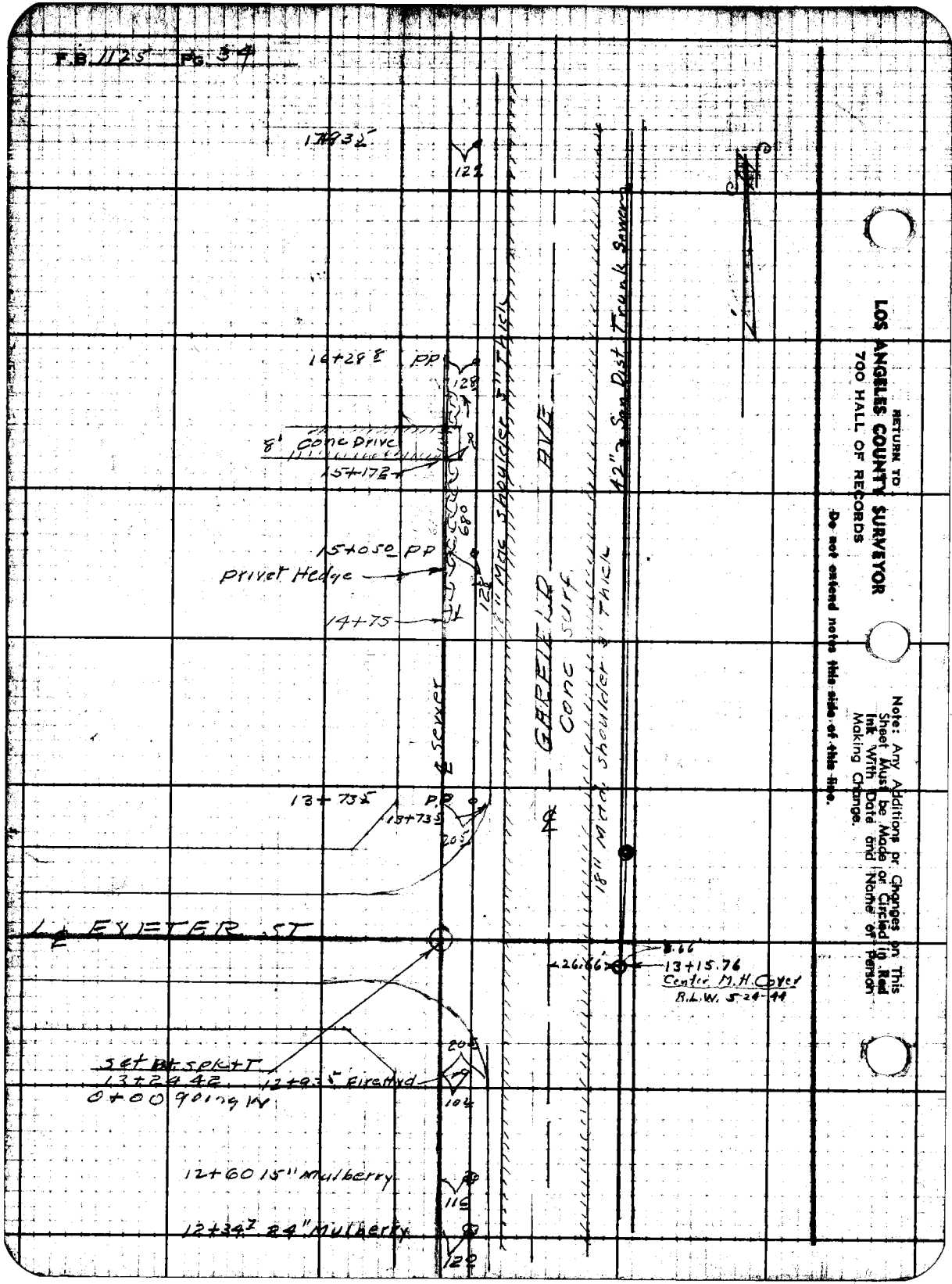

RETURN TO
LOS ANGELES COUNTY SURVEYOR
700 HALL OF RECORDS

Do not extend notes this side of this line.

Note: Any Additions or Changes on This Sheet Must be Made or Circled in Red Ink With Date and Name of Person Making Change.

Notes Ck'd by	Survey of Exeter St et al
Map No.	W. O. 1094 Tape No.
Office Work	Surveyed by R L Willey
Checked	Notes RLW Date
Date	Indexed A C Johnson

F.B. 7125 PG. 55

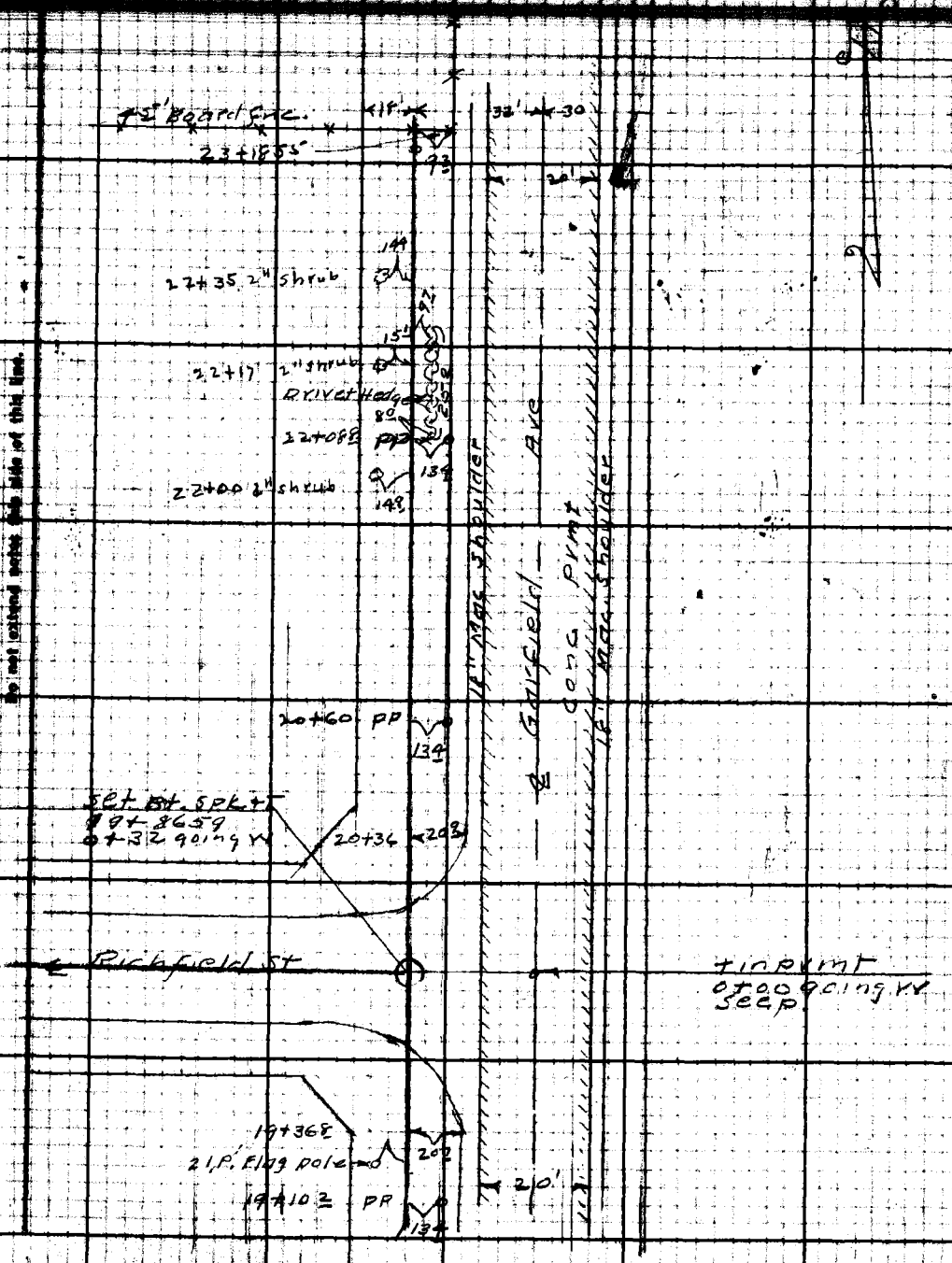

Note: Any Additions or Changes on this Sheet Must be Made or Cycled in Red Ink With Date and Name of Person Making Change.

Do not extend notes this side of this line.

RETURN TO
LOS ANGELES COUNTY SURVEYOR
700 HALL OF RECORDS

FORM 247 5M 12-60

RETURN TO
LOS ANGELES COUNTY SURVEYOR
700 HALL OF RECORDS

Note: Any Additions or Changes on This Sheet Must be Made or Circled in Red Ink With Date and Name of Person Making Change.

Do not extend notes this side of this line.

F.B. 1125 Pg. 36

Profile No. ____ Notes Red. ____ Plotted ____ Job No. 1094 Division No. ____ F.B. 1125 Pg. 37

X-Sec. No. ____ Date ____ Date ____ Survey of Exeter Stetal

Notes Chkd. W.L.G. Date 5-1-44 Checked ____ Date ____ Survey by R.L.Willey Notes R.L.W. Date 4-21-44

Map No. ____ Indexed A. C. Johnson

NOTE: ANY ADDITIONS OR CHANGES ON THIS SHEET MUST BE MADE OR CIRCLED IN RED INK, WITH DATE AND NAME OF PERSON MAKING CHANGE

Do not extend notes this side of this line

PLEASE RETURN TO
LOS ANGELES COUNTY SURVEYOR
700 HALL OF RECORDS

FORM 307 SM 7-43

STATION	B. S.	H. I.	F. S.	ELEV.

PROFILE & CROSS SECTION of GARFIELD AVE

From Compton Blvd to N. Line Tr 11345

(EXETER ST ET AL)

JN 1094

April 1944
R L Willey
Jack Gregory
D S Wallerstrc
E F English
J W S Moore

FORM 307 5M 7-43

PLEASE RETURN TO
LOS ANGELES COUNTY SURVEYOR
700 HALL OF RECORDS

NOTE: ANY ADDITIONS OR CHANGES ON THIS SHEET MUST BE MADE OR CIRCLED IN RED INK, WITH DATE AND NAME OF PERSON MAKING CHANGE

Do not extend notes this side of this line

P.B. 112 Pg. 38 | Job No. 1094 Division No. | Notes Red. | Plotted | Profile
Survey of Exeter Street | Date | No.
Survey by R.L. Willey Notes R.L.W. 4-21-44 | Notes Chkd. W.U.G. | Checked | X-Sec.
Indexed A.C. Jamieson | Date 5-1-44 | Date | No.

STATION	B. S.	H. I.	F. S.	ELEV.		
		5			(BM #71. Elev = 70.270 Ref. L.A. 286-13 Garfield Ave	
BM #71	4.940	75.210	~~70.270~~	70.270	110' S. of ℄ Compton Blvd ℄H in Pvmt. 9'E of ℄.	
			474	70.47	℄ int Garfield & Compton Blvd	
			491	70.30	50 E on ℄ Compton Blvd	
			464	70.57	100 " " " "	"
0+00			510	70.11	℄ Compton	
0+22			505	70.16	℄ int sewer	
0+25			503	70.18	edge Pvmt	
0+37			39	71.3	T. brk	
1+00			32	72.0	℄ sewer	
10 R			38	71.4	T brk	
14 R			52	70.0	Gut	
22 R			459	70.62	edge Pvmt	
32 R			449	70.72	℄ "	
42 R			460	70.61	edge Pvmt.	
18 L			37	71.5	PL	
2+00			34	71.8	℄ sewer	
13 R			40	71.2	T brk	
15 R			47	70.5	Gut.	
32 R			433	70.88	edge Pvmt	
32 R			423	70.98	℄ "	
42 R			434	70.87	edge "	
18 L			400	71.21	PL	

FORM 307 5M 7-43

PLEASE RETURN TO
LOS ANGELES COUNTY SURVEYOR
700 HALL OF RECORDS

NOTE: ANY ADDITIONS OR CHANGES ON THIS SHEET MUST BE MADE OR CIRCLED IN RED INK, WITH DATE AND NAME OF PERSON MAKING CHANGE

Do not extend notes this side of this line

STATION	B. S.	H. I.	F. S.	ELEV.	
3+00		75,210	36	71.6	℄ sewer
16 R			39	71.3	Gut
22 R			409	71 12	edge pvmt
32 R			399	71 22	℄ "
42 R			410	71 11	ed
10,5 L			320	72 01	eng concdrive
18 L			300	72 21	PL " "
4+00			35	71 7+	℄ sewer
42.5 R			38	71 4+	T brk
16 R			36	71 6+	Gut
22 R			391	71 30	edge Pvmt
32 R			383	71 38	℄ "
42 R			394	71 27	edge Pvmt
18 L			33	71 8+	PL
T.P.	4760	76,005	3965	71,245	
5+00			35	72.50	℄ sewer
11 R			40	72 00	T brk
14 R			52	70 80	Gut
22 R			458	71 42	edge Pvmt
32 R			447	71 53	℄ "
42 R			449	71 51	edge "
18 L			39	72.10	PL

See Page 48 for Elevs. in Trunk Sewer M.H. at 3+94.08

Profile No. ____ Notes Red. ____ Plotted ____ Date ____ Date ____ Notes Chkd. W.H.G. Checked ____ Date 5-1-44 Date ____

Job No. 1094 Division No. ____ Survey of Exeter St et al Survey by R.L. Willey Notes R.L.W. Date [illegible] Map No. ____ Indexed A. C. Johnson

F.B. 1125 PG. 39

FORM 307 5M 7-43

PLEASE RETURN TO
LOS ANGELES COUNTY SURVEYOR
700 HALL OF RECORDS

NOTE: ANY ADDITIONS OR CHANGES ON THIS SHEET MUST BE MADE OR CIRCLED IN RED INK, WITH DATE AND NAME OF PERSON MAKING CHANGE

Do not extend notes this side of this line

STATION	B. S.	H. I.	F. S.	ELEV.		
6+00		76,005 ~~71245~~	33	72 70		
115 R			39	72 10	Tbrk	
15 R			50	71 00	Gut	
22 R			443	71 57	edge Pvmt	
32 R			435	71 65	℄ "	
42 R			449	71 51	edge "	
18 L			35	72 50	PL	
6+353			36	72 40	Tbrk	
6+442			500	71 00	Cross Gut	
6+460			483	71 17	edge Pvmt	
6+6222			449	71 51	℄ int sewers	
6+74			478	71 22	edge Pvmt	
6+79			46	71 40	Cross Gut	
6+86			34	72 60	Tbrk	
7+00			34	72 60	℄ sewer	
115 R			37	72 30	Tbrk	
16.5 R			48	71 20	Gut	
22 R			431	71 69	edge Pvmt	
32 R			423	71 77	℄ "	
42 R			434	71 66	edge "	
18 L			34	72 60	PL	

F.B. 1125 Pg. 40 Job No. 1094 Division No. Notes Red. Plotted Profile
Survey of Exeter St et al Date Date No.
Survey by R.L. Willey Notes R.L.W. 4-21-44 Notes Chkd. W.I.G. Checked X-Sec.
Indexed A. C. Johnson Date Date 5-1-44 Date No.

FORM 307 5M 7-43

PLEASE RETURN TO
LOS ANGELES COUNTY SURVEYOR
700 HALL OF RECORDS

NOTE: ANY ADDITIONS OR CHANGES ON THIS SHEET MUST BE MADE OR CIRCLED IN RED INK, WITH DATE AND NAME OF PERSON MAKING CHANGE

Do not extend notes this side of this line

STATION	B. S.	H. I.	F. S.	ELEV.	
8+00		76005	40	72 00	℄ sewer Tbrk.
16 R			48	71 28	Gut
22 R			422	71 78	edge Pvmt
32 R			411	71 89	℄ "
42 R			424	71 76	edge "
18 L			35	72 58	PL
T.P.	4600	76310	7295	71.710	
9+00			46	71 74	℄ sewer
12R			49	71 44	Tbrk
15R			53	71 04	Gut
22 R			437	71 94	edge Pvmt
32 R			429	72 02	℄ "
42 R			442	71 89	edge "
18 L			44	71 94	PL
10+00			43	72 04	℄ sewer
12 R			42	72 14	Tbrk
16 R			49	71 44	Gut
22 R			424	72 07	edge Pvmt
32 R			414	72 17	℄ Pvmt
42R			429	72 02	edge "
18L			42	72 14	PL

Profile Notes Red. Plotted
No. Date Date
No. Notes Chkd. Checked
Date Date
Survey of
Survey by
Map No. Indexed
Job No. 1094 Division No.
F.B. 412 PG. 44

FORM 307 5M 7-43

PLEASE RETURN TO
LOS ANGELES COUNTY SURVEYOR
700 HALL OF RECORDS

NOTE: ANY ADDITIONS OR CHANGES ON THIS SHEET MUST BE MADE OR CIRCLED IN RED INK, WITH DATE AND NAME OF PERSON MAKING CHANGE

Do not extend notes this side of this line

STATION	B. S.	H. I.	F. S.	ELEV.		
11+00		76310	44	71 9X	℄ sewer	
14 R			42	72 1X	T brk	
17 R			47	71 6X	Gut	
22 R			414	72 17	edge Pvmt	
32 R			406	72 25	℄ "	
42 R			419	72 12	edge "	
18 L			42	72 1+	PL	
12+00			40	72 3+	℄ sewer	
13 R			42	72 1+	T brk	
14 R			47	71 6+	Gut	
22 R			404	72 ~~33~~ 22	edge Pvmt	
32 R			395	72 36	℄ "	
42 R			408	72 23	edge "	
18 L			38	72 5+	PL	
12+95			35	72 8+	℄ sewer T brk	
13+00			40	72 3+	℄ [illegible]	
6 R			38	72 5+	T brk	
125 R			47	71 6+	Gut	
22 R			390	72 41	edge Conc. Pvmt	
32 R			383	72 48	℄ "	
42 R			397	72 34	edge Pvmt	
18 L			3,4	72 9+	PL	

F.B. 1125 PG. 42 Job No. 1094 Division No. Notes Red. Plotted Profile
Survey of Exeter St etal Date Date No.
Survey by R.L. Willey Notes R.L.W. 4-21-44 Notes Chkd. W.L.G. Checked X-Sec.
Indexed A. C. Johnson Date Date 5-1-44 Date No.

FORM 307 5M 7-43

PLEASE RETURN TO
LOS ANGELES COUNTY SURVEYOR
700 HALL OF RECORDS

NOTE: ANY ADDITIONS OR CHANGES ON THIS SHEET MUST BE MADE OR CIRCLED IN RED INK, WITH DATE AND NAME OF PERSON MAKING CHANGE

Do not extend notes this side of this line

STATION	B. S.	H. I.	F. S.	ELEV.		
13+00						
18 L		76.310	34	729	PL	
TP	4.720	77.095	3.935	72.375		
13+05			55	716	Cross Gut	
13+10			530	7180	edge Pvmt	
13+24.92			498	7212	℄ int sewer.	
13+38.4			515	7195	edge pvmt	
13+41			55	716	Cross Gut	
13+58	See page 48 for elevs. in Trunk Sewer M.H. at 13+15.76		40	731	T brk	
14+00			46	725	℄ sewer	
12 R			46	725	T brk	
16 R			50	721	Gut	
22 R			456	7254	edge pvmt	
32 R			448	7262	℄ "	
42 R			459	7251	edge "	
18 L			45	726	PL	
15+00			46	725	℄ sewer	
14 R			48	723	~~Gut~~ T brk	
16 R			50	721	Gut	
22 R			440	7270	edge Pvmt	
32 R			431	7279	℄ "	
42			443	7267	edge "	
18 L			41	730	PL	

Profile Notes Red. Plotted
No. Date Date
X-Sec. Notes Chkd. Date
No. Date 5-1-44 Date
Job No. 1094 Division No.
Survey of Exeter St et al
Survey by [illegible] Date
Map No. Indexed A. C. Johnson Date
F.B. 1125 PG. 43

FORM 307 5M 7-43

PLEASE RETURN TO
LOS ANGELES COUNTY SURVEYOR
700 HALL OF RECORDS

NOTE: ANY ADDITIONS OR CHANGES ON THIS SHEET MUST BE MADE OR CIRCLED IN RED INK, WITH DATE AND NAME OF PERSON MAKING CHANGE

Do not extend notes this side of this line

STATION	B. S.	H. I.	F. S.	ELEV.		
16+00		77095	39	732	℄ sewer	
13 R			37	734	Tbrk	
16 R			49	722	Gut	
22 R			429	7281	edge Pvmt	
32 R			419	7291	℄ "	
42 R			430	7280	edge "	
18 L			41	730	PL	
17+00			39	732	℄ sewer	
14 R			41	730	Tbrk	
16 R			47	724	Gut	
22 R			416	7294	edge Pvmt	
32 R			409	7301	℄ "	
42 R			417	7293	edge "	
18 L			39	732	PL	
18+00			35	736	℄ sewer	
12 R			37	734	Tbrk	
16 R			46	725	Gut	
22 R			408	7302	edge-Pvmt	
32 R			398	7312	℄ "	
42 R			409	7301	edge "	
18 L			41	730	PL	

F.B. 1125 Pg. 44 Job No. 1094 Division No. _____ Notes Red. _____ Plotted _____ Profile _____
Survey of Exeter St et al Date _____ Date _____ No. _____
Survey by R.L. Willey Notes R.L.W. 4-21-44 Notes Chkd. W.L.G. Checked _____ X-Sec. _____
Indexed A. C. Johnson Date _____ Date 5-1-44 Date _____ No. _____

FORM 307 5M 7-43

PLEASE RETURN TO
LOS ANGELES COUNTY SURVEYOR
700 HALL OF RECORDS

NOTE: ANY ADDITIONS OR CHANGES ON THIS SHEET MUST BE MADE OR CIRCLED IN RED INK, WITH DATE AND NAME OF PERSON MAKING CHANGE

Do not extend notes this side of this line.

STATION	B. S.	H. I.	F. S.	ELEV.		
		77.095				
T.P.	5720	78.570	4245	72.850		
19+00			51	735	℄ sewer	
12R			53	733	Tbrk	
15R			58	728	Gut	
22R			549	7308	edge Pvmt	
32R			537	7320	℄ "	
42R			544	7313	edge Pvmt	
18L			50	736	PL	
19+59.5			51	735	Tbrk ℄ sewer	
19+71			61	725	Cross Gutter	
19+72			590	7267	edge pvmt	
19+86.59			559	7298	℄ int s	
19+99			560	7297	℄ int sewer	
20+00			58	728	℄ sewer edge pvmt	
20+03			60	726	Gut	
20+07			46	730	Tbrk	
21+00			48	738	℄ sewer	
12R			42	734	Tbrk	
15.5R			55	731	Gut	
22R			519	7338	edge Pvmt	

Profile No. ____ Notes Red. ____ Plotted ____ Job No. 1094 Division No. ____ F.B. PG. 45

X-Sec. No. ____ Date ____ Notes Chkd. W.L.G. Date 5-7-44 Checked ____ Date ____ Survey of Exeter St et al

Survey by E.L. Willey Notes Chkd. [illegible] Date [illegible]

Map No. ____ Indexed A. C. Johnson

FORM 307 5M 7-43

PLEASE RETURN TO
LOS ANGELES COUNTY SURVEYOR
700 HALL OF RECORDS

NOTE: ANY ADDITIONS OR CHANGES ON THIS SHEET MUST BE MADE OR CIRCLED IN RED INK. WITH DATE AND NAME OF PERSON MAKING CHANGE

Do not extend notes this side of this line

STATION	B. S.	H. I.	F. S.	ELEV.		
21+00						
32 R		78.570	5 12	73 45	℄ pvmt	
42 R			5 21	73 36	edge "	
18 L			4 9	73 7	PL	
22+00			46	74 0	℄ sewer	
12 R			46	74 0	T brk	
15 R			5 5	73 1	Gut	
22 R			5 08	73 49	edge pvmt	
32 R			5 01	73 56	℄ "	
42 R			5 09	73 48	edge "	
18 L			47	73 9	PL	
TP	4420	77.905	5085	73.485		
23+00			40	73 9	℄ sewer	
13 R			41	73 8	T brk	
16 R			47	73 2	Gut	
22 R			4 29	73.61	edge pvmt	
32 R			4 21	73 69	℄	
42 R			4 33	73 57	edge "	
18 L			4.0	73.9	P.L.	
23+17.55			3.8	74.1	℄ Sewer Tract Line	
13' R			3.8	74.1	T brk.	
16' R			4.7	73.2	Gut	
22' R			4.29	73.61	edge pvmt.	
32' R			4.22	73.68	℄ "	
42' R			4.30	73.60	edge "	
18' L			4.0	73.9	P.L.	
B.M. 67			4.760	73.145	B.M. #67 Elev. 73.160 Rd. B.A. 286-12 Garfield Ave.-700' S. of Rosecrans Ave. L&N. in Pvmt. 9' E. of ℄ at P.P. #142000E.	

F.B. 112 Pg. 46 Job No. 1094 Division No. Notes Red. Plotted Profile
Survey of Exeter St Ct #1 Date Date No.
Survey by R L Willey Notes R L W 4-21-44 Notes Chkd. W.L.G. Checked X-Sec.
Indexed A. C. Johnson Date 5-1-44 Date No.

Profile No. ____ Notes Red. ____ Plotted ____ Job No. 1094 Division No. ____ F.B. 1125 PG. 47

Date ____ Date ____ Survey of Exeter Street

Notes Chkd. ____ Checked ____ Survey by R.L.Willey Notes R.L.W. Date 5-44

No. ____ Date ____ Date ____ Map No. ____ Indexed ____ Date ____

NOTE: ANY ADDITIONS OR CHANGES ON THIS SHEET MUST BE MADE OR CIRCLED IN RED INK, WITH DATE AND NAME OF PERSON MAKING CHANGE

PLEASE RETURN TO
LOS ANGELES COUNTY SURVEYOR
700 HALL OF RECORDS

Do not extend notes this side of this line

STATION	B. S.	H. I.	F. S.	ELEV.

ELEV. OF 1ST M.H. N. OF COMPTON BLVD ON GARFIELD AVE + ON M H AT EXETER ST + GARFIELD AVE EXETER ST ETAL JN 1094

Locations shown on pages 32 + 34

May 1944
R L Willey
Jack Gregory
D.S. Waltermire
J W S Moore

FORM 307 BM 7-43

FORM 307 5M 7-43

PLEASE RETURN TO
LOS ANGELES COUNTY SURVEYOR
700 HALL OF RECORDS

NOTE: ANY ADDITIONS OR CHANGES ON THIS SHEET MUST BE MADE OR CIRCLED IN RED INK, WITH DATE AND NAME OF PERSON MAKING CHANGE

Do not extend notes this side of this line

Profile ____ No. ____ X-Sec. ____ No. ____
Plotted ____ Date ____
Notes Ref. ____ Date ____
Division No. ____ Notes Chkd. W.L.G. Checked ____ Date 5-25-44 Date ____
Job No. ____ Notes ____ Date ____
Survey of ____
Survey by ____
Indexed ____
F.B. 1125 PG. 48

STATION	B. S.	H. I.	F. S.	ELEV.		
B.M. #71	6.23	76.50		70.27	B.M. #71 - El. 70.270 - B.A. 286 p.13 Garfield Ave. - 110' S. of ℄ Compton Blvd. L. & N. in Pvmt. - 9' E. of ℄	
	Chain	Dia.	Rod on Rim.		1st M.H. N Compton Blvd on Garfield Ave	
	14.13	3.50	3.85	21.48	42" inlet N.	
	14.14	3.50	3.85	21.49	42" outlet S.	
	14.35	.67	3.86	18.88	8" inlet W	
	14.55	.67	3.86	19.08	8" " E.	
B.M. - X-1			4.91	71.59	B.M. X-1 - El. 71.601 - F.B. 1125 p.12 Garfield Ave. 5' N. of ℄ Petrol St. Bt. Spk. in Pvmt. - 1' W. of E. edge	
B.M. X-2	4.15	76.53		72.38	B.M. X-2 - El. 72.381 - F.B. 1125 p.13 Garfield Ave. - 5' N. of ℄ Exeter St. Bt. Spk. in Pvmt. - 1' W. of E. edge	
	Chain	Dia.	Rod on Rim		M.H. at Exeter St. & Garfield Ave	
	12.74	3.50	3.56	19.80	42" inlet N.	
	12.70	3.50	3.55	19.75	42" outlet S.	
	12.92	.67	3.55	17.14	8" inlet W.	
	13.07	.67	3.56	17.30	8" " E.	
T.P.	4.240	76.395	4.375	72.155		
B.M. X-2			4.015	72.380	B.M. X2 - Shown above	

Notes Ck'd by	Survey of Exeter St et al	F.B. 1125 Pg. 49
Map No.	W. O. 1094 Tape No. Std. °F	
Office Work	Surveyed by R. L. Willey	
Checked	Notes RLW Date 4-44	
Date	Indexed A. C. Johnson	

TOPOGRAPHY
TEXACO AVE
From Compton Blvd To N Line Tr #11345
EXETER ST ET AL
JN 1094

April 1944
R L Willey
Jack Gregory
D S Waltermire
E F English
J W S Moore

Note: Any Additions or Changes on This Sheet Must be Made or Circled in Red Ink With Date and Name of Person Making Change.

Do not extend notes this side of this line.

RETURN TO
LOS ANGELES COUNTY SURVEYOR
700 HALL OF RECORDS

FORM 247 PM 12-40

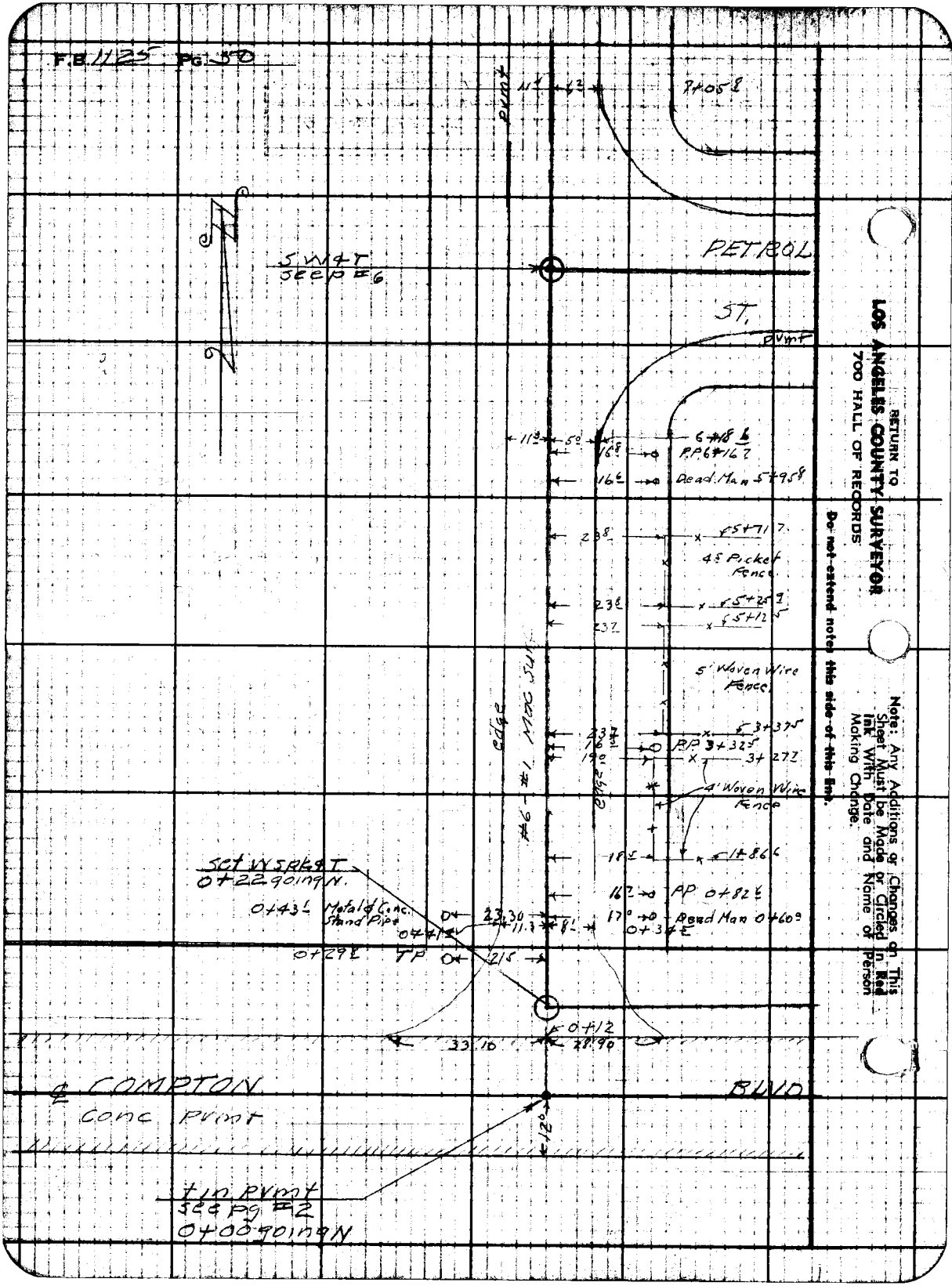
F.B. 1125 Pg. 50
PETROL
ST.
SW 4T
See P #6
Dead Man 5+95.8
4' Picket Fence
5' Woven Wire Fence
4' Woven Wire Fence
Set W SPK 4T
0+22 going N.
0+43 Metal & Conc. Stand Pipe
0+29 TP
0+12
33.10
28.90
COMPTON
BLVD
Conc Pvmt
tin Pvmt
See Pg #2
0+00 going N
Note: Any Additions or Changes on This Sheet Must be Made or Circled in Red Ink With Date and Name of Person Making Change.
Do not extend notes this side of this line.
RETURN TO
LOS ANGELES COUNTY SURVEYOR
700 HALL OF RECORDS

Notes Ck'd by	Survey of Exeter St et al
Map No.	W.O. 1034 Tape No. Std.
Office Work	Surveyed by R.L. Willey
Checked	Notes R.L.W. Date
Date	Indexed A. C. Johnson

F.B. 1125 Pg. 51

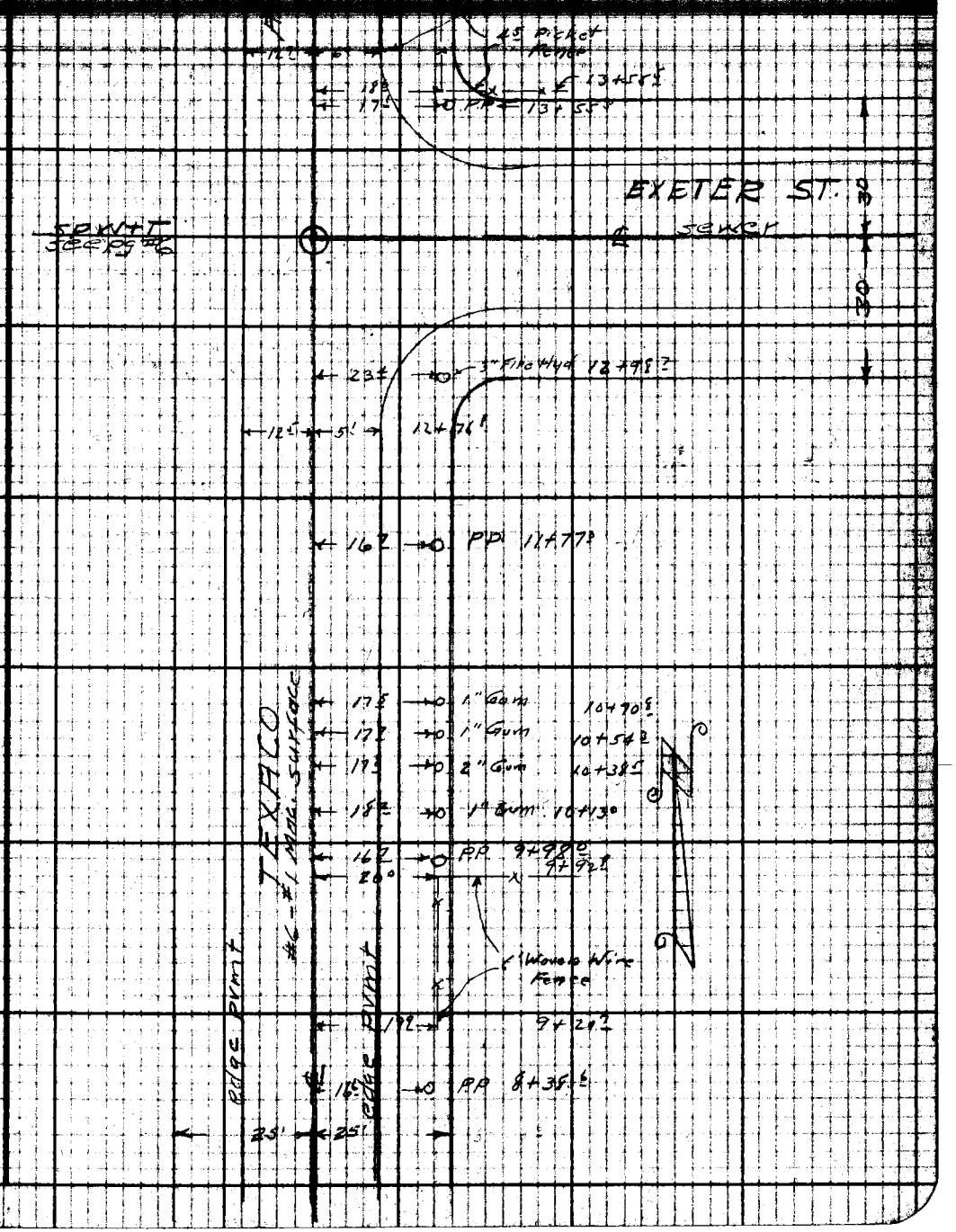

Note: Any Additions or Changes on This Sheet Must be Made or Circled in Red Ink With Date and Name of Person Making Change.

Do not extend notes this side of this line.

RETURN TO
LOS ANGELES COUNTY SURVEYOR
700 HALL OF RECORDS

FORM 247 RM 12-50

F.B. 1125 PG. 52

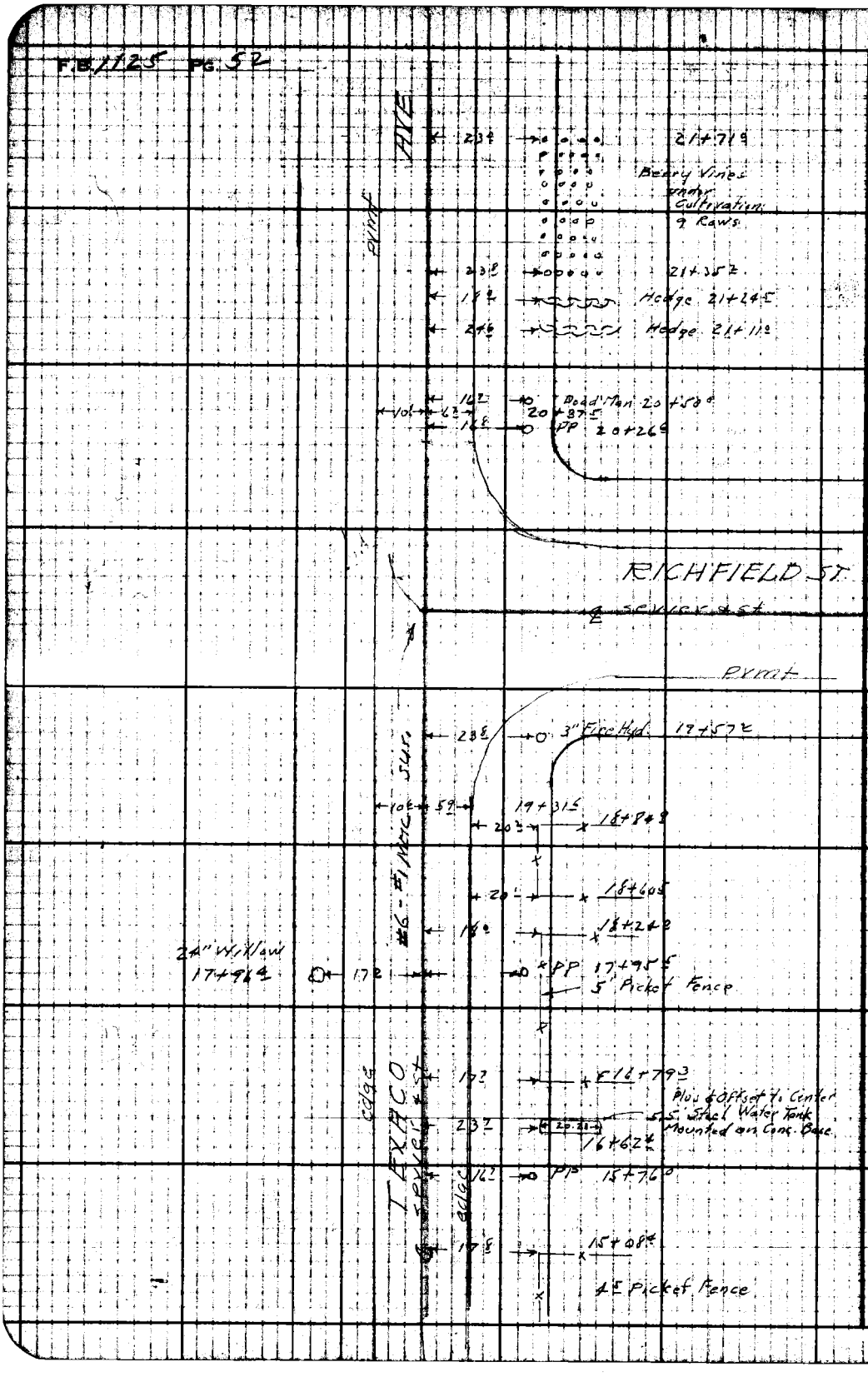

RETURN TO
LOS ANGELES COUNTY SURVEYOR
700 HALL OF RECORDS

Do not extend notes this side of this line.

Note: Any Additions or Changes on This Sheet Must be Made or Circled in Red Ink With Date and Name of Person Making Change.

F.B. 1125 Pg. 53

Notes Ck'd by	Survey of Exeter St ctl
Map No.	W.O. 11094 Tape No. 277 Std
Office Work	Surveyed by R L Willey
Checked	Notes RLW Date
Date	Indexed A. C. Johnson

Note: Any Additions or Changes on This Sheet Must be Made or Circled in Red Ink With Date and Name of Person Making Change.

RETURN TO LOS ANGELES COUNTY SURVEYOR 700 HALL OF RECORDS

Do not extend notes this side of this line.

RETURN TO
LOS ANGELES COUNTY SURVEYOR
700 HALL OF RECORDS

Note: Any Additions or Changes on This Sheet Must be Made or Circled in Red Ink With Date and Name of Person Making Change.

Do not extend notes this side of this line.

F.B. 7122 Pg. 54

Profile	Notes Red.	Plotted	Job No. 1094 Division No.	F.B. 1125 PG. 55
No.	Date	Date	Survey of Exeter St. [illegible]	
X-Sec.	Notes Chkd. W.L.G.	Checked	Survey by R.L. Willey Notes J.G. Date [illegible]	
No.	Date 5-1-44	Date	Map No. Indexed A. C. Johnson	

PROFILE & CROSSSECTION

OF

TEXACO AVE

From Compton Blvd to N. Line Tr # 11345

J.N. 1094

April 1944
R. L. Willey
Jack Gregory
D. S. Waltermire
E. F. English
J. W. S. Moore

STATION	B. S.	H. I.	F. S.	ELEV.

NOTE: ANY ADDITIONS OR CHANGES ON THIS SHEET MUST BE MADE OR CIRCLED IN RED INK, WITH DATE AND NAME OF PERSON MAKING CHANGE

Do not extend notes this side of this line

PLEASE RETURN TO
LOS ANGELES COUNTY SURVEYOR
700 HALL OF RECORDS

FORM 307 SM 7-48

FORM 307 5M 7-43

PLEASE RETURN TO
LOS ANGELES COUNTY SURVEYOR
700 HALL OF RECORDS

NOTE: ANY ADDITIONS OR CHANGES ON THIS SHEET MUST BE MADE OR CIRCLED IN RED INK, WITH DATE AND NAME OF PERSON MAKING CHANGE

Do not extend notes this side of this line

STATION	B. S.	H. I.	F. S.	ELEV.	
B.M. X-9	4220	75.18		7096	B.M. X-9 Elev = 70.960 FB 1125-16 Compton Blvd 5'± W. of ℄ Texaco Ave. Bt. Spk. in Pvmt. in Chiseled □ 1' N of S. edge of Pvmt.
0+00			404	71.14	℄ Int Compton Blvd & Texaco Ave.
50 L			406	71.12	50' W on ℄ Compton Blvd
100 L			397	71.21	100 " " " " "
0+12			418	71.00	N edge of Pav. ℄ Sewer
0+22			480	70.38	℄ Int Sewers & x Gut.
0+40			432	70.86	℄ Sewer & P.L. on Compton Blvd
8.6 R			450	70.68	E edge Pav
25 R			4.4	70.8	P.L.
12.6 L			420	70.98	W edge Pav
18.2 L			4.4	70.8	Gut
19.5 L			3.9	71.3	T Brk.
25 L			3.8	71.4	P.L.
1+00			407	71.11	℄ Sewer.
7.8 R			428	70.90	E. edge Pav.
14.6 R			4.8	70.4	Gut.
16.6 R			4.3	70.9	T Brk
25 R			4.5	70.7	P.L.
11.3 L			391	71.27	W. edge Pav
18.4 L			4.3	70.9	Gut
25 L			2.8	72.4	T Brk & P.L.

F.B. 1125 Pg. 56 Job No. 1094 Division No. Notes Red. Plotted Profile
Survey of Exeter St. et al. Date Date No.
Survey by R.L. Willey Notes J. Gregory Notes Chkd. W.L.G. Checked X-Sec.
Indexed Date 4-20-44 Date 5-1-44 Date No.

FORM 307 5M 7-43

PLEASE RETURN TO
LOS ANGELES COUNTY SURVEYOR
700 HALL OF RECORDS

NOTE: ANY ADDITIONS OR CHANGES ON THIS SHEET MUST BE MADE OR CIRCLED IN RED INK, WITH DATE AND NAME OF PERSON MAKING CHANGE

Do not extend notes this side of this line

STATION	B. S.	H. I.	F. S.	ELEV.		
2+00		75183	373	71.45	℄ Sewer	
7.7 R			400	71.18	E edge Pav.	
14.2 R			45	70.7	Gut	
18.4 R			40	71.2	T Brk	
25 R			41	71.1	P.L.	
11 L			359	71.59	W edge Pav.	
18.3 L			39	71.3	Gut	
25 L			25	72.7	T. Brk & P.L.	
3+00			349	71.69	℄ Sewer	
6.7 R			370	71.48	E edge Pav	
12.8 R			42	71.0	Gut	
18.4 R			35	71.7	T Brk.	
25 R			36	71.6	P.L	
7.2 L			331	71.87	W edge of Pav	
18.8 L			34	71.8	Gut	
25 L			23	72.9	T. Brk & P.L.	
TP	5030	76633	3580	71,603		
4+00			480	71.83	℄ Sewer	
6.2 R			493	71.70	E edge Pav.	
13.5 R			52	70.9	Gut	
17.2 R			49	71.7	T Brk	

Profile No. ____ Notes Red. ____ Plotted ____ Job No. 1094 Division No. ____ F.B. 1125 PG. 57
Date ____ Date ____ Survey of Exeter St. of al.
X-Sec. No. ____ Notes Chkd. W.L.G. Checked ____ Survey by R.L.W. Notes V.G. Date 4-20-44
Date 5-1-44 Date ____ Map No. ____ Indexed A. C. Johnson

FORM 307 5M 7-43

PLEASE RETURN TO
LOS ANGELES COUNTY SURVEYOR
700 HALL OF RECORDS

NOTE: ANY ADDITIONS OR CHANGES ON THIS SHEET MUST BE MADE OR CIRCLED IN RED INK. WITH DATE AND NAME OF PERSON MAKING CHANGE

Do not extend notes this side of this line

STATION		B. S.	H. I.	F. S.	ELEV.		
4+00	25R		76.63	4.7	71.9	P.L.	
	11.6 L			4.67	71.96	Wedge Pav.	
	18 L			5.1	71.5	Gut	
	25 L			3.5	73.1	T.Brk & P.L.	
5+00				4.71	71.92	℄ Sewer	
	5.6 R			4.81	71.82	E edge Pav	
	13 R			5.6	71.0	Gut	
	16.3 R			4.6	72.0	T Brk	
	25 R			4.7	71.9	P.L.	
	11 L			4.70	71.93	Wedge Pav	
	18.4 L			4.9	71.7	Gut	
	25 L			3.7	72.9	T Brk & P.L	
6+00				4.72	71.91	℄ Sewer	
	5 R			4.78	71.85	E edge Pav	
	10.2 R			5.4	71.2	Gut	
	16.8 R			4.5	72.1	T Brk	
	25 R			4.5	72.1	P.L.	
	12.2 L			4.55	72.08	Wedge Pav.	
	18.2 L			4.6	72.0	Gut	
	25 L			3.1	73.5	T Brk & P.L	
BM X-8		3.750	77.040	3.340	73.29	(BM X-8 Elev = 73.290 - F.B. 1125-16 Texaco Ave & Petrol St. S.E. Cor Ct. Spk in W. side P.P. #516172E	

F.B. 1125 Pg. 57 Job No. 1094 Division No. Notes Red. Plotted Profile
Survey of Exeter St. et al. Date Date No.
Survey by R. L. Willey Notes V. Gregory Notes Chkd. W.L.G. Checked X-Sec.
Indexed C. Johnson Date 4-20-44 Date 5-1-44 Date No.

FORM 307 5M 7-43

PLEASE RETURN TO
LOS ANGELES COUNTY SURVEYOR
700 HALL OF RECORDS

NOTE: ANY ADDITIONS OR CHANGES ON THIS SHEET MUST BE MADE OR CIRCLED IN RED INK. WITH DATE AND NAME OF PERSON MAKING CHANGE

Do not extend notes this side of this line

STATION	B. S.	H. I.	F. S.	ELEV.		
6+62.22		77040	522	71.82	℄ Int Sewer & Petrol St	
7.5 L			506	71.98	Wedge	
17.3 L			546	71.58	Gut	
21 L			4.3	72.8	T Brk	
25 L			4.2	72.8	P.L	
7+00			518	71.86	℄ Sewer	
7.6 R			542	71.62	E edge Pav.	
14.6 R			5.7	71.3	Gut	
18.7 R			4.8	72.2	T Brk	
25 R			4.8	72.2	P.L	
11.7 L			508	71.96	W. edge Pav	
17.3 L			5.4	71.6	Gut	
25 L			4.3	72.7	T Brk & P.L.	
8+00			499	72.05	℄ Sewer	
6.3 R			514	71.90	E edge Pav	
11.3 R			5.4	71.6	Gut	
15.3 R			4.9	72.1	Brk	
25 R			5.0	72.0	P.L.	
12.3 L			479	72.25	W edge Pav.	
18 L			5.2	71.8	Gut	
25 L			3.6	73.4	T Brk & P.L	

Profile No. ____ Notes Red. ____ Plotted ____ Job No. 1094 Division No. ____ F.B. 1125 PG. 59

X-Sec. No. ____ Date ____ Date ____ Survey of Exeter St. et al

Notes Chkd. W.I.G. Checked ____ Survey by R.L.W. Notes W.G. Date 4-20-44

Date 5-1-44 Date ____ Map No. ____ Indexed A. C. Jones Date ____

FORM 307 5M 7-43

PLEASE RETURN TO
LOS ANGELES COUNTY SURVEYOR
700 HALL OF RECORDS

NOTE: ANY ADDITIONS OR CHANGES ON THIS SHEET MUST BE MADE OR CIRCLED IN RED INK. WITH DATE AND NAME OF PERSON MAKING CHANGE

Do not extend notes this side of this line

STATION	B. S.	H. I.	F. S.	ELEV.		
9+00		77040	490	7214	℄ Sewer.	
6 R			502	7202	E edge Pav	
12 2 R			5 6	714	Gut	
17 2 R			4 6	724	T Brk.	
25 R			4 5	725	PL.	
12 6 L			475	7229	W. edge Pav.	
19 7 L			5 1	719	Gut	
25 L			3 4	736	T Brk & P.L	
10+00			485	7219	℄ Sewer.	
6 6 R			510	7194	E. edge Pav.	
11 4 R			5 5	715	Gut	
15 7 R			5 1	717	T Brk.	
25 R			5 2	718	P.L.	
11 5 L			480	7224	W edge Pav.	
16 7 L			5 2	718	Gut	
25 L			3 3	737	T Brk & P.L	
T.P.	5405	77,185	5260	71,780		
11+00			506	7218	℄ Sewer.	
6 5 R			520	7199	E edge Pav.	
11 4 R			5 7	715	Gut	
25 R			4 2	723	P.L.	

F.B. 1125 PG. 60 Job No. 1094 Division No. Notes Red. Plotted Profile
Survey of Exeter St. et. al. Date Date No.
Survey by R. L. Willey Notes J. Gregory Notes Chkd. W.I.G. Checked X-Sec.
Indexed A. C. Johnson Date 4-20-44 Date 5-1-44 Date No.

FORM 307 5M 7-43

PLEASE RETURN TO
LOS ANGELES COUNTY SURVEYOR
700 HALL OF RECORDS

NOTE: ANY ADDITIONS OR CHANGES ON THIS SHEET MUST BE MADE OR CIRCLED IN RED INK, WITH DATE AND NAME OF PERSON MAKING CHANGE

Do not extend notes this side of this line

STATION		B. S.	H. I.	F. S.	ELEV.		
11+00	11.5 L		77 185	492	72 27	W edge Pav.	
	18.5 L			55	71 7	Gut	
	23.4 L			39	73 3	T Brk.	
	25 L			38	73 4	P.L.	
12+00				505	72 14	℄ Sewer	
	5.6 R			512	72 07	E edge Pav	
	10.5 R			56	71 6	Gut	
	16.5 R			50	72 2	T Brk	
	25 R			46	72 6	P.L.	
	12.5 L			488	72 31	W edge Pav	
	19.3 L			53	71 9	Gut	
	25 L			40	73 2	T Brk & P.L.	
12+85				494	72 25	℄ Sewer	
	7.4 R			515	72 04	E edge Pav	
	13.4 R			56	71 6	Gut	
	15.3 R			45	72 7	T Brk	
	25 R			49	72 3	P.L.	
	12.6 L			486	72 33	W edge Pav.	
	18.5 L			54	71 8	Gut	
	L			38	73 4	T Brk	
13+00				496	72 23	℄ Sewer	

Profile No. ____ Notes Red. ____ Plotted ____ Date ____ Notes Chkd. W.I.G. Date 5-1-44 Checked ____ Date ____

X-Sec. No. ____ Job No. 1094 Division No. ____ Survey of Exeter St. et al. Survey by R.L.W. Notes V.G. Date 4-30-44 Map No. ____ Indexed A. C. Johnson

F.B. 1125 PG. 61

FORM 307 5M 7-43

PLEASE RETURN TO
LOS ANGELES COUNTY SURVEYOR
700 HALL OF RECORDS

NOTE: ANY ADDITIONS OR CHANGES ON THIS SHEET MUST BE MADE OR CIRCLED IN RED INK. WITH DATE AND NAME OF PERSON MAKING CHANGE

Do not extend notes this side of this line

F.B. 1127 Pg. 62 | Job No. 1094 Division No. | Notes Red. | Plotted | Profile
Survey of Exeter St. et al. | Date | Date | No.
Survey by R. L. Willey Notes V. Gregory | Notes Chkd. W.L.G. | Checked | X-Sec.
Indexed A. C. Johnson Date 4-20-44 | Date 5-1-44 | Date | No.

STATION	B. S.	H. I.	F. S.	ELEV.		
13+24.28		77.185	4.92	72.27	℄ Int Sewer & Exeter St	
133 L			4.85	72.34	W edge Pav.	
188 L			5.2	72.0	Gut	
25 L			3.7	73.5	T Brk & P.L.	
BM X-5	4.250	77.495	3.940	73.245	BM X-5 Elev 73.241 FB. 1125-14 Exeter St. & Texaco Ave. N.E.Cor. Ct. Spk in PP #5756 579 E	
14+00			4.93	72.57	℄ Sewer	
62 R			5.11	72.39	E edge Pav.	
123 R			5.2	71.6	Gut	
157 R			5.1	72.4	T Brk.	
25 R			4.7	72.8	P.L.	
13 L			5.15	72.35	W edge Pav	
179 L			5.6	71.9	Gut	
25 L			3.9	73.6	T.Brk & P.L.	
15+00			4.86	72.64	℄ Sewer	
6 R			4.91	72.59	E edge Pav.	
122 R			5.5	72.0	Gut	
18 R			4.7	72.8	T Brk.	
25 R			4.7	72.8	P.L.	
106 L			4.92	72.58	W edge Pav	
168 L			5.4	72.1	Gut	
25 L			4.0	73.5	T Brk & P.L.	

FORM 307 5M 7-43

PLEASE RETURN TO
LOS ANGELES COUNTY SURVEYOR
700 HALL OF RECORDS

NOTE: ANY ADDITIONS OR CHANGES ON THIS SHEET MUST BE MADE OR CIRCLED IN RED INK, WITH DATE AND NAME OF PERSON MAKING CHANGE

Do not extend notes this side of this line

STATION	B. S.	H. I.	F. S.	ELEV.		
16+00		77 495	476	72 74	℄ Sewer.	
5 2 R			490	72 60	E edge Pav.	
11 3 R			5 5	72 0	Gut.	
17 6 R			4 5	73 0	T Brk	
25 R			4 6	72 9	P.L.	
11 7 L			495	72 55	W edge Pav.	
17 4 L			5 2	72 3	Gut.	
25 L			3 7	73 8	T Brk. & P.L.	
17+00			466	72 84	℄ Sewer.	
5 3 R			480	72 70	E edge Pav.	
10 8 R			5 3	72 2	Gut.	
14 8 R			4 5	73 0	T. Brk	
25 R			5 9	71 6	PL	
10 4 L			475	72 75	W edge Pav	
15 7 L			5 3	72 2	Gut	
25 L			4 1	73 4	T Brk & P.L.	
18+00			453	72 97	℄ Sewer.	
5 8 R			472	72 78	E edge Pav.	
11 2 R			5 2	72 3	Gut	
14 7 R			4 5	73 0	T Brk	
25 R			4 8	72 7	PL	

Profile No. ____ Notes Red. ____ Plotted ____ Date ____
X-Sec. No. ____ Notes Chkd. W.L.G. Date 5-1-44 Checked ____ Date ____
Job No. 1094 Division No. ____
Survey of Exeter St. Sta. 1
Survey by R.L.W. Notes J.G. Date 4-20-44
Map No. ____ Indexed A. C. Johnson

F.B. 1125 PG. 63

FORM 307 5M 7-43

PLEASE RETURN TO
LOS ANGELES COUNTY SURVEYOR
700 HALL OF RECORDS

NOTE: ANY ADDITIONS OR CHANGES ON THIS SHEET MUST BE MADE OR CIRCLED IN RED INK. WITH DATE AND NAME OF PERSON MAKING CHANGE

Do not extend notes this side of this line

STATION		B. S.	H. I.	F. S.	ELEV.		
18+00	10 L		77495	460	72 90	W edge Pav.	
	12 L			48	72 7	Gut	
	14.5 L			44	73 1	T Brk.	
	25 L			57	71 8	P.L.	
T.P		5750	78.365	4880	72615		
19+00				529	73 08	℄ Sewer	
	6.6 R			549	72 88	E. edge Pav	
	10.4 R			57	72 7	Gut	
	12 R			55	72 9	T. Brk	
	25 R			53	73 1	P. L.	
	10.7 L			538	72 99	W edge Pav.	
	14.3 L			56	72 8	Gut	
	21 L			40	74 4	T Brk	
	25 L			43	74 1	P.L	
19+86.37				496	73 41	℄ Int Sewer & Richfield st.	
	11.6 L			506	73 31	W edge Pav	
	13.7 L			52	73 2	Gut	
	19.4 L			32	75 1	T Brk	
	25 L			37	74 7	P.L	
20+00				495	73 42	℄ Sewer.	
20+35				495	73 42	" "	

F.B. 1125 PG. 64 Job No. 1094 Division No. Notes Red. Plotted Profile
Survey of Exeter St et al Date Date No.
Survey by R.L. Willey Notes V. Gregory Notes Chkd. W.L.G. Checked X-Sec.
Indexed A. C. Johnson Date 4-20-44 Date 5-1-44 Date No.

FORM 307 5M 7-43

PLEASE RETURN TO
LOS ANGELES COUNTY SURVEYOR
700 HALL OF RECORDS

NOTE: ANY ADDITIONS OR CHANGES ON THIS SHEET MUST BE MADE OR CIRCLED IN RED INK, WITH DATE AND NAME OF PERSON MAKING CHANGE

Do not extend notes this side of this line

STATION	B. S.	H. I.	F. S.	ELEV.		
20+35 6.8 R		78 365	525	73 12	E edge Pav.	
11.7 R			5.7	72 7	Gut	
25 R			4.6	73 8	T Brk & PL	
12.3 L			501	73 36	W edge Pav.	
14.4 L			5.1	73 3	Gut	
20.3 L			3.4	75 0	T Brk	
25 L			3.7	74 7	P.L	
21+00			484	73 53	℄ Sewer.	
6.8 R			512	73 25	E edge Pav.	
12 R			5.6	72 8	Gut	
25 R			4.8	73 6	T Brk & PL.	
12.4 L			474	73 63	W edge Pav. & Gut	
14.5 L			4.1	74 3	T Brk.	
25 L			3.1	75 3	P.L.	
21+28			488	73 49	℄ Sewer & End of Pav.	
22+00			4.6	73 8	℄ Sewer	
25 R			4.5	73 9	P.L.	
25 L			4.1	74 3	P.L.	
23+00			4.5	73 9	℄ Sewer.	
25 R			4.5	73 9	P.L	
25 L			4.1	74 3	P.L	

Profile No. ____ Notes Red. ____ Plotted ____ Job No. 1094 Division No. ____ F.B. 1125 PG. 65
X-Sec. No. ____ Date ____ Date ____ Survey of Exeter St. et al
Notes Chkd. W.L.G. Checked ____ Survey by R.L.W. Notes V.G. Date 4-20-44
Date 5-1-44 Date ____ Map No. ____ Indexed A. C. Johnson

FORM 307 5M 7-43

PLEASE RETURN TO
LOS ANGELES COUNTY SURVEYOR
700 HALL OF RECORDS

NOTE: ANY ADDITIONS OR CHANGES ON THIS SHEET MUST BE MADE OR CIRCLED IN RED INK, WITH DATE AND NAME OF PERSON MAKING CHANGE

Do not extend notes this side of this line

STATION	B. S.	H. I.	F. S.	ELEV.		
23+17.73		78 365	4 3	74 1	℄ Sewer End of Line.	
25 R			4 3	74 1	P.L.	
25 L			3 8	74 6	P.L.	
BM X-4			4080	74.285	B.M. X-4 Elev. 74.276 F.B. 1125-14 Richfield St & Texaco Ave N.E. Cor. Ct Spk in PP #538891E	

F.B. 1125 Pg. 66 Job No. 1094 Division No. ____ Notes Red. ____ Plotted ____ Profile ____
Survey of Exeter St. et. al. Date ____ Date ____ No. ____
Survey by R. L. Willey Notes J. Gregory Notes Chkd. WAG Checked ____ X-Sec. ____
Indexed ____ Date 4-20-44 Date 5-1-44 Date ____ No. ____

Notes Ck'd by	Survey of Exeter St et al
Map No.	W. O. 2247 Topo No. Scale 1"
Office Work	Surveyed by RLWilley
Checked	Notes RLW Date 4-44
Date	Indexed

F.B. W 28 Pg. 57

TOPOGRAPHY
PETROL ST
From Garfield Ave to Texaco Ave
EXETER ST ET AL
JN 1094

April 1944
RLWilley
Jack Gregory
DSWatermire
EF English
JW.S. Moore

Note: Any Additions or Changes on This Sheet Must be Made or Circled in Red Ink With Date and Name of Person Making Change.

Do not extend notes this side of this line.

RETURN TO
LOS ANGELES COUNTY SURVEYOR
700 HALL OF RECORDS

FORM 247 3M 12-43

F.B. 1125 Pg. 68



RETURN TO
LOS ANGELES COUNTY SURVEYOR
700 HALL OF RECORDS

Do not extend notes this side of this line.

Note: Any Additions or Changes on This Sheet Must be Made or Circled in Red Ink With Date and Name of Person Making Change.

Notes Ck'd by _____ Survey of Exeter St et al F.B. 1425 Pg. 69

Surveyed by R.L. Willey

Indexed _____ Johnson

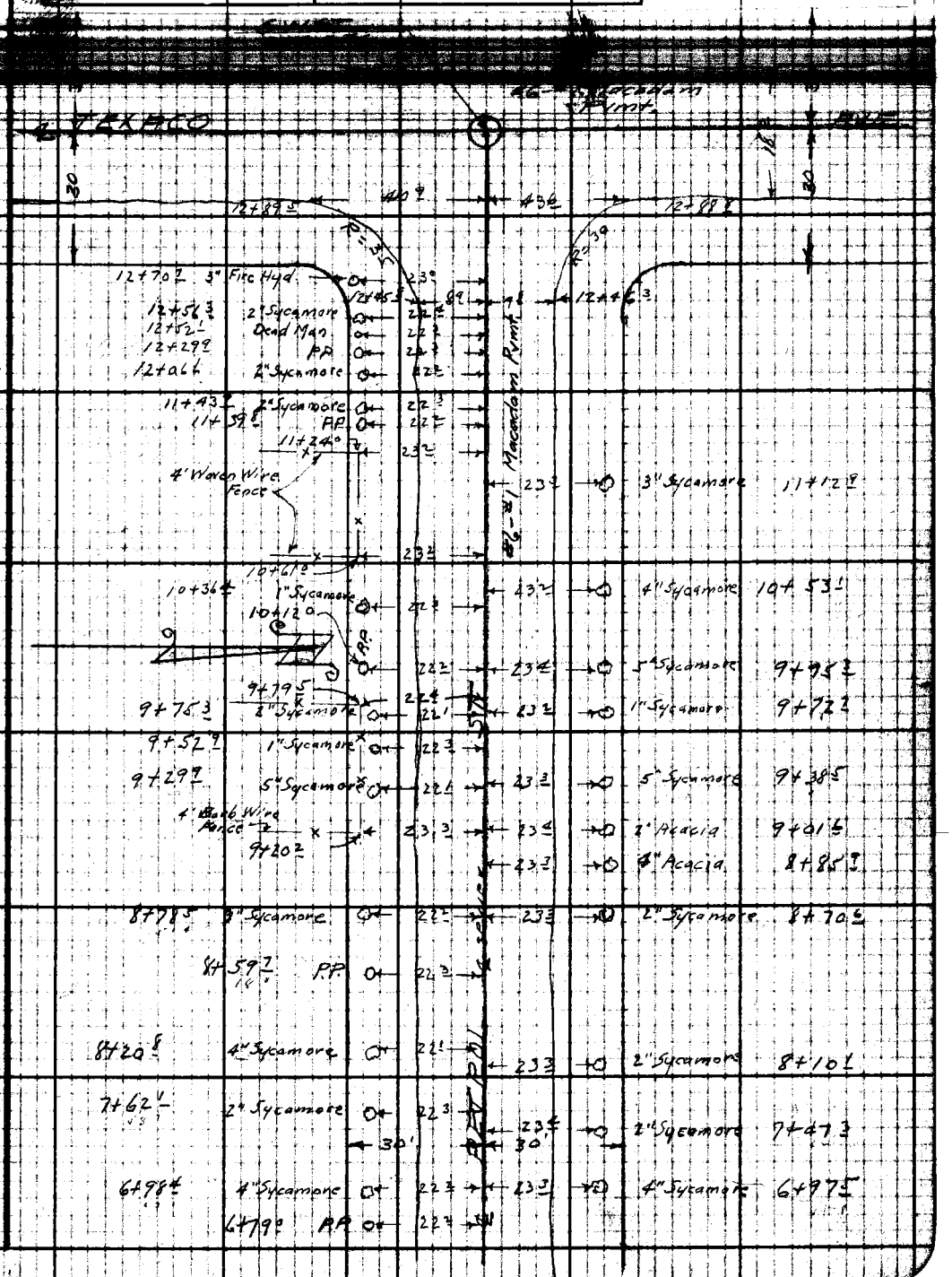

Note: Any Additions or Changes on This Sheet Must be Made or Circled in Red Ink With Date and Name of Person Making Change.

Do not extend notes this side of this line.

RETURN TO LOS ANGELES COUNTY SURVEYOR 700 HALL OF RECORDS

FORM 247 3M 12-50

RETURN TO
LOS ANGELES COUNTY SURVEYOR
700 HALL OF RECORDS

Note: Any Additions or Changes on This Sheet Must be Made or Circled in Red Ink With Date and Name of Person Making Change.

Do not extend notes this side of this line.

F.B. 1151 Pg. 20

Profile No. _____ Notes Red. _____ Plotted _____ Job No. _____ Division No. _____ F.B. _____ Pg. 71

Date _____ Date _____ Survey of _____

X-Sec. No. _____ Notes Chkd. _____ Checked _____ Survey by _____ Notes _____ Date _____

Date 5-1-44 Date _____ Map No. _____ Indexed C. Johnson

PROFILE & CROSS SECTION
OF
PETROL ST

From Garfield Ave to Texaco Ave

(EXETER ST ETAL)

April 1944

R. L. Willey
Jack Gregory
D. S. Waltermire
E. F. English
J. W. S. Moore

STATION	B. S.	H. I.	F. S.	ELEV.

NOTE: ANY ADDITIONS OR CHANGES ON THIS SHEET MUST BE MADE OR CIRCLED IN RED INK, WITH DATE AND NAME OF PERSON MAKING CHANGE

Do not extend notes this side of this line

PLEASE RETURN TO
LOS ANGELES COUNTY SURVEYOR
700 HALL OF RECORDS

FORM 307 SM 7-43

FORM 307 5M 7-43

PLEASE RETURN TO
LOS ANGELES COUNTY SURVEYOR
700 HALL OF RECORDS

NOTE: ANY ADDITIONS OR CHANGES ON THIS SHEET MUST BE MADE OR CIRCLED IN RED INK, WITH DATE AND NAME OF PERSON MAKING CHANGE

Do not extend notes this side of this line

F.B. 1125 Pg. 72 | Job No. 1094 | Division No. | Profile
Survey of Exeter St. et al. | Notes Rel. | Plotted | No.
Survey by R.L. Willey | Notes J. Gregory | Date | Date | X-Sec.
Indexed C. Johnson | Date 4-20-44 | Notes Chkd. W.L.G. | Checked | No.
Date 5-1-44 | Date

STATION	B. S.	H. I.	F. S.	ELEV.	
B.M. X-1	5.090	76.694		71.604	B.M. X-1 Elev = 71.601 F.B. 1125-12 Garfield Ave & Petrol St. Bt. Spk in Pvmt 5' N of ℄ Petrol St & 1' W of E edge of Pvmt.
0+00			5.01	71.68	℄ Int Garfield Ave & Petrol St.
0+10			5.05	71.64	℄ Sewer & W edge of Pvmt.
0+18±			5.56	71.13	℄ - & Gut.
0+32±			5.15	71.54	℄ Int. of Sewers.
	10±R		5.41	71.28	N edge Pvmt.
	17 R		5.3	71.4	Gut.
	22½R		4.1	72.6	T Brk.
	30R		4.3	72.4	P.L.
	16±L		5.49	71.20	S edge Pvmt.
	21 L		5.5	71.1	Gut.
	36 L		4.3	72.4	T Brk.
	44 L		4.1	72.6	P.L.
1+00			4.65	72.04	℄ Sewer.
	10 R		4.88	71.81	N edge Pav.
	17±R		5.3	71.4	Gut.
	22½R		4.3	72.4	T Brk.
	30R		4.1	72.6	P.L.
	9.3 L		4.83	71.86	S edge of Pav.
	16±L		5.2	71.5	Gut.
	23 L		4.0	72.7	T Brk.

FORM 307 SM 7-43

PLEASE RETURN TO
LOS ANGELES COUNTY SURVEYOR
700 HALL OF RECORDS

NOTE: ANY ADDITIONS OR CHANGES ON THIS SHEET MUST BE MADE OR CIRCLED IN RED INK, WITH DATE AND NAME OF PERSON MAKING CHANGE

Do not extend notes this side of this line

STATION		B. S.	H. I.	F. S.	ELEV.	
1+00	30 L		766.9	4.1	726	P.L.
2+00				4.55	721.4	℄ Sewer
	10± R			4.76	719.3	N edge Pav.
	18± R			5.5	712	Gut
	26± R			4.3	724	T Brk
	30 R			4.4	723	P.L.
	9± L			4.81	718.8	S edge Pav
	15± L			5.2	715	Gut
	18± L			4.4	723	T Brk
	30 L			4.6	721	P.L.
3+00				4.76	719.3	℄ Sewer
	10± R			4.93	717.6	N. edge Pav
	18 R			5.1	710	Gut
	19± R			5.4	713	T. Brk
	30 R			5.4	713	P.L.
	9± L			4.91	717.8	S. edge Pav
	17± L			5.2	712	Gut
	19± L			5.3	714	T Brk
	30 L			5.5	712	P.L.
T.P.		4.740	76.4	4.950	71.74	
	4+00			4.71	717.7	℄ Sewer

Profile Notes Red. Plotted Job No. 1074 Division No.
No. Date Date Survey of Exeter St et al.
No. Date 5-1-44 Date Survey by R.L.W. Notes V.G. Date 4-28-44
Map No. Indexed C. Johnson

F.B. 1124 Pg. 73

FORM 307 5M 7-43

PLEASE RETURN TO
LOS ANGELES COUNTY SURVEYOR
700 HALL OF RECORDS

NOTE: ANY ADDITIONS OR CHANGES ON THIS SHEET MUST BE MADE OR CIRCLED IN RED INK. WITH DATE AND NAME OF PERSON MAKING CHANGE

Do not extend notes this side of this line

STATION		B. S.	H. I.	F. S.	ELEV.		
4+00	10.3 R		7648	488	71 60	Nedge Pav.	
	17.8 R			5.5	71 0	Gut.	
	21.8 R			5.1	71 4	T. Brk	
	30 R			4.7	71 8	P.L.	
	9.3 L			478	71 70	Sedge Pav.	
	14.2 L			5.3	71 2	Gut	
	20.5 L			4.9	71 6	T Brk.	
	30 L			5.0	71 5	PL.	
5+00				482	71 66	℄ Sewer	
	10.3 R			510	71 38	Nedge Pav	
	17 R			5.7	70 8	Gut	
	19 R			5.5	71 0	T. Brk	
	30 R			5.2	71 3	P.L.	
	9.2 L			505	71 43	Sedge Pav	
	16.5 L			5.6	70 9	Gut	
	23.6 L			4.8	71 7	T Brk.	
	30 L			4.4	72 1	PL.	
6+00				491	71 57	℄ Sewer	
	10.5 R			516	71 32	Nedge Pav	
	16 R			5.7	70 8	Gut	
	23.4 R			4.9	71 6	T Brk	

F.B. 1121 Pg. 74
Job No. 1094 Division No. ____ Notes Red. ____ Plotted ____ Profile ____
Survey of Exeter St. et al. Date ____ Date ____ No. ____
Survey by R. L. Willey Notes V. Gregory Notes Chkd. W.I.G. Checked ____ X-Sec. ____
Indexed C. Johnson Date 4-20-44 Date 5-1-44 Date ____ No. ____

FORM 307 5M 7-43

PLEASE RETURN TO
LOS ANGELES COUNTY SURVEYOR
700 HALL OF RECORDS

NOTE: ANY ADDITIONS OR CHANGES ON THIS SHEET MUST BE MADE OR CIRCLED IN RED INK, WITH DATE AND NAME OF PERSON MAKING CHANGE

Do not extend notes this side of this line

STATION		B. S.	H. I.	F. S.	ELEV.		
6+00	30 R		7648	4.8	71 7	P.L	
	9 L			5.12	71 36	S edge Pav.	
	16.7 L			5.6	70 9	Gut	
	25.3 L			4.7	71 8	T Brk	
	30 L			4.6	71 9	P.L.	
6+43				5.12	71 36	℄ Sewer & Brk.	
6+70				5.45	71 03	℄ Int Sewer & Walk	
	11.9 R			5.60	70 88	℄ Walk N edge Pav	
	50 R			5.6	70 8	50 N on ℄ Walk.	
	100 R			5.5	70 9	100 " " " "	
	9 L			5.55	70 93	9 S " " " (S edge Pav)	
	50 L			5.8	70 7	50 " " " "	
	100 L			5.7	70 8	100 " " " "	
7+00				5.10	71 38	℄ Sewer	
	10.2 R			5.30	71 18	N edge Pav.	
	17.6 R			5.6	70 9	Gut	
	23 R			4.5	72 0	T Brk.	
	30 R			4.7	71 8	P.L	
	9.7 L			5.22	71 26	S edge Pav	
	17.4 L			5.6	70 9	Gut	
	21.8 L			4.7	71 8	T. Brk	

Profile No. ____ Notes Red. ____ Plotted ____ Job No. 1094 Division No. ____
X-Sec. No. ____ Date ____ Date ____ Survey of Exeter St. et. al.
Notes Chkd. W.L.G. Checked ____ Survey by R.L.W. Notes V.G. Date 4-20-44
Date 5-1-44 Date ____ Map No. ____ Indexed A. C. Johnson

F.B. 1125 PG. 75

FORM 307 5M 7-43

PLEASE RETURN TO
LOS ANGELES COUNTY SURVEYOR
700 HALL OF RECORDS

NOTE: ANY ADDITIONS OR CHANGES ON THIS SHEET MUST BE MADE OR CIRCLED IN RED INK, WITH DATE AND NAME OF PERSON MAKING CHANGE

Do not extend notes this side of this line

F.B. 1125 Pg. 76 | Job No. 1094 | Division No. | Notes Red. | Plotted | Profile
Survey of Exeter St. et al | Date | Date | No.
Survey by R.L. Willey | Notes V. Gregory | Notes Chkd. W.L.G. | Checked | X-Sec.
Indexed C. Johnson | Date 4-20-44 | Date 5-1-44 | Date | No.

STATION	B. S.	H. I.	F. S.	ELEV.		
7+00 30 L		76.48	4.3	72.2	P.L.	
B.M. X-7	4.065	76.59	3.950	72.53	{BM X-7 Elev. 72.541 F.B. 1125-15 Petrol St. 615' E of E Texaco Ave. S. side. Ch. Spkin N. side P.P. #526239 E	
7+12			5.11	71.49	℄ Sewer & Brk.	
8+00			4.95	71.65	℄ Sewer.	
10 R			5.13	71.47	N. edge Pav.	
16.3 R			5.6	71.0	Gut	
23.3 R			4.9	71.7	T. Brk	
30 R			4.9	71.7	P.L.	
96 L			5.23	71.37	S edge Pav.	
15 L			5.6	71.0	Gut	
22.3 L			4.2	71.9	T Brk.	
30 L			4.3	72.3	P.L.	
9+00			4.87	71.83	℄ Sewer.	
96 R			5.07	71.53	N edge Pav.	
17 R			5.8	70.8	Gut	
21.7 R			4.2	71.9	T. Brk.	
30 R			5.0	71.6	P.L.	
102 L			5.13	71.47	S. edge Pav.	
17.5 L			5.6	71.0	Gut.	
22.8 L			4.2	71.9	T. Brk	
30 L			4.2	71.9	P.L.	

FORM 307 5M 7-43

PLEASE RETURN TO
LOS ANGELES COUNTY SURVEYOR
700 HALL OF RECORDS

NOTE: ANY ADDITIONS OR CHANGES ON THIS SHEET MUST BE MADE OR CIRCLED IN RED INK. WITH DATE AND NAME OF PERSON MAKING CHANGE

Do not extend notes this side of this line

STATION	B. S.	H. I.	F. S.	ELEV.		
10+00		60. 76.595	482	71 78	℄ Sewer	
9.6 R			505	71 55	N edge Pav	
17.6 R			57	70 9	Gut	
21.8 R			53	71 3	T Brk	
30 R			54	71 2	P.L.	
9.7 L			510	71 50	S edge Pav	
17.8 L			56	71 0	Gut	
21.5 L			52	71 4	T Brk.	
30 L			53	71 3	P.L.	
T.P	4450	04. 76.035	5010	71.585		
11+00			414	71 90	℄ Sewer	
10.3 R			437	71 67	N edge Pav	
16.2 R			49	71 1	Gut	
19.3 R			45	71 5	T Brk.	
30 R			49	71 1	P.L	
9.7 L			436	71.68	S edge Pav	
16.2 L			50	71.0	Gut	
18 L			47	71 3	T Brk	
30 L			48	71 2	P.L	
12+00			417	71 87	℄ Sewer	
9.6 R			442	71 62	N edge Pav	

Profile No. ____ Notes Red. ____ Plotted ____ Job No. 1094 Division No. ____ F.B. 1125 Pg. 77

X-Sec. No. ____ Date ____ Date ____ Survey of Exeter St. et al.

Notes Chkd. W.L.G. Checked ____ Survey by R.L.W. Notes V.G. Date 4-20-44

Date 5-1-44 Date ____ Map No. ____ Indexed A. C. Jordan

FORM 307 5M 7-43

PLEASE RETURN TO
LOS ANGELES COUNTY SURVEYOR
700 HALL OF RECORDS

NOTE: ANY ADDITIONS OR CHANGES ON THIS SHEET MUST BE MADE OR CIRCLED IN RED INK, WITH DATE AND NAME OF PERSON MAKING CHANGE

Do not extend notes this side of this line

STATION		B. S.	H. I.	F. S.	ELEV.		
12+00	16.2 R		76 04 035	4.9	71.1	Gut	
	17.8 R			4.7	71.3	T Brk	
	30 R			4.2	71.8	P.L.	
	9 L			4.36	71.68	S edge Pav	
	16.8 L			4.7	71.3	Gut	
	22.5 L			4.4	71.6	T Brk	
	30 L			4.5	71.5	P.L.	
12+69.80				4.41	71.63	℄ Sewer & P.L. on Texaco Ave.	
	16.7 R			4.56	71.48	N edge Pav	
	22.3 R			5.0	71.0	Gut	
	25 R			4.0	72.0	T Brk	
	30 R			3.6	72.4	P.L.	
	15 L			4.57	71.47	S edge Pav.	
	20.3 L			4.6	71.4	Gut	
	23.7 L			4.1	71.9	T Brk	
	30 L			4.1	71.9	P.L.	
12+85.10				4.58	71.46	℄ Sewer & X Gutter	
12+94.79				4.22	71.82	℄ Int Sewer & Texaco Ave	
BM. X-8				2.750	73.285	B.M. X-8 Elev = 73.290' F.B. 1125-16 Texaco Ave & Petrol St. S.E. Cor. Ct. Spk. in W. side P.P. 516172 E	

F.B. 1125 PG. 78 Job No. 1094 Division No. Notes Red. Plotted Profile
Survey of Exeter St et. al. Date Date No.
Survey by R.L. Willey Notes J. Gregory Notes Chkd. W.L.G. Checked X-Sec.
Indexed A. C. Johnson Date 4-20-44 Date 5-1-44 Date No.

Notes Ck'd by	Survey of Exeter St et al
Map No.	W. O. 1094 Tape No. Std. °F
Office Work	Surveyed by R. L. Willey
Checked	Notes RLW JG Date 4-13-44
Date	Indexed A. C. Johns

F.B. 1125 Pg. 79

TOPOGRAPHY
EXETER ST
From Garfield Ave To Texaco Ave
EXETER ST ET AL
JN 1094

April 1944
R L Willey
Jack Gregory
D.S. Waltermire
E F English
J.W.S. Moore

Note: Any Additions or Changes on This Sheet Must be Made or Circled in Red Ink With Date and Name of Person Making Change.

Do not extend notes this side of this line.

RETURN TO
LOS ANGELES COUNTY SURVEYOR
700 HALL OF RECORDS

FORM 247 5M 12-50

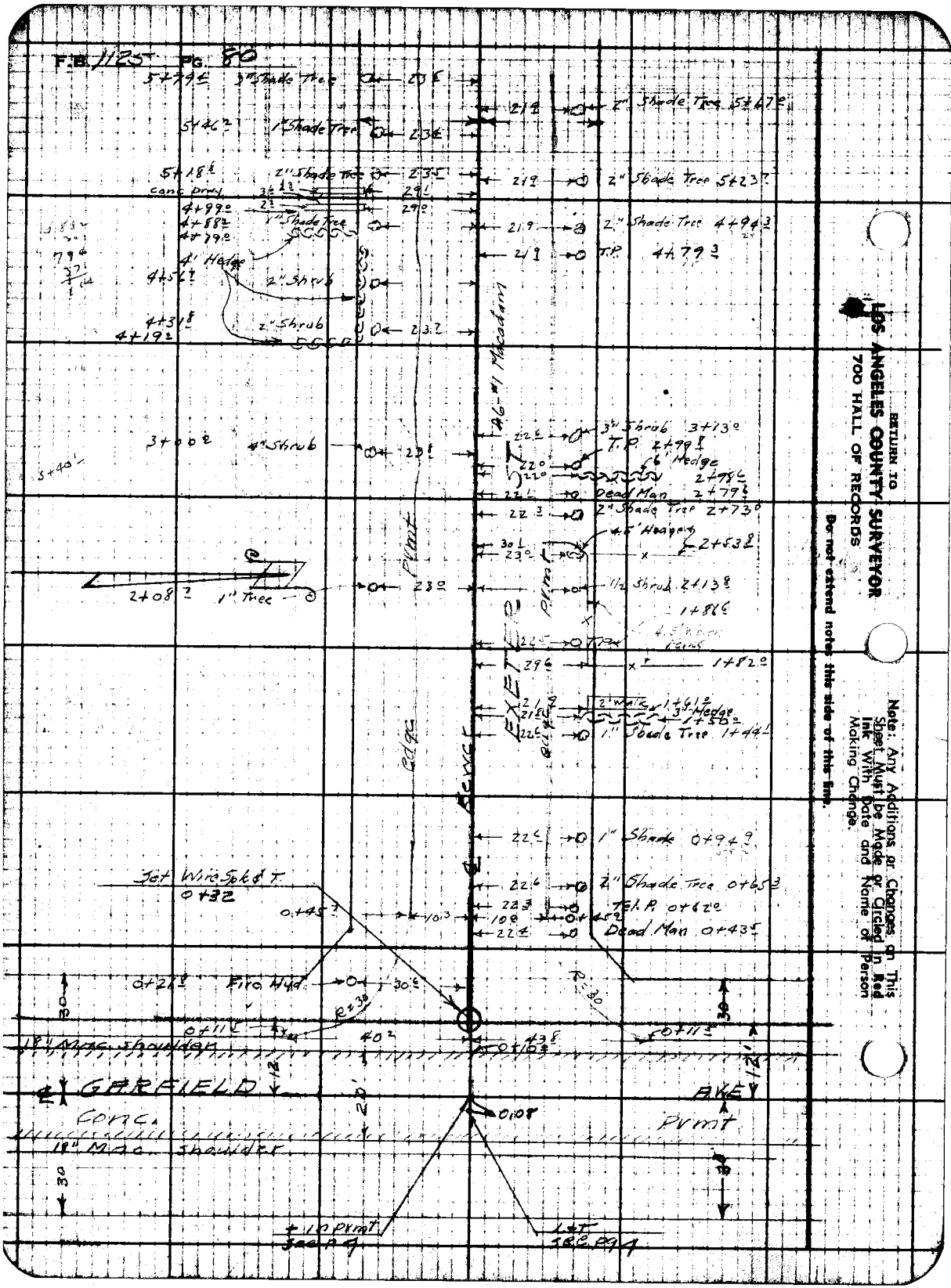

RETURN TO
LOS ANGELES COUNTY SURVEYOR
700 HALL OF RECORDS

Do not extend notes this side of this line.

Note: Any Additions or Changes on This Sheet Must be Made or Circled in Red Ink With Date and Name of Person Making Change.

Notes Ck'd by	Survey of Exeter St et al	F.B. 1125 Pg. 81
Map No.	W. O. 1094 Tape No. Std. °F	
Office Work	Surveyed by R L Willey	
Checked	Notes R L W Date 4-14-44	
Date	Indexed A. C. Johnson	

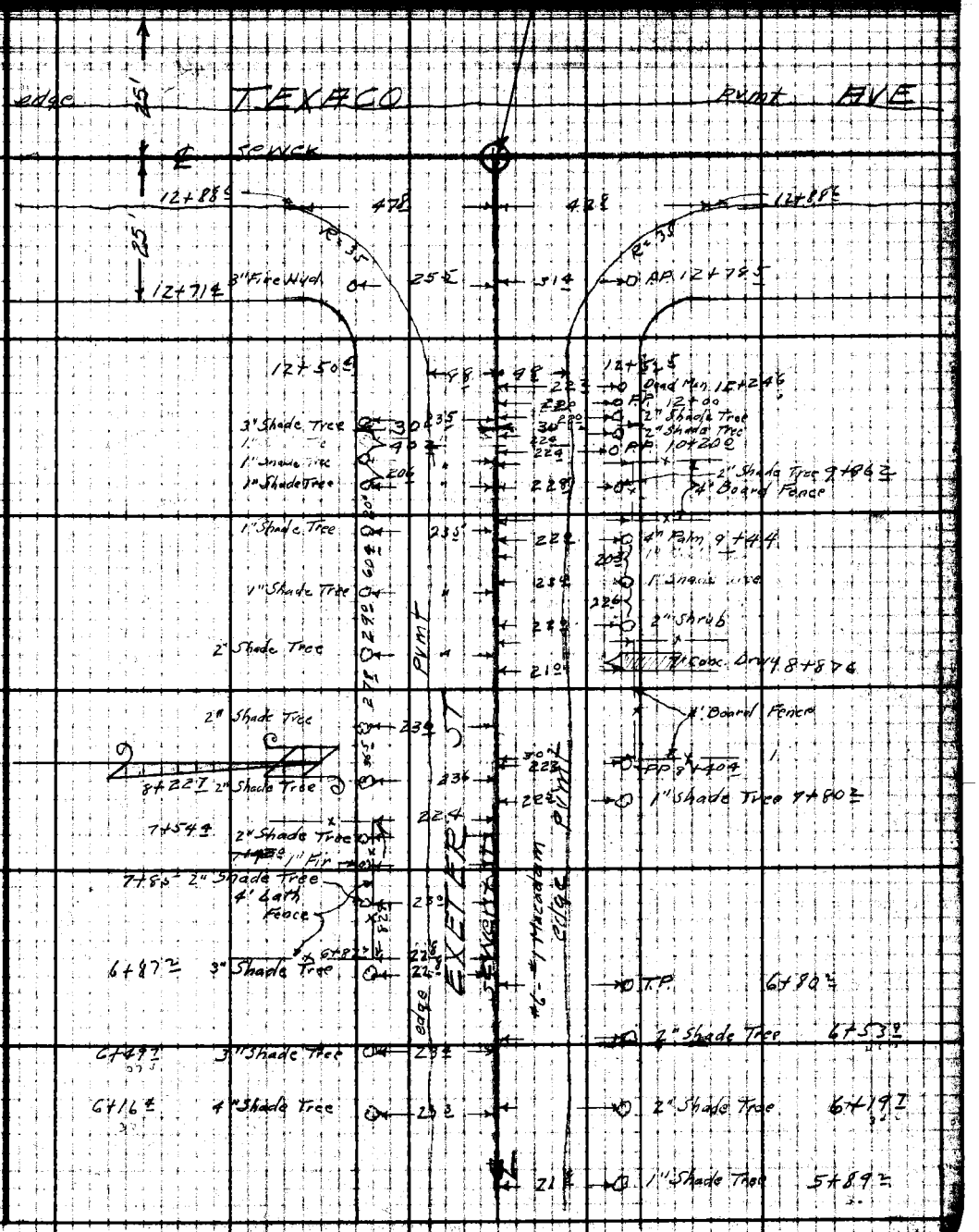

Note: Any Additions or Changes on This Sheet Must be Made or Circled in Red Ink With Date and Name of Person Making Change.

Do not extend notes this side of this line.

RETURN TO
LOS ANGELES COUNTY SURVEYOR
700 HALL OF RECORDS

FORM 247 3M 12-40

RETURN TO
LOS ANGELES COUNTY SURVEYOR
700 HALL OF RECORDS

Note: Any Additions or Changes on This Sheet Must be Made or Circled in Red Ink With Date and Name of Person Making Change.

~~Do not extend notes this side of this line.~~

FB 1123 Pg. 92

Profile No. ____ Notes Red. ____ Plotted ____ Job No. 1094 Division No. ____ F.B. 1125 Pg. 82

X-Sec. No. ____ Date ____ Date ____ Survey of Exeter St et al

Notes Chkd. W.L.G. Checked ____ Survey by R.L. Willey Notes V.G. Date 4-19

Date 5-1-44 Date ____ Map No. ____ Indexed A. C. Johnson

NOTE: ANY ADDITIONS OR CHANGES ON THIS SHEET MUST BE MADE OR CIRCLED IN RED INK, WITH DATE AND NAME OF PERSON MAKING CHANGE

PLEASE RETURN TO
LOS ANGELES COUNTY SURVEYOR
700 HALL OF RECORDS

Do not extend notes this side of this line

STATION	B. S.	H. I.	F. S.	ELEV.

PROFILE & CROSS SECTION

OF

EXETER ST

From Garfield Ave to Texaco Ave.

EXETER ST ET AL

JN 1094

April 1944
R.L. Willey
Jack Gregory
D.S. Waltemire
E.F English
J.W.S. Moore

FORM 307 SM 7-43

FORM 307 5M 7-43

PLEASE RETURN TO
LOS ANGELES COUNTY SURVEYOR
700 HALL OF RECORDS

NOTE: ANY ADDITIONS OR CHANGES ON THIS SHEET MUST BE MADE OR CIRCLED IN RED INK. WITH DATE AND NAME OF PERSON MAKING CHANGE

Do not extend notes this side of this line

F.B. 1125 PG. 84 | Job No. 1094 Division No. | Notes Red | Plotted | Profile
Survey of Exeter St. et al | Date | No.
Survey by R.L. Willey Notes J. Gregory | Notes Chkd. W.L.G. Checked | X-Sec.
Indexed C. Johnson Date | Date 5-1-44 Date | No.

STATION	B. S.	H. I.	F. S.	ELEV.		
BM X-2	3905	76.286		72.381'	(B.M. X-2 Elev: 72.381' FB 1125-13 Garfield Ave & Exeter St. Bt. Spk in Pav. 5'N of ℄ Exeter St. & 1'W of E edge of Pvmt.	
0+00			376	72.53'	℄ Int Sewer & Garfield	
0+10			385	72.44'	℄ Sewer & W. edge Pvmt.	
~~0+12~~			~~394~~		~~℄ Int Sewers~~	
0+20 ℄			423	72.06'	℄ Sewer & Gut	
0+32			419	72.10'	℄ Int of Sewers.	
	17 R		433	71.96'	N edge of Pvmt.	
	22 R		48	71.5'	Gut.	
	33½ R		3 ℄	72.9'	T. of Brk.	
	17½ L		446	71.83'	S edge Pvmt	
	19½ L		48	71.5'	Gut	
	28 L		33	73.9'	T. Brk.	
	30 L		3 ½	73.1'	P.L	
1+00			387	72.42'	℄ Sewer	
	96 R		398	72.31'	N. edge Pvmt.	
	172 R		44	71.9'	Gut	
	206 R		31	72.5'	T Brk.	
	3 R		36	72.7'	P.L.	
	105 L		409	72.20'	S. edge of Pvmt.	
	15 L		45	71.8'	Gut	
	243 L		3 ℄	72.9'	T. Brk.	

FORM 307 5M 7-43

PLEASE RETURN TO
LOS ANGELES COUNTY SURVEYOR
700 HALL OF RECORDS

NOTE: ANY ADDITIONS OR CHANGES ON THIS SHEET MUST BE MADE OR CIRCLED IN RED INK, WITH DATE AND NAME OF PERSON MAKING CHANGE

Do not extend notes this side of this line

STATION	B. S.	H. I.	F. S.	ELEV.		
1+00 30 L		76.286'	35	72 8'	P.L.	
2+00			390	72 39'	℄ Sewer	
10 3 R			400	72 29'	N edge Pvmt	
18 R			45	71 8'	Gut	
23 3 R			38	72 5'	T. Brk.	
30 R			34	72 9'	P.L.	
9 2 L			420	72 09'	S. edge Pv	
14 7 L			46	71 7'	Gut	
21 L			38	72 5'	T Brk	
30 L			37	72 6'	P.L.	
T.P.	4340	76.376'	4250	72.036'		
3+00			405	72 33'	℄ Sewer	
9 6 R			407	72 31'	N edge Pvmt	
16 8 R			48	71 6'	Gut	
22 R			40	72 4'	T. Brk	
30 R			42	72 2'	P.L.	
9 8 L			436	72 02'	S edge Pvmt	
15 4 L			49	71 5'	Gut	
18 2 L			44	72 0'	T. Brk	
30 L			44	72 0'	P.L.	
4+00			415	72 23'	℄ Sewer	

Profile No. ____ Notes Red. ____ Plotted ____ Job No. 1094 Division No. ____ F.B. 1125 PG. 85

X-Sec. No. ____ Date ____ Notes Chkd. W.L.G. Date ____ Checked ____ Date ____ Survey of Exeter St. et al Survey by R.L.W. Notes J.G. Date 4-19-44

Map No. ____ Date 5-1-44 Date ____ Indexed A. C. Johnson Date ____

FORM 307 5M 7-43

PLEASE RETURN TO
LOS ANGELES COUNTY SURVEYOR
700 HALL OF RECORDS

NOTE: ANY ADDITIONS OR CHANGES ON THIS SHEET MUST BE MADE OR CIRCLED IN RED INK. WITH DATE AND NAME OF PERSON MAKING CHANGE

Do not extend notes this side of this line

STATION		B. S.	H. I.	F. S.	ELEV.		
4+00	10.2 R		76 376'	4 35	72 03'	N edge Pvmt.	
	17 R			4 9	71 5'	Gut	
	30 R			4 0	72 4'	P.L.	
	10.3 L			4 40	71 98'	S. edge Pvmt.	
	15.8 L			5 1	71 3'	Gut.	
	18.1 L			4 6	71 8'	T Brk	
	30 L			4 5	71 9'	P.L.	
5+00				4 16	72 22'	℄ Sewer	
	10.2 R			3 33	73 05'	N edge Pvmt.	
	17.8 R			5 1	71 3'	Gut	
	20.2 R.			4 8	71 6'	T Brk	
	30 R			4 3	72 1'	P.L.	
	10.4 L			4 39	71 99'	S. edge Pvmt	
	17.1 L			4 9	71 5'	Gut	
	22.8 L			4 4	72 0'	T. Brk.	
	30 L			4 4	72 0'	P.L.	
B.M. X-6				4 085	72 291'	BM X-6 Elev=72.288' F.B. 1125-14 Exeter St 685'± E of Texaco Ave Bt. Spk in Drwy on N side of St. 1' W. of E edge Hse #1561	
6+00				4 11	72 27'	℄ Sewer	
	10 R			4 20	72 18'	N edge Pvmt	
	17.7 R			4 7	71 7'	Gut	
	30 R			4 1	72 3'	P.L.	

F.B. 1125 Pg. 86 Job No. 1094 Division No. Notes Red. Plotted Profile
Survey of Exeter St et al Date Date No.
Survey by R.L. Willey Notes J. Gregory Notes Chkd. W.L.G. Checked X-Sec.
Indexed C. Johnson Date 4-19-44 Date 5-1-44 Date No.

FORM 307 5M 7-43

PLEASE RETURN TO
LOS ANGELES COUNTY SURVEYOR
700 HALL OF RECORDS

NOTE: ANY ADDITIONS OR CHANGES ON THIS SHEET MUST BE MADE OR CIRCLED IN RED INK, WITH DATE AND NAME OF PERSON MAKING CHANGE

Do not extend notes this side of this line

Profile Notes Red. Plotted Job No. Division No.
No. Date Date Survey of
X-Sec. Notes Chkd. W.H.G. Checked Survey by R.L.W. Notes W.H.G. Date
No. Date 5-1-44 Date Map No. Indexed A. C. JOHNSON

F.B. 1124 PG. 87

STATION		B. S.	H. I.	F. S.	ELEV.		
6+00	10 ± L		76.376	4.36	71.01	Sedge Pvmt.	
	16 ± L			4.8	71.6	Gut.	
	23 ± L			4.1	72.3	T Brk	
	30 L			4.1	72.3	P.L.	
6+69				4.60	71.78	℄ Sewer & Walk	
	9 ± R			4.59	71.79	N edge Pvmt.	
	50 R			4.2	72.16	50 N of ℄ Walk.	
	100 R			4.3	72.1	100 ' ' ' '	
	10 L			4.67	71.71	Sedge Pvmt.	
	50 L			4.2	71.7	50 S on ℄ Walk	
	100 L			4.8	71.6	100 ' ' ' '	
T.P		5.030	76.886	4.570	71.806		
7+00				4.63	72.21	℄ Sewer	
	10 ± R			4.81	72.03	N edge Pvmt.	
	16 ± R			5.4	71.4	Gut.	
	24 ± R			4.1	72.7	T Brk	
	30 R			3.9	72.9	P.L	
	10 ± L			4.91	71.93	Sedge Pvmt	
	16 ± L			5.5	71.3	Gut.	
	18 ± L			5.1	71.7	T Brk.	
	30 L			4.6	72.2	P.L	

FORM 307 5M 7-43

PLEASE RETURN TO
LOS ANGELES COUNTY SURVEYOR
700 HALL OF RECORDS

NOTE: ANY ADDITIONS OR CHANGES ON THIS SHEET MUST BE MADE OR CIRCLED IN RED INK. WITH DATE AND NAME OF PERSON MAKING CHANGE

Do not extend notes this side of this line

STATION	B. S.	H. I.	F. S.	ELEV.		
8+00		76 836	464	72 20	℄ Sewer	
9.8 R			466	72 18	N edge Pvmt.	
17.2 R			5.2	71 6	Gut.	
30 R			4.5	72 3	P.L.	
9.8 L			490	71 94	S. edge Pvmt.	
15.8 L			5.4	71 4	Gut.	
30 L			5.0	71 8	P.L.	
9+00			465	72 19	℄ Sewer	
9.6 R			478	72 06	N. edge Pvmt	
15.5 R			5.2	71 6	Gut.	
30 R			4.7	72 1	P.L.	
9.8 L			490	71 94	S edge Pvmt.	
15.9 L			5.4	71 4	Gut	
30 L			4.9	71 9	P.L.	
10+00			460	72 24	℄ Sewer	
9.4 R			474	72 10	N. edge Pvmt.	
17.2 R			5.4	71 4	Gut	
30 R			4.7	72 1	P.L.	
10.4 L			479	72 05	S. edge Pvmt.	
15.3 L			5.3	71 5	Gut	
22 L			4.7	72 1	T. Brk	

F.B. 1125 PG. 88 Job No. 1094 Division No. Notes Red. Plotted Profile
Survey of Exeter St. et. al. Date Date No.
Survey by R. L. Willey Notes J. Gregory Notes Chkd. W.I.G. Checked X-Sec.
Indexed A. C. Johnson Date 4-19-44 Date 5-1-44 Date No.

FORM 307 5M 7-43

PLEASE RETURN TO
LOS ANGELES COUNTY SURVEYOR
700 HALL OF RECORDS

NOTE: ANY ADDITIONS OR CHANGES ON THIS SHEET MUST BE MADE OR CIRCLED IN RED INK, WITH DATE AND NAME OF PERSON MAKING CHANGE

Do not extend notes this side of this line

Profile No. ____ X-Sec. No. ____ Notes Red ____ Date ____ Notes Chkd. W.I.G. Date 5-1-44 Plotted ____ Date ____ Checked ____ Date ____ Job No. 109K Division No. ____ Survey of Exeter St. Survey by T.W.W. Notes W.G. Date 4-1944 Map No. ____ Indexed A. C. Johnson

F.B. 112 PG. 87

STATION		B. S.	H. I.	F. S.	ELEV.		
10+00	30 L		76.836	4.8	720.	PL.	
11+00				4.53	72.31	℄ Sewer	
	9.5 R			4.60	72.24	N edge Pvmt	
	16.8 R			5.5	71.3	Gut.	
	19.0 R			5.0	71.8	T. Brk.	
	30 R			4.9	71.9	PL.	
	10 L			4.74	72.10	S edge Pvmt.	
	15.7 L			5.6	71.2	Gut	
	19.3 L			4.8	72.0	T Brk.	
	30 L			5.3	71.5	PL.	
T.P.		4.510	76.406	4.940	71.896		
12+00				4.12	72.29	℄ Sewer	
	18.6 R			4.30	72.11	N edge Pvmt	
	15.4 R			4.8	71.6	Gut	
	30 R			4.5	71.9	PL	
	8.8 L			4.21	72.20	S edge Pvmt	
	15.4 L			5.2	71.2	Gut	
	19.9 L			4.2	72.2	T Brk	
	30 L			4.4	72.0	PL.	
12+69.8				4.39	72.02	℄ Sewer & PL. of Texaco Ave.	
	13.5 R			4.57	71.84	N edge of Pav.	

FORM 307 5M 7-43

PLEASE RETURN TO
LOS ANGELES COUNTY SURVEYOR
700 HALL OF RECORDS

NOTE: ANY ADDITIONS OR CHANGES ON THIS SHEET MUST BE MADE OR CIRCLED IN RED INK, WITH DATE AND NAME OF PERSON MAKING CHANGE

Do not extend notes this side of this line

F.B. 1125 Pg. 90 Job No. 109 Division No. Notes Red. Plotted Profile
Survey of Exeter St. et al Date Date No.
Survey by P.L. Willey Notes V. Gregory Notes Chkd. Checked X-Sec.
Indexed A. C. Johnson Date 4-19-44 Date No.

STATION	B. S.	H. I.	F. S.	ELEV.		
12+69.8 21R		76.406'	5.2	71.2'	Gut.	
25R			4.1	72.3'	T Brk	
30R			4.0	72.4'	P.L.	
15L			4.59	71.82	Sedge of Pav.	
19L			4.9	71.5'	Gut	
23L			4.2	72.2'	T Brk.	
30L			4.3	72.1'	P.L.	
12+94.8±			4.14	72.27'	℄ Int Exeter St & Texaco Ave.	
BM X-5			3.160	73.246'	BM X-5 Elev=73.241' FB. 1125-12 Exeter St. ℄ Texaco Ave N.E. Cor Ch Spkin P.P. #526579 E	

Notes Ck'd by	Survey of Exeter St et al
Map No.	W. O. 1094 Tape No. Std. °F
Office Work	Surveyed by R L Willey
Checked	Notes RLW Date 4 44
Date	Indexed A. C. Johnson

F.B. 1125 PG. 51

TOPOGRAPHY
RICHFIELD ST
From Garfield Ave to Texaco Ave
EXETER ST ET AL
JN 1094

April 1944
R L Willey
Jack Gregory
D S Wallermire
E F English
J W S Moore

Note: Any Additions or Changes on This Sheet Must be Made or Circled in Red Ink With Date and Name of Person Making Change.

Do not extend notes this side of this line.

RETURN TO
LOS ANGELES COUNTY SURVEYOR
700 HALL OF RECORDS

FORM 247 5M 12-40

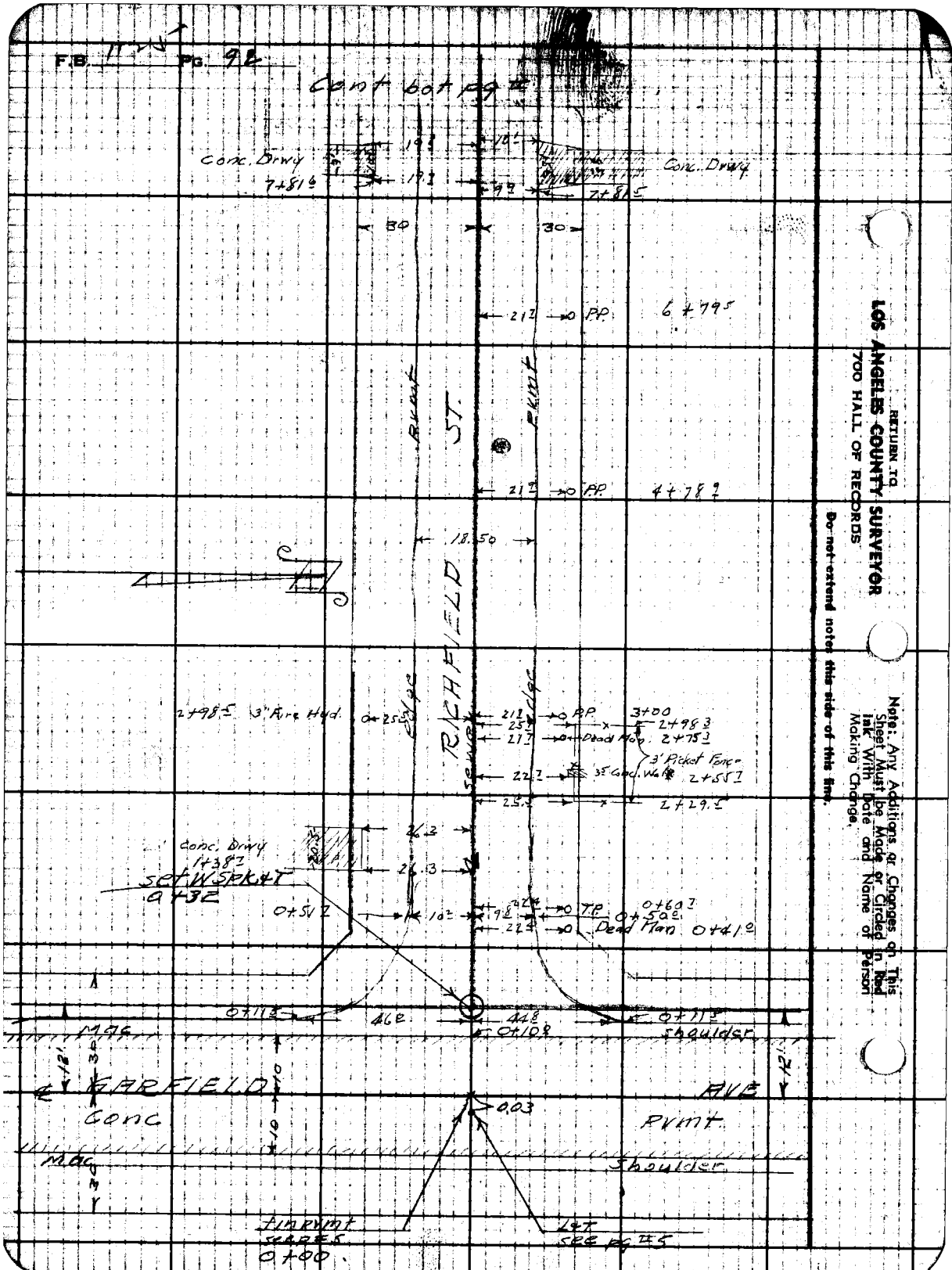
F.B. 11-15 PG. 92
Cont bot pg #
Conc. Drwy
7+81.6
Conc. Drwy
7+81.5
30
30
21.7 P.P.
6+79.5
Pvmt
ST.
Pvmt
21.7 P.P.
4+78.9
18.50
RICHFIELD
2+98.5 3" Fire Hyd.
0+25.5
21.7 P.P.
3+00
25.7
2+98.3
21.7 Dead Man
2+75.3
3' Picket Fence
22.7
3.5 Conc. Walk
2+55.7
25.5
2+29.5
26.3
26.3
Conc. Drwy
1+38.7
Set W Spk & T
0+32
0+51.7
10.2
9.8
22.4
T.P.
0+60.7
0+50.0
22.4
Dead Man
0+41.0
0+11.5
46.8
44.8
0+10.8
0+11.5
Mac
Shoulder
12'
30
10
10
GARFIELD
AVE
Conc
0.03
Pvmt
Mac
Shoulder
30
Tin Pvmt
see pg #5
0+00
L&T
see pg #5
RETURN TO
LOS ANGELES COUNTY SURVEYOR
700 HALL OF RECORDS
Do not extend notes this side of this line.
Note: Any Additions or Changes on This Sheet Must be Made or Circled in Red Ink With Date and Name of Person Making Change.

Notes Ck'd by		Survey of	Exeter St et al
Map No.		W. O.	Tape No. Std. °F
Office Work		Surveyed by	R L Willey
Checked		Notes	Date
Date		Indexed	A C Johnson

F.B. 1-2-5 Pg. 93

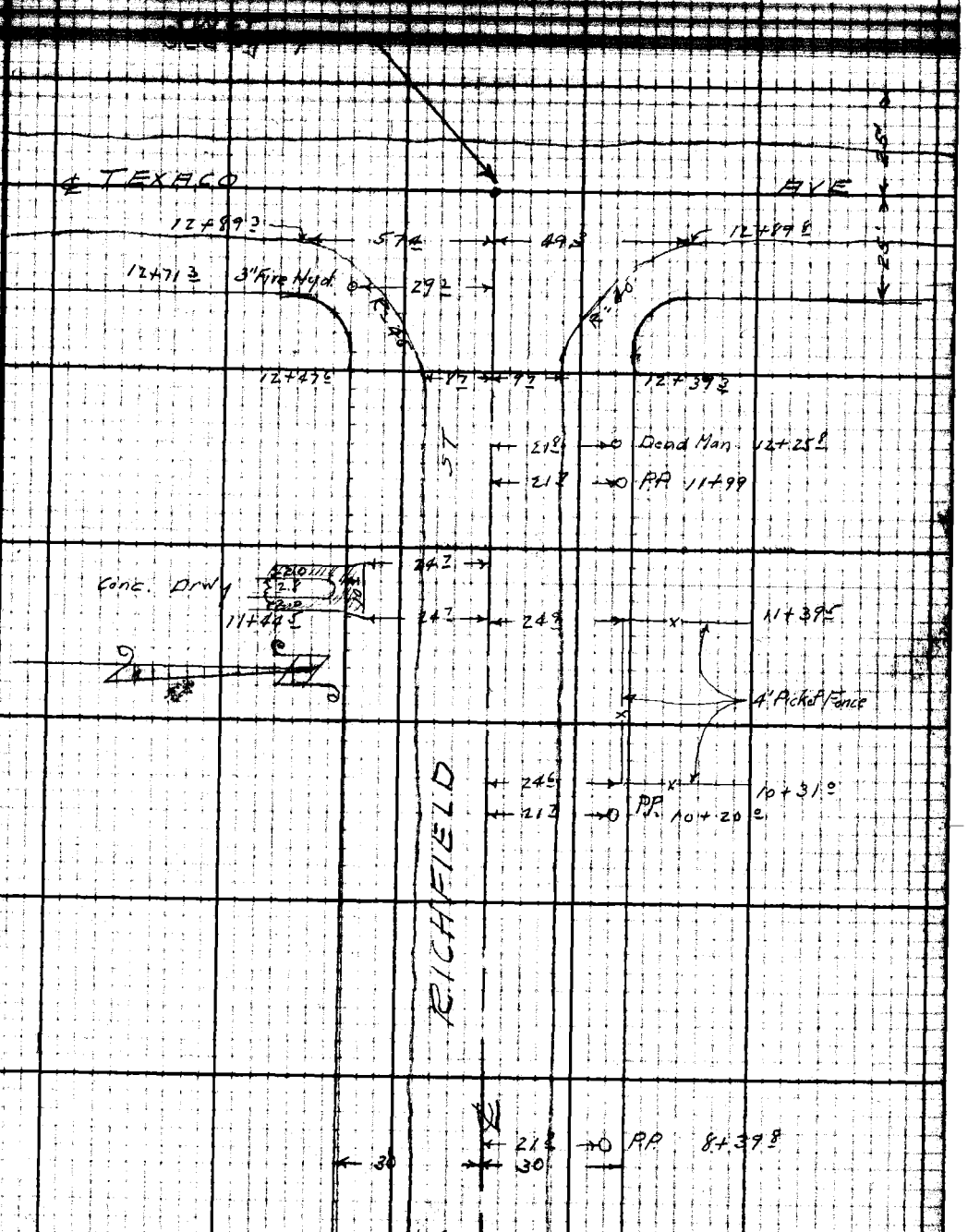

Cont from top pg #

Note: Any Additions or Changes on This Sheet Must be Made or Circled in Red Ink With Date and Name of Person Making Change.

Do not extend notes this side of this line.

RETURN TO
LOS ANGELES COUNTY SURVEYOR
700 HALL OF RECORDS

FORM 247 SM 12-50

RETURN TO
LOS ANGELES COUNTY SURVEYOR
700 HALL OF RECORDS

Note: Any Additions or Changes on This Sheet Must be Made or Circled in Red Ink With Date and Name of Person Making Change.

Do not extend notes this side of this line.

F.B. 1223 Pg 14

Profile No. ____ Notes Red. ____ Date ____ Plotted ____ Date ____ Job No. 1094 Division No. ____ F.B. 1125 PG. 5

X-Sec. No. ____ Notes Chkd. W.I.G. Date 5-1-44 Checked ____ Date ____ Survey of Exeter St et al

Survey by R.L.W. Notes V.G. Date 4-15-44 Map No. ____ Indexed A. C. Johnson Date ____

PROFILE & CROSS SECTION
OF
RICHFIELD ST
From Garfield Ave to Texaco Ave

(Exeter St et al)
JN 1094

April 1944

R.L. Willey
Jack Gregory
D.S. Waltermire
E.F. English
J.W.S. Moore

STATION	B.S.	H.I.	F.S.	ELEV.

NOTE: ANY ADDITIONS OR CHANGES ON THIS SHEET MUST BE MADE OR CIRCLED IN RED INK, WITH DATE AND NAME OF PERSON MAKING CHANGE

Do not extend notes this side of this line

PLEASE RETURN TO
LOS ANGELES COUNTY SURVEYOR
700 HALL OF RECORDS

FORM 307 SM 7-43

FORM 307 5M 7-43

PLEASE RETURN TO
LOS ANGELES COUNTY SURVEYOR
700 HALL OF RECORDS

NOTE: ANY ADDITIONS OR CHANGES ON THIS SHEET MUST BE MADE OR CIRCLED IN RED INK. WITH DATE AND NAME OF PERSON MAKING CHANGE

Do not extend notes this side of this line

STATION	B. S.	H. I.	F. S.	ELEV.		
B.M. #67	4240	77.400		73160	B.M. #67 Elev: 73.160 Rd B.A. 286-12 Garfield Ave 700' S of Rosecrans Ave L&N in Pvmt 9' E of ℄ at P.P. 142000 E	
0+00			404	73 36	℄ Int Sewer & Garfield Ave.	
0+10			412	73 28	℄ Sewer & W. edge Pav.	
~~0+12~~			~~419~~		~~℄ Sewer.~~	
0+18.4			463	72 77	℄ - & Gut	
0+32			442	72 98	℄ Int of Sewers.	
14 R			450	72 90	N edge Pav	
18.2 R			49	72 5	Gut	
26 R			36	73 8	T Brk	
30 R			35	73 9	P.L.	
16.7 L			465	72 75	S edge Pav.	
18.4 L			49	72 5	Gut.	
27.8 L			39	73 5	T. Brk	
30 L			38	73 6	P.L.	
1+00			421	73 19	℄ Sewer	
9.2 R			443	72 97	N edge Pav.	
14.0 R			50	72 4	Gut.	
22 R			35	73 9	T Brk	
30 R			35	73 9	P.L.	
9.7 L			448	72 92	S edge Pav.	
16.3 L			51	72 3	Gut	

F.B. 1125 Pg. 96 Job No. 1094 Division No. Notes Red. Plotted Profile
Survey of Exeter St et al Date Date No.
Survey by R. L. Willey Notes V. Gregory Notes Chkd. W.L.G. Checked X-Sec.
Indexed A. C. Johnson Date 4-19-44 Date 5-1-44 Date No.

FORM 307 5M 7-43

PLEASE RETURN TO
LOS ANGELES COUNTY SURVEYOR
700 HALL OF RECORDS

NOTE: ANY ADDITIONS OR CHANGES ON THIS SHEET MUST BE MADE OR CIRCLED IN RED INK, WITH DATE AND NAME OF PERSON MAKING CHANGE

Do not extend notes this side of this line

STATION		B. S.	H. I.	F. S.	ELEV.		
1+00	23.5 L		77,400'	3.9	73.5'	T Brk	
	30 L			3.9	73.5'	P.L.	
2+00				4.23	73.17'	℄ Sewer	
	9.4 R			4.34	73.06'	N. edge Pav.	
	17.6 R			4.6	72.8'	Gut	
	22.6 R			3.7	73.7'	T. Brk	
	30 R			3.7	73.7'	P.L.	
	9 L			4.45	72.95'	S edge of Pav.	
	16 L			5.0	72.4'	Gut.	
	22.6 L			2.7	74.7'	T Brk	
	30 L			3.5	73.9'	P.L.	
T.P.		4640	77.730'	4310	73.090'		
3+00				4.48	73.25'	℄ Sewer.	
	9.3 R			4.58	73.15'	N. edge Pav.	
	14 R			5.0	72.7'	Gut	
	21.5 R			3.9	73.8'	T. Brk	
	30 R			3.2	74.5'	P.L.	
	8.8 L			4.62	73.11'	S edge Pav.	
	15.6 L			5.2	72.5'	Gut	
	22.3 L			4.1	73.6'	T Brk	
	30 L			3.7	74.0'	P.L.	

Profile No. ____ Notes Red. ____ Plotted ____ Job No. 1094 Division No. ____ F.B. 1125 Pg. 97
X-Sec. No. ____ Date ____ Date ____ Survey of Exeter St. etc.
Notes Chkd. W.L.G. Checked ____ Survey by R.L.W. Notes V.G. Date 4-19-44
Date 5-1-44 Date ____ Map No. ____ Indexed A. C. Jonathan

FORM 307 5M 7-43

PLEASE RETURN TO
LOS ANGELES COUNTY SURVEYOR
700 HALL OF RECORDS

NOTE: ANY ADDITIONS OR CHANGES ON THIS SHEET MUST BE MADE OR CIRCLED IN RED INK, WITH DATE AND NAME OF PERSON MAKING CHANGE

Do not extend notes this side of this line

F.B. 11x Pg. 98 | Job No. 1094 | Division No. | Notes Red. | Plotted | Page No.
Survey of Exeter St. et al | Date | Date | X-Sec.
Survey by R.L. Wilby | Notes V. Gregory | Notes Chkd. W.H.G. | Checked
Indexed A. C. Johnson | Date 4-19-44 | Date 5-1-44 | Date

STATION	B. S.	H. I.	F. S.	ELEV.		
4+00		77.736	4.60	73.13	℄ Sewer	
9.3 R			4.76	72.97	N edge Pav.	
14.5 R			5.0	72.7	Gut	
20.6 R			4.0	73.7	T. Brk.	
30 R			3.7	74.0	PL.	
9.3 L			4.78	72.98	S edge Pav.	
15.7 L			5.3	72.4	Gut	
21.7 L			4.0	73.7	T. Brk	
30 L			4.2	73.5	PL.	
5+00			4.76	72.97	℄ Sewer	
9.8 R			4.90	72.83	N edge Pav	
15.1 R			5.4	72.3	Gut.	
22.5 R			4.1	73.6	T. Brk	
30 R			3.9	73.8	PL	
8.6 L			4.87	72.86	S edge Pav	
15.2 L			5.3	72.4	Gut	
23 L			4.1	73.6	T Brk	
30 L			4.0	73.7	PL	
6+00			4.87	72.86	℄ Sewer	
9.3 R			5.02	72.71	N edge Pav	
14.7 R			5.4	72.3	Gut	

FORM 307 5M 7-43

PLEASE RETURN TO
LOS ANGELES COUNTY SURVEYOR
700 HALL OF RECORDS

NOTE: ANY ADDITIONS OR CHANGES ON THIS SHEET MUST BE MADE OR CIRCLED IN RED INK. WITH DATE AND NAME OF PERSON MAKING CHANGE

Do not extend notes this side of this line

STATION	B. S.	H. I.	F. S.	ELEV.		
6+00 22.4 R		77.730	3.9	73.8	T Brk.	
30 R			3.9	73.8	P.L.	
8.6 L			4.96	72.77	S. edge Pav	
16 L			5.4	72.3	Gut	
23 L			4.5	73.2	T B	
30 L			4.2	73.5	P.L.	
T.P.	3510	77.180	4.060	73.670		
6+47			4.50	72.68	℄ Sewer Brk	
6+68			4.77	72.41	℄ Sewer & Walk	
10.4 R			4.83	72.35	N edge of Pav	
28.5 R			4.8	72.4	Bot of Brk	
41 R			3.8	73.4	Top of Brk	
50 R			3.4	73.8	50' N on ℄ Walk	
100 R			3.6	73.6	100' " " " "	
8.2 L			4.86	72.32	S edge of Pav.	
50 L			4.9	72.3	50 S on ℄ Walk	
100 L			4.8	72.4	100 " " " "	
7+00			4.47	72.71	℄ Sewer & Brk.	
9.7 R			4.56	72.62	N edge of Pav	
14.7 R			5.0	72.2	Gut	
23.5 R			3.2	74.0	T of Brk	

Profile No. ____ Notes Red. ____ Plotted ____ Date ____ Notes Chkd. W.I.G. Checked ____ Date 5-1-44 Date ____

X-Sec. No. ____ Job No. 1094 Division No. ____ Survey of Exeter St. et al. Survey by R.L.W. Notes J.G. Date 4-20-44 Map No. ____ Indexed A. C. Johnson Date ____

F.B. 1125 Pg. 99

FORM 307 5M 7-43

PLEASE RETURN TO
LOS ANGELES COUNTY SURVEYOR
700 HALL OF RECORDS

NOTE: ANY ADDITIONS OR CHANGES ON THIS SHEET MUST BE MADE OR CIRCLED IN RED INK. WITH DATE AND NAME OF PERSON MAKING CHANGE

Do not extend notes this side of this line

F.B. /WT Pg. 100 Job No. 1094 Division No. Notes Red. Plotted Profile
Survey of Exeter St. et. al. Date Date No.
Survey by R.L. Wiley Notes V. Gregory Notes Chkd. W.L.G. Checked X-Sec.
Indexed A. C. Jacobsen Date 4-20-44 Date 5-1-44 Date No.

STATION		B. S.	H. I.	F. S.	ELEV.		
7+00	20 R		77.180	3.3	73.9	PL.	
	8.9 L			4.52	72.66	S edge Pav.	
	15 L			5.0	72.2	Gut.	
	23.2 L			3.5	73.7	T of Brk.	
	30 L			3.4	73.8	P.L.	
8+00				4.42	72.76	℄ Sewer.	
	10 R			4.50	72.68	N edge Pav.	
	16 R			4.6	72.6	Gut.	
	30 R			3.5	73.7	P.L.	
	9.2 L			4.57	72.61	S edge of Pav	
	17.4 L			4.8	72.4	Gut	
	23.2 L			3.5	73.7	T. of Brk	
	30 L			3.3	73.9	P.L.	
9+00				4.24	72.84	℄ Sewer.	
	10 R			4.45	72.73	N edge of Pav.	
	15.4 R			4.8	72.4	Gut.	
	22 R			3.8	73.4	T. of Brk.	
	30 R			3.6	73.6	P.L.	
	9 L			4.39	72.79	S edge	
	14.4 L			4.8	72.4	Gut	
	22 L			3.8	73.4	T Brk	

FORM 307 5M 7-43

PLEASE RETURN TO
LOS ANGELES COUNTY SURVEYOR
700 HALL OF RECORDS

NOTE: ANY ADDITIONS OR CHANGES ON THIS SHEET MUST BE MADE OR CIRCLED IN RED INK, WITH DATE AND NAME OF PERSON MAKING CHANGE

Do not extend notes this side of this line

STATION		B. S.	H. I.	F. S.	ELEV.	
12+00	9.5 R		77.205	431	72 89	N edge Pav
	15 R			4.5	72 7	Gut
	22.7 R			3.8	73 4	T Brk
	30 R			3.6	73 6	P.L.
	9 L			419	73 01	S. edge Pav
	16.8 L			4.8	72 4	Gut.
	19.5 L			4.1	73 1	T. Brk
	30 L			3.9	73 3	P.L
12+69.9				400	73 20	℄ Sewer & P.L. on Texaco Ave.
	19 R			450	72 70	N edge Pav
	24.3 R			4.6	72 6	Gut.
	28.3 R			3.9	73 3	T Brk
	30 R			3.7	73 5	P.L.
	17.8 L			444	72 76	S edge Pav.
	23.2 L			5.0	72 2	Gut.
	27.2 L			4.0	73 2	T. Brk
	30 L			4.1	73 1	P.L.
12+94.94				379	73 41	℄ Int Sewer & Texaco Ave.
B.M. X-4				2920	74.285	B.M. X-4 Elev. = 74.276' F.B. 1125-14 [illegible] St & Texaco Ave. N.E. Cor. Ct. Spk in PP # [illegible] E

F.B. 1125 Pg. 102 Job No. 1094 Division No. Notes Red. Plotted Profile
Survey of Exeter St et al. Date Date No.
Survey by R. L. Willey Notes J. Gregory Notes Chkd. W.L.G. Checked X-Sec.
Indexed A. C. Johnson Date 4-20-44 Date 5-1-44 Date No.

FORM 307 SM 7-43

PLEASE RETURN TO
LOS ANGELES COUNTY SURVEYOR
700 HALL OF RECORDS

NOTE: ANY ADDITIONS OR CHANGES ON THIS SHEET MUST BE MADE OR CIRCLED IN RED INK, WITH DATE AND NAME OF PERSON MAKING CHANGE

Do not extend notes this side of this line

STATION		B. S.	H. I.	F. S.	ELEV.		
9+00	30 L		77.180	3 ±	73 4	P.L.	
10+00				4.14	73 04	℄ Sewer.	
	16 R			441	72 7	N edge of Pav	
	17 R			46	72 6	Gut	
	26 ± R			3 ±	73 8	T Brk.	
	30 R			3 ±	74 0	P L.	
	9 L			422	72 9	S edge of Pav.	
	15 ± L			46	72 6	Gut.	
	19 L			3 ±	73 3	T. Brk	
	30 L			36	73 6	P.L	
T.P.		4.370	77.205	4.345	72.835		
11+00				424	72 96	℄ Sewer	
	9 ± R			424	72 96	N. edge Pav.	
	16 ± R			4 ±	72 4	Gut.	
	24 ± R			3 ±	74 1	T Brk	
	30 R			36	73 6	P.L	
	9 ± L			436	72 84	S edge Pav.	
	15 L			42	72 5	Gut.	
	26 ± L			3 ±	74 0	T Brk.	
	30 L			3 ±	74 0	P.L.	
12+00				404	73 16	℄ Sewer	

Profile Notes Red. No. Date Plotted
X-Sec. Notes Chkd. W.L.G. Date 5-1-44 Checked Date
Job No. 1078 Division No.
Survey of Exeter St. ex 41
Survey by P.L.W. Notes V.G. Date 4-20-44
Map No. Indexed A. C. Johnson

F.B. 1125 Pg. 101

Notes Ck'd by	Survey of [illegible]	F.B. 1125 Pg. 103
Map No.	W. O. 1075 Tape No. Std. °F	
Office Work	Surveyed by Benson	
Checked	Notes [illegible] Date 8-19-45	
Date	Indexed [illegible] 10-14-48	

LOCATION OF 2 HOUSES
IN REGARDS TO LOT LINE
3 & 4 BLK D. TR. 11345
(ON. SO. SIDE PETROL)
EXETER ST. et al
J. N. 1094

Note: Any Additions or Changes on This Sheet Must be Made or Circled in Red Ink With Date and Name of Person Making Change.
Do not extend notes this side of this line.
RETURN TO
LOS ANGELES COUNTY SURVEYOR
700 HALL OF RECORDS
FORM 247 SM 12-10

F.B. 1125 PG. 104

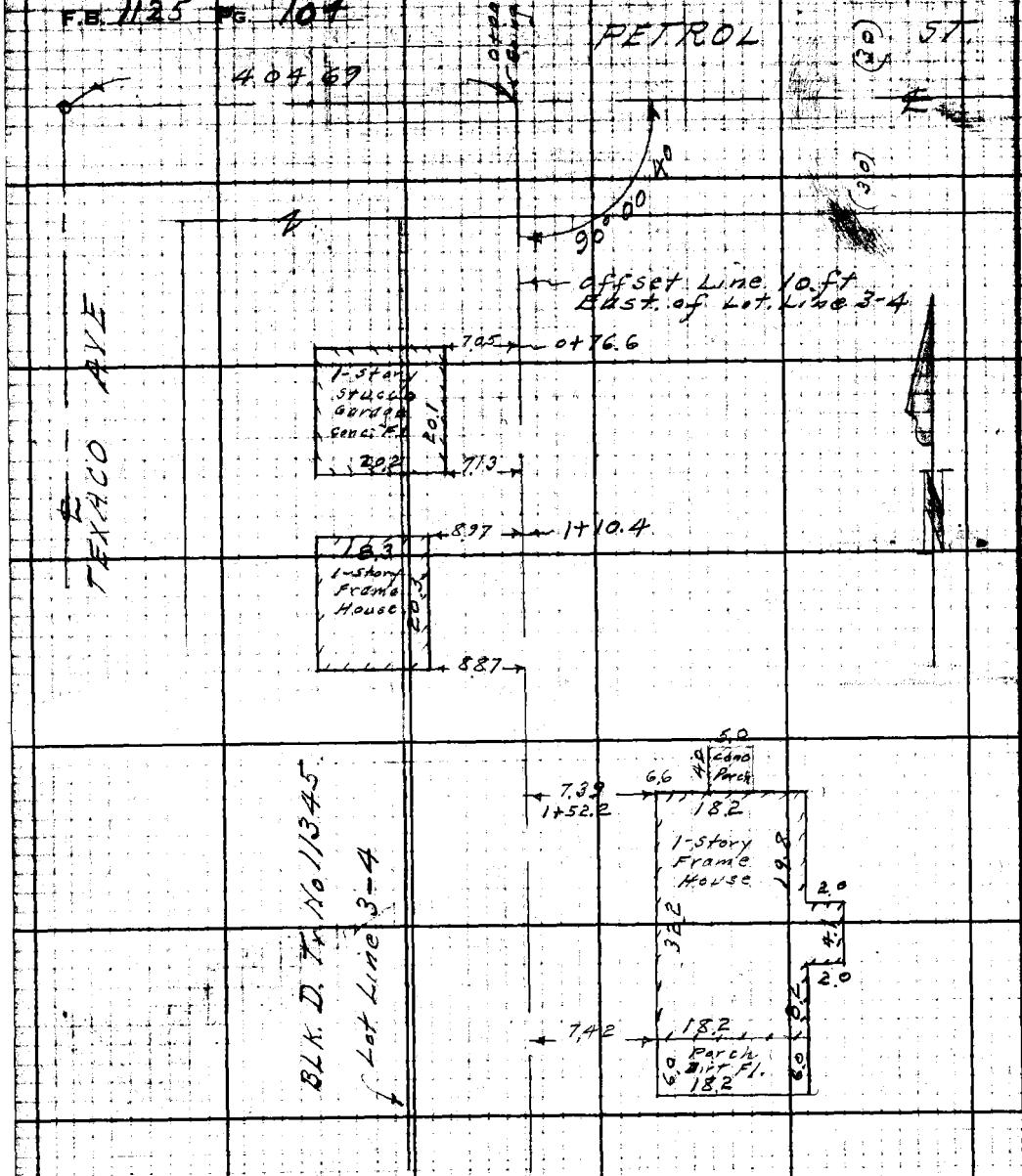

RETURN TO
LOS ANGELES COUNTY SURVEYOR
700 HALL OF RECORDS

Do not extend notes this side of this line.

Note: Any Additions or Changes on This Sheet Must be Made or Circled in Red Ink With Date and Name of Person Making Change.

Profile No. ____ Notes Red. ____ Date ____ Plotted ____ Date ____ Job No. 1094 Division No. ____ F.B. 1125 Pg. 105

X-Sec. No. ____ Notes Chkd. ____ Date ____ Checked ____ Date ____ Survey of E. [illegible] ST. [illegible]

Survey by ____ Notes ____ Date ____ Map No. ____ Checked C. Johnson Date ____

INVERT CHECK IN M.H.'S WITH STUBS.

EXETER ST ET AL.

J.N. 1094

4-9-45
C.A. Benson
M.A. VanDeren
C.G. Carlson
H.C. Hand

STATION	B.S.	H.I.	F.S.	ELEV.

NOTE: ANY ADDITIONS OR CHANGES ON THIS SHEET MUST BE MADE OR CIRCLED IN RED INK. WITH DATE AND NAME OF PERSON MAKING CHANGE

Do not extend notes this side of this line

PLEASE RETURN TO
LOS ANGELES COUNTY SURVEYOR
700 HALL OF RECORDS

FORM 307 SM 7-43

FORM 307 5M 7-43

PLEASE RETURN TO
LOS ANGELES COUNTY SURVEYOR
700 HALL OF RECORDS

NOTE: ANY ADDITIONS OR CHANGES ON THIS SHEET MUST BE MADE OR CIRCLED IN RED INK. WITH DATE AND NAME OF PERSON MAKING CHANGE

Do not extend notes this side of this line

0735 ~~0760~~

F.B. 1125 PG. 106 Job No. 1124 Division No. Profiled Profile
Survey of Exeter 5th et al Notes Rec'd No. X-Sec.
Survey by C.A. Beaver Notes Date Checked No.
Indexed C. Jeanson Date 4-3-45 Notes Chkd. W.L.G. Date 4-25-45

STATION	B. S.	H. I.	F. S.	ELEV.		
B.M. X-4	2.38	76.66		74.28		{BM. X-4 El. 74.276 F.B. 1125-14. Richfield St. & Texaco Av. N.E. Cor. ct. Spk. in P.P. #538891E.
(2-B) Texaco & Richfield						Plan
			8.98	67.68	{8.31 .67 8.98	{8.51 .67 9.18 — 8" stub N. 67.60
			9.18	67.48		8" outlet E. 67.50
(2-A) Texaco & Exeter.						
			9.90	66.76	{9.23 .67 9.90	{9.29 .67 9.96 — 8" stub. N. 66.80
			9.96	66.70		8" outlet. E. 66.70
B.M. X-5			3.41	73.25		{B.M. X-5 El. 73.241 F.B. 1125-14. Exeter St. & Texaco Av. N.E. Cor. ct. Spk. in P.P. 526579E.
(1-D) M.H. 9+42 - On Garfield 280± N. of Richfield						
B.M. 67	5.09	78.25		73.16		{B.M. 67 El. 73.160 B.A. 286-12 Garfield Av. 700'S. of Rosecrans L+N. in Pvmt. 9'E. of E. at P.P. 142000E
						Plan
			10.80	67.45	{10.13 .67 10.80	{10.22 .67 10.89 — 8" stub N. 67.35
			10.89	67.36		8" outlet S. 67.35
T.P.	4.48	77.53	5.20	73.05		
T.P.	5.03	77.74	4.82	72.71		
B.M. X-4			3.47	74.27		{B.M. X4 El. 74.276 F.B. 1125-14 Richfield & Texaco N.E. cor. ct. spk. in P.P. 538891E.

NOTES RED. _____ JOB NO. 1098 SURVEY OF Motz St. et al

SURVEY BY: R. L. Willey

NOTES CHKD. W.L.G. NOTES BY J. Gregory DATE 5-25-44

DATE 6-1-44 INDEXED A. C. JOHNSON DATE 6-21-44

F. B. 1125 Pg. 107

NOTE: ANY ADDITIONS OR CHANGES ON THIS SHEET MUST BE MADE OR CHECKED IN RED INK, WITH DATE AND NAME OF PERSON MAKING CHANGE

Do not extend notes this side of this line

B.M.	1ST RUN	DIFF.	2ND RUN	3RD RUN	ADJ. ELEV.	DESCRIPTION
						BENCH LEVELS MOTZ ST. ET AL J.N. 1098 5-44 R.L. Willey Jack Gregory D.S. Wallermire E.F. English J.W.S. Moore

PLEASE RETURN TO
LOS ANGELES COUNTY SURVEYOR
700 HALL OF RECORDS

FORM 353 1M-10-41

FORM 353 1M 12-41

PLEASE RETURN TO
LOS ANGELES COUNTY SURVEYOR
700 HALL OF RECORDS

NOTE: ANY ADDITIONS OR CHANGES ON THIS SHEET MUST BE MADE OR CIRCLED IN RED INK, WITH DATE AND NAME OF PERSON MAKING CHANGE

Do not extend notes this side of this line

B.M.	1ST RUN	DIFF.	2ND RUN	3RD RUN	ADJ. ELEV.	DESCRIPTION
		CIRCUIT #1				
BM #77	61.215				61.215	BM #77 Elev. = 61.215' Rd BA 286-14 Jackson St 60'± E. of ℄ Garfield Ave L&N in N. Cb.
	5.231		5.164			
⊼	66.446'	+.025'	.027'		+.026'	
	5.206		5.137			
BM #78	61.240'				61.242	BM #78 Elev. = 61.235' Rd. B.A. 286-14 Jackson St. 60'± E. of ℄ Garfield Ave L&N in S. Cb
	5.226		5.163			
⊼	66.466'	+.156'	.153'		+.155'	
	5.070		5010			
Set BM. MX-1	61.396'				61.399	Set B.M. MX-1 Elev. F.B. 1125-108 Jackson St & 1st Alley W. of Garfield Ave. N.W. Cor. Bt Spk in Cb. 5' W. of W end C.R.
	4.290		4226	4.321		
⊼	65.686'	-.670'	.664'	.668'	-.669'	
	4.960		4.890	4989		Adjustments in Green W.I.G. 6/1/44
TP	60.726'				60.727	
	5.224		5.211			
⊼	65.950'	+1.154'	1.151'		+1.152'	
	4070		4060			
Set BM-MX-2	61.880'				61.886	Set B.M. MX-2 Elev: F.B. 1125-108 Jackson St ℄ Rose Ave. N.E. Cor Bt. Spk in Cb. 5' E. of E. end C.R.
	5.220		5.162			
⊼	67.100'	+1.794'	1.797'		+1.796'	
	3426		3.365			
Set BM-MX-3	63.674'				63.682	Set BM-MX-3 Elev. F.B. 1125-108 Jackson St. Curb on N. side of St. Bt. Spk in Cb. at W. line of Lot 24, Blk. 2 Tr. 9371 Hse. #1629 310' W. of ℄ Rose Ave.
	5.150		5.140			
⊼	68.824'	+.708'	0.710'		+0.709'	
	4442		4430			
Set BM-MX-4	64.382'				64.392	Set BM. MX-4 Elev. F.B. 1125-108 Jackson St & Walnut St. N.E. Cor. Bt Spk in Cb. 5' N of N. end CR

JOB NO. 1098 SURVEY OF Motz St et al
SURVEY BY R.L. Willey
NOTES BY J. Gregory DATE 5-25-44
INDEXED A. C. Johnson DATE 6-1-44
NOTES RED DATE
NOTES CHKD. W.I.G. DATE 6-1-44

F.B. 1125 Pg. 108

FORM 353 1M 10-41

PLEASE RETURN TO
LOS ANGELES COUNTY SURVEYOR
700 HALL OF RECORDS

NOTE: ANY ADDITIONS OR CHANGES ON THIS SHEET MUST BE MADE OR CIRCLED IN RED INK, WITH DATE AND NAME OF PERSON MAKING CHANGE

Do not extend notes this side of this line

NOTES RED _____ JOB NO. 1078 SURVEY OF Main St et al

NOTES CHKD. _____ NOTES BY E. Gladbach DATE 5-25-44

INDEXED _____ DATE _____

F.B. 1112 Pg 108

B.M.	1ST RUN	DIFF.	2ND RUN	3RD RUN	ADJ. ELEV.	DESCRIPTION
Set B.M. MX-4	64.382				.842 64.384	(Set B.M. MX-4 Elev. = FB. 1 Pg 2 Jackson St & Walnut St E.L. C.R.
	4658		4685			Bt. Spk. in C6. 5' N of N. end C.R.
⊼	69.040'	+.230'	.230'		+.230'	
	4428		4455			
Set B.M. MX-5	64.612'				.628 64.614	(Set B.M. MX-5 Elev. FB. 1 Pg 9 Walnut St & Marcella St E.L. C.R.
	4.458		4460			Bt Spk in C6. 5'S. of S. end C.R.
⊼	69.070'	-.305'	.304'		-.305	
	4763		4764			
T.P.	64.307'				64.309	
	4.184		4.388			
⊼	68.491'	+.613'	.61V'		+.613'	
	3.571		3.776			
Set B.M. MX-6	64.920'				.934 64.9[illegible]	(Set B.M. MX-6 Elev. FB. 1 Pg 9 Marcella St. C6 on S. side of St.
	3940		3824			Bt. Spk in C6. at W. line of Lot 7 Blk. 2 Tr. 2626 310' W. of E. Rose Ave.
⊼	68.860'	-.470'	.471'		-.471'	
	4.410		4.295			
Set B.M. MX-7	64.450'				.65 64.45[illegible]	(Set B.M. MX-7 Elev. FB. 1 Pg 9 Marcella St & Rose Ave S.W. Cor.
	3.948		3880			Bt. Spk in C6 5' W of W end C.R.
⊼	68.398'	-1.189'	1.190'		-1.189'	
	5.139		5.070			
T.P.	63.261'				63.262	
	4.080		4.050			
⊼	67.341'	-.696'	.696'		-.696'	
	4.776		4746			
Set B.M. MX-8	62.565'				.83 62.566	(Set B.M. MX-8 Elev. FB. 1 Pg 9 Marcella St. & Alley W. of Garfield Ave. S.W. Cor.
	4.453		4.400			Bt. Spk. in C6. 5' W of W end C.R.
⊼	67.018'	-.099'	.098'		-.099	
	4552		4498		[illegible]	
B.M. # 75	62.466'				[illegible]	(B.M. # 75 Elev. 62.48[illegible] Rd. B.M. 2 Garfield Ave & Marcella St. S.W. Cor.

FORM 353 1M 12-41

PLEASE RETURN TO
LOS ANGELES COUNTY SURVEYOR
700 HALL OF RECORDS

NOTE: ANY ADDITIONS OR CHANGES ON THIS SHEET MUST BE MADE OR CIRCLED IN RED INK, WITH DATE AND NAME OF PERSON MAKING CHANGE

Do not extend notes this side of this line

JOB NO. 1070 SURVEY OF Motz St. et al. NOTES RED. DATE
SURVEY BY R.L. Willey NOTES CHKD. W.H.G.
NOTES BY J. Gregory DATE 5-26-44 DATE 6-1-44
INDEXED C. Johnson DATE

B/125 Pg. 110

B.M.	1ST RUN	DIFF.	2ND RUN	3RD RUN	ADJ. ELEV.	DESCRIPTION
				13	.485	(BM #75 Elev. = 62.485 Rd. B.A. 286-13
BM #75	62.466'				62.467	Garfield Ave & Marcelle St. S.W. Cor.
	4.797		4.691			L & N W end CR
↑	67.263'	-.264'	.266'		-.265'	
	5.061		4957			
				14	.220	(B.M. #76 Elev. = 62.225' Rd. B.A. 286-14
BM #76	62.202'				62.202	Garfield Ave & Marcelle St S.W. Cor.
						L & N S end CR.
	CIRCUIT #2					
						(BM #75 Elev. = 62.485' Rd. B.A. 286-13
BM #75	62.485'				62.485'	Garfield Ave & Marcelle St. S.W. Cor.
	4.662		4750			L & N. W end CR
↑	67.147'	-.265'	.265'		-.265'	
	4917		5015			(BM #76 Elev = 62.225' Rd. B.A. 286-14
BM #76	62.220'				62.220'	Garfield Ave & Marcelle St. S.W. Cor.
	5.881		5.914			L & N. S end CR.
↑	68.101'	+1.070'	1.070'		+1.070'	
	4811		4844			
				2	.88	(BM #C13 C.I. 743 Elev. 63.329' L.B. 399-3
BM #C-13	63.290'				63.290	Garfield Ave at S. P.L. Monroe St. prod.
	5.638		5.588			Bt. Spk in pvmt. 4' from W. edge
↑	68.928'	+4.188'	4.188'		+4.188'	
	1.450		1.400			
Set B.M. MX-9	67.478'			3	.5	(Set B.M. MX-9 Elev. F.B. 1125-110
	4.663		4.588		67.478	Garfield Ave. 305'± N. of ℄ Motz St.
↑	72.141'	+.235'	.238'		+.237'	Bt Spk in pvmt 9' E of ℄ Garfield Ave.
	4428		4350			
Set B.M MX-10	67.713'			4	.1	(Set B.M. MX-10 Elev. F.B. 1125-110
	3.993		3.873		67.715	Near rear of Lot 56 Tr. 11721
↑	71.706'	-1.417'	1.417'		-1.417'	Bt Spk in Top of Old Well Casing at rear of Water Tank
	5.410		5.290			E of 1st Alley W. of Garfield Ave. - 230' N. of
TP	66.296'			5	.3	℄ Motz St.
					66.298	

FORM 353 1M 10-41

PLEASE RETURN TO
LOS ANGELES COUNTY SURVEYOR
700 HALL OF RECORDS

NOTE: ANY ADDITIONS OR CHANGES ON THIS SHEET MUST BE MADE OR CIRCLED IN RED INK, WITH DATE AND NAME OF PERSON MAKING CHANGE

Do not extend notes this side of this line

B.M.	1st RUN	DIFF.	2nd RUN	3rd RUN	ADJ. ELEV.	DESCRIPTION
T.P.	66.296			5	66.298	BM #23 Rd. BR 283 = C 14 - C 1,7[illegible] h[illegible]
	4.815		4.882			been destroyed
⊼	71.[illegible]	-.272	.272		-.272	
	5.087		5.154			Set B.M. MX-11 Elev F.B. 112[illegible]
Set B.M. MX-11	66.024			6	66.026	Motz St & 1st Alley W of Garfield Ave [illegible]
	3.818		3.742			Ct. Spk in S. side of P.P. # 560227 E.
⊼	69.842	-.884	.886		-.885	
	4.702		4.628			
T.P.	65.140			7	65.141	
	4.640		4.715			
⊼	69.780	+1.197	1.197		+1.197	
	3.443		3.518			Set BM MX-12 Elev. F.B. 1[illegible]
Set BM MX-12	66.337			8	66.338	Motz St on N. Side of W. line Lot 4 [illegible] 21
	3.150		3.240			Ct. Spk in S. side of P.P. # 560230 E [illegible]
⊼	69.487	-1.268	1.268		-1.268	550' W of ℄ of Alley
	4.418		4.508			
TP	65.069			9	65.070	
	3.772		3.830			
⊼	68.841	-.068	.068		-.068	
	3.840		3.898			Set B.M. MX-13 Elev. F.B. 11[illegible]
Set BM MX-13	65.001			10	64.992 ~~65.002~~	Motz St & Texaco Ave NE Cor
	4.420		4.355			Ct. Spk in S. side of P.P. # 560233 E
⊼	69.421	-.368	.368		-.368	
	4.788		4.723			B.M. MX-5 Elev. F.B. 112[illegible]
B.M. MX-5	64.633			11	64.623 ~~634~~	Walnut St. & Marcelle St. S.E. Cor
	4.020		4.035			Bt. Spk in Cb. 5' S. of S end C.R.
⊼	68.653	-.230	.230		-.230	
	4.2[illegible]		4.265			B.M. MX-4 Elev. F.B. 112[illegible]
B.M. MX-4	64.403			12	64.[illegible] ~~404~~	Jackson St & Walnut St N.E. C[illegible]
						Bt. Spk in Cb. 5' N. of N end C.R.

NOTES RED. ____ JOB NO. 1098 SURVEY OF Motz St. [illegible]
DATE ____ SURVEY BY R. L. Willey
NOTES CHKD. W.L.G. NOTES BY J. Gregory DATE 5-26-44
DATE 6-1-44 INDEXED A. C. Johnson DATE

F.B. 1125 Pg. 111

B.1125 Pg. 112

JOB NO. 1090 SURVEY OF Motz St. et al NOTES RED.

SURVEY BY R.L. Willey DATE

NOTES BY J. Gregory DATE 5-26-44 NOTES CHKD.

INDEXED DATE DATE

B.M.	1ST RUN	DIFF.	2ND RUN	3RD RUN	ADJ. ELEV.	DESCRIPTION

FORM 388 IM 12-41

PLEASE RETURN TO
LOS ANGELES COUNTY SURVEYOR
700 HALL OF RECORDS

Do not extend notes this side of this line

NOTE: ANY ADDITIONS OR CHANGES ON THIS SHEET MUST BE MADE OR CIRCLED IN RED INK, WITH DATE AND NAME OF PERSON MAKING CHANGE

Notes Ck'd by R.R.M.	Survey of [illegible]	F.B. 1125 Pg. 113
Map No.	W. 08331 Tape No. 036 Std 64 °F	
Office Work	Surveyed by R.L.Willey	
Checked	Notes R.L.W. Date 5-44	
Date	Indexed A. C. Johnson	

Note: Any Additions or Changes on This Sheet Must be Made or Circled in Red Ink With Date and Name of Person Making Change.

Do not extend notes this side of this line.

RETURN TO
LOS ANGELES COUNTY SURVEYOR
700 HALL OF RECORDS

CENTER LINE SURVEY
MOTZ ST ET AL.
(& Survey Co. Imp Feb)
JN 8331
C.I. 1098

Built as
C.I. 1133

May 1944
R.L.Willey
Jack Gregory
D.S.Walterwire
E.F.English
J.W.S.Moore

Street Center Lines seem to be O.K.
R.R.M.

FORM 247 RM 12-40

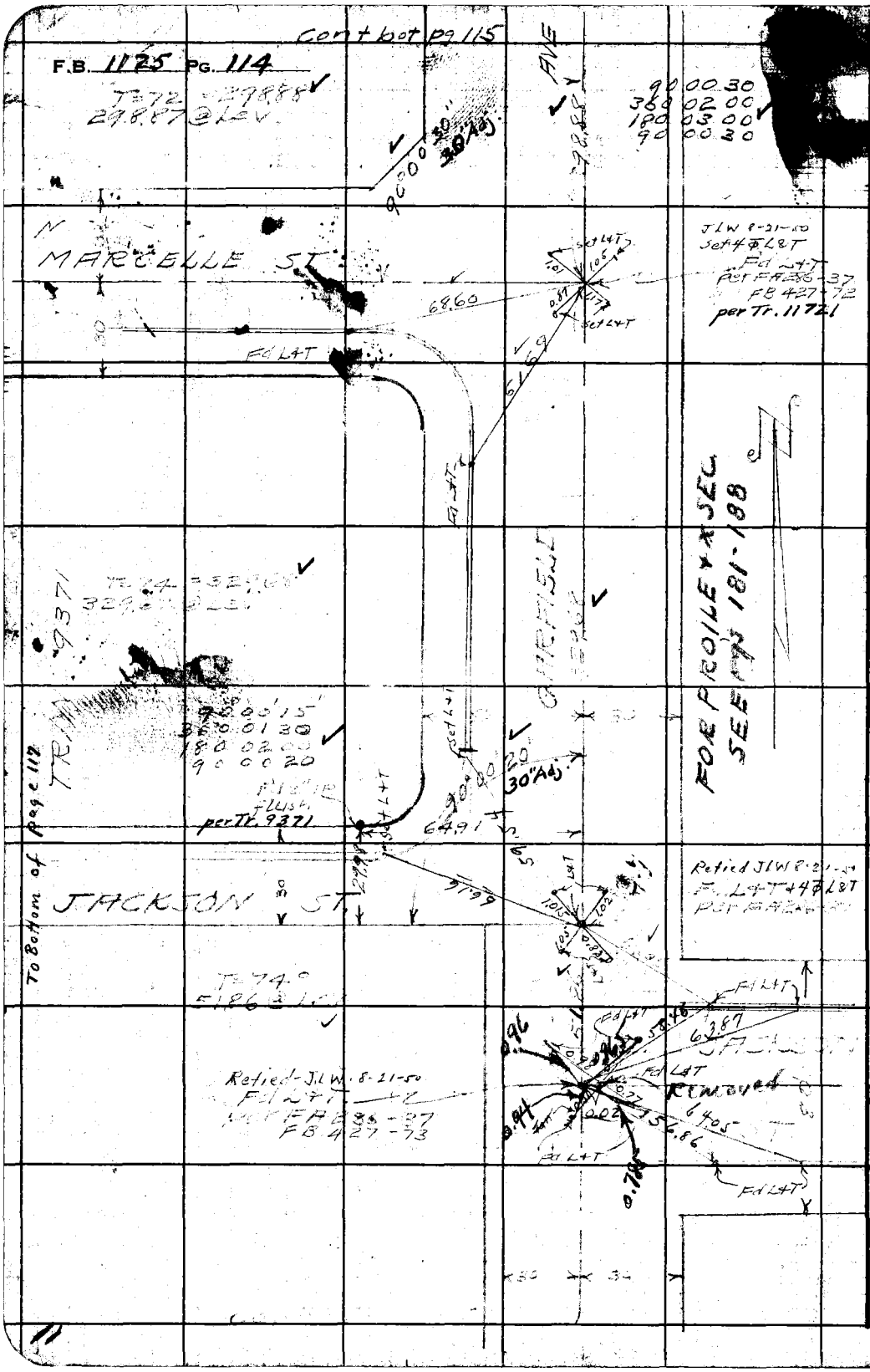

RETURN TO
LOS ANGELES COUNTY SURVEYOR
700 HALL OF RECORDS

Do not extend notes this side of this line.

Note: Any Additions or Changes on This Sheet Must be Made or Circled in Red Ink With Date and Name of Person Making Change.

Notes Ck'd by R.R.M.	Survey of [illegible]
Map No.	W. 08551 Tape No. 036 Std 68 °F
Office Work	Surveyed by R. L. Willey
Checked	Notes R.L.W. Date 5-44
Date	Indexed

F.B. 1125 Pg. 115

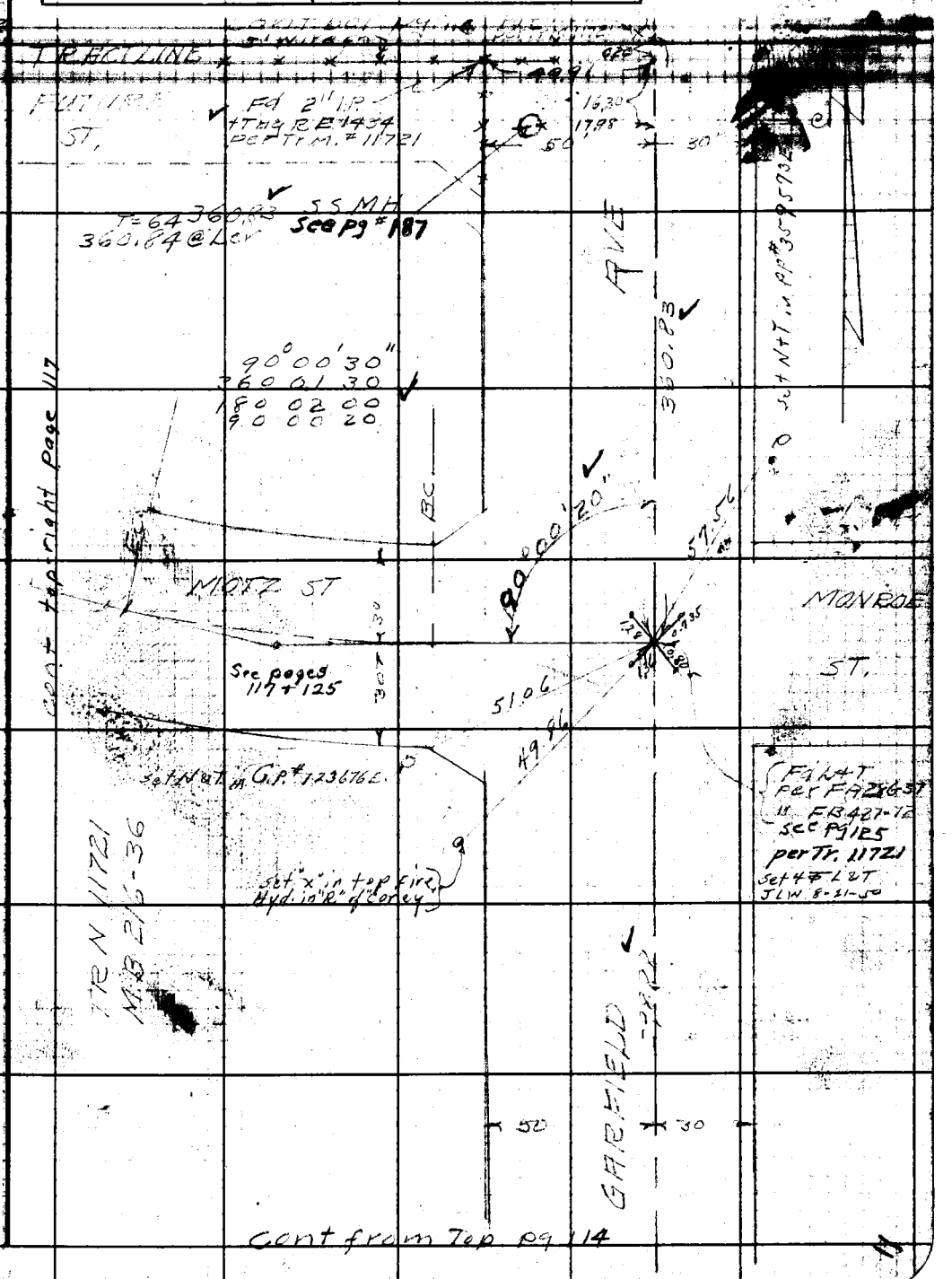

Cont from Top pg 114

Note: Any Additions or Changes on This Sheet Must be Made or Circled in Red Ink With Date and Name of Person Making Change.

Do not extend notes this side of this line.

RETURN TO
LOS ANGELES COUNTY SURVEYOR
700 HALL OF RECORDS

FORM 247 3M 12-40

F.B. 1125 PG. 116

WS. 32-C-4

RETURN TO
LOS ANGELES COUNTY SURVEYOR
700 HALL OF RECORDS

Do not extend notes this side of this line.

Note: Any Additions or Changes on This Sheet Must be Made or Circled in **Red Ink** With Date and Name of Person Making Change.

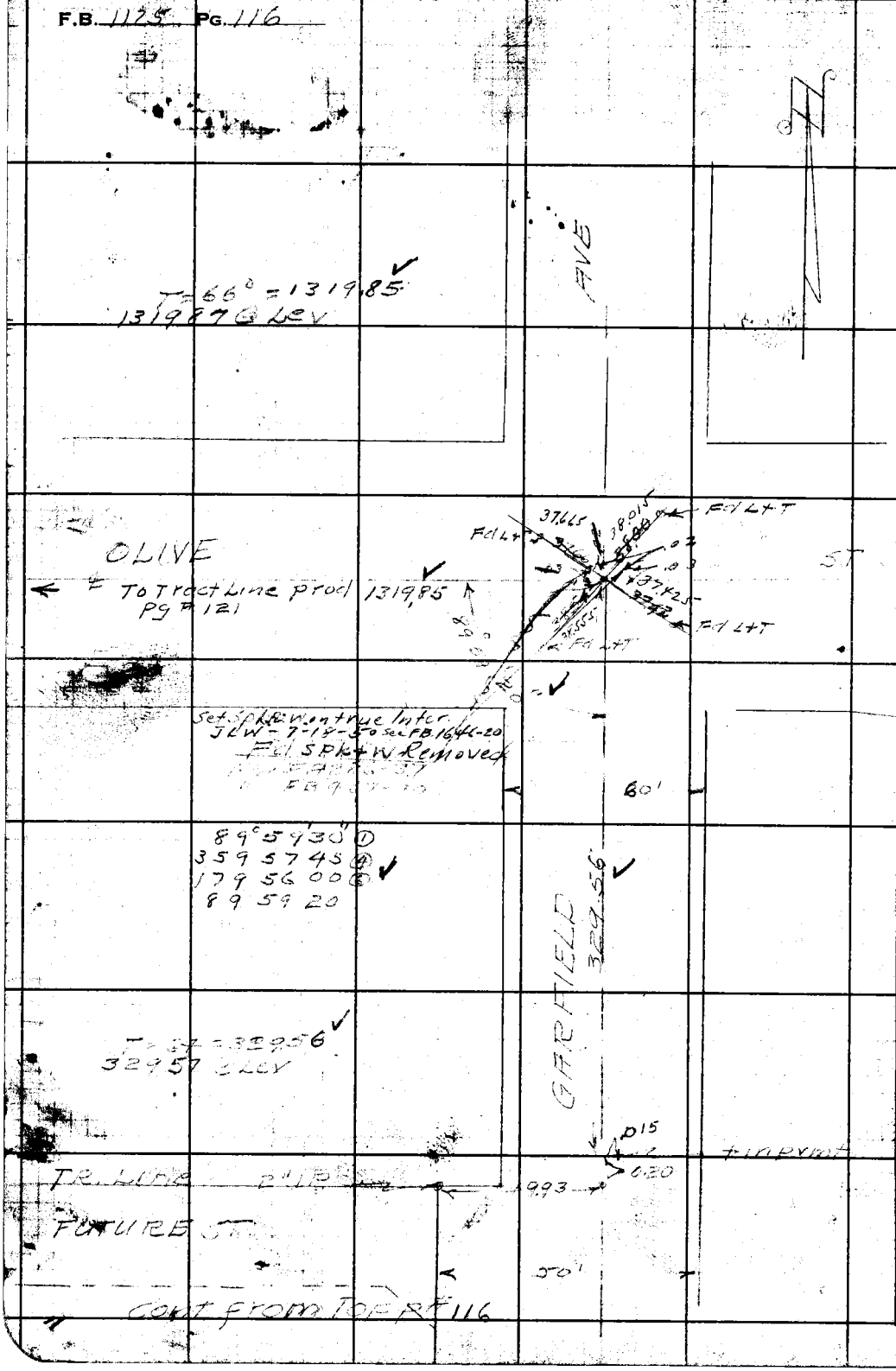

Notes Ck'd by K.R.M.	Survey of [illegible]	F.B. 1185	Pg. 117
Map No.	W. O. 8351 Tape No. 036 Std 64 °F		
Office Work	Surveyed by R.L.Willey		
Checked	Notes RLW Date 5-44		
Date	Indexed A. C. Johnson		

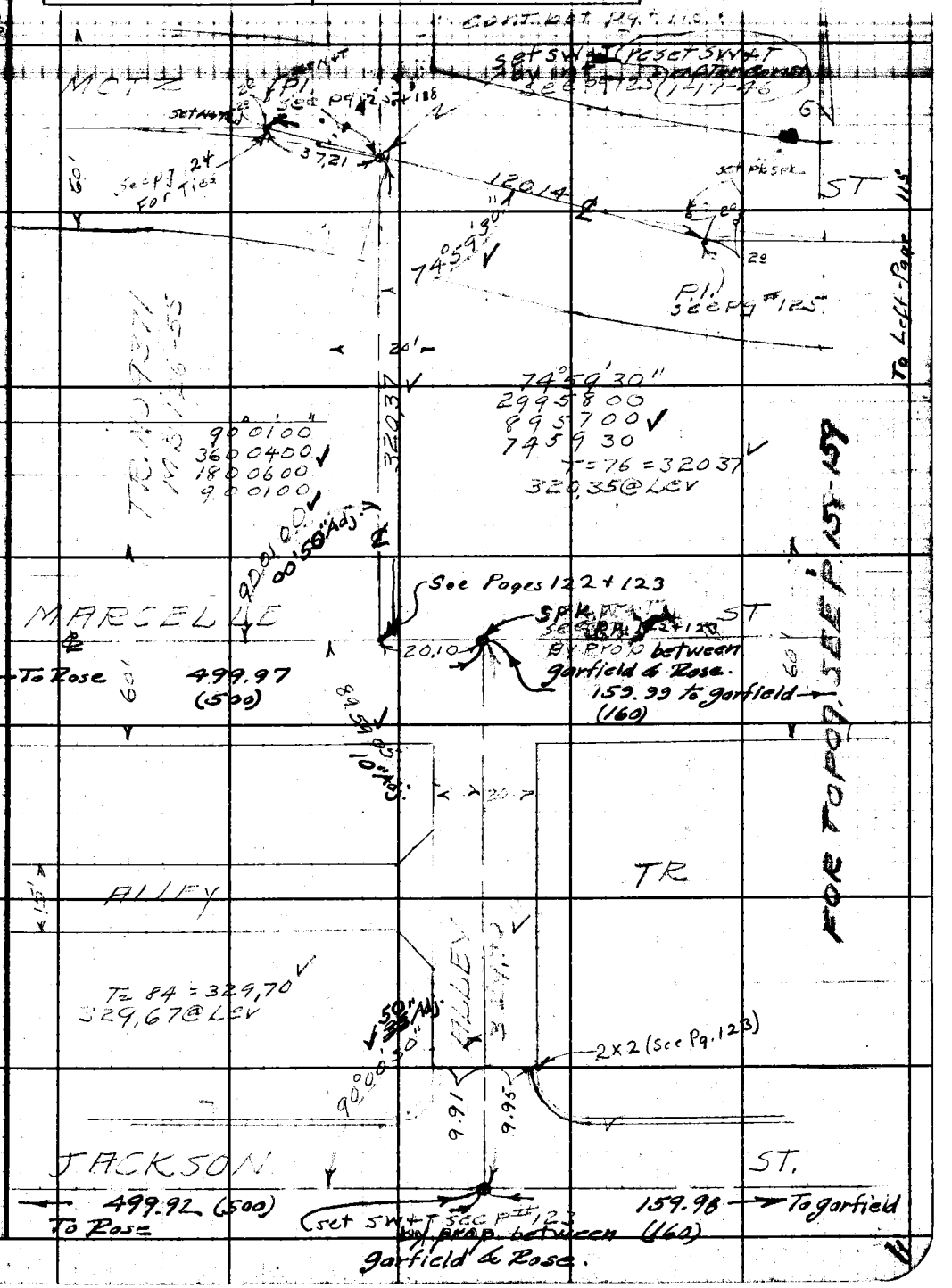

Note: Any Additions or Changes on This Sheet Must be Made or Circled in Red Ink With Date and Name of Person Making Change.

Do not extend notes this side of this line.

RETURN TO
LOS ANGELES COUNTY SURVEYOR
700 HALL OF RECORDS

FORM 247 5M 12-40

RETURN TO
LOS ANGELES COUNTY SURVEYOR
700 HALL OF RECORDS

Note: Any Additions or Changes on This Sheet Must be Made or Circled in **Red Ink** With Date and Name of Person Making Change.

Do not extend notes this side of this line.

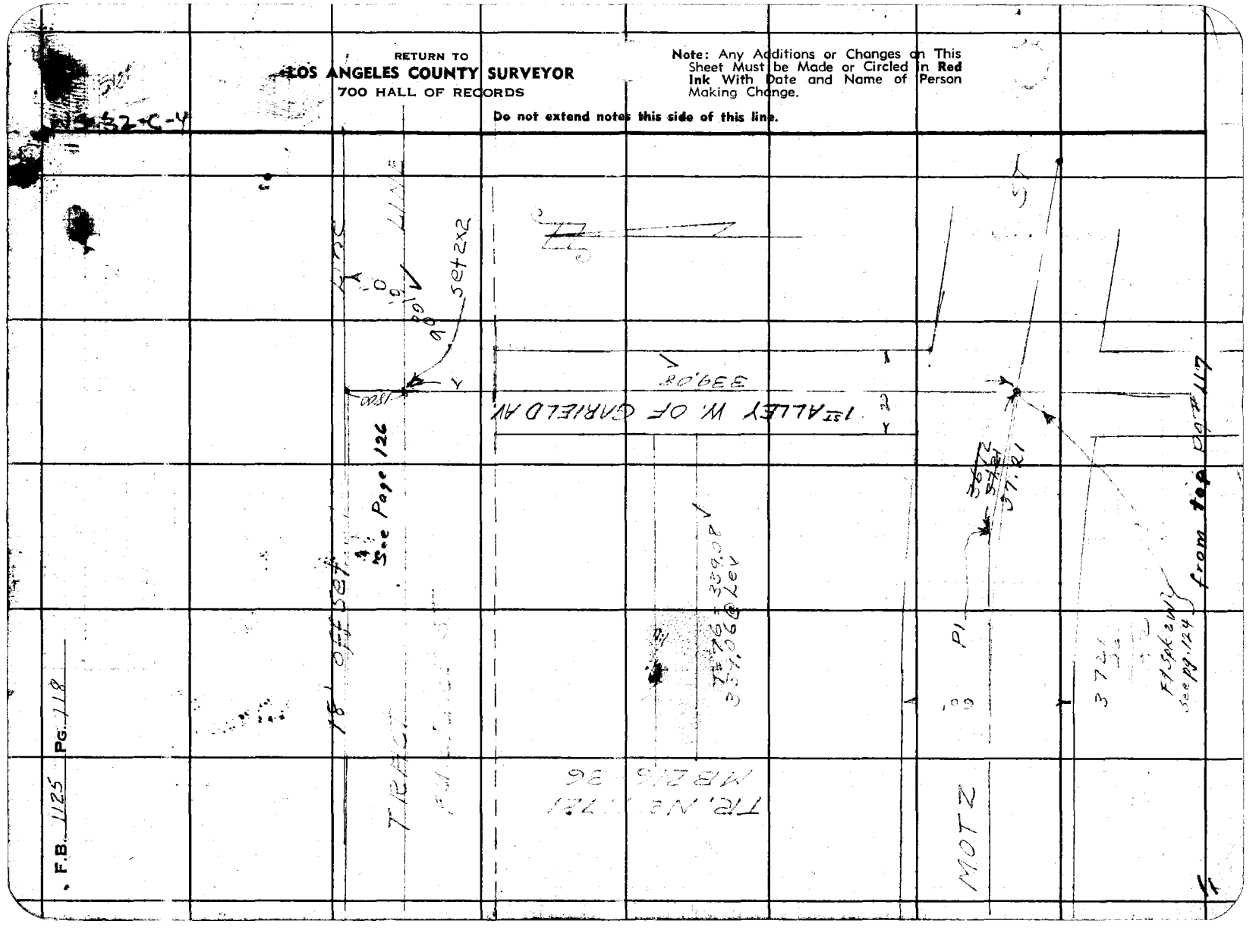

Notes Ck'd by K.A.M.	Survey of [illegible]	F.B. 1125	Pg. 119
Map No.	W. O. 8351 Tape No. 036 Std 64 °F		
Office Work	Surveyed by R L Willey		
Checked	Notes RLW Date 5-44		
Date	Indexed A. C. Johnson		

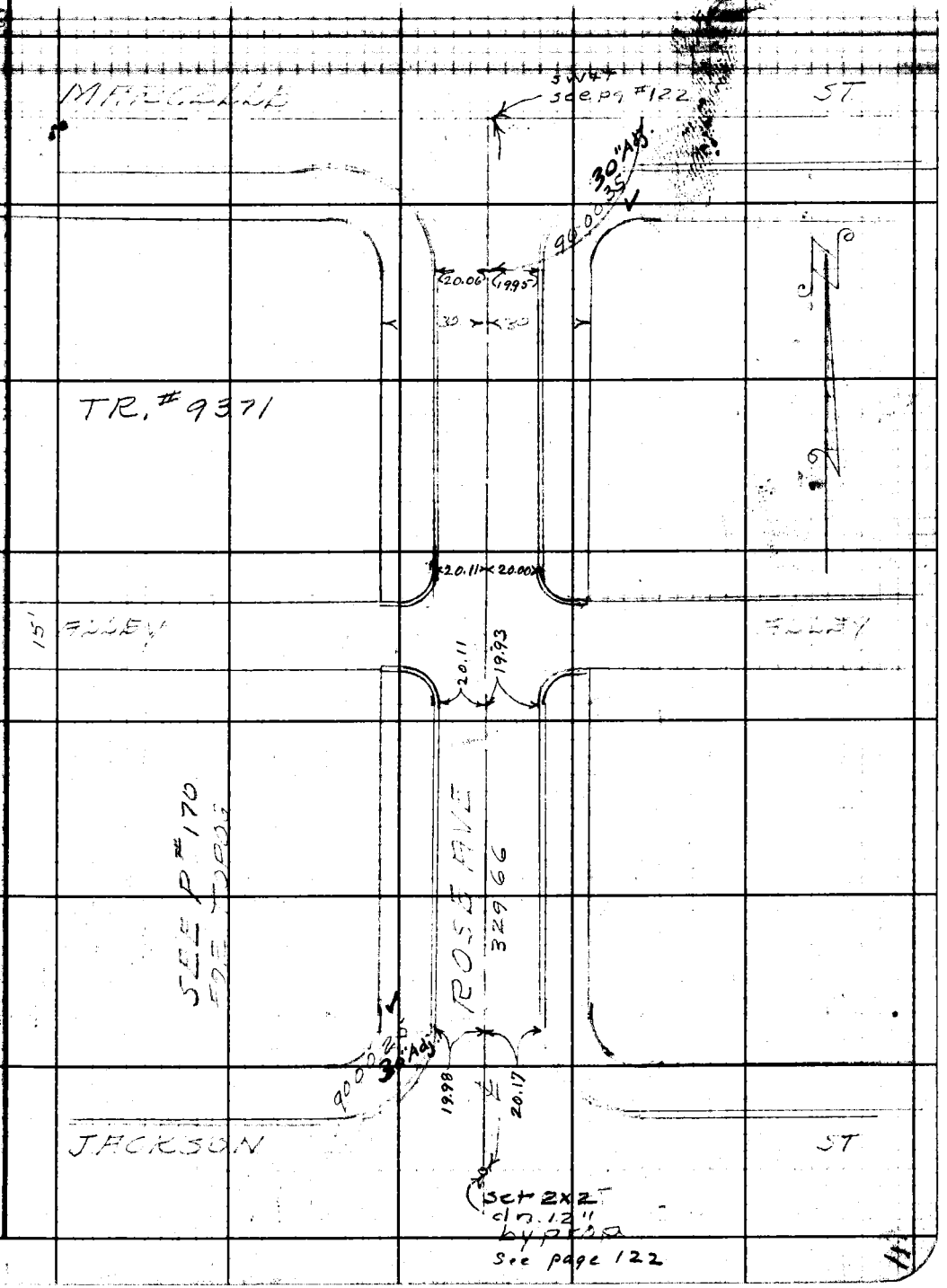

Note: Any Additions or Changes on This Sheet Must be Made or Circled in Red Ink With Date and Name of Person Making Change.

Do not extend notes this side of this line.

RETURN TO
LOS ANGELES COUNTY SURVEYOR
700 HALL OF RECORDS

FORM 247 5M 12-40

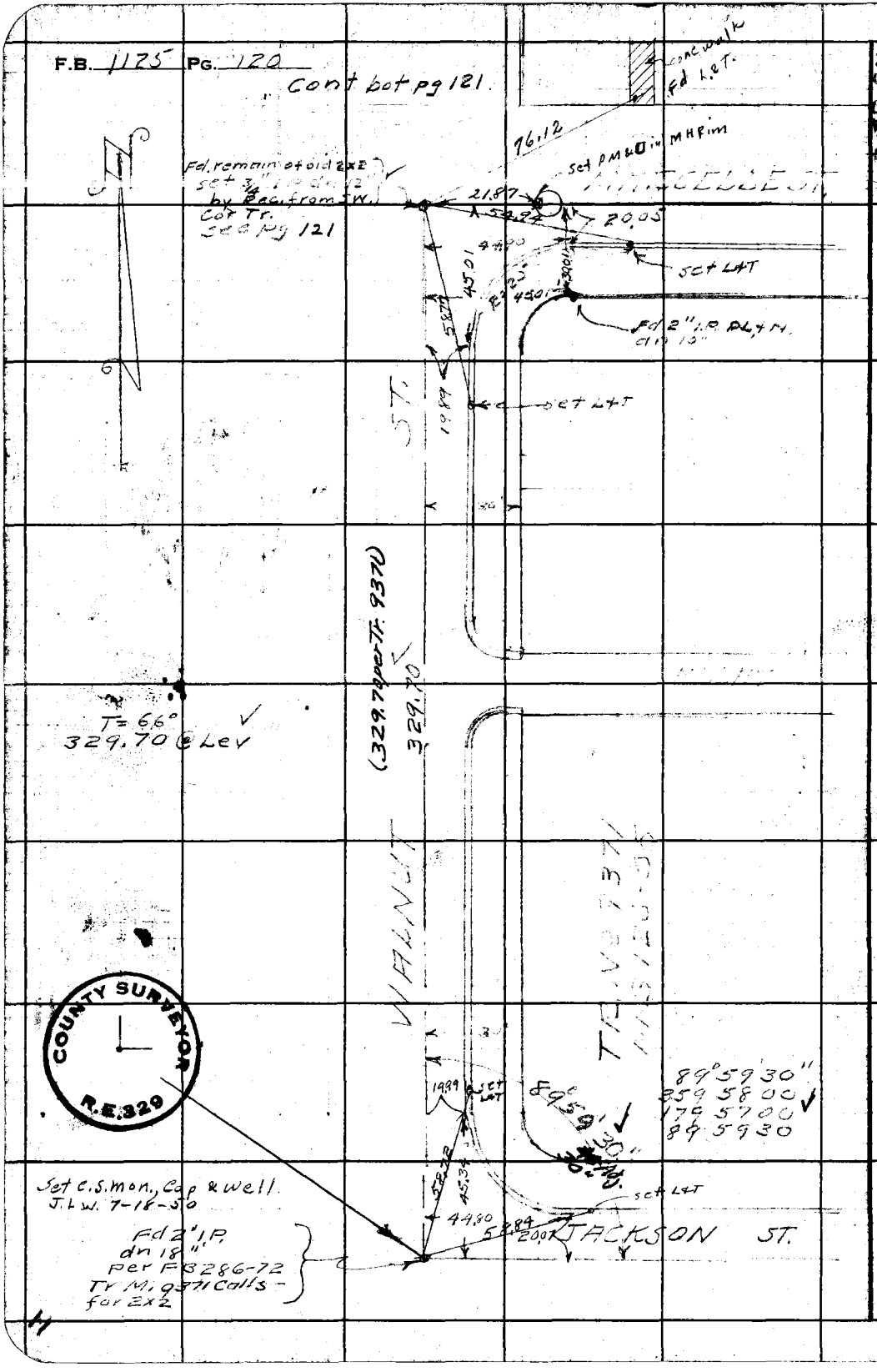

WS 32-C-14

RETURN TO
LOS ANGELES COUNTY SURVEYOR
700 HALL OF RECORDS

Do not extend notes this side of this line.

Note: Any Additions or Changes on This Sheet Must be Made or Circled in **Red Ink** With Date and Name of Person Making Change.

Notes Ck'd by K.R.M.	Survey of	F.B. 1125 Pg. 121	
Map No.	W. 0835'L Tape No. 086 Std 64 °F		
Office Work	Surveyed by ELWilley		
Checked	Notes KLW Date 5-74		
Date	Indexed C. C. Johnson		

Note: Any Additions or Changes on This Sheet Must be Made in Red Ink With Date and Name of Person Making Change.

Do not extend notes this side of this line.

RETURN TO
LOS ANGELES COUNTY SURVEYOR
700 HALL OF RECORDS

FORM 247 3M 12-70

COUNTY SURVEYOR R.E. 929

11721

FUTURE ST.

MOTT ST.

MARCELLE ST.

WELLMAN ST.

TRACT NO. 11721

Set X" in rim of Fire plug. Fd 2" IP Per Tr M. 11721 See Pg 126 for #.

T=70° 329.41 @ Lev

(329.42 per Tr. 11721) 329.41

Fd 2" IP flush Tract M. 11721

Not disturbed by construction Fd remains old 2x2

Set 3/4" IP 12" by Rec. See P. #124 Set CS Mon. Cap & well JKW 7-18-50 Fd 2" IP flush Per Tr. M. 11721

T=66° 330.00 @ Lev

(330 per Tr. 11721) 330.00

Fd 2" IP flush Per Tr Map #11721

Fd remain old 2x2

Set 3/4" IP by Rec. 12" See page 120

329.70

cont from Top Pg #120

1819.85

To E Garfield Pg #116

Tract Line

Set 1" IP in Mon Well 1.4' High

Cone Pin to Mon. #1654

Set 1" IP in Cb

6854

6916

6911

2993

0.14

0.21

0.15

0.10

0.09

0.06

0.04

0.05

0.03

0.02

0.01

0.00

0.08

0.07

0.12

0.13

0.11

0.16

0.17

0.18

0.19

0.20

0.22

0.23

0.24

0.25

0.26

0.27

0.28

0.29

0.30

0.31

0.32

0.33

0.34

0.35

0.36

0.37

0.38

0.39

0.40

0.41

0.42

0.43

0.44

0.45

0.46

0.47

0.48

0.49

0.50

0.51

0.52

0.53

0.54

0.55

0.56

0.57

0.58

0.59

0.60

0.61

0.62

0.63

0.64

0.65

0.66

0.67

0.68

0.69

0.70

0.71

0.72

0.73

0.74

0.75

0.76

0.77

0.78

0.79

0.80

0.81

0.82

0.83

0.84

0.85

0.86

0.87

0.88

0.89

0.90

0.91

0.92

0.93

0.94

0.95

0.96

0.97

0.98

0.99

1.00



RETURN TO
LOS ANGELES COUNTY SURVEYOR
700 HALL OF RECORDS

Do not extend notes this side of this line.

Note: Any Additions or Changes on This Sheet Must be Made or Circled in Red Ink With Date and Name of Person Making Change.

Notes Ck'd by K.R.M.	Survey of [illegible]
Map No.	W. O. 8351 Tape No. 036 Std 64°F
Office Work	Surveyed by R.L. Willey
Checked	Notes R.L.W. Date 5-44
Date	Indexed A. C. Johnson

F.B. 1125 Pg. 123

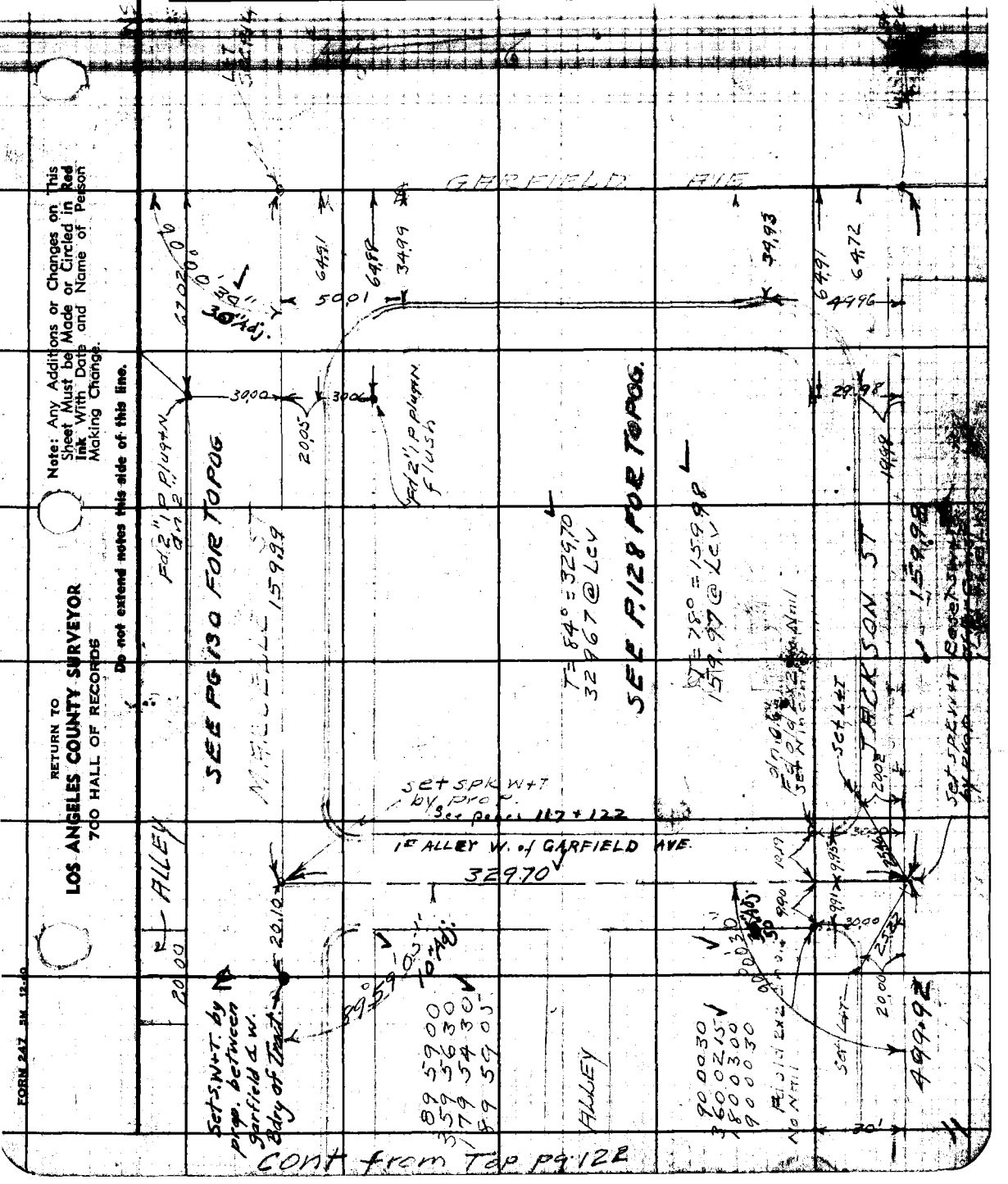

Note: Any Additions or Changes on This Sheet Must be Made or Circled in Red Ink With Date and Name of Person Making Change.

Do not extend notes this side of this line.

RETURN TO
LOS ANGELES COUNTY SURVEYOR
700 HALL OF RECORDS

FORM 247 3M 12-60

F.B. 1125 Pg. 124

RETURN TO
LOS ANGELES COUNTY SURVEYOR
700 HALL OF RECORDS

Do not extend notes this side of this line.

Note: Any Additions or Changes on This Sheet Must be Made or Circled in Red Ink With Date and Name of Person Making Change.

Notes Ck'd by K.R.M.	Survey of [illegible]	F.B. 1125 Pg. 125
Map No.	W. O. 8351 Tape No. 036 Std @ [illegible]°F	
Office Work	Surveyed by R.L. Willey	
Checked	Notes R.L.W. Date 5-44	
Date	Indexed A. C. Johnson	

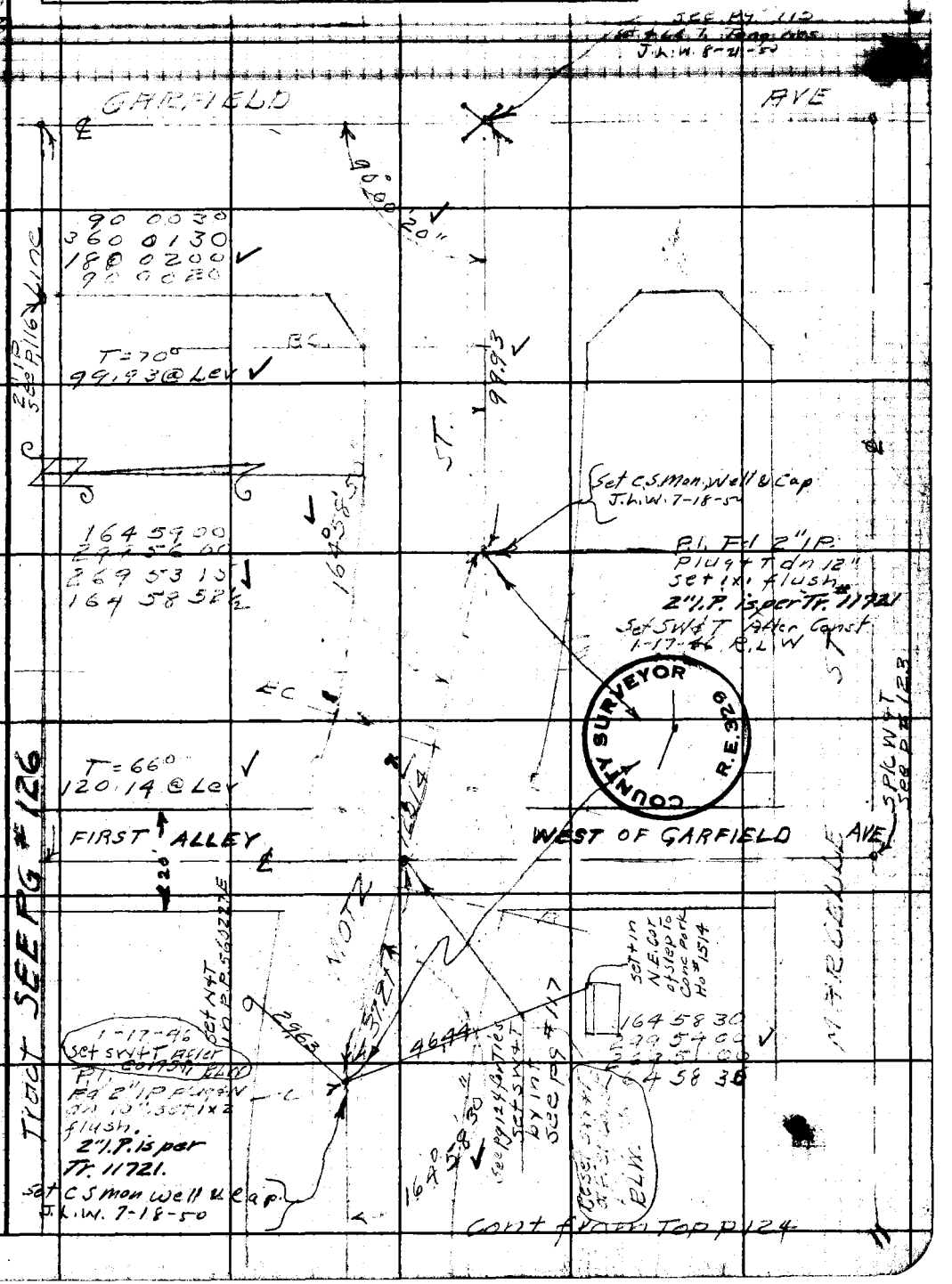

Note: Any Additions or Changes on This Sheet Must be Made or Circled in Red Ink With Date and Name of Person Making Change.

Do not extend notes this side of this line.

RETURN TO
LOS ANGELES COUNTY SURVEYOR
700 HALL OF RECORDS

FORM 247 5M 12-40

RETURN TO
LOS ANGELES COUNTY SURVEYOR
700 HALL OF RECORDS

Note: Any Additions or Changes on This Sheet Must be Made or Circled in **Red Ink** With Date and Name of Person Making Change.

Do not extend notes this side of this line.

NS. 32-C-1

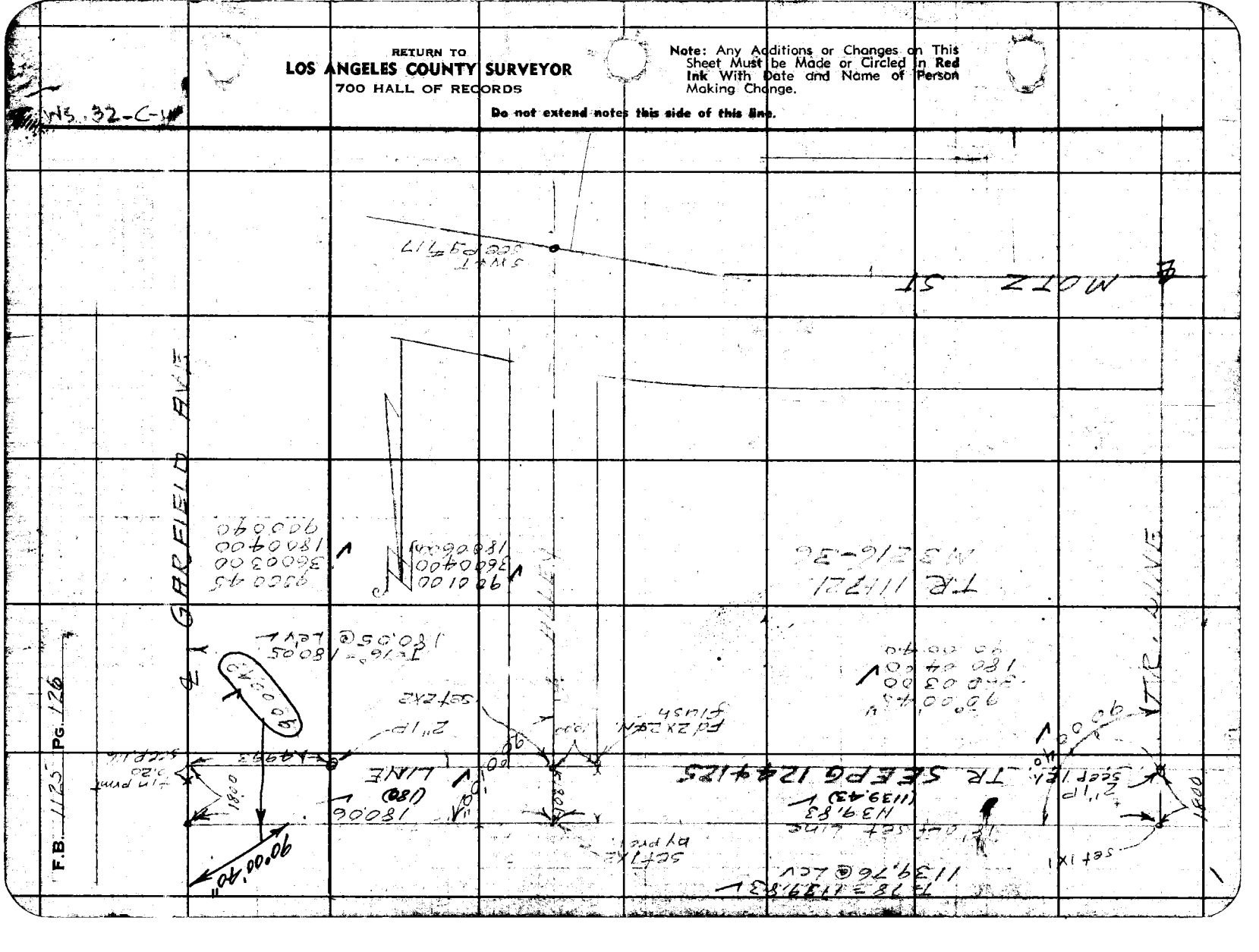

Notes Ck'd by		Survey of Motz St et al	F.B. 1125 Pg. 127
Map No.		W. O. 1098 Tape No. 036 Std 64°F	
Office Work		Surveyed by R L Willey	
Checked		Notes RLW Date 6-44	
Date		Indexed A. C. Johnson	

TOPOGRPHY
JACKSON ST
From Garfield Ave
To Walnut ST.
Motz ST et al
JN 1098

June 1944

R L Willey
Jack Gregory
D S Wallermire
E F English
J W. S. Moore

Note: Any Additions or Changes on This Sheet Must be Made or Circled in Red Ink With Date and Name of Person Making Change.

Do not extend notes this side of this line.

RETURN TO
LOS ANGELES COUNTY SURVEYOR
700 HALL OF RECORDS

FORM 247 3M 12-40

F.B. 1125 Pg. 128

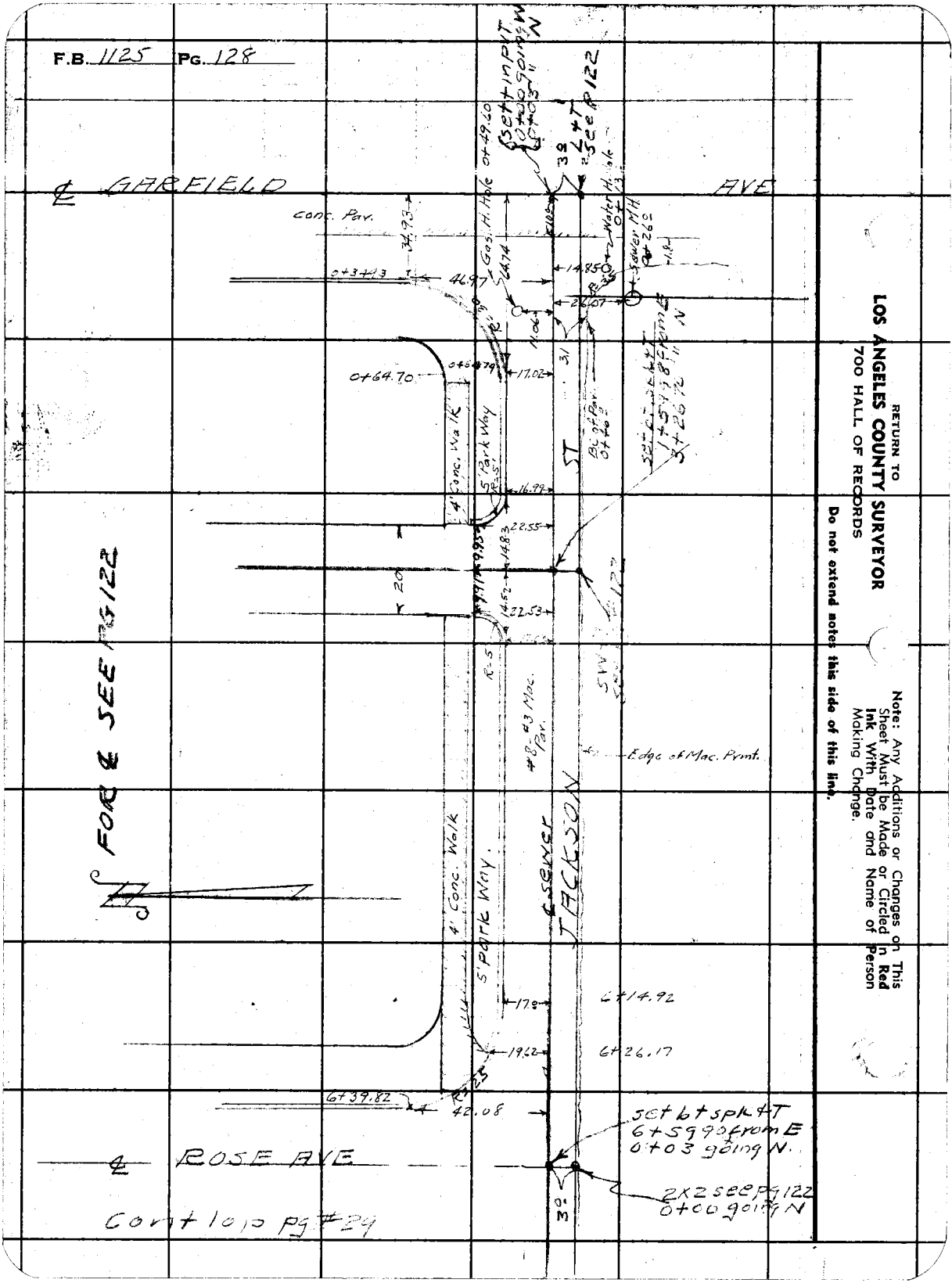

RETURN TO
LOS ANGELES COUNTY SURVEYOR
700 HALL OF RECORDS

Do not extend notes this side of this line.

Note: Any Additions or Changes on This Sheet Must be Made or Circled in Red Ink With Date and Name of Person Making Change.

Notes Ck'd by	Survey of [illegible]
Map No.	W. O. 1098 Tape No. 036 Std 64 °F
Office Work	Surveyed by R L Willey
Checked	Notes R L W Date [illegible]
Date	Indexed A. C. Johnson

F.B. 1125 Pg. 129

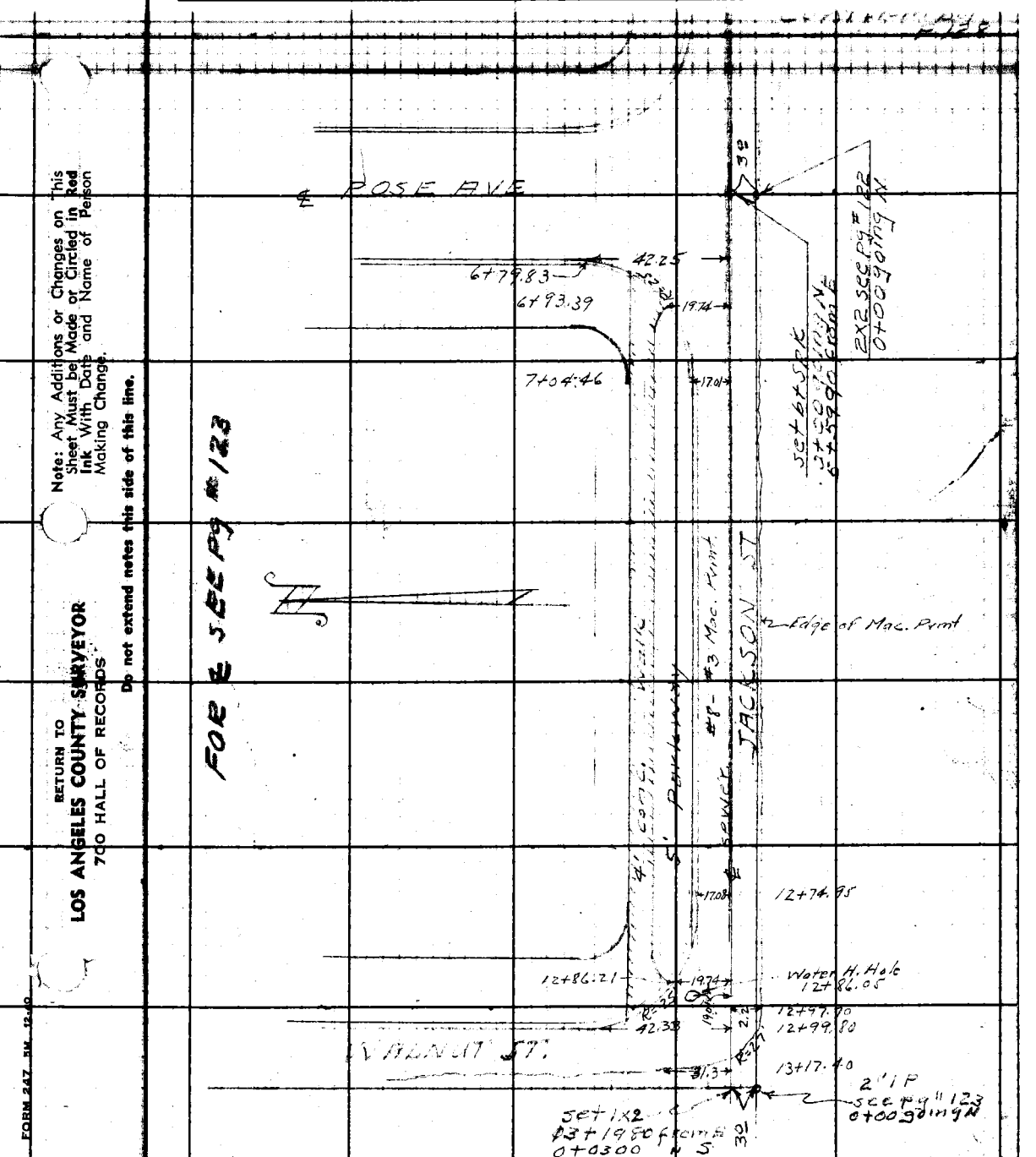

Note: Any Additions or Changes on This Sheet Must be Made or Circled in Red Ink With Date and Name of Person Making Change.

Do not extend notes this side of this line.

RETURN TO
LOS ANGELES COUNTY SURVEYOR
700 HALL OF RECORDS

FORM 247 5M 12-40

RETURN TO
LOS ANGELES COUNTY SURVEYOR
700 HALL OF RECORDS

Note: Any Additions or Changes on This Sheet Must be Made or Circled in **Red Ink** With Date and Name of Person Making Change.

Do not extend notes this side of this line.

F.B. 1125 PG. 130

Profile	Notes Red.	Plotted	Job No. 1098	Division No.	F.B. 1125 PG. 131
No.	Date	Date	Survey of Motz St et al		
X-Sec.	Notes Chkd.	Checked	Survey by R L Willey	Notes R L W	Date 6-44
No.	Date	Date	Map No.	Index A. C. Johnson	6-21-44

PROFILE & CROSS SECTION
JACKSON ST
From Garfield Ave to Walnut Ave
MOTZ ST ET AL
JN 1064

R L Willey
Jack Gregory
D S Wallermire
E F English
W S Moore

STATION	B. S.	H. I.	F. S.	ELEV.

NOTE: ANY ADDITIONS OR CHANGES ON THIS SHEET MUST BE MADE OR CIRCLED IN RED INK, WITH DATE AND NAME OF PERSON MAKING CHANGE

PLEASE RETURN TO
LOS ANGELES COUNTY SURVEYOR
700 HALL OF RECORDS

Do not extend notes this side of this line

FORM 307 5M 7-43

FORM 307 SM 7-43

PLEASE RETURN TO
LOS ANGELES COUNTY SURVEYOR
700 HALL OF RECORDS

NOTE: ANY ADDITIONS OR CHANGES ON THIS SHEET MUST BE MADE OR CIRCLED IN RED INK, WITH DATE AND NAME OF PERSON MAKING CHANGE

Do not extend notes this side of this line

STATION	B. S.	H. I.	F. S.	ELEV.	
BM #77	4,675	65,890		61.215	BM #77 El = 61.215 BM 286-14 Jackson St 60' ± E ℄ of Garfield Ave L+N in NCb
0+00			470	61.19	℄ Garfield 3' N. of L+T int. Jackson St see pg 114
50 L			483	61.06	℄ Garfield Ave
100 L			492	60.97	" " "
0+10			487	61.02	edge Conc. pvmt
0+34			530	60.59	cross Gutler
1+00			495	60.94	℄ sewer
1+07 17 R			512	60.77	Gut
" "			457	61.32	Tcb
3 L			512	60.72	edge pvmt
1+59.98			478	61.11	℄ int sewers see pg # 128
TP	4690	65,810	4,770	61,120	
2+00			475	61.06	℄ sewer
17 R			500	60.81	Gut
" "			441	61.40	Tcb
3 L			482	60.99	edge pvmt
3+00			487	60.94	℄ sewer
17 L			499	60.82	Gut
3+04 17 L			435	61.46	Tcb
3 L			502	60.79	edge pvmt
2+94.5			425	61.56	back lot Line = NW Cor Lot 24

B. 1125 Pg. 132 Job No. 1098 Division No. Notes Red. Plotted Profile
Survey of Motz St et al Date Date No.
Survey by R.L. Willey Notes R.L.W. 6-13-44 Notes Chkd. W.L.G. Checked X-Sec.
Indexed A. C. Johnson Date Date 6-20-44 Date No.

FORM 307 5M 7-43

PLEASE RETURN TO
LOS ANGELES COUNTY SURVEYOR
700 HALL OF RECORDS

NOTE: ANY ADDITIONS OR CHANGES ON THIS SHEET MUST BE MADE OR CIRCLED IN RED INK, WITH DATE AND NAME OF PERSON MAKING CHANGE

Do not extend notes this side of this line

STATION	B. S.	H. I.	F. S.	ELEV.		
4+00		65,810	495	60 86	℄ sewer	
17 R			490	60 91	Gut	
17 R			423	61 58	Tcb	
3 L.			511	60 70	edge pvmt	
5+00			462	61 19	℄ sewer	
17 L			473	61 08	Gut	
17 L			408	61 73	T.cb.	
3 L			468	61 13	edge pvmt	
T.P.	5.545	66,695	4660	61,150		
6+00			522	61 47	℄ sewer	
17 R			546	61 23	Gut	
" "			485	61 84	Tcb	
3 L			535	61 34	edge pvmt	
4+45.9			4,50	62 29	Back Lot Line N E Cor Lot 18	
6+59.90			496	61 73	℄ int of sewer & ℄ of Rose Av	129
7+00			484	61 85	℄ sewer	
17 R			491	61 78	Gut	
17 R			449	62 20	Tcb	
3 L			490	61 79	edge pvmt	
8+00			410	62 59	℄ sewer	
17 R			444	62 25	Gut	

Profile No. ____ Notes Red. ____ Plotted ____ Job No. 109R Division No. ____ F.B. 1125 PG. 133
X-Sec. No. ____ Date ____ Date ____ Survey of Mote Stetel
Notes Chkd. ____ Checked ____ Survey by R. L. Wilder Notes R. L. W. Date 6-20-44
Date 6-20-44 Date ____ Map No. ____ Indexed C. Johnson

FORM 307 5M 7-43

PLEASE RETURN TO
LOS ANGELES COUNTY SURVEYOR
700 HALL OF RECORDS

NOTE: ANY ADDITIONS OR CHANGES ON THIS SHEET MUST BE MADE OR CIRCLED IN RED INK, WITH DATE AND NAME OF PERSON MAKING CHANGE

Do not extend notes this side of this line

STATION	B. S.	H. I.	F. S.	ELEV.		
8+00						
17R		66 695	3 83	62 86	Tcb	
3 L			4 24	62 45	edge Prmt	
9+00			3 19	63 50	℄ sewer	
17R			3 67	63 02	Gut	
" "			3 16	63 53	Tcb	
3 L			3 23	63 46	edge Prmt	
T.A	4,920	68,545	3.070	63,625		
9+50			37	64 8	back lot line	
10+00			4 93	63.61	℄ sewer	
17R			5 40	63 14	Gut	
17.R			4 89	63 65	Tcb	
3 L			5 06	63 48	edge prmt	
11+00			4 88	63 66	℄ sewer	
17R			5 29	63 25	Gut	
17R			4 76	63 78	Tcb	
3 L			5 02	63 52	edge Prmt	
12+00			4 80	63 74	℄ sewer	
17R			4 96	63 58	~~Tcb~~ Gut	
17R			4 39	64 15	Tcb	
3 L			5 03	63 51	edge prmt	

F.B. 1125 PG. 134
Job No. 1098 Division No. Notes Red. Plotted Profile
Survey of Mot 7 St at 01 Date Date No.
Survey by R.L. Willey Notes R.L.W. 6-13-44 Notes Chkd. W.I.G. Checked X-Sec.
Indexed A. C. Johnson Date 6-20-44 Date No.

FORM 307 5M 7-43

PLEASE RETURN TO
LOS ANGELES COUNTY SURVEYOR
700 HALL OF RECORDS

NOTE: ANY ADDITIONS OR CHANGES ON THIS SHEET MUST BE MADE OR CIRCLED IN RED INK, WITH DATE AND NAME OF PERSON MAKING CHANGE

Do not extend notes this side of this line

STATION	B. S.	H. I.	F. S.	ELEV.		
13+00		68545	445	64 09	℄ sewer	
13+1990			400	64 54	Int Sewer Line + W. PL of Walnut St	see pg 124 29
50 L			43	64 2	W. P. L. Walnut St Prod. South	
83 L			45	64 0		
BM #X4			4160	64,385	BM #MX4 El=64,392 FB 1125-108 Jackson St + Walnut St N.E. Cor bt spk in cb 5' N of N end CR.	

Profile No. ____ Notes Red. ____ Plotted ____ Job No. 1098 Division No. ____ F.B. 1125 PG. 135

X-Sec. No. ____ Date ____ Date ____ Survey of Motz St 0+91

Notes Chkd. W.I.G. Checked ____ Survey by R.L. Willey Notes R.L.W. Date 6-15-44

Date 6-20-44 Date ____ Map No. ____ Indexed A. C. Johnson

F.B. 125 Pg. 136 Job No. 6498 Division No. _____ Notes Red. _____ Plotted _____ Profile

Survey of Matz Stetal Date _____ Date _____ No. _____

Survey by R.L. Willey Notes R.L.W. 6-13-44 Notes Chkd. _____ Checked _____ X-Sec.

Indexed _____ Date _____ Date _____ Date _____ No. _____

STATION	B. S.	H. I.	F. S.	ELEV.

FORM 307 5M 7-43

PLEASE RETURN TO
LOS ANGELES COUNTY SURVEYOR
700 HALL OF RECORDS

Do not extend notes this side of this line

NOTE: ANY ADDITIONS OR CHANGES ON THIS SHEET MUST BE MADE OR CIRCLED IN RED INK, WITH DATE AND NAME OF PERSON MAKING CHANGE

Notes Ck'd by		Survey of Motz [illegible]	F.B. 1125 Pg. 132
Map No.		W. O. 1098 Tape No. 036 Std 68 °F	
Office Work		Surveyed by R.L. Willey	
Checked		Notes R.L.W. Date 6-14-15	
Date		Indexed A. C. Johnson	

TOPOGRAPHY
MARCELLE ST
From Garfield Ave to Texaco Ave
MOTZ AVE ETAL
JN 1098

June 1944
R.L. Willey
Jack Gregory
D.S. Waltermire
G.P. English
J.W. Moore

Note: Any Additions or Changes on This Sheet Must be Made or Circled in Red Ink With Date and Name of Person Making Change.

Do not extend notes this side of this line.

RETURN TO
LOS ANGELES COUNTY SURVEYOR
700 HALL OF RECORDS

FORM 247 5M 12-40

RETURN TO
LOS ANGELES COUNTY SURVEYOR
700 HALL OF RECORDS

Note: Any Additions or Changes on This Sheet Must be Made or Circled in **Red Ink** With Date and Name of Person Making Change.

Do not extend notes this side of this line.

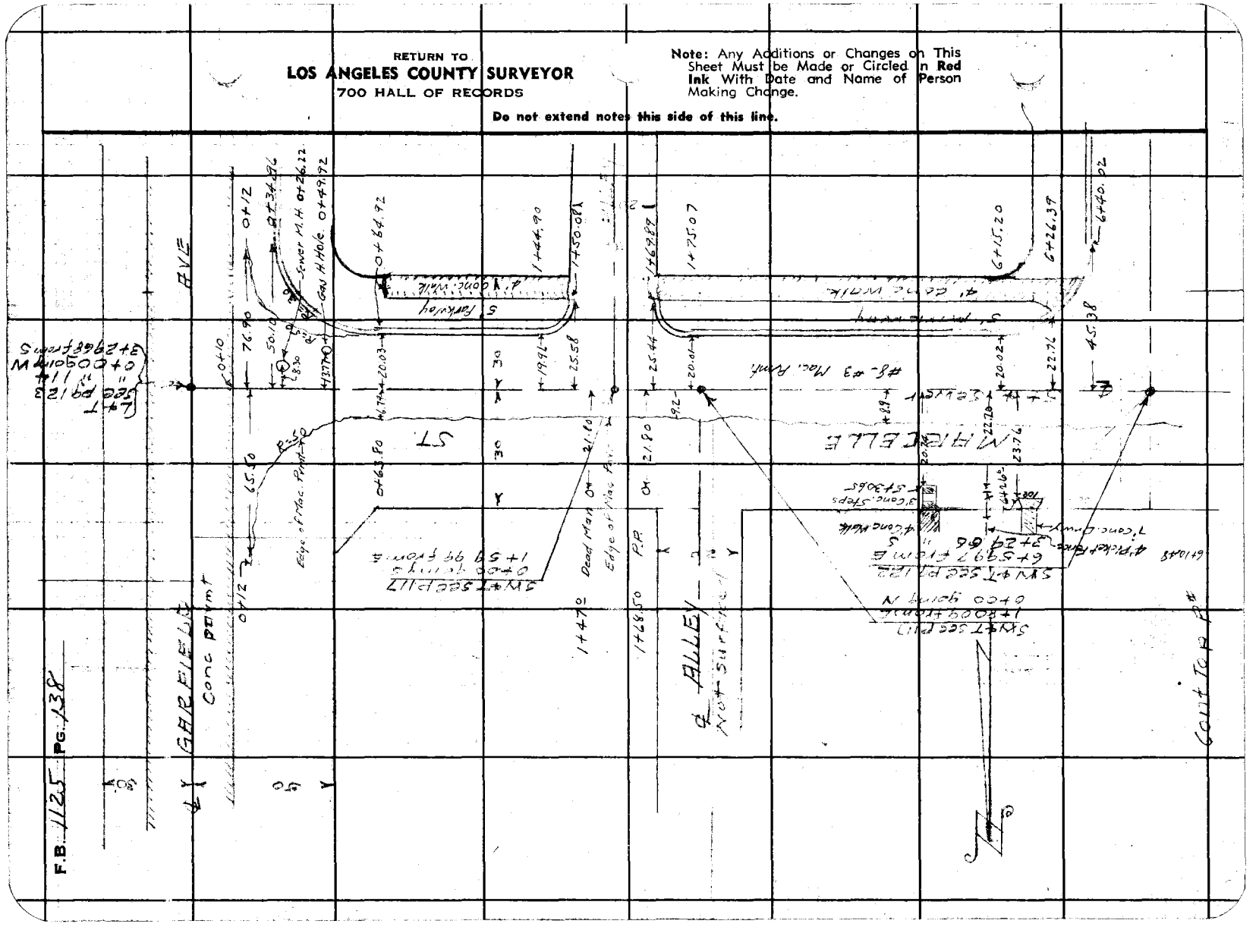

Notes Ck'd by	Survey of [illegible]	F.B. 1175 Pg. 139
Map No.	W. O. 1098 Tape No. 636 Std 68 °F	
Office Work	Surveyed by R L Willey	
Checked	Notes R L W Date 6-14-44	
Date	Indexed A. C. Johnson	

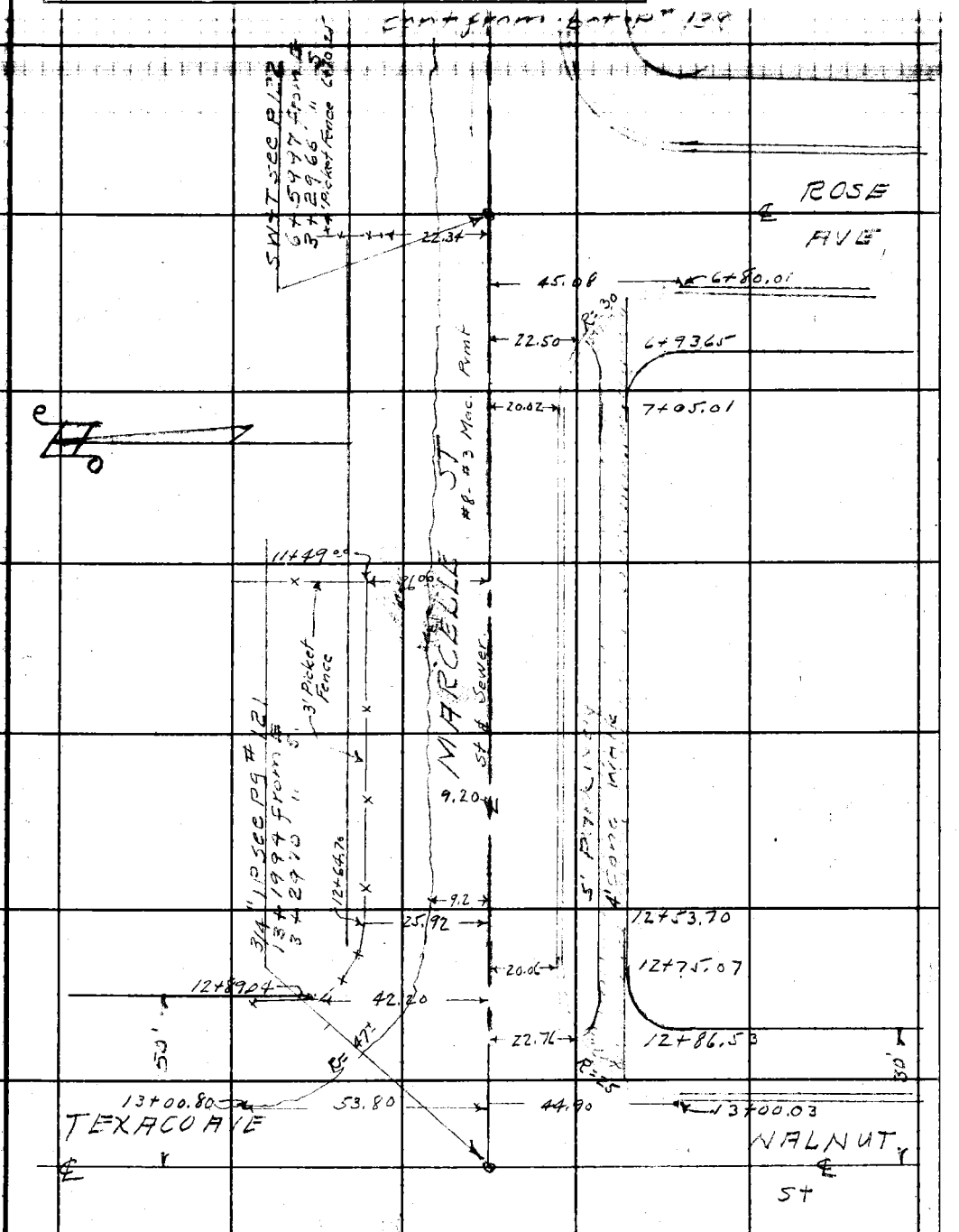

Note: Any Additions or Changes on This Sheet Must be Made or Circled in Red Ink With Date and Name of Person Making Change.

Do not extend notes this side of this line.

RETURN TO
LOS ANGELES COUNTY SURVEYOR
700 HALL OF RECORDS

FORM 247 5M 12-40

RETURN TO
LOS ANGELES COUNTY SURVEYOR
700 HALL OF RECORDS

Note: Any Additions or Changes on This Sheet Must be Made or Circled in **Red Ink** With Date and Name of Person Making Change.

Do not extend notes this side of this line.

F.B. 1125 PG. 140

Profile No. ____ Notes Rad. ____ Date ____ Plotted ____ Date ____ Job No. 1098 Division No. ____ F.B. 1125 Pg. 141

X-Sec. No. ____ Notes Chkd. ____ Date ____ Checked ____ Date ____ Survey of Motz St et al

Survey by R.L. Willey Notes R.L.W. Date 5-13-44

Map No. ____ Indexed A. C. Johnson Date ____

PROFILE & X SECTIONS
of
MARCELLE ST
From Garfield Ave To Walnut Ave
MOTZ ST ET. AL.
JN 1098

June 1944

R L Willey
Jack Gregory
J J Lanigan
E F English
W S Moore

ELEV.

F. S.

H. I.

B. S.

STATION

NOTE: ANY ADDITIONS OR CHANGES ON THIS SHEET MUST BE MADE OR CIRCLED IN RED INK, WITH DATE AND NAME OF PERSON MAKING CHANGE

Do not extend notes this side of this line

PLEASE RETURN TO
LOS ANGELES COUNTY SURVEYOR
700 HALL OF RECORDS

FORM 307 5M 7-43

FORM 337 SM 7-43

PLEASE RETURN TO
LOS ANGELES COUNTY SURVEYOR
700 HALL OF RECORDS

NOTE: ANY ADDITIONS OR CHANGES ON THIS SHEET MUST BE MADE OR CIRCLED IN RED INK, WITH DATE AND NAME OF PERSON MAKING CHANGE

Do not extend notes this side of this line

STATION	B. S.	H. I.	F. S.	ELEV.	
					BM #75 El = 62485 B.A. 286-13
BM #75	4525	67.010		62485	Garfield Ave & Marcelle St SW Cor L+N W end C.R.
					see Pg 114" & 138
0+00			461	62.40	℄ int Garfield Ave + Marcelle St
0+10			474	62.27	edge conc pvmt
0+17			477	62.24	cross Gut.
1+00			478	62.23	℄ ~~St.~~ Marcelle St
6 R			491	62.10	edge pvmt
17 R			50	62.0	Gut No Cb.
24 "			37	63.3	Tbrk
30 "			37	63.3	PL
20 L			501	62.00	Gut
20 L			451	62.50	Tcb
1+5999			478	62.23	℄ int of Marcelle St and Alley To S. P138
1+80			471	62.30	" " " " " " " To N "
2+00			464	62.37	℄ St + Sewer
93 R			473	62.28	edge Pvmt
152 R			51	61.9	Gut
30 R			40	63.0	PL + Tbrk
20 L			504	61.97	Gut
" "			443	62.58	Tcb

B 1121 Pg. 142

Job No. [illegible] Location No. [illegible] Plotted [illegible] Profile [illegible]

Survey of Motz Stetal Date [illegible] Date [illegible] No. [illegible]

Survey by R.L. Willey Notes P.L.W. 6-13-44 Notes Chkd. W.L.G. Checked [illegible] X-Sec. [illegible]

Indexed [illegible] Date 6-20-44 Date [illegible] No. [illegible]

FORM 307 5M 7-43

PLEASE RETURN TO
LOS ANGELES COUNTY SURVEYOR
700 HALL OF RECORDS

NOTE: ANY ADDITIONS OR CHANGES ON THIS SHEET MUST BE MADE OR CIRCLED IN RED INK, WITH DATE AND NAME OF PERSON MAKING CHANGE

Do not extend notes this side of this line

STATION	B. S.	H. I.	F. S.	ELEV.	
3+00		67,010	4.44	62.57	℄ St + Sewer
9 R			4.57	62.44	edge Pvmt
17 3 R			4.9	62.1	Gut
24 R			4.4	62.6	bt brk
30 R			3.7	63.3	PL Tbrk
20 L			4.85	62.16	Gut
20 L			4.27	62.74	Tcb
4+00			4.07	62.94	℄ St + Sewer
9 R			4.22	62.79	edge Pvmt
16 "			4.4	62.6	Gut
23 "			3.2	63.8	Tbrk
30 "			3.2	63.8	PL
20 L			4.46	62.55	Gut
" "			3.87	63.14	Tcb
T.P.	6,140	69,030	4.120	62.890	
3+70			3.8	65.2	back Lot Line NE Cor Lot 15 Tr[illegible]
5+00			5.34	63.69	℄ St + Sewer
8 5 R			5.54	63.49	edge pvmt
13 6 R			5.8	63.2	Gut
23 R			4.2	64.8	Tbrk
30 R			3.8	65.2	PL

Profile No. ____ Notes Red. ____ Plotted ____ Job No. 10[illegible] Division No. ____ F.B. 1125 Pg 1[illegible]
X-Sec. No. ____ Date ____ Notes Chkd. W.L.G. Date 6-20-44 Checked ____ Date ____ Survey of Mat'z St Ct Cl Survey by R.L. Whitley Notes R.L.W. Date 6-13-44 Map No. ____ Indexed A. C. Johnson Date ____

FORM 307 5M 7-43

PLEASE RETURN TO
LOS ANGELES COUNTY SURVEYOR
700 HALL OF RECORDS

NOTE: ANY ADDITIONS OR CHANGES ON THIS SHEET MUST BE MADE OR CIRCLED IN RED INK, WITH DATE AND NAME OF PERSON MAKING CHANGE

Do not extend notes this side of this line

STATION	B. S.	H. I.	F. S.	ELEV.		
5+00						
20 L		69.030	598	63.05	Gut	
" "			546	63.57	Tcb.	
6+00			485	64.18	℄ St + Sewer	
8 R			499	64.04	edge Pvmt	
15 R			53	63.7	b brk	
27 R			46	64.4	T "	
30 R			26	66.4	PL	
20 L			554	63.49	Gut	
" "			498	64.05	Tcb	
6+5997			486	64.17	℄ int Macelle St. Sewer + ℄ Rose Ave see pg 139 + 122	
7+00			481	64.22	℄ St + Sewer	
8 R			500	64.03	edge Pvmt	
14 5 R			52	63.8	Gut	
30 R			32	65.8	T brk + PL	
20 L			514	63.89	Gut	
" "			466	64.37	Tcb	
8+00			458	64.45	℄ St + Sewer	
8 7 R			473	64.30	edge Pvmt	
14 R			480	64.23	Gut	
23 7 R			41	64.9	T brk	
30 R			39	65.1	PL	

B. 1125 PG. 144
Survey of Motz Stet 71
Survey by R.L. Willey Notes R.L.W. 6-13-44 Notes Chkd. W.L.G. Checked
Indexed A. C. Johnson Date Date 6-20-44 Date
Job No. 1098 Division No. Notes Red. Date Plotted Date Profile No. X-Sec. No.

FORM 307 5M 7-43

PLEASE RETURN TO
LOS ANGELES COUNTY SURVEYOR
700 HALL OF RECORDS

NOTE: ANY ADDITIONS OR CHANGES ON THIS SHEET MUST BE MADE OR CIRCLED IN RED INK, WITH DATE AND NAME OF PERSON MAKING CHANGE

Do not extend notes this side of this line

STATION	B. S.	H. I.	F. S.	ELEV.		
8+00						
20 L		69.030	4.93	64.10	Gut	
" "			4.42	64.61	Tcb	
T.P.	5.120	69.300	4.850	64.180		
9+00			4.70	64.60	℄ st + sewer	
9 R			5.03	64.27	~~Gut~~ edge prmt	
14 R			5.3	64.0	Gut	
30 R			4.5	64.8	PL	
20 L			5.06	64.24	Gut	
" "			4.45	64.85	Tcb	
9+10			4.9	64.4	back lot Line NE Cor Lot 6 Tr 7122	
10+00			4.72	64.58	℄ st + sewer	
9 R			5.02	64.28	edge Prmt	
17 R			5.5	63.8	Gut	
23 R			4.9	64.4	Tbrk	
30 R			4.9	64.4	PL	
20 L			5.00	64.30	Gut	
20 L			4.28	6502	Tcb	
11+00			4.76	64.54	℄ st + sewer	
9 R			4.95	64.35	edge Pvt	
18 R			5.6	63.7	Gut	
30 R			5.2	64.1	PL	

Profile Notes Red. ____ Plotted ____ Job No. 1955 Division No. ____

No. ____ Date ____ Date ____ F.B. 1178 P.G. 44

X-Sec. Notes Chkd. W.H.G. Checked ____ Survey of Metz St. etal

No. ____ Date 6-26-44 Date ____ Survey by E.L.W. Notes E.L.W. Date 6-27-44

Map No. ____ Indexed A. C. Johnson

FORM 307 5M 7-43

PLEASE RETURN TO
LOS ANGELES COUNTY SURVEYOR
700 HALL OF RECORDS

NOTE: ANY ADDITIONS OR CHANGES ON THIS SHEET MUST BE MADE OR CIRCLED IN RED INK, WITH DATE AND NAME OF PERSON MAKING CHANGE

Do not extend notes this side of this line

STATION	B. S.	H. I.	F. S.	ELEV.		
11+00						
20 L		69 300	5 00	64.30	Gut	
" "			4 39	64.91	Tcb	
TP.	5 070	69,230	5 140	64,160		
12+00			4,71	64.52	℄ St + Sewer	
.86 R			4 98	64.25	edge pvmt	
15 R			5 5	63.7	Gut	
20 R			4 9	64.3	Tbrk	
30 R			4 9	64.3	PL	
20 L			4 96	64.27	Gut	
40 L			4 43	64.80	Tcb	
13+00			4 51	64.72	℄ St.	
13+15			4 50	64.73	W edge Pvmt	
13+19.94			4 5	64.7	int Marcelle & W PL, Walnut St	see P 139+122
BM # MX5			4595	64.635	BM MX5 El=64623 FB 1125-109. Walnut St + Marcelle St SE Cor bt spk in cb 5' S of S end CR	

F.B. 1125 Pg. 146 Job No. 1098 Division No. Notes Red. Plotted Profile
Survey of Motz St et al Date Date No.
Survey by R.L. Willey Notes R.L.W. 6-13-44 Notes Chkd. W.J.G. Checked X-Sec.
Indexed A. C. Johnson Date Date 6-20-44 Date No.

Notes Ckd by	Survey of Motz St et al	F.B. 1125 Pg. 147
Map No.	W. O. 1098 Tage No. Std. °F	
Office Work	Surveyed by R L Willey	
Checked	Notes R L W Date 6-44	
Date	Indexed A. C. Johnson	

TOPOGRAPHY
MOTZ ST
From Garfield Ave to Texaco Ave
MOTZ ST ET AL
JN 1098

June 1944
R L Willey
Jack Gregory
D S Waltermire
E F English
J W S Moore

Note: Any Additions or Changes on This Sheet Must be Made or Circled in Red Ink With Date and Name of Person Making Change.
Do not extend notes this side of this line.
RETURN TO
LOS ANGELES COUNTY SURVEYOR
700 HALL OF RECORDS
FORM 247 SM 12-10

F.B. 1125 PG. 148

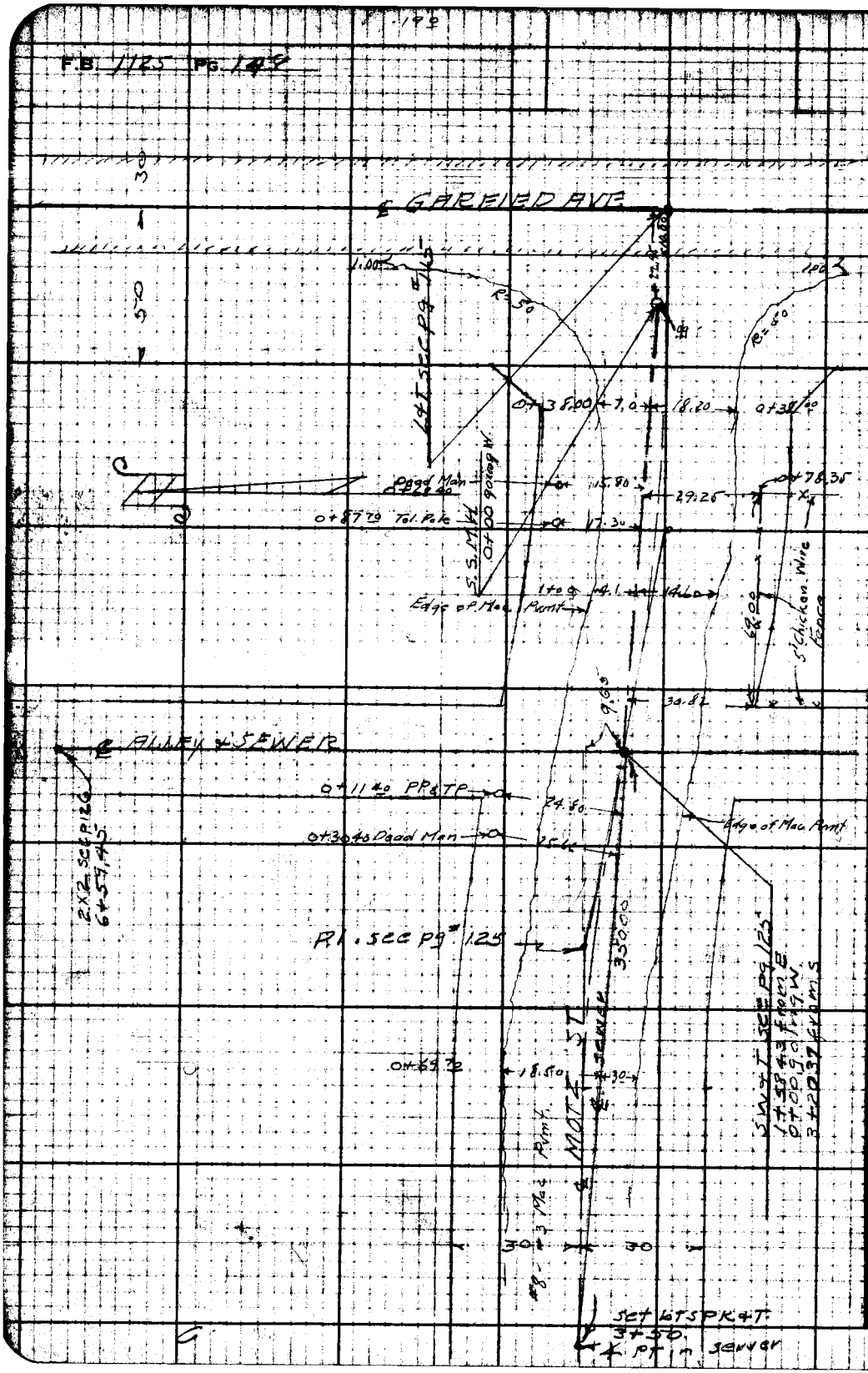

RETURN TO
LOS ANGELES COUNTY SURVEYOR
700 HALL OF RECORDS

Do not extend notes this side of this line.

Note: Any Additions or Changes on This Sheet Must be Made or Circled in Red Ink With Date and Name of Person Making Change.

Notes Ck'd by		Survey of	
Map No.		W. O.	Tape No. 3rd
Office Work		Surveyed by	
Checked		Noted	Date
Date		Indexed	A. C. Johnson

F.B. 112 Pg. 144

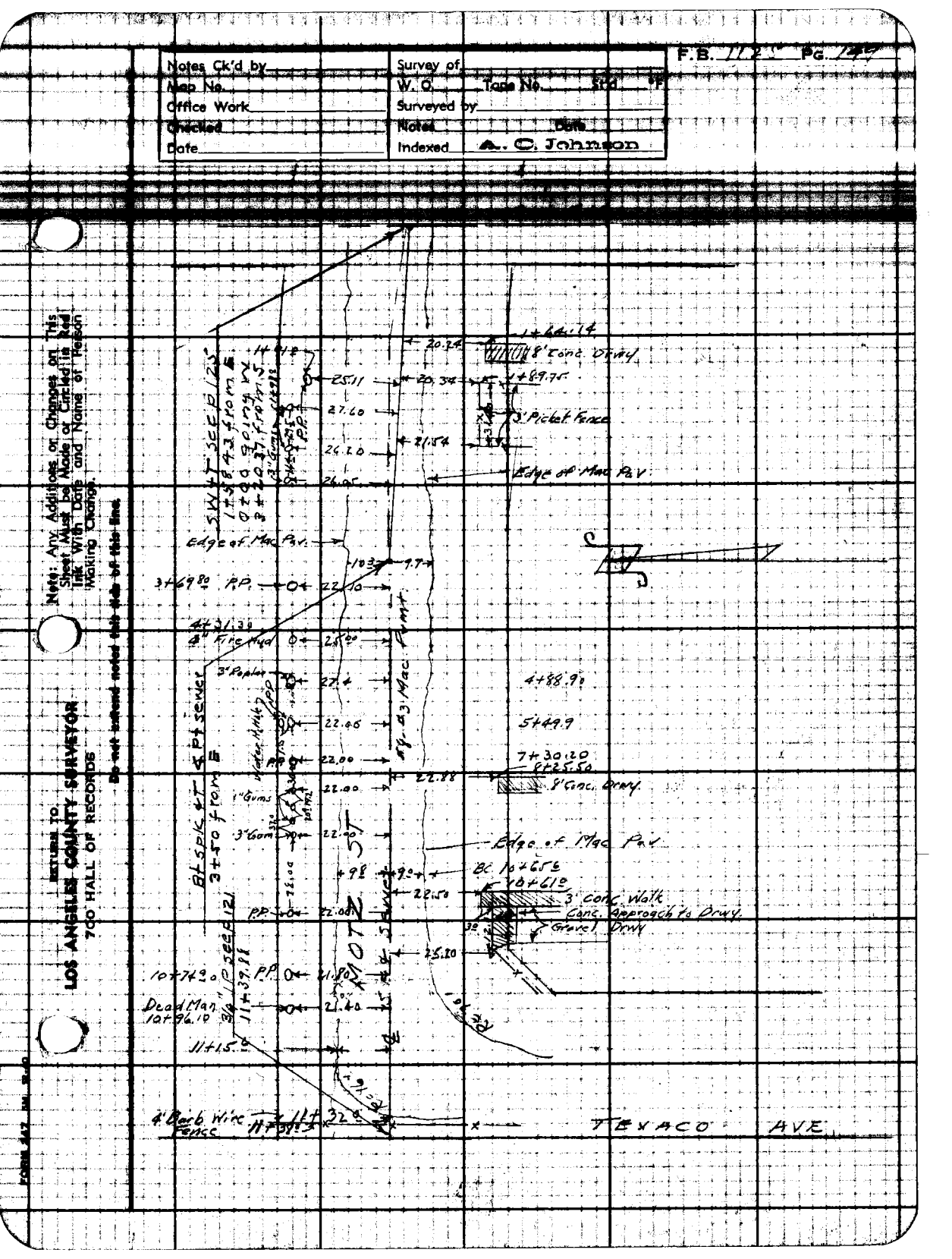

RETURN TO
LOS ANGELES COUNTY SURVEYOR
700 HALL OF RECORDS

Note: Any Additions or Changes on This Sheet Must be Made or Circled in Red Ink With Date and Name of Person Making Change.

Do not extend notes this side of this line.

F.B. 112 Pg. 110

Profile No. _____ Notes Red. _____ Date _____ Plotted _____ Date _____ Job No. 1098 Division No. _____ F.B. 425 PG. 57

X-Sec. No. _____ Notes Chkd. _____ Date _____ Checked _____ Date _____ Survey of _____ Survey by R.L.W. Notes R.L.W. Date 6-12-74 Map No. _____ Indexed A. C. Johnson

NOTE: ANY ADDITIONS OR CHANGES ON THIS SHEET MUST BE MADE OR CIRCLED IN RED INK, WITH DATE AND NAME OF PERSON MAKING CHANGE

Do not extend notes this side of this line

PLEASE RETURN TO
LOS ANGELES COUNTY SURVEYOR
700 HALL OF RECORDS

FORM 307 SM 7-43

STATION	B. S.	H. I.	F. S.	ELEV.

PROFILE & XSECTIONS
of
MOTZ ST
From Garfield Ave To Texaco Ave
MOTZ ST ETAL
JN 1098
R L Willey
Jack Gregory

FORM 307 5M 7-43

PLEASE RETURN TO
LOS ANGELES COUNTY SURVEYOR
700 HALL OF RECORDS

NOTE: ANY ADDITIONS OR CHANGES ON THIS SHEET MUST BE MADE OR CIRCLED IN RED INK, WITH DATE AND NAME OF PERSON MAKING CHANGE

Do not extend notes this side of this line

STATION	B. S.	H. I.	F. S.	ELEV.		
BM C13	6405	69.693		63.288	BM C13 El 63.288 FB 1125-110 Garfield Ave at S.P.L. Monroe St prod bt spk in pvmt 4' E of W. edge	
0+00			650	63.19	center M.H. Cover at Motz St + Garfield Ave	see p 148
0+26			572	63.97	T brk ℄ sewer	
1+00			511	64.58	℄ sewer	
35 R			526	64.43	edge pvmt	
78 R			56	64.1	Gut	
16 R			48	64.9	T brk	
25 R			43	65.4		
14 L			520	64.49	S. edge pvmt	
173 L			54	64.3	Gut	
30 L			47	65.0	fence	
H5843 from E 0+00 going W			477	64.92	℄ sewer + ℄ int Alley	see p# 125+148
1+00			474	64.95	℄ sewer	
17 R			485	64.84	edge pvmt	
235 R			51	64.6	Gut	
41 R			27	67.0	T brk	
2 L			548	64.21	edge pvmt	
55 L			49	64.8	Gut	
18 L			37	66.0	T brk	
247 L			37	66.0	T brk	

F.B. 1125 Pg. 152 Job No. 1098 Division No. Notes Red. Plotted Profile
Survey of Motz St et al Date Date No.
Survey by R.L. Willey Notes R.L.W. 6-44 Notes Chkd. W.L.G. Checked X-Sec.
Indexed A. C. Johnson Date 6-20-44 Date No.

FORM 307 5M 7-43

PLEASE RETURN TO
LOS ANGELES COUNTY SURVEYOR
700 HALL OF RECORDS

NOTE: ANY ADDITIONS OR CHANGES ON THIS SHEET MUST BE MADE OR CIRCLED IN RED INK, WITH DATE AND NAME OF PERSON MAKING CHANGE

Do not extend notes this side of this line

STATION	B. S.	H. I.	F. S.	ELEV.		
2+00		69.693	4 31	65 38	℄ sewer	
13 7 R			4 60	65 09	edge Pvt	
19 R			4 7	65 0	Gut	
34 R			3 2	66 5	PL	
4 7 L			4 53	65 16	edge Pvmt	
9 5 L			4 7	65 0	Gut	
20 5 L			4 0	65 7	Tbrk	
T.P.	5150	70,28[illegible]	4,560	65,133		
3+00			[illegible],75	65 53	℄ sewer	
11 3 R			5 05	65 23	edge Pvmt	
18 R			5 5	64 8	Gut	
31 R			4.2	66 1	Tbrk	
8 L			5.12	65 16	edge Pvmt	
14 5 L			5.3	[illegible] 0	Gut	
23 5 L			4.5	65 8	Tbrk	
35 L			4.4	65 9	/	
3+50			4.71	65 57	℄ sewer	
3+69			46	65 7	Back Lot Line N E Cor Lot 4[illegible]	
BM # MX 12	3545	69.868	3,960	66,323	BM MX 12 El = 66.330 FB 1125-111	
					Mo Tz St 550' W of ℄ 1st Alley W. o[illegible]	
					Cut spk S. Side PP# 560230 E N side	

Profile No. ____ Notes Red. ____ Plotted ____ Job No. 1498 Division No. ____ F.B. 1125 Pg. 152

X-Sec. No. ____ Date ____ Notes Chkd. WLG Date ____ Checked ____ Survey of ____ Survey by R.L. Willey Notes RLW Date 6-[illegible]

Date 6-20-44 Date ____ Map No. ____ Indexed A. C. Johnson

FORM 307 5M 7-43

PLEASE RETURN TO
LOS ANGELES COUNTY SURVEYOR
700 HALL OF RECORDS

NOTE: ANY ADDITIONS OR CHANGES ON THIS SHEET MUST BE MADE OR CIRCLED IN RED INK, WITH DATE AND NAME OF PERSON MAKING CHANGE

Do not extend notes this side of this line

STATION	B. S.	H. I.	F. S.	ELEV.		
4+00		69.868	428	65 59	℄ Sewer	
10 R			461	65 26	edge Pvmt.	
18 R			49	65 0	Gut	
30 R			40	65 9	P.L.	
10 L			453	65 34	edge Pvmt	
18 L			50	64 9	Gut	
24 L			41	65 8	T Brk	
30 L			41	65 8	P.L.	
5+00			430	65 57	℄ Sewer	
105 R			460	65 27	edge Pvmt	
16 R			51	64 8	Gut.	
30 R			43	65 6	T. Brk & P.L.	
85 L			472	65 15	edge of Pvmt.	
185 L			54	64 5	Gut.	
26 L			45	65 4	T Brk	
30 L			45	65 4	P.L.	
6+00			445	65 42	℄ Sewer.	
10 R			463	65 24	edge of Pvmt.	
19 R			52	64 7	Gut.	
30			52	64 7	P.L.	
85 L			471	65 16	edge of Pvmt	

B. 112 PG. 154 Job No. 1098 Division No. Notes Red. Plotted Profile
Survey of Motz St Ct #1 Date Date No.
Survey by R.L. Willey Notes R.L.W. 6-44 Notes Chkd. W.I.G. Checked X-Sec.
Indexed A. C. Johnson Date 6-20-44 Date No.

FORM 307 5M 7-43

PLEASE RETURN TO
LOS ANGELES COUNTY SURVEYOR
700 HALL OF RECORDS

NOTE: ANY ADDITIONS OR CHANGES ON THIS SHEET MUST BE MADE OR CIRCLED IN RED INK. WITH DATE AND NAME OF PERSON MAKING CHANGE

Do not extend notes this side of this line

STATION		B. S.	H. I.	F. S.	ELEV.		
6+00	18 L		69.868	5 1	64 8'	Gut	
	30 L			4 9	65 0'	P.L.	
7+00				439	65 48'	℄ Sewer.	
	10 R			485	65 02'	edge of Pvmt.	
	16 R			5 2	64 7'	Gut.	
	30 R			5 2	64 7'	PL.	
	10 L			471	65 16'	edge of Pvmt.	
	18 L			5 3	64 6'	Gut.	
	30 L			5 2	64 7'	P.L.	
7+30				5 0	64 9'	Back Lot line N.E. Cor Lot 42	
8+00				452	65 35'	℄ Sewer	
	10 R			494	64 93'	edge of Pvmt	
	17 R			5 6	64 3'	Gut	
	30 R			5 6	64 3'	P.L.	
	10 L			475	65 12'	edge of Pvmt	
	19 L			5 8	64 1'	Gut	
	30			5 5	64 4'	P.L	
9+00				468	65 19'	℄ Sewer	
	11 R			505	64 82'	edge of Pvmt	
	19 R			5 8	64 1'	Gut	
	30 R			5 8	64 1'	P.L.	

Profile No. ____ Notes Red. ____ Plotted ____ Job No. 1098 Division No. ____ F.B. 1125 Pg. 153
X-Sec. No. ____ Date ____ Date ____ Survey of ____
Notes Chkd. W.J.C. Checked ____ Survey by R.L. Willey Notes R.L.W. Date 5-44
Date 6-20-44 Date ____ Map No. ____ Indexed ____ Reference

FORM 307 5M 7-43

PLEASE RETURN TO
LOS ANGELES COUNTY SURVEYOR
700 HALL OF RECORDS

NOTE: ANY ADDITIONS OR CHANGES ON THIS SHEET MUST BE MADE OR CIRCLED IN RED INK, WITH DATE AND NAME OF PERSON MAKING CHANGE

Do not extend notes this side of this line

STATION		B. S.	H. I.	F. S.	ELEV.		
9+00	9L		69.868	493	64.94	edge of Pvmt	
	18L			56	64.3	Gut	
	30L			58	64.1	P.L.	
T.P.		4640	69.488	5020	64.848		
10+00				455	64.94	℄ Sewer.	
	10R			479	64.70	edge of Pav.	
	19R			55	64.0	Gut.	
	30R			55	64.0	P.L.	
	95L			493	64.56	edge of Pvmt.	
	195L			57	63.8	Gut	
	30L			58	63.7	P.L.	
11+00				466	64.93	℄ Sewer	
	105R			492	64.57	edge of Pav.	
	23R			62	63.3	Gut	
	30R			61	63.4	P.L.	
	23L			546	64.03	edge of Pav.	
	30L			57	63.8	P.L.	
11+31.5				465	64.84	edge of Pav & ℄ Sewer.	
11+39.88				54	64.1	℄ Int Sewers Motz St & Texaco Ave	{See P.124 P.149
11+39.88				54	64.1	Back Lot Line N.W. Cor Lot 37	
BM MX-13				4505	64.983	(BM #MX-13 Elev=64.992 F.B. 1125-111 Motz St. & Texaco Ave. N.E. Cor. (Ct. Spk. S. Side of P.P. # 560233 E	

F.B. 1125 Pg. 156 Job No. 1098 Division No. Notes Red. Plotted Profile
Survey of Motz St et al Date Date No.
Survey by R.L. Willey Notes R.L.W. 6-44 Notes Chkd. W.I.G. Checked X-Sec.
Indexed A. C. Johnson Date Date 6-20-44 Date No.

Notes Ck'd by	Survey of Motz St et al	F.B. 1125 Pg. 157
Map No.	W. O. 1098 Tape No. 5 36 Std 67 °F	
Office Work	Surveyed by R L Willey	
Checked	Notes " Date 6-44	
Date	Indexed A. C. Johnson	

TOPOGRAPHY
of
FIRST ALLEY W. OF GARFIELD AVE
From Jackson St to N. Line Tract 11721
MOTZ ST ET AL
JN 1098

June 1944
R L Willey
Jack Gregory
D S Waltermire
E F English
J W S Moore

Note: Any Additions or Changes on This Sheet Must be Made or Checked in Red Ink With Date and Name of Person Making Change.

Do not extend notes this side of this line.

RETURN TO
LOS ANGELES COUNTY SURVEYOR
700 HALL OF RECORDS

FORM 247 RM 12-10

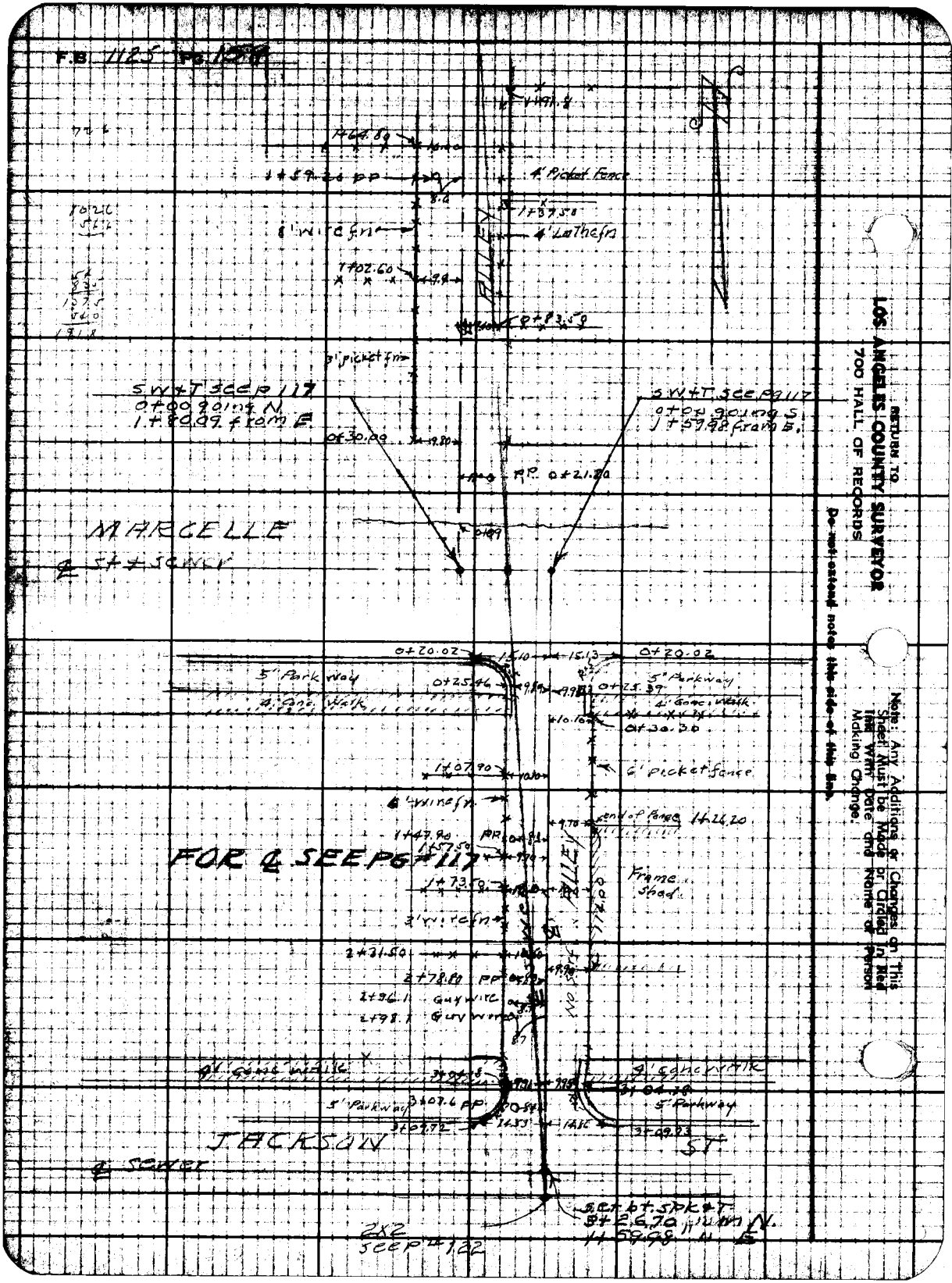
F.B. 1125 PG 158
RETURN TO
LOS ANGELES COUNTY SURVEYOR
700 HALL OF RECORDS
Do not extend notes this side of this line.
Note: Any Additions or Changes on This Sheet Must be Made or Circled in Red Ink With Date and Name of Person Making Change.
4' Picket Fence
8' wire fn
4' Lathe fn
3' picket fn
SW+T SEE PG 117
0+00 going N
1+80.09 from E
SW+T SEE PG 117
0+00 going S
1+59.98 from E
MARCELLE
℄ St + sewer
5' Parkway
4' Conc. Walk
6' picket fence
end of Fence
FOR ℄ SEE PG 117
Frame Shed
3' wire fn
Guy wire
JACKSON
℄ sewer
2X2
SEE PG 122

Notes Ck'd by	Survey of Motz St et al	F.B. 1125 Pg. 159
Map No.	W. O. 1098 Tape No. 036 Std 68 °F	
Office Work	Surveyed by R. L. Willey	
Checked	Notes " Date 6-44	
Date	Indexed A. C. Johnson	

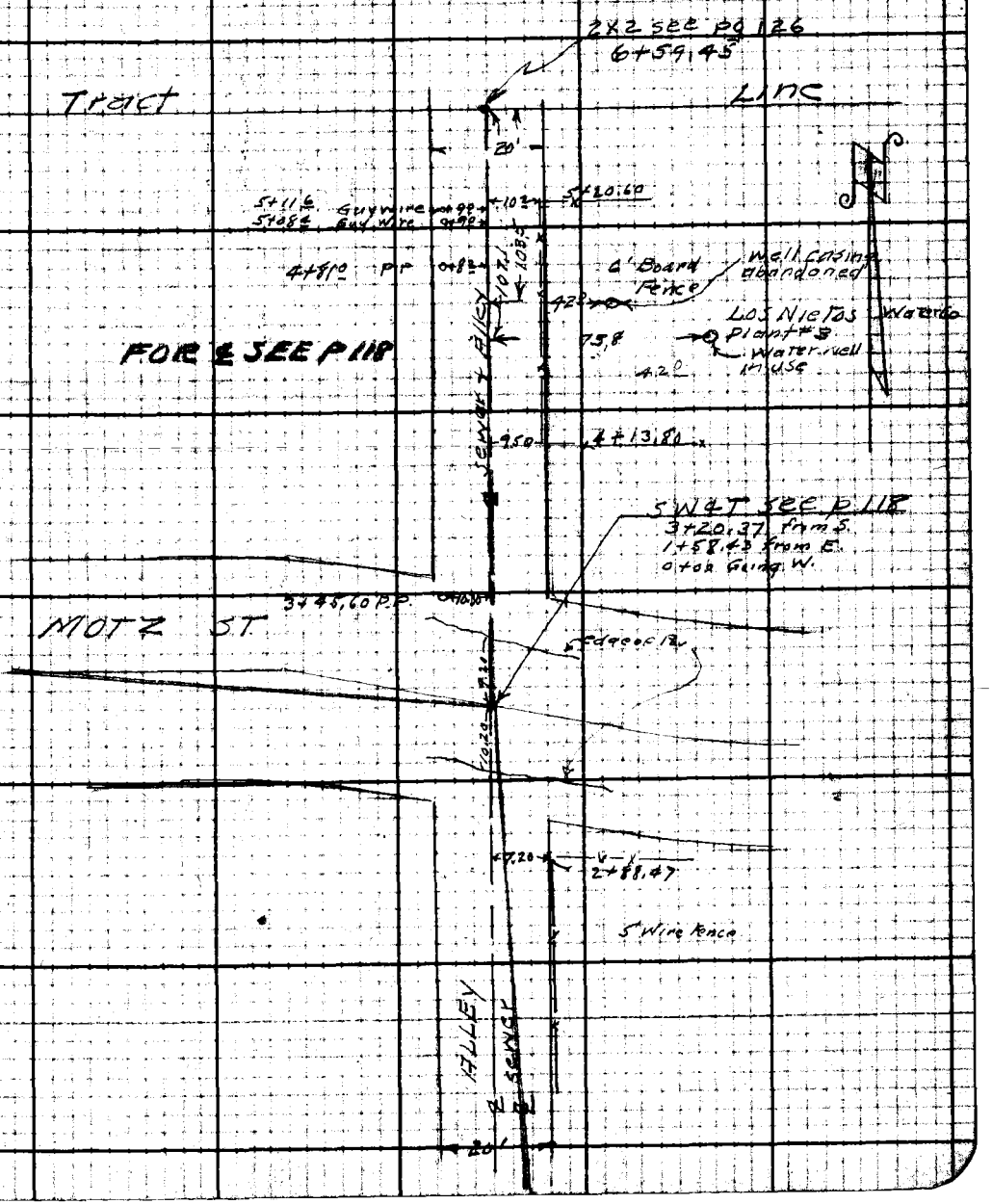

Note: Any Additions or Changes on This Sheet Must be Made or Circled in Red Ink With Date and Name of Person Making Change.

Do not extend notes this side of this line.

RETURN TO
LOS ANGELES COUNTY SURVEYOR
700 HALL OF RECORDS

FORM 247

F.B. 1125 PG. 160

RETURN TO

LOS ANGELES COUNTY SURVEYOR

700 HALL OF RECORDS

Do not extend notes this side of this line.

Note: Any Additions or Changes on This Sheet Must be Made or Circled in Red Ink With Date and Name of Person Making Change.

Profile No. ____ Notes Red. ____ Date ____ Plotted ____ Date ____ Job No. 1098 Division No. ____ F.B. 112 Pg. 161

X-Sec. No. ____ Notes Chkd. ____ Date ____ Checked ____ Date ____ Survey of Motz et al

Survey by RLWilley Notes RLW Date 6-44

Map No. ____ Indexed A. C. Johnson

NOTE: ANY ADDITIONS OR CHANGES ON THIS SHEET MUST BE MADE OR CIRCLED IN RED INK, WITH DATE AND NAME OF PERSON MAKING CHANGE

Do not extend notes this side of this line

PLEASE RETURN TO
LOS ANGELES COUNTY SURVEYOR
700 HALL OF RECORDS

FORM 307 RM 7-43

STATION	B. S.	H. I.	F. S.	ELEV.

PROFILE & X SECTIONS

1st ALLEY W. OF GARFIELD AVE

From Marcellest To Jackson st

MOTZ ST ET AL

JN 1098

June 1944
RLWilley
Jack Gregory
JJ Lanigan
EF English
WS Moore

FORM 307 5M 7-43

PLEASE RETURN TO
LOS ANGELES COUNTY SURVEYOR
700 HALL OF RECORDS

NOTE: ANY ADDITIONS OR CHANGES ON THIS SHEET MUST BE MADE OR CIRCLED IN RED INK, WITH DATE AND NAME OF PERSON MAKING CHANGE

Do not extend notes this side of this line

Job No. 1098 Division No. Metz Street Profile
Survey of Metz St
Survey by R.L.Miller Notes R.L.M. 6-44 Plotted Date No.
Indexed A. C. Johnson Date Notes Chkd. W.L.G. Date 6-20-44 Checked Date X-Sec. No.
B 1125 Pg. 162

STATION	B. S.	H. I.	F. S.	ELEV.		
					BM = MX 8 El 62.583 FB 1125-109	
BM MX 8	4490	67.073		62.583	Marcelle St & 1st Alley West of Garfield Ave. SW Cor bt SPK in Cb 5' W of W end CR	
C						
0+00			485	62 22	int. & Sewers see P.B.'s 148+117	
0+20			517	61 90	edge pvmt + Cross Gut	
					Cb returns at Marcelle St + 1st alley W of n Garfield Ave	
			511	61 96	Gut S W Cor W end CR	
			452	62 55	Tcb " " " " " " "	
			4C	62 4	Gut " " " S " " "	
			440	62 67	TCb " " " " " " "	
			510	61 97	Gut S E Cor E " " "	
			453	62 54	Tcb " " " " " " "	
			46	62 4	Gut " " " S " " "	
			445	62 62	Tcb " " " " " " "	
0+306			46	62 4	Tbrk & sewer	
1+00			52	61 8	" "	
10 R			53	61 7	PL	
10 L			55	61 5	PL	
TP	4360	66.063	5.370	61.703		
1+648			46	61 4	& sewer center ALLEY	
50 R			50	61 0	Center Alley	
100			48	61 2	" "	

FORM 307 5M 7-43

PLEASE RETURN TO
LOS ANGELES COUNTY SURVEYOR
700 HALL OF RECORDS

NOTE: ANY ADDITIONS OR CHANGES ON THIS SHEET MUST BE MADE OR CIRCLED IN RED INK, WITH DATE AND NAME OF PERSON MAKING CHANGE

Do not extend notes this side of this line

STATION	B. S.	H. I.	F. S.	ELEV.		
2+00		66.063	48	61 2	℄ sewer	
10 R			48	61 2	PL	
10 L			48	61 2	PL	
3+00			49	61 1	℄ sewer	
3+10 E			521	60 85	cross Gut, +	
3+2670			493	61 13	℄ int sewers see P 158+122	
3+2970			503	61 03	edge pvmt " " " " "	
					Cb returns at Jackson St + 1st Alle W of Garfield	
			47	61 3	Gut N E Cor N end CR	
			460	61 46	Tcb " " " " " "	
			526	60 80	Gut " " " E " "	
			466	61 40	Tcb " " " " " "	
			48	61 2	Gut N W Cor N " "	
			454	61 52	Tcb " " " " " "	
			512	60 94	Gut " " " W " "	
			465	61 41	Tcb " " " " " "	
BM MX1			4660	61.403	BM MX1 El = 61399 FR 1125-108 N W Cor Jackson St + 1st alley West of Garfield bt spk in cb 5' W of W end CR	

Profile No. ____ Notes Red. ____ Plotted ____ Job No. 1098 Division No. ____ F.B. 1125 Pg. 162

X-Sec. No. ____ Date ____ Notes Chkd. W.L.G. Date ____ Checked ____ Date 6-20-44 Date ____ Survey of ____ Survey by R.L. Willey Notes R.L.W. Date 6-44 Map No. ____ Indexed A. O. Johnson

B 1125 PG. 164 | Job No. 1098 | Division No. | Notes Red. | Plotted | Profile

Survey of Matz Stetal | Date | Date | X-Sec.

Survey by R L Willey | Notes R L W 6-44 | Notes Chkd. | Checked | No.

Indexed | Date | Date | Date

STATION	B. S.	H. I.	F. S.	ELEV.	

FORM 337 5M 7-43

PLEASE RETURN TO
LOS ANGELES COUNTY SURVEYOR
700 HALL OF RECORDS

Do not extend notes this side of this line

NOTE: ANY ADDITIONS OR CHANGES ON THIS SHEET MUST BE MADE OR CIRCLED IN RED INK. WITH DATE AND NAME OF PERSON MAKING CHANGE

Profile No. ____ Notes Red. ____ Date ____ Plotted ____ Date ____

X-Sec. No. ____ Notes Chkd. ____ Date ____ Checked ____ Date ____

Job No. 1098 Division No. ____ F.B. 182 Pg 16 C

Survey of Motz St etal

Survey by RLWilley Notes RLW Date 6-44

Map No. ____ Indexed A C Smith

NOTE: ANY ADDITIONS OR CHANGES ON THIS SHEET MUST BE MADE OR CIRCLED IN RED INK. WITH DATE AND NAME OF PERSON MAKING CHANGE

PLEASE RETURN TO
LOS ANGELES COUNTY SURVEYOR
700 HALL OF RECORDS

Do not extend notes this side of this line

FORM 307 5M 7-43

STATION	B. S.	H. I.	F. S.	ELEV.

PROFILE & XSECTIONS

1st ALLEY W. OF GARFIELD AVE

From Marcelle St To N. Line Tr 11721

MOTZ ST ETAL

JN 1098

June 1944

RLWilley

Jack Gregory

JJ Lanagan

EF English

WS Moore

FORM 307 5M 7-43

PLEASE RETURN TO
LOS ANGELES COUNTY SURVEYOR
700 HALL OF RECORDS

NOTE: ANY ADDITIONS OR CHANGES ON THIS SHEET MUST BE MADE OR CIRCLED IN RED INK, WITH DATE AND NAME OF PERSON MAKING CHANGE

Do not extend notes this side of this line

STATION	B. S.	H. I.	F. S.	ELEV.	
B.M. MX-8	5250	67.833		62.583	B.M. MX-8 Elev= 62.583' F.B. 1125-109 Marcelle St. & 1st Alley W. of Garfield Ave. S.W. Cor. Bt. Spk. in Cb. 5' W. of W end C.R.
0+00			553	62.30	℄ Int Sewer at Marcelle St & Alley see P 158+117
0+09			574	[illegible]	℄ Sewer & N edge Pvmt
0+14			61	61.7	℄ " & Gut
0+25.5			49	[illegible]	℄ " & T. Brk
1+00			47	63.1	℄ Sewer
10R			46	63.2	P.L.
10L			46	63.2	P.L.
2+00			40	63.8	℄ Sewer
10R			37	64.1	P.L.
4L			40	63.8	B. Brk
10L			31	64.7	T. Brk
T.P.	4410	69.443	2800	65.033	
3+00			46	64.8	℄ Sewer
10R			45	64.9	P.L.
4L			47	64.7	B. Brk.
10L			36	65.8	T Brk. & P.L.
3+07			50	64.4	℄ Sewer & Gut
3+10.5			474	64.70	℄ Sewer

F.B. 1125 PG. 166 Job No. 1098 Division No. Notes Red. Plotted Profile
Survey of Motz St et al Date Date No.
Survey by R.L. Willey Notes R.L.W. 6-44 Notes Chkd. W.L.G. Checked X-Sec.
Indexed A. C. Johnson Date Date 6-20-44 Date No.

FORM 307 5M 7-43

PLEASE RETURN TO
LOS ANGELES COUNTY SURVEYOR
700 HALL OF RECORDS

NOTE: ANY ADDITIONS OR CHANGES ON THIS SHEET MUST BE MADE OR CIRCLED IN RED INK, WITH DATE AND NAME OF PERSON MAKING CHANGE

Do not extend notes this side of this line.

STATION	B. S.	H. I.	F. S.	ELEV.	
3+20.37		69.443	451	649.3	℄ Int Sewers Alley & Motz St. See P 159
3+26			482	646.2	℄ Sewer & N. edge Pvmt
3+37.7			53	641	℄ " & Gut
3+67			27	667	℄ " & T. Brk.
4+00			28	666	℄ Sewer
10 R			25	669	P.L.
10 L			27	667	P.L.
5+00			27	667	℄ Sewer
10 R			27	667	P.L.
10 L			25	669	P.L.
T.P.	4825	71.613	2655	66.788	
6+00			44	672	℄ Sewer
10 R			44	672	P.L.
10 L			45	671	P.L.
6+59.45			39	677	℄ Sewer end of Line See Pg # 159
10 R			39	677	P.L.
50 R			40	676	50' E of ℄ Sewer + Alley
100 R			40	676	100 " " " "
10 L			39	677	P.L.
50 L			41	675	50 W of ℄ Sewer + Alley
100 L			41	675	100 " " " "

Profile No. ____ Notes Red. ____ Plotted ____ Job No. 1088 Division No. ____ F.B. 1125 Pg. 167

X-Sec. No. ____ Date ____ Notes Chkd. WLG Date 6-20-44 Checked ____ Date ____ Survey of Motz St. Survey by R.L. Willey Notes R.L.W. Date 6-44 Map No. ____ Indexed A. C. Johnson

FORM 307 5M 7-43

PLEASE RETURN TO
LOS ANGELES COUNTY SURVEYOR
700 HALL OF RECORDS

NOTE: ANY ADDITIONS OR CHANGES ON THIS SHEET MUST BE MADE OR CIRCLED IN RED INK, WITH DATE AND NAME OF PERSON MAKING CHANGE

Do not extend notes this side of this line

STATION	B. S.	H. I.	F. S.	ELEV.		
BM MX-10		71,613'	3900	67.713	B.M. MX-10 Elev.=67.711 1st Alley W. of Garfield Ave. Bt. Spk in Top of Old Well E. of Alley	FB 1125-110 230' N of ℄ Motz St Casing at rear of Water Tank

F.B. 1125 PG. 168 Job No. 1098 Division No. Notes Red. Plotted Profile
Survey of Motz St et al Date Date No.
Survey by R.L. Willey Notes R.L.W. 6-44 Notes Chkd. W.I.G. Checked X-Sec.
Indexed A. C. Johnson Date Date 6-20-44 Date No.

Notes Ck'd by	Survey of Motz St. et al	F.B. 1125 Pg. 167
Map No.	W. O. 1098 Tape No. 036 Std 68°F	
Office Work	Surveyed by R.L. Willey	
Checked	Notes RLW Date 6-44	
Date	Indexed A. C. Johnson	

TOPOGRAPHY
ROSE AVE
From Jackson St To Marcelle St.
MOTZ ST ET AL
JN 1098

June 1944
R.L. Willey
Jack Gregory
D.S. Waltermire
A.F. English
W.S. Moore

Note: Any Additions or Changes on This Sheet Must be Made or Circled in Red Ink With Date and Name of Person Making Change.

Do not extend notes this side of this line.

RETURN TO
LOS ANGELES COUNTY SURVEYOR
700 HALL OF RECORDS

FORM 247 5M 12-40

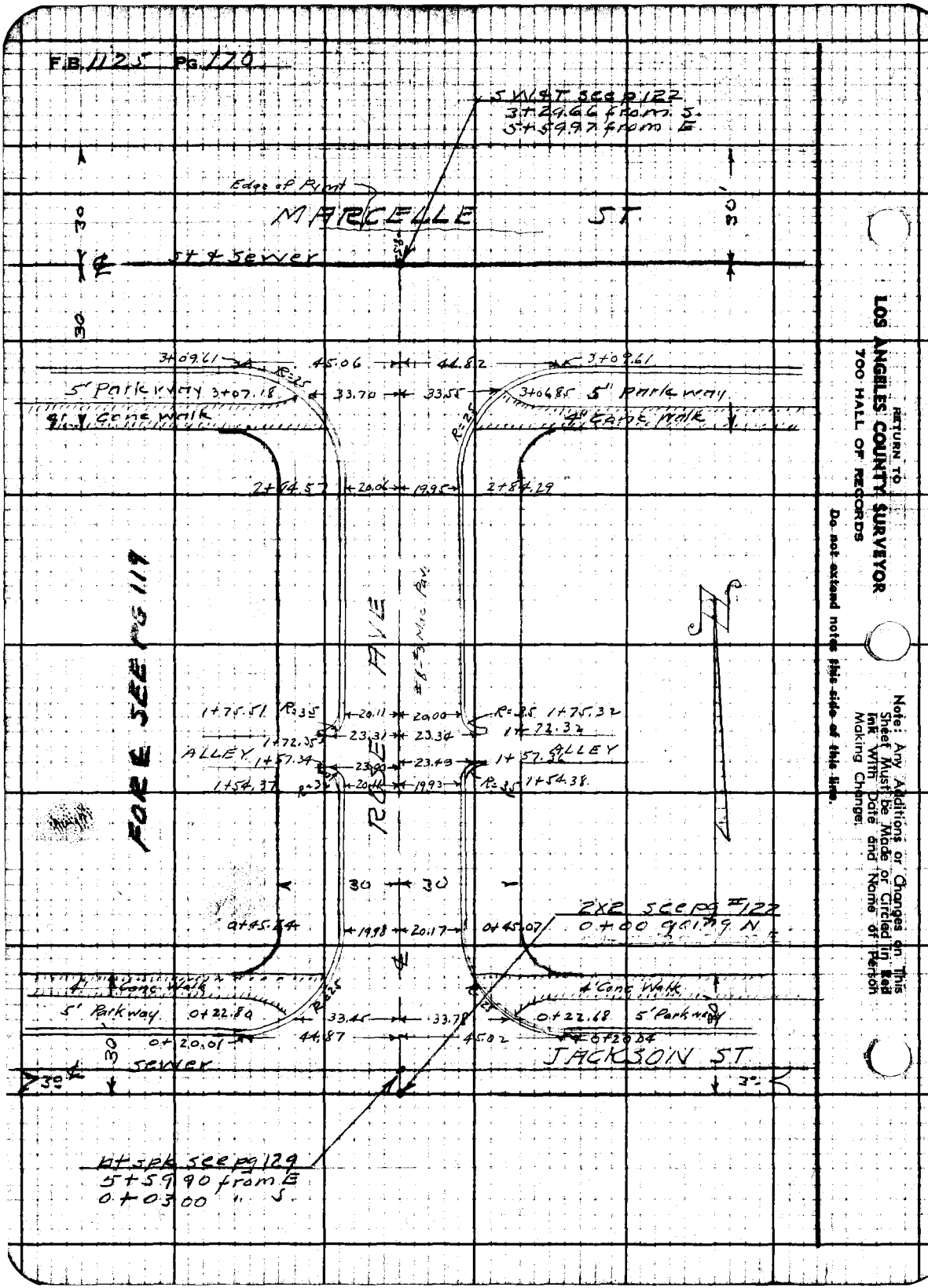

RETURN TO
LOS ANGELES COUNTY SURVEYOR
700 HALL OF RECORDS

Do not extend notes this side of this line.

Note: Any Additions or Changes on This Sheet Must be Made or Circled in Red Ink With Date and Name of Person Making Changes.

Profile No. | Notes Red. Date | Plotted Date | Job No. 1098 Division No. | F.B. 112 [illegible]

X-Sec. No. | Notes Chkd. Date | Checked Date | Survey of Motz St etal | Survey by R.L.Willey Notes R.L.W. Date 6-44 | Map No. Indexed A. C. Johnson

NOTE: ANY ADDITIONS OR CHANGES ON THIS SHEET MUST BE MADE OR CIRCLED IN RED INK, WITH DATE AND NAME OF PERSON MAKING CHANGE

PLEASE RETURN TO
LOS ANGELES COUNTY SURVEYOR
700 HALL OF RECORDS

Do not extend notes this side of this line

STATION	B. S.	H. I.	F. S.	ELEV.

PROFILE & SECTIONS

ROSE AVE

MOTZ ST ETAL

JN 1098

June 44

R.L.Willey
Jack Gregory
J.J.Lanigan
E.F.English
J.W.S.Moore

FORM 307 SM 7-43

FORM 307 5M 7-43

PLEASE RETURN TO
LOS ANGELES COUNTY SURVEYOR
700 HALL OF RECORDS

NOTE: ANY ADDITIONS OR CHANGES ON THIS SHEET MUST BE MADE OR CIRCLED IN RED INK, WITH DATE AND NAME OF PERSON MAKING CHANGE

Do not extend notes this side of this line

STATION	B. S.	H. I.	F. S.	ELEV.	
BM #MX2	5930	67,815		61,885	BM # MX2 El El 61885 FB 1125-108 Jackson St + Rose Ave NE Cor bt spk in cb 5' E of E end CR.
0+00			564	62,17	Int ℄ Rose Ave + S.P.L. Jackson St P.170
-50'			67	61 1	℄ of Rose Ave Prod. S.
-100			70	60 8	" " " " " "
0+06			615	61 66	edge pvmt.
0+03			607	61 74	℄ int sewer + ℄ Rose Ave
0+18			614	61 67	Cross Gutter
					cb returns at Jackson St + Rose Ave
			662	61 19	Gut NE Cor E end CR
			593	61 88	Tcb " " " " " " "
			624	61 57	Gut " " " N " " "
			568	62 13	Tcb " " " " " " "
			602	61 79	Gut NW " W " " "
			556	62 25	Tcb " " " " " " "
			608	61 73	Gut " " " N " " "
			564	62 17	Tcb " " " " " " "
1+00			517	62 64	℄ Rose Ave
20 3 R			578	62 03	Gut
" "			526	62 55	Tcb
20 L			588	61 93	Gut
1+07 20 L			517	62 64	Tcb

F.B. 1125 PG. 172 Job No. 1098 Division No. Notes Red. Plotted Profile
Survey of Motz St Ct al Date Date No.
Survey by R.L. Willey Notes R.L.W. 6-44 Notes Chkd. W.L.G. Checked X-Sec.
Indexed A. C. Johnson Date Date 6-20-44 Date No.

FORM 307 5M 7-43

PLEASE RETURN TO
LOS ANGELES COUNTY SURVEYOR
700 HALL OF RECORDS

NOTE: ANY ADDITIONS OR CHANGES ON THIS SHEET MUST BE MADE OR CIRCLED IN RED INK, WITH DATE AND NAME OF PERSON MAKING CHANGE

Do not extend notes this side of this line

30
12735
75
16485

STATION	B.S.	H.I.	F.S.	ELEV.	
1+648		67 815	462	63 19	Int ℄ Alley & Rose Ave
20R			529	62 52	edge pvmt & Gut ℄ Alley
50R			50	62 8	center Alley
100R			54	62 4	" "
20L			529	62 52	edge pvt & Gut center Alley
34L			41	63 7	Tbrk
50L			41	63 7	Center Alley
100L			33	64.5	" "
					Cb returns at Rose Ave & 1st alley N of Jackson St
			531	62.50	Gut S E Cor S end CR
			463	63.18	Tcb " " " " " " "
			53	62 5	Gut " " " E " " "
			463	63 18	Tcb " " " " " " "
			534	62 47	Gut S W " S " " "
			491	62 90	Tcb " " " " " " "
			52	62 6	Gut " " " W " " "
			480	63 01	Tcb " " " " " " "
			53	62 5	Gut N E Cor E " " "
			465	63 16	Tcb " " " " " " "
			519	62 62	Gut " " " N " " "
			472	63 09	Tcb " " " " " " "

Profile No. ____ Notes Red. ____ Plotted ____ Job No. 1098 Division No. ____ F.B. 1125 PG 173
Date ____ Date ____ Survey of Mat. Ct at 1
X-Sec. No. ____ Notes Chkd. W.A.G. Checked ____ Survey by R.L. Willey Notes R.L.W. Date 6-4-44
Date 6-20-44 Date ____ Map No. ____ Indexed A. C. Johnson

FORM 307 5M 7-43

PLEASE RETURN TO
LOS ANGELES COUNTY SURVEYOR
700 HALL OF RECORDS

NOTE: ANY ADDITIONS OR CHANGES ON THIS SHEET MUST BE MADE OR CIRCLED IN RED INK, WITH DATE AND NAME OF PERSON MAKING CHANGE

Do not extend notes this side of this line

STATION	B. S.	H. I.	F. S.	ELEV.	
		67 815	47	63 1	Gut N W Cor W end CR
			461	63 20	Tcb " " " " " " "
			591	61 90	Gut " " " N " " "
			467	63 14	Tcb " " " " " " "
2+00			422	63 59	℄ Rose Ave
20 R			505	62 16	Gut
" "			453	63 28	Tcb
20 L			495	62 16	Gut
" "			444	63 37	Tcb.
TP	3,650	68,580	2 885	64,930	
3+00			424	64 34	℄ Rose Ave
3+2966			443	64 15	℄ int Rose Ave + Marcelle St see p. 170
					Cb. returns at Rose Ave + Marcelle St
			500	63 58	Gut S E Cor S end CR
			455	64 03	Tcb " " " " " " "
			488	63 70	Gut " " " E " " "
			444	64 14	Tcb " " " " " " "
			501	63 57	Gut S W Cor S " " "
			458	64 00	Tcb " " " " " " "
			476	63 82	Gut " " " W " " "
			416	64.42	Tcb " " " " " " "
BM # MX 7			4,130	64,450	BM MX7 El=64,465 FB 1125-108 Marcelle St + Rose Ave SW Cor bt in cb 5' W of W end CR

F.B. 1125 PG. 174 Job No. 1098 Division No. Notes Red. Plotted Profile
Survey of Motz St et al Date Date No.
Survey by R.L. Willey Notes R.L.W. 6-44 Notes Chkd. W.L.C. Checked X-Sec.
Indexed A. C. Johnson Date Date 6-20-44 Date No.

Notes Ck'd by		Survey of Motz St Etal	F.B. 1125 Pg. 175
Map No.		W. O. 1098 Tape No. 036 Std 68°F	
Office Work		Surveyed by R L Willey	
Checked		Notes RLW Date 6-44	
Date		Indexed A. C. Johnson	

TOPOGRAPHY
WALNUT ST & TEXACO AVE
From Jackson St To Motz St
MOTZ ST ET AL
JN 1098

June 1944
R L Willey
Jack Gregory
D S Waltermire
E F English
W S Moore

Note: Any Additions or Changes on This Sheet Must be Made or Circled in Red Ink With Date and Name of Person Making Change.

Do not extend notes this side of this line.

RETURN TO
LOS ANGELES COUNTY SURVEYOR
700 HALL OF RECORDS

FORM 247 3M 12-30


F.B.
Pg. 176
MOTZ ST
3/4" I.P. see p 120
11+39.88 from E
6+59.70 " S
6+69.7
6+25.10
3' Wire Fence
5+80.90
Conc. Fish Pond
5+66.60
Conc. Walk 5+54.60
2" Orange
1 Story Apt.
3" Apricot 5+34.80
3' Picket Fence
3+83.3
3+71.90
3+56.9
3+38.7
3+64.0
3+09.59
3+06.87
MARCELLE ST
3/4" I.P. see pg # 120
13+19.94 from E
3+29.70 " S
2+99.2 Gas H. Hole
Water Mete 2+72.6
10" Acacia 2+04.4
Water Meter 2+02.3
Conc. Walk
ALLEY
Conc. Drwy
0+45.35
0+82.87
Edge of Mac. Pvmt
0+34.40
Set 1x1 see pg # 129
13+19.80 from E
0+03 from S
0+22.73
0+20.06
TACKSON ST
2" I.P. see p 120
0+00 going N
TEXACO
WALNUT ST
FOR ℄ SEE P 120+121
RETURN TO
LOS ANGELES COUNTY SURVEYOR
700 HALL OF RECORDS
Do not extend notes this side of this line.
Note: Any Additions or Changes on This Sheet Must be Made or Circled in Red Ink With Date and Name of Person Making Change.

Profile No. _____ Notes Red. _____ Date _____ Plotted _____ Date _____ Job No. 1098 Division No. _____ F.B. 1125 Pg. 177

Survey of Motz St et al

Notes Chkd. _____ Date _____ Checked _____ Date _____ Survey by R.L.Willey Comp. R.L.W. Date 6-9-44

Map No. _____ Indexed A. C. Johnson

NOTE: ANY ADDITIONS OR CHANGES ON THIS SHEET MUST BE MADE OR CIRCLED IN RED INK, WITH DATE AND NAME OF PERSON MAKING CHANGE

PLEASE RETURN TO
LOS ANGELES COUNTY SURVEYOR
700 HALL OF RECORDS

Do not extend notes this side of this line

STATION	B. S.	H. I.	F. S.	ELEV.

PROFILES + X SECTIONS
WALNUT ST + TEXACO AVE
MOTZ ST ET AL
JN 1098

June 1944
R.L.Willey
Jack Gregory
J.J.Lanigan
E.F. English
W.S. Moore

FORM 307 SM 7-43

FORM 307 5M 7-43

PLEASE RETURN TO
LOS ANGELES COUNTY SURVEYOR
700 HALL OF RECORDS

NOTE: ANY ADDITIONS OR CHANGES ON THIS SHEET MUST BE MADE OR CIRCLED IN RED INK, WITH DATE AND NAME OF PERSON MAKING CHANGE

Do not extend notes this side of this line

STATION	B. S.	H. I.	F. S.	ELEV.		
BM #MX4	4635	69,027		64392	BM #MX4 Et=64392 FB 1125-108 Jackson St + Walnut St N E Cor bt spk in cb 5' N of N end CR	
0+00			45	64 5	int S.P.L. of Jackson St + W.P.L. Walnut Ave	see pg #176
50 L			44	64 6	S.P.L. of Jackson St Prod	
100 L			49	64 1		
			~~535~~		Cb returns at Jackson St + Walnut Ave	
			535	63 68	Gut N E Cor E end of CR	
			479	64 24	Tcb " " " " " " "	
			518	63 85	Gut " " " N " " "	
			466	64 37	Tcb " " " " " " "	
0+03			45	64 5	int ℄ Sewer Prod + W PL Walnut St	
1+00			49	64 1	W.PL	
2 R			475	64 28	edge Pvmt	
20 R			515	63 88	Gut	
" "			463	64 40	Tcb	
30 R			41	64 9	PL	
1+34.8			50	64 0	W. PL Walnut St + Alley	
2 R			483	64 20	edge Pvmt	
20 R			501	64 02	" "	
30 R			49	64 1	PL	
50 R			47	64 3	center Alley	
100 R			4.6	64.4	" "	

F.B. 1125 Pg. 178 Job No. 1098 Division No. Notes Red. Plotted Profile
Survey of Motz St et al Date Date No.
Survey by R.L. Willey Notes RLW 6-44 Notes Chkd. W.I.G. Checked X-Sec.
Indexed C. Johnson Date Date 6-20-44 Date No.

FORM 307 5M 7-43

PLEASE RETURN TO
LOS ANGELES COUNTY SURVEYOR
700 HALL OF RECORDS

NOTE: ANY ADDITIONS OR CHANGES ON THIS SHEET MUST BE MADE OR CIRCLED IN RED INK, WITH DATE AND NAME OF PERSON MAKING CHANGE

Do not extend notes this side of this line

STATION	B. S.	H. I.	F. S.	ELEV.	
		69,027			Cb. returns at Walnut St + 1st Alley N. of Seep. Jackson St.
			513	63 90	Gut SW Cor send of CR
			455	64 48	T.Cb " " " " " " " "
			51	63 9	Gut " " " E " " " "
			454	64 49	TCb " " " " " " " "
			47	64 3	Gut NE Cor E " " " "
			451	64 52	TCb " " " " " " " "
			508	63 95	Gut " " " N " " " "
			454	64 49	Tcb " " " " " " " "
2+00			52	63 8	W PL Walnut
2 R			483	64 20	edge pvmt
20 R			502	64 01	Gut
" "			453	64 50	Tcb
30 R			42	64 8	PL
3+00			47	64 3	W PL Walnut St
T.P.	4925	69,542	4,410	64,617	
					Cb returns at Walnut Ave + Mar[illegible] St
			547	64 07	Gut SE Cor Send CR.
			495	64 59	Tcb " " " " " " "
			536	64 18	Gut " " " E " " "
			481	64 73	Tcb " " " " " " "

Profile No. ____ Notes Red. ____ Plotted ____ Job No. 1098 Division No. ____
X-Sec. No. ____ Date ____ Date ____ Survey of Mot. St etal
Notes Chkd. W.L.G. Checked ____ Survey by [illegible] Notes [illegible] Date 6-[illegible]
Date 6-20-44 Date ____ Map No. ____ Indexed A. C. Johnson

F.B. 1125 Pg. 179

FORM 307 5M 7-43

PLEASE RETURN TO
LOS ANGELES COUNTY SURVEYOR
700 HALL OF RECORDS

NOTE: ANY ADDITIONS OR CHANGES ON THIS SHEET MUST BE MADE OR CIRCLED IN RED INK, WITH DATE AND NAME OF PERSON MAKING CHANGE

Do not extend notes this side of this line

STATION	B. S.	H. I.	F. S.	ELEV.	
3+29.70		69.542	48	64.7	
50 L			56	63.9	℄ Marcelle St prod.
100 L			59	63.6	" " " "
4+00			49	64.6	W PL Texaco St
7 R			4.87	64.67	edge pvmt
19.3 R			5.19	64.35	" "
24 R			55	64.0	Gut
50 R			55	64.0	PL
5+00			5.43	64.11	W PL Texaco Ave
6.8 R			4.79	64.75	edge pvmt
19 R			5.09	64.45	" "
21.5 R			54	64.1	Gut
50 R			54	64.1	PL
6+00			53	64.2	W. P.L. Texaco Ave
7.5 R			4.92	64.62	edge pvmt
21.5 R			5.29	64.25	" "
28 R			58	63.7	Gut
50 R			58	63.7	PL
6+59.70			56	63.9	int W. P.L. Texaco Ave + ℄ Motz St see p176
50 L			60	63.5	℄ Motz St. Prod
100 L			61	63.4	" " " " BM MX 13 El 64.992 FB 1125-111
BM# MX13			4.550	64.992	Motz St & Texaco Ave NE cor cut spk S side PP # 560233E

F.B. 1125 Pg. 180

Job No. 1098 Division No. ____ Notes Red. ____ Plotted ____ Profile ____

Survey of Motz St Ctal Date ____ Date ____ No. ____

Survey by R.L. Willey Notes RLW 6-44 Notes Chkd. W.L.G. Checked ____ X-Sec. ____

Indexed A. C. Johnson Date ____ Date 6-20-44 Date ____ No. ____

Profile No. ____ Notes Red. ____ Date ____ Plotted ____ Date ____ Job No. 1098 Division No. ____ F.B. 12, Pg 181

X-Sec. No. ____ Notes Chkd. ____ Date ____ Checked ____ Date ____ Survey of Motz et al Survey by R.L.Wiley Notes R.L.W Date 6-13-44 Map No. ____ Indexed A. C. Johnson

NOTE: ANY ADDITIONS OR CHANGES ON THIS SHEET MUST BE MADE OR CIRCLED IN RED INK, WITH DATE AND NAME OF PERSON MAKING CHANGE

PLEASE RETURN TO LOS ANGELES COUNTY SURVEYOR 700 HALL OF RECORDS

Do not extend notes this side of this line

STATION	B.S.	H. I.	F. S.	ELEV.

PROFILE & X SECTIONS

GARFIELD AVE

From Jackson St To N. Line Tr. #11721

MOTZ ST ET AL

J N 1098

R L Wiley
Jack Gregory
J.J. Lanigan
E F English
J W S Moore

FORM 307 SM 7-43

FORM 307 5M 7-43

PLEASE RETURN TO
LOS ANGELES COUNTY SURVEYOR
700 HALL OF RECORDS

NOTE: ANY ADDITIONS OR CHANGES ON THIS SHEET MUST BE MADE OR CIRCLED IN RED INK, WITH DATE AND NAME OF PERSON MAKING CHANGE

Do not extend notes this side of this line

STATION	B. S.	H. I.	F. S.	ELEV.	
BM #77	4,610	65,825		61,215	BM #77 El=61.215 FB 286-14 Jackson St 60'± E. of ℄ of Garfield AVE L.+N. in N. Cb
					S.S.M.H. at Garfield Ave & Jackson St. see p 128
			367	62 15	N Rim MH
			364	62 18	S " " "
			365	62 17	W " " "
			365	62 17	E " " "
	Chain	dia Rod			
	1267	350 3,67	1984	45.98	42" inlet N
	1251	350 3,64	1965	46,17	42 outlet S.
	1300	0,67 3,65	1732	48 50	8" inlet W
	1300	0,67 3,65	1732	48 50	8" " E
0+00			465	61 17	Int ℄ Jackson St & Garfield Ave see p 114
					Cb returns at Jackson St & Garfield Ave
			505	60 77	Gut N W Cor W end CR.
			458	61 24	Tcb " " " " " " "
			5,18	60 64	Gut " " " N " " "
			4,62	61 20	Tcb " " " " " " "
0+45			453	61 29	℄ Garfield Ave
50 L			42	61 6	S.W. Cor Lot 50

F.B. 1125 Pg. 182 Job No. 1098 Division No. Notes Red. Plotted Profile
Survey of Motz Sta Tel Date Date No.
Survey by R.L. Willey Notes R.L.W. 6-13-44 Notes Chkd W.L.G. Checked X-Sec.
Indexed A. C. Johnson Date Date 6-20-44 Date No.

FORM 307 5M 7-43

PLEASE RETURN TO
LOS ANGELES COUNTY SURVEYOR
700 HALL OF RECORDS

NOTE: ANY ADDITIONS OR CHANGES ON THIS SHEET MUST BE MADE OR CIRCLED IN RED INK, WITH DATE AND NAME OF PERSON MAKING CHANGE

Do not extend notes this side of this line

Profile Notes Red_____ Plotted_____ Job No. 1886 Division No._____
No._____ Date_____ Date_____
X-Sec. Notes Chkd. W.H.G. Checked_____ Survey of Bellflower Blvd. Rly_____ Date 6-13-44
No._____ Date 6-20-44 Date_____ Survey by A.C. Jobe Notes A.C.J. Map No._____ Indexed_____

STATION	B. S.	H. I.	F. S.	ELEV.		
0+90		65 825	436	61 46	℄ Garfield Ave	
35 L			442	61 40	T. Cb	
50 L			41	61 7	SW Cor Lot #2	
1+40			416	61 66	℄ Garfield Ave	
35 L			424	61 58	T Cb	
50 L			40	61 8	SW Cor Lot #3	
TP	5610	67,020	4.415	61,410		
1+90			517	61 85	℄ Garfield Ave	
35 L			568	61 34	Gutter	
" "			519	61 83	T cb	
50 L			52	61 8	SW Cor Lot 4	
2+40			497	62 05	℄ Garfield Ave	
35 L			502	62 00	T cb	
50 L			48	62 2	SW Cor Lot 5	
2+84.7			45	62 5	NW Cor Lot 5	
3+29.66			464	62 38	℄ int Garfield Ave & Marcellest Ln	
					Cb returns at Garfield Ave & Marcellest Ln	
			564	61 38	Gut SW Cor Send C.R.	
			484	62 18	T cb " " " " " " "	
			516	61 86	Gut " " " W. " C.R.	
			458	62 44	T cb " " " " " " "	
2+5						

FORM 307 5M 7-43

PLEASE RETURN TO
LOS ANGELES COUNTY SURVEYOR
700 HALL OF RECORDS

NOTE: ANY ADDITIONS OR CHANGES ON THIS SHEET MUST BE MADE OR CIRCLED IN RED INK, WITH DATE AND NAME OF PERSON MAKING CHANGE

Do not extend notes this side of this line

STATION	B. S.	H. I.	F. S.	ELEV.	
					See Pg # 7
		67020			SS M.H. at Marcelle Ave & Garfield Ave
			456	62 46	N Rim
			460	62 42	S "
			457	62 45	W "
	Chain	dia Rod	458	62 44	E "
	1180	3.50 4.56	19 86	47 16	42" inlet N
	1185	3.50 4.60	19 95	47 07	42 outlet S.
	1221	0.67 4.57	17 45	49 57	8" int W
	1290	0.67 4.58	18 15	48 87	8" " E
3+76.7			448	62 54	℄ Garfield Ave
20 L			49	62 1	Gut (No Curbs)
29 L			37	63 3	Tbrk
50 L			37	63 3	SW Cor Lot 63
4+137			436	62 66	℄ Garfield
19 L			46	62 4	Gut.
26 L			38	63 2	T brk
50 L			35	63 5	SW Cor Lot # 62
4+67.7			414	62 88	℄ Garfield Ave
17 L			46	62 4	Gut
27 L			34	63 6	Tbrk.
50 L			32	63 8	SW Cor Lot # 61

F.B. 1125 Pg 184
Job No. 1098 Division No. ____ Notes Red. ____ Plotted ____ Profile ____
Survey of Motz St et al Date ____ Date ____ No. ____
Survey by R.L. Willey Notes R.L.W. 6-44 Notes Chkd. W.L.G. Checked ____ X-Sec. ____
Indexed A. C. Johnson Date ____ Date 6-20-44 Date ____ No. ____

FORM 307 5M 7-43

PLEASE RETURN TO
LOS ANGELES COUNTY SURVEYOR
700 HALL OF RECORDS

NOTE: ANY ADDITIONS OR CHANGES ON THIS SHEET MUST BE MADE OR CIRCLED IN RED INK, WITH DATE AND NAME OF PERSON MAKING CHANGE

Do not extend notes this side of this line

STATION	B. S.	H. I.	F. S.	ELEV.	
T.P.		67.020	4400	62,620	
	5720	68,340			
5+21.7			529	63 05	℄ Garfield Ave
16 L			59	62 4	Gut
26 L			45	63 8	T brk
50 L			40	64 3	SW Cor Lot 60
5+81.6			496	63 38	℄ Garfield Ave
16 L			55	62 8	Gut
21 L			48	63 5	T brk
50 L			40	64 3	NE Cor Lot 60
6+28.56			458	63 76	℄ int Garfield Ave + Motz st see [illegible]
					S.S.M H at Garfield Ave + Motz st
			518	63 16	N Rim MH
			520	63 14	S " " "
			525	63 09	E " " "
			513	63 21	W " " "
	chain	dia. Rod			
	1217	3.50 518	20 85	47 49	42" inlet N
	1215	3 50 520	20 85	47 49	42" outet S
	1236	0.67 525	18 28	50 06	8" inlet E
	1255	0.67 513	18 35	49 99	8" " W

Profile No. ____ Notes Red. ____ Plotted ____ Job No. 1098 Division No. ____ F.B. 1125 Pg 185
X-Sec. No. ____ Date ____ Date ____ Survey of ____
Notes Chkd. W.L.C. Checked ____ Survey by R.L. Miller Notes E.L.M. Date 6-44
Date 6-20-44 Date ____ Map No. ____ Indexed ____ Date ____

FORM 307 SM 7-43

PLEASE RETURN TO
LOS ANGELES COUNTY SURVEYOR
700 HALL OF RECORDS

NOTE: ANY ADDITIONS OR CHANGES ON THIS SHEET MUST BE MADE OR CIRCLED IN RED INK, WITH DATE AND NAME OF PERSON MAKING CHANGE

Do not extend notes this side of this line

STATION	B. S.	H. I.	F. S.	ELEV.	
6+75.8		683.40	4.15	64 19	℄ Garfield Ave
17L			4.8	63 5	Gut
22L			4.2	64 1	Tbrk
50L			3.4	64 9	SW Cor Lot #59
7+44			3.40	64 94	℄ Garfield Ave
18L			4.60	63 74	Gut
41L			2 1	66 2	Tbrk
50L			1.8	66 5	SW Cor Lot 58
T.P.	7.320	71.970	3 690	64.650	
7+98			6 50	65 47	℄ Garfield Ave
17L			7 8	64 2	Gut
41L			5 5	66 5	Tbrk
50L			5 2	66 8	SW Cor Lot #57
8+52			5 88	66 09	℄ Garfield Ave
20L			7 1	64 9	Gut
46L			4 8	67 2	Tbrk
50L			4 8	67 2	SW Cor Lot #56
9+06			5 25	66 72	℄ Garfield
20L			6 5	65 5	Gut
46L			4.2	67 8	Tbrk
50L			4 3	67 7	SW Cor Lot 55

F.B. 1125 Pg. 186 Job No. 1098 Division No. Notes Red. Plotted Profile
Survey of Motz St et al Date Date No.
Survey by R.L. Willey Notes R.L.W. 6-44 Notes Chkd. W.I.G. Checked X-Sec.
Indexed E. C. Johnson Date Date 6-20-44 Date No.

FORM 307 5M 7-43

PLEASE RETURN TO
LOS ANGELES COUNTY SURVEYOR
700 HALL OF RECORDS

NOTE: ANY ADDITIONS OR CHANGES ON THIS SHEET MUST BE MADE OR CIRCLED IN RED INK, WITH DATE AND NAME OF PERSON MAKING CHANGE

Do not extend notes this side of this line

STATION	B. S.	H. I.	F. S.	ELEV.		
		71,970			S.S. MH at Garfied Ave & SEE PG NS FOR Location	
			4 97	67 00	N Rim MH	
	Chain	dia Rod	4 96	67 01	S " " "	
	1518	350 4.97	23 65	48 32	42" inlet N	
	1511	350 4.96	23 57	48 40	42" Outlet S	
9+8939			4 50	67 47	℄ Garfield Ave & N Line Tract 11271	
17L			53	66 7	Gut	
31 L			43	67 7	Tbrk	
50 L			44	67 6	N E Cor Lot 55 2" IP see Pg 11	
BM #M X10			4 260	67,710	BM #X10 El: 67,711 FB 1125-110 1st ally W. of Garfield Ave 230 ± N ℄ Mo bt spk in Top old well casing at rear water tank east of Alley	

Profile No. ____ Date ____ Notes Red. ____ Date ____ Plotted ____ Date ____ Job No. 1098 Division No. ____ Survey of Motz Stetal

No. ____ Date 6-20-44 Date ____ Map No. ____ Indexed A. C. Johnson

F.B. 1125 PG 187

F.B. 1125 Pg. 185

Job No. 1098 Division No. Notes Rec'd. Plotted Profile

Survey of Motz Station Date Date No.

Survey by R.L.Whitley Notes R.L.W. 6-44 Notes Chk'd. Checked X-Sec.

Indexed Date Date Date No.

STATION	B. S.	H. I.	F. S.	ELEV.	

FORM 307 5M 7-43

PLEASE RETURN TO
LOS ANGELES COUNTY SURVEYOR
700 HALL OF RECORDS

Do not extend notes this side of this line

NOTE: ANY ADDITIONS OR CHANGES ON THIS SHEET MUST BE MADE OR CIRCLED IN RED INK, WITH DATE AND NAME OF PERSON MAKING CHANGE

NOTES RED. JOB NO. 1109 SURVEY OF Ashworth St et al F.B. 1125 PG. 195
DATE SURVEY BY R.L. Willey
NOTES CHKD. NOTES BY DATE 9-22-44
DATE INDEXED A. C. Johnson DATE 10-14-46

NOTE: ANY ADDITIONS OR CHANGES ON THIS SHEET MUST BE MADE OR CIRCLED IN RED INK, WITH DATE AND NAME OF PERSON MAKING CHANGE

Do not extend notes this side of this line

PLEASE RETURN TO
LOS ANGELES COUNTY SURVEYOR
700 HALL OF RECORDS

FORM 353 1M 12-41

DESCRIPTION	BENCH LEVEL ASHWORTH ST ET AL JN 1109
ADJ. ELEV.	Sept 22-44 R L Willey Jack Gregory J W S Moore J.S. Stimson
3RD RUN	Adjusted 9/27/44 - W.L.G.
2ND RUN	Based on B.M.'s of Los Cerritos D.S. S.N. 6341 which are based on 1934 adjustment of U.S. B.M.'s 2186, 2566, 2926
DIFF.	
1ST RUN	Note - these elevations are 0.43' less than those of Rd. Dept. L.Q. 290
B.M.	

FORM 353 1M 12-41

PLEASE RETURN TO
LOS ANGELES COUNTY SURVEYOR
700 HALL OF RECORDS

NOTE: ANY ADDITIONS OR CHANGES ON THIS SHEET MUST BE MADE OR CIRCLED IN RED INK, WITH DATE AND NAME OF PERSON MAKING CHANGE

Do not extend notes this side of this line

B.M.	1ST RUN	DIFF.	2ND RUN	3RD RUN	ADJ. ELEV.	DESCRIPTION
BM L.C. 97	56838				56.838	BM LC 97 El = 56838' FB902-4
	4633		4,601			Bellflower Blvd + Andy St SW Cor,
⊼	61,471	-0.245	-0.245		-0.245	Bt spk in cb 16' W of W end CR
	4.878		4,846			
T.P.	56,593				56.593	
	5.305		5247			
⊼	61.898	+0.294	+0.293		+0.294	
	5011		4,954			
T P	56,887				56.887	
	5225		5160			
⊼	62.112	+0.821	+0.819		+0.820	← ad jos B
	4.404		4,341		57.704	BM AW-1
Set BM AW-1	57708				57.707	Bellflower Blvd + Hedda St SW Cor.
	4,850		4,793			set bt spk in cb 5' S of S end CR
⊼	62,558	+0,219	+0,222		+0.220	use
	4,631		4.571			Fd BM L.C. 95 El = 57924' FB902-3
Fd BM L.C. 95	57.927				57.927	Hedda St + Amos Ave SW Cor,
	4,588		4525			Fd bt sp in cb 10' S of S end CR
⊼	62.515	-0.593	-0.593		-0.593	
	5.181		5118			
T P	57,334				57.334	
	5,221		5194			
⊼	62555	+0.393	+0.394		+0.394	use
	4.828		4800			Fd BM L.C. 96 El 57732' FB902-4
Fd BM LC 96	57,727				57.728	Hedda St + Bellflower Blvd E Side
	4798		4,761			Bt spk 58' S of ℄ Prod in W cb. service
⊼	62525	+0.057	+0.060		+0.058	road E Side Blvd.
	4741		4,701			
T.P.	57,784				57.786	

JOB NO. 1109 SURVEY OF Ashworth Stotal NOTES RED: DATE
SURVEY BY R.L. Willey DATE 9-22-44 NOTES CHKD. WLG
NOTES BY R.L.W. DATE 9-27-44
INDEXED A. C. Johnson DATE

B1125 Pg 196

FORM 353 1M 12-41

PLEASE RETURN TO
LOS ANGELES COUNTY SURVEYOR
700 HALL OF RECORDS

NOTE: ANY ADDITIONS OR CHANGES ON THIS SHEET MUST BE MADE OR CIRCLED IN RED INK, WITH DATE AND NAME OF PERSON MAKING CHANGE

Do not extend notes this side of this line

B.M.	1ST RUN	DIFF.	2ND RUN	3RD RUN	ADJ. ELEV.	DESCRIPTION
TP	57.784				57.786	
	4.981		4.945			
Λ	62.765	+0.053	+0.053		+0.054	
	4.928		4.892			
TP	57.837				57.840	+.173 - L.C.96 to AW2
	4.540		4.530			+.179 page 201
Λ	62.377	+0.061	+0.060		+0.061	Use +.176
	4.479		4.470			
set BM AW2	57.898				57.901	Set BM AW2
	4.635		4.590			Bellflower Blvd & 147th St
Λ	62.533	-0.012	-0.012		- 0.012	set bt spk in cb 10' E of
	4.647		4.602			Fd R.D. BM #13 El 58.32
Fd BM #13 R.D.	57.886				57.889	Bellflower Blvd & 147th St N
	4.752		4.710			Fd L&T 3' W. of W.B.C.R.
Λ	62.638	+0.252	+0.250		+0.251	
	4.500		4.460			Set BM AW 3
set BM AW-3	58.138				58.140	147th St & Arden Moor Ave
	4.733		4.709			set bt spk in cb 5' W of W
Λ	62.871	+1.311	+1.309		+1.310	
	3.422		3.400			Fd R.D. BM #14 El 59.58
Fd R.D. BM #12	59.449				59.450	Arden Moor & 147th St NE
	3.790		3.769	3.737		Fd L&T in Housewalk
Λ	63.239	-1.042	-1.035	-1.037	- 1.036	
	4.832		4.804	4.774		Set BM AW 4
set BM AW 4	58.407				58.414	147th St & Brier Crest Ave
	5.138		5.101			set bt spk in cb 5' W of
Λ	63.545	+0.742	+0.741		+0.741	
	4.396		4.360			Fd R.D. BM #11 El 59.58
R.D. BM #11	59.149				59.155	Brier Crest Ave & 147th St
						Fd L&T in Housewalk

DATE SURVEYED 9-23-44 JOB NO. 11-84 COUNTY OF LOS ANGELES F.B. 1125 Pg. 97
DATE SHOWN 9-27-44 NOTES BY P.W. Wilkey
DATE INDEXED C. Johnson DATE

FORM 353 1M 12-41

PLEASE RETURN TO
LOS ANGELES COUNTY SURVEYOR
700 HALL OF RECORDS

NOTE: ANY ADDITIONS OR CHANGES ON THIS SHEET MUST BE MADE OR CIRCLED IN RED INK, WITH DATE AND NAME OF PERSON MAKING CHANGE

Do not extend notes this side of this line

B.M.	1ST RUN	DIFF.	2ND RUN	3RD RUN	ADJ. ELEV.	DESCRIPTION
R.D.BM.#11	59.149			5	59.1~~55~~ 60	see descrp. p 197
	4,571		4,546			
⊼	63,720	-0.280	-0.283		-0.281	
	4851		4,829			
set BM AW-5	58,869			6	58.8~~74~~ 80	St BM AW #5 14Th St & Coldbrook NW Cor set bt spk in cb 5' W W end CR
	5095		5,058			
⊼	63,964	+0.727	+0.729		+0.728	
	4,368		4,329			
Fd R.D. BM#10	59,596			7	59.60~~2~~ 8	Fd Rd. D. BM #10 El 60.04 LQ 290-A Coldbrook Ave & 14th St NE Cor Fd L&T in House walk
	4,189		4,163			
⊼	63,785	-0.930	-0.929		-0.930	
	5119		5,092			
set BM AW6	58,666			8	58.67~~2~~ 8	Set BM #AW6 14th St & Dunrobin Ave SW Cor set bt spk in cb 5' W of W end CR
	4650		4,605			
⊼	63,316	+1.320	+1.320		+1.320	
	3330		3285			
Fd Rd D BM #9	59,986			9	59.99~~2~~ 9	Fd Rd BM #9 El 60.43 LQ 290A Dunrobin Ave & 14th St NW Cor Fd L&T in House walk
	3225		3189			
⊼	63,211	-1.765	-1.764		-1.764	
	4990		4,953			
T.P.	68,221			10	58.2~~28~~ 35	
	5,500		5,478			
⊼	63,721	+0.642	+0.645		+0.643	
	4858		4833			
set BM AW7	58,863			11	58.87~~1~~ 9	Set BM AW 7 14th St & east brook Ave NW Cor set bt spk in cb 7½' N of N end CR
	4775		4,739			
⊼	63,638	+0.928	+0.929		+0.929	
	3847		3,810			
Fd Rd D BM#8	59,791			12	59.80~~0~~ 8	Fd Rd. BM #8 El 60.23 LQ 290-A Eastbrook Ave & 14 St NW Cor L&T in House walk

JOB NO. 1109 SURVEY OF Ashworth St NOTES RED.
SURVEY BY R L Willey DATE
NOTES BY R L W DATE 9-25-44 NOTES CHKD. W.L.G.
INDEXED C. Johnson DATE DATE 9-27-44

1125 Pg. 188

FORM 353 1M 10-41

PLEASE RETURN TO
LOS ANGELES COUNTY SURVEYOR
700 HALL OF RECORDS

NOTE: ANY ADDITIONS OR CHANGES ON THIS SHEET MUST BE MADE OR CIRCLED IN RED INK, WITH DATE AND NAME OF PERSON MAKING CHANGE

Do not extend notes this side of this line

B.M.	1ST RUN	DIFF.	2ND RUN	3RD RUN	ADJ. ELEV.	DESCRIPTION
Rd D BM #8	59,791			12	59.808	Rd Dept BM #8 see descrip [illegible]
	4,021		3,982			
⊼	63.812	-1.060	-1,060		-1.060	
	5081		5042			
T.P.	58.731			13	58.740	
	5.360		5,325			
⊼	64.091	+0,272	+0,269		+0,270	
	5088		5056			
T.P.	59,003			14	59.010	
	5 271		5,251			
⊼	64.274	+0,199	+0,199		+0.199	
	5,072		5,052			
T.P.	59,202			15	59.209	
	5078		5,062			
⊼	64.280	+0,482	+0,482		+0.482	
	4596		4,580			
set BM AW8	59,684			16	59.~~691~~ .701	set BM AW8. Ashworth St & East brook A[illegible] SE or set bt spk in cb 2 S. of Send [illegible]
	4900		4869			
⊼	64584	+0.828	+0.827		+0.828	
	4072		4042			
Fd Rd D BM #BM #7	60,512			17	60.5~~19~~ 29	Fd. Rd. D #7 El=60.24 LQ 29 [illegible] Ashworth St N Side 30' W ℄ [illegible] Fd L&T in conc Dr.
	4089		4,051			
⊼	64,601	-1.051	-1.050		-1.051	
	5140		5101			
set BM AW 9	59.4[illegible]			18	59.4~~68~~ 79	set B.M AW 9 Ashworth St & Dunrobin [illegible] set bt spk in cb 5' E of E. [illegible]
	4.679		4.652			
⊼	64 140	+0,175	+0,176		+0.175	
	4504		4,476			
Fd Rd D. BM #6	59,636			19	59.6~~45~~ 54	Fd Rd D. BM #6 El=60.07 LQ [illegible] A Ashworth St N Side [illegible] W ℄ Dunr[illegible] Fd L&T in conc Dr.

6007
5944
68
6090
[illegible]

NOTES RED. ____ JOB NO. 1109 SURVEY OF Ashworth St [illegible]
DATE ____ SURVEY BY R. Willey DATE 9-25-44
NOTES CHKD. W.L.G. NOTES BY R.W. DATE 9-25-44
DATE 9-27-44 INDEXED A. C. Johnson DATE

F. B. 1125 Pg. 199

FORM 353 1M 12-41

PLEASE RETURN TO
LOS ANGELES COUNTY SURVEYOR
700 HALL OF RECORDS

NOTE: ANY ADDITIONS OR CHANGES ON THIS SHEET MUST BE MADE OR CIRCLED IN RED INK, WITH DATE AND NAME OF PERSON MAKING CHANGE

Do not extend notes this side of this line

JOB NO. 1109 SURVEY BY R. Whitley DATE 9-25-44 NOTES RED DATE
NOTES BY O. Johnson DATE NOTES CHKD. W.L.G. DATE 9-27-44
INDEXED DATE

B.M.	1ST RUN	DIFF.	2ND RUN	3RD RUN	ADJ. ELEV.	DESCRIPTION
Rd D.BM 6	59636				59.643	
	4840		4790			
↑	64476	+0.011	+0.013		+0.012	
	4829		4.777			
BM AW-10	59.647				59.655	Set BM AW 10
	4951		4912			Ashworth St + Coldbrook SE Cor
↑	64602	+1.475	+1.474		+1.474	set bt spk in cb 5' E of E end CR
	3480		3438			
Fd Rd BM #5	61,122				61.122	Fd Rd D.BM #5 El 61.57 LQ290-A
	3258		3225			Ashworth St N side 30' W ± Coldbrook Ave
↑	64380	-1.634	-1.638		-1.636	Fd L+T conc Dr
	4892		4863			
Set BM AW.11	59488				59.493	Set BM AW-11
	4761		4,721			Ashworth St + Brier Crest Ave SE Cor
↑	64249	+1.005	+1.006		+1.006	set bt spk in cb 5' E of E end CR
	3756		3715			
Fd Rd D BM #4	60,493				60.499	Fd Rd D. BM #4 Elev 60.94 LQ290-A
	4085		4,052			Ashworth St N. Side ± Brier Crest Ave Prod
↑	64578	+0.836	-0.838		-0.837	set L+T in conc Dr
	4921		4.890			
Set BM A.W 12	59.657				59.662	Set BM AW 12
	4962		4947			Ashworth St + Adenmoor Ave SE Cor
↑	64,619	+0,801	+0,803		+0.802	set bt spk in cb 5' E of E end CR
	4161		4.144			
Fd Rd D. BM #3	60,458				60.464	Fd Rd D. BM El 60.91 LQ290-A
	5082		5032			Ashworth St N side 30' W ± Adenmoor Ave
↑	65,540	+0.379	-0.378		-0.379	Fd L+T in conc Dr. No. 5523
	5461		5410			
Set BM A.W.13	60,079				60.085	Set BM AW-13
						Bellflower Blvd + Ashworth St SE Cor
						set bt spk in cb 5' E of E end CR

FORM 353 1M 59-41

PLEASE RETURN TO
LOS ANGELES COUNTY SURVEYOR
700 HALL OF RECORDS

NOTE: ANY ADDITIONS OR CHANGES ON THIS SHEET MUST BE MADE OR CIRCLED IN RED INK, WITH DATE AND NAME OF PERSON MAKING CHANGE

Do not extend notes this side of this line

NOTES TAKEN BY [illegible] SURVEY OF Ashwood St. & Bellflower Blvd
SURVEY CHIEF [illegible] NOTES BY E. W. Miller DATE 9-23-44
COMPUTED BY [illegible] INDEXED A. C. Johnson DATE 9-23-44 DATE
F.B. 11/25 Pg. 20

B.M.	1ST RUN	DIFF.	2ND RUN	3RD RUN	ADJ. ELEV.	DESCRIPTION
BM AW13	60.079				60.085	
	4514		4468			
T	64593	-0.186	-0.184		-0.185	
	4.700		4652			
Fd RAD BM #2	59.893				59.900	Fd Rd D. BM #2 El = 60.35 LC [illegible]
	4,288		4.274			Ashwood Th. St & Bellflower Blvd [illegible]
T	64181	-1.270	-1.266		-1.268	Fd. U.S.T.M.C.R.
	5558		5.540			
T.P.	58623				58.632	
	5.007		4.962			
T	63630	-0.463	-0.462		-0.462	
	5470		5.424			
T.P.	58,160				58.170	
	4.982		4950			
T	63142	-0.452	-0450		-0.451	
	5434		5400			
T.P.	57.708				57.719	
	5260		5241			
T	62,968	+0170	+0168		+0.169	
	5090		5078			
BM AW2	57.878				57.888	BM AW 2 El = 57.961 FB [illegible]
	5.221		5.206			Bellflower Blvd + 1A Th St N E C [illegible]
T	63099	-0.127	-0.128		-0.128	bt Spk in Cb 10' E of E end [illegible]
	5348		5328			
T.P.	57.751				57.760	
	5210		5133			
T	629[illegible]	-0.054	-0.051		-0.051	
	52[illegible]		5184			
BM LC96	57.7[illegible]				57.[illegible]	use BM LC96 El = 57.782 FB [illegible]
						Hedda St & Bellflower Blvd 2 Sic [illegible]
						At Sta 5F, 5.06 & Prod in W 4 [illegible]

see page 197

FORM 353 1M 12-41

PLEASE RETURN TO
LOS ANGELES COUNTY SURVEYOR
700 HALL OF RECORDS

NOTE: ANY ADDITIONS OR CHANGES ON THIS SHEET MUST BE MADE OR CIRCLED IN RED INK, WITH DATE AND NAME OF PERSON MAKING CHANGE

Do not extend notes this side of this line

B.M.	1ST RUN	DIFF.	2ND RUN	3RD RUN	ADJ. ELEV.	DESCRIPTION
BMAW2					57904	BM AW 2 El=57904 AB1125-197

Note
State Hwy BM ct spk in ℄ Bellflower 80' so ℄ int 14th St has been destroy
RLW 11-16-44

JOB NO. 1109 SURVEY OF Ashworth et al NOTES RED.
SURVEY BY RLWilley DATE
NOTES BY RLW DATE 10-44 NOTES CHKD.
INDEXED C. Johnson DATE DATE

AB1125 Pg. 202

Notes Ck'd by	Survey of
Map No.	W. O.	Tape No.	St'd	°F
Office Work	Surveyed by
Checked	Notes	Date
Date	Indexed

F.B. ____ Pg. ____

CENTER LINE SURVEY
ASHWORTH ST ET AL.

JN 8851

Oct 1944
RLWilley
Track Surveyor
EF English
JC Peterson

Note: Any Additions or Changes on This Sheet Must be Made in Ink With Date and Name of Person Making Change.

Do not extend notes this side of this line.

RETURN TO
LOS ANGELES COUNTY SURVEYOR
500 HALL OF RECORDS

FORM 247 SM 12-40

RETURN TO
L[illegible]NGELES [illegible]NTY SURVEYOR
700 HALL OF RECORDS

Note: Any Additions or Changes on This Sheet Must be Made or Circled in Red Ink With Date and Name of Person Making Change.

Do not extend notes this side of this line.

WS 33-B-546

F.B. 1125 Pg. 204

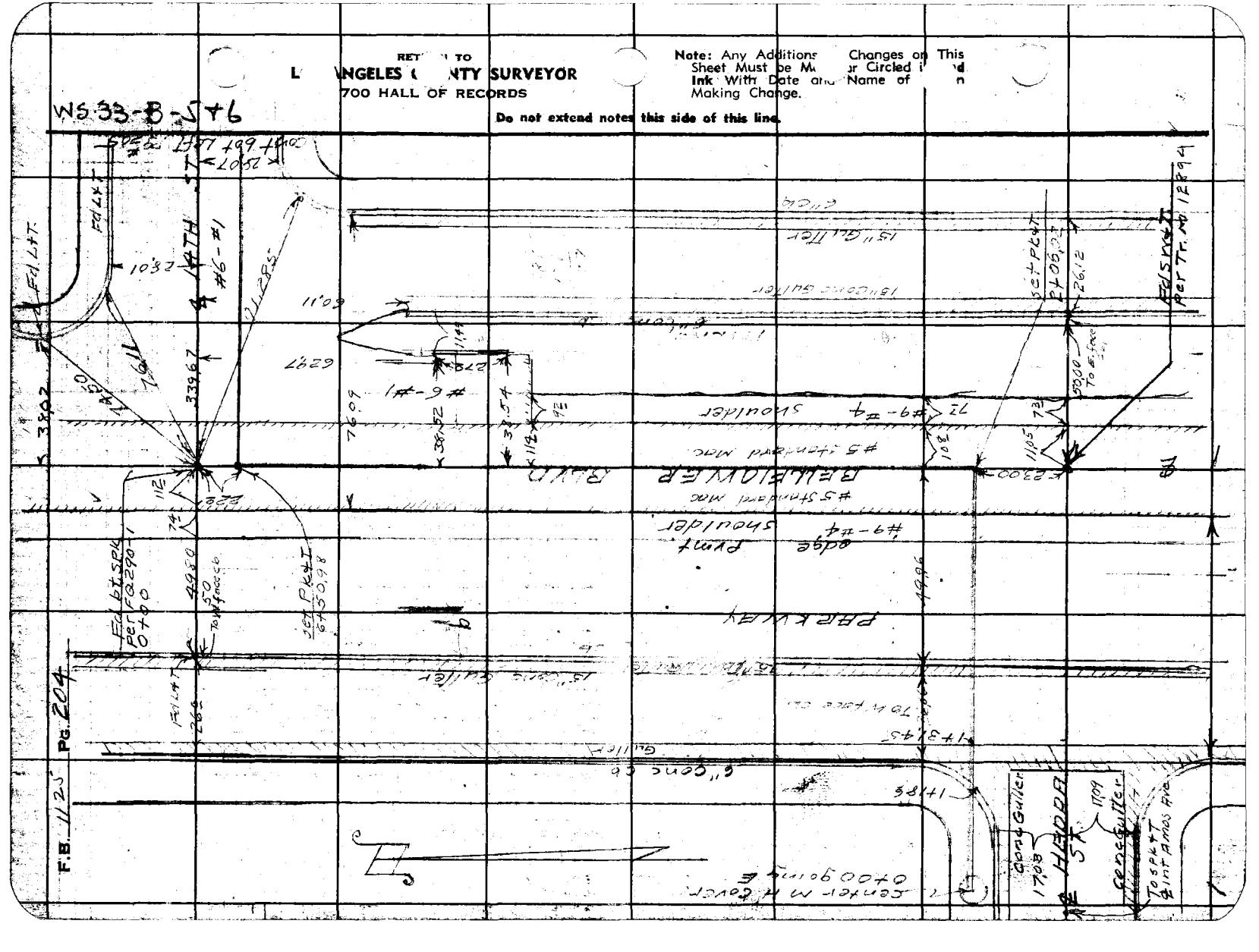

Notes Ck'd by [illegible]	Survey of [illegible]	F.B. 1125 Pg. 205
Map No.	W. O. 8351 Tape No. 067 St'd 68 °F	
Office Work	Surveyed by R.L. Willey	
Checked	Notes R.L.W. Date 10-44	
Date	Indexed A. C. Johnsen	

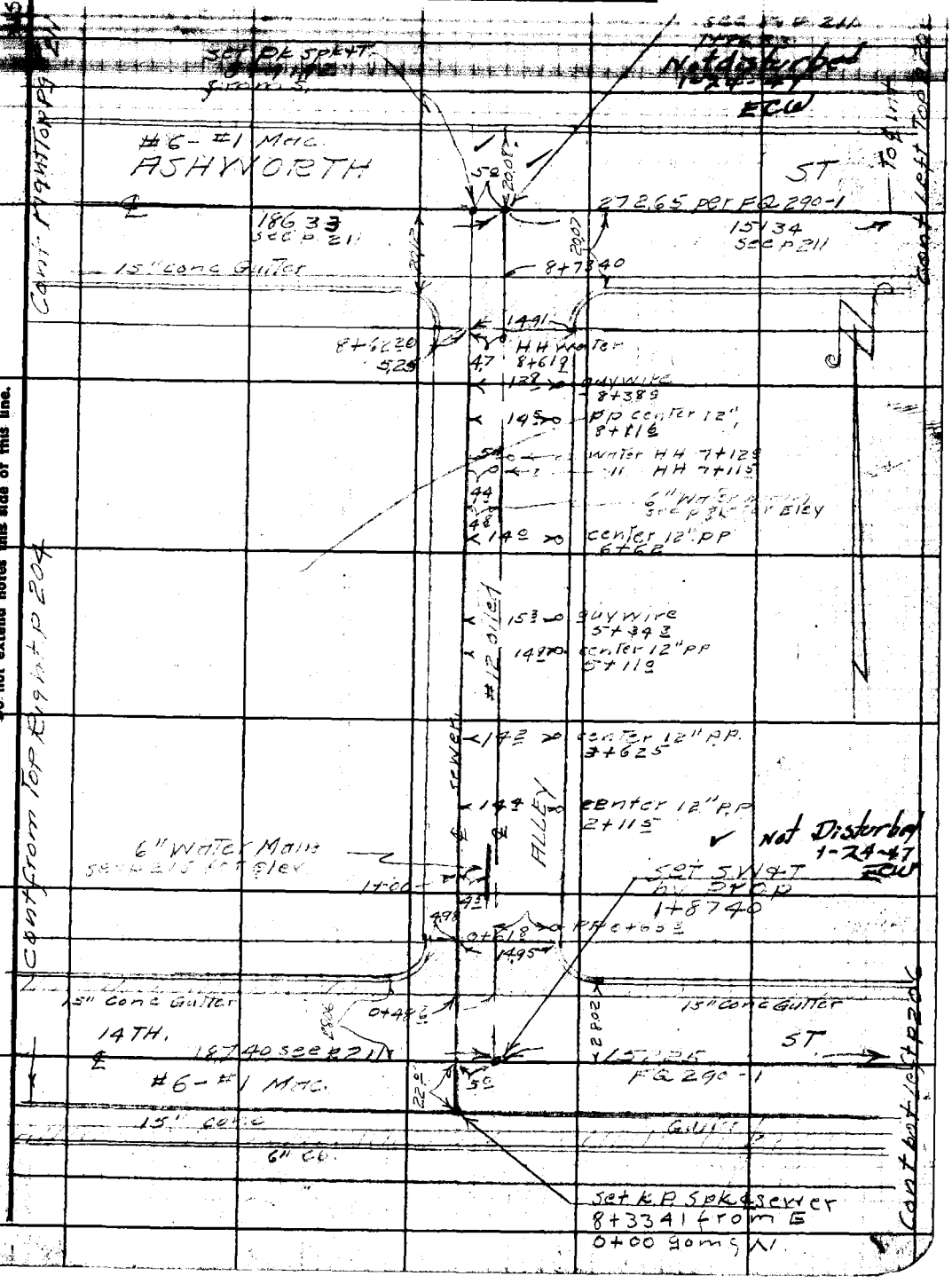

Note: Any Additions or Changes on This Sheet Must be Made Circled in Ink With Date and Name of Person Making Change.

Do not extend notes this side of this line.

RETURN TO LOS ANGELES COUNTY SURVEYOR 700 HALL OF RECORDS

FORM 247 5M 12-40

F.B. 1125 Pg 206

RETURN TO LOS ANGELES COUNTY SURVEYOR
700 HALL OF RECORDS

Do not extend notes this side of this line

Note: Any Additions or Changes on This Sheet Must be Marked or Circled in Ink With Date and Name of Person Making Change.

F.B. [illegible] Pg. [illegible]

Notes Ck'd by	Survey of
Map No.	W. O. [illegible] Tape No. 267 Std 68 °F
Office Work	Surveyed by R.L. Willey
Checked	Notes R.L.W. Date 10-44
Date	Indexed C. Johnson

Note: Any Additions or Changes on This Sheet Must be Made and Circled in Ink With Date and Name of Person Making Change.

Do not extend notes this side of this line.

RETURN TO LOS ANGELES COUNTY SURVEYOR
700 HALL OF RECORDS

FORM 247 5M 12-40

F.B. 1125 Pg. 208

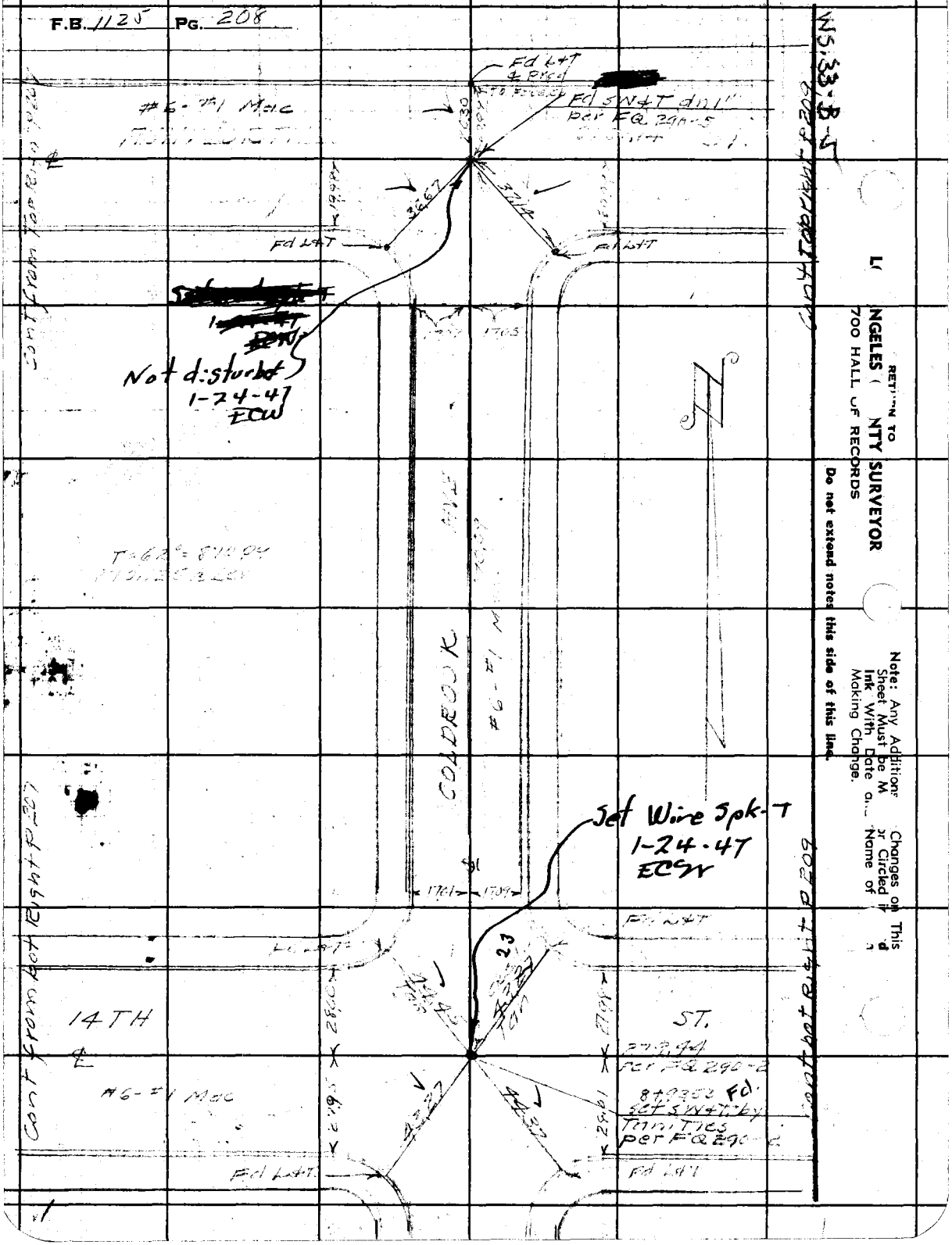

RETURN TO
LOS ANGELES COUNTY SURVEYOR
700 HALL OF RECORDS

Do not extend notes this side of this line.

Note: Any Additions or Changes on This Sheet Must be Made or Circled in Ink With Date and Name of Making Change.

Notes Ck'd by [illegible]	Survey of [illegible]
Map No.	W. O. [illegible] Tape No. 067 St'd 68 °F
Office Work	Surveyed by R L Willey
Checked	Notes [illegible] Date [illegible]
Date	Indexed A. C. Johnson

F.B. 1125 PG. 204

W 33-BN

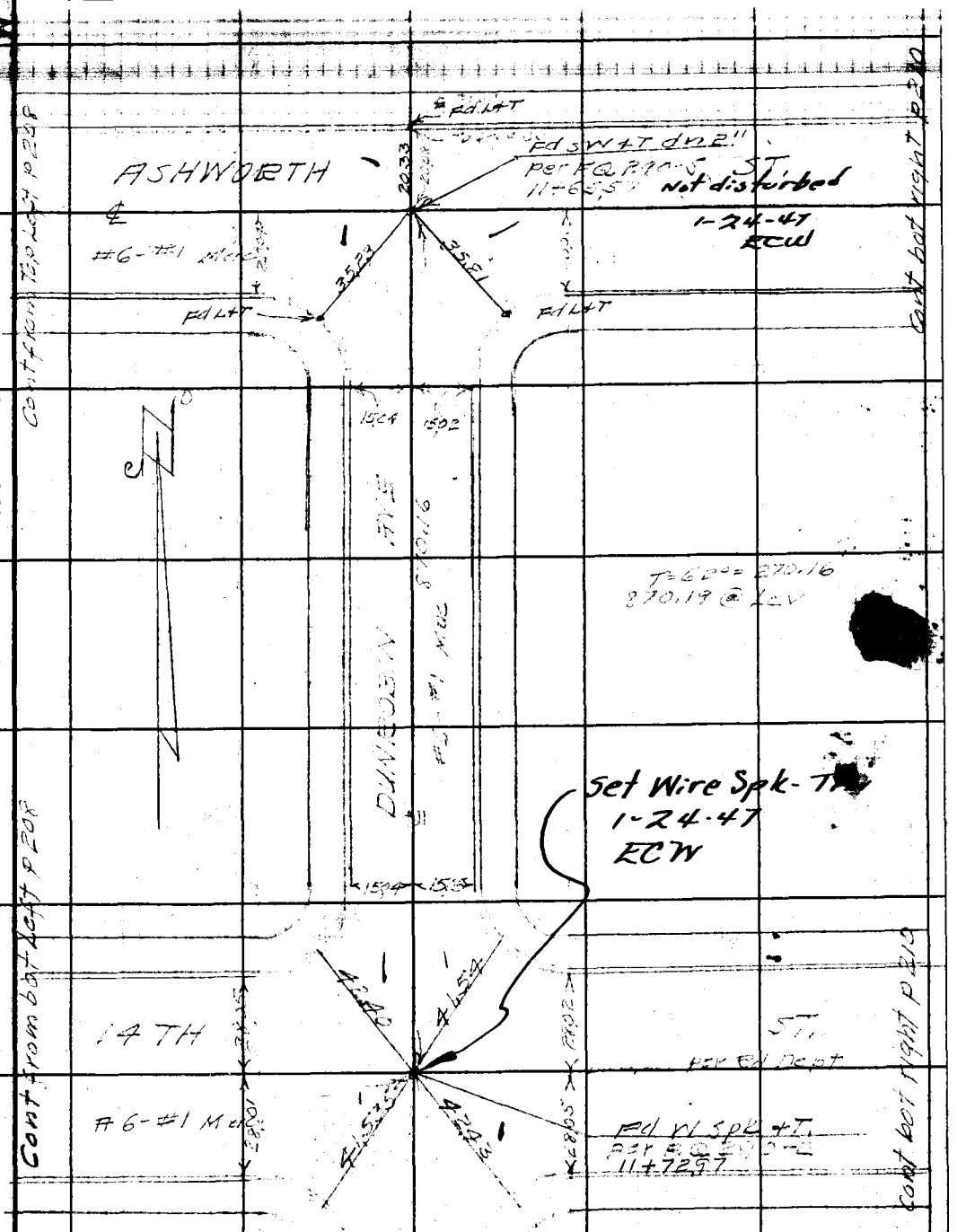

Note: Any Additions or Changes on This Sheet Must be Made Circled in Ink With Date and Name of Person Making Change.

Do not extend notes this side of this line.

RETURN TO
LOS ANGELES COUNTY SURVEYOR
700 HALL OF RECORDS

FORM 247 5M 12-40

F.B. 1125 Pg. 210

W5-33-B-5

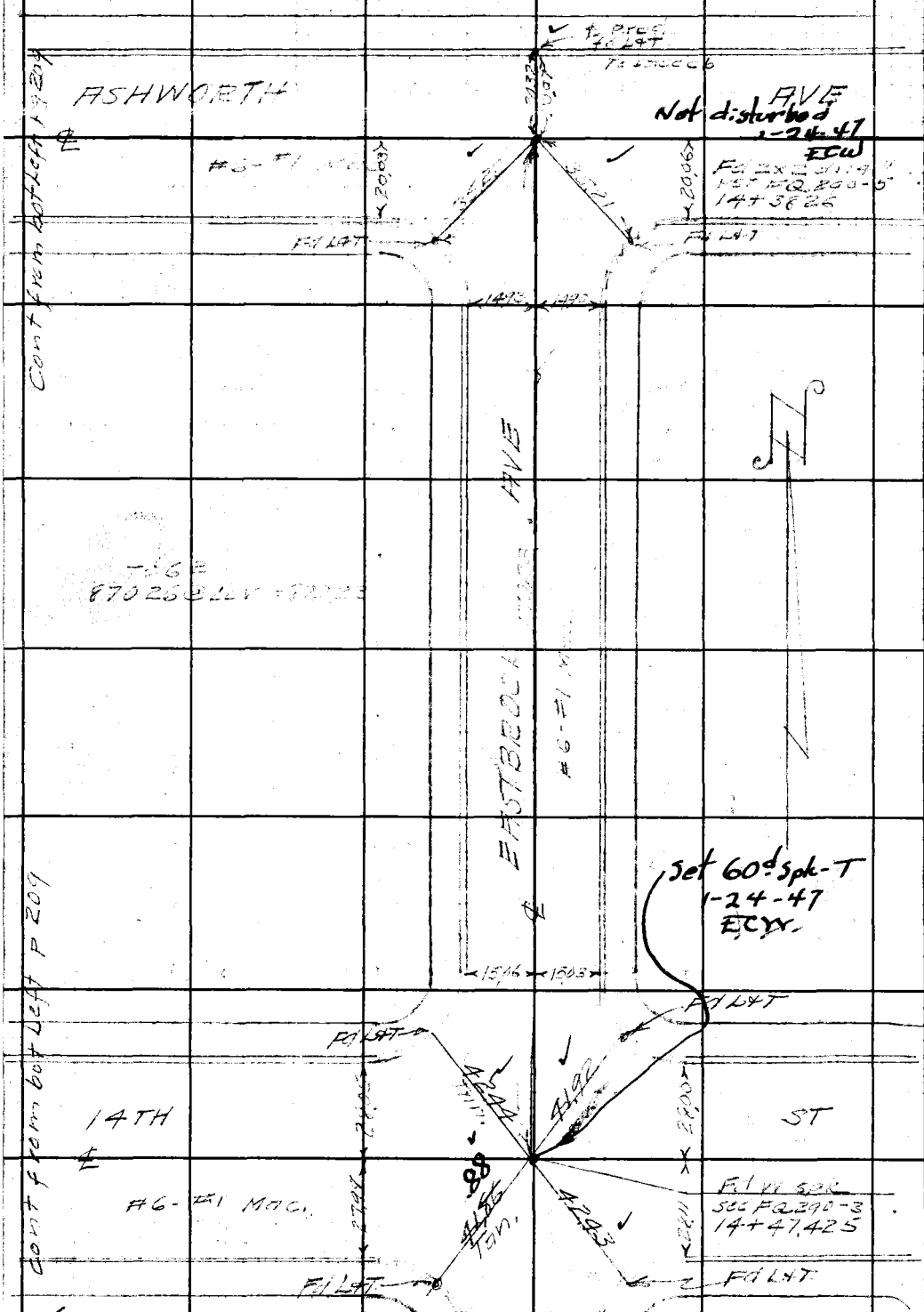

RETURN TO
LOS ANGELES COUNTY SURVEYOR
700 HALL OF RECORDS

Do not extend notes this side of this line.

Note: Any Additions, Changes or Corrections to This Sheet Must be Made in Ink With Date and Name of Person Making Change.

Notes Ck'd by		Survey of	
Map No.		W. O. 83	Tape No. 067 St'd 68 °F
Office Work		Surveyed by	R. L. Willey
Checked		Notes	RLW Date 10-44
Date		Indexed	A. C. Johnson

F.B. 1125 Pg. 211

W-33-B

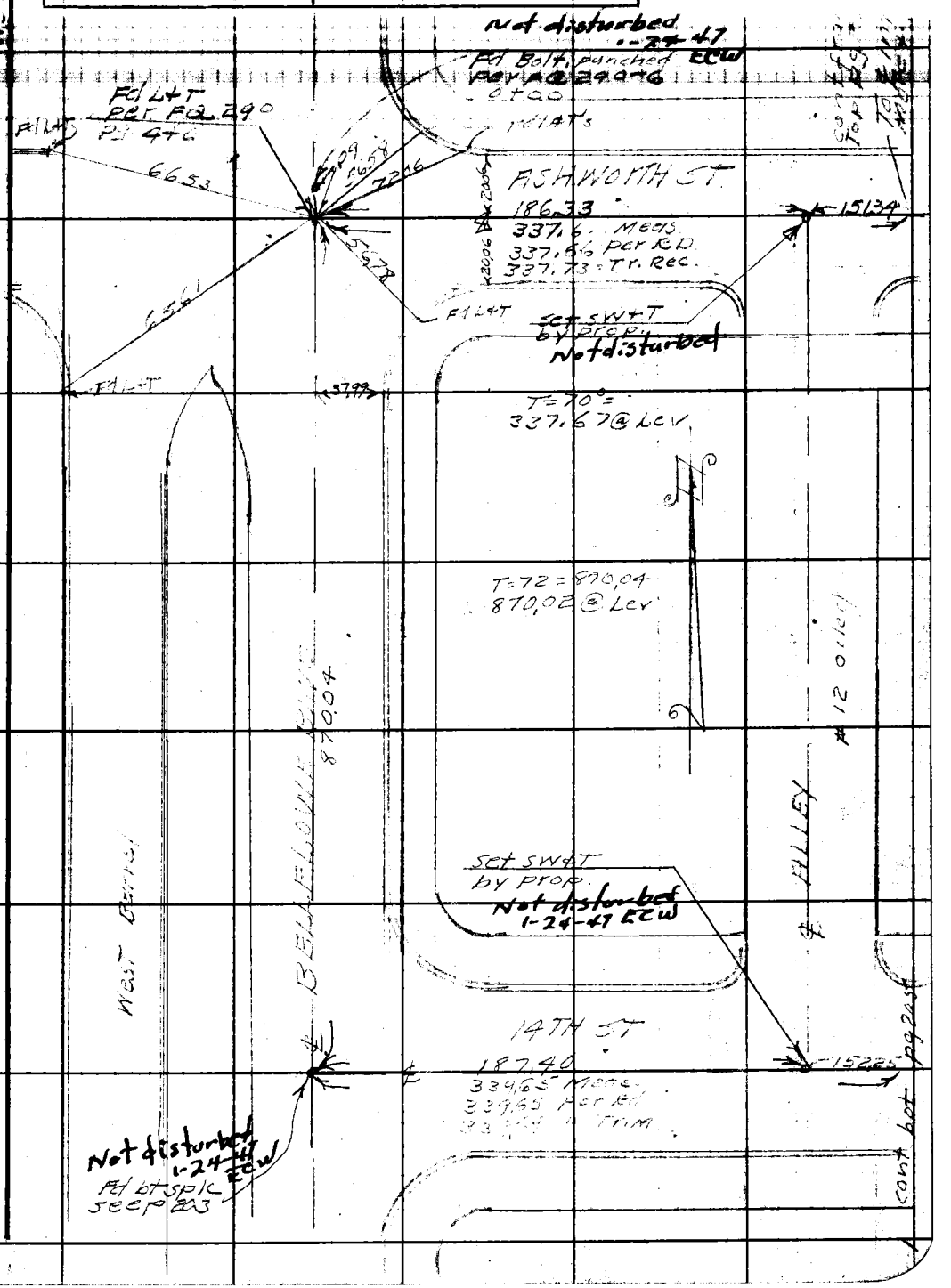

Note: Any Additions or Changes on Sheet Must be Made in Ink With Date and Name of Person Making Change.

Do not extend notes this side of this line.

RETURN TO
LOS ANGELES COUNTY SURVEYOR
700 HALL OF RECORDS

FORM 247 5M 12-40

RETURN TO
LOS ANGELES COUNTY SURVEYOR
700 HALL OF RECORDS

Note: Any Additions or Changes on This Sheet Must be Made or Circled in Red Ink With Date and Name of Person Making Change.

Do not extend notes this side of this line.

F.B. 1125 PG. 212

Profile	Notes Red.	Plotted	Job No.	Division No.	F.B. 1125 PG. 213
No.	Date	Date	Survey of		
X-Sec.	Notes Chkd.	Checked	Survey by R.L. Willey	Notes R.L.W.	Date 10-13-44
No.	Date	Date	Map No.	Indexed C. Johnson	Date 10-14-46

NOTE: ANY ADDITIONS OR CHANGES ON THIS SHEET MUST BE MADE OR CIRCLED IN RED INK, WITH DATE AND NAME OF PERSON MAKING CHANGE

PLEASE RETURN TO
LOS ANGELES COUNTY SURVEYOR
700 HALL OF RECORDS

Do not extend notes this side of this line

FORM 307 5M 7-43

STATION	B. S.	H. I.	F. S.	ELEV.	
					PROP. ℄ BELLFLOWER BLVD from Hedda St To 14th St. ℄ Prop. sewer and 5' W. of ℄ 1st Alley E of Bellflower Blvd from 14th St to Ashworth St. AS-[illegible] ET AL JN 1104
					Oct 1944 R.L.W. Jack Gregory E.F. English T.C. Peterson

FORM 307 5M 7-43

PLEASE RETURN TO
LOS ANGELES COUNTY SURVEYOR
700 HALL OF RECORDS

NOTE: ANY ADDITIONS OR CHANGES ON THIS SHEET MUST BE MADE OR CIRCLED IN RED INK. WITH DATE AND NAME OF PERSON MAKING CHANGE

Do not extend notes this side of this line

F.B. 1125 Pg. 214 | Job No. 1109 | Division No. | Profile
Survey of Ashworth St. et. al | Notes Red. | Plotted | No.
Survey by R.L. Willey | Notes | Date | Date | X-Sec.
Indexed by C. Johnson | Date | Notes Chkd. W.L.G. | Checked | No.
Date 10-19-44

STATION	B. S.	H. I.	F. S.	ELEV.	
B.M. AW-1	422	61 93		57.707	B.M. AW-1 Elev. 57.707 F.B. 1125-196 Bellflower Blvd. & Hedda St S.W. Cor. B.T. Spk in Cb. 5' S. of S. end CR.
0+00			400	57 [illegible]	℄ Sewer Center M.H. Cover per Pg. 213
0+11			398	57 [illegible]	" " W. edge Conc. Drwy.
0+67			400	57 [illegible]	" " ℄
1+00			42	57 7	" "
1+86			414	57 79	" " T.C.
			470	57 23	" " Gut
14+52			441	57 52	" " Crown Pav. N. Gutter
14+86			485	57 [illegible]	" " Gut
			401	57 92	" " T.C.
14+[illegible]			47	57 [illegible]	" " T. Brk
14+[illegible]			51	57 [illegible]	" " Gut
14+73			430	57 [illegible]	" " W. edge of Pav. on Bellflower Blvd
2+[illegible]			365	58 28	± Int. Sewer & Bellflower Blvd
3+00			349	58 44	± Sewer
4+00			350	57 [illegible]	" "
T.P.	435	62 28	400	57.13	
5+00			371	58 57	℄ Sewer
6+00			351	58 77	" "

FORM 307 5M 7-43

PLEASE RETURN TO
LOS ANGELES COUNTY SURVEYOR
700 HALL OF RECORDS

NOTE: ANY ADDITIONS OR CHANGES ON THIS SHEET MUST BE MADE OR CIRCLED IN RED INK, WITH DATE AND NAME OF PERSON MAKING CHANGE

Do not extend notes this side of this line

STATION	B. S.	H. I.	F. S.	ELEV.	
6+50.95		62 28	354	57 74	℄ Int Sewers Bellflower Blvd & 14th St. no. brook
7+00			521	57 07	℄ Sewer & Gut (Slope gradual from Int.
					B.M. A.N-2 Elev 57.904' F.B. 1.25 p.191
B.M. A.N-2	521	63.09	443	57.88	Bolt in conc Sw. & 14th St. N.E. Cor
					Brook 10' E. of E end of Br.
8+00			556	57 53	℄ sewer
6+50.95 = 0+00.00 Gutter			553	57 56	" See Pg. 205
0+49 ?			574	57 31	℄ Sewer & Conc x Gutter
0+61 ?			504	57 05	" " ℄ Meters Conc. Apron
1+00			497	58 12	℄ Sewer
1+50			7.47	55 02	Top of Sidewalk Manhole
2+00			485	57 44	℄ Sewer
3+00			442	58 67	" "
TP	4.98	63 43	414	58 75	
4+00			514	57 79	℄ Sewer
5+00			488	57 05	" "
6+00			491	57 22	" "
7+00			440	57 53	" "
T.P	6.02	65 67	429	59, 64	
8+00			606	59 63	℄ Sewer
4+52			786	5783	Top 6" Water Main

Profile Notes Red. Plotted Job No. 1102 Division No.
No. Date Date
X-Sec. Notes Chkd. W.L.G. Checked Survey of
No. Date 10-18-44 Date Survey by R.W. Notes W.G. Date 10-13-44
Map No. Checked Jolliffe Date

F.B. 1125 PG. 7

FORM 307 5M 7-43

PLEASE RETURN TO
LOS ANGELES COUNTY SURVEYOR
700 HALL OF RECORDS

NOTE: ANY ADDITIONS OR CHANGES ON THIS SHEET MUST BE MADE OR CIRCLED IN RED INK, WITH DATE AND NAME OF PERSON MAKING CHANGE

Do not extend notes this side of this line

FB 1125 Pg. 216 | Job No. 1109 Division No. | Notes Red. | Plotted | Profile
Survey of Ashworth St et al | Date | Date | No.
Survey by R.L. Miller Notes V. Gregory | Notes Chkd. W.L.G. | Checked | X-Sec.
Indexed C. Johnson Date 10-13-42 | Date 10-18-44 | Date | No.

STATION	B. S.	H. I.	F. S.	ELEV.	
87+0.2 20		6569	581	5	℄ Sewer & Sewage of Conc. Apron
87+72 40			626	5	" " ℄ Conc. x Gut
87+91.90			585	5	℄ Int Sewer & Ashworth St.
					(B.M. AW-13 Elev. 60.099' FB 1125-216
BM AW-13			561	60	Bellflower Blvd & Ashworth St S.E. Cor
					Bl-Spkin Co. 5' E. of E end CR.
BM 1095	485	[illegible]			[illegible]
			486	5	N Rim MH
			486	5	E " " "
			491	5	S " " "
			488	5	W " " "
	21 [illegible]	[illegible]	[illegible]		Invert 8" S.J. Junction chamber in N. parkway 12'±W of W. RL Bellflower Blvd
	7 89	661 481	1372	4	8" Int S.E.
	11 52	0.83	1631	46	10" " E
	6 05	[illegible]	1158	5	8" " N
	10 55	[illegible]	1560	4	8" " N
	10 83	0.83	1654	23	10" "
					X " outlet W
	10 48	[illegible]	1602	46	8" inlet S.
	4 57	62 27	5-05	57	
BM 2AW1			458	57	BM AW-1, Elev 57.702' FB 1105-176
					Bellflower Blvd & Ashworth St SW Cor
					at the juncs. 5' S of Sewer CR

Profile	Notes Red.	Plotted	Job No. 1127	Division No.	F.B. 1125 PG. [illegible]
No.	Date	Date	Survey of [illegible]		
X-Sec.	Notes Chkd.	Checked	Survey by R.L.W.	Notes V.G.	Date 10-16-44
No.	Date	Date	Map No.	Indexed C. Johnson	Date 10-14-46

PROFILE
[illegible]
ASHMOUN ST ET AL
IN 1107

Oct 1944
[illegible]
[illegible]
[illegible] Peterson

STATION	B. S.	H. I.	F. S.	ELEV.

NOTE: ANY ADDITIONS OR CHANGES ON THIS SHEET MUST BE MADE OR CIRCLED IN RED INK, WITH DATE AND NAME OF PERSON MAKING CHANGE

PLEASE RETURN TO
LOS ANGELES COUNTY SURVEYOR
700 HALL OF RECORDS

Do not extend notes this side of this line

FORM 307 5M 7-43

FORM 307 5M 7-43

PLEASE RETURN TO
LOS ANGELES COUNTY SURVEYOR
700 HALL OF RECORDS

NOTE: ANY ADDITIONS OR CHANGES ON THIS SHEET MUST BE MADE OR CIRCLED IN RED INK, WITH DATE AND NAME OF PERSON MAKING CHANGE

Do not extend notes this side of this line

STATION	B. S.	H. I.	F. S.	ELEV.	
B.M. #AW-13	441	64 51'		60 099	B.M. #AW-13 Elev.= 60.099' F.B. 1125-200 Bellflower Blvd & Ashworth St. S.E. Cor. Bt Spk. in Cb. 5' E of E end C.R.
			760	5[illegible]	Top of 6" Water Line on Ashworth St. 24' N of ℄ Ashworth St & 123'± E of ℄ Bellflower Blvd
BM #AW-12	558	65 24	485	59.66	BM AW-12 Elev.= 59.675' F.B. 1125-200 Ashworth St & Adenmoor Ave S.E. Cor. Bt Spk in Cb. 5' E. of E end CR
			820	57.04	Top of 6" Water Line on Adenmoor Ave 100' S of ℄ Ashworth St & 19'± E of ℄ Adenmoor Ave
Rd D. BM #3			479	60 45	Rd Dept. BM #3 Elev.= 60.477' F.B. 1125-200 (LQ 290-A) Ashworth St N. Side. 30' W. ℄ Adenmoor Ave. L&T in Conc. Drwy. Ho. #5523
B.M. AW-11	469	64 20'		59.505	B.M. A.W-11 Elev.= 59.505' F.B. 1125-200 Ashworth St & Brier Crest Ave. S.E. Cor. Bt Spk in Cb. 5' E. of E. end CR.
			756	56.64	Top of 6" Water Line on Brier Crest Ave 19' E of ℄ Brier Crest Ave & 47' S of ℄ Ashworth St.
Rd Dept. BM #4			368	60 52	Rd Dept. BM #4 Elev. 60.512 F.B. 1125-200 Ashworth St. N. Side ℄ Brier Crest Ave Prod. L&T in Conc. Drwy
BM AW-10	475	64 42'		59.666	B.M. AW-10 Elev. 59.666 F.B. 1125-200 Ashworth St & Coldbrook Ave S.E. Cor. Bt Spk. in Cb 5 E of E. end CR.
			715	57.27	Top of Water Line on Coldbrook Ave 99.5' S of ℄ Ashworth St & 24' E of ℄ Coldbrook Ave
			327	61 15	Rd Dept. BM. #5 Elev.=61.141 F.B. 1125-200 Ashworth St & N. Side 30' W of ℄ Coldbrook Ave L&T in Conc. Dr

F.B. 1125 PG. 218 Job No. 1109 Division No. Notes Red. Plotted Profile
Survey of Ashworth St et al Date Date No.
Survey by R. L. Willey Notes V. Gregory Notes Chkd. W.I.G. Checked X-Sec.
Indexed A. C. Johnson Date 10-16-44 Date 10-18-44 Date No.

FORM 307 5M 7-43

PLEASE RETURN TO
LOS ANGELES COUNTY SURVEYOR
700 HALL OF RECORDS

NOTE: ANY ADDITIONS OR CHANGES ON THIS SHEET MUST BE MADE OR CIRCLED IN RED INK, WITH DATE AND NAME OF PERSON MAKING CHANGE

Do not extend notes this side of this line

STATION	B.S.	H.I.	F.S.	ELEV.		
BM # AW-9	442	63 90		59479	BM AW-9 Elev = 59.479. F.B. 1125-199 Ashworth St & Dunrobin Ave. S.E. Cor. Bt Spk in Cb 5' E of E end C.R.	
			736	56 54	Top of 6" Pipe Line on Dunrobin Ave, 99' S of ℄ Ashworth St & 19.5' E of ℄ Dunrobin Ave.	
Rd Dept. B.M. #6			424	59.66	Rd Dept B.M. #6 Elev = 59.654 F.B. 1125-199 Ashworth St N. Side 4' W of ℄ Dunrobin Ave L&T in Conc Dr.	
B.M. # AW-8	453	64 23		59 701	BM AW-8 Elev. = 59.701 F.B. 1125-199 Ashworth St & Eastbrook Ave S.E. Cor. Bt. Spk in Cb 2' S. of S end C.R.	
			700	57 23	Top of 6" Water Line on Eastbrook Ave, 110' S of ℄ Ashworth St & 18.2' E of ℄ Eastbrook Ave	
			700	57 23	Top of 6" Water Line on Ashworth St 24' N of ℄ Ashworth St & 15' E of ℄ Eastbrook Ave	
			529	58 94	Top of 2-3/4" Water Pipe on Ashworth St. 24' N of ℄ Ashworth St & 79' E of ℄ Eastbrook Ave	
			370	60 53	Rd Dept B.M. #7. Elev = 60.529 F.B. 1125-199 Ashworth St N. Side 30 W ℄ Eastbrook Ave L&T in Conc. Dr	

Profile No. ____ Notes Red. ____ Plotted ____ Date ____
X-Sec. No. ____ Notes Chkd. W.L.G. Checked ____ Date 10-18-44 Date ____
Job No. 1139 Division No. ____ Survey of ____ Survey by R.L.W. Notes V.G. Date 10-17-44 Map No. ____ Indexed Johnson Date ____
F.B. 1125 Pg. 219

F.B. 1126 PG. 220

Job No. _____ Division No. _____ Notes Red. _____ Plotted _____ Profile

Survey of _____ Date _____ Date _____ No. _____

Survey by _____ Notes _____ Notes Chkd. _____ Checked _____ X-Sec.

Indexed _____ Date _____ Date _____ Date _____ No. _____

STATION	B. S.	H. I.	F. S.	ELEV.

FORM 307 5M 7-43

PLEASE RETURN TO
LOS ANGELES COUNTY SURVEYOR
700 HALL OF RECORDS

Do not extend notes this side of this line

NOTE: ANY ADDITIONS OR CHANGES ON THIS SHEET MUST BE MADE OR CIRCLED IN RED INK, WITH DATE AND NAME OF PERSON MAKING CHANGE

Notes Ck'd by	Survey of
Map No.	W. O. 6577 Tape No. Std °F
Office Work	Surveyed by
Checked	Notes Moore Date 8-17-45
Date	Indexed C. Johnson

F.B. 1114 Pg. 221

10-14-46

CENTER LINE

OF

[illegible]

FROM

[illegible]

TO

[illegible]

IN 6577

P.C. 281

NOTE: BM's used shown in CONST. NOTES.
SEWER Grades - Pg 225
Curb " - Pg. 233.

Note: Any Additions or Changes on This Sheet Must be Made in Red Ink or Circled With Date and Name of Person Making Change.

Do not extend notes this side of this line.

RETURN TO
LOS ANGELES COUNTY SURVEYOR
700 HALL OF RECORDS

FORM 247 SM 12-40

To bot. Pg. 223

F.B. 1125 Pg. 222

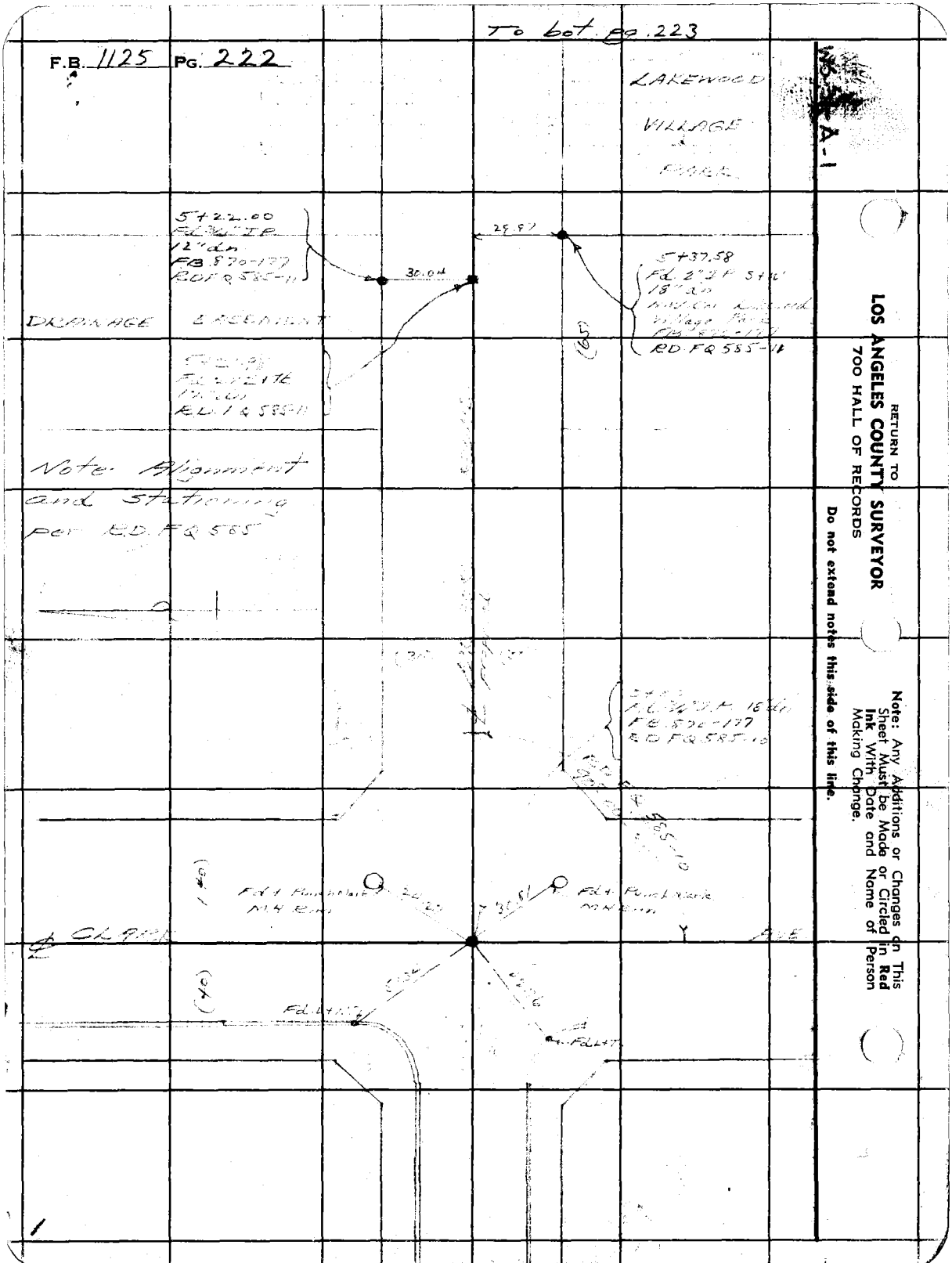

RETURN TO
LOS ANGELES COUNTY SURVEYOR
700 HALL OF RECORDS

Do not extend notes this side of this line.

Note: Any Additions or Changes on This Sheet Must be Made or Circled in Red Ink With Date and Name of Person Making Change.

W. 31 - A-1

Notes Ck'd by	Survey of
Map No.	W. O.	Tape No.	St'd °F
Office Work	Surveyed by
Checked	Notes	Date
Date	Indexed

F.B. Pg. 223

Note: Any Additions or Changes on This Sheet Must be Made or Circled in Red Ink With Date and Name of Person Making Change.

Do not extend notes this side of this line.

RETURN TO
LOS ANGELES COUNTY SURVEYOR
720 HALL OF RECORDS

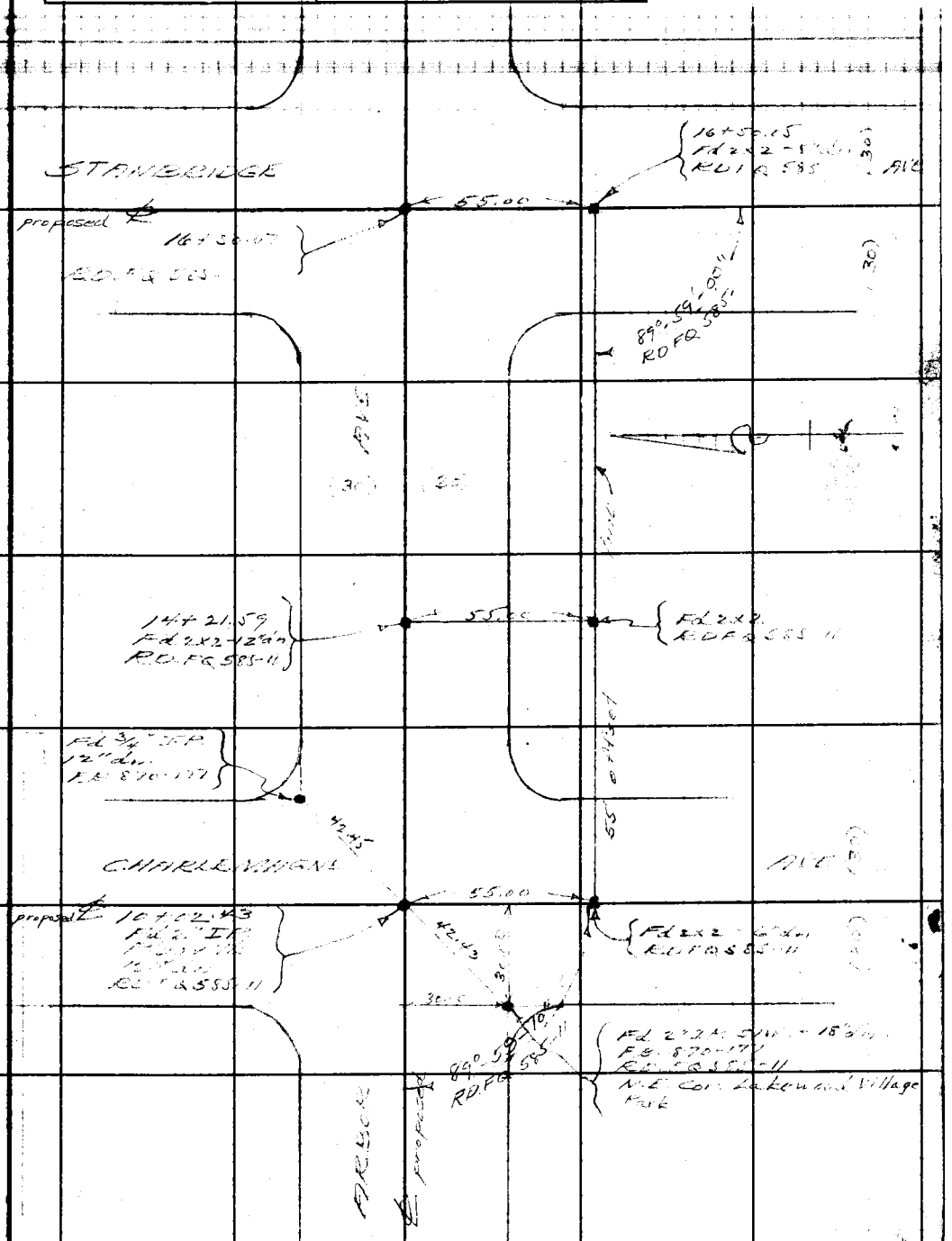

From Top Pg. 222

FORM 247 3M 12-60

RETURN TO
LOS ANGELES COUNTY SURVEYOR
700 HALL OF RECORDS

Note: Any Additions or Changes on This Sheet Must be Made or Circled in **Red Ink** With Date and Name of Person Making Change.

Do not extend notes this side of this line.

F.B. 1125 PG. 2

Profile	Notes Red.	Plotted	Job No. 6557	Division No. 1	F.B. 1125 PG. 225
No.	Date	Date	Survey of [illegible]		
X-Sec.	Notes Chkd.	Checked	Survey by Moore	Notes Moore	Date 8-16-46
No.	Date	Date	Map No.	Indexed G. Johnson	Date 10-14-46

SEWER GRADES

CONSTRUCTION STAKES

ON

ARBOR ROAD

FROM: Clark Ave

TO Standridge Ave

J.N. 6557

SHEET NO. 1

P.C. 281

ELEV. [illegible] Cowherd [illegible]

℄ pg. 221

F. S.

H. I.

RECEIVED 8-21-45 W.L.G.

REDUCED In Field

CHECKED 8-21-45 W.L.G.

GRADE SHEET MADE Rectigraphed

B. S.

GRD. SHT. CHECKED —

3 COPIES SENT OUT BY Const. Div.

STATION

NOTE: ANY ADDITIONS OR CHANGES ON THIS SHEET MUST BE MADE OR CIRCLED IN RED INK, WITH DATE AND NAME OF PERSON MAKING CHANGE

Do not extend notes this side of this line

PLEASE RETURN TO LOS ANGELES COUNTY SURVEYOR 700 HALL OF RECORDS

FORM 307 5M 7-43

FORM 307 5M 7-43

PLEASE RETURN TO
LOS ANGELES COUNTY SURVEYOR
700 HALL OF RECORDS

NOTE: ANY ADDITIONS OR CHANGES ON THIS SHEET MUST BE MADE OR CIRCLED IN RED INK, WITH DATE AND NAME OF PERSON MAKING CHANGE

Do not extend notes this side of this line

F.B. 1125 PG. 2276 Job No. 6557 Division No. V Profile
Survey of Burbank Blvd No. X-Sec.
Survey by Alcalde Notes Plotted
Indexed by C. Johnson Date Notes Chkd. Checked
Date Date Notes Red. Date

STATION	B. S.	H. I.	F. S.	ELEV.				
BM L.C. 57'	4.550	49.27'		44.72'	BM "LC 67" E: 44.72' Clark Ave & Centralia Elev. 49'			Top of Nail S.W. Cor. LXT-N/CL E.D. F.B. 585
BM " LC 68"	4.950	50.127'	4.090	45.177'	BM "LC 68" E: 45.18' Clark Ave. ± 488' N of N. CL of Centralia BT. 6' Drain and Walk Elev. 45.20			F.B. 965-66 of N. CL of Centralia E.D. F.B. 585
EDA #7	5.321	51.458'	3.99	46.137	EDA #7 E: 46.14 Clark Ave & Arbor Rd NW Cor LXT-N of N. CL			E.D. F.B. 585
					%	Grade	Cut	
0+00.00	℄ existing JC							Top of AC 36"
0+12			4.86	46.60		32.47'	14.13'	Set Nail 6' L (NE) ℄ SS
0+25			5.11	46.32		32.52'	13.20'	" "
0+50			4.64	46.79		32.57'	14.35'	" "
0+75			4.75	46.68	0.20%	32.62'	14.09'	" "
1+00			5.52	45.91		32.67'	13.27'	" "
1+25			5.54	45.89		32.72'	13.20'	" "
1+37.05 ~~Clark & Arbor~~			5.34	46.09		32.77'	13.35'	" "
1+50.00 ~~Centralia~~			5.43	46.03		32.77'	13.26'	SS2 Top 45.94' 6' L (N)
1+75			4.92	46.54	0.20%	32.82'	13.72'	" "
2+00			5.01	46.45		32.87'	13.58'	" "

FORM 307 5M 7-63

PLEASE RETURN TO
LOS ANGELES COUNTY SURVEYOR
700 HALL OF RECORDS

NOTE: ANY ADDITIONS OR CHANGES ON THIS SHEET MUST BE MADE OR CIRCLED IN RED INK, WITH DATE AND NAME OF PERSON MAKING CHANGE

Do not extend notes this side of this line

Profile No. _____ Notes Red. _____ Date _____ Plotted _____ Date _____
X-Sec. No. _____ Notes Chkd. _____ Date _____ Checked _____ Date _____
Survey of _____ Job No. _____ Division No. V
Survey by _____ Notes _____
Map No. _____ Indexed _____ Date _____

F.B. 1125 PG. 9

STATION	B. S.	H. I.	F. S.	ELEV.	% Grade	Cut		
		51.458						
2+25			464	46.52		32.92	13.90	Set Stk T 6'L (N)
2+50			460	46.86		32.97	13.89	" "
2+75			462	46.84		33.02	13.82	" "
3+00			458	46.88		33.07	13.81	" "
3+25			465	47.01	0.20%	33.16	13.89	" "
3+50			417	47.29		33.17	14.12	" "
3+75			454	46.92		33.22	13.70	" "
4+00			455	46.91		33.27	13.64	" "
4+25			414	47.32		33.32	14.00	" "
~~T 4+41.00~~	~~± Spec~~	~~51.445~~	~~4095~~	~~47.463~~				
4+45			417	47.28		33.35	13.93	" " "
4+41.00	± Spec	N/A	502	47.46		33.35	14.05	" " "
4+43		See Moore Survey	508	47.37		33.35	14.02	" " " 5'L (N) " " 7'L (N) " "
4+45.25			502	47.28		33.36	14.08	" " "
4+47.50	± Spec	N/A						6'L (N)
4+98.75			472	47.53		27.68	17.85	" 5'L (N) " 7'L (N)
4+75			1270	41.75		29.85	11.90	"
4+95.25			513	47.32		30.00	17.32	"
4+97.00	± Spec	N/A						6'L (N)
5+00.75			523	47.22		33.83	13.39	" 5'L (N) " 7'L (N)

FORM 307 5M 7-43

PLEASE RETURN TO
LOS ANGELES COUNTY SURVEYOR
700 HALL OF RECORDS

NOTE: ANY ADDITIONS OR CHANGES ON THIS SHEET MUST BE MADE OR CIRCLED IN RED INK, WITH DATE AND NAME OF PERSON MAKING CHANGE

Do not extend notes this side of this line

F.B. 1125 PG. 4 | 228 Job No. 6557 | Division No. V | Notes Red. | Plotted | Profile
Survey of | Date | Date | No.
Survey by | Notes | Notes Chkd. | Checked | X-Sec.
Index | Date | Date | Date | No.

STATION	B. S.	H. I.	F. S.	ELEV.	% Grade	Cut		
		52 445						
C + 10 Void			5 29	4 [illegible] 6	33.85	13.31	Set stk at T	{5 L (N) ℄ 10" line / 7 L (N) ℄ 12" line}
C + 12.00 ℄ Spur [illegible]			5 24	4 [illegible] 21	33.85	13.36	" "	Straight 4 20' 6 L (N) ℄ MH.
C + 14 See Survey by Moore 8/28/45				20	33.85	13.35	" "	" ℄ 55. 15" line
								Note: Put white ribbons on by pass line stakes.
4 + [illegible] = 0 + 00								
C + 02.5			5 32	4 [illegible] 23	33.45	13.78	Set stk at	6 L (NW) ℄ 10" line
C + 08.42 [illegible]			5 66	4 [illegible] 29	33.47	13.92	"	" "
C + 08.48 [illegible] Void			5 95	4 [illegible] 58	33.47	14.03	"	6 L (N) "
C + 25			7 57	[illegible]	33.52	11.36	"	" "
C + 50			8 54	4 [illegible] 24	33.50	10.04	"	" "
C + 58.64 Lead			9 19	4 [illegible] 36	33.66	13.60	"	" "
C + 68 [illegible]			5 29	4 [illegible] 18	33.66	13.52	"	6 L (NE) "
[illegible]			5 29	4 [illegible] 18	33.68	13.48	"	" "
[illegible] 5 + 12.58								
							R.D. 910 ~2	El. 46 [illegible] RDFQ 555 -
R.D. 910 ~2	5590	51 703	6 332	46 [illegible] 3			Arbor Rd.	30' W. ℄ S 51 45 N W. Cor. Lakewood
							[illegible] Rd.	2" IP [illegible] W. 18 [illegible]

FORM 307 5M 7-43

PLEASE RETURN TO
LOS ANGELES COUNTY SURVEYOR
700 HALL OF RECORDS

NOTE: ANY ADDITIONS OR CHANGES ON THIS SHEET MUST BE MADE OR CIRCLED IN RED INK, WITH DATE AND NAME OF PERSON MAKING CHANGE

Do not extend notes this side of this line

STATION	B. S.	H. I.	F. S.	ELEV.	% Grade	C.T.		
		51 703						
5+25			4 44	47 26	33.5[illegible]	13.38	Set start 6'L (N) ℄ S.	
5+50			4 91	46 79	33.93	12.86	"	
5+75			4 75	46 95	33.[illegible]	12.97	"	
6+00			4 78	46 92	34.03	12.89	"	
6+25			4 94	46 76	34.05	12.68	"	"
6+50			4 86	46 [illegible]	34.13	12.71		
6+75			4 75	46 95	34.18	12.77		
7+00			4 66	47 04	34.[illegible]	12.81		
7+25			4 75	46 95	34.[illegible]	12.67		
7+50			4 73	46 [illegible]	34.[illegible]	12.64	"	
7+75			4 71	46 99	34.[illegible]	12.61		
8+00			4 82	46 88	34.[illegible]	12.45	"	
8+[illegible]	℄ JC		4 75	46 95	34.[illegible]	12.50		
8+25			4 73	46 [illegible]	34.[illegible]	12.50		
8+50			4 65	47 05	34.[illegible]	12.54		
8+75			4 65	47 [illegible]	34.55	12.50		
9+00			4 69	47 01	34.51	12.42		
9+25			4 48	47 22	34.63	12.59		
9+50			4 61	47 09	34.67	12.42		
9+75			4 54	47 16	34.71	12.45		

Profile No. ____ Notes Red. ____ Plotted ____ Job No. 6557 Division No. ____ F.B. 1125 229 PG. 5

X-Sec. No. ____ Date ____ Date ____ Survey of ____

Notes Chkd. ____ Checked ____ Survey by Moore Notes Moore Date 8-[illegible]

Date ____ Date ____ Map No. ____ Indexed Johnson Date ____

FORM 337 5M 7-43

PLEASE RETURN TO
LOS ANGELES COUNTY SURVEYOR
700 HALL OF RECORDS

NOTE: ANY ADDITIONS OR CHANGES ON THIS SHEET MUST BE MADE OR CIRCLED IN RED INK, WITH DATE AND NAME OF PERSON MAKING CHANGE

Do not extend notes this side of this line

F.B. 1125 PG. 38

Job No. 6557 Division No. V Profile
Survey of Cuyler Rd. Notes Red. Plotted
Survey by C. Johnson Date Date No.
Indexed C. Johnson Notes Chkd. Checked X-Sec.
Date Notes Date Date No.

STATION	B. S.	H. I.	F. S.	ELEV.	
		51 703			Set BM # 4 El 45.520 NGVD & USC&GS
9+00 ℄	6.330	51 893	6.140	45.563	Arbor. Rd & Charlemagne SW Cor. NE Cor. Lukewood Dr. Sur. Mon. 3' S. & 5' E. of PC
9+99.55	℄ J.C.		4.56	47.33	34.77 12.58 Set CP # 11 6'L (11) ℄
10+25			4.61	47.28	34.79 12.49
10+50			4.57	47.32	34.83 12.49
10+75			4.72	47.17	34.57 12.60
11+00			4.65	47.24	34.71 12.53
11+25			4.45	47.44	34.95 12.49
11+33.57	℄ J.C.		4.56	47.33	34.97 12.36
11+50			4.62	47.27	35.00 12.27
11+75			4.57	47.32	35.04 12.28
12+00			4.72	47.17	35.08 12.09
12+25			4.84	47.05	35.12 11.93
12+50			4.89	47.00	35.16 11.84
12+75			4.73	47.16	35.20 11.96
13+00			4.74	47.15	35.24 11.91
13+25			4.66	47.23	35.28 11.95
13+50			4.56	47.33	35.32 12.01
13+75			4.89	47.00	35.36 11.64

FORM 307 5M 7-43

PLEASE RETURN TO
LOS ANGELES COUNTY SURVEYOR
700 HALL OF RECORDS

NOTE: ANY ADDITIONS OR CHANGES ON THIS SHEET MUST BE MADE OR CIRCLED IN RED INK. WITH DATE AND NAME OF PERSON MAKING CHANGE

Do not extend notes this side of this line

STATION	B. S.	H. I.	F. S.	ELEV.	%	Grade	Cut		
14+00			4 23	47 66		35.40	12.26	Set Stk at 6'L(N) ℄ S	
14+25			4 83	47 06		35.44	11.62	"	
14+50			4 62	47 27		35.48	11.79	"	
14+57.44	℄ SC		4 68	47 21		35.49	11.72	"	4.55 grd 47.34
[illegible]			4 57	[illegible]		35.[illegible]	11.83	"	
[illegible]			5 493	46 400		RD BM #3 [illegible] 1 mi. Arbor Rd [illegible] 2" IP [illegible]		El. 46.[illegible]	RD FQ 58.[illegible]

Profile No. ____ Date ____ Notes Red. ____ Date ____ Plotted ____ Job No. 6557 Division No. V

X-Sec. No. ____ Date ____ Notes Chkd. ____ Date ____ Checked ____ Date ____ Survey of [illegible] Survey by Moore Notes Moore Date 8-[illegible]-45 Map No. ____ Indexed Johnson Date ____

F.B. 1125 231 PG. 7

F.B. 1125 PG. 8-232 Job No._____ Division No._____ Notes Red._____ Plotted_____ Profile

Survey of_____ Date_____ Date_____ No._____

Survey by_____ Notes_____ Notes Chkd._____ Checked_____ X-Sec.

Indexed_____ Date_____ Date_____ Date_____ No._____

STATION	B. S.	H. I.	F. S.	ELEV.	

FORM 307 5M 7-43

PLEASE RETURN TO
LOS ANGELES COUNTY SURVEYOR
700 HALL OF RECORDS

Do not extend notes this side of this line

NOTE: ANY ADDITIONS OR CHANGES ON THIS SHEET MUST BE MADE OR CIRCLED IN RED INK, WITH DATE AND NAME OF PERSON MAKING CHANGE

Profile	Notes Red.	Plotted	Job No.	Division No.	F.B. 1125 233 Pg. 9
No.	Date	Date	Survey of		
X-Sec.	Notes Chkd.	Checked	Survey by	Notes	Date 8-17-45
No.	Date	Date	Map No.	Indexed Johnson	Date 10-14-46

CURB GRADES

CONSTRUCTION STAKES

ON

[illegible]

P.C. 281

Note - Stakes set on Property Line
Grade 0.25 higher than curb grade.

℄ Pg. 221.

ELEV.

F. S.

H. I.

B. S.

STATION

RECEIVED 8-21-45 W.I.G.
REDUCED In Field
CHECKED 8-21-45 W.I.G.
GRADE SHEET MADE Rectigraphed
GRD. SHEET CHECKED —
3 COPIES SENT OUT BY Const. Div.

NOTE: ANY ADDITIONS OR CHANGES ON THIS SHEET MUST BE MADE OR CIRCLED IN RED INK, WITH DATE AND NAME OF PERSON MAKING CHANGE

Do not extend notes this side of this line

PLEASE RETURN TO
LOS ANGELES COUNTY SURVEYOR
700 HALL OF RECORDS

FORM 307 5M 7-43

FORM 307 5M 7-43

PLEASE RETURN TO
LOS ANGELES COUNTY SURVEYOR
700 HALL OF RECORDS

NOTE: ANY ADDITIONS OR CHANGES ON THIS SHEET MUST BE MADE OR CIRCLED IN RED INK, WITH DATE AND NAME OF PERSON MAKING CHANGE

Do not extend notes this side of this line

F.B. 1125 PG. 10 | Job No. 4332 | Division No. V | Profile | No. | X-Sec. | No.
Survey of ... | Plotted ... | Notes Red. ... | Date ... | Date ... | Checked ... | Date ... | No. ...
Survey by ... | Notes ... | Notes Chkd. ... | Date ... | Date ... | Date ...
Indexed by C. J. ...

STATION	B. S.	H. I.	F. S.	ELEV.				CURB
EL [illegible]	5 30	51 458		46.157	[illegible]	EL = 46.130	PK in FC 565	
					[illegible] Ave & Arbor	[illegible]	[illegible]	
					L & [illegible]	1' N & 0.1' W of CP	El [illegible] = 46.157	
0+23 L			5 11	46 47	45.80	C0.67	Set 5/8" I.P.	8.94 (M) ℄ E.B.
1+00 L			5 01	46 45	45.88	C0.57	" "	30' (C) ℄ Arbor
1+50.00 L	ground		5 22	46 44	45.93	C0.51	" "	21.5' (M) ℄ E.B.
2+00 L			4 51	46 15	45.98	C0.97	"	30' (C) ℄ Arbor
3+00 L			4 37	46 09	46.08	C1.01	"	30' (C) ℄ Arbor
4+00 L			4 44	46 02	46.18	C0.84	"	
4+60 L					46.24			
C+23 R					45.80			
1+52.07 R			7 13	46 13	45.93	F1.60	"	3' (M) "
2+00 R			5 47	46 19	45.98	C0.01	"	
3+00 R			5 11	46 35	46.08	C0.27	"	
4+00 R			5 09	46 37	46.18	C0.19	"	
4+60 R					46.24			
[illegible]	[illegible]	52.105	4 005	46 453				
[illegible]					46.24			
[illegible]			5 01	46 41	46.25	C1.16	"	
C+00 L			5 42	46 03	46.35	C0.68	"	
13+[illegible] L					47.10			
[illegible]			6 332	46 13	[illegible] #2	[illegible]	46.075	[illegible]
					[illegible]	[illegible]	[illegible]	[illegible]
					[illegible]	[illegible]	[illegible]	[illegible]

FORM 307 5M 7-43

PLEASE RETURN TO
LOS ANGELES COUNTY SURVEYOR
700 HALL OF RECORDS

NOTE: ANY ADDITIONS OR CHANGES ON THIS SHEET MUST BE MADE OR CIRCLED IN RED INK. WITH DATE AND NAME OF PERSON MAKING CHANGE

Do not extend notes this side of this line

Restaking

Grade sheets corrected in field.

STATION	B. S.	H. I.	F. S.	ELEV.	%	Grade	Cut	
RDBM #2	6 13	52 24		46 11		pg 4		
4+39			4 91	47 33		33.35	13.98	Set stk+T 10'L(N) ℄
4+41.00	℄ spec MH		4 96	47 28		33.35	13.93	" " "
4+43			4 95	47 29		33.35	13.94	" " {9'L(N) ℄ 10 / 11'L(N) ℄ 13}
4+45.25			5 05	47 19		33.36	13.83	" " "
4+48.00	℄ spec MH							" " 10'L(N) ℄
4+50.75			5 71	46 53		29.68	16.85	" " {9'L(N) ℄ 10 / 11'L(N) ℄ 12}
4+75			9 96	42 28		29.85	12.43	" " "
4+95.25			5 79	46 45		30.00	16.45	" " "
4+98.00	℄ spec MH							" " 10'L(N) ℄
5+00.75			5 16	47 08		33.83	13.25	" " {9'L(N) ℄ 10" / 11'L(N) ℄ 12" }
5+10			5 12	47 12		33.85	13.27	" " " "
5+12.00	℄ spec MH		5 04	47 20		33.85	13.35	" " 10'L(N) ℄
5+14			5 10	47 14		33.85	13.29	" " " ℄
		10" by	pass	line				Note - Put white ribbon on bypass line stakes
4+40.42=0+00								
0+02.5			5 10	47 14		33.45	13.69	Set stk+T 6'L(NW) ℄
0+[illegible].48	back		5 01	47 23		33.47	13.76	" " "
0+08.48	ahead		4 80	47 44		33.47	13.97	" " 6'L(N)

Profile No. ____ Date ____ Notes Red. ____ Plotted ____ Date ____
X-Sec. No. ____ Date ____ Notes Chkd. [illegible] Checked ____ Date ____
Job No. 6557 Division No. V
Survey of [illegible]
Survey by Moore Notes Moore Date 8-28-45
Map No. ____ Made by Johnson Date ____

F.B. 1125 PG. 235 74

FORM 307 5M 7-43

PLEASE RETURN TO
LOS ANGELES COUNTY SURVEYOR
700 HALL OF RECORDS

NOTE: ANY ADDITIONS OR CHANGES ON THIS SHEET MUST BE MADE OR CIRCLED IN RED INK, WITH DATE AND NAME OF PERSON MAKING CHANGE

Do not extend notes this side of this line

STATION	B. S.	H. I.	F. S.	ELEV.	% Grade	Cut	Re-staking
		52.24			10" by pass line		
0+25			7.36	44.88	33.52	11.36	Set stk+T 6'L(N) ±10" line
0+50			8.61	43.63	33.60	10.03	" " " "
0+68.64 back			5.00	47.24	33.66	13.58	" " " "
0+68.64 ahead			5.10	47.14	33.66	13.48	" " 6'L(NE) "
0+74.62			5.12	47.12	33.68	13.44	" " " "
0+77.12 = 5+12.58							
R.D. BM #2			6.13	46.11	El = 46.11		Pg. 4

Grade sheets corrected in field

F.B. 1125 PG. 23 6 Job No. 6557 Division No. V Notes Red. Plotted Profile
Survey of Arbor Rd Date Date No.
Survey by Moore Notes Moore Notes Chkd. Checked X-Sec.
Indexed C. Jennings Date Date No.

F. B/125 PG. 237

NOTES RED. ____ JOB NO. 6200 SURVEY OF Misc investigation
DATE ____ SURVEY BY Van Deren
NOTES CHKD. ____ NOTES BY Van DATE 5-1-50
DATE ____ INDEXED C. Johnson DATE ____

DESCRIPTION	ADJ. ELEV.	3RD RUN	2ND RUN	DIFF.	1ST RUN	B.M.
6200						
MISC INVESTINGATION-ASHWORTH ST						
BENCH MARK CHECK						
5-1-50						
Van Deren						
Stangeland						
Blankenship						
~~RATTENBURY~~						

NOTE: ANY ADDITIONS OR CHANGES ON THIS SHEET MUST BE MADE OR CIRCLED IN RED INK, WITH DATE AND NAME OF PERSON MAKING CHANGE.

Do not extend notes this side of this line

PLEASE RETURN TO
LOS ANGELES COUNTY SURVEYOR
315 CIVIC CENTER BLDG.

765420 353 2M 3-48

FORM 353 2M 3-48

PLEASE RETURN TO
LOS ANGELES COUNTY SURVEYOR
315 CIVIC CENTER BLDG.

NOTE: ANY ADDITIONS OR CHANGES ON THIS SHEET MUST BE MADE OR CIRCLED IN RED INK, WITH DATE AND NAME OF PERSON MAKING CHANGE.

Do not extend notes this side of this line

B.M.	1ST RUN	DIFF.	2ND RUN	3RD RUN	ADJ. ELEV.	DESCRIPTION
Fd						
BMLC96	57.732					BMLC96 Elev= 57.732 FB 1125-196-201
+	5.522		[illegible]			Bellflower Blvd (E. side) & Hedda St
⊼	63.254	[illegible]	[illegible]			Bt Spk in W. Cb of E. Service Rd.
(Fd)	5.523		54.53			58' South of ℄ Hedda St (prod)
SX126-54	57.731					BMSX126-54 Elev= 57.677
+	4.481		4.438			Bellflower Blvd & Hedda St
⊼	62.212	-0.052	0.033			1 ℄ 1 in E. Cb of W. Service Rd & Hedda St prod
(Fd)	4.513		4.471			
AW1	57.699					BMAW1 Elev= 57.704 FB 1125-125-196
						Bellflower Blvd & Hedda St S.W. Cor
						Bt Spk in Cb 5' S. of S. end CR

JOB NO. 6200 SURVEY OF Misc investigation (Ashworth St) NOTES RED.
SURVEY BY Van Deren DATE 5-1-50 NOTES CHKD.
NOTES BY Van DATE
INDEXED C. Johnson DATE

F. B. 1125 PG. 238

Profile No. | Notes Red. | Plotted | Job No. 6200 | Division No. | F.B. 1725 PG. 239
Date | Date | Survey of Misc investigation Ashworth st
X-Sec. No. | Notes Chkd. | Checked | Survey by Van Deren | Notes Van | Date 5-1-50
Date | Date | Map No. | Indexed C. Johnson | Date

6200

INVERT ELEVATION CHECK IN M.H.

MISC INVESTIGATION ASHWORTH ST

5-1-50

Van Deren
Stangeland
Blankenship
Kierkzner

STATION	B. S.	H. I.	F. S.	ELEV.

NOTE: ANY ADDITIONS OR CHANGES ON THIS SHEET MUST BE MADE OR CIRCLED IN RED INK, WITH DATE AND NAME OF PERSON MAKING CHANGE.

Do not extend notes this side of this line.

PLEASE RETURN TO
LOS ANGELES COUNTY SURVEYOR
726 LOS ANGELES COUNTY ENGINEERING BLDG.

76L298 307 5-49

F.B. PG. [illegible]

Survey of Misc Investigation Job No. [illegible] Division No. Notes Red. Plotted

Survey by Van Deren Notes Van Date Date

Indexed C. Johnson Date Notes Chkd. Checked

128-54						
BMSY	4[illegible]6	61[illegible]0	[illegible]	56.24	BMSY 12[illegible]-54 Elev = 56.245	
					Bell[illegible]wer Blvd & Rocket St. S.E. Cor	
-D.M.H-					L & Nail in Cb. 2' S. of S. end C.R.	
1st R/W East of Bellflower Blvd on					Rod 5.07	
Rocket St.					Chain 10.33	
					Diam 0.82	Rod 5.08
10 Outlet W			16.22	44.98	16.22	Chain 10.30
						Diam 0.82
8 Inlet E			16.20	45.00		16.20
8 Inlet S			15.41	45.79		Rod 5.08
						Chain 9.66
						Diam 0.67
						15.41
					Rod 5.07	
8 Inlet N					Chain 6.22	
					Diam 0.67	Rod 5.07
			11.96	49.24	11.96	Chain 9.96
						Diam 0.67
8 D inlet N			15.70	45.50		15.70
T.P.	4.86	60.79	5.27	55.93		
					Rod 4.08	
					Chain 12.02	
					Diam 0.82	
10 Inlet at pumping plant			16.92	43.87	16.92	
T.P.	6.05	62.16	4.68	56.11		
BMSY 127-54			5.33	56.83	BMSY 127-54 Elev = 56.826	
					Bellflower Blvd. E. side & Andy St	
					L & T in W. Cb of E. Service Rd. & Andy St prod.	