F.B. 1166 Pg. 4

~INDEX~

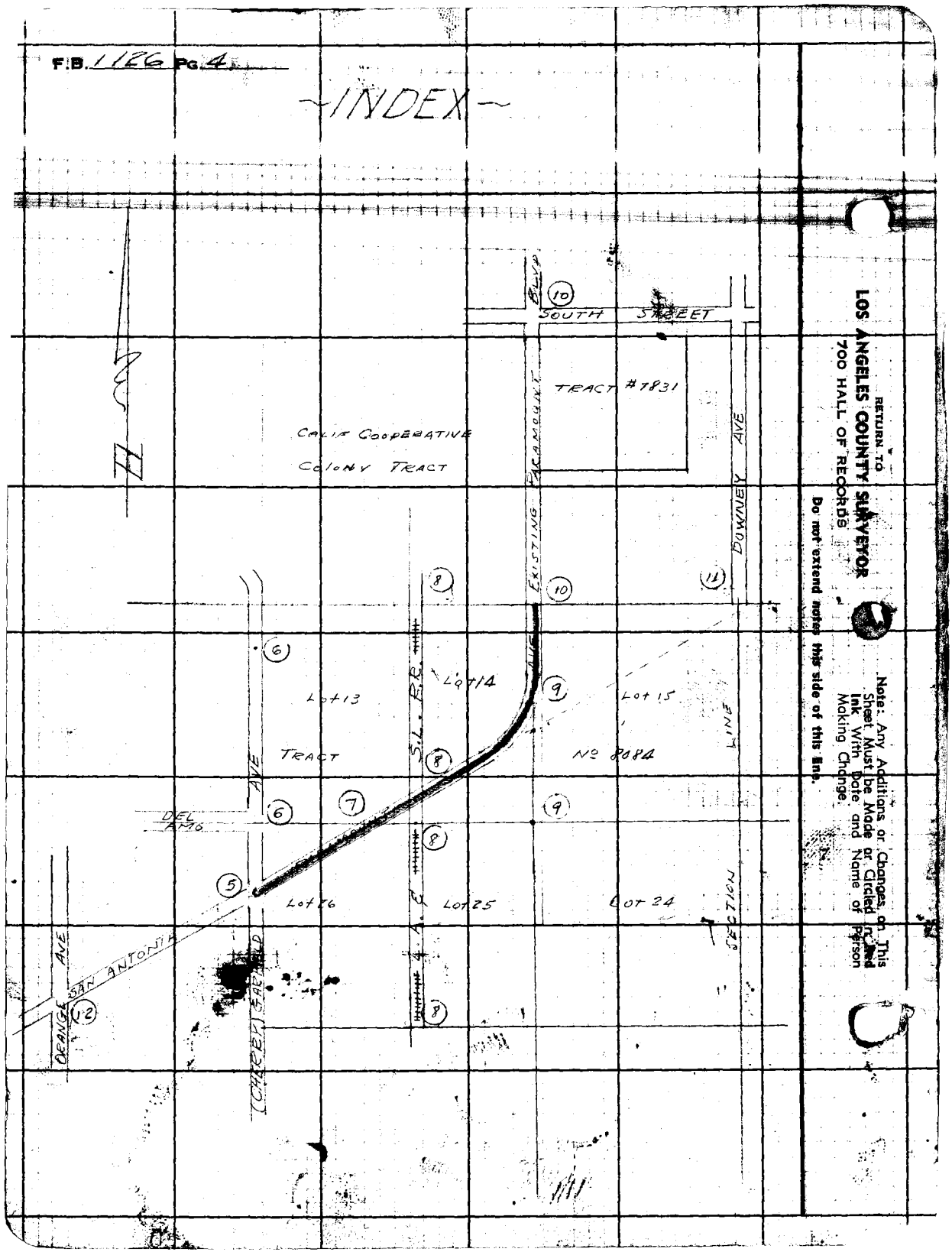

RETURN TO
LOS ANGELES COUNTY SURVEYOR
700 HALL OF RECORDS

Note: Any Additions or Changes on This Sheet Must be Made or Circled in Red Ink With Date and Name of Person Making Change.

Do not extend notes this side of this line.

by A.H. DREW	Survey of Paramount Blvd	F.B. 1126 Pg. 3
C.S. B-1866	W. O. 8385 Tape No. 65 Std. 84 °F	
Office Work Drew & J.D. Price	Surveyed by Blanchard	
Checked Drew	Notes FHB Date 4-11-44	
Date 5-18-44	Indexed 4-14-44	

PARAMOUNT BLVD

from

CHERRY AVE to existing PARAMOUNT BLVD

J.N. 8385

4-[illegible]-44

Blanchard
Nichols
Mack
Cowherd
Harrison

C.S. B-1866

H.C. 33-34

1126

Notes Ck'd by Drew		Survey of [illegible]	F.B. 11E6 Pg. 5
Map No. B-1866		W. O. 8385 Tape No. 65 Std 84 °F	
Office Work		Surveyed by FH Blanchard	
Checked Drew		Notes FHB Date 4-7-44	
Date 5-1x 44		Indexed [illegible]	

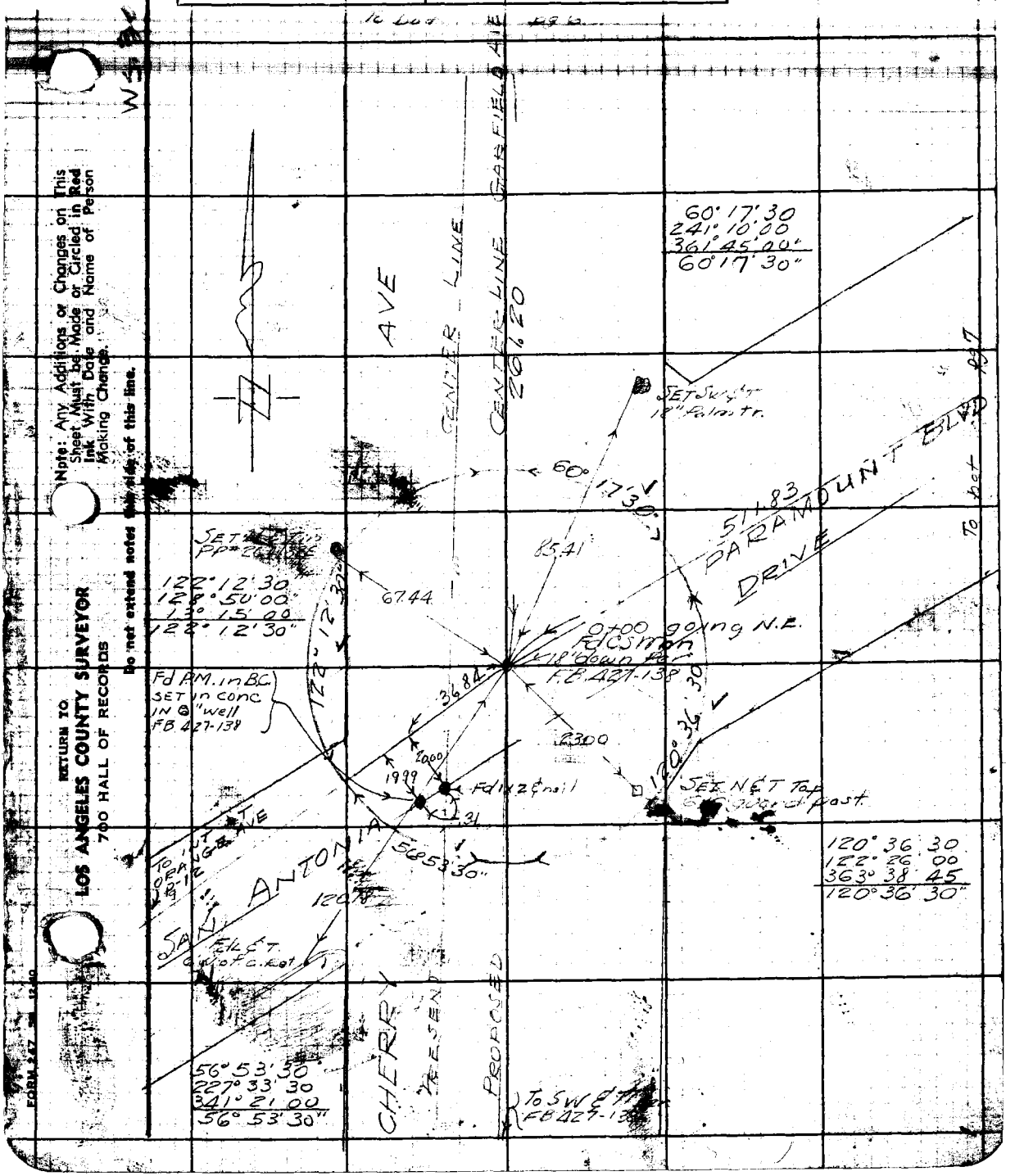

Note: Any Additions or Changes on This Sheet Must be Made or Circled in Red Ink With Date and Name of Person Making Change.

Do not extend notes this side of this line.

RETURN TO
LOS ANGELES COUNTY SURVEYOR
700 HALL OF RECORDS

FORM 247 SM 12-40

F.B. 1126 PG. 6

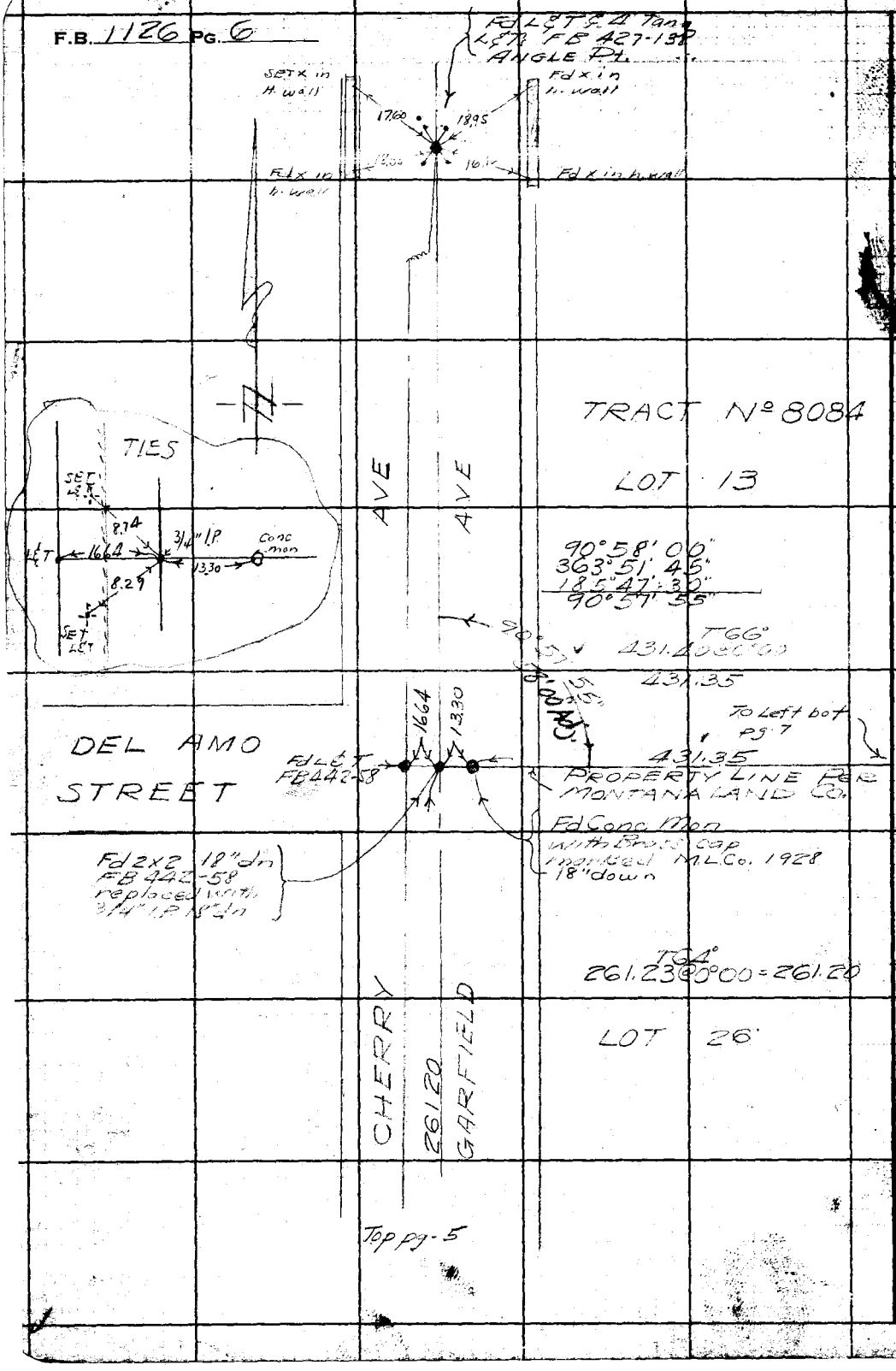

W3.30-D-1

RETURN TO
LOS ANGELES COUNTY SURVEYOR
700 HALL OF RECORDS

Do not extend notes this side of this line.

Note: Any Additions or Changes on This Sheet Must be Made or Circled in Red Ink With Date and Name of Person Making Change.

Notes Ck'd by Drew	Survey of PARAMOUNT BLVD	F.B. 1126 Pg. 7	
Map No. B-1866	W. O. 8385 Tape No. 65 St'd 84 °F		
Office Work Drew & J.D. Price	Surveyed by FHBlanchard		
Checked Drew	Notes FHB Date 4-10-44		
Date 5-13-44	Indexed		

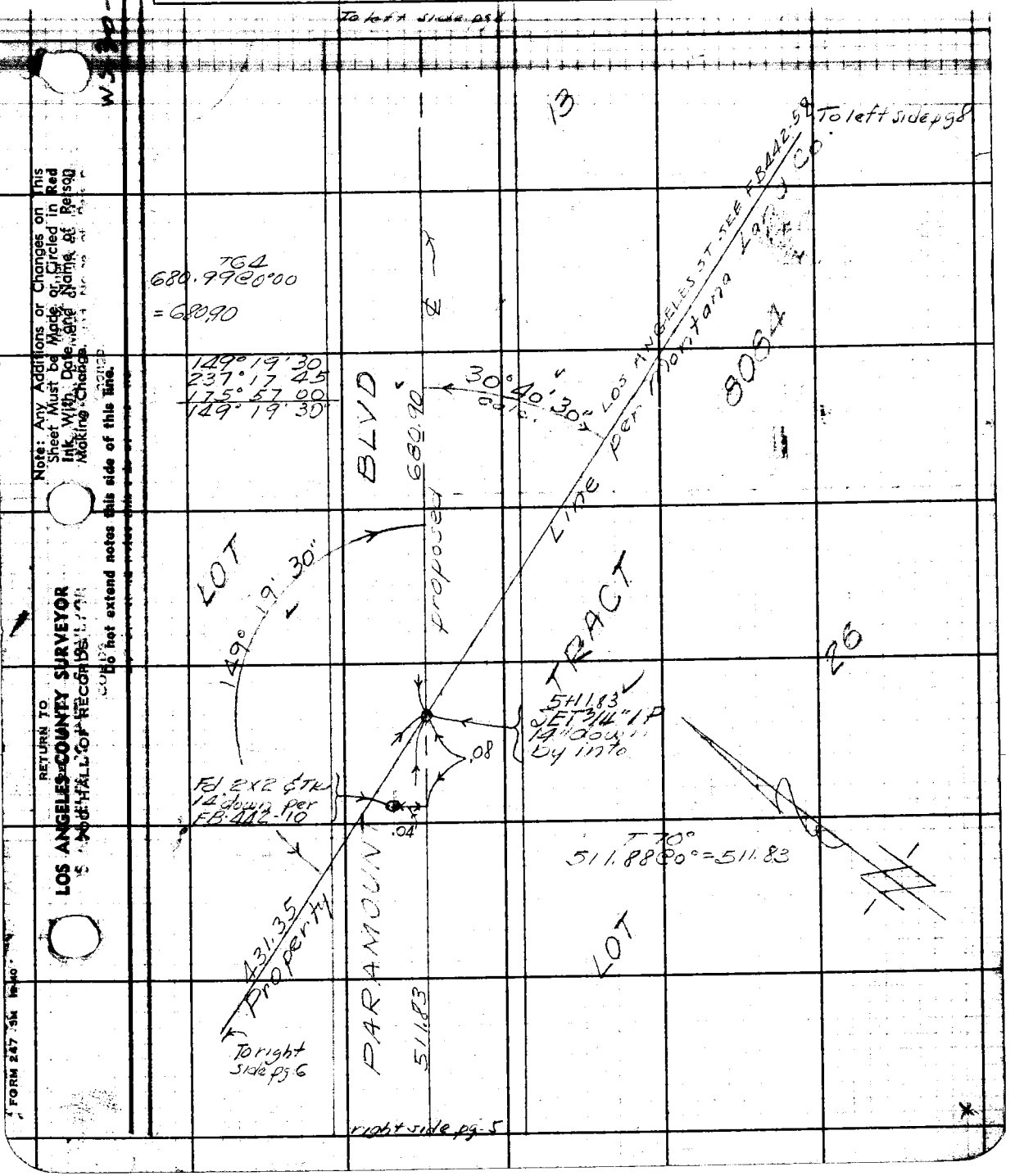

Note: Any Additions or Changes on This Sheet Must be Made or Circled in Red Ink With Date and Name of Person Making Change.

Do not extend notes this side of this line.

RETURN TO
LOS ANGELES COUNTY SURVEYOR
HALL OF RECORDS

FORM 247 5M 10-40

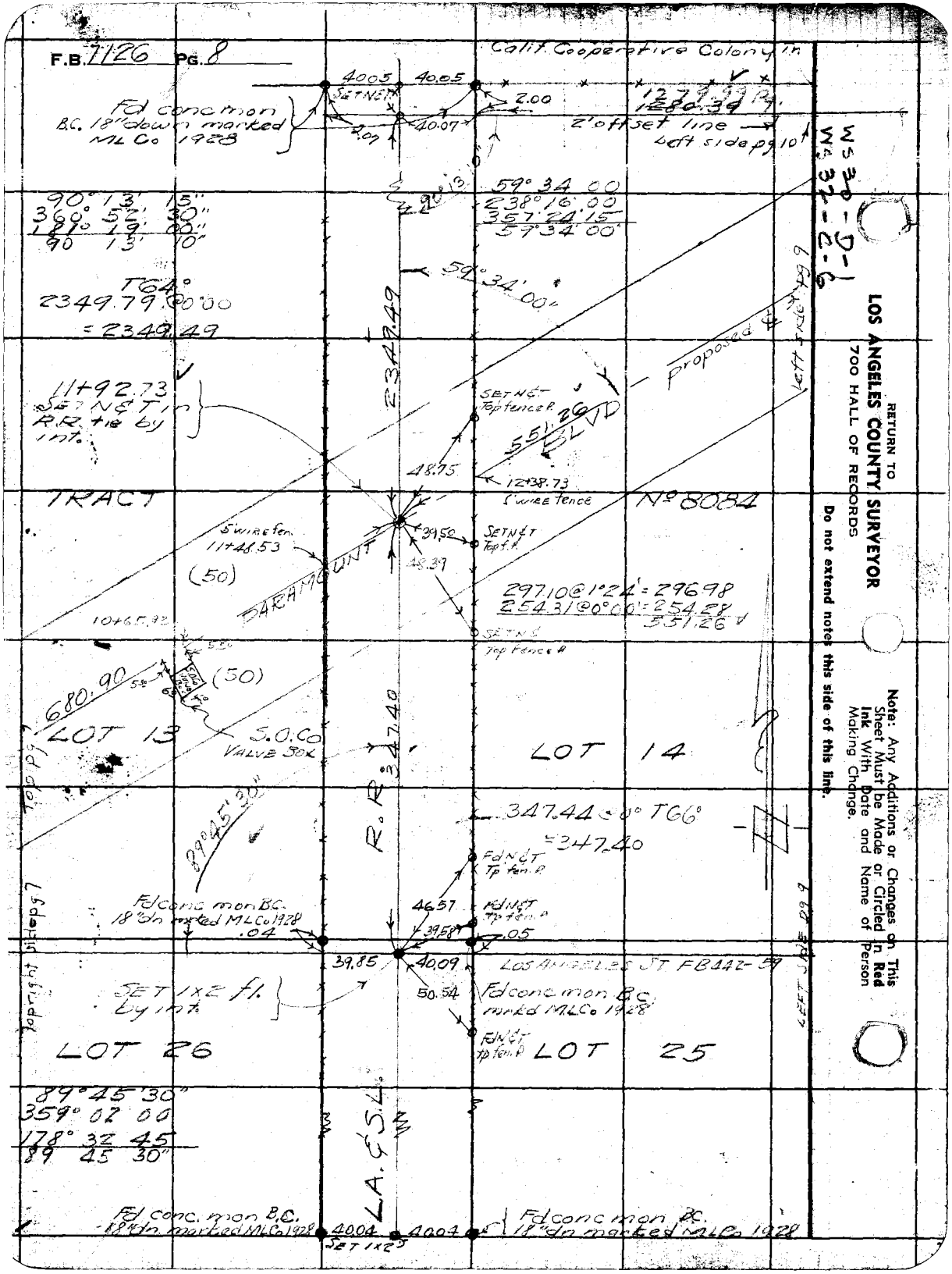
F.B. 7126 PG. 8
Calif. Cooperative Colony Inc.
40.05
40.05
SET N&T
2.00
1279.99 Pg.
1280.39
Fd conc mon B.C. 18" down marked ML Co 1928
2.07
40.07
2' offset line
left side pg 10
90° 13' 15"
360° 52' 30"
181° 19' 00"
90 13' 10"
59° 34' 00
238° 16' 00
357° 24' 15
59° 34' 00
T64°
2349.79 @ 0°00
= 2349.49
59° 34' 00"
2349.49
proposed ℄
left side pg 9
11+92.73
SET N&T in R.R. tie by int.
SET N&T Top fence P.
551.26
BLVD
48.75
12+38.73
5' wire fence
TRACT
No 8084
5' wire fen.
11+48.53
39.50
SET N&T Top f. P.
48.39
(50)
PARAMOUNT
297.10 @ 1°24' = 296.98
254.31 @ 0°00' = 254.28
551.26
10+65.93
SET N&T Top fence P.
680.90
(50)
LOT 13
S.O.Co VALVE BOX
R.R. 347.40
LOT 14
Top pg 7
89° 45' 30"
347.44 @ 0° T66°
= 347.40
FdN&T Tp fen. P.
Fd conc mon B.C. 18" dn marked ML Co 1928
.04
46.57
FdN&T Tp fen. P.
39.58
.05
39.85
40.09
LOS ANGELES ST FB442-59
SET 1x2 fl. by int.
50.54
Fd conc mon B.C. mrkd ML Co 1928
FdN&T Tp fen. P.
LOT 26
LOT 25
LEFT SIDE pg 9
Top right side pg 7
89° 45' 30"
359° 02 00
178° 32 45
89 45 30"
L.A. & S.L.
Fd conc. mon B.C. 18" dn marked ML Co 1928
40.04
40.04
SET 1x2
Fd conc mon B.C. 18" dn marked ML Co 1928
WS 30-D-1
WS 32-C-6
RETURN TO
LOS ANGELES COUNTY SURVEYOR
700 HALL OF RECORDS
Do not extend notes this side of this line.
Note: Any Additions or Changes on This Sheet Must be Made or Circled in Red Ink With Date and Name of Person Making Change.

Notes Ck'd by Drew		Survey of [illegible]	F.B. 1126 Pg. 9
Map No. B-1866		W. O. 8385 Tape No. 65 Std 84 °F	
Office Work Drew & J.D. Price		Surveyed by Blanchard	
Checked Drew		Notes FHB Date 10-44	
Date 5-18-44		Indexed A. C. Johnson	

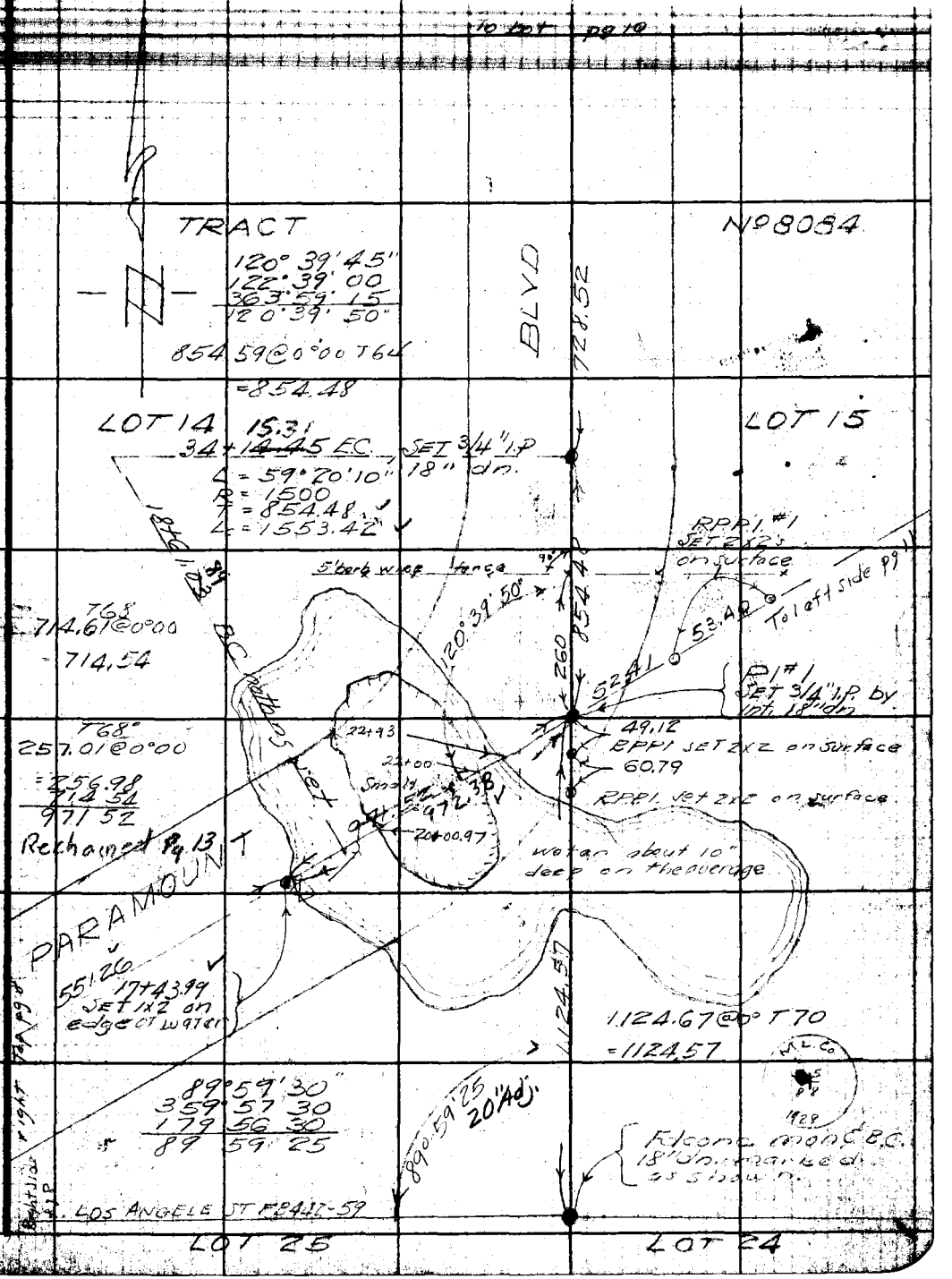

Note: Any Additions or Changes on This Sheet Must be Made or Circled in Red Ink With Date and Name of Person Making Change.

Do not extend notes this side of this line.

RETURN TO LOS ANGELES COUNTY SURVEYOR 700 HALL OF RECORDS

FORM 247 RM 12-40

F.B. 1126 PG. 10

WS. 32-C-6

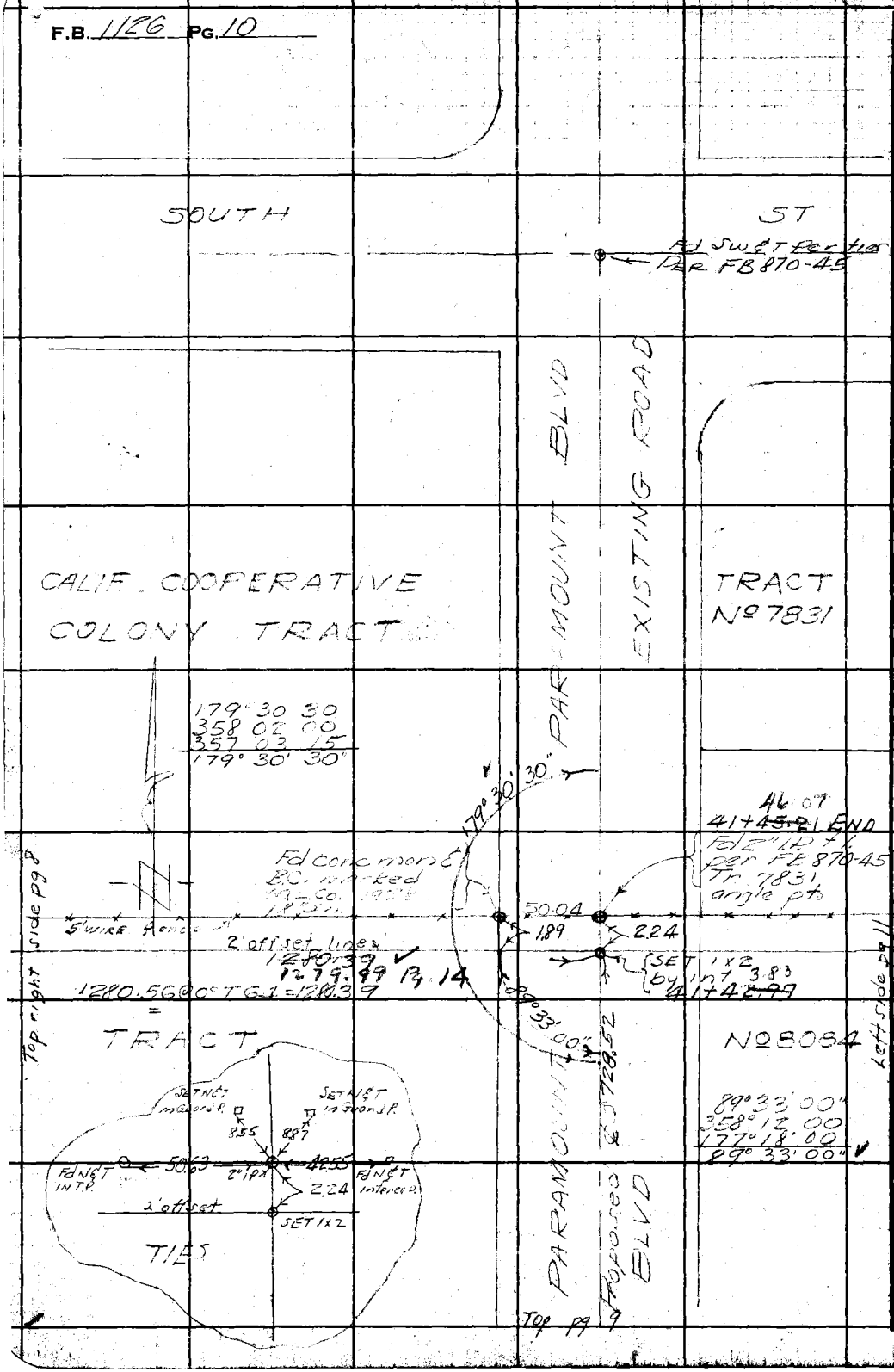

RETURN TO
LOS ANGELES COUNTY SURVEYOR
700 HALL OF RECORDS

Do not extend notes this side of this line.

Note: Any Additions or Changes on This Sheet Must be Made or Circled in Red Ink With Date and Name of Person Making Change.

Notes Ck'd by Drew	Survey of [illegible]
Map No. B-1866	W. O. 8385 Tape No. 65 Std 84 °F
Office Work Drew & J.D.Price	Surveyed by [illegible]
Checked Drew	Notes FHB Date 4-11-44
Date 5-18-44	Indexed [illegible]

F.B. 1126 Pg. 11

W S 37 B-6

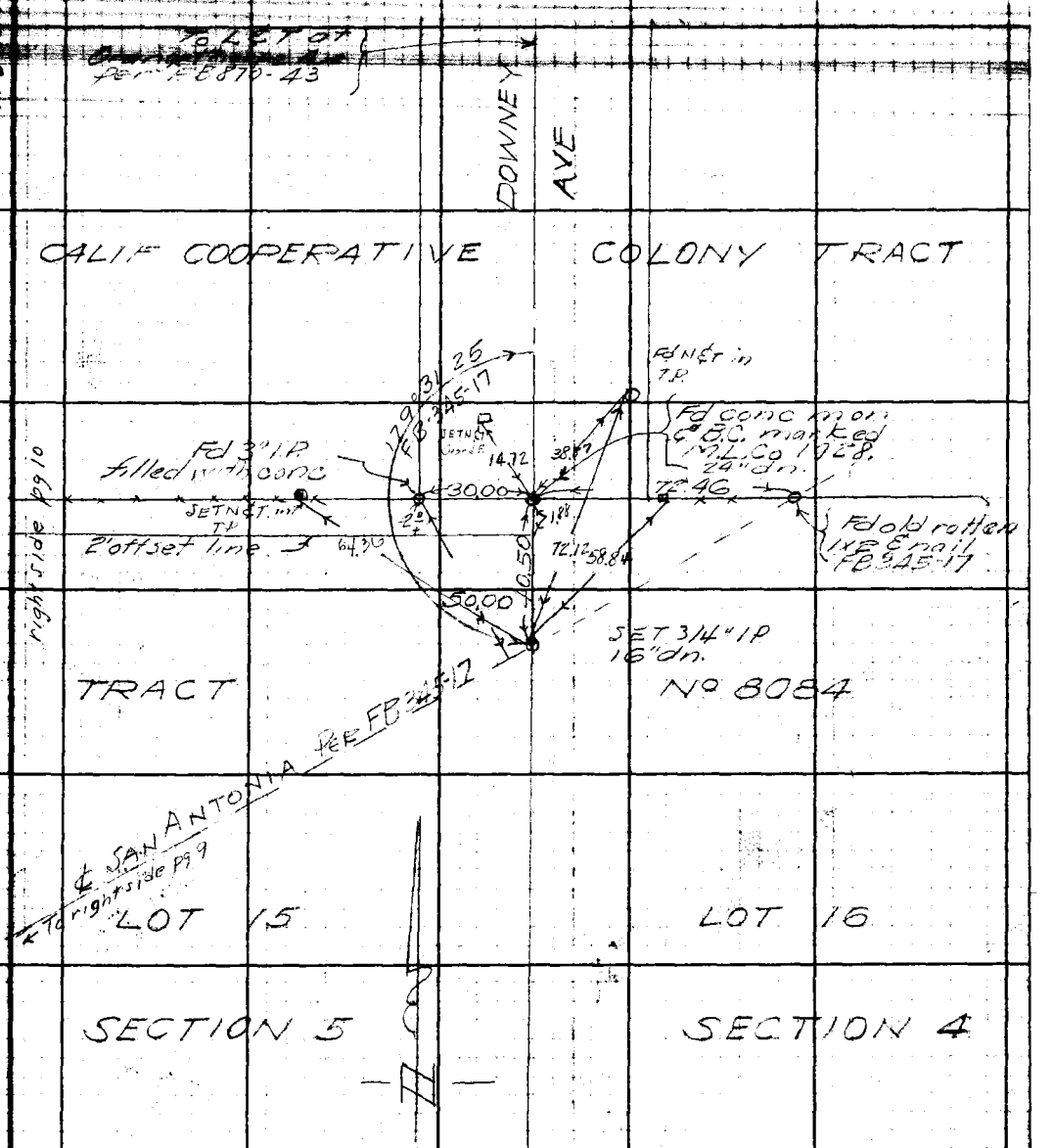

Note: Any Additions or Changes on This Sheet Must be Made or Circled in Red Ink With Date and Name of Person Making Change.

Do not extend notes this side of this line.

RETURN TO
LOS ANGELES COUNTY SURVEYOR
700 HALL OF RECORDS

RETURN TO
LOS ANGELES COUNTY SURVEYOR
700 HALL OF RECORDS

Note: Any Additions or Changes on This Sheet Must be Made or Circled in Red Ink With Date and Name of Person Making Change.

Do not extend notes this side of this line.

N5.30-C-1

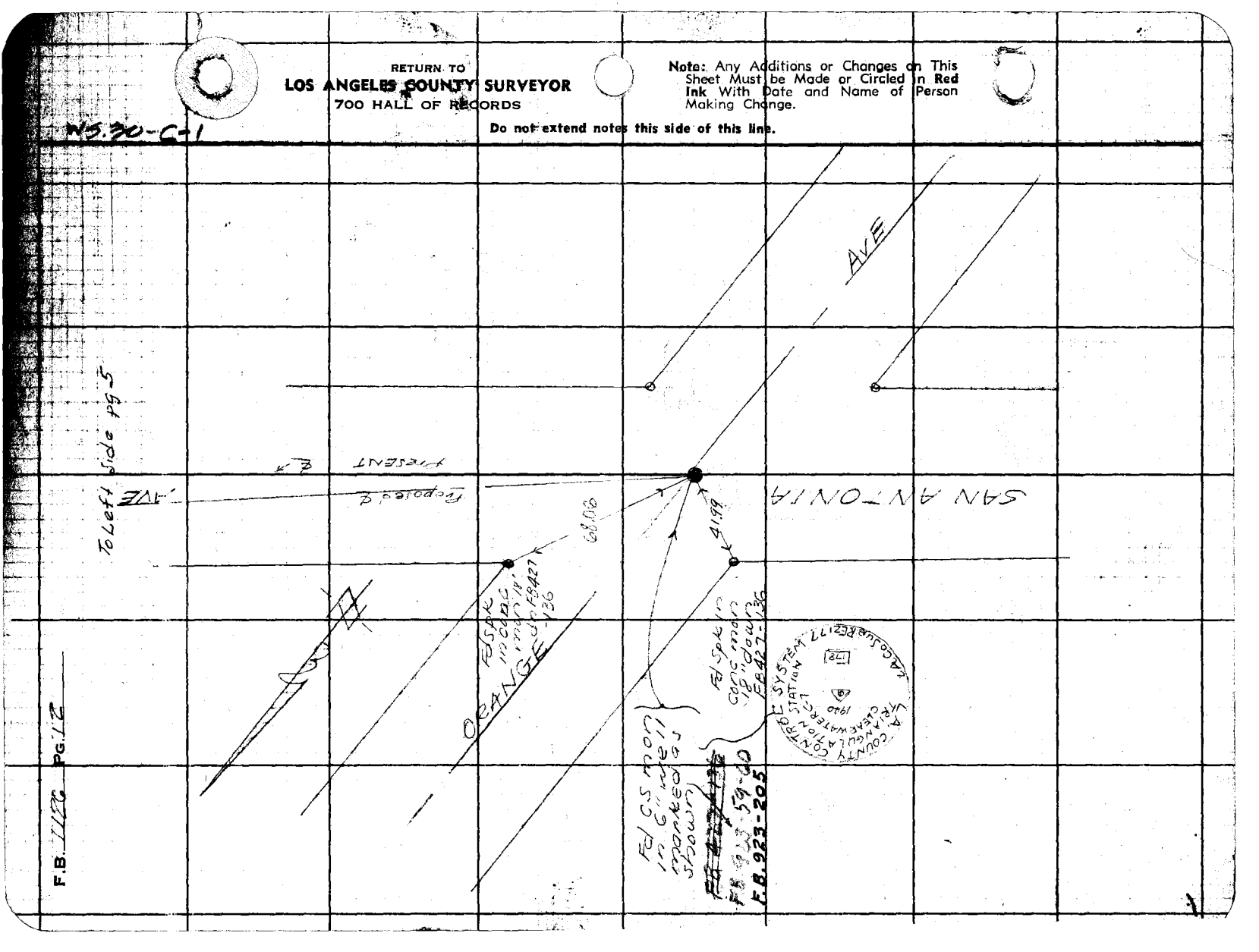

F.B. 1126 PG. 12

F.B. 923-205

Notes Ckd by Drew	Survey of Paramount Blvd
Map No. 3-1126	W. O. 8365 Tape No 017 Std 68 °F
Office Work Drew & J.D. Price	Surveyed by R L Willey
Checked Drew	Notes RLW Date 4-18-44
Date 5-18-44	Indexed A. C. Johnson 4-18-44

F.B. 1126 Pg. 13

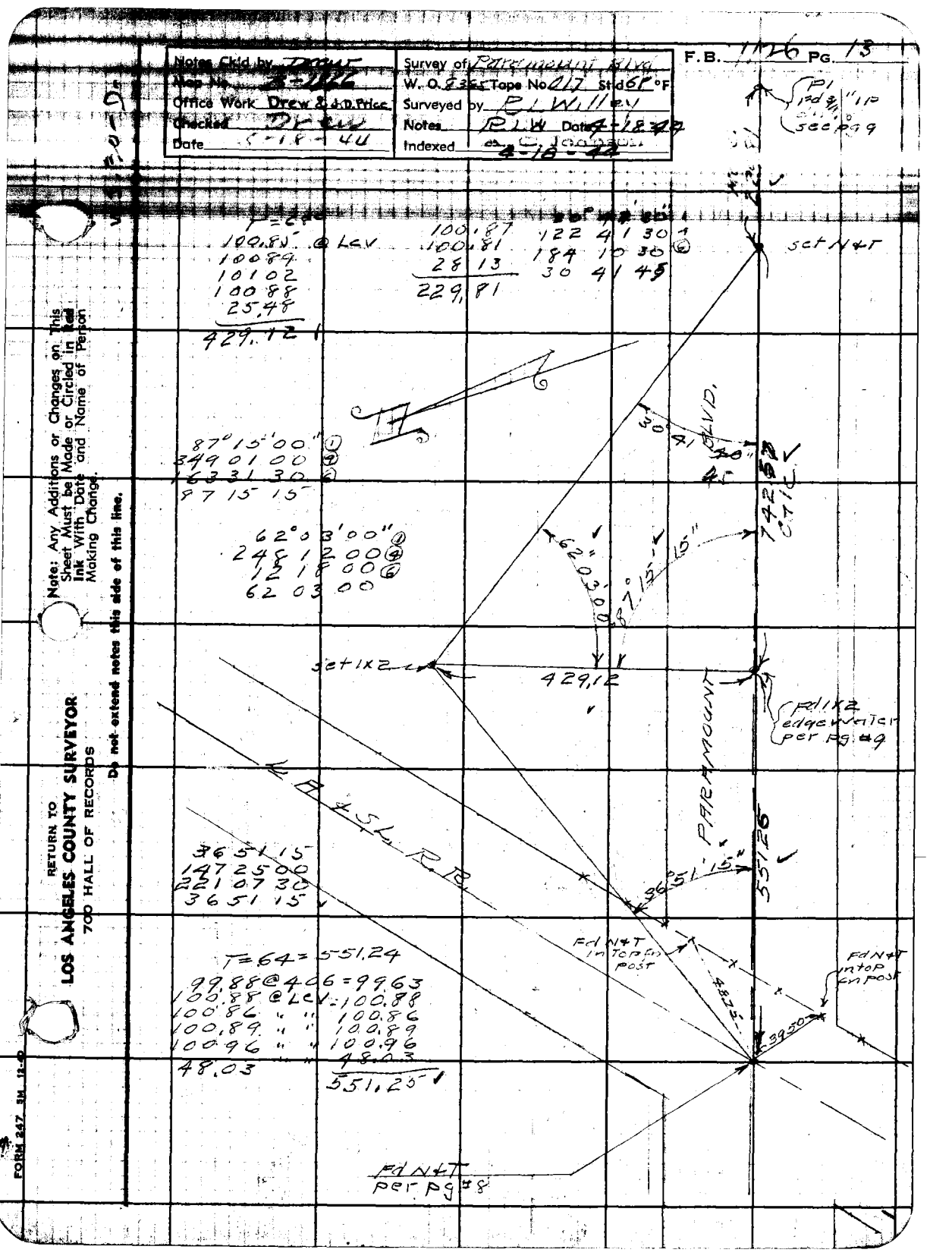

Note: Any Additions or Changes on This Sheet Must be Made or Circled in Red Ink With Date and Name of Person Making Change.

Do not extend notes this side of this line.

RETURN TO
LOS ANGELES COUNTY SURVEYOR
700 HALL OF RECORDS

FORM 247 5M 12-40

F.B. 1126 PG. 14

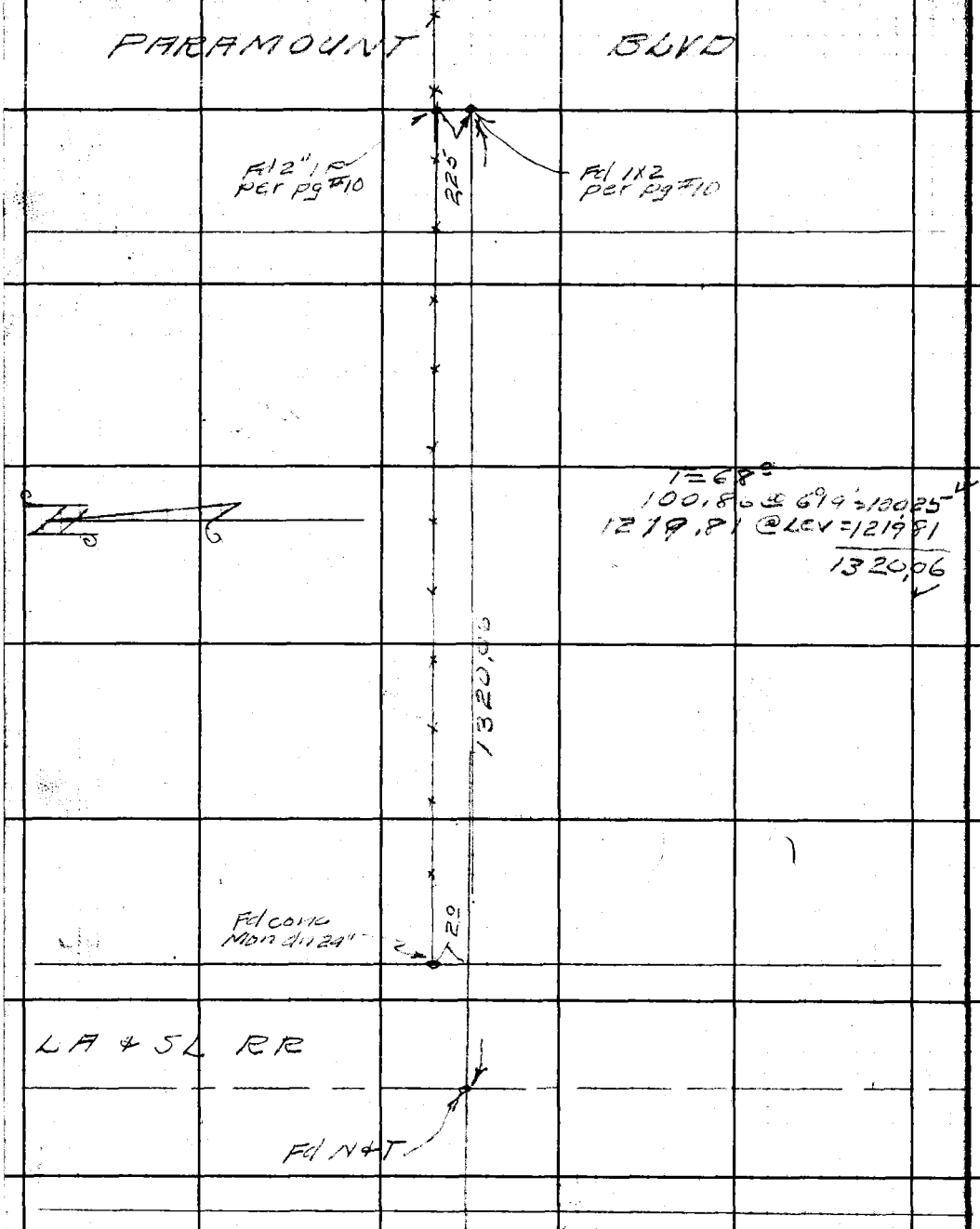

WS. 32-C-6

RETURN TO
LOS ANGELES COUNTY SURVEYOR
700 HALL OF RECORDS

Do not extend notes this side of this line.

Note: Any Additions or Changes on This Sheet Must be Made or Circled in Red Ink With Date and Name of Person Making Change.

Notes Ck'd by	Survey of Paramount Blvd Appr.
Map No.	W. O. 0623 Tape No. St'd. °F
Office Work	Surveyed by R L Willey
Checked	Notes RLW+DS Date 9-23-49
Date	Indexed A. C. Johnson

F. B. 1126 PG. 27

SEP 28 '49

TOPOGRAPHY
PARAMOUNT BLVD
APPRAISAL
JN 0623

9-23-49
RLWilley
D Suppell
M Sollmann
[illegible]

Note: Any Additions or Changes on This Sheet Must be Made or Circled in Red Ink With Date and Name of Person Making Change.

Do not extend notes this side of this line.

RETURN TO
LOS ANGELES COUNTY SURVEYOR
726 LOS ANGELES COUNTY
ENGINEERING BLDG.

76F309S 247 10M 1-49

F. B. 1126 PG. 28

Contbot pg #30

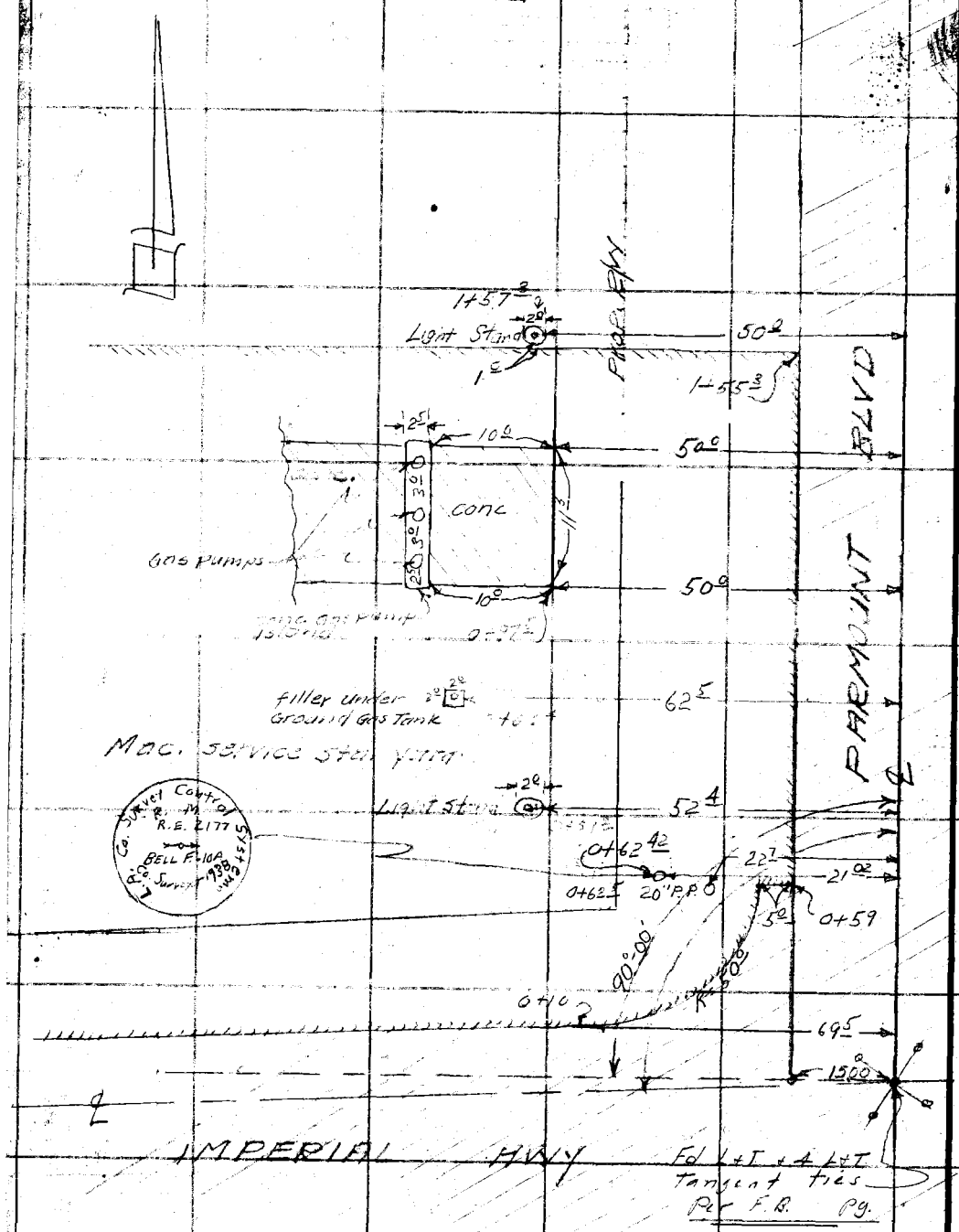

RETURN TO
LOS ANGELES COUNTY SURVEYOR
726 LOS ANGELES COUNTY
ENGINEERING BLDG.

Do not extend notes this side of this line.

Note: Any Additions or Changes on This Sheet Must be Made or Circled in Red Ink With Date and Name of Person Making Change.

Notes Ck'd by	Survey of [illegible]
Map No.	W. O. [illegible] Tape No. ____ St'd. ____ °F
Office Work	Surveyed by [illegible]
Check	Notes R.L.W. & D.S. Date 9-23-[illegible]
Date	Indexed A. C. Johnson

F. B. [illegible] PG. 29

Cont bot pg #31

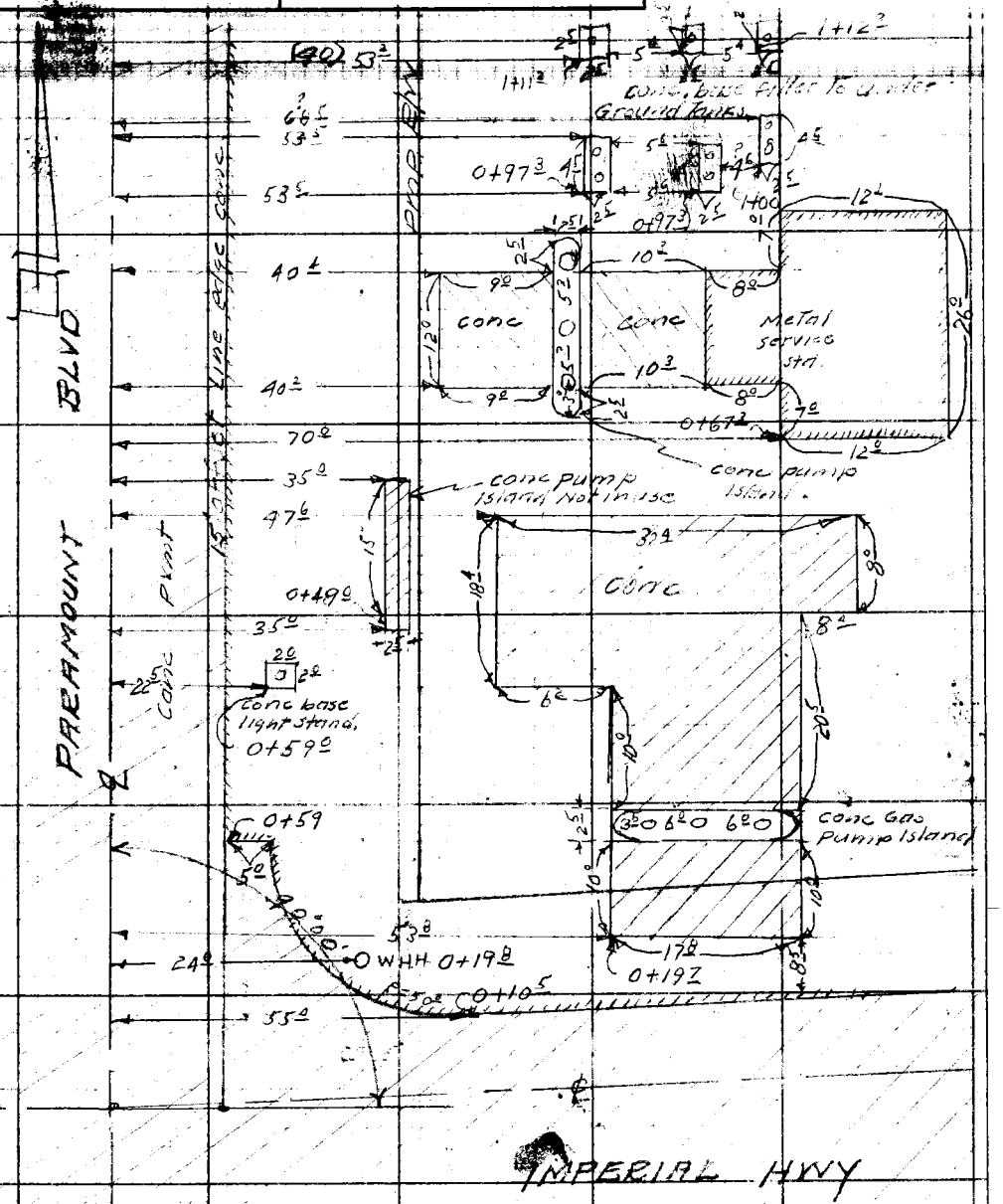

Note: Any Additions or Changes on This Sheet Must be Made or Circled in Red Ink With Date and Name of Person Making Change.

Do not extend notes this side of this line.

RETURN TO
LOS ANGELES COUNTY SURVEYOR
726 LOS ANGELES COUNTY
ENGINEERING BLDG.

76F309S 247 10M 1-49

F. B. 1126 PG. 30

cont bot pg #32

(40)

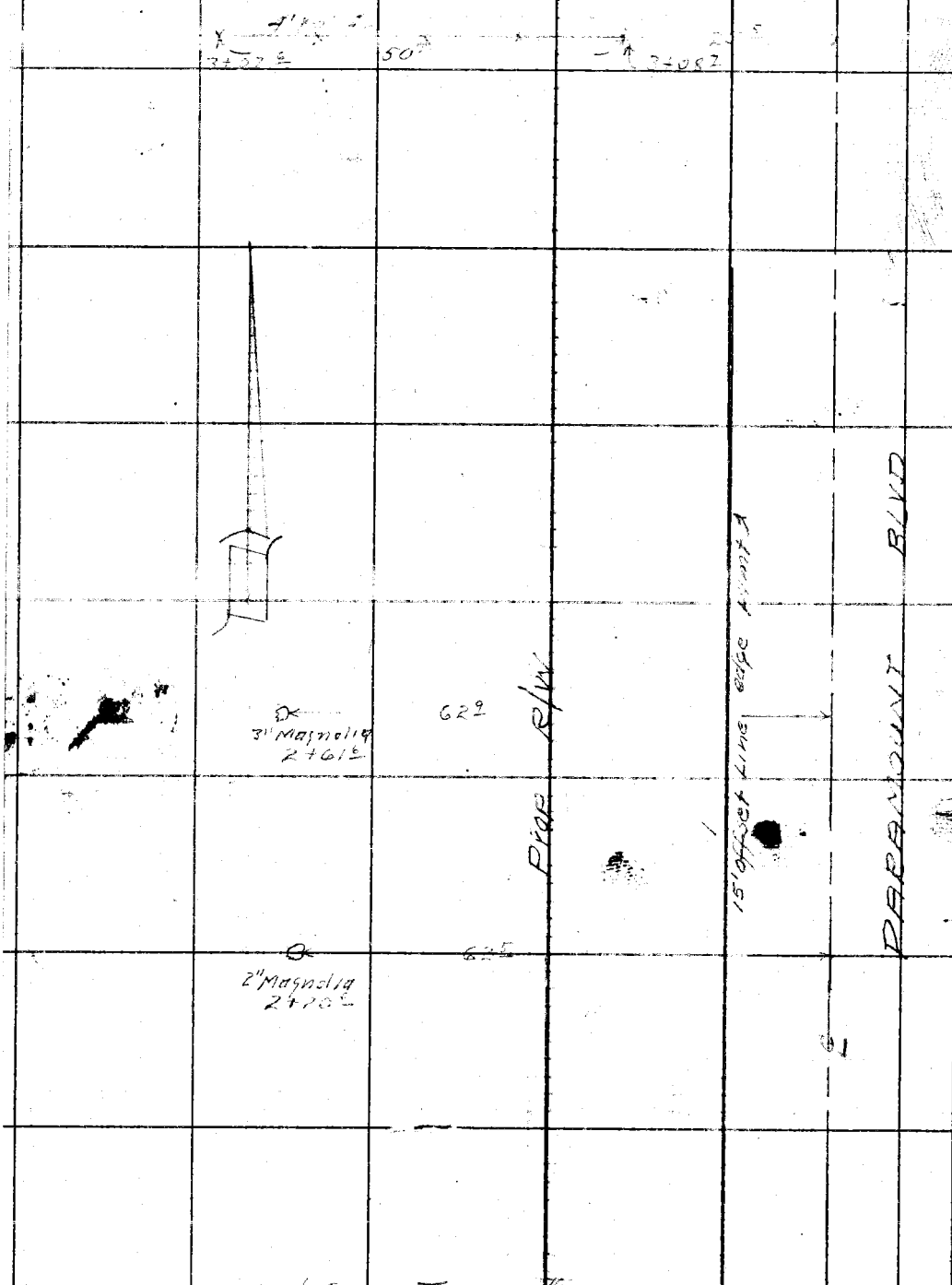

cont from Top pg #28

RETURN TO
LOS ANGELES COUNTY SURVEYOR
726 LOS ANGELES COUNTY
ENGINEERING BLDG.

Do not extend notes this side of this line.

Note: Any Additions or Changes on This Sheet Must be Made or Circled in Red Ink With Date and Name of Person Making Change.

Notes Ck'd by	Survey of Paramount Blvd Approx.
Map No.	W. 00623 Tape No. St'd °F
Office Work	Surveyed by R.L. Willey
Checked	Notes RLW+DS Date 9-23-49
Date	Indexed

F. B. 1126 PG. 31

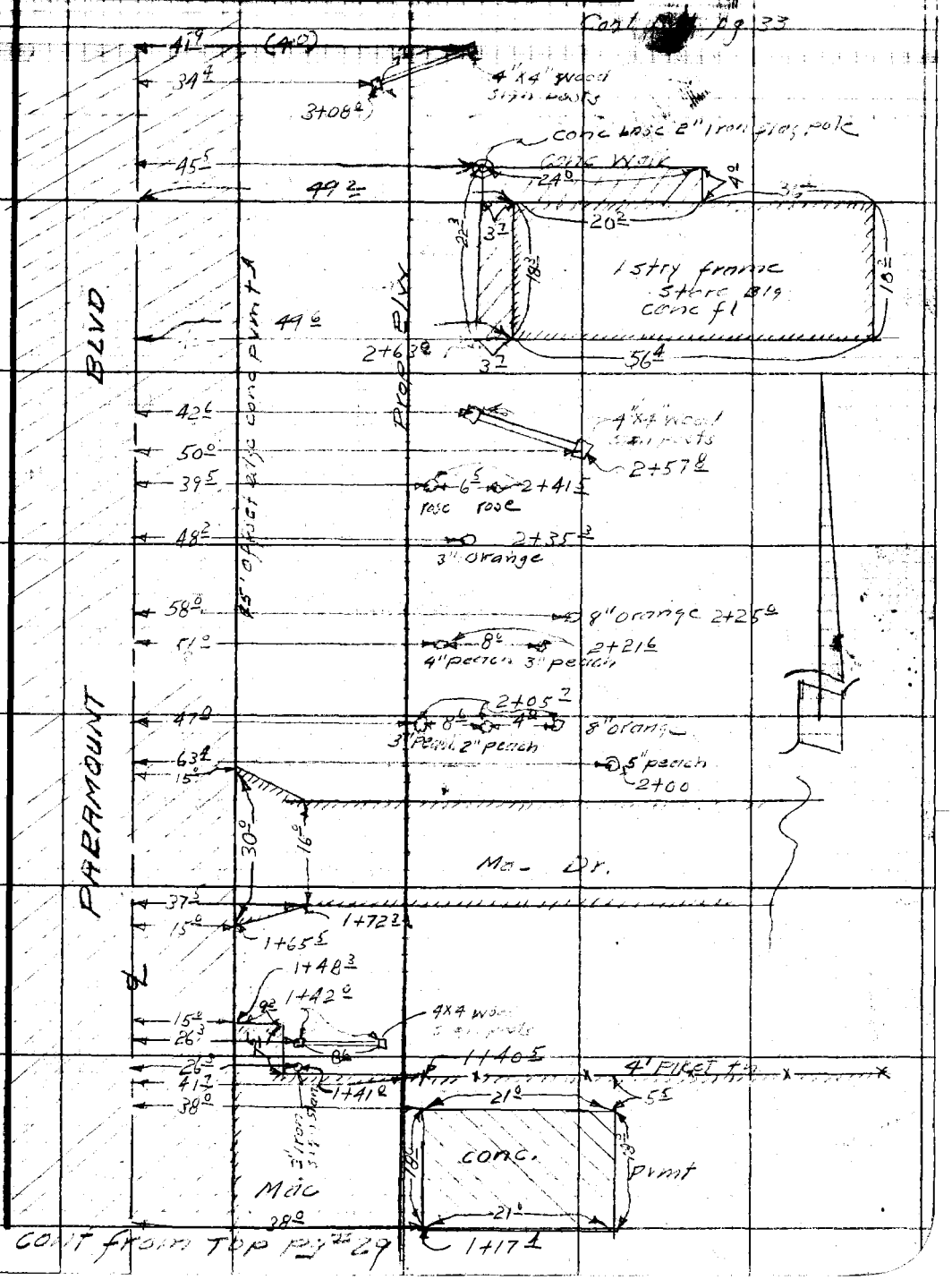

Note: Any Addition or Changes on This Sheet Must be Made or Circled in Red Ink With Date and Name of Person Making Change.

Do not extend notes this side of this line.

RETURN TO
LOS ANGELES COUNTY SURVEYOR
726 LOS ANGELES COUNTY
ENGINEERING BLDG.

75F3095 247 10M 1-49

F. B. 1126 PG. 32

cont bot pg #34.

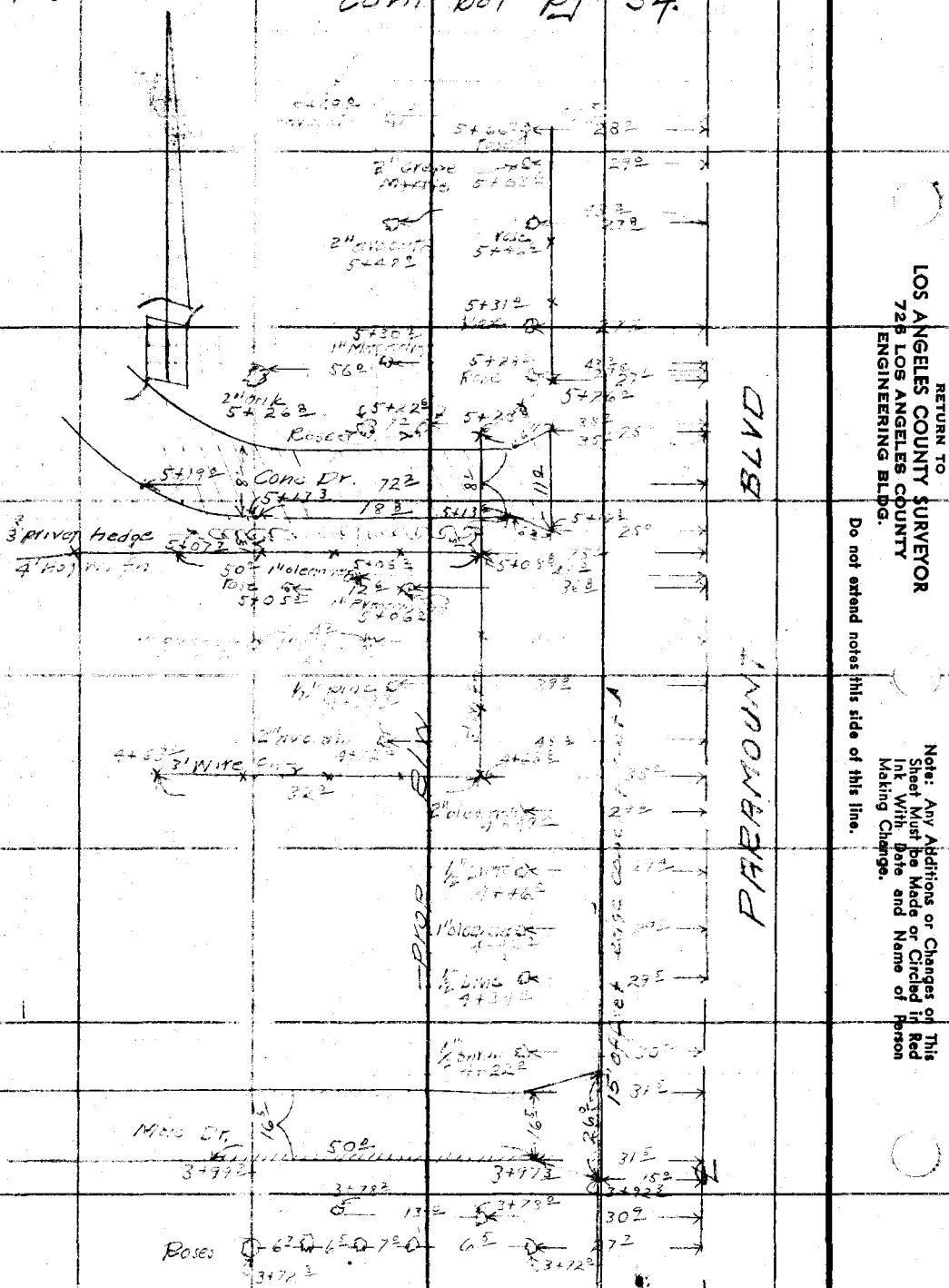

cont from TAR pg #30

RETURN TO
LOS ANGELES COUNTY SURVEYOR
720 LOS ANGELES COUNTY
ENGINEERING BLDG.

Do not extend notes this side of this line.

Note: Any Additions or Changes on This Sheet Must be Made or Circled in Red Ink With Date and Name of Person Making Change.

Notes Ck'd by	Survey of [illegible]
Map No.	W. O. 0623 Tape No. St'd. °F
Office Work	Surveyed by P.L. Willey
Checked	Notes P.L.W. & D.S. Date 9-23-49
Date	Indexed A. C. Johnson

F. B. 112 PG. 33

Cont bot pg #35

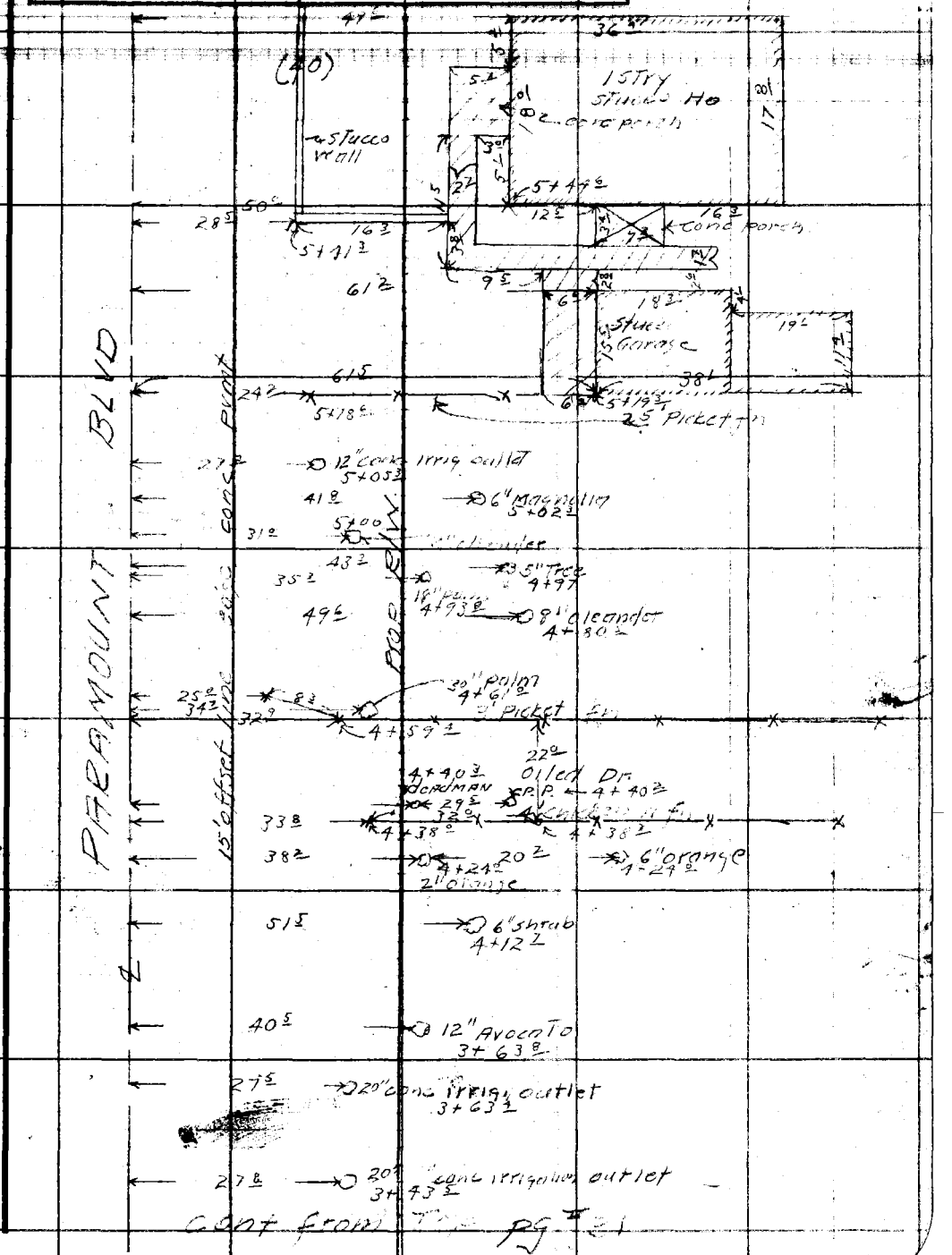

Cont from Tap pg #31

Note: Any Additions or Changes on This Sheet Must be Made or Circled in Red Ink With Date and Name of Person Making Change.

Do not extend notes this side of this line.

RETURN TO
LOS ANGELES COUNTY SURVEYOR
726 LOS ANGELES COUNTY
ENGINEERING BLDG.

76F309S 247 10M 1-49

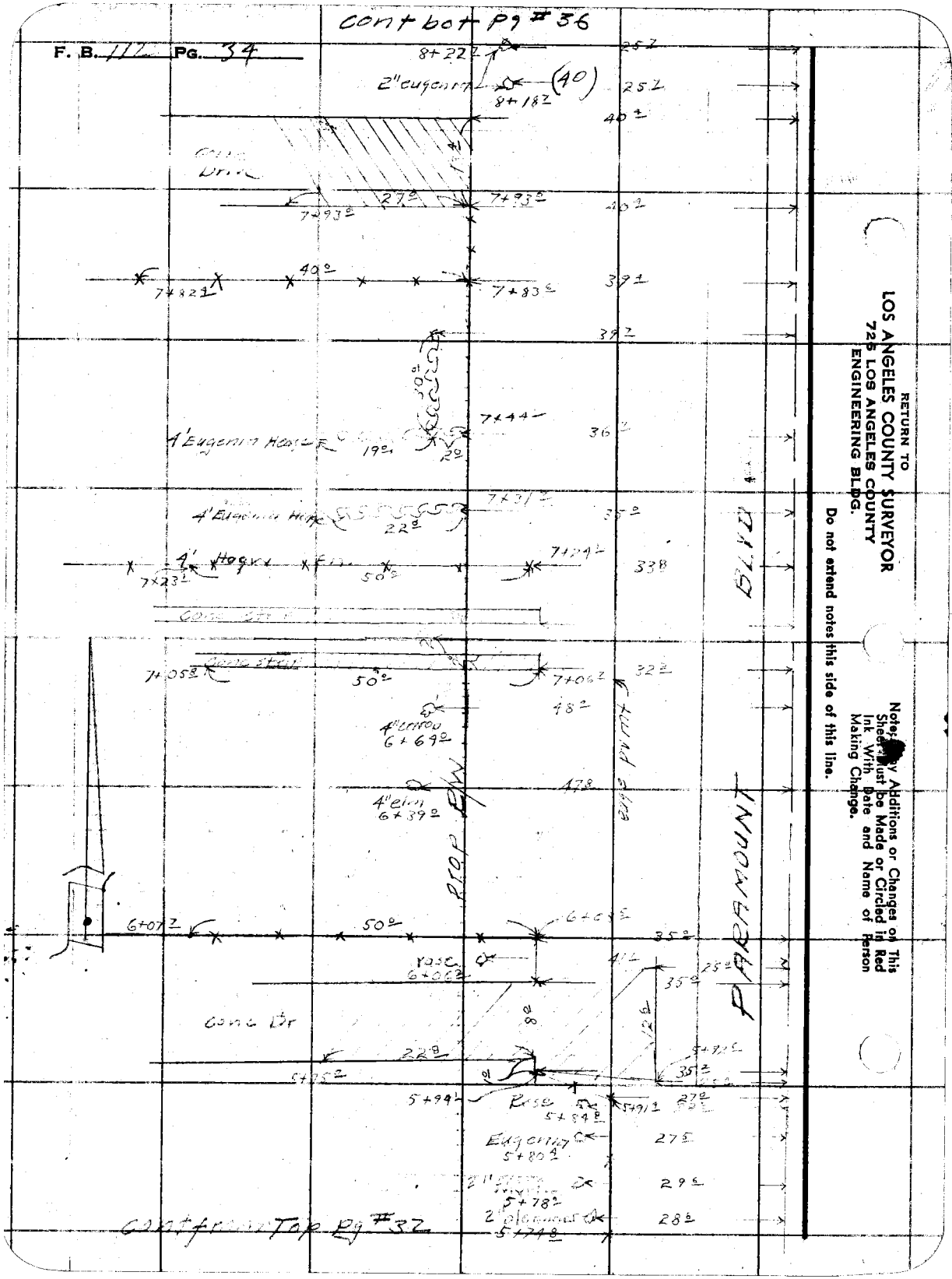

RETURN TO
LOS ANGELES COUNTY SURVEYOR
725 LOS ANGELES COUNTY
ENGINEERING BLDG.

Do not extend notes this side of this line.

Notes: Any Additions or Changes on This Sheet Must be Made or Circled in Red Ink With Date and Name of Person Making Change.

Notes Ck'd by	Survey of Paramount Blvd Appr.
Map No.	W. 00623 Tape No. St'd. °F
Office Work	Surveyed by E.L. Willey
Checked	Notes E.L.W.+L.V.S. Date 9-26-49
Date	Indexed

F. B. PG. 3

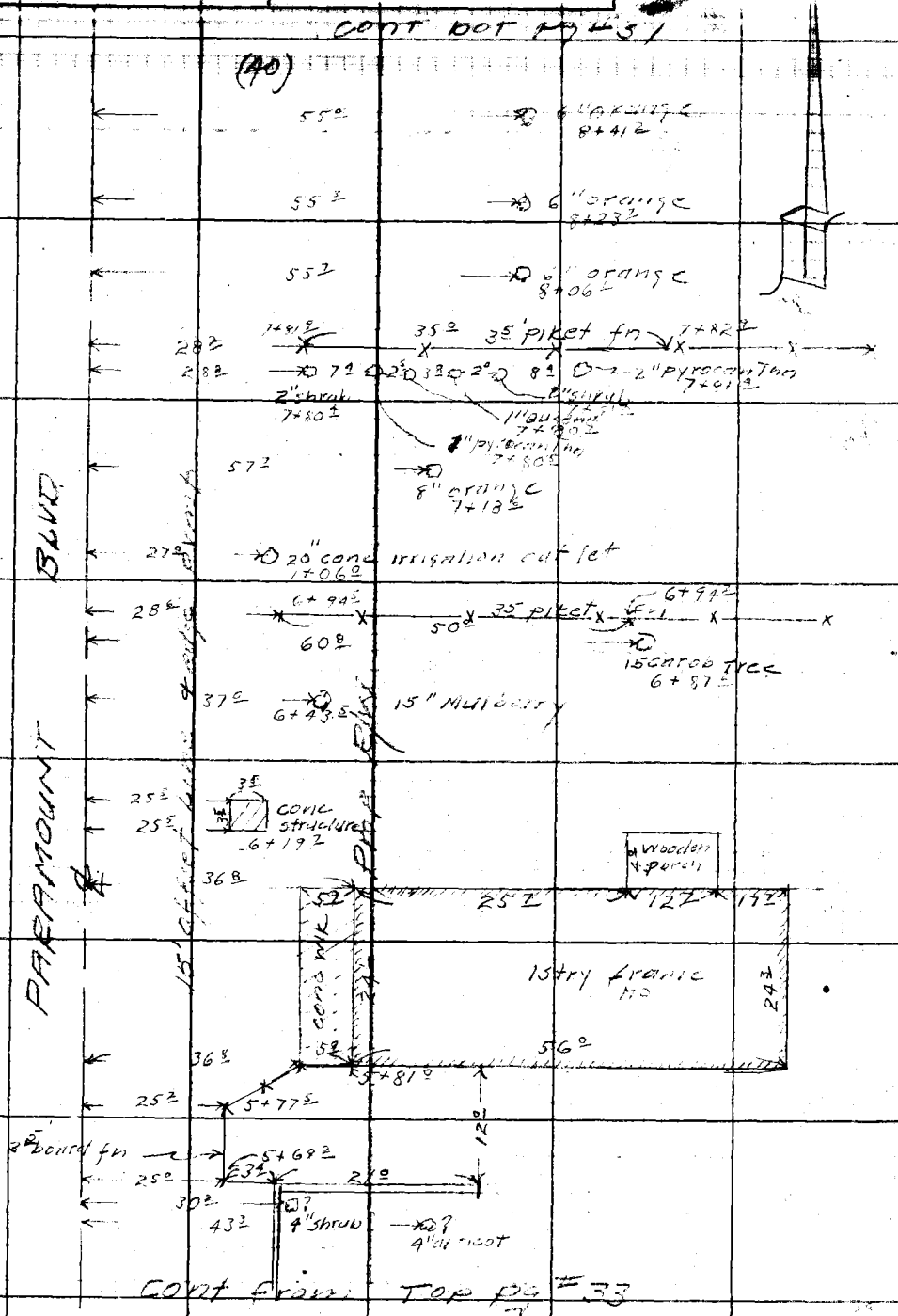

CONT FROM TOP PG #33

Note: Any Additions or Changes on This Sheet Must be Made or Circled in Red Ink With Date and Name of Person Making Change.

Do not extend notes this side of this line.

RETURN TO
LOS ANGELES COUNTY SURVEYOR
726 LOS ANGELES COUNTY
ENGINEERING BLDG.

76F309S 247 10M 1-49

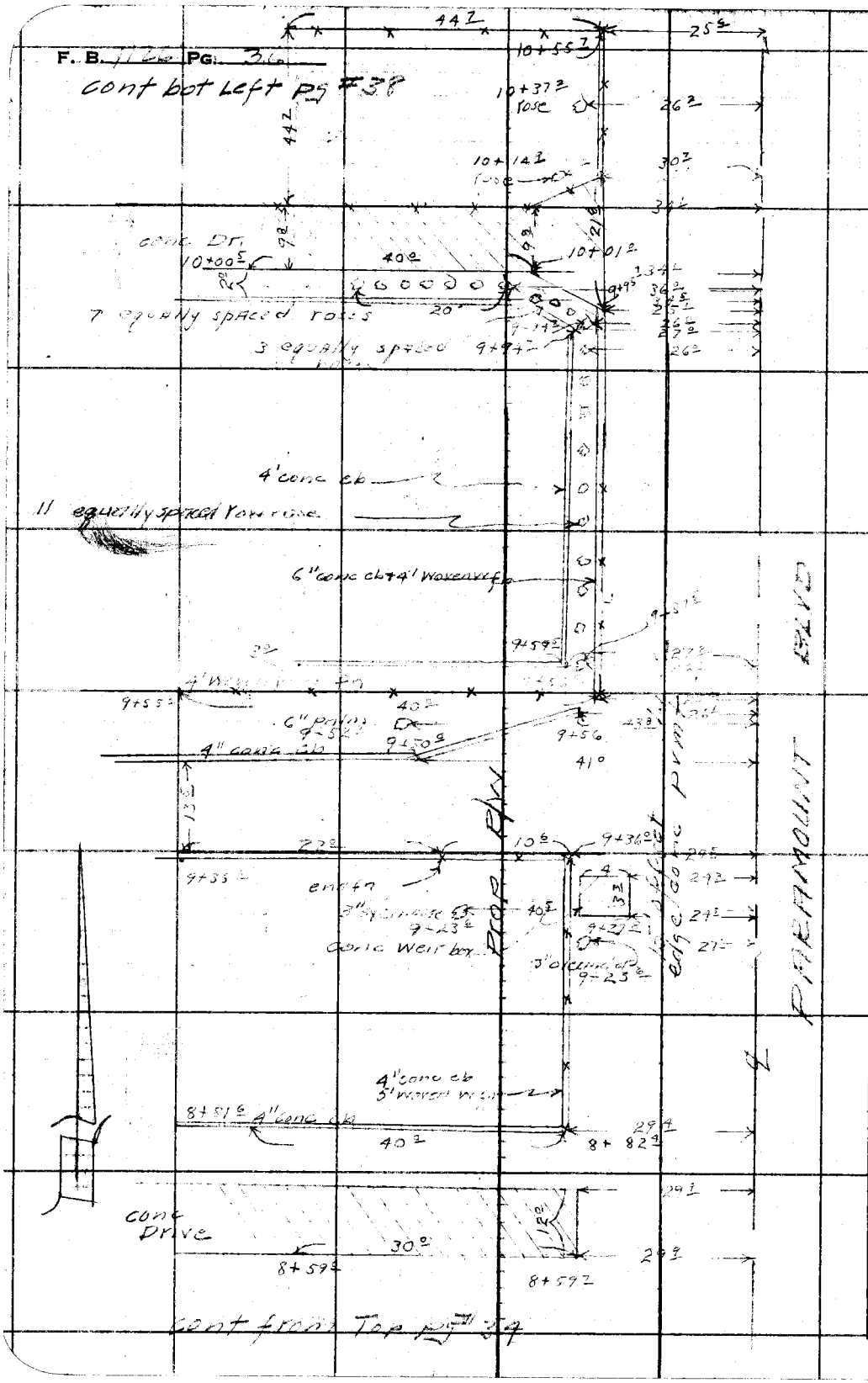

RETURN TO
LOS ANGELES COUNTY SURVEYOR
725 LOS ANGELES COUNTY
ENGINEERING BLDG.

Do not extend notes this side of this line.

Note: Any Additions or Changes on This Sheet Must be Made or Circled in Red Ink With Date and Name of Person Making Change.

Notes Ck'd by	Survey of Paramount Blvd Hpp
Map No.	W. O. 0623 Tape No. St'd. °F
Office Work	Surveyed by R.L.Willey
Checked	Notes RLW+LVS Date 9-14-49
Date	Indexed

F. B. 11 Pg. 57

Note: Any Additions or Changes on This Sheet Must be Made or Circled in Red Ink With Date and Name of Person Making Change.

Do not extend notes this side of this line.

RETURN TO
LOS ANGELES COUNTY SURVEYOR
726 LOS ANGELES COUNTY ENGINEERING BLDG.

cont bot right pg #38

cont from TOP pg #35

76F309S 247 10M 1-49

RETURN TO
LOS ANGELES COUNTY SURVEYOR
725 LOS ANGELES COUNTY
ENGINEERING BLDG.

Note: Any Additions or Changes on This Sheet Must be Made or Circled in Red Ink With Date and Name of Person Making Change.

Do not extend notes this side of this line.

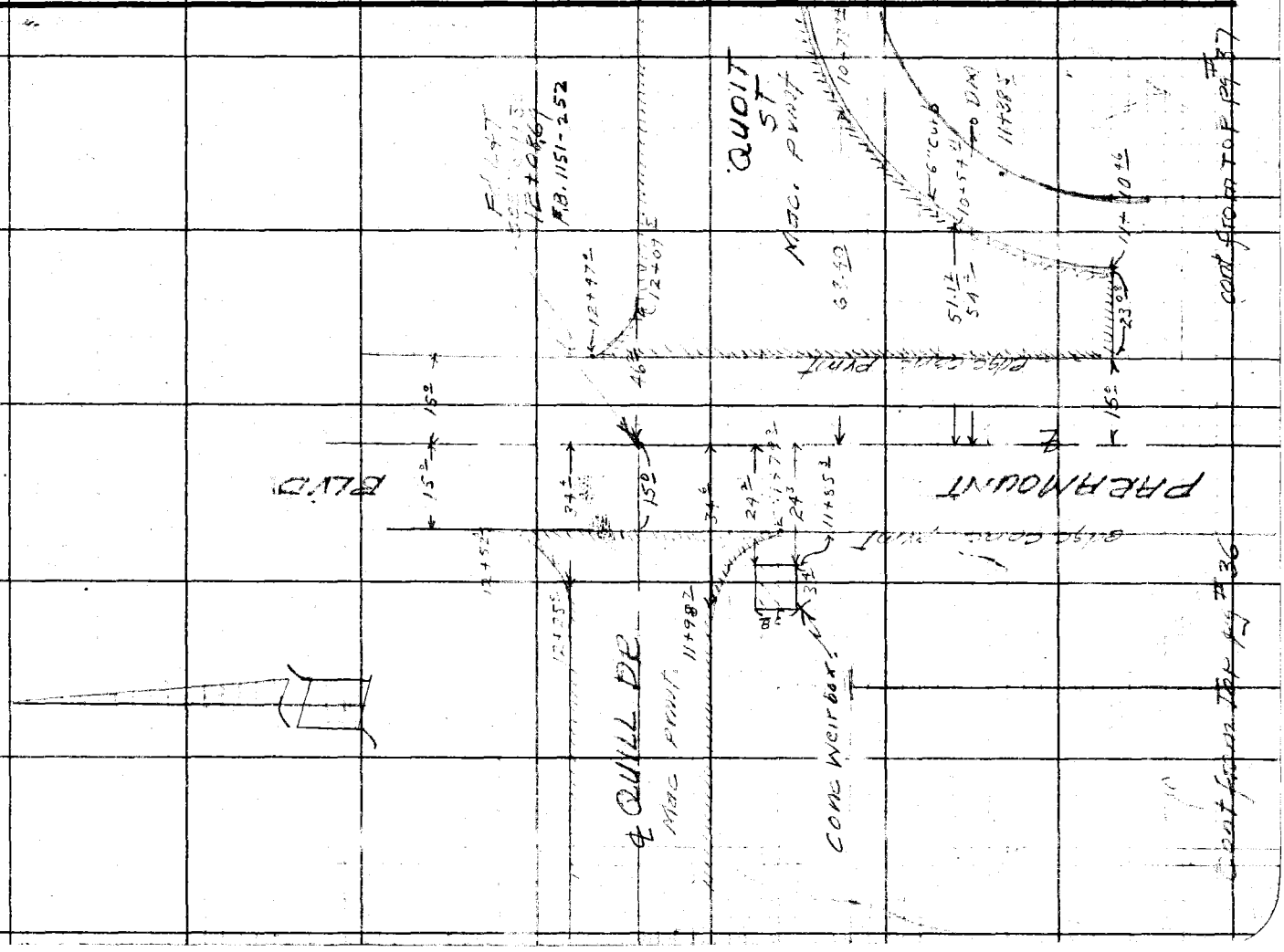

F.B. 1126 PG. 51

Notes Ck'd by	Survey of [illegible]
Map No.	W. O. 4413 Tape No. 069 Std 68 °F
Office Work	Surveyed by FHBlanchard
Checked	Notes FABCGHN Date 7-7-44
Date	Indexed 7-11-44

BAGLEY AVE

SURVEY OF IMPROVEMENTS

J.N. 4413

JULY 3 - JULY 11

Blanchard
Nichols
Mack
Cowherd
Harrison
Peek

Note: Any Additions or Changes on This Sheet Must be Made or Circled in Red Ink With Date and Name of Person Making Change.

RETURN TO
LOS ANGELES COUNTY SURVEYOR
700 HALL OF RECORDS

Do not extend notes this side of this line.

FORM 247 5M 12-50

F.B. 1126 PG. 52

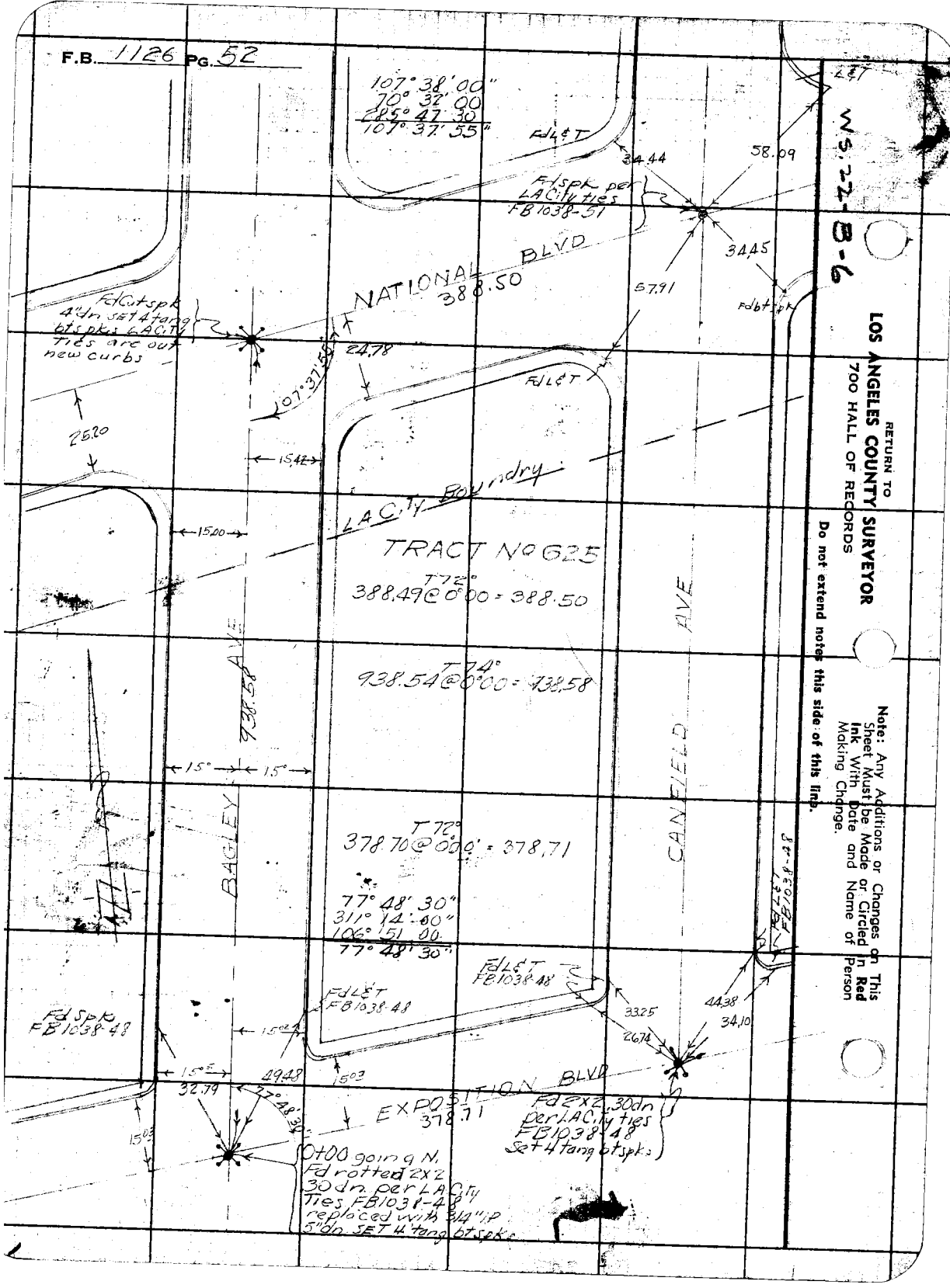

WS. 22-B-6

RETURN TO
LOS ANGELES COUNTY SURVEYOR
700 HALL OF RECORDS

Do not extend notes this side of this line.

Note: Any Additions or Changes on This Sheet Must be Made or Circled in **Red Ink** With Date and Name of Person Making Change.

Notes Ck'd by	Survey of BAGLEY AVE
Map No.	W. O. 4413 Tape No. 069 Std ___ °F
Office Work	Surveyed by FH Blanchard
Checked	Notes FH B&GHM Date 7-11-44
Date	Indexed A. C. Johnson

F.B. 1126 PG. 53

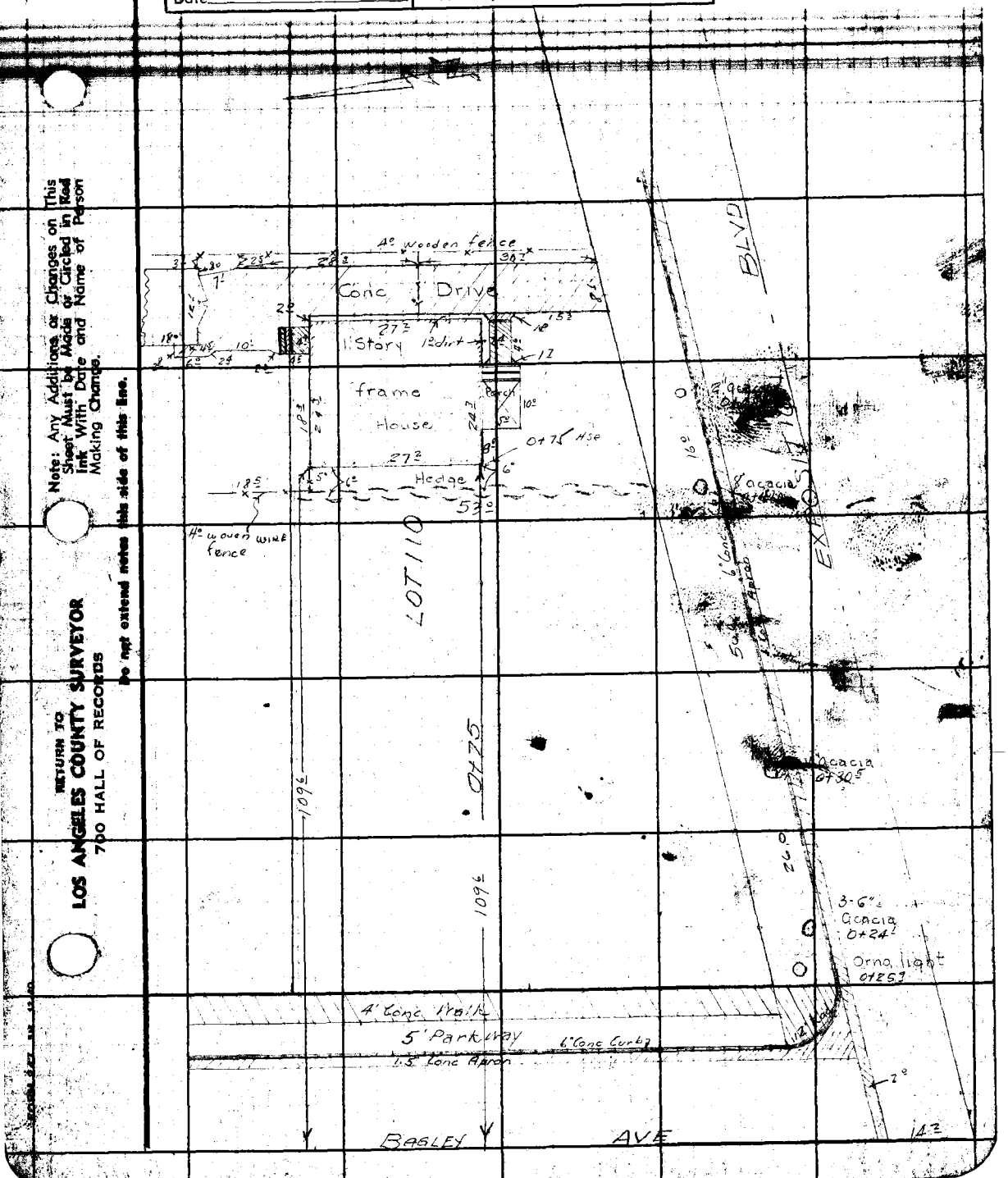

Note: Any Additions or Changes on This Sheet Must be Made or Circled in Red Ink With Date and Name of Person Making Change.

Do not extend notes this side of this line.

RETURN TO
LOS ANGELES COUNTY SURVEYOR
700 HALL OF RECORDS

FB 1126 PG 54

RETURN TO
LOS ANGELES COUNTY SURVEYOR
700 HALL OF RECORDS

Note: Any Additions or Changes on This Sheet Must be Made or Circled in Red Ink With Date and Name of Person Making Change.

Do not extend notes this side of this line.

Notes Ck'd by	Survey of BAGLEY AVE
Map No.	W. O. 4413 Tape No. 067 Std 68 °F
Office Work	Surveyed by FHBlanchard
Checked	Notes FHB & GHN Date 7-7-W
Date	Indexed

F.B. 1125 Pg. 55

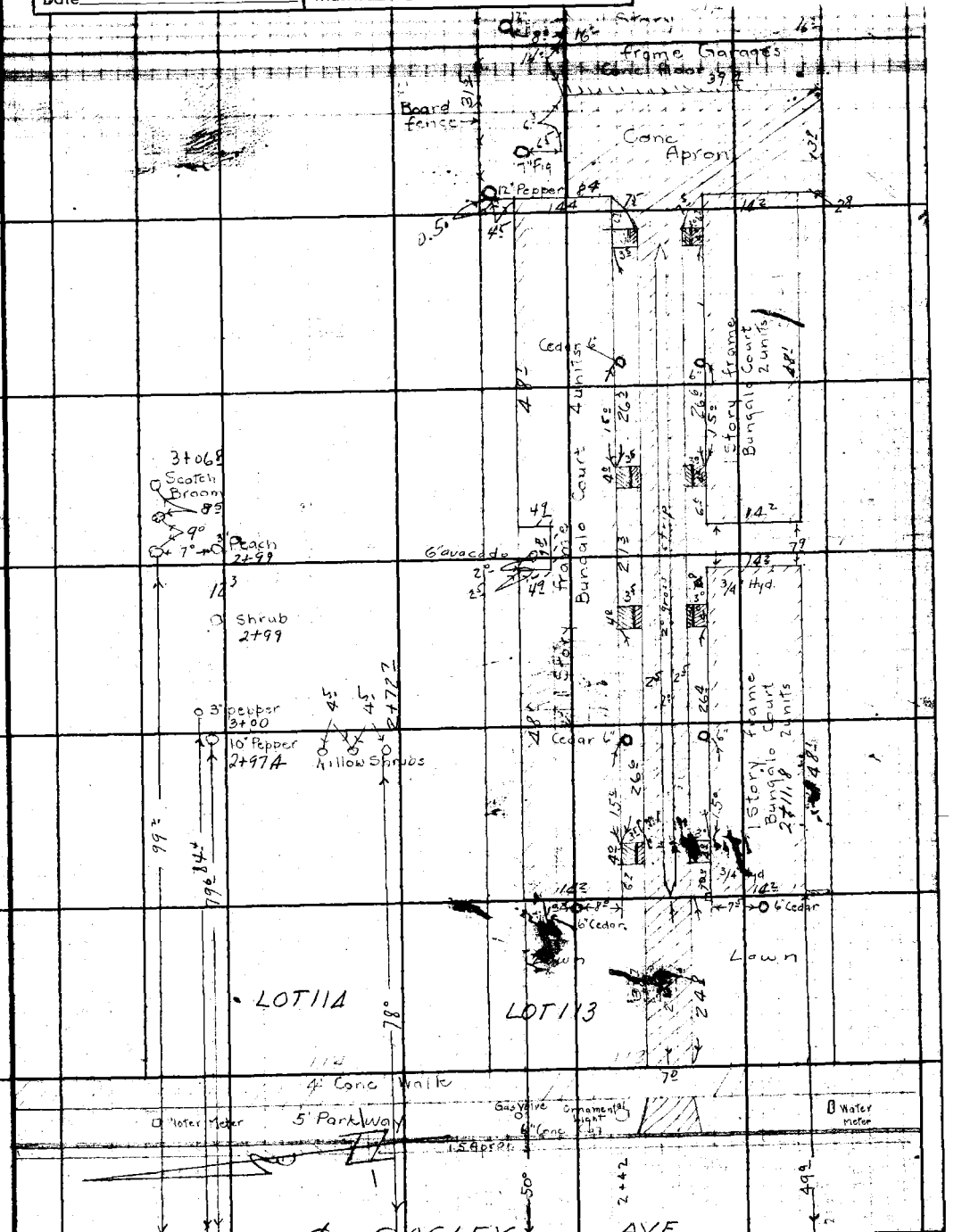

Note: Any Additions or Changes on This Sheet Must be Made or Circled in Red Ink With Date and Name of Person Making Change.

Do not extend notes this side of this line.

RETURN TO
LOS ANGELES COUNTY SURVEYOR
700 HALL OF RECORDS

FORM 247 5M 12-40

F.B. 1126 PG. 56

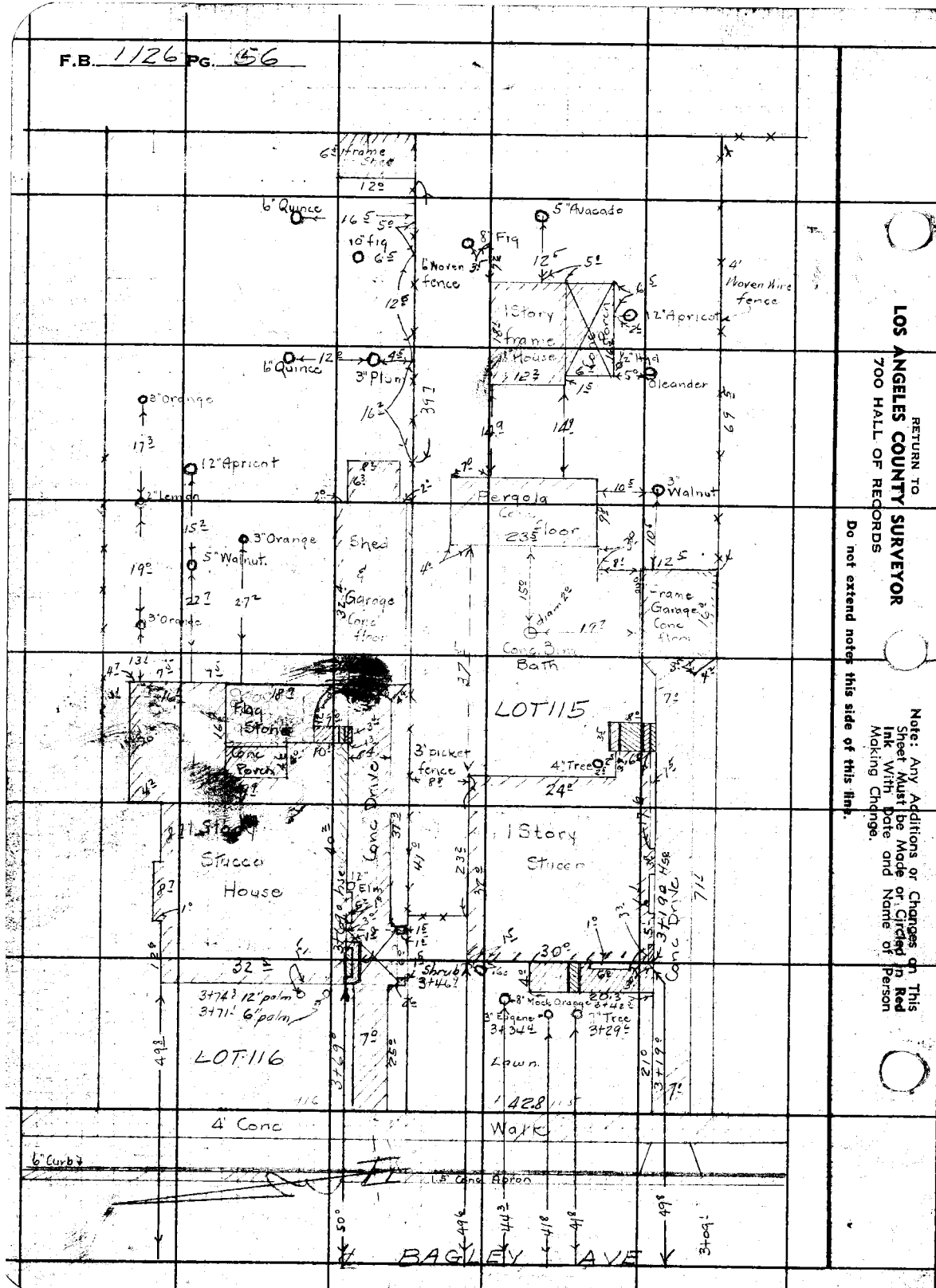

RETURN TO
LOS ANGELES COUNTY SURVEYOR
700 HALL OF RECORDS

Do not extend notes this side of this line.

Note: Any Additions or Changes on This Sheet Must be Made or Circled in Red Ink With Date and Name of Person Making Change.

Notes Ck'd by	Survey of DAGLEY AVE
Map No.	W. O. 4413 Tape No. 069 Std 68 °F
Office Work	Surveyed by FH Blanchard
Checked	Notes FHB & GHN Date
Date	Indexed

F.B. 1126 Pg. 57

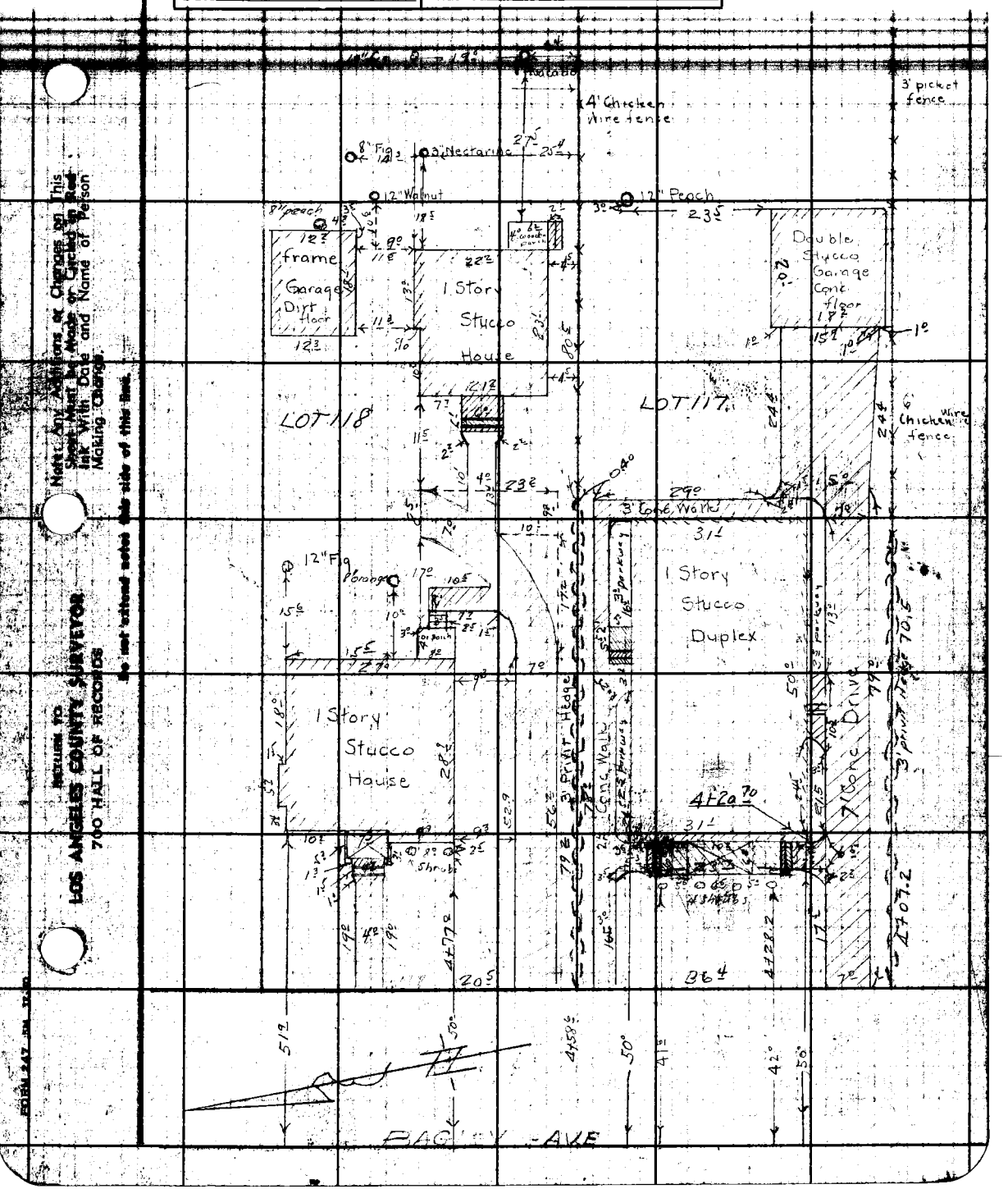

Note: Any Additions or Changes on This Sheet Must be Made or Circled in Red Ink With Date and Name of Person Making Change.

Do not extend notes this side of this line.

RETURN TO
LOS ANGELES COUNTY SURVEYOR
700 HALL OF RECORDS

FORM 247

F.B. 1126 PG. 58

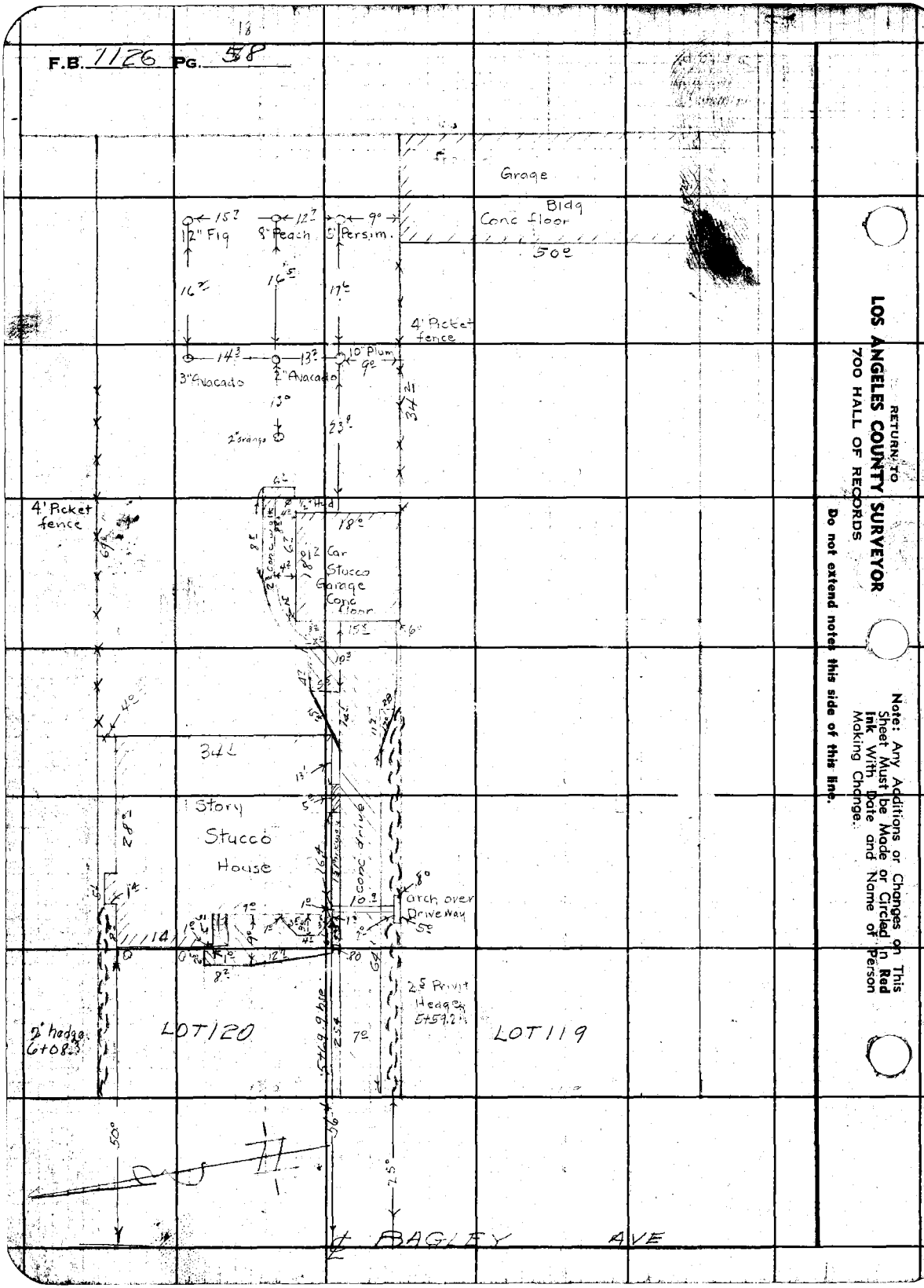

RETURN TO
LOS ANGELES COUNTY SURVEYOR
700 HALL OF RECORDS

Do not extend notes this side of this line.

Note: Any Additions or Changes on This Sheet Must be Made or Circled in Red Ink With Date and Name of Person Making Change.

Notes Ck'd by	Survey of BAGLEY AVE	F.B. 1156 Pg. 59
Map No.	W. O. 4413 Tape No. 069 Std 68 °F	
Office Work	Surveyed by FHBlanchard	
Checked	Notes FHB & GAN Date 7-9-44	
Date	Indexed [illegible]	

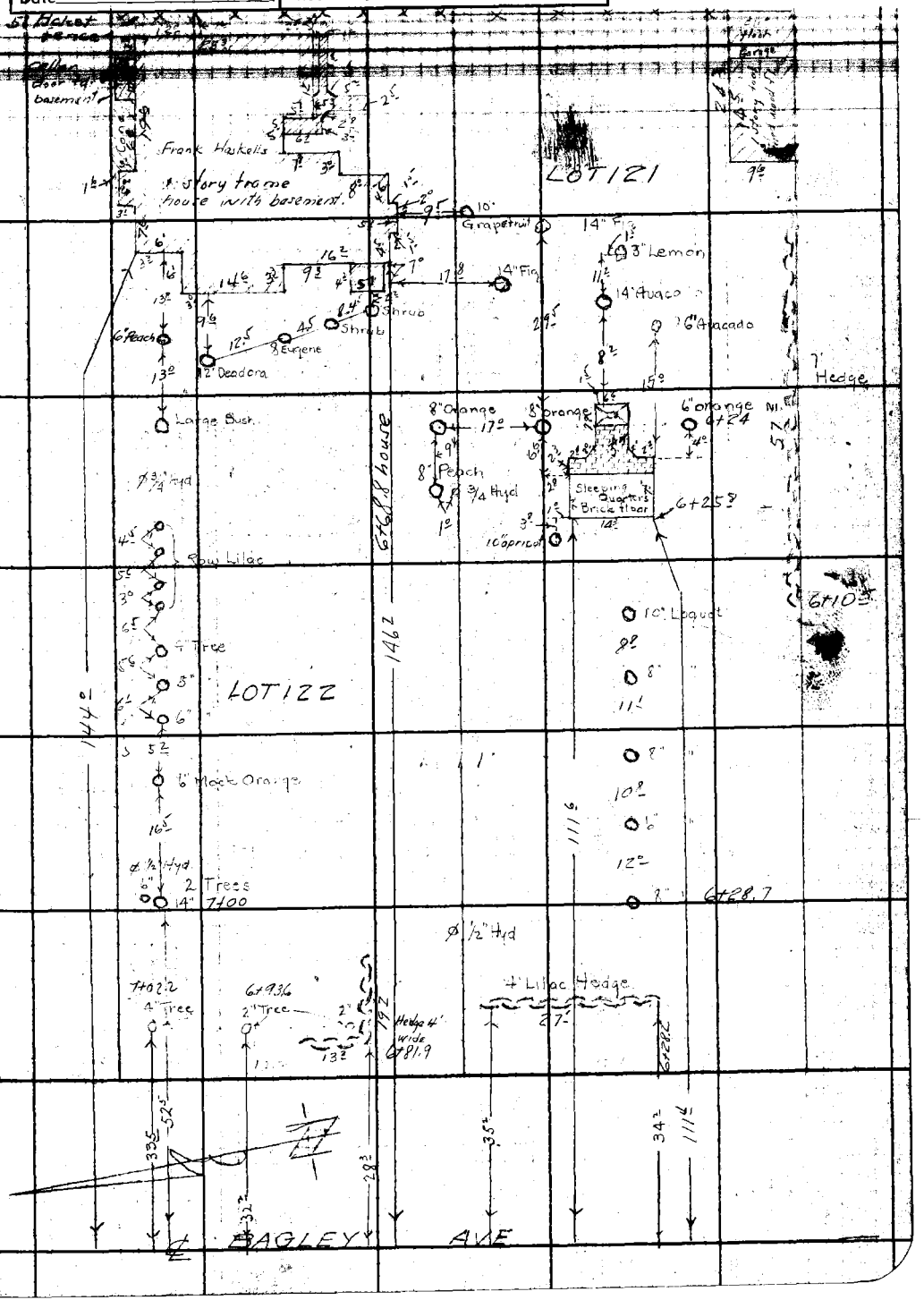

Note: Any Additions or Changes on This Sheet Must be Made or Circled in Red Ink With Date and Name of Person Making Change.

RETURN TO
LOS ANGELES COUNTY SURVEYOR
700 HALL OF RECORDS

Do not extend notes this side of this line.

FORM 847 5M 12-40

F.B. 1126 Pg. 60

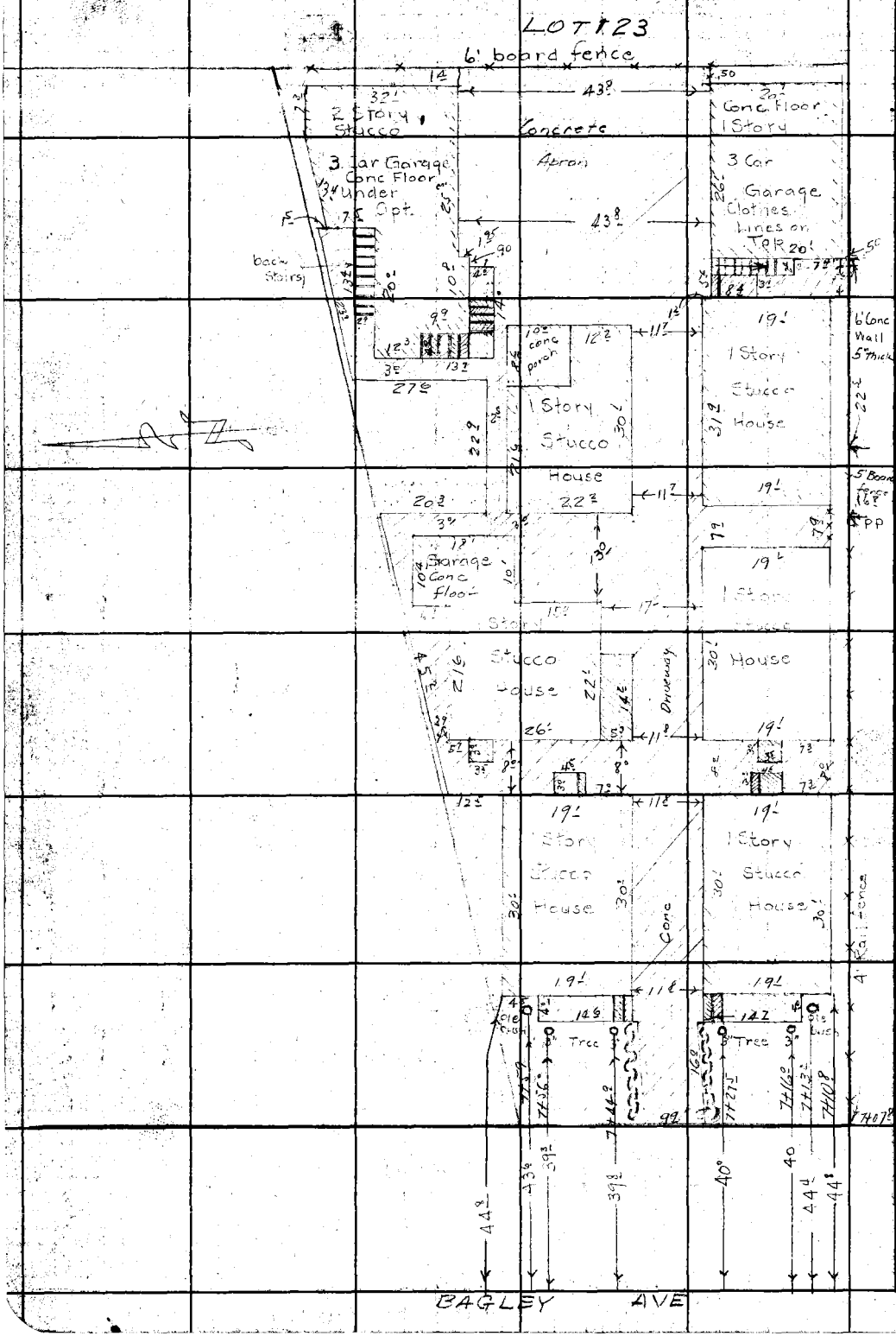

RETURN TO
LOS ANGELES COUNTY SURVEYOR
700 HALL OF RECORDS

Do not extend notes this side of this line.

Note: Any Additions or Changes on This Sheet Must be Made or Circled in Red Ink With Date and Name of Person Making Change.

Notes Ck'd by	Survey of BAGLEY AVE
Map No.	W. O. 4413 Tape No. 069 Std 68 °F
Office Work	Surveyed by F.H. Blanchard
Checked	Notes FHB & GHN Date 7-7-44
Date	Indexed

F.B. 1126 PG. 61

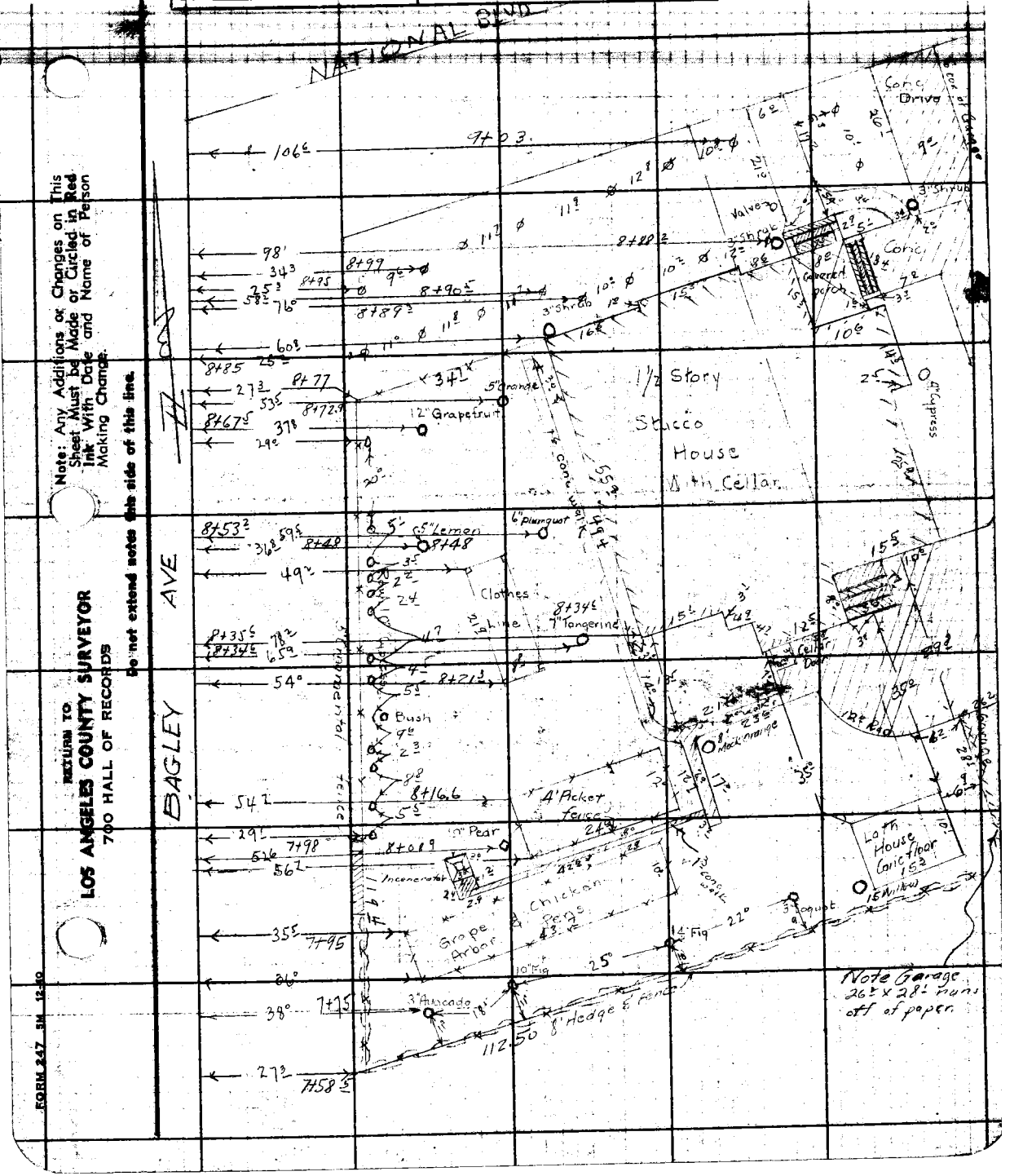

Note: Any Additions or Changes on This Sheet Must be Made or Circled in Red Ink With Date and Name of Person Making Change.

Do not extend notes this side of this line.

RETURN TO
LOS ANGELES COUNTY SURVEYOR
700 HALL OF RECORDS

FORM 247 5M 12-50

F.B. 1126 Pg. 62

NOTE

On all of these lots there are cesspools within the first 10' or 15' of the property line, these, I was unable to locate but was told by several property owners that they were there

■ each square equals about 2½' on topography

RETURN TO
LOS ANGELES COUNTY SURVEYOR
700 HALL OF RECORDS

Do not extend notes this side of this line.

Note: Any Additions or Changes on This Sheet Must be Made or Circled in Red Ink With Date and Name of Person Making Change.

Notes Ck'd by	Survey of BAGLEY AVE
Map No.	W. O. 4413 Tape No. 069 Std 68 °F
Office Work	Surveyed by F H Blanchard
Checked	Notes FHB & GHN Date 7-7-44
Date	Indexed A. C. Johnson

F.B. 1126 Pg. 63

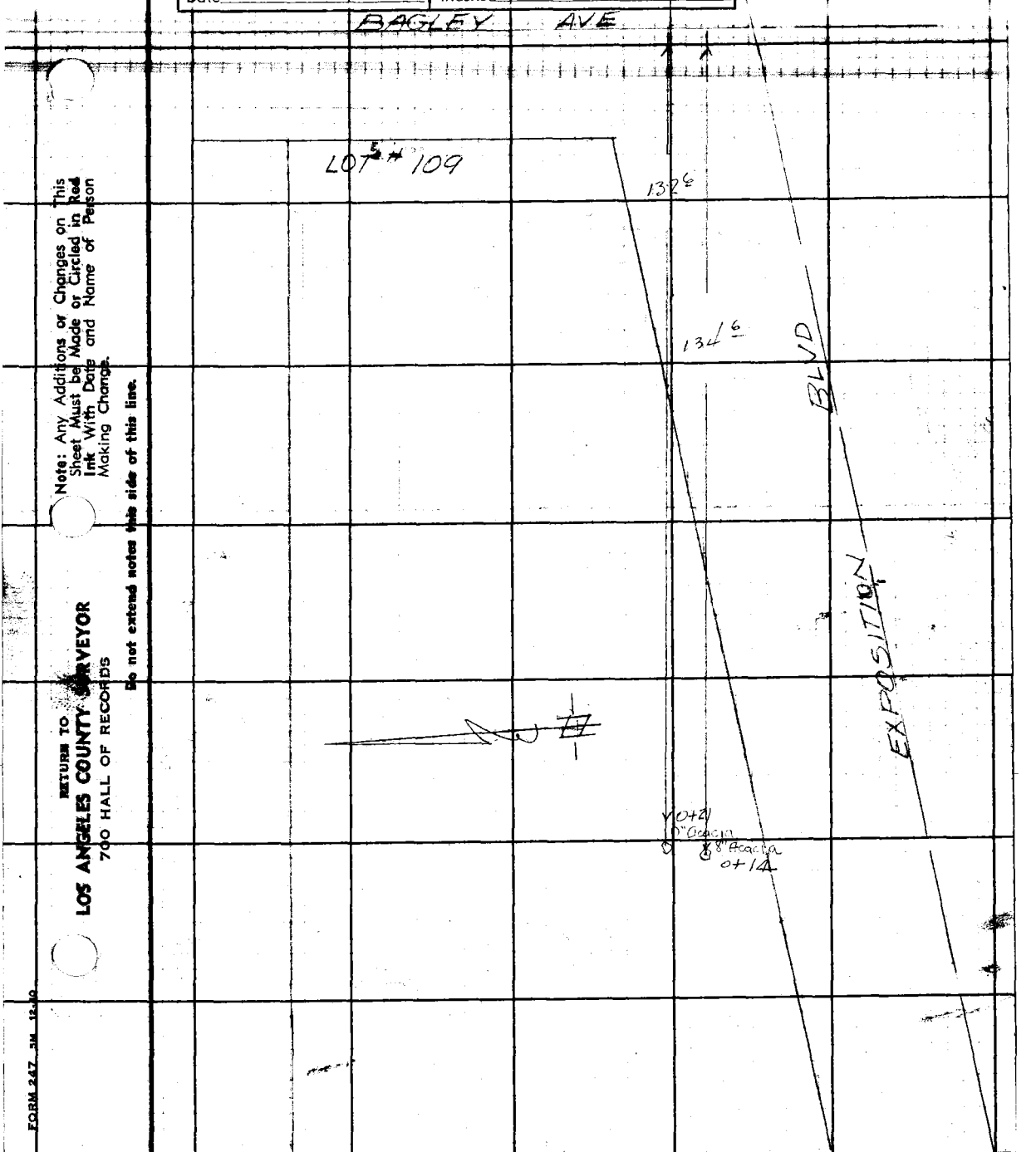

Note: Any Additions or Changes on This Sheet Must be Made or Circled in Red Ink With Date and Name of Person Making Change.

Do not extend notes this side of this line.

RETURN TO
LOS ANGELES COUNTY SURVEYOR
700 HALL OF RECORDS

FORM 247 3M 12-40

F.B. 1126 PG. 64



℄ BAGLEY AVE

107 108

LOT 107 LOT 108

RETURN TO
LOS ANGELES COUNTY SURVEYOR
700 HALL OF RECORDS

Note: Any Additions or Changes on This Sheet Must be Made or Circled in Red Ink With Date and Name of Person Making Change.

Do not extend notes this side of this line.

Notes Ck'd by	Survey of BAGLEY AVE
Map No.	W. O. 4413 Tape No. 069 Std 68° °F
Office Work	Surveyed by F H Blanchard
Checked	Notes FH8 C'GHN Date 7-7-44
Date	Indexed

F.B. 1126 Pg. 65

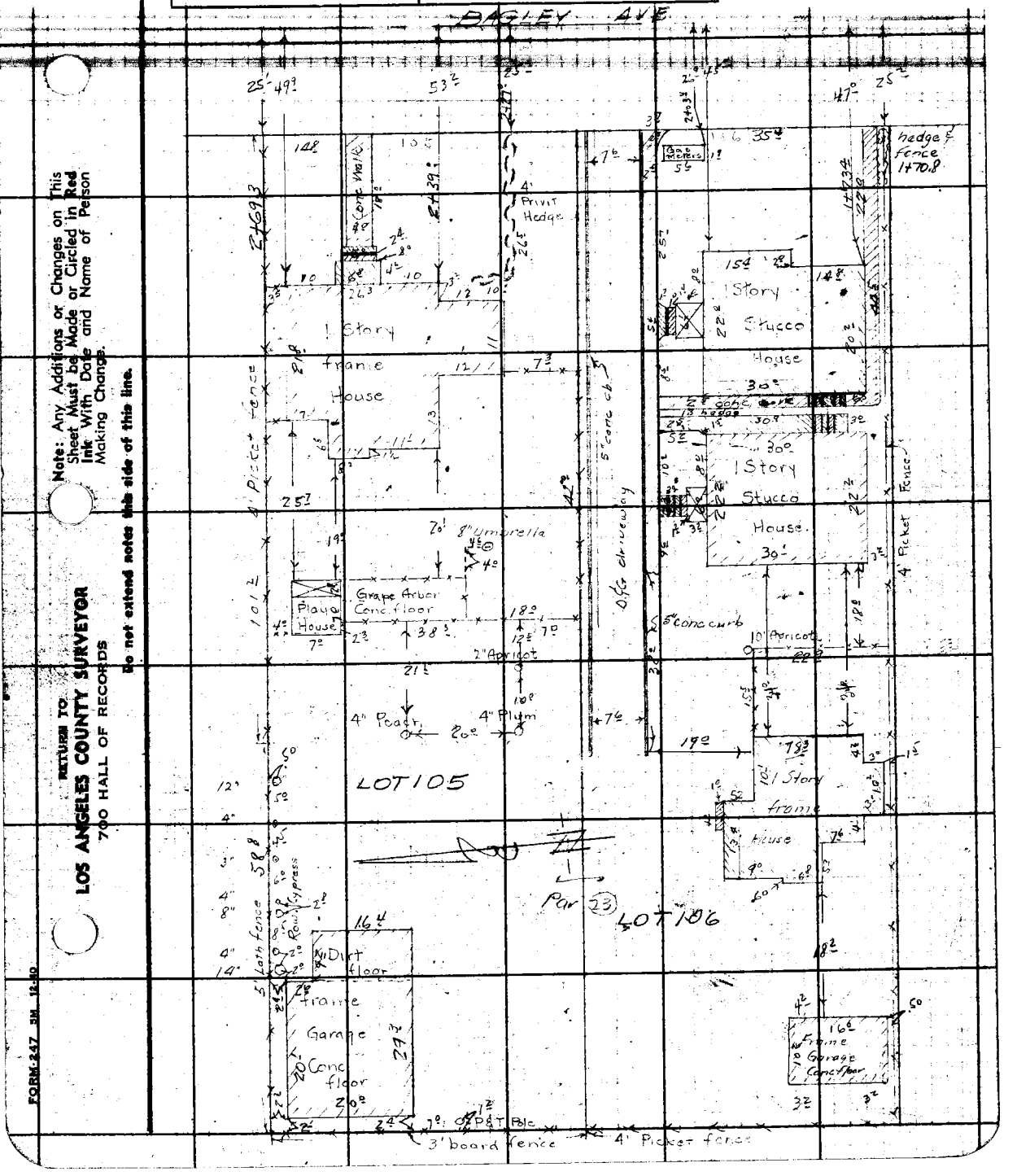

Note: Any Additions or Changes on This Sheet Must be Made or Circled in Red Ink With Date and Name of Person Making Change.

Do not extend notes this side of this line.

RETURN TO
LOS ANGELES COUNTY SURVEYOR
700 HALL OF RECORDS

FORM-247 5M 12-40

F.B. 1126 Pg. 66

RETURN TO
LOS ANGELES COUNTY SURVEYOR
700 HALL OF RECORDS

Do not extend notes this side of this line.

Note: Any Additions or Changes on This Sheet Must be Made or Circled in Red Ink With Date and Name of Person Making Change.

Notes Ck'd by	Survey of BAGLEY AVE
Map No.	W. O. 4473 Tape No. Std 68 °F
Office Work	Surveyed by FH Blanchard
Checked	Notes FHB & GHM Date 7-7-44
Date	Indexed R. C. Johnson

F.B. 1126 Pg. 67

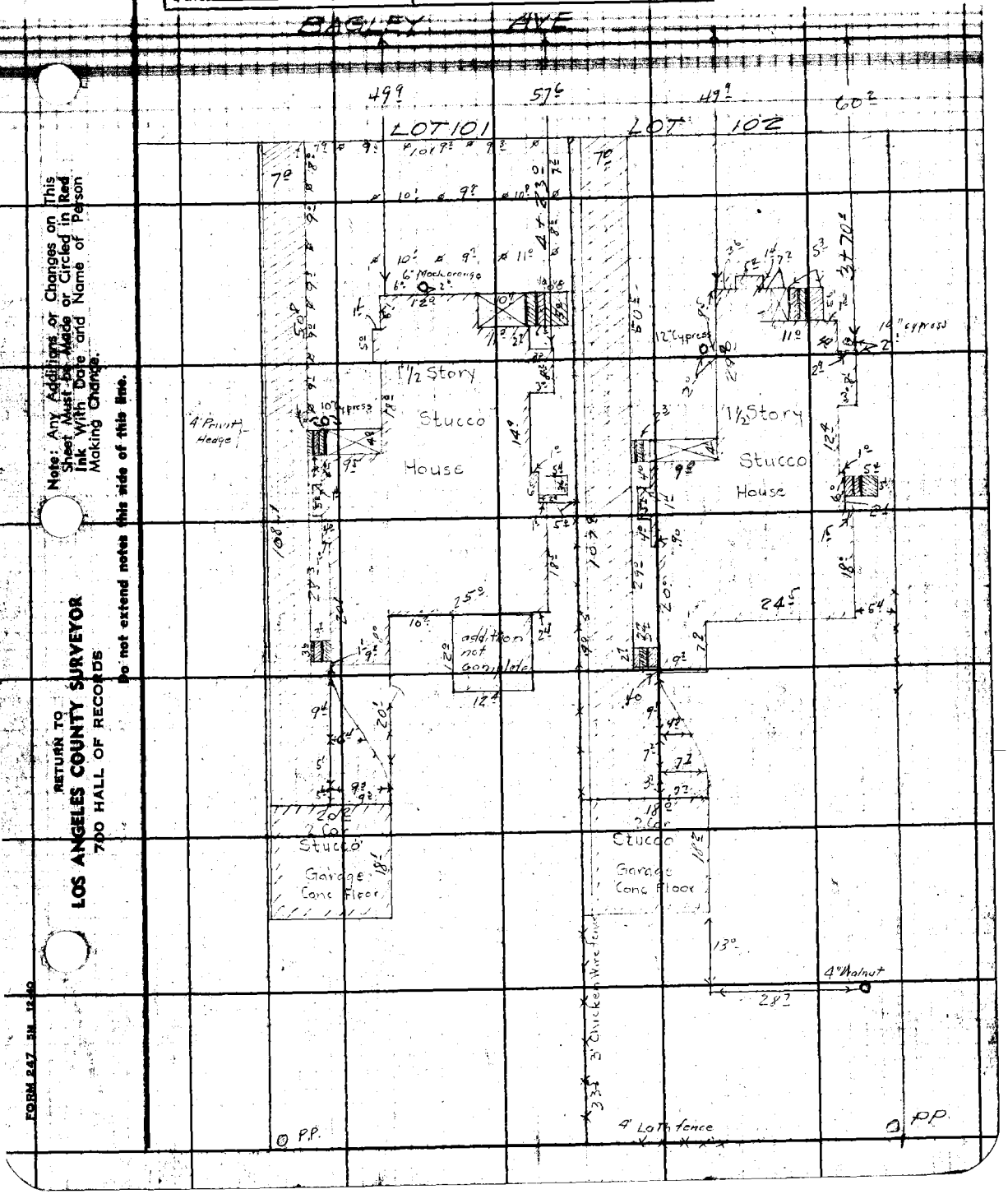

Note: Any Additions or Changes on This Sheet Must be Made or Circled in Red Ink With Date and Name of Person Making Change.

Do not extend notes this side of this line.

RETURN TO
LOS ANGELES COUNTY SURVEYOR
700 HALL OF RECORDS

FORM 247 5M 12-40

F.B. 1126 PG. 68

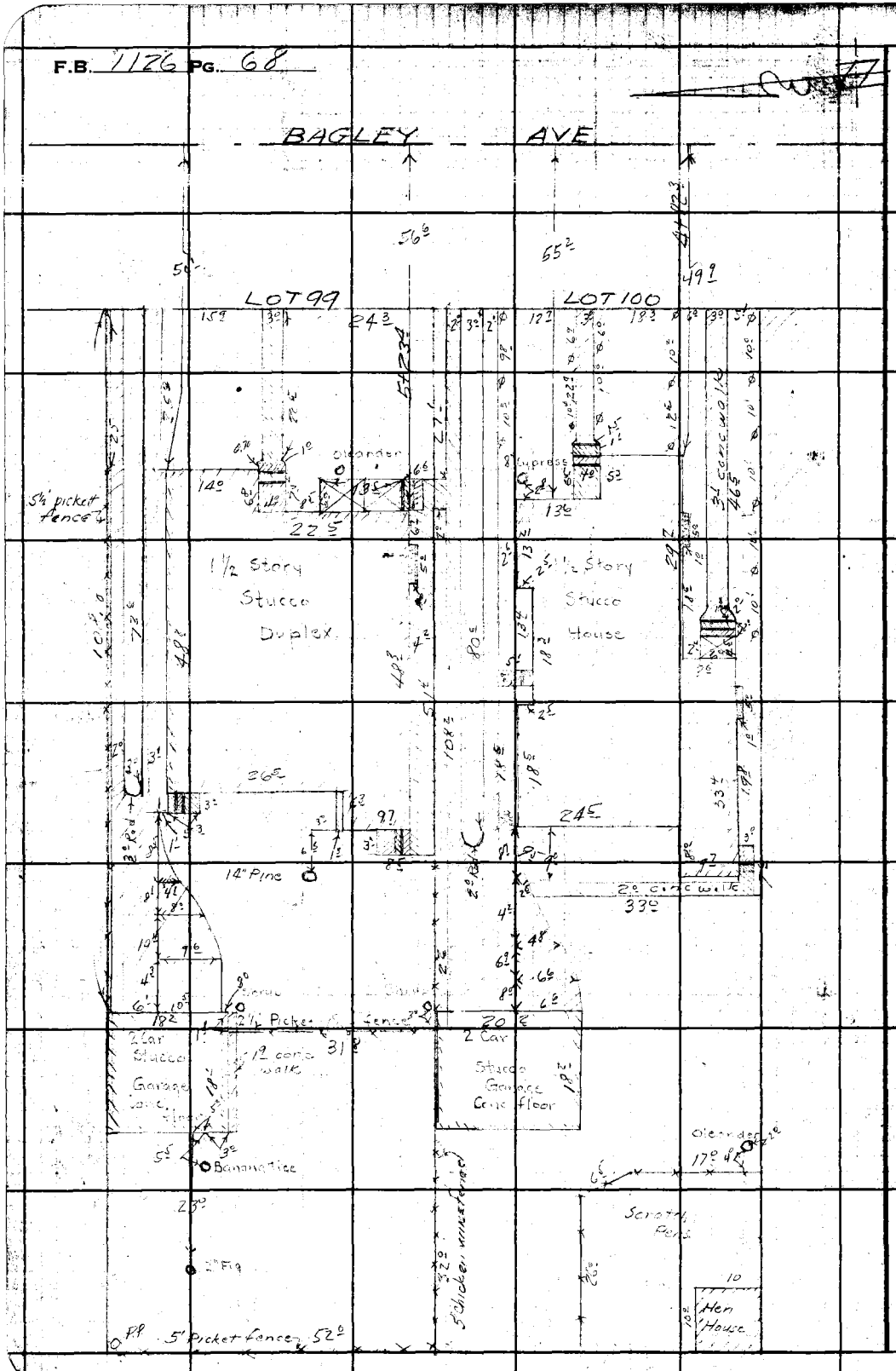

RETURN TO
LOS ANGELES COUNTY SURVEYOR
700 HALL OF RECORDS

Note: Any Additions or Changes on This Sheet Must be Made or Circled in Red Ink With Date and Name of Person Making Change.

Do not extend notes this side of this line.

Notes Ck'd by	Survey of BAGLEY AVE
Map No.	W. O. 4413 Tape No. Std 68 °F
Office Work	Surveyed by FHBlanchard
Checked	Notes FHB & GHN Date 7-7-44
Date	Indexed A. C. Johnson

F.B. 1126 PG. 69

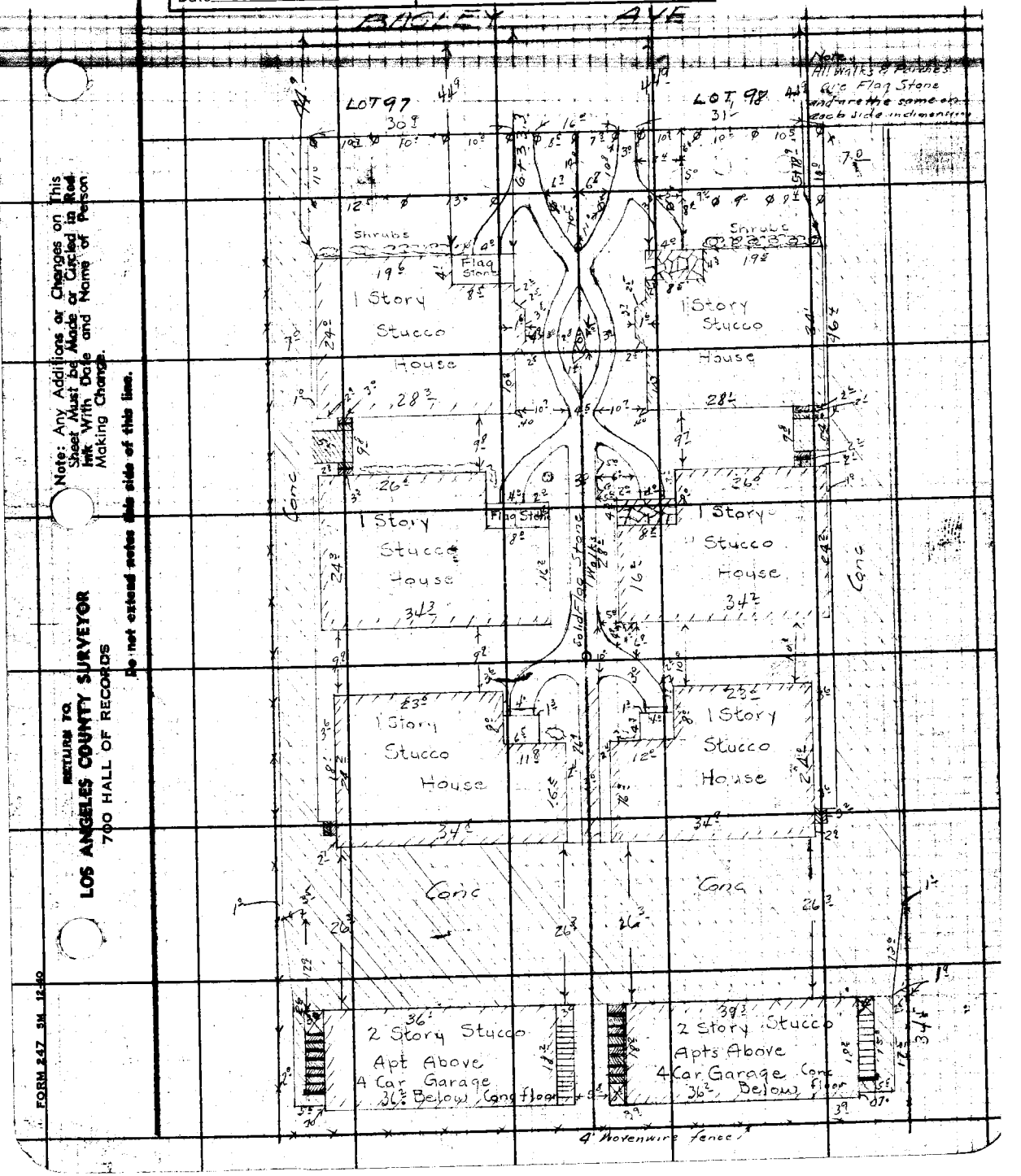

Note: Any Additions or Changes on This Sheet Must be Made or Circled in Red Ink With Date and Name of Person Making Change.

Do not extend notes this side of this line.

RETURN TO
LOS ANGELES COUNTY SURVEYOR
700 HALL OF RECORDS

FORM 247 5M 12-40

F.B. 1126 Pg. 70

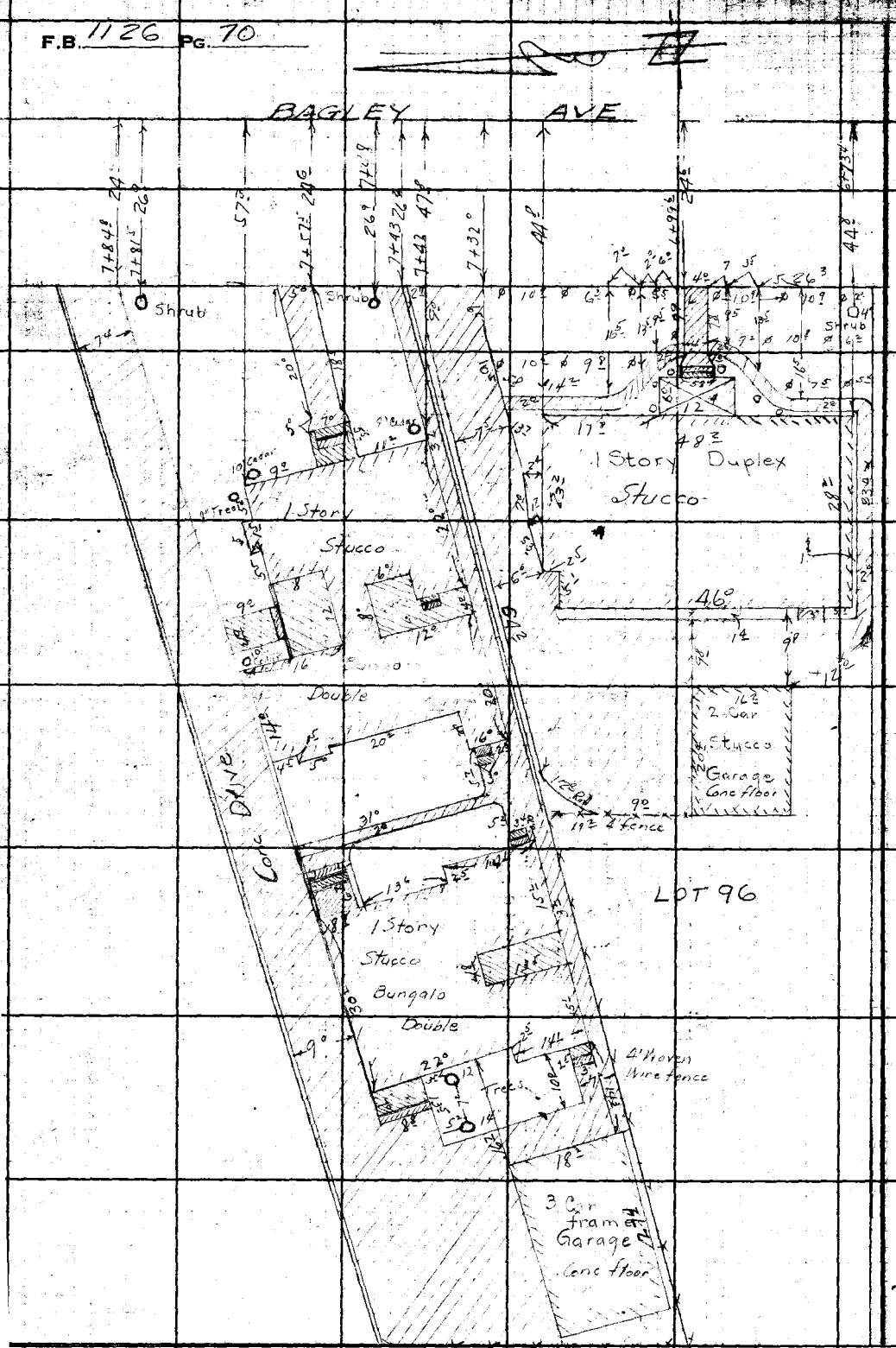

RETURN TO
LOS ANGELES COUNTY SURVEYOR
700 HALL OF RECORDS

Note: Any Additions or Changes on This Sheet Must be Made or Circled in Red Ink With Date and Name of Person Making Change.

Do not extend notes this side of this line.

FORM 247 5M 12-49

RETURN TO
LOS ANGELES COUNTY SURVEYOR
700 HALL OF RECORDS

Note: Any Additions or Changes on This Sheet Must be Made or Circled in **Red Ink** With Date and Name of Person Making Change.

Do not extend notes this side of this line.

Notes Ck'd by
Map No.
Office Work
Checked
Date

Survey of
W. O. Tape No. Std °F
Surveyed by
Notes
Indexed Date

F.B. 1150 PG. 74

F.B. 1126 Pg. 72

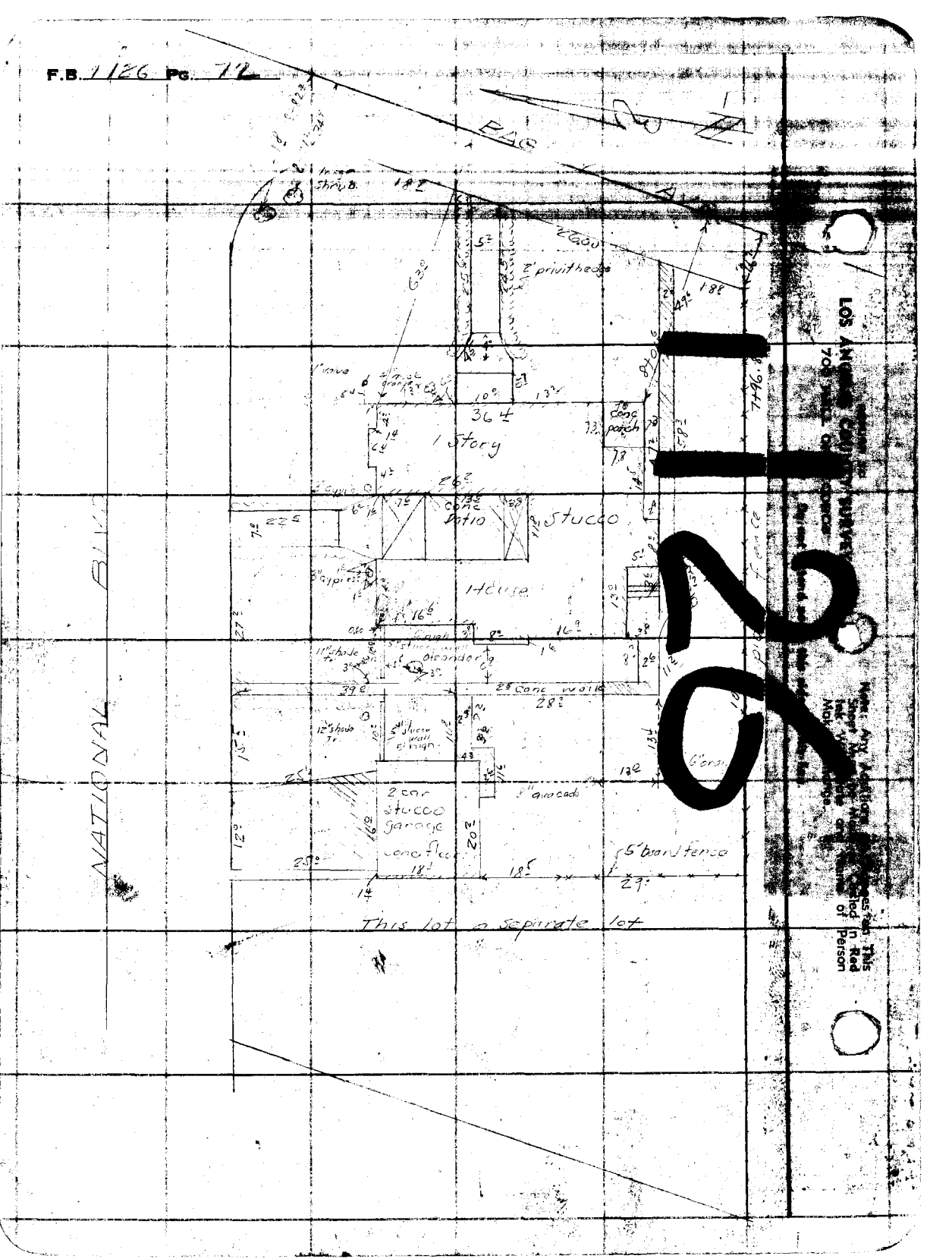

BAG
NATIONAL
BLVD
2' privit hedge
1 Story
Stucco
House
Conc Patio
Conc porch
Oleander
2 car stucco garage
Conc floor
5' board fence
This lot a separate lot