FORM

T128

INDEX TO FIELD BOOK T-1128

W5.24

DATE	J.M.	SUBJECT	NOTES	PAGES
	C.I. 1101	VERDUN AVE.	℄ B.M.s	1-28 29-41
		AREA: Bounded by Northridge Drive, Swly. line Tr.12472, Nely. line Tr.11533, Angeles Vista Blvd. and Swly. line of Tr.11874		
✓ April '44		INADALE AVE. From Angeles Vista Blvd. to Northridge Drive	℄ Topog. X-Sect's	4-8 43-48 49-64
✓ " "		MAYMONT DRIVE From Angeles Vista Blvd. to Verdun Ave.	℄ Topog. X-Sect's	9-11 87-90 91-100
✓ " "		VERDUN AVE. From Maymont Dr. to Northridge Dr.	℄ Topog. X-Sect's	12-15 65-70 71-86
✓ " "		MARBURN AVE. From Angeles Vista Blvd. to Verdun Ave.	℄ Topog. X-Sect's	16-21 101-108 109-122
✓ May "		MARVALE DRIVE From Marburn Ave, to Northridge Dr.	℄ Topog. X-Sect's	22-27 123-126 127-134
✓ " "		SOUTH LINE LOTS 5-6-7-8 and N. line lot 22 Tr.11874	Topog. X-Sect's	135-138 139-146
✓ July "		NORTH LINE LOT 13 BLK. B Tr. 11874	Sketch X-Sect's	148 149-150
✓ " "		LOTS 1-2-3-4-5 and 34 Tr. 11596	Sketch Topog. X-Sect's	151-154 155-158 159-168

Notes Ck'd by
Map No.
Office Work
Checked
Date

Survey of
W. O. Tape No.
Surveyed by Std °F
Notes
Indexed Date

F.B. PG.

F.B. 1128 cont.

1101	Sketch showing Walk between Lots 22, 23 Tr. 11874		Topog	169-170
			Profile	171-174
"	Check Elev. on Swimming Pools		Elev.	175-178

********** J.N. 6707 CYNTHIA ST. (W.Hollywood) ********

6-49	6707	DISTRICT ℄ SURVEY	℄ & Ties	179-190
"	"	1st Transit Line East of Clark St.	Topog	191-194
			X-sect	195-198
"	"	Location of Houses & Sewer Outlets From Clark St.	Topog	199-200
			X-sect	201-202
"	"	1st Transit Line West of Larrabee St.	Topog	203-206
			X-sect	207-210
"	"	Cynthia St. Larrabee St. to Clark St.	Topog	211-214
			X-sect	215-218
"	"	Larrabee St. & Cynthia St. Manhole Check	Invert Elevation	219-220

RETURN TO
LOS ANGELES COUNTY SURVEYOR
700 HALL OF RECORDS
Note: Any Additions or Changes on This Sheet Must be Made or Circled in Red Ink With Date and Name of Person Making Change.
Do not extend notes this side of this line.

Profile No._____ Notes Red._____ Plotted_____ Job No._____ Division No._____ F.B. PG.

Date_____ Date_____ Survey of_____

X-Sec. No._____ Notes Chkd._____ Checked_____ Survey by_____ Notes_____ Date_____

Date_____ Date_____ Map No._____ Indexed_____ Date_____

NOTE: ANY ADDITIONS OR CHANGES ON THIS SHEET MUST BE MADE OR CIRCLED IN RED INK. WITH DATE AND NAME OF PERSON MAKING CHANGE

Do not extend notes this side of this line

STATION	B. S.	H. I.	F. S.	ELEV.

PLEASE RETURN TO
LOS ANGELES COUNTY SURVEYOR
700 HALL OF RECORDS

FORM 307 BM 7-43

F.B. PG. Job No. Division No. Notes Red. Plotted Profile

Survey of Date Date No.

Survey by Notes Notes Chkd. Checked X-Sec.

Indexed Date Date Date No.

STATION	B. S.	H. I.	F. S.	ELEV.	

FORM 307 5M 7-43

PLEASE RETURN TO
LOS ANGELES COUNTY SURVEYOR
700 HALL OF RECORDS

Do not extend notes this side of this line

NOTE: ANY ADDITIONS OR CHANGES ON THIS SHEET MUST BE MADE OR CIRCLED IN RED INK. WITH DATE AND NAME OF PERSON MAKING CHANGE

Notes Ck'd by D. M. Finley	Survey of Verdun Ave et al
Map No. B-2460	W. O. 8351 Tape No. 017 Std 68 °F
Office Work	Surveyed by R L Willey
Checked D. M. Finley	Notes RLW Date 4-26-44
Date Sept. 1954	Indexed 9-15-44

F.B. 1128 Pg. 1

CENTER LINE SURVEY
℄ SURVEY CO IMP. JOBS.
(VERDUN AVE ET AL)
JN 8351
C.I. 1101

APRIL + MAY 1944
R L Willey
Jack Gregory
D.S. Wallermire
E F English
J W S Moore

Note: Any Additions or Changes on This Sheet Must be Made or Circled in Red Ink With Date and Name of Person Making Change.

Do not extend notes this side of this line.

RETURN to
LOS ANGELES COUNTY SURVEYOR
700 HALL OF RECORDS

FORM 247 5M 12-40

RETURN TO
LOS ANGELES COUNTY SURVEYOR
700 HALL OF RECORDS

Note: Any Additions or Changes on This Sheet Must be Made or Circled in **Red Ink** With Date and Name of Person Making Change.

Do not extend notes this side of this line.

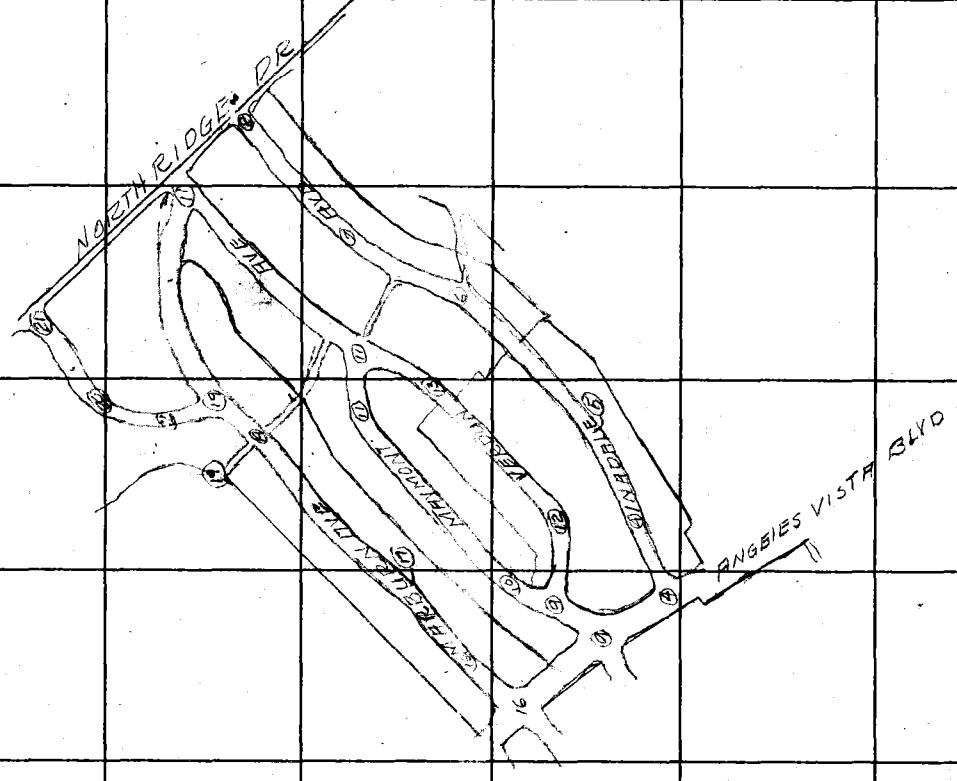

F.B. 1128 PG. 2

Notes Ck'd by D. M. Finley	Survey of [illegible]
Map No. B-2460	W. O. [illegible] Tape No. 217 Std. 62°F
Office Work	Surveyed by R.L.W.
Checked D. M. Finley	Notes R.L.W. Date 4-10-52
Date Sept. 1954	Indexed E. C. John

F.B. [illegible] Pg. 3

Note: Any Additions or Changes on This Sheet Must be Made or Circled in Red Ink With Date and Name of Person Making Change.

Do not extend notes this side of this line.

RETURN TO
LOS ANGELES COUNTY SURVEYOR
700 HALL OF RECORDS

FORM 247 3M 1240

cont bot pg # 3

F.B. 1128 Pg. 4

RETURN TO
LOS ANGELES COUNTY SURVEYOR
700 HALL OF RECORDS

Do not extend notes this side of this line.

Note: Any Additions or Changes on This Sheet Must be Made or Circled in Red Ink With Date and Name of Person Making Change.

COUNTY SURVEYOR R.E. 329

WS 24 B2

Notes Ck'd by D. M. Finley	Survey of Survey Co. Tone Jobs
Map No. B-2460	W. 08351 Tape No. 017 Std 68 °F
Office Work	Surveyed by R.L.Willey
Checked D. M. Finley	Notes RLW Date 4-10-44
Date Sept. 1954	Indexed A. C. Tob...

F.B. ____ PG. 5

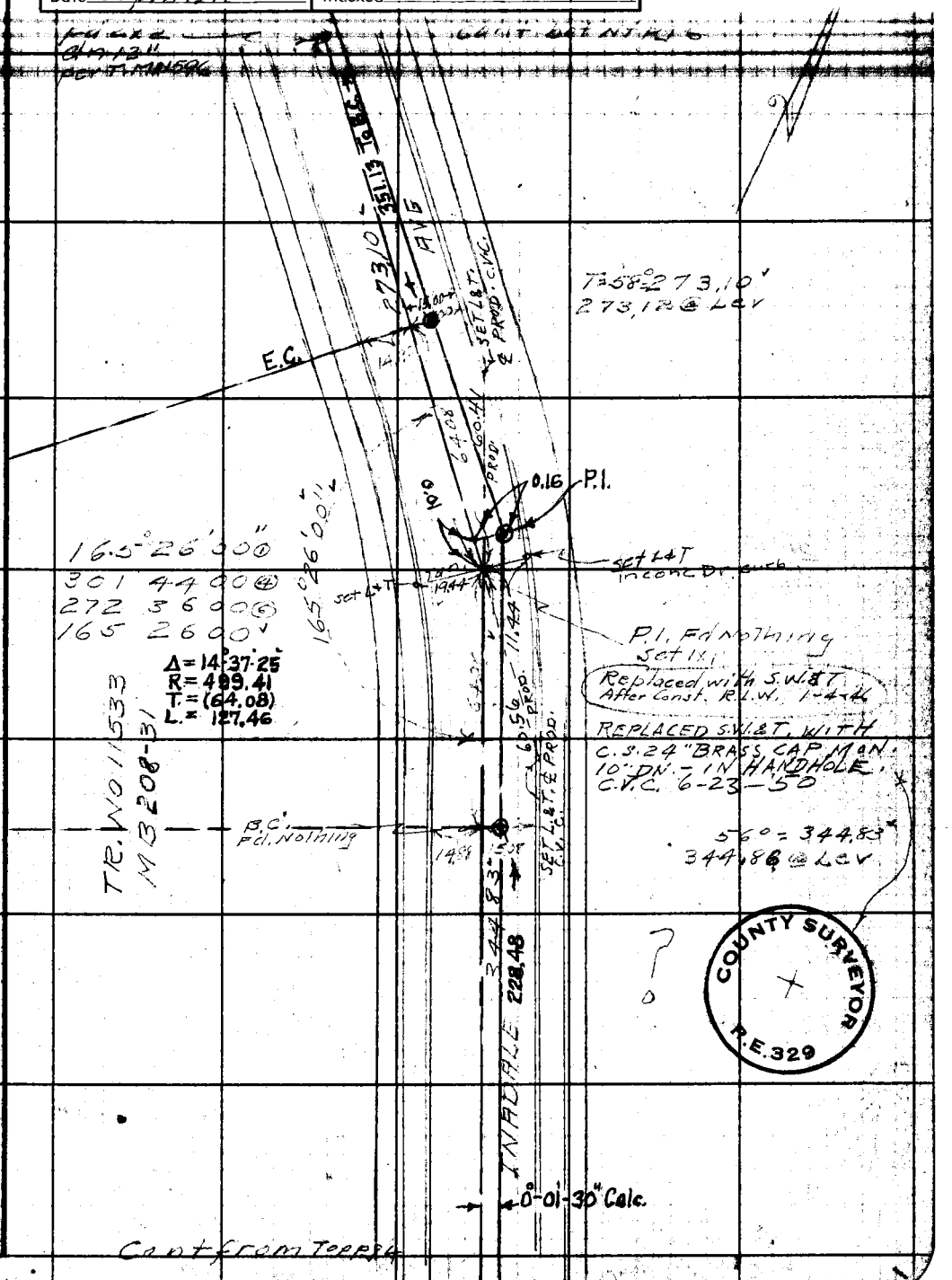

Note: Any Additions or Changes on This Sheet Must be Made or Circled in Red Ink With Date and Name of Person Making Change.

Do not extend notes this side of this line.

RETURN TO
LOS ANGELES COUNTY SURVEYOR
700 HALL OF RECORDS

FORM 247 5M 12-50

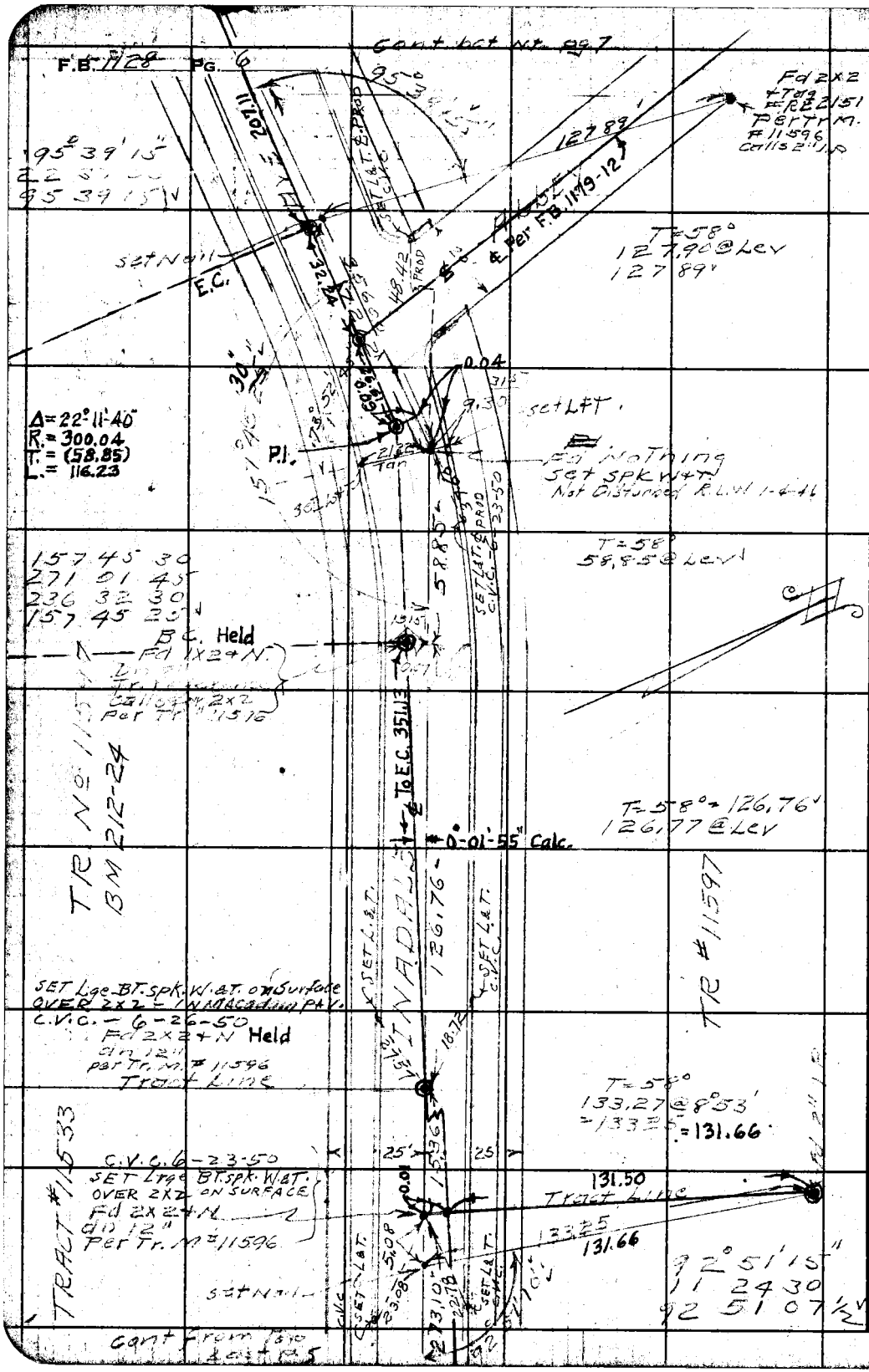

WS.W.-B-2

RETURN TO
LOS ANGELES COUNTY SURVEYOR
700 HALL OF RECORDS

Do not extend notes this side of this line.

Note: Any Additions or Changes on This Sheet Must be Made or Circled in Red Ink With Date and Name of Person Making Change.

Notes Ck'd by D. M. Finley	Survey of Vermont Avenue
Map No. B-2460	W. O. 8351 Tape No. 017 Std 68 °F
Office Work	Surveyed by R. L. Wiley
Checked D. M. Finley	Notes R.L.W. Date 4-26-44
Date Sept. 1954	Indexed [illegible] C. Johnson

F.B. 1128 Pg. 7

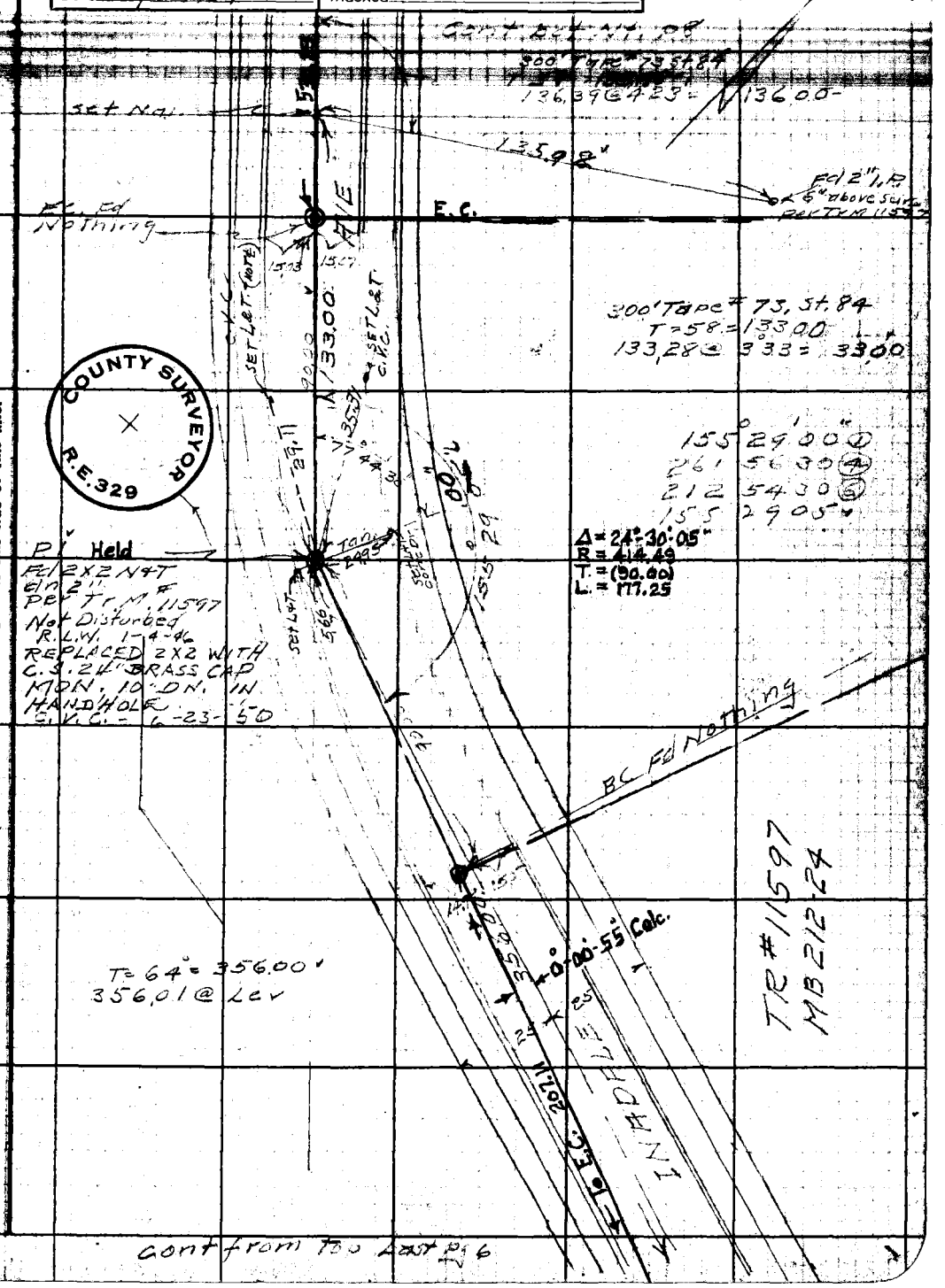

Note: Any Additions or Changes on This Sheet Must be Made or Circled in Red Ink With Date and Name of Person Making Change.

Do not extend notes this side of this line.

RETURN TO
LOS ANGELES COUNTY SURVEYOR
700 HALL OF RECORDS

FORM 247 5M 12

cont from Top Last Pg 6

RETURN TO
LOS ANGELES COUNTY SURVEYOR
700 HALL OF RECORDS

Note: Any Additions or Changes on This Sheet Must be Made or Circled in **Red Ink** With Date and Name of Person Making Change.

Do not extend notes this side of this line.

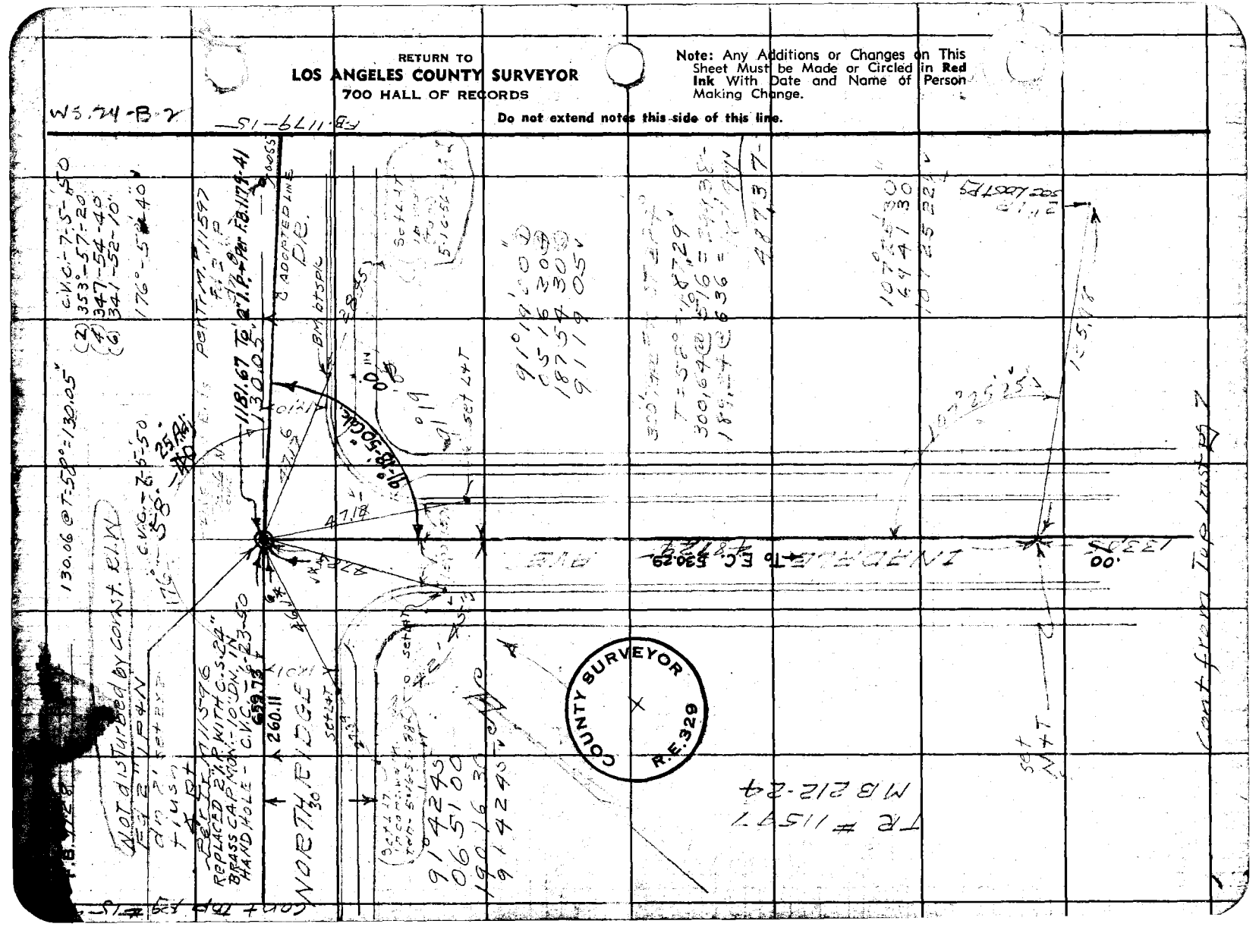

Notes Ck'd by D. M. Finley	Survey of [illegible]
Map No. B-2460	W. O. 8351 Tape No. 017 Std 68 °F
Office Work	Surveyed by R. L. Willey
Checked D. M. Finley	Notes RLW Date 5-1-44
Date Sept 1954	Indexed A. C. Johns

Pg. 9

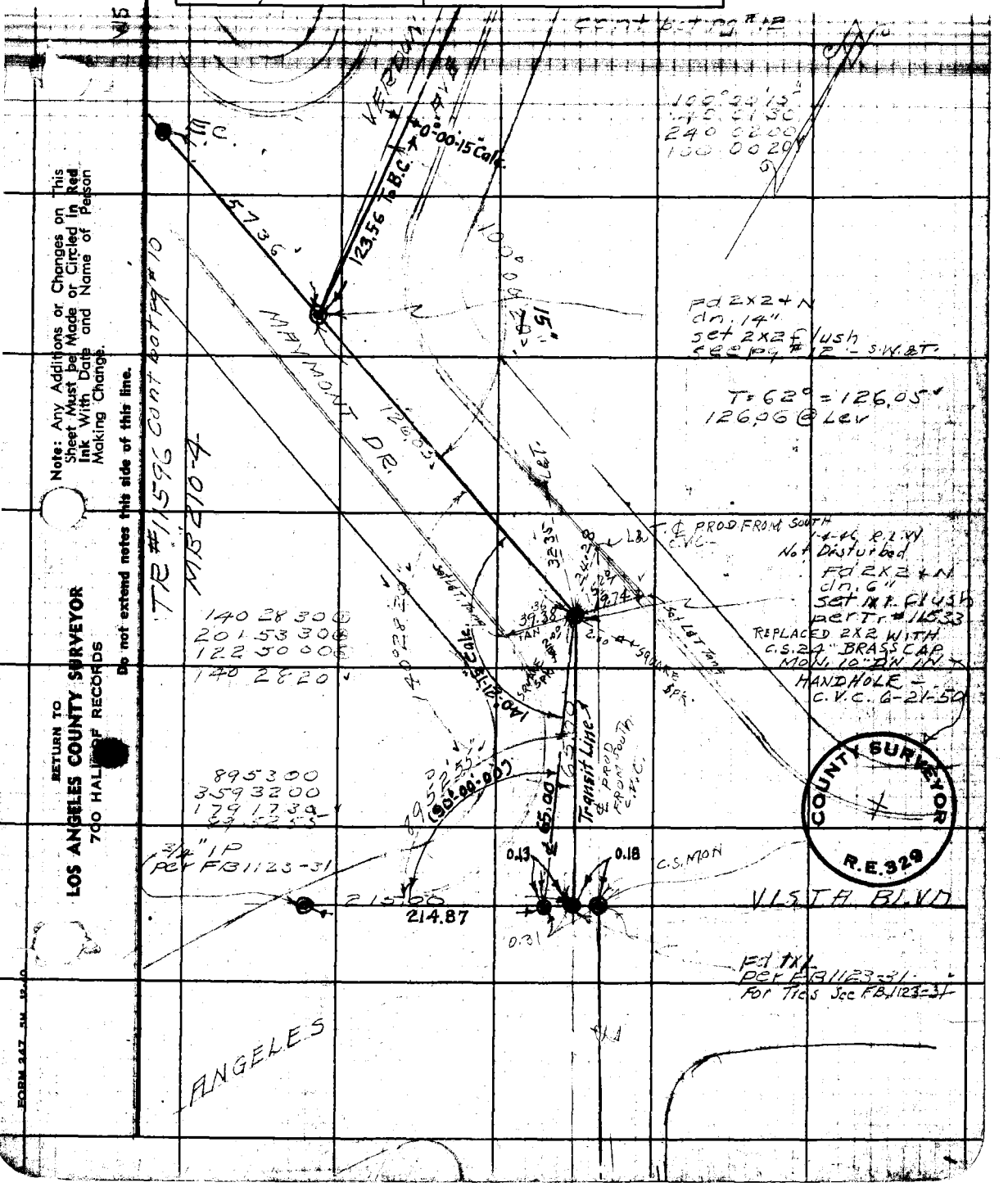

Note: Any Additions or Changes on This Sheet Must be Made or Circled in Red Ink With Date and Name of Person Making Change.

Do not extend notes this side of this line.

RETURN TO
LOS ANGELES COUNTY SURVEYOR
700 HALL OF RECORDS

FORM 247 5M 12-40

F.B. 1128 PG. 70

Cont bot Pg #11

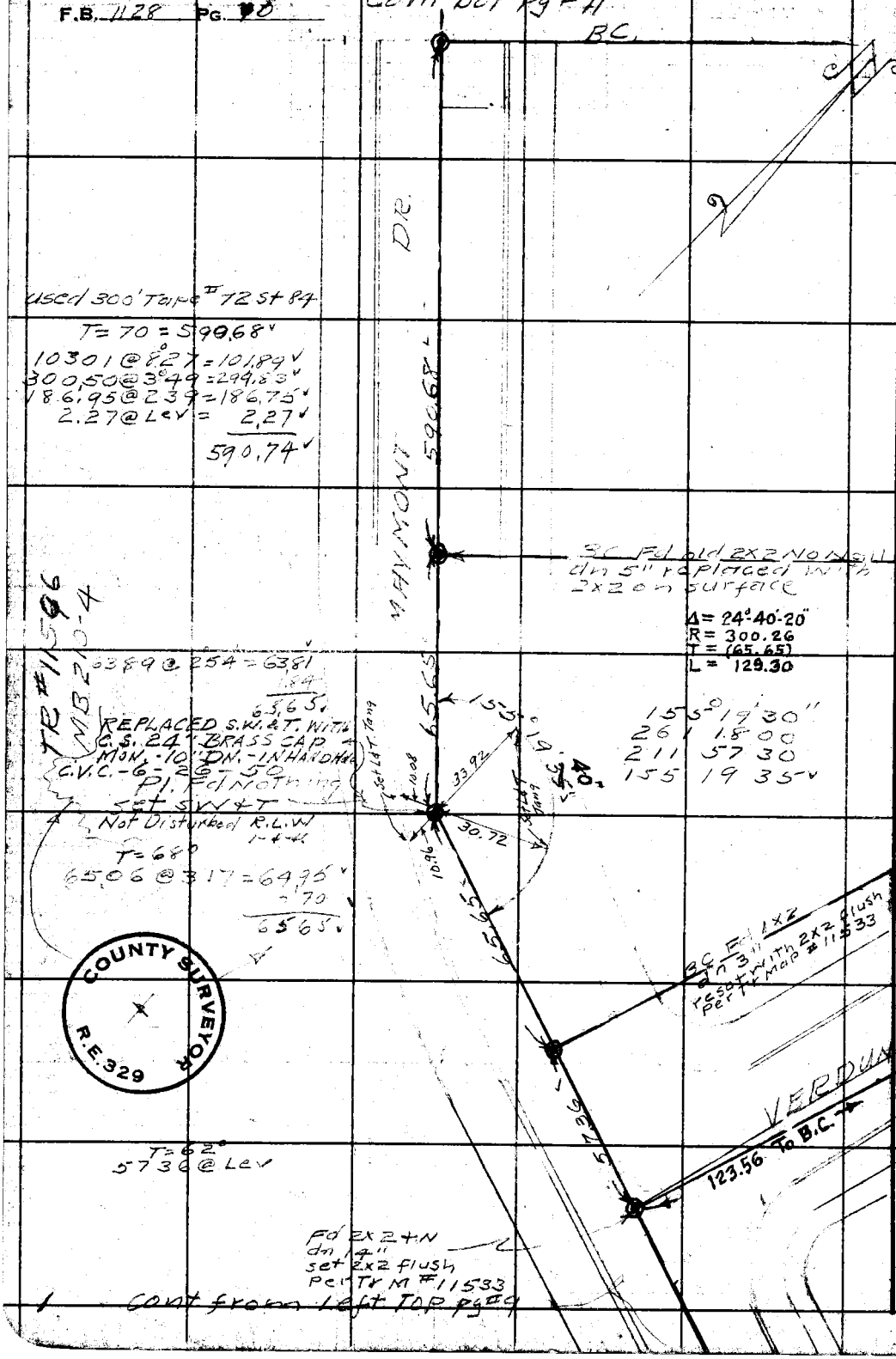

used 300' Tape # 72 St 84

T = 70 = 590.68

10301 @ 8°27 = 101.89

300.50 @ 3°49 = 299.83

186.95 @ 2°39 = 186.75

2.27 @ Lev = 2.27

590.74

6389 @ 254 = 63.81

1.84

65.65

REPLACED S.W. & T. WITH
C.S. 24" BRASS CAP
MON. -10" DN. - IN HAND HOLE
C.V.C. - 6 - 26 - 50
Pl. Fd Nothing
set SW + T
Not Disturbed R.L.W.
1-4-4

T = 68°

6506 @ 317 = 64.95

.70

65.65

T = 62°

5736 @ Lev

TR #11596
MB 210-4

COUNTY SURVEYOR
R.E. 329

Cont from Left Top pg #9

WS 24-B-2

RETURN TO
LOS ANGELES COUNTY SURVEYOR
700 HALL OF RECORDS

Do not extend notes this side of this line.

Note: Any Additions or Changes on This Sheet Must be Made or Circled in Red Ink With Date and Name of Person Making Change.

Notes Ck'd by D. M. Finley	Survey of [illegible]
Map No. B-2460	W. O. 8351 Tape No. 036 Std 68 °F
Office Work	Surveyed by R. L. Willey
Checked D. M. Finley	Notes RLW Date 5-44
Date Sept. 1954	Indexed A. C. Johns

F.B. [illegible] Pg. 11

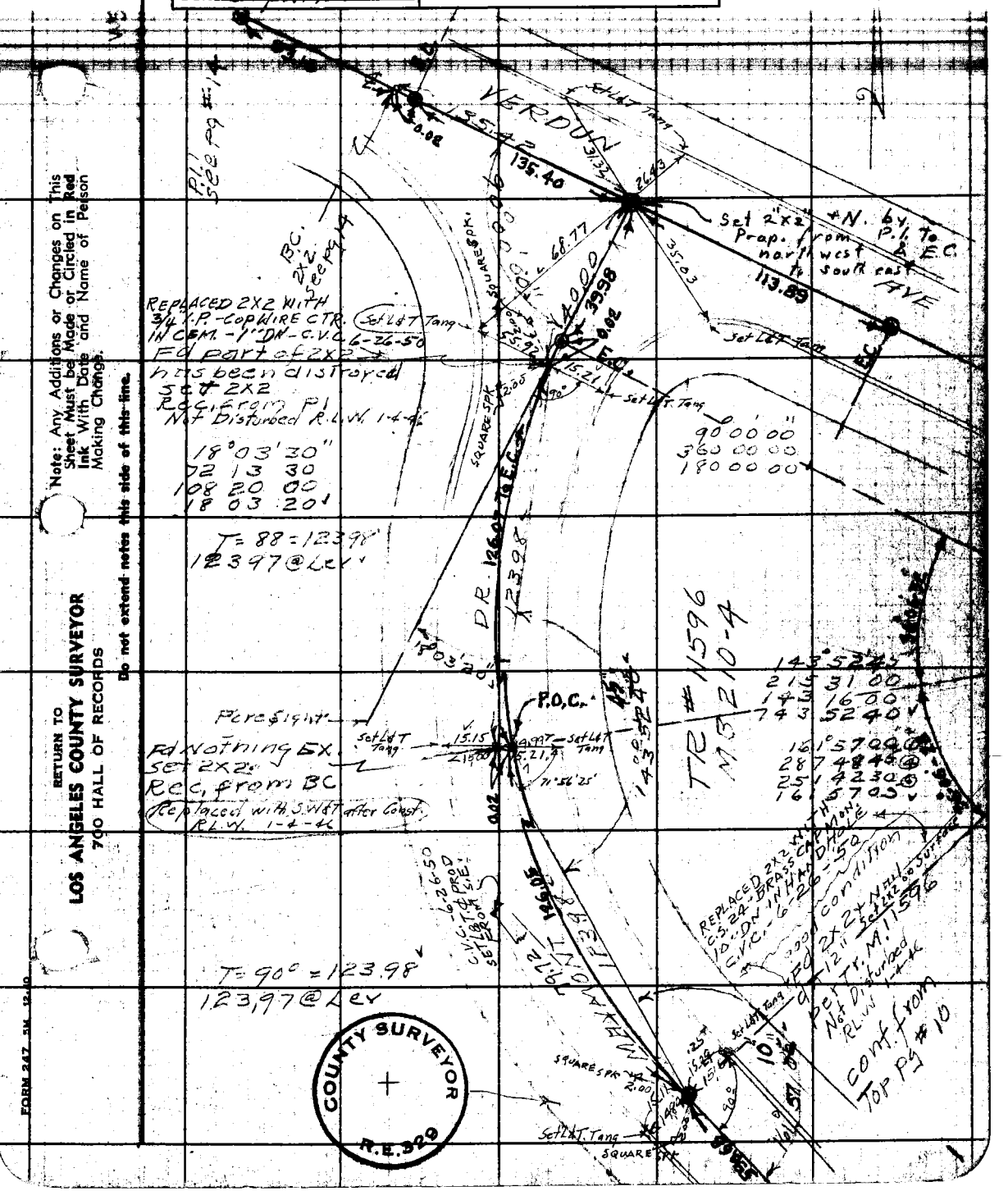

Note: Any Additions or Changes on This Sheet Must be Made or Circled in Red Ink With Date and Name of Person Making Change.

Do not extend notes this side of this line.

RETURN TO
LOS ANGELES COUNTY SURVEYOR
700 HALL OF RECORDS

FORM 247 5M 12-40

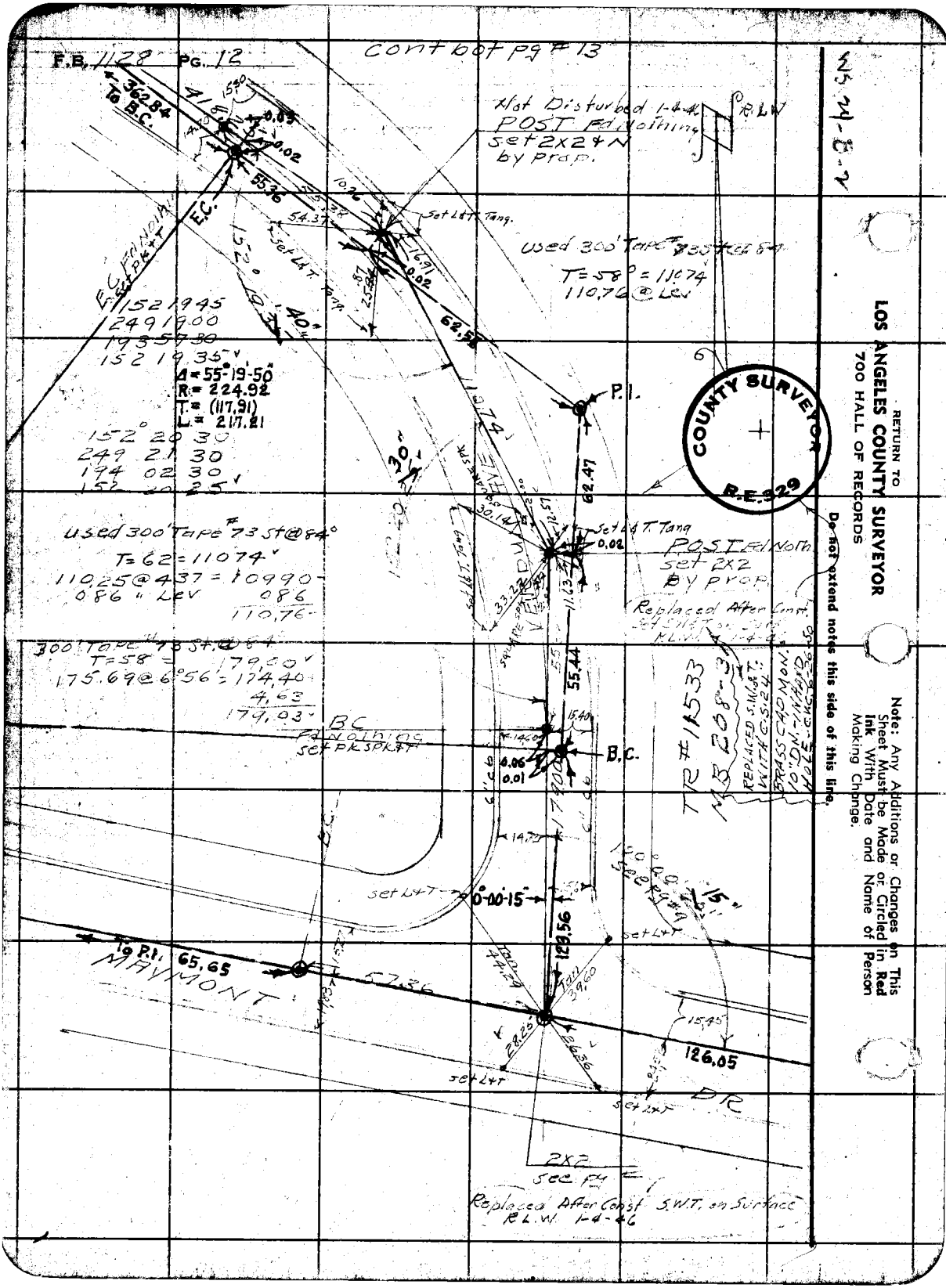
F.B. 1128 PG. 12
Cont bot pg # 13
362.84 To B.C.
Not Disturbed 1-4-46
POST Fd Nothing
set 2X2 & N
by Prop.
R.L.W.
E.C.
Set L&T Tang.
Used 300' Tape #73 St @ 84
T=58° = 11074
110.76 @ Lev
E.C. Fd Nothing
Set PK&T
1521945
2491900
1935730
1521935
Δ=55°-19'-50"
R= 224.92
T= (117.91)
L= 217.21
152° 20 30
249 21 30
194 02 30
152 20 25
P.I.
62.47
Used 300' Tape #73 St @ 84°
T=62=11074
110.25@437 = 10990
086 " Lev 086
110.76
Set L&T Tang
POST Fd Noth
set 2X2
by Prop.
Replaced After Const.
300' Tape #73 St @ 84
T=58 = 179.00
175.69@6°56' = 174.40
4.63
179.03
55.44
B.C.
Fd Nothing
set PK SPK&T
B.C.
TR #11533
MB 208-3
REPLACED S.M.&T. WITH C.S.24
BRASS CAP MON. 10" DN. - INTAND HOLE - C.W.C. 6-26-50
set L&T
0°00'15"
129.56
To P.I. 65.65
MAYMONT
57.36
126.05
DR
2X2
see pg
Replaced After Const S.W.T. on Surface
R.L.W. 1-4-46
COUNTY SURVEYOR
R.E. 929
RETURN TO
LOS ANGELES COUNTY SURVEYOR
700 HALL OF RECORDS
Do not extend notes this side of this line.
Note: Any Additions or Changes on This Sheet Must be Made or Circled in Red Ink With Date and Name of Person Making Change.

Notes Ck'd by D. M. Finley	Survey of [illegible]
Map No. B-2460	W. O. 2351 Tape No. C71 Std 68 °F
Office Work	Surveyed by R. L. Willey
Checked D. M. Finley	Notes RLW Date 5-44
Date Sept. 1954	Indexed L. C. Johnson

F.B. 1128 Pg. 13

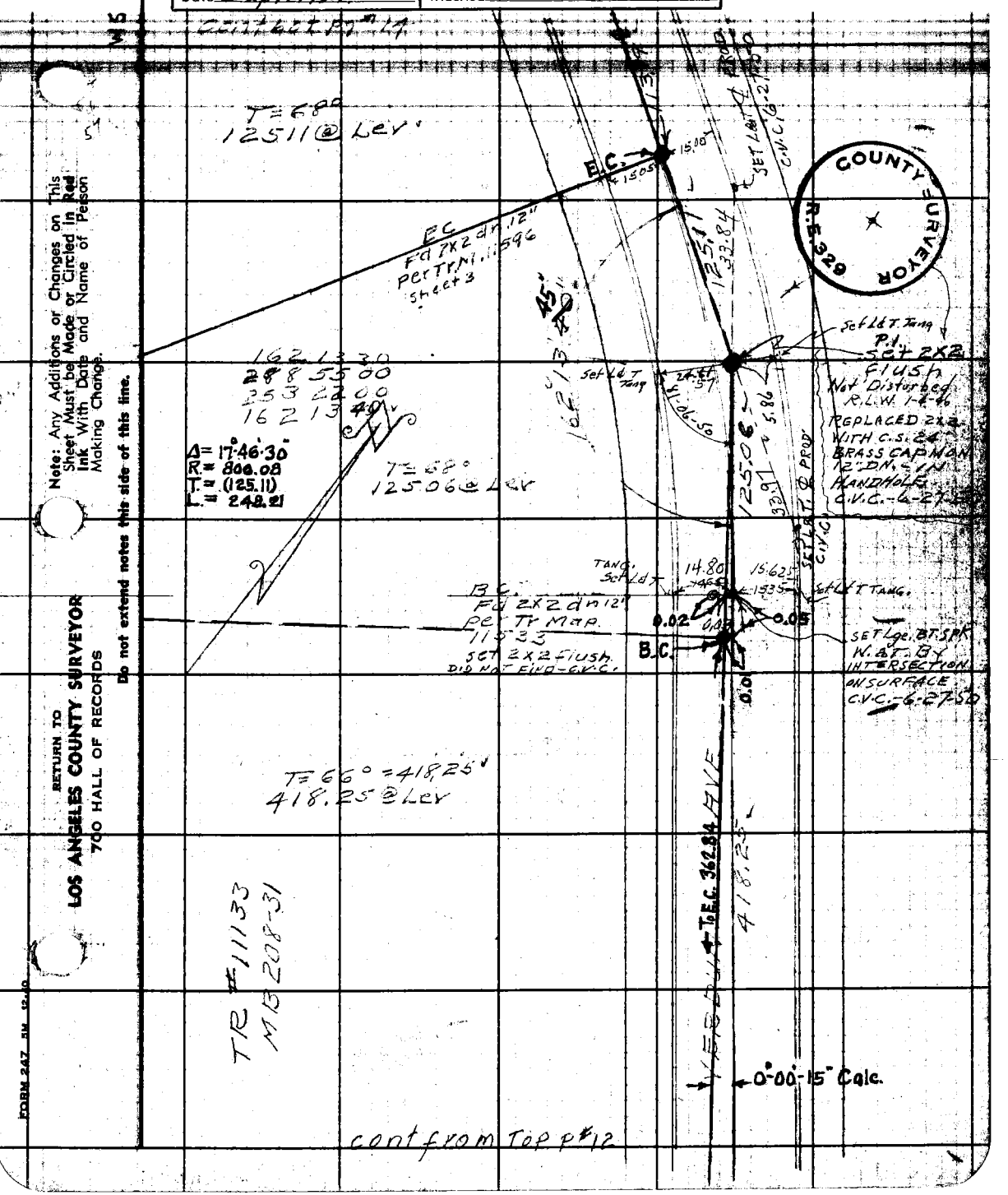

Note: Any Additions or Changes on This Sheet Must be Made or Circled in Red Ink With Date and Name of Person Making Change.

Do not extend notes this side of this line.

RETURN TO
LOS ANGELES COUNTY SURVEYOR
700 HALL OF RECORDS

FORM 247 5M 12-40

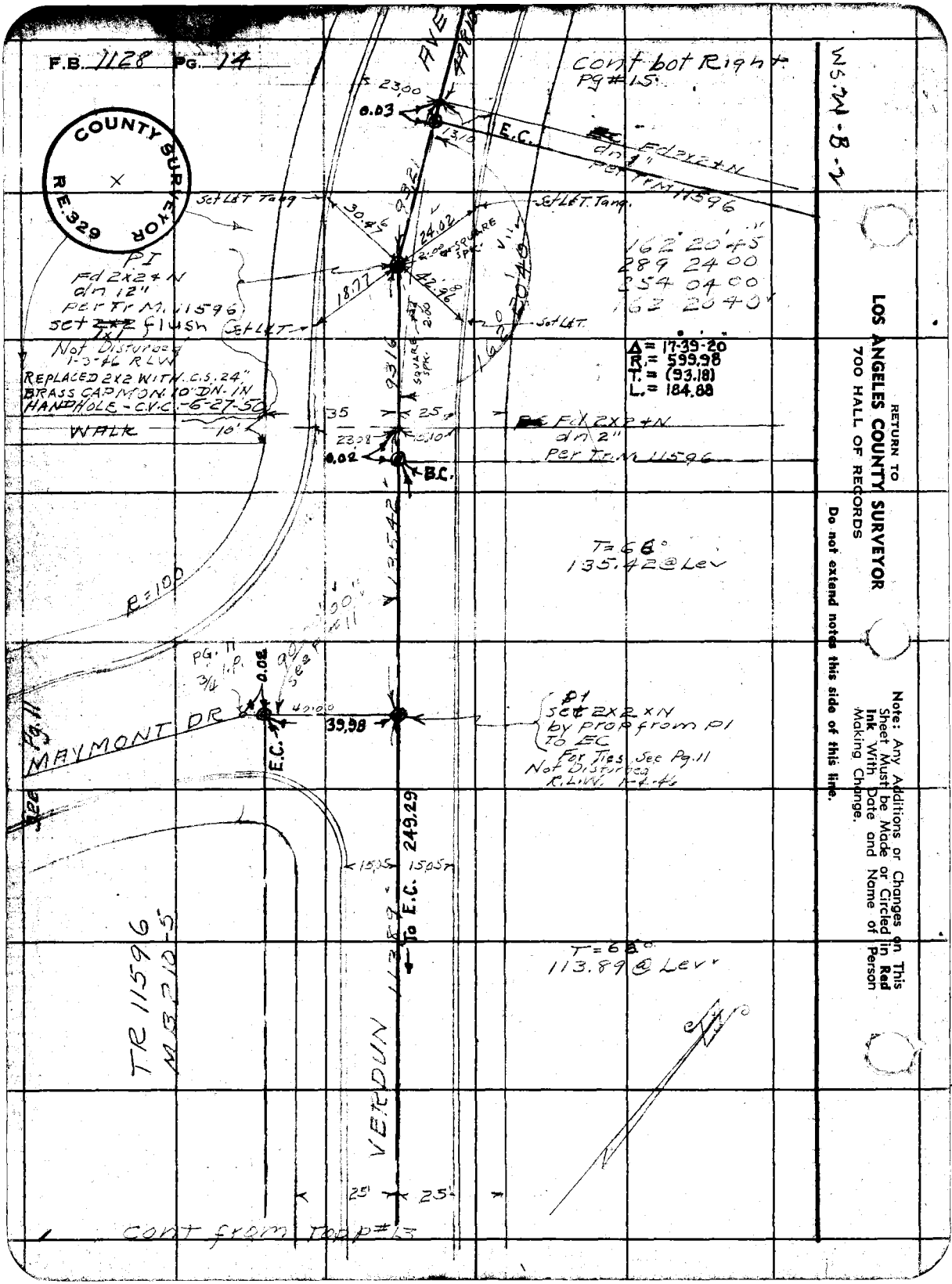

RETURN TO
LOS ANGELES COUNTY SURVEYOR
700 HALL OF RECORDS

Do not extend notes this side of this line.

Note: Any Additions or Changes on This Sheet Must be Made or Circled in **Red Ink** With Date and Name of Person Making Change.

Notes Ck'd by D. M. Finley	Survey of Verdun Street
Map No. B-2460	W. O. 8351 Tape No. 071 Std 84 °F
Office Work	Surveyed by R.L.Willey
Checked D. M. Finley	Notes RLW Date 5-44
Date Sept. 1954	Indexed

F.B. 1128 Pg. 15

WS 24-B-2

Note: Any Additions or Changes on This Sheet Must be Made or Circled in Red Ink With Date and Name of Person Making Change.

Do not extend notes this side of this line.

RETURN TO
LOS ANGELES COUNTY SURVEYOR
700 HALL OF RECORDS

FORM 247 5M 12-50

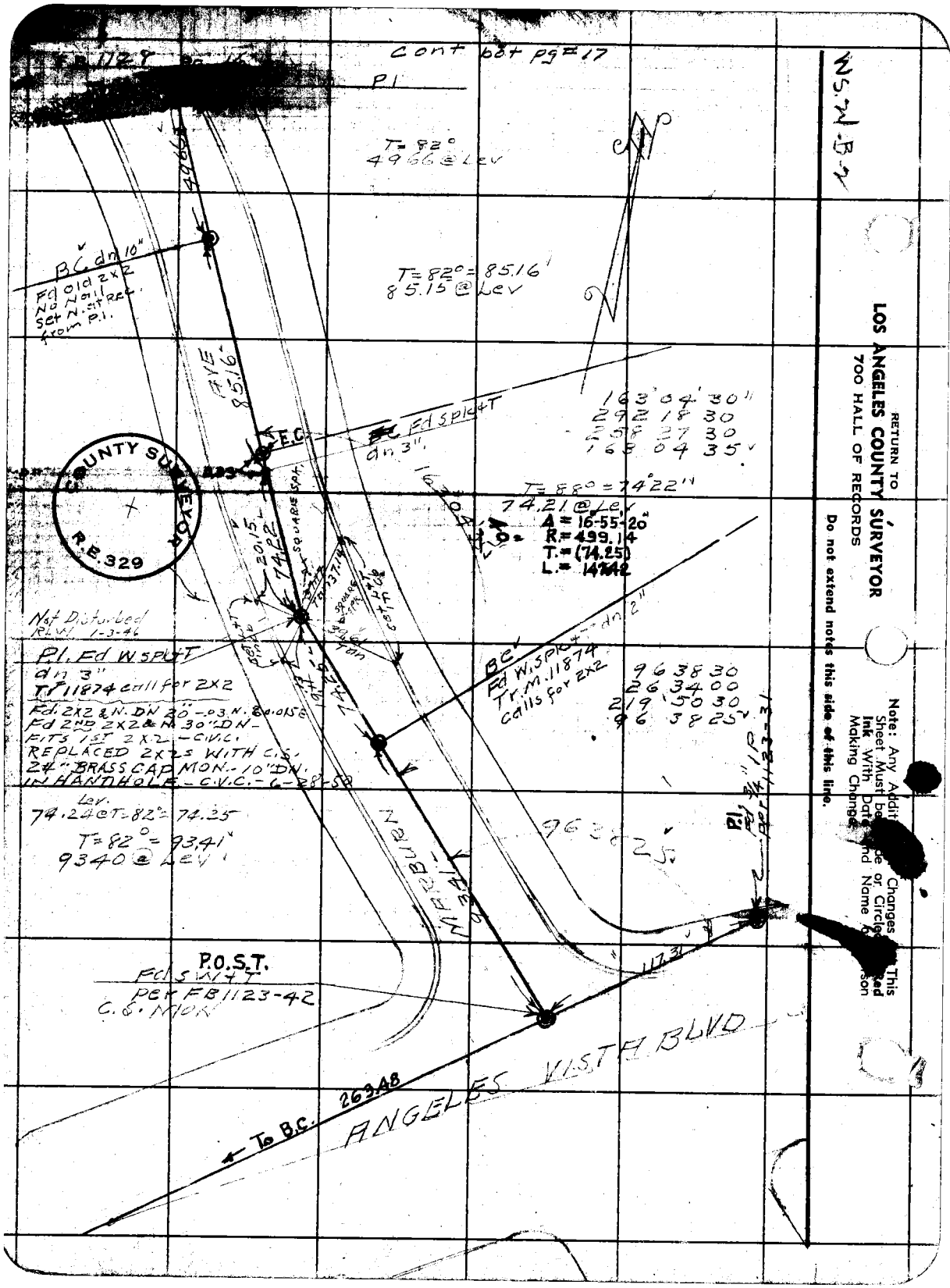

RETURN TO
LOS ANGELES COUNTY SURVEYOR
700 HALL OF RECORDS
Do not extend notes this side of this line.
Note: Any Addit[illegible] Changes [illegible] This Sheet Must be [illegible]de or Circle[illegible] Red Ink With Date and Name [illegible]son Making Change

Notes Ck'd by D. M. Finley	Survey of Verdun Ave etal
Map No. B-2460	W. O. 8351 Tape No. 036 Std 68 °F
Office Work	Surveyed by R. L. Willey
Checked D. M. Finley	Notes R.L.W. Date 5-5-44
Date Sept. 1954	Indexed A. C. Johnson

F.B. 1128 Pg. 17

WS 4-B-2

Note: Any Additions or Changes on This Sheet Must be Made or Circled in Red Ink With Date and Name of Person Making Change.

Do not extend notes this side of this line.

RETURN TO
LOS ANGELES COUNTY SURVEYOR
700 HALL OF RECORDS

FORM 247 RM 12-40

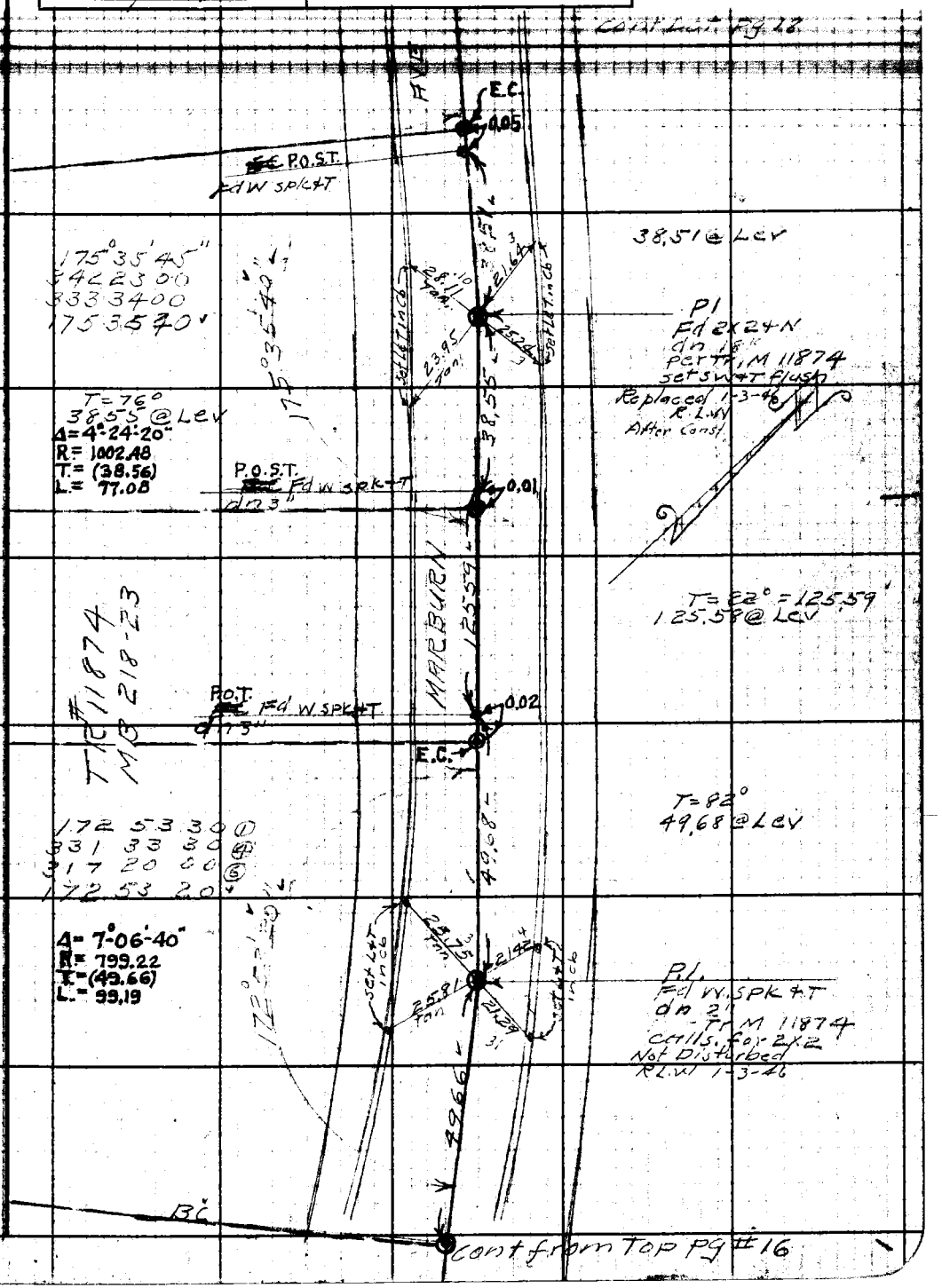

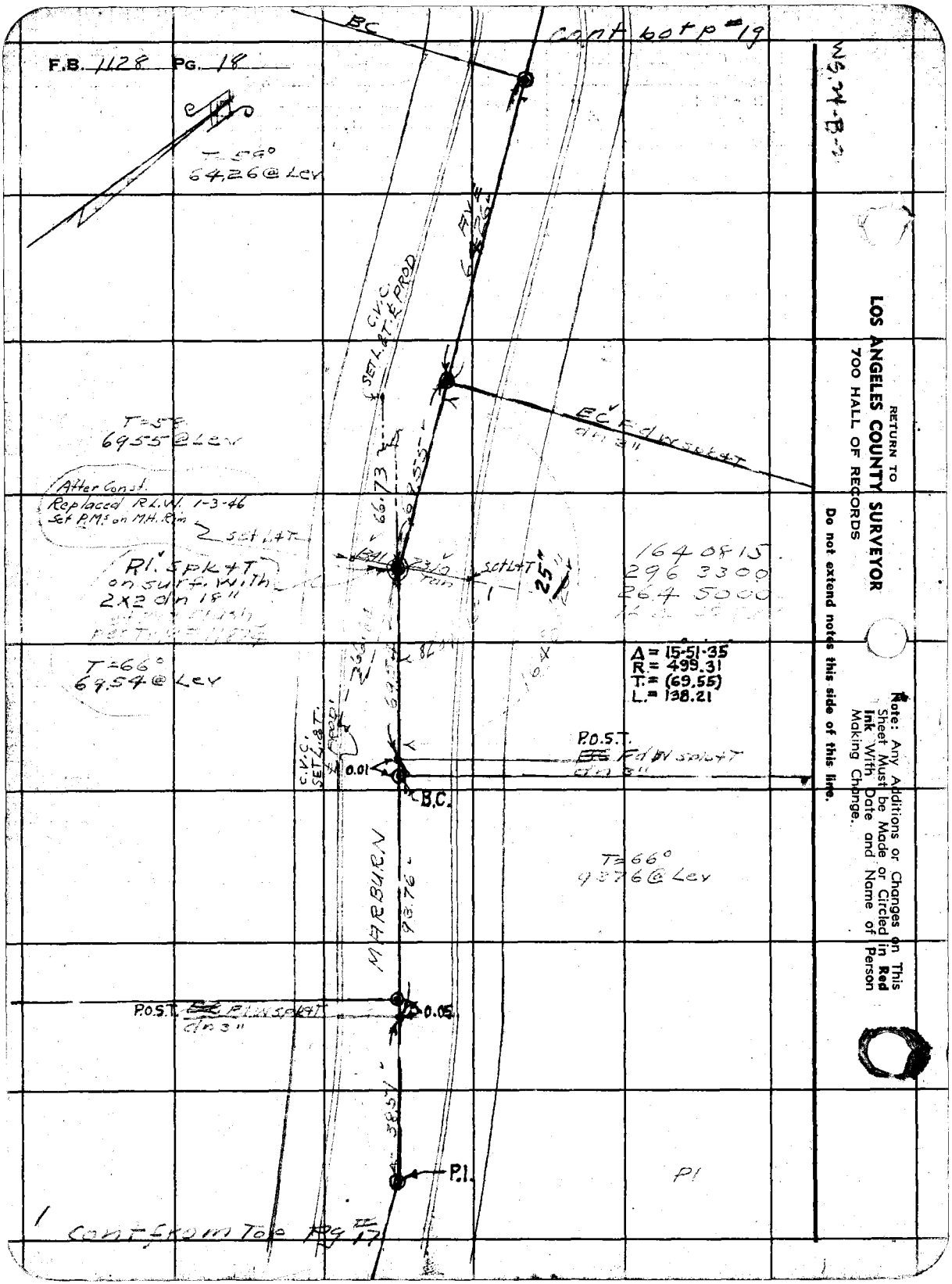
F.B. 1128 PG. 18
BC
cont bot p #19
T=59°
64.26@ Lev
C.V.C.
SET L&T. & PROD
EC
Fd W spk&T
dn 3"
T=58
6955@Lev
After Const.
Replaced R.L.W. 1-3-46
Set P.M.s on M.H. Rim
2 set L&T
R1. Spk&T
on surf. with
2x2 dn 18"
66.73
69.55
Set L&T
25"
1640815
296 3300
264 5000
T=66°
69.54@ Lev
Δ = 15-51-35
R = 499.31
T. = (69.55)
L. = 138.21
P.O.S.T.
Fd W spk&T
dn 3"
C.V.C.
SET L&T. & PROD
0.01
B.C.
T=66°
9376@ Lev
MARBURN
93.76
P.O.S.T.
R1 W spk&T
dn 3"
0.05
38.51
P.I.
P1
cont from Top Pg #17
RETURN TO
LOS ANGELES COUNTY SURVEYOR
700 HALL OF RECORDS
Do not extend notes this side of this line.
Note: Any Additions or Changes on This Sheet Must be Made or Circled in Red Ink With Date and Name of Person Making Change.

Notes Ck'd by D. M. Finley	Survey of Verdun Ave. etal
Map No. B-2460	W. O. 8351 Tape No. 036 Std 68°F
Office Work	Surveyed by [illegible]
Checked D. M. Finley	Notes RLW Date 5-9-44
Date Sept 1954	Indexed

F.B. [illegible] PG. [illegible]

cont bot P# 20

WS W-B-2

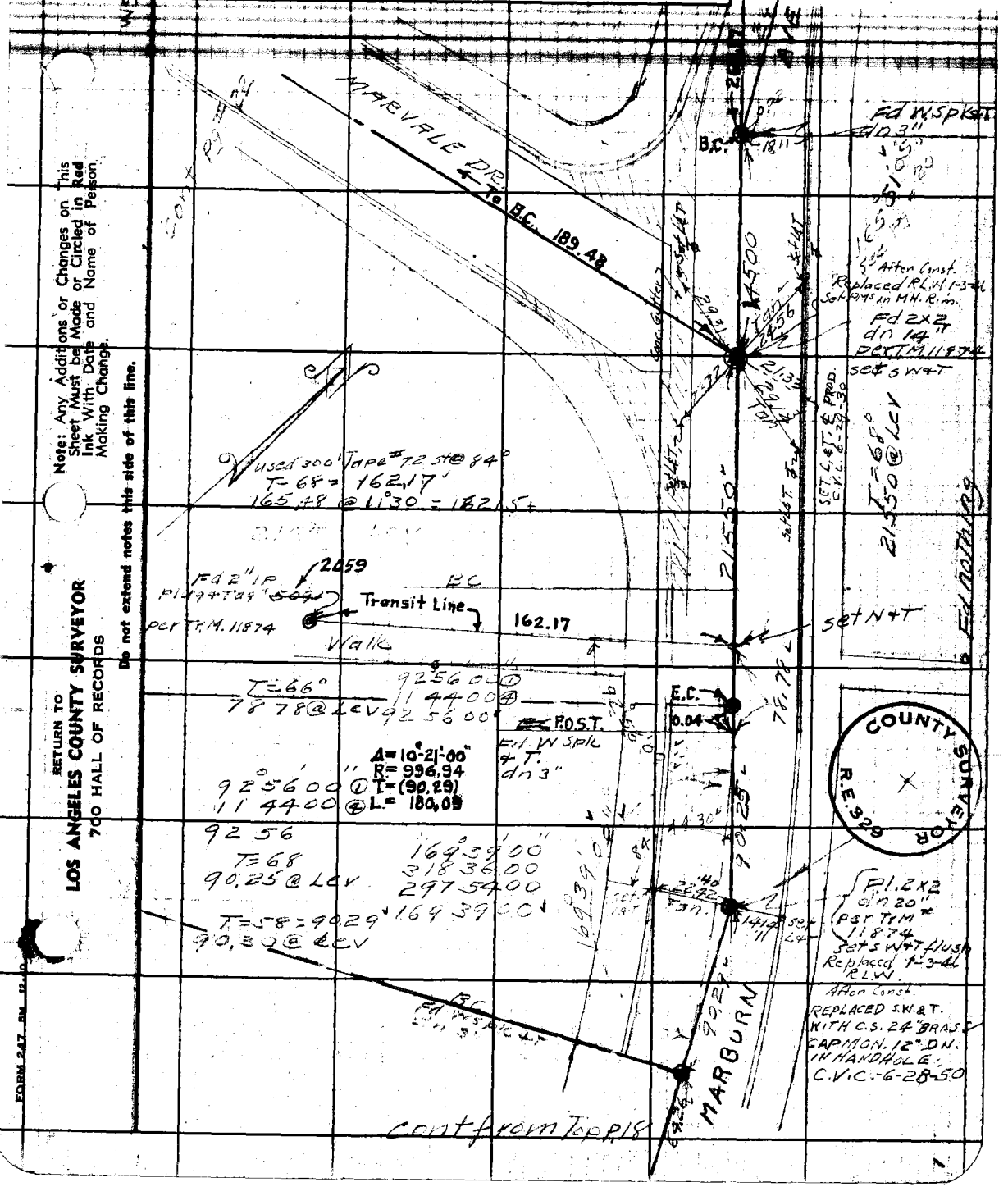

cont from Top P18

Note: Any Additions or Changes on This Sheet Must be Made or Circled in Red Ink With Date and Name of Person Making Change.

Do not extend notes this side of this line.

RETURN TO
LOS ANGELES COUNTY SURVEYOR
700 HALL OF RECORDS

FORM 247 5M 12-40

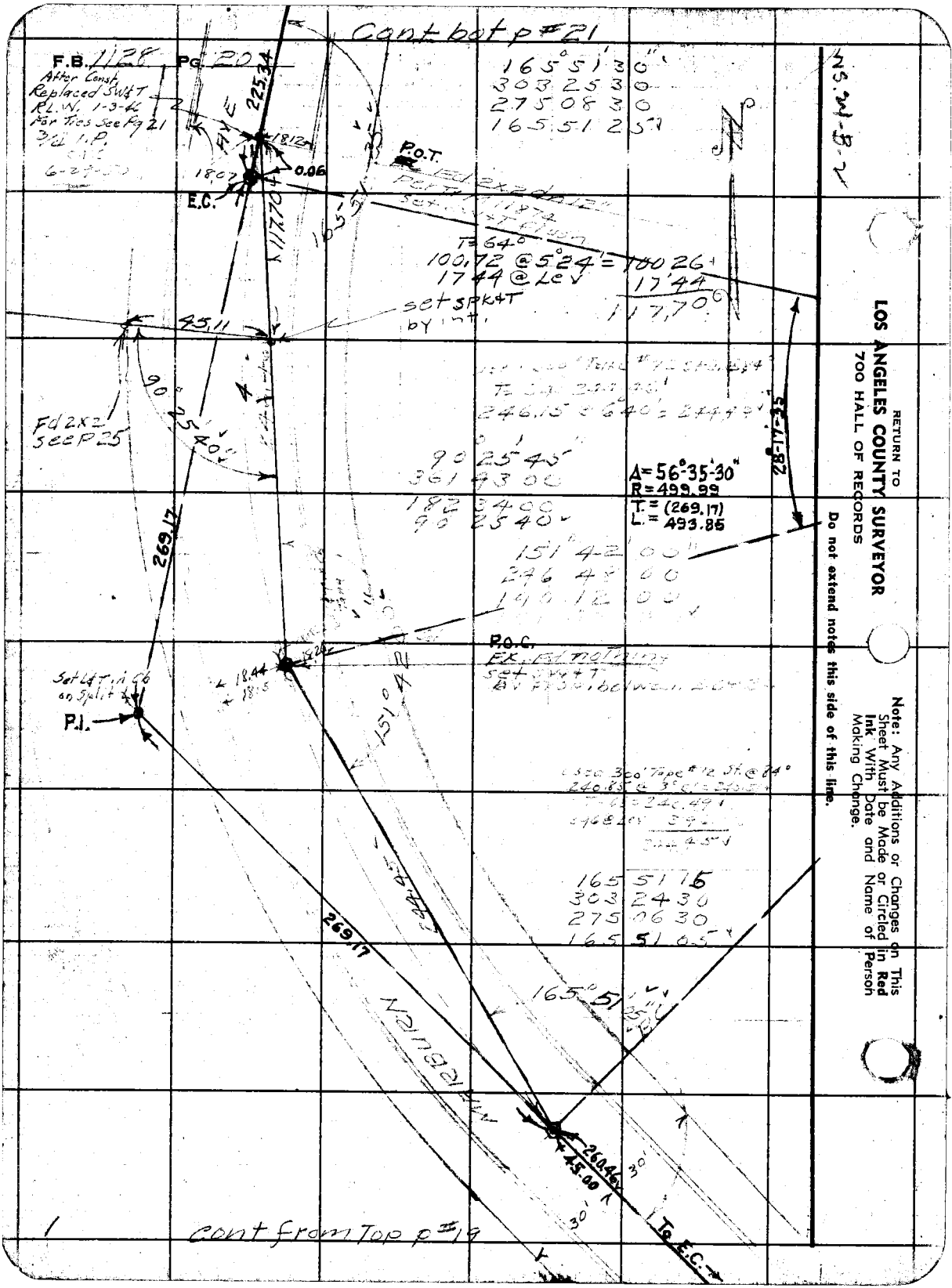

RETURN TO
LOS ANGELES COUNTY SURVEYOR
700 HALL OF RECORDS

Do not extend notes this side of this line.

Note: Any Additions or Changes on This Sheet Must be Made or Circled in **Red Ink** With Date and Name of Person Making Change.

Notes Ck'd by D. M. Finley	Survey of Verdun Avenue
Map No. B-2460	W. O. [illegible] Tape No. [illegible] Std 68 °F
Office Work	Surveyed by [illegible]
Checked D. M. Finley	Notes [illegible] Date [illegible]
Date Sept. 1954	Indexed [illegible]

F.B. [illegible] PG. [illegible]

COUNTY SURVEYOR R.E. 329

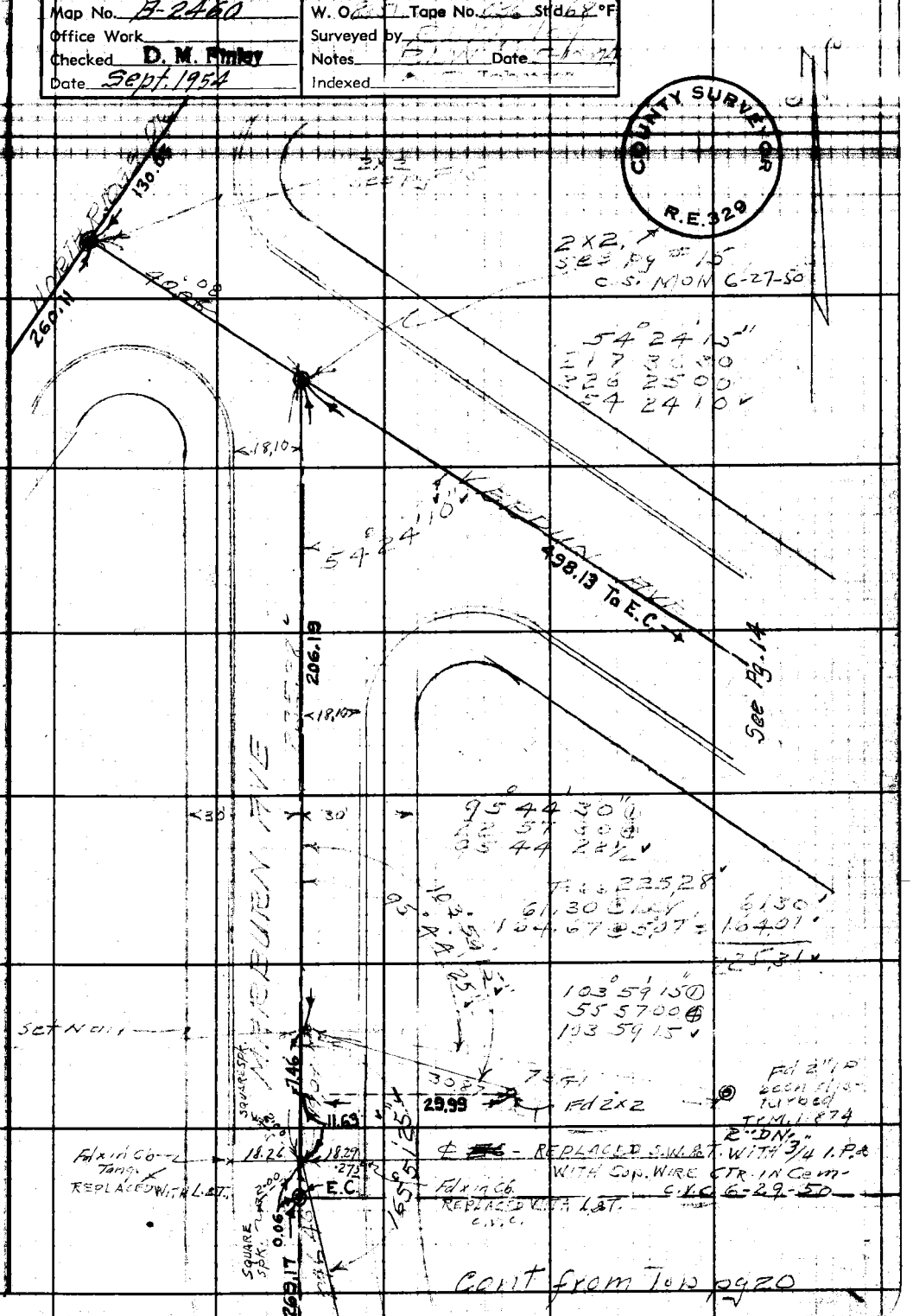

Note: Any Additions or Changes on This Sheet Must be Made or Circled in Red Ink With Date and Name of Person Making Change.

Do not extend notes this side of this line.

RETURN TO
LOS ANGELES COUNTY SURVEYOR
700 HALL OF RECORDS

FORM 347 5M 12-40

F.B. 1128 PG. 22

Cont pg # 19

WS.24-B-2

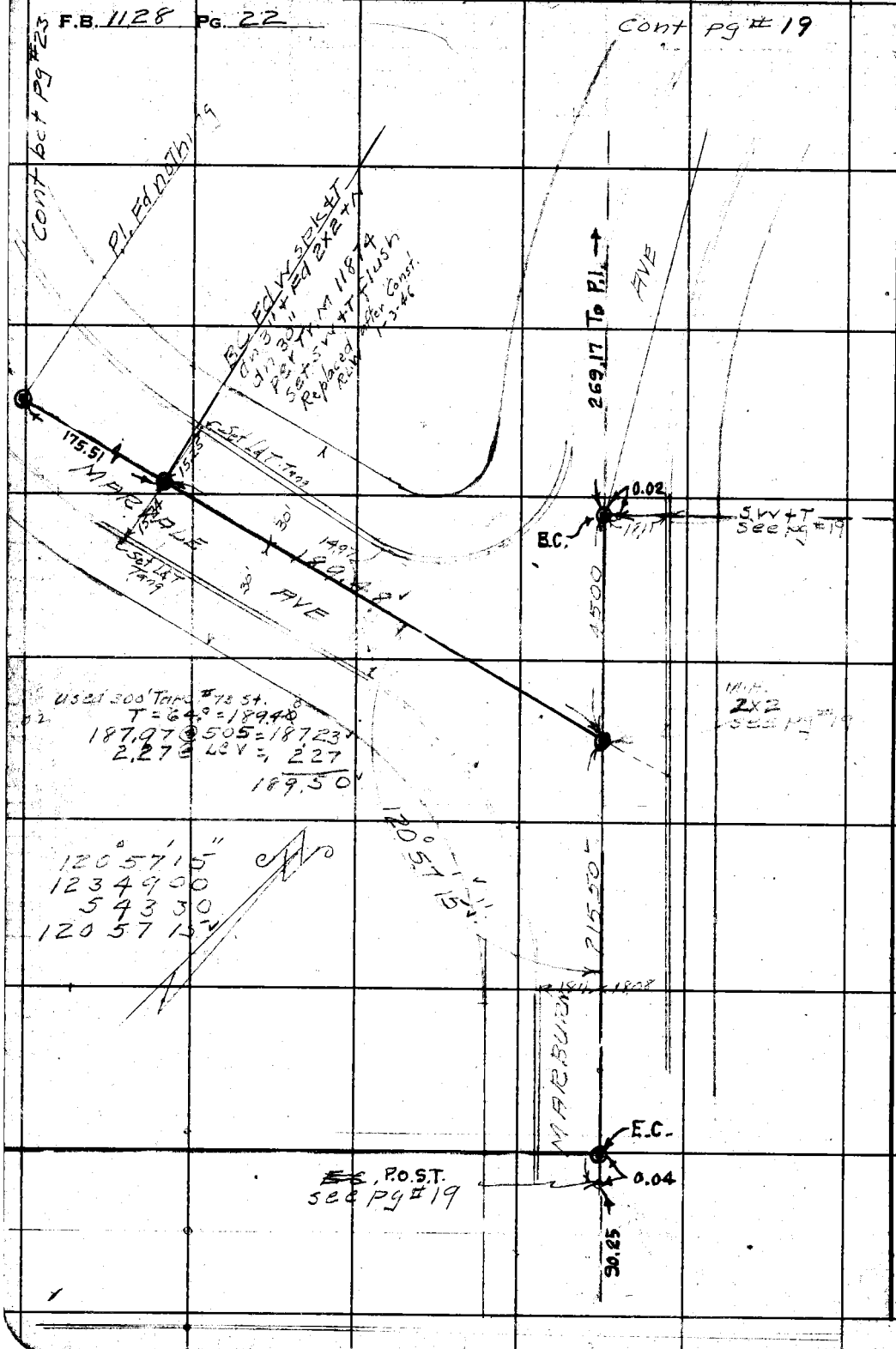

RETURN TO
LOS ANGELES COUNTY SURVEYOR
700 HALL OF RECORDS

Do not extend notes this side of this line.

Note: Any Additions or Changes on This Sheet Must be Made or Circled in **Red Ink** With Date and Name of Person Making Change.

Notes Ck'd by D. M. Finley	Survey of Verdun Ave Et al	F.B.	Pg.
Map No. B-2460	W. O. 8351 Tape No. 73 Std 84 °F		
Office Work	Surveyed by		
Checked D. M. Finley	Notes RLW Date 5-12-44		
Date Sept 1954	Indexed		

WS 24-B-2

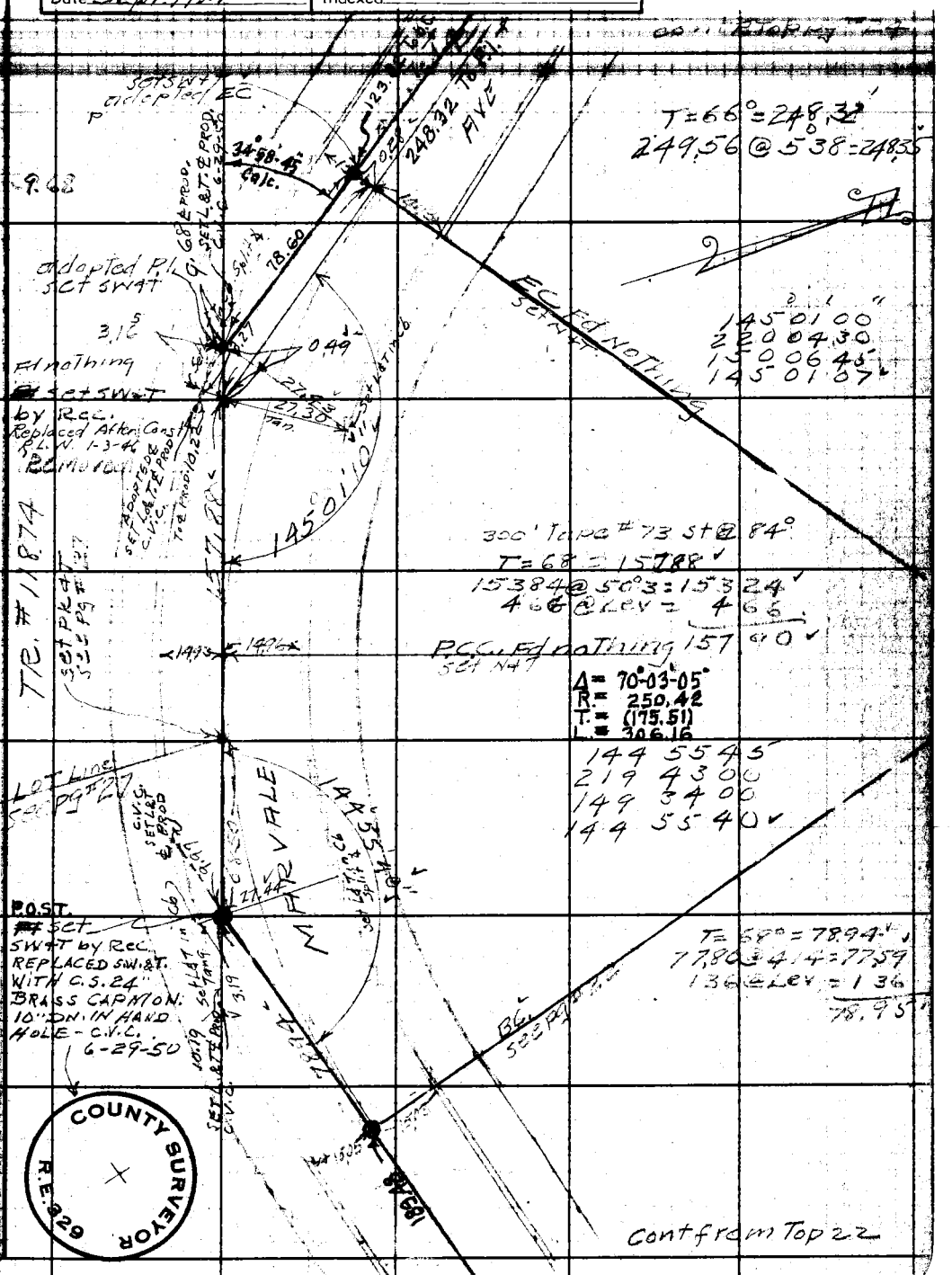

Note: Any Additions or Changes on This Sheet Must be Made or Circled in Red Ink With Date and Name of Person Making Change.

Do not extend notes this side of this line.

RETURN TO
LOS ANGELES COUNTY SURVEYOR
700 HALL OF RECORDS

FORM 247 5M 12-50

F.B. 1128 Pg. 24

WS-4-B-2

RETURN TO
LOS ANGELES COUNTY SURVEYOR
700 HALL OF RECORDS

Do not extend notes this side of this line.

Note: Any Additions or Changes on This Sheet Must be Made or Circled in **Red Ink** With Date and Name of Person Making Change.

COUNTY SURVEYOR R.E. 329

Notes Ck'd by D. M. Finley	Survey of Verdun Ave et al
Map No. B-2460	W. O. 8351 Tape No. 036 Std 64 °F
Office Work	Surveyed by R. L. Willey
Checked D. M. Finley	Notes RLW Date 5-44
Date Sept. 1954	Indexed

F.B. 1128 Pg. 2

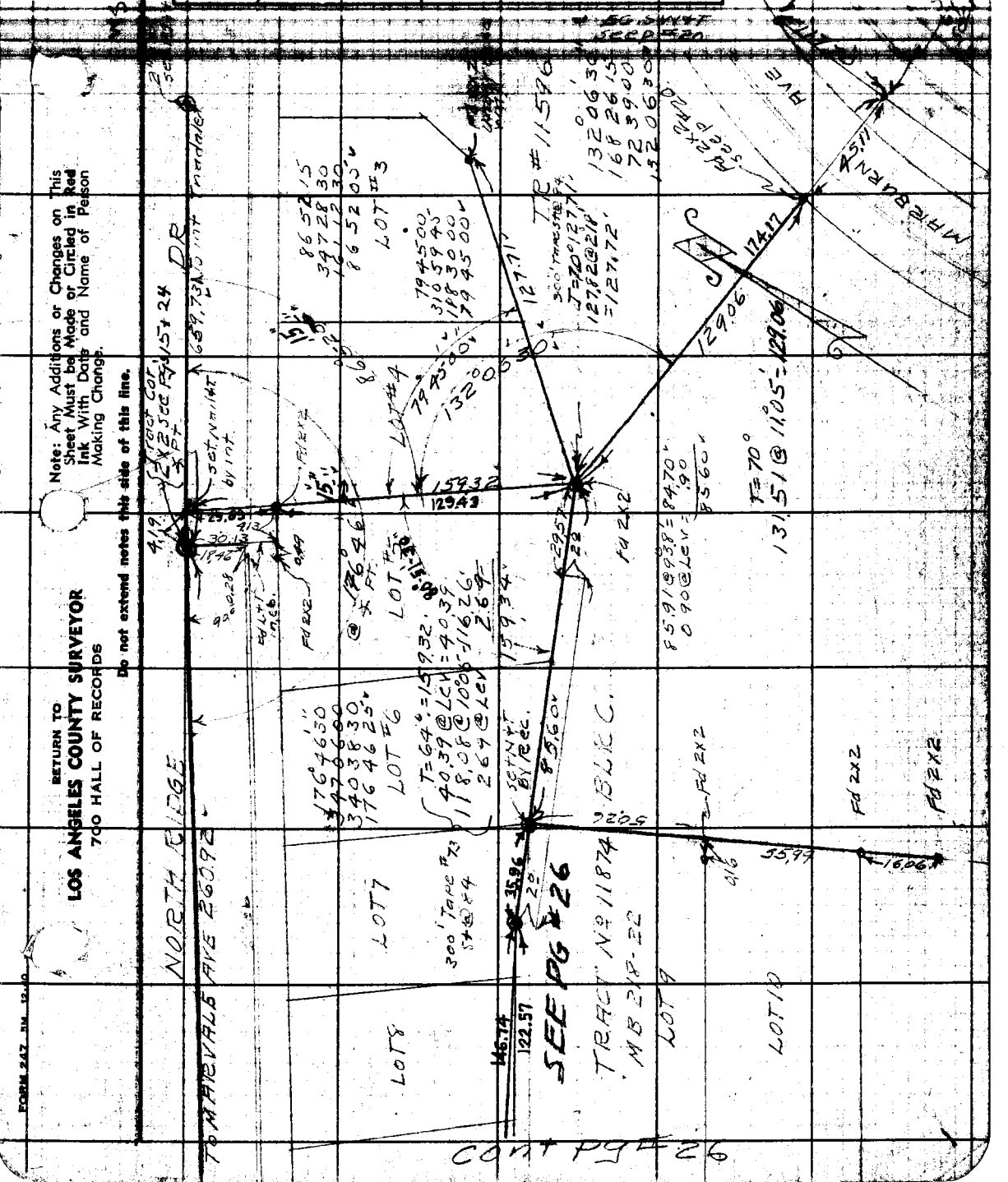

Note: Any Additions or Changes on This Sheet Must be Made or Circled in Red Ink With Date and Name of Person Making Change.

Do not extend notes this side of this line.

RETURN TO
LOS ANGELES COUNTY SURVEYOR
700 HALL OF RECORDS

FORM 247 5M 12-40

RETURN TO
LOS ANGELES COUNTY SURVEYOR
700 HALL OF RECORDS

Note: Any Additions or Changes on This Sheet Must be Made or Circled in **Red Ink** With Date and Name of Person Making Change.

Do not extend notes this side of this line.

WS.SW-B-2

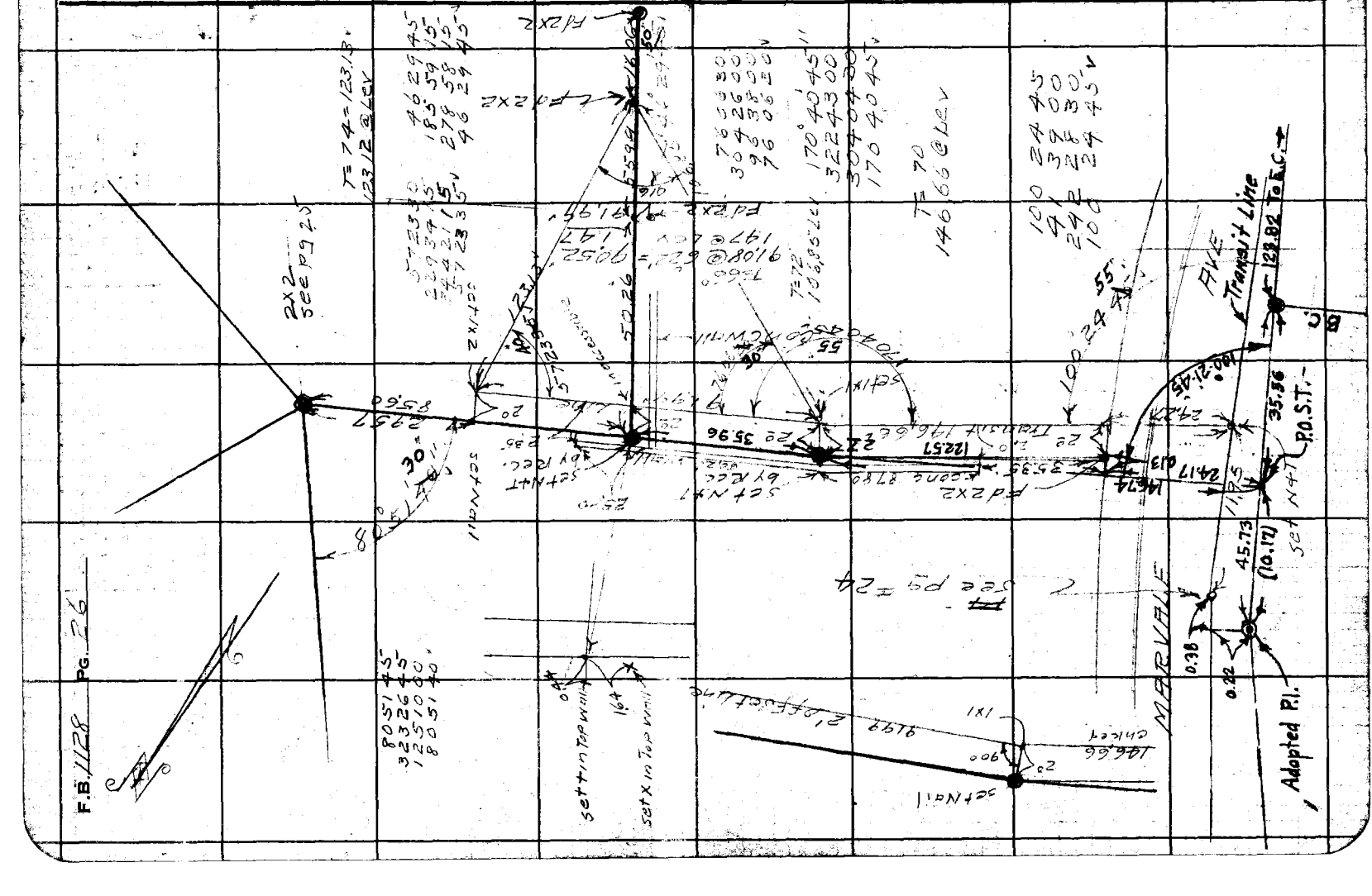

Notes Ck'd by D. M. Finley	Survey of
Map No. B-2460	W. O. 835 Tape No. 236 Std 64°F
Office Work	Surveyed by R. L. Willey
Checked D. M. Finley	Notes RLW Date 5-44
Date Sept. 1954	Indexed

F.B. Pg.

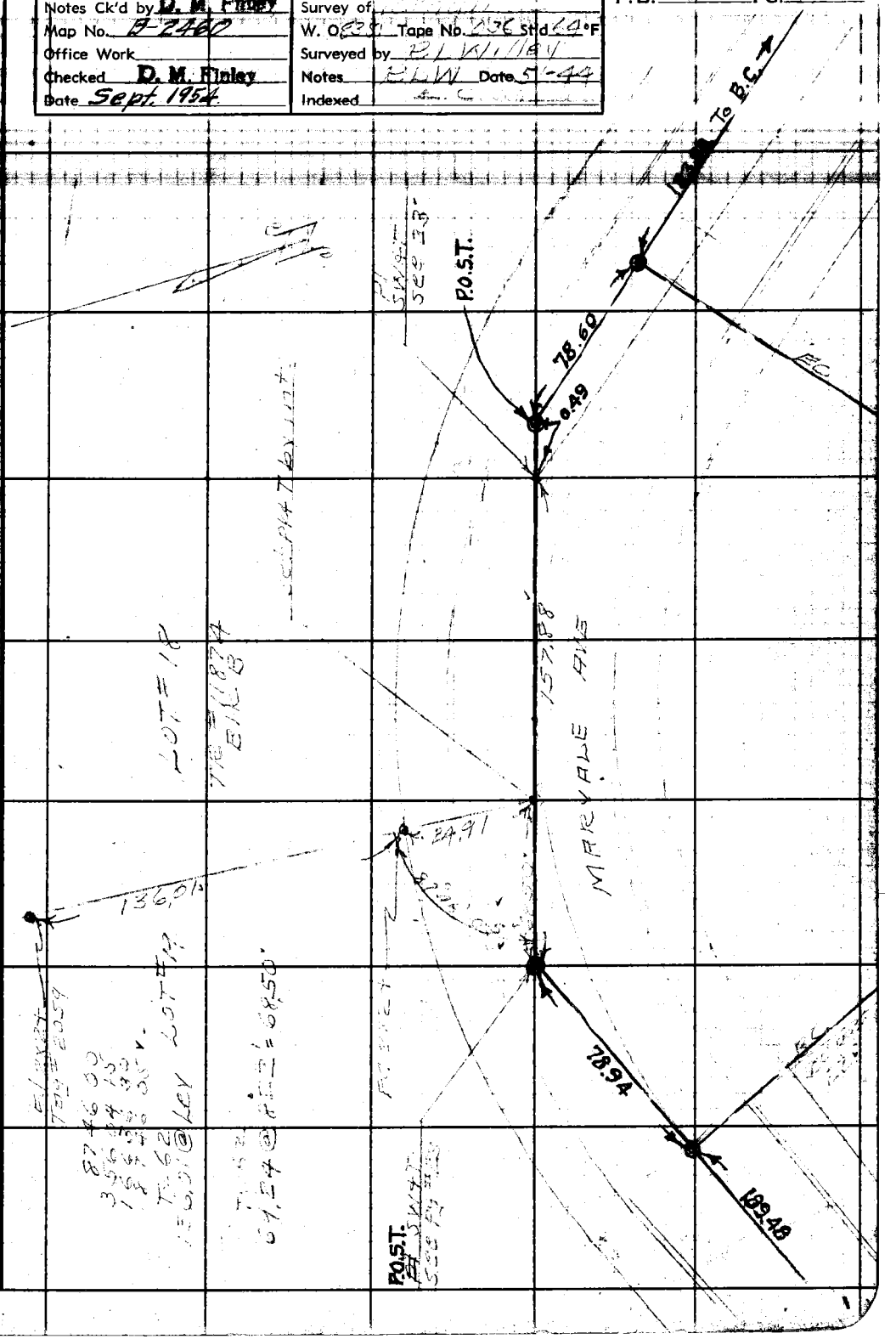

Note: Any Additions or Changes on This Sheet Must be Made or Circled in Red Ink With Date and Name of Person Making Change.

Do not extend notes this side of this line.

RETURN TO
LOS ANGELES COUNTY SURVEYOR
700 HALL OF RECORDS

FORM 247 3M 12-40

F.B. 1128 Pg. 29

COUNTY SURVEYOR R.E. 326

TO VERDUN AVE - Page 15

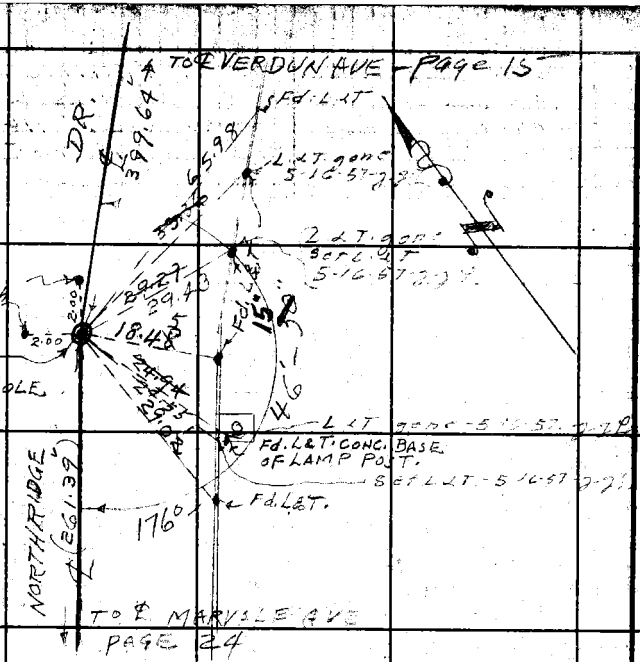

TO E MARVALE AVE
PAGE 24

TOP Page 24
Fd. 2" I.P. & NAIL - 30' ON PER PAGE 24 - SET C.S. 24" BRASS CAP MON. IN HANDHOLE OVER 2" I.P.
C.V.C. 7-5-50

(2) 353°-33'-00"
(4) 347-06-00
(6) 340°-38'-50
176°-46'-30"

RETURN TO
LOS ANGELES COUNTY SURVEYOR
700 HALL OF RECORDS

Do not extend notes this side of this line.

Note: Any Additions or Changes on This Sheet Must be Made or Circled in Red Ink With Date and Name of Person Making Change.

F.B. 1128 Pg. 29

R. L. Willey

DATE INDEXED A. C. Johnson DATE 9-15-[illegible]

BENCH LEVEL
VERDUN AVE ET AL
JN 1101

June 1944
R. L. Willey
Jack Gregory
J. J. Lanigan
E. F. English
D. H. Chapton

Adjusted 7-21-44 [illegible]
Based on L. A. City Datum as [illegible]
by City Plan of Slauson Ave. No. P[illegible]

NOTE: ANY ADDITIONS OR [illegible] ON THIS SHEET [illegible] NAME OF PERSON [illegible]

[illegible] TO THE [illegible] SURVEY SECTION

TOO FULL OF RECORDS

FORM [illegible]

B.M. | 1ST RUN | DIFF. | 2ND RUN | 3RD RUN | ADJ. ELEV. | DESCRIPTION

FORM 353 1M 12-41

PLEASE RETURN TO
LOS ANGELES COUNTY SURVEYOR
700 HALL OF RECORDS

NOTE: ANY ADDITIONS OR CHANGES ON THIS SHEET MUST BE MADE OR CIRCLED IN RED INK, WITH DATE AND NAME OF PERSON MAKING CHANGE

Do not extend notes this side of this line

B.M.	1ST RUN	DIFF.	2ND RUN	3RD RUN	ADJ. ELEV.	DESCRIPTION
BM #D-54	277.663				277.663	BM #D-54 Elev 277.663 F.B. 786-241 C.I.1092 Angeles Vista Blvd. & Verdun Ave S.W. Cor. Bt Spk in Cb. 5' S of S end CR.
	4.449		4.395			
⊼	282.112	+ .757	.761		+0.759	
	3692		3634			
TP	278.420				1 278.422	
	5.170		5.120			
⊼	283.590	+ 1.037	1.039		+1.038	
	4.133		4081			
BM #D-67	279.457				2 279.460	BM. #D-67 Elev. 279.456 F.B. 786-248 C.I.1092 Angeles Vista Blvd & Marburn Ave S.W. Cor. Bt Spk. in Cb. 5' S of S end C.R.
	4.782		4.740			
⊼	284.239	+ 1.717	1.717		+1.717	
	3.065		3.023			
T.P.	281.174				3 281.177	
	6.290		6.169			
⊼	287.464	+2.205	2.204		+2.205	
	4085		3965			
Set B.M. #VD-1	283.379				4 283.384	Set B.M. VD-1 Elev.= F.B. Marburn Ave. 350± N. of Angeles Vista Blvd. Bt. Spk in W. Cb. on W. line Lot 43 Blk B. Tr. 11874 Hse #5419
	7.431		7.331			
⊼	290.810	+6.108	6.111		+6.109	
	1323		1.220			
T.P.	289.487				5 289.491	
	8290		8.150			
⊼	297.777	+7.068	7.068		+7.068	
	1.222		1.082			
Set B.M. VD-2	296.555				6 296.562	Set B.M. VD-2 Elev.= F.B. Marburn Ave 750± N. of Angeles Vista Blvd Set Bt Spk. in W. Cb on W. line Lot 36 Blk. B. Tr 11874 Hse #5323
	9.453		9.366			
⊼	306.008	+9.013	9.017		+9.015	
	0.440		0349			
T.P.	305.568				7 305.574	

JOB NO. 1101 SURVEY OF Verdun Ave. et al. NOTES RED.
SURVEY BY R. L. Willey DATE
NOTES BY J. Gregory DATE 6-23-44 NOTES CHKD.
INDEXED A. C. Johnson DATE DATE

FORM 353 1M 10-41

PLEASE RETURN TO
LOS ANGELES COUNTY SURVEYOR
700 HALL OF RECORDS

NOTE: ANY ADDITIONS OR CHANGES ON THIS SHEET MUST BE MADE OR CIRCLED IN RED INK, WITH DATE AND NAME OF PERSON MAKING CHANGE

Do not extend notes this side of this line

B.M.	1ST RUN	DIFF.	2ND RUN	3RD RUN	ADJ. ELEV.	DESCRIPTION
T.P.	305.568			7	305.574	
	9.097		9.030	8.871		
⊼	314.665	+8.371	8.365	8.364	+8.365	
	0.726		0.665	0.507		
T.P.	313.939			8	313.939	
	5.881		5.785			
⊼	319.820	+2.772	2.770		+2.771	
	3.109		3.015			Set B.M. # V.D-3 Elev. FB
Set # BM VD-3	316.711			9	316.71~~0~~5	Marburn Ave. 250'± S. of ℄ Marvale Dr.
	10.222		10.152			Bt Spk in W. Cb. at W. line Lot 28, Blk [illegible] Hse. [illegible]
⊼	326.933	+9.548	9.548		+9.548	
	0.674		0.604			
T.P.	326.259			10	326.258	
	8.303		8.255			
⊼	334.562	+7.535	7.535		+7.535	
	0.768		0.720			
T.P.	333.794			11	333.793	
	7.953		7.897			
⊼	341.747	+4.696	4.697		+4.696	
	3.257		3.200			Set BM # VD-4 Elev FB
Set BM. VD-4	338.490			(Page 34 12	338.4~~89~~95	Marburn Ave & Marvale Dr. N.W. C[illegible]
	10.385		10.281			Set Bt. Spk in Cb. 5' W of W. end CR
⊼	348.875	+8.977	8.978		+8.978	
	1.408		1.303			
T.P.	347.467			1	347.467	
	11.154		11.103			
⊼	358.621	+10.665	10.665		+10.665	
	0.489		0.438			
TP	358.132			2	358.132	

NOTES RED. JOB NO. 1101 SURVEY OF Marburn Ave et al
DATE SURVEY BY R. L. Willey
NOTES CHKD. NOTES BY V. Gregory DATE 6-26-84
DATE INDEXED A. C. Johnson DATE

F.B. 1128 Pg. 31

FORM 353 IM 12-41

PLEASE RETURN TO
LOS ANGELES COUNTY SURVEYOR
700 HALL OF RECORDS

NOTE: ANY ADDITIONS OR CHANGES ON THIS SHEET MUST BE MADE OR CIRCLED IN RED INK, WITH DATE AND NAME OF PERSON MAKING CHANGE

JOB NO. 1101 SURVEY OF Nordhoff Ave. etc. NOTES RED
SURVEY BY R.L. Wiley DATE
NOTES BY J. Gregory DATE 6-26-44 NOTES CHKD.
INDEXED G. Johnson DATE DATE

Do not extend notes this side of this line

B.M.	1ST RUN	DIFF.	2ND RUN	3RD RUN	ADJ. ELEV.	DESCRIPTION
T.P.	358.132				358.132	
	11.185		11.223			
Δ	369.317	+10.586	10.587		+10.586	
	0.599		0.636			
T.P.	368.718				368.718	
	11.582		11.508			
Δ	380.300	+10.755	10.758		+10.757	
	0.827		0.750			
Set BM # VD-5	379.473				379.485	Set B.M. # V.D-5 Marvale Dr. 33± S.E. of ℄ Northridge Dr. Bt. Spk in W.I. C.B. on S'ly line Lot 16, Blk B, Tr. 11874 Hse # 5137
	10.680		10.763			
Δ	390.153	+10.260	10.264		+10.262	
	0.420		0.499			
T.P.	389.733				389.737	
	11.370		11.288			
Δ	401.103	+10.655	+10.658		+10.656	
	0.715		0.630			
T.P.	400.388				400.393	
	11.626		11.599			
Δ	412.014	+10.699	+10.~~690~~ 700		+10.700	
	0.927		0.899			
T.P.	411.087				411.093	
	6.757		6.680			
Δ	417.844	+4.405	+4.407		+4.406	
	2.352		2.273			
Set BM VD6	415.492				415.~~499~~ 513	Set BM VD6 Marvale Dr. & Northridge Dr. SE Cor Bt Spk in ch 5'S. of S end C.R.
	3.545		3.498			
Δ	419.037	-7.117	-7.119		-7.118	
	10.662		10.617			
T.P.	408.375				408.381	

FORM 353 1M [illegible]

PLEASE RETURN TO
LOS ANGELES COUNTY SURVEYOR
700 HALL OF RECORDS

NOTE: ANY ADDITIONS OR CHANGES ON THIS SHEET MUST BE MADE OR CIRCLED IN RED INK, WITH DATE AND NAME OF PERSON MAKING CHANGE

Do not extend notes this side of this line

B.M.	1ST RUN	DIFF.	2ND RUN	3RD RUN	ADJ. ELEV.	DESCRIPTION
T.P.	408.385			9	408.381	
	2.868		2.821			
⊼	411.253	-4.153	-4.153		-4.153	
	7.021		6.974			set BM VD.7
set BM VD7	404.232			10	404.228	Northridge Dr. 275± NE of ℄ [illegible]
	2.169		2.113			Bt spk in S cb. 10' E of W ly [illegible]
⊼	406.401	-6.194	-6.197		-6.196	
	8.363		8.310			set BM VD8
set BM VD8	398.038			11	398.032	Northridge Dr. & Verdun Ave [illegible]
	1.218		1.101			bt spk in cb 10'± W. of W end [illegible]
⊼	399.236	-10.621	-10.619		-10.620	
	11.839		11.720			
T.P.	387.417			12	387.412	
	0.484		0.413			
⊼	387.901	-11.385	-11.385		-11.385	
	11.869		11.798			
T.P.	376.032			13	376.027	
	1.108		1.024			
⊼	377.140	-9.755	-9.758		-9.756	
	10.863		10.782			
T.P.	366.217			14	366.271	
	1.759		1.699			5030
⊼	368.036	-4.180	-4.180		-4.180	
	5.939		5.879			set BM VD9
set BM VD9	362.097			15	362.091	Marburn Ave 365± S of ℄ [illegible]
	1.412		1.325			bt spk in W cb opposite [illegible]
⊼	363.509	-10.393	-10.395		-10.394	
	11.805		11.720			
T.P.	351.704				351.697	

DATE
SURVEY BY R. L. Willey
NOTES BY [illegible]
INDEXED [illegible]
DATE [illegible]
SOLD DATE

FORM 353 1M 12-41

PLEASE RETURN TO
LOS ANGELES COUNTY SURVEYOR
700 HALL OF RECORDS

NOTE: ANY ADDITIONS OR CHANGES ON THIS SHEET MUST BE MADE OR CIRCLED IN RED INK, WITH DATE AND NAME OF PERSON MAKING CHANGE

Do not extend notes this side of this line

B.M.	1ST RUN	DIFF.	2ND RUN	3RD RUN	ADJ. ELEV.	DESCRIPTION
T.P.	351.694			16	351.697	
	1351		1.269			
π	353.055	-10.288	-10.288		-10.288	
	11.639		11.557			
T.P.	341.406			17	341.409	
	1508		1.462			
π	342.984	-2.938	-2.938		-2.938	
	4446		4.400	18		
BM.VD4	338.468			(page 31) 12	338.495	Fd BM V.D. #4 El. FB1128-31 Marburn Ave & Marvale Dr NW Cor bt spk in cb 5' W. of W. end CR
	0740		0.690			
π	339.208	-10.499	-10.499		-10.499	
	11239		11.189			
T.P.	327.969			13	327.972	
	2450		2.369	2.241		
π	330.429	+1.251	1.256	1.252	+1.252	
	1.199		1.113	0989		
T.P.	329.220			14	329.224	
	11.086		11.021			
π	340.306	+10.216	+10.216		+10.216	
	0870		0.805			
T.P.	339.436			15	339.440	
	10.964		11.209			
π	350.400	+10.059	+10.060		+10.059	
	0905		1.149			
T.P.	349.495			16	349.499	
	10479		10.448			
π	359.974	+8.835	+8.836		+8.836	
	1.644		1.612			
T.P.	358.330			17	358.335	

JOB NO. 1101 SURVEY OF Verdun Ave. Stat. NOTES RED.
SURVEY BY R.L. Walley DATE
NOTES BY R.L.W. DATE 6-27-44 NOTES CHKD.
INDEXED A. C. Johnson DATE DATE

FORM 353 1M 48-61

PLEASE RETURN TO
LOS ANGELES COUNTY SURVEYOR
700 HALL OF RECORDS

NOTE: ANY ADDITIONS OR CHANGES ON THIS SHEET MUST BE MADE OR CIRCLED IN RED INK, WITH DATE AND NAME OF PERSON MAKING CHANGE

Do not extend notes this side of this line

B.M.	1ST RUN	DIFF.	2ND RUN	3RD RUN	ADJ. ELEV.	DESCRIPTION
T.P.	358,330				358.335	
	10130		10088			
⊼	368.460	+5.508	+5.508		+5.508	
	4622		4,580			
T.P.	363,838				363.843	
	4963		4911			
⊼	368801	-1.251	-1.251		-1.251	
	6,214		6,162			
set BM VD 10	362.587				362.592	Set BM # VD 10 Verdugo Ave & Maymont Dr. N.W. cor. Bt spk in N face at Ely line of Lot 1 Tr 11596
	1,283		1,210			
⊼	363.870	-7.364	-7.363		-7.364	
	-8647		8573			
T.P.	355,223				355.228	
	2689		2621			
⊼	357,912	-5.650	-5.652		-5.651	
	8339		8273			
set BM VD 11	349.573				349.577	set BM # VD 11 Verdugo Ave 370 ± SE of E Maymont Dr bt spk in W/L C6 5.8 ft S. line of Lot 320
	0450		0,921			
⊼	350,023	-4.831	-4.833		-4.832	
	5281		5754			
T.P.	344,742				344.745	
	2,666		2,627	2,597		
⊼	347.408	-8.505	-8.498	-8.497	-8.498	
	11.179		11.125	11.094		
T.P.	336.237				336.247	
	11145		11.071			
⊼	347382	+9.880	+9.876		+9.878	
	1.265		1.195			
T.P.	346,117				346.125	

DATE _____ INDEXED _____ DATE _____ CHKD _____ DATE _____

SURVEY BY J. C. Johnson DXT

NOTES BY _____

DATE _____

SURVEY OF Verdugo Ave. etal

F.B. 1126 P. 35

FORM 353 IM 12-41

PLEASE RETURN TO
LOS ANGELES COUNTY SURVEYOR
700 HALL OF RECORDS

NOTE: ANY ADDITIONS OR CHANGES ON THIS SHEET MUST BE MADE OR CIRCLED IN RED INK, WITH DATE AND NAME OF PERSON MAKING CHANGE

Do not extend notes this side of this line

JOB NO. 11-U-1 SURVEY OF Maymont Dr. & Verdun Ave. NOTES BY
SURVEY BY Plumley DATE 6-22-44 NOTES CHKD. DATE
NOTES BY C. Johnson DATE
INDEXED DATE

B.M.	1ST RUN	DIFF.	2ND RUN	3RD RUN	ADJ. ELEV.	DESCRIPTION
T.P.	346.117				346.125	
	5.986		5.926			
T	352.103	+4.977	+4.978		+4.978	set BM VD 12
	1.009		0.948			Maymont Dr 375± S.E. of E. Verdun Ave
set BM VD 12	351.094				351.103	6" SPK in W'ly C6. at front Ho #5239
	0.889		0.837			
T	351.983	-9.995	-9.996		-9.996	
	10.884		10.833			
T.P.	341.099				341.107	
	0.880		0.832			
T	341.979	-10.182	10.181		-10.181	
	11.062		11.013			
T.P.	330.917				330.926	
	1.121		1.087	1.050		
T	332.038	-9.675	-9.669	-9.675	-9.675	BM #13 Omitted
	10.796		10.756	10.725		
T.P.	321.242				321.251	
	0.730		0.695			
T	321.972	-11.060	-11.063		-11.062	
	11.790		11.758			
T.P.	310.182				310.189	
	0.945		0.842			
T	311.127	-10.122	10.919		-10.120	
	11.067		10.961			
T.P.	300.060				300.069	
	1.365	~~1.242~~	1.292			
T	301.425	-4.680	-4.683		-4.681	
	6.045		5.975			
set BM VD 14	295.380				295.388	set BM VD 14
					422.	Verdun Ave & Maymont Dr NE Cor
						6" SPK in CL 10' N of N end CR

FORM 353 1M 10-41

PLEASE RETURN TO
LOS ANGELES COUNTY SURVEYOR
700 HALL OF RECORDS

NOTE: ANY ADDITIONS OR CHANGES ON THIS SHEET MUST BE MADE OR CIRCLED IN RED INK, WITH DATE AND NAME OF PERSON MAKING CHANGE

Do not extend notes this side of this line

B.M.	1ST RUN	DIFF.	2ND RUN	3RD RUN	ADJ. ELEV.	DESCRIPTION
BMVD14	295,380			31	295.~~388~~ .422	
	1070		1.032			
⊼	296450	-10,192	-10,193		-10.193	
	11262		11,225			
T.P.	28~~4~~5,188			32	285.195	
	1,184		1.136			
⊼	28~~5~~6,372	-8,131	-8,131		-8.131	
	9315		9.267			
TP	27~~6~~7,057			33	277.064	
	5607		5.560			
	28~~1~~2,664	+0,564	+0.563		+0.564	
	5043		4997			
BMD54	27~~6~~7,621			34	277.~~628~~ .663	Fd BM D54 El=277663 FB 786-[illegible] Angeles Vista Blvd & Verdun [illegible] Cor bt spk in cb 5'S of Send C[illegible]
	3,975		3,922			
⊼	280,596	-1,324	-1,320		-1.322	
	5299		5242			
TP	27~~5~~6,297			35	276306	
	5,504		5415			
⊼	28~~0~~1,801	+0,321	+0322		+0.321	
	5183		5093			
BM#D59	27~~5~~6,618		-	36	276.~~627~~ .663	Fd BM D59 El=276663 FB 28[illegible] Angeles Vista Blvd & Inadale [illegible] Bt spk in S. Cb. 27'± E of ℄ Prod[illegible]

Circuit #2 Next Pg.

DATE
NOTES CHKD
DATE
SURVEY BY [illegible] Verdun Ave etal
NOTES BY [illegible] DATE 6-27-44
INDEXED [illegible] DATE

F.B. 1128 Pg. 37

FORM 353 1M 12-41

PLEASE RETURN TO
LOS ANGELES COUNTY SURVEYOR
700 HALL OF RECORDS

NOTE: ANY ADDITIONS OR CHANGES ON THIS SHEET MUST BE MADE OR CIRCLED IN RED INK, WITH DATE AND NAME OF PERSON MAKING CHANGE

Do not extend notes this side of this line

JOB NO. 1101 SURVEY OF Verdun Ave Storm Drain NOTES RED. DATE
SURVEY BY R.L.W. Valley NOTES CHKD. DATE
NOTES BY R.L.W. DATE 6-28-44
INDEXED C. C. Johnson DATE

CIRCUIT NO 2

B.M.	1ST RUN	DIFF.	2ND RUN	3RD RUN	ADJ. ELEV.	DESCRIPTION
BM D53	273.762				273.762	C.1.1092 Fd BM D53 El = 273.762' FB 786-241 Angeles Vista Blvd ± 430 W ℄ Valley Ridge Ave.
	5,927		5,869			
Π	279.689	+2.124	+2.128		+ 2.126	bt spk in S. Cb at House 5404
	3803		3741			
T.P.	275.886				275.888	
	5201		5,150			
	281,087	+0.776	+0.776		10.776	
	4425		4374			C.1.1092
BM D59	276.662			3	276.664	Fd BM = D59 El 276.663' FB 286-241 Angeles Vista Blvd + Inadale Ave bt spk in S Cb 2' ± E of ℄ prod at Ho. 5446
	5078		5010			
Π	281,740	+1.798	+1.800		+1.799	
	3280		3210			
TP	278.460			3	278.463	
	6.327		6279			
Π	284,787	+4.092	+4.091		+ 4.092	
	2235		2188			
set BM VD15	282.552			4	282.555	Set BM VD15 Inadale Ave 375' ± N of the ℄ of Angeles Vista Blvd
	9194		9.1.19			
Π	291,746	+7.808	+7.809		17.808	bt spk in E Cb 5' N of S. Side Ho = 5308
	1,386		1,310			
TP	290.360			5	290.363	
	9.408		9.322			
Π	299,768	+7.692	+7.695		+ 7.694	
	1716		1627	6		
set BM VD16	298.052				298.057	set BM VD16 Inadale Ave 775' ± N. of ℄ Angeles Vista Blvd, Bt spk in E Cb 5' N. of S line Ho = 5216

FORM 353 1M [illegible]-41

PLEASE RETURN TO
LOS ANGELES COUNTY SURVEYOR
700 HALL OF RECORDS

NOTE: ANY ADDITIONS OR CHANGES ON THIS SHEET MUST BE MADE OR CIRCLED IN RED INK, WITH DATE AND NAME OF PERSON MAKING CHANGE

Do not extend notes this side of this line

B.M.	1ST RUN	DIFF.	2ND RUN	3RD RUN	ADJ. ELEV.	DESCRIPTION
BM VD16	298052			6	298.05~~7~~2	
	10190		10,148	10,105		
π	308,242	+9.473	+9.478	+9477	+9.477	
	0717		0670	0,628		
TP	307,525			7	307.534	
	7090		7050			
π	314,615	+5.501	+5.501		+5.501	
	1589		1549			
set BM# VD17	313026			8	313.0~~35~~29	set BM# VD17
	10350		10296			Inadale Ave + 1st Alley S.E. of N[illegible]
π	323,376	+9.415	+9.415		+9.415	bt spk in cb 5' E of E end C[illegible]
	0.935		0.881			
TP	322,441			9	322.450	
	10,962		10,907			
π	333403	+9.773	+9773		+9.773	
	1,189		1,134			
T.P.	332,214			10	332.223	
	10.568		10,519			
π	342,782	+9.109	+9109		+9.109	
	1,459		1,410			
T.P.	341.323			11	341.332	
	6,595		6,563			
π	347.918	+5.035	+5.035		+5.035	
	1,560		1,528			set BM# VD18
set# BM VD18	346.358			12	346.3~~67~~58	Inadale Ave 575' ± SE of [illegible]
	10886		10,802			Bt spk in Nly cb on P.L. bet [illegible]
π	357.244	+9.735	+9.732		+9.733	#5107 + 5103.
	1151		1,070			
TP	356,093			13	356.100	

NOTES RED. ____ JOB NO. 1101 SURVEY OF Verdun Ave et al.
DATE ____ SURVEY BY R.L. Willey
NOTES CHKD. ____ NOTES BY R.L.W. DATE 6-28-44
DATE ____ INDEXED A. C. Johnson DATE ____

F. B. 1120 Pg. 39

FORM 353 1M 12-41

PLEASE RETURN TO
LOS ANGELES COUNTY SURVEYOR
700 HALL OF RECORDS

NOTE: ANY ADDITIONS OR CHANGES ON THIS SHEET MUST BE MADE OR CIRCLED IN RED INK, WITH DATE AND NAME OF PERSON MAKING CHANGE

Do not extend notes this side of this line

B.M.	1ST RUN	DIFF.	2ND RUN	3RD RUN	ADJ. ELEV.	DESCRIPTION
T.P.	356,093			13	356.100	
	11,080		10,977			
π	367,173	+10,355	10.356		+10.356	
	0.725		0.621			
T.P.	366,448			14	366.456	
	7020		6964			
π	373,468	+5,691	+5,693		+5.692	
	1,329		1271			
set BM # VD19	372,139			15	372.1~~48~~ 36	set BM # VD19
	11,135		11,070			Inadale Ave 305' ± S.E ℄ Northridge Dr
π	383,274	+10.333	+10,332		+10.332	bt spk Nly cb. Front Ho # 5127
	0.802		0.738			
TP	382,472			16	382.480	
	11,664		11,584			
π	394.136	+10.636	+10.635		+10.636	
	1.028		0949			
T.P.	393,108			17	393.116	
	10,983		10,913			
π	404,091	+9.194	+9,194		+9.194	
	1,789		1,719			
set BM # VD20	402,302			18	402.~~310~~ 296	set BM VD20
	3,190		3,136			Inadale Ave + Northridge SEly Cor
π	405,492	+4,248	-4.244		-4.246	Bt spk in cb 5' E of E end CR
	7,438		7,380			Fd
BM V.D.8	398054			19	398.0~~64~~ 49	BM V.D 8 El = 98,049 FB 1128-33
	1,509		1,455			Northridge Dr + Verdun Ave SW Cor
π	399,563	-9.751	-9,753		-9.752	Bt. spk in ck 10' ± W of W end CR
	11,260		11,208			
T.P.	388,303				388.312	

JOB NO. 1101 SURVEY OF Verdun Ave et al NOTES RED.
SURVEY BY R.L. Willey DATE
NOTES BY R.L.W. DATE 6-28-44 NOTES CHKD.
INDEXED A. C. Johnson DATE DATE

Pg. 40

FORM 353 1M 12-41

PLEASE RETURN TO
LOS ANGELES COUNTY SURVEYOR
700 HALL OF RECORDS

NOTE: ANY ADDITIONS OR CHANGES ON THIS SHEET MUST BE MADE OR CIRCLED IN RED INK, WITH DATE AND NAME OF PERSON MAKING CHANGE

Do not extend notes this side of this line

B.M.	1ST RUN	DIFF.	2ND RUN	3RD RUN	ADJ. ELEV.	DESCRIPTION
T.P.	388.303				388.312	
	0.929		0.903			
π	389.232	-10.143	-10.145		-10.144	
	11072		11048			
T P	378.160				378.168	
	1002		0.960			
π	379.162	-9.940	-9.939		-9.940	
	10942		10899			
T.P.	368.220				368.228	
	1952		1.913			
π	370.172	-6.112	-6.113		-6.112	
	8064		8.026			
BM #VD9	362.108				362.112	Fd BM VD9 El 362.112 FB 1128 [illegible] Marburn Ave 365 S of ℄ Verdun Av bt spk in wch opposite Ho # [illegible]

NOTES RED. ____ JOB NO. 1101 SURVEY OF Verdun Ave et al
DATE ____ SURVEY BY R.L. Willey
NOTES CHKD. ____ NOTES BY R.L.W. DATE 6-28-44
DATE ____ INDEXED A. C. Johnson DATE ____

F.B. 1128 PG. [illegible]

[illegible] Pg. 42

JOB NO. 1101 SURVEY OF Verdun Ave et al NOTES RED.

SURVEY BY R.L. Willey DATE

NOTES BY R.L.W. DATE 6-23-44 NOTES CHKD.

INDEXED DATE DATE

FORM 353 1M 12-41

PLEASE RETURN TO
LOS ANGELES COUNTY SURVEYOR
700 HALL OF RECORDS

NOTE: ANY ADDITIONS OR CHANGES ON THIS SHEET MUST BE MADE OR CIRCLED IN RED INK, WITH DATE AND NAME OF PERSON MAKING CHANGE

Do not extend notes this side of this line

B.M.	1ST RUN	DIFF.	2ND RUN	3RD RUN	ADJ. ELEV.	DESCRIPTION

Notes Ck'd by	Survey of Verdun Ave etal	F.B. 1128 Pg. 43
Map No.	W. O. 1101 Tab No. 2.5 Sheet 1	
Office Work	Surveyed by R.L. Willey	
Checked	Notes [illegible] Date [illegible]	
Date	Indexed A. C. Johnson	

TOPOGRAPHY
INADALE AVE
From Angeles Vista Blvd to
Northridge Dr.
VERDUN AVE ET AL
JN 1101

June 1944
R L Willey
Gregory
Lanigan
English
Chapton

Note: Any Additions or Changes on This Sheet Must be Made or Circled in Red Ink With Date and Name of Person Making Change.

Do not extend notes this side of this line.

RETURN TO
LOS ANGELES COUNTY SURVEYOR
700 HALL OF RECORDS

FORM 247 5M 12-40

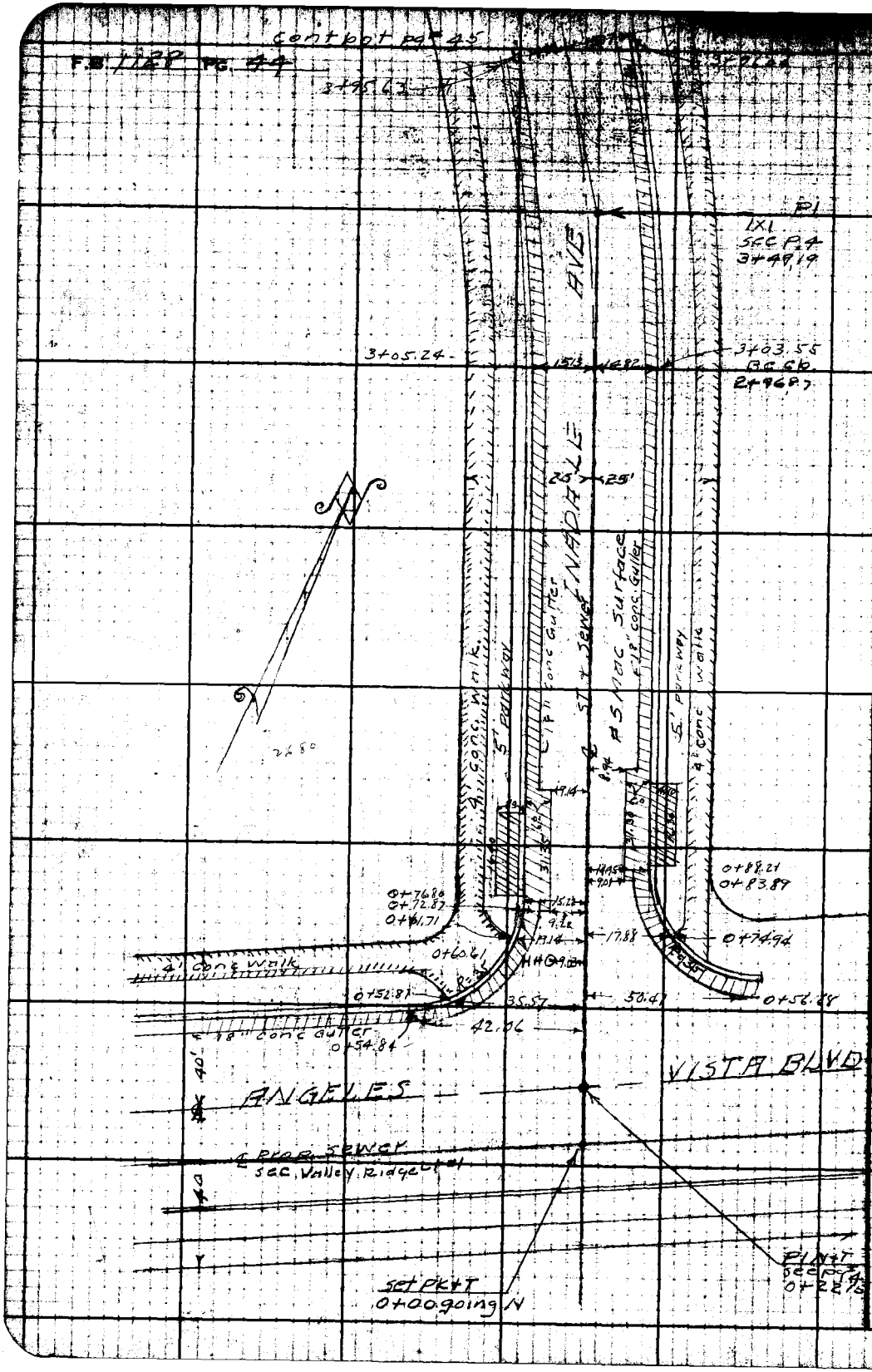

RETURN TO
LOS ANGELES COUNTY SURVEYOR
700 HALL OF RECORDS

Do not extend notes this side of this line.

Note: Any Additions or Changes on This Sheet Must be Made or Circled in Red Ink With Date and Name of Person Making Change.

Notes Ck'd by	Survey of Verdun Ave etal	F.B. 1128 Pg. 45
Map No.	W. 0710 Tape No. [illegible]	
Office Work	Surveyed by B.L. Wiley	
Checked	Notes B.L.W. Date [illegible]	
Date	Indexed A. C. Johnson	

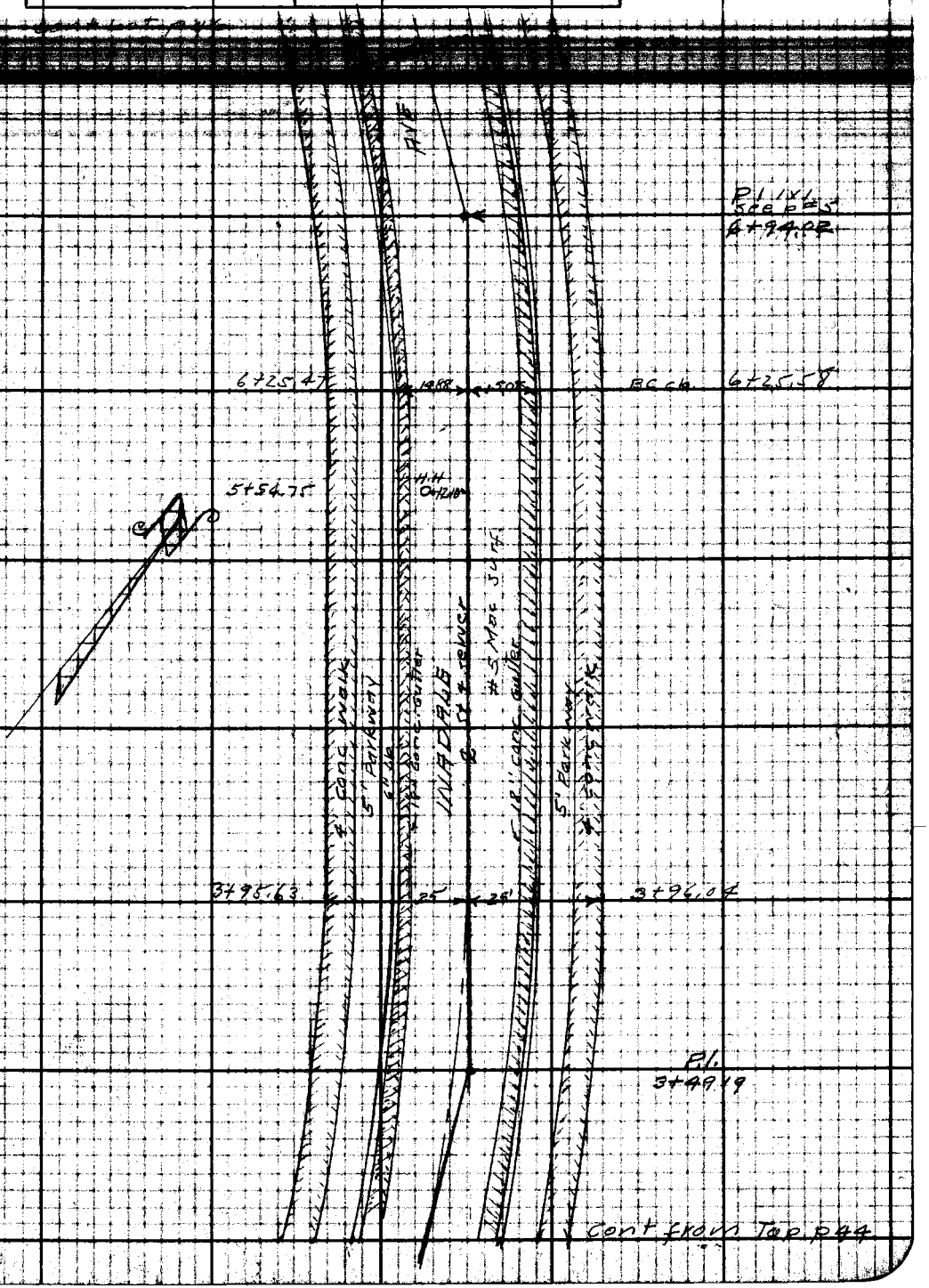

Note: Any Additions or Changes on This Sheet Must be Made or Checked in Red Ink With Date and Name of Person Making Change.

Do not extend notes outside of this line.

RETURN TO
LOS ANGELES COUNTY SURVEYOR
700 HALL OF RECORDS

FORM 247

F.B 1128 Pg 46

cont at P=47

cont from Top P45

RETURN TO
LOS ANGELES COUNTY SURVEYOR
700 HALL OF RECORDS
Do not extend notes this side of this line.

Note: Any Additions or Changes on This Sheet Must be Made or Circled in Red Ink With Date and Name of Person Making Change.

Notes Ck'd by	Survey of Verdun Avcetal
Map No.	W. O. N01 Tape No. 036 Std 52°F
Office Work	Surveyed by R.L.W., Ney
Checked	Notes [illegible] Date [illegible]
Date	Indexed by C. Johnson

F.B. 1128 Pg. 47

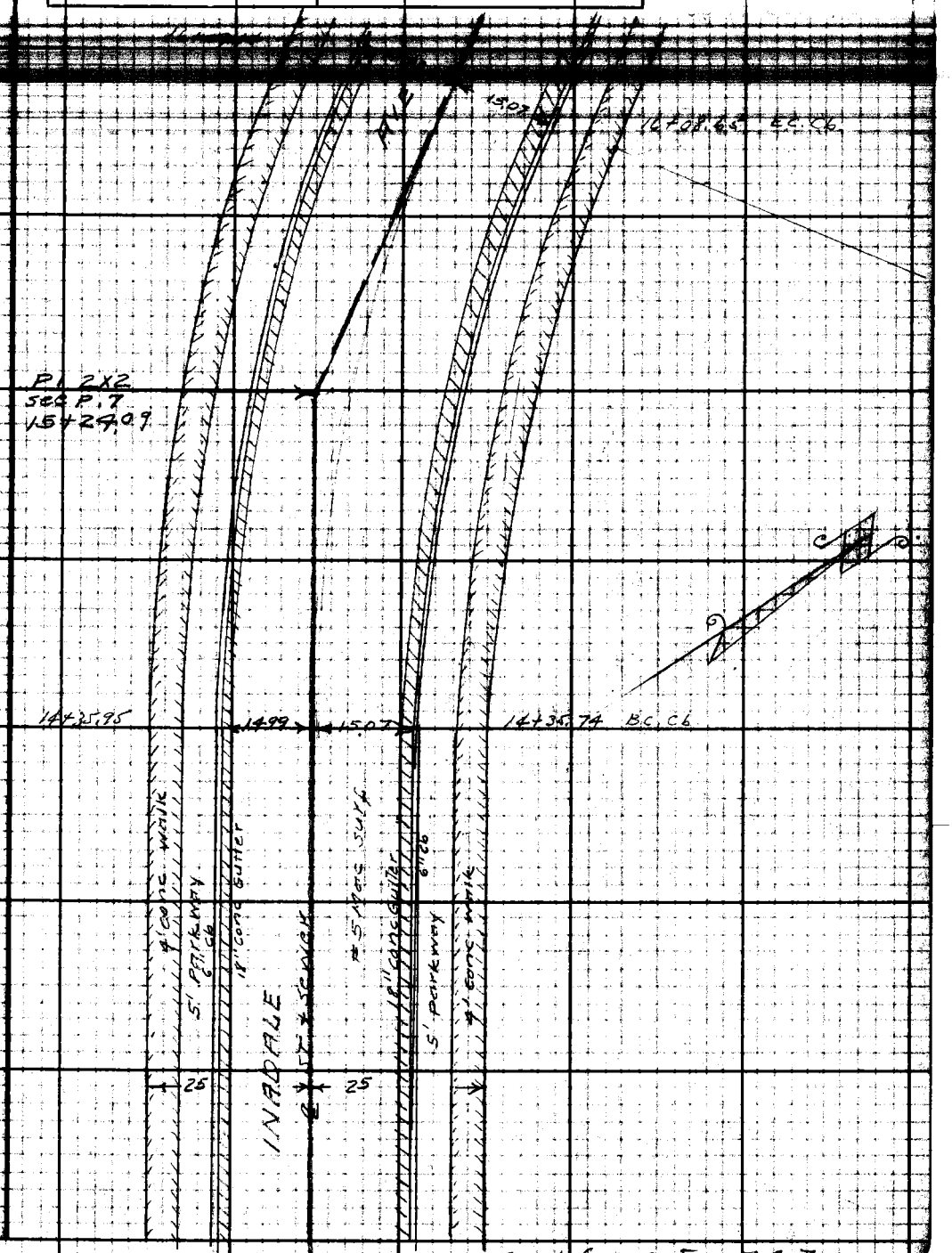

Note: Any Additions or Changes on This Sheet Must be Made or Circled in Red Ink With Date and Name of Person Making Change.

Do not extend notes this side of this line.

RETURN TO
LOS ANGELES COUNTY SURVEYOR
700 HALL OF RECORDS

FORM 247 5M 12-30

Cont from Top P47

F.B. 1128 PG. 48

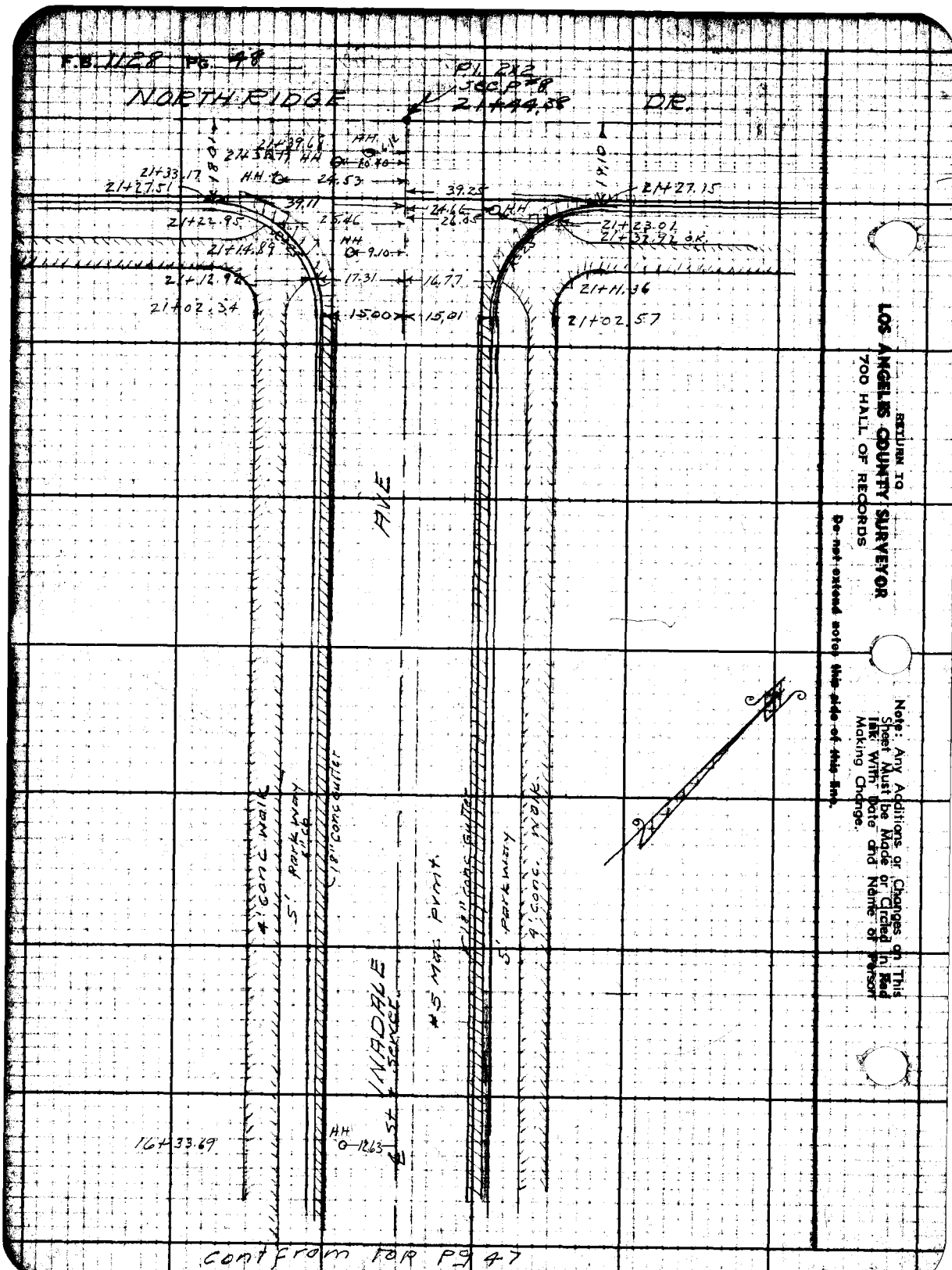

RETURN TO
LOS ANGELES COUNTY SURVEYOR
700 HALL OF RECORDS
Do not extend notes this side of this line.

Note: Any Additions or Changes on This Sheet Must be Made or Circled in Red Ink With Date and Name of Person Making Change.

Profile No. _____ Notes Red. _____ Plotted _____ Job No. 1101 Division No. _____ F.B. 1128 PG. 49

Date _____ Date _____ Survey of Verdun Ave ETAL

X-Sec. No. _____ Notes Chkd. _____ Checked _____ Survey by RL Willey Date 6-44

Date _____ Date _____ Map No. _____ Indexed C. Johnson

NOTE: ANY ADDITIONS OR CHANGES ON THIS SHEET MUST BE MADE OR CIRCLED IN RED INK, WITH DATE AND NAME OF PERSON MAKING CHANGE

PLEASE RETURN TO
LOS ANGELES COUNTY SURVEYOR
700 HALL OF RECORDS

Do not extend notes this side of this line

STATION	B.S.	H.I.	F.S.	ELEV.

FORM 307 SM. 7-43

PROFILE & CROSS SECTIONS

INADALE AVE

From Angeles Vista Blvd To Northridge Dr

VERDUN AVE ET AL

JN 1101

June 1944
RL Willey
Jack Gregory
TJ Lanigan
EF English
DH Chapton

FORM 397 SM 7-43

PLEASE RETURN TO
LOS ANGELES COUNTY SURVEYOR
700 HALL OF RECORDS

NOTE: ANY ADDITIONS OR CHANGES ON THIS SHEET MUST BE MADE OR CIRCLED IN RED INK, WITH DATE AND NAME OF PERSON MAKING CHANGE

Do not extend notes this side of this line

B 1128 PG. 30

Job No. 1101 Division No. Profile
Survey of Vecchio Ave et al Plotted No.
Survey by R. Kelly Notes Red. Date X-Sec.
Indexed R. C. Johnson Notes Chkd. W.L.G. Checked No.
Date Notes ELW 6-28-44 Date 7-22-44 Date

STATION	B. S.	H. I.	F. S.	ELEV.	
					(BM # D59 - (c.l. 1092) - El. 276.663 - F.B. 786 p. 241 Angeles Vista Blvd & Inadale Ave. Bt. Spk. in S. Cb. - 27' E. of ℄ Prod - at Ho. # 5446
BM # D59	5.21	281.87		276.66	
0+00			5.49	276.38	Int sewer see pg 44
0+22.15			4.94	276.93	℄ Int Angeles Vista Blvd & Inadale Ave
50 R			5.00	276.87	℄ " " "
100 R			5.14	276.73	" " " "
50 L			4.76	277.11	" " " "
100 L			4.51	277.36	℄ " " "
0+50			5.27	276.60	℄ sewer
					Cb returns at Angeles Vista Blvd & Inadale Ave
			5.95	276.92	Gut NE Cor E end CR
			5.39	277.48	Tcb " " " " " " "
			5.86	276.91	Gut " " " N " " "
			4.92	276.85	Tcb " " " " " " "
			5.85	276.92	Gut N W " E " " "
			5.23	276.64	Tcb " " " " " " "
			5.92	276.95	Gut " " " N " " "
			5.15	276.72	Tcb " " " " " " "
					For data on catch basin at This int see Valley Ridge Ave et al
					Note For data on catch basins at This int. see Valley Ridge et al.
0+72.87			5.03	276.84	℄ sewer
0+83.89			4.91	276.76	" "

FORM 307 5M 7-43

PLEASE RETURN TO
LOS ANGELES COUNTY SURVEYOR
700 HALL OF RECORDS

NOTE: ANY ADDITIONS OR CHANGES ON THIS SHEET MUST BE MADE OR CIRCLED IN RED INK, WITH DATE AND NAME OF PERSON MAKING CHANGE

Do not extend notes this side of this line

STATION	B.S.	H.I.	F.S.	ELEV.		
1+00		281 87	4 82	277.05	℄ sewer	
15R			5 77	276.10	Gut	
" "			4 77	277.10	Tcb	
24.5R			4 45	277.42	PL	
15L			5 49	276.38	Gut	
" L			4 77	277.10	Tcb	
24.5L			4 60	277.27	~~PL~~ back walk	
1+50			4 24	277.63	℄ sewer	
15R			4 87	277.00	Gut	
" "			4 23	277.64	Tcb	
24.5R			3 84	278.03	Back walk	
15L			4 85	277.02	Gut	
" "			4 19	277.68	Tcb	
24.5L			4 00	277.87	back walk	
2+00			3 65	278.22	℄ sewer	
15R			4 28	277.59	Gut	
15R			3 63	278.24	Tcb	
24.5R			3 36	278.51	back walk	
15L			4 35	277.52	Gut	
2+00 15L			3 67	278.20	Tcb	
2+00 24.5L			3 41	278.46	back walk	

Profile No. ____ Notes Red. ____ Plotted ____ Job No. 1101 Division No. ____ F.B. 1128 Pg. 57
Date ____ Date ____ Survey of Verdun Ave et al
X-Sec. No. ____ Notes Chkd. W.L.G. Checked ____ Survey by E.L. Wiley Notes E.L.W. Date 6-27-44
Date 7-27-44 Date ____ Map No. ____ Indexed C. Johnson

FORM 307 5M 7-43

PLEASE RETURN TO
LOS ANGELES COUNTY SURVEYOR
700 HALL OF RECORDS

NOTE: ANY ADDITIONS OR CHANGES ON THIS SHEET MUST BE MADE OR CIRCLED IN RED INK, WITH DATE AND NAME OF PERSON MAKING CHANGE

Do not extend notes this side of this line

STATION	B. S.	H. I.	F. S.	ELEV.		
2+50		281.87	3 09	278.78	℄ sewer	
15 R			3 78	278.09	Gut	
3+52 15 R			3 13	278.74	Tcb	
2+00 24.5 R			2.81	279.06	Back walk	
15 L			3 78	278.09	Gut	
15 L			3 12	278.75	Tcb	
24.5 L			2 89	278.08	back walk	
3+00			2 23	279.64	℄ sewer beginnig Grade Break	
15 R			2 90	278.97	Gut	
15 R			2 23	279.64	Tcb	
24.5 R			1 92	278.95	Back walk	
15 R			2 92	278.95	Gut	
306 15 L			2 12	279.75	Tcb	
24.5 L			1 97	279.90	back walk	
TP	10.62	290.93	1 56	280.31		
3+50			9 81	281.12	℄ sewer	
13 R			10 40	280.53	Gut	
15 R			9 77	281.16	Tcb	
24.5 R			9 48	281.45	back walk	
17 L			10 44	280.49	Gut	
3+47 17 L			9 86	281.07	Tcb	
3+50 27 L			9 45	281.48	back walk	

F.B. 1128 Pg. 152 Job No. 1101 Division No. Notes Red. Plotted Profile
Survey of Verdun Ave et al Date Date No.
Survey by R.L. Willey Notes R.L.W. Notes Chkd. W.L.C. Checked X-Sec.
Indexed A. C. Johnson Date Date 7-27-44 Date No.

FORM 307 5M 7-43

PLEASE RETURN TO
LOS ANGELES COUNTY SURVEYOR
700 HALL OF RECORDS

NOTE: ANY ADDITIONS OR CHANGES ON THIS SHEET MUST BE MADE OR CIRCLED IN RED INK, WITH DATE AND NAME OF PERSON MAKING CHANGE

Do not extend notes this side of this line

STATION	B. S.	H. I.	F. S.	ELEV.		
4+00		290.93	7 91	283 02	℄ sewer	
15 R			8 48	282 45	Gut	
" "			7 84	283 09	Tcb	
25 R			7 53	283 40	back Walk	
15 L			8 50	282 43	Gut	
15 L			7 82	283 11	Tcb	
25 L			7 50	283 43	back walk	
4+50			5 96	284 97	℄ sewer	
15 R			6 63	284 30	Gut	
15 R			5 98	284 95	Tcb	
25 R			5 71	285 22	back cb	
15 L			6 57	284 36	Gut	
4+44 15 L			6 17	284 86	Tcb	
4+50			5 70	285 23	back Walk	
5+00			4 08	286 85	℄ sewer	
15 R			4 63	286 30	Gut	
15 R			3 98	286 95	Tcb	
25 R			3 73	287 20	back Walk	
15 L			4 70	286 23	Gut	
15 L			4 04	286 89	Tcb	
25 L			3 78	287 15	back walk	

Profile No. ____ Notes Red. ____ Plotted ____ Date ____ Notes Chkd. [illegible] Checked ____ Date 7-27-44 Date ____

X-Sec. No. ____ Job No. 1101 Division No. ____ Survey of [illegible] Survey by [illegible] Date [illegible] Map No. ____ Indexed [illegible] C. Johnson

F.B. 1128 Pg. 52

FORM 307 5M 7-43

PLEASE RETURN TO
LOS ANGELES COUNTY SURVEYOR
700 HALL OF RECORDS

NOTE: ANY ADDITIONS OR CHANGES ON THIS SHEET MUST BE MADE OR CIRCLED IN RED INK, WITH DATE AND NAME OF PERSON MAKING CHANGE

Do not extend notes this side of this line

STATION	B. S.	H. I.	F. S.	ELEV.		
5+50		290 93	2 20	288 73	℄ sewer	
15 R			2 82	288 11	Gut	
15 R			2 14	288 79	Tcb	
25 R			1 81	289 12	back walk	
15 L			2 80	288 13	Gut	
15 L			2 16	288 77	Tcb	
25 L			1 88	289 05	back walk	
T.P.	10.95	299.56	2.32	288.61		
6+00			8 94	290 62	℄ sewer	
15 R			9 54	290 02	Gut	
6+09 15 R			8 60	290 96	Tcb	
25 R			8 61	290 95	back walk	
15 L			9 51	290 05	Gut	
15 L			8 86	290 70	Tcb	
25 L			8 60	290 96	back walk	
6+50			7 05	292 51	℄ sewer	
15 R			7 69	291 87	Gut	
15 R			7 02	292 54	Tcb	
25 R			6 79	292 77	back walk	
15 L			7 62	291 94	Gut	
15 L			6 97	292 59	Tcb	
25 L			6.66	292 90	back walk	

F.B. 1128 Pg. 154 Job No. 1101 Division No. Notes Red. Plotted Profile
Survey of Verdun Ave et al Date Date No.
Survey by R.L. Willey Notes R.L.W. 6-44 Notes Chkd. W.L.G. Checked X-Sec.
Indexed A. C. Johnson Date Date 7-27-44 Date No.

FORM 307 5M 7-43

PLEASE RETURN TO
LOS ANGELES COUNTY SURVEYOR
700 HALL OF RECORDS

NOTE: ANY ADDITIONS OR CHANGES ON THIS SHEET MUST BE MADE OR CIRCLED IN RED INK, WITH DATE AND NAME OF PERSON MAKING CHANGE

Do not extend notes this side of this line

STATION	B. S.	H. I.	F. S.	ELEV.		
7+00		299.56	5.23	294.33	℄ sewer	
12 R			5.79	293.77	Gut	
" "			5.11	294.45	Tcb	
22 R			4.80	294.76	back walk	
18 L			5.86	293.70	Gut	
7+11 18 L			4.82	294.74	Tcb	
7+00 28 L			4.97	294.59	back walk	
7+50			3.33	296.23	℄ sewer	
15 R			3.95	295.61	Gut	
15 R			3.55	296.01	Tcb	
7+43 25 R			2.99	296.57	back walk	
15 L			3.99	295.57	Gut	
15 L			3.32	296.24	Tcb	
25 L			3.02	296.54	back walk	
8+00			1.43	298.13	℄ sewer	
15 R			2.05	297.51	Gut	
15 R			1.39	298.17	Tcb	
25 R			1.07	298.49	back walk	
15 L			2.06	297.50	Gut	
15 L			1.38	298.18	Tcb	
25 L			1.15	298.41	back walk	

Profile No. ____ Notes Red. ____ Plotted ____ Date ____
X-Sec. No. ____ Notes Chkd. W.J.E. Date 7-27-44 Checked ____ Date ____
Job No. 1101 Division No. ____ Survey of Verdun Ave. St. Cir. Survey by R.L.W. Notes R.L.W. Date 6-44 Map No. ____ Indexed A. C. Tobias
F.B. 1128 Pg. 53

FORM 307 5M 7-43

PLEASE RETURN TO
LOS ANGELES COUNTY SURVEYOR
700 HALL OF RECORDS

NOTE: ANY ADDITIONS OR CHANGES ON THIS SHEET MUST BE MADE OR CIRCLED IN RED INK, WITH DATE AND NAME OF PERSON MAKING CHANGE

Do not extend notes this side of this line

STATION	B. S.	H. I.	F. S.	ELEV.		
BMVD16		299 56	1 50	298.06	BM#VD16 - El. 298,052 - F.B. 1128 p38 Inadale Ave. 775' N. of ℄ Angeles Vista Blvd. Bt. Spk. in E. Cb - 5' N. of S. Line of Ho. #5216	
8+50	9 84	307.90	7.92	299 98	℄ sewer	
15 R			8 46	299 44	Gut	
15 R			7 82	300 08	Tcb	
25 R			7 57	300 33	back walk	
15 L			8 42	299 48	Gut	
8+59 15 L			7 42	300 48	Tcb	
8+50 25 L			7 49	300 41	back walk	
9+00			5 96	301 94	℄ sewer	
15 R			6 44	301 46	Gut	
15 R			5 81	302 09	Tcb	
25 R			5 58	302 32	Back walk	
15 L			6 53	301 37	Gut	
15 L			5 85	302 05	Tcb	
25 L			5 57	302 33	back walk	
9+50			3 91	303 99	℄ sewer	
15 R			4 55	303 35	Gut	
15 R			3 88	304 02	Tcb	
25 R			3 60	304 30	back walk	
15 L			4 54	303 35	Gut	
15 L			3.86	304 04	Tcb	
25 L			3 58	304 32	back walk	

F.B. 1128 Pg. 56 Job No. 1101 Division No. Notes Red. Plotted Profile
Survey of Verdun Ave et al Date Date No.
Survey by R.L. Willey Notes RLW 6-44 Notes Chkd. W.L.G. Checked X-Sec.
Indexed A. C. Johnson Date Date 7-27-44 Date No.

FORM 307 5M 7-43

PLEASE RETURN TO
LOS ANGELES COUNTY SURVEYOR
700 HALL OF RECORDS

NOTE: ANY ADDITIONS OR CHANGES ON THIS SHEET MUST BE MADE OR CIRCLED IN RED INK, WITH DATE AND NAME OF PERSON MAKING CHANGE

Do not extend notes this side of this line

STATION	B. S.	H. I.	F. S.	ELEV.	
		307 90	204	305 86	℄ sewer
15 12			256	305 34	Gut
15 R			189	306 01	Tcb
25 R			157	306 33	back
15 L			257	305 33	Gut
10+03 15 L			177	306 13	Tcb
25 L			163	306 27	back walk
IP	9 80	316.57	113	306.77	
10+50			8 85	307 72	℄ sewer
15 12			922	307 35	Gut
10+51 15 R			852	308 05	Tcb
25 R			827	308 30	back walk
15 L			954	307 03	Gut
15 L			889	307 68	Tcb
25 L			863	307 94	back walk
11+00			691	309 66	℄ sewer
15 R			712	309 45	Gut
15 R			646	310 11	Tcb
15 L			781	308 76	Gut
15 L			712	309 45	Tcb

Profile Notes Red. Plotted Job No. 1161 Division No.
No. Date Date Survey of
X-sec. Notes Chkd. Checked Survey by
No. Date Date Map No. Indexed

F.B. 1162 PG. 57

FORM 307 5M 7-43

PLEASE RETURN TO
LOS ANGELES COUNTY SURVEYOR
700 HALL OF RECORDS

NOTE: ANY ADDITIONS OR CHANGES ON THIS SHEET MUST BE MADE OR CIRCLED IN RED INK, WITH DATE AND NAME OF PERSON MAKING CHANGE

Do not extend notes this side of this line

STATION	B. S.	H. I.	F. S.	ELEV.	
11+50		316 57	4 94	311 ~~57~~ 63	℄ sewer
12R			5 40	311 17	Gut
12R			4 75	311 82	Tcb
18L			5 93	310 64	Gut
11+55 18L			5 09	311 48	Tcb
					Cb returns at Inadale Ave
			4 01	312 56	Gut NE Cor E end CR
			3 33	313 24	Tcb " " " " " " "
			3 00	313 57	Gut " " " N " " "
			2 88	313 69	Tcb " " " " " " "
			2 05	314 52	Gut NW " N " " "
			1 94	314 63	Tcb " " " " " " "
			2 66	313 91	Gut " " " W " " "
			1 97	313 60	Tcb " " " " " " "
11+55			4 78	311 79	Lot 36 Tract 11596. Floor of Washroom containing Stationary Tubs 62.5' from ℄ of sewer to outet " "
11+97					
11+97			3 10	313 47	℄ Int sewer + Alley
15R			3 39	313 18	Cross Gut N. on ℄ Alley
25R			2 79	313 78	PL " " " "
50			1 55	315 02	50' " " " "
85			0 0	316 57	85' " " " "

F.B. 1128 Pg. 58 Job No. 1101 Division No. Notes Red. Plotted Profile
Survey of Verdun Ave. et al Date Date No.
Survey by R.L. Willey Notes R.L.W. 6-44 Notes Chkd. W.L.G. Checked X-Sec.
Indexed A. C. Johnson Date Date 7-27-44 Date No.

FORM 307 5M 7-43

PLEASE RETURN TO
LOS ANGELES COUNTY SURVEYOR
700 HALL OF RECORDS

NOTE: ANY ADDITIONS OR CHANGES ON THIS SHEET MUST BE MADE OR CIRCLED IN RED INK, WITH DATE AND NAME OF PERSON MAKING CHANGE

Do not extend notes this side of this line

STATION	B. S.	H. I.	F. S.	ELEV.		
12+00		316.57	2 98	313 59	℄ sewer	
17L			4 29	31~~1~~2 28	Gut	
12+07 17L			3 30	313 27	Tcb	
T.P.	1067	324.28	2 96	313 61		
12+37			8 86	315 42	℄ sewer	
15L			9 97	314 31	Gut	
15L			9 30	314 98	Tcb begining brk in cb Grade	
12+50			8 05	316 23	℄ sewer	
15R			8 61	315 67	Gut	
15R			7 94	316 34	Tcb beg. brk in cb Grade	
15L			9 13	31~~4~~5 15	Gut	
15L			8 47	315 81	Tcb	
13+00			4 13	320 15	℄ sewer	
15R			4 87	319 41	Gut	
" "			4 21	320 07	Tcb	
15L			4 97	319 31	Gut	
" "			4 30	319 98	Tcb	
T.P.	1130	334.73	0 85	323.43	℄	
13+50			9 92	324 81	℄ sewer	
15R			10 76	323 97	Gut	
15R			10 06	323 67	Tcb	

Profile No. ____ Date ____ Notes Red. ____ Plotted ____ Job No. 1101 Division No. ____ F.B. 1128 PG. 59

X-Sec. No. ____ Date ____ Notes Chkd. 7-27-46 Checked ____ Date ____ Survey of Verdugo Pre et al

Survey by R.L.Willey Notes R.L.W. Date 6-4-46

Map No. ____ Date W.I.G. Date ____ Indexed A. C. Johnson

FORM 307 5M 7-43

PLEASE RETURN TO
LOS ANGELES COUNTY SURVEYOR
700 HALL OF RECORDS

NOTE: ANY ADDITIONS OR CHANGES ON THIS SHEET MUST BE MADE OR CIRCLED IN RED INK, WITH DATE AND NAME OF PERSON MAKING CHANGE

Do not extend notes this side of this line

STATION	B. S.	H. I.	F. S.	ELEV.		
13+50 15 L		334 73	10 42	324 31	Gut	
15 L			9 75	324 98	Tcb	
14+00			5 04	329 69	℄ sewer	
15 R			6 03	328 70	Gut	
15 R			5 35	329 38	Tcb	
15 L			5 33	329 40	Gut	
14+09 15 L			3 75	330 98	Tcb	
T.P.	11 00	344.01	1 72	333.01		
14+50			9 44	334 57	℄ sewer	
15.5 R			10 73	333 28	Gut	
15.5 R			10 05	333 96	Tcb	
14.5 L			9 79	334 22	Gut	
14.5 L			9 12	334 89	Tcb	
15+00			4 94	339 07	℄ Sewer	
20.5 R			6 31	337 70	Gut	
20.5 R			5 63	338 38	T.Cb	
9.5 L			5 38	338 63	Gut	
15+04 9.5 L			4 35	339 66	TCb.	
15+50			0 68	343 33	℄ Sewer	
20.5 R			2 37	341 64	Gut	
20.5 R			1 69	342 32	T.C.	

F.B. 1128 PG. 160 Job No. 1101 Division No. Notes Red. Plotted Profile
Survey of Verdun Ave et al. Date Date No.
Survey by R.L. Willey Notes J. Gregory Notes Chkd. W.I.G. Checked X-Sec.
Indexed A. C. Johnson Date Date 7-28-44 Date No.

FORM 307 SM 7-43

PLEASE RETURN TO
LOS ANGELES COUNTY SURVEYOR
700 HALL OF RECORDS

NOTE: ANY ADDITIONS OR CHANGES ON THIS SHEET MUST BE MADE OR CIRCLED IN RED INK, WITH DATE AND NAME OF PERSON MAKING CHANGE

Do not extend notes this side of this line

STATION	B. S.	H. I.	F. S.	ELEV.	
15+50 10⁵L		344 01	075	343 26	Gut
10⁵L			0.08	343 93	T.C6
T.P.	11 58	354 97	062	343 39	
16+00			718	347 79	℄ Sewer.
15 R			850	346 47	Gut
15 R			78v	347 15	T.C6.
15 L			735	347 6v	Gut.
16+03 15 L			644	348 53	T.C6.
16.50			26v	352 35	℄ Sewer
15 R			378	351 19	Gut.
16+45 15 R			351	351 46	T.C6.
15 L			3.00	351 97	Gut
16+43 15 L			284	352 13	TC6
T.P.	11 98	366 26	069	354 28	
17+00			938	356 88	℄ Sewer.
15 R			10 50	355 76	Gut
15 R			98v	356 44	T.C.
15 L			1006	356 20	Gut
16+98 15L			955	356 71	TC
17+36			61v	360 14	℄ Sewer.
15 R			700	359 26	Gut Brk in Grade.

Profile Notes Red. Plotted Job No. 1104 Division No.
No. Date Date
X-Sec. Notes Chkd. Checked Survey of
No. Date Date Survey by Indexed Map No.

F.B. 1178 PG. 61

FORM 307 5M 7-43

PLEASE RETURN TO
LOS ANGELES COUNTY SURVEYOR
700 HALL OF RECORDS

NOTE: ANY ADDITIONS OR CHANGES ON THIS SHEET MUST BE MADE OR CIRCLED IN RED INK, WITH DATE AND NAME OF PERSON MAKING CHANGE

Do not extend notes this side of this line

STATION		B. S.	H. I.	F. S.	ELEV.		
17+36	15R		366 26'	633	359 93'	T.Cb. break in Grade.	
	15L			698	359 28'	Gut " " "	
	15L			632	359 94'	T.Cb " " "	
17+50				480	361 46'	℄ Sewer.	
	15R			567	360 59'	Gut.	
	15R			496	361 30'	TCb.	
	15L			556	360 70'	Gut	
	15L			488	361 38'	TCb.	
T.P.		1118	376 60'	084	365 42'		
18+00				1018	366 42'	℄ Sewer	
	15R			1099	365 61'	Gut	
	15R			1031	366 29'	TCb.	
	15L			1095	365 65'	Gut.	
	15L			1027	366 33'	T.Cb.	
18+50				480	371 90'	℄ Sewer	
	15R			550	371 10'	Gut	
	15R			481	371 79'	TCb.	
	15L			551	371 09'	Gut	
	15L			489	371 71'	TCb.	
T.P.		1125	387 57'	028	376 32'		
19+00				1029	377 28'	℄ Sewer	

Profile No. ____ Plotted ____ Date ____ Notes Red. ____ Date ____ Notes Chkd. W.L.G. Date 7-28-44 Checked ____ Date ____ X-Sec. No. ____

Job No. 1101 Division No. ____ Survey of Verdun Ave et al Survey by R.L. Willey Notes J. Gregory Indexed A. C. Johnson Date 6-29-44

B 1128 PG. 162

FORM 307 5M 7-43

PLEASE RETURN TO
LOS ANGELES COUNTY SURVEYOR
700 HALL OF RECORDS

NOTE: ANY ADDITIONS OR CHANGES ON THIS SHEET MUST BE MADE OR CIRCLED IN RED INK. WITH DATE AND NAME OF PERSON MAKING CHANGE

Do not extend notes this side of this line

STATION		B. S.	H. I.	F. S.	ELEV.		
19+00	15R		387 57	11 02	376 55	Gut.	
	15R			10 34	377 23	T.C.	
	15L			11 05	376 52	Gut.	
	15L			10 34	377 23	T.C.	
19+50				4 76	382 81	℄ Sewer	
	15R			5 50	382 07	Gut	
19+59	15R			3 83	383 74	T.C.	Lot 3 Tr[illegible] 7
19+44	52R			6 10	381 47	Prospective Wash Room Floor Level.	
	15L			5 64	381 93	Gut	
19+55	15L			4 35	383 22	T.C.	
T.P		11 41	398 62	0 36	387 21		
20+00				10 40	388 22	℄ Sewer.	
	15R			11 12	387 50	Gut	
19+98	15R			10 63	387 99	T.C.	
	15L			11 15	387 47	Gut	
	15L			10 49	388 13	T.C.	
20+50				4 79	393 83	℄ Sewer	
	15R			5 60	393 02	Gut.	
	15R			4 92	393 70	T.C.	
	15L			5 45	393 17	Gut	
	15L			4 78	393 84	T.C.	

Profile No. ____ Notes Red. ____ Plotted ____ Date ____
X-Sec. No. ____ Notes Chkd. W.J.G. Date 7-28-44 Checked ____ Date ____
Job No. 1101 Division No. ____
Survey of Verdun Ave. at [illegible]
Survey by R.L.W. Notes V.G. Date 6-29-44
Map No. ____ Indexed A. C. Johnson

F.B. 1128 Pg. 63

FORM 307 5M 7-43

PLEASE RETURN TO
LOS ANGELES COUNTY SURVEYOR
700 HALL OF RECORDS

NOTE: ANY ADDITIONS OR CHANGES ON THIS SHEET MUST BE MADE OR CIRCLED IN RED INK, WITH DATE AND NAME OF PERSON MAKING CHANGE

Do not extend notes this side of this line

STATION	B. S.	H. I.	F. S.	ELEV.		
		398 62				
T.P.	9.46	406.31	1 77	396 85		
21+00			7 05	399 26	℄ sewer	
15 R			7 83	398 48	Gut	
15 R			7 12	399 19	Tcb	
15 L			7 75	398 56	Gut	
15 L			7 05	399 26	Tcb	
					Cr returns at Inadale Ave + Northridge Dr.	
			7 49	398 82	Gut S W Cor, S end C.R.	
			6 78	399 53	Tcb " " " " " " "	
			4 70	401 61	Gut " " " E " " "	
			4 02	402 29	Tcb " " " " " " "	
			7 37	398 94	Gut S E " S " " "	
			6 65	399 66	Tcb " " " " " " "	
			5 55	400 76	Tcb " " " W " " "	
			4 89	401 42	Gut " " " " " " "	
21+26			4 84	401 47	Top brk	
21+44 38			4 23	402 08	℄ Int Inadale Ave + Northridge Drive	
50' R			3 63	402 68	E on ℄ Northridge Dr	
100' R			2 75	403 56	E on " " " "	
50 L			4 86	401 45	W " " " " "	
100 L			5 43	400 88	" " " " " "	
BMVD 20			3 99	402 32	BMVD 20 El 2402.296 FB 1128 p 40 Northridge Dr. & Inadale Ave. S. Ely Cor. Bt. Sch. in Cb. 5' E of E end C.R.	

Job No. 1101 Division No. Notes Red. Plotted Profile
Survey of Verdun Ave et al Date Date No.
Survey by R. L. Willey Notes J. Gregory Notes Chkd Checked X-Sec.
Indexed A. C. Johnson Date 6-29-44 Date Date No.

Notes Ck'd by	Survey of Verdun Ave et al	F.B. 1128 Pg. [illegible]
Map No.	W. O. 1101 Tape No. [illegible]	
Office Work	Surveyed by R.L. Willey	
Checked	Notes R.L.W. Date [illegible]	
Date	Indexed A. C. Johnson	

TOPOGRAPHY
VERDUN AVE
From Maymont to Northridge Dr.
VERDUN AVE ET AL
JN 1101

June 1944
R.L. Willey
Jack Gregory
J.J. Lanigan
E.F. English
D.H. Chapton

RETURN TO
LOS ANGELES COUNTY SURVEYOR
700 HALL OF RECORDS
Note: Any Additions or Changes on This Sheet Must be Made or Circled in Red Ink With Date and Name of Person Making Change.
Do not extend noted this side of this line.
FORM 247 5M 12-10

RETURN TO
LOS ANGELES COUNTY SURVEYOR
700 HALL OF RECORDS

Do not extend notes this side of this line.

Note: Any Additions or Changes on This Sheet Must be Made or Circled in Red Ink With Date and Name of Person Making Change.

Notes Ck'd by	Survey of Verdun Ave etal
	Surveyed by R L Willey
	Indexed C. Johnson

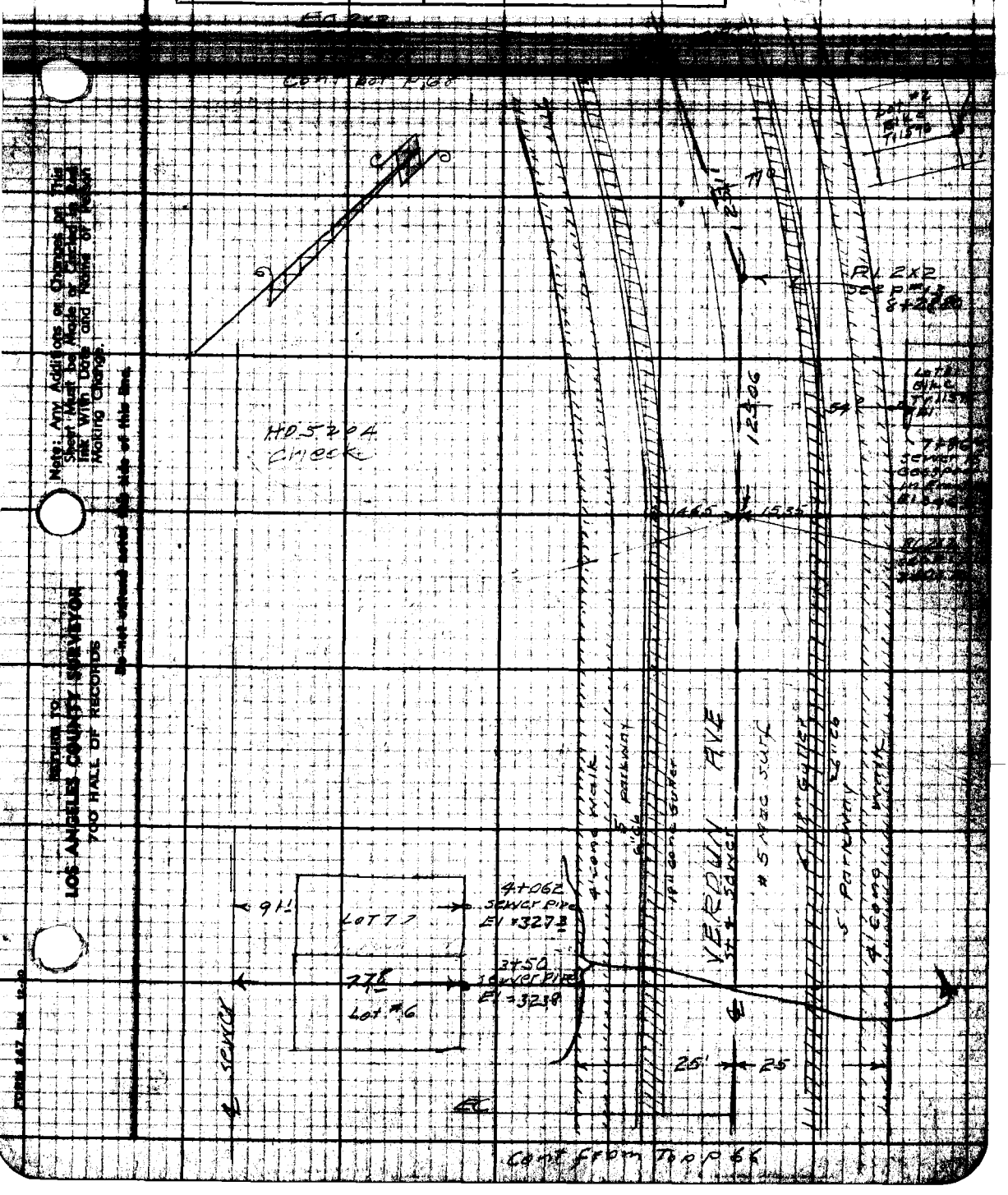

Note: Any Additions or Changes on This Sheet Must be Made or Checked in Red Ink With Date and Name of Person Making Change.

Return to
LOS ANGELES COUNTY SURVEYOR
700 HALL OF RECORDS

Do not extend notes this side of this line.

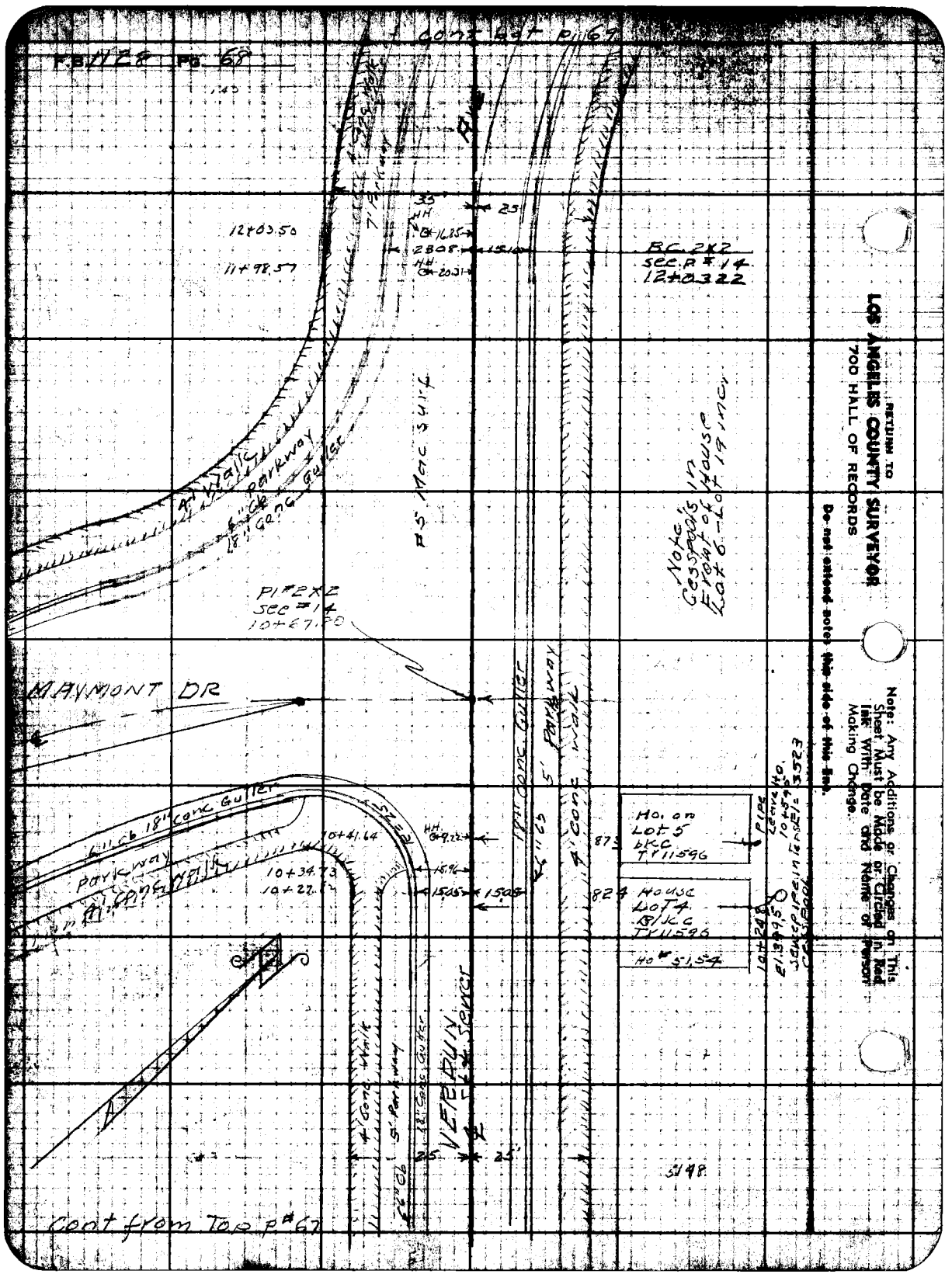

RETURN TO
LOS ANGELES COUNTY SURVEYOR
700 HALL OF RECORDS

Do not extend notes this side of this line.

Note: Any Additions or Changes on This Sheet Must be Made or Circled in Red Ink With Date and Name of Person Making Change.

Notes Ckd by	Survey of Verdun Ave Cntal	F.B. 1128 Pg. 69
Map No.	W.O. 1101 Tape No. 036 Stud 68 °F	
Office Work	Surveyed by R.L. Willey	
Checked	Notes RLW Date 1-9-44	
Date	Indexed A. C. Johnson	

cont bot p 70

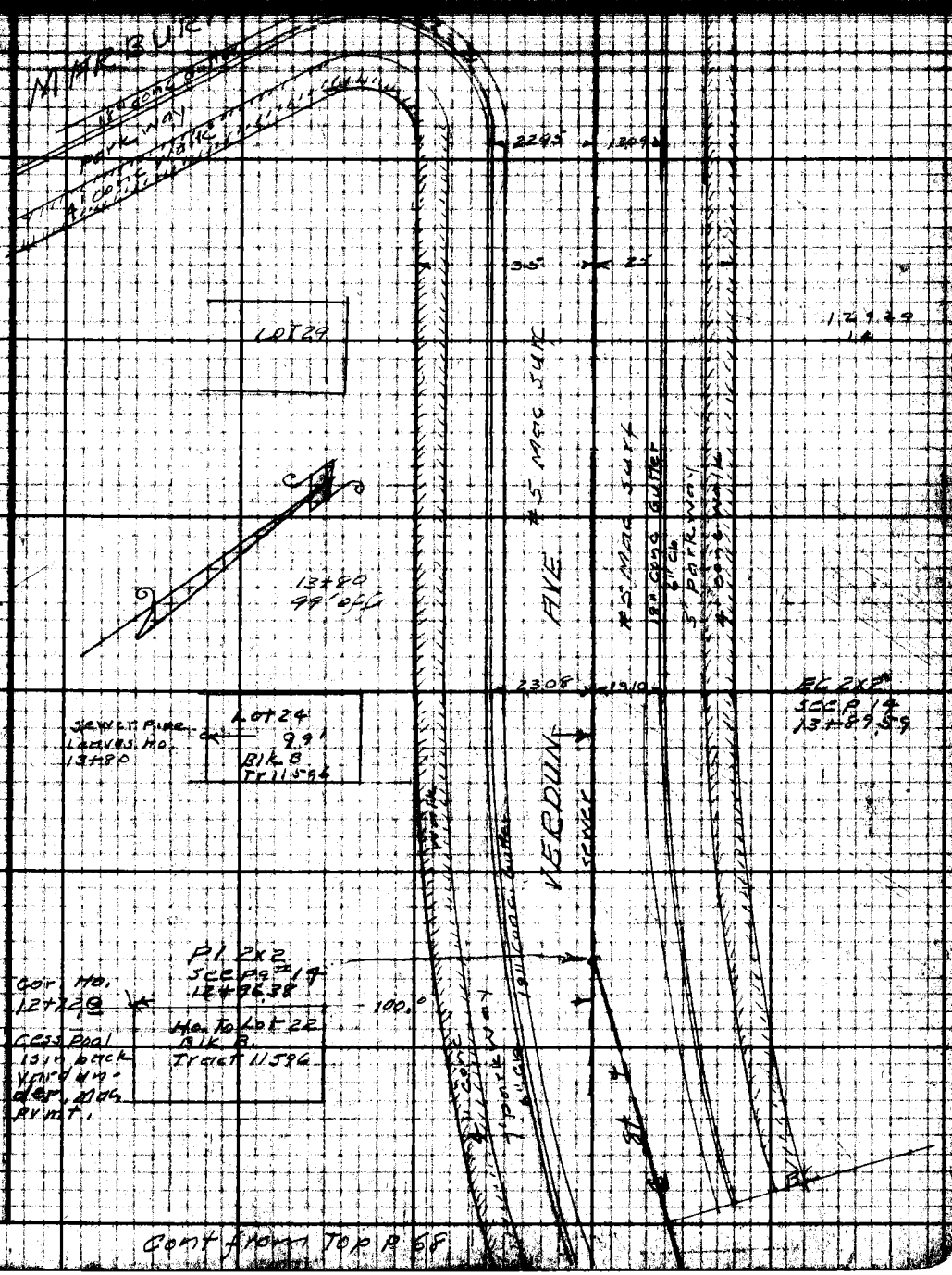

Note: Any Additions or Changes on This Sheet Must be Made or Circled in Red Ink With Date and Name of Person Making Change.

Do not extend notes this side of this line.

RETURN TO
LOS ANGELES COUNTY SURVEYOR
700 HALL OF RECORDS

Cont from Top P 68

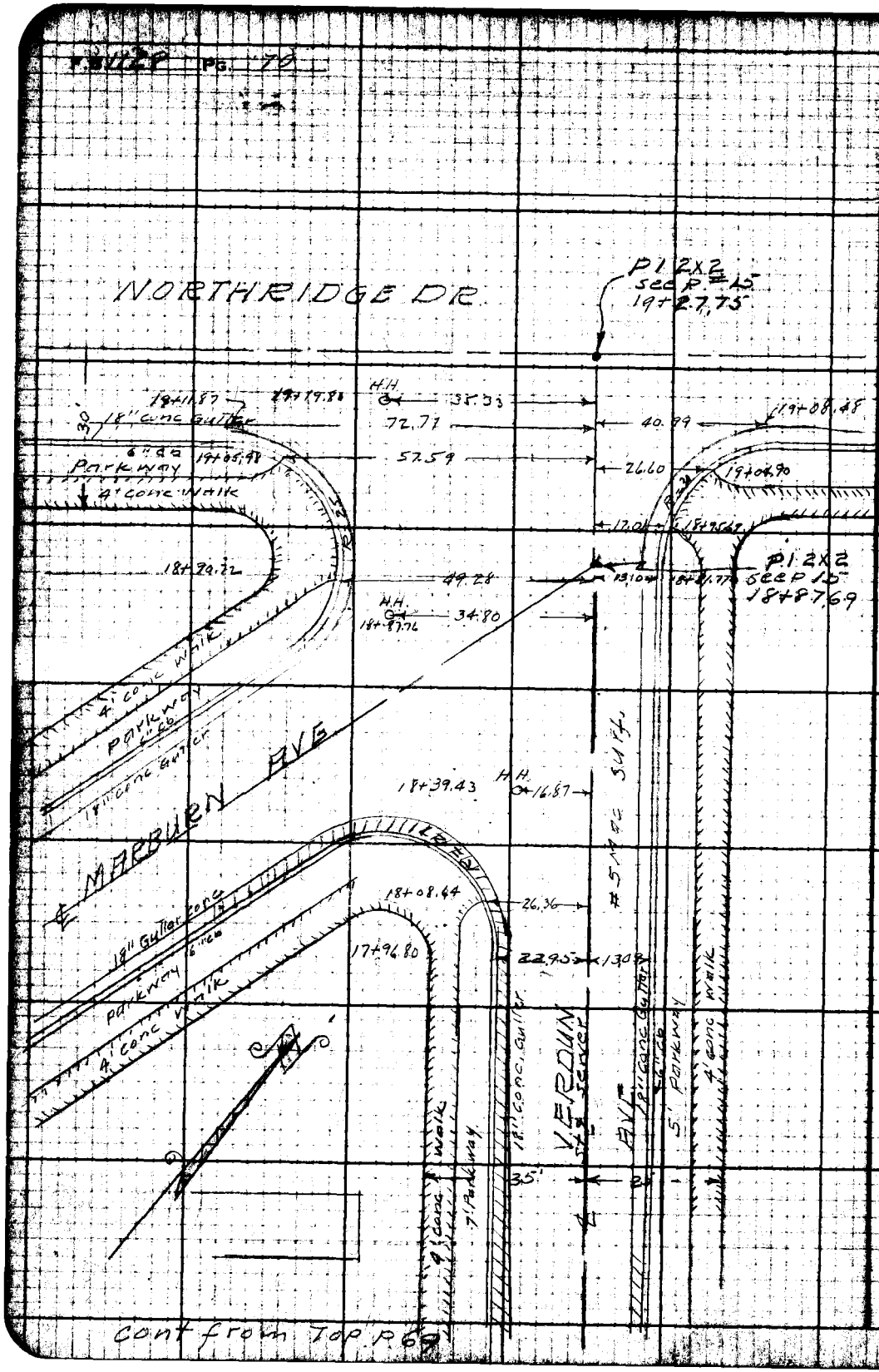

cont from Top P.69

RETURN TO
LOS ANGELES COUNTY SURVEYOR
700 HALL OF RECORDS
Do not extend notes this side of this line.
Note: Any Additions or Changes on This Sheet Must be Made or Circled in Red Ink With Date and Name of Person Making Change.

Profile No. ____ Notes Red. Date ____ Plotted Date ____ Job No. 1101 Division No. ____

X-Sec. No. ____ Notes Chkd. Date ____ Checked Date ____ Survey of Verdun Ave et al

Survey by ____ Map No. ____ Indexed ____

NOTE: ANY ADDITIONS OR CHANGES ON THIS SHEET MUST BE MADE OR CIRCLED IN RED INK WITH DATE AND NAME OF PERSON MAKING CHANGE

PLEASE RETURN TO
LOS ANGELES COUNTY SURVEYOR
700 HALL OF RECORDS

Do not extend notes this side of this line

FORM [illegible]

PROFILE + CROSS SECTIONS

VERDUN AVE

From Maymont Dr to Northridge Dr.

VERDUN AVE ET AL

JN 1101

July 1944

R L Willey
Jack Gregory
J J Lanigan
E F English
D H Chapton

STATION	B.S.	H.I.	F.S.	ELEV.

FORM 307 5M 7-43

PLEASE RETURN TO
LOS ANGELES COUNTY SURVEYOR
700 HALL OF RECORDS

NOTE: ANY ADDITIONS OR CHANGES ON THIS SHEET MUST BE MADE OR CIRCLED IN RED INK, WITH DATE AND NAME OF PERSON MAKING CHANGE

Do not extend notes this side of this line

Job No. 1161 Division Co. Surveys Profile
Surveyed Posted No. X-Sec.
Survey by R.L. Kelley Notes Date Notes Chkd. W.J.S. Checked
Indexed A.C. Johnson Date 2-28-44 Date No.

Notes. Verdun Ave. E.W. 2-28-44

STATION	B. S.	H. I.	F. S.	ELEV.	
				42	BM VD14 el = 295.422 = B 1128-36
BM VD14	0.94	296.33		295.390	Verdun Ave + Maymont Dr NE Cor
					bot spk in cb 10' N. of N end CR
					Sec. pg 66.
0+00			5.21	291.12	Int Sewers + Int Verdun Ave + Maymont Dr.
0+16			5.60	290.73	Cross Gutter
			~~12.20~~		Cb returns at Verdun Ave + Maymont Dr.
			12.20	28[illegible].13	Gut N E Cor E end CR
			11.56	284.77	Tcb " " " " " "
			2.85	283.48	Gut " " " N " "
			2.21	294.12	Tcb " " " " " "
			0.24	296.09	Gut N W " W " "
			+0.41	296.74	Tcb " " " " " "
			1.89	294.44	Gut " " " N " "
			1.24	295.09	Tcb " " " " " "
0+30			4.59	291.74	Cr sewer + brk in Grade
0+50			2.63	293.70	" "
TP	8.04	303.43	0.94	295.39	
0+93					
81 R			7.1	296.3	at SE. Cor Ho. on Lot 2 Tract 11533
1+00			3.84	299.49	E sewer + St
15 R			4.43	299.00	Gut
0+90					
" "			5.17	298.26	Tcb
15 L			4.48	298.95	Gut
" "			3.85	299.58	Tcb

FORM 307 5M 7-43

PLEASE RETURN TO
LOS ANGELES COUNTY SURVEYOR
700 HALL OF RECORDS

NOTE: ANY ADDITIONS OR CHANGES ON THIS SHEET MUST BE MADE OR CIRCLED IN RED INK, WITH DATE AND NAME OF PERSON MAKING CHANGE

Do not extend notes this side of this line

STATION	B. S.	H. I.	F. S.	ELEV.	
		303,43			
1+23,62			090	302 53	∡ pt sewer Ec. see p 36
15 R			139	302 04	Gut
15 R			074	302 69	Tcb
15 L			166	301,77	Gut
15 L			097	302 46	Tcb
			035	303 08	TP
	758	310,66		303,08	
1+50			483	305,83	℄ sewer
14 R			537	305 ~~3~~ 2 9	Gut
1+49 " "			480	305 86	Tcb
16 R			584	304 82	Gut
16 L			520	305 46	Tcb
			8,9	301,8	sewer pipe Leave Ho. on Lot 3 T 11533 [illegible] 56
TP	638	316,57	047	310,19	
2+00			498	311 59	℄ sewer
16 R			466	311,91	Gut
16 R			401	312,56	Tcb
14 L			647	310,10	Gut
14 L			582	310,75	Tcb

Profile No. ____ Notes Red. ____ Plotted ____ Job No. 1101 Division No. ____ F.B. 1120 [illegible]
X-Sec. No. ____ Date ____ Date ____ Survey of Verdun Ave et al
Notes Chkd. W.J.E. Checked ____ Survey by E.L. White Notes [illegible]
Date 7-28-44 Date ____ Map No. ____ Indexed A. C. Johnson

FORM 307 5M 7-43

PLEASE RETURN TO
LOS ANGELES COUNTY SURVEYOR
700 HALL OF RECORDS

NOTE: ANY ADDITIONS OR CHANGES ON THIS SHEET MUST BE MADE OR CIRCLED IN RED INK, WITH DATE AND NAME OF PERSON MAKING CHANGE

Do not extend notes this side of this line

STATION	B. S.	H. I.	F. S.	ELEV.		
House		316 57	12 B.	304.3	Sewer Leave Ho. on Lot #4 T11533	
TP.	7 80	323,34	1 03	31[illegible]54		
2+50			6 30	317 04	℄ sewer	
12 R			5 48	317 86	℄ pvmt	
26 R			5 36	317 98	Gut.	
26 R			4 68	318 66	Tcb	
4 L			6 78	316 56	Gut	
4 L			6 11	317 23	Tcb	
			7 0	316.3	sewer pipe Leave Ho: Lot #5 T11533 see p 66	
TP	10 95	333,14	1,15	322,19		
3+00			10 68	322,46	℄ sewer	
11 R.			10 30	322 84	℄ pvmt	
25 R			10 64	322 50	Gut	
2+95						
25 R			10 44	322 70	Tcb	
5 L			11 16	321.98	Gut	
" "			10 48	322.66	Tcb	
3+40.87			6 81	326 33	✗pt in sewer + EC. see p 66	
15 R			7 19	325 95	Gut	
" "			6 51	326 63	Tcb	
" L			7 78	325 36	Gut	
" L			7 12	326 02	Tcb	

Survey of Verdun Ave et al
Survey by R.L. Willey Notes RLW 7-5-44
Indexed A. C. Johnson Date
Job No. 1101 Division No.
Notes Red. Date
Notes Chkd. W.L.G. Date 7-28-44
Plotted Date
Checked Date
Profile No.
X-Sec. No.

FORM 307 5M 7-43

PLEASE RETURN TO
LOS ANGELES COUNTY SURVEYOR
700 HALL OF RECORDS

NOTE: ANY ADDITIONS OR CHANGES ON THIS SHEET MUST BE MADE OR CIRCLED IN RED INK, WITH DATE AND NAME OF PERSON MAKING CHANGE

Do not extend notes this side of this line

STATION	B. S.	H. I.	F. S.	ELEV.		
3+50		333 14	6 11	327 03	℄ sewer	
15 R			6 49	326 65	Gut	
" "			5 84	327 30	Tcb	
" L			6 99	326 15	Gut	
" L			6 34	326 80	Tcb	
			9 3	323,8	sewer Leaves Ho. Lot #6 see P. 66	
			5 8	327,3	" " " Lot #7 " " "	
4+00			2 30	330 84	℄ sewer	
15 R			2 83	330 31	Gut	
3+97 15, R			2 34	330 80	Tcb	
15 L			3 01	330 13	Gut	
4+03 " "			2 11	331 03	Tcb	
T.P.	10 62	343 30	0 46	332,68		
4+50			8 78	334 52	℄ sewer	
15 R			9 40	333 90	Gut	
" "			8 74	334 56	Tcb	
" L			9 42	333 88	Gut	
" L			8 75	334 55	Tcb	
5+00			5 02	338 28	℄ sewer	
			5 64	337 66	Gut	
			4 98	338 32	Tcb	

Profile No. ____ Notes Red. ____ Plotted ____ Job No. 1101 Division No. ____ F.B. 1128 Pg. 25
Date ____ Date ____ Survey of [illegible]
Notes Chkd. [illegible] Chkd. ____ Survey by [illegible]
No. ____ Date 7-28-44 Date ____ Map No. ____ Indexed [illegible] Johnson

FORM 307 5M 7-43

PLEASE RETURN TO
LOS ANGELES COUNTY SURVEYOR
700 HALL OF RECORDS

NOTE: ANY ADDITIONS OR CHANGES ON THIS SHEET MUST BE MADE OR CIRCLED IN RED INK, WITH DATE AND NAME OF PERSON MAKING CHANGE

Do not extend notes this side of this line

STATION	B. S.	H. I.	F. S.	ELEV.		
5+00						
15 L		343.30	5 66	337 64	Gut	
" "			4 98	338 32	Tcb	
5+50			1 17	342 13	℄ sewer	
15 R			1 86	341 44	Gut	
" "			1 23	342 07	Tcb	
" L			1 89	341 41	Gut	
" L			1 21	342 09	Tcb	
T.P.	1061	353.84	0.07	343.23		
6+00			8 12	345 72	℄ sewer	
15 R			8 83	345 01	Gut	
" "			8 15	345 69	Tcb	
" L			8 83	345 01	Gut	
" L			8 15	345 69	Tcb	
6+30			6 40	347 44	℄ sewer + brk in grade	
15 R			7 01	346 83	Gut	
" "			6 34	347 50	Tcb	
15 L			7 10	346 74	Gut	
" L			6 42	347 42	Tcb.	
6+50			5 45	348 39	℄ sewer	
15 R			6 08	347 76	Gut	
" R			5 43	348 41	Tcb	

S 1128 Pg. 76 Job No. 1101 Division No. Notes Red. Plotted Profile
Survey of Verdun Ave et al Date Date No.
Survey by RLWilley Notes RLW Notes Chkd. W.L.G. Checked X-Sec.
Indexed A. C. Johnson Date 7-5-44 Date 7-28-44 Date No.

FORM 307 SM 7-43

PLEASE RETURN TO
LOS ANGELES COUNTY SURVEYOR
700 HALL OF RECORDS

NOTE: ANY ADDITIONS OR CHANGES ON THIS SHEET MUST BE MADE OR CIRCLED IN RED INK, WITH DATE AND NAME OF PERSON MAKING CHANGE

Do not extend notes this side of this line

Profile Notes Red. Plotted Job No. 4160 Division No. L.B. 1/2 Pg. 17
No. Date Date Date
T-966 Notes Chkd. Checked W.H.G. Survey of Lecouvreur Ave. et al
No. Date Date 7-28-44 Map No. Indexed Survey by C.C. Notes by

STATION	B.S.	H.I.	F.S.	ELEV.		
6+50						
15' L		353.84'	6.11	347.73'	Gut	
15' L			5.40	348.44'	Tcb	
6+81			4.31	349.53'	℄ sewer + Grade brk	
15' R			4.96	348.88'	Gut	
6+87 15' R			4.17	349.67'	Tcb	
15' L			4.99	348.85'	Gut	
15' L			4.30	349.54'	Tcb	
7+00			3.74	350.10'	℄ sewer	
15' R			4.45	349.39'	Gut	
" R			3.81	350.03'	Tcb	
15' L			4.40	349.44'	Gut	
" L			3.77	350.07'	Tcb	
7+50			2.41	351.43'	℄ sewer	
15' R			3.04	350.80'	Gut	
15' R			2.41	351.43'	Tcb	
15' L			3.00	350.84'	Gut	
7+~~48~~ 15' L			2.42	351.42'	Tcb	
T.P	6.48	357.54'	2.78	351.06'		
			8.9	348.6'	sewer pipe Leave	See p67 Ho. Lot 1 Blk [illegible]
8+00			4.75	352.79'	℄ sewer	
15' R			5.33	352.21'	Gut	
" R			4.70	352.84'	Tcb	

FORM 307 5M 7-43

PLEASE RETURN TO
LOS ANGELES COUNTY SURVEYOR
700 HALL OF RECORDS

NOTE: ANY ADDITIONS OR CHANGES ON THIS SHEET MUST BE MADE OR CIRCLED IN RED INK, WITH DATE AND NAME OF PERSON MAKING CHANGE

Do not extend notes this side of this line

STATION	B. S.	H. I.	F. S.	ELEV.		
20 5 L		357 54	5 29	352 25	Gut	
" "			4 63	352 91	Tcb	
8+28.80			4 26	353 28	Pl Verdun Ave	
6 R			4 62	352 92	Gut	
8+37			3 82	353 72	Tcb	
" "						
8+28 40						
24 L			4 68	352 86	Gut	
24 L			4 08	353 46	Tcb	
8+50			3 76	353 78	℄ sewer	
9 R			4 32	353 22	Gut	
" "			3 67	353 87	Tcb	
21 L			4 35	353 19	Gut	
21 L			3 72	353 82	Tcb	
			13 00	344.54	Sewer Leaves House Lot #2 Blk CT 11596	
T.P.	9 02	362 89	3 67	353.87		
9+00			8 18	354 71	℄ sewer	
13 R			8 78	354 11	Gut	
" R			8 16	354 73	Tcb	
16 5 L			8 84	354 05	Gut	
11 5 L			8 21	354 68	Tcb	
House						

Profile No. ___ Plotted ___ Date ___ Notes Red. ___ Date ___ Notes Chkd. W.L.G. Date 7-28-44 Checked ___ Date ___ X-Sec. No. ___

Job No. 1101 Division No. ___ Survey of Verdun Ave et al Survey by R.L. Willey Notes R.L.W. 7-5-44 Indexed A. C. Johnson Date ___

S. 1128 Pg. 78

FORM 307 5M 7-43

PLEASE RETURN TO
LOS ANGELES COUNTY SURVEYOR
700 HALL OF RECORDS

NOTE: ANY ADDITIONS OR CHANGES ON THIS SHEET MUST BE MADE OR CIRCLED IN RED INK, WITH DATE AND NAME OF PERSON MAKING CHANGE

Do not extend notes this side of this line

STATION	B. S.	H. I.	F. S.	ELEV.		
9+50		362.89	707	355.82	℄ sewer	
15 R			770	355.19	Gut	
9+44						
" R			719	255.70	Tcb	1016
16 L			777	355.12	Gut	54
" L			712	355.77	Tcb	476
10+00			574	357.15	℄ sewer	860
15 R			660	356.29	Gut	1336
" R			599	356.90	Tcb	1016
15 L			629	356.60	Gut	48
" L			565	357.24	Tcb	536
						520
						1056
10+27.92			486	358.03	Cb returns at Verdun Ave & Mayment Dr. ℄ sewer	
15 R			517	357.72	Gut SE Cor E end CR	
15 R			449	358.40	Tcb " " " " " "	
			334	359.55	Gut " " " S " "	
			269	360.20	Tcb " " " S " "	
			134	349.5	Sewer pipe Leaves Ho. Lot 4 Bk [illegible] Tr. 596	
			106	352.3	" " " " Lot 5 " " "	
T.P.	953	369.09	3.33	359.56		
10+67.80			958	359.51	Pl int Verdun Ave & Mayment Dr.	
" R			1065	358.44	Gut ~~Pl int Ver~~	
" R			1060	358.49	Tcb	

Profile No. ____ Notes Red. ____ Plotted ____ Job No. 1101 Division No. ____
Date ____ Date ____ Survey of Verdun Ave [illegible]
X-Sec. No. ____ Notes Chkd. ____ Checked ____ Survey by [illegible]
Date ____ Date ____ Map No. ____ Indexed [illegible]

F.B. 1125 Pg. 79

FORM 307 SM 7-43

PLEASE RETURN TO
LOS ANGELES COUNTY SURVEYOR
700 HALL OF RECORDS

NOTE: ANY ADDITIONS OR CHANGES ON THIS SHEET MUST BE MADE OR CIRCLED IN RED INK, WITH DATE AND NAME OF PERSON MAKING CHANGE

Do not extend notes this side of this line

Job No. 1141 Division No. Notes Rec. Plotted Profile
Survey of Verdugo Ave et al Date No.
Survey by P.L. Kelley Notes ELW 7-5-44 Notes Chkd. W.H.S. Checked X-Sec.
Indexed A. C. Jonnard Date Date 7-28-44 Date No.

STATION	B. S.	H. I.	F. S.	ELEV.		
11+00		369.09	834	36[illegible].75	℄ sewer	
15R			939	36[illegible].20	Gut	
15R			874	36[illegible].35	Tcb	
11+50			671	36[illegible].58	℄ sewer	
15R			753	36[illegible].56	Gut	
15R			659	36[illegible].53	Tcb	
28L			616	36[illegible].53	Gut	
" "			551	36[illegible].58	Tcb	
12+03.22			476	36[illegible].53	℄ sewer EC.	
75.5R			563	36[illegible].50	Gut	
" "			500	36[illegible].59	Tcb	
23L			547	363.62	Gut Pec in cb	
" "			484	364.35	Tcb " " "	
12+38			345	36[illegible].59	℄ sewer brk in Gr.	
15R			411	364.78	Gut	
" "			349	365.10	Tcb	
22L			425	364.84	Gut	
" "			361	365.18	Tcb	
12+50			296	366.13	℄ sewer	
15R			347	365.[illegible]2	Gut	
" "			285	364.[illegible]9	Tcb	

FORM 307 5M 7-43

PLEASE RETURN TO
LOS ANGELES COUNTY SURVEYOR
700 HALL OF RECORDS

NOTE: ANY ADDITIONS OR CHANGES ON THIS SHEET MUST BE MADE OR CIRCLED IN RED INK, WITH DATE AND NAME OF PERSON MAKING CHANGE

Do not extend notes this side of this line

STATION	B. S.	H. I.	F. S.	ELEV.		
12+50						
21 L		36909	3 75	36534	Gut	
21 L			3 11	36598	Tcb	
	688	37454	143	367,66		
			1146	363 08	Lot 22 Blk C TR 1596 Misc. Points Back Cor House, cesspool in backyard under 1	
13+00			571	36883	℄ sewer	
19 R			625	36829	Gut	
11 11			566	36888	Tcb	
16 L			630	36824	Gut	
12+95 16 L			592	36862	Tcb	
13+50			264	37190	℄ sewer	
14 R			321	37133	Gut	
11 R			257	37197	Tcb	
12+15 L			325	37129	Gut	
13+545 21 L			231	37223	Tcb.	
TP	1106	38332	228	37226		
14+00			832	37500	℄ sewer	
13 R			898	37434	Gut	
11 R			834	37498	Tcb	
23 L			887	37495	Gut	
11 11			825	37507	Tcb	

Profile Notes Rod Plotted
No. Date Date
X-Sec. Notes Chkd. Checked
No. Date Date
Job No. Division No.
Survey of
Survey by
Map No. Indexed

FORM 307 5M 7-43

PLEASE RETURN TO
LOS ANGELES COUNTY SURVEYOR
700 HALL OF RECORDS

NOTE: ANY ADDITIONS OR CHANGES ON THIS SHEET MUST BE MADE OR CIRCLED IN RED INK, WITH DATE AND NAME OF PERSON MAKING CHANGE

Do not extend notes this side of this line

STATION	B. S.	H. I.	F. S.	ELEV.		
		38332			sew	
			10.9	3724	sewer Leaves Ho Lot 24	seep 69 BlkB Tr 11596
14+50			5 43	37789	℄ sewer	
13 R			6 09	37723	Gut	
14+60 " "			4 86	37846	Tcb	
23 L			6 00	37732	Gut	
" "			5 33	37799	Tcb	
15+00			2 47	38085	℄ sewer	
13 R			3 12	38020	Gut	
" R			2 47	38085	Tcb	
23 L			3 08	38024	Gut	
" "			2 42	38090	Tcb	
T.P.	1141	39375	0 98	38234		
15+50			10 03	38372	℄ sewer	
13 R			10 56	38319	Gut	
15+49 13 R			10 07	38368	Tcb	
23 L			10 64	38311	Gut	
23 L			10 03	38372	Tcb	
16+00			7 08	38667	℄ sewer	
16+10 13 R			7 10	38665	Gut	
16+10 13 R			6 40	38735	Tcb	

Job No. 1101 Division No. Notes Red. Plotted Profile
Survey of Verdun Ave et al Date Date No.
Survey by RLWilley Notes RLW 7-5-44 Notes Chkd. W.I.G. Checked X-Sec.
Indexed A. G. Johnson Date Date 7-28-44 Date No.

FORM 307 5M 7-43

PLEASE RETURN TO
LOS ANGELES COUNTY SURVEYOR
700 HALL OF RECORDS

NOTE: ANY ADDITIONS OR CHANGES ON THIS SHEET MUST BE MADE OR CIRCLED IN RED INK, WITH DATE AND NAME OF PERSON MAKING CHANGE

Do not extend notes this side of this line

STATION	B. S.	H. I.	F. S.	ELEV.		
16+00 23 L		393.75	7 73	386 02	Gut	
" L			7 08	386 67	Tcb	
16+32			5 19	388 56	℄ sewer brk in Grade	
13 R			7 72	386.03	Gut	
" "			5 06	388 69	Tcb	
23 L			5 77	387 98	Gut	
" "			5 12	388 63	Tcb	
16+50			4 25	389 50	℄ sewer	
13 R			4 79	388 96	Gut	
" R			4 15	389 60	Tcb	
23 L			4 72	389 03	Gut	
16+46 23 L			4 32	389 43	Tcb	
16+85			2 62	391.13	℄ sewer brk in Grade	
13 R			3 17	390.58	Gut	
13 R			2 51	391.24	Tcb	
23 L			3 16	390.59	Gut	
23 L			2 53	391 22	Tcb	
17+00			2 01	391 74	℄ sewer	
13R			2 57	391.18	Gut	
" "			1 94	391 81	Tcb	
23 L			2 56	391.19	Gut	
23 L			1 93	391.82	Tcb	

Profile No. ____ Notes Red. ____ Plotted ____ Job No. 1101 Division No. ____ F.B. 1128 Pg. 83
X-Sec. No. ____ Date ____ Date ____ Survey of [illegible] Ave etal
Notes Chkd. W.I.G. Checked ____ Survey by R.L. Willey Notes R.L.W. Date [illegible]
Date 7-28-43 Date ____ Map No. ____ Indexed A. C. Johnson

FORM 307 5M 7-43

PLEASE RETURN TO
LOS ANGELES COUNTY SURVEYOR
700 HALL OF RECORDS

NOTE: ANY ADDITIONS OR CHANGES ON THIS SHEET MUST BE MADE OR CIRCLED IN RED INK, WITH DATE AND NAME OF PERSON MAKING CHANGE

Do not extend notes this side of this line

STATION	B. S.	H. I.	F. S.	ELEV.		
		393.75				
T.P.	968	401.67	1 76	391.99		
			12 15	389 52	House	
17+50			8 10	393 57	℄ sewer	
13 R			8 78	392.89	Gut	
13 R			8 14	393.53	Tcb	
23 L			8 82	392 85	Gut	
23 L			8 16	393.51	Tcb	
18+00			6 43	395.24	℄ sewer	
13 R			7 15	394.52	Gut	
" "			6 48	395.19	Tcb	
18+50			4 85	396 82	℄ sewer	
13 R			5 51	396.16	Gut	
"			4 83	396.84	Tcb	
18+81.77			3 79	397.88	℄ sewer	
18+87.69			3 63	398.04	℄ inter. Verdun Ave and Maymont Dr.	
19+27.75			2 69	398.98	℄ int Verdun Ave & Northridge Dr	
50 R			2 01	399.66	50' E on ℄ Northridge Dr.	
100 R			1 41	400.26	100 " " "	"
50 L			3 53	398 14	50 W " "	" "
68 L			4 09	397 58	68 " " "	" "
100 L			2 91	398.66	100 " " "	" "

Profile No. ___ Plotted ___ Date ___ Checked ___ Date ___ X-Sec. No. ___

Job No. 1101 Division No. ___ Notes Red. ___ Date ___ Notes Chkd. W.L.G. Date 7-28-44

Survey of Verdun Ave et al

Survey by R.L. Wiley Notes R.L.W. 7-5-44

Indexed A. C. Johnson Date ___

1126 Pg. 84

FORM 307 5M 7-43

PLEASE RETURN TO
LOS ANGELES COUNTY SURVEYOR
700 HALL OF RECORDS

NOTE: ANY ADDITIONS OR CHANGES ON THIS SHEET MUST BE MADE OR CIRCLED IN RED INK, WITH DATE AND NAME OF PERSON MAKING CHANGE

Do not extend notes this side of this line

STATION	B. S.	H. I.	F. S.	ELEV.		
		40167			Cb returns at Verdun Ave Northridge	
			7 26	394 41	Gut SE Cor E	end CR
			6 62	395.05	Tcb " " " "	" " "
			10 55	391.12	Gut " " " S	" " "
			9 87	391 80	Tcb " " " "	" " "
			4 46	397.21	Gut NE " E	" " "
			3 80	397 87	Tcb " " " "	" " "
			3 12	398.55	Gut " " " N	" " "
			2 45	399.22	Tcb " " " "	" " "
			6 68	394 99	Gut SW " S	" " "
			6 01	395 66	Tcb " " " "	" " "
			4 41	397 26	Gut " " " W	" " "
			3 77	397.90	Tcb " " " "	" " "
BM VD8			3 60	398.07	BM #VD8 El 398.049 FB 1128 [illegible]	
					Northridge Dr & Verdun Ave [illegible] Cor	
					bt spk in cb 10' W of W end CR	

Profile No. ____ Date ____ Notes Red. ____ Plotted ____ Date ____ Job No. 1101 Division No. ____ F.B. 1128 Pg. [illegible]

Survey of Verdun Ave [illegible]

Survey by [illegible]

No. ____ Date 7-28-[illegible] Date ____ Map No. ____ Indexed A. C. Johnson

[illegible]	Job No. [illegible]	Division No.	Notes Red.	Plotted	Profile
Survey of Verdun Ave et al			Date	Date	No.
Survey by R.L.Willey	Notes R.L.W. 7-6-44		Notes Chkd.	Checked	X-Sec.
Indexed		Date	Date	Date	No.

FORM 307 5M 7-43

PLEASE RETURN TO
LOS ANGELES COUNTY SURVEYOR
700 HALL OF RECORDS

NOTE: ANY ADDITIONS OR CHANGES ON THIS SHEET MUST BE MADE OR CIRCLED IN RED INK, WITH DATE AND NAME OF PERSON MAKING CHANGE

Do not extend notes this side of this line

STATION	B. S.	H. I.	F. S.	ELEV.	

Notes Ck'd by	Survey of Verdun Ave etal
Map No.	W. O. 1101 Tape No. Std.
Office Work	Surveyed by R.L. Willey
Checked	Notes RLW Date 8-44
Date	Indexed A. C. Johnson

F.B. 1128 Pg. 87

TOPOGRAPHY
MAYMONT DR.
From Angeles Vista Blvd. To Verdun Ave
VERDUN AVE ETAL
JN 1101

July 1944

R L Willey
Jack Gregory
T J Lanigan
E F English
D H Chapman

Note: Any Additions or Changes on This Sheet Must be Made or Circled in Red Ink With Date and Name of Person Making Change.

Do not extend notes this side of this line.

RETURN TO
LOS ANGELES COUNTY SURVEYOR
700 HALL OF RECORDS

FORM 447 REV. 12-40

RETURN TO
LOS ANGELES COUNTY SURVEYOR
700 HALL OF RECORDS

Note: Any Additions or Changes on This Sheet Must be Made or Circled in Red Ink With Date and Name of Person Making Change.

Do not extend notes this side of this line.

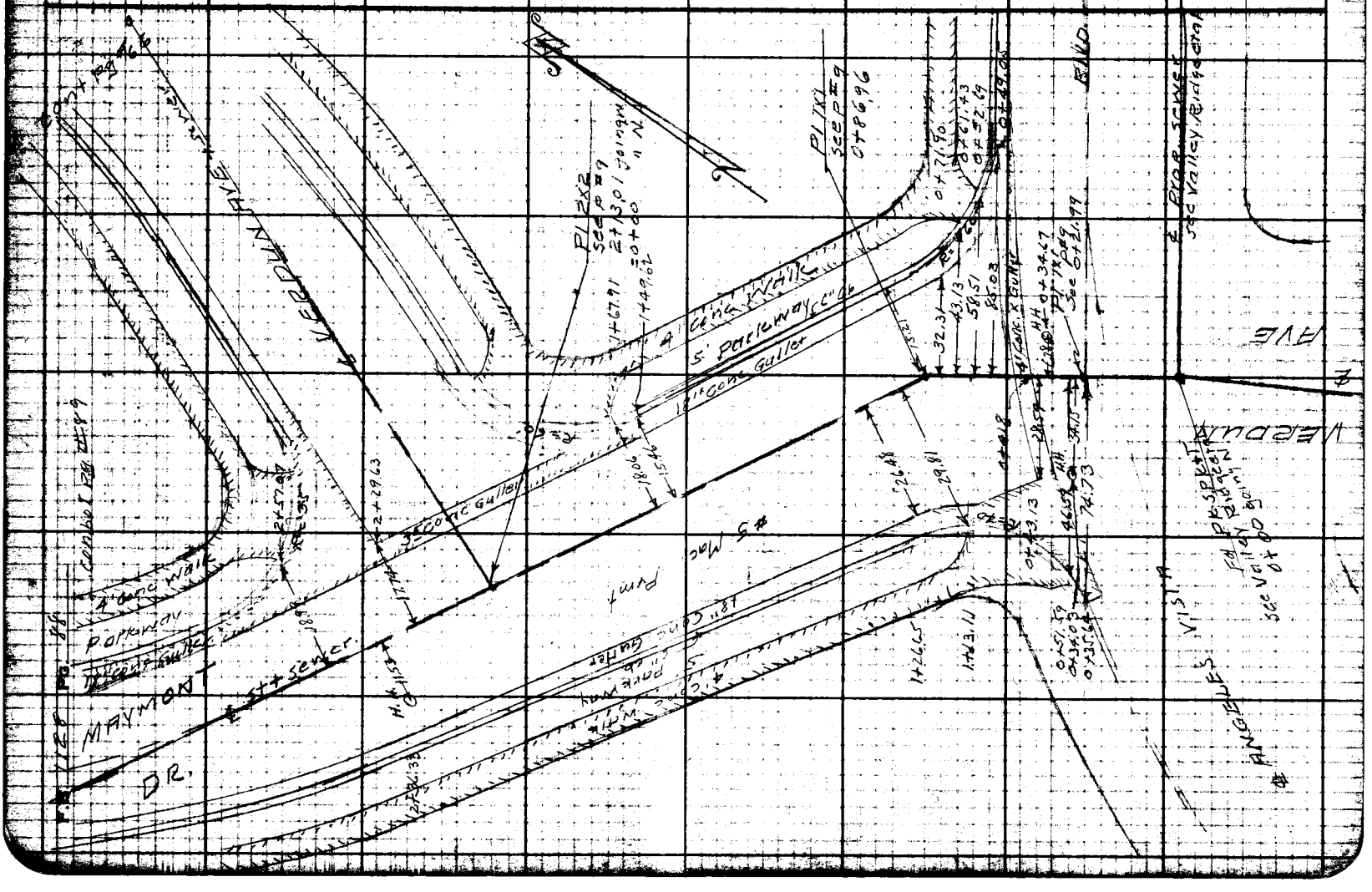

Notes Ck'd by		Survey of	Verdun Ave et al
Map No.		W. O. 1101	Tape No. Std.
Office Work		Surveyed by	R.L. Willey
Checked		Notes	R.L.W. Date 7-44
Date		Indexed	A. C. Johnson

F.B. [illegible] Pg. 87

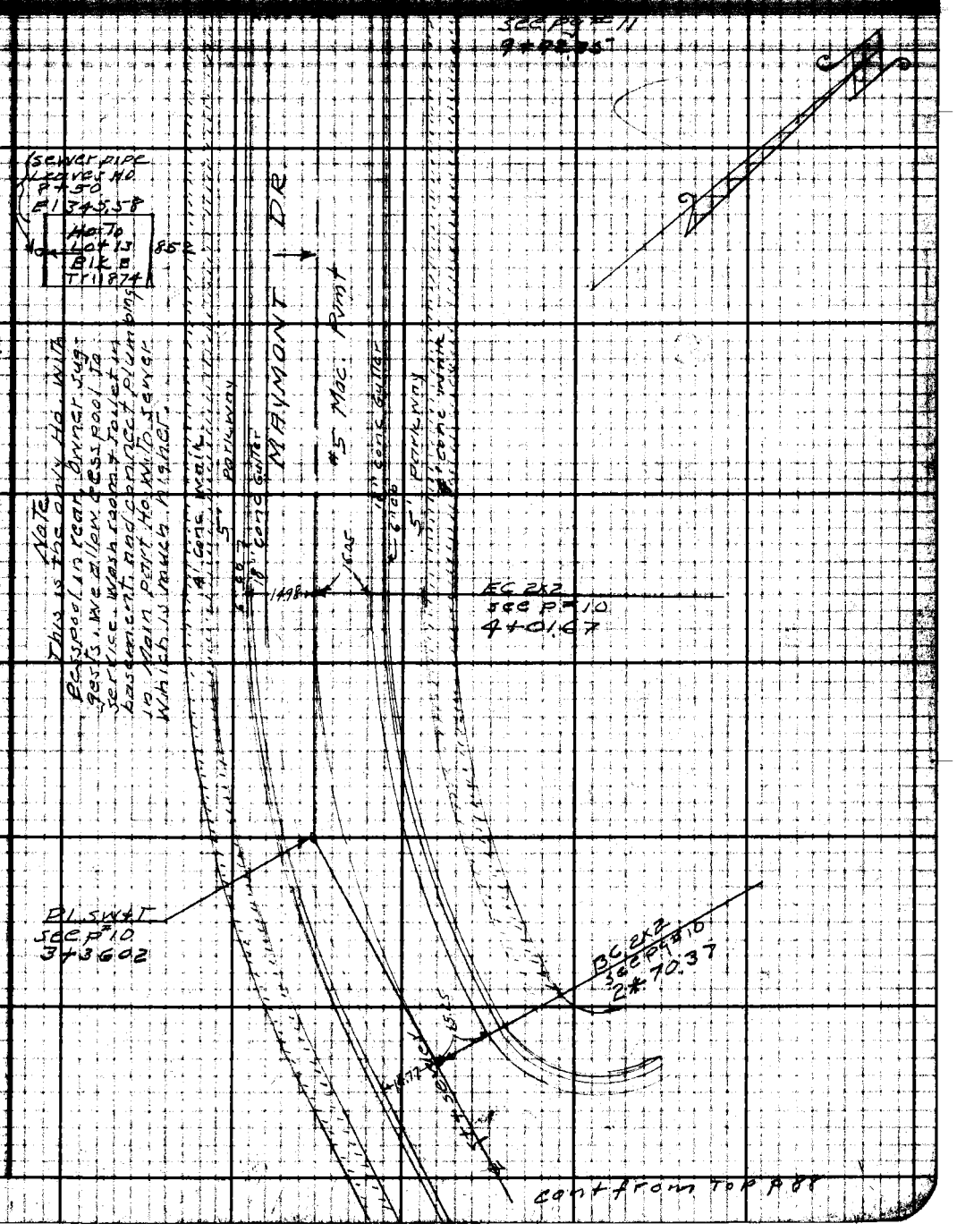

Note: Any Additions or Changes on This Sheet Must be Made or Circled in Red Ink With Date and Name of Person Making Change.

RETURN TO
LOS ANGELES COUNTY SURVEYOR
700 HALL OF RECORDS

Do not extend notes this side of this line.

FORM 247 5M 52-10

RETURN TO
LOS ANGELES COUNTY SURVEYOR
700 HALL OF RECORDS

Note: Any Additions or Changes on This Sheet Must be Made or Circled in Red Ink With Date and Name of Person Making Change.

Do not extend notes this side of this line.

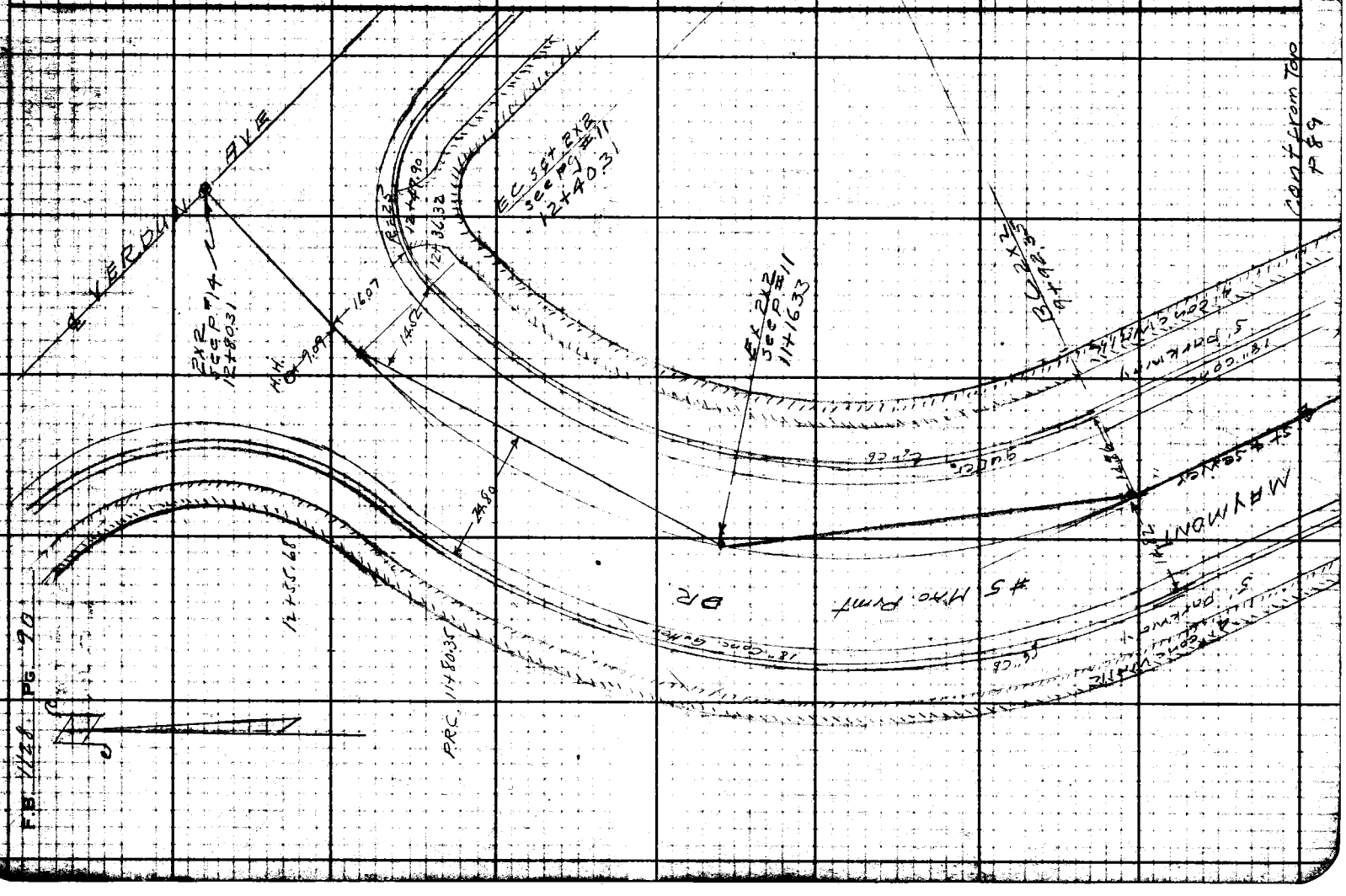

Profile No. ____ Notes Red. ____ Plotted ____ Job No. 1101 Division No. ____ F.B. 1128 Pg. 91

Date ____ Date ____ Survey of Verdun Ave. et al.

X-Sec. No. ____ Notes Chkd. ____ Checked ____ Survey by R.L.Williey Notes R.L.W. Date 7-44

Date ____ Date ____ Map No. ____ Indexed ____ C. Johnson Date ____

NOTE: ANY ADDITIONS OR CHANGES ON THIS SHEET MUST BE MADE OR CIRCLED IN RED INK, WITH DATE AND NAME OF PERSON MAKING CHANGE

PLEASE RETURN TO
LOS ANGELES COUNTY SURVEYOR
700 RALL OF RECORDS

Do not extend notes this side of this line

STATION	B.S.	H.I.	F.S.	ELEV.

PROFILE & CROSS SECTION

MAYMONT DR.

From Angeles Vista Blvd
To
Verdun Ave

VERDUN AVE ET AL
JN 1101

July 1944
R L Williey
Jack Gregory
J J Lanigan
E F English
D H Chapton

FORM 307 BM 7-43

FORM 307 5M 7-43

PLEASE RETURN TO
LOS ANGELES COUNTY SURVEYOR
700 HALL OF RECORDS

NOTE: ANY ADDITIONS OR CHANGES ON THIS SHEET MUST BE MADE OR CIRCLED IN RED INK, WITH DATE AND NAME OF PERSON MAKING CHANGE

Do not extend notes this side of this line

STATION	B. S.	H. I.	F. S.	ELEV.		
BM D54	796	285.62		277.663	BM # D54 El 277.663 Angeles Vista Blvd & Verdun Ave SW Cor. bt spk in cb 5' S. of Send CR.	FB 786-241 (C.I. 1092)
0+00			7.87	277.75	℄ int sewers	
0+14			7.55	278.07	℄ pvmt	
0+43.5			8.89	276.73	cross Gut	
					cb returns at	Angeles Vista Blvd Verdun Ave
			9.23	276.39	Gut N E Cor E end CR	
			8.54	277.08	Tcb " " " E end CR.	
			8.71	276.91	Gut " " " N	" " "
			8.17	277.45	Tcb " " " "	" " "
			8.37	277.25	Gut N W " W	" " "
			7.63	277.99	Tcb " " " "	" " "
			3.53	282.09	Gut " " " N	" " "
			2.89	282.73	Tcb " " " "	" " "
0+50			8.50	277.12	℄ sewer & st	
0+86.96			6.78	278.84	∡ pt sewer & st	
1+00			5.82	279.80	℄ " " "	
15 R			6.39	279.23	Gut	
0+97 " R			6.01	279.61	Tcb	
1+50			0.91	284.71	℄ sewer & st	
15 R			1.46	284.16	Gut	

Job No. 1101 Division No. Notes Red. Plotted Profile
Survey of Verdun Ave et al Date Date No.
Survey by R.L. Willey Notes R.L.W. 7-7-44 Notes Chkd. W.I.G. Checked X-Sec.
Indexed A. C. Johnson Date 7-28-44 Date No.

FORM 307 SM 7-43

PLEASE RETURN TO
LOS ANGELES COUNTY SURVEYOR
700 HALL OF RECORDS

NOTE: ANY ADDITIONS OR CHANGES ON THIS SHEET MUST BE MADE OR CIRCLED IN RED INK, WITH DATE AND NAME OF PERSON MAKING CHANGE

Do not extend notes this side of this line

STATION	B. S.	H. I.	F. S.	ELEV.		
1+50		285.62	0.83	284.79	Tcb	
24.5 L			1.08	284.54	Gut	
" L			0.41	285.21	Tcb	
T.P.	11.64	296.83	0.43	285.19		
2+00			6.95	289.88	℄ Sewer & St	
20 L			7.11	289.72	Gut	
" "			6.45	290.38	Tcb	
2+13.01			5.67	291.16	Int Sewers & ℄ int Maymont Dr & Ver	
2+50			1.81	295.02	℄ sewer & St	
2+52.5 16.5 L			1.97	294.86	Gut	
" L			1.06	295.77	Tcb	
T.P.	11.99	308.54	0.28	296.55		
2+70.37			11.29	297.25	BC.	
15 R			12.42	296.12	Gut N Wky end cb	
" R			11.74	296.80	Tcb	
15 L			11.48	297.06	Gut	
15 L			10.82	297.72	Tcb	
3+00			8.02	300.52	℄ Sewer	
16.5 R			9.04	299.50	Gut	
16.5 R			8.38	300.16	Tcb	
16.5 L			8.40	300.14	Gut	
" L			7.75	300.79	Tcb	

Profile No. ____ Notes Red. ____ Plotted ____ Job No. 1101 Division No. ____ F.B. 1128 Pg. 93
X-Sec. No. ____ Date ____ Date ____ Survey of [illegible] Fire St 01
Notes Chkd. [illegible] Checked ____ Survey by E.L. Wiley Notes E.L.W. Date 7-3-44
Date 7-28-44 Date ____ Map No. ____ Indexed A. C. Johnson

FORM 807 5M 7-43

PLEASE RETURN TO
LOS ANGELES COUNTY SURVEYOR
700 HALL OF RECORDS

NOTE: ANY ADDITIONS OR CHANGES ON THIS SHEET MUST BE MADE OR CIRCLED IN RED INK, WITH DATE AND NAME OF PERSON MAKING CHANGE

Do not extend notes this side of this line

STATION	B. S.	H. I.	F. S.	ELEV.		
3+36 02		308 54	3 74	304.80	int ℄ sewers & PI	see p 89
3+50			2 13	306.41	" "	
20 R			3 81	304.73	Gut	
3+43 20 R			3 87	304.67	Tcb	
10 L			2 41	306.13	Gut	
10 L			1 74	306.80	Tcb	
T.P.	11 91	319.66	0 79	307.25		
4+01,67			7 15	312.51	℄ sewer & EC	see p 89
15 R			8 29	311.37	Gut	
" "			7 61	312.05	Tcb	
" L			7 55	312.11	Gut	
" L			6 90	312.76	Tcb	
4+50			1 41	318.25	℄ sewer	
15 R			2 04	317.62	Gut	
" "			1 39	318.27	Tcb	
15 L			1 95	317.71	Gut	
" "			1 30	318.36	Tcb	
T.P.	11 47	330 51	0 62	319.04		
5+00			6 84	323.67	℄ sewer & St	
15 R			7 44	323.07	Gut	
11 R			6 78	323.73	Tcb	

F.B. 1128 Pg. 94 Job No. 1101 Division No. Notes Red. Plotted Profile
Survey of Verdun Ave et al Date Date No.
Survey by R.L. Willey Notes R.L.W. 7-7-44 Notes Chkd. W.L.G. Checked X-Sec.
Indexed A. C. Johnson Date Date 7-28-44 Date No.

FORM 307 5M 7-43

PLEASE RETURN TO
LOS ANGELES COUNTY SURVEYOR
700 HALL OF RECORDS

NOTE: ANY ADDITIONS OR CHANGES ON THIS SHEET MUST BE MADE OR CIRCLED IN RED INK, WITH DATE AND NAME OF PERSON MAKING CHANGE

Do not extend notes this side of this line

STATION	B. S.	H. I.	F. S.	ELEV.	
5+00		330.51	7 47	323 04	Gut
4+99.5 15 L			6 87	323 64	Tcb
4+12			10 90	319 61	℄ sewer brk in grade
15 R			11 39	319 12	Gut
4+16 " "			10 21	320 30	Tcb
15 L			11 49	319 02	Gut
" "			10 82	319 69	Tcb
5+28			4 25	326 26	℄ sewer brk in Grade
15 R			4 88	325 63	Gut
" "			4 23	326 28	Tcb
15 L			4 86	325 65	Gut
" L			4 18	326 33	Tcb
5+50			2 51	328 00	℄ sewer + St
15 R			3 14	327 37	Gut
" "			2 49	328 02	Tcb
15 L			3 10	327 41	Gut
" "			2 45	328 06	Tcb
T. P.	11 90	341.35	1 06	329.45	
6+00			9 67	331 68	℄ sewer
15 R			10 24	331 11	Gut
R			9 62	332 73	Tcb

Profile No. ____ Notes Red. ____ Plotted ____ Job No. 1101 Division No. ____ F.B. 1128 Pg. 96

X-Sec. No. ____ Date ____ Date ____ Survey of ____

Notes Chkd. W.I.E. Checked ____ Survey by E.L. Willey Notes E.L.W. Date ____

Date 7-28-44 Date ____ Map No. ____ Indexed A. C. Johnson

FORM 307 5M 7-43

PLEASE RETURN TO
LOS ANGELES COUNTY SURVEYOR
700 HALL OF RECORDS

NOTE: ANY ADDITIONS OR CHANGES ON THIS SHEET MUST BE MADE OR CIRCLED IN RED INK, WITH DATE AND NAME OF PERSON MAKING CHANGE

Do not extend notes this side of this line

STATION	B. S.	H. I.	F. S.	ELEV.		
6+00						
15 L		341 35	10 27	331 08	Gut	
" L			9 62	331 73	Tcb	
			12 5	328 9	cesspool in front yard. N.W. Cor Lot 9 Blk B Tr 11874	
6+50			5 96	335 39	℄ sewer & St	
15 R			6 56	334 79	Gut	
" "			5 90	335 45	Tcb	
15 L			6 56	334 79	Gut	
15 L			5 90	335 45	Tcb	
7+00			2 29	339 06	℄ sewer & St	
15 R			2 91	338 44	Gut	
" "			2 26	339 09	Tcb	
15 L			2 89	338 46	Gut	
" "			2 24	339 11	Tcb	
TP	12 22	351.88	1 69	339 66		
7+50			9 06	342 82	℄ sewer & St.	
15 R			9 72	342 16	Gut	
" "			9 04	342 84	Tcb	
15 L			9 65	342 23	Gut	
" "			8 99	342 89	Tcb	
8+00			5 40	346 48	℄ sewer & St	
15 R			5 97	345 91	Gut	

B. 1126 PG. 96
Job No. 1101 Division No. Notes Red. Plotted Profile
Survey of Verdun Ave et al Date Date No.
Survey by R.L. Willey Notes RLW 7-13-44 Notes Chkd. W.I.G. Checked X-Sec.
Indexed E. C. Johnson Date Date 7-28-44 Date No.

FORM 307 SM 7-43

PLEASE RETURN TO
LOS ANGELES COUNTY SURVEYOR
700 HALL OF RECORDS

NOTE: ANY ADDITIONS OR CHANGES ON THIS SHEET MUST BE MADE OR CIRCLED IN RED INK, WITH DATE AND NAME OF PERSON MAKING CHANGE

Do not extend notes this side of this line

Profile Notes Red. Plotted Job No. 4464 Division No. F.B. P.G.
No. X-Sec. Date Date Date
No. Notes Chkd. M.J.C. Checked Survey of Kenneth Hahn Park
Date 7-28-44 Date Survey by E.L.W. Notes E.L.W. Date 7-27-44
Map No. Indexed A. C. Johnson

STATION	B. S.	H. I.	F. S.	ELEV.	
8+00					
15 R		351 88	5 32	346 56	T.C.6
11 L			5 97	345 91	Gut
11 L			5 35	346 53	T.C.6
8+50			1 66	350 22	℄ sewer
15 R			2 27	349 61	Gut
8+55			1 26	350 62	T.C.6
11 11			2 28	349 60	Gut
15 L			1 64	350 24	T.C.6
11 L					
BM VD 12	6 82	357, 95	0 75	351, 13	BM "VD 12 El = FB 1125-36 Maymont Dr. 375'S E ℄ Verdun Ave. b+spk in W'ly c'b front Ho 5239
			12 37	345.58	sewer Leave Ho. on Lot 13. Blk B Tr. 11234
9+00			4 13	353 92	℄ Sewer
15 R			4 62	353 33	Gut
9+09 15 R			3 34	354 61	T.C.6.
9+00 15 L			4 70	353 25	Gut
9+07.5 15 L			3 49	354 46	T.C.6.
9+50			1 08	356 87	℄ Sewer
15 R			1 73	356 22	Gut
15 R			1 09	356 86	T.C.6.
15 L			1 54	356 41	Gut
15 L			0 94	357 01	T.C.6.

Note
All The cesspools on This stare in front of Ho. excepting 2 o[illegible]

FORM 307 5M 7-43

PLEASE RETURN TO
LOS ANGELES COUNTY SURVEYOR
700 HALL OF RECORDS

NOTE: ANY ADDITIONS OR CHANGES ON THIS SHEET MUST BE MADE OR CIRCLED IN RED INK, WITH DATE AND NAME OF PERSON MAKING CHANGE

Do not extend notes this side of this line

STATION	B. S.	H. I.	F. S.	ELEV.		
9+63.5		357 95'	045	357 50'	℄ Sewer & Brk in Grade	
15R			110	356 85'	Gut	
15R			045	357 50'	TCb	
15L			082	357 13'	Gut	
15L			018	357 77'	TCb	
T.P.	844	365 82'	057	357 38'		
9+92.35			715	358 67'	℄ Sewer	
10+00			695	358 87'	℄ Sewer	
13.5R			778	358 04'	Gut	
10+01 13.5R			712	358 70'	TCb	
10+00 18 L			710	358 72'	Gut	
18 L			643	359 39'	TCb	
10+50			609	359 73'	℄ Sewer	
5R			656	359 26'	Gut	
5R			592	359 90'	TCb	
25L			565	360 17'	Gut	
10+54 25L			487	360 95'	TCb	
11+00			491	360 91'	℄ Sewer	
11R			585	359 97'	Gut	
11R			519	360 63'	TCb	
20 L			488	360 94'	Gut	

Job No. 1101 Division No. Notes Red. Plotted Profile
Survey of Verdun Arc et al Date Date No.
Survey by R L Willey Notes RLW 7-13-44 Notes Chkd. W.I.G. Checked X-Sec.
Indexed A. C. Johnson Date Date 7-28-44 Date No.

FORM 307 5M 7-43

PLEASE RETURN TO
LOS ANGELES COUNTY SURVEYOR
700 HALL OF RECORDS

NOTE: ANY ADDITIONS OR CHANGES ON THIS SHEET MUST BE MADE OR CIRCLED IN RED INK, WITH DATE AND NAME OF PERSON MAKING CHANGE

Do not extend notes this side of this line

STATION	B. S.	H. I.	F. S.	ELEV.		
11+06		365 82	424	361.58	T.Cb.	
			15.8	350 0	S.W. Cor Lot 18 Blk B	Tr. 11596
11+16.33			448	361.34	℄ Sewer ∡ Pt.	
11+50			467	361.15	℄ Sewer	
7 R			537	360.45	Gut.	
7 R			472	361 10	T.Cb.	
23.5 L			428	361 54	Gut	
23.5 L			363	362 19	T.Cb.	
12+00			465	361.17	℄ Sewer	
6 R			529	360 53	Gut.	
6 R			464	361 18	T.Cb.	
26.5 L			382	362.00	Gut	
26.5 L			317	362 65	T.Cb	
12+40.31			481	361 01	℄ Sewer	
12+50			518	360 64	℄ Sewer	
12+80.31			628	359 54	℄ Int Maymont Dr. &	Verdun Ave.
BM VD-10			320	362 62	BM. VD-10 Elev = 362.620	F.B. 1128 p.35
					Verdun Ave & Maymont Dr.	
					Bt. Spk in N Cb. at Ely line	Lot 7, Blk C Tr. 11596 Hse # 5122

Profile No. ____ Notes Red. ____ Plotted ____ Job No. 1101 Division No. ____ F.B. 1128 p.92
X-Sec. No. ____ Date ____ Date ____ Survey of Verdun Ave Et al
Notes Chkd. W.L.G. Checked ____ Survey by P.L. Willey Notes P.L.W. Date 7-10-34
Date 7-28-44 Date ____ Map No. ____ Indexed A. C. Johnson Date ____

Pg. 100 Job No. 1101 Division No. _____ Notes Red. _____ Plotted _____ Profile

Survey of Verdun Ave et al Date _____ Date _____ No. _____

Survey by R.L.W. Illey Notes R.L.W. 7-10-44 Notes Chkd. _____ Checked _____ X-Sec.

Indexed _____ Date _____ Date _____ Date _____ No. _____

STATION	B. S.	H. I.	F. S.	ELEV.	

FORM 307 SM 7-43

PLEASE RETURN TO
LOS ANGELES COUNTY SURVEYOR
700 HALL OF RECORDS

Do not extend notes this side of this line

NOTE: ANY ADDITIONS OR CHANGES ON THIS SHEET MUST BE MADE OR CIRCLED IN RED INK, WITH DATE AND NAME OF PERSON MAKING CHANGE

Notes Ck'd by	Survey of Verdun Ave et al	F.B. 1128 Pg. 101
Map No.	W. O. 1101 Tape No. Std. °F	
Office Work	Surveyed by R.L. Willey	
Checked	Notes R.L.W. Date 7-7-44	
Date	Indexed A. C. Johnson	

TOPOGRAPHY
MARBURN AVE
From Angeles Vista Blvd
to
Verdun Ave
VERDUN AVE ET AL
J11 1101

July 1944
R.L. Willey

R.L. Willey
Jack Gregory
J.J. Lanigan
S.F. English
D.H. Chapton

Note: Any Additions or Changes on This Sheet Must be Made or Circled in Red Ink With Date and Name of Person Making Change.

Do not extend notes this side of this line.

RETURN TO
LOS ANGELES COUNTY SURVEYOR
700 HALL OF RECORDS

FORM 847 3M 12-40

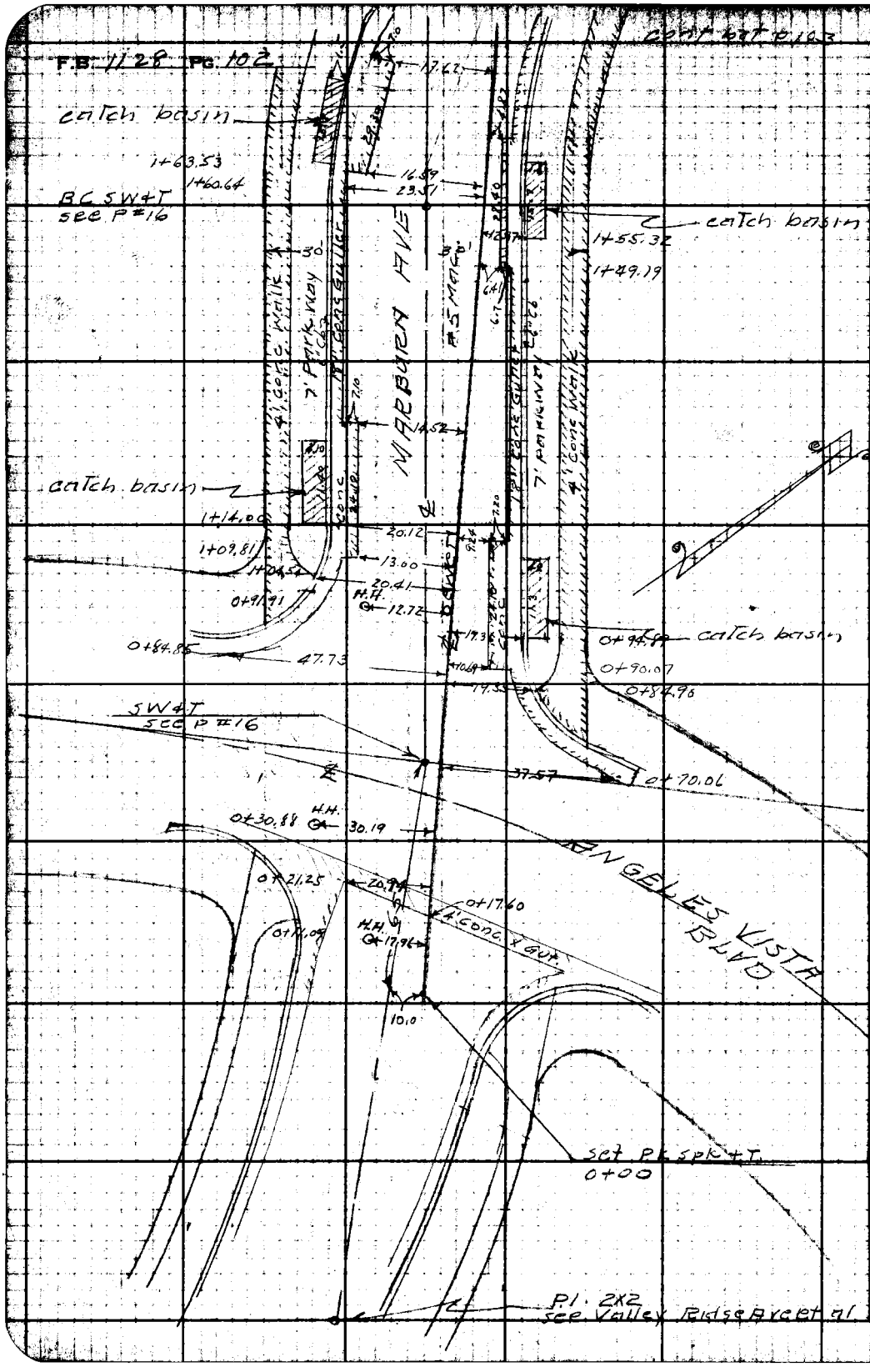

RETURN TO
LOS ANGELES COUNTY SURVEYOR
700 HALL OF RECORDS

Do not extend notes this side of this line.

Note: Any Additions or Changes on This Sheet Must be Made or Circled in Red Ink With Date and Name of Person Making Change.

Notes Ck'd by	Survey of Verdun Avenue	F.B. 1128 Pg. 103
Map No.	W. O. 1101 Tape No. Std. °F	
Office Work	Surveyed by R.L. Willey	
Checked	Notes R.L.W. Date 7-12-44	
Date	Indexed A. C. Johnson	

Cont Pot P 104

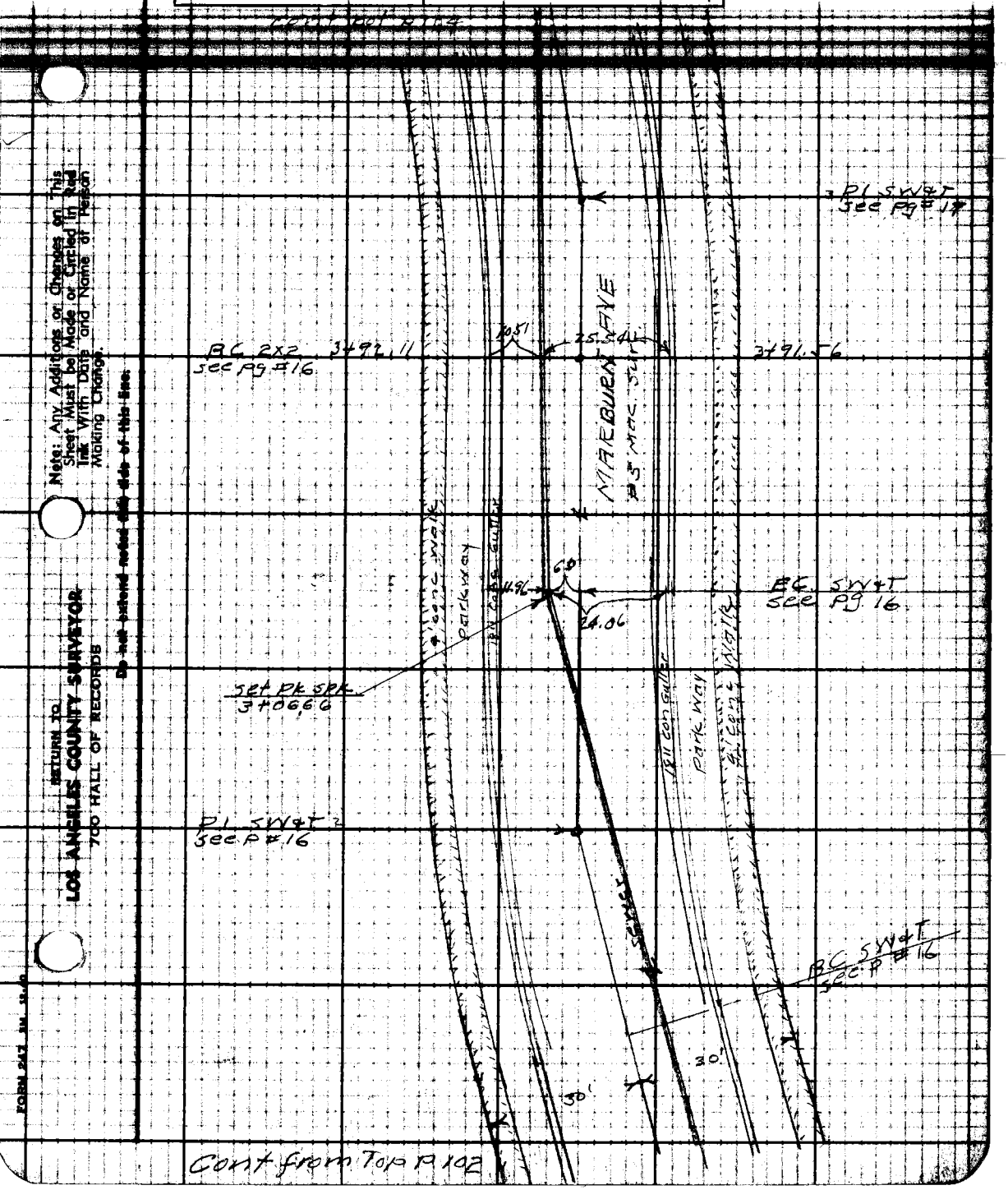

Note: Any Additions or Changes on This Sheet Must be Made or Circled in Red Ink With Date and Name of Person Making Change.

Do not extend notes this side of this line.

RETURN TO
LOS ANGELES COUNTY SURVEYOR
700 HALL OF RECORDS

FORM 247 SM 12-40

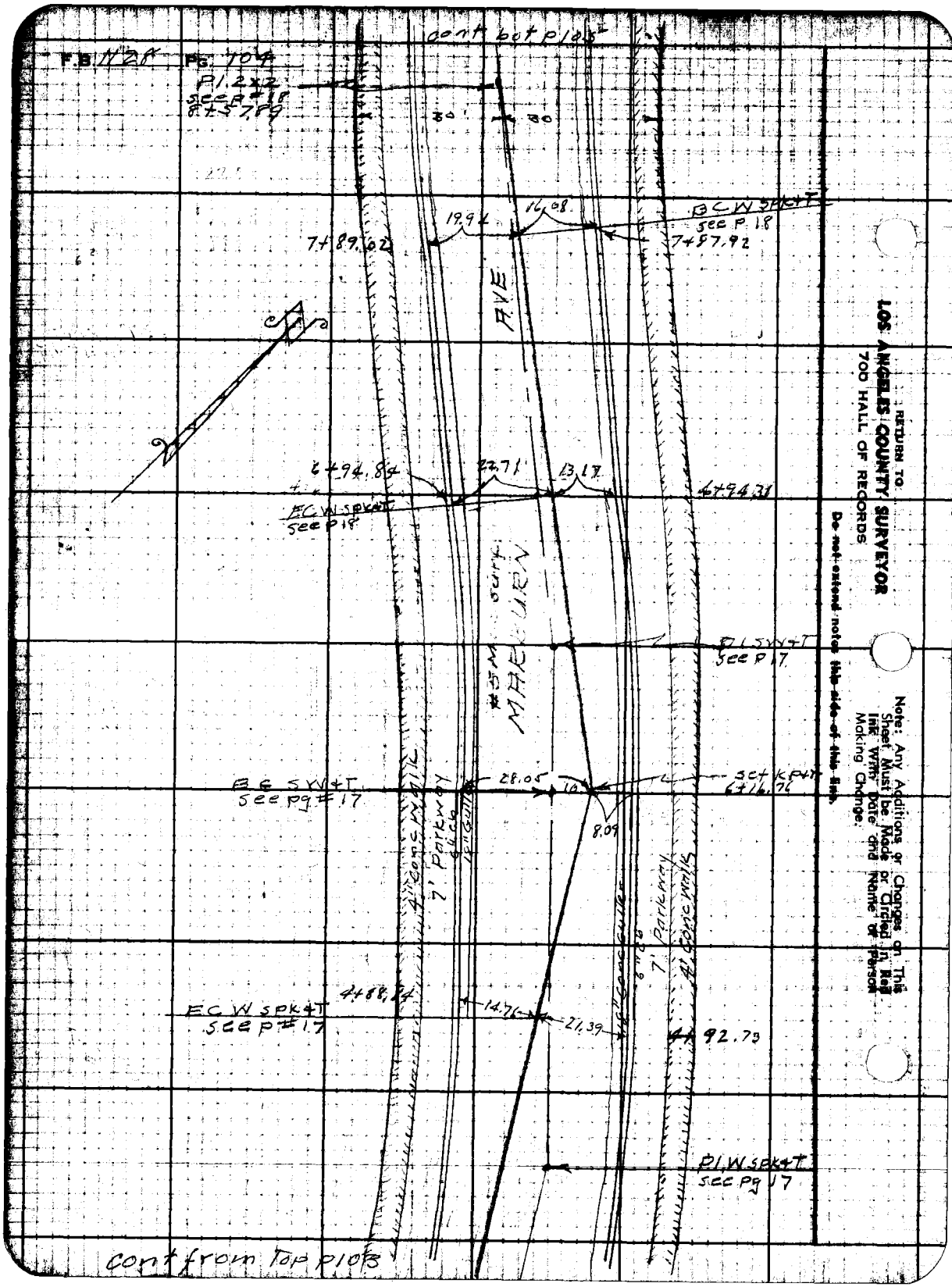

RETURN TO
LOS ANGELES COUNTY SURVEYOR
700 HALL OF RECORDS

Do not extend notes this side of this line

Note: Any Additions or Changes on This Sheet Must be Made or Circled in Red Ink With Date and Name of Person Making Change.

Notes Ck'd by	Survey of Verdun Ave et al	F.B. 1128 Pg. 1[illegible]
Map No.	W. O. 1101 Tape No. Std. °F	
Office Work	Surveyed by P.L.W. Wiley	
Checked	Notes R.L.W. Date 7-44	
Date	Indexed A. C. Johnson	

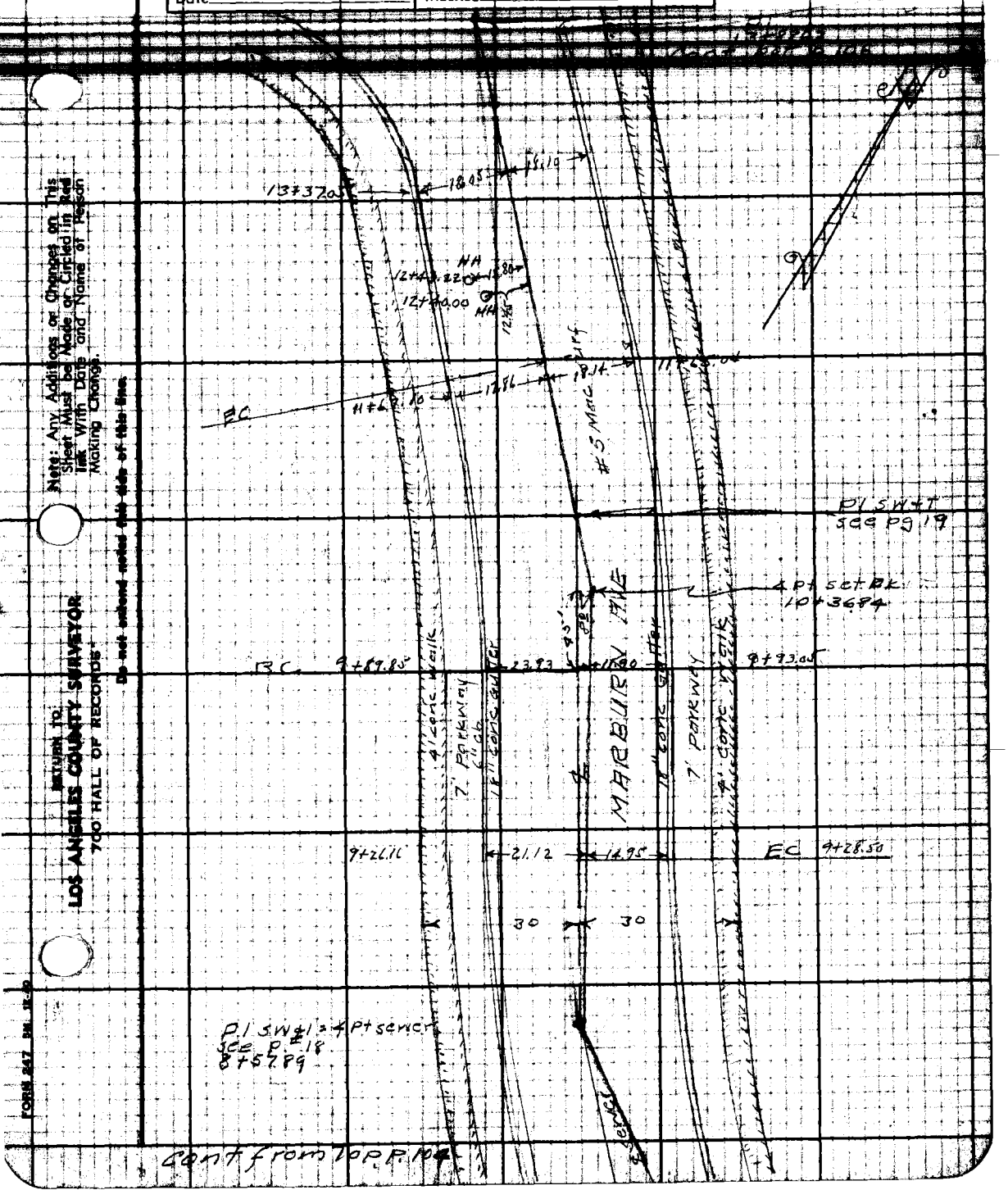

Note: Any Additions or Changes on This Sheet Must be Made or Circled in Red Ink With Date and Name of Person Making Change.

RETURN TO:
LOS ANGELES COUNTY SURVEYOR
700 HALL OF RECORDS

Do not extend notes this side of this line.

FORM 247 5M 12-40

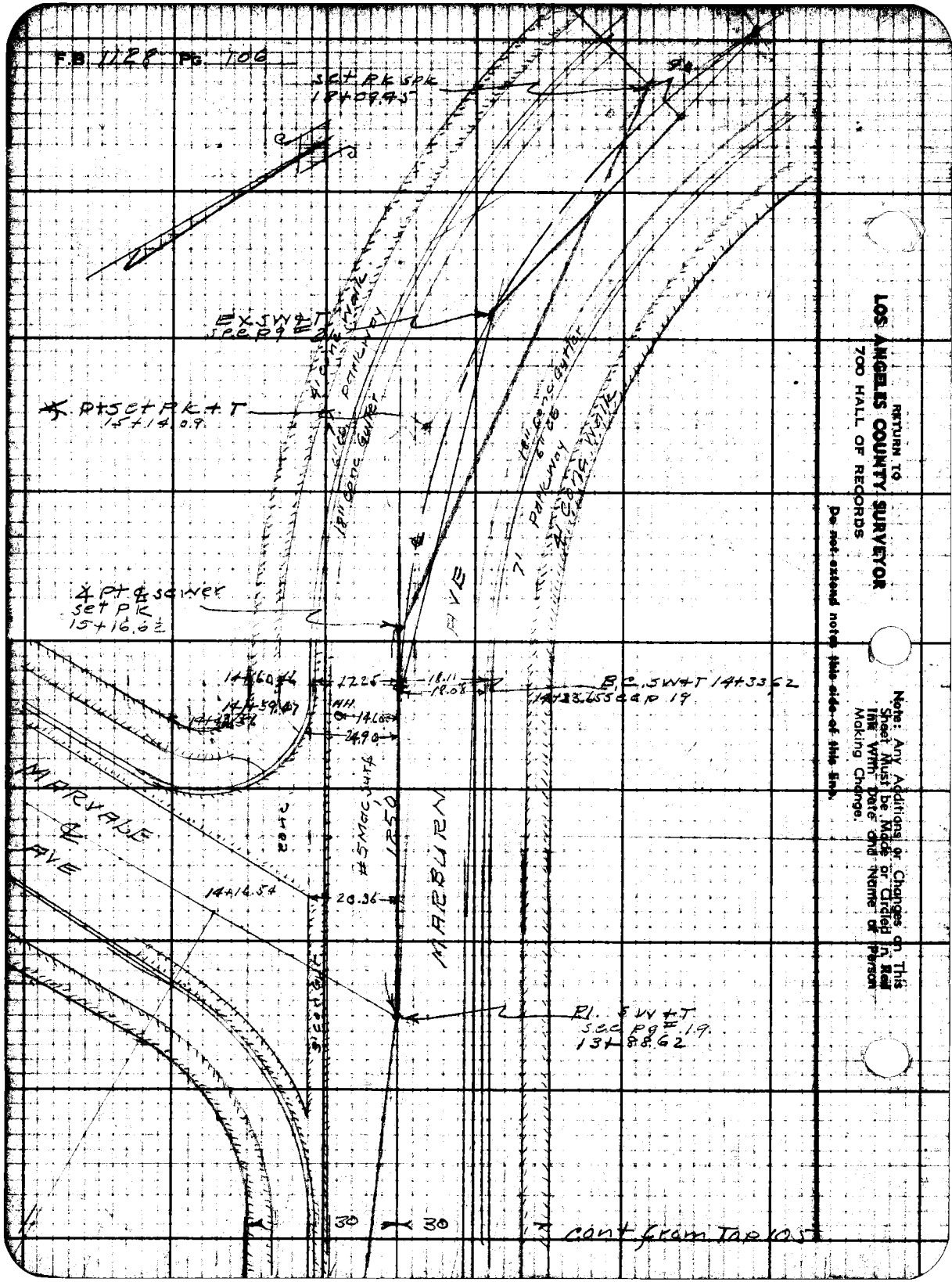

RETURN TO
LOS ANGELES COUNTY SURVEYOR
700 HALL OF RECORDS

Do not extend notes this side of this line

Note: Any Additions or Changes on This Sheet Must be Made or Circled in Red Ink With Date and Name of Person Making Change.

Notes Ck'd by	Survey of Verdun Ave et al	F.B. 1128 Pg. 127
Map No.	W.O. 1101 Tape No. Std °F	
Office Work	Surveyed by R L Willey	
Checked	Notes R L W Date 7-44	
Date	Indexed A. C. Johnson	

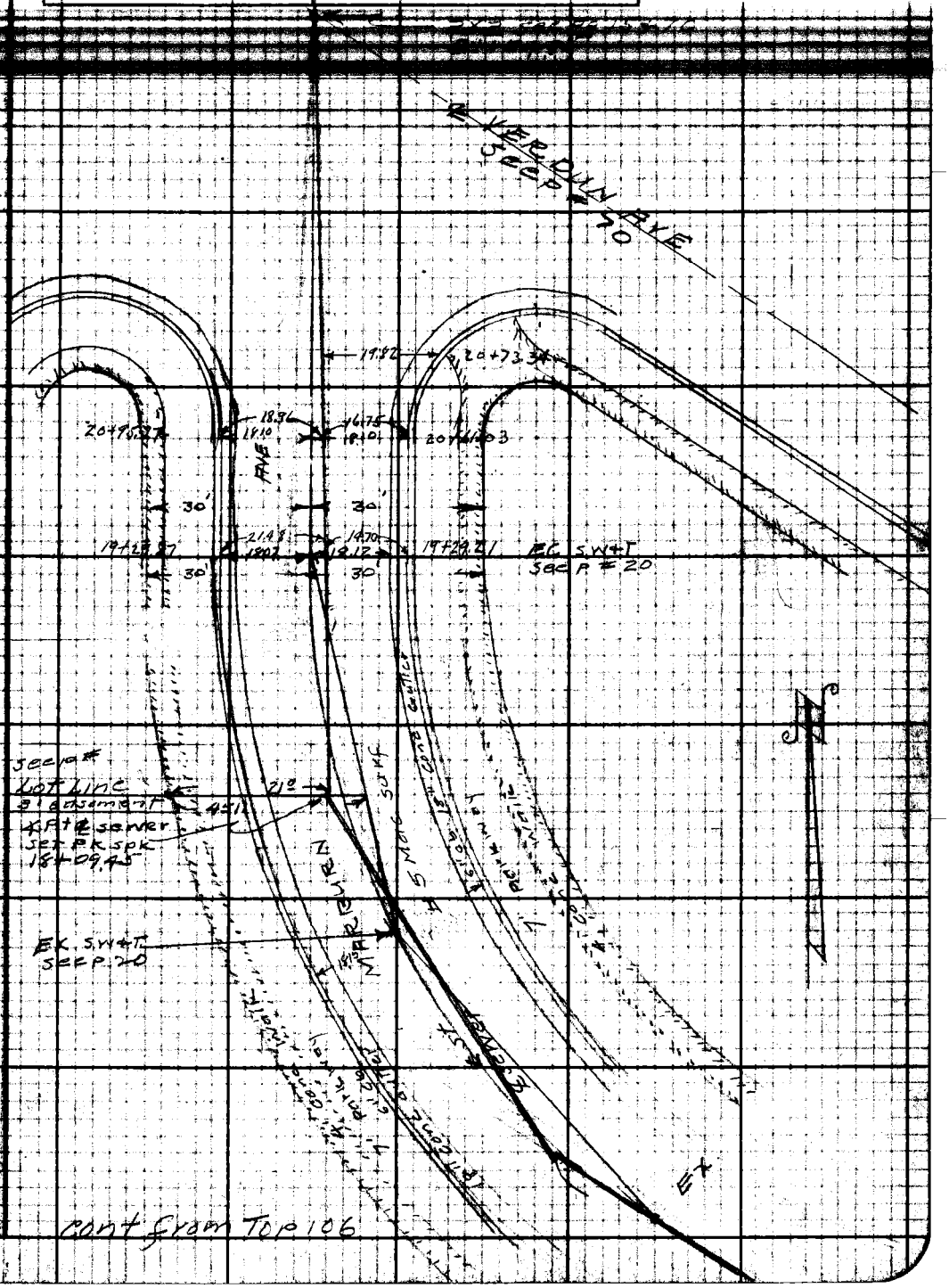

cont from Top 106

Note: Any Additions or Changes on This Sheet Must be Made or Circled in Red Ink With Date and Name of Person Making Change.

Do not extend notes this side of this line.

RETURN TO
LOS ANGELES COUNTY SURVEYOR
700 HALL OF RECORDS

RETURN TO
LOS ANGELES COUNTY SURVEYOR
700 HALL OF RECORDS

Note: Any Additions or Changes on This Sheet Must be Made or Circled in Red Ink With Date and Name of Person Making Change.

~~Do not extend notes this side of this line.~~

FB 1122 Pg 102

Profile No. ____ Notes Red. ____ Plotted ____ Job No. 1101 Division No. ____ F.B. 1128 Pg 109

X-Sec. No. ____ Date ____ Date ____ Survey of Verdun Ave Etal

Notes Chkd. ____ Checked ____ Survey by R L Willey Notes R L W Date 7-11-44

Date ____ Date ____ Map No. ____ Indexed A. C. Johnson

NOTE: ANY ADDITIONS OR CHANGES ON THIS SHEET MUST BE MADE OR CIRCLED IN RED INK, WITH DATE AND NAME OF PERSON MAKING CHANGE

PLEASE RETURN TO
LOS ANGELES COUNTY SURVEYOR
700 HALL OF RECORDS

Do not extend notes this side of this line

STATION	B.S.	H.I.	F.S.	ELEV.

PROFILE + X SECTIONS
of
MARBURN AVE

From Angeles Vista Blvd
To
Verdun Ave &
VERDUN AVE ET AL.
J N 1101

July 1944
R L Willey
Jack Gregory
J J Lanigan
D H Chapton.

FORM 307 SM 7-43

FORM 307 5M 7-43

PLEASE RETURN TO
LOS ANGELES COUNTY SURVEYOR
700 HALL OF RECORDS

NOTE: ANY ADDITIONS OR CHANGES ON THIS SHEET MUST BE MADE OR CIRCLED IN RED INK, WITH DATE AND NAME OF PERSON MAKING CHANGE

Do not extend notes this side of this line

STATION	B. S.	H. I.	F. S.	ELEV.		
					BM D67 El = 279.456	FB 786-248 (Cl. 1092)
BM D 67	530	284.76		279.456	Angeles Vista Blvd & Marburn Ave S.W. Cor bt 3 pk in cb 5' S of S end CR	
~~0+00~~						
0+00			6 11	278 65	inter. sewers see pg #102	
0+19			6 69	278 07	cross Gutter	
0+50			5 66	279 10	crown pvmt	
50 L			5 70	279 06	50' W. on ℄ Angeles Vista Blvd	
100 L			5 66	279 10	100 " " " " "	
					cb returns at Angles Vista Blvd & Marburn Ave	
			6 18	278 58	Gut S.E. Cor. S end CR	
			5 54	279 22	Tcb " " " " " " "	
			6 64	278 12	Gut " " " E " " "	
			6 00	278 76	Tcb " " " " " "	
			6 17	278 59	Gut S W " S " " "	
			5 53	279 23	Tcb " " " " " " "	
			6 65	278 11	Gut " " " W " " "	
			5 84	278 92	Tcb " " " " " " "	
			6 01	278 75	Gut N E Cor E " " "	
			5 66	279 10	Tcb " " " " " " "	
			6 52	278 24	Gut " " " N " " "	
			5 56	279 20	Tcb " " " " " " "	

F.B. 1128 Pg. 110 Job No. 1101 Division No. Notes Red. Plotted Profile
Survey of Verdun Ave et al Date Date No.
Survey by R L Willey Notes R L W 7-15-44 Notes Chkd. W.L.G. Checked X-Sec.
Indexed A. C. Johnson Date Date 7-28-44 Date No.

FORM 307 5M 7-43

PLEASE RETURN TO
LOS ANGELES COUNTY SURVEYOR
700 HALL OF RECORDS

NOTE: ANY ADDITIONS OR CHANGES ON THIS SHEET MUST BE MADE OR CIRCLED IN RED INK, WITH DATE AND NAME OF PERSON MAKING CHANGE

Do not extend notes this side of this line

STATION	B. S.	H. I.	F. S.	ELEV.		
		284 76	680	277 96	Gut N W Cor W end CR	
			576	279 00	Tcb " " " "	" " "
			610	278 66	Gut " " " N	" " "
			514	279 62	Tcb " " " "	" " "
1+00			535	279 41	℄ sewer	
1+50			469	280 07	" "	
13 5 R			541	279 35	Gut	
" " "			478	279 98	Tcb	
23 L			542	279 34	Gut	
1+53 " "			474	280 02	Tcb	
2+00			394	280 82	℄ sewer	
11 5 R			456	280 20	Gut	
" "			391	280 85	Tcb	
24 5 L			465	280 11	Gut	
" "			398	280 78	Tcb	
2+50			301	281 75	℄ sewer	
14 5 R			382	280 94	Gut	
2+51 " " R			312	281 64	Tcb	
2 15 L			390	280 86	Gut	
" L			322	281 54	Tcb	
T	10 13	292 11	2.780	281 98		

Profile Notes Red. Plotted Job No. 461 Division No.
No. Date Date Survey of
No. Date Date Map No. Indexed
F.B. 1128 PG. 11

FORM 307 5M 7-43

PLEASE RETURN TO
LOS ANGELES COUNTY SURVEYOR
700 HALL OF RECORDS

NOTE: ANY ADDITIONS OR CHANGES ON THIS SHEET MUST BE MADE OR CIRCLED IN RED INK, WITH DATE AND NAME OF PERSON MAKING CHANGE

Do not extend notes this side of this line

STATION	B. S.	H. I.	F. S.	ELEV.		
3+00		29211	972	282 39	℄ sewer	
23 R			1030	281 81	Gut.	
" "			965	282 46	Tcb	
14 L			1049	281 62	Gut	
14 L			981	282 30	Tcb	
3+06.66			965	282 46	∡ pt sewer	
3+50			882	283 29	℄ sewer	
24.5 R			942	282 69	Gut	
3+55 24.5 R			862	283 49	Tcb.	
11 L			945	282 66	Gut	
" "			878	283 33	Tcb	
4+00			757	284 54	℄ sewer	
26 R			806	284 05	Gut	
4+07 26 R			720	284 91	Tcb	
10 L			805	284 06	Gut	
" "			737	284 74	Tcb	
4+50			610	286 01	℄ sewer	
24.5 R			664	285 47	Gut	
4+55 " " "			583	286 28	Tcb.	
11.5 L			660	285 51	Gut	
" "			593	286 18	Tcb	

B.1128 Pg. 112

Job No. ____ Division No. ____ Notes Red. ____ Plotted ____ Profile ____

Survey of Verdun Ave et al Date ____ Date ____ No. ____

Survey by R.L. Willey Notes R.L.W. 7-13-44 Notes Chkd. W.L.G. Checked ____ X-Sec. ____

Indexed A. C. Johnson Date ____ Date 7-28-44 Date ____ No. ____

FORM 307 5M 7-43

PLEASE RETURN TO
LOS ANGELES COUNTY SURVEYOR
700 HALL OF RECORDS

NOTE: ANY ADDITIONS OR CHANGES ON THIS SHEET MUST BE MADE OR CIRCLED IN RED INK, WITH DATE AND NAME OF PERSON MAKING CHANGE

Do not extend notes this side of this line

STATION	B. S.	H. I.	F. S.	ELEV.		
5+00		292.11	438	287 73	℄ sewer	
20R R			513	286 98	Gut	
" " R			445	287 66	Tcb	
16 L			499	287 12	Gut	
L			432	287 79	Tcb	
5+50			268	289 43	℄ sewer	
15R			334	288 77	Gut	
" "			267	289 44	Tcb	
21L			320	288 91	Gut	
5+56 21L			231	289 80	Tcb	
6+00			105	291 06	℄ sewer	
9R			150	290 61	Gut	
" "			083	291 28	Tcb	
26 5L			147	290 64	Gut	
" "			078	291 33	Tcb	
T.P.	1140	302.74	077	291.34		
6+16 76			1114	291 60	℄ pt sewer	
6+50			973	293 01	℄ sewer	
11R			1011	292 63	Gut	
6+55 11R			930	293 44	Tcb	
[illegible]-L			1032	292 42	Gut	
25-L			964	293.10	Tcb	

Profile No. ____ Notes Red. ____ Plotted ____ Job No. 1101 Division No. ____ F.B. 1128 Pg. 112

X-Sec. No. ____ Date ____ Date ____ Survey of Vermont Ave. Est. Ill.

Notes Chkd. W.L.G. Checked ____ Survey by R.L.Willey Notes R.L.W. Date 7-44

Date 7-28-44 Date ____ Map No. ____ Indexed A. C. Johnson Date ____

FORM 307 5M 7-43

PLEASE RETURN TO
LOS ANGELES COUNTY SURVEYOR
700 HALL OF RECORDS

NOTE: ANY ADDITIONS OR CHANGES ON THIS SHEET MUST BE MADE OR CIRCLED IN RED INK, WITH DATE AND NAME OF PERSON MAKING CHANGE

Do not extend notes this side of this line

STATION	B. S.	H. I.	F. S.	ELEV.		
7+00		302.74	742	295 32	℄ sewer	
135 R			796	29[illegible] 78	Gut	
7+03 135 R			716	295 58	Tcb	
225 L			810	29[illegible] 64	Gut	
" " "			744	295 30	Tcb	
7+50			495	297 79	℄ sewer	
15 R			567	297 07	Gut	
" "			499	297 75	Tcb	
21 L			570	297 04	Gut	
" "			505	297 69	Tcb	
8+00			260	300 14	℄ sewer	
165 R			330	299 44	Gut	
" " "			2.61	300 13	Tcb	
195 L			3.28	299 46	Gut	
" "			2.61	300 13	Tcb	
8+50			0.20	302 54	℄ sewer	
22 R			0.71	302 03	Gut	
" "			0.01	302 73	Tcb	
15 L			101	301 73	Gut	
" "			036	302 38	Tcb	
TP	11 34	313.60	048	302 26		
8+57.89			1074	302.86	∡ pt in sewer & Pl.	

F.B. 1120 Pg. 114 Job No. 1101 Division No. Notes Red. Plotted Profile
Survey of Verdun Ave et al Date Date No.
Survey by R.L. Willey Notes RLW 7-11-44 Notes Chkd. W.L.G. Checked X-Sec.
Indexed A. C. Johnson Date Date 7-28-44 Date No.

FORM 307 5M 7-43

PLEASE RETURN TO
LOS ANGELES COUNTY SURVEYOR
700 HALL OF RECORDS

NOTE: ANY ADDITIONS OR CHANGES ON THIS SHEET MUST BE MADE OR CIRCLED IN RED INK, WITH DATE AND NAME OF PERSON MAKING CHANGE

Do not extend notes this side of this line

STATION	B. S.	H. I.	F. S.	ELEV.		
9+00		313 60	8 71	304 89	℄ server	
17 R			9 41	304 19	Gut	
" "			8 67	304 93	Tcb	
19 L			9 43	304 17	Gut	
" "			8 76	304 84	Tcb	
9+50			6 29	307 31	℄ server	
14 R			6 93	306 67	Gut	
9+58 14 R			5 80	307 80	Tcb	
22 L			7 03	306 57	Gut	
" "			6 35	307 25	Tcb	
10+00			3 84	309 76	℄ server	
11 5 R			4 31	309 29	Gut	
10+14 " "			2 87	310 73	Tcb	
24 5 L			4 53	309 07	Gut	
" "			3 83	309 77	Tcb	
10+36.84			1 99	311 61	℄ server ∡ pt	
2+50			1 26	312 34	" "	
11 R			1 71	311 89	Gut	
" "			1 02	312 58	Tcb	
25 L			1 99	311 61	Gut	
"			1 29	312 31	Tcb	

Profile No. ____ Notes Red. ____ Plotted ____ Job No. 1101 Division No. ____ F.B. 1128 PG. 115
X-Sec. No. ____ Date ____ Date ____ Survey of [illegible]
Notes Chkd. [illegible] Checked ____ Survey by [illegible] Notes [illegible] Date [illegible]
Date 7-28-44 Date ____ Map No. ____ Indexed A. C. Johnson

FORM 307 5M 7-43

PLEASE RETURN TO
LOS ANGELES COUNTY SURVEYOR
700 HALL OF RECORDS

NOTE: ANY ADDITIONS OR CHANGES ON THIS SHEET MUST BE MADE OR CIRCLED IN RED INK, WITH DATE AND NAME OF PERSON MAKING CHANGE

Do not extend notes this side of this line

STATION	B. S.	H. I.	F. S.	ELEV.		
1		313.60'				
TP	1082	324.05'	0 37	313.23'		
11+00			9 20	314 85'		
15 5 R			9 88	314 17'	Gut	
10+95 15 5 R			9 39	314 66'	Tcb	
20 5 L			9 77	314 28'	Gut	
11+06 20 5 L			8 76	315 29'	Tcb	
11+50			6 51	317 54'	℄ sewer	
18 R			7 10	316 95'	Gut	
" "			6 42	317 63'	Tcb	
18			7 30	316 75'	Gut	
11+57 18 L			6 11	317 94'	Tcb	
12+00			3 72	320 33'	℄ sewer	
18 R			4 36	319 69'	Gut	
" "			3 66	320 39'	Tcb	
18 L			4 52	319 53'	Gut	
11+95 " "			4 11	319 94'	Tcb	
12+50			0 97	323 08'	℄ sewer	
18 R			1 58	322 47'	Gut	
12+53 18 R			0 75	323 30'	Tcb	
18 L			1 81	322 24'	Gut	
" "			1.14	322 91'	Tcb	

F.B. 1128 PG. 116 Job No. 1101 Division No. Notes Red. Plotted Profile
Survey of Verdun Ave et al Date Date No.
Survey by RLWilley Notes RLW Notes Chkd. W.L.G. Checked X-Sec.
Indexed A. C. Johnson Date Date 7-28-44 Date No.

FORM 307 SM 7-43

PLEASE RETURN TO
LOS ANGELES COUNTY SURVEYOR
700 HALL OF RECORDS

NOTE: ANY ADDITIONS OR CHANGES ON THIS SHEET MUST BE MADE OR CIRCLED IN RED INK, WITH DATE AND NAME OF PERSON MAKING CHANGE

Do not extend notes this side of this line

STATION	B. S.	H. I.	F. S.	ELEV.		
		324 05				
T.P	800	330,65	140	322,65		
13+00			480	325,85	℄ sewer	
18R			5.34	325 31	Gut	
18R			467	325 98	Tcb	
18L			561	325 04	Gut	
" "			493	325 72	Tcb	
13+50			179	328 86	℄ sewer	
18R			245	328 20	Gut	
" "			177	328,88	Tcb	
T.P.	1011	338,82	194	328,71		
13+88 62			760	331,22	℄ int. sewer ℄ pt	
14+00			687	331,95	℄ "	
18R			762	331 20	Gut	
" "			693	331 89	Tcb	
19L			769	331 13	Gut. Marvale ints.	
					Cb returns at Marburn Ave & [illegible] Ave	
			1173	327 09	Gut S.W. Cor Snd CR	
			1109	327 73	Tcb " " " " " "	
			313	335 69	Gut " " " W " "	
			239	336 43	Tcb " " " " " "	

Profile No. ____ Notes Red. ____ Plotted ____ Job No. 1101 Division No. ____ F.B. 1128 PG. 117
Date ____ Date ____ Survey of [illegible]
X-Sec. No. ____ Notes Chkd. [illegible] Checked ____ Survey by [illegible] Notes [illegible] Date 7-[illegible]
Date 7-28-44 Date ____ Map No. ____ Indexed A. C. Johnson Date ____

FORM 307 5M 7-43

PLEASE RETURN TO
LOS ANGELES COUNTY SURVEYOR
700 HALL OF RECORDS

NOTE: ANY ADDITIONS OR CHANGES ON THIS SHEET MUST BE MADE OR CIRCLED IN RED INK, WITH DATE AND NAME OF PERSON MAKING CHANGE

Do not extend notes this side of this line

STATION	B. S.	H. I.	F. S.	ELEV.		
		338 82	1 64	337 18	Gut N W Cor W end CR	
			0 98	337 84	Tcb " " " "	" " "
			3 80	33[illegible] 02	Gut " " " N	" " "
			3 09	33[illegible] 73	Tcb " " " "	" " "
14+33 62			4 70	33[illegible] 12	BC. see p. 106	
18 R			5 47	33[illegible] 35	Gut	
" "			4 78	334 04	Tcb	
14+50			3 68	335 14	℄ sewer	
18 R			4 40	334 42	Gut	
14+56 18 R.			3 22	335 60	Tcb	
15+00			0 56	338 26	℄ sewer	
22 R			1 07	337 75	Gut	
22 R			0 40	338 42	Tcb	
14 L			1 37	337 45	Gut	
" "			0 70	338 12	Tcb	
T. P.	10 87	348,65	1 04	337,78		
15+13 62			9 60	339 05	∡ pt	
15+50			7 29	341 36	℄ sewer	
16 R			8 16	340 49	Gut	
" "			7 47	341 18	Tcb	
21 L			7 81	340 84	Gut	
" "			7 14	341,51	Tcb	

B. 1128 PG. 118
Survey of Verdun Ave. et al
Survey by R.L. Willey Notes R.L.W. 7-11-44 Notes Chkd. W.L.G. Date 7-28-44
Indexed A. C. Johns Date
Job No. 1101 Division No. Notes Red. Plotted Date No. Profile
Date Checked Date No. X-Sec.

FORM 307 5M 7-43

PLEASE RETURN TO
LOS ANGELES COUNTY SURVEYOR
700 HALL OF RECORDS

NOTE: ANY ADDITIONS OR CHANGES ON THIS SHEET MUST BE MADE OR CIRCLED IN RED INK, WITH DATE AND NAME OF PERSON MAKING CHANGE

Do not extend notes this side of this line

STATION	B. S.	H. I.	F. S.	ELEV.	
16+00		348.65	425	344.40	℄ sewer
7R			469	343.96	Gut
7R			402	344.63	Tcb
29L			463	344.02	Gut
16+05 29L			364	345.01	Tcb
16+50			109	347.56	℄ sewer
4R			137	347.28	Gut
" "			069	347.96	Tcb
125L			081	347.84	crown Pvmt
32L			143	347.22	Gut
16+45 " "			105	347.60	Tcb
T.P.	1137	359.20	082	347.83	
17+00			793	351.27	℄ sewer
5R			827	350.93	Gut
" "			757	351.63	Tcb
30L			860	350.60	Gut
16+98 30L			804	351.16	Tcb
17+50			336	355.84	℄ sewer Brk in Grade
12R			375	355.45	Gut
" "			304	356.16	Tcb
L			350	355.70	crown Pvmt

Tcb

Profile No. ____ Notes Red. ____ Plotted ____ Date ____ Notes Chkd. W.S.G. Checked ____ Date 7-28-44 Date ____

X-Sec. No. ____ Job No. 1101 Division No. ____ Survey of [illegible] Survey by R.L. Willey Notes R.L.W. Date 7-21-44 Map No. ____ Indexed [illegible] C. Johnson

F.B. 1128 Pg. 119

FORM 307 5M 7-43

PLEASE RETURN TO
LOS ANGELES COUNTY SURVEYOR
700 HALL OF RECORDS

NOTE: ANY ADDITIONS OR CHANGES ON THIS SHEET MUST BE MADE OR CIRCLED IN RED INK, WITH DATE AND NAME OF PERSON MAKING CHANGE

Do not extend notes this side of this line

STATION	B. S.	H. I.	F. S.	ELEV.		
17+50						
23.5 L		359.20	4.26	354.94	Gut	
" "			3.64	355.56	Tcb	
TP	11.65	369.22	1.63	357.57		
18+00			8.27	360.95	℄ sewer	
10 R			7.98	361.24	crown prmt	
24.5 R			8.31	360.91	Gut	
" R			7.63	361.59	Tcb	
12 L			9.31	359.91	Gut	
12 L			8.60	360.62	Tcb	
18+09.45			7.34	361.88	∡ Pt in sewer	
18+50			2.53	366.69	℄ sewer	
20 R			3.50	365.72	Gut	
" "			2.80	366.42	Tcb	
16 L			2.93	366.29	Gut	
16 L			2.25	366.97	Tcb	
T.P.	11.74	380.64	0.32	368.90		
19+00			7.99	372.65	℄ sewer	
14.5 R			8.71	371.93	Gut	
19+01			7.93	372.71	Tcb	
21 L			8.63	372.01	Gut	
" "			7.94	372.70	Tcb	

B 1128 PG. 120
Job No. 1101 Division No. Notes Red. Plotted Profile
Survey of Verdun Ave etal Date Date No.
Survey by R.L. Willey Notes R.L.W. 7-11-44 Notes Chkd. W.L.G. Checked X-Sec.
Indexed A. C. Johnson Date Date 7-28-44 Date No.

FORM 307 5M 7-43

PLEASE RETURN TO
LOS ANGELES COUNTY SURVEYOR
700 HALL OF RECORDS

NOTE: ANY ADDITIONS OR CHANGES ON THIS SHEET MUST BE MADE OR CIRCLED IN RED INK, WITH DATE AND NAME OF PERSON MAKING CHANGE

Do not extend notes this side of this line

STATION	B. S.	H. I.	F. S.	ELEV.		
19+50		380.64	1.88	378.76	℄ sewer	
15 R			2.47	378.17	Gut	
" "			1.77	378.87	Tcb	
21 L			2.39	378.25	Gut	
" "			1.69	378.95	Tcb	
T.P.	11.51	391.61	0.54	380.10		
20+00			6.75	384.86	℄ sewer	
15.5 R			7.61	384.00	Gut	
" "			6.93	384.68	Tcb	
20 L			7.37	384.24	Gut	
19+96 20 L			7.11	384.50	Tcb	
20+50			0.70	390.91	℄ sewer Gr Brk	
16.5 R			1.84	389.77	Gut	
" R			1.16	390.45	Tcb	
16.5 L			1.14	390.47	Gut	
" "			0.48	391.13	Tcb	
T P	11.47	401.79	1.29	390.32		
20+61.03			9.49	392.30	℄ sewer opp pos. ck	
21+00			6.19	395.60	℄ " grade brk	
21+54.85			3.79	398.00	℄ int Verdun Ave & Marburn Ave	See [illegible]

Profile No. ____ Notes Red. ____ Plotted ____
X-Sec. No. ____ Date ____ Date ____
Notes Chkd. W.J.C. Checked ____
Date 7-28-44 Date ____
Job No. 1101 Division No. ____
Survey of Verdun Ave et al
Survey by R.L. White Notes R.L.W. Date 7-[illegible]
Map No. ____ Indexed A. C. Tomlinson
F.B. 1120 PG. 121

FORM 307 5M 7-43

PLEASE RETURN TO
LOS ANGELES COUNTY SURVEYOR
700 HALL OF RECORDS

NOTE: ANY ADDITIONS OR CHANGES ON THIS SHEET MUST BE MADE OR CIRCLED IN RED INK, WITH DATE AND NAME OF PERSON MAKING CHANGE

Do not extend notes this side of this line

STATION	B. S.	H. I.	F. S.	ELEV.		
		401.79			Cb returns at Verdun Ave + Marburn Ave	
			1070	391 09	Gut SE Cor Send CR	
			1003	391 76	Tcb " " " " "	" "
			741	394 38	Gut " " " E "	" "
			678	395 01	Tcb " " " " "	" "
			684	394 95	Gut NW Cor S "	" "
			616	395 63	Tcb " " " " "	" "
			456	397 23	Gut " " " W "	" "
			391	397 88	Tcb " " " " "	" "
BM#VD#8			373	398.06	BM#VD8 E1,398.049-FB 1128-33 Northridge Ave + Verdun Ave SW Cor bt spk in cb 10 W of W end CR	

Job No. 1101 Division No. Notes Red. Plotted Profile
Survey of Verdun Ave et al Date Date No.
Survey by R.L. Willey Notes RLW 7-11-44 Notes Chkd. Checked X-Sec.
Indexed A. C. Johnson Date Date 7-28-44 Date No.

Notes Ck'd by	Survey of Verdun Ave et al
Map No.	W. O. 1101 Tape No. Std. °F
Office Work	Surveyed by R L Willey
Checked	Notes RLW Date 7-44
Date	Indexed A. C. Johnson

F.B. 1128 Pg. 123

TOPOGRAPHY
MARVALE DR
From Marburn Ave
to
Northridge Dr.
VERDUN ET AL
JN 1101

July 1944
R L Willey
Jack Gregory
J J Lanigan
D H Chapton

Note: Any Additions or Changes on This Sheet Must be Made or Circled in Red Ink With Date and Name of Person Making Change.

Do not extend notes this side of this line.

RETURN TO
LOS ANGELES COUNTY SURVEYOR
700 HALL OF RECORDS

FORM 247 8M 12-40

F.B. 1122 Pg. 124

RETURN TO
LOS ANGELES COUNTY SURVEYOR
700 HALL OF RECORDS

~~Do not extend notes this side of this line~~

Note: Any Additions or Changes on This Sheet Must be Made or Circled in Red Ink With Date and Name of Person Making Change.

Notes Ck'd by	Survey of Verdun Ave et al
Map No.	W. O. 1121 Tape No. Std °F
Office Work	Surveyed by R L Witley
Checked	Notes RLW Date 7-10-44
Date	Indexed A. C. Johnson

F. B. 1128 PG. 125

Note: Any Additions or Changes on This Sheet Must be Made or Circled in Red Ink With Date and Name of Person Making Change.

Do not extend notes this side of this line.

RETURN TO
LOS ANGELES COUNTY SURVEYOR
700 HALL OF RECORDS

FORM 247 5M 10-40

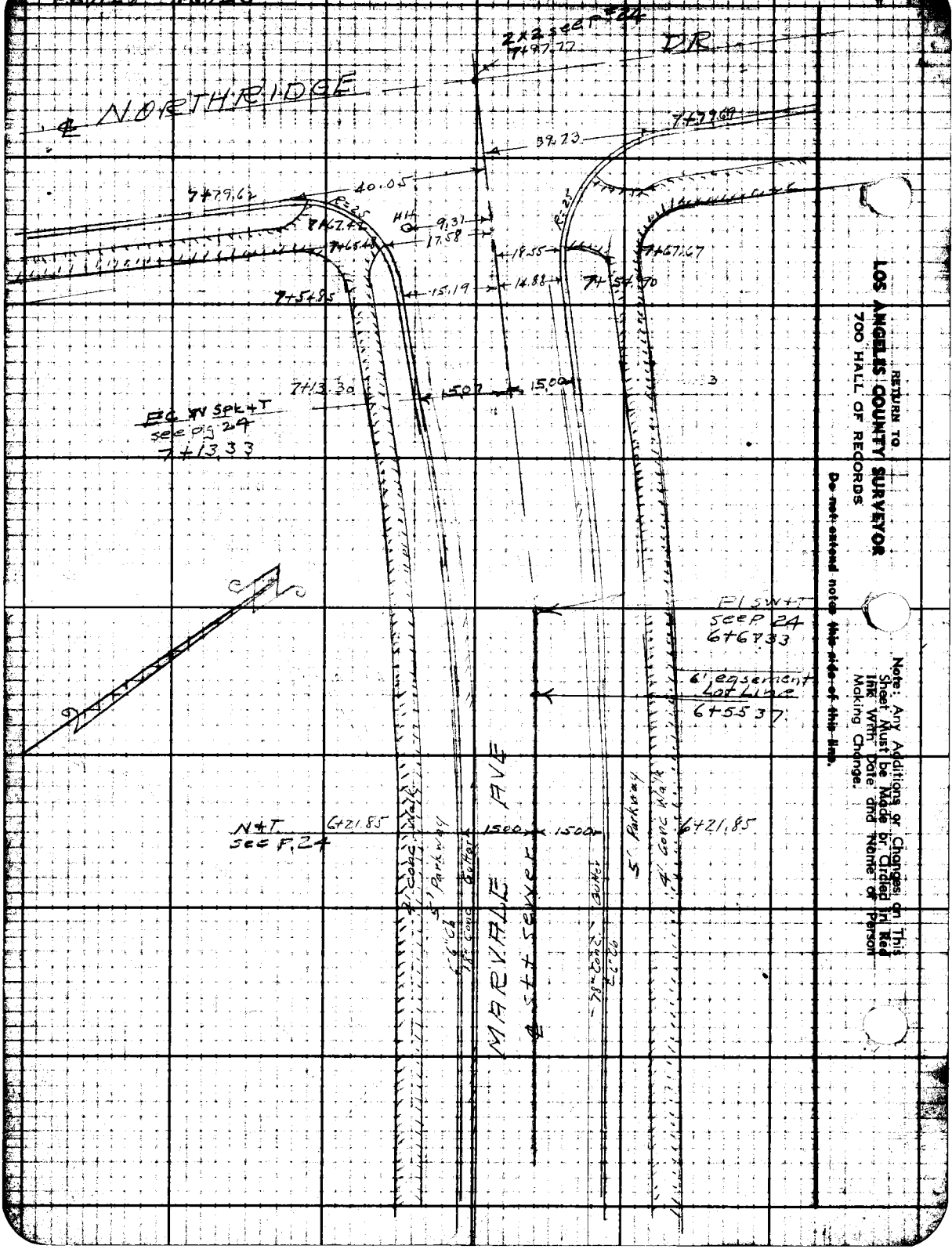

RETURN TO
LOS ANGELES COUNTY SURVEYOR
700 HALL OF RECORDS

Do not extend notes this side of this line.

Note: Any Additions or Changes on This Sheet Must be Made in Red Ink With Date and Name of Person Making Change.

Profile No. ____ Notes Red. ____ Plotted ____ Job No. 1101 Division No. ____ F.B. 1128 Pg. 127

Date ____ Date ____ Survey of Verdun Ave et al

X-Sec. No. ____ Notes Chkd. ____ Checked ____ Survey by R.L.W. Notes J.G. Date 7-72

Date ____ Date ____ Map No. ____ Indexed A. C. Johnson

CROSS SECTION & PROFILE

MARVALE DR.

From Marburn Ave to Northridge Dr.

VERDUN AVE. ET. AL.

J.N. 1101

July 1944

R.L. Wilky
Jack Gregory
V.J. Lanigan
D.H. Chapton
H.J. Hanson.

STATION	B.S.	H.I.	F.S.	ELEV.

NOTE: ANY ADDITIONS OR CHANGES ON THIS SHEET MUST BE MADE OR CIRCLED IN RED INK, WITH DATE AND NAME OF PERSON MAKING CHANGE

PLEASE RETURN TO
LOS ANGELES COUNTY SURVEYOR
700 HALL OF RECORDS

Do not extend notes this side of this line

FORM 307 5M 7-43

FORM 307 5M 7-43

PLEASE RETURN TO
LOS ANGELES COUNTY SURVEYOR
700 HALL OF RECORDS

NOTE: ANY ADDITIONS OR CHANGES ON THIS SHEET MUST BE MADE OR CIRCLED IN RED INK, WITH DATE AND NAME OF PERSON MAKING CHANGE

Do not extend notes this side of this line

STATION	B. S.	H. I.	F. S.	ELEV.		
					B.M. # VD-4 Elev. 338.495'	F.B. 1128-31
BM VD-4	097	339.46'		338.495'	Marburn Ave & Marvale Dr.	N. W. Cor.
					Bt Spk in Cb. 5' W. of W. end C.R.	
0+00			825	331.21'	℄ Int Marburn Ave & Marvale Dr.	
0+22			834	331.12'	℄ Sewer & Conc x Gutter	
					Cb. Returns at Marburn Ave & Marvale Dr	
			444	335.02'	Gut N.W. Cor.	N end C.R.
			373	335.73'	T.C. " "	" "
			226	337.20'	Gut " "	W end C.R.
			162	337.84'	T.C. " "	" "
			1239	327.07'	Gut S.W. Cor.	S end C.R.
			1174	327.72'	T.C. " "	" "
			373	335.73'	Gut " "	W " "
			305	336.41'	T.C. " "	" "
0+50			482	334.64'	℄ Sewer	
T.P.	1168	349.92'	062	338.84'		
1+00			944	340.18'	℄ Sewer	
15R			982	340.10'	Gut	
15R			917	340.75'	T.C.	
15L			1004	339.88'	Gut	
15L			934	340.58'	T.C.	

F.B. 1128 PG. 128
Job No. 1101 Division No. ____ Notes Red. ____ Plotted ____ Profile ____
Survey of Verdun Ave et al. Date ____ Date ____ No. ____
Survey by R.L. Willey Notes J. Gregory Notes Chkd. W.L.G. Checked ____ X-Sec. ____
Indexed A. C. Johnson Date 7-12-44 Date 7-28-44 Date ____ No. ____

FORM 307 5M 7-43

PLEASE RETURN TO
LOS ANGELES COUNTY SURVEYOR
700 HALL OF RECORDS

NOTE: ANY ADDITIONS OR CHANGES ON THIS SHEET MUST BE MADE OR CIRCLED IN RED INK, WITH DATE AND NAME OF PERSON MAKING CHANGE

Do not extend notes this side of this line

STATION	B. S.	H. I.	F. S.	ELEV.	
1+50		349 92'	366	346 26'	℄ Sewer.
15R			431	345 61'	Gut
15R			363	346 29'	TC.
15L			425	345 67'	Gut
15L			357	346 35'	TC.
T.P	781	355 31'	242	347 50'	
1+89.48			472	350 59'	℄ Sewer
15R			548	349 83'	Gut
15R			481	350 50'	T.C.
15L			518	350 13'	Gut
1+85.50 15L			495	350 36'	TC.
2+00			346	351 85'	℄ Sewer
15.5R			433	350 98'	Gut
15.5R			363	351 68'	TC
14.5L			403	351 28'	Gut
2+04 14.5L			287	352 44'	T.C.
2+09.48			234	352 97'	∡ Pt. in Sewer
T.P.	1206	366 97'	040	354.91'	
2+50			959	357 38'	℄ Sewer
10.5R			1063	356 34'	Gut
10.5R			1002	356 95'	T.C.

Profile No. ____ Notes Red. ____ Plotted ____ Date ____ Date ____ Job No. 1101 Division No. ____ Survey of Verdun Ave et al. Survey by R.L. Kelley Notes Date 7-18-44 Map No. ____ Indexed A. C. Johnson

F.B. 1128 PG. 129

FORM 307 5M 7-43

PLEASE RETURN TO
LOS ANGELES COUNTY SURVEYOR
700 HALL OF RECORDS

NOTE: ANY ADDITIONS OR CHANGES ON THIS SHEET MUST BE MADE OR CIRCLED IN RED INK, WITH DATE AND NAME OF PERSON MAKING CHANGE

Do not extend notes this side of this line

STATION		B. S.	H. I.	F. S.	ELEV.		
2+50	19.5 L		366 97	921	357 76	Gut	
2+53	19.5 L			819	358 78	T.C.	
3+00				355	363 42	℄ Sewer	
	13.5 R			445	362 52	Gut	
3+05.5	13.5 R			317	363 80	T.C.	
3+00	17 L			354	363 43	Gut	
3+11	17 L			172	365 25	T.C.	
T.P.		12 00	378 50	047	366 50		
3+32.41				11 10	367 40	℄ Pt. in Sewer	
3+50				923	369 27	℄ Sewer	
	17 R			10 94	367 56	Gut	
	17 R			10 26	368 24	T.C.	
	13.5 L			916	369 34	Gut	
3+58	13.5 L			758	370 92	T.C.	
4+00				349	375 01	℄ Sewer	
	13.5 R			474	373 76	Gut	
	13.5 R			408	374 42	T.C.	
	16.5 L			338	375 12	Gut	
4+07	16.5 L			199	376 51	T.C.	
T.P.		11 47	389 13	084	377 66		
4+47.80				840	380 73	℄ Pt. in Sewer	

P.B. 1128 Pg. 130
Job No. ____ Division No. ____ Notes Red. ____ Plotted ____ Profile ____
Survey of Verdun Ave et al. Date ____ Date ____ No. ____
Survey by R.L. Willey Notes J. Gregory Notes Chkd. W.L.G. Checked ____ X-Sec. ____
Indexed A. C. Johnson Date 7-12-44 Date 7-31-44 Date ____ No. ____

FORM 307 5M 7-43

PLEASE RETURN TO
LOS ANGELES COUNTY SURVEYOR
700 HALL OF RECORDS

NOTE: ANY ADDITIONS OR CHANGES ON THIS SHEET MUST BE MADE OR CIRCLED IN RED INK, WITH DATE AND NAME OF PERSON MAKING CHANGE

Do not extend notes this side of this line

STATION	B. S.	H. I.	F. S.	ELEV.		
4+50		389 13	816	380 97	℄ Sewer	
19.5 R			961	3~~80~~79 52	Gut	
19.5 R			889	380 ~~1~~2 4	T.C.	
10.5 L			835	380 78	Gut	
4+58 10.5 L			682	382 31	T.C.	
BM # VD-5			962	379.51	BM VD-5 Elev.=379.473 F.B. 1128-32 Marvale Dr. ±335' S.E. of ℄ Northridge Dr. Bt Spk in W. Cb at Hse # 5137	
4+97.94			281	386 32	℄ Sewer	
15 R			362	385 51	Gut	
15 R			297	386 16	T.C.	
15 L			337	385 76	Gut	
5+07 15 L			173	387 40	T.C.	
5+00			350	385 63	℄ Sewer	
T.P.	12 09	401 10	012	389 01		
5+50			869	392 41	℄ Sewer	
15 R			933	391 77	Gut	
15 R			865	392 45	T.C.	
15 L			940	391 70	Gut	
5+45 15 L			928	391 82	T.C.	
[illegible]			277	398 33	℄ Sewer	

Profile No. ____ Notes Red. ____ Plotted ____ Date ____ Job No. 1101 Division No. ____
Notes Chkd. [illegible] Date 7-31-44 Chk. Chkd. ____ Date ____ Survey of Verdun Ave. et al
Survey by R. L. W. Notes [illegible] Date 7-12-44
Map No. ____ Indexed A. C. Johnson

F.B. 1128 Pg. 131

FORM 307 5M 7-43

PLEASE RETURN TO
LOS ANGELES COUNTY SURVEYOR
700 HALL OF RECORDS

NOTE: ANY ADDITIONS OR CHANGES ON THIS SHEET MUST BE MADE OR CIRCLED IN RED INK, WITH DATE AND NAME OF PERSON MAKING CHANGE

Do not extend notes this side of this line

Profile No. ____ X-Sec. No. ____
Plotted ____ Date ____
Notes Red. ____ Date ____ Notes Chkd. [illegible] Checked ____
Division No. ____ Job No. 1101 Notes ____ Date 7-12-44 Date ____
Survey of Verdugo Ave et al.
Survey by R. L. Willey & J. Gregory
Indexed A. C. Johnson

STATION		B. S.	H. I.	F. S.	ELEV.		
6+00	15R		401.10	345	397.05	Gut.	
	15R			277	398.33	T.C.	
	15L			345	397.65	Gut	
	15L			281	398.29	T.C.	
6+21.85				023	400.87	℄ Sewer	
	15R			093	400.17	Gut.	
	15R			026	400.84	T.C.	
	15L			090	400.20	Gut	
	15L			028	400.82	T.C.	
T.P.		1095	410.85	120	399.90		
6+50				671	394.14	℄ Sewer	
	14R			743	403.42	Gut	
6+46	14R			715	403.70	T.C.	
6+50	16L			734	403.51	Gut	
	16L			671	404.14	T.C.	
6+67.33				463	406.22	℄ Pt in Sewer	
7+00				083	410.02	℄ Sewer	
	15R			161	409.24	Gut	
	15R			093	409.92	T.C.	
	15½L			132	409.53	Gut.	
6+87½	15½L			225	408.60	T.C.	

FORM 307 5M 7-43

PLEASE RETURN TO
LOS ANGELES COUNTY SURVEYOR
700 HALL OF RECORDS

NOTE: ANY ADDITIONS OR CHANGES ON THIS SHEET MUST BE MADE OR CIRCLED IN RED INK, WITH DATE AND NAME OF PERSON MAKING CHANGE

Do not extend notes this side of this line

STATION	B. S.	H. I.	F. S.	ELEV.	
		410 85			
T.P.	11 95	422 27	053	410 32	
7+13.30			10 69	411 58	℄ Sewer
15R			11 49	410 78	Gut
15R			10 79	411 48	TC
15L			11 49	410 78	Gut
15L			10 84	411 43	TC
7+50			6 47	415 80	℄ Sewer
15R			7 38	414 89	Gut
15R			6 70	415 57	TC
15L			7 32	414 95	Gut
15L			6 69	415 58	TC
7+82			3 69	418 58	℄ Sewer & T. of Brk
7+97.77			3 19	419 08	℄ Int Marvale Dr. & Northridge Dr.
50R			4 00	418 27	50' Ely on ℄ Northridge Dr
100R			6 27	416 00	100 " " " " "
50L			2 65	419 62	50' Wly " " " "
100L			2 16	420 11	100' " " " " "
					Cb Returns at Marvale Dr. & Northridge Dr
			6 85	415 42	Gut SE Cor Send CR
			6 17	416 10	TC " " " " "

Profile No. ____ Notes Red. ____ Plotted ____ Job No. 1101 Division No. ____ F.B. 1126 Pg. 133

X-Sec. No. ____ Date ____ Date ____ Survey of Vermont Ave. et al.

Notes Chkd. WLG Checked ____ Survey by R.L.W. Notes U.G. Date 7-12-44

Date 7-31-44 Date ____ Map No. ____ Indexed A. G. Johnson

FORM 307 5M 7-43

PLEASE RETURN TO
LOS ANGELES COUNTY SURVEYOR
700 HALL OF RECORDS

NOTE: ANY ADDITIONS OR CHANGES ON THIS SHEET MUST BE MADE OR CIRCLED IN RED INK, WITH DATE AND NAME OF PERSON MAKING CHANGE

Do not extend notes this side of this line

STATION	B. S.	H. I.	F. S.	ELEV.		
		422 27'	470	417 57'	Gut SE Cor E end CR.	
			403	418 24'	T.C. " " " "	
			671	415 56'	Gut SW Cor S end CR.	
			604	416 43'	TC " " " "	
			387	418 40'	Gut " " W " "	
			320	419.07'	TC " " " "	
BM # VD-6			672	415.55'	B.M. V.D.-6 Elev. 415.513 F.B. 1128-32 Marvale Dr. & Northridge Dr. S.E. Cor Bt Spk in Cb 5' S of S end CR	

Job No. 1101 Division No. Notes Red. Plotted Pebble
Survey of Verdun Ave et al. Date Date No.
Survey by R. L. Willey Notes J. Gregory Notes Chkd. W.L.G. Checked X-Sec.
Indexed A. C. Johnson Date 7-12-44 Date 7-31-44 Date No.

Notes Ck'd by		Survey of Verdun Inc et al	F.B. 1128 Pg. 135
Map No.		W. O. 1101 Topo No.	Std. °F
Office Work		Surveyed by R.L.Willey	
Checked		Noted R.L.W. Date 7-12-49	
Date		Indexed A. C. Johnson	

Note: Any Additions or Changes on This Sheet Must be Made or Checked in Red Ink With Date and Name of Person Making Change.

Do not extend notes this side of this line.

RETURN TO
LOS ANGELES COUNTY SURVEYOR
700 HALL OF RECORDS

FORM 647 3M 10-48

TOPOGRAPHY
SEWER EASEMENT W. Line Lot 22
ALONG S. LINE OF LOTS 22, 5, 6, 7, 8, 4-1
BLK C TRACT 11874
VERDUN ET AL
J.N. 1101

July
R.L.Willey
Jack Gregory
F.J.Lamberth
C.H.Chapton
H.J. Hansen

Grasshopper

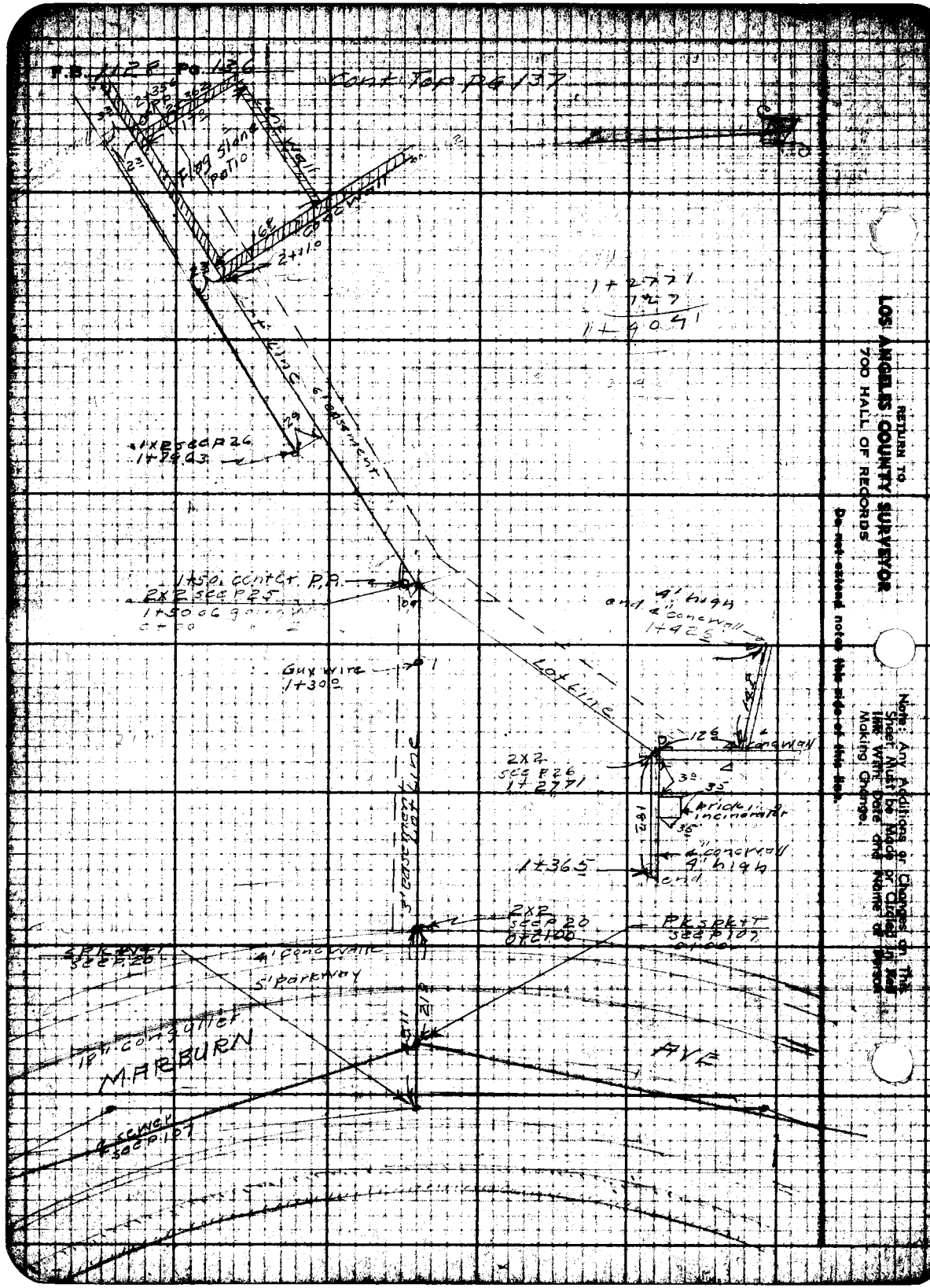

RETURN TO
LOS ANGELES COUNTY SURVEYOR
700 HALL OF RECORDS

Do not extend notes this side of this line.

Note: Any Additions or Changes on this Sheet Must be Made by Cutting in Red Ink with Date and Name of Person Making Change.

Office Work
Checked
Date

W.O. 1141 Tract No. Sht
Surveyed by R.L. Willey
Notes R.L.W. Date 7-17-
Indexed A. C. Johnson

F.B. 1128 Pg 137

Note: Any Additions or Changes on This Sheet Must be Made or Circled in Red Ink With Date and Name of Person Making Change.

RETURN TO
LOS ANGELES COUNTY SURVEYOR
700 HALL OF RECORDS

Do not extend notes this side of this line.

RETURN TO
LOS ANGELES COUNTY SURVEYOR
700 HALL OF RECORDS

Note: Any Additions or Changes on This Sheet Must be Made or Circled in Red Ink With Date and Name of Person Making Change.

Do not extend notes this side of this line.

F.B. 1128 Pg. 132

Profile No. _____ Notes Red _____ Date _____ Plotted _____ Date _____ Job No. 1101 Division No. _____

X-Sec. No. _____ Notes Chkd. _____ Date _____ Checked _____ Date _____ Survey of VERDUN AVE ETAL

Survey by R.L.Willey Notes R.L.W. Date 7-27

Map No. _____ Indexed A. C. Johnson

NOTE: ANY ADDITIONS OR CHANGES ON THIS SHEET MUST BE MADE OR CIRCLED IN RED INK. WITH DATE AND NAME OF PERSON MAKING CHANGE

Do not extend notes this side of this line

PLEASE RETURN TO
LOS ANGELES COUNTY SURVEYOR
700 HALL OF RECORDS

FORM 307 RM 7-43

STATION	B.S.	H.I.	F.S.	ELEV.

PROFILE & XSECTIONS
SEWER EASEMENT.
ALONG S. LINE LOT 22, 5, 6, 7, 8,
AND W. LINE LOT 22.
BLK C. TRACT 11874

VERDUN AVE ETAL

JN 1101

July
R.L.Willey
Jack Gregory
J.J. Lanigan
B.H. Charlton
H.J. Hansen.

FORM 307 5M 7-43

PLEASE RETURN TO
LOS ANGELES COUNTY SURVEYOR
700 HALL OF RECORDS

NOTE: ANY ADDITIONS OR CHANGES ON THIS SHEET MUST BE MADE OR CIRCLED IN RED INK, WITH DATE AND NAME OF PERSON MAKING CHANGE

Do not extend notes this side of this line

STATION	B. S.	H. I.	F. S.	ELEV.		
BM VD #9	1047	372,57		362 ~~397~~ 112	BM VD #9 El = 362.112 - FB 1128-33 Marburn Ave 365± S ℄ Verdun Ave bt spk in W. cb opposite Ho # 5030.	
0+00			10,68	361 89	Int ℄ servers see p # 136	
0+09			11.26	361 31	Gut Lot Line	
			10,56	362 01	Tcb	
0+21			10.4	363 2	2x2 " "	see p 136
10R			9.0	363 6		
10L			11.3	361 3		
0+50			8.1	364 5	Lot Line	
10R			7 7	364 9		
10L			9.2	363 4		
0+70			3.9	368 7	Lot Line	
T.P.	11 09	383,01	0.65	371,92		
0+00			9 6	373,4	" "	
10R			10 0	373 0		
10L			8 2	374 8		
1+12			8 0	375 0		
T.P.	11 14	393.39	0 76	382,25		
1+50 06			8 06	385 33	2x2 ∡ pt Lot Cor	see p 36
10R			10.2	383,2		
10L			6 7	386 7		

Profile No. X-Sec. No.
Plotted Date
Notes Red. Date
Notes Chkd. W.L.G. Checked Date 7-31-44
Job No. 1101 Division No.
Survey of Verdun Ave et al
Survey by R.L. Willey Notes R.L.W.
Indexed A. C. Johnson Date

FORM 307 5M 7-43

PLEASE RETURN TO
LOS ANGELES COUNTY SURVEYOR
700 HALL OF RECORDS

NOTE: ANY ADDITIONS OR CHANGES ON THIS SHEET MUST BE MADE OR CIRCLED IN RED INK, WITH DATE AND NAME OF PERSON MAKING CHANGE

Do not extend notes this side of this line

STATION	B.S.	H.I.	F.S.	ELEV.		
1+77		393 39	1 3	392 1	2' offset Line	
10 R			0 0	393 4		
10 L			2 2	391.2		
T.P.	1203	404,96 (50)	0 46	392,93		
2+00			10 5	394.5	2' offset Line	
10 R			8,7	396.3		
10 L			12 7	392 3		
2+04			9 9	395 1	2' offset line	
2+05			8 3	396 7	" "	
2+11			7 6	397 4	" "	
2 R			7 4	397 6	bot wall	
			4 1	400 9	Top "	
10 R			4 0	401 0	" "	
3 L			8 5	396 5	T brk	
6 L			11 0	394 0	B brk	
10 L			11 5	393 5		
2+30			4 9	400 1	Lot Line	
2 R			4 9	400 1	bot wall	
			3 8	401 2	Top "	
10 R			3 7	401 3	floor patio	
1 L			6 3	398 7		

Profile No. ____ Notes Red. ____ Plotted ____ Job No. 1101 Division No. ____ F.B. 1128 Pg. 1[illegible]
X-Sec. No. ____ Date ____ Date ____ Survey of [illegible]
Notes Chkd. [illegible] Checked ____ Survey by [illegible] Notes R. L. W. Date 7-18-44
Date 7-31-44 Date ____ Map No. ____ Indexed A. C. Johnson

FORM 307 5M 7-43

PLEASE RETURN TO
LOS ANGELES COUNTY SURVEYOR
700 HALL OF RECORDS

NOTE: ANY ADDITIONS OR CHANGES ON THIS SHEET MUST BE MADE OR CIRCLED IN RED INK, WITH DATE AND NAME OF PERSON MAKING CHANGE

Do not extend notes this side of this line

STATION	B. S.	H. I.	F. S.	ELEV.		
10 L		50 404 96	8 0	397 0		
2+37			3 8	401 2	Bot Line bt wall	
"			2 6	402 4	" " T. Wall	
2 R			2 6	40[illegible] 4	bot Wall	
"			+0,8	405 8	Top "	
10 R			+0.8	40[illegible] 8	" "	
10 L			4 8	40[illegible],2		
2+70			1,6	403 4	2' offset line	5,5
2 R			1,6	403 4	bot Wall	
2 R			+2 4	407 4	Top Wall	
10 R			+3 0	408 0		
10 L			2 2	40[illegible] 8		
T.P	5 51	409,66	0 81	404 15		
2+71 62			6 1	403.6	2' offset line	
2 R			6 1	403 6	bot wall Lot Line	
"			+1 0	410 7	Top " " "	
10 R			+1 1	41[illegible] 8	" "	
3+00			5 26	404 40	2' offset Line Top conc cb 6" high.	
2' R			5 3	404 4	bot wall Lot Line	
			+3 4	41[illegible] 1	Top " " "	
3 R			+1 0	41[illegible] 7	bot "	
10 R			+1 3	411,0		

Profile
Plotted ____ No. ____
Notes Red. ____ Date ____
Notes Chkd. W.L.G. Checked ____ X-Sec.
Date 7-31-44 Date ____ No. ____

Job No. 1101 Division No. ____
Survey of Verdun Ave St #1
Survey by R. L. Willey Notes R.L.W. 7-13-44
Indexed A. C. Johnson Date ____

B 1128 Pg 142

FORM 307 5M 7-43

PLEASE RETURN TO
LOS ANGELES COUNTY SURVEYOR
700 HALL OF RECORDS

NOTE: ANY ADDITIONS OR CHANGES ON THIS SHEET MUST BE MADE OR CIRCLED IN RED INK, WITH DATE AND NAME OF PERSON MAKING CHANGE

Do not extend notes this side of this line

114
47
67
5.5
1.5

STATION	B. S.	H. I.	F. S.	ELEV.	
3+31		409.66	4 77	404.89	2' off set Line
2 R			4 7	405.0	bot wall
"			+6 6	416.3	Top "
3 R			+1 5	411.2	bot "
10 R			+1 6	411.3	
10 L			5 3	404.4 ~~415.0~~	
TP	4 65	410.77	3 54	406.12	
3+50			5 62	405.15	2' off set Line Top cb. 6" high
2' R			5 8	405.0	bot wall Lot Line
" R			2.5	408.3	Top " " "
10 R			2 4	408.4	
10 L			6 3	404.5	
3+70			5 0	405.8	2 offset Line
6 R			3 5	407.3	T brk
10 R			3 1	407.7	
1 L			5 8	405.0	bot cb
10 L			6 2	404.6	
3+95 27			5 2	405.6	2' off set + PL
			5 50	405.27	Tcb Lot Line prod
			6 23	404.54	Gut
			6 03	404.79	Int Lot Line prod + Remington Mar[illegible]

Profile No. ____ Notes Red. ____ Plotted ____ Job No. 1101 Division No. ____ F.B. 1128 Pg. 1[illegible]
X-Sec. No. ____ Date ____ Date ____ Survey of Vernon Ave et al
Notes Chkd. W.L.Q. Checked ____ Survey by R.L. Willey Notes R.L.W. Date 7-13-[illegible]
Date 7-31-44 Date ____ Map No. ____ Indexed A. C. Johnson Date ____

FORM 307 5M 7-43

PLEASE RETURN TO
LOS ANGELES COUNTY SURVEYOR
700 HALL OF RECORDS

NOTE: ANY ADDITIONS OR CHANGES ON THIS SHEET MUST BE MADE OR CIRCLED IN RED INK, WITH DATE AND NAME OF PERSON MAKING CHANGE

Do not extend notes this side of this line

STATION	B. S.	H. I.	F. S.	ELEV.		
T. P.		410 77				
	842	417,40	1 79	408 98	BM #VD 6 El=415.513-1128-32	
BMVD #6			1 86	415,54	Marvale Dr + Northridge Dr. SE Cor. bt spk in cb 5' S. of send CR	
		PROFILE & X section W Line Lot 22, Blk C Tract 11874				
BMVD #9	1033	372,43		362 ~~.97~~ .112	BMVD #9 El 362.112-FB 1128-33 Marburn Ave 365' ± S. ℄ Verdun Ave bt spk in W Cb opposite Ho. # 5030	
TP	1190	283,82	0 51	371 92		
0+50 going E	435	387 26	0 91	382,91		
0+50 06 " WF			1 9	385 4	int, Lot Lines	
10 R			3 2	384 1		
10 L			1 6	385 7		
0+22			8 7	37[illegible] 6	Lot Line bot brk	
10 R			9 8	377,5		
10 L			7 3	38[illegible] 0		
0+50			11 0	37[illegible] 3	Lot line bot draw.	
10 R			120	37[illegible] 3		
10 L			9 6	377,7		
0+75			11 2	376 1	" " bot brk	
10 R			12 4	374 9		
10 L			9 1	378 2		

Job No. 1101 Division No. Notes Red. Plotted Profile
Survey of Verdun Ave et al. Date Date No.
Survey by R.L. Willey Notes R.L.W. Notes Chkd. W.L.C. Checked X-Sec.
Indexed A. C. Johnson Date 7-13-44 Date 7-31-44 Date No.

FORM 307 5M 7-43

PLEASE RETURN TO
LOS ANGELES COUNTY SURVEYOR
700 HALL OF RECORDS

NOTE: ANY ADDITIONS OR CHANGES ON THIS SHEET MUST BE MADE OR CIRCLED IN RED INK, WITH DATE AND NAME OF PERSON MAKING CHANGE

Do not extend notes this side of this line

STATION	B.S.	H.I.	F.S.	ELEV.	
		387.26			
1+10			62	381.1	Lot Line T. brk
10R			76	379.7	
10L			39	383.4	
1+27.71			57	381.6	2x2 int Lot lines
10R			64	380.9	
10L			32	384.1	
1+42.6			39	383.4	∡ pt in E line Lot 3. Blk C. Tract 11784
10R			57	382.2	
10L			00	387.3	
T.P.	095	376.35	1186	375.40	
	443	368.88	1190	364.45	BM #VD9 El = 362.112' FB 1128-33
BMVD9			679	362.09	Marburn Ave 365' ± S. ℄ Verdun Ave bt spkin ~~&~~ cb opposite Ho #5030

Profile No. ____ Notes Red. ____ Plotted ____ Job No. 1101 Division No. ____ F.B. 1128 PG 1-45
X-Sec. No. ____ Date ____ Date ____ Survey of Verdun Ave et al.
Notes Chkd. W.L.G. Checked ____ Survey by R.L.W. Notes R.L.W. Date 7-13-44
Date 7-31-44 Date ____ Map No. ____ Indexed A. C. Johnson

B.1128 Pg. 146 | Job No. 1101 | Division No. | Notes Red. | Plotted | Profile

Survey of Verdun Ave. et al | Date | Date | No.

Survey by R.L.Valley | Notes R.L.V. 7-13-44 | Notes Chkd. | Checked | X-Sec.

Indexed | Date | Date | Date | No.

STATION	B. S.	H. I.	F. S.	ELEV.	

FORM 307 5M 7-43

PLEASE RETURN TO
LOS ANGELES COUNTY SURVEYOR
700 HALL OF RECORDS

Do not extend notes this side of this line

NOTE: ANY ADDITIONS OR CHANGES ON THIS SHEET MUST BE MADE OR CIRCLED IN RED INK, WITH DATE AND NAME OF PERSON MAKING CHANGE

Notes Ck'd by	Survey of Verdun Ave et al.	F.B. 1128 Pg. 147
Map No.	W. O. 1101 Tape No. Std °F	
Office Work	Surveyed by R. L. Willey	
Checked	Notes J G Date 7-13-44	
Date	Indexed A. C. Johnson	

PROFILE & X SECTION
N. LINE OF LOT 13 BLK B TR. 11874
VERDUN AVE ET AL
JN 1101

July
R L Willey
Jack Gregory
J J Lanigan
D H Chapton
H J Hansen

Note: Any Additions or Changes on This Sheet Must be Made or Circled in Red Ink With Date and Name of Person Making Change.

Do not extend notes this side of this line.

RETURN TO
LOS ANGELES COUNTY SURVEYOR
700 HALL OF RECORDS

FORM 247 5M 12-40

F.B. 1101 Pg. 18

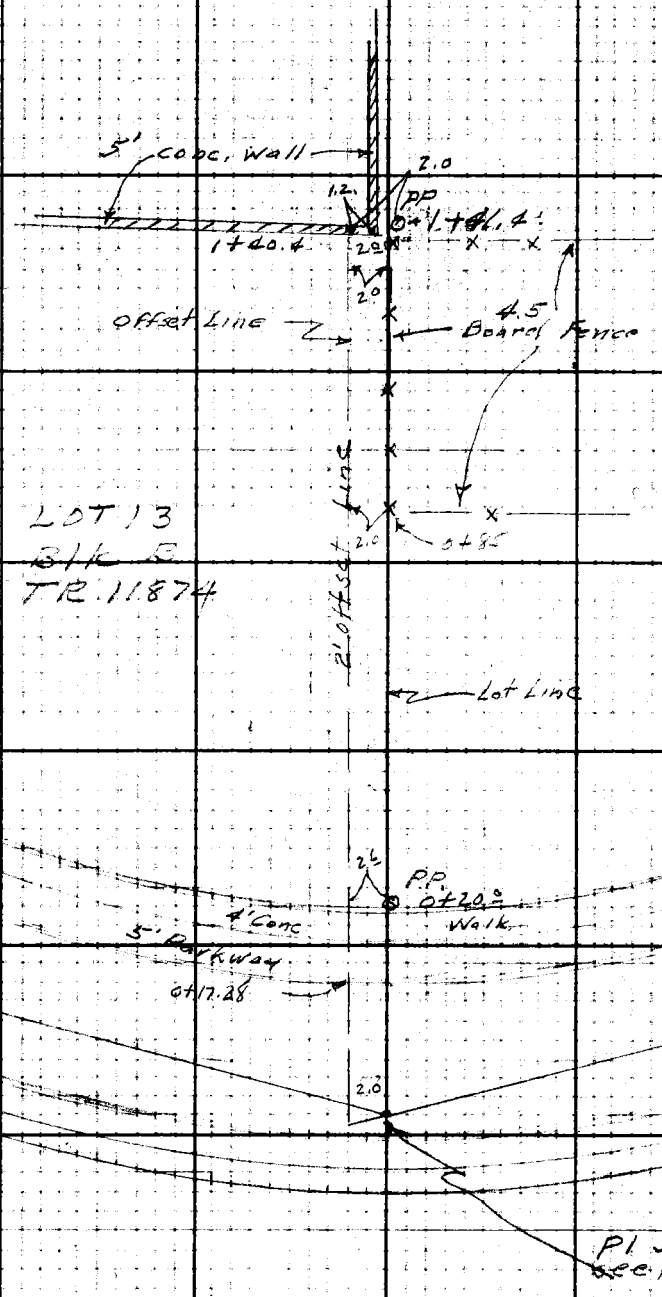

RETURN TO
LOS ANGELES COUNTY SURVEYOR
700 HALL OF RECORDS

Do not extend notes this side of this line.

Note: Any Additions or Changes on This Sheet Must be Made or Circled in Red Ink with Date and Name of Person Making Change.

Profile No. ____ Notes Red. ____ Plotted ____ Date ____ Job No. 1101 Division No. ____ F.B 1128 Pg. 149

X-Sec. No. ____ Notes Chkd. ____ Checked ____ Date ____ Survey of Verdun Ave et al

Survey by RLW Notes VG Date 7-19-49

Map No. ____ Indexed A. C. Johnson

PROFILE & CROSS SECTION
N LINE OF LOT 13 BLK B TR 11874
VERDUN AVE
JN 1101

July 49
RL Willey
Jack Gregory
JJ Lanigan
DH Chapin
HJ Hansen

STATION	B.S.	H.I.	F.S.	ELEV.

NOTE: ANY ADDITIONS OR CHANGES ON THIS SHEET MUST BE MADE OR CIRCLED IN RED INK, WITH DATE AND NAME OF PERSON MAKING CHANGE

Do not extend notes this side of this line

PLEASE RETURN TO
LOS ANGELES COUNTY SURVEYOR
700 HALL OF RECORDS

FORM 307 SM 7-43

FORM 307 5M 7-43

PLEASE RETURN TO
LOS ANGELES COUNTY SURVEYOR
700 HALL OF RECORDS

NOTE: ANY ADDITIONS OR CHANGES ON THIS SHEET MUST BE MADE OR CIRCLED IN RED INK, WITH DATE AND NAME OF PERSON MAKING CHANGE

Do not extend notes this side of this line

STATION	B. S.	H. I.	F. S.	ELEV.	
BM# V.D-6	031	415 80'		415 ~~492~~ .513	BM VD-6 Elev 415.513' F.B. 1128-32 Marvale Dr. & Northridge Dr SE Cor. Bt Spk in Cb 5' S of S end C.R.
0+00			997	405 83'	Int Sewer & Marvale Dr.
0+17.28			1085	404 95'	℄ Sewer & Gut
"			1020	405 60'	" " " TC.
0+27			99	405 9'	P.L. & B. of Brk.
12R			87	407 1'	
8L			112	404 6'	
0+45			72	408 6'	T. of Brk.
12R			63	409 5'	
8L			83	407 5'	
T.P.	463	413 28'	715	408 65'	
1+00			31	410 2'	
12R			16	411 7'	
8L			40	409 3'	
1+40 4			06	412 7'	
12R			05	412 8'	
8L			14	411 9'	
T.P.	920	417 84'	464	408 64'	B.M. V.D6 El. 415.513' - F.B. 1128 p.32 Marvale Dr. & Northridge Dr. - S.E. Cor.
B.M. V.D-6			235	415.49'	Bt. Spk. in Cb 5' of S. end C.R.

F.B. 1128 PG. 152 Job No. 1101 Division No. Notes Red. Plotted Profile
Survey of Verdun Ave et al. Date Date No.
Survey by R.L. Willey Notes J. Gregory Notes Chkd. Checked X-Sec.
Indexed A. C. Johnson Date 7-13-44 Date Date No.

Notes Ck'd by	Survey of Verdun Ave etal	F.B. 1128 PG. 251
Map No.	W. O. 1101 Tape No. 036 Sl 68 °F	
Office Work	Surveyed by RLWilley	
Checked	Notes RLW Date 8-11-44	
Date	Indexed A. P. Johnson 5-13-44	

PROPERTY LINES
LOT'S 1-2-3-4-5-34 BLK C TR 21596
VERDUN AVE ETAL
JN 1101

Willey
Lanigan
Chapton

Note: Any Additions or Changes on This Sheet Must be Made or Circled in Red Ink With Date and Name of Person Making Change.

Do not extend notes this side of this line.

RETURN TO
LOS ANGELES COUNTY SURVEYOR
700 HALL OF RECORDS

FORM 887 5M 12-40

RETURN TO
LOS ANGELES COUNTY SURVEYOR
700 HALL OF RECORDS

Note: Any Additions or Changes on This Sheet Must be Made or Circled in Red Ink With Date and Name of Person Making Change.

WS-W-B-2

Do not extend notes this side of this line

Notes Ck'd by	Survey of Verdun Ave etal	F.B. 1126 PG. 103
Map No.	W. O. 1101 Tape No. 236 Sheet 4	
Office Work	Surveyed by R. L. Willey	
Checked	Notes R.L.W. Date 6-44	
Date	Indexed A. C. Johnson	

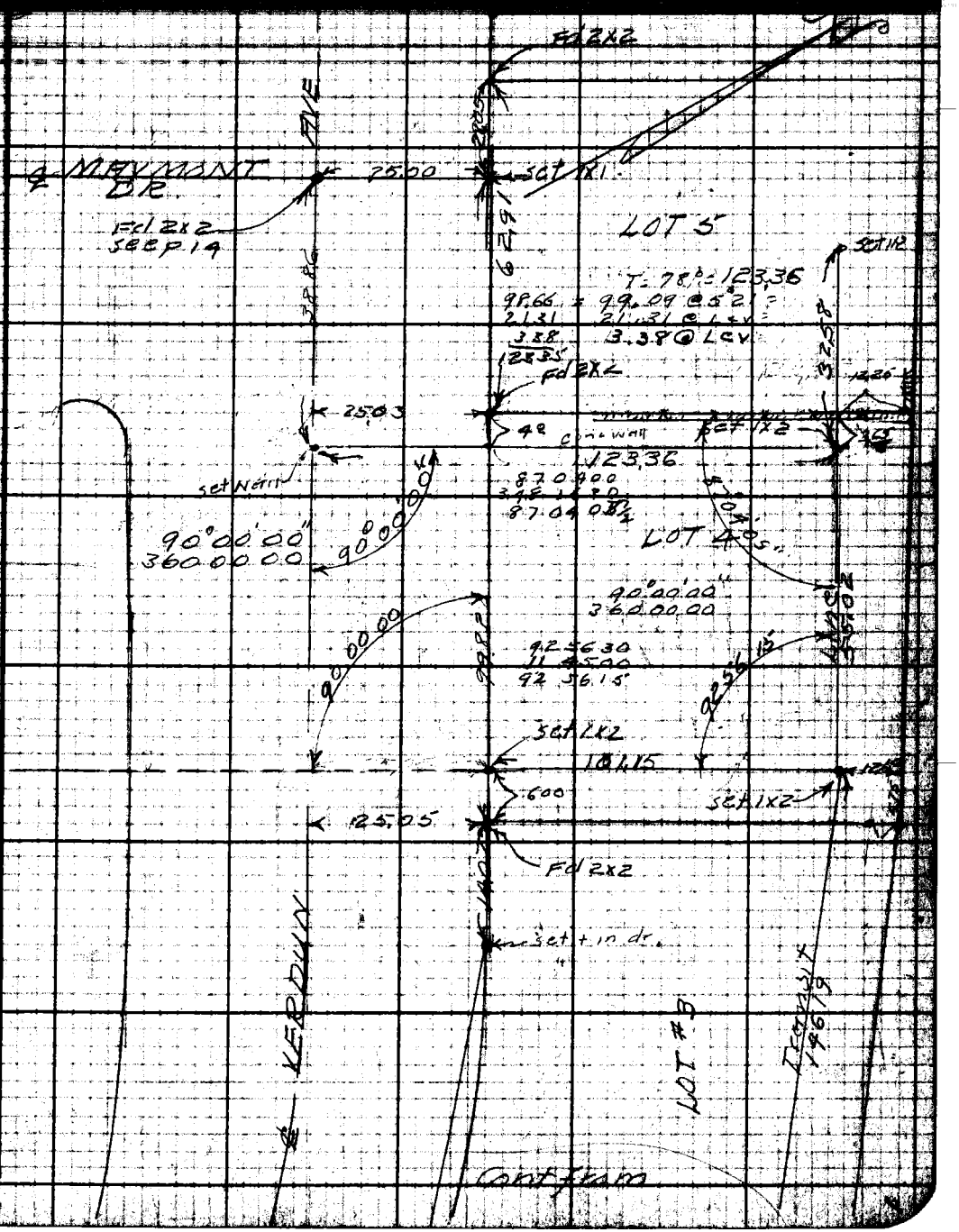

Note: Any Additions or Changes on this Sheet Must be Made or Circled in Red Ink With Date and Name of Person Making Change.

RETURN TO
LOS ANGELES COUNTY SURVEYOR
700 HALL OF RECORDS

Do not extend notes this side of this line.

FORM 247 SH 12-40

F.B. 1126 PG 154

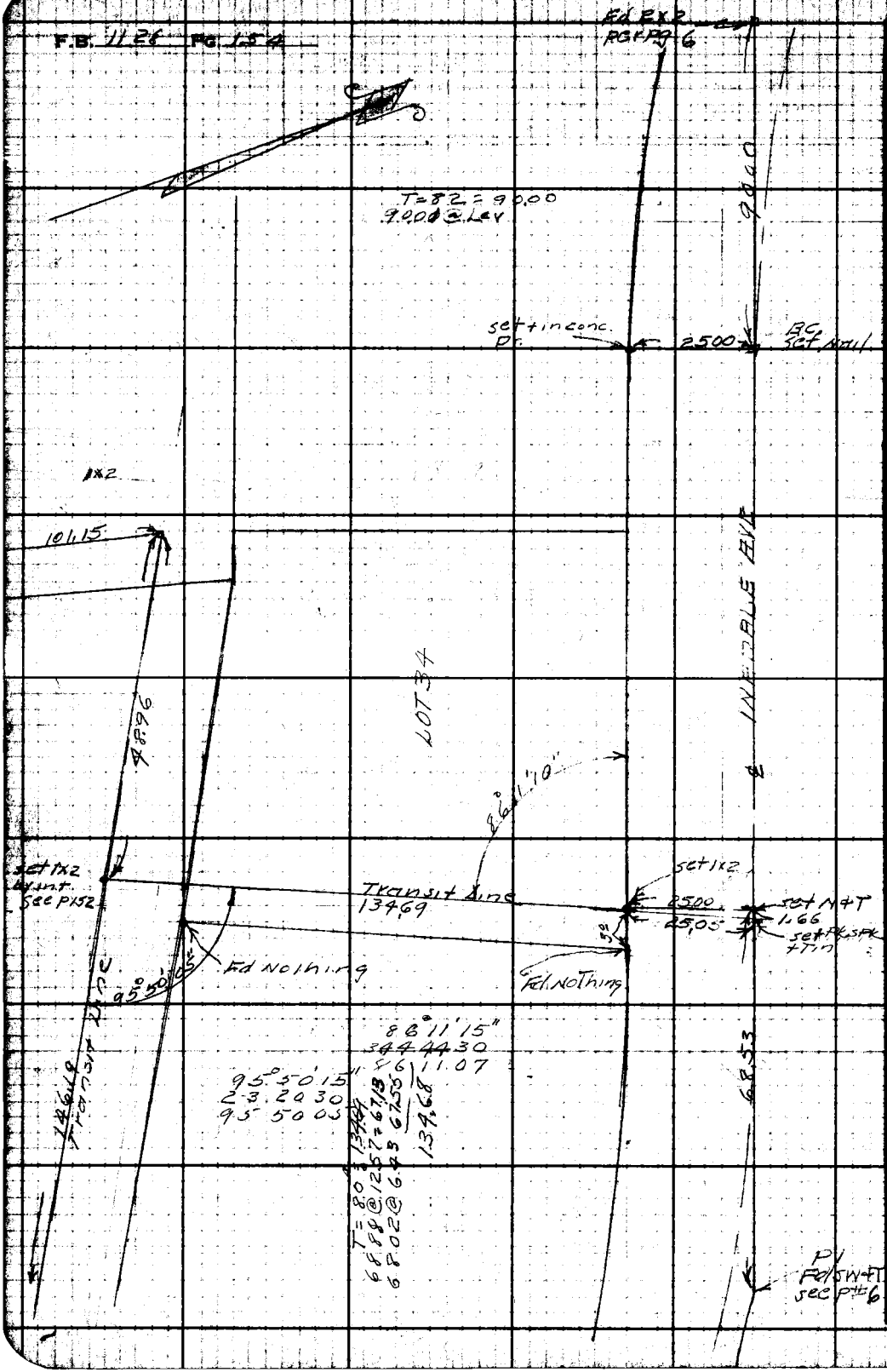

WS 24-B-2

RETURN TO
LOS ANGELES COUNTY SURVEYOR
700 HALL OF RECORDS

Do not extend notes this side of this line.

Note: Any Additions or Changes on This Sheet Must be Made or Circled in Red Ink With Date and Name of Person Making Change.

Notes Ck'd by	Survey of Verdun Ave et al	F.B. 1128 Pg. 15
Map No.	W. O. 1101 Tape No. 035 St'd 68 °F	
Office Work	Surveyed by R.L. Willey	
Checked	Notes R.L.W. Date 1944	
Date	Indexed A. C. Johnson 9-15-44	

TOPOGRAPHY
BACK LOT LINES LOTS 1-2-3-4-5
AND S. LINE LOT 34. BLK C. TR 11596
VEDUN AVE ET AL
JN 1101

Aug 1944
Willey
Lanigan
Chapton

Note: Any Additions or Changes on This Sheet Must Be Made or Circled in Red Ink With Date and Name of Person Making Change.

Do not extend notes this side of this line.

RETURN TO
LOS ANGELES COUNTY SURVEYOR
700 HALL OF RECORDS

FORM 247 5M 12-40

F.B. 1128 PG. 156

Cont. bot pg 152

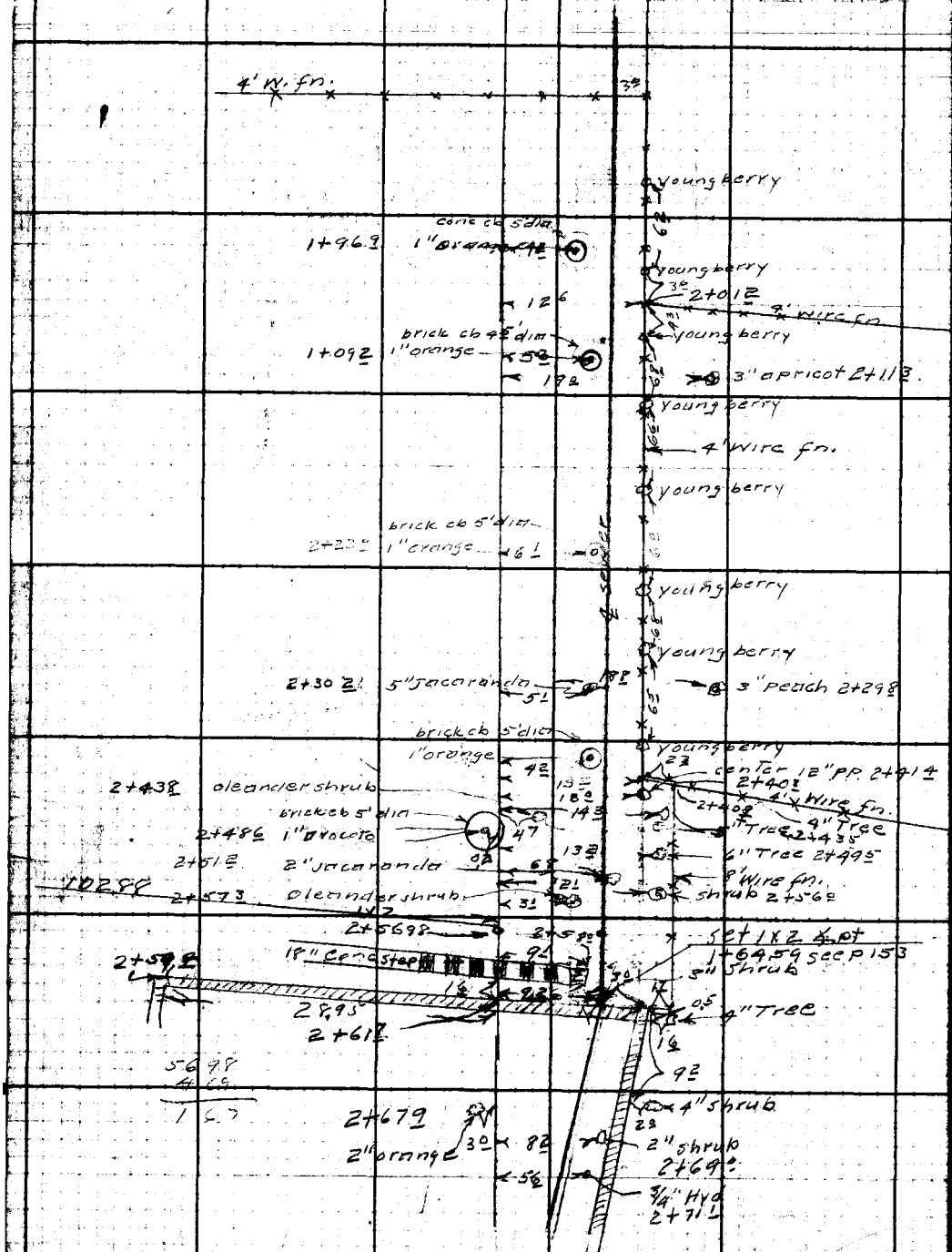

RETURN TO
LOS ANGELES COUNTY SURVEYOR
700 HALL OF RECORDS

Do not extend notes this side of this line.

Note: Any Additions or Changes on This Sheet Must be Made or Circled in Red Ink With Date and Name of Person Making Change.

Notes Ck'd by	Survey of Verdun Ave et al	F.B. 1188 Pg. 156
Mad No.	W.O. 1101 Tape No. 036	
Office Work	Surveyed by R.L. Willey	
Checked	Notes	
Date	Indexed A. C. Johnson	

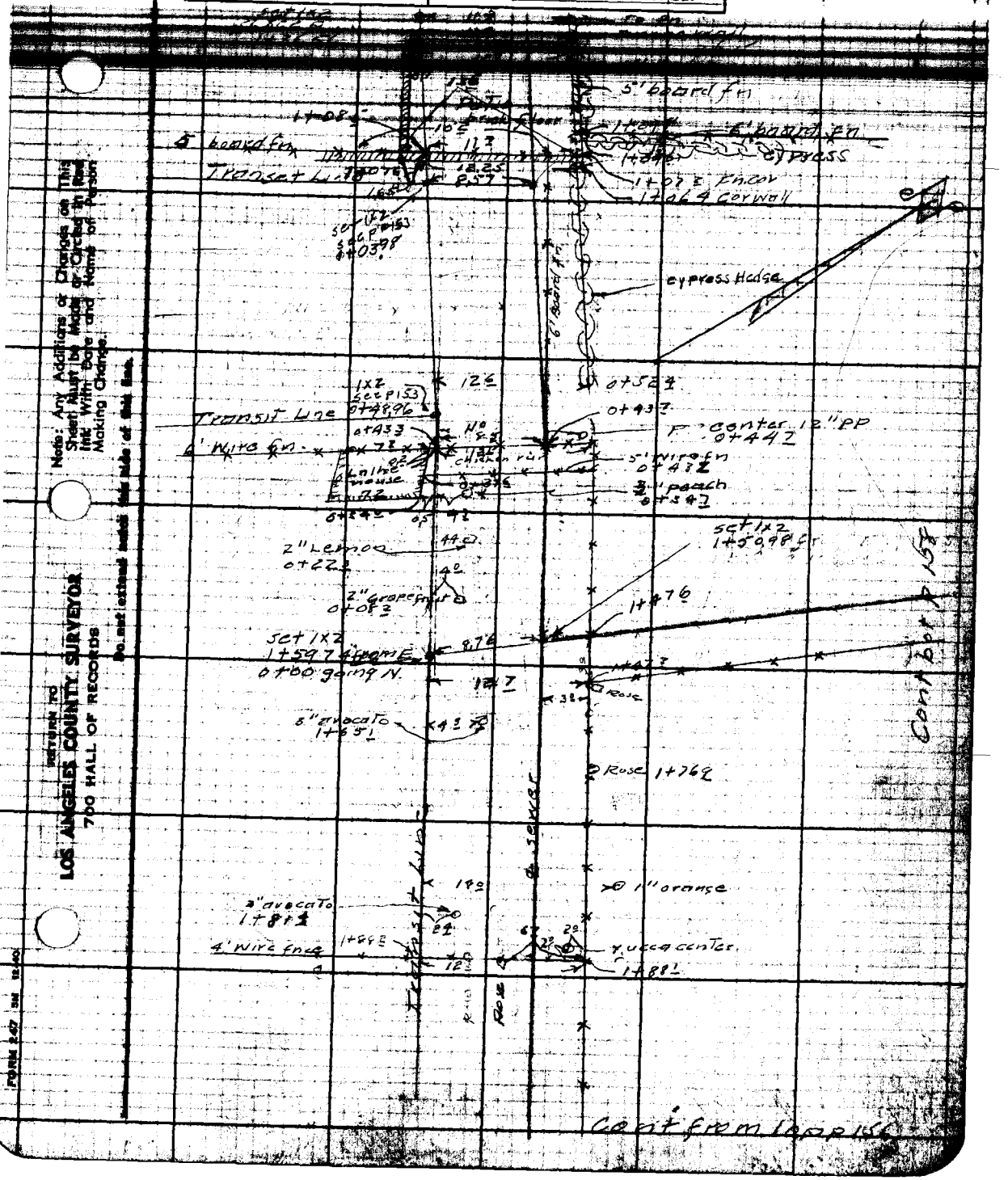

Note: Any Additions or Changes on This Sheet Must be Made or Circled in Red Ink With Date and Name of Person Making Change.

Do not extend notes this side of this line.

RETURN TO
LOS ANGELES COUNTY SURVEYOR
700 HALL OF RECORDS

FORM 2.47 5M 12-40

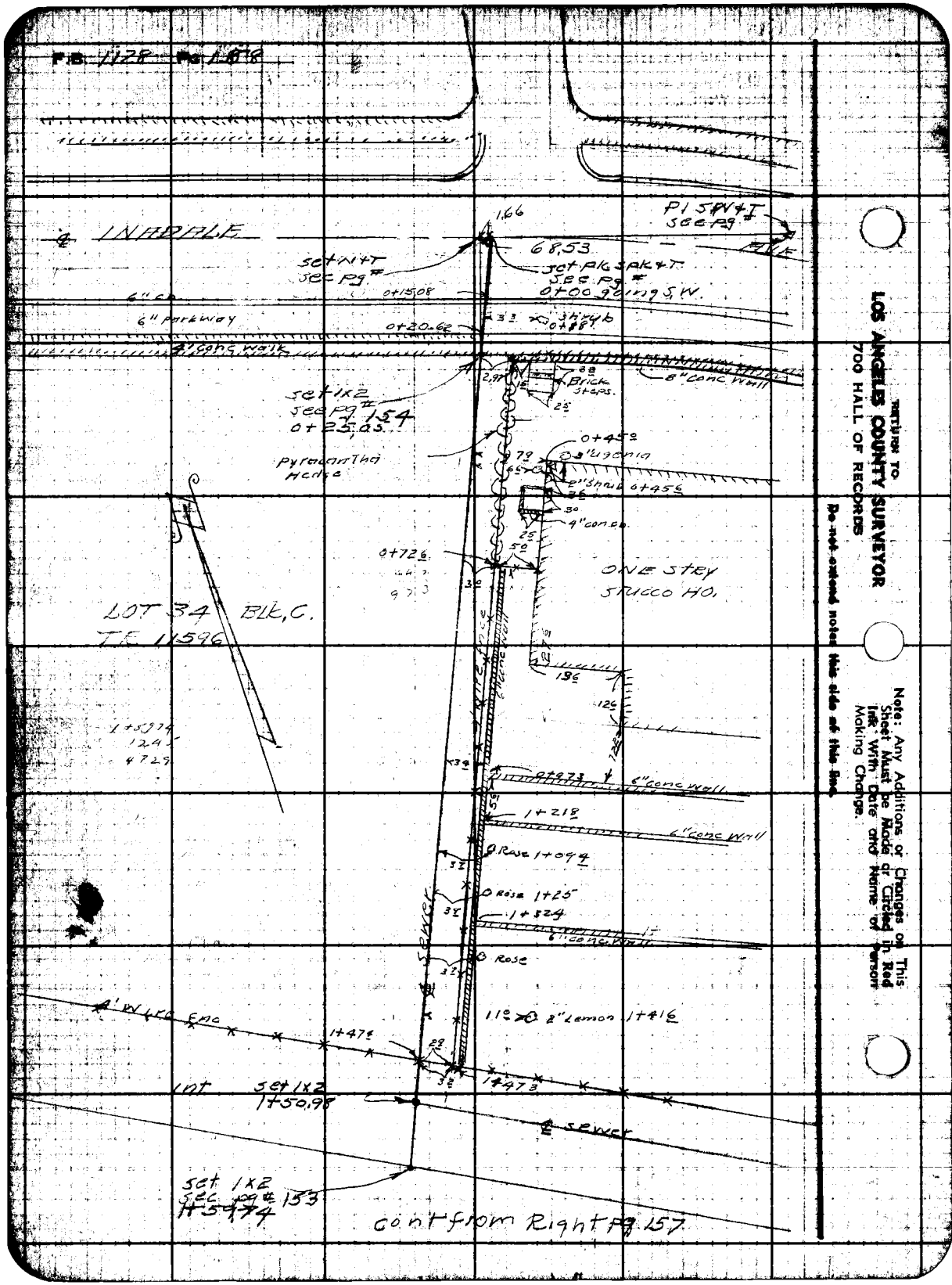

RETURN TO
LOS ANGELES COUNTY SURVEYOR
700 HALL OF RECORDS

Do not extend notes this side of this line.

Note: Any Additions or Changes on This Sheet Must be Made or Circled in Red Ink With Date and Name of Person Making Change.

Profile	Notes Red.	Plotted	Job No. 1101	Division No.	F.B. 128 Pg. 150
No.	Date	Date	Survey of Verdun Ave et al		
X-Sec.	Notes Chkd.	Checked	Survey by R.D. Winey	Notes RLW	Date 8-15-49
No.	Date	Date	Map No.	Indexed A. C. Johnson	Date

PROFILE + XSECTIONS
SEWER EASEMENTS
BACK LINE LOTS 1-2-3+34
BLK. C. TR. 11596
VERDUN AVE ET AL
JN 1101

Willey
Lanigan
Chapton

STATION	B. S.	H. I.	F. S.	ELEV.

NOTE: ANY ADDITIONS OR CHANGES ON THIS SHEET MUST BE MADE OR CIRCLED IN RED INK WITH DATE AND NAME OF PERSON MAKING CHANGE

PLEASE RETURN TO
LOS ANGELES COUNTY SURVEYOR
700 HALL OF RECORDS

Do not extend notes this side of this line

FORM 307 SM 7-43

FORM 307 5M 7-43

PLEASE RETURN TO
LOS ANGELES COUNTY SURVEYOR
700 HALL OF RECORDS

NOTE: ANY ADDITIONS OR CHANGES ON THIS SHEET MUST BE MADE OR CIRCLED IN RED INK, WITH DATE AND NAME OF PERSON MAKING CHANGE

Do not extend notes this side of this line

Job No. 1101 Division No. Notes Red Date Plotted
Survey of Vertical Ave. et al No. Date Checked
Survey by R.L.W. 11/24 Notes R.L.W. 2-15-44 Notes Chkd. W.W.G. Date 3-16-44 X-Soc.
Indexed A. C. Johnson Date No.

B 1128 PG. 160

STATION	B. S.	H. I.	F. S.	ELEV.		
				Not adj.	BMVD17E/313.029 FB 1101 p.39	
BMVD17	1178	324.81		313.029	Inadale Av. & 1st Alley S.E. of Northridge Dr. N.E.Cor. Bt spk in cb 5' E of E end CR	
			94	315.4	Top cb E. side Inadale Ave	
			1004	314.77	Gut " " " "	
0+00			952	315.29	int sewer Inadale & ℄ sewer S. Line Lot 34	
0+15			1062	314.19	Gut W Side " Ave	
			995	314.86	Tcb " " " "	
0+245			975	313.06	back Walk bt Brk. & sewer	
10 R			904	315.77		
10 L			1028	314.53		
0+50			57	319.1	℄ sewer	
10 R			54	319.4		
8 L			53	319.5	base House	
0+75			20	322.8	℄ sewer	
10 R			11	323.7		
3 L			24	322.4	bot conc wall	
			190	322.91	Top " "	
36 R			31	321.7	bot " "	
10 R			32	321.6		
T.P.	1180	336.21	040	324.41		
1+00			95	326.7	℄ sewer	
10 R			89	329.3	~~bot~~	

FORM 307 5M 7-43

PLEASE RETURN TO
LOS ANGELES COUNTY SURVEYOR
700 HALL OF RECORDS

NOTE: ANY ADDITIONS OR CHANGES ON THIS SHEET MUST BE MADE OR CIRCLED IN RED INK, WITH DATE AND NAME OF PERSON MAKING CHANGE

Do not extend notes this side of this line

STATION	B. S.	H. I.	F. S.	ELEV.		
1+00						
3 L		336 21	9 9	326 3	Lot Line	
36 L			9 63	326 58	Top conc wall	
"			11 4	324 8	bot " "	
10 L			11 5	324 7		
1+25			5 3	330 9	℄ sewer.	
10 R			4 4	331 8		
30 L			5 4	330 8	Lot Line	
37 L			5 4	330 8	T. conc wall	
"			7 9	328 3	b " "	
10 L			8 2	328 0		
1+45			2 0	334 2	℄ sewer	
10 R			1 8	334 4		
3 L			2 4	333 8	Lot Line	
10 L			2 8	333 4		
1+47 I			1 4	334 8	Lot Line ℄ sewer	bot brk
TP	7 73	343.14	0 80	335.41		
1+50 98			7 2	335 9	4P ℄ sewer	
10 R			6 6	336 5		
1+58 4			4 1	339 0	I brk ℄ sewer prod from E	
1+59 74			4 1	339 0	Int. Transit Line + ℄ sewer prod from E	

Profile No. ____ Notes Red. ____ Plotted ____ Job No. 1101 Division No. ____ F.B. 1102 Pg. 1[illegible]
X-Sec. No. ____ Date ____ Date ____ Survey of Verdugo Fire Stn
Notes Chkd. W.L.C. Checked ____ Survey by E.L. Whitley Notes E.L.W. Date 8-13-[illegible]
Date 8-16-44 Date ____ Map No. ____ Indexed A. C. Johnson

FORM 307 5M 7-43

PLEASE RETURN TO
LOS ANGELES COUNTY SURVEYOR
700 HALL OF RECORDS

NOTE: ANY ADDITIONS OR CHANGES ON THIS SHEET MUST BE MADE OR CIRCLED IN RED INK. WITH DATE AND NAME OF PERSON MAKING CHANGE

Do not extend notes this side of this line

STATION	B. S.	H. I.	F. S.	ELEV.		
1+75		343.14	5 3	337.8	Transit Line	
2R			4 7	338.4		
9.3L			8 7	334.4	℄ sewer	
12 2 L			9 3	333.8	fence Lot Line	
19 L			10 9	332.2		
1+88			6 1	337.0	int Transit Line & fence	
2+00			7 6	335.5	" "	
2 R			7 0	336.1		
9 3 L			10 4	332.7	℄ sewer	
12 3 L			11 2	331.9	Lot Line fn.	
19 L			13 0	330.1		1.60
TP	5 87	337.29	11 72	331.42		
2+12			2 5	334.8	Transit Line	
5 R			0 4	336[illegible]	T brk	
16 R			+0 4	337.7	B. "	
27.6 R			+6.2	343.5	T "	
49 R			+8 4	345.7	floor el. of House	
2+25			3 9	333.4	Transit Line	
2R			3 2	334.1		
9 3 L			7 1	330.2	℄ sewer	
12 3 L			7 7	329.6	Lot Line & fn.	

F.B. 1100 Pg. 162 Job No. 1101 Division No. Notes Red. Plotted Profile
Survey of Verdun Ave et al Date Date No.
Survey by R.L. Willey Notes R.L.W. 8-15-44 Notes Chkd. W.L.G. Checked X-Sec.
Indexed A. C. Johnson Date Date 8-16-44 Date No.

FORM 307 5M 7-43

PLEASE RETURN TO
LOS ANGELES COUNTY SURVEYOR
700 HALL OF RECORDS

NOTE: ANY ADDITIONS OR CHANGES ON THIS SHEET MUST BE MADE OR CIRCLED IN RED INK. WITH DATE AND NAME OF PERSON MAKING CHANGE

Do not extend notes this side of this line

STATION	B. S.	H. I.	F. S.	ELEV.	
2+25		337 29'	9 4	327 9'	
2+56.97			5 8	331 5'	Transit Line
2 L.			5 2	332 1'	
9 3 L		617	8 6	328 7'	℄ sewer
19 L			10 8	326 5'	
2+61 2			5 8	331 5'	Transit Line & bot wall
"			1 3	336 0'	Top conc wall
9 3 L			8 6	328 7	℄ sewer bot wall
"			1 4	335 9	Top wall
12 3 L			10 0	327 3'	bot wall at corner
"			1 3	336 0	T " " "
T.P.	6 89	342,58'	1 60	335,69'	
2+75			6 7	335 9'	Transit Prod
5 R			6 6	336 0'	
8 6 L			6 7	335 9'	Top conc & Fn
"			14 8	327 8'	Bot conc Wall
16			16 0	326 6'	
2+82			6 7	335 9'	Transit Line Prod
25 L			5 5	337 [illegible]'	bot conc wall
"			5 3	339 3'	T " "
31 L			3 3	339 3'	Floor el

Profile No. ____ Notes Red. ____ Plotted ____ Job No. 1101 Division No. ____ F.B. 1128 Pg. 163
Date ____ Date ____ Survey of Verdun Ave et al
Date ____ Date ____ Survey by R.L. Willey Name R.L.W. Date 8-[illegible]
Map No. ____ Indexed ____ Transfer ____

FORM 307 SM 7-43

PLEASE RETURN TO
LOS ANGELES COUNTY SURVEYOR
700 HALL OF RECORDS

NOTE: ANY ADDITIONS OR CHANGES ON THIS SHEET MUST BE MADE OR CIRCLED IN RED INK, WITH DATE AND NAME OF PERSON MAKING CHANGE

Do not extend notes this side of this line

Job No. 101 Division No. _____ Plotted _____ Profile _____
Survey of Vickland Ave 12" SWE-14 Notes Red. _____ Date _____ No. _____ X-Sec. _____
Survey by R.L. Valley Notes 12" SWE-14 Notes Chkd. _____ Date _____ Checked W.H.S. No. _____
Indexed A. C. Jones Date _____ Date 7-14-44

STATION	B. S.	H. I.	F. S.	ELEV.		
2+85		342.58'	6.7	335.91'	Transit Line Prod	335.41
7 I L			6.7	335.7'	Top Conc Wall	
7 9 L			14.3	328.3'	bot " "	3.A 2.06
15 L.			15.5'	327.1'		.824
T P	12.18	354.03'	0.73	341.85'		334.42
T.P.	4.46	358.24'	0.25	353.78'		
BM #VD #1			8.63	349.61'	SBM V D # 11 El 349.606' FB 1128 p.35 Verdun Ave - 370' S.E. of E. Maymont Dr. Bt. Spk. in W. C6. 5' S. of S. Line of Lot at Ho. # 5207	
		PROFILE ACROSS SECTIONS OF 6'				
		EASEMENT AT BACK OF LOT 4+5				
		BLK C TR # 5796				
BM V D # 17	11.73	324.76'		313.029'	B.M. V.D. 17 - El. 313.029' - F.B. 1128 p.39 Inadale Ave. & 1st Alley S.E. of Northridge Dr. - N.E. Cor.	
TP	11.53	335.94'	0.35	324.41'	Bt. Spk. in C6. - 5' E. of E. end C.R.	
I P	8.82	342.08'	2.68	333.26'		
T.B.M	2.45	341.88'	2.65	339.43'	set cut spk in N side P.P. # 521191E at S E Cor Lot 4 Blk C. Tr # 5796	
T.P.	10.40	343.66'	8.62	333.26'		
0+00 90 ing N 1+59.74 from E			4.6	339.1'		
0+25			3.7	340.5'	Transit Line & T. brk	
8 R			6.6	337.1'	bot brk	
9 R			6.8	336.7'	Server	

FORM 307 5M 7-43

PLEASE RETURN TO
LOS ANGELES COUNTY SURVEYOR
700 HALL OF RECORDS

NOTE: ANY ADDITIONS OR CHANGES ON THIS SHEET MUST BE MADE OR CIRCLED IN RED INK. WITH DATE AND NAME OF PERSON MAKING CHANGE

Do not extend notes this side of this line

STATION	B. S.	H. I.	F. S.	ELEV.		
0+25						
124 R		343.66	7 0	336.7	Fence Line	
19 R			9 1	334.6		
2 L			3 5	340.2		
0+13			4 0	339.7	Transit Line	
8 R			3 0	340.7	bot bk	
16 R			+0.4	344.1	T "	
28 R			+1.6	345.3	bot brk	
36 R			+4.0	347.7	T "	
52 R			+5.1	348.8	floor el House	
TP	9.56	350.18	3 04	340.62		
0+43.3			9 5	340.7	Transit Line + fn.	
0+48.96			9 6	340.6	int Transit Lines	
8.5 R			11 8	338.4	bot brk - fence + sewer	
19 R			13 3	336.7		
2 L			9 2	341.0		
0+75			6 1	344.1		
6.5 R			9 1	341.1	bot brk	
8.5 R			9 9	340.3	fn. + sewer	
19 R			11 6	338.6		
2 L			5 2	345.0		

Profile No. ____ Notes Red. ____ Plotted ____ Job No. 1101 Division No. ____ F.B. 1125 Pg. 1[illegible]
Date ____ Date ____ Survey of Perform Dre et al
Notes Chkd. Date 8-16-44 Checked ____ Survey by R.L. Walley Date 8-[illegible]
No. ____ Date ____ Date ____ Map No. ____ Indexed C. Johnson

FORM 307 SM 7-43

PLEASE RETURN TO
LOS ANGELES COUNTY SURVEYOR
700 HALL OF RECORDS

NOTE: ANY ADDITIONS OR CHANGES ON THIS SHEET MUST BE MADE OR CIRCLED IN RED INK, WITH DATE AND NAME OF PERSON MAKING CHANGE

Do not extend notes this side of this line

Profile No. X-Sec. No.
Job No. 1101 Division Bnc Etc.
Survey of Verdun
Survey by R.L.W. Notes R.L.W. 8-44 Checked Date
Indexed A. C. Johnson Date 8-14-44 Date

STATION	B. S.	H. I.	F. S.	ELEV.		
0+66		358.18	7.7	342.5	Transit Line	5
13 R			1.1	349.1	T brk	
59 R			+0.7	350.9	floor el. of House	
1+03.98			2.8	347.4	int Transt Line	
7 R			6.4	343.8	bot brk	
8.5 R			6.6	343.6	sewer	
11.5			7.8	342.4	R.L.	
20 R			10.3	339.9		
2 L			2.4	347.8	T brk	
1+07.8			3.0	347.2	bot conc wall	
"			2.8	347.4	T " "	
T.P.	7.99	354.02	4.15	346.03		
1+29			6.00	348.02	bot brick ch.	
1+29			4.00	350.02	T " "	
1+30			5.0	349.0	B " "	
1+36.56			4.4	349.6	end Transit Line	
11 R			5.8	348.2	fnc	
12 R			5.4	348.6	T Wall	
22 R			8.0	346.0	B "	
43 R			10.0	344.0		
T.P.	10.86	363.13	+0.2	354.2	floor el. House	
B.M. V.D.-10			1.75	352.27	(B.M. V.D. 10 - El. 362.620 - F.B. 1128 p. 35	
			0.50	362.63	Verdun Ave. & Marquardt Dr. (N. Intersection)	
					(Br. Spk. in N Ch. of El. line Lot 7, Blk C Tract No. 8	

FORM 307 SM 7-45

PLEASE RETURN TO
LOS ANGELES COUNTY SURVEYOR
700 HALL OF RECORDS

NOTE: ANY ADDITIONS OR CHANGES ON THIS SHEET MUST BE MADE OR CIRCLED IN RED INK, WITH DATE AND NAME OF PERSON MAKING CHANGE

Do not extend notes this side of this line

STATION	B. S.	H. I.	F. S.	ELEV.	Maymont Dr. & Verdun Ave
					=Floor Elev. of Houses
BMVD14	11 56	306,98		295.42	
			8 80	298,18	Top cb at S. P.L. Lot 2 Blk B Tr 11533
65 Z from cb			9 06	297.92	Lowest floor el. Dist from cb line to [illegible] Ho
			1 34	305.64	Top Cb at S. P.L. Lot 3 Blk B Tr. 11533
81° from cb			4 45	302 53	Lowest floor el. Dist from cb line to S [illegible] Cor 40
TP	11 96	31 8,42	0 52	306 46	
			6 00	312.42	Top cb at S. P.L. Lot 4 Blk B Tr 11 [illegible]
73± from cb			9 67	308.75	Lowest floor el. Dist from cb Line [illegible] Ho
TP	11 31	329.68	0 05	318.37	
			11 03	318.65	Top cb at S. P.L. Lot 5 Blk B Tr [illegible]
54 Z from cb			13 68	316.00	Lowest floor el, Dist from cb Line [illegible] Cor
			5 48	324.20	Top cb at S. P.L. Lot 6, Blk B Tr [illegible] Ac
70 3 from cb			10.03	319,65	Lowest floor el, Dist from cb Li [illegible] Cor
			1 25	328.43	Top cb at S. Ely P.L. Lot 7 Blk B [illegible] 33
81° from cb			6 53	324.15	Lowest floor el. Dist from cb to S Ely [illegible] 0
TP	11 53	340,88	0 33	329,35	
TP	12 10	352,62	0 36	340,52	
			3 58	349.04	Top cb at S Ely, PL Lot 12 Blk B Tr [illegible]
70 5 from cb			8 53	344.09	Lowest floor el. Dist from cb line to [illegible] Ho

No. _____ Date 5-17-46 Plotted _____ Date _____ Checked _____ Date _____

Profile No. _____ Notes Red. _____ Job No. 1182 Division No. _____

Survey of Maymont Dr. & Verdun Ave Map No. _____ Surveyed by R. L. Williams Recorded by R. L. Williams

Inspected A. S. Johnson

F.B. 1179 Pg. 167

FORM 307 5M 7-43

PLEASE RETURN TO
LOS ANGELES COUNTY SURVEYOR
700 HALL OF RECORDS

NOTE: ANY ADDITIONS OR CHANGES ON THIS SHEET MUST BE MADE OR CIRCLED IN RED INK, WITH DATE AND NAME OF PERSON MAKING CHANGE

Do not extend notes this side of this line

STATION	B. S.	H. I.	F. S.	ELEV.	
		352 62			El taken to basement owner plans to install plumbing (Lot 13)
			0 25	352.37	Top cb at NWly PL Lot 13 Blk B Tr 11533
84' from cb			10 30	342 32	Lowest floor El. Dist from Cb to N.E. Cor Ho
BMVD 11			2 98	349.64	BMVD 11 El = 349.606 FB 1128 p.35
BMVD 10	9 76	372 38		362 62	
			3 09	369.29	Top cb at S.P.L. Lot 23 Blk B Tr 11596
86.5 from cb			5 68	366.70	Lowest floor El. Dist from cb Line to S.W. Cor Ho
			3 09	369.29	Top cb at N PL Lot 22 Blk B Tr 11596
			9 29	363 09	Lowest floor el. Dist from Cb Line to N.W. Cor Ho
BMVD 10	3 76	366.38		362 62	
			4 54	361.84	Top cb S. PL Lot 18 Blk B Tr 11596
TP			4.12	362.26	
111.3 cb to center pool			13 7	352.7	bot swiming pool on Lot 18 Blk B Tr 11596
115.7 cb to dressing room			12 7	353 7	floor el. dressing room (has a toilet)
127.0 cb to drain			14 8	357.6	El. 2" Gate valve drain to pool
BMVD 12	5 75	356 88		351.13	BMVD 12
			4 22	352 66	Top cb at S PL Lot 14 Blk B Tr 11596
81.3 from cb			6 32	350 56	Lowest floor El. Dist from cb to S.E. Cor Ho
			4 22	352 66	Top cb at N PL Lot 13 Blk B Tr 11596
			[illegible]	[illegible]	Lowest floor El. Dist from cb to S.W. Cor Ho

Notes Ck'd by	Survey of
Map No.	W. O. Type No. Std.
Office Work	Surveyed by
Checked	Notes Date
Date	Indexed A. C. Johnson 8-5-48

F.B. 1128 Pg. 169

Sketch showing walk between LOTS 22 & 23, TR. 11874

(C.I. 1101)

Note: Any Additions or Changes on This Sheet Must be Made or Circled in Red Ink With Date and Name of Person Making Change.

RETURN TO
LOS ANGELES COUNTY SURVEYOR
700 HALL OF RECORDS

Do not extend notes this side of this line.

FORM 247 5M 11-41

F.B. 1128 Pg. 170

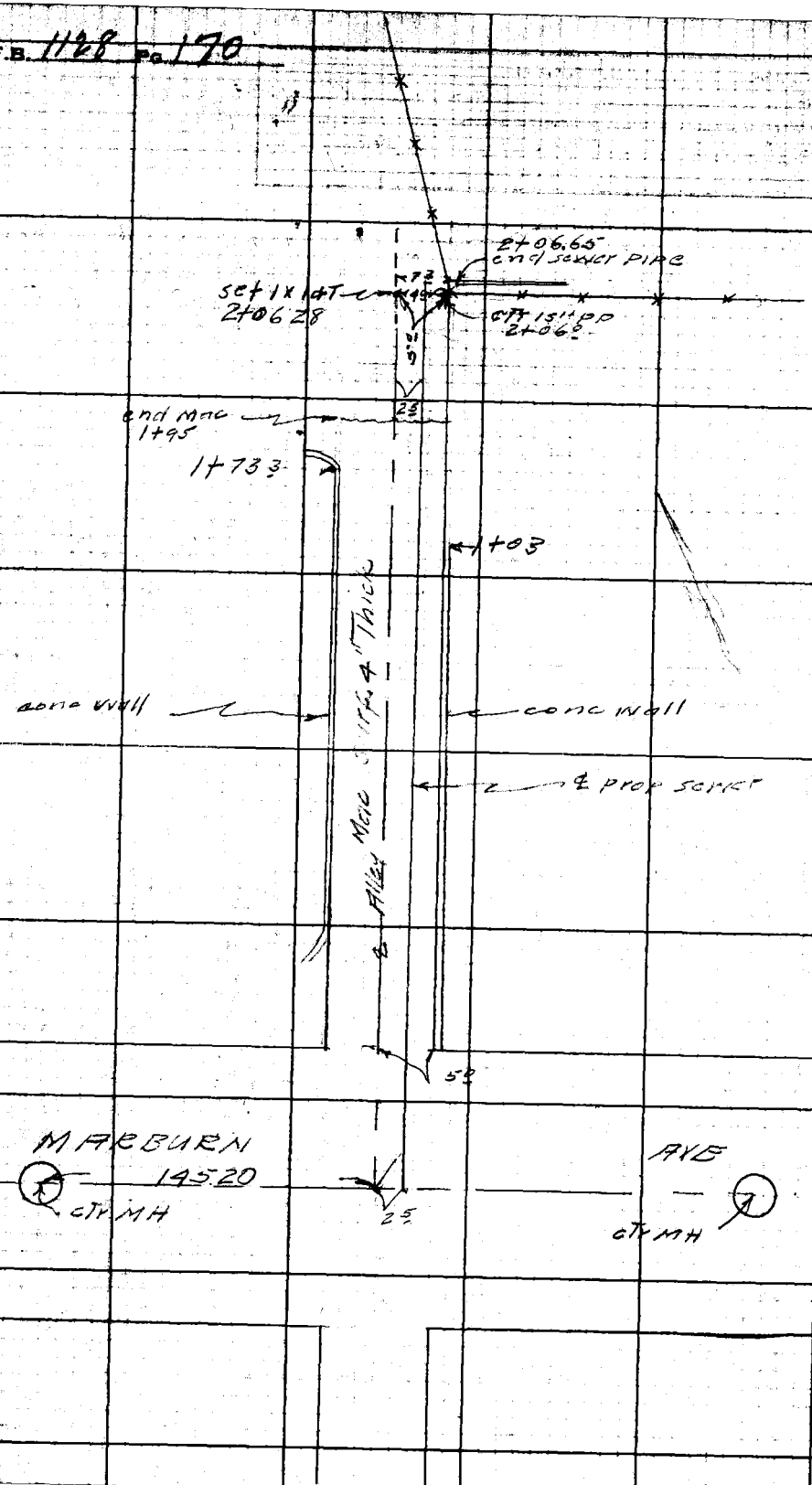

RETURN TO:
LOS ANGELES COUNTY SURVEYOR
700 HALL OF RECORDS

Do not extend notes this side of this line.

Note: Any Additions or Changes on This Sheet Must be Made or Circled in Red Ink With Date and Name of Person Making Change.

F.B. [illegible] Pg. 177

Profile No. _____ Notes Red. _____ Date _____ Plotted _____ Date _____ Job No. _____ Division No. _____ Survey of _____

Notes Chkd. _____ Date _____ Checked _____ Date _____ Survey by _____ Notes _____ Date _____

Map No. _____ Indexed A. C. Johnson

PROFILE ON WALK

LOTS 22 & 23, TR. 11874

R. L. Willey
Jack Gregory
E. F. English
L. V. Smith

STATION	B. S.	H. I.	F. S.	ELEV.

NOTE: ANY ADDITIONS OR CHANGES ON THIS SHEET MUST BE MADE OR CIRCLED IN RED INK WITH DATE AND NAME OF PERSON MAKING CHANGE.

PLEASE RETURN TO
LOS ANGELES COUNTY SURVEYOR
700 HALL OF RECORDS

Do not extend notes this side of this line.

FORM 307 2M 8-45

PLEASE RETURN TO
LOS ANGELES COUNTY SURVEYOR
700 HALL OF RECORDS

NOTE: ANY ADDITIONS OR CHANGES ON THIS SHEET MUST BE MADE OR CIRCLED IN RED INK, WITH DATE AND NAME OF PERSON MAKING CHANGE.

Do not extend notes this side of this line.

STATION	B. S.	H. I.	F. S.	ELEV.	
BMVD4	1 58	340.07		338 49	BMVD 4 el = 338 49 FB1128-31 Marburn Ave + Marvale Dr NW Cor bt SPK in cl 5' W of W end CR.
T.P.	1 23	330.95	10 35	329 72	
0+00			8 08	322 87	int Marburn Ave sewer + ℄ Alley
2.5 R			8 24	322 71	
0+18.0			8 77	322 18	cross Gutter ℄ Alley
2.5 R.			8 91	322 04	
0+25			7 85	323 10	"
2.5 R			8 00	322 95	
0+50			7 28	323 67	"
2.5 R.			7 28	323 67	
0+75			6 92	324 04	"
2.5 R			6 90	324 05	
1+00			6 21	324 74	"
2.5 R			6 26	324 69	
1+25			4 71	326 24	"
2.5 R			4 82	326 13	
1+33			4 18	326 77	Brk in Grade "
2.5 R			4 14	326 81	
1+50			1 24	329 71	"
2.5 R			1 18	329 77	
T.P.	10 86	340.57	1 24	329.71	

Survey of
Survey by R L Willey Notes R L W 5-15-46
Indexed Date
Job No. Division No. Notes Red. Date Plotted Date
Notes Chkd. Date Checked Date
Pg. 192 Pg. No. X-Sec. No.

PLEASE RETURN TO
LOS ANGELES COUNTY SURVEYOR
700 HALL OF RECORDS

NOTE: ANY ADDITIONS OR CHANGES ON THIS SHEET MUST BE MADE OR CIRCLED IN RED INK WITH DATE AND NAME OF PERSON MAKING CHANGE.

Do not extend notes this side of this line.

STATION	B. S.	H. I.	F. S.	ELEV.	
1+75		340.57	6.06	334.51	℄ Alley
25 R			5.98	334.59	
1+95			2.91	337.66	℄ Alley bt brk
25 R			2.63	337.94	
T.P.	11.56	351.45	0.68	339.89	
2+00			10.34	341.11	"
25 R			9.80	341.65	
2+06			8.11	343.34	℄ Pt Alley
25 R			8.00	343.45	
			9.24	342.21	Top of existing 4" sewer pipe
T.P.	11.62	362.40	0.67	350.78	
	7.43	369.40	0.43	361.97	BMVD #10 el = 362.620 FB 1128-35
BMVD #10			6.79	362.61	Verdun Ave & Maymont Dr N int bt spk @ spk Ncb @ Estly Line Lot 7 [illegible]

Profile Notes Red. Plotted Job No. Division No.
No. Date Date Survey of
No. Date Date Map No. Indexed

FORM 307 2M 8-45

PLEASE RETURN TO
LOS ANGELES COUNTY SURVEYOR
700 HALL OF RECORDS

NOTE: ANY ADDITIONS OR CHANGES ON THIS SHEET MUST BE MADE OR CIRCLED IN RED INK, WITH DATE AND NAME OF PERSON MAKING CHANGE.

Do not extend notes this side of this line.

Area _____ No. _____ X-Sec. No. _____

Plotted _____ Date _____ Checked _____ Date _____

Notes Red. _____ Date _____ Notes Chkd. _____ Date _____

Job No. _____ Division No. _____ Notes _____ Date _____

Survey of _____

Survey by _____

Indexed _____

STATION	B. S.	H. I.	F. S.	ELEV.		

FORM 307 2M 8-45

PLEASE RETURN TO
LOS ANGELES COUNTY SURVEYOR
700 HALL OF RECORDS

NOTE: ANY ADDITIONS OR CHANGES ON THIS SHEET MUST BE MADE OR CIRCLED IN RED INK WITH DATE AND NAME OF PERSON MAKING CHANGE.

Do not extend notes this side of this line.

STATION	B. S.	H. I.	F. S.	ELEV.	
					CHECK OF ELEV. ON SWIMING POOL ON LOT 18 TR 11576
B.M. VD-12	11 56	362 69		351 13	B.M. VD-12 El. 351.13 F.B. 1128-36
T.P.	5 38	366 35	1 72	360 97	
					~~Top of M.H. 35' S. of S.P.L~~
			4 84	361 51	Top of cb on S.P.L of Lot 18
T.P	4 71	361 42	9 64	356 71	
			13 48	347 94	Flow line of 2" outlet drain on Westerly Pool
			11 05	350 37	Floor of dressing room
			12 36	349 06	Bottom of Swiming Pool
T.P	6 45	366 93	0 94	360 48	
INVERT OF 8" INLET			19 40	347 53	(347.62) 6.52 Rim of M.H 38.3' S. of S.P.L Lot 18 ℄ 12.21 .67 19.40 .14 347.53 347.67 36'×0.4% = 14'
INVERT OF 8" outlet			18 94	347 99	(348.01) 5.16 Rim of M.H. N. of Lot 1 13.11 .67 18.94
BM. VD-10			4 31	362 62	B.M. VD-10 El. 362.62 F.B. 1128-35
					167' From cb. to 2" outlet of Pool Meas along ditch line

Profile No. ___ Notes Red. ___ Date ___ Plotted ___ Date ___ Job No. 1101 Division No. ___ Survey of VERMIN AVE

Survey by WALLACE Notes ECW Date ___ Map No. ___ Indexed A. C. Johnson

F.B. 1128 Pg. 175

F.B. 1128 PG. 176

Job No. _____ Division No. _____ Notes Red. _____ Plotted _____ Profile

Survey of _____ Date _____ Date _____ No. _____

Survey by _____ Notes _____ Notes Chkd. _____ Checked _____ X-Sec.

Indexed _____ Date _____ Date _____ Date _____ No. _____

STATION	B. S.	H. I.	F. S.	ELEV.	

FORM 307 2M 8-45

PLEASE RETURN TO
LOS ANGELES COUNTY SURVEYOR
700 HALL OF RECORDS

Do not extend notes this side of this line.

NOTE: ANY ADDITIONS OR CHANGES ON THIS SHEET MUST BE MADE OR CIRCLED IN RED INK WITH DATE AND NAME OF PERSON MAKING CHANGE.

FORM 307 SM 7-43

PLEASE RETURN TO
LOS ANGELES COUNTY SURVEYOR
700 HALL OF RECORDS

NOTE: ANY ADDITIONS OR CHANGES ON THIS SHEET MUST BE MADE OR CIRCLED IN RED INK, WITH DATE AND NAME OF PERSON MAKING CHANGE

Do not extend notes this side of this line

STATION	B. S.	H. I.	F. S.	ELEV.	
	2 13	102.13		assumed 100.00	Top Cb at N. Tr 11596 Lot #1 Blk C
T.P.	3 44	94 06	11 51	90.62	
			6 82	87 24	72' W of Cb Ground elev 115 W of NW Cor blk
	1.84	101.84		assumed 100 00	Top cb at SW Cor Lot # 6. Tr 11596 Blk C
			6 00	95.84	92' back from cb El. walk at rear Ho Lot 6 Tr 11596 Blk C
	2 67	102 67		assumed 100.00	Top cb at SE Cor
T.P.	4 55	99 02	8 20	94.47	
			1 33	97.69	81' back from room El Floor rear Back Lot 14 T 11596 Blk 3
BM VD 12	7 48	358.61		351 13	
			3 43	355 18	El. Top Cb in front Ho. Lot 14 Tr 11596 Blk D

Profile No. ____ Notes Red. ____ Plotted ____ Job No. ____ Division No. ____
Date ____ Date ____ Survey of ____
X-Dwg. No. ____ Notes Chkd. ____ Checked ____ Survey by ____ Date ____
Date ____ Date ____ Map No. ____ Indexed C. Johnson

F.B. 1128 Pg. 177

F.B. Pg. 138 Job No. _____ Division No. _____ Notes Red. _____ Plotted _____ Profile

Survey of _____ Date _____ Date _____ No. _____

Survey by _____ Notes _____ Notes Chkd. _____ Checked _____ X-Sec.

Indexed _____ Date _____ Date _____ Date _____ No. _____

FORM 307 5M 7-43

PLEASE RETURN TO
LOS ANGELES COUNTY SURVEYOR
700 HALL OF RECORDS

NOTE: ANY ADDITIONS OR CHANGES ON THIS SHEET MUST BE MADE OR CIRCLED IN RED INK, WITH DATE AND NAME OF PERSON MAKING CHANGE

Do not extend notes this side of this line

STATION	B. S.	H. I.	F. S.	ELEV.

347.

347.94
2.00
345.94
50
345.44

.27
1.67
1.94

347.53
5.94
1.60

4.40
1.

3.4
5
.60

347.50
2.20
345.30

38
50
88

Notes Ck'd by	Survey of Cynthia St
Map No.	W. O. [illegible] Maps No. [illegible]
Office Work	Surveyed by J. J. Lanigan
Checked	Notes Lanigan Date [illegible]
Date	Indexed A. C. Johnson

F. B. 1128 Pg. [illegible]

JAN 28 '51

CENTER LINE
SURVEY
for
CYNTHIA ST.
JN 6707

J. J. Lanigan
A. S. Curtis
J. W. Trunick
H. H. Raphael

Note: Any Additions or Changes on This Sheet Must be Made Circled in Red Ink With Date and Name of Person Making Change.

Do not extend notes this side of this line.

RETURN TO
LOS ANGELES COUNTY SURVEYOR
700 HALL OF RECORDS

FORM 247 5M 5-46

F.B. 1128 Pg. 180

RETURN TO LOS ANGELES COUNTY SURVEYOR
700 HALL OF RECORDS

Do not extend notes this side of this line.

Note: Any Additions or Changes on This Sheet Must be Made Circled in Red Ink With Date and Name of Person Making Change.

Notes Ck'd by	Survey of Chylina St.
Map No.	W. O. 6707 Tape No. 0104 Std. 6.7 °F
Office Work	Surveyed by J. J. Lanigan
Checked	Notes Lanigan Date 6-49
Date	Indexed A. C. Johnson

F. B. 1128 Pg. 139

Note: Any Additions or Changes on This Sheet Must be Made or Circled in Red Ink With Date and Name of Person Making Change.

Do not extend notes this side of this line.

RETURN TO
LOS ANGELES COUNTY SURVEYOR
700 HALL OF RECORDS

FORM 247 5M 5-46

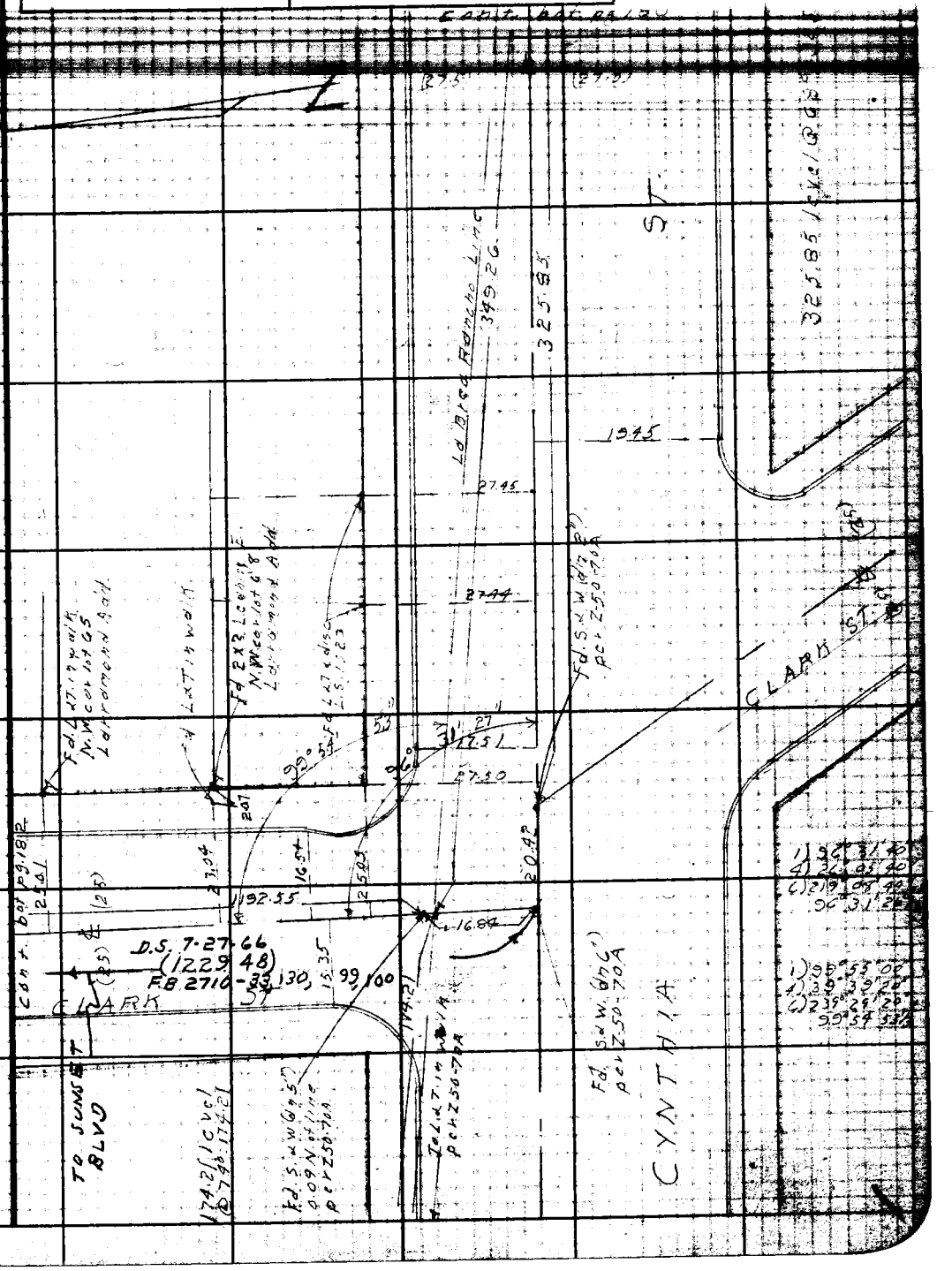

F.B. 1128 Pg. 182

cont. bot pg 183



cont. ~~top~~ pg 181

LFT.

RETURN TO
LOS ANGELES COUNTY SURVEYOR
700 HALL OF RECORDS

Do not extend notes this side of this line.

Note: Any Additions or Changes on This Sheet Must be Made Circled in Red Ink With Date and Name of Person Making Change.

Notes Ck'd by	Survey of Cynthia St.
Map No.	W. O. 6707 Tape No. 0104 Std. 68°F
Office Work	Surveyed by J. J. Lanigan
Checked	Notes Lanigan Date 6/6
Date	Indexed A. C. Johnson

F. B. 1128 Pg. 183

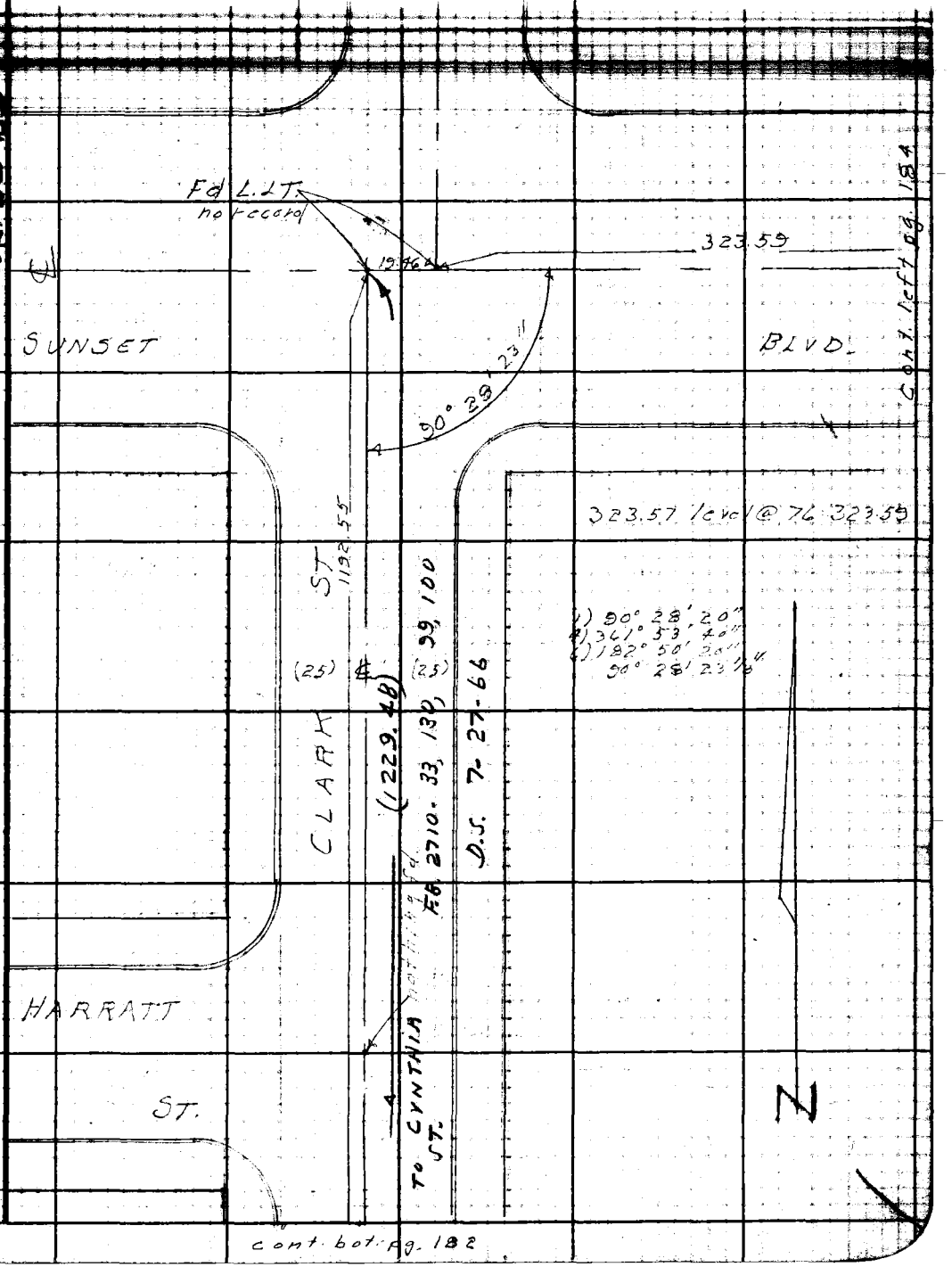

cont. left pg. 184

cont. bot. pg. 182

Note: Any Additions or Changes on This Sheet Must be Made Circled in Red Ink With Date and Name of Person Making Change.

WS 22 B2
WS 22 B3

Do not extend notes this side of this line.

RETURN TO
LOS ANGELES COUNTY SURVEYOR
700 HALL OF RECORDS

FORM 247 5M 5-46

RETURN TO
LOS ANGELES COUNTY SURVEYOR
700 HALL OF RECORDS

Note: Any Additions or Changes on This Sheet Must be Made or Circled in Red Ink With Date and Name of Person Making Change.

Do not extend notes this side of this line.

WS. 22-82
WS. 22-83

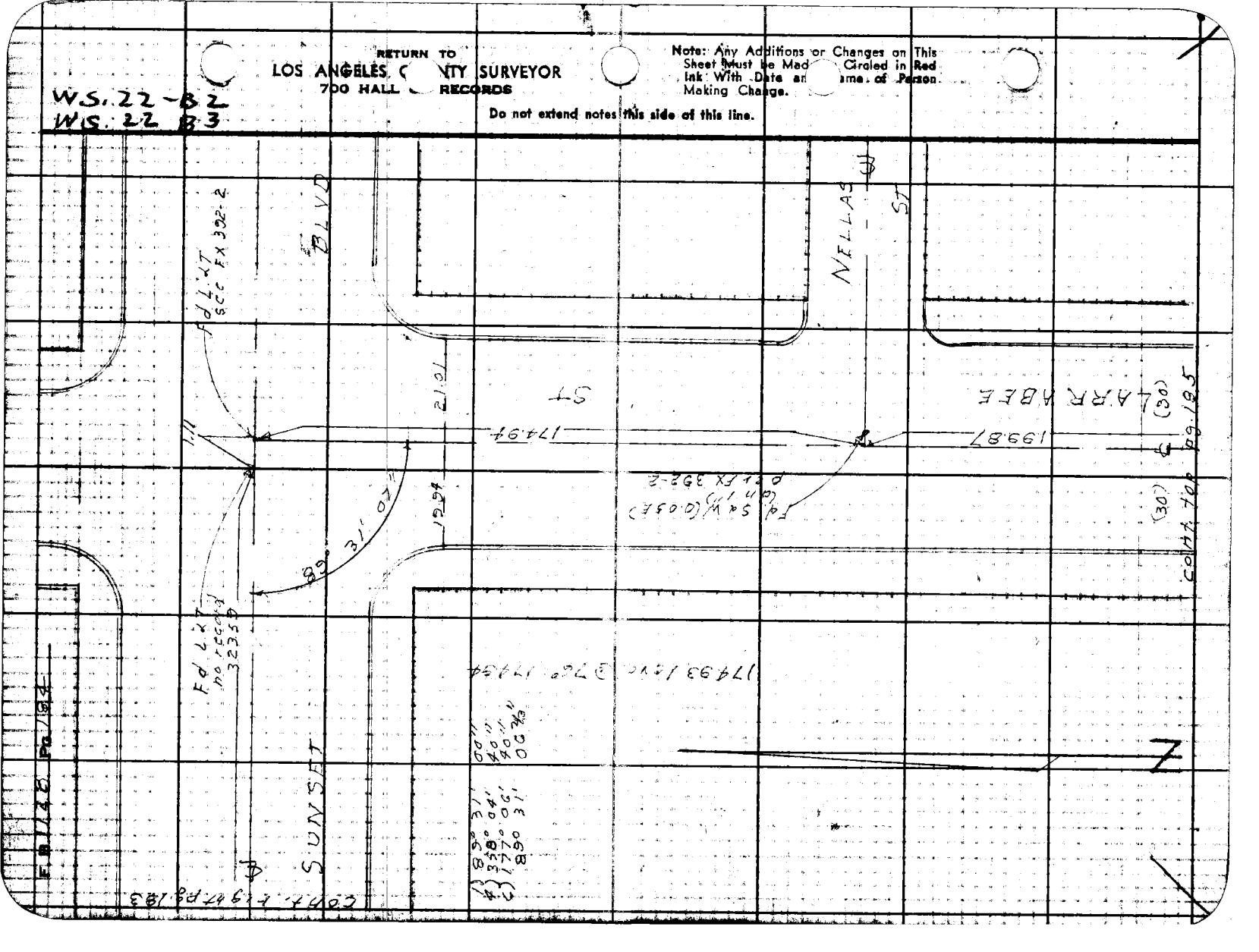

Notes Ck'd by	Survey of Cnyuiua St	F. B. 1129 Pg. 192
Map No.	W. O. 6707 Tape No. 0184 St'd 68 °F	
Office Work	Surveyed by J. J. Lanigan	
Checked	Notes Lanigan Date 6-49	
Date	Indexed R. C. Johnson	

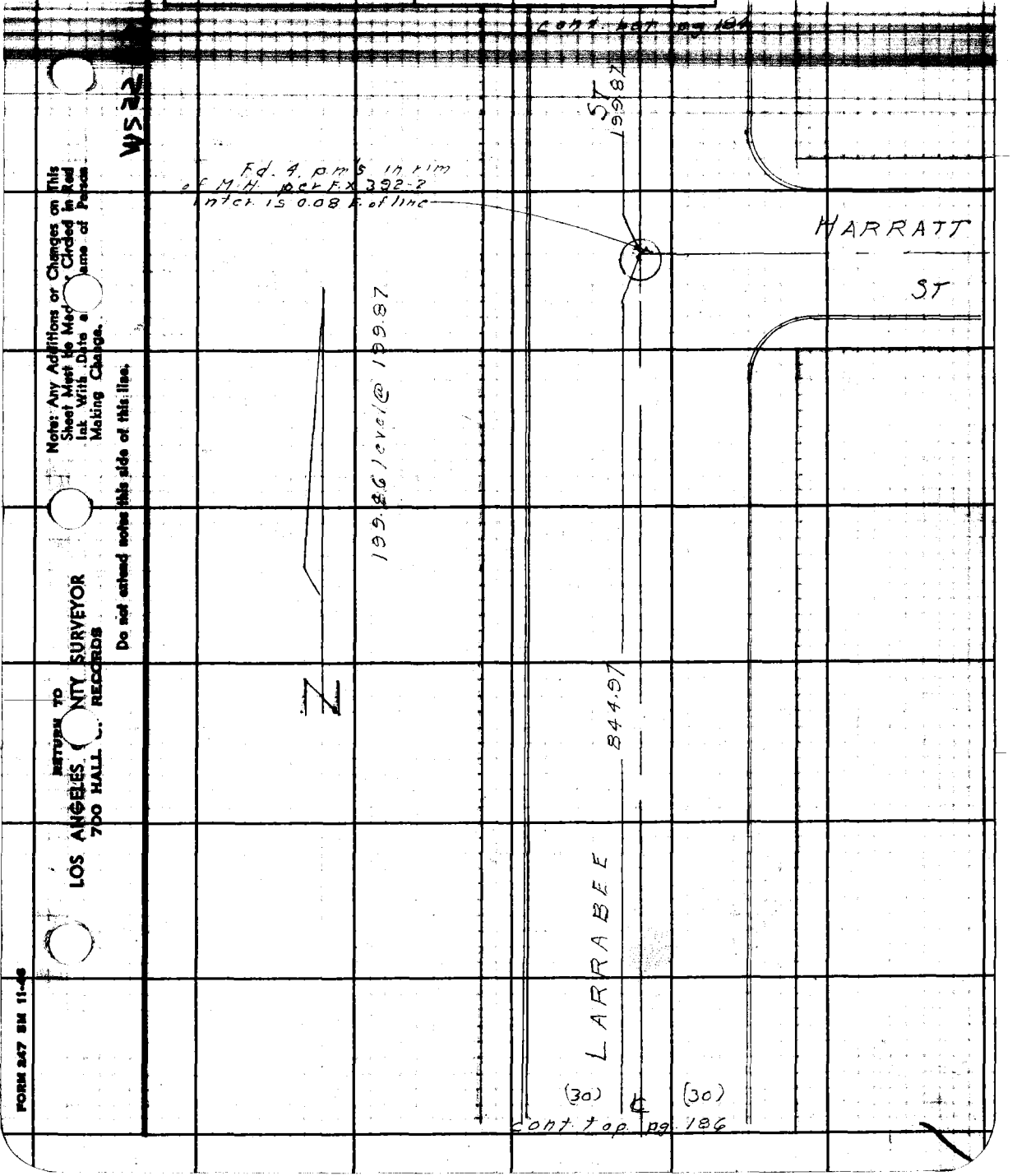

Note: Any Additions or Changes on This Sheet Must be Made or Circled in Red Ink With Date and Name of Person Making Change.

Do not extend notes this side of this line.

RETURN TO
LOS ANGELES COUNTY SURVEYOR
700 HALL OF RECORDS

FORM 247 SM 11-46

RETURN TO
LOS ANGELES C NTY SURVEYOR
700 HALL O RECORDS

Note: Any Additions or Changes on This Sheet Must be Mad Circled in Red Ink With Date an me of Person Making Change.

Do not extend notes this side of this line.

W.S. 22 B3

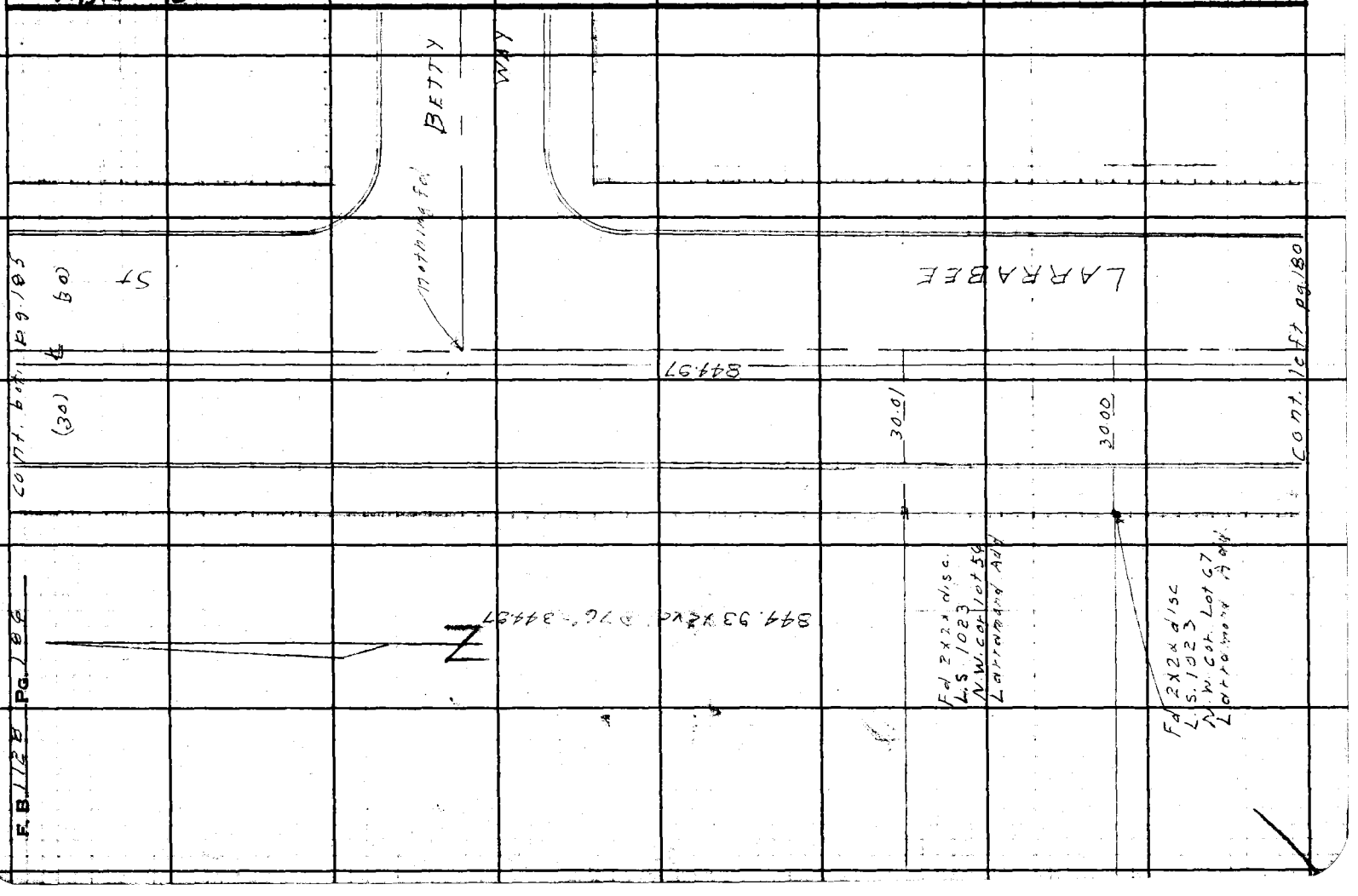

Notes Ck'd by	Survey of [illegible] St.
Map No.	W. O. 6737 Tape No. 0104 Std. 68 °F
Office Work	Surveyed by J. J. Lanigan
Checked	Notes Lanigan Date 6-49
Date	Indexed A. C. Johnson

F. B. 1188 Pg. 187

1) 90° 00' 00"
2) 360° 00' 00"
6) 185° 00' 00"

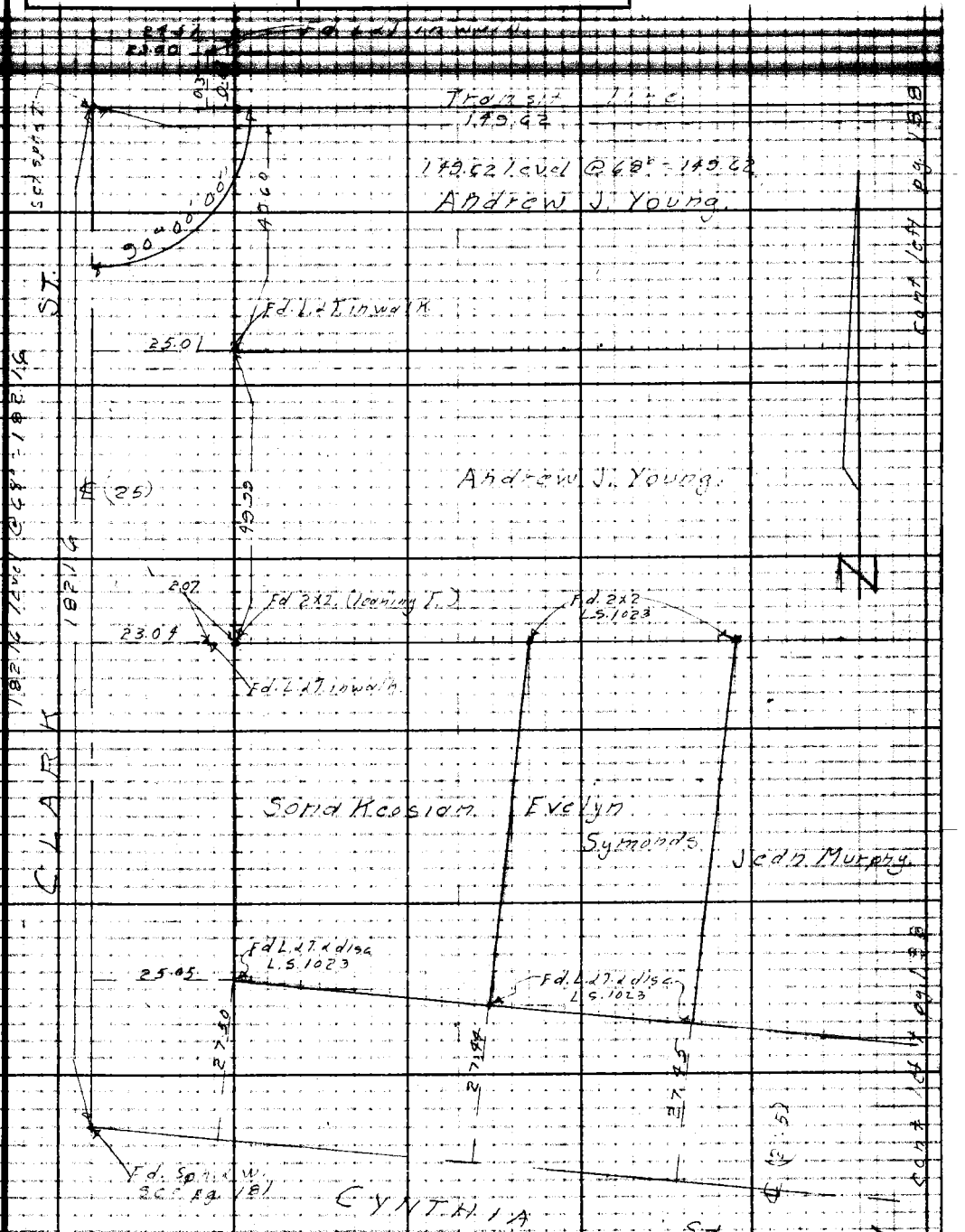

Notes: Any Additions or Changes on This Sheet Must be Made or Circled in Red Ink With Date and Name of Person Making Change.

Do not extend notes this side of this line.

RETURN TO
LOS ANGELES COUNTY SURVEYOR
726 LOS ANGELES COUNTY
ENGINEERING BLDG.

76F3098 247 10M 1-49

F. B. 1128 Pg. 188

RETURN TO
LOS ANGELES COUNTY SURVEYOR
726 LOS ANGELES COUNTY
ENGINEERING BLDG.

Do not extend notes this side of this line.

Note: Any Additions or Changes on This Sheet Must be Made in Ink With Date and Name of Person Making Change.

Notes Ck'd by

Map No.

Office Work

Checked

Date

Survey of Cynthia St

W.O. 6707 Tape No. 8104 Std. 68 °F

Surveyed by J. J. Lonigan

Notes Lonigan Date 6-49

Indexed K. C. Johnson

F. B. 1128 PG. 193

Note: Any Additions or Changes on This Sheet Must be Noted or Circled in Red Ink With Date & Name of Person Making Change.

Do not extend notes this side of this line.

RETURN TO LOS ANGELES COUNTY SURVEYOR 726 LOS ANGELES COUNTY ENGINEERING BLDG.

76F3B08 247 10M 1-49

WS. 22 B-3

RETURN TO
LOS ANGELES COUNTY SURVEYOR
726 LOS ANGELES COUNTY
ENGINEERING BLDG.

Note: Any Additions or Changes on This Sheet Must be Made or Circled in Red Ink With Date and Name of Person Making Change.

Do not extend notes this side of this line.

F.B. 1128 Pg. 130

Notes Ck'd by	Survey of Cynthia St
Map No.	W. O. 6707 Tape No. Std. °F
Office Work	Surveyed by J. J. Lanigan
Checked	Notes Lanigan Date 6-49
Date	Indexed A. C. Johnson

F. B. [illegible] Pg. [illegible]

JN 2251

LOCATION
of
IMPROVEMENTS
on
FIRST TRANSIT LINE EAST of CLARK ST
J.N. 6707

J. J. Lanigan
A. S. Curtis
J. W. Trunick
A. H. Raphael

Notes: Any Additions or Changes on This Sheet Must be Made or Circled in Red Ink With Date and Name of Person Making Change.

Do not extend notes this side of this line.

RETURN TO
LOS ANGELES COUNTY SURVEYOR
725 LOS ANGELES COUNTY
ENGINEERING BLDG.

76F3098 247 10M 1-49

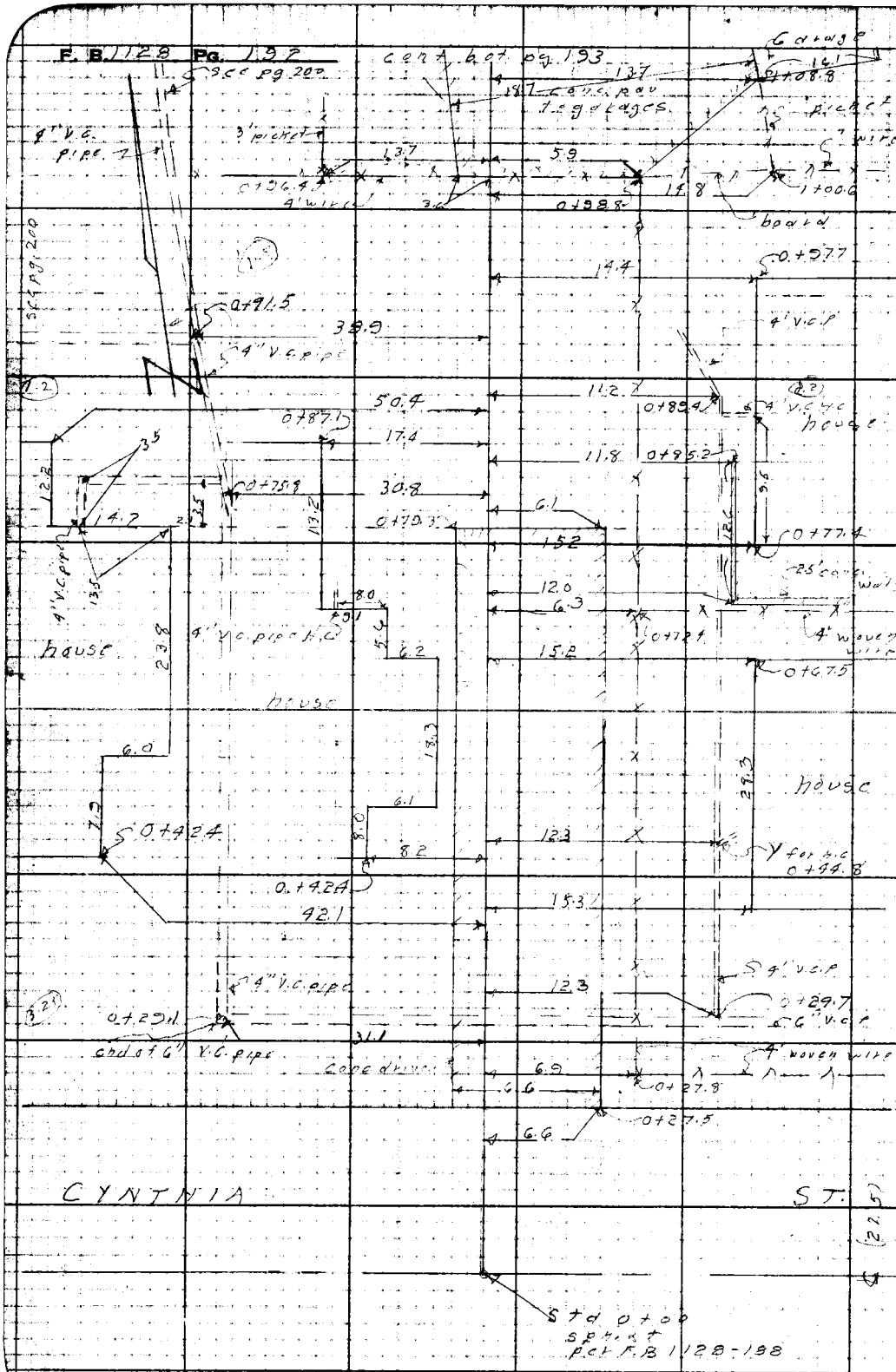

RETURN TO
LOS ANGELES COUNTY SURVEYOR
726 LOS ANGELES COUNTY
ENGINEERING BLDG.

Do not extend notes this side of this line.

Note: Any Additions or Changes on This Sheet Must be Made and Circled in Red Ink With Date and Name of Person Making Change.

Notes Ck'd by	Survey of [illegible]
Map No.	W. O. [illegible] Tape No. Std. °F
Office Work	Surveyed by [illegible]
Checked	Notes [illegible] Date 7-40
Date	Indexed C. Johnson

F. B. 1128 Pg. 193

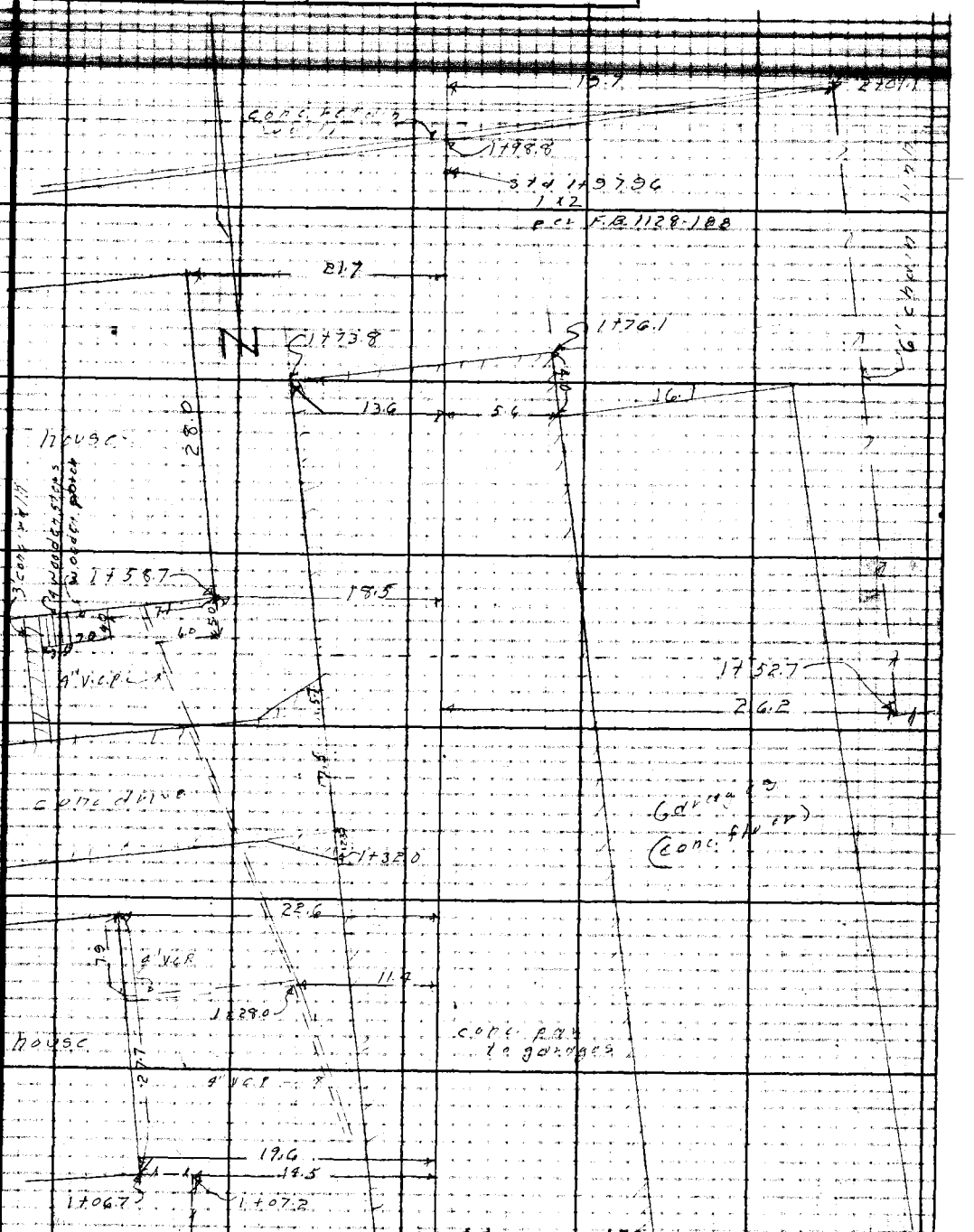

cont top pg. 192

Note: Any Additions or Changes on This Sheet Must Be Made or Circled in Red Ink With Date and Name of Person Making Change.

Do not extend notes this side of this line.

RETURN TO
LOS ANGELES COUNTY SURVEYOR
725 LOS ANGELES COUNTY
ENGINEERING BLDG.

76F3098 247 10M 1-40

RETURN TO
LOS ANGELES COUNTY SURVEYOR
726 LOS AN ES COUNTY
ENGINEER...G BLDG.

Note: Any Additions or Changes on This Sheet Must be Mr r Circled in Red Ink With Date & ame of Person Making Change.

Do not extend notes this side of this line.

F. B. 1128 Pg. 194

Profile No. ____ Notes Red. ____ Plotted ____ Job No. 6707 Division No. V

F.B. 1129 PG. 195

Date ____ Date ____ Survey of [illegible]

X-Sec. No. ____ Notes Chkd. LCM Checked ____ Survey by Lanigan Notes Curtis Date 7-49

Date 7/13/49 Date ____ Map No. ____ Indexed E. C. Johnson Date JUN 22 '51

PROFILE

and

CROSS - SECTIONS

on

FIRST TRANSIT LINE EAST of Clark St.

J.N. 6707

J.J. Lanigan

A.S. Curtis

J.W. Trunick

H.H. Raphael

STATION	B.S.	H.I.	F.S.	ELEV.

NOTE: ANY ADDITIONS OR CHANGES ON THIS SHEET MUST BE MADE OR CIRCLED IN RED INK, WITH DATE AND NAME OF PERSON MAKING CHANGE.

PLEASE RETURN TO
LOS ANGELES COUNTY SURVEYOR
726 HIGGINS BLDG.

Do not extend notes this side of this line.

76L298 307 3M 11-48

76L298 307 3M 11-48

PLEASE RETURN TO
LOS ANGELES COUNTY SURVEYOR
726 HIGGINS BLDG.

NOTE: ANY ADDITIONS OR CHANGES ON THIS SHEET MUST BE MADE OR CIRCLED IN RED INK, WITH DATE AND NAME OF PERSON MAKING CHANGE.

Do not extend notes this side of this line.

F.B. 1128 Pg. 196 | Job No. 6707 Division No. | Notes Red. | Plotted | No. | Profile
Survey of Cynthia St. | Date | Date | No. | X-Sec.
Survey by Langdon Notes C. Curtis | Notes Chkd. | Checked
Indexed J. C. Johnson Date 7-48 | Date | Date

STATION	B. S.	H. I.	F. S.	ELEV.		
					Elev 270.043 per F.B. 1128 Pg. 223	
BM 542 A	0.98	271.02		270.04	BM 542A Cl. 4" St. in Cynthia at S.W. cor. Bt. sph. in c.i.p. 2' W of W. end of R	
0+00			7.83	263.19	Int. & Cynthia & Transit Line	
0+17½			8.00	263.02		Tr. Line - gut
0+17½			7.20	263.82		℄ curb
0+27½			7.07	263.95		Tr. line edge Dr.
"			8.1	262.9		16' Rt.
"			6.8	264.2	4' Lt.	
0+29?			11.16	259.86	18½ Rt. top 6" "T" (Int. main line)	
0+44?			10.66	260.36	12½ Rt. top 4" "y" H.C.	
T.P.	6.47	269.08	8.41	262.61	T.P.	
0+72			5.21	263.87		Tr. line ed. dr.
"			5.33	263.75		6' Rt. ed. dr.
"			6.9	262.2		16' Rt.
0+73?			5.2	263.9	16½ Lt. top 4" V.C.P. - H.C.	
0+86?			7.3	261.8		14½ Rt. top 4" V.C.P. - H.C.
1+00			5.12	263.96		Tr. line
"			5.16	263.92		7½' Rt. ed. conc.
"			5.8	263.3		16' Rt.
"			5.00	264.08	3? Lt. ed. conc.	
1+26½			5.0	264.1	21½ Lt. top 4" V.C.P. - H.C.	

76L298 307 3M 11-48

PLEASE RETURN TO,
LOS ANGELES COUNTY SURVEYOR
726 HIGGINS BLDG.

NOTE: ANY ADDITIONS OR CHANGES ON THIS SHEET MUST BE MADE OR CIRCLED IN RED INK, WITH DATE AND NAME OF PERSON MAKING CHANGE.

Do not extend notes this side of this line.

STATION	B. S.	H. I.	F. S.	ELEV.		
		269 08				
1+28.0			40	2651	11.4 Lt.	
1+50			500	264 08		tr Line
/			504	264 04		16' Rt. conc.
/			499	264 09	4' Lt. conc	
1+58			28	2663	24.5' Lt top 4" V.C.P. - H.C.	
1+76			498	264 10		tr line (end conc - bot ck)
/			40	2651		16' Rt
/			49	2642	4' Lt	
1+88			31	2660		tr. line
/			40	2651		16' Rt
/			29	2662	4' Lt	
1+98.8			21	2670		tr. Line
/			32	2659		16' Rt
/			20	2671	4' Lt	
T.P.	0 42	262 77	673	262 35	T.P.	
T.P.	3 45	257 55	867	254 10	T.P.	
B.M. R15A			800	249 55	B.M. R15A Elev 249.558 per F.B. 122 - 2E - Larrabee St. & Cynthia St. Cor. Bt. Sph. in curb, 7' W. of wind ck	

Profile Notes Red ____ Plotted ____ Job No. 6707 Division No. Y F.B. 12 Pg. 177
No. ____ Date ____ Date ____ Survey of Sylvania St.
X-Sec. Notes Chkd. ____ Checked ____ Survey by Lanigan Notes Curtis Date 7-49
No. ____ Date ____ Date ____ Map No. ____ Indexed Tolhurst Date ____

F.B. 1128 PG. 194

Job No. 6702 Division No. V Notes Red. Plotted Profile

Survey of Cynthia St Date Date No.

Survey by Lanigan Notes Curtis Notes Chkd. Checked X-Sec.

Indexed Date Date Date No.

STATION	B. S.	H. I.	F. S.	ELEV.

78L298 307 3M 11-48

PLEASE RETURN TO
LOS ANGELES COUNTY SURVEYOR
726 HIGGINS BLDG.

NOTE: ANY ADDITIONS OR CHANGES ON THIS SHEET MUST BE MADE OR CIRCLED IN RED INK, WITH DATE AND NAME OF PERSON MAKING CHANGE.

Do not extend notes this side of this line.

Notes Ck'd by	Survey of [illegible]
Map No.	W. O. 6707 Tape No. St'd. °F
Office Work	Surveyed by J. J. Lanigan
Checked	Notes J. J. L. Date 7-49
Date	Indexed A. C. Johnson

F. B. 1128 PG. 199

July 5

JUN 29 '51

LOCATION
of
HOUSES
and
SEWER OUTLETS
from
CLARK ST
J.N. 6707

J. J. Lanigan
A. S. Curtis
J. W. Trunick
H. H. Raphael

Note: Any Additions or Changes on This Sheet Must be Made or Circled in Red Ink With Date and Name of Person Making Change.

Do not extend notes this side of this line.

RETURN TO
LOS ANGELES COUNTY SURVEYOR
726 LOS ANGELES COUNTY
ENGINEERING BLDG.

76F3095 247 10M 1-49

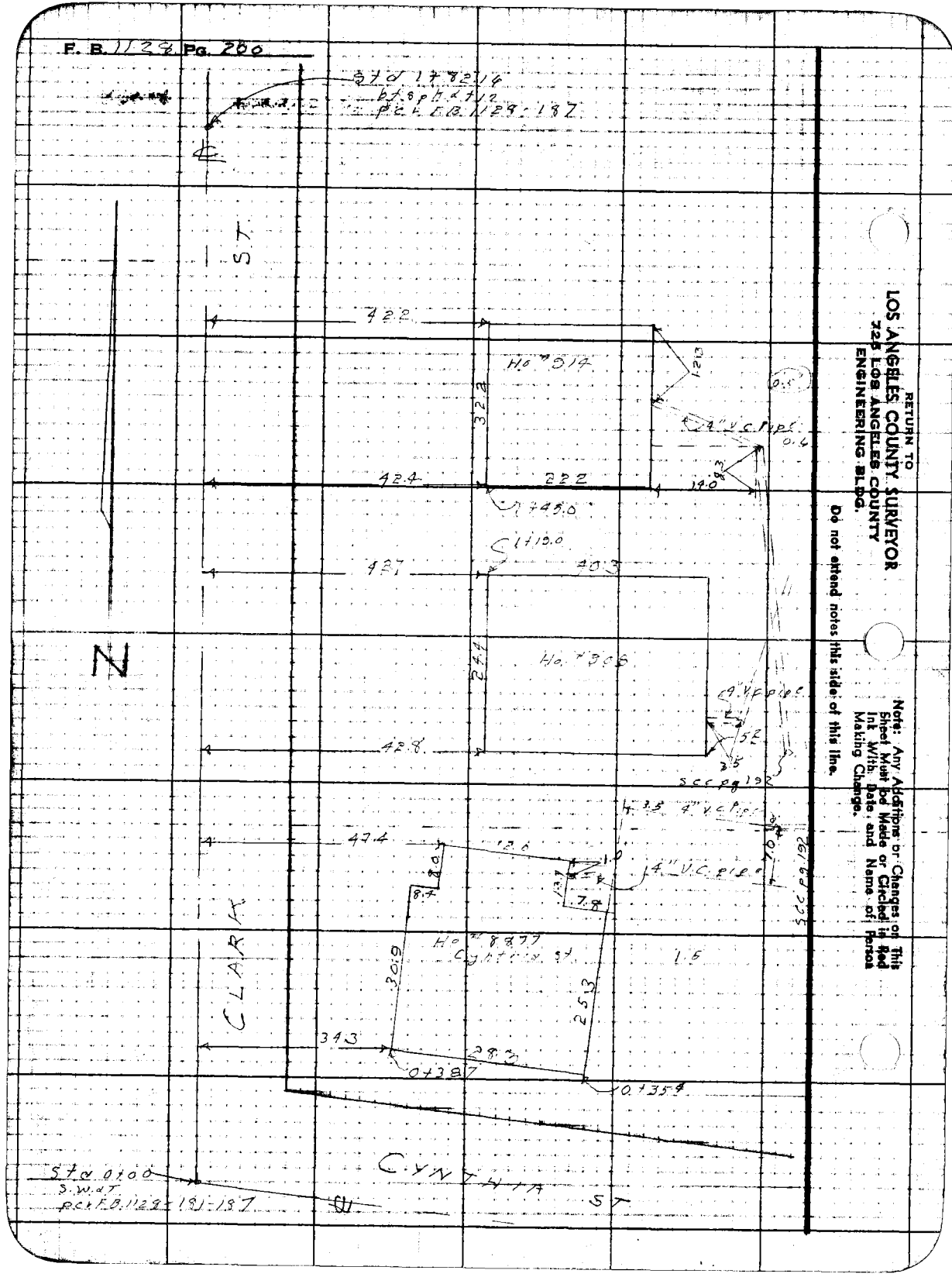

RETURN TO
LOS ANGELES COUNTY SURVEYOR
725 LOS ANGELES COUNTY
ENGINEERING BLDG.

Do not extend notes this side of this line.

Note: Any Additions or Changes on This Sheet Must be Made or Circled in Red Ink With Date and Name of Person Making Change.

Profile No. | Notes Red | Plotted | Job No. 6707 Division No. V | F.B. 1128 Pg. 201

X-Sec. No. | Date | Date | Survey of Cynthia St.

Notes Chkd. 7/13/49 | Checked | Survey by Lanigan Notes Curtis Date 7-9-49

Date | Date | Map No. | Indexed Johnson Date JN 22 '51

NOTE: ANY ADDITIONS OR CHANGES ON THIS SHEET MUST BE MADE OR CIRCLED IN RED INK, WITH DATE AND NAME OF PERSON MAKING CHANGE.

PLEASE RETURN TO
LOS ANGELES COUNTY SURVEYOR
726 HIGGINS BLDG.

Do not extend notes this side of this line.

STATION	B.S.	H.I.	F.S.	ELEV.

ELEVATION
OF
SEWER OUTLETS
from
CLARK ST
J.N 6707

Lanigan
Curtis
Trunck
Raphael

70L298 307 3M 11-48

76L298 307 3M 11-48

PLEASE RETURN TO
LOS ANGELES COUNTY SURVEYOR
726 HIGGINS BLDG.

NOTE: ANY ADDITIONS OR CHANGES ON THIS SHEET MUST BE MADE OR CIRCLED IN RED INK, WITH DATE AND NAME OF PERSON MAKING CHANGE.

Do not extend notes this side of this line.

STATION	B. S.	H. I.	F. S.	ELEV.	
BM-S42A	9 47	279 51		270 04	B.M.-S42A Elev. 270.045 per F.B. 1228-223 Clark St. & Cynthia St. S.W. Cor. bt. sph. in curb. 2' W. of W. end C.R.
±0+73.4			9 4	2751	±59.4 Rt ground
✓			10 3	2692	±59.4 Rt top 4" V.C. pipe - H.C.
0+94.6			10 6	2689	83' Rt ground
✓			11 6	2679	83' Rt top V.C. pipe - H.C.
1+64.9			6 2	2733	62.6 Rt ground
✓			6 7	2728	62.6 Rt top 4" V.C. pipe H.C.
BM-S42A			9 47	270 54	B.M. S42A. Elev. 270.045 per F.B. 1228-222 Clark St. & Cynthia St. S.W. Cor. bt. sph. in curb - 2' W. of W. end C.R.

F.B. 1228 PG. 202 Job No. 6707 Division No. V Notes Red. Plotted Profile
Survey of Cynthia St. Date Date No. X-Sec.
Survey by Lanigan Notes Curtis Notes Chkd. Checked
Indexed C. Johnson Date 7-49 Date Date No.

Notes Ck'd by	Survey of [illegible]	F. B. [illegible] Pg. [illegible]
Map No.	W. O. 6707 Tape No. St'd °F	
Office Work	Surveyed by J J Lanigan	
Checked	Notes Lanigan Date 7-49	
Date	Indexed A. C. Johnson	

JAN 22 '51

LOCATION
of
IMPROVEMENTS
on
FIRST TRANSIT LINE WEST of LARRABEE ST
J. N. 6707

J. J. Lanigan
A. S. Curtis
J. W. T[illegible]
H. H. Raphael

Note: Any Additions or Changes on This Sheet Must be Made or Circled in Red Ink With Date and Name of Person Making Change.

Do not extend notes this side of this line.

RETURN TO
LOS ANGELES COUNTY SURVEYOR
700 HALL OF RECORDS

FORM 247 SM 11-46

F. B. 1228 PG. 204

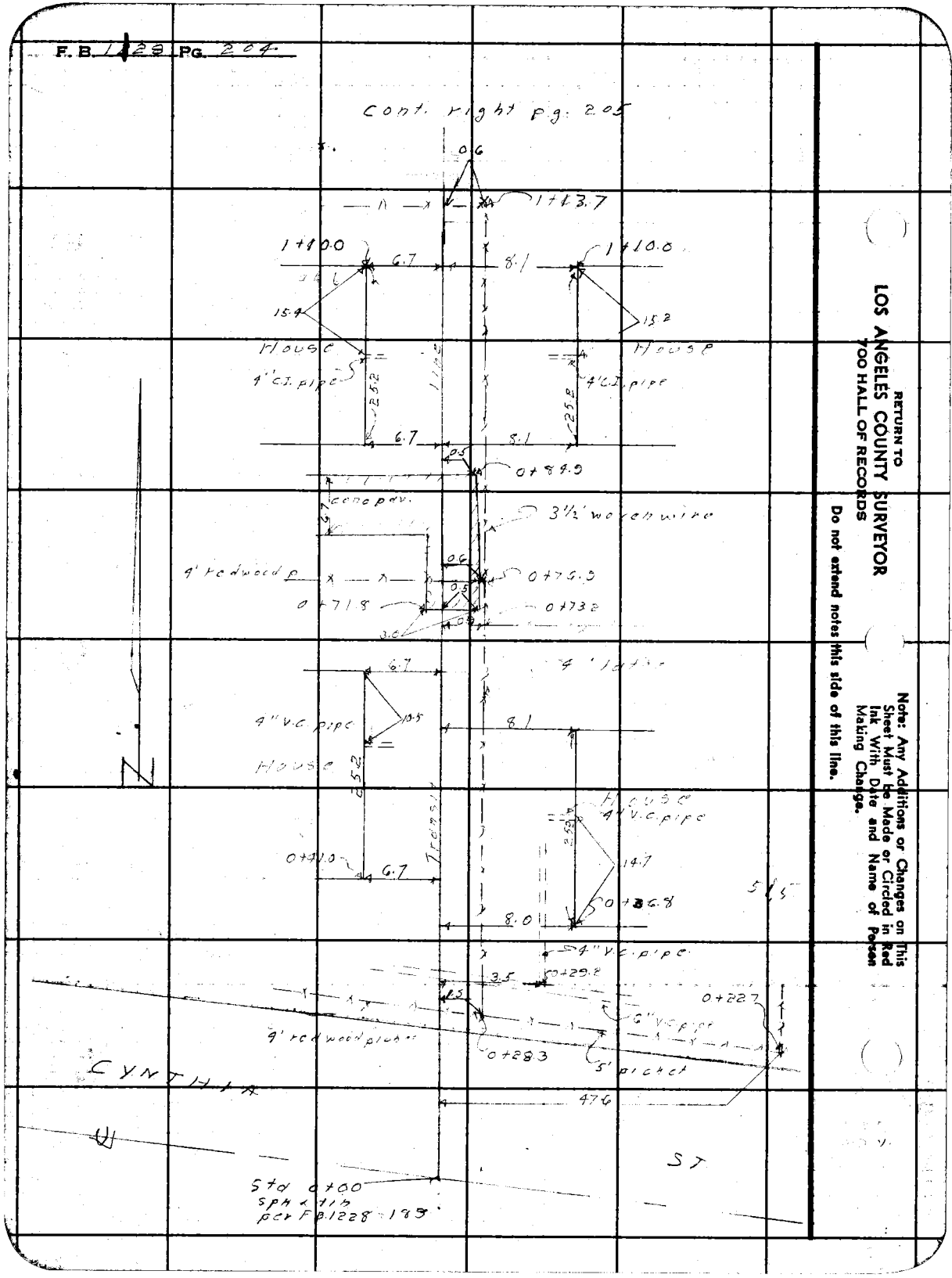

RETURN TO
LOS ANGELES COUNTY SURVEYOR
700 HALL OF RECORDS

Do not extend notes this side of this line.

Note: Any Additions or Changes on This Sheet Must be Made or Circled in Red Ink With Date and Name of Person Making Change.

Notes Ck'd by	Survey of Cynthia St.	F. B. 1 Pg.
Map No.	W. O. 6707 Tape No. St'd °F	
Office Work	Surveyed by J. J. Lanigan	
Checked	Notes Lanigan Date 7-48	
Date	Indexed A. C. Johnson	

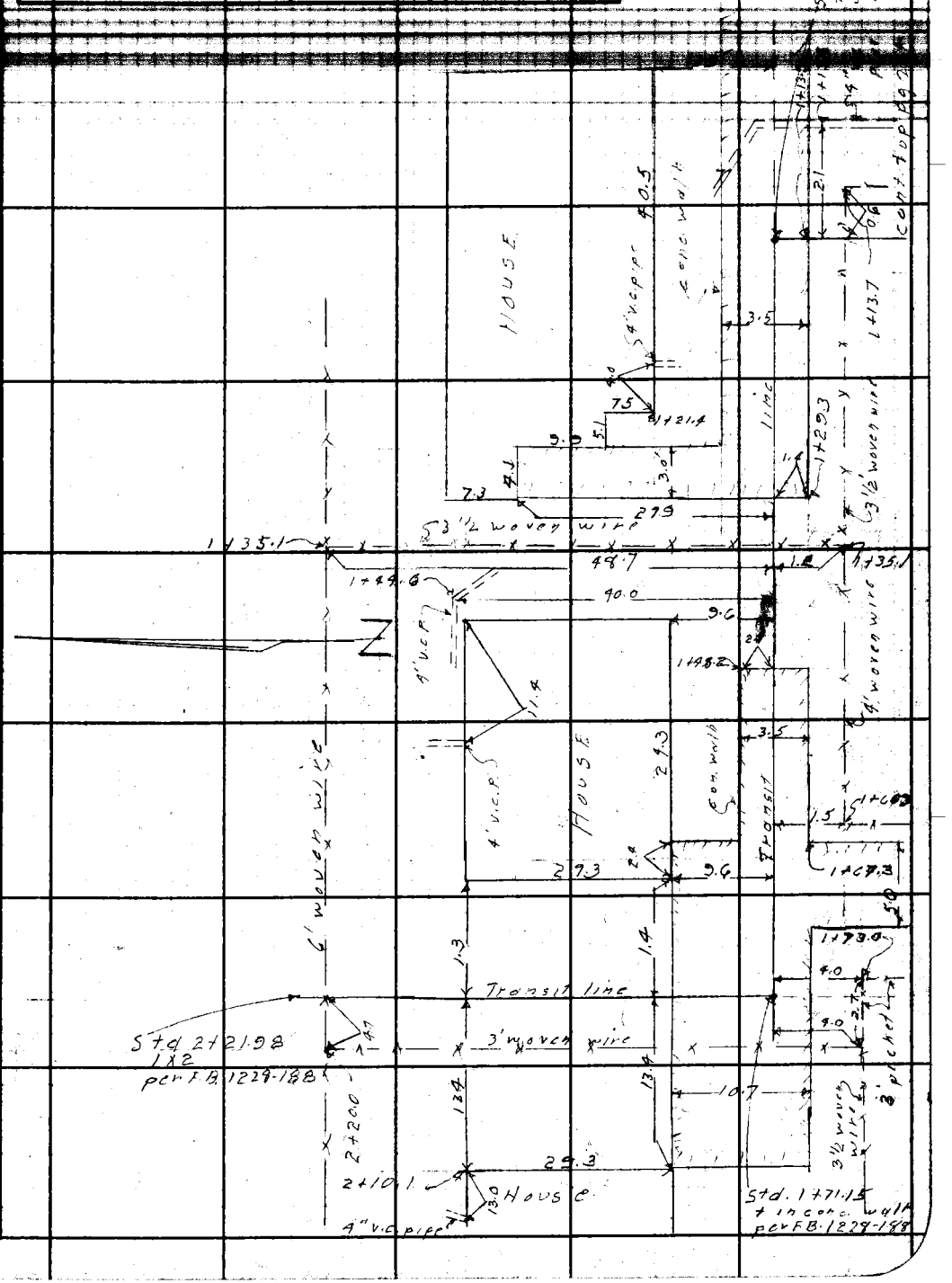

Note: Any Additions or Changes on This Sheet Must be Made or Circled in Red Ink With Date and Name of Person Making Change.

Do not extend notes this side of this line.

RETURN TO
LOS ANGELES COUNTY SURVEYOR
700 HALL OF RECORDS

FORM 247 SM 11-46

RETURN TO
LOS ANGELES COUNTY SURVEYOR
700 HALL OF RECORDS

Note: Any Additions or Changes on This Sheet Must be Made or Circled in Red Ink With Date and Name of Person Making Change.

Do not extend notes this side of this line.

F. B. 1128 Pg. 204

Profile No. ____ Notes Red. ____ Plotted ____ Job No. 6707 Division No. V

F.B. 1228 Pg. 207

Date ____ Date ____ Survey of Lynthia St.

X-Sec. No. ____ Notes Chkd. LCM Checked ____ Survey by Lanigan Notes Curtis Date 7-49

Date 7/13/49 Date ____ Map No. ____ Indexed G. Johnson Date JUN 22 '51

PROFILE

and

CROSS-SECTIONS

on

FIRST TRANSIT LINE W. of LARRABEE ST.

J.N. 6707

Lanigan
Curtis
Natapoff
Raphael

STATION	B.S.	H.I.	F.S.	ELEV.

NOTE: ANY ADDITIONS OR CHANGES ON THIS SHEET MUST BE MADE OR CIRCLED IN RED INK, WITH DATE AND NAME OF PERSON MAKING CHANGE.

Do not extend notes this side of this line.

PLEASE RETURN TO
LOS ANGELES COUNTY SURVEYOR
726 HIGGINS BLDG.

76L298 307 3M 11-48

76L298 307 3M 11-48

PLEASE RETURN TO
LOS ANGELES COUNTY SURVEYOR
726 HIGGINS BLDG.

NOTE: ANY ADDITIONS OR CHANGES ON THIS SHEET MUST BE MADE OR CIRCLED IN RED INK, WITH DATE AND NAME OF PERSON MAKING CHANGE.

Do not extend notes this side of this line.

STATION	B. S.	H. I.	F. S.	ELEV.		
BM R15 A	963	259.19		249 56	BM-R-15A	Elev. 249.558 per F.B. 1228-222 Larrabee St. & Cynthia St. S.W. cor. Bt. sph. in curb, 7' W. of W. end C.R.
0+00			4.92	254 27	Int ℄ Cynthia St. & Transit Line	
0+17.5			5.82	253 37		Tr. Line gut
0+17.5			5.30	253 89		" " curb
0+28.3			4.7	254 5		Tr. Line
"			5.3	253 9		10' Rt.
"			4.2	255 0	10' Lt.	
0+29.2			8.0	251 2		3.5 Rt. top 6" VCP Main line
"			4.5	254 7		3.5 Rt. ground
0+41.5			6.0	253 2		8.0 Rt top 4" VCP - HC
"			4.4	255 8		" " ground
0+50			4.1	255 1		Tr. Line
"			4.6	254 6		8' Rt.
"			3.7	255 5	7' Lt.	
0+55.7			3.7	255 5		6.7' Lt top 4" VCP HC
"			5.1	254 1		6.7' Lt. ground
0+75			3.6	255 6		Tr. Line
T.P.	683	262 57	3.45	255 24	T.P.	
0+80			6.80	255 77 ~~258 45~~		Tr. Line conc. paving
1+00			6.4	256 2 ~~258 0~~		Tr. Line
"			6.3	256 3 ~~258 1~~		8' Rt

Profile
Plotted ____ No. ____
Date ____ X-Sec.
Checked ____ No. ____
Date ____
Notes Red. ____ Date ____
Notes Chkd. ____ Date ____
Job No. 6707 Division No. V
Survey of Cynthia St.
Survey by Lanigan Notes Curtis
Indexed C. Johnson Date 7-29
FB 1228 PG. 208

76L298 307 3M 11-48

PLEASE RETURN TO
LOS ANGELES COUNTY SURVEYOR
726 HIGGINS BLDG.

NOTE: ANY ADDITIONS OR CHANGES ON THIS SHEET MUST BE MADE OR CIRCLED IN RED INK, WITH DATE AND NAME OF PERSON MAKING CHANGE.

Do not extend notes this side of this line.

STATION	B. S.	H. I.	F. S.	ELEV.		
		262 57				
1+00			58	256 8		7' Lt
0+84 6			66	256 0		6' Rt ground
✓			81	254 5		✓ top 4" VCP - HC
0+84 8			63	256 3	8' Lt ground	
✓			76	255 0	✓ ✓ top 4" VCP - HC	
1+13 9			552	257 05		tr. line ed. conc. wk.
✓			586	256 71		10' Rt ✓ ✓ ✓
✓			510	257 47	10' Lt ed conc. wk.	
1+17 4			52	257 4		12 9 Rt ground
1+17 4			64	256 2		12 9 Rt top 4" VCP - HC
1+44 6			32	259 4		40' Rt ground
1+44 6			40	258 6		✓ top VCP @ angle Rt
1+48 2			409	258 48		tr. Line ed. wk
1+57 0			28	259 8		38 9 Rt. ground
✓			37	258 9		✓ ✓ top 4" VCP HC
T.P.	635	265 25	367	258 90	T.P.	
1+71 15			541	259 84		tr. Line conc wk
2+00			47	260 5		tr. Line
✓			47	260 5		15' Rt
✓			44	260 8	13' Lt	

Profile
No. ____ Date ____ Notes Red ____ Plotted ____ Job No. 3707 Division No. V
X-Sec. Notes Chkd. ____ Date ____ Checked ____ Date ____ Survey of Cynthia St
No. ____ Date ____ Date ____ Survey by Lanigan Notes Curtis Date 7-41
Map No. ____ Date ____ Date ____ Map Ed. Johnson Date ____

F.B. 1128 PG. 209

76L298 307 3M 11-48

PLEASE RETURN TO
LOS ANGELES COUNTY SURVEYOR
726 HIGGINS BLDG.

NOTE: ANY ADDITIONS OR CHANGES ON THIS SHEET MUST BE MADE OR CIRCLED IN RED INK, WITH DATE AND NAME OF PERSON MAKING CHANGE.

Do not extend notes this side of this line.

STATION	B. S.	H. I.	F. S.	ELEV.		
		265 .25				
2+10'			2.9	262 [illegible]	26 4' Lt. ground	
✓			3.5	261 [illegible]	26 4' Lt. Top 4" VCP HC ?	
2+20			4.4	260 8		tr. line
✓			4.6	260 6		10' Rt.
✓			3.6	261 6	10' Lt.	
T.P.	8.58	266.27	7.56	257 69	T.P.	
T.P.	10.06	274.54	1.79	264 48	T.P.	T.Elev. 270.045 per FB 1228-223
BM S42A			4.49	270 05	B.M. S42A. Cldrk St. & Cynthia St. S.W. cor. Bt. sph. [illegible] 2' W. of W. end CR.	

F.B. 1228 PG. 210
Job No. 6707 Division No. V Notes Red ____ Plotted ____ Profile ____
Survey of Cynthia St Date ____ No. ____
Survey by Lanigan Notes Curtis Notes Chkd ____ Checked ____ X-Sec. ____
Indexed C. Johnson Date 7-49 Date ____ No. ____

Notes Ck'd by	Survey of [illegible]
Map No.	W. O. 6707 Tape No. St'd. °F
Office Work	Surveyed by J. J. Lanigan
Checked	Notes Lanigan Date 6-49
Date	Indexed R. C. Johnson

F. B. 1128 Pg. 211

LOCATION
of
IMPROVEMENTS
on
CYNTHIA ST
from
LARRABEE ST
to
CLARK ST
J.N. 6707

J. J. Lanigan
A. S. Curtis
J. W. Trunick
H. H. Edward

Notes: Any Additions or Changes on This Sheet Must be Made or Circled in Red Ink With Date and Name of Person Making Change.

Do not extend notes this side of this line.

RETURN TO
LOS ANGELES COUNTY SURVEYOR
726 LOS ANGELES COUNTY
ENGINEERING BLDG.

76F3095 247 10M 1-49

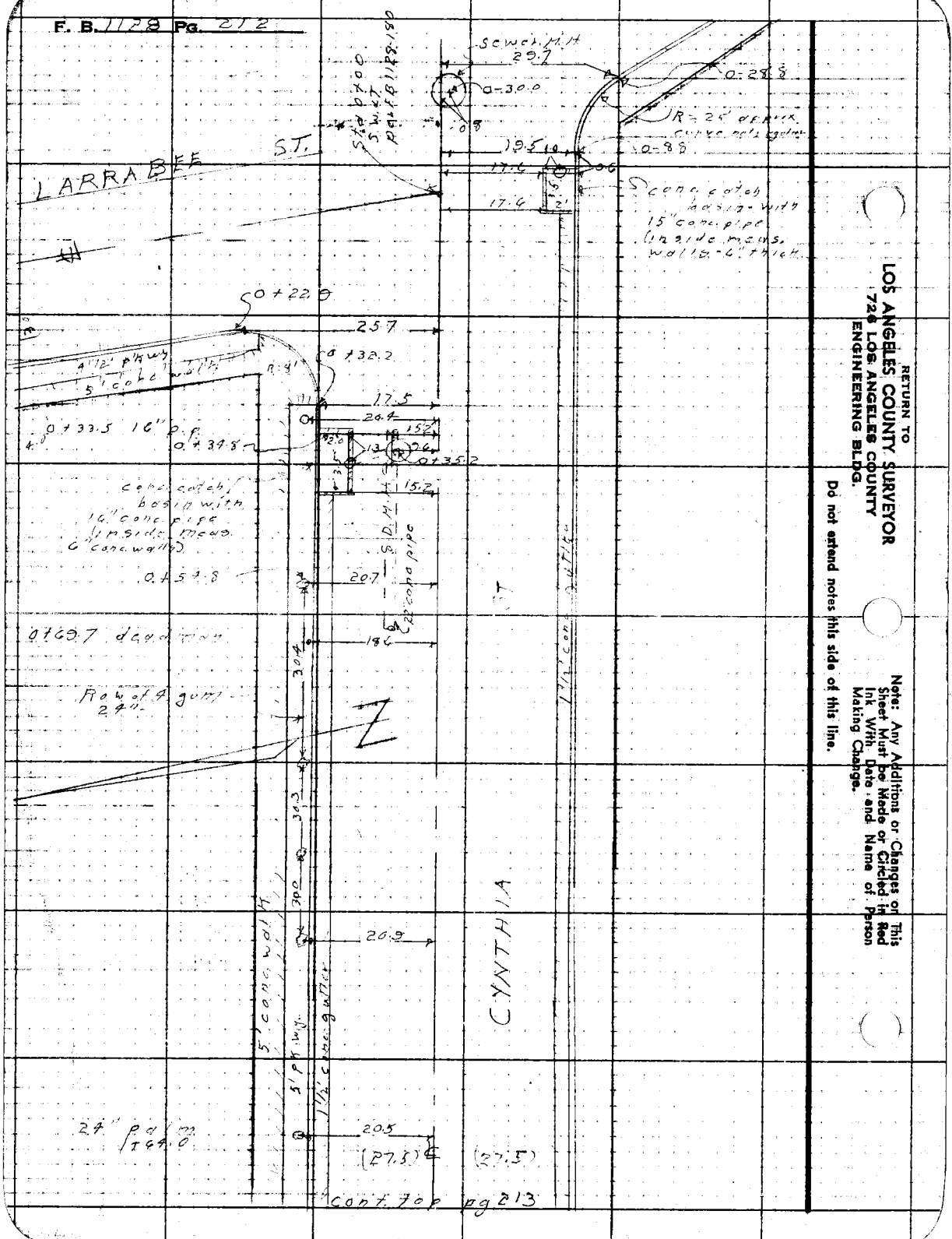

RETURN TO
LOS ANGELES COUNTY SURVEYOR
726 LOS ANGELES COUNTY
ENGINEERING BLDG.

Do not extend notes this side of this line.

Note: Any Additions or Changes on This Sheet Must be Made or Circled in Red Ink With Date and Name of Person Making Change.

Notes Ck'd by	Survey of	F. B. 1128 Pg. 213
Map No.	W. O. 670 Tape No. Std. °F	
Office Work	Surveyed by J. J. Lanigan	
Checked	Notes Lanigan Date 7-48	
Date	Indexed A. C. Johnson	

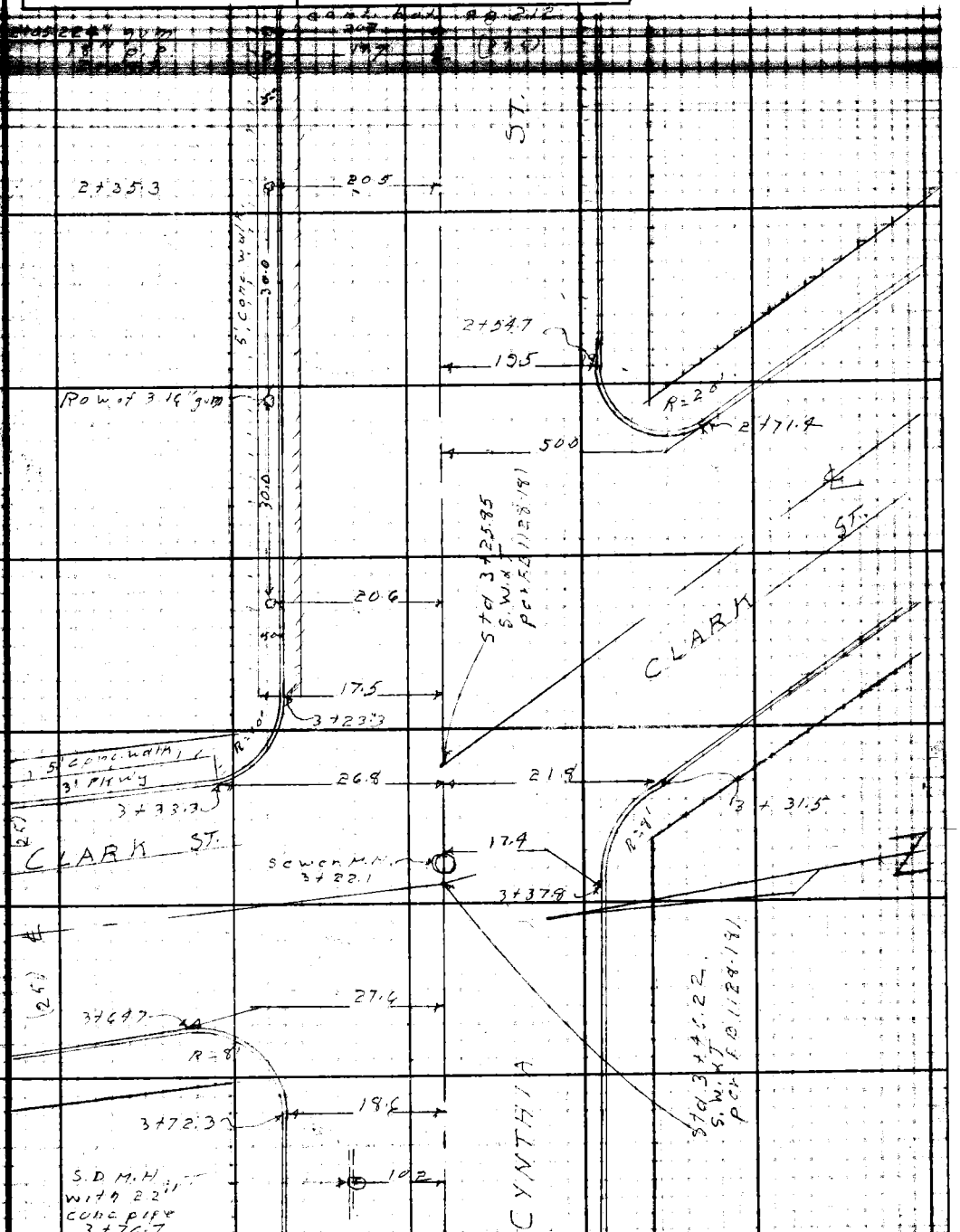

Note: Any Additions or Changes on This Sheet Must be Made or Circled in Red Ink With Date and Name of Person Making Change.

Do not extend notes this side of this line.

RETURN TO
LOS ANGELES COUNTY SURVEYOR
700 HALL OF RECORDS

RETURN TO
LOS ANGELES COUNTY SURVEYOR
700 HALL OF RECORDS

Note: Any Additions or Changes on This Sheet Must be Made or Circled in Red Ink With Date and Name of Person Making Change.

Do not extend notes this side of this line.

F. B. 7228 Pg. 27

Profile No. ____ Notes Red. ____ Plotted ____ Job No. 6707 Division No. V

F.B. 128 PG. 215

X-Sec. No. ____ Date ____ Date ____ Survey of ____

Notes Chkd. LCM Checked ____ Survey by Lanigan Notes Curtis Date 7-49

Date 7/13/49 Date ____ Map No. ____ Indexed Johnson Date JUN 22 '51

PROFILE
of
℄ and N. CURB on CYNTHIA ST.
from
LARRABEE ST
to
CLARK ST
J.N. 6707

J.J. Lanigan
A.S. Curtis
M. Natapoff
H.H. Raphael

STATION	B.S.	H.I.	F.S.	ELEV.

NOTE: ANY ADDITIONS OR CHANGES ON THIS SHEET MUST BE MADE OR CIRCLED IN RED INK, WITH DATE AND NAME OF PERSON MAKING CHANGE.

PLEASE RETURN TO
LOS ANGELES COUNTY SURVEYOR
726 HIGGINS BLDG.

Do not extend notes this side of this line.

76L298 307 3M 11-48

76L298 307 3M 11-48

PLEASE RETURN TO
LOS ANGELES COUNTY SURVEYOR
726 HIGGINS BLDG.

NOTE: ANY ADDITIONS OR CHANGES ON THIS SHEET MUST BE MADE OR CIRCLED IN RED INK, WITH DATE AND NAME OF PERSON MAKING CHANGE.

Do not extend notes this side of this line.

F.B. 1 2 PG. 2 1 6

Job No. 6767 Division No. V. Profile No. Plotted Date
Survey of Cynthia St. Notes Red Date X-Sec. No.
Survey by A. C. Johnson Notes Chkd Date Checked Date
Indexed Date

STATION	B. S.	H. I.	F. S.	ELEV.	
					B.M. R15A = El. Gov. 249.558 per F.B. 1 2 8 pg. 2 2
B.M. R15A	7.77	257.33		249.56	Lambert St. & Cynthia St. at S.W. cor. of C.B., 7' W. of W. end of C.B.
0+00			6.81	250.52	Int. of Cynthia St. & Lambert St.
0+32.2			5.88	251.45	17.5' Rt. W end NW CB gut
"			5.32	251.31	" " " " curb
0+36.1			9.96	247.37	15.5' Rt. FL. 16" conc. pipe-inlet catch basin
0+35.2			11.49	245.84	9' Rt. FL. 22" " storm drain (M.H.)
0+33.2			10.91	246.42	26' Rt. FL. 16" " outlet (M.H.)
0+50			4.48	252.85	℄
1+00			1.80	255.53	℄
"			2.75	254.58	17' Rt. gut
"			2.03	254.30	" " curb
T.P.	9.85	267.03	0.15	257.18	T.P.
1+50			8.29	258.74	℄
2+00			5.06	261.97	℄
"			5.94	261.09	17.5' Rt. gut
"			4.64	262.39	" " curb
2+50			1.88	265.15	℄
T.P.	9.47	274.77	1.73	265.30	T.P.
3+00			6.41	268.36	℄
"			6.21	268.56	17.5' Rt. gut
"			5.34	269.43	" " curb

76L298 307 3M 11-48

PLEASE RETURN TO
LOS ANGELES COUNTY SURVEYOR
726 HIGGINS BLDG.

NOTE: ANY ADDITIONS OR CHANGES ON THIS SHEET MUST BE MADE OR CIRCLED IN RED INK, WITH DATE AND NAME OF PERSON MAKING CHANGE.

Do not extend notes this side of this line.

STATION	B. S.	H. I.	F. S.	ELEV.		
		274 77				
3+ 23.3			4.58	270 19		17.5 Rt. E end NE [illegible]
—			3.63	271 14		[illegible]
3+ 46.22			3.71	271 06		Int. ℄'s Cynthia St. & Clark St. [illegible]
3+ 70.7			7.59	267 18		10.2' Rt. FL. 22" Conc. [illegible]
BM 542A			4.71	270 06	B.M. 542A.	El. cr. 270.045 per F.B. 12[illegible] Clark St. & Cynthia St. [illegible]

Profile No. ____ Date ____ Notes Red ____ Plotted ____ Job No. 6707 Division No. V

X-Sec. No. ____ Date ____ Notes Chkd. ____ Checked ____ Date ____ Survey of [illegible] Survey by L. [illegible] Notes Curtis Date 7-49

Map No. ____ Indexed [illegible] Date ____

F.B. 1[illegible] Pg. 2[illegible]

F.B. 1128 PG. 218 | Job No. 9707 | Division No. V. | Notes Red. | Plotted | Profile

Survey, of Cynthia St. | Date | Date | No.

Survey by L. Briggs | Notes C. Curtis | Notes Chkd. | Checked | X-Sec.

Indexed [illegible] | Date [illegible] | Date | Date | No.

STATION	B. S.	H. I.	F. S.	ELEV.

Do not extend notes this side of this line.

PLEASE RETURN TO
LOS ANGELES COUNTY SURVEYOR
726 HIGGINS BLDG.

NOTE: ANY ADDITIONS OR CHANGES ON THIS SHEET MUST BE MADE OR CIRCLED IN RED INK, WITH DATE AND NAME OF PERSON MAKING CHANGE.

76L298 307 3M 11-48

Profile No. ____ Notes Red. ____ Plotted ____ Job No. 6707 Division No. V.

F.B. 128 PG. 219

X-Sec. No. ____ Date ____ Date ____ Survey of ____

Notes Chkd. LCM Checked ____ Survey by [illegible] Notes [illegible] Date 7-47

Date 7/13/49 Date ____ Map No. ____ Indexed X. C. Johnson Date JUN 22 '51

INVERT ELEVATIONS
IN
S.S. MANHOLE
at
LARRABEE ST and CYNTHIA ST
J.N. 6707

STATION	B.S.	H.I.	F.S.	ELEV.

[illegible]
A. S. [illegible]
[illegible]
[illegible]

NOTE: ANY ADDITIONS OR CHANGES ON THIS SHEET MUST BE MADE OR CIRCLED IN RED INK, WITH DATE AND NAME OF PERSON MAKING CHANGE.

PLEASE RETURN TO
LOS ANGELES COUNTY SURVEYOR
726 HIGGINS BLDG.

Do not extend notes this side of this line.

76L298 307 3M 11-48

76L298 307 3M 11-48

PLEASE RETURN TO
LOS ANGELES COUNTY SURVEYOR
726 HIGGINS BLDG.

NOTE: ANY ADDITIONS OR CHANGES ON THIS SHEET MUST BE MADE OR CIRCLED IN RED INK, WITH DATE AND NAME OF PERSON MAKING CHANGE.

Do not extend notes this side of this line.

STATION	B. S.	H. I.	F. S.	ELEV.	
B.M. R-15A				249.56	B.M. Elev. 249.558 per F.B. 1228-222 R15A Larrabee St & Cynthia St S.W. cor. Bt spk. in curb, 7' W. of W. end C.R.
	7.77	257.33			
					8" Inlet on North
					Depth - 8.46
					Diam - 0.67
					Rod - 8.30
			17.43	239.90	17.43
					8" Inlet on N.W.
					Depth - 8.41
					Diam - 0.67
					Rod - 8.29
			17.37	239.96	17.37
					8" outlet on South
					Depth - 8.68
					Diam - 0.67
					Rod - 8.41
			17.76	239.57	17.76
B.M. R15A			7.77	249.56	Elev. 249.558 per F.B. 1228-222 B.M. R-15A Larrabee St. & Cynthia St S.W. cor. Bt spk. in curb 7' W. of W. end C.R.

F.B. 1228 PG. 220

Job No. [illegible] Division No. [illegible] Notes Red. ____ Plotted ____ Date ____ No. ____ Profile

Survey of Cynthia St. Date ____ Date ____ X-Sec.

Survey by Lawrence Notes Chkd ____ Checked ____ Date ____ No. ____

Indexed A. C. Johnson Date ____ Date ____

F.B. 1128 PG. 224

NOTES RED. ____ JOB NO. ____ SURVEY OF ____

DATE ____ SURVEY BY ____

NOTES CHKD. ____ NOTES BY ____ DATE ____

DATE ____ INDEXED A. C. Johnson DATE JUN 22 '51

NOTE: ANY ADDITIONS OR CHANGES ON THIS SHEET MUST BE MADE OR CIRCLED IN RED INK, WITH DATE AND NAME OF PERSON MAKING CHANGE.

Do not extend notes this side of this line

PLEASE RETURN TO
LOS ANGELES COUNTY SURVEYOR
315 CIVIC CENTER BLDG.

765 420 353 2M 3-48

DESCRIPTION	ADJ. ELEV.	3RD RUN	2ND RUN	DIFF.	1ST RUN	B.M.
BENCH LEVELS						
J.N. 6707						

FORM 353 2M 3-48

PLEASE RETURN TO
LOS ANGELES COUNTY SURVEYOR
315 CIVIC CENTER BLDG.

NOTE: ANY ADDITIONS OR CHANGES ON THIS SHEET MUST BE MADE OR CIRCLED IN RED INK, WITH DATE AND NAME OF PERSON MAKING CHANGE.

Do not extend notes this side of this line

JOB NO. 6707 SURVEY OF Cynthia St.
SURVEY BY J. W. Tyrrell DATE 2-17-48
NOTES BY E. [illegible] DATE
INDEXED DATE
NOTES RED. DATE
NOTES CHKD. DATE

F.B. 224 Pg. 22

B.M.	1ST RUN	DIFF.	2ND RUN	3RD RUN	ADJ. ELEV.	DESCRIPTION
S.45	297.228				297.228	B.M. S.45 Elev. 297.228 on C.L. Cynthia St. 2 Ft. N. W. Cor. Lot 204 Sta. M.C.R. B.227
	+ 0.334		+0.320	+0.422		
T	294.562	-7.467	294.641	294.643		
	- 7.801		-7.781	-7.885		
S.46	286.761					B.M. S.46 Elev. 286.973 on C.L. Cynthia St. 2 Ft. S. W. Cor. Lot 205 Sta. 9+ M.C.R. B.227-27
	+ 0.638		+0.622			
T	287.411	-11.460	-11.450			
	- 12.110		-12.088			
T.P.	275.301					T.P.
	+ 0.793					
T	277.774	-5.673	-5.674			
	- 8.147		-8.155			
S.47	269.627					B.M. S.47 Elev. 269.627 on C.L. Cynthia St. 2 Ft. N. W. Cor. Lot 206 Sta. M.C.R. B.227
	+ 0.706		+0.698			
T	270.327	-9.799	270.325			
	- 9.899		-9.873			
T.P.	260.428					T.P.
	+ 0.210		+0.192			
T	260.738	-11.290	-11.289			
	- 11.600		-11.480			
R.15.A	249.138					B.M. R.15.A Elev. 249.138 on C.L. Cynthia St. 2 Ft. S. W. Cor. Lot 206 Sta. 0 W. of W. end C.L.
	+ 5.863		+5.806			
T	255.001	-4.181	-4.179			
	- 10.044		-9.977			
T.P.	244.957					T.P.
	+ 0.798		+0.668			
T	245.755	-8.040	-8.037			
	- 8.888		-8.756			
T.P.	236.867					T.P.

765420 353 2M 3-1

PLEASE RETURN TO
LOS ANGELES COUNTY SURVEYOR
315 CIVIC CENTER BLDG.

NOTE: ANY ADDITIONS OR CHANGES ON THIS SHEET MUST BE MADE OR CIRCLED IN RED INK, WITH DATE AND NAME OF PERSON MAKING CHANGE.

Do not extend notes this side of this line

B.M.	1ST RUN	DIFF.	2ND RUN	3RD RUN	ADJ. ELEV.	DESCRIPTION
T.P.	E 36.867					T.P.
	+0.587		+0.521			
T	237454	-10.593	-10.590			
	-11.180		-11.111			
T.P.	26.274					T.P.
	+2.283		+2.250			
T	228.557	-4.470	-4.471			
	-6.753		-6.721			
BM R10	221.824					BM R10 ELEV. 221.960 PER LB 227 P.S. PALM AVE 300'N OF SANTA MONICA BLVD. ON E. CB
	+1.621		+1.488			
T	223.425	-6.819	-6.821			
	-7.445		-6.309			
T.P.	215.985					T.P.
	+3.471		+3.450			
T	218.456	-8.350	-8.349			
	-6.821		-6.797			
BM R9	211.635					BM R9 ELEV 212.006 PER LB 227 P.S. SANTA MONICA BLVD PALM AVE NE COR. ON APPR LAMP POST
	-8.864		+8.801			
T	220.499	+7.759	+7.757			
	-1.105		-1.044			
TP	219.394					
	-8.369					
T	227.763					
	-0.128					
	227635					

NOTES RED. JOB NO. SURVEY OF
DATE SURVEY BY
NOTES CHKD. NOTES BY DATE
DATE INDEXED A. C. Johnson DATE

F.B. 120 PG. 221

F. B. 1321 PG. 224

JOB NO. _____ SURVEY OF _____ NOTES RED. _____

SURVEY BY _____ DATE _____

NOTES BY _____ DATE _____ NOTES CHKD. _____

INDEXED _____ DATE _____ DATE _____

FORM 353 2M 3-48

PLEASE RETURN TO
LOS ANGELES COUNTY SURVEYOR
313 CIVIC CENTER BLDG.

NOTE: ANY ADDITIONS OR CHANGES ON THIS SHEET MUST BE MADE OR CIRCLED IN RED INK, WITH DATE AND NAME OF PERSON MAKING CHANGE.

Do not extend notes this side of this line

B.M.	1ST RUN	DIFF.	2ND RUN	3RD RUN	ADJ. ELEV.	DESCRIPTION

Profile No.	Notes Red.	Plotted	Job No. 6707	Division No. V.	F.B. 128 PG. 225
	Date	Date	Survey of Cynthia St.		
X-Sec. No.	Notes Chkd.	Checked	Survey by Lanigan	Notes J.J.L.	Date 8-49
	Date	Date	Map No.	Indexed Johnson	Date JUN 22 '51

SEWER PIPE ELEVATIONS
from
1ST TRANSIT LINE E. of CLARK ST.
and.
PROFILE of YOUNG'S DRIVEWAY
and
PROFILE of YOUNGS. SOUTH P/L
J.N. 6707

J. J. Lanigan
J. W. Trunick.
H. H. Raphael

STATION	B. S.	H. I.	F. S.	ELEV.

NOTE: ANY ADDITIONS OR CHANGES ON THIS SHEET MUST BE MADE OR CIRCLED IN RED INK, WITH DATE AND NAME OF PERSON MAKING CHANGE.

PLEASE RETURN TO
LOS ANGELES COUNTY SURVEYOR
726 LOS ANGELES COUNTY ENGINEERING BLDG.

Do not extend notes this side of this line.

76L298 307 5-49

76L298 307 5-49

PLEASE RETURN TO
LOS ANGELES COUNTY SURVEYOR
726 LOS ANGELES COUNTY ENGINEERING BLDG.

NOTE: ANY ADDITIONS OR CHANGES ON THIS SHEET MUST BE MADE OR CIRCLED IN RED INK, WITH DATE AND NAME OF PERSON MAKING CHANGE.

Do not extend notes this side of this line.

F.B. 1128 PG. 22-L | Job No. 4707 Division No. V. | Notes Red. | Plotted | Profile No. | X-Sec. No.
Survey of Lynwood Sta. | Date | Date | Date
Survey by L. Gallaway Notes Los Angeles | Notes Chkd. H.D.H. | Checked
Indexed A. C. Johnson Date | Date 8-11-49 | Date

STATION	B. S.	H. I.	F. S.	ELEV.		
					Lorraine	St. & Cynthia St.
B.M. R15-A				249 56	B.M. R15-A S.W. cor. B.M. at W. end C.L. E'ly	Spk. in c/p, 6' W. 249.55 B.M. Pcl Map
	7 48	25904			1128-222	
T.P.			038	258 66	T.P.	
	11 53	27019				
0+29.1			42	2660	31.1 L. ground	
"			75	2627	31.1 L. Top of V.C. pipe Junction of 8" & 6"	
0+74.1			24	2698	49.7 L. ground	
"			84	2648	49.7 L. Top of V.C. pipe W.L. No. 88775	
0+75.8			42	2660	30.8 L. ground	
"			55	2647	30.8 L. Top of 9" pipe at Y junction	
0+91.5			34	2668	38.9 L. ground	
"			99	2633	38.9 L. Top of 9" pipe at Y conn.	
T.P.			329	2690	T.P.	
	8 42	27532				
17 53.3 off Clark St			37	2716		78.6 R. from Clark St. ground from Young's
"			43	2710		" Top of 9" V.C.P.
	Profile	of	Young's	Driveway		
			1122	2641 0	E of driveway	② Junction of drives
17' W.			823	2670 9	E. of driveway.	bk.
29.5' N. 5-0' W.			735	2679 7	" "	bk.
			494	2713 8	" "	

LOS ANGELES COUNTY SURVEYOR

Do not extend notes this side of this line.

STATION	B. S.	H. I.	F. S.	ELEV.		
		275 32.				
75' W.			250	27 282.	E. of [illegible]	
T.P			633	24899.	T.P.	
	477	273 76.				
Profile of Youngs S. P/L from 1st T.L. E. of Clark St. to Youngs						
W.	P/L					
0+00			977	26399.	Int. of P/L & T.L.	
0+05.			90	2648.		P/L.
"			94	2644.		11' R.
0+19			86	2652.		P/L
"			82	2656.		10.5' R.
0+43			65	2673.		P/L
"			650	26726		10.5 R (on wall)
0+49			56	268.2.		P/L.
"			53	268.5.		13.5 R
"			49	2689.		28 R.
"			40	2698.		47 R
0+53			51	2687.		P/L
"			49	2689.		12.5 R.
0+70			42	2696.		P/L
"			44	2694.		12.5 R.

Profile No. ____ Notes Red. ____ Plotted ____ Job No. [illegible] Division No. ____ F.B. ____ PG. ____

X-Sec. No. ____ Date ____ Date ____ Survey of [illegible]

Notes Chkd. H.D.H. Checked ____ Survey by J.J.L. Notes J.J.L. Date 8-49

Date 8-11-49 Date ____ Map No. ____ Indexed Johnson Date ____

F.B. [illegible] PG. [illegible]

Job No. [illegible] Division No. [illegible] Notes Red. [illegible] Plotted [illegible] Profile [illegible]

Survey of Cymtiga St. Date [illegible] Date [illegible]

Survey by Lavigan Notes Lavigan Notes Chkd. [illegible] Checked [illegible]

Indexed [illegible] C. Johnson Date [illegible] Date [illegible] Date [illegible]

[illegible]	[illegible]	[illegible]	[illegible]	[illegible]	[illegible]	[illegible]
"			22.	2716.		11.5 R.
T. P.			081	27295	T. P	
	583	27878				
1+19.0±			43	2745.	Int. of S. P/L & W. P/L	
"			37	2751.	12' N. on W. P/L	
B.M.# S42A			872	27006	B.M.# S.42A. Clark St. & Cymtiga Cor. Bt sph in curb, 2' W.	Elev. 270.046 [illegible]
						El. 270.045