Notes Ck'd by	Survey of Muroc Diagonal	F.B. 1129 Pg. 3
Map No.	W. O. 8374 Tape No. ___ St'd ___ °F	
Office Work	Surveyed by Rosecrans	
Checked	Notes R Date 12-15-44	
Date	Indexed A. C. Johnson 1-5-45	

MUROC DIAGONAL

From Old Nadeau Road in Sec. 12 T. 5 N. R. 12 W. to Ave. C and 120th St east

J.N. 8374

Party E. A. Rosecrans
H. E. Grangwist
J. P. Pierce
J. C. Pierce

℄ Notes Pg 13 to Pg. 26

Topog. Notes Pg 27 to Pg 42

Section lines ran out in connection with Muroc Diagonal

Pg 43 to Pg 73

C.S.B-1900

H.C. 37-55

Pages 5-73 index
" 77-250

Note: Any Additions or Changes on This Sheet Must be Made or Circled in Red Ink With Date and Name of Person Making Change

RETURN TO
LOS ANGELES COUNTY SURVEYOR
700 HALL OF RECORDS

Do not extend notes this side of this line

FORM 247

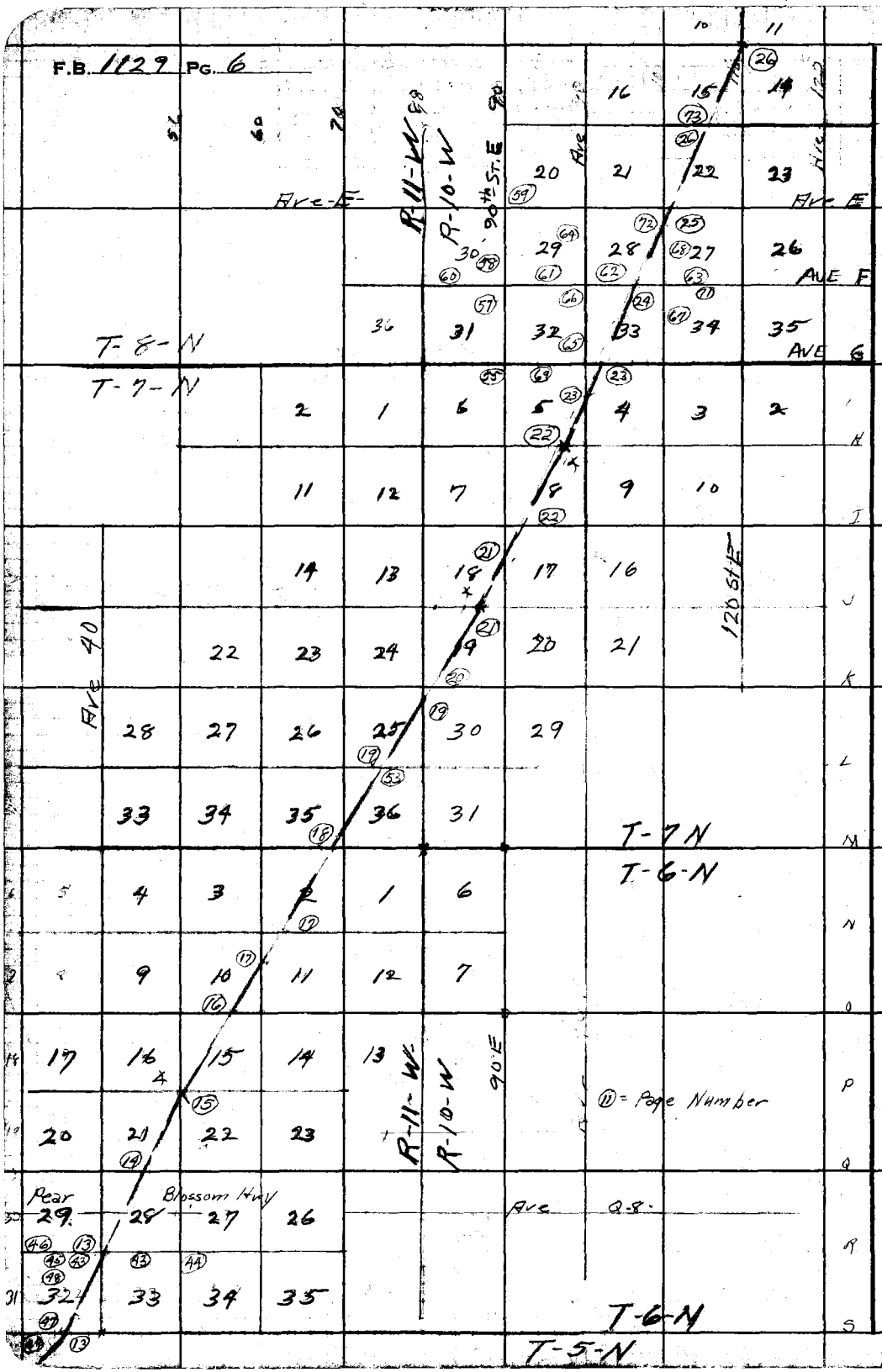

RETURN TO
LOS ANGELES COUNTY SURVEYOR
700 HALL OF RECORDS

Do not extend notes this side of this line.

Note: Any Additions or Changes on This Sheet Must be Made or Circled in **Red Ink** With Date and Name of Person Making Change.

Notes Ck'd by KBM	Survey of Muroc Diagonal
Map No. B-1918-2	W. O. 8374 Tape No. 61 St'd 84 °F
Office Work Drown	Surveyed by Rosecrans
Checked McPherson	Notes R Date 2-23-44
Date June 48	Indexed A. C. Johnson 6-5-44

FB 1129 Pg. 9

W.S. 65 B-4

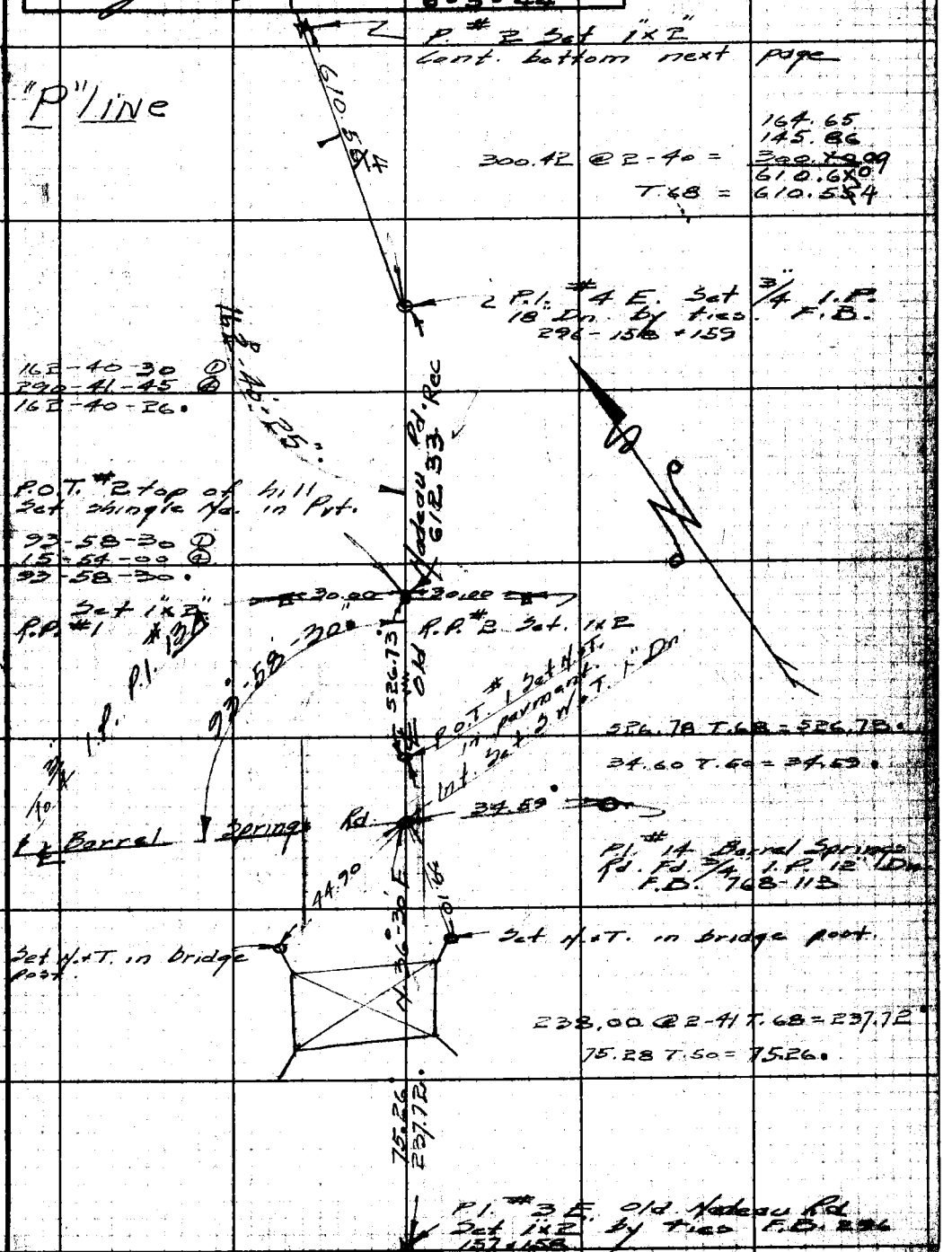

Note: Any Additions or Changes on this Sheet Must be Made or Circled in Red Ink With Date and Name of Person Making Change.

Do not extend notes this side of this line.

RETURN TO
LOS ANGELES COUNTY SURVEYOR
700 HALL OF RECORDS

FORM 247 BM 11-42

F.B. 1129 PG. 10

Cont. bottom next page

P. #7 Set 1x2

493.61

300.74 @ 1-25 = 192.97
300.65
493.62
T. 82 = 493.61

P. #6 Set 1"x2"

559.27

258.87 @ 2-09 = 258.69
300.78 @ 1-58 = 300.60
559.29
T. 78 = 559.27

164-07-00 (1)
296-27-00 (4)
164-06-45

P. #5 Set 1"x2"
12" Dn
= P.I. 7M. Pg. 85.

164-06-45

Sec. 6
T. 5 N. R. 11 W.

309.26

300.41 @ 2-50 = 9.24
300.04
309.28
T. 74 = 309.26

P. #4 Set 1x2

168.71

130.0

10.0

Uncased 12" dry well hole.
168.73 T. 70 = 168.71

P. #3 Set 1"x2"

3

560.58

560.55 T. 78 = 560.58

P. #2 Set 1"x2" See preceding page

W.S. 65 B-4

RETURN TO
LOS ANGELES COUNTY SURVEYOR
700 HALL OF RECORDS
Do not extend notes this side of this line.
Note: Any Additions or Changes on This Sheet Must be Made or Circled in Red Ink With Date and Name of Person Making Change.

Notes Ck'd by KRM	Survey of Myroc Diagonal
Map No. [illegible]-1900-2	W. O. 8374 Tape No. 61 St'd 84 °F
Office Work Drown	Surveyed by Rosecrans
Checked McKinnon	Notes R Date 3-10-44
Date June '48	Indexed A. C. Johnson

F.B. 1129 PG. 11

W.S. 65 C-3

Cont. on Pg. 12.

171-41-00 ①
326-44-00 ④
310-06-00 ⑥
171-41-00.

171°-41'-00"

To C.S. Mon. N. Cor. Secs. 5+6 T 5N R. 11 W.

Sec. 32
T. 6N. R. 11W.

To C.S. Mon. S.W. Cor. 32
P# 10 = 5¼ Cor. Sec. 32
T. 6N R. 11W. Fd. C.S.
Mon. 12" Dn F.B. 106-64

124°-42'-15" Calc.

179°-59'-30"

179-59-30 ①
359-58-00 ④
179-59-30.

Sec. 6

T. 5N. R. 11 W.

3921.92

300.45 @ 3-42 = 3622.25
299.82
3922.07
T. 78 = 3921.92

P. #9 Set 1"x2"
Replaced with ¾" I.P.
See Pg. 85.

339.55°
N. 34° E.

300.77 @ 1-42 = 38.91
300.64
339.55
T. 82

P# 8 Set 1x2

600.36°

300.50 @ 1-52 = 300.34
300.59 @ 3-30 = 300.03
600.37
T. 82 = 600.36

P. #7 Set 1x2" See preceding page

Note: Any Additions or Changes on this Sheet Must be Made or Circled in and Ink With Date and Name of Person Making Change.

Do not extend notes this side of this line.

INTERIOR
LOS ANGELES COUNTY SURVEYOR
700 HALL OF RECORDS

FORM 247 5M 11-41

F.B. 1129 PG. 12



RETURN TO
LOS ANGELES COUNTY SURVEYOR
700 HALL OF RECORDS

Do not extend notes this side of this line.

Note: Any Additions or Changes on This Sheet Must be Made or Circled in Red Ink With Date and Name of Person Making Change.

Note: Ck'd by K.R.M.	Survey of Muroc Diagonal
Map No. B-1910-3	W. O. 8374 Tape No. 61 Std. 64 °F
Office Work DeTilla	Surveyed by Rosecrans
Checked McPherson	Notes R Date 3-15-44
Date Jan 1944	Indexed A. C. Johnson 1-3-45

P.E. 1129 Pg. 18

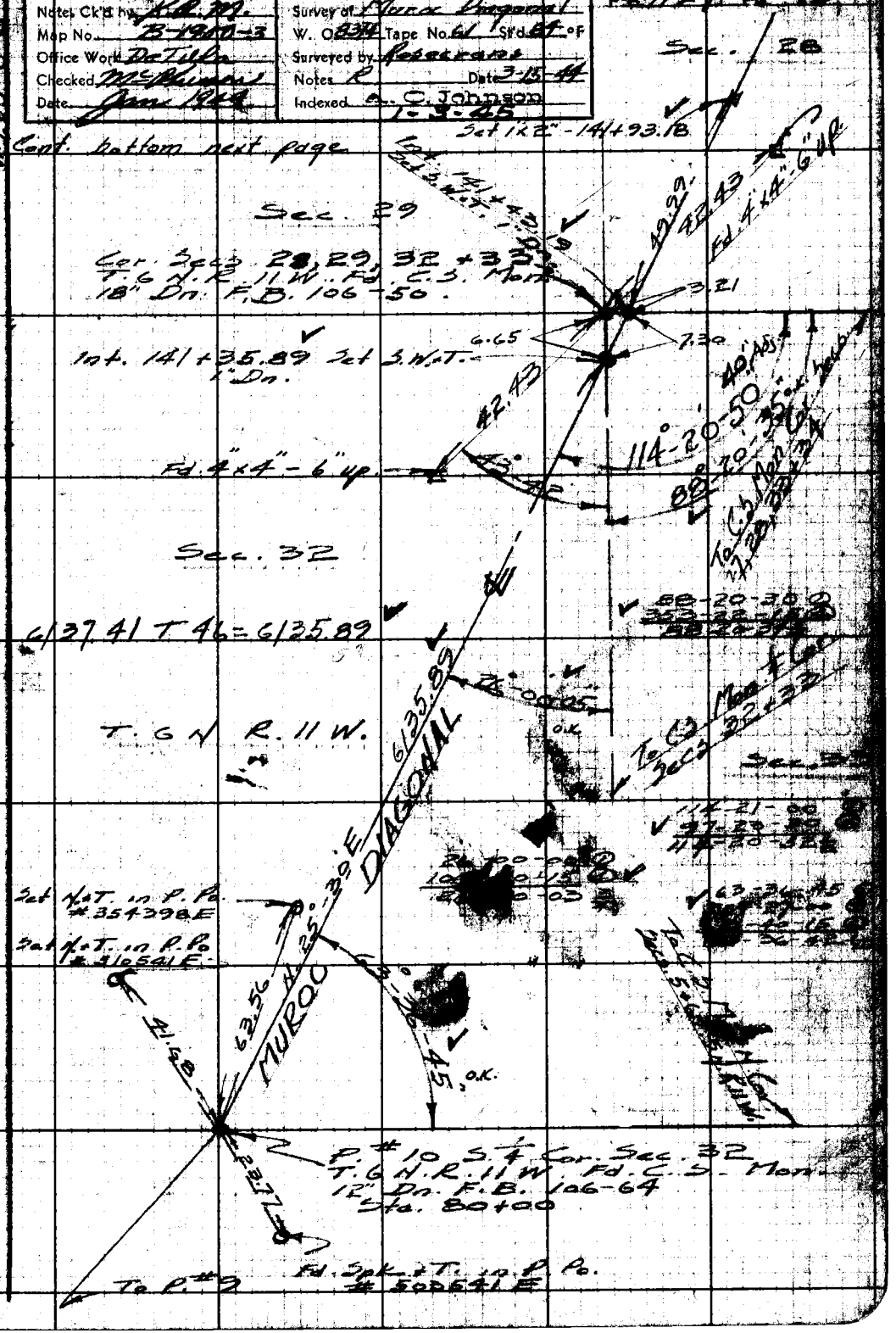

Note: Any Additions or Changes on This Sheet Must be Made or Circled in Red Ink With Date and Name of Person Making Change.

Do not extend notes this side of this line.

RETURN TO
LOS ANGELES COUNTY SURVEYOR
700 HALL OF RECORDS

FORM 247 5M 11-41

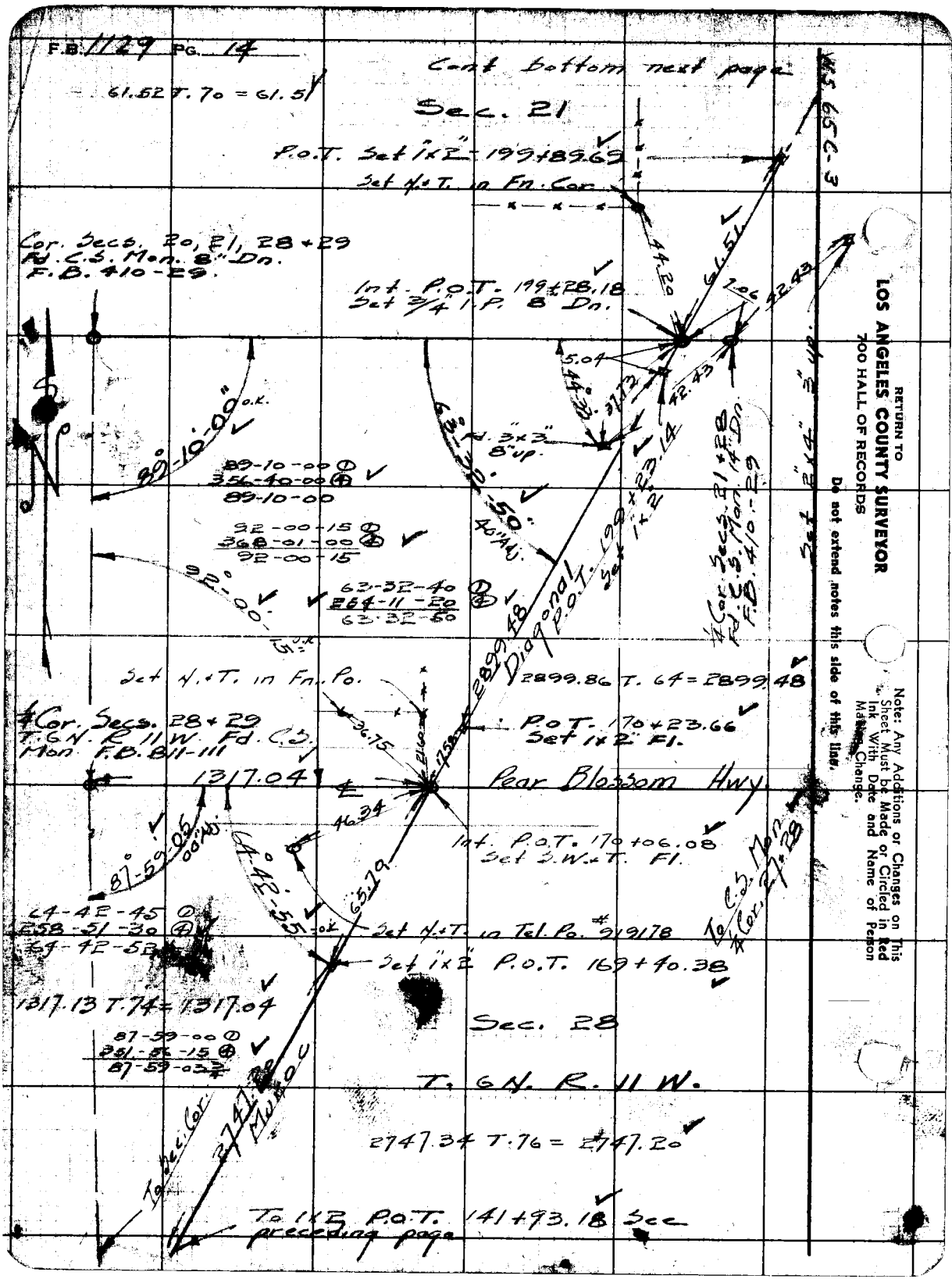
F.B. 1129 PG. 14
Cont bottom next page
61.52 T. 70 = 61.51
Sec. 21
P.O.T. Set 1x2" 199+89.69
Set N.+T. in Fn. Cor.
Cor. Secs. 20, 21, 28 + 29
Fd. C.S. Mon. 8" Dn.
F.B. 410-29.
Int. P.O.T. 199+28.18
Set 3/4" I.P. 8" Dn.
44.20
61.51
7.06
42.43
5.04
42.43
89°-10'-00" o.k.
89-10-00 ①
356-40-00 ④
89-10-00
92-00-15 ①
368-01-00 ④
92-00-15
92°-00'-15" o.k.
63-32-40 ①
264-11-20 ④
63-32-50
63°-32'-50"
40" Adj.
Fd. 3x3" 8" up.
Diagonal P.O.T. 199+23.14
Set 1x2
1/4 Cor. Secs. 21+28
Fd. C.S. Mon. 14" Dn.
F.B. 410-29
Set 2"x4" 3" up.
Set N.+T. in Fn. Po.
2899.86 T. 64 = 2899.48
2899.48
P.O.T. 170+23.66
Set 1x2" Fl.
1/4 Cor. Secs. 28 + 29
T. 6 N. R. 11 W. Fd. C.S.
Mon. F.B. 811-111
1317.04
Pear Blossom Hwy.
36.75
46.34
Int. P.O.T. 170+06.08
Set S.W.+T. Fl.
87°-59'-05" 00" Adj.
64°-42'-55" o.k.
65.79
64-42-45 ①
258-51-30 ④
64-42-52
Set N.+T. in Tel. Po. #919178
Set 1x2" P.O.T. 169+40.38
To C.S. Mon. 1/4 Cor. 27+28
1317.13 T. 74 = 1317.04
Sec. 28
87-59-00 ①
351-56-15 ④
87-59-03 3/4
T. 6 N. R. 11 W.
2747.34 T. 76 = 2747.20
To Sec. Cor.
2747.20 Mud OC
To 1x2 P.O.T. 141+93.18 Sec
preceding page
RETURN TO
LOS ANGELES COUNTY SURVEYOR
700 HALL OF RECORDS
Do not extend notes this side of this line.
Note: Any Additions or Changes on This Sheet Must be Made or Circled in Red Ink With Date and Name of Person Making Change.

Notes Ck'd by K.R.M.	Survey of Muroc Diagonal
Map No. B-1900	W. O. 8374 Tape No. 61 St'd 84 °F
Office Work De Tilla	Surveyed by Rosecrans
Checked McPherson	Notes R Date 3-27-44
Date Jan. 1949	Indexed E. C. Johnson

F.B. 1129 PG. 15

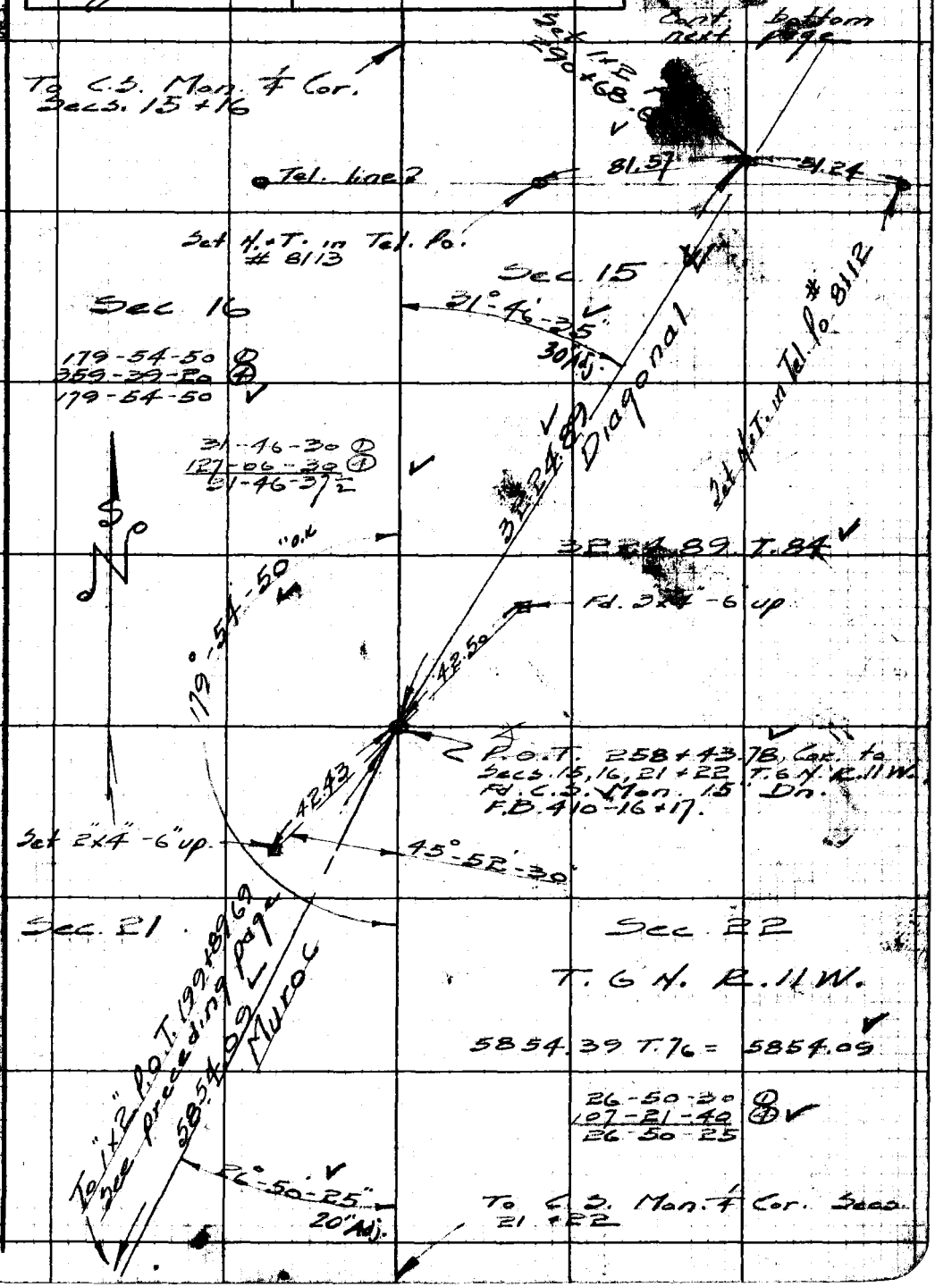

Note: Any Additions or Changes on This Sheet Must be Made or Circled in Red Ink With Date and Name of Person Making Change.

Do not extend notes this side of this line.

RETURN TO
LOS ANGELES COUNTY SURVEYOR
700 HALL OF RECORDS

FORM 247 BM 11-41

F. 1127 Pg. 16

To 1x2 -360+19.94
See next page

W.S.65 D-1

Sec. 10

T. 6 N. R. 11 W.

3910.88 T.74 = 3910.67

3910.67 Diagonal

P.O.T. 321+09.31 Set 1"x2" Fl.

¼ Cor Secs 10+15 T.6 N. R. 11 W. Fd. C.S. Mon. F.B. 410-36

Set N+T. in Fn. Po

58.77

31.45

41.76

57.12

610.42

Int. P.O.T. 320+67.55 Set ¾ I.P. 6" Dn.

59°-09'-45" O.K.

892.31 Muroc

P.O.T. 321+75.24

Sec. 15

To C.S. Mon. Cor. Secs. 10, 11, 14+15

59-10-00
236-39-10
59-09-47½

610.47 T.72 = 610.42

892.38 T.72 = 892.31

2106.62 T.80 = 2106.57

2106.57

To 1x2 P.O.T. 290+68.67 See preceding Pg.

RETURN TO
LOS ANGELES COUNTY SURVEYOR
700 HALL OF RECORDS
Do not extend notes this side of this line.

Note: Any Additions or Changes on This Sheet Must be Made or Circled in Red Ink With Date and Name of Person Making Change.

RETURN TO
LOS ANGELES COUNTY SURVEYOR
700 HALL OF RECORDS

Note: Any Additions or Changes on This Sheet Must be Made or Circled in Red Ink With Date and Name of Person Making Change.

Do not extend notes this side of this line.

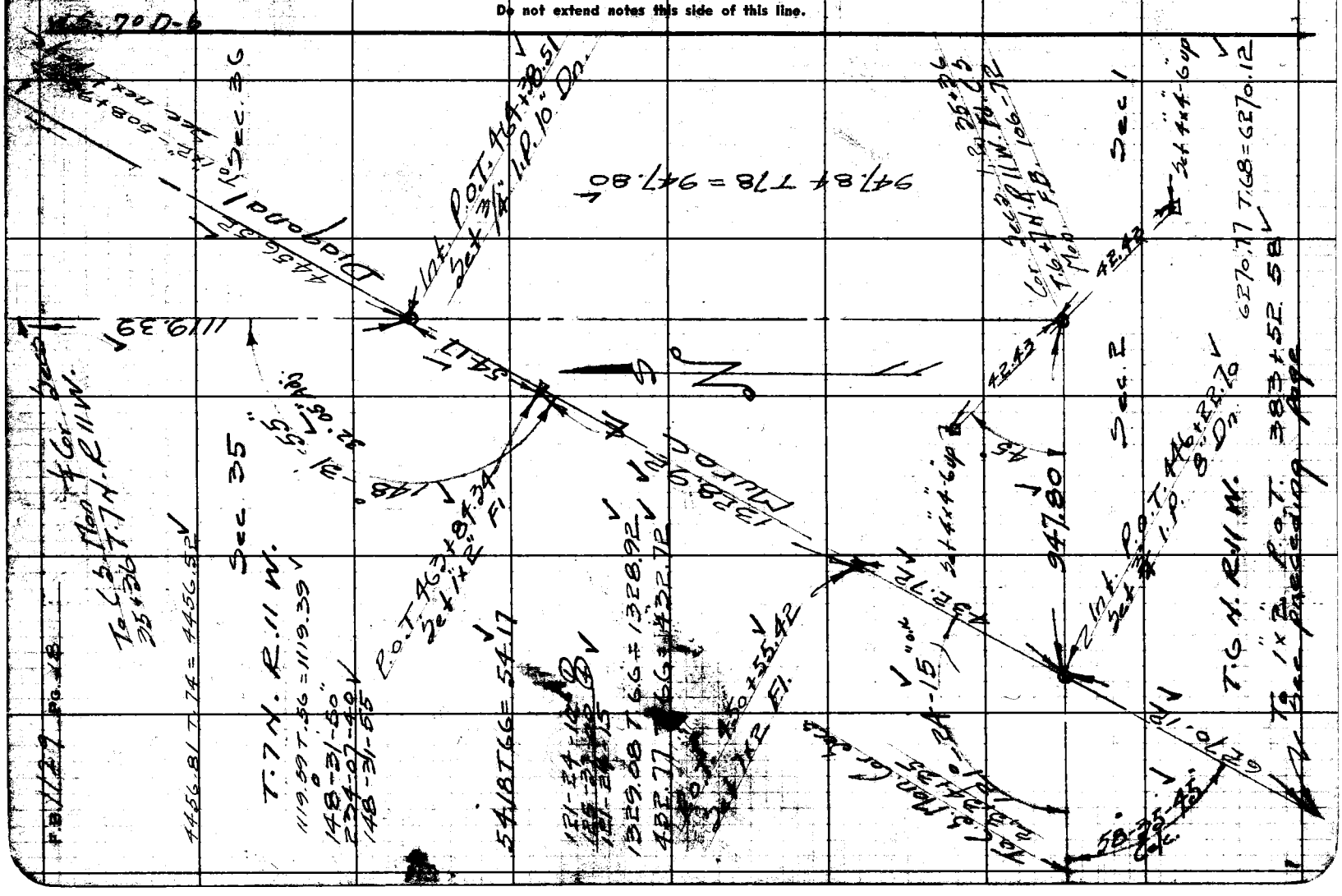

Notes Ck'd by K.R.M.	Survey of Muroc Diagonal
Map No. B-1900	W. O. 8374 Tape No. 61 St'd 84 °F
Office Work De Tilla	Surveyed by Rosecrans
Checked McPherson	Notes R Date 4-6-44
Date Jan 1949	Indexed A. C. Johnson

F.B. 1129 PG. 10

W.S. 65 D-1

Cont. bottom next page

Sec. 3

P.O.T 383+52.58 Set 1x2 Fl.

1216.95 T.70 = 1216.84

Sec. 2

1216.84

147.34

77.54

30.00

Int. P.O.T. 383+22.58 Set 3/4" I.P. 8" Dn.

22.34

Cor. Secs. 2, 3, 10 & 11 Fd. C.S. Mon. 18" Dn. F.B. 410-8, 32-33

Set N+T. in P.Po. #343398E

59°41'40" a.c.

P.O.T. 383+00.24 Set 1x2

To C.S. Mon. 1/4 Cor. Secs. 2 & 11 Set N+T. in P.Po. #343397E

59-41-50 ①
238-46-40 ④
59-41-40

Sec. 10

Sec. 11

T. 6N. R. 11 W.

2280.45 T.74 = 2280.30

148-26-30 ①
233-46-20 ④
148-26-35

P.O.T. 360+19.94 Set 1"x2"

Int. P.O.T. 359+97.74 Set 3/4" I.P. 10" Dn.

683.73 T.68 = 683.66

To C.S. Mon. 1/4 Cor. Secs. 10 & 11 T. 6N. R. 11 W.

2280.30 Muroc Diagonal

To 1"x2" P.O.T. 321+09.31 See preceding page

Set N+T. in Fn. Po.

69.34

22.20

26.49

23.95

3910.63

683.66

148°26'35" 30" AV.

Note: Any Additions or Changes on This Sheet Must be Made or Circled in Red Ink With Date and Name of Person Making Change.

Do not extend notes this side of this line.

RETURN TO
LOS ANGELES COUNTY SURVEYOR
700 HALL OF RECORDS

FORM 247 5M 11-41

Notes Ck'd by K. R. M.	Survey of Muroc Diagonal
Map No. B-1900	W. O. 8374 Tape No. 61 St'd 84 °F
Office Work De Tilla	Surveyed by Rosecrans
Checked McPherson	Notes P Date 4-24-44
Date Jan. 1949	Indexed A. C. Johnson

F.B. 11-27 Pg. 19

WS 70 D-5

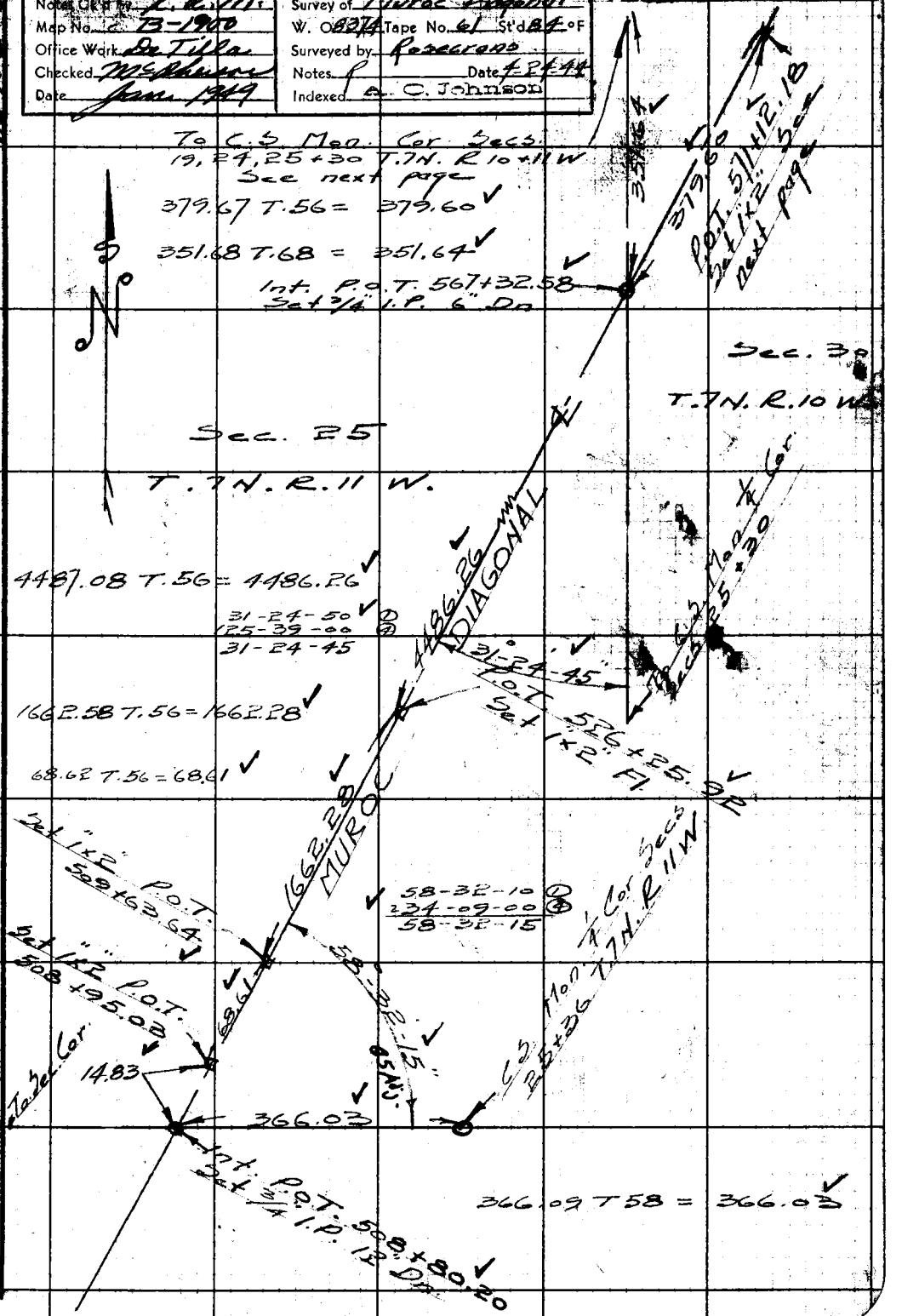

Note: Any Additions or Changes on This Sheet Must be Made or Circled in Red Ink With Date and Name of Person Making Change.

Do not extend notes this side of this line.

RETURN TO
LOS ANGELES COUNTY SURVEYOR
700 HALL OF RECORDS

FORM 247 5M 11-41

F.B. 1129 PG. 2[illegible] Cont. bottom next page

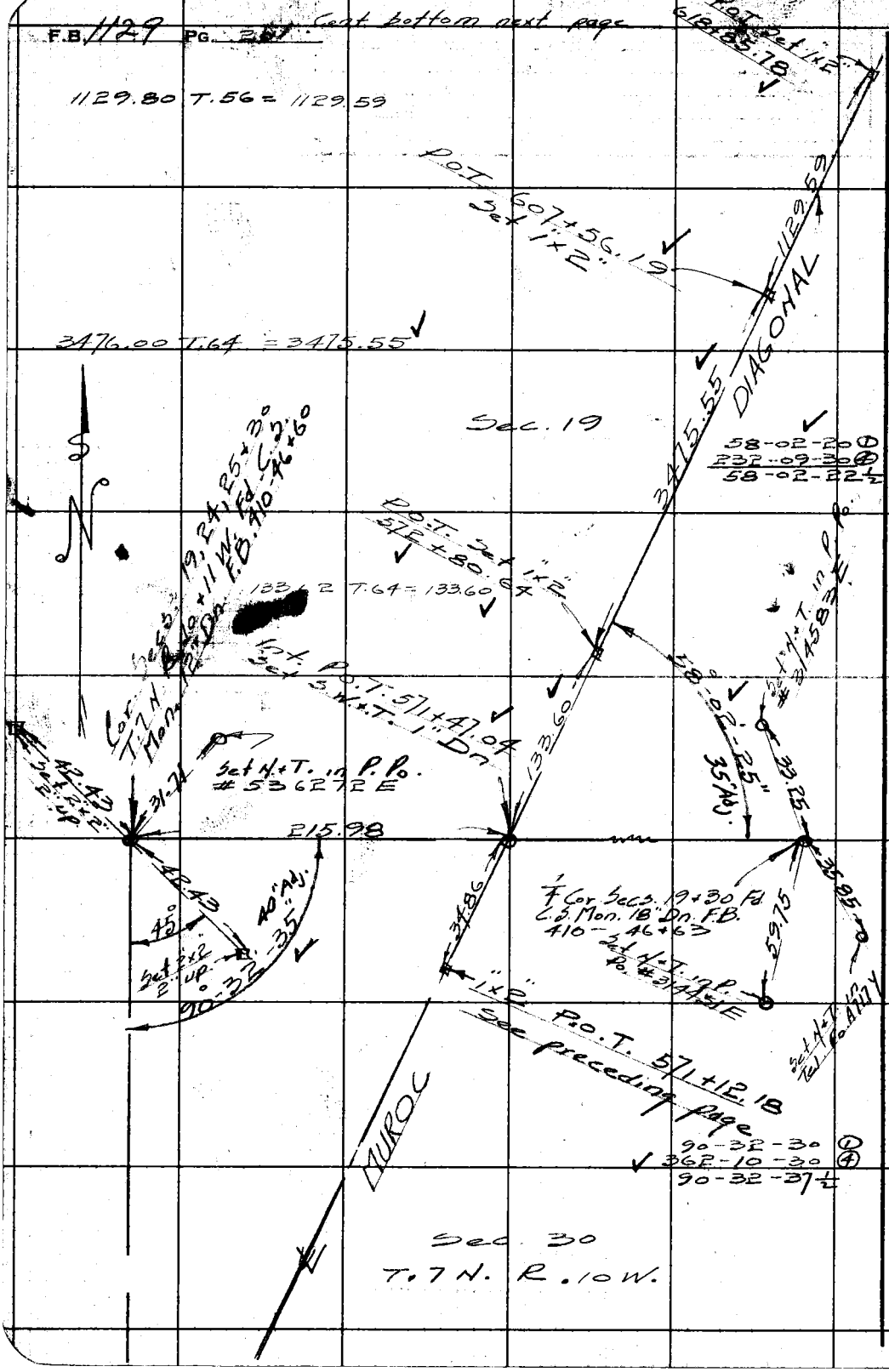

RETURN TO
LOS ANGELES COUNTY SURVEYOR
700 HALL OF RECORDS

Do not extend notes this side of this line.

Note: Any Additions or Changes on This Sheet Must be Made or Circled in Red Ink With Date and Name of Person Making Change.

Notes Ck'd By K.R.M.	Survey of Muroc Diagonal
Map No. B-1900	W. O. 8374 Tape No. 61 St'd 84 °F
Office Work De Tilla	Surveyed by Rosecrans
Checked McKinnon	Notes R Date 4-27-44
Date Jan. 1949	Indexed A. C. Johnson

F.B. 1129 Pg. 21

W.S. 69-A-4



Note: Any Additions or Changes on This Sheet Must be Made or Circled in Red Ink With Date and Name of Person Making Change.

Do not extend notes this side of this line.

RETURN TO
LOS ANGELES COUNTY SURVEYOR
700 HALL OF RECORDS

FORM 247 5M 11-41

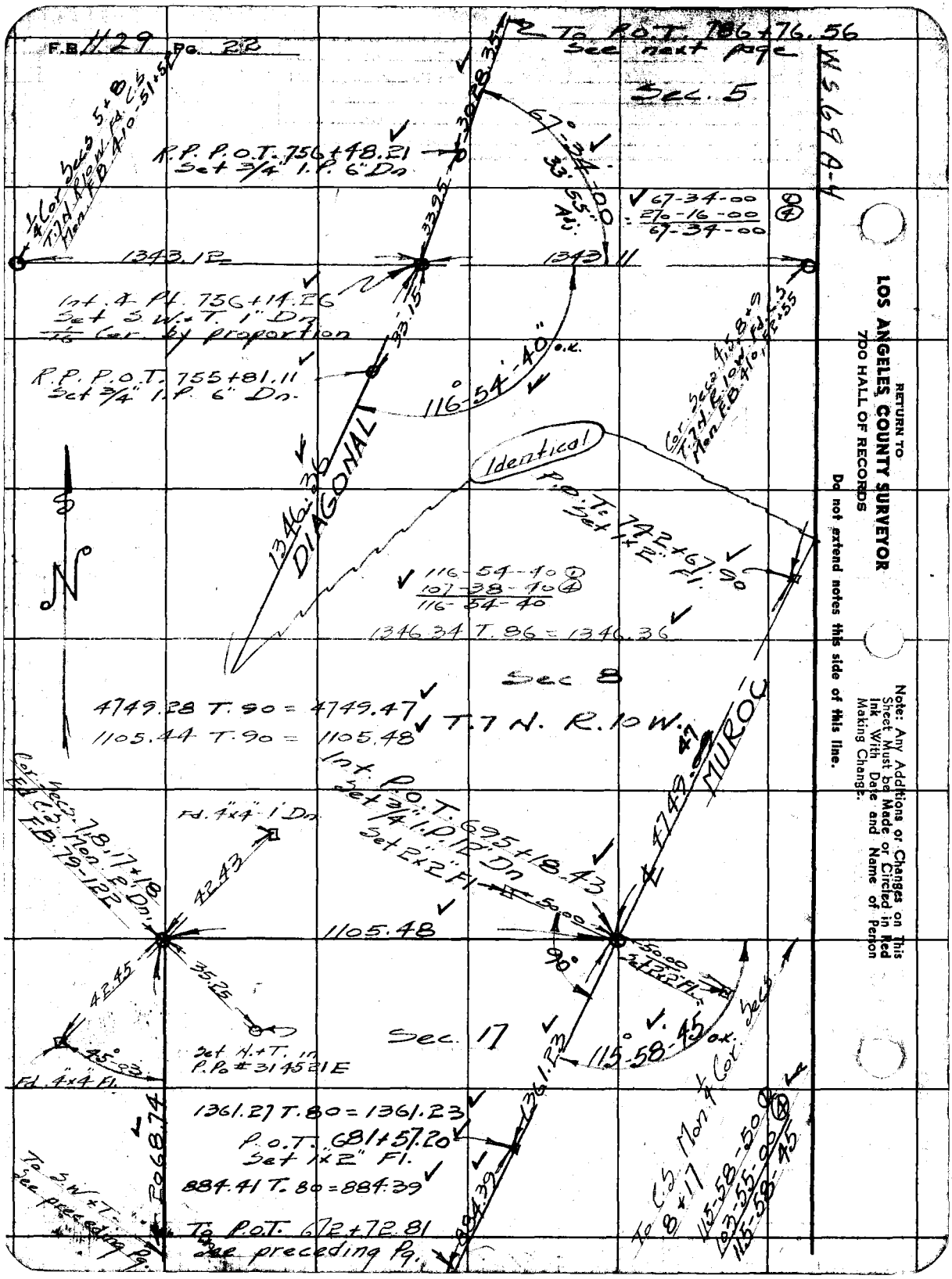
F.B. 1129 Pg. 22
To P.O.T. 786+76.56
See next page
Sec. 5
W.S. 69 A-4
R.P. P.O.T. 756+48.21
Set 3/4" I.P. 6" Dn
67°-34-00
33.55 Adj.
67-34-00
270-16-00
67-34-00
1343.12
1343.11
Int. 4 Pt. 756+14.26
Set S.W.+T. 1" Dn
1/16 Cor. by proportion
R.P. P.O.T. 755+81.11
Set 3/4" I.P. 6" Dn.
116°-54'-40" o.k.
1346.36
DIAGONAL
Identical
P.O.T. 742+67.90
Set 1x2" Fl.
116-54-40
107-38-40
116-54-40
1346.34 T.86 = 1346.36
Sec 8
4749.28 T.90 = 4749.47
1105.44 T.90 = 1105.48
T.7 N. R.10 W.
Int. P.O.T. 695+18.43
Set 3/4" I.P. 12" Dn
Set 2x2" Fl.
4749.47
MUROC
Fd. 4x4 1" Dn
42.43
1105.48
50.00
90°
42.45
35.25
Sec. 17
115°-58'-45" o.k.
Set N.+T. in
P.Po #314521E
Fd. 4x4 Fl.
1361.27 T.80 = 1361.23
P.O.T. 681+57.20
Set 1x2" Fl.
884.41 T.80 = 884.39
To P.O.T. 672+72.81
See preceding Pg.
To S.W.+T.
See preceding Pg.
To C.S. Mon 1/4 Cor. Secs
8+17
115-58-50
103-55-00
115-58-45
RETURN TO
LOS ANGELES COUNTY SURVEYOR
700 HALL OF RECORDS
Do not extend notes this side of this line.
Note: Any Additions or Changes on This Sheet Must be Made or Circled in Red Ink With Date and Name of Person Making Change.

Notes Ck'd by K.R.M.	Survey of Muroc Diagonal
Map No. B-1900	W. O. 8374 Tape No. 61 St'd 87 °F
Office Work De Tilla	Surveyed by Rosecrans
Checked McPherson	Notes R Date 5-12-44
Date Jan. 1949	Indexed A. C. Johnson

F.B. 1129 Pg. 22

Note: Any Additions or Changes on This Sheet Must be Made or Circled in Red Ink With Date and Name of Person Making Change.

Do not extend notes this side of this line.

RETURN TO
LOS ANGELES COUNTY SURVEYOR
700 HALL OF RECORDS

FORM 247 BM 15-41

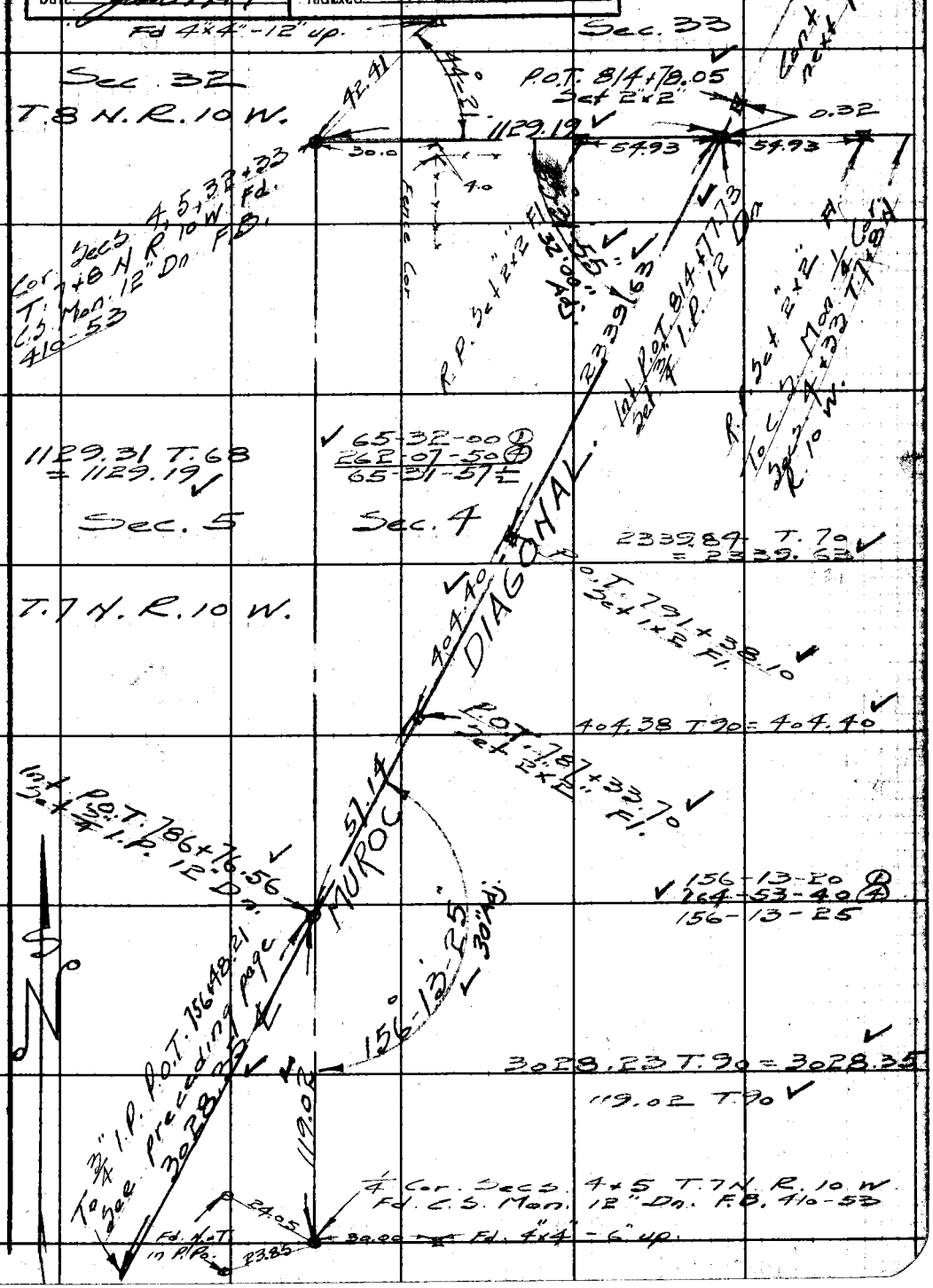

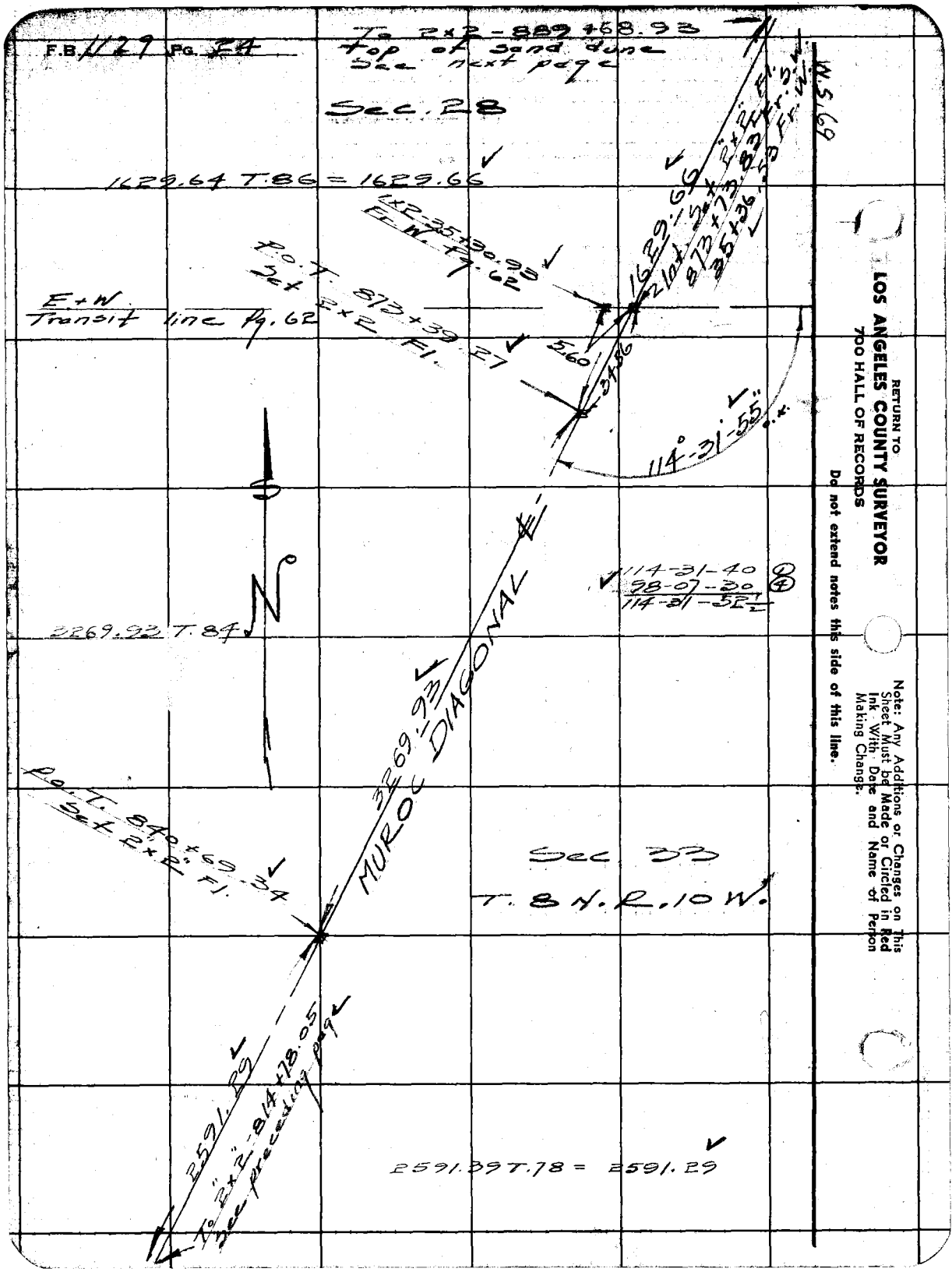
F.B. 1129 PG. 24
To 2x2 - 889+68.93
top of sand dune
See next page
Sec. 28
1629.64 T.86 = 1629.66
1x2-35+30.93
Fr. W. Pg. 62
P.O.T. 873+39.27
Set 2x2 Fl.
E+W
Transit line Pg. 62
1629.66
2 Int. Set 2"x2" Fl.
873+73.83 Fr. S.W.
35+36.53 Fr. W.
W.S. 69
5.60
34.86
114°-31'-55"
114-31-40
98-07-30
114-31-52½
3269.93 T.84
3269.93
MUROC DIAGONAL
P.O.T. 840+69.34
Set 2"x2" Fl.
Sec 33
T. 8 N. R. 10 W.
2591.29
To 2"x2" - 814+78.05
See preceding page
2591.39 T.78 = 2591.29
RETURN TO
LOS ANGELES COUNTY SURVEYOR
700 HALL OF RECORDS
Do not extend notes this side of this line.
Note: Any Additions or Changes on This Sheet Must be Made or Circled in Red Ink With Date and Name of Person Making Change.

Notes Ck'd by K.R.M.	Survey of Muroc Diagonal
Map No. B-1900	W. O. 8374 Tape No. 61 St'd 84 °F
Office Work De Tilla	Surveyed by Pasecrans
Checked McPherson	Notes R Date 5-22-44
Date Jan 1949	Indexed A. C. Johnson

F.B. 1129 Pg. 25

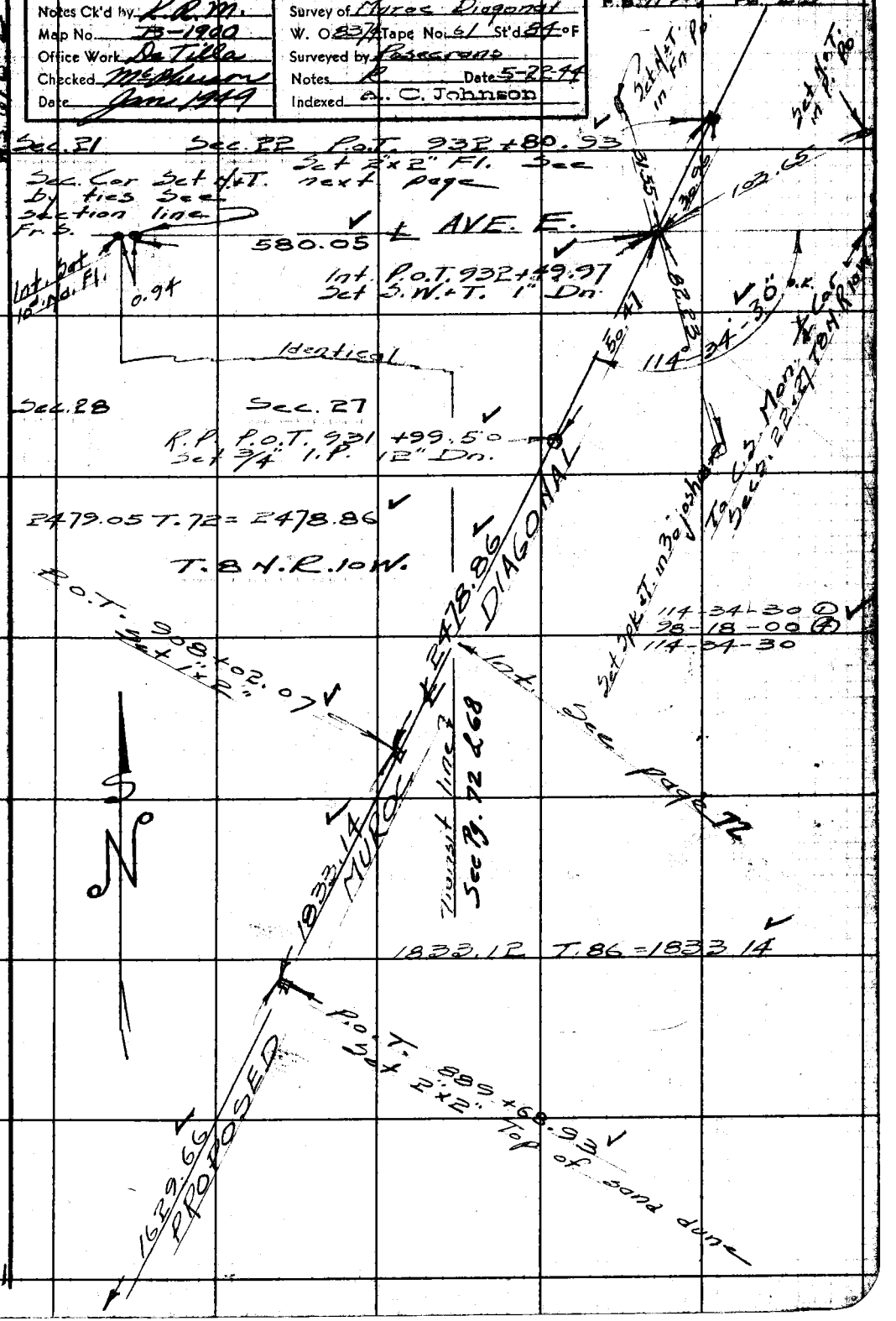

Note: Any Additions or Changes on This Sheet Must be Made or Circled in Red Ink With Date and Name of Person Making Change.

Do not extend notes this side of this line.

RETURN TO
LOS ANGELES COUNTY SURVEYOR
700 HALL OF RECORDS

FORM 247 5M 11-41

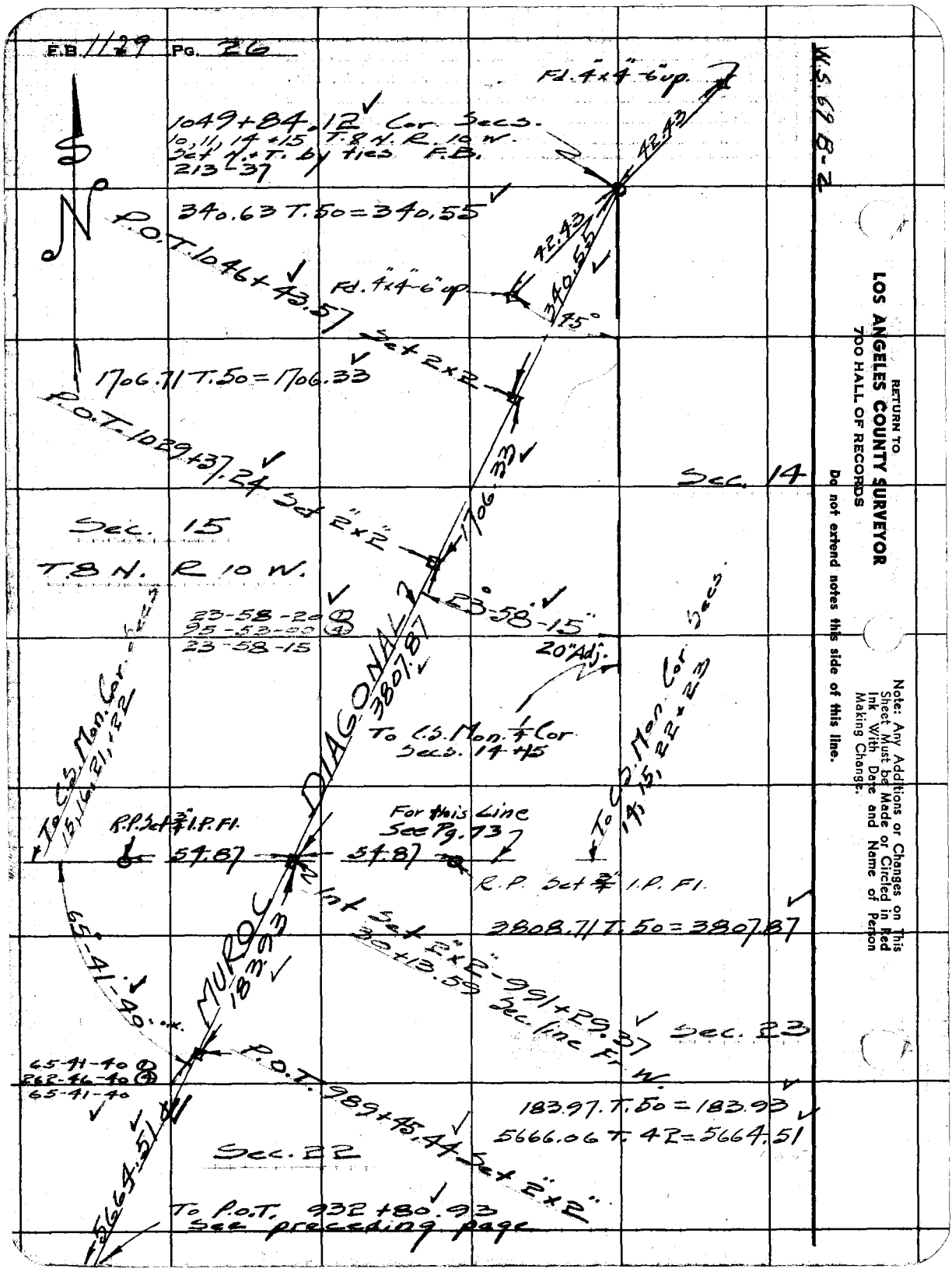

RETURN TO
LOS ANGELES COUNTY SURVEYOR
700 HALL OF RECORDS
Do not extend notes this side of this line.
Note: Any Additions or Changes on This Sheet Must be Made or Circled in Red Ink With Date and Name of Person Making Change.

Notes Ck'd by	Survey of Muroc Diagonal
Map No. B-1900	W. O. 8374 Tape No. 61 St'd 84 °F
Office Work De Tilla	Surveyed by Rosecrans
Checked McPherson	Notes R Date 3-14-44
Date Jan. 1949	Indexed A. C. Johnson 1-3-45

F.B. 1129 Pg. 27

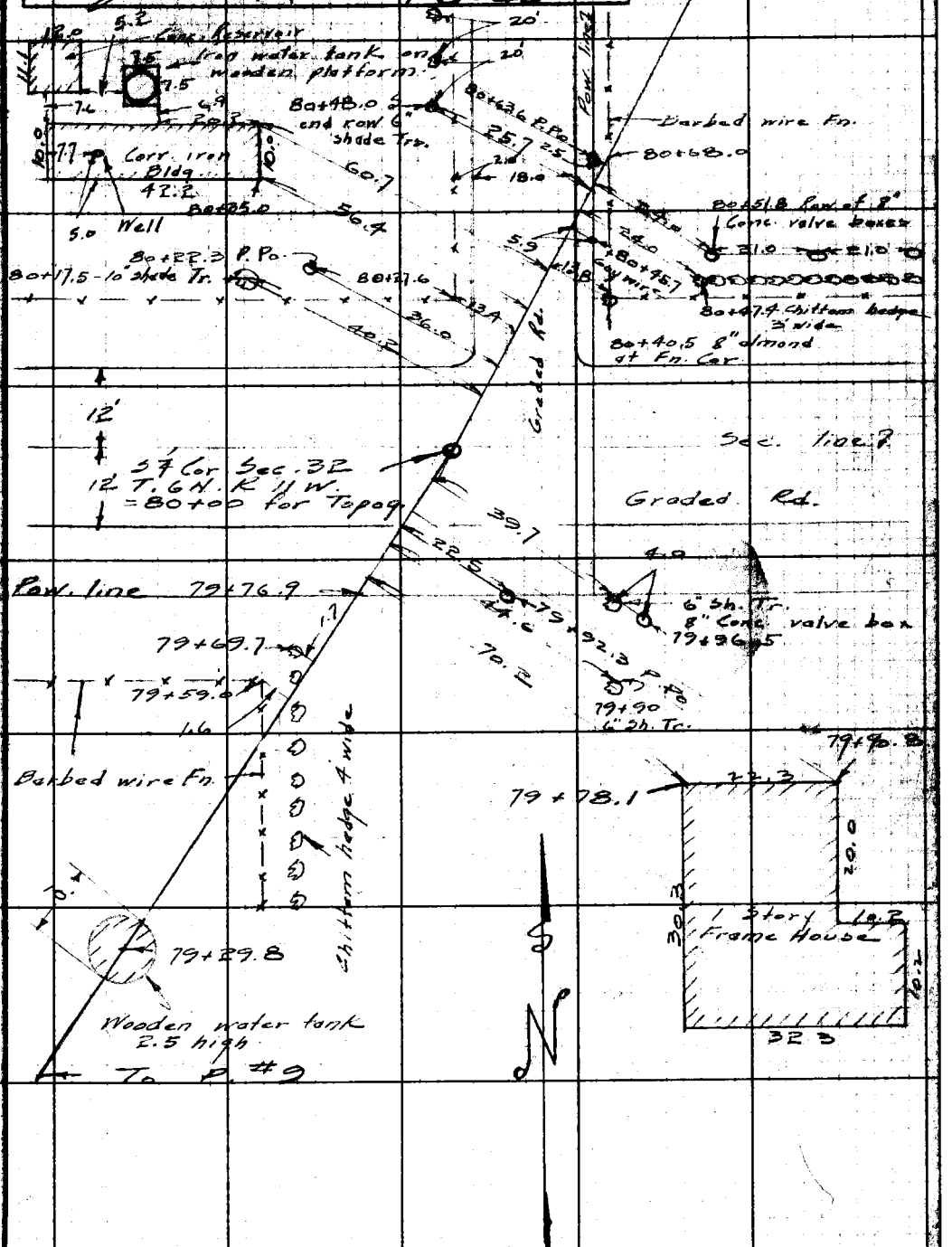

Note: Any Additions or Changes on This Sheet Must be Made or Circled in Red Ink With Date and Name of Person Making Change.

Do not extend notes this side of this line.

RETURN TO
LOS ANGELES COUNTY SURVEYOR
700 HALL OF RECORDS

FORM 247 5M 11-41

F.B. 1129 PG. 33

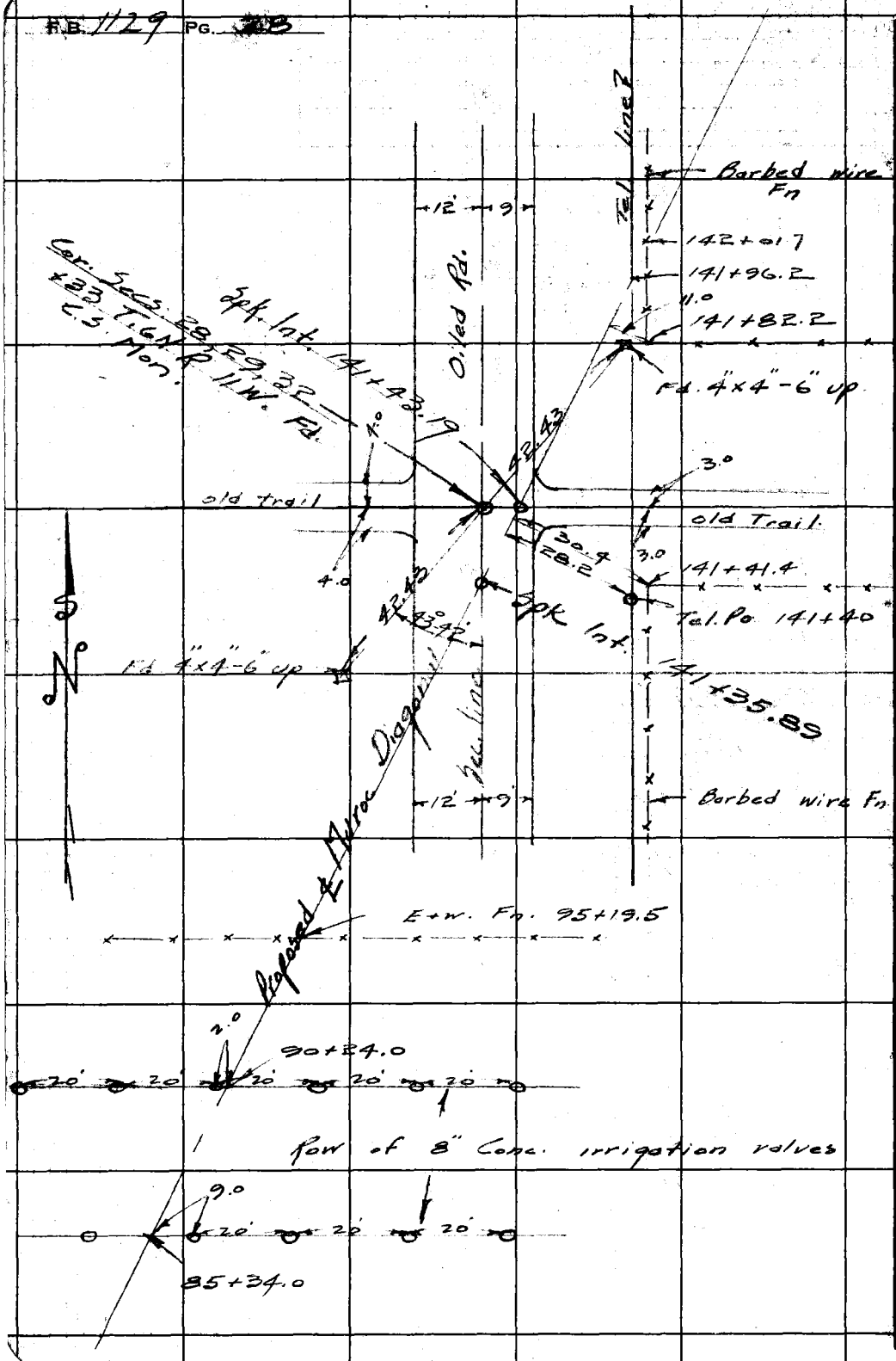

RETURN TO
LOS ANGELES COUNTY SURVEYOR
700 HALL OF RECORDS
Do not extend notes this side of this line.

Note: Any Additions or Changes on This Sheet Must be Made or Circled in Red Ink With Date and Name of Person Making Change.

Notes Ck'd by	Survey of Muroc Diagonal
Map No. B-1900	W. O. 83/4 Tape No. 61 St'd 84 °F
Office Work Da Tilla	Surveyed by Rosecrans
Checked McPherson	Notes R Date 3-22-44
Date Jan. 1949	Indexed A. C. Johnson

F. 1129 PG. 29

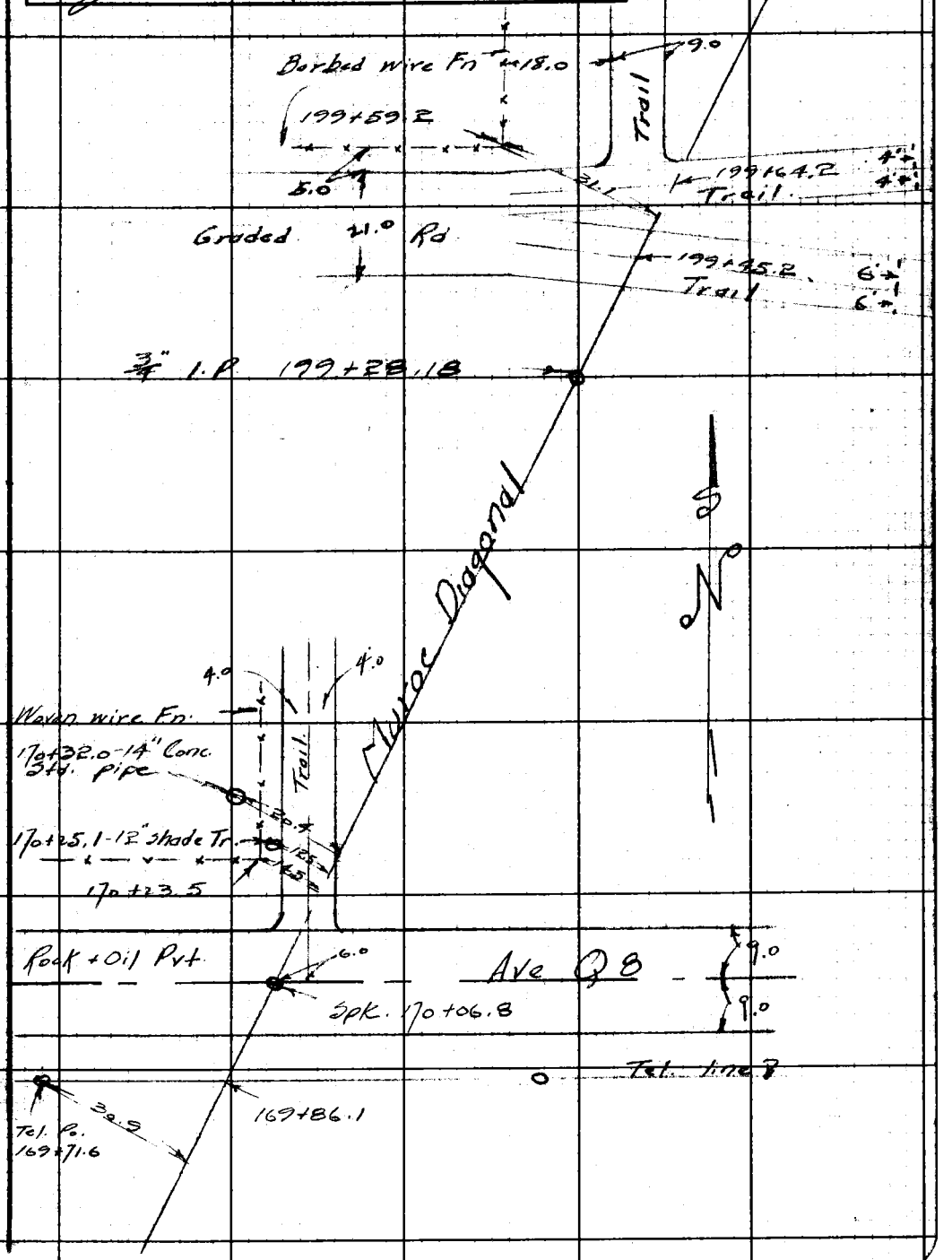

Note: Any Additions or Changes on This Sheet Must be Made or Circled in Red Ink With Date and Name of Person Making Change.

Do not extend notes this side of this line.

RETURN TO
LOS ANGELES COUNTY SURVEYOR
700 HALL OF RECORDS

FORM 247 5M 11-41

F.B. 1129 PG. 30

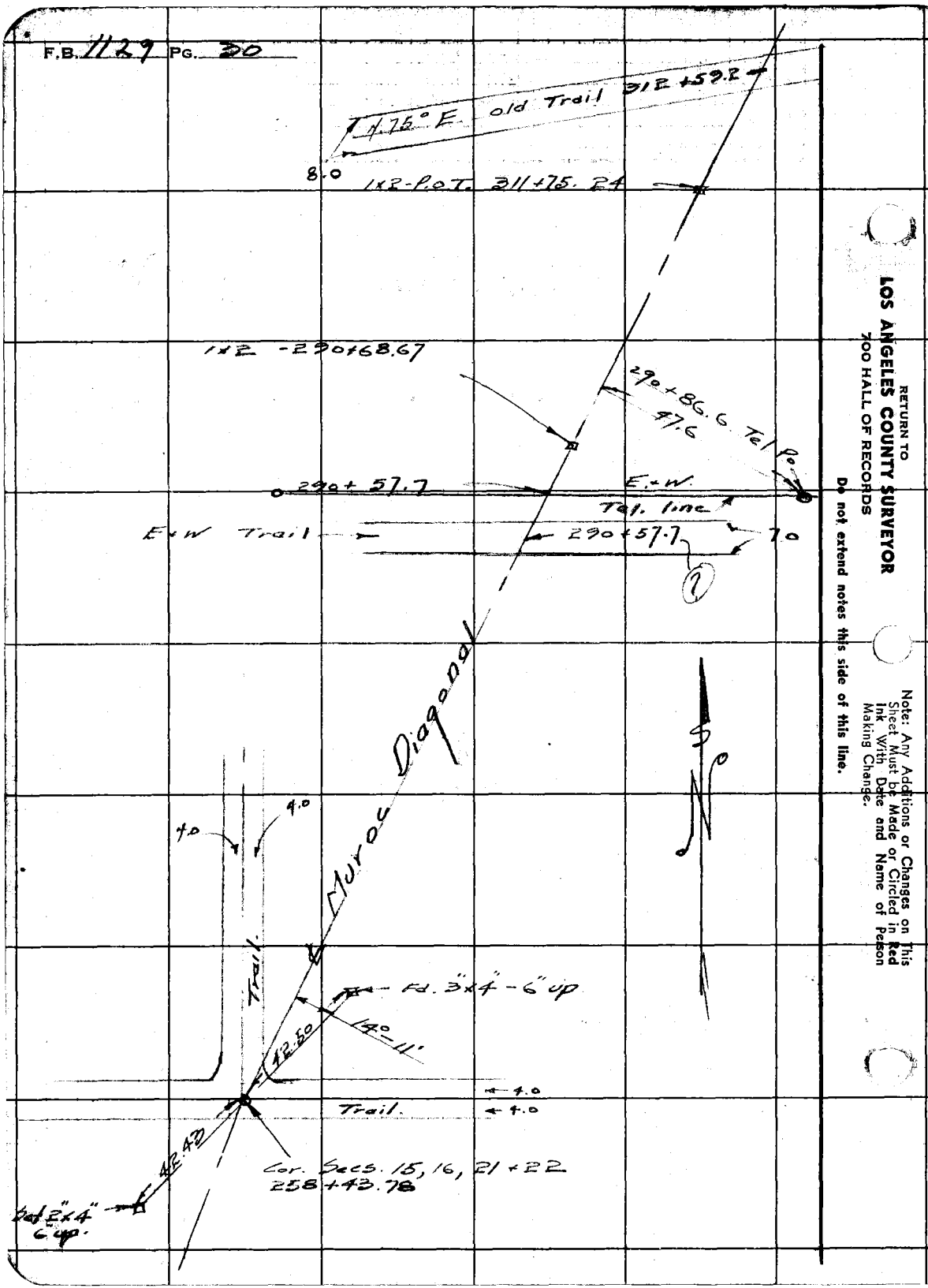

RETURN TO
LOS ANGELES COUNTY SURVEYOR
700 HALL OF RECORDS
Do not extend notes this side of this line.

Note: Any Additions or Changes on This Sheet Must be Made or Circled in Red Ink With Date and Name of Person Making Change.

Notes Ck'd by	Survey of Muroc Diagonal
Map No. B-1910	W. O. 8274 Tape No. 61 St'd 84 °F
Office Work DeTilla	Surveyed by Rosecrans
Checked McPherson	Notes Date 4-4-44
Date Jan. 1949	Indexed A. C. Johnson

F.B. 1129 Pg. 31

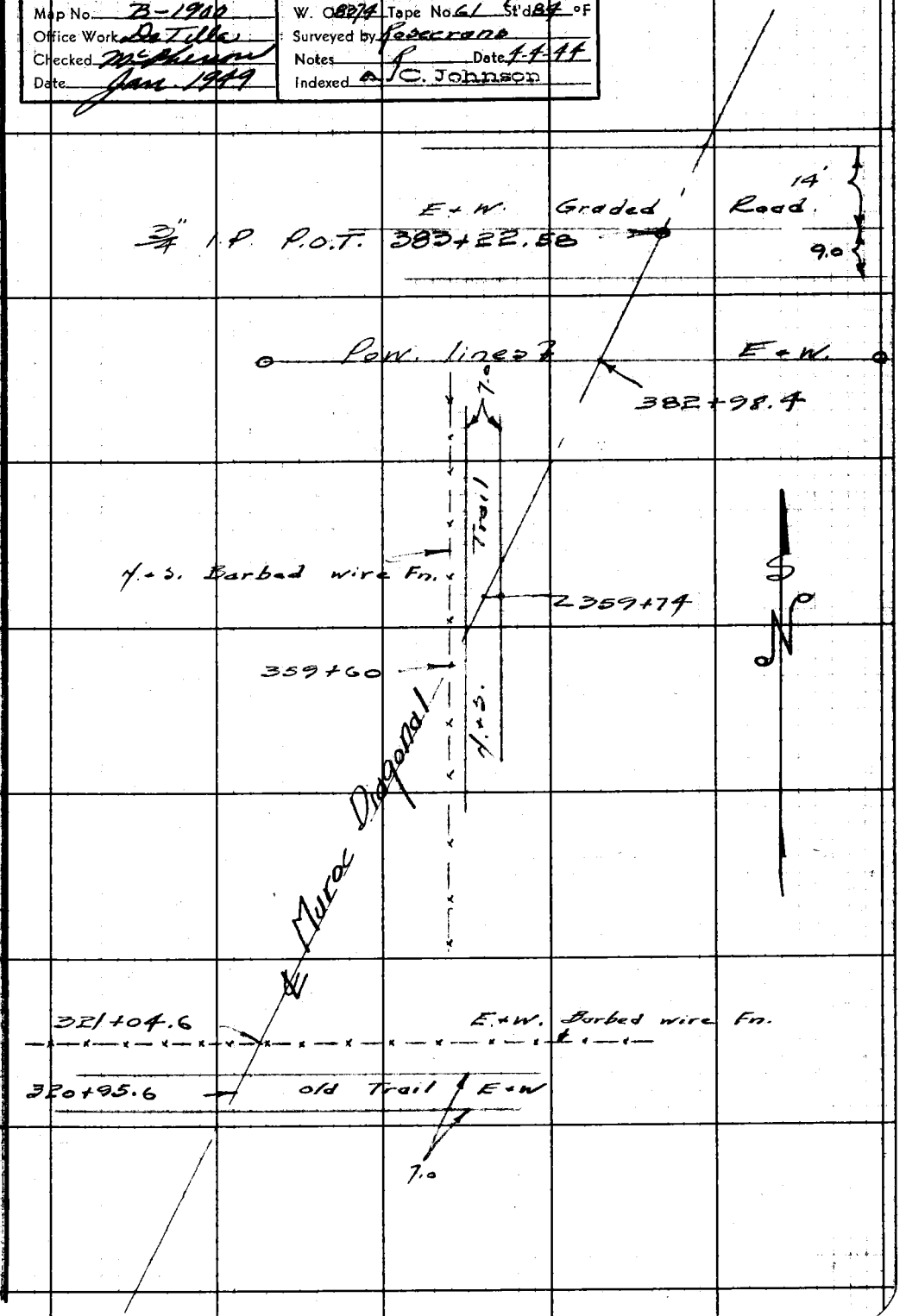

Note: Any Additions or Changes on This Sheet Must be Made or Circled in Red Ink With Date and Name of Person Making Change.

Do not extend notes this side of this line.

RETURN TO
LOS ANGELES COUNTY SURVEYOR
700 HALL OF RECORDS

FORM 247 RM 11-41

F.B. 1129 PG. 32

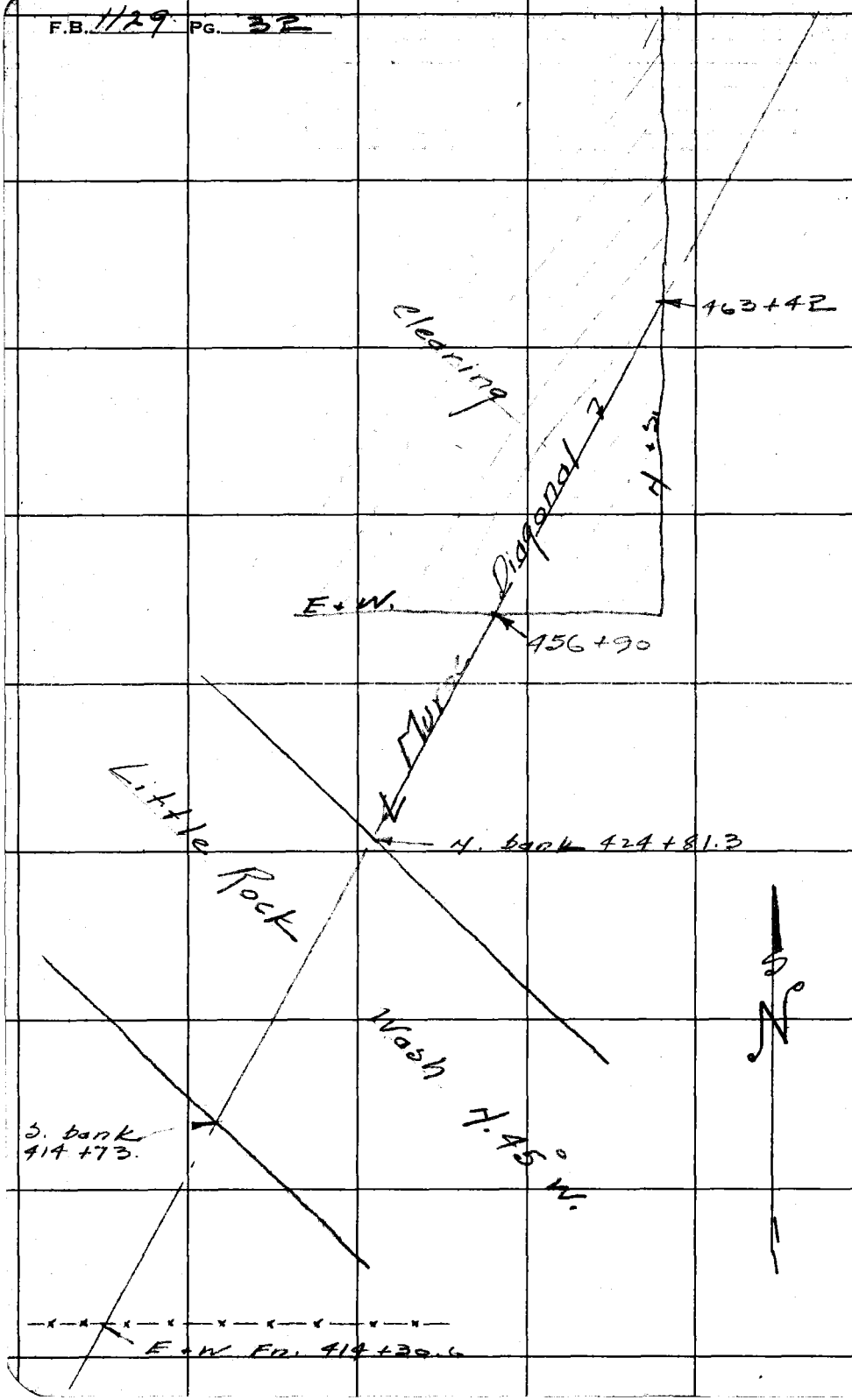

RETURN TO
LOS ANGELES COUNTY SURVEYOR
700 HALL OF RECORDS

Do not extend notes this side of this line.

Note: Any Additions or Changes on This Sheet Must be Made or Circled in Red Ink With Date and Name of Person Making Change.

Notes Ck'd by	Survey of Muroc Diagonal
Map No. B-1906	W. O. 8374 Tape No. 61 St'd 84 °F
Office Work De Tilla	Surveyed by Rosecrans
Checked McPherson	Notes ✓ Date 7-24-44
Date Jan. 1949	Indexed A. C. Johnson

F.B. 1129 PG. 33



Note: Any Additions or Changes on This Sheet Must be Made or Circled in Red Ink With Date and Name of Person Making Change.

Do not extend notes this side of this line.

RETURN TO
LOS ANGELES COUNTY SURVEYOR
700 HALL OF RECORDS

FORM 247 BM 11-41

F.B. 1179 PG. 34

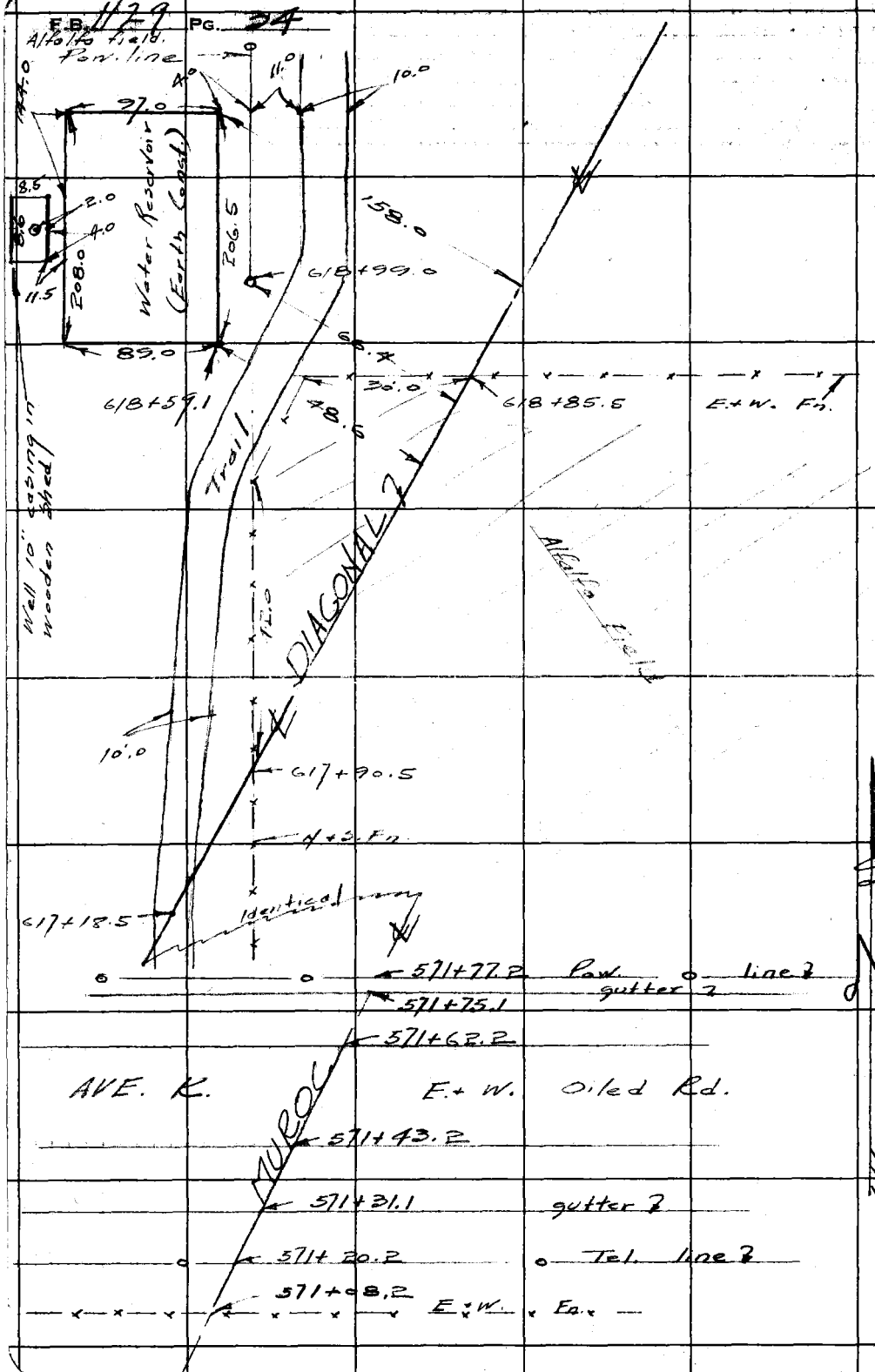

RETURN TO
LOS ANGELES COUNTY SURVEYOR
700 HALL OF RECORDS
Do not extend notes this side of this line.

Note: Any Additions or Changes on This Sheet Must be Made or Circled in Red Ink With Date and Name of Person Making Change.

Notes Ck'd by	Survey of Muroc Diagonal
Map No. B-1900	W. O. 8274 Tape No. 61 St'd 84 °F
Office Work De Tillar	Surveyed by Rosecrans
Checked McPherson	Notes R Date 7-28-44
Date Jan. 1949	Indexed C. Johnson

F.B. 1129 PG. 55



Note: Any Additions or Changes on This Sheet Must be Made or Circled in Red Ink with Date and Name of Person Making Change.

Do not extend notes this side of this line.

RETURN TO
LOS ANGELES COUNTY SURVEYOR
700 HALL OF RECORDS

FORM 247 5M 11-41

F.B. 1129 PG. 36

Cont. bottom next page

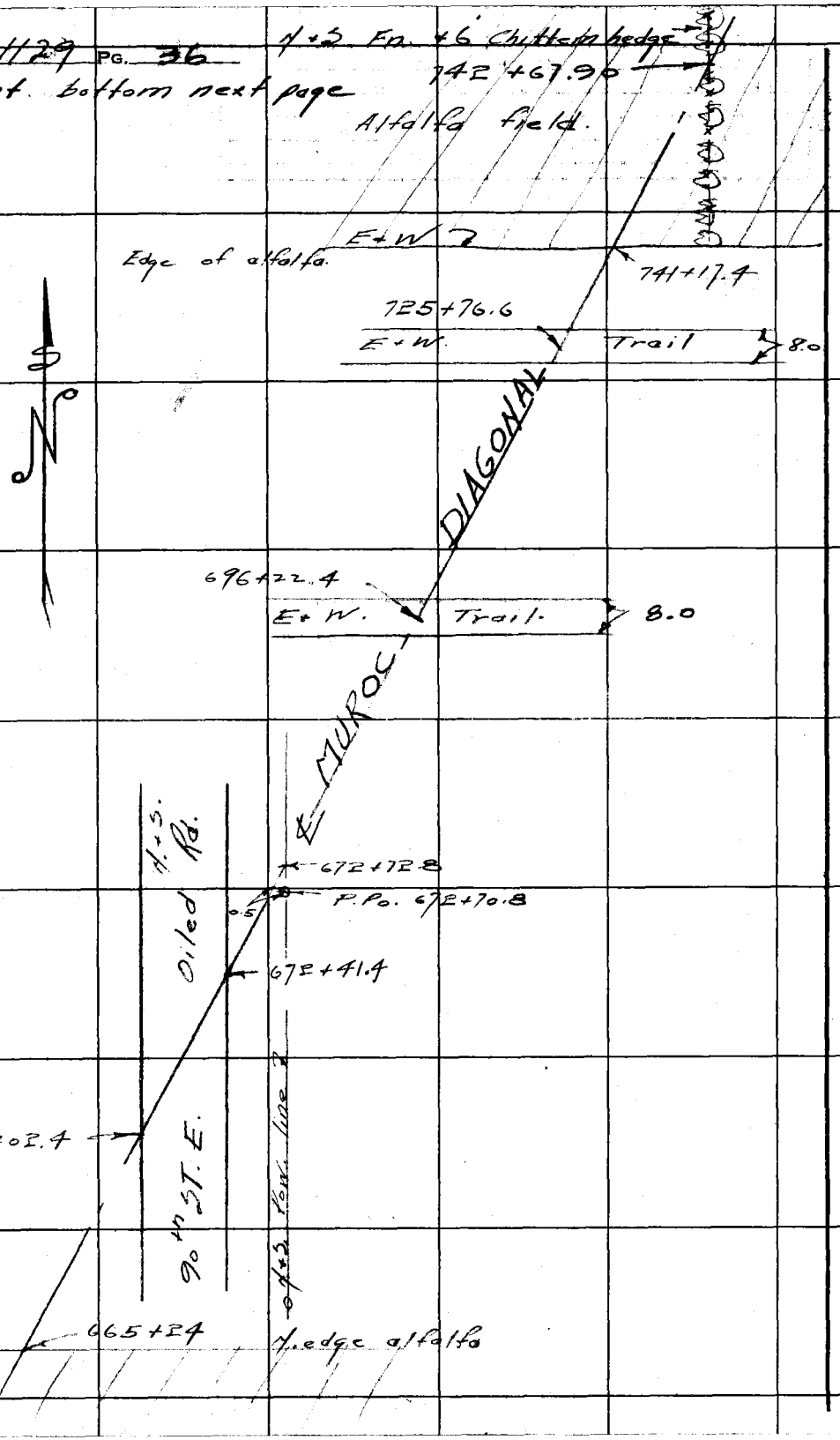

RETURN TO
LOS ANGELES COUNTY SURVEYOR
700 HALL OF RECORDS
Do not extend notes this side of this line.

Note: Any Additions or Changes on This Sheet Must be Made or Circled in Red Ink With Date and Name of Person Making Change.

Notes Ck'd by	Survey of Muroc Diagonal
Map No. B-1900	W. O. 8374 Tape No. 61 St'd 84 °F
Office Work DeTilla	Surveyed by Rosecrans
Checked McPherson	Notes R Date 5-1-44
Date Jan. 1949	Indexed A. C. Johnson

F.B. 1129 PG. 37

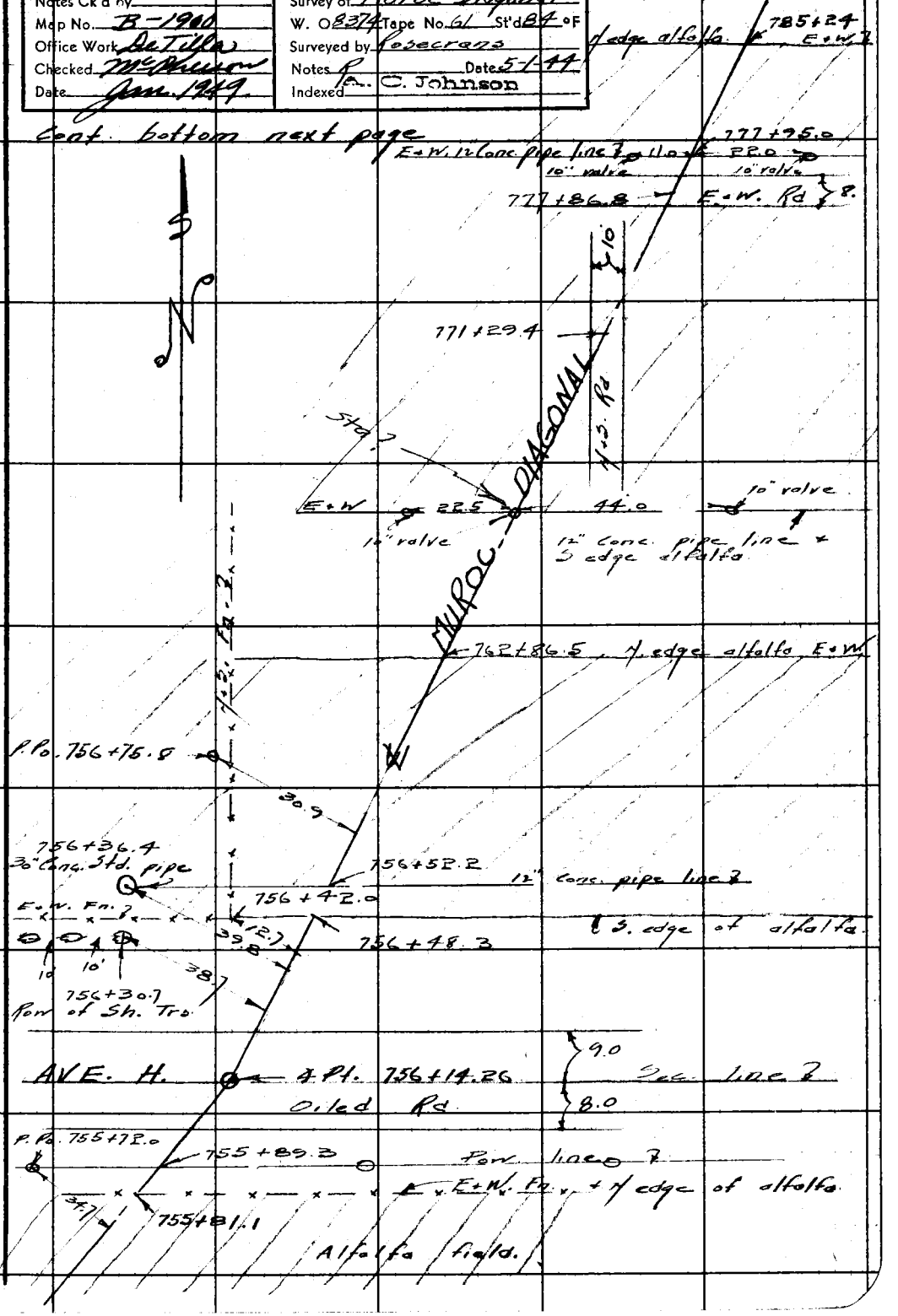

Note: Any Additions or Changes on This Sheet Must be Made or Circled in Red Ink With Date and Name of Person Making Change.

Do not extend notes this side of this line.

RETURN TO
LOS ANGELES COUNTY SURVEYOR
700 HALL OF RECORDS

FORM 247 5M 11-41

RETURN TO
LOS ANGELES COUNTY SURVEYOR
700 HALL OF RECORDS

Note: Any Additions or Changes on This Sheet Must be Made or Circled in Red Ink With Date and Name of Person Making Change.

Do not extend notes this side of this line.

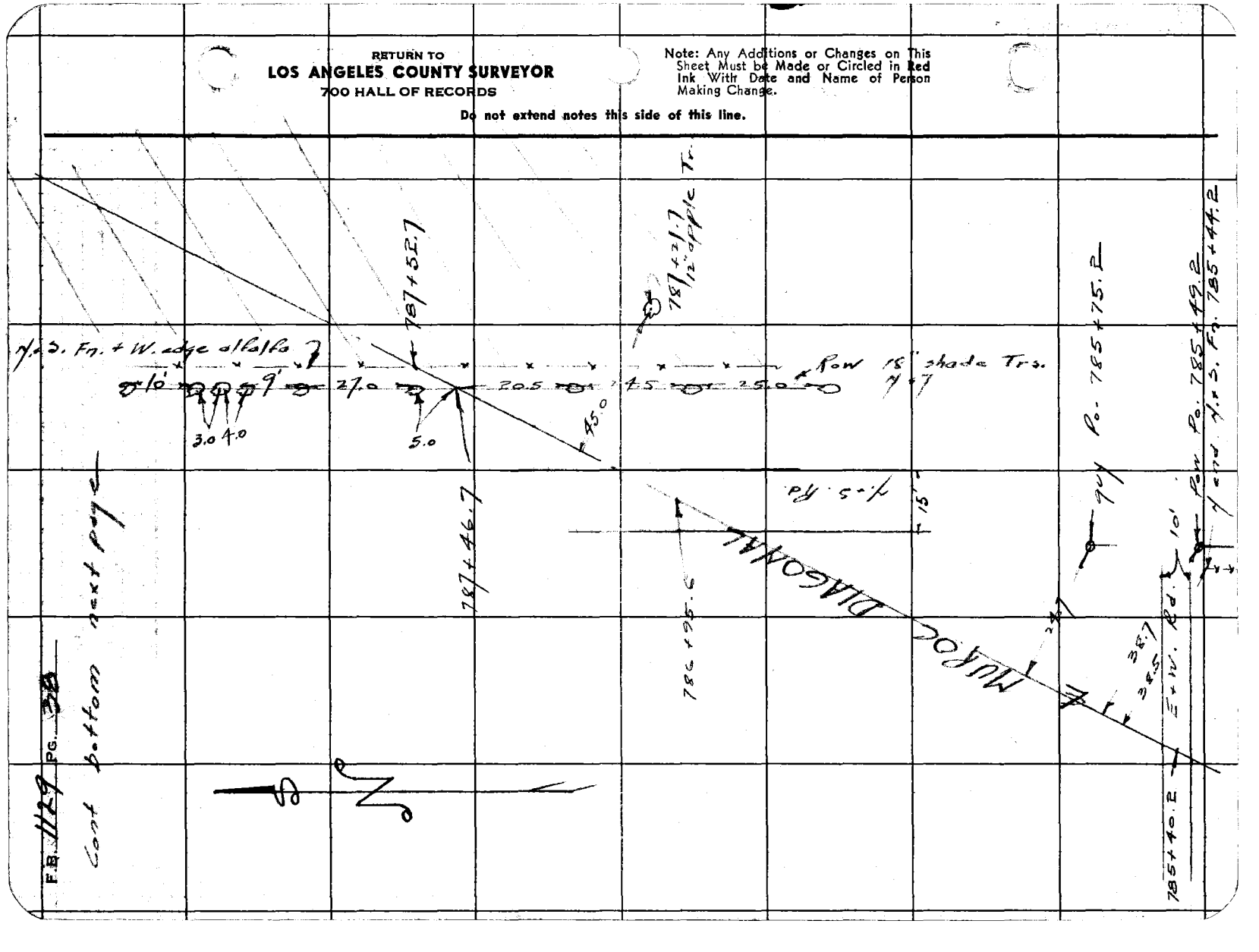

Notes Ck'd by	Survey of Muroc Diagonal
Map No. B-1900	W. O. 8374 Tape No. 61 St'd 87 °F
Office Work DeTilla	Surveyed by Rosecrans
Checked McPherson	Notes Date 5-18-44
Date Jan. 1949	Indexed A. C. Johnson

F.B. 1129 PG. 30

Cont bottom next page

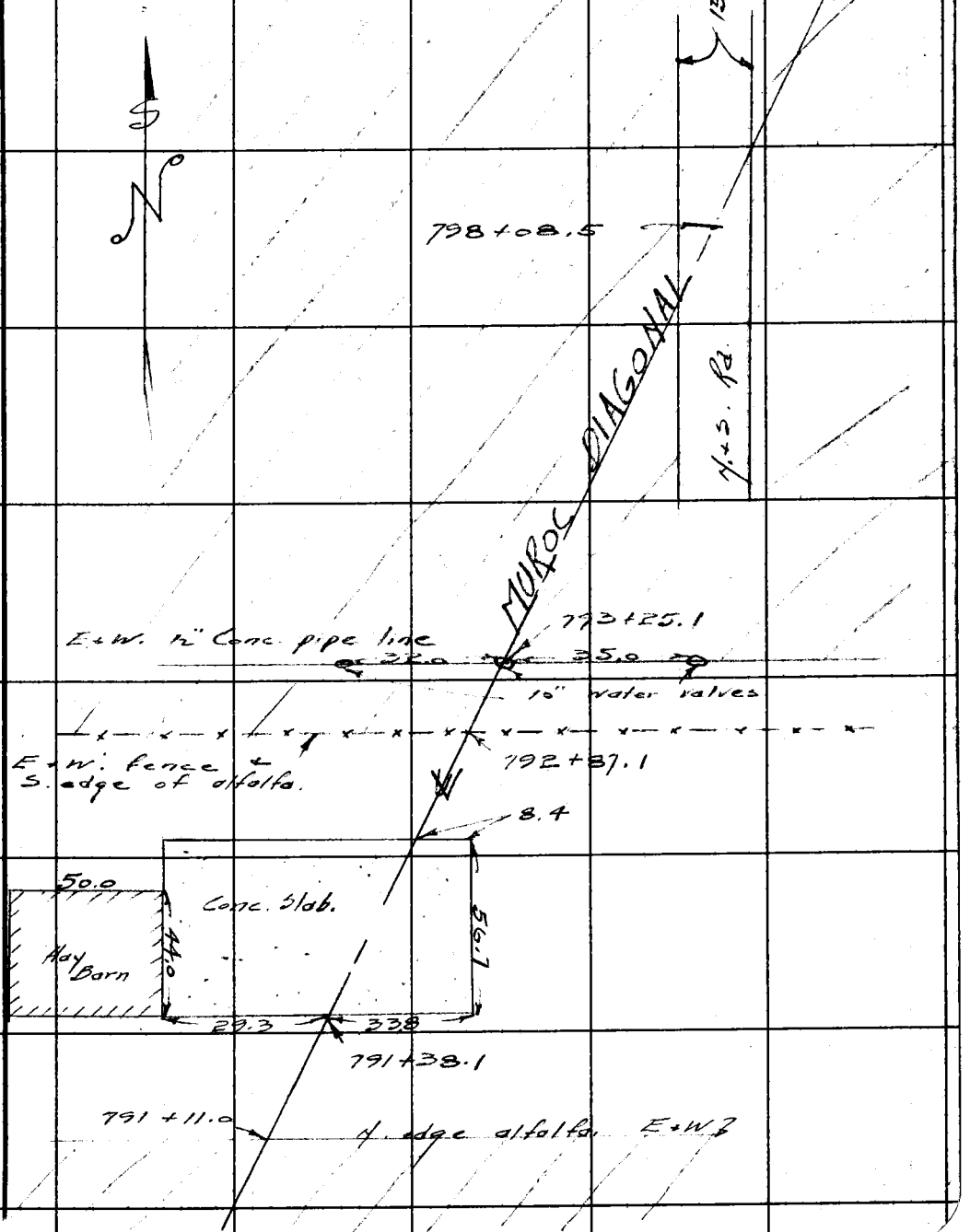

Note: Any Additions or Changes on This Sheet Must be Made or Circled in Red Ink With Date and Name of Person Making Change.

Do not extend notes this side of this line.

RETURN TO
LOS ANGELES COUNTY SURVEYOR
700 HALL OF RECORDS

FORM 247 BM 15-41

F.B. 1129 PG. 40 Cont bottom next page

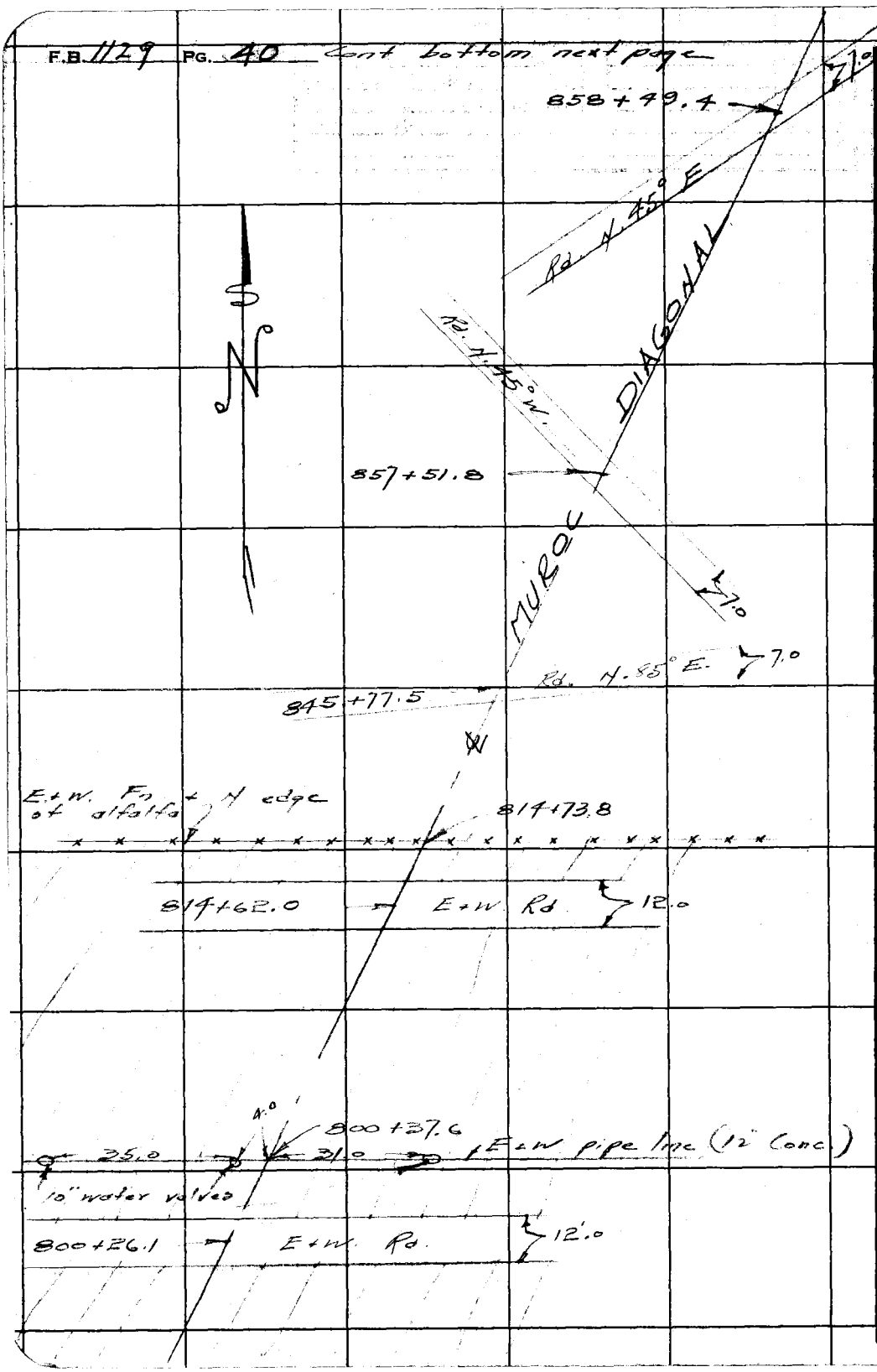

RETURN TO
LOS ANGELES COUNTY SURVEYOR
700 HALL OF RECORDS
Do not extend notes this side of this line.
Note: Any Additions or Changes on This Sheet Must be Made or Circled in Red Ink With Date and Name of Person Making Change.

Notes Ck'd by	Survey of Muroc Diagonal
Map No. B-1900	W. O. 8274 Tape No. 61 St'd 84 °F
Office Work De Tilla	Surveyed by Rosecrans
Checked McPherson	Notes R. Date 5-22-44
Date Jan. 1949	Indexed A. C. Johnson

F.B. 1129 PG. 41

W5 65C-3

Cont. bottom next page

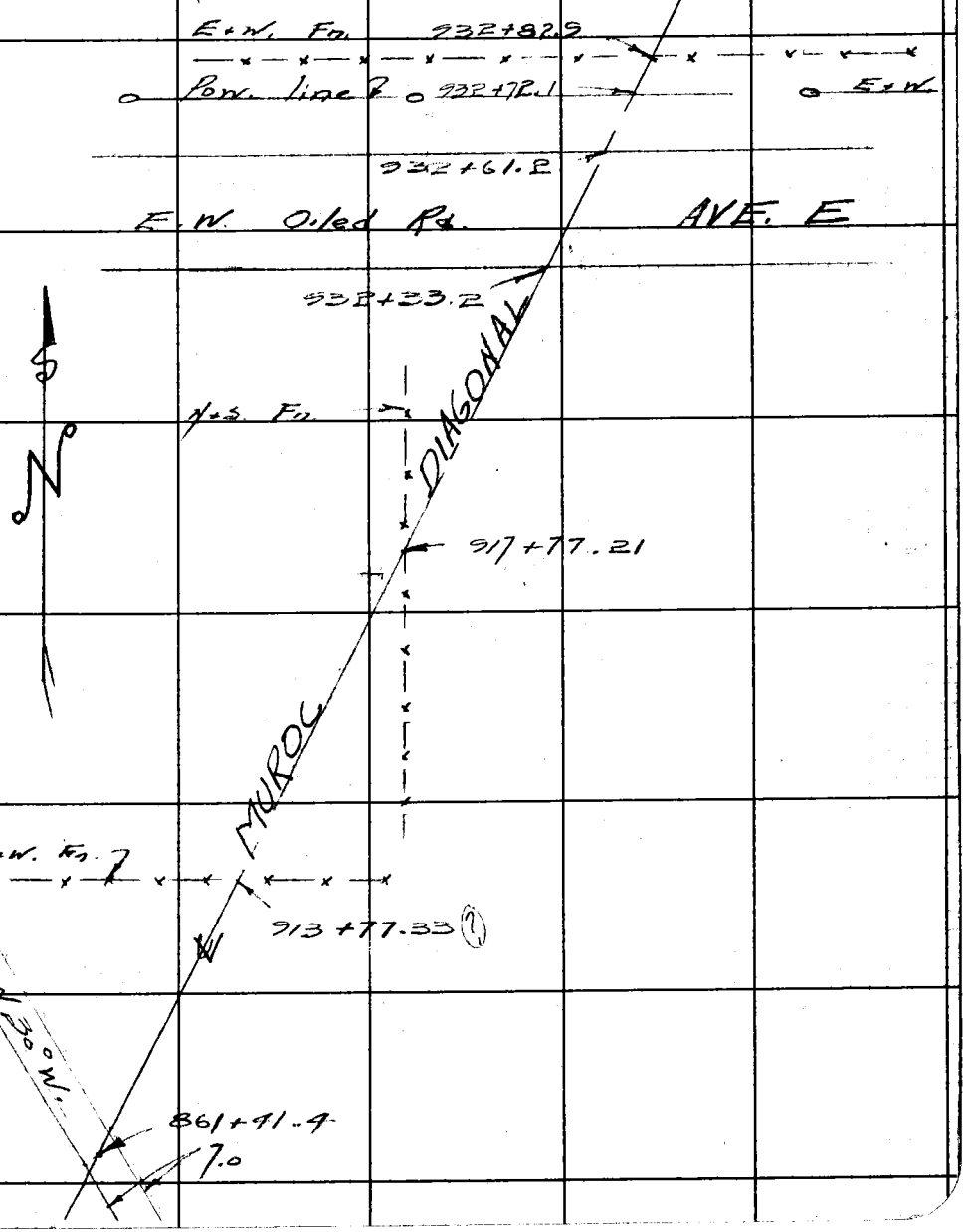

Note: Any Additions or Changes on This Sheet Must be Made or Circled in Red Ink With Date and Name of Person Making Change.

Do not extend notes this side of this line.

RETURN TO
LOS ANGELES COUNTY SURVEYOR
700 HALL OF RECORDS

FORM 247 BM 15-41

F.B. 1129 PG. 42



RETURN TO
LOS ANGELES COUNTY SURVEYOR
700 HALL OF RECORDS
Do not extend notes this side of this line.

Note: Any Additions or Changes on This Sheet Must be Made or Circled in Red Ink With Date and Name of Person Making Change.

W.S. 65 C-3

Notes Ck'd by K.R.M.	Survey of Muroc Diagonal
Map No. B-1900	W. O. 8374 Tape No. 61 St'd 84 °F
Office Work De Tilla	Surveyed by Rosecrans
Checked McPherson	Notes R Date 4-15-44
Date Jan. 1949	Indexed A. C. Johnson 1-3-45

F.B. 1129 Pg. 43

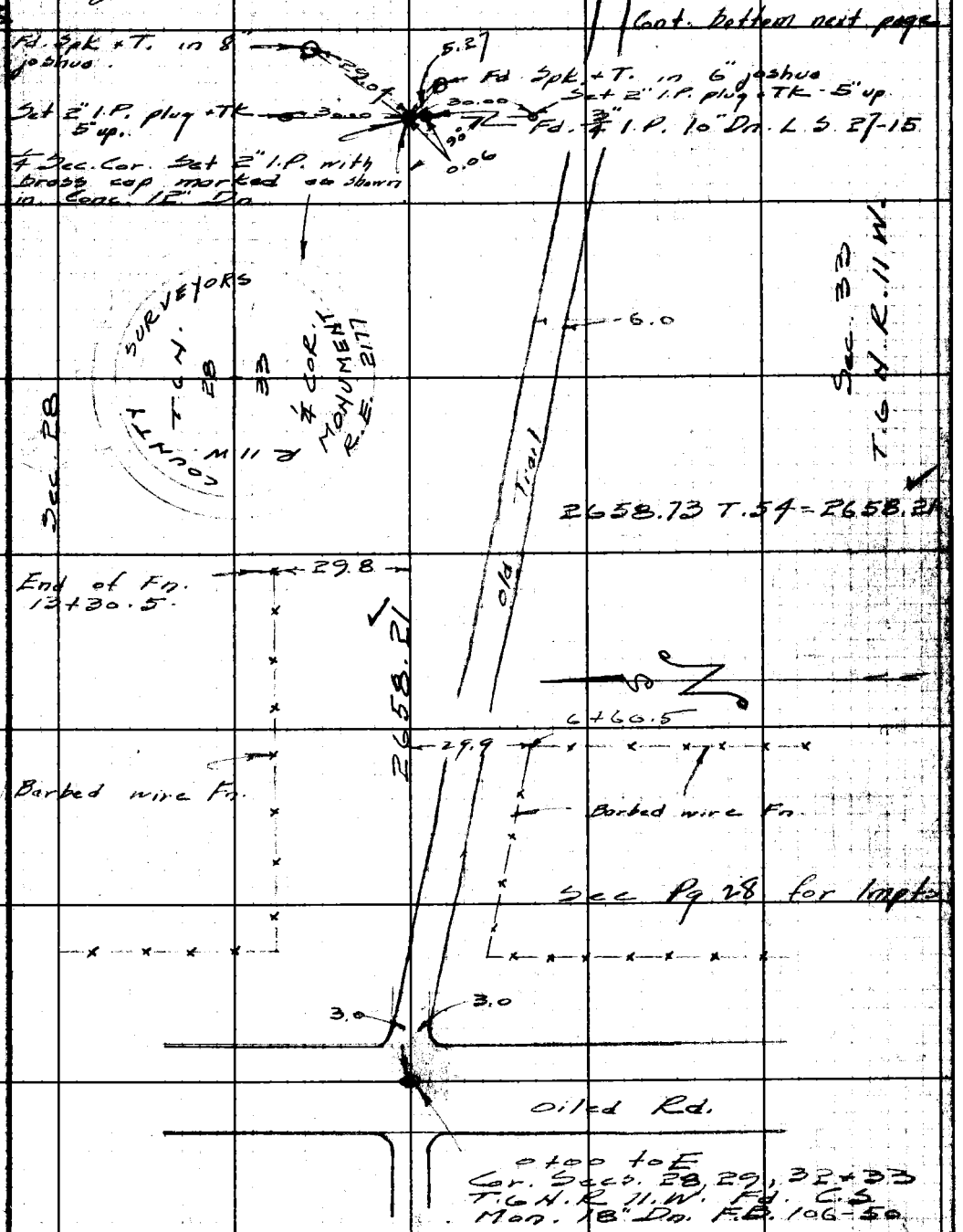

Note: Any Additions or Changes on This Sheet Must be Made or Circled in Red Ink With Date and Name of Person Making Change.

Do not extend notes this side of this line.

RETURN TO
LOS ANGELES COUNTY SURVEYOR
700 HALL OF RECORDS

FORM 247 5M 11-41

F.B. 1129 PG. 44

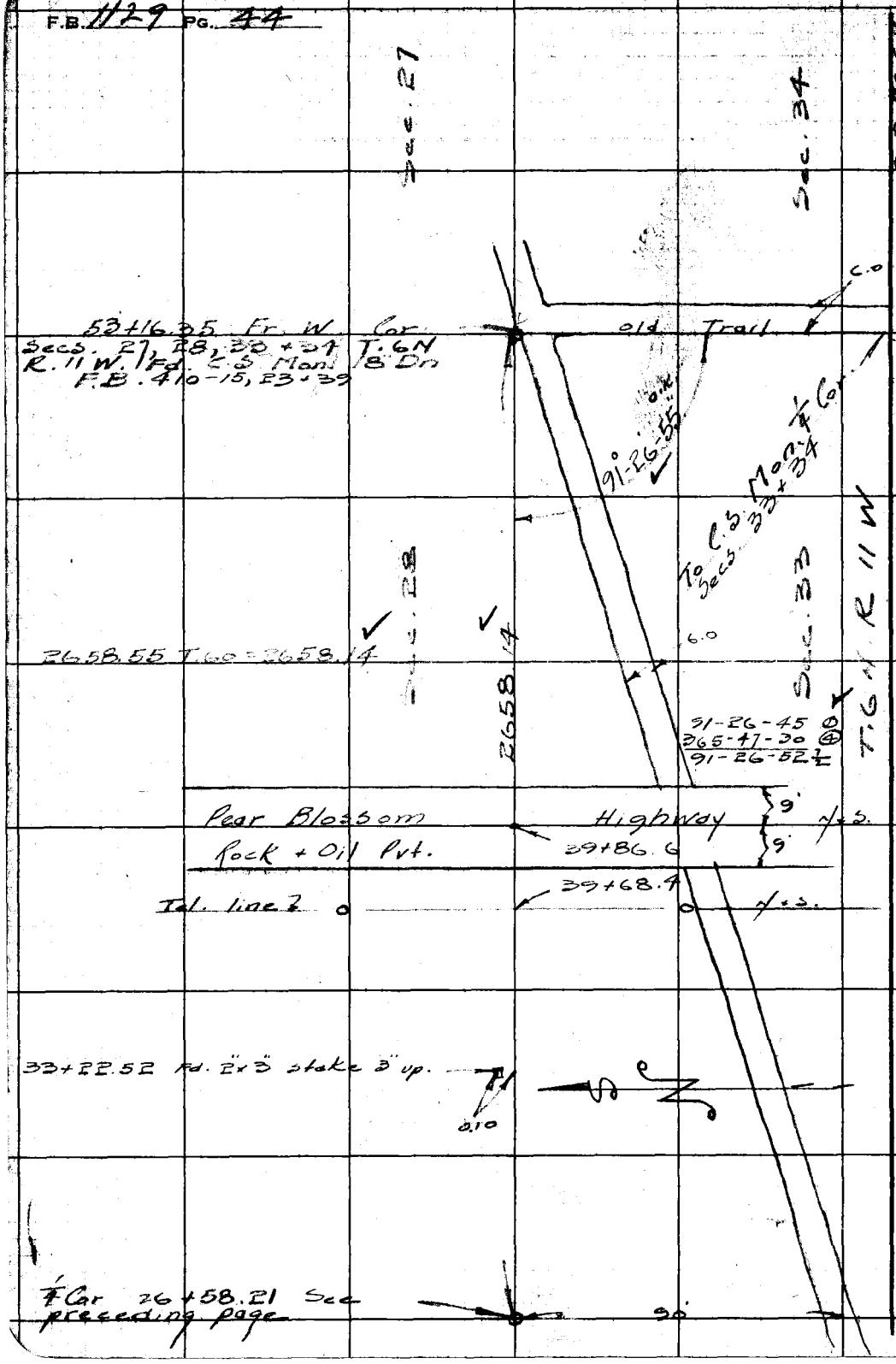

RETURN TO
LOS ANGELES COUNTY SURVEYOR
700 HALL OF RECORDS

Do not extend notes this side of this line.

Note: Any Additions or Changes on This Sheet Must be Made or Circled in Red Ink With Date and Name of Person Making Change.

Notes Ck'd by K.R.M.	Survey of Muroc Diagonal
Map No. B-1900	W. O. 8374 Tape No. 61 St'd 84 °F
Office Work De Tilla	Surveyed by Rosecrans
Checked McPherson	Notes R Date 3-16-44
Date Jan. 1949	Indexed A. C. Johnson

F.B. 1129 Pg. 45

W.S. 65 C-3

Cont. bottom next page

0.15

27+00.02 Fd remains of old 2"x2" stake 10" Dn.

Set 1x2 - 26+96.03

30'

73.10

12.65

26+83.38 Set 3/4 I.P. flush

26+93.89 Fd 4"x4" - 14" up. S.W. Cor. lot 15 M.R. 11-11

8.0

Sec. 32

1310.27

1310.42 T.66 = 1310.27

T. 6 R. 11 W.

Sec. 29

Old Trail

Set 1"x2" - 13+85.76

20'

57.09

13+83.27 Fd. 4"x4" Stake 14" high S Cor. lots 15+16 per M.R. 11-11

1385.76

87-47-30 ①
351-10-15 ④
87-47-33 3/4

1385.92 T.66 = 1385.76

To C.S. Mon. 1/4 Cor. Secs. 32 + 33

87°-47'-35" oil

0+00 to W. Cor. Secs. 28, 29, 32 + 33 Fd. C.S. Mon. F.B. 106-50

4.0

4.0

12'

9'

Oiled Rd

Note: Any Additions or Changes on This Sheet Must be Made or Circled in Red Ink With Date and Name of Person Making Change.

Do not extend notes this side of this line.

RETURN TO
LOS ANGELES COUNTY SURVEYOR
700 HALL OF RECORDS

FORM 247 5M 11-41

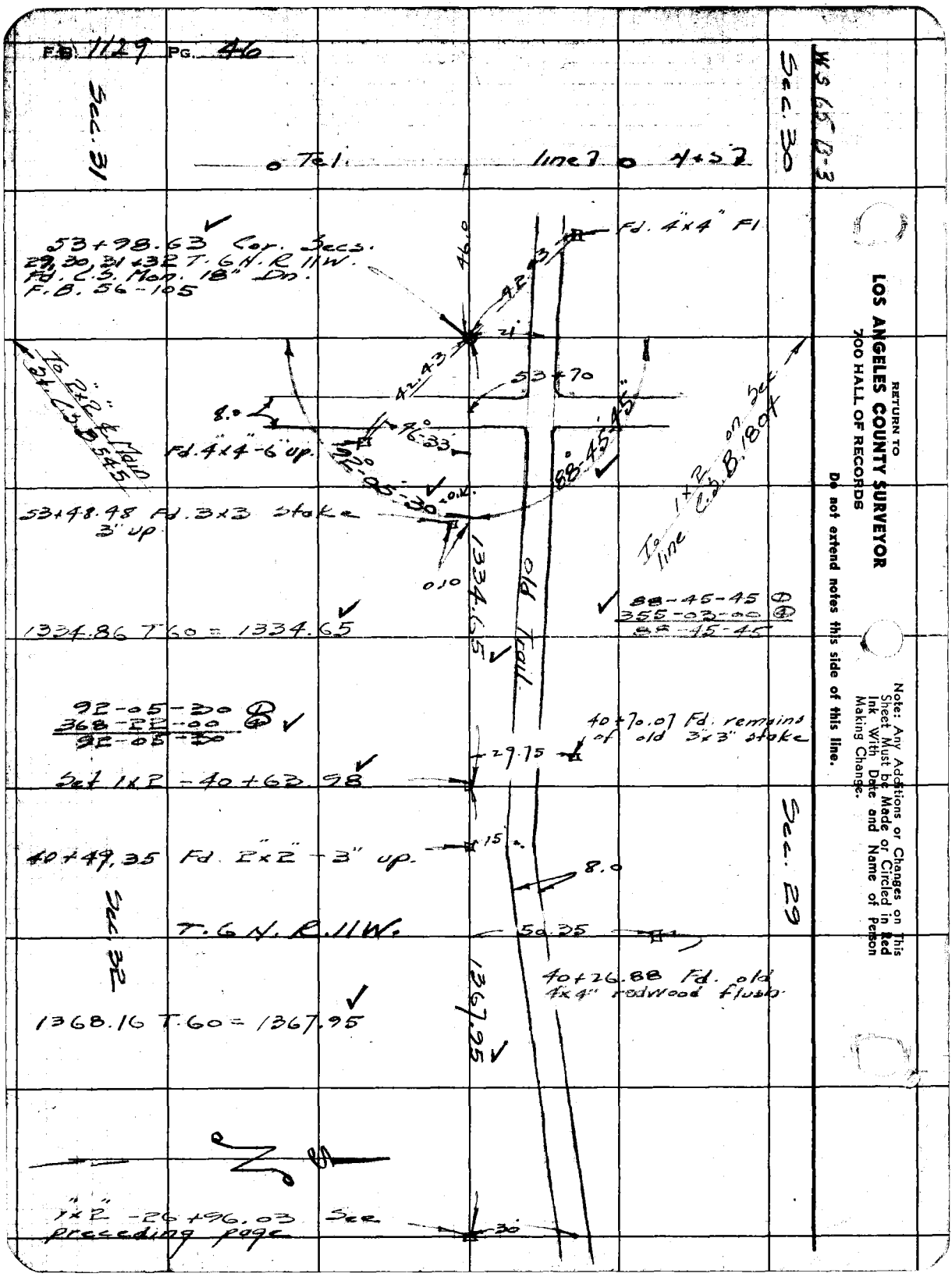

RETURN TO
LOS ANGELES COUNTY SURVEYOR
700 HALL OF RECORDS

Do not extend notes this side of this line.

Note: Any Additions or Changes on This Sheet Must be Made or Circled in Red Ink With Date and Name of Person Making Change.

Notes Ck'd by K.R.M.	Survey of Muroc Diagonal
Map No. B-1900-1	W. O. 8374 Tape No. 61 St'd 64 °F
Office Work DeTilla	Surveyed by Rosecrans
Checked McKinnon	Notes R Date 3-8-44
Date Jan. 1947	Indexed A. C. Johnson

F.B. 1129 Pg. 47

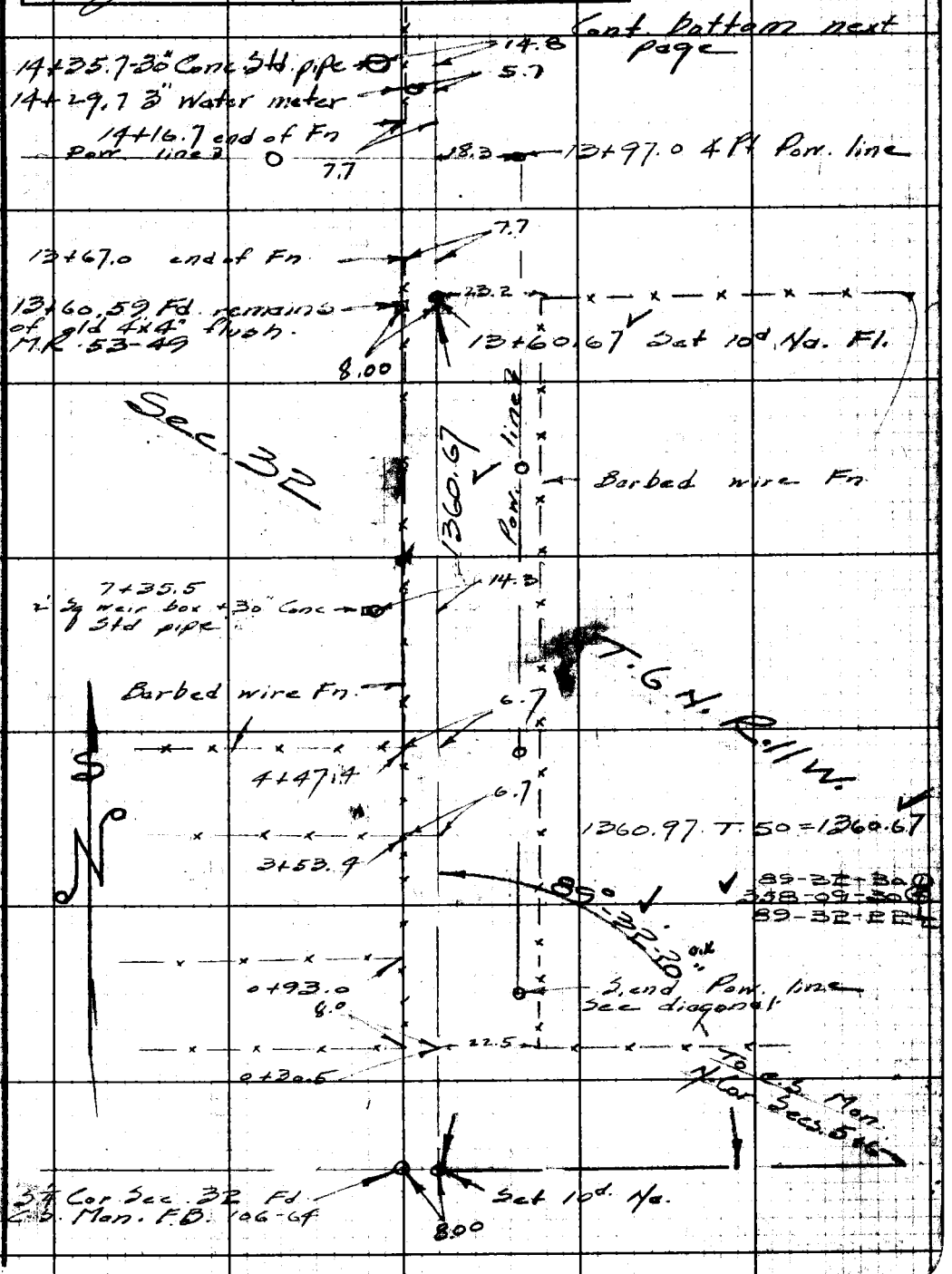

Note: Any Additions or Changes on This Sheet Must be Made or Circled in Red Ink With Date and Name of Person Making Change.

Do not extend notes this side of this line.

RETURN TO
LOS ANGELES COUNTY SURVEYOR
700 HALL OF RECORDS

FORM 247 BM 11-41


F.B. 1129 PG. 48
Transit line Pg. 453
19.45
6.80
Fd. 1"x2" 26+96.03 Fr. E
Set 3/4" I.P. flush
Int. Set 1x2 Fl.
54+18.09 Fr. S
26+76.58 Fr. E.
92°-16-45
55 Adj
1291.38
1291.55 T.64 = 1291.38
92-16-45
369-07-00
92-16-45
T.6 N. R. 11 W.
Set 1"x2" - 41+26.71
11.6
1400.86
41+06.9
old broken down lath fence
1401.10 T.58 = 1400.86
Sec. 32
12.6
27+30.1
27+46.4
27+26.00
Fd. 4"x5" redwood post 12" Dn.
Ctr. of Sec. 32 per M.R. 53-49 + Tr. #4030 Replaced 4"x5" Redwood with 2" I.P. with brass cap marked as shown in Conc. 6" above surface
Set 1x2 - 27+25.85
7.39
COUNTY SURVEYORS
T.6 N.
R.11 W.
CENTER
SEC. 32
R.E. 2177
MONUMENT
Barbed wire Fn.
1365.18
1365.45 T.54 = 1365.18
14.5
20+74.7 - 8" Conc. Std. pipe
1365.45 T.54 =
To 10d. No. 13+60.67 See preceding page
RETURN TO
LOS ANGELES COUNTY SURVEYOR
700 HALL OF RECORDS
Do not extend notes this side of this line.
Note: Any Additions or Changes on This Sheet Must be Made or Circled in Red Ink With Date and Name of Person Making Change.

Notes Ck'd by K.R.M.	Survey of Muroc Diagonal
Map No. B-1900-1	W. O. 8374 Tape No. 61 St'd 84 °F
Office Work De Tejla	Surveyed by Rosecrans
Checked McPherson	Notes R Date 3/20-44
Date Jan. 1949	Indexed A. C. Johnson

F.B. 1129 Pg. 48

W.S. 656-3

Cont. bottom next page

26+86.09 Fd. 4"x5" redwood post 12" Dn. Ctr. Sec. per MR 53-49 + Tr. #4030 Set C.S. monument Pg. 48.

Sec. N.+S. line for location of fences.

7.39

Transit line Pg. 48

Fd. 1"x2" - 27+25.85 Fr. S.

0.29

Int. Set 1"x2" Fl. 26+78.70 Fr. E ✓ 27+26.14 Fr. S.

91°-01-15"

91-01-15 ①
364-05-00 ④ ✓
91-01-15

old broken down lath fence

1444.56 T.54 = 1444.28

1444.28

See Pg. 52 for Intersection with Muroc Diagonal

19.6

13+99.8

12+41.30 Fd. 2x3 stake 3" up.

Set 10d Na. 12+41.81

Sec. 32

T. 6 N. R. 11 W.

1242.08 T.50 = 1241.81

90-56-45
363-47-00
90-56-45

90°-56-45"

To C.S. Mon. N.E. Cor. Sec. 32

0.44

Fd. 4"x4" - 3" up

29.94

9.5

8.5

Oiled Rd.

0+00 to W. [illegible] Secs. 32+33 Fd. [illegible] Mon. 18" Dn. F.B. 10[illegible]-51

30.00

0.47

Fd. 4"x4" - 1" up.

Note: Any Additions or Changes on This Sheet Must be Made or Circled in Red Ink With Date and Name of Person Making Change.

Do not extend notes this side of this line.

RETURN TO
LOS ANGELES COUNTY SURVEYOR
700 HALL OF RECORDS

FORM 247 BM 11-41

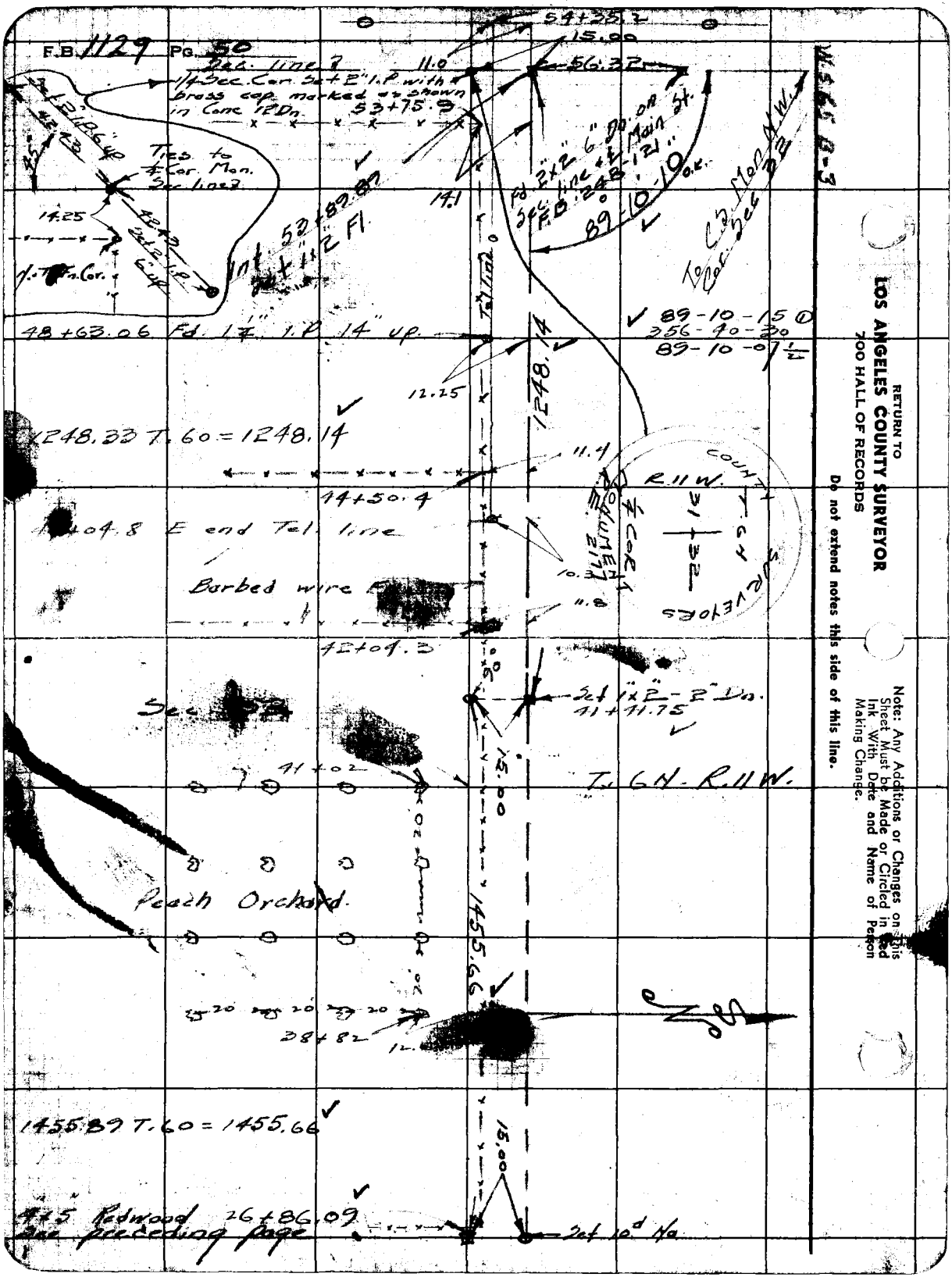

RETURN TO
LOS ANGELES COUNTY SURVEYOR
700 HALL OF RECORDS

Do not extend notes this side of this line.

Note: Any Additions or Changes on this Sheet Must be Made or Circled in Red Ink With Date and Name of Person Making Change.

Notes Ck'd by K.R.M.	Survey of Muroc Diagonal
Map No. B-1900-1	W. O. 8374 Tape No. 61 St'd 84 °F
Office Work De Tilla	Surveyed by Rosecrans
Checked McPherson	Notes P Date 3-21-44
Date Jan. 1949	Indexed A. C. Johnson

F.B. 1129 Pg. 51

W.S. 65 B-3

Set 1½" I.P. 3" up.

Fence

42.43

Fd. cut Spk in Fn. Cor.

43.8

39.79

S. Cor. Secs. 31+32 Fd. C.S. Mon. 6" Dn F.B. 106-63

42.43 o.k.

45°

89-43-15

Set 2" I.P. 3" up

To 2x2 on Sec. line & Main St F.B. 248-121

179-59-30 ①
359-58-00 ④
179-59-30

89-43-15 ①
358-53-00 ④
89-43-15

ANGLE CHECK ON SOUTH LINE OF SEC. 32 T.6N. R.11W.

S. ¼ Cor. Sec. 32 Fd. C.S. Mon. 12" Dn. F.B. 106-64

179°-59-30 o.k.

T.6N. R.11W.

Sec. 32

179-58-45 ①
359-55-00 ④
179-58-45

179°-58-45 o.k.

N. Cor. Secs. 5+6 Fd. C.S. Mon. 12" Dn F.B. 85-142

¼ Cor. Secs. 32+33 T. 6N R.11W. Fd. C.S. Mon.

90-17-45 ①
361-11-30 ④
90-17-52½

90°-17-55 o.k.

To C.S. Mon. N.E. Cor. Sec. 32

S. Cor. Secs. 32+33 Fd. C.S. Mon. 8" Dn. F.B. 106-51+64

179-53-30 ①
359-34-00 ④
179-53-30

179°-53-30

Note: Any Additions or Changes on This Sheet Must be Made or Circled in Red Ink With Date and Name of Person Making Change.

Do not extend notes this side of this line.

RETURN TO
LOS ANGELES COUNTY SURVEYOR
700 HALL OF RECORDS

FORM 247 5M 11-41

F.B. 1129 PG. 52



RETURN TO
LOS ANGELES COUNTY SURVEYOR
700 HALL OF RECORDS
Do not extend notes this side of this line.

Note: Any Additions or Changes on This Sheet Must be Made or Circled in Red Ink With Date and Name of Person Making Change.

Notes Ck'd by K.R.M.	Survey of Muroc Diagonal
Map No. B-1900-1	W. 08374 Tape No. 61 St'd 84 °F
Office Work De Tilla	Surveyed by Rosecrans
Checked McPherson	Notes R Date 4-20-44
Date Jan 1949	Indexed E. C. Johnson

F.B. 1129 PG. 53

W.S. 70D-5

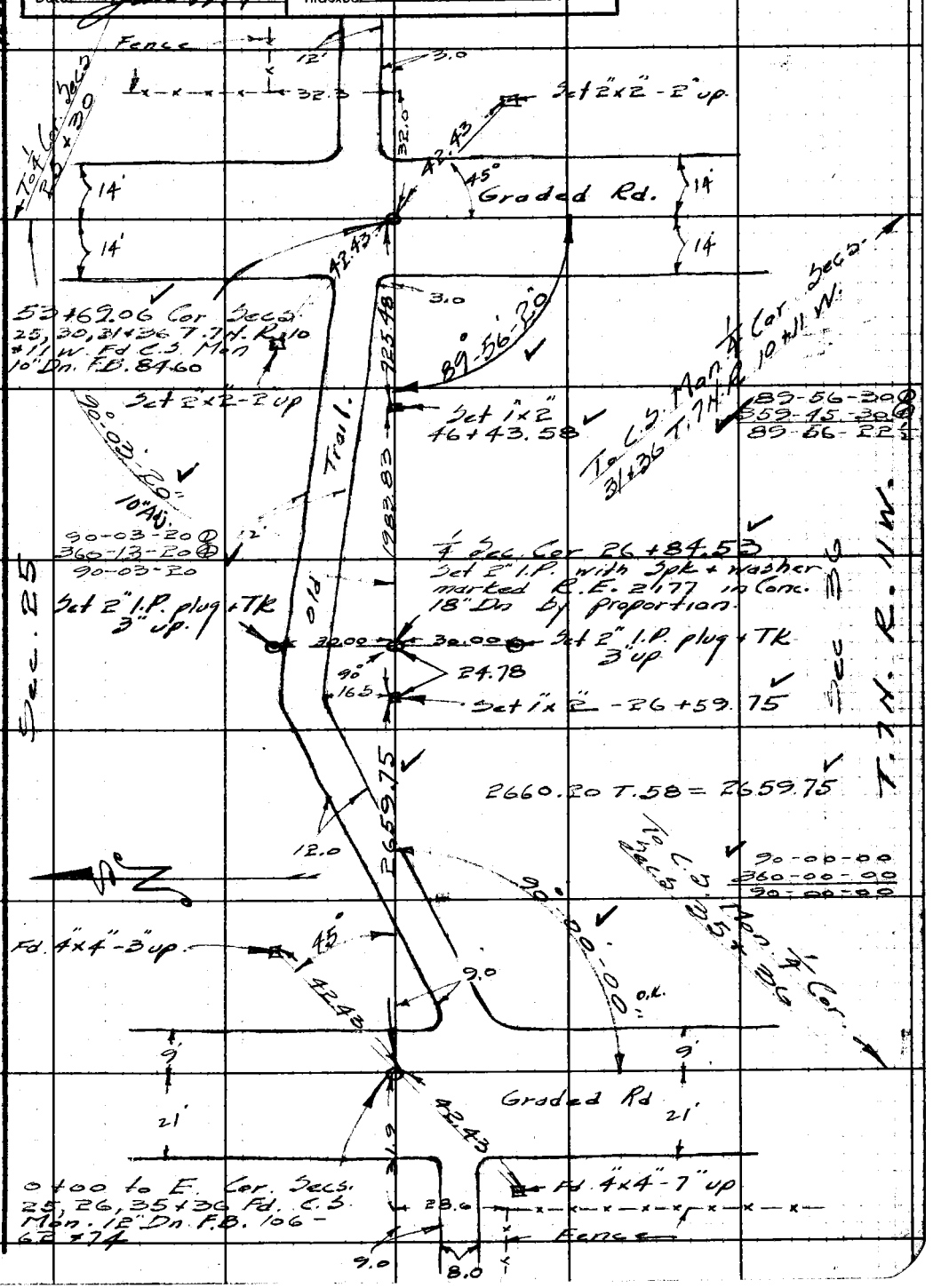

Note: Any Additions or Changes on This Sheet Must be Made or Circled in Red Ink With Date and Name of Person Making Change.

Do not extend notes this side of this line.

RETURN TO
LOS ANGELES COUNTY SURVEYOR
700 HALL OF RECORDS

FORM 247 BM 11-41

F.B. 1129 PG. 54

RETURN TO
LOS ANGELES COUNTY SURVEYOR
700 HALL OF RECORDS

Do not extend notes this side of this line.

Note: Any Additions or Changes on This Sheet Must be Made or Circled in Red Ink With Date and Name of Person Making Change.

Notes Ck'd by K.R.M.	Survey of Muroc Diagonal
Map No. B-1900	W. 08374 Tape No. 1 Std 84 °F
Office Work DeTilla	Surveyed by Rosecrans
Checked McPherson	Notes R Date 11-17-44
Date Jan 1949	Indexed A. C. Johnson

F.B. 1129 PG. 55

W.S. 69A-3



Note: Any Additions or Changes on This Sheet Must be Made or Circled in Red Ink With Date and Name of Person Making Change.

Do not extend notes this side of this line.

RETURN TO
LOS ANGELES COUNTY SURVEYOR
700 HALL OF RECORDS

FORM 247 5M 12-40



RETURN TO
LOS ANGELES COUNTY SURVEYOR
700 HALL OF RECORDS
Do not extend notes this side of this line.
Note: Any Additions or Changes on This Sheet Must be Made or Circled in Red Ink With Date and Name of Person Making Change.

Notes Ck'd by R.R.M.	Survey of Muroc Diagonal
Map No. B-1900	W. O. 8374 Tape No. 1 Std 84 °F
Office Work DeTilla	Surveyed by Rosecrans
Checked McPherson	Notes R Date 11-16-44
Date Jan. 1949	Indexed A. C. Johnson

F.B. 1129 PG. 57

W.S. 69A-3



Note: Any Additions or Changes on This Sheet Must be Made or Circled in Red Ink With Date and Name of Person Making Change.

Do not extend notes this side of this line.

RETURN TO
LOS ANGELES COUNTY SURVEYOR
700 HALL OF RECORDS

FORM 247 3M 12-40



RETURN TO
LOS ANGELES COUNTY SURVEYOR
700 HALL OF RECORDS
Do not extend notes this side of this line.
Note: Any Additions or Changes on This Sheet Must be Made or Circled in Red Ink With Date and Name of Person Making Change.

Notes Ck'd by R.D.M.	Survey of Mirac Diagonal
Map No. B-1900	W. 08274 Tape No. 1 Std 84°F
Office Work DeTilla	Surveyed by Rosecrans
Checked McPherson	Notes R Date 11-16-44
Date Jan. 1949	Indexed A. C. Johnson

F.B. 1129 PG. 59

W.S. 69-A-2

Note: Any Additions or Changes on This Sheet Must be Made or Circled in Red Ink With Date and Name of Person Making Change.

Do not extend notes this side of this line.

RETURN TO
LOS ANGELES COUNTY SURVEYOR
700 HALL OF RECORDS

FORM 247 3M 12-49





RETURN TO
LOS ANGELES COUNTY SURVEYOR
700 HALL OF RECORDS

Do not extend notes this side of this line.

Note: Any Additions or Changes on This Sheet Must be Made or Circled in Red Ink With Date and Name of Person Making Change.

Notes Ck'd by K.R.M.	Survey of Murac Diagonal	F.B. 1129	Pg. 61
Map No. B-1900	W. O. 8374 Tape No. 1 Std 84 °F		
Office Work De Tilla	Surveyed by Rosecrans		
Checked McPherson	Notes R Date 11-22-44		
Date Jan 1949	Indexed A. C. Johnson		

W.69 A-3

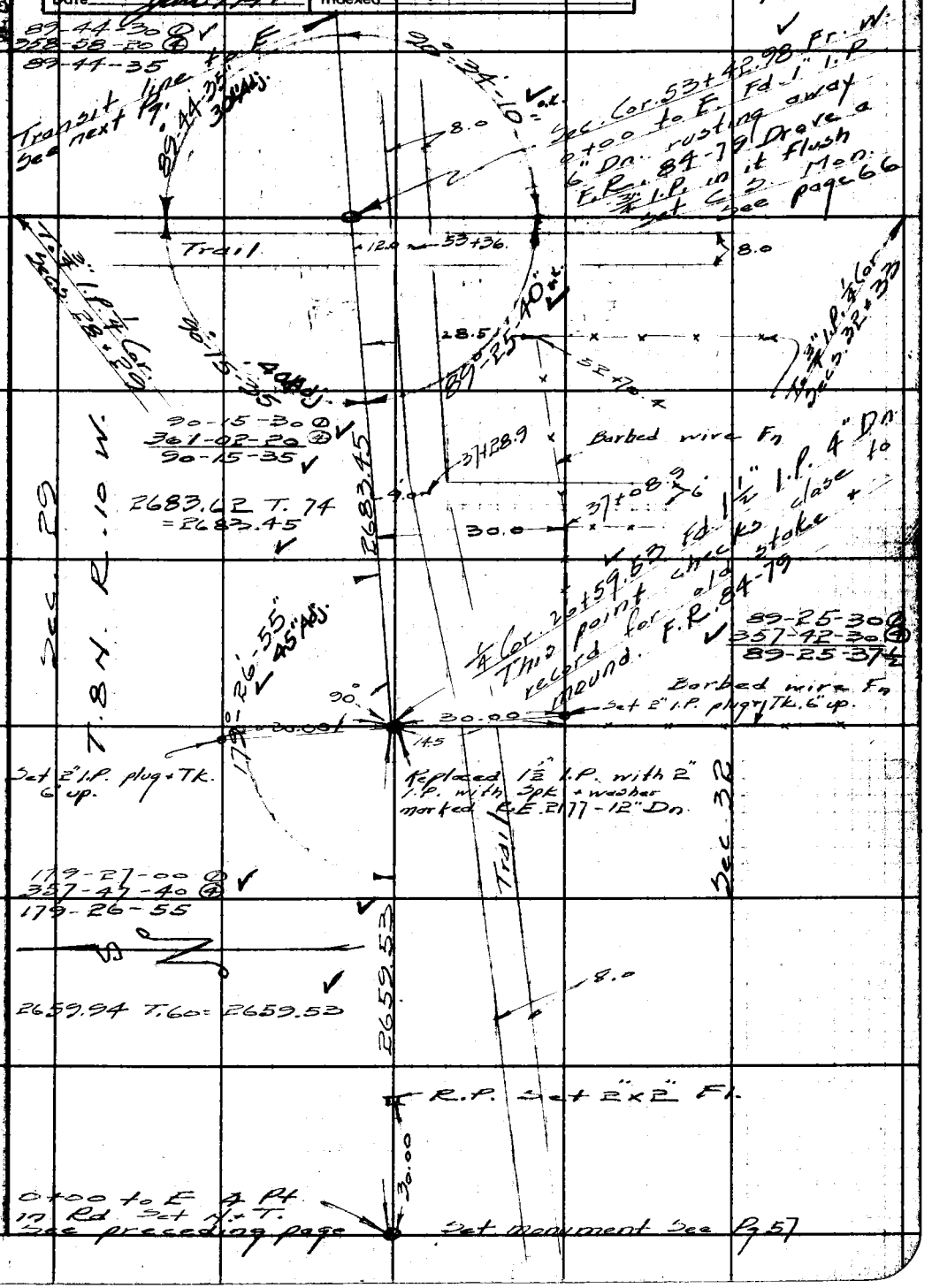

Note: Any Additions or Changes on This Sheet Must be Made or Circled in Red Ink With Date and Name of Person Making Change.

Do not extend notes this side of this line.

RETURN TO
LOS ANGELES COUNTY SURVEYOR
700 HALL OF RECORDS

FORM 247 5M 12-40

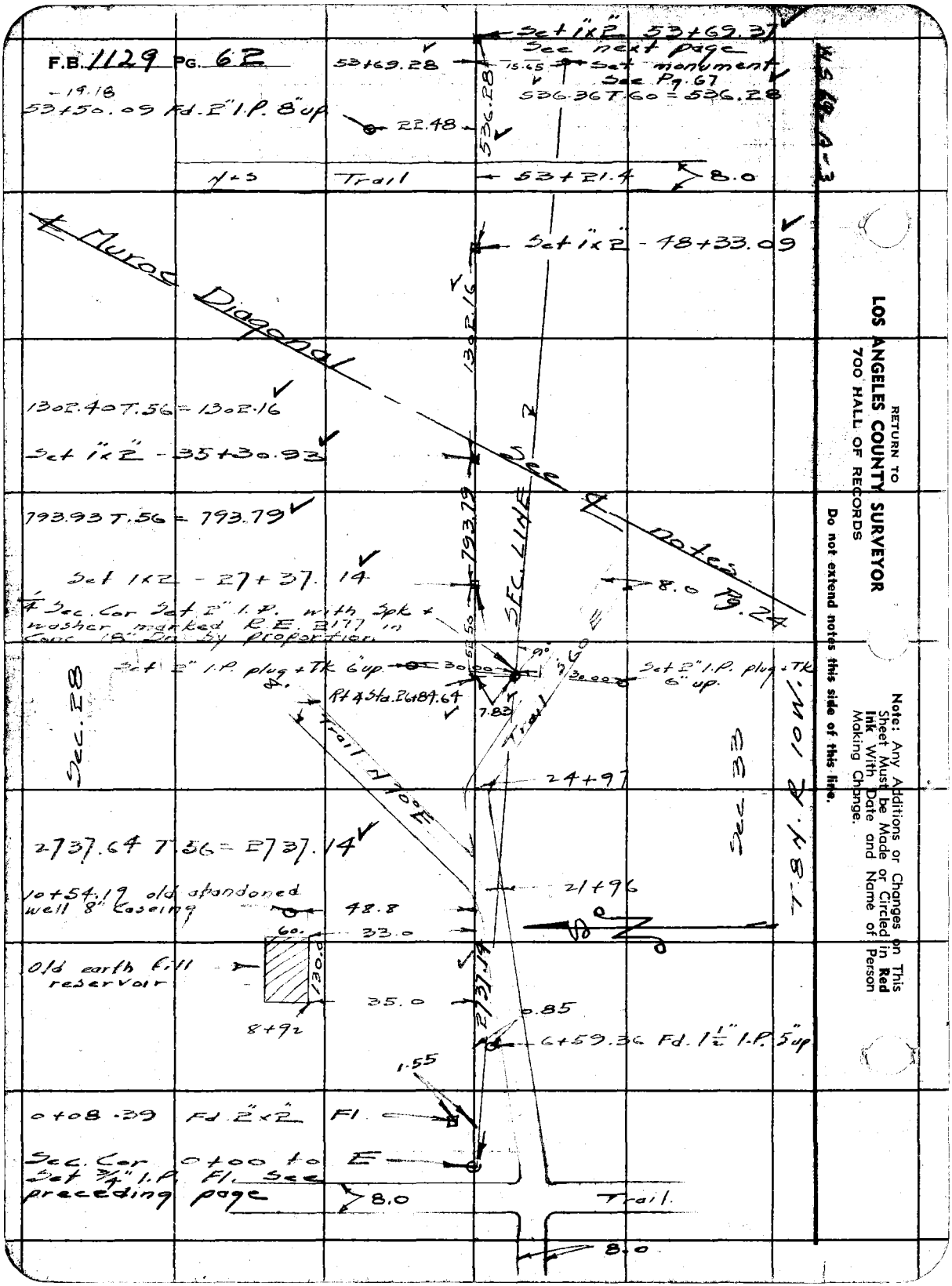

RETURN TO
LOS ANGELES COUNTY SURVEYOR
700 HALL OF RECORDS
Do not extend notes this side of this line.
Note: Any Additions or Changes on This Sheet Must be Made or Circled in Red Ink With Date and Name of Person Making Change.

Notes Ck'd by K.A.M.	Survey of Murac Diagonal
Map No. B-1900	W. 08374 Tape No. 1 Std 84°F
Office Work De Tilla	Surveyed by Rosecrans
Checked McPherson	Notes R Date 11-27-44
Date Jan. 1949	Indexed A. C. Johnson

F.B. 1129 Pg. 63

W.S. 69 B-3

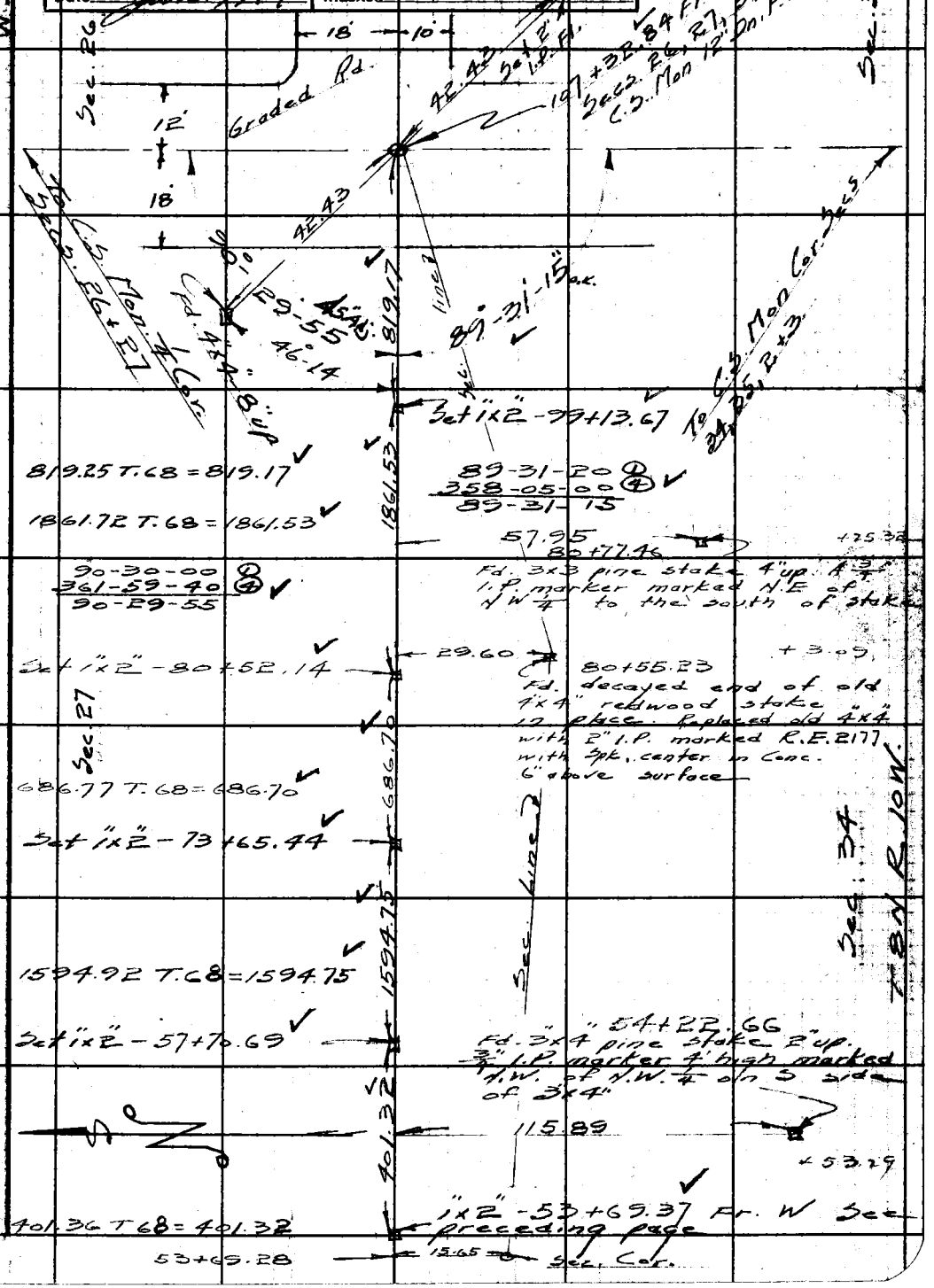

Note: Any Additions or Changes on This Sheet Must be Made or Circled in Red Ink With Date and Name of Person Making Change.

Do not extend notes this side of this line.

RETURN TO
LOS ANGELES COUNTY SURVEYOR
700 HALL OF RECORDS

FORM 247 5M 12-40

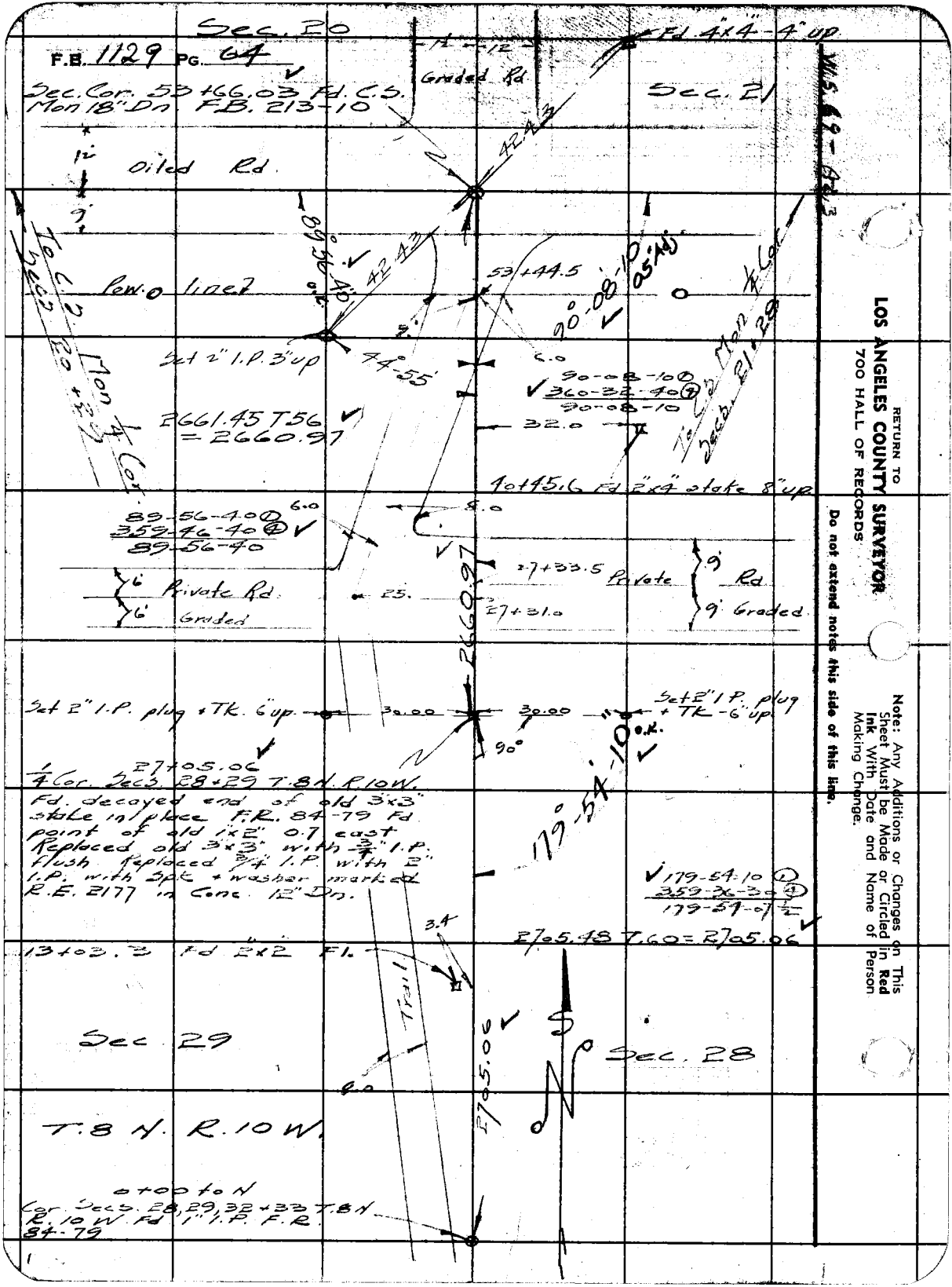

RETURN TO
LOS ANGELES COUNTY SURVEYOR
700 HALL OF RECORDS

Do not extend notes this side of this line.

Note: Any Additions or Changes on This Sheet Must be Made or Circled in Red Ink With Date and Name of Person Making Change.

Notes Ck'd by K.R.M.	Survey of Muroc Diagonal
Map No. B-1900	W. O. 8374 Tape No. 1 Std 84 °F
Office Work De Tilla	Surveyed by Rosecrans
Checked McPherson	Notes R Date 11-28-44
Date Jan. 1949	Indexed A. C. Johnson

F.B. 1129 Pg. 65

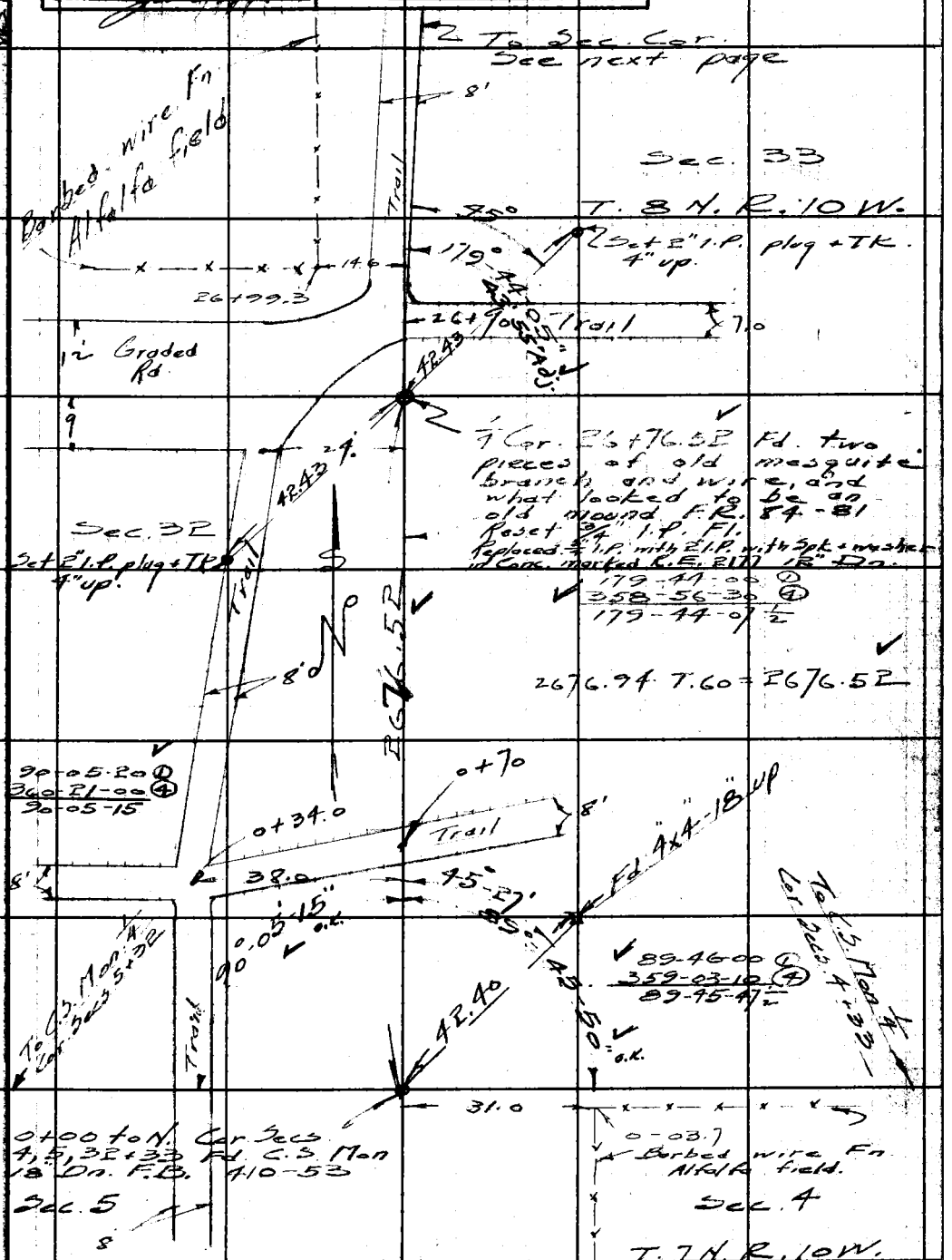

Note: Any Additions or Changes on This Sheet Must be Made or Circled in Red Ink With Date and Name of Person Making Change.

Do not extend notes this side of this line.

RETURN TO
LOS ANGELES COUNTY SURVEYOR
700 HALL OF RECORDS

FORM 247 5M 12-40

F.B. 1129 PG. 66

WS 69-A-3

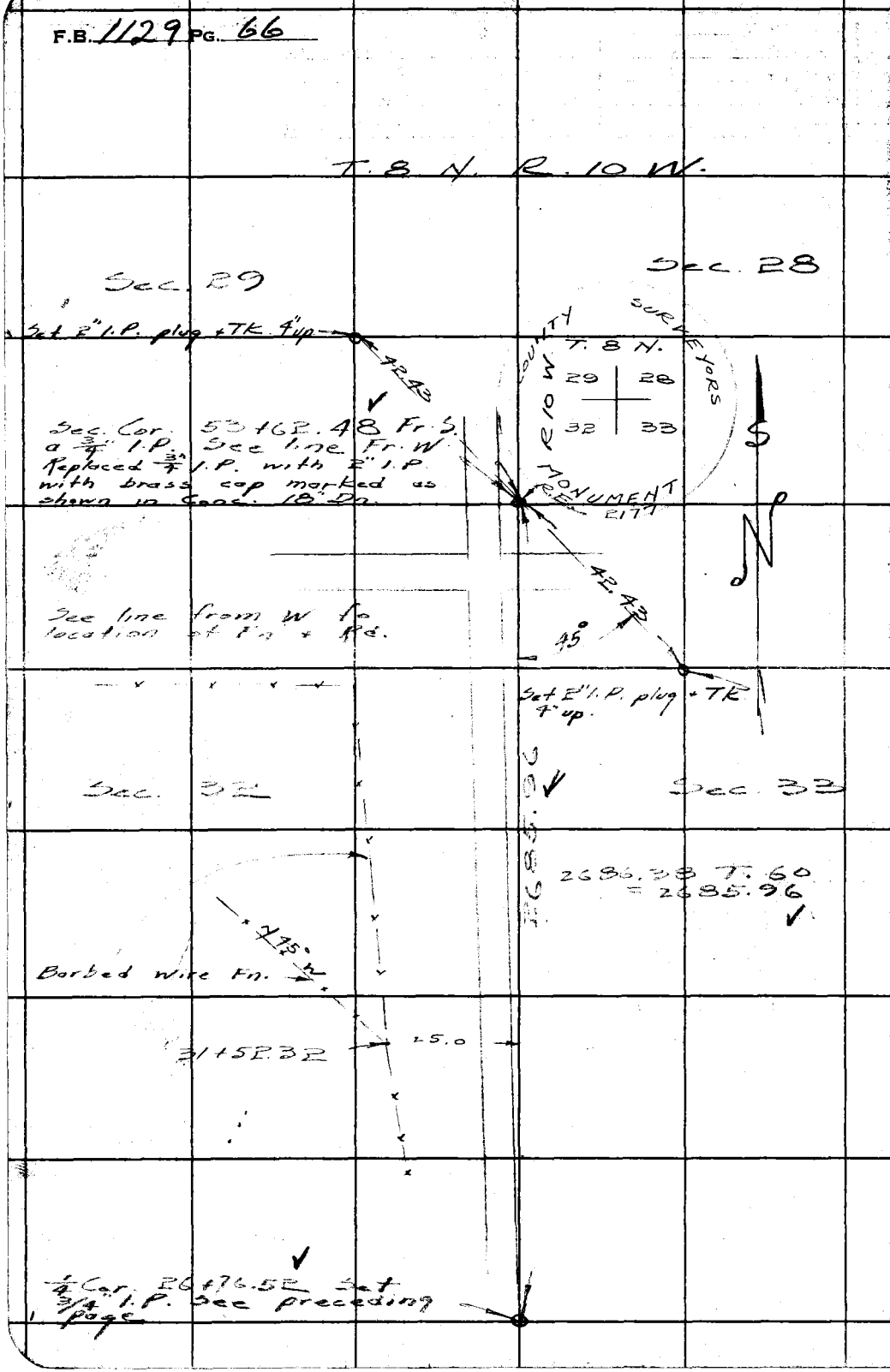

RETURN TO
LOS ANGELES COUNTY SURVEYOR
700 HALL OF RECORDS

Do not extend notes this side of this line.

Note: Any Additions or Changes on This Sheet Must be Made or Circled in **Red Ink** With Date and Name of Person Making Change.

Notes Ck'd by K.R.M.		Survey of Muroc Diagonal	F.B. 1129 PG. 67
Map No. B-1900		W.O. 8374 Tape No. 1	Std. 84°F
Office Work Dr. Tilla		Surveyed by Rasecrans	
Checked McPherson		Notes R	Date 12-4-44
Date June 1949		Indexed A. C. Johnson	

M.S. 69 B-3

Set 2" I.P. plug + Tk 5" up — Sec. line Cont. bottom next page

Transit line Fr W?

Fd. 1"x2" - 53+69.37 Fr. W.

Int. Set 2"x2" Fl. 53+76.69 Fr. S. ✓
53+76.94 Fr. W. ✓

Sec. Cor. Set 2" I.P. with brass cap marked as shown in Conc. 12 Dn. by proportion

Rt. & Sta. 53+61.01

Set 2" I.P. plug + Tk 5" up.

Set 1"x2" - 46+71.25

Sec. 34

89-48-00 ①
359-12-20 ④
89-48-05

705.55 T.60 = 705.44

1911.88 T.60 = 1911.58

Sec. 33

Set 1"x2" - 27+59.67

Trail

4 Sec. Cor. Set 2" I.P. with Spk. and washer marked R.E. 2177 in Conc. 12 Dn. by proportion.

Set 2" I.P. plug + Tk - 5" up.

Rt. & Sta. 26+80.50

26+30.84 Fd. 3"x4" stake 6" up 3/4" I.P. marker 2.5" high on N. side of it.

Set 2" I.P. plug + Tk.

2271.81 T.60 = 2271.46

488.29 T.60 = 488.21

T. 8 S. R. 10 W.

89-58-00 ①
359-51-50 ④
89-57-57½

88-05-10 ①
359-21-10 ④
88-05-17½

To C.S. Mon. & Cor. Sec. 2, 34 + 3

Set 1"x2" - 4+88.21

89-57-55

88-05-15

o.k.

Trail.

To Sec. 2 Mon. & Cor.

0+00 to N. Cor. Secs. 3, 4, 33 + 34 Fd. C.S. Mon. 6" up. F.B. 213-59

Note: Any Additions or Changes on This Sheet Must be Made or Circled in Red Ink With Date and Name of Person Making Change.

Do not extend notes this side of this line.

RETURN TO
LOS ANGELES COUNTY SURVEYOR
700 HALL OF RECORDS

FORM 247 BM 12-60

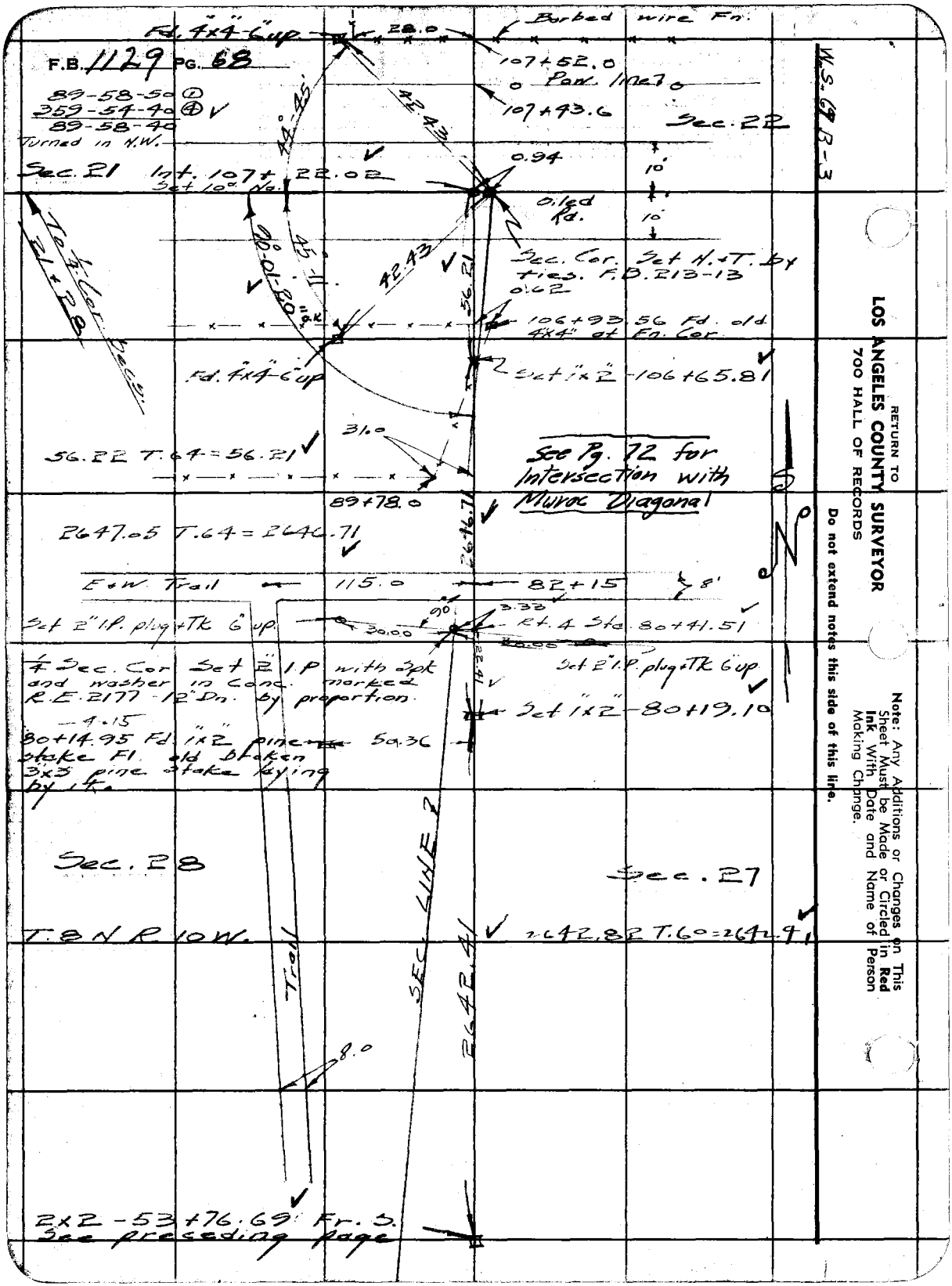

RETURN TO
LOS ANGELES COUNTY SURVEYOR
700 HALL OF RECORDS

Do not extend notes this side of this line.

Note: Any Additions or Changes on This Sheet Must be Made or Circled in Red Ink With Date and Name of Person Making Change.

Notes Ck'd by K.R.M.	Survey of Muroc Diagonal
Map No. B-1900	W. 08374 Tape No. 1 Std 84 °F
Office Work De Tilfa	Surveyed by Rosecrans
Checked McPherson	Notes R Date 12-6-44
Date Jan. 1949	Indexed A. C. Johnson

F.B. 1129 PG. 69



Note: Any Additions or Changes on This Sheet Must be Made or Circled in Red Ink With Date and Name of Person Making Change.

Do not extend notes this side of this line.

RETURN TO
LOS ANGELES COUNTY SURVEYOR
700 HALL OF RECORDS

FORM 247 5M 12-40

F.B. 1129 PG. 70

W.S. 69 B-3

Cor. Secs. 20, 21, 28 + 29
Fd. C.S. Mon 18" Dn.
F.B. 213-10

Record

Fd. this point to be on line between Sec Cors

Fd. 4x4 — 30.00 — 20.00 — Fd. 4x4

¼ Cor. Secs. 20 + 29 Set 10d Na. half way between 4x4 stakes

180°-00'-00"

179°-59'-20"

Sec. 29

T. 8 N. R. 10 W.

Sec. 20

Cor. Secs. 19, 20, 29 + 30
Set S.W. + 7 by ties
F.B. 487-122

RETURN TO
LOS ANGELES COUNTY SURVEYOR
700 HALL OF RECORDS

Do not extend notes this side of this line.

Note: Any Additions or Changes on This Sheet Must be Made or Circled in **Red Ink** With Date and Name of Person Making Change.

Notes Ck'd by K.R.M	Survey of Muroc Diagonal
Map No. B-1900	W. O 8374 Tape No. 1 Std 84 °F
Office Work De Tilfa	Surveyed by Rosecrans
Checked McPherson	Notes R Date 12-7-44
Date Jan 1949	Indexed A. C. Johnson

F.B. 1129 PG. 71

Cor. Secs. 34, 35, 3 + 2 Fd. C.S. Mon. F.B. 213-60

90°-03'-10" Adj.
90-03-40" Rec.

90-03-20 ①
360-12-40 ④ ✓
90-03-10

177-51-20 ①
351-26-30 ④
177-51-30

Cor. Secs. 3 + 34 Fd. C.S. Mon. F.B. 213-55

177°-51'-30" O.K.
177-51-15" Record

Sec. 34

Sec. 3
T. 8 N. R. 10 W.

Cor. Secs. 33, 34, 4 + 3 T. 7 + 8 N. R. 10 W. Fd. C.S. Mon. FB 213-59

Note: Any Additions or Changes on This Sheet Must be Made or Circled in Red Ink With Date and Name of Person Making Change.

Do not extend notes this side of this line.

RETURN TO
LOS ANGELES COUNTY SURVEYOR
700 HALL OF RECORDS

FORM 247 5M 12-40

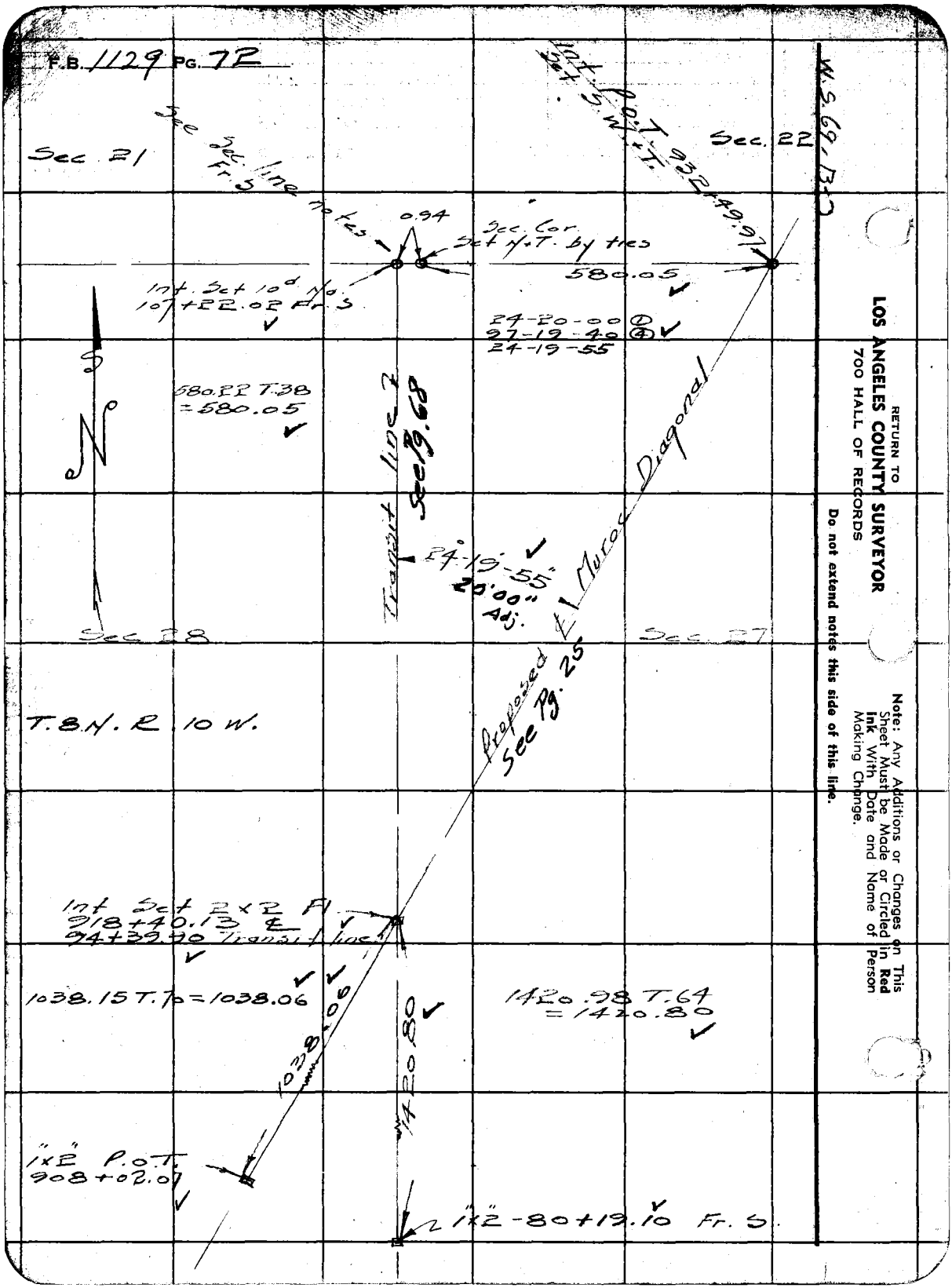

RETURN TO
LOS ANGELES COUNTY SURVEYOR
700 HALL OF RECORDS

Do not extend notes this side of this line.

Note: Any Additions or Changes on This Sheet Must be Made or Circled in **Red Ink** With Date and Name of Person Making Change.

Notes Ck'd by K.R.M.	Survey of Muroc Diagonal
Map No. B-1900	W. 08374 Tape No. 1 Std 84°F
Office Work DeTilla	Surveyed by Rosecrans
Checked McPherson	Notes R Date 12-8-44
Date Jan. 1949	Indexed A. C. Johnson

F.B. 1129 PG. 73

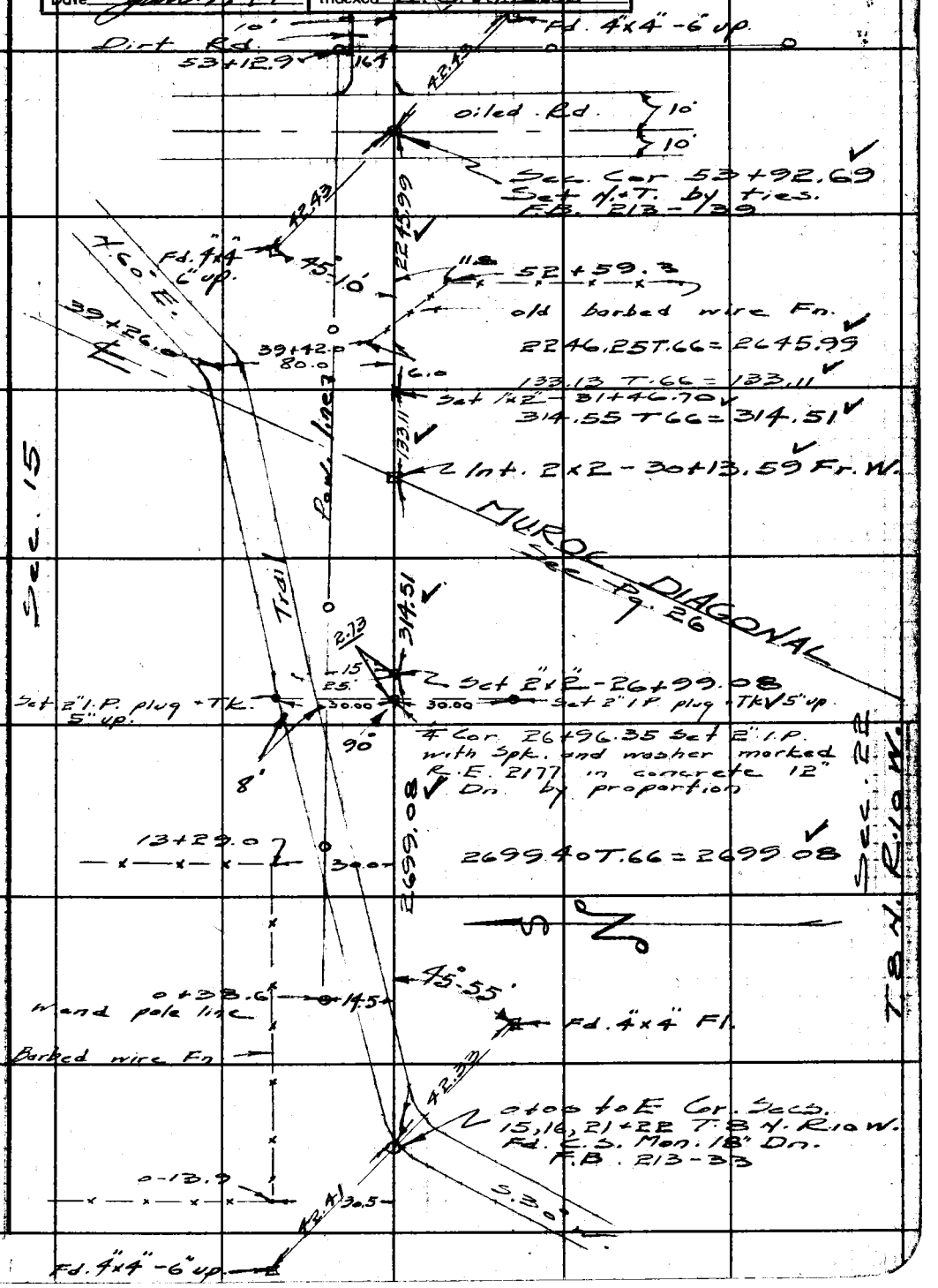

Note: Any Additions or Changes on This Sheet Must be Made or Circled in Red Ink With Date and Name of Person Making Change.

Do not extend notes this side of this line.

RETURN TO
LOS ANGELES COUNTY SURVEYOR
700 HALL OF RECORDS

FORM 247 5M 12-40

RETURN TO
LOS ANGELES COUNTY SURVEYOR
700 HALL OF RECORDS

Note: Any Additions or Changes on This Sheet Must be Made or Circled in **Red Ink** With Date and Name of Person Making Change.

Do not extend notes this side of this line.

F.B. 1129 PG. 74

Notes Ck'd by	Survey of		F.B. 1129 PG. 75
Map No.	W. O.	Tape No. St'd of	
Office Work	Surveyed by		
Checked	Notes	Date	
Date	Indexed		

Note: Any Additions or Changes on This Sheets Must be Made or Circled in Red Ink With Date and Name of Person Making Change.

Do not extend notes this side of this line

RETURN TO
LOS ANGELES COUNTY SURVEYOR
700 HALL OF RECORDS

FORM 247 5M 10-37

F.B. 1129 PG. 76

RETURN TO
LOS ANGELES COUNTY SURVEYOR
700 HALL OF RECORDS

Note: Any Additions or Changes on This Sheets Must be Made or Circled in **Red Ink** With Date and Name of Person Making Change.

Do not extend notes this side of this line

Notes Ck'd by K.R.McPh	Survey of Muroc Diagonal
Map No. B-1900-2	W. O. 8374 Tape No. 85 St'd 84 °F
Office Work Dawson	Surveyed by Rosecrans
Checked McPherson	Notes ✓ Date 4-8-48
Date June '48	Indexed A. C. Johnson 5-18-48

F.B. 1129 Pg. 77

Note: Any Additions or Changes on This Sheet Must be Made or Circled in Red Ink With Date and Name of Person Making Change.

Do not extend notes this side of this line.

RETURN TO
LOS ANGELES COUNTY SURVEYOR
700 HALL OF RECORDS

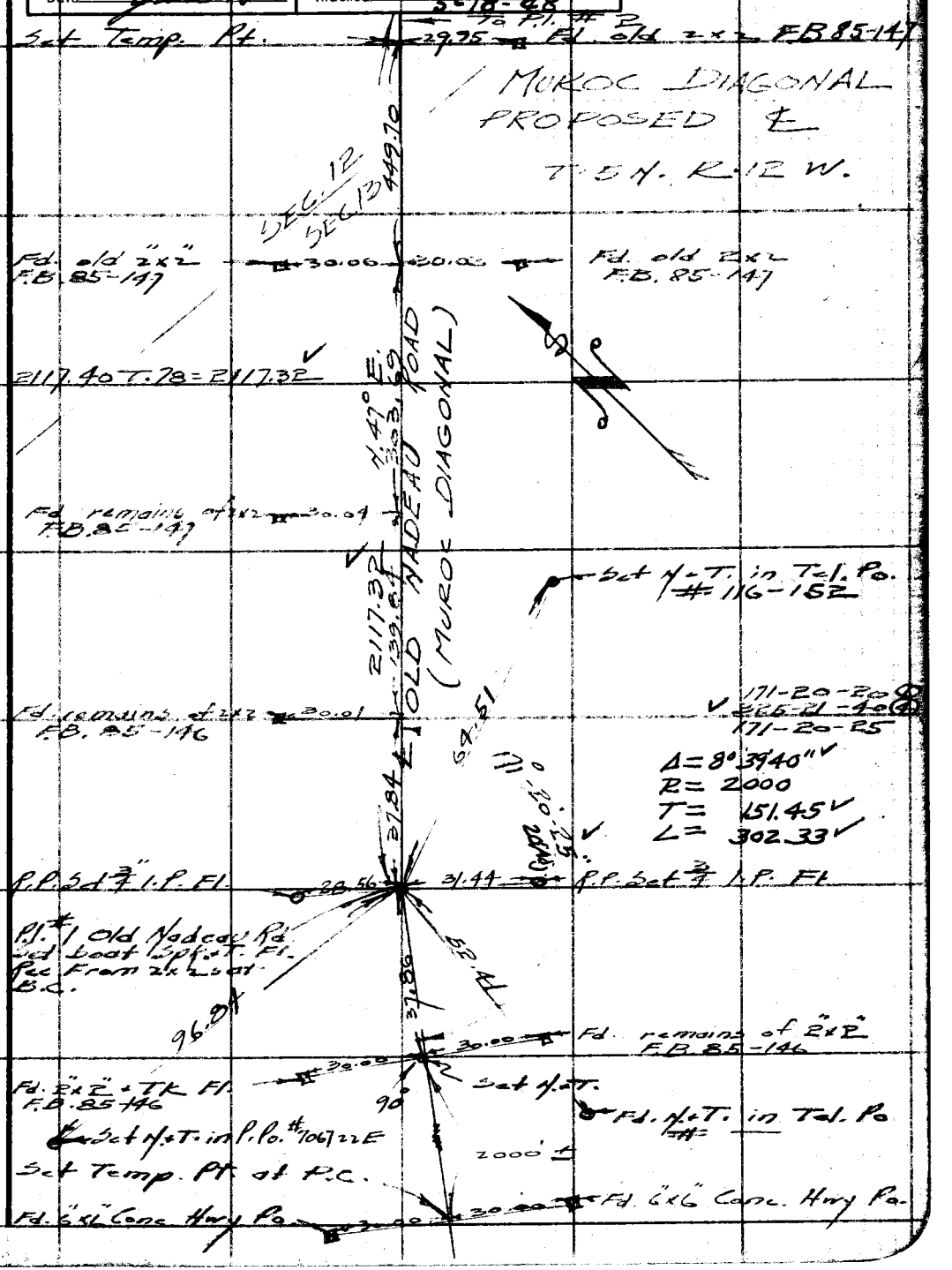

FORM 247 5M 5-46

F. B. 1129 PG. 78

Ch. Pt. Fd. old 1"x2" disturbed

436.40

436.42 T.78 = 436.40

Sta. 27+61.84 Per C.S. 8961-1

177-24-00
349-35-40
177-23-55

Pl. #2 Old Nadeau Rd. Fd. 2"x2"-12" Dn. Reset 3/4" I.P. 12" Dn. See F.B. 1129-100

177°-23'-55"
24'-00" Adj.
23'50"

Sta. [illegible] of profile levels

SEC. 12

499.71

T. 5 N. R. 12 W.

Fd. 2"x2" Fl. F.B. 85-147 — 30.05 — 30.01 — Fd. 2x2 F.B. 85-147

N. 47° E

430.96

OLD NADEAU ROAD (MUROC DIAGONAL)

Fd. old 2x2 F.B. 85-147 — 30.11

255.58

Temp. Pt. See preceding Page

RETURN TO
LOS ANGELES COUNTY SURVEYOR
700 HALL OF RECORDS

Do not extend notes this side of this line.

Note: Any Additions or Changes on This Sheet Must be Made or Circled in Red Ink With Date and Name of Person Making Change.

Notes Ck'd by K.R.McPh	Survey of Nerac Diagonal
Map No. B-1900-2	W. O. 8374 Tape No. 85 St'd 84 °F
Office Work Drawn	Surveyed by Rosecrans
Checked McPherson	Notes R Date 4-22-48
Date June 1948	Indexed A. C. Johnson

F. B. 1129 Pg. 79

To Pl. #3.M See next page

264.15 @ 1-29 = 300.51 @ 1-16 = 49.58 T.60 = 82.25

261.06 300.40 175.61 740.07 739.95

739.95

82.25 = 82.25 82.25 Lev

P.C. 39+05.76 Set 1x2

BPEC Set 3/4

17.14 300.53 317.67 317.60 317.58

30' Adj

Δ 23°51'30" R. 1500.00 T. 317.58 L.c. 625.92

Pl. #3 Old Nadeau Rd. Set 1x2 B.C. 1.B. 11E3-100

Set 1/4 T.M. Tel. Pb. #116-172

126.00 42.13 32.61 Pb. Nerac Diagonal 36°49'

RPP #2M set 3/4" IP

P.I. #2 Nail & 1/2" Dia. 26.00 SEC. 12

92.49 T=66°=92.49 92.50 Lev

RPP #2M set 3/4" IP

T. 5 N. R. 12 W.

Station	Deflection	Chord
32+73.84 B.C.		
33+	0-23-06	20.16
+50	1-20-24	50.00
34+	2-17-41	
+50	3-15-00	
35+	4-12-17	
+50	5-09-35	
36+	6-06-52	
+50	7-04-10	
37+	8-01-28	
+50	8-58-45	
38+	9-56-03	
+50	10-53-22	
39+05.76 E.C.	11-47-15	55.76

B.C. Set 1x2 - 32+79.64 Co. Rd. 8961-1-Old Nadeau Rd.

To Pl. #4 See next page of preceding page

Note: Any Additions or Changes on This Sheet Must be Made or Circled in Red Ink With Date and Name of Person Making Change.

Do not extend notes this side of this line.

RETURN TO
LOS ANGELES COUNTY SURVEYOR
700 HALL OF RECORDS

FORM 247 5M 5-46

F. B. 1129 Pg. 80

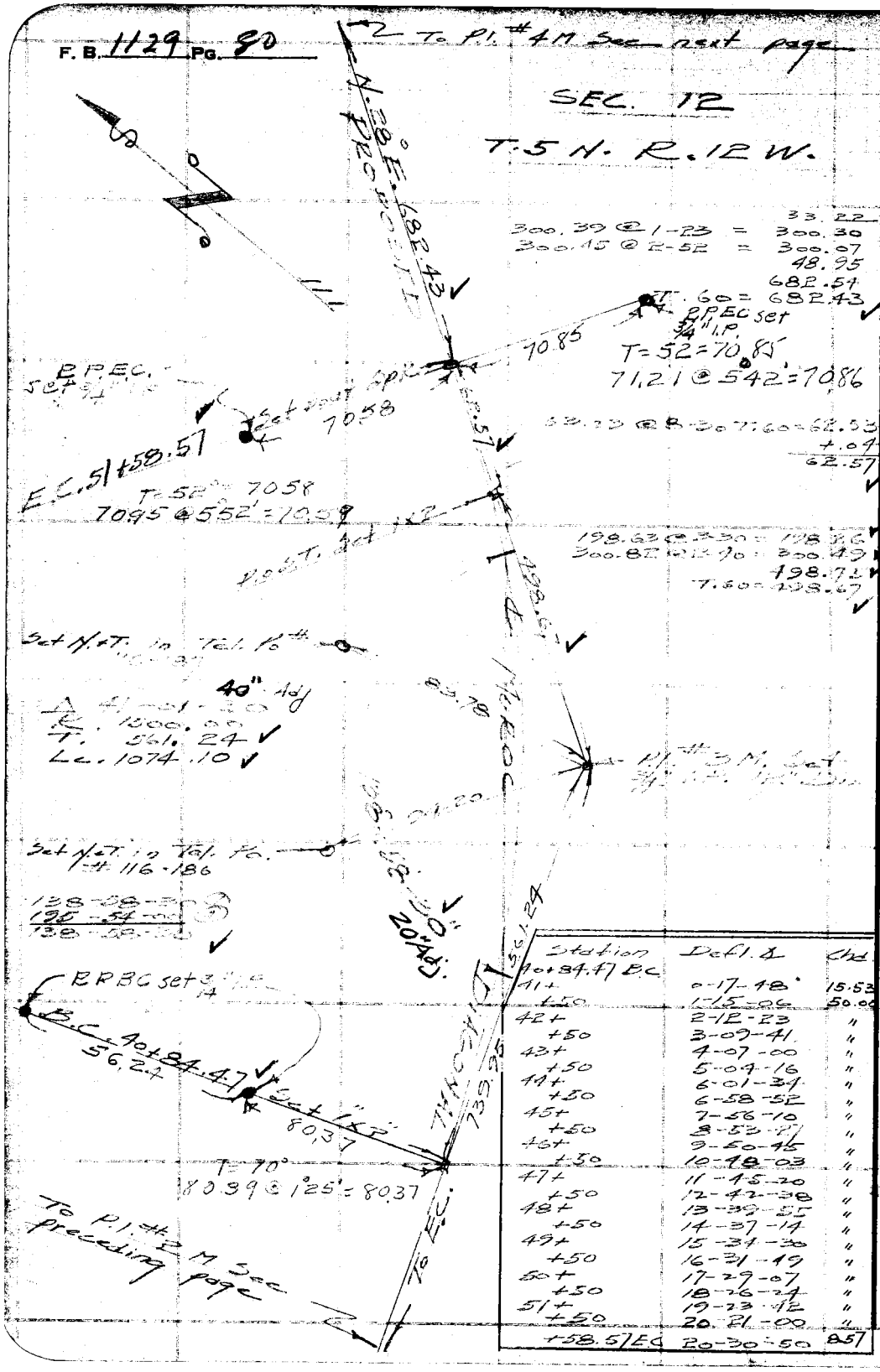

Station	Defl. ∠	Chd
40+84.47 B.C.		
41+	0-17-48	15.53
+50	1-15-06	50.00
42+	2-12-23	"
+50	3-09-41	"
43+	4-07-00	"
+50	5-04-16	"
44+	6-01-34	"
+50	6-58-52	"
45+	7-56-10	"
+50	8-53-27	"
46+	9-50-45	"
+50	10-48-03	"
47+	11-45-20	"
+50	12-42-38	"
48+	13-39-55	"
+50	14-37-14	"
49+	15-34-30	"
+50	16-31-49	"
50+	17-29-07	"
+50	18-26-24	"
51+	19-23-42	"
+50	20-21-00	"
+58.57 E.C.	20-30-50	8.57

RETURN TO
LOS ANGELES COUNTY SURVEYOR
700 HALL OF RECORDS

Do not extend notes this side of this line.

Note: Any Additions or Changes on This Sheet Must be Made or Circled in Red Ink With Date and Name of Person Making Change.

Notes Ck'd by KRM	Survey of Muroc Diagonal
Map No. B-1900-2	W. O. 8374 Tape No. 85 St'd 84 °F
Office Work Dronn	Surveyed by Rosecrans
Checked McPherson	Notes R Date 4-23-48
Date June, '48	Indexed A. C. Johnson

F. B. 1129 PG. 81

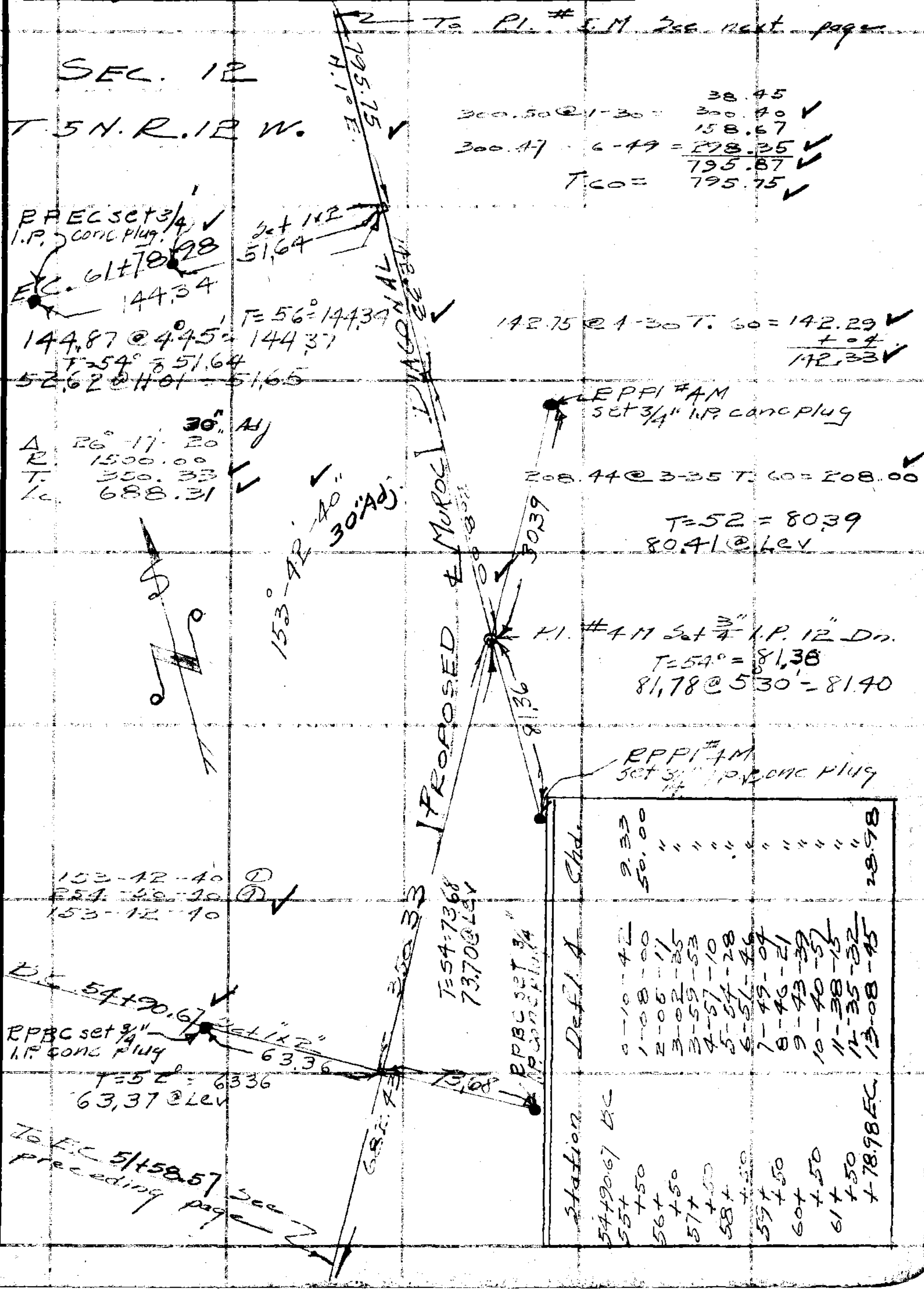

Station	Defl. ∠	Chd.
54+90.67 BC		
55+	0-10-42	9.33
+50	1-08-00	50.00
56+	2-06-11	"
+50	3-02-35	"
57+	3-59-53	"
+50	4-57-10	"
58+	5-54-28	"
+50	6-51-46	"
59+	7-49-04	"
+50	8-46-21	"
60+	9-43-39	"
+50	10-40-57	"
61+	11-38-15	"
+50	12-35-32	"
+78.98 EC	13-08-45	28.98

RETURN TO
LOS ANGELES COUNTY SURVEYOR
700 HALL OF RECORDS

Note: Any Additions or Changes on This Sheet Must be Made or Circled in Red Ink With Date and Name of Person Making Change.

Do not extend notes this side of this line.

FORM 247 5M 5-46

F. B. 1129 PG. 82

P.O.T. 78+37.22 Fd. S.W.+T. Int. of semitangents on Barrel Springs Rd and old Nadeau Rd. See F.B. 1129-9

42.15
109.37
299.73 @ 6-05 = 298.04
449.56
T.60 449.49

R.P.E.C. set 3/4" I.P. conc. plug R.L.W.

N 36°-30' E
449.49

60.11

E.C. 74+26.40 Set 1"x2"

78.28

R.P.E.C. set 3/4" I.P. & conc plug R.L.W.

38.67

38.70 T.60 = 38.69
-.02
38.67

78.29 @ Lev T.46 = 78.28

P.O.S.T. Set 1"x2"

T = 46° = 60.11
60.21 @ 3°09' = 60.12

253.03 @ 4-50 = 192.41
252.13
444.54
T.60 = 444.47

25" Adj.
Δ 35°-42'-30"
½ Δ 17°-51'-15
R 1500.00
T. 483.14
L.C. 934.81

SEC. 12
T.5N. R.12W.

444.47

144°-17'-30"
35" Adj.

P.I. #5M Set 3/4" I.P. 12" Dn.

144-17-40 ①
217-10-00 ④
144-17-30

69.56 @ Lev
T = 50 = 69.55

69.55

T = 50° = 81.19
24.75 Lev
56.45 "
81.20

R.P.B.C. set 3/4" I.P. conc. plug

B.C. 64+91.59
Set 1"x2"
81.19

69.55

To E.C. 61+78.98 See preceding page

R.P.B.C. set 3/4" I.P. conc. plug

Station	Defl. ∡	Chd.
64+91.59 B.C.		
65+50	0-09-38	8.41
66+50	1-06-56	50.00
67+50	2-04-14	"
68+50	3-01-31	"
69+50	3-58-49	"
70+50	4-56-07	"
71+50	5-53-25	"
72+50	6-50-42	"
73+50	7-48-00	"
74+	8-45-18	"
+26.40 E.C.	9-42-35	"
	10-39-53	"
	11-37-11	"
	12-34-29	"
	13-31-46	"
	14-29-04	"
	15-26-22	"
	16-23-39	"
	17-20-57	"
	17-51-12	26.40

RETURN TO
LOS ANGELES COUNTY SURVEYOR
700 HALL OF RECORDS

Do not extend notes this side of this line.

Note: Any Additions or Changes on This Sheet Must be Made or Circled in Red Ink With Date and Name of Person Making Change.

Notes Ck'd by KRMcPh	Survey of Muroc Diagonal
Map No. B-1900-2	W. O 8374 Tape No. 85 St'd 84 °F
Office Work Drown	Surveyed by Rosecrans
Checked McPherson	Notes R Date 7-28-48
Date June '48	Indexed A. C. Johnson

F. B. 1129 Pg. 83



Note: Any Additions or Changes on This Sheet Must be Made or Circled in Red Ink With Date and Name of Person Making Change.

Do not extend notes this side of this line.

RETURN TO
LOS ANGELES COUNTY SURVEYOR
700 HALL OF RECORDS

FORM 247 5M 5-46

RETURN TO
LOS ANGELES COUNTY SURVEYOR
700 HALL OF RECORDS

Note: Any Additions or Changes on This Sheet Must be Made or Circled in Red Ink With Date and Name of Person Making Change.

Do not extend notes this side of this line.

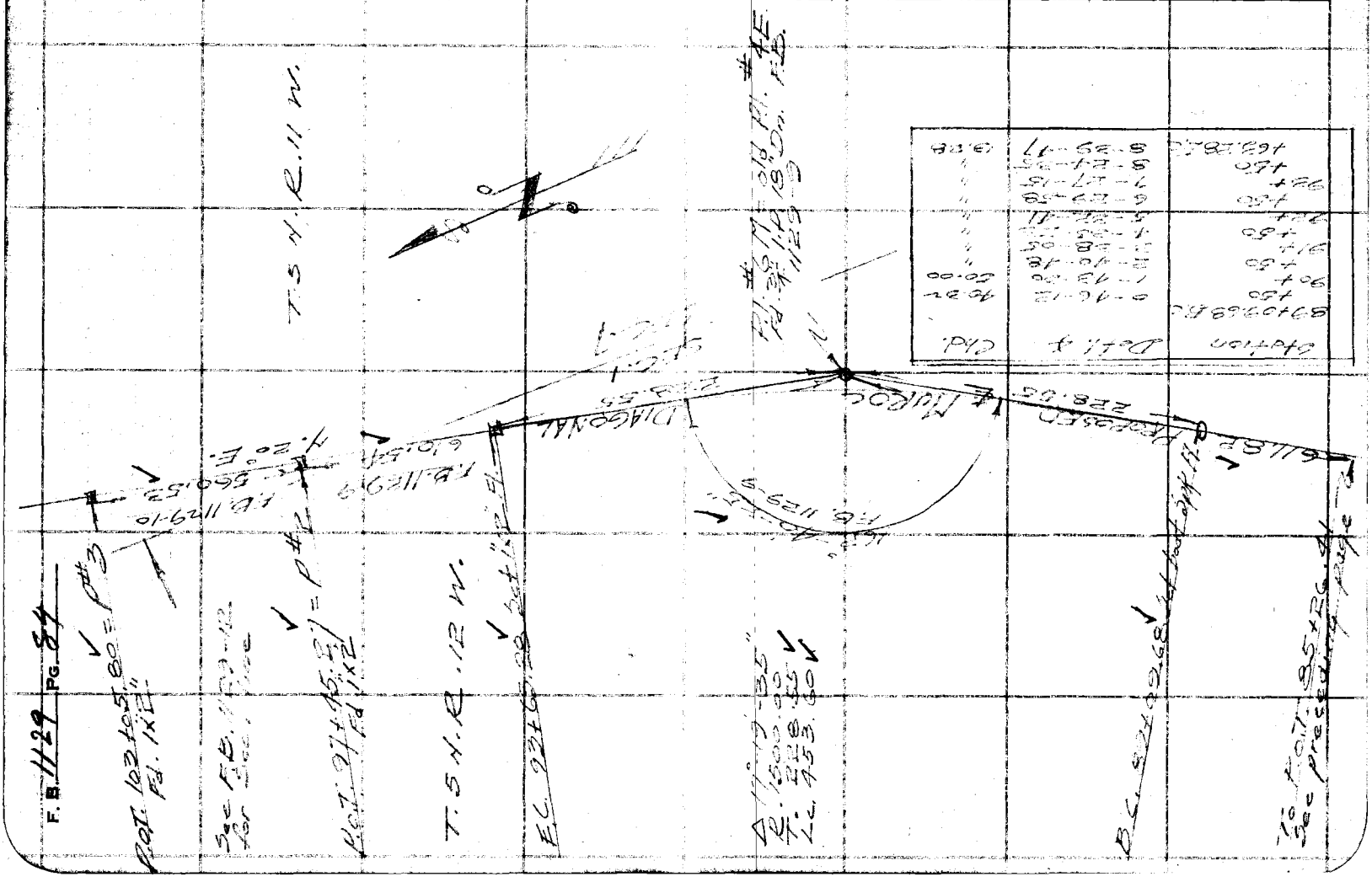

Notes Ck'd by [illegible]	Survey of Muroc Diagonal
Map No. B-1900-2	W. O. 8374 Tape No. 85 Std. 84 °F
Office Work Drown	Surveyed by Rosecrans
Checked McPherson	Notes R Date 1-28-48
Date June '48	Indexed A. C. Johnson

F.B. 1129 Pg. 85

3921.92 to P#10 = S. 1/4 Cor. Sec. 32 T6N.-R11W. See Pg. 11

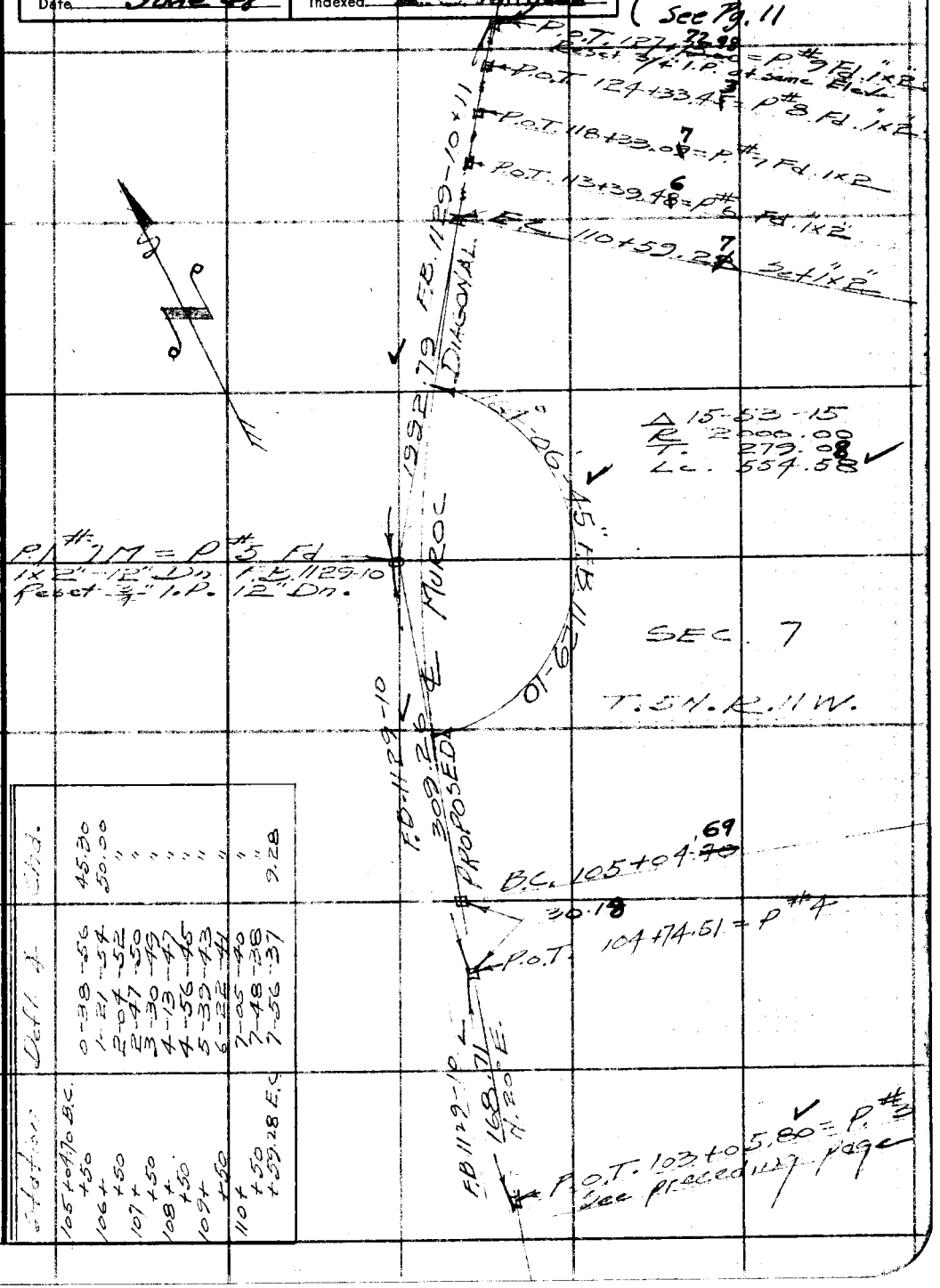

Station	Defl. ∠	Chd.
105+04.70 B.C.		
+50	0-38-56	45.30
106+	1-21-54	50.00
+50	2-04-52	"
107+	2-47-50	"
+50	3-30-49	"
108+	4-13-47	"
+50	4-56-45	"
109+	5-39-43	"
+50	6-22-41	"
110+	7-05-40	"
+50	7-48-38	"
+59.28 E.C.	7-56-37	9.28

Note: Any Additions or Changes on This Sheet Must be Made or Circled in Red Ink With Date and Name of Person Making Change.

Do not extend notes this side of this line.

RETURN TO
LOS ANGELES COUNTY SURVEYOR
700 HALL OF RECORDS

FORM 247 5M 5-46

F. B. 1129 PG. 86

RETURN TO
LOS ANGELES COUNTY SURVEYOR
700 HALL OF RECORDS

Do not extend notes this side of this line.

Note: Any Additions or Changes on This Sheet Must be Made or Circled in Red Ink With Date and Name of Person Making Change.

Notes Ck'd by	Survey of	F.B.	PG.
Map No.	W. O. Tape No. St'd of		
Office Work	Surveyed by		
Checked	Notes Date		
Date	Indexed		

Note: Any Additions or Changes on This Sheets Must be Made or Circled in Red Ink With Date and Name of Person Making Change.

Do not extend notes this side of this line

RETURN TO
LOS ANGELES COUNTY SURVEYOR
700 HALL OF RECORDS

FORM 247 5M 10-37

Open 87 to 97

F.B._____ PG._____

OBSERVATIONS from Sta - - - - - -

Set		Initial	6D	Diff	Angle.
1	A	0-01-30			72-39-52.50
	B				

RETURN TO
LOS ANGELES COUNTY SURVEYOR
700 HALL OF RECORDS

Note: Any Additions or Changes on This Sheets Must be Made or Circled in **Red** Ink With Date and Name of Person Making Change.

Do not extend notes this side of this line

Notes Ck'd by	HNB	Survey of Muroc Diagonal	F.B. 1129 Pg. 99
Map No.		W. O. 8374 Tape No. 1	St'd 84 °F
Office Work		Surveyed by Rosecrans	
Checked		Notes	Date 10-25-44
Date		Indexed	

MUROC DIAGONAL

"P" line along Old Nadeau Rd at the south end of Muroc Diagonal

J. N. 8374

Party E. A. Rosecrans
J. P. Pierce
J. C. Pierce

Note: Any Additions or Changes on This Sheet Must be Made or Circled in Red Ink With Date and Name of Person Making Change.

Do not extend notes this side of this line.

RETURN TO
LOS ANGELES COUNTY SURVEYOR
700 HALL OF RECORDS

FORM 247 5M 12-40

F.B. 1129 Pg. 98

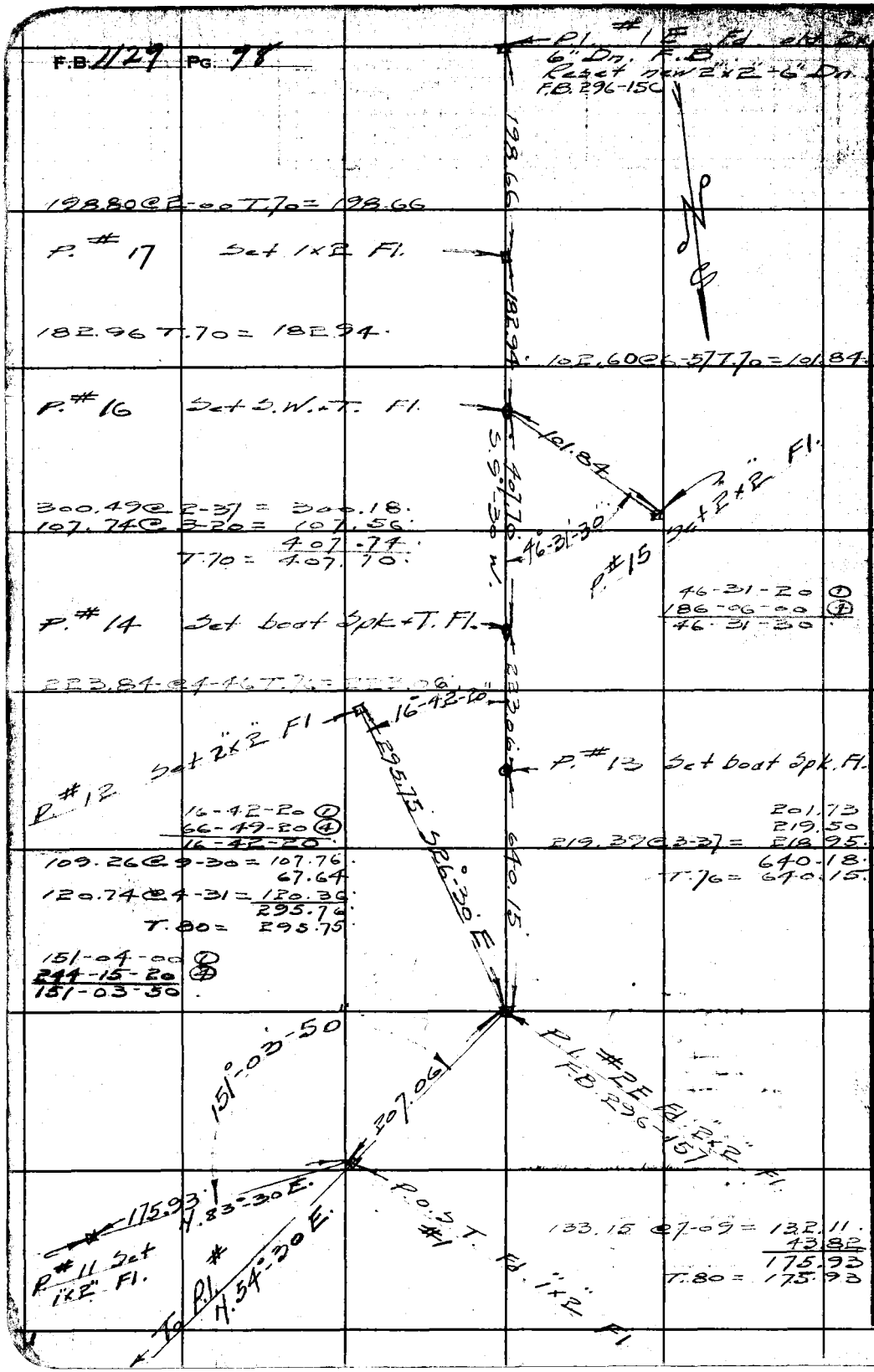

RETURN TO
LOS ANGELES COUNTY SURVEYOR
700 HALL OF RECORDS

Do not extend notes this side of this line.

Note: Any Additions or Changes on This Sheet Must be Made or Circled in Red Ink With Date and Name of Person Making Change.

Notes Ck'd by	HNB	Survey of	Muroc Diagonal
Map No.		W. O. 8374 Tape No. 1	St'd 84 °F
Office Work		Surveyed by	Rosecrans
Checked		Notes	Date 10-30-44
Date		Indexed	A. C. Johnson

F.B. 1129 Pg. 99

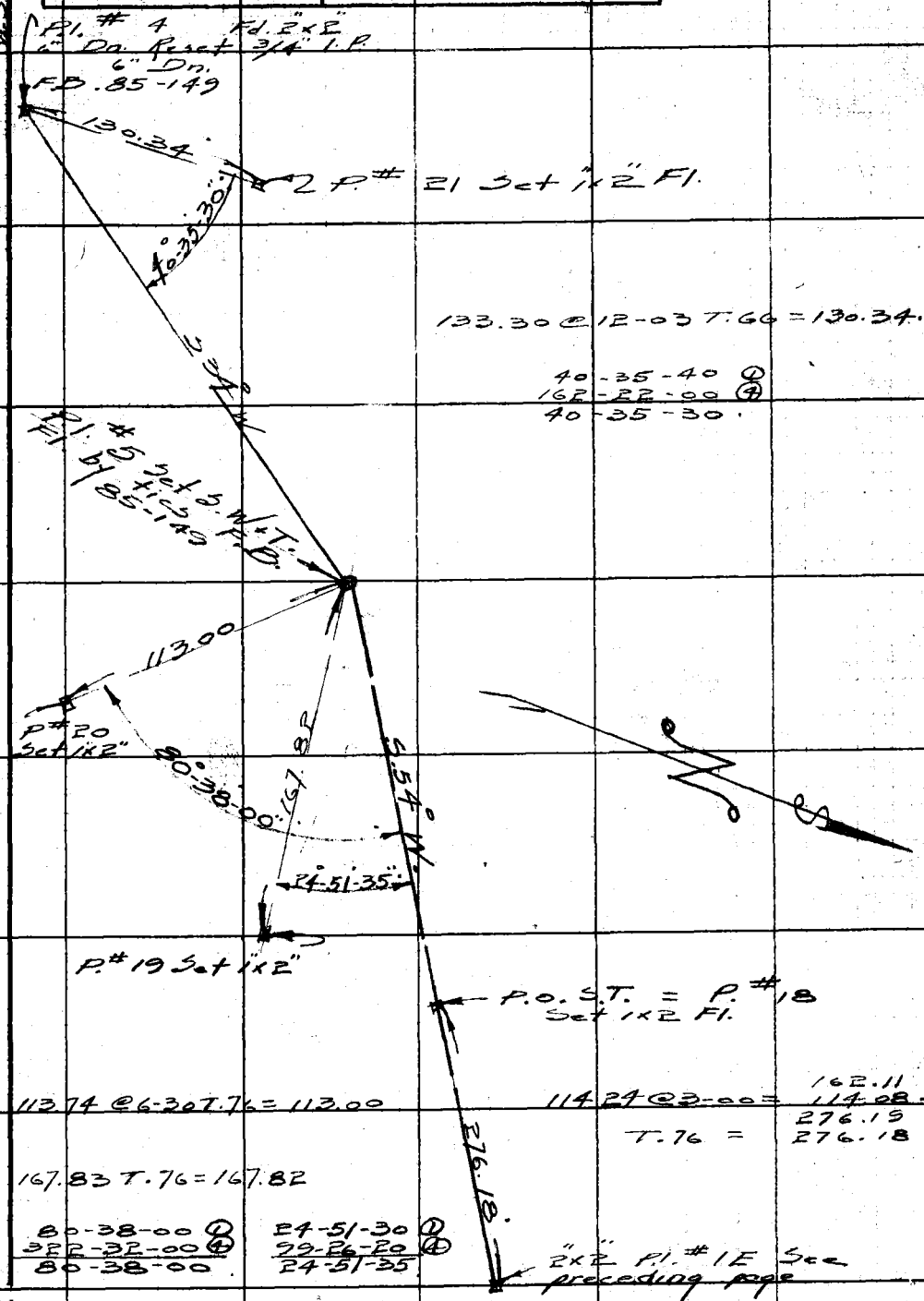

Note: Any Additions or Changes on This Sheet Must be Made or Circled in Red Ink With Date and Name of Person Making Change.

Do not extend notes this side of this line.

RETURN TO
LOS ANGELES COUNTY SURVEYOR
700 HALL OF RECORDS

FORM 247 5M 12-40

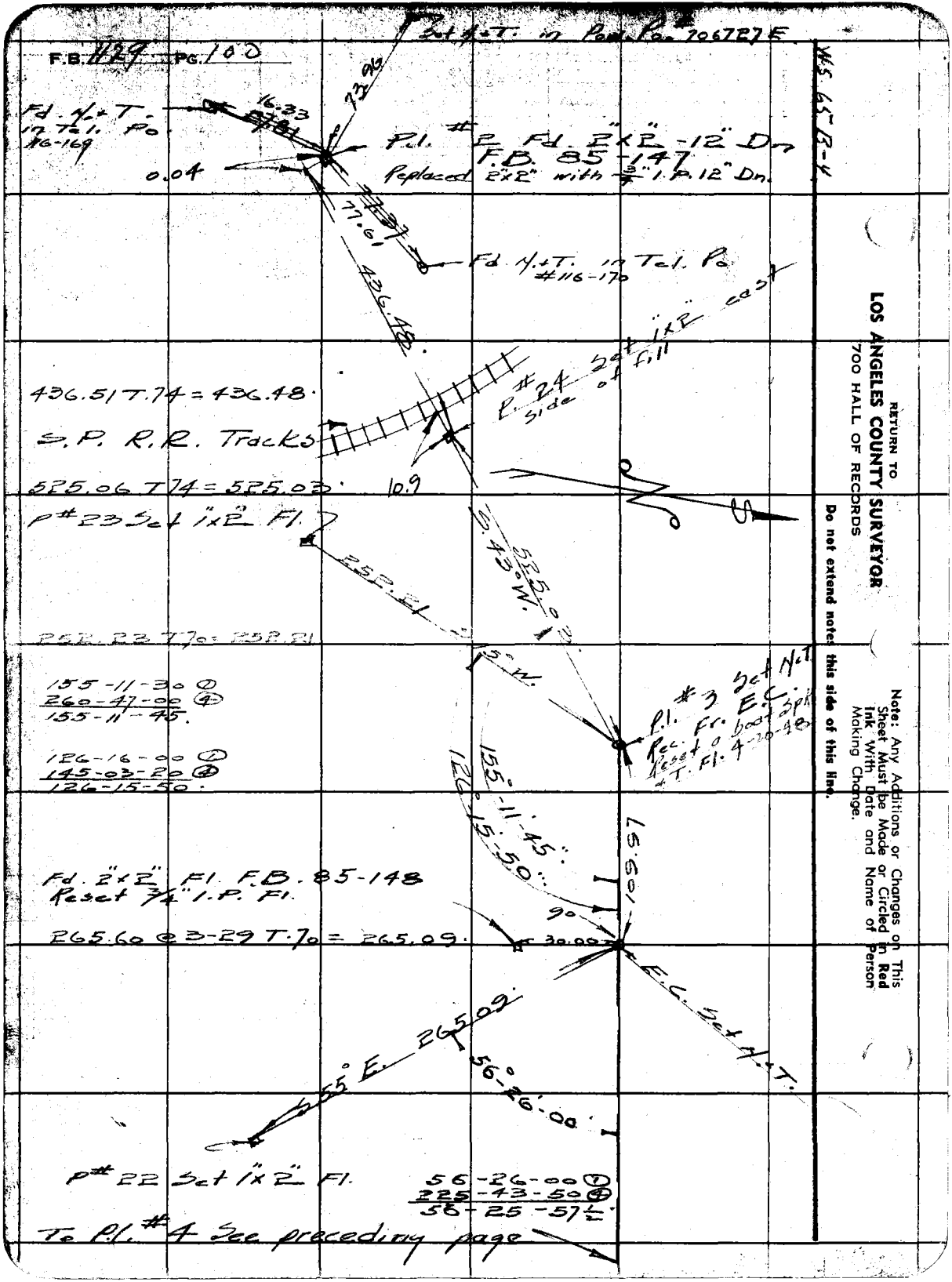

RETURN TO
LOS ANGELES COUNTY SURVEYOR
700 HALL OF RECORDS

Do not extend notes this side of this line.

Note: Any Additions or Changes on This Sheet Must be Made or Circled in Red Ink With Date and Name of Person Making Change.

Form 307 5M 5-39

PLEASE RETURN TO
LOS ANGELES COUNTY SURVEYOR
700 HALL OF RECORDS

NOTE: ANY ADDITIONS OR CHANGES ON THIS SHEET MUST BE MADE OR CIRCLED IN RED INK, WITH DATE AND NAME OF PERSON MAKING CHANGE

Do not extend notes this side of this line

STATION	B. S.	H. I.	F. S.	ELEV.		
MUROC DIAGONAL "P" LINE LEVELS						
BM #4	5.105	2901.077		2895.972	Cut Spk in 6" joshua 30' W. of Sta. 88+00 old Nadeau Rd. L.B. 656-4	
R.P. #1	4.565	2900.880	4.762	2896.315	1"x2" Pg. 9	
T.P.	3.545	2893.991	10.434	2890.446		
T.P.	5.060	2894.351	4.700	2889.291		
P.O.T. #1	9.463	2901.101	2.713	2891.638	N.+T. Pg. 9	
T.P.	7.500	2908.227	0.374	2900.727		
B.C. 78+49	8.047	2913.557	2.717	2905.510	N.+T. ℄ old Nadeau Rd.	
B.M. #M1.			0.380	2913.177	Set cut spk in Tel. Po. E. side of Old Nadeau Rd. 300' S of Palmdale irrigation ditch.	
" "	0.725	2913.902				
T.P.	1.555	2909.000	6.451	2907.445		
T.P.	0.698	2902.549	7.149	2901.851		
T.P.	0.374	2895.059	7.864	2894.685		
T.P.	5.040	2893.949	6.150	2888.909		
T.P.	10.415	2900.946	3.418	2890.531		
B.M. #1			4.980	2895.966	Elev. 2895.972 - 0.006 error	
" "	0.894	2896.866		2895.972		
T.P.	1.007	2889.073	8.800	2888.066		
T.P.	0.561	2880.779	8.855	2880.218		

Profile ● Notes Red. ____ Plotted ____ Job No. B374 Division No. ____ F B/129 Pg 101
No. ____ Date ____ Date ____ Survey of Muroc Diagonal
X-Sec. Notes Chkd. HNB Checked ____ Survey by Rosecrans Notes R Date 4-17-44
No. ____ Date 7-1944 Date ____ Map No. ____ Indexed C. C. Johnson Date 6-5-44

Form 307 5M 5-39

PLEASE RETURN TO
LOS ANGELES COUNTY SURVEYOR
700 HALL OF RECORDS

NOTE: ANY ADDITIONS OR CHANGES ON THIS SHEET MUST BE MADE OR CIRCLED IN RED INK, WITH DATE AND NAME OF PERSON MAKING CHANGE

Do not extend notes this side of this line

F.B. 1129 Pg. 102 | Job No. 8274 | Division No. | Notes Red. | Plotted | Profile No.
Survey of Muroc Diagonal | Date | Date | X-Sec. No.
Survey by Rosecrans Notes R | Notes Chkd. | Checked
Indexed A. C. Johnson Date 4-18-44 | Date | Date

STATION	B. S.	H. I.	F. S.	ELEV.	
		2880.779			
T.P.	1.224	73.538	8.465	2872.314	
P.I. #1 E.	2.870	64.966	10.842	62.696	3/4" I.P. Pg. 9.
T.P.	1.592	57.584	8.974	55.992	
T.P.	1.710	51.842	7.452	50.132	
T.P.	2.430	46.534	8.738	44.104	
P. #2	1.368	42.840	5.062	41.472	1"x2" Pg. 10
T.P.	1.803	40.118	5.525	37.315	
T.P.	1.485	38.788	5.815	34.303	
T.P.	5.411	38.545	5.654	33.134	
P. #3	2.805	37.585	3.765	34.780	1"x2" Pg. 10
P #4	0.655	31.150	7.090	30.495	1"x2" Pg. 10
T.P.	2.649	22.714	11.085	20.065	
P. #5	2.150	17.514	7.350	15.364	1"x2" Pg. 10
T.P.	0.593	10.122	7.985	09.529	
T.P.	1.369	03.373	8.118	02.004	
P. #6	1.650	2796.729	8.794	2795.079	1"x2" Pg. 10
T.P.	3.332	91.121	8.940	87.789	
P. #7	0.860	86.789	5.192	85.929	1"x2" Pg. 10
T.P.	1.040	77.374	10.155	76.334	
T.P.	1.710	69.809	9.275	68.099	

Form 307 5M 5-39

PLEASE RETURN TO
LOS ANGELES COUNTY SURVEYOR
700 HALL OF RECORDS

NOTE: ANY ADDITIONS OR CHANGES ON THIS SHEET MUST BE MADE OR CIRCLED IN RED INK, WITH DATE AND NAME OF PERSON MAKING CHANGE

Do not extend notes this side of this line

STATION	B. S.	H. I.	F. S.	ELEV.		
		2769.809				
T.P.	2.739	2763.508	9.040	2760.769		
P. #8	1.250	58.723	6.035	57.473	1"x2"	Pg. 11
T.P.	3.514	55.439	6.798	51.925		
P. #9	0.757	50.481	5.715	49.724	1"x2"	Pg. 11
T.P.	1.288	43.627	8.142	42.339		
T.P.	2.165	37.979	7.813	35.814		
T.P.	1.983	32.976	6.986	30.993		
T.P.	1.320	25.551	8.745	24.231		
T.P.	2.365	19.911	8.005	17.546		
T.P.	2.518	14.614	7.815	12.096		
T.P.	2.833	09.769	7.678	06.936		
T.P.	3.560	05.769	7.560	02.209		
T.P.	4.925	04.339	6.355	2699.414		
T.P.	3.977	02.096	6.220	98.119		
T.P.	3.968	2699.254	6.810	95.286		
T.P.	4.158	96.257	7.155	92.099		
T.P.	3.617	92.836	7.038	89.219		
T.P.	4.393	89.559	7.670	85.166		
T.P.	4.990	87.544	7.005	82.554		
T.P.	3.360	84.189	6.715	80.829		

Profile No. ____ Notes Red. ____ Plotted ____ Job No. 8374 Division No. ____ F B. 1129 Pg. 103

X-Sec. No. ____ Date ____ Date ____ Survey of Muroc Diagonal

Notes Chkd. HNB Checked ____ Survey by Rosecrans Notes R Date 4-18-44

Date 7-1944 Date ____ Map No. ____ Indexed A. C. Johnson

Form 307 5M 5-39

PLEASE RETURN TO
LOS ANGELES COUNTY SURVEYOR
700 HALL OF RECORDS

NOTE: ANY ADDITIONS OR CHANGES ON THIS SHEET MUST BE MADE OR CIRCLED IN RED INK, WITH DATE AND NAME OF PERSON MAKING CHANGE

Do not extend notes this side of this line

STATION	B. S.	H. I.	F. S.	ELEV.	
		2684.189			
T. P.	5.045	84.562	4.672	2679.517	East Palmdale 0.25 M. south of, 40' N. of
U.S.B.M. #439			2.915	2681.647	center of Rd. to Little Rock from East
					Palmdale in Sec. 31 T.6 N R.11.W. 450' N.W.
					of Sec. Cor. iron post stamped 2682.
					Elev. 2682.042 Final 1928
					2681.647
					.395 error

F.B. 1129 PG. 104 Job No. 8374 Division No. ____ Notes Red. ____ Plotted ____ Profile ____
Survey of Muroc Diagonal Date ____ Date ____ No. ____
Survey by Rosecrans Notes R Notes Chkd. ____ Checked ____ X-Sec. ____
Indexed A. C. Johnson Date 4-18-44 Date ____ Date ____ No. ____

FORM 307 5M 7-43

PLEASE RETURN TO
LOS ANGELES COUNTY SURVEYOR
700 HALL OF RECORDS

NOTE: ANY ADDITIONS OR CHANGES ON THIS SHEET MUST BE MADE OR CIRCLED IN RED INK. WITH DATE AND NAME OF PERSON MAKING CHANGE

Do not extend notes this side of this line

STATION	B. S.	H. I.	F. S.	ELEV.		
"P" LINE LEVELS ON MUROC DIAGONAL						
South end along Old Nadeau Rd.						
B.M. # 1	10.677	2923.857		2913.180	Spk in 4th Po. # 116216 So from Palmdale irrigation ditch; East side of Old Nadeau Rd.	
T.P.	11.537	34.044	1.350	2922.507		
T.P.	8.074	38.088	4.030	30.014		
P. # 11	1.550	37.332	2.306	35.782	Fd. 1"x2"	
T.P.	11.700	45.022	4.010	33.322		
T.P.	11.930	56.252	0.700	44.322		
T.P.	6.775	58.457	4.570	51.682		
P. # 12	2.995	59.972	1.480	56.977	Fd. 2"x2"	
T.P.	7.507	57.825	9.654	50.318		
P # 13	11.550	61.875	7.500	50.325	Fd. boat spk.	
T.P.	8.332	68.397	1.810	60.065		
P. # 14	9.966	76.889	1.474	66.923	Fd. boat spk.	
T.P.	11.526	87.765	0.650	76.239		
T.P.	11.676	98.865	0.576	87.189		
T.P.	5.992	3004.037	0.820	98.045		
P. # 15	1.166	01.956	3.247	3000.790	Fd. 2"x2"	
T.P.	2.640	2993.625	10.971	2990.985		
P. # 17	3.610	87.815	9.420	84.205	Fd. 1"x2"	

Profile No. ____ Notes Red. ____ Plotted ____ Date ____
X-Sec. No. ____ Notes Chkd. HNB Date Dec. 1944 Checked ____ Date ____
Job No. 8374 Division No. ____
Survey of Muroc Diagonal
Survey by Rosecrans Notes R Date 11-3-44
Map No. ____ Indexed ____ Date 11-22-44
F.B. 1129 Pg. 105

FORM 307 5M 7-43

PLEASE RETURN TO
LOS ANGELES COUNTY SURVEYOR
700 HALL OF RECORDS

NOTE: ANY ADDITIONS OR CHANGES ON THIS SHEET MUST BE MADE OR CIRCLED IN RED INK. WITH DATE AND NAME OF PERSON MAKING CHANGE

Do not extend notes this side of this line

STATION	B. S.	H. I.	F. S.	ELEV.		
		2987.815				
T.P.	9.535	92.715	4.635	2983.180		
P. #18	11.760	3002.126	2.349	90.366	Fd. 1"x2"	
B.M. #3			2.123	3000.003	Fd Spk in 6" juniper N side of joshua clump 50± W of 52+70 Old Nadeau Rd Elev. 3000.151 Per L.B. 656-3 Took this B.M. as a side shot as it was loose and not good for a turn.	
T.P.	11.387	3012.708	0.805	3001.321		
T.P.	9.853	17.105	5.456	3007.252		
P. #19	11.058	24.430	3.733	13.372	Fd. 1"x2"	
T.P.	9.507	28.929	5.008	19.922		
P. #20	0.465	25.807	3.587	25.342	Fd. 1"x2"	
T.P.	0.513	14.673	11.647	14.160		
T.P.	7.506	21.114	1.065	13.608		
P. #21	1.614	17.163	5.565	15.549	Fd. 1"x2"	
T.P.	1.235	06.843	11.555	05.608		
T.P.	1.162	2996.415	11.590	2995.253	1"x1" ±50' W of P #21	
T.P.	2.110	89.095	9.430	86.985		
T.P.	1.367	79.192	11.270	77.825		
T.P.	8.813	84.543	3.462	75.730		
T.P.	4.103	87.278	1.368	83.175		
P. #22	2.385	86.446	3.217	84.061	Fd. 1x2	

F.B. 1/29 PG. 106 Job No. 8374 Division No. Notes Red. Plotted Profile
Survey of Murac Diagonal Date Date No.
Survey by Resecrans Notes R Notes Chkd. HNB Checked X-Sec.
Indexed A. C. Jo[illegible] Date 11-3-44 Date Dec 1944 Date No.

FORM 307 5M 7-43

PLEASE RETURN TO
LOS ANGELES COUNTY SURVEYOR
700 HALL OF RECORDS

NOTE: ANY ADDITIONS OR CHANGES ON THIS SHEET MUST BE MADE OR CIRCLED IN RED INK. WITH DATE AND NAME OF PERSON MAKING CHANGE

Do not extend notes this side of this line

STATION	B.S.	H.I.	F.S.	ELEV.		
		2986.446				
T.P.	1.370	76.982	10.834	2975.612		
T.P.	3.146	70.495	9.633	67.349		
T.P.	2.452	65.369	7.578	62.917		
P. #23	7.295	66.896	5.768	59.601	Fd. 1"x2"	
P. #24	1.875	65.191	3.580	63.316	Fd. 1"x2"	
T.P.	5.303	63.319	7.175	58.016		
P.I. #2	4.575	63.142	4.752	58.567	Fd. 2"x2" -12" Dn.	
T.P.	3.197	57.219	9.120	54.022		
B.M. #2			3.308	53.911	Cut Spk in Tel. Po - S. side S.P. RR W. side of gate ± 150 N. of old Nadeau Rd. L.B. 656-B Elev. 2953.994 - 0.083 error.	

Profile No. ____ Notes Red. ____ Plotted ____ Date ____ Notes Chkd. HNB Checked ____ Date Dec. 1944 Date ____

X-Sec. No. ____ Job No. 8374 Division No. ____ Survey of Muroc Diagonal Survey by Rosecrans Notes R Date 11-6-44 Map No. ____ Indexed A. C. Johnson Date ____

F.B. 1129 PG. 107

F.B. 1129 Pg. 108

Job No. _____ Division No. _____ Notes Red. _____ Plotted _____ Profile

Survey of _____ Date _____ Date _____ No. _____

Survey by _____ Notes _____ Notes Chkd. _____ Checked _____ X-Sec.

Indexed A. C. Johr Date _____ Date _____ Date _____ No. _____

STATION	B. S.	H. I.	F. S.	ELEV.

FORM 307 5M 7-43

PLEASE RETURN TO
LOS ANGELES COUNTY SURVEYOR
700 HALL OF RECORDS

Do not extend notes this side of this line

NOTE: ANY ADDITIONS OR CHANGES ON THIS SHEET MUST BE MADE OR CIRCLED IN RED INK. WITH DATE AND NAME OF PERSON MAKING CHANGE

Form 301 10M 3-34

PLEASE RETURN TO
LOS ANGELES COUNTY SURVEYOR
700 HALL OF RECORDS

NOTE: ANY ADDITIONS OR CHANGES ON THIS SHEET MUST BE MADE OR CIRCLED IN RED INK. WITH DATE AND NAME OF PERSON MAKING CHANGE

Do not extend notes this side of this line

Stadia Topo Aurac Diagonal
From Old Nadeau Rd North
J.N. 8374

Transit at	Sight on	Stadia Intercepts	Stadia Distance	Stadia Rod—	Horizontal Angle 0° to 360° Right	Horiz. Distance	+ — Vertical Angle	Elevation of Point	+ Back Sight	+ — Difference Elevation	Height of Instrument	+ — Vertical Distance	REMARKS Station	Left	Right
									1						
									2						
									3						
									4						
									5						
									6						
									7						
									8						
Old Nadeau Rd									9						
BC	P.I. 2E							290551	10 52		291081				
									11						
78+48.65		555 3	256	1°	355.20	256	+ 1.43	145		+7			B.C.		
		355 1	256	2°	356.10	256	+ 1.35	160	12						
		356 1	257	2°	2.00	257	+ 1.59	178	13				E. O. Rd.		
		222 1	256	2°	3.10	256	+ 2.08	182	14				" " "		
		409 2	210	3°	1.45	210	+ 2.00	152	15				T.F.		
		308 1	209	2°	3.20	209	+ 1.35	146	16				"		
		207 1	208	2°	356.20	208	+ 1.17	136	17				E O Rd.		
		607 4	208	5°	355.20	208	+ 1.11	121	18				" " "		
		359 7	160	7°	353.25	160	+ 2.10	100	19				B.C.		
		458 3	159	4°	354.50	159	+ 1.53	121	20				"		
		257 1	158	2°	356.55	158	+ 0.55	115	21				T.F.		
													E.O.Rd.		

Add'n'l Inform.

Notes Rd. 118 Page 1 Job No. 7364 Division No. 8374 F.B. 1129 Pg. 108
Date 6-19-44 Date Survey of Merac Diag.
Notes Chkd. Checked Survey by Poseeran Notes R Date 3-1-44
Date Date Map No. Indexed A. C. Johnson 6-5-44

Form 301 10M 3-34

PLEASE RETURN TO
LOS ANGELES COUNTY SURVEYOR
700 HALL OF RECORDS

NOTE: ANY ADDITIONS OR CHANGES ON THIS SHEET MUST BE MADE OR CIRCLED IN RED INK, WITH DATE AND NAME OF PERSON MAKING CHANGE

Do not extend notes this side of this line

Transit at	Sight on	Stadia Intercepts	Stadia Distance	Stadia Rod—	Horizontal Angle 0° to 360° Right	Horiz. Distance	+ — Vertical Angle	Elevation of Point	+ Back Sight	+ — Difference Elevation	Height of Instrument	+ — Vertical Distance	REMARKS Station Left Right
B.C. 78+49	P.1. 2.E	257 / 1	158	20	5.00	158	+ 0.0	2911 4	1		2910 81		E O Rd
		256 / 1	157	20	6.08	157	+ 0.0	111	2				T.F.
		310 / 2	111	22	8.50	111	— 0.0	086	3				"
		309 / 2	110	20	7.00	110	— 0.0	088	4				E. O. Rd.
		207 / 1	108	15	356.05	108	— 0.0	093	5				" " "
		408 / 3	109	30	352.30	109	+ 1.0	100	6				T.F.
		610 / 5	111	50	349.10	111	+ 1.00	081	7				B.C.
		466 / 4	67	45	339.00	67	— 0.0	063	8				"
		262 / 2	63	21	348.20	63	— 0.0	084	9				T.F.
		362 / 3	63	30	353.25	63	— 0.0	078	10				E. O. Rd.
		463 / 4	64	10	13.20	64	— 0.0	068	11				" " "
		464 / 4	65	42	17.00	65	— 0.0	066	12				N end fill
		522 / 5	23	53	41.00	23	— 0.0	055	13				E. O. Rd.
		416 / 4	17	46	336.20	17	— 0.0	062	14				" "
		319 / 3	20	26	320.20	20	— 0.0	072	15				T.F.
		529 / 5	30	56	301.30	30	— 0.0	052	16				B.C.
		735 / 7	36	28	220.30	36	— 0.0	040	17				N end cut
		528 / 5	29	51	209.40	29	— 0.0	057	18				T.F.
		525 / 5	26	57	195.10	26	— 0.0	051	19				E O Rd
		729 / 7	30	70	149.50	30	— 0.0	038	20				" " "
		733 / 7	34	75	147.15	34	— 0.0	033	21				S end fill

Add'n'l Inform.

Topography Description Legend: Side Hill....S.H. Side of Draw S.D. Side of Ridge S.R. Head of Draw H.D. Bottom Draw B.D. Bottom Wash B.W. Top of Ridge T.R. Toe of Slope T.S.

Inters. of Draws V.D's Break in Slope..Bk.S. Steep Slope.....S.S. Top of Cliff.....T.Cl. Bottom of Cliff..B.Cl. Top of Spur.....T.Sp. Bottom Canyon..B.Cn.

Side of Canyon S.Cn. Top of Bank...T.B. Bottom of Bank.B.B. Top of Cut....T.C. Bottom of Cut..B.C. Top of Fill.....T.F. Bottom of Fill.B.F.

Saddle .....Sa. Swale .....Sw. Flat .....Fl. Stream .....Str. Trail .....Tr. Pavement ....Pvt. Edge of Road E.Rd.

Traveled Rd. Tr.Rd. Fence .....Fn. Int. Fences.V.Fns. Ditch .....Di. Telephone Pole T.P. Power Pole...P.P. Culvert .....Cul.

Oak-O. Fir-Fr. Pine-Pl. Cedar-Ce. Sycamore .....Sy. Eucalyptus ....Eu. Plus combinations of these and all common standard abbreviations.

F.B. 729 PG. 110

Form 301 10M 3-34

PLEASE RETURN TO
LOS ANGELES COUNTY SURVEYOR
700 HALL OF RECORDS

NOTE: ANY ADDITIONS OR CHANGES ON THIS SHEET MUST BE MADE OR CIRCLED IN RED INK, WITH DATE AND NAME OF PERSON MAKING CHANGE

Do not extend notes this side of this line

Transit at	Sight on	Stadia Intercepts	Stadia Distance	Stadia Rod—	Horizontal Angle 0° to 360° Right	Horiz. Distance	+ — Vertical Angle	Elevation of Point	+ Back Sight	+ — Difference Elevation	Height of Instrument	+ — Vertical Distance	REMARKS Station Left Right
BC	P1	878							1		2910.81		
		5	79	8 4	166.00	79	0.0	29024					T.F.
78+49	2E	876							2				
		5	77	7 9	167.50	77	0.0	029					E.O. Rd
		777							3				
		7	78	7 0	183.50	78	0.0	038					" " "
		778							4				
		7	79	6 8	186.50	79	0.0	040					T.F.
		981							5				
		9	82	7 2	193.15	82	0.0	016					B.F.
		1129							6				
		10	130	10 4	185.45	130	0.0	004					"
		827							7				
		7	128	7 1	182.10	128	0.0	037					T.F.
		827							8				
		7	128	7 6	180.25	128	0.0	032					E.O. Rd
		927							9				
		8	128	8 6	171.30	128	0.0	022					" "
		927							10				
		8	128	8 6	170.05	128	0.0	022					T.F.
		1127							11				
		10	128	11 3	167.50	128	0.0	28995					B.F.
		874							12				
		7	175	8 4	170.35	175	0.0	29024					S.W. Cor Bridge
		974							13				
		8	175	8 3	171.40	175	0.0	025					E.O. Rd.
		877							14				
		7	178	8 1	177.20	178	0.0	027					" " "
		978							15				
		8	179	8 5	178.10	179	0.0	023					S.E. Cor Bridge
		974							16				
		8	195	8 6	177.20	195	0.0	022					N.E. " "
		990							17				
		8	191	8 4	170.25	191	0.0	024					N.W. " "
		1075							18				
		9	176	10 0	170.05	176	0.05	28978					T.E. South
		1179							19				
		10	180	11 2	178.45	180	0.0	28996					" "
		1095							20				
		9	196	10 2	190.35	196	0.0	29006					" "
		1120							21				
		9	221	9 7	200.05	221	0.0	011					" "

Add'n'l Inform.

Notes Red. HNB Platted HNB Job No. 8374 Division No. F.B. 1129 Pg 112
Date 6-1944 Date Survey of Muroc Diag
Notes Chkd. Checked Survey by Rosecrans Notes R Date 3-1-44
Date Date Map No. Indexed A. C. Johnson

Form 301 10M 3-34

PLEASE RETURN TO
LOS ANGELES COUNTY SURVEYOR
700 HALL OF RECORDS

NOTE: ANY ADDITIONS OR CHANGES ON THIS SHEET MUST BE MADE OR CIRCLED IN RED INK, WITH DATE AND NAME OF PERSON MAKING CHANGE

Do not extend notes this side of this line

Transit at	Sight on	Stadia Intercepts	Stadia Distance	Stadia Rod	Horizontal Angle 0° to 360° Right	Horiz. Distance	+ — Vertical Angle	Elevation of Point	+ Back Sight	+ — Difference Elevation	Height of Instrument	+ — Vertical Distance	REMARKS Station	Left	Right
BC	P.I.	1190	191	11 0	210 00	191	+ 1	2904 0	1	—	2910.81	—	P.I.		
78+29	N.E.	10							2	—	—	—			
		961	162	8 7	199 36	162	— 0 0	2902 1					"		
		8							3	—	—	—			
		1152	153	10 9	186 10	153	— 0 0	2884 1					Tel. Po		
		10							4	—	—	—			
		821	122	7 6	205 40	122	— 0 0	2903 2					P.I.		
		7							5	—	—	—			
		660	161	5 7	217 10	161	— 0 0	054					"		
		5							6	—	—	—			
		434	135	2 9	232 45	135	— 0 0	079					"		
		3							7	—	—	—			
		597	98	5 8	219 15	98	— 0 0	050					"		
		5							8	—	—	—			
		886	87	8 2	202 15	87	— 0 0	026					"		
		8							9	—	—	—			
		868	69	8 1	194 50	69	— 0 0	027					Tel. Po		
		8							10	—	—	—			
		640	41	5 5	218 00	41	— 0 0	050					T.C.		
		5							11	—	—	—			
		482	83	4 4	228 25	83	— 0 0	064					S.I.		
		4							12	—	—	—			
		334	135	2 3	239 20	135	— 0 0	085					"		
		2							13	—	—	—			
		423	124	3 0	265 55	124	— 3 30	156					"		
		3							14	—	—	—			
		485	86	4 0	269 30	86	+ 3 0	114					"		
		4							15	—	—	—			
		336	37	2 5	307 00	37	— 0 0	073					T.C.		
		2							16	—	—	—			
		447	48	4 1	325 00	48	— 0 0	064					Tel. Po		
		4							17	—	—	—			
		270	71	1 4	334 15	71	— 0 0	094					T.C.		
		2							18	—	—	—			
		297	98	2 0	341 00	98	+ 1 30	122					S.I.		
		2							19	—	—	—			
		731	132	6 0	292 45	131	+ 4 42	162					"		
		6							20	—	—	—			
		668	169	6 0	310 30	168	+ 4 45	182					"		
		5							21	—	—	—			
		632	133	5 0	328 00	132	+ 4 18	160					"		
		5													

Add'n'l Inform.

Topography Description Legend:
Side Hill....S.H. Bottom Draw.B.D.
Side of Draw.S.D. Bottom Wash B.W.
Side of Ridge.S.R. Top of Ridge.T.R.
Head of Draw H.D. Toe of Slope..T.S.

Inters. of Draws V.D's
Break in Slope..Bk.S.
Steep Slope.....S.S.
Top of Cliff.....T.Cl.
Bottom of Cliff..B.Cl.
Top of Spur.....T.Sp.
Bottom Canyon...B.Cn.

Side of Canyon S.Cn.
Top of Bank..T.B.
Bottom of Bank.B.B.
Top of Cut.....T.C.
Bottom of Cut..B.C.
Top of Fill.....T.F.
Bottom of Fill.B.F.

Saddle .....Sa.
Swale .....Sw.
Flat .....Fl.
Stream .....Str.
Trail .....Tr.
Pavement .....Pvt.
Edge of Road E.Rd.

Traveled Rd. Tr. Rd.
Fence .....Fn.
Int. Fences.V.Fns.
Ditch .....Di.
Telephone Pole T.P.
Power Pole....P.P.
Culvert .....Cul.

Oak-O. Flr-Fr.
Pine-Pi. Cedar-Ce.
Sycamore .....Sy.
Eucalyptus .....Eu.
Plus combinations of these and all common standard abbreviations.

F.B. 1129 Pg. 112

Form 301 10M 3-34

PLEASE RETURN TO
LOS ANGELES COUNTY SURVEYOR
700 HALL OF RECORDS

NOTE: ANY ADDITIONS OR CHANGES ON THIS SHEET MUST BE MADE OR CIRCLED IN RED INK. WITH DATE AND NAME OF PERSON MAKING CHANGE

Do not extend notes this side of this line

Transit at	Sight on	Stadia Intercepts	Stadia Distance	Stadia Rod—	Horizontal Angle 0° to 360° Right	Horiz. Distance	+ — Vertical Angle	Elevation of Point	+ Back Sight	+ — Difference Elevation	Height of Instrument	+ — Vertical Distance	REMARKS Station Left Right
B.C. 78+49	P.1. 2E	321 / 2	122	2 0	347 15	122	+ 1 07	29115	1		29108		T.C.
		455 / 3	156	4 0	351 10	156	+ 2 11	122	2				T.P.
		465 / 3	166	4 0	351 50	166	+ 2 20	136	3				T.C.
		569 / 4	170	5 0	336 40	168	+ 5 58	235	4				S.H.
		295 / 1	196	2 0	321 00	194	+ 5 00	252	5				"
		392 / 2	193	3 0	327 15	191	+ 6 19	292	6				Brk S.H.
		404 / 2	205	3 0	331 15	202	+ 6 55	324	7				S.H.
		700 / 5	201	6 0	337 00	197	+ 7 50	319	8				T.R.
		290 / 1	191	2 0	345 00	190	+ 4 49	242	9				S.H.
		430 / 2	231	3 0	348 30	229	+ 4 50	272	10				"
		406 / 2	207	3 0	353 00	206	+ 3 15	192	11				T.C.
		725 / 5	226	5 0	339 45	222	+ 7 38	288	12				T. Knoll
		960 / 7	261	8 0	345 20	258	+ 5 50	292	13				S.H.
		555 / 3	256	4 0	353 35	255	+ 3 13	212	14				T.C.
		555 / 3	256	4 0	353 35	255	+ 3 13	212	15				Tel. Po.
		758 / 5	259	6 0	5 15	259	+ 1 56	125	16				B.F.
		1063 / 8	264	7 0	7 50	264	+ 2 00	112	17				B. 10 wash
		768 / 7	269	8 0	11 10	269	+ 2 02	128	18				T.D.
		390 / 1	291	2 0	20 07	290	+ 2 53	235	19				S.H.
		430 / 1	331	2 0	26 20	328	+ 4 55	370	20				"
		445 / 1	346	2 0	24 45	343	+ 5 38	427	21				"

Add'n'l Inform.

Notes Red. HNB Platted HNB Job No. 8374 Division No. F.B. 1129 Pg 113
Date 6-1944 Date Survey of Muroc Diag
Notes Chkd. Checked Survey by Rosecrans Notes R Date 3-1-44
Date Date Map No. Indexed L. C. Johnson

Form 301 10M 3-34

PLEASE RETURN TO
LOS ANGELES COUNTY SURVEYOR
700 HALL OF RECORDS

NOTE: ANY ADDITIONS OR CHANGES ON THIS SHEET MUST BE MADE OR CIRCLED IN RED INK, WITH DATE AND NAME OF PERSON MAKING CHANGE

Do not extend notes this side of this line

Transit at	Sight on	Stadia Intercepts	Stadia Distance	Stadia Rod	Horizontal Angle 0° to 360° Right	Horiz. Distance	+ − Vertical Angle	Elevation of Point	+ Back Sight	+ − Difference Elevation	Height of Instrument	+ − Vertical Distance	REMARKS Station Left Right
B.C.	P.I.	600 / 2	401	40	30 30	395	+ 6 [illegible]	29 535	1		2915.81		T.R.
78+49	2	987 / 7	288	80	30 40	286	+ 4 20	248	2				Sw.
		857 / 6	258	70	25 30	257	+ 3 0	180	3				"
		533 / 3	234	40	17 20	234	+ 0 5	108	4				" + T.S.
		813 / 6	214	60	13 30	214	+ 0 57	086	5				± 3 wash
		603 / 4	204	50	6 15	204	+ 1 45	120	6				B.F.
		552 / 4	153	33	8 20	153	− 0 0	075	7				"
		360 / 2	161	25	17 00	161	− 0 0	083	8				Brk.
		562 / 4	163	52	18 10	163	− 0 0	056	9				Dr + T.S.
		580 / 4	181	50	27 45	180	+ 3 40	175	10				S.H.
		812 / 6	213	70	23 50	212	+ 3 55	171	11				"
		428 / 2	229	30	29 45	228	+ 4 00	239	12				"
		305 / 1	206	20	33 30	204	+ 5 00	268	13				T.R.
		324 / 1	225	20	39 10	223	+ 5 50	316	14				"
		535 / 3	236	40	46 05	234	+ 5 24	290	15				"
		438 / 2	239	30	40 00	237	+ 5 45	319	16				"
		850 / 6	251	70	33 50	249	+ 5 16	269	17				S.H.
		734 / 5	235	60	28 40	234	+ 4 08	218	18				"
		325 / 1	229	20	53 00	228	+ 4 18	209	19				T.R.
		320 / 1	221	20	62 15	220	+ 2 51	200	20				"
		330 / 1	231	20	68 35	231	+ 0 46	121	21				"

Add'n'l Inform.

F.B. 1129 PG. 114

Topography Description Legend:
Side Hill.....S.H. Bottom Draw.B.D.
Side of Draw.S.D. Bottom Wash B.W.
Side of Ridge.S.R. Top of Ridge.T.R.
Head of Draw H.D. Toe of Slope..T.S.

Inters. of Draws.V.D's
Break in Slope..Bk.S.
Steep Slope.....S.S.
Top of Cliff.....T.Cl.
Bottom of Cliff..B.Cl.
Top of Spur.....T.Sp.
Bottom Canyon..B.Cn.

Side of Canyon S.Cn.
Top of Bank..T.B.
Bottom of Bank.B.B.
Top of Cut.....T.C.
Bottom of Cut..B.C.
Top of Fill.....T.F.
Bottom of Fill.B.F.

Saddle .....Sa.
Swale .....Sw.
Flat .....Fl.
Stream .....Str.
Trail .....Tr.
Pavement ....Pvt.
Edge of Road E.Rd.

Traveled Rd. Tr.Rd.
Fence .....Fn.
Int. Fences.V.Fns.
Ditch .....Di.
Telephone Pole T.P.
Power Pole...P.P.
Culvert .....Cul.

Oak-O. Fir-Fr.
Pine-Pi. Cedar-Ce.
Sycamore .....Sy.
Eucalyptus .....Eu.
Plus combinations of these and all common standard abbreviations.

Form 301 10M 3-34

PLEASE RETURN TO
LOS ANGELES COUNTY SURVEYOR
700 HALL OF RECORDS

NOTE: ANY ADDITIONS OR CHANGES ON THIS SHEET MUST BE MADE OR CIRCLED IN RED INK. WITH DATE AND NAME OF PERSON MAKING CHANGE

Do not extend notes this side of this line

Transit at	Sight on	Stadia Intercepts	Stadia Distance	Stadia Rod—	Horizontal Angle 0° to 360° Right	Horiz. Distance	+ — Vertical Angle	Elevation of Point	+ Back Sight	+ — Difference Elevation	Height of Instrument	+ — Vertical Distance	REMARKS Station Left Right
B.C.	P.I.	953 / 7	254	8.0	81.40	254	1.27	2893.6	1		2910.81		T.S.
78+49	N	1110 / 9	211	12.9	77.25	211	0.0	2899.9	2				"
		1057 / 9	158	10.2	72.45	158	0.0	2900.6	3				"
		922 / 8	123	8.0	57.15	123	0.0	02.8	4				"
		907 / 8	108	5.0	39.00	108	0.0	02.8	5				S.D. + T.S.
		727 / 6	128	6.5	21.15	128	0.0	04.3	6				" + "
		260 / 1	161	2.0	31.30	161	+ 2.22	15.8	7				S.H.
		260 / 1	161	2.0	43.45	161	+ 2.30	16.0	8				"
		383 / 2	184	3.0	53.50	184	+ 2.33	16.1	9				"
		500 / 4	101	4.7	12.40	101	0.0	06.1	10				B.F.
		772 / 7	73	7.6	59.30	73	0.0	03.2	11				F.I.
		1124 / 10	125	10.5	98.45	125	0.0	00.6	12				"
		1071 / 10	72	10.0	121.45	72	0.0	00.8	13				"
		947 / 9	48	8.9	152.15	48	0.0	01.9	14				B.F.
		1103 / 10	104	10.5	166.45	104	0.0	00.3	15				"
		1121 / 10	122	11.7	138.00	122	0.0	2899.1	16				F.I.
		1057 / 9	158	10.0	122.00	158	1.07	2897.5	17				"
									18				
P.O.T. #1	P.I. 3E							2891.64	19		2896.74		
		1014 / 8	215	8.0	359.38	215	+ 2.15	2897.2	20				± 8' Conc ditch.
		1119 / 9	220	9.0	6.25	220	+ 2.18	96.8	21				" " "

Add'n'l Inform.

Notes Red. HNB Platted HNB Job No. 8374 Division No.
Date 6-1944 Date Survey of Muroc Diag.
Notes Chkd. Checked Survey by Rosecrans Notes R Date 3-1-44
Date Date Map No. Indexed A. C. Johnson

F.B. 1129 Pg. 115

Form 301 10M 3-34

PLEASE RETURN TO
LOS ANGELES COUNTY SURVEYOR
700 HALL OF RECORDS

NOTE: ANY ADDITIONS OR CHANGES ON THIS SHEET MUST BE MADE OR CIRCLED IN RED INK. WITH DATE AND NAME OF PERSON MAKING CHANGE

Do not extend notes this side of this line

Transit at	Sight on	Stadia Intercepts	Stadia Distance	Stadia Rod—	Horizontal Angle 0° to 360° Right	Horiz. Distance	+ — Vertical Angle	Elevation of Point	+ Back Sight	+ — Difference Elevation	Height of Instrument	+ — Vertical Distance	REMARKS Station Left Right
P.O.T. #1	P.I. #3E	616 / 4	217	5°	346 05	217	+ 1 45	2895 3	1		2890 74		℄ 8' Conc ditch
		831 / 6	232	7°	334 10	232	+ 2 28	2900 0	2				" " " "
		739 / 5	240	6°	20 45	240	+ 1 04	2895 3	3				" " " "
		295 / 1	196	2°	2 37	196	+ 2 17	[illegible]	4				℄ oil Rd
		559 / 3	260	2°	29 10	260	− 0 0	2893 8	5				℄ 8' Conc ditch
		293 / 1	194	2°	0 0	194	+ 2 15	[illegible]	6				E o Rd
		294 / 1	195	2°	358 90	195	+ 2 15	2902 5	7				T.F.
		696 / 5	197	6°	355 50	197	+ 2 03	[illegible]	8				B.F.
		297 / 1	198	2°	5 48	198	+ 2 12	98 4	9				E. o. Rd.
		297 / 1	198	2°	6 30	198	+ [illegible]	98 4	10				T.F.
		803 / 6	204	7°	340 45	203	+ 2 50	99 9	11				W. Bk. gully
		600 / 4	201	5°	11 20	201	+ 0 [illegible]	95 2	12				B.F.
		717 / 5	218	6°	9 45	218	+ 1 52	98 2	13				T.B.
		523 / 3	224	4°	336 55	224	+ 2 04	2900 9	14				"
		633 / 4	234	5°	330 10	234	+ 2 [illegible]	03 0	15				"
		436 / 2	237	0°	22 40	237	− 0 0	2896 3	16				"
		916 / 7	217	8°	335 50	217	+ 1 4[illegible]	[illegible]	17				Hd. gully
		1200 / 10	201	11°	338 20	201	+ 2 30	94 6	18				4 Pt. "
		400 / 2	201	3°	337 10	201	+ 1 5	2900 3	19				E side of gully
		317 / 1	218	1°	24 20	218	− 0 0	2894 8	20				Fl.
		422 / 2	223	3°	329 50	223	+ 2 12	2902 3	21				Brk

Add'n'l Inform.

F.B. 1129 PG 116

Topography Description Legend:
Side Hill.....S.H. Bottom Draw.B.D.
Side of Draw.S.D. Bottom Wash B.W.
Side of Ridge.S.R. Top of Ridge.T.R.
Head of Draw H.D. Toe of Slope..T.S.

Inters. of Draws.V.D's Break in Slope..Bk.S. Steep Slope.....S.S. Top of Cliff.....T.Cl. Bottom of Cliff..B.Cl. Top of Spur.....T.Sp. Bottom Canyon..B.Cn.

Side of Canyon S.Cn. Top of Bank...T.B. Bottom of Bank.B.B. Top of Cut.....T.C. Bottom of Cut..B.C. Top of Fill.....T.F. Bottom of Fill.B.F.

Saddle .....Sa. Swale .....Sw. Flat .....Fl. Stream .....Str. Trail .....Tr. Pavement ....Pvt. Edge of Road E.Rd.

Traveled Rd. Tr.Rd. Fence .....Fn. Int. Fences.V.Fns. Ditch .....Di. Telephone Pole T.P. Power Pole...P.P. Culvert .....Cul.

Oak-O. Fir-Fr. Pine-Pl. Cedar-Ce. Sycamore .....Sy. Eucalyptus .....Eu. Plus combinations of these and all common standard abbreviations.

Form 301 10M 3-34

PLEASE RETURN TO
LOS ANGELES COUNTY SURVEYOR
700 HALL OF RECORDS

NOTE: ANY ADDITIONS OR CHANGES ON THIS SHEET MUST BE MADE OR CIRCLED IN RED INK. WITH DATE AND NAME OF PERSON MAKING CHANGE

Do not extend notes this side of this line

Transit at	Sight on	Stadia Intercepts	Stadia Distance	Stadia Rod—	Horizontal Angle 0° to 360° Right	Horiz. Distance	+ — Vertical Angle	Elevation of Point	+ Back Sight	+ — Difference Elevation	Height of Instrument	+ — Vertical Distance	REMARKS Station	Left	Right
Pot. #1	P.1 3E	441 / 2	242	3.0	35.00	242	− 0.0	[illegible]	1		[illegible]		Fl.		
		403 / 2	204	3.0	324.50	204	+ 1.21	[illegible]	2				T.S.		
		476 / 3	177	4.0	317.15	177	+ 1.43	[illegible]	3				Sl.		
		507 / 3	208	1.3	41.30	208	− 0.0	[illegible]	4				Fl.		
		351 / 2	152	3.0	334.50	152	+ 0.45	95.7	5				E. Bk. gully		
		1147 / 10	148	11.0	338.50	148	+ 2.34	[illegible]	6				℄ 4' "		
		246 / 1	147	1.5	341.45	147	− 0.0	[illegible]	7				W.Bk. "		
		644 / 5	145	5.0	353.00	145	+ 1.00	[illegible]	8				B.F.		
		242 / 1	143	1.0	356.15	143	+ 1.12	[illegible]	9				T.F.		
		572 / 4	173	4.6	31.15	173	− 0.0	92.1	10				Fl.		
		242 / 1	143	1.0	358.15	143	+ 1.30	99.7	11				E. O. Rd.		
		244 / 1	145	1.0	1.42	145	+ 1.32	99.7	12				℄ " "		
		244 / 1	145	1.0	6.00	145	+ 1.22	[illegible]	13				E " "		
		244 / 1	145	1.0	7.40	145	+ 1.15	[illegible]	14				T.F.		
		647 / 5	148	4.1	12.00	148	− 0.0	[illegible]	15				B.F.		
		192 / 1	93	1.1	10.00	93	− 0.0	95.6	16				T.F.		
		193 / 1	94	0.9	7.35	94	− 0.0	[illegible]	17				E. O. Rd.		
		191 / 1	92	0.6	2.30	92	− 0.0	90.1	18				℄ " "		
		190 / 1	91	0.8	355.40	91	− 0.0	[illegible]	19				E " "		
		189 / 1	90	1.2	352.50	90	− 0.0	95.5	20				T.F.		
		493 / 4	94	5.3	14.20	94	− 0.0	91.4	21				B.F.		

Add'n'l Inform.

Notes Red. H.N.B. Platted H.N.B. Job No. 1374 Division No. F.B. 1129 Pg. 117
Date 6-1944 Date Survey of Muroc Diagonal
Notes Chkd. Checked Survey by Rosecrans Notes R Date 3-27-44
Date Date Map No. Indexed A. C. Johnson Date

Form 301 10M 3-34

PLEASE RETURN TO
LOS ANGELES COUNTY SURVEYOR
700 HALL OF RECORDS

NOTE: ANY ADDITIONS OR CHANGES ON THIS SHEET MUST BE MADE OR CIRCLED IN RED INK, WITH DATE AND NAME OF PERSON MAKING CHANGE

Do not extend notes this side of this line

Transit at	Sight on	Stadia Intercepts	Stadia Distance	Stadia Rod—	Horizontal Angle 0° to 360° Right	Horiz. Distance	+ — Vertical Angle	Elevation of Point	+ Back Sight	+ — Difference Elevation	Height of Instrument	+ — Vertical Distance	REMARKS Station Left Right
P.O.T. #1	P.I. 3E	587 / 5	88	6 0	347 10	88	0 0	2890 7	1		2896 74		B.F. & edge gully
		816 / 7	117	6 9	40 30	117	0 0	89 8	2				Fl
		481 / 4	82	4 3	336 00	82	0 0	92 4	3				E Bk gully
		751 / 6	152	6 9	54 00	152	0 0	89 8	4				Fl.
		495 / 4	96	5 0	303 45	96	0 0	91 7	5				Sl.
		530 / 4	131	4 3	284 10	131	0 0	92 4	6				"
		1030 / 9	131	10 0	67 00	131	0 0	86 7	7				E. Rd. (S)
		1123 / 10	124	10 2	76 15	124	0 0	86 5	8				" " (N)
		686 / 5	187	6 3	262 20	187	0 0	90 4	9				℄ 20' Rd.
		834 / 7	135	7 3	264 00	135	0 0	89 4	10				" " "
		885 / 8	86	9 0	60 45	86	0 0	87 7	11				S E. Rd
		979 / 9	80	9 4	74 00	80	0 0	87 3	12				N. " "
		780 / 7	81	7 8	269 20	81	0 0	88 9	13				Dr ℄ 20' Rd
		760 / 7	61	7 0	22 10	61	0 0	89 7	14				B.F.
		357 / 3	58	3 5	15 15	58	0 0	93 2	15				T.F.
		357 / 3	58	3 1	12 20	58	0 0	93 6	16				E. O. Rd.
		355 / 3	56	2 7	1 55	56	0 0	94 0	17				℄ " "
		255 / 2	56	2 8	351 30	56	0 0	93 9	18				E " "
		638 / 6	39	6 2	287 30	39	0 0	90 5	19				℄ 25' Rd.
		419 / 4	20	4 5	330 30	20	0 0	92 2	20				E. O. Rd. + ℄ 15 Rd.
		418 / 4	19	4 4	1 30	19	0 0	92 3	21				℄ O Rd.

Add'n'l Inform.

F.B. 1129 PG. 118

Topography Description Legend:
Side Hill.....S.H. Bottom Draw.B.D.
Side of Draw.S.D. Bottom Wash B.W.
Side of Ridge.S.R. Top of Ridge.T.R.
Head of Draw H.D. Toe of Slope..T.S.

Inters. of Draws.V.D's Break in Slope..Bk.S. Steep Slope.....S.S. Top of Cliff.....T.Cl. Bottom of Cliff..B.Cl. Top of Spur.....T.Sp. Bottom Canyon..B.Cn.

Side of Canyon S.Cn. Top of Bank..T.B. Bottom of Bank.B.B. Top of Cut.....T.C. Bottom of Cut..B.C. Top of Fill.....T.F. Bottom of Fill.B.F.

Saddle .....Sa. Swale .....Sw. Flat .....Fl. Stream .....Str. Trail .....Tr. Pavement .....Pvt. Edge of Road E.Rd.

Traveled Rd. Tr.Rd. Fence .....Fn. Int. Fences.V.Fns. Ditch .....Di. Telephone Pole T.P. Power Pole...P.P. Culvert .....Cul.

Oak-O. Fir-Fr. Pine-Pl. Cedar-Ce. Sycamore .....Sy. Eucalyptus .....Eu. Plus combinations of these and all common standard abbreviations.

Form 301 10M 3-34

PLEASE RETURN TO
LOS ANGELES COUNTY SURVEYOR
700 HALL OF RECORDS

NOTE: ANY ADDITIONS OR CHANGES ON THIS SHEET MUST BE MADE OR CIRCLED IN RED INK, WITH DATE AND NAME OF PERSON MAKING CHANGE

Do not extend notes this side of this line

Transit at	Sight on	Stadia Intercepts	Stadia Distance	Stadia Rod—	Horizontal Angle 0° to 360° Right	Horiz. Distance	+ — Vertical Angle	Elevation of Point	+ Back Sight	+ — Difference Elevation	Height of Instrument	+ — Vertical Distance	REMARKS Station Left Right
P.O.T. #1	P.I. 3E	524 / 5	25	4 9	327.30	25	0.0	28918	1		289674		E o Rd. + ℄ 45 Rd
		746 / 7	47	7 0	193.20	47	0.0	897	2				E o Rd.
		747 / 7	48	7 2	199.50	48	0.0	895	3				T.F
		1152 / 11	53	11 5	206.50	53	0.0	852	4				B.F + T.B
		1167 / 11	68	11 6	218.40	68	0.0	851	5				T.B. & Pt.
		1004 / 9	105	10 1	243.00	105	0.0	866	6				Bottom gully
		510 / 5	11	5 6	91.00	11	0.0	911	7				E. o. Rd.
		616 / 6	17	5 9	91.00	17	0.0	908	8				T.F.
		1025 / 10	26	10 0	96.30	26	0.0	867	9				B.F.
		944 / 8	145	9 1	247.15	145	0.0	876	10				T. So Bk.
		1147 / 10	148	11 0	240.45	148	1.15	825	11				℄ 5' wash end of gully
		1109 / 10	110	11 0	236.25	110	1.03	835	12				℄ 5' wash.
		1070 / 10	71	10 0	206.45	71	3.15	826	13				℄ " "
		1076 / 10	77	10 0	200.00	77	2.09	823	14				E end 2' Corr iron Col. Pl.
		1074 / 10	75	10 0	91.00	75	0.0	867	15				Fl.
		1122 / 10	123	11 0	89.50	123	0.0	857	16				"
		1082 / 10	83	10 0	199.15	83	2.25	830	17				B.F. + 1 ditch
		1181 / 11	82	11 7	202.10	82	0.0	850	18				T.B.
		1106 / 10	107	11 6	229.30	107	0.0	851	19				"
		1147 / 10	148	10 6	236.45	148	0.0	861	20				"
		1155 / 10	156	11 0	124.00	156	1.19	819	21				"

Add'n'l Inform.

Notes Red. HNB Platted H.N.B. Job No. 8374 Division No. F.B. 1129 Pg. 119
Date 6-1944 Date Survey of Muroc Diagonal
Notes Chkd. Checked Survey by Rosecrans Notes R Date 3-27-44
Date Date Map No. Indexed A. C. Johnson Date

Form 301 10M 3-34

PLEASE RETURN TO
LOS ANGELES COUNTY SURVEYOR
700 HALL OF RECORDS

NOTE: ANY ADDITIONS OR CHANGES ON THIS SHEET MUST BE MADE OR CIRCLED IN RED INK, WITH DATE AND NAME OF PERSON MAKING CHANGE

Do not extend notes this side of this line

Transit at	Sight on	Stadia Intercepts	Stadia Distance	Stadia Rod	Horizontal Angle 0° to 360° Right	Horiz. Distance	+ − Vertical Angle	Elevation of Point	+ Back Sight	+ − Difference Elevation	Height of Instrument	+ − Vertical Distance	REMARKS Station Left Right
Pot. #1	Pl. 3E	1116 / 10	117	11.0	136.40	117	1.2	28828	1		28967		T.B.
		1074 / 10	75	12.5	159.45	75	0.0	28842	2				" + B.F.
		880 / 7	181	8.0	227.45	181	0.0	887	3				Sl.
		1080 / 10	81	10.0	160.00	81	4.17	805	4				W end 2' Corr iron Cul Pl line
		942 / 8	143	8.7	214.30	143	0.0	880	5				Sl.
		772 / 7	73	7.3	168.40	73	0.0	894	6				T.F.
		771 / 7	72	7.1	172.20	72	0.0	896	7				E o Rd.
		771 / 7	72	6.9	180.40	72	0.0	898	8				E o Rd.
		1172 / 11	73	7.3	188.35	73	0.0	894	9				E o Rd
		772 / 7	73	7.4	192.35	73	0.0	893	10				T.F.
		1022 / 9	123	9.6	194.30	123	0.0	871	11				E. Bk ditch
		1121 / 10	122	11.1	191.35	122	0.0	856	12				B.F. + B. "
		1155 / 10	156	10.6	188.35	156	0.0	861	13				" + " "
		799 / 7	100	7.7	172.15	100	0.0	892	14				T.F.
		1200 / 11	101	12.6	166.00	101	0.0	841	15				B.F. + T.B.
		1056 / 9	157	9.8	190.50	157	0.0	869	16				E. Bk. of ditch
		875 / 7	176	8.2	206.13	176	0.0	885	17				T.S.
		1125 / 10	126	11.0	142.40	126	1.24	825	18				T Bk
		1119 / 10	120	11.0	140.50	119	3.51	775	19				B. ditch
		436 / 2	237	1.6	217.30	237	0.0	951	20				Brk
		1058 / 9	159	10.0	131.35	159	2.02	809	21				T. Bk.

Add'n'l Inform.

F.B. 1129 PG 120

Topography Description Legend:
Side Hill.....S.H. Bottom Draw.B.D.
Side of Draw.S.D. Bottom Wash B.W.
Side of Ridge.S.R. Top of Ridge.T.R.
Head of Draw H.D. Toe of Slope..T.S.

Inters. of Draws. V.D's
Break in Slope..Bk.S.
Steep Slope.....S.S.
Top of Cliff.....T.Cl.
Bottom of Cliff..B.Cl.
Top of Spur.....T.Sp.
Bottom Canyon..B.Cn.

Side of Canyon S.Cn.
Top of Bank...T.B.
Bottom of Bank.B.B.
Top of Cut.....T.C.
Bottom of Cut..B.C.
Top of Fill.....T.F.
Bottom of Fill.B.F.

Saddle .....Sa.
Swale .....Sw.
Flat .....Fl.
Stream .....Str.
Trail .....Tr.
Pavement ....Pvt.
Edge of Road E.Rd.

Traveled Rd. Tr.Rd.
Fence .....Fn.
Int. Fences. V.Fns.
Ditch .....Di.
Telephone Pole T.P.
Power Pole...P.P.
Culvert .....Cul.

Oak-O. Fir-Fr.
Pine-Pl. Cedar-Ce.
Sycamore .....Sy.
Eucalyptus .....Eu.
Plus combinations of these and all common standard abbreviations.

Form 301 10M 3-34

PLEASE RETURN TO
LOS ANGELES COUNTY SURVEYOR
700 HALL OF RECORDS

NOTE: ANY ADDITIONS OR CHANGES ON THIS SHEET MUST BE MADE OR CIRCLED IN RED INK, WITH DATE AND NAME OF PERSON MAKING CHANGE

Do not extend notes this side of this line

Transit at	Sight on	Stadia Intercepts	Stadia Distance	Stadia Rod—	Horizontal Angle 0° to 360° Right	Horiz. Distance	+ — Vertical Angle	Elevation of Point	+ Back Sight	+ — Difference Elevation	Height of Instrument	+ — Vertical Distance	REMARKS Station	Left	Right
P.O.T. #1	P.I. 2E	1152			° '		° '		1						
		10	153	11 0	129 30	152	3 35	28 75			28 75 72		B. ditch.		
		593							2						
		4	194	4 8	206 00	194	0 0	91 9					Brk		
		855							3						
		7	156	7 8	175 00	156	0 0	68					T. F.		
		856							4						
		7	157	7 2	176 40	157	0 0	89 1					E. O. Rd.		
		856							5						
		7	157	7 2	180 25	157	0 0	84 2					℄ " "		
		857							6						
		7	158	7 4	184 15	158	0 0	83 3					E " "		
		858							7						
		7	159	7 5	186 30	159	0 0	84 2					T. F.		
		784							8						
		6	185	6 7	190 00	185	0 0	90 0					E Bk ditch		
		1085							9						
		9	186	10 4	187 30	186	0 0	82 3					B.F. + B "		
		1057							10						
		9	158	11 2	172 15	158	0 0	85 7					B.F.		
		1064							11						
		9	165	12 2	156 00	165	0 0	84 5					B. Brk		
		1035							12						
		8	236	9 0	185 30	236	0 0	87 7					B. 10' ditch.		
		836							13						
		5	237	6 3	187 00	237	0 0	90 4					T. F. Bk.		
		1081							14						
		9	182	10 0	139 30	182	1 03	83 1					B. Brk		
		1102							15						
		9	203	10 5	139 45	203	0 0	86 2					T. Brk		
		557							16						
		3	258	4 0	197 30	25[illegible]	0 0	9[illegible] 7					Sl.		
		983							17						
		8	184	9 1	153 00	184	0 0	8[illegible] 0					T. Brk		
		874							18						
		7	175	8 2	171 25	175	0 0	88 5					end Brk		
		1074							19						
		9	175	10 0	173 10	175	0 0	86 7					B.F		
		874							20						
		7	175	7 8	175 30	175	0 0	88 9					T.F.		
		592							21						
		3	293	1 8	205 15	293	0 0	94 8					Sl		

Add'l Inform.

Notes Red. HNB Platted H.N.B. Job No. 5374 Division No. F.B. 1129 Pg. 121
Date 6-1944 Date Survey of Mirror Diagonal
Notes Chkd. Checked Survey by Lozecrans Notes R. Date 3-27-44
Date Date Map No. Indexed Date

Form 301 10M 3-34

PLEASE RETURN TO
LOS ANGELES COUNTY SURVEYOR
700 HALL OF RECORDS

NOTE: ANY ADDITIONS OR CHANGES ON THIS SHEET MUST BE MADE OR CIRCLED IN RED INK, WITH DATE AND NAME OF PERSON MAKING CHANGE

Do not extend notes this side of this line

Transit at	Sight on	Stadia Intercepts	Stadia Distance	Stadia Rod	Horizontal Angle 0° to 360° Right	Horiz. Distance	+ − Vertical Angle	Elevation of Point	+ Back Sight	+ − Difference Elevation	Height of Instrument	+ − Vertical Distance	REMARKS Station	Left	Right
P.O.T. #1	P.1. 3E	951 / 7	252	7 9	176 45	252	0 0	888	1		2896 74		T.F.		
		951 / 7	252	7 5	178 00	252	0 0	892	2				E. O Rd		
		952 / 7	253	7 0	180 20	253	0 0	897	3				℄ O Rd.		
		853 / 6	254	7 3	182 45	254	0 0	877	4				E " "		
		953 / 7	254	9 0	175 15	254	0 0	877	5				B.F.		
		1054 / 8	255	9 5	165 00	255	0 0	872	6				Sl.		
		1073 / 8	274	11 5	155 00	274	0 0	852	7				"		
		895 / 7	196	7 5	177 15	196	0 0	892	8				E O Rd		
		895 / 7	196	7 3	180 30	196	0 0	894	9				℄ " "		
		896 / 7	197	7 3	183 30	197	0 0	894	10				" " "		
									11						
R.P. #1	P.1. 4E							2896 32	12 53		2901 62				
		874 / 6	275	7 3	140 35	275	0 0	2894 3	13				Fl.		
		1150 / 9	251	9 7	151 45	251	0 0	2891 9	14				"		
		1133 / 9	234	12 3	164 25	234	0 0	893	15				end of fill		
		1166 / 9	267	12 0	167 50	267	0 0	896	16				E O Rd		
		1164 / 9	265	11 7	170 15	265	0 0	899	17				℄ O Rd		
		1163 / 9	264	12 0	172 30	264	0 0	896	18				E. O. Rd.		
		1163 / 9	264	12 4	173 45	264	0 0	892	19				T.F.		
		1192 / 10	193	11 6	173 00	193	0 0	920	20				end of fill		
		1192 / 10	193	11 3	170 50	193	0 0	903	21				E O Rd		

Add'n'l Inform.

F.B. 1129 PG. 122

Topography Description Legend:
Side Hill.....S.H. Bottom Draw.B.D.
Side of Draw.S.D. Bottom Wash B.W.
Side of Ridge.S.R. Top of Ridge.T.R.
Head of Draw H.D. Toe of Slope..T.S.

Inters. of Draws V.D's
Break in Slope..Bk.S.
Steep Slope.....S.S.
Top of Cliff.....T.Cl.
Bottom of Cliff..B.Cl.
Top of Spur.....T.Sp.
Bottom Canyon..B.Cn.

Side of Canyon S.Cn.
Top of Bank...T.B.
Bottom of Bank.B.B.
Top of Cut.....T.C.
Bottom of Cut..B.C.
Top of Fill.....T.F.
Bottom of Fill.B.F.

Saddle .....Sa.
Swale .....Sw.
Flat .....Fl.
Stream .....Str.
Trail .....Tr.
Pavement .....Pvt.
Edge of Road E.Rd.

Traveled Rd. Tr.Rd.
Fence .....Fn.
Int. Fences.V.Fns.
Ditch .....Di.
Telephone Pole T.P.
Power Pole...P.P.
Culvert .....Cul.

Oak-O. Fir-Fr.
Pine-Pl. Cedar-Ce.
Sycamore .....Sy.
Eucalyptus .....Eu.
Plus combinations of these and all common standard abbreviations.

Form 301 10M 3-34

PLEASE RETURN TO
LOS ANGELES COUNTY SURVEYOR
700 HALL OF RECORDS

NOTE: ANY ADDITIONS OR CHANGES ON THIS SHEET MUST BE MADE OR CIRCLED IN RED INK, WITH DATE AND NAME OF PERSON MAKING CHANGE

Do not extend notes this side of this line

Transit at	Sight on	Stadia Intercepts	Stadia Distance	Stadia Rod—	Horizontal Angle 0° to 360° Right	Horiz. Distance	+ — Vertical Angle	Elevation of Point	+ Back Sight	+ — Difference Elevation	Height of Instrument	+ — Vertical Distance	REMARKS Station Left Right
R.P. #1	P.1 4E	1092 / 9	193	11.0	168 00	193	0 0	2890	1		2901.22		E o Rd
		1093 / 9	194	11.2	164 00	194	0 0	904	2				E o Rd
		1063 / 8	264	10.0	175 00	264	0 52	875	3				B.F.
		1082 / 8	283	10.0	186 00	283	1 10	85[illegible]	4				B. Drain
		1100 / 8	301	10.0	196 45	301	1 20	84[illegible]	5				" "
		1144 / 9	245	11.2	202 15	245	0 0	904	6				T. Brk
		1086 / 9	187	12.0	159 40	187	0 0	89[illegible]	7				gutter + T.S.
		1105 / 9	206	10.3	145 00	206	0 0	9[illegible]3	8				T.S.
		1034 / 8	235	9.2	133 00	235	0 0	9[illegible]4	9				"
		1315 / 11	216	11.7	191 10	216	0 0	899	10				T. Brk
		1085 / 9	186	10.0	173 50	186	0 52	886	11				B.F.
		704 / 5	205	5.7	123 00	205	0 0	959	12				S.H.
		1139 / 10	140	11.0	165 00	140	0 0	906	13				E o Rd
		1141 / 10	142	10.7	163 [illegible]	142	0 0	909	14				E " "
		1142 / 10	143	10.8	159 10	143	0 0	908	15				E " "
		1142 / 10	143	11.0	156 30	143	0 0	90[illegible]	16				S end cut
		762 / 6	163	6.6	132 20	163	0 0	950	17				S.H.
		924 / 8	125	8.1	149 50	125	0 0	935	18				T.C.
		1120 / 10	121	10.7	152 30	121	0 0	909	19				B.C.
		1036 / 9	137	11.4	170 45	137	0 0	902	20				S end cut.
		1170 / 11	71	11.8	164 15	71	0 0	898	21				B.C

Add'n'l Inform.

Notes Red. HNB Platted HNB Job No. 8374 Division No. F.B. 1129 Pg. 123
Date 6-1944 Date Survey of Muroc Diagonal
Notes Chkd. Checked Survey by Rosecrans Notes R Date 3-27-44
Date Date Map No. Indexed A. C. Johnson Date

Form 301 IBM 3-34

PLEASE RETURN TO
LOS ANGELES COUNTY SURVEYOR
700 HALL OF RECORDS

NOTE: ANY ADDITIONS OR CHANGES ON THIS SHEET MUST BE MADE OR CIRCLED IN RED INK, WITH DATE AND NAME OF PERSON MAKING CHANGE

Do not extend notes this side of this line

Transit at	Sight on	Stadia Intercepts	Stadia Distance	Stadia Rod	Horizontal Angle 0° to 360° Right	Horiz. Distance	+ Vertical Angle	Elevation of Point	+ Back Sight	+ Difference Elevation	Height of Instrument	+ Vertical Distance	REMARKS Station	Left	Right
R.P. #1	P.I. 4E	1171 / 11	72	11 4	158 40	72	0 0	28 90 2	1		29 9 62		E o Rd		
		1075 / 10	76	11 0	151 45	76	0 0	90 6	2				℄ " "		
		1081 / 10	82	11 0	144 25	82	0 0	89 6	3				E " "		
		1085 / 10	86	11 2	140 50	86	0 0	90 4	4				B.C.		
		1146 / 10	147	11 0	194 45	147	0 0	90 6	5				T.S.		
		1070 / 9	171	11 3	207 50	171	0 0	90 3	6				"		
		737 / 6	138	6 7	222 45	138	0 0	90 9	7				S.H.		
		688 / 6	89	5 9	137 15	89	0 0	95 4	8				T.C.		
		593 / 5	94	5 4	208 00	94	0 0	90 3	9				S.H.		
		527 / 4	128	4 1	119 00	128	0 0	9 5	10				Fl.		
		571 / 5	72	5 8	170 50	72	0 0	95 8	11				T.C.		
		370 / 2	171	2 1	109 00	171	0 0	[illegible]	12				Fl.		
		526 / 5	27	4 9	160 20	27	0 0	95 7	13				T.C.		
		562 / 4	163	3 5	91 00	163	0 0	95 1	14				Fl.		
		511 / 4	112	4 8	95 15	112	0 0	96 8	15				"		
		367 / 3	68	3 5	217 00	68	0 0	98 1	16				T. Brk		
		659 / 6	60	6 5	107 45	60	0 0	95 1	17				T.C.		
		1154 / 11	55	12 1	109 15	55	0 0	89 5	18				B.C.		
		1148 / 11	49	11 7	113 25	49	0 0	89 9	19				E. o. Rd.		
		1140 / 11	41	11 4	118 45	41	0 0	90 2	20				℄ " "		
		1130 / 11	31	11 6	127 25	31	0 0	90 0	21				E. o. Rd.		

Add'n'l Inform.

Topography Description Legend:
Side Hill....S.H. Bottom Draw.B.D.
Side of Draw.S.D. Bottom Wash B.W.
Side of Ridge.S.R. Top of Ridge.T.R.
Head of Draw H.D. Toe of Slope..T.S.

Inters. of Draws.V.D's
Break in Slope..Bk.S.
Steep Slope.....S.S.
Top of Cliff.....T.Cl.
Bottom of Cliff..B.Cl.
Top of Spur.....T.Sp.
Bottom Canyon..B.Cn.

Side of Canyon S.Cn.
Top of Bank..T.B.
Bottom of Bank.B.B.
Top of Cut....T.C.
Bottom of Cut..B.C.
Top of Fill....T.F.
Bottom of Fill.B.F.

Saddle .....Sa.
Swale .....Sw.
Flat .....Fl.
Stream .....Str.
Trail .....Tr.
Pavement ....Pvt.
Edge of Road E.Rd.

Traveled Rd. Tr.Rd.
Fence .....Fn.
Int. Fences.V.Fns.
Ditch .....Di.
Telephone Pole T.P.
Power Pole...P.P.
Culvert .....Cul.

Oak-O. Fir-Fr.
Pine-Pi. Cedar-Ce.
Sycamore ....Sy.
Eucalyptus ....Eu.
Plus combinations of these and all common standard abbreviations.

F.B. 1129 PG. 124

Form 301 10M 3-34

PLEASE RETURN TO
LOS ANGELES COUNTY SURVEYOR
700 HALL OF RECORDS

NOTE: ANY ADDITIONS OR CHANGES ON THIS SHEET MUST BE MADE OR CIRCLED IN RED INK, WITH DATE AND NAME OF PERSON MAKING CHANGE

Do not extend notes this side of this line

Transit at	Sight on	Stadia Intercepts	Stadia Distance	Stadia Rod—	Horizontal Angle 0° to 360° Right	Horiz. Distance	+ — Vertical Angle	Elevation of Point	+ Back Sight	+ — Difference Elevation	Height of Instrument	+ — Vertical Distance	REMARKS Station Left Right
R.P. #1	P.I. 4E	1125 11	26	12 1	140.00	26	0.0	2889 5	1		90 1 62		B.C
		424 3	125	3 2	238.00	125	0.0	98 7	2				T. Brk.
		517 4	118	4 0	253.20	118	+ 1.03	99 8	3				Hill top.
		1136 11	37	11 0	21.40	37	3.43	87 8	4				B.C
		1140 11	41	11 0	31.30	41	2.22	88 8	5				E.O. Rd.
		1147 11	48	12 0	40.35	48	0.36	89 2	6				℄ " "
		1155 11	56	11 0	47.45	56	1.51	89 7	7				E " "
		1163 11	64	11 0	51.45	64	2.04	88 1	8				B.C.
		1068 10	69	11 2	54.00	69	0.0	95 4	9				T.C.
		369 3	70	2 8	248.15	70	0.0	98 8	10				Hill top.
		714 7	15	6 4	32.00	15	0.0	95 2	11				T.C.
		797 7	98	7 7	63.40	98	0.0	95 9	12				Sl.
		549 5	50	5 5	283.30	50	0.0	96 1	13				"
		500 4	101	4 3	272.00	101	0.0	97 3	14				"
		853 7	154	7 6	70.00	154	0.0	94 0	15				S.H.
		428 3	129	4 2	295.15	129	0.0	97 4	16				Sl.
		875 8	76	8 6	315.00	76	0.0	93 0	17				"
		1155 11	56	11 0	7.00	56	0.0	90 0	18				T.C
		782 6	183	6 0	80.00	183	0.0	95 6	19				Hd. Dr.
		1115 10	116	11 0	19.30	116	2.05	86 2	20				E O Rd.
		1111 10	112	11 0	13.35	112	2.00	86 6	21				℄ " "

Add'n'l Inform.

Notes Red. HNB Platted HNB Job No. 8374 Division No. F.B. 1129 PG 125
Date 6-1944 Date Survey of Maroc Diagonal
Notes Chkd. Checked Survey by Rosecrans Notes R Date 3-27-44
Date Date Map No. Indexed A. C. Johnson Date

Form 301 3-34

PLEASE RETURN TO
LOS ANGELES COUNTY SURVEYOR
700 HALL OF RECORDS

NOTE: ANY ADDITIONS OR CHANGES ON THIS SHEET MUST BE MADE OR CIRCLED IN RED INK, WITH DATE AND NAME OF PERSON MAKING CHANGE

Do not extend notes this side of this line

Transit at	Sight on	Stadia Intercepts	Stadia Distance	Stadia Rod—	Horizontal Angle 0° to 360° Right	Horiz. Distance	+ — Vertical Angle	Elevation of Point	+ Back Sight	+ — Difference Elevation	Height of Instrument	+ — Vertical Distance	REMARKS Station Left Right
RP #1	P.I. 4E	1001 / 9	102	10.0	10 05	102	2.3	2887.5	1		2901.62		E. O. Rd.
		1110 / 10	111	11.0	4 50	111	[illegible]	858	2				N end cut
		1072 / 9	173	10.0	51 00	173	1.2	875	3				B.D.
		1139 / 10	140	11.0	39 25	140	0.5	883	4				Sl.
		1117 / 10	118	11.0	25 40	118	2.0	862	5				N end cut
		1210 / 11	111	11.3	339 30	111	0.0	903	6				Sl.
		829 / 7	130	7.0	319 25	130	0.0	946	7				"
		461 / 3	162	3.7	303 15	162	0.0	979	8				"
								2896.32	9 51		2901.42		New set up.
		1066 / 9	167	10.0	2 00	167	2.40	837	10				S end of fill
		1167 / 10	168	11.0	4 40	168	2.00	845	11				E O Rd
		1173 / 10	174	11.0	7 30	174	[illegible]	843	12				℄ " "
		971 / 8	172	9.0	11 30	172	[illegible]	838	13				[illegible] " "
		1160 / 10	161	12.4	340 40	161	0.0	[illegible]	14				Sl.
		977 / 8	178	9.0	15 15	177	3.2	820	15				gutter
		869 / 7	170	7.6	323 45	170	0.0	938	16				Sl.
		1106 / 9	207	10.0	26 45	207	2.3	822	17				T.B.
		586 / 4	187	4.7	311 45	187	0.0	962	18				Sl
		1156 / 9	257	10.0	33 15	257	1.07	863	19				S.H.
		732 / 7	233	7.5	311 50	233	0.0	939	20				"
		1198 / 9	299	11.0	27 15	299	0.0	904	21				"

Add'n'l Inform.

F.B. 1129 Pg. 126

Topography Description Legend:
Side Hill.....S.H. Bottom Draw.B.D.
Side of Draw.S.D. Bottom Wash B.W.
Side of Ridge.S.R. Top of Ridge.T.R.
Head of Draw H.D. Toe of Slope..T.S.

Interv. of Draws V.D's
Break in Slope..Bk.S.
Steep Slope.....S.S.
Top of Cliff.....T.Cl.
Bottom of Cliff..B.Cl.
Top of Spur.....T.Sp.
Bottom Canyon..B.Cn.

Side of Canyon S.Cn.
Top of Bank.....T.B.
Bottom of Bank.B.B.
Top of Cut.....T.C.
Bottom of Cut..B.C.
Top of Fill.....T.F.
Bottom of Fill.B.F.

Saddle .....Sa.
Swale .....Sw.
Flat .....Fl.
Stream .....Str.
Trail .....Tr.
Pavement ....Pvt.
Edge of Road E.Rd.

Traveled Rd. Tr. Rd.
Fence .....Fn.
Int. Fences V.Fns.
Ditch .....Di.
Telephone Pole T.P.
Power Pole....P.P.
Culvert .....Cul.

Oak-O. Fir-Fr.
Pine-Pl. Cedar-Ce.
Sycamore .....Sy.
Eucalyptus .....Eu.
Plus combinations of these and all common standard abbreviations.

Form 301 10M 3-34

PLEASE RETURN TO
LOS ANGELES COUNTY SURVEYOR
700 HALL OF RECORDS

NOTE: ANY ADDITIONS OR CHANGES ON THIS SHEET MUST BE MADE OR CIRCLED IN RED INK, WITH DATE AND NAME OF PERSON MAKING CHANGE

Do not extend notes this side of this line

Transit at	Sight on	Stadia Intercepts	Stadia Distance	Stadia Rod—	Horizontal Angle 0° to 360° Right	Horiz. Distance	+ — Vertical Angle	Elevation of Point	+ Back Sight	+ — Difference Elevation	Height of Instrument	+ — Vertical Distance	REMARKS Station Left Right
RP #1	P.1. 4E	1174 / 9	275	12.6	20.25	275	0.0	28888	1		290142		S.H.
		915 / 7	216	8.3	325.00	216	0.0	931	2				"
		1113 / 9	214	10.0	12.45	213	2.53	808	3				Dr + gutter
		1097 / 9	198	10.0	343.15	198	1.00	87[illegible]	4				S.H.
		1126 / 9	227	10.0	12.00	226	2.38	81[illegible]	5				S end cut
		1006 / 8	207	9.0	359.40	206	3.19	[illegible]	6				B.F.
		1116 / 9	217	10.0	0.50	216	2.55	[illegible]	7				T.F.
		1190 / 9	291	11.0	8.40	291	0.42	[illegible]	8				T.C.
		1016 / 7	317	8.2	11.15	317	0.0	92[illegible]	9				T. Sp.
		830 / 5	331	6.2	18.20	331	0.0	95[illegible]	10				" "
		1195 / 9	296	11.0	6.50	295	2.27	778	11				B.C.
		1094 / 8	295	10.0	5.25	294	2.28	78[illegible]	12				E. o. Rd.
		1093 / 8	294	10.0	3.35	293	2.20	776	13				℄ o Rd
		1091 / 8	292	10.0	1.30	292	2.15	80[illegible]	14				E. o Rd.
		1090 / 8	291	10.0	0.0	292	2.15	80[illegible]	15				T.F.
		854 / 5	355	6.6	27.00	355	0.0	94[illegible]	16				T Sp.
		1088 / 8	289	10.0	358.10	288	2.50	77[illegible]	17				B.F.
		909 / 5	410	8.4	23.25	410	0.0	93[illegible]	18				S.H.
		1083 / 7	384	9.3	16.25	384	0.0	921	19				"
		1063 / 7	364	12.4	11.10	364	0.0	890	20				"
		986 / 7	287	9.0	353.10	286	3.30	748	21				B Dr.

Add'n'l Inform.

Notes Red. H.N.B. Platted H.N.B. Job No. 8374 Division No.
Date 6-1944 Date Survey of Myrtle Dogonal
Notes Chkd. Checked Survey by Rosecrans Notes R Date 3-28-44
Date Date Map No. Indexed A. C. Johnson Date

F.B. 1129 PG. 127

Form 301 10M 3-34

PLEASE RETURN TO
LOS ANGELES COUNTY SURVEYOR
700 HALL OF RECORDS

NOTE: ANY ADDITIONS OR CHANGES ON THIS SHEET MUST BE MADE OR CIRCLED IN RED INK, WITH DATE AND NAME OF PERSON MAKING CHANGE

Do not extend notes this side of this line

Transit at	Sight on	Stadia Intercepts	Stadia Distance	Stadia Rod—	Horizontal Angle 0° to 360° Right	Horiz. Distance	+ — Vertical Angle	Elevation of Point	+ Back Sight	+ — Difference Elevation	Height of Instrument	+ — Vertical Distance	REMARKS Station	Left	Right
RP #1	P1 4E	1106 / 8	307	10.0	8 20	307	− 0 30	28885	1		290.42		T.C.		
		1183 / 9	284	12.0	346 00	283	− 2 [illegible]	770	2				S.I.		
		754 / 4	355	6.0	6 55	354	− 2 10	821	3				T.C.		
		1120 / 9	221	10.0	8 15	221	− 2 [illegible]	818	4				E.O. Rd.		
		1020 / 8	221	9.0	5 40	221	− 2 35	825	5				℄ " "		
		1019 / 8	220	9.0	3 00	220	− 2 33	826	6				E " "		
		1118 / 9	219	10.0	0 40	219	− 2 [illegible]	822	7				T.F.		
									8						
P1 4E	P 2							[illegible]	9 49		28676				
		475 / 1	376	2.0	216 40	375	+ 2 08	[illegible]	10				S.I.		
		369 / 1	270	2.0	192 50	270	− [illegible]	781	11				B.C.		
		368 / 1	269	2.0	[illegible]	269	− 2 [illegible]	[illegible]	12				E.O. Rd.		
		368 / 1	269	2.0	196 45	269	+ 2 [illegible]	[illegible]	13				℄ " "		
		367 / 1	268	2.0	199 10	[illegible]	+ 2 35	766	14				E " "		
		367 / 1	268	2.0	201 00	267	+ 2 [illegible]	179	15				T.F.		
		696 / 3	397	5.0	225 30	396	+ 2 [illegible]	[illegible]	16				S.I.		
		510 / 3	211	4.0	201 30	210	+ 3 0	756	17				T.F.		
		410 / 2	211	3.0	199 30	210	+ 2 5[illegible]	74[illegible]	18				E.O. Rd.		
		410 / 2	211	3.0	197 00	210	+ 2 45	747	19				℄ " "		
		312 / 1	213	2.0	193 45	213	+ 2 12	738	20				E " "		
		313 / 1	214	2.0	190 25	214	+ 1 42	718	21				B.C.		

Add'n'l Inform.

F.B. 1129 PG 128

Topography Description Legend:
Side Hill.....S.H.
Side of Draw.S.D.
Side of Ridge.S.R.
Head of Draw H.D.
Bottom Draw.B.D.
Bottom Wash B.W.
Top of Ridge.T.R.
Toe of Slope..T.S.

Inters. of Draws.V.D's
Break in Slope..Bk.S.
Steep Slope.....S.S.
Top of Cliff.....T.Cl.
Bottom of Cliff..B.Cl.
Top of Spur.....T.Sp.
Bottom Canyon..B.Cn.

Side of Canyon S.Cn.
Top of Bank...T.B.
Bottom of Bank.B.B.
Top of Cut.....T.C.
Bottom of Cut..B.C.
Top of Fill.....T.F.
Bottom of Fill.B.F.

Saddle .....Sa.
Swale .....Sw.
Flat .....Fl.
Stream .....Str.
Trail .....Tr.
Pavement ....Pvt.
Edge of Road E.Rd.

Traveled Rd. Tr.Rd.
Fence .....Fn.
Int. Fences.V.Fns.
Ditch .....Di.
Telephone Pole T.P.
Power Pole....P.P.
Culvert .....Cul.

Oak-O. Fir-Fr.
Pine-Pl. Cedar-Ce.
Sycamore .....Sy.
Eucalyptus .....Eu.
Plus combinations of these and all common standard abbreviations.

Form 301 10M 3-34

PLEASE RETURN TO
LOS ANGELES COUNTY SURVEYOR
700 HALL OF RECORDS

NOTE: ANY ADDITIONS OR CHANGES ON THIS SHEET MUST BE MADE OR CIRCLED IN RED INK, WITH DATE AND NAME OF PERSON MAKING CHANGE

Do not extend notes this side of this line

Transit at	Sight on	Stadia Intercepts	Stadia Distance	Stadia Rod—	Horizontal Angle 0° to 360° Right	Horiz. Distance	+ — Vertical Angle	Elevation of Point	+ Back Sight	+ — Difference Elevation	Height of Instrument	+ — Vertical Distance	REMARKS Station Left Right
P.1. 4E	P 2	983 / 7	284	8°	202° 15'	283	+ 3° 10'	75 75	1		256-8		B.F.
		789 / 5	290	6°	210° 45'	290	+ 2° 15'	74 8	2				Sl.
		804 / 5	305	6°	219° 50'	304	+ 2° 13'	73 3	3				"
		530 / 2	331	3°	226° 00'	331	+ 1° 45'	74 4	4				"
		413 / 2	214	3°	188° 55'	213	+ 3° 06'	72 2	5				T.C.
		912 / 7	213	8°	203° 35'	212	+ 3° 12'	[illegible]	6				B.F.
		519 / 3	220	4°	215° 45'	220	+ 1° 30'	79 3	7				Sl.
		623 / 4	224	5°	176° 30'	[illegible]	+ 4° 43'	81 0	8				S.H.
		550 / 3	251	4°	226° 00'	251	+ 1° 28'	[illegible]	9				Sl.
		717 / 5	218	6°	159° 50'	[illegible]	+ 7° 15'	[illegible]	10				T.Sp.
		790 / 5	291	6°	234° 20'	291	+ 1° 57'	71 2	11				Sl.
		581 / 4	182	5°	169° 30'	181	+ 5° 04'	75	12				T.S.
		360 / 2	161	3°	185° 50'	160	+ 3° 23'	74 2	13				T.C.
		658 / 5	159	6°	205° 15'	159	+ 2° 51'	69 5	14				B.F.
		963 / 8	164	9°	229° 50'	164	+ 2° 47'	[illegible]	15				Sl.
		1009 / 8	210	9°	233° 45'	210	+ 2° 28'	[illegible]	16				"
		359 / 2	160	3°	187° 40'	160	+ 1° 48'	69 8	17				B.C.
		256 / 1	157	2°	191° 35'	157	+ 2° 00'	71 1	18				E. O. Rd.
		254 / 1	155	2°	195° 10'	155	+ 2° 21'	72 0	19				℄ " "
		252 / 1	153	2°	199° 35'	153	+ 2° 30'	72 2	20				E " "
		450 / 3	151	3°	202° 30'	151	+ 2° 53'	72 2	21				T.F.

Add'n'l Inform.

Notes Red. HNB Platted HNB Job No. 8374 Division No. F.B. 1129 Pg. 129
Date 6-1944 Date Survey of Muroc Diagonal
Notes Chkd. Checked Survey by Rosecrans Notes R Date 3-28-44
Date Date Map No. Indexed A. C. Johnson

Form 301 10M 3-34

PLEASE RETURN TO
LOS ANGELES COUNTY SURVEYOR
700 HALL OF RECORDS

NOTE: ANY ADDITIONS OR CHANGES ON THIS SHEET MUST BE MADE OR CIRCLED IN RED INK, WITH DATE AND NAME OF PERSON MAKING CHANGE

Do not extend notes this side of this line

Transit at	Sight on	Stadia Intercepts	Stadia Distance	Stadia Rod—	Horizontal Angle 0° to 360° Right	Horiz. Distance	+ — Vertical Angle	Elevation of Point	+ Back Sight	+ — Difference Elevation	Height of Instrument	+ — Vertical Distance	REMARKS Station	Left	Right
P.I. 4E	P 2	867 / 6	268	7.0	251° 45'	268	+ 1° 4'	2868.4	1		2867.9		Sl.		
		296 / 2	97	2.0	203° 45'	97	+ 2° 4'	70.2	2				T.F.		
		194 / 1	95	1.0	198° 45'	95	+ 1° 5'	69.8	3				E. O. Rd.		
		194 / 1	95	1.0	193° 15'	95	+ 1° 30'	69.2	4				℄ " "		
		198 / 1	99	1.0	156° 30'	99	+ 0° 5'	67.2	5				E " "		
		202 / 1	103	0.6	151° 30'	103	— 0° 0'	67.2	6				B.C.		
		496 / 4	97	4.0	210° 15'	97	+ 2° 00'	66.8	7				B.F.		
		302 / 2	103	2.0	178° 25'	103	+ 3° 4'	72.1	8				T.C.		
		938 / 8	139	3.5	234° 40'	139	— 0° 0'	64.1	9				Dr.		
		237 / 1	138	1.0	154° 15'	138	+ 2° 20'	72.5	10				Sl.		
		475 / 3	176	3.1	254° 00'	176	— 0° 0'	63.9	11				Sl.		
		765 / 6	166	6.0	141° 30'	165	+ 4° 30'	74.5	12				T.S.		
		393 / 2	194	3.0	140° 15'	193	+ 4° 4'	80.5	13				T.Sp.		
		530 / 3	231	3.2	262° 30'	231	— 0° 0'	62.4	14				Sl.		
		578 / 4	179	5.0	122° 30'	179	+ 2° 23'	70.1	15				T.S.		
		1015 / 9	116	7.0	129° 30'	115	+ 4° 50'	68.3	16				Sl.		
		158 / 1	59	1.0	153° 45'	59	— 0° 0'	67.0	17				T.C.		
		454 / 4	55	4.1	156° 30'	55	— 0° 0'	63.2	18				B.C.		
		247 / 2	48	2.5	164° 30'	48	— 0° 0'	65.1	19				E. O. Rd.		
		140 / 1	41	1.5	175° 00'	41	— 0° 0'	66.1	20				E " "		
		135 / 1	36	0.9	190° 45'	36	— 0° 0'	66.7	21				E " "		

Add'n'l Inform.

F.B. 1129 PG. 130

Topography Description Legend:
Side Hill.....S.H. Bottom Draw.B.D.
Side of Draw.S.D. Bottom Wash B.W.
Side of Ridge.S.R. Top of Ridge.T.R.
Head of Draw H.D. Toe of Slope..T.S.

Inters. of Draws. V.D's
Break in Slope..Bk.S.
Steep Slope.....S.S.
Top of Cliff.....T.Cl.
Bottom of Cliff..B.Cl.
Top of Spur.....T.Sp.
Bottom Canyon..B.Cn.

Side of Canyon S.Cn.
Top of Bank...T.B.
Bottom of Bank.B.B.
Top of Cut.....T.C.
Bottom of Cut..B.C.
Top of Fill.....T.F.
Bottom of Fill.B.F.

Saddle .....Sa.
Swale .....Sw.
Flat .....Fl.
Stream .....Str.
Trail .....Tr.
Pavement .....Pvt.
Edge of Road E.Rd.

Traveled Rd. Tr.Rd.
Fence .....Fn.
Int. Fences.V.Fns.
Ditch .....Di.
Telephone Pole T.P.
Power Pole...P.P.
Culvert .....Cul.

Oak-O. Fir-Fr.
Pine-Pl. Cedar-Ce.
Sycamore .....Sy.
Eucalyptus .....Eu.
Plus combinations of these and all common standard abbreviations.

Form 301 10M 3-34

PLEASE RETURN TO
LOS ANGELES COUNTY SURVEYOR
700 HALL OF RECORDS

NOTE: ANY ADDITIONS OR CHANGES ON THIS SHEET MUST BE MADE OR CIRCLED IN RED INK, WITH DATE AND NAME OF PERSON MAKING CHANGE

Do not extend notes this side of this line

Transit at	Sight on	Stadia Intercepts	Stadia Distance	Stadia Rod—	Horizontal Angle 0° to 360° Right	Horiz. Distance	+ — Vertical Angle	Elevation of Point	+ Back Sight	+ — Difference Elevation	Height of Instrument	+ — Vertical Distance	REMARKS Station	Left	Right
P.1. 4E	P 2	133 / 1	34	0 8	202 00	[illegible]	0 0	[illegible]	1		2867		T.F.		
		334 / 3	35	3 4	216 00	[illegible]	0 0	[illegible]	2				B.F.		
		662 / 6	63	6 5	263 30	63	0 0	[illegible]	3				Dr.		
		321 / 3	22	3 4	32 30	[illegible]	0 0	[illegible]	4				T.F.		
		323 / 3	24	3 5	55 20	24	0 0	[illegible]	5				E o. Rd.		
		429 / 4	30	4 0	71 45	[illegible]	0 0	[illegible]	6				E " "		
		537 / 5	38	5 1	84 25	38	0 0	[illegible]	7				E " "		
		647 / 6	48	6 2	91 30	[illegible]	0 0	61[illegible]	8				B.C.		
		452 / 4	53	3 3	95 30	53	0 0	[illegible]	9				T.C.		
		715 / 6	116	6 3	270 10	116	0 0	61[illegible]	10				Sl.		
		683 / 5	184	6 3	275 15	184	0 0	61[illegible]	11				"		
		730 / 5	231	4 8	274 15	231	0 0	628	12				"		
		581 / 3	282	2 0	276 10	282	0 0	65[illegible]	13				"		
		782 / 5	283	6 0	286 30	283	0 0	61[illegible]	14				"		
		733 / 5	234	6 5	286 25	[illegible]	0 0	[illegible]	15				"		
		986 / 8	187	8 9	293 30	187	0 0	[illegible]	16				"		
		918 / 8	119	9 0	297 25	119	0 0	[illegible]	17				"		
		858 / 8	59	8 8	314 35	59	0 0	5[illegible]8	18				"		
		723 / 7	24	6 6	5 45	24	0 0	61[illegible]	19				B.F.		
		402 / 3	103	3 0	102 25	103	+ 0 15	64[illegible]	20				Sl.		
		352 / 2	153	3 0	105 30	153	+ 0 48	667	21				"		

Add'n'l Inform.

Notes Red. HNB Platted HNB Job No. 8374 Division No. F.B. 1129 PG 131
Date 6-1944 Date Survey of Muroc Diagonal
Notes Chkd. Checked Survey by Rosecrans Notes R Date 3-28-44
Date Date Map No. Indexed A. C. Johnson

Form 301 10M 3-34

PLEASE RETURN TO
LOS ANGELES COUNTY SURVEYOR
700 HALL OF RECORDS

NOTE: ANY ADDITIONS OR CHANGES ON THIS SHEET MUST BE MADE OR CIRCLED IN RED INK, WITH DATE AND NAME OF PERSON MAKING CHANGE

Do not extend notes this side of this line

Transit at	Sight on	Stadia Intercepts	Stadia Distance	Stadia Rod—	Horizontal Angle 0° to 360° Right	Horiz. Distance	+ — Vertical Angle	Elevation of Point	+ Back Sight	+ — Difference Elevation	Height of Instrument	+ — Vertical Distance	REMARKS Station Left Right
Pl. 4E	P 2	573 / 4	174	4 0	89 00	174	+ 0 15	2864	1				℄ 4' Dr
		724 / 6	125	6 0	81 00	125	+ 1 03	[illegible]	2				Fl.
		590 / 5	91	5 3	62 15	91	— 0 0	[illegible]	3				T.C.
		787 / 7	88	7 4	57 45	[illegible]	— 0 0		4				N end cut
		782 / 7	83	7 0	52 15		— 0 0		5				E o Rd
		678 / 6	79	6 0	44 50		— 0 0		6				℄ " "
		574 / 5	75	5 5	37 45		— 0 0	621	7				E " "
		573 / 5	74	5 3	30 30		— 0 0	[illegible]	8				T.F.
		872 / 8	73	8 0	23 30		— 0 0	[illegible]	9				B.F.
		991 / 9	92	9 7	352 30	92	— 0 0	[illegible]	10				Sl.
		727 / 6	128	6 7	30 25	[illegible]	— 0 0	[illegible]	11				T.F.
		828 / 7	129	7 0	34 30	[illegible]	— 0 0	600	12				E o Rd
		829 / 7	130	7 3	38 45	[illegible]	— 0 0	[illegible]	13				℄ " "
		833 / 7	134	8 0	43 45	[illegible]	— 0 0	[illegible]	14				E " "
		834 / 7	135	7 2	49 30	135	— 0 0	[illegible]	15				E Rd
		1118 / 10	119	11 2	329 00	119	— 0 0	[illegible]	16				Sl.
		1157 / 11	58	11 2	317 30	58	— 0 0	[illegible]	17				"
		1117 / 9	218	10 2	307 30	[illegible]	— 0 0	[illegible]	18				"
		1083 / 8	284	11 1	306 30	[illegible]	— 0 0	[illegible]	19				"
		1131 / 8	332	10 3	304 40	332	— 0 0	[illegible]	20				"
		563 / 4	164	5 5	69 15	164	— 0 0	621	21				B Dr.

Add'n'l Inform.

F.B. 1129 Pg. 132

Topography Description Legend:
Side Hill....S.H. Bottom Draw B.D.
Side of Draw.S.D. Bottom Wash B.W.
Side of Ridge.S.R. Top of Ridge.T.R.
Head of Draw H.D. Toe of Slope..T.S.

Inters. of Draws. V.D's
Break in Slope..Bk.S.
Steep Slope.....S.S.
Top of Cliff.....T.Cl.
Bottom of Cliff..B.Cl.
Top of Spur.....T.Sp.
Bottom Canyon..B.Cn.

Side of Canyon S.Cn.
Top of Bank...T.B.
Bottom of Bank.B.B.
Top of Cut.....T.C.
Bottom of Cut..B.C.
Top of Fill.....T.F.
Bottom of Fill.B.F.

Saddle .....Sa.
Swale .....Sw.
Flat .....Fl.
Stream .....Str.
Trail .....Tr.
Pavement ....Pvt.
Edge of Road E.Rd.

Traveled Rd. Tr.Rd.
Fence .....Fn.
Int. Fences.V.Fns.
Ditch .....Di.
Telephone Pole T.P.
Power Pole....P.P.
Culvert .....Cul.

Oak-O. Fir-Fr.
Pine-Pi. Cedar-Ce.
Sycamore .....Sy.
Eucalyptus .....Eu.
Plus combinations of these and all common standard abbreviations.

Form 301 10M 3-34

PLEASE RETURN TO
LOS ANGELES COUNTY SURVEYOR
700 HALL OF RECORDS

NOTE: ANY ADDITIONS OR CHANGES ON THIS SHEET MUST BE MADE OR CIRCLED IN RED INK, WITH DATE AND NAME OF PERSON MAKING CHANGE

Do not extend notes this side of this line

Transit at	Sight on	Stadia Intercepts	Stadia Distance	Stadia Rod—	Horizontal Angle 0° to 360° Right	Horiz. Distance	+ — Vertical Angle	Elevation of Point	+ Back Sight	+ — Difference Elevation	Height of Instrument	+ — Vertical Distance	REMARKS Station Left Right
P.I. 4E	P 2	919 / 8	120	7.0	72.10	[illegible]	+ 1.45	[illegible]	1				S/.
		1135 / 8	336	11.9	313.30	[illegible]	0.0	[illegible]	2				"
		1023 / 7	324	12.1	315.00	[illegible]	0.0	[illegible]	3				"
		970 / 7	271	9.2	323.30	[illegible]	0.0		4				"
		350 / 1	251	1.0	62.15	[illegible]	0.0		5				"
		614 / 4	215	5.4	55.10	[illegible]	0.0		6				"
		881 / 7	182	8.0	45.40	[illegible]	0.0	[illegible]	7				E Rd. & 6 Dr
		979 / 8	180	8.1	41.00	[illegible]	0.0	[illegible]	8				E. O. Rd.
		977 / 8	178	5.5	37.35	[illegible]	0.0	[illegible]	9				℄ " "
		978 / 8	179	8.7	33.30	[illegible]	0.0	[illegible]	10				E " "
		978 / 8	179	8.6	30.30	[illegible]	0.0	[illegible]	11				T.F.
		1025 / 8	229	10.0	330.[illegible]	[illegible]	0.55	[illegible]	12				S/.
		1105 / 9	206	10.0	338.20	[illegible]	1.05	[illegible]	13				"
		1082 / 9	183	10.0	358.00	[illegible]	0.55		14				"
		1173 / 10	174	11.3	11.45	[illegible]	0.0	[illegible]	15				S/.
		1066 / 9	167	10.1	28.00	[illegible]	0.0		16				B.F.
		1174 / 10	175	10.8	27.00	[illegible]	0.0	[illegible]	17				Fn. Cor.
		1121 / 9	222	9.9	31.00	[illegible]	0.0	[illegible]	18				℄ 15' Conc drain
		1143 / 9	244	9.8	31.45	[illegible]	0.0	[illegible]	19				E Rd. on T.F.
		1125 / 9	226	10.0	28.00	[illegible]	0.52	[illegible]	20				B Dr
		1043 / 8	244	9.3	33.00	[illegible]	0.0	[illegible]	21				E O Rd.

Add'n'l Inform.

Notes Red. HNB Platted HNB Job No. 8374 Division No. F.B. 1129 Pg. 133
Date 6-1944 Date Survey of Muroc Diagonal
Notes Chkd. Checked Survey by Rosecrans Notes R1 Date 3-28-44
Date Date Map No. Indexed A. C. Johnson

Form 301 10M 3-34

PLEASE RETURN TO
LOS ANGELES COUNTY SURVEYOR
700 HALL OF RECORDS

NOTE: ANY ADDITIONS OR CHANGES ON THIS SHEET MUST BE MADE OR CIRCLED IN RED INK, WITH DATE AND NAME OF PERSON MAKING CHANGE

Do not extend notes this side of this line

Transit at	Sight on	Stadia Intercepts	Stadia Distance	Stadia Rod	Horizontal Angle 0° to 360° Right	Horiz. Distance	+ Vertical Angle	Elevation of Point	+ Back Sight	+ Difference Elevation	Height of Instrument	+ Vertical Distance	REMARKS Station Left Right
P.1. 4E	P 2	948 / 7	249	8 8	36° 10'	[illegible]	0° 0'	[illegible]	1		[illegible]		℄ o Rd
		1051 / 8	252	8 8	39° 00'	252	0° 0'	[illegible]	2				E o Rd
		1050 / 8	251	8 8	42° 00'	[illegible]	0° 0'	[illegible]	3				E Rd.
		760 / 5	261	5 6	47° 30'	261	0° 0'	[illegible]	4				Sl.
		1035 / 8	236	9 0	11° 20'	[illegible]	[illegible]	[illegible]	5				"
		945 / 7	246	8 0	0° 0'	[illegible]	[illegible]	[illegible]	6				"
		1018 / 7	319	8 5	40° 30'	[illegible]	[illegible]	[illegible]	7				E. Rd.
		1017 / 7	318	8 7	38° 10'	[illegible]	0° 0'	[illegible]	8				E o Rd.
		1017 / 7	318	8 0	36° 15'	[illegible]	0° 0'	[illegible]	9				℄ " "
		920 / 6	321	7 7	34° 25'	[illegible]	0° 0'	[illegible]	10				E " "
		920 / 6	321	7 5	32° 45'	321	0° 0'	[illegible]	11 ✓				E Rd or T.F.
		1003 / 7	304	9 0	338° 20'	[illegible]	[illegible]	[illegible]	12				Sl.
		953 / 6	354	8 0	329° 45'	[illegible]	[illegible]	[illegible]	13				"
		708 / 3	409	5 0	325° 25'	409	[illegible]	[illegible]	14				"
		1164 / 7	465	9 0	329° 15'	[illegible]	[illegible]	[illegible]	15				"
		1122 / 7	423	9 0	334° 45'	423	[illegible]	51[illegible]	16				"
		883 / 5	384	6 7	33° 30'	[illegible]	0° 0'	60[illegible]	17				T.F.
		882 / 5	383	6 7	34° 50'	[illegible]	0° 0'	60[illegible]	18				E o Rd
		882 / 5	383	7 2	36° 10'	[illegible]	0° 0'	60[illegible]	19				℄ " "
		981 / 6	382	8 0	37° 50'	[illegible]	0° 0'	[illegible]	20				E " "
		980 / 6	381	7 7	39° 15'	[illegible]	0° 0'	59[illegible]	21				E. Rd.

Add'n'l Inform.

F.B. 1129 PG. 134

Topography Description Legend:
Side Hill.....S.H. Bottom Draw.B.D.
Side of Draw.S.D. Bottom Wash B.W.
Side of Ridge.S.R. Top of Ridge.T.R.
Head of Draw H.D. Toe of Slope..T.S.

Inters. of Draws. V.D's
Break in Slope..Bk.S.
Steep Slope.....S.S.
Top of Cliff.....T.Cl.
Bottom of Cliff..B.Cl.
Top of Spur.....T.Sp.
Bottom Canyon..B.Cn.

Side of Canyon S.Cn.
Top of Bank..T.B.
Bottom of Bank.B.B.
Top of Cut.....T.C.
Bottom of Cut..B.C.
Top of Fill.....T.F.
Bottom of Fill.B.F.

Saddle .....Sa.
Swale .....Sw.
Flat .....Fl.
Stream .....Str.
Trail .....Tr.
Pavement ....Pvt.
Edge of Road E.Rd.

Traveled Rd. Tr.Rd.
Fence .....Fn.
Int. Fences.V.Fns.
Ditch .....Di.
Telephone Pole T.P.
Power Pole...P.P.
Culvert .....Cul.

Oak-O. Fir-Fr.
Pine-Pl. Cedar-Ce.
Sycamore .....Sy.
Eucalyptus .....Eu.
Plus combinations of these and all common standard abbreviations.

Form 301 10M 3-34

PLEASE RETURN TO
LOS ANGELES COUNTY SURVEYOR
700 HALL OF RECORDS

NOTE: ANY ADDITIONS OR CHANGES ON THIS SHEET MUST BE MADE OR CIRCLED IN RED INK, WITH DATE AND NAME OF PERSON MAKING CHANGE

Do not extend notes this side of this line

Transit at	Sight on	Stadia Intercepts	Stadia Distance	Stadia Rod—	Horizontal Angle 0° to 360° Right	Horiz. Distance	+ — Vertical Angle	Elevation of Point	+ Back Sight	+ — Difference Elevation	Height of Instrument	+ — Vertical Distance	REMARKS Station Left Right
P.I. 4E	P 2	983 / 6	384	10.0	339°15'	[illegible]	1°15'	[illegible]	1		[illegible] 6		Sl.
		1034 / 7	335	9.0	352°30'	[illegible]	1°37'	[illegible]	2				"
		1010 / 7	311	9.0	0°0'	[illegible]	1°39'	[illegible]	3				"
		1113 / 8	314	10.0	6°00'	314	1°37'	[illegible]	4				B Dr.
		1137 / 8	338	12.2	27°15'	[illegible]	0°0'	[illegible]	5				Sl.
		1051 / 7	352	10	32°10'	[illegible]	0°0'	[illegible]	6				B.F + Fn.
		937 / 5	438	6.7	39°30'	[illegible]	0°0'	[illegible]	7				E. Rd.
		938 / 5	439	7.1	38°00'	[illegible]	0°0'	[illegible]	8				E. O. Rd.
		844 / 4	445	5.1	36°25'	[illegible]	0°0'	[illegible]	9				℄ " "
		744 / 3	445	5.6	35°20'	[illegible]	0°0'	[illegible]	10				E " "
		744 / 3	445	5.3	34°20'	[illegible]	0°0'	[illegible]	11				T.F.
		1140 / 7	441	9.1	33°30'	[illegible]	0°0'	[illegible]	12				B.F. + Fn.
		1040 / 6	441	12.7	27°15'	[illegible]	0°0'	[illegible]	13				Sl.
		707 / 2	508	4.2	35°10'	[illegible]	0°0'	[illegible]	14				T.F.
		803 / 3	504	4.1	36°15'	[illegible]	0°0'	[illegible]	15				E. O. Rd.
		802 / 3	503	4.7	37°15'	[illegible]	0°0'	[illegible]	16				℄ " "
		803 / 3	504	5.7	38°45'	[illegible]	0°0'	[illegible]	17				E " "
		1001 / 5	502	6.5	39°40'	[illegible]	0°0'	[illegible]	18				E. Rd.
		1056 / 5	557	9.0	40°30'	[illegible]	+ 0°26'	[illegible]	19				" "
		757 / 2	558	4.1	39°40'	558	0°0'	635	20				E O. Rd.
		761 / 2	562	3.1	38°35'	[illegible]	0°0'	[illegible]	21				℄ " "

Add'n'l Inform.

Notes Red. HND Platted HND Job No. 8374 Division No. F.B. 1129 Pg 135
Date 6-1944 Date Survey of Muroc Diagonal
Notes Chkd. Checked Survey by Rosecrans Notes R Date 3-28-44
Date Date Map No. Indexed A. C. Johnson Date

Form 301 10M 3-34

PLEASE RETURN TO
LOS ANGELES COUNTY SURVEYOR
700 HALL OF RECORDS

NOTE: ANY ADDITIONS OR CHANGES ON THIS SHEET MUST BE MADE OR CIRCLED IN RED INK, WITH DATE AND NAME OF PERSON MAKING CHANGE

Do not extend notes this side of this line

Transit at	Sight on	Stadia Intercepts	Stadia Distance	Stadia Rod	Horizontal Angle 0° to 360° Right	Horiz. Distance	+ − Vertical Angle	Elevation of Point	+ Back Sight	+ − Difference Elevation	Height of Instrument	+ − Vertical Distance	REMARKS Station	Left	Right
P.1. 4E	P 2	764/2	565	25	37 30	[illegible]	− 0 0	2865.1	1		[illegible]		E. O Rd		
		770/2	571	21	36 40	571	− 0 0	[illegible]	2				T.F.		
		887/5	388	70	1 00	[illegible]	− 2 0	[illegible]	3				4 Pt Fn.		
		1140/8	341	100	3 45	[illegible]	− 1 25	[illegible]	4				Fn.		
		1097/8	298	100	7 30	[illegible]	− [illegible]	[illegible]	5				"		
		1077/8	278	102	31 00	278	− 0 0	[illegible]	6				"		
		1036/7	337	100	32 00	[illegible]	− 0 0	[illegible]	7				"		
		1102/7	403	92	32 50	403	− [illegible]	[illegible]	8				"		
									9						
P 2	P.1. 4E							[illegible]	10 50		2846.5				
		821/5	322	60	305 00	[illegible]	+ 3 13	[illegible]	11				Sl.		
		693/4	294	50	350 00	[illegible]	+ 1 39	[illegible]	12				"		
		878/6	279	70	356 00	[illegible]	+ 1 40	[illegible]	13				Fn. + Dr.		
		583/3	284	40	313 00	[illegible]	+ 2 30	[illegible]	14				Sl.		
		768/5	269	60	9 00	[illegible]	+ 1 42	[illegible]	15				"		
		460/2	261	20	323 00	[illegible]	+ 1 4[illegible]	[illegible]	16				"		
		473/2	274	30	23 45	274	+ 1 05	[illegible]	17				"		
		543/3	244	40	339 25	244	+ 1 32	[illegible]	18				"		
		792/5	293	60	36 25	[illegible]	+ 2 05	[illegible]	19				"		
		430/2	231	30	347 45	231	+ 1 00	[illegible]	20				"		
		515/2	316	30	45 10	[illegible]	+ 1 48	531	21				"		

Add'n'l Inform.

Oak-O. Fir-Fr. Pine-Pi. Cedar-Ce. Sycamore ....Sy. Eucalyptus ....Eu. Plus combinations of these and all common standard abbreviations.

Traveled Rd. Tr.Rd. Fence .....Fn. Int. Fences. V.Fns. Ditch .....Di. Telephone Pole T.P. Power Pole...P.P. Culvert .....Cul.

Saddle .....Sa. Swale .....Sw. Flat .....Fl. Stream .....Str. Trail .....Tr. Pavement ....Pvt. Edge of Road E.Rd.

Side of Canyon S.Cn. Top of Bank..T.B. Bottom of Bank.B.B. Top of Cut....T.C. Bottom of Cut..B.C. Top of Fill....T.F. Bottom of Fill.B.F.

Inters. of Draws. V.D's Break in Slope..Bk.S. Steep Slope.....S.S. Top of Cliff.....T.Cl. Bottom of Cliff..B.Cl. Top of Spur.....T.Sp. Bottom Canyon..B.Cn.

Topography Description Legend: Side Hill.....S.H. Side of Draw.S.D. Side of Ridge.S.R. Head of Draw H.D. Bottom Draw.B.D. Bottom Wash B.W. Top of Ridge.T.R. Toe of Slope..T.S.

F.B. 1129 PG. 136

Form 301 10M 3-34

PLEASE RETURN TO
LOS ANGELES COUNTY SURVEYOR
700 HALL OF RECORDS

NOTE: ANY ADDITIONS OR CHANGES ON THIS SHEET MUST BE MADE OR CIRCLED IN RED INK, WITH DATE AND NAME OF PERSON MAKING CHANGE

Do not extend notes this side of this line

Transit at	Sight on	Stadia Intercepts	Stadia Distance	Stadia Rod—	Horizontal Angle 0° to 360° Right	Horiz. Distance	+ — Vertical Angle	Elevation of Point	+ Back Sight	+ — Difference Elevation	Height of Instrument	+ — Vertical Distance	REMARKS Station	Left	Right
P	P.I.	525			° ′		° ′		1						
2	4E	3	226	4 0	359 45		+ 1 13						Fn.		
		791							2						
		5	242	6 0	54 45		+ 2 38						Sl.		
		470							3						
		3	171	4 0	1 05		+ 0 52						Fn. + 1' Dr.		
		539							4						
		3	240	4 0	50 00		+ 1 47						Sl.		
		967							5						
		8	168	9 0	351 30		+ 2 25						1' Dr.		
		504							6						
		3	205	4 0	40 20		+ 1 20						Sl.		
		377							7						
		2	178	3 0	354 35		+ 0 53						"		
		480							8						
		2	181	4 0	24 15		+ 0 43						3' Dr.		
		415							9						
		3	116	3 0	5 45		0 00						Fn.		
		397							10						
		2	198	3 0	321 40		+ 1 24						Sl.		
		327							11						
		2	128	2 6	27 00		0 00						"		
		428							12						
		2	229	3 0	310 15	229	+ 1 51						"		
		439							13						
		3	140	3 8	41 20		0 00						"		
		465							14						
		2	265	3 0	301 30		+ 2 23						"		
		505							15						
		2	306	3 0	290 50		+ 2 43						"		
		275							16						
		1	176	2 0	52 45		0 00						"		
		788							17						
		5	289	6 0	279 20		+ 3 06						"		
		858							18						
		6	259	6 0	79 40		+ 1 15						"		
		633							19						
		4	234	5 0	285 30		+ 1 40						"		
		903							20						
		6	304	6 0	78 10		+ 1 40						"		
		498							21						
		2	299	3 0	88 45		+ 0 41						"		

Add'n'l Inform.

Notes Red. HNB Platted HNB Job No. 8374 Division No. F.B. 1129 PG. 137
Date 6-1944 Date Survey of Murrel Diagonal
Notes Chkd. Checked Survey by Pasadena Notes R Date 3-28-44
Date Date Map No. Indexed A. C. Johnson

Form 301 10M 3-34

PLEASE RETURN TO
LOS ANGELES COUNTY SURVEYOR
700 HALL OF RECORDS

NOTE: ANY ADDITIONS OR CHANGES ON THIS SHEET MUST BE MADE OR CIRCLED IN RED INK, WITH DATE AND NAME OF PERSON MAKING CHANGE

Do not extend notes this side of this line

Transit at	Sight on	Stadia Intercepts	Stadia Distance	Stadia Rod	Horizontal Angle 0° to 360° Right	Horiz. Distance	+ − Vertical Angle	Elevation of Point	+ Back Sight	+ − Difference Elevation	Height of Instrument	+ − Vertical Distance	REMARKS Station	Left	Right
P 2	P.1. 4E	431 / 2	232	3 3	88 00	[illegible]	− 0 0	2843 2	1		2846 5		Sl.		
		683 / 5	184	5 4	85 40	184	− 0 0	411	2				"		
		733 / 6	134	6 4	81 00	134	− 0 0	401	3				"		
		685 / 6	86	6 2	77 50	86	− 0 0	403	4				"		
		979 / 8	180	8 0	295 15	170	+ 3 15	490	5				"		
		447 / 4	48	4 7	28 40	48	− 0 0	[illegible]	6				Fn.		
		246 / 1	147	1 0	305 00	[illegible]	+ 0 3	[illegible]	7				Sl.		
									8	5 1		2846 5	New setup.		
		209 / 1	110	1 6	323 00	[illegible]	− 0 0	[illegible]	9				Sl.		
		1013 / 9	114	9 0	353 10	114	+ 2 27	425	10				B. Dr. V		
		660 / 6	61	6 2	[illegible]	61	− 0 0	404	11				"		
		648 / 6	49	6 0	65 30	49	− 0 0	406	12				Sl.		
		356 / 3	57	3 6	340 45	57	− 0 0	[illegible]	13				Fl.		
		595 / 5	96	5 8	65 45	96	− 0 0	[illegible]	14				Sl.		
		366 / 3	67	3 2	312 30	67	− 0 0	[illegible]	15				Dr.		
		545 / 4	146	4 4	65 30	146	− 0 0	[illegible]	16				Sl.		
		507 / 4	108	4 0	289 00	108	+ 2 0	464	17				"		
		415 / 2	216	1 1	65 35	216	− 0 0	[illegible]	18				"		
		356 / 2	157	3 0	277 30	157	+ 1 45	482	19				"		
		665 / 4	266	5 0	65 45	266	+ 1 42	[illegible]	20				"		
		710 / 5	211	6 0	269 50	210	+ 2 56	51	21				Dr.		

Add'n'l Inform.

F.B. 1129 PG. 138

Topography Description Legend:
Side Hill....S.H. Bottom Draw.B.D.
Side of Draw.S.D. Bottom Wash B.W.
Side of Ridge.S.R. Top of Ridge.T.R.
Head of Draw H.D. Toe of Slope..T.S.

Inters. of Draws.V.D's
Break in Slope..Bk.S.
Steep Slope.....S.S.
Top of Cliff.....T.Cl.
Bottom of Cliff..B.Cl.
Top of Spur.....T.Sp.
Bottom Canyon..B.Cn.

Side of Canyon S.Cn.
Top of Bank..T.B.
Bottom of Bank.B.B.
Top of Cut.....T.C.
Bottom of Cut..B.C.
Top of Fill.....T.F.
Bottom of Fill.B.F.

Saddle .....Sa.
Swale .....Sw.
Flat .....Fl.
Stream .....Str.
Trail .....Tr.
Pavement .....Pvt.
Edge of Road E.Rd.

Traveled Rd. Tr.Rd.
Fence .....Fn.
Int. Fences.V.Fns.
Ditch .....Di.
Telephone Pole T.P.
Power Pole....P.P.
Culvert .....Cul.

Oak-O. Fir-Fr.
Pine-Pi. Cedar-Ce.
Sycamore .....Sy.
Eucalyptus .....Eu.
Plus combinations of these and all common standard abbreviations.

Form 301 10M 3-34

PLEASE RETURN TO
LOS ANGELES COUNTY SURVEYOR
700 HALL OF RECORDS

NOTE: ANY ADDITIONS OR CHANGES ON THIS SHEET MUST BE MADE OR CIRCLED IN RED INK. WITH DATE AND NAME OF PERSON MAKING CHANGE

Do not extend notes this side of this line

Transit at	Sight on	Stadia Intercepts	Stadia Distance	Stadia Rod—	Horizontal Angle 0° to 360° Right	Horiz. Distance	+ — Vertical Angle	Elevation of Point	+ Back Sight	+ — Difference Elevation	Height of Instrument	+ — Vertical Distance	REMARKS Station Left Right
P	P.1	419							1		[illegible]		
2	4E	1	320	2 0	65 05	319	+ 2 22	[illegible]					T. Brk.
		720							2				
		5	221	6 0	256 50	[illegible]	+ 3 49	[illegible]					T. Sp.
		913							3				
		7	214	8 0	244 35	[illegible]	+ 3 49	[illegible]					" "
		498							4				
		2	299	2 6	98 40	[illegible]	— 0 0	[illegible]					Sl.
		642							5				
		4	243	4 7	98 40	[illegible]	— 0 0	[illegible]					"
		456							6				
		3	157	4 0	260 50	[illegible]	+ 1 47	[illegible]					Dr.
		200							7				
		1	101	1 2	261 10	[illegible]	— 0 0	[illegible]					Sl.
		701							8				
		5	202	6 3	99 20	[illegible]	— 0 0	[illegible]					Sl.
		952							9				
		8	153	8 7	101 40	[illegible]	— 0 0	[illegible]					"
		345							10				
		3	46	3 4	265 40	[illegible]	— 0 0	[illegible]					"
		801							11				
		7	102	7 9	103 15	[illegible]	— 0 0	[illegible]					"
		637							12				
		6	38	[illegible]	14 00	[illegible]	— 0 0	[illegible]					Int Drs.
		929							13				
		9	30	9 0	83 30	[illegible]	— 0 0	[illegible]					℄ 2 Dr.
		1056							14				
		10	57	10 2	115 00	[illegible]	— 0 0	[illegible]					" " "
		[illegible]							15				
		6	45	6 2	87 45	[illegible]	— 0 0	40 4					T. B.
		966							16				
		9	67	9 6	139 30	[illegible]	— 0 0	[illegible]					B. D. + Fn.
		915							17				
		8	116	9 3	121 20	[illegible]	— 0 0	[illegible]					Sl.
		748							18				
		7	49	7 3	180 00	49	— 0 0	[illegible]					"
		1054							19				
		9	155	10 0	115 50	155	— 0 0	36 6					"
		571							20				
		5	72	4 9	220 50	72	— 0 0	41 7					"
		911							21				
		7	212	8 1	115 15	212	— 0 0	38 5					"

Add'n'l Inform.

Notes Red. H.N.B. Platted H.N.B. Job No. 8374 Division No. F.B. 1129 Pg. 139
Date 6-1944 Date Survey of Muroc Diagonal
Notes Chkd. Checked Survey by Rosecrans Notes P Date 3-28-44
Date Date Map No. Indexed A. C. Johnson

Form 301 10M 3-34

PLEASE RETURN TO
LOS ANGELES COUNTY SURVEYOR
700 HALL OF RECORDS

NOTE: ANY ADDITIONS OR CHANGES ON THIS SHEET MUST BE MADE OR CIRCLED IN RED INK, WITH DATE AND NAME OF PERSON MAKING CHANGE

Do not extend notes this side of this line

Transit at	Sight on	Stadia Intercepts	Stadia Distance	Stadia Rod	Horizontal Angle 0° to 360° Right	Horiz. Distance	+ − Vertical Angle	Elevation of Point	+ Back Sight	+ − Difference Elevation	Height of Instrument	+ − Vertical Distance	REMARKS Station	Left	Right
P 2	P.1 4E	322 / 2	123	1 7	235 45	123	0 0	[illegible]	1		[illegible]		Sl.		
		761 / 5	262	5 4	109 00	262	0 0	412	2				"		
		468 / 3	169	4 0	239 10	169	1 3	470	3				"		
		613 / 3	314	4 7	105 10	314	0 0	419	4				"		
		463 / 1	364	1 3	105 15	364	0 0	413	5				"		
		873 / 5	374	5 6	112 20	374	0 0	410	6				"		
		1045 / 8	246	12 0	230 30	246	3 17	[illegible]	7				"		
		1147 / 8	348	6 5	114 10	348	0 0	[illegible]	8				"		
		697 / 5	198	5 2	224 45	198	0 0	[illegible]	9				"		
		900 / 6	301	7 2	116 30	301	0 0	[illegible]	10				"		
		755 / 6	156	7 0	215 00	156	0 0	[illegible]	11				"		
		846 / 6	247	8 7	120 40	247	0 0	[illegible]	12				"		
		821 / 7	122	7 8	199 35	122	0 0	[illegible]	13				Fl		
		1005 / 9	106	9 8	179 00	106	0 0	[illegible]	14				Dr.		
		1082 / 9	183	11 4	131 15	183	0 0	[illegible]	15				Sl.		
		1107 / 10	108	11 3	152 00	108	0 0	[illegible]	16				Dr.		
		1140 / 10	141	10 9	139 00	141	0 0	[illegible]	17				Sl.		
		1145 / 10	146	12 2	154 15	146	0 0	[illegible]	18				Dr + Fn		
		1188 / 10	189	11 9	138 30	189	0 0	[illegible]	19				Sl.		
		1153 / 10	154	10 7	178 45	154	0 0	359	20				Fl.		
		1135 / 9	236	11 1	132 00	236	0 0	355	21				Sl.		

Add'n'l Inform.

F.B. 1129 PG. 140

Topography Description Legend:
Side Hill....S.H. Bottom Draw.B.D.
Side of Draw.S.D. Bottom Wash B.W.
Side of Ridge.S.R. Top of Ridge.T.R.
Head of Draw H.D. Toe of Slope..T.S.

Inters. of Draws.V.D's
Break in Slope..Bk.S.
Steep Slope.....S.S.
Top of Cliff.....T.Cl.
Bottom of Cliff..B.Cl.
Top of Spur.....T.Sp.
Bottom Canyon..B.Cn.

Side of Canyon S.Cn.
Top of Bank...T.B.
Bottom of Bank.B.B.
Top of Cut.....T.C.
Bottom of Cut..B.C.
Top of Fill.....T.F.
Bottom of Fill.B.F.

Saddle .....Sa.
Swale .....Sw.
Flat .....Fl.
Stream .....Str.
Trail .....Tr.
Pavement ....Pvt.
Edge of Road E.Rd.

Traveled Rd. Tr.Rd.
Fence .....Fn.
Int. Fences.V.Fns.
Ditch .....Di.
Telephone Pole T.P.
Power Pole....P.P.
Culvert .....Cul.

Oak-O. Fir-Fr.
Pine-Pi. Cedar-Ce.
Sycamore .....Sy.
Eucalyptus .....Eu.
Plus combinations of these and all common standard abbreviations.

Form 301 10M 3-34

PLEASE RETURN TO
LOS ANGELES COUNTY SURVEYOR
700 HALL OF RECORDS

NOTE: ANY ADDITIONS OR CHANGES ON THIS SHEET MUST BE MADE OR CIRCLED IN RED INK, WITH DATE AND NAME OF PERSON MAKING CHANGE

Do not extend notes this side of this line

Transit at	Sight on	Stadia Intercepts	Stadia Distance	Stadia Rod—	Horizontal Angle 0° to 360° Right	Horiz. Distance	+ — Vertical Angle	Elevation of Point	+ Back Sight	+ — Difference Elevation	Height of Instrument	+ — Vertical Distance	REMARKS Station Left Right
P 2	P.I. #45	984 / 8	185	9 2	199.10	[illegible]	0.0	[illegible]	1		[illegible]		Sl.
		1185 / 9	286	9 7	127.00	[illegible]	0.0	[illegible]	2				"
		813 / 6	214	7 5	207.45	[illegible]	0.0	[illegible]	3				Fl.
		1021 / 7	322	8 5	120.35	[illegible]	0.0	[illegible]	4				Sl.
		748 / 5	249	5 9	215.30	249	0.0	[illegible]	5				Fl.
		1015 / 6	416	6 5	120.00	416	0.0	[illegible]	6				Sl.
		598 / 3	299	3 5	222.00	299	0.0	[illegible]	7				Fl
		1127 / 7	428	10 4	127.00	[illegible]	0.0	[illegible]	8				Sl.
		720 / 4	321	4 5	222.00	[illegible]	0.0	[illegible]	9				Dr.
		880 / 5	381	7 0	129.10	[illegible]	0.45	342	10				Sl.
		641 / 3	342	4 9	215.30	[illegible]	0.0	[illegible]	11				Fl.
		1138 / 8	339	12 7	134.15	339	0.0	[illegible]	12				Sl.
		828 / 5	329	6 9	211.30	329	0.0	[illegible]	13				Dr.
		1195 / 9	296	12 5	137.[illegible]	[illegible]	0.0	[illegible]	14				Sl.
		990 / 7	291	7 7	203.00	[illegible]	0.0	[illegible]	15				Fl.
		1152 / 9	253	[illegible]	[illegible]	253	0.0	[illegible]	16				Sl.
		1107 / 9	208	10 0	153.45	208	1.15	321	17				Dr.
		973 / 7	274	8 7	198.40	274	0.0	[illegible]	18				Sl.
		1112 / 9	213	10 0	157.05	213	0.40	341	19				Fn. & Pt.
		1040 / 8	241	11 8	180.00	241	0.0	[illegible]	20				Sl.
		1035 / 8	236	9 0	166.10	236	1.09	322	21				Fl.

Add'n'l Inform.

Notes Red. HNB Platted HNB Job No. 8374 Division No. F.B. 1129 Pg. 141
Date 6-1944 Date Survey of Muroc Diagonal
Notes Chkd. Checked Survey by Rosecrans Notes R Date 3-28-44
Date Date Map No. Indexed A. C. Johnson

Form 301 10M 3-34

PLEASE RETURN TO
LOS ANGELES COUNTY SURVEYOR
700 HALL OF RECORDS

NOTE: ANY ADDITIONS OR CHANGES ON THIS SHEET MUST BE MADE OR CIRCLED IN RED INK, WITH DATE AND NAME OF PERSON MAKING CHANGE

Do not extend notes this side of this line

Transit at	Sight on	Stadia Intercepts	Stadia Distance	Stadia Rod	Horizontal Angle 0° to 360° Right	Horiz. Distance	+ − Vertical Angle	Elevation of Point	+ Back Sight	+ − Difference Elevation	Height of Instrument	+ − Vertical Distance	REMARKS Station	Left	Right
									1						
P 3	P 2							[illegible]78	2 51		[illegible]				
		781 / 5	282	60	0 0	282	0 0	339	3				Fl.		
		478 / 2	[illegible]	38	349 15	[illegible]	0 0	[illegible]	4				Fl.		
		894 / 6	295	71	9 10	[illegible]	0 0	[illegible]	5				"		
		1009 / 7	310	88	18 40	310	0 0	[illegible]	6				"		
		283 / 1	184	17	339 00	184	0 0	[illegible]	7				"		
		1123 / 8	[illegible]	94	23 00	[illegible]	0 0	[illegible]	8				" + Fn.		
		495 / 2	296	20	332 15	290	0 0	[illegible]	9				Dr.		
		1128 / 8	329	114	24 35	[illegible]	0 0	[illegible]	10				Dr.		
		723 / 4	324	50	321 00	324	+ 1 16	[illegible]	11				Sl.		
		1025 / 7	[illegible]	90	28 45	[illegible]	0 0	[illegible]	12				"		
		770 / 5	271	60	312 50	271	+ 2 7	[illegible]	13				"		
		963 / 6	364	81	35 40	[illegible]	0 0	[illegible]	14				"		
		451 / 2	[illegible]	30	324 30	[illegible]	+ 0 [illegible]	[illegible]	15				"		
		1116 / 8	317	104	44 40	317	0 0	[illegible]	16				"		
		532 / 3	233	42	338 50	233	0 0	[illegible]	17				Dr		
		1178 / 9	279	116	37 35	[illegible]	0 0	[illegible]	18				Fn.		
		528 / 3	229	50	352 00	[illegible]	0 0	[illegible]	19				Fl.		
		731 / 5	232	67	0 0	232	0 0	[illegible]	20				"		
		1170 / 9	271	132	35 15	271	0 0	267	21				Dr.		

Add'n'l Inform.

F.B. 1129 PG. 142

Topography Description Legend:
Side Hill....S.H. Bottom Draw.B.D.
Side of Draw.S.D. Bottom Wash B.W.
Side of Ridge.S.R. Top of Ridge.T.R.
Head of Draw H.D. Toe of Slope..T.S.

Inters. of Draws.V.D's
Break In Slope..Bk.S.
Steep Slope.....S.S.
Top of Cliff.....T.Cl.
Bottom of Cliff..B.Cl.
Top of Spur.....T.Sp.
Bottom Canyon..B.Cn.

Side of Canyon S.Cn.
Top of Bank..T.B.
Bottom of Bank.B.B.
Top of Cut.....T.C.
Bottom of Cut..B.C.
Top of Fill.....T.F.
Bottom of Fill.B.F.

Saddle .....Sa.
Swale .....Sw.
Flat .....Fl.
Stream .....Str.
Trail .....Tr.
Pavement ....Pvt.
Edge of Road E.Rd.

Traveled Rd. Tr.Rd.
Fence .....Fn.
Int. Fences.V.Fns.
Ditch .....Di.
Telephone Pole T.P.
Power Pole....P.P.
Culvert .....Cul.

Oak-O. Fir-Fr.
Pine-Pl. Cedar-Ce.
Sycamore ....Sy.
Eucalyptus ....Eu.
Plus combinations of these and all common standard abbreviations.

Form 301 10M 3-34

PLEASE RETURN TO
LOS ANGELES COUNTY SURVEYOR
700 HALL OF RECORDS

NOTE: ANY ADDITIONS OR CHANGES ON THIS SHEET MUST BE MADE OR CIRCLED IN RED INK, WITH DATE AND NAME OF PERSON MAKING CHANGE

Do not extend notes this side of this line

Transit at	Sight on	Stadia Intercepts	Stadia Distance	Stadia Rod—	Horizontal Angle 0° to 360° Right	Horiz. Distance	+ — Vertical Angle	Elevation of Point	+ Back Sight	+ — Difference Elevation	Height of Instrument	+ — Vertical Distance	REMARKS Station Left Right
P 3	P 2	1152 / 9	253	10 3	28 15	253	— 0 0	28 [illegible]	1		28 [illegible]		Fl.
		778 / 6	179	7 1	0 0	179	— 0 0	[illegible]	2				"
		936 / 7	237	8 8	15 50	[illegible]	— 0 0	31 [illegible]	3				"
		774 / 6	175	7 1	351 15	175	— 0 0	[illegible]	4				Dr.
		983 / 8	184	9 1	16 10	[illegible]	— 0 0	[illegible]	5				Fl.
		287 / 1	188	2 1	331 45	[illegible]	— 0 0	[illegible]	6				"
		1095 / 9	196	10 8	31 00	[illegible]	— 0 0	[illegible]	7				"
		416 / 2	217	3 0	316 30	217	+ 1 23	42 0	8				Sl.
		950 / 7	251	8 0	305 15	[illegible]	+ 3 20	46 2	9				"
		1122 / 9	223	12 0	43 30	[illegible]	— 0 0	[illegible]	10				Fl.
		519 / 3	220	4 0	296 15	[illegible]	+ 3 25	[illegible]	11				Sl.
		373 / 2	174	3 0	305 45	174	+ 2 21	44 1	12				"
		237 / 1	138	0 6	321 30	[illegible]	— 0 0	[illegible]	13				"
		1030 / 8	231	9 0	46 15	231	— 1 27	25 3	14				Dr
		618 / 5	119	5 4	344 35	119	— 0 0	[illegible]	15				Sl.
		1032 / 8	233	10 8	35 43	233	— 0 0	[illegible]	16				Uncased well hole (dry.)
		946 / 8	147	8 8	359 35	[illegible]	— 0 0	[illegible]	17				Dr. old well hole filled in.
		1153 / 9	254	13 2	50 50	[illegible]	— 0 0	[illegible]	18				Fn.
		763 / 7	64	7 7	0 0	64	— 0 0	[illegible]	19				Sl.
		1194 / 9	295	12 1	56 45	295	— 0 0	27 8	20				"
		969 / 7	270	8 0	66 30	270	— 1 15	26 0	21				"

Add'n'l Inform.

Notes Red. HNB Platted HNB Job No. 8374 Division No. F.B. 1129 PG 143
Date 6-1944 Date Survey of Muroc Diagonal
Notes Chkd. Checked Survey by Rosecrans Notes R Date 3-28-44
Date Date Map No. Indexed A. C. Johnson Date

Form 301 10M 3-34

PLEASE RETURN TO
LOS ANGELES COUNTY SURVEYOR
700 HALL OF RECORDS

NOTE: ANY ADDITIONS OR CHANGES ON THIS SHEET MUST BE MADE OR CIRCLED IN RED INK, WITH DATE AND NAME OF PERSON MAKING CHANGE

Do not extend notes this side of this line

Transit at	Sight on	Stadia Intercepts	Stadia Distance	Stadia Rod—	Horizontal Angle 0° to 360° Right	Horiz. Distance	+ — Vertical Angle	Elevation of Point	+ Back Sight	+ — Difference Elevation	Height of Instrument	+ — Vertical Distance	REMARKS Station Left Right
P 3	P 2	375 / 3	76	3 0	321 00	[illegible]	− 0 0	36 2	1		[illegible]		Sl.
		936 / 7	237	8 0	62 50	[illegible]	− 1 38	24 1	2				Fn.
		206 / 1	107	1 0	300 00	[illegible]	+ 1 51	[illegible]	3				Sl.
		244 / 1	145	1 0	287 35	[illegible]	+ 3 55	[illegible]	4				"
		921 / 7	222	8 0	61 05	[illegible]	− 2 16	[illegible]	5				Dr.
		1017 / 8	218	9 0	61 15	[illegible]	− 1 30	25 1	6				Brk
		696 / 5	197	6 0	286 35	[illegible]	+ 5 07	[illegible]	7				Sl.
		890 / 7	191	8 0	54 10	[illegible]	− 1 37	[illegible]	8				"
		1150 / 10	151	11 1	34 30	[illegible]	− 0 0	[illegible]	9				"
		995 / 8	196	9 0	266 30	[illegible]	+ 8 [illegible]	[illegible]	10				"
		434 / 3	135	3 0	266 30	132	+ 8 [illegible]	[illegible]	11				"
		1096 / 10	97	12 5	45 30	[illegible]	− 0 0	[illegible]	12				"
		1130 / 10	131	11 0	62 15	131	− 1 07	[illegible]	13				"
		1075 / 9	176	10 0	70 30	176	− 1 42	[illegible]	14				"
		1114 / 9	215	10 0	73 45	215	− 1 35	[illegible]	15				Brk
		1018 / 8	219	9 0	77 00	[illegible]	− 2 [illegible]	[illegible]	16				Dr + Fn.
		919 / 8	120	8 0	273 45	[illegible]	+ 8 51	[illegible]	17				N.W. Cor. Frame garage 20' Sq.
		613 / 5	114	5 0	283 00	[illegible]	+ 6 50	[illegible]	18				S.W. Cor. garage
		1115 / 9	216	10 0	92 50	216	− 1 30	[illegible]	19				Fn.
		1180 / 10	181	11 0	92 30	181	− 2 18	[illegible]	20				Dr.
		460 / 4	61	4 0	266 15	[illegible]	+ 7 30	43 6	21				Sl.

Add'n'l Inform.

F.B. 129 PG. 144

Topography Description Legend:
Side Hill.....S.H. Bottom Draw.B.D.
Side of Draw.S.D. Bottom Wash B.W.
Side of Ridge.S.R. Top of Ridge.T.R.
Head of Draw H.D. Toe of Slope..T.S.

Inters. of Draws.V.D's
Break in Slope..Bk.S.
Steep Slope.....S.S.
Top of Cliff.....T.Cl.
Bottom of Cliff..B.Cl.
Top of Spur.....T.Sp.
Bottom Canyon..B.Cn.

Side of Canyon S.Cn.
Top of Bank...T.B.
Bottom of Bank.B.B.
Top of Cut.....T.C.
Bottom of Cut..B.C.
Top of Fill.....T.F.
Bottom of Fill.B.F.

Saddle .....Sa.
Swale .....Sw.
Flat .....Fl.
Stream .....Str.
Trail .....Tr.
Pavement ....Pvt.
Edge of Road E.Rd.

Traveled Rd. Tr. Rd.
Fence .....Fn.
Int. Fences.V.Fns.
Ditch .....Di.
Telephone Pole T.P.
Power Pole....P.P.
Culvert .....Cul.

Oak-O. Fir-Fr.
Pine-Pl. Cedar-Ce.
Sycamore .....Sy.
Eucalyptus .....Eu.
Plus combinations of these and all common standard abbreviations.

Form 301 10M 3-34

PLEASE RETURN TO
LOS ANGELES COUNTY SURVEYOR
700 HALL OF RECORDS

NOTE: ANY ADDITIONS OR CHANGES ON THIS SHEET MUST BE MADE OR CIRCLED IN RED INK, WITH DATE AND NAME OF PERSON MAKING CHANGE

Do not extend notes this side of this line

Transit at	Sight on	Stadia Intercepts	Stadia Distance	Stadia Rod—	Horizontal Angle 0° to 360° Right	Horiz. Distance	+ — Vertical Angle	Elevation of Point	+ Back Sight	+ — Difference Elevation	Height of Instrument	+ — Vertical Distance	REMARKS Station Left Right
P 3	P 2	1162 / 9	263	11 7	90 35	263	0 0	[illegible]	1		[illegible]		Sl.
		649 / 6	50	6 5	180 00	50	0 0	[illegible]	2				"
		813 / 5	314	6 6	92 00	314	0 0	[illegible]	3				"
		1117 / 8	318	10 1	83 00	[illegible]	0 0	[illegible]	4				"
		1074 / 8	275	13 0	81 10	275	0 0	[illegible]	5				"
		840 / 8	41	8 0	169 00	41	0 0	[illegible]	6				18" dry well hole (uncased)
		273 / 2	74	2 0	218 00	74	+ 2 00	[illegible]	7				S.H.
		311 / 2	112	2 0	234 30	[illegible]	+ 6 35	[illegible]	8				"
		1181 / 10	182	11 0	86 15	182	1 49	[illegible]	9				Brk
		1161 / 10	162	11 0	85 00	162	1 53	[illegible]	10				Sl.
		258 / 1	159	2 0	244 00	[illegible]	+ 9 18	[illegible]	11				S.H.
		1008 / 9	109	10 0	75 10	109	2 28	[illegible]	12				Sl.
		1168 / 11	69	11 0	59 15	69	1 12	[illegible]	13				"
		1161 / 11	62	11 5	135 30	62	0 0	[illegible]	14				"
		1109 / 10	110	11 0	118 35	110	3 18	[illegible]	15				"
		957 / 8	158	9 0	108 50	158	3 19	[illegible]	16				Brk
		1070 / 9	171	10 0	109 00	171	3 02	[illegible]	17				℄ 20' wash
		1107 / 9	208	10 0	105 30	208	1 40	[illegible]	18				Sl.
		1125 / 9	226	10 0	104 15	226	1 03	258	19				Fn.
		1033 / 8	234	9 0	109 05	234	1 09	261	20				Fn. Cor.
		1157 / 9	258	11 5	101 10	258	0 0	284	21				Sl.

Add'n'l Inform.

Notes Red. HNB Platted HNB Job No. 8374 Division No. F.B. 1129 Pg. 145
Date 6-1944 Date Survey of Muroc Diagonal
Notes Chkd. Checked Survey by Rosecrans Notes R Date 3-28-44
Date Date Map No. Indexed A. C. Johnson

Form 301 10M 3-34

PLEASE RETURN TO
LOS ANGELES COUNTY SURVEYOR
700 HALL OF RECORDS

NOTE: ANY ADDITIONS OR CHANGES ON THIS SHEET MUST BE MADE OR CIRCLED IN RED INK, WITH DATE AND NAME OF PERSON MAKING CHANGE

Do not extend notes this side of this line

Transit at	Sight on	Stadia Intercepts	Stadia Distance	Stadia Rod	Horizontal Angle 0° to 360° Right	Horiz. Distance	+ − Vertical Angle	Elevation of Point	+ Back Sight	+ − Difference Elevation	Height of Instrument	+ − Vertical Distance	REMARKS Station Left Right
P 3	P 2	977 / 7	278	8 2	107 15	278	− 0 0	28 31 7	1		2839.9		Fn. Cor. to E & N
		975 / 7	276	8 2	113 20	276	− 0 0	[illegible]	2				SH.
		1127 / 9	228	10 0	117 45	228	− 0 0	[illegible]	3				"
		996 / 5	297	6 1	112 00	297	− 0 0	335	4				Fn.
									5				
P 4	P 3								6				
								[illegible]	S1		28 [illegible]		
		470 / 3	171	3 0	291 57	166	+ 9 31	[illegible]	7				S.W. Cor of frame house
		470 / 3	171	3 0	278 19	166	+ 9 28	[illegible]	8				25' E & W 40' N & S. N. W. Cor. house
		1051 / 9	152	10 0	63 00	152	− 2 08	[illegible]	9				℄ 20' wash.
		1013 / 9	114	12 4	46 40	114	− 0 0	[illegible]	10				Sl.
		360 / 2	161	3 0	295 15	156	+ 10 06	[illegible]	11				Brk
		351 / 2	152	3 0	273 00	149	+ 10 21	525	12				"
		934 / 8	135	8 0	282 20	131	+ 9 [illegible]	[illegible]	13				Dr.
		185 / 1	86	1 0	294 40	85	+ 5 01	[illegible]	14				S.H.
		151 / 1	52	0 9	320 55	52	− 0 0	[illegible]	15				"
		641 / 6	42	6 2	12 00	42	− 0 0	[illegible]	16				Sl.
		1155 / 11	56	11 5	80 00	56	− 0 0	241	17				"
		994 / 9	95	9 0	87 10	94	− 4 25	192	18				Brk.
		1105 / 10	106	11 0	91 15	105	− 5 15	[illegible]	19				℄ 10' wash.
		1019 / 9	120	10 0	88 15	120	− 3 20	[illegible]	20				Brk
		1139 / 10	140	11 0	88 00	140	− 1 35	207	21				Sl.

Add'n'l Inform.

F.B. 1129 PG. 146

Topography Description Legend:
Side Hill.....S.H. Bottom Draw.B.D.
Side of Draw.S.D. Bottom Wash B.W.
Side of Ridge.S.R. Top of Ridge.T.R.
Head of Draw H.D. Toe of Slope..T.S.

Inters. of Draws V.D's
Break in Slope..Bk.S.
Steep Slope.....S.S.
Top of Cliff.....T.Cl.
Bottom of Cliff..B.Cl.
Top of Spur.....T.Sp.
Bottom Canyon..B.Cn.

Side of Canyon S.Cn.
Top of Bank...T.B.
Bottom of Bank.B.B.
Top of Cut.....T.C.
Bottom of Cut..B.C.
Top of Fill.....T.F.
Bottom of Fill.B.F.

Saddle .....Sa.
Swale .....Sw.
Flat .....Fl.
Stream .....Str.
Trail .....Tr.
Pavement ....Pvt.
Edge of Road E.Rd.

Traveled Rd. Tr.Rd.
Fence .....Fn.
Int. Fences.V.Fns.
Ditch .....Di.
Telephone Pole T.P.
Power Pole...P.P.
Culvert .....Cul.

Oak-O. Fir-Fr.
Pine-Pi. Cedar-Ce.
Sycamore ....Sy.
Eucalyptus ....Eu.
Plus combinations of these and all common standard abbreviations.

Form 301 10M 3-34

PLEASE RETURN TO
LOS ANGELES COUNTY SURVEYOR
700 HALL OF RECORDS

NOTE: ANY ADDITIONS OR CHANGES ON THIS SHEET MUST BE MADE OR CIRCLED IN RED INK. WITH DATE AND NAME OF PERSON MAKING CHANGE

Do not extend notes this side of this line

Transit at	Sight on	Stadia Intercepts	Stadia Distance	Stadia Rod—	Horizontal Angle 0° to 360° Right	Horiz. Distance	+ — Vertical Angle	Elevation of Point	+ Back Sight	+ — Difference Elevation	Height of Instrument	+ — Vertical Distance	REMARKS Station Left Right
P	P	152							1		[illegible]		
4	3	1	53	10	255 00	[illegible]	+ 2 00	[illegible]					S.H.
		1093							2				
		9	194	107	86 45	[illegible]	− 0 0	[illegible]					Sl.
		185							3				
		1	86	10	263 00	[illegible]	+ 3 52	[illegible]					"
		237							4				
		1	138	10	264 25	[illegible]	+ 8 58	[illegible]					Sp
		645							5				
		4	246	46	90 35	[illegible]	− 0 0	[illegible]					Sl.
		692							6				
		4	293	50	92 30	[illegible]	+ 1 25	[illegible]					"
		612							7				
		3	313	40	92 15	[illegible]	+ 1 55	[illegible]					"
		514							8				
		2	315	30	78 30	[illegible]	+ 1 00	[illegible]					"
		293							9				
		1	194	20	266 00	[illegible]	+ 11 00	[illegible]					"
		653							10				
		3	354	40	103 25	[illegible]	+ 2 00	[illegible]					"
		306							11				
		1	207	20	277 25	[illegible]	+ 9 51	[illegible]					S.H.
		314							12				
		1	215	20	295 15	[illegible]	+ 10 09	[illegible]					Sp.
		530							13				
		2	331	30	103 30	[illegible]	+ 1 28	[illegible]					Fn.
		402							14				
		1	303	20	106 15	[illegible]	+ 0 45	[illegible]					Sl.
		306							15				
		1	207	20	251 00	[illegible]	+ 8 30	[illegible]					S.H.
		543							16				
		3	244	44	105 45	[illegible]	− 0 0	[illegible]					"
		1087							17				
		9	188	106	106 20	[illegible]	− 0 0	[illegible]					"
		1130							18				
		10	131	110	109 10	[illegible]	− 2 37	[illegible]					Brk
		[illegible]							19				
		10	112	110	114 00	[illegible]	− 5 30	[illegible]					℄ 3 wash
		1000							20				
		9	101	90	115 45	[illegible]	− 4 41	184					Brk
		456							21				
		3	157	30	246 50	[illegible]	+ 6 25	501					S.H.

Add'n'l Inform.

Notes Red. HNB Platted H.N.B. Job No. 8374 Division No. F.B. 1129 Pg. 147
Date 6-1944 Date Survey of Muroc Diagonal
Notes Chkd. Checked Survey by Rosecrans Notes R Date 3-28-44
Date Date Map No. Indexed A. C. Johnson Date

Form 301 10M 3-34

PLEASE RETURN TO
LOS ANGELES COUNTY SURVEYOR
700 HALL OF RECORDS

NOTE: ANY ADDITIONS OR CHANGES ON THIS SHEET MUST BE MADE OR CIRCLED IN RED INK, WITH DATE AND NAME OF PERSON MAKING CHANGE

Do not extend notes this side of this line

Transit at	Sight on	Stadia Intercepts	Stadia Distance	Stadia Rod—	Horizontal Angle 0° to 360° Right	Horiz. Distance	+ — Vertical Angle	Elevation of Point	+ Back Sight	+ Difference Elevation	Height of Instrument	+ Vertical Distance	REMARKS Station	Left	Right
P 4	P 3	1159 / 11	60	11 0	126 15	60	− 1 39	38 22 9	1		2833 9		31.		
		410 / 3	111	3 0	235 00	111	+ 3 00	35 2	2				Brk		
		473 / 4	74	4 1	211 30	74	− 2 0	31 2	3				31.		
		1097 / 10	98	10 0	164 00	98	− 2 33	21 4	4				31.		
		961 / 9	62	9 0	179 00	62	− 0 0	26 6	5				"		
		1126 / 10	127	11 0	145 35	126	− 2 7	[illegible]	6				Brk		
		1045 / 9	146	10 0	139 45	145	− 3 0	12 7	7				Ξ 3 wash		
		1216 / 11	117	12 0	179 00	117	− 0 0	22 0	8				31.		
		1151 / 10	152	11 0	137 00	152	− 2 4	17 7	9				Brk		
		1098 / 9	199	12 7	127 35	199	− 0 0	[illegible]	10				31.		
		723 / 6	124	6 7	200 20	124	− 0 0	[illegible]	11				"		
		841 / 6	242	7 0	118 30	[illegible]	− 0 0	28 [illegible]	12				"		
		394 / 1	295	0 0	112 45	295	− 0 0	[illegible]	13				"		
		245 / 1	146	1 0	217 00	[illegible]	+ 0 40	30 3	14				Brk		
		277 / 1	178	2 0	229 15	177	+ 3 15	42 8	15				31.		
		513 / 3	214	4 0	236 30	212	+ 5 57	53 6	16				S.H.		
		546 / 2	347	4 0	108 30	347	+ 2 03	44 2	17				Fn		
		577 / 2	378	4 0	116 00	378	+ 1 48	43 1	18				S.H.		
		652 / 4	253	5 0	226 00	252	+ 1 11	48 9	19				S.H.		
		414 / 1	315	0 0	117 30	315	− 0 0	[illegible]	20				"		
		855 / 6	256	7 1	126 00	255	− 0 0	28 5	21				"		

Add'n'l Inform.

F.B. 1129 Pg. 48

Topography Description Legend: Side Hill...S.H. Side of Draw...S.D. Side of Ridge...S.R. Head of Draw H.D. Bottom Draw B.D. Bottom Wash B.W. Top of Ridge...T.R. Toe of Slope...T.S.

Inters. of Draws V.D's Break in Slope...Bk.S. Steep Slope.....S.S. Top of Cliff.....T.Cl. Bottom of Cliff...B.Cl. Top of Spur.....T.Sp. Bottom Canyon...B.Ch.

Side of Canyon S.Cn. Top of Bank...T.B. Bottom of Bank...B.B. Top of Cut.....T.C. Bottom of Cut.....B.C. Top of Fill.....T.F. Bottom of Fill...B.F.

Saddle .....Sa. Swale .....Sw. Flat .....Fl. Stream .....Str. Trail .....Tr. Pavement .....Pvt. Edge of Road E.Rd.

Traveled Rd. Tr.Rd. Fence .....Fn. Int. Fences...V.Fn. Ditch .....Di. Telephone Pole T.P. Power Pole.....P.P. Culvert .....Cul.

Oak-O. Fir-Fr. Pine-Pi. Cedar-Ce. Sycamore .....Sy. Eucalyptus .....Eu. Plus combinations of these and all common standard abbreviations.

Form 301 10M 3-34

PLEASE RETURN TO
LOS ANGELES COUNTY SURVEYOR
700 HALL OF RECORDS

NOTE: ANY ADDITIONS OR CHANGES ON THIS SHEET MUST BE MADE OR CIRCLED IN RED INK, WITH DATE AND NAME OF PERSON MAKING CHANGE

Do not extend notes this side of this line

Transit at	Sight on	Stadia Intercepts	Stadia Distance	Stadia Rod—	Horizontal Angle 0° to 360° Right	Horiz. Distance	+ — Vertical Angle	Elevation of Point	+ Back Sight	+ — Difference Elevation	Height of Instrument	+ — Vertical Distance	REMARKS Station Left Right
P 4	P 3	316 / 1	217	2.0	216°45'	217	+ 1°30'	2839.2	1		2835.6		S.H.
		588 / 4	189	4.4	209°05'	189	− 0°0'	[illegible]	2				"
		1112 / 9	213	10.0	142°40'	213	− 1°21'	206	3				"
		1175 / 10	176	11.0	179°30'	176	− 1°13'	209	4				"
		1080 / 9	181	10.0	156°30'	180	− 3°45'	138	5				Brk
		1073 / 9	174	10.0	160°30'	173	− 4°42'	[illegible]	6				℄ 3 wash
		1064 / 9	165	10.0	163°00'	164	− 3°15'	161	7				Brk
		1127 / 9	228	10.0	179°30'	228	− 1°46'	187	8				Sl
		937 / 7	238	9.0	171°15'	237	− 2°56'	44	9				Brk
		1039 / 8	240	10.0	169°25'	239	− 3°45'	[illegible]	10				℄ 3 wash
		1137 / 9	238	10.0	163°00'	237	− 2°54'	[illegible]	11				Brk
		1137 / 9	238	10.0	190°00'	238	− 0°42'	127	12				Sl.
		1055 / 8	256	9.0	159°45'	255	− 2°39'	148	13				"
		857 / 6	258	7.5	199°15'	258	− 0°0'	281	14				
		973 / 7	274	8.0	147°25'	274	− 1°26'	208	15				"
		385 / 1	286	1.2	207°20'	286	− 0°0'	[illegible]	16				"
		1021 / 7	322	9.3	140°15'	322	− 0°0'	[illegible]	17				"
		457 / 1	358	0.0	132°00'	358	− 0°0'	[illegible]	18				"
		712 / 4	313	5.0	214°30'	313	+ 1°41'	397	19				"
		517 / 1	418	3.0	122°45'	417	+ 2°30'	508	20				"
		665 / 3	366	4.0	210°00'	366	+ 0°42'	361	21				"

Add'n'l Inform.

Notes Red. HNB Platted HNB Job No. 8374 Division No. F.B. 1129 Pg. 149
Date 6-1944 Date Survey of Mirror Diagonal
Notes Chkd. Checked Survey by Rosecrans Notes R Date 3-28-44
Date Date Map No. Indexed A. C. Johnson

Form 301 10M 3-34

PLEASE RETURN TO
LOS ANGELES COUNTY SURVEYOR
700 HALL OF RECORDS

NOTE: ANY ADDITIONS OR CHANGES ON THIS SHEET MUST BE MADE OR CIRCLED IN RED INK, WITH DATE AND NAME OF PERSON MAKING CHANGE

Do not extend notes this side of this line

Oak-O. Fir-Fr. Pine-Pi. Cedar-Ce. Sycamore ....Sy. Eucalyptus ....Eu. Plus combinations of these and all common standard abbreviations.

Traveled Rd. Tr. Rd. Fence .....Fn. Int. Fences. V. Fns. Ditch .....Di. Telephone Pole T.P. Power Pole...P.P. Culvert .....Cul.

Sa. .....Sa. Swale .....Sw. Flat .....Fl. Stream .....Str. Trail .....Tr. Pavement ....Pvt. Edge of Road E.Rd.

Saddle .....Sa. Swale .....Sw. Flat .....Fl. Stream .....Str. Trail .....Tr. Pavement ....Pvt. Edge of Road E.Rd.

Side of Canyon S.Cn. Top of Bank...T.B. Bottom of Bank. B.B. Top of Cut.....T.C. Bottom of Cut..B.C. Top of Fill.....T.F. Bottom of Fill. B.F.

Inters. of Draws. V.D's Break in Slope..Bk.S. Steep Slope.....S.S. Top of Cliff.....T.Cl. Bottom of Cliff..B.Cl. Top of Spur.....T.Sp. Bottom Canyon..B.Cn.

F.B. 1129 PG. 150

Topography Description Legend:
Side Hill.....S.H. Side of Draw. S.D. Side of Ridge. S.R. Head of Draw H.D.
Bottom Draw. B.D. Bottom Wash B.W. Top of Ridge. T.R. Toe of Slope..T.S.

Transit at	Sight on	Stadia Intercepts	Stadia Distance	Stadia Rod	Horizontal Angle 0° to 360° Right	Horiz. Distance	+ Vertical Angle	Elevation of Point	+ Back Sight	+ Difference Elevation	Height of Instrument	+ Vertical Distance	REMARKS Station	Left	Right
P 4	P 3	781 / 3	482	5 0	128 30	481	+ 2 32	[illegible]	1		[illegible]		S.H.		
		633 / 2	434	4 0	132 15	[illegible]	+ 1 41	[illegible]	2				"		
		589 / 2	390	4 0	139 05	[illegible]	0 00	[illegible]	3				"		
		837 / 5	338	6 5	202 00	338	0 00	[illegible]	4				"		
		1129 / 8	330	12 0	145 55	330	0 00	[illegible]	5				"		
		1022 / 7	323	11 7	193 00	[illegible]	0 00	[illegible]	6				"		
		1000 / 7	301	9 0	156 10	[illegible]	1 55	[illegible]	7				"		
		991 / 7	292	8 0	165 00	[illegible]	3 00	[illegible]	8				Brk		
		890 / 6	291	7 0	166 30	[illegible]	3 55	082	9				℄ 2' wash		
		1085 / 8	286	10 0	170 00	[illegible]	2 31	125	10				Brk		
P 5	P 6				0 00		0 00	153	11						
		652 / 6	53	6 1	0 00	[illegible]	0 00	153	12	6 3	[illegible]				
		167 / 1	67	1 3	45 45	67	0 00	[illegible]	13				Sl		
		1168 / 11	69	11 1	299 00	69	0 00	[illegible]	14				"		
		1084 / 10	85	10 0	288 00	[illegible]	2 41	076	15				Brk		
		1191 / 11	92	11 5	284 40	92	0 00	[illegible]	16				℄ 2' wash		
		916 / 8	117	8 6	277 00	117	0 00	[illegible]	17				Brk		
		536 / 4	137	4 0	44 15	137	+ 1 45	[illegible]	18				Sl.		
		370 / 2	171	2 2	265 30	[illegible]	0 00	[illegible]	19				"		
		432 / 2	233	3 0	262 20	[illegible]	+ 2 00	267	20				Sl.		
									21				"		

Add'n'l Inform.

Form 301 10M 3-34

PLEASE RETURN TO
LOS ANGELES COUNTY SURVEYOR
700 HALL OF RECORDS

NOTE: ANY ADDITIONS OR CHANGES ON THIS SHEET MUST BE MADE OR CIRCLED IN RED INK. WITH DATE AND NAME OF PERSON MAKING CHANGE

Do not extend notes this side of this line

Transit at	Sight on	Stadia Intercepts	Stadia Distance	Stadia Rod—	Horizontal Angle 0° to 360° Right	Horiz. Distance	+ — Vertical Angle	Elevation of Point	+ Back Sight	+ — Difference Elevation	Height of Instrument	+ — Vertical Distance	REMARKS Station	Left	Right
P	P	372			° ′		° ′		1		25.17				
5	6	2	173	2 0	56.30	172	+ 3.05	[illegible]	2				Sl.		
		489	290	3 0	260.50	[illegible]	+ 3.10	[illegible]	3				"		
		2													
		625	226	5 0	65.35	224	+ 5.06	[illegible]	4				"		
		4													
		550	351	3 0	256.45	[illegible]	+ 4.30	[illegible]	5				"		
		2													
		507	108	4 4	22.45	108	− 0.0	[illegible]	6				"		
		4													
		588	389	4 0	256.30	[illegible]	+ 4.45	[illegible]	7				Fn.		
		2													
		902	103	8 2	0.0	103	− 0.0	[illegible]	8				Sl.		
		8													
		917	418	7 0	263.45	[illegible]	+ 4.12	[illegible]	9				T.R.		
		5													
		1157	158	10 9	0.0	[illegible]	− 0.0	[illegible]	10				Sl.		
		10													
		862	363	7 0	267.30	[illegible]	+ 3.12	34.3	11				"		
		5													
		762	163	6 2	18.00	[illegible]	− 0.0	15.3	12				"		
		6													
		707	308	5 0	271.20	307	+ 2.32	[illegible]	13				"		
		4													
		581	182	1 3	34.15	[illegible]	− 0.0	[illegible]	14				"		
		4													
		450	251	3 0	276.15	251	+ 1.22	[illegible]	15				"		
		2													
		612	213	5 0	45.50	213	+ 2.22	[illegible]	16				"		
		4													
		405	206	2 4	284.15	206	− 0.0	19.3	17				"		
		2													
		353	254	2 0	37.25	254	+ 1.18	[illegible]	18				"		
		1													
		760	161	6 9	295.40	161	− 0.0	[illegible]	19				"		
		6													
		332	233	2 5	26.00	[illegible]	− 0.0	19.[illegible]	20				"		
		1													
		1122	123	12 0	313.30	123	− 0.0	09.7	21				Brk		
		10													
		919	220	8 3	13.00	220	− 0.0	13.4					Sl.		
		7													

Add'n Inform.

Notes Red. HNB Platted HNB Job No. 8374 Division No. F.B/129 PG/51
Date 6-1944 Date Survey of Muroc Diagonal
Notes Chkd. Checked Survey by Rosecrans Notes R Date 3-29-44
Date Date Map No. Indexed A. C. Johnson

Form 301 OM 3-34

PLEASE RETURN TO
LOS ANGELES COUNTY SURVEYOR
700 HALL OF RECORDS

NOTE: ANY ADDITIONS OR CHANGES ON THIS SHEET MUST BE MADE OR CIRCLED IN RED INK, WITH DATE AND NAME OF PERSON MAKING CHANGE

Do not extend notes this side of this line

Transit at	Sight on	Stadia Intercepts	Stadia Distance	Stadia Rod—	Horizontal Angle 0° to 360° Right	Horiz. Distance	+ — Vertical Angle	Elevation of Point	+ Back Sight	+ — Difference Elevation	Height of Instrument	+ — Vertical Distance	REMARKS Station	Left	Right
P 5	P 6	1114	115	11 0	324 30	115	− 2 15	[illegible]	1		2[illegible]		℄ 3' Wash		
		10							2						
		1112	114	11 0	325 00	[illegible]	− 1 35	[illegible]					Brk		
		10							3						
		1118	219	12	0 0	219	− 0 0	[illegible]					Sl.		
		9							4						
		1111	112	11 0	342 30	112	− 0 0	101					"		
		10							5						
		1072	273	10 0	0 0	273	− 0 0	08					"		
		8							6						
		947	148	9 0	305 00	148	− 0 0	12					Brk		
		8							7						
		1144	145	12 5	303 45	144	− 0 0	[illegible]					Wash		
		10							8						
		1040	141	9 6	302 15	141	− 0 0	12					Brk		
		9							9						
		072	273	9 5	10 30	273	− 0 0	[illegible]					Sl.		
		8							10						
		804	205	4 1	291 15	205	− 0 0	[illegible]					Brk.		
		3							11						
		701	202	5 5	290 30	202	− [illegible]	16					℄ Dr.		
		5							12						
		496	196	3 6	288 25	196	− 0 0	10					Brk		
		3							13						
		482	283	4 1	20 50	283	− 0 0	[illegible]					Sl.		
		2							14						
		759	260	5 0	284 15	[illegible]	+ 1 35	[illegible]					Brk		
		3							15						
		957	258	7 0	283 10	258	+ 1 20	314					℄ Dr		
		7							16						
		757	258	6 0	282 15	258	+ 1 31	[illegible]					Brk		
		5							17						
		700	301	5 0	29 00	301	+ 1 [illegible]	[illegible]					Sl.		
		9							18						
		425	326	2 0	37 50	326	+ 1 31	255					"		
		1							19						
		402	304	2 0	279 00	[illegible]	+ 1 4[illegible]	[illegible]					Brk		
		1							20						
		994	295	8 0	277 25	[illegible]	+ 2 25	264					V Drb.		
		7							21						
		785	286	6 0	276 00	285	+ 2 24	275					Brk		
		5													

Add'n'l Inform.

Topography Description Legend:
Side Hill.....S.H. Bottom Draw.B.D.
Side of Draw.S.D. Bottom Wash B.W.
Side of Ridge.S.R. Top of Ridge.T.R.
Head of Draw H.D. Toe of Slope..T.S.

Inters. of Draws V.D's
Break in Slope..Bk.S.
Steep Slope.....S.S.
Top of Cliff.....T.Cl.
Bottom of Cliff...B.Cl.
Top of Spur.....T.Sp.
Bottom Canyon..B.Cn.

Side of Canyon S.Cn.
Top of Bank...T.B.
Bottom of Bank.B.B.
Top of Cut.....T.C.
Bottom of Cut..B.C.
Top of Fill.....T.F.
Bottom of Fill.B.F.

Saddle .....Sa.
Swale .....Sw.
Flat .....Fl.
Stream .....Str.
Trail .....Tr.
Pavement .....Pvt.
Edge of Road E.Rd.

Traveled Rd.Tr.Rd.
Fence .....Fn.
Int. Fences.V.Fns.
Ditch .....Di.
Telephone Pole T.P.
Power Pole...P.P.
Culvert .....Cul.

Oak-O. Fir-Fr.
Pine-Pi. Cedar-Ce.
Sycamore .....Sy.
Eucalyptus .....Eu.
Plus combinations of these and all common standard abbreviations.

F.B. 1129 PG. 152

Form 301 10M 3-34

PLEASE RETURN TO
LOS ANGELES COUNTY SURVEYOR
700 HALL OF RECORDS

NOTE: ANY ADDITIONS OR CHANGES ON THIS SHEET MUST BE MADE OR CIRCLED IN RED INK, WITH DATE AND NAME OF PERSON MAKING CHANGE

Do not extend notes this side of this line

Transit at	Sight on	Stadia Intercepts	Stadia Distance	Stadia Rod—	Horizontal Angle 0° to 360° Right	Horiz. Distance	+ — Vertical Angle	Elevation of Point	+ Back Sight	+ — Difference Elevation	Height of Instrument	+ — Vertical Distance	REMARKS Station Left Right
P 5	P 6	670 / 3	371	4.0	32°45'	[illegible]	+ 0°57'	[illegible]	1		[illegible]		Sl.
		822 / 5	323	6.0	269°50'	[illegible]	+ 2°43'	[illegible]	2				B. Dr.
		552 / 2	353	3.3	24°20'	[illegible]	0°0'	[illegible]	3				Sl.
		672 / 3	373	5.0	268°30'	[illegible]	+ 2°47'	[illegible]	4				B. Dr.
		1036 / 7	337	8.7	14°00'	337	0°0'	[illegible]	5				Sl.
		883 / 5	384	6.0	275°30'	[illegible]	+ 3°13'	371	6				B Dr.
		831 / 5	332	6.0	276°05'	[illegible]	+ 2°32'	[illegible]	7				" "
		1132 / 8	333	12.5	6°45'	[illegible]	0°0'	[illegible]	8				Sl.
		1033 / 7	334	8.0	0°0'	[illegible]	1°15'	[illegible]	9				"
		681 / 2	482	4.0	275°10'	[illegible]	+ 3°44'	[illegible]	10				Sp. + Fn.
		622 / 2	423	4.0	278°35'	[illegible]	+ 3°26'	[illegible]	11				Sp.
		463 / 1	364	3.0	281°00'	363	+ 2°56'	[illegible]	12				"
		413 / 1	314	2.0	286°00'	314	+ 1°15'	[illegible]	13				Sl.
		1039 / 7	340	9.0	355°30'	[illegible]	1°25'	[illegible]	14				℄ 7' Rd
		368 / 1	269	0.3	291°45'	[illegible]	0°0'	[illegible]	15				Sl.
		1053 / 7	354	9.0	345°45'	[illegible]	2°06'	279.98	16				℄ 9 wash.
		721 / 5	222	5.3	301°20'	222	0°0'	[illegible]	17				Sl.
		1097 / 9	198	10.0	316°15'	198	0°0'	[illegible]	18				"
		1100 / 8	301	10.0	346°45'	301	1°58'	014	19				℄ 13' Wash
		1067 / 9	168	10.0	333°25'	168	1°33'	070	20				Brk.
		1098 / 8	299	10.0	334°40'	299	1°17'	049	21				℄ 7' Rd.

Add'n'l Inform.

Notes Red. HNB Platted HNB Job No. 8374 Division No. F.B. 1129 Pg. 153
Date 8-1944 Date Survey of Muroc Diagonal
Notes Chkd. Checked Survey by Rosecrans Notes R Date 3-29-44
Date Date Map No. Indexed A. C. Johnson Date

Form 301 10M 3-34

PLEASE RETURN TO
LOS ANGELES COUNTY SURVEYOR
700 HALL OF RECORDS

NOTE: ANY ADDITIONS OR CHANGES ON THIS SHEET MUST BE MADE OR CIRCLED IN RED INK, WITH DATE AND NAME OF PERSON MAKING CHANGE

Do not extend notes this side of this line

Transit at	Sight on	Stadia Intercepts	Stadia Distance	Stadia Rod	Horizontal Angle 0° to 360° Right	Horiz. Distance	+ − Vertical Angle	Elevation of Point	+ Back Sight	+ − Difference Elevation	Height of Instrument	+ − Vertical Distance	REMARKS Station	Left	Right
P 5	P 6	1064 / 9	165	10 0	338 40	[illegible]	2 21	[illegible]	1		[illegible]		℄ 12' wash		
		1036 / 8	237	9 2	352 25	[illegible]	1 49	[illegible]	2				℄ 7' Rd		
		1065 / 9	166	10 0	345 20	166	1 31	[illegible]	3				Brk		
		1035 / 7	236	8 0	346 10	[illegible]	2 33	[illegible]	4				℄ 25' wash		
		1165 / 10	166	11 9	356 15	166	0 0	[illegible]	5				℄ 7' Rd		
		1148 / 9	249	11 0	334 30	[illegible]	1 [illegible]	[illegible]	6				Sl.		
		1011 / 9	112	10 2	352 20	112	0 0	115	7				℄ 7' Rd		
		222 / 9	123	10 0	327 40	123	[illegible]	[illegible]	8				℄ V. Rd.		
		1007 / 7	308	9 0	326 30	308	1 35	042	9				Sl.		
		542 / 8	43	8 9	317 00	43	0 0	[illegible]	10				℄ 7' Rd		
		542 / 5	43	5 3	180 50	43	0 0	164	11				℄ " "		
		1067 / 7	368	9 2	337 30	[illegible]	1 25	[illegible]	12				Sl.		
		626 / 5	127	5 3	178 00	127	[illegible]	164	13				℄ 7' Rd.		
		1108 / 7	409	9 0	330 20	409	0 6[illegible]	[illegible]	14				Sl		
		466 / 2	267	3 5	180 45	267	0 0	8[illegible]	15				℄ 7' R		
		1060 / 7	361	9 0	329 00	361	1 0[illegible]	[illegible]	16				Sl.		
		536 / 2	337	1 4	179 00	337	0 0	[illegible]	17				end 7' Rd.		
		1110 / 8	311	10 0	336 15	311	0 5[illegible]	[illegible]	18				Sl.		
		1051 / 5	252	11 7	323 15	252	0 0	100	19				"		
		1080 / 8	281	9 2	312 30	281	0 0	125	20				"		
		1130 / 8	331	9 7	315 40	331	0 0	129	21				"		

Add'n'l Inform.

Side of Canyon S.Cn. Top of Bank..T.B. Bottom of Bank..B.B. Top of Cut....T.C. Bottom of Cut..B.C. Top of Fill....T.F. Bottom of Fill..B.F.

Inters. of Draws V.D's Break in Slope..Bk.S. Steep Slope.....S.S. Top of Cliff.....T.Cl. Bottom of Cliff..B.Cl. Top of Spur....T.Sp. Bottom Canyon..B.Cn.

Oak-O. Fir-Fr. Pine-Pi. Cedar-Ce. Sycamore .....Sy. Eucalyptus .....Eu. Plus combinations of these and all common standard abbreviations.

Traveled Rd. Tr.Rd. Fence .....Fn. Int. Fences.V.Fns. Ditch .....Di. Telephone Pole T.P. Power Pole....P.P. Culvert .....Cul.

Saddle .....Sa. Swale .....Sw. Flat .....Fl. Stream .....Str. Trail .....Tr. Pavement ....Pvt. Edge of Road E.Rd.

Topography Description Legend: Side Hill.....S.H. Side of Draw S.D. Side of Ridge S.R. Head of Draw H.D. Bottom Draw B.D. Bottom Wash B.W. Top of Ridge T.R. Toe of Slope..T.S.

F.B. 129 PG. 154

Form 301 10M 3-34

PLEASE RETURN TO
LOS ANGELES COUNTY SURVEYOR
700 HALL OF RECORDS

NOTE: ANY ADDITIONS OR CHANGES ON THIS SHEET MUST BE MADE OR CIRCLED IN RED INK. WITH DATE AND NAME OF PERSON MAKING CHANGE

Do not extend notes this side of this line

Transit at	Sight on	Stadia Intercepts	Stadia Distance	Stadia Rod—	Horizontal Angle 0° to 360° Right	Horiz. Distance	+ — Vertical Angle	Elevation of Point	+ Back Sight	+ — Difference Elevation	Height of Instrument	+ — Vertical Distance	REMARKS Station	Left	Right
P 5	P 6	1180 / 8	381	10 8	329° 10'	381	— 0° 0'	20109	1 X		28212		S1.		
		1130 / 7	431	10 5	320° 45'	431	— 0° 0'	112	2				"		
		1156 / 7	457	10 7	322° 35'	457	— 0° 0'	[illegible]	3				"		
		996 / 5	497	8 0	317° 55'	497	— 0° 0'	[illegible]	4				"		
		948 / 5	449	7 5	315° 10'	449	— 0° 0'	[illegible]	5				"		
		900 / 5	401	7 4	311° 00'	[illegible]	— 0° 0'	[illegible]	6				"		
		760 / 4	361	5 8	306° 30'	[illegible]	— 0° 0'	159	7				"		
		960 / 6	361	7 0	297° 15'	361	+ 0° 57'	[illegible]	8				"		
		1098 / 7	399	9 0	302° 10'	399	+ 0° 53'	191	9				"		
		1043 / 8	244	10 0	336° 00'	[illegible]	— 1° 25'	056	10				"		
		1046 / 6	447	8 0	306° 20'	447	+ 0° 35'	189	11				"		
		1028 / 7	329	9 0	336° 30'	329	— 1° 34'	[illegible]	12				"		
		993 / 5	494	9 6	309° 45'	494	— 0° 0'	[illegible]	13				"		
		893 / 3	593	5 2	313° 30'	593	— 0° 0'	[illegible]	14				"		
		1038 / 7	339	9 0	327° 30'	339	— 0° 57'	[illegible]	15				"		
		877 / 3	578	3 2	310° 00'	578	— 0° 0'	185	16				"		
		1092 / 8	293	11 4	319° 15'	293	— 0° 0'	103	17				"		
		737 / 2	538	1 5	307° 00'	538	— 0° 0'	202	18				"		
		897 / 4	498	6 0	304° 00'	498	+ 0° 33'	203	19				"		
		854 / 4	455	6 0	299° 30'	455	+ 0° 47'	218	20				"		
		818 / 4	419	6 0	294° 10'	419	+ 1° 06'	238	21				"		

Add'n'l Inform.

Notes Red. H.N.B. Platted H.N.B. Job No. 8374 Division No. F.B. 1129 PG. 155
Date 6-1944 Date Survey of Muroc Diagonal
Notes Chkd. Checked Survey by Rosecrans / Notes R Date 3-29-44
Date Date Map No. Indexed A. C. Johnson Date

Form 301 10M 3-34

PLEASE RETURN TO
LOS ANGELES COUNTY SURVEYOR
700 HALL OF RECORDS

NOTE: ANY ADDITIONS OR CHANGES ON THIS SHEET MUST BE MADE OR CIRCLED IN RED INK, WITH DATE AND NAME OF PERSON MAKING CHANGE

Do not extend notes this side of this line

Transit at	Sight on	Stadia Intercepts	Stadia Distance	Stadia Rod	Horizontal Angle 0° to 360° Right	Horiz. Distance	+ − Vertical Angle	Elevation of Point	+ Back Sight	+ − Difference Elevation	Height of Instrument	+ − Vertical Distance	REMARKS Station	Left	Right
					° ′		° ′		1						
P 6	P 7				° ′		° ′		2						
					° ′		° ′	2795.08	5.3		2800.4				
		369 / 2	170	3.0	180.00	170	+ 2.02	2803.4	3				Sl.		
		273 / 1	174	2.0	156.30	174	+ 2.51	07.1	4				"		
		295 / 1	196	2.0	139.20	195	+ 3.43	11.0	5				"		
		973 / 5	474	7.0	252.00	473	+ 3.0[illegible]	[illegible]	6				"		
		445 / 2	246	3.0	130.20	245	+ 4.17	[illegible]	7				"		
		1023 / 6	424	8.0	250.10	423	+ 3.07	153	8				"		
		392 / 1	293	2.0	122.35	[illegible]	+ 4.06	[illegible]	9				"		
		1053 / 6	454	8.0	260.10	453	+ 2.51	[illegible]	10				"		
		661 / 4	262	5.0	111.50	260	+ 4.17	[illegible]	11				"		
		506 / 3	207	4.0	117.20	[illegible]	+ 4.11	109	12				"		
		444 / 3	145	4.0	130.30	144	+ 4.06	[illegible]	13				"		
		202 / 1	103	1.0	150.00	103	+ 2.00	[illegible]	14				"		
		995 / 6	396	13.0	273.15	394	+ 4.23	2817.8	15				"		
		200 / 1	101	4.0	180.00	101	− 0.0	[illegible]	16				℄ 7' Rd.		
		992 / 6	393	8.0	281.00	390	+ 4.36	[illegible]	17				Sp.		
		245 / 2	46	2.5	180.00	46	− 0.0	[illegible]	18				Sl.		
		694 / 3	395	5.0	289.45	393	+ 4.11	[illegible]	19				T Brk		
		157 / 1	58	0.8	138.30	58	− 0.0	[illegible]	20				℄ 7' Rd.		
		236 / 2	37	2.3	105.30	37	− 0.0	2798.1	21				18" Dry well hole no caseing		

Add'n'l Inform.

F.B. 1129 PG. 156

Topography Description Legend: Side Hill....S.H. Side of Draw.S.D. Side of Ridge.S.R. Head of Draw H.D. Bottom Draw.B.D. Bottom Wash B.W. Top of Ridge.T.R. Toe of Slope..T.S.

Inters. of Draws.V.D's Break in Slope..Bk.S. Steep Slope.....S.S. Top of Cliff.....T.Cl. Bottom of Cliff..B.Cl. Top of Spur.....T.Sp. Bottom Canyon..B.Cn.

Side of Canyon S.Cn. Top of Bank..T.B. Bottom of Bank.B.B. Top of Cut.....T.C. Bottom of Cut..B.C. Top of Fill.....T.F. Bottom of Fill.B.F.

Saddle .....Sa. Swale .....Sw. Flat .....Fl. Stream .....Str. Trail .....Tr. Pavement ....Pvt. Edge of Road E.Rd.

Traveled Rd. Tr.Rd. Fence .....Fn. Int. Fences.V.Fns. Ditch .....Di. Telephone Pole T.P. Power Pole....P.P. Culvert .....Cul.

Oak-O. Fir-Fr. Pine-Pl. Cedar-Ce. Sycamore ....Sy. Eucalyptus ....Eu. Plus combinations of these and all common standard abbreviations.

Form 301 10M 3-34

PLEASE RETURN TO
LOS ANGELES COUNTY SURVEYOR
700 HALL OF RECORDS

NOTE: ANY ADDITIONS OR CHANGES ON THIS SHEET MUST BE MADE OR CIRCLED IN RED INK, WITH DATE AND NAME OF PERSON MAKING CHANGE

Do not extend notes this side of this line

Transit at	Sight on	Stadia Intercepts	Stadia Distance	Stadia Rod—	Horizontal Angle 0° to 360° Right	Horiz. Distance	+ — Vertical Angle	Elevation of Point	+ Back Sight	+ — Difference Elevation	Height of Instrument	+ — Vertical Distance	REMARKS Station Left Right
P 6	P 7	957 / 5	458	7.0	291.20	456	+ 3.47	[illegible]	1		[illegible]		T. Sp.
		175 / 1	76	1.0	119.30	76	+ 1.02	[illegible]	2				Sl.
		1045 / 5	546	7.0	294.20	[illegible]	+ 3.27	[illegible]	3				T Sp + Fn.
		227 / 1	128	2.0	104.00	[illegible]	+ 2.15	[illegible]	4				Sl.
		1127 / 6	528	8.0	296.20	[illegible]	− 3.38	[illegible]	5	[illegible]			∡ Pt. Fn.
		286 / 1	187	2.0	98.00	[illegible]	+ 2.35	[illegible]	6				Sl.
		1063 / 6	464	8.0	298.30	[illegible]	+ 3.22	[illegible]	7				∡ Pt. Fn
		349 / 1	250	2.0	96.05	[illegible]	+ 2.58	[illegible]	8				Sl.
		1025 / 6	426	8.0	303.10	[illegible]	+ 2.57	[illegible]	9				Fn.
		652 / 4	253	5.0	82.40	[illegible]	+ 2.35	[illegible]	10				Sl.
		293 / 1	194	2.0	81.40	[illegible]	+ 1.23	031	11				"
		560 / 2	361	4.0	300.15	[illegible]	+ 1.59	14.5	12				"
		[illegible] / 1	126	[illegible]	[illegible]	126	− 0.0	[illegible]	13				"
		523 / 2	324	3.0	294.10	[illegible]	+ 3.00	28 [illegible]	14				S.H.
		372 / 3	73	3.2	76.30	[illegible]	− 0.0	[illegible]	15				∡ 7' Rd.
		897 / 6	298	7.0	286.00	[illegible]	+ 4.15	[illegible]	16				Sp.
		920 / 6	321	7.0	276.10	320	+ 3.42	[illegible]	17				Sl.
		717 / 7	18	7.0	0.0	[illegible]	− 0.0	[illegible]	18				E edge wash
		749 / 4	350	8.0	268.30	349	+ 3.30	[illegible]	19				S.H.
		1093 / 7	394	13.0	262.45	392	+ 3.35	[illegible]	20				Dr.
		1194 / 8	395	10.0	250.30	394	+ 3.13	[illegible]	21				[illegible]

Add'n'l Inform.

Notes Red. H.N.B. Platted HNB Job No. 8374 Division No. F.B. 1129 PG. 157
Date 6-1944 Date Survey of Myrtle Diagonal
Notes Chkd. Checked Survey by Rosecrand Notes R. Date 3-29-44
Date Date Map No. Indexed A. C. Johnson

Form 301 10M 3-34

PLEASE RETURN TO
LOS ANGELES COUNTY SURVEYOR
700 HALL OF RECORDS

NOTE: ANY ADDITIONS OR CHANGES ON THIS SHEET MUST BE MADE OR CIRCLED IN RED INK, WITH DATE AND NAME OF PERSON MAKING CHANGE

Do not extend notes this side of this line

Transit at	Sight on	Stadia Intercepts	Stadia Distance	Stadia Rod	Horizontal Angle 0° to 360° Right	Horiz. Distance	+ − Vertical Angle	Elevation of Point	+ Back Sight	+ − Difference Elevation	Height of Instrument	+ − Vertical Distance	REMARKS Station Left Right
P 6	P 7	994 / 6	395	5.0	249 45	[illegible]	+ 3 02	[illegible]	1		[illegible]		Dr.
		986 / 9	87	9.2	0 0	[illegible]	− 0 0	[illegible]	2				℄ 20 wash.
		845 / 12	356	10.0	243 20	[illegible]	+ 3 2[illegible]	[illegible]	3				Sl.
		790 / 7	91	7.6	13 00	[illegible]	− [illegible]	[illegible]	4				Brk
		1037 / 7	338	9.0	251 45	[illegible]	+ 3 0[illegible]	[illegible]	5				Dr.
		808 / 7	109	7.3	30 15	109	− 0 0	[illegible]	6				Sl.
		1032 / 7	333	8.0	259 10	[illegible]	+ 2 47	[illegible]	7				Dr.
		721 / 6	122	6.8	37 35	122	− 0 0	[illegible]	8				℄ 7' Rd.
		1120 / 8	[illegible]	11.0	269 15	[illegible]	+ 4 0[illegible]	[illegible]	9				S.H.
		[illegible] / 3	158	5.4	47 40	158	− 0 0	[illegible]	10				Sl.
		865 / 6	266	7.0	276 35	264	+ 4 2[illegible]	[illegible]	11				Sp.
		781 / 5	282	6.0	282 35	[illegible]	+ 4 0[illegible]	[illegible]	12				S.H.
		420 / 2	22[illegible]	2.5	54 40	[illegible]	− 0 0	[illegible]	13				Sl.
		435 / 2	23[illegible]	3.0	283 00	235	+ 3 5[illegible]	[illegible]	14				Sp.
		760 / 5	26[illegible]	6.0	290 50	[illegible]	+ 3 [illegible]	[illegible]	15				Brk Sl.
		967 / 7	2[illegible]	8.0	67 40	[illegible]	+ [illegible]	[illegible]	16				Sl.
		378 / 1	279	2.0	300 00	279	+ [illegible]	[illegible]	17				"
		513 / 2	314	3.0	306 45	314	+ 1 47	[illegible]	18				"
		1067 / 8	268	9.0	58 40	[illegible]	+ [illegible]	[illegible]	19				"
		873 / 5	374	7.0	310 40	373	+ 2 37	103	20				4 Pt. Fn.
		418 / 2	219	3.4	52 30	[illegible]	− 0 0	[illegible]	21				Sl.

Add'n'l Inform.

Oak-O. Fir-Fr. Pine-Pl. Cedar-Ce. Sycamore ..... Sy. Eucalyptus ..... Eu. Plus combinations of these and all common standard abbreviations.

Traveled Rd. Tr. Rd. Fence ..... Fn. Int. Fences. V. Fns. Ditch ..... Di. Telephone Pole T.P. Power Pole... P.P. Culvert ..... Cul.

Saddle ..... Sa. Swale ..... Sw. Flat ..... Fl. Stream ..... Str. Trail ..... Tr. Pavement .... Pvt. Edge of Road E. Rd.

Side of Canyon S.Cn. Top of Bank.. T.B. Bottom of Bank. B.B. Top of Cut.... T.C. Bottom of Cut.. B.C. Top of Fill..... T.F. Bottom of Fill. B.F.

Inters. of Draws. V.D's Break in Slope.. Bk.S. Steep Slope..... S.S. Top of Cliff..... T.Cl. Bottom of Cliff.. B.Cl. Top of Spur..... T.Sp. Bottom Canyon.. B.Cn.

F.B. 1129 PG. 158

Topography Description Legend: Side Hill.... S.H. Side of Draw. S.D. Side of Ridge. S.R. Head of Draw H.D. Bottom Draw. B.D. Bottom Wash B.W. Top of Ridge. T.R. Toe of Slope.. T.S.

Form 301 10M 3-34

PLEASE RETURN TO
LOS ANGELES COUNTY SURVEYOR
700 HALL OF RECORDS

NOTE: ANY ADDITIONS OR CHANGES ON THIS SHEET MUST BE MADE OR CIRCLED IN RED INK, WITH DATE AND NAME OF PERSON MAKING CHANGE

Do not extend notes this side of this line

Transit at	Sight on	Stadia Intercepts	Stadia Distance	Stadia Rod—	Horizontal Angle 0° to 360° Right	Horiz. Distance	+ − Vertical Angle	Elevation of Point	+ Back Sight	+ − Difference Elevation	Height of Instrument	+ − Vertical Distance	REMARKS Station Left Right
P	P	1014			° ′		° ′		1				
6	7	7		5 0	316 20		+ 2 22						4 Pt. Fn.
		767							2				
		6		6 7	40 00		− 0 0						Sl.
		663							3				
		4		5 0	310 20		+ 1 55						"
		937							4				
		8		8 6	23 15		− 0 0						"
		547							5				
		7		5 0	30 30		− 0 0						℄ 7' Rd.
		537							6				
		3		4 0	307 00		+ 1 42						Dr.
		1057							7				
		9		9 4	20 15		− 0 0						E end Fn
		498							8				
		3		4 0	299 25		+ 2 05						Dr.
		939							9				
		5		9 0	17 00		− 0 0						[illegible]
		[illegible]							10				
		10		10 5	0 55		− 0 0						℄ 30 wash.
		365							11				
		2		3 0	294 00		+ 2 20						S.H.
		252							12				
		1		2 0	278 00	153	+ 2 22						"
		1164							13				
		0		11 6	0 0		− 0 0						Fm [illegible] wash.
		[illegible]							14				
		4		5 0	265 50		+ 3 38						S.H.
		778							15				
		6		7 0	255 00		+ 3 36						
		1096							16				
		9		12 6	3 25		− 0 0						℄ 30 wash.
		[illegible]							17				
		10		[illegible]	[illegible]		− 0 0						[illegible]
		392							18				
		2		3 0	277 30		+ 3 58						Sp
		1107							19				
		9		10 5	19 30		− 0 0						Sl.
		376							20				
		2		3 0	265 20	176	+ 3 30						Sp.
		1084							21				
		9		9 5	25 30		− 0 0						℄ 7' Rd.

Add'n'l Inform.

Notes Red. HNB Platted HNB Job No. 8374 Division No. F.B. 1129 Pg. 159
Date 6-19-44 Date Survey of Muroc Diagonal
Notes Chkd. Checked Survey by Rosecrans Notes R Date 3-29-44
Date Date Map No. Indexed A. C. Johnson

Form 301 10M 3-34

PLEASE RETURN TO
LOS ANGELES COUNTY SURVEYOR
700 HALL OF RECORDS

NOTE: ANY ADDITIONS OR CHANGES ON THIS SHEET MUST BE MADE OR CIRCLED IN RED INK, WITH DATE AND NAME OF PERSON MAKING CHANGE

Do not extend notes this side of this line

Transit at	Sight on	Stadia Intercepts	Stadia Distance	Stadia Rod	Horizontal Angle 0° to 360° Right	Horiz. Distance	+ Vertical Angle	Elevation of Point	+ Back Sight	+ Difference Elevation	Height of Instrument	+ Vertical Distance	REMARKS Station Left Right
P 6	P 7	[illegible]	176	3 0	247 50	[illegible]	[illegible]	[illegible]	1				end of Sp.
		1037 / 8	238	9 3	33 15	[illegible]	0 0	[illegible]	2				Sl.
		830 / 6	231	7 0	257 25	[illegible]	3	[illegible]	3				S.H.
		660 / 4	261	6 0	45 30	[illegible]	0 0	[illegible]	4				Sl.
		1147 / 10	148	10 0	255 30	[illegible]	3 0	[illegible]	5				V Drs.
		495 / 2	296	3 3	51 10	[illegible]	0 0	[illegible]	6				Sl.
		747 / 5	248	6 0	249 30	[illegible]	2 10	[illegible]	7				Dr.
		[illegible]	349	6 3	[illegible]	[illegible]	0 0	[illegible]	8				Sl.
		668 / 4	269	5 0	236 50	[illegible]	[illegible]	[illegible]	9				"
		908 / 6	309	8 0	38 00	[illegible]	[illegible]	[illegible]	10				"
		[illegible]	233	[illegible]	225 45	[illegible]	1 55	[illegible]	11				"
		1077 / 8	278	11 4	25 15	[illegible]	0 0	[illegible]	12				℄ 7' Rd.
		879 / 7	180	7 0	236 15	[illegible]	[illegible]	[illegible]	13				Dr.
		1166 / 9	267	12 8	14 00	[illegible]	[illegible]	[illegible]	14				Brk.
		956 / 7	257	8 0	6 40	[illegible]	1 25	[illegible]	15				℄ 30' wash
		631 / 5	132	6 0	242 45	[illegible]	[illegible]	[illegible]	16				Brk.
		201 / 1	102	1 7	264 15	[illegible]	0 0	[illegible]	17				Sl.
		1017 / 7	318	8 0	00	[illegible]	1 00	[illegible]	18				Sl.
		202 / 1	103	1 8	290 20	[illegible]	0 0	[illegible]	19				"
		1018 / 7	319	9 0	8 30	319	1 04	[illegible]	20				Brk.
		1123 / 8	324	10 0	12 20	[illegible]	1 05	[illegible]	21				℄ 30' wash

Add'n'l Inform.

F.B. 1129 PG. 160

Topography Description Legend:
Side Hill....S.H. Bottom Draw.B.D.
Side of Draw.S.D. Bottom Wash B.W.
Side of Ridge.S.R. Top of Ridge.T.R.
Head of Draw H.D. Toe of Slope..T.S.

Inters. of Draws. V.D's
Break in Slope..Bk.S.
Steep Slope.....S.S.
Top of Cliff.....T.Cl.
Bottom of Cliff..B.Cl.
Top of Spur.....T.Sp.
Bottom Canyon..B.Cn.

Side of Canyon S.Cn.
Top of Bank..T.B.
Bottom of Bank.B.B.
Top of Cut.....T.C.
Bottom of Cut..B.C.
Top of Fill.....T.F.
Bottom of Fill.B.F.

Saddle .....Sa.
Swale .....Sw.
Flat .....Fl.
Stream .....Str.
Trail .....Tr.
Pavement .....Pvt.
Edge of Road E.Rd.

Traveled Rd. Tr.Rd.
Fence .....Fn.
Int. Fences.V.Fns.
Ditch .....Di.
Telephone Pole T.P.
Power Pole...P.P.
Culvert .....Cul.

Oak-O. Fir-Fr.
Pine-Pi. Cedar-Ce.
Sycamore .....Sy.
Eucalyptus .....Eu.
Plus combinations of these and all common standard abbreviations.

Form 301 10M 3-34

PLEASE RETURN TO
LOS ANGELES COUNTY SURVEYOR
700 HALL OF RECORDS

NOTE: ANY ADDITIONS OR CHANGES ON THIS SHEET MUST BE MADE OR CIRCLED IN RED INK, WITH DATE AND NAME OF PERSON MAKING CHANGE

Do not extend notes this side of this line

Transit at	Sight on	Stadia Intercepts	Stadia Distance	Stadia Rod—	Horizontal Angle 0° to 360° Right	Horiz. Distance	+ — Vertical Angle	Elevation of Point	+ Back Sight	+ — Difference Elevation	Height of Instrument	+ — Vertical Distance	REMARKS Station Left Right
P 6	P 7	1029 / 7	330	9.0	15 45		− 1 08		1				Brk
		720 / 6	121	6.0	313 30		+ 1 52		2				Sl.
		1035 / 7	336	9.0	23 30		− 0 [illegible]		3				℄ 7' Rd
		757 / 6	188	7.0	310 10		+ 2 05		4				Dr
		1064 / 7	365	11.2	33 05		− 0 0		5				Sl.
		452 / 3	153	3.6	[illegible]		− 0 0		6				Dr.
		1094 / 7	395	9.6	[illegible]		− 0 0		7				Sl.
		823 / 6	224	2.7	[illegible]		− 0 0		8				℄ Pt Fn
		780 / 6	181	7.4	347 10		− 0 0		9				" " "
		732 / 6	133	7.2	[illegible]		− 0 0		10				Dr.
		1131 / 10	132	10.0	0 0		− 0 0		11				V. Drs
		586 / 5	87	5.5	[illegible]		− 0 0		12				Sl
		465 / 4	66	4.6	291 00		− 0 0		13				"
		381 / 3	82	3.4	[illegible]		− 0 0		14				
		417 / 3	118	1.4	231 45		− 0 0		15				[illegible]
		624 / 5	125	5.0	228 50		+ 0 45		16				Dr
		[illegible]	133	3.0	[illegible]		+ 0 52		17				[illegible]
		503 / 4	94	4.4	[illegible]		− 0 0		18				V. Drs. ℄ 20 wash
		410 / 3	211	3.0	271 30		+ 1 06		19				Sl.
		598 / 7	199	8.0	206 40		+ 1 48		20				℄ 20' wash
		348 / 2	149	3.1	208 35		− 0 0		21				℄ 12' "

Add'n'l Inform.

Notes Red. HNB Platted HNB Job No. 8374 Division No. F.B. 1129 PG. 161
Date 6-1944 Date Survey of Muroc Diagonal
Notes Chkd. Checked Survey by Robertson Notes R. Date 3-29-44
Date Date Map No. Indexed A. C. Johnson Date

Form 301 10M 3-34

PLEASE RETURN TO
LOS ANGELES COUNTY SURVEYOR
700 HALL OF RECORDS

NOTE: ANY ADDITIONS OR CHANGES ON THIS SHEET MUST BE MADE OR CIRCLED IN RED INK, WITH DATE AND NAME OF PERSON MAKING CHANGE

Do not extend notes this side of this line

Oak-O. Fir-Fr. Pine-Pi. Cedar-Ce. Sycamore ....Sy. Eucalyptus ....Eu. Plus combinations of these and all common standard abbreviations.

Traveled Rd. Tr. Rd. Fence .....Fn. Int. Fences. V. Fns. Ditch .....Di. Telephone Pole T.P. Power Pole...P.P. Culvert .....Cul.

Saddle .....Sa. Swale .....Sw. Flat .....Fl. Stream .....Str. Trail .....Tr. Pavement ....Pvt. Edge of Road E.Rd.

Side of Canyon S.Cn. Top of Bank...T.B. Bottom of Bank. B.B. Top of Cut.....T.C. Bottom of Cut..B.C. Top of Fill.....T.F. Bottom of Fill. B.F.

Inters. of Draws. V.D's Break in Slope...Bk.S. Steep Slope.....S.S. Top of Cliff.....T.Cl. Bottom of Cliff..B.Cl. Top of Spur...T.Sp. Bottom Canyon...B.Cn.

Topography Description Legend: Side Hill...S.H. Bottom Draw. B.D. Side of Draw S.D. Bottom Wash B.W. Side of Ridge S.R. Top of Ridge..T.R. Head of Draw H.D. Toe of Slope..T.S.

F.B. 129 Pg. 162

Transit at	Sight on	Stadia Intercepts	Stadia Distance	Stadia Rod—	Horizontal Angle 0° to 360° Right	Horiz. Distance	+ Vertical Angle —	Elevation of Point	+ Back Sight	+ Difference Elevation —	Height of Instrument	+ Vertical Distance —	REMARKS Station	Left	Right
2	P	545	46	5 7	229 45				1				℄ 15' wash		
6	7	5													
		721	22	7 0	310 00				2				℄ 25' "		
		7													
									3						
									4						
P	P								5						
7	6														
		355	36	2 8	95 30				6				Sp		
		3													
		362	63	2 8	65 00				7				Dn		
		3													
		292	93	1 5	36 00				8				Sl.		
		2													
		237	138	2 3	20 00				9				"		
		1													
		490	191	2 0	10 30				10				"		
		3													
		612	113	1 9	0 0				11				"		
		5													
		740	241	6 0	0 0		+ 0 50		12				"		
		5													
		533	134	7 0	327 00				13				Bnk		
		7													
		468	269	3 0	9 50		+ 0 52		14				Sl.		
		2													
		1040	141	9 3	326 40				15				℄ 30' wash		
		9													
		418	219	2 0	15 15				16				Sl.		
		2													
		850	151	7 8	319 45				17				Bnk.		
		7													
		376	177	0 7	25 20				18				Sl.		
		2													
		796	197	7 2	308 35				19				℄ 7' Rd.		
		6													
		320	121	2 0	26 00				20				Sl.		
		2													
		645	245	5 3	300 20				21				"		
		4													
		195	95	1 6	36 45								"		
		1													

Add'n'l Inform.

Form 301 10M 3-34

PLEASE RETURN TO
LOS ANGELES COUNTY SURVEYOR
700 HALL OF RECORDS

NOTE: ANY ADDITIONS OR CHANGES ON THIS SHEET MUST BE MADE OR CIRCLED IN RED INK, WITH DATE AND NAME OF PERSON MAKING CHANGE

Do not extend notes this side of this line

Transit at	Sight on	Stadia Intercepts	Stadia Distance	Stadia Rod—	Horizontal Angle 0° to 360° Right	Horiz. Distance	+ — Vertical Angle	Elevation of Point	+ Back Sight	+ — Difference Elevation	Height of Instrument	+ — Vertical Distance	REMARKS Station	Left	Right
P	P	485			° '		° '		1						
7	6	2	206'	3	294 30		0 0						Sl.		
		415							2						
		3	116'	3	49 30		+ 5						Sp.		
		766							3						
		5	267'	6	283 30		0 0						Sl.		
		505							4						
		4	106'	1	71 20		0 0						Dr.		
		918							5						
		7	219'	5	285 45		0 0						Sl.		
		173							6						
		1	74'	0	92 00		0 0						Sp.		
		1070							7						
		9	171'	9	288 30		0 0						6-7' Rd.		
		323							8						
		2	124'	2	99 40		+ 2						Sp.		
		354							9						
		2	155'	2	100 00		+ 2 12						"		
		1035							10						
		9	126'	10	294 40		0 0						Brk		
		03							11						
		0	103'	11	295 00		0 0						℄ 20 W.		
		982							12						
		9	83'	11	300 30		0 0						Brk		
		231							13						
		2	135'	0	78 [illegible]		+ 5						Hd Dr.		
		373							14						
		2	174'	0	81 15		+ 2 25						Sp.		
		765							15						
		7	66'	7	328 00		0 0						Sl.		
		560							16						
		5	61'	5	0 0		0 0						"		
		385							17						
		2	186'	3	76 15		+ 3 00						Sp.		
		526							18						
		4	147'	4	61 00		+ 3 5						"		
		720							19						
		7	21'	7	180 00		0 0						Sl.		
		227							20						
		1	128'	1	55 00		+ 1 26						Sp.		
		62							21						
		"	63'	11	257 35		0 0						Sl.		

Add'n'l Inform.

Notes Red. BNO Platted BNO Job No. 8374 Division No. F.B. 1129 Pg. 163
Date 6-1944 Date Survey of Pierce Bigelow
Notes Chkd. Checked Survey by Notes P Date 2-19-44
Date Date Map No. Indexed C. Johnson

Form 301 10M 3-34

PLEASE RETURN TO
LOS ANGELES COUNTY SURVEYOR
700 HALL OF RECORDS

NOTE: ANY ADDITIONS OR CHANGES ON THIS SHEET MUST BE MADE OR CIRCLED IN RED INK, WITH DATE AND NAME OF PERSON MAKING CHANGE

Do not extend notes this side of this line

Transit at	Sight on	Stadia Intercepts	Stadia Distance	Stadia Rod	Horizontal Angle 0° to 360° Right	Horiz. Distance	+ Vertical Angle	Elevation of Point	+ Back Sight	+ Difference Elevation	Height of Instrument	+ Vertical Distance	REMARKS Station Left Right
P 7	P 6	472/3	173	30	47 15		+ 1 [illegible]		1				Sl.
		1104/10	105	125	265 40		− [illegible]		2				± 12' wash
		1123/10	124	125	267 20		− [illegible]		3				± 7' Rd.
		415/2	216	30	38 30		+ 1 3[illegible]		4				Sl.
		748/5	249	50	27 30		+ [illegible]		5				"
		[illegible]/9	181	119	268 30		− [illegible]		6				"
		1133/9	234	101	271 [illegible]		− [illegible]		7				"
		483/2	284	30	19 45		+ 1 3[illegible]		8				"
		1090/8	241	100	283 00		− [illegible]		9				"
		[illegible]/10	183	110	248 30		− [illegible]		10				"
		590/3	291	50	30 30		− [illegible]		11				"
		467/2	268	30	40 20		+ [illegible]		12				"
		1124/10	125	110	[illegible]		− [illegible]		13				± 8' wash
		652/4	253	50	51 00		+ [illegible]		14				Sl.
		541/3	242	40	66 45		− [illegible]		15				"
		1201/11	102	110	232 30		− [illegible]		16				± [illegible]
		[illegible]/5	301	60	66 30		+ 3 0[illegible]		17				Hd. Dr.
		957/7	58	90	180 00		− [illegible]		18				Sl.
		495/2	296	30	56 30		+ [illegible]		19				"
		910/6	311	80	46 25		+ [illegible]		20				"
		725/4	326	50	38 10		+ [illegible]		21				"

Add'n'l Inform.

F.B. 1129 PG. 164

Topography Description Legend:
Side Hill.....S.H. Bottom Draw.B.D.
Side of Draw.S.D. Bottom Wash.B.W.
Side of Ridge.S.R. Top of Ridge.T.R.
Head of Draw H.D. Toe of Slope..T.S.

Inters. of Draws.V.D's Break in Slope..Bk.S. Steep Slope.....S.S. Top of Cliff.....T.Cl. Bottom of Cliff..B.Cl. Top of Spur.....T.Sp. Bottom Canyon..B.Cn.

Side of Canyon S.Cn. Top of Bank..T.B. Bottom of Bank.B.B. Top of Cut.....T.C. Bottom of Cut..B.C. Top of Fill.....T.F. Bottom of Fill.B.F.

Saddle .....Sa. Swale .....Sw. Flat .....Fl. Stream .....Str. Trail .....Tr. Pavement ....Pvt. Edge of Road E.Rd.

Traveled Rd. Tr.Rd. Fence .....Fn. Int. Fences.V.Fns. Ditch .....Di. Telephone Pole T.P. Power Pole....P.P. Culvert .....Cul.

Oak-O. Fir-Fr. Pine-Pi. Cedar-Ce. Sycamore .....Sy. Eucalyptus .....Eu. Plus combinations of these and all common standard abbreviations.

Form 301 10M 3-34

PLEASE RETURN TO
LOS ANGELES COUNTY SURVEYOR
700 HALL OF RECORDS

NOTE: ANY ADDITIONS OR CHANGES ON THIS SHEET MUST BE MADE OR CIRCLED IN RED INK. WITH DATE AND NAME OF PERSON MAKING CHANGE

Do not extend notes this side of this line

Transit at	Sight on	Stadia Intercepts	Stadia Distance	Stadia Rod—	Horizontal Angle 0° to 360° Right	Horiz. Distance	+ — Vertical Angle	Elevation of Point	+ Back Sight	+ — Difference Elevation	Height of Instrument	+ — Vertical Distance	REMARKS Station Left Right
P 7	P 6	1115 / 10	116	11.0	180.00		0.0		1				Sl.
		540 / 2	341	4.0	49.45		+ 3.02		2				"
		1126 / 10	127	11.0	198.15		2.03		3				℄ 7' Pd.
		1057 / 9	158	12.0	212.10		1.41		4				℄ 10 wash
		523 / 2	324	3.0	56.30		+ 2.38		5				Sl.
		893 / 6	294	7.0	76.30		+ 2.50		6				"
		1100 / 9	201	10.0	221.30		1.38		7				"
		935 / 7	239	8.0	76.40		+ 3.09		8				Dr
		1128 / 9	239	12.0	228.20		1.13		9				Dr.
		1085 / 8	286	10.0	232.30		1.31		10				Sl.
		998 / 7	299	12.0	92.00		+ 2.56		11				"
		1037 / 7	338	9.0	24.35		1.58		12				"
		1093 / 8	294	10.0	219.00		1.58		13				Dr.
		940 / 7	241	13.0	92.00		+ 3.[illegible]		14				Dr.
		1042 / 8	245	9.0	210.45		2.08		15				Sl.
		1098 / 9	199	10.0	195.50		2.27		16				℄ 10 wash
		1082 / 9	184	10.0	187.35		2.30		17				℄ 7' Pd.
		1015 / 7	316	8.0	104.25		+ 1.27		18				Sp
		838 / 6	239	7.0	104.30		+ 1.30		19				
		1071 / 9	172	10.0	180.00		2.24		20				Sl.
		596 / 4	197	5.0	111.10		0.0		21				S.H.

Add'n'l Inform.

Notes Red. HND Platted HND Job No. 8374 Division No. F.B. 1129 PG 165
Date 6-1944 Date Survey of Muroc Diagonal
Notes Chkd. Checked Survey by Rosecrans Notes Date 3-29-44
Date Date Map No. Indexed a. C. Johnson Date

Form 301 10M 3-34

PLEASE RETURN TO
LOS ANGELES COUNTY SURVEYOR
700 HALL OF RECORDS

NOTE: ANY ADDITIONS OR CHANGES ON THIS SHEET MUST BE MADE OR CIRCLED IN RED INK, WITH DATE AND NAME OF PERSON MAKING CHANGE

Do not extend notes this side of this line

Transit at	Sight on	Stadia Intercepts	Stadia Distance	Stadia Rod	Horizontal Angle 0° to 360° Right	Horiz. Distance	+ Vertical Angle	Elevation of Point	+ Back Sight	+ Difference Elevation	Height of Instrument	+ Vertical Distance	REMARKS Station	Left	Right
P 7	P 6	1122 / 9	223	10	180 00		2 [illegible]	[illegible]	1				℄ 7' Rd		
		840 / 7	150	6	[illegible]				2				S.H.		
		1037 / 8	238	9	191 25				3				℄ 10' wash		
		697 / 6	98	6	1[illegible] 30				4				S.H.		
		1083 / 8	284	10	201 00		2 [illegible]		5				S.I.		
		764 / 7	65	7	[illegible]				6				"		
		1120 / 8	321	10	210 00		1 [illegible]		7				"		
		942 / 9	43	9	153 00	43			8				"		
		983 / 9	84	9	154 45				9				"		
		480 / 1	381	3	206 20		3 [illegible]		10						
		[illegible] / 8	334	[illegible]	200 00				11				"		
		[illegible] / 8	294	10	194 [illegible]		2 [illegible]	[illegible]	12				Dr.		
		1080 / 8	281	[illegible]	[illegible]				13				℄ 5' W		
		1159 / 9	260	[illegible]					14				S.I.		
		1027 / 7	328	9	180 00		2 [illegible]		15				"		
		1028 / 7	329	9	184 30		2 [illegible]		16				℄ 5' W		
		[illegible] / 8	344	[illegible]	[illegible]		2 [illegible]		17				Dr.		
		1088 / 7	389	9	200 10		2 [illegible]		18				S.I.		
		1132 / 7	433	9	203 55		2 [illegible]		19				"		
		[illegible] / 6	341	8	171 15		2 [illegible]		20				"		
		1027 / 9	128	9	141 10		2 [illegible]		21				"		

Add'n'l Inform.

F.B. 1129 Pg. 166

Topography Description Legend:
Side Hill....S.H. Bottom Draw.B.D.
Side of Draw.S.D. Bottom Wash B.W.
Side of Ridge.S.R. Top of Ridge.T.R.
Head of Draw H.D. Toe of Slope..T.S.

Inters. of Draws V.D's
Break in Slope..Bk.S.
Steep Slope.....S.S.
Top of Cliff.....T.Cl.
Bottom of Cliff..B.Cl.
Top of Spur.....T.Sp.
Bottom Canyon..B.Cn.

Side of Canyon S.Cn.
Top of Bank..T.B.
Bottom of Bank.B.B.
Top of Cut.....T.C.
Bottom of Cut..B.C.
Top of Fill.....T.F.
Bottom of Fill.B.F.

Saddle .....Sa.
Swale .....Sw.
Flat .....Fl.
Stream .....Str.
Trail .....Tr.
Pavement ....Pvt.
Edge of Road E.Rd.

Traveled Rd. Tr.Rd.
Fence .....Fn.
Int. Fences.V.Fns.
Ditch .....Di.
Telephone Pole T.P.
Power Pole....P.P.
Culvert .....Cul.

Oak-O. Fir-Fr.
Pine-Pi. Cedar-Ce.
Sycamore ....Sy.
Eucalyptus ....Eu.
Plus combinations of these and all common standard abbreviations.

Form 301 10M 3-34

PLEASE RETURN TO
LOS ANGELES COUNTY SURVEYOR
700 HALL OF RECORDS

NOTE: ANY ADDITIONS OR CHANGES ON THIS SHEET MUST BE MADE OR CIRCLED IN RED INK, WITH DATE AND NAME OF PERSON MAKING CHANGE

Do not extend notes this side of this line

Transit at	Sight on	Stadia Intercepts	Stadia Distance	Stadia Rod—	Horizontal Angle 0° to 360° Right	Horiz. Distance	+ — Vertical Angle	Elevation of Point	+ Back Sight	+ — Difference Elevation	Height of Instrument	+ — Vertical Distance	REMARKS Station	Left	Right
P	D	940	341	50	165° 15'		2° 48'		1				℄ 7' Rd.		
7	6	6													
		10							2						
		9	178	10	81° 20'		3° 3'								
		1026	229	0	124° 50'		0° 00'		3				51.		
		8													
		663	364	50	115° 30'		3° 03'		4				"		
		3													
		966	261	80	119° 30'		0° 30'		5				"		
		7													
		1090	391	90	112° 10'		1° 56'		6						
		7											Dr		
		820	321	60	119° 30'		0° 54'		7						
		5											51.		
		1107	408	90	127° 20'		1° 47'		8						
		7											Dr		
		1084	385	90	127° 05'		0° 50'		9						
		7											51.		
		1028	429	80	152° 55'		1° 34'		10						
		6													
		1135	330	100	119° 45'		0° 57'		11						
		8											"		
		1055	359	90	136° 30'		1° 32'		12						
		7											Dr		
		1102	303	90	136° 15'		1° 17'		13						
		8											51.		
		1027	328	90	142° 50'		1° 49'		14						
		7													
		1152	254	100	137° 50'		0° 57'	769	15				"		
		9													
		1109	310	90	150° 40'	310	2° 03'		16				"		
		8													
		810	241	70	144° 55'		2° 03'		17						
		6													
		1290	291	90	160° 25'		2° 03'		18						
		8													
		1077	178	100	155° 00'	178	1° 39'		19				"		
		8													
		1057	158	100	172° 00'		2° 03'		20				"		
		9													
		979	280	80	170° 45'		2° 52'		21				℄ 7' Rd.		
		7													

Add'n'l Inform.

Notes Red. H.N.B. Platted H.N.B. Job No. 8274 Division No. F.B. 1129 PG 167
Date 6-1944 Date Survey of Mirror Lake
Notes Chkd. Checked Survey by Forrest Noted Date 3-29-44
Date Date Map No. Indexed

Form 301 10M 3-34

PLEASE RETURN TO
LOS ANGELES COUNTY SURVEYOR
700 HALL OF RECORDS

NOTE: ANY ADDITIONS OR CHANGES ON THIS SHEET MUST BE MADE OR CIRCLED IN RED INK, WITH DATE AND NAME OF PERSON MAKING CHANGE

Do not extend notes this side of this line

Transit at	Sight on	Stadia Intercepts	Stadia Distance	Stadia Rod	Horizontal Angle 0° to 360° Right	Horiz. Distance	+ − Vertical Angle	Elevation of Point	+ Back Sight	+ − Difference Elevation	Height of Instrument	+ − Vertical Distance	REMARKS Station	Left	Right
P 8	P 7								1						
									2 51						
		513 / 3	214	4 0	0 0		+ 2 2		3				Sl.		
		523 / 3	224	4 0	14 25		+ 1 45		4				"		
		428 / 2	229	3 0	345 45		+ 1 4[illegible]		5				"		
		440 / 2	241	3 0	28 17		+ 1 0[illegible]		6				"		
		341 / 1	242	2 0	338 10		+ 1 2[illegible]		7				℄ 5' Dr		
		547 / 3	248	4 0	31 00		+ 1 12		8				Sl.		
		368 / 1	269	2 0	326 20		+ 1 15		9				"		
		469 / 2	270	3 0	38 41		+ 0 5[illegible]		10				"		
		508 / 2	309	3 0	317 10		+ 1 10		11				"		
		503 / 2	304	4 0	41 10		+ 0 5[illegible]		12				"		
		568 / 3	269	4 0	309 15		+ 1 05		13				"		
		325 / 1	226	2 0	318 00		+ 0 5[illegible]		14				"		
		652 / 3	353	4 0	54 15		+ 0 4[illegible]		15				"		
		398 / 2	199	3 0	327 25		+ 1 2[illegible]		16				℄ 3' Dr.		
		985 / 6	386	8 0	58 10		+ 1 2[illegible]		17				Sl.		
		369 / 2	170	3 0	341 00		+ 1 3[illegible]		18				"		
		465 / 1	36[illegible]	2 0	65 40		0 0		19				"		
		352 / 2	153	3 0	0 0		+ 1 2[illegible]		20				"		
		418 / 1	319	2 5	62 00		0 0		21				"		

Add'n'l Inform.

F.B. 1129 Pg. 168

Topography Description Legend:
Side Hill....S.H. Bottom Draw B.D.
Side of Draw.S.D. Bottom Wash B.W.
Side of Ridge.S.R. Top of Ridge.T.R.
Head of Draw H.D. Toe of Slope..T.S.

Inters. of Draws.V.D's Break in Slope..Bk.S. Steep Slope.....S.S. Top of Cliff.....T.Cl. Bottom of Cliff..B.Cl. Top of Spur.....T.Sp. Bottom Canyon..B.Cn.

Side of Canyon S.Cn. Top of Bank...T.B. Bottom of Bank.B.B. Top of Cut.....T.C. Bottom of Cut..B.C. Top of Fill.....T.F. Bottom of Fill.B.F.

Saddle .....Sa. Swale .....Sw. Flat .....Fl. Stream .....Str. Trail .....Tr. Pavement ....Pvt. Edge of Road E.Rd.

Traveled Rd. Tr.Rd. Fence .....Fn. Int. Fences.V.Fns. Ditch .....Di. Telephone Pole T.P. Power Pole...P.P. Culvert .....Cul.

Oak-O. Fir-Fr. Pine-Pi. Cedar-Ce. Sycamore .....Sy. Eucalyptus .....Eu. Plus combinations of these and all common standard abbreviations.

Form 301 10M 3-34

PLEASE RETURN TO
LOS ANGELES COUNTY SURVEYOR
700 HALL OF RECORDS

NOTE: ANY ADDITIONS OR CHANGES ON THIS SHEET MUST BE MADE OR CIRCLED IN RED INK, WITH DATE AND NAME OF PERSON MAKING CHANGE

Do not extend notes this side of this line

Transit at	Sight on	Stadia Intercepts	Stadia Distance	Stadia Rod—	Horizontal Angle 0° to 360° Right	Horiz. Distance	+ — Vertical Angle	Elevation of Point	+ Back Sight	+ — Difference Elevation	Height of Instrument	+ — Vertical Distance	REMARKS Station Left Right
P 8	P 7	469 / 2	270'	25	56.45	[illegible]	0.0	[illegible]	1				Sl.
		523 / 3	224'	21	47.00	[illegible]	0.0		2				℄ 7' Rd.
		493 / 3	194'	40	38.15	[illegible]	+ 1.05	[illegible]	3				Sl.
		365 / 2	166'	30	23.30	166	+ 1.09	[illegible]	4				"
		188 / 1	89'	14	0.0	[illegible]	0.0	[illegible]	5				"
		305 / 2	106'	23	36.15	[illegible]	0.0	[illegible]	6				"
		293 / 2	94'	19	342.40	[illegible]	0.0	[illegible]	7				℄ 2' Dr.
		242 / 2	43'	30	55.00	[illegible]	0.0	[illegible]	8				Sl.
		209 / 1	110'	11	315.50	[illegible]	0.0		9				"
		493 / 3	194'	45	66.00	[illegible]	0.0	[illegible]	10				"
		351 / 2	152'	18	300.25	[illegible]	0.0	[illegible]	11				Dr.
		637 / 4	238'	57	71.30	[illegible]	0.0	[illegible]	12				Sl.
		784 / 5	285'	62	73.45	285	0.0	[illegible]	13				℄ 7' Rd.
		890 / 6	291'	66	75.40	[illegible]	0.0	[illegible]	14				Sl.
		841 / 5	342'	68	76.30	342	0.0	[illegible]	15				"
		1037 / 7	338'	86	83.10	[illegible]	0.0	[illegible]	16				℄ 7' Rd.
		1135 / 8	336'	100	88.15	[illegible]	0.0	[illegible]	17				Sl.
		497 / 3	198'	38	281.35	[illegible]	0.0	[illegible]	18				"
		445 / 3	146'	32	285.40	146	0.0	[illegible]	19				"
		1059 / 8	260'	94	87.20	260	0.0	[illegible]	20				Dr.
		291 / 2	92'	22	293.30	[illegible]	0.0	[illegible]	21				Sl.

Add'n'l Inform.

Notes Red. H.H.B. Platted HNB Job No. 8374 Division No. F.B. 1129 Pg. 169
Date 6-1944 Date Survey of Muroc Diagonal
Notes Chkd. Checked Survey by Rosecrans Notes R Date 3-29-44
Date Date Map No. Indexed C. Johnson

Form 301 10M 3-34

PLEASE RETURN TO
LOS ANGELES COUNTY SURVEYOR
700 HALL OF RECORDS

NOTE: ANY ADDITIONS OR CHANGES ON THIS SHEET MUST BE MADE OR CIRCLED IN RED INK, WITH DATE AND NAME OF PERSON MAKING CHANGE

Do not extend notes this side of this line

Transit at	Sight on	Stadia Intercepts	Stadia Distance	Stadia Rod	Horizontal Angle 0° to 360° Right	Horiz. Distance	+ Vertical Angle	Elevation of Point	+ Back Sight	+ Difference Elevation	Height of Instrument	+ Vertical Distance	REMARKS Station	Left	Right
P 8	P 7	833 / 6	234	6 6	86 20	234	0 0	[illegible]	1		[illegible]		Brk		
		688 / 5	189	5 7	83 30	189	0 0	[illegible]	2				Sl		
		338 / 3	39	3 3	0 0	39	0 0	587	3				"		
		535 / 4	136	5 2	79 00	136	0 0	57[illegible]	4				"		
		481 / 4	82	4 5	69 30	8[illegible]	0 0	58[illegible]	5				Sl.		
		625 / 6	26	6 3	174 45	26	0 0	56[illegible]	6				"		
		729 / 7	30	6 9	193 30	30	0 0	557	7				Dr		
		676 / 6	77	6 5	112 00	77	0 0	50[illegible]	8				Sl.		
		564 / 5	65	5 6	233 00	65	0 0	57[illegible]	9				Sl.		
		730 / 6	131	7 3	104 00	131	0 0	[illegible]	10				"		
		621 / 5	122	5 9	249 10	122	0 0	[illegible]	11				"		
		889 / 7	190	7 8	100 30	190	0 0	50[illegible]	12				"		
		1050 / 8	251	8 9	99 00	251	0 0	53[illegible]	13				Brk		
		1117 / 8	318	12 3	97 50	318	0 0	50[illegible]	14				Dr		
		775 / 6	176	7 0	253 30	176	0 0	55[illegible]	15				Sl		
		933 / 7	234	7 9	254 30	234	0 0	[illegible]	16				"		
		1068 / 7	369	12 1	97 00	369	0 0	50[illegible]	17				"		
		1084 / 7	385	9 0	105 00	385	0 41	53[illegible]	18				"		
		1057 / 7	358	9 0	106 10	358	0 5[illegible]	[illegible]	19				end Dr.		
		1008 / 7	309	9 0	108 30	309	0 43	[illegible]	20				Sl.		
		1058 / 8	259	11 5	111 40	259	0 0	51[illegible]	21				Sl.		

Add'n'l Inform.

F.B. 1127 PG. 170

Topography Description Legend:
Side Hill....S.H. Bottom Draw.B.D.
Side of Draw.S.D. Bottom Wash B.W.
Side of Ridge.S.R. Top of Ridge.T.R.
Head of Draw H.D. Toe of Slope..T.S.

Inters. of Draws.V.D's
Break in Slope..Bk.S.
Steep Slope.....S.S.
Top of Cliff.....T.Cl.
Bottom of Cliff..B.Cl.
Top of Spur.....T.Sp.
Bottom Canyon..B.Cn.

Side of Canyon S.Cn.
Top of Bank...T.B.
Bottom of Bank.B.B.
Top of Cut.....T.C.
Bottom of Cut..B.C.
Top of Fill.....T.F.
Bottom of Fill.B.F.

Saddle .....Sa.
Swale .....Sw.
Flat .....Fl.
Stream .....Str.
Trail .....Tr.
Pavement ....Pvt.
Edge of Road E.Rd.

Traveled Rd. Tr.Rd.
Fence .....Fn.
Int. Fences.V.Fns.
Ditch .....Di.
Telephone Pole T.P.
Power Pole...P.P.
Culvert .....Cul.

Oak-O. Fir-Fr.
Pine-Pi. Cedar-Ce.
Sycamore .....Sy.
Eucalyptus .....Eu.
Plus combinations of these and all common standard abbreviations.

Form 301 10M 3-34

PLEASE RETURN TO
LOS ANGELES COUNTY SURVEYOR,
700 HALL OF RECORDS

NOTE: ANY ADDITIONS OR CHANGES ON THIS SHEET MUST BE MADE OR CIRCLED IN RED INK, WITH DATE AND NAME OF PERSON MAKING CHANGE

Do not extend notes this side of this line

Transit at	Sight on	Stadia Intercepts	Stadia Distance	Stadia Rod—	Horizontal Angle 0° to 360° Right	Horiz. Distance	+ — Vertical Angle	Elevation of Point	+ Back Sight	+ — Difference Elevation	Height of Instrument	+ — Vertical Distance	REMARKS Station	Left	Right
P 8	P 7	1064 / 8	264	10 3	241.00	264	0.0	27[illegible]	1		[illegible]		S1		
		1018 / 8	219	9 7	235.40	219	0.0	52[illegible]	2				"		
		969 / 8	170	9 2	225.40	170	0.0	[illegible]	3						
		1110 / 9	211	10 4	116.30	211	0.0	[illegible]	4				"		
		1063 / 9	164	9 7	27.30	16[illegible]	0.0	[illegible]	5				"		
		920 / 8	121	8 5	136.40	[illegible]	0.0	[illegible]	6				"		
		935 / 8	136	8 8	208.45	[illegible]	0.0	[illegible]	7				"		
		922 / 8	123	9 2	180.00	[illegible]	0.0	[illegible]	8				"		
		1005 / 9	106	9 6	146.30	10[illegible]	0.0	53[illegible]	9				Dr		
		988 / 9	89	10 0	[illegible]	[illegible]	0.0	5[illegible]	10				S1		
		1089 / 9	190	10 0	180.00	19[illegible]	0.0	[illegible]	11				"		
		1158 / 10	159	12 7	159.00	159	0.0	[illegible]	12				Dr		
		1093 / 9	194	10 5	196.10	19[illegible]	0.0	52[illegible]	13				S1		
		1085 / 9	186	11 4	144.30	[illegible]	0.0	[illegible]	14				"		
		1110 / 9	211	11 5	211.30	[illegible]	0.0	[illegible]	15				"		
		927 / 7	228	8 0	[illegible]	[illegible]	[illegible]	49[illegible]	16				"		
		1132 / 9	233	11 3	224.00	233	0.0	[illegible]	17				"		
		970 / 7	271	8 0	125.40	271	1.05	[illegible]	18				"		
		1020 / 7	321	8 0	120.10	321	1.08	48[illegible]	19				"		
		1069 / 7	370	9 0	116.15	370	1.04	46[illegible]	20				"		
		973 / 7	274	9 0	215.15	274	0.55	49[illegible]	21				"		

Add'n'l Inform.

Notes Red. H.N.B. Platted HNB Job No. 8374 Division No. F.B. 1129 PG 171
Date 6-1944 Date Survey of Muroc Diagonal
Notes Chkd. Checked Survey by Rosecrans Notes R Date 3-29-44
Date Date Map No. Indexed A. C. Johnson

Form 301 10M 3-34

PLEASE RETURN TO
LOS ANGELES COUNTY SURVEYOR
700 HALL OF RECORDS

NOTE: ANY ADDITIONS OR CHANGES ON THIS SHEET MUST BE MADE OR CIRCLED IN RED INK. WITH DATE AND NAME OF PERSON MAKING CHANGE

Do not extend notes this side of this line

Transit at	Sight on	Stadia Intercepts	Stadia Distance	Stadia Rod	Horizontal Angle 0° to 360° Right	Horiz. Distance	+ Vertical Angle	Elevation of Point	+ Back Sight	+ Difference Elevation	Height of Instrument	+ Vertical Distance	REMARKS Station	Left	Right
P 8	P 7	950 / 7	251	9 0	204 30	251	0 49	500	1		2762.6		Sl.		
		1102 / 7	403	9 0	123 30	403	1 10	[illegible]	2				"		
		1042 / 8	243	10 7	193 00	243	0 [illegible]	[illegible]	3				"		
		1035 / 8	236	11 7	150 00	236	[illegible]	509	4				"		
									5						
P 9	P 8							749.72	6 Sl		2754.8				
		548 / 5	49	4 8	0 0	49	0 0	[illegible]	7				Sl.		
		1156 / 8	357	9 5	69 20	357	0 0	453	8				"		
		1009 / 7	310	7 9	65 20	310	0 0	469	9				"		
		862 / 6	263	7 5	60 45	263	0 0	[illegible]	10				"		
		823 / 6	224	7 3	53 35	224	0 0	475	11				"		
		265 / 2	66	2 5	315 45	66	0 0	[illegible]	12				"		
		783 / 6	184	6 8	43 00	184	0 0	[illegible]	13				"		
		711 / 6	112	6 2	294 45	112	0 0	[illegible]	14				"		
		858 / 7	159	7 9	30 00	159	0 0	[illegible]	15				Dr		
		962 / 8	163	7 8	257 10	163	0 0	[illegible]	16				Sl.		
		929 / 8	130	9 0	40 15	130	0 0	456	17				Dr.		
		936 / 8	137	8 7	45 45	137	0 0	461	18				"		
		1016 / 9	117	9 6	56 30	117	0 0	452	19				int Dr + ditch		
		1207 / 10	208	11 0	281 45	208	+ 0 51	464	20				Sl.		
		1006 / 9	107	9 5	48 10	107	0 0	453	21				℄ ditch		

Add'n'l Inform.

F.B. 1129 PG. 122

Topography Description Legend:
Side Hill.....S.H. Bottom Draw.B.D.
Side of Draw.S.D. Bottom Wash B.W.
Side of Ridge.S.R. Top of Ridge.T.R.
Head of Draw H.D. Toe of Slope..T.S.

Inters. of Draws. V.D's
Break in Slope..Bk.S.
Steep Slope.....S.S.
Top of Cliff.....T.Cl.
Bottom of Cliff..B.Cl.
Top of Spur.....T.Sp.
Bottom Canyon..B.Cn.

Side of Canyon S.Cn.
Top of Bank..T.B.
Bottom of Bank.B.B.
Top of Cut.....T.C.
Bottom of Cut..B.C.
Top of Fill.....T.F.
Bottom of Fill.B.F.

Saddle .....Sa.
Swale .....Sw.
Flat .....Fl.
Stream .....Str.
Trail .....Tr.
Pavement ....Pvt.
Edge of Road E.Rd.

Traveled Rd. Tr.Rd.
Fence .....Fn.
Int. Fences. V.Fns.
Ditch .....Di.
Telephone Pole T.P.
Power Pole...P.P.
Culvert .....Cul.

Oak-O. Fir-Fr.
Pine-Pl. Cedar-Ce.
Sycamore .....Sy.
Eucalyptus .....Eu.
Plus combinations of these and all common standard abbreviations.

Form 301 10M 3-34

PLEASE RETURN TO
LOS ANGELES COUNTY SURVEYOR
700 HALL OF RECORDS

NOTE: ANY ADDITIONS OR CHANGES ON THIS SHEET MUST BE MADE OR CIRCLED IN RED INK, WITH DATE AND NAME OF PERSON MAKING CHANGE

Do not extend notes this side of this line

Transit at	Sight on	Stadia Intercepts	Stadia Distance	Stadia Rod—	Horizontal Angle 0° to 360° Right	Horiz. Distance	+ — Vertical Angle	Elevation of Point	+ Back Sight	+ — Difference Elevation	Height of Instrument	+ — Vertical Distance	REMARKS Station	Left	Right
P	P	907			° ′		° ′		1		[illegible]				
9	8	8	108	87	44.15	[illegible]	0.0	[illegible]					T.B.		
		798							2						
		7	99	81	53.20	[illegible]	0.0	[illegible]					"		
		855							3						
		8	56	85	69.50	[illegible]	0.0	463					"		
		1051							4						
		10	52	100	64.40	[illegible]	0.0	[illegible]					℄	ditch	
		847							5						
		8	48	88	55.20	[illegible]	0.0	[illegible]					T.B.		
		1210							6						
		10	[illegible]	110	264.00	[illegible]	0.0	[illegible]					Sl.		
		933							7						
		9	34	90	192.30	[illegible]	0.0	[illegible]					T.B.		
		1030							8						
		10	31	100	199.30	31	0.0	[illegible]						℄ ditch	
		320							9						
		3	[illegible]	32	254.30	[illegible]	0.0	[illegible]					Sp.		
		1149							10						
		10	50	91	264.45	150	0.0	[illegible]						"	"
		146							11						
		1	147	[illegible]	258.30	147	0.0	[illegible]					Top hill		
		1036							12						
		9	137	94	256.00	137	0.0	[illegible]						℄ ditch	
		840							13						
		7	[illegible]	80	253.50	[illegible]	0.0	[illegible]					T.B.		
		932							14						
		8	133	83	258.00	133	0.0	[illegible]					T.B.		
		1086							15						
		10	[illegible]	100	236.40	[illegible]	0.0	[illegible]						"	"
		894							16						
		8	95	86	235.30	[illegible]	0.0	462					"		
		884							17						
		8	85	78	241.50	85	0.0	[illegible]					"		
		160							18						
		1	61	06	285.20	61	0.0	542					Top hill		
		887							19						
		8	88	80	36.10	88	0.0	[illegible]					Sl.		
		966							20						
		8	167	89	70.15	167	0.0	459					T.B.		
		1160							21						
		11	61	110	180.00	61	156	417					Sl.		

Add'n'l Inform. Note; old irrigation ditch not in use

Notes Red. HND Platted HND Job No. 8374 Division No. F.B. 1129 Pg. 173
Date Q-1944 Date Survey of Muroc Diagonal
Notes Chkd. Checked Survey by Rosecrans Notes R Date 3-29-44
Date Date Map No. Indexed A. C. Johnson

Form 301 10M 3-34

PLEASE RETURN TO
LOS ANGELES COUNTY SURVEYOR
700 HALL OF RECORDS

NOTE: ANY ADDITIONS OR CHANGES ON THIS SHEET MUST BE MADE OR CIRCLED IN RED INK, WITH DATE AND NAME OF PERSON MAKING CHANGE

Do not extend notes this side of this line

Transit at	Sight on	Stadia Intercepts	Stadia Distance	Stadia Rod	Horizontal Angle 0° to 360°	Right	Horiz. Distance	+ — Vertical Angle	Elevation of Point	+ Back Sight	+ — Difference Elevation	Height of Instrument	+ — Vertical Distance	REMARKS Station	Left	Right
P	P	1020	221'	9 2	75° 45'		221	0° 0'	1485	1		2958		T.B.		
9	8	8														
		1086	287'	10 4	77° 10'		287	0° 0'	1494	2				"		
		8														
		1184	85'	11 7	218° 30'		85	0° 0'	1482	3				Sl.		
		11														
		1129	130'	10 6	237° 35'		130	0° 0'	1442	4				"		
		10														
		1085	286'	12 3	87° 45'		286	0° 0'	1425	5				"		
		8														
		1134	234'	12 0	87° 00'		234	0° 0'	1428	6				"		
		9														
		1132	183'	12 1	88° 45'		183	0° 0'	1422	7				"		
		10														
		1075	176'	11 3	247° 15'		176	0° 0'	1423	8				"		
		7														
		1025	226'	10 2	250° 00'		226	0° 0'	1371	9				"		
		8														
		1131	132'	11 9	53° 10'		132	0° 0'	1439	10				"		
		10														
		1192	94'	11 0	79° 00'		94	0° 0'	1412	11				Dr.		
		11														
		1342	243'	9 0	281° 15'		243	0° 0'	1411	12				Sl.		
		8														
		995	196'	9 0	237° 15'		196	1° 0'	1414	13 ✓				"		
		8														
		1053	154'	10 0	214° 20'		154	1° 0'	1411	14				"		
		9														
		1115	116'	11 0	108° 45'		116	2° 12'	1411	15				Dr		
		10														
		1079	80'	10 0	133° 20'		80	3° 0'	1401	16				Brk		
		10														
		1130	131'	11 0	185° 10'		131	2° 12'	1358	17				Sl.		
		10														
		1020	121'	10 0	131° 35'		121	3° 11'	1382	18				end Dr.		
		9														
		1256	157'	8 0	117° 10'		157	2° 4'	1391	19				Sl.		
		11														
		1095	196'	10 0	180° 00'		196	2° 12'	1347	20				"		
		9														
		1110	211'	10 0	110° 45'		211	1° 37'	1389	21				"		
		9														

Add'n'l Inform.

F.B. 1129 PG. 77

Topography Description Legend:
Side Hill.....S.H. Bottom Draw.B.D.
Side of Draw.S.D. Bottom Wash B.W.
Side of Ridge.S.R. Top of Ridge.T.R.
Head of Draw H.D. Toe of Slope..T.S.

Inters. of Draws V.D's Break in Slope...Bk.S. Steep Slope.....S.S. Top of Cliff.....T.Cl. Bottom of Cliff...B.Cl. Top of Spur.....T.Sp. Bottom Canyon..B.Cn.

Side of Canyon S.Cn. Top of Bank..T.B. Bottom of Bank.B.B. Top of Cut.....T.C. Bottom of Cut..B.C. Top of Fill.....T.F. Bottom of Fill.B.F.

Saddle .....Sa. Swale .....Sw. Flat .....Fl. Stream .....Str. Trail .....Tr. Pavement .....Pvt. Edge of Road E.Rd.

Traveled Rd. Tr. Rd. Fence .....Fn. Int. Fences V.Fns. Ditch .....Di. Telephone Pole T.P. Power Pole...P.P. Culvert .....Cul.

Oak-O. Fir-Fr. Pine-Pi. Cedar-Ce. Sycamore .....Sy. Eucalyptus .....Eu. Plus combinations of these and all common standard abbreviations.

Form 301 10M 3-34

PLEASE RETURN TO
LOS ANGELES COUNTY SURVEYOR
700 HALL OF RECORDS

NOTE: ANY ADDITIONS OR CHANGES ON THIS SHEET MUST BE MADE OR CIRCLED IN RED INK. WITH DATE AND NAME OF PERSON MAKING CHANGE

Do not extend notes this side of this line

Transit at	Sight on	Stadia Intercepts	Stadia Distance	Stadia Rod—	Horizontal Angle 0° to 360° Right	Horiz. Distance	+ — Vertical Angle	Elevation of Point	+ Back Sight	+ — Difference Elevation	Height of Instrument	+ — Vertical Distance	REMARKS Station	Left	Right
P9	P8	966	267	9.0	107.00	267	1.32	[illegible]	1		2.45		21		
		1127	328	10.0	104.20	328	1.05	38[illegible]	2				"		
		8 1111	212	10.0	196.45	[illegible]	2.14	[illegible]	3				"		
		9 1046	347	10.0	113.20	[illegible]	1.30	35[illegible]	4				"		
		7 1031	232	9.0	205.15	232	2.00	[illegible]	5				Br. L		
		8 1067	268	10.0	217.00	[illegible]	0.48	[illegible]	6				"		
		8 1096	297	10.0	117.15	[illegible]	1.45	[illegible]	7				21		
		7 1012	313	9.0	224.00	[illegible]	1.20	[illegible]	8				"		
		8 1050	251	9.0	122.39	[illegible]	2.15	[illegible]	9				"		
		9 1106	207	10.0	130.30	[illegible]	2.22	[illegible]	10				"		
		5 1168	369	10.0	217.10	[illegible]	1.41	[illegible]	11				"		
		8 968	169	9.0	[illegible]	169	3.10	[illegible]	12				"		
		9 1039	140	10.0	159.20	139	3.20	[illegible]	13				"		
		7 1024	325	9.0	210.40	325	1.63	[illegible]	14				"		
		8 1090	291	10.0	202.49	29[illegible]	1.57	[illegible]	15				"		
		6 860	261	7.0	158.25	260	3.02	[illegible]	16				"		
		8 1005	206	9.0	164.20	[illegible]	3.15	[illegible]	17				"		
		8 1055	256	10.0	180.00	255	2.41	[illegible]	18				"		
		8 1027	228	9.0	151.00	227	2.49	34[illegible]	19				"		
		7 991	292	9.0	134.15	291	2.30	33 1	20				"		
		8 1131	332	10.0	128.15		2.00	33 0	21				"		

Add'n'l Inform.

Notes Red. HNB Platted HNB Job No. 8274 Division No. F.B. 1129 PG. 175
Date 6-1944 Date Survey of Myrac Diagonal
Notes Chkd. Checked Survey by Pozzo rans Notes R Date 3-29-44
Date Date Map No. Indexed A. C. Johnson

Form 301 [illegible] 3-34

PLEASE RETURN TO
LOS ANGELES COUNTY SURVEYOR
700 HALL OF RECORDS

NOTE: ANY ADDITIONS OR CHANGES ON THIS SHEET MUST BE MADE OR CIRCLED IN RED INK, WITH DATE AND NAME OF PERSON MAKING CHANGE

Do not extend notes this side of this line

Transit at	Sight on	Stadia Intercepts	Stadia Distance	Stadia Rod	Horizontal Angle 0° to 360° Right	Horiz. Distance	+ Vertical Angle	Elevation of Point	+ Back Sight	+ Difference Elevation	Height of Instrument	+ Vertical Distance	REMARKS Station	Left	Right
P 9	P 5	1114 / 6	315	10 0	180 00	314	2 39	307	1		275[illegible]		S1		
		1077 / 7	378	9 0	123 20	377	2 00	328	2				"		
		1112 / 7	413	9 0	130 00	412	2 0[illegible]	30[illegible]	3				"		
		1018 / 7	319	8 0	190 50	318	2 [illegible]	314	4				"		
		1074 / 7	375	8 0	135 00	374	2 28	307	5				"		
		1045 / 7	346	9 0	200 00	345	2 [illegible]	314	6				"		
		1036 / 7	337	9 0	141 20	336	2 [illegible]	307	7				"		
		1071 / 7	372	9 0	207 30	371	2 0[illegible]	32[illegible]	8				"		
		1000 / 7	301	9 0	149 00	300	2 [illegible]	31[illegible]	9				"		
		1077 / 8	278	9 0	155 30	277	[illegible]	[illegible]	10				"		
		1127 / 7	428	9 0	203 00	427	2 0[illegible]	[illegible]	11				"		
		1062 / 5	263	9 0	169 15	262	3 0[illegible]	32[illegible]	12				"		
		600 / 2	401	3 0	196 25	400	3 10	297	13				"		
		990 / 6	391	8 0	190 10	390	2 [illegible]	287	14				"		
		1177 / 8	378	10 0	180 00	377	2 [illegible]	27[illegible]	15				"		
		1035 / 7	336	8 0	162 00	335	2 55	298	16				"		
		1060 / 7	361	9 0	154 10	360	2 40	29[illegible]	17				"		
		1090 / 7	391	9 0	147 00	390	2 35	28[illegible]	18				"		
		1127 / 7	428	9 0	140 40	427	2 2[illegible]	278	19				"		
									20						
									21						

Add'n'l Inform.

Topography Description Legend:
Side Hill.....S.H. Bottom Draw.B.D.
Side of Draw.S.D. Bottom Wash B.W.
Side of Ridge.S.R. Top of Ridge.T.R.
Head of Draw H.D. Toe of Slope..T.S.

Inters. of Draws.V.D's
Break in Slope..Bk.S.
Steep Slope.....S.S.
Top of Cliff.....T.Cl.
Bottom of Cliff..B.Cl.
Top of Spur.....T.Sp.
Bottom Canyon..B.Cn.

Side of Canyon S.Cn.
Top of Bank...T.B.
Bottom of Bank.B.B.
Top of Cut.....T.C.
Bottom of Cut..B.C.
Top of Fill.....T.F.
Bottom of Fill.B.F.

Saddle .....Sa.
Swale .....Sw.
Flat .....Fl.
Stream .....Str.
Trail .....Tr.
Pavement .....Pvt.
Edge of Road E.Rd.

Traveled Rd. Tr.Rd.
Fence .....Fn.
Int. Fences.V.Fns.
Ditch .....Di.
Telephone Pole T.P.
Power Pole....P.P.
Culvert .....Cul.

Oak-O. Fir-Fr.
Pine-Pl. Cedar-Ce.
Sycamore .....Sy.
Eucalyptus .....Eu.
Plus combinations of these and all common standard abbreviations.

F.B. 1129 PG. 176

Form 301 10M 3-34

PLEASE RETURN TO
LOS ANGELES COUNTY SURVEYOR
700 HALL OF RECORDS

NOTE: ANY ADDITIONS OR CHANGES ON THIS SHEET MUST BE MADE OR CIRCLED IN RED INK, WITH DATE AND NAME OF PERSON MAKING CHANGE

Do not extend notes this side of this line

Transit at	Sight on	Stadia Intercepts	Stadia Distance	Stadia Rod—	Horizontal Angle 0° to 360° Right	Horiz. Distance	+ — Vertical Angle	Elevation of Point	+ Back Sight	+ — Difference Elevation	Height of Instrument	+ — Vertical Distance	REMARKS Station Left Right
					° ′		° ′		1				
					° ′		° ′		2				
ADDITIONAL TOPOGRAPHY ON MUROC DIAGONAL									3				
					° ′		° ′		4				
Along Old Nadeau Rd. From Palmdale irrigation ditch to S.P.R.R.									5				
					° ′		° ′		6				
P 11	Post #1				° ′		° ′		7				
					° ′		° ′	2935.8	51		2940.9		
		1227 / 10	228	12.3	350.15	228	0.0	226	8				T.F.
		1123 / 9	224	11.7	348.25	224	0.0	202	9				E.O. Rd.
		1108 / 9	209	10.0	343.05	[illegible]	1.20	[illegible]	10				" " "
		1193 / 10	194	11.0	343.55	[illegible]	1.50	[illegible]	11				B.C.
		791 / 6	192	6.5	340.20	[illegible]	0.0	344	12				T.C.
		1160 / 10	161	11.0	346.30	[illegible]	0.40	[illegible]	13				"
		1164 / 10	165	11.2	349.05	[illegible]	2.50	[illegible]	14 ✓				B.C.
		1166 / 10	167	11.0	351.20	[illegible]	2.20	232	15				E.O. Rd
		1170 / 10	171	11.0	359.20	[illegible]	1.40	[illegible]	16				"
		1177 / 10	178	11.0	0.55	[illegible]	1.35	251	17				T.F.
		1153 / 10	154	11.0	9.15	[illegible]	2.32	[illegible]	18				"
		1150 / 10	151	11.0	6.35	[illegible]	2.45	[illegible]	19				E.O. Rd.
		1136 / 10	137	11.0	359.50	136	3.58	204 ✓	20				" " "
		1030 / 9	131	10.0	356.15	130	5.40	[illegible]	21				B.C.

Add'n'l Inform.

Notes Red. HNB Platted HNB Job No. 8374 Division No. F.B. 1127 Pg. 1[illegible]
Date Dec 1944 Date Feb 16, 45 Survey of Muroc Diagonal
Notes Chkd. Checked Survey by Rosecrans Notes R Date 10-25-44
Date Date Map No. Indexed C. Johnson Date 11-22-44

Form 301 10M 3-34

PLEASE RETURN TO
LOS ANGELES COUNTY SURVEYOR
700 HALL OF RECORDS

NOTE: ANY ADDITIONS OR CHANGES ON THIS SHEET MUST BE MADE OR CIRCLED IN RED INK. WITH DATE AND NAME OF PERSON MAKING CHANGE

Do not extend notes this side of this line

Transit at	Sight on	Stadia Intercepts	Stadia Distance	Stadia Rod—	Horizontal Angle 0° to 360° Right	Horiz. Distance	+ Vertical Angle —	Elevation of Point	+ Back Sight	+ Difference Elevation —	Height of Instrument	+ Vertical Distance —	REMARKS Station Left Right
P	P.O.S.T.	1126							1				
11	#1	10	127	11.0	354.35	[illegible]	3.36	[illegible]			29.40		T.C.
		1033							2				
		9	134	10.0	352.20	[illegible]	3.10	[illegible]					Tel. Po
		1096							3				
		10	97	11.0	7.45	[illegible]	8.25						Begin + end of cut
		1207							4				
		11	108	12.0	13.13	[illegible]	6.06	[illegible]				-11	E. O. Rd.
		1123							5				
		10	124	11.0	20.55	[illegible]	4.48	[illegible]					" " "
		1127							6				
		10	128	11.0	22.45	[illegible]	1.37	[illegible]					T.F.
		1110							7				
		10	111	11.0	38.40	[illegible]	6.39	[illegible]					"
		1206							8				
		11	107	12.0	37.50	[illegible]	6.24	[illegible]					E. O. Rd.
		1186							9				
		11	87	12.0	34.10		8.55	[illegible]					" " "
		1173							10				
		11	74	12.0	22.50		6.37	[illegible]					Tel. Po
		1167							11				
		11	68	12.0	33.05	[illegible]	6.0[illegible]	[illegible]					T.C.
		1163							12				
		11	64	12.0	71.10	[illegible]	9.25						T.C.
		1172							13				
		11	73	12.0	68.15	[illegible]	13.50	[illegible]					B.C
		1174							14				
		11	75	12.0	39.15		11.4[illegible]	[illegible]					"
		1133							15				
		11	34	12.0	66.50	[illegible]	11.27	[illegible]					E O Rd
		1151							16				
		11	52	12.0	65.45		8.32	[illegible]					" " "
		1209							17				
		11	110	12.0	66.55	[illegible]	8.14	[illegible]					T.F.
		1138							18				
		10	139	11.0	101.25	[illegible]	5.08	[illegible]					"
		1136							19				
		10	137	11.0	102.25	[illegible]	8.5[illegible]	[illegible]					E. O. Rd
		1123							20				
		10	124	11.0	109.20	[illegible]	9.35	[illegible]					" " "
		1211							21				
		11	112	12.0	112.55	[illegible]	10.51	[illegible]					end of cut

Add'n'l Inform.

F.B. 1129 PG. 178

Topography Description Legend:
Side Hill....S.H. Bottom Draw.B.D.
Side of Draw.S.D. Bottom Wash B.W.
Side of Ridge.S.R. Top of Ridge.T.R.
Head of Draw H.D. Toe of Slope..T.S.

Inters. of Draws.V.D's
Break in Slope..Bk.S.
Steep Slope.....S.S.
Top of Cliff.....T.Cl.
Bottom of Cliff..B.Cl.
Top of Spur.....T.Sp.
Bottom Canyon..B.Cn.

Side of Canyon S.Cn.
Top of Bank...T.B.
Bottom of Bank.B.B.
Top of Cut.....T.C.
Bottom of Cut..B.C.
Top of Fill.....T.F.
Bottom of Fill.B.F.

Saddle .....Sa.
Swale .....Sw.
Flat .....Fl.
Stream .....Str.
Trail .....Tr.
Pavement .....Pvt.
Edge of Road E.Rd.

Traveled Rd. Tr.Rd.
Fence .....Fn.
Int. Fences.V.Fns.
Ditch .....Di.
Telephone Pole T.P.
Power Pole...P.P.
Culvert .....Cul.

Oak-O. Pi-Pi.
Pine-Pi. Cedar-Ce.
Sycamore .....Sy.
Eucalyptus .....Eu.
Plus combinations of these and all common standard abbreviations.

Form 301 10M 3-34

PLEASE RETURN TO
LOS ANGELES COUNTY SURVEYOR
700 HALL OF RECORDS

NOTE: ANY ADDITIONS OR CHANGES ON THIS SHEET MUST BE MADE OR CIRCLED IN RED INK, WITH DATE AND NAME OF PERSON MAKING CHANGE

Do not extend notes this side of this line

Transit at	Sight on	Stadia Intercepts	Stadia Distance	Stadia Rod—	Horizontal Angle 0° to 360° Right	Horiz. Distance	+ — Vertical Angle	Elevation of Point	+ Back Sight	+ — Difference Elevation	Height of Instrument	+ — Vertical Distance	REMARKS Station Left Right
P	P.O.S.T.	1187			° ′		° ′		1				
11	#1	11	88	12 0	103.00		10.58	[illegible]			2940°		Tel. Po
		1108							2				
		10	109	11 0	145.30	[illegible]	8.58						SH.
		1205							3				
		11	106	12 0	165.35	[illegible]	6.17						"
		1215							4				
		11	116	12 0	187.25		4.12						"
		1127							5				
		10	128	11 5	203.00	128	0.0	29 29 1					"
		1165							6				
		10	166	11 1	196.00	166	0.0	29 8					"
		1157							7				
		10	158	11 0	180.50	[illegible]	2.20						"
		1160							8				
		10	161	12 0	167.45	[illegible]	4.07						"
		1174							9 ✓				
		10	175	11 0	152.55	[illegible]	6.47						" Brk
		1218							10				
		10	219	11 0	[illegible]								"
		1114							11				
		9	215	11 0	[illegible]	[illegible]	3.17						"
		1220							12				
		10	221	11 0	175.35	[illegible]	1.55						"
		1134							13				
		9	235	11 0	[illegible]	[illegible]	0.70						"
		1182							14				
		9	283	12 0	182.45	[illegible]	1.50						"
		1170							15 ✓				
		9	271	12 0	172.50	[illegible]	2.53	[illegible]					"
		1167							16				
		9	268	11 0	163.55	[illegible]	3.56	[illegible]					"
		1177							17				
		9	278	12 0	154.40	[illegible]	4.27						T.S. E. Fl.
		1126							18				
		8	327	12 0	152.45	[illegible]	3.07	[illegible]					Fl
		1025							19				
		7	326	12 0	158.50	[illegible]	3.38						T.S. + Fl.
		1128							20				
		8	329	12 0	165.55	[illegible]	2.58	[illegible]					Sl.
		1207							21				
		8	408	12 0	163.00	[illegible]	2.51	[illegible]					"

Add'n'l Inform.

Notes Red. HNB Platted HNB Job No. 8374 Division No. F.B. 1129 PG. 179
Date Dec 1944 Date Feb 16, 45 Survey of Muroc Diagonal
Notes Chkd. Checked Survey by Robecrans Notes R Date 10-25-44
Date Date Map No. Indexed L. C. Johnson Date

Form 301 10M 3-34

PLEASE RETURN TO
LOS ANGELES COUNTY SURVEYOR
700 HALL OF RECORDS

NOTE: ANY ADDITIONS OR CHANGES ON THIS SHEET MUST BE MADE OR CIRCLED IN RED INK, WITH DATE AND NAME OF PERSON MAKING CHANGE

Do not extend notes this side of this line

Transit at	Sight on	Stadia Intercepts	Stadia Distance	Stadia Rod—	Horizontal Angle 0° to 360° Right	Horiz. Distance	+ — Vertical Angle	Elevation of Point	+ Back Sight	+ — Difference Elevation	Height of Instrument	+ — Vertical Distance	REMARKS Station Left Right
P	P.O.T.	1198	399	12.0	157.20	398	3.[illegible]	[illegible]	1		29[illegible]		Sl.
11	#1	8											
		1196	39[illegible]	12.0	152.40	39[illegible]	3.4[illegible]	[illegible]	2				" + E. Fl.
		8											
		1192	39[illegible]	12.0	146.50	39[illegible]	1.0[illegible]	[illegible]	3				Fl
		8											
		1179	[illegible]	11.0	145.15		6.5[illegible]	[illegible]	4				S. H.
		11											
		1182	83	11.0	172.[illegible]	[illegible]	5.[illegible]	[illegible]	5				"
		11											
		689	90	7.0	193.55	[illegible]	5.[illegible]	[illegible]	6				Sl.
		6											
		1208	109	12.0	223.10	109	0.0	[illegible]	7				"
		11											
		1188	89	11.6	235.05	[illegible]	0.0	29[illegible]	8				"
		11											
		1049	50	10.5	193.05	50	[illegible]	30[illegible]	9				S.H.
		10											
		1143	44	12.5	135.10	44	0.0	28[illegible]	10				"
		11											
		1131	32	11.5	69.20	32	0.0	29[illegible]	11				"
		11											
		615	16	6.6	65.50	16	0.0	34[illegible]	12				Brk
		6											
		507	08	5.4	357.45	08	[illegible]	35[illegible]	13				Top of hill
		5											
		830	[illegible]	8.4	269.15	31	[illegible]	32[illegible]	14				Sl.
		8											
		518	19	5.5	186.10	19	[illegible]	35[illegible]	15				Top of hill
		5											
		1161	62	11.5	265.45	[illegible]	0.0	29[illegible]	16				Sl.
		11											
		1182	83	10.0	269.30	[illegible]	1.[illegible]	[illegible]	17				B.D
		11											
		1211	112	11.6	268.10	112	[illegible]	29[illegible]	18				Sl.
		11											
		1224	125	11.8	284.20	125	0.0	29[illegible]	19				"
		11											
		1192	93	12.0	291.45	93	1.15	[illegible]	20				
		11											
		1183	84	12.0	300.10	84	4.0[illegible]	[illegible]	21				B.D.
		11											

Add'n'l Inform.

F.B. 1129 PG. 180

Topography Description Legend:
Side Hill....S.H. Bottom Draw.B.D.
Side of Draw.S.D. Bottom Wash.B.W.
Side of Ridge.S.R. Top of Ridge.T.R.
Head of Draw H.D. Toe of Slope..T.S.

Inters. of Draws.V.D's
Break in Slope..Bk.S.
Steep Slope.....S.S.
Top of Cliff.....T.Cl.
Bottom of Cliff..B.Cl.
Top of Spur.....T.Sp.
Bottom Canyon..B.Cn.

Side of Canyon S.Cn.
Top of Bank...T.B.
Bottom of Bank.B.B.
Top of Cut.....T.C.
Bottom of Cut..B.C.
Top of Fill.....T.F.
Bottom of Fill.B.F.

Saddle .....Sa.
Swale .....Sw.
Flat .....Fl.
Stream .....Str.
Trail .....Tr.
Pavement ....Pvt.
Edge of Road E.Rd.

Traveled Rd. Tr.Rd.
Fence .....Fn.
Int. Fences.V.Fns.
Ditch .....Di.
Telephone Pole T.P.
Power Pole...P.P.
Culvert .....Cul.

Oak-O. Fir-Fr.
Pine-Pl. Cedar-Ce.
Sycamore .....Sy.
Eucalyptus ....Eu.
Plus combinations of these and all common standard abbreviations.

Form 301 10M 3-34

PLEASE RETURN TO
LOS ANGELES COUNTY SURVEYOR
700 HALL OF RECORDS

NOTE: ANY ADDITIONS OR CHANGES ON THIS SHEET MUST BE MADE OR CIRCLED IN RED INK, WITH DATE AND NAME OF PERSON MAKING CHANGE

Do not extend notes this side of this line

Transit at	Sight on	Stadia Intercepts	Stadia Distance	Stadia Rod—	Horizontal Angle 0° to 360° Right	Horiz. Distance	+ — Vertical Angle	Elevation of Point	+ Back Sight	+ — Difference Elevation	Height of Instrument	+ — Vertical Distance	REMARKS Station	Left	Right
P	Post #1	1162			° ′		° ′		1						
11		11	63	12.0	318.55		4.07	[illegible]			2940.2		S.H.		
		1154							2						
		11	55	12.0	337.35		2.07	26.9					"		
		830							3						
		8	31	8.2	345.00	31	0.0	32.7					Brk		
		1186							4						
		11	87	12.0	341.50	86	6.55	18.5					B.D.		
		1190							5						
		11	91	12.0	335.00	90	5.59	18.4					V Drs.		
		1204							6						
		11	105	12.0	305.05	105	1.43	25.8					Sl.		
		1141							7						
		11	42	11.5	20.25	42	0.0	29.4					S.H.		
		1142							8						
		11	43	12.0	59.40	43	3.52	26.0					"		
		1152							9						
		11	53	12.0	107.25	52	6.11	23.4							
		1208							10						
		11	109	12.0	320.45	108	3.50	21.7					B.D.		
		1127							11						
		10	128	11.0	315.[illegible]	128	2.52	23.6					"		
		1132							12						
		10	133	11.0	299.[illegible]	133	1.43	25.8					"		
		1175							13						
		10	176	11.0	294.35	176	0.10	29.3					"		
		1006							14						
		8	207	8.5	293.15	207	0.0	32.1					"		
		915							15						
		7	[illegible]	8.0	292.05	216	0.0	32.9					"		
		730							16						
		5	[illegible]	4.8	285.45 ~~85.45~~	231	0.0	36.1					"		
		421							17						
		2	[illegible]	2.9	277.45	225	0.0	38.0					Sl.		
		521							18						
		3	[illegible]	3.1	266.30	222	0.0	37.8					"		
		426							19						
		2	[illegible]	2.7	255.20	227	0.0	38.2					"		
		598							20						
		4	[illegible]	5.4	250.25	199	0.0	35.5					"		
		587							21						
		4	188	4.8	260.30	188	0.0	36.1					"		

Add'n'l Inform.

Notes Red. E. Granquist Platted H.N.B. Job No. 8374 Division No. F.B. 1129 PG. 181
Date Jan 1945 Date Feb 16, 45 Survey of Myroc Diagonal
Notes Chkd. Checked Survey by Assessor Notes R Date 10-26-44
Date Date Map No. Indexed A. C. Johnson

Form 301 10M 3-34

PLEASE RETURN TO
LOS ANGELES COUNTY SURVEYOR
700 HALL OF RECORDS

NOTE: ANY ADDITIONS OR CHANGES ON THIS SHEET MUST BE MADE OR CIRCLED IN RED INK, WITH DATE AND NAME OF PERSON MAKING CHANGE

Do not extend notes this side of this line

Transit at	Sight on	Stadia Intercepts	Stadia Distance	Stadia Rod—	Horizontal Angle 0° to 360° Right	Horiz. Distance	+ Vertical Angle —	Elevation of Point	+ Back Sight —	+ Difference Elevation —	Height of Instrument	+ Vertical Distance —	REMARKS Station	Left	Right
P	P.O.ST	587			° '		° '	'							
"	#1	4	188	5 2	274 40	188	0 0	357	1		2940		51.		
		688			° '		° '		2						
		5	189	6 6	284 10	189	0 0	343	3				"		
		1147			° '		° '								
		10	148	10 8	290 40	148	0 0	301	4				"		
		1130			° '		° '								
		10	131	11 0	274 05	131	0 0	299	5				"		
		1130			° '		° '								
		10	131	10 3	260 35	131	0 0	306	6				"		
		1128			° '		° '								
		10	129	10 7	251 05	129	0 0	302	7				B.D.		
		1189			° '		° '								
		11	90	12 0	260 20	90	0 0	289	8				"		
		1206			° '		° '								
		11	107	12 0	274 20	107	0 0	289	9				51.		
		1221			° '		° '								
		11	122	12 3	285 40	122	0 0	286	10				"		
		1207			° '		° '								
		11	108	12 0	300 20	108	1 15	267	11				"		
		1099			° '		° '								
		3	140	9 5	221 40	140	0 0	314	12				D.H.		
		865			° '		° '								
		7	166	7 6	320 50	166	0 0	333	13				"		
		1172			° '		° '								
		10	173	11 6	309 20	173	0 0	293	14				"		
		1004			° '		° '								
		8	205	8 5	300 55	205	0 0	324	15				"		
		637			° '		° '								
		4	238	4 7	298 25	238	0 0	362	16				51.		
		274			° '		° '								
		1	275	2 1	294 35	275	0 0	388	17				"		
		618			° '		° '								
		3	319	5 0	291 00	319	+ 1 27	439	18				"		
		548			° '		° '								
		2	349	3 0	287 75	349	+ 1 27	471	19				"		
		668			° '		° '								
		3	369	5 0	294 55	369	+ 2 00	486	20				"		
		523			° '		° '								
		2	323	4 0	299 40	323	+ 1 13	437	21				"		
		490			° '		° '								
		2	291	0 5	304 25	291	0 0	404					"		

Add'n'l Inform.

Topography Description Legend:
Side Hill...S.H. Bottom Draw B.D.
Side of Draw...S.D. Bottom Wash B.W.
Side of Ridge...S.R. Top of Ridge T.R.
Head of Draw H.D. Toe of Slope...T.S.

Inters. of Draws V.D's
Break in Slope...Bk.S.
Steep Slope...S.S.
Top of Cliff...T.Cl.
Bottom Cliff...B.Cl.
Top of Spur...T.Sp.
Bottom Canyon...B.Cn.

Side of Canyon S.Cn.
Top of Bank...T.B.
Bottom of Bank...B.B.
Top of Cut...T.C.
Bottom of Cut...B.C.
Top of Fill...T.F.
Bottom of Fill...B.F.

Saddle ...Sa.
Swale ...Sw.
Flat ...Fl.
Stream ...Str.
Trail ...Tr.
Pavement ...Pvt.
Edge of Road...E.Rd.

Traveled Rd.Tr.Rd.
Fence ...Fn.
Int. Fences...V.Fns.
Ditch ...Di.
Telephone Pole T.P.
Power Pole...P.P.
Culvert ...Cul.

Oak-O. Fir-Fr.
Pine-Pi. Cedar-Ce.
Sycamore ...Sy.
Eucalyptus ...Eu.
Plus combinations of these and all common standard abbreviations.

F.B. 1129 PG. 182

Form 301 10M 3-34

PLEASE RETURN TO
LOS ANGELES COUNTY SURVEYOR
700 HALL OF RECORDS

NOTE: ANY ADDITIONS OR CHANGES ON THIS SHEET MUST BE MADE OR CIRCLED IN RED INK. WITH DATE AND NAME OF PERSON MAKING CHANGE

Do not extend notes this side of this line

Transit at	Sight on	Stadia Intercepts	Stadia Distance	Stadia Rod—	Horizontal Angle 0° to 360° Right	Horiz. Distance	+ — Vertical Angle	Elevation of Point	+ Back Sight	+ — Difference Elevation	Height of Instrument	+ — Vertical Distance	REMARKS Station Left Right
P 11	P.O.S.T. #1	561 / 3	262	4 1	312 40	262	— 0 0	368	1	—	29409	—	T Sp.
		553 / 3	254	4 6	320 30	254	— 0 0	363	2	—		—	"
		440 / 2	241	3 1	328 15	241	— 0 0	378	3	—		—	"
		437 / 2	238	1 6	334 10	238	— 0 0	393	4	—		—	" + T.C
									5				
P 12	P.1. 2E							29570	6 51	—	29621	—	
		1150 / 9	251	11 0	25 05	250	— 3 18	367	7	—		—	T.C.
		1111 / 9	212	11 0	33 15	211	— [illegible]	355	8	—		—	S.I.
		1189 / 10	190	11 0	43 35	189	— 1 06	376	9	—		—	"
		1168 / 10	169	11 0	[illegible]	168	— [illegible]	411	10	—		—	"
		1163 / 10	164	11 0	67 50	163	— 3 12	420	11	—		—	"
		1156 / 10	157	11 0	82 10	157	— 2 30	442	12	—		—	"
		1149 / 10	150	12 3	100 05	150	— 0 0	498	13	—		—	"
		943 / 8	144	9 0	113 25	144	— 0 0	531	14	—		—	"
		856 / 7	157	8 0	134 20	157	+ 1 39	584	15	—		—	"
		996 / 8	197	10 0	148 55	196	+ 3 10	628	16	—		—	"
		1070 / 8	271	9 0	153 35	270	+ 3 34	698	17	—		—	"
		632 / 4	233	5 0	163 45	232	+ 2 48	684	18	—		—	T.R.
		568 / 4	169	5 0	150 10	169	+ 2 51	653	19	—		—	S.I.
		728 / 6	129	6 0	136 25	129	+ 2 48	623	20	—		—	"
		804 / 7	105	5 2	118 45	105	— 0 0	569	21	—		—	"

Add'n'l Inform.

Notes Red. Plotted HNB Job No. 8374 Division No. F.B. 1129 PG 183
Date Jan 1945 Date Feb. 16, 45 Survey of Maroc Diagonal
Notes Chkd. Checked Survey by Rosecrans Notes R Date 10-27-44
Date Date Map No. Indexed A. C. Johnson Date

Form 301 10M 3-34

PLEASE RETURN TO
LOS ANGELES COUNTY SURVEYOR
700 HALL OF RECORDS

NOTE: ANY ADDITIONS OR CHANGES ON THIS SHEET MUST BE MADE OR CIRCLED IN RED INK. WITH DATE AND NAME OF PERSON MAKING CHANGE

Do not extend notes this side of this line

Transit at	Sight on	Stadia Intercepts	Stadia Distance	Stadia Rod	Horizontal Angle 0° to 360° Right	Horiz. Distance	+ − Vertical Angle	Elevation of Point	+ Back Sight	+ − Difference Elevation	Height of Instrument	+ − Vertical Distance	REMARKS Station	Left	Right
P	P.1.	894	95	9 1	103 35	95	− 0 0	530	1		29621		S1		
12	2E	8													
		1198	99	12 0	80 10	99	− 0 47	488	2				"		
		11													
		1217	118	12 0	59 45	118	− 2 [illegible]	440	3				"		
		11													
		1137	138	11 0	47 20	137	− 4 [illegible]	399	4				"		
		10													
		1160	161	11 0	35 35	160	− 4 [illegible]	373	5				"		
		10													
		1183	184	11 0	26 45	182	− [illegible]	301	6				"		
		10													
		1210	211	12 0	18 45	209	− 5 [illegible]	312	7				S. end	cut	
		10													
		1200	183	12 0	14 20	181	− 5 5[illegible]	317	8				N "	"	
		1018													
		1149	150	11 0	24 50	148	− 5 [illegible]	360	9				S1.		
		10													
		1119	120	11 0	37 20	119	− 5 2[illegible]	398	10				"		
		10													
		996	97	10 0	58 05	96	− 4 [illegible]	441	11				"		
		9													
		1183	84	11 7	[illegible]	84	−	504	12				"		
		11													
		795	96	7 9	108 05	96	− 0 [illegible]	542	13				"		
		7													
		1108	109	10 0	128 30	108	+ 4 20	602	14				"		
		10													
		641	142	5 0	147 20	142	+ 2 50	641	15				"		
		5													
		1172	173	10 0	157 45	171	+ 5 2[illegible]	682	16				T.R.		
		10													
		603	204	5 0	162 50	203	+ 3 [illegible]	686	17				"		
		4													
		326	127	2 0	151 05	127	+ 2 4[illegible]	658	18				"		
		2													
		394	95	3 0	146 25	95	+ 3 10	643	19				"		
		3													
		363	64	3 0	135 30	64	+ 2 11	615	20				"		
		3													
		642	43	6 9	96 40	43	− 0 0	552	21				S1.		
		6													

Add'n'l Inform.

F.B. 1129 PG. 184

Topography Description Legend:
Side Hill.....S.H. Bottom Draw.B.D.
Side of Draw.S.D. Bottom Wash B.W.
Side of Ridge.S.R. Top of Ridge.T.R.
Head of Draw H.D. Toe of Slope..T.S.

Inters. of Draws.V.D's
Break in Slope..Bk.S.
Steep Slope.....S.S.
Top of Cliff.....T.Cl.
Bottom of Cliff..B.Cl.
Top of Spur.....T.Sp.
Bottom Canyon..B.Cn.

Side of Canyon S.Cn.
Top of Bank..T.B.
Bottom of Bank.B.B.
Top of Cut.....T.C.
Bottom of Cut..B.C.
Top of Fill.....T.F.
Bottom of Fill.B.F.

Saddle .....Sa.
Swale .....Sw.
Flat .....Fl.
Stream .....Str.
Trail .....Tr.
Pavement .....Pvt.
Edge of Road E.Rd.

Traveled Rd. Tr.Rd.
Fence .....Fn.
Int. Fences.V.Fns.
Ditch .....Di.
Telephone Pole T.P.
Power Pole...P.P.
Culvert .....Cul.

Oak-O. Fir-Fr.
Pine-Pi. Cedar-Ce.
Sycamore .....Sy.
Eucalyptus .....Eu.
Plus combinations of these and all common standard abbreviations.

Form 301 10M 3-34

PLEASE RETURN TO
LOS ANGELES COUNTY SURVEYOR
700 HALL OF RECORDS

NOTE: ANY ADDITIONS OR CHANGES ON THIS SHEET MUST BE MADE OR CIRCLED IN RED INK, WITH DATE AND NAME OF PERSON MAKING CHANGE

Do not extend notes this side of this line

Transit at	Sight on	Stadia Intercepts	Stadia Distance	Stadia Rod—	Horizontal Angle 0° to 360° Right	Horiz. Distance	+ — Vertical Angle	Elevation of Point	+ Back Sight	+ — Difference Elevation	Height of Instrument	+ — Vertical Distance	REMARKS Station	Left	Right
P 12	P.I. 2E	1157	50	120	41° 00'	58	2° 28'	475	1		4.52		SI		
		11 1189	50	120	23° 30'	89	4° 33'	430	2				"		
		11 1114	115	120	15° 05'	114	6° 07'	388	3				"		
		10 1131	132	120	3° 35'	130	6° 24'	356	4				T.C. & Tel. Po		
		10 1101	102	120	350° 30'	101	5° 21'	384	5				"		
		10 1162	63	120	0° 55'	63	2° 03'	467	6				SI		
		11 1008	29	97	20° 10'	29	3° 00'	524	7				"		
		10 5374	33	15	14° 50'	33	0° 00'	575	8				"		
		3 3.44	45	30	135° 55'	45	1° 40'	603	9				T.R.		
		3 3.27	20	30	156° 15'	20	0° 00'	589	10				"		
		2 612	13	64	307° 45'	13	0° 00'	557	11				"		
		6 1140	47	120	333° 45'	47	1° 18'	492	12				SI.		
		11 1170	71	120	41° 30'	70	5° 17'	435	13				T.C.		
		11 1157	59	120	313° 25'	58	2° 51'	472	14				Tel. Po		
		11 1157	59	120	293° 25'	58	3° 51'	463	15				T.C		
		9 929	30	97	280° 45'	30	0° 00'	524	16				S.H.		
		9 629	30	66	221° 45'	30	0° 00'	555	17				"		
		6 1056	57	106	237° 25'	57	0° 00'	515	18				"		
		10 1180	81	120	242° 55'	81	1° 30'	478	19				Tel. Po		
		11 1183	84	120	245° 55'	84	2° 50'	458	20				T.C.		
		11 1210		120	231° 40'	111	2° 08'	460	21				"		

Add'n'l Inform.

Notes Red. Jan. 1945 Date Feb 1945 Notes Chkd. Date Checked Date Map No. Indexed

Survey of Murec Diagonal Survey by Fosecrans Notes R Date 10-27-44

Division No. F.B. 1129 PG. 185

Job No. 8374 Computed 1st Platted HNB

Checked by C. Johnson

Form 301 10M 3-34

PLEASE RETURN TO
LOS ANGELES COUNTY SURVEYOR
700 HALL OF RECORDS

NOTE: ANY ADDITIONS OR CHANGES ON THIS SHEET MUST BE MADE OR CIRCLED IN RED INK, WITH DATE AND NAME OF PERSON MAKING CHANGE

Do not extend notes this side of this line

Transit at	Sight on	Stadia Intercepts	Stadia Distance	Stadia Rod	Horizontal Angle 0° to 360° Right	Horiz. Distance	+ − Vertical Angle	Elevation of Point	+ Back Sight	+ − Difference Elevation	Height of Instrument	+ − Vertical Distance	REMARKS Station	Left	Right
P 12	P.T. 2E	1198 / 11	94	11.0	210 25	94	− 0 0	51.1	1		2962.1		S.H.		
		592 / 5	93	5.1	180 30	93	− 0 0	57.0	2				"		
		712 / 6	113	6.0	168 05	113	+ 2 30	60.9	3				"		
		708 / 6	109	6.6	188 15	109	− 0 0	55.5	4				"		
		1104 / 10	105	10.8	206 55	105	− 0 0	51.3	5				"		
		1122 / 10	123	11.0	227 30	123	− 2 [illegible]	45.8	6				T.C.		
		1154 / 10	155	11.0	220 35	155	− 1 [illegible]	46.5	7				"		
		1034 / 9	135	9.5	203 05	135	− 0 0	52.6	8				Sl.		
		430 / 3	131	3.2	181 40	131	− 0 0	58.9	9				"		
		547 / 4	148	4.0	167 55	148	+ 2 [illegible]	64.2	10				"		
		1071 / 9	172	9.0	170 45	171	+ 2 [illegible]	63.2	11				Dr.		
		576 / 4	177	3.8	181 25	177	− 0 0	58.3	12				"		
		1072 / 9	173	8.5	196 35	173	− 0 0	53.6	13				"		
		1164 / 10	165	11.8	211 00	165	− 0 0	50.3	14				"		
		1174 / 10	175	11.0	215 40	175	− 0 [illegible]	48.6	15				Tel. Po		
		1204 / 10	205	11.0	214 40	205	− 0 55	47.7	16				T.C.		
		997 / 8	198	8.8	202 20	198	− 0 0	53.3	17				Sl.		
		691 / 5	192	5.4	191 50	192	− 0 0	56.7	18				"		
		296 / 1	197	1.3	181 45	197	− 0 0	60.8	19				"		
		1014 / 8	215	9.0	172 00	214	+ 3 25	65.8	20				"		
		1215 / 9	266	10.0	172 25	265	+ 3 12	66.8	21				"		

Add'n'l Inform.

F.B. 1129 PG. 146

Topography Description Legend:
Side Hill.....S.H. Bottom Draw.B.D.
Side of Draw.S.D. Bottom Wash B.W.
Side of Ridge.S.R. Top of Ridge.T.R.
Head of Draw H.D. Toe of Slope..T.S.

Inters. of Draws.V.D's
Break in Slope..Bk.S.
Steep Slope.....S.S.
Top of Cliff.....T.Cl.
Bottom of Cliff..B.Cl.
Top of Spur.....T.Sp.
Bottom Canyon..B.Cn.

Side of Canyon S.Cn.
Top of Bank...T.B.
Bottom of Bank.B.B.
Top of Cut.....T.C.
Bottom of Cut..B.C.
Top of Fill.....T.F.
Bottom of Fill.B.F.

Saddle .....Sa.
Swale .....Sw.
Flat .....Fl.
Stream .....Str.
Trail .....Tr.
Pavement .....Pvt.
Edge of Road E.Rd.

Traveled Rd. Tr.Rd.
Fence .....Fn.
Int. Fences.V.Fns.
Ditch .....Di.
Telephone Pole T.P.
Power Pole...P.P.
Culvert .....Cul.

Oak-O. Fir-Fr.
Pine-Pi. Cedar-Ce.
Sycamore .....Sy.
Eucalyptus .....Eu.
Plus combinations of these and all common standard abbreviations.

Form 301 10M 3-34

PLEASE RETURN TO
LOS ANGELES COUNTY SURVEYOR
700 HALL OF RECORDS

NOTE: ANY ADDITIONS OR CHANGES ON THIS SHEET MUST BE MADE OR CIRCLED IN RED INK, WITH DATE AND NAME OF PERSON MAKING CHANGE

Do not extend notes this side of this line

Transit at	Sight on	Stadia Intercepts	Stadia Distance	Stadia Rod—	Horizontal Angle 0° to 360° Right	Horiz. Distance	+ — Vertical Angle	Elevation of Point	+ Back Sight	+ — Difference Elevation	Height of Instrument	+ — Vertical Distance	REMARKS Station	Left	Right
P 12	P.I. 2E	550 / 3 / 347	251	20	181° 40'	251	+ 1° 14'	645	1				SI.		
		1 / 946	248	12	191° 15'	248	0° 00'	610	2				"		
		7 / 1152	247	74	201° 30'	247	0° 00'	547	3				"		
		9 / 1189	253	120	211° 10'	253	0° 17'	482	4				T.C.		
		9 / 1180	290	120	209° 35'	290	0° 00'	501	5				"		
		9 / 1181	281	102	208° 25'	281	0° 00'	514	6				Tel. Po		
		9 / 1181	282	120	210° 05'	282	0° 37'	472	7				B.C.		
		9 / 1187	282	120	211° 50'	282	0° 20'	485	8				E.O. Rd.		
		9 / 1190	288	120	216° 20'	288	0° 22'	481	9				"		
		9 / 1190	291	120	217° 50'	291	0° 29'	477	10				T.F.		
		9 / 1200	291	120	218° 20'	291	0° 45'	465	11				B.F.		
		9 / 1167	301	120	222° 25'	301	1° 22'	439	12				SI.		
		9 / 1142	268	120	227° 25'	268	1° 50'	417	13				Dr.		
		9 / 1141	243	120	228° 00'	243	1° 10'	453	14				B.F.		
		9 / 1139	242	120	221° 55'	242	0° 35'	478	15				T.F.		
		9 / 1129	240	120	220° 20'	240	0° 35'	477	16				E.O. Rd		
		9 / 1125	230	120	215° 20'	230	0° 40'	475	17				" " "		
		9 / 1188	226	120	213° 35'	226	1° 15'	452	18				B.C.		
		10 / 1189	189	120	217° 05'	189	1° 47'	443	19				"		
		10 / 1198	190	120	219° 30'	190	1° 10'	463	20				E.O. Rd.		
		10	199	120	225° 50'	199	1° 00'	467	21				" " "		

Add'n Inform.

Notes Red Date Jan 1945 Platted HNB Date Feb 1945 Division No. Job No. 8374 Survey of Huroc Diagonal Survey by Reserano Notes Chkd. Checked Date Map No. Indexed Date Notes Date 10-27-42

F.B. 1129 PG. 187

Form 301 10M 3-34

PLEASE RETURN TO
LOS ANGELES COUNTY SURVEYOR
700 HALL OF RECORDS

NOTE: ANY ADDITIONS OR CHANGES ON THIS SHEET MUST BE MADE OR CIRCLED IN RED INK, WITH DATE AND NAME OF PERSON MAKING CHANGE

Do not extend notes this side of this line

Transit at	Sight on	Stadia Intercepts	Stadia Distance	Stadia Rod—	Horizontal Angle 0° to 360° Right	Horiz. Distance	+ − Vertical Angle	Elevation of Point	+ Back Sight	+ − Difference Elevation	Height of Instrument	+ − Vertical Distance	REMARKS Station	Left	Right
P 12	P.1. 2E	1201 / 10	202	12°	227° 15'	202	1° 01'	2946.6	1		2962.1		T.F.		
		1205 / 10	206	12°	228° 15'	206	1° 31'	44.7	2				B.F.		
		1133 / 9	234	12°	239° 50'	234	2° 43'	39.1	3				Dr.		
		1196 / 10	197	12°	249° 40'	196	3° 2[illegible]	38.7	4				"		
		1154 / 10	155	12°	240° 25'	155	2° 4[illegible]	42.7	5				B.F.		
		1152 / 10	153	11°	238° 50'	153	2° 0[illegible]	45.5	6				T.F.		
		1147 / 10	148	12°	237° 05'	148	1° 4[illegible]	45.6	7				E O Rd		
		1132 / 10	133	12°	230° 15'	133	2° 2[illegible]	44.6	8				" " "		
		1228 / 11	129	12°	227° 15'	129	3° 1[illegible]	42.7	9				B.C.		
		1193 / 11	94	12°	242° 30'	93	5° 14'	41.5	10				"		
		1199 / 11	100	12°	245° 50'	99	4° [illegible]	43.2	11				E. O. Rd.		
		1215 / 11	116	12°	252° 55'	116	2° 4[illegible]	44.7	12				" " "		
		1219 / 11	120	12°	254° 55'	120	2° 2[illegible]	45.1	13				T.F.		
		1127 / 10	128	12°	256° 10'	127	3° 3[illegible]	42.4	14				B.F.		
		1168 / 10	169	12°	264° 10'	168	4° 0[illegible]	38.4	15				Sl.		
		1155 / 10	156	12°	277° 40'	155	4° 4[illegible]	37.5	16				"		
		1211 / 11	112	12°	274° 40'	111	4° 29'	41.3	17				B.F.		
		1202 / 11	103	12°	274° 30'	103	3° 18'	44.2	18				T.F.		
		1198 / 11	99	12°	274° 10'	99	3° 49'	43.5	19				E. O. Rd.		
		1177 / 11	78	12°	270° 45'	77	6° 20'	41.6	20				" " "		
		1171 / 11	72	12°	271° 45'	70	8° 32'	39.6	21				B.C.		

Add'n'l Inform.

F.B. 1129 Pg. 188

Topography Description Legend:
Side Hill....S.H. Bottom Draw.B.D.
Side of Draw.S.D. Bottom Wash B.W.
Side of Ridge.S.R. Top of Ridge.T.R.
Head of Draw H.D. Toe of Slope..T.S.

Inters. of Draws.V.D's
Break in Slope..Bk.S.
Steep Slope.....S.S.
Top of Cliff.....T.Cl.
Bottom of Cliff..B.Cl.
Top of Spur.....T.Sp.
Bottom Canyon..B.Cn.

Side of Canyon S.Cn.
Top of Bank..T.B.
Bottom of Bank.B.B.
Top of Cut.....T.C.
Bottom of Cut..B.C.
Top of Fill.....T.F.
Bottom of Fill.B.F.

Saddle .....Sa.
Swale .....Sw.
Flat .....Fl.
Stream .....Str.
Trail .....Tr.
Pavement ....Pvt.
Edge of Road E.Rd.

Traveled Rd. Tr.Rd.
Fence .....Fn.
Int. Fences.V.Fns.
Ditch .....Dt.
Telephone Pole T.P.
Power Pole...P.P.
Culvert .....Cul.

Oak-O. Fir-Fr.
Pine-Pl. Cedar-Ce.
Sycamore .....Sy.
Eucalyptus ....Eu.
Plus combinations of these and all common standard abbreviations.

Form 301 10M 3-34

PLEASE RETURN TO
LOS ANGELES COUNTY SURVEYOR
700 HALL OF RECORDS

NOTE: ANY ADDITIONS OR CHANGES ON THIS SHEET MUST BE MADE OR CIRCLED IN RED INK, WITH DATE AND NAME OF PERSON MAKING CHANGE

Do not extend notes this side of this line

Transit at	Sight on	Stadia Intercepts	Stadia Distance	Stadia Rod—	Horizontal Angle 0° to 360° Right	Horiz. Distance	+ — Vertical Angle	Elevation of Point	+ Back Sight	+ — Difference Elevation	Height of Instrument	+ — Vertical Distance	REMARKS Station Left Right
P 12	P.1. 2E	1165 / 11	66	12°	294.05	64	9.55	389	1		29621		B.C.
		1173 / 11	74	12°	292.45	73	7.30	406	2				E. O Rd.
		1193 / 11	94	12°	292.30	93	4.38	424	3				" " "
		1201 / 11	102	12°	293.15	101	4.05	428	4				T.F.
		1196 / 11	97	12°	293.50	96	6.32	393	5				B.F.
		1149 / 10	150	12°	294.00	148	6.36	330	6				Sl.
		1153 / 10	154	12°	309.25	151	7.42	297	7				"
		1114 / 10	115	12°	312.15	113	6.25	373	8				B.F.
		1194 / 11	95	12°	312.15	94	4.52	422	9				T.F.
		1199 / 11	100	12°	314.15	99	5.13	411	10				E. O. Rd.
		1180 / 11	81	12°	316.05	79	8.08	387	11				" " "
		1172 / 11	73	12°	318.50	71	9.50	377	12				B.C.
		1195 / 11	96	12°	344.15	93	9.52	341	13				"
		1202 / 11	103	12°	341.35	101	7.38	366	14				E O Rd
		1217 / 11	118	12°	335.45	117	5.21	392	15				" "
		1124 / 10	125	5°	334.35	124	5.05	460	16				T.F.
		1134 / 10	135	12°	333.00	133	6.54	340	17				B.F.
		1163 / 10	164	12°	326.10	162	6.50	307	18				Sl.
		1190 / 10	191	12°	338.30	189	6.25	288	19				"
		1156 / 10	157	12°	345.00	155	6.46	318	20				B.F.
		1150 / 10	151	12°	348.45	150	4.55	373	21				T.F.

Add'n'l Inform.

Notes Red. HEGranquist Platted HNB Job No. 8374 Division No. F.B. 1129 Pg. 189
Date Jan. 1945 Date Feb 1945 Survey of Muroc Diagonal
Notes Chkd. Checked Survey by Rosecrans Notes R Date 10-27-44
Date Date Map No. Indexed A. C. Johnson Date

Form 301 3-34

PLEASE RETURN TO
LOS ANGELES COUNTY SURVEYOR
700 HALL OF RECORDS

NOTE: ANY ADDITIONS OR CHANGES ON THIS SHEET MUST BE MADE OR CIRCLED IN RED INK, WITH DATE AND NAME OF PERSON MAKING CHANGE

Do not extend notes this side of this line

Transit at	Sight on	Stadia Intercepts	Stadia Distance	Stadia Rod	Horizontal Angle 0° to 360° Right	Horiz. Distance	+ − Vertical Angle	Elevation of Point	+ Back Sight	+ − Difference Elevation	Height of Instrument	+ − Vertical Distance	REMARKS Station Left Right
P 12	P.1. 2E	1144 / 10	145	12.0	350 00	144	5 03	374	1		29621		E. O. Rd.
		1130 / 10	131	12.0	356 50	129	6 [illegible]	346	2				" " "
		1125 / 10	126	12.0	0 10	124	7 [illegible]	333	3				B.C.
		1160 / 10	161	12.0	9 35	159	6 [illegible]	308	4				B.C.
		1165 / 10	166	12.0	7 10	164	5 [illegible]	332	5				E. O. Rd.
		1178 / 10	179	12.0	1 10	178	4 [illegible]	354	6				" " "
		1181 / 10	182	12.0	359 20	181	4 [illegible]	358	7				T.F.
		1189 / 10	190	12.0	356 35	188	6 14	297	8				B.F.
		1227 / 10	228	12.0	348 40	225	6 18	253	9				Sl.
		1155 / 9	256	11.0	355 44	253	6 [illegible]	235	10				Dr.
		1123 / 9	224	11.0	4 55	221	6 [illegible]	275	11				B.F.
		1215 / 10	216	12.0	7 13	215	4 [illegible]	347	12				T.F.
		1211 / 10	212	12.0	8 40	211	4 [illegible]	334	13				E. O. Rd.
		1195 / 10	196	12.0	14 05	194	5 20	321	14				" " "
		1190 / 9	291	12.0	21 50	289	5 [illegible]	244	15				B.C.
		1143 / 9	244	11.0	20 10	242	4 [illegible]	301	16				E. O. Rd.
		1158 / 9	259	11.0	15 50	258	4 [illegible]	323	17				" " "
		1167 / 9	268	12.0	13 50	267	3 [illegible]	332	18				T.F.
		1168 / 9	269	12.0	12 30	267	4 16	303	19				B.F.
		1143 / 9	244	12.0	8 05	242	5 [illegible]	278	20 ✓				Sl.
		1235 / 9	336	12.0	13 50	334	4 47	224	21				"

Add'n'l Inform.

F.B. 1129 PG. 190

Topography Description Legend:
Side Hill....S.H. Bottom Draw.B.D.
Side of Draw.S.D. Bottom Wash B.W.
Side of Ridge.S.R. Top of Ridge.T.R.
Head of Draw H.D. Toe of Slope..T.S.

Inters. of Draws.V.D's
Break in Slope..Bk.S.
Steep Slope.....S.S.
Top of Cliff.....T.Cl.
Bottom of Cliff...B.Cl.
Top of Spur.....T.Sp.
Bottom Canyon..B.Cn.

Side of Canyon S.Cn.
Top of Bank...T.B.
Bottom of Bank.B.B.
Top of Cut.....T.C.
Bottom of Cut..B.C.
Top of Fill.....T.F.
Bottom of Fill.B.F.

Saddle .....Sa.
Swale .....Sw.
Flat .....Fl.
Stream .....Str.
Trail .....Tr.
Pavement ....Pvt.
Edge of Road E.Rd.

Trawled Rd. Tr.Rd.
Fence .....Fn.
Int. Fences.V.Fns.
Ditch .....Di.
Telephone Pole T.P.
Power Pole...P.P.
Culvert .....Cul.

Oak-O. Fir-Fr.
Pine-Pl. Cedar-Ce.
Sycamore .....Sy.
Eucalyptus ....Eu.
Plus combinations of these and all common standard abbreviations.

Form 301 10M 3-34

PLEASE RETURN TO
LOS ANGELES COUNTY SURVEYOR
700 HALL OF RECORDS

NOTE: ANY ADDITIONS OR CHANGES ON THIS SHEET MUST BE MADE OR CIRCLED IN RED INK, WITH DATE AND NAME OF PERSON MAKING CHANGE

Do not extend notes this side of this line

Transit at	Sight on	Stadia Intercepts	Stadia Distance	Stadia Rod—	Horizontal Angle 0° to 360° Right	Horiz. Distance	+ — Vertical Angle	Elevation of Point	+ Back Sight	+ — Difference Elevation	Height of Instrument	+ — Vertical Distance	REMARKS Station Left Right
P 12	P.1. 2E	1116 / 8	317	12.0	20.00	316	− 3.44	297	1		29621		B.F.
		1213 / 9	314	12.0	20.40	313	− 3.21	318	2				T.F.
		1204 / 9	325	12.0	22.15	304	− 3.40	308	3				E. O. Rd.
		1092 / 8	293	12.0	25.40	291	− 4.18	283	4				" " "
		1184 / 9	285	12.0	26.55	283	− 4.42	269	5				B.C.
									6				
P 13	P 14							29558	7 55		29558		
		408 / 3	109	3.0	225.15	109	+ 2.40	578	8				Sl.
		352 / 2	153	3.0	239.20	152	+ 4.47	654	9				Brk
		1007 / 8	208	9.0	244.40	206	+ 4.55	644	10				Sl.
		1203 / 950	254	10.0	250.30	252	+ 4.43	667	11				"
		1008 / 7	307	7.0	251.20	307	+ 4.06	708	12				"
		913 / 6	314	6.0	259.25	313	+ 3.48	705	13				"
		873 / 6	274	6.0	258.25	272	+ 4.52	730	14				"
		1023 / 6	424	7.0	260.05	422	+ 4.00	782	15				"
		684 / 5	185	6.0	258.45	184	+ 3.50	619	16				"
		322 / 2	123	3.0	258.20	122	+ 3.34	604	17				"
		472 / 4	73	4.0	255.15	73	+ 2.29	548	18				"
		736 / 7	37	6.8	216.15	37	− 0.0	490	19				S end cut
		539 / 5	40	5.3	314.40	40	− 0.0	505	20				Tel. Po.
		636 / 6	37	6.2	298.25	37	− 0.0	496	21				Dr.

Add'n'l Inform.

Notes Red. H.E. Granquist Platted HNB Job No. 8374 Division No. F.B. 1129 PG. 191
Date Jan 1945 Date Feb 1945 Survey of Muroc Dragonal
Notes Chkd. Checked Survey by Rosecrans Notes R. Date 10-27-44
Date Date Map No. Indexed A. C. Johnson Date

Form 301 10M 3-34

PLEASE RETURN TO
LOS ANGELES COUNTY SURVEYOR
700 HALL OF RECORDS

NOTE: ANY ADDITIONS OR CHANGES ON THIS SHEET MUST BE MADE OR CIRCLED IN RED INK, WITH DATE AND NAME OF PERSON MAKING CHANGE

Do not extend notes this side of this line

Transit at	Sight on	Stadia Intercepts	Stadia Distance	Stadia Rod—	Horizontal Angle 0° to 360° Right	Horiz. Distance	+ — Vertical Angle	Elevation of Point	+ Back Sight	+ — Difference Elevation	Height of Instrument	+ — Vertical Distance	REMARKS Station	Left	Right
P 13	P 14	284 / 2	85	28	288 20	85	— 0 0	530	1		29558		Dr.		
		625 / 5	126	50	273 45	126	+ 2 37	564	2				Dr.		
		464 / 3	165	40	266 55	165	+ 2 27	587	3				"		
		912 / 7	213	80	264 50	212	+ 3 50	619	4				"		
		1067 / 8	268	90	265 00	267	+ 3 57	651	5				"		
		873 / 6	274	70	274 30	272	+ 4 07	685	6				Sl.		
		953 / 7	254	80	275 00	252	+ 4 21	669	7				"		
		1021 / 8	222	80	278 45	221	+ 4 27 / — 4 27	650 ~~506~~	8				"		
		677 / 5	178	50	281 40	177	+ 4 24	644 ~~374~~	9				"		
		528 / 4	129	40	288 00	129	+ 2 29	573	10				"		
		143 / 1	44	15	300 15	44	— 0 0	543	11				"		
		448 / 4	49	41	338 35	49	— 0 0	514	12				N end fill		
		396 / 3	97	30	345 30	97	+ 1 01	543	13				B.F.		
		809 / 7	110	70	329 55	110	+ 1 [illegible]	521	14				B.D.		
		242 / 1	143	10	310 20	143	+ 1 15	578	15				Sl.		
		575 / 4	176	40	300 05	175	+ 3 [illegible]	610	16				"		
		1032 / 8	233	80	291 30	232	+ 4 [illegible]	656	17				"		
		775 / 5	276	60	289 40	274	+ 4 [illegible]	697	18				"		
		700 / 4	301	40	297 50	299	+ 4 [illegible]	753	19				"		
		920 / 6	321	60	305 25	319	+ 4 28	748	20				B.D.		
		1175 / 9	276	90	301 14	274	+ 4 32	684	21				"		

Add'n'l Inform.

F.B. 1129 PG. 192

Topography Description Legend:
Side Hill....S.H. Bottom Draw.B.D.
Side of Draw.S.D. Bottom Wash B.W.
Side of Ridge.S.R. Top of Ridge.T.R.
Head of Draw H.D. Toe of Slope..T.S.

Inters. of Draws.V.D's
Break in Slope..Bk.S.
Steep Slope.....S.S.
Top of Cliff.....T.Cl.
Bottom of Cliff..B.Cl.
Top of Spur.....T.Sp.
Bottom Canyon..B.Cn.

Side of Canyon S.Cn.
Top of Bank..T.B.
Bottom of Bank.B.B.
Top of Cut.....T.C.
Bottom of Cut..B.C.
Top of Fill.....T.F.
Bottom of Fill.B.F.

Saddle .....Sa.
Swale .....Sw.
Flat .....Fl.
Stream .....Str.
Trail .....Tr.
Pavement ....Pvt.
Edge of Road E.Rd.

Traveled Rd. Tr.Rd.
Fence .....Fn.
Int. Fences.V.Fns.
Ditch .....Dt.
Telephone Pole T.P.
Power Pole...P.P.
Culvert .....Cul.

Oak-O. Fir-Fr.
Pine-Pl. Cedar-Ce.
Sycamore .....Sy.
Eucalyptus ....Eu.
Plus combinations of these and all common standard abbreviations.

Form 301 10M 3-34

PLEASE RETURN TO
LOS ANGELES COUNTY SURVEYOR
700 HALL OF RECORDS

NOTE: ANY ADDITIONS OR CHANGES ON THIS SHEET MUST BE MADE OR CIRCLED IN RED INK, WITH DATE AND NAME OF PERSON MAKING CHANGE

Do not extend notes this side of this line

Transit at	Sight on	Stadia Intercepts	Stadia Distance	Stadia Rod—	Horizontal Angle 0° to 360° Right	Horiz. Distance	+ — Vertical Angle	Elevation of Point	+ Back Sight	+ — Difference Elevation	Height of Instrument	+ — Vertical Distance	REMARKS Station	Left	Right
P 13	P 14	758 / 5	259	5.0	300.45	258	+ 4.12	2969.5	1	—	2955.8	—	Sl.		
		627 / 4	228	4.0	304.15	227	+ 4.32	[illegible]	2	—	—	—	"		
		1025 / 8	226	8.0	312.05	225	+ 3.50	627	3	—	—	—	B.D.		
		492 / 3	193	3.0	321.10	193	+ 2.16	602	4	—	—	—	Sl.		
		777 / 6	178	7.0	317.45	177	+ 3.19	588	5	—	—	—	B.D.		
		1050 / 9	151	10.0	331.10	151	+ 2.50	531	6	—	—	—	V.Ds.		
		878 / 7	179	7.0	327.20	179	+ 3.00	581	7	—	—	—	Sl.		
		872 / 7	173	7.0	[illegible]	173	+ 1.59	545	8	—	—	—	B.D.		
		455 / 3	156	3.0	341.20	156	+ 1.30	568	9	—	—	—	Sl.		
		450 / 3	151	3.0	349.15	151	+ 2.06	581	10	—	—	—	Tel. Po		
		450 / 3	151	[illegible]	[illegible]	151	+ [illegible]	583	11	—	—	—	B.F.		
		349 / 2	150	2.0	353.00	150	+ 2.32	604	12	—	—	—	T.F.		
		206 / 1	106	1.0	350.00	106	+ 1.12	570	13	—	—	—	"		
		612 / 6	13	6.1	249.15	13	— 0.0	497	14	—	—	—	E.O. Rd.		
		611 / 6	12	6.0	106.30	12	— 0.0	498	15	—	—	—	" " "		
		720 / 7	21	7.2	114.50	21	— 0.0	486	16	—	—	—	S end	fill	
		630 / 6	31	6.1	47.05	31	— 0.0	497	17	—	—	—	N "	cut	
		434 / 4	35	4.1	19.05	35	— 0.0	517	18	—	—	—	E. O. Rd.		
		437 / 4	38	4.2	341.05	38	— 0.0	516	19	—	—	—	" " "		
		179 / 1	80	0.8	351.13	80	— 0.0	550	20	—	—	—	" " "		
		182 / 1	83	0.6	7.50	83	— 0.0	552	21	—	—	—	" " "		

Add'n'l Inform.

Notes Red. HNB Platted HNB Job No. 8374 Division No. F.B. 1129 Pg. 183
Date Jan 1945 Date Feb 1945 Survey of Huroc Diagonal
Notes Chkd. Checked Survey by Rosecrans Notes 1R Date 10-27-44
Date Date Map No. Indexed A. C. Johnson Date

Form 301 10M 3-34

PLEASE RETURN TO
LOS ANGELES COUNTY SURVEYOR
700 HALL OF RECORDS

NOTE: ANY ADDITIONS OR CHANGES ON THIS SHEET MUST BE MADE OR CIRCLED IN RED INK, WITH DATE AND NAME OF PERSON MAKING CHANGE

Do not extend notes this side of this line

Transit at	Sight on	Stadia Intercepts	Stadia Distance	Stadia Rod—	Horizontal Angle 0° to 360° Right	Horiz. Distance	± Vertical Angle	Elevation of Point	± Back Sight	± Difference Elevation	Height of Instrument	± Vertical Distance	REMARKS Station	Left	Right
P13	P14	285	86	2.0	15° 05'	86	0° 0'	2953.8			2955.8		B.C.		
		2							1						
		247	148	1.0	7° 20'	148	+ 1° 5'	594					"		
		1							2						
		249	150	1.0	4° 10'	150	+ 2° 14'	606					E. O. Rd.		
		1							3						
		248	149	1.0	355° 35'	149	+ 2° 12'	606					" " "		
		1							4						
		287	88	7.6	120° 10'	88	0° 0'	482					S1		
		1							5						
		544	145	4.0	106° 40'	145	+ 2° 10'	572					"		
		4							6						
		244	145	2.0	89° 15'	145	+ 0° 0'	551					"		
		1							7						
		296	97	7.2	82° 45'	97	0° 0'	486					B.D.		
		1							8						
		465	66	4.4	77° 25'	66	0° 0'	514					S1.		
		4							9						
		189	90	1.0	40° 55'	90	+ 0° 0'	563					"		
		1							10						
		335	136	4.0	39° 15'	136	0° 0'	518					"		
		4							11						
		672	173	5.0	50° 55'	173	+ 0° 0'	538					"		
		5							12						
		338	139	2.0	41° 35'	139	+ 2° 0'	588					S.H.		
		2							13						
		214	115	1.0	30° 45'	115	+ 2° 4'	603					"		
		1							14						
		257	158	1.0	22° 30'	157	+ 4° 0'	680					"		
		1							15						
		375	176	2.0	18° 30'	174	+ 5° 0'	711					"		
		2							16						
		419	220	3.0	25° 15'	217	+ 6° 3'	778					T.R.		
		2							17						
		485	186	3.0	33° 50'	184	+ 5° 17'	703					S.H.		
		3							18						
									19						
									20						
									21						

Add'n'l Inform.

Traverse Rd. Tr. Rd. ..... Fn. Fence ..... Int. Fences ..... V.Fns. Ditch ..... Di. Telephone Pole ..... T.P. Power Pole ..... P.P. Culvert ..... Cul.

Saddle ..... Sa. Swale ..... Sw. Flat ..... Fl. Stream ..... Str. Trail ..... Tr. Pavement ..... Pvt. Edge of Road ..... E.Rd.

Side of Canyon S.Ca. Top of Bank ..... T.B. Bottom of Bank ..... B.B. Top of Cut ..... T.C. Bottom of Cut ..... B.C. Top of Fill ..... T.F. Bottom of Fill ..... B.F.

Inters. of Draws V.D's Break in Slope ..... Bk.S. Steep Slope ..... S.S. Top of Cliff ..... T.Cl. Bottom of Cliff ..... B.Cl. Top of Spur ..... T.Sp. Bottom Canyon ..... B.Cn.

Topography Description Legend: Side Hill ..... S.H. Side of Draw ..... S.D. Side of Ridge ..... S.R. Head of Draw ..... H.D. Bottom Draw ..... B.D. Bottom Wash ..... B.W. Top of Ridge ..... T.R. Toe of Slope ..... T.S.

Oak-O. Fir-Fr. Pine-Pi. Cedar-Ce. Sycamore ..... Sy. Eucalyptus ..... Eu. Plus combinations of these and all common standard abbreviations.

F.B. 1129 PG. 194

Form 301 10M 3-34

PLEASE RETURN TO
LOS ANGELES COUNTY SURVEYOR
700 HALL OF RECORDS

NOTE: ANY ADDITIONS OR CHANGES ON THIS SHEET MUST BE MADE OR CIRCLED IN RED INK, WITH DATE AND NAME OF PERSON MAKING CHANGE

Do not extend notes this side of this line

Transit at	Sight on	Stadia Intercepts	Stadia Distance	Stadia Rod—	Horizontal Angle 0° to 360° Right	Horiz. Distance	+ — Vertical Angle	Elevation of Point	+ Back Sight	+ — Difference Elevation	Height of Instrument	+ — Vertical Distance	REMARKS Station	Left	Right
P 14	P 13							29669	1 54		29723				
		[illegible]	73	6 0	338 40	73	0 0	663	2				T.C.		
		636 6	37	[illegible]	206 00	37	0 0	662	3				T.C.		
		[illegible]	30	[illegible]	[illegible]	30	[illegible]	658	4				end cut		
		[illegible]	63	[illegible]	[illegible]	63	[illegible]	720	5				S.H.		
		312 2	113	2 0	248 00	113	+ 2 05	743	6				"		
		169 1	70	[illegible]	[illegible]	[illegible]	[illegible]	714	7						
		672 6	73	6 5	223 55	73	3 0	655	8				B.D.		
		724 6	125	6 0	236 00	125	+ 1 07	688	9				B.D.		
		1167 10	168	10 0	[illegible]	168	[illegible]	710	10				"		
		253 1	154	1 0	223 30	154	+ 1 52	763	11				S.H.		
		213 1	114	1 0	[illegible]	114	+ 1 16	738	12				"		
		257 1	108	1 0	203 35	108	+ 2 43	765	13				"		
		295 2	96	2 0	193 45	96	+ 1 56	735	14				[illegible]		
		332 2	133	2 0	191 05	132	+ 5 08	823	15				T.C.		
		456 3	157	4 0	205 00	155	+ 5 55	844	16				S.H.		
		496 3	[illegible]	4 0	216 50	196	+ 4 00	821	17				"		
		811 6	212	7 0	208 05	210	+ 5 51	868	18				"		
		396 2	197	2 0	206 35	195	+ 5 33	892	19				Brk		
		268 1	169	2 0	198 35	167	+ 5 55	876	20				"		
		265 1	166	2 0	188 05	165	+ 4 58	847	21				T.C.		

Add'n'l Inform.

Notes Red. HNB Platted HNB Job No. 8314 Division No. F.B. 1129 Pg. 195
Date Jan 1945 Date Feb 1945 Survey of Muroc Diagonal
Notes Chkd. Checked Survey by Assessors Notes K Date [illegible]
Date Date Map No. Indexed A. C. Jones Date

Form 301 10M 3-34

PLEASE RETURN TO
LOS ANGELES COUNTY SURVEYOR
700 HALL OF RECORDS

NOTE: ANY ADDITIONS OR CHANGES ON THIS SHEET MUST BE MADE OR CIRCLED IN RED INK, WITH DATE AND NAME OF PERSON MAKING CHANGE

Do not extend notes this side of this line

Transit at	Sight on	Stadia Intercepts	Stadia Distance	Stadia Rod—	Horizontal Angle 0° to 360° Right	Horiz. Distance	+ — Vertical Angle	Elevation of Point	+ Back Sight	+ — Difference Elevation	Height of Instrument	+ — Vertical Distance	REMARKS Station	Left	Right
P 14	[illegible]	413 / 2	[illegible]	30	186.15	212	5.[illegible]	2950	1		2972		T.C.		
		504 / 3	[illegible]	40	198.35	201	+ 6.5[illegible]	[illegible]	2				T.Sp.		
		730 / 5	[illegible]	50	191.15	[illegible]	+ [illegible]	934	3				"		
		1038 / 8	[illegible]	80	[illegible]	236	+ [illegible]	[illegible]	4				" "		
		1045 / 10	[illegible]	103	231.55	[illegible]	[illegible]	620	5				B.C.		
		942 / 9	[illegible]	91	[illegible]	43	[illegible]	632	6				E.O.C.		
		641 / 9	42	90	15.50	42	[illegible]	[illegible]	7				"		
		944 / 9	[illegible]	95	23.15	44	0.0	[illegible]	8				T.F.		
		817 / 8		72	80.35	18	[illegible]	644	9				"		
		612 / 6	[illegible]	61	14.55	13	[illegible]	650	10				E.O.Rd.		
		611 / 6	[illegible]	59	[illegible]	12	[illegible]	[illegible]	11				" "		
		[illegible] / 8	[illegible]	81	318.[illegible]	26	[illegible]	[illegible]	12				[illegible]		
		741 / 7	[illegible]	[illegible]	210.45	42	[illegible]	650	13				[illegible]		
		[illegible]	[illegible]	[illegible]	[illegible]	38	[illegible]	[illegible]	14				T.F.		
		[illegible]	36	[illegible]	199.15	36	[illegible]	691	15				E.O.Rd.		
		[illegible]	[illegible]	[illegible]	155.15	28	[illegible]	686	16				" "		
		428 / 4	[illegible]	46	159.40	29	[illegible]	677	17				T.F.		
		191 / 1	[illegible]	10	169.00	92	+ 1.[illegible]	742	18				[illegible]		
		191 / 1	92	10	173.10	92	+ [illegible]	742	19				E.O.Rd.		
		189 / 1	[illegible]	10	187.15	90	+ 1.41	756	20				" "		
		278 / 2	79	20	191.25	79	+ [illegible]	732	21				end of [illegible]		

Add'n'l Inform.

F.B. 1129 PG. 196

Topography Description Legend:
Side Hill....S.H. Bottom Draw.B.D.
Side of Draw.S.D. Bottom Wash B.W.
Side of Ridge.S.R. Top of Ridge.T.R.
Head of Draw H.D. Toe of Slope..T.S.

Inters. of Draws. V.D's
Break in Slope..Bk.S.
Steep Slope.....S.S.
Top of Cliff.....T.Cl.
Bottom of Cliff..B.Cl.
Top of Spur.....T.Sp.
Bottom Canyon..B.Cn.

Side of Canyon S.Cn.
Top of Bank...T.B.
Bottom of Bank.B.B.
Top of Cut.....T.C.
Bottom of Cut..B.C.
Top of Fill.....T.F.
Bottom of Fill.B.F.

Saddle .....Sa.
Swale .....Sw.
Flat .....Fl.
Stream .....Str.
Trail .....Tr.
Pavement ....Pvt.
Edge of Road E.Rd.

Traveled Rd. Tr.Rd.
Fence .....Fn.
Int. Fences.V.Fns.
Ditch .....Di.
Telephone Pole T.P.
Power Pole...P.P.
Culvert .....Cul.

Oak-O. Fir-Fr.
Pine-Pi. Cedar-Ce.
Sycamore .....Sy.
Eucalyptus .....Eu.
Plus combinations of these and all common standard abbreviations.

Form 301 10M 3-34

PLEASE RETURN TO
LOS ANGELES COUNTY SURVEYOR
700 HALL OF RECORDS

NOTE: ANY ADDITIONS OR CHANGES ON THIS SHEET MUST BE MADE OR CIRCLED IN RED INK, WITH DATE AND NAME OF PERSON MAKING CHANGE

Do not extend notes this side of this line

Transit at	Sight on	Stadia Intercepts	Stadia Distance	Stadia Rod—	Horizontal Angle 0° to 360° Right	Horiz. Distance	+ — Vertical Angle	Elevation of Point	+ Back Sight	+ — Difference Elevation	Height of Instrument	+ — Vertical Distance	REMARKS Station	Left	Right
P 14	P 13	1211			° '		° '		1						
		11	112	12 5	104 35	112	0 0	2959 8			2972 3		B D.		
		874							2						
		8	75	8 5	108 45	75	0 0	2963 8					Sl.		
		555							3						
		5	56	5 1	119 10	56	0 0	672					Tel. Po.		
		707							4						
		6	108	6 7	121 50	108	0 0	664					Sl.		
		1131							5						
		10	132	10 2	121 35	132	0 0	621					B.D		
		569							6						
		4	170	5 2	110 50	170	0 0	671					Sl.		
		410							7						
		2	211	2 0	108 05	211	+ 1 07	744					"		
		323							8						
		1	234	1 0	117 05	234	+ 2 02	792					"		
		387							9						
		2	188	2 7	122 00	188	0 0	666					S.H.		
		1055							10						
		9	156	9 4	130 35	156	0 0	629					B.D.		
		733							11						
		6	134	6 0	143 45	134	+ 1 34	701					Sl.		
		364							12						
		2	165	2 0	170 05	165	+ 3 23	801					Tel. Po		
		976							13						
		8	170	8 0	157 25	175	+ 4 55	792					Brk.		
		790							14						
		6	191	6 2	145 50	191	+ 1 57	728					Sl.		
		1200							15						
		10	201	11 0	133 35	201	+ 0 53	646					B.D.		
		323							16						
		1	224	1 6	126 50	224	0 0	2970 7					S.H.		
		377							17						
		1	278	2 0	123 20	278	+ 1 45	789					"		
		1009							18						
		7	310	7 0	132 10	310	+ 1 37	739					Sl.		
		587							19						
		4	188	3 2	137 45	188	0 0	691					"		
		1170							20						
		9	271	12 0	142 15	271	+ 1 35	678					B.D.		
		1200							21						
		950	251	14 0	151 20	250	+ 3 23	732					Sl.		

Add'n'l Inform.

Notes Red. HNB Platted HNB Job No. 8374 Division No. F.B. 1129 PG. 197
Date Jan 1945 Date Feb 1945 Survey of Myroc Diagonal
Notes Chkd. Checked Survey by Rosecrans Notes P Date 10-27-44
Date Date Map No. Indexed A. C. Johnson Date

Form 301 10M 3-34

PLEASE RETURN TO
LOS ANGELES COUNTY SURVEYOR
700 HALL OF RECORDS

NOTE: ANY ADDITIONS OR CHANGES ON THIS SHEET MUST BE MADE OR CIRCLED IN RED INK, WITH DATE AND NAME OF PERSON MAKING CHANGE

Do not extend notes this side of this line

Transit at	Sight on	Stadia Intercepts	Stadia Distance	Stadia Rod	Horizontal Angle 0° to 360° Right	Horiz. Distance	+ − Vertical Angle	Elevation of Point	+ Back Sight	+ − Difference Elevation	Height of Instrument	+ − Vertical Distance	REMARKS Station Left Right
P 14	P 13	227 / 1	128	10	187.40	128	+ 2.05	2976.1	1		2972.3		B.C.
		225 / 1	126	10	184.35	126	+ 2.25	767	2				E. O. Rd.
		226 / 1	127	10	175.00	127	+ 2.[illegible]	768	3				" " "
		518 / 4	119	40	169.35	119	+ 3.[illegible]	752	4				Begin [illegible]
		303 / 1	204	20	174.45	203	+ 2.54	806	5				B.C.
		302 / 1	203	20	177.05	201	+ 3.[illegible]	811	6				E. O. Rd.
		301 / 1	202	10	183.15	201	+ 2.50	813	7				" " "
		301 / 1	202	20	185.05	201	+ 2.[illegible]	807	8				B.C.
		302 / 1	203	20	174.55	202	+ 3.[illegible]	831	9				T.C.
		462 / 4	63	42	159.05	63	− 0.0	681	10				B.F.
		830 / 8	31	82	131.15	31	− 0.0	641	11				"
		1127 / 11	28	120	58.05	28	− 0.0	603	12				"
		1170 / 11	71	119	75.50	71	− 0.0	604	13				S/.
		1203 / 11	104	120	78.20	104	− 1.59	567	14 ✓				B.D.
		935 / 8	136	88	79.20	136	− 0.0	635	15				S/.
		573 / 4	174	45	82.55	174	− 0.0	678	16				"
		310 / 1	211	03	83.15	211	− 0.0	720	17				"
		450 / 2	251	20	83.55	251	+ 1.05	752	18				"
		348 / 1	249	20	95.05	249	+ 2.05	793	19				"
		805 / 6	206	60	97.35	206	+ 2.15	743	20				"
		655 / 5	156	58	100.05	156	− 0.0	665	21				"

Add'n'l Inform.

F.B. 1129 PG. 194

Topography Description Legend:
Side Hill....S.H. Bottom Draw B.D.
Side of Draw S.D. Bottom Wash B.W.
Side of Ridge S.R. Top of Ridge T.R.
Head of Draw H.D. Toe of Slope T.S.

Inters. of Draws V.D's
Break in Slope..Bk.S.
Steep Slope.....S.S.
Top of Cliff.....T.Cl.
Bottom of Cliff..B.Cl.
Top of Spur.....T.Sp.
Bottom Canyon..B.Cn.

Side of Canyon S.Cn.
Top of Bank...T.B.
Bottom of Bank.B.B.
Top of Cut.....T.C.
Bottom of Cut..B.C.
Top of Fill.....T.F.
Bottom of Fill.B.F.

Saddle .....Sa.
Swale .....Sw.
Flat .....Fl.
Stream .....Str.
Trail .....Tr.
Pavement ....Pvt.
Edge of Road E.Rd.

Traveled Rd. Tr. Rd.
Fence .....Fn.
Int. Fences.V.Fns.
Ditch .....Dl.
Telephone Pole T.P.
Power Pole....P.P.
Culvert .....Cul.

Oak-O. Fir-Fr.
Pine-Pl. Cedar-Ce.
Sycamore .....Sy.
Eucalyptus .....Eu.
Plus combinations of these and all common standard abbreviations.

Form 301 10M 3-34

PLEASE RETURN TO
LOS ANGELES COUNTY SURVEYOR
700 HALL OF RECORDS

NOTE: ANY ADDITIONS OR CHANGES ON THIS SHEET MUST BE MADE OR CIRCLED IN RED INK, WITH DATE AND NAME OF PERSON MAKING CHANGE

Do not extend notes this side of this line

Transit at	Sight on	Stadia Intercepts	Stadia Distance	Stadia Rod—	Horizontal Angle 0° to 360° Right	Horiz. Distance	+ — Vertical Angle	Elevation of Point	+ Back Sight	+ — Difference Elevation	Height of Instrument	+ — Vertical Distance	REMARKS Station	Left	Right
P 14	P 13	1135 / 9	236	130	163.20	234	+ 4.40	29783	1		29723		S.H.		
									2						
P 15	P 16							30008	3 53		30061				
		1222 / 11	123	120	278.20	123	2.25	29887	4				T.C.		
		1158 / 10	159	110	291.45	158	3.55	29843	5				Sl.		
		1119 / 9	220	110	299.00	218	[illegible]	29732	6 ✓				S.H.		
		1151 / 9	252	110	[illegible]	250	5.20	718	7				Sl.		
		1148 / 9	247	110	310.00	247	4.24	761	8				"		
		1097 / 9	198	110	309.30	196	5.27	763	9				B.D.		
		1149 / 10	150	110	309.00	149	4.46	828	10				"		
		1193 / 11	94	120	306.46	94	1.57	902	11				T.C.		
		1202 / 11	103	109	334.45	103	0.0	29952	12				"		
		1197 / 11	98	117	332.55	98	0.0	944	13				Tel. Po		
		1151 / 10	152	110	327.40	152	2.32	883	14				Sl.		
		1196 / 10	197	110	323.45	196	3.13	841	15				"		
		1220 / 10	221	110	335.15	221	1.58	877	16				"		
		1168 / 10	169	110	344.40	169	0.0	951	17				"		
		823 / 7	124	72	356.05	124	0.0	989	18				T.C.		
		1156 / 10	157	110	9.50	157	0.0	951	19				"		
		963 / 8	164	89	7.30	164	0.0	972	20				Tel. Po		
		584 / 4	185	41	359.05	185	0.0	30020	21				T.R.		

Add'n'l Inform.

Notes Red. H.N.B. Platted _____ Job No. 8374 Division No. _____ F.B. 1129 PG. 199
Date Jan 1945 Date _____ Survey of Muroc Diagonal
Notes Chkd. _____ Checked _____ Survey by Rosecrans Notes R Date 10-27-44
Date _____ Date _____ Map No. _____ Indexed A. C. Johnson Date _____

Form 301 10M 3-34

PLEASE RETURN TO
LOS ANGELES COUNTY SURVEYOR
700 HALL OF RECORDS

NOTE: ANY ADDITIONS OR CHANGES ON THIS SHEET MUST BE MADE OR CIRCLED IN RED INK, WITH DATE AND NAME OF PERSON MAKING CHANGE

Do not extend notes this side of this line

Transit at	Sight on	Stadia Intercepts	Stadia Distance	Stadia Rod→	Horizontal Angle 0° to 360° Right	Horiz. Distance	+ — Vertical Angle	Elevation of Point	+ Back Sight	+ — Difference Elevation	Height of Instrument	+ — Vertical Distance	REMARKS Station	Left	Right
P	P	1233	234	11 3	350 45	234	0	299 48	1		300 61		S.H.		
15	16	10													
		372	273	1 1	359 25	273	0	300 51	2				TR.		
		1													
		1130	231	9 6	7 25	231	0	299 65	3				S.H.		
		9													
		690	191	6 0	18 55	190	3 14	298 95	4						
		5											end of cut		
		964	165	9 0	15 30	165	2 8	88	5						
		8													
		1129	130	11 0	3 00	130	2 31	89 1	6				E. o. Rd.		
		10													
		1221	122	12 0	4 15	122	2 32	88 9	7				B.C.		
		11													
		1208	109	12 0	11 25	109	3 [illegible]	88 0	8				E. o. Rd.		
		11													
		1194	95	12 0	13 10	95	3 23	88 5	9				" " "		
		11													
		1171	72	12 0	350 30	71	5 14	86 9	10				BC.		
		11													
		1175	76	12 0	347 30	75	5 [illegible]	87 7	11				"		
		11													
		1192	93	12 0	339 50	92	4 [illegible]	86 3	12				E. o. Rd.		
		11													
		1196	97	12 0	337 55	97	3 [illegible]	88 2	13				" " "		
		11													
		1190	91	12 0	305 50	90	4 [illegible]	86 6	14				B.C.		
		11													
		1188	89	12 0	305 45	88	4 [illegible]	86 6	15				"		
		11													
		1166	67	12 0	303 10	66	6 [illegible]	86 4	16				E. o. Rd.		
		11													
		1160	61	12 0	301 47	60	7 57	85 8	17				" " "		
		11													
		1188	89	12 0	268 35	88	6 [illegible]	84 1	18				B.C.		
		11													
		1192	93	12 0	271 05	92	5 57	84 5	19				"		
		11													
		1196	97	12 0	279 45	96	5 [illegible]	85 6	20				E. o. Rd.		
		11													
		1211	112	12 0	279 20	111	4 [illegible]	84 3	21				" " "		
		11											B.C.		

Add'n'l Inform.

F.B. 1129 PG. 200

Topography Description Legend:
Side Hill.....S.H. Bottom Draw.B.D.
Side of Draw.S.D. Bottom Wash B.W.
Side of Ridge.S.R. Top of Ridge.T.R.
Head of Draw H.D. Toe of Slope..T.S.

Inters. of Draws V.D's
Break in Slope..Bk.S.
Steep Slope.....S.S.
Top of Cliff.....T.Cl.
Bottom of Cliff..B.Cl.
Top of Spur.....T.Sp.
Bottom Canyon..B.Cn.

Side of Canyon S.Cn.
Top of Bank...T.B.
Bottom of Bank.B.B.
Top of Cut.....T.C.
Bottom of Cut..B.C.
Top of Fill.....T.F.
Bottom of Fill.B.F.

Saddle .....Sa.
Swale .....Sw.
Flat .....Fl.
Stream .....Str.
Trail .....Tr.
Pavement .....Pvt.
Edge of Road E.Rd.

Fence .....Fn.
Int. Fences V.Fns.
Ditch .....Di.
Telephone Pole T.P.
Power Pole...P.P.
Culvert .....Cul.

Oak-O. Flr-Fr.
Pine-Pi. Cedar-Ce.
Sycamore .....Sy.
Eucalyptus .....Eu.
Plus combinations of these and all common standard abbreviations.

Form 301 10M 3-34

PLEASE RETURN TO
LOS ANGELES COUNTY SURVEYOR
700 HALL OF RECORDS

NOTE: ANY ADDITIONS OR CHANGES ON THIS SHEET MUST BE MADE OR CIRCLED IN RED INK, WITH DATE AND NAME OF PERSON MAKING CHANGE

Do not extend notes this side of this line

Transit at	Sight on	Stadia Intercepts	Stadia Distance	Stadia Rod—	Horizontal Angle 0° to 360° Right	Horiz. Distance	+ — Vertical Angle	Elevation of Point	+ Back Sight	+ — Difference Elevation	Height of Instrument	+ — Vertical Distance	REMARKS Station	Left	Right
P 15	P 16	1177 / 11	78	11.5	265°05'	78	0°0'	29942	1		30061		T.C.		
		964 / 9	65	9.6	220°25'	65	0°0'	29965	2				S.H.		
		1076 / 10	77	10.2	194°20'	77	0°0'	952	3				Brk		
		207 / 11	103	12.0	178°15'	107	4°14'	867	4				S.H.		
		1138 / 10	139	12.0	168°50'	138	4°58'	821	5				B.D.		
		1131 / 10	132	12.0	151°45'	131	3°37'	852	6				"		
		1199 / 11	100	12.0	152°55'	100	1°55'	902	7				S.H.		
		1169 / 11	70	10.9	153°55'	70	0°0'	952	8				"		
		627 / 6	28	6.7	162°55'	28	0°0'	994	9				T. Brk		
		613 / 6	14	6.1	338°35'	14	0°0'	30000	10				T. hill		
		949 / 9	50	9.5	325°45'	50	0°0'	29966	11				T.C.		
		862 / 8	63	8.0	356°00'	63	0°0'	981	12				"		
		729 / 7	30	7.0	83°45'	30	0°0'	991	13				Sl.		
		746 / 7	47	6.9	134°15'	47	0°0'	992	14				"		
		796 / 7	97	7.3	126°50'	97	0°0'	988	15				T.R.		
		1026 / 9	127	9.6	122°20'	127	0°0'	965	16				So.		
		624 / 5	125	5.6	120°25'	125	0°0'	30005	17				SH		
		659 / 5	160	5.8	112°25'	160	0°0'	30003	18				"		
		1111 / 10	112	12.0	96°30'	112	0°51'	29925	19				"		
		1187 / 11	88	12.0	68°05'	88	2°04'	910	20				"		
		1191 / 11	92	12.0	37°15'	92	0°43'	929	21				"		

Add'n'l Inform.

Notes Red. HNB Platted Job No. 8374 Division No. F.B. 1129 PG. 201
Date Jan 1945 Date Survey of Muroc Diagonal
Notes Chkd. Checked Survey by Rosecrans Notes R Date 10-30-44
Date Date Map No. Indexed C. J. Johnson

Form 301 10M 3-34

PLEASE RETURN TO
LOS ANGELES COUNTY SURVEYOR
700 HALL OF RECORDS

NOTE: ANY ADDITIONS OR CHANGES ON THIS SHEET MUST BE MADE OR CIRCLED IN RED INK, WITH DATE AND NAME OF PERSON MAKING CHANGE

Do not extend notes this side of this line

Transit at	Sight on	Stadia Intercepts	Stadia Distance	Stadia Rod	Horizontal Angle 0° to 360° Right	Horiz. Distance	+ − Vertical Angle	Elevation of Point	+ Back Sight	+ − Difference Elevation	Height of Instrument	+ − Vertical Distance	REMARKS Station	Left	Right
P 15	P 16	1206 / 11	107	12	6 40	107	− 1 15	299 18	1		3000 1		T.C.		
		1163 / 10	164	12	29 25	164	− 2 31	867	2				end of cut		
		1153 / 10	154	12	19 05	154	− 3 05	858	3				S.I.		
		1158 / 10	159	12	67 50	159	− 2 26	874	4				"		
		1189 / 11	90	11	55 50	90	− 0 0	947	5				S.H.		
		709 / 5	210	58	100 00	210	− 0 0	3000 3	6				T.R.		
									7						
P 17	P.I. 1E							2984 2	8 51		2989 3				
		279 / 2	80	20	184 25	80	+ 1 01	888	9				H. end fill		
		786 / 7	87	70	227 30	85	+ 8 31	951	10				S.H.		
		810 / 7	111	70	246 30	108	+ 9 21	3000 8	11				"		
		270 / 2	71	20	266 25	70	+ 7 22	3000 5	12				Brk		
		135 / 1	36	10	256 25	36	+ 6 35	921	13				S.H.		
		415 / 4	16	45	167 43	16	− 0 0	848	14				Tel. Po.		
		616 / 6	17	61	148 50	17	− 0 0	832	15				B.F.		
		820 / 8	21	86	53 35	21	− 0 0	807	16				"		
		745 / 7	46	72	317 00	46	− 0 0	814	17				S.H.		
		866 / 8	67	78	311 30	67	− 0 0	815	18				"		
		1180 / 11	81	120	340 00	81	− 0 40	765	19				T.S.		
		1148 / 11	49	112	349 25	49	− 0 0	779	20				"		
		1049 / 10	50	102	33 15	50	− 0 0	790	21				B.F		

Add'n'l Inform.

Oak-O. Fir-Fr. Pine-Pi. Cedar-Ce. Sycamore ..... Sy. Eucalyptus ..... Eu. Plus combinations of these and all common standard abbreviations.

Traveled Rd. Tr.Rd. Fence ..... Fn. Int. Fences..V.Fn. Ditch ..... Di. Telephone Pole T.P. Power Pole.... P.P. Culvert ..... Cul.

Saddle ..... Sa. Swale ..... Sw. Flat ..... Fl. Stream ..... Str. Trail ..... Trl. Pavement ..... Pvt. Edge of Road E.Rd.

Side of Canyon S.Cn. Top of Bank.. T.B. Bottom of Bank.. B.B. Top of Cut.... T.C. Bottom of Cut.... B.C. Top of Fill.... T.F. Bottom of Fill.. B.F.

Inters. of Draws V.D's Break in Slope.. Bk.S. Steep Slope..... S.S. Top of Cliff.... T.Cl. Bottom of Cliff.. B.Cl. Top of Spur.... T.Sp. Bottom Canyon.. B.Cn.

Topography Description Legend: Side Hill.... S.H. Bottom Draw B.D. Side of Draw S.D. Bottom Wash B.W. Side of Ridge S.R. Top of Ridge.. T.R. Head of Draw H.D. Toe of Slope.. T.S.

F.B. 1129 Pg 202

Form 301 10M 3-34

PLEASE RETURN TO
LOS ANGELES COUNTY SURVEYOR
700 HALL OF RECORDS

NOTE: ANY ADDITIONS OR CHANGES ON THIS SHEET MUST BE MADE OR CIRCLED IN RED INK, WITH DATE AND NAME OF PERSON MAKING CHANGE

Do not extend notes this side of this line

Transit at	Sight on	Stadia Intercepts	Stadia Distance	Stadia Rod—	Horizontal Angle 0° to 360° Right	Horiz. Distance	+ — Vertical Angle	Elevation of Point	+ Back Sight	+ — Difference Elevation	Height of Instrument	+ — Vertical Distance	REMARKS Station Left Right
P	P.I.	1195	96	12 0	29.10	96	0.0	2977 3	1		2989 3		B.F.
17	1E	11											
		1194	95	12 1	26.55	95	0.0	77 2	2				Tel. Po
		11											E end Fl. line
		1110	111	11 0	27.35	111	-1.03	76 4	3				18" Corr. iron Cul.
		10											
		1143	144	10 8	29.15	144	0.0	78 5	4				B.F.
		10											
		1012	213	9 1	29.00	213	0.0	80 2	5				Tel. Po
		8											
		1010	211	9 1	30.07	211	0.0	80 2	6				B.F.
		8											
		713	214	6 0	31.45	214	0.0	82 2	7				T.F.
		5											
		712	213	6 1	32.15	213	0.0	82 1	8				E.O.Rd.
		5											
		912	213	7 8	38.50	213	0.0	81 5	9				" " "
		7											
		813	214	7 5	49.30	214	0.0	81 8	10				T.F.
		6											
		857	158	8 2	44.35	158	0.0	81 1	11				"
		7											
		954	155	8 6	41.15	155	0.0	80 7	12				E.O.Rd.
		8											
		750	151	6 6	34.15	151	0.0	82 7	13				" " "
		6											
		750	151	6 4	32.15	151	0.0	82 9	14				T.F.
		6											
		695	96	6 5	34.20	96	0.0	83 1	15				"
		6											
		696	97	6 3	37.20	97	0.0	82 2	16				E.O.Rd.
		8											
		891	92	8 3	48.00	92	0.0	81 0	17				" "
		8											
		904	105	8 7	54.45	105	0.0	80 6	18				T.F.
		8											
		769	70	7 1	73.35	70	0.0	82 2	19				"
		7											
		760	61	7 1	69.00	61	0.0	82 2	20				E.O.Rd.
		7											
		548	49	5 1	51.45	49	0.0	84 1	21				" " "
		5											

Add'n'l Inform.

Notes Red. HNB Platted
Date Jan 1945 Date Date
Notes Chkd. Checked Survey of Muroc Dry Lake
Date Date Survey by Fabricants Notes A. P. Johnson Date 10-30-44
Map No. Indexed Date

Job No. 8374 Division No. F.B. 1128 PG 203

Form 301 10M 3-34

PLEASE RETURN TO
LOS ANGELES COUNTY SURVEYOR
700 HALL OF RECORDS

NOTE: ANY ADDITIONS OR CHANGES ON THIS SHEET MUST BE MADE OR CIRCLED IN RED INK, WITH DATE AND NAME OF PERSON MAKING CHANGE

Do not extend notes this side of this line

Transit at	Sight on	Stadia Intercepts	Stadia Distance	Stadia Rod	Horizontal Angle 0° to 360° Right	Horiz. Distance	+ − Vertical Angle	Elevation of Point	+ Back Sight	+ − Difference Elevation	Height of Instrument	+ − Vertical Distance	REMARKS Station Left Right
P 17	P.I. 1E	545 / 5	46	5 0	45 50	46	− 0 0	[illegible]	1		29393	✓	T. F.
		319 / 3	20	3 5	133 05	20	− 0 0	858	2				"
		325 / 3	26	3 8	127 00	[illegible]	− 0 0	[illegible]	3				E. O. Rd.
		545 / 5	46	5 L	119 10	[illegible]	− 0 0	[illegible]	4				" " "
		658 / 6	59	6 6	121 20	59	− 0 0	827	5				N end fill
		374 / 3	75	3 3	159 35	75	− 0 0	[illegible]	6				E. O. Rd
		162 / 1	63	1 7	173 45	63	− 0 0	[illegible]	7				" " "
		610 / 5	111	5 2	131 15	111	− 0 0	841	8				Fl.
		251 / 1	152	1 7	121 15	[illegible]	− 0 0	[illegible]	9				S. H.
		394 / 2	195	3 0	115 45	[illegible]	+ 2 58	924	10				T. Sp.
		545 / 3	246	3 0	115 50	245	+ 3 00	908	11				" "
		683 / 4	284	5 0	113 00	283	+ 2 42	879	12				S. H.
		682 / 4	283	4 0	113 15	282	+ 2 30	879	13				" "
		532 / 3	233	4 0	111 30	233	+ 2 25	852	14				" "
		371 / 2	172	3 0	107 55	172	+ 1 25	908	15				" "
		623 / 5	124	5 6	102 35	124	− 0 0	837	16				Sl.
		885 / 8	86	8 0	94 35	86	− 0 0	813	17				"
		865 / 8	66	8 8	85 15	66	− 0 0	805	18				B. F.
		1095 / 10	96	10 7	61 35	96	− 0 0	786	19				"
		925 / 8	126	8 7	80 30	126	− 0 0	806	20				Sl.
		763 / 6	164	6 6	91 45	164	− 0 0	827	21				T. S.

Add'n'l Inform.

F.B. 1129 PG 204

Topography Description Legend:
Side Hill....S.H. Bottom Draw.B.D.
Side of Draw.S.D. Bottom Wash B.W.
Side of Ridge.S.R. Top of Ridge.T.R.
Head of Draw H.D. Toe of Slope..T.S.

Inters. of Draws.V.D's
Break in Slope..Bk.S.
Steep Slope.....S.S.
Top of Cliff.....T.Cl.
Bottom of Cliff..B.Cl.
Top of Spur.....T.Sp.
Bottom Canyon..B.Cn.

Side of Canyon S.Cn.
Top of Bank..T.B.
Bottom of Bank.B.B.
Top of Cut.....T.C.
Bottom of Cut..B.C.
Top of Fill.....T.F.
Bottom of Fill.B.F.

Saddle .....Sa.
Swale .....Sw.
Flat .....Fl.
Stream .....Str.
Trail .....Tr.
Pavement ....Pvt.
Edge of Road E.Rd.

Traveled Rd. Tr.Rd.
Fence .....Fn.
Int. Fences.V.Fns.
Ditch .....Di.
Telephone Pole T.P.
Power Pole....P.P.
Culvert .....Cul.

Oak-O. Fir-Fr.
Pine-Pl. Cedar-Ce.
Sycamore ....Sy.
Eucalyptus ....Eu.
Plus combinations of these and all common standard abbreviations.

Form 301 10M 3-34

PLEASE RETURN TO
LOS ANGELES COUNTY SURVEYOR
700 HALL OF RECORDS

NOTE: ANY ADDITIONS OR CHANGES ON THIS SHEET MUST BE MADE OR CIRCLED IN RED INK, WITH DATE AND NAME OF PERSON MAKING CHANGE

Do not extend notes this side of this line

Transit at	Sight on	Stadia Intercepts	Stadia Distance	Stadia Rod—	Horizontal Angle 0° to 360° Right	Horiz. Distance	+ — Vertical Angle	Elevation of Point	+ Back Sight	+ — Difference Elevation	Height of Instrument	+ — Vertical Distance	REMARKS Station Left Right
P 17	P.I. 1E	598 / 4	199	46	96.30	[illegible]	0.0	[illegible]	1		29893		T.S.
		426 / 2	227	33	99.00	227	0.0	860	2				T.S.
		383 / 1	284	19	99.45	284	0.0	874	3				B.D.
		445 / 2	246	35	98.30	246	0.0	858	4				" "
		601 / 4	202	49	93.15	202	0.0	844	5				Fl.
		753 / 6	154	73	88.10	154	0.0	820	6				"
		1013 / 9	114	99	68.45	114	0.0	794	7				"
		1106 / 10	107	107	56.30	107	0.0	786	8				"
		1227 / 11	128	11.97	50.35	128	0.0	773	9				W. end Fl. line 18" Corr iron Col.
		1144 / 10	145	106	48.20	145	0.0	787	10				B.F.
		970 / 8	171	82	68.25	171	0.0	811	11				Fl.
		801 / 6	202	67	79.55	202	0.0	826	12				"
		650 / 4	251	35	87.57	251	0.0	858	13				"
		874 / 6	275	60	89.10	275	+ 0.30	858	14				T.S.
		508 / 2	309	20	92.50	309	+ 1.10	938	15				S.H.
		515 / 2	316	20	86.30	316	+ 1.27	954	16				"
		693 / 4	294	60	82.00	294	+ 1.14	898	17				"
		465 / 2	266	30	75.35	266	0.0	863	18				Sl.
		841 / 6	242	71	64.20	242	0.0	822	19				"
		1027 / 8	228	90	51.15	228	0.0	803	20				Fl.
		1019 / 8	220	96	42.15	220	0.0	802	21				B.F.

Add'n'l Inform.

Notes Red. HNB Platted Job No. 8374 Division No. F.B. 1129 PG 245
Date Jan 1945 Date Survey of Juroc Diagonal
Notes Chkd. Checked Survey by Rosecrans Notes R Date 10-30-44
Date Date Map No. Indexed [illegible] Date

Form 301 10M 3-34

PLEASE RETURN TO
LOS ANGELES COUNTY SURVEYOR
700 HALL OF RECORDS

NOTE: ANY ADDITIONS OR CHANGES ON THIS SHEET MUST BE MADE OR CIRCLED IN RED INK, WITH DATE AND NAME OF PERSON MAKING CHANGE

Do not extend notes this side of this line

Transit at	Sight on	Stadia Intercepts	Stadia Distance	Stadia Rod	Horizontal Angle 0° to 360° Right	Horiz. Distance	+ − Vertical Angle	Elevation of Point	+ Back Sight	+ − Difference Elevation	Height of Instrument	+ − Vertical Distance	REMARKS Station	Left	Right
					° ′		° ′		1						
P	P.I.				° ′		° ′		2						
18	1E.				° ′		° ′	2990 4	53		2995 7				
		1128 / 10	129	121	346 30	129	0 0	836	3				B.F.		
		1125 / 10	126	104	344 35	126	0 0	853	4				T.F.		
		1124 / 10	125	107	341 20	125	0 0	850	5				E. O Rd		
		1124 / 10	125	110	331 35	125	0 0	847	6				" " "		
		1216 / 11	117	120	326 45	117	0 0	830	7				T.F.		
		1190 / 11	91	111	322 55	91	0 0	846	8				"		
		1188 / 11	89	120	328 45	89	0 33	832	9				E. O. Rd.		
		983 / 9	84	91	342 55	84	0 0	866	10				" " "		
		883 / 8	84	88	346 55	84	0 0	869	11				T.F.		
		1083 / 10	84	106	349 45	84	0 0	851	12				B.F.		
		992 / 9	93	98	355 30	93	0 0	859	13				Tel. Po		
		947 / 9	48	92	353 35	48	0 0	865	14				B.F.		
		745 / 7	46	74	349 55	74	0 0	883	15				T.F.		
		747 / 7	48	76	342 35	48	0 0	881	16				E. O. Rd.		
		952 / 9	53	95	317 25	53	0 0	862	17				" " "		
		1056 / 10	57	103	309 20	57	0 0	854	18				T.F.		
		733 / 7	34	76	256 40	34	0 0	881	19				"		
		726 / 7	27	70	255 07	27	0 0	887	20				E. O. Rd.		
		505 / 5	06	52	224 45	06	0 0	905	21				" " "		

Add'n'l Inform.

F.B. 1129 PG. 206

Topography Description Legend:
Side Hill....S.H. Bottom Draw.B.D.
Side of Draw.S.D. Bottom Wash B.W.
Side of Ridge.S.R. Top of Ridge.T.R.
Head of Draw H.D. Toe of Slope..T.S.

Inters. of Draws.V.D's
Break in Slope..Bk.S.
Steep Slope.....S.S.
Top of Cliff.....T.Cl.
Bottom of Cliff..B.Cl.
Top of Spur.....T.Sp.
Bottom Canyon..B.Cn.

Side of Canyon S.Cn.
Top of Bank...T.B.
Bottom of Bank.B.B.
Top of Cut.....T.C.
Bottom of Cut..B.C.
Top of Fill.....T.F.
Bottom of Fill.B.F.

Saddle .....Sa.
Swale .....Sw.
Flat .....Fl.
Stream .....Str.
Trail .....Tr.
Pavement ....Pvt.
Edge of Road E.Rd.

Traveled Rd. Tr.Rd.
Fence .....Fn.
Int. Fences.V.Fns.
Ditch .....Di.
Telephone Pole T.P.
Power Pole....P.P.
Culvert .....Cul.

Oak-O. Fir-Fr.
Pine-Pi. Cedar-Ce.
Sycamore .....Sy.
Eucalyptus .....Eu.
Plus combinations of these and all common standard abbreviations.

Form 301 10M 3-34

PLEASE RETURN TO
LOS ANGELES COUNTY SURVEYOR
700 HALL OF RECORDS

NOTE: ANY ADDITIONS OR CHANGES ON THIS SHEET MUST BE MADE OR CIRCLED IN RED INK, WITH DATE AND NAME OF PERSON MAKING CHANGE

Do not extend notes this side of this line

Transit at	Sight on	Stadia Intercepts	Stadia Distance	Stadia Rod—	Horizontal Angle 0° to 360° Right	Horiz. Distance	+ — Vertical Angle	Elevation of Point	+ Back Sight	+ — Difference Elevation	Height of Instrument	+ — Vertical Distance	REMARKS Station	Left	Right
P	P	507			° '		° '		1						
18	1E	5	08	54	156 15	9	0 0	2990 3			2975 7		T.F.		
		808							2						
		8	09	72	102 45	9	0 0	88 0					B.F.		
		424							3						
		4	25	45	130 45	25	0 0	91 2					Tel. Po.		
		435							4						
		4	36	45	155 06	36	0 0	91 3					End Fill		
		332							5				Begin Cut		
		3	34	34	174 10	34	0 0	92 3					E. O. Rd.		
		541							6						
		5	42	47	207 40	42	0 0	90 8					" " "		
		546							7						
		5	47	56	214 20	47	0 0	90 1					T.F.		
		489							8						
		4	90	42	192 55	90	+ 1 21	94 0					"		
		189							9						
		1	90	19	188 30	90	0 0	93 8					E. O. Rd.		
		184							10						
		1	85	09	173 35	85	0 0	94 8					" " "		
		285							11						
		2	86	24	169 00	86	0 0	93 3					B.C.		
		191							12						
		1	92	10	161 15	91	+ 6 20	3004 9					T.C.		
		517							13						
		4	118	40	160 20	117	+ 4 14	~~2999 7~~ 3000 4					Tel. Po		
		320							14						
		2	121	20	166 05	120	+ 4 02	3002 2					T.C.		
		218							15						
		1	119	08	70 40	119	0 0	94 9					B.C.		
		218							16						
		1	119	10	173 50	119	+ 0 53	96 5					E. O. Rd.		
		217							17						
		1	118	00	185 20	118	0 0	95 7					" " "		
		722							18						
		6	123	60	188 55	123	+ 2 49	95 9					T.F.		
		256							19						
		1	157	10	185 40	157	+ 1 14	98 0					"		
		255							20						
		1	156	20	183 05	156	+ 1 43	98 3					E. O. Rd.		
		252							21						
		1	153	10	174 30	153	+ 1 11	96 9					" " "		

Add'n Inform.

Notes Red. HNB Platted Job No. 8274 Division No. F.B. 1129 Pg. 707
Date Jan 1945 Date Survey of Furoc & Ogonal
Notes Chkd. Checked Survey by Peterson Notes R Date 10-30-44
Date Date Map No. Indexed A. C. Johnson

Form 301 10M 3-34

PLEASE RETURN TO
LOS ANGELES COUNTY SURVEYOR
700 HALL OF RECORDS

NOTE: ANY ADDITIONS OR CHANGES ON THIS SHEET MUST BE MADE OR CIRCLED IN RED INK, WITH DATE AND NAME OF PERSON MAKING CHANGE

Do not extend notes this side of this line

Transit at	Sight on	Stadia Intercepts	Stadia Distance	Stadia Rod	Horizontal Angle 0° to 360° Right	Horiz. Distance	+ − Vertical Angle	Elevation of Point	+ Back Sight	+ − Difference Elevation	Height of Instrument	+ − Vertical Distance	REMARKS Station	Left	Right
P 18	P.I. 1E	252 / 1	153	10	171 45	153	+ 0 33	963	1		29957	✓	S end of cut		
		1135 / 10	136	110	325 15	136	− 2 00	800	2				B.F.		
		1158 / 10	159	110	299 45	159	− 0 38	830	3				Sl.		
		1003 / 8	204	91	288 40	204	− 0 0	866	4				"		
		640 / 4	241	54	281 15	241	− 0 0	903	5				"		
		576 / 3	277	40	277 05	277	+ 1 08	973	6				S.H.		
		408 / 1	309	10	275 40	309	+ 1 22	30022	7				T.R.		
		450 / 1	351	30	274 50	351	+ 1 50	040	8				"		
		683 / 4	284	40	268 20	284	+ 1 50	008	9				"		
		543 / 3	244	40	271 20	244	+ 0 15	29929	10				S.H.		
		986 / 8	187	89	281 00	187	− 0 0	868	11				"		
		1244 / 11	145	123	295 45	145	− 0 0	834	12				Sl.		
		1217 / 11	118	120	307 55	118	− 1 10	811	13 ✓				Fl.		
		1195 / 11	96	120	319 20	96	− 1 33	796	14				B.F.		
P 18	P.I. 1E						−	29904	15 54		29[illegible]	✓	New setup		
		1152 / 11	52	120	298 45	52	− 0 17	836	16				B.F.		
		1182 / 11	83	120	284 45	83	− 1 28	808	17				B.D.		
		1197 / 11	98	116	273 45	98	− 0 0	842	18				T.S.		
		735 / 6	136	60	265 45	136	− 0 0	898	19				S.H.		
		265 / 1	166	09	263 40	166	− 0 0	949	20				T.R.		
		545 / 4	146	48	274 15	146	− 0 0	910	21				"		

Add'n'l Inform.

F.B. 1129 PG 208

Topography Description Legend:
Side Hill.....S.H. Bottom Draw.B.D.
Side of Draw.S.D. Bottom Wash B.W.
Side of Ridge.S.R. Top of Ridge.T.R.
Head of Draw H.D. Toe of Slope..T.S.

Inters. of Draws.V.D's
Break in Slope..Bk.S.
Steep Slope.....S.S.
Top of Cliff.....T.Cl.
Bottom of Cliff..B.Cl.
Top of Spur.....T.Sp.
Bottom Canyon..B.Cn.

Side of Canyon S.Cn.
Top of Bank...T.B.
Bottom of Bank.B.B.
Top of Cut.....T.C.
Bottom of Cut..B.C.
Top of Fill.....T.F.
Bottom of Fill.B.F.

Saddle .....Sa.
Swale .....Sw.
Flat .....Fl.
Stream .....Str.
Trail .....Tr.
Pavement ....Pvt.
Edge of Road E.Rd.

Traveled Rd. Tr.Rd.
Fence .....Fn.
Int. Fences.V.Fns.
Ditch .....Dl.
Telephone Pole T.P.
Power Pole...P.P.
Culvert .....Cul.

Oak-O. Fir-Fr.
Pine-Pi. Cedar-Ce.
Sycamore .....Sy.
Eucalyptus .....Eu.
Plus combinations of these and all common standard abbreviations.

Form 301 10M 3-34

PLEASE RETURN TO
LOS ANGELES COUNTY SURVEYOR
700 HALL OF RECORDS

NOTE: ANY ADDITIONS OR CHANGES ON THIS SHEET MUST BE MADE OR CIRCLED IN RED INK. WITH DATE AND NAME OF PERSON MAKING CHANGE

Do not extend notes this side of this line

Transit at	Sight on	Stadia Intercepts	Stadia Distance	Stadia Rod—	Horizontal Angle 0° to 360° Right	Horiz. Distance	+ − Vertical Angle	Elevation of Point	+ Back Sight	+ − Difference Elevation	Height of Instrument	+ − Vertical Distance	REMARKS Station	Left	Right
P 18	P.I. 1E	267 / 1	168	1 1	257 30	168	− 0 0	2994 7	1		2995 8 ✓		Brk		
		490 / 3	191	3 8	252 30	191	− 0 0	92 0	2				S.H.		
		803 / 6	204	7 3	244 05	204	− 0 0	88 5	3				Sl.		
		1205 / 10	206	10 6	241 40	206	− 0 0	85 2	4				B.D.		
		858 / 7	159	7 3	249 40	159	− 0 0	88 5	5				S.H.		
		1151 / 10	152	11 5	243 28	152	− 0 0	84 3	6				B.D.		
		1109 / 10	110	12 0	251 50	110	− 0 28	82 9	7				"		
		998 / 9	99	9 2	242 55	99	− 0 0	86 1	8				Fl.		
		961 / 9	62	9 2	243 40	62	− 0 0	86 1	9				Sl.		
		942 / 9	43	9 2	239 05	43	− 0 0	86 1	10				B.F.		
		664 / 6	65	6 1	204 45	65	− 0 0	89 7	11				"		
		893 / 8	94	8 6	231 40	94	− 0 0	87 2	12				Sl.		
		1049 / 9	150	8 9	234 10	150	− 0 0	86 9	13				"		
		989 / 8	190	7 9	232 55	190	− 0 0	87 9	14				"		
		767 / 6	168	7 2	226 15	168	− 0 0	88 6	15				"		
		732 / 6	133	6 2	215 50	133	− 0 0	89 6	16				"		
		710 / 6	111	7 0	193 40	111	+ 1 48	92 2	17				B.F.		
		1142 / 10	143	11 0	188 50	142	+ 3 43	94 1	18				"		
		455 / 3	156	3 7	166 05	156	− 0 0	92 1	19				Sl.		
		572 / 4	173	5 3	217 40	173	− 0 0	90 5	20				"		
		899 / 6	300	6 6	226 40	300	− 0 0	89 2	21				"		

Add'n'l Inform.

Notes Red. HNB. Platted Job No. 8374 Division No. F.B. 1129 Pg 209
Date Jan 1945 Date Survey of Muroc Diagonal
Notes Chkd. Checked Survey by Rosecrans Notes R Date 10-30-44
Date Date Map No. Indexed A. E. Johnson Date

Form 301 10M 3-34

PLEASE RETURN TO
LOS ANGELES COUNTY SURVEYOR
700 HALL OF RECORDS

NOTE: ANY ADDITIONS OR CHANGES ON THIS SHEET MUST BE MADE OR CIRCLED IN RED INK, WITH DATE AND NAME OF PERSON MAKING CHANGE

Do not extend notes this side of this line

Transit at	Sight on	Stadia Intercepts	Stadia Distance	Stadia Rod→	Horizontal Angle 0° to 360° Right	Horiz. Distance	+ − Vertical Angle	Elevation of Point	+ Back Sight	+ − Difference Elevation	Height of Instrument	+ − Vertical Distance	REMARKS Station	Left	Right
P 18	P.1 1E	834 / 6	235	68	231 50	235	− 0 0	2989 0	1		2915 8		Sl.		
									2						
P 19	P.1. #5								3						
								[illegible]	5 2		3018 6				
		746 / 6	147	66	159 30	147	− 0 0	120	4				T. Sp		
		745 / 6	146	54	171 05	146	− 0 0	132	5				"		
		621 / 5	122	50	186 20	122	+ 0 0	140	6				"		
		702 / 6	103	66	170 20	103	− 0 0	120	7				S.H.		
		1201 / 11	102	117	153 45	102	− 0 0	69	8				"		
		1167 / 11	68	120	144 15	68	− 4 42	019	9				B.D.		
		1152 / 11	53	120	177 15	53	− 1 35	052	10				"		
		769 / 7	70	70	210 50	70	− 0 0	116	11				"		
		273 / 2	74	23	231 55	74	− 0 0	169	12				Hd. D.		
		707 / 6	107	60	235 55	107	+ 4 35	209	13				T. Sp.		
		405 / 3	106	30	253 25	105	+ 6 34	274	14				"		
		164 / 1	65	10	254 06	65	+ 3 00	208	15				S.H.		
		323 / 3	24	30	247 55	24	− 0 0	156	16				"		
		815 / 8	16	82	276 05	16	− 0 0	104	17				"		
		631 / 6	32	61	5 30	32	− 0 0	125	18				"		
		134 / 1	35	01	306 05	35	− 0 0	185	19				"		
		766 / 7	67	70	288 35	65	+ 10 34	215	20				"		
		1110 / 10	111	100	287 20	108	+ 10 33	283	21				T. Sp.		

Add'n'l Inform.

F.B. 1129 PG 210

Topography Description Legend:
Side Hill....S.H. Bottom Draw.B.D.
Side of Draw.S.D. Bottom Wash B.W.
Side of Ridge.S.R. Top of Ridge.T.R.
Head of Draw H.D. Toe of Slope..T.S.

Inters. of Draws. V.D's
Break in Slope..Bk.S.
Steep Slope.....S.S.
Top of Cliff.....T.Cl.
Bottom of Cliff..B.Cl.
Top of Spur.....T.Sp.
Bottom Canyon..B.Cn.

Side of Canyon S.Cn.
Top of Bank..T.B.
Bottom of Bank.B.B.
Top of Cut.....T.C.
Bottom of Cut..B.C.
Top of Fill.....T.F.
Bottom of Fill.B.F.

Saddle .....Sa.
Swale .....Sw.
Flat .....Fl.
Stream .....Str.
Trail .....Tr.
Pavement .....Pvt.
Edge of Road E.Rd.

Traveled Rd. Tr.Rd.
Fence .....Fn.
Int. Fences.V.Fns.
Ditch .....Di.
Telephone Pole T.P.
Power Pole....P.P.
Culvert .....Cul.

Oak-O. Fir-Fr.
Pine-Pi. Cedar-Ce.
Sycamore .....Sy.
Eucalyptus .....Eu.
Plus combinations of these and all common standard abbreviations.

Form 301 10M 3-34

PLEASE RETURN TO
LOS ANGELES COUNTY SURVEYOR
700 HALL OF RECORDS

NOTE: ANY ADDITIONS OR CHANGES ON THIS SHEET MUST BE MADE OR CIRCLED IN RED INK, WITH DATE AND NAME OF PERSON MAKING CHANGE

Do not extend notes this side of this line

Transit at	Sight on	Stadia Intercepts	Stadia Distance	Stadia Rod—	Horizontal Angle 0° to 360° Right	Horiz. Distance	+ — Vertical Angle	Elevation of Point	+ Back Sight	+ — Difference Elevation	Height of Instrument	+ — Vertical Distance	REMARKS Station Left Right
P 19	P.I. #5	179 / 1	80	1°	306.05	79	+ 4.45	3024.0	1		3048.2		S.H.
		667 / 6	68	6°	323.50	67	+ 6.04	19.7	2				"
		568 / 5	69	5°	343.35	69	− 0.0	3013.0	3				"
		498 / 4	99	3°	342.35	99	− 0.0	14.7	4				"
		604 / 5	105	5°	330.45	104	+ 4.05	20.9	5				"
		1112 / 10	113	10°	316.10	110	+ 8.27	24.9	6				" Brk
		532 / 4	133	4°	308.05	132	+ 5.16	26.7	7				T.R.
		739 / 6	140	6°	323.10	139	+ 5.27	25.8	8				T.R.
		221 / 1	122	1°	337.40	122	+ 1.10	20.0	9				"
		347 / 2	148	2°	337.15	148	+ 1.15	19.8	10				"
		439 / 3	140	3°	352.30	140	− 0.0	15.3	11				T.C.
		511 / 4	112	4°	356.15	112	− 0.0	14.5	12				"
		1084 / 10	85	10°	361.45	85	− 0.0	08.0	13				Tel Po
		780 / 7	81	7°	343.55	81	− 0.0	11.4	14				Swale
		1155 / 11	56	11°	21.35	56	− 0.0	06.7	15				T.C.
		943 / 9	44	10°	58.35	43	− 6.07	03.9	16				"
		1144 / 11	45	12°	85.00	45	− 1.25	05.5	17				Tel. Po. + T.C
		1177 / 11	77	12°	112.14	77	− 6.50	2997.5	18				N end cut
		1179 / 11	80	12°	107.15	79	− 6.00	98.3	19				E.O. Rd.
		1193 / 11	94	12°	98.10	93	− 5.15	98.0	20				" "
		1202 / 11	103	12°	95.05	102	− 4.25	98.8	21				T.F.

Add'n'l Inform.

Notes Red. HNB Platted A.Z. Job No. 8374 Division No. F.B. 4129 Pg 211
Date Jan. 1945 Date Jan-1946 Survey of Muroc Diagonal
Notes Chkd. Checked Survey by Rosecrans Notes R Date
Date Date Map No. Indexed A. C. Johnson

Form 301 10M 3-34

PLEASE RETURN TO
LOS ANGELES COUNTY SURVEYOR
700 HALL OF RECORDS

NOTE: ANY ADDITIONS OR CHANGES ON THIS SHEET MUST BE MADE OR CIRCLED IN RED INK, WITH DATE AND NAME OF PERSON MAKING CHANGE

Do not extend notes this side of this line

Transit at	Sight on	Stadia Intercepts	Stadia Distance	Stadia Rod—	Horizontal Angle 0° to 360° Right	Horiz. Distance	+ — Vertical Angle	Elevation of Point	+ Back Sight	+ — Difference Elevation	Height of Instrument	+ — Vertical Distance	REMARKS Station	Left	Right
P	P.I.	1085			° '		° '	'	1 ✓						
19	#5	10	86	11 0	69 45	86	3 4	00 1			30 00		T.F.		
		1178							2 ✓						
		11	79	11 0	69 35	79	3 4	00 2					E O Rd.		
		1056							3 ✓						
		10	57	11 0	68 40	56	6	01 3					" " "		
		1150							4 ✓						
		11	51	12 0	69 15	50	7 31	00 00 0					B.C.		
		1161							5 ✓						
		11	62	12 0	27 00	62	4 16	03 2					T.C.		
		972							6 ✓						
		9	73	9 0	29 50	73	1 4	03 4					E. O. Rd		
		1186							7 ✓						
		11	87	12 0	38 40	87	0 40	07 1					" " "		
		1094							8 ✓						
		10	95	11 0	39 05	95	1 [illegible]	05 4					T.F.		
		1123							9 ✓						
		10	124	10 1	19 35	124	0 0	07 0					end of fill		
		1112							10 ✓						
St		10	113	10 5	15 15	113	0 0	08					E O Rd.		
		312							11 ✓						
		2	113	3 0	6 00	112	4 23	06 6					" " "		
		499							12 ✓						
		4	100	5 0	6 10	99	4 28	05 7					B.C.		
		1232							13 ✓						
		11	133	11 4	357 20	133	0 0	07 2					B.C.		
		1132							14 ✓						
		10	133	11 0	357 35	133	0 0	07 6					E. O. Rd		
		1147							15 ✓						
		10	148	10 0	5 05	148	0 21	07 1					" " "		
		1043							16 ✓						
		9	144	9 1	16 15	144	0 0	07 5					N end cut		
		1160							17 ✓						
		10	161	10 2	26 10	161	0 0	08 4					S.		
		1142							18 ✓						
		10	143	11 0	43 50	143	2 20	01 7					"		
		1145							19 ✓						
		10	146	11 0	66 50	145	4 [illegible]	29 96 3					"		
		1155							20 ✓						
		10	156	11 0	86 00	155	5 [illegible]	93 2					"		
		1207							21 ✓						
		10	208	11 0	76 10	207	4 20	92 2					"		

Add'n'l Inform.

F.B. 1129 Pg 712

Topography Description Legend:
Side Hill.....S.H. Bottom Draw.B.D.
Side of Draw.S.D. Bottom Wash B.W.
Side of Ridge.S.R. Top of Ridge.T.R.
Head of Draw H.D. Toe of Slope..T.S.

Side of Canyon S.Cn. Top of Bank..T.B. Bottom of Bank..B.B. Top of Cut...T.C. Bottom of Cut...B.C. Top of Fill...T.F. Bottom of Fill..B.F.

Inters. of Draws. V.D's Break in Slope..Bk.S. Steep Slope.....S.S. Top of Cliff.....T.Cl. Bottom of Cliff..B.Cl. Top of Spur...T.Sp. Bottom Canyon..B.Cn.

Off-O. Fir-Fr. Pine-Pi. Cedar-Ce. Sycamore ....Sy. Eucalyptus ....Eu. Plus combination of these and all common standard abbreviations.

Traveled Rd. Tr. Rd. Fence .....Fn. Int. Fences. V.Fn. Ditch .....Di. Telephone Pole T.P. Power Pole....P.P. Culvert .....Cul.

Saddle .....Sa. Swale .....Sw. Flat .....Fl. Stream .....Str. Trail .....Tr. Pavement .....Pvt. Edge of Road E.Rd.

Form 301 10M 3-34

PLEASE RETURN TO
LOS ANGELES COUNTY SURVEYOR
700 HALL OF RECORDS

NOTE: ANY ADDITIONS OR CHANGES ON THIS SHEET MUST BE MADE OR CIRCLED IN RED INK, WITH DATE AND NAME OF PERSON MAKING CHANGE

Do not extend notes this side of this line

Transit at	Sight on	Stadia Intercepts	Stadia Distance	Stadia Rod—	Horizontal Angle 0° to 360° Right	Horiz. Distance	+ — Vertical Angle	Elevation of Point	+ Back Sight	+ — Difference Elevation	Height of Instrument	+ — Vertical Distance	REMARKS Station	Left	Right
P 19	P.I. #5	1106 / 9	207	10°	65.25	206	3.41	2995.7	1		3018.6		S.I.		
		1155 / 9	256	10°	73.05	255	3.11	94.6	2				"		
		1083 / 9	184	10°	98.30	184	2.35	3000.5	3				"		
		1212 / 11	113	12°	31.45	113	1.25	03.2	4				B.F.		
		1193 / 11	94	12°	64.40	93	4.35	2999.1	5				"		
		998 / 9	99	10°	83.50	98	6.30	97.5	6				"		
		1105 / 10	106	11°	97.05	105	6.25	2996.0	7				"		
									8						
P 20	P.I. 5							30[illegible]	9		3030.[illegible]				
		1180 / 11	81	12°	355.20	81	2.16	15.4	10				T.C.		
		939 / 9	[illegible]	94	345.45	40	0.0	21.3	11				S.H.		
		612 / 6	13	67	253.30	13	0.0	23.9	12				Brk		
		648 / 6	[illegible]	60	208.00	49	0.0	24.6	13				SI		
		875 / 8	[illegible]	79	206.05	76	0.0	22.7	14				Brk		
		1121 / 10	[illegible]	11°	202.55	122	0.46	18.1	15				"		
		1155 / 10	156	11°	207.14	156	2.01	13.3	16				S.H.		
		1161 / 10	162	11°	208.30	162	1.46	14.8	17				Brk		
		1236 / 11	137	11°	221.15	137	+ 0.31	20.7	18				"		
		803 / 7	104	70	225.20	104	0.0	23.6	19				T.Sp.		
		890 / 8	91	89	234.0	91	0.0	21.2	20				Brk		
		567 / 5	68	50	166.50	68	+ 1.00	26.8	21				"		

Add'n'l Inform.

Notes Red. H.E. Granquist Platted A.Z. Job No. 8374 Division No.
Date Jan 1945 Date Jan. 1946 Survey of Muroc Diagonal
Notes Chkd. Checked Survey by Rosecrans Notes R Date 10-30-44
Date Date Map No. Indexed A. C. Johnson Date

F.B. 1129 PG 213

Form 301 10M 3-34

PLEASE RETURN TO
LOS ANGELES COUNTY SURVEYOR
700 HALL OF RECORDS

NOTE: ANY ADDITIONS OR CHANGES ON THIS SHEET MUST BE MADE OR CIRCLED IN RED INK, WITH DATE AND NAME OF PERSON MAKING CHANGE

Do not extend notes this side of this line

Transit at	Sight on	Stadia Intercepts	Stadia Distance	Stadia Rod—	Horizontal Angle 0° to 360° Right	Horiz. Distance	+ — Vertical Angle	Elevation of Point	+ Back Sight	+ — Difference Elevation	Height of Instrument	+ — Vertical Distance	REMARKS Station	Left	Right
P	P.1.	996	97	9 0	151 40	97	+ 2 46	262	1 ✓		30 80		Brk		
20	5	9													
		537	138	4 6	144 10	138	0 00	260	2 ✓				"		
		4													
		1156	157	9 9	157 14	157	0 00	207	3 ✓				"		
		10													
		1120	121	10 2	166 25	121	0 00	204	4 ✓				Sl.		
		10													
		1162	64	11 3	256 20	64	0 00	193	5 ✓				"		
		11													
		1151	52	12 0	291 20	52	3 25	156	6 ✓				Brk. Sl.		
		11													
		1167	68	12 0	316 10	68	3 21	147	7 ✓				S.H.		
		11													
		1193	93	12 0	327 05	93	4 12	117	8 ✓				T.C.		
		11													
		1183	84	12 0	340 35	84	3 21	132	9 ✓				Tel. Po.		
		11													
		1217	118	12 0	309 25	117	4 21	094	10 ✓				T.C.		
		11													
		1201	102	12 0	293 10	101	4 [illegible]	108	11 ✓				Sl.		
		11													
		992	93	10 0	268 20	93	3 51	145	12 ✓				"		
		9													
		1206	107	12 0	249 50	107	1 30	158	13 ✓				S.H.		
		11													
		1027	128	10 0	239 50	128	1 51	182	14 ✓				"		
		9													
		1253	154	12 0	227 40	154	0 [illegible]	172	15 ✓				"		
		11													
		1175	176	15 0	231 20	176	1 02	123	16 ✓				"		
		10													
		1146	147	11 0	239 55	147	2 31	133	17 ✓				"		
		10													
		1028	129	10 0	257 14	128	3 [illegible]	127	18 ✓				Sl.		
		9													
		1125	126	11 0	279 50	125	4 21	098	19 ✓				"		
		10													
		1139	140	11 0	296 10	139	4 [illegible]	083	20 ✓				Tel. Po		
		10													
		1148	149	11 0	298 25	149	5 01	066	21 ✓				S end cut.		
		10													

Add'n'l Inform.

Oak-O. Fir-Fr. Pine-Pi. Cedar-Ce. Sycamore ..... Sy. Eucalyptus ..... Eu. Plus combinations of these and all common standard abbreviations.

Traveled Rd. Tr.Rd. Fence ..... Fn. Int. Fences. V.Fns. Ditch ..... Di. Telephone Pole T.P. Power Pole ..... P.P. Culvert ..... Cul.

Saddle ..... Sa. Swale ..... Sw. Flat ..... Fl. Stream ..... Str. Trail ..... Tr. Pavement ..... Pvt. Edge of Road E.Rd.

Side of Canyon S.Cn. Top of Bank T.B. Bottom of Bank B.B. Top of Cut T.C. Bottom of Cut B.C. Top of Fill T.F. Bottom of Fill B.F.

Inters. of Draws V.D's Break in Slope Bk.S. Steep Slope S.S. Top of Cliff T.Cl. Bottom of Cliff B.Cl. Top of Spur T.Sp. Bottom Canyon B.Cn.

Topography Description Legend: Side Hill S.H. Side of Draw S.D. Side of Ridge S.R. Head of Draw H.D. Bottom Draw B.D. Bottom Wash B.W. Top of Ridge T.R. Toe of Slope T.S.

F.B. 1129 Pg 24

Form 301 10M 3-34

PLEASE RETURN TO
LOS ANGELES COUNTY SURVEYOR
700 HALL OF RECORDS

NOTE: ANY ADDITIONS OR CHANGES ON THIS SHEET MUST BE MADE OR CIRCLED IN RED INK. WITH DATE AND NAME OF PERSON MAKING CHANGE

Do not extend notes this side of this line

Transit at	Sight on	Stadia Intercepts	Stadia Distance	Stadia Rod—	Horizontal Angle 0° to 360° Right	Horiz. Distance	+ — Vertical Angle	Elevation of Point	+ Back Sight	+ — Difference Elevation	Height of Instrument	+ — Vertical Distance	REMARKS Station	Left	Right
P	P.I.	1170			° '		° '								
20	5	10	171	11 0	279 40	170	4 22	067	1 ✓		3020		S.I.		
		1067													
		9	168	10 0	263 00	167	3 39	102	2 ✓				"		
		1085													
		9	188	10 0	253 25	185	4 36	059	3 ✓				"		
		1206													
		10	20[illegible]	11 0	240 15	206	4 14	046	4 ✓				S.H.		
		1239													
		10	23[illegible]	15 0	248 00	234	3 29	016	5 ✓				S.I.		
		1115													
		9	216	10 0	257 30	214	4 44	031	6 ✓				"		
		1115													
		9	216	10 0	271 00	214	4 40	033	7 ✓				"		
		1148													
		9	248	11 0	253 35	247	1 26	007	8 ✓				"		
		1241													
		10	24[illegible]	11 0	265 30	240	4 29	008	9 ✓				"		
		1133													
		9	232	10 0	273 25	232	4 29	025	10 ✓				"		
		1142													
		9	243	11 0	279 25	242	1 07	022	11 ✓				T.I. P.		
		1047													
		8	245	10 0	283 00	247	1 01	033	12 ✓				E. O. Rd.		
		1155													
		9	256	11 0	257 40	255	3 40	035	13 ✓				"		
		1158													
		9	259	11 0	289 35	258	1 10	008	14 ✓				E. Rd.		
		1082													
		8	284	10 0	299 35	283	2 40	076	15 ✓				S.I.		
		1148													
		9	249	11 0	303 30	248	3 23	043	16 ✓				S.W.		
		1125													
		9	226	11 0	294 55	225	1 15	031	17 ✓				T.I.		
		1220													
		9	221	11 0	272 35	220	3 15	055	18 ✓				E. O. Rd.		
		1205													
		10	206	12 0	297 55	205	3 51	051	19 ✓				" " "		
		1103													
		9	204	10 0	286 30	202	4 52	034	20 ✓				E. Rd.		
		1165													
		10	166	11 0	293 45	165	5 10	049	21 ✓				"		

Add'n'l Inform.

Notes Red E. Grandall Platted Date Jan - 1946 Job No. 8374 Division No. F.B. 1129 Pg. 215
Notes Chkd. Checked Survey of Mures Rosecrans Diagonal
Date Date Survey by Notes R Date 11-2-44
Map No. Indexed A. C. Johnson

Form 301 10M 3-34

PLEASE RETURN TO
LOS ANGELES COUNTY SURVEYOR
700 HALL OF RECORDS

NOTE: ANY ADDITIONS OR CHANGES ON THIS SHEET MUST BE MADE OR CIRCLED IN RED INK. WITH DATE AND NAME OF PERSON MAKING CHANGE

Do not extend notes this side of this line

Oak-O. Fir-Fr. Pine-Pi. Cedar-Ce. Sycamore ....Sy. Eucalyptus ....Eu. Plus combinations of these and all common standard abbreviations.

Traveled Rd. Tr. Rd. Fence ....Fn. Int. Fences. V. Fn. Ditch ....Di. Telephone Pole T.P. Power Pole....P.P. Culvert .....Cul.

Saddle .....Sa. Swale .....Sw. Flat .....Fl. Stream .....Str. Trail .....Tr. Pavement ....Pv. Edge of Road E.Rd.

Side of Canyon S.Cn. Top of Bank..T.B. Bottom of Bank..B.B. Top of Cut....T.C. Bottom of Cut....B.C. Top of Fill....T.F. Bottom of Fill..B.F.

Inters. of Draws. V.D's Break in Slope..Bk.S. Steep Slope.....S.S. Top of Cliff....T.Cl. Bottom of Cliff..B.Cl. Top of Spur....T.Sp. Bottom Canyon..B.Cn.

F.B. 1129 Pg. 216

Topography Description Legend:
Side Hill....S.H. Bottom Draw B.D.
Side of Draw S.D. Bottom Wash B.W.
Side of Ridge S.R. Top of Ridge T.R.
Head of Draw H.D. Toe of Slope..T.S.

Transit at	Sight on	Stadia Intercepts	Stadia Distance	Stadia Rod	Horizontal Angle 0° to 360° Right	Horiz. Distance	+ Vertical Angle —	Elevation of Point	+ Back Sight —	+ Difference Elevation —	Height of Instrument	+ Vertical Distance —	REMARKS Station	Left	Right
P	P1.	1167	168	12.0	295 40	167	4.14	065	1		30.00		E o Rd		
20	5	1181	182	11.0	301 40	181	3.41	072	2				E. o. Rd.		
		10													
		689	190	6.0	303 50	188	5.55	055	3				E. Rd.		
		5													
		1055	156	10.0	316 30	155	1.[illegible]	084	4				"		
		9													
		1046	147	10.0	314 40	146	4.[illegible]	100	5				E. o. Rd.		
		9													
		1126	127	11.0	310 25	126	5.17	081	6				"		
		10													
		1122	123	11.0	309 25	122	5.[illegible]	072	7				E. Rd.		
		10													
		1103	104	11.0	305 14	103	6.[illegible]	082	8				B.C.		
		10													
		1109	110	11.0	305 35	109	5.5[illegible]	083	9				S. o. Rd.		
		10													
		1126	127	11.0	330 00	126	1.[illegible]	105	10				" " "		
		10													
		1135	136	11.0	332 35	135	1.[illegible]	097	11				2 end cut		
		10													
		1125	126	12.0	353 25	126	2.79	133	12				T.C.		
		11													
		1126	127	12.0	353 50	126	2.[illegible]	102	13				B.C.		
		11													
		1115	116	12.0	354 35	115	3.07	107	14				E. o. Rd.		
		11													
		1096	97	11.0	355 10	96	6.[illegible]	083	15				" " "		
		10													
		1193	94	12.0	358 40	93	6.[illegible]	076	16				B.C.		
		11													
		1193	92	12.0	15 30	92	7.[illegible]	071	17				"		
		11													
		1200	101	12.0	15 00	100	6.[illegible]	075	18				E. o. Rd.		
		11													
		1219	120	9.0	14 00	119	5.[illegible]	097	19				" " "		
		8													
		1230	131	10.0	11 05	130	4.[illegible]	097	20				B.C.		
		9													
		1136	137	11.0	9 20	137	1.45	156	21				T.C.		
		10													

Add'n'l Inform.

Form 301 10M 3-34

PLEASE RETURN TO
LOS ANGELES COUNTY SURVEYOR
700 HALL OF RECORDS

NOTE: ANY ADDITIONS OR CHANGES ON THIS SHEET MUST BE MADE OR CIRCLED IN RED INK, WITH DATE AND NAME OF PERSON MAKING CHANGE

Do not extend notes this side of this line

Transit at	Sight on	Stadia Intercepts	Stadia Distance	Stadia Rod—	Horizontal Angle 0° to 360° Right	Horiz. Distance	+ — Vertical Angle	Elevation of Point	+ Back Sight	+ — Difference Elevation	Height of Instrument	+ — Vertical Distance	REMARKS Station	Left	Right
P 20	P.1. 5	632 / 5	133	3 0	° ' 1.00	132	° ' 4.15	147	1 ✓		30.30		T.C		
		1131 / 10	132	11 0	344.15	131	2.25	116	2 ✓				T.C.		
									3						
P 21	P.1. 4				° '		° '		4						
								30.15	5 0		30.25 ✓				
		1035 / 8	236	10 0	254.50	235	2.42	9996	5 ✓				S.I.		
		1157 / 9	258	11 0	263.35	257	2.25	9986	6 ✓				"		
		1177 / 9	278	11 0	271.15	277	2.36	971	7 ✓				"		
		1185 / 9	286	11 0	277.50	285	2.25	978	8 ✓				"		
		1141 / 9	242	11 0	283.40	241	3.51	935	9 ✓				"		
		1116 / 9	[illegible]	11 0	276.35	216	4.00	947	10 ✓				"		
		1196 / 10	[illegible]	12 0	269.10	196	3.52	955	11 ✓				"		
		1175 / 10	175	11 0	261.40	175	4.14	967	12 ✓				Tel. Po		
		1184 / 10	185	11 0	264.00	184	5.13	928	13 ✓				S.I.		
		1209 / 10	205	12 0	258.30	204	4.36	923	14 ✓				"		
		1158 / 10	159	11 0	304.55	156	7.05	903	15 ✓				"		
		1217 / 11	118	12 0	300.05	115	9.10	90 0	16 ✓				Tel. Po		
		1154 / 10	155	11 0	321.45	152	8.09	877	17 ✓				S.I.		
		1145 / 10	146	11 0	340.30	142	9.28	858	18 ✓				"		
		1124 / 10	[illegible]	11 0	350.15	120	10.53	866	19 ✓				Tel. Po		
		1169 / 10	170	11 0	3.50	166	9.01	833	20 ✓				S.I.		
		1208 / 10	209	11 0	17.10	204	8.40	785	21 ✓				"		

Add'n'l Inform.

Notes Rod. HEGrant Platted Date Jan 1945 Date Jan-1946 Job No. 8374 Division No. F.B. 1129 PG. 24
Notes Chkd. Checked Survey of Mtns Diagonal Survey by Rosecrans Notes E. C. Johnson Date 11-2-94
Date Date Map No. Indexed Date

Form 301 10M 3-34

PLEASE RETURN TO
LOS ANGELES COUNTY SURVEYOR
700 HALL OF RECORDS

NOTE: ANY ADDITIONS OR CHANGES ON THIS SHEET MUST BE MADE OR CIRCLED IN RED INK, WITH DATE AND NAME OF PERSON MAKING CHANGE

Do not extend notes this side of this line

Transit at	Sight on	Stadia Intercepts	Stadia Distance	Stadia Rod	Horizontal Angle 0° to 360° Right	Horiz. Distance	+ − Vertical Angle	Elevation of Point	+ Back Sight	+ − Difference Elevation	Height of Instrument	+ − Vertical Distance	REMARKS Station	Left	Right
P	P.1.	1188			° ′		° ′								
21	4	10	189	11 0	23 40	185	8 25	2982 3	1 ✓		3020 5		Tel. Po		
		1245													
		10	246	12 0	28 50	242	6 [illegible]	799	2 ✓				S1.		
		1165													
		9	266	11 0	24 30	263	6 [illegible]	805	3 ✓				"		
		1223													
		9	324	12 0	29 50	321	5 [illegible]	783	4 ✓				"		
		1097													
		8	298	10 0	35 35	294	6 [illegible]	781	5 ✓				"		
		1180													
		9	281	11 0	41 55	278	6 [illegible]	809	6 ✓				Tel. Po		
		1152													
		8	354	10 0	42 40	351	5 [illegible]	762	7 ✓				S1.		
		1185													
		8	386	10 0	36 10	383	5 01	764	8 ✓				"		
		1236													
		9	337	11 0	49 37	334	5 [illegible]	796	9 ✓				E. Rd.		
		1135													
		8	336	11 0	51 00	333	5 [illegible]	796	10 ✓				E. O. Rd.		
		1124													
		8	325	11 0	54 30	322	5 [illegible]	793	11 ✓				" "		
		1121													
		8	322	11 0	36 05	319	5 [illegible]	768	12 ✓	?			E. Rd.		
		1057													
		8	259	10 0	50 25	254	7 02	793	13 ✓				" "		
		1162													
		9	264	11 0	49 00	261	6 [illegible]	805	14 ✓				E. O. Rd.		
		1070													
		8	271	10 0	44 45	268	6 07	816	15 ✓				" " "		
		1178													
		9	279	11 0	12 20	276	6 [illegible]	801	16 ✓				W end of fill		
		1212													
		10	213	11 0	45 05	209	7 51	805	17 ✓				E Rd		
		1115													
		9	216	10 0	43 45	212	7 42	818	18 ✓				E. O. Rd.		
		927													
		7	228	9 0	37 50	224	7 12	833	19 ✓				" " "		
		1131													
		9	232	11 0	36 00	229	6 51	823	20 ✓				T. F.		
		1133													
		9	234	11 0	35 05	230	7 13	804	21 ✓				B.F.		

Add'n'l Inform.

Topography Description Legend:
Side Hill ....S.H. Bottom Draw B.D.
Side of Draw S.D. Bottom Wash B.W.
Side of Ridge S.R. Top of Ridge T.R.
Head of Draw H.D. Toe of Slope T.S.

Inters. of Draws V.D's Break in Slope B.S. Steep Slope S.S. Top of Cliff T.Cl. Bottom of Cliff B.Cl. Top of Spur T.Sp. Bottom Canyon B.Ch.

Side of Canyon S.Cn. Top of Bank T.B. Bottom of Bank B.B. Top of Cut T.C. Bottom of Cut B.C. Top of Fill T.F. Bottom of Fill B.F.

Saddle Sa. Swale Sw. Flat Fl. Stream Str. Trail Tr. Pavement Pvt. Edge of Road E.Rd.

Traveled Rd. Tr.Rd. Fence Fn. Dit. Fences V.Fns. Ditch Di. Telephone Pole T.P. Power Pole P.P. Culvert Cul.

Oak-O. Fir-Fr. Pine-Pi. Cedar-Ce. Sycamore Sy. Eucalyptus Eu. Plus combinations of these and all common standard abbreviations.

F.B. 1127 PG 218

Form 301 10M 3-34

PLEASE RETURN TO
LOS ANGELES COUNTY SURVEYOR
700 HALL OF RECORDS

NOTE: ANY ADDITIONS OR CHANGES ON THIS SHEET MUST BE MADE OR CIRCLED IN RED INK. WITH DATE AND NAME OF PERSON MAKING CHANGE

Do not extend notes this side of this line

Transit at	Sight on	Stadia Intercepts	Stadia Distance	Stadia Rod—	Horizontal Angle 0° to 360° Right	Horiz. Distance	+ — Vertical Angle	Elevation of Point	+ Back Sight	+ — Difference Elevation	Height of Instrument	+ — Vertical Distance	REMARKS Station Left Right
P 21	P.1. 4	1189 / 10	190	11°	24°25'	186	8°35'	815	1				B.F.
		983 / 8	184	9°	25°00'	180	8°35'	843	2				T.F.
		976 / 8	17[illegible]	9°	26°35'	173	8°30'	856	3				E O Rd.
		1162 / 10	163	11°	33°25'	158	9°33'	828	4				" " "
		1157 / 10	158	11°	35°30'	153	10°12'	821	5				E Rd.
		1129 / 10	130	11°	27°25'	124	12°00'	832	6				W end cut
		1033 / 9	134	11°	25°05'	129	11°04'	844	7				E O Rd
		1151 / 10	152	11°	18°05'	148	8°44'	868	8				" " "
		1153 / 10	154	11°	6°15'	149	9°48'	837	9				T.F.
		1157 / 10	153	11°	14°15'	153	9°35'	836	10				B.F.
		1126 / 10	127	11°	355°45'	122	10°43'	865	11				"
		1020 / 9	121	10°	356°20'	117	10°00'	898	12				T.F.
		1112 / 10	3	11°	357°30'	110	9°49'	905	13				E. O. Rd
		1094 / 10	95	11°	4°30'	90	13°34'	878	14				" "
		1193 / 11	96	12°	5°30'	90	14°22'	856	15				B.C.
		1173 / 11	74	12°	35°35'	68	15°45'	892	16				"
		1173 / 11	74	12°	34°40'	69	14°40'	904	17				E O Rd
		1097 / 10	98	11°	330°05'	95	10°12'	925	18				" " "
		1101 / 10	102	11°	328°20'	99	9°40'	928	19				T.F.
		1208 / 11	109	12°	327°50'	105	10°14'	895	20				B.F.
		1210 / 11	111	12°	299°00'	108	8°33'	925	21				"

Add'n'l Inform.

Notes Red. E. Granquist Platted A.Z. Job No. 8374 Division No. F.B. 1129 Pg 719
Date Jan 1945 Date Jan-1946 Survey of Murroe Diagonal
Notes Chkd. Checked Survey by Rosecrans Notes R Date 11-8-44
Date Date Map No. Indexed A. C. Johnson

Form 301 10M 3-34

PLEASE RETURN TO
LOS ANGELES COUNTY SURVEYOR
700 HALL OF RECORDS

NOTE: ANY ADDITIONS OR CHANGES ON THIS SHEET MUST BE MADE OR CIRCLED IN RED INK, WITH DATE AND NAME OF PERSON MAKING CHANGE

Do not extend notes this side of this line

Transit at	Sight on	Stadia Intercepts	Stadia Distance	Stadia Rod	Horizontal Angle 0° to 360° Right	Horiz. Distance	+ − Vertical Angle	Elevation of Point	+ Back Sight	+ − Difference Elevation	Height of Instrument	+ − Vertical Distance	REMARKS Station	Left	Right
P	P.I.	1107			° ' "		° ' "		1						
21	4	10	103	110	298 40	101	7 27	299.55	✓		3.95		T.F.		
		1198													
		11	99	120	297 40	97	7 55	95.1	2 ✓				E.O.Rd.		
		1179													
		11	80	120	294 10	76	12 25	91.7	3 ✓				" " "		
		1172													
		11	73	120	291 20	69	13 [illegible]	91.6	4 ✓				B.C.		
		1145													
		11	46	120	261 00	45	9 25	300.1	5 ✓				"		
		1199													
		11	100	120	268 35	98	8 [illegible]	94.0	6 ✓				E.O.Rd.		
		822													
		7	123	80	275 35	121	7 [illegible]	96.4	7 ✓				" " "		
		1124													
		10	125	110	277 15	124	6 [illegible]	96.4	8 ✓				T.F.		
		1029													
		9	130	100	278 45	128	7 [illegible]	94.6	9 ✓				B.F.		
		752													
		6	153	70	265 20	151	6 [illegible]	96.2	10 ✓				"		
		850													
		7	151	50	264 30	149	8 [illegible]	97.6	11 ✓				[illegible]		
		840													
		7	147	50	262 15	146	8 [illegible]	98.2	12 ✓				E.O.Rd.		
		1130													
		10	131	110	254 50	130	5 [illegible]	96.2	13 ✓				" " "		
		1230													
		11	131	110	251 00	129	6 [illegible]	95.2	14 ✓				B.C.		
		1186													
		10	161	110	241 35	186	3 [illegible]	97.3	15 ✓				4 cut		
		990													
		8	191	90	244 15	190	3 [illegible]	99.5	16 ✓				E.O.Rd.		
		901													
		7	202	80	250 25	201	3 [illegible]	99.8	17 ✓				" " "		
		1001													
		8	202	90	252 20	201	3 25	98.8	18 ✓				4 cut 4"		
		1186													
		10	187	110	228 10	187	1 [illegible]	300.46	19 ✓				S.H.		
		1194													
		10	195	109	217 25	195	0 [illegible]	096	20 ✓				"		
		284													
		1	185	04	203 20	185	0 [illegible]	300.1	21 ✓				T.R.		

Add'n'l Inform.

Oak-O. Fir-Fr. Pine-Pi. Cedar-Ce. Sycamore ....Sy. Eucalyptus ....Eu. Pius combinations of these and all common standard abbreviations.

Traveled Rd. Tr. Rd. Fence ....Fn. Int. Fences. V. Fns. Ditch ....Di. Telephone Pole T.P. Power Pole....P.P. Culvert ....Cul.

Sa. ....Sa. Sw. ....Sw. Fl. ....Fl. Str. ....Str. Tr. ....Tr. Pvt. ....Pvt. E.Rd. ....E.Rd.

Saddle ....Sa. Swale ....Sw. Flat ....Fl. Stream ....Str. Trail ....Tr. Pavement ....Pvt. Edge of Road E.Rd.

Side of Canyon S.Cn. Top of Bank ..T.B. Bottom of Bank B.B. Top of Cut ....T.C. Bottom of Cut ..B.C. Top of Fill ....T.F. Bottom of Fill B.F.

Inters. of Draws V.D's Break in Slops ..Bk.S. Steep Slope ....S.S. Top of Cliff ....T.Cl. Bottom of Cliff ..B.Cl. Top of Spur ....T.Sp. Bottom Canyon ..B.Cn.

Topography Description Legend:
Side Hill ....S.H. Bottom Draw B.D.
Side of Draw S.D. Bottom Wash B.W.
Side of Ridge S.R. Top of Ridge T.R.
Head of Draw H.D. Toe of Slope ..T.S.

F.B. 1129 PG 22

Form 301 10M 3-34

PLEASE RETURN TO
LOS ANGELES COUNTY SURVEYOR
700 HALL OF RECORDS

NOTE: ANY ADDITIONS OR CHANGES ON THIS SHEET MUST BE MADE OR CIRCLED IN RED INK, WITH DATE AND NAME OF PERSON MAKING CHANGE

Do not extend notes this side of this line

Transit at	Sight on	Stadia Intercepts	Stadia Distance	Stadia Rod—	Horizontal Angle 0° to 360° Right	Horiz. Distance	+ — Vertical Angle	Elevation of Point	+ Back Sight	+ — Difference Elevation	Height of Instrument	+ — Vertical Distance	REMARKS Station Left Right
P	F1	1081			° '		° '		1				
21	7	9	182	90	217 05	182	00	30111	√		30005		S.H.
		1148							2				
		10	149	110	230 25	149	2 27	30033	√				"
		9217							3				
		5	148	90	255 25	147	4 47	29994	√				T.C.
		1203							4				
		11	103	120	254 15	103	5 15	99 2	√				"
		8							5				
		898	93	70	235 50	93	4 49	30035	√				S.H.
		8							6				
		309	99	80	217 55	99	00	125	√				"
		5							7				
		2	105	26	208 05	105	00	172	√				T.R.
		1035							8				
		9	136	92	188 20	136	00	112	√				S.H.
		1060							9				
		9	161	109	145 10	161	2 23	102	032				S.H.
		1202							10				
		11	103	120	173 55	103	1 00	085	√				S.H.
		761							11				
		7	62	62	150 10	62	00	138	√				Brk.
		454							12				
		9	55	93	210 45	55	00	162					T.R.
		547							13				
		5	48	56	210 15	48	00	149	√				S.H.
		1146							14				
		11	47	11 1	241 45	47	00	094	√				"
		1166							15				
		11	56	120	280 45	56	8 09	29992	√				T.C.
		1152							16				
		11	52	120	226 20	52	8 21	30008	√				"
		1128							17				
		11	29	11 1	329 00	29	00	094	√				S.H. Brk.
		529							18				
		5	30	48	191 30	30	00	157	√				T.R.
		748							19				
		7	49	72	156 40	49	00	133	√				S.H.
		1200							20				
		11	101	120	159 40	101	2 34	085	√				"
		945							21				
		8	146	90	159 55	146	3 51	115	√				S1

Add'n'l Inform.

Notes Red NG Transport Platted Date Jan 1945 Date Jan-1946 Job No. 8374 Division No. A.Z. Survey of Muroc Diagonal Notes R. Date 11-8-44 F.B. 1129 Pg 221

Notes Chkd. Checked Survey by Fozecrain Indexed R. C. Johnson

Date Date Map No.

Form 301 10M 3-34

PLEASE RETURN TO
LOS ANGELES COUNTY SURVEYOR
700 HALL OF RECORDS

NOTE: ANY ADDITIONS OR CHANGES ON THIS SHEET MUST BE MADE OR CIRCLED IN RED INK, WITH DATE AND NAME OF PERSON MAKING CHANGE

Do not extend notes this side of this line

Transit at	Sight on	Stadia Intercepts	Stadia Distance	Stadia Rod	Horizontal Angle 0° to 360° Right	Horiz. Distance	+ − Vertical Angle	Elevation of Point	+ Back Sight	+ − Difference Elevation	Height of Instrument	+ − Vertical Distance	REMARKS Station	Left	Right
P 21	P.1. 4	1147 / 10	148	11.0	150.00	147	4.00	29993	1 ✓		30205		S.I.		
		1209 / 11	110	12.0	141.15	109	5.15	29984	2 ✓				Brk		
		1168 / 11	69	12.0	120.30	68	7.03	30002	3 ✓				S.H.		
		1146 / 11	47	12.0	76.10	46	8.30	017	4 ✓				"		
		1162 / 11	63	12.0	34.00	61	9.41	980	5 ✓				"		
		1078 / 10	79	11.0	8.30	76	11.40	938	6 ✓				T.C.		
		1210 / 11	111	12.0	27.15	106	11.50	864	7 ✓				T.S.		
		1201 / 11	102	12.0	61.10	98	11.27	888	8 ✓				T.S.		
		1084 / 10	85	11.0	95.15	82	10.51	939	9 ✓				T.S.		
		1017 / 9	118	10.0	125.10	116	7.17	947	10 ✓				T.S.		
		1043 / 9	144	10.0	106.16	141	7.38	916	11 ✓				S.I.		
		1125 / 10	126	11.0	86.50	123	9.15	896	12 ✓				"		
		1130 / 10	131	11.0	60.00	127	10.08	869	13 ✓				"		
		1055 / 9	156	11.0	38.05	152	9.25	845	14 ✓				"		
		1095 / 9	196	11.0	51.10	193	7.30	841	15 ✓				"		
		1178 / 10	179	11.0	77.00	176	7.39	862	16 ✓				"		
		1070 / 9	171	10.0	84.30	168	7.20	888	17 ✓				"		
		1125 / 9	226	10.0	81.05	224	5.47	879	18 ✓				"		
		1132 / 9	233	10.0	65.00	230	6.28	845	19 ✓				"		
		1145 / 9	246	11.0	57.15	243	6.13	830	20 ✓				"		
		1198 / 9	299	11.0	62.44	296	5.12	826	21 ✓				"		

Add'n'l Inform.

F.B. 1129 PG 222

Topography Description Legend:
Side Hill....S.H. Bottom Draw.B.D.
Side of Draw.S.D. Bottom Wash B.W.
Side of Ridge.S.R. Top of Ridge.T.R.
Head of Draw H.D. Toe of Slope..T.S.

Inters. of Draws.V.D's
Break in Slope..Bk.S.
Steep Slope.....S.S.
Top of Cliff.....T.Cl.
Bottom of Cliff..B.Cl.
Top of Spur.....T.Sp.
Bottom Canyon..B.Cn.

Side of Canyon S.Cn.
Top of Bank...T.B.
Bottom of Bank.B.B.
Top of Cut.....T.C.
Bottom of Cut..B.C.
Top of Fill.....T.F.
Bottom of Fill.B.F.

Saddle .....Sa.
Swale .....Sw.
Flat .....Fl.
Stream .....Str.
Trail .....Tr.
Pavement ....Pvt.
Edge of Road E.Rd.

Traveled Rd. Tr.Rd.
Fence .....Fn.
Int. Fences.V.Fns.
Ditch .....Di.
Telephone Pole T.P.
Power Pole....P.P.
Culvert .....Cul.

Oak-O. Fir-Fr.
Pine-Pi. Cedar-Ce.
Sycamore .....Sy.
Eucalyptus .....Eu.
Plus combinations of these and all common standard abbreviations.

Form 301 10M 3-34

PLEASE RETURN TO
LOS ANGELES COUNTY SURVEYOR
700 HALL OF RECORDS

NOTE: ANY ADDITIONS OR CHANGES ON THIS SHEET MUST BE MADE OR CIRCLED IN RED INK, WITH DATE AND NAME OF PERSON MAKING CHANGE

Do not extend notes this side of this line

Transit at	Sight on	Stadia Intercepts	Stadia Distance	Stadia Rod—	Horizontal Angle 0° to 360° Right	Horiz. Distance	+ — Vertical Angle	Elevation of Point	+ Back Sight	+ — Difference Elevation	Height of Instrument	+ — Vertical Distance	REMARKS Station	Left	Right
P 21	P.I. 4	1193 / 9	294	11.0	70.35	292	4.37	29858	1 ✓		30205		S.I.		
		990 / 7	291	9.0	80.00	289	4.20	29896	2 ✓				"		
									3						
P 22	E.C. Curve #3								4			✓			
								[illegible]	5		29895				
		1138 / 8	330	11.3	87.15	339	0.0	780	5 ✓				Tel. Po.		
		1219 / 9	320	12.0	92.55	320	0.35	742	6 ✓				B.D.		
		1065 / 7	366	10.0	37.55	366	0.34	759	7 ✓				"		
		1202 / 9	303	12.0	100.25	303	0.21	755	8 ✓				S.I.		
		1187 / 9	288	11.0	108.45	288	0.36	764	9 ✓				"		
		1131 / 9	232	11.0	114.45	232	1.09	737	10 ✓				"		
		1139 / 9	240	11.0	102.25	240	1.18	732	11 ✓				"		
		1157 / 9	258	11.0	94.15	258	0.58	738	12 ✓				"		
		1159 / 9	260	11.0	89.05	260	0.50	747	13 ✓				T.B.		
		1177 / 9	278	12.0	87.40	278	1.06	722	14 ✓				B.D.		
		1177 / 9	278	11.0	86.20	278	0.47	748	15 ✓				T.B.		
		1035 / 9	136	11.0	77.20	136	1.35	748	16 ✓	(?)	HNB		T.B. Thrown out		
		1129 / 9	230	11.0	77.45	230	2.04	703	17 ✓				B.D.		
		1120 / 9	221	11.0	77.40	221	1.43	717	18 ✓				T.B.		
		1191 / 10	192	11.0	88.50	192	1.50	725	19 ✓				S.I.		
		1173 / 10	174	12.0	109.00	174	1.40	723	20 ✓				"		
		1168 / 10	169	11.0	123.05	169	1.55	727	21 ✓				"		

Add'n'l Inform.

Notes Red. NE Granquist Platted A.Z. Job No. 8374 Division No. F.B. 1129 Pg. 223
Date Jan 1945 Date Jan-1946 Survey of Muroc Diagonal
Notes Chkd. Checked Survey by Rosecrans Notes R Date 11-8-44
Date Date Map No. Indexed C. Johns Date

Form 301 10M 3-34

PLEASE RETURN TO
LOS ANGELES COUNTY SURVEYOR
700 HALL OF RECORDS

NOTE: ANY ADDITIONS OR CHANGES ON THIS SHEET MUST BE MADE OR CIRCLED IN RED INK, WITH DATE AND NAME OF PERSON MAKING CHANGE

Do not extend notes this side of this line

Transit at	Sight on	Stadia Intercepts	Stadia Distance	Stadia Rod	Horizontal Angle 0° to 360° Right	Horiz. Distance	+ — Vertical Angle	Elevation of Point	+ Back Sight	+ — Difference Elevation	Height of Instrument	+ — Vertical Distance	REMARKS Station	Left	Right
P	E.C.	1126	169'	11 0	133° 50'	127	− 1° 32'	2975	1 ✓		2989		31.		
22	Curve	10													
	3	1118	119'	10 0	115° 05'	119	− 2° 40'	728	2 ✓				"		
		10													
		1130	131'	11 0	91° 35'	130	− 3° 30'	704	3 ✓				"		
		10													
		1063	161'	10 0	77° 30'	160	− 3° 30'	704	4 ✓				"		
		9													
		995	196'	10 0	67° 55'	196	− 2° 30'	706	5 ✓				T.B.		
		8													
		1202	202'	11 0	66° 20'	202	− 2° 30'	685	6 ✓				B.D.		
		10													
		1100	201'	10 0	62° 00'	201	− 2° 15'	699	7 ✓				T.B.		
		9													
		1104	205'	10 0	43° 10'	205	− 2° 15'	698	8 ✓				E Rd. + ℄ 8' Rd		
		9													
		1165	166'	11 0	42° 45'	165	− 2° 30'	672	9 ✓				℄ D + ℄ 8' Rd		
		10													
		1122	123'	11 0	41° 15'	122	− 3° 00'	672	10 ✓				℄ 8' Rd		
		10													
		1180	81'	12 0	51° 05'	80	− 3° 30'	692	11 ✓				" + T.S.		
		11													
		953	54'	10 0	102° 45'	53	− 5° 30'	744	12 ✓				"	"	
		9													
		1170	71'	11 8	135° 45'	71	− 0° 30'	775	13 ✓				"	"	
		11													
		1019	120'	9 3	158° 45'	120	− 0° 30'	800	14 ✓				"		
		9													
		581	82'	5 0	135° 30'	82	+ 3° 30'	829	15 HP ✓				S.H.		
		5													
		569	70'	5 0	199° 40'	69	+ 12° 30'	987	16 ✓				"		
		5													
		221	22'	2 0	190° 16'	22	+ 3° 30'	885	17 ✓				"		
		2													
		1135	36'	11 0	49° 30'	35	− 7° 20'	738	18 ✓				"		
		11													
		1083	84'	10 0	34° 15'	82	− 5° 15'	674	19 ✓				T.S.		
		10													
		1130	131'	11 0	33° 40'	130	− 4° 15'	674	20 ✓				S.H.		
		10													
		1063	164'	10 0	36° 35'	163	− 4° 15'	658	21 ✓				B.D.		

Add'n'l Inform.

F.B. 1129 Pg 22

Topography Description Legend:
Side Hill ....S.H. Bottom Draw B.D. Side of Draw S.D. Bottom Wash B.W. Side of Ridge S.R. Top of Ridge T.R. Head of Draw H.D. Toe of Slope T.S.

Intersection of Draws, V.D's Break in Slope..Bk.S. Steep Slope.....S.S. Top of Cliff.....T.Cl. Bottom of Cliff...B.Cl. Top of Spur.....T.Sp. Bottom Canyon..B.Cn.

Side of Canyon S.Cn. Top of Bank..T.B. Bottom of Bank.B.B. Top of Cut....T.C. Bottom of Cut..B.C. Top of Fill....T.F. Bottom of Fill..B.F.

Saddle .....Sa. Swale .....Sw. Flat .....Fl. Stream .....Str. Trail .....Tr. Pavement ...Pvt. Edge of Road E.Rd.

Traveled Rd. Tr. Rd. Fence .....Fn. Int. Fences. V.Fns. Ditch .....Di. Telephone Pole T.P. Power Pole...P.P. Culvert .....Cul.

Oak-O. Fir-Fr. Pine-Pi. Cedar-Ce. Sycamore .....Sy. Eucalyptus .....Eu. Plus combinations of these and all common standard abbreviations.

Form 301 10M 3-34

PLEASE RETURN TO
LOS ANGELES COUNTY SURVEYOR
700 HALL OF RECORDS

NOTE: ANY ADDITIONS OR CHANGES ON THIS SHEET MUST BE MADE OR CIRCLED IN RED INK, WITH DATE AND NAME OF PERSON MAKING CHANGE

Do not extend notes this side of this line

Transit at	Sight on	Stadia Intercepts	Stadia Distance	Stadia Rod—	Horizontal Angle 0° to 360° Right	Horiz. Distance	+ — Vertical Angle	Elevation of Point	+ Back Sight	+ — Difference Elevation	Height of Instrument	+ — Vertical Distance	REMARKS Station	Left	Right
P 22	E.C. Curve #3	1181 / 10	182	11°	35°52'	181	− 3°16'	29681	1 ✓		29893		Sl.		
		1085 / 9	186	11°	18°50'	185	− 3°35'	669	2 ✓				"		
		1169 / 10	170	11°	16°40'	169	− 4°40'	646	3 ✓				B.D.		
		1148 / 10	149	11°	14°15'	148	− 4°49'	660	4 ✓				Sl.		
		1218 / 11	119	12°	4°55'	118	− 5°53'	652	5 ✓				T.S.		
		1166 / 11	67	12°	350°15'	66	− 5°43'	708	6 ✓				S.H.		
		1051 / 10	52	11°	316°40'	52	− 2°54'	757	7 ✓				"		
		640 / 6	41	6°	283°35'	41	− 0°0'	830	8 ✓				"		
		259 / 2	60	2°	259°50'	60	+ 2°52'	903	9 ✓				"		
		267 / 2	68	2°	235°05'	65	+ 12°27'	30018	10 ✓				Brk		
		354 / 3	55	3°	224°30'	51	+ 16°27'	30013	11 ✓				"		
		575 / 5	70	5°	215°15'	70	+ 16°07'	30045	12 ✓				"		
		682 / 6	83	6°	221°20'	77	+ 15°44'	30052	13 ✓				T.R.		
		285 / 2	86	2°	262°15'	86	+ 3°25'	29923	14 ✓				T. Sp.		
		1072 / 10	73	10°	293°05'	73	− 0°0'	29788	15 ✓				S.H.		
		1170 / 11	[illegible]	12°	312°35'	71	− 2°23'	745	16 ✓				"		
		1201 / 11	102	12°	341°15'	101	− 5°04'	684	17 ✓				Sl.		
		1138 / 10	139	11°	351°50'	138	− 5°42'	642	18 ✓				"		
		880 / 7	181	8°	1°10'	179	− 5°27'	643	19 ✓				"		
		890 / 7	191	8°	2°00'	189	− 5°21'	636	20 ✓				B.D		
		902 / 7	203	8°	4°00'	202	− 4°11'	666	21 ✓				Sl.		

Add'n'l Inform.

Notes Red. Elgranquist Platted A.Z. Job No. 8374 Division No. F.B. 1129 P 225
Date Jan 1945 Date Jan-1946 Survey of Muroc Diagonal
Notes Chkd. Checked Survey by Rosecrans Notes R. Date 11-8-44
Date Date Map No. Indexed A. E. Johnson Date

Form 301 10M 3-34

PLEASE RETURN TO
LOS ANGELES COUNTY SURVEYOR
700 HALL OF RECORDS

NOTE: ANY ADDITIONS OR CHANGES ON THIS SHEET MUST BE MADE OR CIRCLED IN RED INK, WITH DATE AND NAME OF PERSON MAKING CHANGE

Do not extend notes this side of this line

Transit at	Sight on	Stadia Intercepts	Stadia Distance	Stadia Rod	Horizontal Angle 0° to 360° Right	Horiz. Distance	+ − Vertical Angle	Elevation of Point	+ Back Sight	+ − Difference Elevation	Height of Instrument	+ − Vertical Distance	REMARKS Station	Left	Right
P	EC	925	226	8 0	353 35	224	4 44	628	1 ✓		2989 3				
22	Curve	7											end Dr.		
	#2	1191	192	11 0	338 05	191	4 34	633	2 ✓						
		10											Sl.		
		1177	178	11 0	326 35	177	4 47	636	3 ✓						
		10											"		
		1069	170	10 0	314 05	169	4 31	662	4 ✓						
		9											S.H.		
		1169	170	11 0	306 50	170	2 51	691	5 ✓						
		10											"		
		1031	132	10 0	305 10	132	2 32	741	6 ✓						
		9											"		
		1003	104	9 1	297 25	104	0 00	802	7 ✓						
		9											"		
		1136	137	11 8	291 45	137	0 00	775	8 ✓						
		10											"		
		547	248	5 0	356 45	246	4 50	635	9 ✓						
		3											Tel. Po		
		1156	257	10 0	358 15	256	2 51	656	10 ✓						
		9											E. Rd.		
		1059	260	10 0	359 05	259	3 04	657	11 ✓						
		8											E. o Rd		
		1078	219	10 0	1 30	278	2 32	656	12 ✓						
		8											" " "		
		1083	294	10 0	2 15	283	2 48	655	13 ✓						
		8											E. Rd.		
		1161	262	11 0	12 50	261	2 42	663	14 ✓						
		9											"		
		1151	252	11 0	12 30	251	2 [illegible]	676	15 ✓						
		9											E. o. Rd.		
		1130	231	11 0	11 30	230	2 45	673	16 ✓						
		9											" " "		
		1124	225	11 0	11 25	224	2 31	668	17 ✓						
		9											E. Rd.		
		1212	213	12 0	20 45	212	2 30	682	18 ✓						
		10											" "		
		1218	219	12 0	21 05	219	2 14	691	19 ✓						
		10											E. o Rd.		
		1140	241	11 0	22 13	241	2 16	692	20 ✓						
		9											" " "		
		1147	248	11 0	22 55	248	2 21	678	21 ✓						
		9											E. Rd		

Add'n'l Inform.

F.B. 1129 PG 226

Topography Description Legend:
Side Hill ....S.H. | Bottom Draw B.D.
Side of Draw S.D. | Bottom Wash B.W.
Side of Ridge S.R. | Top of Ridge T.R.
Head of Draw H.D. | Toe of Slope T.S.

Inters. of Draws V.D's
Break in Slope ..Bk.S.
Steep Slope .....S.S.
Top of Cliff .....T.Cl.
Bottom of Cliff ..B.Cl.
Top of Spur .....T.Sp.
Bottom Canyon ..B.Cn.

Side of Canyon S.Cn.
Top of Bank ....T.B.
Bottom of Bank B.B.
Top of Cut .....T.C.
Bottom of Cut ..B.C.
Top of Fill .....T.F.
Bottom of Fill ..B.F.

Saddle .....Sa.
Swale .....Sw.
Flat .....Fl.
Stream .....Str.
Trail .....Tr.
Pavement .....Pvt.
Edge of Road E.Rd.

Traveled Rd. Tr.Rd.
Fence .....Fn.
Int. Fences V.Fns.
Ditch .....Di.
Telephone Pole T.P.
Power Pole ....P.P.
Culvert .....Cul.

Oak-O. Fir-Fr.
Pine-Pi. Cedar-Ce.
Sycamore .....Sy.
Eucalyptus .....Eu.
Plus combinations of these and all common standard abbreviations.

Form 301 10M 3-34

PLEASE RETURN TO
LOS ANGELES COUNTY SURVEYOR
700 HALL OF RECORDS

NOTE: ANY ADDITIONS OR CHANGES ON THIS SHEET MUST BE MADE OR CIRCLED IN RED INK, WITH DATE AND NAME OF PERSON MAKING CHANGE

Do not extend notes this side of this line

Transit at	Sight on	Stadia Intercepts	Stadia Distance	Stadia Rod—	Horizontal Angle 0° to 360° Right	Horiz. Distance	+ — Vertical Angle	Elevation of Point	+ Back Sight	+ — Difference Elevation	Height of Instrument	+ — Vertical Distance	REMARKS Station Left Right
P 22	E.C. curve #3	1142 / 9	243	11.0	33.35	243	2.17	69.0	1		[illegible]		E. Rd.
		1136 / 9	237	10.0	33.30	237	2.11	70.5	2				E. O. Rd.
		1113 / 9	214	11.0	33.50	214	2.06	70.7	3				" " "
		1105 / 9	206	11.0	33.50	206	2.26	69.7	4				E. Rd.
		1207 / 10	203	11.0	47.05	203	2.25	70.0	5				Tel. Po.
		1110 / 9	211	11.0	47.05	211	2.10	70.5	6				E. Rd.
		1120 / 9	221	10.0	46.45	221	2.00	71.8	7				E. O. Rd.
		1040 / 8	241	10.0	45.30	240	2.48	70.2	8				" " "
		1150 / 9	251	11.0	45.25	251	1.51	70.4	9				E. Rd.
		1165 / 9	266	11.0	56.30	266	1.33	71.4	10				"
		1055 / 8	256	10.0	56.50	256	1.21	73.5	11				E. O. Rd.
		1136 / 9	237	11.0	58.40	237	1.16	73.3	12				" " "
		1128 / 9	229	11.0	59.40	229	1.37	72.3	13				E. Rd.
		1062 / 8	263	10.0	72.05	263	1.07	74.3	14				" "
		1254 / 10	255	11.0	73.25	255	1.06	73.6	15				Tel. Po.
		1168 / 9	269	11.0	71.00	269	0.40	75.3	16				E. O. Rd.
		1189 / 9	290	11.0	68.30	290	0.38	75.3	17				" "
		1195 / 9	296	11.0	67.50	296	1.00	73.5	18				gutter
		1227 / 9	328	12.0	75.45	328	0.22	75.4	19				"
		1123 / 8	324	12.2	76.40	324	0.0	77.1	20				E. O. Rd.
		1107 / 8	308	12.2	79.15	308	0.0	77.1	21				" " "

Add'n'l Inform.

Notes Red. H.E. Granquist Platted A.Z. Job No. 8374 Division No. F.B. 1129 PG. 227
Date Jan 1945 Date Jan-1946 Survey of Muroc Diagonal
Notes Chkd. Checked Survey by Rosecrans Notes R. Date 11-8-44
Date Date Map No. Indexed A. C. Johns Date

Form 301 10M 3-34

PLEASE RETURN TO
LOS ANGELES COUNTY SURVEYOR
700 HALL OF RECORDS

NOTE: ANY ADDITIONS OR CHANGES ON THIS SHEET MUST BE MADE OR CIRCLED IN RED INK, WITH DATE AND NAME OF PERSON MAKING CHANGE

Do not extend notes this side of this line

Transit at	Sight on	Stadia Intercepts	Stadia Distance	Stadia Rod—	Horizontal Angle 0° to 360° Right	Horiz. Distance	+ − Vertical Angle	Elevation of Point	+ Back Sight	+ − Difference Elevation	Height of Instrument	+ − Vertical Distance	REMARKS Station	Left	Right
P	EC	1100			° ′		° ′								
22	Curve	8	301	12 0	80 30	301	− 0 17	758	1 ✓		2989 3		E Rd		
	#	1138													
	3	8	339	11 7	88 15	339	− 0 0	781	2 ✓				Tel. Po		
		1245													
		9	346	10 1	86 50	346	− 0 0	786	3 ✓				E Rd		
		1150													
		8	351	9 3	86 05	351	− 0 0	790	4 ✓				E. O. Rd.		
		1165													
		8	366	10 6	83 30	366	− 0 0	787	5 ✓				" " "		
		1170													
		8	371	12 8	82 15	371	− 0 0	765	6 ✓				E Rd.		
		360													
		5	361	6 4	78 20	361	− 0 0	829	7 ✓				S1.		
		740													
		3	441	5 9	73 05	441	+ 0 12	897	8 ✓				S. H.		
		616													
		2	417	3 0	69 20	417	+ 0 12	891	9 ✓				"		
		590													
		2	391	5 0	68 50	391	+ 0 41	893	10 ✓				T. Sp.		
		1157													
		8	358	10 0	71 50	358	+ 0 23	828	11 ✓				S. H.		
		1140													
		8	341	10 0	66 55	341	+ 0 31	826	12 ✓				"		
		1167													
		8	368	10 0	63 20	368	+ 0 [illegible]	825	13 ✓				B. D.		
		1123													
		8	320	9 9	60 25	320	− 0 [illegible]	794	14 ✓				S1.		
		1100													
		8	301	10 0	52 45	301	− 0 [illegible]	757	15 ✓				"		
									16						
P	P.I.								17		✓				
23	#3							[illegible]	55		2964 8				
		532							18 ✓						
		2	333	2 0	9 45	333	+ 0 23	649					E Rd		
		518							19 ✓						
		2	319	2 0	10 30	319	+ 0 27	653					E. O. Rd.		
		598							20 ✓						
		3	299	4 0	12 50	299	+ 0 45	646					" " "		
		692							21 ✓						
		4	294	5 0	13 40	294	+ 0 41	635					E. Rd.		

Add'n'l Inform.

Topography Description Legend: Side Hill ....S.H. Side of Draw S.D. Side of Ridge S.R. Head of Draw H.D. | Bottom Draw B.D. Bottom Wash B.W. Top of Ridge T.R. Toe of Slope T.S. | Inters. of Draws V.D's Break in Slope Bk.S. Steep Slope S.S. Top of Cliff T.Cl. Bottom of Cliff B.Cl. Top of Spur T.Sp. Bottom Canyon B.Cn. | Side of Canyon S.Cn. Top of Bank T.B. Bottom of Bank B.B. Top of Cut T.C. Bottom of Cut B.C. Top of Fill T.F. Bottom of Fill B.F. | Saddle Sa. Swale Sw. Flat Fl. Stream Str. Trail Tr. Pavement Pvt. Edge of Road E.Rd. | Traveled Rd. Tr.Rd. Fence Fn. Int. Fences V.Fne. Ditch Di. Telephone Pole T.P. Power Pole P.P. Culvert Cul. | Oak O. Pine Pi. Sycamore Sy. Eucalyptus Eu. Plus combinations of these and all common standard abbreviations. | Fir Fr. Cedar Ce.

F.B. 1129 PG 22

Form 301 10M 3-34

PLEASE RETURN TO
LOS ANGELES COUNTY SURVEYOR
700 HALL OF RECORDS

NOTE: ANY ADDITIONS OR CHANGES ON THIS SHEET MUST BE MADE OR CIRCLED IN RED INK, WITH DATE AND NAME OF PERSON MAKING CHANGE

Do not extend notes this side of this line

Transit at	Sight on	Stadia Intercepts	Stadia Distance	Stadia Rod—	Horizontal Angle 0° to 360° Right	Horiz. Distance	+ — Vertical Angle	Elevation of Point	+ Back Sight	+ — Difference Elevation	Height of Instrument	+ — Vertical Distance	REMARKS Station	Left	Right
P	P.I.	452			° '		° '								
23	#3	2	254	29	9 15	254	0 0	619	1 ✓		29648		Tel. Po		
		663													
		4	264	60	7 30	264	+ 0 55	632	2 ✓				E. Rd.		
		670													
		4	271	40	6 45	271	+ 0 43	640	3 ✓				E o Rd		
		495													
		2	296	20	7 25	296	+ 0 19	645	4 ✓				E. o. Rd.		
		504													
		2	305	20	6 15	305	+ 0 20	645	5 ✓				E Rd		
		878													
		6	279	70	1 14	279	+ 1 00	626	6 ✓				"		
		769													
		5	270	70	0 15	270	+ 1 19	638	7 ✓				E o Rd.		
		745													
		5	246	50	359 55	246	+ 0 57	637	8 ✓				" "		
		836													
		6	237	70	359 30	237	+ 1 17	630	9 ✓				E. Rd.		
		812													
		6	214	70	350 55	214	+ 1 16	624	10 ✓				"		
		822													
		6	224	70	350 45	224	+ 1 26	633	11 ✓				E o Rd		
		946													
		7	247	80	351 15	247	+ 1 32	632	12 ✓				" " "		
		955													
		7	256	80	351 05	256	+ 1 23	630	13 ✓				E Rd.		
		890													
		7	191	92	345 15	191	+ 1 42	613	14 ✓				Tel. Po		
		1192													
		3	193	35	327 40	193	0 0	613	15 ✓				E Rd		
		498													
		3	199	30	327 40	199	0 0	618	16 ✓				E o Rd.		
		519													
		3	220	28	327 45	220	0 0	620	17 ✓				" " "		
		525													
		3	226	30	327 10	226	0 0	618	18 ✓				E Rd.		
		532													
		3	233	33	310 00	233	0 0	615	19 ✓				"		
		525													
		3	226	34	310 00	226	0 0	614	20 ✓				E o Rd.		
		503													
		3	204	35	310 00	204	0 0	613	21 ✓				" " "		

Add'n'l Inform.

Notes Red HE Granados Platted A.Z. Job No. 8374 Division No. F.B. 1129 PG. 229
Date Jan 1945 Date Jan-1946 Survey of Mirror Diagonal
Notes Chkd. Checked Survey by Rosecrans Notes R Date 11-8-44
Date Date Map No. Indexed A. C. Johnson Date

Form 301 10M 3-34

PLEASE RETURN TO
LOS ANGELES COUNTY SURVEYOR
700 HALL OF RECORDS

NOTE: ANY ADDITIONS OR CHANGES ON THIS SHEET MUST BE MADE OR CIRCLED IN RED INK, WITH DATE AND NAME OF PERSON MAKING CHANGE

Do not extend notes this side of this line

Transit at	Sight on	Stadia Intercepts	Stadia Distance	Stadia Rod	Horizontal Angle 0° to 360° Right	Horiz. Distance	+ Vertical Angle	Elevation of Point	+ Back Sight	+ Difference Elevation	Height of Instrument	+ Vertical Distance	REMARKS Station	Left	Right
P 23	Pl. 3	595 / 4	196	42	310 00	196	0	606	1 ✓		29648		E. Rd.		
		782 / 6	183	60	308 30		0	588	2 ✓				Tel. Po		
		617 / 4	218	51	295 15		0	597	3 ✓				E Rd		
		525 / 3	226	43	295 00		0	605	4 ✓				E o Rd		
		548 / 3	249	36	295 30		0	612	5 ✓				E. o. Rd.		
		556 / 3	257	42	294 55		0	606	6 ✓				E. Rd.		
		577 / 3	278	47	287 55		0	601	7 ✓				"		
		570 / 3	271	40	287 20		0	608	8 ✓				E. O. Rd.		
		648 / 4	249	50	287 05		0	598	9 ✓				" " "		
		838 / 6	239	63	287 40		0	585	10 ✓				E Rd.		
		1034 / 8	235	110	281 20	235	+0 10	564	11 ✓				Tel. Po		
		904 / 6	305	77	271 45		0	571	12 ✓				E Rd.		
		808 / 5	309	66	272 20		0	582	13 ✓				E o Rd		
		833 / 5	334	52	273 00		0	596	14 ✓				E. o. Rd.		
		640 / 3	341	53	273 00		0	595	15 ✓				E. o. Rd.		
		898 / 6	299	79	272 00		0	569	16 ✓				E Rd. + ℄ 10' Rd		
		1025 / 7	326	76	265 25		0	572	17 ✓				Tel. Po		
		950 / 6	351	76	262 50		0	572	18 ✓				E. Rd.		
		755 / 4	385	62	263 30		0	586	19 ✓				E o Rd		
		873 / 5	374	49	265 45		0	599	20 ✓				" " "		
		777 / 4	378	50	266 00		0	598	21 ✓				E. Rd.		

Add'n'l Inform.

Topography Description Legend:
Side Hill.....S.H. Bottom Draw.B.D.
Side of Draw.S.D. Bottom Wash B.W.
Side of Ridge.S.R. Top of Ridge.T.R.
Head of Draw H.D. Toe of Slope..T.S.

Inters. of Draws.V.D's Break in Slope..Bk.S. Steep Slope.....S.S. Top of Cliff.....T.Cl. Bottom of Cliff..B.Cl. Top of Spur.....T.Sp. Bottom Canyon..B.Cn.

Side of Canyon S.Cn. Top of Bank..T.B. Bottom of Bank.B.B. Top of Cut.....T.C. Bottom of Cut..B.C. Top of Fill.....T.F. Bottom of Fill.B.F.

Saddle .....Sa. Swale .....Sw. Flat .....Fl. Stream .....Str. Trail .....Tr. Pavement .....Pvt. Edge of Road E.Rd.

Traveled Rd. Tr.Rd. Fence .....Fn. Int. Fences.V.Fns. Ditch .....Di. Telephone Pole T.P. Power Pole....P.P. Culvert .....Cul.

Oak-O. Fir-Fr. Pine-Pl. Cedar-Ce. Sycamore .....Sy. Eucalyptus .....Eu. Plus combinations of these and all common standard abbreviations.

F.B. 1129 PG 230

Form 301 10M 3-34

PLEASE RETURN TO
LOS ANGELES COUNTY SURVEYOR
700 HALL OF RECORDS

NOTE: ANY ADDITIONS OR CHANGES ON THIS SHEET MUST BE MADE OR CIRCLED IN RED INK, WITH DATE AND NAME OF PERSON MAKING CHANGE

Do not extend notes this side of this line

Transit at	Sight on	Stadia Intercepts	Stadia Distance	Stadia Rod—	Horizontal Angle 0° to 360° Right	Horiz. Distance	+ — Vertical Angle	Elevation of Point	+ Back Sight	+ — Difference Elevation	Height of Instrument	+ — Vertical Distance	REMARKS Station	Left	Right
P 23	P.I. 3	698 / 3	399	5 1	261.55	399	0.0	597	1 ✓		29.48		E. Rd.		
		595 / 2	396	4 5	261.35	396	0.0	603	2 ✓				E. O. Rd.		
		678 / 3	379	5 8	259.40	379	0.0	590	3 ✓				" " "		
		874 / 5	375	6 8	259.15	375	0.0	580	4 ✓				E. Rd.		
		1160 / 8	361	9 1	258.15	361	0.0	557	5 ✓				Tel. Po		
		1174 / 9	275	10 7	256.00	275	0.0	541	6 ✓				Fn		
		1200 / 853	348	11 5	259.00	348	0.0	533	7 ✓				Fn.		
		1116 / 8	317	10 9	257.35	317	0.0	539	8 ✓				Flat		
		1063 / 8	264	10 0	262.30	264	0.0	548	9 ✓				Fl.		
		1014 / 8	215	9 1	271.30	215	0.0	557	10 ✓				℄ 9' Rd		
		865 / 7	166	8 2	288.00	166	0.0	566	11 ✓				Fl.		
		746 / 6	147	7 0	305.10	147	0.0	578	12 ✓				"		
		637 / 5	138	5 9	327.30	138	0.0	589	13 ✓				"		
		855 / 7	156	8 0	352.25	156	+ 1.10	619	14 ✓				Fl.		
		587 / 4	188	5 0	7.20	188	+ 0.15	605	15 ✓				"		
		429 / 2	230	3 6	18.55	230	0.0	612	16 ✓				"		
		860 / 7	161	7 0	25.55	161	+ 1.02	606	17 ✓				"		
		941 / 7	242	8 0	32.35	242	+ 1.30	630	18 ✓				"		
		325 / 1	226	2 2	42.05	226	0.0	626	19 ✓				"		
		319 / 1	220	0 6	51.50	220	0.0	642	20 ✓				T.S.		
		424 / 2	225	3 0	62.45	225	+ 1.07	662	21 ✓				"		

Add'n'l Inform.

Notes Red. HNB Platted A.Z. Job No. 8374 Division No. F.B. 1129 PG 231
Date Feb 1945 Date Jan 1946 Survey of Muroc Diagonal
Notes Chkd. Checked Survey by Rosecrans Notes R Date 11-8-44
Date Date Map No. Indexed A. C. Johnson Date

Form 301 10M 3-34

PLEASE RETURN TO
LOS ANGELES COUNTY SURVEYOR
700 HALL OF RECORDS

NOTE: ANY ADDITIONS OR CHANGES ON THIS SHEET MUST BE MADE OR CIRCLED IN RED INK, WITH DATE AND NAME OF PERSON MAKING CHANGE

Do not extend notes this side of this line

Transit at	Sight on	Stadia Intercepts	Stadia Distance	Stadia Rod	Horizontal Angle 0° to 360° Right	Horiz. Distance	+ − Vertical Angle	Elevation of Point	+ Back Sight	+ − Difference Elevation	Height of Instrument	+ − Vertical Distance	REMARKS Station	Left	Right
P 23	P.1 #3	728 / 5	229	50	75 05	229	+ 1 [illegible]	2653	1 ✓		29648		T.S		
		989 / 8	190	90	77 25	190	+ 2 [illegible]	634	2 ✓				Fl		
		382 / 1	283	10	66 20	282	+ 2 [illegible]	751	3 ✓				S.H.		
		415 / 1	316	10	72 05	315	+ 2 [illegible]	758	4 ✓				S.H.		
		410 / 1	311	10	63 20	310	+ 3 [illegible]	838	5 ✓				T. Sp.		
		428 / 1	329	10	64 15	329	+ 4 [illegible]	886	6 ✓				" "		
		471 / 2	272	30	59 00	271	+ 2 [illegible]	750	7 ✓				" "		
		378 / 2	179	31	58 30	179	− 0 0	617	8 ✓				Fl.		
		372 / 2	173	36	45 50	173	− 0 0	612	9 ✓				"		
		395 / 2	196	31	29 05	196	− 0 0	617	10 ✓				"		
		552 / 4	153	43	18 50	153	− 0 0	605	11 ✓				"		
		516 / 4	117	48	36 55	117	− 0 0	600	12 ✓				"		
		411 / 3	112	41	62 50	112	− 0 0	607	13 ✓				"		
		331 / 2	132	24	86 00	132	− 0 0	624	14 ✓				"		
		279 / 1	180	14	106 30	180	− 0 0	634	15 ✓				℄ 8' Rd		
		565 / 4	166	40	119 00	166	+ 0 0	632	16 ✓				Fl.		
		310 / 2	111	30	104 05	111	− 0 0	618	17 ✓				℄ 10' Rd.		
		377 / 3	78	34	84 20	78	− 0 0	614	18 ✓				Fl.		
		569 / 5	70	51	43 00	70	− 0 0	597	19 ✓				"		
		599 / 5	100	56	9 25	100	− 0 0	592	20 ✓				"		
		670 / 6	71	66	333 35	71	− 0 0	582	21 ✓				"		

Add'n'l Inform.

Topography Description Legend:
Side Hill.....S.H.
Side of Draw.S.D.
Side of Ridge.S.R.
Head of Draw H.D.
Bottom Draw.B.D.
Bottom Wash B.W.
Top of Ridge.T.R.
Toe of Slope..T.S.

Inters. of Draws.V.D's
Break in Slope...Bk.S.
Steep Slope.....S.S.
Top of Cliff.....T.Cl.
Bottom of Cliff..B.Cl.
Top of Spur.....T.Sp.
Bottom Canyon..B.Cn.

Side of Canyon S.Cn.
Top of Bank...T.B.
Bottom of Bank.B.B.
Top of Cut.....T.C.
Bottom of Cut..B.C.
Top of Fill.....T.F.
Bottom of Fill.B.F.

Saddle .....Sa.
Swale .....Sw.
Flat .....Fl.
Stream .....Str.
Trail .....Tr.
Pavement .....Pvt.
Edge of Road E.Rd.

Traveled Rd. Tr.Rd.
Fence .....Fn.
Int. Fences.V.Fns.
Ditch .....Di.
Telephone Pole T.P.
Power Pole....P.P.
Culvert .....Cul.

Oak-O. Fir-Fr.
Pine-Pi. Cedar-Ce.
Sycamore .....Sy.
Eucalyptus .....Eu.
Plus combinations of these and all common standard abbreviations.

F.B. 1129 PG. 232

Form 301 10M 3-34

PLEASE RETURN TO
LOS ANGELES COUNTY SURVEYOR
700 HALL OF RECORDS

NOTE: ANY ADDITIONS OR CHANGES ON THIS SHEET MUST BE MADE OR CIRCLED IN RED INK, WITH DATE AND NAME OF PERSON MAKING CHANGE

Do not extend notes this side of this line

Transit at	Sight on	Stadia Intercepts	Stadia Distance	Stadia Rod—	Horizontal Angle 0° to 360° Right	Horiz. Distance	+ − Vertical Angle	Elevation of Point	+ Back Sight	+ − Difference Elevation	Height of Instrument	+ − Vertical Distance	REMARKS Station Left Right
P 23	P.I. 3	521 / 5	22	54	333.45	22	− 0.0	2959.4	1 ✓		2964.8		Fl.
		522 / 5	23	52	118.20	23	− 0.0	59.6	2 ✓				"
		462 / 4	63	42	140.55	63	− 0.0	60.6	3 ✓				"
		413 / 3	114	33	141.30	114	− 0.0	61.5	4 ✓				"
		279 / 1	180	01	141.30	180	− 0.0	64.7	5 ✓				T.S.
		289 / 1	190	20	159.55	190	+ 2.52	72.3	6 ✓				S.H.
		449 / 3	150	30	163.45	150	+ 1.15	65.1	7 ✓				"
		511 / 4	112	46	168.45	112	− 0.0	60.2	8 ✓				T.S.
		571 / 5	72	51	181.30	72	− 0.0	59.7	9 ✓				Fl.
		641 / 6	42	61	224.15	42	− 0.0	58.7	10 ✓				"
		741 / 7	42	70	256.45	42	− 0.0	57.8	11 ✓				℄ 10' Rd.
		769 / 7	70	70	288.45	70	− 0.0	57.8	12 ✓				Fl.
		807 / 7	108	75	293.45	108	− 0.0	57.3	13 ✓				"
		823 / 1	124	79	271.30	124	− 0.0	56.9	14 ✓				℄ 10' Rd
		809 / 7	110	76	258.05	110	− 0.0	57.2	15 ✓				Fl.
		804 / 7	105	70	232.50	105	− 0.0	57.8	16 ✓				"
		731 / 6	132	66	203.15	132	− 0.0	58.2	17 ✓				"
		538 / 4	139	46	184.07	139	− 0.0	60.2	18 ✓				T.S.
		376 / 2	177	20	177.35	177	+ 0.51	65.2	19 ✓				S.H.
		430 / 2	231	20	170.07	230	+ 2.44	73.8	20 ✓				"
		542 / 3	243	30	175.52	242	+ 3.37	77.0	21 ✓				Fn.

Add'n'l Inform.

Notes Red. INB Platted A.Z. Job No. 8374 Division No. F.B. 1129 Pg 233
Date Feb 1945 Date Jan-1946 Survey of Muroc Diagonal
Notes Chkd. Checked Survey by Rosecrans Notes R Date 11-8-44
Date Date Map No. Indexed C. Johnson Date

Form 301 10M 3-34

PLEASE RETURN TO
LOS ANGELES COUNTY SURVEYOR
700 HALL OF RECORDS

NOTE: ANY ADDITIONS OR CHANGES ON THIS SHEET MUST BE MADE OR CIRCLED IN RED INK. WITH DATE AND NAME OF PERSON MAKING CHANGE

Do not extend notes this side of this line

Transit at	Sight on	Stadia Intercepts	Stadia Distance	Stadia Rod	Horizontal Angle 0° to 360° Right	Horiz. Distance	+ Vertical Angle	Elevation of Point	+ Back Sight	+ Difference Elevation	Height of Instrument	+ Vertical Distance	REMARKS Station	Left	Right
P 23	P.1. 3	395 / 2	196	3 1	185.15	196	0.0	2961 7	1 ✓		2964 8		S.H.		
		768 / 6	169	6 6	198.05	169	0.0	58 2	2 ✓				T.S.		
		838 / 7	139	7 4	221.15	138	0.0	57 4	3 ✓				Fl.		
		829 / 7	130	8 0	242.30	130	0.0	56 8	4 ✓				"		
		937 / 8	138	8 2	263.05	138	0.0	56 6	5 ✓				"		
		950 / 8	151	8 5	272.15	151	0.0	56 3	6 ✓				± 9' Rd		
		1007 / 8	208	9 0	271.45	208	0.0	55 8	7				" " "		
									8						
P 24	P.1. #3							1163 3	9 ✓ 5		2968 5				
		1163 / 10	164	11 0	0.10	164	0.27	55 8	10 ✓				Fl.		
		1156 / 10	157	11 0	17.20	157	0.30	55 7	11 ✓				"		
		1175 / 10	176	11 0	31.45	176	0.1	55 8	12 ✓				"		
		1200 / 10	201	10 8	47.30	201	0.0	57 7	13 ✓				"		
		1113 / 9	214	9 8	52.15	214	0.0	58 7	14 ✓				T.S.		
		740 / 5	241	6 4	59.45	241	0.0	62 1	15 ✓				S.H.		
		832 / 6	233	6 9	62.30	233	0.0	61 6	16 ✓				Fn		
		1187 / 10	188	11 1	54.30	188	0.0	57 4	17 ✓				g. Pt. Fn.		
		1146 / 10	147	11 0	45.30	147	0.44	55 5	18 ✓				Fn.		
		1108 / 10	109	11 0	26.50	109	1.37	54 2	19 ✓				"		
		1087 / 10	88	11 0	345.50	88	3.0	51 9	20 ✓				"		
		1114 / 10	115	11 0	308.15	115	2.13	53 0	21 ✓				"		

Add'n'l Inform.

F.B. 1129 PG. 234

Topography Description Legend: Side Hill....S.H. Side of Draw S.D. Side of Ridge S.R. Head of Draw H.D. Bottom Draw B.D. Bottom Wash B.W. Top of Ridge T.R. Toe of Slope..T.S.

Inters. of Draws V.D's Break in Slope..Bk.S. Steep Slope.....S.S. Top of Cliff.....T.Cl. Bottom of Cliff..B.Cl. Top of Spur.....T.Sp. Bottom Canyon..B.Cn.

Side of Canyon S.Cn. Top of Bank..T.B. Bottom of Bank..B.B. Top of Cut.....T.C. Bottom of Cut..B.C. Top of Fill.....T.F. Bottom of Fill..B.F.

Saddle .....Sa. Swale .....Sw. Flat .....Fl. Stream .....Str. Trail .....Tr. Pavement .....Pvt. Edge of Road E.Rd.

Traveled Rd. Tr.Rd. Fence .....Fn. Int. Fences..V.Fns. Ditch .....Di. Telephone Pole T.P. Power Pole...P.P. Culvert .....Cul.

Oak-O. Fir-Fr. Pine-Pi. Cedar-Ce. Sycamore .....Sy. Eucalyptus ....Eu. Plus combinations of these and all common standard abbreviations.

Form 301 10M 3-34

PLEASE RETURN TO
LOS ANGELES COUNTY SURVEYOR
700 HALL OF RECORDS

NOTE: ANY ADDITIONS OR CHANGES ON THIS SHEET MUST BE MADE OR CIRCLED IN RED INK, WITH DATE AND NAME OF PERSON MAKING CHANGE

Do not extend notes this side of this line

Transit at	Sight on	Stadia Intercepts	Stadia Distance	Stadia Rod—	Horizontal Angle 0° to 360° Right	Horiz. Distance	+ — Vertical Angle	Elevation of Point	+ Back Sight	+ — Difference Elevation	Height of Instrument	+ — Vertical Distance	REMARKS Station	Left	Right
P	P.I.	1034			° '		° '		1						
24	#3	9	135	100	326 05	135	1 53	29540	✓		29085	✓	F1		
		1021							2						
		9	122	100	319 55	122	2 57	540	✓				"		
		849	150	50	350 55	150	1 05	550	3 ✓				"		
		7							4						
		1137	148	110	339 30	148	1 53	526	✓				"		
		10							5						
		1107	108	110	288 40	108	2 25	503	✓				F1.		
		10							6						
		1164	65	110	300 25	6	4 07	517	✓				"		
		11							7						
		1150	51	110	303 [illegible]	50	5 47	520	✓				"		
		1							8						
		959	70	60	31 30	69	5 48	513	✓				"		
		9							9						
		1211	112	120	81 05	112	2 37	518	✓				"		
		11							10						
		1113	144	110	81 30	144	1 37	525	✓				"		
		10							11						
		1191	192	110	69 05	192	0 22	56½	✓				T.S.		
		10							12						
		1032	234	80	71 30	234	0 0	598	✓				"		
		5							13						
		831	238	35	71 25	238	0 0	647	✓				S.H.		
		5							14						
		370	271	20	77 05	271	+ 0 38	696	✓				B.K. S.H.		
		1							15						
		764	265	61	79 35	265	0 0	624	✓				T.S.		
		5							16						
		608	309	30	53 35	300	+ 0 31	675	✓				" & Begin cut		
		3							17						
		910	311	10	00 00	311	+ 0 45	715	✓				Tel. to		
		1							18						
		425	326	20	77 15	324	+ 2 57	888	✓				S.H.		
		1							19						
		518	319	20	85 30	319	+ 0 39	702	✓				Begin S.H.		
		2							20						
		954	255	68	81 35	255	0 0	617	✓				B.F.		
		6							21						
		350	251	20	84 40	251	+ 0 43	698	✓				"		
		1													

Add'n'l Inform.

Notes Red. HNB Platted A.Z. Job No. 8374 Division No. F.B. 1129 Pg. 735
Date Feb 1945 Date Jan-1946 Survey of Mures Diagonal Notes Chkd. Checked Survey by Receipts Notes R Date 11-9-44
Date Date Map No. Indexed A. O. Johnson

Form 301 10M 3-34

PLEASE RETURN TO
LOS ANGELES COUNTY SURVEYOR
700 HALL OF RECORDS

NOTE: ANY ADDITIONS OR CHANGES ON THIS SHEET MUST BE MADE OR CIRCLED IN RED INK, WITH DATE AND NAME OF PERSON MAKING CHANGE

Do not extend notes this side of this line

Transit at	Sight on	Stadia Intercepts	Stadia Distance	Stadia Rod—	Horizontal Angle 0° to 360° Right	Horiz. Distance	+ Vertical Angle —	Elevation of Point	+ Back Sight	+ Difference Elevation —	Height of Instrument	+ Vertical Distance —	REMARKS Station Left Right
P 24	P.1. 3	292							1				
		1	193	0 9	83.10,	193	0.0,	2967 6	✓		2968 5		TF
		1189							2				
		10	190	11 9	77.30,	190	0.0,	56 6	✓				BF
		1136							3				
		10	137	11 0	69.35,	137	1.53,	53 5	✓				Tel. Po -
		1134							4				
		10	135	11 0	72.45,	135	1.41,	53 5	✓				B.F.
		327							5				
		2	128	3 1	80.15,	128	0.0,	65 4	✓				T.F.
		473							6				
		4	74	4 2	78.25,	74	0.0,	64 3	✓				"
		1174							7				
		11	75	11 0	65.30,	75	2.48,	53 8	✓				B.F.
		1130							8				
		11	31	11 0	35.30,	30	10.17,	51 9	✓				"
		644							9				
		6	45	6 3	258.30,	45	0.0,	62 2	✓				T.F.
		1146							10				
		11	47	12 0	281.30,	47	[illegible]	51 8	✓				B.F.
		1073							11				
		10	74	11 0	280.20,	73	5.07,	50 8	✓				Tel. Po -
		1188							12				
		11	89	12 0	269.50,	89	2.55,	51 9	✓				B.F.
		687							13				
		6	88	6 8	257.40,	88	0.0,	61 7	✓				T.F.
		832							14				
		7	133	7 1	257.20,	133	0.0,	61 4	✓				N.E. Cor switch box.
		832							15				
		7	133	7 1	256.06,	133	0.0,	61 4	✓				N.W. Cor. switch box. 3' Sq.
		830							16				
		7	131	7 5	258.30,	131	0.0,	61 0	✓				T.F.
		1134							17				
		10	135	11 0	263.50,	135	2.15,	52 1	✓				B.F.
		1146							18				
		10	147	11 0	268.00,	147	2.13,	51 8	✓				S. end Fn.
		1146							19				
		10	147	11 0	266.55,	147	2.15,	51 8	✓				Tel. Po -
		1145							20				
		10	146	11 0	263.25,	146	1.55,	52 6	✓				B.F.
		861							21				
		7	162	7 7	257.05	162	0.0	60 8	✓				T.F.

Add'n'l Inform.

Topography Description Legend:
Side Hill....S.H. Bottom Draw.B.D.
Side of Draw.S.D. Bottom Wash B.W.
Side of Ridge.S.R. Top of Ridge.T.R.
Head of Draw H.D. Toe of Slope..T.S.

Inters. of Draws.V.D's
Break in Slope..Bk.S.
Steep Slope.....S.S.
Top of Cliff.....T.Cl.
Bottom of Cliff..B.Cl.
Top of Spur.....T.Sp.
Bottom Canyon..B.Cn.

Side of Canyon S.Cn.
Top of Bank...T.B.
Bottom of Bank..B.B.
Top of Cut.....T.C.
Bottom of Cut..B.C.
Top of Fill.....T.F.
Bottom of Fill..B.F.

Saddle .....Sa.
Swale .....Sw.
Flat .....Fl.
Stream .....Str.
Trail .....Tr.
Pavement ....Pvt.
Edge of Road E.Rd.

Traveled Rd. Tr.Rd.
Fence .....Fn.
Int. Fences.V.Fns.
Ditch .....Di.
Telephone Pole T.P.
Power Pole...P.P.
Culvert .....Cul.

Oak-O. Fir-Fr.
Pine-Pl. Cedar-Ce.
Sycamore ....Sy.
Eucalyptus ....Eu.
Plus combinations of these and all common standard abbreviations.

F.B. 1129 Pg. 236

Form 301 10M 3-34

PLEASE RETURN TO
LOS ANGELES COUNTY SURVEYOR
700 HALL OF RECORDS

NOTE: ANY ADDITIONS OR CHANGES ON THIS SHEET MUST BE MADE OR CIRCLED IN RED INK. WITH DATE AND NAME OF PERSON MAKING CHANGE

Do not extend notes this side of this line

Transit at	Sight on	Stadia Intercepts	Stadia Distance	Stadia Rod—	Horizontal Angle 0° to 360° Right	Horiz. Distance	+ — Vertical Angle	Elevation of Point	+ Back Sight	+ — Difference Elevation	Height of Instrument	+ — Vertical Distance	REMARKS Station Left Right
P 24	P.I. 3	1185	186	11 3	301° 15'	186	0° 0'	2957 2	1 K		2958 5		Begin Sec 11
		10 1156	157	11 0	284° 30'	157	1° 15'	540	2 K				B.F.
		10 1152	154	11 0	287° 30'	154	0° 58'	548	3 K				E end Fl line 18" Corr Iron Col.
		10 1065	169	9 9	283° 10'	169	0° 0'	586	4 K				T.F.
		9 972	173	8 5	283° 15'	173	0° 0'	597	5 K				E o Rd
		8 896	197	7 9	281° 55'	197	0° 0'	606	6 K				" " "
		7 1001	202	8 5	282° 25'	202	0° 0'	602	7 K				E Rd
		8 1204	205	10 1	281° 55'	205	0° 0'	581	8 K				W end Fl line 8" Corr Iron Col
		10 795	196	6 7	258° 20'	196	0° 0'	618	9 K				E Rd.
		6 790	191	6 9	258° 35'	191	0° 0'	616	10 K				E o Rd.
		6 872	173	7 3	258° 15'	173	0° 0'	612	11 K				" " "
		7 863	164	7 9	264° 35'	164	0° 0'	606	12 K				T.E.
		7 793	194	7 2	252° 20'	194	0° 0'	613	13 K				T. N. Rd
		6 794	195	7 3	250° 55'	195	0° 0'	612	14 K				T.S. "
		6 859	160	8 3	247° 20'	160	0° 0'	602	15 K				N E Cor Wig Way 2.5 58.
		7 859	160	8 3	246° 20'	160	0° 0'	600	16 K				S E Cor " "
		7 955	156	9 1	245° 35'	156	0° 0'	594	17 K				Int T.F.S
		8 936	137	8 2	244° 20'	137	0° 0'	598	18 K				T.F.
		8 722	133	6 4	249° 30'	133	0° 0'	621	19 K				T. S Rd
		6 722	133	6 3	251° 45'	133	0° 0'	622	20 K				T N "
		6 596	97	5 8	250° 30'	97	0° 0'	627	21 K				" " "
		5											

Add'n'l Inform.

Notes Red. HNB Platted A.Z. Job No. 8374 Division No. F.B. 1129 PG. 787
Date Feb 1945 Date Jan-1946 Survey of Furee Diagonal
Notes Chkd. Checked Survey by Rosecrans Notes R. Date 11-9-44
Date Date Map No. Indexed J. C. Johnson Date

Form 301 3-34

PLEASE RETURN TO
LOS ANGELES COUNTY SURVEYOR
700 HALL OF RECORDS

NOTE: ANY ADDITIONS OR CHANGES ON THIS SHEET MUST BE MADE OR CIRCLED IN RED INK, WITH DATE AND NAME OF PERSON MAKING CHANGE

Do not extend notes this side of this line

Transit at	Sight on	Stadia Intercepts	Stadia Distance	Stadia Rod	Horizontal Angle 0° to 360° Right	Horiz. Distance	+ Vertical Angle −	Elevation of Point	+ Back Sight	+ Difference Elevation −	Height of Instrument	+ Vertical Distance −	REMARKS Station	Left	Right
P 24	P1 3	597	98	57	247° 40'	98	0° 00'	1962.8	1 V		1.685		T. S. Rail		
		5													
		798	99	77	240° 35'	99	0° 00'	608	2 V				T.F.		
		7													
		755	56	69	229° 05'	56	0° 00'	616	3 V				"		
		7													
		551	52	51	239° 35'	52	0° 00'	634	4 V				T. S. Rail		
		5													
		549	50	79	245° 00'	50	0° 00'	636	5 V				" N "		
		5													
		413	14	41	201° 45'	14	0° 00'	634	6 V				" " "		
		4													
		416	17	42	187° 30'	17	0° 00'	643	7 V				" S "		
		4													
		627	28	67	179° 30'	28	0° 00'	621	8 V						T.F.
		6													
		551	52	56	110° 35'	52	0° 00'	629	9 V						"
		5													
		348	49	32	98° 45'	49	0° 00'	653	10 V				" " "		
		3													
		347	48	29	92° 40'	48	0° 00'	656	11 V				" N "		
		3													
		289	90	19	87° 30'	90	0° 00'	666	12 V				" " "		
		2													
		290	91	22	90° 40'	91	0° 00'	663	13 V				" S "		
		2													
		192	93	11	96° 05'	93	0° 00'	644	14 V						"
		1													
		440	141	32	92° 55'	141	0° 00'	653	15 V						"
		3													
		240	141	10	88° 20'	141	0° 00'	675	16 V				" " "		
		1													
		239	140	07	86° 20'	140	0° 00'	678	17 V				" N "		
		1													
		281	182	09	86° 50'	182	0° 00'	685	18 V				" " "		
		1													
		282	183	09	88° 20'	183	0° 00'	685	19 V				" S		
		1													
		283	184	19	91° 40'	184	0° 00'	666	20 V						"
		1													
		338	239	07	91° 40'	239	0° 00'	678	21 V						"
		1													

Add'n'l Inform.

Traveled Rd. Tr. Rd. Fence ....Fn. Int. Fences. V. Fns. Ditch ....Di. Telephone Pole T.P. Power Pole....P.P. Culvert ....Cul.

Oak-O. Pine-Pi. Sycamore ....Sy. Eucalyptus ....Eu. Plus combinations of these and all common standard abbreviations.

Fir-Fr. Cedar-Ce.

Saddle ....Sa. Swale ....Sw. Flat ....Fl. Stream ....Str. Trail ....Tr. Pavement ....Pvt. Edge of Road E.Rd.

Side of Canyon S.Cn. Top of Bank..T.B. Bottom of Bank..B.B. Top of Cut....T.C. Bottom of Cut..B.C. Top of Fill....T.F. Bottom of Fill..B.F.

Inters. of Draws. V.D's Break in Slope..Bk.S. Steep Slope....S.S. Top of Cliff....T.Cl. Bottom of Cliff..B.Cl. Top of Spur....T.Sp. Bottom Canyon..B.Cn.

Topography Description Legend: Side Hill ....S.H. Bottom Draw..B.D. Side of Draw..S.D. Bottom Wash B.W. Side of Ridge..S.R. Top of Ridge..T.R. Head of Draw H.D. Toe of Slope..T.S.

F.B. 1129 PG 22

Form 301 10M 3-34

PLEASE RETURN TO
LOS ANGELES COUNTY SURVEYOR
700 HALL OF RECORDS

NOTE: ANY ADDITIONS OR CHANGES ON THIS SHEET MUST BE MADE OR CIRCLED IN RED INK. WITH DATE AND NAME OF PERSON MAKING CHANGE

Do not extend notes this side of this line

Transit at	Sight on	Stadia Intercepts	Stadia Distance	Stadia Rod—	Horizontal Angle 0° to 360° Right	Horiz. Distance	+ — Vertical Angle	Elevation of Point	+ Back Sight	+ — Difference Elevation	Height of Instrument	+ — Vertical Distance	REMARKS Station	Left	Right
P 24	P.1. 3	340 / 1	241	1.0	89°05'	241	+ 0°34'	29701	1		29685		T. S. rail		
		340 / 1	241	1.0	88°05'	241	+ 0°38'	703	2				" " "		
		381 / 1	282	1.0	89°05'	282	+ 0°44'	711	3				" " "		
		383 / 1	284	1.0	90°05'	284	+ 0°41'	709	4				" S "		
		383 / 1	284	1.0	92°20'	284	+ 0°20'	691	5						T.F.
		431 / 1	332	1.0	93°55'	332	+ 0°20'	701	6						"
		434 / 1	335	1.0	91°20'	335	+ 0°47'	721	7				" " "		
		435 / 1	336	1.0	90°30'	336	+ 0°50'	724	8				" " "		
		1040 / 9	141	10.0	237°00'	141	− 3°15'	503	9				B.F.		
		1053 / 9	154	10.0	238°10'	154	− 2°25'	520	10				N. end Fn.		
		1197 / 11	98	12.0	227°05'	98	− 2°52'	517	11				B.F.		
		1153 / 11	54	12.0	195°30'	53	− 5°58'	508	12				"		
		1156 / 11	57	12.0	141°25'	56	− 5°40'	508	13				"		
		1090 / 10	91	11.0	111°05'	91	− 2°50'	530	14				"		
		1145 / 10	146	11.0	100°20'	146	− 0°42'	557	15				"		
		985 / 8	186	9.0	96°55'	186	− 0°41'	572	16				"		
		1145 / 9	246	10.0	100°05'	246	− 0°15'	573	17				"		
		593 / 3	294	4.1	95°00'	294	− 0°0'	644	18				"		
		460 / 1	361	0.0	275°55'	361	− 0°0'	685	19				"		
		464 / 1	365	1.0	100°50'	365	+ 0°41'	720	20				Sl.		
		515 / 2	316	3.8	100°50'	316	− 0°0'	647	21				"		

Add'n'l Inform.

Notes Red. HNB Platted A.Z. Job No. 8374 Division No. F.B. 1129 PG 239
Date Feb. 1945 Date Jan-1946 Survey of Muroc Diagonal
Notes Chkd. Checked Survey by Rosecrans Notes R Date 11-9-44
Date Date Map No. Indexed A. C. Johnson Date

Form 301 10M 3-34

PLEASE RETURN TO
LOS ANGELES COUNTY SURVEYOR
700 HALL OF RECORDS

NOTE: ANY ADDITIONS OR CHANGES ON THIS SHEET MUST BE MADE OR CIRCLED IN RED INK, WITH DATE AND NAME OF PERSON MAKING CHANGE

Do not extend notes this side of this line

Transit at	Sight on	Stadia Intercepts	Stadia Distance	Stadia Rod	Horizontal Angle 0° to 360° Right	Horiz. Distance	+ − Vertical Angle	Elevation of Point	+ Back Sight	+ − Difference Elevation	Height of Instrument	+ − Vertical Distance	REMARKS Station	Left	Right
P 24	Pl. #3	757 / 7	258	8 4	102 50	258	− 0 0	29601	1 ✓		29685		Sl.		
		1202 / 10	203	11 3	103 45	203	− 0 0	572	2 ✓				" Toe		
		1151 / 10	152	11 0	109 15	152	− 1 [illegible]	541	3 ✓				Fl.		
		1095 / 10	96	11 0	126 15	96	− 3 [illegible]	514	4 ✓				"		
		1195 / 11	96	12 0	147 45	96	− 3 17	509	5 ✓				"		
		1182 / 11	83	12 0	175 10	83	− 3 45	512	6 ✓				"		
		1013 / 9	114	10 0	210 35	114	− 3 18	519	7 ✓				"		
		1165 / 10	166	11 0	227 25	166	− 1 51	519	8 ✓				Fn.		
		1183 / 10	184	11 0	217 30	184	− 1 20	530	9 ✓				" Cor		
		1139 / 10	140	11 0	203 15	140	− 1 30	538	10 ✓				"		
		1126 / 10	127	11 0	205 40	127	− 2 15	525	11 ✓				Tel. Po		
		1115 / 10	116	11 0	179 40	116	− 2 15	530	12 ✓				Fn.		
		1118 / 10	119	11 0	151 45	119	− 1 [illegible]	542	13 ✓				"		
		1114 / 10	115	11 0	142 15	115	− 1 21	547	14 ✓				Tel. Po.		
		945 / 8	146	8 9	132 15	146	− 0 0	596	15 ✓				"		
		783 / 6	184	6 8	120 25	184	− 0 0	617	16 ✓				"		
		806 / 6	207	6 9	113 35	207	− 0 0	616	17 ✓				"		
		711 / 5	212	6 0	115 30	212	− 0 0	625	18 ✓				"		
		649 / 4	250	4 8	111 45	250	− 0 0	637	19 ✓				"		
		695 / 4	296	4 0	109 10	296	+ 0 22	664	20 ✓				"		
		429 / 1	330	1 0	106 25	330	+ 0 19	693	21 ✓				Tel. Po		

Add'n'l Inform.

F.B. 1129 PG 240

Topography Description Legend:
Side Hill....S.H. Bottom Draw.B.D.
Side of Draw.S.D. Bottom Wash B.W.
Side of Ridge.S.R. Top of Ridge.T.R.
Head of Draw H.D. Toe of Slope..T.S.

Inters. of Draws.V.D's
Break in Slope..Bk.S.
Steep Slope.....S.S.
Top of Cliff.....T.Cl.
Bottom of Cliff..B.Cl.
Top of Spur.....T.Sp.
Bottom Canyon..B.Cn.

Side of Canyon S.Cn.
Top of Bank..T.B.
Bottom of Bank.B.B.
Top of Cut.....T.C.
Bottom of Cut..B.C.
Top of Fill.....T.F.
Bottom of Fill.B.F.

Saddle .....Sa.
Swale .....Sw.
Flat .....Fl.
Stream .....Str.
Trail .....Tr.
Pavement ....Pvt.
Edge of Road E.Rd.

Traveled Rd. Tr.Rd.
Fence .....Fn.
Int. Fences.V.Fn.
Ditch .....Di.
Telephone Pole T.P.
Power Pole...P.P.
Culvert .....Cul.

Oak-O. Fir-Fr.
Pine-Pl. Cedar-Ce.
Sycamore .....Sy.
Eucalyptus .....Eu.
Plus combinations of these and all common standard abbreviations.

Form 301 10M 3-34

PLEASE RETURN TO
LOS ANGELES COUNTY SURVEYOR
700 HALL OF RECORDS

NOTE: ANY ADDITIONS OR CHANGES ON THIS SHEET MUST BE MADE OR CIRCLED IN RED INK, WITH DATE AND NAME OF PERSON MAKING CHANGE

Do not extend notes this side of this line

Transit at	Sight on	Stadia Intercepts	Stadia Distance	Stadia Rod—	Horizontal Angle 0° to 360° Right	Horiz. Distance	+ — Vertical Angle	Elevation of Point	+ Back Sight	+ — Difference Elevation	Height of Instrument	+ — Vertical Distance	REMARKS Station	Left	Right
P 24	P.I. #3	425	326	1°	108° 05'	326	+ 0° 25'	2960	1		29685		Fn		
		1 728	328	5°	115° 25'	329	+ 1° 15'	707	2				Sl.		
		4 386	287	3°	120° 20'	287	+ 1° 15'	7[illegible]	3				"		
		1 532	284	3°	125° 25'	284	+ 1° 19'	7[illegible]	4				"		
		3 692	193	5°	136° 05'	193	+ 2° 00'	701	5				"		
		5 369	170	3°	149° 45'	170	+ 0° 39'	672	6				"		
		2 1157	158	11°	169° 15'	158	− 1° 4[illegible]'	541	7				T.S.		
		10 1167	168	4°	187° 40'	168	− 1° 15'	536	8				Fl.		
		10 1092	192	10°	198° 50'	192	− 1° 12'	541	9				"		
		9 1111	2[illegible]	10°	205° 20'	2[illegible]	− 1° 10'	541	10				Fn.		
		9 1145	246	10°	19[illegible]° 20'	246	− 0° 34'	560	11				"		
		9 1218	219	12°	186° 35'	[illegible]	− 0° 22'	549	12				Fl.		
		10 1207	208	12°	176° 25'	208	− 0° 10'	554	13				T.S.		
		10 305	206	21	164° 35'	206	− 0° 00'	661	14				S.H.		
		1 313	214	1°	155° 50'	214	+ 2° 35'	773	15				"		
		1 430	221	2°	145° 20'	229	+ 4° 40'	851	16				"		
		2 455	256	2°	135° 25'	255	+ 4° 03'	8[illegible]4	17				"		
		2 486	287	3°	129° 10'	286	+ 3° 19'	820	18				"		
		2 725	326	4°	12[illegible]° 50'	324	+ 4° 16'	8[illegible]6	19				"		
		4 724	325	6°	140° 00'	322	+ 5° 45'	948	20				Brk		
		4 697	298	4°	146° 45'	295	+ 6° 06'	912	21				Top of Hill		
		4													

Add'n'l Inform.

Notes Rcd. HNB Platted A.Z. Job No. 8374 Division No. F.B. 1129 Pg. 241
Date Feb 1945 Date Jan-1946 Survey of Mural Diagonal
Notes Chkd. Checked Survey by Rosecrans Notes R Date 11-9-44
Date Date Map No. Indexed A. C. Johnson

Form 301 10M 3-34

PLEASE RETURN TO
LOS ANGELES COUNTY SURVEYOR
700 HALL OF RECORDS

NOTE: ANY ADDITIONS OR CHANGES ON THIS SHEET MUST BE MADE OR CIRCLED IN RED INK, WITH DATE AND NAME OF PERSON MAKING CHANGE

Do not extend notes this side of this line

F.B. 1129 PG. 242

Topography Description Legend: Side Hill ....S.H. Bottom Draw B.D. Side of Draw S.D. Bottom Wash B.W. Side of Ridge S.R. Top of Ridge T.R. Head of Draw H.D. Toe of Slope T.S.

Oak-O. Fir-Fr. Pine-Pi. Cedar-Ce. Sycamore ....Sy. Eucalyptus ....Eu. Plus combination of these and all common standard abbreviations.

Traveled Rd. Tr.Rd. Fence ....Fn. Ditch Fences V.Fn. Telephone Pole T.P. Power Pole ....P.P. Culvert ....Cul.

Saddle ....Sa. Swale ....Sw. Flat ....Fl. Stream ....Str. Trail ....Tr. Pavement ....Pvt. Edge of Road E.Rd.

Side of Canyon S.Cn. Top of Bank ..T.B. Bottom of Bank B.B. Top of Cut ....T.C. Bottom of Cut ..B.C. Top of Fill ....T.F. Bottom of Fill B.F.

Inters. of Draws V.D's Break in Slope ..Bk.S. Steep Slope ....S.S. Top of Cliff ....T.Cl. Bottom of Cliff ..B.Cl. Top of Spur ....T.Sp. Bottom Canyon ..B.Cn.

Transit at	Sight on	Stadia Intercepts	Stadia Distance	Stadia Rod	Horizontal Angle 0° to 360° Right	Horiz. Distance	+ Vertical Angle —	Elevation of Point	+ Back Sight	+ Difference Elevation —	Height of Instrument	+ Vertical Distance —	REMARKS Station	Left	Right
9	Pl.	365			° '		° '								
24	3	1	256	20	148 05	263	+ 5 52	20 134	✓		2.968		Bnk		
		484							2						
		2	285	20	158 05	282	+ 5 21	962					"	150	
		367							3						
		1	268	20	159 05	28[illegible]	+ 4 [illegible]	859					S.H.		
		355							4						
		1	255	20	168 10	256	+ 1 25	781					"		
		1145							5						
		9	246	10	180 20	246	— 0 36	558					T.S.		
		1158							6						
		9	289	10	185 00	289	— 0 31	561					Fl.		
		1175							7						
		9	276	11	190 50	276	— 0 0	572					Fn		
		1175							8						
		9	276	10	191 15	276	— 0 0	578					Tel. Po		
		1175							9						
		9	276	10	193 15	276	— 0 0	576					E. Rd		
		1180							10						
		9	281	9	195 05	281	— 0 0	586					E. o. Rd.		
		1197							11						
		9	298	10	197 30	298	— 0 0	581					" " "		
		1206							12						
		9	307	11	198 10	307	— 0 0	566					E Rd		
		1232							13						
		8	333	12	204 35	[illegible]	— 0 [illegible]	571					Fl.		
		1199							14						
		9	300	11	212 15	300	— 0 [illegible]	538					"		
		1170							15						
		9	271	12	208 55		— 0 [illegible]	544					B.F.		
		1160							16						
		9	261	10	207 05	261	— 0 0	578					T.F.		
		1157							17						
		9	258	10	206 45	258	— 0 0	570					E. o. Rd.		
		1138							18						
		9	239	10	204 35	239	— 0 0	578					" " "		
		1132							19						
		9	233	12	203 45	233	— 0 0	565					T.F.		
		1124							20						
		9	225	11	204 15	225	— 0 [illegible]	547					B.F.		
		1092							21						
		9	193	10	214 30	193	— 1 3[illegible]	5[illegible]	✓				"		

Add'n'l Inform.

Form 301 10M 3-34

PLEASE RETURN TO
LOS ANGELES COUNTY SURVEYOR
700 HALL OF RECORDS

NOTE: ANY ADDITIONS OR CHANGES ON THIS SHEET MUST BE MADE OR CIRCLED IN RED INK, WITH DATE AND NAME OF PERSON MAKING CHANGE

Do not extend notes this side of this line

Transit at	Sight on	Stadia Intercepts	Stadia Distance	Stadia Rod—	Horizontal Angle 0° to 360° Right	Horiz. Distance	+ — Vertical Angle	Elevation of Point	+ Back Sight	+ — Difference Elevation	Height of Instrument	+ — Vertical Distance	REMARKS Station	Left	Right
P 24	P.I. #3	1199	200'	11 2	216.15,	200	0.0,	573	1 ✓		29685		T.F.		
		10 1106	207'	10 2	216.45,	207	0.0,	583	2 ✓				E o Rd		
		9 1123	224'	10 1	220.10,	224	0.0,	58[illegible]	3 ✓				" " "		
		9 1129	230'	10 3	220.55,	230	0.0,	[illegible]	4 ✓				T.F.		
		9 1140	241'	11 0	222.30,	241	1.05,	528	5 ✓				B.F.		
		9 1170	271'	11 0	225.50,	271	1.01,	523	6 ✓				Fl.		
		9 1220	221'	11 0	232.35,	221	0.25,	558	7 ✓				B.F.		
		10 1110	211'	9 6	233.10,	211	0.0,	589	8 ✓				T.F.		
		9 1103	204'	9 2	233.05,	204	0.0,	593	9 ✓				E o Rd		
		9 982	183'	9 3	231.20,	183	0.0,	592	10 ✓				" " "		
		8 1078	179'	9 2	231.00,	179	0.0,	586	11 ✓				T.F.		
		9 1057	158'	10 0	231.45,	158	2.33,	5[illegible]4	12 ✓				B.F.		
		9 965	166'	8 1	244.20,	166	0.0,	601	13 ✓				T.F. Int		
		8 972	173'	8 1	244.00,	173	0.0,	60[illegible]	14 ✓				E o Rd.		
		7 895	196'	8 3	245.00,	196	0.0,	602	15 ✓				" " "		
		7 910	211'	8 5	244.40,	211	0.0,	600	16 ✓				T.F. Int		
		7 1254	255'	10 7	245.45,	255	0.0,	578	17 ✓				T.F.		
		10 1200	301'	12 0	243.10,	301	0.20,	546	18 ✓				"		
		9 1152	253'	11 0	242.30,	253	1.17,	518	19 ✓				B.F.		
		9 1220	321'	12 0	241.35,	221	1.17,	515	20 ✓				B.F. Int		
		10 1138	239'	10 0	225.45	239	1.34	519	21 ✓				Tel. Po.		

Add'n'l Inform.

Notes Red. HNB Platted A.Z. Job No. 8374 Division No. F.B. 1123 Pg. 243
Date Feb 1945 Date Feb-1946 Survey of Muroc Diagonal
Notes Chkd. Checked Survey by Rebecca Notes R Date 11-9-44
Date Date Map No. Indexed A. C. Johnson

Form 301 10M 3-34

PLEASE RETURN TO
LOS ANGELES COUNTY SURVEYOR
700 HALL OF RECORDS

NOTE: ANY ADDITIONS OR CHANGES ON THIS SHEET MUST BE MADE OR CIRCLED IN RED INK, WITH DATE AND NAME OF PERSON MAKING CHANGE

Do not extend notes this side of this line

Transit at	Sight on	Stadia Intercepts	Stadia Distance	Stadia Rod	Horizontal Angle 0° to 360° Right	Horiz. Distance	+ − Vertical Angle	Elevation of Point	+ Back Sight	+ − Difference Elevation	Height of Instrument	+ − Vertical Distance	REMARKS Station	Left	Right
					° ′		° ′		1						
P.1 #2	P.1 #3				° ′		° ′	29586	2 64		29650				
		729 / 6	130	62	346 45	130	− 0 0	[illegible]	3 ✓				Fn.		
		839 / 7	140	78	1 25	[illegible]	− 0 0	[illegible]	4 ✓				Fl.		
		747 / 6	148	68	10 05	148	− 0 0	582	5 ✓				T.S.		
		377 / 2	178	30	29 30	177	+ 3 56	741	6 ✓				S.H.		
		299 / 1	200	20	34 20	198	+ 6 [illegible]	848	7 ✓				"		
		418 / 2	219	30	36 50	215	+ 7 [illegible]	906	8 ✓				Brk		
		334 / 1	235	20	40 10	231	+ 7 17	926	9 ✓				"		
		734 / 5	235	60	35 15	229	+ 8 45	944	10 ✓				T. Hill		
		351 / 1	252	20	39 20	248	+ 7 27	945	11 ✓				" "		
		313 / 1	214	20	46 20	212	+ 5 [illegible]	838	12 ✓				S.H.		
		390 / 2	191	30	52 45	190	+ 3 45	745	13 ✓				"		
		370 / 2	171	30	48 20	170	+ 3 [illegible]	721	14 ✓				"		
		336 / 2	137	30	43 45	136	+ 3 [illegible]	700	15 ✓				"		
		703 / 6	104	60	27 45	104	+ 3 [illegible]	646	16 ✓				"		
		495 / 4	96	42	15 45	96	− 0 0	[illegible]	17 ✓				T.S.		
		577 / 5	78	56	353 30	78	− 0 0	[illegible]	18 ✓				Tel. Po		
		573 / 5	74	54	356 05	74	− 0 0	596	19 ✓				Fn.		
		654 / 6	55	59	1 20	55	− 0 0	591	20 ✓				"		
		580 / 5	81	54	37 25	81	− 0 0	596	21 ✓				Fl.		

Add'n'l Inform.

F.B. 1129 Pg 244

Topography Description Legend:
Side Hill....S.H. Bottom Draw.B.D.
Side of Draw.S.D. Bottom Wash B.W.
Side of Ridge.S.R. Top of Ridge.T.R.
Head of Draw H.D. Toe of Slope..T.S.

Inters. of Draws.V.D's
Break in Slope..Bk.S.
Steep Slope.....S.S.
Top of Cliff.....T.Cl.
Bottom of Cliff..B.Cl.
Top of Spur.....T.Sp.
Bottom Canyon..B.Cn.

Side of Canyon S.Cn.
Top of Bank..T.B.
Bottom of Bank..B.B.
Top of Cut.....T.C.
Bottom of Cut..B.C.
Top of Fill.....T.F.
Bottom of Fill.B.F.

Saddle .....Sa.
Swale .....Sw.
Flat .....Fl.
Stream .....Str.
Trail .....Tr.
Pavement .....Pvt.
Edge of Road E.Rd.

Traveled Rd. Tr.Rd.
Fence .....Fn.
Int. Fences.V.Fns.
Ditch .....Di.
Telephone Pole T.P.
Power Pole...P.P.
Culvert .....Cul.

Oak-O. Fir-Fr.
Pine-Pl. Cedar-Ce.
Sycamore ....Sy.
Eucalyptus ....Eu.
Plus combinations of these and all common standard abbreviations.

Form 301 10M 3-34

PLEASE RETURN TO
LOS ANGELES COUNTY SURVEYOR
700 HALL OF RECORDS

NOTE: ANY ADDITIONS OR CHANGES ON THIS SHEET MUST BE MADE OR CIRCLED IN RED INK, WITH DATE AND NAME OF PERSON MAKING CHANGE

Do not extend notes this side of this line

Transit at	Sight on	Stadia Intercepts	Stadia Distance	Stadia Rod—	Horizontal Angle 0° to 360° Right	Horiz. Distance	+ — Vertical Angle	Elevation of Point	+ Back Sight	+ — Difference Elevation	Height of Instrument	+ — Vertical Distance	REMARKS Station	Left	Right
P.I. 2	P.I. 3	613			° ′		° ′		1						
		5	114	4 6	56.05	114	0.0	29 604	✓		29 685	✓	T.S.		
		551							2						
		4	152	3 6	63.30	152	0.0	31	✓				Fl.		
		327							3						
		2	132	2 8	82.50	132	0.0	62	✓				"		
		390							4						
		3	91	3 2	54.40	91	0.0	61	✓				"		
		542							5						
		5	41	5 1	85.55	41	0.0	59	✓				"		
		514							6						
		5	15	5 4	98.50	15	0.0	59	✓				Fn.		
		527							7						
		5	28	5 3	144.15	28	0.0	59	✓				Tel. Po		
		555							8						
		5	56	5 1	157.52	56	0.0	59	✓				Fn.		
		481							9						
		4	82	4 0	122.40	82	0.0		✓				Fl.		
		426							10						
		3	127	2 6	114.00	127	0.0	62	✓				"		
		454							11						
		3	134	2 8	129.50	134	0.0	62	✓				"		
		425							12						
		3	126	3 9	147.30	126	0.0		✓				"		
		509							13						
		4	110	4 9	167.00	110	0.0	60	✓				Fn.		
		534							14						
		4	135	4 5	170.20	135	0.0	60	✓				Tel. Po		
		152							15						
		6	153	6 8	172.35	153	0.0	58	✓				N.E. Cor. dyke		
		469							16						
		3	170	4 2	156.45	170	0.0	60	✓				S. edge	"	
		306							17						
		1	207	1 8	148.20	207	0.0	55	✓				" "	"	
		440							18						
		2	241	1 0	142.35	241	0.0	60	✓				" "	"	
		345							19						
		1	246	2 0	143.09	246	+ 0.45	66	✓				Top	"	
		315							20						
		1	216	2 0	148.22	216	+ 0.39	65	✓				"	"	
		279							21						
		1	180	0 0	160.00	180	0.0	65					"	"	

Add'l Inform.

Notes Rod. HNB. Platted A.Z. Job No. 8374 Division No. F.B. 1129 PG. 245
Date Feb. 1945 Date Feb-1946 Survey of Murrel Dispenal
Notes Chkd. Checked Survey by Jesserano Notes R. Date 11-9-44
Date Date Map No. Indexed A. C. Johnson Date

Form 301 10M 3-34

PLEASE RETURN TO
LOS ANGELES COUNTY SURVEYOR
700 HALL OF RECORDS

NOTE: ANY ADDITIONS OR CHANGES ON THIS SHEET MUST BE MADE OR CIRCLED IN RED INK, WITH DATE AND NAME OF PERSON MAKING CHANGE

Do not extend notes this side of this line

Transit at	Sight on	Stadia Intercepts	Stadia Distance	Stadia Rod—	Horizontal Angle 0° to 360° Right	Horiz. Distance	+ — Vertical Angle	Elevation of Point	+ Back Sight	+ — Difference Elevation	Height of Instrument	+ — Vertical Distance	REMARKS Station	Left	Right
P.1. 2	P.1. 3	259	160	00	169 00	160	0 00	2965.0	1 ✓		2965.0		Top dyke		
		1													
		671	172	63	171 20	172	0 00	587	2 ✓				N.W. Cor "		
		5													
		693	194	48	158 55	194	0 00	[illegible]	3 ✓				W. side "		
		5													
		725	226	50	150 35	226	+ 0 11	612	4 ✓				" " "		
		6													
		779	280	60	142 35	280	+ 0 35	621	5 ✓				℄ 12' wash		
		5													
		736	237	44	152 05	237	0 00	606	6 ✓				℄ 15 "		
		5													
		710	211	56	162 15	211	0 00	594	7 ✓				℄ 25 "		
		5													
		794	195	72	173 37	195	0 00	578	8 ✓				℄ 35 " & Fn		
		6													
		643	244	48	175 15	244	0 00	602	9 ✓				Tel. Po — & Fn.		
		4													
		660	261	45	163 00	261	0 00	605	10 ✓				Fl.		
		4													
		588	289	27	155 00	289	0 00	623	11 ✓				"		
		3													
		630	331	26	155 50	332	0 00	624	12 ✓				"		
		3													
		515	316	50	166 45	316	+ 0 15	614	13 ✓				"		
		5													
		705	306	51	176 35	306	0 00	599	14 ✓				Fn.		
		4													
		718	319	48	177 45	319	0 00	602	15 ✓				" Cor.		
		4													
		747	348	45	172 50	348	0 00	605	16 ✓				"		
		4													
		718	319	63	177 45	319	0 00	[illegible]	17 ✓				E Rd.		
		4													
		718	319	55	180 20	319	0 00	595	18 ✓				E O. Rd.		
		4													
		717	318	57	184 05	318	0 00	592	19 ✓				" " "		
		4													
		816	317	62	185 45	317	0 00	588	20 ✓				E. Rd.		
		5													
		763	264	68	186 22	264	0 00	581	21 ✓				"		
		5													

Add'n'l Inform.

Topography Description Legend: Side Hill ....S.H. Bottom Draw ..B.D. Side of Draw ..S.D. Bottom Wash B.W. Side of Ridge ..S.R. Top of Ridge ..T.R. Head of Draw H.D. Toe of Slope ..T.S.

Inters. of Draws..V.D's Break in Slope ..Bk.S. Steep Slope .....S.S. Top of Cliff .....T.Cl. Bottom of Cliff ..B.Cl. Top of Spur .....T.Sp. Bottom Canyon ..B.Cn.

Side of Canyon S.Cn. Top of Bank ..T.B. Bottom of Bank .B.B. Top of Cut .....T.C. Bottom of Cut ..B.C. Top of Fill .....T.F. Bottom of Fill ..B.F.

Saddle .....Sa. Swale .....Sw. Flat .....Fl. Stream .....Str. Trail .....Tr. Pavement ....Pvt. Edge of Road E.Rd.

Traveled Rd. Tr.Rd. Fence .....Fn. Int. Fences..V.Fns. Ditch .....Di. Telephone Pole T.P. Power Pole ....P.P. Culvert .....Cul.

Oak-O. Pine-Pi. Sycamore .....Sy. Eucalyptus .....Eu. Plus combinations of these and all common standard abbreviations.

Fir-Fr. Cedar-Ce.

F.B. 1129 PG 2 46

Form 301 10M 3-34

PLEASE RETURN TO
LOS ANGELES COUNTY SURVEYOR
700 HALL OF RECORDS

NOTE: ANY ADDITIONS OR CHANGES ON THIS SHEET MUST BE MADE OR CIRCLED IN RED INK, WITH DATE AND NAME OF PERSON MAKING CHANGE

Do not extend notes this side of this line

Transit at	Sight on	Stadia Intercepts	Stadia Distance	Stadia Rod—	Horizontal Angle 0° to 360° Right	Horiz. Distance	+ — Vertical Angle	Elevation of Point	+ Back Sight	+ — Difference Elevation	Height of Instrument	+ — Vertical Distance	REMARKS Station Left Right
Pl. 2	Pl. 3	662			° ′		° ′		1				
		4	263	62	184.20	263	0.0	58.8	✓		2965.0		E O Rd
		763							2				
		5	264	61	179.50	264	0.0	58.9	✓				" " "
		663							3				
		4	264	60	178.00	264	0.0	[illegible]	✓				E. Rd.
		814							4				
		6	215	69	176.50	215	0.0	58.1	✓				"
		812							5				
		6	213	68	179.10	213	0.0	58.2	✓				E. O. Rd.
		814							6				
		6	215	73	184.50	215	0.0	57.7	✓				" " "
		913							7				
		7	214	72	187.10	214	0.0	57.3	✓				E Rd
		888							8				
		7	189	83	187.45	189	0.0	56.7	✓				" + ℄ W
		886							9				
		7	187	78	185.35	188	0.0	57.2	✓				E. O Rd + " "
		789							10				
		6	190	72	178.52	190	0.0	57.8	✓				" + " "
		789							11				
		6	190	73	176.05	190	0.0	57.7	✓				E Rd. + ℄ W.
		741							12				
		6	142	70	173.55	142	0.0	58.0	✓				E Rd
		740							13				
		6	141	65	178.00	141	0.0	58.5	✓				E O Rd.
		839							14				
		7	140	74	186.30	140	0.0	57.6	✓				" " "
		840							15				
		7	141	50	189.55	141	0.0	57.0	✓				E Rd
		785							16				
		7	86	72	197.20	86	0.0	57.8	✓				"
		682							17				
		6	83	66	191.30	83	0.0	58.4	✓				E O Rd
		581							18				
		5	82	51	177.15	82	0.0	59.9	✓				" " "
		579							19				
		5	80	49	[illegible]	80	0.0	60.1	✓				E Rd
		526							20				
		5	27	51	174.05	27	0.0	59.9	✓				"
		526							21				
		5	27	49	186.35	27	0.0	60.1	✓				E O Rd.

Add'n'l Inform.

Notes Red. HNB Platted A.Z. Job No. 8374 Division No. F.B. 1129 PG. 247
Date Feb 1945 Date Feb-1946 Survey of Muroc Diagonal
Notes Chkd. Checked Survey by Rosecrans Notes R Date 11-9-44
Date Date Map No. Indexed A. C. Johnson

Form 301 10M 3-34

PLEASE RETURN TO
LOS ANGELES COUNTY SURVEYOR
700 HALL OF RECORDS

NOTE: ANY ADDITIONS OR CHANGES ON THIS SHEET MUST BE MADE OR CIRCLED IN RED INK, WITH DATE AND NAME OF PERSON MAKING CHANGE

Do not extend notes this side of this line

Transit at	Sight on	Stadia Intercepts	Stadia Distance	Stadia Rod—	Horizontal Angle 0° to 360° Right	Horiz. Distance	+ — Vertical Angle	Elevation of Point	+ Back Sight	+ — Difference Elevation	Height of Instrument	+ — Vertical Distance	REMARKS Station	Left	Right
P.I. 2	P.I. 3	736 / 7	37	67	219 05	37	0 0	583	1 ✓		296.50		E o Rd		
		742 / 7	43	73	225 40	43	0 0	577	2 ✓				E Rd		
		741 / 7	42	71	288 50	42	0	576	3 ✓				"		
		734 / 7	35	68	297 35	35	0 0	582	4 ✓				E. o. Rd		
		523 / 5	24	49	329 55	24	0 0	601	5 ✓				" " "		
		523 / 5	24	51	343 50	24	0 0	599	6 ✓				E Rd		
		575 / 5	76	49	342 35	76	0 0	601	7 ✓				"		
		574 / 5	75	52	338 10	75	0 0	598	8 ✓				E o Rd		
		779 / 7	80	71	323 20	80	0 0	579	9 ✓				" " "		
		782 / 7	83	72	317 30	83	0 0	573	10 ✓				E Rd		
		624 / 5	125	57	340 35	125		593	11 ✓				"		
		623 / 5	124	56	338 05	124	0	594	12 ✓				E o Rd		
		825 / 7	126	71	328 30	126	0 0	579	13 ✓				" " "		
		825 / 7	126	81	324 45	126	0 0	569	14 ✓				E. Rd.		
		955 / 8	156	84	309 20	156	0	566	15 ✓				Fl.		
		1093 / 9	194	92	302 35	194	0 0	551	16 ✓				"		
		1180 / 10	181	122	290 30	181	0 0	528	17 ✓				"		
		1025 / 9	126	99	288 40	126	0 0	551	18 ✓				"		
		914 / 8	115	85	268 50	115	0 0	565	19 ✓				"		
		1059 / 9	160	95	268 35	160	0 0	555	20 ✓				"		
		1066 / 9	167	102	249 25	167	0 0	548	21 ✓				"		

Add'n'l Inform.

F.B. 1129 PG. 248

Topography Description Legend:
Side Hill.....S.H. Bottom Draw.B.D.
Side of Draw.S.D. Bottom Wash B.W.
Side of Ridge.S.R. Top of Ridge.T.R.
Head of Draw H.D. Toe of Slope..T.S.

Inters. of Draws.V.D's
Break in Slope..Bk.S.
Steep Slope.....S.S.
Top of Cliff.....T.Cl.
Bottom of Cliff..B.Cl.
Top of Spur.....T.Sp.
Bottom Canyon..B.Cn.

Side of Canyon S.Cn.
Top of Bank..T.B.
Bottom of Bank.B.B.
Top of Cut.....T.C.
Bottom of Cut..B.C.
Top of Fill.....T.F.
Bottom of Fill.B.F.

Saddle .....Sa.
Swale .....Sw.
Flat .....Fl.
Stream .....Str.
Trail .....Tr.
Pavement ....Pvt.
Edge of Road E.Rd.

Traveled Rd. Tr.Rd.
Fence .....Fn.
Int. Fences.V.Fns.
Ditch .....Di.
Telephone Pole T.P.
Power Pole...P.P.
Culvert .....Cul.

Oak-O. Fir-Fr.
Pine-Pl. Cedar-Ce.
Sycamore .....Sy.
Eucalyptus .....Eu.
Plus combinations of these and all common standard abbreviations.

Form 301 10M 3-34

PLEASE RETURN TO
LOS ANGELES COUNTY SURVEYOR
700 HALL OF RECORDS

NOTE: ANY ADDITIONS OR CHANGES ON THIS SHEET MUST BE MADE OR CIRCLED IN RED INK, WITH DATE AND NAME OF PERSON MAKING CHANGE

Do not extend notes this side of this line

Transit at	Sight on	Stadia Intercepts	Stadia Distance	Stadia Rod—	Horizontal Angle 0° to 360° Right	Horiz. Distance	+ — Vertical Angle	Elevation of Point	+ Back Sight	+ — Difference Elevation	Height of Instrument	+ — Vertical Distance	REMARKS Station	Left	Right
P.I. 2	P.I. 3	919	120	85	240° 15'	120	0° 0'	29 56	1 ✓	—	29 65	—	Fl.		
		8													
		832	136	81	222 35	133	0° 0'	59	2 ✓	—		—	"		
		7													
		1073	176	92	235 43	176	0° 0'	55 5	3 ✓	—		—	"		
		9													
		1095	190	96	226 00	196	0° 0'	55 4	4 ✓	—		—	"		
		9													
		956	157	54	216 00	157	0° 0'	56 6	5 ✓	—		—	"		
		8													
		996	197	82	198 40	197	0° 0'	56 3	6 ✓	—		—	℄ 20' wash		
		8													
		1115	216	92	209 25	216	0° 0'	54 9	7 ✓	—		—	℄ 19' "		
		9													
		1245	246	113	219 30	246	0° 0'	53 7	8 ✓	—		—	℄ 15' "		
		10													
		1182	283	92	209 30	283	0° 0'	55 3	9 ✓	—		—	Fl.		
		9													
		966	207	84	199 10	207	0° 0'	56 6	10 ✓	—		—	"		
		7													
		1015	316	82	196 00	316	0° 0'	56 8	11 ✓	—		—	"		
		7													
		1137	338	98	205 47	338	0° 0'	55 2	12	—		—	"		
		5							13	—		—			
									14	—		—			
									15	—		—			
									16	—		—			
									17	—		—			
									18	—		—			
									19	—		—			
									20	—		—			
									21	—		—			

Add'n'l Inform.

Notes Red. HNB Plotted A.Z. Job No. 8374 Division No. F.B. 1/123 PG 249
Date Feb 1945 Date Feb-1946 Survey of Mures Diagonal
Notes Chkd. Checked Survey by Preservation Notes C. Date 11-9-44
Date Date Map No. Indexed J. C. Johnson Date

Form 301 3-34

PLEASE RETURN TO

LOS ANGELES COUNTY SURVEYOR

700 HALL OF RECORDS

NOTE: ANY ADDITIONS OR CHANGES ON THIS SHEET MUST BE MADE OR CIRCLED IN RED INK, WITH DATE AND NAME OF PERSON MAKING CHANGE

Do not extend notes this side of this line

Transit at	Sight on	Stadia Intercepts	Stadia Distance	Stadia Rod—	Horizontal Angle 0° to 360° Right	Horiz. Distance	+ — Vertical Angle	Elevation of Point	+ Back Sight	+ — Difference Elevation	Height of Instrument	+ — Vertical Distance	REMARKS Station	Left	Right
					° ′		° ′		1						
					° ′		° ′		2						
					° ′		° ′		3						
					° ′		° ′		4						
					° ′		° ′		5						
					° ′		° ′		6						
					° ′		° ′		7						
					° ′		° ′		8						
					° ′		° ′		9						
					° ′		° ′		10						
					° ′		° ′		11						
					° ′		° ′		12						
					° ′		° ′		13						
					° ′		° ′		14						
					° ′		° ′		15						
					° ′		° ′		16						
					° ′		° ′		17						
					° ′		° ′		18						
					° ′		° ′		19						
					° ′		° ′		20						
					° ′		° ′		21						

Add'n'l Inform.

F.B. 112 PG. 227

Topography Description Legend:

Side of Draw H.D.	Bottom Draw B.D.	Side of Draw S.C.	Bottom Wash B.W.	Side of Ridge S.R.	Top of Ridge T.R.	Head of Draw H.D.	Toe of Slope T.S.

Interc. of Break in Steep Slope	Draw. B.S.	V. D's Top of Cliff	B.S.	Top of Spur	B.Cl.	Bottom Canyon	B.Cn.

Side of Canyon	S.Cn.	Top of Bank	T.B.	Bottom of Bank	B.B.	Top of Cut	T.C.
Bottom of Cut	B.C.	Top of Fill	T.F.	Bottom of Fill	B.F.		

Saddle	Sa.	Shale	Sh.	Flat	Fl.	Stream	Str.
Trail	Tr.	Pavement	Pvt.	Edge of Road	E.Rd.		

Traveled Rd.	Tr.Rd.	Fence	Fe.	Wire-Fe.	W.Fe.	Sycamore	Sy.
Chap-Ch.	Ch.Ch.	Eucalyptus	Eu.	Fir	Fir	Pine-Pi.	Pi.
Intersections of these and all common standard abbreviations.							

Intersections of these and all common standard abbreviations.							
Intersections of these and all common standard abbreviations.							
Intersections of these and all common standard abbreviations.							

Form 7 5M 11-35

PLEASE RETURN TO
LOS ANGELES COUNTY SURVEYOR
700 HALL OF RECORDS

NOTE: ANY ADDITIONS OR CHANGES ON THIS SHEET MUST BE MADE OR CIRCLED IN RED INK, WITH DATE AND NAME OF PERSON MAKING CHANGE

Do not extend notes this side of this line

STATION	B. S.	H. I.	F. S.	ELEV.		
		MUROC DIAGONAL				
PROFILE LEVELS FROM S.P.R.R. CROSSING IN SEC. 12 T.5 N.R 12W. NORTHEASTERLY TO SEC. 6, T5N.R.11W.						
		J.N. 8374				
				Party	Rosecrans,	
					Pierce J.P. + J.C. Levelmen	
					Vejar	
					Howard	

Profile No. ____ Notes Red. ____ Plotted ____ Job No. 8374 Division No. ____ F.B. 1129 Pg. 451

X-Sec. No. ____ Date ____ Date ____ Survey of Muroc Diagonal

Notes Chkd. ____ Checked ____ Survey by Rosecrans Notes R Date 4-29-48

Date ____ Date ____ Map No. ____ Date 5-17-48

Form 307 5M 11-35

PLEASE RETURN TO
LOS ANGELES COUNTY SURVEYOR
700 HALL OF RECORDS

NOTE: ANY ADDITIONS OR CHANGES ON THIS SHEET MUST BE MADE OR CIRCLED IN RED INK, WITH DATE AND NAME OF PERSON MAKING CHANGE

Do not extend notes this side of this line

STATION	B. S.	H. I.	F. S.	ELEV.		
B.M. #2	3.835	2957.829		2953.994	Spk. in T.Po. So. side SP.R.R. W. side of gate 150 N. of old Nadeau Rd. L.B. 656-2	
T.P.	6.220	2961.825	2.224	2955.605		
24+50			2.45	59.38		
25+			2.86	58.97		
+50			2.69	59.14		
26+			3.98	57.86		
+50			3.04	58.79		
27+			2.02	59.81		
+25			1.79	60.04	S edge pavement	
+50			1.92	59.91		
+61.84			2.28	59.55	ground P.I. #2	Old Nadeau Rd.
28+			2.97	58.86		
+26			2.86	58.97		
+33			1.62	60.21		
+50 T.P.	3.379	2962.274	2.930	2958.895		
29+			5.13	57.14		
+50			5.94	56.33		
30+			7.60	54.67		
+50			8.16	54.11		
+84			9.16	53.11		
+88			9.84	52.43	bottom ditch.	

Profile No. X-Sec. No.

Plotted Shoemaker Date 6-11-48

Notes Red. Date

Notes Chkd Shoemaker Checked W.G. Van Deren Date 6-9-48 Date 6-14-48

Division No. Notes Date 4-29-48

Job No. 8374 Survey of Muroc Diagonal

Survey by Rosecrans Notes R

Indexed A. C. Johnson

Page 25

Form [illegible]7 5M 11-35

PLEASE RETURN TO
LOS ANGELES COUNTY SURVEYOR
700 HALL OF RECORDS

NOTE: ANY ADDITIONS OR CHANGES ON THIS SHEET MUST BE MADE OR CIRCLED IN RED INK, WITH DATE AND NAME OF PERSON MAKING CHANGE

Do not extend notes this side of this line

STATION	B. S.	H. I.	F. S.	ELEV.		
30+94		2962.274	10.0	52.3	Bottom ditch	
+96			9.0	53.3		
31+			9.8	52.5		
+50			11.5	50.8	Bottom fill	
T.P.	8.150	2965.784	4.640	2957.634		
31+70			3.87	61.91	top of fill	
+82.8			1.22	64.56	top of west rail	
+87.8			0.95	64.83	" " East "	
32+00			2.43	63.35	top of fill	
+19			13.6	52.2	bottom " "	
+50			13.5	52.3		
+62			13.1	52.7		
+73			11.5	54.3		
+74			12.2	53.6		
+79.84 B.C.			12.2	53.6		
+84			11.6	54.2		
33+			11.9	53.9		
33+50 T.P.	5.960	2961.654	10.090	55.694		
34+			5.47	56.18		
+50			4.97	56.68		
35+			4.09	57.56		

Profile No. ____ Notes Red ____ Plotted Shoemaker Job No. 8374 Division No. ____ F. B. 1129 Page [illegible]
X-Sec. No. ____ Date ____ Date 6-11-48 Survey of Muroc Diagonal
Notes Chkd Shoemaker Checked W.G. Van Dercs Survey by Rosecrans Notes R Date 4-29-48
Date 6-9-48 Date 6-14-48 Map No. ____ Date ____ Date ____

Form 307 5M 11-35

PLEASE RETURN TO
LOS ANGELES COUNTY SURVEYOR
700 HALL OF RECORDS

NOTE: ANY ADDITIONS OR CHANGES ON THIS SHEET MUST BE MADE OR CIRCLED IN RED INK, WITH DATE AND NAME OF PERSON MAKING CHANGE

Do not extend notes this side of this line

STATION	B. S.	H. I.	F. S.	ELEV.		
35+50		2961.654	3.30	2958.35		
36+ T.P.	6.946	2966.545	2.055	2959.599		
+50			6.32	60.23		
37+			5.30	61.25		
+50			4.63	61.92		
38+			3.62	62.93		
+50 T.P.	8.550	2973.352	1.743	2964.802		
39+			6.3	67.1		
+50			5.4	68.0		
40+			4.6	68.8		
+50			3.1	70.3		
+84.47 B.C.	11.740	2983.172	1.920	2971.432		
41+			11.15	72.02		
+50			9.42	73.75		
42+			6.9	76.3		
+50			5.1	78.1		
43+			3.3	79.9		
+50 T.P.	11.020	2992.502	1.690	81.482		
+85			9.3	82.2	2 edge oiled Rd.	
44+			8.7	83.8		
+50			7.25	85.25		

Profile No. ___ X-Sec. No. ___

Plotted Shoemaker Date 6-11-48

Notes Red. ___ Date ___

Notes Chkd. Checked W.G. Van Deren Date 6-14-48

Notes Chkd. Checked ___ Date 6-29-48

Job No. 8374 Division No. ___

Survey of Murat Diagonal

Survey by Rosecrans Notes R

Indexed A. C. Johnson Date 4-29-48

PG. 254

Form 307 5M 11-35

PLEASE RETURN TO
LOS ANGELES COUNTY SURVEYOR
700 HALL OF RECORDS

NOTE: ANY ADDITIONS OR CHANGES ON THIS SHEET MUST BE MADE OR CIRCLED IN RED INK, WITH DATE AND NAME OF PERSON MAKING CHANGE

Do not extend notes this side of this line

STATION	B. S.	H. I.	F. S.	ELEV.		
45+		2992.502	5.85	2986.65		
+50			3.39	89 11		
46+			0.40	92 10		
T.P.	11.595	3003.147	0.950	2991.552		
+50			8.22	94 93		
47+00			6.10	97.05	E edge oiled Rd.	
+50			5.4	97.7		
T.P.	10.010	3009.572	3.585	2999.562		
48+			10.9	98.7		
+50			8.0	3001.6		
49+			5.4	04.2		
+50			3.0	06.6		
T.P.	8.365	3017.153	0.784	3008.788		
50+			7.5	09.7		
+50			4.7	12.5		
51+			2.1	15.1	Top of cut	
+08			2.2	15.0	" " "	
+34			9.8	07.4	Bottom " "	
+45			9.50	07.7	E edge oiled Rd.	
+50			9.44	07.71		
+58.57 Ec			931	07.84		

Profile No. ____ Notes Red ____ Plotted Sheemaker Job No. 8374 Division No. ____ F.B. 1129 PG. [illegible]
Date ____ Date 6-11-48 Survey of Muroc Diagonal
X-Sec. No. ____ Notes Chkd Sheemaker Checked N.G. Van Deren Survey by Rosecrans Notes R Date 4-29-48
Date 6-9-48 Date 6-14-48 Map No. ____ Indexed C. Johnson Date ____

Form 307 5M 11-35

PLEASE RETURN TO
LOS ANGELES COUNTY SURVEYOR
700 HALL OF RECORDS

NOTE: ANY ADDITIONS OR CHANGES ON THIS SHEET MUST BE MADE OR CIRCLED IN RED INK, WITH DATE AND NAME OF PERSON MAKING CHANGE

Do not extend notes this side of this line

STATION	B. S.	H. I.	F. S.	ELEV.		
51+96		3017.153	9.42	3007.73	W. edge oiled Rd.	
52+			9.42	07.73		
+10			10.62	05.53		
T.P.	1.930	3007.533	11.550	3005.603		
+50			7.42	[illegible]		
53+ T.P.	2.340	2998.493	11.380	2996.153		
+50			5.84	92.65		
54+			9.21	89.28		
+50			12.94	85.55		
+59			14.5	81.0	BD	
+90.67 B.C.			8.00	90.49		
55+			6.4	92.1		
+20			9.0	91.5	T.R.	
+50			8.6	89.9		
+80			12.7	85.8	Sw.	
56+			11.1	87.4		
+08			10.1	88.4		
+50			12.1	86.4		
57+			14.5	81.0		
+50			13.8	81.7		
+60			13.5	82.0		

F. B/14 PG. 256 Job No. 8374 Division No. ____ Notes Red. ____ Plotted Shoemaker Profile
Survey of Muroc Diagonal Date ____ Date 6-11-48 No. ____
Survey by Rosecrans Notes R Notes Chkd Shoemaker Checked W.G. Van Deren X-Sec.
Indexed A. C. Johnson Date 4-29-48 Date 6-9-48 Date 6-14-48 No. ____

Form 307 5M 11-35

PLEASE RETURN TO
LOS ANGELES COUNTY SURVEYOR
700 HALL OF RECORDS

NOTE: ANY ADDITIONS OR CHANGES ON THIS SHEET MUST BE MADE OR CIRCLED IN RED INK, WITH DATE AND NAME OF PERSON MAKING CHANGE

Do not extend notes this side of this line

STATION	B. S.	H. I.	F. S.	ELEV.		
58+ T.P.		2998.493	7.278	2991.215		
	11.660	3002.875				
+27			7.33	95.55	T. Brk	
+50			10.4	92.5		
59+			13.7	89.2	B. Dr.	
+50			10.0	92.9		
60+			3.3	99.6		
+50			3.6	99.3		
61+			9.7	93.2		
+21			12.9	90.0	B. Dr.	
+50			9.8	93.1		
+78 98 EC. T.P.	1.062	2992.157	11.780	2991.095		
62+			4.6	87.6		
T.P.	1.125	81.702	11.580	2980.577		
+50			5.4	76.3		
63+			15.3	66.4		
+24			12.9	68.8		
T.P.	2.455	2973.197	10.960	2970.742		
+50			5.7	67.5		
64+			6.2	67.0	T.C.	
+15			12.5	60.7	B.C.	

Profile No. ____ Notes Red ____ Plotted Shoemaker Job No. 8374 Division No. ____ F.B. 1129 Pg. 237

X-Sec. No. ____ Date ____ Date 6-11-48 Survey of Murec Diagonal

Notes Chkd Shoemaker Checked W.G. Van Der Survey by Rosecrans Notes R Date 4-29-48

Date 6-9-48 Date 6-14-48 Map No. ____ Indexed S. Johnson Date ____

Form 307 5M 11-35

PLEASE RETURN TO
LOS ANGELES COUNTY SURVEYOR
700 HALL OF RECORDS

NOTE: ANY ADDITIONS OR CHANGES ON THIS SHEET MUST BE MADE OR CIRCLED IN RED INK, WITH DATE AND NAME OF PERSON MAKING CHANGE

Do not extend notes this side of this line

STATION	B. S.	H. I.	F. S.	ELEV.		
		2973.197				
T.P.	1.450	2963.507	11.140	2960.057		
64+50			5.05	58.5	B. Cut	
+67			7.70	55.81	B drain	
+91.59 B.C.			7.50	56.01		
+95			7.52	55.99	W edge oiled Rd	
65+			7.97	55.54		
+50			11.41	52.10		
T.P.	8.140	2959.822	11.825	2951.682		
66+			10.30	[illegible]	E edge oiled Rd	
+30			12.0	57.8	E drain	
+50			9.4	[illegible]	T.C.	
67+			7.4	[illegible]		
+50			7.2	52.6		
68+			6.2	53.6		
+50			5.4	51.4		
T.P.	8.240	2962.682	5.380	2951.442		
69+			3.3	59.4		
+40			1.9	60.8	T. Sp.	
+50			3.3	59.4		
70+ T.P.	0.893	2951.975	11.600	2951.082		

F. B. 129 PG. 258 Job No. 8374 Division No. ____ Notes Red. ____ Plotted Shoemaker Profile
Survey of Murac Diagonal Date ____ Date 6-11-48 No. ____
Survey by Rosecrans Notes R Notes Chkd Shoemaker Checked W.G. Van Deren X-Sec.
Indexed A. C. Johnson Date 4-30-48 Date 6-9-48 Date 6-14-48 No. ____

Form 307 5M 11-35

PLEASE RETURN TO
LOS ANGELES COUNTY SURVEYOR
700 HALL OF RECORDS

NOTE: ANY ADDITIONS OR CHANGES ON THIS SHEET MUST BE MADE OR CIRCLED IN RED INK, WITH DATE AND NAME OF PERSON MAKING CHANGE

Do not extend notes this side of this line

STATION	B. S.	H. I.	F. S.	ELEV.		
70+50		2951.975	6.2	45.8		
71+ T.P.	0.821	2941.706	11.090	2940.885		
+50			5.1	36.6		
72+			9.7	32.0	T.B.	
+10			12.0	29.7	B.Dr.	
+25			11.7	30.0	T.B.	
+50			11.9	29.8		
73+			14.3	27.4		
+18			15.0	26.7	Brk	
+50			10.7	31.0		
+90			9.1	32.6	T.R.	
74+			10.1	31.6		
T.P.	1.013	2930.904	11.815	2929.891		
+26.40 E.C			4.88	26.02		
+50			9.4	21.5		
T.P.	0.775	2920.094	11.585	2919.319		
75+			6.5	13.6		
+50			10.3	09.8		
B.M. #1	3.320	2916.594	6.820	2913.274	2913.18	.094 high. Spk in 4th Po
					# 116-216 So. from Palmdale irrigation	
					ditch East side Old Nadeau Rd.	

F.B. 1129-105

Profile No. ____ Notes Red ____ Plotted Shoemaker Job No. 8374 Division No. ____ F.B. 1129 Pg. 2[illegible]
X-Sec. No. ____ Date ____ Date 6-11-48 Survey of Muroc Diagonal
Notes Chkd Shoemaker Checked W.G. Van Dorn Survey by Rosecrans Notes R Date 4-30-48
Date 6-9-48 Date 6-14-48 Map No. ____ Indexed E. Johnson Date ____

Form 307 5M 11-35

PLEASE RETURN TO
LOS ANGELES COUNTY SURVEYOR
700 HALL OF RECORDS

NOTE: ANY ADDITIONS OR CHANGES ON THIS SHEET MUST BE MADE OR CIRCLED IN RED INK, WITH DATE AND NAME OF PERSON MAKING CHANGE

Do not extend notes this side of this line

STATION	B. S.	H. I.	F. S.	ELEV.		
76+		2916.594	9.6	2907.0		
T.P.	1.320	2908.259	9.655	2906.939		
+50			4.6	03.7		
77+			6.3	02.0		
+10			5.2	03.1		
+18			7.2	01.1		
77+50			5.7	02.6		
+75.7			5.96	02.30	Wing on bridge	
+80.2			5.40	2902.86	Top of bridge	E. edge
+83.6			9.40	2898.86	S edge Conc ditch	top
+87.6			10.9	97.4	" "	bottom
+91.5			9.5	98.8	N. " " "	top.
+95.			5.57	2902.69	N edge bridge	
78+			5.7	02.6		
+37.22 T.P.	0.940	2901.868	7.330	2900.929		
+50			1.59	00.28		
79+			4.92	2896.95		
+50			7.90	93.97		
80+ T.P.	2.490	2894.279	10.080	2891.789		
+50			3.96	90.32		
81+			4.45	89.83		
+50			4.62	89.66		

F. 6/129 Pg. 260 Job No. 8374 Division No. Notes Red. Plotted Shoemaker Profile
Survey of Murac Diagonal Date 6-11-48 No.
Survey by Rosecrans Notes R Notes Chkd Shoemaker Checked V.G. Van Deren X-Sec.
Indexed A. C. Johnson Date 4-30-48 Date 6-9-48 Date 6-14-48 No.

Form 307 5M 11-35

PLEASE RETURN TO
LOS ANGELES COUNTY SURVEYOR
700 HALL OF RECORDS

NOTE: ANY ADDITIONS OR CHANGES ON THIS SHEET MUST BE MADE OR CIRCLED IN RED INK, WITH DATE AND NAME OF PERSON MAKING CHANGE

Do not extend notes this side of this line

STATION	B. S.	H. I.	F. S.	ELEV.		
82+		2894.279	4.50	2889.78		
+50			4.35	2889.93		
83+ T.P.	4.190	2894.504	3.965	2890.319		
+50			3.73	90.77		
84+			3.45	91.05		
+50			3.77	90.73		
85+			4.24	90.26		
+50			5.23	89.27		
86+ T.P.	0.720	2888.769	6.455	2888.049		
+50			2.54	86.23		
87+			4.42	84.35		
+50			6.34	82.43		
88+			8.28	80.49		
+50			10.39	78.38		
T.P.	1.305	2878.809	11.265	2877.504		
89+			2.64	76.17		
+09.68 B.C			3.10	75.71		
+50			4.90	73.91		
90+			7.07	71.74		
+19			7.76	71.05	Wedge oile Rd	
+50			9.21	69.60		

Project No. ____ Notes Red. ____ Plotted Sheemaker Job No. 8374 Division No. ____ F.B. 1129 PB 26V

Date ____ Date 6-11-48 Survey of Muroc Diagonal

X-Sec. No. ____ Notes Chkd Sheemaker Checked W.G. Van Dere Survey by Rosecrans Notes R Date 4-30-48

Date 6-9-48 Date 6-14-48 Map No. ____ Indexed G. Johnson Date ____

Form 307 5M 11-35

PLEASE RETURN TO
LOS ANGELES COUNTY SURVEYOR
700 HALL OF RECORDS

NOTE: ANY ADDITIONS OR CHANGES ON THIS SHEET MUST BE MADE OR CIRCLED IN RED INK, WITH DATE AND NAME OF PERSON MAKING CHANGE

Do not extend notes this side of this line

STATION	B. S.	H. I.	F. S.	ELEV.		
		2878.809				
T.P.	2.549	2870.158	11.200	2867.609		
90+70			1.60	68.56	T.F.	
91+			5.36	67.80	B.F.	
P.I. 6M = P.I. 4E #	1.662	2864.4~~80~~ 9	7.330	2862.828	Elev. 62.696 per F.B. 1129-102	
+50			3.51	60.9~~7~~ 8		
92+			5.17	55.3~~7~~ 2		
T.P.	1.610	2860.9~~43~~ 3	5.167	2855.3~~13~~ 2		
+50			3.37	57.5~~5~~ 6		
93+			5.25	55.6~~7~~ 8		
+50			7.31	53.6~~1~~ 2		
+63 28 E.C.			8.14	52.7~~8~~ 9		
94+ T.P.	1.815	2853.2~~73~~ 8	9.465	2851.4~~58~~ 6		
+50			3.69	49.5~~8~~ 9		
+95			5.4	47.9	T.B.	
+96			6.9	46.4	B ditch	
+98			5.2	48.1	TB	
95+			5.3	48.0		
+50			7.11	46.1~~6~~ 7		
+92			8.5	44.8	T.B.	
+94			10.4	42.9	Bottom ditch	

F.B. 1129 Pg. 262 Job No. 8374 Division No. ____ Notes Red. ____ Plotted Shoemaker Profile
Survey of Murac Diagonal Date ____ Date 6-11-48 No. ____
Survey by Rosecrans Notes R Notes Chkd. Shoemaker Checked W.G. Van Deren X-Sec.
Indexed A.C. Johnson Date 4-30-48 Date 6-9-48 Date 6-14-48 No. ____

Form 307 5M 11-35

PLEASE RETURN TO
LOS ANGELES COUNTY SURVEYOR
700 HALL OF RECORDS

NOTE: ANY ADDITIONS OR CHANGES ON THIS SHEET MUST BE MADE OR CIRCLED IN RED INK, WITH DATE AND NAME OF PERSON MAKING CHANGE

Do not extend notes this side of this line

STATION	B. S.	H. I.	F. S.	ELEV.		
96+		2853.2~~2~~8 3	8.6	2844.7	T.B.	
+50 T.P.	4.530	2847.5~~2~~3 3	10.280	2842.~~9~~3 003		
+80			6.1	41.4	T.B.	
+88			8.5	39.0	B drain	
97+			5.6	41.9	T.B.	
+06			6.0	41.5	"	
+10			7.0	40.5	B drain	
+15			5.6	41.9	T.B.	
+45 27			5.94	41.5~~8~~9	P.O.T. = P#2	Elev 41.47 F.B. 1129-102
+50			6.05	41.4~~7~~8		
98+			8.27	39.2~~5~~6		
+50			10.42	37.1~~0~~		
T.P.	2.360	2839.4~~6~~7 7	10.416	2837.1~~0~~7		
99+			3.44	36.03		
+50			4.0	35.5		
100+			4.7	34.8		
+50			5.3	34.2		
101+			5.9	33.6		
+31			6.5	33.0	S. edge dirt pile	
+44			4.5	35.0	Top " "	
+50			5.5	34.0	" " "	

Profile No. ____ Notes Red ____ Plotted Shoemaker Job No. 8374 Division No. ____ F.B. 1129 Page 263
X-Sec. No. ____ Date ____ Date 6-11-48 Survey of Muroc Diagonal
Notes Chkd. Jhonson Checked W.G. Van Deren Survey by Rosecrans Notes R Date 4-30-48
Date 6-9-48 Date 6-14-48 Map No. ____ Index G. Johnson Date ____

Form 307 5M 11-35

PLEASE RETURN TO
LOS ANGELES COUNTY SURVEYOR
700 HALL OF RECORDS

NOTE: ANY ADDITIONS OR CHANGES ON THIS SHEET MUST BE MADE OR CIRCLED IN RED INK, WITH DATE AND NAME OF PERSON MAKING CHANGE

Do not extend notes this side of this line

STATION	B. S.	H. I.	F. S.	ELEV.		
101+60		2839.47	8.7	2830.8	B drain	
+67			6.6	32.9	T.B.	
102+ T.P.	4.400	2836.87	7.000	2832.47		
+50			4.1	32.8		
103+			2.3	34.6		
+05.80			1.95	2834.92	P.O.T. = P#3 = 2834.78 F.B. 1129-102	
+50			3.2	33.7		
104+			4.9	32.0		
+40			6.2	30.7		
+50 T.P.	1.390	2832.32	5.940	2830.92		
+74.51			1.68	30.65	P.O.T. = P#4 = 2830.495 F.B. 1129-102	
105+04.70 BC			4.62	27.71		
+50			6.95	25.38		
106+			8.25	24.08		
+50			10.86	21.47		
T.P.	2.890	2823.32	11.895	2820.42		
107+			3.5	19.8		
+50			4.3	19.0		
108+			4.9	18.4		
+50			7.5	15.8		
109+			10.2	13.1		

F.B. 1129 PG. 264 Job No. 8374 Division No. Notes Red. Plotted Shoemaker Profile
Survey of Mural Diagonal Date 6-11-48 No.
Survey by Rosecrans Notes R Notes Chkd Shoemaker Checked W.G. Van Deren X-Sec.
Indexed A. C. Johnson Date 4-30-48 Date 6-9-48 Date 6-14-48 No.

Form 307 5M 11-35

PLEASE RETURN TO
LOS ANGELES COUNTY SURVEYOR
700 HALL OF RECORDS

NOTE: ANY ADDITIONS OR CHANGES ON THIS SHEET MUST BE MADE OR CIRCLED IN RED INK, WITH DATE AND NAME OF PERSON MAKING CHANGE

Do not extend notes this side of this line

STATION	B. S.	H. I.	F. S.	ELEV.		
		2823.32				
T.P.	1.145	2812.57	11.900	2811.42		
109+50			2.1	10.5		
110+			3.2	09.4		
+50			4.6	08.0		
+59.28 E.C.			4.8	07.8		
111+			5.8	06.8		
+50			8.2	04.4		
112+ T.P.	1.305	2803.152	10.710	2801.87		
+50			3.6	2799.6		
113+			5.6	97.6		
+39.48			7.93	2795.23	P.O.T. = P#6 Elev	2795.079 F.B. 1129-102
+50			9.1	94.1	edge of wash.	
114+ T.P.	1.850	2794.092 102	10.910	2792.25		
+50			3.35	90.75		
115+			5.1	89.0		
+38			6.2	87.9	edge wash.	
+50			5.2	88.9		
+54			4.6	89.5	T.B.	
116+			5.3	88.8		
+50			7.1	87.0		

Profile No. ____ Notes Red ____ Plotted Shoemaker Job No. 8374 Division No. ____ F.B. 1129 Pg. 265
X-Sec. No. ____ Date ____ Date 6-11-48 Survey of Muroc Diagonal
Notes Chkd Shoemaker Checked W. G. Van Deren Survey by Rosecrans Notes R Date 4-30-48
Date 6-9-48 Date 6-14-48 Map No. ____ Index E. Johnson Date ____

Form 307 5M 11-35

PLEASE RETURN TO
LOS ANGELES COUNTY SURVEYOR
700 HALL OF RECORDS

NOTE: ANY ADDITIONS OR CHANGES ON THIS SHEET MUST BE MADE OR CIRCLED IN RED INK, WITH DATE AND NAME OF PERSON MAKING CHANGE

Do not extend notes this side of this line

STATION	B. S.	H. I.	F. S.	ELEV.		
		2794.10				
117+ T.P.	2.075	2788.84	7.330	2786.76		
+50			2.8	86.0		
118+			2.9	85.9		
+33.09			2.79	2786.06	P.O.T. = P.#7 Elev.	2785.929 F.B. 1129-102
+50			4.5	84.3		
119+			8.3	80.5		
+50 T.P.	0.720	2778.21	11.353	2777.49		
120+			4.0	74.2		
+50			6.3	71.9		
121+			7.8	70.4		
+50			9.6	68.6		
122+ T.P.	0.845	2768.01	11.040	2767.17		
+50			2.8	65.2		
123+			4.9	63.1		
+50			7.1	60.9		
124+			8.8	59.2		
+33.15 T.P.	0.670	2758.27	10.415	2757.60	P.O.T. = P#8 Elev.	2757.473 F.B. 1129-103
+50			1.38	56.89		
125+			3.6	54.7		
+50			4.9	53.4		

F.B. 1129 PG. 266 Job No. 8374 Division No. Notes Red. Plotted Shoemaker Profile
Survey of Muroc Diagonal Date 6-11-48 No.
Survey by Rosecrans Notes R Notes Chkd. Shoemaker Checked H.G. Van Deven X-Sec.
Indexed C. Johnson Date 4-30-48 Date 6-9-48 Date 6-14-48 No.

Form 307 5M 11-35

PLEASE RETURN TO
LOS ANGELES COUNTY SURVEYOR
700 HALL OF RECORDS

NOTE: ANY ADDITIONS OR CHANGES ON THIS SHEET MUST BE MADE OR CIRCLED IN RED INK, WITH DATE AND NAME OF PERSON MAKING CHANGE

Do not extend notes this side of this line

STATION	B. S.	H. I.	F. S.	ELEV.		
126+		2758.2~~64~~ 7	5.0	53.3		
+50			6.8	51.5		
127+			8.1	50.2		
+50			8.3	50.0		
127+73.00 T.P.	1.090	2750.~~89~~ 90	8.455	2749.8~~0~~ 1 9	P.O.T. = P. #9 Elev.	49.724 F.B. 1129-103
+82			2.3	48.6	T.B.	
+94			5.9	45.0	B. ditch	
128+			4.0	46.9	T.B.	
+12			7.0	43.9	Brk	
+50 T.P.	1.156	2742.1~~6~~ 7 8	9.887	2741.0~~1~~ 2 2		
129+			4.0	38.2		
+50			6.3	35.9		
130+			8.2	34.0		
+50 T.P.	1.121	2733.0~~5~~ 6 2	10.237	2731.9~~3~~ 4 1		
131+			3.27	29.7~~8~~ 9		
+50			5.38	27.6~~7~~ 8		
132+			6.1	27.0		
+50			6.8	26.3		
133+ T.P.	1.848	2726.9~~6~~ 7 3	7.937	2725.1~~1~~ 2 5		
+50			3.4	23.6		
134+			4.5	22.5		

Profile No. ____ Notes Red. ____ Plotted Shoemaker Job No. 8374 Division No. ____ F.B. 1129 Pg 267
X-Sec. No. ____ Date ____ Date 6-11-48 Survey of Muroc Diagonal
Notes Chk'd Shoemaker Checked W.G. Van Doren Survey by Rosecrans Notes R Date 4-30-48
Date 6-9-48 Date 6-14-48 Map No. ____ Mark F. Johnson Date ____

Form 307 5M 11-35

PLEASE RETURN TO
LOS ANGELES COUNTY SURVEYOR
700 HALL OF RECORDS

NOTE: ANY ADDITIONS OR CHANGES ON THIS SHEET MUST BE MADE OR CIRCLED IN RED INK, WITH DATE AND NAME OF PERSON MAKING CHANGE

Do not extend notes this side of this line

STATION	B. S.	H. I.	F. S.	ELEV.		
134+50		2726.9~~6~~7~~3~~	5.9	2721.1 ✓		
135+			7.5	19.5 ✓		
+50 T.P.	2.722	2721.2~~6~~7~~5~~	8.420	2718.5~~4~~5~~3~~		
136+			3.76	17.5~~0~~1		
+50			4.9	16.4 ✓		
137+			5.9	15.4 ✓		
+50			7.2	14.1 ✓		
138+			8.2	13.1 ✓		
+50			9.3	12.0 ✓		
139+			10.4	10.9 ✓		
+50			11.4	09.9 ✓		
140+			12.4	08.9 ✓		
T.P.	8.430	2728.7~~7~~8~~5~~	0.920	2720.3~~4~~5~~5~~		
T.P.	9.855	2737.6~~4~~2~~0~~	1.020	2727.7~~5~~6~~5~~		
T.P.	10.150	2747.0~~7~~8~~0~~	0.690	2736.9~~2~~3~~0~~		
T.P.	6.835	2751.0~~7~~8~~3~~	2.832	2744.2~~3~~4~~8~~		
127+73.00			1.263	2749.8~~1~~2~~0~~	P.O.T. = P. #9 Fd. 1"x2" Reset 3/4" I.P. at same elevation as 1"x2"	

F. B. 1129 PG 268 Job No. 8374 Division No. ____ Notes Red. ____ Plotted Shoemaker Profile
Survey of Murac Diagonal Date ____ Date 6-11-48 No. ____
Survey by Rosecrans Notes R Notes Chkd. Shoemaker Checked W.G. Van Deren X-Sec.
Indexed L. C. Johnson Date 5-3-48 Date 6-9-48 Date 6-14-48 No. ____

F.B. 1129 Pg. 289

Profile No. _____ Notes Red. _____ Plotted _____ Job No. _____ Division No. _____

Date _____ Date _____ Survey of _____

X-Sec. No. _____ Notes Chkd. _____ Checked _____ Survey by _____ Notes _____ Date _____

Date _____ Date _____ Map No. _____ Indexed _____ Date _____

NOTE: ANY ADDITIONS OR CHANGES ON THIS SHEET MUST BE MADE OR CIRCLED IN RED INK, WITH DATE AND NAME OF PERSON MAKING CHANGE.

PLEASE RETURN TO
LOS ANGELES COUNTY SURVEYOR
700 HALL OF RECORDS

Do not extend notes this side of this line.

STATION	B. S.	H. I.	F. S.	ELEV.		

FORM 307 10M 10-46

F.B. 1129 Pg. 270

Job No. _____ Division No. _____ Notes Red. _____ Plotted _____ Profile

Survey of _____ Date _____ Date _____ No. _____

Survey by _____ Notes _____ Notes Chkd. _____ Checked _____ X-Sec.

Indexed _____ Date _____ Date _____ Date _____ No. _____

STATION	B. S.	H. I.	F. S.	ELEV.	

FORM 307 10M 10-48

PLEASE RETURN TO
LOS ANGELES COUNTY SURVEYOR
700 HALL OF RECORDS

Do not extend notes this side of this line.

NOTE: ANY ADDITIONS OR CHANGES ON THIS SHEET MUST BE MADE OR CIRCLED IN RED INK, WITH DATE AND NAME OF PERSON MAKING CHANGE.

Notes Ck'd by	Survey of MUROC DIAGONAL
Map No.	W. O. 8374 Tape No. 101 St'd. 84 °F
Office Work	Surveyed by MACK
Checked	Notes m. Date 10-16-53
Date	Indexed K. C. Johnson 12-18-53

F.B. 1129 Pg. 221

J.N. 8374

MUROC DIAGONAL

PROPOSED P.I.

ON

LINE BET. SECS. 6 & 7, T5N, R11W.

AT

396'± E. OF COR. BET. SECS. 1, 6, 7,

IN T5N, R11, 12W.

Profile & X Section See FB 1840-5

PARTY

MACK
HALISCKY
BEERS

Note: Any Additions or Changes on This Sheet Must be Made or Circled in Red Ink With Date and Name of Person Making Change.

Do not extend notes this side of this line.

RETURN TO
LOS ANGELES COUNTY SURVEYOR
726 LOS ANGELES COUNTY
ENGINEERING BLDG.

76F309S 247 2-51

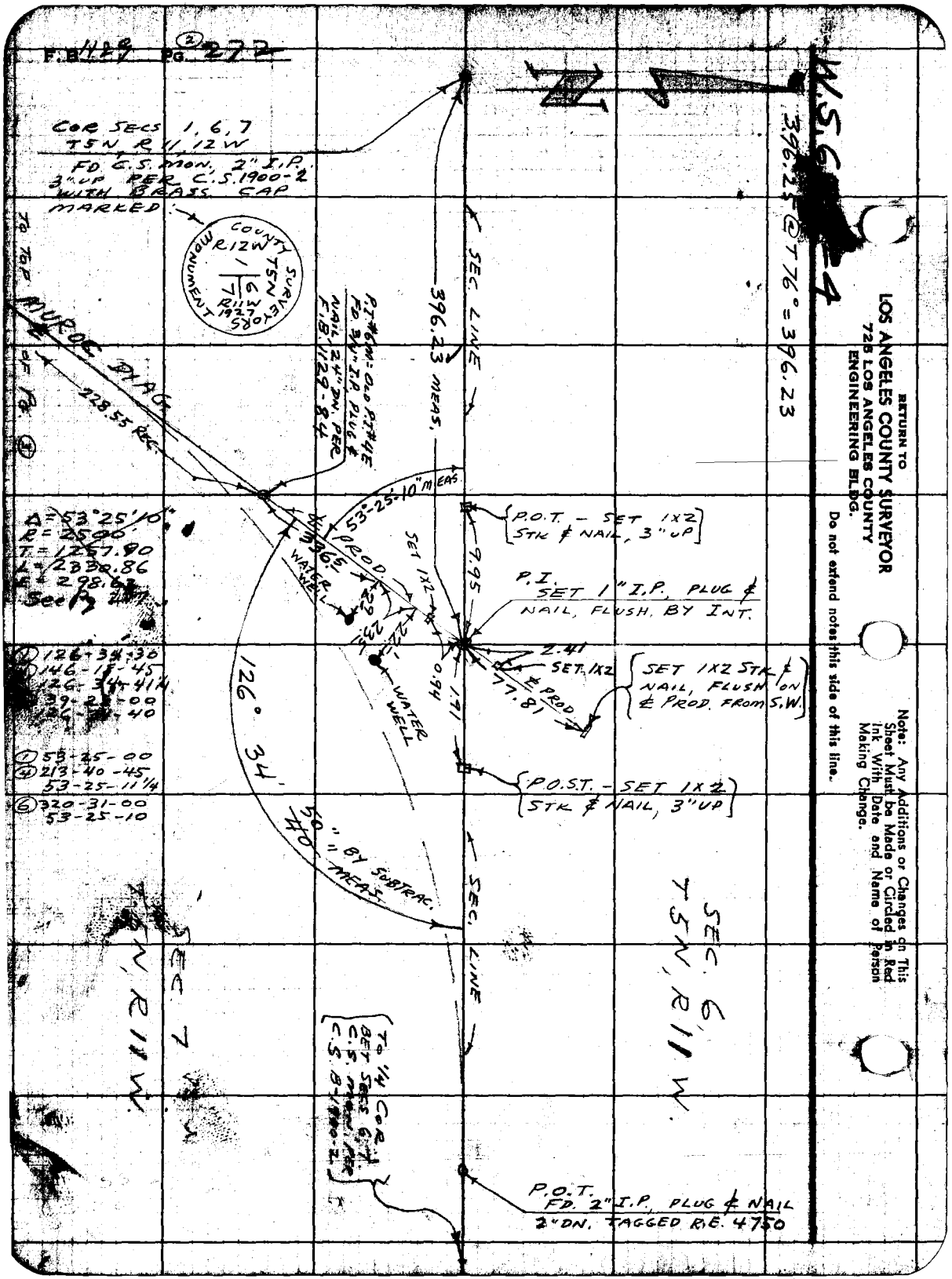

RETURN TO
LOS ANGELES COUNTY SURVEYOR
725 LOS ANGELES COUNTY
ENGINEERING BLDG.

Do not extend notes this side of this line.

Note: Any Additions or Changes on This Sheet Must be Made or Circled in Red Ink With Date and Name of Person Making Change.

Notes Ck'd by [illegible]	Survey of Muroc Diag
Map No.	W.O. [illegible] Tape No. 101 St'd. 84 °F
Office Work	Surveyed by Mack
Checked	Notes M Date 10-20-53
Date	Indexed R. C. Johnson

F.B. 1129 Pg. 273 ③

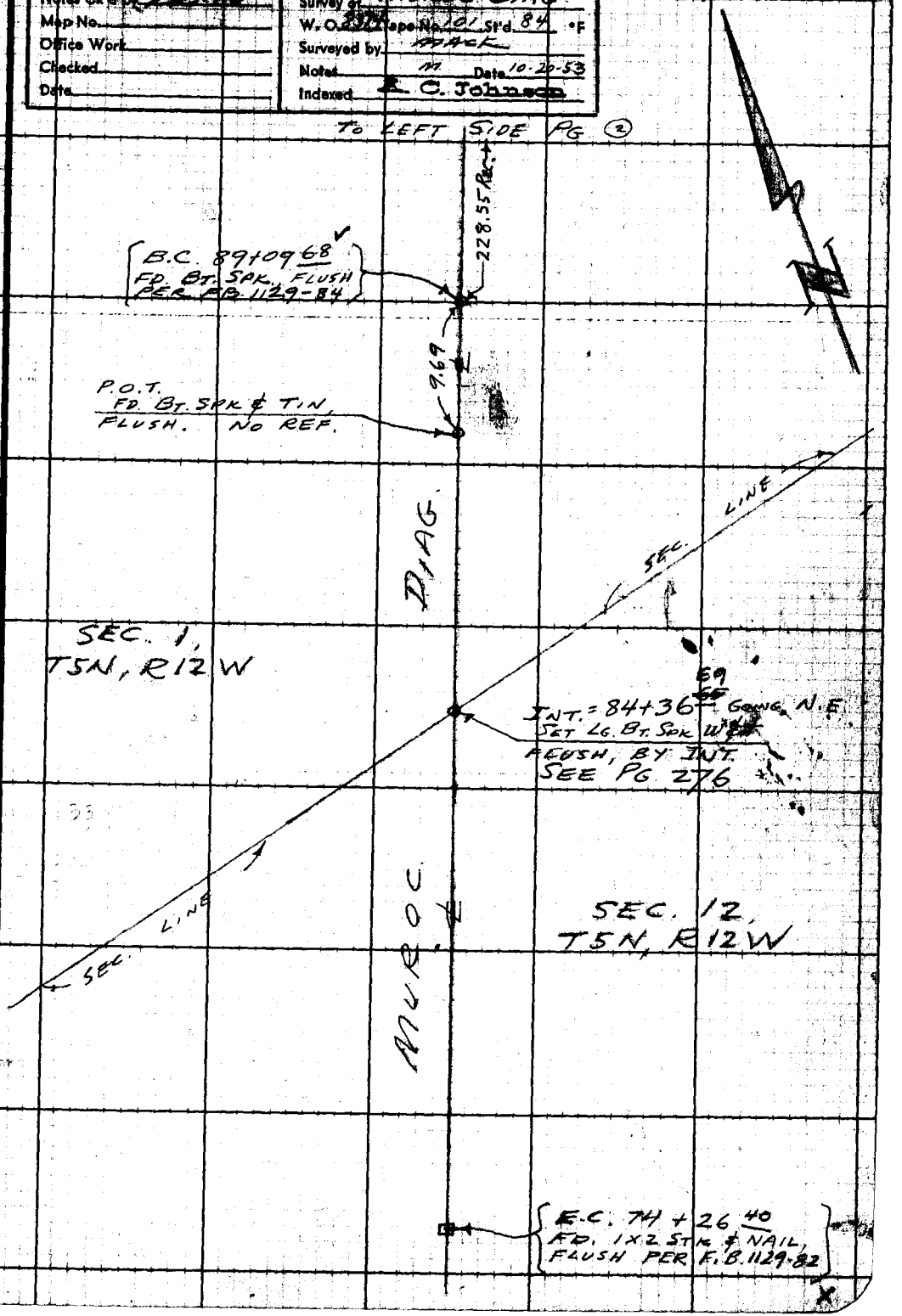

Note: Any Additions or Changes on This Sheet Must Be Made or Circled in Red Ink With Date and Name of Person Making Change.

Do not extend notes this side of this line.

RETURN TO
LOS ANGELES COUNTY SURVEYOR
726 LOS ANGELES COUNTY
ENGINEERING BLDG.

7[illegible]095 247 2-51

F.B. 1129 PG. 274

RETURN TO
LOS ANGELES COUNTY SURVEYOR
726 LOS ANGELES COUNTY
ENGINEERING BLDG.

Do not extend notes this side of this line.

Note: Any Additions or Changes on This Sheet Must be Made or Circled in Red Ink With Date and Name of Person Making Change.

Notes Ck'd by KRM	Survey of MUROC DIAG
Map No.	W. O. 8374 Tape No. 42 St'd. 84 °F
Office Work	Surveyed by MACK
Checked	Notes " Date 11-23-53
Date	Indexed R. C. Johnson

F.B. 1129 Pg. 275

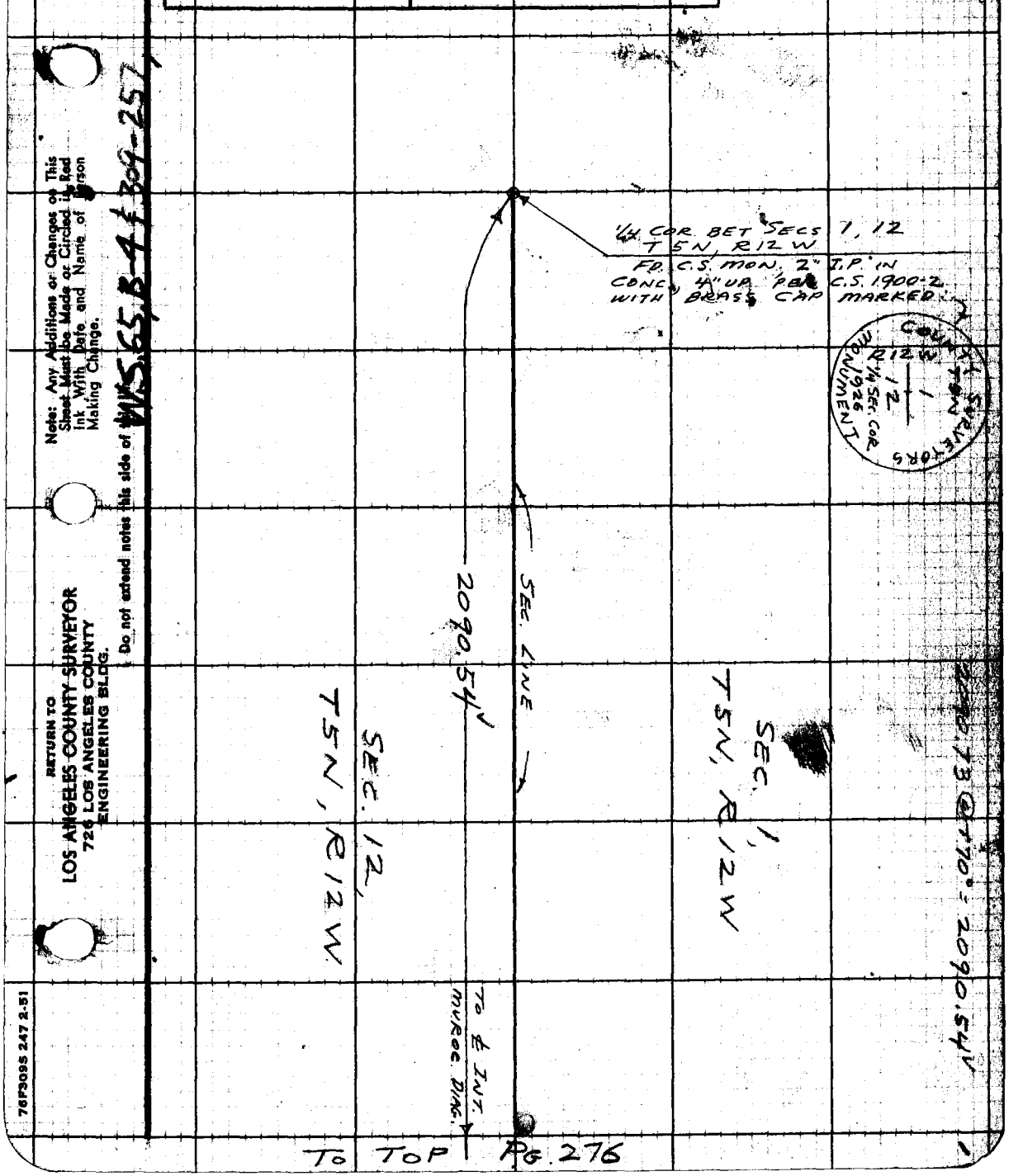

TO TOP PG. 276

Note: Any Additions or Changes on This Sheet Must be Made or Circled in Red Ink With Date and Name of Person Making Change.

Do not extend notes this side of W.S. 65, B-4 & 309-257

RETURN TO
LOS ANGELES COUNTY SURVEYOR
726 LOS ANGELES COUNTY
ENGINEERING BLDG.

76F3095 247 2-51

RETURN TO
LOS ANGELES COUNTY SURVEYOR
725 LOS ANGELES COUNTY
ENGINEERING BLDG.

Note: Any Additions or Changes on This Sheet Must be Made or Circled in Red Ink With Date and Name of Person Making Change.

Do not extend notes this side of this line.

W.S. 65 B-4

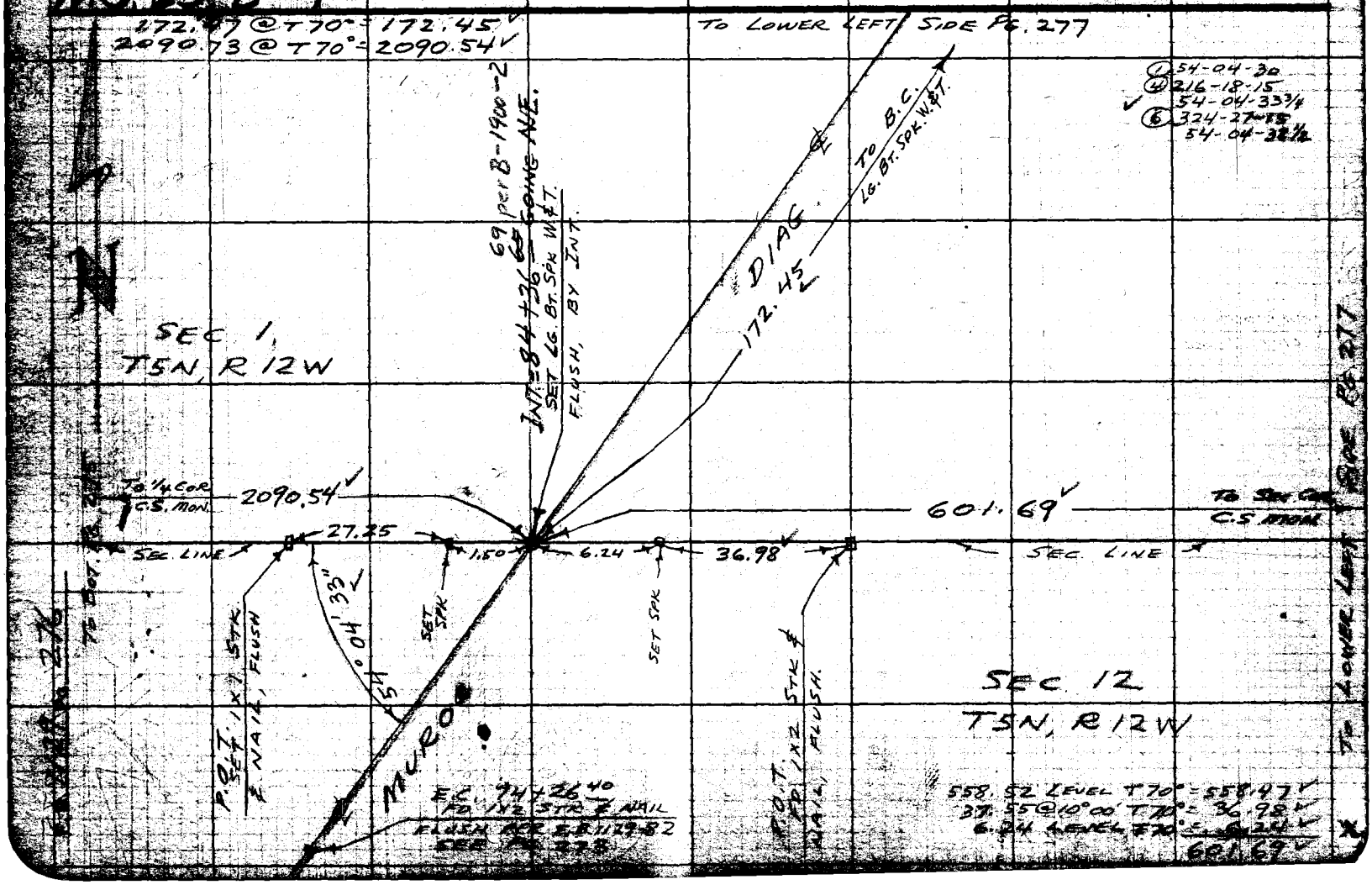

Note: Any Additions or Changes on this Sheet Must be Made in Red Ink With Date and Name of Person Making Change.

RETURN TO LOS ANGELES COUNTY SURVEYOR, 108 W. 2ND ST., LOS ANGELES 12, CALIF.

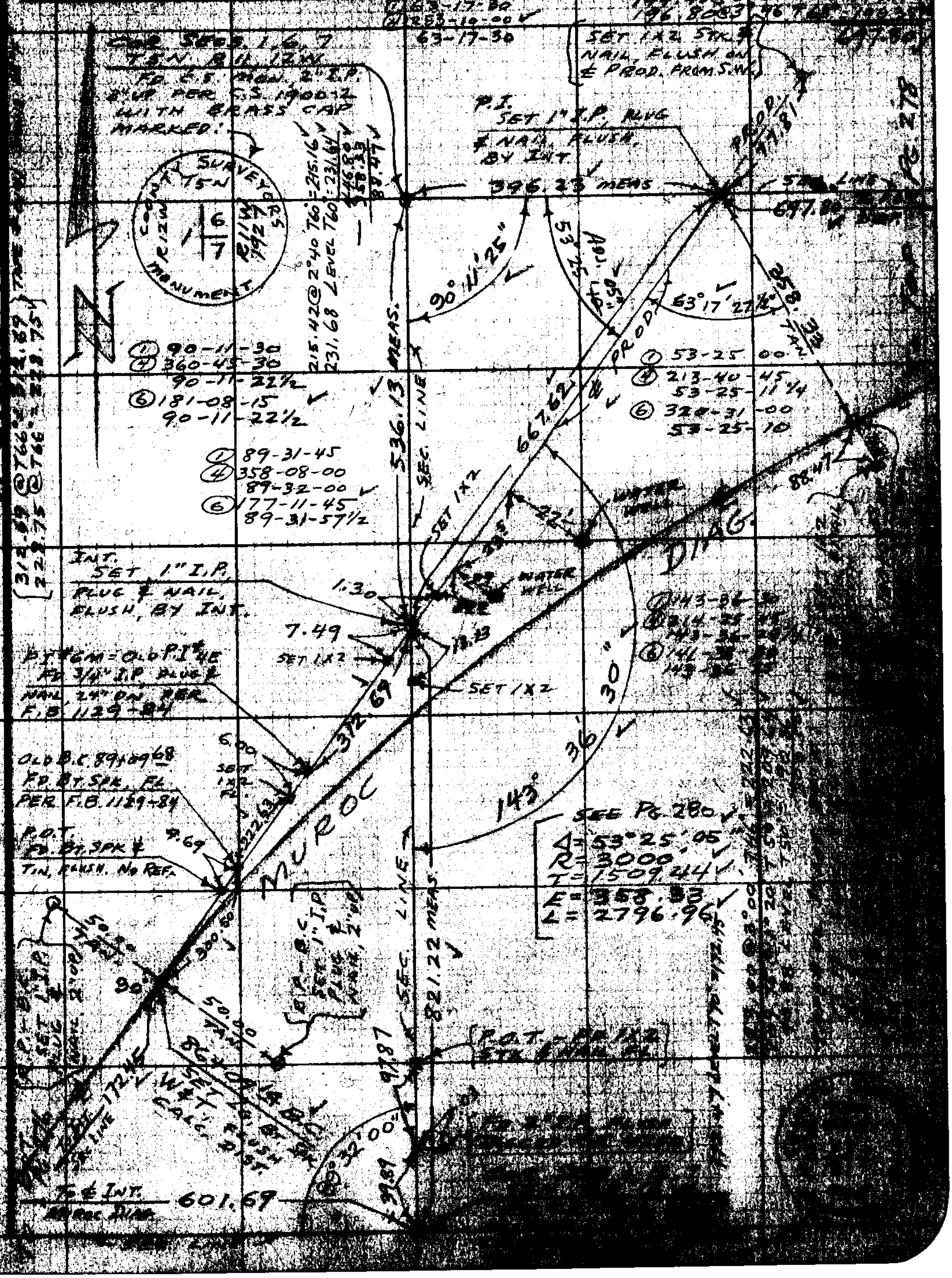

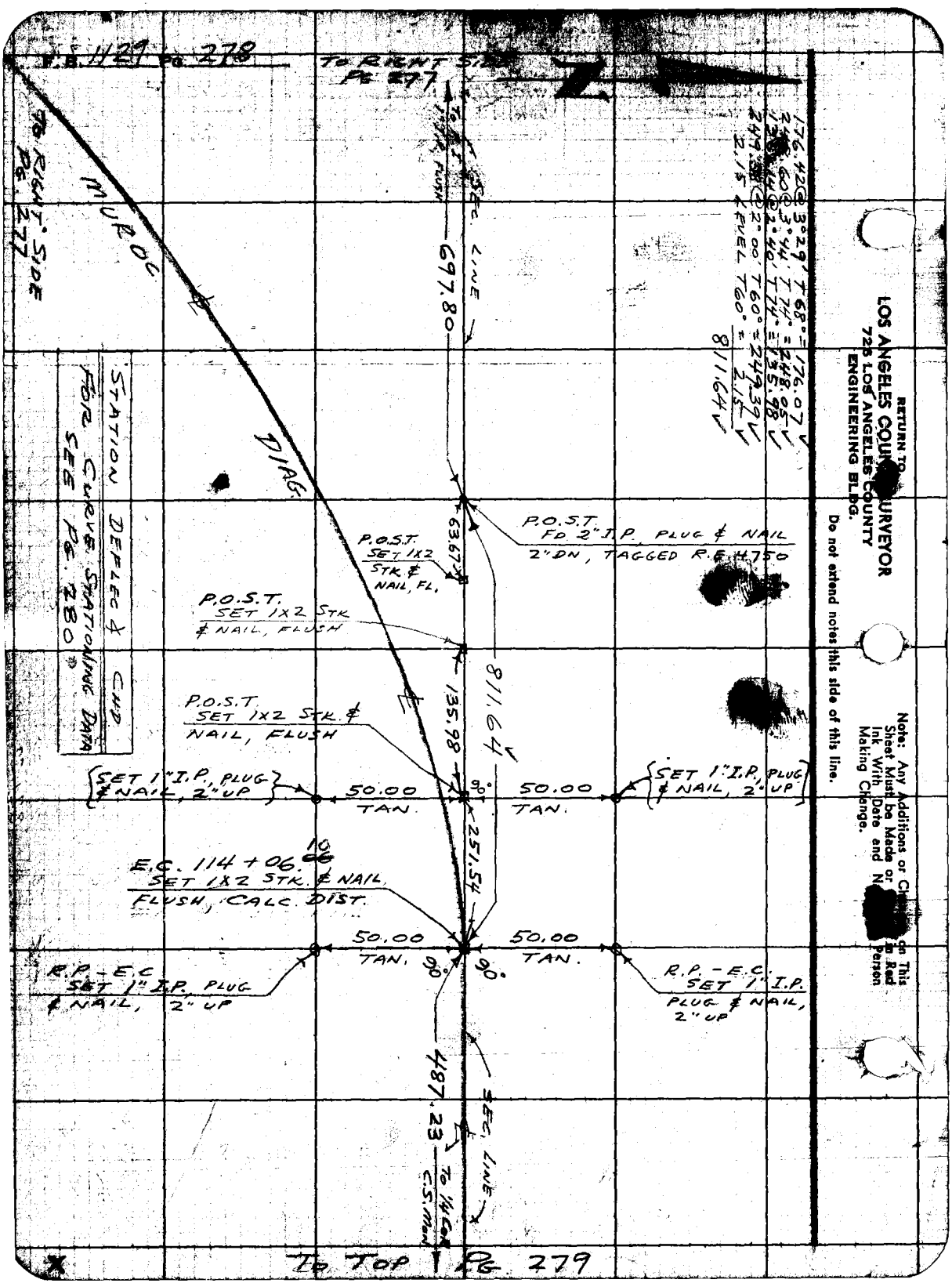

F.B. 1129 Pg. 278
TO RIGHT SIDE PG 277
TO RIGHT SIDE PG. 277
MUROC DIAG.
SEC. LINE
697.80
811.64
P.O.S.T. FD 2" I.P. PLUG & NAIL 2" DN, TAGGED R.E. 4750
P.O.S.T. SET 1X2 STK. & NAIL, FL.
63.67
P.O.S.T. SET 1X2 STK & NAIL, FLUSH
135.98
P.O.S.T. SET 1X2 STK. & NAIL, FLUSH
SET 1" I.P., PLUG & NAIL, 2" UP
50.00 TAN.
90°
50.00 TAN.
SET 1" I.P., PLUG & NAIL, 2" UP
251.54
E.C. 114 + 06.10 SET 1X2 STK. & NAIL, FLUSH, CALC. DIST.
50.00 TAN.
90°
50.00 TAN.
90°
R.P. - E.C. SET 1" I.P. PLUG & NAIL, 2" UP
R.P. - E.C. SET 1" I.P. PLUG & NAIL, 2" UP
487.23
SEC. LINE
TO 1/4 COR. C.S. MON.
STATION DEFLEC & CHD
FOR CURVE STATIONING DATA SEE PG. 280
176.42 @ 3°29' T68° = 176.07
248.60 @ 3°44' T74° = 248.05
135.14 @ 2°40' T74° = 135.98
249.38 @ 2°00' T60° = 249.39
2.15 LEVEL T60° = 2.15
811.64
RETURN TO
LOS ANGELES COUNTY SURVEYOR
725 LOS ANGELES COUNTY
ENGINEERING BLDG.
Do not extend notes this side of this line.
Note: Any Additions or Changes on This Sheet Must be Made or Made in Red Ink With Date and Name of Person Making Change.
TO TOP PG 279

Notes Ck'd by [illegible]	Series [illegible] Muroc Diag.
Map No.	W.O. [illegible] Page No. 42 St'd. 84 °F
Office Work	Surveyed By MACK
Checked	Notes m Date 11-12-53
Date	Indexed E. C. Johnson

F.B. 1129 Pg. [illegible]

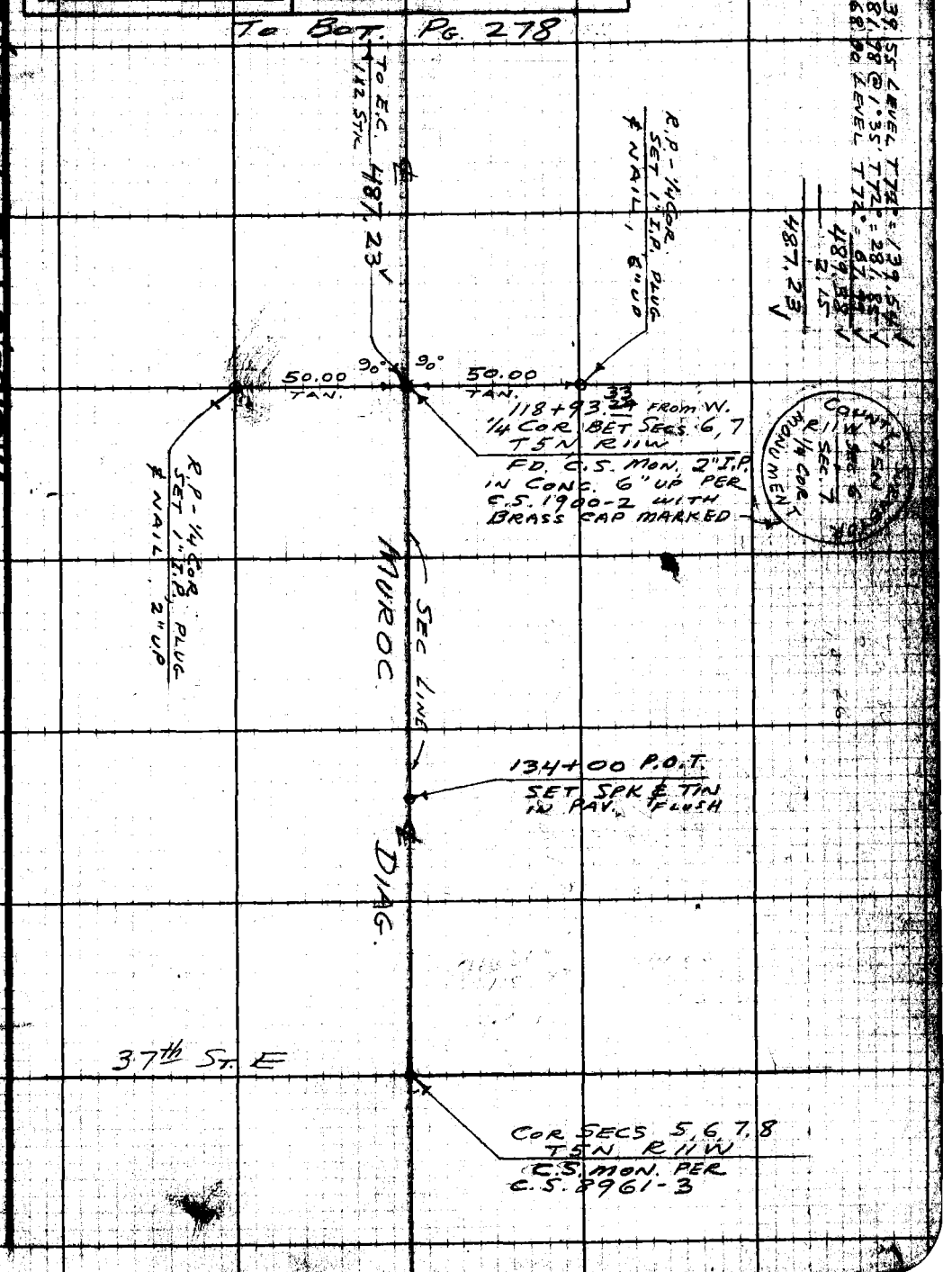

Note: Any Additions or Changes on This Sheet Must be Made or Circled in Red Ink With Date and Name of Person Making Change.

Do not extend notes this side of M.S. 65, C-4 & 309-257, B-3

RETURN TO
LOS ANGELES COUNTY SURVEYOR
726 LOS ANGELES COUNTY
ENGINEERING BLDG.

75F3095 247 2-51

FOR P.I. SEE PG 277

Δ = 53° 25' 05" R = 3000' E = 358.[illegible]3
T = 1509.44 L = 2796.96

STATION	DEFLEC Δ	CHD
86+09.10 BC		
+50	0° 23' 26"	40.90
87+00	0-52-05	49.99
+50	1-20-44	"
88+00	1-49-22	"
+50	2-18-01	"
89+00	2-46-40	"
+50	3-15-19	"
90+00	3-43-58	"
+50	4-12-37	"
91+00	4-41-16	"
+50	5-09-55	"
92+00	5-38-34	"
+50	6-07-13	"
93+00	6-35-51	"
+50	7-04-30	"
94+00	7-33-09	"
+50	8-01-48	"
95+00	8-30-27	"
+50	8-59-06	"
96+00	9-27-45	"
+50	9-56-24	"
97+00	10-25-03	"
+50	10-53-42	"
98+00	11-22-20	"
+50	11-50-59	"
99+00	12-19-39	"
+50	12-48-17	"
100+00	13-16-56	"
+07.58 M.C.	13-21-16	7.58
+50	13-45-35	42.42
101+00	14-14-14	49.99
+50	14-42-53	"
102+00	15-11-32	"
+50	15-40-11	"
103+00	16-08-50	"
+50	16-37-28	"
104+00	17-06-07	"
+50	17-34-46	"
105+00	18-03-25	"
+50	18-32-04	"
106+00	19-00-43	"
+50	19-29-22	"
107+00	19-58-01	"
+50	20-26-40	"
108+00	20-55-19	"
+50	21-23-57	"
109+00	21-52-36	"
+50	22-21-15	"
110+00	22-49-54	"
+50	23-18-33	"
111+00	23-47-12	"
+50	24-15-51	"
112+00	24-44-30	"
+50	25-13-09	"
113+00	25-41-48	"
+50	26-10-26	"
114+00	26-39-05	"
+06.06 E.C	26-42-32½	6.06

RETURN TO
LOS ANGELES COUNTY SURVEYOR
726 LOS ANGELES COUNTY
ENGINEERING BLDG.

Do not extend notes this side of this line.

Notes: Any Additions or Changes on This Sheet Must be Made or Circled in Red Ink With Date and Name of Person Making Change.

HWY

Notes Ck'd by Galli	Survey of Pear Blossom
Map No. C.S.B-1900-2	JN 007406 Tape 102 Std 84 °F
Office Work Wilson	Surveyed by R.L. Willey
Checked Galli	Notes Date
Date Oct. 1956	Indexed A. C. Johnson 8-13-56

F. B. 1129 PG. 281

PEAR BLOSSOM HWY.
(Muroc Diagonal)
LINE CHANGE

From Barrel Spring Rd
To 37th St E.

7-27-56
R.L. Willey
P.L. Burkholder
J.P. McCall
R.A. Swann
A.W. Freeman

Note: Any Additions or Changes on This Sheet Must be Made or Circled in Red Ink With Date and Name of Person Making Change.

PLEASE RETURN TO
LOS ANGELES COUNTY ENGINEER
700 LOS ANGELES COUNTY ENGINEERING BLDG.
Do not extend this side of this line.

76F3098 S&E #247 1-56

F. B. 1129 Pg. 282

cont bot pg #283

W.S. 65, B-4

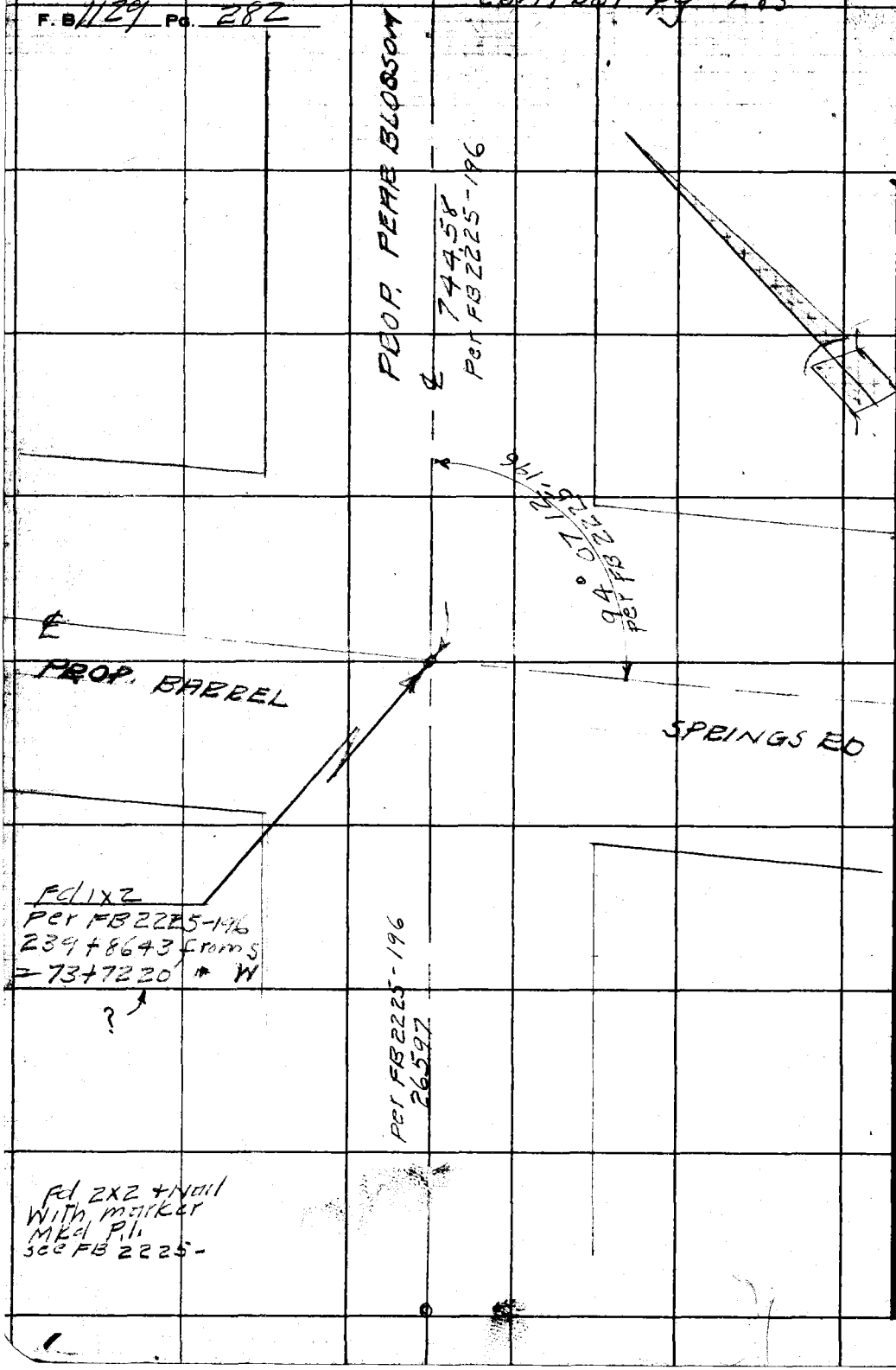

PLEASE RETURN TO
LOS ANGELES COUNTY ENGINEER
700 LOS ANGELES COUNTY ENGINEERING BLDG.

Do not extend this side of this line.

Note: Any Additions or Changes on This Sheet Must be Made or Circled in Red Ink With Date and Name of Person Making Change.

Notes Ck'd by Galli	Survey of Pearblossom Hwy
Map No. C.S.B. 1900-2	JN 007426 Tape 102 Std 84 °F
Office Work Wilson	Surveyed by R.L. Willey
Checked Galli	Notes " Date 7-56
Date Oct. 1956	Indexed A. C. Johnson

F. B. [illegible] Pg. 283

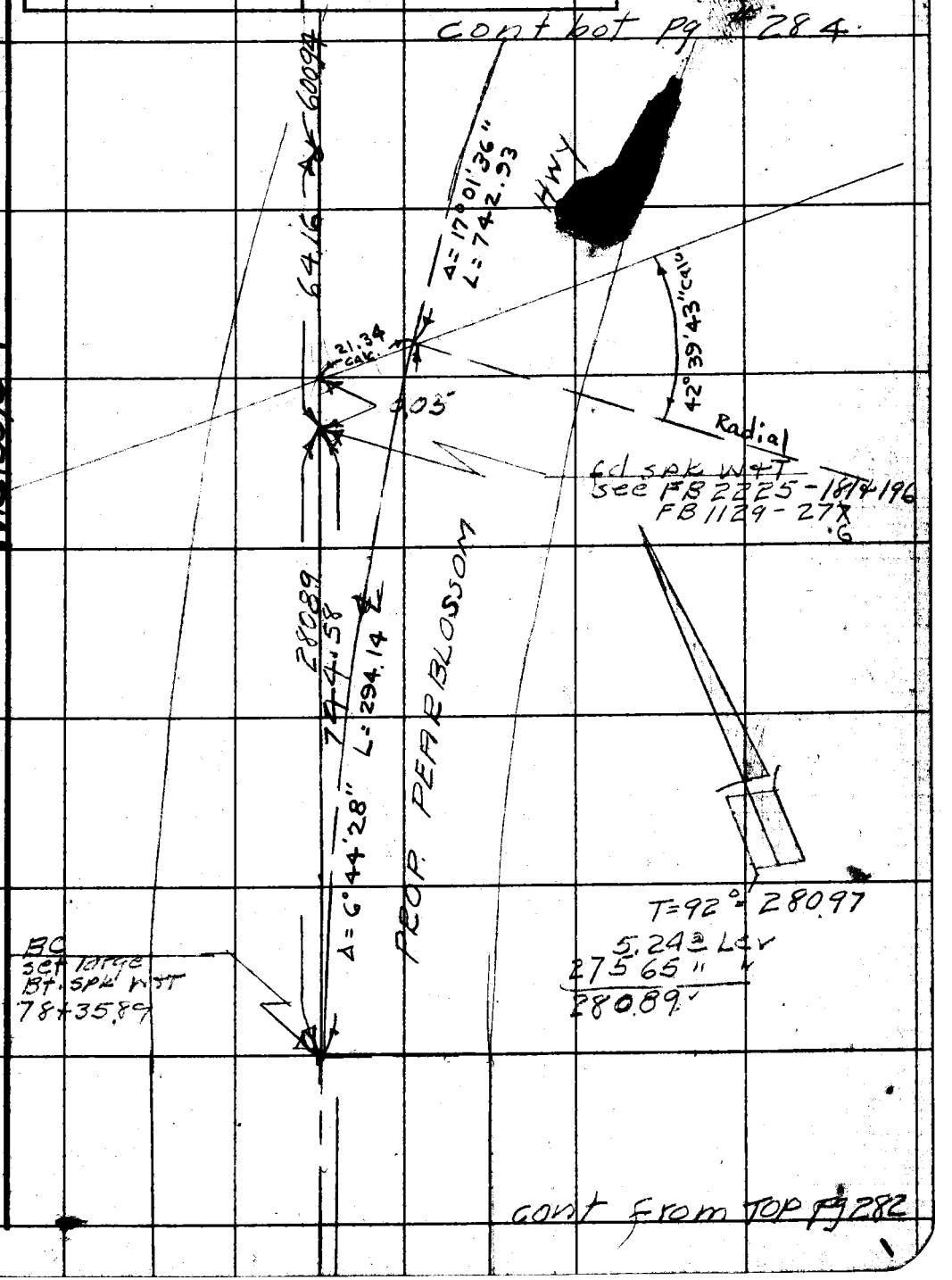

Note: Any Additions or Changes on this Sheet Must be Made or Circled in Red Ink With Date and Name of Person Making Change.

Do not extend this sidewalk

W.S.65.C-4

PLEASE RETURN TO
LOS ANGELES COUNTY ENGINEER
700 LOS ANGELES COUNTY ENGINEERING BLDG.

76F309S S&E #247 1-56

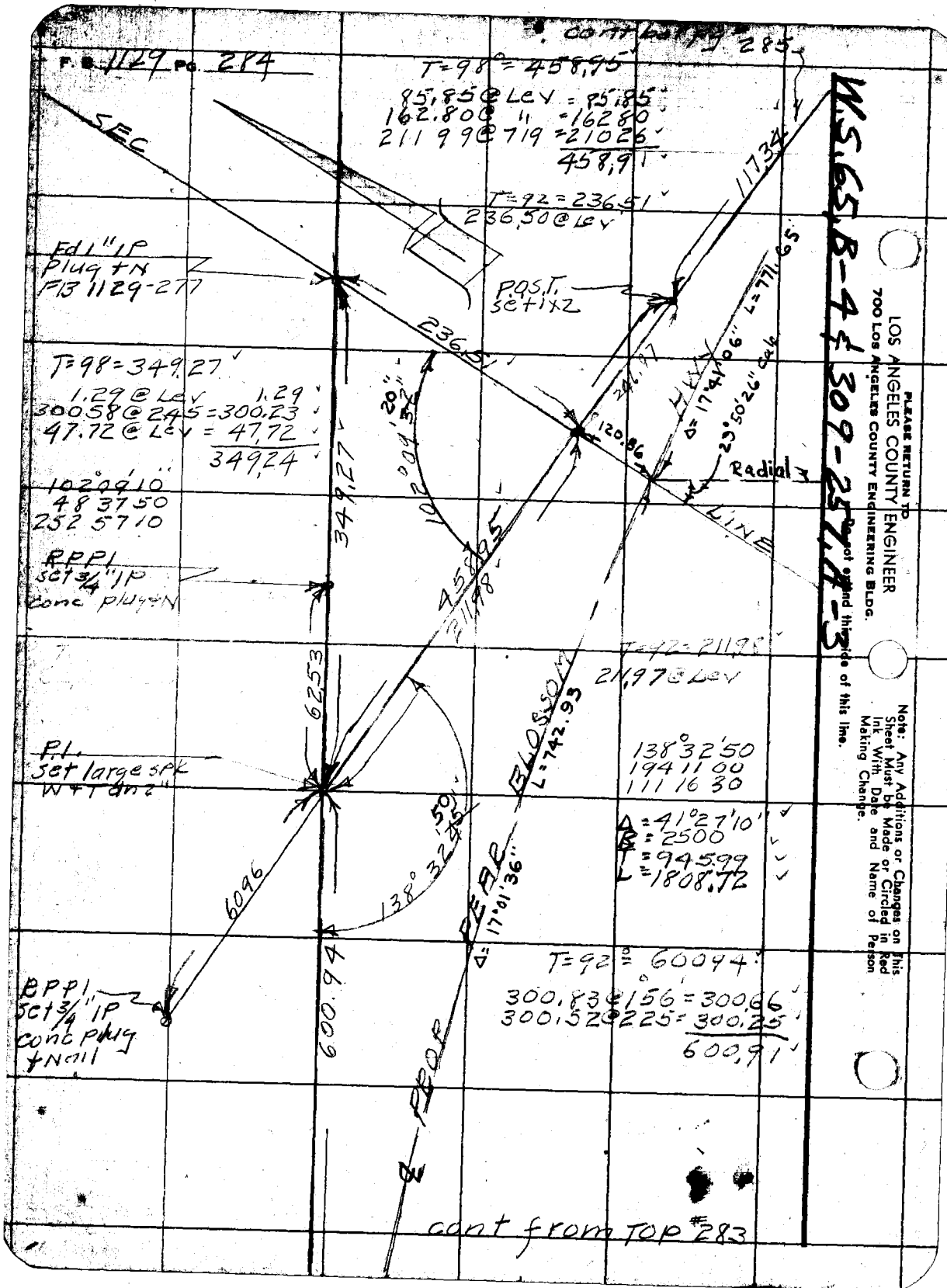

F.B. 1129 PG. 284
cont bot pg 285
T=98° = 458.95
85.85 @ Lev = 85.85
162.80 @ " = 162.80
211.99 @ 719 = 210.26
458.91
SEC
T=92 = 236.51
236.50 @ Lev
Fd 1" IP
Plug + N
FB 1129-277
P.O.S.T.
set 1x2
236.51
117.34
T=98 = 349.27
1.29 @ Lev 1.29
300.58 @ 245 = 300.23
47.72 @ Lev = 47.72
349.24
102°09'10"
48 37 50
252 57 10
RPP1
set 3/4" IP
conc plug + N
349.27
20"
102°09'32"
458.95
211.98
120.86
Radial
LINE
HWY
Δ = 17°41'06" L = 771.65
23°50'26" Calc
T=92 = 211.98
211.97 @ Lev
62.53
P.I.
set large spk
W + T on 2"
BLOSSOM
L = 742.93
138°32'50
194 11 00
111 16 30
Δ = 41°27'10"
R = 2500
T = 945.99
L = 1808.72
6096
138°32'50
PEAR
Δ = 17°01'36"
T=92° = 600.94
300.83 @ 156 = 300.66
300.52 @ 225 = 300.25
600.91
600.94
RPP1
set 3/4" IP
conc plug
+ Nail
PROP
cont from TOP #283
W.S.65.B-4 & 309-257.A-3
PLEASE RETURN TO
LOS ANGELES COUNTY ENGINEER
700 LOS ANGELES COUNTY ENGINEERING BLDG.
Do not extend this side of this line.
Note: Any Additions or Changes on This Sheet Must be Made or Circled in Red Ink With Date and Name of Person Making Change.

Notes Chk'd by Galli
Map No. S.S.R. - 1900 - 2
Office Work Wilson
Checked Galli
Date Oct. 1956

Survey of Bear Blossom Hwy F. B. 1129 Pg. 285
JN 007476 Tape 102 Std 84 °F
Surveyed by R L Willet
Notes " Date 7-1-76
Indexed C. Johnson

cont bot pg #286

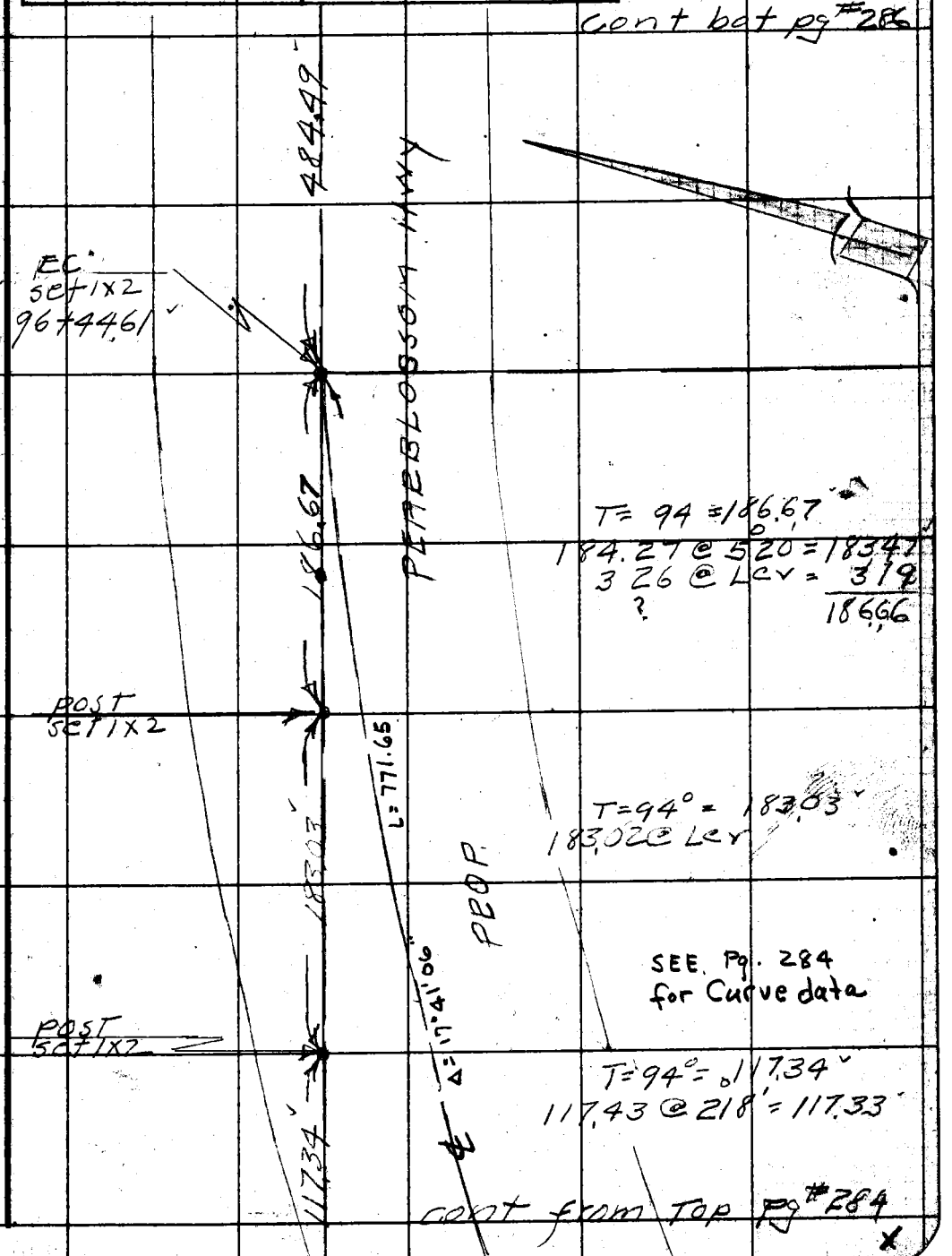

Note: Any Additions or Changes on this Sheet Must be Made or Circled in Red Ink With Date and Name of Person Making Change.

PLEASE RETURN TO
LOS ANGELES COUNTY ENGINEER
700 LOS ANGELES COUNTY ENGINEERING BLDG.

Do not extend this side of this line.

76F3095 SAE #247 1-56

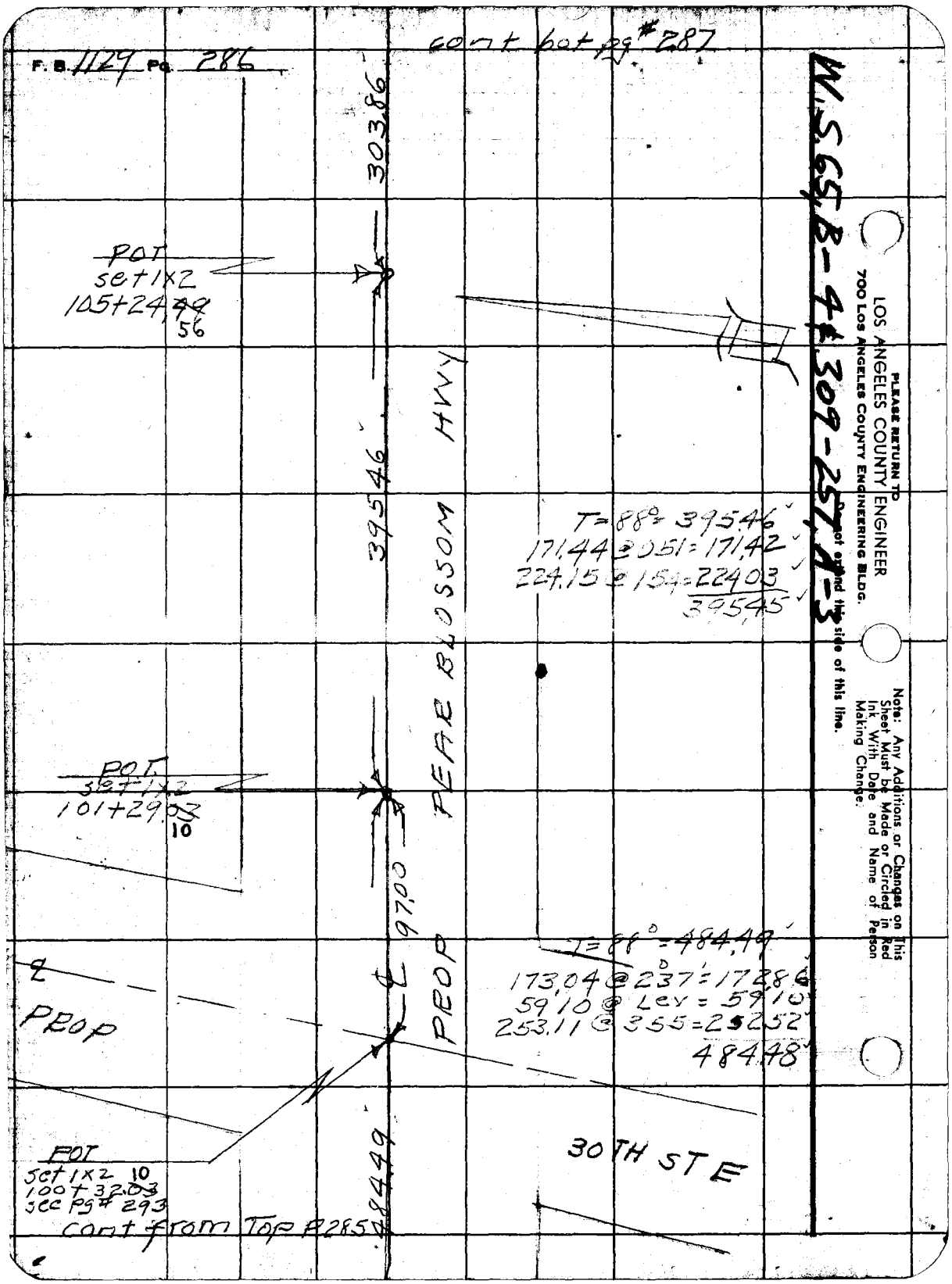
F.B. 1129 Pg. 286
cont bot pg # 287
303.86
POT
set 1x2
105+24.49
56
395.46
HWY
PEAR BLOSSOM
T=88°=395.46
171.44 @ 051=171.42
224.15 @ 154=224.03
395.45
POT
set 1x2
101+29.03
10
97.00
PROP
T=88°=484.49
173.04 @ 237°=172.86
59.10 @ Lev=59.10
253.11 @ 355=252.52
484.48
PROP
30TH ST E
POT
set 1x2 10
100+32.03
see pg # 293
484.49
cont from Top P285
W.S.65,B-4 & 309-257,A-3
PLEASE RETURN TO
LOS ANGELES COUNTY ENGINEER
700 LOS ANGELES COUNTY ENGINEERING BLDG.
Do not extend this side of this line.
Note: Any Additions or Changes on This Sheet Must be Made or Circled in Red Ink With Date and Name of Person Making Change.

Notes Ck'd by Galli
Map No. C.S.B-1900-2
Office Work Wilson
Checked Galli
Date Oct. 1956

Survey of Pearblossom Hwy
JN 007426 Tape 102 Std 84 °F
Surveyed by R.L. Willey
Notes " Date 7-56
Indexed A. C. Johnson

F. B. 1129 Pg. 287

cont bot pg #288

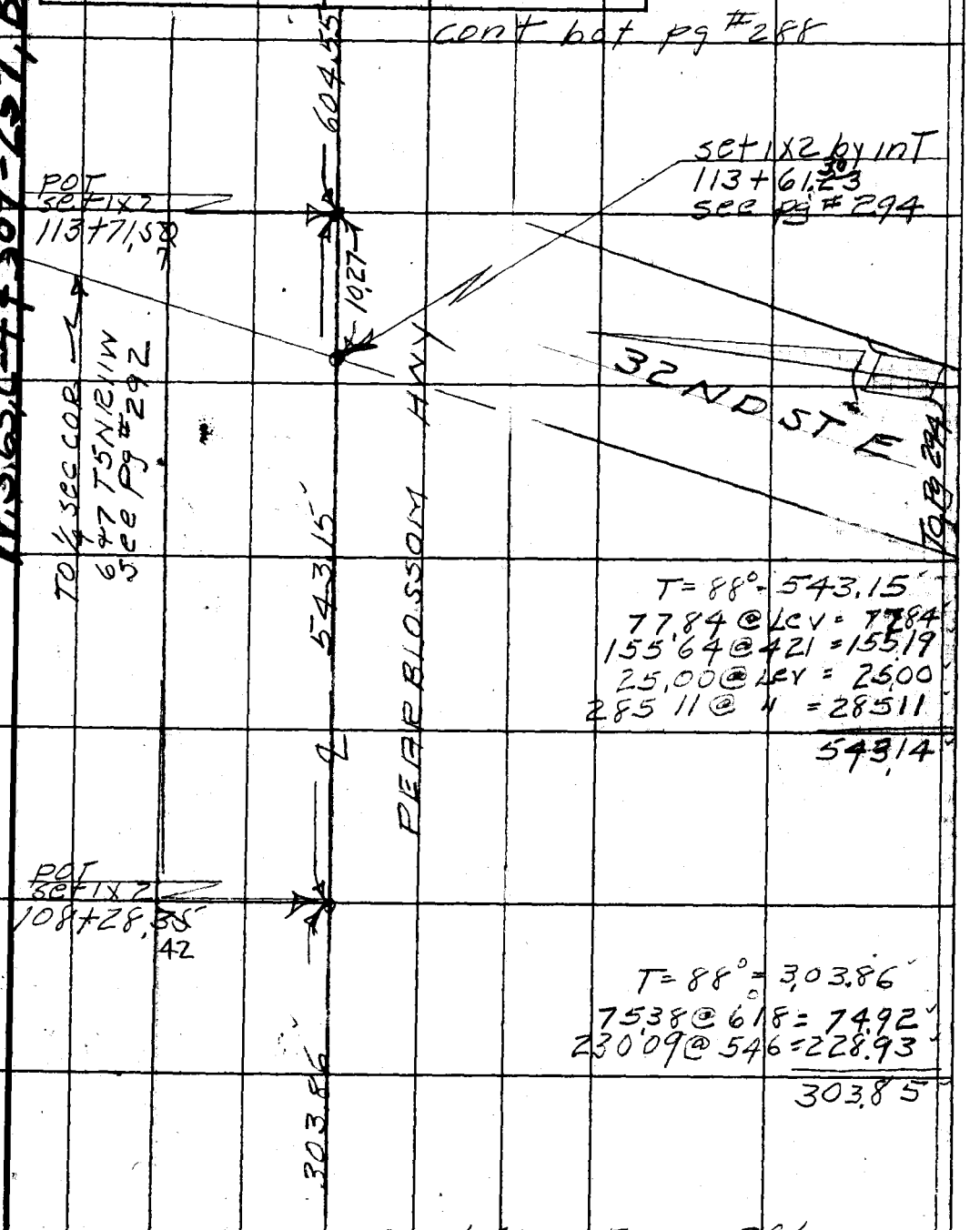

cont from TOP pg 286

Note: Any Additions or Changes on This Sheet Must be Made or Circled in Red Ink With Date and Name of Person Making Change.

Do not extend this sheet at this time.

PLEASE RETURN TO
LOS ANGELES COUNTY ENGINEER
700 LOS ANGELES COUNTY ENGINEERING BLDG.

76F309S S&E #247 1-56

F. B. 1129 Pg. 288

cont bot pg # 289

47464

POT
set 1x2
121+70.04
'11

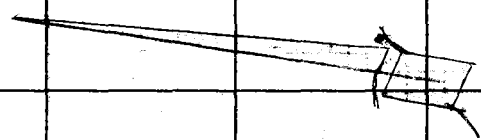

19399

T=94 = 19399
19404 @ 124 = 19398

HWY

PEARBLOSSOM

POT
set 1x2
119+76.05
'12

60455

PROP

T=94 = 60455
300.57 @ 302 = 300.15
110.16 @ Lev = 110.16
194.33 @ 204 = 194.20
604.51

cont from Top pg # 287

X

PLEASE RETURN TO
LOS ANGELES COUNTY ENGINEER
700 LOS ANGELES COUNTY ENGINEERING BLDG.

Do not extend this side of this line.

Note: Any Additions or Changes on This Sheet Must be Made or Circled in Red Ink With Date and Name of Person Making Change.

Notes Ck'd by Galli	Survey of Pearblossom Hwy
Map No. C.S.B. 1900-2	JN 007426 Tape 102 Std 84 °F
Office Work Wilson	Surveyed by R.L. Willey
Checked Galli	Notes " Date 7-56
Date Oct. 1956	Indexed A. O. Johnson

F. B. 1129 Pg. 289

Cont. bot. Pg. 290

W.S. 65, C-4 & 309-257, B-3

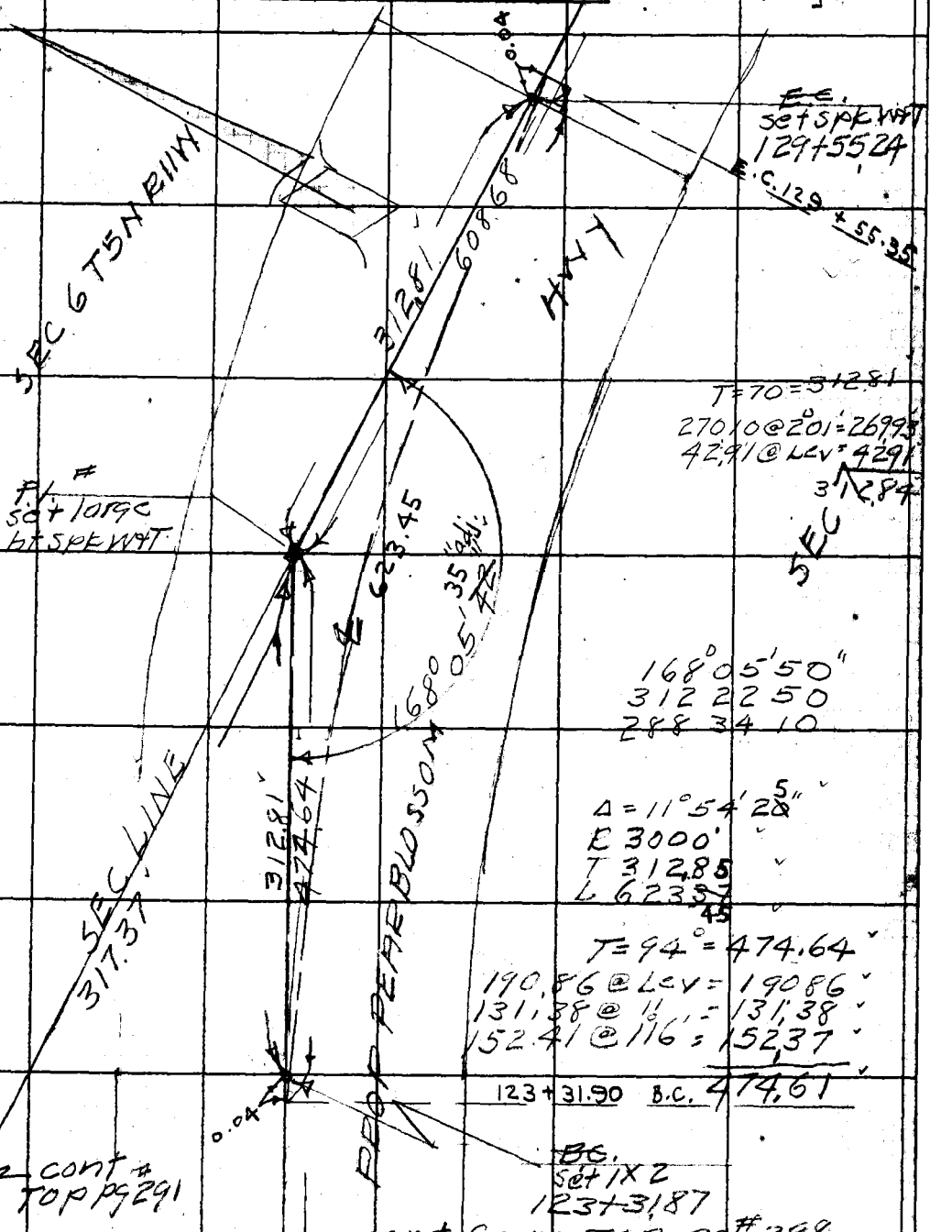

Note: Any Additions or Changes on this Sheet Must be Made or Circled in Red Ink With Date and Name of Person Making Change.

Do not extend this side of this line.

PLEASE RETURN TO
LOS ANGELES COUNTY ENGINEER
700 LOS ANGELES COUNTY ENGINEERING BLDG.

76F309S S&E #247 1-56

F.B. 1129 Pg. 290

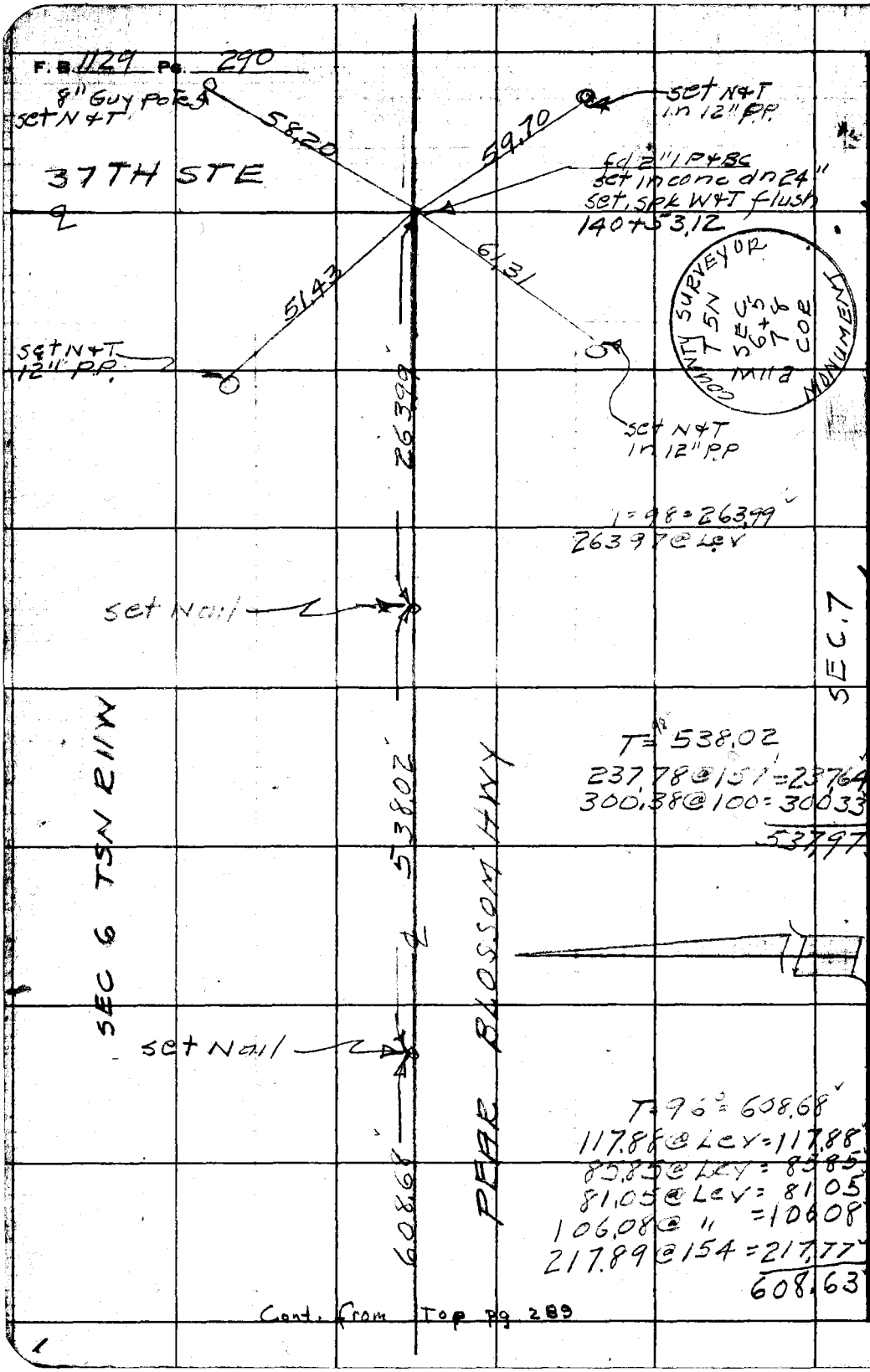

Cont. from Top pg 289

W.S.65, C-4 & 309-257, B-3

PLEASE RETURN TO
LOS ANGELES COUNTY ENGINEER
700 LOS ANGELES COUNTY ENGINEERING BLDG.

Do not extend this side of this line.

Note: Any Additions or Changes on This Sheet Must be Made or Circled in Red Ink With Date and Name of Person Making Change.

Notes Ck'd by Galli
Map No. C.S.B-1900-2
Office Work Wilson
Checked Galli
Date Oct. 1956

Survey of Pearblossom Hwy
JN D07426 Tape 102 Std 84 °F
Surveyed by R.L. Willey
Notes 11 Date 7-56
Indexed E. O. Johnson

F. B. 1129 Pg. 291

cont from bot left pg # 289

317.37

T=96° = 317.37
99.99 @ Lev
217.36 @ Lev
317.35

Fd 2x2 & N.

T=94 = 437.73
140.49 @ 540' = 139.80
300.24 @ 709 = 297.90
437.70

437.73

397.93

T=94 = 397.93
148.39 @ Lev = 148.39
250.25 @ 424 = 249.51
397.90

cont TOP pg 292

X

Note: Any Additions or Changes on this Sheet Must be Made or Circled in Red Ink With Date and Name of Person Making Change.

Do not extend this side of this line.

PLEASE RETURN TO
LOS ANGELES COUNTY ENGINEER
700 LOS ANGELES COUNTY ENGINEERING BLDG.

78F3095 SBE #247 1-56

F.B. 1129 Pg. 292

cont from bot pg # 291

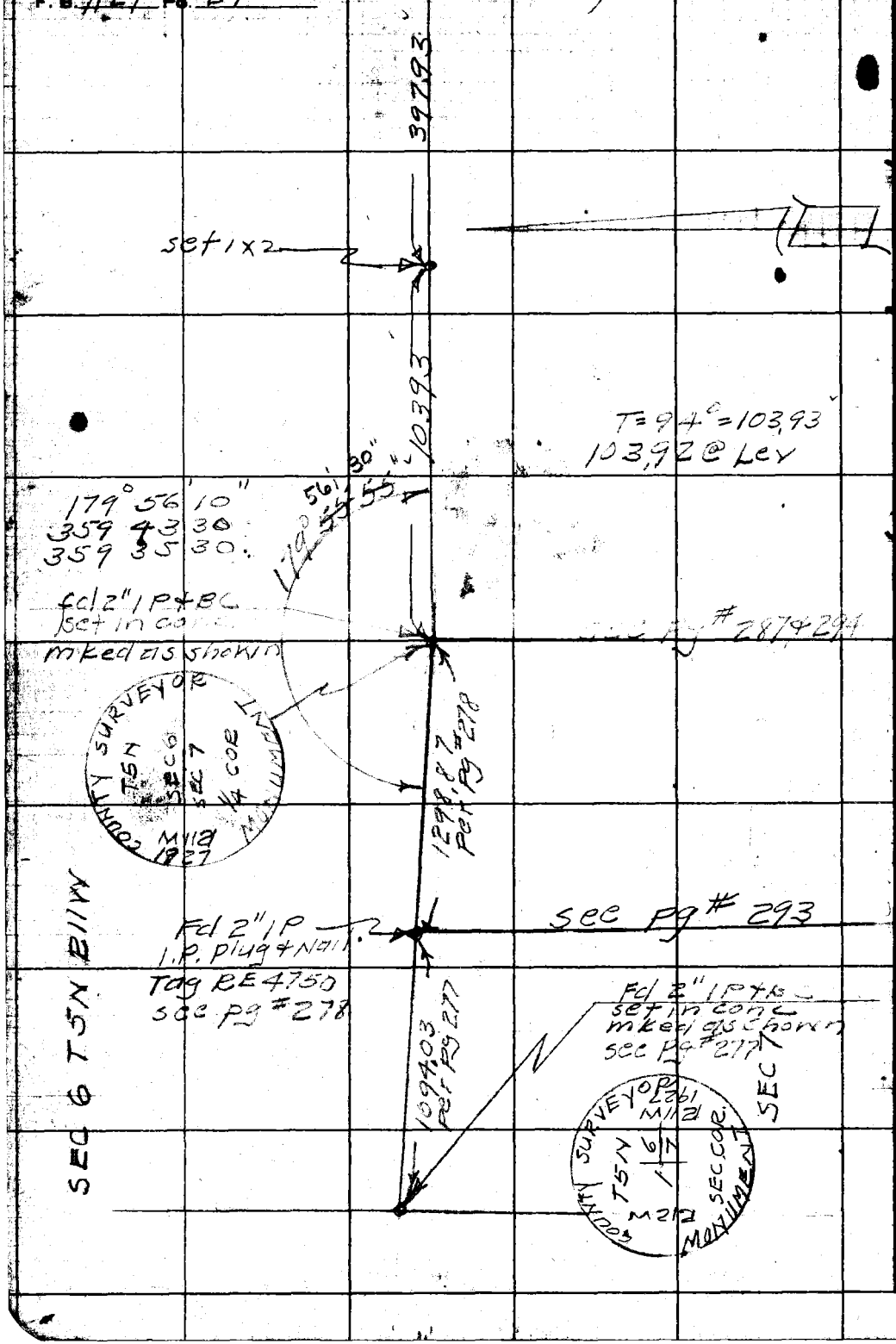

W.S. 65, B-4 & 309-257, A-3

PLEASE RETURN TO
LOS ANGELES COUNTY ENGINEER
700 LOS ANGELES COUNTY ENGINEERING BLDG.

Do not extend this sheet of this line.

Note: Any Additions or Changes on This Sheet Must be Made or Circled in Red Ink With Date and Name of Person Making Change.

Notes Ck'd by Galli	Survey of Pearblossom Hwy
Map No. C.S.B-1900-2	JN 007426 Tape 102 Std 84
Office Work Wilson	Surveyed by R.L. Willey
Checked Galli	Notes " Date 8-56
Date Oct. 1956	Indexed C. Johnson 1-24-56

F. B. 1129 Pg. 293

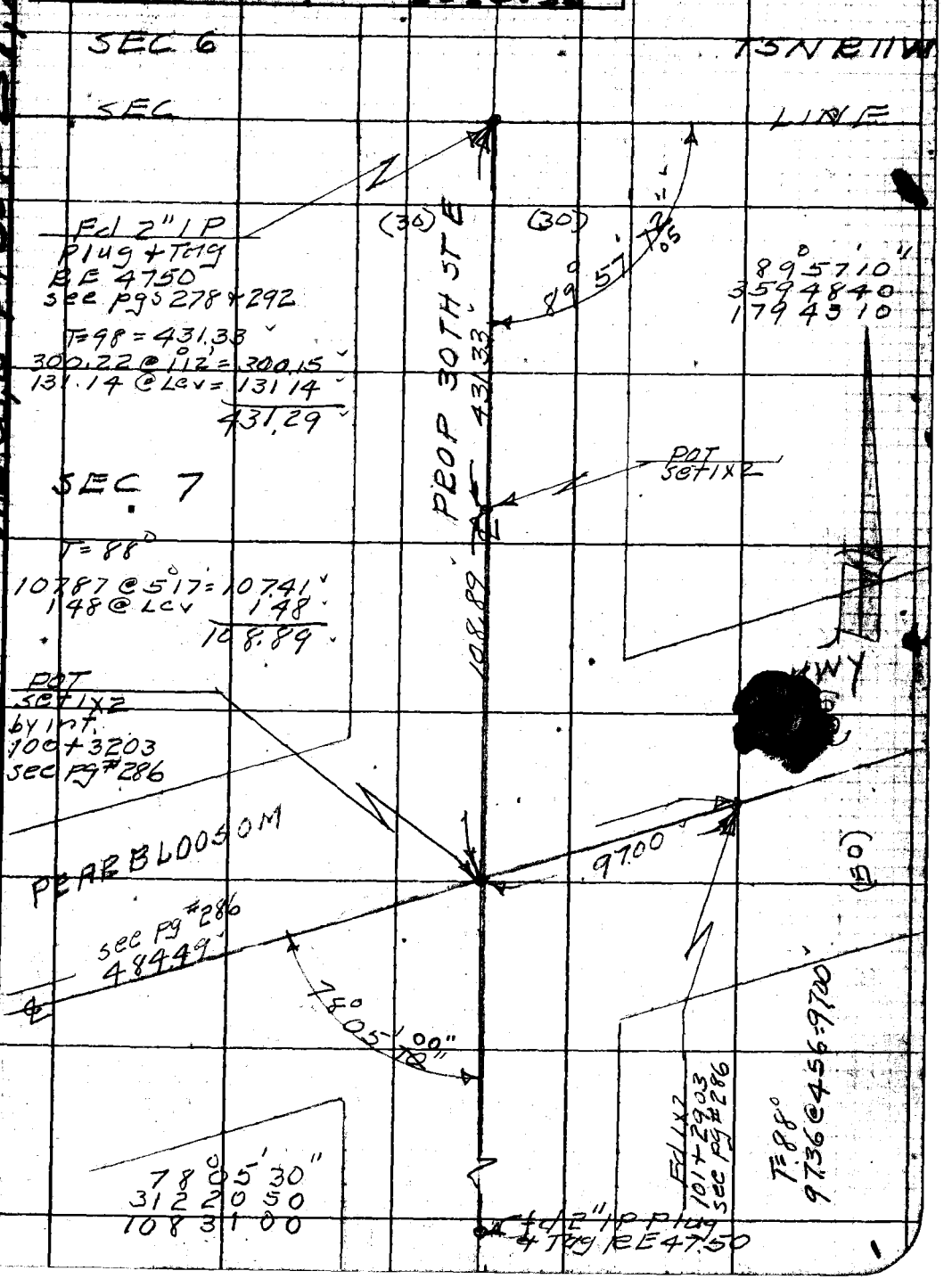

W.S. 65, B-4 & 309-257, A-3

Note: Any Additions or Changes on this Sheet Must be Made or Circled in Red Ink With Date and Name of Person Making Change.

Do not extend this side of this line.

PLEASE RETURN TO
LOS ANGELES COUNTY ENGINEER
700 LOS ANGELES COUNTY ENGINEERING BLDG.

76F3098 S&E #247 1-56

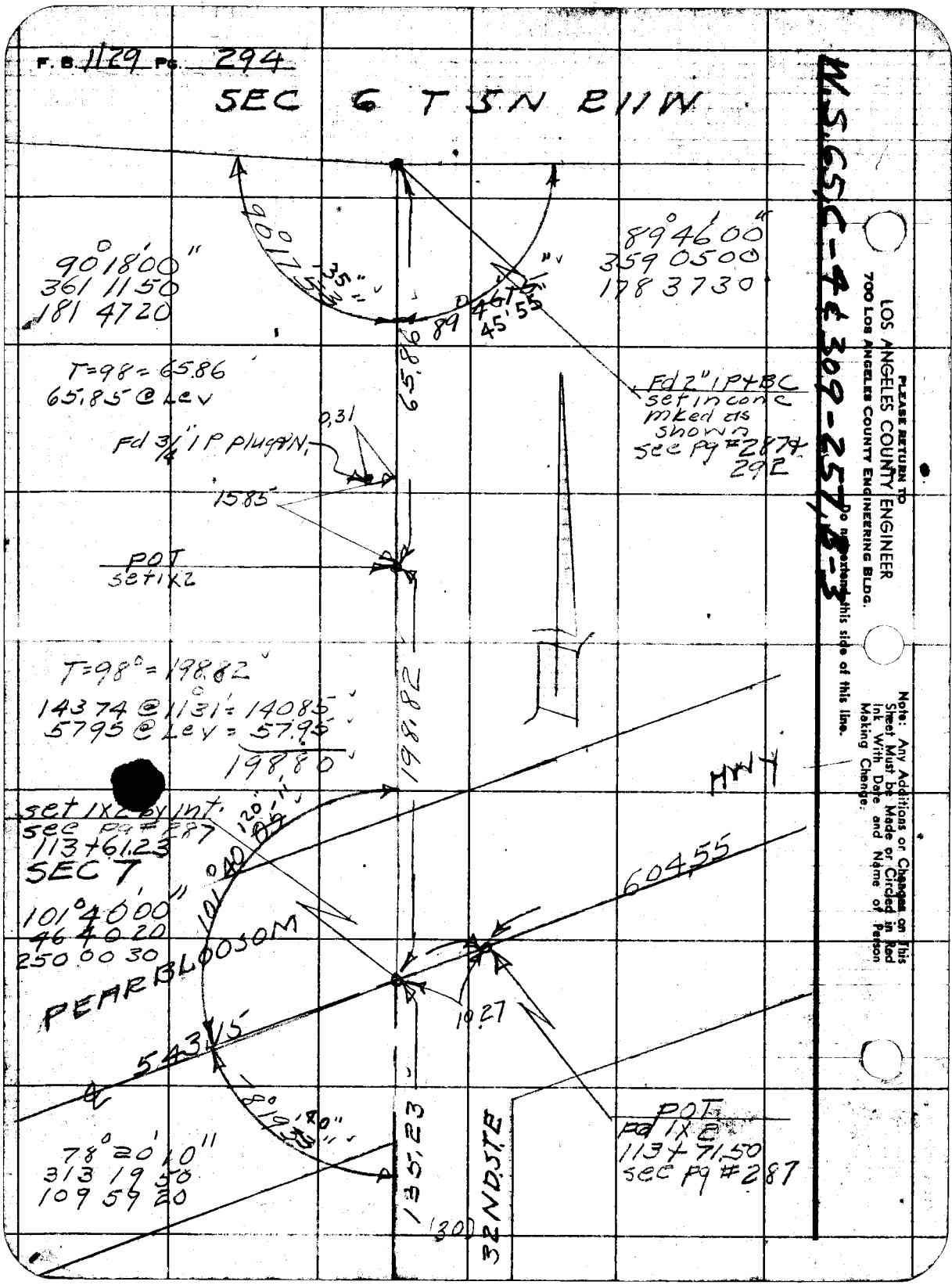
F.B. 1129 PG. 294
SEC 6 T 5N R11W
W.S. 65C-4 & 309-257, B-3
90°18'00"
361 11 50
181 47 20
89°46'00"
359 05 00
178 37 30
T=98=65.86
65.85 @ Lev
Fd 2" IP+BC
set in conc
mked as
shown
see pg #287 & 292
Fd 3/4" IP plug+N
0.31
15.85
POT
set 1x2
65.86
T=98°=198.82
143 74 @ 11°31' = 140.85
57.95 @ Lev = 57.95
198.80
198.82
HWY
set 1x2 by int.
see pg #287
113+61.23
SEC 7
101°40'00"
46 40 20
250 00 30
PEARBLOOSOM
604.55
10.27
543.15
78°20'10"
313 19 50
109 59 20
135.23
32ND ST.E
POT
Fd 1x2
113+71.50
see pg #287
PLEASE RETURN TO
LOS ANGELES COUNTY ENGINEER
700 LOS ANGELES COUNTY ENGINEERING BLDG.
Do not extend this side of this line.
Note: Any Additions or Changes on This Sheet Must be Made or Circled in Red Ink With Date and Name of Person Making Change.

Notes Ck'd by Galli	Survey of Nadeau Rd
Map No. C.S.B. 1900-2	JN 007426 Tape 102 Std 84 °F
Office Work Wilson	Surveyed by R L Willet
Checked Galli	Notes " Date 8-56
Date Oct. 1956	Indexed C. Johnson

F. B. 1129 Pg. 295

cont from bot pg # 294

T = 86°
1.40 @ Lev = 1.40
136.99 @ 1220 = 133.83
135.23

135.23

POT
set 1x2

T = 86°
158.95 @ 800' = 157.40

157.40

SEC 7 T 5N R11W

32 ND ST E

set 1x2

T = 86°
223.40 @ 238 = 223.16

223.16

cont TOP pg # 296

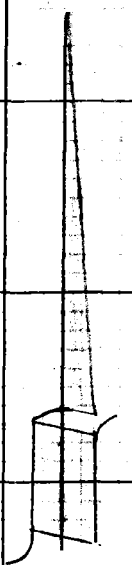

Note: Any Additions or Changes on this Sheet Must be Made or Circled in Red Ink With Date and Name of Person Making Change.
Do not extend this side of this line.
PLEASE RETURN TO
LOS ANGELES COUNTY ENGINEER
700 LOS ANGELES COUNTY ENGINEERING BLDG.
76F309S S&E #247 1-56

cont from bot Pg 295

F. B. 1129 Pg. 296

(30)

223.16

fd 1X2

T=86°
123.41 @ Lev

123.41

SEC 7 T5N R11W

32ND ST E

fd 2X2
Nail 0.02 W Line

T=86
86.61 @ Lev

86.61

fd 2X2 & N

0.10

T=84°
28.52 @ lev
300.69 @ "
329.21

329.21

cont To Pg # 297

X

PLEASE RETURN TO
LOS ANGELES COUNTY ENGINEER
700 LOS ANGELES COUNTY ENGINEERING BLDG.

Do not extend this side of this line.

Note: Any Additions or Changes on This Sheet Must Be Made or Circled in Red Ink With Date and Name of Person Making Change.

Notes Ck'd by Galli	Survey of Nadeau Rd
Map No. C.S.B- 1900-2	JN 007426 Tape 102 Std 84 °F
Office Work Wilson	Surveyed by R.L. Willey
Checked Galli	Notes " Date 8-56
Date Oct. 1956	Indexed C. Johnson

F. B. 1129 PG. 297

cont from bot pg #296

(30)

32921

fd 2x2
H Tag
RE 4750

0.79

fd 2" IP
Plug + Tag
RE 2175

91.26

T=84°
91.87@6°36'=91.26

fd 2x2 + N.

32 ND ST E

T=84°
292.71@2°22'=292.46

292.46

set 1x2

T=86°
145.86@0°54'=145.84

145.84

cont TOP pg #298

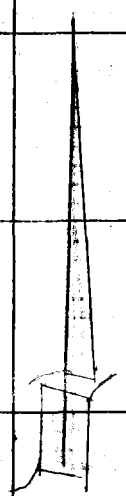

Note: Any Additions or Changes on This Sheet Must be Made or Circled in Red Ink With Date and Name of Person Making Change.

Do not extend this side of this line.

PLEASE RETURN TO
LOS ANGELES COUNTY ENGINEER
700 LOS ANGELES COUNTY ENGINEERING BLDG.

76F3098 S&E #247 1-56



1129 298
(30)
set 1x2
T=84°
300.71 @ 1.11' = 300.65
300.28 @ .518 = 298.99
599.64
599.64
PCT
set 1x2
32 ND ST E
3126
31.26 @ Lev
0.05
fd 2X2 + N
T=84°
3015 @ Lev 3015
128.49 @ 717 = 12745
15760
15760
Ctr SEC 7
fd 2" I.P. Plug & Nail
With Tag BE2175
0.03 E + 0.05 N of
int.
see FB2225-158