Notes Ck'd by	Survey of	F.B. Pg.
Map No.	W. O. Tape No. St'd °F	
Office Work	Surveyed by	
Checked	Notes Date	
Date	Indexed	

RETURN TO
LOS ANGELES COUNTY SURVEYOR
700 KA[illegible] OF RECORDE[illegible]

Note: Any Additions or Changes on This Sheet Must be Made or Circled in Red Ink With Date and Name of Person Making Change

Do [illegible] extend, not [illegible] this side [illegible] this line.

1131

~~Not microfilmed.~~

Microfilmed May '88

RETURN TO
LOS ANGELES COUNTY SURVEYOR
700 HALL OF RECORDS

Note: Any Additions or Changes on This Sheet Must be Made or Circled in **Red Ink** With Date and Name of Person Making Change.

Do not extend notes this side of this line.

F.B. _____ PG. _____

Note: Ck'd by	Survey of Aliso Canyon Rd
Map No. B-193-162	W. O. [illegible] Tape No. [illegible] St'd [illegible] °F
Office Work Cox	Surveyed by Peterson
Checked McPherson	Notes [illegible] Date 6-13-44
Date Oct. 1945.	Indexed [illegible]

F.B. 1131 PG. 5

ALISO CANYON RD.

L.H. 8390

Notes showing where old original 2×2 stakes at P.I.'s were replaced with ¾" I.P.'s.

Note: Any Additions or Changes on This Sheet Must be Made or Circled in **Red** Ink With Date and Name of Person Making Change.

RETURN TO
LOS ANGELES COUNTY SURVEYOR
700 HALL OF RECORDS

Do not extend notes this side of this line.

17 BM 11-41

F.B. 1131 PG. 6

✓P.I. #6 Fd. 2"x2" Fl. F.B. 319-16+17 Replaced it with 3/4" I.P. Fl.

✓P.I. #7 Fd 2"x2" Fl. F.B. 319-18 Replaced it with 3/4" I.P. Fl.

✓P.I. #8 Fd. 2"x2" Fl. F.B. 319-18+19 Replaced it with 3/4" I.P. Fl.

✓P.I. #9 Fd. old 2"x2" 6" Dn. F.B. 319-19+20 Replaced it with 3/4" I.P. 6" Dn.

✓P.I. #15 Fd. old 2"x2" Fl. F.B. 319-25, 26 + 27 Replaced it with 3/4" I.P. Fl.

✓P.I. #18 Set S.W.+T. 1" Dn. Rec Fr. 2"x2" on the east.

✓P.I. #26 Fd 2"x2" stake Fl. F.B 319-39 Replaced it with 3/4" I.P. Fl.

✓P.I. #27 Fd. 2"x2" Fl. F.B. 319-40 Replaced it with a 2" I.P. plug + Tk Fl.

✓P.I. #29 Fd. 2"x2" Fl. F.B. 319-41+42 Replaced it with 3/4" I.P. Fl.

✓P.I. #30 Fd. 2"x2" Fl. F.B 319-42+43 Replaced it with 3/4" I.P. Fl.

✓P.I. #31 Fd. 2"x2" Fl. F.B. 319-43+44 Replaced it with 3/4" I.P. Fl.

✓P.I. #32 Fd. 2"x2" Fl. F.B. 319-44+45 Replaced it with 3/4" I.P. Fl.

✓P.I. #35 Fd. 2"x2" Fl. F.B. 319-60+61 Replaced it with 3/4" I.P. Fl.

✓P.I. #37 Fd 2"x2" Fl. F.B. 319-62 Replaced it with 3/4" I.P. Fl.

✓P.I. #41 Set S.W.+T. 3" Dn. half way between 2"x2" stakes on E/W. lines. F.B. 319-66+67

P.I. #42 Fd 2"x2" Fl. F.B. 319-68+69 Replaced it with 3/4" I.P. Fl.

P.I. #45 Fd. 2"x2" Fl. F.B. 319-70+71 Replaced it with 2" I.P. Fl.

P.I. #46 Fd. 2"x2" Fl. F.B. 319-72+73 Replaced it with 2" I.P. plug + Tk Fl.

✓P.I. #47 Fd 2"x2" Fl F.B. 319-72+73 Replaced it with 3/4" I.P. Fl.

P.I. #48 Fd. 2"x2" F.B. 319-74+75 Replaced it with 3/4" I.P. Fl.

Above replacement of P.Is noted on C.S.B-193-1&2 by Cox. Checked by K.R.M. Oct. 1945

RETURN TO
LOS ANGELES COUNTY SURVEYOR
700 HALL OF RECORDS
Do not extend notes this side of this line.
Note: Any Additions or Changes on This Sheet Must be Made or Circled in Red Ink With Date and Name of Person Making Change.

Notes Ck'd by	Survey of Aliso Co. Rd.
Map No.	W. O. 8390 Tape No. 61 St'd 84 °F
Office Work	Surveyed by Rosecrans
Checked	Notes [illegible] Date 6-21-44
Date	Indexed 7-14-44

F.B. 1131 PG. 7

ALISO CN. ROAD

J. N 8390

Notes showing ℄ replacement and "P" line
(opposite BLUM'S HOUSE)

Party

Rosecrans
Granquist
Pierce
Metcalfe

[illegible]

RETURN TO
LOS ANGELES COUNTY SURVEYOR
700 HALL OF RECORDS

Note: Any Additions or Changes on This Sheet Must be Made or Circled in **Red Ink** With Date and Name of Person Making Change.

Do not extend notes this side of this line.

FORM 247 5M 12-40

F.B. 1131 PG. 8

To T.P.1. #14
See next page

P. #7 Set 1"x2"

176.65 @ 8-02 T 90
= 174.93
Chained.

158-54-00

P. #6 Set 1"x2"

T.P.1. #13 Set
S.W. of T. Pl.

186.71 @ 8-24
T. 90 = 184.78
Chained

158-54-40 ①
275-38-00 ②
158-54-20

P. #5 Set 1"x2"

311.34 T. 78 = 311.32

241.68 @ 1-12 T. 90 = 241.58 Chained

T.P.1 #10 Set x
on stone

141-45-10 ①
29-01-30 ②
141-45-22.5

P. #4 Set 1"x2"

21°-45'

96.75
300.46 @ 4-35 = 293.50
396.25
Chained — T. 90 = 396.27

P. #3 Set 1"x2" Pl.

P. #2 Set 1"x2" Pl.
8°-27'-45"

498.72 T. 78 = 498.70

146-42-20 ①
226-49-00 ②
146-42-15

969.63 T. 78 = 969.59

Pl. #9 Fd. 2"x2" FB. 319.19 + 20
Replaced with 3/4" I.R. 6" down

34°-44'

Chained
298.32 @ 3.25 T 90 = 297.80

#8 Pl. 2"x2"

P. #1 Set 1"x2" Pl.

RETURN TO
LOS ANGELES COUNTY SURVEYOR
700 HALL OF RECORDS

Do not extend notes this side of this line.

Note: Any Additions or Changes on This Sheet Must be Made or Circled in Red Ink With Date and Name of Person Making Change.

Notes Ck'd by	Survey of Aliso Cn Rd
Map No.	W. O. 5390 Tape No. 61 St'd 84 °F
Office Work	Surveyed by Robertson
Checked	Notes R Date 6-27-44
Date	Indexed A. C. Johnson

F.B. 1137 PG. 9

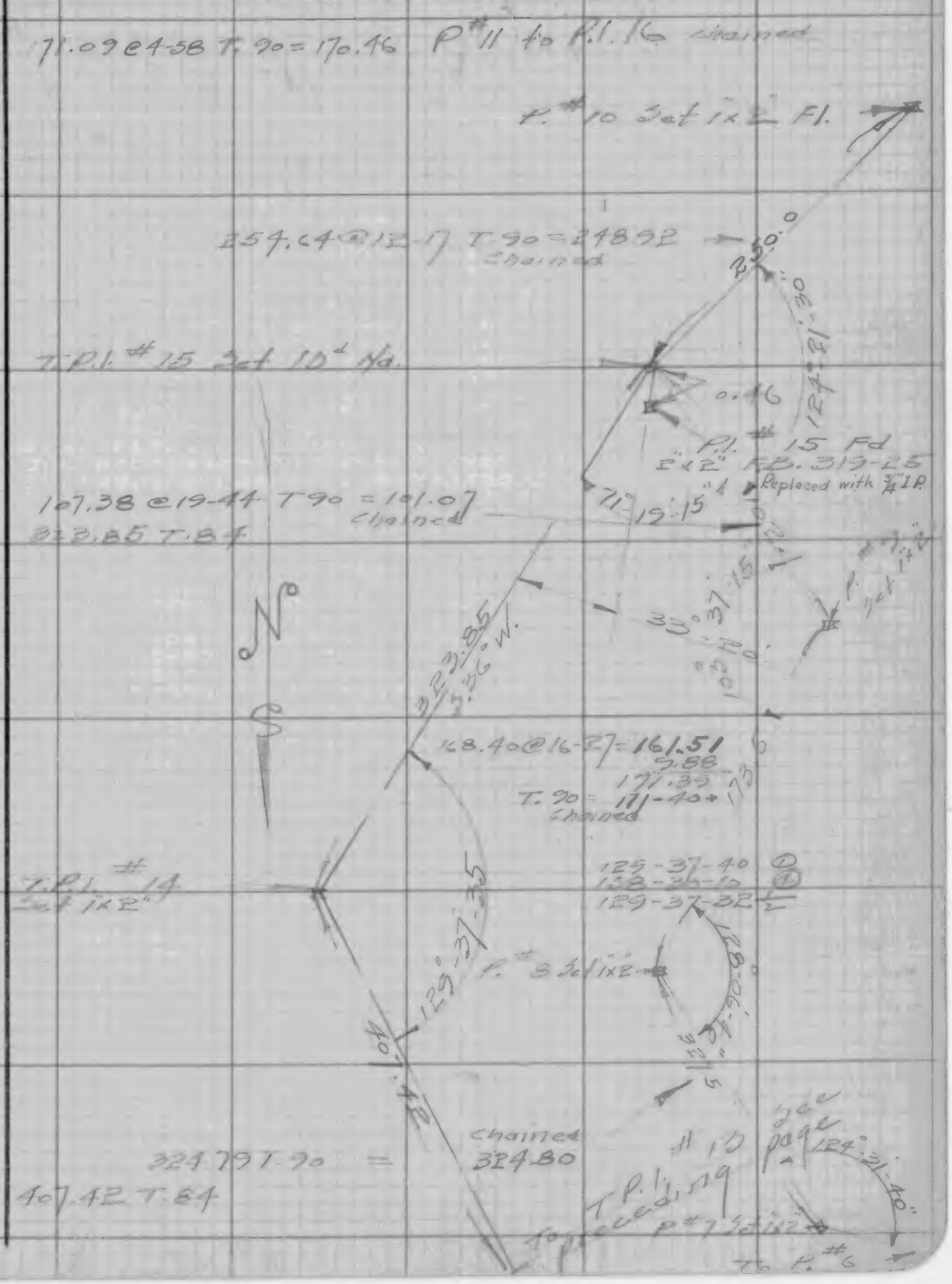

Note: Any Additions or Changes on This Sheet Must be Made or Circled in Red Ink With Date and Name of Person Making Change.

Do not extend notes this side of this line.

RETURN TO
LOS ANGELES COUNTY SURVEYOR
700 HALL OF RECORDS

FORM 247 5M 11-41

F.B. 131 PG. 18

10-18
Blank

RETURN TO
LOS ANGELES COUNTY SURVEYOR
700 HALL OF RECORDS

Note: Any Additions or Changes on This Sheet Must be Made or Circled in Red Ink With Date and Name of Person Making Change.

Do not extend notes this side of this line.

Form 307 5M 5-39

PLEASE RETURN TO
LOS ANGELES COUNTY SURVEYOR
700 HALL OF RECORDS

NOTE: ANY ADDITIONS OR CHANGES ON THIS SHEET MUST BE MADE OR CIRCLED IN RED INK, WITH DATE AND NAME OF PERSON MAKING CHANGE

Do not extend notes this side of this line

STATION	B. S.	H. I.	F. S.	ELEV.		
"P." LINE LEVELS ALISO CN. RD. (Near Blum Ranch Houses)						
					T.B.M. Aston 3.4 M. east of in Aliso Cn where road forks to Blums ranch 1500 N.W. of barn embedded boulder between roads with square cut on top.	
U.S.B.M. #1672	3.175	2920.535		2917.360		
T.P.I. #10	6.174	18.562	8.147	12.388	x. in rock	
T.P.	1.618	11.880	8.300	10.262		
P #3	7.692	09.826	2.746	02.134	1"x2"	
P. #2	0.676	01.977	8.525	01.301	1"x2"	
T.P.	1.332	2891.770	1.332	2890.438		
T.P.	0.113	80.995	0.888	80.882		
P.I. #9	10.427	82.404	2.018	71.977	3/4" I.P.	
T.P.	11.106	93.031	0.479	81.925		
P. #1	0.965	93.106	0.890	92.141	1"x2"	
T.P.	1.732	83.383	1.455	81.651		
T.P.	1.261	79.644	5.000	78.383		
P.O.T. 60+68	7.032	76.246	10.430	69.214	2"x2"	
T.P.	10.725	80.927	6.034	70.212		
P.I. #8	2.632	77.965	5.604	75.333	3/4" I.P.	
T.P.	3.235	77.912	3.288	74.677		
P.I. #7	8.003	78.536	7.379	70.533	3/4" I.P.	

Profile No. ____ Notes Red. ____ Plotted ____ Job No. 2390 Division No. ____

X-Sec. No. ____ Date ____ Date ____ Survey of Aliso Cn. Rd. Notes ____

Notes Chkd. H. M. Date ____ Checked ____ Survey by Forrester Co. Inc. Date 7-6-44

Date 7-14-44 Date ____ Map No. ____ Indexed ____ Date ____

FB 1131 PG. 17

Form 307 5M 5-39

PLEASE RETURN TO
LOS ANGELES COUNTY SURVEYOR
700 HALL OF RECORDS

NOTE: ANY ADDITIONS OR CHANGES ON THIS SHEET MUST BE MADE OR CIRCLED IN RED INK, WITH DATE AND NAME OF PERSON MAKING CHANGE

Do not extend notes this side of this line

Profile No. ____ X-Sec. No. ____

Plotted ____ Date ____ Checked ____ Date ____

Notes Red. ____ Date ____ Notes Chkd. ____ Date ____

Division No. 8320 Job No. 8320 Notes R

Date 7-5-44

Indexed A. G. Johnson

Survey of Alisso Ca Rd

Survey by Rosecrans

Fr. B 1/3 Pg. 22

STATION	B. S.	H. I.	F. S.	ELEV.	
		2878.536			
T.P.	1.091	75.302	4.325	2874.211	
T.P.	5.442	75.042	5.702	69.600	
T.P.	3.878	81.958	2.962	72.080	
T.P.	0.963	76.598	6.323	75.635	
T.P.	4.627	74.341	6.884	69.714	
T.P.	6.284	76.428	4.197	70.144	
T.P.	9.244	81.435	4.237	72.191	
T.P.	7.200	85.817	2.818	78.617	
P. #4	8.270	90.160	3.927	81.890	1"x2"
P. #5	6.357	92.817	3.700	86.460	1"x2"
T.P.	3.880	95.583	1.114	91.703	
P. #7	5.778	96.095	5.266	90.317	1"x2"
T.P.	5.735	98.517	3.313	92.782	
P. #8	9.682	2904.737	3.462	95.055	
T.P.	11.479	12.521	3.695	2901.042	
T.P. #15	2.855	12.110	3.266	09.255	
T.P.	2.906	07.761	7.255	04.855	
T.P.	8.313	14.539	1.535	06.226	
P. #11	6.007	14.694	5.852	08.687	
T.P.	11.022	24.656	1.060	13.634	

Form 307 5M 5-39

PLEASE RETURN TO
LOS ANGELES COUNTY SURVEYOR
700 HALL OF RECORDS

NOTE: ANY ADDITIONS OR CHANGES ON THIS SHEET MUST BE MADE OR CIRCLED IN RED INK, WITH DATE AND NAME OF PERSON MAKING CHANGE

Do not extend notes this side of this line

STATION	B. S.	H. I.	F. S.	ELEV.		
		2924.656				
P.I. #16	6.940	29.012	2.484	2922.172	1" x 2"	
T.P.	7.759	36.112	0.659	28.353		
P. #12	1.052	35.492	1.672	34.440	Cut Spk.	
T.B.M. 1 #	0.820	27.741	8.571	26.921	Set 100 Pk. + T in base of 12" sycamore 5' W. of S.W. Cor of old shed. 150' S of P.I. 16	
T.P.	1.308	17.351	11.698	16.043		
T.P.	1.707	14.058	8.000	09.351		
T.P.	3.400	09.290	8.168	05.890		
T.P.	3.030	07.257	5.063	04.227		
T.P.	1.580	03.797	8.040	2899.217		
T.P.	0.255	2898.762	5.290	98.507		
T.P.	10.682	2905.990	3.454	95.308		
T.P.	7.024	12.125	0.889	2905.101		
T.P.	8.975	19.347	1.753	10.372		
U.S.B.M. #1672			1.987	17.360	.000 error	
P. #8	9.220	2904.275		2895.055		
T.P.	11.420	2914.570	1.125	2903.150		
T.P.	10.220	24.575	0.215	14.355		
T.P.	10.478	33.788	1.265	23.310		
T.P.	11.692	44.515	0.965	32.823		

Profile No. ____ X-Sec. No. ____
Notes Red. ____ Date ____ Notes Chkd. ____ Date ____
Plotted ____ Date ____ Checked ____ Date ____
Job No. 8220 Division No. ____ Survey of Alas Co Rd
Survey by Bassham Notes ____ Map No. ____ Indexed ____
Date ____ Date ____

F B. 1/3 PG 24

Form 307 5M 5-39

PLEASE RETURN TO
LOS ANGELES COUNTY SURVEYOR
700 HALL OF RECORDS

NOTE: ANY ADDITIONS OR CHANGES ON THIS SHEET MUST BE MADE OR CIRCLED IN RED INK, WITH DATE AND NAME OF PERSON MAKING CHANGE

Do not extend notes this side of this line

STATION	B. S.	H. I.	F. S.	ELEV.		
		2944.515				
T.P.	8.272	50.377	2.410	2942.105		
P. #9	1.010	46.750	4437	45.940	1" x 2"	
T.P.	0.841	37.166	10.625	36.325		
T.P.	0.184	25.380	11.970	25.196		
T.P.	3.281	17.351	11.310	14.070		
T.P.1 #15			8.090	09.261	2909.255 Elev.	0.006 error

F B 1131 PG. 27 Job No. 8390 Division No. Notes Red. Plotted Profile
Survey of Aliso Cn. Rd Date Date No.
Survey by Rosecrans Notes R Notes Chkd. Checked X-Sec.
Indexed A. O. Johns Date 7-5-44 Date No.

Form 301 10M 3-34

PLEASE RETURN TO
LOS ANGELES COUNTY SURVEYOR
700 HALL OF RECORDS

NOTE: ANY ADDITIONS OR CHANGES ON THIS SHEET MUST BE MADE OR CIRCLED IN RED INK, WITH DATE AND NAME OF PERSON MAKING CHANGE

Do not extend notes this side of this line

Transit at	Sight on	Stadia Intercepts	Stadia Distance	Stadia Rod—	Horizontal Angle 0° to 360° Right	Horiz. Distance	+ Vertical Angle —	Elevation of Point	+ Back Sight	+ Difference Elevation —	Height of Instrument	+ Vertical Distance —	REMARKS Station	Left	Right
					° ′		° ′		1						
					° ′		° ′		2						
					° ′		° ′		3						
					° ′		° ′		4						
					° ′		° ′		5						
					° ′		° ′		6						
					° ′		° ′		7						
					° ′		° ′		8						
					° ′		° ′		9						
					° ′		° ′		10						
					° ′		° ′		11						
					° ′		° ′		12						
					° ′		° ′		13						
					° ′		° ′		14						
					° ′		° ′		15						
					° ′		° ′		16						
					° ′		° ′		17						
					° ′		° ′		18						
					° ′		° ′		19						
					° ′		° ′		20						
					° ′		° ′		21						

Add'n'l Inform.

Notes Red.____ Platted____ Job No.____ Division No.____ F.B.____ PG.____

Date____ Date____ Survey of____

Notes Chkd.____ Checked____ Survey by____ Notes____ Date____

Date____ Map No.____ Indexed____ Date____

Form 301 10M 3-34

PLEASE RETURN TO
LOS ANGELES COUNTY SURVEYOR
700 HALL OF RECORDS

NOTE: ANY ADDITIONS OR CHANGES ON THIS SHEET MUST BE MADE OR CIRCLED IN RED INK. WITH DATE AND NAME OF PERSON MAKING CHANGE

Do not extend notes this side of this line

Transit at	Sight on	Stadia Intercepts	Stadia Distance	Stadia Rod—	Horizontal Angle 0° to 360° Right	Horiz. Distance	+ — Vertical Angle	Elevation of Point	+ Back Sight	+ — Difference Elevation	Height of Instrument	+ — Vertical Distance	REMARKS Station	Left	Right
					° ′		° ′		1						
					° ′		° ′		2						
					° ′		° ′		3						
					° ′		° ′		4						
					° ′		° ′		5						
					° ′		° ′		6						
					° ′		° ′		7						
					° ′		° ′		8						
					° ′		° ′		9						
					° ′		° ′		10						
					° ′		° ′		11						
					° ′		° ′		12						
					° ′		° ′		13						
					° ′		° ′		14						
					° ′		° ′		15						
					° ′		° ′		16						
					° ′		° ′		17						
					° ′		° ′		18						
					° ′		° ′		19						
					° ′		° ′		20						
					° ′		° ′		21						

Add'n'l Inform.

F.B. 1141 PG. 40

Topography Description Legend:
Side Hill.....S.H.
Side of Draw.S.D.
Side of Ridge.S.R.
Head of Draw H.D.
Bottom Draw.B.D.
Bottom Wash B.W.
Top of Ridge.T.R.
Toe of Slope..T.S.

Inters. of Draws.V.D's
Break in Slope..Bk.S.
Steep Slope.....S.S.
Top of Cliff.....T.Cl.
Bottom of Cliff..B.Cl.
Top of Spur.....T.Sp.
Bottom Canyon..B.Cn.

Side of Canyon S.Cn.
Top of Bank...T.B.
Bottom of Bank.B.B.
Top of Cut.....T.C.
Bottom of Cut..B.C.
Top of Fill.....T.F.
Bottom of Fill.B.F.

Saddle .....Sa.
Swale .....Sw.
Flat .....Fl.
Stream .....Str.
Trail .....Tr.
Pavement ....Pvt.
Edge of Road E.Rd.

Traveled Rd. Tr.Rd.
Fence .....Fn.
Int. Fences.V.Fns.
Ditch .....Di.
Telephone Pole T.P.
Power Pole...P.P.
Culvert .....Cul.

Oak-O. Fir-Fr.
Pine-Pi. Cedar-Ce.
Sycamore .....Sy.
Eucalyptus .....Eu.
Plus combinations of these and all common standard abbreviations.

Form 301 10M 3-34

PLEASE RETURN TO
LOS ANGELES COUNTY SURVEYOR
700 HALL OF RECORDS

NOTE: ANY ADDITIONS OR CHANGES ON THIS SHEET MUST BE MADE OR CIRCLED IN RED INK, WITH DATE AND NAME OF PERSON MAKING CHANGE

Do not extend notes this side of this line

Transit at	Sight on	Stadia Intercepts	Stadia Distance	Stadia Rod—	Horizontal Angle 0° to 360°	Right	Horiz. Distance	+ — Vertical Angle	Elevation of Point	+ Back Sight	+ — Difference Elevation	Height of Instrument	+ — Vertical Distance	REMARKS Station	Left	Right
										1						
										2						
To Topography																
										3						
										4						
										5						
										6						
P.I. 8	P.I. 7								2855.3	49		2810.2				
		882								7						
		8	82	8.5	349.35		82	- 0.0	717					E. Rd T.F		
		876								8				End Drg		
		8	76	8.2	9.10		76	- 0.0	720					" " Bg. Ct		
		795								9						
		7.	75	7.0	321.25		91	- 11.20	550		- 25.3		- 19.3	B.F. Edge Wash		
		585								10						
		5	85	5.0	48.10		85	+ 2.05	782		- 19		+ 21	Drain		
		1072								11						
		10.	72	10.0	319.40		68	- 12.50	547		- 25.6		- 19.6	E. Wash, Bot. f		
		10.09								12						
		9.	109	9.0	88.20		107	+ 8.35	872		+ 7.1		+ 16.1	T.R. H Dr.		
		10.42								13						
		10	42	10.0	331.15		42	- 0.0	703		-		-	E. Rd. T.f		
		491								14						
		4.	91	4.0	97.15		89	+ 9.10	903		+ 10.3		+ 14.3	T.R		
		10.22								15						
		10	22	10.4	358.40		72	- 0.0	698		-		-	E. Rd. B.C		
		270								16						
		2	70	2.0	76.50		69	+ 7.23	870		+ 6.9		+ 8.9	S.H.		
		11.23								17						
		11.	23	11.2	210.35		23	- 0.0	649		-		-	E. Rd B.C.		
		254								18						
		2.	54	2.0	51.35		53	+ 6.25	842		+ 4.8		+ 6.0	S.H.		
		11.33								19						
		11.	33	11.2	246.45		33	- 0.0	691		-		-	T.f. E. Rd		
		6.54								20						
		6	54	6.5	14.30		54	- 0.0	732		-		-	T.C.		
		760								21						
		7	60	7.0	258.0		54	- 17.39	558		- 24.3		- 17.3	B.F. E. Wash		

Add'n'l Inform.

Notes Red. _____ Platted HND Job No. 5300 Division No. _____ F.B. 1131 PG. 31

Date _____ Date _____ Survey of Alisos Dr. Road

Notes Chkd. HND Checked _____ Survey by Rose Cons Notes PG. Date June 21 1944

Date _____ Date _____ Map No. _____ Indexed J. C. Johnson Date 7-14-44

Form 301 10M 3-34

PLEASE RETURN TO
LOS ANGELES COUNTY SURVEYOR
700 HALL OF RECORDS

NOTE: ANY ADDITIONS OR CHANGES ON THIS SHEET MUST BE MADE OR CIRCLED IN RED INK. WITH DATE AND NAME OF PERSON MAKING CHANGE

Do not extend notes this side of this line

Transit at	Sight on	Stadia Intercepts	Stadia Distance	Stadia Rod—	Horizontal Angle 0° to 360° Right	Horiz. Distance	+ — Vertical Angle	Elevation of Point	+ Back Sight	+ — Difference Elevation	Height of Instrument	+ — Vertical Distance	REMARKS Station	Left	Right
P.I. 8	P.I. 7	613			° '		° '								
		6.	13	6 3	6 10	13	0 0	2873.9	1		2880.2		T.C.		
		11.84	84	11 0	232 25	82	9 10	56 0	2				B.F. E. Wash.		
		11. 127	27	0 6	98 10	27	0 0	79 6	3				S.H.		
		1. 1069	69	10 9	217 50	69	0 0	69 3	4				T.F. E.Rd.		
		10. 1066	66	10 4	202 45	66	0 0	69 8	5				B.C. " "		
		10. 115	115	9 2	118 50	110	+ 12 11	94 8	6				T.Ridge		
		8. 11.10	110	10 0	201 20	110	0 0	70 2	7				B.C. E Rd		
		10. 125	125	6 2	134 48	121	+ 10 39	96 9	8				T.R.		
		6. 11.11	111	10 0	209 0	111	0 0	70 2	9				E.Rd. T.F.		
		10. 176	76	4 0	136 25	73	+ 11 30	90 8	10				BKS.		
		11. 120	120	10 0	218 15	119	6 09	57 4	11				B.F. E. Wash.		
		10. 240	40	2 0	162 45	40	+ 4 50	81 7	12				S.H.		
		2 3.29	29	3 6	194 10	29	0 0	76 6	13				T.C.		
		3 11.56	156	10 0	214 4	155	4 35	57 3	14				B.F. E. Wash.		
		10. 3.59	59	3 7	196 40	59	0 0	76 5	15				Draw T.C.		
		3 3.80	80	3 0	173 10	80	+ 3 25	82 0	16				"		
		3 10.51	151	10 1	205 35	151	0 0	70 1	17				T.F. E.Rd.		
		9. 10.49	149	9 9	200 30	149	0 0	70 3	18				B.C. " "		
		9. 4.67	167	4 0	214 10	164	+ 8 13	98 6	19				H.Dr. T.Ridge		
		3. 4.50	150	3 0	150 35	147	+ 8 18	98 8	20				S.D.		
		3 10.91	191	10 1	204 45	191	0 0	70 1	21				T.F. E.Rd.		

Add'n'l Inform.

F.B. 121 PG. 32

Topography Description Legend:
Side Hill...S.H. Bottom Draw...B.D.
Side of Draw...S.D. Bottom Wash...B.W.
Side of Ridge...S.R. Top of Ridge...T.R.
Head of Draw...H.D. Toe of Slope...T.S.

Inters. of Draws...V.D's
Break in Slope...Bk.S.
Steep Slope...S.S.
Top of Cliff...T.Cl.
Bottom of Cliff...B.Cl.
Top of Spur...T.Sp.
Bottom Canyon...B.Cn.

Side of Canyon...S.Cn.
Top of Bank...T.B.
Bottom of Bank...B.B.
Top of Cut...T.C.
Bottom of Cut...B.C.
Top of Fill...T.F.
Bottom of Fill...B.F.

Saddle ...Sa.
Swale ...Sw.
Flat ...Fl.
Stream ...Str.
Trail ...Tr.
Pavement ...Pvt.
Edge of Road ...E.Rd.

Traveled Rd...Tr.Rd.
Fence ...Fn.
Int. Fences...V.Fns.
Ditch ...Di.
Telephone Pole...T.P.
Power Pole...P.P.
Culvert ...Cul.

Oak-O. Fir-Fr.
Pine-Pi. Cedar-Ce.
Sycamore ...Sy.
Eucalyptus ...Eu.
Plus combinations of these and all common standard abbreviations.

Form 301 10M 3-34

PLEASE RETURN TO
LOS ANGELES COUNTY SURVEYOR
700 HALL OF RECORDS

NOTE: ANY ADDITIONS OR CHANGES ON THIS SHEET MUST BE MADE OR CIRCLED IN RED INK, WITH DATE AND NAME OF PERSON MAKING CHANGE

Do not extend notes this side of this line

Transit at	Sight on	Stadia Intercepts	Stadia Distance	Stadia Rod—	Horizontal Angle 0° to 360° Right	Horiz. Distance	+ — Vertical Angle	Elevation of Point	+ Back Sight	+ — Difference Elevation	Height of Instrument	+ — Vertical Distance	REMARKS Station	Left	Right
Pl. #8	Pl. 7	10.98 / 9.	198	9 8	206 10	198	— 0 0	2870 4	1	—	2880 2	—	Bot. F. & T. Bank		
		8.93 / 7.	193	8 0	210 50	192	— 4 10	58 2	2	—	—	—	B.F. E wash		
		10.22 / 9.	122	10 0	162 10	118	+ 9 40	90 4	3	—	—	—	Bot Draw.		
		4.85 / 3.	185	4 0	164 05	181	+ 8 0	2901 8	4	—	—	—	T. Ridge		
		4.46 / 3.	146	4 0	176 15	143	+ 8 20	2897 1	5	—	—	—	T. Sp		
		2.05 / 1.	105	2 0	197 00	105	+ 2 35	82 9	6	—	—	—	T.C		
		9.53 / 8.	153	9 0	197 40	153	+ 3 05	79 2	7	—	—	—	" "		
		6.70 / 5.	170	6 0	184 45	167	+ 7 10	95 3	8	—	—	—	BK Slope		
		7.87 / 6.	187	7 0	176 30	183	+ 8 35	2900 8	9	—	—	—	T.R.		
		11.17 / 9.	217	10 0	169 0	211	+ 9 02	2904 0	10	—	—	—	" "		
		9.17 / 7.	217	8 0	180 25	212	+ 8 15	03 0	11	—	—	—	T. Sp		
		5.07 / 3.	207	4 0	184 25	204	+ 6 55	01 0	12	—	—	—	" "		
		11.95 / 10.	195	13 0	190 18	189	+ 9 55	00 3	13	—	—	—	S.H.		
		12.00 / 10.	200	11 0	196 35	199	+ 3 40	2881 8	14	—	—	—	T.C.		
									15	—	—	—			
Pot 60+68	Pl #8							2869 2	16 4.9	—	2874 1	—	2x2 = 60+68		
		7.65 / 7.	65	7 0	355 05	64	— 5 55	60 4	17	—	—	—	BB. E.W		
		4.66 / 4.	66	4 0	22 55	66	— 0 0	70 1	18	—	—	—	E. Rd.		
		8.36 / 8.	38	8 0	320 0	35	— 9 45	60 2	19	—	—	—	BB E.Wash		
		3.56 / 3.	56	2 8	21 35	56	— 0 0	71 3	20	—	—	—	T.F.		
		9.53 / 9.	53	9 0	10 40	53	+ 2 55	67 4	21	—	—	—	B.F. flat		

Add'n'l Inform.

Notes Red. _____ Platted HNB Job No. 8390 Division No. _____ F.B. 1131 PG. 33
Date _____ Date 7-44 Survey of Ah Jo Ct Road
Notes Chkd. J.N.B. Checked _____ Survey by Rosecrans Notes H.E.G. Date June 24, 44
Date 7-44 Date _____ Map No. _____ Indexed Dr. C. Johnson Date

Form 301 10M 3-34

PLEASE RETURN TO
LOS ANGELES COUNTY SURVEYOR
700 HALL OF RECORDS

NOTE: ANY ADDITIONS OR CHANGES ON THIS SHEET MUST BE MADE OR CIRCLED IN RED INK, WITH DATE AND NAME OF PERSON MAKING CHANGE

Do not extend notes this side of this line

Transit at	Sight on	Stadia Intercepts	Stadia Distance	Stadia Rod—	Horizontal Angle 0° to 360° Right	Horiz. Distance	+ — Vertical Angle	Elevation of Point	+ Back Sight	+ — Difference Elevation	Height of Instrument	+ — Vertical Distance	REMARKS Station	Left	Right
Pot 60+68	Pl # 8	9.37							1				Int wash		
		9.	37	13 0	257 10	37	— 0 0	2861 1		—	2874 1	—	B.B. E Wash		
		2.41							2						
		2.	41	2 1	88 10	41	— 0 0	72 1		—	—	—	E. Rd.		
		9.30							3						
		9.	30	9 8	207 20	30	— 0 0	64 3		—	—	—	B. Drain.		
		2.60							4						
		2.	60	1 8	89 05	60	— 0 0	72 3		—	—	—	B.C. E Rd		
		8.44							5						
		8	44	7 9	179 55	44	— 0 0	66 2		—	—	—	B. Drain		
		7.49							6						
		7.	49	7 1	179 55	49	— 0 0	67 0		—	—	—	" "		
		3.70							7						
		3	70	3 1	38 45	70	— 0 0	71 0		—	—	—	B.C. E. Rd.		
		6.57							8						
		6.	57	6 0	118 40	57	+ 5 0	73 0		—	—	—	E. Rd		
		9.90							9						
		9.	90	9 0	119 45	89	+ 5 51	74 2		—	—	—	B.C. E.Rd.		
		6.48							10						
		6.	48	6 0	118 37	47	+ 5 40	72 8		—	—	—	Flat.		
		4.14							11						
		4.	14	4 0	76 50	14	— 0 0	70 1		—	—	—	"		
		6.33							12						
		6.	33	6 4	5 40	33	— 0 0	67 7		—	—	—	"		
		8.59							13						
		8.	59	8 4	356 40	59	— 0 0	65 7		—	—	—	T.B. E. Flat		
		2.46							14						
		2	46	2 3	159 40	46	— 0 0	71 8		—	—	—	T.B. E Drain		
		7.28							15						
		7.	28	7 1	325 10	28	— 0 0	66 4		—	—	—	T.B. E. Flat.		
		4.28							16						
		4	28	4 1	201 30	28	— 0 0	70 0		—	—	—	T.B. E Drain		
		5.30							17						
		5.	30	5 2	252 45	30	— 0 0	68 9		—	—	—	T.B. E flat		
		3.54							18						
		3	54	3 0	182 43	54	— 0 0	71 1		—	—	—	T.B. E. Drain		
		9.65							19						
		9.	65	9 0	159 30	64	+ 6 30	72 5		—	—	—	" " " "		
		4.43							20						
		4	43	4 0	207 50	43	— 0 0	70 1		—	—	—	" " " "		
		3.79							21						
		3	79	3 3	181 05	79	— 0 0	70 8		—	—	—	Flat		

Add'n'l Inform.

F.B. 1131 PG. 34

Topography Description Legend:
Side Hill....S.H. Bottom Draw.B.D.
Side of Draw.S.D. Bottom Wash B.W.
Side of Ridge.S.R. Top of Ridge.T.R.
Head of Draw H.D. Toe of Slope..T.S.

Inters. of Draws.V.D's
Break in Slope..Bk.S.
Steep Slope.....S.S.
Top of Cliff.....T.Cl.
Bottom of Cliff..B.Cl.
Top of Spur.....T.Sp.
Bottom Canyon..B.Cn.

Side of Canyon S.Cn.
Top of Bank...T.B.
Bottom of Bank.B.B.
Top of Cut.....T.C.
Bottom of Cut..B.C.
Top of Fill.....T.F.
Bottom of Fill.B.F.

Saddle .....Sa.
Swale .....Sw.
Flat .....Fl.
Stream .....Str.
Trail .....Tr.
Pavement ....Pvt.
Edge of Road E.Rd.

Traveled Rd. Tr.Rd.
Fence .....Fn.
Int. Fences.V.Fns.
Ditch .....Di.
Telephone Pole T.P.
Power Pole....P.P.
Culvert .....Cul.

Oak-O. Fir-Fr.
Pine-Pi. Cedar-Ce.
Sycamore .....Sy.
Eucalyptus .....Eu.
Plus combinations of these and all common standard abbreviations.

Form 301 10M 3-34

PLEASE RETURN TO
LOS ANGELES COUNTY SURVEYOR
700 HALL OF RECORDS

NOTE: ANY ADDITIONS OR CHANGES ON THIS SHEET MUST BE MADE OR CIRCLED IN RED INK. WITH DATE AND NAME OF PERSON MAKING CHANGE

Do not extend notes this side of this line

Transit at	Sight on	Stadia Intercepts	Stadia Distance	Stadia Rod—	Horizontal Angle 0° to 360°	Horiz. Distance	+ — Vertical Angle	Elevation of Point	+ Back Sight	+ — Difference Elevation	Height of Instrument	+ — Vertical Distance	REMARKS Station	Left	Right
Bot.	21.	649			° '		° '		1						
but 88	28	6	49	5 2	231 10	49	— 0 0	28 68 9		—	28 74 1	—	T.B. E flat		
		892							2						
		8	92	8 0	164 15	91	+ 5 0	74 2					flat.		
		10.76							3						
		10	76	10 0	219 35	76	+ 3 14	68 3					T.B. E. flat.		
		9.84							4						
		9	84	4 1	196 0	84	— 0 0	70 0					flat.		
		7.02							5						
		5	102	5 7	215 55	102	— 0 0	68 4					T.B. E. flat		
		5.10							6						
		4	110	3 1	197 55	110	— 0 0	71 0					T.B. E flat		
		7.15							7						
		6	115	5 3	197 50	115	— 0 0	68 8					B. Drain		
		5.25							8						
		4	125	3 2	197 50	125	— 0 0	70 9					T.B. "		
		10.10							9						
		7	110	13 0	217 55	110	— 0 0	61 1					B.B. E wash		
		3.21							10						
		3	21	2 1	180 05	21	— 0 0	72 9					B. Drain		
		10.31							11						
		9	131	10 0	168 35	130	+ 4 15	73 7					Flat Drain		
		10.29							12						
		9	129	4 5	205 30	129	— 0 0	69 6					top B. (Drain E flat)		
		4.15							13						
		3	115	3 0	47 40	106	+ 16 0	29 01 7					T.C. BK.		
		9.46							14						
		8	146	9 0	50 22	135	+ 16 03	03 9					Slope		
		3.15							15						
		2	115	3 0	75 25	104	+ 17 34	04 2					T.C. BK.		
		9.50							16						
		8	150	9 0	77 30	136	+ 17 55	08 0					Slope		
		3.34							17						
		2	134	2 0	98 25	126	+ 14 05	03 9					T.BK.		
		6.64							18						
		5	164	6 0	96 25	153	+ 14 35	08 2					flate		
		8.75							19						
		7	175	8 0	101 55	164	+ 14 05	07 4					T. BK		
		9.86							20						
		8	185	9 0	94 55	174	+ 14 35	10 5					Slope		
		5.43							21						
		4	143	5 0	110 10	137	+ 11 10	28 96 3					T. BK		

Add'n'l Inform.

Notes Red. _____ Platted HNB Date 7-44 Job No. 8390 Division No. _____ F.B. 1131 PG. 35

Date 7-44 Survey of Alison Canyon Road

Notes Chkd. H. N. B. Checked _____ Survey by Kaseeous Notes TLG Date June 21 1944

Date _____ Map No. _____ Indexed A. C. Johnson Date _____

Form 501 10M 3-34

PLEASE RETURN TO
LOS ANGELES COUNTY SURVEYOR
700 HALL OF RECORDS

NOTE: ANY ADDITIONS OR CHANGES ON THIS SHEET MUST BE MADE OR CIRCLED IN RED INK, WITH DATE AND NAME OF PERSON MAKING CHANGE

Do not extend notes this side of this line

Transit at	Sight on	Stadia Intercepts	Stadia Distance	Stadia Rod—	Horizontal Angle 0° to 360° Right	Horiz. Distance	+ — Vertical Angle	Elevation of Point	+ — Back Sight	+ — Difference Elevation	Height of Instrument	+ — Vertical Distance	REMARKS Station	Left	Right
Pot. 60+68	P.I. #8	9.70 / 8.	170	9 0	109 55	164	+ 10 40	2895 1	1		2874		Slope		
									2						
P.I. #9	P.I. #8							2872 0	3 5 6		2877 6				
		5.02 / 2.	302	4 0	34 44 00	301	+ 3 35	2892 4	4				P#1 Set 1x2 on Spur		
									5						
P#1	P.I. #9							2892 1	6 4 9		2897 0		1x2 on Spur		
		8.02 / 5.	802	7 0	0 0	301	3 27	717	7				P.I. #9		
		9.40 / 7.	240	8 0	114 0	239	3 35	738	8				T.B Drain		
		8.57 / 6.	257	7 0	117 50	256	3 40	735	9				E. Rd.		
		9.23 / 7.	223	8 0	116 15	222	3 35	748	10				" " T.B		
		9.07 / 7.	207	8 0	121 15	206	3 40	758	11				E.Rd.		
		11.29 / 9.	229	10 0	114 45	228	3 43	720	12				B. Drain		
		6.99 / 5.	199	6 0	129 10	198	3 25	790	13				T.S.		
		10.27 / 8.	227	9 0	113 35	226	3 37	736	14				T.B. Drain		
		6.75 / 5.	175	6 0	140 45	174	3 40	797	15				T.S. "		
		8.94 / 7.	194	8 0	115 20	193	3 51	760	16				E.Rd. "		
		3.10 / 1.	210	1 6	15 20 08	210	0 0	954	17				S.H.		
		9.17 / 7.	217	8 0	104 37	216	3 45	747	18				flat		
		5.46 / 3.	246	4 0	152 55	245	+ 4 20	2911 8	19				Top BK		
		5.49 / 3.	249	4 0	98 45	247	4 55	2871 7	20				flat		
		6.53 / 5.	153	6 0	106 15	152	5 15	772	21				E.Rd		

Add'n'l Inform.

F.B. 131 PG 36

Topography Description Legend:
Side Hill..S.H. Bottom Draw..B.D. Steep Slope..S.S. Top of Cut..T.C. Top of Fill..T.F. Top of Pot..T.P. Top of Ridge..T.R. Top of Slope..T.S. Top of Bank..T.B. Bottom of Bank..B.B. Bottom of Cut..B.C. Bottom of Fill..B.F. Bottom of Spur..B.Sp. Bottom of Draw..B.Dr. Bottom Wash..B.W. Bottom of Cliff..B.Cl. Bottom Canyon..B.Cn. Head of Draw..H.D. Side of Draw..S.D. Side of Ridge..S.R. Fence..Fn. Int. Fences..V.Fns. Ditch..Di. Telephone Pole..T.P. Power Pole..P.P. Culvert..Cul. Sa. Sw. Fl. Str. Tr. Pvt. E.Rd. Swale Flat Stream Trail Pavement Edge of Road Intersection of Draws..V.D's Break in Slope..Bk.S. Steep Slope..S.S. Top of Cliff..T.Cl. Bottom of Cliff..B.Cl. Top of Spur..T.Sp. Bottom Canyon..B.Cn. Oak-O. Pine-Pi. Sycamore..Sy. Eucalyptus..Eu. Fir-Fr. Cedar-Ce. Plus combinations of these and all common standard abbreviations.

Form 301 10M 3-34

PLEASE RETURN TO
LOS ANGELES COUNTY SURVEYOR
700 HALL OF RECORDS

NOTE: ANY ADDITIONS OR CHANGES ON THIS SHEET MUST BE MADE OR CIRCLED IN RED INK, WITH DATE AND NAME OF PERSON MAKING CHANGE

Do not extend notes this side of this line

Transit at	Sight on	Stadia Intercepts	Stadia Distance	Stadia Rod—	Horizontal Angle 0° to 360° Right	Horiz. Distance	+ — Vertical Angle	Elevation of Point	+ Back Sight	+ — Difference Elevation	Height of Instrument	+ — Vertical Distance	REMARKS Station	Left	Right
P#1	P1	7.84			° '		° '		1						
	#9	6.	184	7 0	155 50	184	+ 2 30	28 822			28 970		T.S. Drain.		
		8.84			° '		° '		2						
		7.	184	8 0	96 30	183	4 30	745					Flat		
		8.10			° '		° '		3						
		6.	210	7 0	93 10	209	4 40	728					"		
		10.34			° '		° '		4						
		8.	234	9 0	84 30	232	4 35	692					"		
		11.45			° '		° '		5						
		10.	145	12 7	160 55	145	0 0	842					" Draw.		
		7.55			° '		° '		6						
		5.	255	6 0	81 00	253	5 10	681					"		
		11.13			° '		° '		7						
		10.	113	13 6	160 40	113	0 0	834					" "		
		10.70			° '		° '		8						
		8.	270	9 0	79 55	267	5 25	627					BB E.W.		
		7.31			° '		° '		9						
		6.	131	7 0	134 15	130	4 15	802					Flat Draw.		
		9.55			° '		° '		10						
		7.	255	8 0	74 40	252	5 40	638					B.B. E.W.		
		6.63			° '		° '		11						
		5.	163	6 0	118 30	162	4 47	778					E. Rd. Drain.		
		11.48			° '		° '		12						
		9.	248	10 0	74 52	246	5 05	650					flat.		
		8.26			° '		° '		13						
		7.	126	8 0	106 07	125	4 50	785					E. Rd.		
		8.87			° '		° '		14						
		8.	87	9 0	125 25	86	4 40	809					Flat Draw		
		9.39			° '		° '		15						
		7.	239	8 0	75 48	237	5 10	676					BB. E.W.		
		9.57			° '		° '		16						
		9.	57	9 0	172 40	56	5 25	828					T.S. E. Draw.		
		10.07			° '		° '		17						
		8.	207	9 0	74 15	205	5 25	686					Flat		
		3.09			° '		° '		18						
		3.	09	3 5	236 55	9	0 0	735					T.Sp.		
		9.76			° '		° '		19						
		8.	176	9 0	74 36	174	5 20	717					Flat		
		7.34			° '		° '		20						
		9.	34	9 0	73 55	31	16 50	787					T.S.		
		5.23			° '		° '		21						
		7.	123	6 0	73 05	121	7 35	748					E. Rd.		

Add'n'l Inform.

Notes Red. _____ Platted HNB Date 7-44 Job No. 8390 Division No. _____ F.B. 1131 PG. 37

Date _____ Date _____ Survey of Alison Co. Eng. Date _____

Notes Chkd. H.N.B. Checked _____ Survey by Tosco Co. Notes H.E.G. Date June 1944

Date 7-24-44 Date _____ Map No. _____ Indexed A. O. John

Form 301 10M 3-34

PLEASE RETURN TO
LOS ANGELES COUNTY SURVEYOR
700 HALL OF RECORDS

NOTE: ANY ADDITIONS OR CHANGES ON THIS SHEET MUST BE MADE OR CIRCLED IN RED INK, WITH DATE AND NAME OF PERSON MAKING CHANGE

Do not extend notes this side of this line

Transit at	Sight on	Stadia Intercepts	Stadia Distance	Stadia Rod—	Horizontal Angle 0° to 360° Right	Horiz. Distance	+ — Vertical Angle	Elevation of Point	+ Back Sight	+ — Difference Elevation	Height of Instrument	+ — Vertical Distance	REMARKS Station	Left	Right
pt 1	P.1 #9	11.40 / 11.	40	11 0	98 15	39	10 0	2879 0	1		2897 0		TS. Pt Sp.		
		4.43 / 3.	143	4 0	43 30	140	8 30	720	2				E. Rd.		
		7.03 / 6.	103	7 0	76 35	102	8 05	757	3				"		
		6.75 / 5.	175	6 0	48 25	173	6 30	713	4				Flat		
		10.16 / 9.	116	10 0	42 45	114	7 10	727	5				E. Rd.		
		7.17 / 5.	217	6 0	49 20	215	5 45	695	6				T.B. E. flat		
		9.66 / 9.	66	9 0	31 35	63	11 05	757	7				flat.		
		9.31 / 7.	231	8 0	51 45	229	5 33	666	8				T.S.		
		11.55 / 11.	55	11 0	1 05	53	11 00	758	9				" "		
		7.63 / 5.	263	7 0	51 45	261	5 25	651	10				E W		
		6.53 / 6.	53	6 6	328 25	53	0 0	904	11				S.H.		
		6.76 / 4.	276	6 0	46 20	273	5 30	647	12				E W.		
		10.83 / 10.	83	11 0	336 15	82	5 0	788	13				T.S.		
		9.26 / 7.	226	8 0	43 45	224	5 10	687	14				Flat.		
		9.15 / 8.	115	8 0	337 25	114	5 15	785	15				B.D		
		11.70 / 10.	170	11 0	30 35	169	5 05	708	16				E Rd		
		10.35 / 9.	135	10 0	5 50	134	4 50	757	17				flat		
		10.00 / 8.	200	8 0	20 47	198	5 15	708	18				E. Rd		
		6.42 / 5.	142	6 0	27 35	139	7 52	716	19				" "		
		10.22 / 8.	220	9 0	27 00	220	4 45	697	20				flat		
		11.84 / 10.	184	11 0	14 05	183	4 35	712	21				E. Rd		

Add'n'l Inform.

F.B. 1131 Pg. 38

Topography Description Legend:
Side Hill.....S.H. Bottom Draw B.D.
Side of Draw.S.D. Bottom Wash B.W.
Side of Ridge.S.R. Top of Ridge.T.R.
Head of Draw H.D. Toe of Slope..T.S.

Inters. of Draws.V.D's
Break in Slope..Bk.S.
Steep Slope.....S.S.
Top of Cliff.....T.Cl.
Bottom of Cliff..B.Cl.
Top of Spur.....T.Sp.
Bottom Canyon..B.Cn.

Side of Canyon S.Cn.
Top of Bank..T.B.
Bottom of Bank.B.B.
Top of Cut.....T.C.
Bottom of Cut..B.C.
Top of Fill.....T.F.
Bottom of Fill.B.F.

Saddle .....Sa.
Swale .....Sw.
Flat .....Fl.
Stream .....Str.
Trail .....Tr.
Pavement ....Pvt.
Edge of Road E.Rd.

Traveled Rd. Tr.Rd.
Fence .....Fn.
Int. Fences.V.Fns.
Ditch .....Di.
Telephone Pole T.P.
Power Pole...P.P.
Culvert .....Cul.

Oak-O. Fir-Fr.
Pine-Pl. Cedar-Ce.
Sycamore .....Sy.
Eucalyptus .....Eu.
Plus combinations of these and all common standard abbreviations.

Form 301 10M 3-34

PLEASE RETURN TO
LOS ANGELES COUNTY SURVEYOR
700 HALL OF RECORDS

NOTE: ANY ADDITIONS OR CHANGES ON THIS SHEET MUST BE MADE OR CIRCLED IN RED INK, WITH DATE AND NAME OF PERSON MAKING CHANGE

Do not extend notes this side of this line

Transit at	Sight on	Stadia Intercepts	Stadia Distance	Stadia Rod—	Horizontal Angle 0° to 360° Right	Horiz. Distance	+ — Vertical Angle	Elevation of Point	+ Back Sight	+ — Difference Elevation	Height of Instrument	+ — Vertical Distance	REMARKS Station	Left	Right
		965			° ′		° ′		1						
P #7	Pl. #9	7.	265	8 0	32 02	263	− 4 32	2868 0			2897 0		T.B.		
		1053			° ′		° ′		2						
		9.	153	10 0	2 05	152	− 4 20	755					flat		
		10.67			° ′		° ′		3						
		8.	267	9 0	32 30	265	− 4 45	659					T.S. E.W.		
		635			° ′		° ′		4						
		5.	135	6 0	338 20	134	− 5 0	792					T.S.		
		975			° ′		° ′		5						
		7.	275	8 0	26 55	273	− 4 45	662					T.S. E.W.		
		773			° ′		° ′		6						
		5.	273	7 0	26 45	271	− 4 35	682					T.B.		
		2.85			° ′		° ′		7						
		7.	185	1 0	331 45	185	+ 1 55	2902 4					S.H.		
		7.56			° ′		° ′		8						
		5.	256	7 0	21 55	254	− 4 40	2869 1					flat		
		9.83			° ′		° ′		9						
		8.0	183	9 0	342 55	183	− 0 0	880					S.H.		
		11.36			° ′		° ′		10						
		9.	236	10 0	14 25	235	− 4 0	707					E. Rd.		
		9.92			° ′		° ′		11						
		8.	192	9 0	351 55	191	− 4 05	743					T.S.		
		11.24			° ′		° ′		12						
		9.	224	10 0	8 05	223	− 4 01	714					E. Rd.		
		9.22			° ′		° ′		13						
		5	222	6 0	350 00	221	− 4 0	755					T.S.		
		10.24			° ′		° ′		14						
		8.	224	8 7	342 50	224	− 0 0	883					S.H.		
		530			° ′		° ′		15						
		3.	230	0 0	338 25	230	− 0 0	970					" "		
									16						
					° ′		° ′		17						
P1 #9	Pl. #8							2872 0		5 7	2877 7				
		661			° ′		° ′		18						
		6.	61	6 6	348 10	61	− 0 0	711					E. Rd.		
		653			° ′		° ′		19						
		6.	53	5 9	12 45	53	− 0 0	718					" "		
		7.77			° ′		° ′		20						
		7.	77	7 4	334 10	77	− 0 0	703					flat		
		274			° ′		° ′		21						
		2.	74	1 8	66 25	74	− 0 0	759					T.S.		

Add'n'l Inform.

Notes Red. ____ Platted HNP Job No. 8390 Division No. ____ F.B. 1131 PG. 38
Date ____ Date 7-44 Survey of Hillside Park
Notes Chkd. HNP Checked ____ Survey by Lasco Inc. Notes HEG Date June 21, 1944
Date 7-14 Date ____ Map No. ____ Indexed ____ A. C. Johnson

Form 301 10M 3-34

PLEASE RETURN TO
LOS ANGELES COUNTY SURVEYOR
700 HALL OF RECORDS

NOTE: ANY ADDITIONS OR CHANGES ON THIS SHEET MUST BE MADE OR CIRCLED IN RED INK, WITH DATE AND NAME OF PERSON MAKING CHANGE

Do not extend notes this side of this line

Transit at	Sight on	Stadia Intercepts	Stadia Distance	Stadia Rod	Horizontal Angle 0° to 360° Right	Horiz. Distance	+ Vertical Angle —	Elevation of Point	+ Back Sight —	+ Difference Elevation —	Height of Instrument	+ Vertical Distance —	REMARKS Station	Left	Right
P.I. #9	P.I. #8	8.97			° '		° '								
		8.	97	8 0	319 50	97	— 0 0	2869 7	—	—	2877	—	T.B.		
		8.97			° '		° '								
		8	97	8 0	83 30	93	+ 10 52	875	—	—	—	—	B.D		
		11.0			° '		° '								
		10.9	100	10 9	318 10	100	— 0 0	668	—	—	—	—	B.B. E.W.		
		7.64			° '		° '						S.D		
		7.	64	1 9	68 00	64	— 0 0	758	—	—	—	—	T.S Pt Sp		
		10.73			° '		° '								
		10.	73	10 6	293 40	73	— 0 0	671	—	—	—	—	B.B E.W		
		7.68			° '		° '								
		7.	68	7 3	294 40	68	— 0 0	704	—	—	—	—	T.B		
		1.71			° '		° '								
		1.	71	1 0	89 50	69	+ 10 10	890	—	—	—	—	Pt. Sp. S.D.		
		6.49			° '		° '								
		6	29	6 0	295 25	29	— 0 0	717	—	—	—	—	E. Rd.		
		4.52			° '		° '								
		4.	52	4 2	294 25	52	— 0 0	730	—	—	—	—	" "		
		1.86			° '		° '								
		1.	86	1 0	101 35	79	+ 15 55	993	—	—	—	—	Pt Top Brk.		
		6.83			° '		° '								
		6.	83	6 2	25 10	83	— 0 0	715	—	—	—	—	T.B.		
		8.54			° '		° '								
		8.	84	8 5	253 15	84	— 0 0	692	—	—	—	—	B.B. E.W.		
		6.01			° '		° '								
		6.	101	5 0	99 50	99	+ 7 15	853	—	—	—	—	Slope.		
		9.03			° '		° '								
		8.	103	8 2	239 45	103	— 0 0	690	—	—	—	—	BB E.W.		
		7.0			° '		° '								
		6.	100	5 5	238 20	100	— 0 0	722	—	—	—	—	T.B.		
		3.83			° '		° '								
		3.	83	3 6	21 35	83	— 0 0	741	—	—	—	—	E. Rd.		
		10.25			° '		° '								
		9.	125	12 0	93 45	118	+ 13 20	938	—	—	—	—	B.D.		
		6.01			° '		° '								
		5.	101	5 0	110 45	92	+ 17 25	2901	—	—	—	—	slope.		
		3.29			° '		° '								
		2.	129	2 0	210 45	129	— 0 0	2875	—	—	—	—	E. Rd		
		9.38			° '		° '								
		8.	138	8 0	221 50	138	+ 2 20	732	—	—	—	—	T.B.		
		10.39			° '		° '								
		9.	139	14 0	224 0	139	+ 2 45	703	—	—	—	—	EW. BB.		

Add'n'l Inform.

F.B. 113 Pg. 40

Topography Description Legend:
Side Hill....S.H. Bottom Draw B.D.
Side of Draw.S.D. Bottom Wash B.W.
Side of Ridge S.R. Top of Ridge..T.R.
Head of Draw H.D. Toe of Slope..T.S.

Inters. of Draws..V.D's
Break in Slope..Bk.S.
Steep Slope.....S.S.
Top of Cliff.....T.Cl.
Bottom of Cliff..B.Cl.
Top of Spur.....T.Sp.
Bottom Canyon..B.Cn.

Side of Canyon S.Cn.
Top of Bank..T.B.
Bottom of Bank.B.B.
Top of Cut.....T.C.
Bottom of Cut..B.C.
Top of Fill.....T.F.
Bottom of Fill.B.F.

Saddle .....Sa.
Swale .....Sw.
Flat .....Fl.
Stream .....Str.
Trail .....Tr.
Pavement ....Pvt.
Edge of Road E.Rd.

Traveled Rd. Tr.Rd.
Fence .....V.Fn.
Inf. Fences..V.Fs.
Ditch .....Dt.
Telephone Pole T.P.
Power Pole....P.P.
Culvert .....Cul.

Oak-O. Fir-Fr.
Pine-Pi. Cedar-Ce.
Sycamore .....Sy.
Eucalyptus .....Eu.
Plus combinations of these and all common standard abbreviations.

Form 301 10M 3-34

PLEASE RETURN TO
LOS ANGELES COUNTY SURVEYOR
700 HALL OF RECORDS

NOTE: ANY ADDITIONS OR CHANGES ON THIS SHEET MUST BE MADE OR CIRCLED IN RED INK, WITH DATE AND NAME OF PERSON MAKING CHANGE

Do not extend notes this side of this line

Transit at	Sight on	Stadia Intercepts	Stadia Distance	Stadia Rod—	Horizontal Angle 0° to 360° Right	Horiz. Distance	+ — Vertical Angle	Elevation of Point	+ Back Sight	+ — Difference Elevation	Height of Instrument	+ — Vertical Distance	REMARKS Station	Left	Right
Pt. 67	P.1 +8	185			° ′		° ′		1						
		1/8	85	1°	139.15	68	+16.27	2992			2877		Top Brk.		
		8	121	8°	139.05	109	+17.45	2904	2				Slope.		
		7 3.30													
		2. 11.73	130	3°	166.25	122	+14.22	25	3				T. Brk.		
		10. 7.22	173	11°	218.10	173	+2.10	28	4				BB. E.W.		
		6. 2.77	172	7°	218.10	172	+2.10	77	5				T.B		
		1. 7.87	177	0°	208.10	177	0.0	77	6				E.Rd.		
		6. 2.22	187	7°	201.55	187	+2.35	79	7				" "		
		6. 3.75	122	1°	201.45	122	0.0	76	8				" "		
		5. 4.24	75	3°	201.20	75	0.0	74	9				" "		
		7. 7.80	24	5°	206.05	24	0.0	72	10				" "		
		8. 3.50	180	8°	160.20	168	+14.30	2918	11				Slope		
		2. 9.89	150	3°	176.20	143	+12.40	06	12				Top Brk.		
		8. 4.95	189	12°	169.05	177	+14.37	11	13				Slope		
		3. 9.90	175	4°	188.30	170	+10.05	03	14				T.Brk. Ft.Sp.		
		8. 5.31	193	9°	201.47	192	+3.15	2879	15				T.S. B.Spc.Sp.		
		5. 7.36	81	4°	112.15	81	0.0	73	16				T.S.		
		8. 5.81	136	9°	177.40	136	+3.25	76	17				" "		
		5. 7.08	81	5°	184.0	81	+1.15	74	18				" "		
		6. 5.27	108	6°	191.07	108	+2.10	75	19				" "		
		2.	327	4°	204.50	325	+4.56	2901	20				Pt 2 3491.3 Set 1/2		
									21						

Add'n'l Inform.

Notes Red. ____ Platted HMB Job No. 5390 Division No. ____ F.B. 1130 PG. 41
Date ____ Date 7-24-61 Survey of ALISO CR. Bridge
Notes Chkd. H.M.B. Checked ____ Survey by Rosencrans Notes H.E.G. Date 6-22-64
Date ____ Map No. ____ Indexed A. C. Johnson Date

Form 301 10M 34

PLEASE RETURN TO
LOS ANGELES COUNTY SURVEYOR
700 HALL OF RECORDS

NOTE: ANY ADDITIONS OR CHANGES ON THIS SHEET MUST BE MADE OR CIRCLED IN RED INK, WITH DATE AND NAME OF PERSON MAKING CHANGE

Do not extend notes this side of this line

Transit at	Sight on	Stadia Intercepts	Stadia Distance	Stadia Rod—	Horizontal Angle 0° to 360° Right	Horiz. Distance	+ — Vertical Angle	Elevation of Point	+ Back Sight	+ — Difference Elevation	Height of Instrument	+ — Vertical Distance	REMARKS Station	Left	Right
					° '		° '		1						
				—	° '		° '	—	2						
P# 2	P.I. #9			—	° '		° '	29[illegible]3 —	52 —	—	2906 5 —	—			
		7.27							3						
		4.	327	7°	0. 0.	325	— 4.52	2871 8		—	—	—	P.I. #9 2872 0		
		3.60							4						
		2.	160	2°	28. 5.	160	— 0. 0.	29042 —		—	—	—	T Brk. S.D.		
		3.00							5						
		1	200	2°	29. 45	200	+ 1. 47	10 9 —		—	—	—	T.R.		
		11.16							6						
		10	116	11°	353 30.	111	— 12. 29	2871 3 —		—	—	—	B.F. 11. E.Rd		
		5.10							7						
		3.	210	4°	41. 37.	209	+ 3.05	29131 —		—	—	—	T.R		
		11.27							8						
		10	127	11°	338. 15.	122	— 11. 20.	2871 0 —		—	—	—	T.B.		
		2.65							9						
		1.	165	2°	47. 07.	165	+ 0. 55	29072 —		—	—	—	Brk. S.D. plotted 335° 35'		
		11.30							10						
		10.	130	11°	35. 35.	125	— 11. 10.	2870 8 —		—	—	—	EW. Bd		
		11.24							11						
		10.	124	11°	57. 0.	123	— 3. 55.	87 0 —		—	—	—	T.S. B.D		
		11.96							12						
		9.	96	12°	59. 05.	95	— 4. 37.	86 8 —		—	—	—	" " " "		
		11.93							13						
		5	93	6°	74. 3.	93	— 4. 0.	94 0 —		—	—	—	BK S.D		
		11.70							14						
		11.	70	12°	336 37.	67	— 11. 10.	81 1 —		—	—	—	E Rd. T.Fill		
		5.71							15						
		5.	71	6°	38. 20.	68	— 11. 40.	86 4 —		—	—	—	BK S.D.		
		11.78							16						
		11.	78	11°	326. 20.	74	— 13. 07.	78 2 —		—	—	—	B.F.		
		9.0							17						
		8.0	100	9°	34. 15.	96	— 11. 50.	77 8 —		—	—	—	T.S. B.D		
		9.91							18						
		9.	91	10°	341. 10.	86	— 13. 35.	75 6 —		—	—	—	T.B.		
		6.20							19						
		5.	120	6°	33. 25.	115	— 11. 50.	76 3 —		—	—	—	T.B. B.D.		
		10.99							20						
		10.	99	11°	318. 40.	92	— 15. 20.	70 1 —		—	—	—	BB. EW		
		3.41							21						
		2	142	3°	12. 25	145	— 4. 37	91 8 —		—	—	—	No 53. Spur		

Add'n'l Inform.

F.B. 121 PG. 42

Topography Description Legend:
Side Hill...S.H. Bottom Draw..B.D.
Side of Draw S.D. Bottom Wash B.W.
Side of Ridge S.R. Top of Ridge..T.R.
Head of Draw H.D. Toe of Slope...T.S.

Inters. of Draws V.D's Break in Slope...Bk.S.
Steep Slope.....S.S.
Top of Cliff...T.Cl.
Bottom of Cliff...B.Cl.
Top of Spur...T.Sp.
Bottom Canyon...B.Cn.

Side of Canyon S.Cn.
Top of Bank...T.B.
Bottom of Bank..B.B.
Top of Cut...T.C.
Bottom of Cut...B.C.
Top of Fill...T.F.
Bottom of Fill..B.F.

Saddle .....Sa.
Swale .....Sw.
Flat .....Fl.
Stream .....Str.
Trail .....Tr.
Pavement .....Pvt.
Edge of Road E.Rd.

Traveled Rd. Tr. Rd.
Fence .....Fn.
Int. Fences V.Fns.
Ditch .....Di.
Telephone Pole T.P.
Power Pole...P.P.
Culvert .....Cul.

Oak-O. Fir-Fr.
Pine-Pi. Cedar-Ce.
Sycamore .....Sy.
Eucalyptus .....Eu.
Plus combinations of these and all common standard abbreviations.

Form 301 10M 3-34

PLEASE RETURN TO
LOS ANGELES COUNTY SURVEYOR
700 HALL OF RECORDS

NOTE: ANY ADDITIONS OR CHANGES ON THIS SHEET MUST BE MADE OR CIRCLED IN RED INK, WITH DATE AND NAME OF PERSON MAKING CHANGE

Do not extend notes this side of this line

Transit at	Sight on	Stadia Intercepts	Stadia Distance	Stadia Rod—	Horizontal Angle 0° to 360° Right	Horiz. Distance	+ — Vertical Angle	Elevation of Point	+ Back Sight	+ — Difference Elevation	Height of Instrument	+ — Vertical Distance	REMARKS Station	Left	Right
P#2	P.I. #9	10.92			° ′		° ′		1						
		10.	92	11°	204.40	85	− 16.45	2871.5			2906.5		BB.		
		8.81							2						
		8	81	9°	302.10	75	− 15.50	764					T.B.		
		11.71							3						
		11.	71	12°	302.20	66	− 14.50	769					B.F.		
		11.11							4						
		10	111	11°	6.30	109	− 8.20	796					T.S. B.D E.Rd.		
		10.47							5						
		10.	47	10°	305.52	46	− 9.10	891					E.Rd. T.F.		
		9.26							6						
		9	26	9°	296.10	24	− 17.30	900					B.C. E.Rd.		
		10.67							7						
		10	67	10°	358.45	65	− 11.05	859					E.Rd. Bg. Cut		
		11.48							8						
		11	48	11°	267.25	48	− 3.20	927					E.Rd End C		
		10.22							9						
		10.	22	10°	327.05	21	− 8.45	931					T.C.		
		11.32							10						
		11.	32	11°	20.40	31	− 9.35	901					BK SD		
		11.50							11						
		11.	50	11°	75.25	50	− 2.35	932					" "		
		6.14							12						
		6	14	6	281.20	14	− 0.0	2900					T.B.K. Top Cut		
		6.20							13						
		6	20	6	75.20	20	− 0.0	2899					Slope		
		3.19							14						
		3	19	3	216.47	19	− 0.0	2902					fn Cor (Blum orchard)		
		4.48							15						
		4	48	3	115.20	48	− 0.0	080					fn. Slope		
		3.40							16						
		3	49	3°	167.05	49	+ 4.35	074					Cor. 3" fruit Tree		
		3.55							17						
		3	55	3°	143.50	55	+ 3.45	071					3" " "		
		8.68							18						
		8	68	8°	175.30	67	+ 6.25	060					5" Peach Cor. Tree		
		11.94							19						
		11.	94	11°	126.20	92	+ 7.15	073					4" Peach "		
		7.72							20						
		7.	72	7°	171.37	71	+ 8.10	096					3" " "		
		7.95							21						
		7.	95	7°	173.37	93	+ 7.50	125					5" " "		

Add'n'l Inform.

Notes Red. ____ Platted H.N.B. Job No. 8300 Division No. ____ F.B. 1131 PG. 23
Date ____ Date 7-44 Survey of W.L.50 C5 Pg.
Notes Chkd. H.N.B. Checked ____ Survey by Lockwood Notes H.E.C. Date June 22-44
Date ____ Date ____ Map No. ____ Indexed D.O. John Date

Form 301 10M 3-34

PLEASE RETURN TO
LOS ANGELES COUNTY SURVEYOR
700 HALL OF RECORDS

NOTE: ANY ADDITIONS OR CHANGES ON THIS SHEET MUST BE MADE OR CIRCLED IN RED INK, WITH DATE AND NAME OF PERSON MAKING CHANGE

Do not extend notes this side of this line

Transit at	Sight on	Stadia Intercepts	Stadia Distance	Stadia Rod—	Horizontal Angle 0° to 360° Right	Horiz. Distance	+ — Vertical Angle	Elevation of Point	+ Back Sight	+ — Difference Elevation	Height of Instrument	+ — Vertical Distance	REMARKS Station	Left	Right
	Pl.	9.16			° '		° '		1						
P#2	#9	8	116	8 0	174 50	115	+ 6 25	29113			29065		3" fruit tree		
		2.36							2						
		1.	136	1 0	175 22	136	+ 2 47	122					" " "		
		.560							3						
		4.	160	5 0	176 10	159	+ 3 45	120					8" " "		
		1.55							4						
		10.	155	10 0	191 50	154	+ 3 39	060					fr. Slope		
		11.90							5						
		11	90	16 0	275 40	86	− 1 00	72							
		1.15							6						
		10.	115	14 0	259 50	111	− 10 25	720					BB. E.W.		
		10.58							7						
		9.	158	10 0	196 10	158	+ 2 55	2904 3					BB. " "		
		3.10							8						
		2.	110	3 0	192 55	110	+ 1 45	070					T.C.		
		4.08							9						
		3.	108	3 0	200 10	108	+ 0 55	053					fr.		
		1.58							10						
		11.	58	11 0	248 55	58	− 1 05	2894 8					T.C.		
		2.58							11						
		2.	58	1 6	197 15	58	0 0	29049					E.Rd. Bg Cut		
		11.64							12						
		11.	64	10 8	251 55	64	0 0	28957					Fn		
		4.59							13						
		4.	59	4 3	211 10	59	0 0	29022					T.B.		
		9.88							14						
		9	88	8 9	224 45	88	0 0	976					T.C.		
		5.96							15						
		5	96	4 9	225 40	96	0 0	016					E.Rd. B.C.		
		11.53							16						
		11	53	11 5	224 22	53	0 0	28950					T.C.		
									17						
					° '		° '		18						
P#3	Pl. #9				° '		° '	29021	19		29070				
		8.07	107	7 6	346 05	107	0 0	28997							
		7.63							20						
		7	63	7 2	18 30	63	0 0	998					T.B.		
		5.26							21						
		5	26	5 1	74 20	26	0 0	29012					BC. E.Rd.		
													" " "		

Add'n'l Inform.

F.B. 113 PG. 44

Topography Description Legend: Side Hill....S.H. Side of Draw..S.D. Side of Ridge..S.R. Head of Draw H.D. Bottom Draw..B.D. Bottom Wash B.W. Top of Ridge..T.R. Toe of Slope..T.S.

Inters. of Draws V.D's Break in Slope..Bk.S. Steep Slope.....S.S. Top of Cliff....T.Cl. Bottom of Cliff..B.Cl. Top of Spur....T.Sp. Bottom Canyon..B.Cn.

Side of Canyon S.Cn. Top of Bank..T.B. Bottom of Bank..B.B. Top of Cut....T.C. Bottom of Cut..B.C. Top of Fill....T.F. Bottom of Fill..B.F.

Saddle .....Sa. Swale .....Sw. Flat .....Fl. Stream .....Str. Pavement....Pvt. Edge of Road..E.Rd.

Traveled Rd. Tr.Rd. Fence .....Fn. Int. Fences..V.Fns. Ditch .....Di. Telephone Pole T.P. Power Pole....P.P. Culvert .....Cul.

Oak-O. Fir-Fr. Pine-Pi. Cedar-Ce. Sycamore .....Sy. Eucalyptus .....Eu. Plus combination of these and all common standard abbreviations.

Form 301 10M 3-34

PLEASE RETURN TO
LOS ANGELES COUNTY SURVEYOR
700 HALL OF RECORDS

NOTE: ANY ADDITIONS OR CHANGES ON THIS SHEET MUST BE MADE OR CIRCLED IN RED INK, WITH DATE AND NAME OF PERSON MAKING CHANGE

Do not extend notes this side of this line

Transit at	Sight on	Stadia Intercepts	Stadia Distance	Stadia Rod—	Horizontal Angle 0° to 360° Right	Horiz. Distance	+ — Vertical Angle	Elevation of Point	+ Back Sight	+ — Difference Elevation	Height of Instrument	+ — Vertical Distance	REMARKS Station	Left	Right
P#3	P.I. #9	12.04 / 11.	104	12°	324.50	101	− 10.07	28 771	1	—	29070	—	B.B. E.W.		
		11.75 / 11.	75	17°	307.15	71	− 13.07	735	2	—	—	—	" " " "		
		11.40 / 11.	40	18°	248.05	33	− 24.30	740	3	—	—	—	" " " "		
		11.85 / 11.	85	17°	202.07	82	− 11.13	739	4	—	—	—	" " " "		
		12.08 / 11.	108	12°	199.35	105	− 9.30	775	5	—	—	—	T.S " "		
		9.87 / 9.	87	9°	88.00	85	+ 9.35	29 121	6	—	—	—	4" Peak Tree		
		11.24 / 11.	24	12°	235.08	22	− 17.10	28 891	7	—	—	—	T.B. S.H.		
		3.90 / 3.	90	3°	103.50	89	+ 5.25	29 124	8	—	—	—	3" Peak Tree		
		7.04 / 6.	104	6°	113.40	102	+ 7.0	123	9	—	—	—	2" " "		
		9.16 / 8.	116	8°	123.20	114	+ 7.15	134	10	—	—	—	2" " "		
		4.58 / 4.	58	4°	354.37	58	− 0.0	029	11	—	—	—	T.B. End Set		
		5.23 / 5.	23	5°	10.10	23	− 0.0	015	12	—	—	—	E. Rd.		
		5.22 / 5.	22	5°	12.30	22	− 0.0	014	13	—	—	—	T.B.		
		4.32 / 4.	32	4°	162.55	32	− 0.0	030	14	—	—	—	Beg. Rock wall E. Rd. T.B.K.		
		3.79 / 3.	79	3°	170.00	79	− 0.0	039	15	—	—	—	E. Rd. T.K. wall		
		10.80 / 10.	80	9°	173.30	80	− 0.0	28 771	16	—	—	—	Bot. Rock wall. SH		
		6.19 / 5.	119	5°	174.15	119	+ 1.25	29 050	17	—	—	—	"G" flag. E.Rd.		
		4.49 / 3.	149	3°	130.25	148	+ 4.40	160	18	—	—	—	4" Peak Tree		
		9.04 / 8.	104	8°	175.55	104	− 0.0	28 988	19	—	—	—	B.R. wall S.H.		
		12.07 / 11.	107	12°	183.50	107	− 2.20	908	20	—	—	—	S.H.		
		12.24 / 11.	124	12°	199.20	121	− 8.50	764	21	—	—	—	T.S. E.W.		

Add'n'l Inform.

Notes Red. _____ Platted _____ Job No. 8390 Division No. _____ F.B. 1131 PG. 75
Date _____ Date _____ Survey of Aliso Cn Road
Notes Chkd. H.N.B. Checked _____ Survey by Rosecrans Notes H.E.G. Date 6-22-44
Date 7-[illegible] Date _____ Map No. _____ Indexed A. C. John Date _____

Form 301 10M 3-34

PLEASE RETURN TO
LOS ANGELES COUNTY SURVEYOR
700 HALL OF RECORDS

NOTE: ANY ADDITIONS OR CHANGES ON THIS SHEET MUST BE MADE OR CIRCLED IN RED INK, WITH DATE AND NAME OF PERSON MAKING CHANGE

Do not extend notes this side of this line

Transit at	Sight on	Stadia Intercepts	Stadia Distance	Stadia Rod—	Horizontal Angle 0° to 360° Right	Horiz. Distance	+ — Vertical Angle	Elevation of Point	+ Back Sight	+ — Difference Elevation	Height of Instrument	+ — Vertical Distance	REMARKS Station	Left	Right
					° '		° '								
P3	P1 #9	11.65							1						
		10	165	11 °	200 45	163	− 7 0	2876 3		−	2907 2	−	TS, EW,		
		8.48							2						
		7.	148	7 °	136 45	147	+ 5 45	2914 8		−	−	−	6" Apple tree		
		3.73							3						
		2	173	3 °	139 55	172	+ 4 07	16 5		−	−	−	6" " "		
		9.85							4						
		8.	185	14 °	144 0	182	+ 7 25	16 7		−	−	−	" " "		
		11.69							5						
		10.	169	11 °	193 10	168	− 3 15	2886 7		−	−	−	SH		
		10.45							6						
		9.	145	11 °	179 20	145	+ 0 30	97 3		−	−	−	B. Rock wall SH		
		7.60							7						
		5.	260	6 °	147 55	258	+ 4 25	2921 0		−	−	−	4" Fruit Tree		
		3.55							8						
		3	55	3 °	147 05	55	− 0 0	03 8		−	−	−	E Rd End + Bg Cut		
		2.59							9						
		2.	59	2 °	136 55	59	+ 1 40	06 8		−	−	−	fn E Rd		
		5.76							10						
		4.	176	5 °	177 05	176	+ 1 30	06 6		−	−	−	End Cut		
		3.04							11						
		2.	104	2 °	164 50	104	− 0 0	2900 4		−	−	−	E Rd B.C.		
		2.04							12						
		1.	104	1 °	161 10	104	+ 0 40	07 2		−	−	−	T.C.		
		6.77							13						
		5.	177	6 °	182 15	177	− 0 0	00 6		−	−	−	SH		
		8.87							14						
		7.	187	8 °	191 50	187	− 2 40	2890 3		−	−	−	SH.		
		3.09							15						
		2.	109	3 °	159 40	109	+ 2 37	2909 0		−	−	−	fn.		
		11.98							16						
		10.	198	11 °	201 47	196	− 6 0	2875 5		−	−	−	T.S. E.W.		
		5.43							17						
		4.	148	5 °	163 05	143	+ 3 15	2910 0		−	−	−	fn		
		10.33							18						
		8.	233	10 °	198 5	231	− 5 10	2876 2		−	−	−	T.S. E.W.		
		4.38							19						
		3.	138	4 °	166 0	138	+ 2 25	2908 8		−	−	−	T.C		
		2.38							20						
		1	13	2 °	163 55	138	− 0 0	05 2		−	−	−	B.C E.Rd.		
		9.31							21						
		7.	231	8 °	194 45	230	− 2 52	2887 5		−	−	−	SH.		

Add'n'l Inform.

F.B. 1131 PG. 46

Topography Description Legend:
Side Hill....S.H. Bottom Draw..B.D.
Side of Draw..S.D. Bottom Wash B.W.
Side of Ridge..S.R. Top of Ridge..T.R.
Head of Draw H.D. Toe of Slope..T.S.

Inters. of Draws V.D's
Break in Slope...Bk.S.
Steep Slope.....S.S.
Top of Cliff.....T.Cl.
Bottom of Cliff...B.Cl.
Top of Spur.....T.Sp.
Bottom Canyon...B.Cn.

Side of Canyon S.Cn.
Top of Bank...T.B.
Bottom of Bank..B.B.
Top of Cut.....T.C.
Bottom of Cut...B.C.
Top of Fill.....T.F.
Bottom of Fill..B.F.

Saddle .....Sa.
Swale .....Sw.
Flat .....Fl.
Stream .....Str.
Trail .....Tr.
Pavement .....Pvt.
Edge of Road E.Rd.

Traveled Rd. Tr.Rd.
Fence .....Fn.
Int. Fences..V.Fns.
Ditch .....Di.
Telephone Pole T.P.
Power Pole....P.P.
Culvert .....Cul.

Oak-O. Fir-Fr.
Pine-Pi. Cedar-Ce.
Sycamore .....Sy.
Eucalyptus .....Eu.
Plus combinations of these and all common standard abbreviations.

Form 301 10M 3-34

PLEASE RETURN TO
LOS ANGELES COUNTY SURVEYOR
700 HALL OF RECORDS

NOTE: ANY ADDITIONS OR CHANGES ON THIS SHEET MUST BE MADE OR CIRCLED IN RED INK, WITH DATE AND NAME OF PERSON MAKING CHANGE

Do not extend notes this side of this line

Transit at	Sight on	Stadia Intercepts	Stadia Distance	Stadia Rod—	Horizontal Angle 0° to 360° Right	Horiz. Distance	+ — Vertical Angle	Elevation of Point	+ Back Sight	+ — Difference Elevation	Height of Instrument	+ — Vertical Distance	REMARKS Station	Left	Right
P#3	P.I. #9	360			° '		° '		1						
		7. 8.27	160	1 5	169.10	160	− 0.0	2905.5			2907.0		End C. E.Rd.		
		6. 7.70	227	7 0	189.50	227	− 0.40	2897.5	2				S.H.		
		5. 9.77	220	6 0	178.07	220	+ 1.45	2907.5	3				E.Rd. E. cut		
		7. 9.24	227	8 0	149.20	226	+ 4.25	2916.3	4				4" Apple Tree		
		7. 6.63	227	8 0	154.30	223	+ 4.20	2915.9	5				3" Pear "		
		4. 6.63	263	5 0	178.50	263	+ 1.50	105	6				B.C. E.Rd.		
		4. 10.45	263	5 0	179.50	263	+ 2.20	127	7				T.C.		
		8. 6.65	245	9 0	156.22	244	+ 4.15	161	8				3" Pear Tree		
		8. 10.65	265	5 0	186.22	265	+ 1.00	065	9				S.H.		
		8. 9.58	265	9 0	162.35	264	+ 3.50	155	10				4" Pear Tree		
		7. 10.67	258	8 0	189.10	258	+ 0.14	2900	11				G. flag. SH.		
		8. 10.58	267	10 0	198.45	267	− 0.45	2893.7	12				S.H.		
		8. 9.46	253	9 0	170.10	252	+ 3.05	2911.3	13				⅓ fn		
		7. 10.72	246	8 0	168.35	245	+ 3.55	158	14				2' Fruit tree		
		8. 7.85	272	9 0	170.37	271	+ 3.05	125	15				1" " "		
		5. 10.90	285	7 0	171.30	284	+ 3.35	178	16				1" " "		
		8. 3.15	290	10 0	169.50	288	+ 4.35	201	17				4" " "		
		1. 10.10	215	0 0	172.25	215	− 0.0	2907.2	18				E. Rd.		
		8. 8.03	210	9 0	169.35	210	− 2.37	075	19				fn		
		6. 11.00	203	7 0	187.20	203	− 0.0	000	20				G. flag.		
		7.	400	9 0	201.45	399	− 2.22	2881.8	21				P.# 1+2 4-inner		

Add'n'l Inform.

Notes Red. ____ Platted ____ Job No. 5390 Division No. ____ F.B. 1131 PG. 27

Date ____ Date ____ Survey of Alison Co. Road

Notes Chkd. 7-22-44 Checked ____ Survey by Roseman Notes N.E.G. Date 6-22-44

Date ____ Date ____ Map No. ____ Indexed A. O. Johnson Date ____

Form 301 10M 3-34

PLEASE RETURN TO
LOS ANGELES COUNTY SURVEYOR
700 HALL OF RECORDS

NOTE: ANY ADDITIONS OR CHANGES ON THIS SHEET MUST BE MADE OR CIRCLED IN RED INK, WITH DATE AND NAME OF PERSON MAKING CHANGE

Do not extend notes this side of this line

Transit at	Sight on	Stadia Intercepts	Stadia Distance	Stadia Rod—	Horizontal Angle 0° to 360° Right	Horiz. Distance	+ — Vertical Angle	Elevation of Point	+ Back Sight	+ — Difference Elevation	Height of Instrument	+ — Vertical Distance	REMARKS Station	Left	Right
					° '		° '		1						
				—	° '		° '	—	2						
P#4	P.#3			—	° '		° '	2881.9	5.3		2887.2				
		5.00 / 1.00	400	3.0	0.0	399	+ 2.36	048	3				P.#3 Red Head		
		6.19 / 5.	119	8.2	15.25	119	— 0.0	2878.9	4				T.S. E. Wash		
		5.54 / 4.	154	5.0	56.20	147	+ 11.50	2913.5	5				E. Rd.		
		3.50 / 2	150	3.0	57.45	144	+ 11.37	141	6				T.B.		
		2.26 / 1.	126	2.0	9.55	126	— 3.0	2878.6	7				4' Syc. tree.		
		3.14 / 2.	114	2.0	51.37	112	+ 6.45	98.6	8				S.H.		
		7.94 / 7.	94	8.0	24.5	94	— 0.0	79.2	9				T.S. E.W.		
		2.13 / 1.	113	1.0	39.35	112	+ 4.0	94.2	10				G. flag SH		
		7.58 / 7.	58	7.0	35.40	58	— 0.0	80.2	11				E.W.		
		6.36 / 6.	36	6.0	61.45	36	— 0.0	81.2	12				" "		
		4.00 / 3.	100	3.0	74.10	98	+ 8.15	98.8	13				S.H.		
		2.54 / 2.	54	2.3	86.10	54	— 0.0	84.2	14				3' cottonwood Tree		
		5.68 / 5.	68	5.0	119.40	68	— 0.0	82.2	15				E.W.		
		5.85 / 5.00	85	5.2	129.55	85	— 0.0	82.0	16				"		
		6.66 / 6.	66	6.0	76.0	66	+ 3.15	85.2	17				T.S.		
		6.90 / 6.	90	6.0	120.05	90	+ 2.45	88.7	18				2-2' Syc. Tree		
		6.77 / 6.	77	6.0	49.20	77	+ 2.15	84.3	19				T.S.		
		6.93 / 6	93	6.0	116.0	93	+ 3.20	86.8	20				" " 2' syc		
		3.35 / 2.60	75	3.0	96.25	75	+ 3.00	88.2	21				G. flag SH.		

Add'n'l Inform.

F.B. 1131 PG. 48

Topography Description Legend:
Side Hill.....S.H. Bottom Draw.B.D.
Side of Draw.S.D. Bottom Wash B.W.
Side of Ridge S.R. Top of Ridge.T.R.
Head of Draw H.D. Toe of Slope..T.S.

Inters. of Draws V.D's
Break in Slope..Bk.S.
Steep Slope.....S.S.
Top of Cliff.....T.Cl.
Bottom of Cliff..B.Cl.
Top of Spur.....T.Sp.
Bottom Canyon..B.Cn.

Side of Canyon S.Cn.
Top of Bank...T.B.
Bottom of Bank.B.B.
Top of Cut.....T.C.
Bottom of Cut..B.C.
Top of Fill.....T.F.
Bottom of Fill.B.F.

Saddle .....Sa.
Swale .....Sw.
Flat .....Fl.
Stream .....Str.
Trail .....Tr.
Pavement ....Pvt.
Edge of Road E.Rd.

Traveled Rd. Tr.Rd.
Fence .....Fn.
Int. Fences.V.Fns.
Ditch .....Di.
Telephone Pole T.P.
Power Pole...P.P.
Culvert .....Cul.

Oak-O. Fir-Fr.
Pine-Pi. Cedar-Ce.
Sycamore .....Sy.
Eucalyptus .....Eu.
Plus combinations of these and all common standard abbreviations.

Form 301 10M 3-34

PLEASE RETURN TO
LOS ANGELES COUNTY SURVEYOR
700 HALL OF RECORDS

NOTE: ANY ADDITIONS OR CHANGES ON THIS SHEET MUST BE MADE OR CIRCLED IN RED INK, WITH DATE AND NAME OF PERSON MAKING CHANGE

Do not extend notes this side of this line

Transit at	Sight on	Stadia Intercepts	Stadia Distance	Stadia Rod—	Horizontal Angle 0° to 360° Right	Horiz. Distance	+ — Vertical Angle	Elevation of Point	+ Back Sight	+ — Difference Elevation	Height of Instrument	+ — Vertical Distance	REMARKS Station	Left	Right
P4.	P3	3.01			° '		° '		1						
		2.525	101	2 0	101 45	99	+ 7 52	28 90 2		—	28 8 2	—	S.H		
		4.215	125	4 0	102 15	120	+ 11 15	29 07 4	2	—		—	T.B.& S.H.		
		1.230	115	1 0	116 05	114	+ 4 55	28 96 2	3	—		—	S.H.		
		1.325	130	1 0	65 22	126	+ 10 0	29 08 8	4	—		—	" "		
		1.80	145	2 0	116 00	145	+ 3 15	28 93 3	5	—		—	Top Rock Pt		
		3.27	127	2 0	173 35	127	+ 2 10	90 1	6	—		—	North of		
		2.635	135	4 6	129 45	135	— 0 0	28 82 6	7	—		—	T.S. Rock Pt		
		5.446	146	3 5	145 25	146	— 0 0	83 7	8	—		—	B.W		
		3.04	104	3 2	144 30	104	— 0 0	85 5	9	—		—	" "		
		3.285	85	3 0	156 25	85	— 0 0	84 2	10	—		—	" E. Ethel St.		
		3.219	119	1 5	166 45	119	— 0 0	85 7	11	—		—	B.W.		
		1.448	144	3 4	183 40	144	— 0 0	83 8	12	—		—	" " " "		
		3.264	164	0 0	154 30	164	— 0 0	87 2	13	—		—	B.W. 2-18" Cott		
		1.247	147	0 0	157 40	147	— 0 0	87 2	14	—		—	1-24 Tree		
		1.265	165	0 8	191 30	165	— 0 0	86 4	15	—		—	B.W		
		1.804	204	7 5	200 00	204	+ 1 25	85 3	16	—		—	B.W		
		6.12	212	5 0	158 05	212	+ 1 0	86 0	17	—		—	T.B. in Wash		
		4.738	238	6 0	202 52	238	+ 1 10	86 3	18	—		—	T.S.S		
		5.76	246	6 5	163 45	246	+ 1 20	86 9	19	—		—	Wash		
		4.30	285	8 0	169 47	285	+ 2 05	89 6	20	—		—	T.S. Rocky Pt.		
		10.85	240	9 0	192 30	240	+ 1 50	86 1	21	—		—	T.S.S		
		8.40													

Add'n'l Inform.

Notes Red. Platted Date Date Notes Chkd. H.N.R. Checked Date Date Date Map No. Indexed Date

Job No. 290 Division No. Survey of 41.50 CS Survey by Accurate Notes Date 6-22-44

F.B. 1131 PG. 29

Form 301 1[illegible]M 3-34

PLEASE RETURN TO
LOS ANGELES COUNTY SURVEYOR
700 HALL OF RECORDS

NOTE: ANY ADDITIONS OR CHANGES ON THIS SHEET MUST BE MADE OR CIRCLED IN RED INK, WITH DATE AND NAME OF PERSON MAKING CHANGE

Do not extend notes this side of this line

Transit at	Sight on	Stadia Intercepts	Stadia Distance	Stadia Rod—	Horizontal Angle 0° to 360° Right	Horiz. Distance	+ — Vertical Angle	Elevation of Point	+ Back Sight	+ — Difference Elevation	Height of Instrument	+ — Vertical Distance	REMARKS Station	Left	Right
P#4	P#3	9.56 / 7.	256	9.0	178.35	256	+ 1.55	2886.8	1	—	2877.2	—	T.S.S.		
		10.48 / 8.	248	9.0	187.30	248	+ 1.50	86.2	2	—	—	—	T.S.S.		
		8.15 / 6.	215	6.0	177.50	215	+ 0.52	84.5	3	—	—	—	Wash		
		9.10 / 7.	210	8.0	188.20	210	+ 1.15	83.8	4	—	—	—	"		
		2.78 / 1.	178	0.9	176.35	178	— 0.0	86.3	5	—	—	—	TB wash		
		3.71 / 2.	171	2.0	188.25	171	+ 0.25	86.5	6	—	—	—	" " "		
		5.57 / 4.	157	5.0	175.15	157	+ 0.25	83.3	7	—	—	—	± 8' Str.		
		5.52 / 4.	152	5.0	182.37	152	+ 0.25	83.3	8	—	—	—	" " "		
		2.34 / 1.	134	1.0	167.30	134	— 0.0	86.2	9	—	—	—	TB. Wash.		
		7.12 / 6.	112	6.0	204.20	112	+ 2.07	84.5	10	—	—	—	" " "		
		7.63 / 7.	63	7.0	212.20	63	+ 1.15	81.6	11	—	—	—	Wash		
		2.42 / 2.	42	2.8	179.55	42	— 0.0	84.4	12	—	—	—	"		
		4.07 / 3.80	27	4.0	249.25	27	+ 3.37	85.2	13	—	—	—	4' Syc Tree Wash		
		5.31 / 5.00	31	5.4	130.0	31	— 0.0	81.8	14	—	—	—	B Wash		
		6.35 / 6.	35	6.3	27.00	35	— 0.0	80.9	15	—	—	—	B "		
		3.44 / 1.00	244	2.0	150.40	244	+ 0.19	86.5	16	—	—	—	P#5 set 1/2.		
				—			—		17	—	—	—			
P.1. #10	P.1 #9			—			—	2912.4	18 / 5.0	—	2917.4	—			
		5.46 / 4.	146	4.4	0.0	146	— 0.0	13.4	19	—	—	—	E.Rd End Cut		
		4.97 / 3.	197	4.0	11.0	197	— 1.0	10.1	20	—	—	—	" " B.C.		
		3.98 / 3.	98	3.4	356.30	98	— 0.0	14.0	21	—	—	—	E.Rd.		

Add'n'l Inform.

F.B. 1131 PG. 50

Topography Description Legend:
Side Hill....S.H. Bottom Draw.B.D.
Side of Draw.S.D. Bottom Wash B.W.
Side of Ridge.S.R. Top of Ridge.T.R.
Head of Draw H.D. Toe of Slope..T.S.

Inters. of Draws. V.D's
Break in Slope..Bk.S.
Steep Slope.....S.S.
Top of Cliff.....T.Cl.
Bottom of Cliff..B.Cl.
Top of Spur.....T.Sp.
Bottom Canyon..B.Cn.

Side of Canyon S.Cn.
Top of Bank...T.B.
Bottom of Bank.B.B.
Top of Cut.....T.C.
Bottom of Cut..B.C.
Top of Fill.....T.F.
Bottom of Fill.B.F.

Saddle .....Sa.
Swale .....Sw.
Flat .....Fl.
Stream .....Str.
Trail .....Tr.
Pavement ....Pvt.
Edge of Road E.Rd.

Traveled Rd. Tr.Rd.
Fence .....Fn.
Int. Fences.V.Fns.
Ditch .....Di.
Telephone Pole T.P.
Power Pole...P.P.
Culvert .....Cul.

Oak-O. Fir-Fr.
Pine-Pl. Cedar-Ce.
Sycamore .....Sy.
Eucalyptus ....Eu.
Plus combinations of these and all common standard abbreviations.

Form 301 10M 3-34

PLEASE RETURN TO
LOS ANGELES COUNTY SURVEYOR
700 HALL OF RECORDS

NOTE: ANY ADDITIONS OR CHANGES ON THIS SHEET MUST BE MADE OR CIRCLED IN RED INK. WITH DATE AND NAME OF PERSON MAKING CHANGE

Do not extend notes this side of this line

Transit at	Sight on	Stadia Intercepts	Stadia Distance	Stadia Rod—	Horizontal Angle 0° to 360° Right	Horiz. Distance	+ — Vertical Angle	Elevation of Point	+ Back Sight	+ — Difference Elevation	Height of Instrument	+ — Vertical Distance	REMARKS Station	Left	Right
P1 10	P.1 9	7.96			° ′		° ′		1						
		6. 10.98	196	7°	8. 20,	196	+ 1. 0,	2913 9			2917 4		T. C.		
		10. 9.63	98	10°	344. 08,	98	+ 0. 45,	08 8	2				S.H.		
		9. 10.87	63	9°	332. 20,	63	+ 0. 55,	09 3	3				S.H.		
		9. 8.70	187	9°	12. 05,	187	+ 1. 45,	14 2	4				3" Fruit Tree		
		7. 2.53	170	13°	15. 45,	169	+ 3. 55,	16 0	5				3" " "		
		2. 2.52	53	2 3	353. 30,	53	— 0. 0,	15 1	6				E. Rd. T. F.		
		2. 8.62	52	2 2	353. 05,	52	— 0. 0,	15 2	7				Begin fill E Rd		
		7. 2.23	162	8°	10. 45,	162	+ 1. 50,	14 6	8				fn.		
		2. 7.45	23	2 1	356. 55,	23	— 0. 0,	15 3	9				E. Rd. T. F.		
		6. 6.26	145	6°	19. 10,	145	+ 1. 40,	15 7	10				3' Fruit Tree		
		6. 10.50	26	6 1	337. 40,	26	— 0. 0,	11 3	11				B.F.		
		10. 5.27	50	10 6	279. 35,	50	— 0. 0,	06 8	12				Top Brk.		
		4. 7.12	127	4°	23. 20,	127	+ 1. 15,	16 3	13				3' Fruit Tree		
		6. 9.63	112	7°	16. 37,	112	+ 2. 35,	15 6	14				" " "		
		9. 6.07	63	9°	278. 45,	62	— 5. 45,	02 1	15				S.H.		
		5. 11.59	107	5°	10. 50,	107	+ 2. 40,	17 2	16				¼ fn.		
		11. 8.46	59	11°	247. 00,	57	— 11. 40,	2894 8	17				S.H.		
		8. 7.29	46	8°	250. 30,	46	— 4. 25,	2906 0	18				" "		
		7. 3.93	29	7 5	248. 0,	29	— 0. 0,	09 9	19				T. Brk.		
		3. 6.75	93	3°	21. 10,	93	+ 0. 50,	15 8	20				4" Pear Tree		
		6	75	6°	30. 40	75	+ 3. 30	16 0	21				3" "		

Add'n'l Inform.

Notes Red. _____ Platted _____ Job No. 8390 Division No. _____ F.B. 1131 PG. 51
Date _____ Date _____ Survey of Aliso Cn Road
Notes Chkd. [illegible] Checked _____ Survey by Rosecrans Notes H.E.G. Date 6-22-44
Date [illegible] Date _____ Map No. _____ Indexed A. C. Johnson Date _____

Form 301 10M 3-34

PLEASE RETURN TO
LOS ANGELES COUNTY SURVEYOR
700 HALL OF RECORDS

NOTE: ANY ADDITIONS OR CHANGES ON THIS SHEET MUST BE MADE OR CIRCLED IN RED INK, WITH DATE AND NAME OF PERSON MAKING CHANGE

Do not extend notes this side of this line

Transit at	Sight on	Stadia Intercepts	Stadia Distance	Stadia Rod—	Horizontal Angle 0° to 360° Right	Horiz. Distance	+ — Vertical Angle	Elevation of Point	+ Back Sight	+ — Difference Elevation	Height of Instrument	+ — Vertical Distance	REMARKS Station	Left	Right
P.I. #10	P.I. #9	8.60							1						
		8.	60	8 0	42 75	59	+ 6 35	2916 2			2917 4		3' Reg.		
		2.51							2						
		3.	51	3 0	35 20	51	+ 1 15	15 5					Fn.		
		4.00							3						
		4.	49	4 0	64 20	49	+ 3 15	16 2					3' Rev. T.C.		
		3.47							4						
		3.00	47	3 0	89 40	47	+ 2 40	16 7					" "		
		2.15							5						
		2.	15	2 2	131 25	15	— 0 0	29 15 2					T.F. E. Rd.		
		3.30							6						
		3.	30	3 1	86 45	30	— 0 0	14 3					E. Rd.		
		3.54							7						
		3.00	54	3 0	18 10	54	— 0 0	14 4					" "		
		3.37							8						
		3.00	37	2 3	97 40	37	— 0 0	15 1					2 fn.		
		3.74							9						
		3.	74	2 9	12 20	74	— 0 0	14 5					E. Rd. End Cut		
		5.29							10						
		4.	129	4 0	7 10	129	— 0 0	18 4					E. Rd. B.C.		
		3.30							11						
		2.	130	2 5	8 30	130	— 0 0	14 9					T.C.		
		5.60							12						
		4.	160	4 7	6 45	160	— 0 0	12 7					E. Rd. B.C.		
		6.62							13						
		5	162	5 0	7 55	162	+ 0 50	11 2					T.C.		
									14						
P.I. #10	P.I. #9			—			—	29124	52		29170		New Sewer		
									15						
		4.48													
		4.	48	4 2	94 45	48	+ 3 37	16 6					8" Ind. Conc. Valve		
		2.39							16						
		2.	39	2 2	144 35	39	— 0 0	15 4					E. Rd. End Fill.		
		7.40							17						
		7.	40	7 4	174 15	40	— 0 0	10 2					S.H. Brk.		
		12.60							18						
		2.	60	12 2	113 35	60	+ 0 50	16 5					Fn. Cor.		
		11.56							19						
		11.	56	12 0	191 40	55	— 6 35	28992					S.H.		
		8.74							20						
		8.	74	6 0	105 00	74	+ 4 20	29172					Conc. Trig. 8" Valve		
		9.96							21						
		9.	70	10 2	178 10	75	— 7 15	25986					S.H.		

Add'n'l Inform.

Oak-O. Fir-Fr. Pine-Pi. Cedar-Ce. Sycamore ....Sy. Eucalyptus ....Eu. Plus combinations of these and all common standard abbreviations.

Traveled Rd. Tr. Rd. Fence .....Fn. Int. Fences V.Fns. Ditch .....Di. Telephone Pole T.P. Power Pole...P.P. Culvert .....Cul.

Saddle .....Sa. Swale .....Sw. Flat .....Fl. Stream .....Str. Trail .....Tr. Pavement .....Pvt. Edge of Road E.Rd.

Side of Canyon S.Cn. Top of Bank..T.B. Bottom of Bank..B.B. Top of Cut...T.C. Bottom of Cut..B.C. Top of Fill...T.F. Bottom of Fill..B.F.

Inters. of Draws V.D's Break in Slope..Bk.S. Steep Slope.....S.S. Top of Cliff.....T.Cl. Bottom of Cliff..B.Cl. Top of Spur....T.Sp. Bottom Canyon..B.Cn.

F.B. 1131 PG. 52

Topography Description Legend:
Side Hill....S.H. Bottom Draw.B.D.
Side of Draw S.D. Bottom Wash B.W.
Side of Ridge S.R. Top of Ridge.T.R.
Head of Draw H.D. Toe of Slope..T.S.

Form 301 10M 3-34

PLEASE RETURN TO
LOS ANGELES COUNTY SURVEYOR
700 HALL OF RECORDS

NOTE: ANY ADDITIONS OR CHANGES ON THIS SHEET MUST BE MADE OR CIRCLED IN RED INK. WITH DATE AND NAME OF PERSON MAKING CHANGE

Do not extend notes this side of this line

Transit at	Sight on	Stadia Intercepts	Stadia Distance	Stadia Rod—	Horizontal Angle 0° to 360° Right	Horiz. Distance	+ —	Vertical Angle	Elevation of Point	+ Back Sight	+ —	Difference Elevation	Height of Instrument	+ —	Vertical Distance	REMARKS Station	Left	Right
Pl. #10	Pl. #9	3.74			° '			° '		1								
		3. 9.65	72	3 0	101 ° 20'	72	+	2 ° 15'	291.73		—	—	291.76	—	—	8" Fruit Tree		
		9. 7.03	65	9 4	165 ° 10'	65	—	0 ° 0'	0.02	2	—	—		—	—	S.H.		
		6. 7.70	103	6 0	108 ° 05'	102	+	4 ° 10'	19.0	3	—	—		—	—	8" Cont. Walk		
		2. 6.00	70	1 2	145 ° 40'	70	—	0 ° 0'	15.9	4	—	—		—	—	E. Rd. T.B.		
		5 7.85	100	3 0	106 ° 25'	100	+	3 ° 15'	18.2	5	—	—		—	—	8" Fruit Tree		
		2. 2.28	85	1 2	145 ° 30'	85	—	0 ° 0'	15.9	6	—	—		—	—	E. Rd T.B.		
		1. 10.87	128	1 0	110 ° 45'	128	+	1 ° 15'	19.3	7	—	—		—	—	8" Conc. To Walk		
		10 7.27	87	10 0	156 ° 40'	87	+	0 ° 40'	08.5	8	—	—		—	—	S.H.		
		6 8.95	127	6 0	109 ° 35'	127	+	3 ° 25'	19.1	9	—	—		—	—	3" Fruit tree		
		8. 5.21	95	8 0	167 ° 10'	94	—	5 ° 20'	00.7	10	—	—		—	—	S.H.		
		4. 2.23	121	4 0	117 ° 20'	121	+	2 ° 25'	18.7	11	—	—		—	—	G.		
		1. 3.10	123	0 2	119 ° 45'	123	—	0 ° 0'	17.6	12	—	—		—	—	E. Rd.		
		2. 2.22	110	2 9	142 ° 55'	110	—	0 ° 0'	14.7	13	—	—		—	—	" "		
		1. 4.07	122	0 0	125 ° 40'	122	—	0 ° 0'	17.6	14	—	—		—	—	" "		
		3 1.81	107	3 0	134 ° 10'	107	—	0 ° 0'	14.6	15	—	—		—	—	" "		
		1.	81	1 8	130 ° 50'	81	—	0 ° 0'	15.8	16	—	—		—	—	4" E. Rds.		
				—	° '		—	° '		17	—	—		—	—			
					° '			° '		18	—	—		—	—			
P#5	P#4			—	° '		—	° '	288.65	52	—	—	289.17	—	—			
		10.43			° '			° '		19	—	—		—	—			
		8. 2.56	243	9 2	° '	243	—	0 ° 0'	288.20	20	—	—		—	—	P#4 to m2 etc		
		1. 8.15	155	1 0	84 ° 45'	155	+	4 ° 15'	290.02	21	—	—		—	—	S.H.		
		7.	115	7 2	34 ° 05'	115	—	0 ° 0'	288.40		—	—		—	—	So. T.S. End. Rock C.B.		

Add'n'l Inform.

Notes Red. ____ Platted ____ Job No. 8316 Division No. ____ F.B. 131 PG. 53
Date ____ Date ____ Survey of Alisos Cr. Road
Notes Chkd. H.L.G. Checked ____ Survey by ____ Notes H.L.G. Date 6-23-44
Date ____ Date ____ Map No. ____ Indexed ____ A.C. Johnson Date ____

Form 301 10M 3-34

PLEASE RETURN TO
LOS ANGELES COUNTY SURVEYOR
700 HALL OF RECORDS

NOTE: ANY ADDITIONS OR CHANGES ON THIS SHEET MUST BE MADE OR CIRCLED IN RED INK, WITH DATE AND NAME OF PERSON MAKING CHANGE

Do not extend notes this side of this line

Transit at	Sight on	Stadia Intercepts	Stadia Distance	Stadia Rod—	Horizontal Angle 0° to 360° Right	Horiz. Distance	+ — Vertical Angle	Elevation of Point	+ Back Sight	+ — Difference Elevation	Height of Instrument	+ — Vertical Distance	REMARKS Station	Left	Right
					° '		° '								
P.#5	P#4	6.28							1						
		5.	128	5 5	88 45	128	— 0 0	2886 2		—	2891 7	—	T.S. E.W.		
		5.36							2						
			136	4 5	99 07	136	— 0 0	87 2		—		—	" " 2' cot Tree		
		4 7.10							3				1— 12" + 1-18"		
			110	5 0	44 50	110	— 0 0	86 7		—		—	Syc. Tree		
		6. 3.51							4						
			151	2 0	93 20	151	+ 2 10	95 8		—		—	S.H.		
		2 7.09							5						
			109	6 7	62 10	109	— 0 0	85 9		—		—	T.S. EW		
		6. 2.10							6				2-18" + 1-10"		
			214	4 1	73 20	214	— 0 0	87 6		—		—	Syc. & TS EW.		
		5 8.75							7						
			175	7 0	89 40	173	+ 6 25	2904 2		—		—	S.H.		
		7. 6.24							8						
			124	5 8	85 0	124	— 0 0	2885 9		—		—	T.S. EW		
		5 4.99							9						
			199	3 0	85 45	196	+ 7 30	2914 6		—		—	E. Rd. Bog Fill		
		3. 6.60							10						
			160	5 8	110 35	160	— 0 0	2885 9		—		—	T.S. E.W. Rock Pt.		
		5. 1.61							11						
			161	0 0	118 05	161	— 0 0	91 7		—		—	Pt of Rock		
		5.51							12						
		4.	151	4 4	117 50	151	— 0 0	87 3		—		—	Wash		
		4.64							13						
		3. 6.48	164	3 0	101 55	164	+ 0 30	90 2		—		—	Brk. SH.		
		5. 4.92	148	6 2	176 10	148	— 0 0	85 5	14	—		—	& 8' Stream.		
		4. 4.40	90	4 7	102 50	90	— 0 0	87 0	15	—		—	B.W.		
		3. 6.53	146	3 3	135 45	146	— 0 0	88 4	16	—		—	W.		
		6. 4.06	53	5 8	60 20	53	— 0 0	85 9	17	—		—	W		
		3. 9.47	106	3 9	140 30	106	— 0 0	87 8	18	—		—	W.		
		7 7.97	47	6 9	117 30	47	— 0 0	84 8	19	—		—	2/10 Str		
		7 4.45	97	7 5	176 39	97	— 0 0	84 2	20	—		—	" " "		
		7.	45	3 9	143 30	45	— 0 0	87 8	21	—		—	W		

Add'n'l Inform.

Oak-O. Fir-Fr. Pine-Pi. Cedar-Ce. Sycamore ..... Sy. Eucalyptus ..... Eu. Plus combinations of these and all common standard abbreviations.

Traveled Rd. Tr. Rd. Fence ..... Fn. Int. Fences. V. Fns. Ditch ..... Di. Telephone Pole T.P. Power Pole..... P.P. Culvert ..... Cul.

Sa. Swamp ..... Sw. Swale ..... Sl. Flat ..... Fl. Stream ..... Str. Trail ..... Trl. Pavement ..... Pvt. Edge of Road E. Rd.

Saddle ..... Sa. Swale ..... Sw. Flat ..... Fl. Stream ..... Str. Trail ..... Trl. Pavement ..... Pvt. Edge of Road E. Rd.

Side of Canyon S.Cn. Top of Bank..T.B. Bottom of Bank..B.B. Top of Cut..T.C. Bottom of Cut..B.C. Top of Fill..T.F. Bottom of Fill..B.F.

Inters. of Draws V.D's Break in Slope..Bk.S. Steep Slope.....S.S. Top of Cliff..T.Cl. Bottom of Cliff..B.Cl. Top of Spur..T.Sp. Bottom Canyon..B.Cn.

F.B. 131 PG. 54

Topography Description Legend:
Side Hill..S.H. Bottom Draw B.D.
Side of Draw..S.D. Bottom Wash B.W.
Side of Ridge..S.R. Top of Ridge..T.R.
Head of Draw H.D. Toe of Slope..T.S.

Form 301 10M 3-34

PLEASE RETURN TO
LOS ANGELES COUNTY SURVEYOR
700 HALL OF RECORDS

NOTE: ANY ADDITIONS OR CHANGES ON THIS SHEET MUST BE MADE OR CIRCLED IN RED INK, WITH DATE AND NAME OF PERSON MAKING CHANGE

Do not extend notes this side of this line

Transit at	Sight on	Stadia Intercepts	Stadia Distance	Stadia Rod—	Horizontal Angle 0° to 360° Right	Horiz. Distance	+ — Vertical Angle	Elevation of Point	+ Back Sight	+ — Difference Elevation	Height of Instrument	+ — Vertical Distance	REMARKS Station	Left	Right
		6.39			° '		° '		1						
P5.	P.4.	5.	39	3 8	189.15,	39	— 0.0,	28 87 2		—	28 91 7	—	2' Lot Tree.		
		4.49							2						
		4.	49	4 5	209.55,	49	— 0.0,	87 2					Slope		
		5.54							3						
		5.	54	4 8	251.20,	54	— 0.0,	86 6					Flat		
		2.16							4						
		1.	116	1 0	237.40,	115	+ 4.25,	99 6							
		6.79							5				S.H. Base Rock		
		6.	79	6 0	211.30,	79	+ 4.15,	89 5							
		2.45							6				G. Flag. Slope.		
		3.	145	3 0	234.50,	140	+ 10.40,	29 15 2							
		3.15							7				SH Base Rock		
		2.	115	2 0	215.0,	114	+ 4.52,	28 99 5							
		2.83							8				T. S.S.		
		1.	183	1 0	229.10,	182	+ 4.25,	29 04 9							
		2.42							9				S.H.		
		1.	142	2 0	216.35,	138	+ 9.07,	11 9							
		2.85							10				" "		
		1.	185	2 0	217.40,	175	+ 13.35,	32 5							
		2.45							11				" "		
		1.	145	1 0	217.0,	142	+ 8.40,	12 6							
		2.42							12				" "		
		1.	142	1 0	200.0,	139	+ 8.15,	11 0							
		4.43							13				" "		
		2.5.	193	3 0	195.10,	181	+ 14.40,	36 2							
		6.11							14				" "		
		5.	111	5 0	201.30,	110	+ 4.25,	29 95 2							
		8.12							15				T. S. S.		
		7.	112	7 0	198.25,	111	+ 5.20,	95 2							
		4.90							16				G. Flag		
		3.	190	4 0	170°-19'-0",	186	+ 8.40,	29 16 0					SPUR		
									17				P. #6. Set 1x2		
					° '		° '		18						
P#6	P.#5							29 16 0	5 2		29 21 2				
					° '		° '		19						
		5.92	192	5 0	0.0,	187	— 9.02,	28 86 5					P. #5 1x2		
		4.							20						
		1.39	39	1 0	258.00,	32	+ 24.30,	29 34 9					SH		
		1.							21						
		3.74	74	3 0	196 00	60	+ 25 10	46 7					" "		
		3.													

Add'n'l Inform.

Notes Red. _____ Platted _____ Job No. 8300 Division No. _____ F.B. 1131 Pg. 55

Date _____ Date _____ Survey of _____ 1.50 Wood

Notes Chkd. H.N.R. Checked _____ Survey by Joseph Notes HEG Date 6-23-44

Date 7-24-44 Date _____ Map No. _____ Indexed P. C. Johnson Date _____

Form 301 3-34

PLEASE RETURN TO
LOS ANGELES COUNTY SURVEYOR
700 HALL OF RECORDS

NOTE: ANY ADDITIONS OR CHANGES ON THIS SHEET MUST BE MADE OR CIRCLED IN RED INK, WITH DATE AND NAME OF PERSON MAKING CHANGE

Do not extend notes this side of this line

Transit at	Sight on	Stadia Intercepts	Stadia Distance	Stadia Rod—	Horizontal Angle 0° to 360° Right	Horiz. Distance	+ Vertical Angle —	Elevation of Point	+ Back Sight	+ Difference Elevation —	Height of Instrument	+ Vertical Distance —	REMARKS Station	Left	Right
		11.26			° '		° '		1						
P#6	P#5	11.	66	12	341 52	63	− 12 20	2895 7			2921 2		T.S.		
		11.83							2						
		11.	88	12	353 05	79	− 12 55	913					slope		
		4.17							3						
		3.	117	3	182 05	103	+ 19 50	2955 5					S.H		
		11.66							4						
		11.	66	12	16 45	60	− 17 45	2890 3					flat		
		11.54							5						
		11.	54	12	7 52	48	− 19 40	923					T.S.		
		2.45							6						
		1.	145	1	172 07	135	+ 14 52	2956 2					Pt Ridge S.H.		
		11.56							7						
		11	56	12	340 20	54	− 11 25	2898 5					G Fing S.H.		
		11.48							8						
		11.	48	12	316 52	48	− 0 25	2908 9					S.H		
		3.33							9						
		2	133	2	158 15	131	+ 7 30	363					" " Rock Cliff		
		10.24							10						
		10.	24	10	320 20	24	− 0 0	108					S.H		
		2.21							11						
		1	121	1	142 0	121	+ 1 15	228					Sol. Rock		
		11.48							12						
		11.	48	12	16 15	39	− 26 00	2890 6					T.S. Elev flat		
		4.95							13						
		4	95	4	164 50	92	+ 9 35	2932 8					S.H.		
		11.60							14						
		11.	60	12	32 15	53	− 20 30	2889 7					Flat		
		1.35							15						
		1.	35	1	192 35	32	+ 16 15	2929 5					S.H		
		11.55							16						
		11.	55	12	58 0	48	− 21 07	2890 9					flat		
		11.35							17						
		11.	35	17	60 30	29	− 22 55	918					Bot Rock Pt.		
		11.38							18				G. flat		
		11.	38	12	95 05	33	− 21 10	965					Slope S.H.		
		11.49							19						
		11.	49	12	94 45	42	− 22 10	923					T.S		
		11.64							20						
		11.	64	12	79 40	58	− 17 25	91 1					flat		
		11.15							21						
		11.	15	12	61 55	15	− 0 0	2918 2					Top Rock Pt.		

Add'n'l Inform.

Oak-O. Fir-Fr. Pine-Pi. Cedar-Ce. Sycamore ..... Sy. Eucalyptus ..... Ey. Plus combinations of these and all common standard abbreviations.

Traveled Rd. Tr.Rd. Fence ..... Fn. Iron Fences..V.Fns. Ditch ..... Di. Telephone Pole T.P. Power Pole..... P.P. Culvert ..... Cul.

Saddle ..... Sa. Swale ..... Sw. Flat ..... Fl. Stream ..... Str. Trail ..... Tr. Pavement ..... Pvt. Edge of Road E.Rd.

Side of Canyon S.Cn. Top of Bank..T.B. Bottom of Bank..B.B. Top of Cut..... T.C. Bottom of Cut..... B.C. Top of Fill..... T.F. Bottom of Fill..B.F.

Inters. of Draws V.D's Break in Slope..Bk.S. Steep Slope..... S.S. Top of Cliff..... T.Cl. Bottom of Cliff..B.Cl. Top of Spur..... T.Sp. Bottom Canyon..B.Cn.

F.B. 1131 PG. 55

Topography Description Legend: Side Hill ....S.H. Side of Draw.S.D. Side of Ridge.S.R. Head of Draw H.D. Bottom Draw B.D. Bottom Wash B.W. Top of Ridge.T.R. Toe of Slope..T.S.

Form 301 10M 3-34

PLEASE RETURN TO
LOS ANGELES COUNTY SURVEYOR
700 HALL OF RECORDS

NOTE: ANY ADDITIONS OR CHANGES ON THIS SHEET MUST BE MADE OR CIRCLED IN RED INK, WITH DATE AND NAME OF PERSON MAKING CHANGE

Do not extend notes this side of this line

Transit at	Sight on	Stadia Intercepts	Stadia Distance	Stadia Rod—	Horizontal Angle 0° to 360° Right	Horiz. Distance	+ — Vertical Angle	Elevation of Point	+ Back Sight	+ — Difference Elevation	Height of Instrument	+ — Vertical Distance	REMARKS Station	Left	Right
P#6	P#5	11.71	71	12°	114° 45'	67	− 14° 15'	28926	1		29212		T.S.		
		11.							2						
		11.94	94	12°	105° 10'	90	− 12° 05'	901					E.W.		
		11.							3						
		11.15	15	12°	70° 15'	13	− 23° 15'	29039					T.S.H. Side. Rock Pt.		
		11.							4						
		11.99	99	12°	125° 55'	96	− 9° 25'	28933					T.S.		
		11.							5						
		12.13	113	12°	112° 37'	110	− 9° 45'	905					E.W.		
		11.							6						
		11.53	53	12°	135° 10'	53	− 4° 25'	29052					S.H.		
		11.							7				36" & 30" T.S.		
		12.11	111	12°	128° 05'	109	− 8° 35'	28930					Lot. Trees.		
		11.							8						
		11.78	78	12°	138° 25'	78	− 3° 20'	29048					S.H. Gr. flag		
		11.							9						
		12.19	119	12°	170° 10'	116	− 9° 07'	28907					E.W.		
		11.							10						
		11.17	117	12°	142° 50'	117	− 1° 05'	29073					Gflag Pt Spur		
		10.							11						
		6.79	179	7°	128-10-20	176	− 7° 39'	28904					P# 7 = 1x2 ft.		
		5.							12						
									13						
P#7	P#6							28903	5°		28953				
		3.80	180	2°	0° 0'	177	+ 7° 37'	29162	14				P#6 1x2 Spur		
		2.							15						
		4.47	47	3°	338° 25'	47	− 0° 0'	28916					T.J. B. Rock Cliff. E.W.		
		4.							16						
		4.25	25	4°	7° 45'	25	− 0° 0'	90[illegible]					Wash		
		4							17						
		1.59	59	1°	304° 50'	56	+ 13° 10'	29075					Rock S.H.		
		1.							18						
		3.75	175	2°	293° 05'	144	+ 24° 50'	29601					S.H.		
		2							19						
		2.39	39	2°	305° 0'	39	− 0° 0'	28902					E.W. B. Rock Cl.		
		2							20						
		4.15	15	4°	301° 0'	15	− 0° 0'	28904					Wash		
		4							21						
		5.27	227	3°	274° 0'	199	+ 20° 40'	29672					S.H.		
		3													

Add'n'l Inform.

Notes Rod. _____ Platted _____ Job No. 8330 Division No. _____ F.B. 1131 PG. 54

Notes Chkd. H.N.B. Date 7-25-61 Checked _____ Date _____ Survey of Alisal Gr. Date _____ Survey by Rosecrans Notes H.E.G. Date 6-3-44 Map No. 1 Indexed C. Johnson Date _____

Form 301 10M 3-34

PLEASE RETURN TO
LOS ANGELES COUNTY SURVEYOR
700 HALL OF RECORDS

NOTE: ANY ADDITIONS OR CHANGES ON THIS SHEET MUST BE MADE OR CIRCLED IN RED INK, WITH DATE AND NAME OF PERSON MAKING CHANGE

Do not extend notes this side of this line

Transit at	Sight on	Stadia Intercepts	Stadia Distance	Stadia Rod —	Horizontal Angle 0° to 360° Right	Horiz. Distance	+ — Vertical Angle	Elevation of Point	+ Back Sight	+ — Difference Elevation	Height of Instrument	+ — Vertical Distance	REMARKS Station	Left	Right
P#7	P.#6	4.47							1						
		4.	41	4 5	240 0	41	— 0 0	2890 8			2895 3		W.		
		4.54							2				T.S.		
		4.	54	4 2	257 15	54	— 0 0	91 1					E.W. B. Rock Pt.		
		7.80							3						
		5.	280	5 0	270 30	252	+ 18 30	2974 7					S.H.		
		2.67							4						
		2	67	2 0	275 30	63	+ 13 20	08 5					Top Spur		
		3.60							5						
		1.	260	1 0	262 30	242	+ 15 10	60 2					BK. S.H.		
		1.73							6						
		1.	73	1 0	278 50	68	+ 14 25	12 2					G. Flag. Spur.		
		11.57							7				Sighted		
		9.	237	9 0	265 20	239	+ 15 15	51 2					S.H. Rock Pt.		
		4.87							8						
		4.	87	4 0	270 05	84	+ 10 40	07 2					"		
		8.63							9						
		6.	263	6 0	259 50	250	+ 12 35	45 3					"		
		8.80							10						
		6.	280	6 0	258 20	268	+ 11 40	44 9					S.H.		
		7.53							11						
		5.	253	5 0	256 40	245	+ 10 25	35 5					B. Rock Pt		
		7.86							12				E.W. T.S.		
		7.	86	7 0	259 40	86	+ 3 20	28 93 4					Bot. Rock Cl.		
		3.81							13						
		3.	81	3 6	238 30	81	— 0 0	91 7					W.		
		5.16							14						
		4.	116	4 0	240 0	116	— 0 0	91 3					"		
		4.22							15				E.W.		
		3.	122	3 6	250 10	122	— 0 0	91 7					Bot. Rock Cl.		
		2.32							16						
		1.	132	1 0	257 40	130	+ 7 35	29 11 9					Top. Rock "		
		2.64							17						
		1.	164	1 0	251 15	162	+ 6 50	13 8					" " Pt		
		2.60							18						
		1.	160	1 0	248 40	158	+ 6 15	11 8					" " "		
		7.30							19						
		5.	230	5 0	260 40	218	+ 13 07	41 3					Bot Rock Pt		
		3.73							20						
		2.	173	2 0	253 45	170	+ 8 05	17 7					G. Flag. S.H.		
		2.37							21						
		6.	237	0 0	263 30	220	+ 15 30	56 5					Top Rock Brk		

Add'n'l Inform.

Oak-O. Fir-Fr. Pine-Pi. Cedar-Ce. Sycamore .....Sy. Eucalyptus .....Eu. Plus combinations of these and all common standard abbreviations.

Traveled Rd. Tr. Rd. Fence .....F. Fn. Int. Fences. V. Fns. Ditch .....D. Di. Telephone Pole T.P. Power Pole...P.P. Culvert .....Cul.

Saddle .....Sa. Swale .....Sw. Flat .....Fl. Stream .....Str. Trail .....Tr. Pavement ..Pvt. Edge of Road E.Rd.

Side of Canyon S.Cn. Top of Bank...T.B. Bottom of Bank. B.B. Top of Cut....T.C. Bottom of Cut..B.C. Top of Fill....T.F. Bottom of Fill. B.F.

Inters. of Draws. V.D's Break in Slope...Bk.S. Steep Slope.....S.S. Top of Cliff.....T.Cl. Bottom of Cliff..B.Cl. Top of Spur.....T.Sp. Bottom Canyon..B.Cn.

F.B. 1131 PG. 58

Topography Description Legend:
Side Hill.....S.H. Bottom Draw. B.D.
Side of Draw. S.D. Bottom Wash B.W.
Side of Ridge. S.R. Top of Ridge. T.R.
Head of Draw H.D. Toe of Slope. T.S.

Form 301 10M 3-34

PLEASE RETURN TO
LOS ANGELES COUNTY SURVEYOR
700 HALL OF RECORDS

NOTE: ANY ADDITIONS OR CHANGES ON THIS SHEET MUST BE MADE OR CIRCLED IN RED INK, WITH DATE AND NAME OF PERSON MAKING CHANGE

Do not extend notes this side of this line

Transit at	Sight on	Stadia Intercepts	Stadia Distance	Stadia Rod—	Horizontal Angle 0° to 360° Right	Horiz. Distance	+ — Vertical Angle	Elevation of Point	+ Back Sight	+ — Difference Elevation	Height of Instrument	+ — Vertical Distance	REMARKS Station	Left	Right
P#7	P#6	4.20 / 2	220	2.0	264° 25'	212	+ 11° 20'	29358	1	—	28953	—	S.H. Side Rk Pt		
		1.60 / 0.	160	0.0	250° 0'	159	+ 3° 15'	045	2	—	—	—	" " " S.H.		
		6.56 / 5.	156	5.0	245° 40'	156	+ 1° 05'	28933	3	—	—	—	B. Rock Pt E.W.		
		3.82 / 2.	182	2.0	272° 05'	165	+ 17° 50'	29465	4	—	—	—	S.H.		
		5.72 / 4.	172	4.0	246° 22'	172	+ 2° 35'	28972	5	—	—	—	Side Rk Pt S.H.		
		3.13 / 2.	113	2.0	291° 15'	97	+ 22° 25'	29334	6	—	—	—	S.H.		
		4.75 / 3.	175	4.0	244° 45'	175	+ 1° 40'	28964	7	—	—	—	1-2' 2-1' Ayc. Tree		
		1.50 / 7.	50	7.1	122° 15'	50	— 0° 0'	882	8	—	—	—	℄ 10' Stream		
		1.63 / 7.	63	6.8	159° 15'	63	— 0° 0'	885	9	—	—	—	" 6° "		
		3.27 / 3.	27	3.4	121° 20'	27	— 0° 0'	919	10	—	—	—	T. Bank B.W.		
		4.55 / 4.	55	4.0	173° 30'	55	+ 3° 05'	943	11	—	—	—	" " " "		
		4.90 / 4	90	4.0	184° 10'	90	+ 2° 20'	949	12	—	—	—	" " " "		
		2.46 / 2.	46	1.6	193° 15'	46	— 0° 0'	937	13	—	—	—	fl. " "		
		9.91 / 9.	91	9.0	193° 20'	91	+ 2° 15'	900	14	—	—	—	℄ 10' Str		
		2.45 / 2.	45	1.7	219° 45'	45	— 0° 0'	934	15	—	—	—	T.B. B.W.		
		2.48 / 2	48	1.7	222° 15'	48	— 0° 0'	936	16	—	—	—	4' Cot Tree		
		8.40 / 7.	140	7.0	197° 10'	140	+ 0° 55'	905	17	—	—	—	℄ Tr Rd ℄ 10' Stream		
		3.70 / 3.	70	2.2	231° 30'	70	— 0° 0'	931	18	—	—	—	T.B. 3' cot Tree		
		5.52 / 4.	152	4.0	206° 20'	152	+ 2° 15'	974	19	—	—	—	fl. B.W.		
		4.21 / 3.	121	3.0	215° 40'	121	+ 1° 35'	957	20	—	—	—	" " "		
		5.66 / 4.	166	4.0	218° 50'	166	+ 1° 50'	967	21	—	—	—	" " "		

Add'n'l Inform.

Notes Red. _____ Platted _____ Job No. 8390 Division No. _____ F.B. 1131 PG. 59
Date _____ Date _____ Survey of Alisso Co Road.
Notes Chkd. [illegible] Checked _____ Survey by Rosecrans Notes H.E.G. Date 6-23-44
Date 7-2-44 Date _____ Map No. _____ Indexed A. C. Johnson

Form 301 10M 3-34

PLEASE RETURN TO
LOS ANGELES COUNTY SURVEYOR
700 HALL OF RECORDS

NOTE: ANY ADDITIONS OR CHANGES ON THIS SHEET MUST BE MADE OR CIRCLED IN RED INK. WITH DATE AND NAME OF PERSON MAKING CHANGE

Do not extend notes this side of this line

Transit at	Sight on	Stadia Intercepts	Stadia Distance	Stadia Rod—	Horizontal Angle 0° to 360° Right	Horiz. Distance	+ — Vertical Angle	Elevation of Point	+ Back Sight	+ — Difference Elevation	Height of Instrument	+ — Vertical Distance	REMARKS Station	Left	Right
P7	P6	4.92			° '		° '		1						
		3.	192	3 0	209 5	192	+ 1 35	2897 8			2895 3		Fl.		
		7.27			° '		° '		2						
		4	327	6 0	235 28 20	327	+ 1 01	2895 0					P #8 set in 2 wash		
					° '		° '		3						
					° '		° '		4						
P #8	P #7				° '		° '	2895 1	5 1		2900 2				
		11.28			° '		° '		5						
		8.	328	9 8	0 0	328	— 0 0	2890 4					P. #7		
		10.32			° '		° '		6				E.W.		
		9.	132	9 0	35 0 25	132	+ 1 10	940					T.S 2' cot. T		
		9.31			° '		° '		7						
		8	131	8 0	2 20	131	+ 0 45	940					Wash		
		4.89			° '		° '		8						
		4.	89	4 0	4 50	89	— 1 20	941					Wash		
		6.59			° '		° '		9						
		6.	59	5 6	10 05	59	— 0 0	946					"		
		5.27			° '		° '		10						
		5.	27	5 2	14 0	27	— 0 0	950					"		
		4.47			° '		° '		11						
		4.	47	3 8	176 25	47	— 0 0	964					"		
		1.52			° '		° '		12						
		1.	52	5 1	197 05	52	— 0 0	951					T.B		
		4.51			° '		° '		13						
		4	51	4 4	185 50	51	— 0 0	958					B.B. E.W.		
		5.20			° '		° '		14						
		3.	220	3 0	295 20	185	+ 23 40	2978 2					S.H.		
		1.69			° '		° '		15						
		1.	69	0 5	208 40	69	— 0 0	2900 2					B. Rock Cliff		
		2.71			° '		° '		16						
		2.	71	2 0	191 15	71	— 0 0	2898 2					2' Cotw. Tree		
		6.96			° '		° '		17						
		6	96	6 0	195 0	96	+ 4 00	2901 0					B.t. Rock P.A.		
		6.70			° '		° '		18						
		5	170	5 0	293 20	146	+ 21 40	537					S.H.		
		2.90			° '		° '		19						
		2.	90	2 0	187 20	90	+ 1 15	014					T.B.		
		5.90			° '		° '		20						
		5.	90	3 7	173 35	90	— 0 0	2896 5					BB E.W		
		4.0			° '		° '		21						
		3	100	3 0	316 37	93	+ 15 10	2923 5					G. Hog Sh		

Add'n'l Inform.

Traveled Rd. Tr. Rd. Fence ..... Fn. Int. Fences. V. Fns. Ditch ..... Di. Telephone Pole T.P. Power Pole ... P.P. Culvert ..... Cul.

Oak-O. Fir-Fr. Pine-Pi. Cedar-Ce. Sycamore ..... Sy. Eucalyptus ..... Eu. Plus combinations of these and all common standard abbreviations.

Saddle ..... Sa. Swale ..... Sw. Flat ..... Fl. Stream ..... Str. Trail ..... Tr. Pavement ... Pvt. Edge of Road E.Rd.

Side of Canyon S.Cn. Top of Bank... T.B. Bottom of Bank. B.B. Top of Cut..... T.C. Bottom of Cut... B.C. Top of Fill ..... T.F. Bottom of Fill. B.F.

Inters. of Draws. V.D's Break in Slope.. Bk.S. Steep Slope..... S.S. Top of Cliff..... T.Cl. Bottom of Cliff.. B.Cl. Top of Spur..... T.Sp. Bottom Canyon.. B.Cn.

F.B. 131 PG. 60

Topography Description Legend:
Side Hill..... S.H. Bottom Draw. B.D.
Side of Draw. S.D. Bottom Wash B.W.
Side of Ridge. S.R. Top of Ridge. T.R.
Head of Draw H.D. Toe of Slope.. T.S.

Form 301 10M 3-34

PLEASE RETURN TO
LOS ANGELES COUNTY SURVEYOR
700 HALL OF RECORDS

NOTE: ANY ADDITIONS OR CHANGES ON THIS SHEET MUST BE MADE OR CIRCLED IN RED INK, WITH DATE AND NAME OF PERSON MAKING CHANGE

Do not extend notes this side of this line

Transit at	Sight on	Stadia Intercepts	Stadia Distance	Stadia Rod—	Horizontal Angle 0° to 360° Right	Horiz. Distance	+ — Vertical Angle	Elevation of Point	+ Back Sight	+ — Difference Elevation	Height of Instrument	+ — Vertical Distance	REMARKS Station	Left	Right
P-#8	P-7	2.68	68	2 0	316 22	65	+ 11 30	29117	1		29002		S.H.		
		2.69	69	2 0	295 40	66	+ 12 40	130	2				" "		
		2.58	58	7 0	226 20	57	+ 8 00	012	3				Side Draw. B. Rock Pt		
		3.49	49	3 5	238 55	49	− 0 0	28967	4				Mouth of ℄ Draw		
		2.88	88	2 0	330 50	86	+ 8 15	29093	5				S.H.		
		6.52	52	6 0	250 50	51	+ 7 52	013	6				S.D. T.S.		
		8.80	80	8 0	250 45	73	+ 17 10	148	7				B. Draw		
		4.44	144	3 0	339 50	143	+ 5 15	105	8				S.H.		
		4.89	89	4 0	239 37	87	+ 8 52	099	9				S.D.		
		11.09	109	10 0	249 05	104	+ 12 30	133	10				B. D.		
		0.48	48	0 0	326 45	48	+ 1 10	012	11				T.B		
		6.76	76	6 0	340 35	76	+ 4 30	002	12				" "		
		5.13	113	4 0	239 20	110	+ 9 30	148	13				S.H S.D		
		8.05	105	7 0	342 30	104	+ 4 35	016	14				T.B.		
		12.00	133	11 0	245 30	130	+ 8 30	087	15				B.D. B. Rock Gorge		
		10.67	140	6 0	349 0	140	+ 2 10	28995	16				T.B.		
		6.40	139	1 0	241 0	185	+ 10 20	29238	17				Bot Cliff.		
		2.30	112	5 7	347 40	112	− 0 0	28949	18				E.W. B.B.		
		6.12	141	9 0	242 45	137	+ 10 10	29158	19				B. Draw Rock		
		10.41	156	10 0	242 20	152	+ 9 40	161	20				" " Rock		
		11.56	87	9 0	340 37	86	+ 5 05	28989	21				B.B. E.W.		
		10.0													
		9.87													
		9.													

Add'n'l Inform.

Notes Red. _____ Platted _____ Job No. 8390 Division No. _____ F.B. 1131 PG. 81
Date _____ Date _____ Survey of Aliso Cr. Rd.
Notes Chkd. H. N. B. Checked _____ Survey by Rosecrans Notes H.E.G. Date 6-23-44
Date 7-4-44 Date _____ Map No. _____ Indexed C. Johnson

Form 301 10M 3-34

PLEASE RETURN TO
LOS ANGELES COUNTY SURVEYOR
700 HALL OF RECORDS

NOTE: ANY ADDITIONS OR CHANGES ON THIS SHEET MUST BE MADE OR CIRCLED IN RED INK, WITH DATE AND NAME OF PERSON MAKING CHANGE

Do not extend notes this side of this line

Transit at	Sight on	Stadia Intercepts	Stadia Distance	Stadia Rod—	Horizontal Angle 0° to 360° Right	Horiz. Distance	+ — Vertical Angle	Elevation of Point	+ Back Sight	+ — Difference Elevation	Height of Instrument	+ — Vertical Distance	REMARKS Station	Left	Right
P.8	P.7	8.70			° '		° '		1						
		7	170	7 0	242 52	165	+ 10 0	2922 3			2900 2		B.B. Rock Stks		
		5.36			° '		° '		2						
		5.0	36	4 8	324 10	36	− 0 0	2895 4					B.B. E.W.		
		5.35			° '		° '		3						
		5.	35	5 0	266 20	34	+ 10 25	2901 6					18" sgc. Tree		
		6.42			° '		° '		4						
		6.	42	6 0	293 0	40	+ 11 55	028 8					12" " "		
		5.37			° '		° '		5						
		5.	37	5 0	279 0	36	+ 11 25	027 7					2-12" " "		
		2.68			° '		° '		6						
		1.	168	2 0	231 35	161	+ 11 30	31 0					Side Rock Cliff		
		6.54			° '		° '		7						
		6.	54	6 0	271 0	52	+ 10 25	038 8					Brk. Slope		
		5.84			° '		° '		8						
		4	184	5 0	244 50	177	+ 11 0	298					B.O.		
		7.95			° '		° '		9						
		6.	195	6 0	245 35	187	+ 11 30	328					" "		
		1.55			° '		° '		10						
		1.	55	1 0	271 35	54	+ 8 30	073					B.O.		
		4.91			° '		° '		11						
		3.90	101	5 0	274 45	95	+ 13 40	184					S.H.		
		7.91			° '		° '		12						
		7	191	1 0	242 55	183	+ 11 55	378					Top Rock cliff		
		10.42			° '		° '		13						
		9.	142	9 0	274 25	139	+ 8 40	125					S.H.		
		7.85			° '		° '		14						
		6.	185	7 0	238 25	173	+ 14 35	383					S.O.		
		4.93			° '		° '		15						
		3.00	193	4 0	274 30	174	+ 18 25	542					S.H.		
		2.54			° '		° '		16						
		1.	154	1 0	237 50	145	+ 14 15	361					T. Rock Cliff		
		1.62			° '		° '		17						
		0	162	1 0	233 15	149	+ 16 10	427					" "		
		7.47			° '		° '		18						
		6.	147	7 0	234 30	137	+ 15 0	299					SH. Ess" "		
		5.36			° '		° '		19						
		4	136	4 0	229 45	126	+ 15 25	336					" " " "		
		1.10			° '		° '		20						
		0	110	0 0	228 10	105	+ 14 40	239					SH.		
		6.88			° '		° '		21						
		6	88	6 0	223 45	82	+ 15 30	172					T.P. Rock Pt.		

Add'n'l Inform.

F.B. 1181 PG. 62

Topography Description Legend:
Side Hill...S.H. Bottom Draw..B.D.
Side of Draw..S.D. Bottom Wash B.W.
Side of Ridge..S.R. Top of Ridge..T.R.
Head of Draw H.D. Toe of Slope..T.S.

Inters. of Draws V.D's
Break in Slope..Bk.S.S.
Steep Slope.....S.S.
Top of Cliff.....T.Cl.
Bottom of Cliff..B.Cl.
Top of Spur.....T.Sp.
Bottom Canyon..B.Cn.

Side of Canyon S.Cn.
Top of Bank..T.B.
Bottom of Bank..B.B.
Top of Cut.....T.C.
Bottom of Cut..B.C.
Top of Fill.....T.F.
Bottom of Fill..B.F.

Saddle .....Sa.
Swale .....Sw.
Flat .....Fl.
Stream .....Str.
Trail .....Tr.
Pavement .....Pvt.
Edge of Road E.Rd.

Traveled Rd. Tr.Rd.
Fence .....Fn.
Int. Fences..V.Fns.
Ditch .....Di.
Telephone Pole T.P.
Power Pole...P.P.
Culvert .....Cul.

Oak-O. Fir-Fr.
Pine-Pi. Cedar-Ce.
Sycamore .....Sy.
Eucalyptus .....Eu.
Plus combinations of these and all common standard abbreviations.

Form 301 10M 3-34

PLEASE RETURN TO
LOS ANGELES COUNTY SURVEYOR
700 HALL OF RECORDS

NOTE: ANY ADDITIONS OR CHANGES ON THIS SHEET MUST BE MADE OR CIRCLED IN RED INK, WITH DATE AND NAME OF PERSON MAKING CHANGE

Do not extend notes this side of this line

Transit at	Sight on	Stadia Intercepts	Stadia Distance	Stadia Rod—	Horizontal Angle 0° to 360° Right	Horiz. Distance	+ — Vertical Angle	Elevation of Point	+ Back Sight	+ — Difference Elevation	Height of Instrument	+ — Vertical Distance	REMARKS Station	Left	Right
P8	P7	127 / 0	127	0 0	204 0	117	+ 16 40	29352	1		29002		Top Rock Shot		
		675 / 6	75	6 0	227 30	71	+ 12 36	103	2				Brk " Ft		
		734 / 6	134	6 0	208 20	123	+ 17 00	318	3				Top Ridge.		
		531 / 4	131	5 0	195 45	121	+ 16 10	303	4				" Rock Cliff		
		106 / 0	106	0 0	208 20	101	+ 12 30	226	5				" " "		
		70 / 6	100	6 0	207 45	95	+ 12 40	158	6				Brk on Rock face		
		312 / 2	112	2 0	215 20	108	+ 10 52	191	7				S.H		
		550 / 4	150	4 0	215 0	140	+ 15 15	344	8				Top Ridge.		
		193 / 1	193	1 0	216 50	183	+ 13 20	426	9				" Rock Cliff		
		689 / 5	189	6 0	231-53-20	173	+ 16 50	467	10				P. #9. Set 112 El 29451		
									11						
P#9	P#8						− 53	29459	12		29512				
		1186 / 10	186	11 0	0 0	174	− 14 44	28945	13 X				P #8 El 28945.06		
		1125 / 10	125	11 0	338 40	115	− 16 50	29056	14				Brk. S.D.		
		1106 / 10	106	11 0	325 30	98	− 15 30	129	15				" " "		
		253 / 1.0	153	1 0	307 25	153	− 0 0	502	16				S.H.		
		1081 / 10	81	11 0	321 05	76	− 15 05	198	17				Top Rock Cliff		
		1191 / 11	95	12 0	311 55	91	− 11 35	205	18				" " "		
		1194 / 11	94	12 0	309 35	89	− 13 35	178	19				Side " "		
		1202 / 11	102	12 0	310 25	100	− 7 10	265	20				" " + S.H.		
		1271 / 11	171	1 0	295 37	168	+ 7 50	733	21				S.H.		

Add'n'l Inform.

Notes Red. ____ Platted ____ Job No. 8390 Division No. ____ F.B. 1431 PG. 53

Date ____ Date ____ Survey of Pl. Sp. Cr. Rd. Notes ____ Date 6-23-44

Notes Chkd. H.H.B. Checked ____ Survey by Lawrence ____ Map No. ____ Indexed ____ Date ____

Date 7-4-44 Date ____ Date ____

Form 301 IBM 2-34

PLEASE RETURN TO
LOS ANGELES COUNTY SURVEYOR
700 HALL OF RECORDS

NOTE: ANY ADDITIONS OR CHANGES ON THIS SHEET MUST BE MADE OR CIRCLED IN RED INK, WITH DATE AND NAME OF PERSON MAKING CHANGE

Do not extend notes this side of this line

Transit at	Sight on	Stadia Intercepts	Stadia Distance	Stadia Rod—	Horizontal Angle 0° to 360° Right	Horiz. Distance	+ — Vertical Angle	Elevation of Point	+ Back Sight	+ — Difference Elevation	Height of Instrument	+ — Vertical Distance	REMARKS Station	Left	Right
P9	P8	11.94 / 11.	94	12.0	303° 05'	94	− 3° 35'	2933.3	1		2951.2		SF		
		11.83 / 11	83	12.0	295° 05'	83	− 3° 05'	347	2				Top Rock Pt		
		11.37 / 10.	137	11.0	325° 10'	135	− 6° 30'	248	3				G flag SH		
		11.15 / 10.	115	11.0	309° 10'	115	− 3° 40'	328	4				S.H.		
		4.32 / 4.	32	3.8	199° 00'	32	− 0° 0'	474	5				G. flag. Top Spur		
		1.43 / 1.	43	1.1	196° 30'	43	− 0° 0'	469	6				T. Sp.		
		10.60 / 10.	60	10.0	255° 35'	59	− 8° 45'	322	7				B.D		
		9.61 / 9.	61	9.1	231° 10'	61	− 0° 0'	421	8				S.H.		
		11.65 / 11.	65	12.0	297° 10'	65	− 4° 0'	347	9				T. Rock Cliff		
		11.83 / 11.	83	12.0	245° 20'	83	− 3° 45'	338	10				B.D.		
		11.69 / 11.	69	12.0	300° 40'	68	− 6° 25'	317	11				Brk. Rock Cliff		
		12.04 / 11.	104	12.0	261° 50'	104	− 0° 40'	380	12				S.H.		
		11.70 / 11.	70	17.0	313° 40'	64	− 17° 40'	139	13				Bot. Rock Cliff		
		2.43 / 1.	143	1.0	271° 45'	143	+ 2° 25'	562	14				S.H.		
		6.11 / 4	211	5.0	276° 20'	204	+ 10° 40'	845	15				S.H.		
		11.55 / 11.	55	12.0	299° 0'	55	− 4° 16'	351	16				T. Rock Cliff		
		11.54 / 11.	54	12.0	280° 45'	53	− 9° 30'	305	17				G. flag B.D.		
		11.83 / 9.	283	10.0	268° 40'	277	+ 8° 05'	805	18				S.H		
		11.43 / 11.	43	12.0	270° 15'	40	− 14° 15'	290	19				B.D		
		8.38 / 6.	238	7.0	264° 10'	236	+ 5° 50'	682	20				S.H.		
		9.30 / 9.	30	9.0	252° 30'	30	− 0° 0'	422	21				T Rock. SH		

Add'n'l Inform.

F.B. 1131 PG. 64

Topography Description Legend:
Side Hill.....S.H. Bottom Draw.B.D.
Side of Draw.S.D. Bottom Wash B.W.
Side of Ridge.S.R. Top of Ridge.T.R.
Head of Draw H.D. Toe of Slope..T.S.

Inters. of Draws. V.D's
Break in Slope..Bk.S.
Steep Slope.....S.S.
Top of Cliff.....T.Cl.
Bottom of Cliff..B.Cl.
Top of Spur.....T.Sp.
Bottom Canyon..B.Cn.

Side of Canyon S.Cn.
Top of Bank..T.B.
Bottom of Bank.B.B.
Top of Cut.....T.C.
Bottom of Cut..B.C.
Top of Fill.....T.F.
Bottom of Fill.B.F.

Saddle .....Sa.
Swale .....Sw.
Flat .....Fl.
Stream .....Str.
Trail .....Tr.
Pavement .....Pvt.
Edge of Road E.Rd.

Traveled Rd. Tr.Rd.
Fence .....Fn.
Int. Fences.V.Fns.
Ditch .....Di.
Telephone Pole T.P.
Power Pole...P.P.
Culvert .....Cul.

Oak-O. Fir-Fr.
Pine-Pl. Cedar-Ce.
Sycamore .....Sy.
Eucalyptus .....Eu.
Plus combinations of these and all common standard abbreviations.

Form 301 10M 3-34

PLEASE RETURN TO
LOS ANGELES COUNTY SURVEYOR
700 HALL OF RECORDS

NOTE: ANY ADDITIONS OR CHANGES ON THIS SHEET MUST BE MADE OR CIRCLED IN RED INK, WITH DATE AND NAME OF PERSON MAKING CHANGE

Do not extend notes this side of this line

Transit at	Sight on	Stadia Intercepts	Stadia Distance	Stadia Rod—	Horizontal Angle 0° to 360° Right	Horiz. Distance	+ − Vertical Angle	Elevation of Point	+ Back Sight	+ − Difference Elevation	Height of Instrument	+ − Vertical Distance	REMARKS Station	Left	Right
P.9	P.8	3.06	206	2	260 30	206	+ 1 45	2955.4	1		2951.2		S.H.		
		1 6.85	185	6	254 45	185	− 1 20	408	2				B.D. 12'N		
		3. 11.33	123	11	248 05	133	− 1 0	379	3				B.D. 12'		
		10. 2.84	84	2	193 15	83	+ 5 50	577	4				T. Sp		
		2. 11.86	86	12	249 25	86	− 3 40	337	5				V D. 12'N		
		11. 7.39	139	6	185 25	136	+ 8 20	651	6				T. Sp		
		6 9.90	190	9	184 30	186	+ 8 50	719	7				" "		
		8.87	87	9	219 55	87	+ 2 45	463	8				S.H.		
		8. 8.21	221	7	185 15	216	+ 8 40	771	9				T. Sp.		
		6 9.75	275	8	181 10	269	+ 8 30	832	10				" "		
		T 10.69	269	10	175 25	264	+ 7 40	767	11				S.H.		
		8. 11.31	31	12	92 25	31	− 0 25	279	12				T. Brk		
		11 11.82	220	13	173 30	214	+ 9 07	725	13				S.H.		
		9 11.83	83	12	84 20	81	− 9 05	263	14				T. Rock Brk.		
		11. 9.71	171	8	169 20	169	+ 5 30	595	15				S.H		
		8. 6.81	~~81~~			78		292	16						
		5. 9.70	~~70~~	7	62 05	~~77~~	− 10 50	~~268~~		Stadia	Dist 8L	+ HNB	T. Pick Brk.		
		8 11.64	170	9	169 0	168	+ 5 50	502	17				S.H		
		11. 3.21	64	12	72 15	62	− 10 30	281	18				S.H.		
		2. 11.55	121	2	163 00	121	− 0 0	492	19				S.H.		
		11. 5.82	55	12	114 25	53	− 10 07	395	20				Brk Slope		
		5	82	5	162 20	82	− 0 0	457	21				S.H.		

Add'n'l Inform.

Notes Red. ____ Platted ____ Job No. 8390 Division No. ____ F.B. 1131 Pg. 65

Date ____ Date ____ Survey of Alison Co. Road

Notes Chkd. H.H.B. Checked ____ Survey by Fosterbrig Notes H.E.G. Date June 30, 1944

Date 7-11-44 Date ____ Map No. ____ Indexed ____ Date ____

Form 301 10M 3-34

PLEASE RETURN TO
LOS ANGELES COUNTY SURVEYOR
700 HALL OF RECORDS

NOTE: ANY ADDITIONS OR CHANGES ON THIS SHEET MUST BE MADE OR CIRCLED IN RED INK, WITH DATE AND NAME OF PERSON MAKING CHANGE

Do not extend notes this side of this line

Transit at	Sight on	Stadia Intercepts	Stadia Distance	Stadia Rod —	Horizontal Angle 0° to 360° Right	Horiz. Distance	+ — Vertical Angle	Elevation of Point	+ — Back Sight	+ — Difference Elevation	Height of Instrument	+ — Vertical Distance	REMARKS Station	Left	Right
P-9	P-8	11.93			° ′		° ′		1						
		11.00	93	12°	143 55	92	− 4 40	2931.7			2951.2		Slope		
		11.44			° ′		° ′		2						
		11.	44	12°	151 0	44	− 0 45	387					S.H		
		6.60			° ′		° ′		3						
		8.	160	8°	143 40	159	− 3 55	323					"		
		10.90			° ′		° ′		4						
		10.	90	16°	87 25	83	− 10 45	104					T.S.		
		11.07			° ′		° ′		5						
		9.	207	10°	146 25	207	− 1 55	3144					S.H Draw		
		11.14			° ′		° ′		6						
		10	114	12°	110 30	107	− 14 40	132					S.H.		
		11.35			° ′		° ′		7						
		9.	235	11°	135 10	235	− 2 05	318					" "		
		11.39			° ′		° ′		8						
		10.	139	11°	129 10	135	− 10 05	169					" "		
		9.90			° ′		° ′		9						
		7.	290	9°	121 05	290	− 1 07	366					Flog. Sp.		
"	"			—	° ′	—	° ′	2945.9	10		2951.0		New setup		
		8.69			° ′		° ′		11						
		7	169	8°	131 10	165	− 8 47	2917.5					S.H.		
		8.57			° ′		° ′		12						
		7	167	8°	100 30	155	− 15 30	002					E wash		
		11.81			° ′		° ′		13						
		10	181	11°	131 45	177	− 8 06	149					S.H. Dr		
		10.65			° ′		° ′		14						
		9	165	10°	110 10	156	− 13 15	043					T.S		
		9.05			° ′		° ′		15						
		7	208	5°	131 40	205	− 6 18	205					S.H.		
		3.57			° ′		° ′		16						
		1	257	3°	115 50	249	− 9 57	042					T.S. & B.C.		
		5.40			° ′		° ′		17						
		3	240	4°	125 15	237	− 6 17	209					S.H.		
		8.86			° ′		° ′		18						
		7	186	13°	120 25	181	− 9 37	074					T.S. & Dr.		
		10.71			° ′		° ′		19						
		8	271	10°	119 45	269	− 4 48	184					T.C.		
		11.90			° ′		° ′		20						
		9	290	11°	121 20	289	− 3 00	250					T.C. & TR		
		10.88			° ′		° ′		21						
		6	288	10°	125 20	288	− 0 58	361					T.R.		

Add'n'l Inform.

F.B. 1131 PG. 66

Topography Description Legend:
Side Hill ....S.H. Bottom Draw..B.D.
Side of Draw..S.D. Bottom Wash B.W.
Side of Ridge..S.R. Top of Ridge..T.R.
Head of Draw H.D. Toe of Slope..T.S.

Inters. of Draws..V.D's
Break in Slope..Bk.S.
Steep Slope.....S.S.
Top of Cliff.....T.Cl.
Bottom of Cliff..B.Cl.
Top of Spur.....T.Sp.
Bottom Canyon..B.Cn.

Side of Canyon S.Cn.
Top of Bank..T.B.
Bottom of Bank.B.B.
Top of Cut.....T.C.
Bottom of Cut..B.C.
Top of Fill.....T.F.
Bottom of Fill B.F.

Saddle .....Sa.
Swale .....Sw.
Flat .....Fl.
Stream .....Str.
Trail .....Tr.
Pavement ..Pvt.
Edge of Road E.Rd.

Traveled Rd. Tr.Rd.
Fence .....Fn.
Int. Fences..V.Fns.
Ditch .....Di.
Telephone Pole..T.P.
Power Pole...P.P.
Culvert .....Cul.

Oak-O. Fir-Fr.
Pine-Pi. Cedar-Ce.
Sycamore .....Sy.
Eucalyptus .....Eu.
Plus combinations of these and all common standard abbreviations.

Form 301 10M 3-34

PLEASE RETURN TO
LOS ANGELES COUNTY SURVEYOR
700 HALL OF RECORDS

NOTE: ANY ADDITIONS OR CHANGES ON THIS SHEET MUST BE MADE OR CIRCLED IN RED INK, WITH DATE AND NAME OF PERSON MAKING CHANGE

Do not extend notes this side of this line

Transit at	Sight on	Stadia Intercepts	Stadia Distance	Stadia Rod—	Horizontal Angle 0° to 360° Right	Horiz. Distance	+ — Vertical Angle	Elevation of Point	+ Back Sight	+ — Difference Elevation	Height of Instrument	+ — Vertical Distance	REMARKS Station	Left	Right
P9	P8	987 / 7	287	7 8	131 40	287	− 0 0	25432	1		2951.0		T.R.		
		1112 / 9	212	10 0	147 10	212	− 1 25	360	2				S.H Dr.		
		296 / 2	296	30	138 40	296	+ 1 20	547	3				T.R.		
		232 / 7	232	80	137 45	232	− 1 25	372	4				S.H.		
		616 / 3	316	4 0	144 40	315	+ 3 26	656	5				T.R.		
		1118 / 9	218	10 0	140 30	218	− 1 35	353	6				9 flag		
		972 / 2	272	30	144 15	272	+ 1 35	555	7				S.H.		
		872 / 7	172	7 4	152 00	172	− 0 0	25436	8				"		
		412 / 1	313	2 0	152 00	312	+ 3 43	725	9				T.R.		
		1032 / 7	333	9 0	159 50	330	+ 5 47	753	10				"		
		699 / 8	299	6 0	157 48	297	+ 4 28	681	11				S.H.		
		863 / 5	363	7 0	164 50	358	+ 6 21	839	12				T.R.		
		1096 / 8	296	9 0	166 05	293	+ 5 21	694	13				S.H.		
		894 / 5	394	7 0	170 00	388	+ 7 02	917	14				T.R.		
		1123 / 4	323	10 0	172 15	328	+ 7 08	818	15				S.H.		
		957 / 6	357	6 0	172 00	352	+ 6 52	873	16				"		
		643 / 3	343	5 0	166 20	339	+ 5 53	810	17				"		
		817 / 3	317	6 0	161 40	315	+ 5 00	724	18				"		
		783 / 5	283	6 0	156 30	281	+ 4 10	653	19				"		
		682 / 4	282	5 0	148 10	281	+ 3 12	615	20				"		
		1111 / 10	111	11 0	103 37	-15 102	− 16 53	909 1	21				T.P.1. 15-10		

Add'n'l Inform.

Notes Red. ____ Platted ____ Date ____ Date ____ Notes Chkd. H.N.B. Checked ____ Date ____ Date 7-24-44

Job No. 8290 Division No. 7 Survey of Alice Court Survey by Rosecrans & Johnston Notes ____ Date 7-3-44 Map No. ____ Indexed ____ Date ____

F.B. 1131 PG. 67

Form 301 10M 3-34

PLEASE RETURN TO
LOS ANGELES COUNTY SURVEYOR
700 HALL OF RECORDS

NOTE: ANY ADDITIONS OR CHANGES ON THIS SHEET MUST BE MADE OR CIRCLED IN RED INK, WITH DATE AND NAME OF PERSON MAKING CHANGE

Do not extend notes this side of this line

Transit at	Sight on	Stadia Intercepts	Stadia Distance	Stadia Rod—	Horizontal Angle 0° to 360° Right	Horiz. Distance	+ — Vertical Angle	Elevation of Point	+ Back Sight	+ — Difference Elevation	Height of Instrument	+ — Vertical Distance	REMARKS Station	Left	Right
					° ′		° ′		1						
T.P.1 15	P 9				° ′		° ′	29093	2 51		29144				
		615 / 5	115	5°	° ′ 0 0	102	+ 19 53	462	3 ✓				P # 9. 2445 9		
					° ′ ″ 71-19-15		° ′		4				T.P.1 # 14 1"x2"		
		1157 / 1	87	12°	° ′ 76 15	87	− 1 51	28996	5 ✓				Too rock Pt		
		1160 / 11	60	12°	° ′ 77 30	60	− 2 42	995	6 ✓				"		
		530 / 5	30	5°	° ′ 53 15	30	− 0 0	29092	7				Brk end of rock		
		1133 / 11	33	12°	° ′ 73 20	33	− 2 30	011	8				T.S " " "		
		116 / 1	16	0°	° ′ 317 45	16	− 0 0	144	9				S.H.		
		1120 / 11	20	11°	° ′ 129 10	20	− 8 24	006	10				T.S		
		1135 / 11	35	10°	° ′ 188 50	35	− 0 0	037	11				"		
		136 / 1	36	0°	° ′ 245 40	36	− 0 0	144	12				S.H.		
		970 / 9	70	9°	° ′ 198 45	70	− 0 0	048	13				T.S.		
		471 / 9	71	4°	° ′ 236 10	71	+ 3 15	201	14				S.H.		
		802 / 7	102	7°	° ′ 210 45	102	− 0 0	066	15				T.S.		
		562 / 3	262	4°	° ′ ″ 235-38-30	250	+ 12 28	29656	16 ✓				P # 10 Set 1"x2"		
					° ′		° ′		17						
P 10	T.P.1 15				° ′		° ′	29656	18 47		29703				
		464 / 2	264	3°	° ′	250	− 13 05	29092	19				29092 T.P.1. # 15		
		1146 / 10	146	11°	° ′ 205 55	146	− 2 03	541	20				V Drs		
		1105 / 10	105	11°	° ′ 200 00	104	− 5 55	487	21				B D		

Add'n'l Inform.

F.B. 1131 PG. 68

Topography Description Legend:
Side Hill....S.H. Bottom Draw.B.D.
Side of Draw.S.D. Bottom Wash B.W.
Side of Ridge.S.R. Top of Ridge.T.R.
Head of Draw H.D. Toe of Slope..T.S.

Inters. of Draws.V.D's
Break in Slope..Bk.S.
Steep Slope.....S.S.
Top of Cliff.....T.Cl.
Bottom of Cliff..B.Cl.
Top of Spur.....T.Sp.
Bottom Canyon..B.Cn.

Side of Canyon S.Cn.
Top of Bank...T.B.
Bottom of Bank.B.B.
Top of Cut.....T.C.
Bottom of Cut..B.C.
Top of Fill.....T.F.
Bottom of Fill.B.F.

Saddle .....Sa.
Swale .....Sw.
Flat .....Fl.
Stream .....Str.
Trail .....Tr.
Pavement ....Pvt.
Edge of Road E.Rd.

Traveled Rd. Tr.Rd.
Fence .....Fn.
Int. Fences.V.Fns.
Ditch .....Di.
Telephone Pole T.P.
Power Pole...P.P.
Culvert .....Cul.

Oak-O. Fir-Fr.
Pine-Pi. Cedar-Ce.
Sycamore .....Sy.
Eucalyptus .....Eu.
Plus combinations of these and all common standard abbreviations.

Form 301 10M 3-34

PLEASE RETURN TO
LOS ANGELES COUNTY SURVEYOR
700 HALL OF RECORDS

NOTE: ANY ADDITIONS OR CHANGES ON THIS SHEET MUST BE MADE OR CIRCLED IN RED INK, WITH DATE AND NAME OF PERSON MAKING CHANGE

Do not extend notes this side of this line

Transit at	Sight on	Stadia Intercepts	Stadia Distance	Stadia Rod—	Horizontal Angle 0° to 360° Right	Horiz. Distance	+ — Vertical Angle	Elevation of Point	+ Back Sight	+ — Difference Elevation	Height of Instrument	+ — Vertical Distance	REMARKS Station	Left	Right
P 10	T.P.1 15	1073 / 10	73	15°	200° 20'	71	− 8° 33'	294.46	1		2970.3		B.D.		
		872 / 8	72	9°	160° 35'	64	− 19° 55'	38.3	2				"		
		811 / 8	11	8°	136° 30'	11	− 0° 0'	62.3	3				Brk		
		1176 / 11	76	17°	117° 40'	65	− 22° 11'	26.8	4				B.D.		
		325 / 3	25	3°	213° 20'	25	− 0° 0'	66.9	5				Brk		
		562 / 5	62	5°	238° 45'	62	+ 4° 19'	70.1	6				"		
		1109 / 10	109	11°	112° 50'	94	− 22° 08'	21.3	7				B.D.		
		615 / 5	115	5°	236° 40'	114	+ 6° 12'	77.9	8				Brk		
		425 / 3	125	4°	221° 30'	125	+ 3° 00'	73.0	9				S.H.		
		821 / 7	121	7°	212° 50'	121	+ 0° 0'	63.2	10				"		
		1093 / 10	93	11°	213° 10'	93	− 0° 0'	58.7	11				"		
		1113 / 10	113	17°	80° 10'	99	− 21° 00'	16.8	12				B.D.		
		1060 / 10	60	10°	214° 35'	60	− 4° 08'	56.0	13				S.H.		
		1146 / 11	46	11°	189° 30'	45	− 6° 03'	54.5	14				"		
		1195 / 11	95	12°	79° 15'	81	− 22° 31'	24.7	15				"		
		939 / 9	39	9°	142° 30'	33	− 21° 53'	47.8	16				"		
		1145 / 10	145	17°	69° 30'	127	− 20° 21'	06.1	17				T.S. & B.D.		
		1162 / 11	62	12°	212° 00'	53	− 21° 54'	37.3	18				S.H.		
		1078 / 10	78	12°	103° 40'	68	− 19° 30'	33.7	19				"		
		1198 / 11	98	12°	67° 50'	86	− 20° 13'	26.4	20				"		
		1133 / 10	133	12°	60° 45'	120	− 17° 57'	19.3	21				" & T.C.		

Add'n'l Inform.

Notes Red. ____ Platted HNB Job No. 8390 Division No. ____ F.B. 1131 Pg. 69
Date ____ Date 7-44 Survey of Aliso Co. Rd.
Notes Chkd. H.N.B. Checked ____ Survey by Rosecrans Notes R Date 7-3-44
Date 7-[illegible] Date ____ Map No. ____ Indexed A. C. Johnson Date ____

Form 301 10M 3-34

PLEASE RETURN TO
LOS ANGELES COUNTY SURVEYOR
700 HALL OF RECORDS

NOTE: ANY ADDITIONS OR CHANGES ON THIS SHEET MUST BE MADE OR CIRCLED IN RED INK, WITH DATE AND NAME OF PERSON MAKING CHANGE

Do not extend notes this side of this line

Transit at	Sight on	Stadia Intercepts	Stadia Distance	Stadia Rod→	Horizontal Angle 0° to 360° Right	Horiz. Distance	+ − Vertical Angle	Elevation of Point	+ Back Sight	+ − Difference Elevation	Height of Instrument	+ − Vertical Distance	REMARKS Station	Left	Right
	TP1	1027			° '		° '		1						
P10	15	9	127	10 0	88 35	116	− 17 04	2924 9		−	2970 3	−	T.R		
		992			° '		° '		2						
		9	92	10 0	123 40	83	− 18 15	330		−		−	S.H.		
		923			° '		° '		3						
		8	123	9 0	104 10	113	− 16 45	274		−		−	T.R		
		1175			° '		° '		4						
		11	75	12 0	142 10	72	− 11 08	443		−		−	S.H.		
		1107			° '		° '		5						
		10	109	11 0	118 40	104	− 12 15	368		−		−	T.R.		
		1082			° '		° '		6						
		10	83	11 0	160 40	82	− 4 50	524		−		−	S.H.		
		1125			° '		° '		7						
		10	125	11 0	121 35	120	− 11 37	348		−		−	G. Flag		
		1007			° '		° '		8						
		9	107	9 1	184 30	107	− 0 0	612		−		−	S.H.		
		1108			° '		° '		9						
		10	108	11 0	131 45	107	− 6 02	479		−		−	T.R.		
		831			° '		° '		10						
		7	131	7 6	193 15	131	− 0 0	627		−		−	S.H.		
		1111			° '		° '		11						
		10	111	10 3	144 30	111	− 0 0	600		−		−	T.R.		
		459			° '		° '		12						
		3	159	4 0	195 30	159	+ 1 28	703		−		−	S.H.		
		243			° '		° '		13						
		1	143	2 0	166 45	143	+ 2 25	745		−		−	T.R.		
		871			° '		° '		14						
		7	171	8 0	185 10	169	+ 6 26	813		−		−	T Brk		
		695			° '		° '		15						
		5	195	6 0	179 10	193	+ 6 08	852		−		−	Sl.		
		747			° '		° '		16						
		6	147	7 0	182 45	146	+ 5 10	766		−		−	T. Brk.		
		732			° '		° '		17						
		6	132	6 0	175 15	131	+ 4 08	738		−		−	T. "		
					° '		° '		18						
					° '		° '						" " 1×2		
P.1.	P.1								19						
16	18							2922 2		5 8 −	29 74	−	P #12		
		282			° '		° '		20						
		1	182	2 0	0 0	182	+ 2 54	348		−		−	Set cot Spk Fl.		
		1173			° '		° '		21						
		10	173	11 0	280-02-15	173	− 2 34	088		−		−	P. #11 Set 1×2		

Add'n'l Inform.

F.B. 131 PG. 70

Topography Description Legend:
Side Hill....S.H. Bottom Draw..B.D. Side of Draw..S.D. Bottom Wash B.W. Side of Ridge..S.R. Top of Ridge..T.R. Head of Draw H.D. Toe of Slope..T.S.

Inters. of Draws V.D's: Break in Slope..Bk.S. Steep Slope.....S.S. Top of Cliff.....T.Cl. Bottom of Cliff..B.Cl. Top of Spur.....T.Sp. Bottom Canyon..B.Cn.

Side of Canyon S.Cn.: Top of Bank...T.B. Bottom of Bank..B.B. Top of Cut.....T.C. Bottom of Cut...B.C. Top of Fill.....T.F. Bottom of Fill...B.F.

Saddle .....Sa. Swale .....Sw. Flat .....Fl. Stream .....Str. Trail .....Tr. Pavement .....Pvt. Edge of Road E.Rd.

Traveled Rd. Tr.Rd.: Fence .....Fn. Int. Fences..V.Fns. Ditch .....Di. Telephone Pole T.P. Power Pole...P.P. Culvert .....Cul.

Oak-O. Fir-Fr. Pine-Pi. Cedar-Ce. Sycamore .....Sy. Eucalyptus .....Eu. Plus combinations of these and all common standard abbreviations.

Form 301 10M 3-34

PLEASE RETURN TO
LOS ANGELES COUNTY SURVEYOR
700 HALL OF RECORDS

NOTE: ANY ADDITIONS OR CHANGES ON THIS SHEET MUST BE MADE OR CIRCLED IN RED INK, WITH DATE AND NAME OF PERSON MAKING CHANGE

Do not extend notes this side of this line

Transit at	Sight on	Stadia Intercepts	Stadia Distance	Stadia Rod—	Horizontal Angle 0° to 360° Right	Horiz. Distance	+ — Vertical Angle	Elevation of Point	+ Back Sight	+ — Difference Elevation	Height of Instrument	+ — Vertical Distance	REMARKS Station	Left	Right
					° ′		° ′		1						
					° ′		° ′		2						
P.11	P.1. 16				° ′		° ′	2908.7	51		2913.8				
		673	173	6.0	0.0	172	+ 4.49	722	3				P.1 16	2922.2 - 1X2	
		5 883	283	7.8	163.50	283	0.0	060	4				B.C.		
		6 840	240	6.9	161.45	240	0.0	069	5				end of cut		
		6 1047	147	11.7	166.00	147	0.0	021	6				℄ 10' Rd.		
		6 829	229	6.5	160.50	229	0.0	073	7				℄ 10' Stream		
		10 1102	103	11.8	147.00	103	0.0	020	8				B.B.		
		6 805	205	4.8	158.15	205	0.0	090	9				℄ 5 Ck.		
		10 1077	77	10.8	117.00	77	0.0	030	10				Bot. rock cliff		
		4 586	186	3.7	159.25	186	0.0	101	11				℄ 4 CK		
		10 1059	59	10.5	56.30	59	0.0	033	12				B.Cl.		
		8 969	169	4.5	149.30	169	0.0	093	13				℄ 4 CK		
		9 946	46	9.5	50.45	46	0.0	043	14				B.Cl.		
		8 651	151	5.5	146.15	151	0.0	083	15				℄ 4 CK		
		8 870	70	7.8	358.10	70	0.0	060	16				B.Cl.		
		5 831	131	4.8	136.45	131	0.0	090	17				℄ 8' CK.		
		9 993	93	9.0	332.20	93	+ 1.37	074	18				B.Cl.		
		9 1013	113	10.0	137.15	113	0.0	038	19				℄ 8 CK		
		9 917	117	8.0	321.45	117	+ 1.05	078	20				T.S.		
		9 900	90	9.6	116.00	90	0.0	042	21				℄ 15 Str. + ℄ 15 Rd.		
													B Cl.		

Add'n'l Inform.

Notes Red. _____ Platted 1-10 Job No. 6390 Division No. _____ F.B. 113 Pg. 11

Date _____ Date 1-4-4 Survey of Alan Scarborough Notes _____ Date 7-3-74

Notes Chkd. _____ Checked _____ Survey by _____ Map No. _____ Indexed _____ Date _____

Date _____ Date _____

Form 301 10M 3-34

PLEASE RETURN TO
LOS ANGELES COUNTY SURVEYOR
700 HALL OF RECORDS

NOTE: ANY ADDITIONS OR CHANGES ON THIS SHEET MUST BE MADE OR CIRCLED IN RED INK, WITH DATE AND NAME OF PERSON MAKING CHANGE

Do not extend notes this side of this line

Transit at	Sight on	Stadia Intercepts	Stadia Distance	Stadia Rod—	Horizontal Angle 0° to 360° Right	Horiz. Distance	+ — Vertical Angle	Elevation of Point	+ Back Sight	+ — Difference Elevation	Height of Instrument	+ — Vertical Distance	REMARKS Station	Left	Right
P11	P1 16	623 / 5	123	5 0	335 30	123	+ 3 21	2915 8	1	—	2913 8	—	T.B. + T.C.		
		203 / 1	103	1 0	354 15	103	+ 1 04	14 7	2	—	—	—	T.B.		
		1068 / 10	68	9 8	90 00	68	− 0 0	04 0	3	—	—	—	B.B.		
		199 / 1	99	1 0	20 55	99	+ 3 56	19 4	4	—	—	—	T.B.		
		970 / 9	70	9 0	53 10	70	− 0 0	04 8	5	—	—	—	B.B.		
		185 / 1	85	1 0	43 45	85	+ 2 26	16 3	6	—	—	—	T.B. + B.C.		
		776 / 7	76	7 5	42 20	76	− 0 0	06 3	7	—	—	—	B.B.		
		590 / 5	90	5 4	19 40	90	− 0 0	08 4	8	—	—	—	"		
		173 / 1	73	0 2	83 30	73	− 0 0	13 6	9	—	—	—	T.B. + B.C.		
		699 / 6	99	6 0	353 50	99	− 0 0	07 8	10	—	—	—	B.B.		
		185 / 1	85	1 1	106 00	85	− 0 0	12 7	11	—	—	—	end cut-Begin Cl.		
		823 / 7	123	7 0	333 45	123	+ 1 38	10 2	12	—	—	—	B.B. + B.C.		
		298 / 2	98	2 0	100 30	96	+ 8 32	26 1	13	—	—	—	St. Sl.		
		209 / 1	109	1 0	113 50	108	+ 6 39	25 2	14	—	—	—	T. Cl.		
		752 / 6	152	7 0	342 10	151	+ 3 35	16 2	15	—	—	—	B.C. + E. Rd		
		349 / 2	149	2 0	343 10	149	+ 2 42	18 7	16	—	—	—	T.C. + E. Fl.		
		230 / 1	130	1 0	129 26	129	+ 4 55	23 8	17	—	—	—	T. Cl.		
		253 / 1	153	2 0	141 07	152	+ 4 15	23 0	18	—	—	—	"		
		480 / 3	180	4 0	248 50	179	+ 3 40	21 2	19	—	—	—	end cut + E. Rd		
		346 / 3	246	4 0	344 00	245	+ 4 15	28 5	20	—	—	—	E. E. Rd.		
		358 / 1	258	2 0	347 37	257	+ 3 41	28 2	21	—	—	—	W " " + B.C.		

Add'n'l Inform.

F.B. 1131 PG. 72

Topography Description Legend:
Side Hill....S.H. Bottom Draw.B.D.
Side of Draw.S.D. Bottom Wash B.W.
Side of Ridge.S.R. Top of Ridge.T.R.
Head of Draw H.D. Toe of Slope..T.S.

Inters. of Draws. V.D's Break in Slope..Bk.S. Steep Slope.....S.S. Top of Cliff.....T.Cl. Bottom of Cliff..B.Cl. Top of Spur.....T.Sp. Bottom Canyon..B.Cn.

Side of Canyon S.Cn. Top of Bank...T.B. Bottom of Bank..B.B. Top of Cut.....T.C. Bottom of Cut..B.C. Top of Fill.....T.F. Bottom of Fill..B.F.

Saddle .....Sa. Swale .....Sw. Flat .....Fl. Stream .....Str. Trail .....Tr. Pavement ....Pvt. Edge of Road E.Rd.

Traveled Rd. Tr.Rd. Fence .....Fn. Int. Fences. V.Fns. Ditch .....Di. Telephone Pole T.P. Power Pole...P.P. Culvert .....Cul.

Oak-O. Fir-Fr. Pine-Pi. Cedar-Ce. Sycamore .....Sy. Eucalyptus ....Eu. Plus combinations of these and all common standard abbreviations.

Form 301 10M 3-34

PLEASE RETURN TO
LOS ANGELES COUNTY SURVEYOR
700 HALL OF RECORDS

NOTE: ANY ADDITIONS OR CHANGES ON THIS SHEET MUST BE MADE OR CIRCLED IN RED INK, WITH DATE AND NAME OF PERSON MAKING CHANGE

Do not extend notes this side of this line

Transit at	Sight on	Stadia Intercepts	Stadia Distance	Stadia Rod—	Horizontal Angle 0° to 360° Right	Horiz. Distance	+ — Vertical Angle	Elevation of Point	+ Back Sight	+ — Difference Elevation	Height of Instrument	+ — Vertical Distance	REMARKS Station	Left	Right
P	Pl.	364	264	1°	348° 15'	263	+ 4° 05'	2931	1		2913		T.C.		
11	16	470	170	4°	129° 00'	163	+ 11° 30'	428	2				S.H.		
		245	145	2°	113° 52'	137	+ 13° 40'	450	3				"		
		637	137	5°	103° 25'	125	+ 17° 20'	475	4				"		
		323	123	2°	87° 40'	114	+ 15° 30'	433	5				"		
		219	119	2°	74° 00'	111	+ 15° 00'	415	6				"		
		202	102	1°	64° 55'	98	+ 11° 40'	328	7				G. flag	S.H.	
		624	224	7°	353° 45'	222	+ 4° 45'	252	8				B.C.		
		423	123	3°	44° 45'	118	+ 11° 31'	355	9				S.H.		
		327	227	2°	355° 45'	225	+ 5° 28'	332	10				T.C.		
		443	143	3°	31° 15'	140	+ 8° 45'	322	11				S.H. Dr		
		304	204	2°	359° 20'	202	+ 5° 25'	308	12				T.C.		
		197	199	7°	358° 45'	197	+ 5° 15'	248	13				B.C.		
		367	167	3°	22° 00'	161	+ 11° 10'	423	14				S.H.		
		272	172	2°	5° 50'	171	+ 5° 21'	278	15				T.C.		
		172	178	7°	4° 45'	171	+ 5° 21'	228	16				B.C.		
		410	210	3°	10° 30'	204	+ 10° 06'	469	17				S.H.		
		749	51	9°	13° 45'	50	+ 8° 10'	118	18				T.C.		
		848	148	7°	12° 10'	146	+ 5° 57'	218	19				B.C.		
		337	237	2°	12° 20'	225	+ 12° 45'	627	20				S.H.		
		417	117	4°	27° 05'	116	+ 5° 18'	203	21				B.C.		
		3													

Add'n'l Inform.

Notes Red. _____ Platted H.N.B. Job No. 6350 Division No. _____ F.B. 131 PG. 113

Date _____ Date 7-24 Survey of Hancock Park Notes _____ Date 7-3-28

Notes Chkd. H.N.B. Checked _____ Survey by _____ Date _____

Date _____ Date _____ Map No. _____ Indexed A. C. Johnson Date _____

Form 301 10M 3-34

PLEASE RETURN TO
LOS ANGELES COUNTY SURVEYOR
700 HALL OF RECORDS

NOTE: ANY ADDITIONS OR CHANGES ON THIS SHEET MUST BE MADE OR CIRCLED IN RED INK, WITH DATE AND NAME OF PERSON MAKING CHANGE

Do not extend notes this side of this line

Transit at	Sight on	Stadia Intercepts	Stadia Distance	Stadia Rod—	Horizontal Angle 0° to 360° Right	Horiz. Distance	+ — Vertical Angle	Elevation of Point	+ Back Sight	+ — Difference Elevation	Height of Instrument	+ — Vertical Distance	REMARKS Station	Left	Right
P 11	P.1. 16	220 / 1	120	1.0	29.45	119	+ 5.28	2924.2	1	—	2913.8	—	T.C.		
		310 / 1	210	2.0	26.45	193	+ 16.40	69.3	2	—	—	—	S.H.		
		205 / 1	105	1.0	38.25	104	+ 6.18	24.2	3	—	—	—	T.C.		
		289 / 2	89	2.0	60.45	88	+ 6.52	23.5	4	—	—	—	T.C.		
		508 / 3	208	4.0	38.30	190	+ 16.55	67.6	5	—	—	—	S.H.	Dr.	
		383 / 3	83	3.0	83.40	82	+ 6.32	20.2	6	—	—	—	T.C.		
		394 / 2	194	3.0	49.00	173	+ 19.17	71.2	7	—	—	—	S.H.		
		277 / 1	177	2.0	72.30	154	+ 21.11	71.2	8	—	—	—	"		
		394 / 2	194	3.0	102.10	170	+ 20.37	74.5	9	—	—	—	T. Brk.		
		598 / 4	198	5.0	92.10	168	+ 22.56	79.7	10	—	—	—	" "		
		1124 / 9	224	10.0	100.45	196	+ 20.44	77.8	11	—	—	—	Ridge		
		1130 / 9	230	10.0	93.15	198	+ 21.50	83.2	12	—	—	—	"		
		390 / 2	190	3.0	109.40	172	+ 18.05	66.8	13	—	—	—	T. Brk.		
		425 / 2	225	3.0	74.15	189	+ 23.43	93.4	14	—	—	—	" "		
		918 / 7	218	8.0	110.00	195	+ 18.54	72.4	15	—	—	—	ridge		
		1274 / 10	274	14.0	71.30	229	+ 23.55	3001.2	16	—	—	—	"		
		395 / 2	195	3.0	123.00	181	+ 15.36	2961.2	17	—	—	—	T. Brk.		
		555 / 3	255	4.0	56.50	216	+ 23.10	3002.1	18	—	—	—	ridge		
		910 / 7	210	8.0	120.50	193	+ 16.21	2962.5	19	—	—	—	"		
		1085 / 8	285	9.0	58.35	240	+ 23.21	3008.7	20	—	—	—	"		
		290 / 1	190	2.0	130.00	181	+ 12.27	2951.8	21	—	—	—	T.P.		

Add'n'l Inform.

F.B. 112 PG. 74

Topography Description Legend:
Side Hill....S.H. Bottom Draw.B.D.
Side of Draw.S.D. Bottom Wash B.W.
Side of Ridge.S.R. Top of Ridge.T.R.
Head of Draw H.D. Toe of Slope..T.S.

Inters. of Draws V.D's
Break in Slope..Bk.S.
Steep Slope.....S.S.
Top of Cliff.....T.Cl.
Bottom of Cliff..B.Cl.
Top of Spur.....T.Sp.
Bottom Canyon..B.Cn.

Side of Canyon S.Cn.
Top of Bank...T.B.
Bottom of Bank.B.B.
Top of Cut.....T.C.
Bottom of Cut..B.C.
Top of Fill.....T.F.
Bottom of Fill.B.F.

Saddle .....Sa.
Swale .....Sw.
Flat .....Fl.
Stream .....Str.
Trail .....Tr.
Pavement ....Pvt.
Edge of Road E.Rd.

Traveled Rd. Tr.Rd.
Fence .....Fn.
Int. Fences.V.Fns.
Ditch .....Di.
Telephone Pole T.P.
Power Pole...P.P.
Culvert .....Cul.

Oak-O. Fir-Fr.
Pine-Pi. Cedar-Ce.
Sycamore .....Sy.
Eucalyptus .....Eu.
Plus combinations of these and all common standard abbreviations.

Form 301 10M 3-34

PLEASE RETURN TO
LOS ANGELES COUNTY SURVEYOR
700 HALL OF RECORDS

NOTE: ANY ADDITIONS OR CHANGES ON THIS SHEET MUST BE MADE OR CIRCLED IN RED INK. WITH DATE AND NAME OF PERSON MAKING CHANGE

Do not extend notes this side of this line

Transit at	Sight on	Stadia Intercepts	Stadia Distance	Stadia Rod—	Horizontal Angle 0° to 360° Right	Horiz. Distance	+ — Vertical Angle	Elevation of Point	+ Back Sight	+ — Difference Elevation	Height of Instrument	+ — Vertical Distance	REMARKS Station	Left	Right
P 11	P.I. 16	483 / 2	283	3.0	36.10	246	+ 21.15	300.63	1		291.38		T Brk.		
		1120 / 8	320	10.0	35.30	277	+ 21.30	128	2				ridge		
		735 / 6	335	11.0	39.45	291	+ 21.04	152	3				B. Dr.		
		630 / 3	330	4.0	26.15	289	+ 20.35	183	4				T.R.		
		534 / 2	334	3.0	18.30	298	+ 19.07	141	5				"		
		633 / 3	333	4.0	13.20	302	+ 17.54	071	6				"		
		626 / 3	326	4.0	8.30	302	+ 15.44	299.46	7				"		
		557 / 4	157	5.0	352.15	156	+ 4.12	292.01	8				Fl.		
		820 / 5	320	6.0	3.20	302	+ 13.51	820	9				TR.		
		715 / 4	315	5.0	358.45	302	+ 11.48	717	10				T.R.		
		725 / 6	125	6.0	359.30	124	+ 4.11	168	11				Fl.		
		513 / 2	313	3.0	354.35	304	+ 9.56	639	12				T.R.		
		434 / 3	134	4.0	4.25	133	+ 4.09	194	13				Fl.		
		719 / 4	319	5.0	351.00	313	+ 7.51	518	14				T.R.		
		769 / 6	169	6.0	353.15	168	+ 4.43	215	15				Fl.		
		830 / 5	330	6.0	346.00	327	+ 5.12	374	16				Pt. ridge		
		470 / 2	270	3.0	356.15	264	+ 8.30	502	17				S.H.		
									18						
P 12	P.I. 16							293.44	19 51		293.95				
		1182 / 10	182	11.0		182	− 2.00	221	20				P.I. 16	292.22 1x2	
		1096 / 10	96	11.8	17.25	96	− 0.0	277	21				Fl.		

Add'n'l Inform.

Notes Red. ____ Platted H.N.D. Job No. 8390 Division No. ____ F.B. 1131 PG. 75
Date ____ Date 7-44 Survey of Alisa Cn Rd.
Notes Chkd. H.N.D. Checked ____ Survey by Rosecrans Notes R Date 7-3-44
Date 7-44 Date ____ Map No. ____ Indexed A. C. Johnson Date ____

Form 301 10M 3-34

PLEASE RETURN TO
LOS ANGELES COUNTY SURVEYOR
700 HALL OF RECORDS

NOTE: ANY ADDITIONS OR CHANGES ON THIS SHEET MUST BE MADE OR CIRCLED IN RED INK, WITH DATE AND NAME OF PERSON MAKING CHANGE

Do not extend notes this side of this line

Transit at	Sight on	Stadia Intercepts	Stadia Distance	Stadia Rod—	Horizontal Angle 0° to 360° Right	Horiz. Distance	+ — Vertical Angle	Elevation of Point	+ Back Sight	+ — Difference Elevation	Height of Instrument	+ — Vertical Distance	REMARKS Station	Left	Right
P	P.I.	948	48	9 2	36 15	48	− 0 0	2930.3	1	−	2939.5	−	S1		
12	16	4													
		828	28	8 5	96 15	28	− 0 0	310	2	−	−	−	T.B.		
		8													
		1128	28	11 0	108 45	28	− 0 0	285	3	−	−	−	B.D		
		11													
		833	33	8 2	120 40	33	− 0 0	312	4	−	−	−	T.B		
		5													
		744	44	7 1	344 40	44	− 0 0	324	5	−	−	−	E.Rd + end cut		
		7													
		519	19	5 2	344 00	19	− 0 0	339	6	−	−	−	G. & Rd		
		5													
		851	51	7 8	147 30	51	− 0 0	317	7	−	−	−	S1.		
		8													
		513	13	5 2	232 00	13	− 0 0	343	8	−	−	−	B.D. + E.Rd.		
		5													
		764	64	7 5	156 30	64	− 0 0	320	9	−	−	−	T.B		
		968	68	9 7	157 20	68	− 0 0	298	10	−	−	−	B.D		
		9													
		771	71	7 9	158 00	71	− 0 0	319	11	−	−	−	T.B.		
		5													
		544	44	4 8	193 00	44	− 0 0	347	12	−	−	−	E Rd		
		5													
		210	110	7 1	162 40	110	− 0 0	321	13	−	−	−	S1.		
		4													
		589	89	5 2	186 45	89	− 0 0	343	14	−	−	−	E Rd + B.D.		
		5													
		847	147	8 0	166 30	147	+ 1 28	352	15	−	−	−	S1		
		4													
		448	148	2 7	184 10	148	− 0 0	368	16	−	−	−	E Rd.		
		3													
		786	186	7 0	171 45	186	+ 1 53	378	17	−	−	−	℄ 3' ditch		
		6													
		799	199	2 0	182 30	199	+ 0 51	403	18	−	−	−	℄ Dr + E Rd		
		1													
		607	207	5 0	172 20	207	+ 1 40	402	19	−	−	−	S1.		
		4													
		703	203	6 0	191 15	201	+ 5 37	532	20	−	−	−	S.H.		
		5													
		790	190	2 0	178 00	190	+ 0 48	402	21	−	−	−	E Rd		

Add'n'l Inform.

F.B. 1121 Pg. 76

Topography Description Legend: Side Hill....S.H. Bottom Draw B.D. Side of Draw S.D. Bottom Wash B.W. Side of Ridge S.R. Top of Ridge T.R. Head of Draw H.D. Toe of Slope..T.S.

Inters. of Draws V.D's Break in Slope..Bk.S. Steep Slope.....S.S. Top of Cliff.....T.Cl. Bottom of Cliff..B.Cl. Bottom of Spur.....T.Sp. Top of Spur.....T.Sp. Bottom Canyon..B.Cn.

Side of Canyon S.Cn. Top of Bank..T.B. Bottom of Bank..B.B. Top of Cut.....T.C. Bottom of Cut..B.C. Top of Fill.....T.F. Bottom of Fill..B.F.

Saddle .....Sa. Swale .....Sw. Flat .....Fl. Stream .....Str. Trail .....Tr. Pavement .....Pvt. Edge of Road E.Rd.

Traveled Rd. Tr.Rd. Fence .....Fn. Int. Fences..V.Fn. Ditch .....Di. Telephone Pole T.P. Power Pole....P.P. Culvert .....Cul.

Oak-O. Fir-Fr. Pine-Pi. Cedar-Ce. Sycamore .... Sy. Eucalyptus .... Eu. Plus combinations of these and all common standard abbreviations.

Form 301 10M 3-34

PLEASE RETURN TO
LOS ANGELES COUNTY SURVEYOR
700 HALL OF RECORDS

NOTE: ANY ADDITIONS OR CHANGES ON THIS SHEET MUST BE MADE OR CIRCLED IN RED INK. WITH DATE AND NAME OF PERSON MAKING CHANGE

Do not extend notes this side of this line

Transit at	Sight on	Stadia Intercepts	Stadia Distance	Stadia Rod—	Horizontal Angle 0° to 360° Right	Horiz. Distance	+ — Vertical Angle	Elevation of Point	+ Back Sight	+ — Difference Elevation	Height of Instrument	+ — Vertical Distance	REMARKS Station	Left	Right
P 12	P.I. 16	378 / 2	178	30	194° 15'	176	+ 6° 06'	29553	1	—	29395	—	S.H.		
		337 / 2	137	32	177° 15'	137	— 0° 0'	363	2	—		—	E. Rd.		
		346 / 2	146	20	196° 50'	145	+ 5° 30'	516	3	—		—	S.H.		
		595 / 5	95	54	175° 30'	95	— 0° 0'	341	4	—		—	E. Rd.		
		774 / 7	74	70	176° 50'	74	— 0° 0'	321	5	—		—	" + B.D.		
		801 / 7	101	70	210° 50'	101	+ 3° 13'	381	6	—		—	T.S.		
		541 / 5	41	52	175° 30'	41	— 0° 0'	343	7	—		—	E. Rd.		
		873 / 8	73	80	215° 50'	73	+ 4° 12'	368	8	—		—	B. Dr.		
		358 / 3	58	30	236° 00'	58	+ 2° 35'	391	9	—		—	F.I.		
		251 / 2	51	23	253° 50'	51	— 0° 0'	372	10	—		—	B.D.		
		355 / 3	55	30	288° 00'	55	+ 3° 27'	398	11	—		—	T.S.		
		608 / 6	08	61	165° 00'	08	— 0° 0'	334	12	—		—	E. Rd. + B.D.		
		372 / 3	72	30	306° 20'	69	+ 11° 33'	507	13	—		—	S.H.		
		516 / 5	16	57	7° 00'	16	— 0° 0'	338	14	—		—	E. Rd.		
		509 / 4	104	40	300° 45'	99	+ 12° 45'	579	15	—		—	S.H.		
		846 / 8	46	80	4° 00'	46	— 0° 0'	315	16	—		—	E. Rd.		
		795 / 7	95	70	278° 00'	93	+ 7° 15'	442	17	—		—	T.S.		
		702 / 6	102	60	263° 00'	101	+ 4° 45'	418	18	—		—	B.D.		
		915 / 8	115	120	248° 40'	113	+ 8° 10'	385	19	—		—	B.D.		
		1027 / 9	127	100	238° 00'	125	+ 6° 15'	432	20	—		—	T.S.		
		449 / 3	149	40	230° 20'	146	+ 8° 33'	573	21	—		—	S.H.		

Add'n'l Inform.

Notes Red. ____ Platted HNB Job No. 8390 Division No. ____ F.B. 1131 PG. 77
Date ____ Date 7-24 Survey of Alisa Rd. Rd.
Notes Chkd. H. K. L. Checked ____ Survey by Rosecrans Notes R. Date 7-3-44
Date 7-[illegible] Date ____ Map No. ____ Indexed A. C. Johnson Date ____

Form 301 10M 3-34

PLEASE RETURN TO
LOS ANGELES COUNTY SURVEYOR
700 HALL OF RECORDS

NOTE: ANY ADDITIONS OR CHANGES ON THIS SHEET MUST BE MADE OR CIRCLED IN RED INK, WITH DATE AND NAME OF PERSON MAKING CHANGE

Do not extend notes this side of this line

Transit at	Sight on	Stadia Intercepts	Stadia Distance	Stadia Rod—	Horizontal Angle 0° to 360° Right	Horiz. Distance	+ — Vertical Angle	Elevation of Point	+ Back Sight	+ — Difference Elevation	Height of Instrument	+ — Vertical Distance	REMARKS Station	Left	Right
P 12	P.I. 16	269 / 1	169	2 0	222 20	162	+ 11 33	2970 6	1		2930 5		S.H.		
		509 / 3	209	4 0	214 30	194	+ 15 36	89 6	2				T.R.		
		1093 / 10	93	12 3	6 30	93	— 0 0	27 2	3				E. Rd.		
		1137 / 10	137	11 0	11 15	137	— 2 4	22 2	4				"		
									5						
									6						
									7						
									8						
									9						
									10						
									11						
									12						
									13						
									14						
									15						
									16						
									17						
									18						
									19						
									20						
									21						

Add'n'l Inform.

F.B. 1131 PG. 78

Topography Description Legend:
Side Hill....S.H. Bottom Draw.B.D.
Side of Draw.S.D. Bottom Wash B.W.
Side of Ridge.S.R. Top of Ridge.T.R.
Head of Draw H.D. Toe of Slope..T.S.

Inters. of Draws.V.D's
Break in Slope..Bk.S.
Steep Slope.....S.S.
Top of Cliff.....T.Cl.
Bottom of Cliff..B.Cl.
Top of Spur.....T.Sp.
Bottom Canyon..B.Cn.

Side of Canyon S.Cn.
Top of Bank...T.B.
Bottom of Bank.B.B.
Top of Cut.....T.C.
Bottom of Cut..B.C.
Top of Fill.....T.F.
Bottom of Fill.B.F.

Saddle .....Sa.
Swale .....Sw.
Flat .....Fl.
Stream .....Str.
Trail .....Tr.
Pavement ....Pvt.
Edge of Road E.Rd.

Traveled Rd. Tr.Rd.
Fence .....Fn.
Int. Fences.V.Fns.
Ditch .....Di.
Telephone Pole T.P.
Power Pole....P.P.
Culvert .....Cul.

Oak-O. Fir-Fr.
Pine-Pi. Cedar-Ce.
Sycamore .....Sy.
Eucalyptus .....Eu.
Plus combinations of these and all common standard abbreviations.

Notes Ck'd by H.H.B.	Survey of Aliso Cn. Rd
Map No.	W. O. 8390 Tape No. 39 St'd 84 °F
Office Work	Surveyed by Rosecrans
Checked	Notes R Date 7-18-44
Date	Indexed A. C. Johnson 11-2-44

F.B. 1131 Pg. 79

ALISO CN. ROAD

J. N 8390

"P" line from P.I. #26 to P.O.T. 130+57.04

Pro. - Line - Change

For Creek Crossing

Note: Any Additions or Changes on This Sheet Must be Made or Circled in Red Ink With Date and Name of Person Making Change.

RETURN TO
LOS ANGELES COUNTY SURVEYOR
700 HALL OF RECORDS

Do not extend notes this side of this line.

FORM 247 5M 11-41

F.B. 1131 PG. 80

Cont. bottom next page

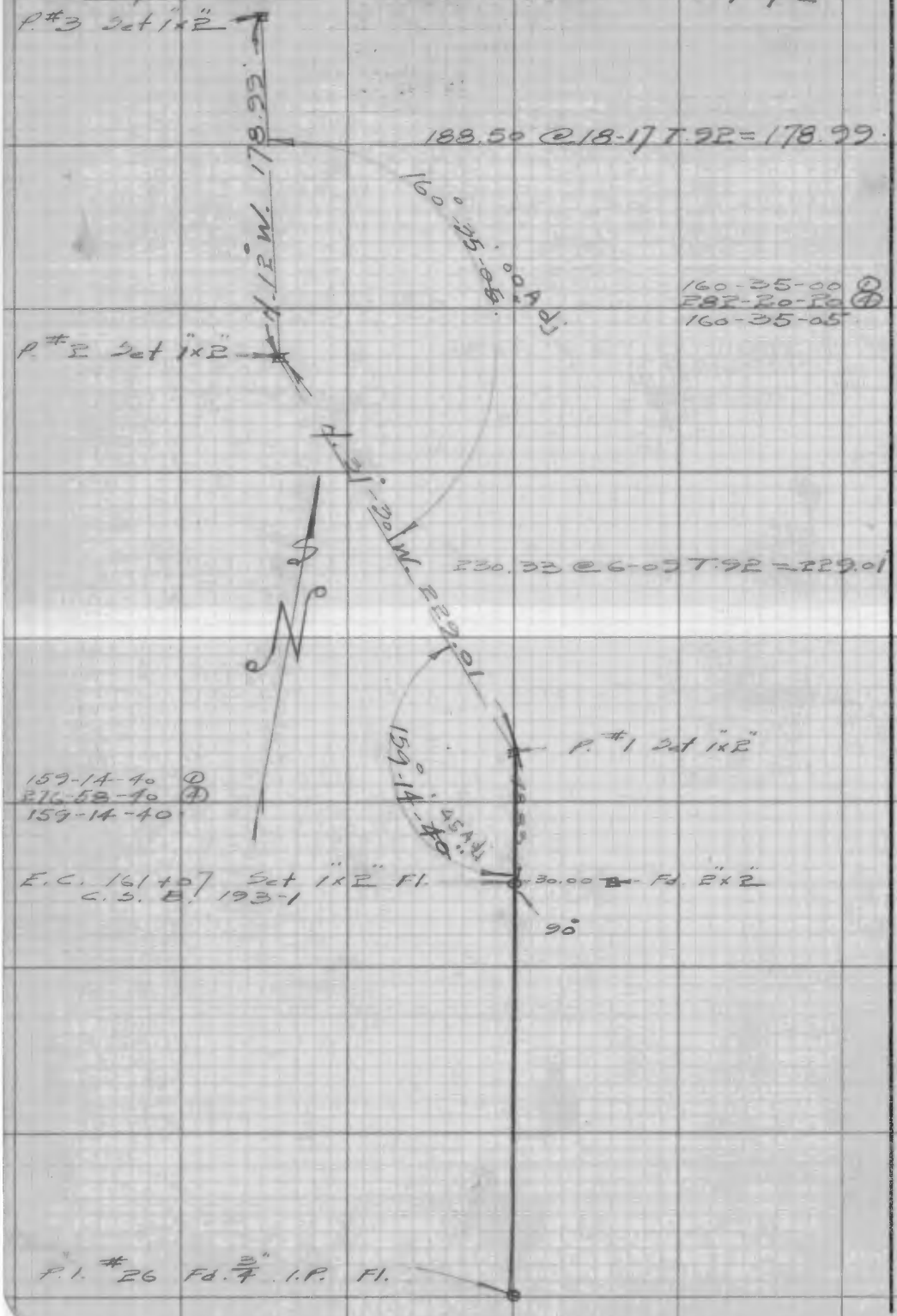

RETURN TO
LOS ANGELES COUNTY SURVEYOR
700 HALL OF RECORDS
Do not extend notes this side of this line.

Note: Any Additions or Changes on This Sheet Must be Made or Circled in Red Ink With Date and Name of Person Making Change.

Notes Ck'd by HNB	Survey of Aliso Cn. Rd
Map No.	W. O. 5-58 Tape No. 53 St'd 84 °F
Office Work	Surveyed by Rosecrans
Checked	Notes R Date 3-1-44
Date	Indexed A. O. Johnson

F.B. 1137 PG. 81

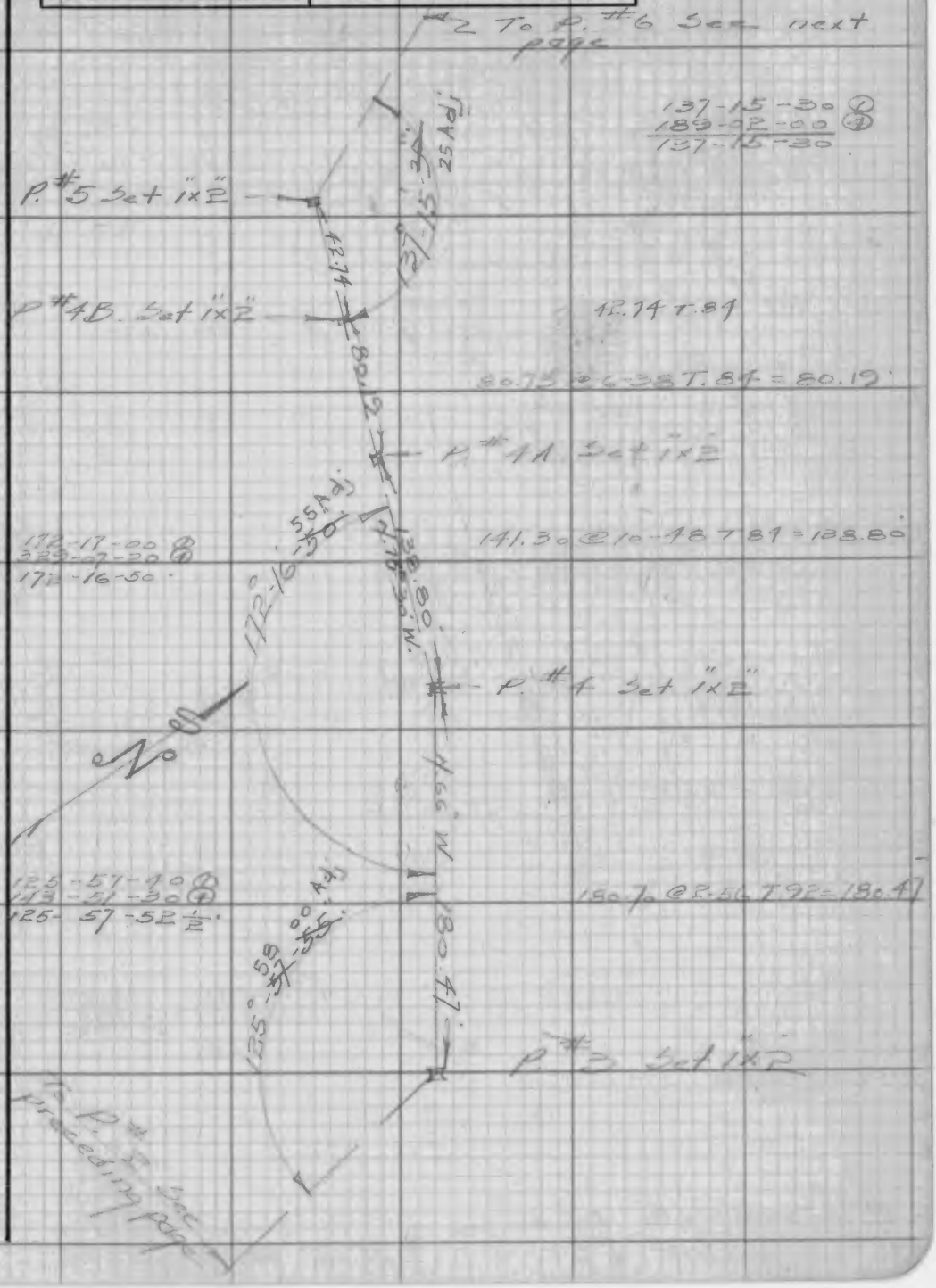

Note: Any Additions or Changes on This Sheet Must be Made or Circled in Red Ink With Date and Name of Person Making Change.

Do not extend notes this side of this line.

RETURN TO
LOS ANGELES COUNTY SURVEYOR
700 HALL OF RECORDS

FORM 247 5M 12-40

F.B. 1131 PG. 82

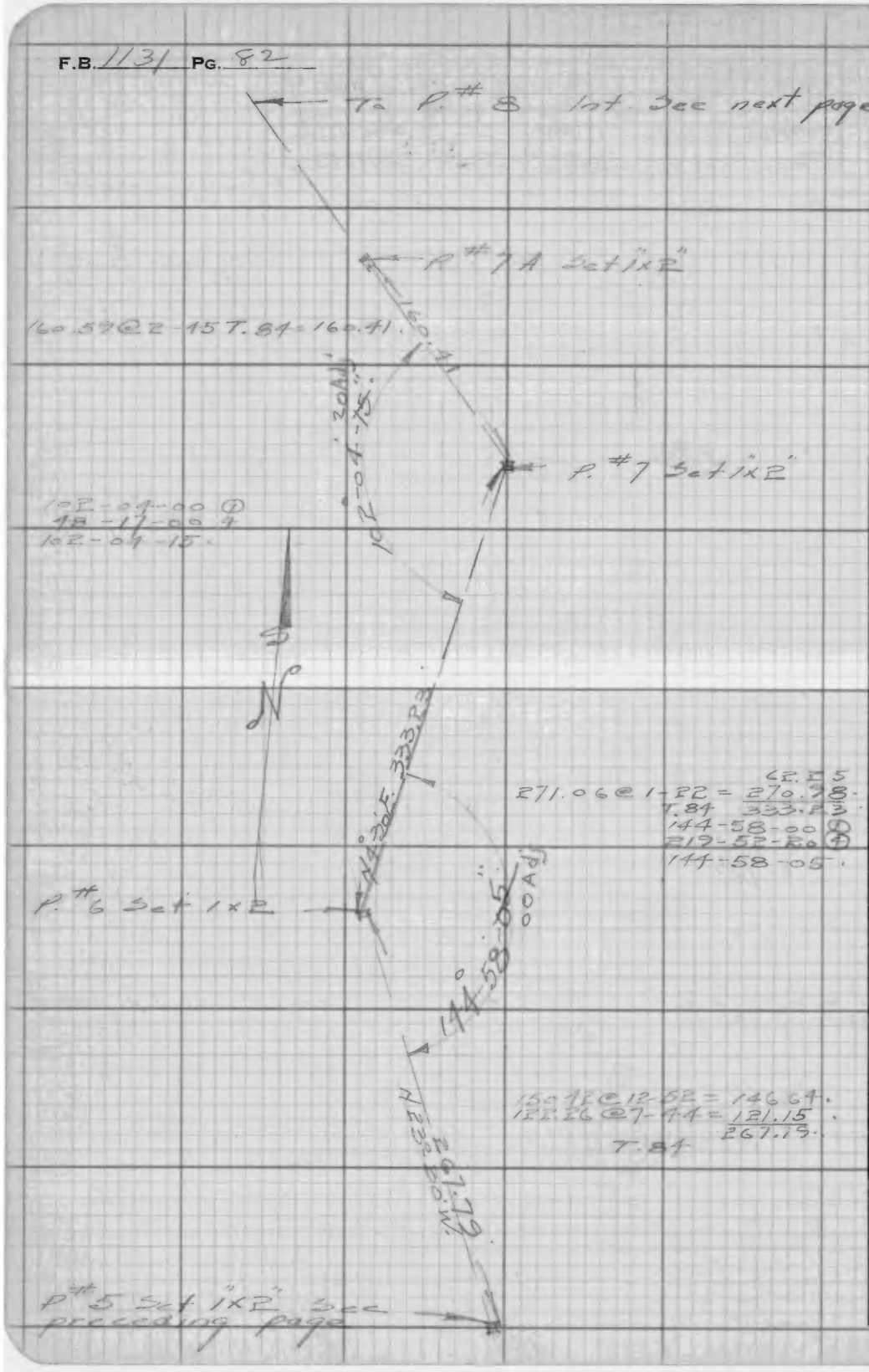

RETURN TO
LOS ANGELES COUNTY SURVEYOR
700 HALL OF RECORDS

Do not extend notes this side of this line.

Note: Any Additions or Changes on This Sheet Must be Made or Circled in **Red Ink** With Date and Name of Person Making Change.

Notes Ck'd by HNB	Survey of Aliso Cn. Rd.
Map No.	W. O. 8390 Tape No. 53 St'd 84 °F
Office Work	Surveyed by Rosecrans
Checked	Notes R Date 83-44
Date	Indexed A. C. Johnson

F.B. 1131 Pg. 23

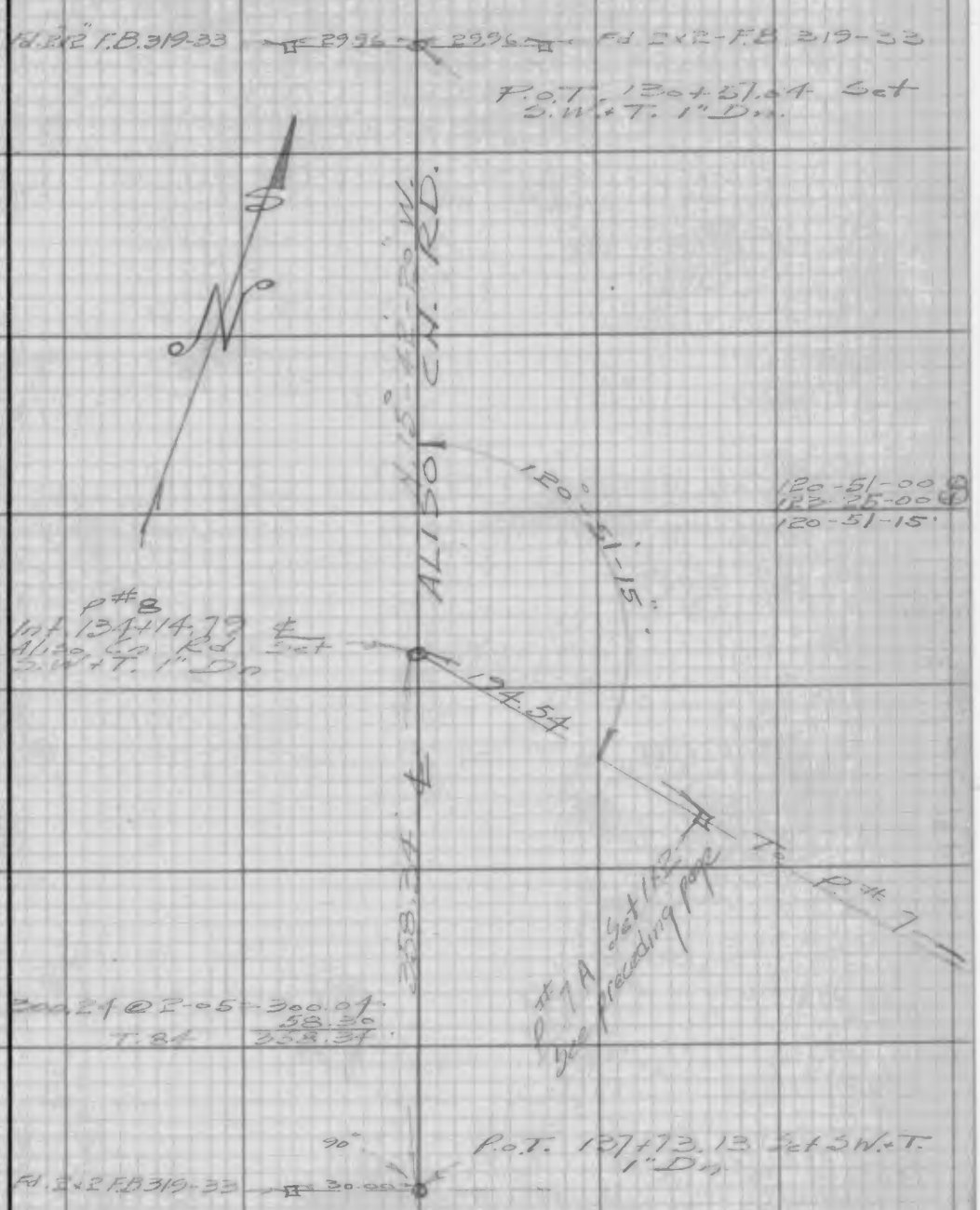

Note: Any Additions or Changes on This Sheet Must be Made or Circled in Red Ink With Date and Name of Person Making Change.

Do not extend notes this side of this line.

RETURN TO
LOS ANGELES COUNTY SURVEYOR
700 HALL OF RECORDS

FORM 247 5M 12-40

F.B. 1131 PG. 84

RETURN TO
LOS ANGELES COUNTY SURVEYOR
700 HALL OF RECORDS

Note: Any Additions or Changes on This Sheet Must be Made or Circled in **Red Ink** With Date and Name of Person Making Change.

Do not extend notes this side of this line.

Form 307 5M 5-39

PLEASE RETURN TO
LOS ANGELES COUNTY SURVEYOR
700 HALL OF RECORDS

NOTE: ANY ADDITIONS OR CHANGES ON THIS SHEET MUST BE MADE OR CIRCLED IN RED INK, WITH DATE AND NAME OF PERSON MAKING CHANGE

Do not extend notes this side of this line

STATION	B. S.	H. I.	F. S.	ELEV.	
ALISO CN "P" LINE LEVELS					
ONE MILE UP THE CANYON FROM BLUM'S RANCH HOUSE					
U.S. 1673					T.B.M. Acton 4.5 Mi. S.E. of in Aliso Cn W. side of creek, opposite low cliff 20' W of old Rd.; boulder 3' high with square cut on top of Painted 3004.7 B.M.
	11.740	30 16.460		3004.72	Final Elev. 1928
T.P.	11.005	25.805	1.660	14.800	
T.P.	12.055	35.978	1.882	23.923	
T.P.	11.450	46.818	0.610	35.368	
T.P	10.484	52.908	4.374	42.424	
T.P.	9.767	61.545	1.130	51.778	
T.P	7.295	65.245	3.595	57.950	
P. #8	2.905	62.495	5.655	59.590	S.W. + T.
P. #7A	2.530	59.040	5.985	56.510	1x2
P. #7	4.090	30 51.405	11.725	47.315	1"x2

Profile Notes Red. Plotted HNB Job No. 8390 Division No. F B 1131 PG. 85
No. Date Date Dec 44 Survey of Aliso Cn Rd
X-Sec. Notes Chkd. HNB Checked Survey by Forecrant Notes R Date 8-3-44
No. Date 11-22-44 Date Map No. Indexed C. Johnson Date

Form 307 5M 5-39

PLEASE RETURN TO
LOS ANGELES COUNTY SURVEYOR
700 HALL OF RECORDS

NOTE: ANY ADDITIONS OR CHANGES ON THIS SHEET MUST BE MADE OR CIRCLED IN RED INK, WITH DATE AND NAME OF PERSON MAKING CHANGE

Do not extend notes this side of this line

STATION	B. S.	H. I.	F. S.	ELEV.	
		3051.405			
T.P.	10.775	61.040	1.140	3050.265	
P#6	1.668	54.033	8.675	52.365	1"x2"
T.P.	2.873	46.106	10.800	43.233	
T.P.	0.370	35.816	10.660	35.446	
T.P.	1.104	27.210	9.710	26.106	
T.P.	11.560	37.135	1.635	25.575	
P#5	6.296	41.043	2.388	34.747	1"x2"
P#4B	10.060	49.638	1.465	39.578	1"x2"
P#4A	1.752	49.230	2.160	47.478	1x2
T.P.	6.365	44.327	11.268	37.962	
T.P.	2.098	38.295	8.130	36.197	
T.P.	1.167	27.389	12.073	26.222	
P#4	4.320	23.609	8.100	19.289	1"x2"
T.P.	8.850	30.604	1.855	21.754	
P#3	11.318	38.567	3.355	27.249	1"x2"
T.P.	11.820	49.767	0.620	37.947	
T.P.	11.355	60.802	0.320	49.447	
T.P.	11.710	71.737	0.775	60.027	
T.P.	11.955	82.307	1.385	70.352	
T.P.	6.850	88.610	0.547	81.760	

F.B. 1131 PG. 86 Job No. 8390 Division No. Notes Red. HNB Plotted HNB Profile
Survey of Alico Cn Rd. Date 11-22-44 Date Dec 44 No.
Survey by Rosecrans Notes R Notes Chkd. Checked X-Sec.
Indexed [illegible] Date 8-3-44 Date No.

Form 307 5M 5-39

PLEASE RETURN TO
LOS ANGELES COUNTY SURVEYOR
700 HALL OF RECORDS

NOTE: ANY ADDITIONS OR CHANGES ON THIS SHEET MUST BE MADE OR CIRCLED IN RED INK, WITH DATE AND NAME OF PERSON MAKING CHANGE

Do not extend notes this side of this line

STATION	B. S.	H. I.	F. S.	ELEV.	
		3088.610			
P. #2	11.170	96.476	3.304	3085.306	1" x 2"
T.P.	11.120	3106.190	1.406	95.070	
T.P.	6.600	11.842	0.948	3105.242	
P #1	4.988	13.460	3.370	08.472	1" x 2"
EC. 161+07	2.334	10.727	5.067	08.393	1" x 2"
T.P.	3.723	02.565	11.885	3098.842	
T.P.	0.830	3095.645	7.750	94.815	
T.P.	0.270	84.350	11.565	84.080	
T.P.	1.270	73.836	11.784	72.566	
T.P.	1.622	63.546	11.912	61.924	
T.P.	1.541	54.113	10.974	52.572	
T.P.	4.045	47.121	11.037	43.076	
P #4B	1.705	41.281	7.545	39.576	1" x 2"
T.P.	2.720	32.454	11.547	29.734	
T.P.	0.755	21.952	11.457	20.997	
T.P.	1.505	11.512	11.945	10.007	
T.P.	3.800	08.805	6.507	05.005	
T.P.	3.422	06.494	5.733	03.072	
T.P.	9.135	08.974	6.655	2999.839	
U.S.B.M. 1673			4.230	3004.744	Elev. 3004.72 Error 0.024

Profile Notes Red. H.N.B. Plotted H.N.B. Job No. 8390 Division No. F B. 1131 PG. 67

No. Date 11-22-44 Date Dec 44 Survey of Also Co. Rd

X-Sec. Notes Chkd. Checked Survey by Rosecrans Notes R Date 8/44

No. Date Date Map No. Indexed A. C. Johnson Date

F.B. 121 Pg. 53 | Job No. | Division No. | Notes Red. | Plotted | Profile

Survey of | Date | Date | No.

Survey by G. Johnson | Notes | Notes Chkd. | Checked | X-Sec.

Indexed | Date | Date | Date | No.

STATION	B. S.	H. I.	F. S.	ELEV.

Form 307 5M 5-39

PLEASE RETURN TO
LOS ANGELES COUNTY SURVEYOR
700 HALL OF RECORDS

Do not extend notes this side of this line

NOTE: ANY ADDITIONS OR CHANGES ON THIS SHEET MUST BE MADE OR CIRCLED IN RED INK, WITH DATE AND NAME OF PERSON MAKING CHANGE

Form 301 10M 3-34

PLEASE RETURN TO
LOS ANGELES COUNTY SURVEYOR
700 HALL OF RECORDS

NOTE: ANY ADDITIONS OR CHANGES ON THIS SHEET MUST BE MADE OR CIRCLED IN RED INK, WITH DATE AND NAME OF PERSON MAKING CHANGE

Do not extend notes this side of this line

Transit at	Sight on	Stadia Intercepts	Stadia Distance	Stadia Rod—	Horizontal Angle 0° to 360° Right	Horiz. Distance	+ — Vertical Angle	Elevation of Point	+ Back Sight	+ — Difference Elevation	Height of Instrument	+ — Vertical Distance	REMARKS Station	Left	Right
			ALISO CN. RD TOPOGRAPHY												
			From P.I. #26 to P.O.T. 130+57.04												
			Sec. C.3.B. 193-1												
E.C. 161+07	P.I. #26							3108 4	46		3113 0				
		1170 / 9	270	11°	5 30	267	+ 4 30	232					Fn. Cor.		
		1063 / 8	263	9°	8 45	261	+ 4 15	235					E+W. Fn.		
		1140 / 9	240	14°	9 35	238	+ 5 15	209					6" Conc. Irr. Valve		
		1130 / 9	230	14°	9 25	228	+ 5 20	203					3" pear Tr.		
		725 / 5	225	5°	6 25	224	+ 3 10	203					4"+3" Fn.		
		705 / 5	205	6°	10 30	204	+ 3 10	182					5" pear		
		983 / 8	183	7°	11 35	182	+ 4 15	175					4" "		
		475 / 3	175	4°	8 10	175	+ 2 40	170					Fn.		
		1061 / 9	161	10°	13 15	160	+ 4 45	162					4" Pear		
		938 / 8	138	8°	16 10	137	+ 4 10	149					" "		
		432 / 3	132	4°	10 50	132	+ 2 35	149					Fn.		
		817 / 7	117	7°	19 10	116	+ 3 55	132					3" Pear		
		497 / 4	97	4°	22 50	97	+ 2 25	131					4" "		
		489 / 4	89	4°	17 05	89	+ 2 40	131					Fn.		
		176 / 1	76	1°	30 35	76	— 0 0	120					5" pear		

Add'n'l Inform.

Notes Red. HHB Platted HHB Job No. [illegible] Division No. [illegible] F.B. 1131 PG. 89
Date 11-21-44 Date [illegible] Survey of Aliso Cn. Rd.
Notes Chkd. Checked Survey by [illegible] Notes K. Date 10-16-44
Date Date Map No. Indexed by C. Johns Date

Form 301 10M 3-34

PLEASE RETURN TO
LOS ANGELES COUNTY SURVEYOR
700 HALL OF RECORDS

NOTE: ANY ADDITIONS OR CHANGES ON THIS SHEET MUST BE MADE OR CIRCLED IN RED INK, WITH DATE AND NAME OF PERSON MAKING CHANGE

Do not extend notes this side of this line

Transit at	Sight on	Stadia Intercepts	Stadia Distance	Stadia Rod—	Horizontal Angle 0° to 360° Right	Horiz. Distance	+ — Vertical Angle	Elevation of Point	+ Back Sight	+ — Difference Elevation	Height of Instrument	+ — Vertical Distance	REMARKS Station	Left	Right
E.C. 16/107	Pl. 26	160/1	60	17	37° 05'	60	— 0° 0'	3111 3	1	—	3113 0	—	5" Pear		
		147/1	47	18	34° 05'	47	— 0° 0'	3111 2	2	—		—	Fn		
		244/2	44	27	56° 25'	44	— 0° 0'	10 3	3	—		—	1" pear		
		337/3	37	33	84° 05'	37	— 0° 0'	09 7	4	—		—	3" "		
		327/3	27	34	87° 20'	27	— 0° 0'	09 6	5	—		—		Fn	
		442/4	42	40	113° 35'	42	— 0° 0'	09 0	6	—		—	4" "		
		442/4	42	38	139° 05'	42	— 0° 0'	09 2	7	—		—		"	Cor.
		572/5	72	34	122° 45'	72	— 0° 0'	07 6	8	—		—		"	
		521/5	21	48	88° 30'	21	— 0° 0'	08 2	9	—		—	[illegible]	[illegible]	
		304/3	04	32	90° 00'	4	— 0° 0'	09 8	10	—		—	E "	"	
		248/2	48	17	5° 30'	48	— 0° 0'	11 1	11	—		—	" "	"	T.B.
		253/2	53	23	29° 15'	53	— 0° 0'	10 7	12	—		—	W "	"	
		196/1	96	08	11° 50'	96	— 0° 0'	12 2	13	—		—	" "	"	
		393/3	93	30	2° 50'	93	+ 2° 05'	13 4	14	—		—	E "	"	T.B.
		240/1	140	20	8° 00'	140	+ 1° 30'	14 6	15	—		—	W "	"	
		537/4	137	40	1° 50'	137	+ 2° 45'	15 5	16	—		—	E "	"	T.B.
		583/4	183	50	1° 20'	182	+ 3° 10'	18 0	17	—		—	" "	"	"
		384/2	184	30	6° 05'	184	+ 2° 10'	16 9	18	—		—	W "	"	
		327/1	227	20	4° 55'	227	+ 2° 05'	19 1	19	—		—	" "	"	
		727/5	227	60	0° 45'	226	+ 3° 15'	19 8	20	—		—	E "	"	
		372/1	272	20	3° 35'	271	+ 2° 25'	22 3	21	—		—	W "	"	

Add'n'l Inform.

F.B. 1131 Pg. 90

Topography Description Legend:
Side Hill....S.H. Bottom Draw.B.D.
Side of Draw.S.D. Bottom Wash B.W.
Side of Ridge.S.R. Top of Ridge.T.R.
Head of Draw H.D. Toe of Slope..T.S.

Inters. of Draws.V.D's
Break in Slope..Bk.S.
Steep Slope.....S.S.
Top of Cliff.....T.Cl.
Bottom of Cliff..B.Cl.
Top of Spur.....T.Sp.
Bottom Canyon..B.Cn.

Side of Canyon S.Cn.
Top of Bank...T.B.
Bottom of Bank.B.B.
Top of Cut.....T.C.
Bottom of Cut..B.C.
Top of Fill.....T.F.
Bottom of Fill.B.F.

Saddle .....Sa.
Swale .....Sw.
Flat .....Fl.
Stream .....Str.
Trail .....Tr.
Pavement ....Pvt.
Edge of Road E.Rd.

Traveled Rd. Tr.Rd.
Fence .....Fn.
Int. Fences.V.Fns.
Ditch .....Di.
Telephone Pole T.P.
Power Pole...P.P.
Culvert .....Cul.

Oak-O. Fir-Fr.
Pine-Pi. Cedar-Ce.
Sycamore .....Sy.
Eucalyptus ....Eu.
Plus combinations of these and all common standard abbreviations.

Form 301 10M 3-34

PLEASE RETURN TO
LOS ANGELES COUNTY SURVEYOR
700 HALL OF RECORDS

NOTE: ANY ADDITIONS OR CHANGES ON THIS SHEET MUST BE MADE OR CIRCLED IN RED INK. WITH DATE AND NAME OF PERSON MAKING CHANGE

Do not extend notes this side of this line

Transit at	Sight on	Stadia Intercepts	Stadia Distance	Stadia Rod—	Horizontal Angle 0° to 360° Right	Horiz. Distance	+ — Vertical Angle	Elevation of Point	+ Back Sight	+ — Difference Elevation	Height of Instrument	+ — Vertical Distance	REMARKS Station	Left	Right
E.C. 16/+07	P.I. 26	763 / 5	263	6.0	359.10	262	+ 3.15	3121.9	1		3113.0		E edge Rd		
		457 / 2	257	3.0	359.35	257	+ 1.05	14.9	2				S.H.		
		1028 / 4	228	11.6	348.10	228	— 0.0	01.4	3				"		
		1078 / 9	178	10.0	344.40	177	— 4.25	3089.3	4				"		
		1220 / 11	120	15.0	335.50	118	— 7.00	83.5	5				"		
		871 / 8	71	12.0	52.35	68	— 12.10	86.4	6				"		
		1159 / 11	59	12.0	273.25	51	— 21.05	81.2	7				"		
		1290 / 12	90	12.0	240.50	84	— 14.25	79.3	8				"		
		1200 / 1083	117	16.0	235.00	111	— 12.40	72.0	9				"		
		1150 / 10	150	16.0	229.00	146	— 8.45	74.6	10				"		
		870 / 7	170	11.0	231.25	165	— 9.50	73.5	11				"		
		870 / 7	170	9.0	245.00	155	— 17.05	56.3	12				T. Brk.		
		880 / 7	180	8.0	245.55	161	— 18.40	50.6	13				T.S.		
		1136 / 10	136	21.0	248.10	124	— 17.30	53.0	14				T.S.		
		1038 / 9	138	12.0	248.10	126	— 17.10	62.1	15				Brk.		
		1200 / 1080	120	17.0	269.35	98	— 24.50	50.3	16				T.S.		
		1115 / 10	115	17.0	305.10	98	— 22.20	55.7	17				T.S.		
									18						
P# 1	P.I. 26							3108.5	19 5.8		3113.7				
		726 / 7	26	6.8	53.20	26	— 0.0	06.9	20				W. Edge Rd		
		616 / 6	16	5.7	25.10	16	— 0.0	08.0	21				E " "		

Add'n'l Inform.

Notes Red. HNB Platted HNB Job No. 5370 Division No.
Date 11-22-44 Date Dec 44 Survey of Alice Co Rd
Notes Chkd. Checked Survey by Rosecrans Notes R Date 10-16-44
Date Date Map No. Indexed C. Johnson Date

F.B. 1131 PG. 91

Form 301 10M 3-34

PLEASE RETURN TO
LOS ANGELES COUNTY SURVEYOR
700 HALL OF RECORDS

NOTE: ANY ADDITIONS OR CHANGES ON THIS SHEET MUST BE MADE OR CIRCLED IN RED INK, WITH DATE AND NAME OF PERSON MAKING CHANGE

Do not extend notes this side of this line

Transit at	Sight on	Stadia Intercepts	Stadia Distance	Stadia Rod—	Horizontal Angle 0° to 360° Right	Horiz. Distance	+ — Vertical Angle	Elevation of Point	+ Back Sight	+ — Difference Elevation	Height of Instrument	+ — Vertical Distance	REMARKS Station	Left	Right
P	P1	525			° '		° '		1						
1	26	8	25	7.8	141 15	25	0 0	31 05 9			31 13 7		℄ edge Rd.		
		932							2				℄ 8' Rd		
		9	33	8.5	116 35	33	0 0	05 2					W edge Rd		
		1060							3						
		10	60	10.3	136 15	60	0 0	03 4					" "		
		958							4						
		9	58	9.7	153 30	58	0 0	04 0					E "		
		1186							5						
		11	86	11.3	150 15	86	0 0	02 4					" ℄ 8' Rd.		
		1189							6						
		11	89	12.7	140 45	89	0 0	01 3					W. edge Rd.		
		1120							7						
		10	120	11.0	139 35	120	1 20	30 99 9					" "		
		1122							8						
		10	122	11.0	146 40	122	0 50	31 00 8					E "		
		1153							9						
		10	153	11.0	142 15	153	1 05	30 99 8					" "		
		1150							10						
		10	150	11.0	136 50	150	1 25	30 99 0					W "		
		1180							11						
		10	180	11.0	134 25	180	1 25	30 98 1					" "		
		1187							12						
		10	187	11.0	138 50	187	1 05	30 99 0					E "		
		1208							13						
		10	208	11.0	134 15	208	1 10	98 4					NE "		
		1211							14						
		10	211	11.0	130 40	211	1 10	97 9					" "		
		1237							15						
		9	237	13.0	126 55	237	0 45	97 7					" "		
		1192							16						
		950	242	12.0	130 10	242	0 50	98 1					" "		
		1208							17						
		10	208	11.0	116 40	208	0 25	31 01 1					SI.		
		869							18						
		7	169	9.7	116 35	169	0 0	31 03 8					"		
		938							19						
		8	138	8.2	115 05	138	0 0	04 8					"		
		994							20						
		9	94	9.5	109 20	94	0 0	04 5					"		
		994							21						
		7	94	7.5	89 15	94	0 0	06 5					Fr	℄ 21.	

Add'n'l Inform.

Topography Description Legend: Side Hill....S.H. Side of Draw.S.D. Side of Ridge.S.R. Head of Draw H.D. | Bottom Draw.B.D. Bottom Wash B.W. Top of Ridge.T.R. Toe of Slope..T.S. | Inters. of Draws V.D's Break in Slope..Bk.S. Steep Slope.....S.S. Top of Cliff.....T.Cl. Bottom of Cliff..B.Cl. Top of Spur.....T.Sp. Bottom Canyon..B.Cn. | Side of Canyon S.Cn. Top of Bank...T.B. Bottom of Bank.B.B. Top of Cut.....T.C. Bottom of Cut...B.C. Top of Fill.....T.F. Bottom of Fill.B.F. | Saddle .....Sa. Swale .....Sw. Flat .....Fl. Stream .....Str. Trail .....Tr. Pavement ....Pvt. Edge of Road E.Rd. | Traveled Rd. Tr.Rd. Fence .....Fn. Int. Fences. V.Fns. Ditch .....Di. Telephone Pole T.P. Power Pole...P.P. Culvert .....Cul. | Oak-O. Fir-Fr. Pine-Pi. Cedar-Ce. Sycamore .....Sy. Eucalyptus .....Eu. Plus combinations of these and all common standard abbreviations.

F.B. 1131 PG. 92

Form 301 10M 3-34

PLEASE RETURN TO
LOS ANGELES COUNTY SURVEYOR
700 HALL OF RECORDS

NOTE: ANY ADDITIONS OR CHANGES ON THIS SHEET MUST BE MADE OR CIRCLED IN RED INK, WITH DATE AND NAME OF PERSON MAKING CHANGE

Do not extend notes this side of this line

Transit at	Sight on	Stadia Intercepts	Stadia Distance	Stadia Rod—	Horizontal Angle 0° to 360° Right	Horiz. Distance	+ — Vertical Angle	Elevation of Point	+ Back Sight	+ — Difference Elevation	Height of Instrument	+ — Vertical Distance	REMARKS Station	Left	Right
P	P.1.	538			° ′		° ′		1						
1	26	5	38	5 7	93 30	38	0 0	3108 0			3113 7		T. Brk		
		748							2						
		7	48	7 0	117 55	48	0 0	06 7					" "		
		622							3						
		6	22	6 4	306 40	22	0 0	07 3					T "		
		739							4						
		7	39	6 8	246 50	39	0 0	06 9					" "		
		1169							5						
		11	69	11 7	232 45	69	0 0	02 0					" "		
		1199							6						
		11	99	18 7	232 45	99	0 0	3095 0					" "		
		1170							7						
		11	70	12 7	210 40	70	0 0	3101 0					Sl.		
		1038							8						
		9	138	10 0	213 35	137	4 10	3093 7					℄ 8' Rd		
		1206							9						
		11	106	12 0	204 40	106	2 35	96 9					" " "		
		1078							10						
		10	78	11 0	194 35	78	3 55	97 4					S end gate		
		1187							11						
		11	87	12 0	188 30	87	3 05	97 1					N " iron gate		
		1171							12						
		11	71	12 0	181 10	71	2 10	98 9					Jct 8' Rds.		
		1151							13						
		11	51	12 0	172 10	51	0 0	3101 7					℄ 8' Rd		
		830							14						
		8	30	8 4	209 25	30	0 0	05 3					Sl.		
		1174							15						
		11	74	12 0	165 25	74	0 35	00 8					℄ 8' Rd.		
		1209							16						
		11	109	12 0	159 55	109	1 50	3098 1					Sl.		
		1142							17						
		10	142	11 0	159 50	141	4 05	92 8					"		
		1167							18						
		10	167	11 0	158 55	166	3 50	91 7					"		
		1201							19						
		10	201	11 0	159 40	200	4 15	87 9					Brk Sl.		
		1133							20						
		9	233	12 0	160 10	232	4 15	84 4					T. Brk.		
		1112							21						
		9	212	10	169 20	211	4 40	86 4					" "		

Add'n'l Inform.

Notes Red. HNB Platted HNB Job No. 8390 Division No. F.B. 1131 PG. 93
Date 11-22-44 Date Dec 44 Survey of Wilson Co Rd
Notes Chkd. Checked Survey by Rosecrans Notes R Date 10-16-44
Date Date Map No. Indexed C. Johnson

Form 301 10M 3-34

PLEASE RETURN TO
LOS ANGELES COUNTY SURVEYOR
700 HALL OF RECORDS

NOTE: ANY ADDITIONS OR CHANGES ON THIS SHEET MUST BE MADE OR CIRCLED IN RED INK. WITH DATE AND NAME OF PERSON MAKING CHANGE

Do not extend notes this side of this line

Transit at	Sight on	Stadia Intercepts	Stadia Distance	Stadia Rod—	Horizontal Angle 0° to 360° Right	Horiz. Distance	+ — Vertical Angle	Elevation of Point	+ Back Sight	+ — Difference Elevation	Height of Instrument	+ — Vertical Distance	REMARKS Station	Left	Right
P 1	Pl. 26	1187 / 10	187	12°	168.50	186	3.50	3089.1	1		3113.7		Sl.		
		1057 / 9	157	10°	171.00	156	4.35	91.1	2				"		
		1028 / 9	128	12°	171.40	127	3.30	93.9	3				"		
		1196 / 11	96	12°	172.50	96	2.35	97.3	4				"		
		1214 / 11	114	12°	191.25	113	3.45	94.1	5				"		
		1143 / 10	143	12°	187.55	142	3.50	92.1	6				"		
		1170 / 10	170	11°	183.50	169	3.55	91.1	7				"		
		1203 / 10	203	12°	183.35	202	3.40	88.9	8				Brk		
		1208 / 10	208	12°	191.55	207	4.10	86.7	9				"		
		1170 / 10	170	11°	199.35	169	4.20	89.9	10				Sl.		
		1148 / 10	148	11°	199.50	147	4.25	91.3	11				"		
									12						
P 1	Pl. 26							3108.5	13	5.2	3113.7		New setup		
		1181 / 10	181	11°	151.50	180	3.10	3092.7	14				Sl.		
		1206 / 10	206	11°	151.55	205	3.20	90.7	15				"		
		1060 / 8	260	13°	154.55	259	3.40	84.0	16				Brk		
		1197 / 9	297	12°	148.15	296	2.35	88.3	17				"		
		1163 / 9	263	11°	141.55	263	2.20	89.0	18				Sl.		
		1148 / 9	248	10°	136.35	248	1.50	95.8	19				"		
		1183 / 9	283	11°	131.10	283	1.25	95.7	20				"		
		1112 / 8	312	11°	137.40	312	1.40	93.7	21				"		

Add'n'l Inform.

F.B. 1131 PG. 94

Topography Description Legend:
Side Hill.....S.H. Bottom Draw.B.D.
Side of Draw.S.D. Bottom Wash B.W.
Side of Ridge.S.R. Top of Ridge.T.R.
Head of Draw H.D. Toe of Slope.T.S.

Inters. of Draws.V.D's Break in Slope..Bk.S. Steep Slope.....S.S. Top of Cliff.....T.Cl. Bottom of Cliff..B.Cl. Top of Spur.....T.Sp. Bottom Canyon..B.Cn.

Side of Canyon S.Cn. Top of Bank...T.B. Bottom of Bank.B.B. Top of Cut.....T.C. Bottom of Cut..B.C. Top of Fill.....T.F. Bottom of Fill.B.F.

Saddle .....Sa. Swale .....Sw. Flat .....Fl. Stream .....Str. Trail .....Tr. Pavement ....Pvt. Edge of Road E.Rd.

Traveled Rd. Tr.Rd. Fence .....Fn. Int. Fences.V.Fns. Ditch .....Di. Telephone Pole T.P. Power Pole....P.P. Culvert .....Cul.

Oak-O. Fir-Fr. Pine-Pi. Cedar-Ce. Sycamore .....Sy. Eucalyptus .....Eu. Plus combinations of these and all common standard abbreviations.

Form 301 10M 3-34

PLEASE RETURN TO
LOS ANGELES COUNTY SURVEYOR
700 HALL OF RECORDS

NOTE: ANY ADDITIONS OR CHANGES ON THIS SHEET MUST BE MADE OR CIRCLED IN RED INK. WITH DATE AND NAME OF PERSON MAKING CHANGE

Do not extend notes this side of this line

Transit at	Sight on	Stadia Intercepts	Stadia Distance	Stadia Rod—	Horizontal Angle 0° to 360° Right	Horiz. Distance	+ — Vertical Angle	Elevation of Point	+ Back Sight	+ — Difference Elevation	Height of Instrument	+ — Vertical Distance	REMARKS Station	Left	Right
P 1	P.1 26	1141 / 8	341	12.0	143°20'	341	— 1°10'	309.48	1	—	311.37	—	SI		
		1153 / 8	353	12.0	143°55'	353	— 1°15'	94.0	2	—	—	—	Brk		
		1198 / 8	398	12.0	143°40'	398	— 1°10'	92.6	3	—	—	—	"		
		1069 / 7	369	12.0	138°05'	369	— 1°10'	94.0	4	—	—	—	Fl.		
		1038 / 7	338	12.0	131°50'	338	— 1°10'	94.8	5	—	—	—	"		
		1118 / 8	318	15.0	120°40'	318	— 0°30'	95.8	6	—	—	—	"		
		1169 / 8	359	12.0	123°10'	359	— 0°25'	98.9	7	—	—	—	Brk		
		1179 / 8	379	15.0	128°35'	379	— 0°50'	93.0	8	—	—	—	"		
		1100 / 7	400	13.0	133°00'	400	— 1°20'	91.3	9	—	—	—	"		
		1208 / 750	450	12.0	137°35'	450	— 1°35'	88.8	10	—	—	—	"		
		1208 / 700	508	15.0	140°05'	508	— 1°35'	84.7	11	—	—	—	"		
		1144 / 6	544	15.0	143°25'	544	— 1°40'	82.8	12	—	—	—	"		
		1190 / 7	490	15.0	142°20'	490	— 1°25'	86.5	13	—	—	—	"		
		1107 / 7	407	15.0	143°05'	407	— 0°45'	93.2	14	—	—	—	"		
							—		15	—	—	—			
P 3	P 2						—	302.72	16 51	—	303.23	—			
		781 / 6	181	8.0	316°40'	177	+ 8°35'	51.0	17	—	—	—	S.H.		
		683 / 5	183	5.0	327°50'	177	+ 10°25'	60.0	18	—	—	—	"		
		572 / 4	172	5.0	345°15'	166	+ 10°50'	59.1	19	—	—	—	"		
		253 / 1	153	2.0	351°30'	147	+ 10°50'	58.6	20	—	—	—	"		
		439 / 3	139	3.0	1°35'	132	+ 13°00'	59.7	21	—	—	—	"		

Add'n'l Inform.

Notes Red. HNB Platted HNB Job No. 8390 Division No.
Date 11-22-44 Date Dec 44 Survey of Mesa Co. Rd.
Notes Chkd. Checked Survey by Rosecrans Notes R Date 10-17-44
Date Date Map No. Indexed C. Johnson Date

F.B. 1131 PG. 95

Form 301 10M 3-34

PLEASE RETURN TO
LOS ANGELES COUNTY SURVEYOR
700 HALL OF RECORDS

NOTE: ANY ADDITIONS OR CHANGES ON THIS SHEET MUST BE MADE OR CIRCLED IN RED INK, WITH DATE AND NAME OF PERSON MAKING CHANGE

Do not extend notes this side of this line

Transit at	Sight on	Stadia Intercepts	Stadia Distance	Stadia Rod—	Horizontal Angle 0° to 360° Right	Horiz. Distance	+ — Vertical Angle	Elevation of Point	+ Back Sight	+ — Difference Elevation	Height of Instrument	+ — Vertical Distance	REMARKS Station	Left	Right
P	P	333							1						
3	2	2	133	20	21 40	126	+ 13 05	3059 5			3032 3		S.H.		
		218							2						
		1	118	10	32 35	111	+ 13 50	588					"		
		208							3						
		1	108	10	49 40	101	+ 15 00	582					"		
		218							4						
		1	118	10	69 05	113	+ 12 05	553					"		
		342							5						
		2	142	20	79 35	138	+ 9 45	539					"		
		264							6						
		1	164	20	90 15	160	+ 8 45	550					"		
		286							7						
		1	186	20	101 50	184	+ 5 25	478					"		
		949							8						
		8	149	87	103 15	149	— 0 0	236					T.S.		
		799							9						
		7	99	71	86 50	99	— 0 0	252					"		
		961							10						
		9	61	92	74 35	61	— 0 0	231					"		
		958							11						
		9	58	87	35 40	58	— 0 0	236					"		
		686							12						
		6	86	57	10 10	86	— 0 0	266					"		
		581							13						
		5	81	56	34 40	81	— 0 0	267					"		
		1021							14						
		9	121	90	313 50	121	+ 3 15	301					"		
		543							15						
		4	143	40	291 55	143	+ 0 15	288					"		
		498							16						
		4	98	39	289 40	98	— 0 0	284					Wash		
		564							17						
		5	64	51	306 50	64	— 0 0	272					"		
		454							18						
		4	54	49	340 30	54	— 0 0	274					"		
		730							19						
		7	30	69	79 55	30	— 0 0	254					"		
		1063							20						
		10	63	101	103 40	63	— 0 0	222					"		
									21						

Add'n'l Inform.

F.B. 1131 PG. 96

Topography Description Legend:
Side Hill.....S.H. Bottom Draw.B.D.
Side of Draw.S.D. Bottom Wash B.W.
Side of Ridge.S.R. Top of Ridge.T.R.
Head of Draw H.D. Toe of Slope..T.S.

Inters. of Draws. V.D's
Break in Slope..Bk.S.
Steep Slope.....S.S.
Top of Cliff.....T.Cl.
Bottom of Cliff..B.Cl.
Top of Spur.....T.Sp.
Bottom Canyon..B.Cn.

Side of Canyon S.Cn.
Top of Bank...T.B.
Bottom of Bank.B.B.
Top of Cut.....T.C.
Bottom of Cut..B.C.
Top of Fill.....T.F.
Bottom of Fill.B.F.

Saddle .....Sa.
Swale .....Sw.
Flat .....Fl.
Stream .....Str.
Trail .....Tr.
Pavement ....Pvt.
Edge of Road E.Rd.

Traveled Rd. Tr.Rd.
Fence .....Fn.
Int. Fences. V.Fns.
Ditch .....Di.
Telephone Pole T.P.
Power Pole...P.P.
Culvert .....Cul.

Oak-O. Fir-Fr.
Pine-Pi. Cedar-Ce.
Sycamore .....Sy.
Eucalyptus .....Eu.
Plus combinations of these and all common standard abbreviations.

Form 301 10M 3-34

PLEASE RETURN TO
LOS ANGELES COUNTY SURVEYOR
700 HALL OF RECORDS

NOTE: ANY ADDITIONS OR CHANGES ON THIS SHEET MUST BE MADE OR CIRCLED IN RED INK, WITH DATE AND NAME OF PERSON MAKING CHANGE

Do not extend notes this side of this line

Transit at	Sight on	Stadia Intercepts	Stadia Distance	Stadia Rod—	Horizontal Angle 0° to 360° Right	Horiz. Distance	+ — Vertical Angle	Elevation of Point	+ Back Sight	+ — Difference Elevation	Height of Instrument	+ — Vertical Distance	REMARKS Station	Left	Right
P 4	P 3				° ′		° ′	30193	1 53		30246				
		1004 / 9	104	90	18.35	104	+ 2.30	200	2				Wash		
		878 / 8	78	80	20.35	78	+ 2.35	201	3				"		
		735 / 7	35	73	26.40	35	− 0.0	173	4				℄ 10' Str.		
		818 / 8	18	77	89.10	18	− 0.0	169	5				℄ 6' "		
		941 / 9	41	94	162.45	41	− 0.0	152	6				" " "		
		973 / 9	73	95	175.50	73	− 0.0	151	7				" 7' "		
		1199 / 11	99	121	185.35	99	− 0.0	125	8				" 6' "		
		1227 / 11	127	119	190.20	127	− 0.0	127	9				" 5' "		
		1155 / 10	155	150	196.05	[illegible]	+ 1.05	124	10				" 6' "		
		1182 / 10	182	150	197.10	[illegible]	+ 0.50	123	11				" 8' "		
		1095 / 9	195	100	190.45	195	− 0.0	146	12				T.S.		
		1036 / 9	136	93	187.10	136	− 0.0	153	13				"		
		1108 / 10	108	117	184.35	108	− 0.0	129	14				"		
		885 / 8	85	87	172.40	85	− 0.0	159	15				"		
		845 / 8	45	81	146.45	45	− 0.0	165	16				"		
		248 / 2	48	19	80.55	48	− 0.0	227	17				"		
		555 / 5	55	50	55.35	55	+ 3.10	226	18					2' Stinwood	
		273 / 2	73	20	51.45	73	+ 0.45	235	19				"		
		393 / 3	93	30	44.05	93	+ 1.35	241	20				"		
		185 / 1	85	10	105.50	72	+ 23.15	543	21				SH		

Add'n'l Inform.

Notes Red. HNB Platted HNB Job No. 8390 Division No. F.B. 1131 PG. 97
Date 11-22-44 Date Dec 44 Survey of Alison Co Rd
Notes Chkd. Checked Survey by Rosecrans Notes R. Date 10-17-44
Date Date Map No. Indexed C. John Rd

Form 301 10M 3-34

PLEASE RETURN TO
LOS ANGELES COUNTY SURVEYOR
700 HALL OF RECORDS

NOTE: ANY ADDITIONS OR CHANGES ON THIS SHEET MUST BE MADE OR CIRCLED IN RED INK, WITH DATE AND NAME OF PERSON MAKING CHANGE

Do not extend notes this side of this line

Transit at	Sight on	Stadia Intercepts	Stadia Distance	Stadia Rod—	Horizontal Angle 0° to 360° Right	Horiz. Distance	+ — Vertical Angle	Elevation of Point	+ Back Sight	+ — Difference Elevation	Height of Instrument	+ — Vertical Distance	REMARKS Station Left Right
P 4	P 3	158 / 1	58	0°	80.55	56	+ 11.30	3035.9	1		3024.6		Brk
		145 / 1	45	0°	111.20	44	+ 9.55	32.1	2				"
		284 / 2	84	2°	115.05	69	+ 24.40	54.5	3				S.H. G. flag
		394 / 3	94	3°	136.45	79	+ 23.25	55.8	4				S.H.
		200 / 1	100	1°	147.05	90	+ 18.05	53.0	5				"
		321 / 2	121	2°	165.05	115	+ 13.05	49.0	6				"
		957 / 8	159	9°	175.25	154	+ 10.15	43.3	7				g flag
									8				
P 4B	P 4A							3039.6	9 5		3044.8		
		796 / 7	96	7°	2.20	95	+ 5.15	46.4	10				g flag
		1250 / 11	150	11°	37.55	135	+ 18.10	78.0	11				T.C. and trail
		6 S.W.	+ 5	lower than last sheet					12				B.C. "
		11 SW	+ 5	"	"	"	"	"	13	Taken by transit			T.F. "
		709 / 6	109	6°	45.00	99	+ 17.15	69.8	14				T.C. " "
		1200 / 11	100	11°	50.25	91	+ 17.15	62.1	15				B.C. " "
		200 / 1	100	1°	54.50	96	+ 11.10	64.7	16				T.F. " "
		1073 / 10	73	10°	62.40	69	+ 13.15	51.0	17				" " "
		166 / 1	66	1°	54.45	64	+ 10.10	55.1	18				B.C. " "
		167 / 1	67	1°	50.55	64	+ 12.35	58.0	19				T.C. " "
		133 / 1	33	1°	42.25	33	+ 5.45	47.0	20				℄ 8' trail
		924 / 8	124	8°	33.00	111	+ 18.35	74.1	21				T.R.

Add'n'l Inform.

F.B. 1131 PG. 98

Topography Description Legend:
Side Hill....S.H. Bottom Draw.B.D.
Side of Draw.S.D. Bottom Wash B.W.
Side of Ridge.S.R. Top of Ridge.T.R.
Head of Draw H.D. Toe of Slope..T.S.

Inters. of Draws.V.D's
Break in Slope..Bk.S.
Steep Slope.....S.S.
Top of Cliff.....T.Cl.
Bottom of Cliff..B.Cl.
Top of Spur.....T.Sp.
Bottom Canyon..B.Cn.

Side of Canyon S.Cn.
Top of Bank...T.B.
Bottom of Bank.B.B.
Top of Cut.....T.C.
Bottom of Cut..B.C.
Top of Fill.....T.F.
Bottom of Fill.B.F.

Saddle .....Sa.
Swale .....Sw.
Flat .....Fl.
Stream .....Str.
Trail .....Tr.
Pavement ....Pvt.
Edge of Road E.Rd.

Traveled Rd. Tr.Rd.
Fence .....Fn.
Int. Fences. V.Fns.
Ditch .....Di.
Telephone Pole T.P.
Power Pole...P.P.
Culvert .....Cul.

Oak-O. Fir-Fr.
Pine-Pi. Cedar-Ce.
Sycamore ....Sy.
Eucalyptus ....Eu.
Plus combinations of these and all common standard abbreviations.

Form 301 10M 3-34

PLEASE RETURN TO
LOS ANGELES COUNTY SURVEYOR
700 HALL OF RECORDS

NOTE: ANY ADDITIONS OR CHANGES ON THIS SHEET MUST BE MADE OR CIRCLED IN RED INK, WITH DATE AND NAME OF PERSON MAKING CHANGE

Do not extend notes this side of this line

Transit at	Sight on	Stadia Intercepts	Stadia Distance	Stadia Rod—	Horizontal Angle 0° to 360° Right	Horiz. Distance	+ — Vertical Angle	Elevation of Point	+ Back Sight	+ — Difference Elevation	Height of Instrument	+ — Vertical Distance	REMARKS Station	Left	Right
P 4B	P 4A	1118 / 10	118	10	24 05	107	+ 17 30	3068 5	1		3044 8		Brk E		
		1206 / 11	106	11	42 50	93	+ 20 15	680	2				" W		
		867 / 8	67	8	29 25	61	+ 17 50	562	3				T.R. + Sl.		
		1078 / 10	78	10	8 35	74	+ 13 35	525	4				Brk. E		
		945 / 9	45	9	349 40	44	+ 7 55	418	5				G. Flag		
		433 / 4	33	4	341 15	33	0 0	407	6				Brk		
		334 / 3	34	3	27 35	33	+ 8 00	464	7				Sl.		
		311 / 3	11	3	57 20	11	0 0	413	8				± 8' trail		
									9						
P 4B	P 4A							3034 6	10 55		3045 1		new setup		
		942 / 9	42	9	100 50	42	+ 4 35	395	11				Brk W		
		1640 / 10	40	9	150 50	40	0 0	353	12				" "		
		1043 / 10	43	10	181 05	43	0 0	347	13				"		
		923 / 9	23	8	152 35	23	0 0	365	14				Sl.		
		710 / 7	10	6	182 40	10	0 0	384	15				T. Brk.		
		911 / 9	11	8	199 15	11	0 0	362	16				B "		
		404 / 4	04	8	270 00	04	0 0	366	17				" "		
		405 / 4	05	4	358 05	05	0 0	406	18				T "		
		405 / 4	05	6	328 05	05	0 0	392	19				B "		
		1218 / 12	18	12	302 05	18	0 0	339	20				S.H. Brk.		
		1031 / 10	31	10	237 10	30	8 40	304	21				" "		

Add'n'l Inform.

Notes Red. HNB Platted HNB Job No. 8390 Division No.
Date 11-22-44 Date Dec 44 Survey of Alco Co Rd.
Notes Chkd. Checked Survey by Pozeraud Notes R
Date Date Map No. Indexed C. Johnson Date 10-17-44

F.B. 1131 PG. 79

Form 301 10M 3-34

PLEASE RETURN TO
LOS ANGELES COUNTY SURVEYOR
700 HALL OF RECORDS

NOTE: ANY ADDITIONS OR CHANGES ON THIS SHEET MUST BE MADE OR CIRCLED IN RED INK, WITH DATE AND NAME OF PERSON MAKING CHANGE

Do not extend notes this side of this line

Transit at	Sight on	Stadia Intercepts	Stadia Distance	Stadia Rod—	Horizontal Angle 0° to 360° Right	Horiz. Distance	+ — Vertical Angle	Elevation of Point	+ Back Sight	+ — Difference Elevation	Height of Instrument	+ — Vertical Distance	REMARKS Station Left Right
P 4B	P 4A	1162 / 11	62	12.0	212° 15'	62	3° 00'	30297	1		30451		G flag
		1175 / 11	75	12.0	218° 10'	74	6° 45'	243	2				S.E Cor old rock foundation
		1141 / 1050	91	11.0	211° 15'	89	7° 50'	218	3				S.W. Cor "
		1172 / 11	72	12.0	205° 25'	71	4° 50'	271	4				S.H.
		1203 / 11	103	12.0	218° 25'	101	7° 25'	199	5				N.W. Cor " + T.S.
		1190 / 11	90	12.0	227° 30'	88	7° 25'	216	6				N.E " " + T.S.
		1159 / 11	59	15.0	251° 45'	57	10° 40'	195	7				T.S.
		1154 / 11	54	12.0	273° 10'	50	14° 50'	197	8				"
		1169 / 11	69	12.0	302° 20'	65	14° 35'	163	9				"
		1070 / 10	70	15.0	314° 40'	67	11° 00'	169	10				"
		900 / 8	100	10.0	315° 25'	95	13° 00'	131	11				℄ 8' Str.
		1110 / 10	110	12.0	291° 05'	105	12° 45'	093	12				℄ 6' "
		1111 / 10	111	12.0	274° 15'	105	13° 05'	087	13				℄ 9' "
		326 / 2	126	3.0	260° 25'	117	15° 50'	092	14				℄ 10' "
		648 / 5	148	6.0	250° 55'	141	12° 25'	080	15				℄ 9 "
		386 / 2	186	4.0	245° 35'	179	10° 45'	071	16				℄ 10' "
		615 / 5	115	6.0	228° 25'	111	10° 10'	191	17				clump 4-2 Ctnwds
		598 / 5	98	6.0	245° 40'	93	13° 10'	173	18				2' + 3' Ctnwd.
									19				
P 5	P 4B							30347	20 52		30399		
		1022 / 10	22	98	105° 45'	22	0° 0'	301	21				Brk

Add'n'l Inform.

F.B. 1131 PG. 100

Topography Description Legend:
Side Hill.....S.H. Bottom Draw.B.D.
Side of Draw.S.D. Bottom Wash B.W.
Side of Ridge.S.R. Top of Ridge.T.R.
Head of Draw H.D. Toe of Slope..T.S.

Inters. of Draws.V.D's
Break in Slope..Bk.S.
Steep Slope.....S.S.
Top of Cliff.....T.Cl.
Bottom of Cliff..B.Cl.
Top of Spur.....T.Sp.
Bottom Canyon..B.Cn.

Side of Canyon S.Cn.
Top of Bank...T.B.
Bottom of Bank.B.B.
Top of Cut.....T.C.
Bottom of Cut..B.C.
Top of Fill.....T.F.
Bottom of Fill.B.F.

Saddle .....Sa.
Swale .....Sw.
Flat .....Fl.
Stream .....Str.
Trail .....Tr.
Pavement .....Pvt.
Edge of Road E.Rd.

Traveled Rd. Tr.Rd.
Fence .....Fn.
Int. Fences.V.Fns.
Ditch .....Di.
Telephone Pole T.P.
Power Pole...P.P.
Culvert .....Cul.

Oak-O. Fir-Fr.
Pine-Pi. Cedar-Ce.
Sycamore .....Sy.
Eucalyptus .....Eu.
Plus combinations of these and all common standard abbreviations.

Form 301 10M 3-34

PLEASE RETURN TO
LOS ANGELES COUNTY SURVEYOR
700 HALL OF RECORDS

NOTE: ANY ADDITIONS OR CHANGES ON THIS SHEET MUST BE MADE OR CIRCLED IN RED INK. WITH DATE AND NAME OF PERSON MAKING CHANGE

Do not extend notes this side of this line

Transit at	Sight on	Stadia Intercepts	Stadia Distance	Stadia Rod—	Horizontal Angle 0° to 360° Right	Horiz. Distance	+ — Vertical Angle	Elevation of Point	+ Back Sight	+ — Difference Elevation	Height of Instrument	+ — Vertical Distance	REMARKS Station	Left	Right
P	P	1052			° ′		° ′								
5	4B	10	52	10°	224 40	50	− 9 50	302 13	1		303 39		Brk		
		1168			° ′		° ′								
		11	68	10	13 05	68	− 0 0	291	2				"		
		1033			° ′		° ′								
		10	33	10°	196 25	31	− 12 50	228	3				"		
		1208			° ′		° ′								
		11	108	11°	53 05	108	+ 3 05	348	4				St.		
		1132			° ′		° ′								
		11	32	12°	135 25	32	− 2 25	266	5				Brk		
		1197			° ′		° ′								
		11	97	11	69 25	97	− 0 0	284	6				"		
		1141			° ′		° ′								
		11	41	12°	89 40	41	− 1 55	267	7				"		
		926			° ′		° ′								
		8	126	10°	71 20	126	− 0 53	271	8				T.B.		
		1183			° ′		° ′								
		11	83	12°	92 40	83	− 0 15	277	9				"		
		1145			° ′		° ′								
		10	145	12°	75 05	145	− 2 25	219	10				E 1/2 Str.		
		1152			° ′		° ′								
		10	152	13°	79 20	152	− 0 0	269	11				T.B		
		1158			° ′		° ′								
		11	58	12°	117 00	58	− 2 25	255	12				"		
		1224			° ′		° ′								
		4	134	4°	100 20	133	− 1 15	260	13				"		
		1145			° ′		° ′								
		11	45	12°	140 55	45	− 5 10	239	14				"		
		1210			° ′		° ′								
		11	110	12°	99 40	109	− 3 55	204	15				E 24 Str.		
		1139			° ′		° ′								
		11	39	12°	158 35	39	− 5 00	246	16				T.B.		
		1009			° ′		° ′								
		9	109	10°	127 35	109	− 2 30	252	17				"		
		1147			° ′		° ′								
		11	47	12°	209 20	46	− 8 15	213	18				"		
		641			° ′		° ′								
		5	141	6°	127 45	140	− 3 50	246	19				T.S.		
		1166			° ′		° ′								
		11	66	12°	231 50	66	− 3 20	241	20				T.B.		
		892			° ′		° ′								
		7	192	8	95 40	192	− 0 0	318	21				T.S.		

Add'n'l Inform.

Notes Red. HNB Platted HNB Job No. 8370 Division No. F.B. 1138 PG. 101
Date 11-22-44 Date Dec 44 Survey of Tract 6370 Co. Rd
Notes Chkd. Checked Survey by Pascoe Notes E Date
Date Date Map No. Indexed Date Date

Form 301 10M 3-34

PLEASE RETURN TO
LOS ANGELES COUNTY SURVEYOR
700 HALL OF RECORDS

NOTE: ANY ADDITIONS OR CHANGES ON THIS SHEET MUST BE MADE OR CIRCLED IN RED INK, WITH DATE AND NAME OF PERSON MAKING CHANGE

Do not extend notes this side of this line

Transit at	Sight on	Stadia Intercepts	Stadia Distance	Stadia Rod—	Horizontal Angle 0° to 360° Right	Horiz. Distance	+ — Vertical Angle	Elevation of Point	+ Back Sight	+ — Difference Elevation	Height of Instrument	+ — Vertical Distance	REMARKS Station	Left	Right
P 5	P 4B	1025 / 950	75	10°	221° 50'	70	− 14° 30'	3011.8	1		30399		℄ 8' Str		
		500 / 3	200	4°	113° 20'	199	+ 4° 45'	524	2				S.H.		
		867 / 7	167	8°	127° 40'	166	+ 4° 55'	460	3				"		
		1155 / 11	55	12°	189° 00'	50	− 16° 45'	128	4				℄ 8' Str		
		271 / 1	171	2°	142° 50'	170	+ 4° 20'	508	5				S.H.		
		1159 / 11	59	12°	156° 30'	56	− 13° 40'	143	6				℄ 8' Str.		
		868 / 7	168	8°	170° 40'	167	+ 5° 20'	471	7				S.H.		
		1162 / 11	62	12°	127° 40'	59	− 12° 15'	151	8				℄ 8' "		
		585 / 4	185	5°	185° 05'	184	+ 4° 35'	497	9				S.H.		
		1169 / 11	69	12°	118° 10'	67	− 10° 05'	160	10				℄ 10' Str		
		905 / 7	205	8°	199° 45'	204	+ 4° 45'	488	11				S.H.		
		324 / 1	224	2°	211° 55'	224	+ 1° 45'	447	12				"		
		456 / 2	256	3°	203° 45'	251	+ 7° 50'	714	13				T. Brk		
		425 / 2	225	3°	183° 55'	218	+ 10° 25'	769	14				" "		
		1180 / 9	280	9°	182° 50'	271	+ 10° 10'	795	15				Fl.		
		444 / 3	144	4°	222° 05'	141	− 7° 55'	163	16				B.W.		
		600 / 4	200	5°	161° 55'	190	+ 12° 40'	774	17				T. Brk		
		948 / 8	148	9°	219° 55'	147	− 5° 15'	177	18				2-18' Ctrwds		
		1220 / 11	120	12°	210° 50'	119	− 3° 50'	199	19				B.W.		
		537 / 4	137	5°	147° 55'	136	− 5° 35'	217	20				T.S.		
		1133 / 10	133	11°	209° 00'	132	− 4° 05'	196	21				2' Ctrwd		

Add'n'l Inform.

F.B. 1131 PG. 102

Topography Description Legend:
Side Hill....S.H. Bottom Draw.B.D.
Side of Draw.S.D. Bottom Wash B.W.
Side of Ridge.S.R. Top of Ridge.T.R.
Head of Draw H.D. Toe of Slope..T.S.

Inters. of Draws.V.D's
Break in Slope..Bk.S.
Steep Slope.....S.S.
Top of Cliff.....T.Cl.
Bottom of Cliff..B.Cl.
Top of Spur.....T.Sp.
Bottom Canyon..B.Cn.

Side of Canyon S.Cn.
Top of Bank..T.B.
Bottom of Bank.B.B.
Top of Cut.....T.C.
Bottom of Cut..B.C.
Top of Fill.....T.F.
Bottom of Fill.B.F.

Saddle .....Sa.
Swale .....Sw.
Flat .....Fl.
Stream .....Str.
Trail .....Tr.
Pavement ....Pvt.
Edge of Road E.Rd.

Traveled Rd. Tr.Rd.
Fence .....Fn.
Int. Fences.V.Fns.
Ditch .....Di.
Telephone Pole T.P.
Power Pole....P.P.
Culvert .....Cul.

Oak-O. Fir-Fr.
Pine-Pl. Cedar-Ce.
Sycamore .....Sy.
Eucalyptus .....Eu.
Plus combinations of these and all common standard abbreviations.

Form 301 10M 3-34

PLEASE RETURN TO
LOS ANGELES COUNTY SURVEYOR
700 HALL OF RECORDS

NOTE: ANY ADDITIONS OR CHANGES ON THIS SHEET MUST BE MADE OR CIRCLED IN RED INK, WITH DATE AND NAME OF PERSON MAKING CHANGE

Do not extend notes this side of this line

Transit at	Sight on	Stadia Intercepts	Stadia Distance	Stadia Rod—	Horizontal Angle 0° to 360° Right	Horiz. Distance	+ — Vertical Angle	Elevation of Point	+ Back Sight	+ — Difference Elevation	Height of Instrument	+ — Vertical Distance	REMARKS Station Left Right
P 5	P 4B	1145 / 10	145	11°	146.00	145	00	3028.9	1		3039.9		8" Conc. Pipe line
		596 / 5	96	6°	198.50	94	7.50	21.0	2				2-1 + 8" Sye.
		443 / 3	143	3°	173.00	142	3.10	29.1	3				8" Conc. Pipe line
		1014 / 9	114	10°	191.30	113	5.00	20.0	4				B.W.
		375 / 2	175	3°	198.40	174	3.50	25.3	5				Ground Brk over pipe line
		715 / 550	165	7°	198.05	164	4.20	20.5	6				T.S.
		641 / 5	141	6°	178.40	140	5.15	21.1	7				T.S.
		501 / 3	201	4°	213.20	201	2.15	28.1	8				Ground Brk over pipe line
		1043 / 8	243	9°	227.25	243	1.00	26.8	9				Brk. over pipe
		826 / 7	126	8°	191.10	125	5.20	20.3	10				2 + 3' Ctnwd.
		604 / 4	204	6°	220.40	202	4.55	16.7	11				T.S.
		815 / 7	115	8°	172.30	114	5.00	21.9	12				B.W.
		602 / 5	102	6°	147.15	101	5.20	24.6	13				"
		325 / 2	125	3°	222.45	122	8.05	19.6	14				Flag
									15				
P 6	P 5							3052.4	16 5°		3057.4		
		1221 / 11	121	12°	23.30	117	11.00	23.0	17				T.S.
		1197 / 11	97	12°	14.35	88	17.50	17.2	18				" + 18" Ctnwd
		1132 / 10	132	11°	350.20	125	13.40	16.2	19				BW
		1220 / 11	120	12°	334.10	112	15.10	15.2	20				" + 2' Ctnwd
		1201 / 11	101	11°	345.05	88	20.40	13.1	21				Flag

Add'n'l Inform.

Notes Red. HNB Platted HNB Job No. 8390 Division No. F.B. 1131 PG. 113
Date 11-22-44 Date Dec 44 Survey of Alizo Cn Rd
Notes Chkd. Checked Survey by Rosecrans Notes R Date 10-18-44
Date Date Map No. Indexed C. Johns Date

Form 301 10M 3-34

PLEASE RETURN TO
LOS ANGELES COUNTY SURVEYOR
700 HALL OF RECORDS

NOTE: ANY ADDITIONS OR CHANGES ON THIS SHEET MUST BE MADE OR CIRCLED IN RED INK, WITH DATE AND NAME OF PERSON MAKING CHANGE

Do not extend notes this side of this line

Transit at	Sight on	Stadia Intercepts	Stadia Distance	Stadia Rod—	Horizontal Angle 0° to 360° Right	Horiz. Distance	+ Vertical Angle —	Elevation of Point	+ Back Sight	+ Difference Elevation —	Height of Instrument	+ Vertical Distance —	REMARKS Station	Left	Right
P	P	1182			° '		° '								
6	5	11	82	16°	0 20	68	24 35	301 05	1		305 74		1' Syc + T.S.		
		1165			° '		° '		2						
		11	65	16°	343 05	54	23 50	177					6" " + T.S		
		1111			° '		° '		3						
		10	111	10°	317 00	99	18 50	138					B.W		
		240			° '		° '		4						
		1	140	2°	318 00	126	18 10	140					4' Ctnwd		
					° '		° '		5						
		+24	Fr. bot	shot	320 45								℄ 4' Str.		
					° '		° '		6						
		+36	Fr. Tr.	shot	320 45								℄ 8' "		
					° '		° '		7						
		+12	Fr. Tr.	shot	318 00								Jct 8' + 4' Strs.		
					° '		° '		8						
		914			° '		° '								
		7	214	8°	331 50	206	11 15	086					℄ 8' Str.		
					° '		° '		9						
		973			° '		° '								
		8	173	10°	331 30	163	14 00	071					℄ 4' "		
					° '		° '		10						
		1070			° '		° '								
		10	70	16°	308 10	58	24 25	151					2' Ctn + T.S		
					° '		° '		11						
		1223			° '		° '								
		11	123	12°	282 30	110	18 55	078					B.W.		
					° '		° '		12						
		1185			° '		° '								
		11	85	15°	279 45	72	23 15	118					T.S		
					° '		° '		13						
		1214			° '		° '								
		11	114	12°	268 15	102	19 05	103					B.W.		
					° '		° '		14						
		750			° '		° '								
		620	130	7°	276 40	116	19 10	102					18" Ctnwd.		
					° '		° '		15						
		700			° '		° '								
		550	150	7°	275 00	133	19 45	028					℄ 12' Str.		
					° '		° '		16						
		762			° '		° '								
		6	162	6°	265 30	147	17 40	048					℄ 6' "		
					° '		° '		17						
		1198			° '		° '								
		10	198	15°	251 40	189	12 00	023					℄ 11' Str.		
					° '		° '		18						
		1001			° '		° '								
		9	101	10°	248 45	87	22 05	125					2' Ctnwd + T.S		
					° '		° '		19						
		1126			° '		° '								
		11	125	12°	261 00	113	18 15	085					B.W.		
					° '		° '		20						
		912			° '		° '								
		8	112	9°	242 25	99	20 15	121					2' Ctnwd.		
					° '		° '		21						
		847			° '		° '								
		7	147	8°	232 15	135	16 20	099					TS		

Add'n'l Inform.

F.B. 1/3 PG. 1/24

Topography Description Legend: Side Hill S.H. Bottom Draw B.D. Side of Draw S.D. Bottom Wash B.W. Side of Ridge S.R. Top of Ridge T.R. Head of Draw H.D. Toe of Slope T.S.

Inters. of Draws V.D's: Break in Slope Bk.S. Stream Slope T.S.S. Top of Cliff T.Cl. Bottom of Cliff B.Cl. Top of Spur T.Sp. Bottom Canyon B.Cn.

Saddle Sa. Swale Sw. Flat Fl. Stream Str. Trail Tr. Pavement Pvt. Edge of Road E.Rd.

Side of Canyon S.Cn.: Top of Bank T.B. Bottom of Bank B.B. Top of Cut T.C. Bottom of Cut B.C. Top of Fill T.F. Bottom of Fill B.F.

Traveled Rd. Tr.Rd. Fence Fn. Int. Fences V.Fns. Ditch Di. Telephone Pole T.P. Power Pole P.P. Culvert Cul.

Oak-O. Fir-Fr. Pine-Pi. Cedar-Ce. Sycamore Sy. Eucalyptus Eu. Plus combinations of these and all common standard abbreviations.

Form 301 10M 3-34

PLEASE RETURN TO
LOS ANGELES COUNTY SURVEYOR
700 HALL OF RECORDS

NOTE: ANY ADDITIONS OR CHANGES ON THIS SHEET MUST BE MADE OR CIRCLED IN RED INK, WITH DATE AND NAME OF PERSON MAKING CHANGE

Do not extend notes this side of this line

Transit at	Sight on	Stadia Intercepts	Stadia Distance	Stadia Rod—	Horizontal Angle 0° to 360° Right	Horiz. Distance	+ — Vertical Angle	Elevation of Point	+ Back Sight	+ — Difference Elevation	Height of Instrument	+ — Vertical Distance	REMARKS Station Left Right
P 6	P 5	1159 / 10	159	11.0	255.55	149	14.20	084	1		30574		3-2 Ctnwds
		763 / 6	163	7.0	234.10	152	15.15	103	2				3' "
		1174 / 10	174	11.0	238.45	165	13.05	081	3				T.S.
		973 / 8	173	10.0	226.50	166	11.25	140	4				2-12"x2' Syc.
		1095 / 10	95	11.0	238.10	91	11.30	280	5				B.W.
		1104 / 9	204	10.0	227.45	196	11.35	075	6				T.S.
		10 / 759	241	9.0	227.10	234	10.00	073	7				T.S.
		15 east of last shot					same elevation		8				18" Ctn wd
		666 / 9	266	6.0	225.45	258	10.00	066	9				T.S.
		1108 / 8	308	11.0	225.40	306	4.20	233	10				Ground over pipe
		1157 / 8	357	10.0	224.45	355	3.55	232	11				" " "
		900 / 612	288	8.0	225.45	286	5.15	233	12				" " "
		552 / 3	252	5.0	221.40	249	6.30	243	13				" " "
		1207 / 10	207	12.0	220.30	205	5.45	250	14				" " "
		957 / 8	157	9.0	221.55	154	8.25	259	15				" " "
		1146 / 10	146	11.0	222.35	143	8.15	258	16				8" Conc riser
		1209 / 11	109	12.0	222.15	107	7.55	307	17				G. flag
		1199 / 11	99	12.0	229.25	95	11.50	256	18				Ground over pipe
		1165 / 11	65	12.0	246.10	59	17.55	266	19				" " "
		1145 / 11	45	17.0	287.45	40	20.10	259	20				" " "
		1145 / 11	45	17.0	329.35	38	22.20	248	21				" " "

Add'n'l Inform.

Notes Red. HNB Platted HNB Job No. 8390 Division No. F.B. 1131 PG. 105
Date 11-22-44 Date Dec 44 Survey of Alisa Co. Rd.
Notes Chkd. Checked Survey by Rosecrans Notes R. Date 12-17-44
Date Date Map No. Indexed C. Johnson Date

Form 301 10M 3-34

PLEASE RETURN TO
LOS ANGELES COUNTY SURVEYOR
700 HALL OF RECORDS

NOTE: ANY ADDITIONS OR CHANGES ON THIS SHEET MUST BE MADE OR CIRCLED IN RED INK, WITH DATE AND NAME OF PERSON MAKING CHANGE

Do not extend notes this side of this line

Transit at	Sight on	Stadia Intercepts	Stadia Distance	Stadia Rod—	Horizontal Angle 0° to 360° Right	Horiz. Distance	+ — Vertical Angle	Elevation of Point	+ Back Sight	+ — Difference Elevation	Height of Instrument	+ — Vertical Distance	REMARKS Station	Left	Right
P	P	520	20	5 1	212 25	20	− 0 0	30 52 3	1		30574		S.H.		
6	5	5													
		672	72	6 1	205 20	72	− 0 0	507	2				"		
		6													
		1225	125	12 0	211 15	125	− 0 0	454	3				"		
		11													
		1165	165	11 0	216 25	164	− 3 40	360	4				G. Flag		
		10													
		1211	211	11 0	213 35	211	− 1 20	416	5				"		
		10													
		1262	262	12 0	214 50	262	− 0 0	454	6				"		
		10													
		1167	267	11 0	218 25	267	− 2 00	371	7				S.H.		
		9													
		1203	303	11 0	220 50	303	− 1 50	385	8				"		
		9													
		1135	335	10 0	222 30	334	− 2 25	331	9				"		
		8													
		1165	365	10 0	223 30	364	− 2 25	321	10				"		
		8													
		1193	393	12 0	223 15	392	− 2 10	307	11				"		
		8													
		1150	350	10 0	220 30	350	− 1 05	408	12				T. Brk.		
		8													
		1255	355	12 3	217 20	355	− 0 0	451	13				Fl.		
		9													
		1120	320	10 0	214 35	272	− 0 0	474	14				"		
		8													
		1210	310	12 4	217 50	242	− 0 0	450	15				Brk		
		9													
		965	268	8 7	214 10	268	− 0 0	487	16				"		
		9													
		1172	272	12 0	209 20	272	+ 1 40	534	17				Fl.		
		9													
		1142	242	11 0	209 25	242	+ 2 20	562	18				Brk		
		9													
		1040	240	8 0	205 45	240	+ 2 05	582	19				Fl.		
		8													
		899	199	8 0	205 20	199	+ 2 45	589	20				Brk		
		9													
		1186	180	14 0	201 15	184	+ 5 10	601	21				Fl.		
		11													

Add'n'l Inform.

Oak-O. Fir-Fr. Pine-Pi. Cedar-Ce. Sycamore ..... Sy. Eucalyptus ..... Eu. Plus combinations of these and all common standard abbreviations.

Traveled Rd. Tr.Rd. Fence ..... Fn. Int. Fences V.Fns. Ditch ..... Di. Telephone Pole T.P. Power Pole ... P.P. Culvert ..... Cul.

Saddle ..... Sa. Swale ..... Sw. Flat ..... Fl. Stream ..... Str. Trail ..... Tr. Pavement ..... Pvt. Edge of Road E.Rd.

Side of Canyon S.Cn. Top of Bank .. T.B. Bottom of Bank B.B. Top of Cut ..... T.C. Bottom of Cut .. B.C. Top of Fill ..... T.F. Bottom of Fill B.F.

Inters. of Draws V.D's Break in Slope .. Bk.S. Steep Slope ..... S.S. Top of Cliff ..... T.Cl. Bottom of Cliff .. B.Cl. Top of Spur ..... T.Sp. Bottom Canyon .. B.Cn.

F.B. 1131 PG. 105

Topography Description Legend:
Side Hill ..... S.H. Bottom Draw B.D.
Side of Draw S.D. Bottom Wash B.W.
Side of Ridge S.R. Top of Ridge T.R.
Head of Draw H.D. Toe of Slope .. T.S.

Form 301 10M 3-34

PLEASE RETURN TO
LOS ANGELES COUNTY SURVEYOR
700 HALL OF RECORDS

NOTE: ANY ADDITIONS OR CHANGES ON THIS SHEET MUST BE MADE OR CIRCLED IN RED INK, WITH DATE AND NAME OF PERSON MAKING CHANGE

Do not extend notes this side of this line

Transit at	Sight on	Stadia Intercepts	Stadia Distance	Stadia Rod—	Horizontal Angle 0° to 360° Right	Horiz. Distance	+ — Vertical Angle	Elevation of Point	+ Back Sight	+ — Difference Elevation	Height of Instrument	+ — Vertical Distance	REMARKS Station	Left	Right
P 6	P 5	1051 / 9	151	9°	201.20	150	+ 5.00	30615	1		30574		Brk		
		1150 / 10	150	13°	197.10	148	+ 7.05	611	2				Fl		
		785 / 7	85	7°	193.30	77	+ 18.20	758	3				Brk		
		1138 / 11	38	11°	187.15	36	+ 12.10	542	4				Fl		
		356 / 3	56	3°	183.50	54	+ 10.45	647	5				Brk		
		1175 / 11	75	11°	178.40	70	+ 15.20	655	6				Fl		
		131 / 1	31	1°	148.45	27	+ 20.15	664	7				Brk		
		550 / 5	50	5°	150.20	45	+ 19.20	680	8				Fl.		
		396 / 3	46	3°	75.55	43	+ 15.20	660	9				Brk		
		756 / 7	56	7°	93.15	49	+ 20.40	688	10				Fl		
		970 / 9	70	9°	67.10	65	+ 15.50	668	11				Brk		
		1085 / 10	[illegible]	13°	76.55	75	+ 20.25	721	12				Fl.		
		1195 / 11	[illegible]	12°	65.35	88	+ 15.50	703	13				Brk		
		1200 / 11	100	14°	74.00	91	+ 17.45	723	14				Fl		
									15						
P 7	P 6							30473	16	53	30526				
		639 / 6	39	6°	161.05	39	− 0.00	458	17				Fl.		
		973 / 9	73	9°	158.05	73	− 0.00	430	18				"		
		1215 / 11	115	12°	162.05	115	− 0.55	388	19				"		
		1137 / 10	137	11°	162.25	137	− 1.35	328	20				"		
		1136 / 10	136	11°	146.50	136	− 0.55	394	21				"		

Add'n'l Inform.

Notes Red. HNB Platted HNB Job No. 8290 Division No. F.B. 1131 PG. 107
Date 11-22-44 Date Dec 44 Survey of Aliso Co Rd
Notes Chkd. Checked Survey by Robertson Notes R Date 10-19-44
Date Date Map No. Indexed Q. Johnson Date

Form 301 10M 3-34

PLEASE RETURN TO
LOS ANGELES COUNTY SURVEYOR
700 HALL OF RECORDS

NOTE: ANY ADDITIONS OR CHANGES ON THIS SHEET MUST BE MADE OR CIRCLED IN RED INK, WITH DATE AND NAME OF PERSON MAKING CHANGE

Do not extend notes this side of this line

Transit at	Sight on	Stadia Intercepts	Stadia Distance	Stadia Rod—	Horizontal Angle 0° to 360° Right	Horiz. Distance	+ — Vertical Angle	Elevation of Point	+ Back Sight	+ — Difference Elevation	Height of Instrument	+ — Vertical Distance	REMARKS Station	Left	Right
P	P	1104			° '		° '		1						
7	6	10	104	10 1	138 40	104	— 0 0	3042		—	3052	—	F1		
		875			° '		° '		2						
		8	75	7 1	127 40	75	— 0 0	44 9		—		—	"		
		450			° '		° '		3						
		4	50	4 1	100 10	50	— 0 0	48 2		—		—	"		
		251			° '		° '		4						
		2	51	2 1	55 53	51	— 0 0	50 5		—		—	"		
		427			° '		° '		5						
		4	27	4 0	40 10	27	— 0 0	48 6		—		—	G. Flag		
		357			° '		° '		6						
		3	57	3 0	44 55	57	+ 1 50	51 3		— -1 2		— -1 2	Brk 51.		
		682			° '		° '		7						
		6	82	6 0	32 35	82	+ 2 40	50 2		— -1 2		— -45	51.		
		926			° '		° '		8						
		8	126	8 0	30 00	124	+ 6 55	59 4		—		—	51.		
		1168			° '		° '		9						
		10	168	11 0	25 10	166	+ 7 00	61 8		—		—	"		
		1223			° '		° '		10						
		10	223	14 0	22 40	220	+ 6 50	64 9		—		—	"		
		1193			° '		° '		11						
		9 50	193	10 0	19 00	191	+ 5 45	61 8		—		—	"		
		1155			° '		° '		12						
		9	255	13 0	24 55	252	+ 6 10	66 6		—		—	"		
		1120			° '		° '		13						
		9	220	13 0	34 00	217	+ 6 55	65 8		—		—	"		
		1194			° '		° '		14						
		10	194	15 0	47 20	190	+ 8 25	65 5		—		—	"		
		1161			° '		° '		15						
		10	161	11 0	61 20	159	+ 7 05	61 2		—		—	"		
		1020			° '		° '		16						
		9	120	9 0	51 30	118	+ 6 40	57 2		—		—	"		
		400			° '		° '		17						
		3	100	3 0	95 30	100	+ 2 45	54 2		—		—	"		
		993			° '		° '		18						
		9	93	9 0	118 35	93	+ 1 55	46 6		—		—	"		
		1020			° '		° '		19						
		9	120	9 1	133 50	120	— 0 0	43 5		—		—	"		
		1057			° '		° '		20						
		9	157	12 0	138 50	157	— 0 0	40 6		—		—	"		
		982			° '		° '		21						
		9	182	10 0	146 05	182	— 1 30	37 8		—		—	"		

Add'n'l Inform.

F.B. 121 PG. 108

Topography Description Legend:
Side Hill ....S.H. Bottom Draw B.D.
Side of Draw S.D. Bottom Wash B.W.
Side of Ridge S.R. Top of Ridge T.R.
Head of Draw H.D. Toe of Slope T.S.

Inters. of Draws V.D's
Break in Slope ..Bk.S.
Steep Slope .....S.S.
Top of Cliff .....T.Cl.
Bottom of Cliff ..B.Cl.
Top of Spur .....T.Sp.
Bottom Canyon ..B.Cn.

Side of Canyon S.Cn.
Top of Bank ...T.B.
Bottom of Bank B.B.
Top of Cut .....T.C.
Bottom of Cut ..B.C.
Top of Fill .....T.F.
Bottom of Fill B.F.

Saddle .....Sa.
Swale .....Sw.
Flat .....Fl.
Stream .....Str.
Trail .....Tr.
Pavement .....Pvt.
Edge of Road E.Rd.

Traveled Rd. Tr.Rd.
Fence .....Fn.
Int. Fences V.Fns.
Ditch .....Di.
Telephone Pole T.P.
Power Pole ....P.P.
Culvert .....Cul.

Oak-O. Fir-Fr.
Pine-Pi. Cedar-Ce.
Sycamore .....Sy.
Eucalyptus .....Eu.
Plus combinations of these and all common standard abbreviations.

Form 301 10M 3-34

PLEASE RETURN TO
LOS ANGELES COUNTY SURVEYOR
700 HALL OF RECORDS

NOTE: ANY ADDITIONS OR CHANGES ON THIS SHEET MUST BE MADE OR CIRCLED IN RED INK, WITH DATE AND NAME OF PERSON MAKING CHANGE

Do not extend notes this side of this line

Transit at	Sight on	Stadia Intercepts	Stadia Distance	Stadia Rod—	Horizontal Angle 0° to 360° Right	Horiz. Distance	+ — Vertical Angle	Elevation of Point	+ Back Sight	+ — Difference Elevation	Height of Instrument	+ — Vertical Distance	REMARKS Station	Left	Right
P 7	P 6	901	201	8	136 00	201	— 00	3044.6	1		3052.6		S1.		
		7 876	176	8	126 20	176	+ 2 20	51.6	2				"		
		7 765	165	6	121 20	165	+ 1 35	51.1	3					5/09	
		6 836	136	7	113 25	135	+ 3 35	54.5	4				S1.		
		7 325	125	2	102 10	125	+ 2 00	54.9	5				S1		
		2 822	122	6	80 20	121	+ 5 00	57.2	6				S1.		
		7							7						
P 7A	P 7							3056.5	8 5 3		3061.8				
		692	92	2	57 45	92	— 0 0	59.2	9				S1		
		6 1130	130	10	63 00	129	+ 4 15	61.4	10				"		
		10 1164	164	10	61 55	163	+ 4 10	63.7	11				"		
		10 1202	202	11	66 15	201	+ 4 05	65.1	12				"		
		10 1200	250	10	71 40	249	+ 3 30	67.0	13				"		
		950 1168	268	14	78 15	267	+ 4 10	67.3	14				"		
		9 1149	249	12	81 50	248	+ 4 15	67.3	15				"		
		9 1212	262	14	86 00	260	+ 4 25	67.0	16				"		
		950 1120	200	12	88 10	199	+ 4 30	65.4	17				"		
		9 1160	160	11	94 20	159	+ 4 15	64.0	18				"		
		10 1223	123	9	99 25	122	+ 4 35	62.7	19				"		
		9 888	88	4	111 50	88	+ 2 40	61.9	20				"		
		2 362	62	2	145 10	62	— 0 0	3059.2	21				"		
		3													

Add'n'l Inform.

Notes Rod. HNB Platted HNB Job No. 8230 Division No. F.B. 1131 PG. 102
Date 11-17-44 Date Dec 44 Survey of Alisal Cr. Rd
Notes Chkd. Checked Survey by Peterson Notes K
Date Date Map No. Indexed J. A. Johnson Date Date 12-17-44

Form 301 10M 3-34

PLEASE RETURN TO
LOS ANGELES COUNTY SURVEYOR
700 HALL OF RECORDS

NOTE: ANY ADDITIONS OR CHANGES ON THIS SHEET MUST BE MADE OR CIRCLED IN RED INK, WITH DATE AND NAME OF PERSON MAKING CHANGE

Do not extend notes this side of this line

Transit at	Sight on	Stadia Intercepts	Stadia Distance	Stadia Rod—	Horizontal Angle 0° to 360° Right	Horiz. Distance	+ — Vertical Angle	Elevation of Point	+ Back Sight	+ — Difference Elevation	Height of Instrument	+ — Vertical Distance	REMARKS Station	Left	Right
P 74	P 7	564 / 5	64	5.0	186.10	64	— 0.0	3056.8	1	—	3061.8	—	Sl.		
		1098 / 10	92	10.0	202.05	92	+ 2.35	559	2	—	—	—	"		
		1138 / 10	138	14.0	215.15	138	+ 2.45	544	3	—	—	—	"		
		1170 / 10	170	14.0	210.30	170	+ 2.20	547	4	—	—	—	"		
		1165 / 10	165	15.0	197.15	165	+ 2.05	528	5	—	—	—	Brk	TB.	
		1131 / 10	131	11.0	189.05	131	+ 2.05	555	6	—	—	—		TB	
		710 / 6	110	6.2	179.30	110	— 0.0	566	7	—	—	—		"	
		989 / 9	89	7.0	164.10	89	+ 2.35	563	8	—	—	—		"	
		1087 / 10	87	13.0	132.05	87	+ 2.50	531	9	—	—	—		"	
		1112 / 10	112	11.0	112.40	111	+ 5.05	607	10	—	—	—		"	
		942 / 8	142	13.0	105.00	141	+ 4.35	602	11	—	—	—		"	
		1200 / 1038	162	15.0	105.40	161	+ 4.20	590	12	—	—	—		"	
		1194 / 10	194	15.0	99.35	193	+ 4.50	632	13	—	—	—		"	
		1200 / 973	227	14.0	95.00	226	+ 4.15	646	14	—	—	—		"	
		745 / 7	45	7.0	210.00	45	+ 1.40	558	15	—	—	—	Flag		
		627 / 6	27	6.0	245.50	27	— 0.0	568	16	—	—	—	Sl		
		801 / 7	101	7.4	239.15	101	— 0.0	544	17	—	—	—	"		
		940 / 8	140	9.1	237.50	140	— 0.0	527	18	—	—	—	"		
		1080 / 9	180	10.1	238.45	180	— 0.0	517	19	—	—	—	"		
		1214 / 10	214	11.2	238.50	214	— 0.0	506	20	—	—	—	"		
		1208 / 950	258	12.2	237.15	258	— 0.0	496	21	—	—	—			

Add'n'l Inform.

F.B. 1131 Pg. 110

Topography Description Legend:
Side Hill....S.H. Bottom Draw B.D.
Side of Draw S.D. Bottom Wash B.W.
Side of Ridge S.R. Top of Ridge T.R.
Head of Draw H.D. Toe of Slope T.S.

Inters. of Draws V.D's Break in Slope..Bk.S. Steep Slope.....S.S. Top of Cliff.....T.Cl. Bottom of Cliff..B.Cl. Top of Spur.....T.Sp. Bottom Canyon..B.Cn.

Side of Canyon S.Cn. Top of Bank...T.B. Bottom of Bank..B.B. Top of Cut.....T.C. Bottom of Cut..B.C. Top of Fill.....T.F. Bottom of Fill..B.F.

Saddle .....Sa. Swale .....Sw. Flat .....Fl. Stream .....Str. Trail .....Tr. Pavement ....Pvt. Edge of Road E.Rd.

Traveled Rd. Tr.Rd. Fence .....Fn. Int. Fences. V.Fns. Ditch .....Di. Telephone Pole T.P. Power Pole...P.P. Culvert .....Cul.

Oak-O. Fir-Fr. Pine-Pi. Cedar-Ce. Sycamore .....Sy. Eucalyptus .....Eu. Plus combinations of these and all common standard abbreviations.

Form 301 10M 3-34

PLEASE RETURN TO
LOS ANGELES COUNTY SURVEYOR
700 HALL OF RECORDS

NOTE: ANY ADDITIONS OR CHANGES ON THIS SHEET MUST BE MADE OR CIRCLED IN RED INK. WITH DATE AND NAME OF PERSON MAKING CHANGE

Do not extend notes this side of this line

Transit at	Sight on	Stadia Intercepts	Stadia Distance	Stadia Rod—	Horizontal Angle 0° to 360° Right	Horiz. Distance	+ — Vertical Angle	Elevation of Point	+ Back Sight	+ — Difference Elevation	Height of Instrument	+ — Vertical Distance	REMARKS Station	Left	Right
P 7A	P 7	1194 / 9 / 1209	294	11°	238° 00'	294	0° 00'	3050.8	1		3061.8		S1.		
		870	339	12°	235° 35'	339	0° 00'	496	2				"		
		1180 / 8	380	15°	238° 20'	380	0° 30'	435	3				T.B.		
					° '		° '		4						
P 8	P 7A				° '		° '	3059.6	5	55	3065.1				
		1170 / 9	270	10°	265° 55'	270	1° 14'	[illegible]	6				TB		
		1120 / 9	220	10°	270° 20'	220	1° 30'	493	7				T.B.		
		1179 / 10	179	11°	274° 05'	179	1° 25'	498	8				"		
		1144 / 10	144	11°	280° 40'	144	0° 55'	518	9				"		
		1133 / 10	133	14°	275° 20'	133	2° 30'	454	10				B.D.		
		1131 / 10	131	11°	266° 55'	131	2° 05'	493	11				T.B. West		
		1097 / 10	97	11°	282° 15'	97	[illegible]	508	12				" East		
		1190 / 11	90	12°	277° 30'	90	3° 00'	484	13				B.D.		
		1081 / 10	81	12°	278° 50'	81	1° 40'	508	14				T.B West		
		1165 / 11	65	12°	304° 05'	65	0° 35'	525	15				" east		
		1158 / 11	58	12°	302° 35'	58	3° 35'	495	16					B.D.	
		1045 / 10	45	10°	302° 10'	45	3° 00'	528	17				" West		
		1153 / 11	53	12°	346° 35'	53	1° 20'	519	18					B.D.	
		1140 / 9	40	9 3/4	347° 50'	40	0° 00'	558	19				" "		
		1165 / 11	65	11 3/4	359° 05'	65	0° 00'	537	20					"	
		1155 / 11	55	10 3/4	0° 0'	55	0° 00'	542	21				"	"	

Add'n'l Inform.

Notes Rod. HNB Date 11-22-44 Platted HNB Date Dec 22 Job No. 5390 Division No. F.B. 1131 PG. 111

Notes Chkd. Date Checked Date Survey of Also Co. Rd. Survey by Rosecrans & Johnson Map No. Indexed Noted E. C. Johnson Date 10-17-44

Form 301 10M 3-34

PLEASE RETURN TO
LOS ANGELES COUNTY SURVEYOR
700 HALL OF RECORDS

NOTE: ANY ADDITIONS OR CHANGES ON THIS SHEET MUST BE MADE OR CIRCLED IN RED INK, WITH DATE AND NAME OF PERSON MAKING CHANGE

Do not extend notes this side of this line

Transit at	Sight on	Stadia Intercepts	Stadia Distance	Stadia Rod—	Horizontal Angle 0° to 360° Right	Horiz. Distance	+ — Vertical Angle	Elevation of Point	+ Back Sight	+ — Difference Elevation	Height of Instrument	+ — Vertical Distance	REMARKS Station	Left	Right
P	P	1084			° '		° '		1						
8	7A	10	82	10	7 55	82	− 0 0	3054.3		−	3065.1	−	B. D.		
		969			° '		° '		2						
		9	69	9	13 25	69	− 0 0	559		−		−	T.E. West		
		1197			° '		° '		3						
		1050	147	12	29 10	147	+ 1 00	5[illegible]		−		−			"
		1028			° '		° '		4						
		9	128	9	29 55	128	+ 0 50	58[illegible]		−		−	"	"	
		1185			° '		° '		5						
		10	185	11	37 30	185	+ 1 45	599		−		−			"
		1167			° '		° '		6						
		10	167	11	38 05	167	+ 1 50	593		−		−	"	"	
		1108			° '		° '		7						
		9	208	14	43 05	208	+ 2 05	58[illegible]		−		−			"
		1095			° '		° '		8						
		9	195	12	43 10	195	+ 2 15	607		−		−	"	"	
		1153			° '		° '		9						
		9	253	12	50 50	253	+ 1 50	611		−		−			"
		1132			° '		° '		10						
		9	233	10	53 50	233	+ 1 45	6[illegible]		−		−	"	"	
		1089			° '		° '		11						
		8	289	8	57 55	289	+ 1 20	[illegible]		−		−	T.B. + E. Rd. (S)		
		367			° '		° '		12						
		1	267	10	57 10	267	− 0 0	641		−		−	"		
		407			° '		° '		13						
		1	307	08	60 50	307	− 0 0	643		−		−	B.D. + W edge Rd		
		378			° '		° '		14						
		1	278	12	57 50	278	− 0 0	639		−		−	" " E "		"
		347			° '		° '		15						
		1	247	12	57 30	247	− 0 0	640		−		−	E edge Rd		
		345			° '		° '		16						
		1	245	12	61 15	245	− 0 0	634		−		−	W "	"	
		275			° '		° '		17						
		1	195	21	61 25	195	− 0 0	627		−		−	" "	"	
		294			° '		° '		18						
		1	194	21	56 15	194	− 0 0	630		−		−	E "	"	
		345			° '		° '		19						
		2	145	32	56 10	145	− 0 0	619		−		−	" "	"	
		443			° '		° '		20						
		3	143	35	63 20	143	− 0 0	616		−		−	W "	"	
		637			° '		° '		21						
		2	137	53	82 05	137	+ 2 45	665		−		−	S1.		

Add'n'l Inform.

F.B. 1/3/ PG. 12

Topography Description Legend: Side Hill Draw S.H. Bottom Draw B.D. Side of Draw S.D. Bottom Wash B.W. Side of Ridge S.R. Top of Ridge T.R. Head of Draw H.D. Toe of Slope T.S.

Inters. of Draws V.D's Break in Slope Bk.S. Steep Slope S.S. Top of Cliff T.Cl. Bottom of Cliff B.Cl. Top of Spur T.Sp. Bottom Canyon B.Cn.

Side of Canyon S.Cn. Top of Bank T.B. Bottom of Bank B.B. Top of Cut T.C. Bottom of Cut B.C. Top of Fill T.F. Bottom of Fill B.F.

Saddle Sa. Swale Sw. Flat Fl. Stream Str. Trail Tr. Pavement Pvt. Edge of Road E.Rd.

Traveled Rd. Tr.Rd. Fence Fn. Int. Fences V.Fns. Ditch Di. Telephone Pole T.P. Power Pole P.P. Culvert Cul.

Oak-O. Pine-Pi. Sycamore Sy. Eucalyptus Eu. Plus combinations of these and all common standard abbreviations. Fir-Fr. Cedar-Ce.

Form 301 10M 3-34

PLEASE RETURN TO
LOS ANGELES COUNTY SURVEYOR
700 HALL OF RECORDS

NOTE: ANY ADDITIONS OR CHANGES ON THIS SHEET MUST BE MADE OR CIRCLED IN RED INK, WITH DATE AND NAME OF PERSON MAKING CHANGE

Do not extend notes this side of this line

Transit at	Sight on	Stadia Intercepts	Stadia Distance	Stadia Rod—	Horizontal Angle 0° to 360° Right	Horiz. Distance	+ — Vertical Angle	Elevation of Point	+ Back Sight	+ — Difference Elevation	Height of Instrument	+ — Vertical Distance	REMARKS Station	Left	Right
P 8	P 7A	600 / 5	100	5.0	93°50'	99	+ 4°20'	30677	1	—	3005	—	S.H.		
		486 / 4	86	4.6	65°30'	86	— 0°0'	605	2	—	—	—	W edge Rd		
		482 / 4	82	4.8	54°15'	82	— 0°0'	603	3	—	—	—	E " "		
		460 / 4	60	4.8	52°45'	60	— 0°0'	603	4	—	—	—	S end fill		
		460 / 4	60	4.7	68°15'	60	— 0°0'	604	5	—	—	—	W edge Rd		
		586 / 5	86	5.0	103°05'	85	+ 5°10'	678	6	—	—	—	S.H.		
		566 / 5	66	5.0	143°55'	65	+ 6°35'	677	7	—	—	—	"		
		512 / 5	12	5.1	129°20'	12	— 0°0'	600	8	—	—	—	W edge Rd.		
		511 / 5	11	5.2	15°00'	11	— 0°0'	600	9	—	—	—	T.F.		
		613 / 6	13	6.6	363°50'	13	— 0°0'	585	10	—	—	—	B.F.		
		744 / 7	44	7.3	253°40'	44	— 0°0'	578	11	—	—	—	"		
		645 / 6	45	6.0	249°50'	45	— 0°0'	591	12	—	—	—	T.F.		
		645 / 6	45	5.9	225°20'	45	— 0°0'	592	13	—	—	—	W. edge Rd.		
		1073 / 10	73	10.0	191°15'	71	+ 8°30'	657	14	—	—	—	S.H.		
		631 / 5	131	5.0	212°50'	131	+ 2°10'	651	15	—	—	—	"		
		711 / 6	111	6.2	233°45'	111	— 0°0'	589	16	—	—	—	W edge Rd		
		709 / 6	109	6.2	244°05'	109	— 0°0'	589	17	—	—	—	T.F.		
		810 / 7	110	7.1	245°20'	110	— 0°0'	580	18	—	—	—	B.F.		
		684 / 6	84	6.1	245°45'	84	— 0°0'	590	19	—	—	—	Flag + E. Rd.		
		966 / 8	166	8.6	242°15'	166	— 0°0'	565	20	—	—	—	B.F.		
		765 / 6	165	6.9	242°30'	165	— 0°0'	582	21	—	—	—	T.F.		

Add'n'l Inform.

Notes Red. HNB Platted HNB Job No. 8390 Division No. F.B. 1131 PG. 113
Date 11-24-44 Date Dec 44 Survey of Miso Cn Rd.
Notes Chkd. Checked Survey by Rosecrans Notes R Date 10-19-44
Date Date Map No. Indexed C. Johnson

Form 301 10M 3-34

PLEASE RETURN TO
LOS ANGELES COUNTY SURVEYOR
700 HALL OF RECORDS

NOTE: ANY ADDITIONS OR CHANGES ON THIS SHEET MUST BE MADE OR CIRCLED IN RED INK. WITH DATE AND NAME OF PERSON MAKING CHANGE

Do not extend notes this side of this line

Transit at	Sight on	Stadia Intercepts	Stadia Distance	Stadia Rod—	Horizontal Angle 0° to 360° Right	Horiz. Distance	+ — Vertical Angle	Elevation of Point	+ Back Sight	+ — Difference Elevation	Height of Instrument	+ — Vertical Distance	REMARKS Station	Left	Right
P/8	P 7A	758/6	158	6 6	235 10	158	— 0 0	3058 5	1	—	3065 1	—	W edge Rd		
		879/7	179	7 0	214 05	179	+ 2 20	65 3	2	—	—	—	S.H.		
		1026/8	226	8 0	223 20	226	+ 2 00	65 0	3	—	—	—	"		
		814/6	214	7 0	235 35	214	— 0 0	58 1	4	—	—	—	W.edge Rd		
		813/6	213	6 8	240 00	213	— 0 0	58 3	5	—	—	—	T.F.		
		913/7	213	8 4	242 30	213	— 0 0	56 7	6	—	—	—	B.F.		
		953/7	253	8 2	241 50	253	— 0 0	56 9	7	—	—	—	"		
		855/6	255	6 4	241 40	255	— 0 0	58 7	8	—	—	—	T.F.		
		850/6	250	6 8	237 15	250	— 0 0	58 3	9	—	—	—	W edge Rd	Begin cut	
		1165/9	265	9 0	225 55	264	+ 2 35	68 0	10	—	—	—	S.H.		
		1203/9	303	9 0	226 50	302	+ 2 45	70 5	11	—	—	—	"		
		791/5	291	5 0	236 40	291	+ 0 20	61 8	12	—	—	—	T.C.		
		893/6	293	6 9	237 40	293	— 0 0	58 2	13	—	—	—	B.C		
		792/5	292	6 5	241 30	292	— 0 0	58 6	14	—	—	—	T.F.		
		892/6	292	7 5	241 55	292	— 0 0	57 6	15	—	—	—	B.F.		
		840/5	340	6 6	241 15	340	— 0 0	58 5	16	—	—	—	T.F.		
		1040/7	340	8 9	241 40	340	— 0 0	56 2	17	—	—	—	B.F.		
		838/5	338	7 1	238 00	338	— 0 0	58 0	18	—	—	—	B.C.		
		740/4	340	5 1	237 15	340	— 0 0	60 0	19	—	—	—	T.C.		
		1160/8	360	8 0	230 30	360	+ 1 45	68 1	20	—	—	—	S.H.		
		1226/9	326	15 0	248 30	326	— 0 0	50 1	21	—	—	—	T.B. West		

Add'n'l Inform.

F.B. 11/31 PG. 114

Topography Description Legend:
Side Hill....S.H. Bottom Draw.B.D.
Side of Draw..S.D. Bottom Wash B.W.
Side of Ridge.S.R. Top of Ridge..T.R.
Head of Draw H.D. Toe of Slope..T.S.

Inters. of Draws.V.D's Break in Slope..Bk.S. Steep Slope.....S.S. Top of Cliff.....T.Cl. Bottom of Cliff..B.Cl. Top of Spur.....T.Sp. Bottom Canyon..B.Cn.

Side of Canyon S.Cn. Top of Bank..T.B. Bottom of Bank.B.B. Top of Cut....T.C. Bottom of Cut..B.C. Top of Fill.....T.F. Bottom of Fill.B.F.

Saddle .....Sa. Swale .....Sw. Flat .....Fl. Stream .....Str. Trail .....Tr. Pavement ....Pvt. Edge of Road E.Rd.

Traveled Rd. Tr.Rd. Fence .....Fn. Int. Fences.V.Fns. Ditch .....Di. Telephone Pole T.P. Power Pole...P.P. Culvert .....Cul.

Oak-O. Fir-Fr. Pine-Pl. Cedar-Ce. Sycamore ....Sy. Eucalyptus ....Eu. Plus combinations of these and all common standard abbreviations.

Form 301 10M 3-34

PLEASE RETURN TO
LOS ANGELES COUNTY SURVEYOR
700 HALL OF RECORDS

NOTE: ANY ADDITIONS OR CHANGES ON THIS SHEET MUST BE MADE OR CIRCLED IN RED INK, WITH DATE AND NAME OF PERSON MAKING CHANGE

Do not extend notes this side of this line

Transit at	Sight on	Stadia Intercepts	Stadia Distance	Stadia Rod—	Horizontal Angle 0° to 360° Right	Horiz. Distance	+ — Vertical Angle	Elevation of Point	+ Back Sight	+ — Difference Elevation	Height of Instrument	+ — Vertical Distance	REMARKS Station	Left	Right
P/8	P 7A	1115/9	275	15.0	247°00'	275	0°0'	30 50.1	1		30651		T.B. West		
		12/980	220	13.3	249°40'	220	0°0'	51.8	2				"	"	
		1163/10	163	16.1	260°25'	163	0°0'	49.0	3				"	"	
		1165/10	165	22.0	266°20'		2°35'	35.7	4				B.D.		
		100	N/y		from last		Shot	B.D.	5	15'	lower				
					° '		° '		6						
					° '		° '		7						
					° '		° '		8						
					° '		° '		9						
					° '		° '		10						
					° '		° '		11						
					° '		° '		12						
					° '		° '		13						
					° '		° '		14						
					° '		° '		15						
					° '		° '		16						
					° '		° '		17						
					° '		° '		18						
					° '		° '		19						
					° '		° '		20						
					° '		° '		21						

Add'n'l Inform.

Notes Red. HNB Platted HNB Job No. 8370 Division No. F.B. 1131 PG. 115
Date 11-24-44 Date Dec 44 Survey of Alisa Cn Rd.
Notes Chkd. Checked Survey by Rosecrans Notes R Date 10-19-44
Date Date Map No. Indexed A. C. Johnson Date

Form 301 [illegible] 3-34

PLEASE RETURN TO

LOS ANGELES COUNTY SURVEYOR

700 HALL OF RECORDS

NOTE: ANY ADDITIONS OR CHANGES ON THIS SHEET MUST BE MADE OR CIRCLED IN RED INK. WITH DATE AND NAME OF PERSON MAKING CHANGE

Do not extend notes this side of this line

Transit at	Sight on	Stadia Intercepts	Stadia Distance	Stadia Rod—	Horizontal Angle 0° to 360° Right	Horiz. Distance	+ — Vertical Angle	Elevation of Point	+ Back Sight	+ — Difference Elevation	Height of Instrument	+ — Vertical Distance	REMARKS Station	Left	Right
					° ′		° ′		1						
					° ′		° ′		2						
					° ′		° ′		3						
					° ′		° ′		4						
					° ′		° ′		5						
					° ′		° ′		6						
					° ′		° ′		7						
					° ′		° ′		8						
					° ′		° ′		9						
					° ′		° ′		10						
					° ′		° ′		11						
					° ′		° ′		12						
					° ′		° ′		13						
					° ′		° ′		14						
					° ′		° ′		15						
					° ′		° ′		16						
					° ′		° ′		17						
					° ′		° ′		18						
					° ′		° ′		19						
					° ′		° ′		20						
					° ′		° ′		21						

Add'n'l Inform.

Pg 116 - 17 Blanks

F.B. 1231 PG. 21

Topography Description Legend:
Side Hill....S.H. Bottom Draw..B.D.
Side of Draw..S.D. Bottom Wash..B.W.
Side of Ridge..S.R. Top of Ridge..T.R.
Head of Draw H.D. Toe of Slope..T.S.

Inters. of Draws..V.D's
Break in Slope..Bk.S.
Steep Slope.....S.S.
Top of Cliff.....T.Cl.
Bottom of Cliff..B.Cl.
Top of Spur.....T.Sp.
Bottom Canyon..B.Cn.

Side of Canyon S.Cn.
Top of Bank..T.B.
Bottom of Bank..B.B.
Top of Cut.....T.C.
Bottom of Cut..B.C.
Top of Fill.....T.F.
Bottom of Fill..B.F.

Saddle .....Sa.
Swale .....Sw.
Flat .....Fl.
Stream .....Str.
Trail .....Tr.
Pavement .....Pvt.
Edge of Road ..E.Rd.

Traveled Rd. Tr.Rd.
Fence .....Fn.
Fences..V.Fns.
Ditch .....Di.
Telephone Pole T.P.
Power Pole....P.P.
Culvert .....Cul.

Oak-O. Fir-Fr.
Pine-Pi. Cedar-Ce.
Sycamore .....Sy.
Eucalyptus .....Eu.
Plus combinations of these and all common standard abbreviations.

Notes Ck'd by	Survey of
Map No. B-1934	W. O. Tape No. St'd °F
Office Work	Surveyed by
Checked	Notes Date
Date	Indexed 11-2-44

F.B. 1131 Pg. 125

CENTER LINE

Opposite

B.L.M. RANCH HOUSE

Note: Any Additions or Changes on This Sheet Must be Made or Circled in **Red Ink** With Date and Name of Person Making Change.

Do not extend notes this side of this line.

RETURN TO
LOS ANGELES COUNTY SURVEYOR
790 HALL OF RECORDS

FORM 247 3M 12-60

F.B. 1131 PG. 126

RETURN TO
LOS ANGELES COUNTY SURVEYOR
700 HALL OF RECORDS

Note: Any Additions or Changes on This Sheet Must be Made or Circled in Red Ink With Date and Name of Person Making Change.

Do not extend notes this side of this line.

Notes Ck'd by K.R.M.	Survey of Aliso Cn. Rd
Map No. B-193-1	W. O. 8390 Tape No. 1 St'd 84 °F
Office Work Cox	Surveyed by Rosecrans
Checked McPherson	Notes R Date 10-5-44
Date 1945	Indexed A. O. Johnson

F.B. 1131 Pg. 127

W.S. 16, D-2



Note: Any Additions or Changes on This Sheet Must be Made or Circled in Red Ink With Date and Name of Person Making Change.

Do not extend notes this side of this line.

RETURN TO
LOS ANGELES COUNTY SURVEYOR
700 HALL OF RECORDS

FORM 247 SM 12-40

F.B. 1131 PG. 128



RETURN TO
LOS ANGELES COUNTY SURVEYOR
700 HALL OF RECORDS
Do not extend notes this side of this line.
Note: Any Additions or Changes on This Sheet Must be Made or Circled in Red Ink With Date and Name of Person Making Change.

Notes Ck'd by K.R.M.	Survey of Aliso Cn Rd
Map No. B-193-1	W. O. 8390 Tape No. 1 St'd 84 °F
Office Work Cox	Surveyed by Rosecrans
Checked McNeuse	Notes R Date 10-6-44
Date 1945	Indexed A. O. Johnson

F.B. 1131 Pg. 129

WS.16, D-2

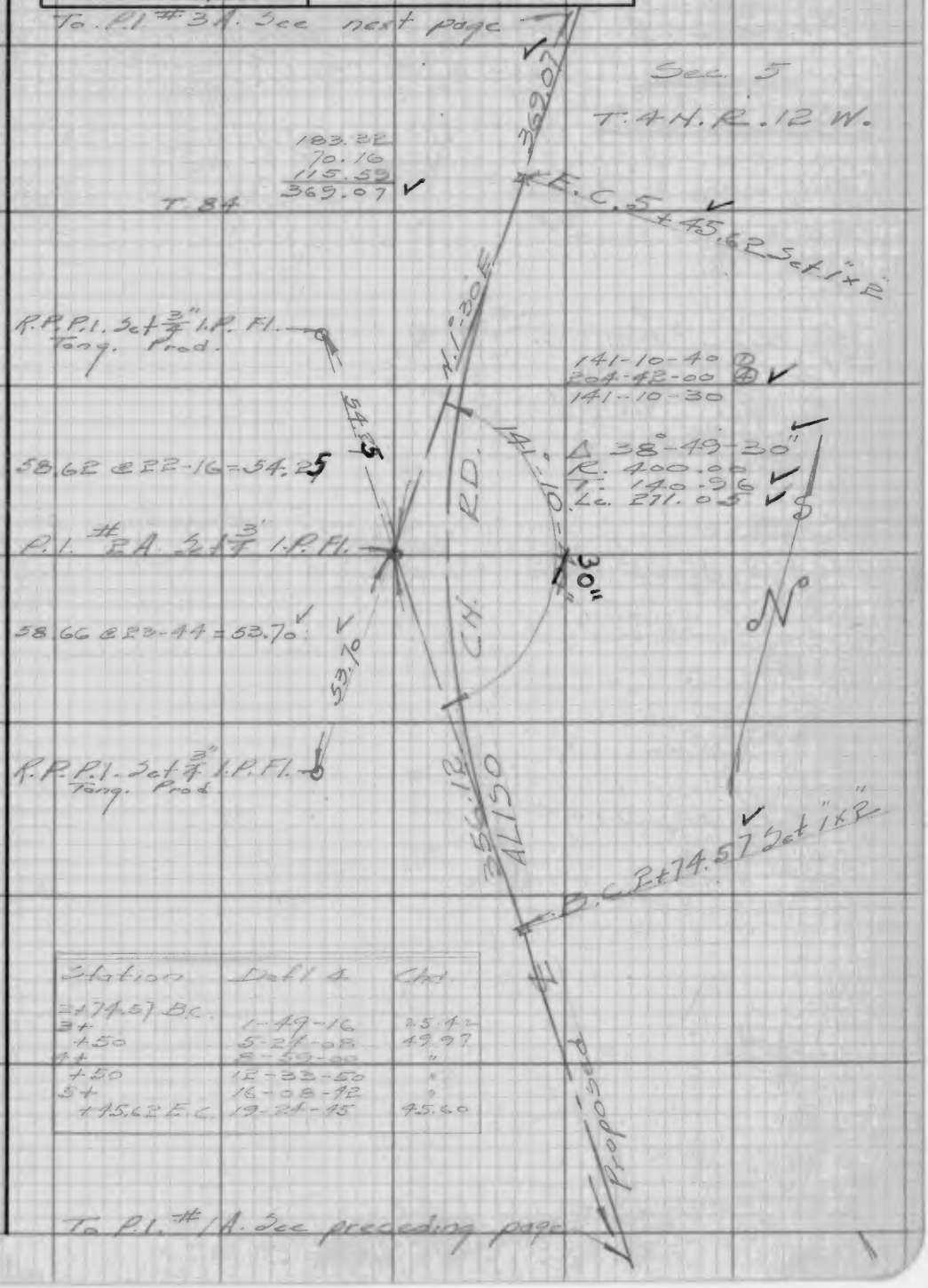

Station	Defl ∠	Chd.
2+74.57 B.C.		
3+	1-49-16	25.42
+50	5-24-08	49.97
4+	8-59-00	"
+50	12-33-50	"
5+	16-08-42	"
+45.62 E.C.	19-24-45	45.60

Note: Any Additions or Changes on This Sheet Must be Made or Circled in Red Ink With Date and Name of Person Making Change.

Do not extend notes this side of this line.

RETURN TO
LOS ANGELES COUNTY SURVEYOR
700 HALL OF RECORDS

FORM 247 5M 12-40

Cont. bottom next page

F.B. 1131 Pg. 130

W.S. 16, D-2

Sec. 5

T. 4 N. R. 12 W.

282.13 T.70 = 282.10

E.C. 8+03.08 Set 1"x2" Fl.

173-16-00 ①
333-04-00 ④
173-16-00

86°-38'-00"
173°-16'-00"

R.P. Set 3/4" I.P. Fl.

51.77

P.I. #3A Set 3/4" I.P. Fl.

49.02

Δ 6°-44'-00"
R. 500.00
T. 29.41
Lc. 58.76

R.P. Set 3/4" I.P. Fl.

51.88 @ 19-06 = 49.02

B.C. 7+44.32 Set 1"x2" Fl.

54.11 @ 16-55 = 51.77

N

RD. N. 5°-30' W.
282.10

ALISO CN.

PROPOSED ℄
369.07

To P.I. #2A See preceding page

RETURN TO
LOS ANGELES COUNTY SURVEYOR
700 HALL OF RECORDS

Do not extend notes this side of this line.

Note: Any Additions or Changes on This Sheet Must be Made or Circled in Red Ink With Date and Name of Person Making Change.

Notes Ck'd by Rd. M.	Survey of Aliso Cn. Rd.
Map No. B-193-1	W. O. 839c Tape No. 1 St'd 84 °F
Office Work Cox	Surveyed by Rosecrans
Checked McPherson	Notes R Date 10-10-44
Date 1945	Indexed A. C. Johnson

F.B. 1131 PG. 131

W.S. 16, D-2

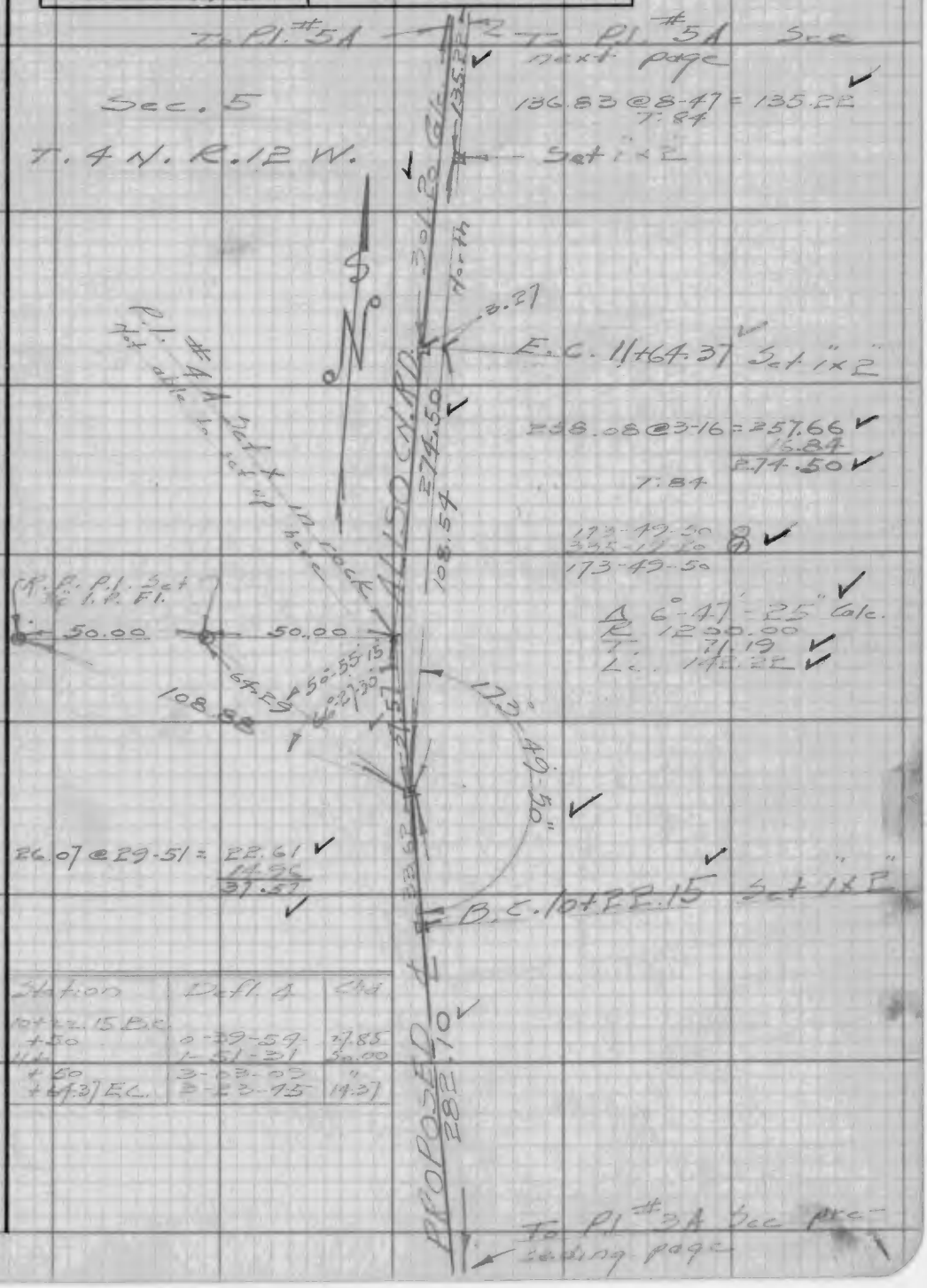

Station	Defl. ∠	Chd.
10+22.15 B.C.		
+50	0-39-59	27.85
11+	1-51-31	50.00
+50	3-03-09	"
+64.37 E.C.	3-23-45	14.37

Note: Any Additions or Changes on This Sheet Must be Made or Circled in Red Ink With Date and Name of Person Making Change.

Do not extend notes this side of this line.

RETURN TO
LOS ANGELES COUNTY SURVEYOR
700 HALL OF RECORDS

FORM 247 5M 12-40

F.B. 1131 Pg. 132

W.S.16, D-2

Sec. 5

T. 4 N. R. 12 W.

183.62 @ 6-38 T.74 = 182.38

P.O.T. Set 1x2 Fl 16+24.77

120.19 @ 5-38 T.74 = 119.60

51.39 @ 9-09 T.76 = 50.73

E.C. 15+59.25 6

135-07-40
180-39-50
135-07-27½

Δ 45°-29'-~~15~~ 45" Calc
R. 250.00
T. 104.82
L.C. 198.58

59.19 @ 30-41 = 50.90

B.C. 13+60.75 5 Set 1x2 Fl.



Station	Defl. Δ	Chd.
13+60.75 B.C.		
+75	1-37-38	14.25
14+	4-29-51	24.99
+25	7-21-45	"
+50	10-13-38	"
+75	13-05-31	"
15+	15-57-25	"
+25	18-49-19	"
+50	21-41-12	"
+59.26 E.C.	22-44-52	9.26

To P.I. #4A See preceding page

RETURN TO
LOS ANGELES COUNTY SURVEYOR
700 HALL OF RECORDS

Do not extend notes this side of this line.

Note: Any Additions or Changes on This Sheet Must be Made or Circled in **Red Ink** With Date and Name of Person Making Change.

Notes Ck'd by K.R.M.	Survey of Aliso Co. Rd.
Map No. B-193-1	W. O. 8390 Tape No. 1 St'd 84 °F
Office Work Cox	Surveyed by Rosecrans
Checked McPherson	Notes R Date 10-11-44
Date 1945	Indexed A. O. Johnson

F.B. 1131 Pg. 133

W.S. 16, D-2

172.00 @ 7-38 T.84 = 170.48

P.O.T. 20+50.65 Set 1"x2"

Sec. 5

T. 4 N. R. 12 W.

279.52 T 84

R.P.P.I. Set 3/4" I.P. Fl. Tang. Prod.

P.I. #6 A. Set 3/4" I.P. Fl.

R.P.P.I. Set 3/4" I.P. Fl. Tang. Prod.

56.88 @ 20-52 = 53.15

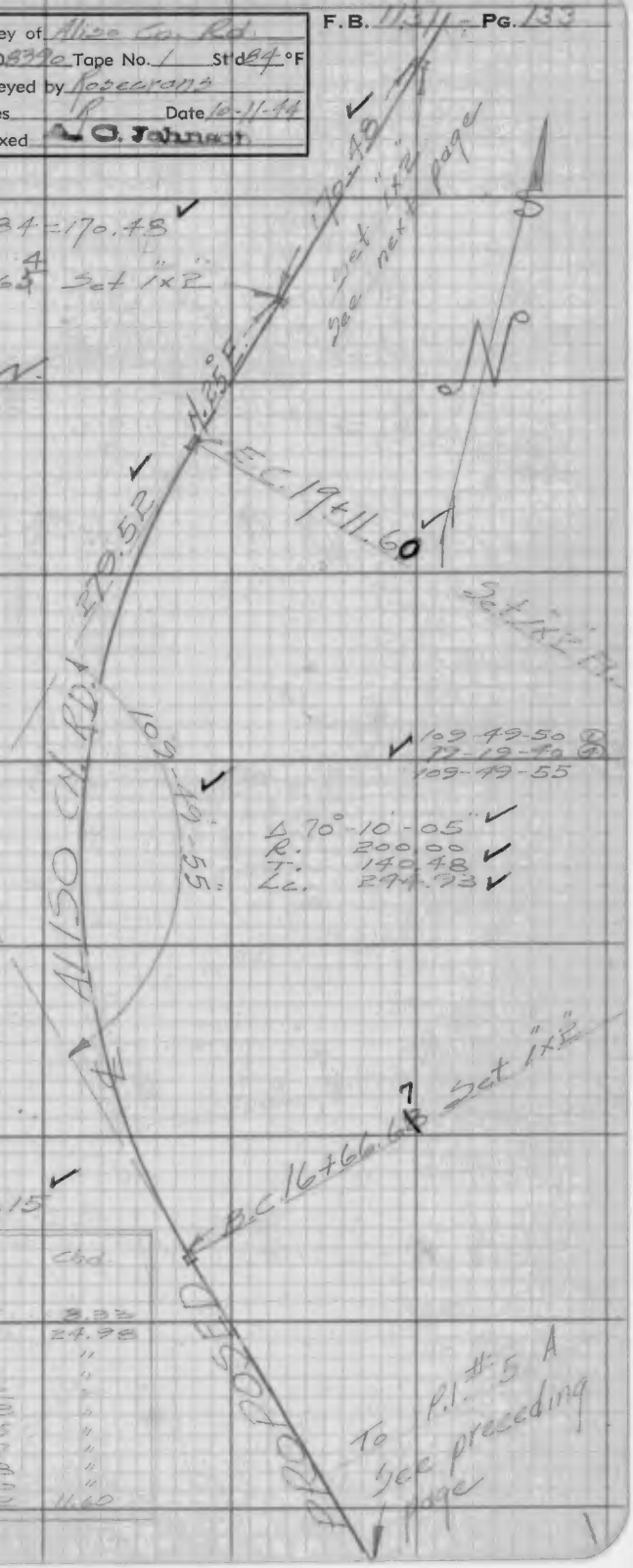

Station	Defl. ∡	Chd.
16+66.67 B.C.		
+75	1-11-35	8.33
17+	4-46-27	24.98
+25	8-21-19	"
+50	11-56-10	"
+75	15-31-02	"
18+	19-05-53	"
+25	22-40-45	"
+50	26-15-37	"
+75	29-50-28	"
19+	33-25-20	"
+11.60 E.C.	35-05-02	11.60

Note: Any Additions or Changes on This Sheet Must be Made or Circled in Red Ink With Date and Name of Person Making Change.

Do not extend notes this side of this line.

RETURN TO
LOS ANGELES COUNTY SURVEYOR
700 HALL OF RECORDS

FORM 247 5M 12-40

F.B. 1131 Pg. 134

Sec 5

T.4N. R.12W.



Station	Defl. 4	Chd.
21+87.47 B.C.		
22+	0-43-05	12.53
+50	3-34-58	49.98
23+	6-26-51	"
+50	9-18-44	"
24+	12-10-38	"
+32.59 E.C.	14-02-40	32.58

W.S.16, D-2

RETURN TO
LOS ANGELES COUNTY SURVEYOR
700 HALL OF RECORDS
Do not extend notes this side of this line.
Note: Any Additions or Changes on This Sheet Must be Made or Circled in Red Ink With Date and Name of Person Making Change.

Notes Ck'd by K.R.M.	Survey of Aliso Cn Rd
Map No. B-193-1	W. O. 8390 Tape No. 1 St'd 84 °F
Office Work Cox	Surveyed by Rosecrans
Checked McPherson	Notes R Date 10-11-44
Date 1945	Indexed A. O. Johnson

F.B. 1131 Pg. 135

W.S. 16, D-2

To P.I. #9A. See preceding page

NEXT

10-18-44

Sec. 5

T. 4 N. R. 12 W.

N

523.57

N 41° E

R.D.

152.32
73.06 @ 12-52 = 71.23
300.29 @ 2-25 = 300.02
523.57
T.74 = 523.54

E.C. 26+61.72 Set S.W.+T. 2" Dn

165°-43'-20"
82°-51'-40"

165-43-30
302-53-20
165-43-20

R.P. Set 3/4" I.P. Fl. 26.72 44.59 R.P. Set 3/4" I.P. Fl.

P.I. #8A Set S.W.+T. 12" Dn

ALISO CN.

Δ 14°-16'-40"
R. 500.00
T. 62.62
L.c. 124.60

B.C. 25+37.12 Set S.W.+T. 1" Dn

45.56 @ 11-50 = 44.59

PROPOSED

To P.I. #7A. See preceding page

Station	Defl. A	Chd
25+37.12 B.C.	0-44-17	12.88
+50	3-36-10	49.98
26+	6-28-03	"
+50	7-08-20	11.72
+61.72 E.C.		

Note: Any Additions or Changes on This Sheet Must be Made or Circled in Red Ink With Date and Name of Person Making Change.

Do not extend notes this side of this line.

RETURN TO
LOS ANGELES COUNTY SURVEYOR
700 HALL OF RECORDS

FORM 247 5M 12-40

F.B. 1131 Pg. 136

W.S. 16, D-2

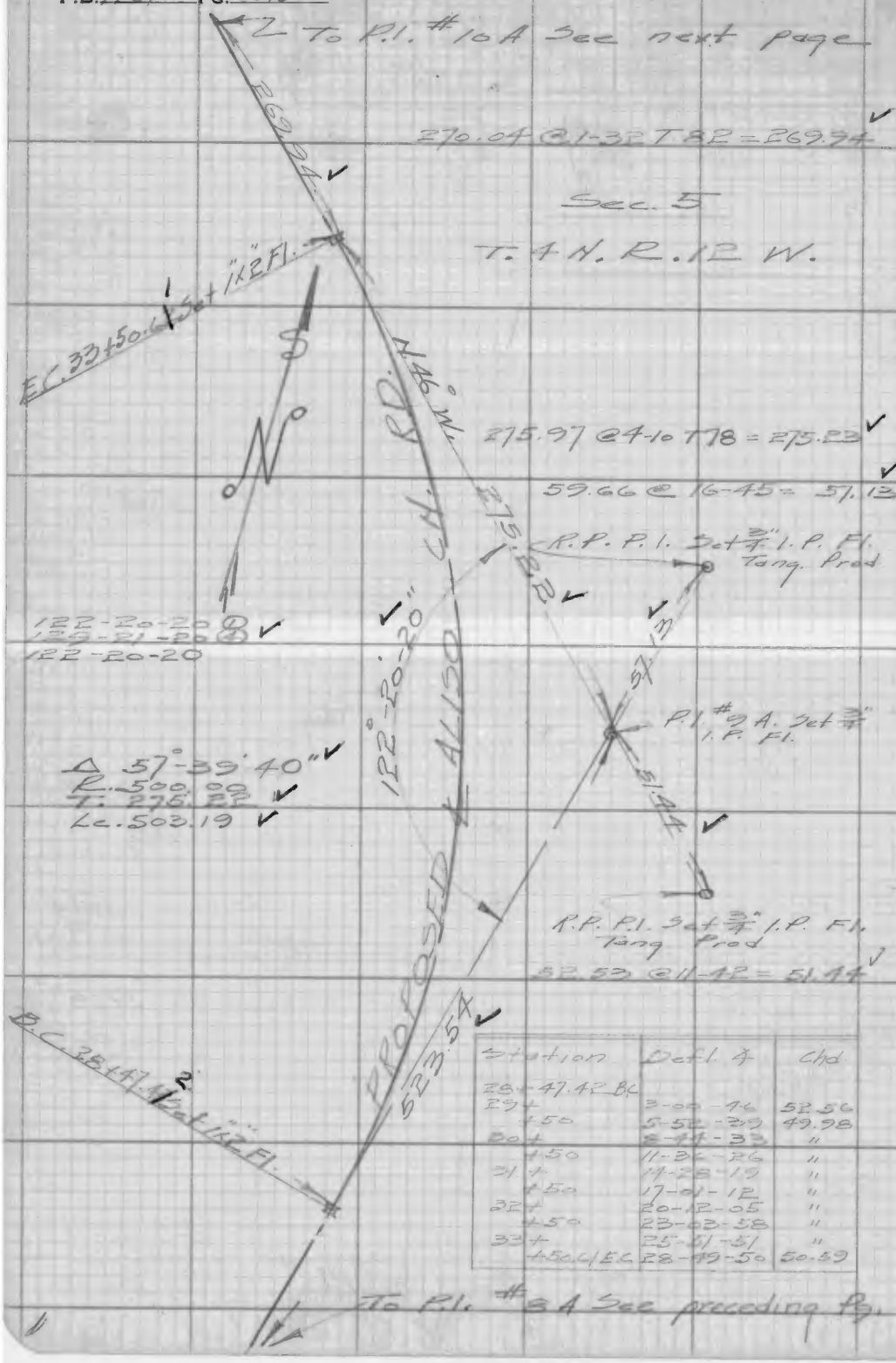

Station	Defl. ∡	Chd.
28+47.42 BC		
29+	3-00-46	52.56
+50	5-52-39	49.98
30+	8-44-33	"
+50	11-36-26	"
31+	14-28-19	"
+50	17-01-12	"
32+	20-12-05	"
+50	23-03-58	"
33+	25-51-51	"
+50.6 EC	28-49-50	50.59

RETURN TO
LOS ANGELES COUNTY SURVEYOR
700 HALL OF RECORDS
Do not extend notes this side of this line.
Note: Any Additions or Changes on This Sheet Must be Made or Circled in Red Ink With Date and Name of Person Making Change.

Notes Ck'd by K.R.M.	Survey of Aliso Ca. Rd.
Map No. B-1937	W. O. 8390 Tape No. 1 St'd 84°F
Office Work Cox	Surveyed by Rosecrans
Checked McPherson	Notes R Date 10-13-44
Date 1945	Indexed A. O. Johns

F.B. 1131 Pg. 137

W.S.16, D-2



Note: Any Additions or Changes on This Sheet Must be Made or Circled in Red Ink With Date and Name of Person Making Change.

Do not extend notes this side of this line.

RETURN TO
LOS ANGELES COUNTY SURVEYOR
700 HALL OF RECORDS

FORM 247 5M 12-40

F.B. 1131 PG. 138

WS.16,D-2

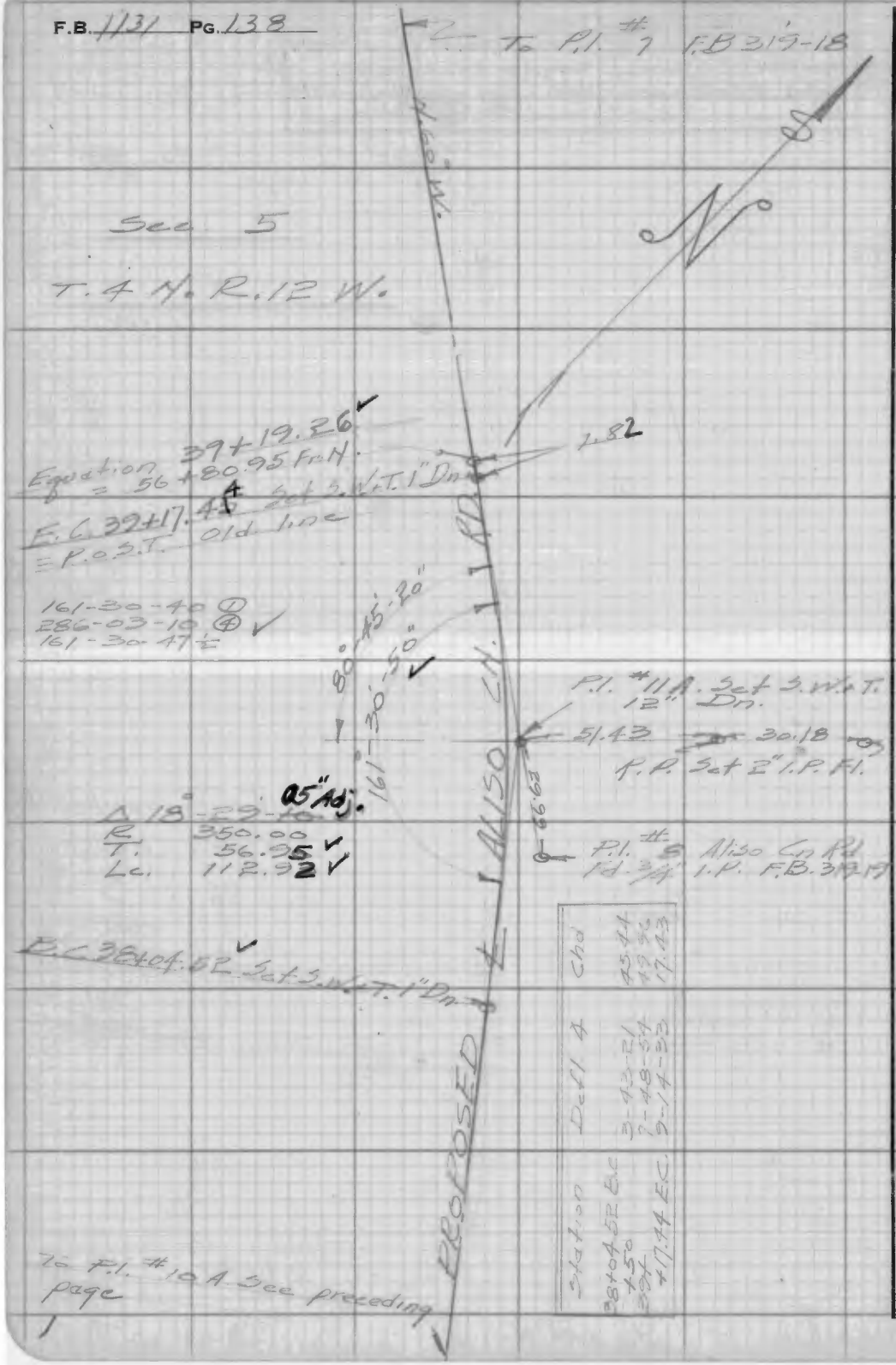

Station	Defl 4	Chd
38+04.52 B.C.	3-43-21	45.44
+50	7-48-54	49.96
39+	9-14-33	17.43
+17.44 E.C.		

RETURN TO
LOS ANGELES COUNTY SURVEYOR
700 HALL OF RECORDS

Note: Any Additions or Changes on This Sheet Must be Made or Circled in Red Ink With Date and Name of Person Making Change.

Do not extend notes this side of this line.

FORM 307 5M 7-43

PLEASE RETURN TO
LOS ANGELES COUNTY SURVEYOR
700 HALL OF RECORDS

NOTE: ANY ADDITIONS OR CHANGES ON THIS SHEET MUST BE MADE OR CIRCLED IN RED INK. WITH DATE AND NAME OF PERSON MAKING CHANGE

Do not extend notes this side of this line

STATION	B. S.	H. I.	F. S.	ELEV.		
PROFILE LEVELS ON NEW LOCATION OPPOSITE BLUM'S RANCH; ALISO CN. RD.						
				J.N. 8390		
					F.B. 1131-21	
T.B.M. #1.	10.100	2937.021		2926.921	N.-T. base of 12" Syc. S.W. of S.W. Cor. of shack 150' S of Pl 16	
BC 0+00			0.7	36.3		
0+50			2.9	34.1		
1+			2.6	34.4		
EC +18.97			2.6	34.4		
+50			2.4	34.6		
+81			4.1	32.9	B.D.	
+84			2.9	34.1	T.B.	
2+			2.9	34.1		
T.P.	4.800	41.077	0.744	36.277		
+50			6.6	34.5		
BC +74			6.0	~~34.1~~ 35.1		
3+			3.9	37.2		
+26			6.5	34.6	Bottom swale	
+50			4.0	37.1		
+78			4.7	36.4		
4+			8.0	33.1		

Profile No. ____ Notes Red. ____ Plotted ____ Job No. 8390 Division No. ____ F.B. 1131 PG. 139

X-Sec. No. ____ Date ____ Date ____ Survey of Aliso Cn. Rd.

Notes Chkd. HNB Date 6-28-45 Checked ____ Date ____ Survey by Fosscrans Notes R. Date 3-27-45

Map No. ____ Indexed ____ Date ____

FORM 307 5M 7-43

PLEASE RETURN TO
LOS ANGELES COUNTY SURVEYOR
700 HALL OF RECORDS

NOTE: ANY ADDITIONS OR CHANGES ON THIS SHEET MUST BE MADE OR CIRCLED IN RED INK, WITH DATE AND NAME OF PERSON MAKING CHANGE

Do not extend notes this side of this line

STATION	B. S.	H. I.	F. S.	ELEV.		
4+08		2941.077	10.4	2930.7	B.D.	
+50 T.P.	9.022	2947.464	2.635	2938.442		
+68			5.6	41.9		
5+			8.5	39.0		
+45.62 EC			5.6	41.9		
+81			4.9	42.6		
6+			7.8	39.7		
+56			1.6	45.9		
+61			2.1	45.4		
+70			5.8	41.7		
T.P.	3.595	40.762	10.297	37.167		
+97			14.5	26.3	BD	
7+			13.3	27.5		
+13			6.2	34.6		
+44.32	9.010	46.698	3.074	37.688	1x2 BC T.P.	
+65			3.8	42.9		
+84			1.9	44.8	T.R.	
8+03.08			6.2	40.5	1x2 E.C.	
T.P.	1.017	36.842	10.873	35.825		
+50 T.P.	3.634	29.141	10.735	26.107		
+93			12.9	16.2		

F.B. 131 PG. 140 Job No. 8330 Division No. ____ Notes Red. ____ Plotted ____ Profile ____
Survey of [illegible] Date ____ Date ____ No. ____
Survey by [illegible] Notes [illegible] Notes Chkd. HMB Checked ____ X-Sec. ____
Indexed ____ Date 3-23-44 Date 6-28-45 Date ____ No. ____

FORM 307 5M 7-43

PLEASE RETURN TO
LOS ANGELES COUNTY SURVEYOR
700 HALL OF RECORDS

NOTE: ANY ADDITIONS OR CHANGES ON THIS SHEET MUST BE MADE OR CIRCLED IN RED INK, WITH DATE AND NAME OF PERSON MAKING CHANGE

Do not extend notes this side of this line

STATION	B. S.	H. I.	F. S.	ELEV.		
9+		2929.141	11.0	2918.1		
+50			9.1	20.0		
+75			7.7	21.4		
10+	11.655	39.347	1.449	27.692	T.P.	
+22			5.1	34.2	1x2 B.C.	
T.P.	10.057	48.472	0.932	38.415		
+50			7.0	41.5		
+74			1.0	47.5	Top rocky ridge	
+80			9.4	39.1		
+96			13.0	35.5	Top Brk rock cliff	
T.P.	0.770	38.638	10.604	37.868		
T.P.	1.115	28.992	10.761	27.877		
T.P.	2.328	19.617	11.703	17.289		
11+11			4.2	15.4	Bottom cliff	
+17			3.1	16.5		
+21			11.1	08.5	B.D	
+37			11.0	08.6	"	
+50			2.3	17.3		
+59			3.9	15.7	Swale	
+64 37 EC	1.978	30.572	1.023	18.594	1x2 T.P.	
12+			1.5	29.1		

Profile No. ____ Notes Red. ____ Plotted ____ Date ____ Job No. 839 Division No. ____ Survey of Alisa Co Rd

X-Sec. No. ____ Notes Chkd. HNB. Date 6-28-45 Checked ____ Date ____ Survey by Fosserano Notes ____ Date 3-23-45 Map No. ____ Indexed ____ Date ____

F.B. 131 PG. 141

FORM 307 5M 7-43

PLEASE RETURN TO
LOS ANGELES COUNTY SURVEYOR
700 HALL OF RECORDS

NOTE: ANY ADDITIONS OR CHANGES ON THIS SHEET MUST BE MADE OR CIRCLED IN RED INK, WITH DATE AND NAME OF PERSON MAKING CHANGE

Do not extend notes this side of this line

STATION	B. S.	H. I.	F. S.	ELEV.		
		2930.572				
T.P.	9.265	39.191	0.646	2929.926		
12+17			3.6	35.6		
+33			1.6	37.6		
+50			1.5	37.7		
13+			4.4	34.8		
+50			9.7	29.5		
T.P.	2.244	30.265	11.170	29.021		
+60.75 BC			3.5	26.8		
+75			6.8	23.5		
14+			12.6	17.7		
+25			13.5	16.8		
+50			6.2	24.1		
+75			4.9	25.4		
15+			6.2	24.1		
+06			6.9	23.4		
+15			11.1	19.2		
T.P.	2.854	22.184	10.935	19.330		
+25			7.5	14.7		
+50			11.6	10.6		
+59.21 EC			12.8	09.4		

F.B. 1131 Pg. 142 Job No. 8390 Division No. ____ Notes Red. ____ Plotted ____ Profile ____
Survey of Aliso Cn Rd. Date ____ Date ____ No. ____
Survey by Pasecrans Notes R Notes Chkd. HNB Checked ____ X-Sec. ____
Indexed ____ Date 3-23-45 Date 6-28-45 Date ____ No. ____

FORM 307 5M 7-43

PLEASE RETURN TO
LOS ANGELES COUNTY SURVEYOR
700 HALL OF RECORDS

NOTE: ANY ADDITIONS OR CHANGES ON THIS SHEET MUST BE MADE OR CIRCLED IN RED INK, WITH DATE AND NAME OF PERSON MAKING CHANGE

Do not extend notes this side of this line

STATION	B. S.	H. I.	F. S.	ELEV.		
16+		2922.184	13.5	2908.7		
+20			12.1	10.1		
+25			7.4	14.8	Top rock outcrop	
T.P.	1.156	11.978	11.362	10.822		
+35			7.2	04.8		
+50			9.6	02.4		
+66.67 B.C			12.3	2899.7		
T.P.	1.334	02.057	11.255	2900.72		
+75			3.0	2899.1		
17+			8.6	93.5		
+25	1.475	2891.868	11.664	90.393	T.P.	
+50			1.3	90.6		
+75			2.7	89.2		
18+			4.8	87.1		
+25			4.6	87.3		
+29			4.6	87.3		
+37			6.6	85.3		
+41			5.4	86.5		
+50			4.9	87.0		
+68			7.3	84.6	W edge stream	
+74			8.1	83.8	℄ "	

Profile No. ____ Notes Red. ____ Plotted ____ Date ____ Job No. 8340 Division No. ____

X-Sec. No. ____ Notes Chkd. HNO Date 6-28-45 Checked ____ Date ____ Survey of Miss Co Rd Survey by Rosecrans Notes R Date 3-23-45 Map No. ____ Indexed ____ Date ____

F.B. 1131 PG. 143

FORM 307 5M 7-43

PLEASE RETURN TO
LOS ANGELES COUNTY SURVEYOR
700 HALL OF RECORDS

NOTE: ANY ADDITIONS OR CHANGES ON THIS SHEET MUST BE MADE OR CIRCLED IN RED INK, WITH DATE AND NAME OF PERSON MAKING CHANGE

Do not extend notes this side of this line

STATION	B. S.	H. I.	F. S.	ELEV.		
18+81		2891.868	7.5	2884.4		
+85			6.0	85.9		
19+			5.3	86.6		
+11.60 EC			6.2	85.7		
+50			8.5	83.4		
+78			9.8	82.1		
20+			9.1	82.8	E edge wash	
+05			6.5	85.4	" bank	
T.P.	10.015	95.493	6.390	85.478		
+18			9.7	85.8		
+50.34			5.3	90.2	1x2 P.O.T.	
21+			3.1	92.4		
T.P.	4.530	2904.988	2.035	93.458		
+50			3.8	2901.2		
T.P.	13.630	13.630	1.988	03.000		
+87.47 BC			4.4	09.2		
22+			4.0	09.6		
+30			2.8	10.8		
+50			5.0	08.6		
23+	2.265	08.115	7.780	05.850	T.P.	
+50			3.7	04.4		

F.B. 1131 Pg. 144 Job No. 8330 Division No. ____ Notes Red. ____ Plotted ____ Profile ____
Survey of Aliso Cn Rd Date ____ Date ____ No. ____
Survey by Rosecrans Notes R Notes Chkd. HNB Checked ____ X-Sec. ____
Indexed ____ Date 3-23-45 Date 6-28-45 Date ____ No. ____

FORM 307 5M 7-43

PLEASE RETURN TO
LOS ANGELES COUNTY SURVEYOR
700 HALL OF RECORDS

NOTE: ANY ADDITIONS OR CHANGES ON THIS SHEET MUST BE MADE OR CIRCLED IN RED INK, WITH DATE AND NAME OF PERSON MAKING CHANGE

Do not extend notes this side of this line

STATION	B. S.	H. I.	F. S.	ELEV.		
24+		2908.115	4.8	29 ~~04.3~~ 03.3		
+32.59 E.C.			5.5	02.6		
+50			5.5	02.6		
25+			7.0	01.1		
+37.12 B.C.	1.304	2900.434	8.985	2899.130	T.P. S.W.+T.	
+50			1.8	98.6		
26+			5.1	95.3		
+50			9.9	90.5		
+61.72 E.C.	1.927	2891.144	11.217	89.217	T.P. S.W.+T.	
27+			5.8	85.3		
+50			10.4	80.7		
+78			11.8	79.3		
+87			10.0	81.1		
28+			9.5	81.6		
+47.42			8.2	82.9	B.C. 1×2	
29+			7.9	83.2		
T.P.	9.990	93.239	7.895	83.249		
+50			5.6	87.6		
+71			3.4	89.8		
30+			6.2	87.0		
+10			7.4	85.8		

Profile No. ____ Notes Red. ____ Plotted ____ Job No. 83990 Division No. ____ F.B. 1131 PG. 145

X-Sec. No. ____ Date ____ Date ____ Survey of Alico Cn Rd

Notes Chkd. HNB Checked ____ Survey by Lovecrans Notes R Date 3-23-45

Date 6-28-45 Date ____ Map No. ____ Indexed ____ Date ____

FORM 307 5M 7-43

PLEASE RETURN TO
LOS ANGELES COUNTY SURVEYOR
700 HALL OF RECORDS

NOTE: ANY ADDITIONS OR CHANGES ON THIS SHEET MUST BE MADE OR CIRCLED IN RED INK, WITH DATE AND NAME OF PERSON MAKING CHANGE

Do not extend notes this side of this line

STATION	B. S.	H. I.	F. S.	ELEV.		
		2893.239				
T.P.	0.883	82.352	11.770	2881.469		
30+31			5.8	76.6		
+50			5.6	76.8		
31+			6.9	75.5		
+50			5.0	77.1		
32+			6.8	75.6		
+50	6.215	82.947	5.720	76.[illegible]	T.P.	
33+			4.5	78.4		
+50 [illegible]			4.0	78.9	1X2 E.C.	
34+			5.7	77.2		
+50			7.7	75.2		
35+	.918	75.103	9.792	73.155	T.P.	
+50			3.7	71.4		
36+00 [illegible]			4.6	70.5	B.C.	
+40 [illegible]			4.9	70.2	E.C.	
37+			4.8	70.3		
+50 T.P.	5.825	75.918	5.010	70.093		
38+04 [illegible] BC			6.9	69.0		
+50			6.2	69.7		
39+			4.6	71.3		

F.B. 1131 Pg. 146 Job No. [illegible] Division No. [illegible] Notes Red. [illegible] Plotted [illegible] Profile
Survey of Alisa Cr Rd Date [illegible] Date [illegible] No. [illegible]
Survey by [illegible] Notes R Notes Chkd. HNB Checked [illegible] X-Sec.
Indexed [illegible] Date 3-26-45 Date 6-28-45 Date [illegible] No. [illegible]

FORM 307 5M 7-43

PLEASE RETURN TO
LOS ANGELES COUNTY SURVEYOR
700 HALL OF RECORDS

NOTE: ANY ADDITIONS OR CHANGES ON THIS SHEET MUST BE MADE OR CIRCLED IN RED INK, WITH DATE AND NAME OF PERSON MAKING CHANGE

Do not extend notes this side of this line

STATION	B. S.	H. I.	F. S.	ELEV.		
39+17.44 EC		2875.918	3.8	2872.1		
Old Pl. #8			.0583	2875.335	3/4" I.P. Elev. 2875.333 F.B. 1131-19	
					0.002 error	

Profile No. ____ Notes Red. ____ Plotted ____ Date ____

X-Sec. No. ____ Notes Chkd. HNB Date 6-28-45 Checked ____ Date ____

Job No. 5300 Division No. ____ Survey of Mon Co Rd Survey by Rosecrans Notes R Date 3-26-45 Map No. ____ Indexed ____ Date ____

F.B. 1131 PG. 147

F.B. 1131 PG. 148 Job No. _____ Division No. _____ Notes Red. _____ Plotted _____ Profile

Survey of _____ Date _____ Date _____ No. _____

Survey by _____ Notes _____ Notes Chkd. _____ Checked _____ X-Sec.

Indexed _____ Date _____ Date _____ Date _____ No. _____

STATION	B. S.	H. I.	F. S.	ELEV.

FORM 307 5M 7-43

PLEASE RETURN TO
LOS ANGELES COUNTY SURVEYOR
700 HALL OF RECORDS

Do not extend notes this side of this line

NOTE: ANY ADDITIONS OR CHANGES ON THIS SHEET MUST BE MADE OR CIRCLED IN RED INK. WITH DATE AND NAME OF PERSON MAKING CHANGE

FORM 307 5M 7-43

PLEASE RETURN TO
LOS ANGELES COUNTY SURVEYOR
700 HALL OF RECORDS

NOTE: ANY ADDITIONS OR CHANGES ON THIS SHEET MUST BE MADE OR CIRCLED IN RED INK, WITH DATE AND NAME OF PERSON MAKING CHANGE

Do not extend notes this side of this line

STATION	B. S.	H. I.	F. S.	ELEV.	
ALISO CN. "P" LINE LEVELS ALONG ROAD. P.I. # 21 TO P.I. # 26					
P. # 8	6.709	3066.299		3059.590	S.W.+T Int. P line and ℄ Aliso Cn Rd. See F.B. 1131-83
T.P.	11.170	75.050	2.419	63.880	
T.P.	10.250	84.773	0.527	74.523	
T.P.	8.650	92.843	0.580	84.193	
T.P.	8.240	3100.563	0.520	92.323	
T.P.	4.180	3100.383	4.360	96.203	
P.I. # 22	1.962	30096.732	5.613	94.770	S.W.+T.
P.I. # 23	2.164	91.316	7.580	89.152	S.W.+T.
T.P.	3.456	87.907	6.865	84.451	
B.C. 150+18	0.655	78.701	9.861	78.046	S.W.+T.
T.P.	1.182	68.280	11.603	67.098	
T.P.	9.195	70.376	7.099	61.181	
T.P.	10.195	79.999	0.572	69.804	
T.P.	8.524	88.018	0.505	79.494	
E.C. 152+78	9.201	96.199	1.020	86.998	S.W.+T.
T.P.	6.778	3102.137	0.840	95.359	

Profile No. ____ Notes Red. HNB Plotted ____ Date Jan 1945 Date ____
X-Sec. No. ____ Notes Chkd. ____ Checked ____ Date ____
Job No. 8390 Division No. ____ Survey of Aliso Cn Rd. Survey by Rosecrans Notes R Date 12-20-44 Map No. ____ Indexed C. Tobin Date 1-2-45

F.B. 1131 PG. 151

FORM 307 5M 7-43

PLEASE RETURN TO
LOS ANGELES COUNTY SURVEYOR
700 HALL OF RECORDS

NOTE: ANY ADDITIONS OR CHANGES ON THIS SHEET MUST BE MADE OR CIRCLED IN RED INK. WITH DATE AND NAME OF PERSON MAKING CHANGE

Do not extend notes this side of this line

STATION	B. S.	H. I.	F. S.	ELEV.	
		3102.137			
B.C. 155+31.	2.260	3101.062	3.335	3098.802	S.W.+T.
T.P.	11.760	09.192	3.630	97.432	
P. #1.	5.018	13.470	0.740	3108.452	1"x2" - 3108.472 Elev.
E.C. 161+07			5.108	08.362	1"x2" - 3108.393 "
" "	10.933	19.326		08.393	
T.P.	8.560	26.836	1.050	18.276	
T.P.	7.463	31.629	2.670	24.166	
P.I. #26	1.476	31.251	1.854	29.775	3/4" I.P.
T.P.	0.675	23.313	8.613	22.638	
T.P.	1.553	16.127	8.739	14.574	
E.C. 161+07			7.736	08.391	1"x2"

F.B. 1131 PG. 152 Job No. 8332 Division No. Notes Red. HNB Plotted Profile
Survey of Misc. Co. Rd. Date Jan. 1945 Date No.
Survey by Rosecrans Notes R Notes Chkd. Checked X-Sec.
Indexed Date 12-20-44 Date No.

Form 301 10M 3-34

PLEASE RETURN TO
LOS ANGELES COUNTY SURVEYOR
700 HALL OF RECORDS

NOTE: ANY ADDITIONS OR CHANGES ON THIS SHEET MUST BE MADE OR CIRCLED IN RED INK, WITH DATE AND NAME OF PERSON MAKING CHANGE

Do not extend notes this side of this line

Transit at	Sight on	Stadia Intercepts	Stadia Distance	Stadia Rod—	Horizontal Angle 0° to 360° Right	Horiz. Distance	+ — Vertical Angle	Elevation of Point	+ Back Sight	+ — Difference Elevation	Height of Instrument	+ — Vertical Distance	REMARKS Station	Left	Right
		TRANSIT TOPOGRAPHY OF PROPOSED LINE CHANGE							1						
		ALISO CANYON ROAD - J.N. 8390							2						
P.I. No. 22	P.I. 23							30948	3 52		31000		Fd S.W. & T. F.B. 319 Pg 34-35		
			51	57	35449	51		30943	4				Top of break		
			28	74	32519	28		30926	5				"		
			39	105	27134	39		30895	6				"		
			59	100	25125	59	240	873	7				"		
			108	110	23630	107	457	798	8				"		
			142	110	22347	141	452	771	9				"		
			176	100	21107	175	454	753	10				"		
			32	92	24913	32	—	30908	11				S.H.		
			78	100	21555	78	318	856	12				"		
			116	110	20550	116	307	827	13				"		
			158	110	19810	158	259	809	14				"		
			167	110	18515	167	050	866	15				"		
			203	87	17735	203	—	30913	16				"		
			248	100	17435	248	+ 030	920	17				"		
			218	90	17725	218	—	30910	18				"		
			181	82	17830	181	—	30911	19				"		
			144	95	18100	144	—	30905	20				"		
			117	120	18805	117		880	21				"		

Add'n'l Inform.

Notes Red. HEGrangist Platted HNB Job No. 8390 Division No. F.B. 1131 Pg 153
Date Jan 1945 Date Jan 1945 Survey of Aliso Cn. Road
Notes Chkd. Checked Survey by F.C.H. Notes F.C.H. Date 12-20-24
Date Date Map No. Indexed A. C. Johnson Date

Form 301 10M 3-34

PLEASE RETURN TO
LOS ANGELES COUNTY SURVEYOR
700 HALL OF RECORDS

NOTE: ANY ADDITIONS OR CHANGES ON THIS SHEET MUST BE MADE OR CIRCLED IN RED INK. WITH DATE AND NAME OF PERSON MAKING CHANGE

Do not extend notes this side of this line

Transit at	Sight on	Stadia Intercepts	Stadia Distance	Stadia Rod—	Horizontal Angle 0° to 360° Right	Horiz. Distance	+ — Vertical Angle	Elevation of Point	+ Back Sight	+ — Difference Elevation	Height of Instrument	+ — Vertical Distance	REMARKS Station	Left	Right
					° '		° '		1		3100°				
					° '		° '		2						
			75	12	200 30			3088					SH.		
					° '		° '		3						
			272	7 5	171 15			92 5					E. Edge Tr Rd		
					° '		° '		4						
			230	5 6	171 15			94 4					"		
					° '		° '		5						
			188	4 6	171 50			95 4					"		
					° '		° '		6						
			150	4 4	172 35			95 6					"		
					° '		° '		7						
			108	3 9	173 45			96 1					"		
					° '		° '		8						
			66	3 5	175 55			96 5					"		
					° '		° '		9						
			26	4 4	179 30			95 6					"		
					° '		° '		10						
			16	5 1	352 35			94 9					"		
					° '		° '		11						
			59	6 2	358 00			93 8					"		
					° '		° '		12						
			289	7 4	166 50			92 6					W. Edge Tr. Rd		
					° '		° '		13						
			245	5 8	166 35			94 2					"		
					° '		° '		14						
			187	4 6	166 10			95 4					"		
					° '		° '		15						
			163	4 0	165 35		—	96 0					Int. Tr Rd from SW		
					° '		° '		16						
			159	7 0	157 10	159	+ 1 43	97 8					& 10' Tr " " "		
					° '		° '		17						
			128	11 0	120 20	128	+ 5 43	31 01 1					" " " " "		
					° '		° '		18						
			111	3 5	164 10		—	96 5					W. Edge Tr Rd		
					° '		° '		19						
			71	3 2	160 20		—	96 8					"		
					° '		° '		20						
			32	4 1	144 45		—	95 9					"		
					° '		° '		21						
			16	5 0	90 —		—	95 0					"		

Add'n'l Inform.

F.B. 1131 PG. 154

Topography Description Legend:
Side Hill.....S.H. Bottom Draw.B.D. Side of Draw.S.D. Bottom Wash B.W. Side of Ridge.S.R. Top of Ridge.T.R. Head of Draw H.D. Toe of Slope..T.S.

Inters. of Draws, V.D's Break in Slope..Bk.S. Steep Slope.....S.S. Top of Cliff.....T.Cl. Bottom of Cliff..B.Cl. Top of Spur.....T.Sp. Bottom Canyon...B.Cn.

Side of Canyon S.Cn. Top of Bank...T.B. Bottom of Bank.B.B. Top of Cut.....T.C. Bottom of Cut..B.C. Top of Fill.....T.F. Bottom of Fill.B.F.

Saddle .....Sa. Swale .....Sw. Flat .....Fl. Stream .....Str. Trail .....Tr. Pavement ....Pvt. Edge of Road E.Rd.

Traveled Rd. Tr.Rd. Fence .....Fn. Int. Fences.V.Fns. Ditch .....Di. Telephone Pole T.P. Power Pole....P.P. Culvert .....Cul.

Oak-O. Fir-Fr. Pine-Pi. Cedar-Ce. Sycamore .....Sy. Eucalyptus .....Eu. Plus combinations of these and all common standard abbreviations.

Form 301 10M 3-34

PLEASE RETURN TO
LOS ANGELES COUNTY SURVEYOR
700 HALL OF RECORDS

NOTE: ANY ADDITIONS OR CHANGES ON THIS SHEET MUST BE MADE OR CIRCLED IN RED INK. WITH DATE AND NAME OF PERSON MAKING CHANGE

Do not extend notes this side of this line

Transit at	Sight on	Stadia Intercepts	Stadia Distance	Stadia Rod—	Horizontal Angle 0° to 360° Right	Horiz. Distance	+ — Vertical Angle	Elevation of Point	+ Back Sight	+ — Difference Elevation	Height of Instrument	+ — Vertical Distance	REMARKS Station	Left	Right
					° ′		° ′		1		3100°				
					° ′		° ′		2						
			74	6 4	13 15			3093 6	3				W. Edge Tr Rd.		
			65	1 9	22 15		° ′	98 1	4				Top Rd. Cut.		
			34	2 7	35 35		° ′	97 3	5				" " "		
			28	2 4	130 15		° ′	97 6	6				" " "		
			50	1 3	151 25		° ′	98 7	7				" " "		
P.1 No. 23	P.1 No. 22				° ′		° ′	3089 2	49		3094 1		FB. 319		
			54	1 4	1 25		° ′	3093 0	8				E. Edge Tr. Rd.		
			19	3 6	12 10		° ′	90 5	9				" " "		
			21	6 7	153 40		° ′	87 4	10				" " "		
			59	8 7	158 50		° ′	85 4	11				" " "		
			95	9 5	155 40		° ′	84 6	12				" " "		
			133	9 9	153 45		° ′	84 2	13				" " "		
			55	1 0	345 55		° ′	93 1	14				" " "		
			18	3 5	326 40		° ′	90 6	15				" " "		
			26	7 1	191 35		° ′	87 2	16				" " "		
			54	8 3	178 25		° ′	85 8	17				" "		4 BM
			89	9 0	167 35		° ′	85 1	18				" "	Tr Rd	
			130	10 5	161 35		° ′	83 6	19				" " "		
			131	3 0	169 05	130	+ 5 09	31 03 2	20				Top Road cut		
			101	3 0	177 55	100	+ 4 54	3099 8	21				" " "		

Add'n'l Inform.

Notes Red. K Compert Platted WHF Date Jan 1945 Date Feb 1945 Survey of Alison Co. Rd. Job No. 833 Division No. F.B. 1131 PG. 155

Notes Chkd. Date Checked Date Survey by A.C. Jones Date 12-20-44 Map No. Date Indexed Notes

Form 301 10M 3-34

PLEASE RETURN TO
LOS ANGELES COUNTY SURVEYOR
700 HALL OF RECORDS

NOTE: ANY ADDITIONS OR CHANGES ON THIS SHEET MUST BE MADE OR CIRCLED IN RED INK. WITH DATE AND NAME OF PERSON MAKING CHANGE

Do not extend notes this side of this line

Transit at	Sight on	Stadia Intercepts	Stadia Distance	Stadia Rod—	Horizontal Angle 0° to 360° Right	Horiz. Distance	+ — Vertical Angle	Elevation of Point	+ Back Sight	+ — Difference Elevation	Height of Instrument	+ — Vertical Distance	REMARKS Station	Left	Right
					° '		° '								
				—				—	1 —	—	3094 1 —	—			
					° '		° '								
			78	9 2 —	183 00	77	+ 5 06	3091 9 —	2 —	—	—	—	Top Road Cut		
			63	1 0 —	185 45	63	— 3 33	3090 3 —	3 —	—	—	—	" "		"
			63	6 2 —	195 40	63	— —	3087 9 —	4 —	—	—	—	Bot draw		
			86	15 0 —	211 20	82	+ 12 24	3097 2 —	5 —	—	—	—	"		"
			74	6 0 —	198 30	73	+ 6 08	3096 0 —	6 —	—	—	—	Top bank of draw		
			65	16 0 —	205 25	62	+ 13 05	3092 5 —	7 —	—	—	—	" "		"
			51	4 7 —	192 40	51	— —	3089 4 —	8 —	—	—	—	" Rd Cut.		
			34	1 0 —	220 10	32	+ 14 16	3101 5 —	9 —	—	—	—	" "		"
			24	1 0 —	259 30	21	+ 20 18	3101 2 —	10 —	—	—	—	" "		"
			28	1 0 —	308 55	27	+ 12 52	3099 4 —	11 —	—	—	—	" "		"
			49	1 0 —	337 20	49	+ 6 00	3098 2 —	12 —	—	—	—	" "		"
			74	9 0 —	342 20	72	+ 9 50	3097 6 —	13 —	—	—	—	" "		"
			90	1 0 —	344 35	90	+ 3 18	3098 4 —	14 —	—	—	—	" "		"
			147	6 0 —	178 22	145	+ 7 31	3107 3 —	15 —	—	—	—	S.H.		
			119	5 0 —	189 25	117	+ 8 26	3106 6 —	16 —	—	—	—	"		
			110	13 0 —	206 35	105	+ 12 42	3104 8 —	17 —	—	—	—	"		
			105	15 0 —	215 10	100	+ 12 38	3101 7 —	18 —	—	—	—	Bot draw		
			110	16 0 —	229 05	102	+ 15 25	3106 5 —	19 —	—	—	—	S.H.		
			84	15 0 —	244 10	74	+ 20 33	3106 8 —	20 —	—	—	—	"		
			71	8 0 —	292 25	66	+ 14 54	3103 9 —	21 —	—	—	—	"		

Add'n'l Inform.

F.B. 131 Pg. 156

Topography Description Legend: Side Hill..S.H. Bottom Draw..B.D. Side of Draw S.D. Bottom Wash B.W. Side of Ridge S.R. Top of Ridge..T.R. Head of Draw H.D. Toe of Slope..T.S.

Inters. of Draws V.D's Break in Slope..Bk.S. Steep Slope.....S.S. Top of Cliff..T.Cl. Bottom of Cliff..B.Cl. Top of Spur...T.Sp. Bottom Canyon...B.Cn.

Side of Canyon S.Cn. Top of Bank..T.B. Bottom of Bank..B.B. Top of Cut..T.C. Bottom of Cut..B.C. Top of Fill..T.F. Bottom of Fill..B.F.

Saddle .....Sa. Swale .....Sw. Flat .....Fl. Stream .....Str. Trail .....Tr. Pavement .....Pvt. Edge of Road E.Rd.

Traveled Rd. Tr.Rd. Fence .....Fn. Int. Fences..V.Fns. Ditch .....Di. Telephone Pole T.P. Power Pole...P.P. Culvert .....Cul.

Oak-O. Fir-Fr. Pine-Pi. Cedar-Ce. Sycamore .....Sy. Eucalyptus .....Eu. Plus combinations of these and all common standard abbreviations.

Form 301 10M 3-34

PLEASE RETURN TO
LOS ANGELES COUNTY SURVEYOR
700 HALL OF RECORDS

NOTE: ANY ADDITIONS OR CHANGES ON THIS SHEET MUST BE MADE OR CIRCLED IN RED INK, WITH DATE AND NAME OF PERSON MAKING CHANGE

Do not extend notes this side of this line

Transit at	Sight on	Stadia Intercepts	Stadia Distance	Stadia Rod—	Horizontal Angle 0° to 360° Right	Horiz. Distance	+ — Vertical Angle	Elevation of Point	+ Back Sight	+ — Difference Elevation	Height of Instrument	+ — Vertical Distance	REMARKS Station	Left	Right
					° '		° '		1						
					° '		° '		2						
			81	8°	324 55	78	+ 10 35	31009	3		30941		S.H.		
			122	16°	340 35	118	− 10 20	30997	4				" "		
			53	11°	20 00	53	—	30822	5				" "		
			86	12°	17 35	86	− 2 40	30785	6				" "		
			70	16°	35 50	68	− 10 08	662	7				" "		
			117	9°	19 35	117	− 2 57	793	8				" "		
			146	11°	24 50	145	− 3 22	748	9				" "		
			90	16°	31 40	87	− 9 44	632	10				" "		
			156	10°	27 25	155	− 4 37	718	11				" "		
			118	11°	32 40	114	− 1 00	61	12				" "		
			176	11°	28 08	175	− 4 26	697	13				" "		
			152	11°	33 25	148	− 9 21	591	14				" "		
			216	10°	30 05	215	− 4 41	661	15				" "		
			240	11°	32 10	238	− 4 55	627	16				" "		
			196	10°	32 55	192	− 8 23	561	17				" "		
			270	10°	31 20	268	− 5 00	608	18				" "		
			237	10°	34 35	233	− 7 04	553	19				" "		
			266	11°	35 35	262	− 6 32	533	20				" "		
			297	10°	33 20	294	− 6 07	529	21				" "		

Add'n'l Inform.

Notes Red. E.G. Gruber Platted H.N.B. Job No. 8390 Division No. F.B. 1131 PG. 157

Date Jan. 1945 Date Jan. 1945 Survey of Alisos Co Rd

Notes Chkd. Checked Survey by W. C. Tracy Notes

Date Date Map No. Indexed A. C. Jones Date 12-20-44

Date Date

Form 301 10M 3-34

PLEASE RETURN TO
LOS ANGELES COUNTY SURVEYOR
700 HALL OF RECORDS

NOTE: ANY ADDITIONS OR CHANGES ON THIS SHEET MUST BE MADE OR CIRCLED IN RED INK, WITH DATE AND NAME OF PERSON MAKING CHANGE

Do not extend notes this side of this line

Transit at	Sight on	Stadia Intercepts	Stadia Distance	Stadia Rod—	Horizontal Angle 0° to 360° Right	Horiz. Distance	+ Vertical Angle —	Elevation of Point	+ Back Sight —	+ Difference Elevation —	Height of Instrument	+ Vertical Distance —	REMARKS Station	Left	Right
									1						
									2		30941		S.H		
			301	10°	36 25	296	7 26	455	3				Toe Slope & edge cr		
			282	10°	40 25	274	9 42	375	4				" "		
			246	11°	39 15	237	10 45	383	5				S.H.		
			232	9°	35 10	227	8 38	508	6				Toe Slope & edge cr		
			222	11°	37 50	213	11 49	388	7				" " " "		
			190	15°	37 05	182	12 06	403	8				" " " "		
			138	25°	40 30	131	12 52	388	9						
			120	23°	40 55	113	13 46	434	10				E. Edge Cr. & Base of cliff 10' High		
			168	10°	91 20	159	13 29	462	11				E. Edge Cr.		
			151	11°	84 50	141	14 59	455	12				" " "		
			145	10°	75 05	133	16 38	445	13				" " "		
			150	15°	56 35	140	14 46	423	14				" " "		
			200	15°	43 40	191	12 10	382	15				" " "		
			170	17°	47 45	162	12 44	407	16				" " "		
			220	15°	42 40	212	10 43	391	17				" " "		
			260	15°	45 05	254	8 58	392	18				In bot Cr.		
			268	11°	48 40	261	9 22	402	19				Toe Sl		
			295	10°	58 45	291	8 16	424	20				In bot cr		
			227	9°	52 10	218	11 25	413	21				Toe slope		
			247	10°	60 40	240	9 25	445							

Add'n'l Inform.

F.B. 131 PG. 158

Topography Description Legend: Side Hill S.H. Bottom Draw B.D. Side of Draw S.D. Bottom Wash B.W. Side of Ridge S.R. Top of Ridge T.R. Head of Draw H.D. Toe of Slope T.S.

Inters. of Draws V.D's Break in Slope Bk.S. Steep Slope S.S. Top of Cliff T.Cl. Bottom of Cliff B.Cl. Top of Spur T.Sp. Bottom Canyon B.Cn.

Side of Canyon S.Cn. Top of Bank T.B. Bottom of Bank B.B. Top of Cut T.C. Bottom of Cut B.C. Top of Fill T.F. Bottom of Fill B.F.

Saddle Sa. Swale Sw. Flat Fl. Stream Str. Trail Tr. Pavement Pvt. Edge of Road E.Rd.

Traveled Rd. Tr.Rd. Fence Fn. Int. Fences V.Fns. Ditch Di. Telephone Pole T.P. Power Pole P.P. Culvert Cul.

Oak-O. Pine-Pi. Sycamore Sy. Eucalyptus Eu. Plus combinations of these and all common standard abbreviations. Fir-Fr. Cedar-Ce.

Form 301 10M 3-34

PLEASE RETURN TO
LOS ANGELES COUNTY SURVEYOR
700 HALL OF RECORDS

NOTE: ANY ADDITIONS OR CHANGES ON THIS SHEET MUST BE MADE OR CIRCLED IN RED INK, WITH DATE AND NAME OF PERSON MAKING CHANGE

Do not extend notes this side of this line

Transit at	Sight on	Stadia Intercepts	Stadia Distance	Stadia Rod—	Horizontal Angle 0° to 360° Right	Horiz. Distance	+ — Vertical Angle	Elevation of Point	+ Back Sight	+ — Difference Elevation	Height of Instrument	+ — Vertical Distance	REMARKS Station	Left	Right
					° '		° '		1		30941				
					° '		° '		2						
			164	10°	53°15'	154	14°23'	448					In bot on.		
			213	10°	59°30'	205	11°05'	440	3				Toe SI		
			148	10°	62°30'	137	15°32'	460	4				" " "		
			178	10°	64°15'	168	13°14'	446	5					" "	
			167	10°	73°25'	158	13°19'	469	6					" "	
			160	8°	83°40'	151	13°59'	487	7					" "	
			171	10°	89°40'	167	9°02'	578	8				Top cliff		
			192	10°	88°50'	191	4°08'	704	9				Point of spur		
			186	10°	80°10'	183	7°43'	594	10				S.H		
			206	10°	81°35'	205	3°44'	710	11				"		
			226	8°	73°30'	224	5°44'	638	12				"		
			240	10°	76°30'	240	1°59'	761	13				"		
			274	10°	72°35'	274	1°43'	762	14						
			262	9°	67°35'	260	5°25'	606	15				"		
			295	10°	64°35'	293	5°12'	577	16						
			321	9°	69°35'	321	1°04'	793	17	791	914		"		
			352	9°	66°40'	352	1°02'	791	18	788	914		"		
			372	4°	70°15'	372	+ 1°07'	974	19				Top of break.		
			332	7°	75°55'	331	+ 2°23'	3100	20				" " "		
			282	4°	77°25'	282	—	3090	21				" " "		

Add'n'l Inform.

Notes Red. LEGrowski Plotted HNB Job No. 8390 Division No. F.B. 1131 PG. 759
Date Jan 1945 Date Jan 1945 Survey of Alisa Co Rd
Notes Chkd. Checked Survey by F. C. Tison Notes
Date Date Map No. Indexed R. C. Jan Date 4-20-44

Form 301 10M 3-34

PLEASE RETURN TO
LOS ANGELES COUNTY SURVEYOR
700 HALL OF RECORDS

NOTE: ANY ADDITIONS OR CHANGES ON THIS SHEET MUST BE MADE OR CIRCLED IN RED INK, WITH DATE AND NAME OF PERSON MAKING CHANGE

Do not extend notes this side of this line

Transit at	Sight on	Stadia Intercepts	Stadia Distance	Stadia Rod	Horizontal Angle 0° to 360° Right	Horiz. Distance	+ − Vertical Angle	Elevation of Point	+ − Back Sight	+ − Difference Elevation	Height of Instrument	+ − Vertical Distance	REMARKS Station	Left	Right
					° ′		° ′								
					° ′		° ′				3094				
			230	9	83 20		° ′	30842					Top of break		
			214	11	90 35		° ′	30826					" "		
			268	4	90 25		° ′	30894					S.H		
			267	6	83 40		° ′	30874					" "		
P.C. 24	P.I. 23				° ′		° ′	30780	5°		30830				
			275	5°	58 25	275	+ 2.11	30881					Top break		
			248	9	53 55	248	—	30734					S.H.		
			248	6°	69 40	248	—	30770					"		
			240	9°	59 55	240	1.59	658					"		
			236	4	76 20	236	—	783					"		
			224	10°	39 45	220	7.16	440					Bot cliff		
			228	10°	40 45	226	4.43	545					Top cliff		
			225	10°	45 00	224	4.25	558					" "		
			220	10°	47 35	217	6.25	485					Bot "	End	
			190	8	88 35	190	—	743					S.H.		
			220	10°	54 00	218	4.49	546					Toe slope		
			162	7°	104 50	162	—	760						S.H.	
			220	9°	65 05	219	4.12	580					" "		
			190	8°	76 20	189	4.46	594					" "		
			145	14	125 30	145	—	715							

Add'n'l Inform.

Oak-O. Fir-Fr. Pine-Pi. Cedar-Ce. Sycamore ....Sy. Eucalyptus ....Eu. Plus combinations of these and all common standard abbreviations.

Traveled Rd. Tr. Rd. Fence .....Fn. Int. Fences. V. Fns. Ditch .....Di. Telephone Pole T.P. Power Pole...P.P. Culvert .....Cul.

Saddle .....Sa. Swale .....Sw. Flat .....Fl. Stream .....Str. Trail .....Tr. Pavement ...Pvt. Edge of Road E.Rd.

Side of Canyon S.Cn. Top of Bank...T.B. Bottom of Bank. B.B. Top of Cut.....T.C. Bottom of Cut.. B.C. Top of Fill....T.F. Bottom of Fill. B.F.

Inters. of Draws. V.D's Break in Slope..Bk.S. Steep Slope.....S.S. Top of Cliff.....T.Cl. Bottom of Cliff..B.Cl. Top of Spur.....T.Sp. Bottom Canyon..B.Cn.

F.B. 1131 PG. 160

Topography Description Legend:
Side Hill.....S.H. Bottom Draw. B.D.
Side of Draw. S.D. Bottom Wash B.W.
Side of Ridge. S.R. Top of Ridge. T.R.
Head of Draw H.D. Toe of Slope..T.S.

Form 301 10M 3-34

PLEASE RETURN TO
LOS ANGELES COUNTY SURVEYOR
700 HALL OF RECORDS

NOTE: ANY ADDITIONS OR CHANGES ON THIS SHEET MUST BE MADE OR CIRCLED IN RED INK, WITH DATE AND NAME OF PERSON MAKING CHANGE

Do not extend notes this side of this line

Transit at	Sight on	Stadia Intercepts	Stadia Distance	Stadia Rod—	Horizontal Angle 0° to 360° Right	Horiz. Distance	+ — Vertical Angle	Elevation of Point	+ Back Sight	+ — Difference Elevation	Height of Instrument	+ — Vertical Distance	REMARKS Station	Left	Right
					° '		° '		1		30830				
					° '		° '		2						
			165	9°	86 00	164	5 14	30591	3				Too Slope		
			142	10°	94 20	147	5 25	58	4				"		
			169	9°	145 35	169	1 17	702	5						S.H.
			128	11°	103 05	127	5 58	588	6				Top bank of or		
			151	11°	142 20	151	3 10	638	7				"		
			124	11°	115 20	123	4 53	614	8				"		
			135	9°	135 50	134	4 48	627	9				"		
			131	8°	125 15	130	4 33	647	10				"		
			163	11°	150 15	162	5 21	562	11				Bot or bank		
			122	11°	142 45	143	6 00	562	12				"		
			116	11°	113 10	113	8 21	545	13				"		
			120	9°	131 00	117	8 46	558	14				"		
			116	11°	96 20	113	9 42	528	15				"		
			128	9°	95 40	126	7 29	575	16				Brk in bot canyon		
			144	10°	65 45	140	9 24	498	17				Bot or bank		
			199	9°	50 15	195	7 29	483	18				"		
			139	11°	80 25	134	10 16	477	19				Brk in bot canyon		
			166	11°	65 10	164	6 00	549	20				"		
			185	10°	58 55	183	6 03	537	21				"		

Add'n'l Inform.

Notes Rcd. Estimated Platted H.N.B.
Date Jan 1945 Date Jan 1945
Job No. 8390 Division No. 4/50 Co Rd
Survey of
Notes Chkd. Checked Survey by F. C. HOWARD
Date Date Map No. Indexed A. C. Jones Date
Notified Date 12-20-44
F.B. 1131 PG. 961

Form 301 10M 3-34

PLEASE RETURN TO
LOS ANGELES COUNTY SURVEYOR
700 HALL OF RECORDS

NOTE: ANY ADDITIONS OR CHANGES ON THIS SHEET MUST BE MADE OR CIRCLED IN RED INK, WITH DATE AND NAME OF PERSON MAKING CHANGE

Do not extend notes this side of this line

Oak-O. Fir-Fr. Pine-Pi. Cedar-Ce. Sycamore .....Sy. Eucalyptus .....Eu. Plus combinations of these and all common standard abbreviations.

Traveled Rd. Tr. Rd. Fence .....Fn. Int. Fences. V. Fns. Ditch .....Di. Telephone Pole T.P. Power Pole...P.P. Culvert .....Cul.

Saddle .....Sa. Swale .....Sw. Flat .....Fl. Stream .....Str. Trail .....Tr. Pavement .....Pvt. Edge of Road E.Rd.

Side of Canyon S.Cn. Top of Bank T.B. Bottom of Bank B.B. Top of Cut T.C. Bottom of Cut B.C. Top of Fill T.F. Bottom of Fill B.F.

Inters. of Draws V.D's Break in Slope Bk.S. Steep Slope S.S. Top of Cliff T.Cl. Bottom of Cliff B.Cl. Top of Spur T.Sp. Bottom Canyon B.Cn.

F.B. 1131 Pg. 162

Topography Description Legend: Side Hill S.H. Bottom Draw B.D. Side of Draw S.D. Bottom Wash B.W. Side of Ridge S.R. Top of Ridge T.R. Head of Draw H.D. Toe of Slope T.S.

Transit at	Sight on	Stadia Intercepts	Stadia Distance	Stadia Rod—	Horizontal Angle 0° to 360° Right	Horiz. Distance	+ — Vertical Angle	Elevation of Point	+ — Back Sight	+ — Difference Elevation	Height of Instrument	+ — Vertical Distance	REMARKS Station	Left	Right
Pc & Pt	P.I. & 23				° '		° '	3078.0	1 5.1		3083.1				
					° '		° '		2						
			83	0°	5 50	83		821					E Edge of Tr Rd		
					° '		° '		3						
			40	2 3	9 00	40		808							
					° '		° '		4						
			3	5 1	90	3		780							
					° '		° '		5						
			45	9 3	19350	45		738							
					° '		° '		6						
			90	11°	19655	90	3 27	667							
					° '		° '		7						
			132	11°	19705	131	3 45	635							
					° '		° '		8						
			179	10°	19545	178	3 53	609							
					° '		° '		9						
			76	15	352 50	76		816					W		
					° '		° '		10						
			33	2 8	337 15	33		783							
					° '		° '		11						
			23	7 7	234 35	23		754							
					° '		° '		12						
			51	10 9	209 20	51		722							
					° '		° '		13						
			91	11°	203 40	91	3 46	663							
					° '		° '		14						
			141	10°	201 25	140	4 04	632							
					° '		° '		15						
			184	11°	199 10	183	3 25	612							
					° '		° '		16						
			225	10°	194 40	224	3 10	607					℄ Tr Rd	12'	wide
					° '		° '		17						
			274	10°	194 10	273	2 28	613					" "	12	"
					° '		° '		18						
			292	9°	192 00	293	2 36	608							+ Cr'k W
					° '		° '		19						
			316	10°	187 25	316	1 46	638					℄ Tr Rd	12	wide
					° '		° '		20						
			325	9°	181 25	325	1 22	665					" "	12	"
					° '		° '		21						
			305	9°	176 20	305	1 09	678					" "	12	"

Add'n'l Inform.

Form 301 10M 3-34

PLEASE RETURN TO
LOS ANGELES COUNTY SURVEYOR
700 HALL OF RECORDS

NOTE: ANY ADDITIONS OR CHANGES ON THIS SHEET MUST BE MADE OR CIRCLED IN RED INK, WITH DATE AND NAME OF PERSON MAKING CHANGE

Do not extend notes this side of this line

Transit at	Sight on	Stadia Intercepts	Stadia Distance	Stadia Rod—	Horizontal Angle 0° to 360° Right	Horiz. Distance	+ — Vertical Angle	Elevation of Point	+ Back Sight	+ — Difference Elevation	Height of Instrument	+ — Vertical Distance	REMARKS Station	Left	Right
					° '		° '		1		30831				
					° '		° '		2						
			285	10°	174 55	285	0 57	684	3				W Edge Tr Rd		
			253	11 1/4	168 15	253	—	720	4				" " "		
			223	6 1/4	158 05	223	—	761	5				" " "		
			203	3 5	150 03	203	—	796	6				" " "		
			306	10°	176 20	306	0 50	687	7				E.		
			273	12 1/4	169 30	273	—	701	8				" " "		
			243	8 3	160 55	243	—	748	9				" " "		
			215	4 5	150 05	215	—	786	10				" " "		
			188	7°	154 20	187	4 54	602	11				Bot Bank - E. Edge Conyon		
			216	10°	165 00	215	3 17	610	12				" " "		
			260	9°	174 30	259	2 44	618	13				" " "		
			296	10°	180 52	296	2 04	625	14				" " "		
			286	8°	187 15	286	2 03	651	15				Rim		
			250	10°	186 40	250	2 16	632	16				" " "		
			212	8°	182 40	211	3 28	622	17				" " "		
			189	10°	171 00	188	3 47	606	18				" " "		
			177	10°	165 55	176	5 01	578	19				Sank		
			194	8°	179 20	193	4 40	593	20				" " "		
			161	9°	173 45	160	4 44	608	21				Bk - Top		
			152	8°	158 45	150	5 43	600					" " "		

Add'n'l Inform.

Notes Red. HNB Platted HNB Job No. 8390 Division No. F.B. 1131 PG. 163
Date Jan 1945 Date Jan 1945 Survey of Wilson Cn Rd
Notes Chkd. Checked Survey by F. C. Hayward Notes Chkd. Date 12-21-46
Date Map No. Indexed A. C. Johnson Date

Form 301 10M 3-34

PLEASE RETURN TO
LOS ANGELES COUNTY SURVEYOR
700 HALL OF RECORDS

NOTE: ANY ADDITIONS OR CHANGES ON THIS SHEET MUST BE MADE OR CIRCLED IN RED INK, WITH DATE AND NAME OF PERSON MAKING CHANGE

Do not extend notes this side of this line

Transit at	Sight on	Stadia Intercepts	Stadia Distance	Stadia Rod—	Horizontal Angle 0° to 360° Right	Horiz. Distance	+ — Vertical Angle	Elevation of Point	+ — Back Sight	+ — Difference Elevation	Height of Instrument	+ — Vertical Distance	REMARKS Station	Left	Right
					° '		° '								
									1		3083 1				
					° '		° '		2						
			141	10	149 25	140	5 43	59 0	3				Top Brk.		
			95	16	152 10	83	9 05	53 2	4				Bot stream 6' wide		
			115	18	168 40	114	5 04	54 2	5				" "	6	"
			131	17	170 55	130	4 31	55 7	6				" "	6	"
			145	10	180 —	143	6 09	57 6	7				" "	6	"
			210	10	187 10	209	3 50	59 2	8				" "	6	"
			164	10	194 20	163	4 26	60 4	9				Toe Slope		
			124	11	191 25	123	5 52	59 3	10				" "		
			94	1	344 35	91	+ 9 52	98 0	11				Top of Road cut		
			67	1	338 40	65	+ 8 49	92 2	12				" "		
			45	1	326 30	43	+ 12 07	91 3	13				" "		
			36	1	296 40	30	+ 23 22	95 1	14				" "		
			40	1	243 10	34	+ 21 42	95 8	15				" "		
			53	1	222 25	52	+ 7 07	88 7	16				" "		
			77	10	215 25	76	+ 6 50	82 0	17				" "		
			112	5	205 35	114	2 31	73 2	18				" "		
			115	6	326 10	105	+ 17 06	31 09 4	19				S.H.		
			95	11	308 10	99	+ 24 15	31 07 8	20				"		
			90	13	272 20	67	+ 30 19	31 09 5	21				"		
			97	11	234 10	85	+ 20 19	31 03 6					"		

Add'n'l Inform.

F.B. 1131 PG. 164

Topography Description Legend: Side Hill...S.H. Bottom Draw..B.D. Side of Draw..S.D. Bottom Wash B.W. Side of Ridge..S.R. Top of Ridge..T.R. Head of Draw H.D. Toe of Slope..T.S.

Inters. of Draws V.D's Break in Slope..Bk.S. Steep Slope.....S.S. Top of Cliff.....T.Cl. Bottom of Cliff..B.Cl. Top of Spur.....T.Sp. Bottom Canyon..B.Cn.

Side of Canyon S.Cn. Top of Bank..T.B. Bottom of Bank..B.B. Top of Cut.....T.C. Bottom of Cut..B.C. Top of Fill.....T.F. Bottom of Fill..B.F.

Saddle .....Sa. Swale .....Sw. Flat.....Fl. Stream .....Str. Trail .....Tr. Pavement.....Pvt. Edge of Road..E.Rd.

Traveled Rd. Tr.Rd. Fence .....Fn. Int. Fences..V.Fns. Ditch .....Di. Telephone Pole T.P. Power Pole....P.P. Culvert .....Cul.

Oak-O. Fir-Fr. Pine-Pi. Cedar-Ce. Sycamore .....Sy. Eucalyptus .....Eu. Plus combinations of these and all common standard abbreviations.

Form 301 10M 3-34

PLEASE RETURN TO
LOS ANGELES COUNTY SURVEYOR
700 HALL OF RECORDS

NOTE: ANY ADDITIONS OR CHANGES ON THIS SHEET MUST BE MADE OR CIRCLED IN RED INK. WITH DATE AND NAME OF PERSON MAKING CHANGE

Do not extend notes this side of this line

Transit at	Sight on	Stadia Intercepts	Stadia Distance	Stadia Rod—	Horizontal Angle 0° to 360° Right	Horiz. Distance	+ — Vertical Angle	Elevation of Point	+ Back Sight	+ — Difference Elevation	Height of Instrument	+ — Vertical Distance	REMARKS Station	Left	Right
					° '		° '		1		30831				
					° '		° '		2						
			115	11°	224 20	110	+ 12 06	30957					SH		
			100	11°	214 20	99	+ 5 17	30813	3				"		
			43	8 5	179 00	43	—	30748	4				Top Bk		
			15	7 2	109 55	15	—	30752	5				" "		
			26	2 5	22 50	26	—	30805	6						
Sc # 24	Sc # 22							30870	7 5		30921				
			206	10°	331 25	203	6 21	596	8				Top slope		
			180	9°	340 15	176	8 34	565	9				"		
			160	10°	348 20	155	9 59	548	10				"		
			155	10°	359 30	150	10 04	555	11				"		
			167	10°	21 40	162	10 01	535	12				"		
			184	9°	30 55	178	9 50	522	13				"		
			210	9°	40 50	205	8 49	513	14				"		
			265	10°	53 35	260	7 29	478	15				"		
			252	10°	53 20	248	7 23	502	16				Top Bk		
			221	9°	58 10	216	8 34	507	17				"		
			184	10°	53 55	178	9 54	510	18				" "		
			161	10°	42 40	155	10 50	525	19				"		
			142	11°	27 15	136	11 29	536	20				"		
			137	10°	342 35	131	11 59	543	21				Bot stream 6' min.		

Add'n'l Inform.

Notes Red. HEC Computed Platted HKS Job No. 8390 Division No. ____
Date Jan 13 1948 Date Jan 1948 Survey of Alison Canal
Notes Chkd. ____ Checked ____ Survey by F. C. Hotchkiss
Date ____ Date ____ Map No. ____ Indexed ____ Date 12-21-44

F.B. 1131 PG. 165

Form 301 10M 3-34

PLEASE RETURN TO
LOS ANGELES COUNTY SURVEYOR
700 HALL OF RECORDS

NOTE: ANY ADDITIONS OR CHANGES ON THIS SHEET MUST BE MADE OR CIRCLED IN RED INK, WITH DATE AND NAME OF PERSON MAKING CHANGE

Do not extend notes this side of this line

Transit at	Sight on	Stadia Intercepts	Stadia Distance	Stadia Rod—	Horizontal Angle 0° to 360° Right	Horiz. Distance	+ — Vertical Angle	Elevation of Point	+ Back Sight	+ — Difference Elevation	Height of Instrument	+ — Vertical Distance	REMARKS Station	Left	Right
									1		3092.1				
									2						
			166	16°	334 40	163	7 49	3053.8	3				Bot stream	6 wide	
			127	11°	354 45	120	13 13	53.2	4				" "	6"	
			125	11°	10 25	117	14 06	51.2	5				" "	6"	
			140	10°	30 55	132	13 59	49.4	6				" "	6"	
			144	11°	48 40	137	12 38	50.4	7				" "	6"	
			209	10°	62 35	202	10 12	45.8	8				" "	6"	
			246	9°	61 40	240	9 06	44.7	9				" "	10"	
			296	10°	61 50	291	7 26	44.2	10				" "	10"	
			264	10°	52 15	261	6 27	52.7	11				Top bank		
			238	10°	45 15	235	6 45	54.4	12				" "		
			197	9°	36 10	193	8 16	55.2	13				" "		
			182	9°	27 25	178	8 13	57.4	14				" "		
			167	9°	2 40	165	5 50	66.4	15				3 H		
			176	10°	347 30	175	4 30	68.5	16				"		
			340	9°	47 15	340	1 36	73.8	17				"		
			310	9°	42 05	310	1 58	72.5	18				"		
			177	10°	6 35	176	3 40	71.1	19				"		
			193	9°	18 50	192	3 50	70.3	20				"		
			260	8°	35 40	259	2 39	72.3	21				"		
			222	10°	30 30	221	2 54	71.0							

Add'n'l Inform.

Oak-O. Fir-Fr. Pine-Pi. Cedar-Ce. Sycamore ....Sy. Eucalyptus ....Eu. Plus combinations of these and all common standard abbreviations.

Traveled Rd. Tr. Rd. Fence .....Fn. Int. Fences. V. Fns. Ditch .....Di. Telephone Pole T.P. Power Pole...P.P. Culvert .....Cul.

Saddle .....Sa. Swale .....Sw. Flat .....Fl. Stream .....Str. Trail .....Tr. Pavement .....Pvt. Edge of Road E.Rd.

Side of Canyon S.Cn. Top of Bank. T.B. Bottom of Bank. B.B. Top of Cut. T.C. Bottom of Cut. B.C. Top of Fill. T.F. Bottom of Fill. B.F.

Inters. of Draws V.D's Break in Slope..Bk.S. Steep Slope.....S.S. Top of Cliff.....T.Cl. Bottom of Cliff..B.Cl. Top of Spur..T.Sp. Bottom Canyon..B.Cn.

F.B. 131 PG. 166

Topography Description Legend:
Side Hill....S.H. Bottom Draw. B.D.
Side of Draw S.D. Bottom Wash B.W.
Side of Ridge S.R. Top of Ridge. T.R.
Head of Draw H.D. Toe of Slope..T.S.

Form 301 10M 3-34

PLEASE RETURN TO
LOS ANGELES COUNTY SURVEYOR
700 HALL OF RECORDS

NOTE: ANY ADDITIONS OR CHANGES ON THIS SHEET MUST BE MADE OR CIRCLED IN RED INK, WITH DATE AND NAME OF PERSON MAKING CHANGE

Do not extend notes this side of this line

Transit at	Sight on	Stadia Intercepts	Stadia Distance	Stadia Rod—	Horizontal Angle 0° to 360° Right	Horiz. Distance	+ — Vertical Angle	Elevation of Point	+ Back Sight	+ — Difference Elevation	Height of Instrument	+ — Vertical Distance	REMARKS Station	Left	Right
					° '		° '		1		30921				
					° '		° '		2						
			205	10°	30 50	203	5 47	30616	3				S.H		
			226	10°	37 20	224	5 56	589	4						
			265	9°	40 35	263	4 51	608	5						
			280	10°	47 15	277	5 38	547	6						
			305	10°	49 25	302	5 10	548	7						
			338	10°	53 10	336	4 36	554	8						
			345	9°	50 25	344	2 42	672	9						
			365	10°	53 55	364	2 43	652	10						
			348	9°	55 15	345	4 56	536	11						
			32	3²	93 40	32	—	889	12				Top bnk		
			15	5³	21 30	15	—	868	13						
			48	6⁶	315 20	48	—	855	14						
			84	8⁴	299 05	84	—	837	15						
			105	10³	291 10	105	—	818	16				W Edge Tr Rd		
			72	7²	295 20	72	—	842	17						
			130	3°	105 45	130	+ 2 08	938	18						
			29	5⁷	304 00	29	—	864	19						
			90	1°	107 00	90	+ 0 13	915	20						
			12	4³	82 45	12	—	878	21						
			44	3°	105 10	44	—	891							

Add'n'l Inform.

Notes Red H.L.G. Plotted H.M.O. Job No. 8370 Division No.
Date Jan 1945 Date Jan 1945 Survey of Alley Off Rd
Notes Chkd. Checked Survey by F. C. Hoffman Notes
Date Date Map No. Indexed Date 12-21-44
F.B. 1131 PG. 167

Form 301 10M 3-34

PLEASE RETURN TO
LOS ANGELES COUNTY SURVEYOR
700 HALL OF RECORDS

NOTE: ANY ADDITIONS OR CHANGES ON THIS SHEET MUST BE MADE OR CIRCLED IN RED INK, WITH DATE AND NAME OF PERSON MAKING CHANGE

Do not extend notes this side of this line

Transit at	Sight on	Stadia Intercepts	Stadia Distance	Stadia Rod—	Horizontal Angle 0° to 360° Right	Horiz. Distance	+ — Vertical Angle	Elevation of Point	+ Back Sight	+ — Difference Elevation	Height of Instrument	+ — Vertical Distance	REMARKS Station	Left	Right
			107	10.4	284° 20'	107	—	3081.7	1		3092.1		E. Edge Tr. Rd		
			61	8.2	287° 50'	61	—	839	2				"		
			12	5.6	248° 25'	12	—	865	3				"		
			38	3.8	123° 20'	38	—	882	4				"		
			83	1.3	116° 10'	83	—	908	5				"		
			131	1.0	112° 35'	131	+ 0.58	933	6				"		
			165	2.0	109° 50'	165	+ 1.37	945	7				"		
			160	3.0	112° 20'	159	+ 3.26	975	8				Top Road cut		
			117	2.0	119° 00'	116	+ 5.46	3101.7	9				"		
			79	1.0	129° 05'	77	+ 9.57	3104.7	10				"		
			38	2.0	173° 50'	31	+ 25.22	3105.1	11				"		
			53	1.0	252° 40'	48	+ 18.36	3107.3	12				"		
			91	2.0	273° 05'	89	+ 7.26	3101.8	13				"		
			135	2.0	278° 55'	135	+ 3.02	3197.1	14				"		
			180	10.0	280° 00'	178	+ 5.17	3198.6	15				"		
			228	2.0	283° 00'	228	+ 0.39	3192.5	16				"		
			262	4.5	284° 05'	262	—	3087.6	17				"		
			285	9.0	286° 00'	285	1.15	770	18				"		
			320	9.0	287° 05'	319	2.43	687	19				"		End
			193	5.0	116° 50'	191	+ 5.35	3105.8	20				Fr. Cor.		
			164	10.0	121° 05'	161	+ 7.10	3102.5	21				S.H.		

Add'n'l Inform.

F.B. 1181 PG. 168

Topography Description Legend:
Side Hill.....S.H. Bottom Draw.B.D.
Side of Draw.S.D. Bottom Wash B.W.
Side of Ridge.S.R. Top of Ridge.T.R.
Head of Draw H.D. Toe of Slope..T.S.

Inters. of Draws. V.D's
Break in Slope...Bk.S.
Steep Slope.....S.S.
Top of Cliff.....T.Cl.
Bottom of Cliff...B.Cl.
Top of Spur.....T.Sp.
Bottom Canyon...B.Cn.

Side of Canyon S.Cn.
Top of Bank...T.B.
Bottom of Bank.B.B.
Top of Cut.....T.C.
Bottom of Cut...B.C.
Top of Fill.....T.F.
Bottom of Fill.B.F.

Saddle .....Sa.
Swale .....Sw.
Flat .....Fl.
Stream .....Str.
Trail .....Tr.
Pavement .....P.P.
Edge of Road E.Rd.

Traveled Rd. Tr.Rd.
Fence .....Fn.
Int. Fences.V.Fns.
Ditch .....Di.
Telephone Pole T.P.
Power Pole....P.P.
Culvert .....Cul.

Oak-O. Fir-Fr.
Pine-Pi. Cedar-Ce.
Sycamore .....Sy.
Eucalyptus .....Eu.
Plus combinations of these and all common standard abbreviations.

Form 301 10M 3-34

PLEASE RETURN TO
LOS ANGELES COUNTY SURVEYOR
700 HALL OF RECORDS

NOTE: ANY ADDITIONS OR CHANGES ON THIS SHEET MUST BE MADE OR CIRCLED IN RED INK, WITH DATE AND NAME OF PERSON MAKING CHANGE

Do not extend notes this side of this line

Transit at	Sight on	Stadia Intercepts	Stadia Distance	Stadia Rod—	Horizontal Angle 0° to 360° Right	Horiz. Distance	+ — Vertical Angle	Elevation of Point	+ Back Sight	+ — Difference Elevation	Height of Instrument	+ — Vertical Distance	REMARKS Station	Left	Right
					° ′		° ′		1		30921				
			110	13°	130 20	103	+ 13 58	31050	2				S.H.		
			120	16°	139 35	109	+ 17 11	31098	3				"		
			77	10°	159 50	68	+ 19 49	31067	4						
			70	15°	201 50	54	+ 28 00	31063	5						
			85	14°	232 40	71	+ 23 57	31096	6						
			120	13°	263 25	113	+ 13 36	31065	7				"		
BC # 25	EC # 24							30988	8 52		31040				
			88	84	3 05	88	—	30956	9				W Edge Tr Rd		
			48	68	9 40	48	—	972	10				"		
			7	47	90 —	7	—	993	11				"		
			37	43	178 40	37	—	991	12				"		
			78	66	190 40	78	—	974	13				"		
			106	76	196 25	106	—	964	14				"		
			136	83	200 20	136	—	957	15				"		
			165	71	204 05	165	—	969	16				"		
			187	64	206 30	187	—	976	17				"		
			82	91	352 05	82	—	942	18				E		
			38	69	348 05	38	—	971	19				"		
			12	52	238 10	12	—	988	20				"		
			54	57	202 10	54	—	983	21				"		

Add'n'l Inform.

Notes Red. E.E. Gronquist Platted H.N.B. Job No. 8390 Division No. F.B. 1131 Pg. 169
Date Jan. 1945 Date Jan. 1945 Survey of Allison Co Road
Notes Chkd. Checked Survey by F. C. Howard Notes Date 12-21-44
Date Date Map No. Indexed A. C. Johnson Date

Form 301 10M 3-34

PLEASE RETURN TO
LOS ANGELES COUNTY SURVEYOR
700 HALL OF RECORDS

NOTE: ANY ADDITIONS OR CHANGES ON THIS SHEET MUST BE MADE OR CIRCLED IN RED INK, WITH DATE AND NAME OF PERSON MAKING CHANGE

Do not extend notes this side of this line

Transit at	Sight on	Stadia Intercepts	Stadia Distance	Stadia Rod—	Horizontal Angle 0° to 360° Right	Horiz. Distance	+ — Vertical Angle	Elevation of Point	+ Back Sight	+ — Difference Elevation	Height of Instrument	+ — Vertical Distance	REMARKS Station	Left	Right
					° '		° '		1		3104 0				
					° '		° '		2						
			80	7 1	203 25	80	—	30969	3				E Edge Tr Rd		
			105	8 0	205 50	105	—	30962	4				" " " "		
			79	5 8	205 15	79	—	30982	5				Top of Road Cut		
			46	3 6	207 25	46	—	31004	6				"		
			22	2 7	228 35	22	—	31013	7				" " " "		
			29	0 5	328 05	29	—	31035	8				" " " "		
			68	3 0	346 35	68	—	31004	9				" " " "		
			96	6 0	230 20	96	+ 143	31008	10				Fence		
			65	4 5	208 20	65	—	30995	11				" Cor		
			45	3 0	214 10	45	—	31010	12				"		
			29	0 5	275 00	29	—	31035	13						
			53	2 0	274 40	53	+ 313	31049	14				N End Row Pear tree		
			50	4 0	249 05	50	+ 355	31033	15				" " " "		
			55	4 0	225 50	55	+ 138	31016	16				" " " "		
			89	7 5	190 40	89	—	30965	17				Top break		
			60	7 5	179 20	60	—	30965	18				" "		
			38	5 1	156 55	38	—	30982	19				" "		
			11	4 8	90 —	11	—	30992	20				" "		
					° '		° '		21						

Add'n'l Inform.

F.B. 131 PG. 170

Topography Description Legend:
Side Hill....S.H. Bottom Draw B.D.
Side of Draw..S.D. Bottom Wash B.W.
Side of Ridge..S.R. Top of Ridge T.R.
Head of Draw H.D. Toe of Slope...T.S.

Inters. of Draws..V.D's Break in Slope..Bk.S. Steep Slope.....S.S. Top of Cliff.....T.Cl. Bottom of Cliff..B.Cl. Top of Spur.....T.Sp. Bottom Canyon..B.Cn.

Side of Canyon S.Cn. Top of Bank...T.B. Bottom of Bank..B.B. Top of Cut.....T.C. Bottom of Cut...B.C. Top of Fill.....T.F. Bottom of Fill..B.F.

Saddle .....Sa. Swale .....Sw. Flat .....Fl. Stream .....Str. Trail .....Tr. Pavement .....Pvt. Edge of Road E.Rd.

Traveled Rd. Tr.Rd. Fence .....Fn. Int. Fences..V.Fns. Ditch .....Di. Telephone Pole T.P. Power Pole....P.P. Culvert .....Cul.

Oak-O. Fir-Fr. Pine-Pi. Cedar-Ce. Sycamore .....Sy. Eucalyptus .....Eu. Plus combinations of these and all common standard abbreviations.

Form 301 10M 3-34

PLEASE RETURN TO
LOS ANGELES COUNTY SURVEYOR
700 HALL OF RECORDS

NOTE: ANY ADDITIONS OR CHANGES ON THIS SHEET MUST BE MADE OR CIRCLED IN RED INK, WITH DATE AND NAME OF PERSON MAKING CHANGE

Do not extend notes this side of this line

Transit at	Sight on	Stadia Intercepts	Stadia Distance	Stadia Rod—	Horizontal Angle 0° to 360° Right	Horiz. Distance	+ — Vertical Angle	Elevation of Point	+ Back Sight	+ — Difference Elevation	Height of Instrument	+ — Vertical Distance	REMARKS Station	Left	Right
P#1	P1# 26				° '		° '		1						
				—	° '		° '	3108.5	5.0		3113.5 / 3104.0		Fd 1#2		
			313	10°	110 10	313	1.25	3095.8	2						
			291	15°	116 05	291	0.25	3096.4	3				S Edge Rd		
			264	16°	121 25	264	0.08	3096.2	4						
			232	15.9	126 40	232	—	3097.8	5						
			198	10°	132 05	198	1.32	3098.2	6						
			159	10°	135 40	159	1.41	3099.1	7						
			116	11°	139 05	116	1.19	3100.0	8						
			75	11.4	138 45	75	—	3102.1	9						
			270	11°	124 20	270	1.00	3097.8	10				N		
			240	10°	130 00	240	1.17	3098.2	11						
			207	10°	135 25	207	1.20	3098.8	12						
			171	10°	140 15	171	1.22	3099.6	13						
			134	10°	144 35	134	1.25	3100.2	14						
			95	11.6	149 20	95	—	3101.9	15						
			305	10°	103 40	305	0.59	3098.3	16				Flat		
			226	11.5	108 05	226	—	3102.0	17						
			180	10°	107 00	180	—	3103.5	18						
			132	8.6	113 15	132	—	3104.9	19						
			85	8.4	119 10	85	—	3105.1	20						
									21						

Add'n'l Inform.

Notes Red. H. Gamble Platted HNB Job No. 8390 Division No. F.B. 1131 PG. 51
Date Jan 1945 Date Jan 1945 Survey of Alison Co Rd
Notes Chkd. Checked Survey by F. C. Hoffard Notes
Date Date Map No. Indexed Date Date 12-31-46

Form 301 10M 3-34

PLEASE RETURN TO
LOS ANGELES COUNTY SURVEYOR
700 HALL OF RECORDS

NOTE: ANY ADDITIONS OR CHANGES ON THIS SHEET MUST BE MADE OR CIRCLED IN RED INK, WITH DATE AND NAME OF PERSON MAKING CHANGE

Do not extend notes this side of this line

Transit at	Sight on	Stadia Intercepts	Stadia Distance	Stadia Rod—	Horizontal Angle 0° to 360° Right	Horiz. Distance	+ — Vertical Angle	Elevation of Point	+ Back Sight	+ — Difference Elevation	Height of Instrument	+ — Vertical Distance	REMARKS Station	Left	Right
					° ′		° ′		1		31 13.5				
					° ′		° ′		2						
			31	4 3	58 35	31	—	3109 2					Fn Cor		
					° ′		° ′		3						
			66	6 1	82 45	66	—	3107 4					Fence		
					° ′		° ′		4						
			98	6 9	88 20	98	—	3106 6					"		
					° ′		° ′		5						
			152	6 9	92 45	152	—	3106 6					"		
					° ′		° ′		6						
			51	4 6	53 05	51	—	3108 9					E. End Row of Apartments		
					° ′		° ′		7						
			66	3 5	36 55	66	—	3110 0					"		
					° ′		° ′		8						
			86	3 1	28 25	86	—	3110 4					"		
					° ′		° ′		9						
			27	6 0	274 25	27	—	3107 5					Top of break		
					° ′		° ′		10						
			29	7 4	330 35	29	—	3108 1					"		
					° ′		° ′		11						
			44	4 2	1 40	44	—	3109 3					"		
					° ′		° ′		12						
			87	4 4	359 35	87	—	3109 1					"		
					° ′		° ′		13						
			140	5 0	0 30	140	+ 1 24	3111 9					"		"
					° ′		° ′		14						
			192	5 0	359 40	192	+ 1 52	3114 7					"		"
					° ′		° ′		15						
			258	4 0	0 00	258	+ 1 51	3117 7					"		"
					° ′		° ′		16						
			288	5 0	356 40	288	+ 1 56	3118 2					"		
					° ′		° ′		17						
			46	11 0	295 40	45	— 9 31	3095 1					S.H.		
					° ′		° ′		18						
			60	11 0	330 55	58	— 9 44	3092 6					"		
					° ′		° ′		19						
			85	10 0	336 45	83	— 8 05	3091 9							
					° ′		° ′		20						
			112	11 0	339 25	111	— 4 31	3093 9							
					° ′		° ′		21						
			145	11 0	348 50	145	— 2 52	3095 3							

Add'n'l Inform.

F.B. 1131 PG. 172

Topography Description Legend:
Side Hill.....S.H. Bottom Draw.B.D.
Side of Draw.S.D. Bottom Wash.B.W.
Side of Ridge.S.R. Top of Ridge.T.R.
Head of Draw.H.D. Toe of Slope..T.S.

Inters. of Draws.V.D's
Break in Slope..Bk.S.
Steep Slope.....S.S.
Top of Cliff.....T.Cl.
Bottom of Cliff..B.Cl.
Top of Spur.....T.Sp.
Bottom Canyon..B.Cn.

Side of Canyon S.Cn.
Top of Bank...T.B.
Bottom of Bank.B.B.
Top of Cut.....T.C.
Bottom of Cut..B.C.
Top of Fill.....T.F.
Bottom of Fill.B.F.

Saddle .....Sa.
Swale .....Sw.
Flat .....Fl.
Stream .....Str.
Trail .....Tr.
Pavement .....Pvt.
Edge of Road E.Rd.

Traveled Rd. Tr.Rd.
Fence .....Fn.
Int. Fences.V.Fns.
Ditch .....Di.
Telephone Pole T.P.
Power Pole...P.P.
Culvert .....Cul.

Oak-O. Fir-Fr.
Pine-Pi. Cedar-Ce.
Sycamore .....Sy.
Eucalyptus .....Eu.
Plus combinations of these and all common standard abbreviations.

Form 301 10M 3-34

PLEASE RETURN TO
LOS ANGELES COUNTY SURVEYOR
700 HALL OF RECORDS

NOTE: ANY ADDITIONS OR CHANGES ON THIS SHEET MUST BE MADE OR CIRCLED IN RED INK, WITH DATE AND NAME OF PERSON MAKING CHANGE

Do not extend notes this side of this line

Transit at	Sight on	Stadia Intercepts	Stadia Distance	Stadia Rod—	Horizontal Angle 0° to 360° Right	Horiz. Distance	+ — Vertical Angle	Elevation of Point	+ Back Sight	+ — Difference Elevation	Height of Instrument	+ — Vertical Distance	REMARKS Station	Left	Right
					° ′		° ′		1						
											B1135				
					° ′		° ′		2						
			190	10°	350 40	190	152	3097 3					S.H		
					° ′		° ′		3						
			229	9°	351 10	229	214	3095 7					"		
					° ′		° ′		4						
			267	10°	350 20	267	107	3098 5					"		
					° ′		° ′		5						
			288	8°	347 15	288	059	3100 6					"		
					° ′		° ′		6						
					° ′		° ′		7						
					° ′		° ′		8						
					° ′		° ′		9						
					° ′		° ′		10						
					° ′		° ′		11						
					° ′		° ′		12						
					° ′		° ′		13						
					° ′		° ′		14						
					° ′		° ′		15						
					° ′		° ′		16						
					° ′		° ′		17						
					° ′		° ′		18						
					° ′		° ′		19						
					° ′		° ′		20						
					° ′		° ′		21						

Add'n'l Inform.

Notes Red. H.F. Grangquist Platted H.N.B. Job No. 8390 Division No. F.B. 1131 PG. 173
Date Jan. 1945 Survey of Alisso Co Rd
Notes Chkd. Checked Survey by F. C. Howard Notes Date 12-21-44
Date Date Map No. Indexed A. C. Johnson Date

F.B. 1131 PG. 174

Topography Description Legend:

Side Hill.....S.H.	Bottom Draw.B.D.	Inters. of Draws.V.D's	Side of Canyon S.Cn.	Saddle ....Sa.	Traveled Rd. Tr.Rd.	Oak-O. Fir-Fr.
Side of Draw.S.D.	Bottom Wash B.W.	Break in Slope..Bk.S.	Top of Bank...T.B.	Swale ....Sw.	Fence ....Fn.	Pine-Pi. Cedar-Ce.
Side of Ridge.S.R.	Top of Ridge.T.R.	Steep Slope.......S.S.	Bottom of Bank.B.B.	Flat ....Fl.	Int. Fences.V.Fns.	Sycamore .....Sy.
Head of Draw H.D.	Toe of Slope..T.S.	Top of Cliff......T.Cl.	Top of Cut.....T.C.	Stream ......Str.	Ditch ....Di.	Eucalyptus ....Eu.
		Bottom of Cliff..B.Cl.	Bottom of Cut..B.C.	Trail ....Tr.	Telephone Pole T.P.	Plus combinations
		Top of Spur.....T.Sp.	Top of Fill.....T.F.	Pavement ....Pvt.	Power Pole...P.P.	of these and all
		Bottom Canyon..B.Cn.	Bottom of Fill.B.F.	Edge of Road E.Rd.	Culvert ......Cul.	common standard abbreviations.

Form 301 10M 3-34

PLEASE RETURN TO
LOS ANGELES COUNTY SURVEYOR
700 HALL OF RECORDS

NOTE: ANY ADDITIONS OR CHANGES ON THIS SHEET MUST BE MADE OR CIRCLED IN RED INK, WITH DATE AND NAME OF PERSON MAKING CHANGE

Do not extend notes this side of this line

Transit at	Sight on	Stadia Intercepts	Stadia Distance	Stadia Rod−	Horizontal Angle 0° to 360° Right	Horiz. Distance	+ − Vertical Angle	Elevation of Point	+ Back Sight	+ − Difference Elevation	Height of Instrument	+ − Vertical Distance	REMARKS Station	Left	Right
					° ′		° ′		1						
					° ′		° ′		2						
					° ′		° ′		3						
					° ′		° ′		4						
					° ′		° ′		5						
					° ′		° ′		6						
					° ′		° ′		7						
					° ′		° ′		8						
					° ′		° ′		9						
					° ′		° ′		10						
					° ′		° ′		11						
					° ′		° ′		12						
					° ′		° ′		13						
					° ′		° ′		14						
					° ′		° ′		15						
					° ′		° ′		16						
					° ′		° ′		17						
					° ′		° ′		18						
					° ′		° ′		19						
					° ′		° ′		20						
					° ′		° ′		21						

Add'n'l Inform.

Form 301 10M 3-34

PLEASE RETURN TO
LOS ANGELES COUNTY SURVEYOR
700 HALL OF RECORDS

NOTE: ANY ADDITIONS OR CHANGES ON THIS SHEET MUST BE MADE OR CIRCLED IN RED INK, WITH DATE AND NAME OF PERSON MAKING CHANGE

Do not extend notes this side of this line

Transit at	Sight on	Stadia Intercepts	Stadia Distance	Stadia Rod—	Horizontal Angle 0° to 360° Right	Horiz. Distance	+ — Vertical Angle	Elevation of Point	+ Back Sight	+ — Difference Elevation	Height of Instrument	+ — Vertical Distance	REMARKS Station	Left	Right
					° '		° '		1						
					° '		° '		2						
		ADDITIONAL TOPOGRAPHY ON ALISO CN.													
		ROAD			P.I. #22			TO	3		P.I. #26				
									4						
					Bearing Trans #1098			Constant to be added.	5						
					° '		° '		6						
P.I. 22	P.I. 23							3294.8	51		3299.9				
		1125			° '		° '		7						
		10	136	11	225 41	134	6.26	73.8					PI 22 x Sta 112		
									8				N 50° 30' E		
					° '		° '		9						
P 22 x	P.I. 22								48						
					° '		° '		10						
		636	137	50	0 0	134	+ 9.00	3034.8					PI 22		
		5			° '		° '		11						
		1172	173	11	291 30	170	7.03	46.6					TS		
		10			° '		° '		12						
		1153	154	11	279 13	151	7.50	46.9					"		
		10			° '		° '		13						
		1135	140	11	267 10	138	9.23	44.8					"		
		10			° '		° '		14						
		1143	144	11	253 54	140	9.35	43.9					"		
		10			° '		° '		15						
		1147	146	11	247 22	144	9.20	43.3					"		
		10			° '		° '		16						
		1157	158	11	239 30	154	9.20	42.2					"		
		10			° '		° '		17						
		1167	168	11	232 30	164	9.00	41.6					"		
		10			° '		° '		18						
		1177	178	11	226 28	174	8.46	40.9					"		
		10			° '		° '		19						
		1188	183	11	218 37	179	8.37	40.4					"		
		10			° '		° '		20						
		690	191	6	214 00	186	9.43	40.8							
		5			° '		° '		21						
		1192	190	11	205 43	190	8.37	40.8							
		10													

Add'n'l Inform.

Notes Red. HNB Platted Date Feb 1945 Job No. Division No. F.B. 1131 PG. 175

Notes Chkd. Date Checked Date Survey of Survey by Notes Date

Map No. Date Indexed Date 2-5-45

Form 301 10M 3-34

PLEASE RETURN TO
LOS ANGELES COUNTY SURVEYOR
700 HALL OF RECORDS

NOTE: ANY ADDITIONS OR CHANGES ON THIS SHEET MUST BE MADE OR CIRCLED IN RED INK, WITH DATE AND NAME OF PERSON MAKING CHANGE

Do not extend notes this side of this line

Transit at	Sight on	Stadia Intercepts	Stadia Distance	Stadia Rod—	Horizontal Angle 0° to 360° Right	Horiz. Distance	+ — Vertical Angle	Elevation of Point	+ Back Sight	+ — Difference Elevation	Height of Instrument	+ — Vertical Distance	REMARKS Station	Left	Right
P 22X	P.1 22	1203 / 10	204	11.0	199° 42'	199	— 9° 05'	3035.8	1	—	3078.6	—	T.S.		
		1023 / 8	224	9.0	194° 15'	218	— 9° 05'	33.6	2	—	—	—	"		
		1139 / 9	240	10.0	187° 50'	234	— 9° 03'	31.2	3	—	—	—	"		
		1148 / 9	249	10.0	181° 47'	243	— 9° 00'	30.1	4	—	—	—	"		
		1055 / 8	259	9.0	174° 35'	252	— 9° 10'	28.8	5	—	—	—	"		
		1187 / 9	288	11.0	174° 40'	287	— 2° 30'	55.1	6	—	—	—	S.H.		
		1175 / 9	276	10.0	180° 10'	276	— 2° 00'	59.0	7	—	—	—	"		
		1070 / 8	271	10.0	187° 20'	271	— 1° 45'	60.2	8	—	—	—	"		
		1063 / 8	264	9.0	195° 20'	264	— 1° 30'	62.8	9	—	—	—	"		
		1102 / 9	253	12.0	203° 38'	253	— 0° 0'	66.0	10	—	—	—	"		
		942 / 7	243	8.0	213° 27'	243	— 0° 0'	70.2	11	—	—	—	"		
		1124 / 9	225	11.5	222° 40'	225	— 0° 0'	66.8	12	—	—	—	"		
		1112 / 9	213	11.5	228° 35'	213	— 0° 0'	67.1	13	—	—	—	"		
		995 / 8	196	9.0	239° 03'	196	— 1° 50'	63.3	14	—	—	—	"		
		1187 / 10	188	11.0	249° 00'	188	— 0° 50'	64.8	15	—	—	—	"		
		1175 / 10	176	11.0	260° 15'	176	— 1° 44'	62.3	16	—	—	—	"		
		1078 / 9	179	10.0	269° 55'	179	— 2° 18'	61.3	17	—	—	—	"		
		1090 / 9	191	10.0	280° 30'	191	— 2° 10'	61.3	18	—	—	—	"		
		1214 / 10	215	11.0	287° 25'	215	— 2° 25'	58.7	19	—	—	—	"		
		625 / 4	226	6.0	276° 58'	226	— 2° 25'	82.1	20	—	—	—	S.H.		
		1026 / 8	227	9.0	268° 15'	226	+ 4° 00'	85.3	21	—	—	—	"		

Add'n'l Inform.

F.B. 1131 PG. 176

Topography Description Legend:
Side Hill.....S.H. Bottom Draw.B.D.
Side of Draw.S.D. Bottom Wash B.W.
Side of Ridge.S.R. Top of Ridge.T.R.
Head of Draw H.D. Toe of Slope..T.S.

Inters. of Draws.V.D's
Break in Slope..Bk.S.
Steep Slope.....S.S.
Top of Cliff.....T.Cl.
Bottom of Cliff..B.Cl.
Top of Spur.....T.Sp.
Bottom Canyon..B.Cn.

Side of Canyon S.Cn.
Top of Bank...T.B.
Bottom of Bank.B.B.
Top of Cut.....T.C.
Bottom of Cut..B.C.
Top of Fill.....T.F.
Bottom of Fill.B.F.

Saddle .....Sa.
Swale .....Sw.
Flat .....Fl.
Stream .....Str.
Trail .....Tr.
Pavement ....Pvt.
Edge of Road E.Rd.

Traveled Rd. Tr.Rd.
Fence .....Fn.
Int. Fences.V.Fns.
Ditch .....Di.
Telephone Pole T.P.
Power Pole...P.P.
Culvert .....Cul.

Oak-O. Fir-Fr.
Pine-Pi. Cedar-Ce.
Sycamore .....Sy.
Eucalyptus .....Eu.
Plus combinations of these and all common standard abbreviations.

Form 301 10M 3-34

PLEASE RETURN TO
LOS ANGELES COUNTY SURVEYOR
700 HALL OF RECORDS

NOTE: ANY ADDITIONS OR CHANGES ON THIS SHEET MUST BE MADE OR CIRCLED IN RED INK, WITH DATE AND NAME OF PERSON MAKING CHANGE

Do not extend notes this side of this line

Transit at	Sight on	Stadia Intercepts	Stadia Distance	Stadia Rod—	Horizontal Angle 0° to 360° Right	Horiz. Distance	+ — Vertical Angle	Elevation of Point	+ Back Sight	+ — Difference Elevation	Height of Instrument	+ — Vertical Distance	REMARKS Station	Left	Right
P	P.1	835			° ′		° ′		1						
22.X	22	6	236	7 2	261 00	235	+ 4 25	308 98			307 86		Brk		
		336			° ′		° ′		2						
		1	237	8 2	230 53	235	+ 7 40	95 1					"		
		447			° ′		° ′		3						
		2	248	3 2	243 10	246	+ 5 00	97 2					"		
		950			° ′		° ′		4						
		7	251	5 2	242 40	248	+ 6 30	99 0					2 and 2' Pole Rec		
		958			° ′		° ′		5						
		7	259	5 2	235 25	256	+ 5 55	97 2					" "		
		636			° ′		° ′		6						
		7	257	5 2	239 05	255	+ 4 45	95 0					Brass Cap wall		
		363			° ′		° ′		7						
		1	264	8 2	228 52	263	+ 4 00	93 9					Brk		
		786			° ′		° ′		8						
		5	287	6 2	222 40	285	+ 4 30	95 2					"		
		580			° ′		° ′		9						
		3	281	4 2	214 25	279	+ 4 10	95 0					" "		
		540			° ′		° ′		10						
		3	291	4 2	207 48	290	+ 2 54	94 2					"		
		499			° ′		° ′		11						
		2	298	3 2	202 00	297	+ 3 12	92 1					" "		
		307			° ′		° ′		12						
		1	298	2 2	202 05	297	+ 3 00	92 0					" "		
		606			° ′		° ′		13						
		3	307	4 2	195 10	306	+ 2 06	91 1					" "		
		1012			° ′		° ′		14						
		7	313	8 2	190 00	312	+ 3 35	90 0					" "		
		616			° ′		° ′		15						
		3	316	4 2	184 35	315	+ 2 41	89 2					" "		
		718			° ′		° ′		16						
		4	319	6 2	177 50	318	+ 2 32	86 5					" "		
		1025			° ′		° ′		17						
		7	326	9 2	172 40	325	+ 2 38	84 3					" "		
					° ′		° ′		18						
B.C.	E.C.				° ′		° ′		19						
15542	15278				° ′		° ′	309 88	.52		310 49				
		782	183	6 2	237 16	183	+ 1 20	310 26	20				P #2 E 2' [illegible]		
		6							21				N. 62° E.		

Add'n'l Inform.

Date ____ Date ____ Date ____ Date ____ Date ____ Date ____

Notes Chkd. ____ Checked ____ Survey by ____ Notes ____

Map No. ____ Indexed ____

Notes Red. ____ Platted ____ Job No. ____ Division No. ____ F.B. 131 PG. 177

Date Feb 1945 Date Feb 1945 Survey of ____

Form 301 10M 3-34

PLEASE RETURN TO
LOS ANGELES COUNTY SURVEYOR
700 HALL OF RECORDS

NOTE: ANY ADDITIONS OR CHANGES ON THIS SHEET MUST BE MADE OR CIRCLED IN RED INK. WITH DATE AND NAME OF PERSON MAKING CHANGE

Do not extend notes this side of this line

Transit at	Sight on	Stadia Intercepts	Stadia Distance	Stadia Rod—	Horizontal Angle 0° to 360° Right	Horiz. Distance	+ — Vertical Angle	Elevation of Point	+ Back Sight	+ — Difference Elevation	Height of Instrument	+ — Vertical Distance	REMARKS Station	Left	Right
P 25Y	BC 155+31							3102.6	1 50		3107.6				
		882 / 7	183	8.8	0.0	183	0.0	3098.8	2				BC 155+31		
		1002 / 9	103	9.2	126.55	103	0.0	98.4	3				L. Rd. N.		
		1085 / 10	86	10.5	127.40	86	0.0	97.1	4				S. E. Rd		
		992 / 9	97	9.6	110.10	97	0.0	98.0	5				N " "		
		1079 / 10	80	10.7	111.07	80	0.0	96.9	6				S " "		
		1076 / 10	77	10.1	109.50	77	0.0	97.5	7				Begins cut		
		997 / 9	98	9.8	94.22	98	0.0	97.8	8				N. E. Rd		
		1173 / 11	74	11.1	93.17	74	0.0	96.5	9				S. " "		
		973 / 9	74	7.1	93.18	74	0.0	98.5	10				T.C.		
		1098 / 10	99	10.0	80.13	99	0.0	97.6	11				N. E. Rd.		
		1180 / 11	81	11.4	76.20	81	0.0	96.2	12				S " "		
		977 / 9	78	9.3	76.36	78	0.0	98.3	13				T.C.		
		1104 / 10	105	10.9	60.03	105	0.0	96.7	14				N. E. Rd		
		1185 / 11	86	11.8	56.22	86	0.0	95.8	15				S " "		
		1182 / 11	83	10.9	55.50	83	0.0	96.7	16				T.C.		
		1213 / 11	114	11.8	44.25	114	0.0	95.8	17				N. E. Rd		
		1199 / 11	100	11.2	37.30	100	0.0	95.7	18				S " "		
		1197 / 11	98	11.1	36.10	98	0.0	96.5	19				T.C.		
		1130 / 10	131	10.7	30.30	131	0.0	96.9	20				N. E. Rd		
		1208 / 11	109	11.4	24.45	119 ~~109~~	0.0	96.2	21				S. " "		

Add'n'l Inform.

F.B. 1131 PG. 178

Topography Description Legend:
Side Hill.....S.H. Bottom Draw.B.D.
Side of Draw.S.D. Bottom Wash B.W.
Side of Ridge.S.R. Top of Ridge.T.R.
Head of Draw H.D. Toe of Slope..T.S.

Inters. of Draws.V.D's
Break in Slope..Bk.S.
Steep Slope.....S.S.
Top of Cliff.....T.Cl.
Bottom of Cliff..B.Cl.
Top of Spur.....T.Sp.
Bottom Canyon..B.Cn.

Side of Canyon S.Cn.
Top of Bank...T.B.
Bottom of Bank.B.B.
Top of Cut.....T.C.
Bottom of Cut..B.C.
Top of Fill.....T.F.
Bottom of Fill.B.F.

Saddle .....Sa.
Swale .....Sw.
Flat .....Fl.
Stream .....Str.
Trail .....Tr.
Pavement ....Pvt.
Edge of Road E.Rd.

Traveled Rd. Tr.Rd.
Fence .....Fn.
Int. Fences.V.Fns.
Ditch .....Di.
Telephone Pole.T.P.
Power Pole...P.P.
Culvert .....Cul.

Oak-O. Fir-Fr.
Pine-Pi. Cedar-Ce.
Sycamore .....Sy.
Eucalyptus .....Eu.
Plus combinations of these and all common standard abbreviations.

Form 301 10M 3-34

PLEASE RETURN TO
LOS ANGELES COUNTY SURVEYOR
700 HALL OF RECORDS

NOTE: ANY ADDITIONS OR CHANGES ON THIS SHEET MUST BE MADE OR CIRCLED IN RED INK. WITH DATE AND NAME OF PERSON MAKING CHANGE

Do not extend notes this side of this line

Transit at	Sight on	Stadia Intercepts	Stadia Distance	Stadia Rod—	Horizontal Angle 0° to 360° Right	Horiz. Distance	+ — Vertical Angle	Elevation of Point	+ Back Sight	+ — Difference Elevation	Height of Instrument	+ — Vertical Distance	REMARKS Station Left Right
P 25Y	BC 155+31	1115 / 10	116	10 1	23.30	116	0.0	3097 5	1		3107 6		T.C
		1052 / 9	153	9 0	18.22	153	0.0	98 6	2				W. edge Rd
		1045 / 9	146	9 1	10.50	146	0.0	98 5	3				E " "
		843 / 7	144	7 2	9.20	144	0.0	3100 3	4				T.C.
		774 / 6	175	7 2	8.25	175	0.0	00 4	5				W. edge Rd
		961 / 8	162	8 2	3.50	162	0.0	3098 7	6				E " "
		758 / 6	159	6 3	1.50	159	0.0	3101 3	7				T.C.
		891 / 7	192	7 8	1.17	192	0.0	3099 8	8				W edge Rd
		1077 / 9	178	9 2	357.10	178	0.0	98 4	9				E " "
		772 / 6	173	6 4	356.10	173	0.0	3101 2	10				T.B
		460 / 3	161	1 5	353.35	161	0.0	02 8	11				N+S Rd
		342 / 2	143	2 5	347.30	143	0.0	5 1	12				6" W nut
		230 / 1	131	2 1	340.25	131	0.0	5 5	13				6" " "
		215 / 1	116	1 5	332.40	116	0.0	6 1	14				" "
		303 / 2	104	2 0	322.40	104	+ 1.07	07 7	15				"
		193 / 1	94	0 5	298.00	94	0.0	7 1	16				6" poor
		173 / 1	74	1 5	300.15	74	0.0	6 1	17				" "
		187 / 1	88	2 0	330.40	88	0.0	5 4	18				12" W nut
		400 / 3	101	3 5	341.20	101	0.0	3 8	19				" " "
		417 / 3	118	4 4	349.25	118	0.0	3 2	20				10 " "
		533 / 4	134	5 0	355.25	134	0.0	2 6	21				5" " "

Add'n'l Inform.

Notes Red. H.N.B. Platted H.N.B. Job No. 8350 Division No.
Date Feb 1945 Date Feb 1945 Survey of Alloo Ch Rd
Notes Chkd. Checked Survey by Rosecrans Notes R Date 1-19-45
Date Date Map No. Indexed A. C. Johnson Date

F.B. 1131 PG. 179

Form 301 10M 3-34

PLEASE RETURN TO
LOS ANGELES COUNTY SURVEYOR
700 HALL OF RECORDS

NOTE: ANY ADDITIONS OR CHANGES ON THIS SHEET MUST BE MADE OR CIRCLED IN RED INK, WITH DATE AND NAME OF PERSON MAKING CHANGE

Do not extend notes this side of this line

Transit at	Sight on	Stadia Intercepts	Stadia Distance	Stadia Rod—	Horizontal Angle 0° to 360° Right	Horiz. Distance	+ — Vertical Angle	Elevation of Point	+ Back Sight	+ — Difference Elevation	Height of Instrument	+ — Vertical Distance	REMARKS Station	Left	Right
P	BC	728							1						
25Y	155+31	6	129	6 2	5.02	129	— 0.0	3101 4			3107 0		4" W nut		
		489							2						
		4	90	4 1	353.30	90	— 0.0	3 2					8"		
		473							3						
		4	74	4 L	342.25	74	— 0.0	3 5					"		
		360							4						
		3	61	2 9	327.10	61	— 0.0	4 7					3" pear		
		254							5						
		2	55	2 4	306.55	55	— 0.0	5 2					5" "		
		254							6						
		2	54	2 0	282.30	54	— 0.0	5 6					5" "		
		863							7						
		8	64	8 0	265.30	63	+ 5.57	6 3					" "		
		979							8						
		9	80	9 0	250.44	79	+ 5.40	7 3					" "		
		1096							9						
		10	97	10 0	242.40	96	+ 5.28	6 7					" "		
		914							10						
		8	115	8 0	235.25	114	+ 4.00	7 6					" "		
		1136							11						
		10	137	10 0	231.55	136	+ 4.00	7 0					" "		
		1107							12						
		950	158	10 0	229.20	157	+ 3.18	6 6					" "		
		1075							13						
		9	176	10 0	226.25	175	+ 3.20	7 7					" "		
		1132							14						
		950	183	10 0	221.07	182	+ 3.07	07 3					Fn.		
		953							15						
		8	154	9 0	222.50	154	+ 3.05	6 8					"		
		932							16						
		8	133	8 0	225.50	133	+ 3.02	6 5					"		
		909							17						
		8	110	8 0	229.35	110	+ 3.40	6 6					"		
		787							18						
		7	88	7 0	235.40	88	+ 3.48	6 3					"		
		868							19						
		8	69	9 0	242.03	68	+ 6.07	5 9					"		
		750							20						
		7	51	7 0	253.30	51	+ 5.30	7 4					"		
		838							21						
		8	37	2 8	287.50	37	— 0.0	4 8					"		

Add'n'l Inform.

F.B. 1131 PG. 180

Topography Description Legend:
Side Hill.....S.H. Bottom Draw.B.D.
Side of Draw.S.D. Bottom Wash B.W.
Side of Ridge.S.R. Top of Ridge.T.R.
Head of Draw H.D. Toe of Slope..T.S.

Inters. of Draws.V.D's Break in Slope...Bk.S. Steep Slope.....S.S. Top of Cliff.....T.Cl. Bottom of Cliff..B.Cl. Top of Spur.....T.Sp. Bottom Canyon..B.Cn.

Side of Canyon S.Cn. Top of Bank...T.B. Bottom of Bank..B.B. Top of Cut.....T.C. Bottom of Cut..B.C. Top of Fill.....T.F. Bottom of Fill..B.F.

Saddle .....Sa. Swale .....Sw. Flat .....Fl. Stream .....Str. Trail .....Tr. Pavement ....Pvt. Edge of Road E.Rd.

Traveled Rd. Tr.Rd. Fence .....Fn. Int. Fences.V.Fns. Ditch .....Di. Telephone Pole T.P. Power Pole...P.P. Culvert .....Cul.

Oak-O. Fir-Fr. Pine-Pi. Cedar-Ce. Sycamore .....Sy. Eucalyptus .....Eu. Plus combinations of these and all common standard abbreviations.

Form 301 10M 3-34

PLEASE RETURN TO
LOS ANGELES COUNTY SURVEYOR
700 HALL OF RECORDS

NOTE: ANY ADDITIONS OR CHANGES ON THIS SHEET MUST BE MADE OR CIRCLED IN RED INK, WITH DATE AND NAME OF PERSON MAKING CHANGE

Do not extend notes this side of this line

Transit at	Sight on	Stadia Intercepts	Stadia Distance	Stadia Rod—	Horizontal Angle 0° to 360° Right	Horiz. Distance	+ — Vertical Angle	Elevation of Point	+ Back Sight	+ — Difference Elevation	Height of Instrument	+ — Vertical Distance	REMARKS Station	Left	Right
P 25	BC 15531	441			° '		° '		1						
		4	42	37	347.10	42	00	3103.9			3107.6		Fn		
		469							2						
		4	60	47	351.20	60	00	29					"		
		580							3						
		5	81	61	0.50	81	00	15					"		
		703							4						
		6	104	68	8.20	104	00	.008					"		
		830							5						
		7	131	71	957	131	00	05					"	Cor	
		1105							6						
		10	109	102	25.23	109	00	3097.4					51		
		880							7						
		8	81	82	23.10	81	00	987					"		
		749							8						
		9	50	72	12.55	50	00	999					"		
		623							9						
		6	24	63	4.40	24	00	3101.3					"		
		408							10						
		4	09	41	271.10	9	00	35					"		
		533							11						
		5	33	48	224.00	33	00	28					"		
		262							12						
		2	63	24	218.20	63	00	52					"		
		191							13						
		1	93	40	213.40	93	+ 1.15	045					"		
		611							14						
		6	122	60	210.40	122	+ 0.53	034					"		
		492							15						
		4	93	41	183.41	93	00	3103.5					"		
		565							16						
		5	66	39	175.30	66	00	026					"		
		649							17						
		6	45	68	153.10	45	00	08					"		
		736							18						
		7	37	75	109.50	37	00	01					"		
		847							19						
		8	48	82	74.10	48	00	3099.4					"		
		965							20						
		9	66	96	57.10	66	00	918.0					"		
		1060							21						
		8	261	120	95.20	261	0.57	91.1					"		

Add'n'l Inform.

Notes Rod. HNB Platted HNB Job No. 8370 Division No. F.B. 1131 Pg. 181
Date Feb 1945 Date Feb 1945 Survey of Juan Co Rd
Notes Chkd. Checked Survey by Rodriguez Notes
Date Date Map No. Indexed Co. Co. John Date Date

Form 301 1[illegible] -34

PLEASE RETURN TO
LOS ANGELES COUNTY SURVEYOR
700 HALL OF RECORDS

NOTE: ANY ADDITIONS OR CHANGES ON THIS SHEET MUST BE MADE OR CIRCLED IN RED INK. WITH DATE AND NAME OF PERSON MAKING CHANGE

Do not extend notes this side of this line

Transit at	Sight on	Stadia Intercepts	Stadia Distance	Stadia Rod—	Horizontal Angle 0° to 360° Right	Horiz. Distance	+ — Vertical Angle	Elevation of Point	+ Back Sight	+ — Difference Elevation	Height of Instrument	+ — Vertical Distance	REMARKS Station	Left	Right
P 25/	BC 155+31	1122 / 9	223	12.0	102.30	223	— 0.20	3094.2	1	—	3107.6	—	Sl.		
		1191 / 10	192	12.0	104.15	192	— 0.20	94.3	2	—	—	—	"		
		1162 / 10	163	12.0	105.05	163	— 0.20	94.7	3	—	—	—	"		
		1132 / 10	133	12.0	106.42	133	— 0.0	94.8	4	—	—	—	"		
									5	—	—	—			
P.L. 26	EC 161+07							3129.8	6 52	—	3135.0	—	Page 152		
		764 / 7	65	9.0	317.00		+ 1.70	27.9	7	+ 1.9	—	—	Sl.		
		637 / 6	38	5.8	313.30	38	— 0.0	29.2	8	—	—	—	"		
		712 / 4	13	4.1	280.20	41	— 0.0	30.9	9	—	—	—	"		
		626 / 6	27	6.0	165.20	26	+ 8.05	32.7	10	—	—	—	"		
		554 / 5	55	5.0	150.20	55	+ 3.00	32.9	11	—	—	—	"		
		283 / 2	84	2.2	140.25	84	— 0.0	32.6	12	—	—	—	"		
		706 / 6	107	6.0	135.05	107	+ 2.00	32.7	13	—	—	—	"		
		833 / 7	134	7.0	130.50	134	+ 2.05	32.9	14	—	—	—	"		
		862 / 7	163	8.0	130.25	163	+ 2.23	32.9	15	—	—	—	"		
		1094 / 9	195	10.0	128.55	195	+ 2.20	32.9	16	—	—	—	"		
		1225 / 10	226	11.0	130.57	226	+ 2.22	33.3	17	—	—	—	"		
		668 / 4	269	5.0	125.25	269	+ 0.50	33.9	18	—	—	—	±14' Rd		
		702 / 4	303	6.0	120.45	303	+ 1.20	36.0	19	—	—	—	Sl.		
		530 / 2	331	4.0	123.40	331	+ 1.02	36.6	20	—	—	—	"		
		660 / 3	361	5.0	123.10	361	+ 1.15	37.9	21	—	—	—	"		

Add'n'l Inform.

F.B. 1131 PG 182

Topography Description Legend:
Side Hill.....S.H. Bottom Draw.B.D.
Side of Draw.S.D. Bottom Wash B.W.
Side of Ridge.S.R. Top of Ridge.T.R.
Head of Draw H.D. Toe of Slope..T.S.

Inters. of Draws. V.D's
Break in Slope..Bk.S.
Steep Slope.....S.S.
Top of Cliff.....T.Cl.
Bottom of Cliff..B.Cl.
Top of Spur.....T.Sp.
Bottom Canyon..B.Cn.

Side of Canyon S.Cn.
Top of Bank...T.B.
Bottom of Bank.B.B.
Top of Cut.....T.C.
Bottom of Cut..B.C.
Top of Fill.....T.F.
Bottom of Fill.B.F.

Saddle .....Sa.
Swale .....Sw.
Flat .....Fl.
Stream .....Str.
Trail .....Tr.
Pavement .....Pvt.
Edge of Road E.Rd.

Traveled Rd. Tr.Rd.
Fence .....Fn.
Int. Fences.V.Fns.
Ditch .....Di.
Telephone Pole T.P.
Power Pole...P.P.
Culvert .....Cul.

Oak-O. Fir-Fr.
Pine-Pi. Cedar-Ce.
Sycamore .....Sy.
Eucalyptus .....Eu.
Plus combinations of these and all common standard abbreviations.

Form 301 10M 3-34

PLEASE RETURN TO
LOS ANGELES COUNTY SURVEYOR
700 HALL OF RECORDS

NOTE: ANY ADDITIONS OR CHANGES ON THIS SHEET MUST BE MADE OR CIRCLED IN RED INK. WITH DATE AND NAME OF PERSON MAKING CHANGE

Do not extend notes this side of this line

Transit at	Sight on	Stadia Intercepts	Stadia Distance	Stadia Rod—	Horizontal Angle 0° to 360° Right	Horiz. Distance	+ — Vertical Angle	Elevation of Point	+ Back Sight	+ — Difference Elevation	Height of Instrument	+ — Vertical Distance	REMARKS Station Left Right
P.I. 26	E.C. 161+07	1088 / 7	389	9.0	122°55'	389	+ 1°25'	31356	1	—	31350	—	S.I.
		1020 / 6	421	8.0	122°50'	421	+ 1°30'	380	2	—	—	—	"
		950 / 5	451	8.0	123°40'	451	+ 1°33'	393	3	—	—	—	"
		963 / 5	464	8.0	113°30'	464	— 0°40'	216	4	—	—	—	W.E. Rd.
		1160 / 7	461	9.2	114°15'	461	— 0°0'	258	5	—	—	—	T.C.
		1121 / 7	422	9.0	111°30'	422	— ?0°0'	260	6	—	—	—	E.E. Rd.
		923 / 5	424	8.0	114°42'	424	— 0°07'	252	7	—	—	—	W.E. Rd
		890 / 5	391	8.2	114°40'	391	— 0°0'	261	8	—	—	—	" "
		1090 / 7	391	7.2	115°10'	391	— 0°0'	278	9	—	—	—	T.C.
		1088 / 7	385	8.9	113°27'	385	— 0°0'	261	10	—	—	—	E.E. Rd
		853 / 5	354	7.3	112°50'	354	— 0°0'	277	11	—	—	—	E " "
		853 / 5	354	7.2	115°12'	354	— 0°0'	278	12	—	—	—	Wedge Rd
		1053 / 7	354	9.0	116°40'		+ 1°13'	334	13	—	—	—	T.C.
		820 / 5	321	6.2	113°00'	321	— 0°0'	286	14	—	—	—	E.E. Rd
		820 / 5	321	6.7	115°53'	321	— 0°0'	288	15	—	—	—	W " "
		1021 / 7	322	8.0	117°40'		+ 1°08'	332	16	—	—	—	T.C.
		690 / 4	291	6.1	113°00'	291	— 0°0'	289	17	—	—	—	E.E. Rd
		790 / 5	291	5.7	116°41'	291	— 0°0'	293	18	—	—	—	W. " "
		690 / 4	291	4.0	117°53'		+ 0°20'	327	19	—	—	—	T.C.
		660 / 4	261	5.9	113°19'	261	— 0°0'	291	20	—	—	—	E.E. Rd
		[illegible] / 5	258	5.[illegible]	117°08'	258	— 0°0'	294	21	—	—	—	W " "

Add'n'l Inform.

Notes Red. HNB Platted HNB Job No. 8390 Division No.
Date Feb 1945 Date Feb 1945 Survey of Aliso Co Rd
Notes Chkd. Checked Survey by Rosecrans Notes R Date 1-19-95
Date Date Map No. Indexed A. C. Johnson Date

F.B. 1131 PG. 183

Form 301 10M 3-34

PLEASE RETURN TO
LOS ANGELES COUNTY SURVEYOR
700 HALL OF RECORDS

NOTE: ANY ADDITIONS OR CHANGES ON THIS SHEET MUST BE MADE OR CIRCLED IN RED INK, WITH DATE AND NAME OF PERSON MAKING CHANGE

Do not extend notes this side of this line

Transit at	Sight on	Stadia Intercepts	Stadia Distance	Stadia Rod—	Horizontal Angle 0° to 360°	Right	Horiz. Distance	+ — Vertical Angle	Elevation of Point	+ Back Sight	+ — Difference Elevation	Height of Instrument	+ — Vertical Distance	REMARKS Station	Left	Right
P1	EC	558			° '			° '		1						
26	1647	5	259	28	118	47	259	0 0	3132			3135		TC (Hand)		
		627			° '			° '		2						
		4	228	57	112	40	228	0 0	293					E E Rd		
		726			° '			° '		3						
		5	227	53	118	48	227	0 0	297					W " " 214' Rd		
					° '			° '		4						
					° '			° '		5						
"	"				° '			° '	3129	8 51		349		1/2 on setup		
		701			° '			° '		6						
		5	202	61	111	52	202	0 0	288					E E Rd		
		795			° '			° '		7						
		6	196	58	117	30	196	0 0	291					W " "		
		673			° '			° '		8						
		5	174	61	110	05	174	0 0	285					E " "		
		767			° '		168	° '		9						
		5	268	63	116	45	268	0 0	286					W " "		
		766			° '			° '		10						
		6	167	70	113	50		+ 1 03	315					end cut		
		943			° '			° '		11						
		6	144	67	107	50	144	0 0	280					E E Rd		
		729			° '			° '		12						
		6	140	67	115	35	140	0 0	282					W " "		
		937			° '			° '		13						
		8	138	41	118	35	138	0 0	308					TC		
		813			° '			° '		14						
		7	114	78	104	40	114	0 0	271					E E Rd		
		709			° '			° '		15						
		6	110	55	114	30	110	0 0	281					W " "		
		605			° '			° '		16						
		5	106	50	119	10	106	0 0	292					TC		
		887			° '			° '		17						
		8	88	82	97	35	88	0 0	261					E E Rd		
		777			° '			° '		18						
		7	78	75	113	45	78	0 0	274					W " "		
		677			° '			° '		19						
		6	78	55	116	40	78	0 0	294					TC		
		469			° '			° '		20						
		6	60	71	86	35	60	0 0	258					E E Rd		
		347			° '			° '		21						
		8	48	83	107	35	48	0 0	266					W " "		

Add'n'l Inform.

F.B. 1131 PG. 129

Inters. of Draws: Break in Slope, Steep Slope, Top of Cliff, Bottom of Cliff, Top of Spur, Bottom Canyon, V.D's: Bk.S., S.S., T.Cl., B.Cl., T.Sp., B.Cn., Side of Canyon: Top of Bank, Bottom of Bank, Top of Cut, Bottom of Cut, Top of Fill, Bottom of Fill, S.C.: T.B., B.B., T.C., B.C., T.F., B.F., Saddle: Swale, Flat, Stream, Trail, Pavement, Edge of Road, Sa., Sw., Fl., Str., Tr., Pvt., E.Rd., Traveled Rd.: Fence, Int. Fences, Ditch, Telephone Pole, Power Pole, Culvert, Tr.Rd., Fn., V.Fns., Di., T.P., P.P., Cul., Oak-O., Pine-Pi., Sycamore, Eucalyptus, Plus combinations of these and all common standard abbreviations., Fir-Fr., Cedar-Ce., Sy., Eu.

Topography Description Legend: Side Hill, Side of Draw, Side of Ridge, Head of Draw, Bottom Draw, Bottom Wash, Top of Ridge, Toe of Slope, S.H., S.D., S.R., H.D., B.D., B.W., T.R., T.S.

Form 301 10M 3-34

PLEASE RETURN TO
LOS ANGELES COUNTY SURVEYOR
700 HALL OF RECORDS

NOTE: ANY ADDITIONS OR CHANGES ON THIS SHEET MUST BE MADE OR CIRCLED IN RED INK, WITH DATE AND NAME OF PERSON MAKING CHANGE

Do not extend notes this side of this line

Transit at	Sight on	Stadia Intercepts	Stadia Distance	Stadia Rod—	Horizontal Angle 0° to 360° Right	Horiz. Distance	+ — Vertical Angle	Elevation of Point	+ Back Sight	+ — Difference Elevation	Height of Instrument	+ — Vertical Distance	REMARKS Station	Left	Right
P1	E C	586			° ′		° ′		1						
26	(1407)	5	47	5 8	113.35	47	0.0	3129 1			3134 9		T C		
		1042							2						
		10	43	10 3	61.45	43	0.0	246					E E Rd		
		922							3						
		9	23	9 1	77.05	23	0.0	258					W " "		
		616							4						
		6	17	5 2	87.45	17	0.0	290					T C		
		1196							5						
		11	47	11 5	25.05	47	0.0	234					E E Rd		
		1038							6						
		10	39	10 4	2.55	39	0.0	245					W " "		
		725							7						
		7	26	7 5	349.25	26	0.0	274					T C		
		1265							8						
		12	66	17 9	6.05	N.G.	0.0								
		1265							9						
		12	66	12 4	6.15	66	0.0	225					E E Rd		
		1262							10						
		12	63	12 1	345.40	63	0.0	228					W. " "		
		1061							11						
		10	62	10 2	340.15	62	0.0	247					end cut		
		1114							12						
		10	115	11 0	5.05	114	4.25	151					T. Brk		
		993							13						
		9	95	10 0	12.30	94	4.20	178					" "		
		1098							14						
		10	99	11 0	37.25	99	3.22	182					" "		
		1195							15						
		11	96	12 0	54.05	96	2.31	186					" "		
		1013							16						
		9	114	10 0	74.40	114	2.07	208					" "		
		1120							17						
		10	131	11 0	55.50	131	2.17	232					" "		
		1103							18						
		10	104	11 5	93.00	104	0.0	234					" "		
		1182							19						
		10	183	11 3	100.35	183	0.0	237					" "		
		1104							20						
		9	207	9 8	108.40	207	0.0	251					" "		
		1042							21						
		8	243	9 6	108.05	243	0.0	253					" "		

Add'n'l Inform.

Notes Red. H.V.B. Platted H.V.B. Job No. 2390 Division No. F.B. 1131 PG. 1135

Date Feb. 1954 Date Feb. 1954 Survey of Alpine Rd

Notes Chkd. Checked Survey by Alpine Notes Date

Date Date Map No. Indexed A. C. Jones Date

Form 301 10M 3-34

PLEASE RETURN TO
LOS ANGELES COUNTY SURVEYOR
700 HALL OF RECORDS

NOTE: ANY ADDITIONS OR CHANGES ON THIS SHEET MUST BE MADE OR CIRCLED IN RED INK. WITH DATE AND NAME OF PERSON MAKING CHANGE

Do not extend notes this side of this line

Transit at	Sight on	Stadia Intercepts	Stadia Distance	Stadia Rod—	Horizontal Angle 0° to 360° Right	Horiz. Distance	+ — Vertical Angle	Elevation of Point	+ Back Sight	+ — Difference Elevation	Height of Instrument	+ — Vertical Distance	REMARKS Station	Left	Right
P.1. 26	E.C. 16/107	1077 / 8	278	9 3	107.58	278	0.0	3125 6	1		3134 9		T. Brk		
		1017 / 7	318	8 6	108.30	318	0.0	26 3	2				" "		
		1250 / 9	351	8 7	110.14	351	0.0	26 2	3				" "		
		1092 / 10	93	11 0	52.23	93	3.01	3119 1	4				P #26X Set 1X2 N.41°E.		
P 26X	P.1. 26							3119 1	5		3124 0				
		292 / 2	93	2 0	0.0	92	+ 4.50	29 8	6				P.1. 26		
		576 / 4	177	5 0	180.00	155	20.41	30 6	7				P.26Y Set 1X2		
P 26Y	P 26R							3060 6	8		3065 5				
		375 / 2	176	3 0	0.0	155	+ 20.10	19 5	9				P. 26 X		
		467 / 3	170	4 0	65.30	167	+ 7.38	84 0	10				S.H.		
		457 / 3	152	4 0	57.15	149	+ 7.30	81 1	11				"		
		634 / 5	135	5 0	44.20	133	+ 7.25	77 8	12				"		
		627 / 5	128	6 0	30.10	125	+ 8.30	78 2	13				" B. Dr.		
		512 / 4	113	4 0	22.10	110	+ 9.46	80 6	14				"		
		402 / 3	103	3 0	10.15	100	+ 10.37	81 1	15				"		
		407 / 3	108	3 0	349.04	103	+ 12.20	85 1	16				"		
		803 / 7	104	7 0	343.50	96	+ 15.47	85 8	17				"		
		206 / 1	107	1 0	328.10	101	+ 13.15	88 4	18				"		
		513 / 2	114	4 0	316.10	108	+ 13.03	86 6	19				"		

Add'n'l Inform.

F.B. 1131 PG. 186

Topography Description Legend:
Side Hill.....S.H.
Side of Draw.S.D.
Side of Ridge.S.R.
Head of Draw H.D.
Bottom Draw.B.D.
Bottom Wash B.W.
Top of Ridge.T.R.
Toe of Slope..T.S.

Inters. of Draws.V.D's
Break in Slope..Bk.S.
Steep Slope.....S.S.
Top of Cliff.....T.Cl.
Bottom of Cliff..B.Cl.
Top of Spur.....T.Sp.
Bottom Canyon..B.Cn.

Side of Canyon S.Cn.
Top of Bank...T.B.
Bottom of Bank.B.B.
Top of Cut.....T.C.
Bottom of Cut..B.C.
Top of Fill.....T.F.
Bottom of Fill.B.F.

Saddle .....Sa.
Swale .....Sw.
Flat .....Fl.
Stream .....Str.
Trail .....Tr.
Pavement ....Pvt.
Edge of Road E.Rd.

Traveled Rd. Tr.Rd.
Fence .....Fn.
Int. Fences.V.Fns.
Ditch .....Di.
Telephone Pole T.P.
Power Pole...P.P.
Culvert .....Cul.

Oak-O. Fir-Fr.
Pine-Pi. Cedar-Ce.
Sycamore .....Sy.
Eucalyptus .....Eu.
Plus combinations of these and all common standard abbreviations.

Form 301 10M 3-34

PLEASE RETURN TO
LOS ANGELES COUNTY SURVEYOR
700 HALL OF RECORDS

NOTE: ANY ADDITIONS OR CHANGES ON THIS SHEET MUST BE MADE OR CIRCLED IN RED INK, WITH DATE AND NAME OF PERSON MAKING CHANGE

Do not extend notes this side of this line

Transit at	Sight on	Stadia Intercepts	Stadia Distance	Stadia Rod—	Horizontal Angle 0° to 360° Right	Horiz. Distance	+ — Vertical Angle	Elevation of Point	+ Back Sight	+ — Difference Elevation	Height of Instrument	+ — Vertical Distance	REMARKS Station	Left	Right
P	P	432			° ′		° ′		1						
26Y	26X		133	4 0	302.40	128	+ 11.01	3086.4			3065.5		S.H.		
		3							2						
		1205													
		1050	159	15 5	289.45	151	+ 13.05	858	3				"		
		858													
		7	189	8 9	82.15	183	+ 10.01	900					"		
		364							4						
		7	165	16	88.10	165	0.0	639					T.S.		
		827							5						
		7	138	8 0	274.15	138	+ 2.30	635					"		
		1118							6						
		10	119	11 0	281.20	118	+ 4.10	632					"		
		1094							7						
		10	95	10 0	293.50	95	+ 3.36	614					"		
		544							8						
		8	78	5 2	311.12	78	0.0	603					"		
		565							9						
		5	66	2 5	337.00	66	0.0	600					"		
		369							10						
		8	70	4 5	4.08	70	0.0	607					"		
		781							11						
		7	82	7 2	30.39	82	0.0	583							
		903							12						
		5	104	8 5	46.57	104	0.0	570					"		
		1020							13						
		9	121	9 6	61.25	121	0.0	555					"		
		1021							14						
		9	132	10 3	76.40	132	0.0	552					"		
									15						
					° ′		° ′		16						
					° ′		° ′		17						
					° ′		° ′		18						
					° ′		° ′		19						
					° ′		° ′		20						
					° ′		° ′		21						

Add'nl Inform.

Notes Ref. HNE Platted NNE Job No. 8270 Division No. F.B. 1131 PG. 187
Date Feb. 1945 Date Feb 26 Survey of Aliso Gulf
Notes Chkd. Checked Survey by Hazelrigg Notes Date 1-22-46
Date Date Map No. Indexed A. C. Johnson

Form 301 10M 3-34

PLEASE RETURN TO

LOS ANGELES COUNTY SURVEYOR

700 HALL OF RECORDS

NOTE: ANY ADDITIONS OR CHANGES ON THIS SHEET MUST BE MADE OR CIRCLED IN RED INK. WITH DATE AND NAME OF PERSON MAKING CHANGE

Do not extend notes this side of this line

Transit at	Sight on	Stadia Intercepts	Stadia Distance	Stadia Rod—	Horizontal Angle 0° to 360° Right	Horiz. Distance	+ — Vertical Angle	Elevation of Point	+ Back Sight	+ — Difference Elevation	Height of Instrument	+ — Vertical Distance	REMARKS Station	Left	Right
					° ′		° ′		1						
					° ′		° ′		2						
					° ′		° ′		3						
					° ′		° ′		4						
					° ′		° ′		5						
					° ′		° ′		6						
					° ′		° ′		7						
					° ′		° ′		8						
					° ′		° ′		9						
					° ′		° ′		10						
					° ′		° ′		11						
					° ′		° ′		12						
					° ′		° ′		13						
					° ′		° ′		14						
					° ′		° ′		15						
					° ′		° ′		16						
					° ′		° ′		17						
					° ′		° ′		18						
					° ′		° ′		19						
					° ′		° ′		20						
					° ′		° ′		21						

Add'n'l Inform.

F.B. 1/31 PG. 1/2

Topography Description Legend:

Side Hill.....S.H. Bottom Draw.B.D.
Side of Draw.S.D. Bottom Wash B.W.
Side of Ridge.S.R. Top of Ridge.T.R.
Head of Draw H.D. Toe of Slope..T.S.

Inters. of Draws.V.D's
Break in Slope..Bk.S.
Steep Slope.....S.S.
Top of Cliff.....T.Cl.
Bottom of Cliff..B.Cl.
Top of Spur.....T.Sp.
Bottom Canyon..B.Cn.

Side of Canyon S.Cn.
Top of Bank...T.B.
Bottom of Bank.B.B.
Top of Cut.....T.C.
Bottom of Cut..B.C.
Top of Fill.....T.F.
Bottom of Fill.B.F.

Saddle .....Sa.
Swale .....Sw.
Flat .....Fl.
Stream .....Str.
Trail .....Tr.
Pavement ....Pvt.
Edge of Road E.Rd.

Traveled Rd. Tr.Rd.
Fence .....Fn.
Int. Fences.V.Fns.
Ditch .....Di.
Telephone Pole T.P.
Power Pole...P.P.
Culvert .....Cul.

Oak-O. Fir-Fr.
Pine-Pi. Cedar-Ce.
Sycamore .....Sy.
Eucalyptus .....Eu.
Plus combinations of these and all common standard abbreviations.

Notes Ck'd by KRM	Survey of Aliso Cn. Rd.
Map No. C.S.B-193-4	W. O. 8390 Tape No. 1 St'd 84 °F
Office Work C.W. Cox	Surveyed by Rosecrans
Checked D.M. Finley	Notes 2 Date 1944-45
Date Sept. 1945.	Indexed R. C. Johnson 5-16-45

F.B. 1131 Pg. 189

H.C. 30-22

ALISO CN. ROAD

Proposed ℄ in Secs 14, 15, 23 + 24
T. 4 N. R. 12 W.

J.N. 8390

Party E. A. Rosecrans
J. P. Pierce
A. Metcalfe.

Note: Any Additions or Changes on This Sheet Must be Made or Circled in Red Ink With Date and Name of Person Making Change.

Do not extend notes this side of this line.

RETURN TO
LOS ANGELES COUNTY SURVEYOR
700 HALL OF RECORDS

FORM 247 5M 12-40

F.B. 1131 PG. 190

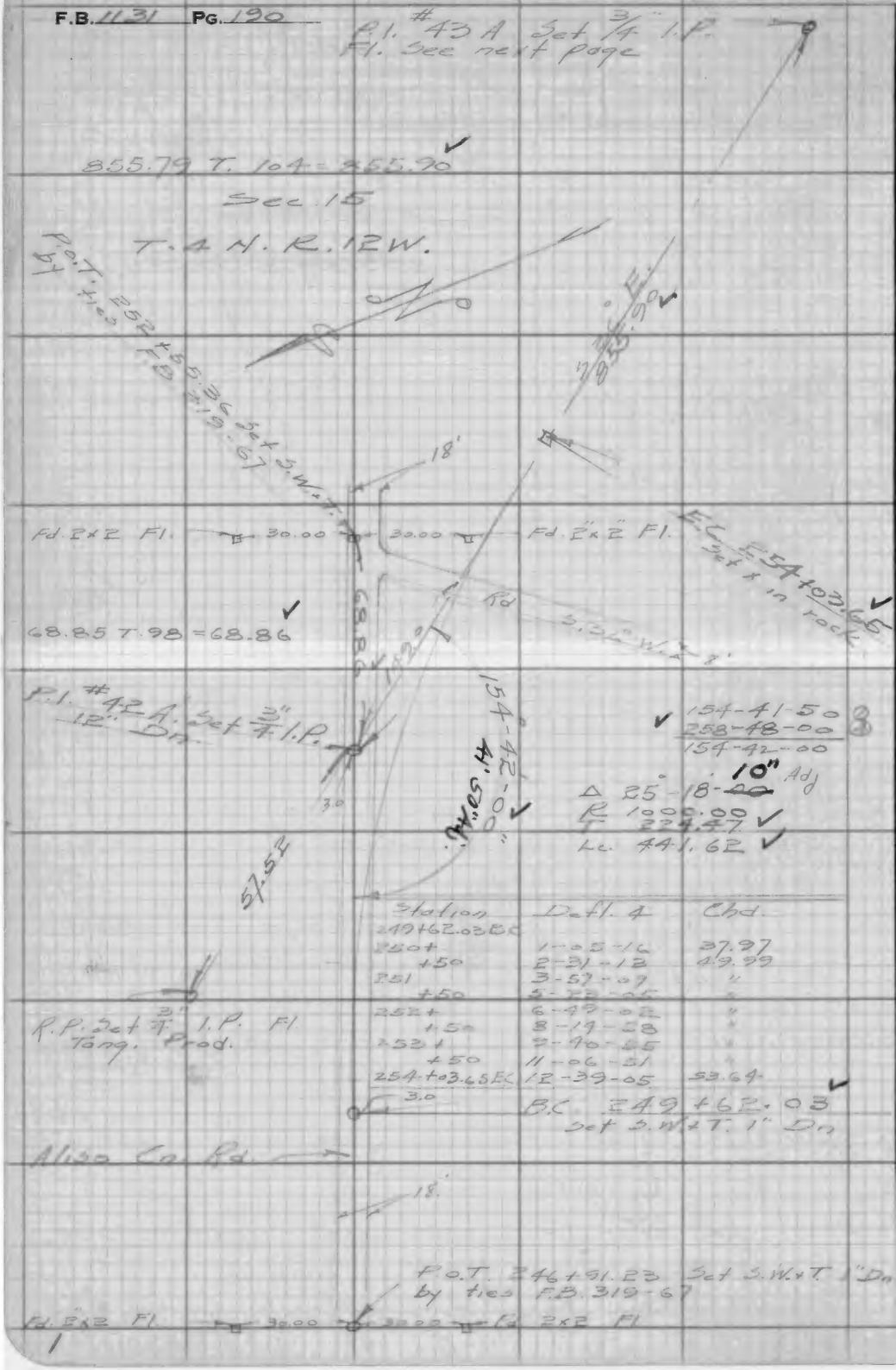

Station	Defl. 4	Chd.
249+62.03 B.C.		
250+	1-05-16	37.97
+50	2-31-12	49.99
251	3-57-09	"
+50	5-23-05	"
252+	6-49-02	"
+50	8-14-58	"
253+	9-40-55	"
+50	11-06-51	"
254+03.65 E.C.	12-39-05	53.64

W.S.16, D-3

RETURN TO
LOS ANGELES COUNTY SURVEYOR
700 HALL OF RECORDS

Note: Any Additions or Changes on This Sheet Must be Made or Circled in Red Ink With Date and Name of Person Making Change.

Do not extend notes this side of this line.

Notes Ck'd by K.R.M.	Survey of Aliso Co. Rd
Map No. B-193-4	W. O. 8370 Tape No. 53 St'd 84 °F
Office Work C.W. Cox	Surveyed by Rosecrans
Checked D.M. Finley	Notes R Date 9-16-44
Date Sept. 1945	Indexed A. C. Johnson

F.B. 1131 PG. 191

W.S.16, D-3



Station	Defl ∠	Chd
258+83.35 BC		
259+	1-11-32	16.65
+50	4-46-24	49.97
260+	8-21-16	"
+50	11-56-07	"
261+	15-30-53	"
+50	19-05-50	"
+73.39 EC	20-46-30	23.38

Note: Any Additions or Changes on This Sheet Must be Made or Circled in Red Ink With Date and Name of Person Making Change.

Do not extend notes this side of this line.

RETURN TO
LOS ANGELES COUNTY SURVEYOR
700 HALL OF RECORDS

FORM 247 SM 12-40

F.B. 1131 PG. 192



Station	Defl. Δ	Chd
267+84.66 B.C.	0-26-21	15.34
268+	1-52-19	50.00
269+	3-18-50	"
+50	4-44-12	
270+	6-10-09	
+07.26 E.C.	6-22-38	7.26

W.S. 16, D-3

RETURN TO
LOS ANGELES COUNTY SURVEYOR
700 HALL OF RECORDS

Do not extend notes this side of this line.

Note: Any Additions or Changes on This Sheet Must be Made or Circled in Red Ink With Date and Name of Person Making Change.

FORM 247 5M 12-40

RETURN TO
LOS ANGELES COUNTY SURVEYOR
700 HALL OF RECORDS

Note: Any Additions or Changes on This Sheet Must be Made or Circled in **Red Ink** With Date and Name of Person Making Change.

Do not extend notes this side of this line.

W.3 16, D-3

Notes Ck'd by K.R.M.	Survey of Alisa Cn. Rd
Map No. B-193-4	W. O. 23% Tape No. 55 St'd 67 °F
Office Work C.W. Cox	Surveyed by [illegible]
Checked [illegible]	Notes [illegible] Date 5-17-44
Date Sept. 1945	Indexed A. O. Johnson

F.B. 1131 PG. 193

Sec. 14
Sec. Line
Sec. 15

E.C. 285+47.97

168-39-20
301-37-00
168-39-15

A 11°-20-50" Adj.
R. 1500.00
T. 149.02
Lc. 297.07

151.13 @ 2-20 T. 94 157.01

B.C. 282+50.90 Set 1x2

7.99

P.O.T. 282+42.91 Fd 2x2
F.B. 319-73

To P.I. #47 F.B. 319-72

Station	Def ∠	Chd
282+50.90 B.C.		
283+	0-56-16	49.10
+50	1-53-33	50.00
284+	2-50-51	"
+50	3-48-09	"
285+	4-45-27	
+47.97 E.C.	5-40-25	47.97

P.O.T. 297+23.37 6 Set 1"x2"

F.B. 1131 Pg. 194

Station	Defl. 4	Chd.
290+65.30 BC		
+75	0-55-35	9.70
291+	3-18-49	24.99
+25	5-42-05	"
+50	8-05-19	"
+75	10-28-33	"
292+	12-51-48	"
+25	15-15-02	"
+50	17-38-17	"
+75	20-01-31	"
293+	22-24-45	"
+25	24-48-00	"
+50	27-11-14	"
+75	29-34-29	"
294+	31-57-43	"
+20.42 EC	33-54-43	20.41

W.S.16, D-3



RETURN TO
LOS ANGELES COUNTY SURVEYOR
700 HALL OF RECORDS
Do not extend notes this side of this line.
Note: Any Additions or Changes on This Sheet Must be Made or Circled in Red Ink With Date and Name of Person Making Change.

Notes Ck'd by K.R.M	Survey of Aliso Cr. Rd
Map No. B-193-4	W. O. 83[illegible] Tape No. 1 St'd 84°F
Office Work C.W. Cox	Surveyed by Rosecrans
Checked [illegible]	Notes R Date 9-20-44
Date Sept. 1945	Indexed [illegible] C. Johnson

F.B. 1131 Pg. 195

W.S.16, D-3

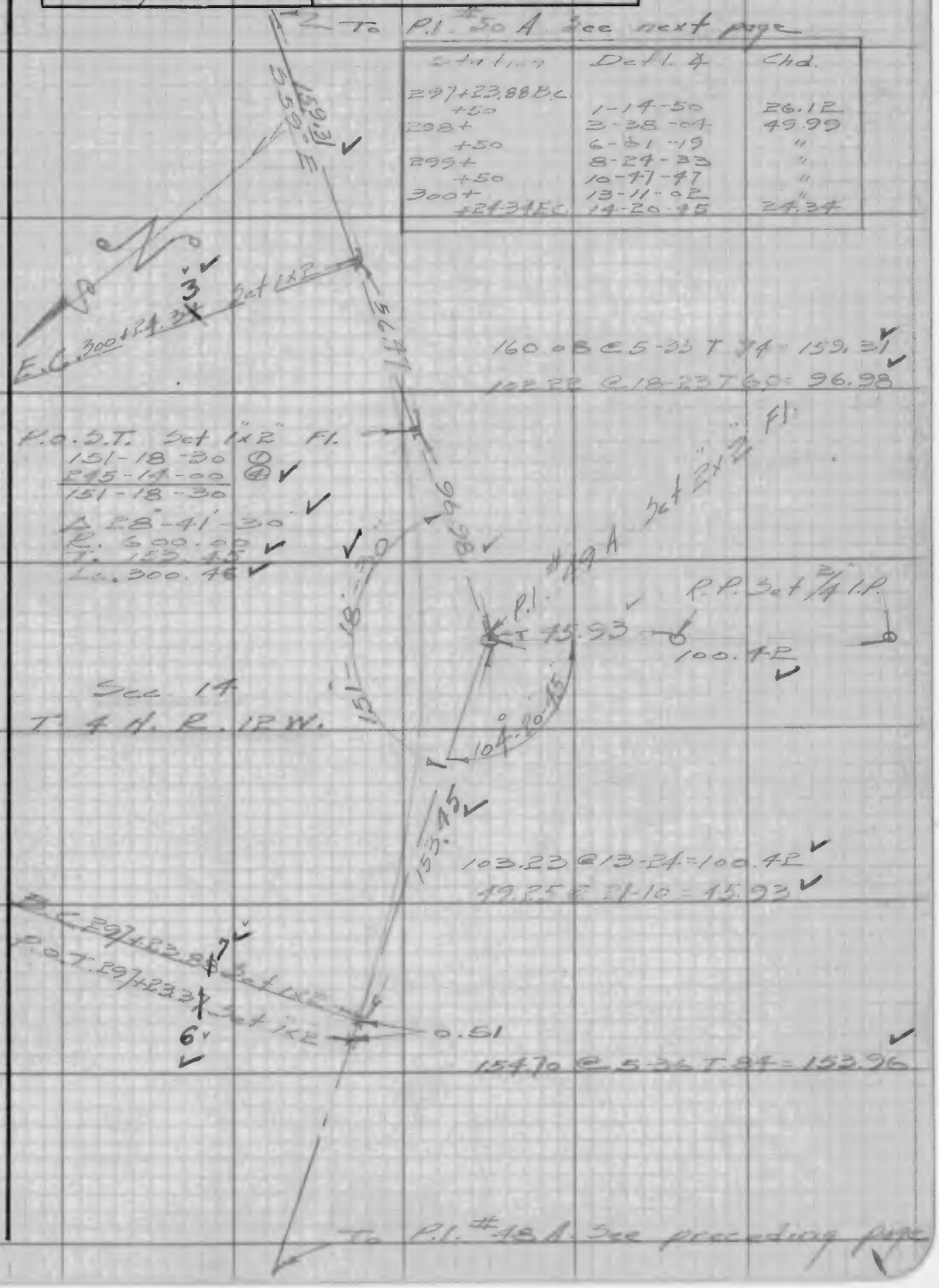

Station	Defl. ∡	Chd.
297+23.88 B.C.		
+50	1-14-50	26.12
298+	3-38-04	49.99
+50	6-31-19	"
299+	8-24-33	"
+50	10-47-47	"
300+	13-11-02	"
+24.34 E.C.	14-20-45	24.34

Note: Any Additions or Changes on This Sheet Must be Made or Circled in Red Ink With Date and Name of Person Making Change.

Do not extend notes this side of this line.

RETURN TO
LOS ANGELES COUNTY SURVEYOR
700 HALL OF RECORDS

FORM 247 5M 12-40

F.B. 1131 PG. 196

Cont. bottom next page

P.O.T. 308+61.54 Set 1"x2"

3

149.66

149.87 @ 2.57 T. 74 = 149.66

Set 1"x2"

P.O.T. 307+11.84

7

174.16 @ 2.01 = 174.05

252.41 @ 1.57 = 252.26

426.31

T. 84

426.31

102.75 @ 3.19 T. 84 = 102.58

.6

Set 1"x2"

3.35

P.O.T. 302+85.57

Set 1"x2"

E.C. 302+82.21

1

102.58

168-40-00

314-40-00

168-40-00

84°-20'-00"

168°-40'-00"

P.I. #50A Set 1"x2"

R.P. Set 3/4" I.P. Fl.

14.48

51.09

Δ 11°-20'-00"

R 1000.00

T 99.23

Lc. 197.80

51.71 @ 8-51 = 51.09

Sec 14

T. 4 N. R. 12 W.

B.C. 300+84.42 Set 1"x2"

1

To P.I. # 49A Sec preceding page

Station	Defl. ∡	Chd.
300+84.42 B.C.	0-26-47	15.58
301+50	1-52-43	49.99
302+50	3-18-40	"
+82.22 E.C.	4-44-37	"
	5-40-00	32.22

W.S. 16, D-3

RETURN TO
LOS ANGELES COUNTY SURVEYOR
700 HALL OF RECORDS

Do not extend notes this side of this line.

Note: Any Additions or Changes on This Sheet Must be Made or Circled in Red Ink With Date and Name of Person Making Change.

Notes Ck'd by K.R.M.	Survey of Aliso Co. Rd
Map No. B-193-4	W. O. 8390 Tape No. 1 St'd 64 °F
Office Work C. W. Cox	Surveyed by Rosecrans
Checked D. M. Pinney	Notes R Date 9-28-44
Date Sept 1945	Indexed A. O. John

F.B. 1131 PG. 197

W.S. 16, D-3

Note: Any Additions or Changes on This Sheet Must be Made or Circled in Red Ink With Date and Name of Person Making Change.

Do not extend notes this side of this line.

RETURN TO
LOS ANGELES COUNTY SURVEYOR
700 HALL OF RECORDS

FORM 247 5M 11-41

Station	Def. ∠	Chd
309+53.38 BC		
310+	1-20-08	46.62
+50	2-46-03	49.99
311+	4-12-08	"
+50	5-37-58	"
312+	7-03-53	"
+50	8-29-51	"
313+	9-55-38	"
+20.92 EC	10-31-45	20.92

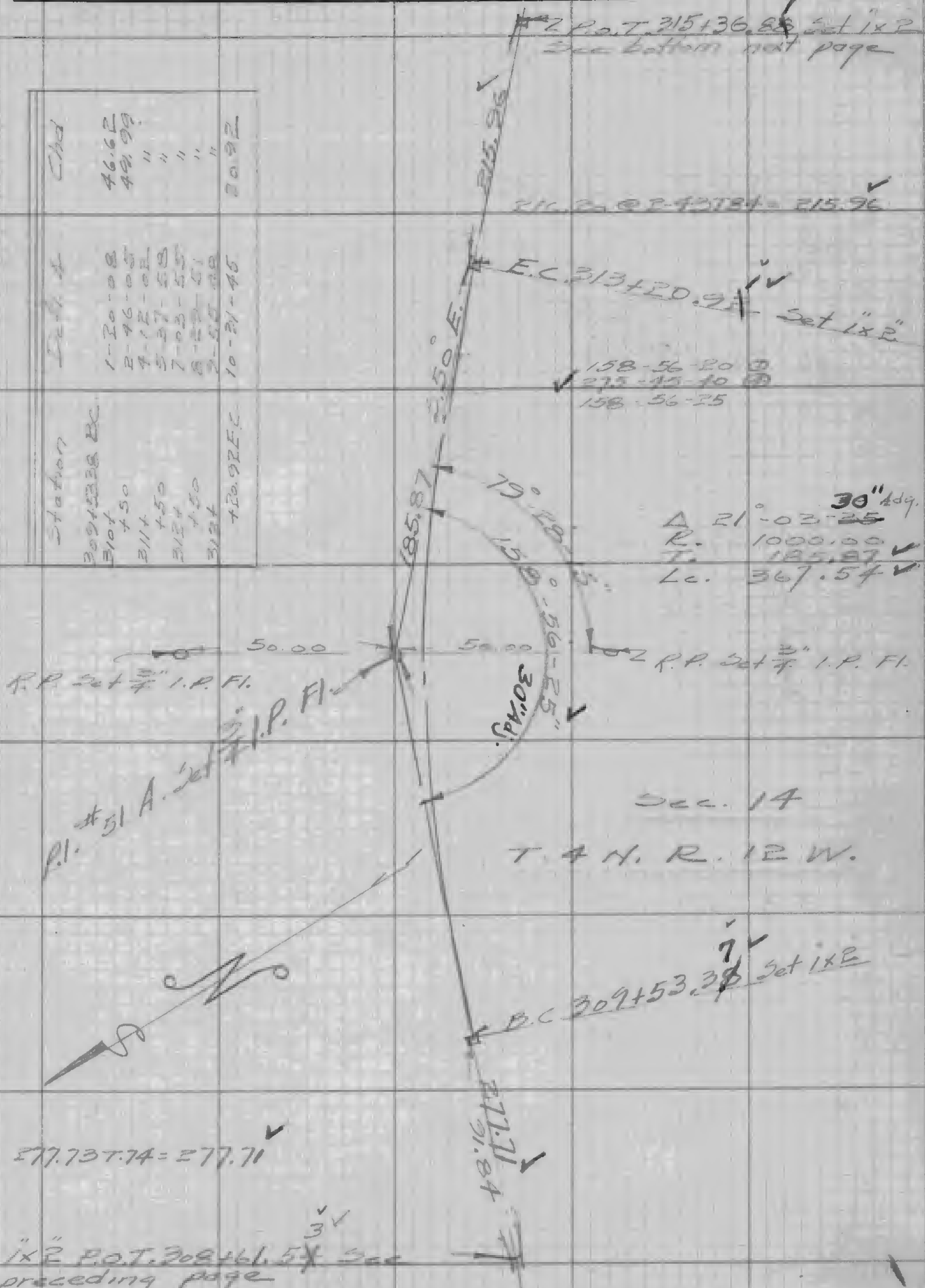

F.B. 1131 PG. 198

Cont. bottom next page

W.S. 16, D-3

P.o.T. 334+~~91.48~~ 92.05 Set 1x2

712.77
S.55 E.

Sec. 2 D

113.27 @ 2-41 = 113.15
300.75 @ 4-07 = 299.97
300.06 @ 3-02 = 299.64
712.76

T.86 - 712.77
P.o.T. 327+~~78.71~~
Set boat Spk 1" Dn.
79.28

Sec. line
See Pg. 217

125.65 @ 5-47 = 125.01
259.26 @ 6-23 = 257.65
382.66

T.86

175-05-00 ①
310-20-10 ②
175-05-02½

Δ=4° 54' 55" Adj.

382.66

87°-32'-30"
175°-05'-05"

P.I. # 52A ¾ Pt. 323+96.62
Set ¾ I.P. flush.

R.P. Set ¾ I.P. Fl.

50.00

50.00

R.P. Set ¾ I.P. 2 up

Sec. 14

T. 4 N. R. 12 W.

859.17 .75

299.88 @ 2-45 T.84 = 299.53 4.11
300.05 @ 2-11 T.84 = 299.~~25~~ 83
256.51 @ 2-27 T84 = 256.28
859.~~17~~ 75

1"x2 P.o.T. 315+36.87
See preceding page

RETURN TO
LOS ANGELES COUNTY SURVEYOR
700 HALL OF RECORDS

Do not extend notes this side of this line.

Note: Any Additions or Changes on This Sheet Must be Made or Circled in Red Ink With Date and Name of Person Making Change.

Notes Ck'd by K.R.M.	Survey of Aliso Cn Rd
Map No. B-193-4	W. O. 8390 Tape No 1 St'd 84 OF.
Office Work C.W. Cox	Surveyed by Rosecrans
Checked D. M. Finley	Notes R Date 9-22-44
Date Sept. 1945	Indexed A. C. Johnson

F.B. 1131 PG. 199

WS16, D-3

Station	Defl. ∠	Chd
339+84.52 BC.	0-17-44	15.48
340+50	1-15-02	50.00
341+50	2-12-19	"
342+50	3-09-37	"
+78.28 EC.	4-06-55	"
	5-04-13	"
	5-36-37	28.28

To Boat Spk P.O.S.T.
See next page

309.92 S 43° E
.94 Adj.

243.70 @ 4-35 = 242.92 ✓ 67.00
309.92 ✓
T. 90 = 309.92 ✓

E.C 342+78.~~28~~ .86 ✓ Set 2 W.+T. 2 Dn

.35 Adj.

147.35

84° 23' 20"
168° 46' 40"
45° Adj.

168-46-40 ①
315-06-30 ④ ✓
168-46-37½

R.P. Set ¾" I.P. Fl.

52.39

50.00

R.P. Set 1" I.P. Fl.

P.I. #53A. Set ¾" I.P. Fl.

Δ 11°-13-15" Adj.
R 1500.00 ✓
T. 147.35 ✓
Lc 293.76 ✓

Sec 23

T. 4 N. R 12 W.

B.C 339+~~84.52~~ 85.10 ✓ Set 1"x2"

640.40 ✓

40.63
300.28 @ 2-21 = 300.03 ✓
300.15 @ 3-01 = 299.73 ✓
640.39 ✓
T. 86 640.40 ✓

P.O.T. 334+~~21.48~~ 92.05 ✓ Set 1"x2
See preceding page

Note: ANY ADDITIONS OR CHANGES ON THIS SHEET MUST BE MADE OR CIRCLED IN Red Ink WITH DATE AND NAME OF PERSON MAKING CHANGE.

Do not extend notes this side of this line

RETURN TO
LOS ANGELES COUNTY SURVEYOR
700 HALL OF RECORDS

FORM 247 5M 2-34

F.B. 1131 PG. 200

W.S 16, D-3

Station	Defl. ∡	Chd.
345+80.10 B.C.		
346+	1-08-25	19.90
+50	4-00-18	47.98
347+	6-52-11	"
+50	9-44-04	"
348+	12-35-57	"
+47.17 E.C.	15-18-08	47.15

RETURN TO
LOS ANGELES COUNTY SURVEYOR
700 HALL OF RECORDS

Do not extend notes this side of this line

Note: ANY ADDITIONS OR CHANGES ON THIS SHEET MUST BE MADE OR CIRCLED IN **Red Ink** WITH DATE AND NAME OF PERSON MAKING CHANGE.

Notes Ck'd by K.R.M.	Survey of Alise Cn. Rd.
Map No. B-193-4	W. O. 5390 Tape No. 1 St'd 84 °F
Office Work C.W. Cox.	Surveyed by Rosecrans
Checked	Notes Date 9-26-44
Date Sept 1945	Indexed A. C. Johnson

F.B. 1131 PG. 201

W.S. 16, D-3

Station	Defl. 4	Chd
353+45.94 BC		
+50	0-08-43	4.06
354+	1-56-09	49.99
+50	3-43-35	"
355+	5-31-00	"
+50	7-18-26	"
356+	9-05-52	"
+50	10-53-18	"
+86.45 EC	12-[illegible]-38	36.45



Note: Any Additions or Changes on This Sheet Must be Made or Circled in Red Ink With Date and Name of Person Making Change.

Do not extend notes this side of this line.

RETURN TO
LOS ANGELES COUNTY SURVEYOR
700 HALL OF RECORDS

FORM 247 5M 12-40

F.B. 1131 Pg. 202

Station	Defl. ∡	Chd
365+74.29 BC		
366+	1-28-24	25.71
+50	4-20-18	49.98
367+	7-12-11	"
+50	10-04-04	"
368+	12-55-57	"
+41.08 E.C.	15-17-10	41.07

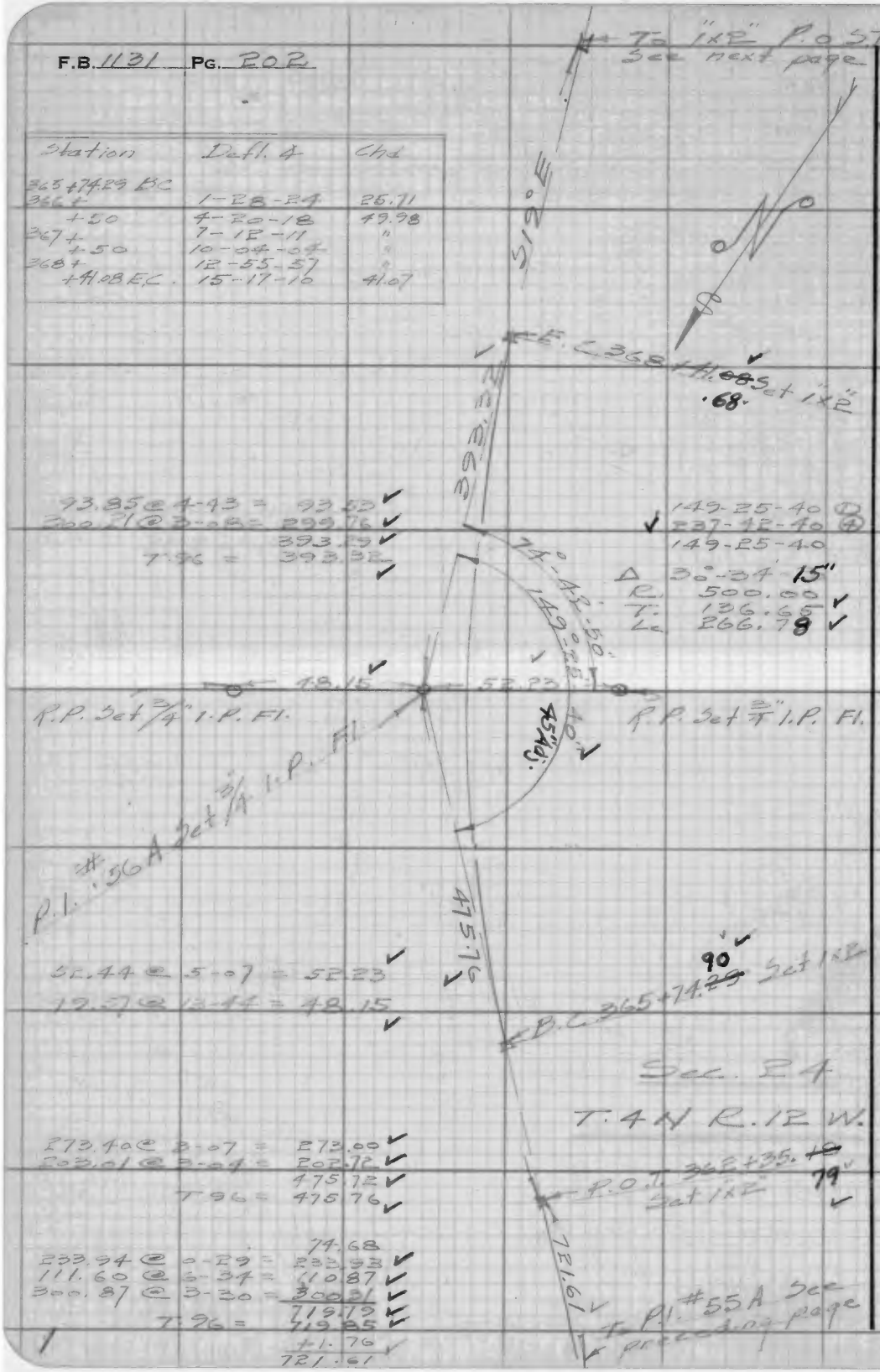

93.85 @ 4-43 = 93.53
300.21 @ 3-08 = 299.76
393.29
T.96 = 393.32

149-25-40 ①
237-42-40 ④
149-25-40
Δ 30°-34' 15"
R. 500.00
T. 136.65
Lc 266.78

52.44 @ 5-07 = 52.23
19.57 @ 13-44 = 48.15

273.40 @ 3-07 = 273.00
203.01 @ 3-04 = 202.72
475.72
T.96 = 475.76

74.68
233.94 @ 0-29 = 233.93
111.60 @ 6-34 = 110.87
300.87 @ 3-30 = 300.81
719.79
T.96 = 719.85
+1.76
721.61

RETURN TO
LOS ANGELES COUNTY SURVEYOR
700 HALL OF RECORDS

Do not extend notes this side of this line.

Note: Any Additions or Changes on This Sheet Must be Made or Circled in Red Ink With Date and Name of Person Making Change.

Notes Ck'd by K.R.M.	Survey of Aliso Cn. Rd
Map No. B-193-4	W. O. 8390 Tape No. 1 St'd 84 °F
Office Work C.W. Cox	Surveyed by Rosecrans
Checked D. M. Fahey	Notes R Date 9-26-44
Date Sept. 1945	Indexed A. C. Johnson

F.B. 1131 Pg. 203

W.S.16, D-3



Station	Defl. 4	Chd.
370+18.95 BC		
+25	0-34-40	6.05
+50	2-51-55	24.99
+75	5-21-09	"
371+	7-44-23	"
+25	10-07-38	"
+50	12-30-52	"
+75	14-54-07	"
372+	17-17-20	"
+18.82 EC	19-05-10	18.82

Note: Any Additions or Changes on This Sheet Must be Made or Circled in Red Ink With Date and Name of Person Making Change.

Do not extend notes this side of this line.

RETURN TO
LOS ANGELES COUNTY SURVEYOR
700 HALL OF RECORDS

FORM 247 5M 12-40

F.B. 1131 PG. 204

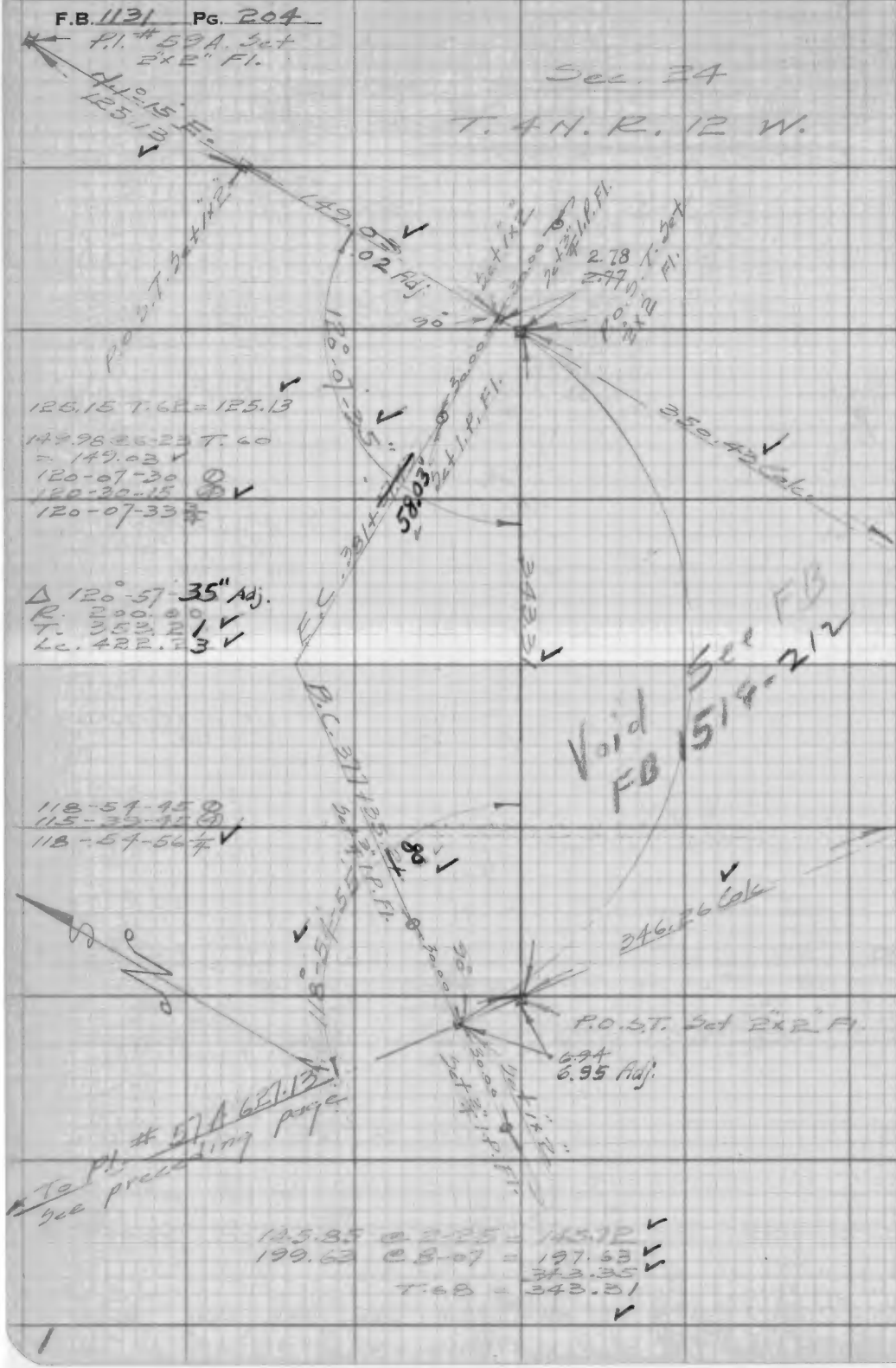

W.S. 16, D-3

RETURN TO
LOS ANGELES COUNTY SURVEYOR
700 HALL OF RECORDS

Note: Any Additions or Changes on This Sheet Must be Made or Circled in **Red Ink** With Date and Name of Person Making Change.

Do not extend notes this side of this line.

Notes Ck'd by K.R.M.	Survey of Aliso Co. Rd
Map No. B-193-4	W. O. 8390 Tape No. 1 St'd 84 °F
Office Work C.W. Cox	Surveyed by Rosecrans
Checked D. M. Hinle	Notes R Date 2-6-45
Date Sept. 1945	Indexed A. C. Johnson

F.B. 1131 PG. 205

Deflections and chords for
Curve # 58A

Station	Defl ∠	Chd
377+35.21 B.C.		
+50	2-07-06	14.79
+75	5-41-58	24.98
378+	9-16-49	"
+25	12-51-41	"
+50	16-26-32	"
+75	20-01-24	"
379+	23-36-16	"
+25	27-11-07	"
+50	30-45-59	"
+75	34-20-50	"
380+	37-55-42	"
+25	41-30-34	"
+50	45-05-25	"
+75	48-40-17	"
381+	52-15-08	"
+25	55-50-00	"
+50	59-24-52	"
+57.43 E.C.	60-28-45	7.43

Note: Any Additions or Changes on This Sheet Must be Made or Circled in Red Ink With Date and Name of Person Making Change.

Do not extend notes this side of this line.

RETURN TO
LOS ANGELES COUNTY SURVEYOR
700 HALL OF RECORDS

FORM 247 5M 12-40

F.B. 1121 PG. 206

Deflections and chords for
Curve #62 A.

Station	Defl. ∡	Chd.
393+24.86 B.C.		
+50	5-08-40	25.11
+75	10-15-36	24.97
394+	15-22-32	"
+25	20-29-30	"
+50	25-36-26	"
+75	30-43-22	"
395+	35-50-20	"
+25	40-57-16	"
+50	46-04-12	"
+75	51-11-10	"
396+	56-18-06	"
+25	61-25-03	"
+50	66-31-59	"
+75.99 E.C.	71-51-05	25.96

RETURN TO
LOS ANGELES COUNTY SURVEYOR
700 HALL OF RECORDS

Do not extend notes this side of this line.

Note: Any Additions or Changes on This Sheet Must be Made or Circled in Red Ink With Date and Name of Person Making Change.

Notes Ck'd by K.R.M.	Survey of Aliso Cn Rd
Map No. B-193-4	W. O. 8390 Tape No. 1 St'd 84 °F
Office Work C.W. Cox	Surveyed by Kroeerans
Checked	Notes R Date 12-26-44
Date Sept. 1945	Indexed A. C. Johnson

F.B. 1131 Pg. 207

W.S. 16, D-3

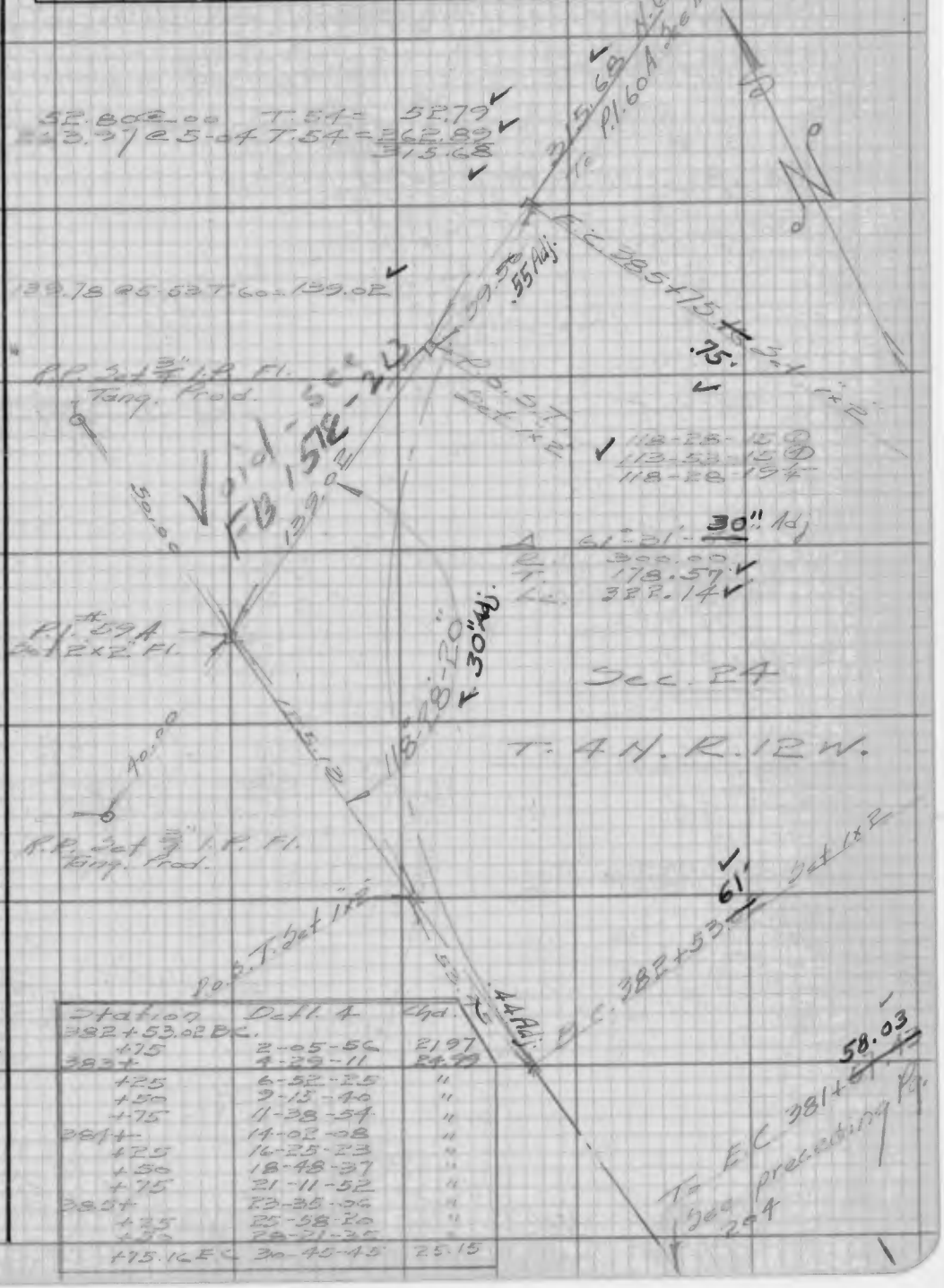

Station	Defl. 4	Chd.
382+53.02 B.C.		
+75	2-05-56	21.97
383+	4-29-11	24.99
+25	6-52-25	"
+50	9-15-40	"
+75	11-38-54	"
384+	14-02-08	"
+25	16-25-23	"
+50	18-48-37	"
+75	21-11-52	"
385+	23-35-06	"
+25	25-58-20	"
+50	28-21-35	"
+75.16 E.C.	30-45-45	25.15

Note: Any Additions or Changes on This Sheet Must be Made or Circled in Red Ink With Date and Name of Person Making Change.

Do not extend notes this side of this line.

RETURN TO
LOS ANGELES COUNTY SURVEYOR
700 HALL OF RECORDS

FORM 247 5M 12-40

F.B. 1131 PG. 208

W.S.16, D-3

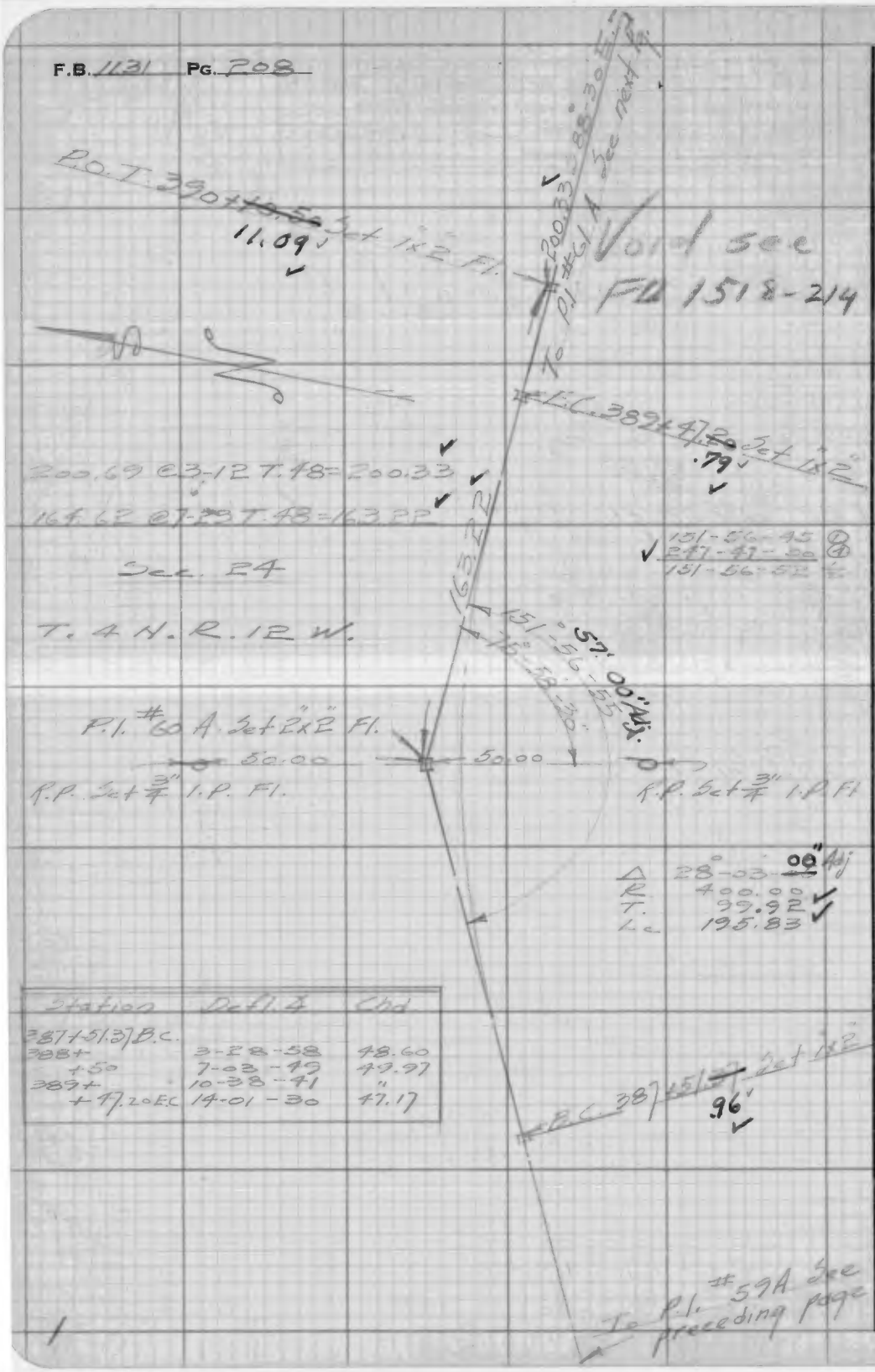

Station	Defl. ∡	Chd
387+51.37 B.C.		
388+	3-28-58	48.60
+50	7-03-49	49.97
389+	10-38-41	"
+47.20 E.C.	14-01-30	47.17

RETURN TO
LOS ANGELES COUNTY SURVEYOR
700 HALL OF RECORDS

Do not extend notes this side of this line.

Note: Any Additions or Changes on This Sheet Must be Made or Circled in **Red Ink** With Date and Name of Person Making Change.

Notes Ck'd by K.R.M.	Survey of Aliso Cn Rd
Map No. B-193-4	W. O. 8390 Tape No. 1 St'd 84 °F
Office Work C.W. Cox	Surveyed by Rosecrans
Checked	Notes R. Date 12-27-44
Date Sept 1945	Indexed A. C. Johnson

F.B. 1131 Pg. 209

W.S. 16, D-3

Void See
FB-1518-215

Sec 24
T. 4 N. R. 12 W.

Set 2x2 - 393+ ~~10.76~~ 17.35
See next page

E.C. 393+04.~~40~~ Set 1x2
.99

134-34-00 ①
178-16-45 ④
134-34-11 ¼

P.I. #61A Set 2x2 Fl.
50.33 50.00
R.P. Set ¾" I.P. Fl.
R.P. Set ¾" I.P. Fl.
5165 @ 12-58 = 50.33

20" Adj.

△ 45°-25-~~00~~ 40" Adj
R. 250.00
T. 104.65
Lc. 198.22

B.C. 391+06.~~18~~ Set 1x2
77

Station	Defl. 4	Chd.
391+06.18 B.C.		
+25	2-09-23	18.82
+50	5-01-17	24.99
+75	7-33-10	"
392+	10-45-03	"
+25	13-36-56	"
+50	16-28-49	"
+75	19-20-42	"
393+	22-12-36	"
+04.40 E.C.	22-42-50	4.40

Note: Any Additions or Changes on This Sheet Must be Made or Circled in Red Ink With Date and Name of Person Making Change.

Do not extend notes this side of this line.

RETURN TO
LOS ANGELES COUNTY SURVEYOR
700 HALL OF RECORDS

FORM 247 5M 12-40

F.B. 1131 PG. 210

W.S.16, D-3

RETURN TO
LOS ANGELES COUNTY SURVEYOR
700 HALL OF RECORDS

Do not extend notes this side of this line.

Note: Any Additions or Changes on This Sheet Must be Made or Circled in **Red Ink** With Date and Name of Person Making Change.

Notes Ck'd by K.R.M.	Survey of Aliso Co. Rd.
Map No. B-193-4	W. O. 8390 Tape No. 1 St'd 84 °F
Office Work C.W.Cox.	Surveyed by Rosecrans
Checked D. M. Rieley	Notes R Date 12-29-44
Date Sept. 1945	Indexed A. C. Johnson

F.B. 1131 PG. 211

W.S. 16, D-3

Sec. 24

T. 4 N. R. 12 W.

P.O.T. 401+36.41 Set 1x2 See next page

181.51

.85 Adj.

181.68 @ 2x2 T. 32 = 181.51

P.O.S.T. Set 1x2

.75

93-32-00 ①
14-08-20 ②
93-32-07½

Rec. 19 @ 10-28 T. 44 = 118.16

Void See FB 1518-216

118.16

40" Adj

Δ 86-27-
R. 200.00
T. 188.01
L. 301.81

P.I. #63A Set 3/4" I.P. Fl.

20" Adj.

84.40 T. 44 = 84.38

P.O.S.T. Set 1x2

Station	Defl. 4	Chd.
397+22.38 B.C.		
+50	3-57-20	27.60
+75	7-32-12	24.98
398+	11-07-04	"
+25	14-41-55	"
+50	18-16-47	"
+75	21-51-39	"
399+	25-26-30	"
+25	29-01-22	"
+50	32-36-13	"
+75	36-11-05	"
400+	39-45-57	"
+24.19 E.C.	43-13-50	24.17

128.53

B.C. Set 1x2 397+22.38

.94

24.

.90 Adj.

2x2 P.O.T. 396+98.04 See preceding page

Note: Any Additions or Changes on This Sheet Must be Made or Circled in Red Ink With Date and Name of Person Making Change.

Do not extend notes this side of this line.

RETURN TO
LOS ANGELES COUNTY SURVEYOR
700 HALL OF RECORDS

FORM 247 5M 12-40

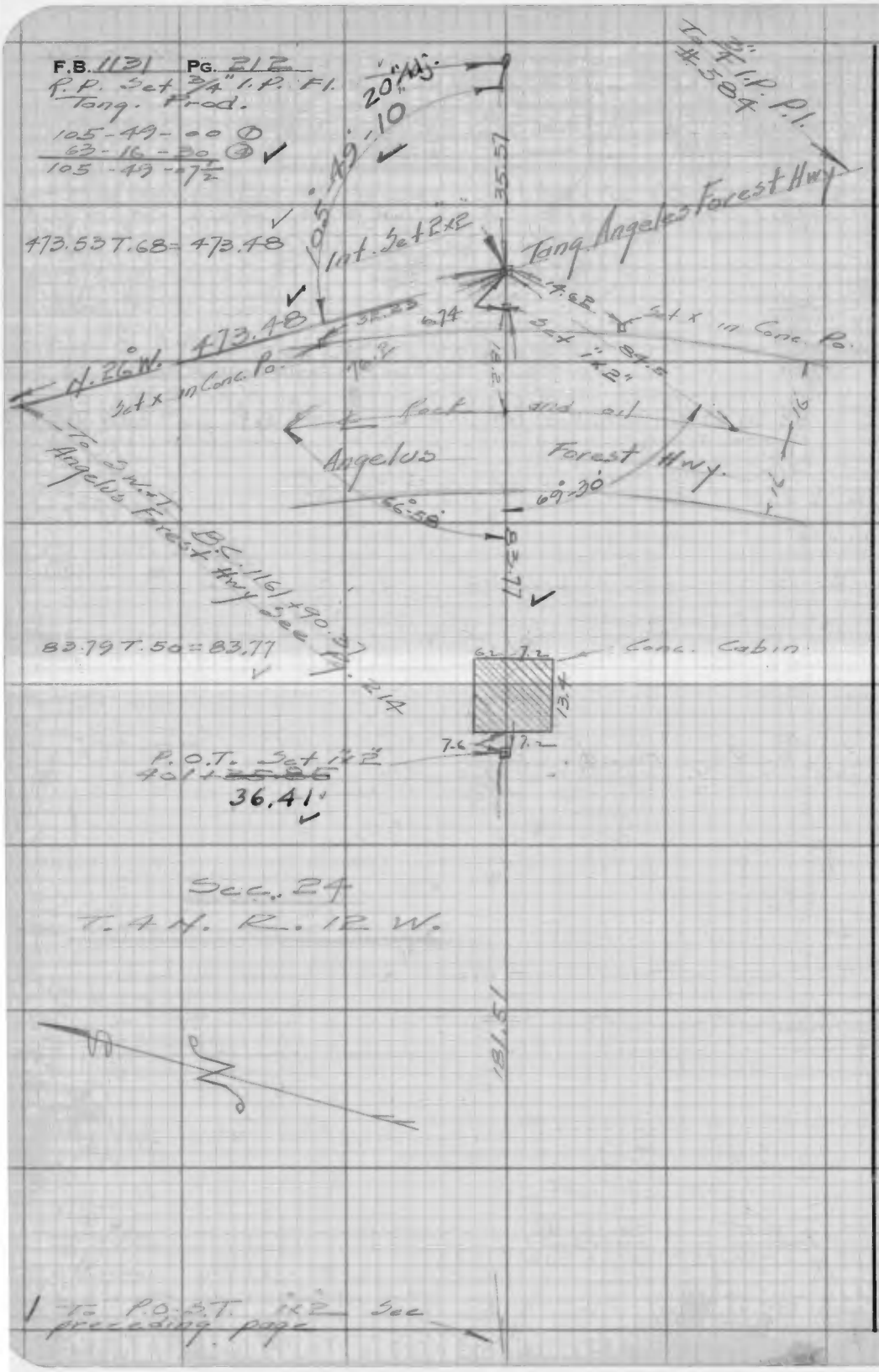

W.S.16,D-3

RETURN TO
LOS ANGELES COUNTY SURVEYOR
700 HALL OF RECORDS

Do not extend notes this side of this line.

Note: Any Additions or Changes on This Sheet Must be Made or Circled in **Red Ink** With Date and Name of Person Making Change.

Notes Ck'd by K.R.M.	Survey of Alpine Co. Rd.
Map No. B-193-4	W. O. 8330 Tape No. 1 St'd 84 °F
Office Work C.W. Cox	Surveyed by Rosecrans
Checked D. M. Finey	Notes R Date 1-2-45
Date Sept. 1945	Indexed A. C. Johnson

F.B. 1121 PG. 213

W.S. 16, D-3

Transit line
See next page

113-28-00 ①
226-56-30 ②

Set 1"x2"

14.54

0.16

0.12

22.00

0.11

Set 1"x2"

Reset 3/4" I.P. to this location
See next page

P.I. # 584 Per F.W. 5202 430 Fd. old 2"x2" rotted off. Drove 3/4" I.P. in decayed end of it still in place (Removed)

00" Adj.

80.49

Set 1"x2"

84.04 @ 16-40 T.46 = 80.49

Adopted Tangent

393.63
(393.63)

.15 Adj.

17.60
300.70 @ 10-33 = 295.62
313.22
T.46 = 313.14

1151+94.98 B.C.
per Rd. Dept.
F.B. FW 5202-430

Set 1x2

22.00

71.16

Fd. 2"x2" R.P.
F.W. 5202-430

Angeles Forest Hwy
Notes showing P.O.S.T.s
and R.Ps. found.

N 40° E

24.11

Fd. 2"x2" R.P.
(Disturbed)
F.W. 5202-429

Fd. 1"x2" P.O.S.T. Reset 3/4" I.P. Fl. F.W. 5202 429.

22.00

Set 1"x2"

71.19

To P.I. not found

Note: Any Additions or Changes on This Sheet Must be Made or Circled in Red Ink With Date and Name of Person Making Change.

Do not extend notes this side of this line.

RETURN TO
LOS ANGELES COUNTY SURVEYOR
700 HALL OF RECORDS

FORM 247 5M 12-40

F.B. 1131 PG. 214



W.S.16, D-3

RETURN TO
LOS ANGELES COUNTY SURVEYOR
700 HALL OF RECORDS

Do not extend notes this side of this line.

Note: Any Additions or Changes on This Sheet Must be Made or Circled in **Red Ink** With Date and Name of Person Making Change.

Notes Ck'd by K.R.M.	Survey of Alice Co. Rd
Map No. B-193-4	W. O. 8390 Tape No. 1 St'd 84 °F
Office Work C.W. Cox.	Surveyed by Rosecrans
Checked [illegible]	Notes R Date 9-27-44
Date Sept. 1945	Indexed [illegible] Johnson

F.B. 1131 Pg. 215

W.S. 16 D-3



Note: Any Additions or Changes on This Sheet Must be Made or Circled in Red Ink With Date and Name of Person Making Change.

Do not extend notes this side of this line.

RETURN TO
LOS ANGELES COUNTY SURVEYOR
700 HALL OF RECORDS

FORM 247 5M 12-40

F.B. 1131 Pg. 216

WS 16, D-3



RETURN TO
LOS ANGELES COUNTY SURVEYOR
700 HALL OF RECORDS

Do not extend notes this side of this line.

Note: Any Additions or Changes on This Sheet Must be Made or Circled in Red Ink With Date and Name of Person Making Change.

Notes Ck'd by K.A. McPh	Survey of Algo Co Rd
Map No. B-193-4	W. O. 839 Tape No. 1 St'd 84°F
Office Work C.W. Cox	Surveyed by Rosecrans
Checked D.M. Finley	Notes R Date 2-28-44
Date Sept. 1945	Indexed

F.B. 1131 PG. 217

W.S 16, D-3

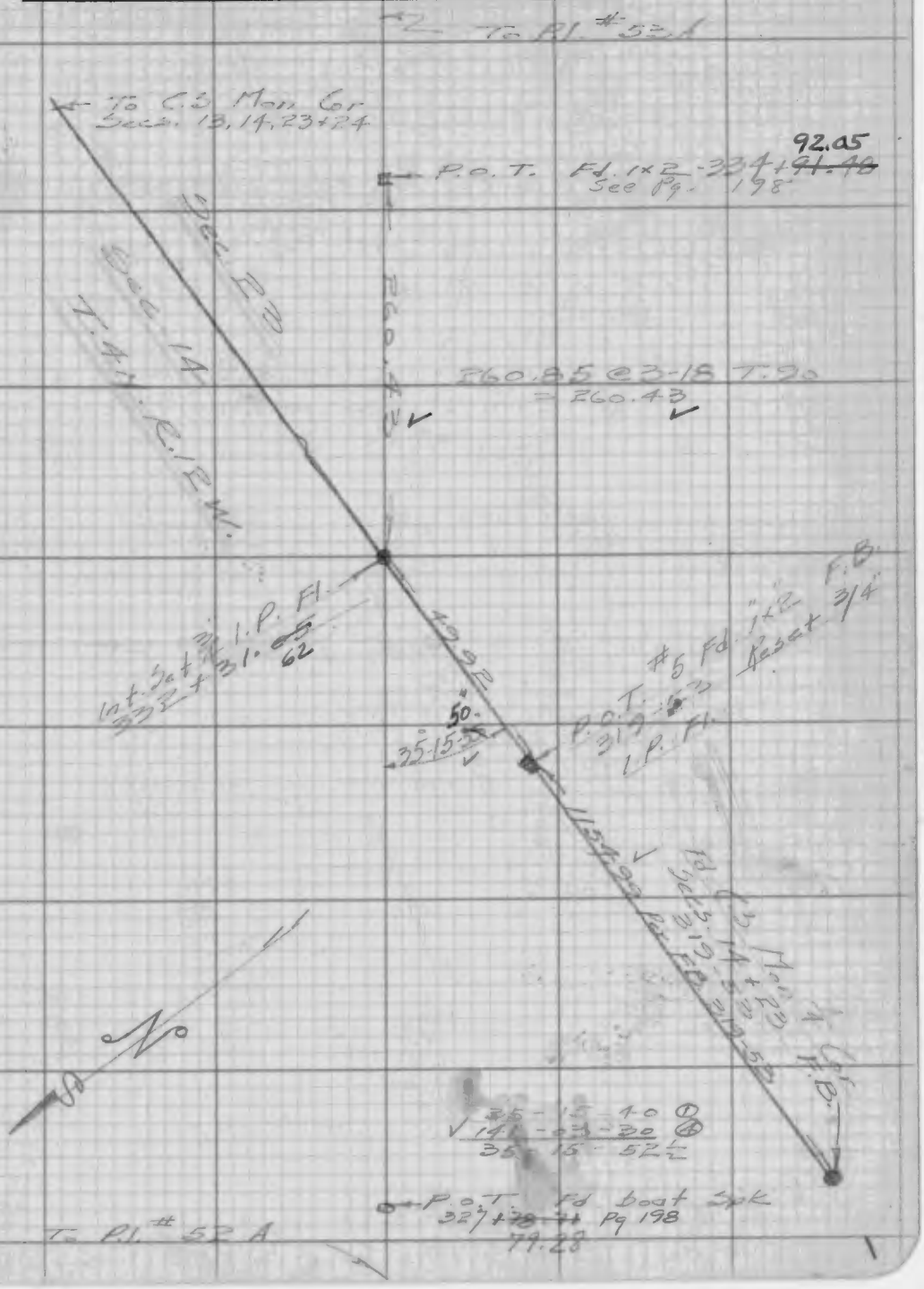

Note: Any Additions or Changes on This Sheet Must be Made or Circled in Red Ink With Date and Name of Person Making Change.

Do not extend notes this side of this line.

RETURN TO
LOS ANGELES COUNTY SURVEYOR
700 HALL OF RECORDS

FORM 247 5M 12-40

F.B. 1131 PG. 218

W.S.16, D-3

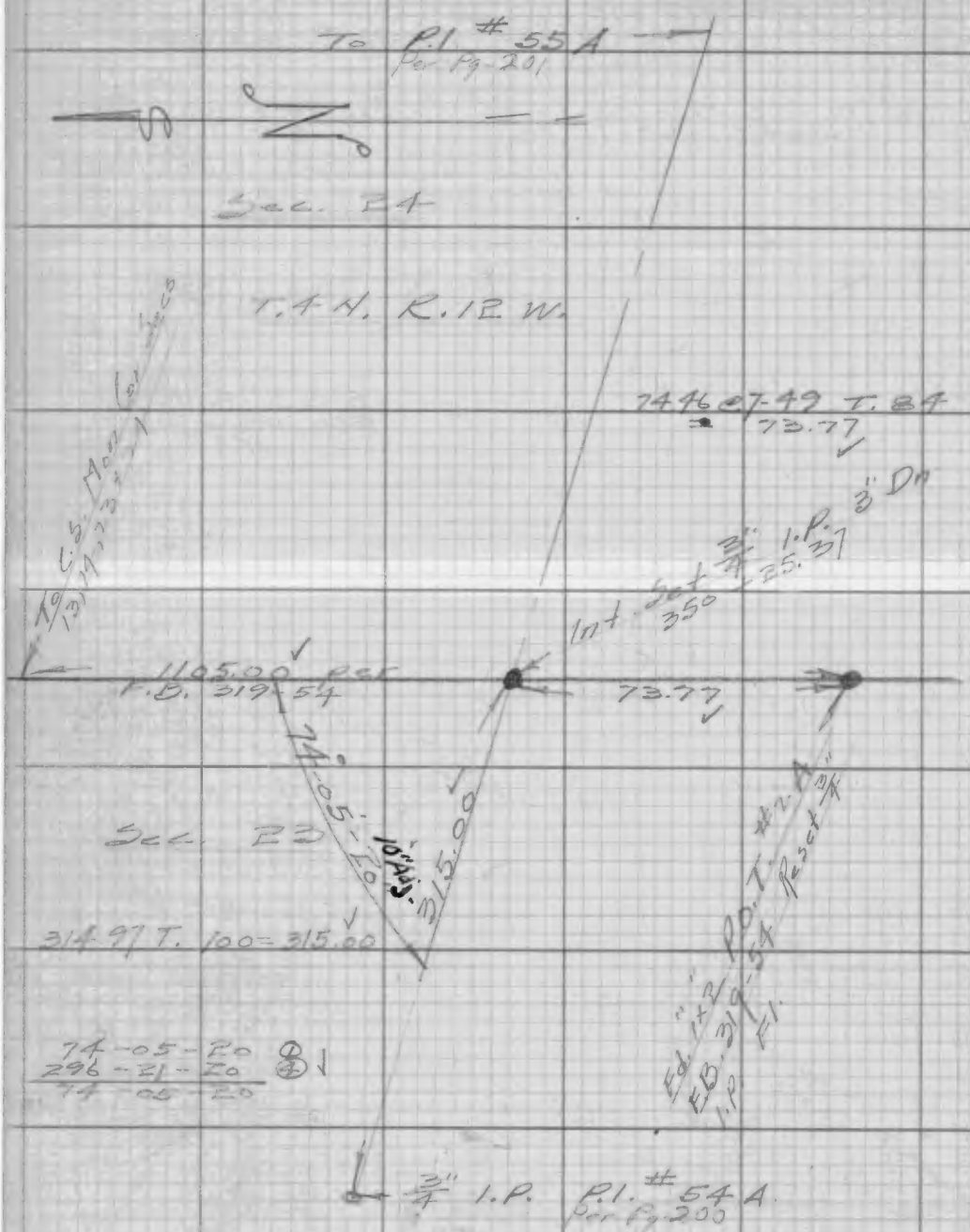

RETURN TO
LOS ANGELES COUNTY SURVEYOR
700 HALL OF RECORDS

Note: Any Additions or Changes on This Sheet Must be Made or Circled in Red Ink With Date and Name of Person Making Change.

Do not extend notes this side of this line.

FORM 307 5M 7-43

PLEASE RETURN TO
LOS ANGELES COUNTY SURVEYOR
700 HALL OF RECORDS

NOTE: ANY ADDITIONS OR CHANGES ON THIS SHEET MUST BE MADE OR CIRCLED IN RED INK. WITH DATE AND NAME OF PERSON MAKING CHANGE

Do not extend notes this side of this line

STATION	B. S.	H. I.	F. S.	ELEV.		
	BENCH AND PROFILE LEVELS ALISO CN. Rd.					
	New location Sta. 246+91 to 402+26.					
B.M. U.S. 1674	0937	3246.111		3245.174	P.B.M. Acton 5.8 Mi S.E. of in Aliso Cn. ¼ Mi west of where Rd goes under So. Calif Edison Co.s power line at W. edge of field 50' N of Rd. 3 W of fence Conc post with bronze tablet stamped R.S.I. 1929 Painted U.S. 3245 & 2 B.M.	
T.P.	1.077	39.436	7.752	38.359		
T.P.	6.744	37.038	9.142	30.294		
T.P.	9.038	43.242	2.834	34.204		
T.P.	7.290	47.165	3.367	39.875		
T.P.	11.572	57.208	1.529	45.636		
T.P.	9.223	65.806	0.625	56.583		
T.P.	8.055	73.019	0.842	64.964		
T.P.	8.654	79.810	1.863	71.156		
T.P.	6.686	83.407	3.089	76.721		
T.P.	0.385	80.775	3.017	80.390		
T.P.	1.040	71.633	10.182	70.593		
T.P.	5.735	70.066	7.302	64.331		
T.P.	10.414	79.810	0.670	69.396		

Profile No. ____ Notes Red. ____ Plotted ____ Date ____
X-Sec. No. ____ Notes Chkd. H.N.B. Date 6-28-45 Checked ____ Date ____
Job No. 8396 Division No. ____ Survey of Aliso Cn. Rd. Survey by Rosecrans Notes R Date 1-10-45 Map No. ____ Indexed ____ Date 5-16-45
F.B. 1121 PG. 219

FORM 307 5M 7-43

PLEASE RETURN TO
LOS ANGELES COUNTY SURVEYOR
700 HALL OF RECORDS

NOTE: ANY ADDITIONS OR CHANGES ON THIS SHEET MUST BE MADE OR CIRCLED IN RED INK. WITH DATE AND NAME OF PERSON MAKING CHANGE

Do not extend notes this side of this line

F.B. 1131 PG. 220 Job No. 2370 Division No. ____ Notes Red. ____ Plotted ____ Profile ____
Survey of Line & Ed Date ____ No. ____
Survey by Fosseiras Notes R Notes Chkd. HMB Checked ____ X-Sec. ____
Indexed L. Fosseiras Date 1-10-45 Date 6-7-45 Date ____ No. ____

STATION	B. S.	H. I.	F. S.	ELEV.		
		3279.810				
T.P.	11.826	90.518	1.118	3278.692		
T.P.	11.297	3301.384	0.431	90.087		
T.P.	11.830	12.522	0.692	3300.692		
T.P.	9.397	21.172	0.747	11.775		
T.P.	10.649	31.149	0.667	20.505		
T.P.	8.094	38.652	0.591	30.558		
T.P.	7.361	44.947	1.060	37.586		
T.P.	8.234	51.445	1.736	43.211		
T.P.	11.465	59.910	3.100	48.345		
P.O.T. 246291	0.743	69.323	1.230	58.580	S.W. cor.	Adjusted Elev. 58.609
T.P.	8.320	51.303	11.310	48.013		See F.B. 1131-221
T.P.	1.907	44.950	8.890	43.043		
T.P.	1.345	38.767	7.528	37.422		
T.P.	0.600	30.109	9.258	29.509		
T.P.	0.670	19.449	11.330	18.779		
T.P.	0.860	09.765	10.544	08.905		
T.P.	0.780	01.309	9.236	00.529		
T.P.	0.835	32.92.741	7.103	3291.906		
T.P.	0.675	82.871	10.545	82.196		
T.P.	0.538	73.469	9.940	72.931		

FORM 307 5M 7-43

PLEASE RETURN TO
LOS ANGELES COUNTY SURVEYOR
700 HALL OF RECORDS

NOTE: ANY ADDITIONS OR CHANGES ON THIS SHEET MUST BE MADE OR CIRCLED IN RED INK, WITH DATE AND NAME OF PERSON MAKING CHANGE

Do not extend notes this side of this line

STATION	B. S.	H. I.	F. S.	ELEV.		
		3273.967				
T.P.	4.660	66.241	11.888	3261.581		
T.P.	11.850	74.489	3.602	62.639		
T.P.	10.130	82.085	2.530	71.955		
T.P.	2.846	83.025	1.897	80.192		
T.P.	2.255	79.863	6.255	76.782		
T.P.	1.740	73.035	8.373	71.295		
T.P.	1.287	66.164	7.598	65.437		
T.P.	2.548	57.388	11.924	54.84		
T.P.	1.763	47.180	11.971	45.417		
T.P.	6.790	46.858	7.112	40.068		
T.P.	5.580	49.076	3.362	43.496		
B.M. US 1674			3.960	45.116	3245.174 See pg. 219	
P.O.T. 246+91	9.084	3367.693		3358.609	3.W.T. Adjusted Elev. 3358.609 See pg. 220	
247+			8.65	59.04		
+50			6.70	60.99		
248+			5.20	62.49		
+50			4.35	63.34		
249+			3.0	64.69		
+50	9.095	74.658	2.130	3265.563	T.P.	

Profile No. _____ Notes Red. _____ Plotted _____ Job No. _____ Division No. _____

X-Sec. No. _____ Date _____ Date _____ Survey of _____

Notes Chkd. HND Checked _____ Survey by _____ Notes _____ Date 1-12-45

Date 6-28-45 Date _____ Map No. _____ Indexed _____ Date _____

F.B. 113 PG. 221

FORM 307 5M 7-43

PLEASE RETURN TO
LOS ANGELES COUNTY SURVEYOR
700 HALL OF RECORDS

NOTE: ANY ADDITIONS OR CHANGES ON THIS SHEET MUST BE MADE OR CIRCLED IN RED INK. WITH DATE AND NAME OF PERSON MAKING CHANGE

Do not extend notes this side of this line

STATION	B. S.	H. I.	F. S.	ELEV.		
B.C. 249+62		3374.658	8.90	3365.76		
250+			7.50	67.~~15~~ 6		
+50			5.70	68.96		
251+			3.20	71.46		
+50			0.68	73.98		
B.M. #42A	9.790	82.055	2.393	72.265	3/4" I.P. R.P. to Pl. 42A – Tang. Prod. Fr. S.E.	
252+			6.55	75.51		
+50			4.80	77.26		
253+			2.75	79.31		
T.P.	2.766	89.569	1.252	80.803		
+50			7.10	~~80~~ 82.47		
B.C. 254+03.65			4.10	85.47	x on rock	
+50			2.50	87.07		
T.P.	5.154	93.851	0.872	88.697		
255+			4.80	89.05		
+50			4.50	89.~~45~~ 35		
256+			4.65	89.20		
+50	11.547	3402.080	3.318	90.533	T.P.	
257+			8.30	93.76		
+50			4.70	97.38		
258+			1.70	3400.38		

F.B. 1131 PG. 222

Job No. [illegible] Division No. [illegible] Notes Red. [illegible] Plotted [illegible] Profile

Survey of [illegible] Date [illegible] Date [illegible] No. [illegible]

Survey by [illegible] Notes 1-15-45 Notes Chkd. HKB Checked [illegible] X-Sec.

Indexed [illegible] Date [illegible] Date 6-28-45 Date [illegible] No. [illegible]

FORM 307 5M 7-43

PLEASE RETURN TO
LOS ANGELES COUNTY SURVEYOR
700 HALL OF RECORDS

NOTE: ANY ADDITIONS OR CHANGES ON, THIS SHEET MUST BE MADE OR CIRCLED IN RED INK. WITH DATE AND NAME OF PERSON MAKING CHANGE

Do not extend notes this side of this line

STATION	B. S.	H. I.	F. S.	ELEV.		
		3402.080				
T.P.	6.875	08.176	0.777	3401.302		
258+50			5.00	03.18		
B.C. +83			4.45	03.73	IKR	
259+			5.15	03.03		
+50			4.70	03.48		
260+	7.385	11.158	4.405	03.773	T.P.	
+50			5.40	05.76		
261+			5.10	06.06		
+50			5.70	05.46		
EC 2.73			5.75	05.41	IKR	
262+			5.00	06.16		
+50			3.84	07.32		
263+	2.406	09.[illegible]	4.125	07.033	T.P.	
+30			6.20	03.24	Brk.	
T.P.	1.240	3400.539	10.240	3399.199		
+50			6.7	93.8		
+62			10.6	89.9	T.B.	
+70			11.4	89.1	T.B.	
+77			13.8	86.7	B. wall	
+82			11.0	89.2	T.B.	

Profile No. ____ Notes Red. ____ Plotted ____ Job No. [illegible] Division No. ____
X-Sec. No. ____ Date ____ Date ____ Survey of [illegible]
Notes Chkd. [illegible] Checked ____ Survey by [illegible] Notes [illegible] Date [illegible]
Date [illegible] Date ____ Map No. ____ Indexed [illegible] Date [illegible]

F.B. 1131 PG. 223

FORM 307 5M 7-43

PLEASE RETURN TO
LOS ANGELES COUNTY SURVEYOR
700 HALL OF RECORDS

NOTE: ANY ADDITIONS OR CHANGES ON THIS SHEET MUST BE MADE OR CIRCLED IN RED INK. WITH DATE AND NAME OF PERSON MAKING CHANGE

Do not extend notes this side of this line

STATION	B. S.	H. I.	F. S.	ELEV.		
264+		3400.539	9.6	3390.9		
+50			4.6	95.9		
T.P.	10.512	3409.560	1.491	99.048		
265+			4.75	3404.81	Brk.	
+50			1.80	07.76		
T.P.	11.935	19.713	1.782	07.778		
266+			9.7	10.0		
+50			6.0	13.7		
267+			3.8	15.9		
T.P.	7.004	27.804	.0913	18.800		
+50			8.20	19.6		
B.C. 267+85			6.20	21.6		
268+			5.8	22.0		
+50			1.6	26.2		
T.P.	5.681	31.943	1.542	26.263		
269+			4.7	27.2		
+50			4.5	27.4		
270+			4.3	27.6		
E.C. +07			4.3	27.6		
+50			7.4	24.5		
271+			6.7	25.2		

F.B. 1131 PG. 224 Job No. 8330 Division No. ____ Notes Red. ____ Plotted ____ Profile ____
Survey of Alisa Co. Rd. Date ____ Date ____ No. ____
Survey by Lovecrans Notes R Notes Chkd. HNB Checked ____ X-Sec. ____
Indexed A. C. Johnson Date 1-15-45 Date 6-23-45 Date ____ No. ____

FORM 307 5M 7-43

PLEASE RETURN TO
LOS ANGELES COUNTY SURVEYOR
700 HALL OF RECORDS

NOTE: ANY ADDITIONS OR CHANGES ON THIS SHEET MUST BE MADE OR CIRCLED IN RED INK, WITH DATE AND NAME OF PERSON MAKING CHANGE

Do not extend notes this side of this line

STATION	B. S.	H. I.	F. S.	ELEV.		
271+27 back =271+36 ahead		3437.943	6.7	3425.2	2" I.P.	
271+50	11920	37.868	5.995	25.948	T.P.	
272+			8.8	29.1		
+50			4.7	33.2		
273+			3.0	34.9		
+08			2.2	35.7	1×2	
+50			0.8	37.1		
+70			1.1	36.8		
274+	9865	45.923	1.810	36.058	T.P.	
+50			8.7	37.2		
275+			5.2	40.7		
+50			4.9	41.~~5~~ 0		
B.C. +59			5.5	40.4		
276+	5662	46.032	5.553	40.370	T.P.	
+50			4.5	41.5		
277+			5.0	41.0		
+50			6.6	39.4		
+60			8.5	37.5	℄ Dr	
+70			7.1	38.9	T.B	
278+			7.0	39.0		
T.P.	8652	47.580	7.104	38.928		

Profile No. ____ Notes Red. ____ Plotted ____ Date ____ Job No. 3390 Division No. ____ Survey of Alice Co. Rd. Survey by Rosemary Notes R. Date 1-15-45 Map No. ____ Indexed A. C. Johnson Date ____

X-Sec. No. ____ Notes Chkd. HNB Date 6-29-45 Checked ____ Date ____

F.B. 1131 PG. 225

FORM 307 5M 7-43

PLEASE RETURN TO
LOS ANGELES COUNTY SURVEYOR
700 HALL OF RECORDS

NOTE: ANY ADDITIONS OR CHANGES ON THIS SHEET MUST BE MADE OR CIRCLED IN RED INK, WITH DATE AND NAME OF PERSON MAKING CHANGE

Do not extend notes this side of this line

STATION	B. S.	H. I.	F. S.	ELEV.	
E.C. 278+49		3447.580	4.40	3443.2	
B.C. 278+89			3.7	43.9	
279+			3.1	44.5	
+25	9.546	55.236	1.890	45.690	T.P.
+50			7.1	48.1	
+75			3.6	51.6	
280+			2.5	52.7	
+25			0.3	54.9	
T.P.	8.664	63.214	0.686	54.550	
E.C. 280+40			6.8	56.4	
+50			6.2	57.0	
281+			5.0	58.2	
+50			6.6	56.6	
+60			6.5	56.7	B. swale
282+			1.1	62.1	
T.P.	8.995	71.289	0.920	62.294	
282+42.91			2.3	69.0	2"x2"
B.C.+51	8.176	77.450	2.015	69.274	1"x2" T.P.
283+			5.0	72.4	
+50			4.2	73.2	
284+	10.745	85.285	2.910	74.540	T.P.

F.B. 1131 Pg. 226 Job No. 8330 Division No. ____ Notes Red. ____ Plotted ____ Profile ____
Survey of Aliso Cr. Rd. Date ____ Date ____ No. ____
Survey by Rosecrans Notes R. Notes Chkd. AMB Checked ____ X-Sec. ____
Indexed C. C. Johnson Date 1-15-45 Date 6-23-45 Date ____ No. ____

FORM 307 5M 7-43

PLEASE RETURN TO
LOS ANGELES COUNTY SURVEYOR
700 HALL OF RECORDS

NOTE: ANY ADDITIONS OR CHANGES ON THIS SHEET MUST BE MADE OR CIRCLED IN RED INK, WITH DATE AND NAME OF PERSON MAKING CHANGE

Do not extend notes this side of this line

STATION	B. S.	H. I.	F. S.	ELEV.		
284+50		3485.285	9.3	3476.0		
285+			5.5	79.8		
EC + 48			3.3	82.0		
Int.			2.9	82.4	2"x2"	
286+			3.3	82.0		
T.P.	10.195	93.914	1.566	82.719		
+50			8.2	85.7		
287+			4.6	89.3		
+50			2.8	91.1		
288+	8.352	98.971	3.295	90.619	T.P.	
+50			6.1	92.9		
289+			4.5	94.5		
+50			2.6	96.4		
+91			1.7	97.3	1x2 P.O.T.	
290+			1.8	97.2	Top Brk	
T.P.	0.247	90.392	8.826	90.145		
+30			12.6	77.8	T.S. + edge wash	
+44			15.8	74.6	℄ 6" Stream 6" deep	
+50			14.8	75.6		
B.C. +65.30	2.170	81.460	11.096	79.296	T.P. 1"x2"	
T.P.	2.350	74.880	8.930	72.536		

Profile No. ____ Notes Red. ____ Plotted ____ Job No. 838 Division No. ____ F.B. 1131 PG. 227

X-Sec. No. ____ Date ____ Date ____ Survey of Alice Cr. Rd.

Notes Chkd. HNB Checked ____ Survey by Reservoir Notes E Date 1-15-45

Date 6-28-45 Date ____ Map No. ____ Indexed O. C. Jordison

FORM 307 5M 7-43

PLEASE RETURN TO
LOS ANGELES COUNTY SURVEYOR
700 HALL OF RECORDS

NOTE: ANY ADDITIONS OR CHANGES ON THIS SHEET MUST BE MADE OR CIRCLED IN RED INK, WITH DATE AND NAME OF PERSON MAKING CHANGE

Do not extend notes this side of this line

F.B. 1131 Pg. 226 | Job No. 8390 | Division No. | Notes Red. | Plotted | Profile
Survey of Alley in Blk. | Notes Chkd. H.N.B. | Date 9-28-45 | Checked | No. | X-Sec.
Survey by Peterson & Notes P. | Date | Date | No.
Indexed Wm. C. Johnson | Date 1-16-45

STATION	B. S.	H. I.	F. S.	ELEV.		
		3474.886				
T.P.	1.743	69.879	6.750	3468.136		
T.P.	0.850	60.390	10.339	59.540		
T.P.	1.090	55.281	6.199	54.191		
T.P.	1.616	48.667	8.230	47.051		
T.P.	6.145	45.682	9.130	39.537		
T.P.	2.335	38.957	9.060	36.622		
T.P.	0.727	27.982	11.702	27.255		
T.P.	0.908	20.150	8.740	19.242		
T.P.	0.710	11.967	8.893	11.257		
T.P.	0.881	03.877	8.971	02.996		
T.P.	1.070	3397.453	7.494	3396.383		
T.P.	1.819	89.854	9.418	88.035		
T.P.	2.390	85.165	7.079	82.775		
T.P.	1.635	78.170	8.630	76.535		
T.P.	9.537	79.201	8.506	69.664		
T.P.	4.164	81.165	2.200	77.001		
T.P.	0.970	74.605	7.530	73.635		
T.P.	2.150	67.612	9.143	65.462		
P.O.T. 246+91			9.035	3358.577	Elev. 3358.609 -	0.032 error

FORM 307 5M 7-43

PLEASE RETURN TO
LOS ANGELES COUNTY SURVEYOR
700 HALL OF RECORDS

NOTE: ANY ADDITIONS OR CHANGES ON THIS SHEET MUST BE MADE OR CIRCLED IN RED INK, WITH DATE AND NAME OF PERSON MAKING CHANGE

Do not extend notes this side of this line

STATION	B. S.	H. I.	F. S.	ELEV.		
B.C. 290+65.3	10.307	3489.619		3479.312	1" x 2" Elev. Adj. 3479.312 ✓	
B.M. #48 A	0.937	3489.376	1.180	3488.439	Chisled square in top of boulder 4' x 6' x 4' high 75' left of Sta. 291+25 in Aliso Cn. 175' S.E. of junction of streams. 15' S. of present traveled road. Elev. Adjusted 3488.435 ✓	
B.C. 290+65.3			10.057	3479.319	Elev 3479.312 ✓ error 0.007.	
B.M. #48A	1.369	3489.804		3488.435 ✓		
290+75			6.8	83.0	Brk	
291+			6.3	83.5		
+25			4.9	84.9		
+50			3.1	86.7		
+75			5.1	84.7		
+95			4.6	85.2	T.S.	
292+			1.9	87.9		
T.P.	11.704	3500.641	0.867	88.937		
+08			8.3	92.3	Brk	
+20			5.0	95.6		
+25			0.0	350.0[illegible]		
T.P.	11.837	3511.622	0.916	3499.725		
T.P.	12.037	22373	1.286	3510.336		
+50			3.7	18.7		

Profile No. ____ Notes Red. ____ Plotted ____ Date ____
X-Sec. No. ____ Notes Chkd. [illegible] Checked ____ Date 10-28-45
Job No. [illegible] Division No. ____
Survey of Aliso Cn. Rd.
Survey by Rosecrans Notes R Date 1-16-45
Map No. ____ Indexed [illegible] Date ____
F.B. 1131 PG. 229

FORM 307 5M 7-43

PLEASE RETURN TO
LOS ANGELES COUNTY SURVEYOR
700 HALL OF RECORDS

NOTE: ANY ADDITIONS OR CHANGES ON THIS SHEET MUST BE MADE OR CIRCLED IN RED INK. WITH DATE AND NAME OF PERSON MAKING CHANGE

Do not extend notes this side of this line

STATION	B. S.	H. I.	F. S.	ELEV.	
292+57		3522.373	1.5	3520.9	T. Brk.
T.P.	6.217	26.990	1.700	20.673	
+75			5.0	22.0	
293+			4.0	23.0	
+25			6.3	20.7	
T.P.	5.747	21.887	10.850	16.140	
+50			12.8	07.1	
+75			14.6	07.3	
294+			10.4	11.5	
+20.42 EC	6.734	27.891	0.730	21.157	T.P.
+30			3.7	24.2	
+50			5.4	22.5	
+75			8.3	19.[illegible]	
295+			6.7	21.2	
+30			2.3	25.[illegible]	T. Cut
+50			3.0	24.9	B. Cut
T.P.	11.695	38.506	1.080	26.811	
296+			5.2	33.3	
T.P.	11.763	48.893	1.376	37.130	
+50			6.7	42.2	
T.P.	8.104	56.178	0.819	48.074	

F.B. 1131 PG. 230 Job No. 8390 Division No. ____ Notes Red. ____ Plotted ____ Profile ____
Survey of Mon. Cnr. Rd. ____ Date ____ Date ____ No. ____
Survey by Lacerda ____ Notes R ____ Notes Chkd. HNB ____ Checked ____ X-Sec. ____
Indexed A. C. Johnson Date 1-24-45 Date 6-28-45 Date ____ No. ____

FORM 307 5M 7-43

PLEASE RETURN TO
LOS ANGELES COUNTY SURVEYOR
700 HALL OF RECORDS

NOTE: ANY ADDITIONS OR CHANGES ON THIS SHEET MUST BE MADE OR CIRCLED IN RED INK. WITH DATE AND NAME OF PERSON MAKING CHANGE

Do not extend notes this side of this line

STATION	B. S.	H. I.	F. S.	ELEV.		
297+		3556.178	5.8	3550.4		
+23.88 B.C.			3.5	52.7	W. edge Rd.	
+50			8.0	48.2		
298+			8.4	47.8		
T.P.	11.770	57.028	10.920	45.258		
+50			8.2	48.8		
299+			1.1	55.9		
T.P.	11.417	67.611	0.834	56.194		
T.P.	11.857	78.211	1.257	66.354		
+50			10.5	67.7		
+65			7.0	71.2		
300+			4.1	74.1		
+24.34 E.C.			2.4	75.8		
T.P.	10.907	87.593	1.525	76.686	Rock 2' N. of E.C.	
+50			9.5	78.1		
+84 B.C.			4.6	83.0		
301+			3.1	84.5		
T.P.	10.228	97.026	0.795	86.798		
+50			7.5	89.5		
302+			2.7	94.3		
T.P.	6.965	3603.331	0.660	96.366		

Profile No. ____ Notes Red. ____ Plotted ____ Date ____
X-Sec. No. ____ Notes Chkd. HNB Date 6-28-45 Checked ____ Date ____
Job No. 8370 Division No. ____
Survey of Aliso Cr. Rd.
Survey by Rosecrans Notes R Date 1-24-45
Map No. ____ Indexed [illegible] Date ____

F.B. 1131 PG. 231

FORM 307 5M 7-43

PLEASE RETURN TO
LOS ANGELES COUNTY SURVEYOR
700 HALL OF RECORDS

NOTE: ANY ADDITIONS OR CHANGES ON THIS SHEET MUST BE MADE OR CIRCLED IN RED INK, WITH DATE AND NAME OF PERSON MAKING CHANGE

Do not extend notes this side of this line

STATION	B. S.	H. I.	F. S.	ELEV.		
302+50		3603.331	6.1	3597.2		
+82.22 EC			5.6	97.7		
+85.57 P.O.T.			5.2	98.1		
303+			4.9	98.4		
+50			3.9	99.4		
304+	6510	07.291	2.550	3600.781	T.P.	
+50			6.0	01.3		
305+			4.7	02.6		
+50			3.0	04.3		
306+			0.5	06.8		
T.P.	8730	15.231	0.690	06.601		
+50			6.5	08.8		
307+			4.6	10.7		
+11.88 P.O.T.			4.1	11.2		
+50			1.7	13.6		
T.P.	9277	23.801	0.807	14.524		
308+			7.4	16.4		
+50			5.7	18.1		
+61.54 P.O.T.			5.7	18.1		
309+			5.7	18.1	S edge Rd	
+53.38 BC			7.8	16.0		

F.B. 1131 Pg. 232 Job No. 8330 Division No. Notes Red. Plotted Profile
Survey of Mission Co. Rd. Date Date No.
Survey by Patterson Notes P Notes Chkd. HNB Checked X-Sec.
Indexed O. Johnson Date 1-25-45 Date 6-28-45 Date No.

FORM 307 5M 7-43

PLEASE RETURN TO
LOS ANGELES COUNTY SURVEYOR
700 HALL OF RECORDS

NOTE: ANY ADDITIONS OR CHANGES ON THIS SHEET MUST BE MADE OR CIRCLED IN RED INK, WITH DATE AND NAME OF PERSON MAKING CHANGE

Do not extend notes this side of this line

STATION	B. S.	H. I.	F. S.	ELEV.		
310+		3623.801	8.1	3615.7		
T.P.	10.389	26.067	8.123	15.678		
+50			9.5	16.6		
311+			7.4	18.7		
+50			4.1	22.0		
312+			0.0	26.1		
T.P.	11.760	37.239	0.588	25.479		
+50			6.2	31.0		
313+			3.0	34.2		
+20.92 F.C.			1.6	35.6		
T.P.	9.991	46.613	0.617	36.622		
+50			9.5	37.1		
314+			7.6	39.0		
+50			4.8	41.8		
315+			3.0	43.6		
+36.88 P.O.T.			1.6	45.0		
+50	10.386	55.864	1.135	45.478	T.P.	
316+			8.1	47.8		
+50			5.3	50.6		
317+			3.1	52.8		
+50			0.2	55.7		

Profile No. ____ Notes Red. ____ Plotted ____ Job No. 8390 Division No. ____ F.B. 1131 Pg. 233

X-Sec. No. ____ Date ____ Date ____ Survey of Alice Co. Rd.

Notes Chkd. HNB Checked ____ Survey by Roscoe Notes R Date 1-25-45

Date 6-28-45 Date ____ Map No. ____ Indexed A. C. Johnson Date ____

FORM 307 5M 7-43

PLEASE RETURN TO
LOS ANGELES COUNTY SURVEYOR
700 HALL OF RECORDS

NOTE: ANY ADDITIONS OR CHANGES ON THIS SHEET MUST BE MADE OR CIRCLED IN RED INK. WITH DATE AND NAME OF PERSON MAKING CHANGE

Do not extend notes this side of this line

STATION	B. S.	H. I.	F. S.	ELEV.		
		3655.864				
T.P.	8.510	63.794	0.580	3655.284		
318+			5.4	58.4		
+50			3.1	60.7		
319+	10.603	73.789	0.608	63.186	T.P.	
+50			7.6	66.2		
320+			3.4	70.4		
T.P.	10.819	83.853	0.755	73.034		
+50			9.2	74.7		
321+			4.1	79.8		
+50	8.385	91.479	0.759	83.094	T.P.	
322+			6.4	85.1		
+50			5.4	86.1		
323+			2.9	88.6		
T.P.	11.757	3702.543	0.693	90.786		
+50			11.1	91.4		
+96.05	P.I. #524		6.3	96.2	3/4" I.P.	
T.P.	11.184	13.006	0.721	3701.822		
324+50			10.3	02.7		
325+			3.7	09.3		
T.P.	11.117	23.424	0.699	12.307		

F.B. 1131 PG. 234 Job No. 8390 Division No. ____ Notes Red. ____ Plotted ____ Profile ____
Survey of [illegible] Date ____ Date ____ No. ____
Survey by [illegible] Notes R Notes Chkd. [illegible] Checked ____ X-Sec. ____
Indexed [illegible] Date 1-25-45 Date 6-23-45 Date ____ No. ____

FORM 307 5M 7-43

PLEASE RETURN TO
LOS ANGELES COUNTY SURVEYOR
700 HALL OF RECORDS

NOTE: ANY ADDITIONS OR CHANGES ON THIS SHEET MUST BE MADE OR CIRCLED IN RED INK, WITH DATE AND NAME OF PERSON MAKING CHANGE

Do not extend notes this side of this line

STATION	B. S.	H. I.	F. S.	ELEV.		
325+50		3723.4[illegible]	8.2	3715.2		
326+			2.6	20.8		
T.P.	5913	27.270	2.067	21.357		
B.M. #52A	11.833	37.725	1.378	25.892	Chisled □ in top 4x5 boulder 4 high 33 to right of 2 to 326+05	3725 ~~.925~~ .879 Adj. Elev.
+50			11.0	26.7		
327+			5.8	31.9		
+50			1.4	36.3		
T.P.	10.511	47.351	0.885	36.840		
+78.11 POT.			9.0	38.4		
328+			7.6	39.8		
+50			5.0	42.4		
329+			2.8	44.6		
T.P.	9.528	55.771	1.108	46.243		
+50			8.3	47.5		
330+			4.5	51.3		
+50	11.420	66.111	1.080	54.691		
331+			7.9	58.2		
+50			4.3	61.8		
T.P.	10.906	76.387	0.630	65.481		
332+			10.4	66.0		

Profile No. ____ Notes Red. ____ Plotted ____ Job No. 8330 Division No. ____ F.B. 1131 PG. 235

X-Sec. No. ____ Date ____ Date ____ Survey of Alizo Co. Rd

Notes Chkd. HNB Checked ____ Survey by Reservoir Notes R Date 1-25-45

Date 6-28-45 Date ____ Map No. ____ Indexed ____ Date ____

FORM 307 5M 7-43

PLEASE RETURN TO
LOS ANGELES COUNTY SURVEYOR
700 HALL OF RECORDS

NOTE: ANY ADDITIONS OR CHANGES ON THIS SHEET MUST BE MADE OR CIRCLED IN RED INK, WITH DATE AND NAME OF PERSON MAKING CHANGE

Do not extend notes this side of this line

STATION	B. S.	H. I.	F. S.	ELEV.		
332+30.95 Int.		3776.387	6.57	3767.82	3/4" I.P.	
+50			7.1	69.3		
333+			3.6	72.8		
T.P.	10.068	84.739	1.716	74.671		
+50			8.7	76.0		
334+			5.4	79.3		
+50			2.3	82.4		
T.P.	9.396	93.485	0.650	84.089		
+91.48 P.O.T.			9.0	84.5		
335+			8.5	85.0		
+50			6.0	87.5		
336+			3.5	90.0		
+50			1.2	92.3		
T.P.	9.800	3802.644	0.641	92.844		
337+			7.9	94.7		
+50			5.3	97.3		
338+			2.6	3800.0		
+50			0.3	02.3		
T.P.	8.689	10.678	0.655	01.989		
339+			6.2	04.5		
+50			3.7	07.0		

F.B. 1131 Pg. 236 Job No. 8390 Division No. ____ Notes Red. ____ Plotted ____ Profile ____
Survey of Alisa Cn. Rd. Date ____ Date ____ No. ____
Survey by Rosecrans Notes R Notes Chkd. HNB Checked ____ X-Sec. ____
Indexed A. C. Johnson Date 1-25-45 Date 6-28-45 Date ____ No. ____

FORM 307 5M 7-43

PLEASE RETURN TO
LOS ANGELES COUNTY SURVEYOR
700 HALL OF RECORDS

NOTE: ANY ADDITIONS OR CHANGES ON THIS SHEET MUST BE MADE OR CIRCLED IN RED INK. WITH DATE AND NAME OF PERSON MAKING CHANGE

Do not extend notes this side of this line

STATION	B. S.	H. I.	F. S.	ELEV.		
339+84.52 B.C.		3810.678	2.4	3808.3		
340+			1.8	08.9		
T.P.	10.750	20.748	0.680	09.998	1×2	340+17 ±
+50			9.3	11.4		
341+			6.6	14.1		
+50			4.1	16.6		
342+	11.390	30.990	1.148	19.600	T.P.	
+50			7.6	23.4		
+78.28 E.C.			5.3	25.7		
343+			3.3	27.7		
T.P.	10.866	41.135	0.751	30.269		
+50			9.3	31.8		
344+			5.5	35.6		
+50			2.0	39.1		
T.P.	5.350	45.655	0.830	40.305		
345+			3.4	42.2		
+50			2.1	43.~~7~~6		
+80.10 B.C.			2.1	43.~~7~~6		
346+			2.0	43.7		
+50			5.1	40.6		
+83			9.4	36.3	T.C.	

Profile No. ____ Notes Red. ____ Plotted ____ Date ____
X-Sec. No. ____ Notes Chkd. HNB Date 6-28-45 Checked ____ Date ____
Job No. 8390 Division No. ____ Survey of Aliso Co. Rd. Survey by Rosecrans Notes R Date 1-26-45 Map No. ____ Indexed C. Joh Date ____

F.B. 1131 PG. 237

FORM 307 5M 7-43

PLEASE RETURN TO
LOS ANGELES COUNTY SURVEYOR
700 HALL OF RECORDS

NOTE: ANY ADDITIONS OR CHANGES ON THIS SHEET MUST BE MADE OR CIRCLED IN RED INK, WITH DATE AND NAME OF PERSON MAKING CHANGE

Do not extend notes this side of this line

STATION	B. S.	H. I.	F. S.	ELEV.		
		3845.655				
T. P.	0898	34.635	11.918	33.737		
347+			4.8	~~39~~ 29.8		
+50	1128	25.032	10.731	23.904		
348+			6.1	18.9		
+47.17 E.C.			6.6	18.4		
349+			2.4	~~24~~ 22.6		
T. P.	11.922	36.192	0.762	24.270		
+50			9.0	27.2		
350+			0.5	35.7		
T. P.	11.361	46.847	0.706	35.486		
+25.37 Int.			7.8	39.0		
+50			4.9	41.9		
+65			3.6	43.2	T. fill	
351+			5.2	41.6		
+37			5.6	41.2	B. swale (old Rd.)	
+50			4.1	42.7		
+58			2.3	44.5	Brk	
T. P.	9843	55.860	0.830	46.017		
352+			8.5	47.4		
+50			5.9	50.0		

F.B. 1131 PG. 238 Job No. 8330 Division No. Notes Red. Plotted Profile
Survey of Aliso Cr. Rd. Date Date No.
Survey by Rosecrans Notes R Notes Chkd. HNB Checked X-Sec.
Indexed Dr. C. Johns Date 1-26-45 Date 6-28-45 Date No.

FORM 307 5M 7-43

PLEASE RETURN TO
LOS ANGELES COUNTY SURVEYOR
700 HALL OF RECORDS

NOTE: ANY ADDITIONS OR CHANGES ON THIS SHEET MUST BE MADE OR CIRCLED IN RED INK, WITH DATE AND NAME OF PERSON MAKING CHANGE

Do not extend notes this side of this line

STATION	B. S.	H. I.	F. S.	ELEV.		
353+		3855.860	1.6	3854.3		
T.P.	11.892	66.969	0.783	55.077		
+45.24 BC			9.1	57.9		
354+			4.7	62.3		
+33			3.6	63.4	T. Brk.	
+50			6.5	60.8		
T.P.	0.647	57.679	0.937	57.032		
355+			8.1	49.6		
+20			11.9	45.8	Brk.	
T.P.	2.751	49.370	11.060	46.619		
+45			11.7	37.7	B. Sv.	
+50			11.2	38.2		
356+			10.7	38.7		
+50			13.3	36.1		
T.P.	1.430	40.462	10.358	39.012		
+86.45 EC	1.430	37.909	3.483	36.479	3836.~~307~~ 458 Adjusted Elev.	
T.P.	11.127	39.956	9.080	28.829		
T.P.	11.687	50.752	0.890	39.066		
T.P.	11.124	60.982	0.895	49.858		
T.P.	6.740	63.832	3.890	57.092	3862.~~918~~ 866 Adjusted Elev.	
B.M. #554	0.710	63.598	0.944	62.888	Set out Spk. in S.Wly. side of a lone 12" pine on ½ side of traveled Rd. 100'± to R. of Sta. 354+00	

Profile No. ____ Notes Red. ____ Plotted ____ Job No. 8346 Division No. ____ F.B. 1131 PG. 39
X-Sec. No. ____ Date ____ Notes Chkd. HNB Date ____ Checked ____ Date 6-28-45 Survey of Alisa Con. Rd. Map No. ____ Indexed ____ Survey by Extreme Notes ____ Date 6-26-45

FORM 307 5M 7-43

PLEASE RETURN TO
LOS ANGELES COUNTY SURVEYOR
700 HALL OF RECORDS

NOTE: ANY ADDITIONS OR CHANGES ON THIS SHEET MUST BE MADE OR CIRCLED IN RED INK. WITH DATE AND NAME OF PERSON MAKING CHANGE

Do not extend notes this side of this line

STATION	B. S.	H. I.	F. S.	ELEV.		
		3863.598				
T.P.	0.640	55.010	9.228	3854.370		
T.P.	0.710	47.737	7.983	47.027		
T.P.	1.224	40.312	8.649	39.088	Int 3/4" I.P. Sta 350+25.37	
T.P.	0.615	32.329	8.598	31.714		
T.P.	0.640	24.259	8.710	23.619		
T.P.	9.614	30.943	2.930	21.329		
T.P.	10.666	40.763	1.146	29.797		
T.P.	5.670	45.434	0.699	39.764		
T.P.	0.500	34.224	11.710	33.724		
T.P.	0.590	24.058	10.756	23.468	1"x1" - 342+50	
T.P.	1.820	15.983	9.895	14.163	1"x1" - 341+00	
T.P.	1.600	11.617	5.966	10.017	1x2 - 340+17±	
T.P.	0.966	05.744	6.839	04.778		
T.P.	1.089	3797.701	9.132	3796.612		
T.P.	1.124	89.108	9.717	87.984		
T.P.	0.691	79.738	10.061	79.047		
T.P.	0.905	70.783	9.860	69.878		
T.P.	1.039	62.830	8.992	61.791		
T.P.	0.650	54.314	9.166	53.664		
T.P.	0.855	45.451	9.718	44.596		

F.B. 1131 PG. 240 Job No. 8390 Division No. ____ Notes Red. ____ Plotted ____ Profile ____
Survey of Aliso Co. Rd. Date ____ Date ____ No. ____
Survey by Rosecrans Notes R Notes Chkd. HNB Checked ____ X-Sec. ____
Indexed L. C. Johnson Date 1-26-45 Date 6-23-45 Date ____ No. ____

FORM 307 5M 7-43

PLEASE RETURN TO
LOS ANGELES COUNTY SURVEYOR
700 HALL OF RECORDS

NOTE: ANY ADDITIONS OR CHANGES ON THIS SHEET MUST BE MADE OR CIRCLED IN RED INK, WITH DATE AND NAME OF PERSON MAKING CHANGE

Do not extend notes this side of this line

STATION	B. S.	H. I.	F. S.	ELEV.	
		3745.451			
T.P.	1.103	37.439	9.115	3736.336	
T.P.	1.197	29.119	9.517	27.922	
B.M. # 52A	0.868	26.777	3.210	25.909	Chisled □ on top 4x5 x4 boulder
T.P.	0.873	19.933	7.717	19.060	
T.P.	0.747	12.366	8.314	11.619	
T.P.	0.926	04.069	9.223	03.143	
T.P.	0.815	3697.192	7.692	3696.377	
T.P.	0.590	89.115	8.667	88.525	
T.P.	0.605	79.549	10.171	78.944	
T.P.	0.697	70.168	10.078	69.471	
T.P.	0.625	60.441	10.352	59.816	
T.P.	0.589	51.707	9.023	51.118	
T.P.	0.830	43.876	8.661	43.046	
T.P.	0.929	35.636	9.169	34.707	
T.P.	0.952	28.119	8.469	27.167	
T.P.	5.750	22.360	11.509	16.610	1x1" -310 +50
T.P.	0.845	17.265	5.940	16.420	
T.P.	4.960	15.919	5.806	11.459	
T.P.	0.640	07.469	9.090	06.829	
T.P.	0.948	3597.267	11.150	3596.319	

879
3725.928 Adjusted Elev.

Profile No. ____ X-Sec. No. ____
Notes Red. ____ Date ____ Notes Chkd. HNB Date 6-28-45
Plotted ____ Date ____ Checked ____ Date ____
Job No. 8390 Division No. ____
Survey of Alisa Ca Rd
Survey by Peterson Notes C Date 6-29-45
Map No. ____ Indexed ____ Date ____

F.B. 1131 PG. 24

FORM 307 5M 7-43

PLEASE RETURN TO
LOS ANGELES COUNTY SURVEYOR
700 HALL OF RECORDS

NOTE: ANY ADDITIONS OR CHANGES ON THIS SHEET MUST BE MADE OR CIRCLED IN RED INK. WITH DATE AND NAME OF PERSON MAKING CHANGE

Do not extend notes this side of this line

STATION	B. S.	H. I.	F. S.	ELEV.		
		3597.267				
T.P.	0.796	3587.279	10.784	3586.483		
T.P.	0.627	78.342	9.564	77.715	P #2 boat spk	
T.P.	0.797	70.069	9.070	69.272		
T.P.	0.690	61.223	9.536	60.533		
T.P.	0.757	53.447	8.533	52.690		
T.P.	0.909	45.275	9.081	44.366		
T.P.	0.648	33.~~7~~8 55	12.068	33.~~1~~2 07		
T.P.	0.580	25.~~4~~5 12	8.923	24.~~8~~9 32		
T.P.	0.745	17.~~X~~2 72	8.985	16.~~4~~5 27		
T.P.	1.335	0~~8~~9 ~~.~~0 40	9.567	07.~~6~~7 05		
T.P.	1.061	00.~~5~~6 69	9.432	3499.~~5~~6 08		
T.P.	1.573	34 ~~94~~.~~X~~2 84	7.958	92.~~6~~7 11		
T.P.	5.176	~~91~~.~~9~~2 0 06	7.454	86.~~7~~8 30		
B.M. #48A			3.528	88.~~3~~4 78	II in top 4x6x4 boulder Elev. 3488.435	88.~~3~~4 78
356+86.45 EC	6.478	3842.985		3836.~~507~~ 458	adjusted Elev. Page 239 Error.	~~.057~~ .043
357+			6.4	36.6		
+50			6.6	36.4		
358+			4.8	38.2		
+50			2.5	40.5		

F.B. 1131 PG. 242 Job No. 8390 Division No. ____ Notes Red. ____ Plotted ____ Profile ____
Survey of Misc Co Rd Date ____ Date ____ No. ____
Survey by Rosecrans Notes R Notes Chkd. HNB Checked ____ X-Sec. ____
Indexed A. C. Johnson Date 1-29-45 Date 6-28-45 Date ____ No. ____

FORM 307 5M 7-43

PLEASE RETURN TO
LOS ANGELES COUNTY SURVEYOR
700 HALL OF RECORDS

NOTE: ANY ADDITIONS OR CHANGES ON THIS SHEET MUST BE MADE OR CIRCLED IN RED INK, WITH DATE AND NAME OF PERSON MAKING CHANGE

Do not extend notes this side of this line

STATION	B. S.	H. I.	F. S.	ELEV.		
		3842.985				
T.P.	11.990	3854.014	.0961	3842.024		
359+			6.9	47.1		
+25			3.3	50.7		
+50			5.1	48.9		
360+	7.012	55.965	5.061	48.953	T.P.	
+25			10.6	45.4		
+50			16.1	39.9	B.D	
+55			16.1	39.9	B.D	
+70			9.3	46.7		
361+			5.1	50.9		
+50			2.3	53.7		
T.P.	5.540	58.877	2.628	53.337		
362+			4.6	54.3		
+35 18			3.5	55.4	1x2 - P.O.T	
+50			3.2	55.7		
363+			6.4	52.5		
+20			8.1	50.8	B.D in road	
+50	11.667	65.217	5.327	53.550	T.P.	
364+			3.9	61.3		
T.P.	9.112	71.268	3.061	62.156		

Profile No. ____ Notes Red. ____ Plotted ____ Job No. 8390 Division No. ____ F.B. 1131 PG. 243

X-Sec. No. ____ Date ____ Date ____ Survey of Aliso Cu Rd.

Notes Chkd. HNB Checked ____ Survey by Rosecrans Notes R Date 2-9-45

Date 6-28-45 Date ____ Map No. ____ Indexed A. C. Johnson Date ____

FORM 307 5M 7-43

PLEASE RETURN TO
LOS ANGELES COUNTY SURVEYOR
700 HALL OF RECORDS

NOTE: ANY ADDITIONS OR CHANGES ON THIS SHEET MUST BE MADE OR CIRCLED IN RED INK. WITH DATE AND NAME OF PERSON MAKING CHANGE

Do not extend notes this side of this line

STATION	B. S.	H. I.	F. S.	ELEV.		
364+20		3871.268	4.1	3867.2	T.C	
+50			3.9	67.4	"	
365+			5.2	66.1		
+50			4.6	66.7		
+74.29 B.C	11.727	79.307	3.688	67.580	T.P.	
366+			10.0	69.3		
+50			6.3	73.0		
367+			2.1	77.2		
T.P.	11.305	90.011	.0601	78.706		
+50			8.1	81.9		
368+			5.3	84.7		
+41.08			2.3	87.7	E.C. 1x2	
+50			1.4	88.6		
+88			1.5	88.5	B.D.	
T.P.	11.044	3900.337	0.718	89.293		
369+			10.2	90.1		
+50			4.3	96.0		
370+			0.0	3900.3		
T.P.	12.040	3911.654	0.723	3899.614		
+18.96 B.C			10.3	3901.4		
+25			10.0	01.7		

F.B. 1131 Pg. 244 Job No. 8390 Division No. _____ Notes Red. _____ Plotted _____ Profile _____
Survey of Alisa Co Rd Date _____ Date _____ No. _____
Survey by Rosecrans Notes R Notes Chkd HHB Checked _____ X-Sec. _____
Indexed J. C. Johnson Date 2-9-45 Date 6-23-45 Date _____ No. _____

FORM 307 5M 7-43

PLEASE RETURN TO
LOS ANGELES COUNTY SURVEYOR
700 HALL OF RECORDS

NOTE: ANY ADDITIONS OR CHANGES ON THIS SHEET MUST BE MADE OR CIRCLED IN RED INK, WITH DATE AND NAME OF PERSON MAKING CHANGE

Do not extend notes this side of this line

STATION	B. S.	H. I.	F. S.	ELEV.		
370+50		3911.654	8.3	3903.4		
+75			6.3	05.4		
371+			4.1	07.6		
+25			2.9	08.8		
+50			1.4	10.2		
T.P.	11.070	22.072	0.652	11.002		
+75			9.9	12.2		
372+			6.5	~~16~~ 15.6		
+18.52			3.5	18.6	E.C.	
T.P.	8.555	29.997	0.630	21.442	1"×1"	372+42
+50			7.2	22.8		
373+			5.0	25.0		
+50			0.2	29.8		
T.P.	10.570	39.988	0.579	29.418		
374+			4.5	35.5		
+50			0.4	39.6		
T.P.	10.520	49.678	0.830	39.158		
375+			8.7	41.0		
+50			5.9	43.8		
+75			4.7	45.0		
T.P.	11.571	60.448	0.801	48.877		

Profile No. ____ Notes Red. ____ Plotted ____ Date ____ Notes Chkd. HKB Checked ____ Date 6-28-45 Date ____

X-Sec. No. ____ Job No. 8330 Division No. ____ Survey of Alvso Cr. Rd. Survey by Rosecrans Notes R. Date 2-13-45 Map No. ____ Indexed A. C. Jor Date ____

F.B. 1131 PG. 245

FORM 307 5M 7-43

PLEASE RETURN TO
LOS ANGELES COUNTY SURVEYOR
700 HALL OF RECORDS

NOTE: ANY ADDITIONS OR CHANGES ON THIS SHEET MUST BE MADE OR CIRCLED IN RED INK, WITH DATE AND NAME OF PERSON MAKING CHANGE

Do not extend notes this side of this line

STATION	B. S.	H. I.	F. S.	ELEV.		
376+		3960.448	10.7	3949.7		
+30			5.1	55.3		
+50			5.2	55.2		
T.P.	11.014	70.647	0.815	59.633		
377+			1.9	68.7		
T.P.	11.882	81.686	0.873	69.804	For Final Profile Sec FB 1518-217	
+20			8.3	73.4		
377+35 B.C.			8.3	73.4		
+50			4.1	77.6		
+75			3.0	78.7		
378+			1.8	79.9		
T.P.	11.383	92.134	0.935	80.751		
+25			7.4	82.7		
+50			4.2	87.9		
+75	7.700	99.275	0.559	91.575	T.P.	
379+			4.1	95.2		
+25			5.1	94.2		
+50			7.3	92.0		
+75			12.8	86.5	B.D.	
380+			10.0	89.3		
T.P.	11.955	4002.566	8.664	90.611		

VOID

F.B. 1131 PG. 246 Job No. 8390 Division No. ____ Notes Red. ____ Plotted ____ Profile ____
Survey of Alisa Co. Rd. Date ____ Date ____ No. ____
Survey by Rosecrans Notes R Notes Chkd. HNB Checked ____ X-Sec. ____
Indexed L. O. Johnson Date 2-13-45 Date 6-28-45 Date ____ No. ____

FORM 307 5M 7-43

PLEASE RETURN TO
LOS ANGELES COUNTY SURVEYOR
700 HALL OF RECORDS

NOTE: ANY ADDITIONS OR CHANGES ON THIS SHEET MUST BE MADE OR CIRCLED IN RED INK, WITH DATE AND NAME OF PERSON MAKING CHANGE

Do not extend notes this side of this line

STATION	B. S.	H. I.	F. S.	ELEV.		
380+25		4002.566	10.2	3992.4		
+50			8.4	94.2		
+68			7.3	95.3		
+75			3.2	99.4		
T.P.	11.132	4012.940	0.758	4001.808		
381+			9.0	03.9		
+25			6.1	06.8		
+50	1.174	12.886	1.228	11.712	T.P.	
+57.43 E.C.			1.8	11.1		
T.P.	9.504	11.666	10.724	02.162		
382+			18.0	3993.7		
+15			17.6	3994.1	B.D.	
+30			6.6	4005.1	Brk	
T.P.	11.873	22.789	0.750	10.916		
+50			11.0	11.8		
BC+53.62			10.0	12.8		
T.P.	10.008	31.799	0.998	21.791		
+75			7.6	24.2		
383+			3.2	28.6		
+25	11.370	40.977	2.192	29.607	T.P.	
+50			13.7	27.3		

VOID

Profile No. ____ Notes Red. ____ Plotted ____ Date ____
X-Sec. No. ____ Notes Chkd. HNB Date 6-28-45 Checked ____ Date ____
Job No. 8390 Division No. ____
Survey of Aliso Co. Rd.
Survey by Rosemont Notes R Date 2-13-45
Map No. ____ Indexed C. Johnson Date ____

F.B. 1131 PG. 241

FORM 307 5M 7-43

PLEASE RETURN TO
LOS ANGELES COUNTY SURVEYOR
700 HALL OF RECORDS

NOTE: ANY ADDITIONS OR CHANGES ON THIS SHEET MUST BE MADE OR CIRCLED IN RED INK, WITH DATE AND NAME OF PERSON MAKING CHANGE

Do not extend notes this side of this line

STATION	B. S.	H. I.	F. S.	ELEV.		
383+75		4040.977	14.9	4026.1		
384+			12.8	28.2		
+25			10.8	30.2		
+50			4.2	36.8		
+75			3.0	38.0		
385+			1.7	39.3		
T.P.	8140	46.072	3.045	37.932		
+17			10.1	36.0		
+25			8.1	38.0		
+50			8.4	37.7		
+60			11.2	34.9		
E.C.+75.16			7.4	38.7		
+80			6.3	39.8	Brk	
+90			10.1	36.0	B. Dr.	
386+			4.7	41.4		
+08			2.7	43.4		
+20			4.6	41.5		
+30			6.4	39.7	B.D.	
+50			5.0	41.1		
+55			8.8	37.3	B.D.	
+75			4.2	41.9		

VOID

F.B. 1131 PG. 248 Job No. 8390 Division No. Notes Red. Plotted Profile
Survey of Alisa Co. Rd. Date Date No.
Survey by Rosecrans Notes R Notes Chkd. HMB Checked X-Sec.
Indexed C. Johnson Date 2-13-45 Date 6-28-45 Date No.

FORM 307 5M 7-43

PLEASE RETURN TO
LOS ANGELES COUNTY SURVEYOR
700 HALL OF RECORDS

NOTE: ANY ADDITIONS OR CHANGES ON THIS SHEET MUST BE MADE OR CIRCLED IN RED INK, WITH DATE AND NAME OF PERSON MAKING CHANGE

Do not extend notes this side of this line

STATION	B. S.	H. I.	F. S.	ELEV.		
		4046.072				
T.P.	11.826	56.837	1.061	4045.011		
387+			7.9	48.9		
T.P.	11.159	67.383	0.613	56.224		
BC +51.37			9.4	58.0		
388+			2.3	65.1		
T.P.	11.790	78.183	0.990	66.393		
+50			6.8	71.4		
389+	12.015	88.637	1.561	76.622	T.P.	
E.C. +40.17			10.3	78.3		
T.P.	7.255	95.148	0.744	87.893		
390+			6.1	89.0		
P.O.T. +10.5			5.4	89.7		
+50			8.1	87.0		
+60			10.6	84.5		
+85			19.3	75.8	T.S. + edge Dr	
391+			18.8	76.3		
BC +06.18			18.3	76.8	" " "	
+75			10.5	84.6		
+40			2.5	92.6	Brk	
T.P.	12.130	4106.501	0.777	94.371	1x2 -391+47	

VOID

Profile No. ____ Notes Red. ____ Plotted ____ Job No. 8390 Division No. ____ F.B. 1131 PG. 249
X-Sec. No. ____ Date ____ Date ____ Survey of Aliso Co. Rd
Notes Chkd. HNB Checked ____ Survey by Assessors Notes R Date 2-13-45
Date 6-28-45 Date ____ Map No. ____ Indexed A. C. John Date ____

FORM 307 5M 7-43

PLEASE RETURN TO
LOS ANGELES COUNTY SURVEYOR
700 HALL OF RECORDS

NOTE: ANY ADDITIONS OR CHANGES ON THIS SHEET MUST BE MADE OR CIRCLED IN RED INK. WITH DATE AND NAME OF PERSON MAKING CHANGE

Do not extend notes this side of this line

STATION	B. S.	H. I.	F. S.	ELEV.	
391+50		4106.501	10.9	4095.6	
+75			3.5	4103.0	
392+	7.659	13.258	0.902	05.599	T.P.
+25			5.7	07.6	
+50			4.9	08.4	
+75			5.0	08.3	
393+04.40			4.9	08.4	E.C.
+16.76			3.5	09.8	P.O.T.
+24.86			2.4	10.9	
T.P.	11.981	23.757	1.480	11.778	
+50			9.4	14.4	
+75			3.2	20.6	
T.P.	10.515	33.[illegible]	.0838	22.921	
394+			7.0	26.5	
+25			3.7	29.8	
+50			4.2	29.0	
+58			5.5	28.0	
+72			9.3	24.2	B.D.
+75			8.1	25.4	
+85			6.2	27.3	
+92			7.8	25.7	

VOID

F.B. 1131 PG. 250 Job No. 8390 Division No. ____ Notes Red. ____ Plotted ____ Profile ____
Survey of Misc. Co. Rd. Date ____ Date ____ No. ____
Survey by Assessors Notes R Notes Chkd. HNB Checked ____ X-Sec. ____
Indexed [illegible] Date 2-14-45 Date 6-28-45 Date ____ No. ____

FORM 307 5M 7-43

PLEASE RETURN TO
LOS ANGELES COUNTY SURVEYOR
700 HALL OF RECORDS

NOTE: ANY ADDITIONS OR CHANGES ON THIS SHEET MUST BE MADE OR CIRCLED IN RED INK, WITH DATE AND NAME OF PERSON MAKING CHANGE

Do not extend notes this side of this line

STATION	B. S.	H. I.	F. S.	ELEV.		
395+		4133.496	11.9	4121.6	BD	
+03			11.9	21.6		
T.P.	11.433	38.701	6.228	27.268		
+15			8.5	30.2		
+25			6.8	31.9		
+50			3.8	34.9		
+75			4.6	34.1		
396+			12.7	26.0	BD	
+15			7.8	30.9		
+25			6.9	31.8		
+35			8.4	30.3		
T.P.	6.957	38.791	6.867	31.834		
+48			13.8	25.0	BD	
+50			13.7	25.1		
+62			9.7	29.1		
EC +75.99			7.8	31.0		
P.O.T. +97.48			4.5	34.3		
BC. +22.38	9.133	46.361	1.563	37.228	T.P.	
+50			4.9	41.5		
+75			4.6	41.8		
+80			4.9	41.5	BD	

VOID

Profile No. ____ Notes Red. ____ Plotted ____ Job No. ____ Division No. ____ F.B. 1131 PG. 251

X-Sec. No. ____ Date ____ Date ____ Survey of ____

Notes Chkd. HNB Checked ____ Survey by Associates Notes ____ Date 2-14-45

Date 6-28-45 Date ____ Map No. ____ Indexed A. C. Johnson Date ____

FORM 307 5M 7-43

PLEASE RETURN TO
LOS ANGELES COUNTY SURVEYOR
700 HALL OF RECORDS

NOTE: ANY ADDITIONS OR CHANGES ON THIS SHEET MUST BE MADE OR CIRCLED IN RED INK, WITH DATE AND NAME OF PERSON MAKING CHANGE

Do not extend notes this side of this line

STATION	B. S.	H. I.	F. S.	ELEV.		
		4146.361				
T.P.	11.010	56.001	1.370	4144.990		
397+95			9.6	46.4		
398+			9.2	46.8		
+06			9.8	46.2	B.D.	
+25			2.4	53.6		
+50			2.9	53.1		
+65			4.5	51.5	Sw.	
+75			3.3	52.7		
T.P.	12.117	64.768	3.350	52.651		
399+			8.5	56.3		
+25			2.2	62.6		
T.P.	11.933	75.905	.0796	63.972		
+50			7.7	68.2		
+75			4.9	71.0		
+90			3.5	72.4		
400+			3.7	72.2		
E.C. +24.19			6.2	69.7		
+50			5.5	70.4		
401+			3.1	72.8		
T.P.	3.365	80.260	1.010	74.895		

VOID

F.B. 1131 Pg. 252 Job No. 8390 Division No. ____ Notes Red. ____ Plotted ____ Profile ____
Survey of Alisa Co. Rd. Date ____ Date ____ No. ____
Survey by Pasadena Notes R Notes Chkd. HMB Checked ____ X-Sec. ____
Indexed A. C. Johns Date 4-14-45 Date 6-23-45 Date ____ No. ____

FORM 307 5M 7-43

PLEASE RETURN TO
LOS ANGELES COUNTY SURVEYOR
700 HALL OF RECORDS

NOTE: ANY ADDITIONS OR CHANGES ON THIS SHEET MUST BE MADE OR CIRCLED IN RED INK, WITH DATE AND NAME OF PERSON MAKING CHANGE

Do not extend notes this side of this line

STATION	B. S.	H. I.	F. S.	ELEV.		
401+35.85		4180.260	2.9	4177.4		
+70			3.1	77.2		
+80			4.2	76.1	℄ 7 drain	
+85			3.2	77.1	edge oiled Rd	
402+00			1.65	78.61		
+0150			1.50	78.76	℄ of pavement	
"	100' N		3.50	76.76	" " "	
"	43' S		0.0	80.26	" " "	
+15			0.2	80.1	bottom burm	
T.B.M. #63A	5.472	85.160	0.572	79.~~688~~ 639	Top on west side 3"x6" Conc. road marker 30' left of Sta. 401+80 - 40' N.E. of cement cabin.	Adj 4179.622
+19.62			3.7	81.5	1x2" top burm	
+26.36	10.140	87.595	7.705	77.455	2x2" Int.	
T.B.M. #64A	10.408	96.093	1.919	85.~~685~~ 636	Top on east side 3x6 Conc. Rd. marker West side Angeles Forest Hwy 3rd post south of Conc. cabin	Adj 4185.618
T.P.	11.164	4203.697	3.560	92.533		
T.B.M. #65A			1.387	4202.~~310~~ 261	Set L+T center of doorway 4x6 Conc hut on east side of Angeles Forest Highway Between P.I. #583 + P.I. 584	
	1.917	4204.227				Adj 4202.242
T.P.	1.064	4193.731	11.560	4192.667		
T.P.	0.656	83.892	10.495	83.236		
T.P.	0.798	73.372	11.318	72.574		
T.P.	1.230	62.965	11.637	61.735		
T.P.	0.944	52.148	11.761	51.204		

VOID

Profile No. ____ Notes Red. ____ Plotted ____ Job No. 8370 Division No. ____ F.B. 113 PG. 253

X-Sec. No. ____ Date ____ Date ____ Survey of Alisa Cn Rd

Notes Chkd. HNB Checked ____ Survey by Rosecrans Notes C Date 1-14-45

Date 6-28-45 Date ____ Map No. ____ Indexed ____ Date ____ C. Johnson

FORM 307 5M 7-43

PLEASE RETURN TO
LOS ANGELES COUNTY SURVEYOR
700 HALL OF RECORDS

NOTE: ANY ADDITIONS OR CHANGES ON THIS SHEET MUST BE MADE OR CIRCLED IN RED INK, WITH DATE AND NAME OF PERSON MAKING CHANGE

Do not extend notes this side of this line

F.B. 1131 PG. 254

Job No. 6330 Division No. _____ Notes Red. _____ Plotted _____ Profile _____

Survey of Alley in Blk 2

Survey by Gerstenberg & Ehrlich Notes _____ Date _____ Notes Chkd. HND Date 6-28-45 Checked _____ Date _____ X-Sec. _____

Indexed _____ Date 2-24-44 No. _____

STATION	B. S.	H. I.	F. S.	ELEV.	
		4152.148			
T.P.	2.755	42.614	11.889	4140.259	
T.P.	2.622	34.500	10.737	31.877	1x1 - 395+25
T.P.	0.920	23.855	11.561	22.939	
T.P.	1.525	13.326	12.058	11.801	
T.P.	1.335	06.960	7.701	05.625	1x1 392+00
T.P.	0.519	4096.113	11.360	4093.600	
T.P.	1.029	86.346	11.802	84.317	
T.P.	2.703	78.067	9.982	75.364	
T.P.	1.025	67.451	11.641	66.426	
T.P.	0.882	57.138	11.195	56.256	
T.P.	1.097	46.142	12.093	45.045	
T.P.	1.748	37.786	10.110	36.038	
T.P.	3.952	32.092	9.639	28.141	1x1 - 384+00
T.P.	0.943	22.773	10.263	21.830	
T.P.	2.268	13.220	11.821	10.952	
T.P.	1.232	02.997	11.455	01.765	
T.P.	8.586	00.976	2.607	3992.390	1x1 3-80+25
T.P.	0.764	3990.489	11.251	89.725	
T.P.	0.622	80.022	11.089	79.400	
T.P.	0.845	69.500	11.327	68.655	

FORM 307 5M 7-43

PLEASE RETURN TO
LOS ANGELES COUNTY SURVEYOR
700 HALL OF RECORDS

NOTE: ANY ADDITIONS OR CHANGES ON THIS SHEET MUST BE MADE OR CIRCLED IN RED INK, WITH DATE AND NAME OF PERSON MAKING CHANGE

Do not extend notes this side of this line

STATION	B. S.	H. I.	F. S.	ELEV.		
		3909.500				
T.P.	0.640	[illegible].301	9.839	3959.661		
T.P.	1.695	50.597	11.399	48.902		
T.P.	0.600	39.771	11.426	39.171		
T.P.	0.740	30.177	10.334	29.437		
T.P.	1.117	22.579	8.715	21.462		
T.P.	1.085	12.104	11.560	11.019		
T.P.	0.754	01.055	11.803	3900.301	1x1 — 370+00	
T.P.	0.620	3889.935	11.740	3889.315		
T.P.	1.000	78.730	11.205	78.730	[illegible]	
T.P.	1.046	69.147	11.629	68.101		
T.P.	0.950	61.097	8.000	61.147		
T.P.	0.815	51.212	11.700	50.397		
T.P.	1.060	40.724	11.548	39.664		
T.P.	2.340	31.574	11.490	29.234		
T.P.	10.470	38.329	3.715	27.859		
E.C. 356+86.45			1.787	36.~~548~~ 493	1x2" Elev. 3836.~~507~~ 458	- 0.035 error

Profile No. ____ Notes Red. ____ Plotted ____ Job No. 8390 Division No. ____ F.B. 1131 PG. 255

X-Sec. No. ____ Date ____ Date ____ Survey of Alisa Co. Rd.

Notes Chkd. HNB Date 6-28-45 Checked ____ Date ____ Survey by [illegible] Notes K Date 2-16-45

Map No. ____ Indexed A. C. Johnson Date ____

F.B. 1131 PG. 256 Job No._____ Division No._____ Notes Red._____ Plotted_____ Profile

Survey of_____ Date_____ Date_____ No._____

Survey by_____ Notes_____ Notes Chkd._____ Checked_____ X-Sec.

Indexed A. C. John Date_____ Date_____ Date_____ No._____

STATION	B. S.	H. I.	F. S.	ELEV.

FORM 307 5M 7-43

PLEASE RETURN TO
LOS ANGELES COUNTY SURVEYOR
700 HALL OF RECORDS

Do not extend notes this side of this line

NOTE: ANY ADDITIONS OR CHANGES ON THIS SHEET MUST BE MADE OR CIRCLED IN RED INK. WITH DATE AND NAME OF PERSON MAKING CHANGE

Notes Ck'd by HNB	Survey of Aliso Cn Rd
Map No.	W. O. 839 Tape No. 1 St'd 84 °F
Office Work	Surveyed by Rosecrans
Checked	Notes R Date 3-13-45
Date	Indexed 3-27-45

F. B. 1131 PG. 257

"P" LINE

FOR ADDITIONAL TOPOGRAPHY BETWEEN P.I. 21 AND P.I. 22 ALISO CN. RD. IN SEC 8 T.4N. R 12 W.

Party Rosecrans
Pierce
Polgate
Gibbons

Note: Any Additions or Changes on This Sheet Must be Made or Circled in Red Ink With Date and Name of Person Making Change.

Do not extend notes this side of this line.

RETURN TO
LOS ANGELES COUNTY SURVEYOR
700 HALL OF RECORDS

FORM 247 5M 12-40

F.B. 1131 Pg. 258

N. 15°-47'-20" W.

P. #8 Fd. S.W.+T. 1" Dn.
Pg 83

358.24
Per Pg 83

P.O.T. 137+73.13 Fd. S.W.+T.
1" Dn. See Pg 83

555.21
ALISO CH. RD.

257.49 @ 2-04 = 257.32
298.24 @ 2-15 = 298.01
555.33
T.52 = 555.21

226.26 @ 1-45 = 226.15
82.37
308.52
T.52 = 308.46

P. #100 Set S.W.+T.
1" Dn.

308.46

P.L. #22 Aliso Cn Rd
Fd. S.W.+T. Fl.

Note: This Pl. was set at record Dist from old side stakes found.
F.B. 319-34

RETURN TO
LOS ANGELES COUNTY SURVEYOR
700 HALL OF RECORDS

Do not extend notes this side of this line.

Note: Any Additions or Changes on This Sheet Must be Made or Circled in **Red Ink** With Date and Name of Person Making Change.

Notes Ck'd by	Survey of Aliso Cn Rd
Map No.	W. O. [illegible] Tape No. 1 St'd 84 °F
Office Work	Surveyed by [illegible]
Checked	Notes R. Date 3-13-45
Date	Indexed [illegible] C. Johnson

F.B. 1131 PG. 259

Note: Any Additions or Changes on This Sheet Must be Made or Circled in Red Ink With Date and Name of Person Making Change.

Do not extend notes this side of this line.

RETURN TO
LOS ANGELES COUNTY SURVEYOR
700 HALL OF RECORDS

FORM 247 SM 12-40

F.B. 1131 Pg. 260

RETURN TO
LOS ANGELES COUNTY SURVEYOR
700 HALL OF RECORDS

Note: Any Additions or Changes on This Sheet Must be Made or Circled in **Red Ink** With Date and Name of Person Making Change.

Do not extend notes this side of this line.

FORM 307 5M 7-43

PLEASE RETURN TO
LOS ANGELES COUNTY SURVEYOR
700 HALL OF RECORDS

NOTE: ANY ADDITIONS OR CHANGES ON THIS SHEET MUST BE MADE OR CIRCLED IN RED INK, WITH DATE AND NAME OF PERSON MAKING CHANGE

Do not extend notes this side of this line

STATION	B. S.	H. I.	F. S.	ELEV.		
	ALSO CH. "P" LINE LEVELS					
		P.I. #21 to P.I. #22				
P #8	[illegible]	3065.852		3059.590	P #8 2 W.+T. F.B. 1131-83	
T.P.	[illegible]	70.390	2.318	3063.535		
P.O.T. 137+73	[illegible]	79.517	1.115	69.275	2 W.+T. F1. F.B. 1131-83	
T.P.	[illegible]	87.888	0.894	78.622		
T.P.	[illegible]	93.198	1.550	86.338		
P. #100	[illegible]	99.737	2.432	90.766	2 W.+T. Pg 258	
T.P.	[illegible]	3101.229	3.028	96.709		
P.I. #22			6.460	3094.769	2 W.+T. Pg. 151 Elev. 3094.77	

Profile No. ____ Notes Red. ____ Date ____ Plotted ____ Date ____ Job No. ____ Division No. ____

X-Sec. No. ____ Notes Chkd. HNB Date Apr 11 45 Checked ____ Date ____ Survey of ____ Survey by ____ Map No. ____ Notes ____ Date ____ Indexed ____ Date ____

F.B. 1131 PG. 84

FORM 307 5M 7-43

PLEASE RETURN TO
LOS ANGELES COUNTY SURVEYOR
700 HALL OF RECORDS

NOTE: ANY ADDITIONS OR CHANGES ON THIS SHEET MUST BE MADE OR CIRCLED IN RED INK, WITH DATE AND NAME OF PERSON MAKING CHANGE

Do not extend notes this side of this line

STATION	B. S.	H. I.	F. S.	ELEV.		
	P.	LINE.		LEVELS	P.L. #26 TO P. #103	
P.L. #26	6.569	3136.344		3129.775	F.B. 1131-152	3/4" I.P.
P. #101	3.390	36.813	2.921	3133.423	1 x 2 Pg. 259	
P. #102	3304	34.131	5.986	30.827	1 x 2 Pg. 259	
P. #103	9360	34.631	8.860	25.271	1 x 2 Pg. 259	
P. #102	6.059	36.894	3.796	30.836		
P. #101	2489	35.920	3.463	33.431		
P.L. #26			6.137	29.783	0.008 error	

F.B. 1131 Pg. 262 Job No. 8390 Division No. Notes Red. Plotted Profile
Survey of Aliso Co. Rd. Date Date No.
Survey by Rosecrans Notes R Notes Chkd. Checked X-Sec.
Indexed Date 3-19-45 Date Date No.

Form 301 IOM 3-34

PLEASE RETURN TO
LOS ANGELES COUNTY SURVEYOR
700 HALL OF RECORDS

NOTE: ANY ADDITIONS OR CHANGES ON THIS SHEET MUST BE MADE OR CIRCLED IN RED INK. WITH DATE AND NAME OF PERSON MAKING CHANGE

Do not extend notes this side of this line

Transit at	Sight on	Stadia Intercepts	Stadia Distance	Stadia Rod—	Horizontal Angle 0° to 360° Right	Horiz. Distance	+ — Vertical Angle	Elevation of Point	+ Back Sight	+ — Difference Elevation	Height of Instrument	+ — Vertical Distance	REMARKS Station	Left	Right
	ADDITIONAL TOPOGRAPHY BETWEEN P.I. #31 AND								1						
	P.I.	#	22		ALSO		CY	RD	2						
									3						
									4						
					Transit #			170-32	5						
					Cont		to be	added.							
Rot.	P								6						
13702	8							30693			30745				
		1082							7						
		8	284	10	358.15	284	0.50	602	8				B.C.		
		1278													
		9	278	11	1.42	278	0.42	601	9				east E.B.		
		1285													
		9	286	10	357.00	286	0.0	624	10				T.C.		
		1288													
		8	289	14	10.20	289	0.35	574	11				31		
		1200													
		9	301	11	348.55	301	+ 0.42	673	12						
		1287													
		9	288	14	12.30	288	0.51	562	13				edge wood		
		1212													
		9	311	16	342.42	310	+ 2.32	728	14				31		
		1242													
		9	265	10	334.52	265	+ 1.46	725	15						
		1230													
		9	237	14	15.40	237	0.30	581	16				edge wood		
		1238							666.7						
		9	239	15	347.03	239	+ 1.42	5.2	17				31		
		1220													
		9	231	14	12.06	231	0.0	601	18				"		
		1236													
		10	227	12	356.15	227	0.0	632	19				T.C.		
		1227													
		9	228	8	2.35	228	1.20	613	20				east edge Rd		
		1226													
		10	227	12	357.15	227	0.31	613	21				B.C.		
		1278													
		9	180	10	357.43	180	0.45	621					"		

Add'n'l Inform.

Notes Red. HNB Platted HNB Job No. 5 Division No. F.B. 131 PG. 3
Date April 11, 45 Date April 12, 45 Survey of
Notes Chkd. Checked Survey by
Date Date Map No. Indexed Notes Date Date

Form 301 10M 3-34

PLEASE RETURN TO
LOS ANGELES COUNTY SURVEYOR
700 HALL OF RECORDS

NOTE: ANY ADDITIONS OR CHANGES ON THIS SHEET MUST BE MADE OR CIRCLED IN RED INK. WITH DATE AND NAME OF PERSON MAKING CHANGE

Do not extend notes this side of this line

Transit at	Sight on	Stadia Intercepts	Stadia Distance	Stadia Rod—	Horizontal Angle 0° to 360° Right	Horiz. Distance	+ — Vertical Angle	Elevation of Point	+ Back Sight	+ — Difference Elevation	Height of Instrument	+ — Vertical Distance	REMARKS Station	Left	Right
P27	P	1077			° '		° '		1						
3242	8	9	178	10 2	3 4	178	− 0 35	3062 4			3074 5		not edge Rd		
		1080			° '		° '		2						
		7	181	10 2	355 24	181	− 0 0	642					TC		
		1079			° '		° '		3						
		9	180	14 5	71 20	180	− 0 0	600					not Bk W		
		1082			° '		° '		4						
		10	183	16 2	341 52	183	+ 2 22	661					SI		
		1077			° '		° '		5						
		9	178	14 0	17 15	178	− 0 0	605					W Bk W		
		1081			° '		° '		6						
		7	202	10 0	329 20	202	+ 1 46	708					SI		
		1058			° '		° '		7						
		9	159	10 0	317 30	159	+ 2 11	702					SI		
		1076			° '		° '		8						
		9	177	14 0	19 10	177	− 0 41	583					E W		
		1122			° '		° '		9						
		10	121	10 0	325 00	121	+ 2 03	688					SI		
		1077			° '		° '		10						
		9	98	5 5	351 10	98	− 0 0	657					TC		
		1061			° '		° '		11						
		10	95	10 6	355 00	95	− 0 0	639					SC		
		1196			° '		° '		12						
		10	191	11 0	41 30	191	− 0 0	635					SI		
		1051			° '		° '		13						
		10	52	10 7	319 25	52	− 0 0	643					edge Rd + L W		
		1234			° '		° '		14						
		10	235	15 1	50 05	235	− 0 0	594					SI		
		254			° '		° '		15						
		8	55	8 7	333 10	55	− 0 0	663					W Bk W		
		1096			° '		° '		16						
		9	197	9 2	59 50	197	− 0 40	628					SI		
		1079			° '		° '		17						
		10	80	10 2	65 42	80	+ 3 4	698					SI		
		1063			° '		° '		18						
		9	164	9 6	49 30	164	− 0 0	649					"		
		1015			° '		° '		19						
		10	119	10 0	55 10	118	+ 1 11	732					"		
		1122			° '		° '		20						
		9	128	9 7	32 40	128	− 0 0	648					"		
		1012			° '		° '		21						
		9	113	9 2	251 10	113	+ 3 03	715					"		

Add'n'l Inform.

F.B. PG.

Topography Description Legend:
Side Hill.....S.H. Bottom Draw.B.D.
Side of Draw.S.D. Bottom Wash B.W.
Side of Ridge.S.R. Top of Ridge.T.R.
Head of Draw H.D. Toe of Slope..T.S.

Inters. of Draws. V.D's
Break in Slope...Bk.S.
Steep Slope.....S.S.
Top of Cliff.....T.Cl.
Bottom of Cliff...B.Cl.
Top of Spur.....T.Sp.
Bottom Canyon..B.Cn.

Side of Canyon S.Cn.
Top of Bank...T.B.
Bottom of Bank.B.B.
Top of Cut.....T.C.
Bottom of Cut...B.C.
Top of Fill.....T.F.
Bottom of Fill.B.F.

Saddle .....Sa.
Swale .....Sw.
Flat .....Fl.
Stream .....Str.
Trail .....Tr.
Pavement ....Pvt.
Edge of Road E.Rd.

Traveled Rd. Tr. Rd.
Fence .....Fn.
Int. Fences.V.Fns.
Ditch .....Di.
Telephone Pole T.P.
Power Pole....P.P.
Culvert .....Cul.

Oak-O. Fir-Fr.
Pine-Pi. Cedar-Ce.
Sycamore .....Sy.
Eucalyptus .....Eu.
Plus combinations of these and all common standard abbreviations.

Form 301 10M 3-34

PLEASE RETURN TO
LOS ANGELES COUNTY SURVEYOR
700 HALL OF RECORDS

NOTE: ANY ADDITIONS OR CHANGES ON THIS SHEET MUST BE MADE OR CIRCLED IN RED INK, WITH DATE AND NAME OF PERSON MAKING CHANGE

Do not extend notes this side of this line

Transit at	Sight on	Stadia Intercepts	Stadia Distance	Stadia Rod—	Horizontal Angle 0° to 360° Right	Horiz. Distance	+ — Vertical Angle	Elevation of Point	+ Back Sight	+ — Difference Elevation	Height of Instrument	+ — Vertical Distance	REMARKS Station	Left	Right
POT	P	1117	118	11 7	20 30	118	— 0 0	30628	1	—	30745	—	T.B.		
13/40	S	10													
		1116	117	11 0	16 10	117	— 1 23	606	2	—	—	—	B.W.		
		10													
		1123	124	11 5	10 20	124	— 0 0	630	3	—	—	—	T.B.		
		10													
		1108	109	10 2	4 15	109	— 0 0	631	4	—	—	—	E. Rd		
		10													
		954	55	9 4	7 05	55	— 0 0	651	5	—	—	—	"		
		9													
		1083	84	11 1	5 10	84	— 0 0	634	6	—	—	—	" = E.W.		
		10													
		877	78	7 9	45 55	78	— 0 0	666	7	—	—	—	Sl.		
		8													
		997	98	9 2	245 20	98	+ 3 00	709	8	—	—	—	T.B.		
		9													
		778	79	7 4	247 00	79	— 0 0	671	9	—	—	—	B.W.		
		7													
		1070	71	10 0	244 20	71	+ 3 26	688	10	—	—	—	T.B.		
		10													
		425	26	3 8	206 50	26	— 0 0	707	11	—	—	—	W edge Rd		
		4													
		1127	128	8 7	62 00	128	— 0 0	663	12	—	—	—	Sl.		
		10													
		980	181	10 5	71 50	181	— 0 0	640	13	—	—	—	"		
		8													
		777	178	10 0	90 10	178	— 0 0	645	14	—	—	—	"		
		6													
		925	126	7 6	88 35	126	— 0 0	669	15	—	—	—	"		
		8													
		680	81	6 6	88 20	81	— 0 0	679	16	—	—	—	"		
		6													
		810	11	5 4	57 03	11	— 0 0	691	17	—	—	—	E. Rd		
		5													
		1179	80	11 4	187 20	80	— 0 0	731	18	—	—	—	"		
		1													
		270	71	1 2	173 00	71	— 0 0	726	19	—	—	—	"		
		3													
		902	103	8 2	217 40	102	+ 4 03	738	20	—	—	—	Sl.		
		8													
		995	96	9 0	134 40	96	+ 3 20	712	21	—	—	—	"		
		9													

Add'n'l Inform.

Notes Red. HNB Platted HNB Job No. [illegible] Division No. [illegible] F.B. 1131 PG. [illegible]
Date Apr 11, 1945 Date Apr 12 '45 Survey of [illegible]
Notes Chkd. Checked Survey by [illegible] Notes B Date 3-13-45
Date Date Map No. Indexed A. C. John Date

Form 301 10M 3-34

PLEASE RETURN TO
LOS ANGELES COUNTY SURVEYOR
700 HALL OF RECORDS

NOTE: ANY ADDITIONS OR CHANGES ON THIS SHEET MUST BE MADE OR CIRCLED IN RED INK, WITH DATE AND NAME OF PERSON MAKING CHANGE

Do not extend notes this side of this line

Transit at	Sight on	Stadia Intercepts	Stadia Distance	Stadia Rod—	Horizontal Angle 0° to 360° Right	Horiz. Distance	+ — Vertical Angle	Elevation of Point	+ Back Sight	+ — Difference Elevation	Height of Instrument	+ — Vertical Distance	REMARKS Station	Left	Right
POT	P	10 33			° ′		° ′		1						
27 73	5	9	134	10	229 00	133	+ 3 38	30 73 1	.	—	30 74 5	—	T.B.		
		11 36			° ′		° ′		2						
		10	137	14	116 00	136	+ 3 45	68 7	.	—		—	S1		
		11 50			° ′		° ′		3						
		10	151	15	237 55	150	+ 4 02	70 1	.	—		—	Bw		
		10 47			° ′		° ′		4						
		9	198	14	105 10	198	+ 0 50	63 3	.	—		—	T Brk		
		11 62			° ′		° ′		5						
		10	163	11	243 50	162	+ 3 42	73 1	.	—		—	T.B.		
		11 10			° ′		° ′		6						
		9	211	14	120 56	211	+ 1 38	66 4	.	—		—	T. Brk		
		11 85			° ′		° ′		7						
		10	186	11	245 21	185	+ 3 19	74 3	.	—		—	S1		
		10 60			° ′		° ′		8						
		9	161	14	129 05	160	+ 3 21	70 0	.	—		—	"		
		9 18			° ′		° ′		9						
		8	119	9	143 05	119	+ 3 13	72 2	.	—		—	"		
		11 94			° ′		° ′		10						
		10	195	14	238 55	194	+ 3 13	71 5	.	—		—	BW.		
		2 02			° ′		° ′		11						
		1	101	0	175 20	101	— 0 0	74 0	.	—		—	east 5 Bk		
		10 33			° ′		° ′		12						
		9	194	12	236 05	193	+ 3 30	74 3	.	—		—	T.B.		
		2 58			° ′		° ′		13						
		1	159	2	177 05	159	+ 1 22	76 4	.	—		—	east E 42		
		12 13			° ′		° ′		14						
		10	214	16	227 18	212	+ 4 50	76 5	.	—		—	S1		
		7 76			° ′		° ′		15						
		6	177	7	157 45	177	+ 2 28	75 2	.	—		—	"		
		10 77			° ′		° ′		16						
		9	178	10	212 41	177	+ 4 15	77 8	.	—		—	"		
		11 02			° ′		° ′		17						
		9	203	14	142 10	202	+ 3 20	72 1	.	—		—	"		
		2 60			° ′		° ′		18						
		1	161	2	183 33	161	+ 1 27	76 6	.	—		—	W edge 42		
		11 23			° ′		° ′		19						
		9	224	14	135 41	224	+ 2 02	68 5	.	—		—	T Brk		
		3 11			° ′		° ′		20						
		2	212	2	184 30	212	+ 1 39	78 5	.	—		—	W edge 42		
		11 38			° ′		° ′		21						
		9	239	14	149 56	238	+ 3 00	73 1	.	—		—	T. Brk		

Add'n'l Inform.

F.B. 1 PG. 2

Topography Description Legend:
Side Hill....S.H. Bottom Draw B.D.
Side of Draw S.D. Bottom Wash B.W.
Side of Ridge S.R. Top of Ridge T.R.
Head of Draw H.D. Toe of Slope..T.S.

Inters. of Draws V.D's
Break in Slope..Bk.S. Top of Bank..T.B.
Steep Slope.....S.S. Bottom of Bank..B.B.
Top of Cliff....T.Cl. Top of Cut....T.C.
Bottom of Cliff..B.Cl. Bottom of Cut..B.C.
Top of Spur....T.Sp. Top of Fill....T.F.
Bottom Canyon..B.Cn. Bottom of Fill..B.F.

Saddle .....Sa.
Swale .....Sw.
Flat .....Fl.
Stream .....St.
Trail .....Tl.
Pavement.....Pv.
Edge of Road E.Rd.

Traveled Rd. Tr.Rd.
Fence .....Fn.
Int. Fences..V.Fns.
Ditch .....Ditch
Telephone Pole T.P.
Power Pole....P.P.
Culvert .....Cul.

Oak-O. Fir-Fr.
Pine-Pi. Cedar-Ce.
Sycamore .....Sy.
Eucalyptus .....Ey.
Plus combinations of these and all common standard abbreviations.

Form 301 10M 3-34

PLEASE RETURN TO
LOS ANGELES COUNTY SURVEYOR
700 HALL OF RECORDS

NOTE: ANY ADDITIONS OR CHANGES ON THIS SHEET MUST BE MADE OR CIRCLED IN RED INK. WITH DATE AND NAME OF PERSON MAKING CHANGE

Do not extend notes this side of this line

Transit at	Sight on	Stadia Intercepts	Stadia Distance	Stadia Rod—	Horizontal Angle 0° to 360° Right	Horiz. Distance	+ — Vertical Angle	Elevation of Point	+ Back Sight	+ — Difference Elevation	Height of Instrument	+ — Vertical Distance	REMARKS Station	Left	Right
Rot 137+73	P 8	1027 / 8	228	9.0	191.40	227	+ 3.30	3079.8	1		3074.5		Sl.		
		1000 / 8	201	9.0	160.29	200	+ 2.56	75.8	2				"		
		1045 / 8	246	12.0	201.21	244	+ 4.25	81.4	3				"		
		290 / 1	191	2.0	177.38	191	+ 1.33	77.8	4				E edge Rd		
		347 / 1	248	2.0	178.20	248	+ 1.45	80.0	5				" " "		
		1203 / 9	304	13.0	200.10	302	+ 4.05	83.0	6				Sl.		
		1201 / 950	252	11.0	164.40	251	+ 3.20	78.1	7				"		
		1205 / 9	306	10.0	190.20	304	+ 4.02	86.0	8				"		
		1070 / 8	271	13.0	157.50	270	+ 3.08	76.3	9				T. Brk		
		400 / 1	301	2.0	181.35	301	+ 1.50	82.1	10				W edge Rd		
		1115 / 8	316	15.0	164.30	315	+ 3.20	78.0	11				T. Brk		
		400 / 1	301	2.0	178.25	301	+ 1.50	82.0	12				E edge Rd		
									13						
P 500	P 8							3090.8	14	5.8	3096.0				
		1203 / 10	204	12.2	357.15	204	0.0	83.8	15				W edge Rd		
		1198 / 10	199	12.0	2.27	199	0.0	84.0	16				E		
		1201 / 10	202	11.4	343.50	202	0.0	84.6	17				Sl.		
		1102 / 9	207	10.0	20.17	207	1.33	81.0	18				T. Brk		
		1191 / 9	212	10.1	330.39	212	0.0	85.6	19				Sl.		
		1046 / 9	147	10.0	24.29	147	1.40	81.8	20				T. Brk		
		1068 / 9	169	13.0	317.53	169	+ 2.00	88.9	21				Sl.		

Add'n'l Inform.

Notes Red. HNB Platted HNB Job No. 5330 Division No. F.B. 1131 PG. 267
Date Apr 11, 1945 Date Apr 12, 45 Survey of [illegible]
Notes Chkd. Checked Survey by [illegible] Notes R Date 3-13-45
Date Date Map No. Indexed A. C. Johnson Date

Form 301 10M 3-34

PLEASE RETURN TO

LOS ANGELES COUNTY SURVEYOR

700 HALL OF RECORDS

NOTE: ANY ADDITIONS OR CHANGES ON THIS SHEET MUST BE MADE OR CIRCLED IN RED INK, WITH DATE AND NAME OF PERSON MAKING CHANGE

Do not extend notes this side of this line

F.B. 131 PG. 726

Topography Description Legend: Side Hill....S.H. Bottom Draw..B.D. Side of Draw..S.D. Bottom Wash..B.W. Side of Ridge..S.R. Top of Ridge..T.R. Head of Draw H.D. Toe of Slope..T.S.

Oak-O. Fir-Fr. Pine-Pi. Cedar-Ce. Sycamore ..... Sy. Eucalyptus ..... Eu. Plus combination of these and all common standard abbreviations.

Traveled Rd. Tr.Rd. Fence Fence. V.Fn. Int. Fences. V.Fn. Ditch Ditch. Di. Telephone Pole T.P. Power Pole..P.P. Culvert ..... Cul.

Saddle ..... Sa. Swale ..... Sw. Flat ..... Fl. Stream ..... Str. Trail ..... Tr. Pavement ..... Pvt. Edge of Road E.Rd.

Side of Canyon S.Cn. Top of Bank..T.B. Bottom of Bank..B.B. Top of Cut.....T.C. Bottom of Cut..B.C. Top of Fill....T.F. Bottom of Fill..B.F.

Intersection of Draws V.D's Break in Slope..Bk.S. Steep Slope.....S.S. Top of Cliff.....T.Cl. Bottom of Cliff..B.Cl. Top of Spur.....T.Sp. Bottom Canyon..B.Cn.

Transit at	Sight on	Stadia Intercepts	Stadia Distance	Stadia Rod—	Horizontal Angle 0° to 360° Right	Horiz. Distance	+ — Vertical Angle	Elevation of Point	+ Back Sight	+ — Difference Elevation	Height of Instrument	+ — Vertical Distance	REMARKS Station	Left	Right
P	P	1032			° '		° '		1						
100	8	9	133	10 1	3 50	133	0 0	3085 9			3096 0		E edge Rd		
		1032							2						
		9	133	8 2	333 40	133	0 0	87 3					S1.		
		774							3						
		8	75	8 9	6 38	75	0 0	87 6					E edge Rd.		
		927							4						
		9	128	9 8	356 25	128	0 0	86 2					W " "		
		1182							5						
		11	83	12 0	28 15	83	0 20	83 5					T. Brk.		
		878							6						
		8	79	8 1	354 10	79	0 0	87 9					W edge Rd		
		1147							7						
		11	48	10 2	67 52	48	0 0	85 1					T Brk.		
		694							8						
		6	87	6 5	321 33	87	0 0	89 5					S1.		
		613							9						
		6	14	5 2	41 50	14	0 0	90 1					E edge Rd		
		1012							10						
		9	119	12 0	308 54	119	+ 3 00	90 3					S1.		
		1012							11						
		9	113	12 0	276 05	112	+ 4 50	92 6					"		
		864							12						
		8	65	8 0	275 40	65	+ 3 50	92 3					"		
		510							13						
		5	11	5 0	306 25	11	0 0	91 0					W edge Rd		
		412							14						
		3	43	3 1	192 38	43	0 0	92 9					" "		
		247							15						
		3 1	48	3 1	168 10	48	0 0	92 6					E " "		
		373							16						
		8	74	5 0	235 07	73	+ 4 50	94 3					S1.		
		767							17						
		11	68	15 0	127 10	68	7 00	76 2					S.H.		
		1117							18						
		10	118	11 0	247 50	117	+ 4 27	94 2					S.H		
		752							19						
		7	57	7 0	138 51	57	0 0	89 0					T. Brk.		
		1152							20						
		10	153	14 0	232 50	152	+ 5 30	96 5					S.H.		
		1015							21						
		9	116	14 0	146 56	116	0 0	82 0					S.H.		

Add'n'l Inform.

Form 301 10M 3-34

PLEASE RETURN TO
LOS ANGELES COUNTY SURVEYOR
700 HALL OF RECORDS

NOTE: ANY ADDITIONS OR CHANGES ON THIS SHEET MUST BE MADE OR CIRCLED IN RED INK, WITH DATE AND NAME OF PERSON MAKING CHANGE

Do not extend notes this side of this line

Transit at	Sight on	Stadia Intercepts	Stadia Distance	Stadia Rod—	Horizontal Angle 0° to 360° Right	Horiz. Distance	+ — Vertical Angle	Elevation of Point	+ Back Sight	+ — Difference Elevation	Height of Instrument	+ — Vertical Distance	REMARKS Station	Left	Right
P 100	P 8	1125 / 10 992	126	10.0	212.50	125	+ 4.25	30958	1		30960		Sl.		
		9 / 1 [illegible]	93	9.0	165.05	93	+ 3.20	922	2				T. Brk		
		1 / 180	107	1.3	185.00	107	+ 0.0	950	3				W edge Rd		
		1	90	1.4	175.05	90	0.0	946	4				E		
									5						
									6						
									7						
									8						
P 101	P 26							3133.4	9		31886				
		760 / 7 756	61	11.4	327.35	61	0.0	272	10				Sl.		
		1 / 1128	57	7.2	0.0	57	0.0	314	11				Sl.		
		16 / 50	29	11.1	93.21	29	0.0	275	12						
		11 / 334	51	11.1	213.16	51	0.0	275	13						
		5 / 677	37	5.4	180.00	37	0.0	332	14						
		6 / 1145	80	6.8	180.00	80	0.0	318	15						
		11 / 839	96	12.3	197.20	96	0.0	263	16						
		7 / 943	140	8.0	214.11	139	4.55	186	17				4" pear		
		7 / 620	144	8.0	214.35	143	4.54	181	18				10" [illegible]		
		9 / 929	131	12.0	205.45	131	2.45	202	19				Fr.		
		8 / 858	130	9.0	221.40	129	5.00	183	20				8" pear		
		8	89	9.0	222.30	88	5.00	219	21				Fr.		

Add'n'l Inform.

Notes Red. HNB Platted HNB Job No. [illegible] Division No. [illegible]
Date Apr 11 1945 Date Apr 12 45 Survey of Aliso
Notes Chkd. Checked Survey by [illegible] Notes [illegible] Date 3-16-45
Date Date Map No. Indexed A. C. Johnson Date

F.B. 43 PG. 269

Form 301 10M 3-34

PLEASE RETURN TO
LOS ANGELES COUNTY SURVEYOR
700 HALL OF RECORDS

NOTE: ANY ADDITIONS OR CHANGES ON THIS SHEET MUST BE MADE OR CIRCLED IN RED INK, WITH DATE AND NAME OF PERSON MAKING CHANGE

Do not extend notes this side of this line

Transit at	Sight on	Stadia Intercepts	Stadia Distance	Stadia Rod—	Horizontal Angle 0° to 360° Right	Horiz. Distance	+ — Vertical Angle	Elevation of Point	+ Back Sight	+ — Difference Elevation	Height of Instrument	+ — Vertical Distance	REMARKS Station	Left	Right
P 101	P1 26	921 / 8	122	9 0	220.44	121	4.54	3119.0	1		3138.6		To Conc valve		
		1065 / 10	66	10 0	244.40	66	4.50	230	2				Fn.		
		1017 / 9	118	10 0	231.10	117	4.56	186	3				8" pear		
		1060 / 10	61	10 0	289.00	61	4.48	237	4				Fn		
		1103 / 10	104	10 0	228.50	103	4.49	198	5				10" Conc valve		
		1092 / 10	93	10 0	240.00	92	5.03	203	6						
		1111 / 10	112	11 0	241.10	111	4.35	188	7				8" pear		
		1209 / 11	105	16 0	252.25	105	1.43	193	8						
		1207 / 11	108	12 0	264.30	107	4.00	190	9				7" "		
		1185 / 11	86	14 0	254.15	86	2.41	205	10				6" "		
		1186 / 11	87	12 0	268.56	87	4.10	202	11				6"		
		1180 / 11	81	14 0	254.10	81	1.55	219	12				10		
		1177 / 11	78	12 0	[illegible]	78	4.00	211	13				10		
		[illegible] / 3	83	3 0	17.10	83	1.05	340	14				5/		
		722 / 6	123	6 0	44.40	122	+ 6.00	452	15				"		
		256 / 2	57	2 7	30.20	57	0.0	359	16				"		
		333 / 3	34	3 0	84.40	34	+ 6.20	393	17				"		
		1003 / 9	104	9 0	73.10	101	+ 9.10	460	18				"		
		151 / 1	52	1 0	134.80	52	+ 1.25	389	19				"		
		1197 / 11	98	11 0	107.10	95	+ 9.26	433	20						
									21						

Add'n'l Inform.

F.B. [illegible] PG. 270

Topography Description Legend:
Side Hill....S.H. Bottom Draw.B.D.
Side of Draw.S.D. Bottom Wash.B.W.
Side of Ridge.S.R. Top of Ridge.T.R.
Head of Draw H.D. Toe of Slope..T.S.

Inters. of Draws.V.D's
Break in Slope..Bk.S.
Steep Slope.....S.S.
Top of Cliff.....T.Cl.
Bottom of Cliff..B.Cl.
Top of Spur.....T.Sp.
Bottom Canyon..B.Cn.

Side of Canyon S.Cn.
Top of Bank...T.B.
Bottom of Bank.B.B.
Top of Cut.....T.C.
Bottom of Cut..B.C.
Top of Fill.....T.F.
Bottom of Fill.B.F.

Saddle .....Sa.
Swale .....Sw.
Flat .....Fl.
Stream .....Str.
Trail .....Tr.
Pavement ....Pvt.
Edge of Road E.Rd.

Traveled Rd. Tr.Rd.
Fence .....Fn.
Int. Fences.V.Fns.
Ditch .....Di.
Telephone Pole T.P.
Power Pole...P.P.
Culvert .....Cul.

Oak-O. Fir-Fr.
Pine-Pi. Cedar-Ce.
Sycamore .....Sy.
Eucalyptus ....Eu.
Plus combinations of these and all common standard abbreviations.

Form 301 10M 3-34

PLEASE RETURN TO
LOS ANGELES COUNTY SURVEYOR
700 HALL OF RECORDS

NOTE: ANY ADDITIONS OR CHANGES ON THIS SHEET MUST BE MADE OR CIRCLED IN RED INK, WITH DATE AND NAME OF PERSON MAKING CHANGE

Do not extend notes this side of this line

Transit at	Sight on	Stadia Intercepts	Stadia Distance	Stadia Rod—	Horizontal Angle 0° to 360° Right	Horiz. Distance	+ — Vertical Angle	Elevation of Point	+ Back Sight	+ — Difference Elevation	Height of Instrument	+ — Vertical Distance	REMARKS Station	Left	Right
10	8				° ′		° ′								
102	20				° ′		° ′	3130.8	5.0		3135.8				
		867							2						
		8 1125	58	5.0	49.30	56	+ 7.53	372	3				31		
		10 846	106	11.0	58.15	103	+ 9.30	419	4				"		
		8 200	49	8.0	98.45	48	+ 9.25	357	5				"		
		11 1160	101	14.0	98.35	98	+ 9.32	382	6				"		
		11 1110	67	11.0	123.25	65	+ 8.50	349	7				"		
		10 1085	111	11.0	135.30	110	+ 4.40	338	8				"		
		10 1125	89	10.0	154.20	89	+ 3.50	318	9				"		
		10 1177	136	13.0	148.10	136	+ 2.54	277	10				"		
		10 794	113	13.0	165.30	113	+ 2.25	282	11				"		
		7 1092	95	7.0	180.00	95	0.0	286	12						
		12 928	94	10.0	197.10	94	0.0	258	13						
		9 1157	99	11.0	213.40	99	1.45	217	14				"		
		11 1167	58	11.0	205.30	58	1.35	231	15				"		
		11 948	68	12.0	225.20	68	1.00	226	16				"		
		5 1077	49	8.7	180.00	49	0.0	3130	17				"		
		10 1136	78	11.0	291.30	78	3.39	193	18				Fa		
		11 1064	87	12.0	263.45	87	3.58	178	19				10" Conc. valve		
		7 900	105	10.0	223.20	105	3.39	103	20				Fa		
		8 1022	103	9.0	252.15	102	5.47	165	21				6" Poor		
		9	103	10.0	239.45	102	4.50	171					10" Conc. valve		

Add'n'l Inform.

Notes Red. HNB Platted HNB Job No. 2210 Division No. F.B. 121 PG. 27

Date Apr 1945 Date Apr 1945 Survey of [illegible] Notes [illegible]

Notes Chkd. Checked Survey by [illegible] Date 3-16-1945

Date Date Map No. Indexed [illegible] Date

Form 301 10M 3-34

PLEASE RETURN TO

LOS ANGELES COUNTY SURVEYOR

700 HALL OF RECORDS

NOTE: ANY ADDITIONS OR CHANGES ON THIS SHEET MUST BE MADE OR CIRCLED IN RED INK, WITH DATE AND NAME OF PERSON MAKING CHANGE

Do not extend notes this side of this line

Oak-O. Fir-Fr. Pine-Pi. Cedar-Ce. Sycamore ..... Sy. Eucalyptus ..... Ey. Plus combination of these and all common standard abbreviations.

Traveled Rd. Tr.Rd. Fence ..... Fn. Int. Fences V.Fn. Ditch ..... Di. Telephone Pole T.P. Power Pole ..... P.P. Culvert ..... Cul.

Saddle ..... Sa. Swale ..... Sw. Flat ..... Fl. Stream ..... Str. Trail ..... Tr. Pavement ..... Pvt. Edge of Road ..... E.Rd.

Side of Canyon S.Cn. Top of Bank ..... T.B. Bottom of Bank ..... B.B. Top of Cut ..... T.C. Bottom of Cut ..... B.C. Top of Fill ..... T.F. Bottom of Fill ..... B.F.

Inters. of Draws V.D's Break in Slope ..... Bk.S. Steep Slope ..... S.S. Top of Cliff ..... T.Cl. Bottom of Cliff ..... B.Cl. Top of Spur ..... T.Sp. Bottom Canyon ..... B.Cn.

F.B. 1131 PG. 27

Topography Description Legend:
Side Hill ..... S.H. Bottom Draw B.D.
Side of Draw S.D. Bottom Wash B.W.
Side of Ridge S.R. Top of Ridge T.R.
Head of Draw H.D. Toe of Slope T.S.

Transit at	Sight on	Stadia Intercepts	Stadia Distance	Stadia Rod→	Horizontal Angle 0° to 360° Right	Horiz. Distance	+ — Vertical Angle	Elevation of Point	+ Back Sight	+ — Difference Elevation	Height of Instrument	+ — Vertical Distance	REMARKS Station	Left	Right
P	P1	914			° '		° '		1						
102	102	8	120	9 0	250 10	119	− 4 50	31 16 6	.	—	31 35 8	—	10" Conc Valve		
		1105			° '				2						
		10	107	11 0	240 20	106	4 20	16 7	.	—		—	6" Pear		
		1036	137	10 0	232 45	136	4 25	15 1	3	—		—	6" "		
		9			° '				4						
		1145	146	11 0	227 20	145	3 26	15 7	.	—		—	10" Valve		
		10			° '		° '		5						
		1168	169	11 0	227 35	168	3 50	13 6	.	—		—	6" pear		
		10			° '				6						
		1182	183	11 0	220 35	182	3 39	13 0	.	—		—	10" Valve		
		10			° '		° '		7						
		1184	185	13 0	220 40	184	3 02	13 0	.	—		—	14" Conc Hd pip		
		10							8						
													9" on W side		
P	P				° '		° '		9						
102	102							31 25 3	50		31 30 3				
					° '		° '		10						
		1089	90	10 3	218 40	90	0 0	200	.	—		—	3 Pl Fn		
		10			° '		° '		11						
		1080	81	11 2	289 40	81	0 0	186	.	—		—	Fn		
		10			° '				12						
		1082	87	11 0	268 00	87	1 31	171	.	—		—	Fn		
		10			° '				13						
		1130	137	14 0	261 08	137	1 33	128	.	—		—	8 Fnce		
		10			° '		° '		14						
		1107	108	11 0	241 43	108	2 25	148	.	—		—	Fn		
		10			° '				15						
		1160	161	11 0	251 40	161	2 50	112	.	—		—	4 Wnut		
		10			° '		° '		16						
		1132	139	11 0	235 20	138	3 23	111	.	—		—	Fn		
		10			° '				17						
		1186	187	11 0	244 30	187	2 35	102	.	—		—	12" Wnut		
		10			° '		° '		18						
		1167	168	11 0	228 10	167	4 03	071	.	—		—	Fn		
		10			° '				19						
		1210	211	12 0	238 40	211	2 15	100	.	—		—	6" Wnut		
		8			° '		° '		20						
		1202	204	10 0	222 40	203	4 03	050	.	—		—	Fn Con		
		9			° '				21						
		1247	248	13 0	234 55	247	2 35	00 3	.	—		—	8" " "		

Add'n'l Inform.

Form 301 10M 3-34

PLEASE RETURN TO
LOS ANGELES COUNTY SURVEYOR
700 HALL OF RECORDS

NOTE: ANY ADDITIONS OR CHANGES ON THIS SHEET MUST BE MADE OR CIRCLED IN RED INK. WITH DATE AND NAME OF PERSON MAKING CHANGE

Do not extend notes this side of this line

Transit at	Sight on	Stadia Intercepts	Stadia Distance	Stadia Rod—	Horizontal Angle 0° to 360° Right	Horiz. Distance	+ — Vertical Angle	Elevation of Point	+ Back Sight	+ — Difference Elevation	Height of Instrument	+ — Vertical Distance	REMARKS Station	Left	Right
P	P	1141			° ′		° ′		1						
103	102	9	246	10 0	228.50	245	3.35	31052			31303				
		1060							2						
		8	261	10 0	230.40	260	3.53	027							
		1173							3						
		9	274	11 0	227.35	273	3.45	015							
		1116							4						
		9	217	10 0	218.40	215	5.08	010							
		1140							5						
		9	241	10 0	223.30	240	4.00	036							
		1100							6						
		9	201	15 0	212.03	199	5.02	30978							
		1148							7						
		10	149	11 0	196.50	147	6.05	31038							
		1153							8						
		10	154	11 0	217.30	153	5.00	060							
		1004							9						
		9	105	10 0	207.15	104	5.00	112							
		1119							10						
		10	120	11 0	222.42	119	4.18	103							
		870							11						
		8	71	8 0	217.02	71	4.39	166							
		1192							12						
		11	93	11 0	233.25	93	2.40	150							
		833							13						
		8	34	8 3	238.00	34	0.0	240							
		1042							14						
		10	63	10 1	256.15	63	0.0	202							
		431							15						
		4	32	3 9	314.40	32	0.0	264							
		754							16						
		7	55	7 2	302.27	55	0.0	231							
		1140							17						
		11	41	11 2	184.25	41	0.0	191							
		756							18						
		7	57	7 4	102.45	57	0.0	229							
		1083							19						
		10	84	11 0	182.50	83	4.50	122							
		874							20						
		8	75	8 0	139.07	74	5.20	153							
		1132							21						
		10	133	12 0	180.30	132	5.30	057							

Add'n'l Inform.

Notes Red. HNB Platted HNB Job No. 8340 Division No. F.B. 1131 PG. 273
Date Apr 12, 1945 Date Apr 13, 45 Survey of Alizo Co. Rd
Notes Chkd. Checked Survey by Roger Hart Notes K. Date 3-16-45
Date Date Map No. Indexed A. C. John Date

Form 301 10M 3-34

PLEASE RETURN TO

LOS ANGELES COUNTY SURVEYOR

700 HALL OF RECORDS

NOTE: ANY ADDITIONS OR CHANGES ON THIS SHEET MUST BE MADE OR CIRCLED IN RED INK. WITH DATE AND NAME OF PERSON MAKING CHANGE

Do not extend notes this side of this line

Transit at	Sight on	Stadia Intercepts	Stadia Distance	Stadia Rod—	Horizontal Angle 0° to 360° Right	Horiz. Distance	+ — Vertical Angle	Elevation of Point	+ Back Sight	+ — Difference Elevation	Height of Instrument	+ — Vertical Distance	REMARKS Station	Left	Right
P	P	4.27			° ′		° ′		1						
102	102	10.1	118	11.2	152 45	117	5 10	31 63.8			31 30.3		31		
					° ′		° ′		2						
		10.42	141	10.2	153 15	140	5 39	06.5							
		8.30			° ′		° ′		3						
			157	9.2	139 55	156	4 55	07.8							
		5			° ′		° ′		4						
		1.27	128	11.2	120 40	128	3 05	12.4							
		10			° ′		° ′		5						
		1.22	127	12.2	104 00	127	0 20	17.7							
		10			° ′		° ′		6						
		0.46	147	15.2	72 00	146	+ 3 45	24.9							
		7.05			° ′		° ′		7						
			196	6.2	51 15	195	+ 4 [illegible]	39.2							
		5			° ′		° ′		8						
		3.14	112	30.2	53 [illegible]	111	+ 3 50	34.6							
		2			° ′		° ′		9						
					° ′		° ′		10						
					° ′		° ′		11						
					° ′		° ′		12						
					° ′		° ′		13						
					° ′		° ′		14						
					° ′		° ′		15						
					° ′		° ′		16						
					° ′		° ′		17						
					° ′		° ′		18						
					° ′		° ′		19						
					° ′		° ′		20						
					° ′		° ′		21						

Add'n'l Inform.

F.B. 1131 PG. 72

Topography Description Legend:
Side Hill.....S.H. Bottom Draw.B.D.
Side of Draw.S.D. Bottom Wash B.W.
Side of Ridge.S.R. Top of Ridge.T.R.
Head of Draw H.D. Toe of Slope..T.S.

Inters. of Draws. V.D's
Break in Slope..Bk.S.
Steep Slope.....S.S.
Top of Cliff.....T.Cl.
Bottom of Cliff..B.Cl.
Top of Spur.....T.Sp.
Bottom Canyon..B.Cn.

Side of Canyon S.Cn.
Top of Bank...T.B.
Bottom of Bank.B.B.
Top of Cut.....T.C.
Bottom of Cut..B.C.
Top of Fill....T.F.
Bottom of Fill.B.F.

Saddle .....Sa.
Swale .....Sw.
Flat .....Fl.
Stream .....Str.
Trail .....Tr.
Pavement ....Pvt.
Edge of Road E.Rd.

Trasted Rd. Tr.Rd.
Fence .....Fn.
Int. Fences.V.Fns.
Ditch .....Di.
Telephone Pole T.P.
Power Pole...P.P.
Culvert .....Cul.

Oak-O. Fir-Fr.
Pine-Pi. Cedar-Ce.
Sycamore .....Sy.
Eucalyptus .....Eu.
Plus combinations of these and all common standard abbreviations.

2757

Notes Ck'd by K.R.McPh.	Survey of Aliso Cn. Road
Map No. B-193-1	W. O. 8390 Tape No. 1 St'd 84 °F
Office Work KRM-Cox	Surveyed by Rosecrans
Checked McPherson	Notes R Date 8-24-45
Date Oct. 1945	Indexed 9-11-45

F.B. 1131 PG. 275

ALISO CN. ROAD

Proposed line change; Cutoff line above Blum's orchard in Secs. 8 + 9 T.4N. R.12 W.

J. N. 8390

Party E. A. Rosecrans
J. P. Pierce
O. C. Folgate
V. T. Gibbons

H.C. 30-12-2
C.S. B-193-1
(Marginal Map)

Note: Any Additions or Changes on This Sheet Must be Made or Circled in Red Ink With Date and Name of Person Making Change.

Do not extend notes this side of this line.

RETURN TO
LOS ANGELES COUNTY SURVEYOR
700 HALL OF RECORDS

FORM 247 5M 12-40

F.B. 1131 PG. 276



W.S. 16, D-2

RETURN TO
LOS ANGELES COUNTY SURVEYOR
700 HALL OF RECORDS

Do not extend notes this side of this line.

Note: Any Additions or Changes on This Sheet Must be Made or Circled in Red Ink With Date and Name of Person Making Change.

Notes Ck'd by K.R. McPh.	Survey of Alpa Ca. Rd
Map No. B-192-1	W. O. 630 Tape No. 1 St'd 84 °F
Office Work L.R.M. - Cox	Surveyed by Rose-Cano
Checked McPherson	Notes R Date 8-21-45
Date Oct. 1945	Indexed E. C. Johnson

F.B. 1131 Pg. 277

W.S. 15 D-2

P.O.T. 12+41.65
Set 1x2 See next page

Station	Defl. ∡	Chd.
15+74.96 B.C.		
16+25	4-18-10	30.02
+50	7-53-02	24.98
+75	11-27-53	"
17+	15-02-45	"
+25	18-37-38	"
+50	22-12-28	"
+75	25-47-20	"
18+	29-22-11	"
+23.68 E.C.	32-45-40	23.68

E.C. 18+23.68 Set 3 x 1'2" Dn

246.85 @ 2-21 T 100 = 246.67

54.97 @ 16-40 = 52.66

P.P. Set 3" I.P. Fl. Tang. Prod.

Sec 8

T. 4 N. R. 12 W.

114-28-45 B
37-54-30 B
114-28-37½ B

PL #22A Set 3" I.P. 12" Dn

Δ 66°-31-~~20~~ 25"
R. 200.00
T. 128.70
L. 228.72

35" Adj.

114-28-40"

72.40

R.P. Set 3" I.P. Fl. Tang Prod

74.19 @ 12-36 = 72.40

200.21 @ 1-11 = 3.07 / 300.15 / 203.22
T. 100 = 203.25

P.O.T. 14+20.41
Set 1x2"

20.34 @ 25-15 T. 100 = 35.58

P.O.T. 12+84.82
Set 1x2 Fl.

165.24 @ 8-56 T. 104 = 163.16

1x2 P.O.T. 12+21.57
See preceding page

See Line Pg 279

P.O.T. 15+74.76 Set 1x2" Fl.

32.39 (B 279)

Note: Any Additions or Changes on This Sheet Must be Made or Circled in Red Ink With Date and Name of Person Making Change.

Do not extend notes this side of this line.

RETURN TO
LOS ANGELES COUNTY SURVEYOR
700 HALL OF RECORDS

FORM 247 5M 12-40

F.B. 1131 PG. 278

W.S.16, D-2

old Pl. # 21 Fd remains of old 2"x2" 18" Dn. Reset 3/4" I.P. 6" Dn. See F.B. 319-33

P.O.T. 137+73.13 Fd. S.W.+T. 1" Dn. F.B. 1131-83 27+43.70 Fr. S.

Sec. 8

T. 4 N. R. 12 W.

555.21 N. 16° W.

176-03-40 ① ✓
344-15-00 ②
176-03-45 Turned 9-19-45 E.A.R.

P. # 100 Fd. S.W.+T. 1" Dn. F.B. 1131-158 21+88.49 ✓

~~176-03-15 ① ✓~~
~~344-15-20 ②~~
~~176-03-20~~

88°-01'-40" ✓
176°-03'-45" ✓
55" Adj.

73.00

149-06-00 ✓

R.P. Set 3/4" I.P. Fl.

50.00

50.00

R.P. Set 3/4" I.P. Fl.

P.I. # 21 A Set 3/4" I.P. 18" Dn. 21+15.49 ✓

173.8 = T 96 = 173.84 ✓

173.84 ✓

1149-06-00
236-24-00
149-06-00

P.O.T. 19+41.65 Set 1x2

P.O.T. 33+23.90 See Pg. 219

Cont. from top of preceding page

RETURN TO
LOS ANGELES COUNTY SURVEYOR
700 HALL OF RECORDS

Do not extend notes this side of this line.

Note: Any Additions or Changes on This Sheet Must be Made or Circled in Red Ink With Date and Name of Person Making Change.

Notes Ck'd by K.R.McP.	Survey of Aliso Cr Rd
Map No. B-193-1	W. O. 8390 Tape No. 1 St'd 84 °F
Office Work KRM-Cox	Surveyed by Rosecrans
Checked McPherson	Notes R Date 8-28-45
Date Oct. 1945	Indexed A. O. Johnson

F.B. 1131 Pg. 279

W.S. 16, D-2

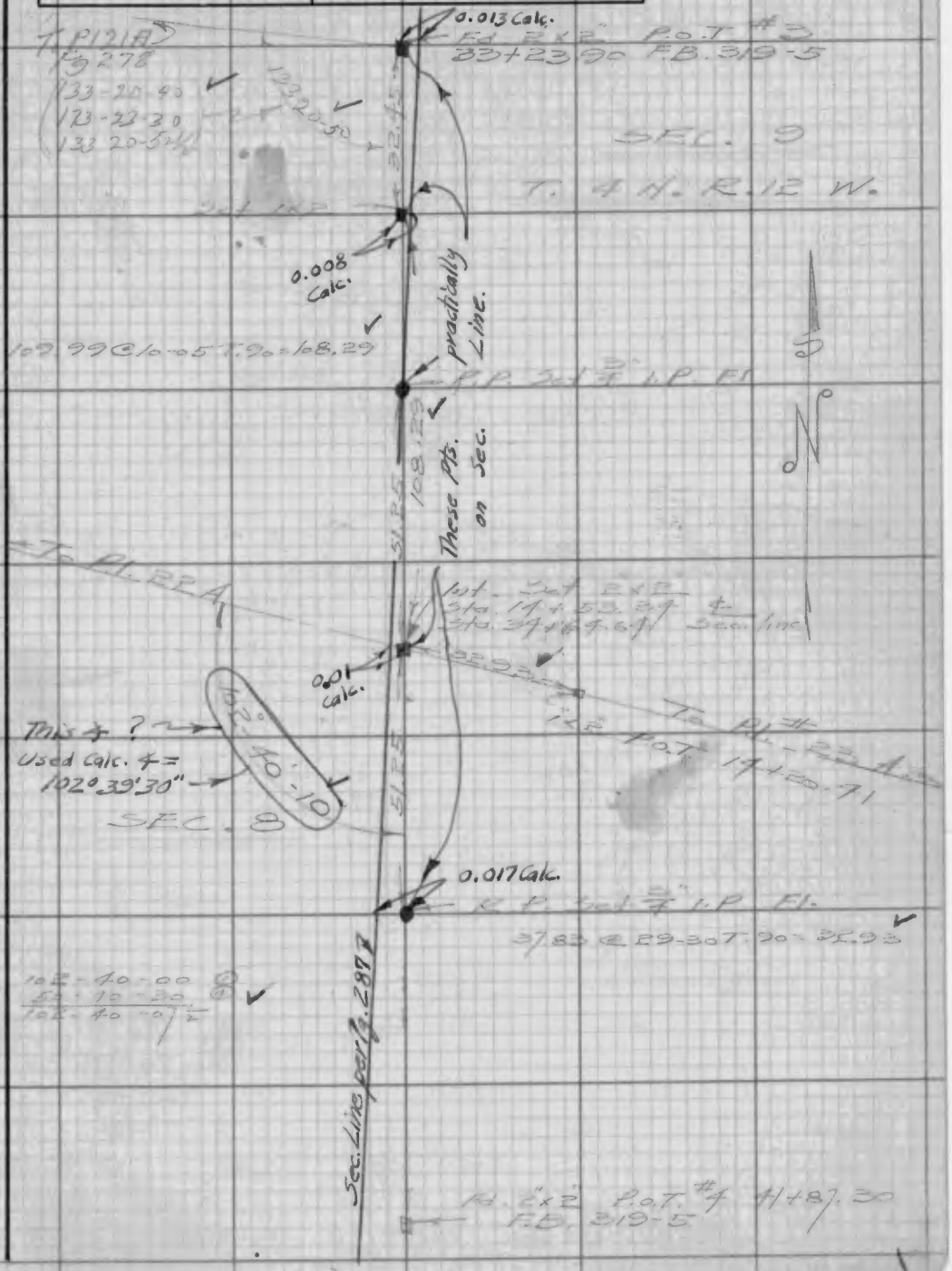

Note: Any Additions or Changes on This Sheet Must be Made or Circled in Red Ink With Date and Name of Person Making Change.

Do not extend notes this side of this line.

RETURN TO
LOS ANGELES COUNTY SURVEYOR
700 HALL OF RECORDS

FORM 247 5M 12-40

F.B. 1131 PG. 280

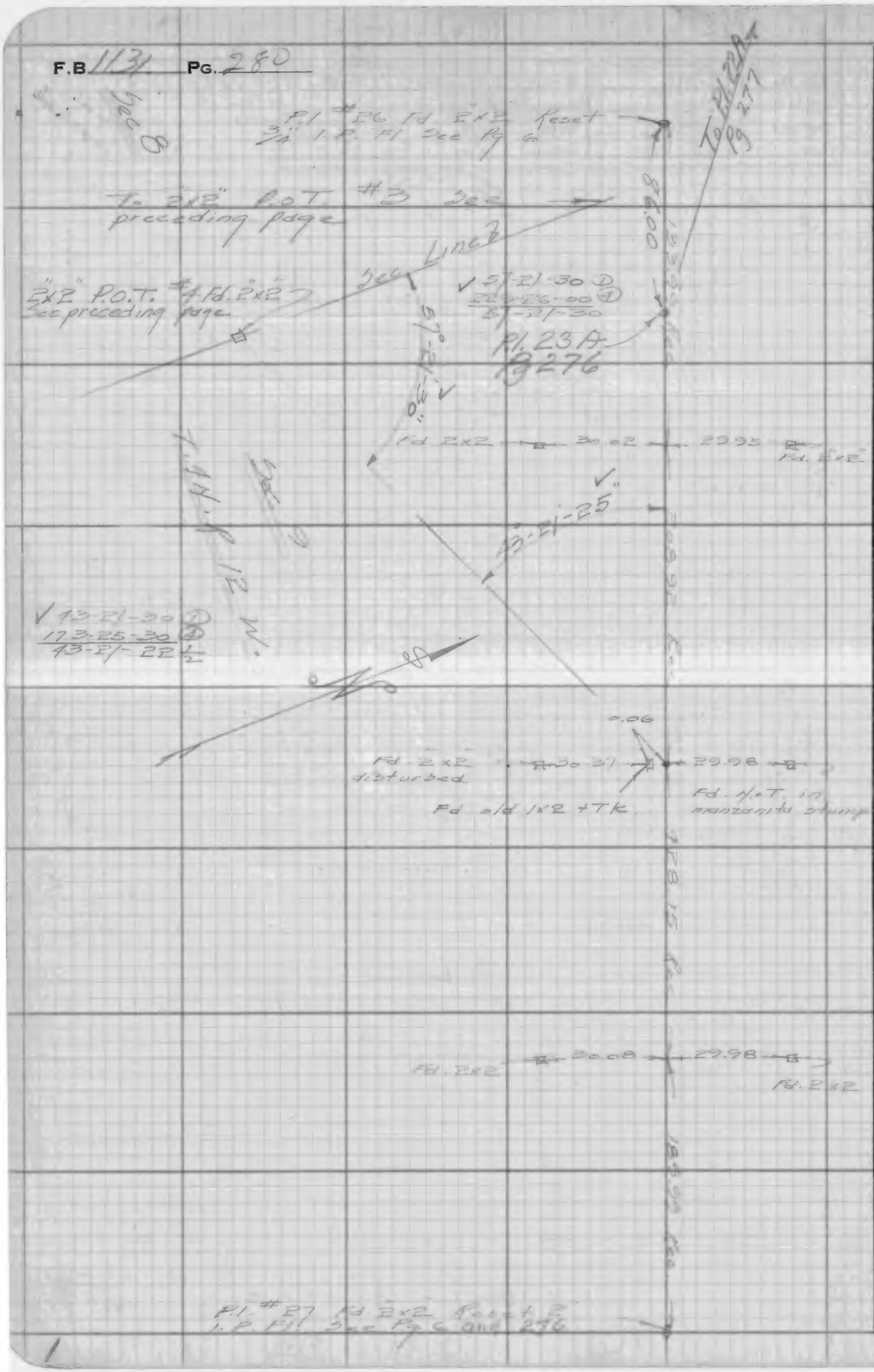

16, D-2

RETURN TO
LOS ANGELES COUNTY SURVEYOR
700 HALL OF RECORDS

Do not extend notes this side of this line.

Note: Any Additions or Changes on This Sheet Must be Made or Circled in **Red Ink** With Date and Name of Person Making Change.

FORM 307 5M 7-43

PLEASE RETURN TO
LOS ANGELES COUNTY SURVEYOR
700 HALL OF RECORDS

NOTE: ANY ADDITIONS OR CHANGES ON THIS SHEET MUST BE MADE OR CIRCLED IN RED INK, WITH DATE AND NAME OF PERSON MAKING CHANGE

Do not extend notes this side of this line

STATION	B. S.	H. I.	F. S.	ELEV.		
PROFILE LEVELS ON PROPOSED CUTOFF LINE CHANGE ABOVE BLUM'S ORCHARD IN SECTIONS 8 AND 9						
T. 4 N. R. 12 W.						
					Party	E.A. ROSECRANS
				J. N.	8390	J.P. PIERCE
						O.C. FOLGATE
						V.T. GIBBONS
P.I. #26	3144	3132.919		3129.775	A 3/4 I.P. F.B.	1131-152
T.P.	3.935	33.168	3.686	29.233	1"x1" -7+00	
T.P.	1.140	22.738	11.570	21.598		
1+38 95			6.2	16.5		
1+50			5.9	16.8		
2+			5.6	17.1		
+50			5.3	17.4		
3+			4.8	17.9		
+50			3.6	19.1		
4+			2.5	20.2		
+50	11.495	32.833	1.400	21.338	N.-T. T.P.	
5+			9.3	22.5		

Profile No. ____ Notes Red. ____ Plotted ____ Date ____
X-Sec. No. ____ Notes Chkd. ____ Checked ____ Date ____
Job No. 8390 Division No. ____
Survey of Also Co Rd
Survey by Rosecrans Notes R Date 8-29-45
Map No. ____ Indexed C. C. Jones Date 9-11-45
F.B. 1131 PG. 28

FORM 307 5M 7-43

PLEASE RETURN TO
LOS ANGELES COUNTY SURVEYOR
700 HALL OF RECORDS

NOTE: ANY ADDITIONS OR CHANGES ON THIS SHEET MUST BE MADE OR CIRCLED IN RED INK, WITH DATE AND NAME OF PERSON MAKING CHANGE

Do not extend notes this side of this line

STATION	B. S.	H. I.	F. S.	ELEV.		
5+50		3132.833	6.6	3126.2		
6+			3.6	29.2		
+50			3.4	29.4		
7+00	3.335	32.558	3.610	29.223	1"x1" T.P.	
+50			3.9	28.7		
8+00			4.6	28.0		
+45			5.3	27.3		
+72			5.6	27.0	B.C.	
+92			3.8	28.8	T.C.	
9+			3.4	29.2		
Pl. # 26			2.795	29.763	3129.775 Elev.	.012 error
"	7.000	3136.775		3129.775		
+50			6.28	30.50		
10+			3.85	32.93		
+30.63			4.30	32.48		
+50			4.23	32.55		
11+			5.89	30.94		
+50 T.P.	4.350	34.475	6.650	30.125		
12+			5.23	29.28		
+21.57			5.92	28.56		
+50 T.P.	0.875	26.729	8.621	25.854		

F.B. 1131 Pg. 282 Job No. 8390 Division No. ____ Notes Red. ____ Plotted ____ Profile ____
Survey of Alisa Cu Rd Date ____ Date ____ No. ____
Survey by Rosecrans Notes K Notes Chkd. ____ Checked ____ X-Sec. ____
Indexed A. C. Johnson Date 8-29-45 Date ____ Date ____ No. ____

FORM 307 5M 7-43

PLEASE RETURN TO
LOS ANGELES COUNTY SURVEYOR
700 HALL OF RECORDS

NOTE: ANY ADDITIONS OR CHANGES ON THIS SHEET MUST BE MADE OR CIRCLED IN RED INK, WITH DATE AND NAME OF PERSON MAKING CHANGE

Do not extend notes this side of this line

STATION	B. S.	H. I.	F. S.	ELEV.		
		3126.729				
13+ T.P.	1.311	3119.706	8.334	3118.395		
+50	0.463	10.028	10.14	09.565		
+84.83			5.46	04.68	Top Cut	
T.P.	0.535	3099.691	10.872	3099.156		
14+05			10.19	89.50	B. Cut	
+20.41			3.21	90.48	Top fill	
T.P.	0.353	88.524	11.520	88.171		
T.P.	1.183	79.034	10.673	77.851		
+53.34 T.P.	0.678	69.286	10.446	68.588	2"x2" Int.	
+72			10.9	58.4	Bottom fill	
+85			12.4	56.4		
T.P.	0.705	57.891	15.100	57.186		
15+			2.18	55.71		
+13.5			3.0	54.9	Top bank	
+28.2			7.8	50.1	Bottom " E	edge wash
+50			7.5	50.4	" " W	" "
+61			5.19	52.71	Top "	
+90			7.6	50.7	Bottom " E	" "
+94.96 B.C.			5.56	51.33		
16+14			6.70	51.19	" " W	" "

Profile No. ____ Notes Red. ____ Plotted ____ Job No. 5232 Division No. ____

X-Sec. No. ____ Date ____ Date ____ Survey of Alma Co. Co. Date 2-7-45

Notes Chkd. ____ Checked ____ Survey by Fisherman Notes ____

Date ____ Date ____ Map No. ____ Indexed R. C. Jones Date ____

F.B. 1111 PG. 73

FORM 307 5M 7-43

PLEASE RETURN TO
LOS ANGELES COUNTY SURVEYOR
700 HALL OF RECORDS

NOTE: ANY ADDITIONS OR CHANGES ON THIS SHEET MUST BE MADE OR CIRCLED IN RED INK. WITH DATE AND NAME OF PERSON MAKING CHANGE

Do not extend notes this side of this line

STATION	B. S.	H. I.	F. S.	ELEV.		
16+25		3057.891	2.3	30556	Top bank	
T.P.	10.927	67.821	0.997	56.894		
+50			8.32	59.50		
+75			4.78	63.04		
T.P.	9.765	76.702	0.884	66.937		
17+			7.82	68.88		
T.P.	11.657	87.311	1.048	75.654		
+25			8.05	79.26		
T.P.	10.953	97.310	0.954	86.357		
+50			10.23	87.08		
+60			7.25	90.06	Top fill	
+75			6.24	91.07	Edge Rd	
18+			4.33	92.98		
+23.68 E.C.			3.75	93.56		
+50			3.22	94.09		
T.P.	5.170	3100.545	1.935	95.375		
19+			4.84	95.71		
+41.65			3.95	96.60	1x2 P.O.T.	
+50			3.57	96.98		
20+			4.12	96.43		
+50			4.70	95.85		

F.B. 113 PG. 284 Job No. 8390 Division No. ____ Notes Red. ____ Plotted ____ Profile ____
Survey of Alisa Ca Rd Date ____ Date ____ No. ____
Survey by Rosecrans Notes R Notes Chkd. ____ Checked ____ X-Sec. ____
Indexed L. C. Johnson Date 9-4-45 Date ____ Date ____ No. ____

FORM 307 5M 7-43

PLEASE RETURN TO
LOS ANGELES COUNTY SURVEYOR
700 HALL OF RECORDS

NOTE: ANY ADDITIONS OR CHANGES ON THIS SHEET MUST BE MADE OR CIRCLED IN RED INK, WITH DATE AND NAME OF PERSON MAKING CHANGE

Do not extend notes this side of this line

STATION	B. S.	H. I.	F. S.	ELEV.		
21+		3100.545	5.88	3094.67		
+15.49			6.60	93.95	P.o.T. (ground shot)	
+50			7.93	92.62		
+88.49 T.P.	1.822	3092.637	9.730	90.815	S.W.+T. P. #100.	
22+			2.19	90.45		
+50			4.33	88.21		
23+			5.90	86.74		
+50			7.42	85.22		
24+			8.90	83.74		
T.P.	0.902	84.249	9.290	83.347		
+50			2.19	82.06		
25+			4.09	80.16		
+50			6.42	77.83		
26+			8.28	75.97		
+50			10.52	73.73		
T.P.	1.210	75.049	10.410	73.839		
27+			3.30	71.75		
+43.70			5.75	69.30	P.o.T. S.W.+T. 137+73.13 old station	
T.P.	2.050	65.839	11.260	63.789		
P. #8			6.220	3059.619	S.W.+T. Elev 3059.59 FB. 1131-85	
					0.029 Error.	

Profile No. ____ Notes Red. ____ Plotted ____ Date ____
X-Sec. No. ____ Notes Chkd. ____ Checked ____ Date ____
Job No. 5390 Division No. ____ Survey of Aliso Cn Rd. Survey by Rosecrans Notes R Date 9-4-45 Map No. ____ Indexed A. C. Jo Date ____
F.B. 1111 PG. 285

F.B. 1131 PG. 286 Job No. _____ Division No. _____ Notes Red. _____ Plotted _____ Profile

Survey of _____ Date _____ Date _____ No. _____

Survey by _____ Notes _____ Notes Chkd. _____ Checked _____ X-Sec.

Indexed _____ Date _____ Date _____ Date _____ No. _____

STATION	B. S.	H. I.	F. S.	ELEV.	

FORM 307 5M 7-43

PLEASE RETURN TO
LOS ANGELES COUNTY SURVEYOR
700 HALL OF RECORDS

Do not extend notes this side of this line

NOTE: ANY ADDITIONS OR CHANGES ON THIS SHEET MUST BE MADE OR CIRCLED IN RED INK, WITH DATE AND NAME OF PERSON MAKING CHANGE

Notes Ck'd by McPherson	Survey of Algo Ln Rd
Map No. B-193-1	W. O. 8070 Tape No. 1 St'd 84 °F
Office Work KRM — Cox	Surveyed by Hopecrans
Checked McPherson	Notes R Date 10-2-45
Date Oct. 1945	Indexed C. Johnson 10-3-45

F.B. 1131 PG. 287

W.S. 16, D-2



Note: Any Additions or Changes on This Sheet Must be Made or Circled in Red Ink With Date and Name of Person Making Change.

Do not extend notes this side of this line.

RETURN TO
LOS ANGELES COUNTY SURVEYOR
700 HALL OF RECORDS

FORM 247 5M 11-41

RETURN TO
LOS ANGELES COUNTY SURVEYOR
[illegible] HALL OF RECORDS

Note: Any Additions or Changes on This Sheet Must be Made or Circled in Red Ink With Date [illegible] Name of Person Making Change.

[illegible] not extend [illegible] this [illegible] of this line.

1131

F.B. [illegible] PG. [illegible]