Notes Ck'd by	Survey of Alameda ST.
Map No.	W. O. [illegible] Tape No. Std.
Office Work	Surveyed by W E Braden
[illegible]	Notes Braden Date 7/12/44
Date	Indexed [illegible]

F.B. 1132 Pg. [illegible]

ALAMEDA ST.

TOPOGRAPHY

from

CARSON ST. to DOMINGUEZ ST

J.N. 4416

JULY-1944

W E Braden
D E Holmes
H D Heber
J F Bonnet
I J Bowles

Note: Any Additions or Changes on this Sheet Must be made on Circles in Line Ink With Date and Name of Person Making Change.

RETURN TO
LOS ANGELES COUNTY SURVEYOR
[illegible]

RETURN TO
LOS ANGELES COUNTY SURVEYOR
700 HALL OF RECORDS

Note: Any Additions or Changes on This Sheet Must Be Made or Circled in **Red Ink** With Date and Name of Person Making Change.

Do not extend notes this side of this line.

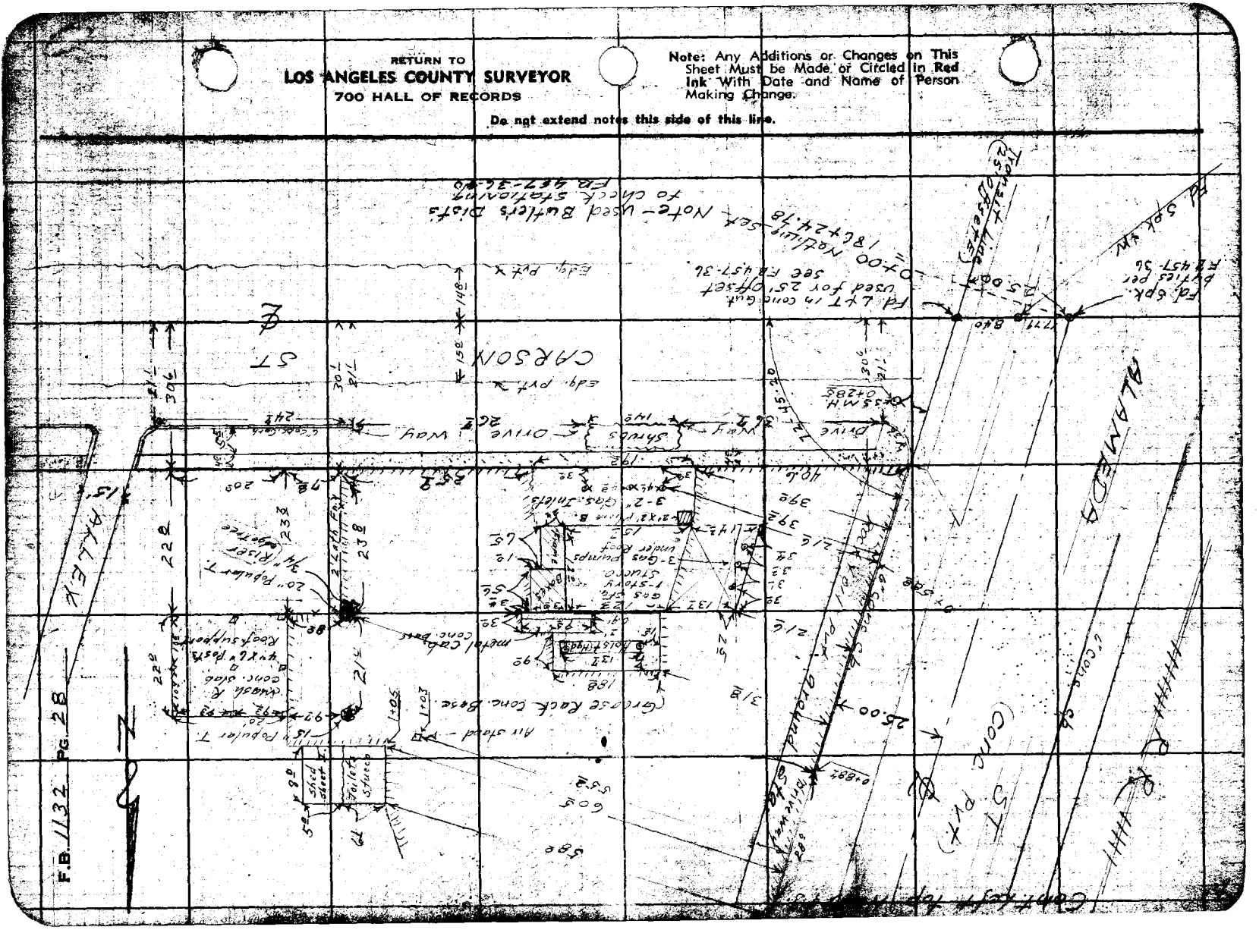

Notes Ck'd by	Survey of Alameda St.
Map No.	W. O. 4416 Tape No. Std °F
Office Work	Surveyed by W E Braden
Checked	Notes Braden & Holmes Date 7/18-44
Date	Indexed A. C. Johnson

F.B. 1182 Pg. 29

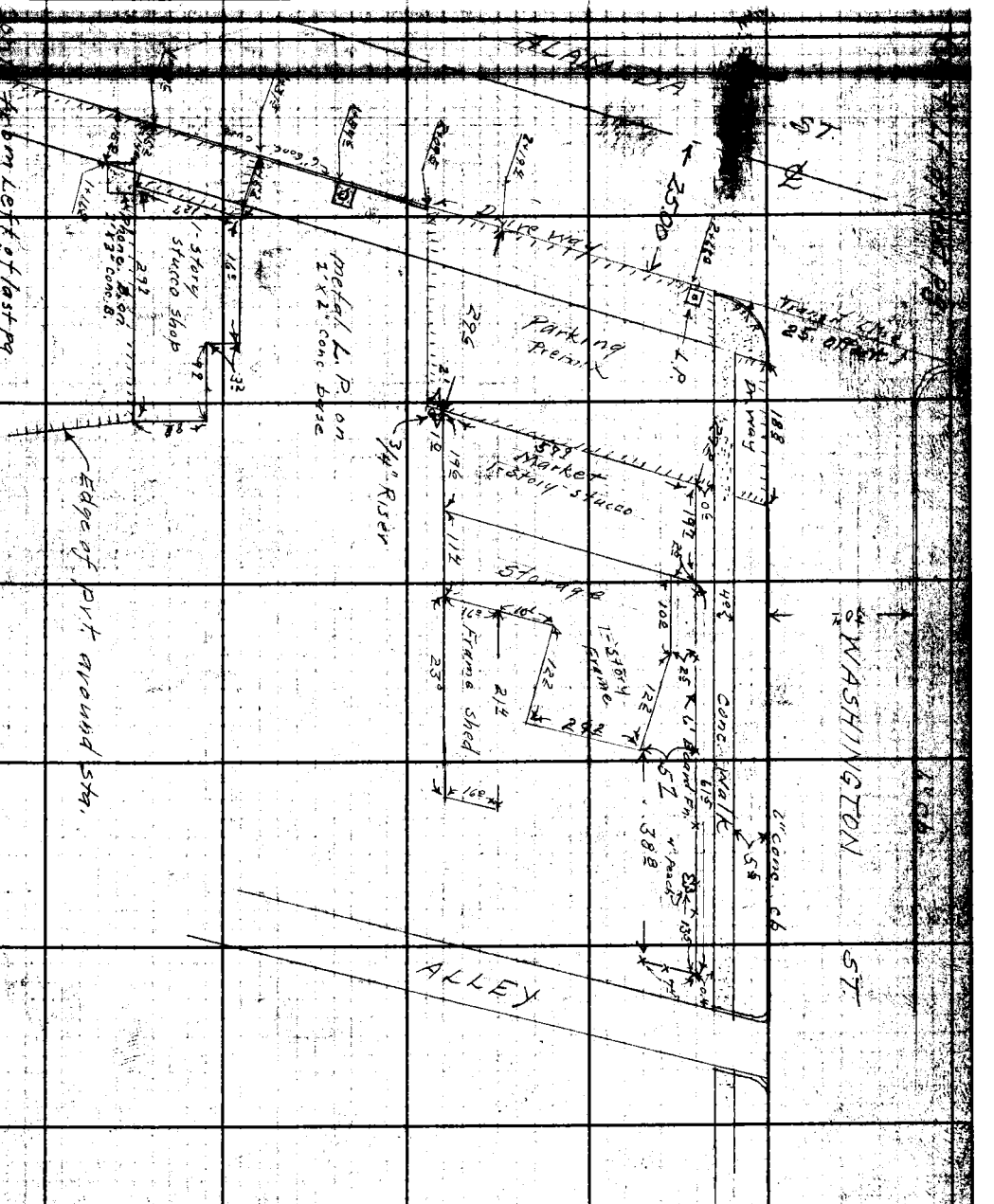

Note: Any Additions or Changes on This Sheet Must be Made or Circled in Red Ink With Date and Name of Person Making Change.

Do not extend notes this side of this line.

RETURN TO
LOS ANGELES COUNTY SURVEYOR
700 HALL OF RECORDS

FORM 247 5M 12-40

RETURN TO
LOS ANGELES COUNTY SURVEYOR
700 HALL OF RECORDS

Note: Any Additions or Changes on This Sheet Must be Made or Circled in **Red Ink** With Date and Name of Person Making Change.

Do not extend notes this side of this line.

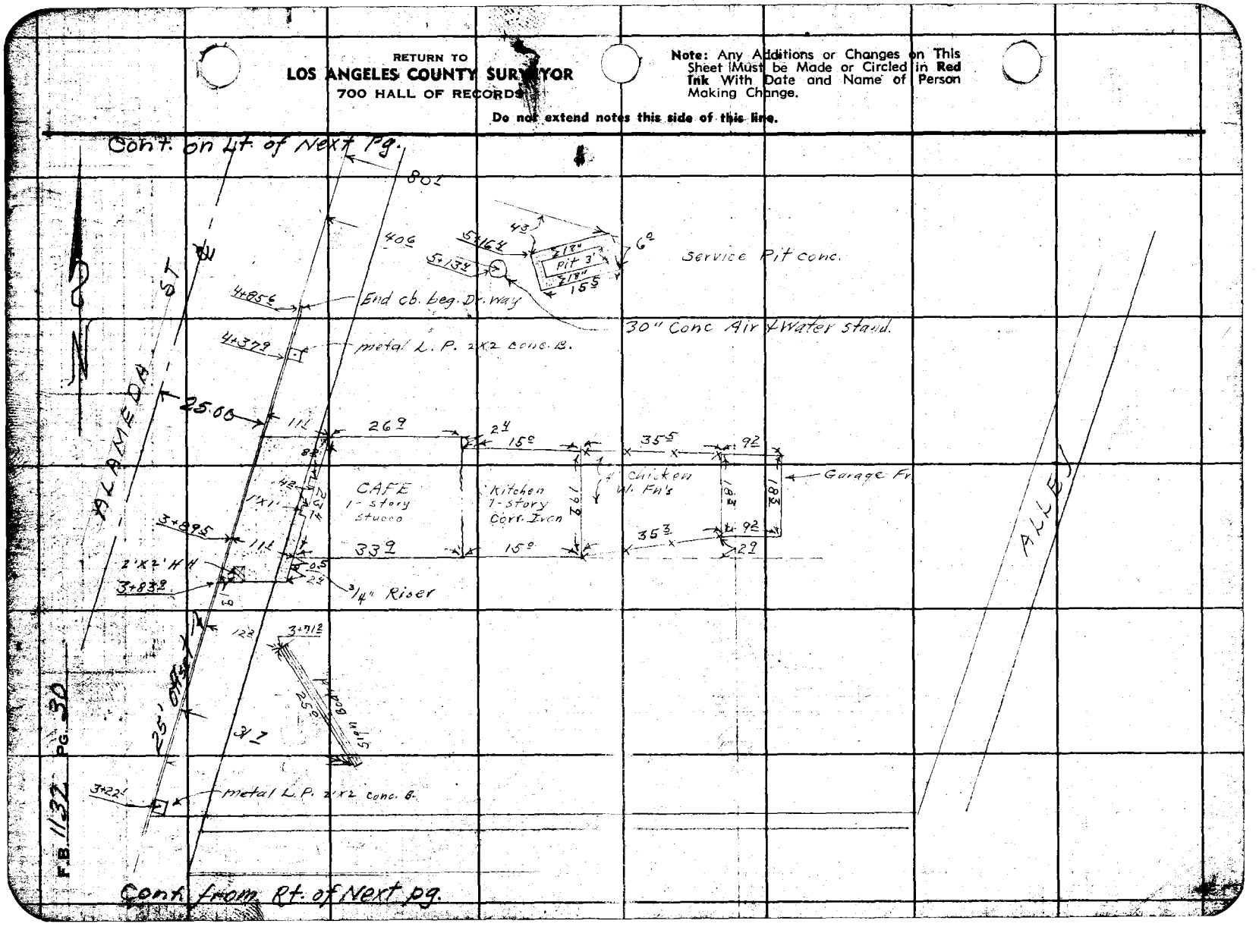

F.B. 1132 PG. 30

Notes Ck'd by	Survey of ALAMEDA ST.
Map No.	W. O. 4476 Tape No. Std °F
Office Work	Surveyed by W.E. Braden
Checked	Notes Braden + Holmes Date 7/18/44
Date	Indexed A. C. Johnson

F.B. 1132 Pg. 31

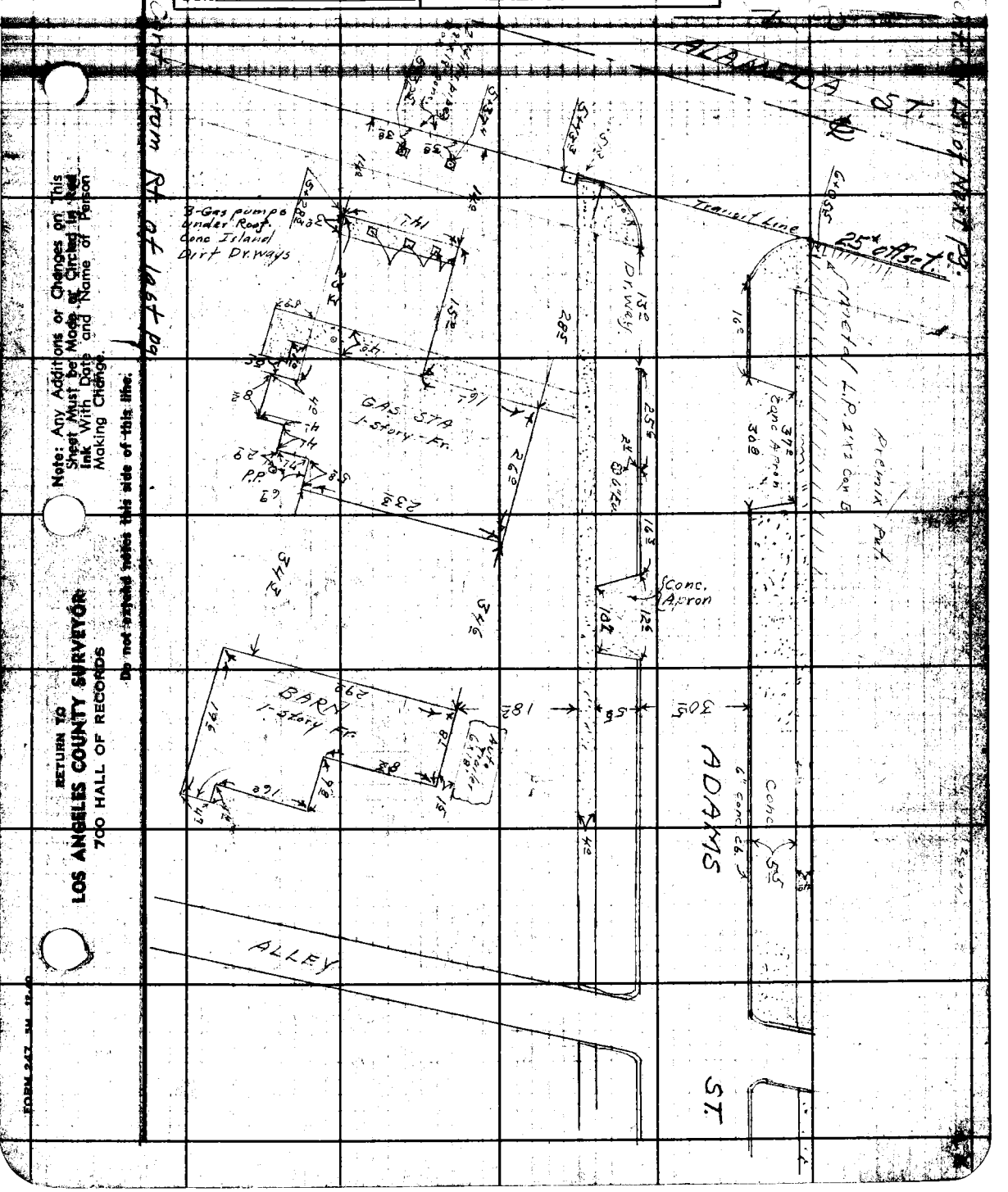

Note: Any Additions or Changes on This Sheet Must be Made or Circled in Red Ink With Date and Name of Person Making Change.

Do not extend notes this side of this line.

RETURN TO
LOS ANGELES COUNTY SURVEYOR
700 HALL OF RECORDS

FORM 247 5M 12-40

RETURN TO
LOS ANGELES COUNTY SURVEYOR
700 HALL OF RECORDS

Note: Any Additions or Changes on This Sheet Must be Made or Circled in **Red Ink** With Date and Name of Person Making Change.

Do not extend notes this side of this line.

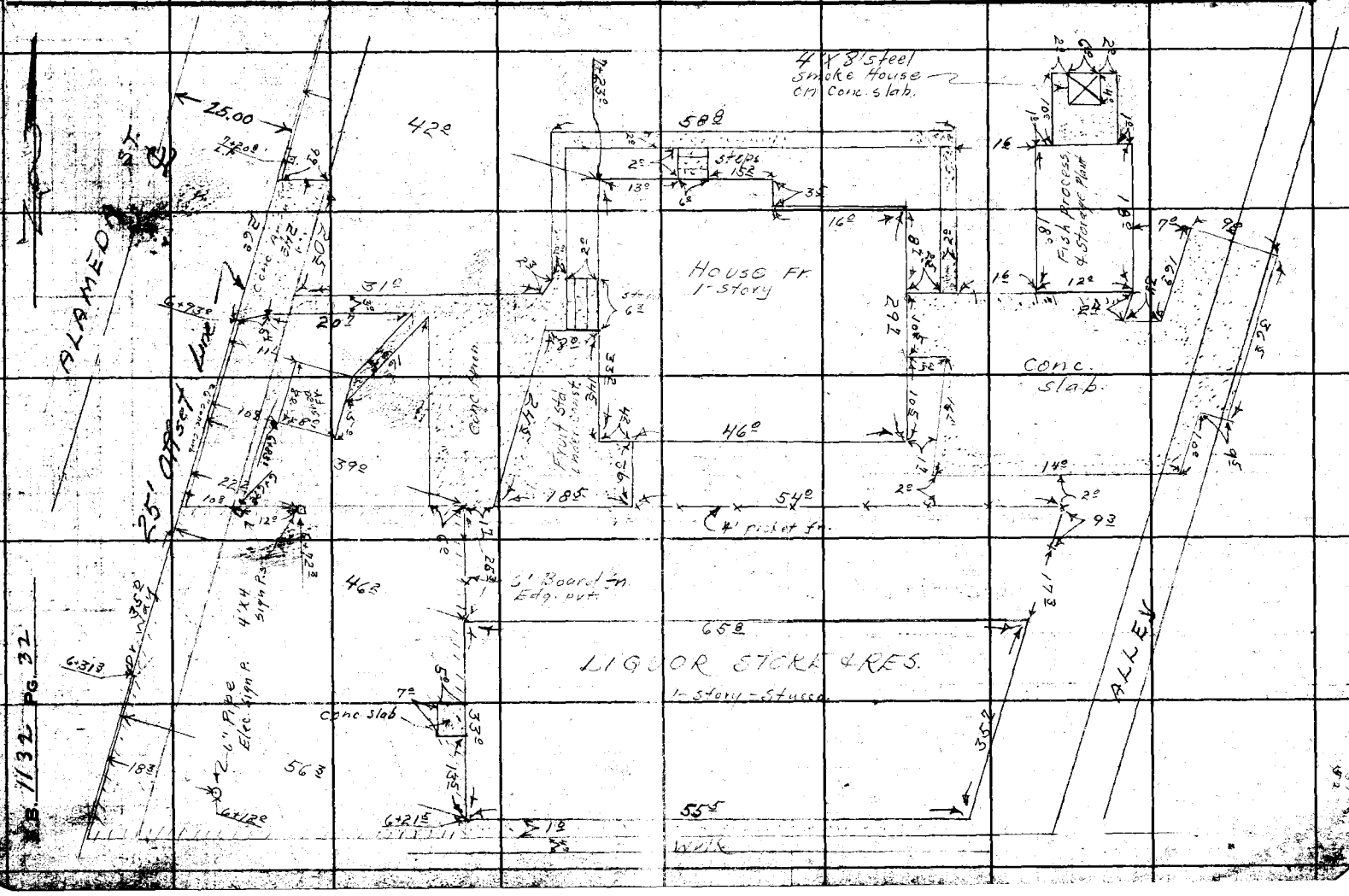

Notes Ck'd by	Survey of ALAMEDA ST.
Map No.	W. O. 4416 Tape No. Std
Office Work	Surveyed by W E Braden
Checked	Notes Braden & Molnar Date 7/19-44
Date	Indexed A. C. Johnson

F.B. 1132 Pg. 33

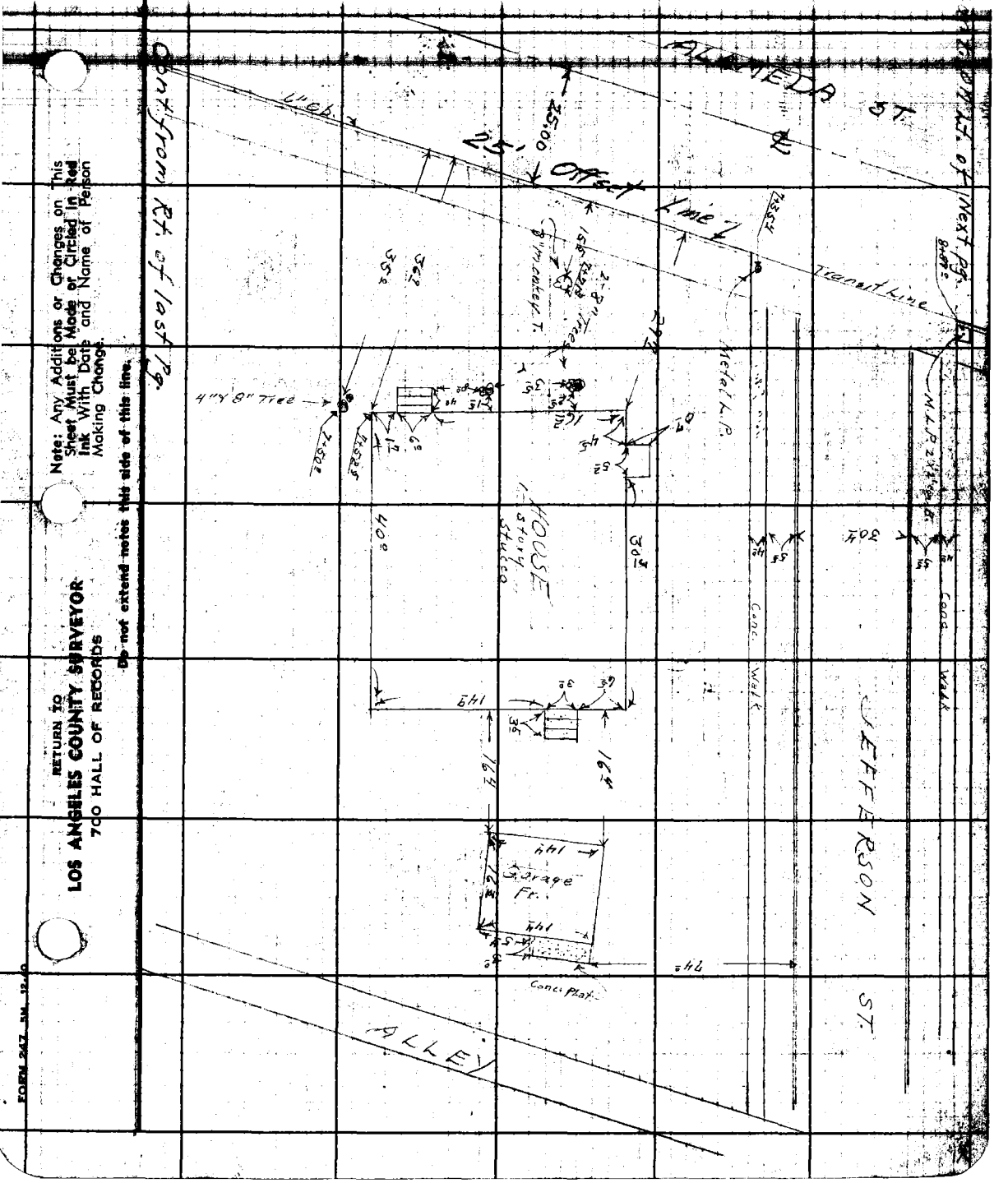

Note: Any Additions or Changes on This Sheet Must be Made or Circled in Red Ink With Date and Name of Person Making Change.

Do not extend notes this side of this line.

RETURN TO
LOS ANGELES COUNTY SURVEYOR
700 HALL OF RECORDS

FORM 247 5M 12-40

RETURN TO
LOS ANGELES COUNTY SURVEYOR
700 HALL OF RECORDS

Note: Any Additions or Changes on This Sheet Must be Made or Circled in **Red Ink** With Date and Name of Person Making Change.

Do not extend notes this side of this line.

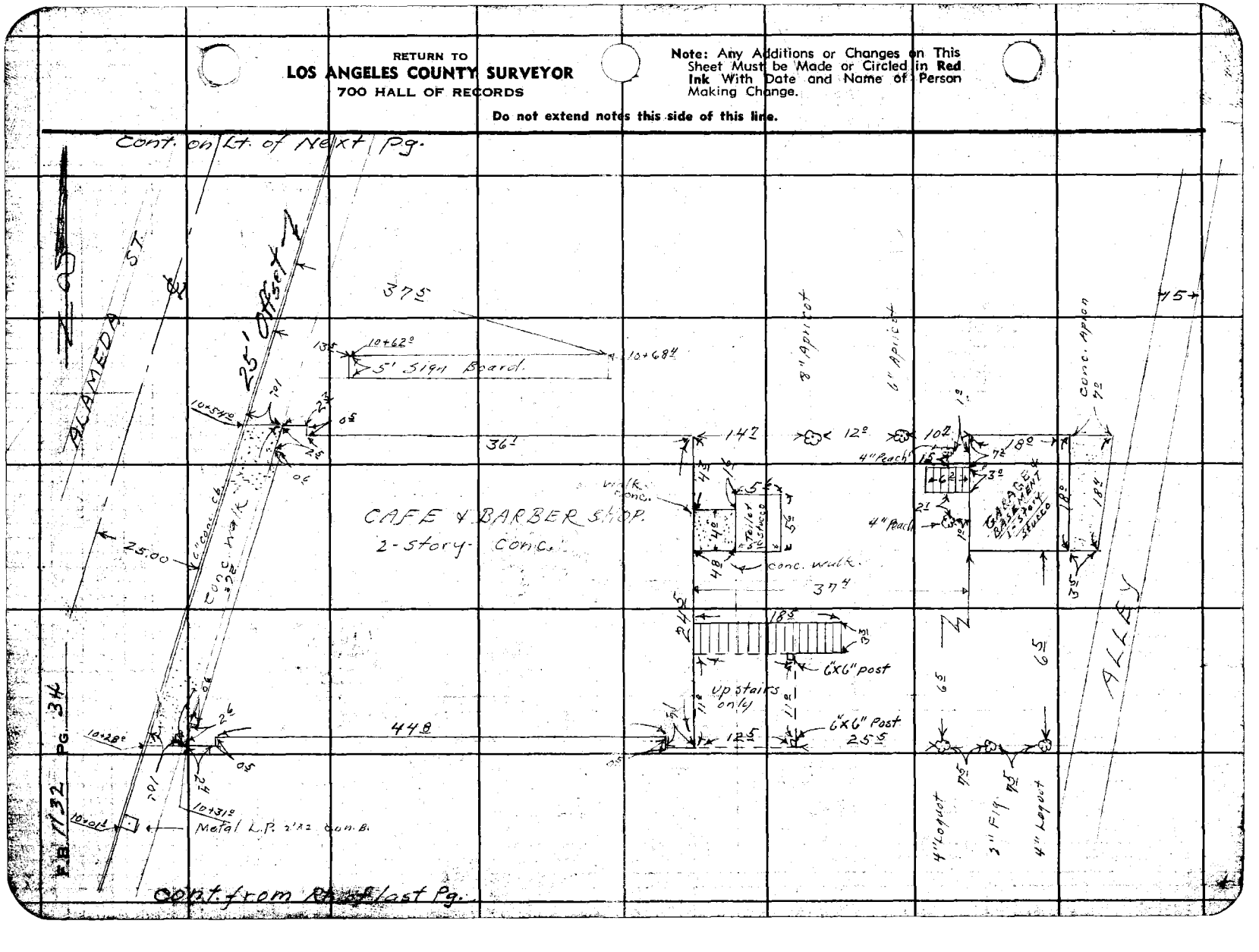

Notes Ck'd by	Survey of Alameda St	F.B. 1132 Pg. 35
Map No.	W. O. 4446 Tape No. Std °F	
Office Work	Surveyed by W E Braden	
Checked	Notes Bradeny Holmes Date 7/20/47	
Date	Indexed A. C. Johnson	

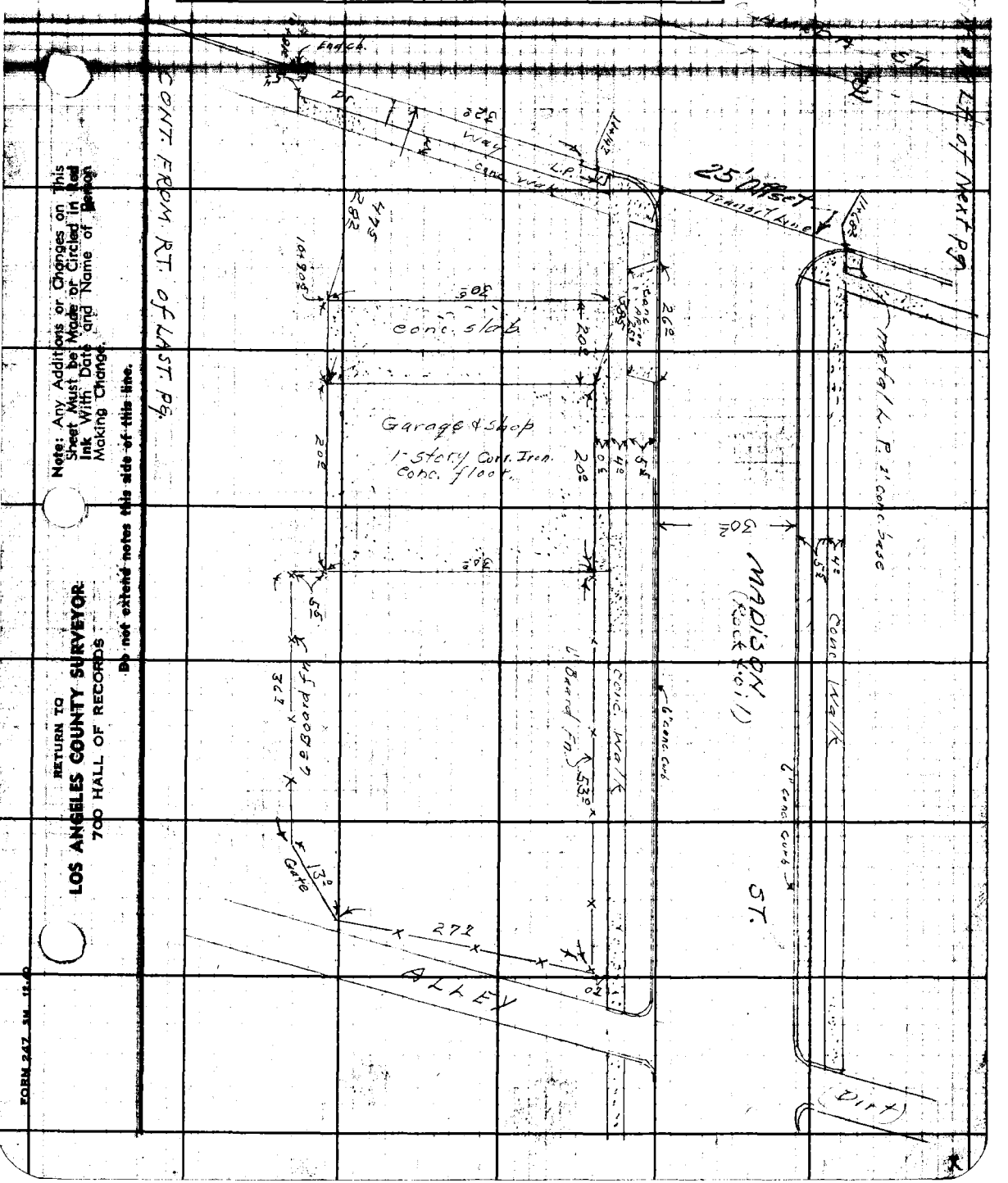

Note: Any Additions or Changes on This Sheet Must be Made or Circled in Red Ink With Date and Name of Person Making Change.

Do not extend notes this side of this line.

RETURN TO
LOS ANGELES COUNTY SURVEYOR
700 HALL OF RECORDS

FORM 247 SM 12-40

RETURN TO
LOS ANGELES COUNTY SURVEYOR
700 HALL OF RECORDS

Note: Any Additions or Changes on This Sheet Must be Made or Circled in **Red Ink** With Date and Name of Person Making Change.

Do not extend notes this side of this line.

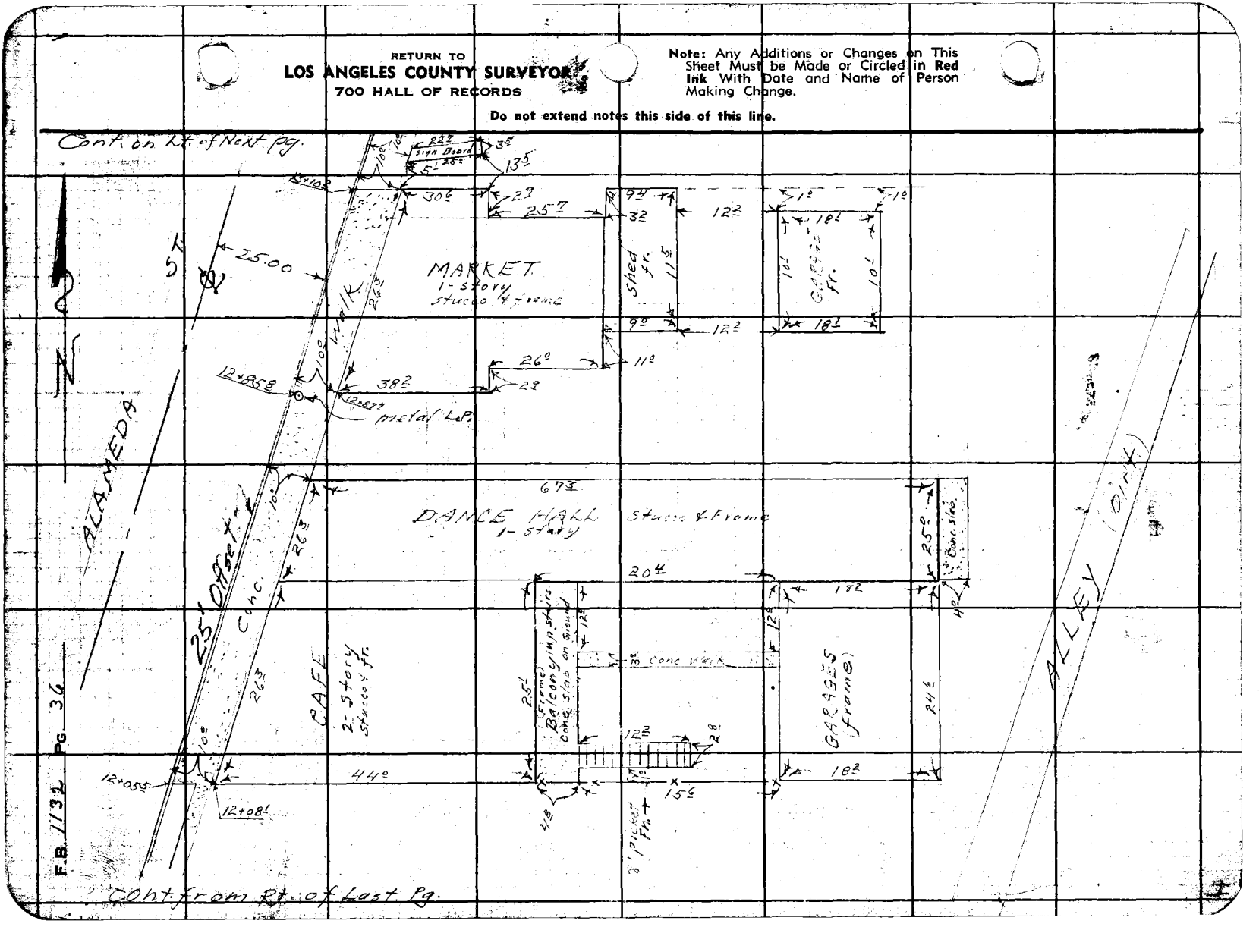

Notes Ck'd by	Survey of [illegible]
Map No.	W. O. 4416 Tape No. Std 18 °F
Office Work	Surveyed by W.E. Braden
Checked	Notes [illegible] Date 7/20-44
Date	Indexed A. C. Johnson

F.B. 1132 PG. 37

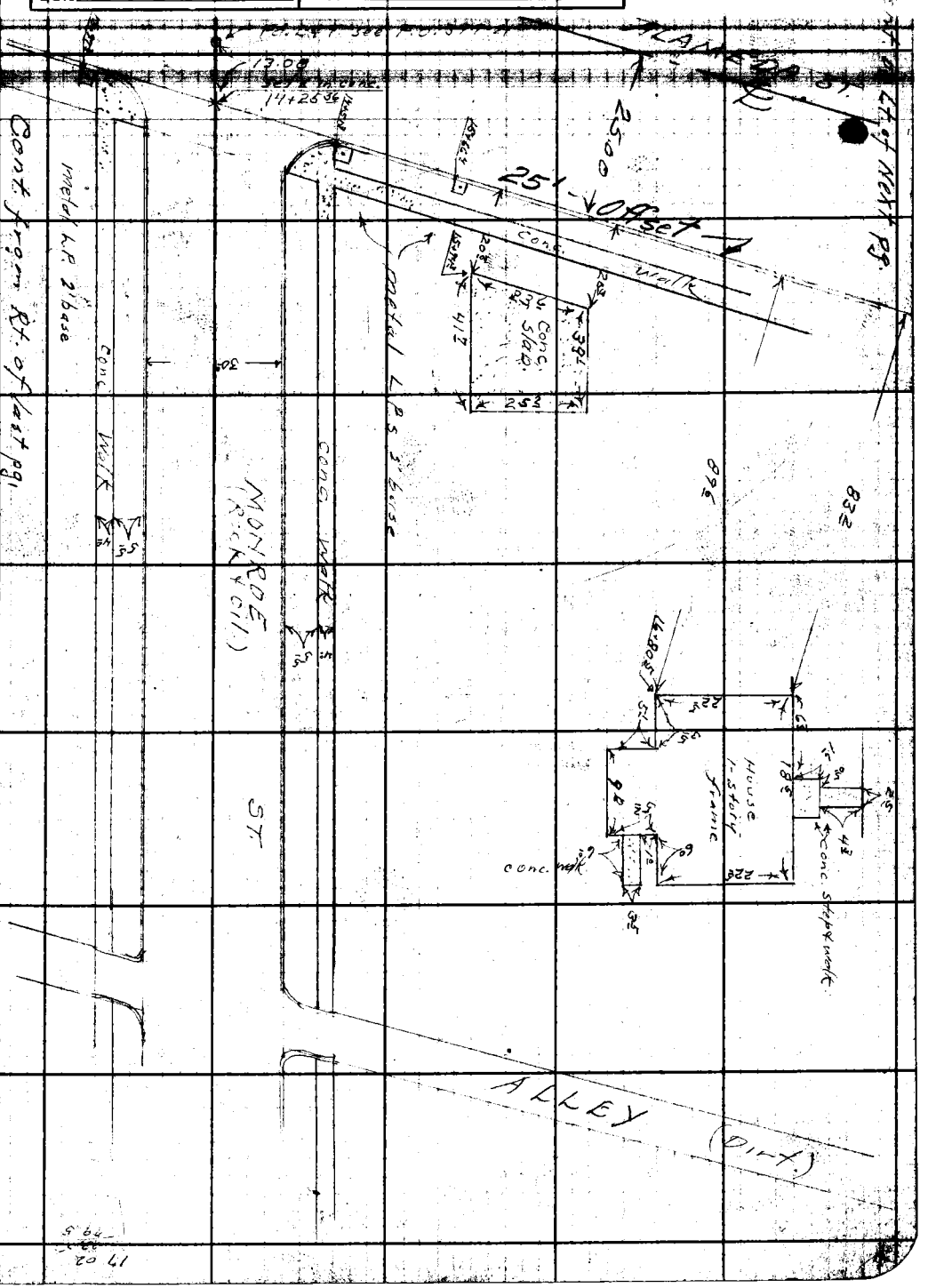

Note: Any Additions or Changes on This Sheet Must be Made or Circled in Red Ink With Date and Name of Person Making Change.

Do not extend notes this side of this line.

RETURN TO
LOS ANGELES COUNTY SURVEYOR
700 HALL OF RECORDS

FORM 247 5M 12-42

RETURN TO
LOS ANGELES COUNTY SURVEYOR
700 HALL OF RECORDS

Note: Any Additions or Changes on This Sheet Must be Made or Circled in **Red Ink** With Date and Name of Person Making Change.

Do not extend notes this side of this line.

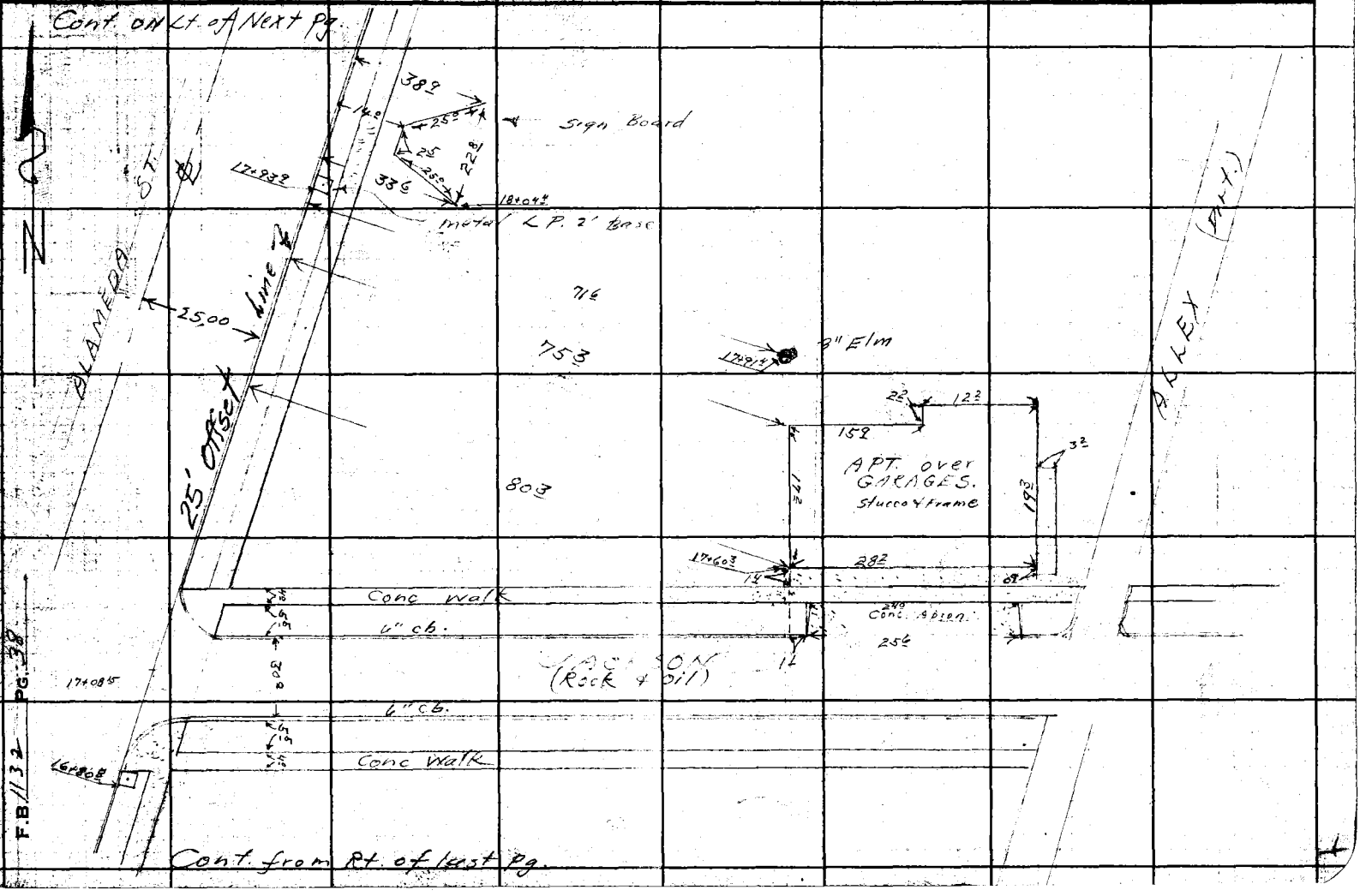

F.B. 1132 PG. 38

Notes Ck'd by	Survey of *Alameda St*
Map No.	W. O. *4446* Tape No. Std °F
Office Work	Surveyed by *W.E Braden*
Checked	Notes *Braden/Holmes* Date *8/1-44*
Date	Indexed A. C. Johnson

F.B. *1132* Pg. *39*

Note: Any Additions or Changes on This Sheet Must be Made or Circled in Red Ink With Date and Name of Person Making Change.

RETURN TO
LOS ANGELES COUNTY SURVEYOR
700 HALL OF RECORDS

-Do not extend notes this side of this line.

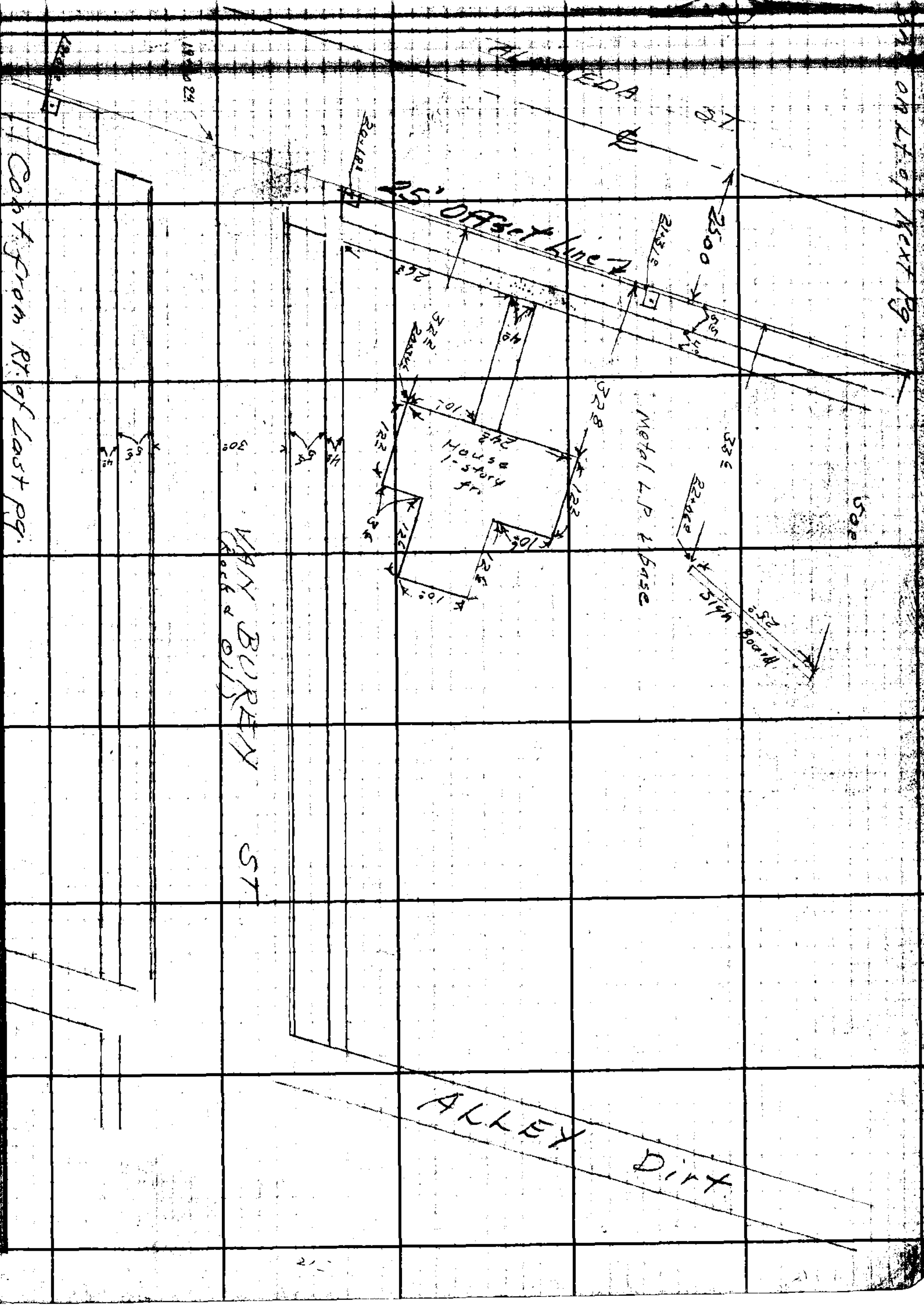

RETURN TO
LOS ANGELES COUNTY SURVEYOR
700 HALL OF RECORDS

Note: Any Additions or Changes on This Sheet Must be Made or Circled in **Red Ink** With Date and Name of Person Making Change.

Do not extend notes this side of this line.

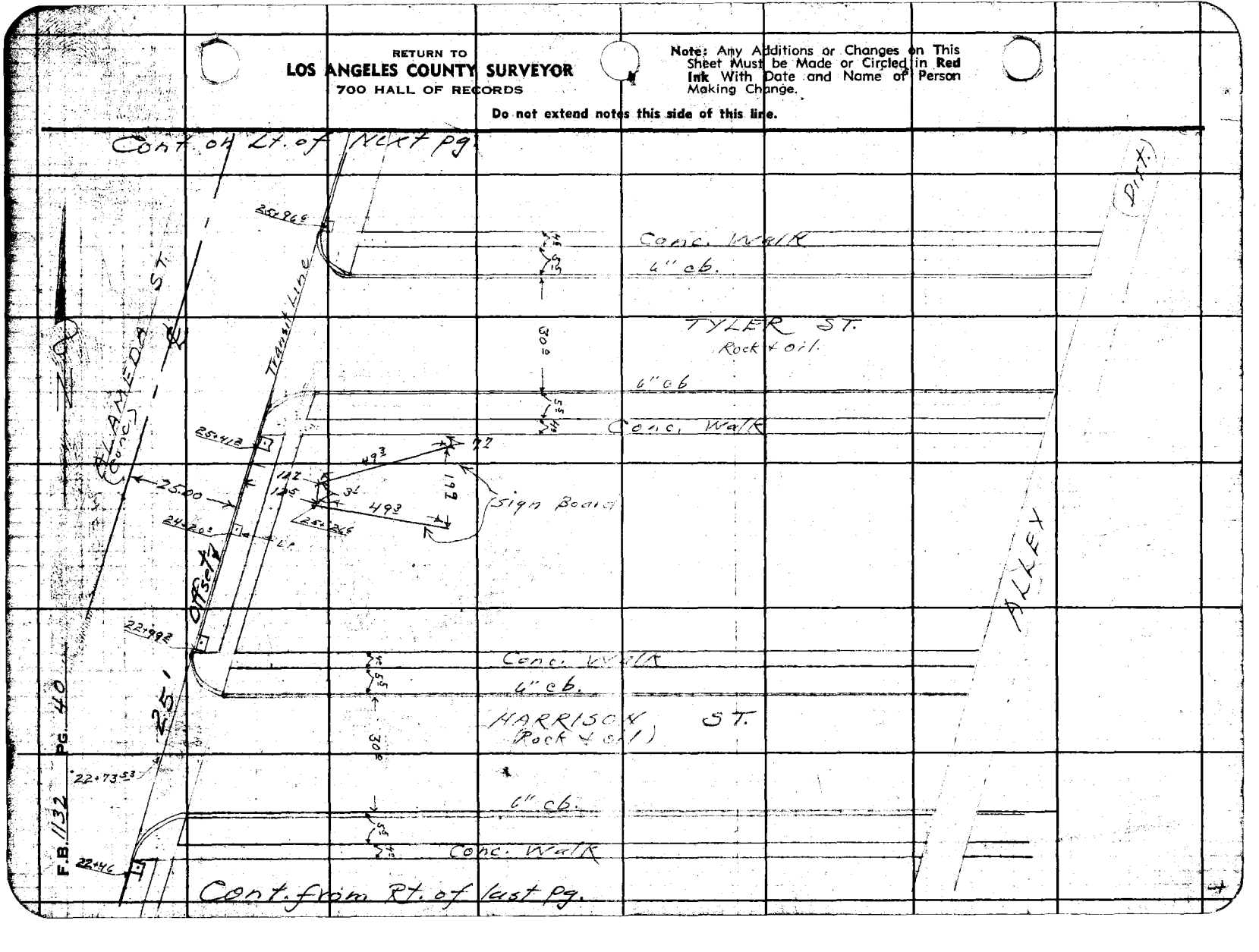

Notes Ck'd by	Survey of BLAMEDA ST	F.B. 1132 Pg. 41
Map No.	W. O. 4476 Tape No. Std	
Office Work	Surveyed by W E Braden	
Checked	Notes Braden & Holmes Date 8/1-40	
Date	Indexed A. C. Johnson	

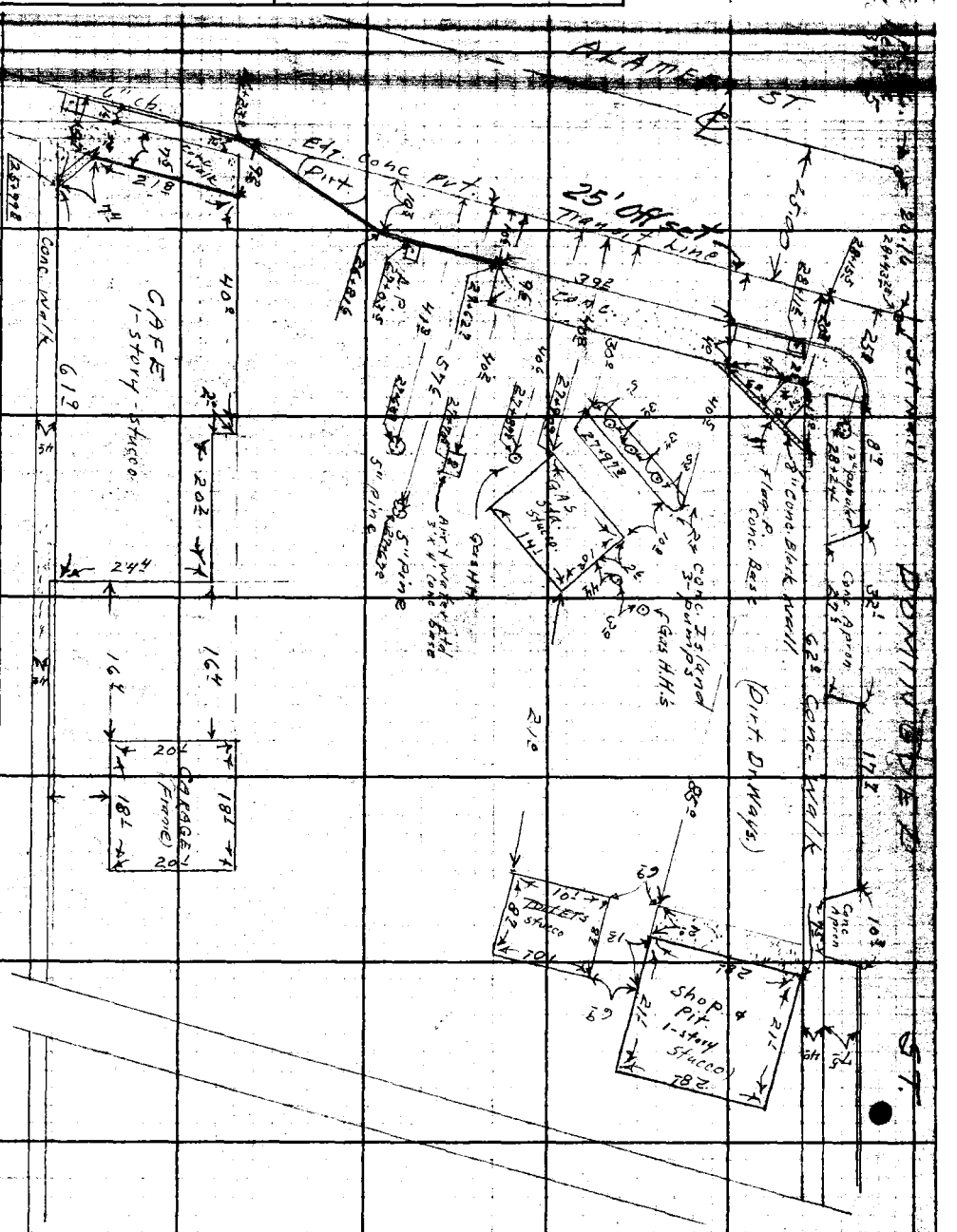

Note: Any Additions or Changes on This Sheet Must be Made or Circled in Red Ink With Date and Name of Person Making Change.

Do not extend notes this side of this line.

RETURN TO
LOS ANGELES COUNTY SURVEYOR
700 HALL OF RECORDS

FORM 247 5M 12-40

F.B. 1132 PG. 42

RETURN TO
LOS ANGELES COUNTY SURVEYOR
700 HALL OF RECORDS

Do not extend notes this side of this line.

Note: Any Additions or Changes on This Sheet Must be Made or Circled in **Red Ink** With Date and Name of Person Making Change.

Notes Ck'd by Aak	Survey of Alameda St
Map No. B-2074	W. O. 8454 Tape No. 78 St'd 84 °F
Office Work Roeser-Dettlin	Surveyed by F H Blanchard
Checked aak	Notes F H B Date 3-25-47
Date Jan. 1948	Indexed A. C. Johnson 3-31-47

F. B. 1134 PG. 43

SURVEY

of

ALAMEDA STREET

North from int of Alameda & Dominguez parallel to S.P.R.R. to sta then N&E to int of Santa Fe Ave.

JN 8454

Ref	Party
FB-807	Blanchard
FB-333	Nichols
FB-260	Brown
FB-356	Harris
FB-457	Shoemaker
FQ-519	
FO-399	
FA-205	

Note: Any Additions or Changes on This Sheet Must be Made or Circled in Red Ink With Date and Name of Person Making Change.

Do not extend notes this side of this line.

RETURN TO
LOS ANGELES COUNTY SURVEYOR
700 HALL OF RECORDS

FORM 247 5M 8-46

RETURN TO
LOS ANGELES COUNTY SURVEYOR
700 HALL OF RECORDS

Note: Any Additions or Changes on This Sheet Must Be Made or Circled in Red Ink With Date and Name of Person Making Change.

Do not extend notes this side of this line.

INDEX

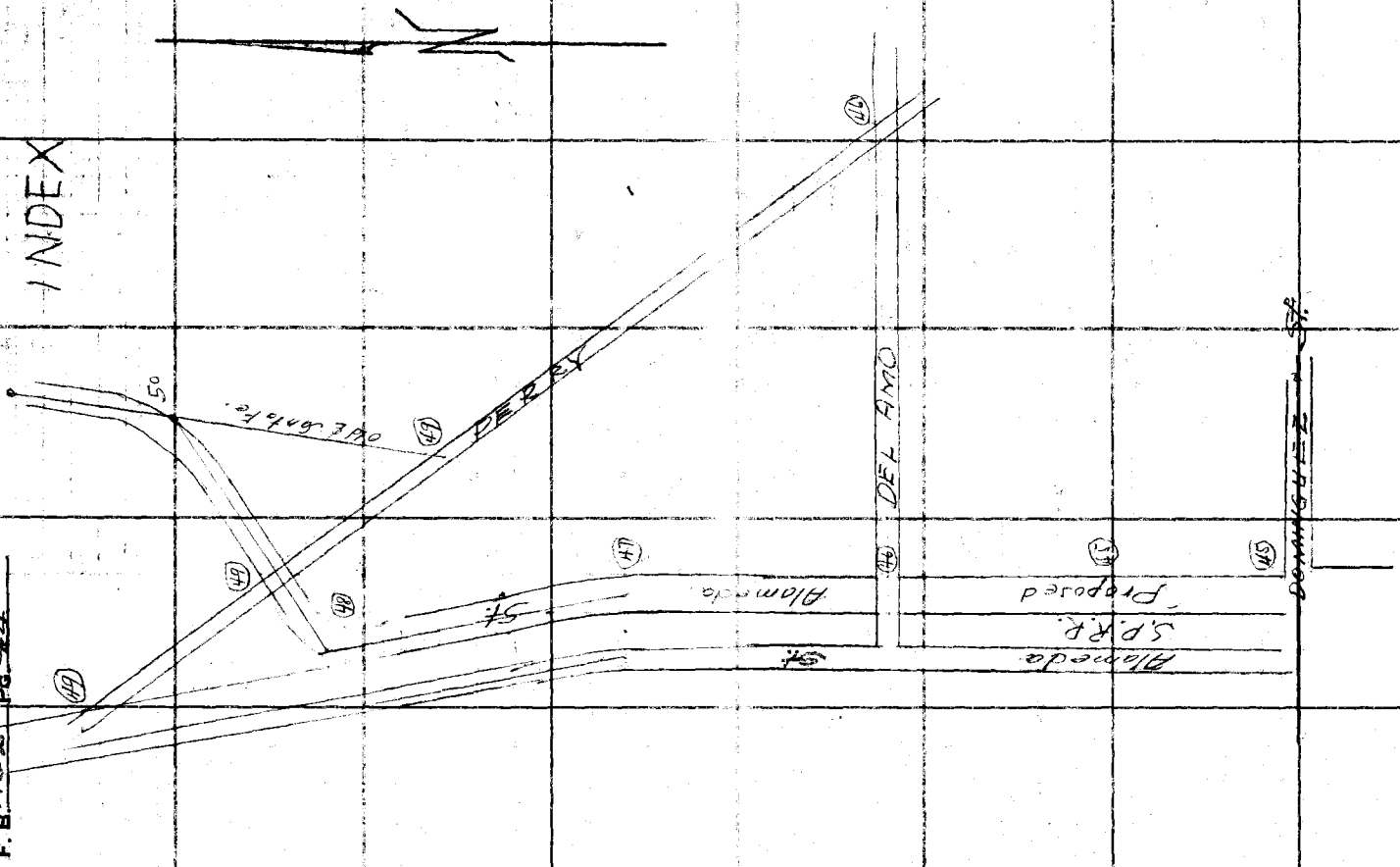

F. B. 1432 Pg. 44

Notes Ck'd by [illegible]	Survey of Alameda St
Map No. B-2094	W. O. 8454 Tape No. 78 St'd 84 °F
Office Work Roeser-Denilla	Surveyed by F. H. BLANCHARD
Checked [illegible]	Notes F/HB Date 3-21-45
Date Jan. 1948	Indexed A. C. Johnson 3-31-46

F. B. 1132 Pg. 45

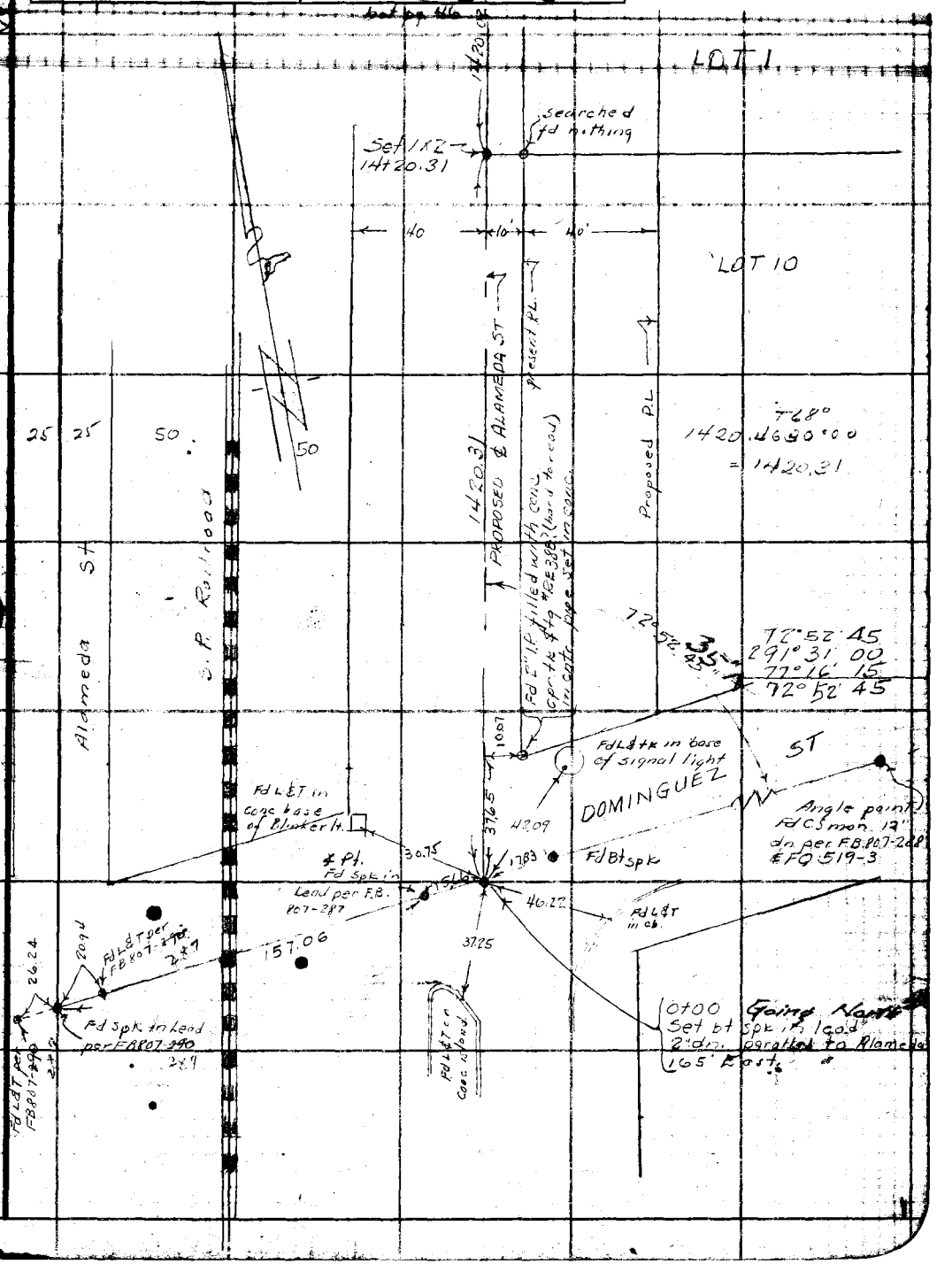

Note: Any Additions or Changes on This Sheet Must be Made or Circled in Red Ink With Date and Name of Person Making Change.

Do not [illegible] this side of this line.

RETURN TO
LOS ANGELES COUNTY SURVEY
700 HALL OF RECORDS

FORM 247 5M 5-46

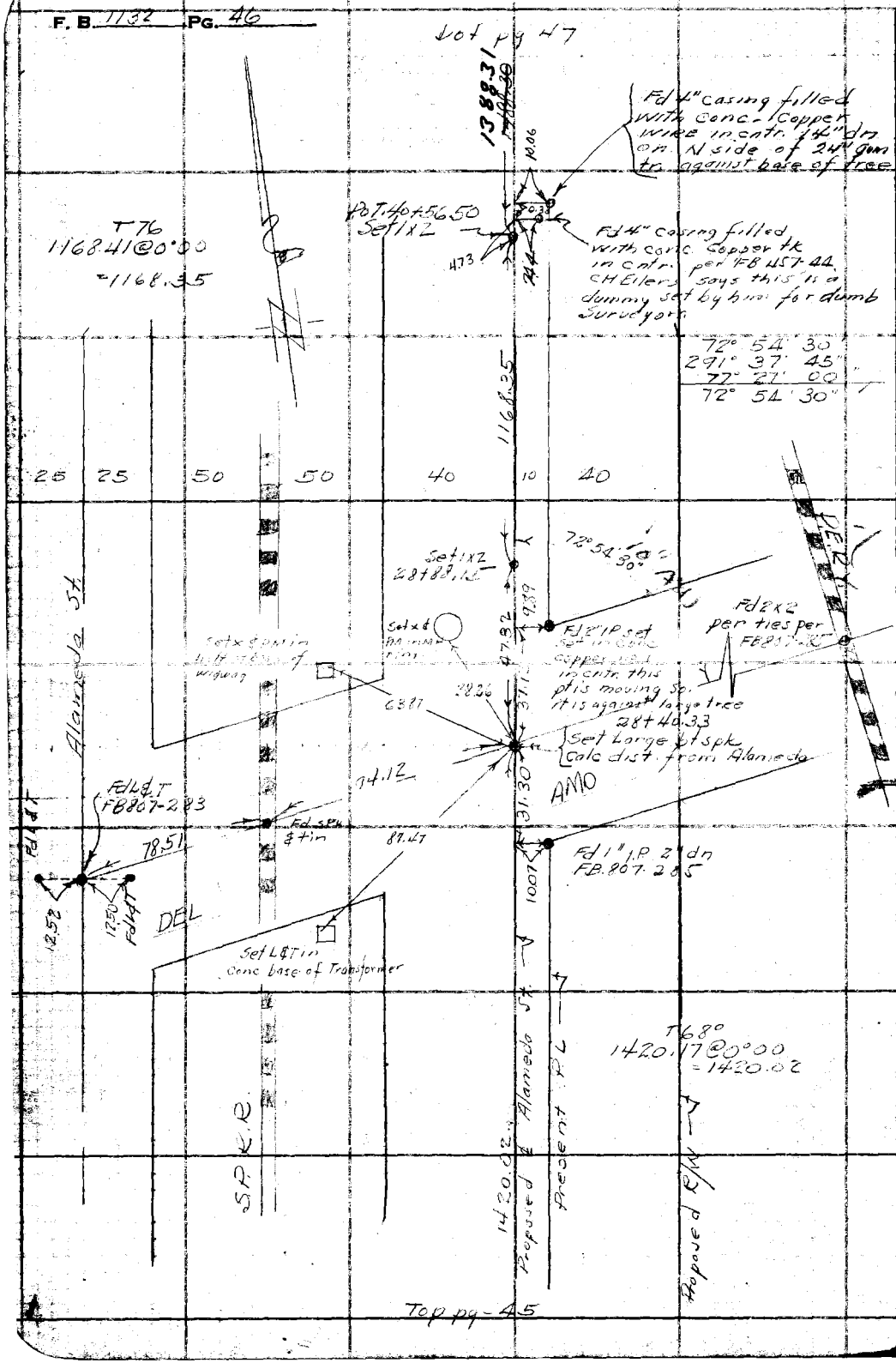

RETURN TO
LOS ANGELES COUNTY SURVEYOR
700 HALL OF RECORDS
Do not extend notes this side [illegible] line.
Note: Any Additions or Changes on This [illegible] Must be Made or Circled in Red [illegible] with Date and Name of Person [illegible] Change.

Notes Ck'd by *aap*	Survey of *Alameda St*
Map No. *B-2074*	W. O. *8454* Tape No. *78* St'd *84* °F
Office Work *Roeser-Derin*	Surveyed by *F. H. BLANCHARD*
Checked *aar*	Notes *Blanchard* Date *3-24-46*
Date *Jan. 1948*	Indexed *A. C. Johnson*

F. B. *1732* PG. *47*

Note: Any Additions or Changes on This Sheet Must be Made or Circled in Red Ink With Date and Name of Person Making Change.

Do not extend notes this side of this line.

RETURN TO
LOS ANGELES COUNTY SURVEYOR
700 HALL OF RECORDS



FORM 247 5M 5-46

F. B. 1132 PG. 48

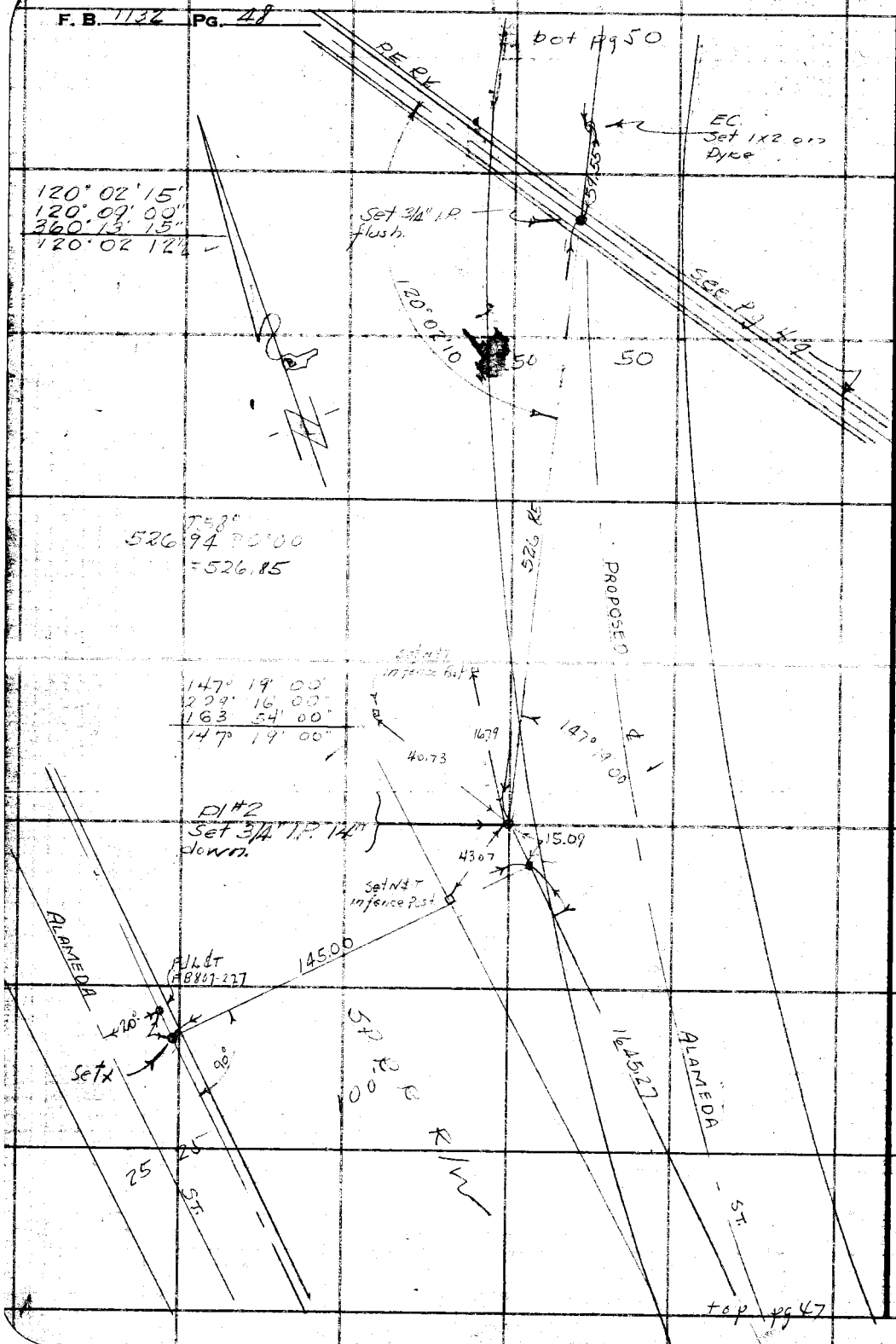

W.S. 30 R-1

RETURN TO
LOS ANGELES COUNTY SURVEYOR
700 HALL OF RECORDS

Do not extend notes this side of this line.

Note: Any Additions or Changes on This Sheet Must be Made or Circled in Red Ink With Date and Name of Person Making Change.

Notes Ck'd by AAR	Survey of
Map No. B-2074	W. O. 8454 Tape No. 78 Std 84 °F
Office Work Poeser-DeTille	Surveyed by F. H. BLANCHARD
Checked AAR	Notes F.H.B. Date 3-20-41
Date Jan. 1948	Indexed A. C. Johnson

F. B. 1132 Pg. 49

bot pg 50

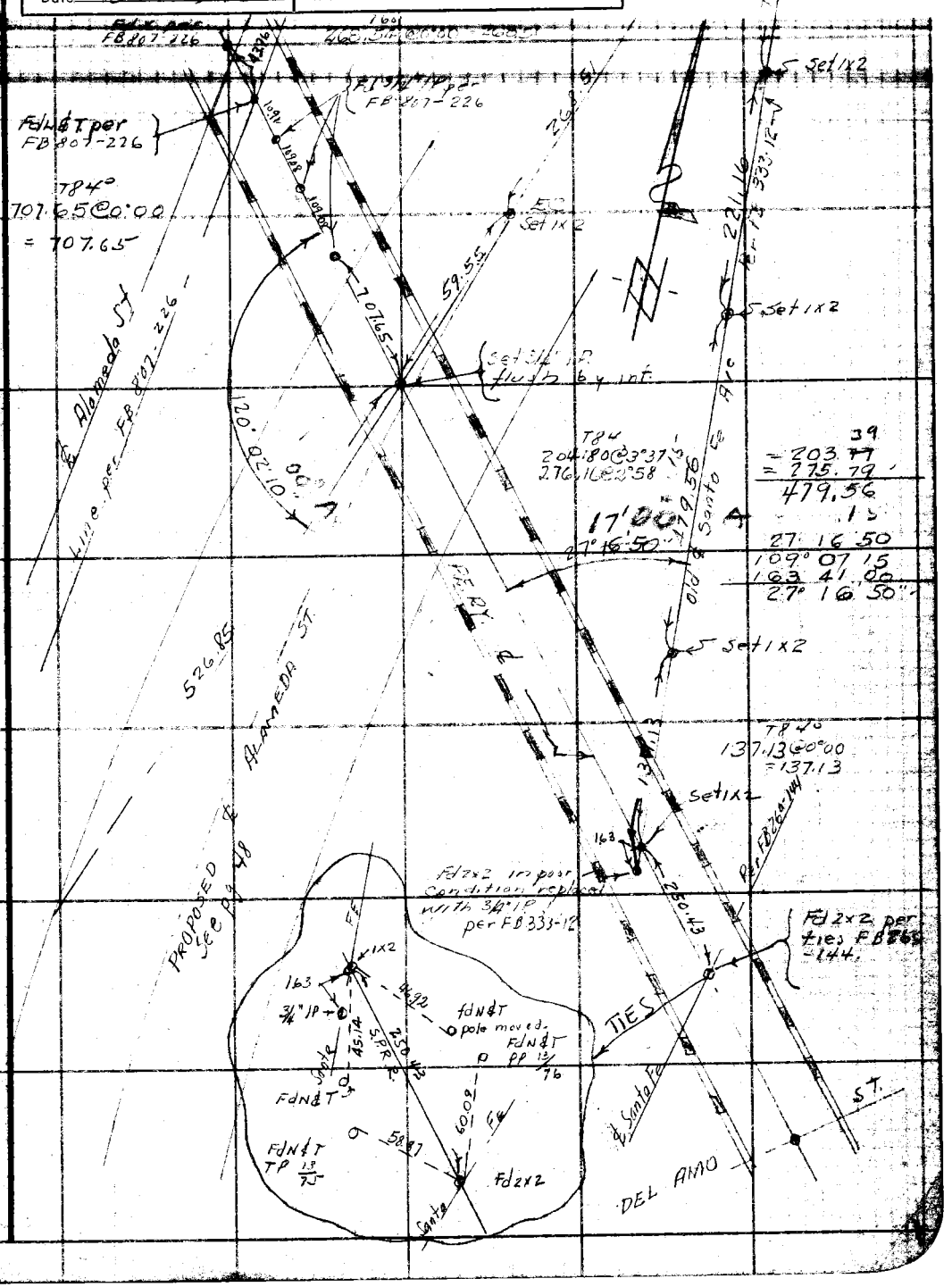

Note: Any Additions or Changes on This Sheet Must be Made or Circled in Red Ink With Date and Name of Person Making Change.

Do not extend notes this side of this line.

RETURN TO
LOS ANGELES COUNTY SURVEYOR
700 HALL OF RECORDS

FORM 247 5M 5-26

F. B. 1132 PG. 58

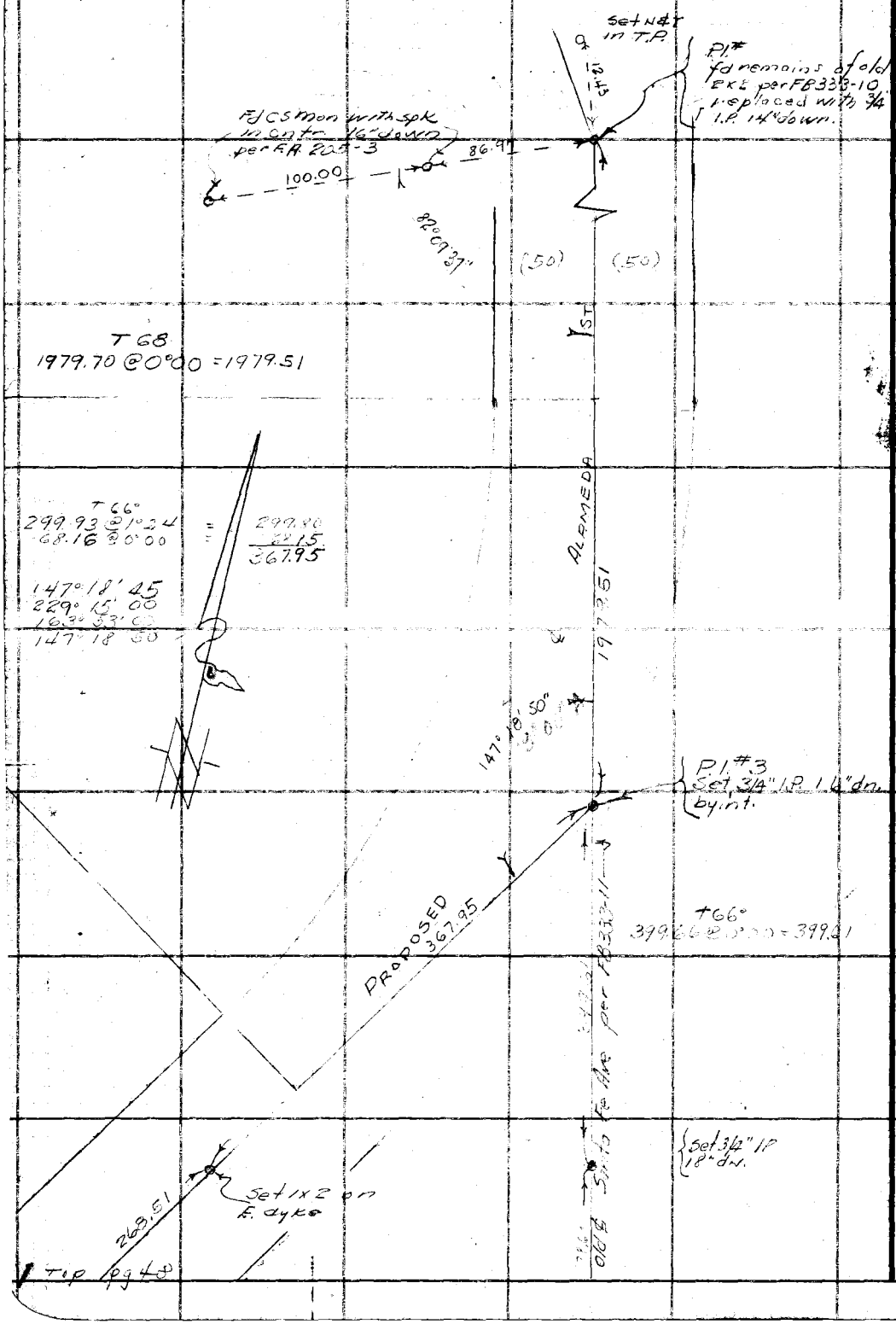

W.S. 32 A-6

RETURN TO
LOS ANGELES COUNTY SURVEYOR
700 HALL OF RECORDS

Do not extend notes this side of this line.

Note: Any Additions or Changes on This Sheet Must be Made or Circled in Red Ink With Date and Name of Person Making Change.

Notes Ck'd by [illegible]	Survey of [illegible]
Map No. B-2074	W. O. 8454 Tape No. 78 St'd 84 °F
Office Work Roeser-DeTilla	Surveyed by FHB [illegible]
Checked AAR	Notes [illegible] Date [illegible]
Date Jun. 1948	Indexed A. C. Johnson

F. B. [illegible] PG. 51

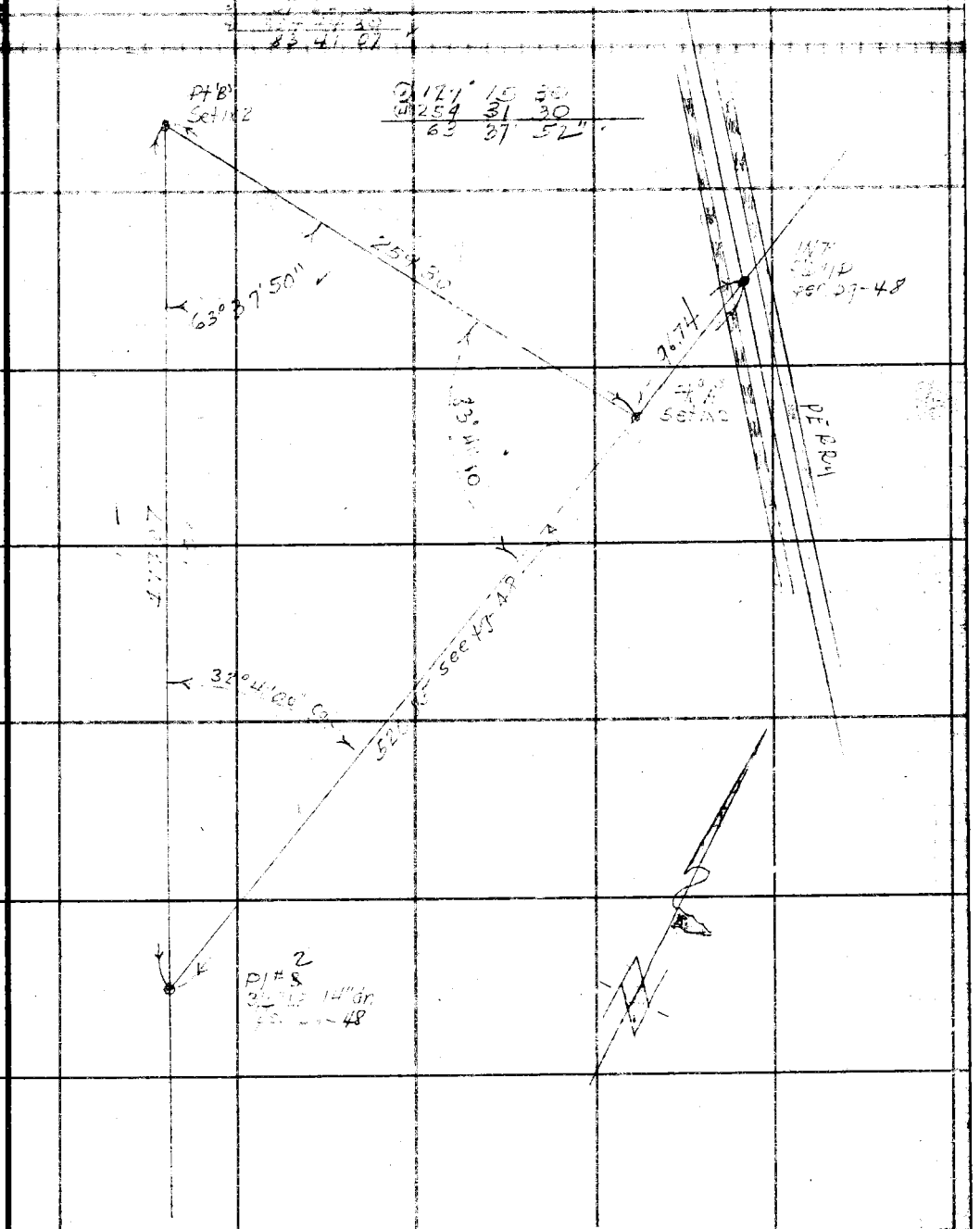

Note: Any Additions or Changes on This Sheet Must be Made or Circled in Red Ink With Date and Name of Person Making Change.

Do not extend notes this side of this line.

RETURN TO
LOS ANGELES COUNTY SURVEYOR
700 HALL OF RECORDS

FORM 247 5M 5-46

RETURN TO
LOS ANGELES COUNTY SURVEYOR
700 HALL OF RECORDS

Note: Any Additions or Changes on This Sheet Must be Made or Circled in Red Ink With Date and Name of Person Making Change.

Do not extend notes this side of this line.

F. B. 1732 Pg. 52

Notes Ck'd by [illegible]	Survey of [illegible]
Map No. B-2074	W. O. 84511 Tape No. 78 St'd 84 °F
Office Work Roeser-Detilla	Surveyed by F H Bianchard
Checked	Notes Nichols Date [illegible]
Date	Indexed 3-31-46

F. B. 1132 Pg. 53

LOCATION OF IMPROVEMENTS

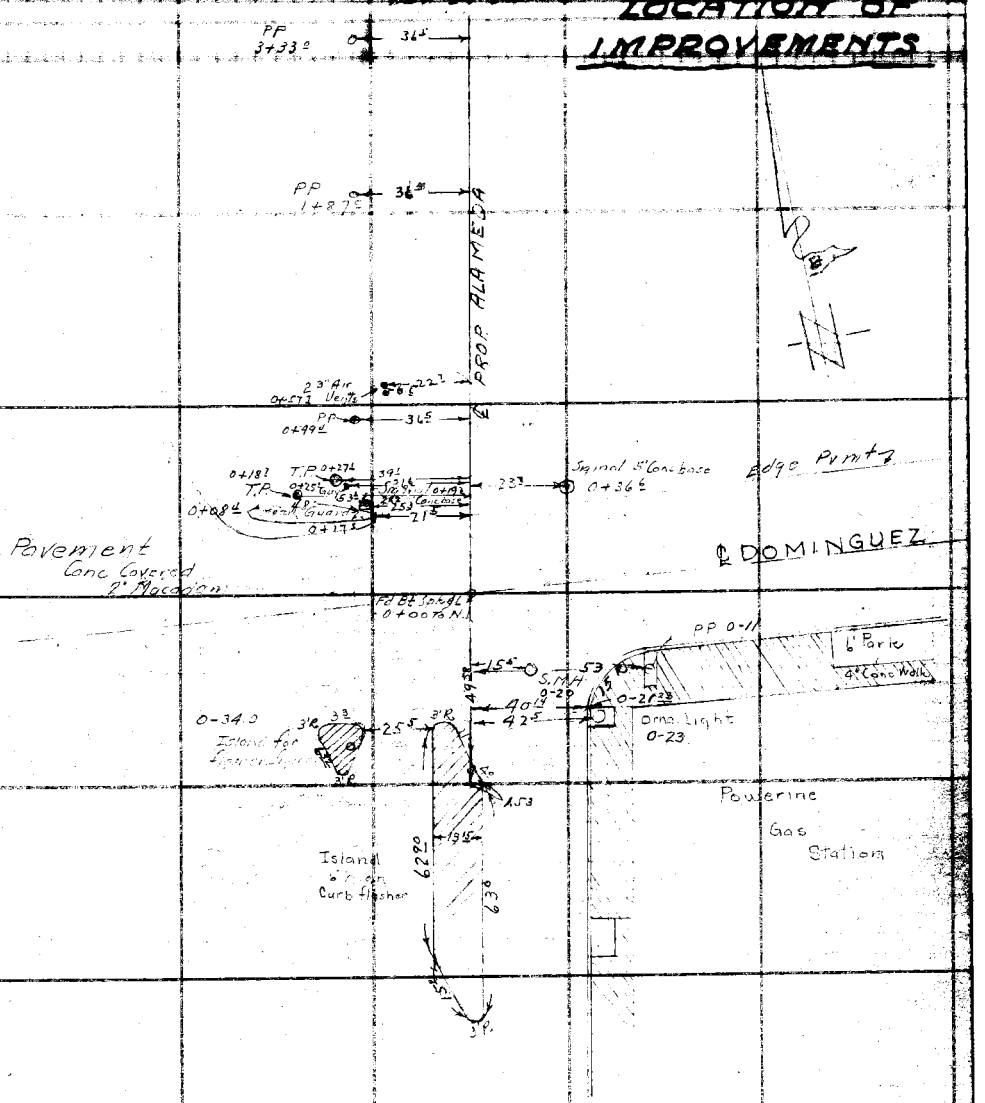

Note: Any Additions or Changes on This Sheet Must be Made or Circled in Red Ink With Date and Name of Person Making Change.

Do not extend notes this side of this line.

RETURN TO
LOS ANGELES COUNTY SURVEYOR
700 HALL OF RECORDS

FORM 247 5M 5-46

F. B. 1132 Pg. 54

Cont pg 55

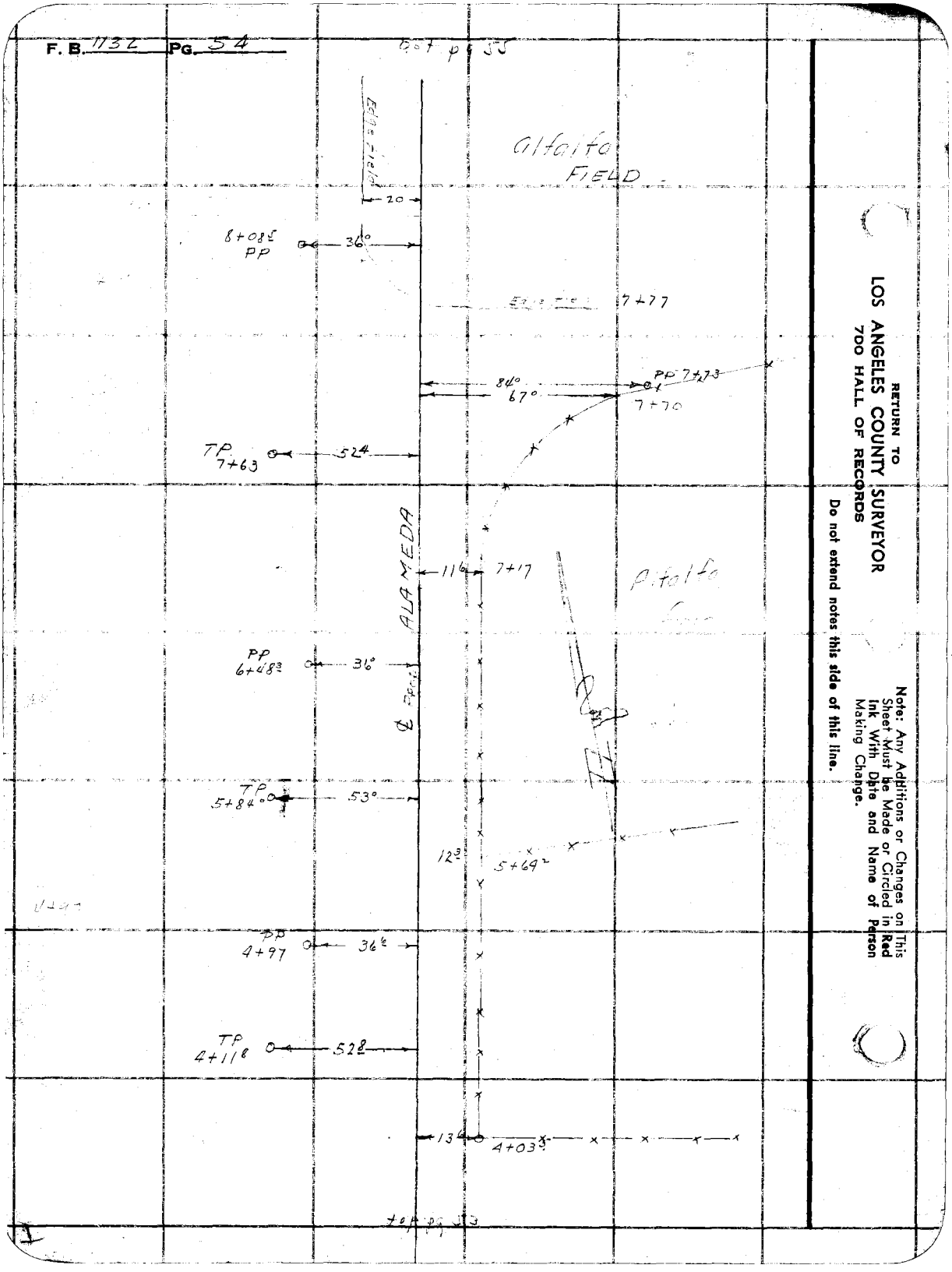

Cont pg 53

RETURN TO
LOS ANGELES COUNTY SURVEYOR
700 HALL OF RECORDS

Do not extend notes this side of this line.

Note: Any Additions or Changes on This Sheet Must be Made or Circled in Red Ink With Date and Name of Person Making Change.

Notes Ck'd by [illegible]	Survey of [illegible]
Map No. B-2074	W. O. [illegible] Tape No. 78 St'd [illegible] °F
Office Work Roeser-DeTilla	Surveyed by F H Blanchard
Checked [illegible]	Notes Nichols Date [illegible]
Date Jan. 1948	Indexed [illegible]

F. B. 1132 PG. 55

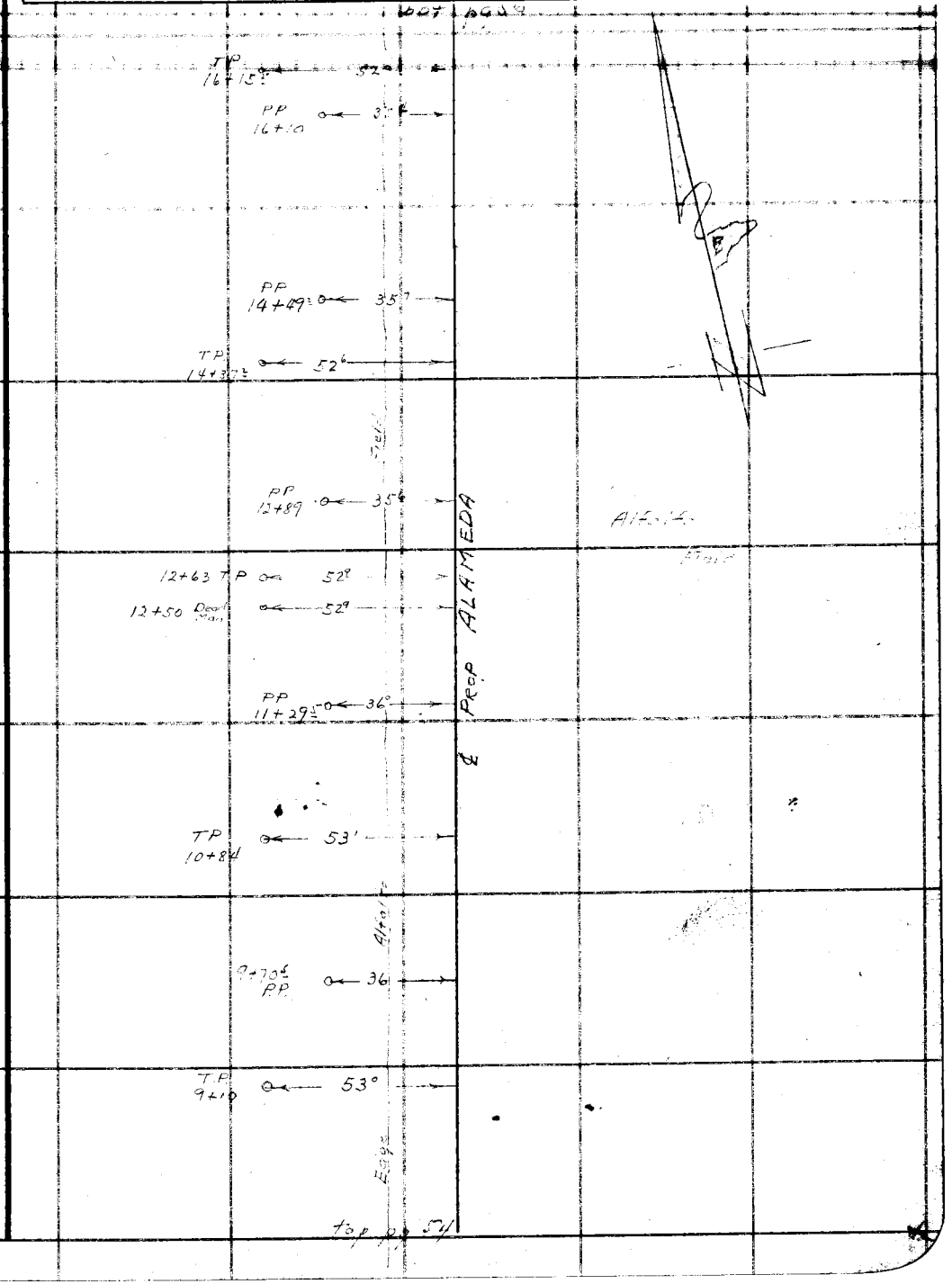

Note: Any Additions or Changes on This Sheet Must be Made or Circled in Red Ink With Date and Name of Person Making Change.

Do not extend notes this side of this line.

RETURN TO
LOS ANGELES COUNTY SURVEYOR
700 HALL OF RECORDS

FORM 247 5M 5-46

F. B. 1132 PG. 56

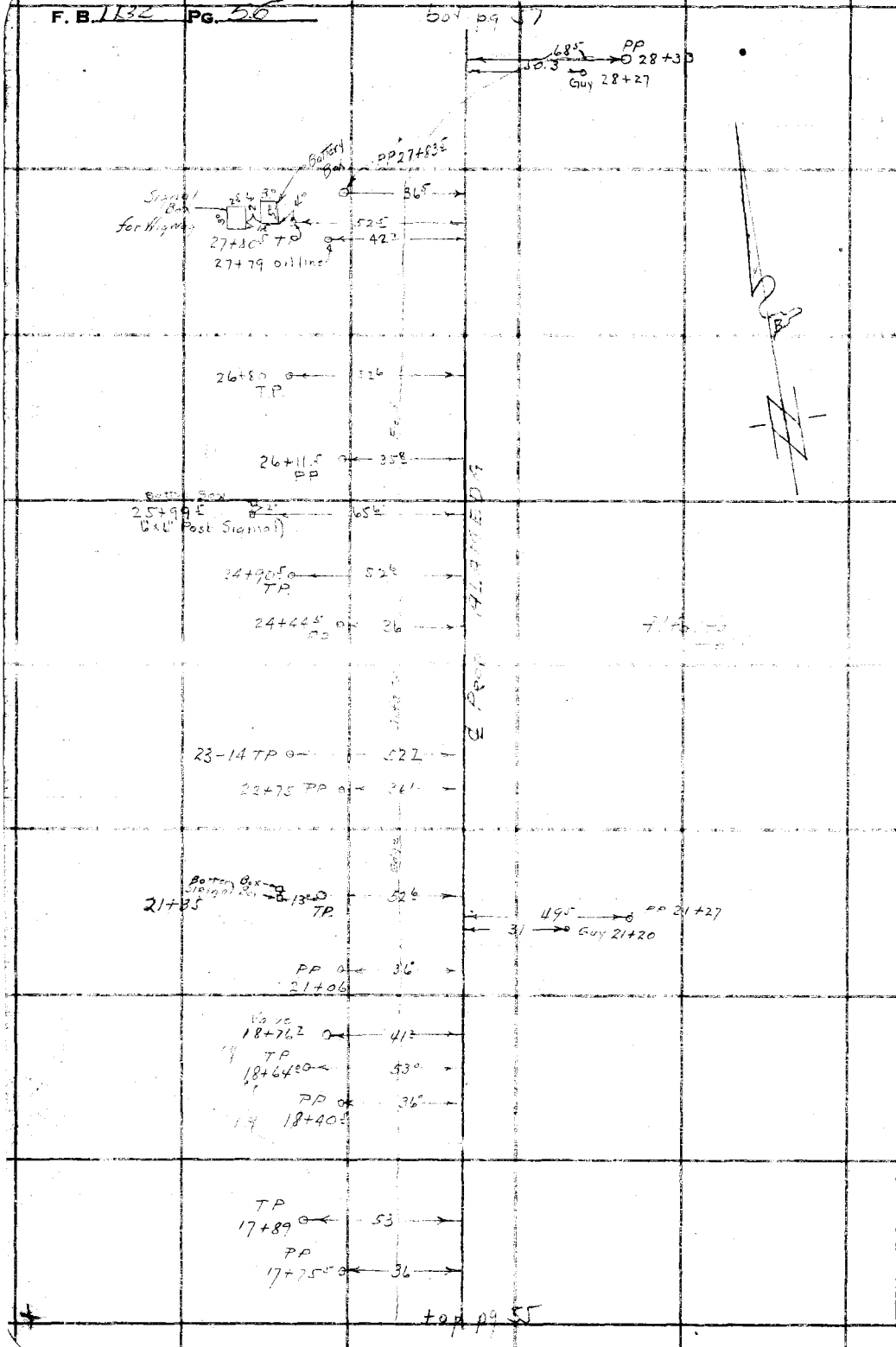

RETURN TO
LOS ANGELES COUNTY SURVEYOR
700 HALL OF RECORDS

Do not extend notes this side of this line.

Note: Any Additions or Changes on This Sheet Must be Made or Circled in Red Ink With Date and Name of Person Making Change.

Notes Ck'd by [illegible]
Map No.
Office Work
Checked
Date

Survey of
W. O. [illegible] Tape No. 78 St'd 84 °F
Surveyed by F.H. Blanchard
Notes Nichols Date [illegible]
Indexed A. C. Johnson

F. B. 1132 Pg. 57

Topog MSA

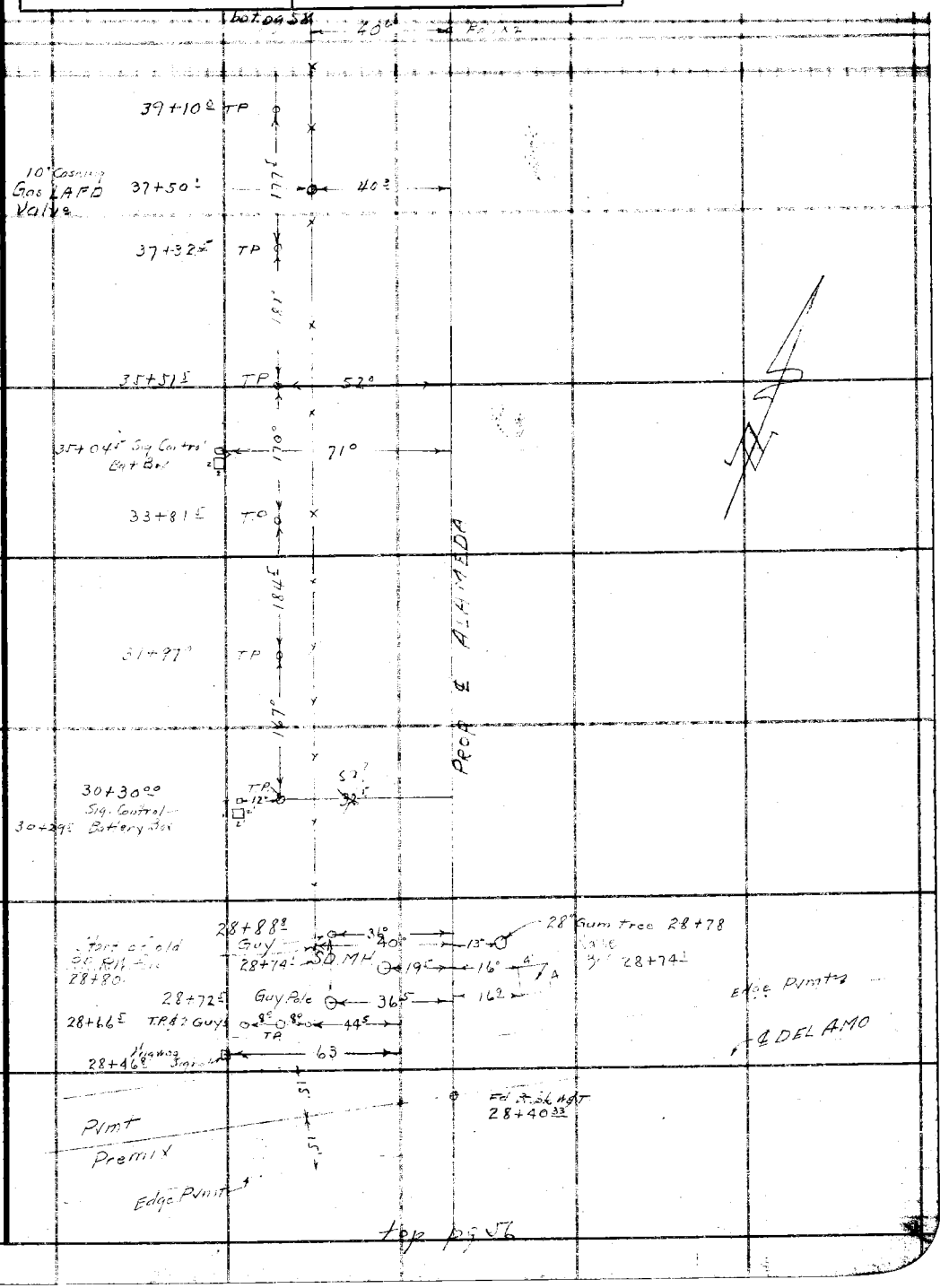

Note: Any Additions or Changes on This Sheet Must be Made or Circled in Red Ink With Date and Name of Person Making Change.

Do not extend notes this side of this line.

RETURN TO
LOS ANGELES COUNTY SURVEYOR
700 HALL OF RECORDS

FORM 247 5M 5-46

F. B. 1132 PG. 58

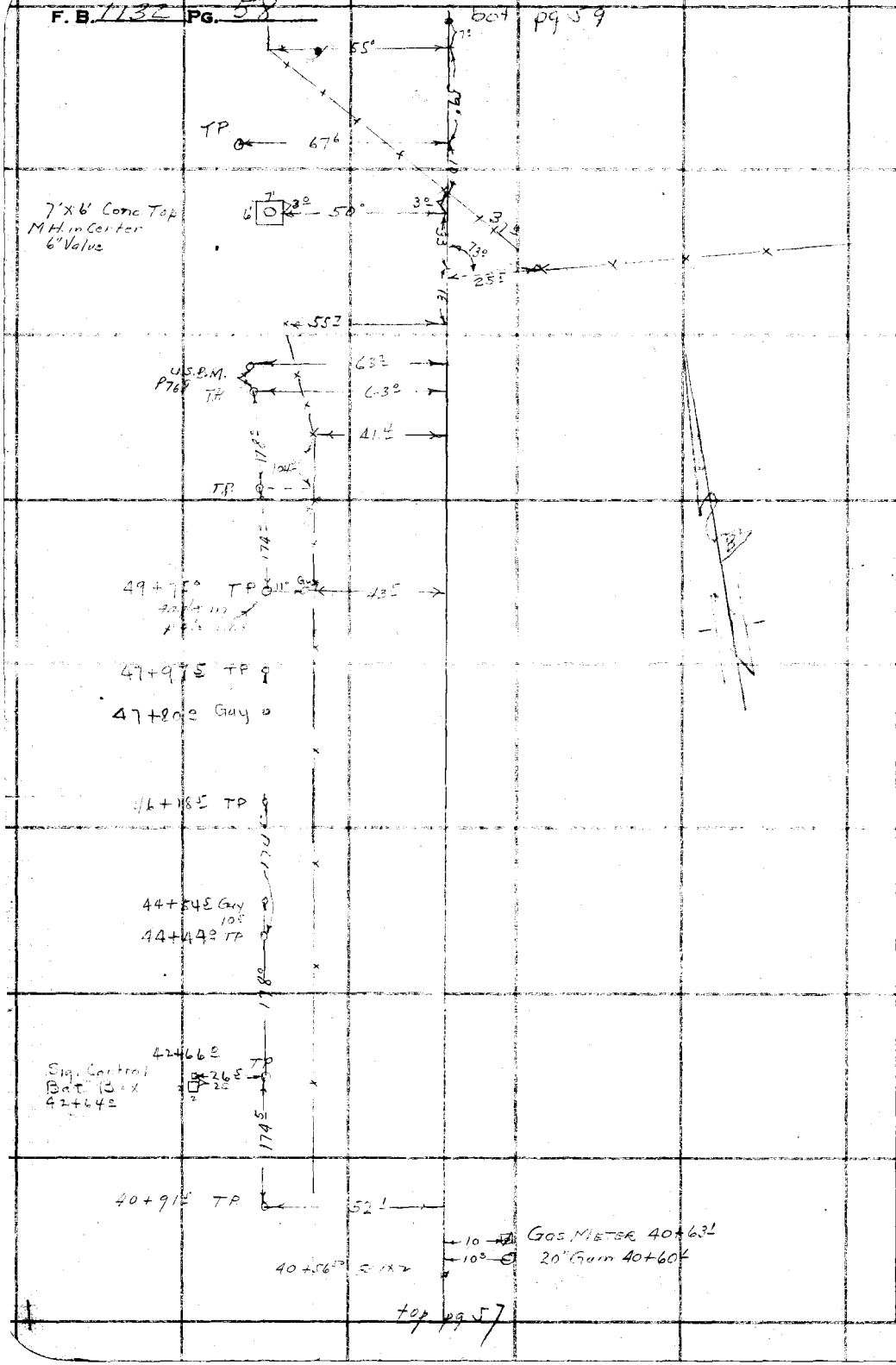

RETURN TO
LOS ANGELES COUNTY SURVEYOR
700 HALL OF RECORDS

Do not extend notes this side of this line.

Note: Any Additions or Changes on This Sheet Must be Made or Circled in Red Ink With Date and Name of Person Making Change.

Notes Ck'd by [illegible]	Survey of [illegible]
Map No.	W. O. 8454 Tape No. 78 St'd 84 °F
Office Work	Surveyed by F H Blanchard
Checked	Notes FHB Date [illegible]
Date	Indexed A. C. Johnson

F. B. 1132 Pg. 59

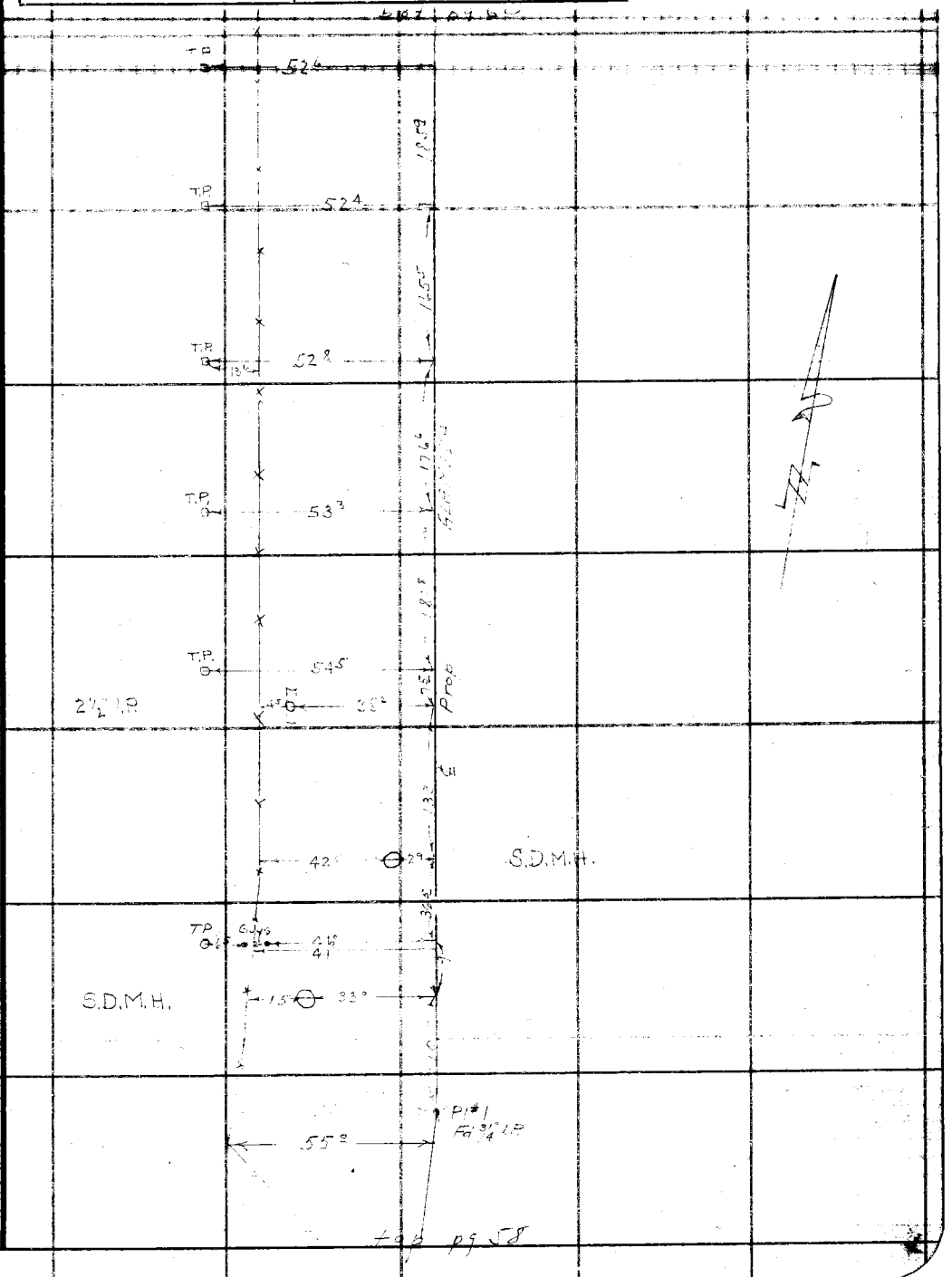

Note: Any Additions or Changes on This Sheet Must be Made or Circled in Red Ink With Date and Name of Person Making Change.

Do not extend notes this side of this line.

RETURN TO
LOS ANGELES COUNTY SURVEYOR
700 HALL OF RECORDS

FORM 247 5M 5-46

F. B. 1132 Pg. 60

bot pg 61

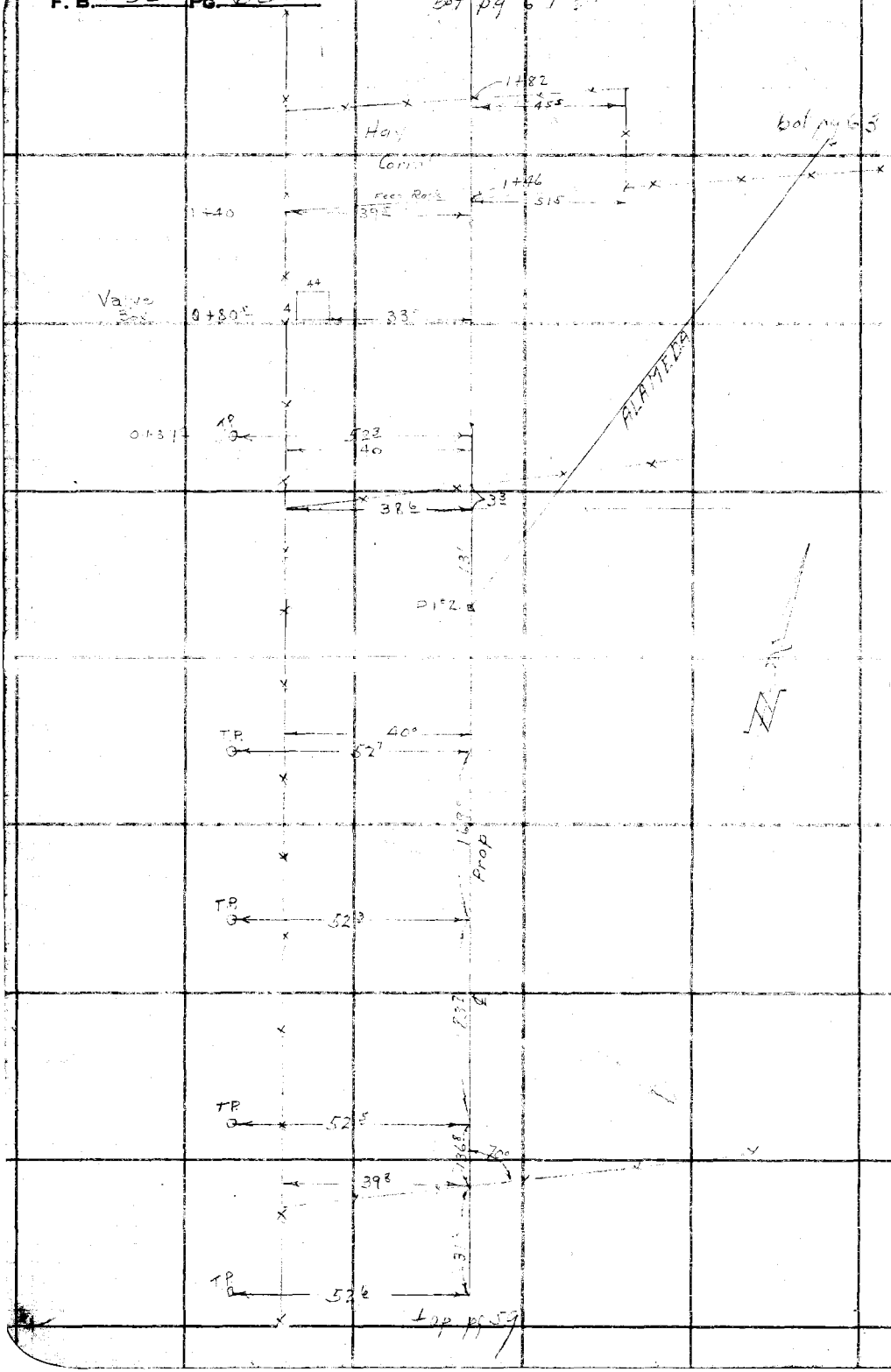

RETURN TO
LOS ANGELES COUNTY SURVEYOR
700 HALL OF RECORDS

Do not extend notes this side of this line.

Note: Any Additions or Changes on This Sheet Must be Made or Circled in Red Ink With Date and Name of Person Making Change.

Notes Ck'd by [illegible]	Survey of [illegible]
Map No. B-2074	W. O. 1454 Tape No. 78 St'd [illegible] °F
Office Work Posser-DeTilla	Surveyed by [illegible]
Checked [illegible]	Notes [illegible] Date [illegible]
Date Jan. 1948	Indexed A. C. Johnson

F. B. 1132 PG. 67

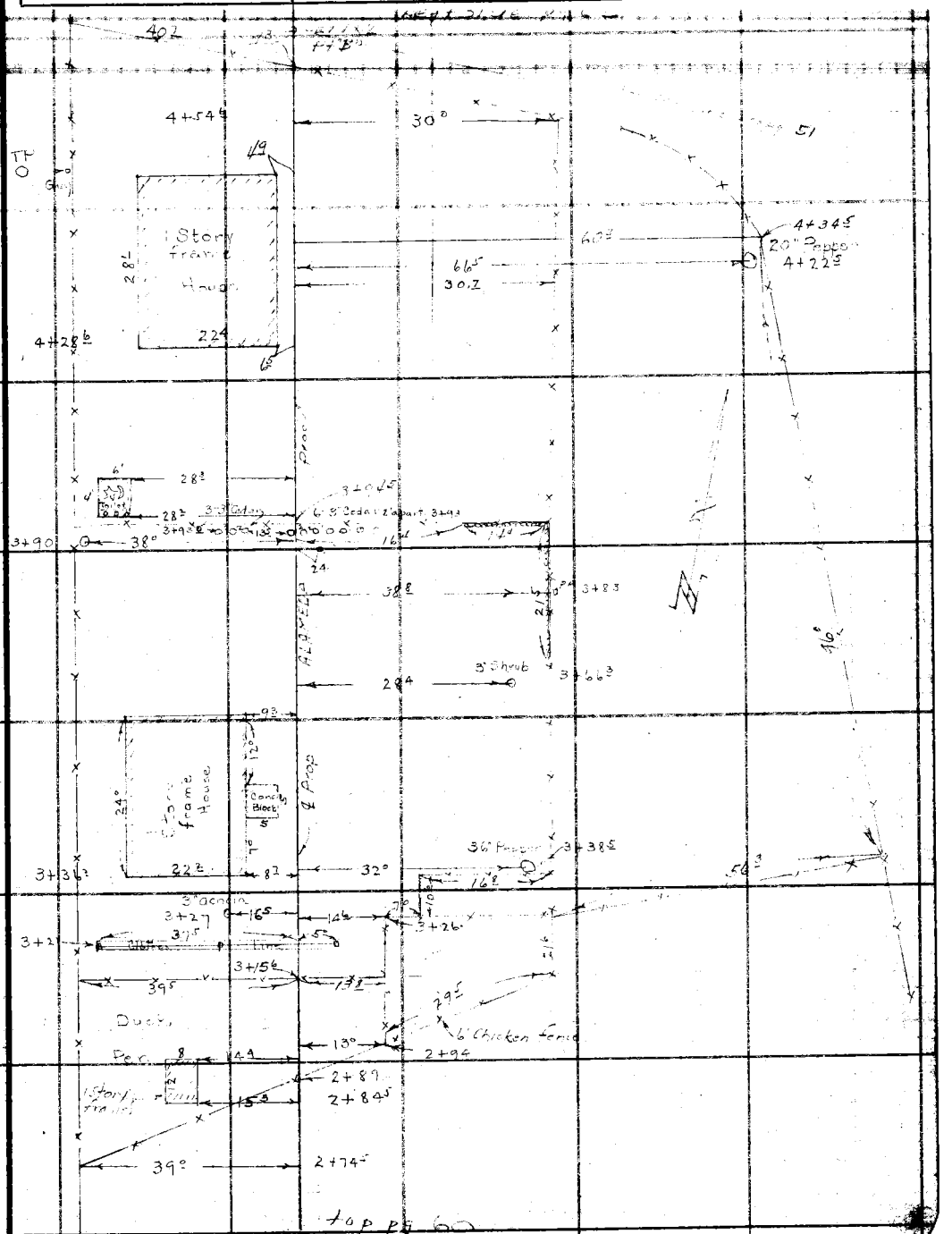

Note: Any Additions or Changes on This Sheet Must be Made or Circled in Red Ink With Date and Name of Person Making Change.

Do not extend notes this side of this line.

RETURN TO
LOS ANGELES COUNTY SURVEYOR
700 HALL OF RECORDS

FORM 247 5M 5-46

RETURN TO
LOS ANGELES COUNTY SURVEYOR
7DO HALL OF RECORDS

Notes: Any Additions or Changes on This Sheet Must be Made or Circled in Red Ink With Date and Name of Person Making Change.

Do not extend notes this side of this line.



F. B. 1132 PG. 62

Notes Ck'd by [illegible]
Map No. B-2074
Office Work Roeser-DeTilla
Checked [illegible]
Date Jan. 1948

Survey of Alameda St
W. O. 8454 Tape No. 78 St'd 84°F
Surveyed by F. H. BLANCHARD
Notes Blanchard Date 3-27-47
Indexed A. C. Johnson

F. B. 1152 Pg. 63

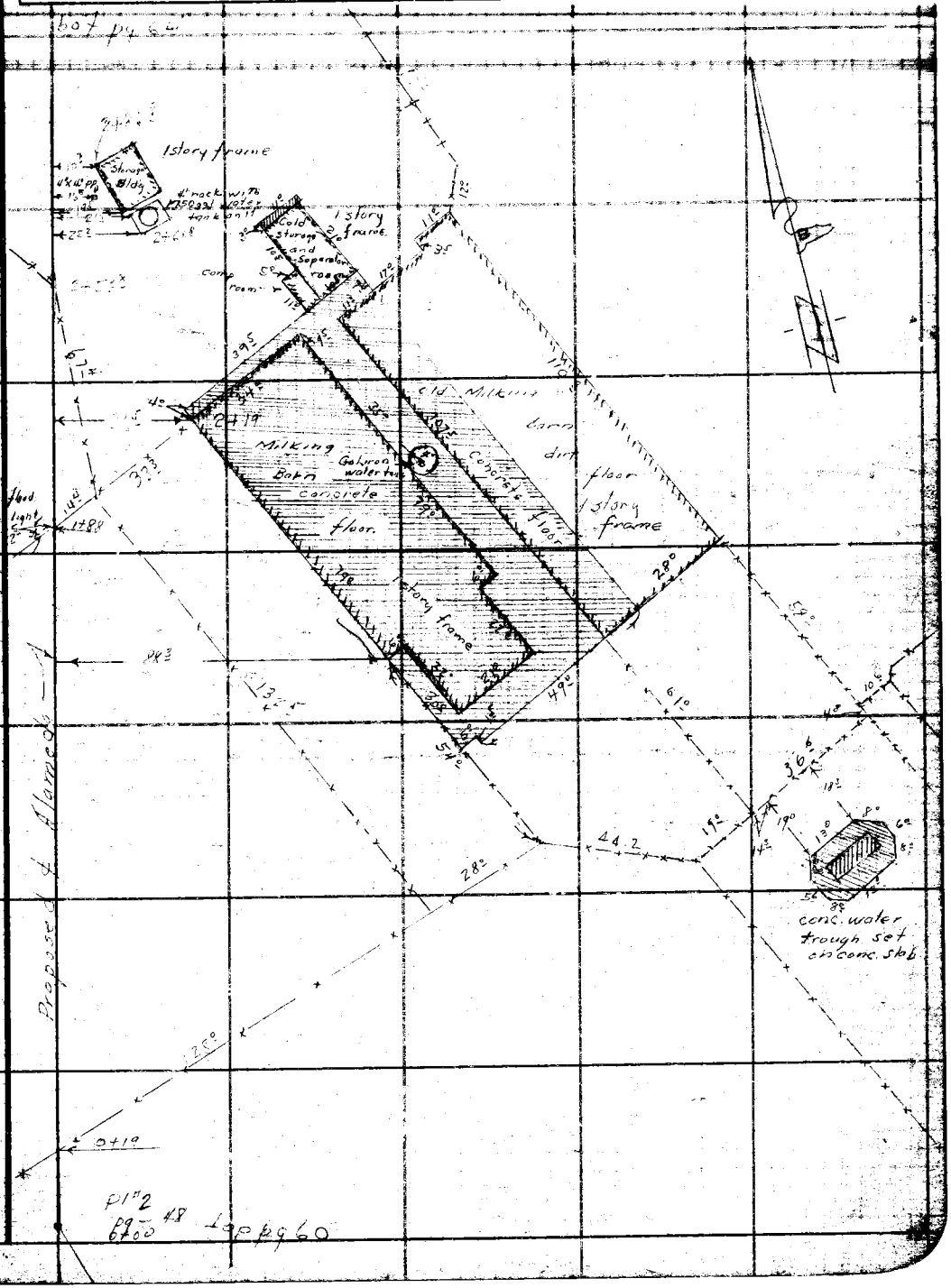

Note: Any Additions or Changes on This Sheet Must Be Made or Circled in Red Ink With Date and Name of Person Making Change.

Do not extend notes this side of this line.

RETURN TO
LOS ANGELES COUNTY SURVEYOR
700 HALL OF RECORDS

FORM 247 SM 5-46

F. B. 1132 PG. 64

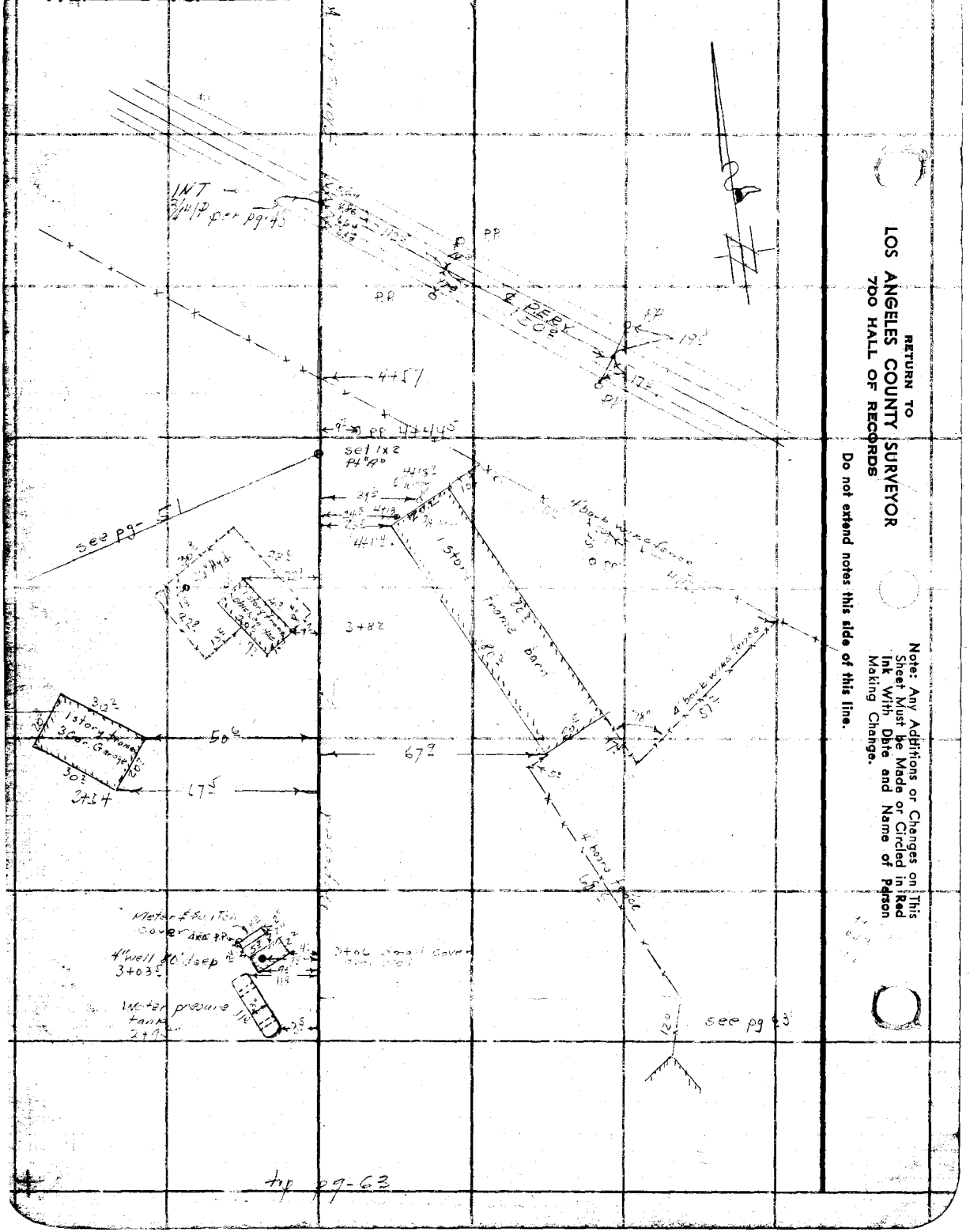

RETURN TO
LOS ANGELES COUNTY SURVEYOR
700 HALL OF RECORDS

Do not extend notes this side of this line.

Note: Any Additions or Changes on This Sheet Must be Made or Circled in Red Ink With Date and Name of Person Making Change.

Notes Ck'd by [illegible]
Map No. B-2074
Office Work Roeser-Devlin
Checked AAR
Date Jan. 1948

Survey of [illegible]
W. O. 8454 Tape No. 78 St'd 84 °F
Surveyed by F. H. BLANCHARD
Notes Nichols Date [illegible]
Indexed A. C. Johnson

F. B. 1137 Pg. 65

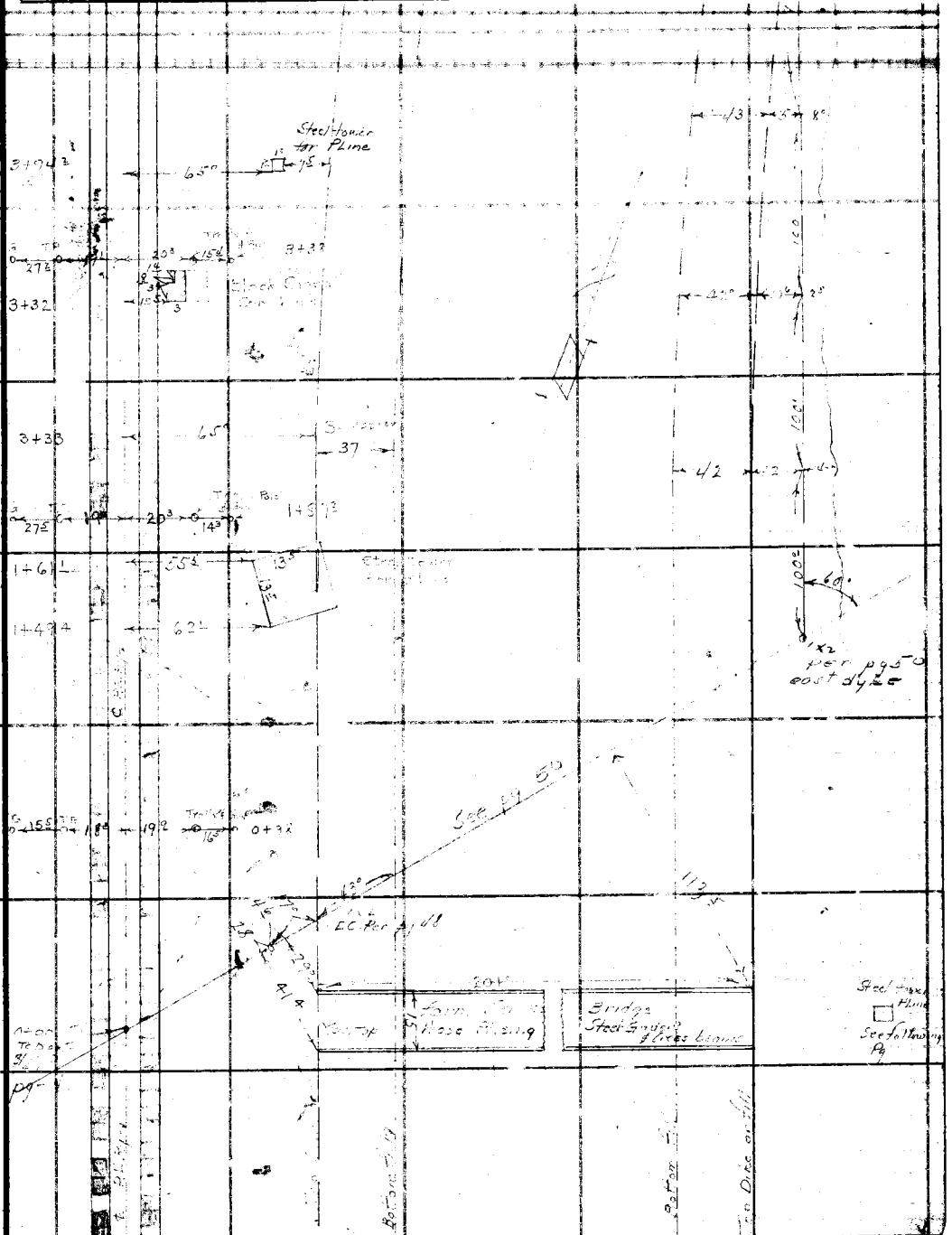

Note: Any Additions or Changes on This Sheet Must be Made or Circled in Red Ink With Date and Name of Person Making Change.

Do not extend notes this side of this line.

RETURN TO
LOS ANGELES COUNTY SURVEYOR
700 HALL OF RECORDS

FORM 247 5M 8-46

RETURN TO
LOS ANGELES COUNTY SURVEYOR
700 HALL OF RECORDS

Note: Any Additions or Changes on This Sheet Must be Made or Circled in Red Ink With Date and Name of Person Making Change.

Do not extend notes this side of this line.

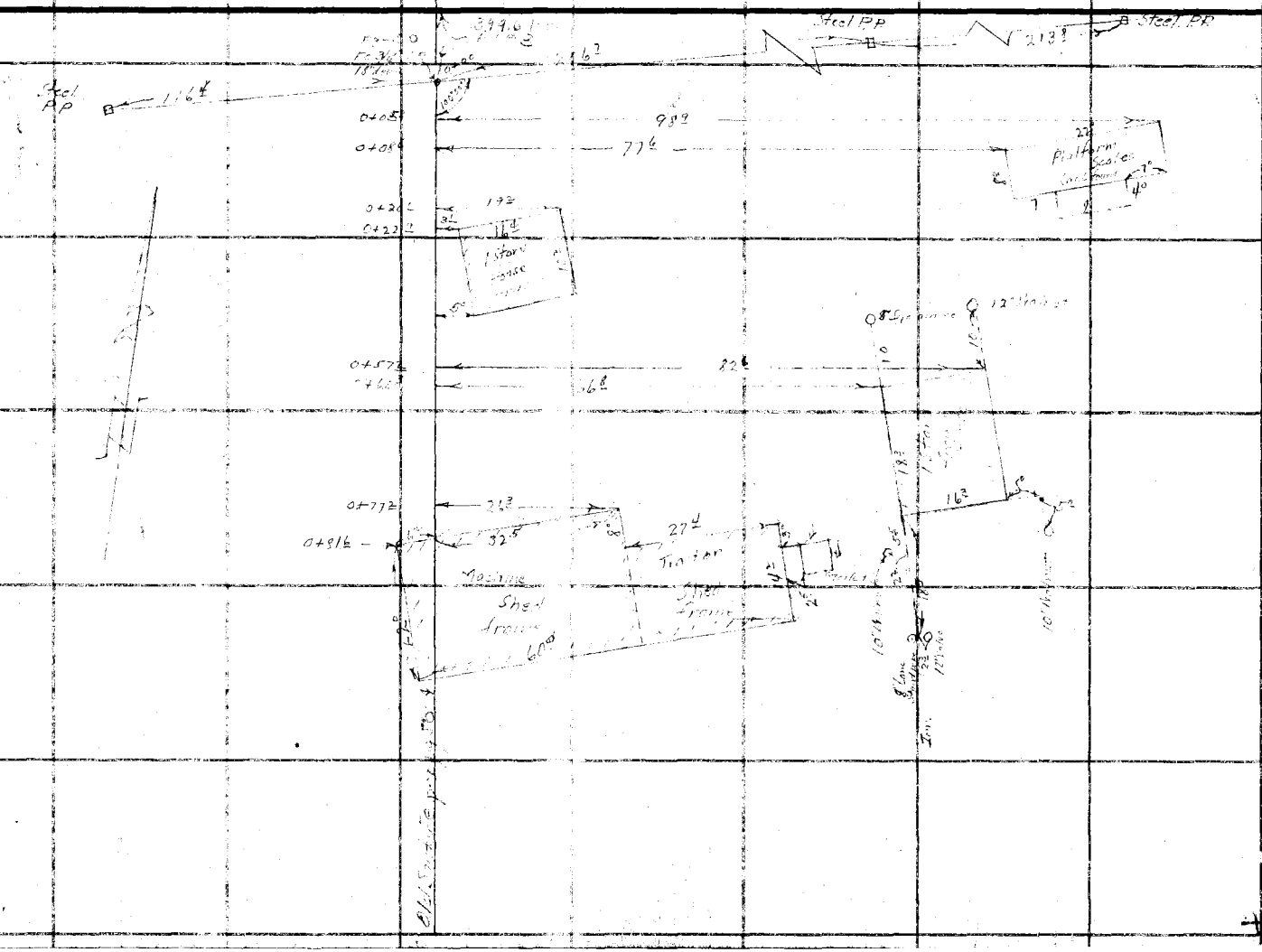

F. B. 1132 PG. 66

Notes Ck'd by [illegible]
Map No. B-2074
Office Work Roeser-Dotting
Checked aar
Date Jan. 1948

Survey of Santa Fe Ave
W. O. 8454 Tape No. 01 St'd 84 °F
Surveyed by F. H. BLANCHARD
Notes FHB Date 7-8-47
Indexed A. C. Johnson 7-21-47

F. B. 132 Pg. 67

SANTA FE. AVE.

JN 8454

North from Del Amo to P.E. Ry then parallel to West P.E. Ry to Dominguez Junction, thence to east side of flood control channel parallel to East R/W of flood channel

Ref
FB 807
FB 1132
FB 339
FB 276

Party
Blanchard
Cortland
Harris
Brennan
Shoemaker

Notes: Any Additions or Changes on This Sheet Must be Made or Circled in Red Ink With Date and Name of Person Making Change.

Do not extend lines this side of this line.

RETURN TO
LOS ANGELES COUNTY SURVEYOR
700 HALL OF RECORDS

FORM 247 SM 11-46

RETURN TO
LOS ANGELES COUNTY SURVEYOR
700 HALL OF RECORDS

Note: Any Additions or Changes on This Sheet Must be Made or Circled in Red Ink With Date and Name of Person Making Change.

Do not extend notes this side of this line.

INDEX

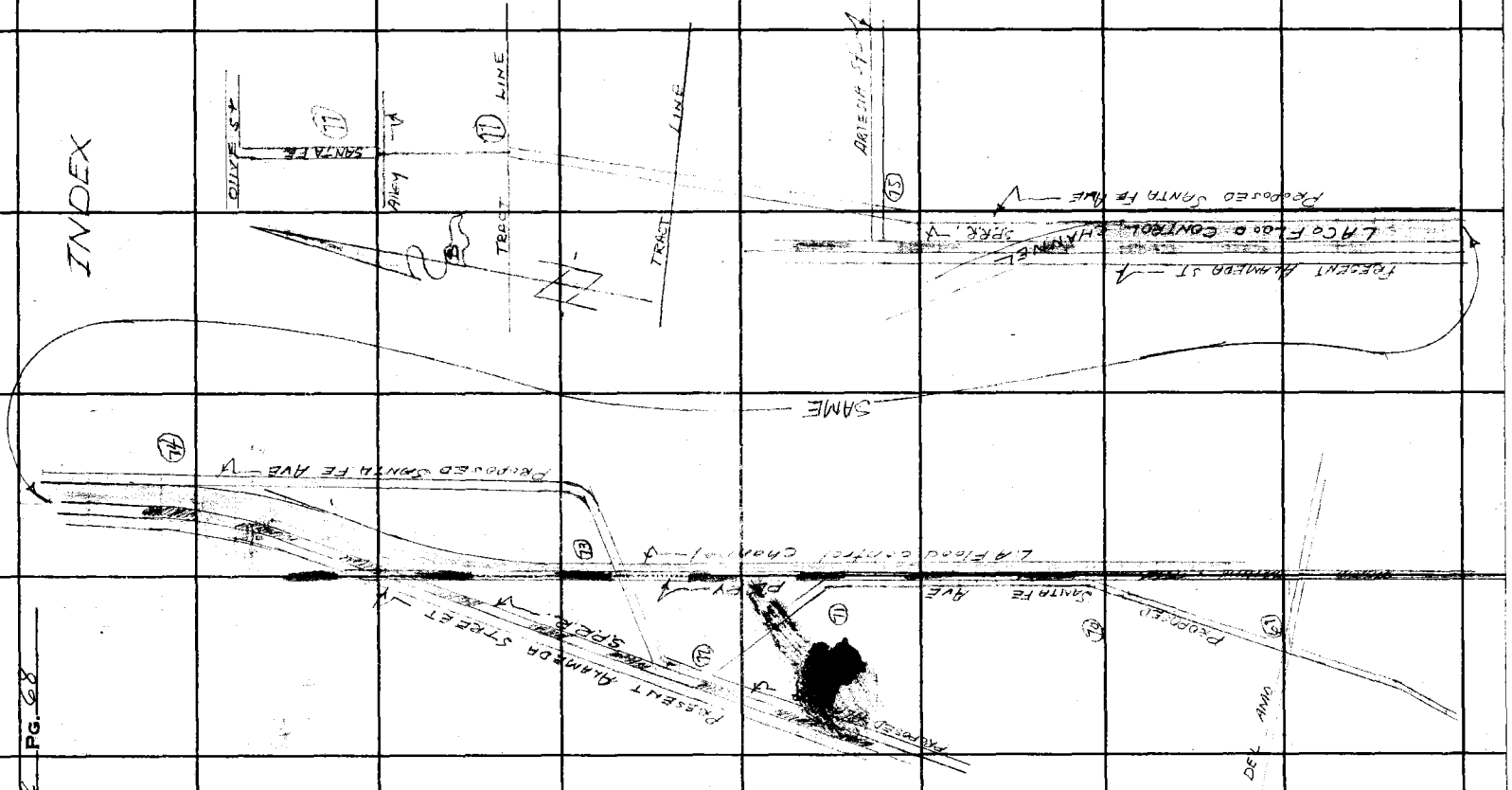

F. B. 1138 PG. 68

Notes Ck'd by [illegible]	Survey of [illegible]
Map No. B-2074	W. O. 8454 Tape No. 036 St'd 84 °F
Office Work Roeser-Dezilla	Surveyed by F. H. BLANCHARD
Checked [illegible]	Notes FHB Date 7-9-47
Date Jan. 1948	Indexed A. C. Johnson

F. B. [illegible] Pg. [illegible]

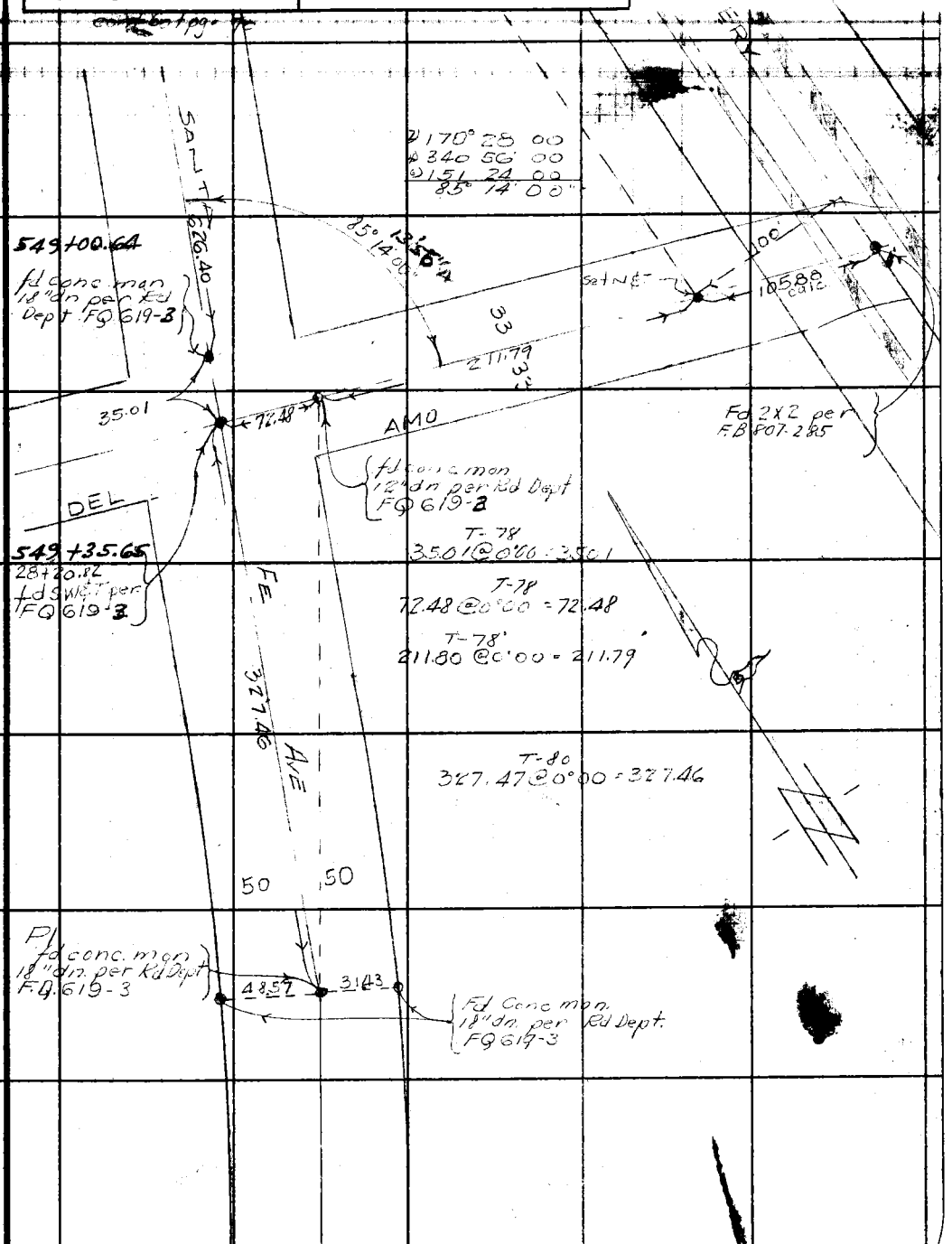

Note: Any Additions or Changes on This Sheet Must be Made or Circled in Red Ink With Date and Name of Person Making Change.

Do not extend notes this side of this line.

RETURN TO
LOS ANGELES COUNTY SURVEYOR
700 HALL OF RECORDS

FORM 247 5M 11-46

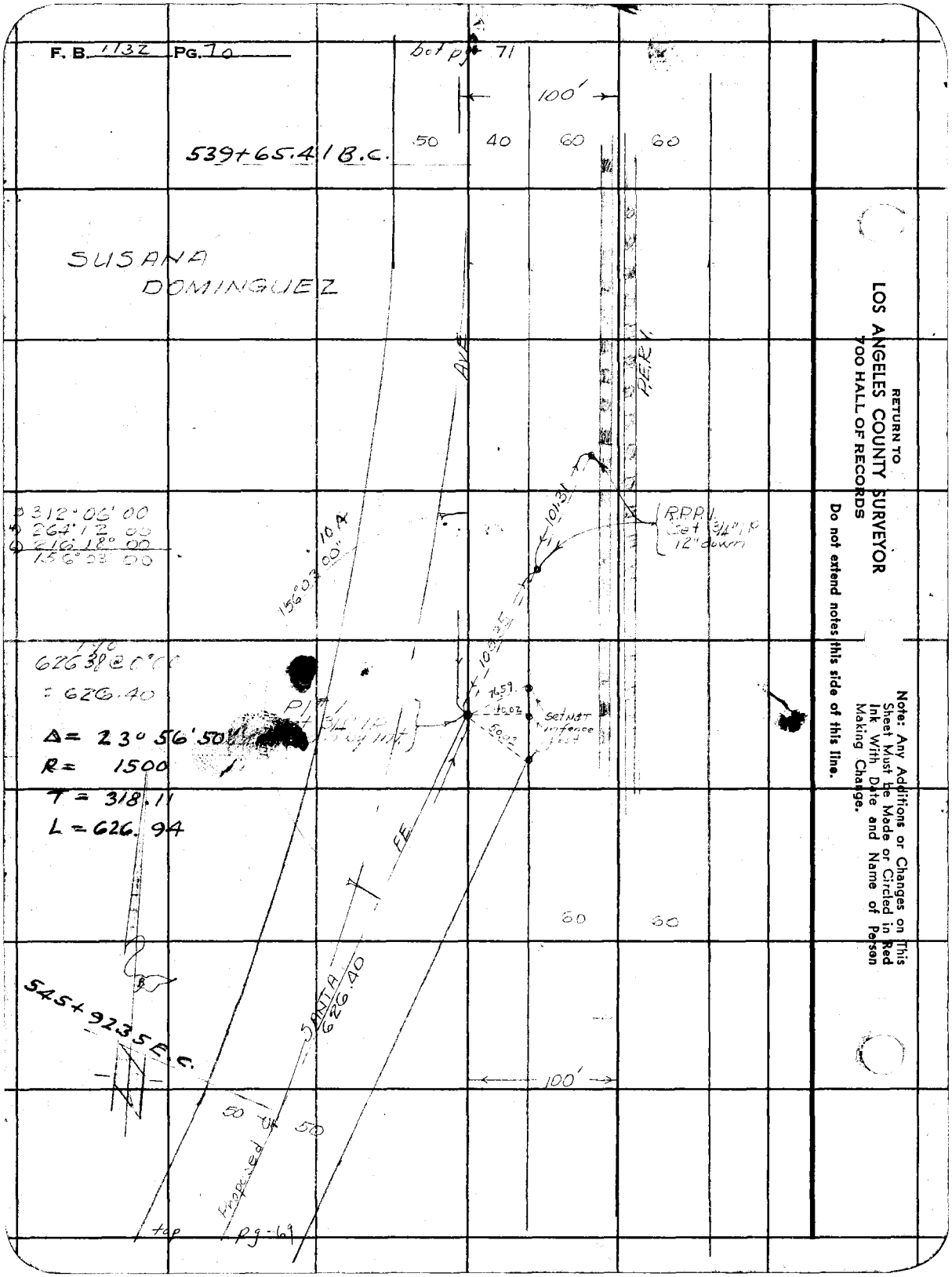

RETURN TO
LOS ANGELES COUNTY SURVEYOR
700 HALL OF RECORDS

Do not extend notes this side of this line.

Note: Any Additions or Changes on This Sheet Must be Made or Circled in Red Ink With Date and Name of Person Making Change.

Notes Ck'd by AAR	Survey of Santa Fe Ave
Map No. B-2074	W. O. 8454 Tape No. 0266 St'd 84 °F
Office Work Roeser-DeTilla	Surveyed by F. H. BLANCHARD
Checked AAR	Notes FHB Date 7-10-47
Date Jan. 1948	Indexed A. C. Johnson

F. B. 1133 Pg. 71

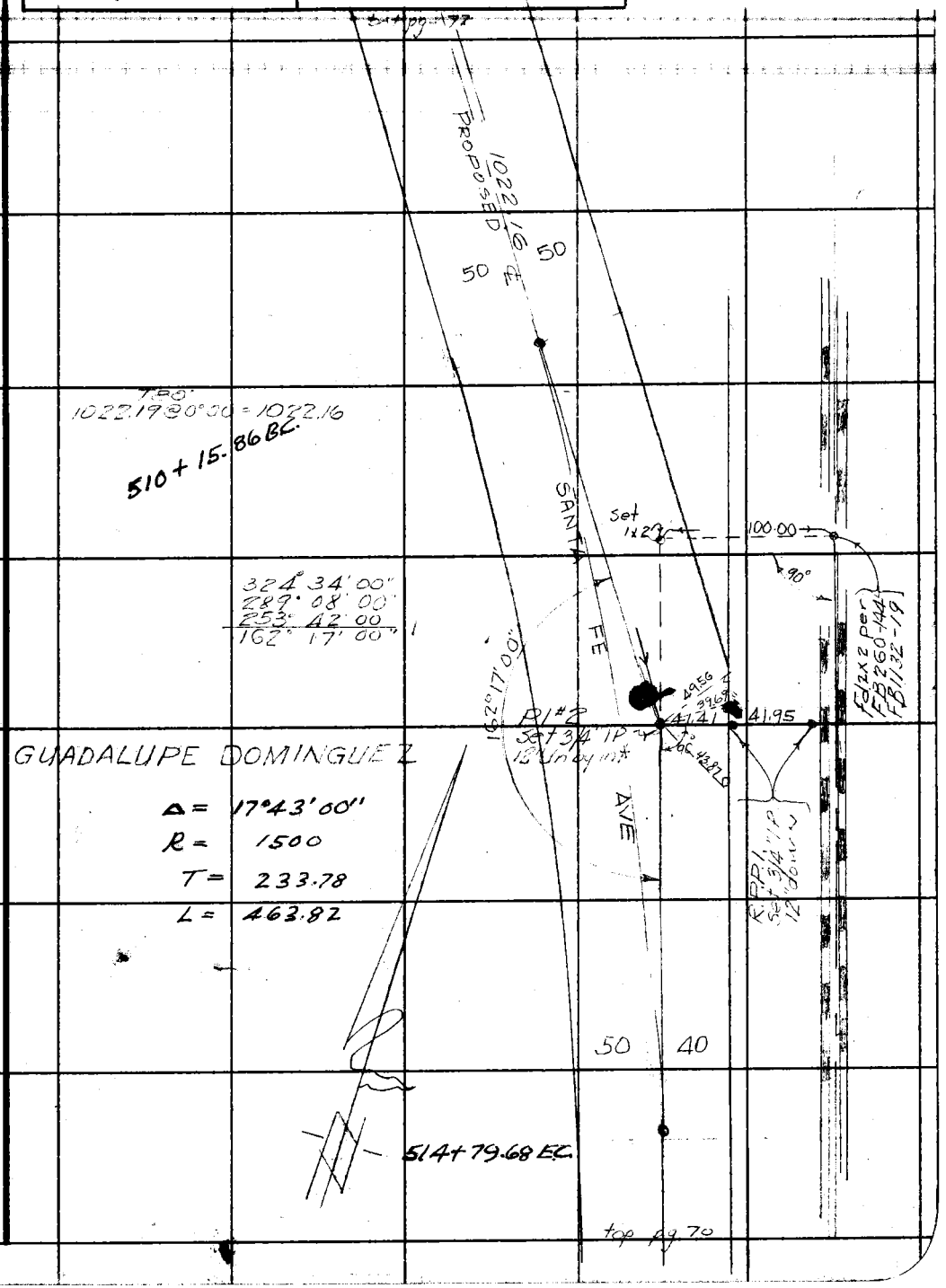

Note: Any Additions or Changes on This Sheet Must Be Made or Circled in Red Ink With Date and Name of Person Making Change.

Do not extend notes this side of this line.

RETURN TO
LOS ANGELES COUNTY SURVEYOR
700 HALL OF RECORDS

FORM 247 5M 11-46

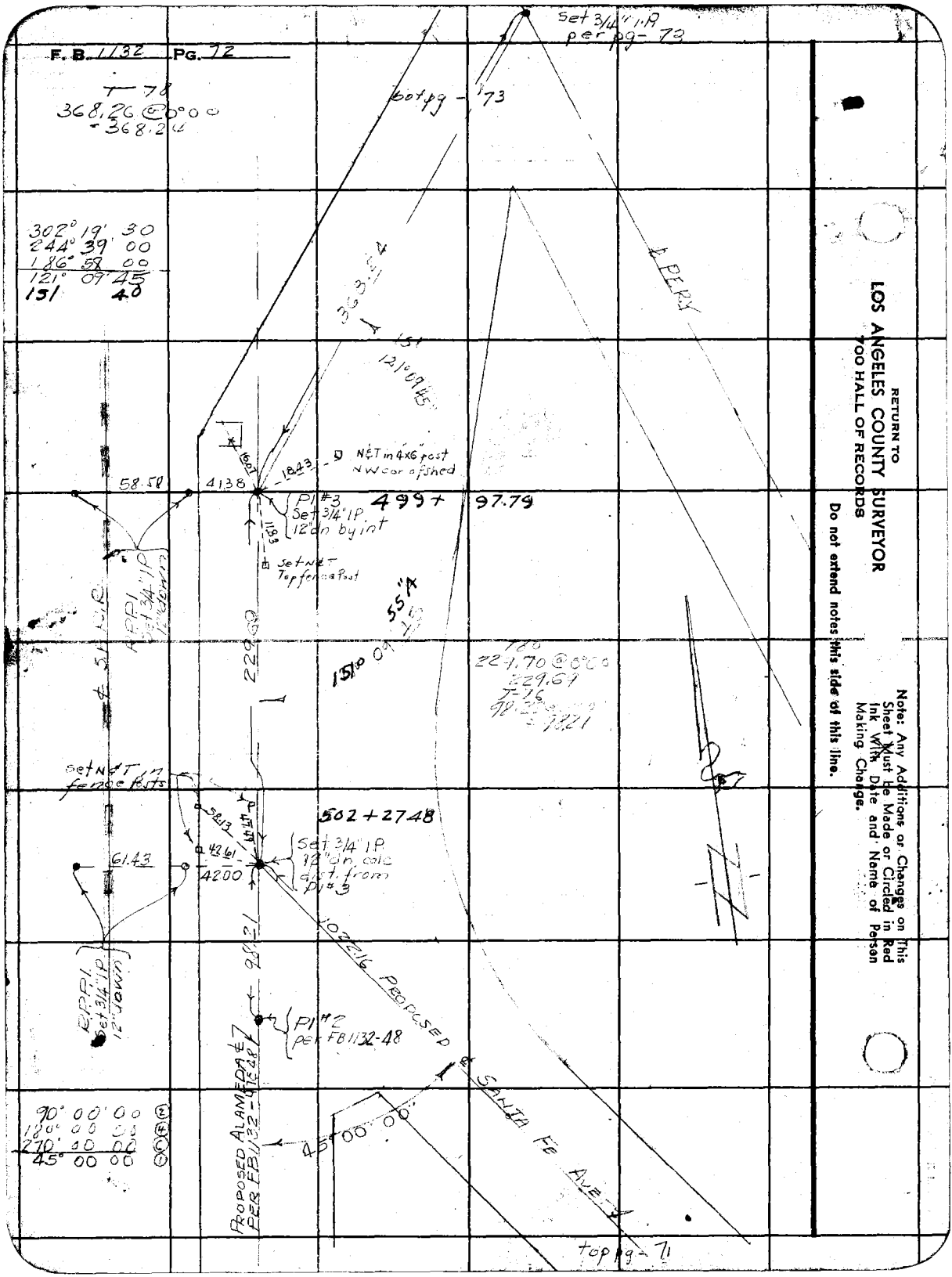

RETURN TO
LOS ANGELES COUNTY SURVEYOR
700 HALL OF RECORDS

Do not extend notes this side of this line.

Note: Any Additions or Changes on This Sheet Must be Made or Circled in Red Ink With Date and Name of Person Making Change.

Notes Ck'd by [illegible]	Survey of Santa Fe Ave	F. B. 1132 Pg. 73
Map No. 3-2074	W. O. 8454 Tape No. 036 St'd 84 °F	
Office Work Roeser-DeTilla	Surveyed by F. H. BLANCHARD	
Checked [illegible]	Notes EHB Date 7-11-47	
Date Jan. 1948	Indexed A. C. Johnson	

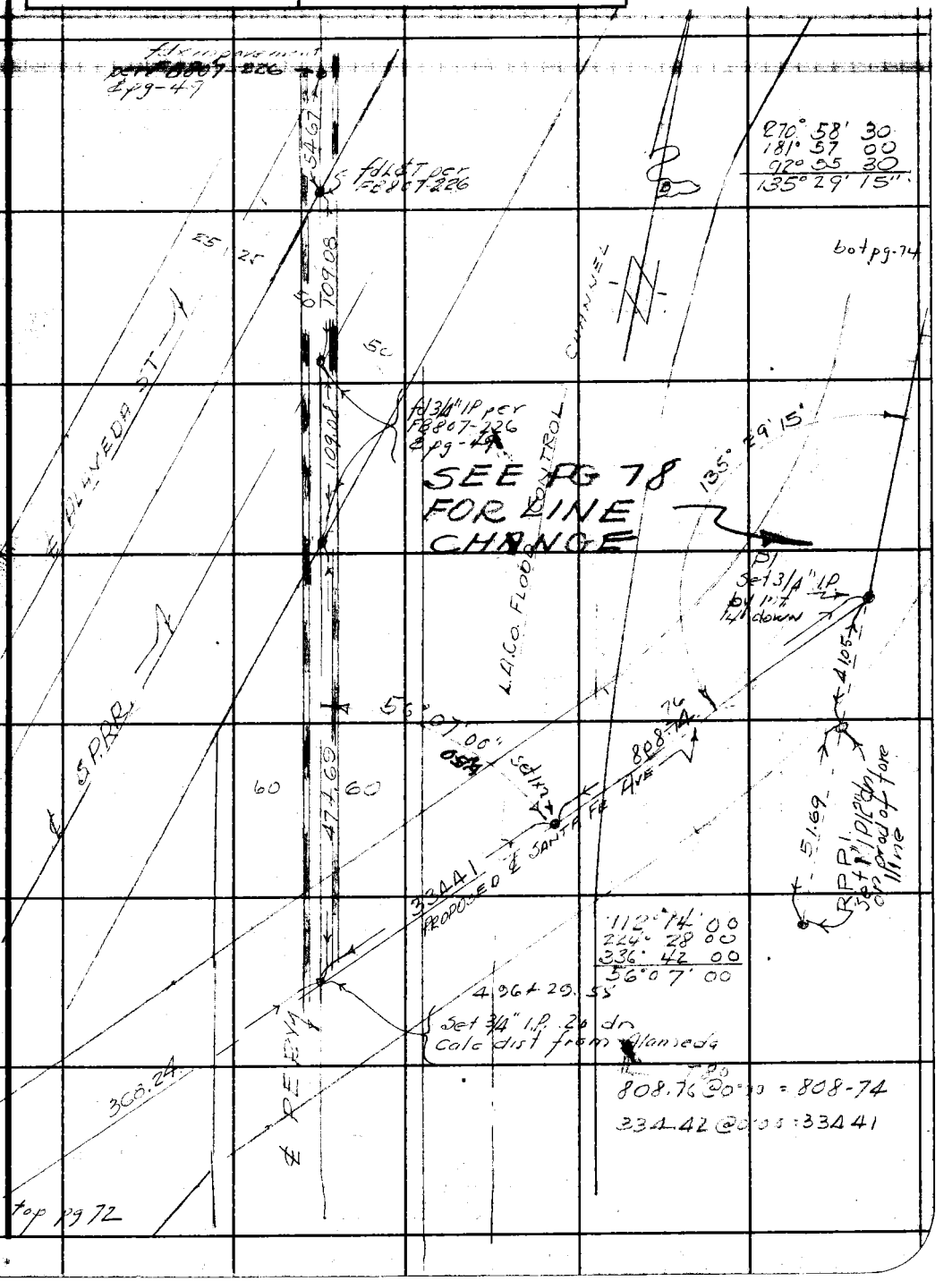

Note: Any Additions or Changes on This Sheet Must be Made or Circled in Red Ink With Date and Name of Person Making Change.

Do not extend notes this side of this line.

RETURN TO
LOS ANGELES COUNTY SURVEYOR
700 HALL OF RECORDS

FORM 247 5M 11-46

F. B. 1132 Pg. 74

bot pg-75



top pt pg-73

RETURN TO
LOS ANGELES COUNTY SURVEYOR
700 HALL OF RECORDS

Do not extend notes this side of this line.

Note: Any Additions or Changes on This Sheet Must be Made or Circled in Red Ink With Date and Name of Person Making Change.

Notes Ck'd by [illegible]	Survey of [illegible]
Map No. B-2074	W. O. 5454 Tape No. 036 St'd 84 °F
Office Work Roeser-DeTilla	Surveyed by F. H. BLANCHARD
Checked [illegible]	Notes FHB Date 7-14-47
Date Jan. 1948	Indexed A. C. Johnson

F. B. 1132 Pg. 75

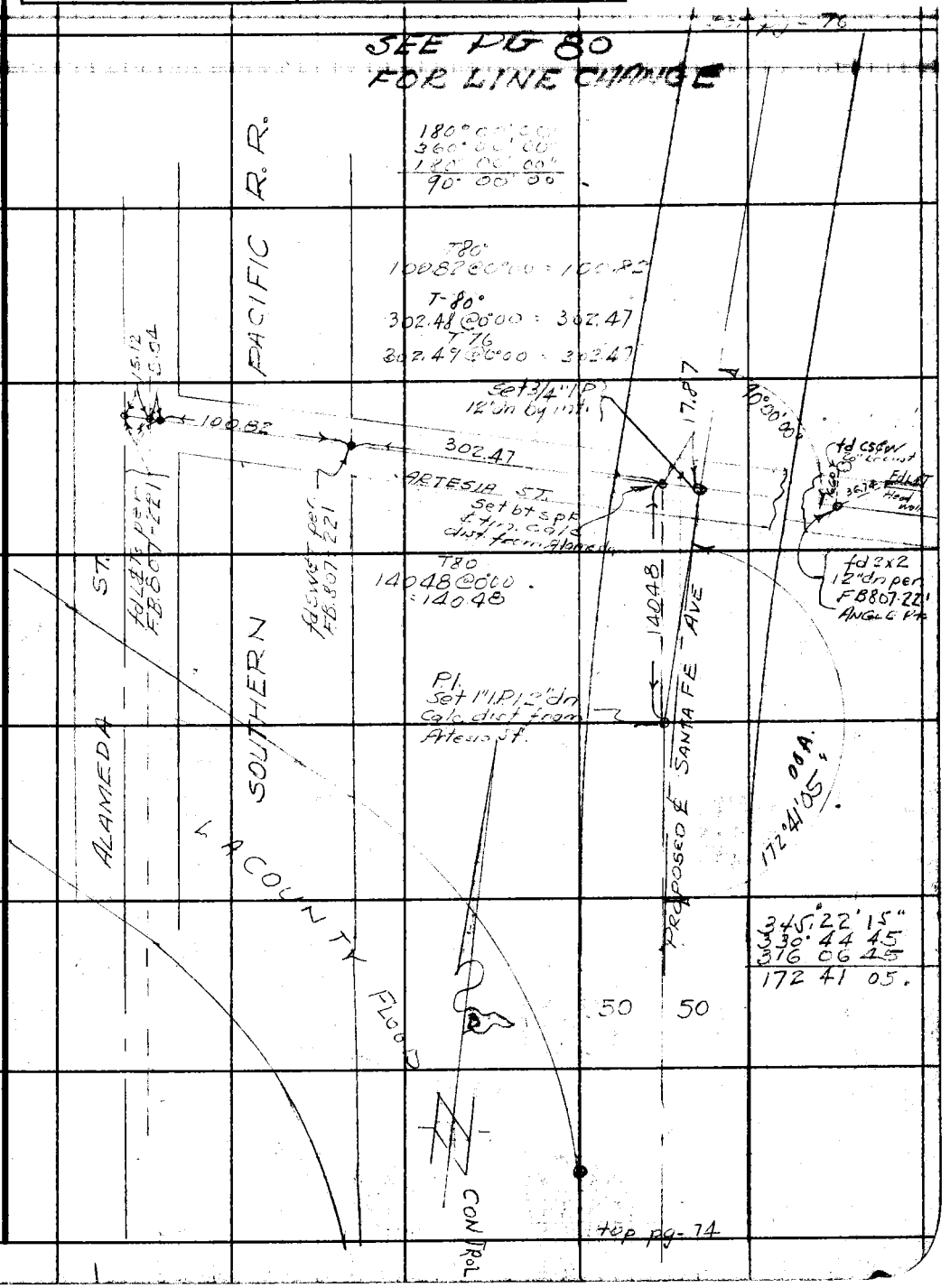

Note: Any Additions or Changes on This Sheet Must Be Made or Circled in Red Ink With Date and Name of Person Making Change.

Do not extend notes this side of this line.

RETURN TO
LOS ANGELES COUNTY SURVEYOR
700 HALL OF RECORDS

FORM 247 5M 11-46

F. B. 1132 PG. 76

bot pg-77

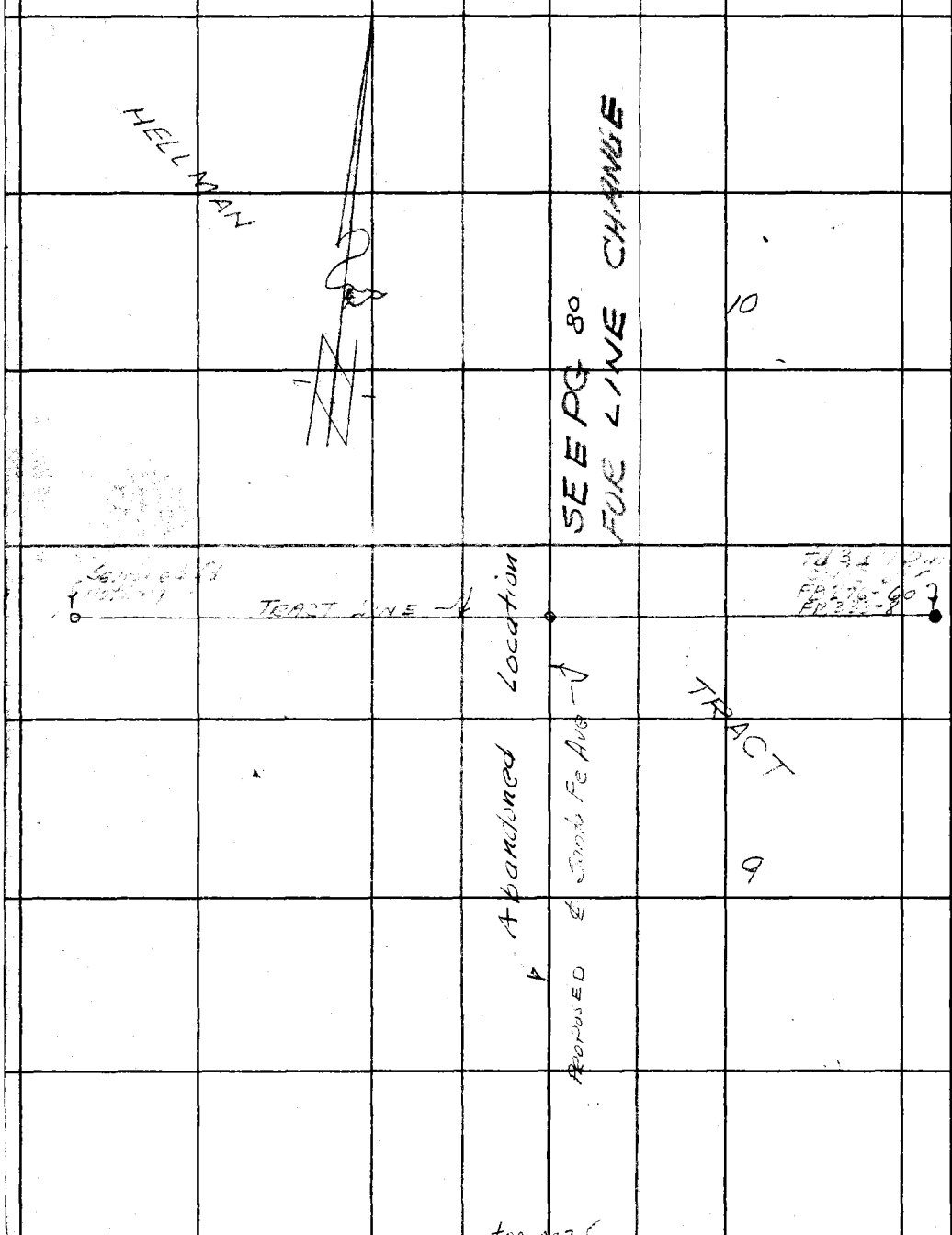

top pg 75

RETURN TO
LOS ANGELES COUNTY SURVEYOR
700 HALL OF RECORDS

Do not extend notes this side of this line.

Note: Any Additions or Changes on This Sheet Must Be Made or Circled in Red Ink With Date and Name of Person Making Change.

F. B. 1132 Pg. 77

Notes Ck'd by aur	Survey of Santa Fe Ave
Map No. B-2074	W. O. 8454 Tape No. 036 Std 84° F
Office Work Roeser-DeTilla	Surveyed by FHB Blanchard
Checked aur	Notes FHB Date 7-16-47
Date Jan. 1948	Indexed A. C. Johnson

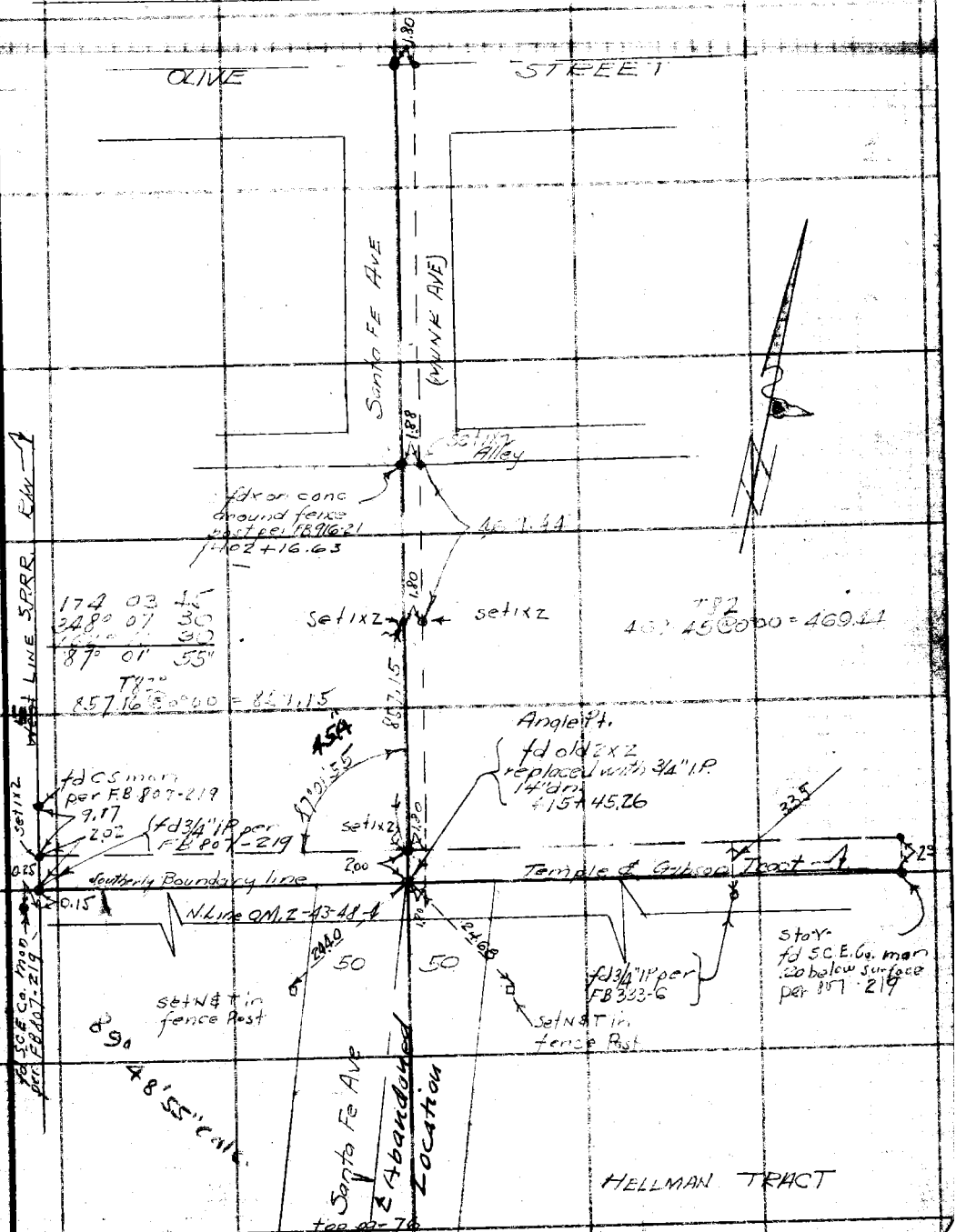

Note: Any Additions or Changes on This Sheet Must be Made or Circled in Red Ink With Date and Name of Person Making Change.

Do not extend notes this side of this line.

RETURN TO
LOS ANGELES COUNTY SURVEYOR
700 HALL OF RECORDS

FORM 247 5M 5-48

F. B. 1132 PG. 78

cont Left pg 79

LINE CHANGE

for old ℄ see pg-73

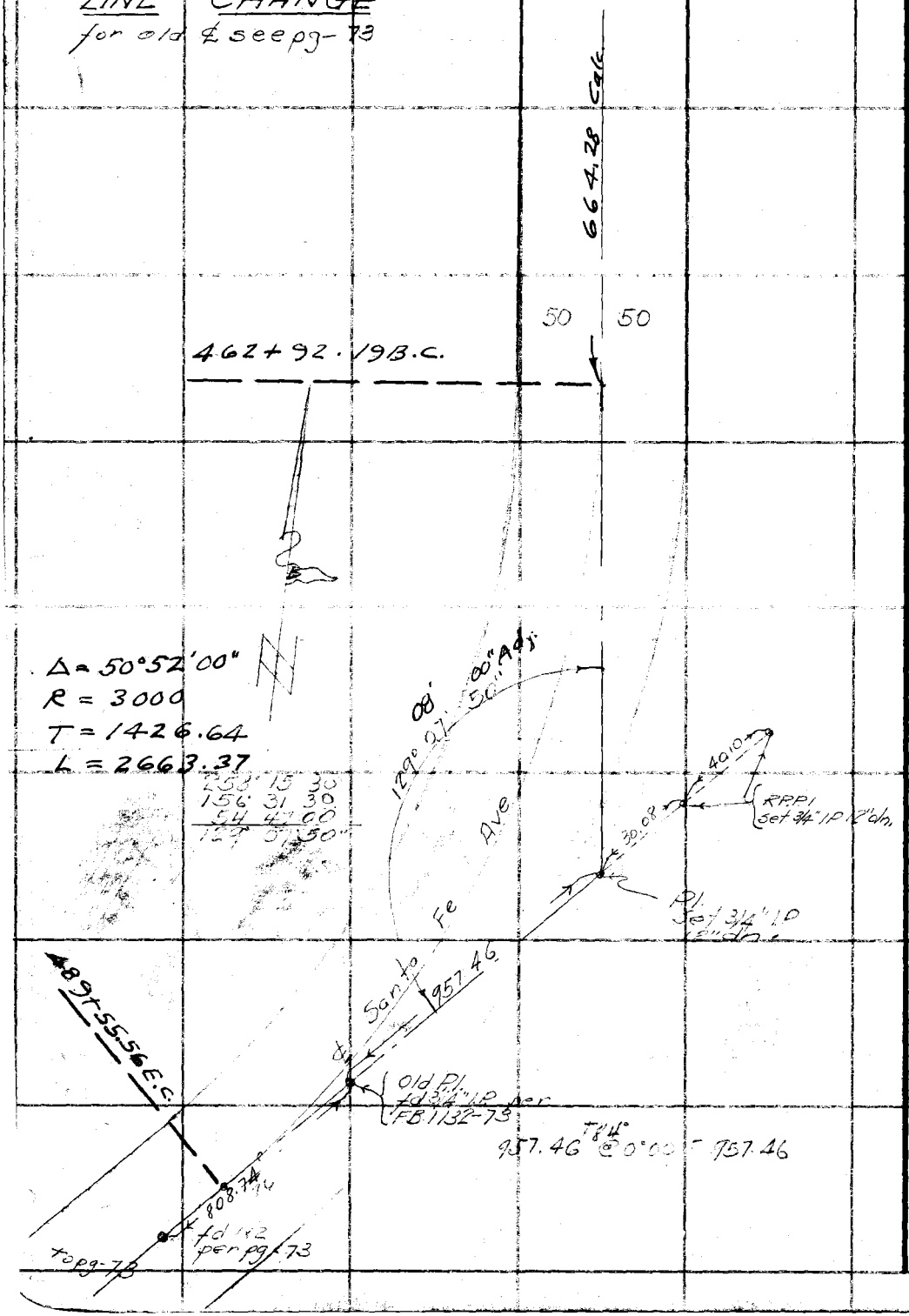

RETURN TO
LOS ANGELES COUNTY SURVEYOR
700 HALL OF RECORDS

Do not extend notes this side of this line.

Note: Any Additions or Changes on This Sheet Must be Made or Circled in Red Ink With Date and Name of Person Making Change.

Notes Ck'd by aaR	Survey of Santa Fe Ave	F. B. 1157 Pg. 79
Map No. B-2074	W. O. 8450 Tape No. 10 St'd 84° °F	
Office Work Roeser-DeTilla	Surveyed by F. H. BLANCHARD	
Checked aaR	Notes FHB Date 9-5-47	
Date Jan. 1948	Indexed A. C. Johnson 9-10-47	

fd sw & T per pg-75

fd old 2" I.P. no plug per LS 30-34

0.29 Ely LINE SPR.R. R/W 251.89 0.36 set 1x2

fd L&T in F.C. mon. 12" dn. per pg-74 & FB807-224

95° 25' 30" 28" A

T-84
251.89 @ 0°00 = 251.89

2) 190° 51' 00"
4) 21° 42' 00"
6) 212° 33' 00"
95° 25' 30"

LS 30-34 HELLMAN

℄ ARTESIA AVE

692.90

T-84
692.90 @ 0°00 = 692.90

T-80
524.33 @ 0°00 = 524.32

78° 13' 20" 17" A

2) 156° 26' 45"
4) 312° 53' 30
6) 109° 20' 00
78° 13' 20"

Set 3/4" I.P. 12" dn rec angle & dist from 2" I.P.

524.32

50.13

456+ 27.91

INT set 3/4" I.P. 12" dn

℄ Proposed 664.28 calc.

Santa Fe Ave.

top pg-78

TRACT

LINE CHANGE
for old ℄ see pg-74

2" I.P. per LS 30-34 dug 4" deep fd. nothing

Note: Any Additions or Changes on This Sheet Must Be Made or Circled in Red Ink With Date and Name of Person Making Change.

Do not extend notes this side of this line.

RETURN TO
LOS ANGELES COUNTY SURVEYOR
700 HALL OF RECORDS

FORM 247 SM 11-46

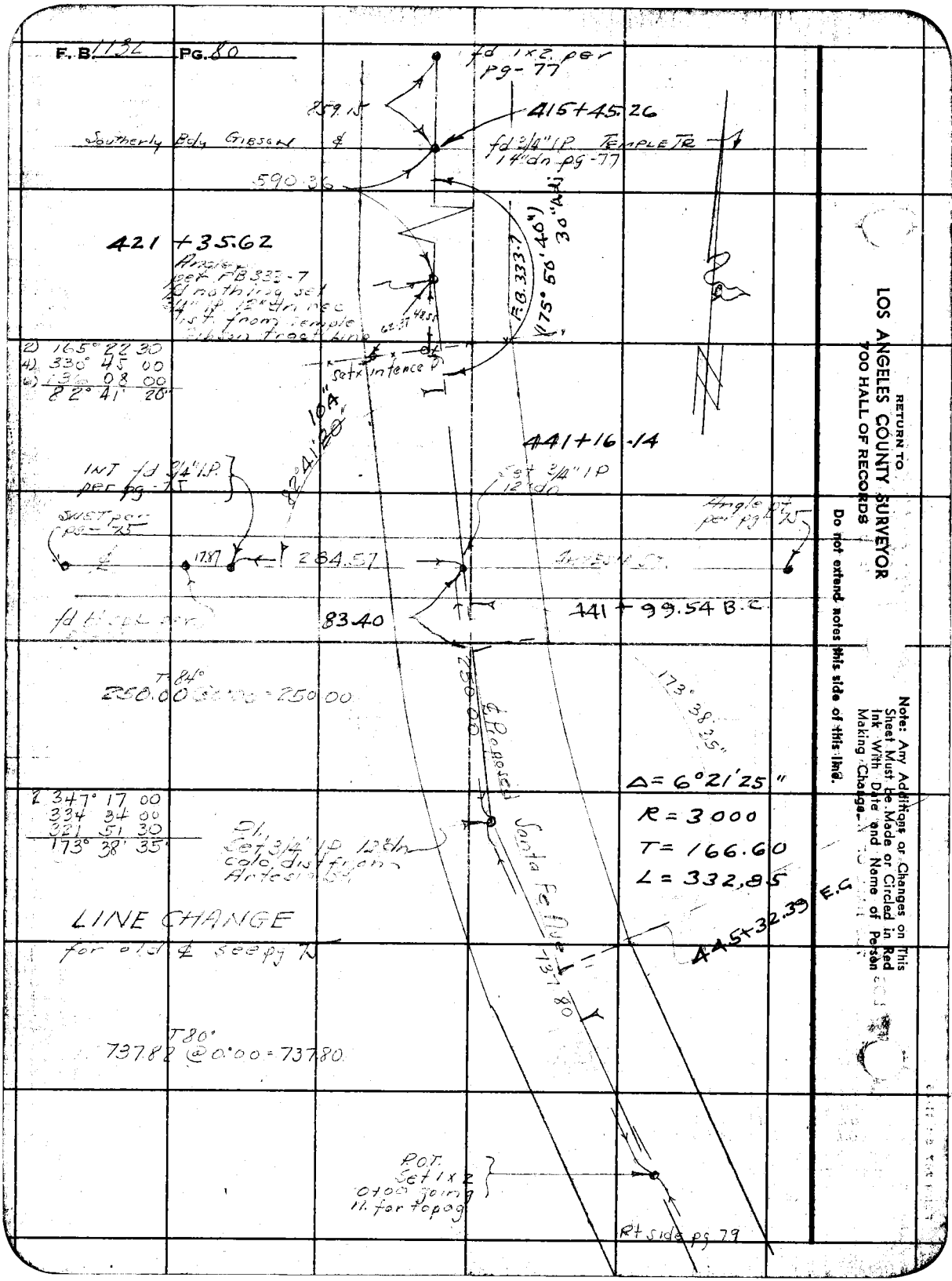

RETURN TO
LOS ANGELES COUNTY SURVEYOR
700 HALL OF RECORDS

Do not extend notes this side of this line.

Note: Any Additions or Changes on This Sheet Must be Made or Circled in Red Ink With Date and Name of Person Making Change.

F. B. 1132 Pg. 81

Notes Ck'd by aan.	Survey of Santa Fe Ave
Map No. B-2074	W. O. 8417 Tape No. 10 St'd. 74 °F
Office Work Roeser + Detail	Surveyed by F. H. BLANCHARD
Checked aan	Notes F+B Date 9-5-47
Date Jan. 1948	Indexed A. C. Johnson

Additional Topog for
LINE CHANGE in
Santa Fe Ave



Note: Any Additions or Changes on this Sheet Must be Made or Circled in Red Ink With Date and Name of Person Making Change.

Do not extend notes this side of this line.

RETURN TO
LOS ANGELES COUNTY SURVEYOR
700 HALL OF RECORDS

FORM 247 5M 5-46

RETURN TO
LOS ANGELES COUNTY SURVEYOR
7DO HALL OF RECORDS

Note: Any Additions or Changes on This Sheet Must be Made or Circled in Red Ink With Date and Name of Person Making Change.

Do not extend notes this side of this line.

F. B. _____ PG. _____

Notes Ck'd by	Survey of Santa Fe Ave
Map No.	W. O. 4475 Tape No. 83 St'd 84 °F
Office Work	Surveyed by F. H. BLANCHARD
Checked	Notes FHB Date 12-27-48
Date	Indexed A. C. Johnson 12-30-48

F. B. 1132 PG. 83

SANTA FE AVENUE

J.N. 4475

APPRAISAL 17 & 18

Additional topography between Olive Street and Del Mar.

Ref.
FB-1132
CSB-2074
CSB-1864
CS-8974
FB-916

Party
Blanchard
Harris
Heaven
Dale

Note: Any Additions or Changes on This Sheet Must be Made or Circled in Red Ink With Date and Name of Person Making Change.

Do not extend notes this side of this line.

RETURN TO
LOS ANGELES COUNTY SURVEYOR
700 HALL OF RECORDS

FORM 247 5M 11-46

F. B. 1132 PG. 84

INDEX

RETURN TO
LOS ANGELES COUNTY SURVEYOR
700 HALL OF RECORDS

Do not extend notes this side of this line.

Note: Any Additions or Changes on This Sheet Must Be Made or Circled in Red Ink With Date and Name of Person Making Change.

Notes Ck'd by	Survey of [illegible]
Map No.	W. O. 4475 Tape No. 83 St'd. 84 °F
Office Work	Surveyed by F. H. BLANCHARD
Checked	Notes FHB Date 12-27-48
Date	Indexed A. G. Johnson

F. B. [illegible] PG. [illegible]

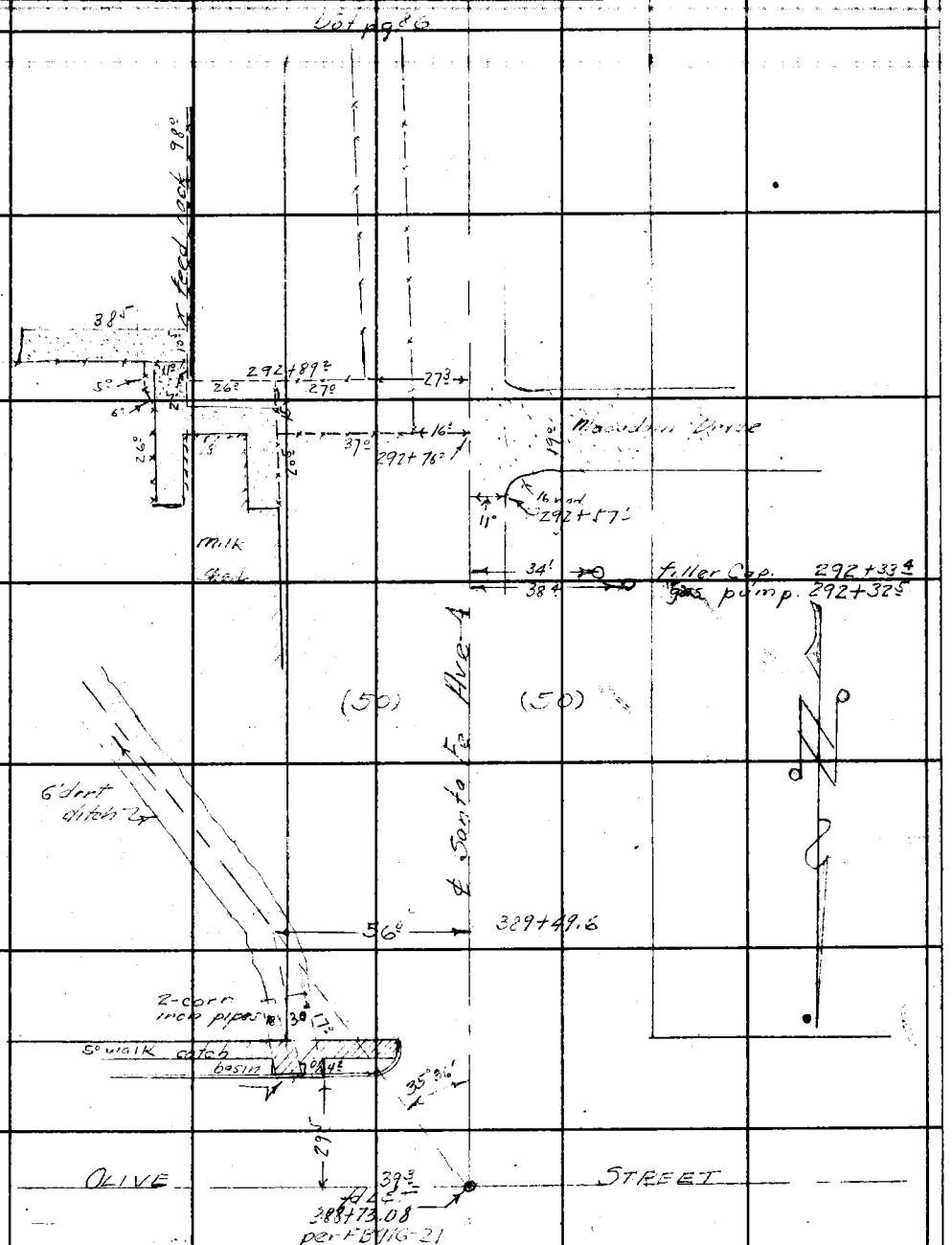

Note: Any Additions or Changes on This Sheet Must be Made or Circled in Red Ink With Date and Name of Person Making Change.

Do not extend notes this side of this line.

RETURN TO
LOS ANGELES COUNTY SURVEYOR
700 HALL OF RECORDS

FORM 247 SM 11-46

F. B. 1132 PG. 86

bot pg 87

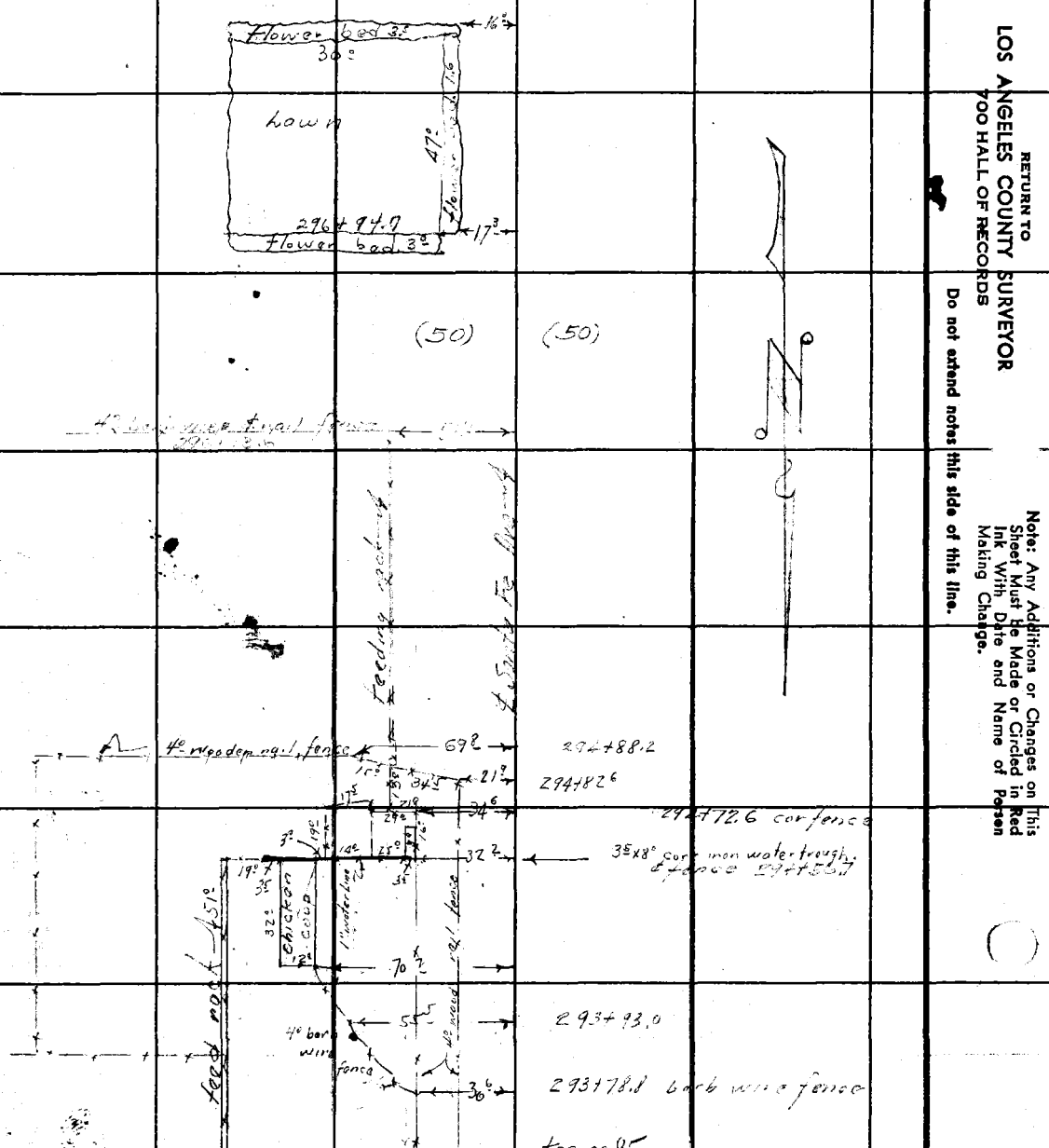

RETURN TO
LOS ANGELES COUNTY SURVEYOR
700 HALL OF RECORDS

Do not extend notes this side of this line.

Note: Any Additions or Changes on This Sheet Must Be Made or Circled in Red Ink With Date and Name of Person Making Change.

Notes Ck'd by	Survey of [illegible]	F. B. 1132 Pg. 87
Map No.	W. O. 4475 Tape No. 83 St'd. 84 °F	
Office Work	Surveyed by F. H. BLANCHARD	
Checked	Notes FHB Date 12-27-48	
Date	Indexed A. C. Johnson	



Note: Any Additions or Changes on This Sheet Must be Made or Circled in Red Ink With Date and Name of Person Making Change.

Do not extend notes this side of this line.

RETURN TO
LOS ANGELES COUNTY SURVEYOR
700 HALL OF RECORDS

FORM 247 5M 11-46

F. B. 1132 PG. 88



RETURN TO
LOS ANGELES COUNTY SURVEYOR
700 HALL OF RECORDS
Do not extend notes this side of this line.

Note: Any Additions or Changes on This Sheet Must be Made or Circled in Red Ink With Date and Name of Person Making Change.

Notes Ck'd by	Survey of
Map No.	W. O. 4475 Tape No. 83 St'd 94 °F
Office Work	Surveyed by F. H. BLANCHARD
Checked	Notes F H B Date 12-2-48
Date	Indexed A. C. Johnson

F. B. 1132 Pg. 89

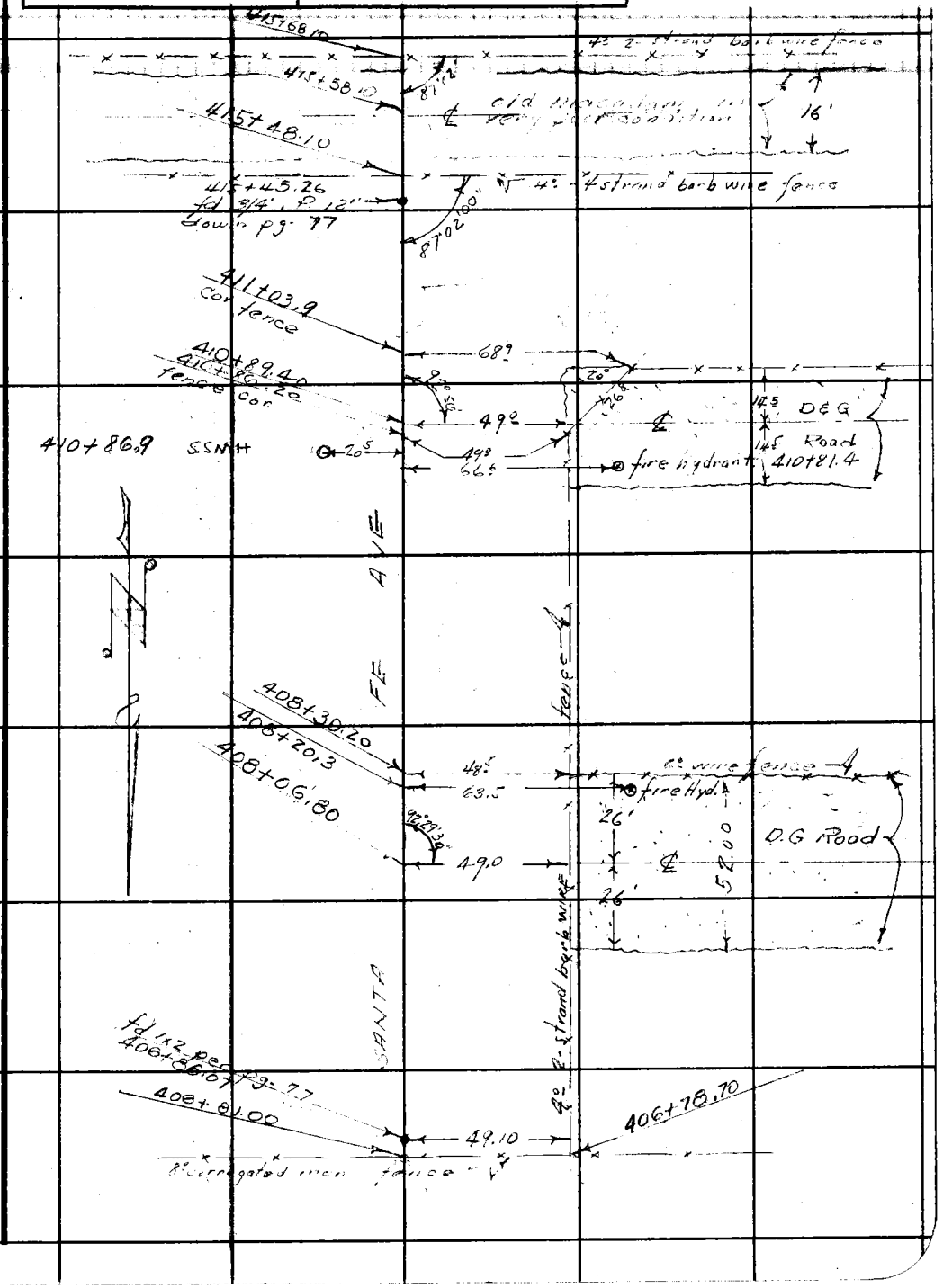

Note: Any Additions or Changes on This Sheet Must be Made or Circled in Red Ink With Date and Name of Person Making Change.

Do not extend notes this side of this line.

RETURN TO
LOS ANGELES COUNTY SURVEYOR
700 HALL OF RECORDS

FORM 247 5M 11-46

F. B. 1132 PG. 90

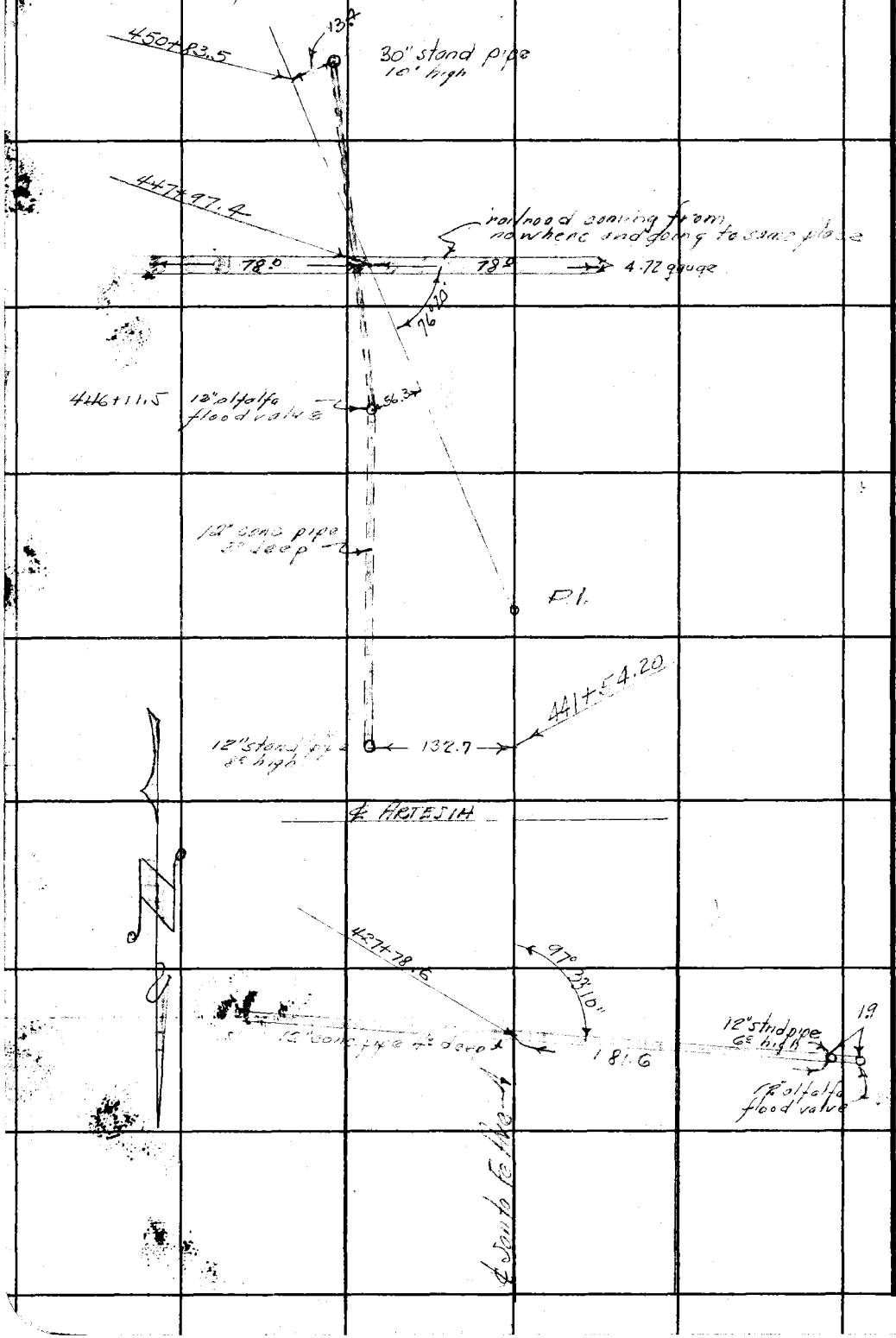

RETURN TO
LOS ANGELES COUNTY SURVEYOR
700 HALL OF RECORDS

Do not extend notes this side of this line.

Note: Any Additions or Changes on This Sheet Must be Made or Circled in Red Ink With Date and Name of Person Making Change.

Notes Ck'd by	Survey of [illegible]	F. B. [illegible] Pg. 71
Map No.	W. O. 4475 Tape No. 83 St'd 84 °F	
Office Work	Surveyed by F. H. BLANCHARD	
Checked	Notes F.H.B. Date 12-28-48	
Date	Indexed A. C. Johnson	

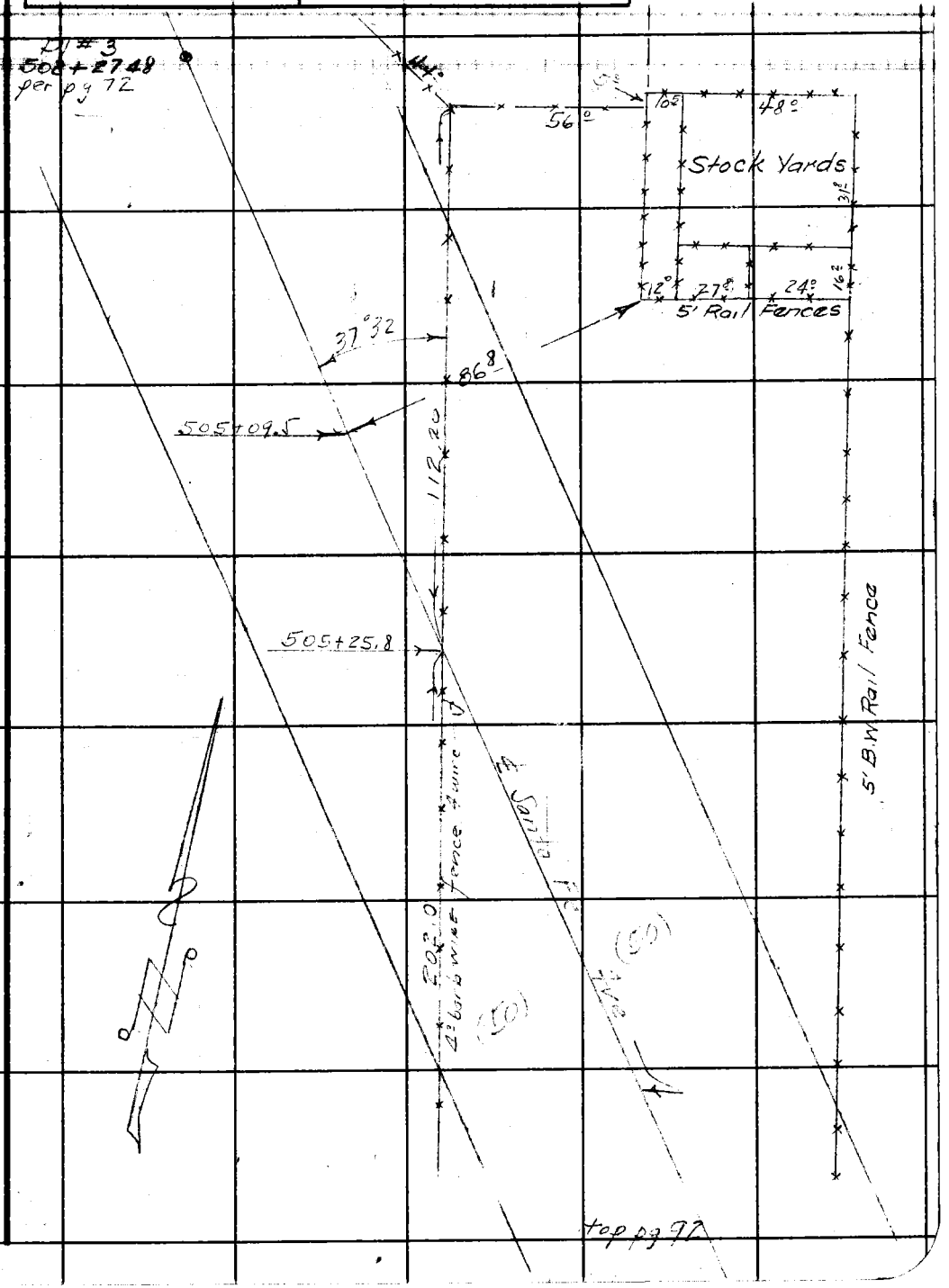

Note: Any Additions or Changes on This Sheet Must be Made or Circled in Red Ink With Date and Name of Person Making Change.

Do not extend notes this side of this line.

RETURN TO
LOS ANGELES COUNTY SURVEYOR
700 HALL OF RECORDS

FORM 247 5M 11-46

F. B. 1132 PG. 92

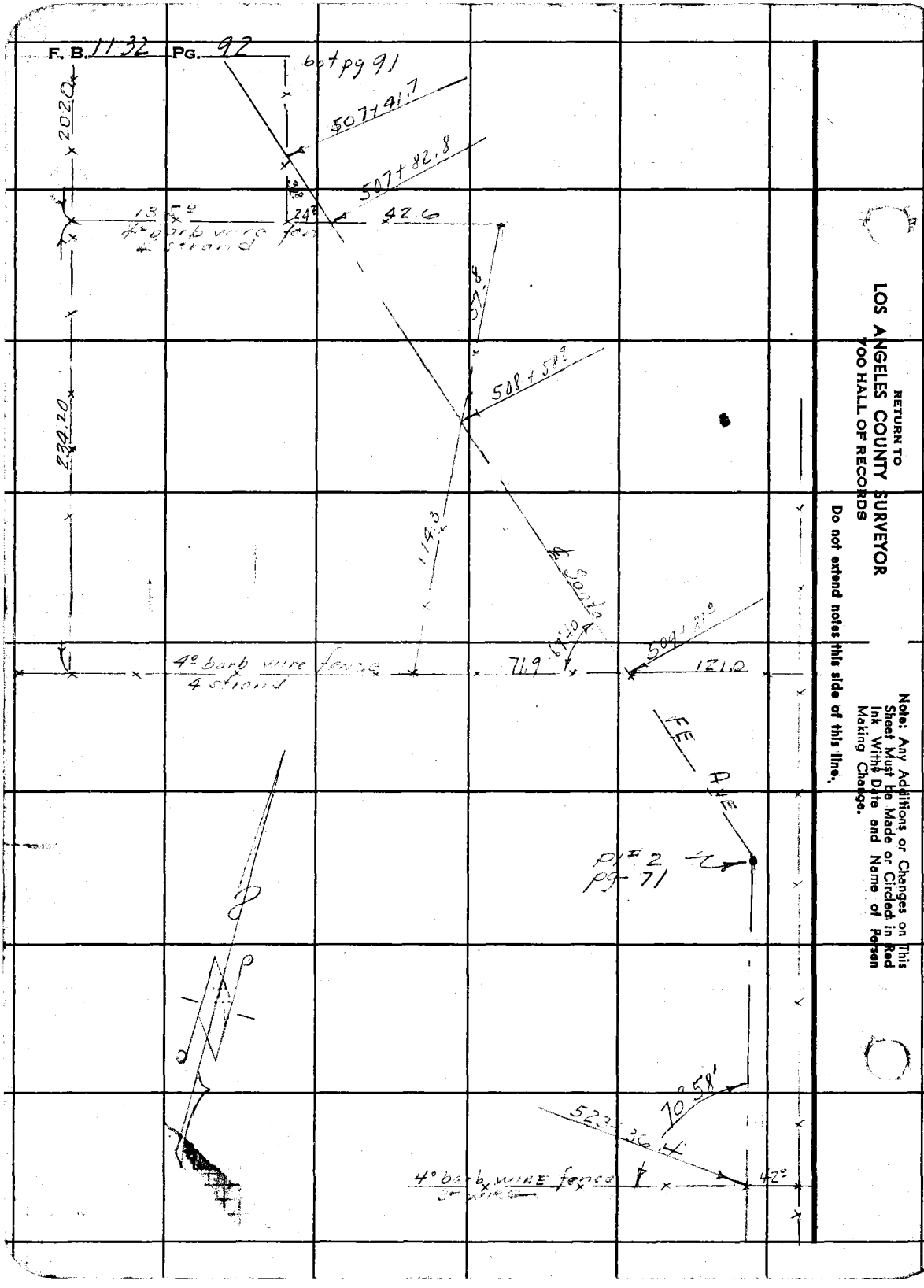

RETURN TO
LOS ANGELES COUNTY SURVEYOR
700 HALL OF RECORDS

Do not extend notes this side of this line.

Note: Any Additions or Changes on This Sheet Must be Made or Circled in Red Ink With Date and Name of Person Making Change.

Notes Ck'd by Brenner	Survey of [illegible]
Map No. B2432	JN 0303.00 Tape 0165 Std [illegible] °F
Office Work Green	Surveyed by D. Sappell
Checked Brenner	Notes D.S. Date 6-[illegible]-57
Date July 1957	Indexed A. C. Johnson 7-3-57

F. B. [illegible] PG. [illegible]

JN. 0303.00 & 0901.64

FIRE STATION SITE No. 105

DOMINGUEZ AREA

BDRY. SURVEY

Party: Sappell
[illegible]
Myers
Caro

Note: Any Additions or Changes on This Sheet Must be Made or Circled in Red Ink With Date and Name of Person Making Change.

PLEASE RETURN TO
LOS ANGELES COUNTY ENGINEER
700 LOS ANGELES COUNTY ENGINEERING BLDG.

Do not extend this side of this line.

F.N. 90-35

76F309S S&E #247 1-56

F. B. 1132 Pg. 102

TO BOTT PG 103



PLEASE RETURN TO
LOS ANGELES COUNTY ENGINEER
700 LOS ANGELES COUNTY ENGINEERING BLDG.

Do not extend this side of this line.

Note: Any Additions or Changes on This Sheet Must be Made or Circled in Red Ink With Date and Name of Person Making Change.

Notes Ck'd by Brenner	Survey of Fire Sta. [illegible]
Map No. B 2432	JN 0303.00 Tape 0165 Std 68 °F
Office Work Green	Surveyed by D Sappell
Checked Brenner	Notes D.S. Date 6-57
Date July 1957	Indexed A. C. Johnson

F. B. 1132 PG. 103

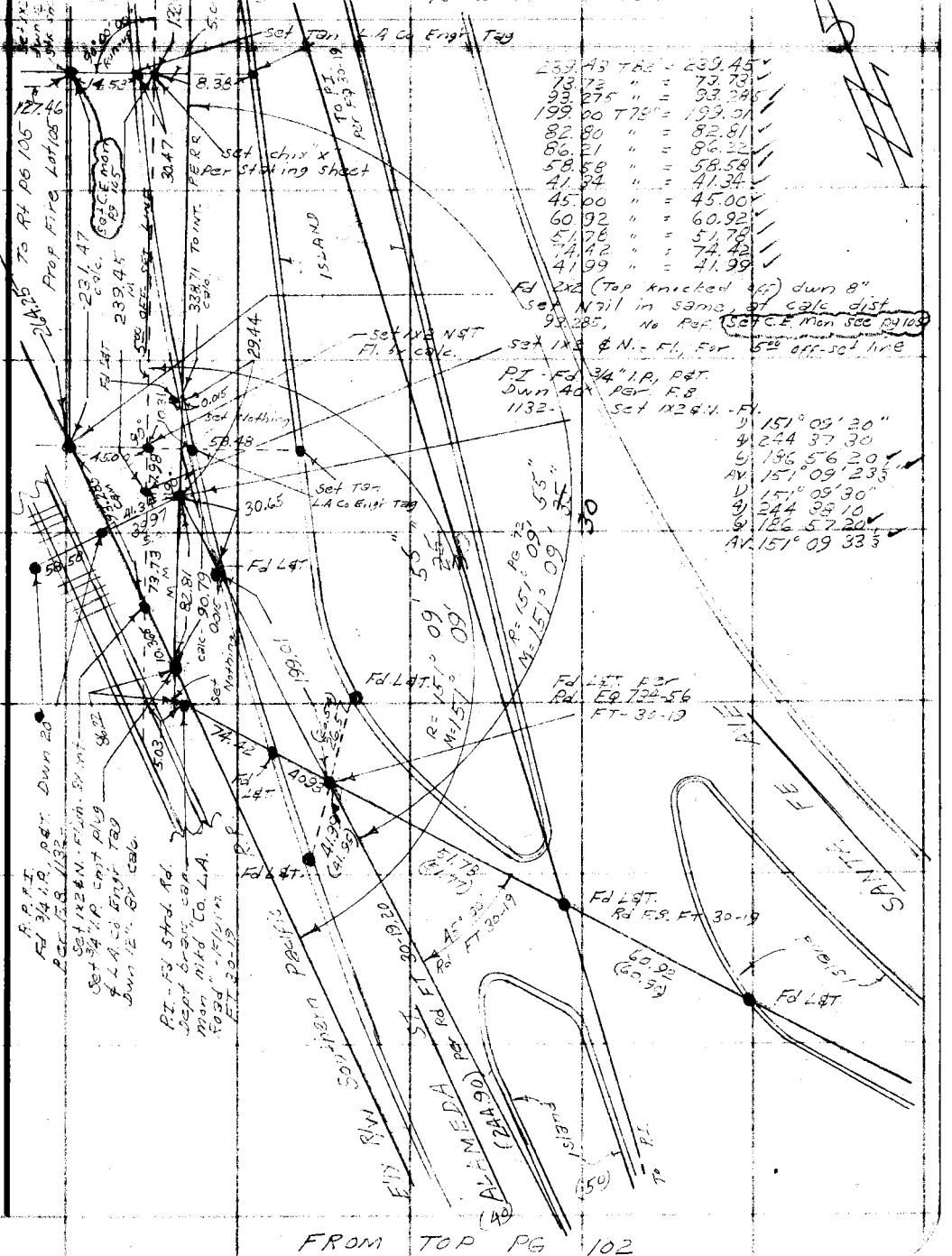

FROM TOP PG 102

Note: Any Additions or Changes on This Sheet Must be Made or Circled in Red Ink With Date and Name of Person Making Change.

Do not extend this side of this line.

PLEASE RETURN TO
LOS ANGELES COUNTY ENGINEER
700 LOS ANGELES COUNTY ENGINEERING BLDG.

76F309S S&E #247 1-56

F. B. 1132 PG. 104

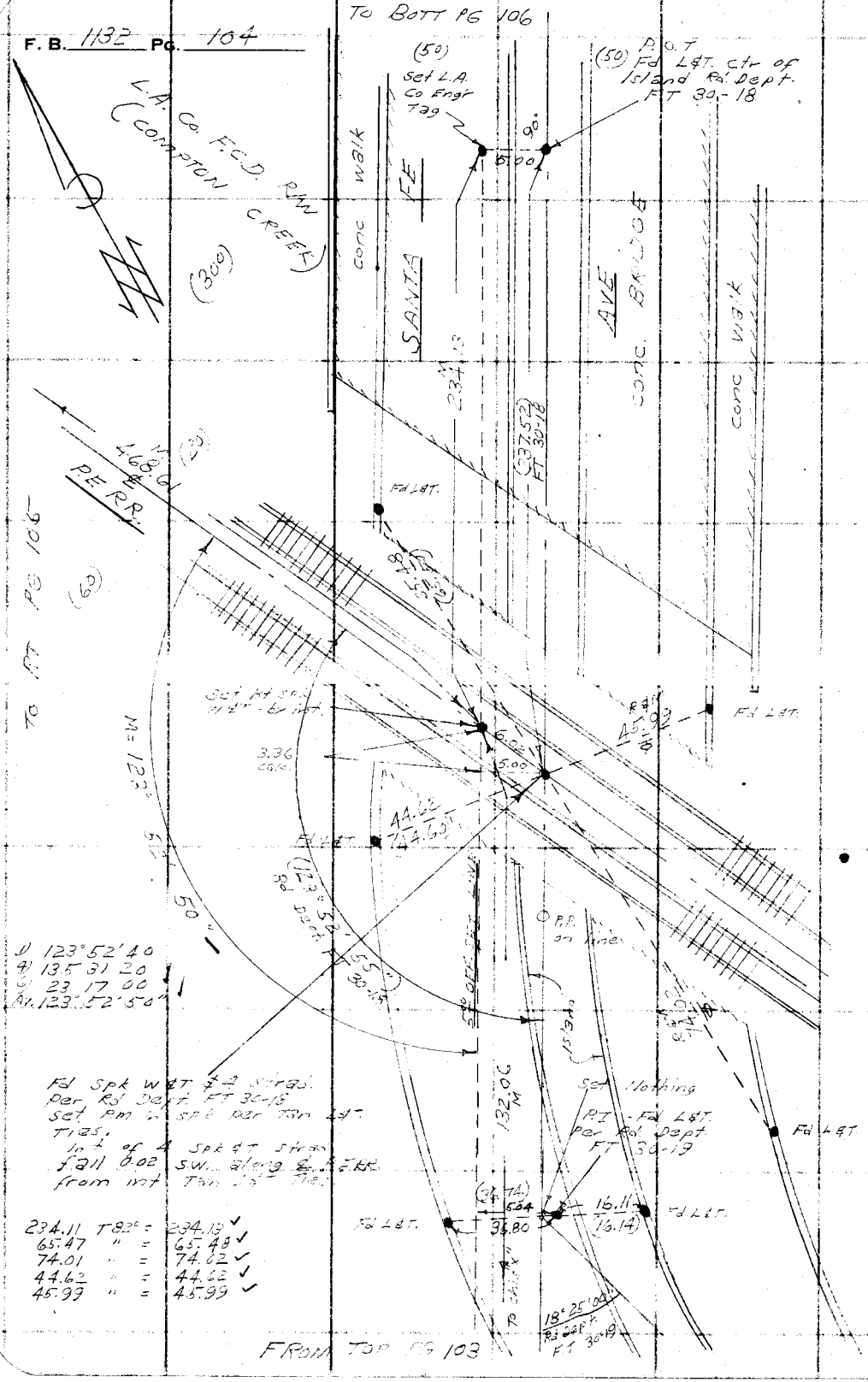

PLEASE RETURN TO
LOS ANGELES COUNTY ENGINEER
700 LOS ANGELES COUNTY ENGINEERING BLDG.

Do not extend this side of this line.

Note: Any Additions or Changes on This Sheet Must be Made or Circled in Red Ink With Date and Name of Person Making Change.

Notes Ck'd by Brenner	Survey of Fire Sta. [illegible]
Map No. B2432	JN [illegible] Tape 0165 Std [illegible] °F
Office Work Green	Surveyed by [illegible]
Checked Brenner	Notes [illegible] Date 6-[illegible]-57
Date July 1957	Indexed [illegible]

F. B. 1132 PG. 105

Note: Any Additions or Changes on This Sheet Must be Made or Circled in Red Ink With Date and Name of Person Making Change.

Do not extend this side of this line.

PLEASE RETURN TO
LOS ANGELES COUNTY ENGINEER
700 Los Angeles County Engineering Bldg.

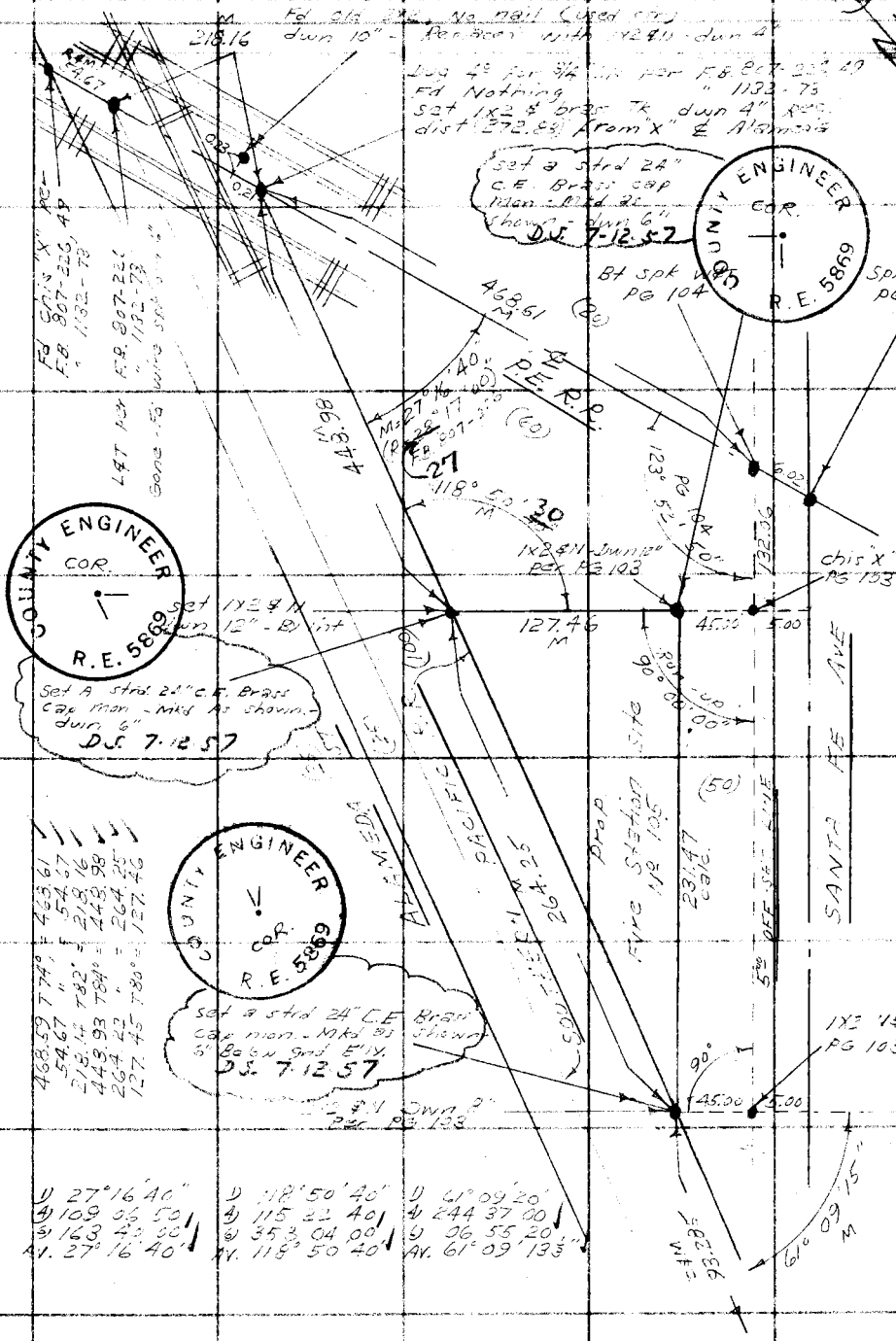

76F309S S&E #247 1-56

F. B. 1132 Pg. 106



FROM TOP PG 104

PLEASE RETURN TO
LOS ANGELES COUNTY ENGINEER
700 LOS ANGELES COUNTY ENGINEERING BLDG.

Do not extend this side of this line.

Note: Any Additions or Changes on This Sheet Must be Made or Circled in Red Ink With Date and Name of Person Making Change.

NOTES RED.	JOB NO. 0801.64	SURVEY OF Fire Sta Site [illegible] Dominguez Area
DATE	SURVEY BY [illegible]	
NOTES CHKD.	NOTES BY D.S.	DATE 6- 57
DATE	INDEXED [illegible]	DATE 7-3-57

F. B. 152 PG. 137

NOTE: ANY ADDITIONS OR CHANGES ON THIS SHEET MUST BE MADE OR CIRCLED IN RED INK, WITH DATE AND NAME OF PERSON MAKING CHANGE.

PLEASE RETURN TO
LOS ANGELES COUNTY SURVEYOR
725 LOS ANGELES COUNTY ENGINEERING BLDG.

Do not extend notes this side of this line

76S420 S & E-353 4-54

DESCRIPTION

J.N. [illegible]

FIRE STATION SITE No 105

DOMINGUEZ AREA

BENCH LEVELS

ADJ. ELEV.

3RD RUN

2ND RUN

DIFF.

Party: Scopell
Shoemake
Moore
Crane

1ST RUN

B.M.

76S420 9 & E-353 4-54

PLEASE RETURN TO
LOS ANGELES COUNTY SURVEYOR
725 LOS ANGELES COUNTY ENGINEERING BLDG.

NOTE: ANY ADDITIONS OR CHANGES ON THIS SHEET MUST BE MADE OR CIRCLED IN RED INK, WITH DATE AND NAME OF PERSON MAKING CHANGE.

Do not extend notes this side of this line

JOB NO. 0901.64 SURVEY OF Fire Station site #105
SURVEY BY D. Sapien
NOTES BY C. J. Jones DATE 6-57
INDEXED DATE
NOTES RED. DATE
NOTES CHKD. DATE

Dominguez Area

F. B. 1132 Pg. 108

B.M.	1ST RUN	DIFF.	2ND RUN	3RD RUN	ADJ. ELEV.	DESCRIPTION
BM 5-30	52.015				52.015	BM 5-30, El. 52.015 (F.B. 1256-80) in the Dominguez Hills. Area of Dominguez Junction on Alameda St. in the approx. center of the Pacific Electric R.R. track 280' NW'ly from the W. cor. of Alameda St. & 664' NW'ly from the most NW'ly cor. of the Dominguez Junction Station Plot by A. Stol. & Cross Toilet Inc., L.A. County Survey Control System traverse station Compton K-5 (R.S. 277) Set by County Surveyor (1942) 5 m set in concrete 2' below sidewalk. T.P.
+	[illegible]		[illegible]			
π	52.843	+2.429	2.443			
−	5.443		[illegible]			
T.P.	49.536					
+	5.453		5.453			
π	54.064	+0.219	54.092			
−	3.253		2.952			
BM 5-31	49.779					BM 5-31 El. 49.779 (F.B. 256-31 (Adj. 2199) (F.B. 59) in the Dominguez Hills Area, about 31 miles S along the W. Pacific R.R. from the station of Compton, about 135 Yds. S. of the center of the crossing of the P.E. R.R. & the Pacific R.R. of culvert 496-8 in the top of the W. end of the N. conc. abutment of the W. of the track & 2.65' lower than the track, B. M. since stamped K-52, 1926
		Cont	PG 107			
+	1.153		1.324			
π	51.555	-2.314	2.372			
−	4.135		3.716			
T.P.	47.421					T.P. [illegible]

76S420 353 3-51

PLEASE RETURN TO
LOS ANGELES COUNTY SURVEYOR
725 LOS ANGELES COUNTY ENGINEERING BLDG.

NOTE: ANY ADDITIONS OR CHANGES ON THIS SHEET MUST BE MADE OR CIRCLED IN RED INK, WITH DATE AND NAME OF PERSON MAKING CHANGE.

Do not extend notes this side of this line

B.M.	1ST RUN	DIFF.	2ND RUN	3RD RUN	ADJ. ELEV.	DESCRIPTION
(Fa) BM 5-31	49.795					
+	5.385		5.519			
⊼	55.180	+0.953	+0.951			
−	4.432		4.568			
(Set) B.M. 1	50.748					BM 1 - El. F.B. [illegible]-109
+	4.493		4.131			Santa Fe Ave. (W. Barrel) - [illegible]
⊼	55.241	-0.425	0.427			in W. [illegible] 14' ± S. of ℄ Int. Sant
−	4.918		4.558			Fe Ave. & P.E. R.R.
T.P.	50.323					T.P.
+	2.654		2.472			
⊼	52.977	-1.130	-1.129			
−	3.784		3.601			
T.P.	49.193					TP. [illegible] 1' W. of [illegible]
+	5.596		5.815			[illegible] Alameda
⊼	54.789	+2.329	+2.832			
−	2.767		2.983			
(Fa) BM 5-30	[illegible].022					BM 5-30, El. 52.015 F.B. 1206-30
						See F.B. [illegible]

NOTES RED. _____ JOB NO. [illegible] SURVEY OF Fire Station Site [illegible]
DATE _____ SURVEY BY [illegible]
NOTES CHKD. _____ NOTES BY [illegible] DATE [illegible]
DATE _____ INDEXED _____ DATE [illegible] C. Johnson

F.B. [illegible] PG. [illegible]

F. B. 1132 PG. 110

JOB NO. _____ SURVEY OF _____ NOTES RED. _____
SURVEY BY _____ DATE _____
NOTES BY _____ DATE _____ NOTES CHKD. _____
INDEXED _____ DATE _____ DATE _____

765420 353 3-51

PLEASE RETURN TO
LOS ANGELES COUNTY SURVEYOR
725 LOS ANGELES COUNTY ENGINEERING BLDG.

NOTE: ANY ADDITIONS OR CHANGES ON THIS SHEET MUST BE MADE OR CIRCLED IN RED INK, WITH DATE AND NAME OF PERSON MAKING CHANGE.

Do not extend notes this side of this line

B.M.	1ST RUN	DIFF.	2ND RUN	3RD RUN	ADJ. ELEV.	DESCRIPTION

Notes Ck'd by Brenner	Survey of Fire Sta Site 105
Map No. B 2432	JN 0801.64 Tape ____ Std ____ °F
Office Work Green	Surveyed by D. [illegible]
Checked Brenner	Notes D.S. Date 6-[illegible]
Date July 1957	Indexed A. C. Johnson

F. B. 1132 PG. 111

J.N. 0801.64

FIRE STATION SITE No 105

DOMINGUEZ AREA

LOCATION OF IMPROVEMENTS

utilities:

power - poles w. barrel Alameda St - both sides.

Sewer - ?

Gas - ?

Water - Long Beach Water Co. - pumping Station E. Side of Santa Fe-Ave opp. prop fire station site.

Party: Sappell
Shoemaker
Myers
Caro

Note: Any Additions or Changes on This Sheet Must be Made or Circled in Red Ink With Date and Name of Person Making Change.

PLEASE RETURN TO
LOS ANGELES COUNTY ENGINEER
700 LOS ANGELES COUNTY ENGINEERING BLDG.

Do not extend this side of this line.

76F3099 S&E #247 1-56

F. B. 1132 PG. 112

To Bott PG 113

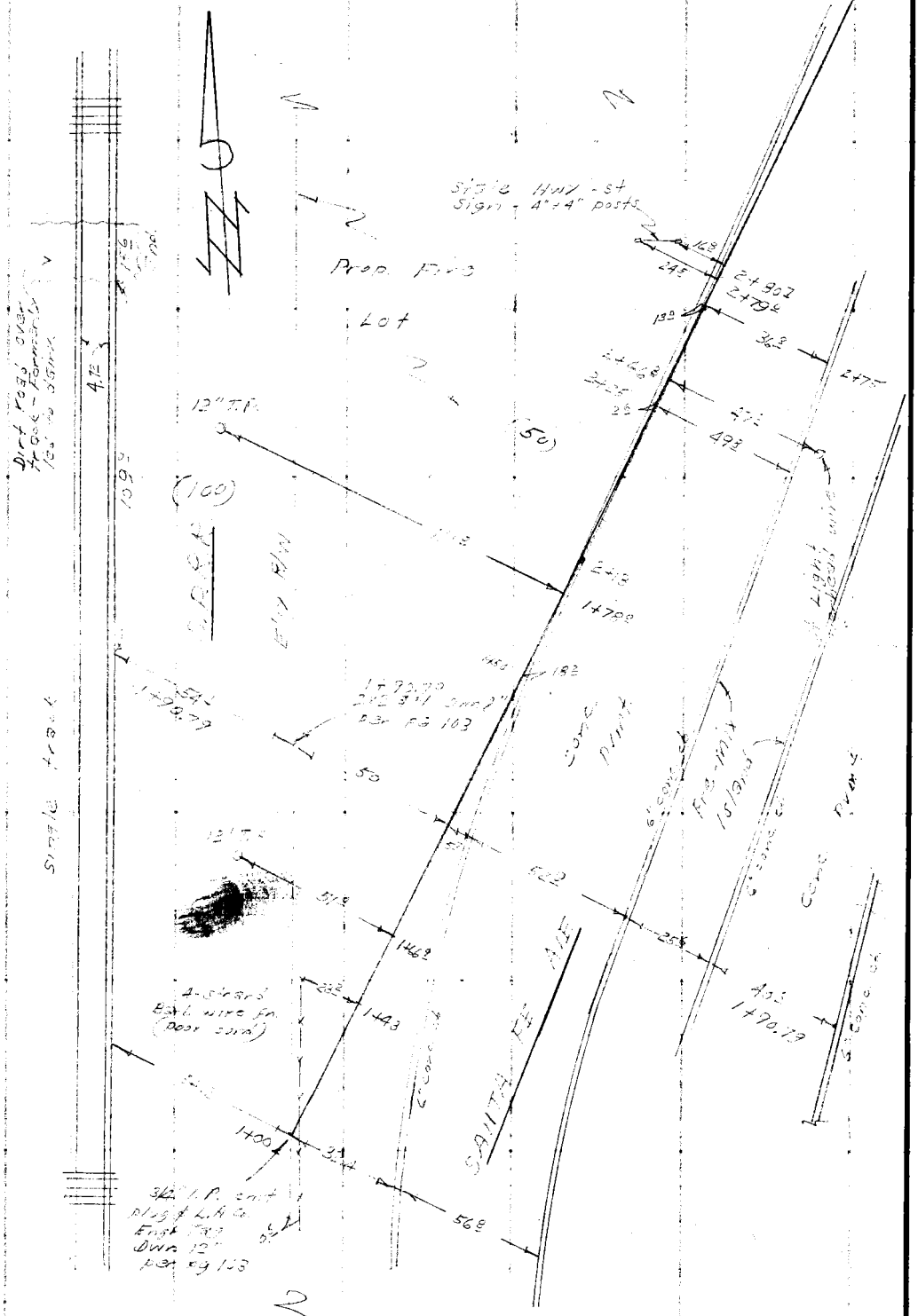

PLEASE RETURN TO
LOS ANGELES COUNTY ENGINEER
700 Los Angeles County Engineering Bldg.

Do not extend this side of this line.

Note: Any Additions or Changes on This Sheet Must be Made or Circled in Red Ink With Date and Name of Person Making Change.

Notes Ck'd by Brenner	Survey of Fire Sta. site No 105
Map No. B2432	W. O. 080164 Tape No. ____ St'd. ____ °F
Office Work Green	Surveyed by [illegible]
Checked Brenner	Notes D.S. Date 6-57
Date July 1957	Indexed [illegible]

F. B. 1122 PG. 112

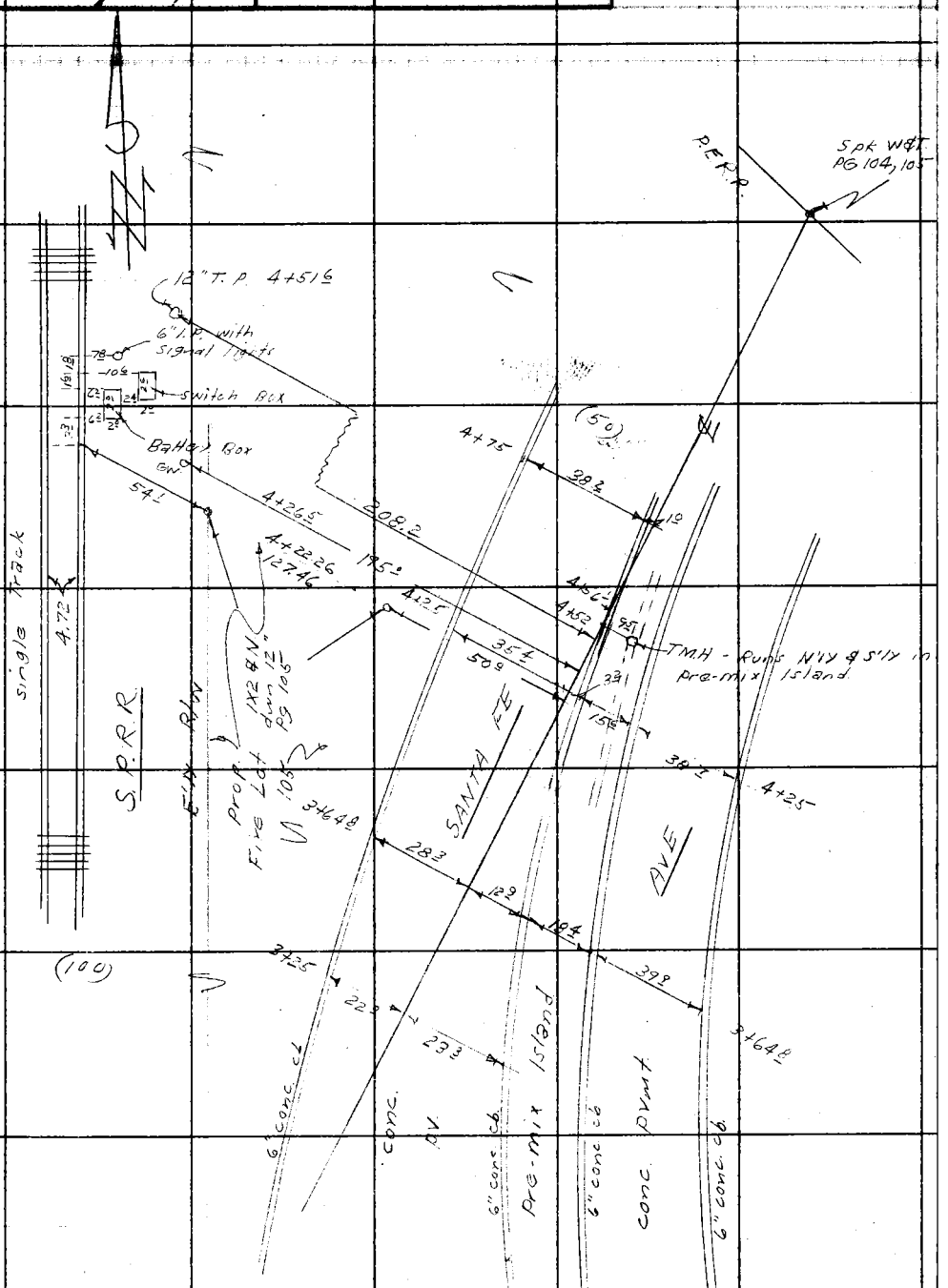

FROM TOP PG 112

Note: Any Additions or Changes on This Sheet Must be Made or Circled in Red Ink With Date and Name of Person Making Change.

Do not extend notes this side of this line.

RETURN TO
LOS ANGELES COUNTY SURVEYOR
726 LOS ANGELES COUNTY
ENGINEERING BLDG.

76F309S 247 2-51

RETURN TO
LOS ANGELES COUNTY SURVEYOR
726 LOS ANGELES COUNTY
ENGINEERING BLDG.

Note: Any Additions or Changes on This Sheet Must be Made or Circled in Red Ink With Date and Name of Person Making Change.

Do not extend notes this side of this line.

F.B. 1132 PG. 114

Profile No.	Notes Red.	Plotted	Job No.	Division No. 16	F. B. 1132 Pg. 115
	Date	Date	Survey of		
X-Sec. No.	Notes Chkd.	Checked	Survey by Sappell	Notes	Date 5-57
	Date	Date	Map No.	Indexed A. C. Johnson	Date

FIRE STATION SITE No 105

DOMINGUEZ AREA

CROSS SECTIONS

Sappell
Shoemaker
Myers

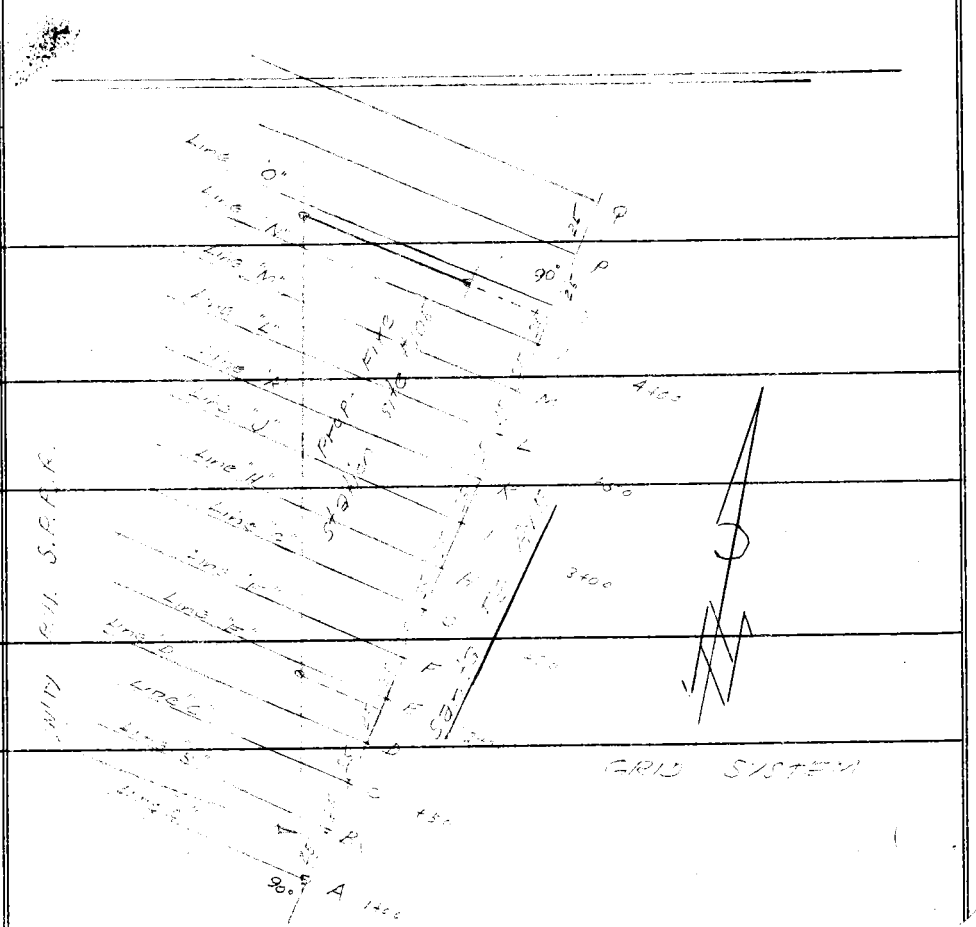

STATION	B. S.	H. I.	F. S.	ELEV.

NOTE: ANY ADDITIONS OR CHANGES ON THIS SHEET MUST BE MADE OR CIRCLED IN RED INK, WITH DATE AND NAME OF PERSON MAKING CHANGE.

PLEASE RETURN TO
LOS ANGELES COUNTY ENGINEER
700 LOS ANGELES COUNTY ENGINEERING BLDG.

Do not extend notes this side of this line.

76293 S & E #307—7-55

76298 S & E #307—7-55

PLEASE RETURN TO
LOS ANGELES COUNTY ENGINEER
700 LOS ANGELES COUNTY ENGINEERING BLDG.

NOTE: ANY ADDITIONS OR CHANGES ON THIS SHEET MUST BE MADE OR CIRCLED IN RED INK, WITH DATE AND NAME OF PERSON MAKING CHANGE.

Do not extend notes this side of this line.

STATION	B. S.	H. I.	F. S.	ELEV.		
BM 1				[illegible]	BM 1 El. 50.748, F.B. 1132 Pg. 139	
					Santa Fe Ave. - (W. Barrel) bt spk in W. cb.	
	see Grid Sys. Pg 15				114±S of ℄ int Santa Fe Ave & P.E.R.R.	
Line A				40		bott slope
				4[illegible]		1[illegible]R Top "
				4[illegible]		32±R Top cb.
				4[illegible]		2[illegible]4 bott "
				4[illegible]		[illegible]
				4[illegible]		2[illegible] bott cb.
				[illegible]		9[illegible] Top "
				4[illegible]	[illegible] bott slope	
				4[illegible]	[illegible] L Top	
				4[illegible]	54[illegible] L bott [illegible]	
				4[illegible]	5[illegible] L Top "	
Line "C"				4[illegible]		
				4[illegible]		[illegible]
				4[illegible]		[illegible]
				4[illegible]		[illegible] R bot in [illegible]
				4[illegible]	[illegible] L gnd.	
				4[illegible]	5[illegible] L [illegible]	
				4[illegible]	76[illegible] L [illegible]	& Top [illegible]

F. B. 1132 Pg. 116 Job No. 080164 Division No. 10 Notes Red. Plotted Profile
Survey of Fire Station Site #105 Dominguez Area Date Date No.
Survey by D. Sappell Notes D.S. Notes Chkd. Checked X-Sec.
Indexed A. C. Johnson Date Date Date No.

Profile No.	Notes Red.	Plotted	Job No.	Division No.	F. B.	PG.
	Date	Date	Survey of			
X-Sec. No.	Notes Chkd.	Checked	Survey by	Notes	Date	
	Date	Date	Map No.	Indexed H. C. Johnson	Date	

NOTE: ANY ADDITIONS OR CHANGES ON THIS SHEET MUST BE MADE OR CIRCLED IN RED INK, WITH DATE AND NAME OF PERSON MAKING CHANGE.

PLEASE RETURN TO
LOS ANGELES COUNTY ENGINEER
700 Los Angeles County Engineering Bldg.

Do not extend notes this side of this line.

STATION	B.S.	H.I.	F.S.	ELEV.

76298 S & E #307—7-55

F. B. 1122 Pg. 118 | Job No. 2801.64 Division No. 10 Notes Red. Plotted Profile

Survey of Rio Hondo Site Dominguez Creek Date Date No.

Survey by L. Powell Notes D.S. Notes Chkd. Checked X-Sec.

Indexed K. C. Johnson Date Date Date No.

STATION	B. S.	H. I.	F. S.	ELEV.	

76298 S & E #307—7-55

PLEASE RETURN TO

LOS ANGELES COUNTY ENGINEER

700 Los Angeles County Engineering Bldg.

Do not extend notes this side of this line.

NOTE: ANY ADDITIONS OR CHANGES ON THIS SHEET MUST BE MADE OR CIRCLED IN RED INK, WITH DATE AND NAME OF PERSON MAKING CHANGE.

76298 S & E #307—7-55

PLEASE RETURN TO
LOS ANGELES COUNTY ENGINEER
700 LOS ANGELES COUNTY ENGINEERING BLDG.

NOTE: ANY ADDITIONS OR CHANGES ON THIS SHEET MUST BE MADE OR CIRCLED IN RED INK, WITH DATE AND NAME OF PERSON MAKING CHANGE.

Do not extend notes this side of this line.

STATION	B. S.	H. I.	F. S.	ELEV.		
Line "K"				[illegible]		[illegible]
				47 77		23' R [illegible]
				[illegible]		23' " Top "
				[illegible]	18' L Brk [illegible]	
				[illegible]	[illegible] L [illegible]	
				[illegible]	[illegible] L Top "	
				[illegible]	50' L gnd	
				[illegible]	[illegible] L	
				[illegible]	100' L	
				[illegible]	125' L	
				46 7	140 L Top brk	
				[illegible]	[illegible] L [illegible]	
				46 0	159 " " "	
				49 7	17[illegible] " Ed [illegible] & Top slope	
				49 9	178 " bott rail	
				50 53	178 " Top "	
				46 0	129 " ctr bott ditch & brk	
Line "H" +16				47 8	129 " " ditch & Top	ed dirt [illegible]
				46 0	145 " " bott ditch	
Line "J" +15				47 7	145 " " ditch & Top	ed " "
At 14[illegible]				[illegible]		[illegible] R [illegible]
				[illegible]		[illegible]

Profile Notes Red. ____ Plotted ____ Job No. [illegible] Division No. [illegible] F. B. [illegible] PG. [illegible]
No. ____ Date ____ Date ____ Survey of [illegible]
X-Sec. Notes Chkd. ____ Checked ____ Survey by D. [illegible] Notes [illegible] Date [illegible]
No. ____ Date ____ Date ____ Map No. ____ Indexed [illegible] Date ____

F. B. 1172 PG. 120 Job No. 30164 Division No. 10 Notes Red.___ Plotted___ Profile No.___

Survey of Fire station site No 105 Dominguez Area Date___ Date___ X-Sec.

Survey by D. Sappell Notes U.S. Notes Chkd.___ Checked___

Indexed A. C. Johnson Date___ Date___ Date___ No.___

76298 S & E #307—7-55

PLEASE RETURN TO
LOS ANGELES COUNTY ENGINEER
700 LOS ANGELES COUNTY ENGINEERING BLDG.

NOTE: ANY ADDITIONS OR CHANGES ON THIS SHEET MUST BE MADE OR CIRCLED IN RED INK, WITH DATE AND NAME OF PERSON MAKING CHANGE.

Do not extend notes this side of this line.

STATION	B. S.	H. I.	F. S.	ELEV.		
Line [illegible]				43 [illegible]	conc. pv.	
				[illegible]	[illegible] L bot [illegible]	
				[illegible]	27[illegible] L left [illegible]	
				[illegible]	[illegible] L Top [illegible]	
				[illegible]	[illegible] L grd.	
				[illegible]	[illegible] L "	
				[illegible]	[illegible] L "	
				[illegible]	[illegible] L "	
				[illegible]	[illegible] L "	
				[illegible]	[illegible] L Top [illegible]	
				[illegible]	17[illegible] L bot [illegible]	
			Ref. Comp. Pad	4[illegible]	180 L "	
				49 [illegible]	203 L Ed bot [illegible]	[illegible] Top [illegible]
				50	305 L left [illegible]	
				50 [illegible]	205 L Top [illegible]	
Line [illegible]				4[illegible]		[illegible] pv.
				4[illegible]		32 R bot ch.
				50 [illegible]		32 R Top [illegible]
				50 [illegible]	315 L bot [illegible]	
				4[illegible]	354 L bot ch.	
				[illegible]	354 L Top [illegible]	

76298 S & E #307—7-55

PLEASE RETURN TO
LOS ANGELES COUNTY ENGINEER
700 LOS ANGELES COUNTY ENGINEERING BLDG.

NOTE: ANY ADDITIONS OR CHANGES ON THIS SHEET MUST BE MADE OR CIRCLED IN RED INK, WITH DATE AND NAME OF PERSON MAKING CHANGE.

Do not extend notes this side of this line.

STATION	B. S.	H. I.	F. S.	ELEV.		
Line "Q"				50 6	50' L 2nd	
				50 3	75' L "	
				50 2	100' L "	
				50 0	[illegible] L "	
				49 [illegible]	150' L "	
				49 [illegible]	175' L "	
				49 [illegible]	183' L Top slope	
				47 1	19[illegible]' L Bott "	
				47 [illegible]	217' L " "	
				[illegible]	[illegible] L Top " & [illegible]	
				[illegible]	231' L Bott rail	
				50 77	[illegible] L Top "	
Line "P" 40 [illegible]		T.M.H.		[illegible]	N - Rim	1st [illegible] T.M.H.
				42 98	bott M.H. Rim El. - Rod 51.58 - 3.60 = 42.98	
				46 53	Top conduit to N. - Rim El. 51.63 - Rod 5.10 = 46.53	
				46 43	" " " So. 51.53 - 5.10 = 46.43	
Line "Q"				51 27		Top [illegible]
				[illegible]	1[illegible]' L Top [illegible]	
				50 [illegible]	1[illegible] L [illegible]	
				51 [illegible]	3[illegible]' L Br [illegible]	
				50 [illegible]	3[illegible] L bott [illegible]	

Profile Notes Red. ____ Plotted ____ Job No. ____ Division No. ____ F. B. ____ Pg. ____
No. ____ Date ____ Date ____ Survey of ____
X-Sec. Notes Chkd. ____ Checked ____ Survey by [illegible] Notes [illegible] Date ____
No. ____ Date ____ Date ____ Map No. ____ Indexed [illegible] Date ____

F. B. 1182 Pg. 122 Job No. 0801.64 Division No. 10 Notes Red. _____ Plotted _____ Profile

Survey of Fire station site #105 Domingues Area Date _____ Date _____ No. _____

Survey by L. Sappell Notes _____ Notes Chkd. _____ Checked _____ X-Sec.

Indexed A. C. Johnson Date _____ Date _____ Date _____ No. _____

STATION	B. S.	H. I.	F. S.	ELEV.	
			Self - comp [illegible]		

76298 S & E #307—7-55

PLEASE RETURN TO

LOS ANGELES COUNTY ENGINEER

700 Los Angeles County Engineering Bldg.

NOTE: ANY ADDITIONS OR CHANGES ON THIS SHEET MUST BE MADE OR CIRCLED IN RED INK, WITH DATE AND NAME OF PERSON MAKING CHANGE.

Do not extend notes this side of this line.

Profile	Notes Red.	Plotted	Job No. 080164	Division No. 16	F. B. 1132	Pg. 123
No.	Date	Date	Survey of Fire [illegible]			
X-Sec.	Notes Chkd.	Checked	Survey by D. Sapell	Notes D.S.	Date 7-12-57	
No.	Date	Date	Map No.	Indexed Johnson	Date 7-18-57	

J.N. 080164

FIRE STATION SITE No 105

DOMINGUEZ AREA

ELEV. OF COR. MONUMENTS

STATION	B. S.	H. I.	F. S.	ELEV.

Party: Sapell
Shoemaker
Myers
Cars

NOTE: ANY ADDITIONS OR CHANGES ON THIS SHEET MUST BE MADE OR CIRCLED IN RED INK, WITH DATE AND NAME OF PERSON MAKING CHANGE.

PLEASE RETURN TO
LOS ANGELES COUNTY ENGINEER
700 LOS ANGELES COUNTY ENGINEERING BLDG.

Do not extend notes this side of this line.

76298 S & E #307—7-55

76298 S & E #307—7-55

PLEASE RETURN TO
LOS ANGELES COUNTY ENGINEER
700 LOS ANGELES COUNTY ENGINEERING BLDG.

NOTE: ANY ADDITIONS OR CHANGES ON THIS SHEET MUST BE MADE OR CIRCLED IN RED INK, WITH DATE AND NAME OF PERSON MAKING CHANGE.

Do not extend notes this side of this line.

STATION	B. S.	H. I.	F. S.	ELEV.		
BM-1				50.75	BM-1 El. 50.748, F.B. 1132-102, Santa	
	4.46	55.21			Fe Ave. (W. Barrel) bt spk in W. ch.	
					114'± S. of ℄ int Santa Fe Ave & P.E.R.R.	
N.E. Lot Cor			5.35	49.86	N.E. Cor Lot - A strd C.E. Brass cap mon.	
	4.88	54.74			dwn 6" per F.B. 1132-105 (used ctr.)	
N.W. Lot Cor.			7.03	4[illegible].71	N.W. Cor Lot - A strd C.E. Brass cap	
	5.49	53.10			mon. dwn 6" per F.B. 1132-105, (used ctr.)	
S'ly Lot Cor.			4.93	48.27	S'ly Cor Lot - A strd C.E. Brass cap	
					mon. dwn 6" below gnd E'ly per F.B.	
	5.45	53.72			1132-105 (used ctr.)	
BM-1			2.96	50.76	BM-1 El. 50.748 - Description above	

F. B. 1132 Pg. 124 Job No. 0801.64 Division No. 10 Notes Red. Plotted Profile
Survey of Fire Station Site No. 105 - Dominguez Area Date Date No. X-Sec.
Survey by D. Sappell Notes D.S. Notes Chkd. Checked
Indexed A. C. Johnson Date Date Date No.

Notes Ck'd by M. Miller	Survey of FIRE STATION SITE
Map No.	JN 0801.82 Tape 0171 Std 68 °F
Office Work	Surveyed by RICHARDS
Checked	Notes RICH Date 12-5-58
Date	Indexed

F. B. 1132 Pg. 131

J.N. 0801.82

PROPOSED FIRE STATION SITE NO. 116
PORTION OF LOT A, TRACT NO. 3461
BOUNDARY FLAGGED FOR INSPECTION

12-5-58
RICHARDS
OCHSNER
HARRINGTON
BANKSON

Note: Any Additions or Changes on This Sheet Must be Made or Circled in Red Ink With Date and Name of Person Making Change.

Do not extend notes this side of this line.

RETURN TO
LOS ANGELES COUNTY ENGINEER
700 LOS ANGELES COUNTY ENGINEERING BLDG.

763095 CE #247—7-53

F. B. 1132 PG. 132

INDEX

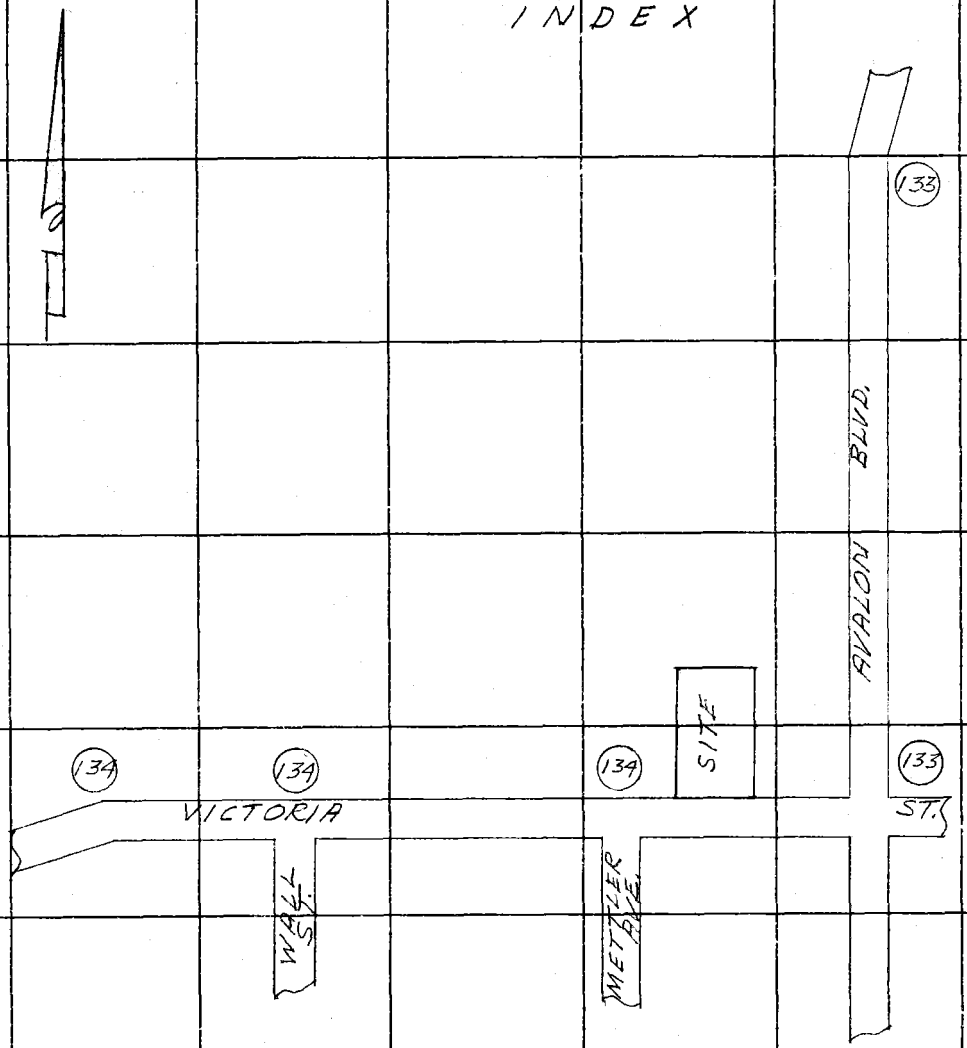

RETURN TO
LOS ANGELES COUNTY ENGINEER
900 LOS ANGELES COUNTY ENGINEERING BLDG.

Do not extend notes this side of this line.

Note: Any Additions or Changes on This Sheet Must be Made or Circled in Red Ink With Date and Name of Person Making Change.

Notes Ck'd by Miller
Map No.
Office Work
Checked
Date

Survey of FIRE STATION SITE
JN 0801.82 Tape 0171 Std. 68 °F
Surveyed by RICHARDS
Notes RICH Date 12-5-58
Indexed A. C. Johnson

F. B. 1132 Pg. 133

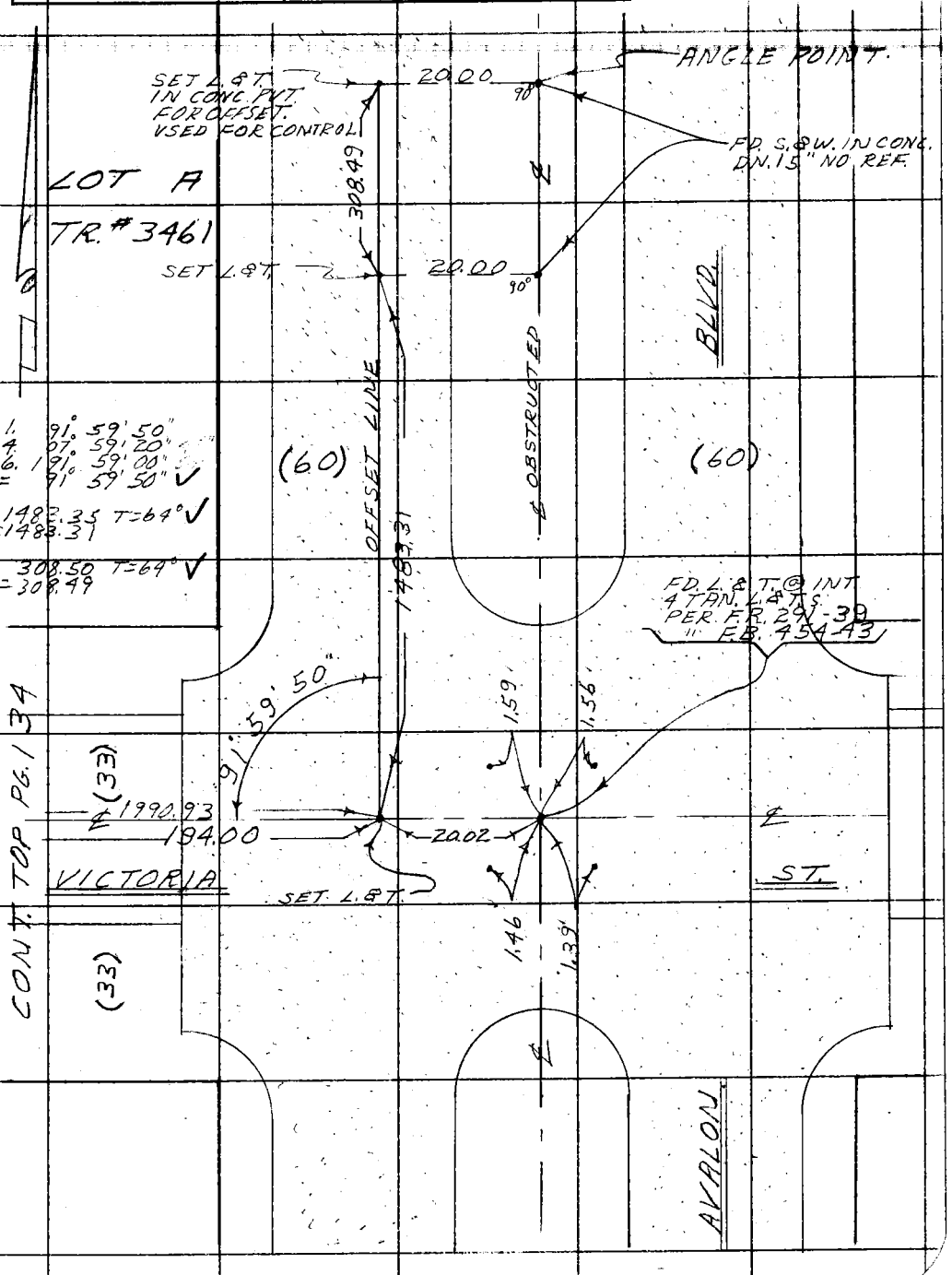

Note: Any Additions or Changes on This Sheet Must Be Made or Circled in Red Ink With Date and Name of Person Making Change.

Do not extend notes this side of this line.

RETURN TO
LOS ANGELES COUNTY ENGINEER
700 LOS ANGELES COUNTY ENGINEERING BLDG.

763095 CE #247—7-53

F. B. 1132 PG. 134

CONT. FT. PG. 133

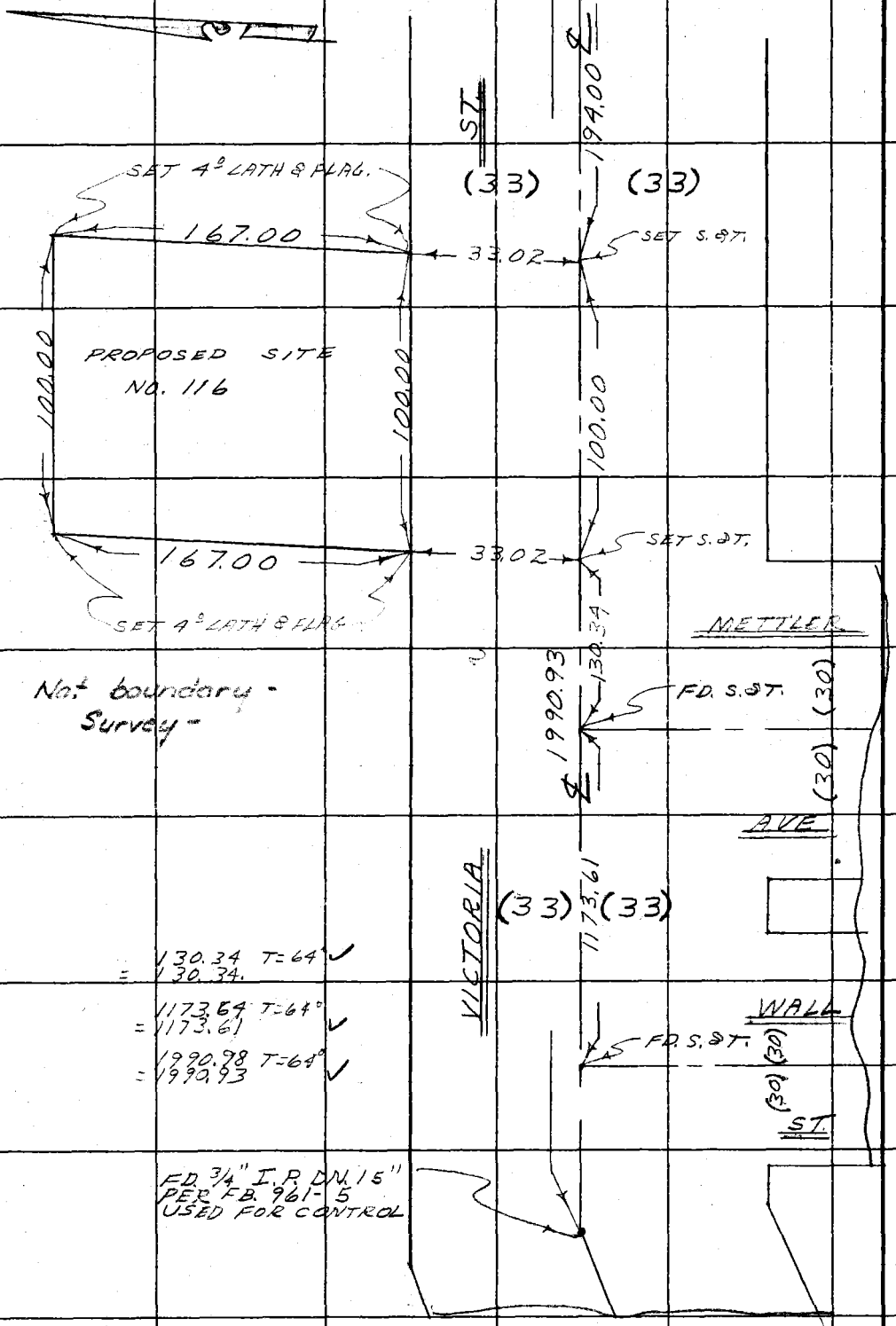

RETURN TO
LOS ANGELES COUNTY ENGINEER
700 LOS ANGELES COUNTY ENGINEERING BLDG.

Do not extend notes this side of this line.

Note: Any Additions or Changes on This Sheet Must be Made or Circled in Red Ink With Date and Name of Person Making Change.

Notes Ck'd by [illegible]
Map No. C.S.B-3032
Office Work T. H. BURNS
Checked
Date

Survey of FIRE STA. #9
JN 0802.59 0303.00 Tape 0250 Std 68 °F
Surveyed by W. A. RICHARDS
Notes W. A. R. Date 11-66
Indexed C. J. GALLI DEC 14 '66

F. B. 1132 PG. 135

J. N. 0802.59
J. N. 0303.00

BOUNDARY SURVEY
FOR
FIRE STATION NO. 9
(FLORENCE AREA)

RICHARDS
BAZEM
TURRILL
BANKSON
LIEBER

Note: Any Additions or Changes on This Sheet Must be Made or Circled in Red Ink With Date and Name of Person Making Change.

Do not extend this side of this line.

PLEASE RETURN TO
LOS ANGELES COUNTY ENGINEER
403 LOS ANGELES COUNTY ENGINEERING BLDG.

76F309S CE#310 1-65

F. B. 1132 PG 136

AREA INDEX MAP
NO SCALE

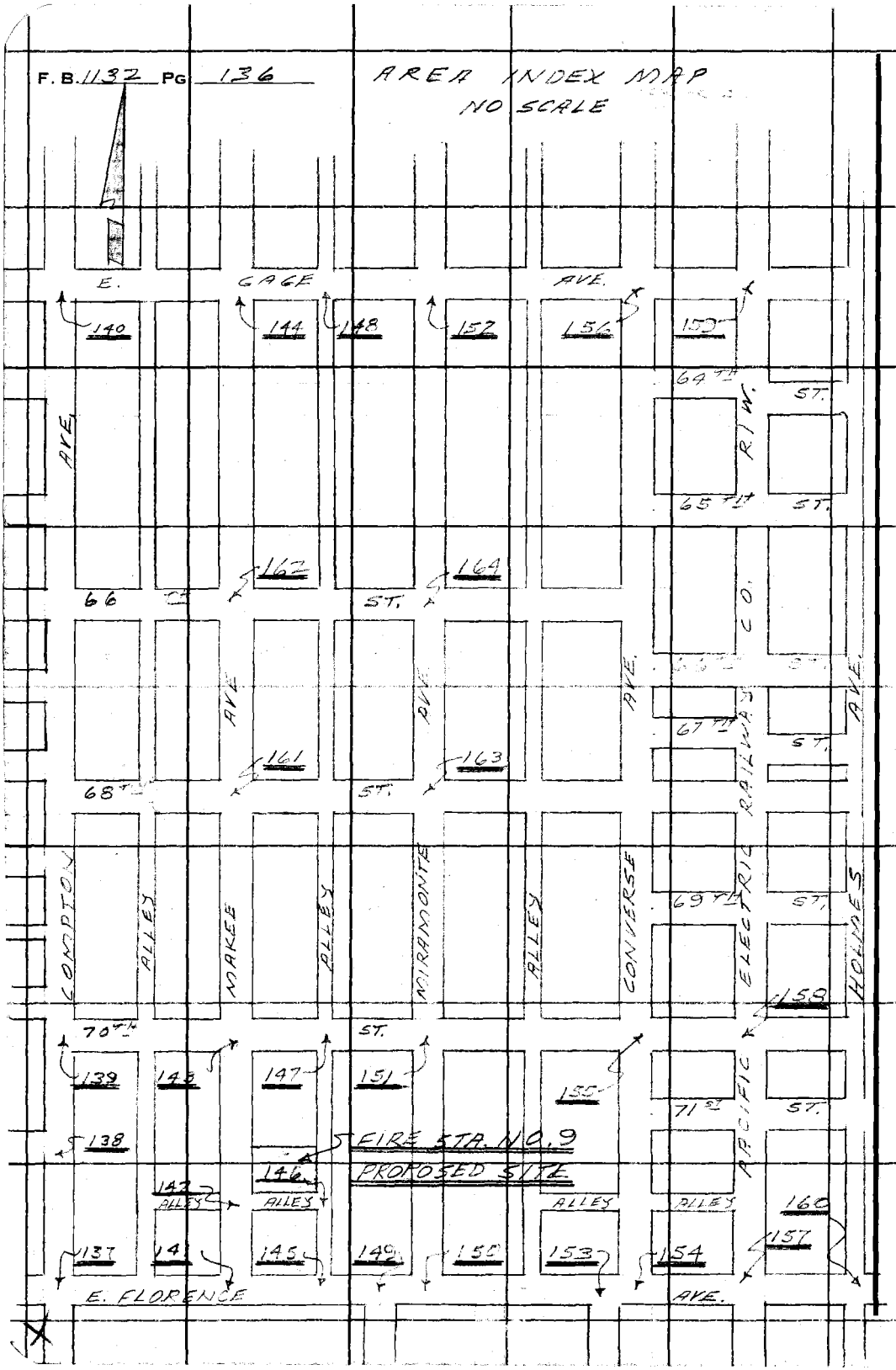

PLEASE RETURN TO
LOS ANGELES COUNTY ENGINEER
403 LOS ANGELES COUNTY ENGINEERING BLDG.

Do not extend this side of this line.

Note: Any Additions or Changes on This Sheet Must be Made or Circled in Red Ink With Date and Name of Person Making Change.

Notes Ck'd by A. [illegible]	Survey of FIRE STA. # 9	F. B. 1132 Pg. 137
Map No. C.S.B-3032	JN 0303.00 Tape 0250 Std 6.8 °F	1. 90° 27' 20"
Office Work T. H. BURNS	Surveyed by W. A. RICHARDS	4. 01° 49' 30"
Checked	Notes W. A. R. Date 11-66	6. 182° 44' 00"
Date	Indexed C. J. GALLI	= 90° 27' 20" ✓

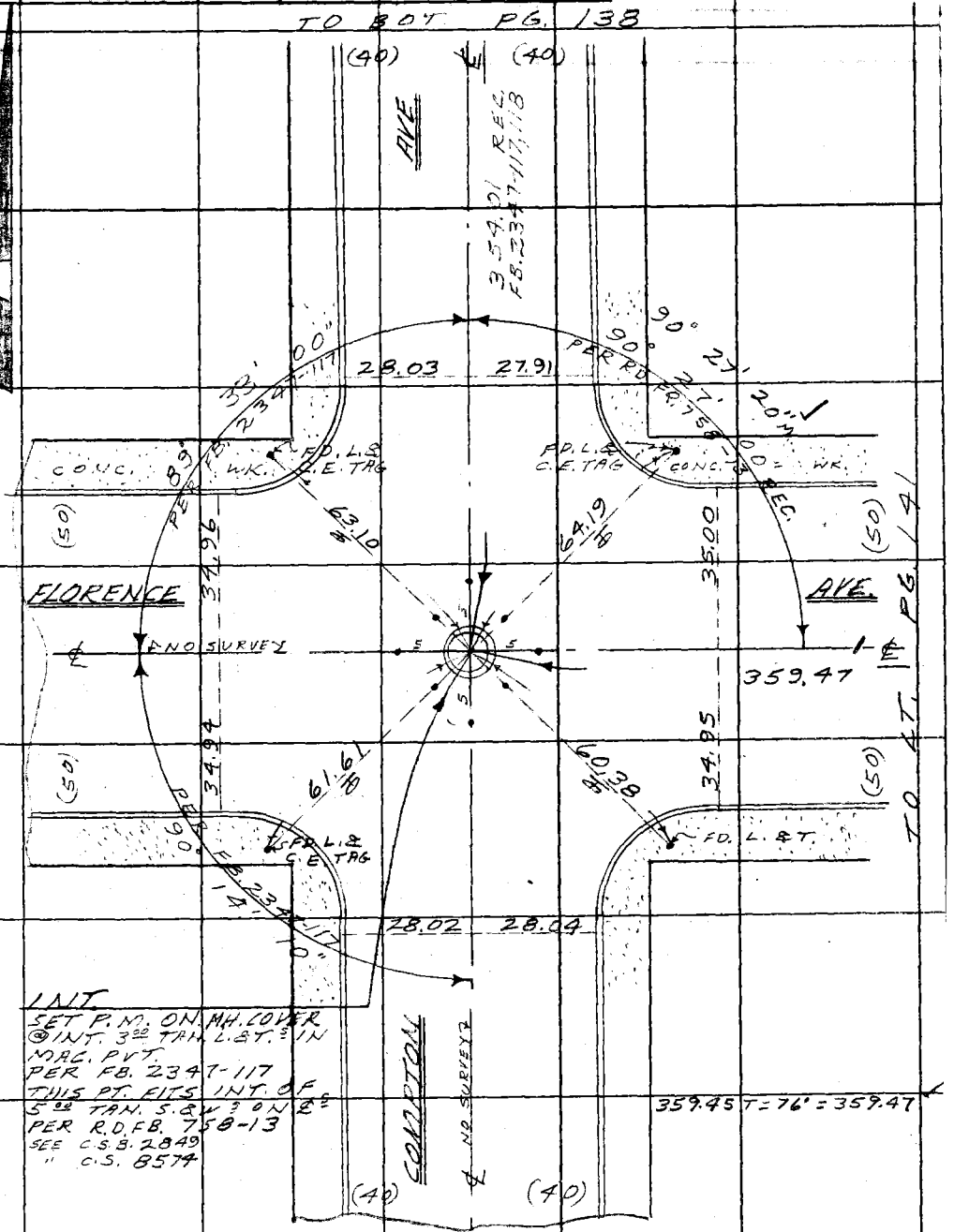

Note: Any Additions or Changes on This Sheet Must be Made or Circled in Red Ink With Date and Name of Person Making Change.

W.S.7, B-5

PLEASE RETURN TO
LOS ANGELES COUNTY ENGINEER
403 LOS ANGELES COUNTY ENGINEERING BLDG.
Do not extend this side of this line.

76F309S CE#310 1-65

F. B 1132 PG 138

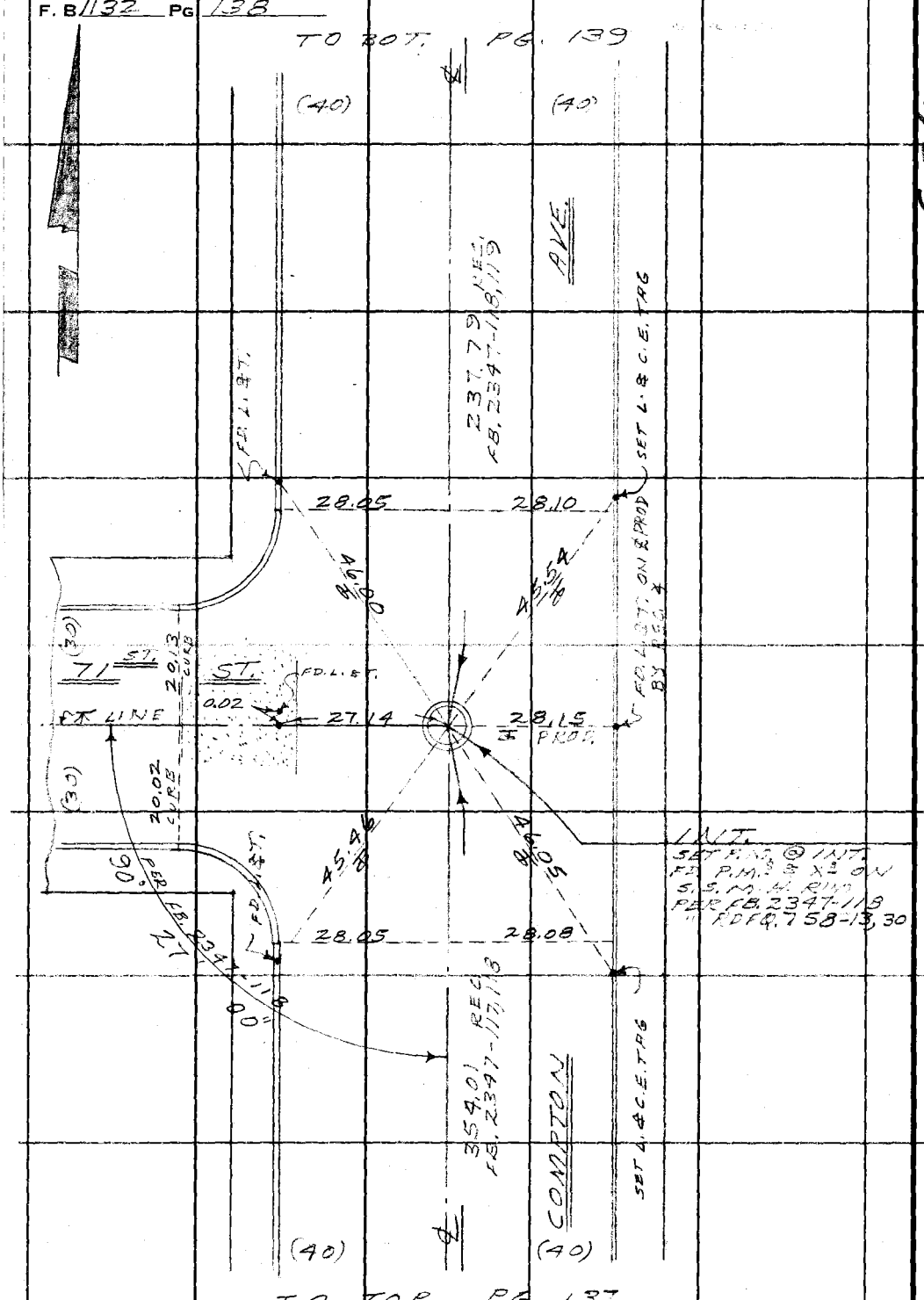

W.S. 7, B-5

PLEASE RETURN TO
LOS ANGELES COUNTY ENGINEER
403 LOS ANGELES COUNTY ENGINEERING BLDG.

Do not extend this side of this line.

Note: Any Additions or Changes on This Sheet Must be Made or Circled in Red Ink With Date and Name of Person Making Change.

Notes Ck'd by	Survey of FIRE ST. & SIM. #3	F. B. [illegible] PG. [illegible]
Map No. C.S.B-3032	JN 0303.00 Tape 0250 Std 6 B °F	359.58 T = 74° = 359.59
Office Work T. H. BURNS	Surveyed by W. A. RICHARDS	26.93 " " 26.93
Checked	Notes W. A. R. Date 11-66	73.05 " " 73.05
Date	Indexed C. J. GALLI	100.02 " " 100.02

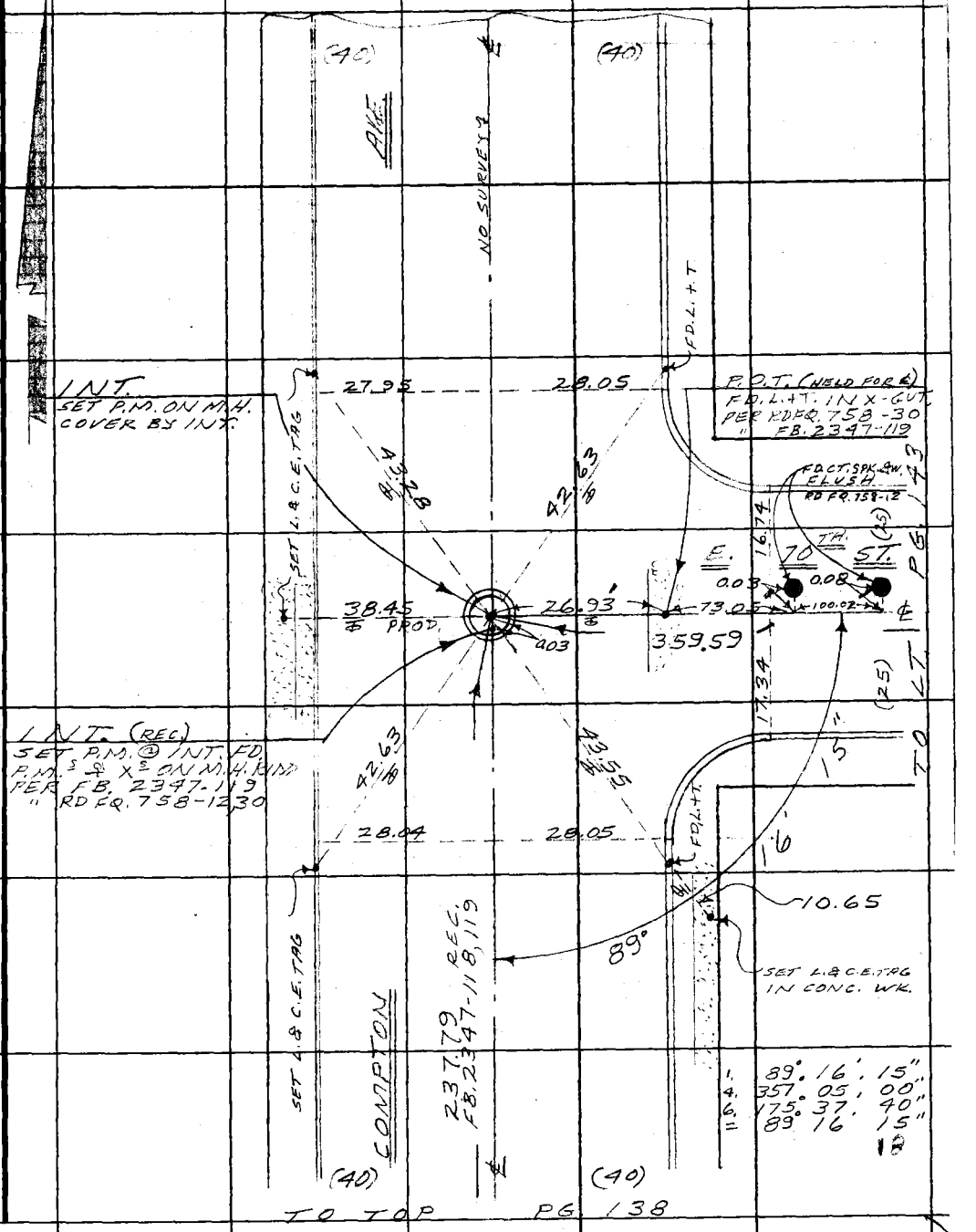

1. 89° 16' 15"
4. 357° 05' 00"
6. 175° 37' 40"
= 89° 16' 15"

18

Note: Any Additions or Changes on This Sheet Must be Made or Circled in Red Ink With Date and Name of Person Making Change.

W.S.7, B-5

Do not extend this side of this line.

PLEASE RETURN TO
LOS ANGELES COUNTY ENGINEER
403 LOS ANGELES COUNTY ENGINEERING BLDG.

76F309S CE#310 1-65

F. B. 1132 PG 140

NOTE: ANGLES SHOWN ARE REC.-FB. 645-19

W.S.7, B-4

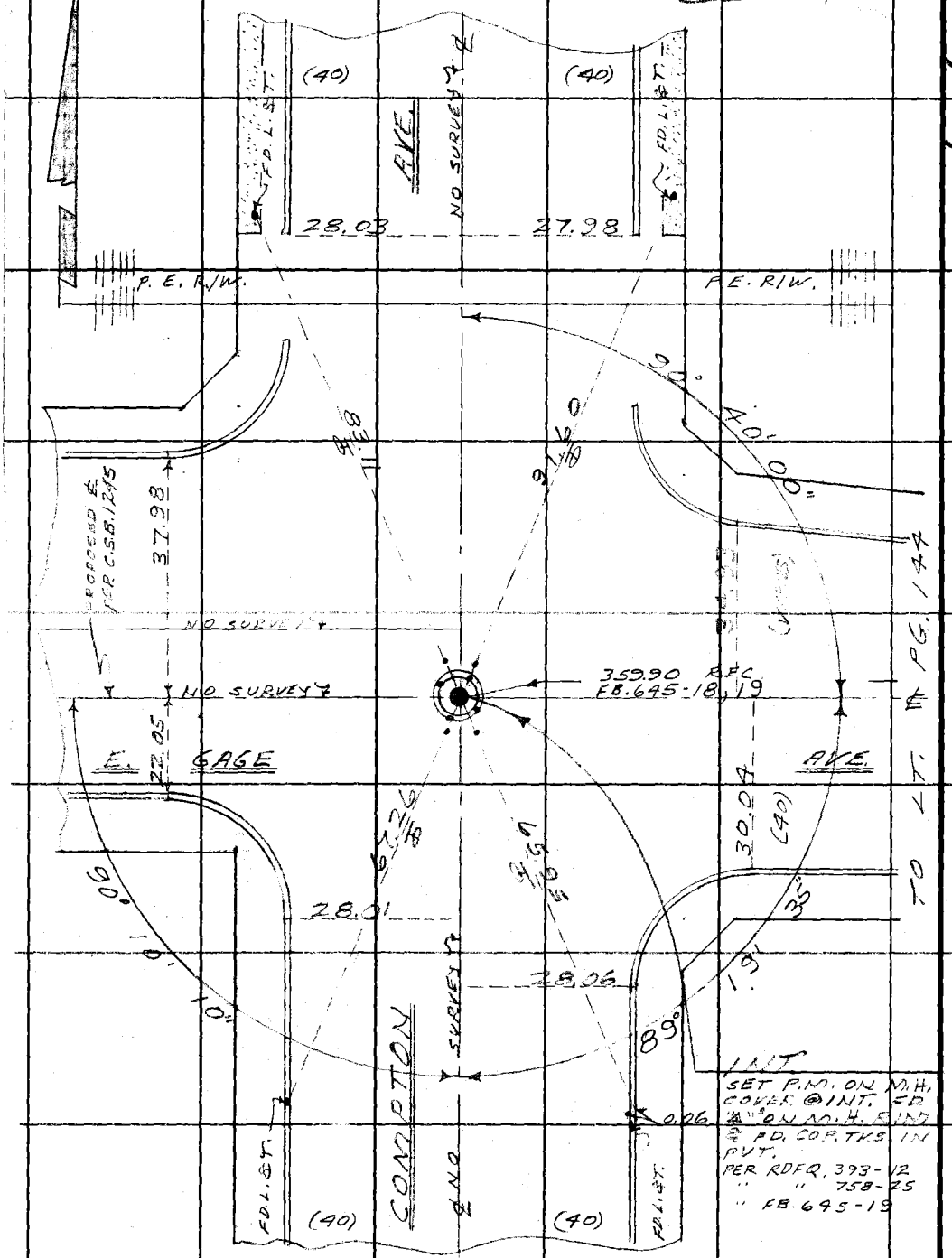

PLEASE RETURN TO
LOS ANGELES COUNTY ENGINEER
403 LOS ANGELES COUNTY ENGINEERING BLDG.

Do not extend this side of this line.

Note: Any Additions or Changes on This Sheet Must Be Made or Circled in Red Ink With Date and Name of Person Making Change.

Notes Ck'd by
Map No. C.S.B-3032
Office Work T. H. BURNS
Checked
Date

Survey of FIRE STA. #3
JN 0805.88 0303.00 Tape 0250 Std 68 °F
Surveyed by W. A. RICHARDS
Notes W. A. R. Date 11-66
Indexed C. J. GALLI

F. B 1132 PG. 141
1. 89° 33' 35"
4. 358. 14. 05"
6. 177. 21. 05"
= 89° 33' 30" N.W.

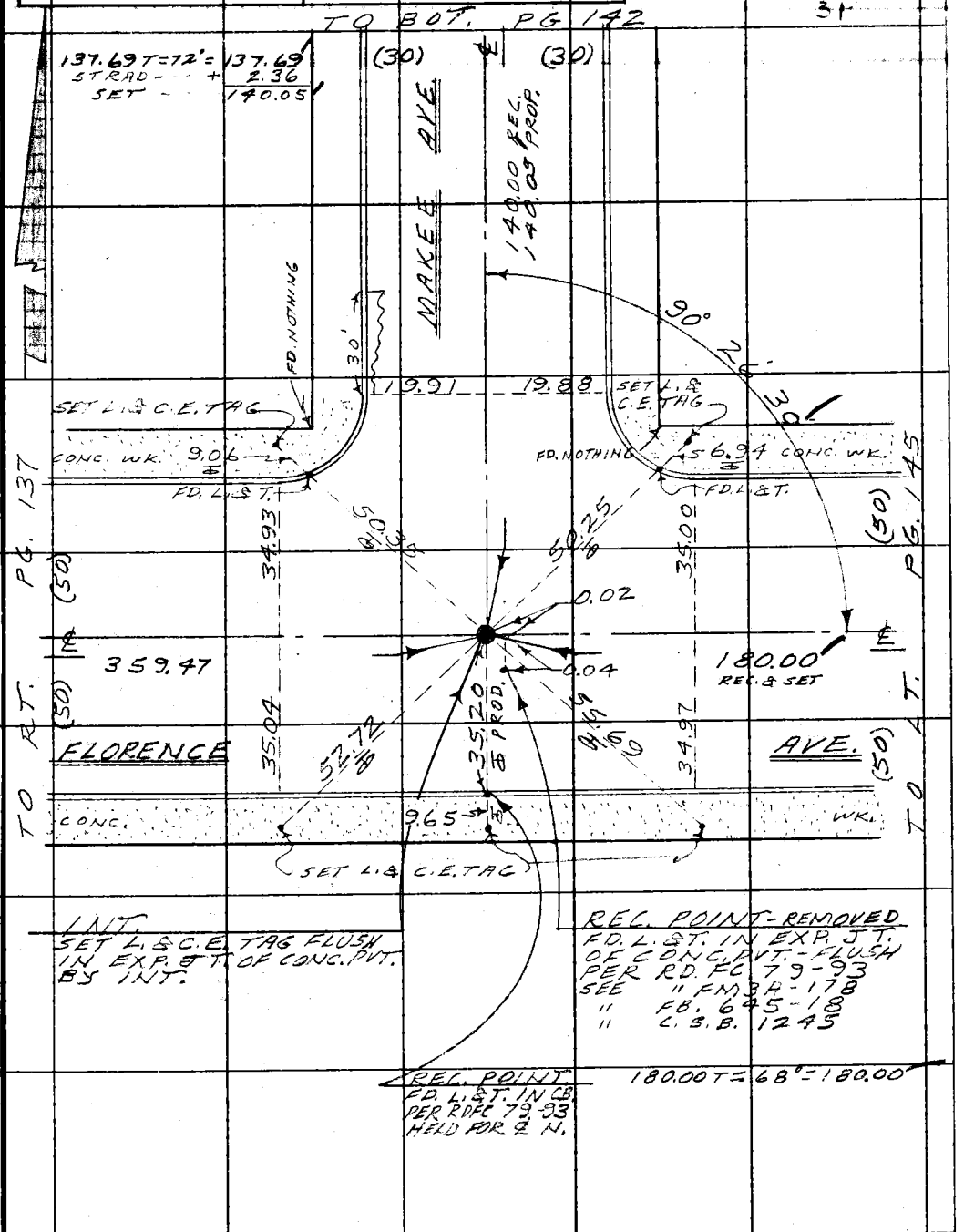

W.S. 7, B-4

Note: Any Additions or Changes on This Sheet Must be Made or Circled in Red Ink With Date and Name of Person Making Change.

Do not extend this side of this line.

PLEASE RETURN TO
LOS ANGELES COUNTY ENGINEER
403 LOS ANGELES COUNTY ENGINEERING BLDG.

76F309S CE#310 1-65

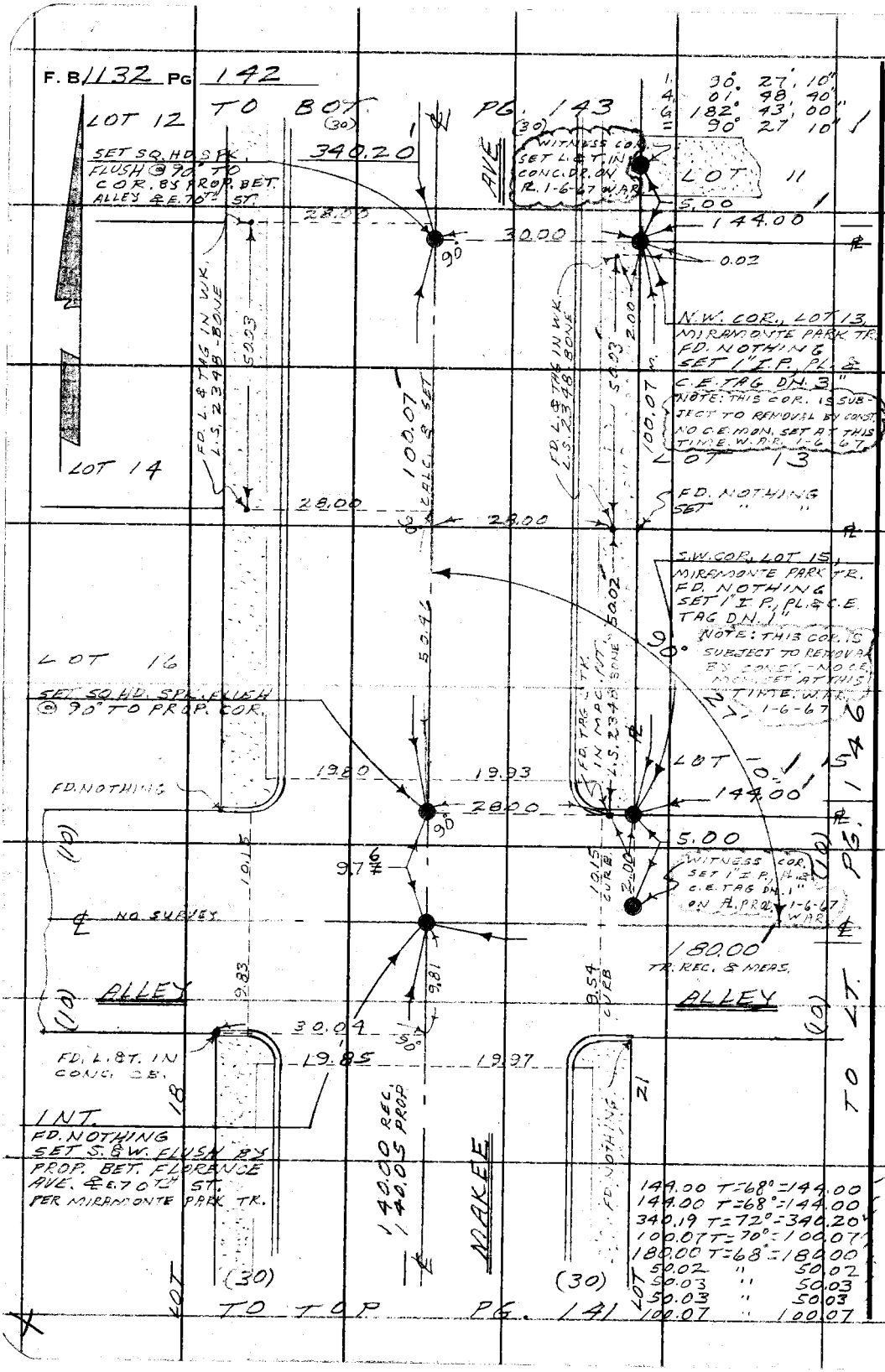

PLEASE RETURN TO
LOS ANGELES COUNTY ENGINEER
403 LOS ANGELES COUNTY ENGINEERING BLDG.

Do not extend this side of this line.

Note: Any Additions or Changes on This Sheet Must be Made or Circled in Red Ink With Date and Name of Person Making Change.

Notes Ck'd by	Surveyed of FIRE STA. # 9
Map No. C.S.B.-3032	JN 0303.00 Tap 0250 Std 68 °F
Office Work T. H. BURNS	Surveyed by W. A. RICHARDS
Checked	Notes W.A.R. Date 11-66
Date	Indexed G. J. GALLI

F. B. 1132 Pg. 143

1 89° 16' 50"
4 357° 07' 45"
6 175° 41' 45"
11 89° 16' 57" S.E.

TO BOT. PG. 161

(30) (30)

FD. L.S. TAG IN WK. L.S. 2348 "BONE"

28.00 90°

AVE.

BUCKLED CB.

NOT MEAS.

MAC. & CONC. WK.

20° 24'

FD. N. & TAG IN MAC. L.S. 2348 "BONE"

28.00 CALC. 90°

TREE

SET L.S. C.B. TAG

FD. L.S. TAG IN WK. COR. C.B. L.S. (NOT LEGIBLE)

FD. L.S. T. CONC. WK.

BUCKLED CB.

BUCKLED CURB

CONC. WK.

SET L.S. C.B. TAG IN COR. C.B.

FD. NOTHING CONC. WK.

BUCKLED CB.

43° 03'

19.90 19.80

7.529 CALC.

40.87

40 1/8

PG. 139

PG. 147

(25) 22.98 16.90 22.98 16.83 (25)

190° 90°

54.01 30.33

359.59 TH. 70

180.02 ST.

TO RT.

TO LT.

BUCKLED CB.

CONC. WK.

FD. NOTHING

17.01 17.10

33.54 53.52 53.48

31.48 56.93 46.

19.84 19.82

FD. L.S.T. CONC. WK.

FD. NOTHING

INT.

FD. NOTHING
M.H. HAS BEEN RAISED
SET P.M. ON M.H. LID
BS INT.
SEE RD. FM. 3A-186
" F.B. 695-18
" C.S.B. 1245
" MIRAMONTE PARK TR.
SET C.N.S. STRPDS. 2' ± FROM ℄ INT. ON ST. ℄

CONC. SET L.S.T. IN CONC. WK.

BUCKLED CURB

MAKEE

340.20

BUCKLED CURB

CONC. WK.

SET L.S.T. IN CONC. WK.

180.01 T=74 = 180.02

(30) (30)

TO TOP PG. 142

Note: Any Additions or Changes on this Sheet Must be Made or Circled in Red Ink With Date and Name of Person Making Change.

W.S. 7, 8-5

Do not extend this side of this line.

PLEASE RETURN TO
LOS ANGELES COUNTY ENGINEER
403 LOS ANGELES COUNTY ENGINEERING BLDG.

76F309S CE #310 1-65

F. B. 1132 PG. 144

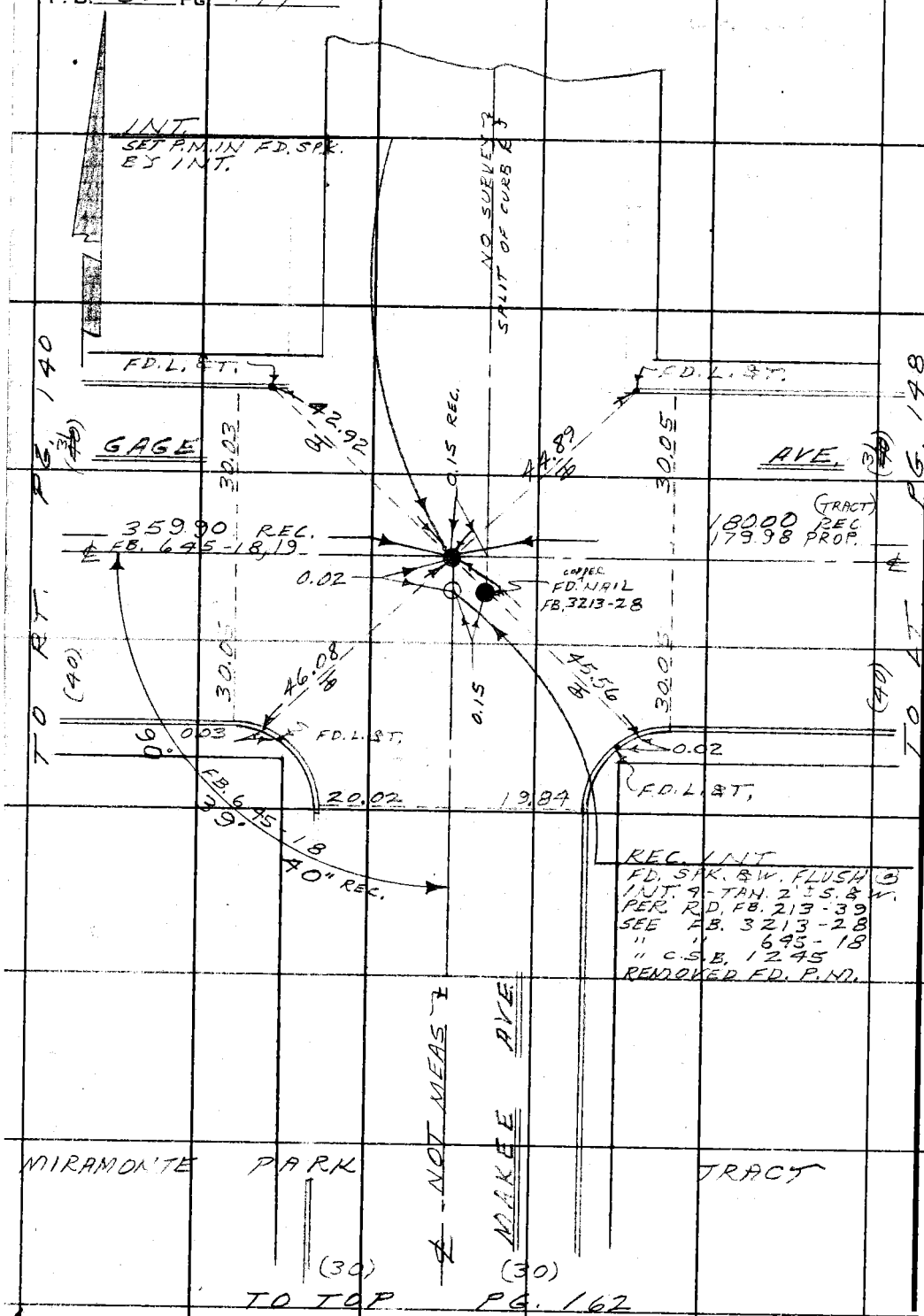

W.S. 7, B-4

PLEASE RETURN TO
LOS ANGELES COUNTY ENGINEER
403 LOS ANGELES COUNTY ENGINEERING BLDG.
Do not extend this side of this line.

Note: Any Additions or Changes on This Sheet Must be Made or Circled in Red Ink With Date and Name of Person Making Change.

Notes Ck'd by	Survey of FIRE STA. SITE #9
Map No. C.S.B-3032	JN 0303.00 Tape 0250 Std 68 °F
Office Work T. H. BURNS	Surveyed by W. A. RICHARDS
Checked	Notes W.A.R. Date 11-66
Date	Indexed C. J. GALLI

F. B. 1132 PG. 145

1. 90° 26' 30"
4. 01° 45' 50"
6. 182° 38' 40"
90° 26' 27"

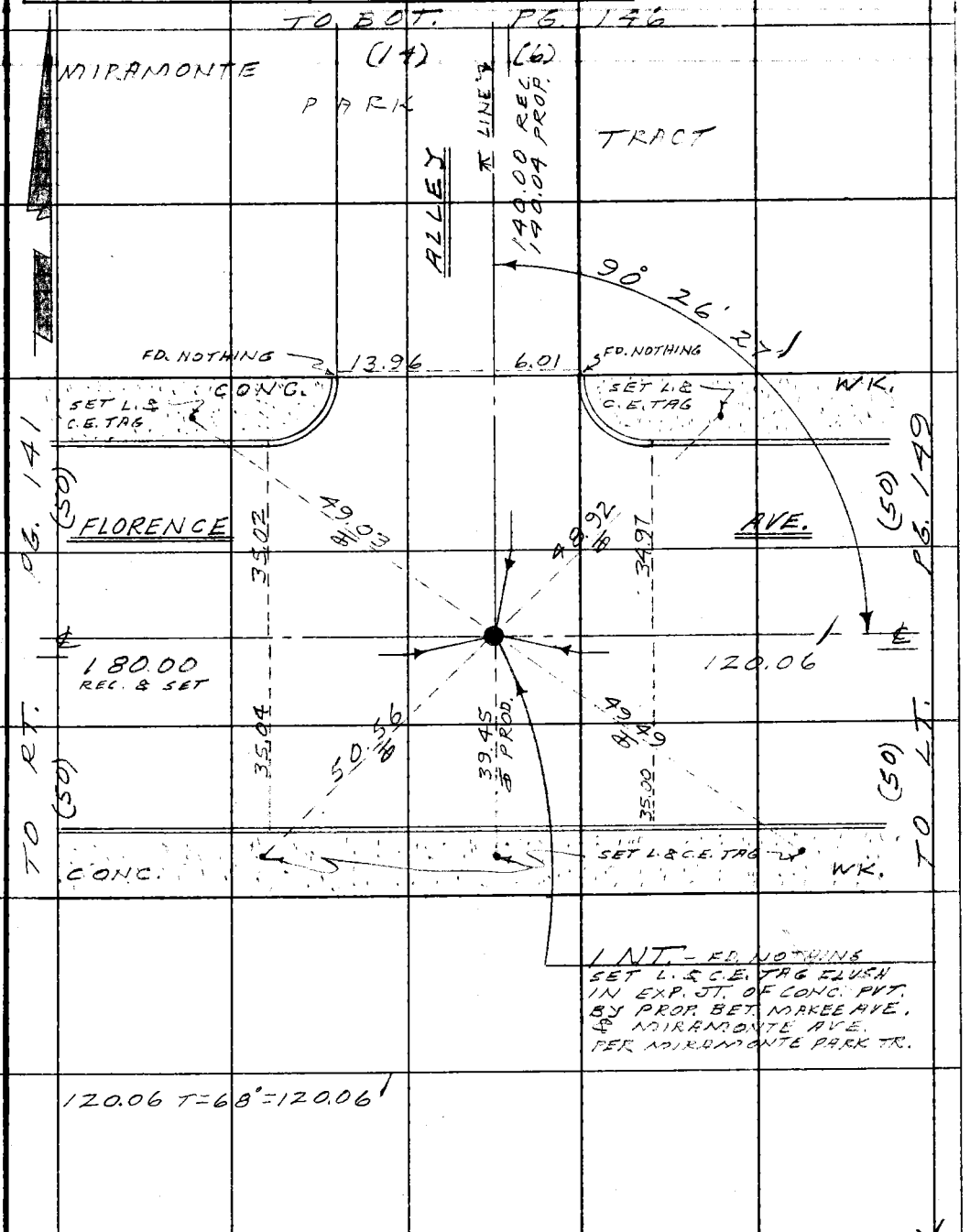

Note: Any Additions or Changes on This Sheet Must be Made or Circled in Red Ink With Date and Name of Person Making Change.

PLEASE RETURN TO
LOS ANGELES COUNTY ENGINEER
403 LOS ANGELES COUNTY ENGINEERING BLDG.

Do not extend this side of this line.

76F309S CE#310 1-65

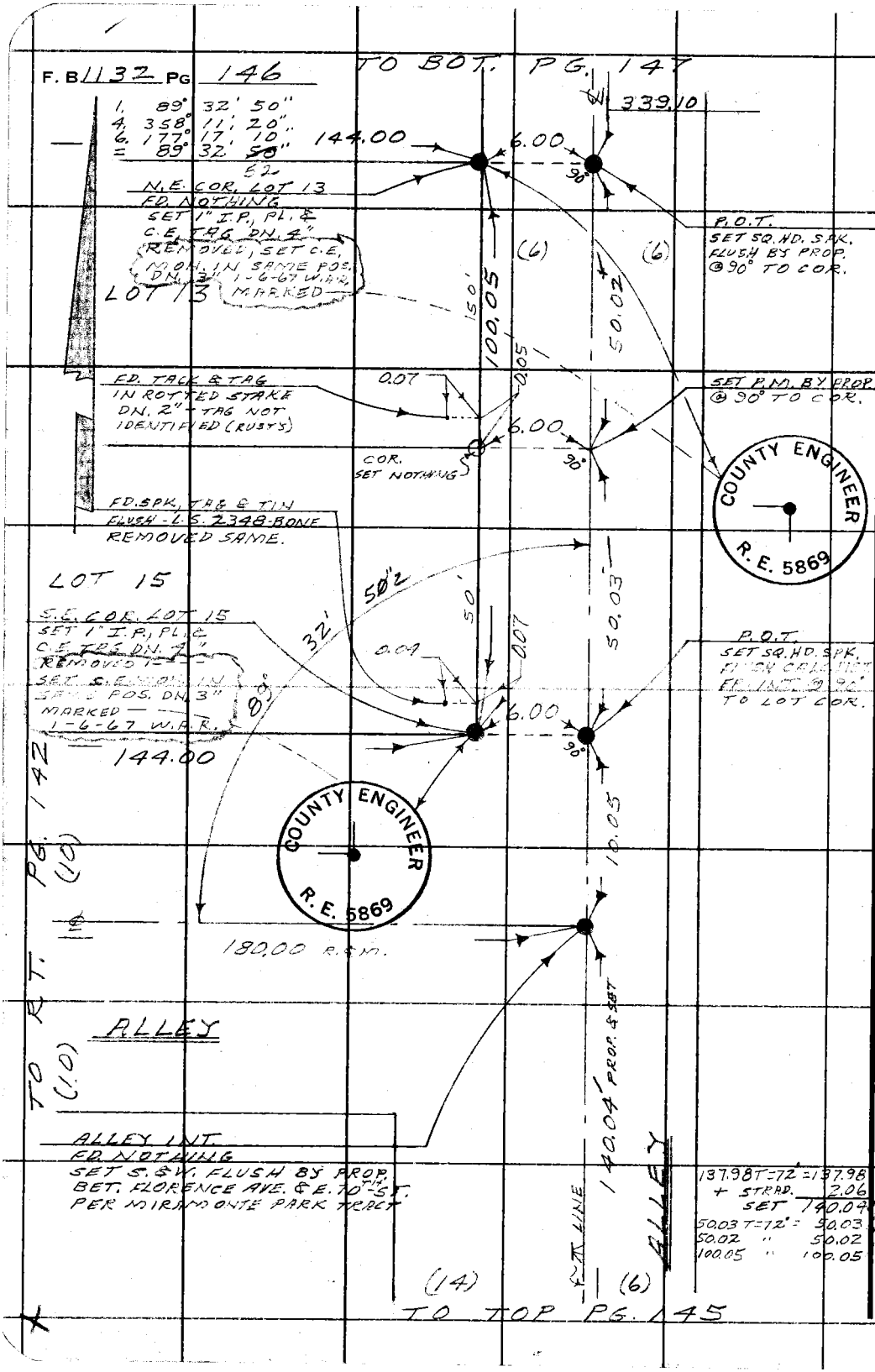

PLEASE RETURN TO
LOS ANGELES COUNTY ENGINEER
403 LOS ANGELES COUNTY ENGINEERING BLDG.

Do not extend this side of this line.

Note: Any Additions or Changes on This Sheet Must be Made or Circled in Red Ink With Date and Name of Person Making Change.

Notes Ck'd by	Survey of FIRE STA. SITE #9
Map No. C.S.B-3032	JN 0302.59 0303.00 Tape 0250 Std 68 °F
Office Work T. H. BURNS	Surveyed by W. E. RICHARDS
Checked	Notes W. A. R. Date 11-66
Date	Indexed C. J. GALLI

F. B. 1132 PG. 147

189.98 T=74'=189.99'

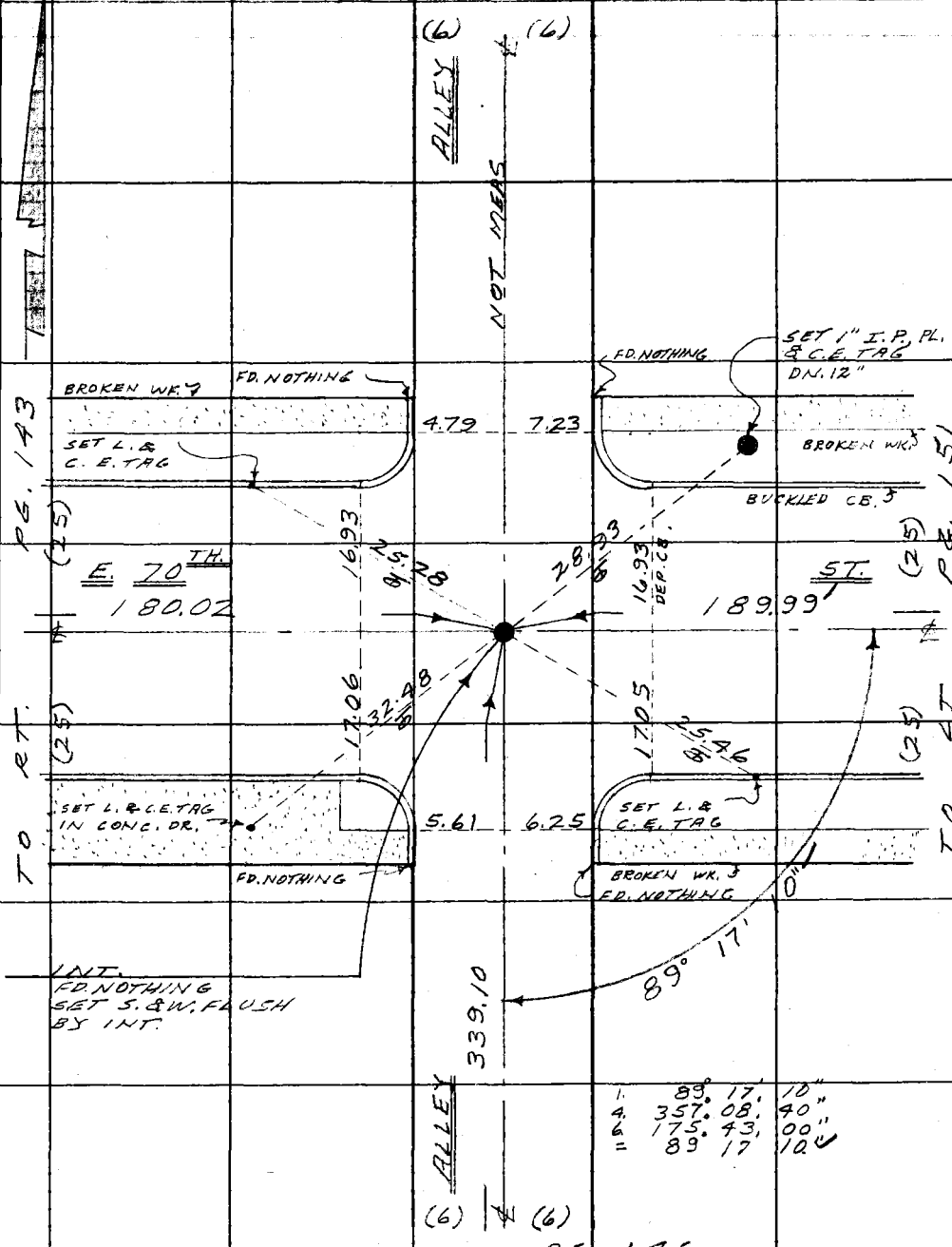

1. 89° 17' 10"
4. 357° 08' 40"
6. 175° 43' 00"
= 89° 17' 10"

Note: Any Additions or Changes on This Sheet Must be Made or Circled in Red Ink With Date and Name of Person Making Change.

PLEASE RETURN TO
LOS ANGELES COUNTY ENGINEER
403 LOS ANGELES COUNTY ENGINEERING BLDG.

Do not extend this side of this line.

76F309S CE#310 1-65

F. B. 1132 PG 148

189.98 T = 68° = 189.98
179.98 " 179.98

ALLEY INT.
FD. NOTHING
SET S. & W. FLUSH BY
PROP. BET. MAREE AVE.
& MIRAMONTE AVE.
PER MIRAMONTE PARK TR.

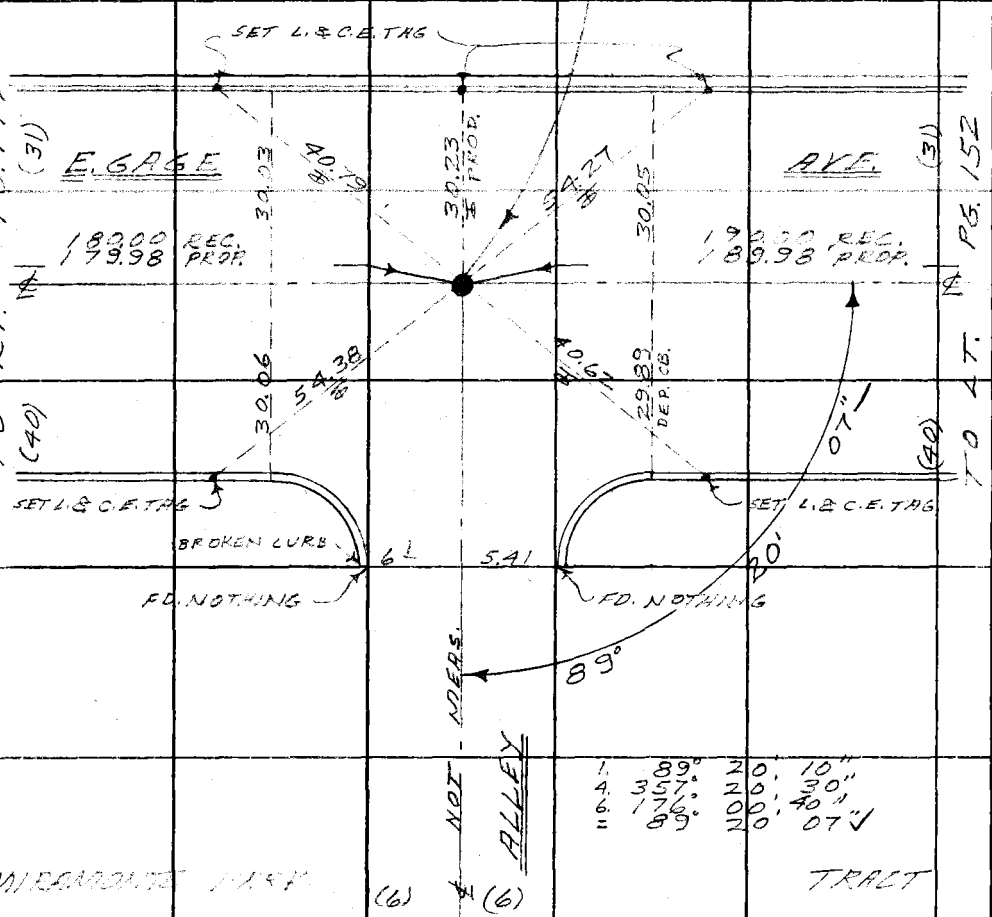

PLEASE RETURN TO
LOS ANGELES COUNTY ENGINEER
403 Los Angeles County Engineering Bldg.
Do not extend this side of this line.

Note: Any Additions or Changes on This Sheet Must be Made or Circled in Red Ink With Date and Name of Person Making Change.

Notes Ck'd by	Survey of FIRE STA. SITE #9	F. B 1132 PG. 149
Map No. C.S.B-3032	JN 030300 Tape 0750 Std. 68 °F	
Office Work T. H. BURNS	Surveyed by W. A. RICHARDS	69.94 T=68°=69.94
Checked	Notes C. J. GALLI Date 11-6-6	
Date	Indexed	

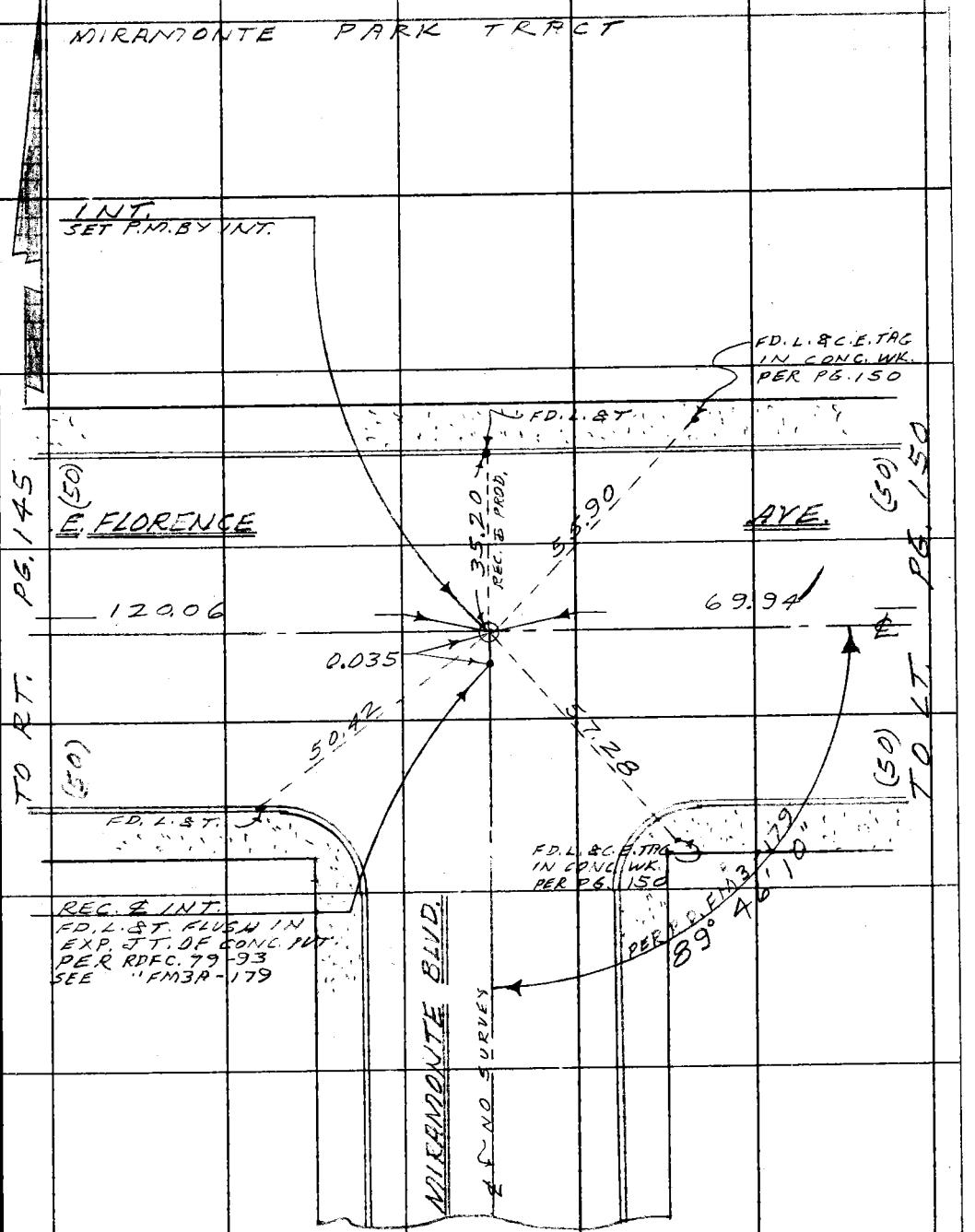

Note: Any Additions or Changes on This Sheet Must be Made or Circled in Red Ink With Date and Name of Person Making Change.

W.S. 7, B-5

PLEASE RETURN TO
LOS ANGELES COUNTY ENGINEER
403 LOS ANGELES COUNTY ENGINEERING BLDG.

Do not extend this side of this line.

76F309S CE#310 1-65

F. B 1132 PG 150

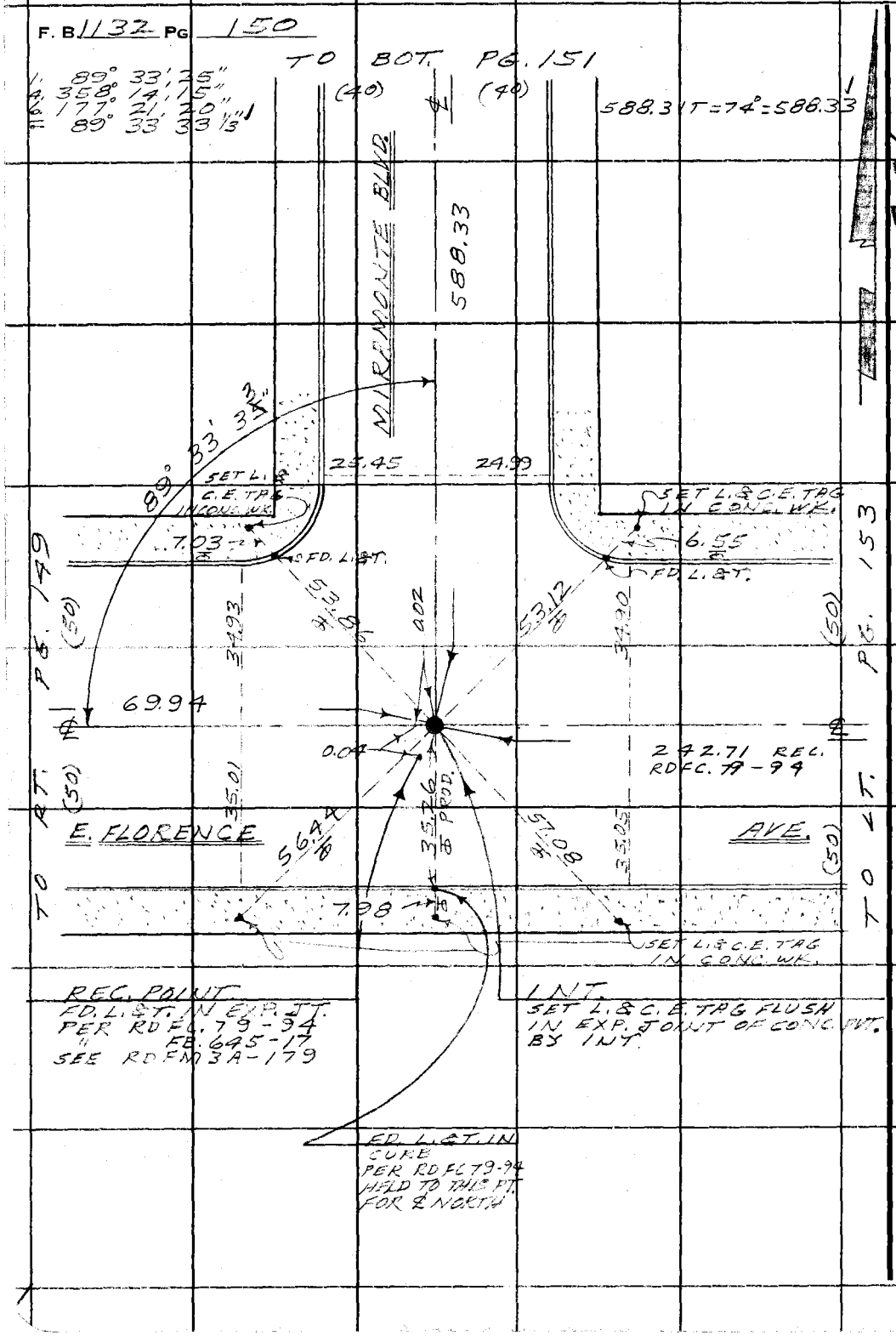

PLEASE RETURN TO
LOS ANGELES COUNTY ENGINEER
403 LOS ANGELES COUNTY ENGINEERING BLDG.

Do not extend this side of this line.

Note: Any Additions or Changes on This Sheet Must be Made or Circled in Red Ink With Date and Name of Person Making Change.

Notes Ck'd by	Survey of FIRE STA SITE
Map No. C.S. B-3032	JN 0802.39 0303.00 Tape 0250 Std 68 °F
Office Work T. H. BURNS	Surveyed by W. R. RICHARDS
Checked	Notes W.R.R. C. J. GALLI Date 11-66
Date	Indexed

F. B. 1132 PG. 151

370.16 T=14° = 370.17

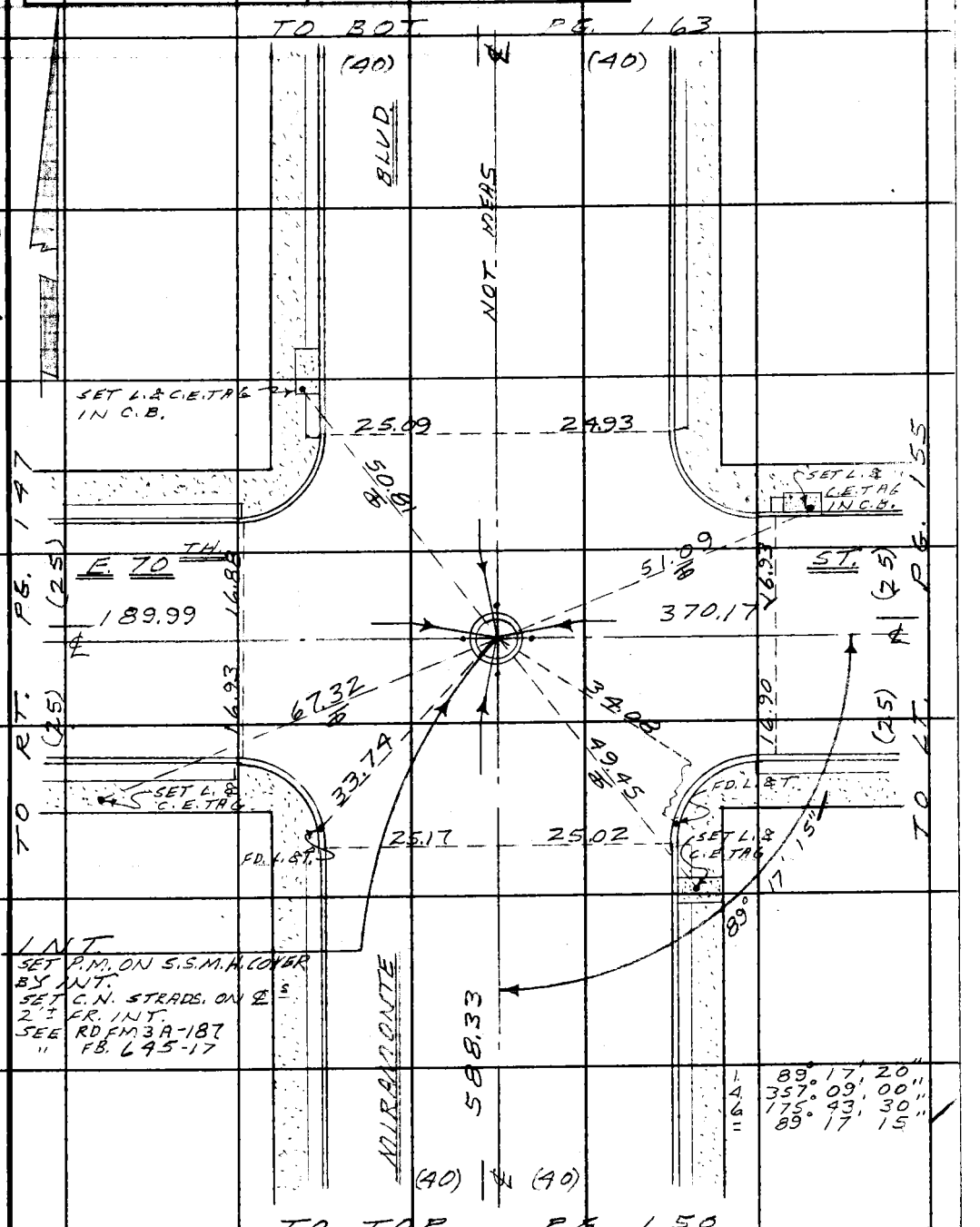

Note: Any Additions or Changes on This Sheet Must be Made or Circled in Red Ink With Date and Name of Person Making Change.

Do not extend this side of this line.

W.S.7, B-5

PLEASE RETURN TO
LOS ANGELES COUNTY ENGINEER
403 LOS ANGELES COUNTY ENGINEERING BLDG.

76F309S CE #310 6-63

F. B. 1132 PG. 152

W.S. 7, 8-4

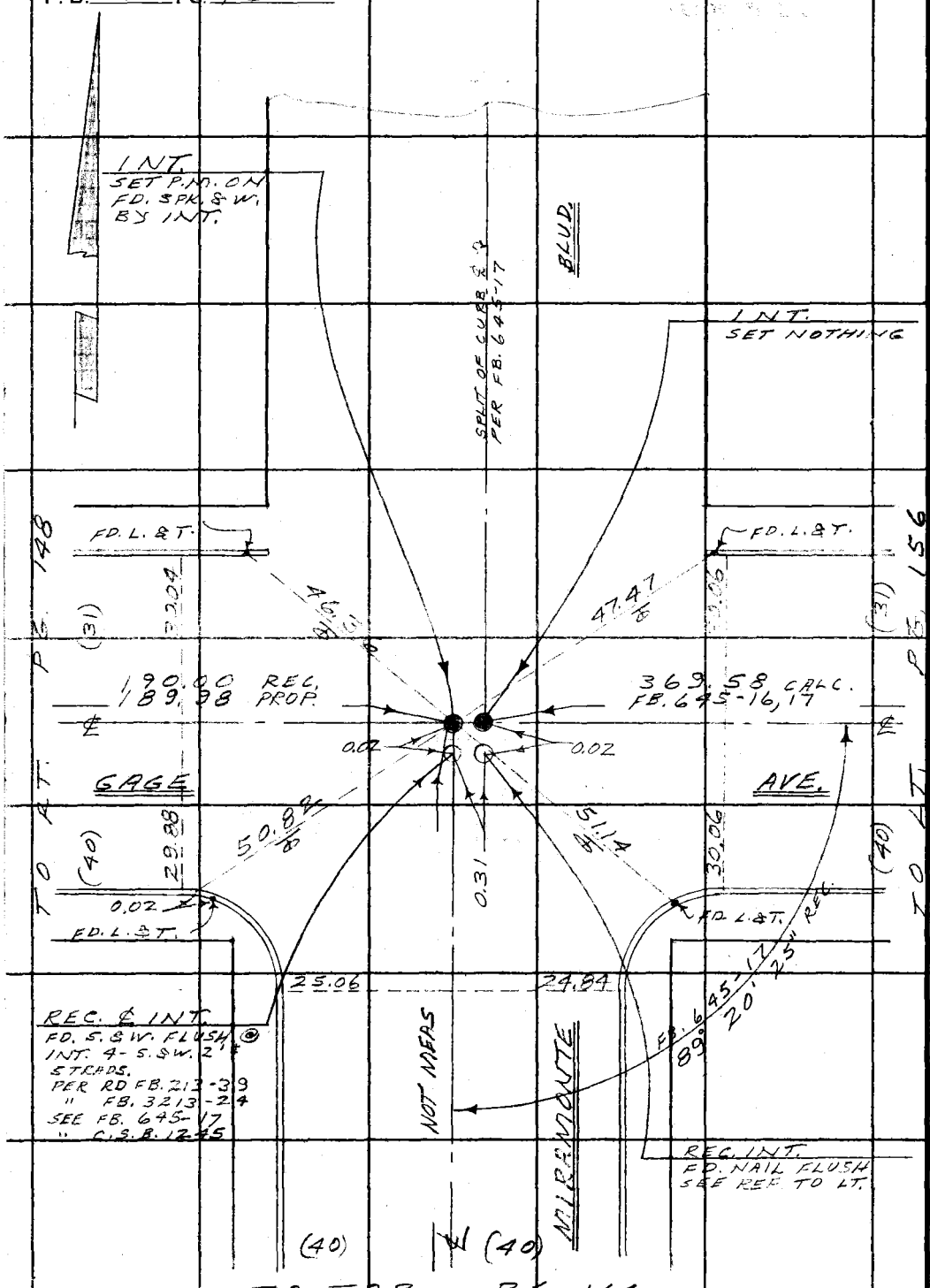

PLEASE RETURN TO
LOS ANGELES COUNTY ENGINEER
403 LOS ANGELES COUNTY ENGINEERING BLDG.

Do not extend this side of this line.

Note: Any Additions or Changes on This Sheet Must Be Made or Circled in Red Ink With Date and Name of Person Making Change.

Notes Ck'd by
Map No. C.S.B-3032
Office Work T. H. BURNS
Checked
Date

Survey of FIRE STA. #9 SITE
JN 2300.00 Tape 0250 Std 68 °F
Surveyed by W. A. RICHARDS
Notes W. A. R. Date 12-66
Indexed C. J. GALLI

F. B. 1132 PG. 153

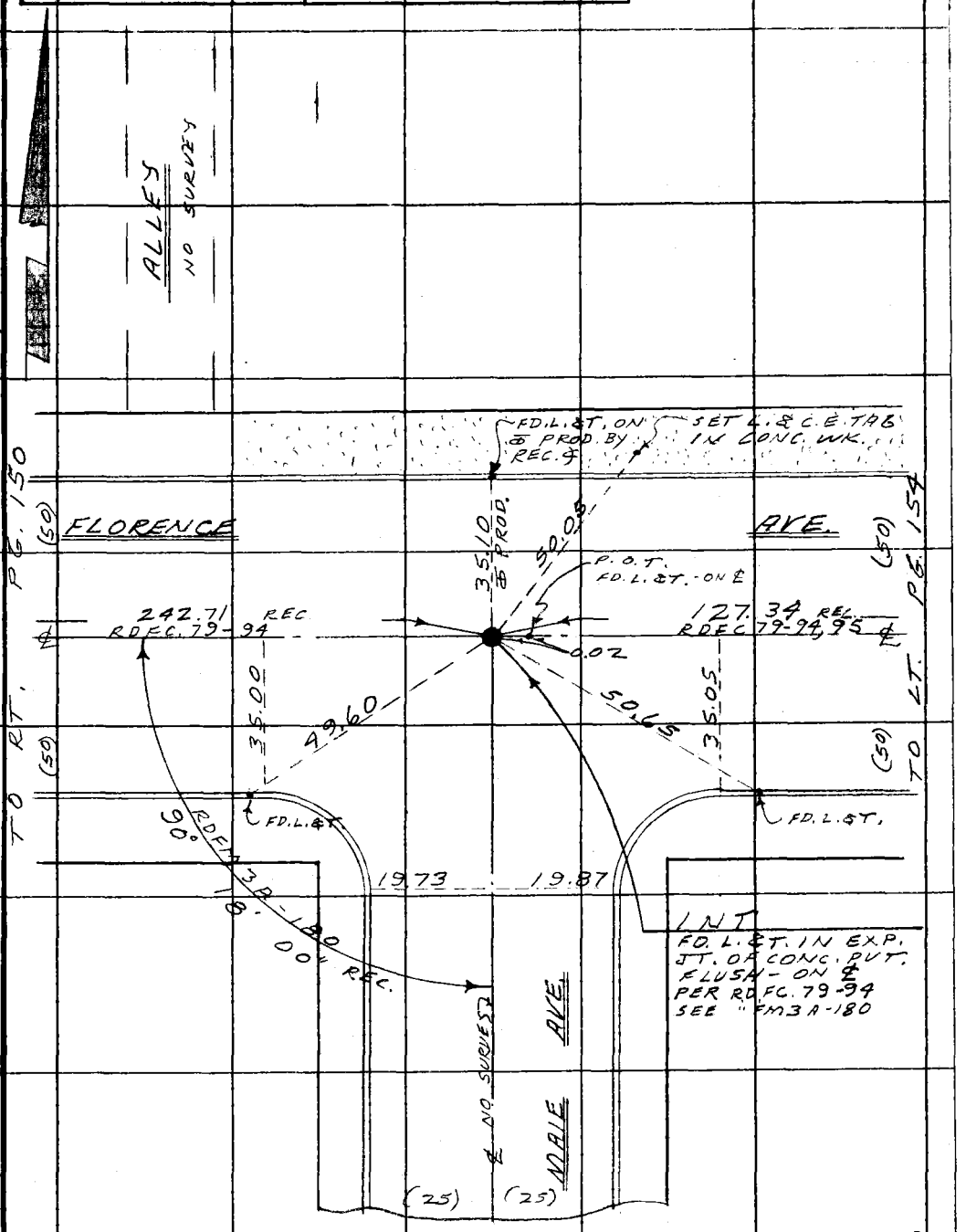

Note: Any Additions or Changes on This Sheet Must be Made or Circled in Red Ink With Date and Name of Person Making Change.

PLEASE RETURN TO
LOS ANGELES COUNTY ENGINEER
403 LOS ANGELES COUNTY ENGINEERING BLDG.
Do not extend this side of this line.

76F309S CE#310 1-65

F. B 1132 PG. 154

W.S.7, B-5

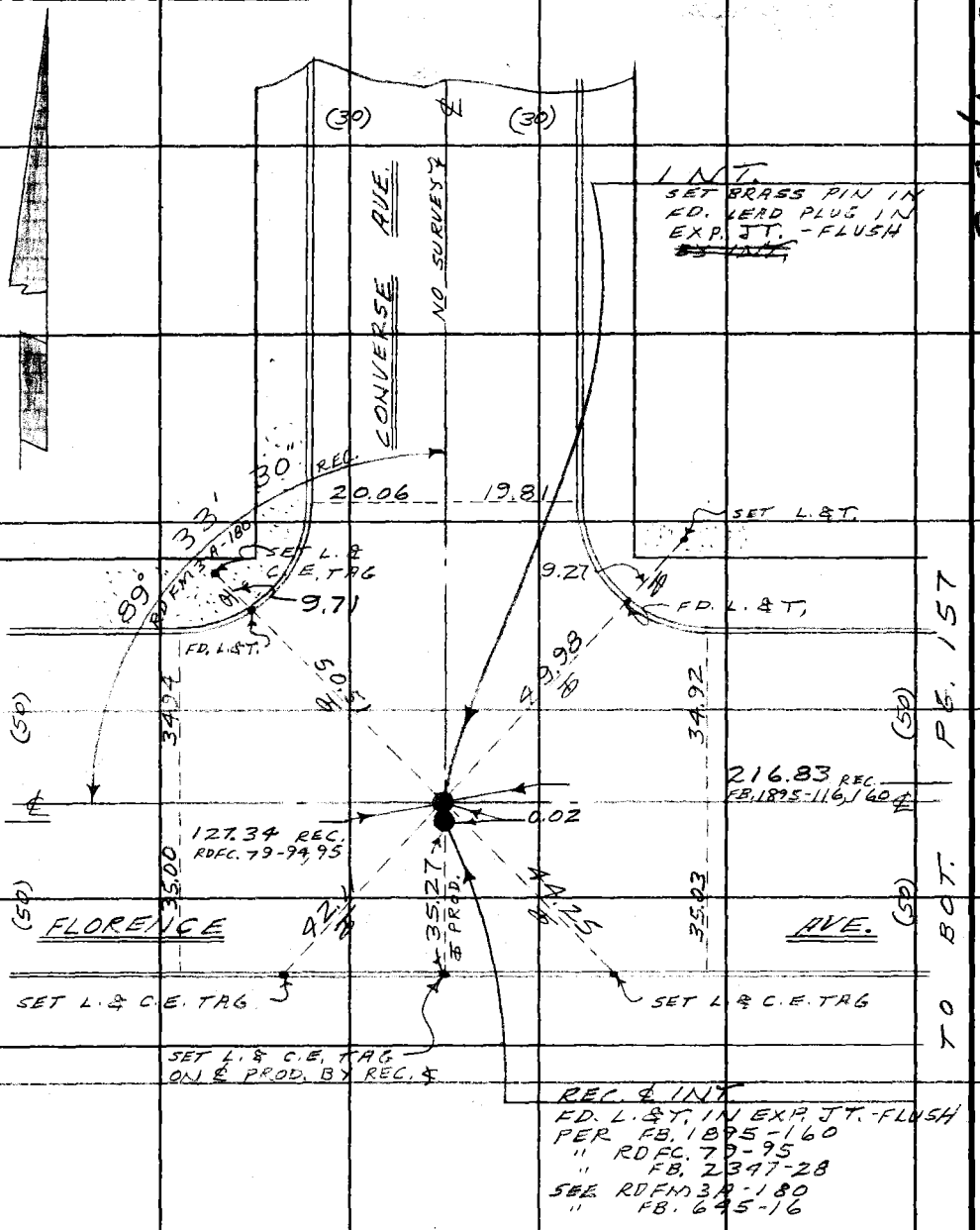

PLEASE RETURN TO
LOS ANGELES COUNTY ENGINEER
403 LOS ANGELES COUNTY ENGINEERING BLDG.

Do not extend this side of this line.

Note: Any Additions or Changes on This Sheet Must be Made or Circled in Red Ink With Date and Name of Person Making Change.

Notes Ck'd by
Map No. C.S.B-3032
Office Work T. H. BURNS
Checked
Date

Survey of FIRE STA. 79 SITE
JN 50309 Tape 0250 Std 68 °F
Surveyed by W. A. RICHARDS
Notes W. B. R. Date 12-66
Indexed C. J. GALLI

F. B. 1132 Pg. 155

370.16 T=74° = 370.17
172.59 T=72° = 172.59

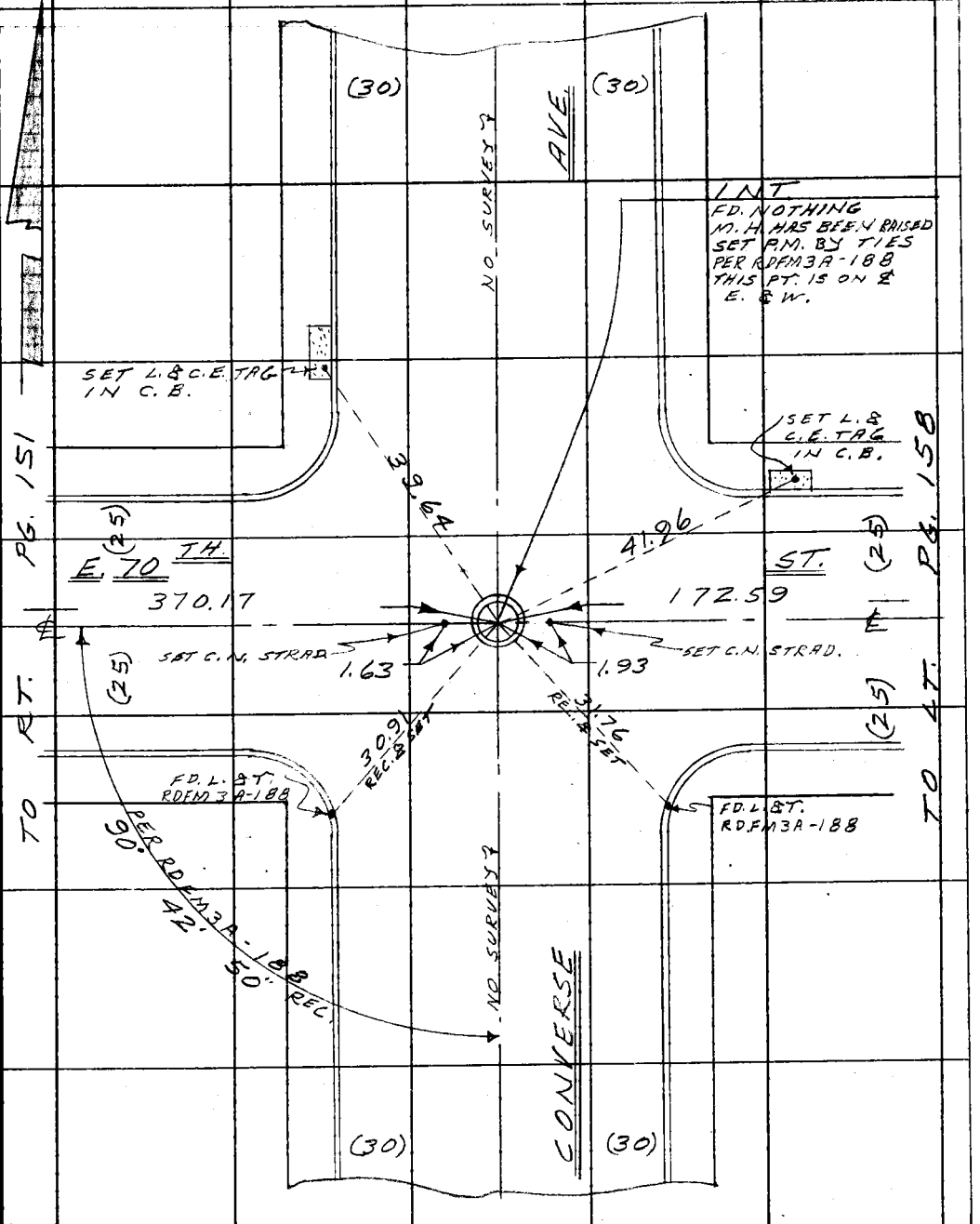

Note: Any Additions or Changes on this Sheet Must be Made or Circled in Red Ink With Date and Name of Person Making Change.

W.S.7.B-5

Do not extend this side of this line.

PLEASE RETURN TO
LOS ANGELES COUNTY ENGINEER
403 LOS ANGELES COUNTY ENGINEERING BLDG.

76F309S CE#310 1-65

F. B. 1132 PG. 156

W.S. 7 8-4

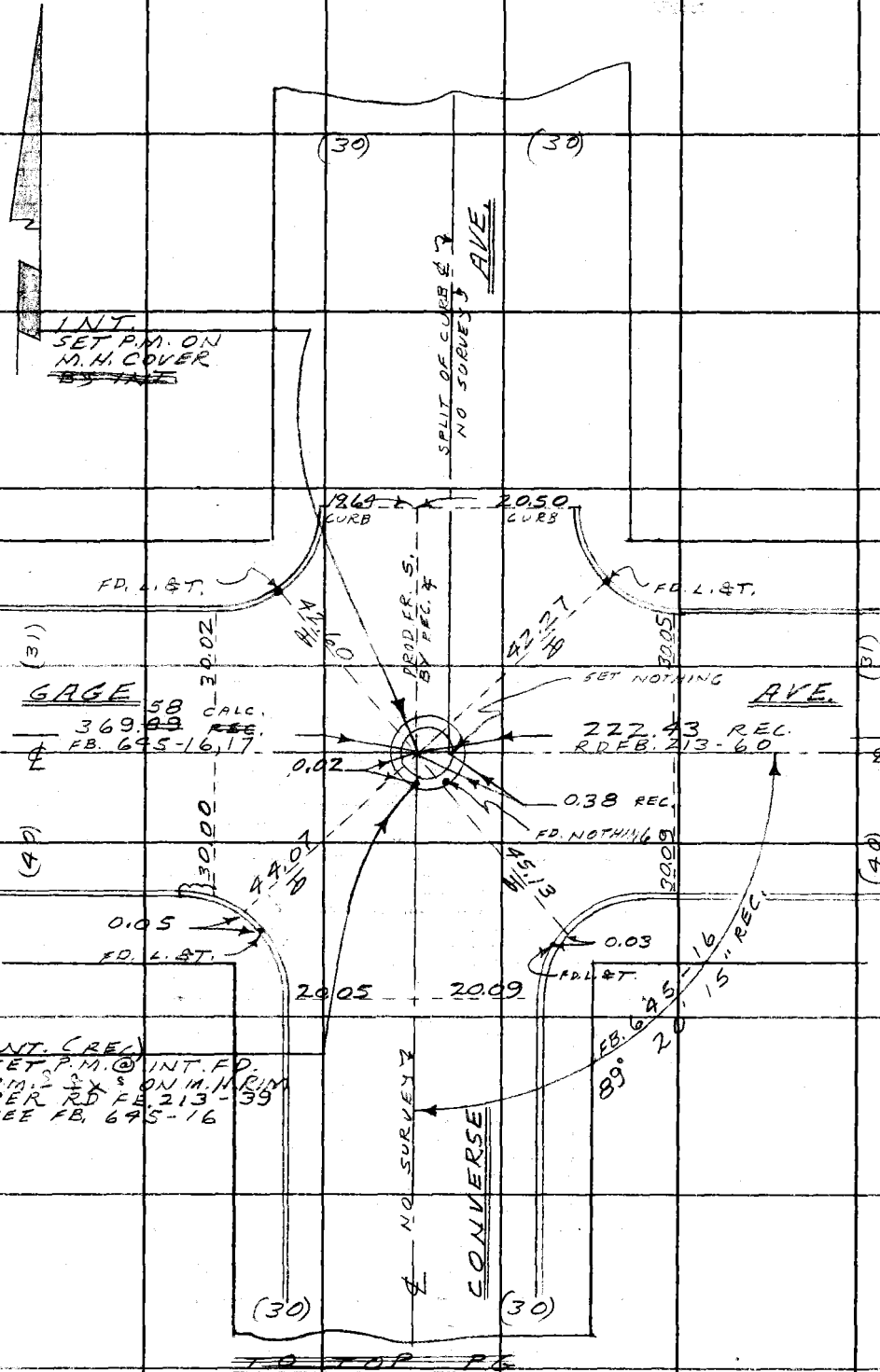

PLEASE RETURN TO
LOS ANGELES COUNTY ENGINEER
403 Los Angeles County Engineering Bldg.
Do not extend this side of this line.

Note: Any Additions or Changes on This Sheet Must be Made or Circled in Red Ink With Date and Name of Person Making Change.

Notes Ck'd by	Survey of FIRE STA. #9 SITE
Map No. C.S.B-3032	JN 0303.00 Tape 0250 Std 68 °F
Office Work [illegible]	Surveyed by W. A. RICHARDS
Checked	Notes W.A.R. Date 12-66
Date	Indexed C. J. GALLI

F. B. 1132 PG. 157

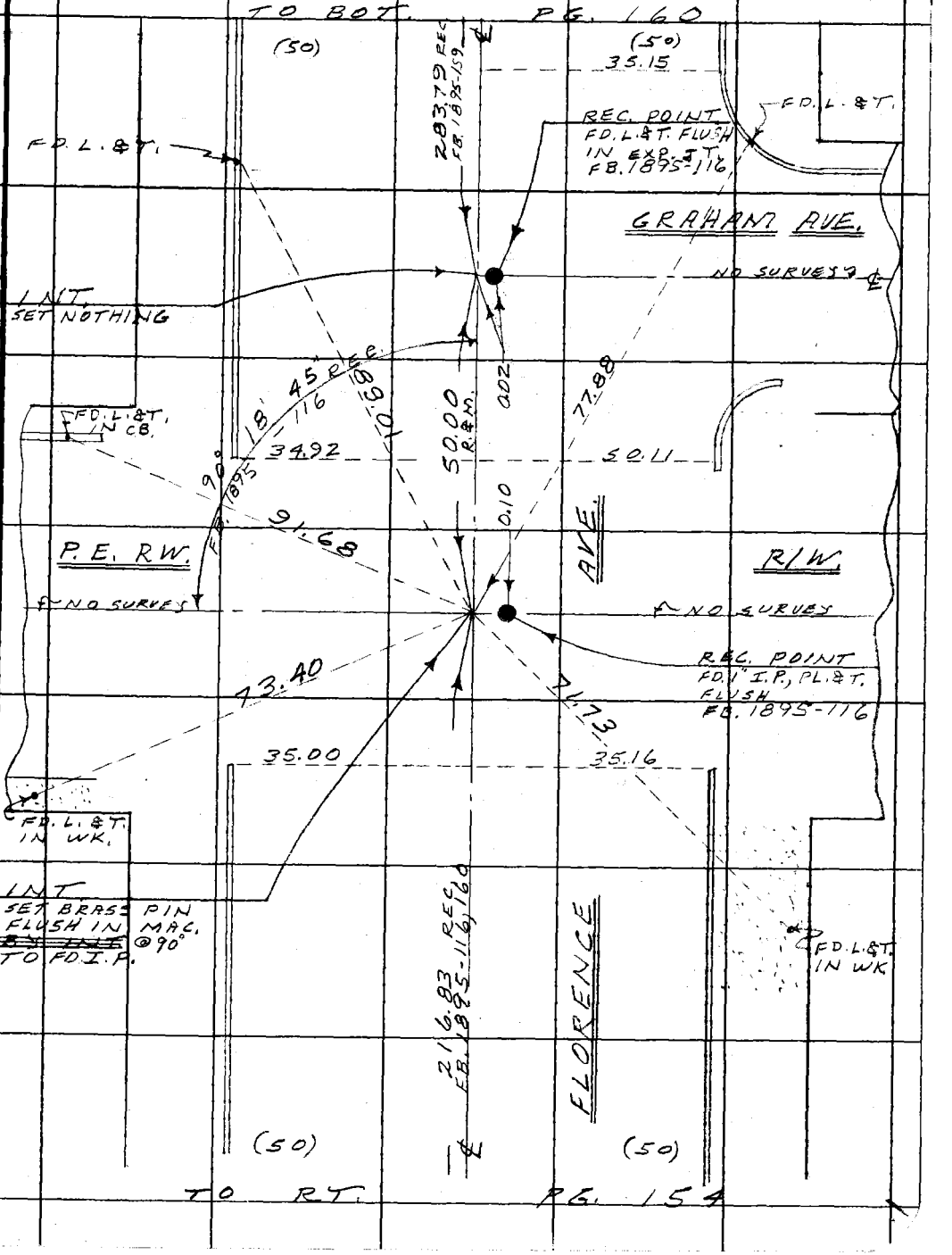

Note: Any Additions or Changes on This Sheet Must be Made or Circled in Red Ink With Date and Name of Person Making Change.

PLEASE RETURN TO
LOS ANGELES COUNTY ENGINEER
403 LOS ANGELES COUNTY ENGINEERING BLDG.
Do not extend this side of this line.

76F309S CE#310 1-65

F. B. 1132 PG. 158

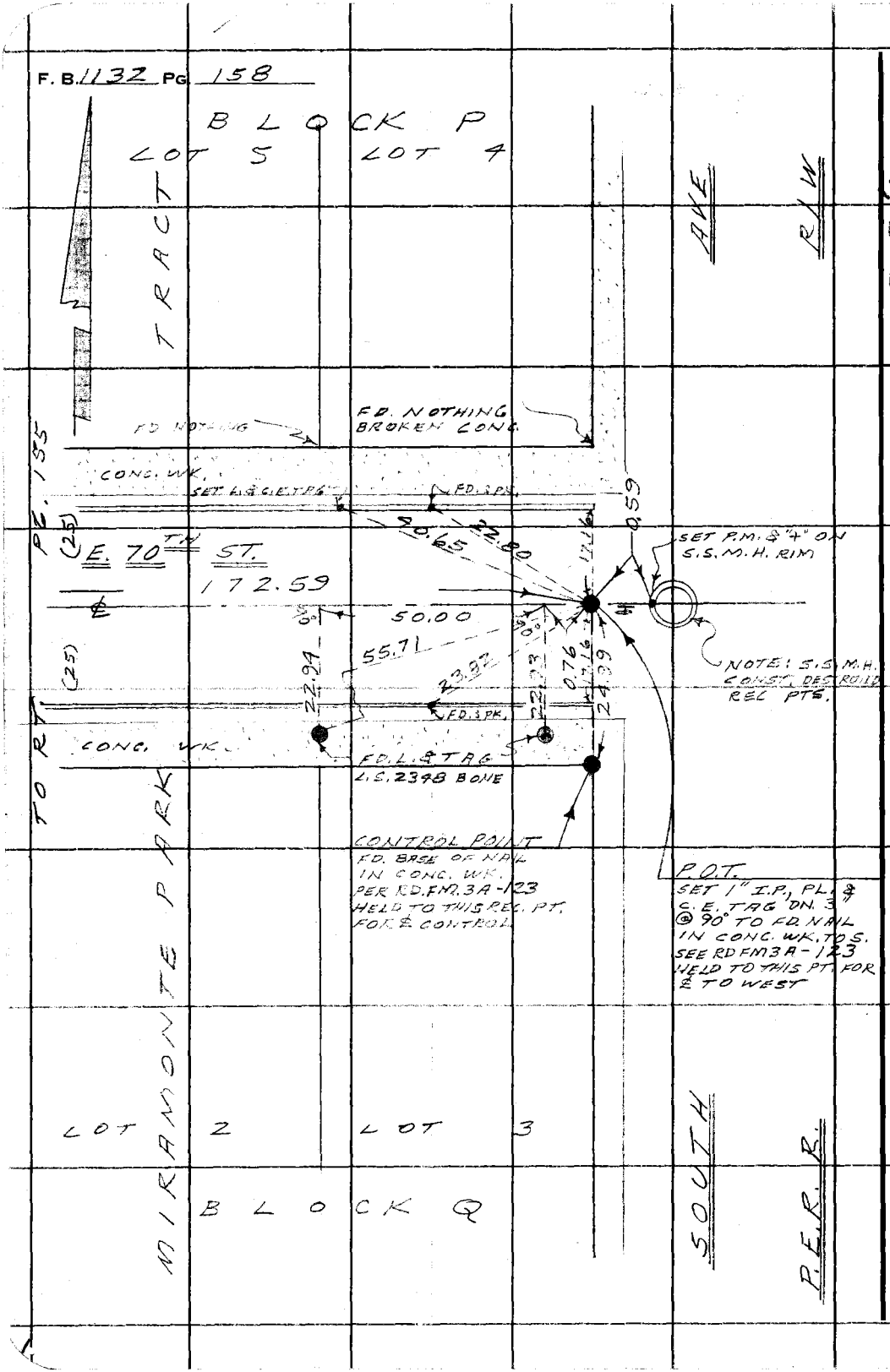

W.S.7 8-5

PLEASE RETURN TO
LOS ANGELES COUNTY ENGINEER
403 LOS ANGELES COUNTY ENGINEERING BLDG.

Do not extend this side of this line.

Note: Any Additions or Changes on This Sheet Must be Made or Circled in Red Ink With Date and Name of Person Making Change.

Notes Ck'd by	Survey of FIRE STA. SITE #9
Map No. C.S.B-3032	JN 0302.59 Tape 251 Std 68 °F
Office Work T. H. BURNS	Surveyed by W. A. R.
Checked	Notes W. A. R. Date 11-6-6
Date	Indexed C. J. GALLI

F. B. 1132 PG. 159

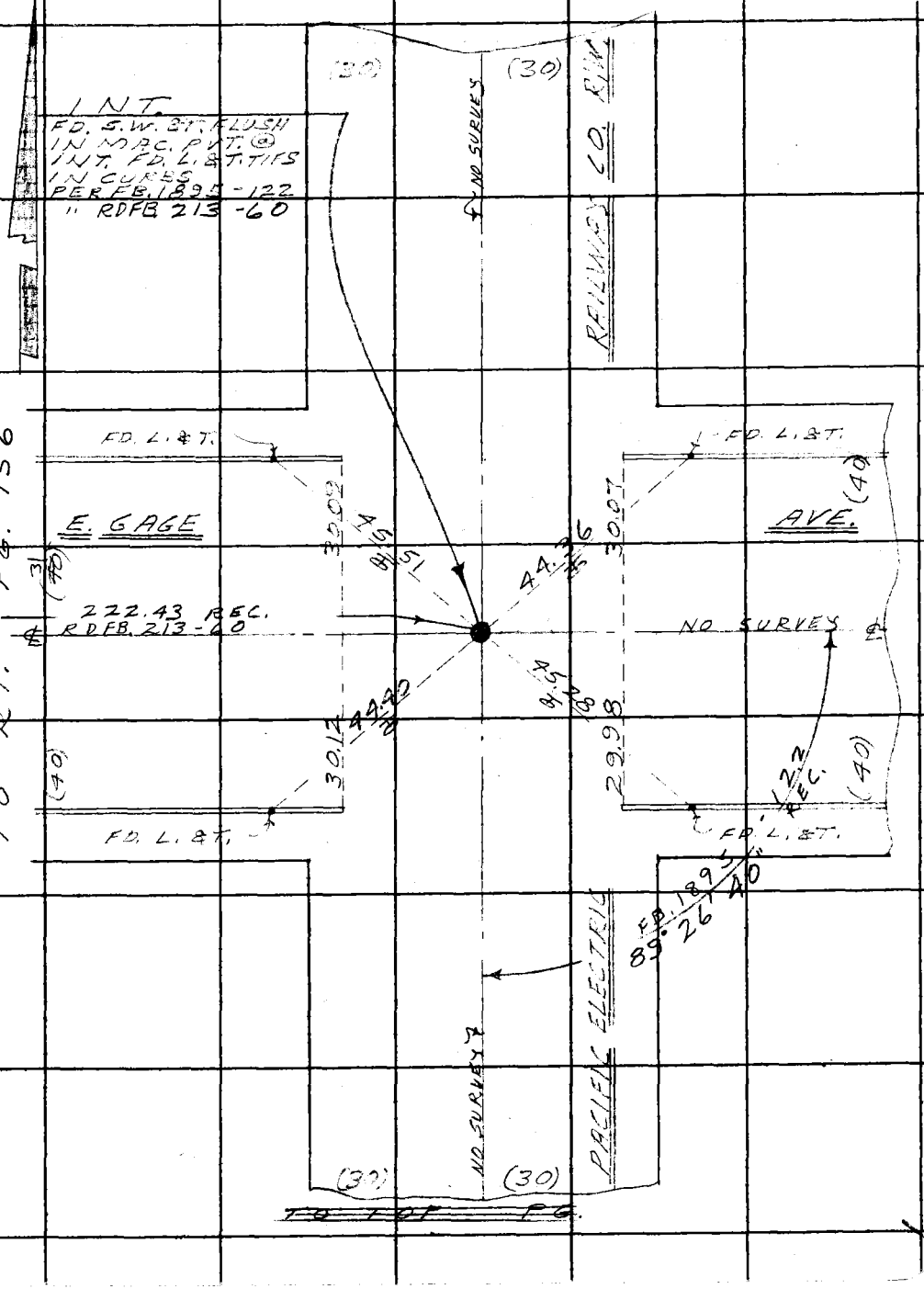

W.S. 7, B-4

Note: Any Additions or Changes on This Sheet Must be Made or Circled in Red Ink With Date and Name of Person Making Change.

Do not extend this side of this line.

PLEASE RETURN TO
LOS ANGELES COUNTY ENGINEER
403 LOS ANGELES COUNTY ENGINEERING BLDG.

76F309S CE #310 6-63

F. B. 1132 PG. 160

W.S.7 B-5

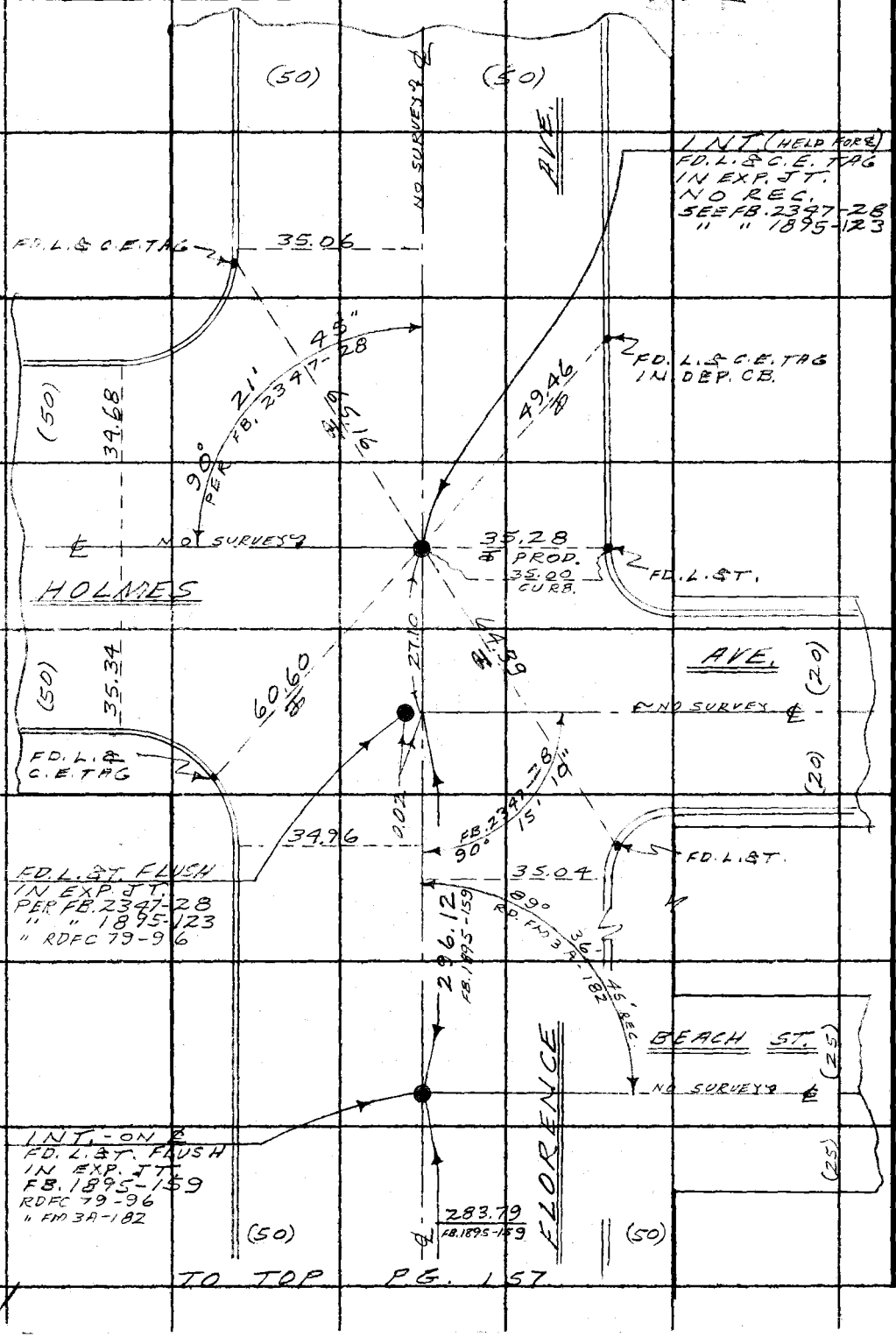

TO TOP PG. 157

PLEASE RETURN TO
LOS ANGELES COUNTY ENGINEER
403 Los Angeles County Engineering Bldg.
Do not extend this side of this line.

Note: Any Additions or Changes on This Sheet Must be Made or Circled in Red Ink With Date and Name of Person Making Change.

Notes Ck'd by	Survey of FIRE STA. #9 SITE
Map No. C.S.B-3032	JN 0303.00 Tape 0250 Std 68 °F
Office Work T. H. BURNS	Surveyed by W.A. Richards
Checked	Notes BAZEN Date 12-66
Date	Indexed C. J. GALLI

F. B. 1132 PG. 161

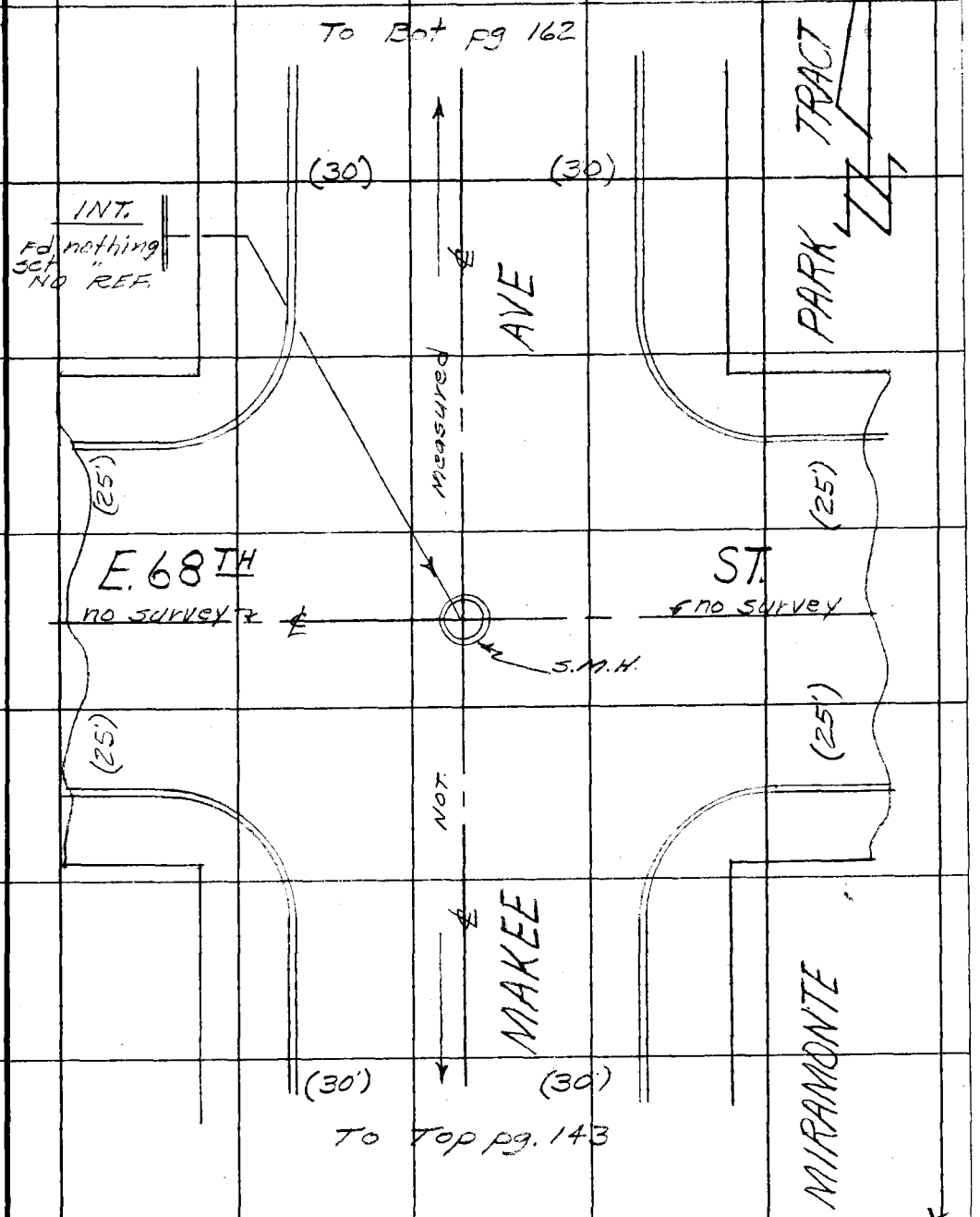

Note: Any Additions or Changes on This Sheet Must be Made or Circled in Red Ink With Date and Name of Person Making Change.

PLEASE RETURN TO
LOS ANGELES COUNTY ENGINEER
403 LOS ANGELES COUNTY ENGINEERING BLDG.
Do not extend this side of this line.

76F309S CE#310 1-65

F. B. 1132 PG 162

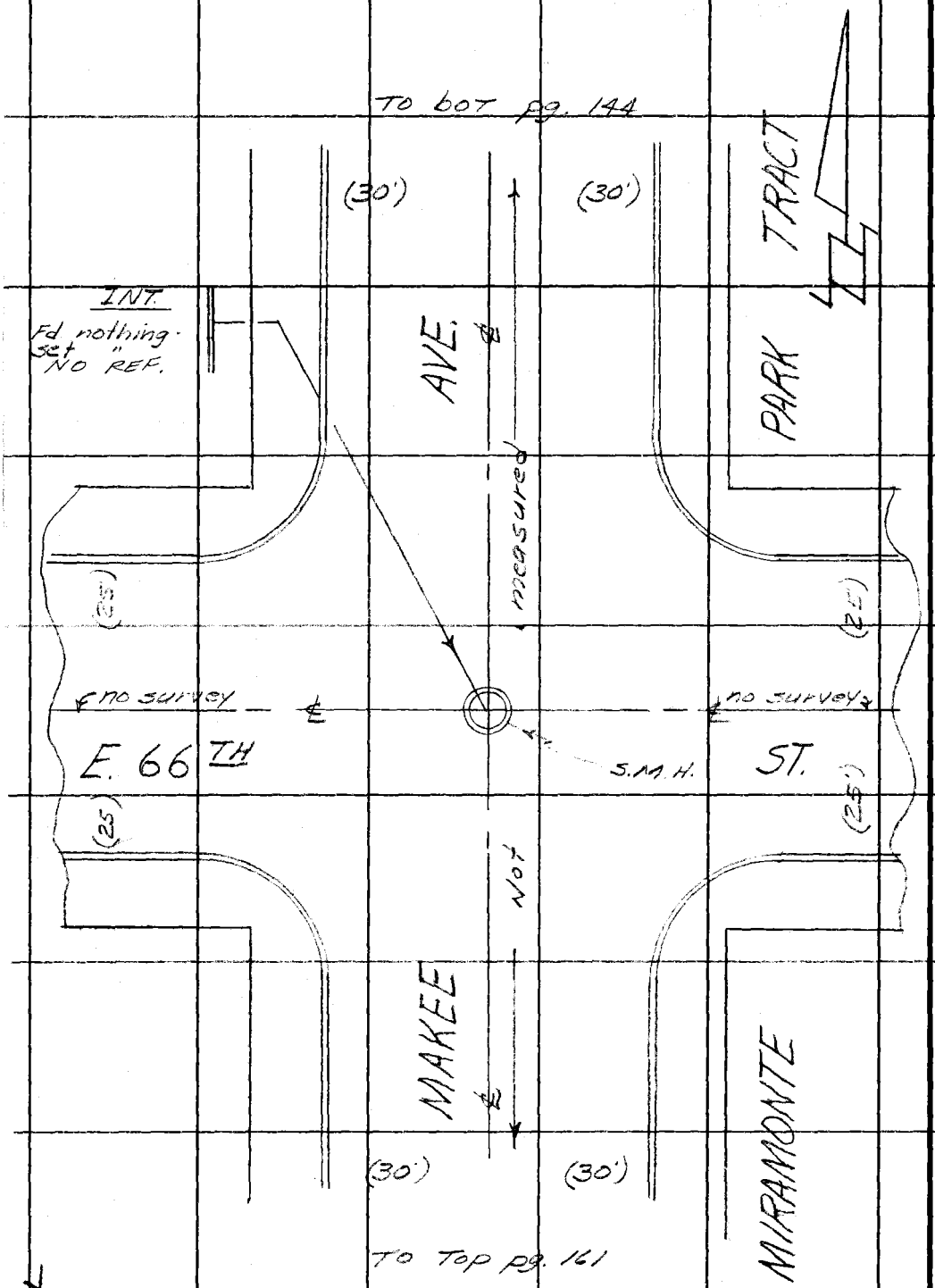

PLEASE RETURN TO
LOS ANGELES COUNTY ENGINEER
403 LOS ANGELES COUNTY ENGINEERING BLDG.

Do not extend this side of this line.

Note: Any Additions or Changes on This Sheet Must be Made or Circled in Red Ink With Date and Name of Person Making Change.

Notes Ck'd by	Survey of FIRE STA SITE #7
Map No. C.S.B-3032	JN 0303.00 Tape 0250 Std 68 °F
Office Work T. H. BURNS	Surveyed by W.A. RICHARDS
Checked	Notes J. BAZEN Date 12-66
Date	Indexed G. J. GALLI

F. B. 1132 PG. 165

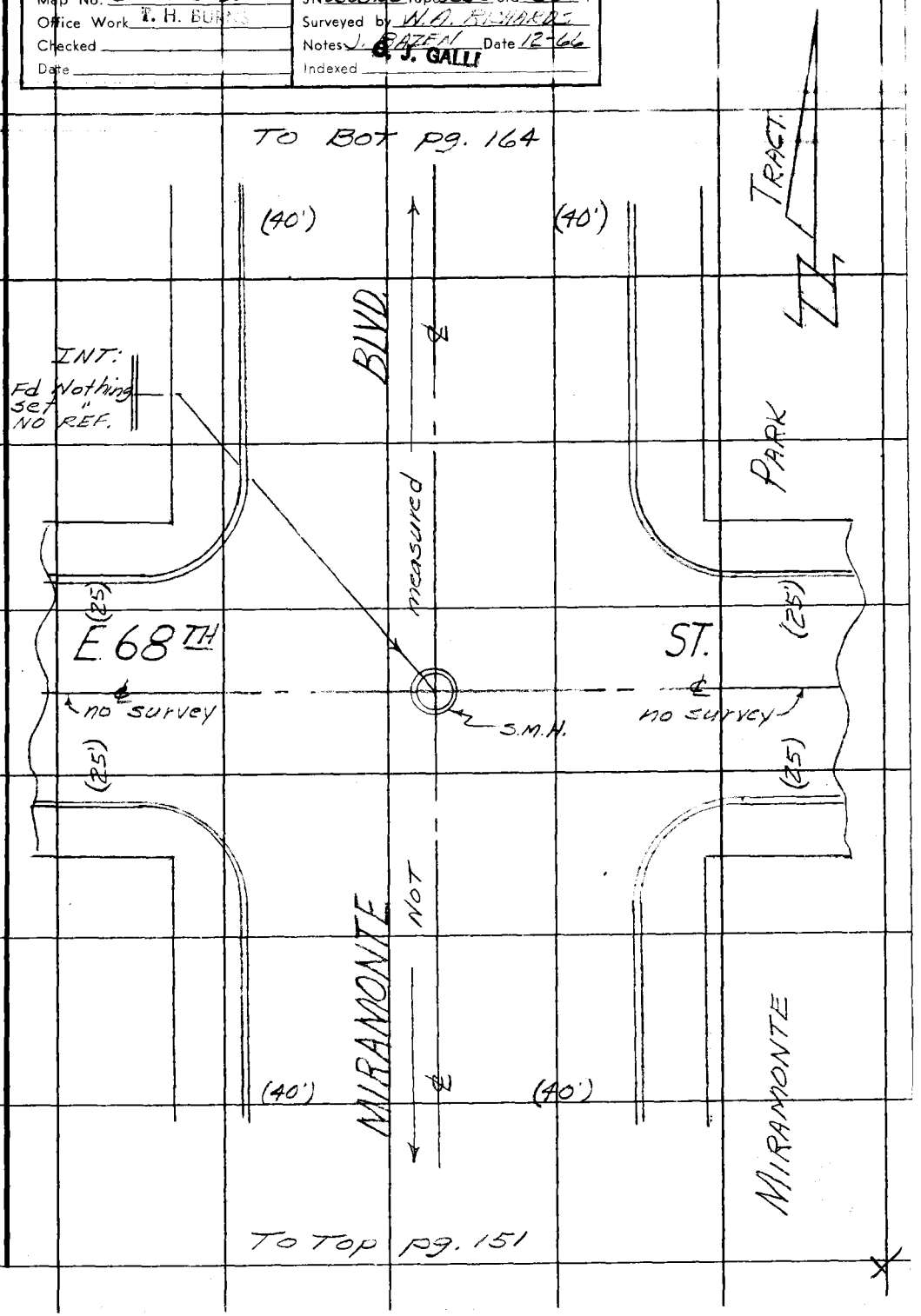

Note: Any Additions or Changes on This Sheet Must be Made or Circled in Red Ink With Date and Name of Person Making Change.

PLEASE RETURN TO
LOS ANGELES COUNTY ENGINEER
403 LOS ANGELES COUNTY ENGINEERING BLDG.

Do not extend this side of this line.

76F309S CE#310 1-65

F. B. 1132 PG 164

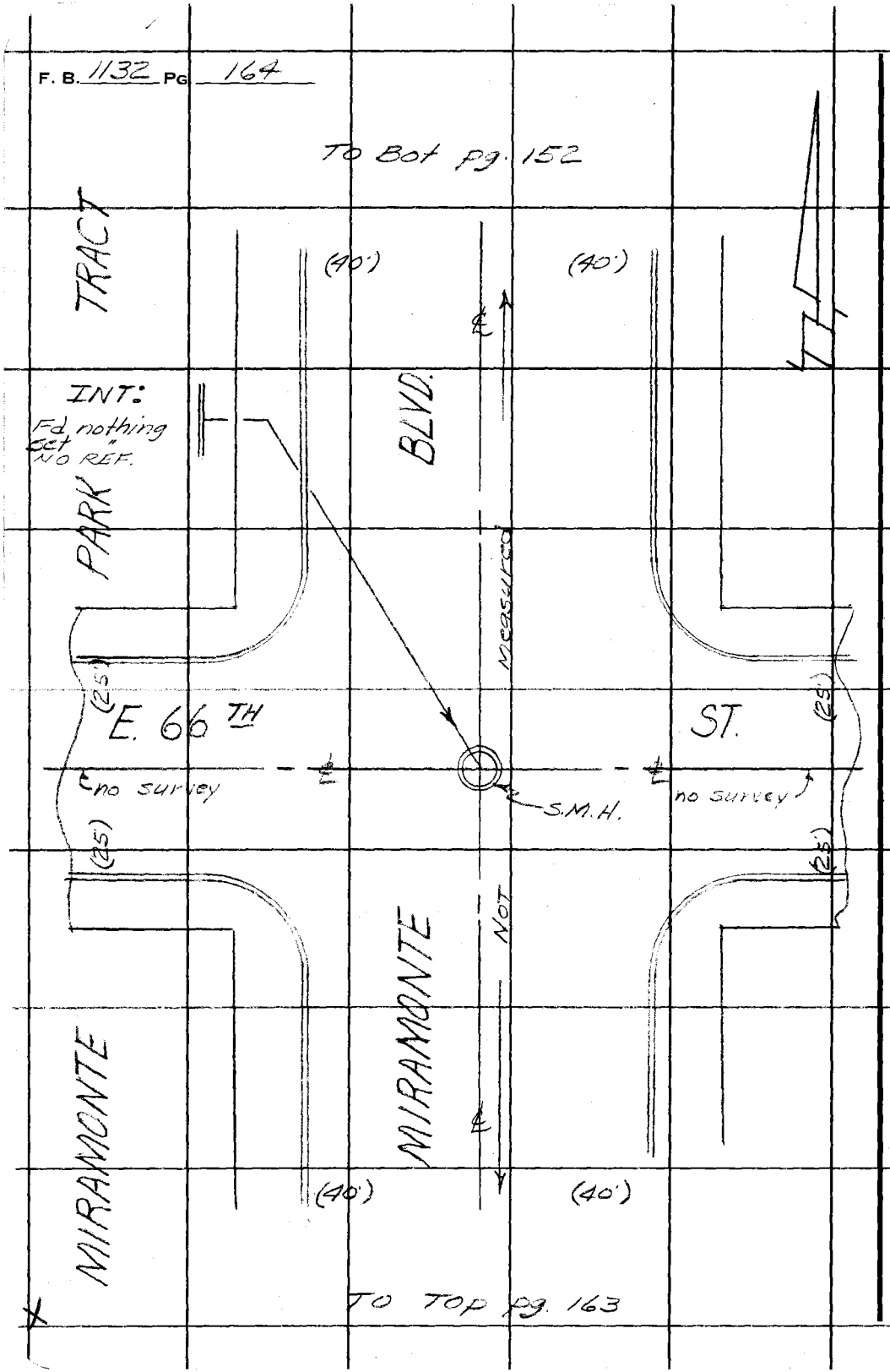

PLEASE RETURN TO
LOS ANGELES COUNTY ENGINEER
403 LOS ANGELES COUNTY ENGINEERING BLDG.

Do not extend this side of this line.

Note: Any Additions or Changes on This Sheet Must be Made or Circled in Red Ink With Date and Name of Person Making Change.

Notes Ck'd by	Survey of FIRE STA. #9 SITE
Map No.	JN0802.59 Tape — Std — °F
Office Work	Surveyed by W.A. RICHARDS
Checked	Notes W.A.R. R.E.T. Date 12-66
Date	Indexed C. J. GALLI

F. B. 1132 PG. 165

J.N. 0802.59

FIRE STA. NO. 9 SITE

SKETCH SHOWING LOCATION OF EXISTING FENCES AND BUILDINGS AT PROPOSED SITE

RICHARDS
BAZEN
TURRILL
BANKSON
LIEBER

Note: Any Additions or Changes on This Sheet Must be Made or Circled in Red Ink With Date and Name of Person Making Change.

Do not extend this side of this line.

PLEASE RETURN TO
LOS ANGELES COUNTY ENGINEER
403 LOS ANGELES COUNTY ENGINEERING BLDG.

76F309S CE#310 1-65

F. B/132 Pg. 166

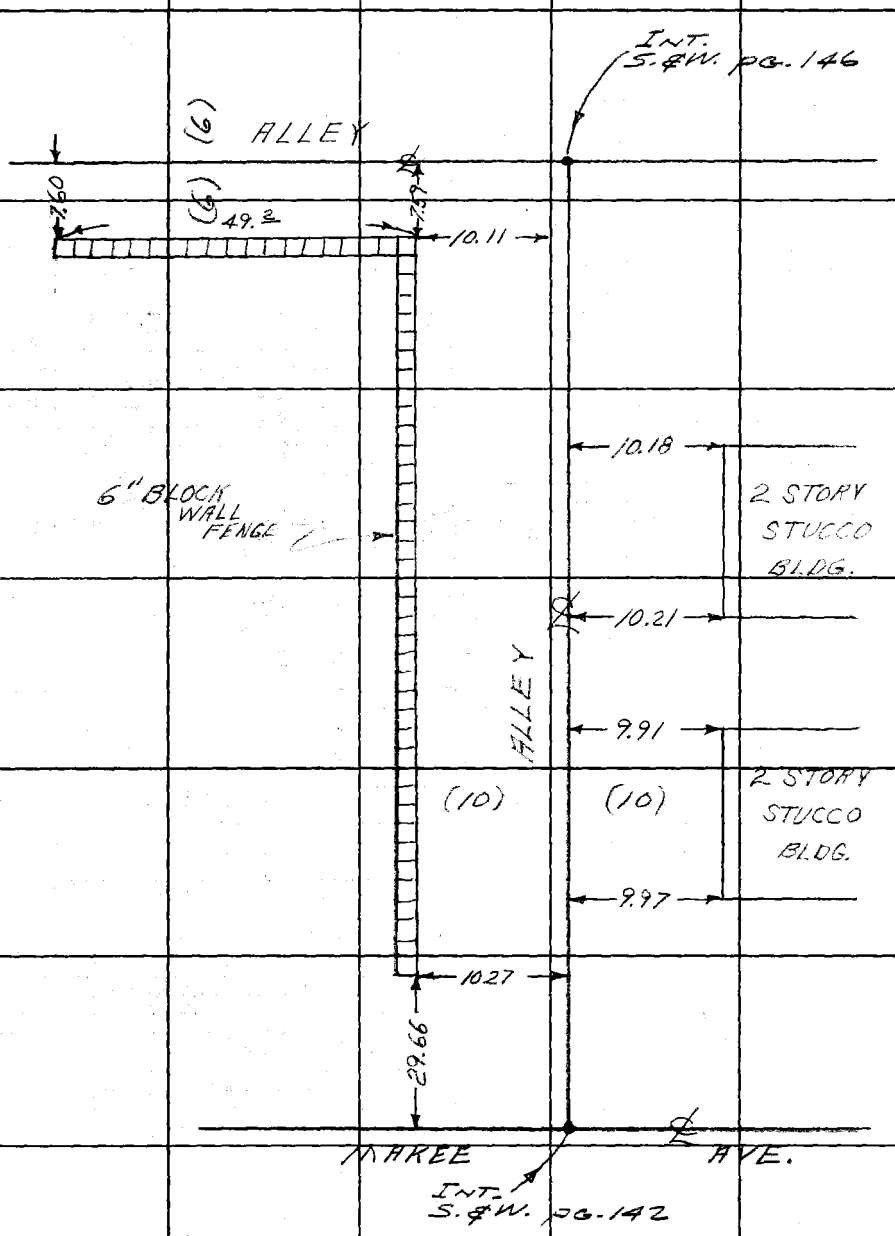

PLEASE RETURN TO
LOS ANGELES COUNTY ENGINEER
403 Los Angeles County Engineering Bldg.

Do not extend this side of this line.

Note: Any Additions or Changes on This Sheet Must be Made or Circled in Red Ink With Date and Name of Person Making Change.

NOTES RED. JOB NO. 0802.59 SURVEY OF FIRE STATION #9 F. B. 1132 PG. 167

DATE SURVEY BY K. MYERS

NOTES CHKD. J. A. CHURCH NOTES BY LeGAULT G. J. GALLI DATE DEC 1966

DATE INDEXED DATE DEC 14 '66

FIRE STATION #9

J.N. 0802.59

LEVELS

PARTY

K. MYERS

D. LeGAULT

J. CROWDER

M. DUSTERM

DEC 1966

B.M.	1ST RUN	DIFF.	2ND RUN	3RD RUN	ADJ. ELEV.	DESCRIPTION

NOTE: ANY ADDITIONS OR CHANGES ON THIS SHEET MUST BE MADE OR CIRCLED IN RED INK, WITH DATE AND NAME OF PERSON MAKING CHANGE.

Do not extend notes this side of this line

PLEASE RETURN TO
LOS ANGELES COUNTY ENGINEER
700 LOS ANGELES COUNTY ENGINEERING BLDG.

768420 S & E-353 9-55

76S420 S & E-353 9-55

PLEASE RETURN TO
LOS ANGELES COUNTY ENGINEER
700 LOS ANGELES COUNTY ENGINEERING BLDG.

NOTE: ANY ADDITIONS OR CHANGES ON THIS SHEET MUST BE MADE OR CIRCLED IN RED INK, WITH DATE AND NAME OF PERSON MAKING CHANGE.

Do not extend notes this side of this line

NOTES RED ____ DATE ____
NOTES CHKD. ____ DATE ____

SURVEY OF Fire Station #3
JOB NO. 0802-59
SURVEY BY K. Myers
NOTES BY DL DATE Dec. 1966
INDEXED C. J. GALLI DATE

B.M.	1ST RUN	DIFF.	2ND RUN	3RD RUN	ADJ. ELEV.	DESCRIPTION
BM B)3792	149.040				149.040	BM B)3792 Elev. 149.040 (Watts 1965)
+	5562		5480			Florence Ave & Compton Ave
π	154.602	-0039	+0040	.041		1 ft Cte CS. N.W. Cor.
−	5523		5440			
BM B)3791	149.079				149.081	BM B)3791 Elev. 149.081 (Watts 1965)
+	5458		5455			Florence Ave & Compton Ave
π	154.537	+0930	+0930	.929		1 ft E, BCR, S.E. Cor.
−	4528		4423			
+P.	150.009					
+	5623		5595			
π	155.632	-0755	+1256	.755		
−	4868		3839			
BM #1	150.764				150.765	BM #1 Elev. 150.765 CB
+	4473		[illegible]			1st Alley N. of Florence Ave on
π	155.237	-0296	[illegible]	-0396		Pine Ave 7.4 ft S. of CL 2nd
−	4933		[illegible]			St Spk in CB
+P.	150.369					
+	[illegible]		5273			
π	155.[illegible]	+0256	+0868	.855		
−	4937		4420			
+P.	151.224					
+	5587		5611			
π	156.811	-0612	+0609	+.610		
−	4973		5002			
+P	151.[illegible]					
+	[illegible]		5965			
π	157.[illegible]	+3195	+3192	+3.195		
−	2628		2673			
+P	153.031					

F. B. 1132 PG. 168

76S420 S & E-353 9-55

PLEASE RETURN TO
LOS ANGELES COUNTY ENGINEER
700 LOS ANGELES COUNTY ENGINEERING BLDG.

NOTE: ANY ADDITIONS OR CHANGES ON THIS SHEET MUST BE MADE OR CIRCLED IN RED INK, WITH DATE AND NAME OF PERSON MAKING CHANGE.

Do not extend notes this side of this line

B.M.	1ST RUN	DIFF.	2ND RUN	3RD RUN	ADJ. ELEV.	DESCRIPTION
+P	155031					
+	2359		2377			
T	157390	-2674	-2672	-2674		
−	5033		5049			
+P	152357					
+	5303		5320			
T	157660	0000	0000	.000		
−	5303		5320			
BMB/3816	152357				152345	BMB/3816 Elev. 152345 FB Florence Ave & Holmes Ave (Watts 25) 1/4 Prod on South CB

NOTES RED ____ JOB NO. C80259 SURVEY OF Fire Station #3
DATE ____ SURVEY BY [illegible]
NOTES CHKD. ____ NOTES BY [illegible] DATE Dec 1966
DATE ____ INDEXED ____ C. J. GALLI DATE ____

F. B. 152 PG. 169

F. B. 1132 PG. 170

JOB NO. 080259 SURVEY OF FIRE STATION #3 NOTES RED. _____

SURVEY BY K. MYERS DATE _____

NOTES BY D.L. DATE _____ NOTES CHKD. _____

INDEXED _____ DATE _____ DATE _____

B.M.	1ST RUN	DIFF.	2ND RUN	3RD RUN	ADJ. ELEV.	DESCRIPTION

Do not extend notes this side of this line

PLEASE RETURN TO
LOS ANGELES COUNTY ENGINEER
700 LOS ANGELES COUNTY ENGINEERING BLDG.

NOTE: ANY ADDITIONS OR CHANGES ON THIS SHEET MUST BE MADE OR CIRCLED IN RED INK, WITH DATE AND NAME OF PERSON MAKING CHANGE.

76S420 S & E-353 9-55

F.B. 1132 PG. 171

Profile	Notes Red	Plotted	Job No. 0802.59	Division No. 11
No.	Date	Date	Survey of FIRE STATION #9	
X-Sec.	Notes Chkd.	Checked	Survey by RICHARDS	Notes BAZEN Date 1-6-67
No.	Date	Date	Map No.	Indexed Date

J.N. 0802.59

FIRE STATION SITE #9
(RELOCATION)

CORNER ELEVATIONS

PARTY

RICHARDS
BAZEN
TURRILL
BANKSON

ELEV. | F. S. | H.I. | B.S. | STATION

NOTE: ANY ADDITIONS OR CHANGES ON THIS SHEET MUST BE MADE OR CIRCLED IN RED INK, WITH DATE AND NAME OF PERSON MAKING CHANGE.

Do not extend notes this side of this line.

PLEASE RETURN TO
LOS ANGELES COUNTY ENGINEER
403 LOS ANGELES COUNTY ENGINEERING BLDG.

76-L-298 CE 307 2-63

76-L-298 CE 307 2-63

PLEASE RETURN TO
LOS ANGELES COUNTY ENGINEER
403 LOS ANGELES COUNTY ENGINEERING BLDG.

NOTE: ANY ADDITIONS OR CHANGES ON THIS SHEET MUST BE MADE OR CIRCLED IN RED INK. WITH DATE AND NAME OF PERSON MAKING CHANGE

Do not extend notes this side of this line.

F.B. 1132 Pg. 172 | Job No. 8802.59 | Division No. 11 | Notes Red ___ Date ___ | Plotted ___ Date ___ | Profile No. ___

Survey of FIRE STATION #9 | Notes Chkd. ___ Date ___ | Checked ___ Date ___ | X-Sec. No. ___

Survey by RICHARDS Notes BAZEN | Indexed ___ Date ___

STATION	B.S.	H.I.	F.S.	ELEV.		
BM #1				150.77	BM #1 ELEV. = 150.765 per F.B. 1132-168. 1ST ALLEY N. of FLORENCE AVE., 1 FT. S. of S.E. COR., BT. SPK in curb.	
S.W. WITNESS COR.				150.25	ELEV. = S.W. Witness Cor. 5' S. of S.W. cor, 1" ZP. Conc. plug & C.E. Tag, FB 1132-142	
N.W. Witness COR				151.49	N.W. witness cor ELEV. = L.&T. 5' N. of N.W. COR, F.B. 1132-142	
S.E. COR.				151.05	S.E. COR. ELEV. = std. 2½" precast br. cap C.E. MON. per F.B. 1132-146	
N.E. COR.				151.63	N.E. COR. ELEV. = std. 2½" precast br. cap C.E. MON. per F.B. 1132-146	
BM #1				150.76	BM #1 ELEV. = 150.765 F.B. 1132-168 (see above for description)	