RETURN TO
[illegible] COUNTY SURVEYOR
[illegible] OF [illegible]

Note: Any Additions or Changes [illegible] Must [illegible] Making [illegible]

1135

INDEX TO [illegible] 1135

Date	J.N.	SUBJECT	NOTES	PAGES	Card Index
	1110	GEPHART AV[illegible]UE ET AL [illegible] Surveys			
1-17-1945	"	AREA- Clara S[illegible] Ira Ave., [illegible]k lot line between Gotham St. and Quinn St., And Compton & Jaboneria Road			
" " "	"	GOTHAM ST. From Gephart Ave. to Compton & Jaboneria Rd.	Topog	1-4	✓
"	"	" " " "	Prof.&+Sect's.	5-12	✓
"	"	" " " Ira Ave.	Topog	13-14	✓
"	"	" " " " "	Prof.& +Sect's.	15-20	✓
"	"	GALLANT ST. " " " " Compton & Jaboneria Rd.	Topog	21-24	✓
"	"	" " " " " " "	Prof.& +Sect's.	25-30	✓
"	"	" " " " " Ira Ave.	Topog	31-32	✓
"	"	" " " "	Prof.& +Sect's.	33-38	✓
"	"	COMPTON & JABONERIA RD. From Gotham St. to S. line of Tract	Topog	39-40	✓
2-1-1945	"	" " " "	Prof.& +Sect's.	41-42	✓
"	"	" " " " " Clara St.	Topog	43-46	✓
"	"	" " " " "	Prof.& +Sect's.	47-50	✓
"	"	CLARA ST. From Gephart Ave. to Compton & Jaboneria Rd.	Topog	51-54	✓
"	"	" " " "	Prof.& +Sect's.	55-58	✓
"	"	" " " ~~Ira St.~~ Ira Ave.	Topog.	59-60	✓
"	"	" " " " "	Prof.& +Sect's.	61-64	✓
"	"	GEPHART AVE. From Quinn St. to Clara St.	topog	65-68	✓
2-5-1945	"	" " " " " " "	Prof.& +Sects.	69-74	✓
2-6-1945	"	IRA AVENUE " Clara St. to Gotham St.	Topog	75-76	✓
"	"	" " "	Prof.& +Sect's.	77-81	✓
3-21-45.	1110	" " South of Gotham st. &M.H. so of Gotham St.Int.at Garfield	Prof& Sketch	83	✓

Microfilmed Feb 88

Notes Ck'd by
Map No.
Office Work
Checked
Date

Survey of
W. O. Tape No. Std °F
Surveyed by
Notes Date
Indexed

F.B. 1135 PG. Index

INDEX TO FIELD BOOK NO. 1135

Date	J.N.	SUBJECT	NOTES	PAGES
		IRA AVENUE AND OTHER STREETS---- Preliminary Surveys	℄ & Tie	107-116
		N. of Gage Ave	B.Mis	117-121
3-1-45	1117	COLMAR AVE.-from Gage Ave. to Hatcher St.	Topog.	123-126
3-6-45			X-Sect's	127-133
3-6-45	"	COLMAR AVE.-from Ludell St. to Gage Ave.	X-Sect's	135-145
3-6-45	" El	CORTEZ AVE. -from Lubec St. to Loveland St.	"	149-153
3-7-45	"	COMPTON AND JABONERIA RD. -Florence Ave. to Gage Ave.	"	155-163
3-[illegible]-45	"	" " -Gage Ave. to Hatcher St.	Topog.	165-168
4-3-45	"	" " " " "	X-Sect's	169-175
4-6-45	"	DARWELL AVE., FROM Florence Ave. to Gage Ave.	"	177-185
4-9-45	"	" from Gage Ave. to Hatcher St.	Topog.	187-190
			X-Sect's	191-195
4-10-45	"	FLORENCE AVE., from Darwell Ave. to Storm Drain R/W W. of Compton-Jabonaria Rd.	Addl. Topog.	197-199
			X-Sect's	201-206
4-11-45	"	LUDELL ST., from Compton-Jabonaria Rd. to W. line Lot 4, Tr.No.11064	"	207-211
4-12-45	"	LUBEC ST., from " " to W. line Lot 328, Tr.No.3562	"	213-217
"	"	" from " " to Darwell Ave.	Topog.	219-220
			X-Sect's	221-224
4-13-45	"	LOVELAND ST., from El Cortez Ave. to Storm Drain W. of Colmar Ave.	Topog.	225-226
			X-Sect's	227-230
"	"	" from Compton-Jabonaria Rd. to Darwell Ave,	Topog.	231-232
"	"	" from El Cortez Ave. to Darwell Ave.	X-Sect's	233-238
"	"	GAGE AVE., from Darwell Ave. to Storm Drain W. of Colmar Ave.	"	239-244
4-18-45	"	ALLEY, FIRST, W. of Gage Ave., from Colmar Ave. to W. line Tr.No.12467	Topog.	245-246
			X-Sect's	247-248
"	"	M.H. Checks after Constr		

F.B. 1135 Pg. Index

RETURN TO
LOS ANGELES COUNTY SURVEYOR
700 HALL OF RECORDS

Do not extend notes this side of this line.

Note: Any Additions or Changes on This Sheet Must be Made or Circled in Red Ink With Date and Name of Person Making Change.

Notes Ck'd by		Survey of Gephart Ave et al	F.B. 1135 Pg. 1
Map No.		W. O. 1110 Tape No. St'd °F	
Office Work		Surveyed by RLWilley	
Checked		Notes RLW Date 1-45	
Date		Indexed C. Johnson 10-23-42	

TOPOGRAPHY
GOTHAM ST.
From Gephart Ave
To
Compton Jaboneria Rd
GEPHART AVE ET AL
JN 1110

Jan 12-1945
RLWilley
Jack Gregory
EF English
TC Peterson

Note: Any Additions or Changes on This Sheet Must be Made or Circled in Red Ink With Date and Name of Person Making Change.

Do not extend notes this side of this line.

RETURN TO
LOS ANGELES COUNTY SURVEYOR
700 HALL OF RECORDS

FORM 247 BM 12-40

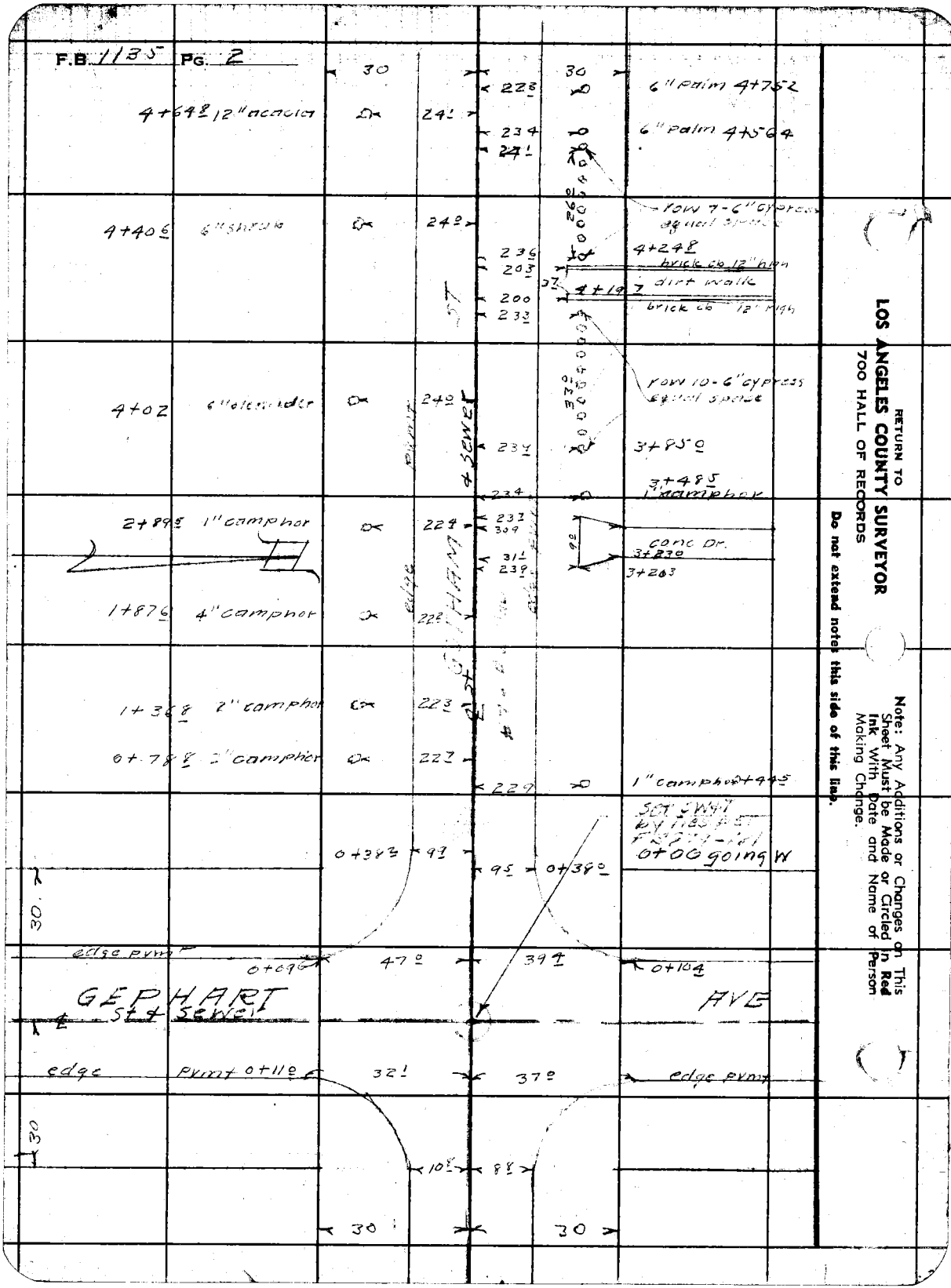

RETURN TO
LOS ANGELES COUNTY SURVEYOR
700 HALL OF RECORDS

Do not extend notes this side of this line.

Note: Any Additions or Changes on This Sheet Must be Made or Circled in Red Ink With Date and Name of Person Making Change.

Notes Ck'd by	Survey of Gephart Ave Ctd
Map No.	W. O. 1110 Tape No. St'd °F
Office Work	Surveyed by Gephart Ave Ctd
Checked	Notes R.L.W. Date 1-4-4
Date	Indexed A. C. Johnson

F.B. 1135 Pg. 3



Note: Any Additions or Changes on This Sheet Must be Made or Circled in Red Ink With Date and Name of Person Making Change.

Do not extend notes this side of this line.

RETURN TO
LOS ANGELES COUNTY SURVEYOR
700 HALL OF RECORDS

FORM 247 5M 12-40

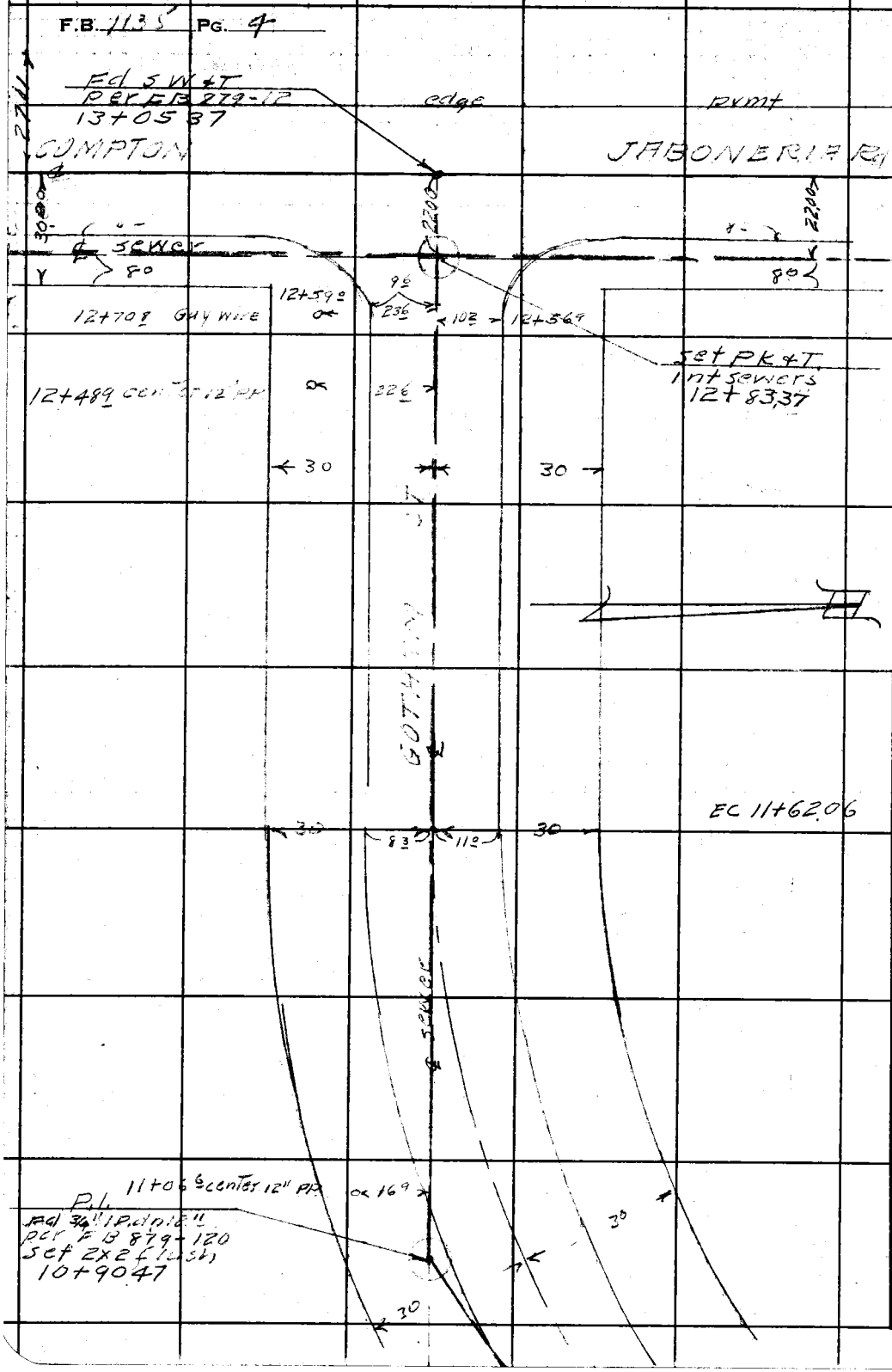

RETURN TO
LOS ANGELES COUNTY SURVEYOR
700 HALL OF RECORDS

Do not extend notes this side of this line.

Note: Any Additions or Changes on This Sheet Must be Made or Circled in Red Ink With Date and Name of Person Making Change.

Profile	Notes Red.	Plotted	Job No. 1110	Division No.	F.B 1135 Pg. 5
No.	Date	Date	Survey of Gephart Ave et al		
X-Sec.	Notes Chkd.	Checked	Survey by R.L. Willey	Notes RLW	Date 1-45
No.	Date	Date	Map No.	Indexed C. Johnson	Date

PROFILE & XSECTIONS of GOTHAM ST

From Gephart Ave To Compton Taboneria Rd

GEPHART AVE ET AL

JN 1110

RLWilley
Jack Gregory
EF English
TC Peterson

STATION	B. S.	H. I.	F. S.	ELEV.

NOTE: ANY ADDITIONS OR CHANGES ON THIS SHEET MUST BE MADE OR CIRCLED IN RED INK, WITH DATE AND NAME OF PERSON MAKING CHANGE

Do not extend notes this side of this line

PLEASE RETURN TO
LOS ANGELES COUNTY SURVEYOR
700 HALL OF RECORDS

FORM 307 5M 7-43

FORM 307 5M 7-43

PLEASE RETURN TO
LOS ANGELES COUNTY SURVEYOR
700 HALL OF RECORDS

NOTE: ANY ADDITIONS OR CHANGES ON THIS SHEET MUST BE MADE OR CIRCLED IN RED INK, WITH DATE AND NAME OF PERSON MAKING CHANGE

Do not extend notes this side of this line

STATION	B. S.	H. I.	F. S.	ELEV.	
BM H134					BM H134 El 114196 FB 728-127 Gephart Ave + Gotham NE Cor SPK SE Cor Conc Walk To ho 6009 out
BM H135	4 620	118.54		113917	BM H135 El = 113917 FB 728127 Gephart Ave + Gallant St SW Cor Fd SPK NW Cor Conc Walk To Ho = 5996
TP	574	118 69	559	112.95	
0+00			578	112 91	℄ int Gephart Ave + Gotham St = ℄ int sewer
0+14			610	112 59	Cross Gut
1+00			512	113 57	" " St + Sewer
95 R			528	113 41	edge pvmt
152 R			58	112 9	Gut
230 R			50	1137	T brk
302 R			47	1140	PL
94 L			528	113 41	edge pvmt
194 L			61	1126	Gut
24 L			48	113 9	T brk
30 L			49	1138	PL
2+00			496	113 73	℄ St + Sewer
90 R			511	113 58	edge pvmt
184 R			57	1130	Gut
228 R			49	1138	T brk
30 R			50	1137	PL
88 L			509	113 60	edge pvmt
177 L			62	1125	Gut

F.B. 1135 PG. 6 Job No. 1135 Division No. Notes Red. Plotted Profile
Survey of Gephart Ave et al Date Date No.
Survey by R.L. Willey Notes R.L.W. 1-95 Notes Chkd. N.R.S. Checked X-Sec.
Index C. Johnson Date Date 2-9-95 Date No.

FORM 307 5M 7-43

PLEASE RETURN TO
LOS ANGELES COUNTY SURVEYOR
700 HALL OF RECORDS

NOTE: ANY ADDITIONS OR CHANGES ON THIS SHEET MUST BE MADE OR CIRCLED IN RED INK, WITH DATE AND NAME OF PERSON MAKING CHANGE

Do not extend notes this side of this line

STATION	B. S.	H. I.	F. S.	ELEV.		
2+00						
22.5 L		118 69	4 6	114 1	Tbrk	
30 L			4 7	114 0	PL	
3+00			4 95	113 74	℄ St + Sewer	
98 R			5 06	113 63	edge Prmt	
20.2 R			5 8	112 9	Gut	
25.8 R			5 0	113 7	Tbrk	
30° R			5 0	113 7	PL	
9.6 L			5 08	113 61	edge Prmt	
18.8 L			5 2	113 0	Gut	
22.0 L			4 8	113 9	Tbrk	
30 L			4 8	113 9	PL	
4+00			4 85	113 84	℄ St + Sewer	
9.0 R			5 05	113 64	edge Prmt	
19.8 R			5 9	112 8	Gut	
22.0 R			4 8	113 9	Tbrk	
30 R			4 8	113 9	PL	
10.0 L			4 95	113 74	edge prmt	
19.0 L			5 8	112 9	Gut	
22.4 L			4 7	114 0	Tbrk	
30 L			4 9	113 8	PL	
TP	5 34	119 02	5 01	113 68		

Profile No. ____ Notes Red. ____ Plotted ____ Job No. 1110 Division No. ____ F.B. 1135 PG. 7
X-Sec. No. ____ Date ____ Date ____ Survey of Gephart Mc etal
Notes Chkd. ____ Checked ____ Survey by R.L. Willey Notes R.L.W. Date 1-4-5
Date ____ Date ____ Map No. ____ Indexed J. Johnson Date ____

FORM 307 5M 7-43

PLEASE RETURN TO
LOS ANGELES COUNTY SURVEYOR
700 HALL OF RECORDS

NOTE: ANY ADDITIONS OR CHANGES ON THIS SHEET MUST BE MADE OR CIRCLED IN RED INK. WITH DATE AND NAME OF PERSON MAKING CHANGE

Do not extend notes this side of this line

STATION	B. S.	H. I.	F. S.	ELEV.		
5+00		119.02	4.94	11~~8~~4 08	℄ St + sewer	
10 2 R			5 12	113 90	~~Gut~~ edge prmt	
19 5 R			6 1	112 9	~~Tbrk~~ Gut	
21 8 R			5 2	113 8	Tbrk	
30 R			5 5	113 5	PL	
9 6 L			5 21	113 81	edge prmt	
19 5 L			6 1	112 9	Gut	
22 2 L			5 4	113 6	Tbrk	
30 L			5 5	113 5	PL	
6+00			5 00	114 0	℄ St + sewer	
9 5 R			5 12	113 90	edge prmt	
18 2 R			6 0	113 0	Gut	
22 6 R			5 2	113 8	Tbrk	
30 0 R			5 1	113 9	PL	
10 2 L			5 22	113 80	edge prmt	
19 6 L			6 0	113 0	Gut	
21 8 L			5 5	113 5	Tbrk	
30 L			5 5	113 5	PL	
7+00			4 83	114 19	℄ St + sewer	
9 3 R			5 0	114 0	edge prmt	
17 5 R			5 7	113 3	Gut	

F.B. 1135 Pg. 8 Job No. 1110 Division No. Notes Red. Plotted Profile
Survey of Gephart Ave et al Date Date No.
Survey by R.L. Willey Notes R.L.W. 1-45 Notes Chkd. N.R.S. Checked X-Sec.
Index C. Johnson Date Date 2-9-45 Date No.

FORM 307 5M 7-43

PLEASE RETURN TO
LOS ANGELES COUNTY SURVEYOR
700 HALL OF RECORDS

NOTE: ANY ADDITIONS OR CHANGES ON THIS SHEET MUST BE MADE OR CIRCLED IN RED INK. WITH DATE AND NAME OF PERSON MAKING CHANGE

Do not extend notes this side of this line

STATION	B. S.	H. I.	F. S.	ELEV.		
7+00 R		1190 2			~~T brk~~	
30 R			51	1139	PL	
10 8 L			511	1139 1	edge pvmt	
18 6 L			57	1133	Gut	
22 1 L			51	1139	T brk	
30 L			53	1137	PL	
8+00			480	1142 2	℄ St + sewer	
9 2 R			489	1141 3	edge pvmt	
18 5 R			55	1135	Gut	
20 5 R			50	1140	T brk	
30 R			49	1141	PL	
10 3 L			496	1140 6	edge pvmt	
19 0 L			59	1131	Gut	
21 8 L			49	1141	T brk	
30 L			51	1139	PL	
9+00			467	1143 5	℄ St + sewer	
9 0 R			473	1142 9	edge pvmt	
18 4 R			53	1137	Gut	
21 6 R			43	1147	T brk	
30 R			44	1146	PL	
10 2 L			483	1141 9	edge pvmt	

Profile No. ____ Notes Red. ____ Plotted ____ Date ____ Date ____ Notes Chkd. NRS Checked ____ Date 2-9-45 Date ____

Job No. 1110 Division No. ____ Survey of Garbart Ave Pt 01 Survey by R.W. Miller Notes R.W. Date 1-45 Map No. ____ Indexed ____ Date ____

F.B. 1135 PG. 9

FORM 307 5M 7-43

PLEASE RETURN TO
LOS ANGELES COUNTY SURVEYOR
700 HALL OF RECORDS

NOTE: ANY ADDITIONS OR CHANGES ON THIS SHEET MUST BE MADE OR CIRCLED IN RED INK, WITH DATE AND NAME OF PERSON MAKING CHANGE

Do not extend notes this side of this line

STATION	B. S.	H. I.	F. S.	ELEV.		
15.8 L		119.02	5.1	113.9	~~Tbrk~~ Gut	
21.8 L			4.8	114.2	~~Gut~~ Tbrk	
30 L			4.6	114.4	PL	
T.P.	5.31	119.73	4.60	114.42		
10+00			5.24	114.49	℄ St + sewer	
9.3 R			5.42	114.31	edge pvmt	
17.5 R			5.9	113.8	Gut	
22.0 R			4.7	115.0	Tbrk	
30 R			4.7	115.0	PL	
10.0 L			5.20	114.43	edge pvmt	
18.5 L			6.1	113.6	Gut	
22.1 L			5.1	114.6	Tbrk	
30 L			5.2	114.5	PL	
10+90.47			5.3	114.[illegible]	℄ pt in sewer edge pvmt	
11+00			5.14	114.59	℄ sewer	
9 R			5.10	114.63	crown pvmt	
17.5 R			5.26	114.47	edge pvmt	
26.8 R			5.8	113.9	Gut	
29.9 R			4.8	114.[illegible]	Tbrk	
39.1 R			4.6	115.1	PL	
1.8 L			5.18	114.55	edge pvmt	
10.0 L			5.6	114.[illegible]	Gut	
22.6 L					PL	

F.B. 1135 PG. 10 Job No. 1110 Division No. Notes Red. Plotted Profile
Survey of Gephart Ave et al Date Date No.
Survey by R.L. Willey Notes RLW 1-45 Notes Chkd. N.R.S. Checked X-Sec.
Index C. Johnson Date Date 2-9-45 Date No.

FORM 307 5M 7-43

PLEASE RETURN TO
LOS ANGELES COUNTY SURVEYOR
700 HALL OF RECORDS

NOTE: ANY ADDITIONS OR CHANGES ON THIS SHEET MUST BE MADE OR CIRCLED IN RED INK, WITH DATE AND NAME OF PERSON MAKING CHANGE

Do not extend notes this side of this line

STATION	B. S.	H. I.	F. S.	ELEV.		
12+00		119 73	4 60	115 13	℄ St + Sewer	
9 2 R			4 77	114 96	edge pvmt	
18 6 R			5 5	114 2	Gut	
22 0 R			4 8	114 9	Tbrk	
30 R			4 6	115 1	PL	
10 8 L			4 75	114 98	edge pvmt	
18 2 L			5 1	114 6	Gut	
22 6 L			4 6	115 1	Tbrk	
30 L			4 4	115 3	PL	
			3 18	116 55	℄ int sewers	
13+05 37			3 02	116 71	℄ int Gotham St + Compton + Jaboneria Rd	
TP	4 16	120 97	2 92	116.81	BM H138 El 114794 FB 1105-35	
BM H138			6 20	114.77	Compton + Jaboneria Rd 160' S. of Gotham St + Spk conc. Found fn cor 30' W ℄	

Profile No. ____ Notes Red. ____ Plotted ____ Job No. 1110 Division No. ____ F.B. 1135 Pg. 11

X-Sec. No. ____ Date ____ Date ____ Survey of Gotham Ave et al

Notes Chkd N.R.S. Date 2-9-45 Checked ____ Date ____ Survey by R.L. Willey Notes R.L.W. Date 1-4-45

Map No. ____ Drawed Johnson Date ____

F.B. 1175 PG. 12 Job No. 1110 Division No. _____ Notes Red. _____ Plotted _____ Profile

Survey of Gephart Ave etal Date _____ Date _____ No. _____

Survey by RL Willey Notes RLW 1-45 Notes Chkd. _____ Checked _____ X-Sec.

Indexed _____ Date _____ Date _____ Date _____ No. _____

STATION	B. S.	H. I.	F. S.	ELEV.

FORM 307 5M 7-43

PLEASE RETURN TO
LOS ANGELES COUNTY SURVEYOR
700 HALL OF RECORDS

Do not extend notes this side of this line

NOTE: ANY ADDITIONS OR CHANGES ON THIS SHEET MUST BE MADE OR CIRCLED IN RED INK. WITH DATE AND NAME OF PERSON MAKING CHANGE

Notes Ck'd by	Survey of Gephart Ave et al	F.B. 1135 Pg. 13
Map No.	W. O. 1110 Tape No. Std. °F	
Office Work	Surveyed by R L Willey	
Checked	Notes R L W Date 1-4-45	
Date	Indexed C. Johnson	

TOPOGRAPHY
of
GOTHAM ST
From GEPHART AVE
To IRA AVE
GEPHART AVE ET AL
JN 1110

Jan 1945
R L Willey
Jack Gregory
E F English
T C Peterson

Note: Any Additions or Changes on This Sheet Must be Made or Circled in Red Ink With Date and Name of Person Making Change.

Do not extend notes this side of this line.

RETURN TO
LOS ANGELES COUNTY SURVEYOR
700 HALL OF RECORDS

FORM 247 5M 12-40



RETURN TO
LOS ANGELES COUNTY SURVEYOR
700 HALL OF RECORDS
Do not extend notes this side of this line.
Note: Any Additions or Changes on This Sheet Must be Made or Circled in Red Ink With Date and Name of Person Making Change.

Profile. Notes Red. _____ Plotted _____ Job No. 1110 Division No. _____ F.B. 1131 PG. 15

No. _____ Date _____ Date _____ Survey of Gephart Ave et al

X-Sec. Notes Chkd. _____ Checked _____ Survey by R.L. Willey Notes R.L.W. Date 1-[illegible]

No. _____ Date _____ Date _____ Map No. _____ Checked [illegible] Date _____

PROFILE & X SECTIONS of GOTHAM ST

From Gephart Ave to Ira Ave

GEPHART AVE ET AL

JN 1110

Jan 1945
R L Willey
Jack Gregory
E F English
T C Peterson

ELEV.

F. S.

H. I.

B. S.

STATION

NOTE: ANY ADDITIONS OR CHANGES ON THIS SHEET MUST BE MADE OR CIRCLED IN RED INK, WITH DATE AND NAME OF PERSON MAKING CHANGE

Do not extend notes this side of this line

PLEASE RETURN TO
LOS ANGELES COUNTY SURVEYOR
700 HALL OF RECORDS

FORM 307 5M 7-43

FORM 307 5M 7-43

PLEASE RETURN TO
LOS ANGELES COUNTY SURVEYOR
700 HALL OF RECORDS

NOTE: ANY ADDITIONS OR CHANGES ON THIS SHEET MUST BE MADE OR CIRCLED IN RED INK. WITH DATE AND NAME OF PERSON MAKING CHANGE

Do not extend notes this side of this line

STATION	B. S.	H. I.	F. S.	ELEV.	
BM H135	457	118.49		113.917	BM H135 El 113.917 FB 728-127 Gephart Ave + Gallant St SW Cor Fd Spk NW Cor Conc Walk To Ho #5996
T.P.	561	118.60	550	112.99	
0+00			566	112.94	℄ int Gephart St + Gotham Ave + int sewer
0+198			602	112.58	℄ St + sewer
1+00			508	113.52	" " " "
10 3 R			525	113.35	edge Prmt
19 2 R			58	112.8	Gut
23° R			47	113.9	Tbrk
30 R			46	114.2	PL
9 L			525	113.35	edge Prmt
19 L			58	112.8	Gut
24 5 L			47	113.9	Tbrk
30 L			47	113.9	PL
2+00			499	113.61	℄ St + sewer
10 3 R			511	113.49	edge Prmt
20 1 R			54	113.2	Gut
25 3 R			46	114.2	Tbrk
30 R			46	114.2	PL
9 3 L			514	113.46	edge Prmt
18 5 L			57	112.9	Gut
22° L			43	114.3	Tbrk
30 L			43	114.3	PL

F.B. 1135 PG. 16 Job No. 1110 Division No. Notes Red. Plotted Profile
Survey of Gephart Ave et al Date Date No.
Survey by R.L. Willey Notes R.L.W. 1-45 Notes Chkd. N.R.S. Checked X-Sec.
Indexed A. C. Johnson Date Date 2-9-45 Date No.

FORM 307 5M 7-43

PLEASE RETURN TO
LOS ANGELES COUNTY SURVEYOR
700 HALL OF RECORDS

NOTE: ANY ADDITIONS OR CHANGES ON THIS SHEET MUST BE MADE OR CIRCLED IN RED INK. WITH DATE AND NAME OF PERSON MAKING CHANGE

Do not extend notes this side of this line

STATION	B. S.	H. I.	F. S.	ELEV.		
3+00		118 60	485	113 75	℄ St + sewer	
96 R			496	113 64	edge Pvmt	
19 0 R			57	112 9	Gut	
235 R			45	114 1	Tbrk	
30 R			46	114 0	PL	
96 L			499	113 61	edge pvmt	
193 L			57	112 9	Gut	
226 L			42	114 4	Tbrk	
30 L			42	114 4	PL	
4+00			471	113 89	℄ St + sewer	
98 R			491	113 69	edge pvmt	
18 6 R			57	112 9	Gut	
21 8 R			46	114 0	Tbrk	
30 R			45	114 1	PL	
102 L			482	113 78	edge pvmt	
196 L			55	113 1	Gut	
265 L			44	114 2	Tbrk	
30 L			44	114 2	PL	
5+00			464	113 96	℄ St + sewer	
94 R			480	113 80	~~Gut~~ edge	
196 R			53	113 3	Gut	

Profile No. ____ Notes Red. ____ Plotted ____ Job No. 1110 Division No. ____ F.B. 1137 Pg. 17
Date ____ Date ____ Survey of Gephart Dr of #1
X-Sec. No. ____ Notes Chkd. N.R.S. Checked ____ Survey by R.L. Willey Notes R.L.W. Date 1-4-45
Date 2-9-45 Date ____ Map No. ____ Index No. Jennings Date ____

FORM 307 5M 7-43

PLEASE RETURN TO
LOS ANGELES COUNTY SURVEYOR
700 HALL OF RECORDS

NOTE: ANY ADDITIONS OR CHANGES ON THIS SHEET MUST BE MADE OR CIRCLED IN RED INK, WITH DATE AND NAME OF PERSON MAKING CHANGE

Do not extend notes this side of this line

STATION	B. S.	H. I.	F. S.	ELEV.		
245 R		118 60	45	114 1	T brk	
30 R			45	114 1	PL	
10 L			472	113 88	edge pvmt	
186 L			54	113 2	Gut	
243 L			43	114 3	T brk	
30 L			42	114 4	PL	
T.P.	548	119 39	469	113 91		
6+00			520	114 19	℄ St. & sewer	
95 R			537	114 02	edge pvmt	
186 R			61	113 3	Gut	
212 R			52	114 2	T brk	
30 R			51	114 3	PL	
92 L			531	114 08	edge pvmt	
162 L			59	113 5	Gut	
225 L			51	114 3	T brk	
30 L			49	114 5	PL	
7+00			506	114 33	℄ St + ℄ sewer	
92 R			532	114 07	edge pvmt	
179 R			60	113 4	Gut	
235 R			49	114 5	T brk	
30 R			47	114 7	PL	

F.B. 1135 PG. 18
Job No. 1110 Division No. Notes Red. Plotted Profile
Survey of Gephart Ave etal Date Date No.
Survey by R.L. Willey Notes R.L.W. 1-45 Notes Chkd. N.R.S. Checked X-Sec.
Indexed A. C. Johnson Date Date 2-9-45 Date No.

FORM 307 5M 7-43

PLEASE RETURN TO
LOS ANGELES COUNTY SURVEYOR
700 HALL OF RECORDS

NOTE: ANY ADDITIONS OR CHANGES ON THIS SHEET MUST BE MADE OR CIRCLED IN RED INK, WITH DATE AND NAME OF PERSON MAKING CHANGE

Do not extend notes this side of this line

STATION	B. S.	H. I.	F. S.	ELEV.		
7+00						
10 0 L		119 39	5 21	114 18	edge pvmt	
17 6			5 0	114 4	Gut	
21 1			4 9	114 5	Tbrk	
30			4 9	114 5	PL	
8+00			4 87	114 52	℄ St + sewer	
9 4 R			6 4	113 0	edge Pvmt	
18 4 R			4 8	114 6	Gut	
30 R			4 9	114 5	PL	
10 2			5 05	114 34	edge pvmt	
19 8			5 6	113 8	Gut	
30			4 9	114 5	PL	
9+00			4 49	114 90	℄ St + Sewer	
9 8 R			4 66	114 73	edge Pvmt	
18 2 R			5 1	114 3	Gut	
23 0 R			4 9	114 5	Tbrk	
30 R			4 9	114 5	PL	
10 L			4 40	114 99	edge Pvmt	
18 0 L			5 4	114 0	Gut	
22 L			4 6	114 8	Tbrk	
30 L			4 6	114 8	PL	

Profile No. ____ Notes Red. ____ Plotted ____ Job No. 4110 Division No. ____ F.B. 1135 PG. 19
X-Sec. No. ____ Date ____ Date ____ Survey of Gephart Ave etal
Notes Chkd. N.R.S. Date 2-9-45 Checked ____ Date ____ Survey by R.L. Miller Notes R.L.W. Date 1-15
Map No. ____ Indexed ____ Date ____

FORM 307 BM 7-43

PLEASE RETURN TO
LOS ANGELES COUNTY SURVEYOR
700 HALL OF RECORDS

NOTE: ANY ADDITIONS OR CHANGES ON THIS SHEET MUST BE MADE OR CIRCLED IN RED INK, WITH DATE AND NAME OF PERSON MAKING CHANGE

Do not extend notes this side of this line

135

STATION	B. S.	H. I.	F. S.	ELEV.	
		119 39	3 72	115 67	℄ int "
10			3 90	115 49	℄ Gotham Prod 10'
16			4 3	115 1	Cross Gut 16'
25			4 1	115 3	℄ Gotham Prod 25'
T.P.	437	120,04	3 72	115 67	
	INVERT EL. OF M.H. 135' ± N ℄ INT. GOTHAM ST + IRA AVE				
			4 27	115.77 ~~115.12~~	S. rim M H
			4 29	115.75 ~~115.10~~	N " " "
	Chain	Dia Rod			
	979	176 429	15 84	104 20	21" Inlet N.
	980	176 427	15 83	104 21	21" outlet S.
BM H49	451	120,83	3 72	116.32	BM H49 El 116,643 FB 728-44 Ira Ave + Gallant St NE Cor Ct Spk E face P.P. #309504E
BM H50			5 20	115.63	BM H50 El 115656 FB 1114-120 Ira Ave to S. + Clara St Fd Bt spk 1' N of S edge Conc Pvmt.

Note

BM H49 in error. We checked T.P. from BM H 135 to BM #H50.

F.B. 1135 Pg. 20 | Job No. 1110 | Division No. | Notes Red. | Plotted | Profile
Survey of Gephart et al | Date | Date | No.
Survey by R.L. Willey | Notes R.L.W. 1-45 | Notes Chkd. | Checked | X-Sec.
Index C. Johnson | Date | Date | No.

Notes Ck'd by	Survey of Gephart Ave et al
Map No.	W. O. 1110 Tape No. St'd °F
Office Work	Surveyed by R.L. Willey
Checked	Notes RLW Date 1-45
Date	Indexed C. Johnson

F.B. 1155 Pg. 24

TOPOGRAPHY
of
GALLANT ST
From Gephart To
Compton Tabaneria Rd.
GEPHART AVE ET AL
JN 1110

Jan 1945
R.L. Willey
Jack Gregory
E.F. English
T.C. Peterson

Note: Any Additions or Changes on This Sheet Must Be Made or Circled in Red Ink With Date and Name of Person Making Change.

Do not extend notes this side of this line.

RETURN TO
LOS ANGELES COUNTY SURVEYOR
700 HALL OF RECORDS

FORM 247 5M 12-40

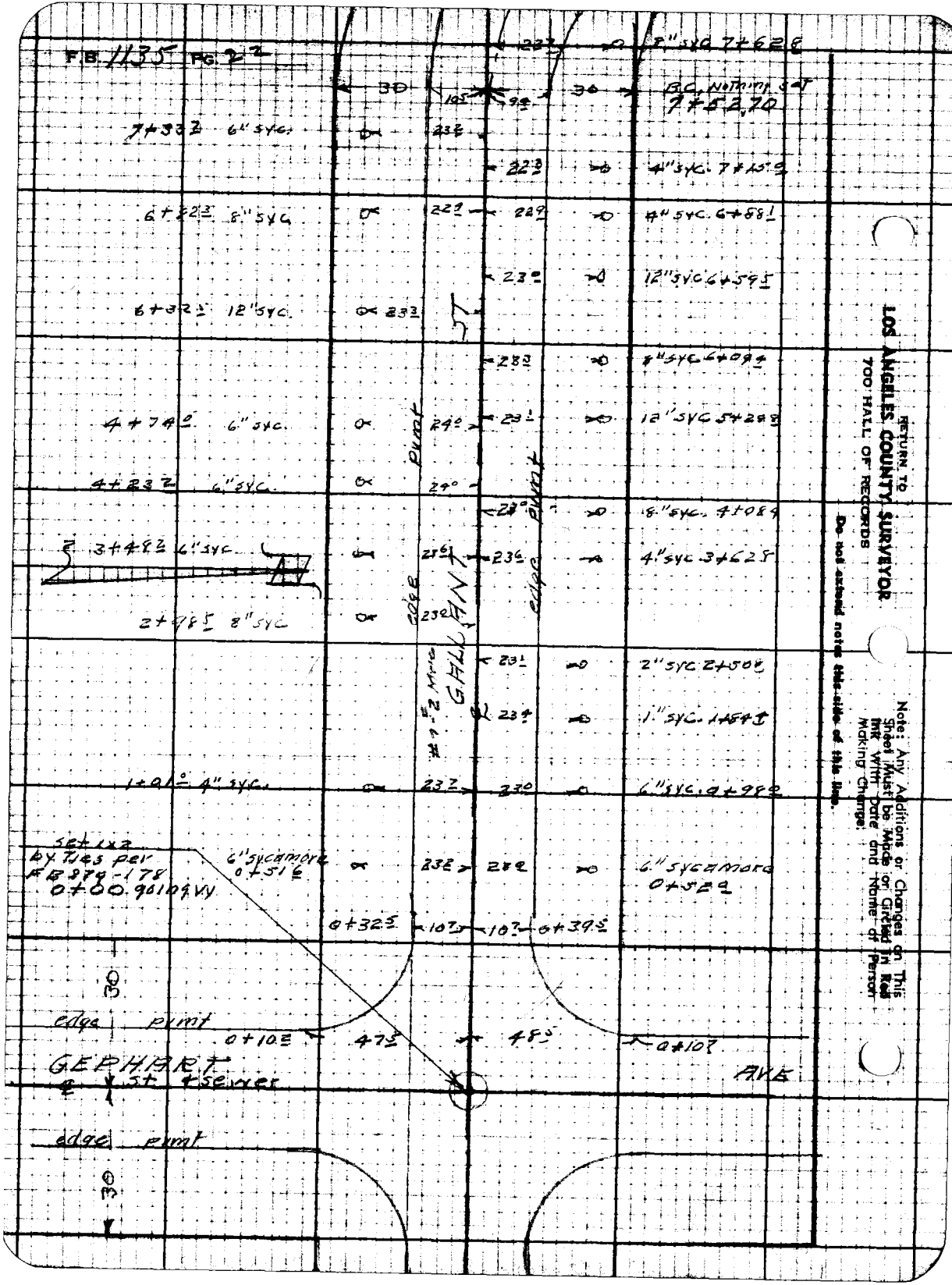
F.B. 1135 PG. 22
8" SYC 7+62.8
30
10.5
9.4
30
B.C. Nothing set
7+52.70
7+33.2 6" SYC.
23.2
22.3
4" SYC. 7+15.9
6+82.3 8" SYC
22.9
22.9
4" SYC. 6+88.1
23.0
12" SYC 6+59.5
6+32.1 12" SYC.
23.3
23.3
8" SYC 6+09.4
4+74.0 6" SYC.
24.0
23.1
12" SYC 5+28.8
4+23.2 6" SYC.
24.0
23.0
8" SYC. 4+08.4
3+48.2 6" SYC
23.6
23.6
4" SYC 3+62.8
2+98.5 8" SYC
23.2
23.1
2" SYC 2+50.8
23.4
1" SYC. 1+84.8
1+01.0 4" SYC.
23.7
23.0
6" SYC. 0+98.2
set 1x2
by Ties per
FB 879-178
0+00.90 log VY
6" sycamore
0+51.6
23.2
23.2
6" sycamore
0+52.9
0+32.5
10.7
10.7
0+39.5
30
edge pvmt
0+10.2
47.5
48.5
0+10.7
GEPHART
℄ st & sewer
AVE
edge pvmt
30
GALLANT
edge pvmt
edge pvmt
#9-2 Mrc
RETURN TO
LOS ANGELES COUNTY SURVEYOR
700 HALL OF RECORDS
Do not extend notes this side of this line.
Note: Any Additions or Changes on This Sheet Must be Made or Circled in Red Ink With Date and Name of Person Making Change.

Notes Ck'd by	Survey of Gephart Arcetan
Map No.	W. O. 1110 Tops No.
Office Work	Surveyed by R.L. Willey
Checked	Notes R.L.W. Date 1-45
Date	Indexed C. Johnson

F.B. 1135 Pg. 23

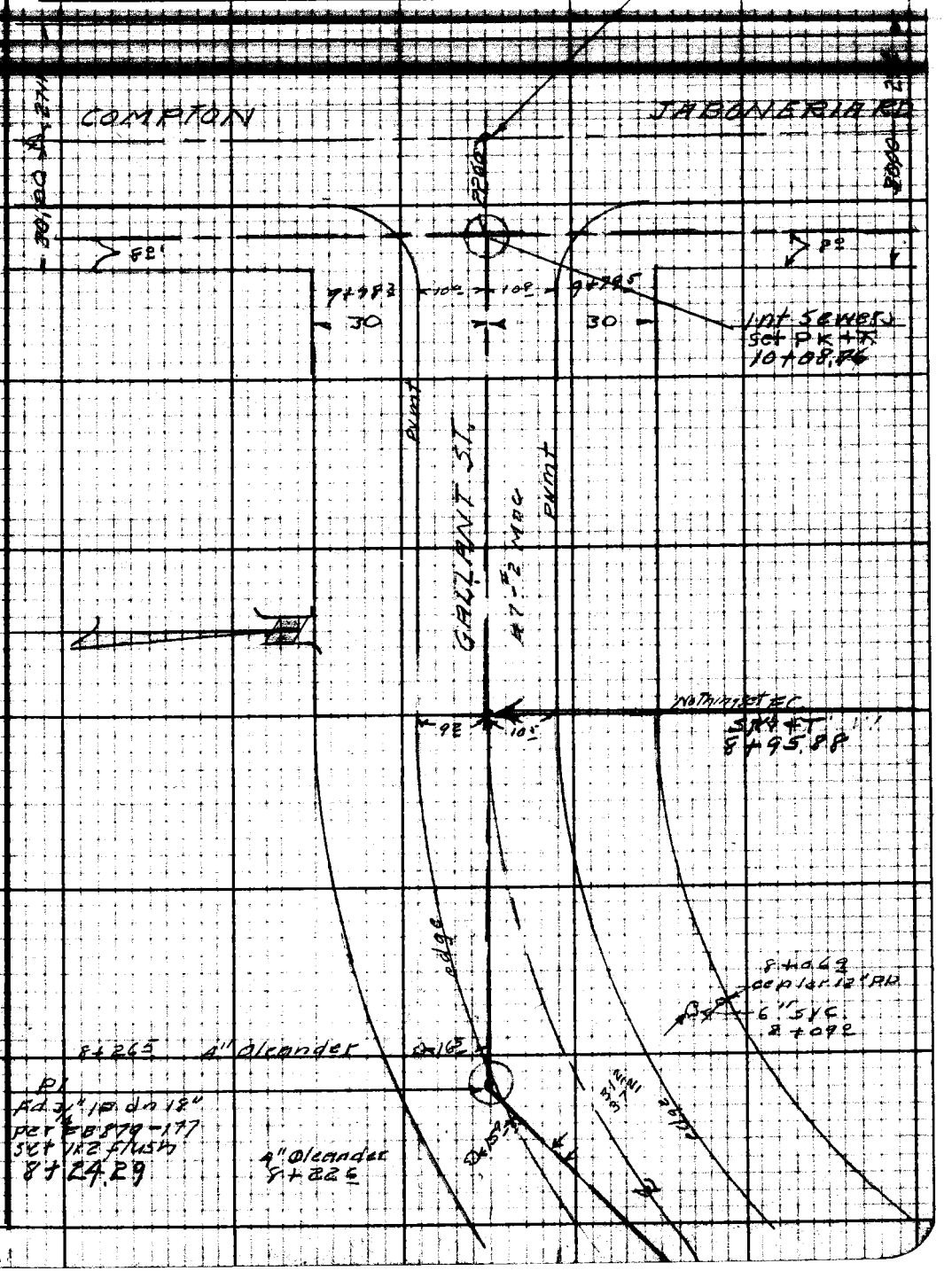

Note: Any Additions or Changes on This Sheet Must be Made or Circled in Red Ink With Date and Name of Person Making Change.

Do not extend notes this side of this line.

RETURN TO
LOS ANGELES COUNTY SURVEYOR
700 HALL OF RECORDS

FORM 247 5M 12-40

RETURN TO
LOS ANGELES COUNTY SURVEYOR
700 HALL OF RECORDS

Note: Any Additions or Changes on This Sheet Must be Made or Circled in Red Ink With Date and Name of Person Making Change.

Do not extend notes this side of this line.

F.B. 1135 PG. 24

Profile	Notes Red.	Plotted	Job No. 1110	Division No.	F.B 1135 PG 25
No.	Date	Date	Survey of Gephart Ave et al		
X-Sec.	Notes Chkd.	Checked	Survey by R L Willey	Notes R L W	Date 1-45
No.	Date	Date	Map No.	Indexed A. E. Johnson	Date

PROFILE + X SECTIONS
of
GALLANT ST
From Gephart Ave to Compton Taboneria Rd
GEPHART AVE ET AL

JN 1110

Jan 1945
R L Willey
Jack Gregory
E F English
T. C. Peterson

STATION	B. S.	H. I.	F. S.	ELEV.

NOTE: ANY ADDITIONS OR CHANGES ON THIS SHEET MUST BE MADE OR CIRCLED IN RED INK, WITH DATE AND NAME OF PERSON MAKING CHANGE

Do not extend notes this side of this line

PLEASE RETURN TO
LOS ANGELES COUNTY SURVEYOR
700 HALL OF RECORDS

FORM 307 5M 7-43

FORM 307 5M 7-43

PLEASE RETURN TO
LOS ANGELES COUNTY SURVEYOR
700 HALL OF RECORDS

NOTE: ANY ADDITIONS OR CHANGES ON THIS SHEET MUST BE MADE OR CIRCLED IN RED INK. WITH DATE AND NAME OF PERSON MAKING CHANGE

Do not extend notes this side of this line

STATION	B. S.	H. I.	F. S.	ELEV.		
BM H135	5 15	119.07		113.917		
0+00			5 66	113 41	℄ int Gephart Ave & Gallant St	
0+145			5 96	113 11	℄ St & Cross Gut	
1+00			5 00	114 07	" "	
9.3 R			5 17	114 90	edge P	
19 5 R			6 1	113 0	Gut	
20 5 R			5 4	113 7	T brk	
30 R			5 2	113 9	PL	
10 L			5 12	113 95	edge Pvmt	
20 L			6 0	113 1	Gut	
22 8 L			5 2	113 9	T brk	
30 L			5 2	113 9	PL	
2+00			4 90	114 17	℄ St & sewer	
9 5 R			5 11	113 96	edge pvmt	
18 5 R			5 9	113 2	Gut	
30 R			5 1	114 0	PL	
10 2 L			5 11	113 92	edge Pvmt	
19 5 L			5 8	113 3	Gut	
22 0 L			5 2	113 9	T brk	
30 L			5 3	113 8	PL	
3+00			4 89	114 18	℄ St & Sewer	

F.B. 1135 PG. 26
Job No. 1110 Division No. Notes Red. Plotted Profile
Survey of Gephart Ave et al Date Date No.
Survey by R L Willey Notes R L W 1-45 Notes Chkd N. R. S. Checked X-Sec.
Indexed C. Johnson Date Date 2-9-45 Date No.

FORM 307 5M 7-43

PLEASE RETURN TO
LOS ANGELES COUNTY SURVEYOR
700 HALL OF RECORDS

NOTE: ANY ADDITIONS OR CHANGES ON THIS SHEET MUST BE MADE OR CIRCLED IN RED INK, WITH DATE AND NAME OF PERSON MAKING CHANGE

Do not extend notes this side of this line

STATION	B. S.	H. I.	F. S.	ELEV.		
3+00						
9 ± R		1190.7	5.00	114.07	edge pvmt	
19 ± R			5.7	113.4	Gut	
22 ± R			5.0	114.1	Tbrk	
30 R			4.8	114.3	PL	
10 ± L			4.98	114.09	edge pvmt	
20 L			5.8	113.3	Gut	
22 L			4.8	114.3	Tbrk	
30 L			4.8	114.3	PL	
4+00			4.67	114.40	℄ St + sewer	
9 R			4.83	114.24	edge pvmt	
19 R			5.6	113.5	Gut	
26 ± R			4.1	115.0	Tbrk	
30 R			4.1	115.0	PL	
10 ± L			4.80	114.27	edge pvmt	
20 ± L			5.5	113.6	Gut	
24 ± L			4.6	114.5	Tbrk	
30 L			4.5	114.6	PL	
5+00			4.62	114.45	℄ St + sewer	
9 ± R			4.80	114.27	edge pvmt	
17 ± R			5.4	113.7	Gut	
23 R			4.4	114.7	Tbrk	
30 R			4.2	114.9	PL	

Profile No. ____ Notes Red. ____ Plotted ____
Date ____ Date ____
X-Sec. No. ____ Notes Chkd. M.K.G. Date 2-9-45 Checked ____ Date ____
Job No. 1110 Division No. ____
Survey of Fairfax Ave. ____
Survey by ____ Date ____
Map No. ____ Drawn by ____ Date ____
F.B. 112 PG. 27

FORM 307 5M 7-43

PLEASE RETURN TO
LOS ANGELES COUNTY SURVEYOR
700 HALL OF RECORDS

NOTE: ANY ADDITIONS OR CHANGES ON THIS SHEET MUST BE MADE OR CIRCLED IN RED INK, WITH DATE AND NAME OF PERSON MAKING CHANGE

Do not extend notes this side of this line

STATION	B. S.	H. I.	F. S.	ELEV.		
5+00 11 L		119.07	4.74	114.33	edge pvmt	
20 L			5.5	113.6	Gut	
22.5 L			4.7	114.4	Tbrk	
30 L			4.3	114.7	PL	
TP	5.35	119.67	4.75	114.32		
6+00			5.14	114.53	℄ St + sewer	
9.1 R			5.25	114.42	edge Pvmt	
19.2 R			6.0	113.7	Gut	
21.6 R			4.8	114.9	Tbrk	
30 R			4.7	115.0	PL	
9.5 L			5.22	114.45	edge Pvmt	
20 L			5.9	113.8	Gut	
23.0 L			4.8	114.9	Tbrk	
30 L			4.7	115.0	PL	
7+00			4.96	114.71	℄ St + sewer	
8 R			5.09	113.58	edge Pvmt	
19 R			6.0	113.7	Gut	
22.2 R			4.6	115.1	Tbrk	
30 R			4.4	115.3	PL	
10.9 L			5.09	114.58	edge pvmt	
20.4 L			5.8	113.9	Gut	

F.B. 1135 Pg. 28 Job No. 1110 Division No. Notes Req. Plotted Profile
Survey of Gephart Ave et al Date Date No.
Survey by R.L. Willey Notes R.L.W. 1-45 Notes Chkd NAS Checked X-Sec.
Indexed A. C. Johnson Date Date 2-9-45 Date No.

FORM 307 5M 7-43

PLEASE RETURN TO
LOS ANGELES COUNTY SURVEYOR
700 HALL OF RECORDS

NOTE: ANY ADDITIONS OR CHANGES ON THIS SHEET MUST BE MADE OR CIRCLED IN RED INK, WITH DATE AND NAME OF PERSON MAKING CHANGE

Do not extend notes this side of this line

STATION	B. S.	H. I.	F. S.	ELEV.		
7+00						
234 L		11967	44	115.3		
30 L			45	115.2		
7+527			486	114.81	BC. ℄ St + sewer	
8+00			473	114.94	℄ Sewer	
62 R			473	114.94	Crown Pvmt	
153 R			484	114.83	Edge Pvmt	
208 R			53	114.4	Gut	
292 R			42	115.5	T brk	
35 R			42	115.5	PL	
50 L			482	114.85	edge Pvmt	
149 L			54	114.3	Gut	
180 L			46	115.1	T brk	
242 L			43	115.4	PL	
8+2429			49	114.8	Pl ℄ Pt in sewer	
8+9588			413	115.54	℄ St. EC	
9+00			407	115.60	" "	
10 R			422	115.45	edge Pvmt	
164 R			49	114.8	Gut	
24 R			40	115.7	T brk	
30 R			39	115.8	PL	
9 L			42	115.5	edge Pvmt	

Profile No. ____ Notes Red. ____ Plotted ____ Job No. 1110 Division No. ____ F.B. 1135 Pg. 79
X-Sec. No. ____ Date ____ Date ____ Survey of Gephart Ave etal
Notes Chkd. N.R.S. Checked ____ Survey by R.L. Willey Date 1-45
Date 2-9-45 Date ____ Map No. ____ Indexed Date ____

FORM 307 5M 7-43

PLEASE RETURN TO
LOS ANGELES COUNTY SURVEYOR
700 HALL OF RECORDS

NOTE: ANY ADDITIONS OR CHANGES ON THIS SHEET MUST BE MADE OR CIRCLED IN RED INK, WITH DATE AND NAME OF PERSON MAKING CHANGE

Do not extend notes this side of this line

STATION	B. S.	H. I.	F. S.	ELEV.		
184 L		1196.7	4 8	114 9	Gut	
225 L			4 1	115 6	T brk	
30 L			4 0	115 7	PL	
10+00			2 96	116 71	℄ St + sewer	
145 R			3 46	116 21	edge pvmt	
21 R			3 8	115 9	Gut	
259 R			3 4	116 3	T brk	
30 R			3 3	116 4	PL	
157 L			3 44	116 23	edge pvmt	
252 L			4 1	115 6	Gut	
30 L			3 4	116 3	T brk + PL	
10+0876			2 88	116 79	int. sewers	
10+3076			2 53	117.14	℄ int Gallant + Compton + Jaboneria Rd	
T.P.	374	120.88	2 53	117.14	BM H137A El 116.189 FB 1114-7	
BM H137A			4 69	116.19	Compton + Jaboneria Rd + Gallant St SE Cor Fd bt spl W. end [illegible]	

F.B. 1135 PG. 30

Job No. 1110 Division No. Notes Red. Plotted Profile

Survey of Gephart Ave etal Date Date No.

Survey by R.L. Willey Notes RLW 1-45 Notes Chkd N.R.S. Checked X-Sec.

Indexed C. Johnson Date Date 2-9-45 Date No.

Notes Ck'd by		Survey of Gephart Ave et al	F.B. 1135 Pg. 31
Map No.		W. O. 1110 Tape No. St'd °F	
Office Work		Surveyed by R L Willey	
Checked		Notes RLW Date 1-45	
Date		Indexed A. C. Johnson	

TOPOGRAPHY
of
GALLANT ST.
From Gephart To Ird Ave
GEPHART AVE ET AL
JN 1110

Jan 1945
R L Willey
Jack Gregory
E F English
T C Peterson

Note: Any Additions or Changes on This Sheet Must be Made or Checked in Red Ink With Date and Name of Person Making Change.

Do not extend notes this side of this line.

RETURN TO
LOS ANGELES COUNTY SURVEYOR
700 HALL OF RECORDS

FORM 247 SM 12-30

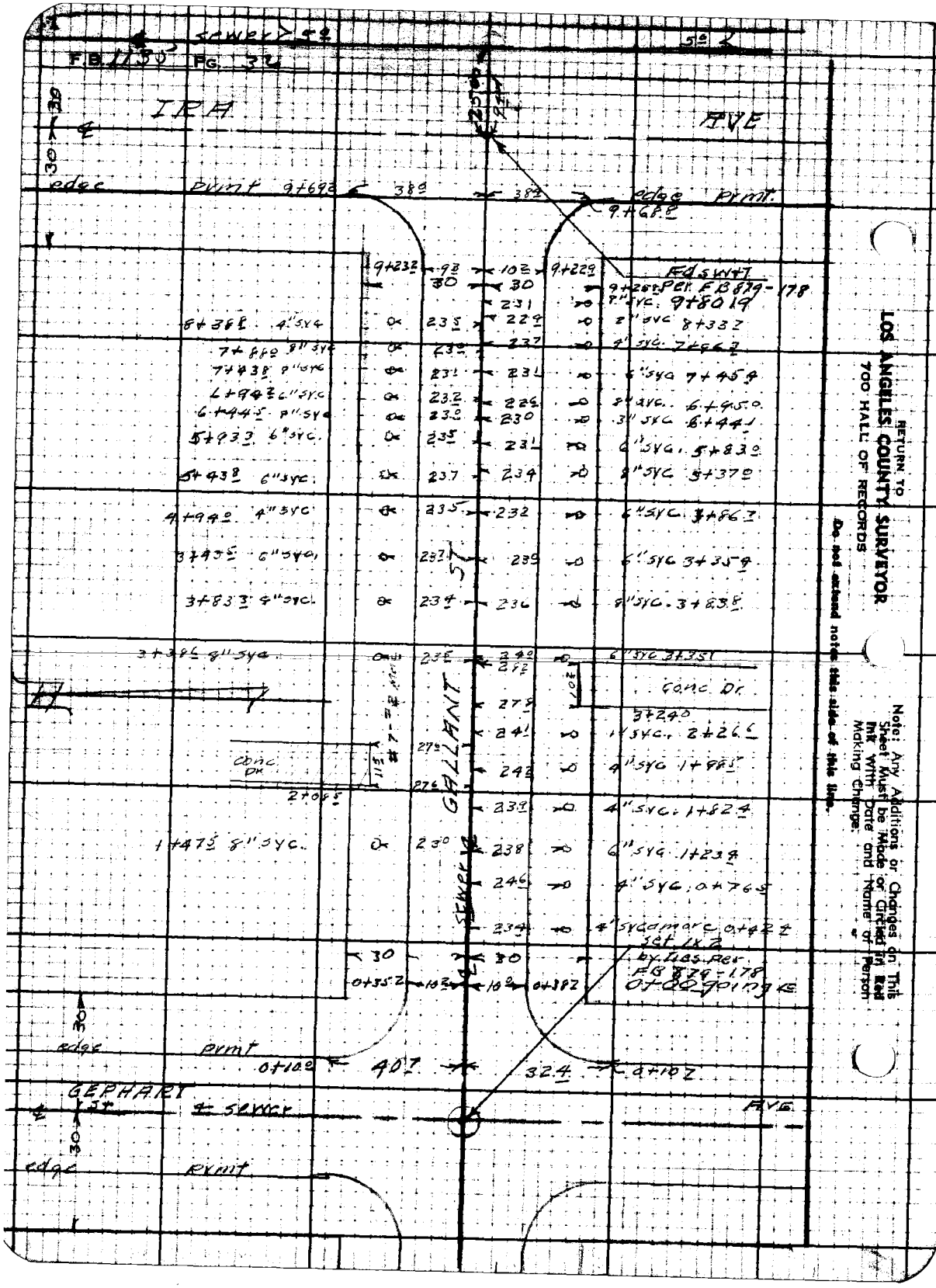

RETURN TO
LOS ANGELES COUNTY SURVEYOR
700 HALL OF RECORDS
Do not extend notes this side of this line.
Note: Any Additions or Changes on This Sheet Must be Made or Circled in Red Ink With Date and Name of Person Making Change.

Profile	Notes Red.	Plotted	Job No. 1110	Division No.	F.B. 1135 PG 37
No.	Date	Date	Survey of Gephart Ave Et Al		
X-Sec.	Notes Chkd.	Checked	Survey by RLW	Notes RLW	Date 1-45
No.	Date	Date	Map No.	Indexed C. Johnson	Date

PROFILE + XSECTIONS
of
GALLANT ST
From Gephart to Ira Ave

GEPHART AVE ET AL
JN 1110

RLWilley

STATION	B.S.	H.I.	F.S.	ELEV.

NOTE: ANY ADDITIONS OR CHANGES ON THIS SHEET MUST BE MADE OR CIRCLED IN RED INK, WITH DATE AND NAME OF PERSON MAKING CHANGE

PLEASE RETURN TO
LOS ANGELES COUNTY SURVEYOR
700 HALL OF RECORDS

Do not extend notes this side of this line

FORM 307 5M 7-43

FORM 307 5M 7-43

PLEASE RETURN TO
LOS ANGELES COUNTY SURVEYOR
700 HALL OF RECORDS

NOTE: ANY ADDITIONS OR CHANGES ON THIS SHEET MUST BE MADE OR CIRCLED IN RED INK, WITH DATE AND NAME OF PERSON MAKING CHANGE

Do not extend notes this side of this line

STATION	B. S.	H. I.	F. S.	ELEV.	
BM H135	4 87	118 79		113 917	BM H135 El 113917 FB 728-127 Gephart Ave & Gallant St SW Cor Fd spk NW Cor conc walk to Ho. #5896
0+00			5 40	113 39	℄ int Gallant St & Gephart Ave
0+19			5 60	113 19	cross Gut.
1+00			4 96	113 83	℄ St & Sewer
10 R			5 04	113 75	edge Prmt
18 7 R			5 7	113 1	Gut
21 5 R			5 2	113 6	T brk
30 R			4 8	114 0	PL
9 5 L			5 07	113 72	edge prmt
19 0 L			5 7	113 1	Gut
23 0 L			4 6	114 2	T brk
30 L			4 6	114 2	PL
2+00			4 8	114 0	℄ St &
10 R			4 93	113 86	edge pv.
19 R			5 4	113 4	Gut
21 3 R			4 6	114 2	T b
30 R			4 4	114 4	PL
10 L			4 89	113 90	Edge Pv.
18 L			5 4	113 4	Gut
21 L			4 5	114 3	T b
30 L			4 5	114 3	P.L.

F.B. 1135 Pg. 34
Job No. 1110 Division No. Notes Red. Plotted Profile
Survey of Gephart Ave et al Date Date No.
Survey by R.L. Willey Notes RLW 1-45 Notes Chkd. N.R.S. Checked X-Sec.
Indexed A. C. Johnson Date Date 2-9-45 Date No.

FORM 307 SM 7-43

PLEASE RETURN TO
LOS ANGELES COUNTY SURVEYOR
700 HALL OF RECORDS

NOTE: ANY ADDITIONS OR CHANGES ON THIS SHEET MUST BE MADE OR CIRCLED IN RED INK, WITH DATE AND NAME OF PERSON MAKING CHANGE

Do not extend notes this side of this line

STATION	B. S.	H. I.	F. S.	ELEV.		
3+00		118 79	4 71	114 08	℄ St ∅	
9³R			4 78	114 01	Edge Pv	
20³R			5 5	113 3	Gut	
23²R			4 1	114 7	Tb	
30 R			4 3	114 5	PL	
9³L			4 71	114 08	Edge Pv.	
19 L			5 5	113 3	Gut	
23 L			4 4	114 4	T.b.	
30L			4 3	114 5	PL	
4+00			4 67	114 12	℄ St + sewer	
94 R			4 70	114 09	edge pvmt	
18⁵R			5 3	113 5	Gut	
22			4 3	114 5	Tbrk	
30 R			4 3	114 5	PL	
10 R			4 69	114 10	edge pvmt	
18 8L			5 2	113 6	Gut	
23 L			4 1	114 7	Tbrk	
30 L			4 0	114 8	PL	
TP	5 21	119.40	4 60	114 19		
5+00			5 08	114 32	℄ St + sewer	
10 R			5 15	114 25	edge pvmt	
19R			5 9	113 5	Gut	

Profile No. ____ Notes Red. ____ Plotted ____ Job No. 1110 Division No. ____ F.B. 1/21 PG. 25
Date ____ Date ____ Survey of [illegible]
X-Sec. No. ____ Notes Chkd. N.R.S. Date 2-9-45 Checked ____ Date ____ Survey by R.L. Willis Notes R.L.W. Date 1-4-45
Map No. ____ Checked S. Johnson Date ____

FORM 307 5M 7-43

PLEASE RETURN TO
LOS ANGELES COUNTY SURVEYOR
700 HALL OF RECORDS

NOTE: ANY ADDITIONS OR CHANGES ON THIS SHEET MUST BE MADE OR CIRCLED IN RED INK, WITH DATE AND NAME OF PERSON MAKING CHANGE

Do not extend notes this side of this line

STATION	B. S.	H. I.	F. S.	ELEV.		
5+00						
23° R		119 40	53	114 1	Tbrk	
30 R			50	114 4	PL	
9 6 L			512	114 28	edge pvmt	
19 2 L			61	113 3	Gut	
23 2 L			49	114 5	Tbrk	
30 L			50	114 4	PL	
6+00			500	114 40	℄ St + sewer	
9 9 R			515	114 25	edge Pvmt	
19 R			57	113 7	Gut	
30 R			52	114 2	PL	
9 8 L			511	114 29	edge Pvmt	
18 6 L			60	113 4	Gut	
22° L			51	114 3	Tbrk	
30 L			50	114 4	PL	
7+00			496	114 44	℄ St + sewer	
9 5 R			502	114 38	edge Pvmt	
19 6 R			57	113 7	Gut	
22 4 R			45	114 9	Tbrk	
30 R			46	114 8	PL	
10 R			498	114 42	edge pvmt	
20 R			57	113 7	Gut	

F.B. 1135 PG. 36
Job No. 1110 Division No. ____ Notes Red. ____ Plotted ____ Profile ____
Survey of Gephart Ave et al Date ____ Date ____ No. ____
Survey by R L Willey Notes RLW 1-45 Notes Chkd. N.R.S. Checked ____ X-Sec. ____
Indexed C. Johnson Date ____ Date 2-9-45 Date ____ No. ____

FORM 307 5M 7-43

PLEASE RETURN TO
LOS ANGELES COUNTY SURVEYOR
700 HALL OF RECORDS

NOTE: ANY ADDITIONS OR CHANGES ON THIS SHEET MUST BE MADE OR CIRCLED IN RED INK, WITH DATE AND NAME OF PERSON MAKING CHANGE

Do not extend notes this side of this line

STATION	B. S.	H. I.	F. S.	ELEV.		
7+00 22 L		119 40	48	114 6	T brk	
30 L			47	114 7	PL	
8+00			474	114 66	℄ St + sewer	
9 8 R			485	114 55	edge pvmt	
18 6 R			57	113 7	Gut	
22 8 R			44	115 0	T brk	
30 R			41	115 3	PL	
9 7 L			495	114 45	edge pvmt	
18 L			56	113 8	Gut	
21 3 L			50	114 4	T brk	
30 L			46	114 8	PL	
9+00			438	115 02	℄ St + sewer	
10 3 R			447	114 93	edge Pvmt	
19 5 R			51	114 3	Gut	
22 6 R			43	115 1	T brk	
30 R			44	115 0	PL	
10 L			455	114 85	edge Pavmt	
21 5 L			52	114 2	Gut	
30 L			46	114 8	PL	
9+80 19			368	115 72	℄ int	
			374	115 66	edge Pvmt ℄ Gallant Prod 95 E	
			400	115 40	Gut " " " 11' E	

Profile No. ____ Notes Red. ____ Plotted ____ Job No. 1110 Division No. ____ F.B. 1135 PG. 37
Date ____ Date ____ Survey of Gopher Pvt Ctrl
X-Sec. No. ____ Notes Chkd. N.R.S. Date 2-9-45 Checked ____ Date ____ Survey by E. Willey Notes E.L.W. Date 1-4-45
Map No. ____ Checked Johnson Date ____

FORM 307 5M 7-43

PLEASE RETURN TO
LOS ANGELES COUNTY SURVEYOR
700 HALL OF RECORDS

NOTE: ANY ADDITIONS OR CHANGES ON THIS SHEET MUST BE MADE OR CIRCLED IN RED INK. WITH DATE AND NAME OF PERSON MAKING CHANGE

Do not extend notes this side of this line

STATION	B. S.	H. I.	F. S.	ELEV.		
		119.40	39	115.5	℄ Gallant St Prod 25 E	
TP	469	120.41	368	115.72		
BM H49	333	119.65	409	116.32	BM #49 in error see pg #	
	Invert elev of MH 63± N. of ℄ int. Ira Ave + Gallant St.					
			378	115.87	N rim MH	
			380	115.85	E " " "	
			380	115.85	S " " "	
	Chain	DIST Rod				
	932	176 378	14.86	104.79	21" inlet N	
	881	0.67 380	13.28	106.37	8" " E	
	938	176 380	14.94	104.71	21" outlet S.	
					BM H50 El 115.656 FB 1114-120	
BM #H50			403	115.62	Ira Ave to S. & Clara St	
					Fd bt spk 1' N of Sedge Conc Pvmt	

F.B. 1135 Pg. 3

Job No. 1116 Division No. Notes Red. Plotted Profile

Survey of Gephart Ave etal Date Date No.

Survey by R. L. Willer Notes R.L.W. 1-45 Notes Chkd. N.R.S. Checked X-Sec.

Index C. Johnson Date Date 2-9-45 Date No.

Notes Ck'd by	Survey of Gephart Ave et al	F.B. 1135 Pg. 39
Map No.	W. O. 1110 Tape No. St'd SF	
Office Work	Surveyed by R L Willey	
Checked	Notes RLW Date 1-45	
Date	Indexed C. Johnson	

TOPOGRAPHY
COMPTON & JOBON ERIA RD
From Gotham St. To S. Line Tract
GEPHART AVE ET AL
JN 1110

Jan. 1945
R L Willey
Jack Gregory
E F English

Note: Any Additions or Changes on This Sheet Must Be Made or Checked in Red Ink With Date and Name of Person Making Change.

Do not extend notes this side of this line.

RETURN TO
LOS ANGELES COUNTY SURVEYOR
760 HALL OF RECORDS

FORM 847 5M 12-50

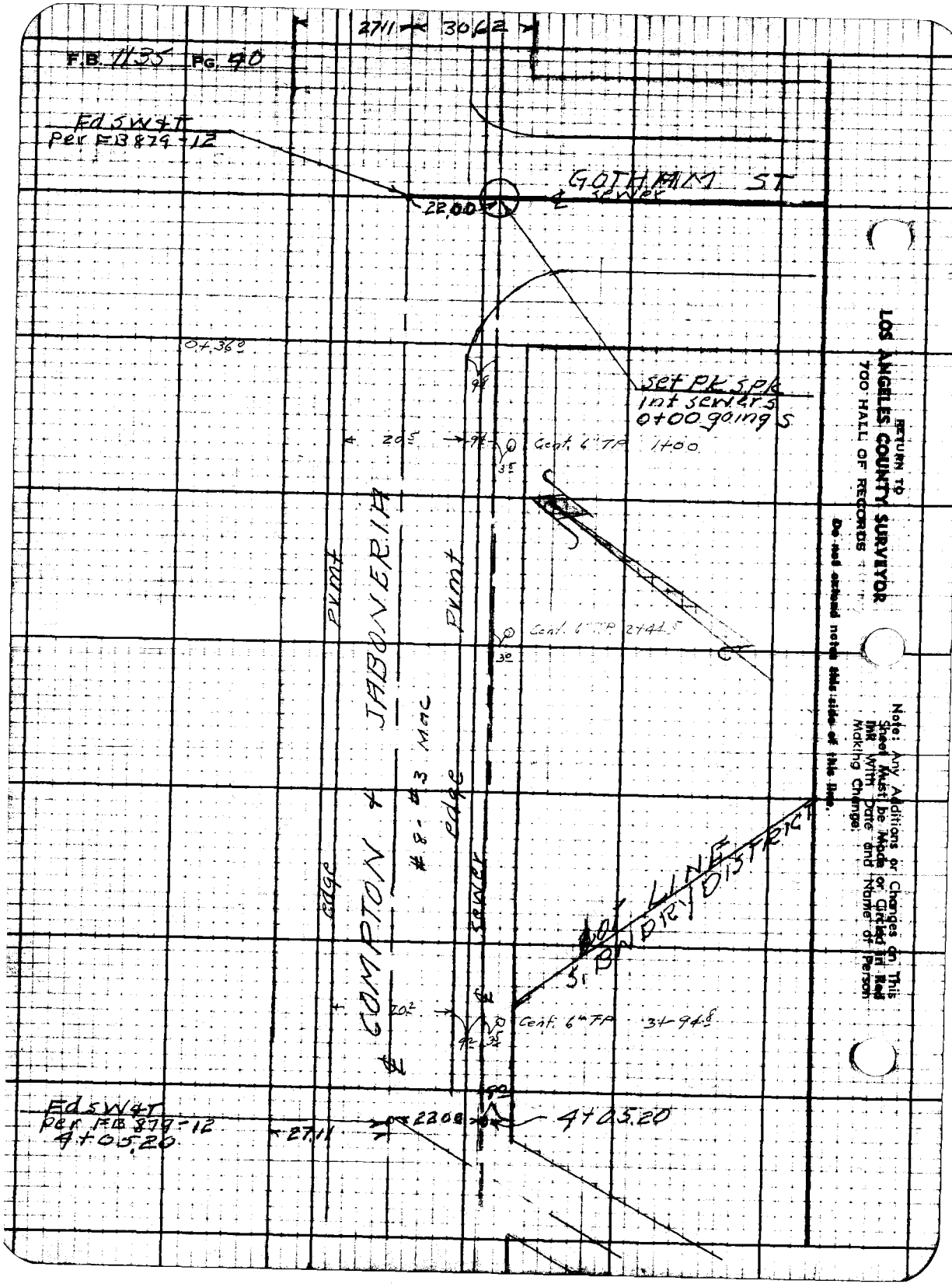

RETURN TO
LOS ANGELES COUNTY SURVEYOR
700 HALL OF RECORDS
Do not extend notes this side of this line.
Note: Any Additions or Changes on This Sheet Must be Made or Circled in Red Ink With Date and Name of Person Making Change.

Profile No. _____ Notes Red. _____ Date _____ Plotted _____ Date _____ Job No. 1110 Division No. _____ F.B. 113 Pg. 41

Survey of Gephart Ave et al

X-Sec. No. _____ Notes Chkd. _____ Date _____ Checked _____ Date _____ Survey by R L Willey Notes RLW Date 2-45

Map No. _____ Indexed Johnson Date _____

PROFILE & X SECTIONS
COMPTON & JABONERIA RD
FROM Gotham St.
TO S Line Tract.
GEPHART AVE ET AL
JN 1110

Feb 1945
RLWilley
Jack Gregory
EF Engtsk
T.G. Peterson

STATION	B. S.	H. I.	F. S.	ELEV.

NOTE: ANY ADDITIONS OR CHANGES ON THIS SHEET MUST BE MADE OR CIRCLED IN RED INK. WITH DATE AND NAME OF PERSON MAKING CHANGE

Do not extend notes this side of this line

PLEASE RETURN TO
LOS ANGELES COUNTY SURVEYOR
700 HALL OF RECORDS

FORM 307 5M 7-43

FORM 307 5M 7-43

PLEASE RETURN TO
LOS ANGELES COUNTY SURVEYOR
700 HALL OF RECORDS

NOTE: ANY ADDITIONS OR CHANGES ON THIS SHEET MUST BE MADE OR CIRCLED IN RED INK, WITH DATE AND NAME OF PERSON MAKING CHANGE

Do not extend notes this side of this line

STATION	B. S.	H. I.	F. S.	ELEV.	
BM H138	5 93	120 72		11479	BM H138 El = 114794 FB 1105-35 Compton + Jaboneria Rd 160' S. of Gotham St spk in conc. fnd fn. cor 30' W of ℄
0+00			4 12	11660	℄ smt sewers
22 R			3 99	11678	℄ int Sts.
0+17			4 43	11629	S. edge pvmt on Gotham St
1+00			4 6	1161	℄ sewer
44 R			4 7	1160	Gut
10 R			4 36	11636	edge pvmt
22 R			4 09	11663	℄ St.
8 L			4 7	1160	PL
2+00			4 8	1159	℄ sewer
10 R			4 49	11623	edge pvmt
22 R			4 21	11651	℄ St
8 L			5 0	1157	PL
3+00			4 8	1159	℄ sewer
95 R			4 49	11623	edge pvmt
22 R			4 21	11651	℄ St
8 L			4 8	1159	PL
4+00			5 3	1154	℄ sewer
95 R			5 0	115.7	edge pvmt
22 R			4 32	11640	℄ St
8 L			5 7	1150	PL
T. P.	4 50	120.66	4.56	116.16	
BM H138			5 86	114.80	BM H138 El = 114.794 FB 1105-35 Compton + Jaboneria Rd 160' S of Gotham Fd spk in con fnd. of fn Cor 30' W of ℄

F.B. 1135 Pg. 42 Job No. 1110 Division No. Notes Red. Plotted Profile
Survey of Gephart Arc et al Date Date No.
Survey by R.L. Willey Notes R.L.W. 2-1-45 Notes Chkd N.R.S. Checked X-Sec.
Indexed C. Johnson Date Date 2-9-45 Date No.

Notes Ck'd by	Survey of Gephart Ave et al
Map No.	W. O. 1110 Tape No.
Office Work	Surveyed by R L Willey
Checked	Notes RLW Date 2-45
Date	Indexed A. C. Johnson

F.B. 1133 Pg. 43

TOPOGRAPHY
COMPTON & JABONERIA RD
From Gotham St to Clara St
GEPHART AVE ET AL
J.N. 1110

Jan. 1945
R L Willey
Jack Gregory
E F English
T C Peterson

RETURN TO
LOS ANGELES COUNTY SURVEYOR
700 HALL OF RECORDS
Do not extend notes this side of this line.
Note: Any Additions or Changes on This Sheet Must be Made or Circled in Red Ink With Date and Name of Person Making Change.
FORM 247 5M 12-40

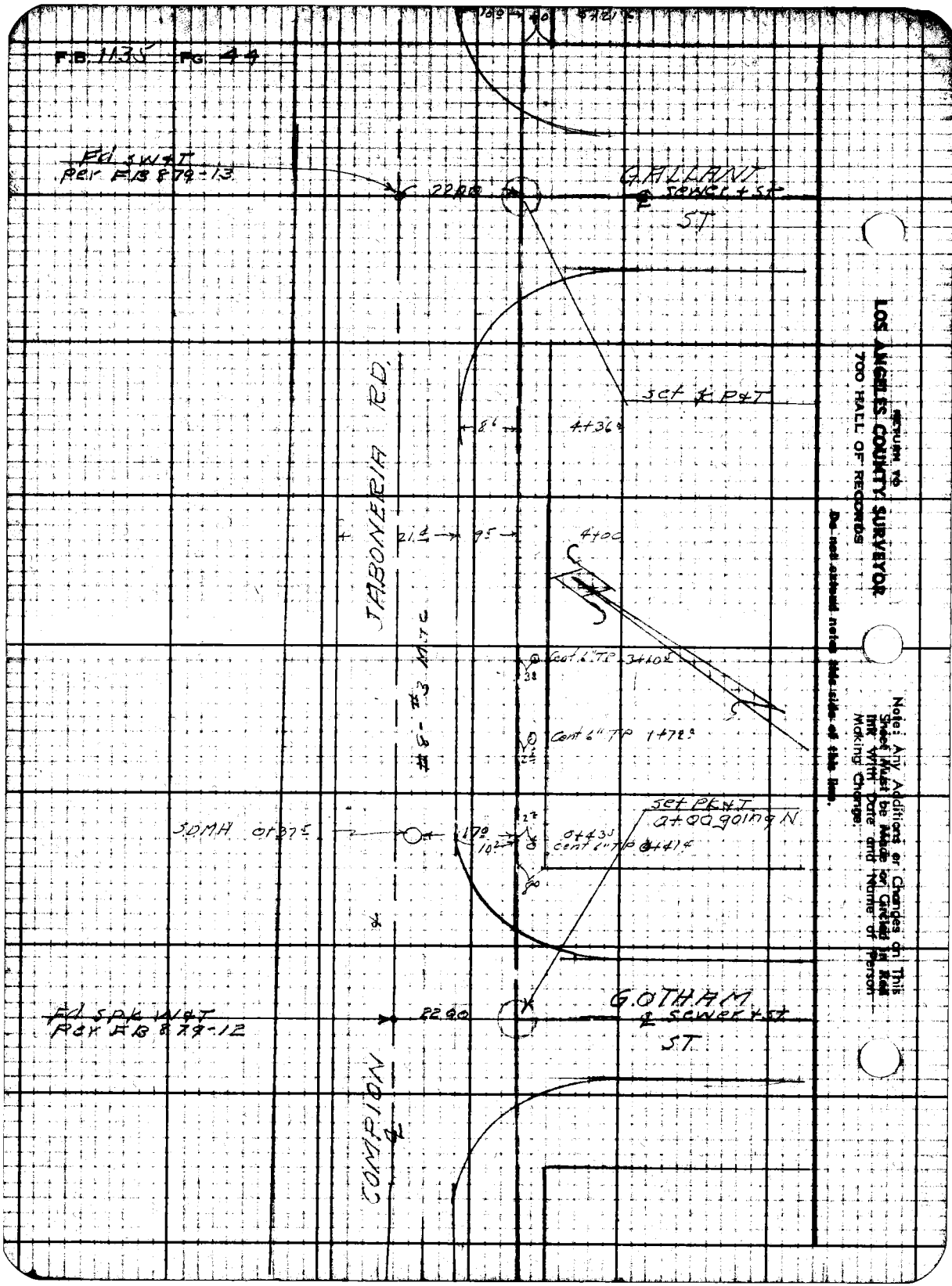
F.B. 1135 PG. 44
Fd SW&T
Per FB 879-13
2200
GALLANT
℄ Sewer & St
ST
Set ℄ P&T
4+36
8
JABONERIA RD.
21.4
9.5
4+00
#8 - #3 MTC
Cent 6" TP 3+10
Cent 6" TP 1+72
Set PK&T
0+00 going N
SDMH 0+37.5
17.0
10.2
0+43.5
Cent 6" TP 0+41.4
Fd SPK W&T
Per FB 879-12
2200
GOTHAM
℄ Sewer & St
ST
COMPION
℄
RETURN TO
LOS ANGELES COUNTY SURVEYOR
700 HALL OF RECORDS
Do not extend notes this side of this line.
Note: Any Additions or Changes on This Sheet Must be Made or Circled in Red Ink With Date and Name of Person Making Change.

Notes Ck'd by	Survey of Gephart Ave etal
Map No.	W. O. 1110 Tape No.
Office Work	Surveyed by R.L. Willey
Checked	Notes RLW Date 2-45
Date	Indexed A. C. Johnson

F.B. Pg. 43

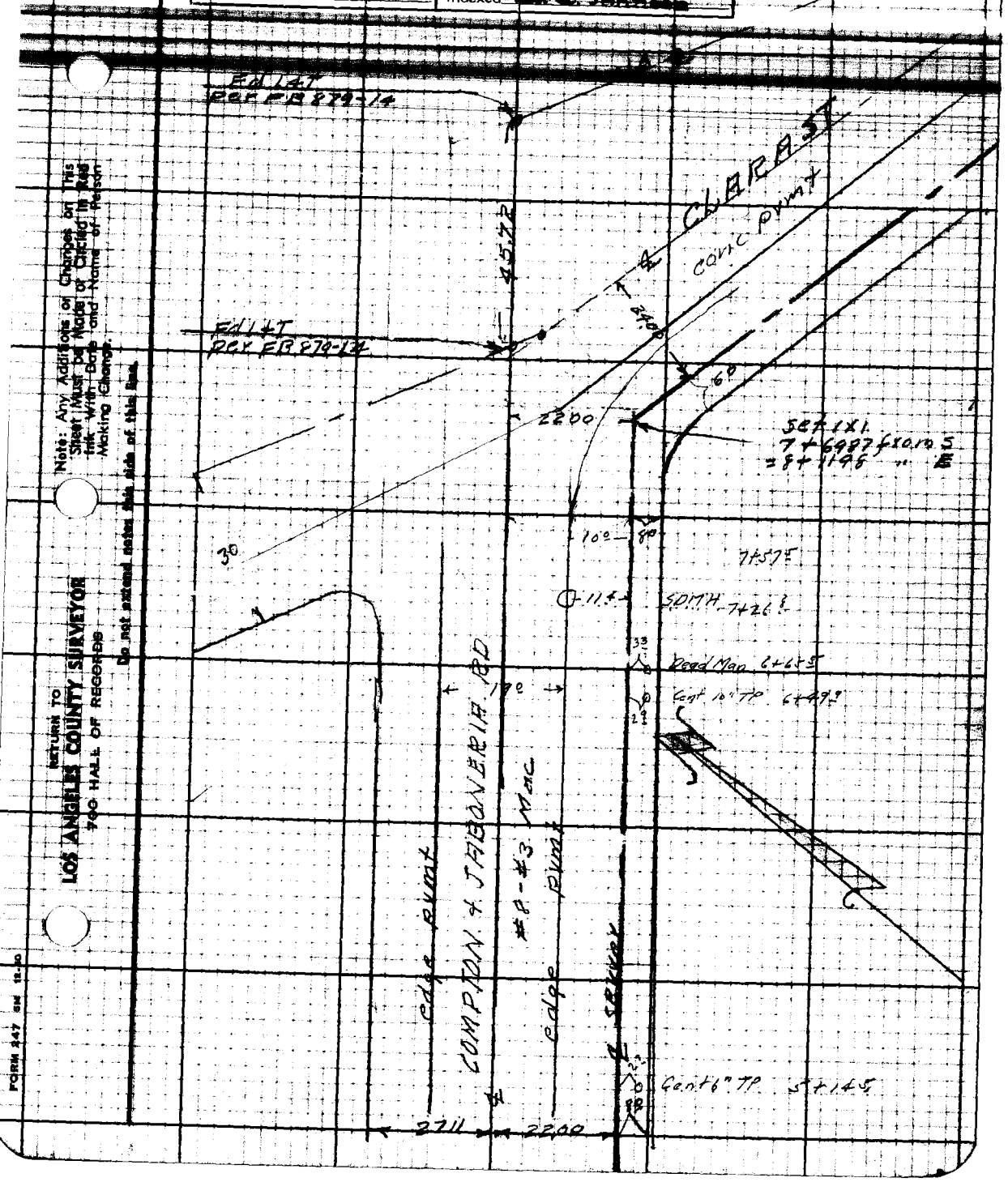

Note: Any Additions or Changes on This Sheet Must be Made or Circled in Red Ink With Date and Name of Person Making Change.

Do not extend notes this side of this line.

RETURN TO
LOS ANGELES COUNTY SURVEYOR
700 HALL OF RECORDS

FORM 247 SM 12-30

RETURN TO
LOS ANGELES COUNTY SURVEYOR
700 HALL OF RECORDS

Note: Any Additions or Changes on This Sheet Must be Made or Circled in Red Ink With Date and Name of Person Making Change.

Do not extend notes this side of this line.

F.B. 1135 PG. 56

Profile No. ____ Notes Red. ____ Plotted ____ Date ____ Date ____

X-Sec. No. ____ Notes Chkd. ____ Checked ____ Date ____ Date ____

Job No. 1110 Division No. ____ Survey of Gephart Ave et al

Survey by R.L.Willey Notes R.L.W. Date ____

Map No. ____ Indexed C. Johnson Date ____

F.B. 1135 Pg. 47

PROFILE + X SECTIONS
COMPTON & JABONERIA RD.
FROM Gotham St
TO. Clara St.
GEPHART AVE ET AL
JN 1110

Feb 1945
R.L.Willey
Jack Gregory
E.F.English
T.C. Peterson

STATION	B.S.	H.I.	F.S.	ELEV.

NOTE: ANY ADDITIONS OR CHANGES ON THIS SHEET MUST BE MADE OR CIRCLED IN RED INK, WITH DATE AND NAME OF PERSON MAKING CHANGE

Do not extend notes this side of this line

PLEASE RETURN TO
LOS ANGELES COUNTY SURVEYOR
700 HALL OF RECORDS

FORM 307 SM 7-43

FORM 307 5M 7-43

PLEASE RETURN TO
LOS ANGELES COUNTY SURVEYOR
700 HALL OF RECORDS

NOTE: ANY ADDITIONS OR CHANGES ON THIS SHEET MUST BE MADE OR CIRCLED IN RED INK. WITH DATE AND NAME OF PERSON MAKING CHANGE

Do not extend notes this side of this line

STATION	B. S.	H. I.	F. S.	ELEV.	
BMH138	579	120.58		114 79	BMH138 El = 114794 FB 1105-35 Compton + Jaboneria Rd 160's of ℄ Gotham st Fd spk in conc fnd. of fn cor 30' W of ℄.
0+00			399	116 57	℄ int sewers
0+23 8			437	116 21	N edge pvmt Gotham st. + ℄ sewer
0+274			46	116 0	bt brk ℄ sewer
0+298			44	116 2	T " " "
1+00			43	116 3	" "
8 R			44	116 2	PL
9 5 L			408	116 50	edge pvmt
22 L			375	116 83	℄ St
2+00			43	116 3	℄ sewer
8 R			43	116 3	PL
9 8 R			394	116 64	edge pvmt
22 R			366	116 92	℄ St
TP	467	121.29	396	116.62	
3+00			50	116 3	℄ sewer
8 R			52	116 1	PL
3 8 L			52	116 1	Gut
92 L			471	116 58	edge pvmt
22 L			442	116 87	PL
4+00			500	116 29	℄ sewer
8 R			48	116 5	PL

Profile No. X-Sec. No.
Plotted Date
Notes Red. Date
Notes Chkd. N.R.S. Date 2-9-95
Division No.
Job No. 1110
Survey of Gephart Ave et al
Survey by R.L. Willey Notes R.L.W. 2-45
Indexed C. Johnson Date

F.B. 1105 Pg. 48

FORM 307 5M 7-43

PLEASE RETURN TO
LOS ANGELES COUNTY SURVEYOR
700 HALL OF RECORDS

NOTE: ANY ADDITIONS OR CHANGES ON THIS SHEET MUST BE MADE OR CIRCLED IN RED INK, WITH DATE AND NAME OF PERSON MAKING CHANGE

Do not extend notes this side of this line

STATION	B. S.	H. I.	F. S.	ELEV.		
4+00						
9 8 L		121.29	4 67	116 62	edge pvmt	
22 L			4 20	117 1	℄ st.	
4+468			5 0	116 3	Tbrk	
4+517			5 4	115 9	b brk	
4+565			5 26	116 03	s edge pvmt Gallant + ℄ sewer	
4+80			4 51	116 78	crown pvmt	" "
5+00			4 85	116 44	℄ sewer	" "
3 R			5 12	116 17	edge pvmt	"
5 R			5 4	115 9	Gut	
8 R			5 4	115 9	PL	
22 L			4 22	117 07		
5+028			5 01	116 28	N edge pvmt Gallant st	" "
5+055			5 2	116 1	Cross Gut	" "
5+12			4 7	116 6	Tbrk	" "
6+00			4 9	116 4	℄ sewer	
8 R			4 7	116 6	PL	
7 5 L			5 0	116 3	Gut	
10 5 L			4 69	116 60	edge pvmt	
22 L			4 20	117 09	PL	
7+00			4 3	117 0	℄ sewer	
8 R			4 3	117 0	PL	

Profile No. ____ Notes Red. ____ Plotted ____ Job No. 1110 Division No. ____ F.B. 1135 PG. 49
Date ____ Date ____ Survey of Gerhart Ave. et al
X-Sec. No. ____ Notes Chkd. [illegible] Checked ____ Survey by [illegible] Notes [illegible] Date [illegible]
Date 2-5-45 Date ____ Map No. ____ Index [illegible] Johnson Date ____

FORM 307 5M 7-43

PLEASE RETURN TO
LOS ANGELES COUNTY SURVEYOR
700 HALL OF RECORDS

NOTE: ANY ADDITIONS OR CHANGES ON THIS SHEET MUST BE MADE OR CIRCLED IN RED INK. WITH DATE AND NAME OF PERSON MAKING CHANGE

Do not extend notes this side of this line

STATION	B. S.	H. I.	F. S.	ELEV.		
7+00						
11 2 L		121.29	4 36	116 93	edge pvmt	
22 L			3 86	117 43	℄ st	
TP	4 08	121.16	4 21	117.08		
7+69.87			4 1	117 1	℄ int Sewer.	
8 R			4 4	116 8	PL	
22 L			4 6	116 6	bt brk	
7 5 L			4 70	116 5	edge pvmt	
22 L			4.15	117 01	℄ st	
BM H53			5 42	115 74	BM H53 El = 115.760 FB 114-121 Clara St 350' W of Gephart Ave Fd bt spk 1' N of S. edge Conc pvmt	

F.B. 1135 Pg. 50 Job No. 1110 Division No. Notes Red. Plotted Profile
Survey of Gephart Ave etal Date Date No.
Survey by R.L. Willey Notes R.L.W. 2-45 Notes Chkd. N.R.S. Checked X-Sec.
Index C. Johnson Date Date 2-9-45 Date No.

Notes Ck'd by		Survey of Gephart Ave et al	F.B. 1135 Pg. 57
Map No.		W. O. 1110 Tape No. St'd °F	
Office Work		Surveyed by R L Willey	
Checked		Notes RLW Date 2-45	
Date		Indexed A. C. Johnson	

TOPOGRAPHY
of
CLARA ST
From Gephart Ave to Compton + Jaboneria Rd
GEPHART AVE ET AL
JN 1110

Jan 1945
R L Willey
Jack Gregory
E F English

Note: Any Additions or Changes on This Sheet Must be Made or Circled in Red Ink With Date and Name of Person Making Change.

Do not extend notes this side of this line.

RETURN TO
LOS ANGELES COUNTY SURVEYOR
700 HALL OF RECORDS

FORM 247 5M 12-50

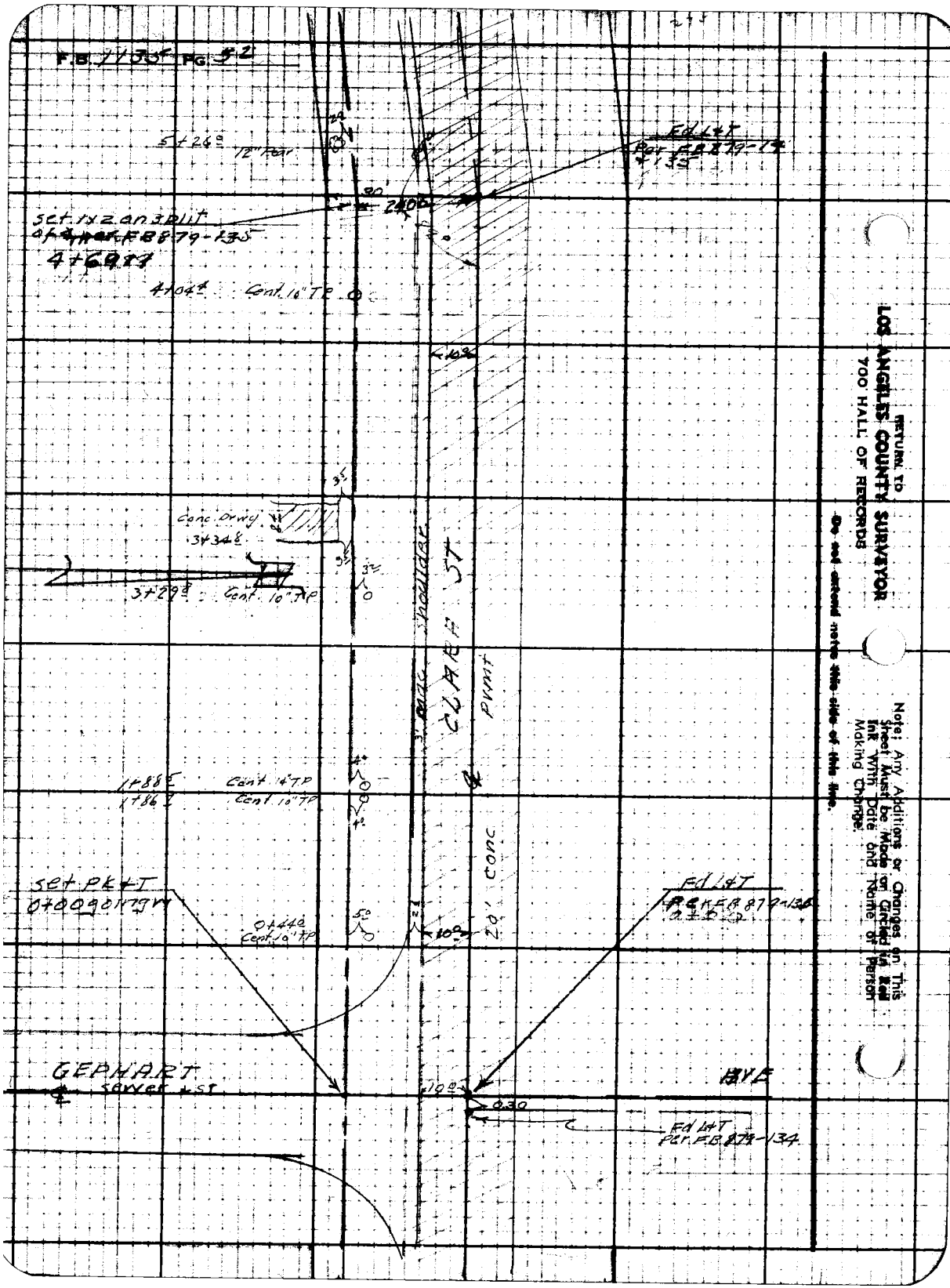
F.B. 1135 PG. 52
5+26.0 12" Pear
Fd L&T Per FB 879-134 +135
Set 1x2 on 3 Bolt of 4 per FB 879-135
4+69.87
4+04.4 Cent. 10" TP
Conc. Drwg. 3+34.8
3+29.8 Cent. 10" TP
3' Max. Shoulder
CLARA ST
PVMT
1+88.5 Cent. 14" TP
1+86.2 Cent. 10" TP
Set PK&T 0+00.90 1179W
0+44.0 Cent. 10" TP
20' Conc
Fd L&T PK FB 879-136
GEPHART
Sewer & ST
AVE
0.30
Fd L&T Per FB 879-134
RETURN TO
LOS ANGELES COUNTY SURVEYOR
700 HALL OF RECORDS
Do not extend notes this side of this line.
Note: Any Additions or Changes on This Sheet Must be Made or Circled in Red Ink With Date and Name of Person Making Change.

Notes Ck'd by	Survey of Gerhart Ave et al	F.B. 1135 Pg. 53
Map No.	W. O. 1116 Tape No. St'd °F	
Office Work	Surveyed by R.L. Willey	
Checked	Notes RLW Date 2-45	
Date	Indexed A. C. Johnson	

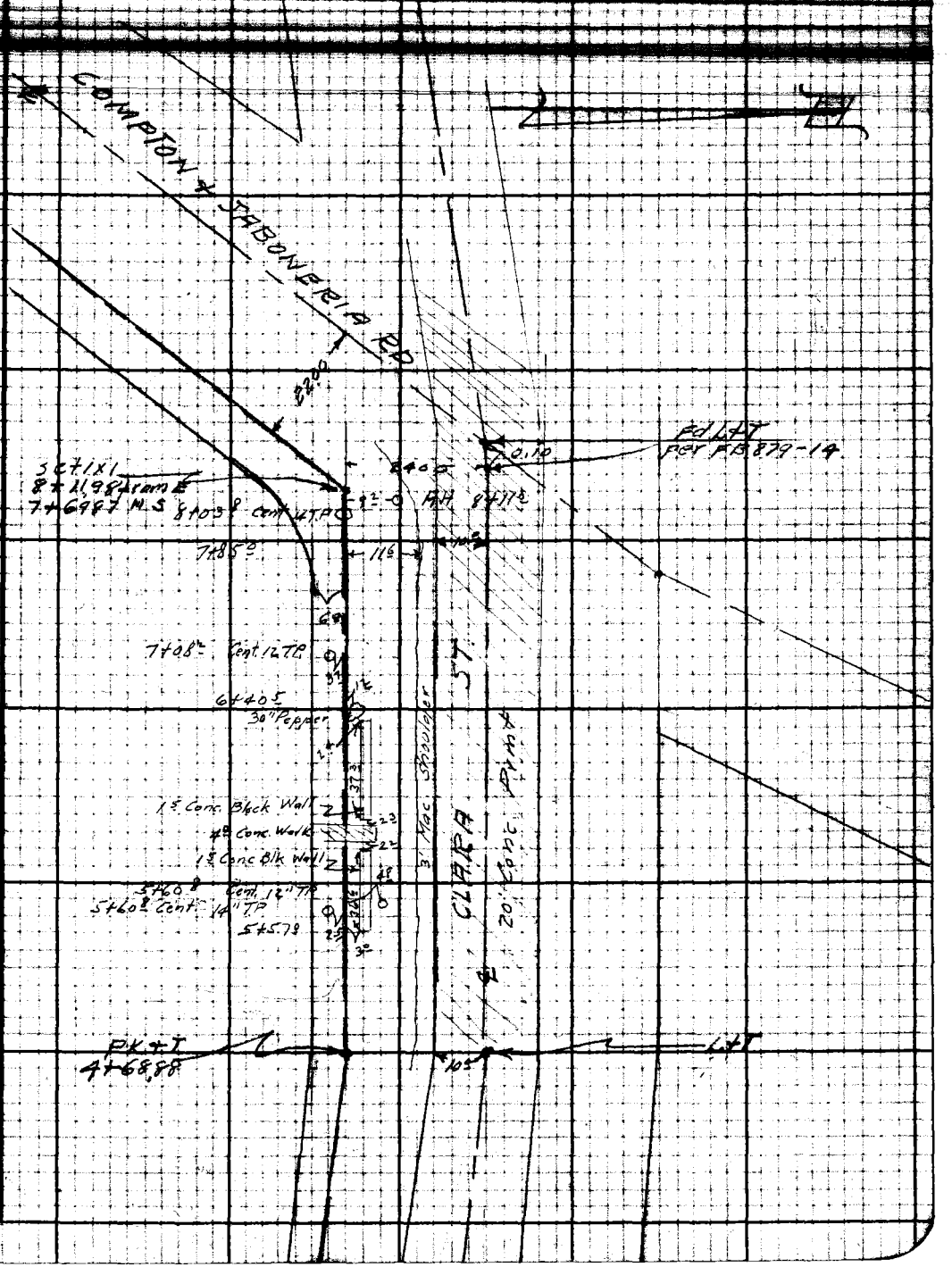

Note: Any Additions or Changes on This Sheet Must be Made or Circled in Red Ink With Date and Name of Person Making Change.

Do not extend notes this side of this line.

RETURN TO
LOS ANGELES COUNTY SURVEYOR
700 HALL OF RECORDS

FORM 247 5M 12-50

RETURN TO
LOS ANGELES COUNTY SURVEYOR
700 HALL OF RECORDS

Note: Any Additions or Changes on This Sheet Must be Made or Circled in Red Ink With Date and Name of Person Making Change.

Do not extend notes this side of this line.

FB 1135 PG 34

Profile No. ____ Notes Red. ____ Date ____ Plotted ____ Date ____ Job No. 1110 Division No. ____ F.B. 1135 Pg. 55

X-Sec. No. ____ Notes Chkd. ____ Date ____ Checked ____ Date ____ Survey of Gephart Ave et al

Survey by R.L. Willey Notes R.L.W. Date 2-45

Map No. ____ Indexed A.C. Johnson Date ____

PROFILE + XSECTIONS
of
CLARAST

FROM Gephart Ave
TO Compton + Jaboneria Rd

GEPHART AVE ET AL
JN 1110

Feb 1945
R.L. Willey
Jack Gregory
E.F. English
T.C. Peterson

STATION	B. S.	H. I.	F. S.	ELEV.

NOTE: ANY ADDITIONS OR CHANGES ON THIS SHEET MUST BE MADE OR CIRCLED IN RED INK, WITH DATE AND NAME OF PERSON MAKING CHANGE

Do not extend notes this side of this line

PLEASE RETURN TO
LOS ANGELES COUNTY SURVEYOR
700 HALL OF RECORDS

FORM 307 SM 7-43

FORM 307 5M 7-43

PLEASE RETURN TO
LOS ANGELES COUNTY SURVEYOR
700 HALL OF RECORDS

NOTE: ANY ADDITIONS OR CHANGES ON THIS SHEET MUST BE MADE OR CIRCLED IN RED INK, WITH DATE AND NAME OF PERSON MAKING CHANGE

Do not extend notes this side of this line

STATION	B. S.	H. I.	F. S.	ELEV.		
					BM H52 El = 115.267 FB 114-121	
BM H52	5.43	120.70		115.27	Clara St + Gephart Ave ℄ Fd bt spk 1' N of S edge	Conc pvmt
0+00			5.49	115.21	℄ sewer	
14 R			5.41	115.29	edge conc	
24 R			5.37	115.33	℄ St	
0+22			5.77	114.93	edge pvmt ℄ sewer	
0+30			6.6	114.1	Cross Gut " "	
0+37			6.3	114.4	T brk	
1+00			5.7	115.0	℄ sewer	
14 R			5.36	115.34	edge conc pvmt	
24 R			5.29	115.41	℄ St	
6 L			5.4	115.3	PL	
2+00			5.6	115.1	℄ sewer	
14 R			5.20	115.50	edge Conc pvmt	
24 R			5.13	115.57	℄ St	
6 L			5.6	115.1	PL	
3+00			5.3	115.4	℄ sewer	
45 R			5.4	115.3	Gut	
14 R			4.99	115.71	edge Conc pvmt	
24 R			4.93	115.77	℄ St	
6 L			5.1	115.6	PL	

F.B. 113 Pg. 56 Job No. 1110 Division No. _____ Notes Red. _____ Plotted _____ Profile _____
Survey of Gephart Ave et al Date _____ No. _____
Survey by R.L. Wiley Notes R.L.W. 2-6-45 Notes Chkd. N.R.S. Checked _____ X-Sec. _____
Indexed C. Johnson Date _____ Date 2-9-45 Date _____ No. _____

FORM 307 5M 7-43

PLEASE RETURN TO
LOS ANGELES COUNTY SURVEYOR
700 HALL OF RECORDS

NOTE: ANY ADDITIONS OR CHANGES ON THIS SHEET MUST BE MADE OR CIRCLED IN RED INK. WITH DATE AND NAME OF PERSON MAKING CHANGE

Do not extend notes this side of this line

STATION	B. S.	H. I.	F. S.	ELEV.		
4+00		120.70'	5.0	115.7'	℄ sewer	
4.5 R			5.1	115.6'	Gut	
14 R			4.81	115.89'	edge pvmt	
24 R			4.73	115.97'	℄ st	
6 L			5.1	115.6'		
TP	5.36	121.18'	4.88	115.82'		
4+69.11			5.36	115.82'	~~℄~~ pt in ℄ sewer	
5+00			4.9	116.3'	℄ sewer	
4.5 R			5.4	115.8'	Gut	
14 R			5.10	116.08'	edge pvmt	
24 R			5.03	116.15'	℄ st	
6 L			5.1	116.1'	PL	
6+00			5.1	116.1'	℄ sewer	
14 R			4.92	116.26'	edge conc	
24 R			4.87	116.31'	℄ st	
6 L			5.2	116.0'	PL	
7+00			4.9	116.3'	℄ sewer	
14 R			4.76	116.42'	edge pvmt	
24 R			4.76	116.42'	℄ st	
6 L			4.9	116.3'	PL	

Profile No. ____ Notes Red. ____ Plotted ____ Job No. 1110 Division No. ____ F.B. 1135 Pg. 57
Date ____ Date ____ Survey of Gephart Ave et al
X-Sec. No. ____ Notes Chkd. M.R.S. Checked ____ Survey by R.L. Willey Notes R.L.W. Date 2-4-45
Date 2-5-45 Date ____ Map No. ____ Indexed ____ C. Johnson Date ____

FORM 307 5M 7-43

PLEASE RETURN TO
LOS ANGELES COUNTY SURVEYOR
700 HALL OF RECORDS

NOTE: ANY ADDITIONS OR CHANGES ON THIS SHEET MUST BE MADE OR CIRCLED IN RED INK. WITH DATE AND NAME OF PERSON MAKING CHANGE

Do not extend notes this side of this line

STATION	B. S.	H. I.	F. S.	ELEV.		
7+69.87		121 18	41	117 1'	℄ sewer int sewer	
1 1 R			42	117 0'	T brk	
3 R			47	116 5'	Gut	
14 R			452	116 66	edge conc	
24 R			444	116 74	℄ St	
6 L			40	117 2'	PL	
BM #H53			544	115 74	BM H53 El 115760 FB 1114-121 Clara St 350' W of Gephart Ave Fd bt spk 1' N of sedge conc pavmt.	

F.B. 1135 Pg. 58 Job No. 1110 Division No. Notes Red. Plotted Profile
Survey of Gephart Ave et al Date Date No.
Survey by R.L. Willey Notes R.L.W. 2-45 Notes Chkd N.R.S. Checked X-Sec.
Indexed A. C. Johnson Date Date 2-9-45 Date No.

Notes Ok'd by	Survey of Gephart Ave et al
Map No.	W. O. 1110 Topo No. St'd °F
Office Work	Surveyed by R L Willey
Checked	Notes R.L.W. Date
Date	Indexed A. C. Johnson

F.B. 1135 Pg. 59

TOPOGRAPHY
CLARA ST
From Gephart Ave. to 1st Ave
GEPHART AVE ETAL
JN 1110

Jan 1945
R L Willey
Jack Gregory
E. A. English
T. E. Peterson

Note: Any Additions or Changes on This Sheet Must be Made or Checked in Red Ink with Date and Name of Person Making Change.

Do not extend notes this side of this line.

RETURN TO
LOS ANGELES COUNTY SURVEYOR
140 HALL OF RECORDS

FORM 247 5M 12-50

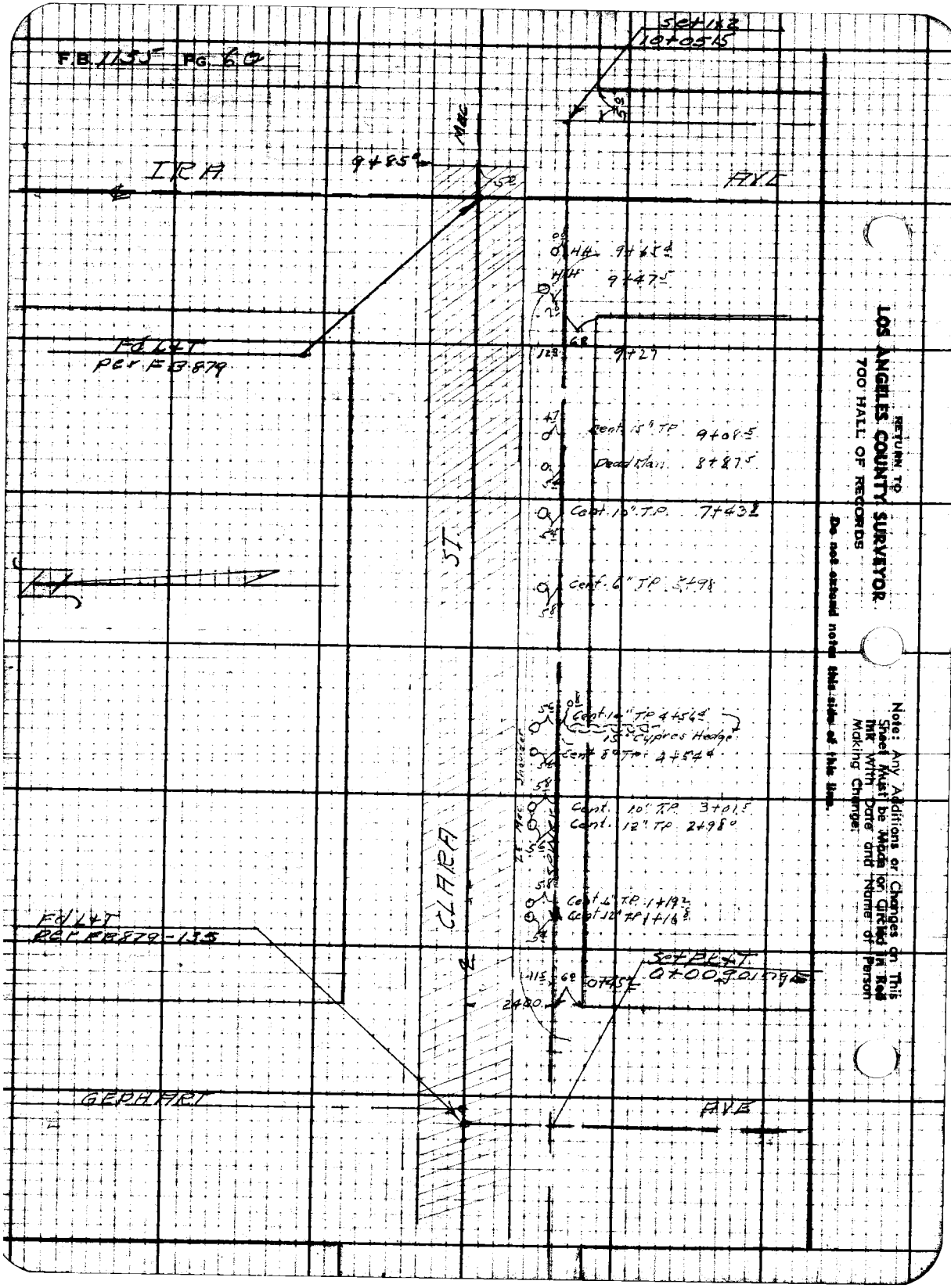

RETURN TO
LOS ANGELES COUNTY SURVEYOR
700 HALL OF RECORDS

Do not extend notes this side of this line.

Note: Any Additions or Changes on This Sheet Must be Made or Circled in Red Ink With Date and Name of Person Making Change.

Profile	Notes Red.	Plotted	Job No. 1110	Division No.	F.B. 1135 Pg. 61
No.	Date	Date	Survey of Gephart Ave et al		
X-Sec.	Notes Chkd.	Checked	Survey by R L Willey	Notes R L W	Date
No.	Date	Date	Map No.	Indexed Johnson	Date

PROFILE + XSECTIONS
OF
CLARA ST
FROM Gephart Ave
TO Ira Ave
GEPHART AVE ET AL
JN 1110

Feb 1945
R L Willey
Jack Gregory
E F English
T.C. Peterson.

STATION	B. S.	H. I.	F. S.	ELEV.

NOTE: ANY ADDITIONS OR CHANGES ON THIS SHEET MUST BE MADE OR CIRCLED IN RED INK, WITH DATE AND NAME OF PERSON MAKING CHANGE

Do not extend notes this side of this line

PLEASE RETURN TO
LOS ANGELES COUNTY SURVEYOR
700 HALL OF RECORDS

FORM 307 5M 7-43

FORM 307 5M 7-43

PLEASE RETURN TO
LOS ANGELES COUNTY SURVEYOR
700 HALL OF RECORDS

NOTE: ANY ADDITIONS OR CHANGES ON THIS SHEET MUST BE MADE OR CIRCLED IN RED INK, WITH DATE AND NAME OF PERSON MAKING CHANGE

Do not extend notes this side of this line

STATION	B. S.	H. I.	F. S.	ELEV.		
BM#52	481	120.08		115.27	BM H52 El 115.267 FB 1114-121. Clara St + Gephart Ave ℄ bt spk 1' N of edge conc pvmt	
0+00			486	115.22	℄ int sewers	
0+18			503	115.05	E edge pvmt Gephart Ave ℄	
1+00			55	114.6	℄ sewer	
6 R			48	115.3	PL	
14 L			474	115.34	edge conc pvmt	
24 L			469	115.39	℄ st.	
2+00			54	114.7	℄ sewer	
6 R			53	114.8	PL	
14 L			471	115.37	edge conc pvmt	
24 L			465	115.43	℄ st.	
3+00			52	114.9	℄ sewer	
6 R			52	114.9	PL	
14 L			471	115.37	edge conc	
24 L			462	115.46	℄ st.	
4+00			48	115.3	℄ sewer	
6 R			50	115.1	PL	
14 L			461	115.47	edge conc	
24 L			456	115.52	℄ st	
T.P.	509	120.49	468	115.40		
5+00			54	115.1	℄ sewer	

F.B. 1135 PG. 62 Job No. 1110 Division No. Notes Red. Plotted Profile
Survey of Gephart Ave et al Date Date No.
Survey by R L Willey Notes R L W 2-7-45 Notes Chkd. N.R.S. Checked X-Sec.
Indexed A. C. Johnson Date Date 2-9-45 Date No.

FORM 307 5M 7-43

PLEASE RETURN TO
LOS ANGELES COUNTY SURVEYOR
700 HALL OF RECORDS

NOTE: ANY ADDITIONS OR CHANGES ON THIS SHEET MUST BE MADE OR CIRCLED IN RED INK, WITH DATE AND NAME OF PERSON MAKING CHANGE

Do not extend notes this side of this line

STATION	B. S.	H. I.	F. S.	ELEV.		
5+00						
6 L	[illegible]	120.49	54	115.1	PL	
14 R			494	115.55	edge conc	
24 L			487	115.62	℄ St	
6+00			53	115.2	℄ sewer	
6 R			53	115.2	PL	
14 L			489	115.60	edge Conc	
24 L			483	115.66	℄ St	
7+00			50	115.5	℄ sewer	
6 R			49	115.6	PL	
14 L			488	115.61	edge conc	
24 L			476	115.73	℄ St	
8+00			49	115.6	℄ sewer	
6 R			47	115.8	PL	
14 L			475	115.74	edge Pvmt	
24 L			468	115.81	℄ St	
9+00			49	115.6	℄ Sewer	
6 R			49	115.6	PL	
14 L			469	115.80	edge conc	
24 L			464	115.85	℄ St	
9+44			47	115.8	T brk	
9+59			570	114.79	Gut	

Profile No. ____ Notes Red. ____ Plotted ____ Job No. 1110 Division No. ____ F.B. 1131 Pg. 63

X-Sec. No. ____ Date ____ Notes Chkd. N.R.S. Date ____ Checked ____ Survey of Gephart Ave et al

Date 2-9-45 Date ____ Survey by R.L. Willey Notes R.L.W. Date 2-7-45

Map No. ____ Checked ____ Date ____

FORM 307 5M 7-43

PLEASE RETURN TO
LOS ANGELES COUNTY SURVEYOR
700 HALL OF RECORDS

NOTE: ANY ADDITIONS OR CHANGES ON THIS SHEET MUST BE MADE OR CIRCLED IN RED INK, WITH DATE AND NAME OF PERSON MAKING CHANGE

Do not extend notes this side of this line

STATION	B. S.	H. I.	F. S.	ELEV.		
9+60		120.49	5.38	115.11	W edge pvmt. Ira Ave	
9+79			4.55	115.94	crown " " "	
9+99.5			4.78	115.71	E edge pvmt	
10+05.15			4.6	115.9	℄ int sewers	
BM H50			4.84	115.65	BM H50 El = 115.656 FB 1114-120. Ira Ave to S. + Clara St Fd bt spk 1' N of S. edge conc pvmt.	

Job No. 1110 Division No. ____ Notes Red. ____ Plotted ____ Profile ____
Survey of Gephart Ave etal Date ____ Date ____ No. ____
Survey by P.L. Willey Notes P.L.W. 2-7-45 Notes Chkd. ____ Checked ____ X-Sec. ____
Indexed C. Johnson Date ____ Date ____ No. ____

Notes Ck'd by
Map No.
Office Work
Checked
Date

Survey of Gephart Ave et al
W. O. 1110 Topo No. St'l °F
Surveyed by R.L. Willey
Notes R.L.W. Date 2-6-43
Indexed A. C. Johnson

F.B. Pg. 63

TOPOGRAPHY
of
GEPHART AVE
FROM QUINN ST
TO CLARA ST
GEPHART AVE ET AL
JN 1110

Feb 1-1943
R.L. Willey
Jack Gregory
E.F. English
T.C. Peterson

Note: Any Additions or Changes on This Sheet Must Be Made or Checked in Red Ink With Date and Name of Person Making Change.

Do not extend notes this side of this line.

RETURN TO
LOS ANGELES COUNTY SURVEYOR
500 HALL OF RECORDS

FORM 247 3M 12-50

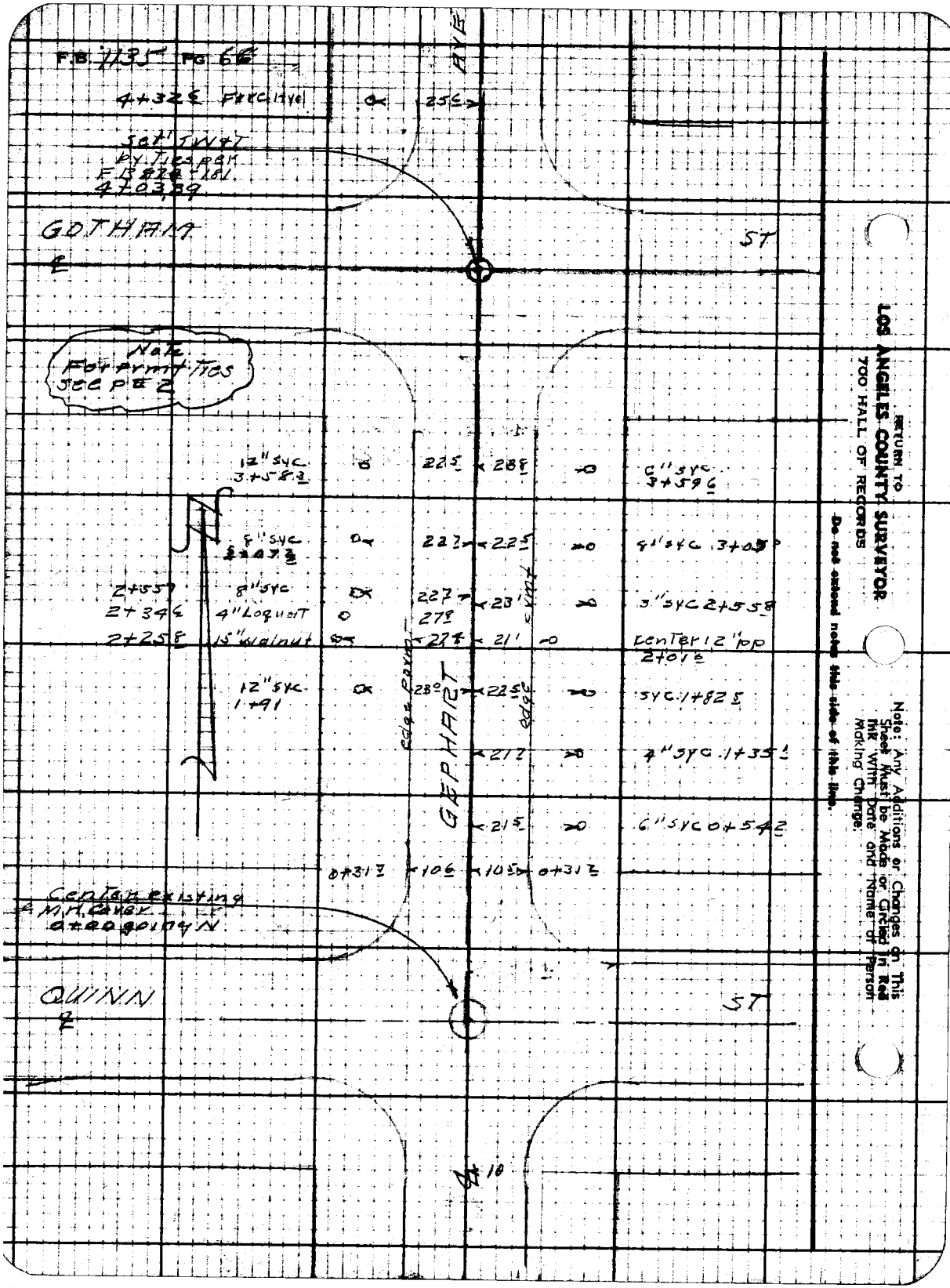
F.B. 1135 PG 66
4+32 ℄ Fire Hyd
25 ℄
Set SW&T by Ties per F.B. 874-181 4+03.39
GOTHAM ℄
ST
Note For Prmt Ties See P# 2
12" SYC 3+58.3
22.5
28.8
6" SYC 3+59.6
8" SYC 3+07.3
22.7
22.5
4" SYC 3+05
2+55.7
8" SYC
22.7
23'
3" SYC 2+55.8
2+34.6
4" Loquat
27.8
2+25.8
15" walnut
27.4
21'
Center 12" pp 2+01.6
12" SYC 1+91
23.0
22.5
SYC 1+82.5
21.7
4" SYC 1+35.1
21.5
6" SYC 0+54.2
0+31.7
10.6
10.5
0+31.7
Center existing M.H. Cover 0+00 going N
QUINN ℄
ST
GEPHART
edge pavmt
edge pavmt
10
RETURN TO
LOS ANGELES COUNTY SURVEYOR
700 HALL OF RECORDS
Do not extend notes this side of this line.
Note: Any Additions or Changes on This Sheet Must be Made or Circled in Red Ink With Date and Name of Person Making Change.

Notes Ck'd by	Survey of Gerhart Ave et al
Map No.	W. O/NO Tape No. St'd °F
Office Work	Surveyed by R.L.Willey
Checked	Notes R.L.W. Date 2-5-48
Date	Indexed A. C. Johnson

F.B. 1135 PG. 67

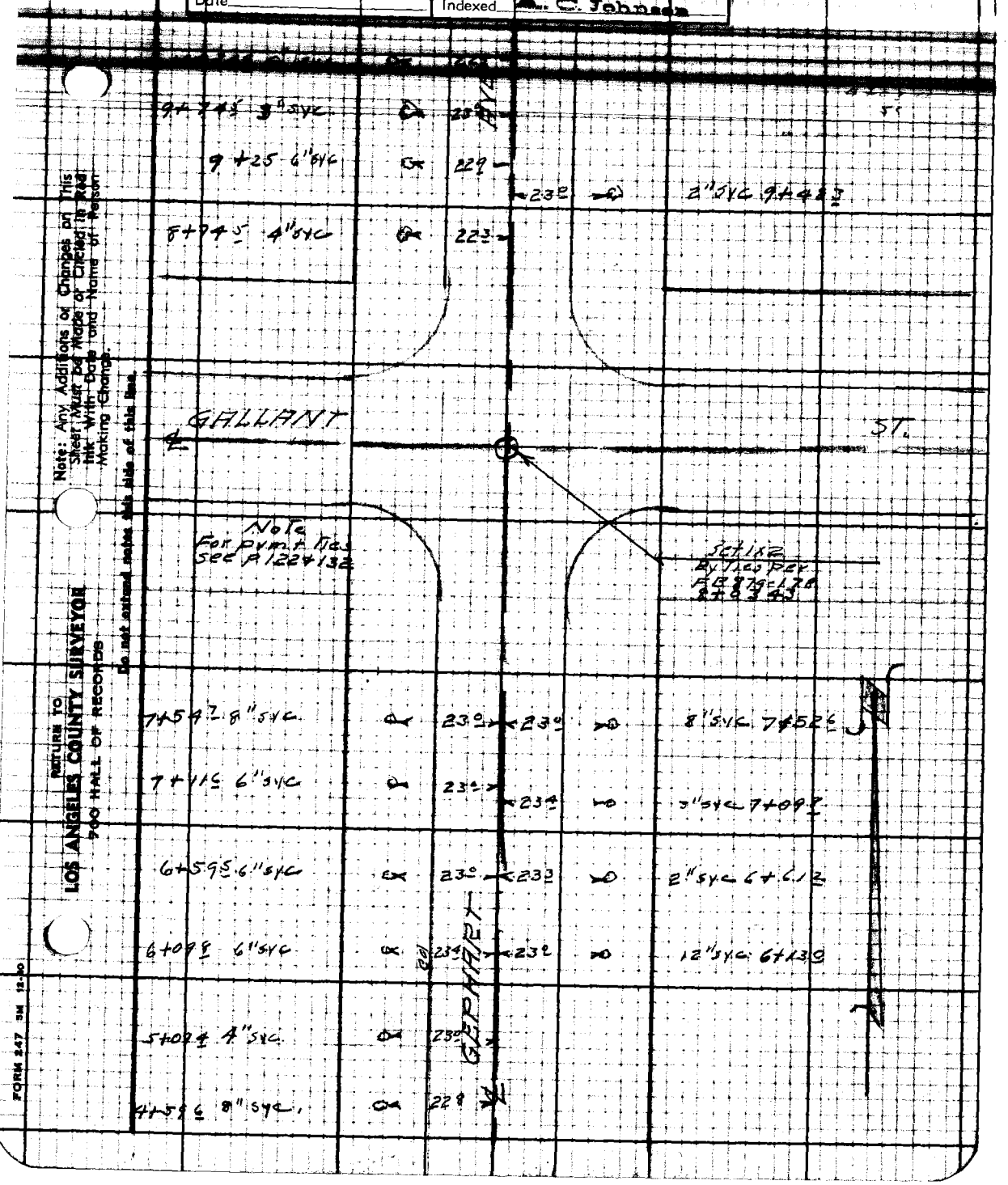

Note: Any Additions or Changes on This Sheet Must be Made or Circled in Red Ink With Date and Name of Person Making Change.

Do not extend notes this side of this line.

RETURN TO
LOS ANGELES COUNTY SURVEYOR
700 HALL OF RECORDS

FORM 247 5M 12-50

F.B. 1135 PG. 69



RETURN TO
LOS ANGELES COUNTY SURVEYOR
700 HALL OF RECORDS

Do not extend notes this side of this line.

Note: Any Additions or Changes on This Sheet Must be Made or Circled in Red Ink With Date and Name of Person Making Change.

Profile No.	Notes Red.	Plotted	Job No. 1110	Division No.	F.B. 1135 Pg. 69
	Date	Date	Survey of Gephart Ave et al		
X-Sec. No.	Notes Chkd.	Checked	Survey by R.L. Willey	Notes R.L.W.	Date
	Date	Date	Map No.	Checked J. Johnson	Date

PROFILE & CROSS SECTIONS
of
GEPHART AVE

From Quinn St.
To Clara St

GEPHART AVE ET AL
JN 1110

Feb 5-1945

R.L. Willey
Jack Gregory
E.F. English
T.C. Peterson

STATION	B. S.	H. I.	F. S.	ELEV.

NOTE: ANY ADDITIONS OR CHANGES ON THIS SHEET MUST BE MADE OR CIRCLED IN RED INK, WITH DATE AND NAME OF PERSON MAKING CHANGE

Do not extend notes this side of this line

PLEASE RETURN TO
LOS ANGELES COUNTY SURVEYOR
700 HALL OF RECORDS

FORM 307 SM 7-43

FORM 307 5M 7-43

PLEASE RETURN TO
LOS ANGELES COUNTY SURVEYOR
700 HALL OF RECORDS

NOTE: ANY ADDITIONS OR CHANGES ON THIS SHEET MUST BE MADE OR CIRCLED IN RED INK. WITH DATE AND NAME OF PERSON MAKING CHANGE

Do not extend notes this side of this line

STATION	B. S.	H. I.	F. S.	ELEV.		
BM H133A	5 99	118.19		112 20	BM H133A El=112.196 FB 1105-39 Gephart Ave + Quinn St SW Cor. Lt. N end conc walk To Ho 5950	
0+00			6 34	111 85	center J C Cover Gephart + Quinn St	
			6 37	111 82	N Rim J.C.	
			6 38	111 81	E " " "	
			6 38	111 81	S " " "	
			6 37	111 82	W " " "	
	Chain	dia Rod				
	6 21	0.67 637	13 25	104 94	8" inlet N	
	5 67	0 67 638	12 72	105 47	8" inlet E	
	6 22	0 67 637	13 26	104 93	8" " W	
	6 36	0 67 638	13 41	104 78	8 out S.	
0+13.5			6 27	111 92	cross Gut. ℄ sewer	
0+58.5			5 27	112 92	T brk " "	
1+00			5 05	113 14	" "	
10 R			5 32	112 87	edge pvmt	
18 R			6 2	112 0	Gut.	
20 7 R			5 4	112 8	T brk	
30 R			5 9	112 3	PL	
9.8 L			5 36	112 83	edge pvmt	
20 L			6 4	111 8	Gut	
23.0 L			5 4	112 8	T brk	
30 L			5 7	112 5	PL	

F.B. 1135 Pg. 70 Job No. 1110 Division No. Notes Red. Plotted Profile
Survey of Gephart Ave Date Date No.
Survey by R L Willey Notes RLW 2-7-45 Notes Chkd. N.R.S. Checked X-Sec.
Indexed A. C. Johnson Date Date 2-9-45 Date No.

FORM 307 5M 7-43

PLEASE RETURN TO
LOS ANGELES COUNTY SURVEYOR
700 HALL OF RECORDS

NOTE: ANY ADDITIONS OR CHANGES ON THIS SHEET MUST BE MADE OR CIRCLED IN RED INK. WITH DATE AND NAME OF PERSON MAKING CHANGE

Do not extend notes this side of this line

STATION	B. S.	H. I.	F. S.	ELEV.		
2+00		118 19	4 88	113 31	℄ St + Sewer	
10 R 1			5 01	113 18	edge pvmt	
18 6 R			5 9	112 3	Tbrk	
21 2 "			4 9	113 3	R Tbrk	
30 "			4 6	113 6	PL	
10 L			5 15	113 04	edge pvmt	
18 5 L			6 2	112 0	Gut	
21 4 L			5 4	112 8	Tbrk	
30 L			4 9	113 3	PL	
3+00			4 73	113 46	℄ St + sewer	
10 5 R			4 96	113 23	edge pvmt	
18 4 "			5 7	112 5	Gut	
23			4 3	113 9	Tbrk	
30 R			4 3	113 9	PL	
9 8 L			5 02	113 17	edge pvmt	
19 0 L			6 1	112 1	Gut	
22 6 L			4 5	113 7	Tbrk	
30 L			4 4	113 8	PL	
4+03 39			5 23	112 96	℄ int Gephart Ave + Gotham St	
TP	5 37	118.37	5 19	113 00		

Profile Notes Red. ____ Plotted ____ Job No. 1110 Division No. ____ F.B. 1135 PG. 71
No. ____ Date ____ Date ____ Survey of Gephart Ave et al
X-Sec. Notes Chkd. NRS Checked ____ Survey by RLWilley Notes RLW Date ____
No. ____ Date 2-9-45 Date ____ Map No. ____ Date ____

FORM 307 5M 7-43

PLEASE RETURN TO
LOS ANGELES COUNTY SURVEYOR
700 HALL OF RECORDS

NOTE: ANY ADDITIONS OR CHANGES ON THIS SHEET MUST BE MADE OR CIRCLED IN RED INK, WITH DATE AND NAME OF PERSON MAKING CHANGE

Do not extend notes this side of this line

F.B. 113 Pg. 72 | Job No. 1110 | Division No. | Notes Red. | Plotted | Profile
Survey of: Geohart Ave et al | Date | Date | No.
Survey by: R.L. Willey | Notes | Notes Chkd. N.R.S. | Checked | X-Sec.
Indexed: C. Johnson | Date | Date 2-5-45 | Date | No.

STATION	B. S.	H. I.	F. S.	ELEV.		
5+00		118 37	5 11	113 26	℄ st + sewer	
95 R			5 20	113 17	edge pvmt	
190 R			5 9	112 5	Gut	
228 R			4 5	113 9	Tbrk	
30 R			4 3	114 1	PL	
95 L			5 30	113 07	edge pvmt	
192 L			5 7	112 7	Gut	
238 L			4 3	114 1	Tbrk	
30 L			4 4	114 0	PL	
6+00			4 86	113 51	℄ St + sewer	
95 R			4 96	113 41	edge pvmt	
180 R			5 6	112 8	Gut	
236 R			4 5	113 9	Tbrk	
30 R			4 4	114 0	PL	
98 L			4 91	113 46	edge pvmt	
19 L			5 6	112 8	Gut	
230 L			4 5	113 9	Tbrk	
30 L			4 3	114 1	PL	
7+00			4 62	113 75	℄ st + sewer	
98 R			4 71	113 66	edge Pvmt	
18 R			5 3	113 1	Gut	

FORM 307 5M 7-43

PLEASE RETURN TO
LOS ANGELES COUNTY SURVEYOR
700 HALL OF RECORDS

NOTE: ANY ADDITIONS OR CHANGES ON THIS SHEET MUST BE MADE OR CIRCLED IN RED INK, WITH DATE AND NAME OF PERSON MAKING CHANGE

Do not extend notes this side of this line

STATION	B. S.	H. I.	F. S.	ELEV.		
7+00						
22 5 R		118.37	4 4	1140	Tbrk	
30 R			4 3	1141	PL	
9 8 L			5 28	11309	edge pvmt	
19 5 L			5 5	1129	Gut	
24 8 L			4 5	1139	Tbrk	
30 L			4 5	1139	PL	
8+03 43			4 96	11341	℄ int Gephart	Ave + Gallant St
T.P	574	119.11	5 00	113.37		
9+00			5 16	11395	℄ st + sewer	
9 3 R			5 29	11382	edge pvmt	
19 5 R			6 2	1129	Gut	
21 5 R			5 4	1137	Tbrk	
30 R			5 4	1137	PL	
9 5 L			5 18	11393	edge pvmt	
18 8 L			5 9	1132	Gut	
24 5 L			5 2	1139	Tbrk	
30 L			5 1	1140	PL	
10+00			4 91	11420	℄ st + sewer	
9 6 R			5 06	11405	Gut	
19 4 R			5 7	1134	edge pvmt	
22 8 R			4 9	1142	Tbrk	

Profile No. ____ Notes Red. ____ Plotted ____ Job No. 1110 Division No. ____ F.B. 1153 PG. 73
X-Sec. No. ____ Date ____ Date ____ Survey of [illegible]
Notes Chkd. [illegible] Checked ____ Survey by R.L. Willey Notes R.L.W. Date 2-7-45
Date 2-9-45 Date ____ Map No. ____ Indexed C. Johnson Date ____

FORM 307 5M 7-43

PLEASE RETURN TO
LOS ANGELES COUNTY SURVEYOR
700 HALL OF RECORDS

NOTE: ANY ADDITIONS OR CHANGES ON THIS SHEET MUST BE MADE OR CIRCLED IN RED INK. WITH DATE AND NAME OF PERSON MAKING CHANGE

Do not extend notes this side of this line

STATION	B. S.	H. I.	F. S.	ELEV.		
10+00						
30 R		1191.1'	50	1141	PL	
9 8 L			502	1140.9	edge pvmt	
19 0 L			58	1133	Gut	
50 5 L			53	1138	Tbrk	
30 L			50	1141	PL	
11+00			460	1145.1	℄ St + sewer	
95 R			472	1139	edge pvmt	
91 0 R			57	1134	Gut	
223 R			47	1144	Tbrk	
30 R			49	1142	PL	
10 L			472	1139	edge pvmt	
18 8 L			54	1137	Gut	
30 L			49	1142	PL	
11+766			384	1127	S. edge conc pvmt on Clara St	
11+8665			380	1131	℄ int Gephart Ave + Clara St	
BM H52			385	1126	BM=H52 El=1152.67 FB 1114-121 Clara St + Gephart Ave ℄ Fd bt Spk 1' N of S edge conc pvmt	

F.B. 1135 PG. 74
Job No. 1110 Division No. Notes Red. Plotted Profile
Survey of Gephart Ave et al Date Date No.
Survey by R.L. Willey Notes R.L.W. 2-7-45 Notes Chkd. MJS Checked X-Sec.
Indexed C. Johnson Date Date 2-9-45 Date No.

Notes Ck'd by	Survey of Gephart Avenue
Map No.	W. O. 1110 Tape No. St'd °F
Office Work	Surveyed by R.L. Willey
Checked	Notes R.L.W. Date 2-7-45
Date	Indexed A. C. Johnson

F.B. 1135 Pg. 73

TOPOGRAPHY
of
IRA. AVE
FROM Clara St.
TO Gotham St
GEPHART AVE ET AL
JN 1110

Feb 6-45
R.L. Willey
Jack Gregory
E.F. Bingish
T.C. Peterson

Note: Any Additions or Changes on This Sheet Must be Made or Circled in Red Ink With Date and Name of Person Making Change.

Do not extend notes this side of this line.

RETURN TO
LOS ANGELES COUNTY SURVEYOR
700 HALL OF RECORDS

FORM 247 5M 12-40

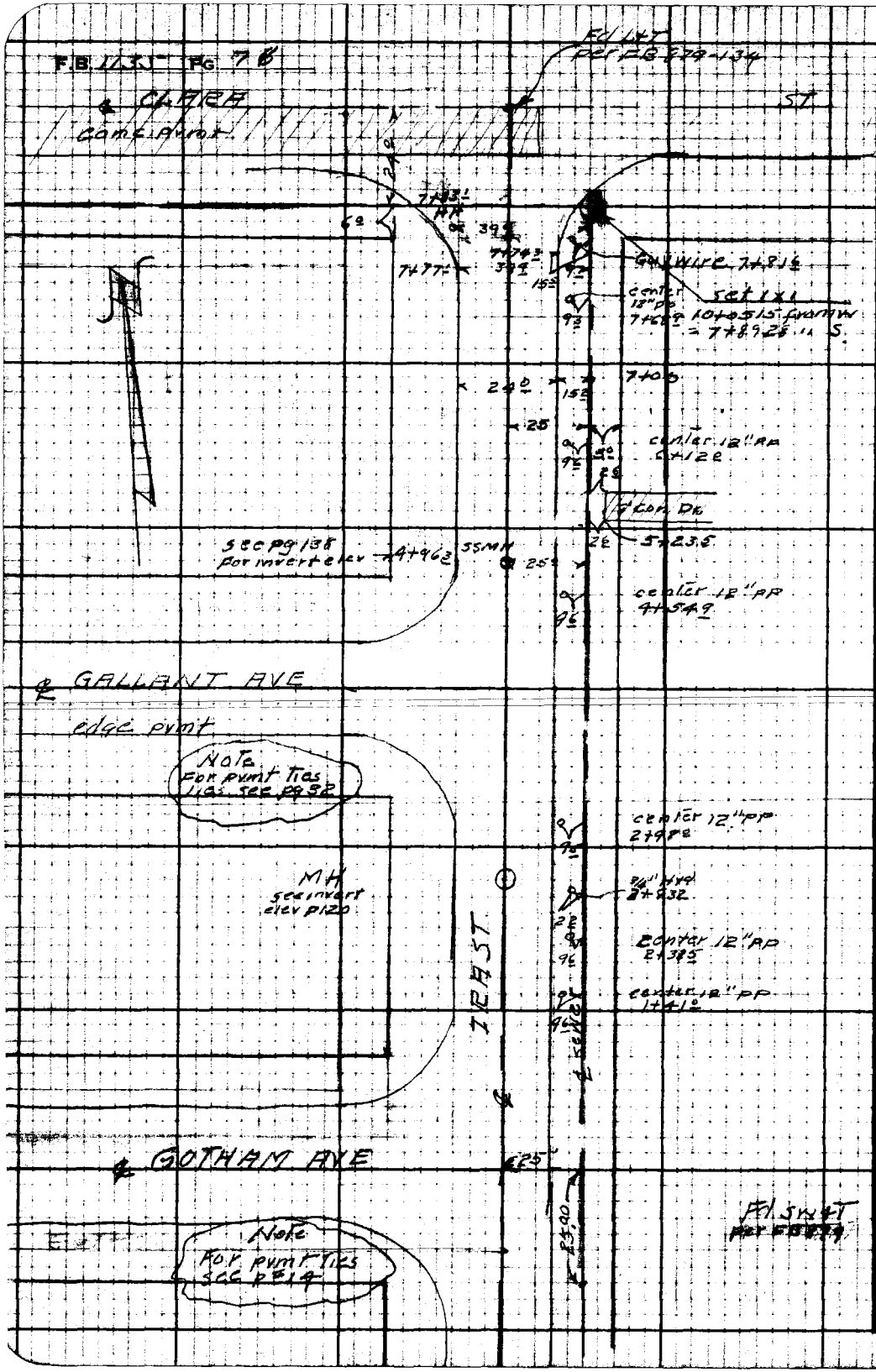

RETURN TO
LOS ANGELES COUNTY SURVEYOR
700 HALL OF RECORDS

Do not extend notes this side of this line.

Note: Any Additions or Changes on This Sheet Must be Made or Circled in Red Ink With Date and Name of Person Making Change.

Profile No. ____ Notes Red. ____ Plotted ____ Job No. 1110 Division No. ____ F.B. 1135 Pg. 77

X-Sec. No. ____ Date ____ Date ____ Survey of Gephart Ave et al

Notes Chkd. ____ Checked ____ Survey by R L Willey Notes RLW Date 2-45

Date ____ Date ____ Map No. ____ Indexed C. Johnson Date ____

315

229

PROFILE & XSECTION
of
IRA AVE

FROM Gotham St
TO Clara St

GEPHART AVE ET AL
JN 1110

Feb 1945

R L Willey
Jack Gregory
E F English
T C. Peterson

ELEV.

F. S.

H. I.

B. S.

STATION

NOTE: ANY ADDITIONS OR CHANGES ON THIS SHEET MUST BE MADE OR CIRCLED IN RED INK, WITH DATE AND NAME OF PERSON MAKING CHANGE

PLEASE RETURN TO
LOS ANGELES COUNTY SURVEYOR
700 HALL OF RECORDS

Do not extend notes this side of this line

FORM 307 5M 7-43

FORM 307 5M 7-43

PLEASE RETURN TO
LOS ANGELES COUNTY SURVEYOR
700 HALL OF RECORDS

NOTE: ANY ADDITIONS OR CHANGES ON THIS SHEET MUST BE MADE OR CIRCLED IN RED INK, WITH DATE AND NAME OF PERSON MAKING CHANGE

Do not extend notes this side of this line

STATION	B. S.	H. I.	F. S.	ELEV.		
BM H50	4.95	120.61		115.66	BM H50 El = 115.656 FB 1114-120' Tra Ave to S. & Clara St Fd lot spk 1' N of S. edge conc prmt	
T.P.	5.20	120.59	5.22	115.39	Note BM H49 in error.	
0+00			5.3	115.3	℄ sewer	
5 R			5.3	115.3	PL	
11.5 L			5.3	115.3	Gut	
14.8 L			5.04	115.55	edge prmt	
25 L			4.92	115.67	crown "	
36.8 L			5.10	115.49	edge prmt	
46 L			5.8	114.8	Gut	
55 L			5.5	115.1	PL	
1+00			5.3	115.3	℄ sewer	
5 R			5.2	115.4	PL	
10.5 L			5.4	115.2	Gut	
16.5 L			5.4	115.2	edge prmt	
25 L			4.83	115.76	crown "	
35.5 L			5.06	115.53	edge "	
44 L			5.7	114.9	Gut	
55 L			5.6	115.0	PL	
2+00			5.3	115.3	℄ sewer	
5 R			5.3	115.3	PL	
15.5 L			4.99	115.60	edge prmt	

F.B. 113 PG. 78 Job No. 1110 Division No. ____ Notes Red. ____ Plotted ____ Profile ____
Survey of Gephart Ave et al Date ____ Date ____ No. ____
Survey by R.L. Willey Notes R.L.W. 2-7-45 Notes Chkd. M.R.S. Checked ____ X-Sec. ____
Indexed A. C. Johnson Date ____ Date 2-9-45 Date ____ No. ____

FORM 307 5M 7-43

PLEASE RETURN TO
LOS ANGELES COUNTY SURVEYOR
700 HALL OF RECORDS

NOTE: ANY ADDITIONS OR CHANGES ON THIS SHEET MUST BE MADE OR CIRCLED IN RED INK. WITH DATE AND NAME OF PERSON MAKING CHANGE

Do not extend notes this side of this line

STATION	B. S.	H. I.	F. S.	ELEV.		
2+00						
25 L		120.59	4.75	115.84	crown pvmt	
36 L			5.02	115.57	edge "	
42.5 L			5.6	115.0	Gut	
55 L			5.4	115.2	PL	
3+00			5.1	115.5	℄ sewer	
5 R			5.2	115.4	PL	
9 L			4.8	115.8	Tbrk	
14 L			5.2	115.4	Gut	
16 L			5.11	115.48	edge pvmt	
25 L			4.93	115.66	crown "	
35.5 L			5.11	115.48	edge "	
43 L			5.9	114.7	Gut	
55 L			5.5	115.1	PL	
4+00			5.2	115.4	℄ sewer	
5 R			5.2	115.4	PL	
8.5 L			5.0	115.6	Tbrk	
12 L			5.3	115.3	Gut	
16 L			4.94	115.65	edge pvmt	
25 L			4.80	115.79	crown "	
35.5 L			5.18	115.41	edge "	
44.5			5.6	115.0	Gut	
55			5.2	115.4	PL	

Profile No. ____ Notes Red ____ Plotted ____ Job No. 1110 Division No. ____ F.B. 1135 Pg. 79
X-Sec. No. ____ Date ____ Notes Chkd. H.R.S. Date ____ Checked ____ Survey of Geewart Ave et al
Date 2-9-45 Date ____ Survey by R.L. Willey Notes R.L.W. Date 2-7-45
Map No. ____ Index G. Johnson Date ____

FORM 307 5M 7-43

PLEASE RETURN TO
LOS ANGELES COUNTY SURVEYOR
700 HALL OF RECORDS

NOTE: ANY ADDITIONS OR CHANGES ON THIS SHEET MUST BE MADE OR CIRCLED IN RED INK. WITH DATE AND NAME OF PERSON MAKING CHANGE

Do not extend notes this side of this line

STATION	B. S.	H. I.	F. S.	ELEV.		
T.P.		120.59	5.20	115.39		
~~5+00~~	5.22	120.61				
5+00			4.9	115.7	℄ sewer	
5R			4.9	115.7		
9 L			4.7	115.9	T brk	
9.8 L			5.4	115.2	Gut	
16.2 L			4.87	115.74	edge Pvmt	
25 L			4.73	115.88	crown "	
35 L			4.90	115.71	edge "	
43.5 L			6.2	114.4	Gut	
45.2 L			5.0	115.6	T brk	
55 L			5.3	115.3	PL	
6+00			5.2	115.4	℄ sewer	
5R			5.1	115.5	PL	
9.5 L			5.1	115.5	T brk	
10.3 L			5.2	115.4	Gut	
15.8 L			4.95	115.66	edge Pvmt	
25 L			4.77	115.84	crown "	
36.5 L			5.03	115.58	edge Pvmt	
43 L			6.4	114.2	Gut	
48 L			5.1	115.5	T brk	
55 L			5.3	115.3	PL	

F.B. 1135 Pg. 80 Job No. 1110 Division No. Notes Red. Plotted Profile
Survey of Gephart Ave et al Date Date No.
Survey by R.L. Willey Notes R.L.W. 2-7-45 Notes Chkd. N.R.S. Checked X-Sec.
Indexed A. C. Johnson Date Date 2-9-45 Date No.

FORM 307 5M 7-43

PLEASE RETURN TO
LOS ANGELES COUNTY SURVEYOR
700 HALL OF RECORDS

NOTE: ANY ADDITIONS OR CHANGES ON THIS SHEET MUST BE MADE OR CIRCLED IN RED INK, WITH DATE AND NAME OF PERSON MAKING CHANGE

Do not extend notes this side of this line

STATION	B. S.	H. I.	F. S.	ELEV.		
7+00		120 61	53	115 3	℄ sewer	
5R			53	115 3	PL	
16 5 L			4 76	115 85	edge pvmt	
25 L			4 61	116 00	crown "	
39 5 L			5 22	115 39	edge "	
45 L			6 3	114 3	Gut	
51 5 L			5 4	115 2	~~edge~~ T brk	
55 L			5 4	115 2	PL	
11+8928			47	115 9	int sewers	
5R			47	115 9	PL	
BM H50			495	115 66	BM H50 El 115 656 FB 1114-120 1ra Ave To S. & Clara Fd bt spk 1' N of S. edge Conc pvmt	

Profile No. ____ Notes Red. ____ Plotted ____ Job No. 1110 Division No. ____ F.B. Pg. 51
X-Sec. No. ____ Date ____ Date ____ Survey of Gephart Arcadia
Notes Chkd. N.R.S. Checked ____ Survey by R. Whitley Notes R.W. Date 2-7-45
Date 2-9-45 Date ____ Map No. ____ Mapped C. Johnson Date ____

F.B. 1173 PG. 82

Job No. _____ Division No. _____ Notes Red. _____ Plotted _____ Profile

Survey of _____ Date _____ Date _____ No. _____

Survey by _____ Notes _____ Notes Chkd. _____ Checked _____ X-Sec.

Indexed _____ Date _____ Date _____ Date _____ No. _____

STATION	B.S.	H.I.	F.S.	ELEV.

FORM 307 5M 7-43

PLEASE RETURN TO
LOS ANGELES COUNTY SURVEYOR
700 HALL OF RECORDS

Do not extend notes this side of this line

NOTE: ANY ADDITIONS OR CHANGES ON THIS SHEET MUST BE MADE OR CIRCLED IN RED INK, WITH DATE AND NAME OF PERSON MAKING CHANGE

FORM 307 5M 7-43

PLEASE RETURN TO
LOS ANGELES COUNTY SURVEYOR
700 HALL OF RECORDS

NOTE: ANY ADDITIONS OR CHANGES ON THIS SHEET MUST BE MADE OR CIRCLED IN RED INK, WITH DATE AND NAME OF PERSON MAKING CHANGE

Do not extend notes this side of this line

Profile No. ____ Notes Red. ____ Plotted ____ Job No. 1110 Division No. ____ F.B. 1128-52
X-Sec. No. ____ Notes Chkd. W.H.K. Date ____ Checked ____ Date ____ Survey of Gephart Ave City of Gotham
Date 3-22-45 Date ____ Survey by R.L.W. Date ____ Map No. ____ Issued ____ Date 10-23-45

STATION	B. S.	H. I.	F. S.	ELEV.		
ADDITIONAL PROFILE ON IRA AVE. S. FROM GOTHAM ST						
BMH47	607	120.60		114.53	BMH47 EL 114.535 FB 728-43 Garfield Ave & 451 N of Quinn St Fd 3 square E portion MH Ring	
0+00			48	115.8	℄ prop. sewer 26' E MH @ ℄ int Ira Ave & Gotham St	
0+50			51	115.5	" " " " E ℄ Ira Ave	
1			52	115.4	" " " " " " " "	
+50			52	115.4	" " " " " " " "	
2+00 60			52	115.4	" " " " " ℄ int Ira Ave + Gotham St	
MH AT ℄ INT IRA AVE + GARFIELD AVE						
			453	116.07	N edge MH	
			454	116.06	E " " "	
			457	116.03	S " " "	
			457	116.03	W " " "	
	Chain	dia Rod				
	1058	1.70	4.53	116.81	103.79 21" inlet N.	
	1058	1.70	4.57	116.85	103.75 21" outlet S.	
TP	481	120.48	4.93	115.67		
BMH50			485	115.63	BMH50 El = 115.63 FB 1114-120 Ira Ave To S. + Claret St Fd 0.75 pk 1' N of S. edge conc pavement	

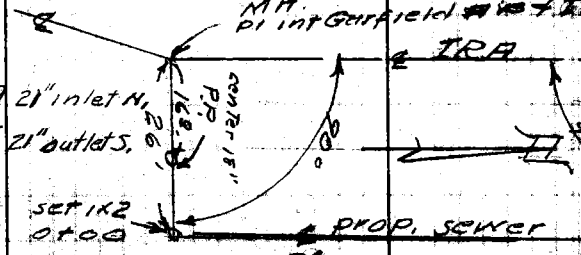

Job No. _____ Division No. _____ Notes Red. _____ Posted _____ Profile

Survey of _____ Date _____ Date _____ No. _____

Survey by _____ Notes _____ Notes Chkd. _____ Checked _____ X-Sec.

Indexed _____ Date _____ Date _____ Date _____ No. _____

STATION	B. S.	H. I.	F. S.	ELEV.	

FORM 307 5M 7-43

PLEASE RETURN TO
LOS ANGELES COUNTY SURVEYOR
700 HALL OF RECORDS

Do not extend notes this side of this line

NOTE: ANY ADDITIONS OR CHANGES ON THIS SHEET MUST BE MADE OR CIRCLED IN RED INK, WITH DATE AND NAME OF PERSON MAKING CHANGE

Notes Ck'd by C. M. Finley		Survey of IRA AVE ET AL	F.B. 1135 Pg. 87
Map No.		W. O. 8351 Tape No. 067 St'd 68 °F	
Office Work		Surveyed by RLWilley	
Checked		Notes RLW Date 2-8-45	
Date		Indexed A. C. Johnson 2-11-45	

CENTER SURVEY
IRA AVE ET AL
JN 8351

Feb 8 1945
RLWilley
Jack Gregory
EF English
TC. Peterson

Note: Any Additions or Changes on This Sheet Must be Made Circled in Red Ink With Date and Name of Person Making Change.

Do not extend notes this side of this line.

RETURN TO
LOS ANGELES COUNTY SURVEYOR
700 HALL OF RECORDS

FORM 247 5M 12-40

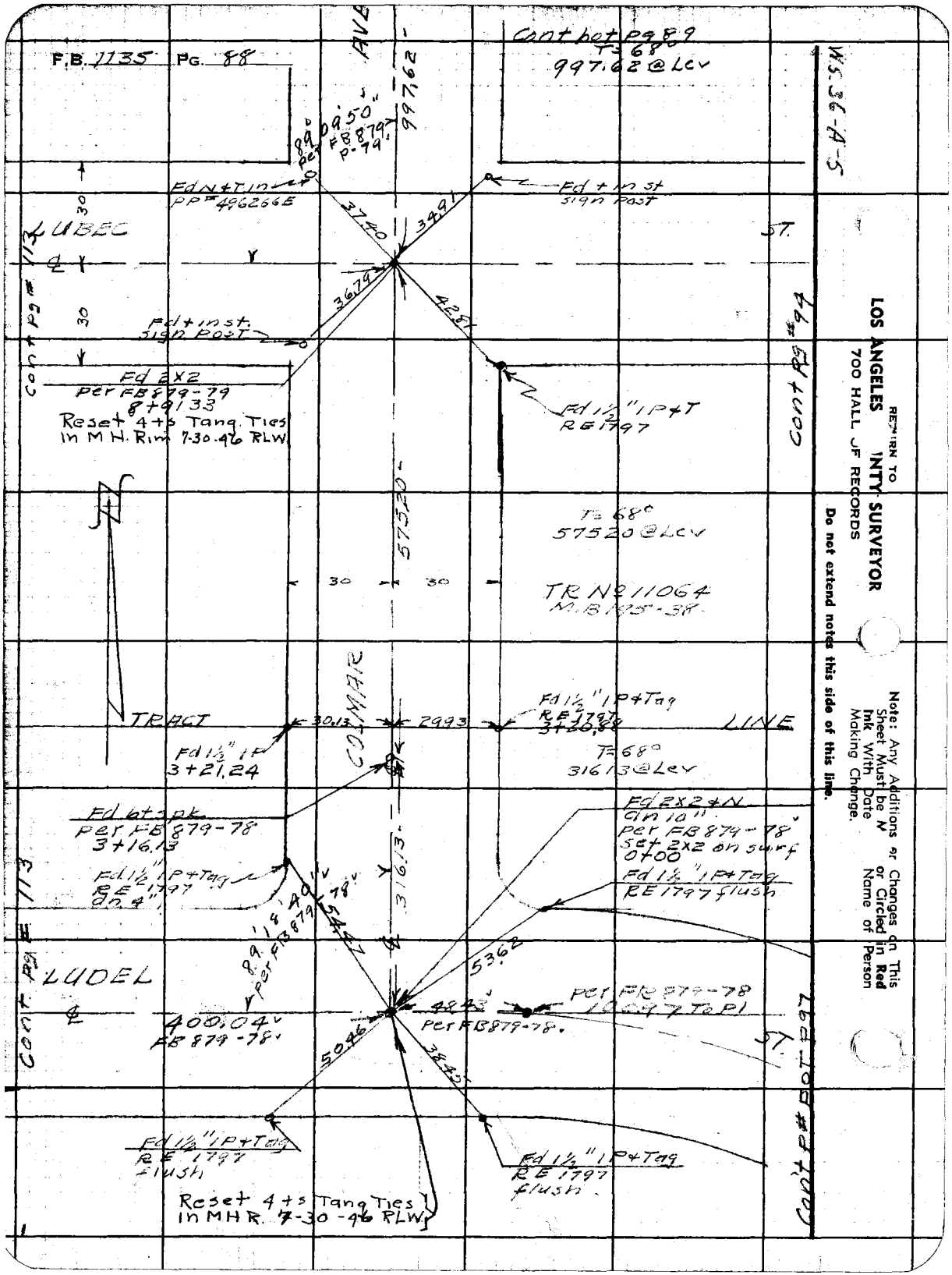

RETURN TO
LOS ANGELES COUNTY SURVEYOR
700 HALL OF RECORDS

Do not extend notes this side of this line.

Note: Any Additions or Changes on This Sheet Must be Made or Circled in Red Ink With Date and Name of Person Making Change.

Notes Ck'd by D.M. Finley	Survey of IRA STATION
Map No.	W. O. 8351 Tape No. C67 St'd 68 °F
Office Work	Surveyed by R L Willey
Checked	Notes RLW Date 2-9-95
Date	Indexed A. C. Johnson

F.B. 1135 Pg. 89

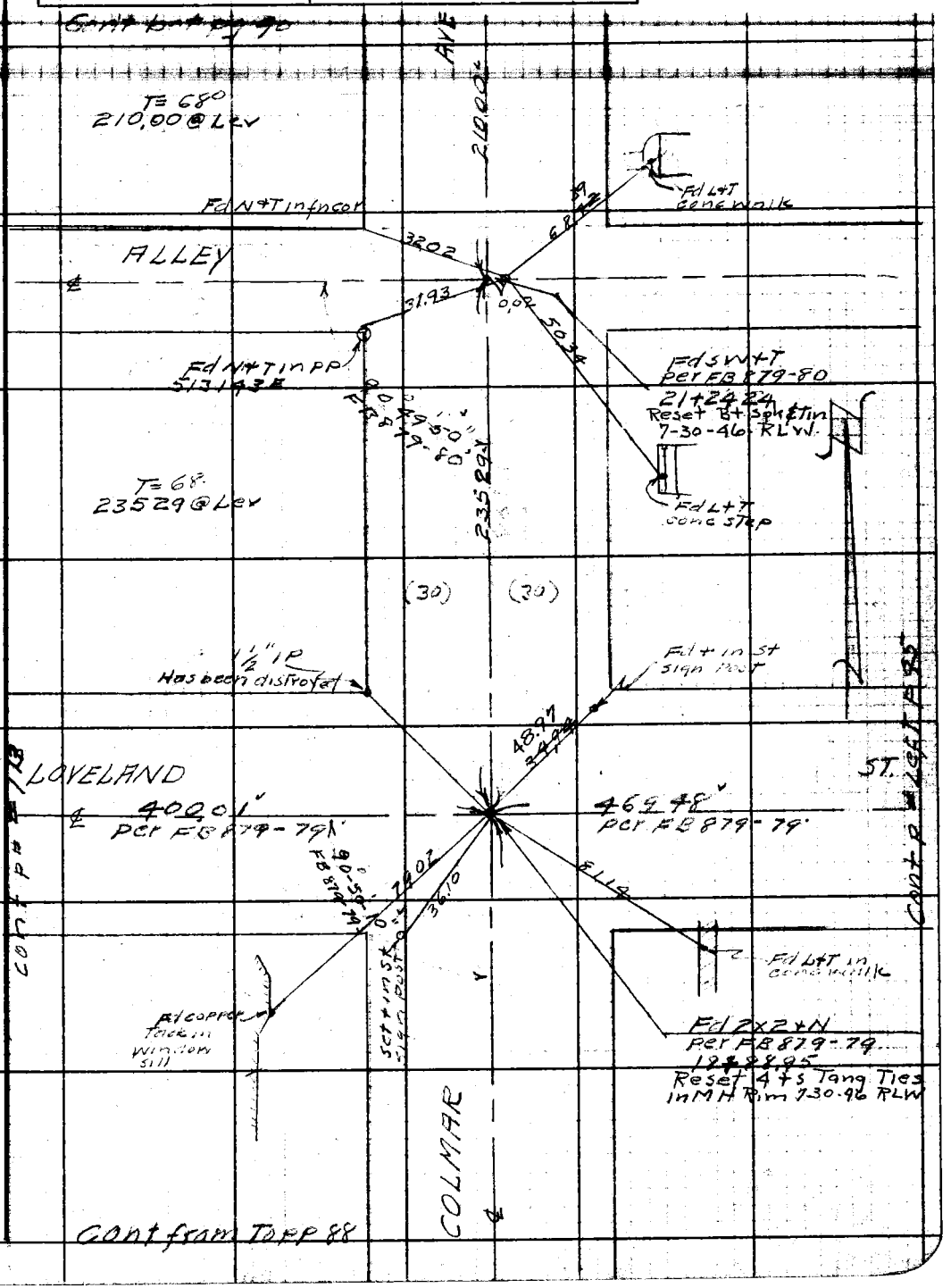

Note: Any Additions or Changes on This Sheet Must be Made Circled in Red Ink With Date and Name of Person Making Change.

Do not extend notes this side of this line.

RETURN TO
LOS ANGELES COUNTY SURVEYOR
700 HALL OF RECORDS

FORM 247 5M 12-80

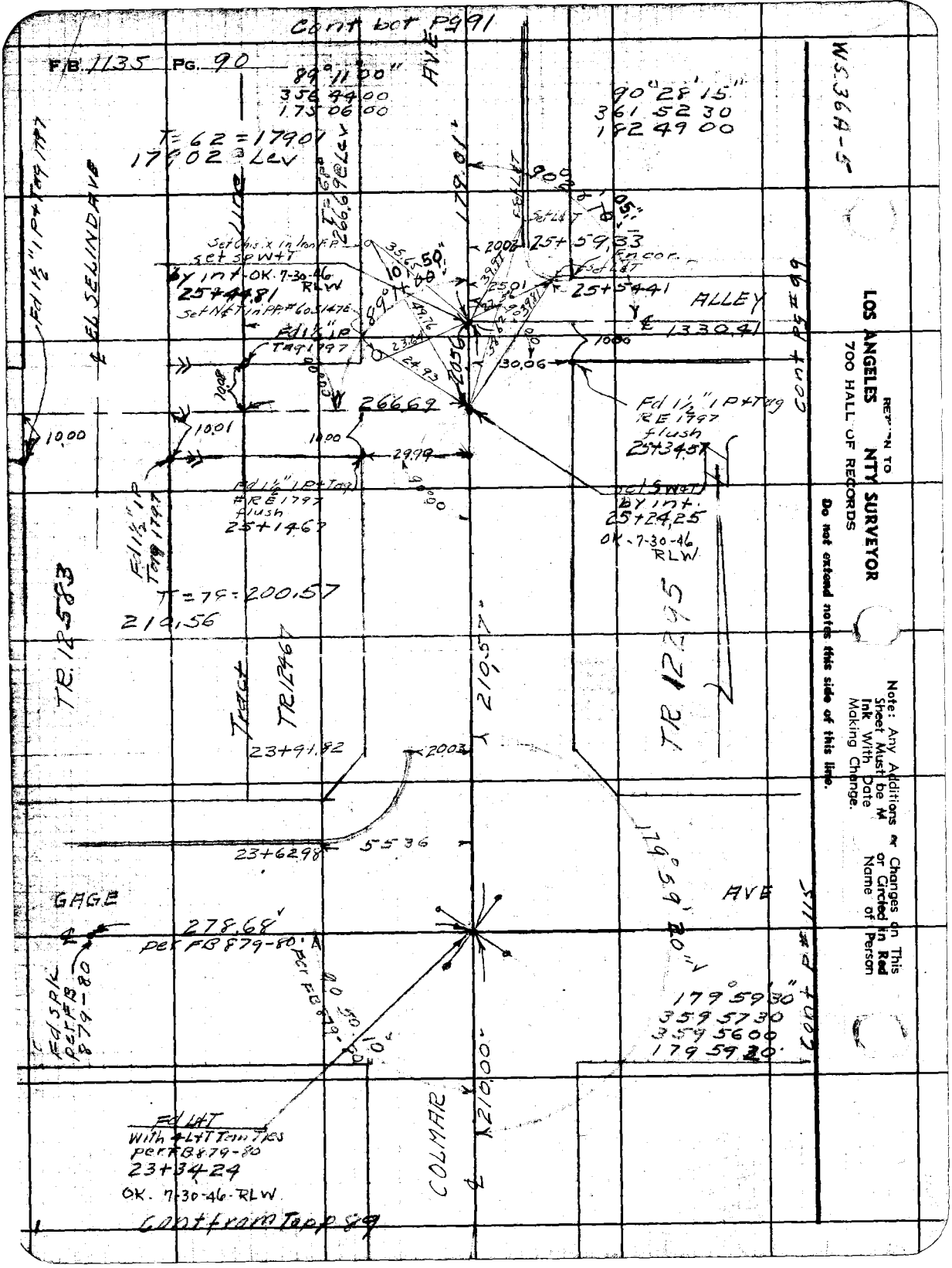

REPORT TO
LOS ANGELES NTY SURVEYOR
700 HALL OF RECORDS

Do not extend notes this side of this line.

Note: Any Additions or Changes on This Sheet Must be M or Circled in Red Ink With Date Name of Person Making Change.

Notes Ck'd by D.M. Finley	Survey of Ira St. etal	F.B. 1135	Pg. 91
Map No.	W. O. 8351 Tape No. 062 St'd 68°F		
Office Work	Surveyed by R.L. Willey		
Checked	Notes RLW Date 2-9-45		
Date	Indexed A. C. Johnson		

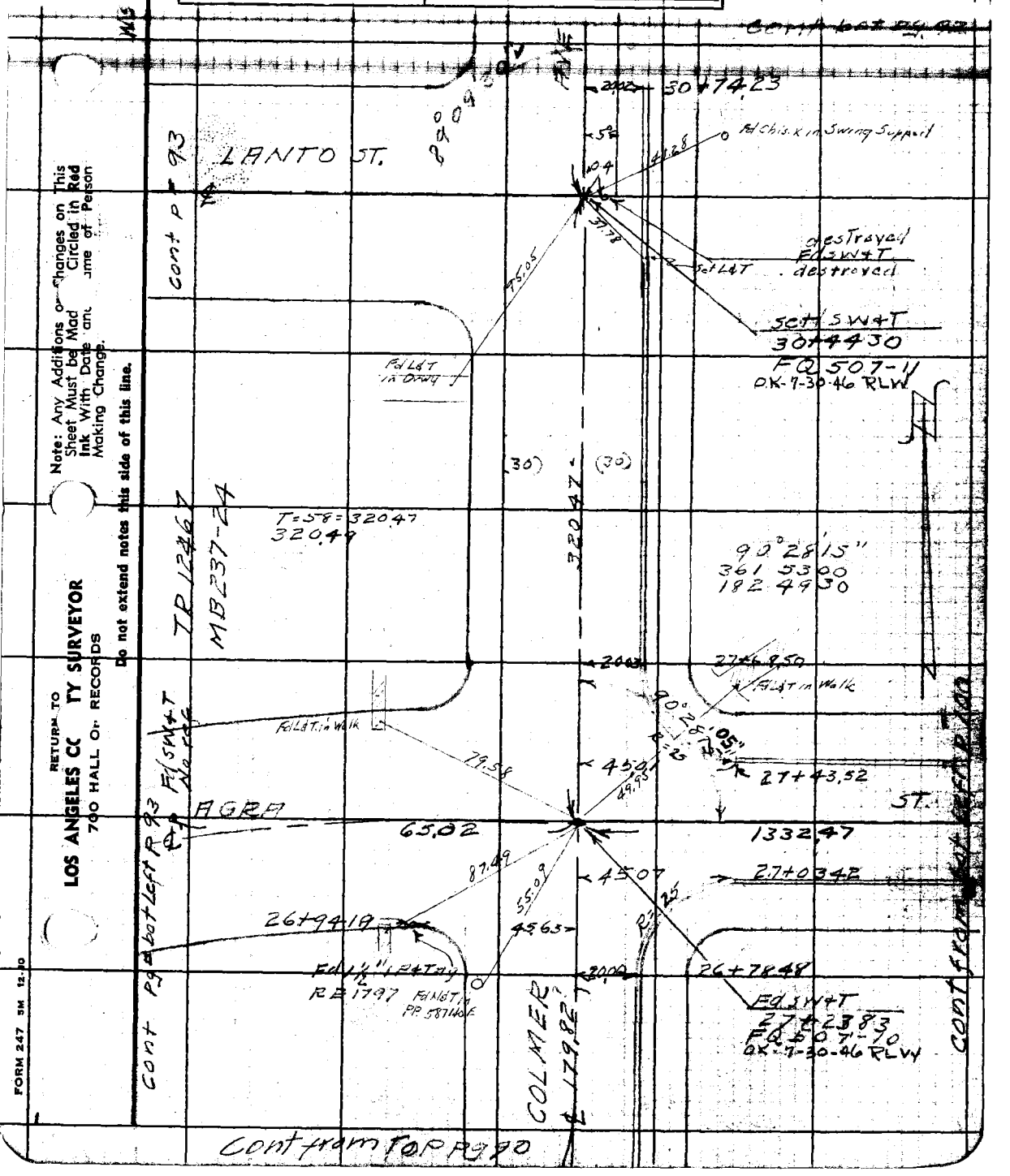

Note: Any Additions or Changes on This Sheet Must be Made Circled in Red Ink With Date and Name of Person Making Change.

Do not extend notes this side of this line.

RETURN TO
LOS ANGELES COUNTY SURVEYOR
700 HALL OF RECORDS

FORM 247 5M 12-30

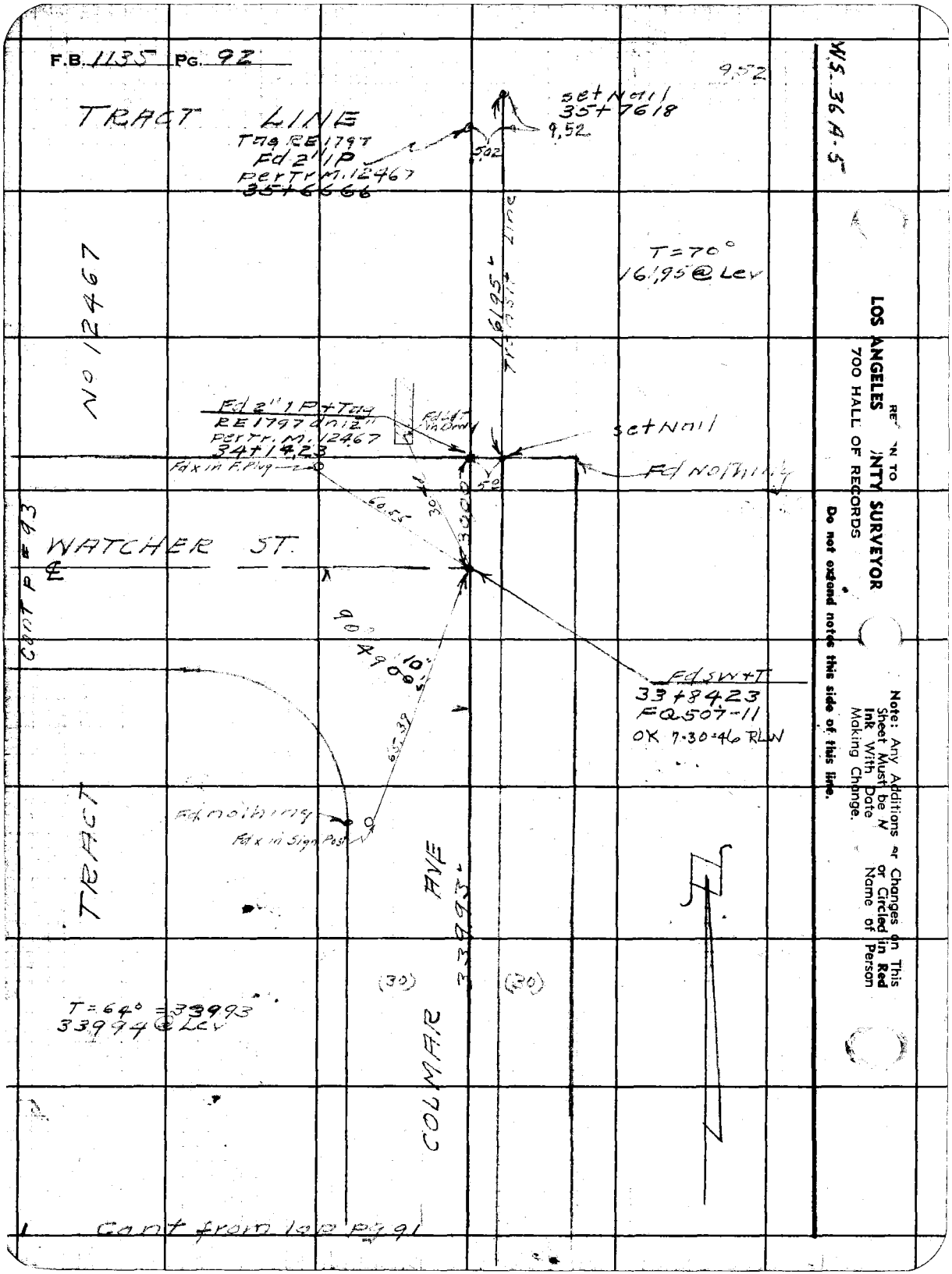
F.B. 1135 Pg. 92
TRACT LINE
Tag RE1797
Fd 2" IP
Per Tr M. 12467
35+6666
set Nail
35+7618
9.52
5.02
9.52
W.S. 36 A-5
No 12467
T=70°
161.95 @ Lev
161.95' Transit Line
Fd 2" IP + Tag
RE1797 on 12"
Per Tr. M. 12467
34+14.23
Fd x in F. Plug
Fd Lt in Drwy
set Nail
Fd Nothing
5.0
60.55
30.00
3000
WATCHER ST.
℄
Cont P #93
90°
49.00
10
65.39
Fd SW+T
33+84.23
FQ507-11
OK 7-30-46 RLW
Fd nothing
Fd x in Sign Post
TRACT
AVE
33993'
(30)
(30)
T=64° = 33993
33994 @ Lev
COLMAR
Cont from top pg 91
RE[illegible]N TO
LOS ANGELES [illegible]NTY SURVEYOR
700 HALL OF RECORDS
Do not extend notes this side of this line.
Note: Any Additions or Changes on This Sheet Must be N[illegible] or Circled in Red Ink With Date Name of Person Making Change.

Notes Ck'd by	Survey of Ivy Ave St N	F.B. 1135 Pg. 93
Map No.	W. O. 2351 Tape No. 067 St'd 68 °F	
Office Work	Surveyed by R.L. Willey	
Checked	Notes RLW Date 2-9-45	
Date	Indexed A. C. Johnson	

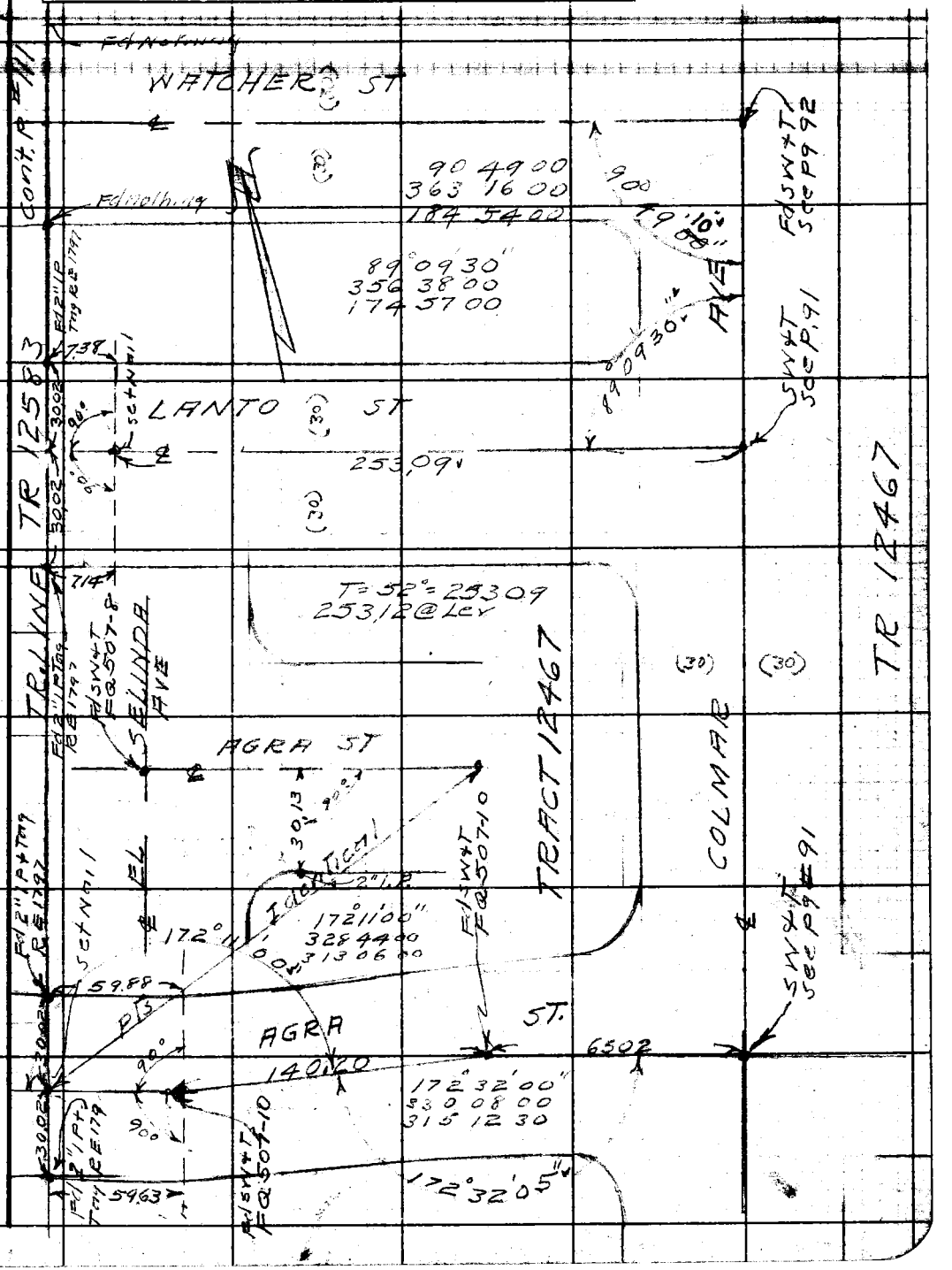

Note: Any Additions or Changes on This Sheet Must be Made and Circled in Red Ink With Date and Name of Person Making Change.

Do not extend notes this side of this line.

RETURN TO
LOS ANGELES COUNTY SURVEYOR
700 HALL OF RECORDS

FORM 247 5M 12-80

Cont bot p 95 #

F.B. 1135 PG. 94

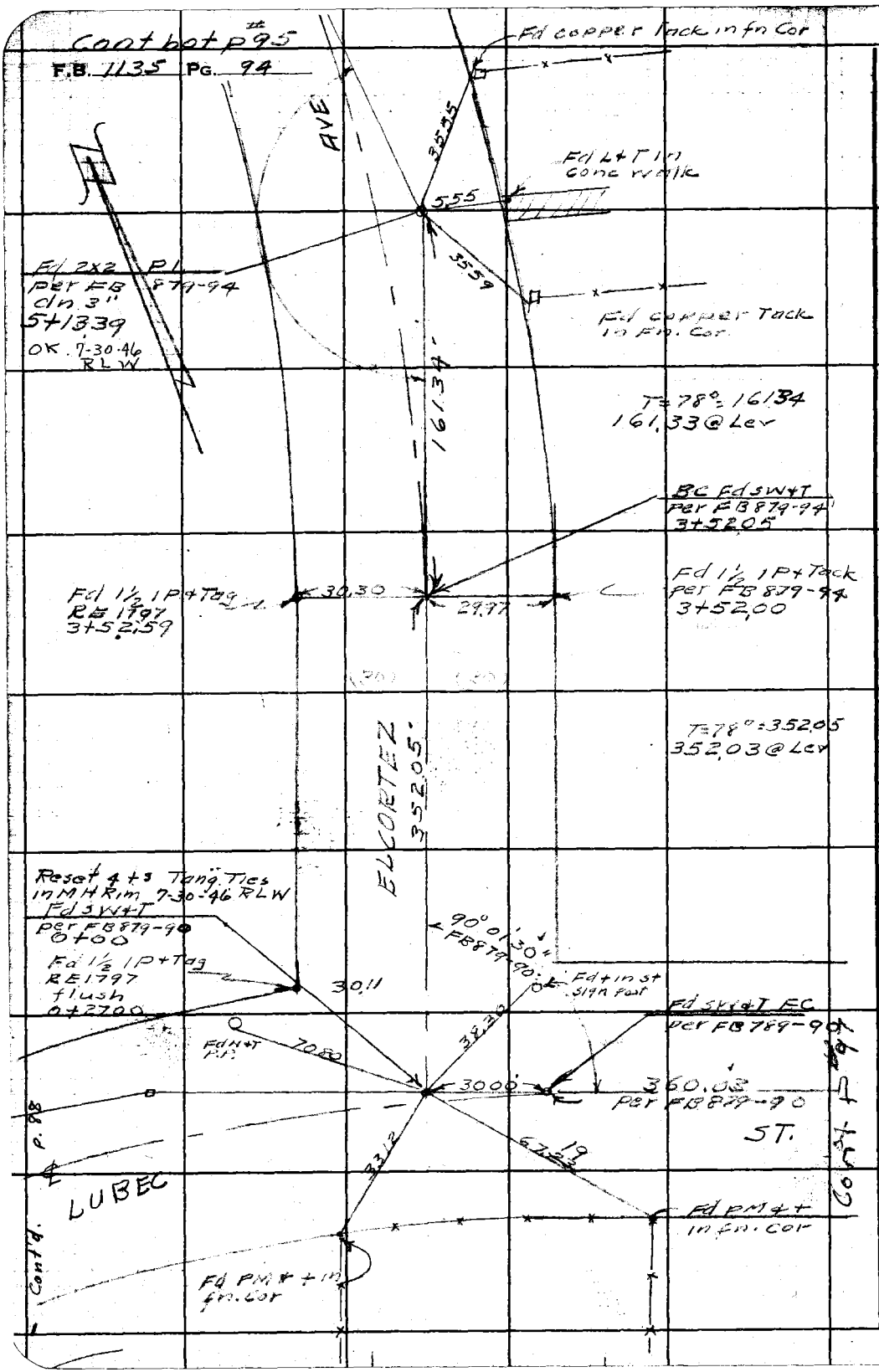

W.S. 36 A 5

RE[illegible]N TO
LOS ANGELES [illegible]NTY SURVEYOR
700 HALL OF RECORDS

Do not extend notes this side of this line.

Note: Any Additions or Changes on This Sheet Must be M[illegible] or Circled in Red Ink With Date Name of Person Making Change.

Notes Ck'd by	Survey of	F.B. 1135 Pg. 95
Map No.	W. O. 8351 Tape No. 067 St'd 68 °F	
Office Work	Surveyed by RLWilley	
Checked	Notes RLW Date 2-9-45	
Date	Indexed A. C. Johnson	

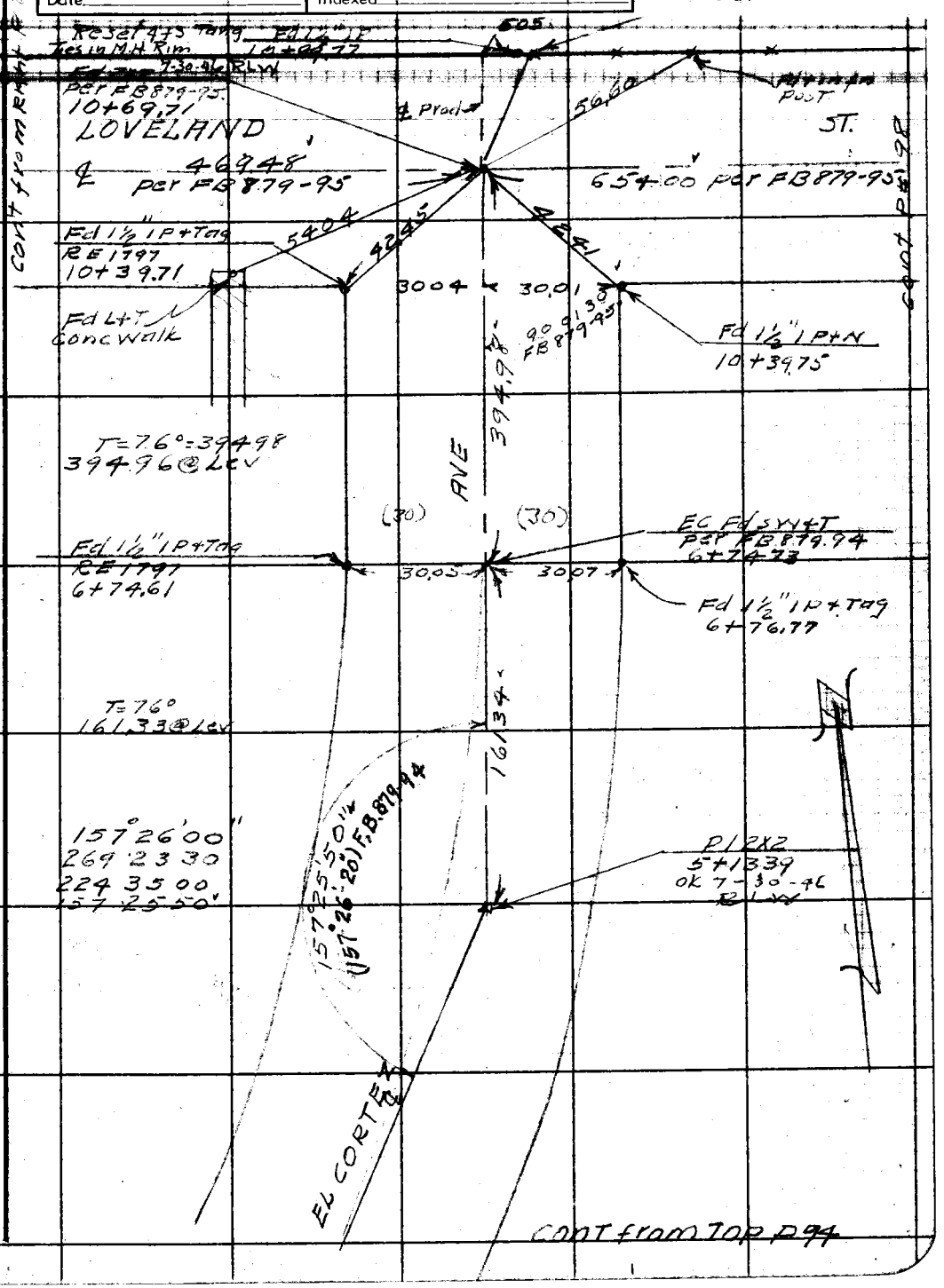

Note: Any Additions or Changes on This Sheet Must be Made Circled in Red Ink With Date and Name of Person Making Change.

Do not extend notes this side of this line.

RETURN TO
LOS ANGELES COUNTY SURVEYOR
700 HALL OF RECORDS

FORM 247 5M 12-40

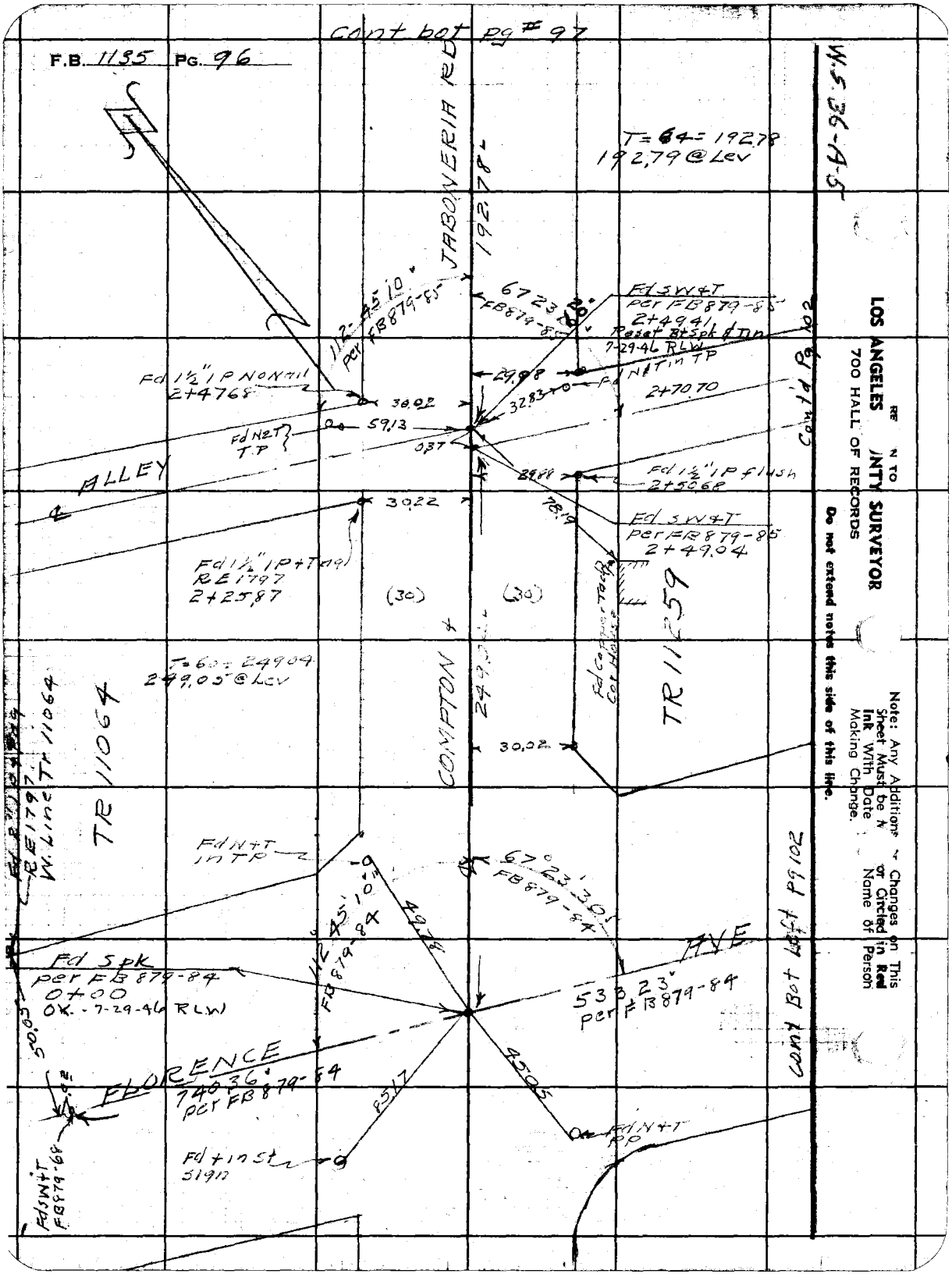

Cont bot pg # 97
F.B. 1135 Pg. 96
W.S. 36-A-5
JABONERIA RD
192.78
T=64=192.78
192.79 @ Lev
112°45'10" per FB879-85
67°23'30" FB879-85
Fd SW&T per FB879-85 2+49.41
Reset Bt Spk & Tin 7-29-46 RLW
Fd N&T in TP
2+70.70
Fd 1½" IP NO Nail 2+47.68
30.02
59.13
Fd N&T TP
0.37
29.98
32.83
29.88
Fd 1½" IP flush 2+50.68
ALLEY
30.22
78.19
Fd SW&T per FB879-85 2+49.04
Fd 1½" IP+Tag RE1797 2+25.87
(30)
(30)
Fd Copper Tack Cor House
TR 11259
T=60=249.04
249.05 @ Lev
COMPTON
249.04
30.02
TR 11064
W. Line Tr 11064
RE1797
Fd N&T in TP
67°23'30" FB879-84
112°45'10" FB879-84
49.78
Fd Spk per FB879-84 0+00 OK. 7-29-46 RLW
AVE
533.23' per FB879-84
50.03
FLORENCE
740.36' per FB879-84
85.17
45.05
Fd N&T PP
Fd + in St sign
Fd SW&T FB879-68
Cont Bot Left Pg 102
Cont'd Pg 102
LOS ANGELES COUNTY SURVEYOR
700 HALL OF RECORDS
Do not extend notes this side of this line.
Note: Any Additions or Changes on This Sheet Must be Made or Circled in Red Ink With Date and Name of Person Making Change.

Notes Ck'd by	Survey of Ira Ave et al
Map No.	W. O. 8351 Tape No. 067 St'd 68 °F
Office Work	Surveyed by R.L. Willey
Checked	Notes R.L.W. Date 8-13-45
Date	Indexed A. C. Johnson

F.B. 1135 Pg. 97

W. 36A-5

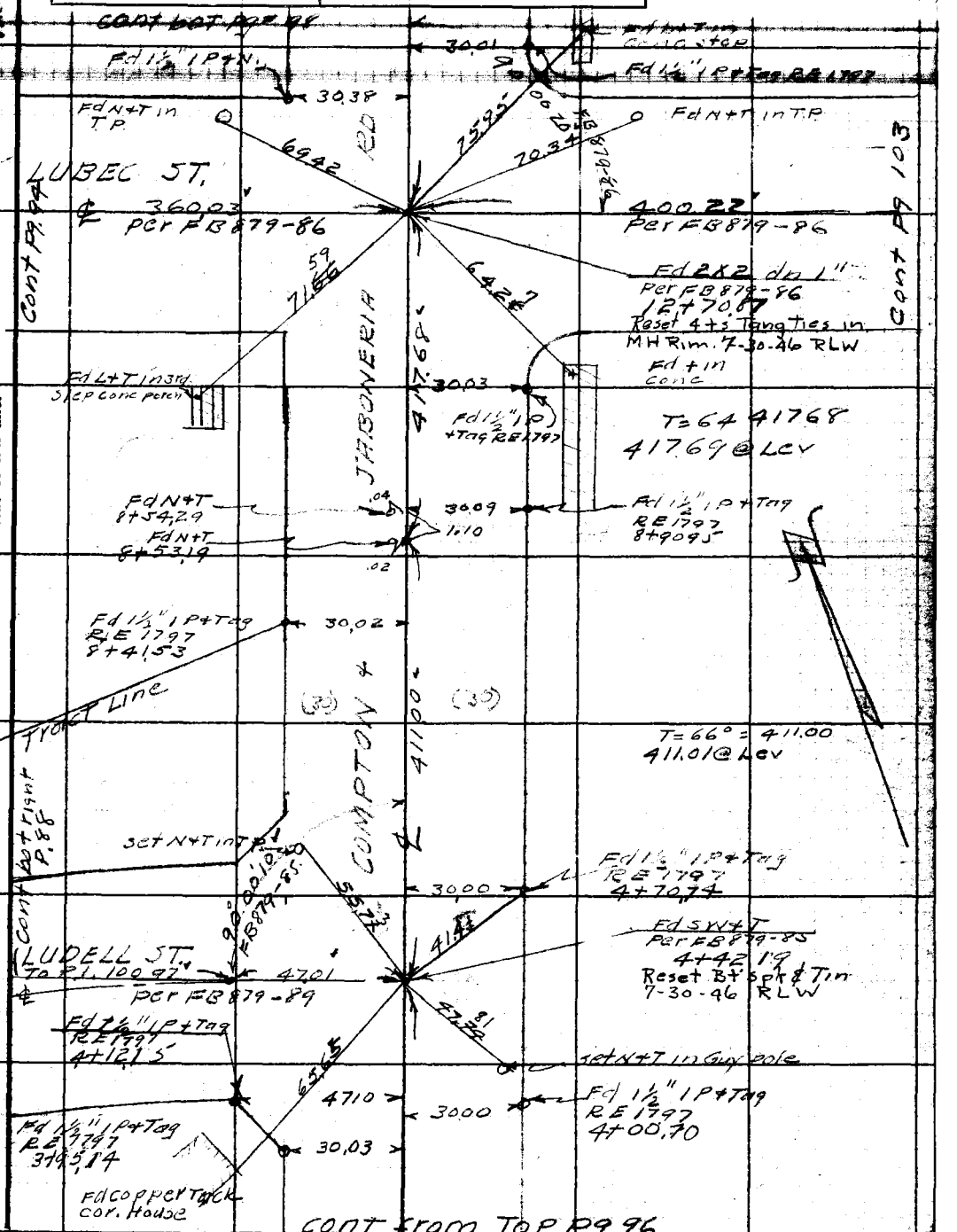

Note: Any Additions or Changes on This Sheet Must be Made Circled in Red Ink With Date and Name of Person Making Change.

Do not extend notes this side of this line.

RETURN TO
LOS ANGELES COUNTY SURVEYOR
700 HALL OF RECORDS

FORM 247 5M 12-40

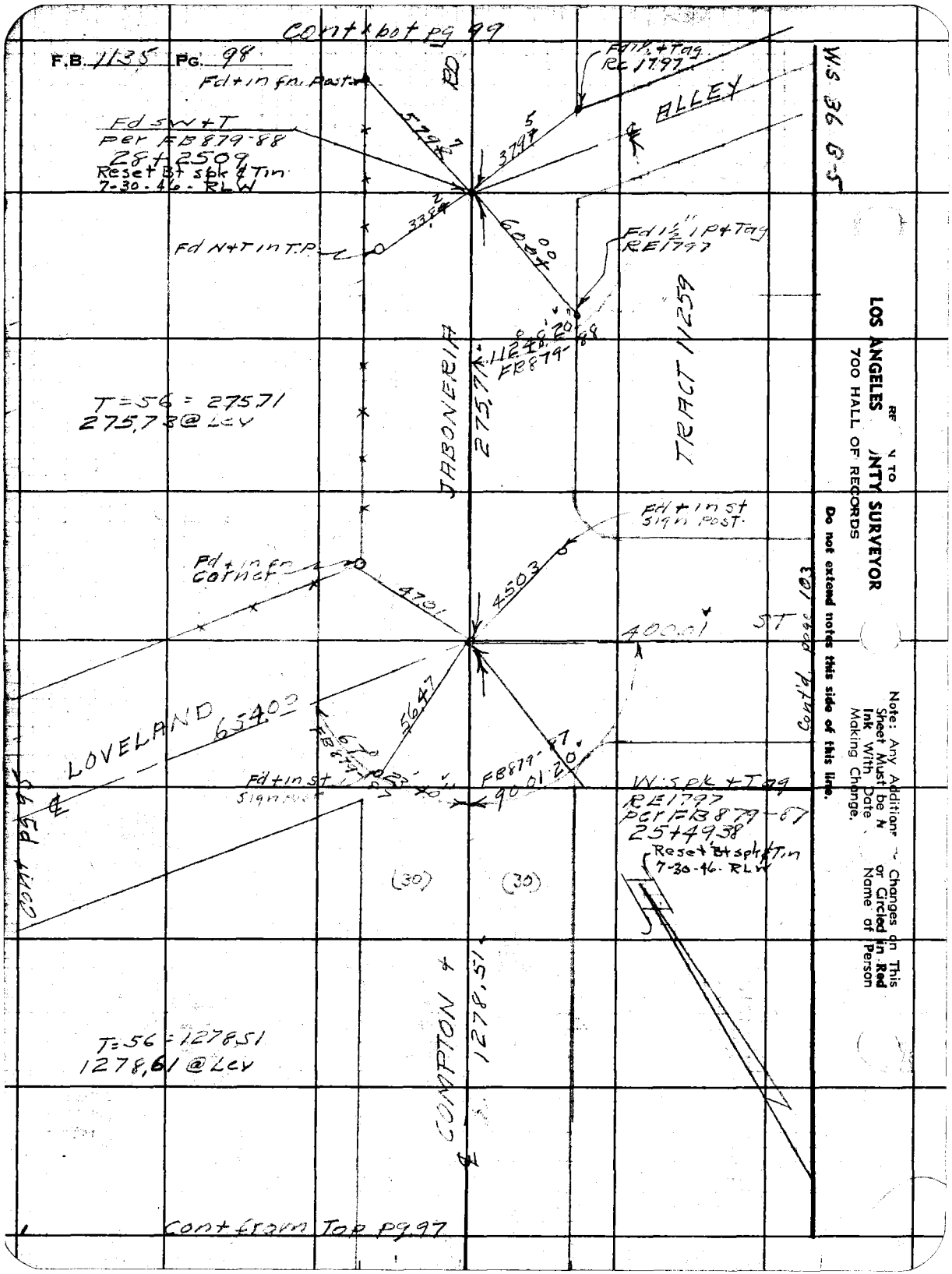

LOS ANGELES COUNTY SURVEYOR
700 HALL OF RECORDS

Do not extend notes this side of this line.

Note: Any Additions or Changes on This Sheet Must be Made or Circled in Red Ink With Date and Name of Person Making Change.

Notes Ck'd by	Survey of
Map No.	W. O. 8351 Tape No. 267 St'd 67 °F
Office Work	Surveyed by RLW, Lev
Checked	Notes RLW Date 2-14-45
Date	Indexed

F.B. 1135 Pg. 99

Note: Any Additions or Changes on This Sheet Must be Made in Red Ink With Date and Name of Person Making Change.

Do not extend notes this side of this line.

RETURN TO
LOS ANGELES CO TY SURVEYOR
700 HALL O. RECORDS

FORM 247 5M 12-40

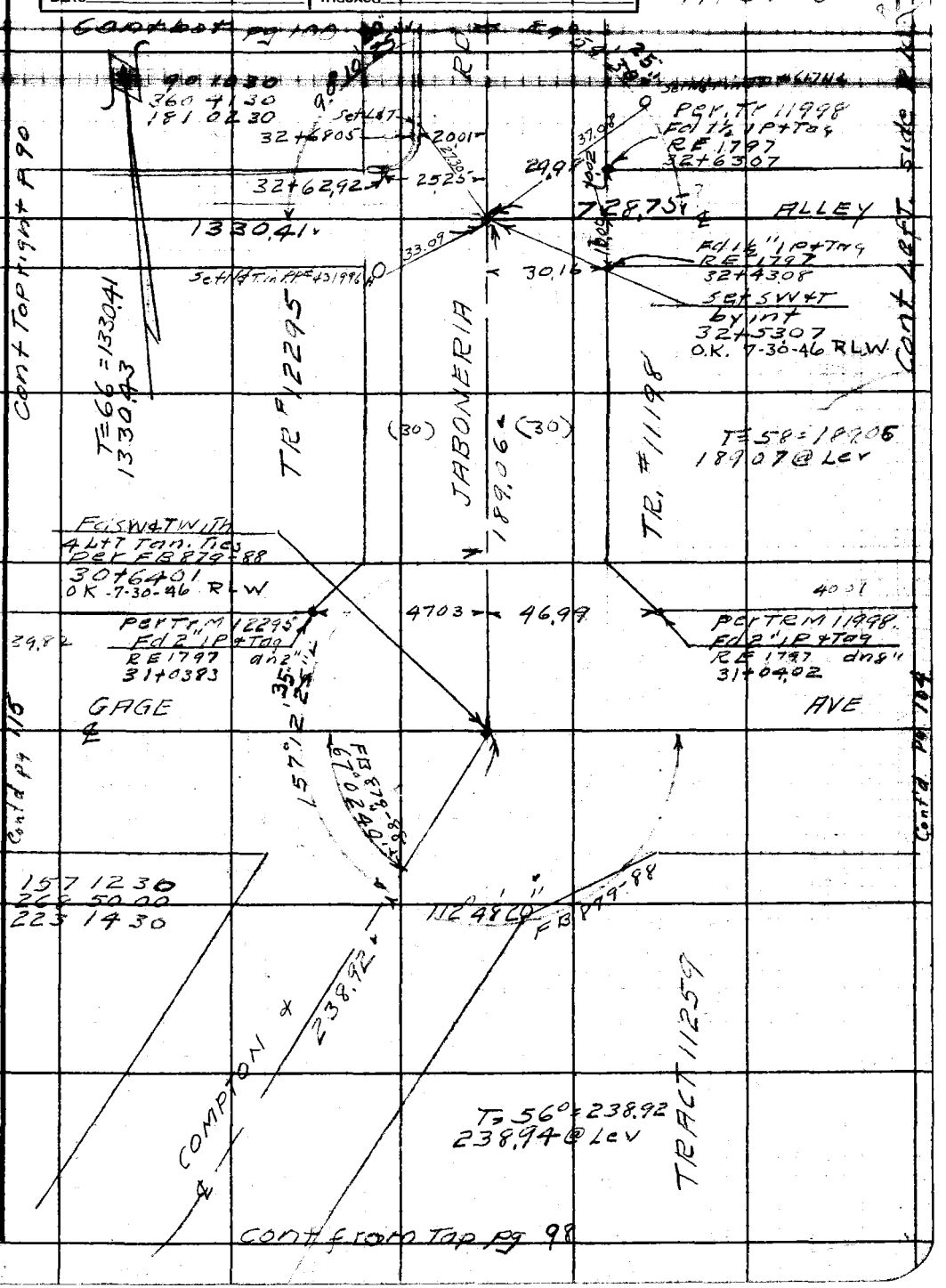

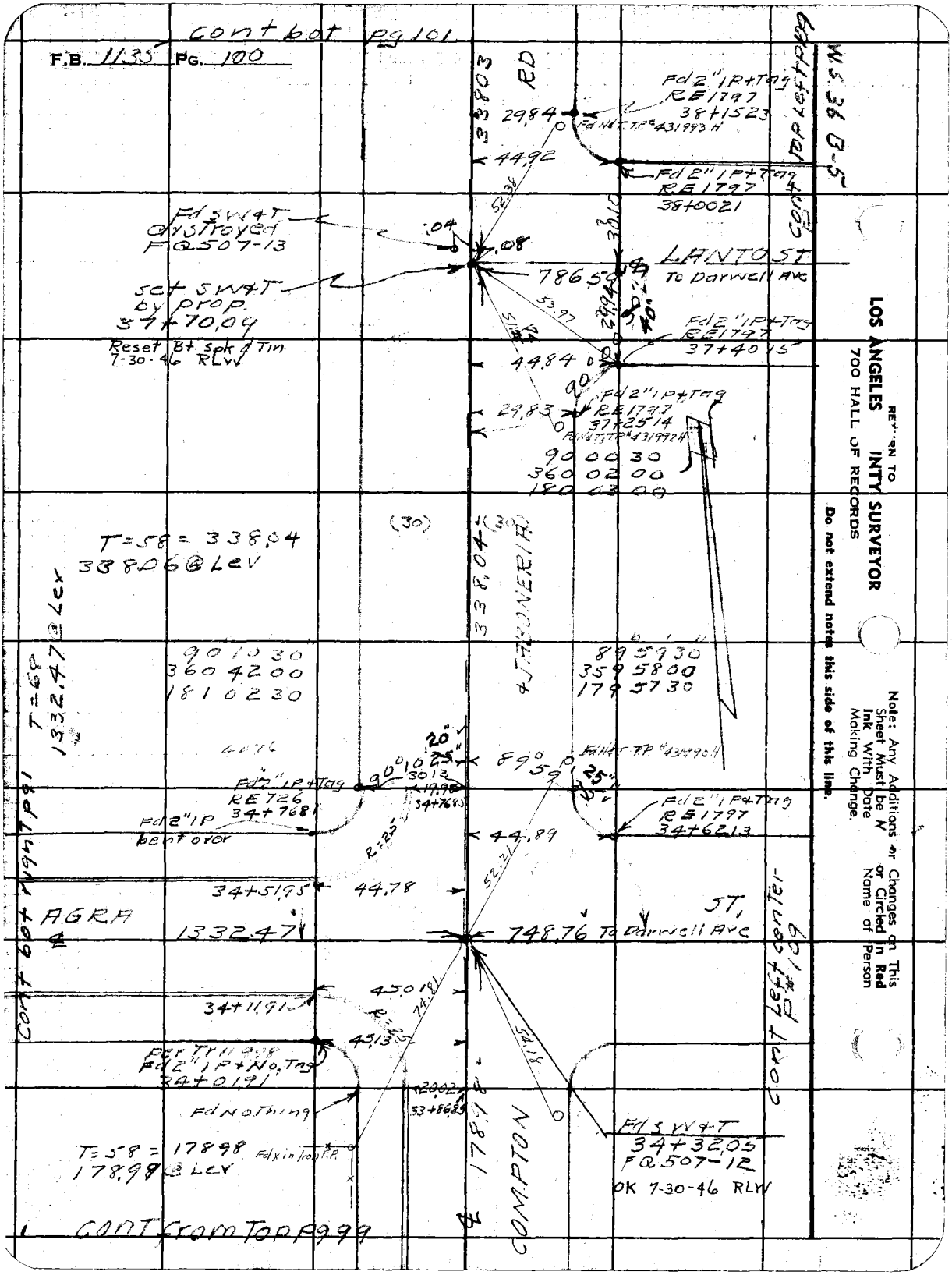

RETURN TO
LOS ANGELES COUNTY SURVEYOR
700 HALL OF RECORDS

Do not extend notes this side of this line.

Note: Any Additions or Changes on This Sheet Must be Made or Circled in Red Ink With Date Name of Person Making Change.

Notes Ck'd by	Survey of Ira St et al
Map No.	W. O. 8351 Tape No. 069 St'd 68 °F
Office Work	Surveyed by R. L. Willey
Checked	Notes RLW Date 12-15-45
Date	Indexed A. C. Johnson

F.B. 1125 Pg. 101

W 36 B

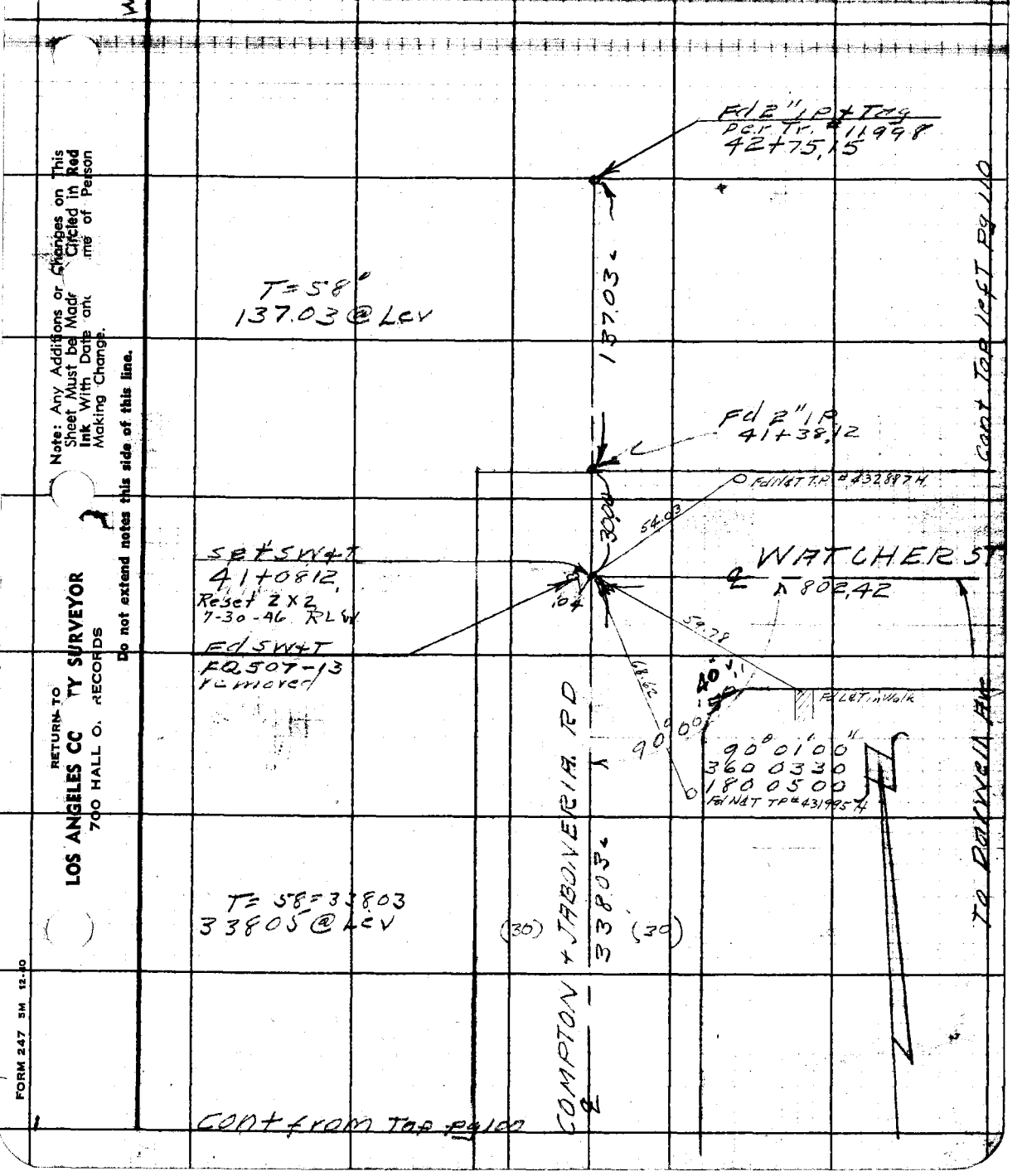

Note: Any Additions or Changes on This Sheet Must be Made Circled in Red Ink With Date and Name of Person Making Change.

Do not extend notes this side of this line.

RETURN TO
LOS ANGELES COUNTY SURVEYOR
700 HALL OF RECORDS

FORM 247 5M 12-40

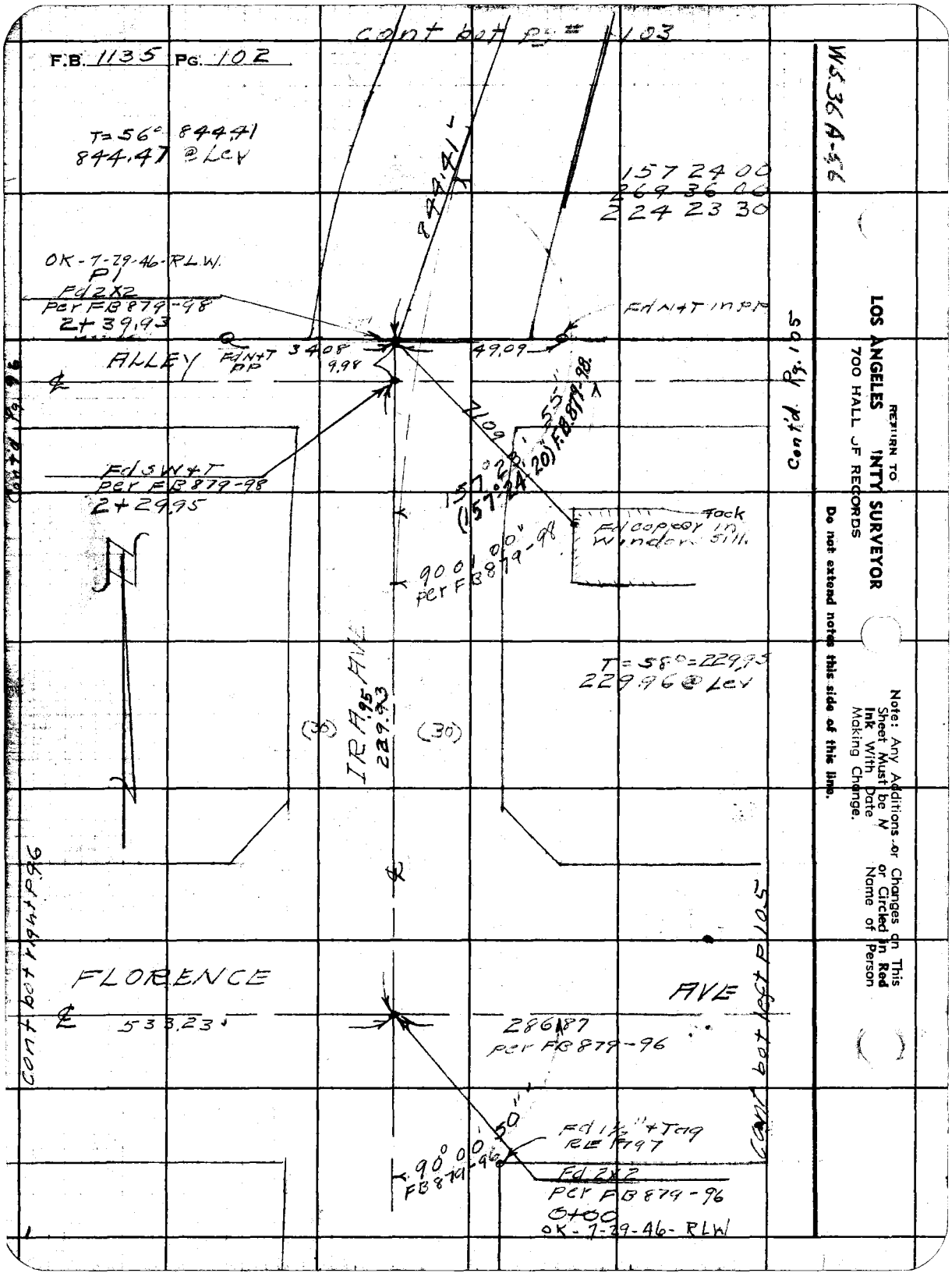

WS 36 A-56

RETURN TO
LOS ANGELES INTY SURVEYOR
700 HALL OF RECORDS

Do not extend notes this side of this line.

Note: Any Additions or Changes on This Sheet Must be M or Circled in Red Ink With Date Name of Person Making Change.

Notes Ck'd by	Survey of Ira Ave Ct 91
Map No.	W. O. 8351 Tape No. 067 Std 68 °F
Office Work	Surveyed by RLW
Checked	Notes RLW Date 2-15-45
Date	Indexed A. C. Johnson

F.B. 1135 Pg. 103

W.B. 36 A-5 B-5

Cont Pg #9 Pg 104

Fd + in Fn. Post

Fd + in St Sign Post

LOVELAND ST

400.01

358.54

Set + in St Sign Post

Fd 2x2 per FB879-99 23+63.00 Reset 4 ts tang ties in MH Rim 7-29-46 RLW

Fd 1½" IP & Tag RE 1797 flush

90°01'20" FB879-99

T=56°=1278.66

1278.76 @ Lev

1278.66

Fd 2x2 dn 1" Per FB879-91 10+84.34 Reset 4 ts tang. ties in M.H. Rim 7-29-46 RLW

89°59'40" FB879-91

Fd N+T in TP

Fd N+T in TP

LUBEC ST

400.22 per FB879-91

357.43 per FB879-91

Fd + in St Sign Post

Fd L+T in conc.

IRA

Cont Pg #9 Pg 97

Cont Top Left Pg 106

Cont Left Pg #106

Cont from Top Pg 102

Note: Any Additions or Changes on This Sheet Must be Made Circled in Red Ink With Date and Name of Person Making Change.

Do not extend notes this side of this line.

RETURN TO
LOS ANGELES COUNTY SURVEYOR
700 HALL OF RECORDS

FORM 247 5M 12-40

F.B. 1135 Pg. 104

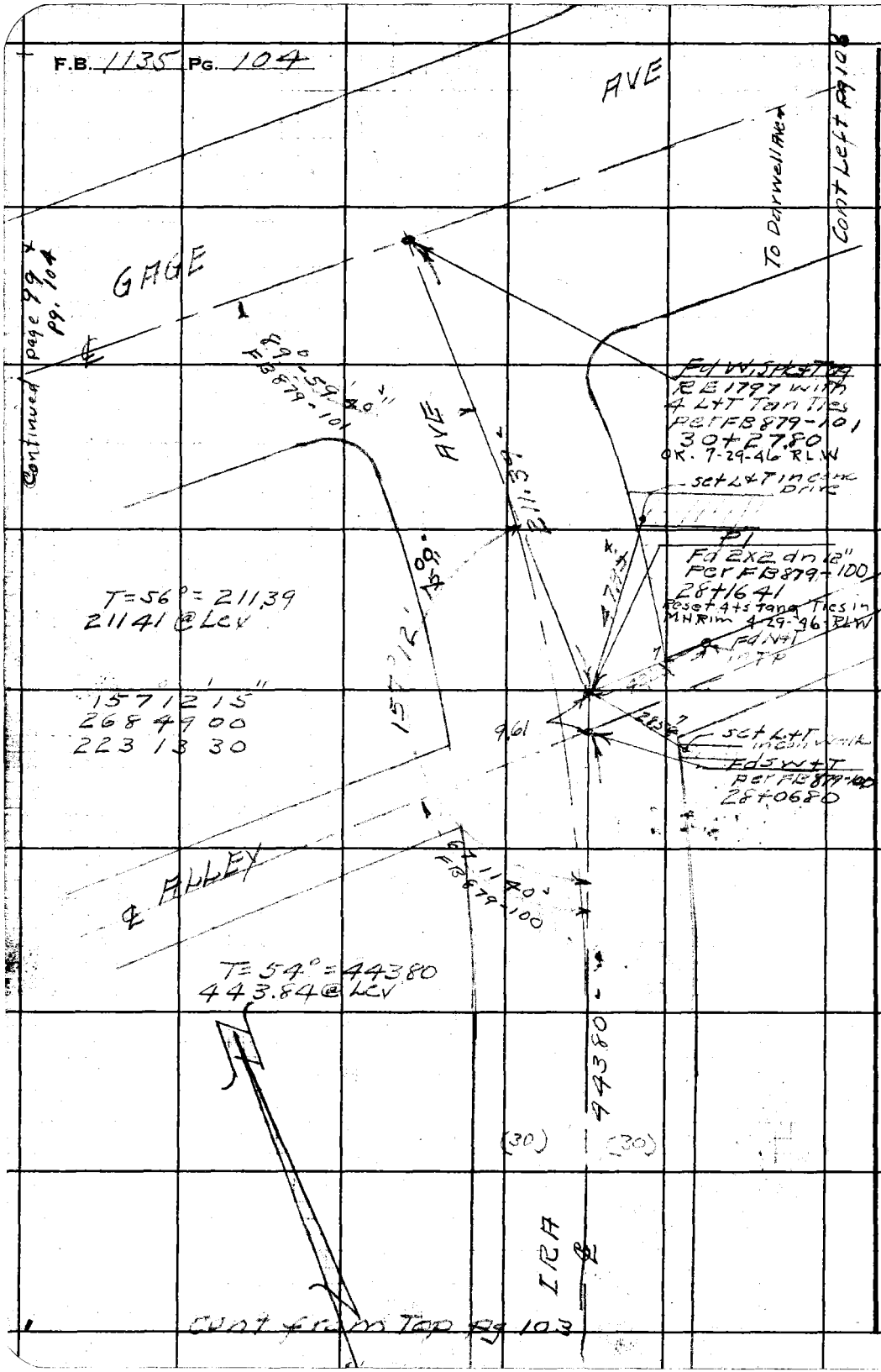

W.S. 36 B-5

REFURN TO
LOS ANGELES INTY SURVEYOR
700 HALL OF RECORDS

Do not extend notes this side of this line.

Note: Any Additions or Changes on This Sheet Must be M or Circled in Red Ink With Date Name of Person Making Change.

Notes Ck'd by	Survey of Ira Avenue
Map No.	W. O. 8351 Tape No. 267 St'd 68 °F
Office Work	Surveyed by R.L.Willey
Checked	Notes RLW Date 2-16-46
Date	Indexed A. C. Johnson

F.B. 1135 Pg. 105

W. 36 A-5

Cont bot pg 106

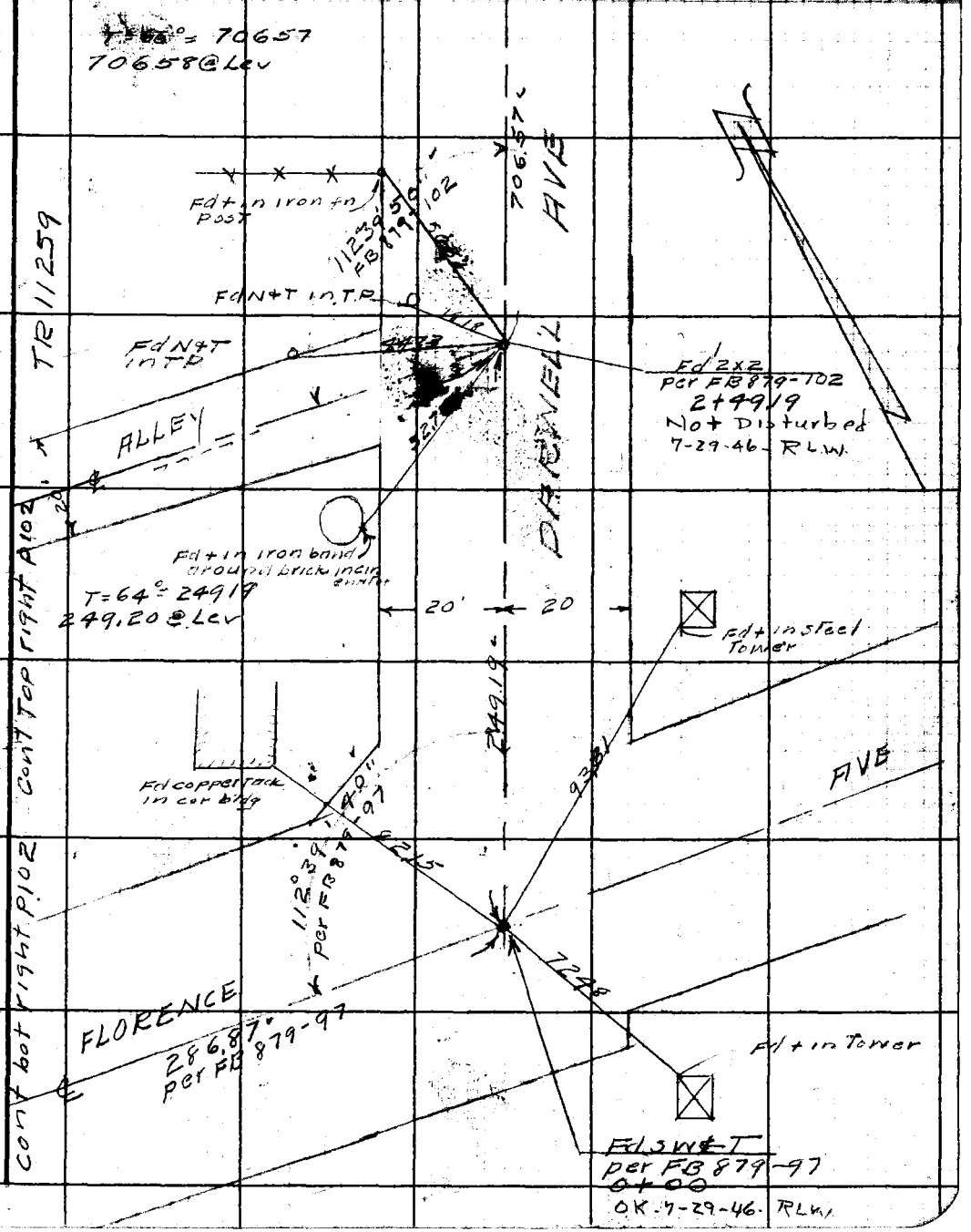

Note: Any Additions or Changes on This Sheet Must be Made Circled in Red Ink With Date and Name of Person Making Change.

Do not extend notes this side of this line.

RETURN TO
LOS ANGELES COUNTY SURVEYOR
700 HALL OF RECORDS

FORM 247 5M 12-40

F.B. 1135 Pg. 106

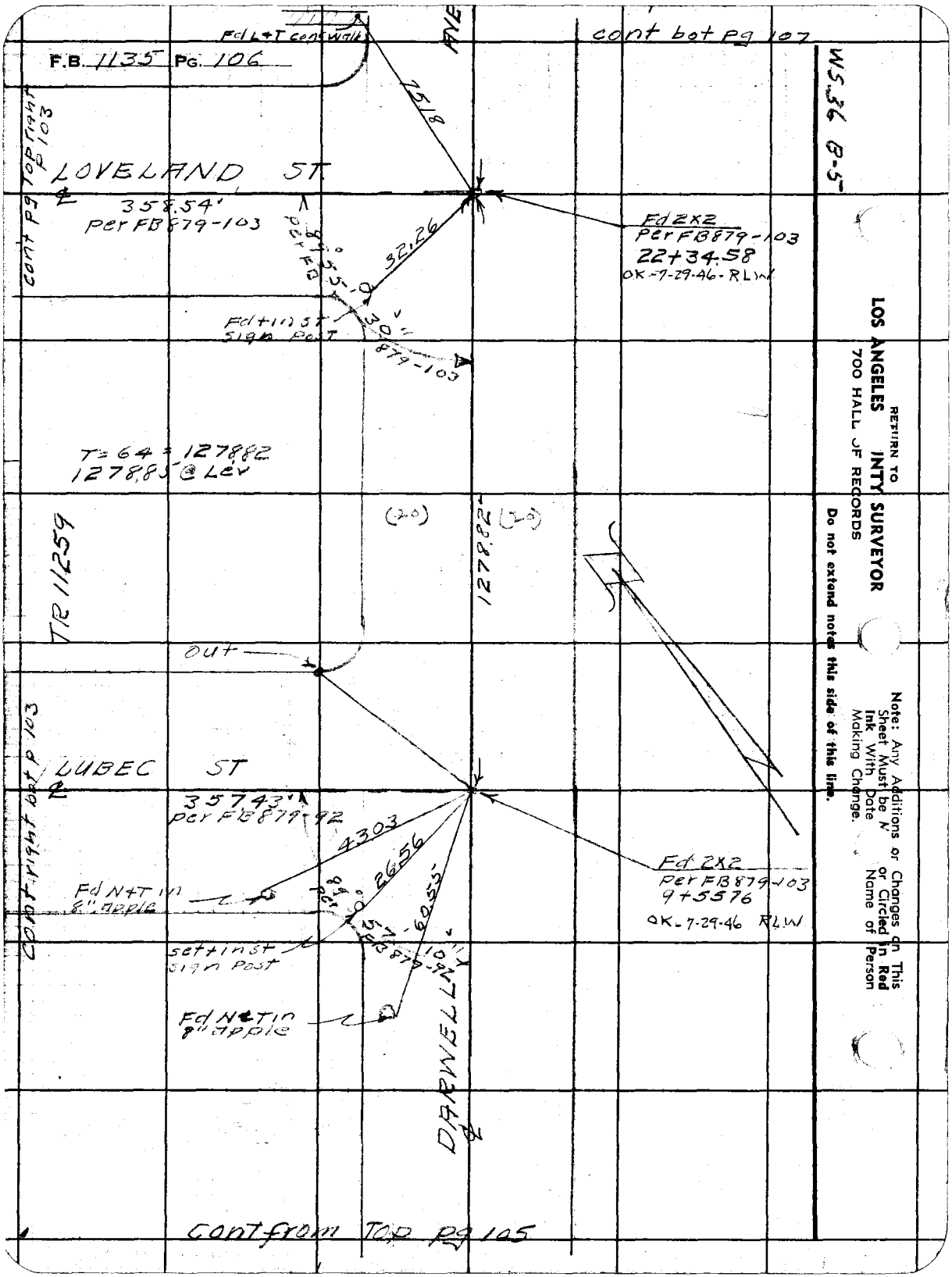

RETURN TO
LOS ANGELES COUNTY SURVEYOR
700 HALL OF RECORDS

Do not extend notes this side of this line.

Note: Any Additions or Changes on This Sheet Must be Inked With Date or Circled in Red Making Change. Name of Person

Notes Ck'd by	Survey of Ira Ave et al
Map No.	W. O. 8351 Tape No. 067 St'd 68 °F
Office Work	Surveyed by R L Willey
Checked	Notes R L W Date 2-16-45
Date	Indexed A. C. Johnson

F.B. 1135 Pg. 107

cont bot pg 106

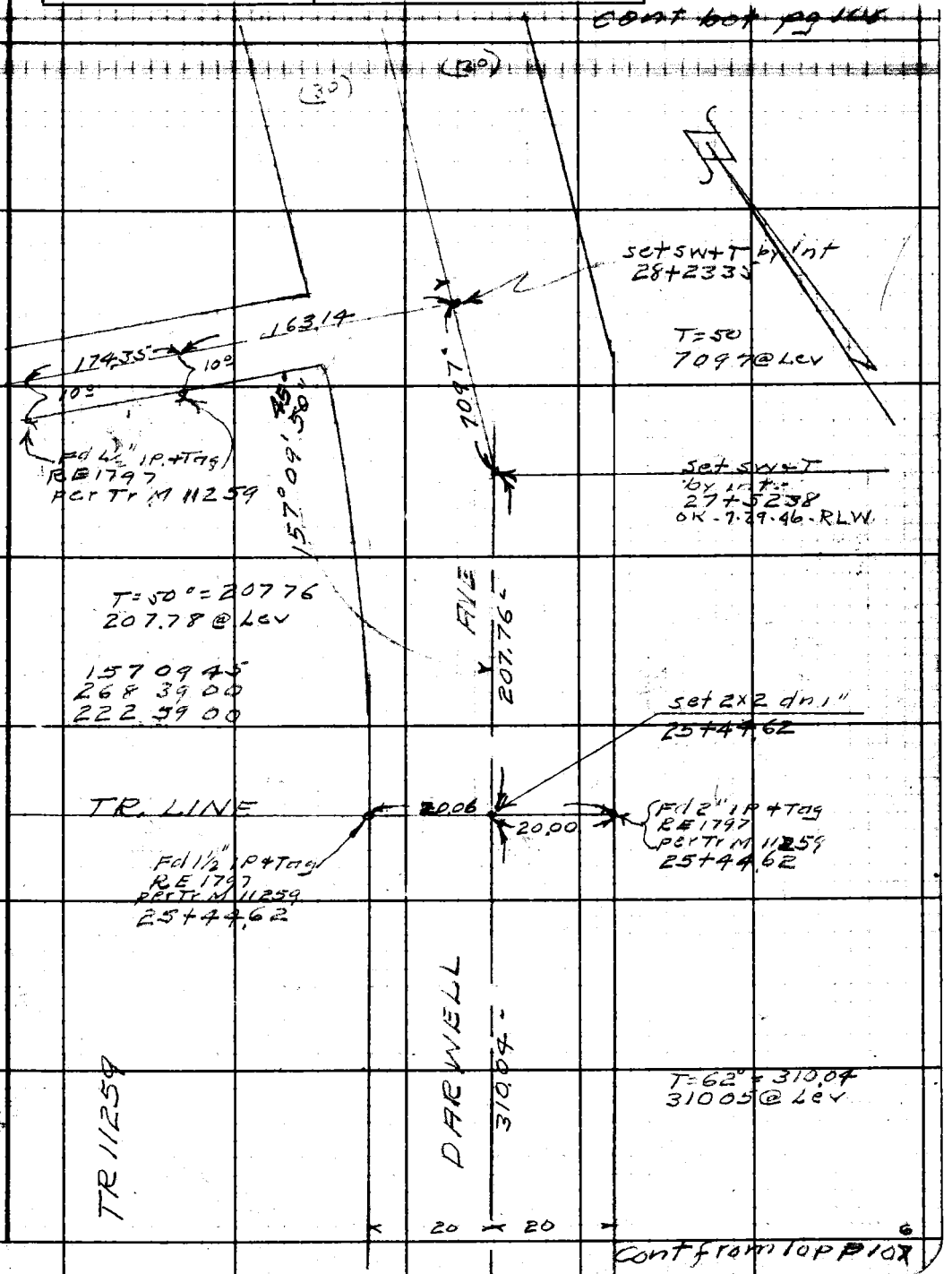

Cont from top p 107

Note: Any Additions or Changes on This Sheet Must be Made Circled in Red Ink With Date and Name of Person Making Change.

Do not extend notes this side of this line.

RETURN TO
LOS ANGELES COUNTY SURVEYOR
700 HALL OF RECORDS

FORM 247 5M 12-40

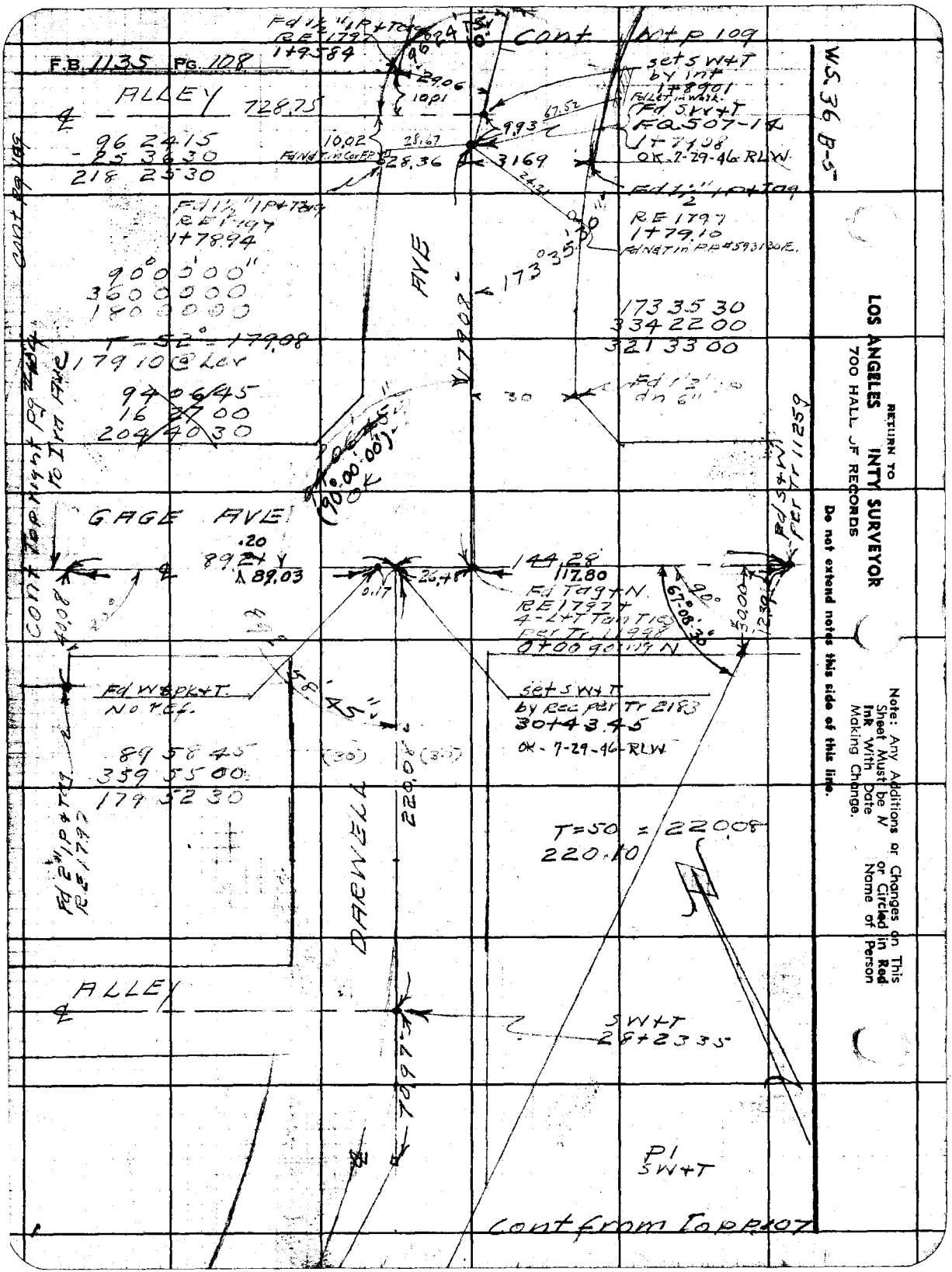

RETURN TO
LOS ANGELES INTY SURVEYOR
700 HALL OF RECORDS

Do not extend notes this side of this line.

Note: Any Additions or Changes on This Sheet Must be N or Circled in Red Ink With Date Name of Person Making Change.

Notes Ck'd by	Survey of Ira Ave et al	F.B. 2135 Pg. 109
Map No.	W. O. 8351 Tape No. 015 Std 68 °F	
Office Work	Surveyed by RLWilley	
Checked	Notes RLW Date 2-20-45	
Date	Indexed A. C. Johnson	

Cont bot p 110



Note: Any Additions or Changes on This Sheet Must be Made Circled in Red Ink With Date and Name of Person Making Change.

Do not extend notes this side of this line.

RETURN TO
LOS ANGELES COUNTY SURVEYOR
700 HALL OF RECORDS

FORM 247 BM 12-40

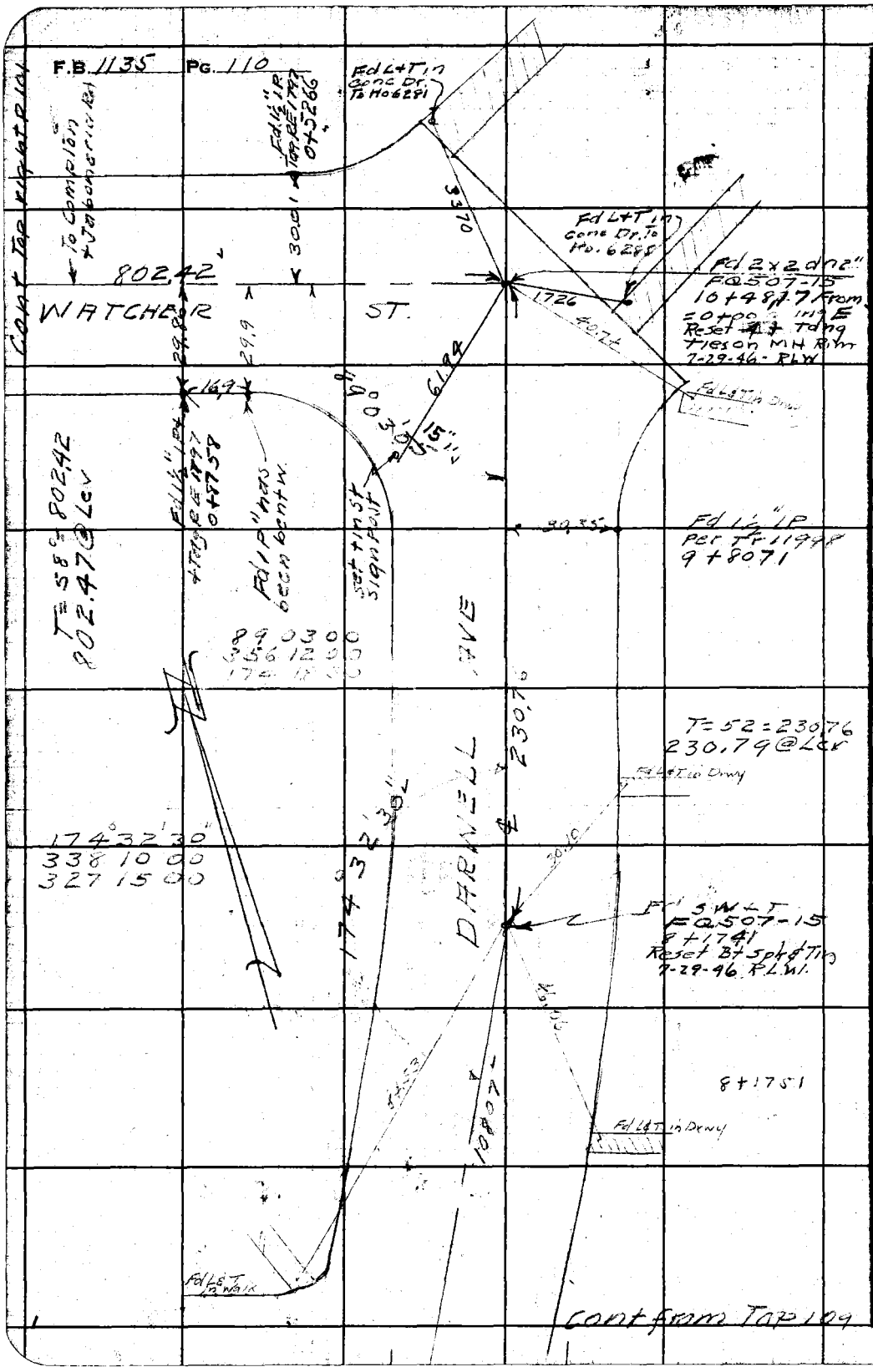
F.B. 1135 PG. 110
Cont Top right P.101
To Compton + Jabonaria Rd
802.42
WATCHEER ST.
Fd L&T in Conc Dr. To Ho 6281
Fd 1½" IP Tag RE 1797 0+5266
30.01
3370
Fd L&T in Conc Dr. To Ho. 6288
Fd 2x2 dn 2" FQ507-15 10+48.17 From = 0+00 ... E Reset ... Tdng Tieson MH Rim 7-29-46 - RLW
1726
40.74
29.8
29.9
16.9
61.94
89°03'00"
15"
Fd L&T in Drwy
Fd 1½" IP + Tag RE 1797 0+8758
Fd IP has been bent W.
set + in st sign post
T=58°=802.42
802.47@Lev
30.35
Fd 1½" IP per Tr 11998 9+8071
89 03 00
356 12 00
174 18 30
DARWELL AVE
230.76
T=52=230.76
230.79@Lev
Fd L&T in Drwy
174°32'30"
338 10 00
327 15 00
174°32'30"
30.10
Fd SWLT FQ507-15 8+1741 Reset Bt Spk & Tin 7-29-46 RLW.
8+1751
Fd L&T in Drwy
Fd L&T in Walk
Cont from Top 109
WS 36 B-5
(68)
RETURN TO
LOS ANGELES COUNTY SURVEYOR
700 HALL OF RECORDS
Do not extend notes this side of this line.
Note: Any Additions or Changes on This Sheet Must be Made or Circled in Red Ink With Date and Name of Person Making Change.

Notes Ck'd by	Survey of [illegible]
Map No.	W. O. 8351 Tape No. 015 St'd 68 °F
Office Work	Surveyed by R L Willey
Checked	Notes R L W Date 2-27-45
Date	Indexed A. C. Johnson

F.B. 1135 PG. 111

WS 36 A-5

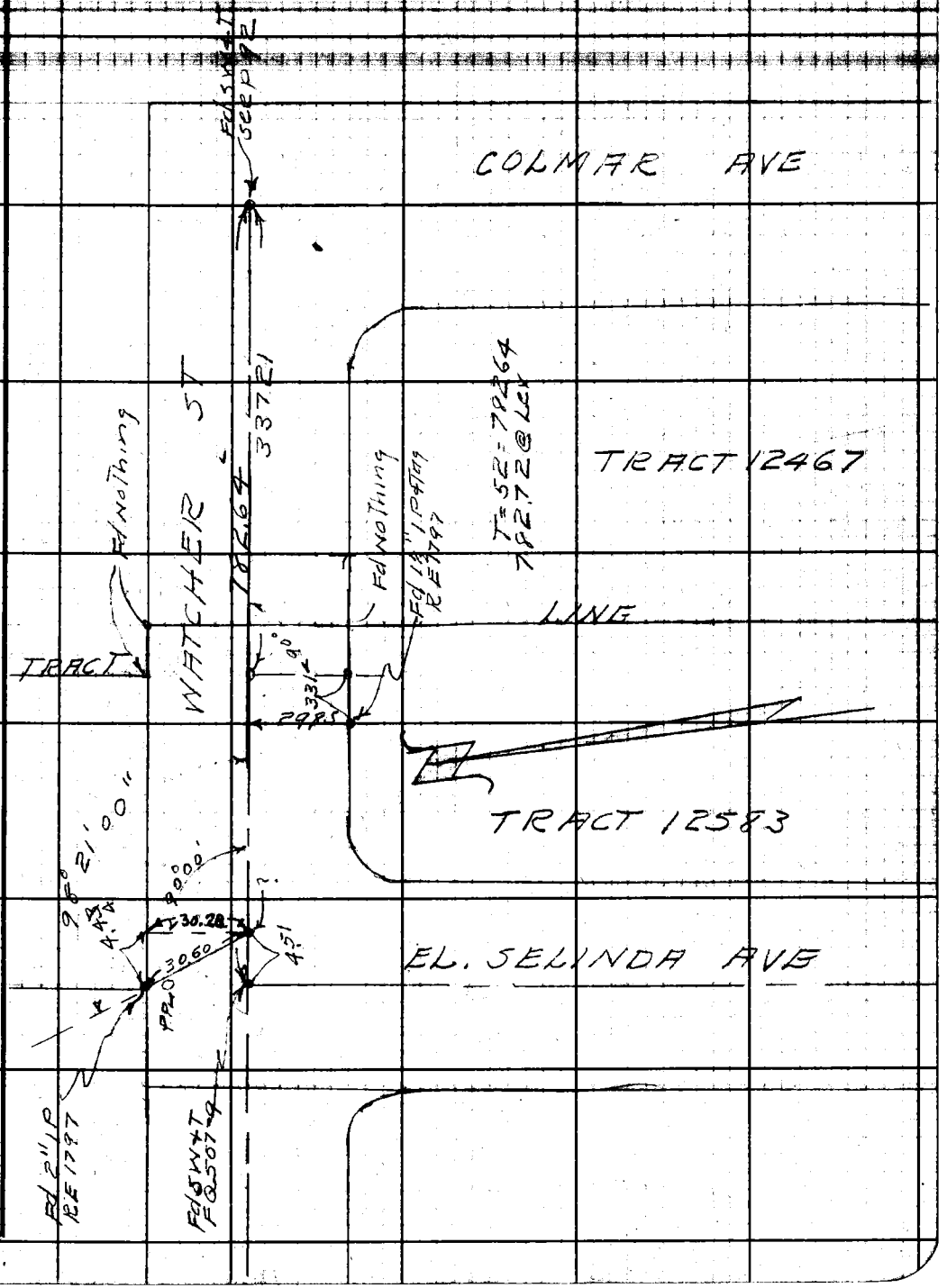

Note: Any Additions or Changes on This Sheet Must be Made Circled in Red Ink With Date and Name of Person Making Change.

Do not extend notes this side of this line.

RETURN TO
LOS ANGELES COUNTY SURVEYOR
700 HALL OF RECORDS

FORM 247 5M 12-40

F.B. 1135 PG. 112

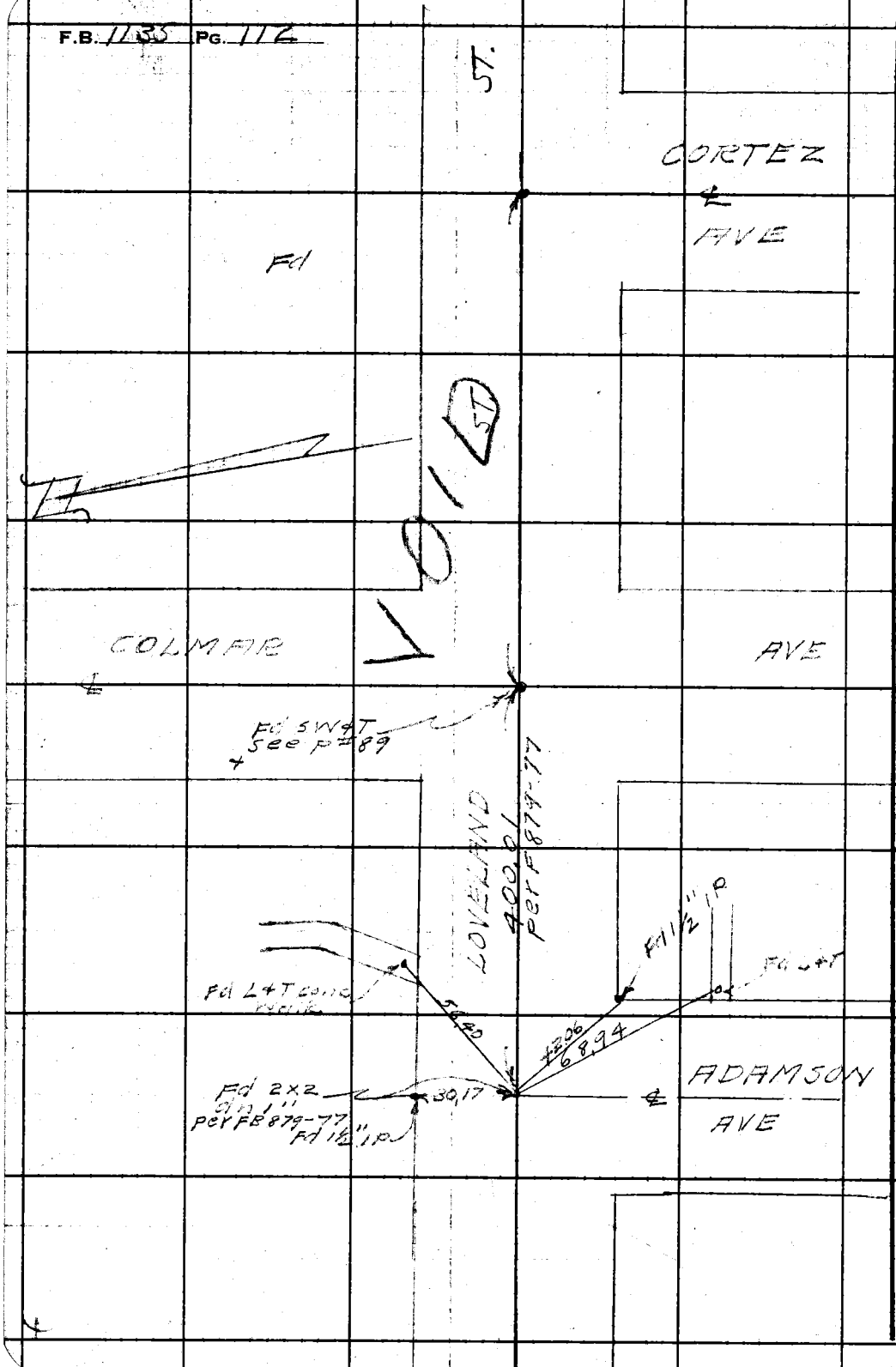

RETURN TO
LOS ANGELES COUNTY SURVEYOR
700 HALL OF RECORDS

Do not extend notes this side of this line.

Note: Any Additions or Changes on This Sheet Must be in Red Ink With Date or Circled in Red Making Change. Name of Person

Notes Ck'd by	Survey of Tra Ave et al
Map No.	W. 08351 Tape No. 015 St 68 °F
Office Work	Surveyed by R L Willey
Checked	Notes: R L W Date 3-1-45
Date	Indexed A. C. Johnson

F.B. 11 55 PG 113

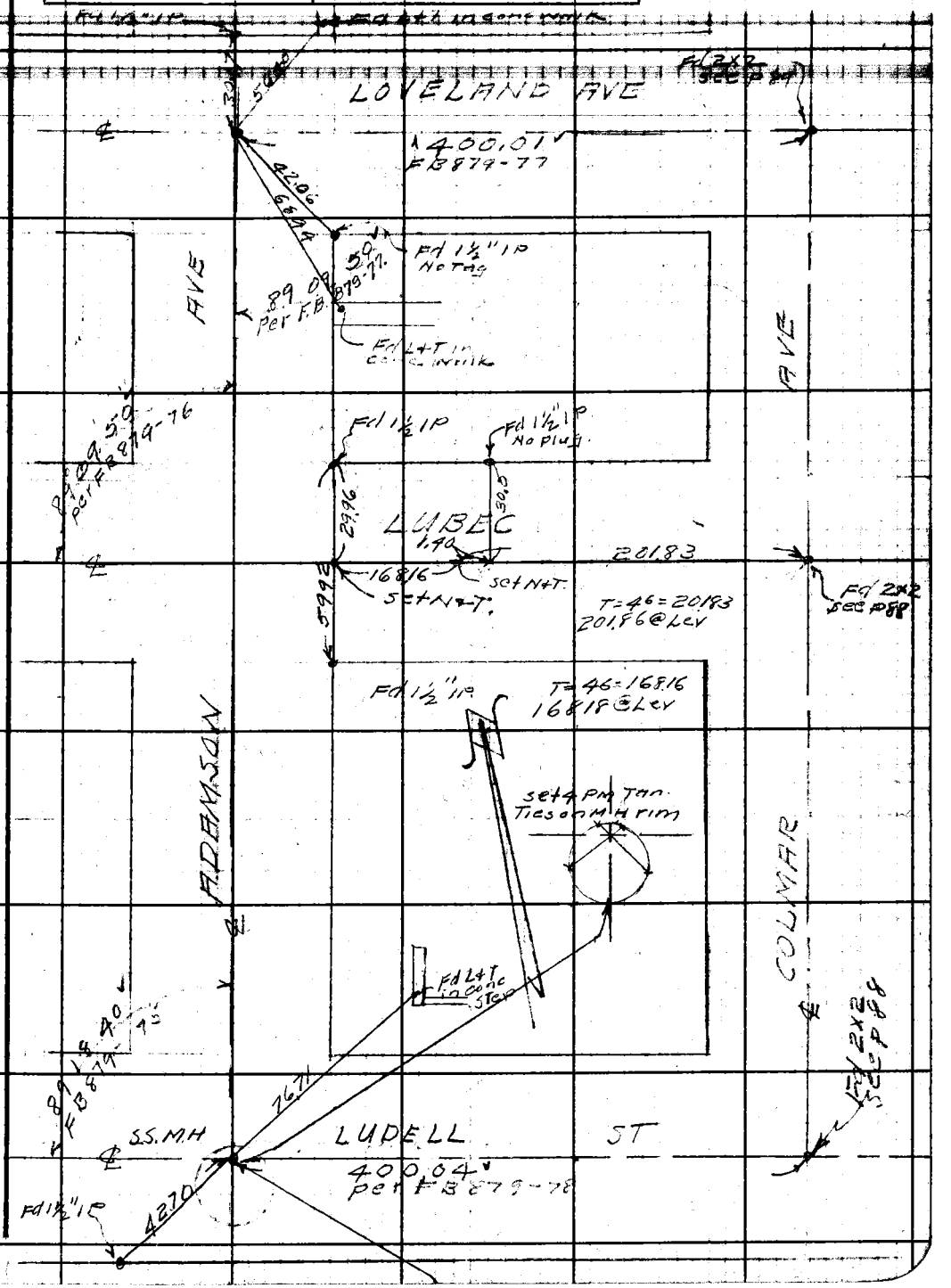

Note: Any Additions or Changes on This Sheet Must be Made Circled in Red Ink With Date and Name of Person Making Change.

Do not extend notes this side of this line.

RETURN TO
LOS ANGELES COUNTY SURVEYOR
700 HALL OF RECORDS

FORM 247 5M 12 40

F.B. 1135 PG. 114

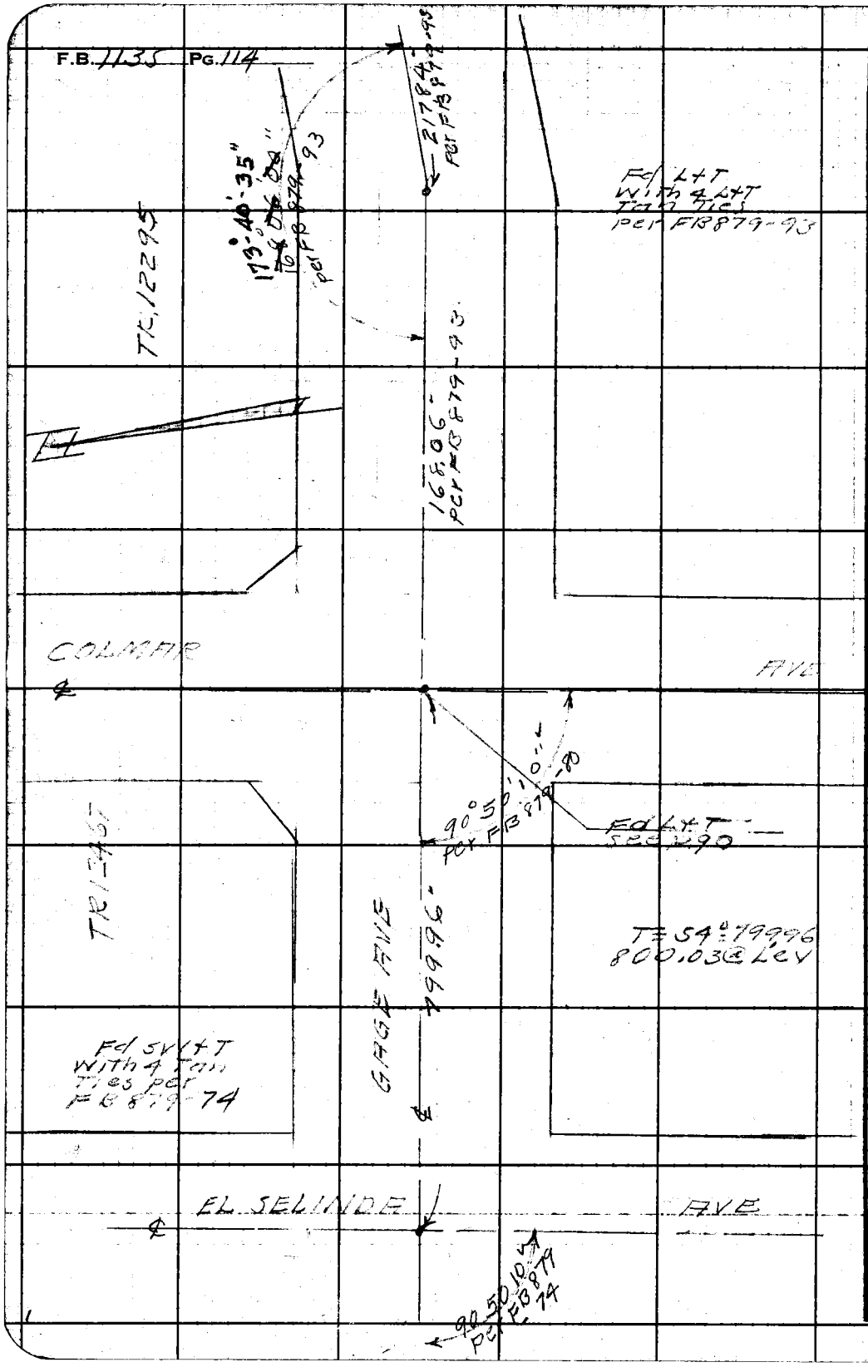

WS 364-5

RETURN TO
LOS ANGELES COUNTY SURVEYOR
700 HALL OF RECORDS

Do not extend notes this side of this line.

Note: Any Additions or Changes on This Sheet Must be Made in Ink With Date and Name of Person Making Change.

Notes Ck'd by	Survey of
Map No.	W. O. Tape No. St'd °F
Office Work	Surveyed by
Checked	Notes Date
Date	Indexed A. C. Johnson

F.B. 1135 PG. 115

WS 36-B-5

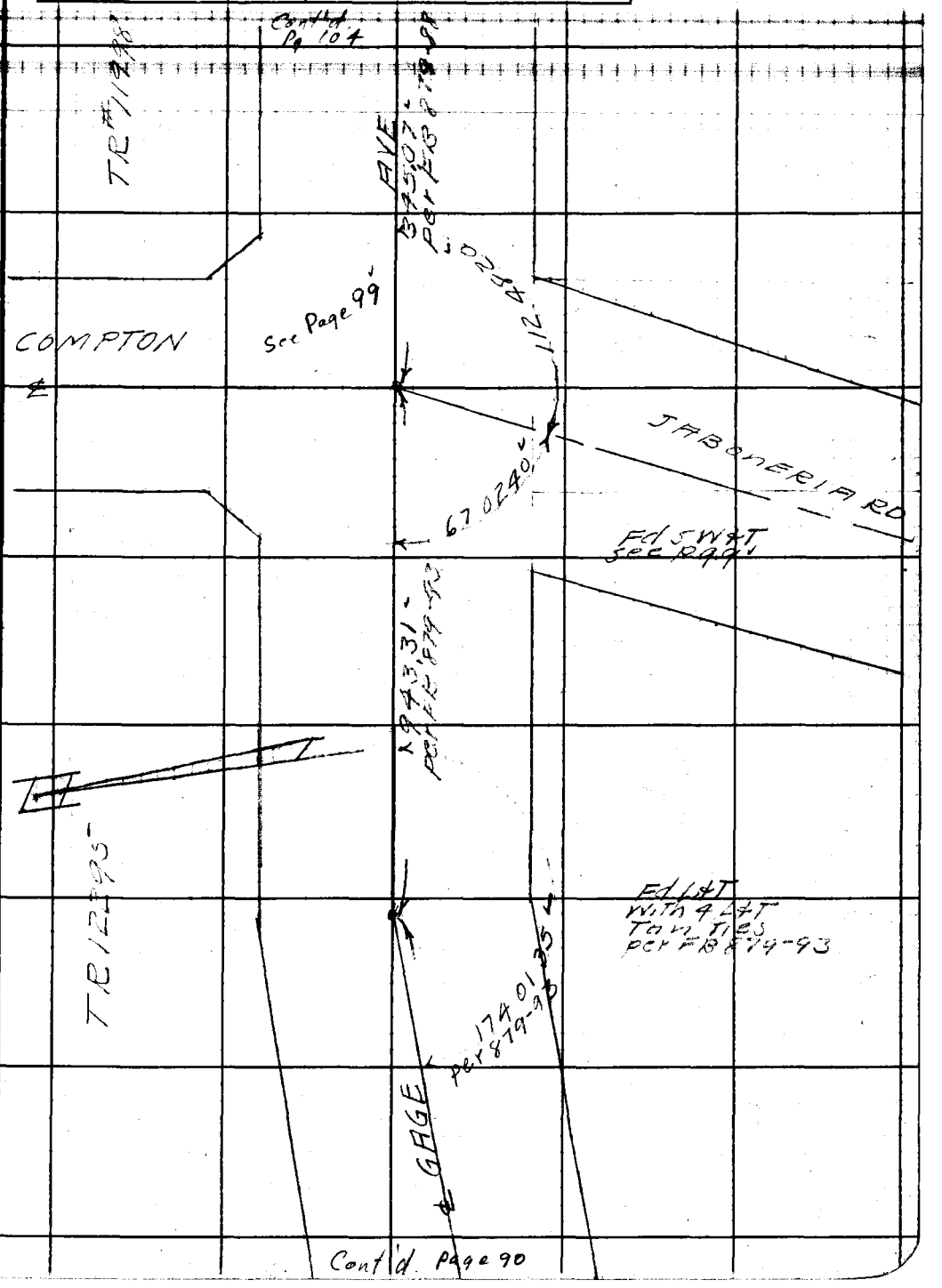

Note: Any Additions or Changes on This Sheet Must be Made Circled in Red Ink With Date and Name of Person Making Change.

Do not extend notes this side of this line.

RETURN TO
LOS ANGELES COUNTY SURVEYOR
700 HALL OF RECORDS

FORM 247 5M 12-40

F.B. 1135 PG. 116

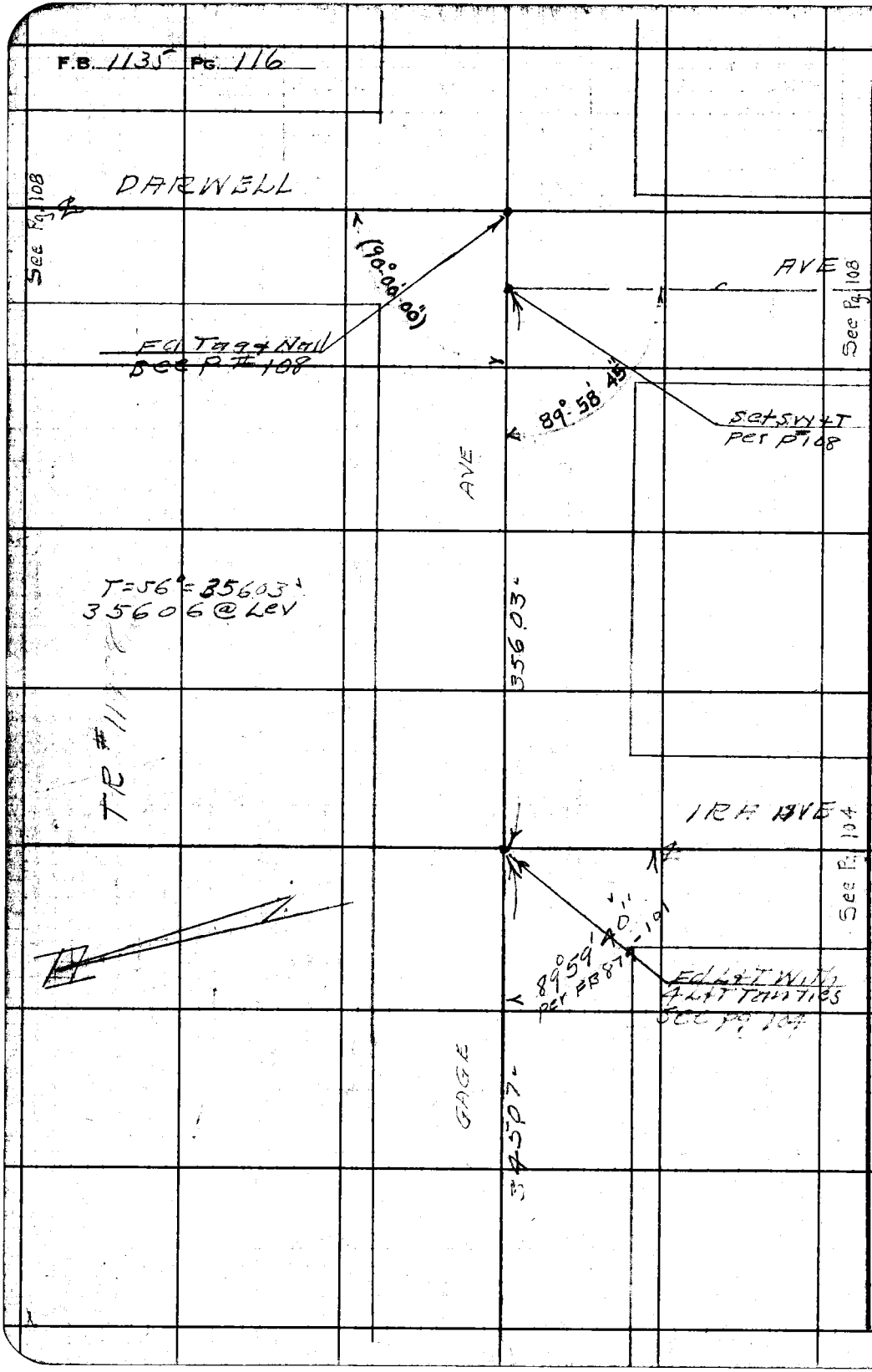

RETURN TO
LOS ANGELES NTY SURVEYOR
700 HALL OF RECORDS

Do not extend notes this side of this line.

Note: Any Additions & Changes on This Sheet Must be M or Circled in Red Ink With Date Name of Person Making Change.

NOTES RED. JOB NO. 1117 SURVEY OF Ira Ave et al E.B. 112 Pg 117
DATE SURVEY BY R L Willey
NOTES CHKD. NOTES BY " DATE 3-1-45
DATE INDEXED A. C. Johnson DATE 10-23-46

DESCRIPTION	ADJ. ELEV.	3RD RUN	2ND RUN	DIFF.	1ST RUN	B.M.
BENCH LEVELS IRA AVE ET AL JN 1117 Mar 1945 R L Willey Jack Gregory E F English T C Peterson						

NOTE: ANY ADDITIONS OR CHANGES ON THIS SHEET MUST BE MADE OR CIRCLED IN RED INK, WITH DATE AND NAME OF PERSON MAKING CHANGE

Do not extend notes this side of this line

PLEASE RETURN TO
LOS ANGELES COUNTY SURVEYOR
700 HALL OF RECORDS

FORM 353 1M 7-43

FORM 353 1M 7-43

PLEASE RETURN TO
LOS ANGELES COUNTY SURVEYOR
700 HALL OF RECORDS

NOTE: ANY ADDITIONS OR CHANGES ON THIS SHEET MUST BE MADE OR CIRCLED IN RED INK, WITH DATE AND NAME OF PERSON MAKING CHANGE

Do not extend notes this side of this line

Adjusted 4/19/45 W.I.G.

B. M.	1ST RUN	DIFF.	2ND RUN	3RD RUN	ADJ. ELEV.	DESCRIPTION
		CIRCUIT #1				
BMH75	129564				129564	BMH 75 El 129.564' FB728-65 Gage Ave & Colmar Ave Fd bt spk 1' S. N. edge Pvmt & Colmar
	4888		4.832	4.766		
π	134452	+0.418	+0.427	+0416	+0.417	
	4470		4405	4350		
T.P.	129982				129.981	
	5.120		5.061			
π	135.102	+0.577	+ .576		+0.577	
	4543		4.485			
BMH74	130.559				130.558	BMH 74 El = 130.569' FB728-64 Gage Ave 570± W of Compton & Jabonena Fd bt spk 1' N of So. edge Conc pvmt.
	5484		5433			
π	136,043	+2.921	+2.921		+2.921	
	2,563		2512			
T.P.	133,480				133.479	
	3064		2.990			
π	136544	-1.098	-1.095		-1.097	
	4.162		4085			
set BMH174	132.382				132.382	set BM H 174 1st Alley N of Gage 700'± E of Colmar Ave S. side set ⊥ spk N side PP # 432882H
	3.808		3.723			
π	136,190	-0.801	-0.801		-0.801	
	4.609		4524			
T.P.	131.581				131.581	
	2 524		2.389			
π	134.105	-1.754	-1.751		-1.752	
	4 278		4 140			
TP	129,827				129.829	SW+T @ ⊥ Int Colmar + Alley To E.
	4.785		4.735			
π	134,612	-0.163	-0.164		-0.164	
	4.948		4.899			
set BMH175	129,664				129.665	set BM H 175 Colmar Ave + Aama St SE Cor

JOB NO. 1117 SURVEY OF Tem. Ave et al. NOTES RED. DATE
SURVEY BY P. L. Willey DATE 3-1-45 NOTES CHKD. DATE
NOTES BY " INDEXED C. J. Gordon DATE
F. B. 1128 Pg. 118

FORM 353 1M 7-43

PLEASE RETURN TO
LOS ANGELES COUNTY SURVEYOR
700 HALL OF RECORDS

NOTE: ANY ADDITIONS OR CHANGES ON THIS SHEET MUST BE MADE OR CIRCLED IN RED INK, WITH DATE AND NAME OF PERSON MAKING CHANGE

Do not extend notes this side of this line

B. M.	1ST RUN	DIFF.	2ND RUN	3RD RUN	ADJ. ELEV.	DESCRIPTION
BM H175	129664				129.665	
	5250		5192			
Π	134,914	+0.498	+495		+0.497	
	4,752		4697			
set BM H176	130.162				130.162	set BM H176 Colmar Ave & Lanta St set bt spk in ch 5' so. of
	5040		4975			
Π	135,202	+0.727	+0.729		+0.728	
	4313		4246			
set BM H177	130,889				130.890	set BM H177 Colmar Ave & Watcher St set bt spk in conc Dr. to Ho
	4.588		4.539	4515		
Π	135,477	+2.042	+2.049	+2049	+2.049	
	2546		2490	2466		
T.P.	132,931				132.939	
	9168		9.058			
Π	142,099	-0.972	-0.972		-0.972	
	10,140		10,030			
BM23-93	131,959				131.967	Fd BM 23-93 El-131.958' FB 74 Randolph St N, 51.225' E of Cut sq. 1' so. of N edge pvmt. opp.
	5133		5096			
Π	137,092	+0.478	+0.481		+0.479	
	4.655		4615			
T.P	132,437				132.446	
	4993		4.963			
Π	137.430	+0.284	+0.283		+0.284	
	4,709		4680			
BM H150	132,721				132.738	Fd BM H150 El = 132.736 FB Randolph St. N. 51.3000' W ct. sq. 1' so. of N. edge pvmt opp.
	CIRCUIT		#2			
BM H89	130,322				130.322	Fd BM H89 El 130.322 FB Gaga Ave & Ira Ave & Pr Bt spk 1' so. of N. edge con
	5095		5029			
Π	135,417					

NOTES RED _____ DATE _____
NOTES CHKD. _____ DATE _____
INDEXED _____ DATE _____

JOB NO. 1117 SURVEY BY R. Kuhlen DATE 8-7-43
NOTES BY A. C. Fonseca DATE 8-7-43

FORM 353 1M 7-43

PLEASE RETURN TO
LOS ANGELES COUNTY SURVEYOR
700 HALL OF RECORDS

NOTE: ANY ADDITIONS OR CHANGES ON THIS SHEET MUST BE MADE OR CIRCLED IN RED INK, WITH DATE AND NAME OF PERSON MAKING CHANGE

Do not extend notes this side of this line

Adjusted 4/19/45 W.I.G.

B. M.	1ST RUN	DIFF.	2ND RUN	3RD RUN	ADJ. ELEV.	DESCRIPTION
	5095		5029		0 130.322	
π	135.417	+0.912	+0.908		+0.910	
	4183		4121			
TP	132.234				131.232	ct spk ℄ int Gage Ave + Darwell Ave
	4638		4604			
π	135.872	-0.052	-0.044		-0.043	
	4680		4648			
BM #16 C 265	131.192				131.186	BM #16 El 131.191 FB 728-77 Gage Ave 970 W Garfield Ave Fd bt spk 1' S. of N edge Conc Pvmt
	4816		4767			
π	136.008	+1.384	+1.381		+1.383	
	3432		3386			
set BM H178	132.576				132.568	Set BM H178 Darwell Ave + Agra St 51' ± S. ℄ Prod set bt. spk in conc walk To Ho. 6336
	4615		4563			
π	137.191	+1.044	+1.043		+1.043	
	3571		3520			
set BM H179	133.620				133.615	Set BM. H179 Darwell Ave + Lanto St 5' N ℄ prod set bt spk in conc walk To Ho #6230
	4364		4334			
π	137.984	+0.775	+0.774		+0.775	
	3589		3560			
set BM H180	134.395				134.383	Set BM H180 Darwell Ave + Watcher St 1' N ℄ prod set bt spk in conc. Dr To Ho # 6285
	4782		4752	4720		
π	139.177	+0.873	+0.880	+0.878	+0.879	
	3909		3872	3842		
set BM H181	135.268				135.261	Set BM H 181 Watcher St 350' ± W Darwell Ave S.S. set bt spk in conc walk To Ho # 6242
	5650		5626			
π	140.918	+0.200	+0.201		+0.200	
	5450		5425			
set BM H182	135.468				135.460	Set. BM H 182 Compton + Jaboneria Rd + Watcher St S.E. Cor set bt spk in conc walk To Ho # 6204
	3970		3937			
π	139.438	-1.310	-1.310		-1.310	
	5280		5247			
T.P.	134.158				134.159	

NOTES RED. DATE
NOTES CHKD. DATE
JOB NO. 1117 SURVEY OF Ira Ave et al
SURVEY BY R L Willey DATE 3-5-45
NOTES BY " DATE
INDEXED C. Johnson DATE
F. B. 1131 Pg. 120

FORM 353 1M 7-43

PLEASE RETURN TO
LOS ANGELES COUNTY SURVEYOR
700 HALL OF RECORDS

NOTE: ANY ADDITIONS OR CHANGES ON THIS SHEET MUST BE MADE OR CIRCLED IN RED INK, WITH DATE AND NAME OF PERSON MAKING CHANGE

Do not extend notes this side of this line

B. M.	1ST RUN	DIFF.	2ND RUN	3RD RUN	ADJ. ELEV.	DESCRIPTION
TP	134,158				134.159	
	4421		4399			
T	138,579	+0.009	+0.010		+0.010	
	4412		4389			
set BM H183	134,167				134.169	Set BM H 183 Compton + Jaboneria Rd + Lan[illegible] set bt spk in conc walk To H[illegible]
	3592		3520			
T	137759	-2.316	-2.319		-2.318	
	5908		5839			
set BM H184	131,851				131.851	set BM H 184 Compton + Jaboneria Rd + Agra St [illegible] set bt spk in cb 5' W of We[illegible]
	3974		3923			
T	135825	-1.777	-1.773		-1.775	
	5751		5696			
T.P	130,074				130.076	
	4699		4660			
T	134,773	-0.361	-0.360		-0.360	
	5060		5020			
BM H73	129,713				129.776	BM H73 El = 129.692 FB 72[illegible] Compton Jaboneria Rd + Gage Ave S[illegible] Fd Spk conc H. Wall S. end Co[illegible]
	4855		4.800			
T	134,568	+0.625	+0.623		+0.623	
	4230		4.178			
BM 89	130,338				130.339	BM H89 El = 130,322 FB 7[illegible] Gage Ave + Ira Ave ± p[illegible] Fd bt spk 1' S. N edge Conc p[illegible]

NOTES RED _____ DATE _____
NOTES CHKD. _____ DATE _____
INDEXED _____ DATE _____

JOB NO. 1117 SURVEY OF TRACT 8416 & 8481
SURVEY BY R. Whitley DATE 3-3-49
NOTES BY A. C. Jenkins DATE _____

E.R. 1/20/53

F.B. 1135 PG. 122

JOB NO. _____ SURVEY OF _____ NOTES RED. _____

SURVEY BY _____ DATE _____

NOTES BY _____ DATE _____ NOTES CHKD. _____

INDEXED _____ DATE _____ DATE _____

B. M.	1ST RUN	DIFF.	2ND RUN	3RD RUN	ADJ. ELEV.	DESCRIPTION

FORM 353 1M 7-43

PLEASE RETURN TO
LOS ANGELES COUNTY SURVEYOR
700 HALL OF RECORDS

Do not extend notes this side of this line

NOTE: ANY ADDITIONS OR CHANGES ON THIS SHEET MUST BE MADE OR CIRCLED IN RED INK. WITH DATE AND NAME OF PERSON MAKING CHANGE

Notes Ck'd by	Survey of IRA AVE ET AL	F.B. 1155 PG. 125
Map No.	W. O. 1117 Tape No.	
Office Work	Surveyed by RLWilley	
Checked	Notes RLW Date 3-1-45	
Date	Indexed C. Johnson 10-23-48	

TOPOGRAPHY
COLMAR AVE
FROM - GAGE AVE
TO - WATCHER ST
IRA AVE ET AL
JN 1117

Mar 1-45
R.L.Willey
Jack Gregory
E.F.English
T.C. Peterson

Note: Any Additions or Changes on This Sheet Must be Made or Circled in Red Ink With Date and Name of Person Making Change.

RETURN TO
LOS ANGELES COUNTY SURVEYOR
700 HALL OF RECORDS

Do not attend notes this side of this line.

FORM 247 SM 12-40

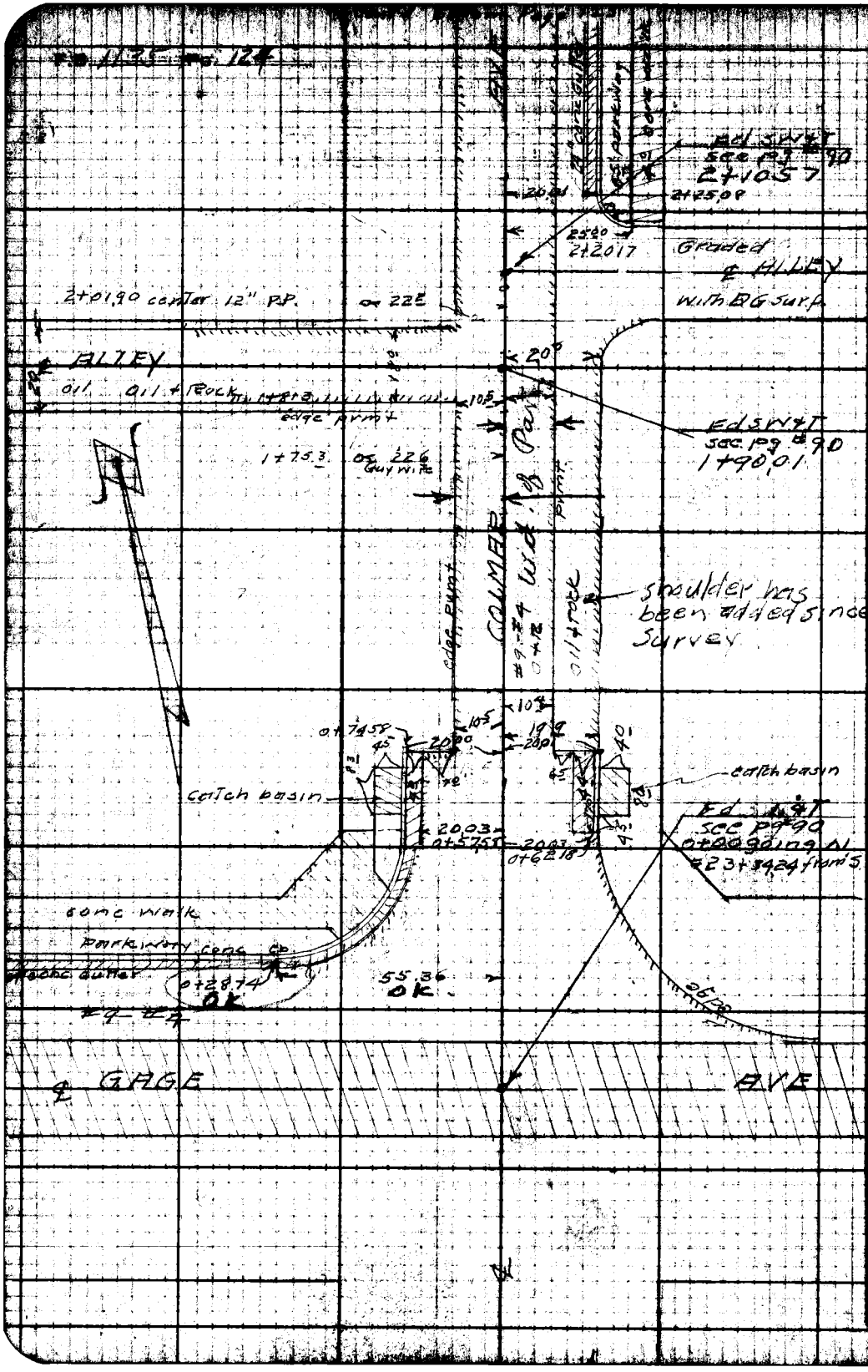

RETURN TO
LOS ANGELES COUNTY SURVEYOR
700 HALL OF RECORDS

Do not extend notes this side of this line.

Note: Any Additions or Changes on This Sheet Must be Made or Circled in Red Ink With Date and Name of Person Making Change.

Notes Ck'd by
Map No.
Office Work
Date

Survey of Ira Ave et al
W.O.
Surveyed by R.L. Willey
Indexed A. C. Johnson

F.B. PG.

Note: Any Additions or Changes on This Sheet Must be Made in Red Ink With Date and Name of Person Making Change.

Do not extend notes this side of this line.

RETURN TO
LOS ANGELES COUNTY SURVEYOR
700 HALL OF RECORDS

FORM 247

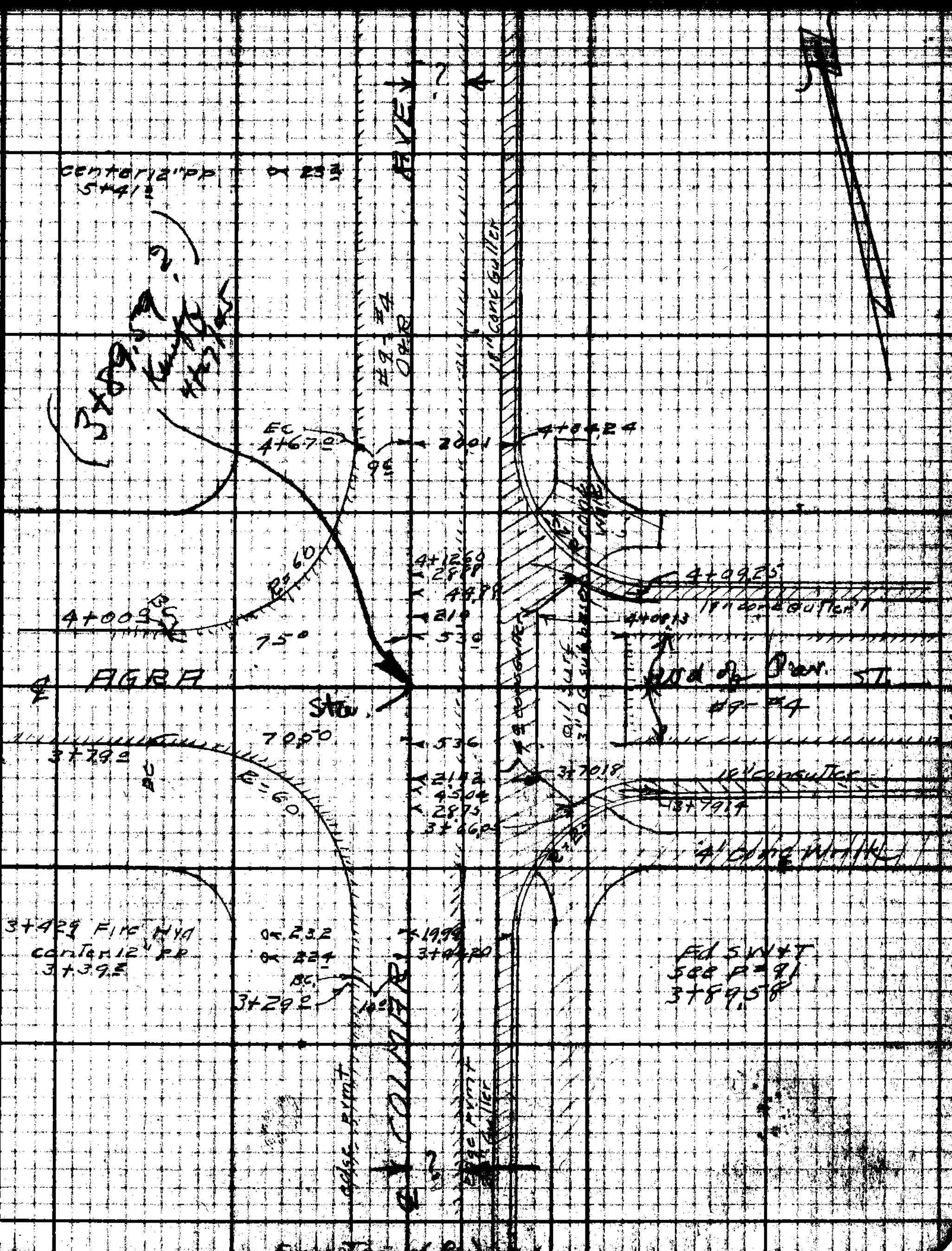

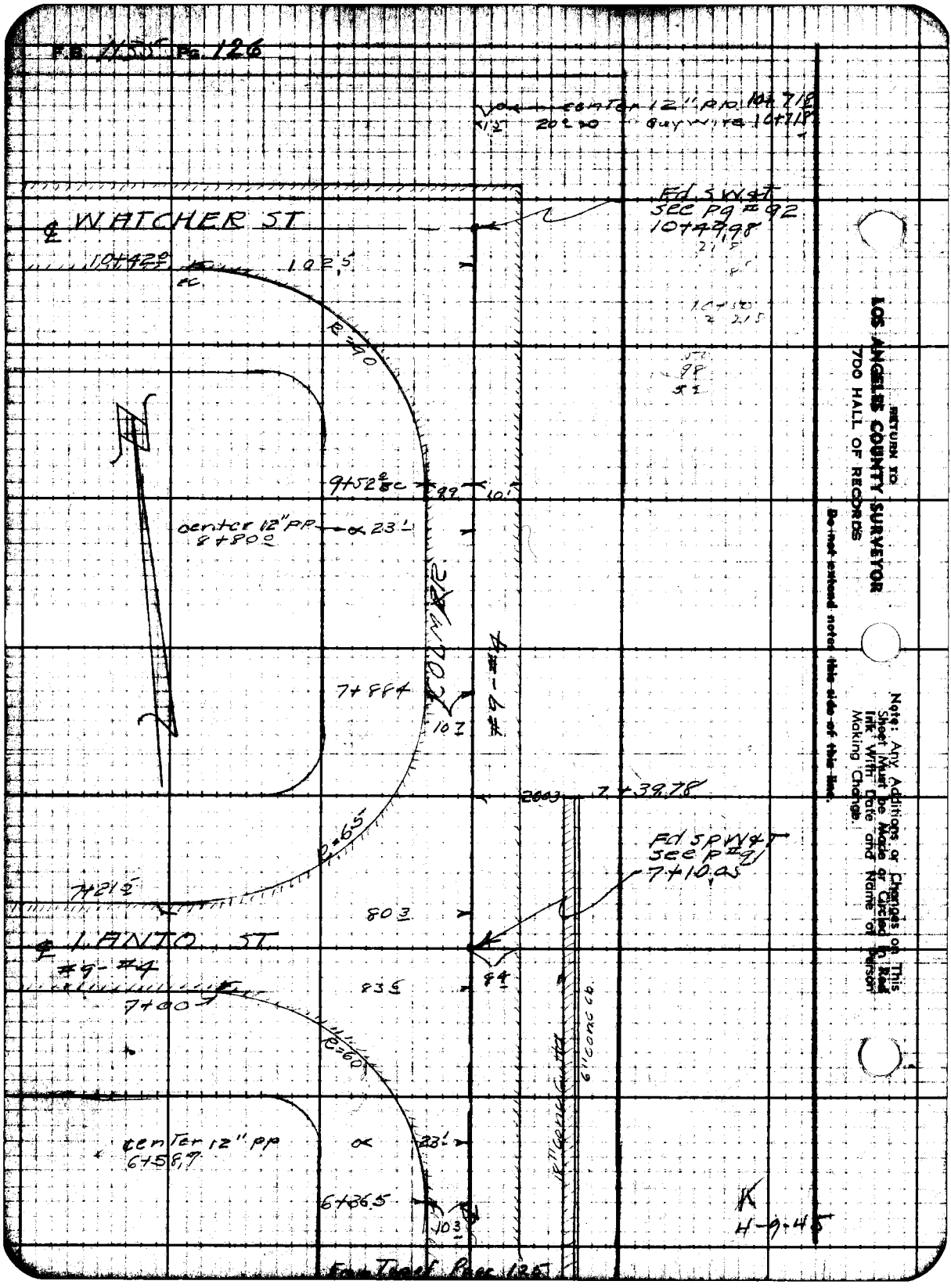
F.B. 1155 Pg. 126
center 12" pp 10+71.8
20±0
Guy wire 10+71.8
Fd SW&T
see pg #92
10+49.98
℄ WATCHER ST
10+42.0
102.5
R=90
9+52.0
99
10
center 12" PP
8+80.0
23
7+88.4
10.7
#9-#4
2003
7+39.78
R=65
Fd SP W&T
see p #91
7+10.05
7+21.5
80.3
℄ LANTO ST
#9-#4
83.5
84
7+00
R=60
6" conc cb
center 12" pp
6+58.7
23
6+36.5
10.3
K
4-9-45
From Tract Page 125
RETURN TO
LOS ANGELES COUNTY SURVEYOR
700 HALL OF RECORDS
Do not extend notes this side of this line.
Note: Any Additions or Changes on This Sheet Must be Made or Circled in Red Ink With Date and Name of Person Making Change.

Profile	Notes Red.	Plotted	Job No. 1117	Division No.	F.B. 1135 Pg. 17
No.	Date	Date	Survey of Ira Ave etal		
X-Sec.	Notes Chkd.	Checked	Survey by R L Willey	Notes R L W	Date 3-6-45
No.	Date	Date	Map No.	Indexed C. Johnsen	Date

PROFILE & XSECTIONS
of
COLMAR AVE
FROM.- Gage Ave
TO - WATCHER ST
IRA AVE ETAL
JN 1117

Mar 6-45
R L Willey
Jack Gregory
E F English
T C Peterson

STATION	B. S.	H. I.	F. S.	ELEV.

NOTE: ANY ADDITIONS OR CHANGES ON THIS SHEET MUST BE MADE OR CIRCLED IN RED INK, WITH DATE AND NAME OF PERSON MAKING CHANGE

PLEASE RETURN TO
LOS ANGELES COUNTY SURVEYOR
700 HALL OF RECORDS

Do not extend notes this side of this line

FORM 307 SM 7-43

FORM 307 5M 7-43

PLEASE RETURN TO
LOS ANGELES COUNTY SURVEYOR
700 HALL OF RECORDS

NOTE: ANY ADDITIONS OR CHANGES ON THIS SHEET MUST BE MADE OR CIRCLED IN RED INK. WITH DATE AND NAME OF PERSON MAKING CHANGE

Do not extend notes this side of this line

STATION	B. S.	H. I.	F. S.	ELEV.	
BMH75	5.15	134.71		129.56	BMH 75 El = 129.564 FB 728-65 Gage Ave + Colmar St. Fd bt. spk 1' S of N edge pavmt.
0+00			4.98	129.73	℄ int Colmar Ave + Gage Ave see p 124
0+14			5.14	129.57	N edge Conc pvmt
					Cb returns at Colmar Ave + Gage Ave
			5.67	129.04	Gut N W Cor W end CR
			5.04	129.67	Tcb " " " " " " "
			6.07	128.64	Gut " " " N " " "
			5.43	129.28	Tcb " " " " " " "
0+62.2			4.98	129.73	℄ St
20 R			6.16	128.55	Gut end cb
" "			5.50	129.21	Tcb " "
0+74.6			5.01	129.70	℄ St
20.L			6.08	128.63	Gut end cb
" "			5.42	129.29	Tcb " "
0+79.2			5.01	129.70	℄ St
20 R			6.06	128.65	Gut end cb
" "			5.45	129.26	Tcb " "
1+00			5.00	129.71	℄ St
9.2 R			5.28	129.43	edge pvmt
19.5 "			6.0	128.7	Gut
21 "			5.3	129.4	Tbrk
30 "			5.0	129.7	PL

F.B. 1135 Pg. 128 Job No. 1117 Division No. Notes Red. Plotted Profile
Survey of Ira Ave et al Date Date No.
Survey by R.L. Willey Notes R.L.W. 3-6-45 Notes Chkd. Checked X-Sec.
Indexed A. C. Johnson Date Date No.

FORM 307 5M 7-43

PLEASE RETURN TO
LOS ANGELES COUNTY SURVEYOR
700 HALL OF RECORDS

NOTE: ANY ADDITIONS OR CHANGES ON THIS SHEET MUST BE MADE OR CIRCLED IN RED INK, WITH DATE AND NAME OF PERSON MAKING CHANGE

Do not extend notes this side of this line

STATION	B. S.	H. I.	F. S.	ELEV.		
1+00						
10 L		134.71'	5.26	129.45'	edge pvmt	
19.5 L			5.8	128.9'	Gut	
21 L			5.1	129.6'	T brk	
30 L			5.0	129.7'	PL	
1+90			4.81	129.90'	see p 124 ℄ int Colmar Ave + 1st Alley N of Gage	To W/ST
9.5 R			5.20	129.51'	edge pvmt	
20 R			5.9	128.8'	Gut	
21.5 R			5.1	129.6'	T brk	
30 R			5.1	129.6'	PL	
2+1057			4.89	129.82'	see p 124 ℄ int Colmar Ave + 1st Alley N of Gage	To ost
10 L			5.12	129.59'	edge pvmt	
19.5 L			5.5	129.2'	Gut	
21 L			5.2	129.5'	T brk	
30 L			4.8	129.9'	PL	
					ck returns at Colmar + 1st Alley N of Gage	
			5.8	128.9'	Gut NE Cor E end CB	
			5.08	129.63'	TC " " " " " " "	
			5.83	128.88'	Gut " " " N " " "	
			5.15	129.56'	TC " " " " " " "	
3+00			4.83	129.88'	℄ St	
9.5 R			5.11	129.60'	edge pvmt	

Profile No. ____ Notes Red. ____ Plotted ____
X-Sec. No. ____ Date ____ Date ____
Notes Chkd. ____ Checked ____
Date ____ Date ____
Job No. 1117 Division No. ____
Survey of ____
Survey by ____ Notes ____
Map No. ____ Map C. Jenkins Date ____
F.B. 1117 Pg. 126

FORM 307 5M 7-43

PLEASE RETURN TO
LOS ANGELES COUNTY SURVEYOR
700 HALL OF RECORDS

NOTE: ANY ADDITIONS OR CHANGES ON THIS SHEET MUST BE MADE OR CIRCLED IN RED INK, WITH DATE AND NAME OF PERSON MAKING CHANGE

Do not extend notes this side of this line

STATION	B. S.	H. I.	F. S.	ELEV.	
3+00 20 R		134.71	5.73	128.98	Gut
" "			5.11	129.60	TCb
9.5 L			4.98	129.73	edge pvmt
20 L			5.6	129.1	Gut
21 L			5.2	129.5	Tbrk
30 L			4.8	129.9	PL
T.P.	5.65	135.32	5.04	129.67	
3+89.58			5.35	129.97	See P. 125 ℄ int Colmar Ave & Agra St
					Cb returns AT " " " " "
			6.33	128.99	Gut SE Cor Send Ck.
			5.62	129.70	Tcb " " " " " " "
			6.15	129.17	Gut " " " E " " "
			5.44	129.88	Tcb " " " E " " "
			6.10	129.22	Gut NE " " " " "
			5.40	129.92	TCb " " " " " " "
			6.10	129.22	Gut " " " N " " "
			5.44	129.88	Tcb " " " " " " "
15 R			5.35	129.97	edge pvmt
20 R			6.30	129.02	Gut conc Gut
53 R			5.38	129.94	begining pvmt
100 R			5.17	130.15	E on ℄ Agra St
200 R			4.94	130.38	" " " " "

F.B. 1135 Pg. 130 Job No. 1117 Division No. Notes Red. Plotted Profile
Survey of Ira Ave et al Date Date No.
Survey by R.L. Willey Notes R.L.W. 3-6-45 Notes Chkd. Checked X-Sec.
Indexed C. Johnson Date Date No.

FORM 307 5M 7-43

PLEASE RETURN TO
LOS ANGELES COUNTY SURVEYOR
700 HALL OF RECORDS

NOTE: ANY ADDITIONS OR CHANGES ON THIS SHEET MUST BE MADE OR CIRCLED IN RED INK, WITH DATE AND NAME OF PERSON MAKING CHANGE

Do not extend notes this side of this line

STATION	B. S.	H. I.	F. S.	ELEV.		
5+00		135.32	5.10	130.22	℄ St	
10 R			5.52	129.80	edge pvmt	
20 R			6.10	129.22	Gut	
" "			5.43	129.89	Tcb	
10 L			5.42	129.90	edge pvmt	
20 5L			5.9	129.4	Gut	
22 L			5.3	130.0	Tbrk	
30 L			5.4	129.9	pL	
6+00			5.02	130.30	℄ St	
10 R			5.45	129.87	edge pvmt	
20 R			5.97	129.35	Gut	
"			5.31	130.01	Tcb	
10 L			5.30	130.02	edge pvmt	
22 L			5.8	129.5	Gut	
23 5L			5.2	130.1	Tbrk	
30 L			5.2	130.1	pL	
T.P.	5.10	135.26	5.16	130.10		
7+10			4.75	130.51	℄ int Olmar Ave + Lanto St	See P. 126
7+348			4.72	130.54	℄ St.	
10 R			5.11	130.15	edge pvmt	
20 R			5.77	129.49	Gut	
" "			5.05	130.21	Tcb	

Profile No. ____ Notes Red. ____ Plotted ____ Date ____
X-Sec. No. ____ Notes Chkd. ____ Date ____ Checked ____ Date ____

Job No. 1117 Division No. ____
Survey of Tract Fire Crew
Survey by R.H.W. Notes R.H.W. Date 7-6-55
Map No. ____ Checked G. Johnson Date ____

F.B. 1131 Pg. 121

FORM 307 5M 7-43

PLEASE RETURN TO
LOS ANGELES COUNTY SURVEYOR
700 HALL OF RECORDS

NOTE: ANY ADDITIONS OR CHANGES ON THIS SHEET MUST BE MADE OR CIRCLED IN RED INK. WITH DATE AND NAME OF PERSON MAKING CHANGE

Do not extend notes this side of this line

F.B. 1135 PG. 132 Job No. 1117 Division No. _____ Notes Red. _____ Plotted _____ Profile _____
Survey of Tia Ave et al Date _____ Date _____ No. _____
Survey by P.L. Willey Notes P.L.W. 3-6-45 Notes Chkd. _____ Checked _____ X-Sec. _____
Indexed A. C. Johnson Date _____ Date _____ No. _____

STATION	B. S.	H. I.	F. S.	ELEV.		
8+00		135.26	4.67	130.59	℄ St	
9 R			4.94	130.32	edge pvmt	
19 R			5.5	129.8	Gut	
20.5 R			4.7	130.6	Tbrk	
30 R			5.1	130.2	PL	
10.5 L			4.99	130.27	edge pvmt	
20 L			5.3	130.0	Gut	
23 L			5.1	130.2	Tbrk	
30 L			5.0	130.3	PL	
9+00			4.65	130.61	℄ St	
9.5 R			4.93	130.33	edge pvmt	
18.5 "			5.4	129.9	Gut	
21 R "			4.7	130.6	Tbrk	
30 R "			4.9	130.4	PL	
10.5 L			4.89	130.37	edge pvmt	
19 "			5.6	129.7	Gut	
22 "			5.0	130.3	Tbrk	
30 "			4.8	130.5	PL	
10+00			4.58	130.68	℄	
10 R			4.84	130.42	edge pvmt	
19 R			5.4	129.9	Gut	

FORM 307 5M 7-43

PLEASE RETURN TO
LOS ANGELES COUNTY SURVEYOR
700 HALL OF RECORDS

NOTE: ANY ADDITIONS OR CHANGES ON THIS SHEET MUST BE MADE OR CIRCLED IN RED INK, WITH DATE AND NAME OF PERSON MAKING CHANGE

Do not extend notes this side of this line

STATION	B. S.	H. I.	F. S.	ELEV.		
10+00						
21 5 R		13526	4 8	130 5	T brk	
30 R			4 7	130 6	PL	
23 5 L			5 24	130 02	edge pvmt	
27 L			5 4	129 9	Gut	
30 L			5 0	130 3	T brk	
10+49.98			4 50	130 76	℄ int Colmar Ave & Watcher St See P. 126	
9 0 R			4 65	130 61	edge pvmt	
19 0 "			5 2	130 1	Gut	
22 0 "			4 8	130 5	T brk	
30 "			4 6	130 7	PL	
/			4 5	130 8	50' N ℄ Colmar Prod	
			4 7	130 6	100 " " " "	
BM # H.177			4 37	130.89	BM H 177 El = 130.89 FB 1135-119 Colmar Ave & Watcher St 9' E ℄ prod Bt spk in conc Dr To Ho # 5973	

Profile No. ____ Notes Red. ____ Plotted ____ Date ____ Date ____
X-Sec. No. ____ Notes Chkd. ____ Checked ____ Date ____ Date ____
Job No. 1117 Division No. ____
Survey of Ira Ave et al
Survey by R.L. Willey Notes R.L.W. Date 3-6-45
Map No. ____ Indexed Johnson Date ____

F.B. 1135 PG. 138

F.B. 113 Pg. 139

Job No._____ Division No._____ Notes Red._____ Plotted_____ Profile

Survey of_____ Date_____ Date_____ No._____

Survey by_____ Notes_____ Notes Chkd._____ Checked_____ X-Sec.

Indexed_____ Date_____ Date_____ Date_____ No._____

STATION	B. S.	H. I.	F. S.	ELEV.	

FORM 307 5M 7-43

PLEASE RETURN TO
LOS ANGELES COUNTY SURVEYOR
700 HALL OF RECORDS

Do not extend notes this side of this line

NOTE: ANY ADDITIONS OR CHANGES ON THIS SHEET MUST BE MADE OR CIRCLED IN RED INK. WITH DATE AND NAME OF PERSON MAKING CHANGE

Profile	Notes Red.	Plotted	Job No. 1117	Division No.	F.B. 1135 PG. 135
No.	Date	Date	Survey of Ira Ave [illegible]		
X-Sec.	Notes Chkd.	Checked	Survey by RLWilley	Notes RLW	Date 3-6-45
No.	Date	Date	Map No.	Indexed Johnson	Date 10-23-46

PROFILE & X SECTIONS
of
COLMAR AVE
FROM - LUDELL ST
TO GAGE AVE
IRA AVE ET AL
JN 1117

Mar 6-45
RLWilley
Jack Gregory
EFEnglish
T.C. Peterson

ELEV.

For ℄ Notes see F.B. 879-78-80

For Topog. see F.B. 729-148-151

F. S.

H. I.

B. S.

STATION

NOTE: ANY ADDITIONS OR CHANGES ON THIS SHEET MUST BE MADE OR CIRCLED IN RED INK, WITH DATE AND NAME OF PERSON MAKING CHANGE

Do not extend notes this side of this line

PLEASE RETURN TO
LOS ANGELES COUNTY SURVEYOR
700 HALL OF RECORDS

FORM 307 5M 7-43

FORM 307 5M 7-43

PLEASE RETURN TO
LOS ANGELES COUNTY SURVEYOR
700 HALL OF RECORDS

NOTE: ANY ADDITIONS OR CHANGES ON THIS SHEET MUST BE MADE OR CIRCLED IN RED INK, WITH DATE AND NAME OF PERSON MAKING CHANGE

Do not extend notes this side of this line

STATION	B. S.	H. I.	F. S.	ELEV.		
BMH 122	5.11	127.28'		122.172'	BMH 122 EL=122172 FB 1105-10 Ludell St + Adamson Ave S. Si. Fd bt spk W end catch basin 100' E. int. See P. 148 F.B. 729	
0+00			4.88	122.40'	℄ int Colmar Ave + Ludell St	
0+20			5.37	121.91'	℄ St + Cross Gut	
0+30			5.22	122.06'	℄ St + PL	
13 R			5.32	121.96'	edge pvmt	
21 R			5.5	121.8'	Gut	
22 R			4.9	122.4'	T brk	
30 R			4.5	122.8'	PL.	
12 L			5.45	121.83'	edge pavmt	
22 L			6.0	121.3'	Gut	
25 L			4.6	122.7'	T brk	
30 L			5.4	121.9'	PL	
2+00 (?K)			4.82	122.46'	℄ St	
10 R			5.09	122.19'	edge pvmt	
17 R			5.2	122.1'	Gut	
22 R			4.6	122.7'	T brk	
30 R			4.5	122.8'	PL	
105 L			5.17	122.11'	edge pvmt	
185 L			5.8	121.5'	Gut	
25 L			5.2	122.1'	T brk	
30 L			5.2	122.1'	PL	

F.B. 1135 Pg. 136 Job No. 1117 Division No. Notes Red. Plotted Profile
Survey of Ira Ave et al Date Date No.
Survey by R.L. Willey Notes RLW 3-6-45 Notes Chkd. Checked X-Sec.
Indexed C. Johnson Date Date No.

FORM 307 5M 7-43

PLEASE RETURN TO
LOS ANGELES COUNTY SURVEYOR
700 HALL OF RECORDS

NOTE: ANY ADDITIONS OR CHANGES ON THIS SHEET MUST BE MADE OR CIRCLED IN RED INK, WITH DATE AND NAME OF PERSON MAKING CHANGE

Do not extend notes this side of this line

STATION	B. S.	H. I.	F. S.	ELEV.		
2+00		127.28	462	122.66	℄ St	
10 R			497	122.31	edge pvmt	
18.5 R			52	122.1	Gut	
21.5 R			46	122.7	Tbrk	
30 R			47	122.6	PL	
10.5 L			485	122.43	edge pvmt	
18 L			56	121.7	Gut	
24.5 L			46	122.7	Tbrk	
30 L			46	122.7	PL	
T.P.	545	128.19	454	122.74		
3+00			498	123.21	℄ St	
9.5 R			520	122.99	edge pvmt	
18 R			58	122.4	Gut	
19.5 R			57	122.5	Tbrk	
30 R			54	122.8	PL	
9.5 L			533	122.86	edge pvmt	
20 L			59	122.3	Gut	
24 L			52	123.0	Tbrk	
30 L			53	122.9	PL	
4+00			492	123.27	℄ St	
9 R			512	123.07	edge pvmt	

Profile No. ____ Notes Red. ____ Plotted ____ Job No. 1117 Division No. ____ F.B. 1135 PG. 137
Date ____ Date ____ Survey of Ivy Ave at 1
X-Sec. No. ____ Notes Chkd. ____ Checked ____ Survey by R.L. Willey Notes R.L.W. Date 3-6-45
Date ____ Date ____ Map No. ____ Index No. Johnson Date ____

FORM 307 5M 7-43

PLEASE RETURN TO
LOS ANGELES COUNTY SURVEYOR
700 HALL OF RECORDS

NOTE: ANY ADDITIONS OR CHANGES ON THIS SHEET MUST BE MADE OR CIRCLED IN RED INK. WITH DATE AND NAME OF PERSON MAKING CHANGE

Do not extend notes this side of this line

STATION	B. S.	H. I.	F. S.	ELEV.		
4+00						
19.5 R		128.19	5.9	122.3	Gut	
22 R			4.7	123.5	Tbrk	
30 R			4.6	123.6	PL	
10.5 L			5.13	123.06	edge print	
19.5 "			5.7	122.5	Gut	
25 "			4.4	123.8	Tbrk	
30 "			4.3	123.9	PL	
5+00			4.80	123.39	℄ St	
9 R			5.05	123.14	edge print	
18.5 R			5.6	122.6	Gut	
22.5 R			4.2	124.0	Tbrk	
30 R			4.3	123.9	PL	
10.5 L			4.97	123.22	edge print	
19.5 L			5.6	122.6	Gut	
24.5 L			4.2	124.0	Tbrk	
30 L			3.9	124.3	PL	
			3.9	124.3	NW Cor Lot 322 Tr. 3562	
			4.3	123.9	" " " " 394 " "	
6+00			4.62	123.57	℄ St	
9.5 R			4.93	123.26	edge print	
17 R			5.4	122.8	Gut	

F.B. 1135 Pg. 138
Job No. 1117 Division No. Notes Red. Plotted Profile
Survey of Era Ave et al Date Date No.
Survey by R.L. Willey Notes RLW 3-6-45 Notes Chkd. Checked X-Sec.
Indexed A. C. Johnson Date Date No.

FORM 307 5M 7-43

PLEASE RETURN TO
LOS ANGELES COUNTY SURVEYOR
700 HALL OF RECORDS

NOTE: ANY ADDITIONS OR CHANGES ON THIS SHEET MUST BE MADE OR CIRCLED IN RED INK, WITH DATE AND NAME OF PERSON MAKING CHANGE

Do not extend notes this side of this line

STATION	B. S.	H. I.	F. S.	ELEV.		
6+00						
24 R		128.19	3 9	124.3	Tbrk	
30 R			3 7	124.5	PL	
10.5 L			4 83	123.36	edge pvmt	
19.5 L			5 5	122.7	Gut	
26 L			3 8	124.4	Tbrk	
30 L			3 8	124.4	PL	
T.P.	5 23	128.72	4 70	123.49		
7+00			5 16	123 56	℄ St	
9 R			5 37	123 35	edge pvmt	
16.5 R			5 8	122 9	Gut	
23 R			4 2	124 5	Tbrk	
30 R			4 2	124 5	PL	
10.5 L			5 34	123 38	edge pvmt	
18 L			5 7	123 0	Gut	
L					~~Tbrk~~	
30 L			4 3	124 4	PL + Tbrk	
8+00			4 88	123 84	℄ St	
8 R			5 10	123 62	edge pvmt	
16 R			5 6	123 1	Gut	
21 R			4 0	124 7	Tbrk	
30 R			3 7	125 0	PL	

Profile No. ____ Notes Red. ____ Plotted ____ Job No. 1117 Division No. ____ F.B. 1135 Pg. 139
Date ____ Date ____ Survey of Irm Ave et al
X-Sec. No. ____ Notes Chkd. ____ Checked ____ Survey by R.L. Wiley Notes R.L.W. Date 3-6-45
Date ____ Date ____ Map No. ____ Indexed Johnson Date ____

FORM 307 5M 7-43

PLEASE RETURN TO
LOS ANGELES COUNTY SURVEYOR
700 HALL OF RECORDS

NOTE: ANY ADDITIONS OR CHANGES ON THIS SHEET MUST BE MADE OR CIRCLED IN RED INK, WITH DATE AND NAME OF PERSON MAKING CHANGE

Do not extend notes this side of this line

STATION	B. S.	H. I.	F. S.	ELEV.		
8+00						
9 5 L		128 72	5 07	123 65	edge pvmt	
18 L			5 5	123 2	Gut	
23 L			3 7	125 0	Tbrk	
30			3 7	125 0	PL	
8+61 33			4 87	123 85	℄ St	
11 R			5 13	123 59	edge pvmt	
16 5 R			5 3	123 4	Gut	
21 R			4 0	124 7	Tbrk	
30 R			3 6	125 1	PL	
10 5 L			4 91	123 81	edge pvmt	
17 L			5 2	123 5	Gut	
23 L			3 5	125 2	Tbrk	
30 L			3 5	125 2	PL	
8+91 33			4 89	123 83	℄ int Colmar Ave & Lubec St	
9+21 33			4 69	124 03	" St	
8 5 R			4 87	123 85	edge pvmt	
15 5 R			5 1	123 [illegible]	Gut	
19 5 R			3 6	125 1	Tbrk	
30 R			3 6	125 1	PL	
10 5 L			4 82	123 90	edge pvmt	
17 L			5 1	123 2	Gut	

F.B. 1135 Pg. 140
Job No. 1117 Division No. Notes Red. Plotted Profile
Survey of Ira Ave et al Date Date No.
Survey by R.L. Willey Notes RLW 3-6-45 Notes Chkd. Checked X-Sec.
Indexed L. C. Johnson Date Date No.

FORM 307 SM 7-43

PLEASE RETURN TO
LOS ANGELES COUNTY SURVEYOR
700 HALL OF RECORDS

NOTE: ANY ADDITIONS OR CHANGES ON THIS SHEET MUST BE MADE OR CIRCLED IN RED INK. WITH DATE AND NAME OF PERSON MAKING CHANGE

Do not extend notes this side of this line

STATION	B. S.	H. I.	F. S.	ELEV.		
9+21.33						
21 L		128.72	37	125.0	Tbrk	
30 L			36	125.1	PL	
10+00			440	124.32	℄ St	
9.5 R			467	124.05	edge pvmt	
16.5 R			49	123.8	Gut	
26 R			32	125.5	Tbrk	
30 R			31	125.6	PL	
9 L			445	124.27	edge pvmt	
17 L			47	124.0	Gut	
23 L			32	125.5	Tbrk	
30 L			32	125.5	PL	
TP	567	130.22	417	124.55	℄ St	
11+00			564	124.58	℄ St	
9.5 R			584	124.38	edge pvmt	
18 R			61	124.1	Gut	
					~~Tcb~~	
30 R			48	125.4	PL + Tbrk	
8.5 L					edge pvmt	
18.9 L			63	123.9	Gut	
24 L			45	125.7	Tbrk	
30 L			45	125.7	PL	

Profile No. ____ Notes Red. ____ Plotted ____ Job No. 1117 Division No. ____ F.B. 1135 Pg. 141
X-Sec. No. ____ Date ____ Date ____ Survey of Ira Ave et al
Notes Chkd. ____ Checked ____ Survey by E.L. Wiley Notes R.L.W. Date 3-6-85
Date ____ Date ____ Map No. ____ Indexed J. Johnson Date ____

FORM 307 5M 7-43

PLEASE RETURN TO
LOS ANGELES COUNTY SURVEYOR
700 HALL OF RECORDS

NOTE: ANY ADDITIONS OR CHANGES ON THIS SHEET MUST BE MADE OR CIRCLED IN RED INK. WITH DATE AND NAME OF PERSON MAKING CHANGE

Do not extend notes this side of this line

STATION	B. S.	H. I.	F. S.	ELEV.		
T.P.		130 22				
TP	561	130,60	523	124.99		
13+00			510	125 50	℄ St	
9 R			531	125 29	edge pvmt	
18 5 R			61	124 5	Gut	
21 R			57	124 9	Tbrk	
30 R			56	125 0	PL	
10 5 L			535	125 25	edge Pvmt	
19 L			61	124 5	Gut	
21 5 L			51	125 5	Tbrk	
30 L			51	125 5	PL	
			43	126 3	SW. Cor. Lot 334	Tr. 3562
			46	126 0	NE " " 353	" "
15+00			461	125 99	℄ St	
9 5 R			478	125 82	edge pvmt	
19 5 R			53	125 3	Gut	
22 R			48	125 8	Tbrk	
30 R			46	126 0	PL	
10 L			485	125 75	edge pvmt	
18 L			55	125 1	Gut	
30 L			44	126 2	Tbrk + PL	

F.B. 1135 Pg. 142 Job No. 1117 Division No. ____ Notes Red. ____ Plotted ____ Profile ____
Survey of Ira Ave et al Date ____ Date ____ No. ____
Survey by R.L. Willey Notes RLW 3-6-41 Notes Chkd. ____ Checked ____ X-Sec. ____
Indexed C. Johnson Date ____ Date ____ No. ____

FORM 307 5M 7-43

PLEASE RETURN TO
LOS ANGELES COUNTY SURVEYOR
700 HALL OF RECORDS

NOTE: ANY ADDITIONS OR CHANGES ON THIS SHEET MUST BE MADE OR CIRCLED IN RED INK. WITH DATE AND NAME OF PERSON MAKING CHANGE

Do not extend notes this side of this line

STATION	B. S.	H. I.	F. S.	ELEV.		
17+00		130.60	378	126 82	℄ St	
95 R			410	126 50	edge Pvmt	
17 R			46	126 0	Gut	
205 R			36	127 0	Tbrk	
30 R			36	127 0	PL	
10 L			394	126 66	edge pvmt	
17 L			50	125 6	Gut	
22 L			38	126 8	Tbrk	
30 L			39	126 7	PL	
T.P	504	131.90	374	126.86		
18+58.95			494	126 96	℄ St & PL	
95 R			511	126 79	edge pvmt	
18 R			53	126 6	Gut	
21 R			43	127 6	Tbrk	
30 R			44	127 5	PL	
9 L			512	126 78	edge Pvmt	
18 L			57	126 2	Gut	
215 L			46	127 3	Tbrk	
30 L			46	127 3	PL	
18+88.95			496	126 94	℄ int Colmar Ave + Loveland St	
19+18.95			479	127 11	℄ St	

Profile No. ____ Notes Red. ____ Plotted ____ Job No. 1117 Division No. ____ F.B. 1135 PG. 143
Date ____ Date ____ Survey of Tra Arc Ctrl
X-Sec. No. ____ Notes Chkd. ____ Checked ____ Survey by RLW Date 3-6-95
Date ____ Date ____ Map No. ____ Indexed Johnson Date ____

FORM 307 5M 7-43

PLEASE RETURN TO
LOS ANGELES COUNTY SURVEYOR
700 HALL OF RECORDS

NOTE: ANY ADDITIONS OR CHANGES ON THIS SHEET MUST BE MADE OR CIRCLED IN RED INK, WITH DATE AND NAME OF PERSON MAKING CHANGE

Do not extend notes this side of this line

STATION	B. S.	H. I.	F. S.	ELEV.		
19+18.95						
12 R		131.90	4.92	126.98	edge pvmt	
19 R			5.2	126.7	Gut	
21 R			4.8	127.1	Tbrk	
30 R			4.9	127.0	PL	
10 L			4.85	127.05	edge pvmt	
20 L			5.3	126.6	Gut	
24 L			4.7	127.2	Tbrk	
30 L			4.1	127.8	PL	
T.P.	5.21	132.85	4.26	127.64		
21+24.24			4.91	127.94	℄ int Colmar Ave + 1st Alley S of Gage	
10 R			5.17	127.68	edge pvmt	
17 R			5.6	127.3	Gut	
30 R			5.1	127.8	PL	
100 R			4.9	128.0	E on ℄ Alley	
200 R			5.1	127.8	" " " "	
10 L			5.17	127.68	edge pvmt	
19.5 L			5.6	127.3	Gut	
28 L			5.0	127.9	Tbrk	
30 L			5.0	127.9	PL	
100 L			4.6	128.3	W on ℄ Alley	
200 L			3.5	129.4	" " " "	

F.B. 1135 Pg. 144 Job No. 1117 Division No. ____ Notes Red. ____ Plotted ____ Profile ____
Survey of Ita Ave et al Date ____ Date ____ No. ____
Survey by R.L.Willey Notes R.L.W. 3-6-4 Notes Chkd. ____ Checked ____ X-Sec. ____
Indexed C. Johnson Date ____ Date ____ No. ____

FORM 307 5M 7-43

PLEASE RETURN TO
LOS ANGELES COUNTY SURVEYOR
700 HALL OF RECORDS

NOTE: ANY ADDITIONS OR CHANGES ON THIS SHEET MUST BE MADE OR CIRCLED IN RED INK, WITH DATE AND NAME OF PERSON MAKING CHANGE

Do not extend notes this side of this line

STATION	B. S.	H. I.	F. S.	ELEV.		
22+94 24		132 85	3 86	128 99	℄ St + PL	
11 R			4 23	128 62	edge pvmt	
24 R			4 8	128 1	Gut	
26 R			3 5	129 4	Tbrk	
30 R			3 7	129 2	PL	
15.5 L			4 12	128 73	edge pvmt	
20 L			4 5	128 4	Gut	
27 L			3 2	129 7	Tbrk	
30 L			3 1	129 8	PL	
23+21			3 33	129 52	s edge conc pvmt	
23+34 24			3 13	129 72	℄ int Colmar Ave + Gage Ave	
BMH 75			3 29	129.56	BMH 75 El = 129.56 4 FB 728-6 Gage Ave + Colmar Ave ℄ Colmar Fd bt spk 1's of N edge conc pvmt	

Profile No. ____ Notes Red. ____ Plotted ____ Job No. 1117 Division No. ____ F.B. 1135 PG. 145

X-Sec. No. ____ Date ____ Date ____ Survey of Ivy Ave et al

Notes Chkd. ____ Checked ____ Survey by R.L. Williams Date 5-6-45

Date ____ Date ____ Map No. ____ Indexed Johnson Date ____

F.B. 1135 PG. 146

Job No. _____ Division No. _____ Notes Red. _____ Plotted _____ Profile

Survey of _____ Date _____ Date _____ No. _____

Survey by _____ Notes _____ Notes Chkd. _____ Checked _____ X-Sec.

Indexed _____ Date _____ Date _____ Date _____ No. _____

STATION	B. S.	H. I.	F. S.	ELEV.

FORM 307 5M 7-43

PLEASE RETURN TO
LOS ANGELES COUNTY SURVEYOR
700 HALL OF RECORDS

Do not extend notes this side of this line

NOTE: ANY ADDITIONS OR CHANGES ON THIS SHEET MUST BE MADE OR CIRCLED IN RED INK. WITH DATE AND NAME OF PERSON MAKING CHANGE

Profile No.	Notes Red.	Plotted	Job No. 1117	Division No.	F.B. 1175 Pg. 149
	Date	Date	Survey of Ira Ave et al		
X-Sec. No.	Notes Chkd.	Checked	Survey by R.L. Willey	Notes R.L.W.	Date 3-6-45
	Date	Date	Map No.	Indexed Johnson	Date

PROFILE & X-SECTIONS
of
EL CORTEZ AVE
FROM ± LUBEC ST
TO ± LOVELAND ST.

IRA AVE ET AL
J N 1117

Mar 6-45
R L Willey
Jack Gregory
E F English
T C Peterson

For ℄ Notes see F.B. 879-90-95
For Topog. see F.B. 718-190-191

ELEV.	F. S.	H. I.	B. S.	STATION

NOTE: ANY ADDITIONS OR CHANGES ON THIS SHEET MUST BE MADE OR CIRCLED IN RED INK, WITH DATE AND NAME OF PERSON MAKING CHANGE

Do not extend notes this side of this line

PLEASE RETURN TO
LOS ANGELES COUNTY SURVEYOR
700 HALL OF RECORDS

FORM 307 5M 7-43

FORM 307 5M 7-43

PLEASE RETURN TO
LOS ANGELES COUNTY SURVEYOR
700 HALL OF RECORDS

NOTE: ANY ADDITIONS OR CHANGES ON THIS SHEET MUST BE MADE OR CIRCLED IN RED INK. WITH DATE AND NAME OF PERSON MAKING CHANGE

Do not extend notes this side of this line

STATION	B. S.	H. I.	F. S.	ELEV.		
BMH66	275	129.02		126.27	BMH66 El 126.275 Lubec St & El Cortez Ave Spk S. Si. Canc porch to	FB 728-57 Ho 6026.50's & 25E of int.
0+00			469	124.33	℄ int Lubec St +	El Cortez Ave - F.B. 718 Pg. 190
0+16.5			515	123.87	℄ St cross Gutter	
0+30			503	123.99	" " + PL	
10 R			520	123.82	edge pvmt	
16 R			53	123.[illegible]	Gut	
30 R			48	124.[illegible]	Tbrk + PL	
12.0 L			523	123.79	edge pvmt	
18.5 L			55	123.[illegible]	Gut	
22 L			41	124.[illegible]	Tbrk	
30 L			39	125.[illegible]	PL	
2+00			457	124.45	℄ St	
10.5 R			490	124.12	edge pvmt	
17 R			54	123.[illegible]	Gut	
20 R			47	124.[illegible]	Tbrk	
30 R			47	124.[illegible]	PL	
9.5 L			484	124.18	edge pvmt	
19.0 L			55	123.[illegible]	Gut	
22.0 L			45	124.[illegible]	Tbrk	
30.0 L			45	124.[illegible]	PL	
TP	546	130.10	438	124.64		

F.B. 1135 Pg. 150 Job No. 1117 Division No. _____ Notes Red. _____ Plotted _____ Profile _____
Survey of Ira Ave et al Date _____ Date _____ No. _____
Survey by R.L. Willey Notes RLW 3-6-48 Notes Chkd. _____ Checked _____ X-Sec. _____
Indexed A. C. Johnson Date _____ Date _____ No. _____

FORM 307 5M 7-43

PLEASE RETURN TO
LOS ANGELES COUNTY SURVEYOR
700 HALL OF RECORDS

NOTE: ANY ADDITIONS OR CHANGES ON THIS SHEET MUST BE MADE OR CIRCLED IN RED INK, WITH DATE AND NAME OF PERSON MAKING CHANGE

Do not extend notes this side of this line

STATION	B. S.	H. I.	F. S.	ELEV.		
4+00		130.10	527	124 83	℄ St	
8 R			541	124 69	edge pvmt	
18 R			58	124 3	Gut	
19 5 R			49	125 2	T brk	
30 R			51	125 0	PL	
11 5 L			556	124 54	edge pvmt	
18 5 L			61	124 0	Gut	
30 L			51	125 0	T brk & PL	
			47	125 4	SW Cor Lot 362 Tr. 3562	
			48	125 3	SE " Lot 378 " "	
5+13 39			53	124 8	P.I. ∡ pt St	
2 0 R			55	124 6	Gut	
5 5 R			41	126 0	T brk	
13 5 R			39	126 2	PL	
6 5 L			495	125 15	edge pvmt	
17 5 L			478	125 32	crown "	
25 0 L			504	125 06	edge "	
33 0 L			56	124 5	Gut	
34 5 L			50	125 1	T brk	
47 5 L			50	125 1	PL	

Profile No. ____ Notes Red. ____ Plotted ____ Job No. 1117 Division No. ____ F.B. 1135 PG. 151

X-Sec. No. ____ Date ____ Date ____ Survey of Tree Pre Sheet

Notes Chkd. ____ Checked ____ Survey by R.L. Willey Notes R.L.W. Date 3-6-45

Date ____ Date ____ Map No. ____ Indexed Johnson Date ____

FORM 307 5M 7-43

PLEASE RETURN TO
LOS ANGELES COUNTY SURVEYOR
700 HALL OF RECORDS

NOTE: ANY ADDITIONS OR CHANGES ON THIS SHEET MUST BE MADE OR CIRCLED IN RED INK, WITH DATE AND NAME OF PERSON MAKING CHANGE

Do not extend notes this side of this line

STATION	B. S.	H. I.	F. S.	ELEV.		
7+00		130.10	444	125 66	℄ St	
9 R			465	125 45	edge pvmt	
18.5 R			50	125 1	Gut	
22.0 R			40	126 1	Tbrk	
30 R			41	126 0	PL	
10 L			470	125 40	edge pvmt	
18.0 L			54	124 7	Gut	
30 L			44	125 2	Tbrk + PL	
T.P.	535	131 03	442	125 68		
9+00			500	126 03	℄ St.	
9.5 R			512	125 91	edge Pvmt	
19 R			56	125 4	Gut	
22 R			45	126 5	T. Brk	
30 R			41	126 9	P.L	
9 L			525	125 78	edge Pvmt.	
18 L			57	125 3	Gut	
20.5 L			44	126 6	T. Brk	
30 L.			41	126 9	P.L	
10+39.71			451	126 52	℄ St.	
10.5 R			470	126 33	edge Pvmt	
20 R			49	126 1	Gut	

F.B. 1635 Pg. 152 Job No. 1117 Division No. Notes Red. Plotted Profile
Survey of Ira Ave et al Date Date No.
Survey by R.L. Willey Notes R.L.W. 3-6-45 Notes Chkd. Checked X-Sec.
Indexed A. C. Johnson Date Date No.

FORM 307 5M 7-43

PLEASE RETURN TO
LOS ANGELES COUNTY SURVEYOR
700 HALL OF RECORDS

NOTE: ANY ADDITIONS OR CHANGES ON THIS SHEET MUST BE MADE OR CIRCLED IN RED INK, WITH DATE AND NAME OF PERSON MAKING CHANGE

Do not extend notes this side of this line

STATION	B. S.	H. I.	F. S.	ELEV.		
10+39 71 26 R		131 03	38	127 2	T. Brk	
30 R			37	127 3	PL.	
11 5 L			474	126 29	edge Pvmt.	
19 L			49	126 1	Gut	
21 L			40	127 0	T Brk	
30 L			37	127 3	P.L	
10+69 71			446	126 57	℄ Int Loveland St & El Cortez Ave.	
BM H 131			387	127 16	BM H 131 Elev. 127.166 F.B. 728-124 Loveland St & El Cortez Ave Spk. 2" I.P. S.E. Prop. Cor	SE Cor.

K 4/9/45

Profile No. ____ Notes Red. ____ Plotted ____ Job No. ____ Division No. ____

X-Sec. No. ____ Date ____ Date ____ Survey of ____

Notes Chkd. ____ Checked ____ Survey by ____ Notes ____ Date ____

Date ____ Date ____ Map No. ____ Indexed P. Johnson Date ____

F.B. 1/3 PG. 153

F.B. 1135 PG. 154

Job No. _____ Division No. _____ Notes Red. _____ Plotted _____ Profile

Survey of _____ Date _____ Date _____ No. _____

Survey by _____ Notes _____ Notes Chkd. _____ Checked _____ X-Sec.

Indexed _____ Date _____ Date _____ Date _____ No. _____

STATION	B. S.	H. I.	F. S.	ELEV.	

FORM 307 5M 7-43

PLEASE RETURN TO
LOS ANGELES COUNTY SURVEYOR
700 HALL OF RECORDS

Do not extend notes this side of this line

NOTE: ANY ADDITIONS OR CHANGES ON THIS SHEET MUST BE MADE OR CIRCLED IN RED INK, WITH DATE AND NAME OF PERSON MAKING CHANGE

Profile No.	Notes Red.	Plotted	Job No. 1135 Division No.	F.B. 1135 PG. 155
	Date	Date	Survey of Ira Ave et al	
X-Sec. No.	Notes Chkd. W.I.G.	Checked	Survey by R.L. Willey Notes R.L.W. Date 3-7-45	
	Date 4-5-45	Date	Map No. Indexed C. Johnson Date	

PROFILE & X SECTIONS
of
COMPTON & JABONERIA RD
FROM ÷ FLORENCE AVE
TO ÷ GAGE AVE
IRA AVE ET AL
JN 1117

Mar 1945

R.L. Willey
Jack Gregory
E.F. English
T.C. Peterson

ELEV.

For ℄ Notes see F.B. 879-84-88

For Topog. see F.B. 718-136-140

F. S.

H. I.

B. S.

STATION

NOTE: ANY ADDITIONS OR CHANGES ON THIS SHEET MUST BE MADE OR CIRCLED IN RED INK, WITH DATE AND NAME OF PERSON MAKING CHANGE

Do not extend notes this side of this line

PLEASE RETURN TO
LOS ANGELES COUNTY SURVEYOR
700 HALL OF RECORDS

FORM 307 5M 7-43

FORM 307 5M 7-43

PLEASE RETURN TO
LOS ANGELES COUNTY SURVEYOR
700 HALL OF RECORDS

NOTE: ANY ADDITIONS OR CHANGES ON THIS SHEET MUST BE MADE OR CIRCLED IN RED INK, WITH DATE AND NAME OF PERSON MAKING CHANGE

Do not extend notes this side of this line

STATION	B. S.	H. I.	F. S.	ELEV.		
					BM H59 El = 120.674 FB 1114-9	
BM H59	642	127.09		120.674	Compton + Jaboneria Rd + Florence Ave	
					Fd bt spk in conc pvmt 10' E ℄ int.	
0+00			639	120.70	℄ int Compton Jaboneria Ave + Florence Ave	F.B. 718 pg. 140
0+47			582	121.27	cross Gut. end Conc Pvmt	
0+50			582	121.27	℄ St. + PL	
36 R			657	120.5	edge pvmt	
135 L			606	121.03	" "	
28 L			66	120.5	Gut	
30 L			64	120.7	PL Prod.	
1+00			547	121.6	℄ St.	
13 R			578	121.31	edge pvmt	
26 R			65	120.5	Gut	
30 R			61	121.2	Tbrk + PL	
10 L			567	121.4	edge pvmt	
255 L			63	120.8	Gut	
30			54	121.2	PL + Brk	
2+4904			487	122.4	℄ int 1st alley N of Florence Ave + Compton + Jaboneria Rd	
			503	122.06	edge pvmt on ℄ Alley To E	
			63	120.8	245 Gut " " "	" "
			46	122.5	385 Tbrk " " "	" "
			53	121.8	100' " " "	" "
			52	121.9	200 " " "	" "

Job No. 117 Division No. ____ Notes Red. ____ Plotted ____ Profile ____
Survey of Tra Ave at Al Date ____ Date ____ No. ____
Survey by R.L. Wiley Notes R.L.W. 3-7-45 Notes Chkd. ____ Checked ____ X-Sec. ____
Indexed C. Johnson Date ____ Date ____ No. ____

F.B. 425 Pg. 156

FORM 307 5M 7-43

PLEASE RETURN TO
LOS ANGELES COUNTY SURVEYOR
700 HALL OF RECORDS

NOTE: ANY ADDITIONS OR CHANGES ON THIS SHEET MUST BE MADE OR CIRCLED IN RED INK. WITH DATE AND NAME OF PERSON MAKING CHANGE

Do not extend notes this side of this line

STATION	B. S.	H. I.	F. S.	ELEV.		
0+00 =					see FB 718-140	
2+49.04		127.09	513	121 96'	9' edge Pvmt on ℄ Alley To West.	
			62	120 9'	37 Gut " " " " "	
			52	121 9'	41 Tbrk " " " " "	
			48	122 3'	100 " " " " "	
			47	122 4'	200 " " " " "	
1+62.78			444	122 65'	℄ St + S. PL Ludell St.	
135 R			495	122 14'	edge pvmt	
21 R			59	121 2'	Gut	
30 R			52	121 9'	PL	
175 L			544	121 65'	edge pvmt	
215 L			57	121 4'	Gut	
30 L			47	122 4'	T brk + PL	
1+92.78			444	122 65'	℄ int Compton Jabonera Rd + Ludell St	
2+22.78			435	122 74'	℄ St + N. PL Ludell	
135 R			479	122 30'	edge pvmt	
21 R			59	121 2'	Gut	
30 R			52	121 9'	PL T brk	
175 L			525	121 84'	edge pvmt	
21 L			54	121 7'	Gut	
30 L			41	123 0'	PL + T brk	
TP	398	127.99	308	129.01		

Profile No. ____ Notes Red. ____ Date ____ Plotted ____ Date ____
X-Sec. No. ____ Notes Chkd. ____ Date ____ Checked ____ Date ____
Job No. 1117 Division No. ____
Survey of Tract 2441
Survey by R.L. Miller Chkd. date 3-7-45
Map No. ____ Index C. Jackson Date ____
F.B. 113 PG. 157

FORM 307 5M 7-43

PLEASE RETURN TO
LOS ANGELES COUNTY SURVEYOR
700 HALL OF RECORDS

NOTE: ANY ADDITIONS OR CHANGES ON THIS SHEET MUST BE MADE OR CIRCLED IN RED INK. WITH DATE AND NAME OF PERSON MAKING CHANGE

Do not extend notes this side of this line

STATION	B. S.	H. I.	F. S.	ELEV.		
4+00		127.99	4.92	123.07	℄ St	
13.5 R			5.44	122.55	edge pvmt	
21.5 R			6.3	121.7	Gut	
30 R			5.4	122.6	PL + T brk	
11 L			5.35	122.64	edge pvmt	
21 L			5.7	122.3	Gut	
30 L			4.4	123.2	PL + T brk	
6+00			4.01	123.98	℄ St	
13 R			4.49	123.50	edge pvmt	
21 R			5.3	122.7	Gut	
30 R			4.9	123.1	T brk & PL	
9 L			4.12	123.87	edge pvmt	
23 L			4.6	123.4	Gut	
30 L			3.8	124.2	PL + T Brk	
T.P.	3.64	129.41	2.22	125.77		
8+00			5.02	124.39	℄ St	
12.5 R			5.43	123.98	edge pvmt	
23 R			6.3	123.1	Gut	
30 R			6.0	123.4	T brk & PL	
9 L			5.20	124.21	edge pvmt	
24 L			6.2	123.2	Gut	

F.B. 1135 PG. 158 Job No. 1117 Division No. Notes Red. Plotted Profile
Survey of Ira Arc et al Date Date No.
Survey by R L Willey Notes RLW 3-7-45 Notes Chkd. Checked X-Sec.
Indexed C. Johnson Date Date No.

FORM 307 5M 7-43

PLEASE RETURN TO
LOS ANGELES COUNTY SURVEYOR
700 HALL OF RECORDS

NOTE: ANY ADDITIONS OR CHANGES ON THIS SHEET MUST BE MADE OR CIRCLED IN RED INK, WITH DATE AND NAME OF PERSON MAKING CHANGE

Do not extend notes this side of this line

STATION	B. S.	H. I.	F. S.	ELEV.		
8+00 30 L		129.41	5.0	124.4	Tbrk + PL	
	5.68	130.61	4.48	124.93	2x2 ℄ int. Compton Jaboneria + Lubec	
9+91.29			5.61	125.00	℄ St + SPL Lubec St.	
11.7 R			5.94	124.67	Tbrk	
17.2 "			6.58	124.03	edge pvmt	
21.0 "			6.8	123.8	Gut	
30 R			6.4	124.2	PL	
16 L			6.33	124.28	edge pvmt	
30 L			7.0	123.6	Gut	
			6.5	124.1	PL	
10+21.29			5.68	124.93	℄ int Compton Jaboneria Rd + Lubec	
10+51.29			5.60	125.01	℄ St	
15.5 R			6.08	124.53	edge pvmt	
23 R			7.0	123.6	Gut	
30 R			6.4	124.2	PL + Tbrk	
15.4 L			6.35	124.26	edge pvmt	
26 L			6.6	124.0	Gut	
31 L			5.9	124.7	PL	
12+00			5.36	125.25	℄ St	
11.5 R			5.40	125.21	edge Pvmt	
20 R			6.3	124.3	Gut	

Profile No. ____ Notes Red. ____ Plotted ____ Job No. 1117 Division No. ____
X-Sec. No. ____ Date ____ Date ____ Survey of [illegible]
Notes Chkd. ____ Checked ____ Survey by R.L.W. Date [illegible]
Date ____ Date ____ Map No. ____ Indexed ____ Date ____

F.B. 1135 Pg. 159

FORM 307 5M 7-43

PLEASE RETURN TO
LOS ANGELES COUNTY SURVEYOR
700 HALL OF RECORDS

NOTE: ANY ADDITIONS OR CHANGES ON THIS SHEET MUST BE MADE OR CIRCLED IN RED INK. WITH DATE AND NAME OF PERSON MAKING CHANGE

Do not extend notes this side of this line

STATION	B. S.	H. I.	F. S.	ELEV.		
12+00						
30 R		130 61	5 7	124 9	PL	
10 5 L			5 91	124 70	edge pvmt	
30 L			6 5	124 1	PL	
14+00			4 89	125 72	℄ St	
11 6 R			5 17	125 44	edge pvmt	
18 6 "			5 8	124 8	Gut	
30 "			5 2	125 4	PL	
10 5 L			5 29	125 32	edge	
26 L			6 1	124 5	Gut	
30 L			5 6	125 2	PL	
TP	5 58	131 32	4 87	125 74		
16+00			5 09	126 23	℄ St	
12 3 R			5 55	125 77	edge pvmt	
25 R			6 3	125 0	Gut	
30 R			5 8	125 5	PL	
9 5 L			5 46	125 86	edge pvmt	
26 5 L			6 5	124 8	Gut	
31 L			5 6	125 7	~~PL~~ Tbrk	
			5 6	125 7	back Lot line Lot 8 Tr 11259	
			5 7	125 6	" " " LOT 411 " "	
18+00			4 66	126 66		

F.B. 1135 Pg. 160 Job No. 1117 Division No. ____ Notes Red. ____ Plotted ____ Profile ____
Survey of Ira Ave et al. Date ____ Date ____ No. ____
Survey by R.L. Willey Notes R.L.W. 4-2-45 Notes Chkd. W.L.C. Checked ____ X-Sec. ____
Indexed C. Jonnson Date ____ Date 4-5-45 Date ____ No. ____

FORM 307 5M 7-43

PLEASE RETURN TO
LOS ANGELES COUNTY SURVEYOR
700 HALL OF RECORDS

NOTE: ANY ADDITIONS OR CHANGES ON THIS SHEET MUST BE MADE OR CIRCLED IN RED INK, WITH DATE AND NAME OF PERSON MAKING CHANGE

Do not extend notes this side of this line

STATION	B. S.	H. I.	F. S.	ELEV.		
18+00						
115 R		131.32	491	126.41	edge pvmt	
235 R			65	124.8	Gut	
30 R			54	125.9	PL	
10 L			516	126.16	edge pvmt	
24 L			62	125.1	Gut	
30 L			52	126.1	PL	
TP	546	132.17	461	126.71		
20+00			484	127.33	℄ St	
12 R			532	126.85	edge pvmt	
225 R			62	126.0	Gut	
30 R			57	126.5	PL	
8 L			504	127.13	edge pvmt	
265 L			64	125.8	Gut	
30 L			61	126.1	PL	
22+00			499	127.18	℄ St	
117 R			530	126.87	edge pvmt	
24 R			61	126.1	Gut	
30 R			51	127.1	PL	
9 L			545	126.72	edge pvmt	
26 L			67	125.5	Gut	
34 L			56	126.6	T bk	

Profile No. ____ Notes Red. ____ Plotted ____ Job No. 1117 Division No. ____ F.B. 1135 Pg. 16[illegible]
X-Sec. No. ____ Date ____ Date ____ Survey of [illegible]
Notes Chkd. ____ Checked ____ Survey by R.L.W. Notes R.L.W. Date [illegible]
Date ____ Date ____ Map No. ____ Indexed J. Johnson Date ____

FORM 307 5M 7-43

PLEASE RETURN TO
LOS ANGELES COUNTY SURVEYOR
700 HALL OF RECORDS

NOTE: ANY ADDITIONS OR CHANGES ON THIS SHEET MUST BE MADE OR CIRCLED IN RED INK, WITH DATE AND NAME OF PERSON MAKING CHANGE

Do not extend notes this side of this line

STATION	B. S.	H. I.	F. S.	ELEV.		
22+69 63		132 17	5 05	127 12	℄ St + S PL Loveland ~~Ave~~ St	
15 R			5 50	126 67	edge Pvmt	
26 R			6 0	126 2	Gut	
30 R			5 2	127 0	PL	
27 L			6 25	125 92	edge Pvmt	
30 L			6 5	125 7	Gut	
22+99 63			5 05	127 12	℄ int Compton Jaboneria Rd + Loveland St	
23+29 63			5 00	127 17	℄ St + N. P.L. Loveland Ave	
10 7 R			5 18	126 99	edge pvmt	
25 8 R			5 5	126 7	Gut	
30 R			4 9	127 3	PL	
10 3 L			5 55	126 62	edge pvmt	
26 3 L			6 1	126 1	Gut	
31 5 L			5 5	126 7	T brk	
TP	6 26	133.36	5 07	127.10		
24+00			5 78	127 58	℄ St	
11 R			6 05	127 31	edge pvmt	
24 5 R			6 6	126 8	Gut	
30 R			6 1	127 3	PL	
8 8 L			6 26	127 10	edge pvmt	
25 L			7 2	126 2	Gut	

F.B. 1135 PG. 162 Job No. 1117 Division No. Notes Red. Plotted Profile
Survey of Tra Ave Ct al Date Date No.
Survey by RLWilley Notes RLW 4-2-95 Notes Chkd. Checked X-Sec.
Indexed A. C. Johnson Date Date No.

FORM 307 SM 7-43

PLEASE RETURN TO
LOS ANGELES COUNTY SURVEYOR
700 HALL OF RECORDS

NOTE: ANY ADDITIONS OR CHANGES ON THIS SHEET MUST BE MADE OR CIRCLED IN RED INK, WITH DATE AND NAME OF PERSON MAKING CHANGE

Do not extend notes this side of this line

STATION	B. S.	H. I.	F. S.	ELEV.		
24+00						
31		133 36'	6 2	127 2'	T brk	
25+75.53	(F.B. 718-139)		483	128 53'	℄ int St + 1st Alley S. of Gage	
13 2 R			5 20	128 16'	edge pvmt	on ℄ Alley
21 R			5 8	127 6'	Gut	
32 5 R			5 3	128 1'	T brk	
100 R			5 2	128 2'	℄ Alley	
200 R			5 2	128 2'	" "	
95 L			5 16	128 20'	edge pvmt	
25 7 L			6 4	127 0'	Gut	
32 5 L			5 5	127 9'	T brk	
27+74.17			3 88	129 48'	℄ St	
13 R			4 17	129 19'	edge pvmt	
23 R			5 0	128 4'	Gut	
30 R			3 8	129 6'	PL	
21 L			4 78	128 58'	edge pvmt	
23 L			4 9	128 5'	Gut	
30 L			2 9	130 5'	PL	
27+97.87			3 45	129 91'	edge Conc pvmt	
28+14.17			3 17	130 19'	℄ int	
BM # H73			3 69	129.67	BM # 73 El = 129.69 ℄ F 8728-63 Compton Jabonera Rd + Gage Ave. Fd Spk in conc Mkr S. end Culvert.	

Profile Notes Red. Plotted
Date Date
X-Sec. Notes Chkd. Checked
No. Date Date
No. Date
Job No. 1117 Division No.
Survey of Tract Five et al
Survey by Chas. Mitchell Date
Map No. Andrew G. Johnson Date
F.B. 1117 Pg. 163

F.B 1135 PG 164 Job No. 1117 Division No. _____ Notes Red. _____ Plotted _____ Profile

Survey of I to Ave et al Date _____ Date _____ No. _____

Survey by R.L. Willey Notes R.L.W. 4-2-44 Notes Chkd. _____ Checked _____ X-Sec.

Indexed _____ Date _____ Date _____ Date _____ No. _____

STATION	B. S.	H. I.	F. S.	ELEV.	

FORM 307 5M 7-43

PLEASE RETURN TO
LOS ANGELES COUNTY SURVEYOR
700 HALL OF RECORDS

Do not extend notes this side of this line

NOTE: ANY ADDITIONS OR CHANGES ON THIS SHEET MUST BE MADE OR CIRCLED IN RED INK, WITH DATE AND NAME OF PERSON MAKING CHANGE

Notes Ck'd by	Survey of Ira Ave et al
Map No.	W. O. 1117 Tape No.
Office Work	Surveyed by R L Willey
Checked	Notes RLW Date 7-45
Date	Indexed C. Johnson 10-29-46

F.B. 1155 PG. 163

TOPOGRAPHY
COMPTON & JABONERIA RD
FROM - GAGE AVE
TO - WATCHER ST
IRA AVE ET AL
JN 1117

March 1945
R L Willey
Jack Gregory
E F English
T C Peterson

Note: Any Additions or Changes on This Sheet Must be Made or Circled in Red Ink With Date and Name of Person Making Change.

Do not extend notes this side of this line.

RETURN TO
LOS ANGELES COUNTY SURVEYOR
700 HALL OF RECORDS

FORM 247 SH 12-40

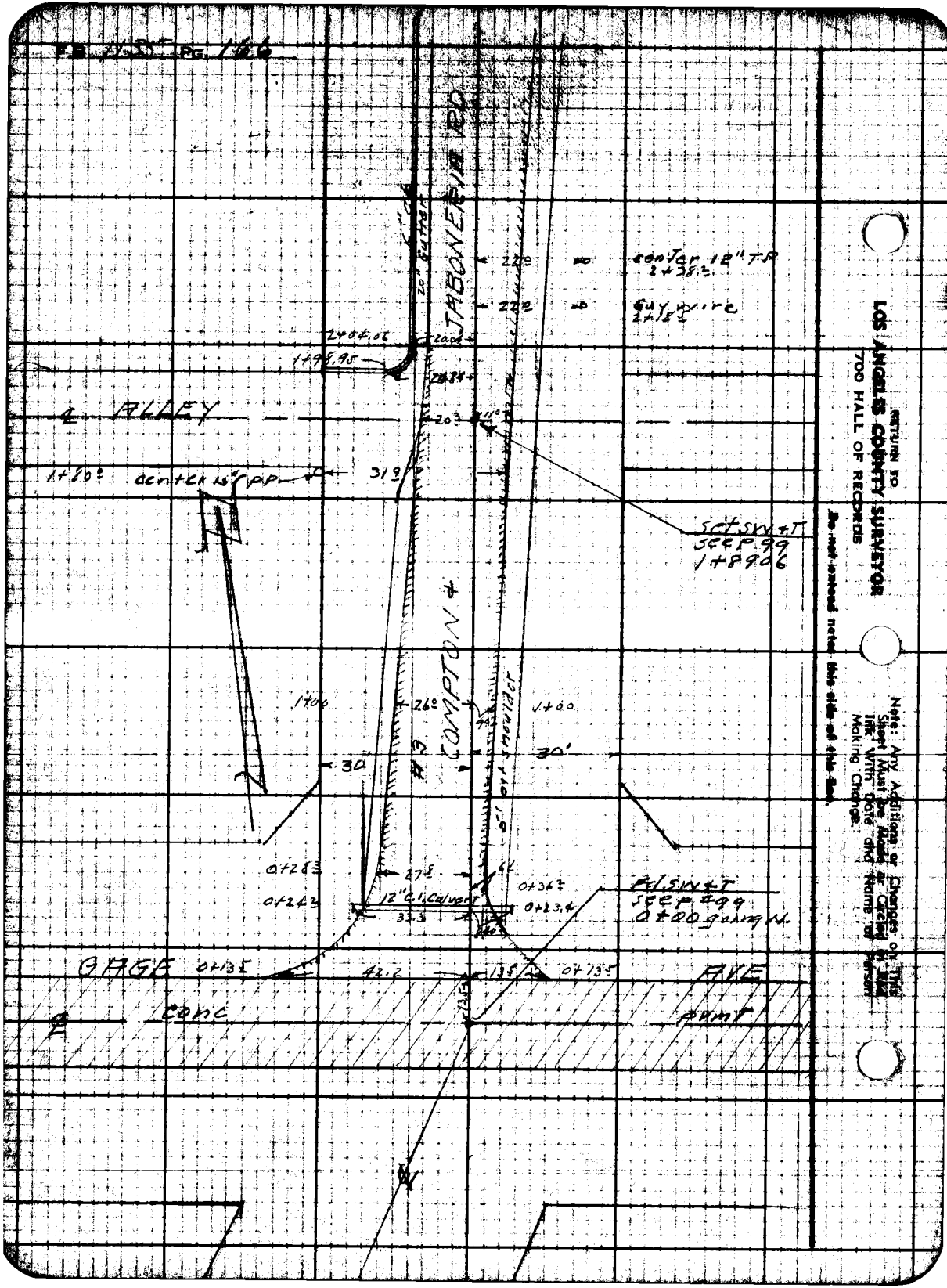

RETURN TO
LOS ANGELES COUNTY SURVEYOR
700 HALL OF RECORDS

Do not extend notes this side of this line.

Note: Any Additions or Changes on This Sheet Must Be Made or Circled in Red Ink With Date and Name of Person Making Change.

Notes Ck'd by	Survey of Tra Ave et al	F.B. 1135 PG. 167
Map No.	W. O. 1113 Map No.	
Office Work	Surveyed by R L Willey	
Checked	Notes	
Date	Indexed C. Johnson	

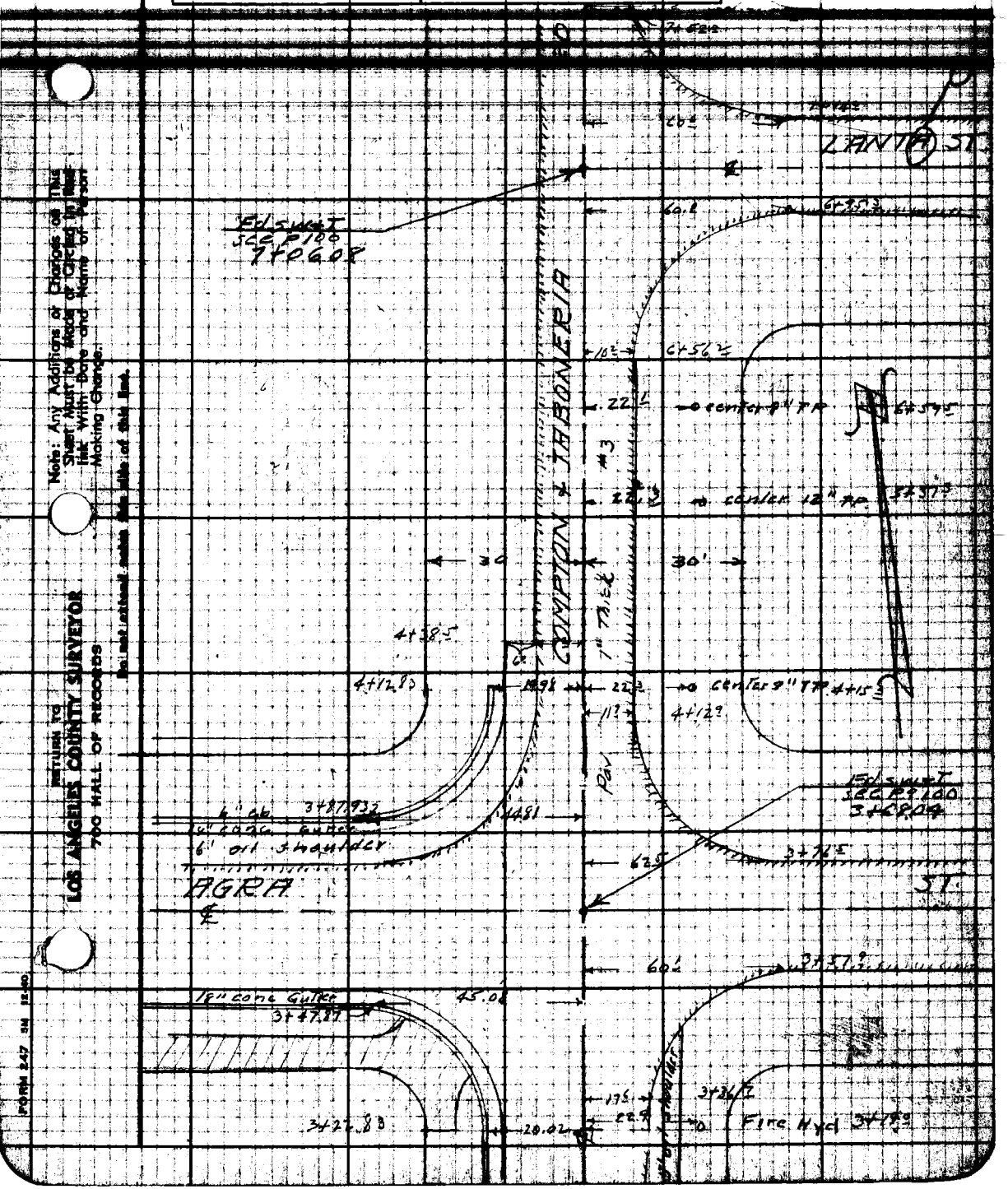

Note: Any Additions or Changes on This Sheet Must be Made or Circled in Red Ink With Date and Name of Person Making Change.

Do not attend notes this side of this line.

RETURN TO
LOS ANGELES COUNTY SURVEYOR
700 HALL OF RECORDS

FORM 247 5M 12-60

F.B. 1135 Pg. 168

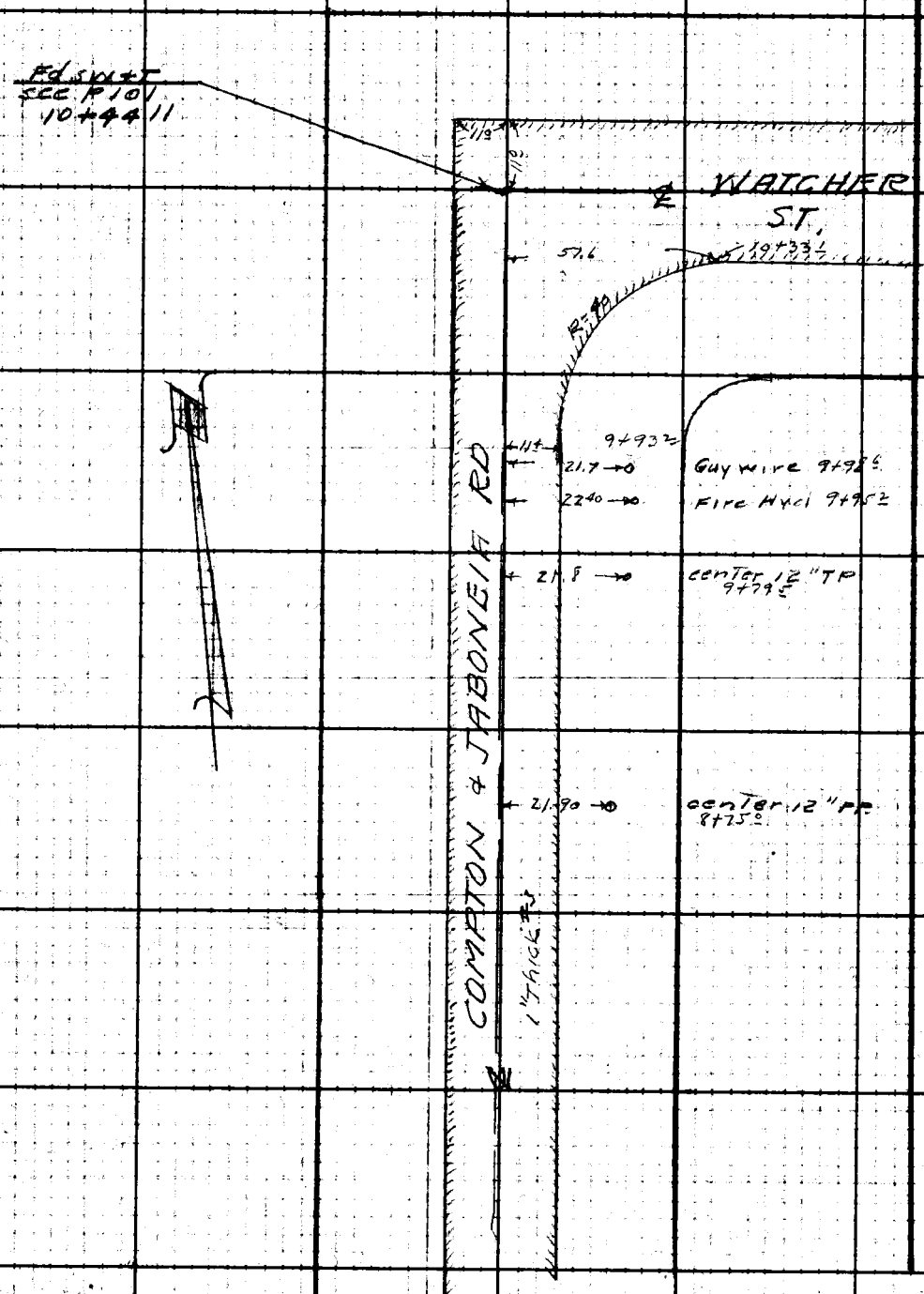

RETURN TO
LOS ANGELES COUNTY SURVEYOR
700 HALL OF RECORDS

Do not extend notes this side of this line.

Note: Any Additions or Changes on This Sheet Must be Made or Circled in Red Ink With Date and Name of Person Making Change.

Profile	Notes Red.	Plotted	Job No. 1117	Division No.	F.B. 1135 Pg. 169
No.	Date	Date	Survey of		
X-Sec.	Notes Chkd.	Checked	Survey by R.L.W.	Notes V.G.	Date 4-3-45
No.	Date	Date	Map No.	Indexed A. C. Johnson	Date

PROFILE + XSECTION
COMPTON on + JABONERIA RD
FROM ÷ GAGE AVE
TO WATCHER ST
IRA AVE ET AL
JN 1117

APRIL 3
R L Willey
Jack Gregory
E F English
T.C. Peterson
Max Natapoff

STATION	B. S.	H. I.	F. S.	ELEV.

NOTE: ANY ADDITIONS OR CHANGES ON THIS SHEET MUST BE MADE OR CIRCLED IN RED INK, WITH DATE AND NAME OF PERSON MAKING CHANGE

Do not extend notes this side of this line

PLEASE RETURN TO
LOS ANGELES COUNTY SURVEYOR
700 HALL OF RECORDS

FORM 36y BM 7-43

FORM 307 5M 7-43

PLEASE RETURN TO
LOS ANGELES COUNTY SURVEYOR
700 HALL OF RECORDS

NOTE: ANY ADDITIONS OR CHANGES ON THIS SHEET MUST BE MADE OR CIRCLED IN RED INK, WITH DATE AND NAME OF PERSON MAKING CHANGE

Do not extend notes this side of this line

STATION	B. S.	H. I.	F. S.	ELEV.		
					BM H-73 El. 129.692. FB. 728-63	
BM H-73	588	135 57		129 69.		
0+00			535	130 22.	℄ Int Compton [illegible] Rd & Gage Ave.	
0+135			540	130 17.	Edge Conc. Pav.	
0+40			580	129 77.	℄ St	
5 R			627	129 30.	Edge Pav.	
7.5 R			6 4	129 2.	Bot. Brk.	
9 R			5 5	130 1.	Top Brk.	
30 R			5 4	130 2.	PL.	
11 L			553	130.04.	Crown Pav	
25 L			593	129.64.	Edge Pav	
28 L			6 2	129.4.	Gut.	
30 L			5 7	129.9.	PL.	
1+00			581	129 76.	℄ St	
7 R			614	129 43.	Edge Pav	
9 R			6 2	129.4.	Bot Brk	
11 R			5 8	129 8.	Top	
30 R			5 2	130 3.	PL	
9.5 L			547	130 10.	Crown Pav	
23.8 L			594	129 63.	Edge Pav.	
26 L			6 1	129.5.	Gut	
30 L			5 7	229 9	PL	

F.B. 1135 PG. 170 Job No. 1117 Division No. Notes Red. Plotted Profile
Survey of Ira Ave et. al. Date Date No.
Survey by R.L. Willey Notes J. Gregory Notes Chkd. AET Checked X-Sec.
Indexed C. Johnson Date Date 4-20-45 Date No.

FORM 307 5M 7-43

PLEASE RETURN TO
LOS ANGELES COUNTY SURVEYOR
700 HALL OF RECORDS

NOTE: ANY ADDITIONS OR CHANGES ON THIS SHEET MUST BE MADE OR CIRCLED IN RED INK. WITH DATE AND NAME OF PERSON MAKING CHANGE

Do not extend notes this side of this line

STATION	B. S.	H. I.	F. S.	ELEV.	
1+89.06		135.57	507	130.50	℄ Int Compton Jaboneria Rd & Alley
					Cb Returns at 1st Alley N. of Gage Ave.
			5.5	130.1	Gut N W Cor. W. end C R.
			479	130.78	T. Cb. " " " "
			554	130.03	Gut " " N " "
			484	130.73	T. Cb " " " " "
2+00			496	130.61	℄ St
11 R			550	130.07	Edge Pav & Bot Brk.
13.5 R			42	130.9	Top Brk
30 R			4.5	131.1	P.L.
3+00			410	131.47	℄ St
15.5 R			49	130.7	Edge Pav
17 R			5.0	130.6	Bot. Brk
21 R			4.0	131.6	T. "
30 R			4.0	131.6	P.L.
					Cb Returns at Compton Jaboneria Rd. & Agra St.
			468	130.89	Gut S.W. Cor. S. end C R
			405	131.52	T. Cb " " " " "
			440	131.17	Gut " " W " "
			372	131.85	T. Cb. " " " " "
			369	131.88	℄ Int Compton Jaboneria Rd & Agra St.

375

Profile No. ____ Notes Red. ____ Plotted ____ Date ____
X-Sec. No. ____ Notes Chkd. AET Date 4-20-45 Checked ____ Date ____
Job No. 1117 Division No. ____
Survey of [illegible]
Survey by R.L.W. Notes V.G. Date 4-3-45
Map No. ____ Indexed Johnson Date ____

F.B. 1135 PG. 171

FORM 307 5M 7-43

PLEASE RETURN TO
LOS ANGELES COUNTY SURVEYOR
700 HALL OF RECORDS

NOTE: ANY ADDITIONS OR CHANGES ON THIS SHEET MUST BE MADE OR CIRCLED IN RED INK. WITH DATE AND NAME OF PERSON MAKING CHANGE

Do not extend notes this side of this line

STATION	B. S.	H. I.	F. S.	ELEV.		
		135 57.				
T.P.	6 08	137 90.	3 75	13[illegible] 82.		
					Cb Returns at Compton [illegible] Rd & Agra St.	
			6 73	131 17	. Gut. N W Cor. W end C.R.	
			6 07	131 83	. T.C. " " " " "	
			6 52	131 38	. Gut. " " " N " "	
			5 82	132 08	. T.C. " " " " "	
4+00			5 78	132 12	. ℄ Sewer	
16.5 R			6 39	131 51	. Edge Pav.	
22 R.			6 5	131 4	. Gut.	
30 R.			6 8	131 3	. P.L.	
5+00			5 24	132.66	. ℄ Sewer	
10 R			5 45	132 45	. Edge Pav.	
19.5 R.			6 1	131 8	. Gut	
30 R.			5 8	132.7	. P.L.	
10 L			5 50	132 40	. Edge Pav.	
17.5 L			5 8	132 0	. Gut	
30 L			4 9	133 0	. P.L.	
6+00			4 70	133 20	. ℄ Sewer	
10.3 R			4 90	133 00	. Edge Pav.	
20.0 R			5 5	132 4	. Gut	

R

F.B. 1135 PG. 172 Job No. 1117 Division No. Notes Red Plotted Profile
Survey of Ira Ave et al. Date Date No.
Survey by R.L. Willey Notes V. Gregory Notes Chkd. AET Checked X-Sec.
Indexed C. Jonnson Date Date 4-20-45 Date No.

FORM 307 5M 7-43

PLEASE RETURN TO
LOS ANGELES COUNTY SURVEYOR
700 HALL OF RECORDS

NOTE: ANY ADDITIONS OR CHANGES ON THIS SHEET MUST BE MADE OR CIRCLED IN RED INK, WITH DATE AND NAME OF PERSON MAKING CHANGE

Do not extend notes this side of this line

STATION	B. S.	H. I.	F. S.	ELEV.		
6+00 23.5 R		137.90	4.2	133.2	T. Brk.	
30 R			4.2	133.7	P.L.	
10.5 L			4.90	133.00	Edge Pav.	
17.5 L			5.4	132.5	Gut	
30 L			3.9	134.0	P.L.	
6+76			4.29	133.61	℄ Sewer	
21.5			4.96	132.94	Edge Pav.	
23.5			5.2	132.7	Gut	
30			4.8	133.1	P.L.	
7+06.8			4.10	133.80	℄ Int Compton Valencria Rd & Lanto St.	
10.5 R			4.50	133.40	Edge Pav	
18 R			4.9	133.0	Gut.	
24 R			3.7	134.2	T Brk.	
30 R			3.2	134.7	P.L.	
7+36			4.01	133.89	℄ Sewer	
15 R			4.39	133.51	Edge Pav.	
22.5 R			4.6	133.3	Gut.	
30 R.			3.4	134.5	P.L.	
TP	5.88	139.67	4.11	133.79		
8+00			5.60	134.07	℄ Sewer	
9.5 R			5.80	133.87	Edge Pav	

Profile No. ____ Notes Red. ____ Plotted ____ Job No. 1117 Division No. ____ F.B. 1135 PG. 12

X-Sec. No. ____ Date ____ Notes Chkd. AET Date ____ Checked ____ Date ____ Survey of ____ Survey by PLW Notes ____ Map No. ____ Date ____

FORM 307 5M 7-43

PLEASE RETURN TO
LOS ANGELES COUNTY SURVEYOR
700 HALL OF RECORDS

NOTE: ANY ADDITIONS OR CHANGES ON THIS SHEET MUST BE MADE OR CIRCLED IN RED INK, WITH DATE AND NAME OF PERSON MAKING CHANGE

Do not extend notes this side of this line

STATION	B. S.	H. I.	F. S.	ELEV.		
8+00 17R		139 67.	6 0	133 7	. Gut	
30R			4 4	135 3	. PL	
10 5 L			5 83	133 84	. Edge Pav	
16 L			6 2	133 5	. Gut	
26 5 L			4 6	135 1	. T. Brk.	
30 L			4 3	135 4	. PL	
9+00			5 21	134 46	. ℄ St	
9 R			5 42	134 25	. Edge Pav	
18 5 R			5 5	134 2	. Gut	
30 R			4 1	135 6	. PL	
8 5 L			5 40	134 27	. Edge Pav.	
16 5 L			5 8	133 9	. Gut	
26 L			4 6	135 1	. T. Brk	
30 L			4 3	135 4	. PL	
10+00			4 89	134 78	. ℄ St	
12 7 R			5 29	134 38	. Edge Pav	
20 5 R			5 4	134 3	. Gut	
24 5 R			4 6	135 1	. T. Brk.	
30 R			4 3	135 4	. PL	
10 L			5 23	134, 44	. Edge Pav	
18 L			5 5	134, 2	. Gut	

F.B. 1135 PG. 174 Job No. 1117 Division No. Notes Red. Plotted Profile
Survey of Ira Ave et al Date Date No.
Survey by R.L. Willey Notes J. Gregory Notes Chkd. AET Checked X-Sec.
Indexed C. Johnson Date Date 4-20-45 Date No.

FORM 307 5M 7-43

PLEASE RETURN TO
LOS ANGELES COUNTY SURVEYOR
700 HALL OF RECORDS

NOTE: ANY ADDITIONS OR CHANGES ON THIS SHEET MUST BE MADE OR CIRCLED IN RED INK, WITH DATE AND NAME OF PERSON MAKING CHANGE

Do not extend notes this side of this line

STATION	B. S.	H. I.	F. S.	ELEV.		
10+00 21L		139 67	4 8	1349	T. Brk	
30L			4 9	1348	P.L.	
10+44 11			4 84	1348 3	℄ Int. Compton Jaboneria Rd & Watcher St	
10 5 L			4 96	1347 1	Edge Pav.	
17 5 L			5 4	1343	Gut	
30 L			5 2	1345	P.L.	
BM H182			4 23	1354 4	BM H182 Elev 135.460 F.B. 1135.120	

Profile No. ____ Notes Red. ____ Plotted ____ Job No. 1117 Division No. ____

X-Sec. No. ____ Date ____ Date ____ Survey of [illegible]

Notes Chkd. ____ Checked AET Survey by R.L.W. Notes V.G. Date 4-3-45

Date ____ Date 4-20-45 Map No. ____ Indexed C. Johnson Date ____

F.B. 1135 Pg 175

F.B. 1135 Pg. 176 | Job No. 1117 | Division No. | Notes Rec. | Plotted | Profile

Survey of Ing Ave et al | Date | Date | No.

Survey by R.L. Willey | Notes J. Gregory | Notes Chkd. | Checked | X-Sec.

Indexed | Date | Date | Date | No.

STATION	B.S.	H.I.	F.S.	ELEV.

FORM 307 5M 7-43

PLEASE RETURN TO
LOS ANGELES COUNTY SURVEYOR
700 HALL OF RECORDS

Do not extend notes this side of this line

NOTE: ANY ADDITIONS OR CHANGES ON THIS SHEET MUST BE MADE OR CIRCLED IN RED INK, WITH DATE AND NAME OF PERSON MAKING CHANGE

Profile No. ____ Notes Red. ____ Date ____ Plotted ____ Date ____ Job No. 1117 Division No. ____ F.B. 1135 Pg. 177

X-Sec. No. ____ Notes Chkd. ____ Date ____ Checked ____ Date ____ Survey of Ira Ave et al Survey by R.L.W. Notes J.G. Date 4-6-45

Map No. ____ Andrew Johnson Date ____

PROFILE + X SECTION
DARWELL AVE
FROM: FLORENCE AVE
TO: GAGE AVE

IRA AVE ET AL
JN 1117

April 1945
R.L. Willey
Jack Gregory
E.F. English
T.C. Peterson
Max Natapoff

Ø - F.B. 879-97, 102, 103 + F.B. 1135-105-108

STATION	B.S.	H.I.	F.S.	ELEV.
				Topog. F.B. 718-77-82

NOTE: ANY ADDITIONS OR CHANGES ON THIS SHEET MUST BE MADE OR CIRCLED IN RED INK, WITH DATE AND NAME OF PERSON MAKING CHANGE

Do not extend notes this side of this line

PLEASE RETURN TO
LOS ANGELES COUNTY SURVEYOR
700 HALL OF RECORDS

FORM 307 5M 7-43

FORM 307 5M 7-43

PLEASE RETURN TO
LOS ANGELES COUNTY SURVEYOR
700 HALL OF RECORDS

NOTE: ANY ADDITIONS OR CHANGES ON THIS SHEET MUST BE MADE OR CIRCLED IN RED INK, WITH DATE AND NAME OF PERSON MAKING CHANGE

Do not extend notes this side of this line

STATION	B. S.	H. I.	F. S.	ELEV.	
B.M. H 173	392	126 47		122 55	BM H173 El: 122.55 E. FB 1114-124. 1ra Ave & Florence Ave N.W. Cor. Cf. Spk W. Side P.P. #361804E
T.P.	557	127 81	423	122 24	
0+00			527	122 54	℄ Int Florence Ave & Darwell Ave
0+55			572	122 09	℄
8 R			546	122 35	Crown Pav
17 R			542	122 39	Edge Pav
20 R			54	122 4	P.L.
3 L			598	121 83	Edge Pav
10 L			62	121 6	Gut
20 L			58	122 0	P.L.
2+00			554	122 27	℄ & Edge Pav
9 R			522	122 59	Crown Pav
17 R			515	122 66	Edge Pav
20 R			51	122 7	P.L.
10 L			63	121 5	Gut
12 L			54	122 4	T Brk
20 L			52	122 6	P.L.
2+49.23			541	122 40	℄ Int Alley & Darwell Ave
10 L			58	122 0	Gut
100 L			55	122 3	℄ Alley
200 L			57	122 1	℄ Alley

J.C. Check
729-10-B

F.B. 1134 Fa. 178
Job No. Division No. Notes Red. Plotted Profile
Survey of 1ra Ave et al. Date Date No.
Survey by R.L. Willey Notes J. Gregory Notes Chkd AET Checked X-Sec.
Index A. C. Johnson Date Date 4-20-45 Date No.

FORM 307 5M 7-43

PLEASE RETURN TO
LOS ANGELES COUNTY SURVEYOR
700 HALL OF RECORDS

NOTE: ANY ADDITIONS OR CHANGES ON THIS SHEET MUST BE MADE OR CIRCLED IN RED INK, WITH DATE AND NAME OF PERSON MAKING CHANGE

Do not extend notes this side of this line

STATION	B. S.	H. I.	F. S.	ELEV.		
4+00		127 81	516	122 65	℄ & Edge Pav	
7 7 R			496	122 85	Crown Pav.	
15 5 R			475	123 06	Edge Pav	
20 R			4 6	123 2	P.L.	
11 L			5 7	122 1	Gut	
12 5 L			5 0	122 8	T. Brk.	
20 L			4 7	123 1	P.L.	
T.P.	551	128 61	471	123 10		
			500	123 6	Back Line Lot 21, Blk 5	Tr 11259 S.W. Cor
6+00			542	123 ~~3~~ 9	℄ & Edge Pav	
8 5 R			515	123 46	Crown Pav.	
16 R			505	123 56	Edge Pav	
20 R			4 7	123 9	P.L.	
9 5 L			6 1	122 5	Gut	
12 L			5 2	123 4	T. Brk	
20 L			4 7	123 9	P.L.	
8+00			499	123 62	℄ & Edge Pav	
8 R			478	123 83	Crown Pav	
17 R			469	123 92	Edge Pav	
20 R			4 6	124 0	P.L.	
8 5 L			5 3	123 3	Gut	

Profile No. ____ Notes Red. ____ Plotted ____ Job No. 1117 Division No. ____ F.B. 1135 Pg. 179
X-Sec. No. ____ Date ____ Date ____ Survey of Ina Ave et al
Notes Chkd. ____ Checked AET Survey by R.L.W. Notes V.W. Date ____
Date ____ Date 4-20-45 Map No. ____ Date ____

FORM 307 5M 7-43

PLEASE RETURN TO
LOS ANGELES COUNTY SURVEYOR
700 HALL OF RECORDS

NOTE: ANY ADDITIONS OR CHANGES ON THIS SHEET MUST BE MADE OR CIRCLED IN RED INK, WITH DATE AND NAME OF PERSON MAKING CHANGE

Do not extend notes this side of this line

F.B. 1150 Pg. 160 | Job No. 1117 | Division No. | Notes Red. | Plotted | Profile
Survey of 1st Ave et al. | Date | Date | No.
Survey by R. L. Willey | Notes V. Gregory 4-6-45 | Notes Chkd. AET | Checked | X-Sec.
Indexed C. Johnson | Date | Date 4-20-45 | Date | No.

STATION	B. S.	H. I.	F. S.	ELEV.		
8+00 20 L		128 61.			T. BM.	
T.P.	528	129 22.	467	123 94.		
9+31			520	124 02.	℄ & Edge Pav	
8 R			497	124 25	Crown Pav	
16 R			503	124 19	Edge Pav.	
20 R			4±	12[illegible] 8	PL	
8 L			5±	12[illegible] 7	Gut	
11 L			4±	12[illegible] ±	TBM	
20 L			4±	12[illegible] ±	PL.	
9+55.7 ±			501	124 21	℄ Int Lubec St & Darwell Ave	
T.P.	522	129 93.	4[illegible]1	124 71.		
9+81			567	124 26.	℄ &	
9 R			549	124 44	Crown Pav	
17 R			541	124 52.	Edge Pav.	
20 R			5±	124 5	PL	
5 L			588	124 05.	Edge Pav	
20 L			6±	123 7	PL.	
12+00			5.30	124 6[illegible]	℄ [illegible]	
7 R			515	124 78.	Crown Pav	
14.7 R			503	124 90.	Edge Pav.	
20 R			5±	124 9	PL	

FORM 307 5M 7-43

PLEASE RETURN TO
LOS ANGELES COUNTY SURVEYOR
700 HALL OF RECORDS

NOTE: ANY ADDITIONS OR CHANGES ON THIS SHEET MUST BE MADE OR CIRCLED IN RED INK, WITH DATE AND NAME OF PERSON MAKING CHANGE

Do not extend notes this side of this line

STATION	B. S.	H. I.	F. S.	ELEV.		
12+00 2L		129 93.	537	124 56	. Edge Pav	
10 7L			5 9	124 0	. Gut	
12 9L			5 2	124 7	. T. Brk	
20 L			5 3	124 6	. P.L	
14+00			499	124 94	. ℄	
6 R			484	125 09	. Crown Pav	
15 5R			471	125 22	. Edge Pav	
20 R			4 0	12~~4~~5 9	P.L	
1 5L			504	124 89	. Edge Pav	
9 0L			5 5	124 4	. Gut	
20 L			4 7	125 2	. P.L	
T.P.	545	130 74	. 464	125 29	.	
16+00			536	125 38	. ℄	
7 3R			521	125 53	. Crown Pav	
15 5R			509	125 65	. Edge Pav	
20 R			4 5	126 2	. P.L	
1 2L			540	125 34	. Edge Pav	
10 5L			5 7	125 0	. Gut	
17 L			5 0	125 7	. T. Brk	
20 L			5 0	125 7	. P.L	
16 2 30			4 6	126 1	. Back Line Lot 27 Blk 4 Tr 11259 SW Co	

Profile No. ____ Notes Red. ____ Plotted ____ Job No. 1117 Division No. ____ F.B. 1135 Pg. 181

X-Sec. No. ____ Date ____ Date ____ Survey of ____

Notes Chkd. AET Date 4-20-45 Checked ____ Date ____ Survey by R.L.M. Notes V.G. Date 4-9-45

Map No. ____ Indexed A. C. Johnson Date ____

FORM 307 5M 7-43

PLEASE RETURN TO
LOS ANGELES COUNTY SURVEYOR
700 HALL OF RECORDS

NOTE: ANY ADDITIONS OR CHANGES ON THIS SHEET MUST BE MADE OR CIRCLED IN RED INK, WITH DATE AND NAME OF PERSON MAKING CHANGE

Do not extend notes this side of this line

STATION	B. S.	H. I.	F. S.	ELEV.		
18+00		130 74	.494	125.80	. ℄	
7.3 R			482	125 92	. Crown Pav.	
15 R			468	126 06	. Edge Pav.	
20 R			4.2	126.5	. P.L.	
1.3 L			498	125 76	. Edge Pav	
9.2 L			5.5	125.2	. Gut	
12 L			4.4	126.3	. T Brk.	
20 L			4.0	126.7	. P.L.	
T.P.	547	131 87	.434	[illegible].40	.	
20+00			567	126 20	℄	
8.0 R			549	126 38	. Crown Pav.	
15 R			536	126.51	. Edge Pav	
18.5 R			5.4	126.5	. Gut	
20 R			5.0	126 9	. P.L.	
1.0 L			571	126 16	. Edge Pav.	
9.6 L			6.1	126 8	. Gut	
12.5 L			5.3	126.6	. T. Brk	
20 L			5.1	126 8	. P.L.	
22+05			500	126 87	. ℄	
8.0 R			484	127 03	. Crown Pav	
15.3 R			479	127 08	. Edge Pav	

F.B. 1137 Pg. 152 Job No. 1117 Division No. Notes Red. Plotted Profile
Survey of Ira Ave et al Date Date No.
Survey by R.L. Willey Notes V. Gregory Notes Chkd. AET Checked X-Sec.
Indexed C. Johnson Date Date 4-20-45 Date No.

FORM 307 5M 7-43

PLEASE RETURN TO
LOS ANGELES COUNTY SURVEYOR
700 HALL OF RECORDS

NOTE: ANY ADDITIONS OR CHANGES ON THIS SHEET MUST BE MADE OR CIRCLED IN RED INK. WITH DATE AND NAME OF PERSON MAKING CHANGE

Do not extend notes this side of this line

STATION	B. S.	H. I.	F. S.	ELEV.		
22+05 18 R		131 87.	42	127.2	. Gut	
20 R			43	127.6	. P.L.	
20 L			509	126.78	. Edge Pav.	
12 L			55	126.4	. Gut	
135 L			50	126.9	. T. Brk	
20 L			48	127.1	. P.L.	
22+34.58			472	127.15	. ℄ Int Loveland St & Darwell Ave	
22+65			465	127 22	. ℄	
75 R			455	127 32	. Crown Pav	
16 R			459	127 28	. Edge Pav	
20 R			46	127.3	. Gut	
35 L			480	127 07	. Edge Pav	
112 L			52	126 7	. Gut	
20 L			42	127 2	. P.L	
T.P.	579	133 30.	436	127 51	.	
24+00			592	127.38	. ℄ Edge Pav	
85 R			570	127.60	. Crown Pav	
185 R			560	127.70	. Edge Pav	
20 R			56	127 7	. P.L	
10 L			63	127 0	. Gut	
11 L			59	127.4	. T Brk	

Profile No. ____ Notes Red. ____ Plotted ____ Job No. 1117 Division No. ____ F.B. 1135 Pg. 183

X-Sec. No. ____ Date ____ Notes Chkd. AET Date 4-20-45 Checked ____ Date ____ Survey of Hq Rvc et al Survey by R.L.W. Notes J.G. Date 4-9-45 Map No. ____ Indexed C Johnson Date ____

FORM 307 5M 7-43

PLEASE RETURN TO
LOS ANGELES COUNTY SURVEYOR
700 HALL OF RECORDS

NOTE: ANY ADDITIONS OR CHANGES ON THIS SHEET MUST BE MADE OR CIRCLED IN RED INK. WITH DATE AND NAME OF PERSON MAKING CHANGE

Do not extend notes this side of this line

STATION	B. S.	H. I.	F. S.	ELEV.		
24+00 20 L		133.30	.59	127.4	P.L.	
25+00			44	128.9	Tr. Line. N.W. Cor.	
26+00			509	128.21	℄ & Edge Pav	
10 R			477	128.53	Crown Pav	
19.3 R			464	128.66	Edge Pav	
20 R			47	128.6	P.L.	
10 L			58	127.6	Gut	
11 L			46	128.7	T.Brk	
20 L			46	128.7	P.L.	
27+52.38			372	128.58	℄ Rl	
T.P.	595	135.55	370	128.60		
28+23.35			540	130.15	℄ Int Darwell Ave & Alley	
9.5 R			569	129.86	Edge Pav.	
18 R			62	129.3	Gut	
20 R			59	129.6	P.L.	
9 L			558	129.97	Edge Pav.	
20 L			54	130.1	P.L. & ℄ Alley	
100 L			50	130.5	℄ Alley	
150 L			55	130.0	" "	
30+63			465	130.70	℄	
18.5 R			507	130.48	Edge Pav	

F.B. 1135 Pg. 184 Job No. 1117 Division No. ____ Notes Req. ____ Plotted ____ Profile ____
Survey of 1st Ave et. al Date ____ Date ____ No. ____ X-Sec. ____
Survey by R. L. Willey Notes J. Gregory Notes Chkd. AET Checked ____
Indexed C. Johnson Date ____ Date 4-20-45 Date ____ No. ____

FORM 307 5M 7-43

PLEASE RETURN TO
LOS ANGELES COUNTY SURVEYOR
700 HALL OF RECORDS

NOTE: ANY ADDITIONS OR CHANGES ON THIS SHEET MUST BE MADE OR CIRCLED IN RED INK, WITH DATE AND NAME OF PERSON MAKING CHANGE

Do not extend notes this side of this line

STATION	B. S.	H. I.	F. S.	ELEV.		
30+03 20R		135 55	.52	130 3	P.L.	
13 L			510	130 45	Edge Pav.	
20 L			5L	130 4	P.L.	
30+30.40			447	131 08	℄ S. edge Conc. Pav.	
30+43.43			437	131 18	℄ Int. Gage Ave & Darwell	
B.M. #16			438	131 17	BM #16 El. = 131.191. F.B. 728-77. Gage Ave 970' W. of Garfield Ave Ct. Spk 1' S. of N. edge Conc. Pav.	

Profile No. ____ Notes Red. ____ Plotted ____ Job No. 1117 Division No. ____ F.B. 1135 Pg. 185

X-Sec. No. ____ Date ____ Date ____ Survey of Inspire chal.

Notes Chkd. AET Checked ____ Survey by R.L.W. Notes VG Date 4-9-45

Date 4-20-45 Date ____ Map No. ____ Indexed: C. Johnson Date ____

F.B. 1135 PG. 186 | Job No. 1117 | Division No. | Notes Rec'd. | Plotted | Profile

Survey of: Ira Ave et al | Date | Date | No.

Survey by: R.L. Willey | Notes: J. Gregory 4-9-45 | Notes Chkd. | Checked | X-Sec.

Indexed | Date | Date | Date | No.

STATION	B. S.	H. I.	F. S.	ELEV.	

FORM 307 SM 7-43

PLEASE RETURN TO
LOS ANGELES COUNTY SURVEYOR
700 HALL OF RECORDS

Do not extend notes this side of this line

NOTE: ANY ADDITIONS OR CHANGES ON THIS SHEET MUST BE MADE OR CIRCLED IN RED INK. WITH DATE AND NAME OF PERSON MAKING CHANGE

Notes Ck'd by	Survey of Ira Ave et al	F.B. 1135 PG. 171
Map No.	W. O. 1117 Topo No. St'd °F	
Office Work	Surveyed by R L Willey	
Checked	Notes R L Willey Date March 45	
Date	Indexed A. C. Johnson	

TOPOGRAPHY
DARWELL AVE
FROM - GAGE AVE
TO - WATCHER ST,
IRA AVE ET AL
JN 1117

March 1945
R L Willey
Jack Gregory
E F English
T.C. Peterson

℄ - F.B. 1135 - 108 - 110
X-Sections - F.B. 1135 - 191 - 195

Note: Any Additions or Changes on This Sheet Must be Made or Circled in Red Ink With Date and Name of Person Making Change.

RETURN TO:
LOS ANGELES COUNTY SURVEYOR
700 HALL OF RECORDS

Do not extend notes this side of this line.

FORM 247 5M 12-40

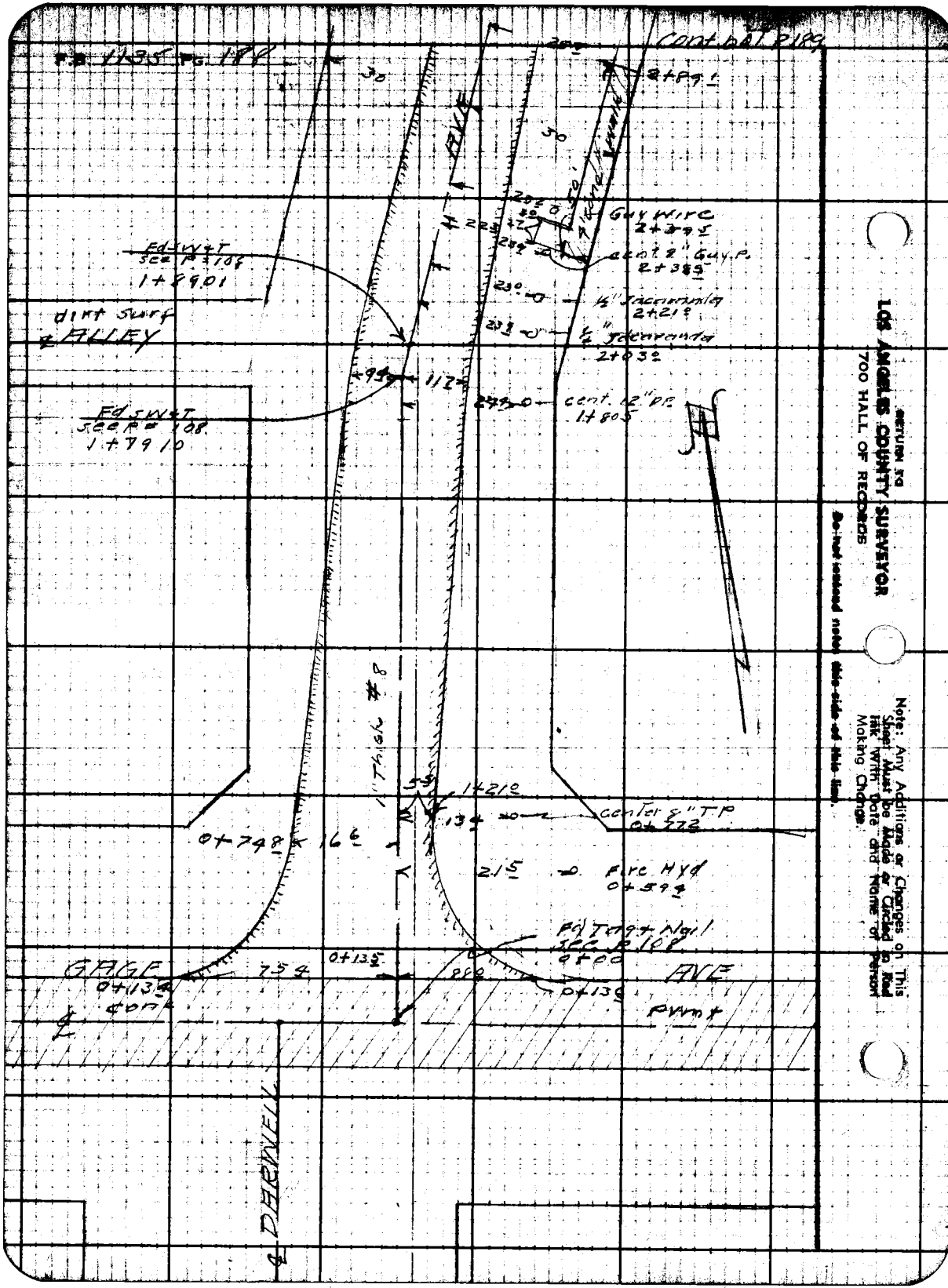

RETURN TO
LOS ANGELES COUNTY SURVEYOR
700 HALL OF RECORDS

Do not extend notes side-side of this line.

Note: Any Additions or Changes on This Sheet Must be Made or Circled in Red Ink with Date and Name of Person Making Change.

Notes Ck'd by	Survey of Ira Ave et al	F.B. 1155 Pg. 189
Map No.	W. O. 1117 Tape No.	
Office Work	Surveyed by R.L. Willey	
Checked	Notes	Date
Date	Indexed	

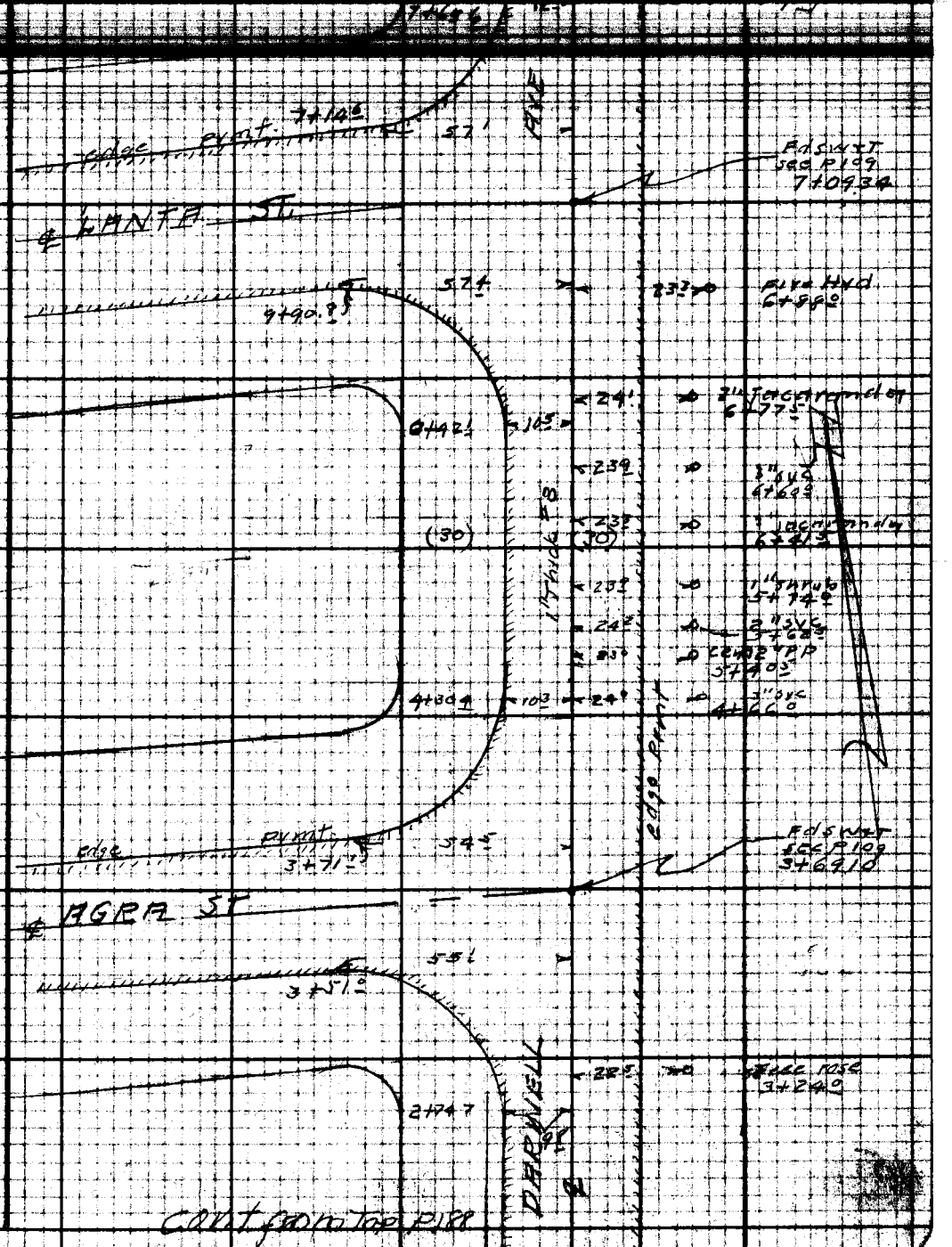

Cont from Top P188

Note: Any Additions or Changes on This Sheet Must be Made or Circled in Red Ink With Date and Name of Person Making Change.

Do not extend notes this side of this line.

RETURN TO
LOS ANGELES COUNTY SURVEYOR
700 HALL OF RECORDS

FORM 247 5M 12-60

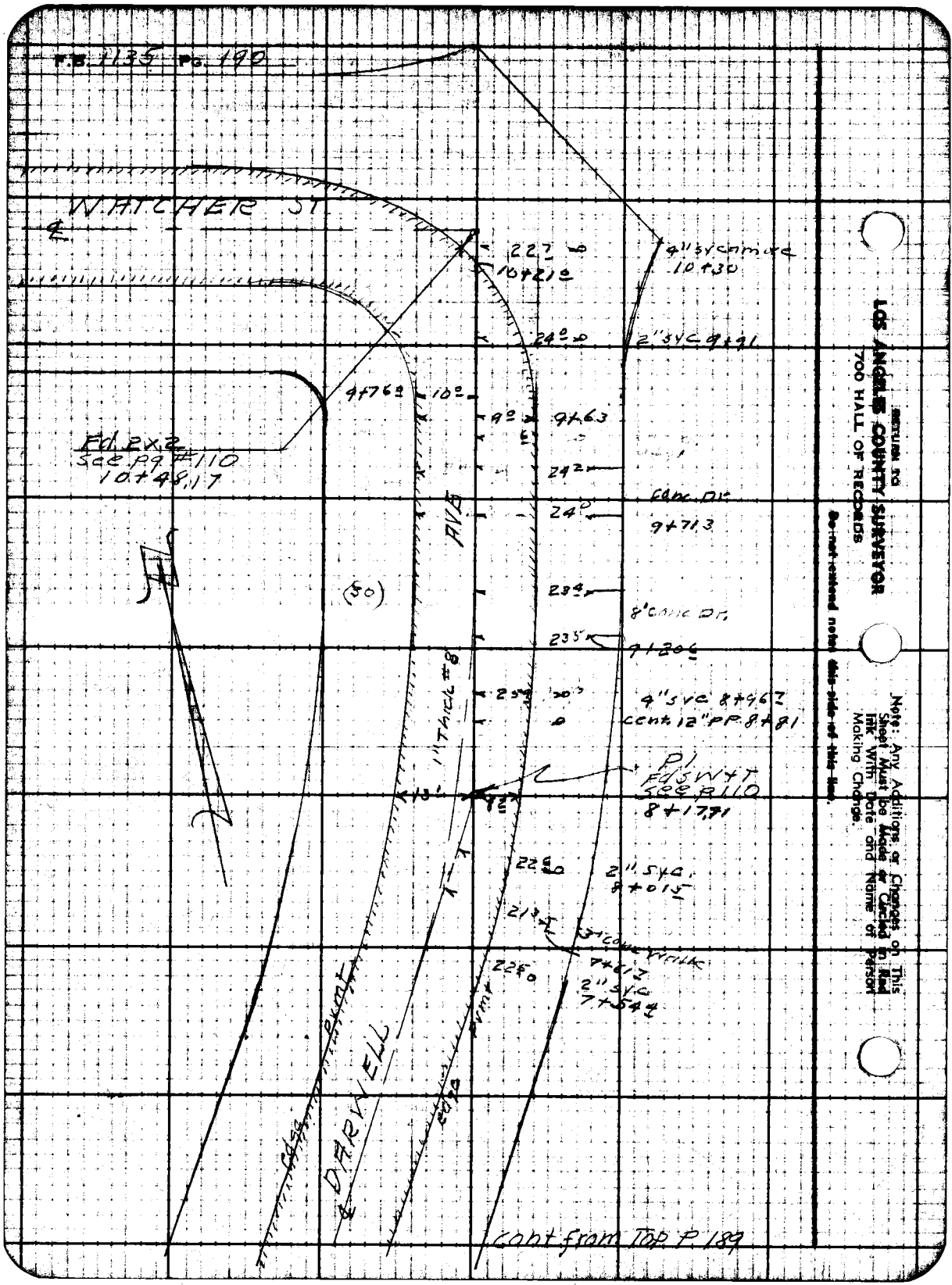

RETURN TO
LOS ANGELES COUNTY SURVEYOR
700 HALL OF RECORDS

Do not extend notes this side of this line.

Note: Any Additions or Changes on This Sheet Must be Made in Red Ink With Date and Name of Person Making Change.

Profile No. _____ Notes Red. _____ Date _____ Plotted _____ Date _____

X-Sec. No. _____ Notes Chkd. _____ Date _____ Checked _____ Date _____

Job No. 1117 Division No. _____

Survey of Ira Ave et. al

Survey by R.L.W Notes V.G Date 4-9-45

Map No. _____ Indexed A. C. Johnson Date _____

F.B. 1135 Pg. 191

PROFILE & XSECTION
ON
DARWELL AVE
From Gage Ave to Watcher St

IRA AVE. ET. AL.
J.N. 1117

April 1945

R.L. Willey
Jack Gregory
E.P. English
T.C. Peterson
Max Natapoff

STATION	B.S.	H.I.	F.S.	ELEV.

NOTE: ANY ADDITIONS OR CHANGES ON THIS SHEET MUST BE MADE OR CIRCLED IN RED INK, WITH DATE AND NAME OF PERSON MAKING CHANGE

Do not extend notes this side of this line

PLEASE RETURN TO
LOS ANGELES COUNTY SURVEYOR
700 HALL OF RECORDS

FORM 307 SM 7-43

FORM 307 5M 7-43

PLEASE RETURN TO
LOS ANGELES COUNTY SURVEYOR
700 HALL OF RECORDS

NOTE: ANY ADDITIONS OR CHANGES ON THIS SHEET MUST BE MADE OR CIRCLED IN RED INK, WITH DATE AND NAME OF PERSON MAKING CHANGE

Do not extend notes this side of this line

STATION	B. S.	H. I.	F. S.	ELEV.		
BM #16	4 53	135 72		13 19	BM #16 El = 131.191 · FB 728-77 · Gage Ave. 970' Vt. of Garfield Ave Ct Spk. 1' S. of N. edge Pav.	
0+00			444	131 28	· ℄ Int Gage Ave & Darwell Ave	
0+13 5			465	131 07	· ℄ & N edge Conc Pav.	
0+40			486	130 86	· ℄	
21 R			527	130 45	· Gut	
30 R			474	130 98	· P.L	
7 L			484	13 88	· Crown Pav.	
28 5 L			530	130 42	· Edge Pav.	
30 L			5 5	130 2	· P.L	
1+79 10			442	131 30	· P.L	
1+89.01			439	131 33	· ℄ Int Alley & Darwell	
2+00			441	131 31	· ℄	
9 2 R			464	131 08	· Edge Pav	
18 5 R			5 0	130 7	· Gut	
30 R			4 3	131. 4	· P.L	
7 3 L			456	131.16	· Edge Pav	
17 2 L			5 2	130 5	· Gut	
30 L			4 1	131 6	· P.L	
3+39			412	131 60	· ℄	
7 5 R			430	131 42	· Edge	
16 8 R			4 5	131 2	· Gut	

F.B. 1135 PG. 192 Job No. 1117 Division No. Notes Red. Plotted Profile
Survey of Ira Ave et al. Date Date No.
Survey by R. L. Willey Notes V. Gregory Notes Chkd. AET Checked X-Sec.
Indexed A. C. Johnson Date Date 4-20-45 Date No.

FORM 307 5M 7-43

PLEASE RETURN TO
LOS ANGELES COUNTY SURVEYOR
700 HALL OF RECORDS

NOTE: ANY ADDITIONS OR CHANGES ON THIS SHEET MUST BE MADE OR CIRCLED IN RED INK, WITH DATE AND NAME OF PERSON MAKING CHANGE

Do not extend notes this side of this line

STATION	B. S.	H. I.	F. S.	ELEV.		
3+39 22 R		135 72	3 1	132 0	T Brk	
30 R			3 1	132 6	P.L.	
185 L			4 97	130 75	Gut	
30 L			5 00	130 72	P.L & Edge Pav.	
3+69.18			4 12	131 60	℄ Int Darwell Ave & Agra St	
T.P.	5 19	136 82	4 09	131 63		
3+99			5 08	131.74	℄	
9 5 R			5 32	131.50	Edge Pav.	
19 2 R			5 5	131.3	Gut	
23 R			4 5	132 3	T. Brk.	
30 R			4 2	132 6	P.L	
15 2 L			5 74	131 08	Edge Pav.	
25 5 L			5 9	130 9	Gut.	
28 5 L			4 9	131 9	T Brk	
30 L			4 8	132 0	P.L.	
			3 4	133 4	Back of Lot Line NE Cor Lot 8	
5+00			4 62	132 20	℄	
10 R			5 05	131 77	Edge Pav	
17 R			5 3	131 5	Gut.	
30 R			3 7	133 1	P.L	
10 L			5 01	131 81	Edge Pav	

Profile No. ____ Notes Red. ____ Plotted ____
X-Sec. No. ____ Date ____ Date ____
Notes Chkd. AET Date 4-20-45 Checked ____ Date ____
Job No. 1117 Division No. ____
Survey of ____
Survey by ____ Date ____
Map No. ____ Indexed ____ Date ____

F.B. 135 PG. 193

FORM 307 5M 7-43

PLEASE RETURN TO
LOS ANGELES COUNTY SURVEYOR
700 HALL OF RECORDS

NOTE: ANY ADDITIONS OR CHANGES ON THIS SHEET MUST BE MADE OR CIRCLED IN RED INK. WITH DATE AND NAME OF PERSON MAKING CHANGE

Do not extend notes this side of this line

STATION	B. S.	H. I.	F. S.	ELEV.	
5+00 19 L		136 82	5.6	131 2	Gut
22 L			4.8	132 0	T Brk
30 L			4.5	132 3	P.L
6+79			3.75	132 84	℄
8.5 R			4.28	132 54	Edge Pav.
18.5 R			4.5	132 3	Gut
30 R			2.9	133 9	P.L
24 L			4.85	131 97	Edge Pav.
28 L			5.0	131 8	Gut
30 L			4.8	132 0	P.L
7+09.34			3.86	132 96	℄ Int Darwell Ave & Lanto St
T.P.	5.22	138 18	3.86	132 96	
7+39			5.16	133 02	℄
9 R			5.55	132 63	Edge Pav
18.5 R			5.6	132 6	Gut.
23 R			5.1	133 1	T Brk
30 R			4.9	133 3	P.L
19 L			5.84	132 34	Edge Pav & Gut
30 L			5.6	132 6	P.L
9+00			4.72	133 46	℄
10 R			5.18	133 00	Edge Pav

F.B. 1735 PG. 194 Job No. 1117 Division No. Notes Red. Plotted Profile
Survey of Ira Ave et al Date Date No.
Survey by R. L. Willey Notes J. Gregory Notes Chkd. AET Checked X-Sec.
Indexed A. C. Johnson Date Date 4-20-45 Date No.

FORM 307 5M 7-43

PLEASE RETURN TO
LOS ANGELES COUNTY SURVEYOR
700 HALL OF RECORDS

NOTE: ANY ADDITIONS OR CHANGES ON THIS SHEET MUST BE MADE OR CIRCLED IN RED INK. WITH DATE AND NAME OF PERSON MAKING CHANGE

Do not extend notes this side of this line

STATION	B. S.	H. I.	F. S.	ELEV.		
9+00 15 R		138 18	53	132.9	Gut	
23.5 R			47	133 5	T.Brk	
30 R			46	133.6	P.L	
10 L			512	133 06	Edge Pav	
19.5 L			55	132.7	Gut	
21.5 L			50	133 2	T Brk	
30 L			42	133 5	P.L.	
16+18			473	133.45	℄	
47 R			490	133 28	Edge Pav	
30 R			42	134 0	P.L	
16.5 L			452	133.66	Crown Pav.	
28 L			496	133.22	Edge Pav	
30 L			51	133 1	Gut & P.L.	
10+48.17			47	133 5	℄ Int Darwell Ave & Watcher St.	
BM H180			381	134 37	BM H.180 El = 134.398. Darwell Ave & Watcher 1'N ℄ Prod. Fd Bt. Spk in Conc. Dr. to Hse #6230	F.B. 1135-120

Profile No. ____ Notes Red. ____ Plotted ____ Job No. 1117 Division No. ____ F.B. 1135 PG. 195

X-Sec. No. ____ Date ____ Date ____ Survey of ____ Date ____

Notes Chk. AE 4 Checked ____ Survey by R.L.W. Notes V.G. Date 4-11-45

Date 4-30-45 Date ____ Map No. ____ Indexed Johnson Date ____

F.B. 1136 Pg. 196 | Job No. 1117 | Division No. | Notes Red. | Plotted | Profile

Survey of: Ira Ave et al. | Date | Date | No.

Survey by: R.L. Wilby | Notes: J. Gregory 4-10-45 | Notes Chkd. | Checked | X-Sec.

Indexed | Date | Date | Date | No.

STATION	B. S.	H. I.	F. S.	ELEV.

FORM 307 5M 7-43

PLEASE RETURN TO
LOS ANGELES COUNTY SURVEYOR
700 HALL OF RECORDS

Do not extend notes this side of this line

NOTE: ANY ADDITIONS OR CHANGES ON THIS SHEET MUST BE MADE OR CIRCLED IN RED INK, WITH DATE AND NAME OF PERSON MAKING CHANGE

Notes Ck'd by	Survey of Ira Ave Et al	F.B. 1155 Pg. 197
Map No.	W. O. 1117 Tape No. Std °F	
Office Work	Surveyed by R L Willey	
Checked	Notes RLW Date 4-1945	
Date	Indexed A. C. Johnson	

ADDTIONAL TOPOGRAPHY
of
FLORENCE AVE
FROM DARWELL AVE
TO STORM DRAIN R\W W of COMPTON
+ JABONERIA RD.
IRA AVE ET AL
JN 1117

April 1945
R L Willey
Jack Gregory
E F English
T C Peterson
Max Natapoff

For Topog. 1937 see F.B. 729-1-5
For ℄ see F.B. 879-68, 84, 96-97 + F.B. 1135-96, 102, 105

For Profile 1937 see F.B. 729-7-10
For Cross Sections 1945 see this book, pages 201-206

Note: Any Additions or Changes on This Sheet Must be Made or Circled in Red Ink With Date and Name of Person Making Change.

Do not extend notes this side of this line.

RETURN TO
LOS ANGELES COUNTY SURVEYOR
700 HALL OF RECORDS

FORM 247 5M 12-40

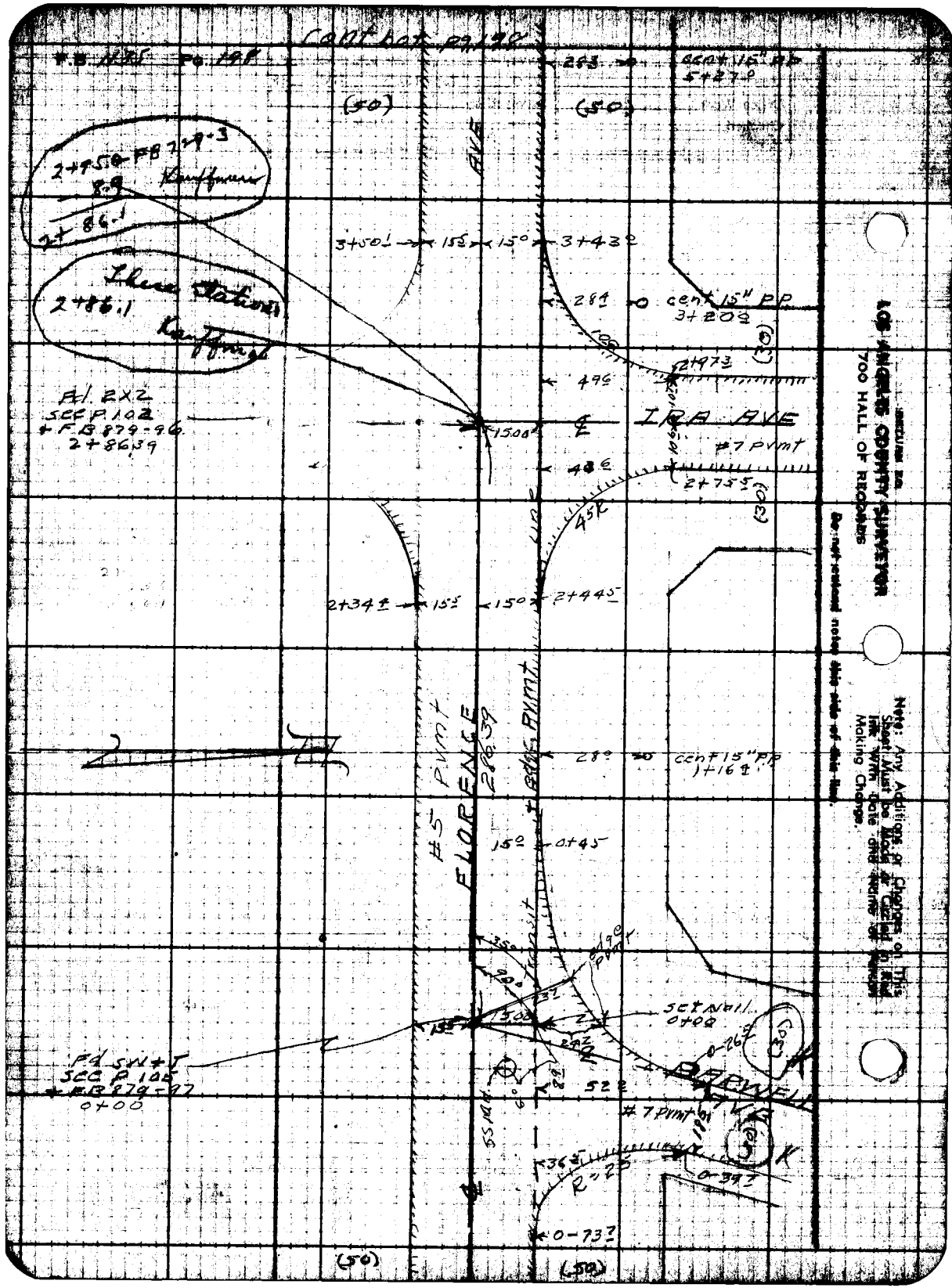

RECORD EQ.
LOS ANGELES COUNTY SURVEYOR
700 HALL OF RECORDS
Do not extend notes this side of this line.
Note: Any Additions or Changes on This Sheet Must be Made or Circled in Red Ink With Date and Name of Person Making Change.

Notes Ck'd by	Survey of Ira Ave et al	F.B. 1155 PG. 111
Map No.	W.O. 1112 Tape No.	
Office Work	Surveyed by R.C.Willey	
Checked	Notes	
Date	Indexed C. Tennant	

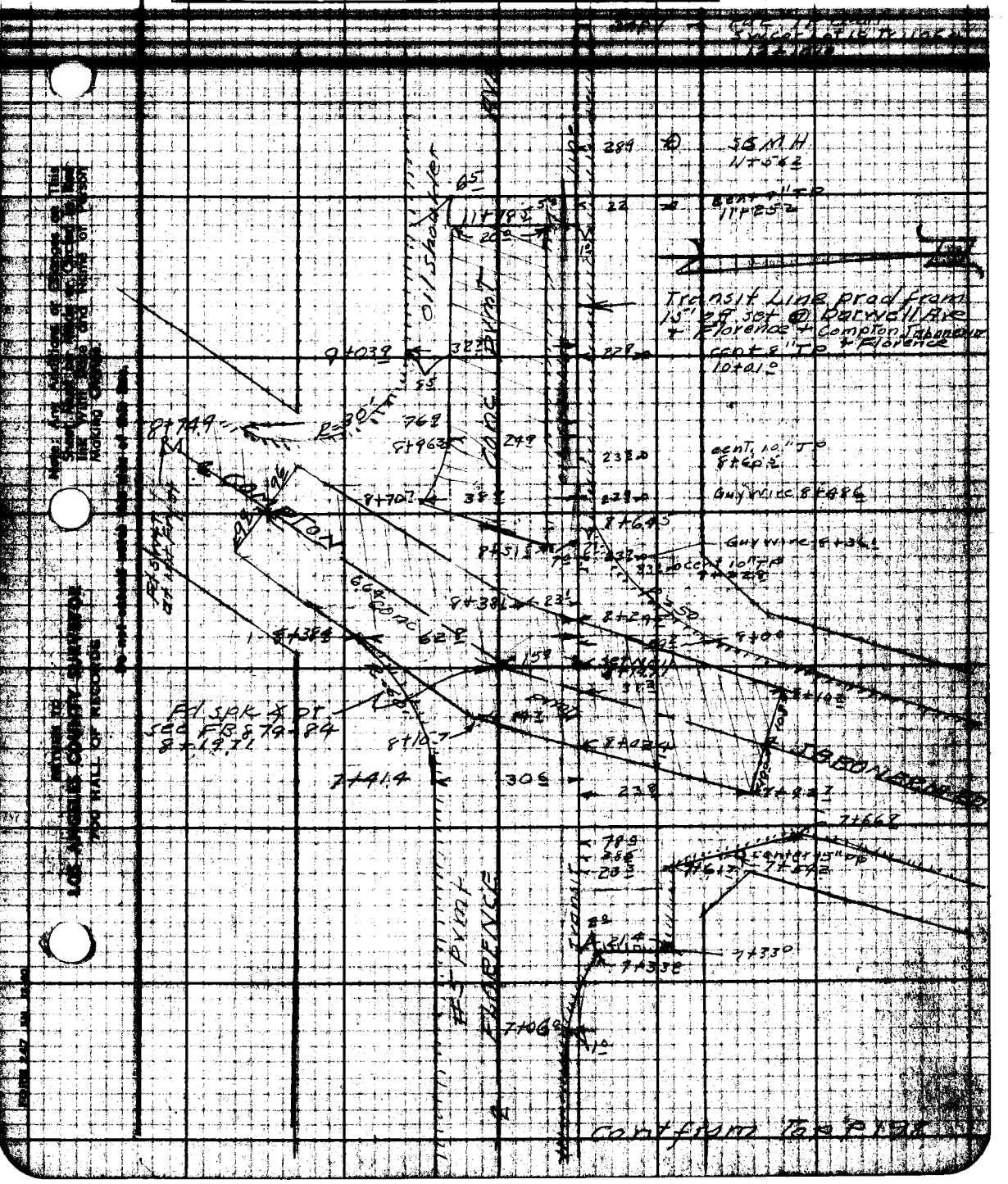

RETURN TO
LOS ANGELES COUNTY SURVEYOR
700 HALL OF RECORDS

Note: Any Additions or Changes on This Sheet Must be Made or Circled in Red Ink With Date and Name of Person Making Change.

Do not extend notes this side of this line.

F.B. 4130 Pg. 200

Profile No.	Notes Red.	Plotted	Job No. 1117	Division No.	F.B. 1135 Pg. 201
	Date	Date	Survey of		
X-Sec. No.	Notes Chkd.	Checked	Survey by R.L.W.	Notes V.G.	Date
	Date	Date	Map No.	Indexed A. C. Johnson	Date

PROFILE & XSECTION

on

FLORENCE AVE

From Darwell Ave to Wly Line Lot 20, Blk 4, TR 11064

IRA AVE ET. AL.

J.N. 1117

April 1945

R.L. Willey
Jack Gregory
E.F. English
T.C. Peterson
Max Natapoff

STATION	B.S.	H.I.	F.S.	ELEV.

NOTE: ANY ADDITIONS OR CHANGES ON THIS SHEET MUST BE MADE OR CIRCLED IN RED INK, WITH DATE AND NAME OF PERSON MAKING CHANGE

Do not extend notes this side of this line

PLEASE RETURN TO
LOS ANGELES COUNTY SURVEYOR
700 HALL OF RECORDS

FORM 307 5M 7-43

FORM 307 5M 7-43

PLEASE RETURN TO
LOS ANGELES COUNTY SURVEYOR
700 HALL OF RECORDS

NOTE: ANY ADDITIONS OR CHANGES ON THIS SHEET MUST BE MADE OR CIRCLED IN RED INK. WITH DATE AND NAME OF PERSON MAKING CHANGE

Do not extend notes this side of this line

STATION	B. S.	H. I.	F. S.	ELEV.	
BM H173	406	126 61		122 55	B.M. H 173 El. 122.552. F.B. 1117-124. Ira Ave & Florence Ave N.W. Cor. Ct. Spk W. side R.R. #361804E
0+00 15L			385	122 76	℄ Int Florence Ave & Darwell Ave
0+00			420	122 41	Transit Line 15' N of ℄ Florence Ave
23.2 R			509	121 52	Edge Pav
28.3 R			5.3	121 3	Gut
35 R			4.7	121 9	PL
1+00			446	122 15	Transit Line & Edge Pav
24.7 R			5.5	121 1	Gut
28 R			4.8	121 8	T Brk
35 R			4.9	121 7	PL
15 L			402	122 59	℄ Florence Ave
2+00			457	122 04	Transit Line & Edge Pav
24 R			5.7	120 9	Gut
27 R			4.9	121 7	T Brk
35 R			4.7	121 9	P.L.
15 L			418	122 43	℄ Florence Ave
2+59			470	121 91	Transit Line & Edge Pav
5.7 R			499	121 62	Edge Pav
25.5 R			5.7	120 9	Gut
27.5 R			4.9	121 7	T Brk
35 R			4.7	121 9	PL

F.B. 1135 Pg. 202 Job No. 1117 Division No. Notes Red. Plotted Profile
Survey of Ira Ave et al Date Date No.
Survey by R. L. Willey Notes J. Gregory 4-10-45 Notes Chkd. AET Checked X-Sec.
Index C. Johnson Date Date 4-20-45 Date No.

FORM 307 5M 7-43

PLEASE RETURN TO
LOS ANGELES COUNTY SURVEYOR
700 HALL OF RECORDS

NOTE: ANY ADDITIONS OR CHANGES ON THIS SHEET MUST BE MADE OR CIRCLED IN RED INK, WITH DATE AND NAME OF PERSON MAKING CHANGE

Do not extend notes this side of this line

STATION	B. S.	H. I.	F. S.	ELEV.	
2+59 15 L		126 61	.425	122 36	. ℄ Florence Ave
2+87			472	121 89	. Transit Line & ℄ Ira Ave
24.5 R			553	121 08	. Gut & ℄ Ira Ave
35 R			527	121 34	. ℄ Ira Ave.
15 L			426	122.35	. ℄ Int Florence Ave & Ira Ave.
3+16 -			487	121 74	. Transit Line
17 R			539	121 22	. Edge Pav
23.7 R			6.0	120 6	. Gut
25.5 R			5.0	121 6	. T.Brk
35 R			4.7	121. 9	. PL
15 L			432	122 29	. ℄ Florence Ave
T.P	477	126 47	.491	121 70	.
4+00			469	121 78	. Transit Line & Edge Pav
24 R			5.9	120.6	. Gut
26.5 R			4.9	121 6	. T. Brk
35 R			4.9	121 6	. PL
15 L			435	122 12	. ℄ Florence Ave.
5+00			486	121 61	. Transit Line & Edge Pav.
24.5 R			6.1	120 4	. Gut
26 R			5.0	121 5	. T.Brk
35 R			4.8	121 7	. PL

Profile No. ____ Notes Red. ____ Plotted ____ Job No. 1117 Division No. ____ F.B. 1135 Pg. 203

X-Sec. No. ____ Date ____ Date ____ Survey of Ira Ave et al

Notes Chkd. ____ Checked AET Survey by R.L.W. Notes J.G. Date 4-10-45

Date ____ Date 4-20-45 Map No. ____ Indexed A.S. Johnson Date ____

FORM 307 5M 7-43

PLEASE RETURN TO
LOS ANGELES COUNTY SURVEYOR
700 HALL OF RECORDS

NOTE: ANY ADDITIONS OR CHANGES ON THIS SHEET MUST BE MADE OR CIRCLED IN RED INK, WITH DATE AND NAME OF PERSON MAKING CHANGE

Do not extend notes this side of this line

F.B. 1135 Pg. 204 | Job No. 1117 | Division No. | Notes Req. | Plotted | Profile
Survey of Ina Ave et al | Date | Date | No.
Survey by R. L. Willey | Notes C. Gregory | Notes Chkd. AET | Checked | X-Sec.
Index C. Johnson | Date | Date 4-20-45 | Date | No.

STATION		B. S.	H. I.	F. S.	ELEV.		
5+00	15 L		126 47	460	121 87	℄ Florence Ave	
6+00				485	121 62	Transit Line & Edge of Pav.	
	23.5 R			6.2	120 3	Gut.	
	25.5 R			5.2	121 3	T. Brk	
	35 R			4.8	121 7	P.L.	
	15 L			466	121 81	℄ Florence Ave	
7+00				506	121 41	Transit Line & Edge Pav	
	25 R			6.1	120 4	Gut	
	27.5 R			5.1	121 4	T Brk	
	35 R			5.9	121 5	P.L.	
	15 L			483	121 64	℄ Florence.	
7+76				603	120 44	Transit Line	
	31.5 R			609	120 38	Edge Pav.	
	35 R			5.8	120 7	P.L.	
	15 L			615	120 32	℄ Florence Ave	
8+02				566	120 81	Transit Line & Edge Conc. Pav.	
8+12				557	120 90	" " ℄ Compton Jaboneria Rd.	
	29 R			527	121 20	℄ Compton Jaboneria Rd & N. Edge Conc. Pav.	
	35 R			517	121 30	℄ " " " "	
	15 L			578	120 ~~79~~ 69	℄ Int Florence Ave & Compton Jaboneria Rd.	
T.P.		559	126 24	582	120 65		

FORM 307 5M 7-43

PLEASE RETURN TO
LOS ANGELES COUNTY SURVEYOR
700 HALL OF RECORDS

NOTE: ANY ADDITIONS OR CHANGES ON THIS SHEET MUST BE MADE OR CIRCLED IN RED INK. WITH DATE AND NAME OF PERSON MAKING CHANGE

Do not extend notes this side of this line

STATION	B. S.	H. I.	F. S.	ELEV.	
8+45		126 24.	573	120 51	Transit Line
8 R			605	120 19	Edge Pav. &
21.5 R			54	120 8	Bot Brk
24.7 R			45	121 7	T. Brk
35 R			45	121 7	P.L
15 L			560	120 64	℄ Florence Ave
9+00			535	120 89	Transit Line
15 R			543	120 81	Edge Pav
3 R			56	120 6	Gut
35 R			43	121 9	P.L
4 L			532	120 92	Edge Conc. Pav.
15 L			522	121 02	℄ Florence Ave
10+00			493	121.31	Transit Line & Edge Pav
35 R			44	121 8	P.L
5 L			490	121 34	Edge Conc Pav.
15 L			486	121 38	℄ Florence Ave
11+18.5			448	121 76	Transit Line & Edge Pav.
21 R			47	121.5	Bot Brk
35 R			44	121.8	P.L
5 L			439	121 85	Edge Conc Pav
15 L			435	121 89	℄ Florence Ave

Profile No. ____ Notes Red. ____ Plotted ____ Job No. 1117 Division No. ____ F.B. 1135 Pg. 205

X-Sec. No. ____ Date ____ Notes Chkd. AET Date ____ Checked ____ Survey of Ira Ave et al

Date 4-20-45 Date ____ Survey by R.L.W. Notes VG Date 4-10-45

Map No. ____ Date ____ Andrew Johnson

F.B. 1135 Pg. 206 | Job No. 1117 | Division No. | Notes Red. | Plotted | Profile

Survey of Ira Ave et al | Date | Date | No.

Survey by R.L. Willey | Notes J. Gregory 4-10-45 | Notes Chkd. AET | Checked | X-Sec.

Indexed A. C. Johnson | Date | Date 4-20-45 | Date | No.

FORM 307 5M 3-43

PLEASE RETURN TO
LOS ANGELES COUNTY SURVEYOR
700 HALL OF RECORDS

NOTE: ANY ADDITIONS OR CHANGES ON THIS SHEET MUST BE MADE OR CIRCLED IN RED INK, WITH DATE AND NAME OF PERSON MAKING CHANGE

Do not extend notes this side of this line

STATION	B.S.	H.I.	F.S.	ELEV.	
12+00		126 24.	416	122 08.	Transit Line & Edge Pav
35R			48	121 4.	RL
15L			393	122 31.	℄ Florence Ave.
BM #23-88			482	121 42.	BM #23-88 El.=121.442. F.B. 708-53. Florence Ave 160' W. of Compton-Jabonera Rd Square 2 S. of N. edge Conc. Pav

Profile	Notes Red.	Plotted	Job No. 1117	Division No.	F.B. 1135 Pg. 207
No.	Date	Date	Survey of [illegible]		
X-Sec.	Notes Chkd.	Checked	Survey by R.L.W.	Notes J.G.	Date 4-4-45
No.	Date	Date	Map No.	Indexed Johnson	Date 10-22-46

PROFILE & XSECTIONS
on
LUDELL ST
FROM: COMPTON & JABONERIA RD
TO: W. LINE LOT 4 TR. 11064
IRA AVE ET AL
JN 1117

April 1945
R.L.Willey
Jack Gregory
E.F.English
T.C. Peterson
Max Nalapeff

For Topog. see F.B. 729 pgs. 141-143

STATION	B.S.	H.I.	F.S.	ELEV.
				For ℄ see F.B. 879-78,89,85 and F.B. 1135-88,97

NOTE: ANY ADDITIONS OR CHANGES ON THIS SHEET MUST BE MADE OR CIRCLED IN RED INK, WITH DATE AND NAME OF PERSON MAKING CHANGE

Do not extend notes this side of this line

PLEASE RETURN TO
LOS ANGELES COUNTY SURVEYOR
700 HALL OF RECORDS

FORM 307 5M 7-43

FORM 307 5M 7-43

PLEASE RETURN TO
LOS ANGELES COUNTY SURVEYOR
700 HALL OF RECORDS

NOTE: ANY ADDITIONS OR CHANGES ON THIS SHEET MUST BE MADE OR CIRCLED IN RED INK. WITH DATE AND NAME OF PERSON MAKING CHANGE

Do not extend notes this side of this line

STATION	B. S.	H. I.	F. S.	ELEV.	
BM H-59	649	127 16		120 67	BM H-59 El. = 120.674. F.B. 1114-9. Compton-Jaboneria Rd & Florence Ave Bt. Spk. Conc. Pav. 10' E. of ℄ Int.
T.P.	466	127 33	449	122 67	
0+00			466	122 57	℄ Int. Compton-Jaboneria Rd & Ludell St.
0+30			560	121.73	℄ & Gut
15.5 R			560	121.73	Edge Pav
23.2 R			59	121 4	Gut
27.5 R			44	122.9	T.Brk
30 R			42	123.0	P.L
15.5 L			590	121.43	Edge Pav
17 L			63	121 0	Gut
30 L			49	122 4	P.L
1+00			480	122 53	℄
6.5 R			489	122 44	Edge Pav
15 R			55	121 8	Gut
36 R			43	123 0	P.L.
11.2 L			495	122 38	Edge Pav.
22 L			59	121 4	Gut
23 L			52	122 1	T Brk
25 L			46	122 7	P.L
1+47.99			508	122.25	P.L. & Edge Pav
2+00			488	122.45	℄

F.B. 1135 Pg. 208 Job No. 1117 Division No. Notes Red. Plotted Profile
Survey of Ira Ave et al. Date Date No.
Survey by R.L. Willey Notes J Gregory Notes Chkd. A E T Checked X-Sec.
Index A. C. Johnson Date Date 4-20-45 Date No.

FORM 307 5M 7-43

PLEASE RETURN TO
LOS ANGELES COUNTY SURVEYOR
700 HALL OF RECORDS

NOTE: ANY ADDITIONS OR CHANGES ON THIS SHEET MUST BE MADE OR CIRCLED IN RED INK. WITH DATE AND NAME OF PERSON MAKING CHANGE

Do not extend notes this side of this line

STATION	B. S.	H. I.	F. S.	ELEV.		
2+00 4.4 R		127 33	502	122 31	. Edge Pav	
14 R			5.6	121 7	. Gut	
17 R			4.5	122 8	. T Brk	
35.8 R			4.1	123 2	. P.L.	
14 L			507	122 26	. Edge Pav	
22.5 L			5.4	121 9	. Gut	
25 L			5.1	122 2	. P.L.	
2+97.35			495	122 38	. ℄	
12.2 R			519	122 14	. Edge Pav	
20.8 R			5.7	121 6	. Gut	
23 R			4.7	122 6	. T Brk	
30 R			4.6	122 7	. P.L.	
9 L			509	122 24	. Edge Pav	
18.3 L			5.5	121 8	. Gut	
24 L			4.4	122 9	. T Brk	
30 L			4.2	123 1	. P.L.	
2+67.35			494	122 39	. ℄ Int Ludell St & Colman St	
3+27.35			496	122 37	. ℄	
12 R			549	121 84	. Edge Pav	
19.5 R			6.0	121 3	. Gut	
24.3 R			4.6	122 7	. T Brk	

Profile No. ____ Notes Red. ____ Plotted ____ Job No. 1117 Division No. ____ F.B. 1136 Pg. 209

X-Sec. No. ____ Date ____ Date ____ Survey of Ira Ave et al.

Notes Chkd. AET Date 4-20-45 Checked ____ Date ____ Survey by R. L. Kh Notes V.G. Date 4-16-45

Map No. ____ Indexed Johnson Date ____

FORM 307 5M 7-43

PLEASE RETURN TO
LOS ANGELES COUNTY SURVEYOR
700 HALL OF RECORDS

NOTE: ANY ADDITIONS OR CHANGES ON THIS SHEET MUST BE MADE OR CIRCLED IN RED INK. WITH DATE AND NAME OF PERSON MAKING CHANGE

Do not extend notes this side of this line

STATION	B. S.	H. I.	F. S.	ELEV.		
3+ 30R		127 33.	5 3	122 ~~4~~ 0	P.L	
9 8 L			5 20	122 13	Edge Pav	
19 3 L			6 0	121 3	Gut	
23 8 L			5 0	122 3	T. Brk	
30 L			5 1	122.2	P.L.	
4+00			5 10	122.23	℄	
9 4 R			5 31	122.02	Edge Pav	
20 3 R			6 0	121.3	Gut	
22 4 R			4 9	122 4	T Brk	
30 R			5 5	121 8	P.L	
9 4 L			5 35	121 98	Edge Pav	
18 L			5 8	121.5	Gut	
19 8 L			5 2	122.1	T Brk	
30 L			5 4	121.9	P.L	
4+50			5 08	122.25	℄	
10 R			5 25	122.08	Edge Pav	
21 R			6 1	121.2	Gut	
22 5 R			5 2	121 6	T Brk	
30 R			5 1	122 2	P.L.	
9 4 L			5 28	122 05	Edge Pav	
19 L			6 0	121 3	Gut	

F.B. 1135 PG. 210 Job No. 1117 Division No. Notes Red. Plotted Profile
Survey of Ira Ave et al. Date Date No.
Survey by R.L. Willey Notes J. Gregory Notes Chkd. AET Checked X-Sec.
Indexed C. Johnson Date Date 4-20-45 Date No.

FORM 307 5M 7-43

PLEASE RETURN TO
LOS ANGELES COUNTY SURVEYOR
700 HALL OF RECORDS

NOTE: ANY ADDITIONS OR CHANGES ON THIS SHEET MUST BE MADE OR CIRCLED IN RED INK. WITH DATE AND NAME OF PERSON MAKING CHANGE

Do not extend notes this side of this line

STATION	B. S.	H. I.	F. S.	ELEV.		
4+50 205L		127 33.	5 4	121 9	.T Brk.	
30L			5 2	122.1	.P.L	
BM H-122			5 16	122 17.	BM H-122 El.=122.172. F.B. 1105-10. Ludell St & Adamson Ave (S. side St.) Bt. Spk W end Catch Basin 100' E. later.	

Profile No. ____ Date ____ Notes Red. ____ Plotted ____ Job No. 1117 Division No. ____ F.B. 1135 Pg. 2 of 4

X-Sec. No. ____ Date 4-20-45 Notes Chkd AET Date ____ Checked ____ Date ____ Survey of Ira Ave et al Survey by K.L.W. Notes V.G. Date 4-16-45 Map No. ____ Date ____ Date ____

F.B. 1135 PG. 212 Job No. 1117 Division No. _____ Notes Red. _____ Plotted _____ Profile

Survey of Ira Ave et al. Date _____ Date _____ No. _____

Survey by R. L. Willey Notes J. Gregory Notes Chkd. _____ Checked _____ X-Sec.

Indexed _____ Date _____ Date _____ Date _____ No. _____

STATION	B. S.	H. I.	F. S.	ELEV.	

FORM 307 5M 7-43

PLEASE RETURN TO
LOS ANGELES COUNTY SURVEYOR
700 HALL OF RECORDS

Do not extend notes this side of this line

NOTE: ANY ADDITIONS OR CHANGES ON THIS SHEET MUST BE MADE OR CIRCLED IN RED INK, WITH DATE AND NAME OF PERSON MAKING CHANGE

Profile	Notes Red.	Plotted	Job No. 1117	Division No.	F.B. 113 PG. 21
No.	Date	Date	Survey of Ira Ave et al.		
X-Sec.	Notes Chkd.	Checked	Survey by R.L.W.	Notes V.G.	Date 4-12-45
No.	Date	Date	Map No.	Indexed C. Johnson	Date

PROFILE & XSECTIONS
of
LUBEC ST
FROM ÷ COMPTON & JIBONEE RD
TO W LINE LOT 328 TR. 3562
IRA AVE ET AL
JN 1117

APRIL 12-1945
RL Willey
Jack Gregory
EF English
TC Peterson
Max Nalapoff

For ℄ See F.B. 879-86,90,79,76 and F.B. 1135-97,94,88,113
For Topog. see F.B. 718-177-180

STATION	B.S.	H.I.	F.S.	ELEV.

NOTE: ANY ADDITIONS OR CHANGES ON THIS SHEET MUST BE MADE OR CIRCLED IN RED INK, WITH DATE AND NAME OF PERSON MAKING CHANGE

Do not extend notes this side of this line

PLEASE RETURN TO
LOS ANGELES COUNTY SURVEYOR
700 HALL OF RECORDS

FORM 307 5M 7-43

FORM 307 5M 7-43

PLEASE RETURN TO
LOS ANGELES COUNTY SURVEYOR
700 HALL OF RECORDS

NOTE: ANY ADDITIONS OR CHANGES ON THIS SHEET MUST BE MADE OR CIRCLED IN RED INK. WITH DATE AND NAME OF PERSON MAKING CHANGE

Do not extend notes this side of this line

STATION	B. S.	H. I.	F. S.	ELEV.	
BM H-71	491	130 50.		125 59.	BM. H71 El. = 125.587. F.B. 728-62. Compton-Jaboneria Rd. 455' N. of Lubec St. Bt Spk N. edge Conc. Dr. to Hse. #6617.
T.P.	434	129 29	.555	124 95	.
0+00			428	125 01	. ℄ Int Compton-Jaboneria Rd & Lubec St.
0+21.5			512	124 17	. ℄ & Gut
0+30			511	124 18	. ℄
13.7 R			528	124 01	. Edge Pav
22.4 R			5.6	123 7	. Gut
24.6 R			4.6	124 7	. T. Brk
30 R			4.6	124 [illegible]	. P.L
18 L			535	123 94	. Edge Pav
30 L			5.2	124 1	. P.L
2+00			488	124 41	. ℄
9 R			505	124 24	. Edge Pav
20.5 R			5.7	123 6	. Gut
21.5 R			5.3	124 0	. T. Brk
30 R			4.9	124 4	. P.L
9.6 L			511	124 18	. Edge Pav
18.8 L			5.7	123 6	. Gut
30 L			5.2	124 1	. P.L
3+60			488	124 41	. ℄
9.2 R			517	124 12	. Edge Pav

F.B. 1135 Pg. 214 Job No. 1117 Division No. ____ Notes Red. ____ Plotted ____ Profile ____
Survey of Ira Ave et al. Date ____ Date ____ No. ____
Survey by R.L. Willey Notes J. Gregory Notes Chkd. AET Checked ____ X-Sec. ____
Index C. Johnson Date ____ Date 4-20-45 Date ____ No. ____

FORM 307 5M 7-43

PLEASE RETURN TO
LOS ANGELES COUNTY SURVEYOR
700 HALL OF RECORDS

NOTE: ANY ADDITIONS OR CHANGES ON THIS SHEET MUST BE MADE OR CIRCLED IN RED INK. WITH DATE AND NAME OF PERSON MAKING CHANGE

Do not extend notes this side of this line

STATION		B. S.	H. I.	F. S.	ELEV.	
3+60	19^{6}R		129 29	. 5^{6}	123^{7}	. Gut
	30R			5^{0}	124^{3}	. P.L.
	10^{4}L			514	124 15	. Edge Pav
	19^{2}L			5^{7}	123^{6}	. Gut
	30 L			4^{5}	124^{8}	. P.L.
3+89.98				497	124 32	. ℄ Int Lubec St. & El Cortez Ave
4+20				521	124 08	. ℄
	7^{5}R			551	123 78	. Edge Pav.
	16^{4}R			5^{8}	123^{5}	. Gut
	20^{3}R			4^{5}	124^{8}	. T.Brk
	25 R			4^{3}	125^{0}	. PL
	12^{7}L			545	123 8~~3~~4	Edge Pav
	22 L			6^{0}	123^{3}	. Gut
	35 L			4^{4}	124^{9}	. PL
4+75.27				5^{2}	124^{1}	. ℄ Pl.
T.P.		570	129 46	. 553	123 76	.
5+00				527	124 19	. ℄
	10R			5^{7}	123^{8}	. Gut
	24R			4^{1}	125^{+4}	PL.
	16^{3}L			576	123 70	. Edge Pav.
	25^{3}L			6^{1}	123^{4}	. Gut

Profile No. ____ Notes Red. ____ Plotted ____ Job No. 1117 Division No. ____ F.B. 1135 Pg. 27

Notes Chkd. AET Date ____ Survey of Ind Ave et al.

Date 4-20-75 Checked ____ Survey by R.L.W. Notes J.G. Date 4-12-65

Date ____ Map No. ____ Indexed Johnson Date ____

FORM 307 5M 7-43

PLEASE RETURN TO
LOS ANGELES COUNTY SURVEYOR
700 HALL OF RECORDS

NOTE: ANY ADDITIONS OR CHANGES ON THIS SHEET MUST BE MADE OR CIRCLED IN RED INK, WITH DATE AND NAME OF PERSON MAKING CHANGE

Do not extend notes this side of this line

F.B. 1135 Pg. 145 | Job No. 1117 | Division No. | Notes Red. | Plotted | Profile
Survey of Ira Ave et al. | Notes | Date | Date | No.
Survey by R.L. Willey | Notes V. Gregory | Notes Chkd. AET | Checked | X-Sec.
Indexed C. Johnson | Date | Date 4-26-45 | Date | No.

STATION	B. S.	H. I.	F. S.	ELEV.		
5+00 28 L		129 46.	50	124 5	TBrk.	
36 L			48	124 7	PL	
6+24			566	123 80	℄	
11 8 R			569	123 77	Edge Pav	
19 5 R			60	123 5	Gut.	
22 7 R			42	124 8	TBrk	
30 R			44	125 2	PL	
9 2 L			571	123 75	Edge Pav.	
18 L			62	123 5	Gut.	
30 L			42	125 2	TBrk & PL.	
6+54.11			565	123 81	℄ Int Lubec St & Colman St.	
6+84			544	124 02	℄	
11 6 R			552	123 94	Edge Pav	
20 3 R			57	123 8	Gut	
24 R			45	125 2	TBrk	
30 R			43	125 2	PL.	
10 2 L			552	123 94	Edge Pav	
18 5 L			61	123 4	Gut	
21 6 L			45	125 2	TBrk	
30 L			45	125 2	PL	
8+00			429	125 17	℄	

FORM 307 5M 7-43

PLEASE RETURN TO
LOS ANGELES COUNTY SURVEYOR
700 HALL OF RECORDS

NOTE: ANY ADDITIONS OR CHANGES ON THIS SHEET MUST BE MADE OR CIRCLED IN RED INK. WITH DATE AND NAME OF PERSON MAKING CHANGE

Do not extend notes this side of this line

STATION	B. S.	H. I.	F. S.	ELEV.		
8+00 10 R		129 46.	446	125 00	. Edge Pav	
19 7 R			5 1	124 4	. Gut	
22 6 R			4 6	124 9	. T. Brk.	
30 R			4 4	125 1	. P.L.	
9 4 L			441	125 05	. Edge Pav	
19 6 L			5 5	124 0	. Gut	
22 6 L			4 3	125 2	. T. Brk.	
30 L			4 7	124 8	. P.L.	
8+50			409	125 37	. ℄	
9 5 R			423	125 23	. Edge Pav	
19 7 R			4 9	124 6	. Gut	
22 4 R			4 2	125 3	. T Brk.	
30 R			4 0	125 5	. P.L.	
9 L			4 3	125 2	. Edge Pav	
19 L			4 5	124 7	. Gut	
30 L			4 4	125 1	. P.L.	
BM H-67			408	125 38.	BM H-67 El. 125.368. F.B. 728-57. Lubec St. 210' W of Colmgr. Ave Square on W. edge of M.H. Rim	

Profile No. ____ Notes Red. ____ Plotted ____ Job No. 1117 Division No. ____ F.B. 1135 Pg. 219

X-Sec. No. ____ Date ____ Date ____ Survey of Ina Ave et al

Notes Chkd. AEF Checked ____ Survey by R.L.W. Notes W.G. Date 4-12-45

Date 4-20-45 Date ____ Map No. ____ Indexed Johnson Date ____

F.B. 1136 PG. 218 | Job No. 1117 | Division No. | Notes Red. | Plotted | Profile

Survey of Ira Ave et.al. | Date | Date | No.

Survey by R.L. Willey | Notes J. Gregory | Notes Chkd. | Checked | X-Sec.

Indexed | Date | Date | Date | No.

STATION	B. S.	H. I.	F. S.	ELEV.

FORM 307 5M 7-43

PLEASE RETURN TO
LOS ANGELES COUNTY SURVEYOR
700 HALL OF RECORDS

Do not extend notes this side of this line

NOTE: ANY ADDITIONS OR CHANGES ON THIS SHEET MUST BE MADE OR CIRCLED IN RED INK. WITH DATE AND NAME OF PERSON MAKING CHANGE

Notes Ck'd by	Survey of Ira Ave et al	F.B. 1135 Pg. 219
Map No.	W. O. 1117 Tape No.	
Office Work	Surveyed by R.L. Willey	
Checked	Notes Date	
Date	Indexed	

TOPOGRAPHY
of
LUBEC ST
FROM - COMPTON + JABONERIA RD
TO - DARWELL AVE
IRA AVE ET AL
JN 1117

April 12 - 1945
R.L. Willey
Jack Gregory
E.F. English
T.C. Peterson
Max Natapoff

For ℄ see F.B. 879-86, 91, 92 and F.B. 1135-97, 103, 106

Note: Any Additions or Changes on This Sheet Must be Made or Circled in Red Ink With Date and Name of Person Making Change.

Do not extend notes this side of this line.

RETURN TO
LOS ANGELES COUNTY SURVEYOR
700 HALL OF RECORDS

FORM 247 5M 12-40

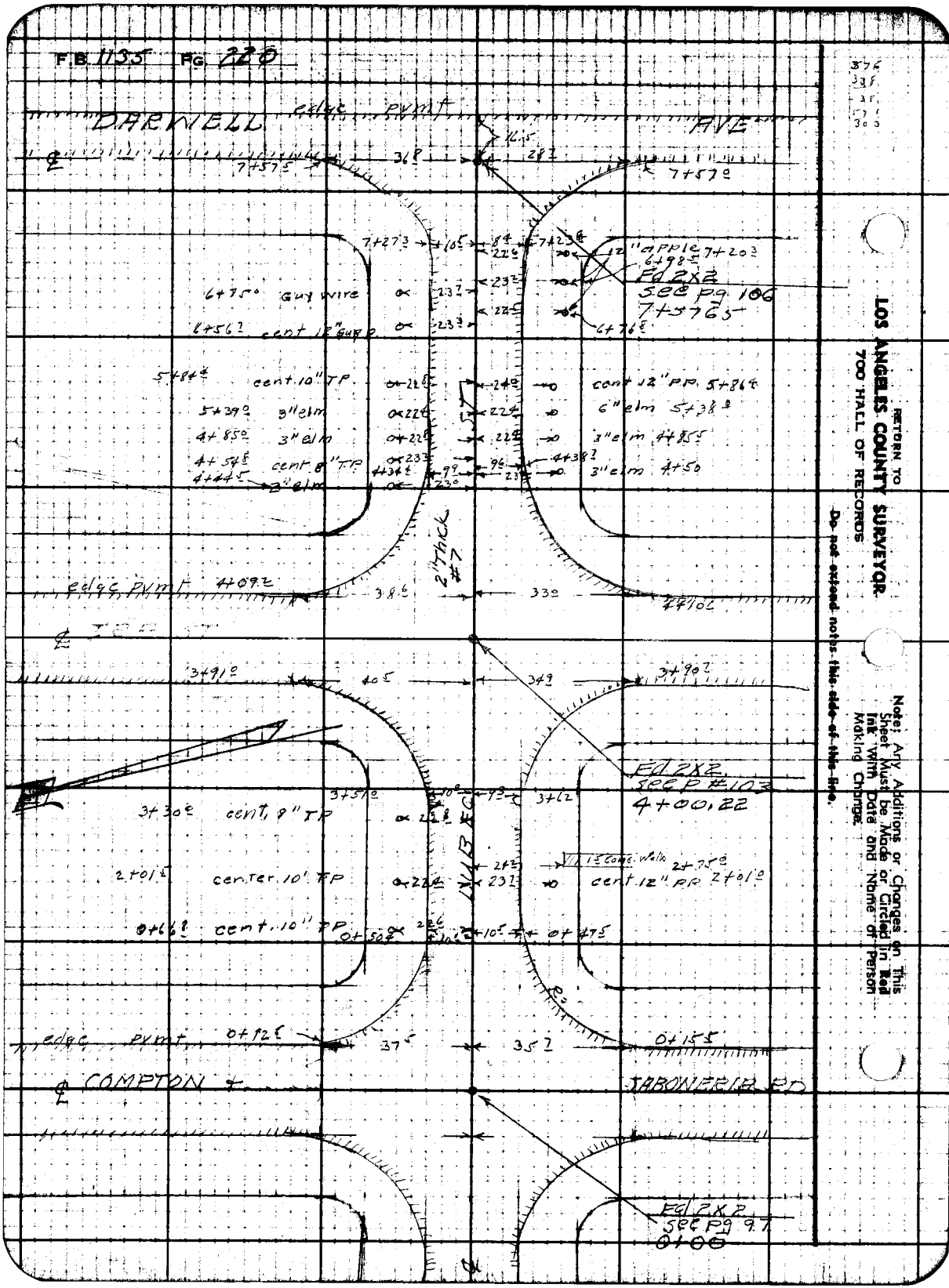

RETURN TO
LOS ANGELES COUNTY SURVEYOR
700 HALL OF RECORDS

Do not extend notes this side of this line.

Note: Any Additions or Changes on This Sheet Must be Made or Circled in Red Ink With Date and Name of Person Making Change.

Profile	Notes Red.	Plotted	Job No. 1117	Division No.	F.B. 1135 PG. 221
No.	Date	Date	Survey of [illegible]		
X-Sec.	Notes Chkd.	Checked	Survey by R.L. Willey	Notes R.L.W.	Date 4-12-45
No.	Date	Date	Map No.	Indexed C. Johnson	Date

PROFILE + XSECTIONS
of
LUBEC ST
FROM ÷ COMPTON + JABONERIA RD
TO ÷ DARWELL AVE
IRA AVE ET AL
JN 1117

April 12-45
R.L. Willey
Jack Gregory
E.F. English
T.C. Peterson
Max Natapoff

STATION	B.S.	H.I.	F.S.	ELEV.

NOTE: ANY ADDITIONS OR CHANGES ON THIS SHEET MUST BE MADE OR CIRCLED IN RED INK. WITH DATE AND NAME OF PERSON MAKING CHANGE

Do not extend notes this side of this line

PLEASE RETURN TO
LOS ANGELES COUNTY SURVEYOR
700 HALL OF RECORDS

FORM 307 5M 7-43

FORM 307 5M 7-43

PLEASE RETURN TO
LOS ANGELES COUNTY SURVEYOR
700 HALL OF RECORDS

NOTE: ANY ADDITIONS OR CHANGES ON THIS SHEET MUST BE MADE OR CIRCLED IN RED INK, WITH DATE AND NAME OF PERSON MAKING CHANGE

Do not extend notes this side of this line

STATION	B. S.	H. I.	F. S.	ELEV.		H103 125.09
BM H 71 St	5 06	130 65		125 59	BM. H71- 125.587 FB.728-62	
0+00 T.P.	4 41	129 37	.569	124.96	℄ int Lubec St &	Compton Jaboneria
0+21			5 21	124 16	℄ St & cross Gut.	
0+30			4 95	124.42	℄ 4 & PL	
15 2 R			5 21	124. 16	edge pvmt	
30 R			5 06	124. 31	PL	
14 4 L			5 11	124. 26	edge pvmt	
19 8 L			5 4	124 9	Gut	
30 L			5 2	124 2	PL	
2+00			4 96	124 41	℄ St	
9 8 R			5 09	124. 28	edge pvmt	
18 7 R			5 7	124 7	Gut	
21 5 R			5 2	124. 2	~~PL~~ Tbrk	
30 R			5 0	124 4	PL	
8 5 L			5 10	124. 27	edge Pvmt	
19 8 L			5 3	124. 1	Gut	
30 L			4 8	124. 6	PL	
3+70.22			5 04	124 33	℄ St & PL	
11 5 R			5 36	124. 01	edge pvmt	
22 1 R			6 0	123 4	Gut	
24 R			5 2	124 2	Tbrk	
30 R			5 2	124. 4	PL	

Notes Red. ____ Date ____ Notes Chkd. AEF Date 4-20-45
Plotted ____ Date ____ Checked ____ Date ____
Profile No. ____ X-Sec. No. ____
P.B. Pg. 222 Job No. 117 Division No. ____
Survey of Tract Acres et al
Survey by R.L. Wills Notes R.L.W.
Indexed G. Johnson Date ____

FORM 307 ~~SM~~ 7-43

PLEASE RETURN TO
LOS ANGELES COUNTY SURVEYOR
700 HALL OF RECORDS

NOTE: ANY ADDITIONS OR CHANGES ON THIS SHEET MUST BE MADE OR CIRCLED IN RED INK, WITH DATE AND NAME OF PERSON MAKING CHANGE

Do not extend notes this side of this line

STATION	B. S.	H. I.	F. S.	ELEV.		
11 6 L						
3+70 22		129 37	5 22	124 15	edge	
20 6 L			5 6	123 8	Gut	
30 L			5 1	124 3	PL	
4+00 22			5 71	123 66	℄ int Lubec St + Ira Ave	
4+30, 22			5 12	124 25	℄ St + E PL	
9 5 R			5 15	124 22	edge pvmt	
21 R			5 9	123 5	Gut	
23 R			4 9	124 5	Tbrk	
30 R			4 9	124 5	PL	
9 5 L			5 25	124 12	edge pvmt	
30 6 L			5 7	123 7	Gut	
22 9 L			4 8	124 6	Tbrk PL	
30 L			4 9	124 5	PL	
TP	5 14	129,40	5 11	124 26		
6+00			5 06	124 34	℄ St	
8 5 R			5 10	124 30	edge pvmt	
19 5 R			5 7	123 7	Gut	
					~~Tbrk~~	
30 R			4 8	124 6	PL	
8 L			5 09	124 31	edge pvmt	
20 8 R			5 5	123 9	Gut	
30 R			5 0	124 4	PL	

Profile No. ____ Notes Red ____ Plotted ____ Job No. 1117 Division No. ____ F.B. 4117 PG 22
X-Sec. No. ____ Notes Chkd. ABT Date ____ Checked ____ Date ____ Survey of ____ Map No. ____
Date 4-24-45 Date ____ Survey by ____ Notes ____ Date ____ Map ____ Date ____

FORM 307 5M 7-43

PLEASE RETURN TO
LOS ANGELES COUNTY SURVEYOR
700 HALL OF RECORDS

NOTE: ANY ADDITIONS OR CHANGES ON THIS SHEET MUST BE MADE OR CIRCLED IN RED INK, WITH DATE AND NAME OF PERSON MAKING CHANGE

Do not extend notes this side of this line

STATION	B. S.	H. I.	F. S.	ELEV.		
7+27.65	.	129.40	5.03	124.37	℄ St & W. PL	
8.8 R			5.15	124.25	edge prmt	
20.3 R			5.9	123.5	Gut	
21.5 R			5.0	124.4	Tbrk	
30 R			4.9	124.5	PL	
10.2 L			5.18	124.22	edge prmt	
22.2 L			5.7	123.7	Gut	
26.4 L			4.8	124.6	Tbrk	
30 L			4.7	124.7	PL	
7+57.65			5.16	124.24	℄ Int Lubec St & Darwell	
BM H103			4.32	125.08	BM. H103 125.094	FB. 728-93

F.B. 1135 Pg. 224 Job No. 1117 Division No. Notes Red. Plotted Profile
Survey of Ira Ave et al Date Date No.
Survey by R.L. Willey Notes R.L.W. 4-12-45 Notes Chkd. AET Checked X-Sec.
Indexed C. Johnson Date Date 4-20-45 Date No.

Notes Ck'd by	Survey of Ira Ave St	F.B. 1135 PG. [illegible]
Map No.	W. O. 1117 Tape No. Std. °F	
Office Work	Surveyed by R.L. Willey	
Checked	Notes R.L.W. Date 4-13-45	
Date	Indexed A. C. Johnson	

TOPOGRAPHY
LOVELAND ST.
FROM EL CORTEZ AVE
TO ÷ STORM DRAIN W. OF COLMAR
IRA AVE ET AL
JN 1117

April 13-45
R.L. Willey
Jack Gregory
E.F. English
T.C. Peterson
Max Natapoff

For ℄ see F.B. 879-95, 79, 77 and F.B. 1135-95, 89, 113
For Cross-sections see this book; pages 227-230

Note: Any Additions or Changes on This Sheet Must be Made or Circled in Red Ink With Date and Name of Person Making Change.

Do not extend notes this side of this line.

RETURN TO:
LOS ANGELES COUNTY SURVEYOR
700 HALL OF RECORDS

FORM 247 NM 12-40

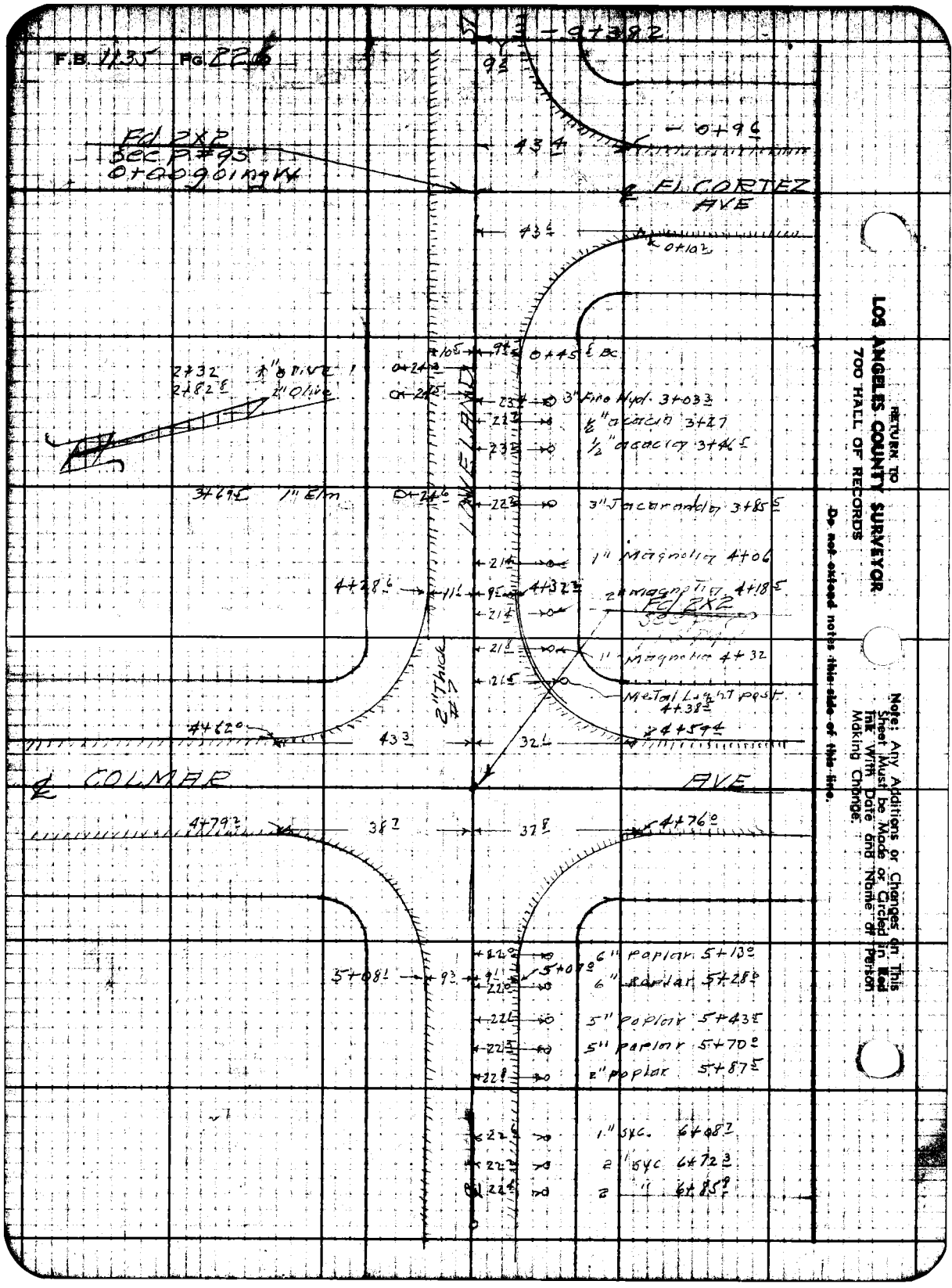
F.B. 1135 PG. 226
Fd 2X2
Sec P#95
0+00 going W
℄ El Cortez Ave
℄ Colmar Ave
Lovelands
2" Thick #7
3" Fire Hyd. 3+03.3
½" acacia 3+27
½" acacia 3+46.5
3" Jacaranda 3+85.5
1" Magnolia 4+06
2" Magnolia 4+18.5
Fd 2X2
1" Magnolia 4+32
Metal Light post 4+38.5
6" Poplar 5+13.0
6" Poplar 5+28.0
5" Poplar 5+43.5
5" Poplar 5+70.0
2" Poplar 5+87.5
1" Syc. 6+08.7
2" Syc 6+72.3
2" " 6+85.9
1" Elm
2" Olive
1" Olive
Note: Any Additions or Changes on This Sheet Must be Made or Circled in Red Ink With Date and Name of Person Making Change.
Do not extend notes this side of this line.
RETURN TO
LOS ANGELES COUNTY SURVEYOR
700 HALL OF RECORDS

Profile No.	Notes Red.	Plotted	Job No. 1117	Division No.	F.B. 1135 Pg. 22[illegible]
	Date	Date	Survey of Ira Ave et al		
X-Sec. No.	Notes Chkd.	Checked	Survey by R.L.W.	Notes J.G.	Date 4-12-45
	Date	Date	Map No.	Indexed A. C. Johnson	Date

PROFILE & XSECTION
on
LOVELAND ST
From El Cortez Ave to Storm Dr.
IRA AVE. ET. AL
J.N. 1117

April 1945

R.L. Willey
Jack Gregory
E.F. English
T.C. Peterson
Max. Natapoff.

For Topog. see page 226

STATION	B.S.	H.I.	F.S.	ELEV.

NOTE: ANY ADDITIONS OR CHANGES ON THIS SHEET MUST BE MADE OR CIRCLED IN RED INK, WITH DATE AND NAME OF PERSON MAKING CHANGE

Do not extend notes this side of this line

PLEASE RETURN TO
LOS ANGELES COUNTY SURVEYOR
700 HALL OF RECORDS

FORM 307 SM 7-43

FORM 307 5M 7-43

PLEASE RETURN TO
LOS ANGELES COUNTY SURVEYOR
700 HALL OF RECORDS

NOTE: ANY ADDITIONS OR CHANGES ON THIS SHEET MUST BE MADE OR CIRCLED IN RED INK, WITH DATE AND NAME OF PERSON MAKING CHANGE

Do not extend notes this side of this line

STATION	B. S.	H. I.	F. S.	ELEV.		
BM H-131	498	132 15.		127 17.	BM. H131 El. = 127.166. F.B. 728-124. Loveland St. & El Cortez S.E.Cor. Spk 2" P. SE Prop. Cor.	
0+00			553	126 62	. ℄ Int Loveland St & El Cortez Ave	
0+30			532	126 83	. ℄	
11 R			547	126 68	. Edge Pav	
20 R			6 1	126 0	. Gut	
23 R			5 1	127 0	. T. Brk	
30 R			5 2	126 9	. P.L.	
13 L			568	126 47	. Edge Pav	
21 L			6 0	126 1	. Gut	
23 L			5 0	127 1	. T Brk	
30 L			4 8	127 3	. P.L.	
2+00			490	127 25	. ℄	
10 R			505	127 10	. Edge Pav	
20 R			5 5	126 6	. Gut	
24 R			4 2	127 4	. T. Brk	
30 R			4 6	127 5	. P.L.	
9 L			514	127 01	. Edge Pav	
19 L			5 0	126 5	. Gut	
21 L			4 2	127 4	. T Brk	
30 L			4 8	127 3	. P.L.	
T.P.	538	132 92	. 461	127 54	.	

F.B. 1135 PG 228 Job No. 1117 Division No. Notes Red. Plotted Profile
Survey of Ira Ave et. al. Date Date No.
Survey by R.L. Willey Notes J. Gregory Notes Chkd. AET Checked X-Sec.
Indexed [illegible] Date Date 4-20-45 Date No.

FORM 307 5M 7-43

PLEASE RETURN TO
LOS ANGELES COUNTY SURVEYOR
700 HALL OF RECORDS

NOTE: ANY ADDITIONS OR CHANGES ON THIS SHEET MUST BE MADE OR CIRCLED IN RED INK. WITH DATE AND NAME OF PERSON MAKING CHANGE

Do not extend notes this side of this line

4+69.48

STATION	B. S.	H. I.	F. S.	ELEV.		
4+39.5		132.92	5.88	127.04	℄	
13 R			6.00	126.92	Edge Pav	
21.5 R			6.2	126.7	Gut	
30 R			5.7	127.2	PL	
9.5 L			6.00	126.92	Edge Pav	
17.6 L			6.4	126.5	Gut	
19.5 L			5.4	127.5	T. Brk	
30 L			5.2	127.7	PL	
4+69.48			5.96	126.96	℄ Int Loveland St & Colmar St.	
4+99.5			5.82	127.10	℄	
10 R			5.91	127.01	Edge Pav	
18 R			6.3	126.7	Gut	
24 R			5.5	127.4	T. Brk	
30 R			5.4	127.5	PL	
11.5 L			5.94	126.98	Edge Pav.	
18.8 L			6.7	126.2	Gut	
20.5 L			5.6	127.3	T. Brk	
30 L			5.6	127.3	PL	
7+00			4.56	128.36	℄	
9.5 R			4.73	128.19	Edge Pav	
19 R			5.6	127.3	Gut	

Profile No. ____ Notes Red. ____ Date ____ Plotted ____ Date ____
X-Sec. No. ____ Notes Chkd. AEF Date 4-20-45 Checked ____ Date ____
Job No. 1117 Division No. ____ Survey of ____ Survey by R. L. Wh Notes J.G Date ____ Map No. ____ Indexed Johnson Date ____

F.B. 1135 PG 22

FORM 307 5M 7-43

PLEASE RETURN TO
LOS ANGELES COUNTY SURVEYOR
700 HALL OF RECORDS

NOTE: ANY ADDITIONS OR CHANGES ON THIS SHEET MUST BE MADE OR CIRCLED IN RED INK, WITH DATE AND NAME OF PERSON MAKING CHANGE

Do not extend notes this side of this line

STATION	B. S.	H. I.	F. S.	ELEV.		
7+00 21.5 R		132.92	4.2	128.2	T Brk	
30 R			4.5	128.4	P.L.	
9 L			4.72	128.20	Edge Pav	
17.2 L			5.3	127.6	Gut	
22 L			4.5	128.4	T Brk	
30 L			4.6	128.3	P.L.	
BM H 129			4.40	[illegible]	BM H 129 El. = 128.502. F.B. 728-123. Loveland St. 135' E. of Adamson Ave Square N. Side M.H. Ring 28' S. of ℄	

F.B. 1135 Pg. 2[illegible]

Job No. 1117 Division No. _____ Notes Red. _____ Plotted _____ Profile _____

Survey of Ira Ave et. al. Date _____ Date _____ No. _____

Survey by R. L. Willey Notes J. Gregory 4-12-45 Notes Chkd. AET Checked _____ X-Sec. _____

Indexed C. Johnson Date _____ Date 4-26-45 Date _____ No. _____

Notes Ck'd by		Survey of	Ira Ave Bt
Map No.		W.O.	Tape No.
Office Work		Surveyed by	R.L. Willey
Checked		Notes	Date 4-13-45
Date		Indexed	A. C. Johnson

F.B. 1135

Cont bot

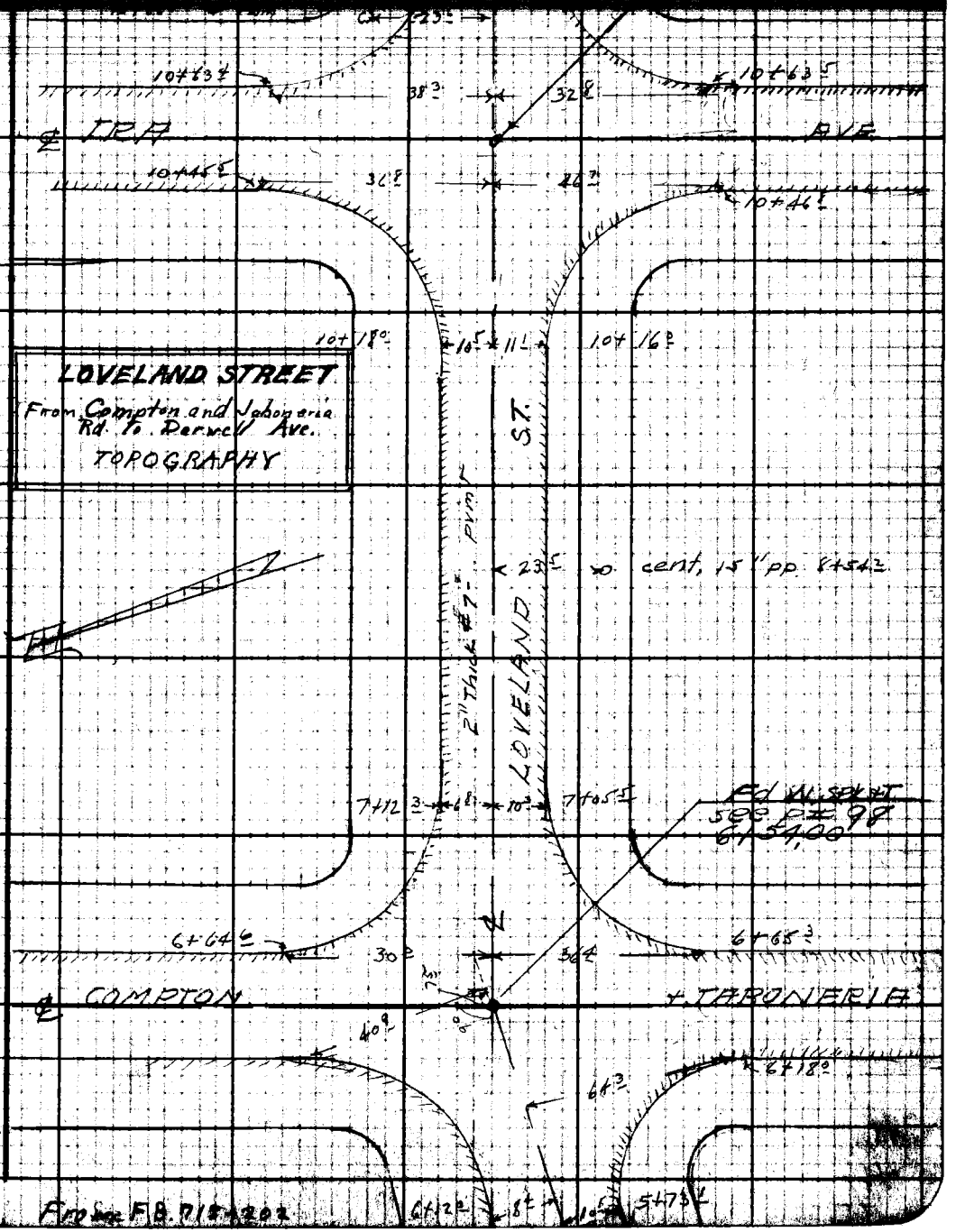

Note: Any Additions or Changes on This Sheet Must be Made or Circled in Red Ink With Date and Name of Person Making Change.

Do not extend notes this side of this line.

RETURN TO
LOS ANGELES COUNTY SURVEYOR
700 HALL OF RECORDS

FB 1117 PG 232

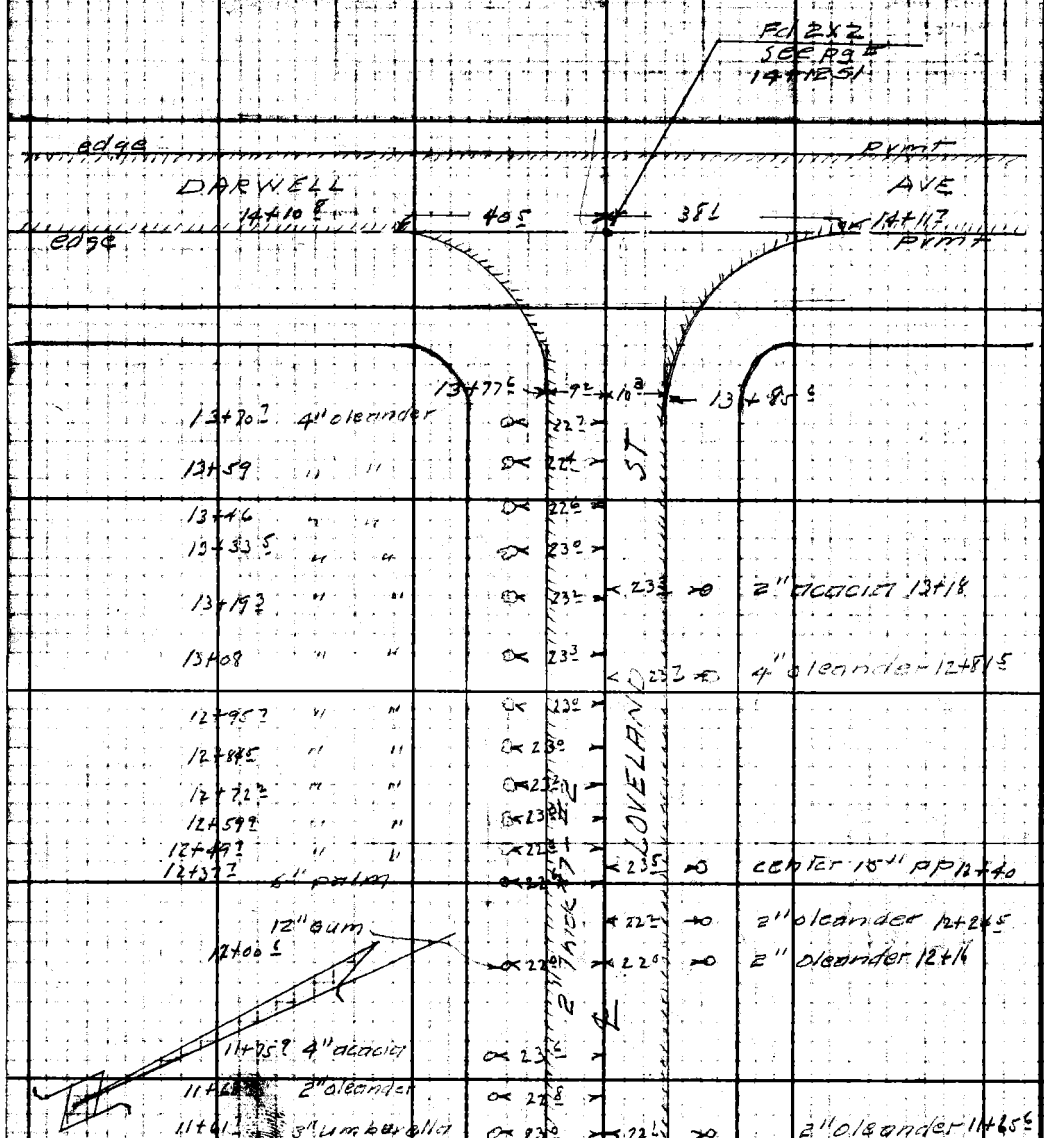

Cont from top page 231

RETURN TO
LOS ANGELES COUNTY SURVEYOR
700 HALL OF RECORDS
Do not extend notes this side of this line.
Note: Any Additions or Changes on This Sheet Must be Made or Circled in Red Ink With Date and Name of Person Making Change.

Profile	Notes Red.	Plotted	Job No. 1117	Division No.	F.B. 1135 Pg. 2[illegible]
No.	Date	Date	Survey of [illegible]		
X-Sec.	Notes Chkd.	Checked	Survey by R.L.W.	Notes H.G.	Date 4-13-45
No.	Date	Date	Map No.	Indexed C. Johnson	Date

PROFILE & XSECTIONS
of
LOVELAND ST.
FROM EL CORTEZ AVE
TO ± DARWELL AVE.

IRA AVE ET AL
JN 1117

RLWilley
Jack Gregory
EFEnglish
T.C. Peterson
Max Nalapoff

For Topog. see F.B. 718-201-202 + F.B. 1135-231-232

STATION	B.S.	H.I.	F.S.	ELEV.

NOTE: ANY ADDITIONS OR CHANGES ON THIS SHEET MUST BE MADE OR CIRCLED IN RED INK, WITH DATE AND NAME OF PERSON MAKING CHANGE

Do not extend notes this side of this line

PLEASE RETURN TO
LOS ANGELES COUNTY SURVEYOR
700 HALL OF RECORDS

FORM 307 5M 7-43

FORM 307 5M 7-43

PLEASE RETURN TO
LOS ANGELES COUNTY SURVEYOR
700 HALL OF RECORDS

NOTE: ANY ADDITIONS OR CHANGES ON THIS SHEET MUST BE MADE OR CIRCLED IN RED INK, WITH DATE AND NAME OF PERSON MAKING CHANGE

Do not extend notes this side of this line

STATION	B. S.	H. I.	F. S.	ELEV.	
BM H131	469	131 86		127 17	BM H131 El. 127.166. F.B. 728-124. Loveland St + El Cortez Ave SE Cor. Fd SPK in 2" I.P. SE [illegible] Cor
0+00			524	126 62	℄ Int El Cortez Ave & Loveland St.
0+30			531	126 55	℄
12 R			556	126 30	Edge Pav
21.2 R			58	126 1	Gut
24 R			47	127 2	T. Brk
30 R			45	127 4	PL
10 L			540	126 46	Edge Pav
20.5 L			59	126 0	Gut
23.5 L			48	127 1	T. Brk
30 L			48	127 1	PL
2+00			488	126 98	℄
9.5 R			515	126 71	Edge Pav
16.4 R			57	126 2	Gut
30 R			47	127 2	PL
10.5 L			512	126 74	Edge Pav.
22 L			58	126 1	Gut
24 L			49	127.0	T Brk
30 L			49	127 0	PL
4+00			506	126 80	℄
10 R			529	126 57	Edge Pa

Job No. 1117 Division No. Notes Red. Plotted Profile
Survey of Ira Ave et al Date Date No.
Survey by R.L. Wiley Notes J. Gregory 4-13-45 Notes Chkd. AET Checked X-Sec.
Index No. C. Jonnette Date Date 4-30-45 Date No.

FORM 307 5M 7-43

PLEASE RETURN TO
LOS ANGELES COUNTY SURVEYOR
700 HALL OF RECORDS

NOTE: ANY ADDITIONS OR CHANGES ON THIS SHEET MUST BE MADE OR CIRCLED IN RED INK, WITH DATE AND NAME OF PERSON MAKING CHANGE

Do not extend notes this side of this line

STATION	B. S.	H. I.	F. S.	ELEV.		
4+00 20.5 R		131 86	6.2	125.7	Gut	
30 R			5.3	126.6	P.L.	
9.3 L			5.27	126.59	Edge Pav	
20 L			6.1	125.8	Gut	
30 L			5.6	126.3	P.L	
T.P.	573	132 24	5.35	126.51		
6+06			5.77	126.47	℄	
14 R			6.16	126.08	Edge Pav	
22 R			6.5	125.7	Gut	
26 R			5.7	126.5	T.Brk	
30 R			5.6	126.6	P.L.	
9 L			5.83	126.41	Edge Pav.	
18.5 L			6.5	125.7	Gut	
23 L			5.6	126.6	T.Brk	
30			5.7	126.5	P.L.	
6+31			5.99	126.25	Gut & ℄	
6+54			5.07	127.17	℄ Int Compton-Jaboneria Rd & Loveland St	
6+75.5			5.75	126.49	℄ & Gut	
6+85			5.47	126.77	℄	
14.7 R			5.56	126.68	Edge Pav.	
22 R			6.0	126.2	Gut	

Profile No. ____ Notes Red. ____ Plotted ____ Job No. 1117 Division No. ____ F.B. 1135 Pg. 23

X-Sec. No. ____ Date ____ Date ____ Survey of ____

Notes Chkd. AEJ Date 4-20-45 Checked ____ Survey by R.L.W. Notes J.G. Date 4-13-45

Date ____ Date ____ Map No. ____ Indexed Johnson Date ____

FORM 307 5M 7-43

PLEASE RETURN TO
LOS ANGELES COUNTY SURVEYOR
700 HALL OF RECORDS

NOTE: ANY ADDITIONS OR CHANGES ON THIS SHEET MUST BE MADE OR CIRCLED IN RED INK. WITH DATE AND NAME OF PERSON MAKING CHANGE

Do not extend notes this side of this line

STATION	B. S.	H. I.	F. S.	ELEV.		
6+85 24.5 R		132 24	5.4	126 8	T Brk	
30 R			5.1	127 1	P.L.	
8 L			5.52	126 72	Edge Pav	
18 L			5.8	126 4	Gut	
19.5 L			5.5	126 7	T. Brk.	
30 L			5.1	127 1	P.L.	
8+00			5.30	126 94	℄	
10 R			5.49	126 75	Edge Pav	
20 R			6.2	126 0	Gut	
25 R			5.4	126 8	T. Brk.	
30 R			5.2	126 0	P.L.	
9.5 L			5.34	126 90	Edge Pav	
19.2 L			6.0	126 2	Gut	
30 L			5.6	126 6	P.L.	
T.P.	4.24	131 18	5.30	126 94		
10+24			4.47	126 71	℄	
12 R			4.78	126 40	Edge Pav	
20 R			5.3	126 9	Gut	
23.5 R			4.5	126 7	T Brk	
30 R			4.4	126 8	P.L.	
12 L			4.60	126 58	Edge Pav	

F.B. 1135 PG. 23[illegible] Job No. 1117 Division No. _____ Notes Red. _____ Plotted _____ Profile _____
Survey of Ira Fire et al. Date _____ Date _____ No. _____
Survey by R.L. Willey Notes J. Gregory 4-13-45 Notes Chkd. AET Checked _____ X-Sec. _____
Index [illegible] C. Johnson Date _____ Date 4-20-45 Date _____ No. _____

FORM 307 5M 7-43

PLEASE RETURN TO
LOS ANGELES COUNTY SURVEYOR
700 HALL OF RECORDS

NOTE: ANY ADDITIONS OR CHANGES ON THIS SHEET MUST BE MADE OR CIRCLED IN RED INK, WITH DATE AND NAME OF PERSON MAKING CHANGE

Do not extend notes this side of this line

STATION		B. S.	H. I.	F. S.	ELEV.		
10+24	22.9 L		131 18.	5.1	126 1	. Gut	
	24 L			4.8	126 4	. T. Brk.	
	30 L			4.2	126 5	. P.L.	
10+54.01				5.02	126 16	. ℄ Int Loveland St. & Ira Ave	
10+84				4.58	126 60	. ℄	
	11 R			4.83	126 35	. Edge Pav	
	17.5 R			5.3	125 9	. Gut.	
	30 R			4.8	126 4	. P.L.	
	11 L			4.71	126 47	Edge Pav	
	20.5 L			5.1	126 1	. Gut.	
	22 L			4.6	126 6	. T Brk	
	30 L			4.6	126 6	. P.L.	
12+00				4.36	126 82	. ℄	
	10.7 R			4.55	126 63	. Edge Pav.	
	18 R			5.1	126 1	. Gut	
	30 R			4.5	126 7	. P.L	
	9 L			4.50	126 68	. Edge Pav.	
	18.5 L			5.1	126 1	. Gut	
	30 L			4.4	126 8	. P.L.	
13+92.5				4.09	127 09	. ℄	
	13 R			4.25	126 93	. Edge Pav	

Profile No. ____ Notes Red. ____ Plotted ____ Job No. 1117 Division No. ____ F.B. 1135 PG 237

X-Sec. No. ____ Date ____ Notes Chkd AET Date ____ Checked ____ Date 4-20-45 Survey of ____ Survey by R.L.W. Notes J.G. Date 4-13-45 Map No. ____ Date ____ Andrew Johnson Date ____

FORM 307 5M 7-43

PLEASE RETURN TO
LOS ANGELES COUNTY SURVEYOR
700 HALL OF RECORDS

NOTE: ANY ADDITIONS OR CHANGES ON THIS SHEET MUST BE MADE OR CIRCLED IN RED INK. WITH DATE AND NAME OF PERSON MAKING CHANGE

Do not extend notes this side of this line

STATION	B. S.	H. I.	F. S.	ELEV.		
13+92.5 20.5 R		131 18.	4.5	126 7	. Gut	
30 R			4.1	127 1	. PL	
12.5 L			4.22	126 96	. Edge Pav.	
20 L			4.4	126 8	. Gut	
30 L			4.4	126 8	. PL	
14+12.55			4.02	127 16	. ℄ Int Loveland St. & Darwell Ave BM H 101 El. 127.898. F.B. 728-92.	
BM H 101			3.27	127 91.	Loveland St + Darwell Ave Fd ct spk in PP 529778 E S. side 125' W. of Darwell	

F.B. 1135 Pg. 2[illegible] Job No. 1117 Division No. _____ Notes Red. _____ Plotted _____ Profile _____
Survey of Irg Ave et al Date _____ Date _____ No. _____
Survey by R.L. Willey Notes J. Gregory 4-13-45 Notes Chkd. AET Checked _____ X-Sec. _____
Indexed by G. Johnson Date _____ Date 4-20-45 Date _____ No. _____

Profile	Notes Red.	Plotted	Job No. 1117	Division No.	F.B. 1135 Pg. 23
No.	Date	Date	Survey of		
X-Sec.	Notes Chkd.	Checked	Survey by R.L.W.	Notes J.G.	Date 4-13-45
No.	Date	Date	Map No.	Indexed Johnson	Date

PROFILE & X SECTIONS
on
GAGE AVE
FROM DARWELL AVE TO S.
TO STORM DRAIN W. OF COLMAR
IRA AVE ET AL
JN 1117

April 1945
R L Willey
Jack Gregory
E.F. English
T.C. Peterson
Max Natapoff

For Topog. See F.B. 728-137-147

ELEV.

F. S.

H. I.

B. S.

STATION

NOTE: ANY ADDITIONS OR CHANGES ON THIS SHEET MUST BE MADE OR CIRCLED IN RED INK. WITH DATE AND NAME OF PERSON MAKING CHANGE

PLEASE RETURN TO
LOS ANGELES COUNTY SURVEYOR
700 HALL OF RECORDS

Do not extend notes this side of this line

FORM 307 SM 7-43

FORM 307 5M 7-43

PLEASE RETURN TO
LOS ANGELES COUNTY SURVEYOR
700 HALL OF RECORDS

NOTE: ANY ADDITIONS OR CHANGES ON THIS SHEET MUST BE MADE OR CIRCLED IN RED INK. WITH DATE AND NAME OF PERSON MAKING CHANGE

Do not extend notes this side of this line

STATION	B. S.	H. I.	F. S.	ELEV.	
BM #16	467	135 86		131 19	BM #16 El. 131.191 • F.B. 728-77 • Gage Ave 970' W of Garfield Ave Ct. Spk 1' S. of N. edge Pav.
					See Topog. Notes FB 728-141
6+70 32			464	131 22	℄ Int Darwell Ave to So. + Gage Ave
7+00 32			469	131 17	℄ Gage Ave & W. P.L. Darwell To So.
13.5 L			482	131 04	Edge Conc. Pav.
21.8 L			523	130 63	" Pav
40 L			53	130 6	P.L.
8+00			495	130 91	℄ Gage
13.5 L			510	130 76	Edge Conc Pav
23.1 L			57	130 2	Gut
33.5 L			47	131 2	T.Brk
40 L			42	131 7	P.L.
9+95.5			536	130 50	℄ Gage & E.P.L. Ira Ave
13.5 L			548	130 38	Edge Conc. Pav
20.2 L			585	130 01	Edge Pav
32.5 L			62	129 7	Gut
34.7 L			54	130 5	T Brk
40 L			57	130 2	P.L.
10+26.40			540	130 46	℄ Int Gage Ave & Ira Ave
10+56.5			542	130 44	℄ Gage & W P.L. Ira Ave
13.5 L			553	130 33	Edge Conc. Pav
19.5 L			597	129 89	Edge Pav

F.B. 113 PG. 248 Job No. 1117 Division No. Notes Red. Plotted Profile
Survey of Ira Ave et al. Date Date No.
Survey by R.L. Willey Notes J. Gregory 4-13-45 Notes Chkd. AET Checked X-Sec.
Indexed C. Johnson Date Date 4-23-45 Date No.

FORM 307 5M 7-48

PLEASE RETURN TO
LOS ANGELES COUNTY SURVEYOR
700 HALL OF RECORDS

NOTE: ANY ADDITIONS OR CHANGES ON THIS SHEET MUST BE MADE OR CIRCLED IN RED INK, WITH DATE AND NAME OF PERSON MAKING CHANGE

Do not extend notes this side of this line

STATION	B. S.	H. I.	F. S.	ELEV.		
10+56.5 23.5 L		135.86	6.4	129.5	Gut.	
26.5 L			5.6	130.3	TBrk	
40 L			6.0	129.9	PL	
T.P.	4.69	134.60	5.95	129.91		
12+00			4.46	130.14	℄ Gage Ave	
13.5 L			4.65	129.95	Edge Conc. Pav	
40 L			5.2	129.4	PL	
13+38.2			4.39	130.21	℄ Gage & E.P.L. Compton Jabonenia Rd.	
13.5 L			4.68	129.92	Edge Conc. Pav.	
18.2 L			5.4	129.5	TBrk	
21.6 L			6.0	128.6	Gut	
26.5 L			4.6	130.0	TBrk	
40 L			5.0	129.6	PL	
~~13+71.46~~			~~4.39~~	~~130.21~~	~~℄ Int Gage Ave & Compton Jabonenia~~ Rd	
BM H-73	5.19	134.88	4.91	129.69	BM H-73 El. = 129.692 F.B. 728-63 Compton-Jabonenia Rd & Gage Ave S.E. Cor. Spk Conc. Hd. Wall S. end Culvert.	
13+36.2 18.0 R			6.97	127.91	Flowline Conc. Box Culvert. (Center)	
13+54.2 18.0 L			7.40	127.48	" " " " " "	
13+71.46			4.65	130.23	℄ Int Gage Ave & Compton Jabonenia Rd.	
14+[illegible]			4.77	130.11	℄ Gage Ave & W.P.L. Compton-Jabonenia Rd	
13.5 L			4.93	129.95	Edge Conc. Pav	
18.5 L			5.17	129.71	" Shoulder	

Project No. ____ Notes Rec. ____ Plotted ____ Job No. 1117 Dwg/Map No. ____
No. ____ Date ____ Notes Chkd. ____ Date ____ Checked ____ Date ____ Survey of ____ Notes ____ Date ____
No. ____ Date 4-23-45 Date ____ Survey by ____ Map No. ____ Date ____

F.B. 113 Pg. 74

FORM 307 5M 7-43

PLEASE RETURN TO
LOS ANGELES COUNTY SURVEYOR
700 HALL OF RECORDS

NOTE: ANY ADDITIONS OR CHANGES ON THIS SHEET MUST BE MADE OR CIRCLED IN RED INK. WITH DATE AND NAME OF PERSON MAKING CHANGE

Do not extend notes this side of this line

STATION	B. S.	H. I.	F. S.	ELEV.		
14+22 27 L		134 88	66	128 3	Gut	
32 7 L			43	[illegible]	T.Brk	
41 L			46	130, 3	PL	
16+00			469	130, 19	℄ Gage Ave	
13 5 L			481	130, 07	Edge Conc. Pav.	
24 3 L			53	129 6	Gut	
32 L			45	130 4	TBrk	
40 L			44	130, 5	P.L.	
18+00			445	130 43	℄ Gage Ave	
13 5 L			462	130 26	Edge Conc. Pav.	
23 L			58	129 1	Gut	
31 L			42	130 7	TBrk	
40 L			43	130 6	P.L.	
T.P.	510	135 31	467	130 21		
20+00			465	130 66	℄ Gage Ave	
13 5 L			481	130 50	Edge Conc. Pav	
24 0 L			57	129 6	Gut	
29 5 L			44	130 9	TBrk.	
40 L			44	130 9	P.L.	
22+00			465	130 66	℄ Gage Ave	
13 5 L			482	130 49	Edge Conc Pav.	

F.B. 1135 Pg. 242 Job No. 1117 Division No. Notes Red. Plotted Profile
Survey of Ira Ave et al. Date Date No.
Survey by R.L. Willey Notes J. Gregory 4-16-45 Notes Chkd. AET Checked X-Sec.
Indexed C. Johnson Date Date 4-23-45 Date No.

FORM 307 SM 7-43

PLEASE RETURN TO
LOS ANGELES COUNTY SURVEYOR
700 HALL OF RECORDS

NOTE: ANY ADDITIONS OR CHANGES ON THIS SHEET MUST BE MADE OR CIRCLED IN RED INK, WITH DATE AND NAME OF PERSON MAKING CHANGE

Do not extend notes this side of this line

STATION	B. S.	H. I.	F. S.	ELEV.		
22+00 25 L		135.31	6 L	129.2	Gut	
25 5 L			5 2	130.1	T. Brk	
40 L			5 8	129.5	PL	
T.P.	39 2	134.31	49 2	130.39		
23+14.80			386	130.45	Pl. in Gage Ave (Conc. Pav.)	
24+00			400	130.31	℄ Gage Ave	
13 5 L			42	130.10	Edge Conc. Pav.	
25 2 L			5 4	128.9	Gut	
28 L			4 7	129.6	T. Brk.	
40 L			5 0	129.3	P.L.	
25+32.63			425	130.06	Pl. in Gage Ave (Conc. Pav.)	
26+71			454	129.77	℄ Gage Ave & E.P.L. Colmar Ave	
13 5 L			475	129.56	Edge Conc. Pav.	
15 L			490	129.41	" Shoulder	
25 5 L			5 7	128.6	Gut	
28 L			4 8	129.5	T. Brk.	
40 L			5 1	129.2	P.L.	
T.P.	50 V	134.44	489	129.42		
27+00.61			469	129.75	℄ Int. Gage Ave & Colmar Ave	
27+31			470	129.74	℄ Gage Ave & W.P.L. Colmar Ave	
13 5 L			486	129.58	Edge Pav.	

Profile No. ____ Noted Red ____ Date ____ Plotted ____ Job No. 1112 Division No. ____

X-Sec. No. ____ Notes Chkd. ALT Date ____ Checked ____ Date 4-23-45 Date ____ Survey of R.L.W. Fire Cistl. Survey by ____ Notes VG Date 4-13-45

Map No. ____ Date ____

FORM 307 5M 7-43

PLEASE RETURN TO
LOS ANGELES COUNTY SURVEYOR
700 HALL OF RECORDS

NOTE: ANY ADDITIONS OR CHANGES ON THIS SHEET MUST BE MADE OR CIRCLED IN RED INK, WITH DATE AND NAME OF PERSON MAKING CHANGE

Do not extend notes this side of this line

STATION	B. S.	H. I.	F. S.	ELEV.		
27+31 20 L		1344.	50	129 4.	Edge of Shoulder.	
25 L			53	129 1	Gut.	
40 L			42	129 7	TBrk & PL.	
29+00			45	129 92	℄ Gage Ave	
135 L			468	129 [illegible]	Edge Pav	
40 L			39	130.5	PL	
BM #11-C-265			484	129 60.	BM. #11 C-265 El = 129.572. FB. 728-65. Gage Ave & Calmar Ave & Spk 1' N. of S. edge Conc. Pav.	

Profile No. ____ X-Sec. No. ____

Plotted ____ Date ____ Checked ____ Date ____

Notes Red. ____ Date ____ Notes Chkd. AET Date 4-23-45

Job No. 1117 Division No. ____

Survey of Ira Ave et al.

Survey by R.L. Willey Notes V. Gregory 4-16-44

Indexed C. Johnson Date ____

F.B. 1135 Pg. 244

Notes Ck'd by	Survey of Ira Ave et al
Map No.	W. O. 1117 Tape No. Std. °F
Office Work	Surveyed by R.L. Willey
Checked	Notes RLW Date 4-18-45
Date	Indexed A. C. Johnson

F.B. 1135 Pg. 245

TOPOGRAPHY
1ST ALLEY N. of GAGE AVE
FROM COLMAR AVE.
TO W LINE TR 12467
IRA AVE AVE ET AL

April 18-44
R.L. Willey
Jack Gregory
E.F. English
T.C. Peterson
Max Natapoff

Note: Any Additions or Changes on This Sheet Must be Made or Circled in Red Ink With Date and Name of Person Making Change.

Do not extend notes this side of this line.

RETURN TO
LOS ANGELES COUNTY SURVEYOR
700 HALL OF RECORDS

FORM 247 5M 12-40

FB. 1135 PG. 246

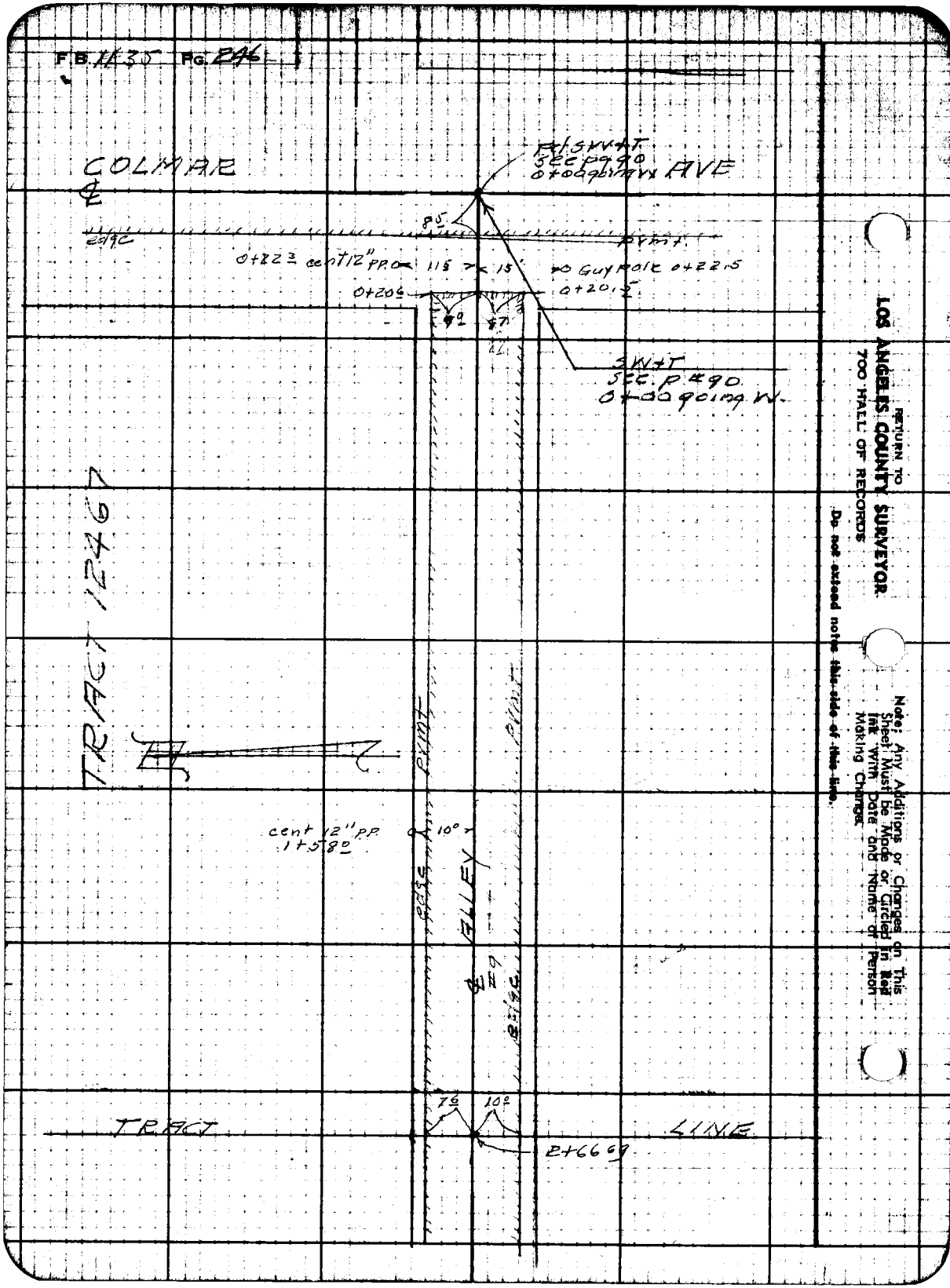

RETURN TO
LOS ANGELES COUNTY SURVEYOR
700 HALL OF RECORDS
Do not extend notes this side of this line.
Note: Any Additions or Changes on This Sheet Must be Made or Circled in Red Ink with Date and Name of Person Making Change.

Profile	Notes Red.	Plotted	Job No. 1117 Division No.	F.B. 1135 PG 247
No.	Date	Date	Survey of [illegible]	
X-Sec.	Notes Chkd.	Checked	Survey by R.L.W. Notes J.G.	Date 4-16-45
No.	Date	Date	Map No. Indexed Johnson	Date

PROFILE + X SECTIONS
of
FIRST ALLEY N. OF GAGE AVE
FROM COLMAR AVE
TO WEST LINE TR 12467
IRA AVE ET AL

April 1945
R L Willey
Jack Gregory
E F English
T.C. Peterson
Max Natapoff

STATION	B. S.	H. I.	F. S.	ELEV.

NOTE: ANY ADDITIONS OR CHANGES ON THIS SHEET MUST BE MADE OR CIRCLED IN RED INK, WITH DATE AND NAME OF PERSON MAKING CHANGE

Do not extend notes this side of this line

PLEASE RETURN TO
LOS ANGELES COUNTY SURVEYOR
700 HALL OF RECORDS

FORM 307 5M 7-43

FORM 307 5M 7-43

PLEASE RETURN TO
LOS ANGELES COUNTY SURVEYOR
700 HALL OF RECORDS

NOTE: ANY ADDITIONS OR CHANGES ON THIS SHEET MUST BE MADE OR CIRCLED IN RED INK, WITH DATE AND NAME OF PERSON MAKING CHANGE

Do not extend notes this side of this line

STATION	B. S.	H. I.	F. S.	ELEV.		
B.M. #11 C-265	5 78	135 35		129 57.	BM #11 C-265 El=129.572. F.B. 728-65. Edge Ave & Colmar Ave ℄ Spk 1'N of S. edge Conc. Pav.	
0+00			546	129 89	℄ Int Colmar Ave & Alley to West.	
0+08 2			566	129 69	℄ Alley & W. edge Pav.	
0+18 7			63	129 0	Gut & L	
0+20 6			580	129 55	℄ & Beg. Pav.	
0+30			573	129 62	℄ Alley	
10 R			589	129 46	Edge Pav.	
10 L			585	129 50	" "	
1+00			541	129 94	℄ Alley	
10 R			565	129 70	Edge Pav.	
10 L			545	129 90	" "	
2+70			495	130 40	℄ Alley	
10 R			512	130 23	Edge Pav.	
10 L			512	130 23	" "	
B.M. H-175			568	129 67	BM. H-175 Elev. = 129.665 F.B. 1135-118. Colmar Ave & Agra St S.E. Cor. Fd. Bt. Spk in Cb. 5' S of S. end CR	

F.B. 1135 PG. 248 Job No. 1117 Division No. Notes Red. Checked Date No. Protis
Survey of Ira Ave et al. Date Notes Chkd AET Date 4-23-45 Checked Date No. X-Sec.
Survey by R.L. Willey Notes J. Gregory 4-16-45
Index C. Johnson Date

Profile No.	Notes Red.	Plotted	Job No. 1117	Division No.
	Date	Date	Survey of IRA AVE	
X-Sec. No.	Notes Chkd.	Checked	Survey by Wallace	Notes ECW Date 8-6-46
	Date	Date	Map No.	Indexed C. Johnson Date 10-23-46

F.B. 1135 PG. 249

C.I. 1117 IRA AVE.

CHECK OF ELEV. OF STUBS IN M.H.S.

STATION	B.S.	H.I.	F.S.	ELEV.

NOTE: ANY ADDITIONS OR CHANGES ON THIS SHEET MUST BE MADE OR CIRCLED IN RED INK, WITH DATE AND NAME OF PERSON MAKING CHANGE.

PLEASE RETURN TO
LOS ANGELES COUNTY SURVEYOR
700 HALL OF RECORDS

Do not extend notes this side of this line.

FORM 807 5M 1-46

[illegible] AVE & COMPTON-JABONERIA RD (7-B)

[illegible]	4 74	13[illegible] 43		129 6[illegible]	B.M. H[illegible] 129.692 FB 728-63 Gage Ave & Compton-Jab. Rd SECOR C.Spk, conc. headwall S. end culvert
[illegible] outlet E.		14 55	119 88	E. 9.34 / .67 / 4.54 / 14.55	W. 9.16 / .67 / Rim 4.53 / 14.36
[illegible] inlet W. (stub)		14 36	120.07		PLAN 119.81 E 120.01 W
B.M. [illegible]73		4 74	129 69	see Above	

M.H. COMPTON-JABONERIA RD. & LANTO ST (3-E) (8+11.66)

B.M. H183	3 08	137 24		134 16	B.M. H183 El. 134.157 FB 1135-121 Compton-Jab-Rd. & Lanto SECOR B.Spk in conc. W To Ha #6200
[illegible]VERT 8" INLET W.		10 17	127 07	Direct Reading	PLAN
" 8" outlet E		10 26	126 98	" "	126.97
B.M. H183		3 08		see above	

Survey of IRA AVE