Checked
Date
Indexed

STUDEBAKER ROAD

from

7th St to

CARSON St.

Nichols
Dickie
Culp
Sappell
June 1947

Microfilmed Feb '88

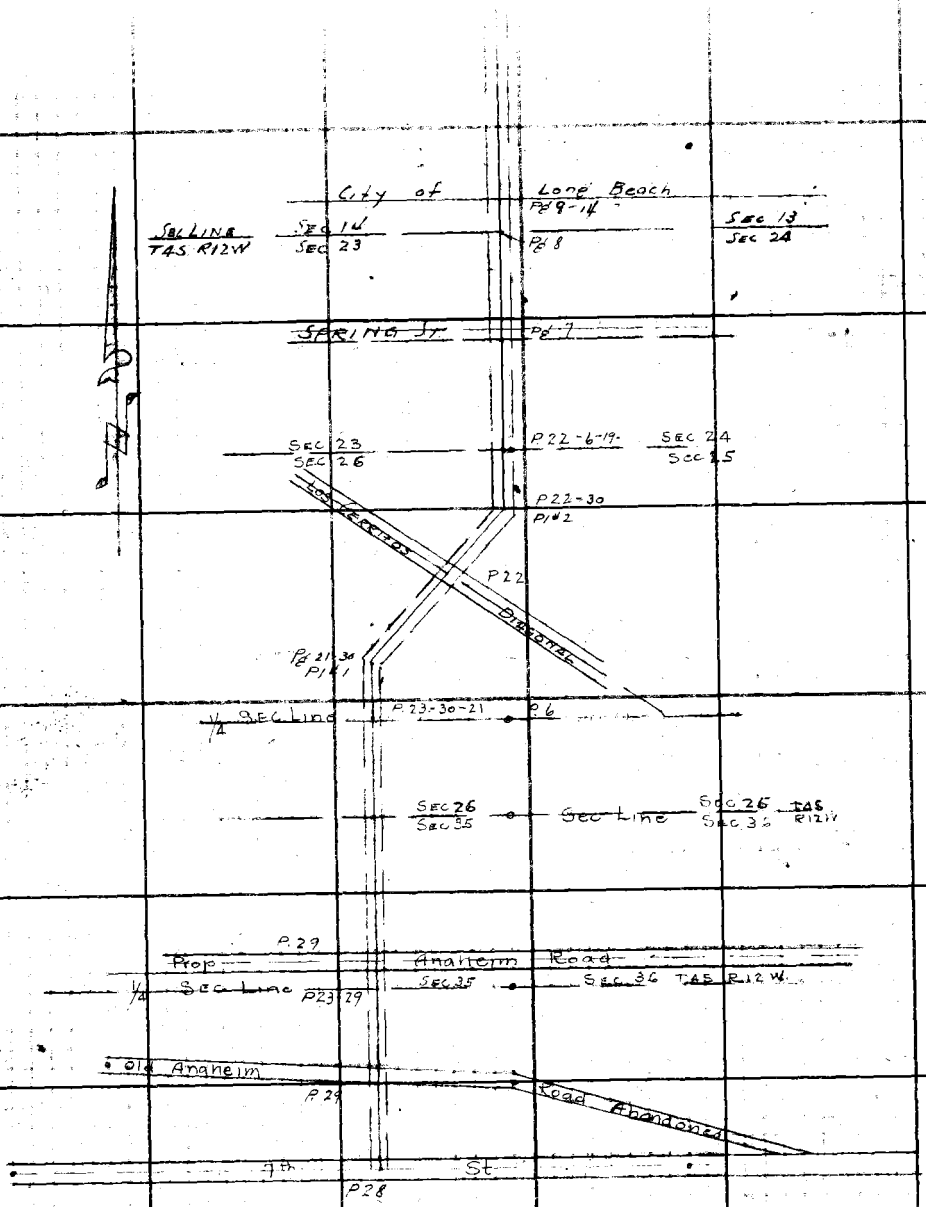
City of Long Beach
Pg 9-14
Sec 13
Sec 24
Sec Line
T4S R12W
Sec 14
Sec 23
Pg 8
Spring St
Pg 7
Sec 23
Sec 26
P22-6-19
Sec 24
Sec 25
P22-30
P1#2
Los Cerritos
P22
Diagonal
Pg 21-30
P1#1
1/4 Sec Line
P23-30-21
P6
Sec 26
Sec 35
Sec Line
Sec 26
Sec 36
T4S
R12W
P29
Prop
Anaheim Road
1/4 Sec Line
P23-29
Sec 35
Sec 36
T4S R12W
Old Anaheim
P29
Road Abandoned
7th St
P28

Notes Ck'd by	Survey of Studebaker Road
Map No.	W. O. 8359 Tape No. St'd °F
Office Work	Surveyed by Geo H Nichols
Checked	Notes G H N Date
Date	Indexed A. C. Johnson

F. B. 1138 Pg. 3

Studebaker Road

Continued from

Carson St

North to

Crangethorpe Ave

Note: Any Additions or Changes on This Sheet Must be Made or Circled in Red Ink With Date and Name of Person Making Change.

Do not extend notes this side of this line.

RETURN TO
LOS ANGELES COUNTY SURVEYOR
700 HALL OF RECORDS

FORM 247 5M 11-46

F. B. 1138 PG. 4

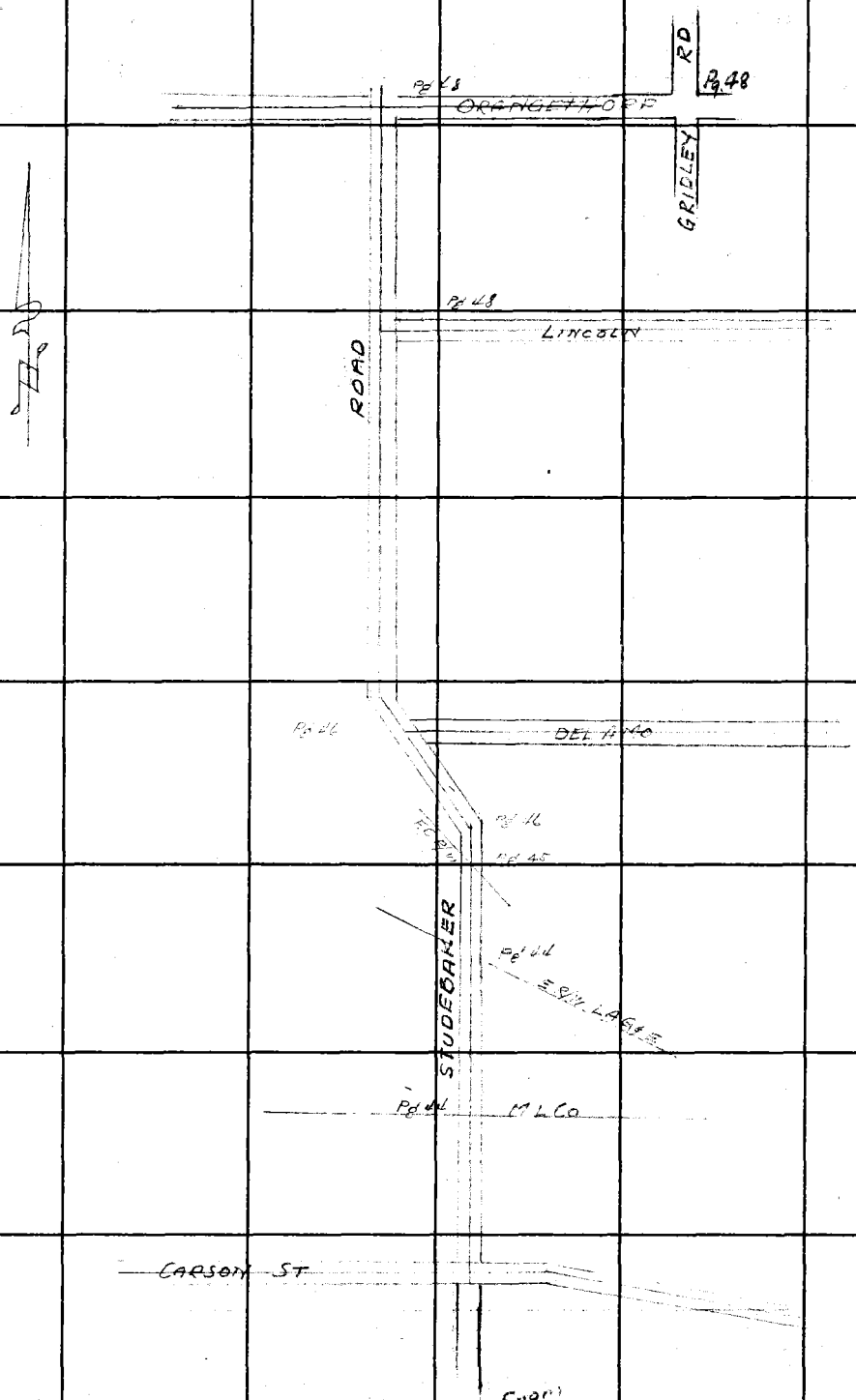

Contd From Page 2

RETURN TO
LOS ANGELES COUNTY SURVEYOR
700 HALL OF RECORDS

Do not extend notes this side of this line.

Note: Any Additions or Changes on This Sheet Must be Made or Circled in Red Ink With Date and Name of Person Making Change.

Notes Ck'd by	Survey of
Map No.	W. O. Tape No. St'd °F
Office Work	Surveyed by
Checked	Notes Date
Date	Indexed A. C. Johnson 5-16-47

F.B. 1158 PG. 5

J.N. 8335

STUDEBAKER ROAD

Note: Any Additions or Changes on This Sheet Must be Made or Checked in Red Ink With Date and Name of Person Making Change.

Do not extend write this side of this line.

RECORDED
LOS ANGELES COUNTY SURVEYOR
100 HALL OF RECORDS

FORM 147

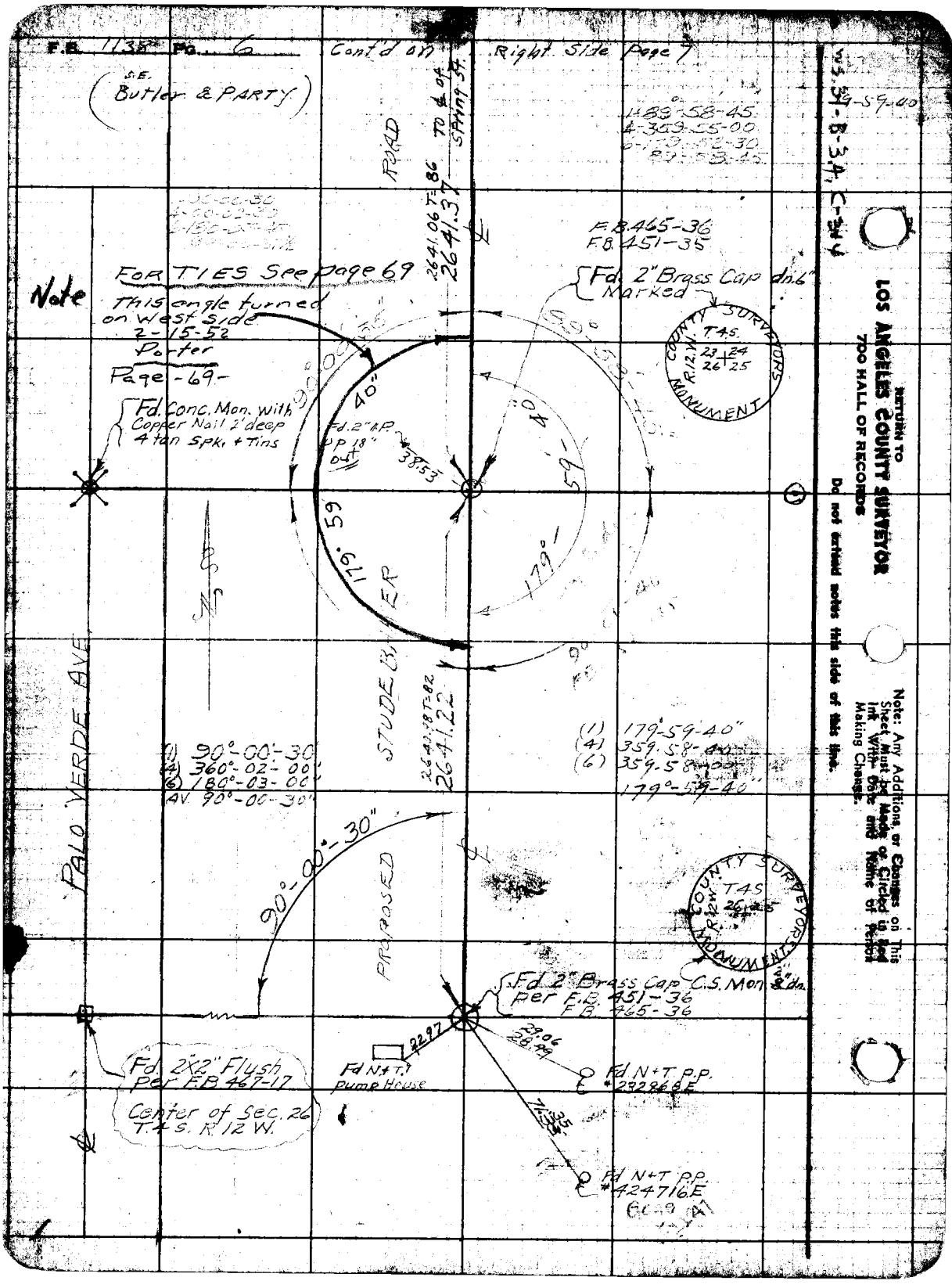
F.B. 1138 Pg. 6
Cont'd on Right Side Page 7
S.E. Butler & PARTY
ROAD
TO ℄ of Spring St.
2641.06 T=86
2641.37
1-89°-58-45
4-359-55-00
6-179-52-30
89-58-45
F.B. 465-36
F.B. 451-35
Fd. 2" Brass Cap dn. 6" Marked
COUNTY SURVEYORS MONUMENT
T.4S.
R.12W.
23 24
26 25
Note
FOR TIES See page 69
This angle turned on West Side 2-15-52 Porter
Page -69-
Fd. Conc. Mon. with Copper Nail 2' deep 4 tan Spk. + Tins
40"
Fd. 2" I.P. P.P. 18" out
38.53
179°-59
179°-59-40
STUDE BAKER
2640.98 T=82
2641.22
PALO VERDE AVE
(1) 90°-00'-30"
(4) 360°-02-00"
(6) 180°-03-00"
AV. 90°-00-30"
(1) 179°-59-40"
(4) 359.58-40
(6) 359.58-00
179°-59-40"
90°-00'-30"
PROPOSED
COUNTY SURVEYORS MONUMENT
T.4S.
R.12W.
Fd. 2" Brass Cap C.S. Mon. 2" dn. Per F.B. 451-36 F.B. 465-36
22.97
29.06
28.99
Fd. N+T. Pump House
Fd. N+T P.P. #232868E
Fd. 2"X2" Flush Per F.B. 467-17
Center of Sec. 26 T.4S. R.12W.
Fd. N+T P.P. #424716E
RETURN TO
LOS ANGELES COUNTY SURVEYOR
700 HALL OF RECORDS
Do not extend notes this side of this line.
Note: Any Additions or Changes on This Sheet Must be Made or Circled in Red Ink With Date and Name of Person Making Change.

Notes Ck'd by	Survey of STUDEBAKER RD
Map No.	W. O. 8359 Tape No. 064 Std 68°F
Office Work	Surveyed by C.V. Crumley
Checked	Notes C.V.C. Date 11-16-44
Date	Indexed A. C. Johnson

F.B. 113 Pg. 29

WE 31-B-3

Note: Any Additions or Changes on This Sheet Must be Made or Circled in Red Ink With Date and Name of Person Making Change.

Do not extend notes this side of this line.

RETURN TO LOS ANGELES COUNTY SURVEYOR 320 HALL OF RECORDS

FORM 247 5M 10-39

Fd. Nail

Set Pk. Nail & T.

Set Pk. Nail & T. in Pav. ±50' W. of West End Bridge - Per Ties F.B. 862-57

Pt. over Conc. Mon. With Copper Nail From Ties F.B. 862-57

#515560E

Texaco 192

Fd. N&T. in T.P.

#B4526Y

Fd. N&T. in P.P. Pole Guy Wire spk & small Tin

(1) 90-01-20
(4) 360-05-20
(6) 180-08-00

Fd. Conc. Mon.-Copper Nail Dn. 36" F.B. 415-63 Set 4x4 & Nail over Mon. 6" Dn.

Fd. Conc. Mon. With Copper Nail - 12" Dn - Per F.B. 862-55; 415-63; 447-136; 451-34; TR. 16548 Set 3' B.S. W&T. T.195

Fd. N&T. in P.P.

STUDEBAKER ROAD

Cont'd on Rt. Side Page 8

Cont'd From Top Page 6

1404.75

2641.37

Set Nail

Set L&TC

Fd. Conc. Mon. & Copper Nail 24" Dn. F.B. 415-63

Fd. Conc. Mon. with Copper Nail 36" Dn. F.B. 862-55; 415-63

(1) 179°-58-15
(4) 359-53-00
(6) 359-49-30

179°-58-15

89°-59-15

#TO 60011

Fd. N&T. T.P.

Set L&TC

F.B. 862 2-18-52

Fd. Spk & T. in P.P.

old G.P. Gone Set N.&T. in New Guy Pole

PALO VERDE AVE.

Fd. Conc. Mon. With Copper Nail - dn. 14" F.B. 862-55 F.B. 447-136 F.B. 451-34 Set 2x2 over Mon. Flush With 4 Tang. Pk Spks & T. in Pavement.

Fd. N.&T. in T.P.

SPRING

RETURN TO
LOS ANGELES COUNTY SURVEYOR
700 HALL OF RECORDS

Note: Any Additions or Changes on This Sheet Must be Made or Circled in **Red Ink** With Date and Name of Person Making Change.

Do not extend notes this side of this line.

WS.31-C-3

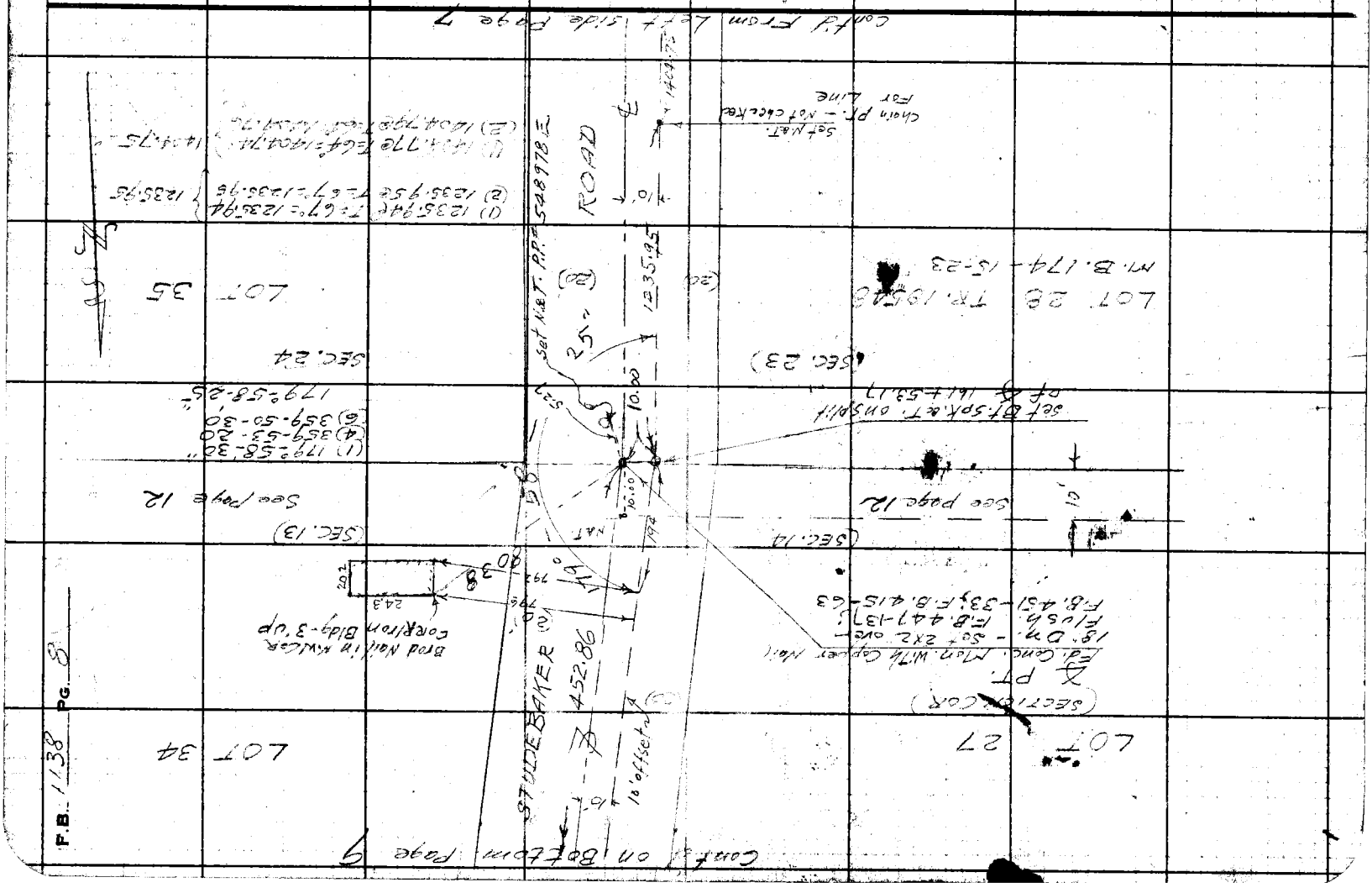

F.B. 1138 PG. 8

Notes Ck'd by	Survey of STUDEBAKER RD.	F.B. 1138 PG. 9
Map No.	W. O. 8359 Tape No. 058 Std 68 °F	
Office Work	Surveyed by C.V. Crumley	
Checked	Notes C.V.C. Date 11-30-44	
Date	Indexed A. C. Johnson	

Cont'd on Bottom Page 10

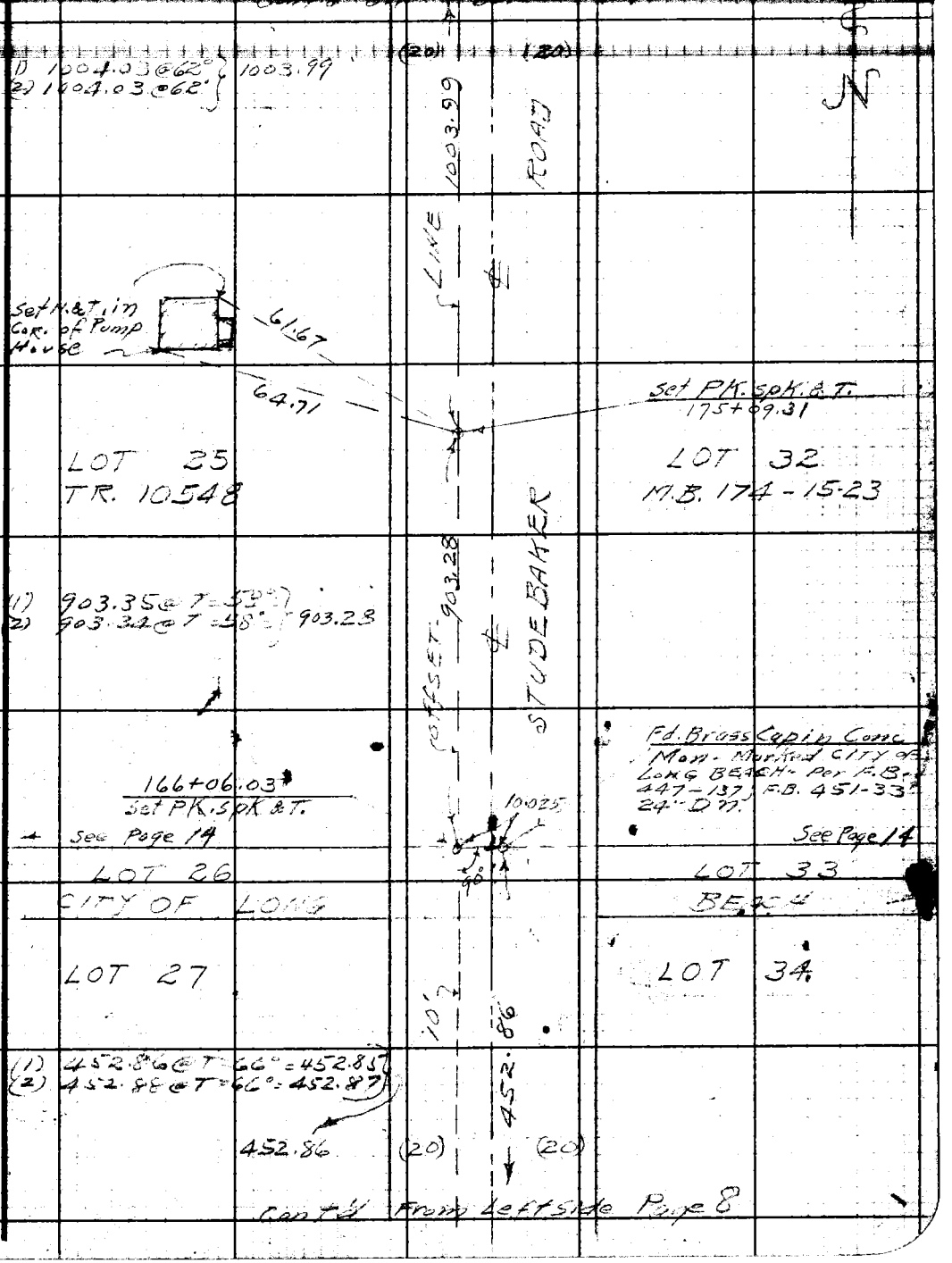

Cont'd From Left Side Page 8

Note: Any Additions or Changes on This Sheet Must be Made or Circled in Red Ink With Date and Name of Person Making Change.

Do not extend notes this side of this line.

RETURN TO
LOS ANGELES COUNTY SURVEYOR
700 HALL OF RECORDS

FORM 247 5M 10-39

F.B. 1138 PG. 10

Cont'd on Bottom Page 17

WS 31-C-2

902.03 @ 0°00 T 62 = 901.99
902.03 @ " " " "

901.99

Set Bt. spk. & T.
196+95.65

902.03 @ 0°00 T 64 = 901.99
902.03 @ " " " "

LOT 24
TR. 10548 -

LOT 31
M.B. 174-15-23

ROAD

901.99

E. 1/4 COR. SEC. 14-T. 4S.-R. 12W.
Per TR. 10548
Fd. Copper Nail in Conc. Mon.
18" Dn. Per F.B. 481-128
F.B. 447-137; 451-33

see Page 16

set Nail

See Pg. 16

10'
0.36
0.35
90°

179°59'45"
359°58'45"
359°58'15"
179°59'42"

Set N. & T.
187+93.66

10.0
0.35
N & T

(1) 280.37 @ T = 62° 280.36
(2) 280.37 @ T = 62°

280.36

Set N. & T. T.P. # B-8507-Y

LOT 25

LOT 32

71.77

Set "X" S. Side Double 36"
Conc. Stand. pipe 2' up

Set Pk. spk. & T.
185+13.30

1003.99

STUDEBAKER

10'

Cont'd From Top Page 9

RETURN TO
LOS ANGELES COUNTY SURVEYOR
700 HALL OF RECORDS

Do not extend notes this side of this line.

Note: Any Additions or Changes on This Sheet Must be Made or Circled in Red Ink With Date and Name of Person Making Change.

Notes Ck'd by	Survey of STUDEBAKER ROAD	F.B. 1138	Pg. 11
Map No.	W. O. 8359 Tape No. 058 St'd 68°F		
Office Work	Surveyed by G.V. Crumley		
Checked	Notes G.V.C. Date Nov. 1944		
Date	Indexed A. C. Johnson		

J.N. 8359

STUDEBAKER ROAD

LOT LINES
BETWEEN LOTS 27 & 28 - FROM
STUDEBAKER ROAD
TO PALO VERDE AVE.
(TR. 10548
M.B. 174-15-23)
AND
BETWEEN LOTS 34 & 35 - FROM
STUDEBAKER ROAD
EAST TO POWER LINE R/W.

NOV. 1944

G.V. Crumley
H.D. Heber
C.G. Carlson
J.F.C. Harrison

Note: Any Additions or Changes on This Sheet Must be Made or Circled in Red Ink With Date and Name of Person Making Change.

Do not extend notes this side of this line.

RETURN TO
LOS ANGELES COUNTY SURVEYOR
700 HALL OF RECORDS

FORM 247 5M 10-39

F.B. 1138 PG. 12

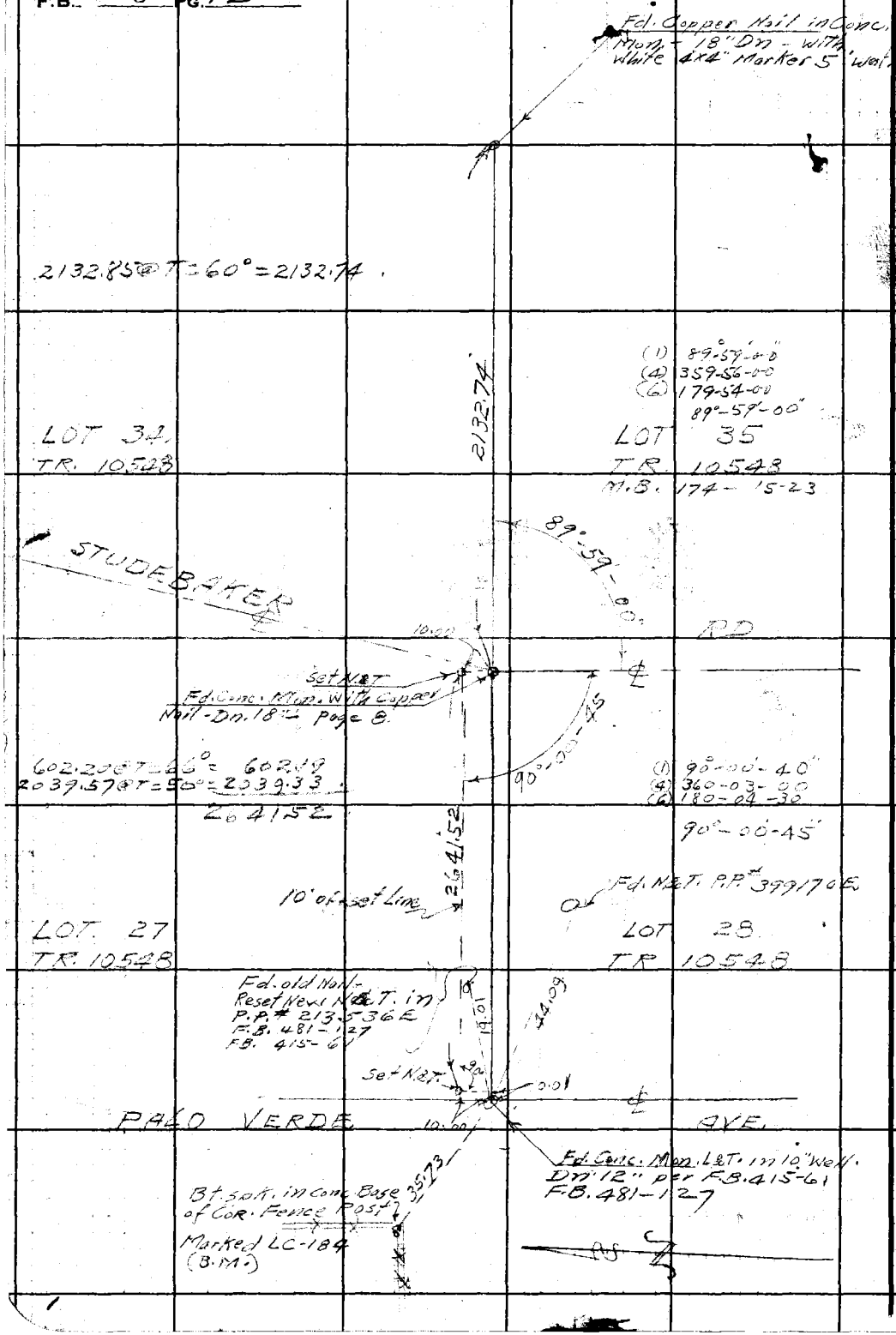

W5.33-B-5,C-3

RETURN TO
LOS ANGELES COUNTY SURVEYOR
700 HALL OF RECORDS

Do not extend notes this side of this line.

Note: Any Additions or Changes on This Sheet Must be Made or Circled in Red Ink With Date and Name of Person Making Change.

Notes Ck'd by	Survey of STUDEBAKER RD	F.B. 1132 Pg. 13
Map No.	W. O. 8359 Tape No. 358 Std. 68°F	
Office Work	Surveyed by C.V. Crumley	
Checked	Notes C.V.C. Date 11-29-44	
Date	Indexed A. C. Johnson	

J.N. 8359

STUDEBAKER ROAD

CITY OF LONG BEACH STRIP
LOTS 26 & 33 - T.R. 10548 - M.B. 174-15-23
FROM
PALO VERDE AVE - EAST TO SAN GABRIEL RIVER

NOV. 29, 1944

C.V. Crumley.
H.D. Heber.
C.G. Carlson
J.F.C. Harrison

Note: Any Additions or Changes on This Sheet Must be Made or Circled in Red Ink With Date and Name of Person Making Change.

Do not extend notes this side of this line.

RETURN TO
LOS ANGELES COUNTY SURVEYOR
700 HALL OF RECORDS

FORM 247 5M 10-39

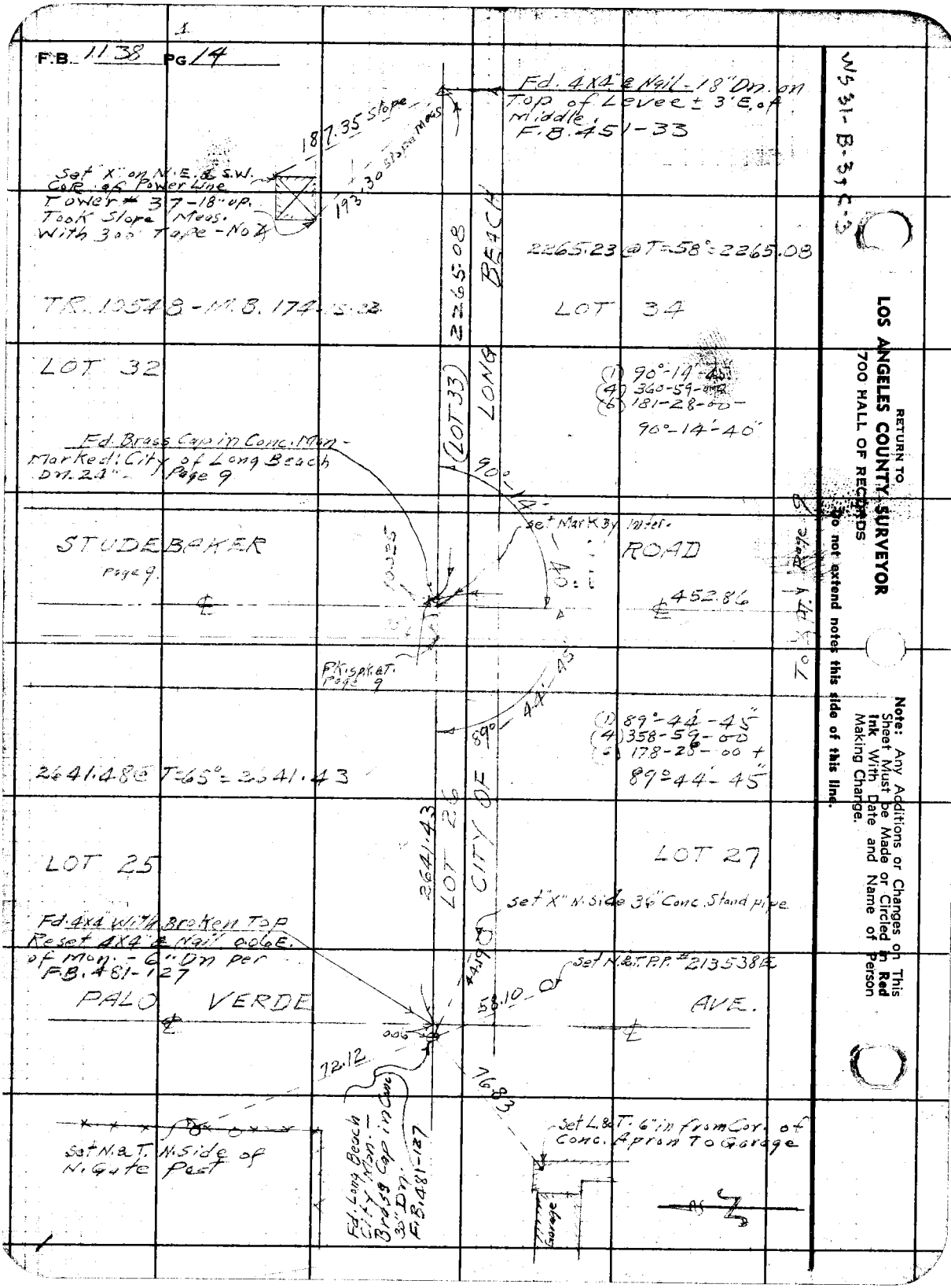
F.B. 1138 PG 14
Fd. 4X4" & Nail - 18" Dn. on Top of Levee ± 3' E. of Middle. F.B. 451-33
187.35 Slope
193.30 Slope Meas
Set "X" on N.E. & S.W. Cor. of Power Line Tower # 37 - 18" up. Took Slope Meas. With 300' Tape - No ∡
2265.23 @ T=58° = 2265.08
TR. 10548 - M.B. 174-15-22
LOT 34
2265.08
LONG BEACH
LOT 32
(LOT 33)
(1) 90°-14'-45"
(4) 360-59-00
(6) 181-28-00
90°-14'-40"
Fd. Brass Cap in Conc. Mon - Marked: City of Long Beach Dn. 24" - Page 9
90°-14'-40"
set Mark By Inter.
STUDEBAKER ROAD
Page 9.
452.86
To X Pt. Page 9
P.K. spk. & T. Page 9
89°-44'-45"
(1) 89°-44'-45"
(4) 358-59-00
(6) 178-28-00 +
89°-44'-45"
2641.48 @ T=65° = 2641.43
2641.43
LOT 26
CITY OF
LOT 25
LOT 27
set "X" N. Side 36" Conc. Stand pipe
Fd. 4X4 With Broken Top Reset 4X4" & Nail 0.06 E. of Mon. - 6" Dn per F.B. 481-127
set N.&T. P.P. # 213538 E
PALO VERDE AVE.
58.10
.006
72.12
76.83
Set N.&T. N. Side of N. Gate Post
Fd. Long Beach City Mon. - Brass Cap in Conc. 30" Dn. F.B. 481-127
Set L.&T. 6" in from Cor. of Conc. Apron To Garage
Garage
WS 31-B-3, C-3
RETURN TO
LOS ANGELES COUNTY SURVEYOR
700 HALL OF RECORDS
Do not extend notes this side of this line.
Note: Any Additions or Changes on This Sheet Must be Made or Circled in Red Ink With Date and Name of Person Making Change.

Notes Ck'd by	Survey of STUDEBAKER RD	F.B. 1133 Pg. 15
Map No.	W. O 8359 Tape No. 458 St'd 68 °F	
Office Work	Surveyed by C.V. Crumley	
Checked	Notes C.V.C. Date 12-1-44	
Date	Indexed A. C. Johnson	

213538E

292E
6
2.86

J.N. 8359
STUDEBAKER ROAD

LOT LINES
BETWEEN: LOTS 24 & 25 AND LOTS 31 & 32
T.R. 10548 - M.B. 174-15-23
WEST OF STUDEBAKER RD. TO LOS COYOTES
CREEK DIAGONAL ON RO. LINE.
AND
EAST TO SAN GABRIEL RIVER

DEC. 1, 1944

C.V. Crumley
H.D. Heber
C.G. Carlson
J.F.C. Harrison

Note: Any Additions, or Changes on This Sheet Must be Made or Circled in Red Ink With Date and Name of Person Making Change.

Do not extend notes this side of this line.

RETURN TO
LOS ANGELES COUNTY SURVEYOR
700 HALL OF RECORDS

FORM 247 5M 12-40

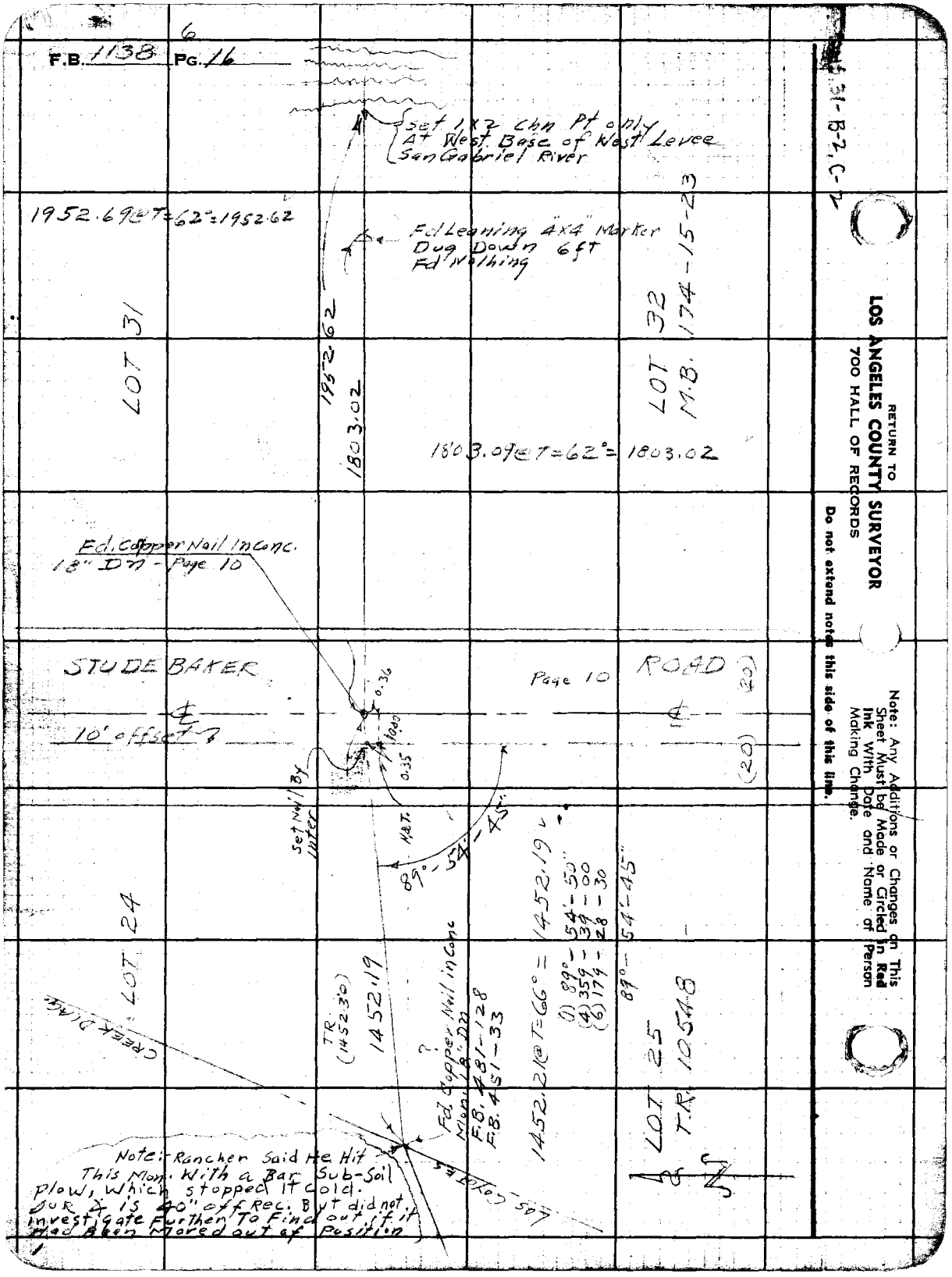

RETURN TO
LOS ANGELES COUNTY SURVEYOR
700 HALL OF RECORDS
Do not extend notes this side of this line.
Note: Any Additions or Changes on This Sheet Must be Made or Circled in Red Ink With Date and Name of Person Making Change.

Notes Ck'd by	Survey of Studebaker Rd
Map No.	W. O. 8359 Tape No. 085 St'd 68 °F
Office Work	Surveyed by Geo. H Nichols
Checked	Notes GHN Date 5-20-47
Date	Indexed A. C. Johnson 7-9-47

F. B. 1138 Pg. 17

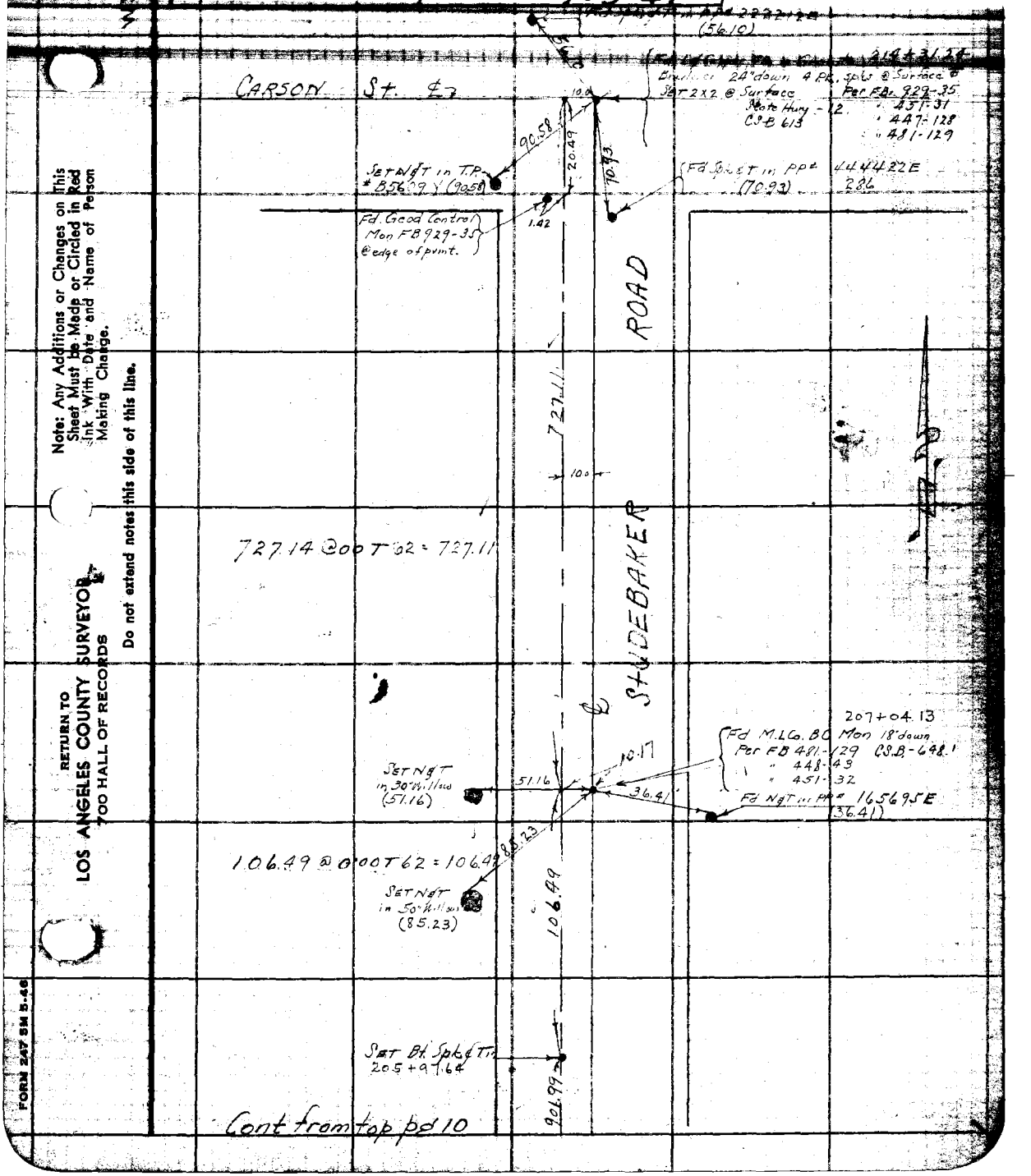

Note: Any Additions or Changes on This Sheet Must be Made or Circled in Red Ink With Date and Name of Person Making Change.

Do not extend notes this side of this line.

RETURN TO
LOS ANGELES COUNTY SURVEYOR
700 HALL OF RECORDS

FORM 247 5M 5-46

F. B. 1138 PG. 18

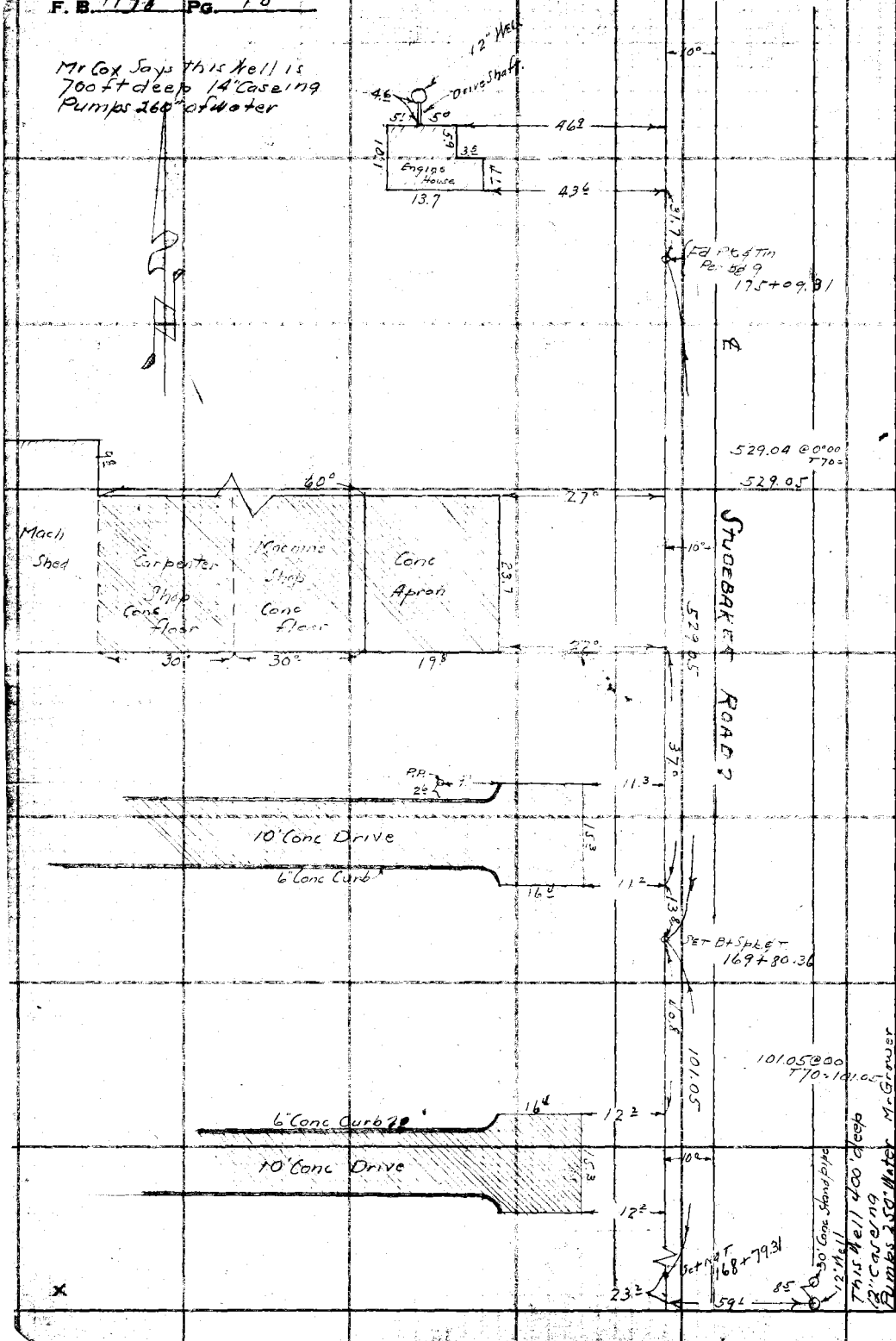

RETURN TO
LOS ANGELES COUNTY SURVEYOR
700 HALL OF RECORDS

Do not extend notes this side of this line.

Note: Any Additions or Changes on This Sheet Must be Made or Circled in Red Ink With Date and Name of Person Making Change.

Notes Ck'd by	Survey of Studebaker Rd	F. B. 1138 Pg. 19
Map No.	W. O. 8359 Tape No. 085 St'd 68 °F	
Office Work	Surveyed by Geo. H Nichols	
Checked	Notes G H N Date 5-22-47	
Date	Indexed A. C. Johnson	

Note: Any Additions or Changes on This Sheet Must be Made or Circled in Red Ink With Date and Name of Person Making Change.

Do not extend notes this side of this line.

RETURN TO
LOS ANGELES COUNTY SURVEYOR
700 HALL OF RECORDS

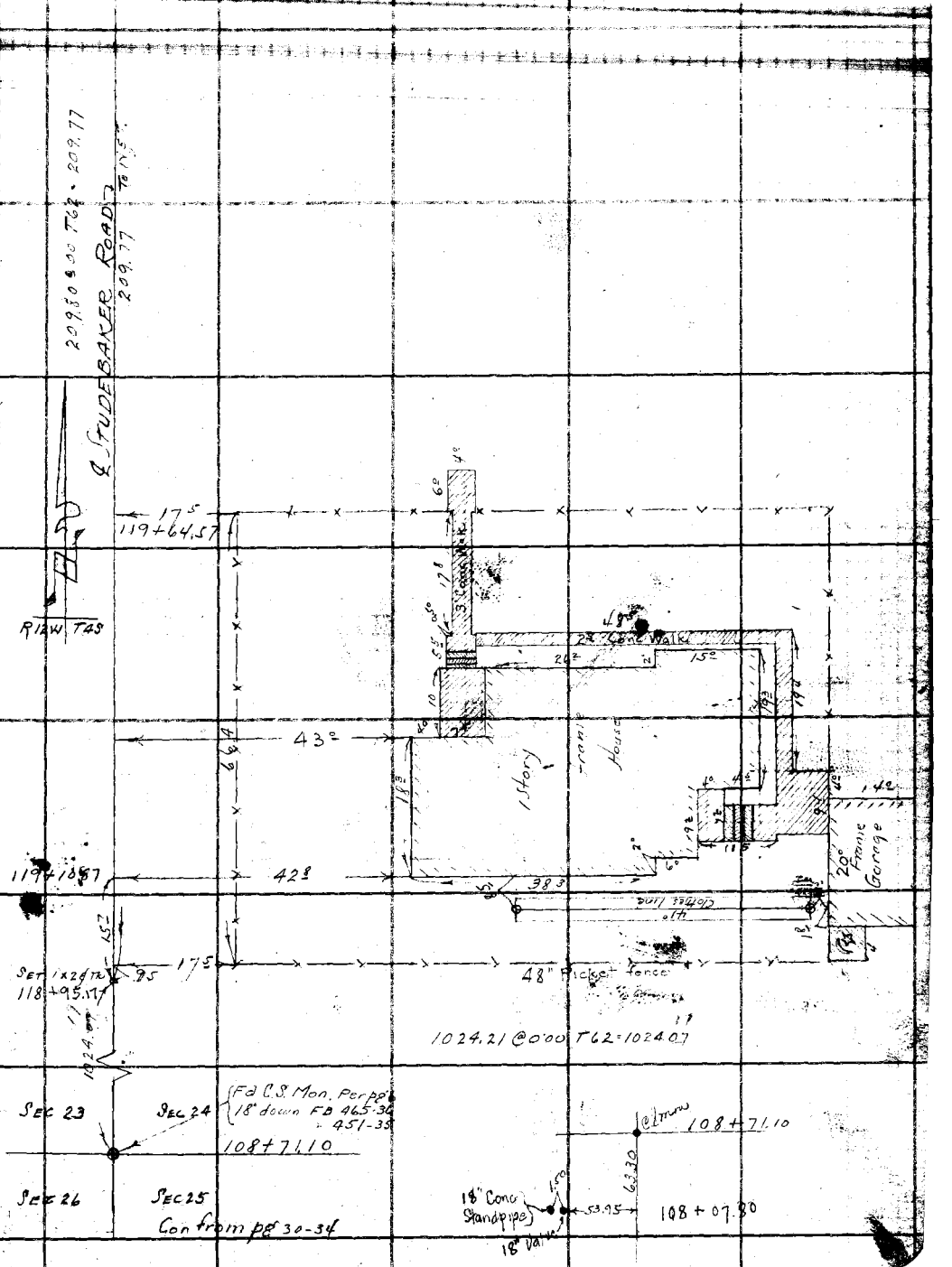

FORM 247 5M 5-46

F. B. 1138 PG. 20

Cont. on bot pg 35

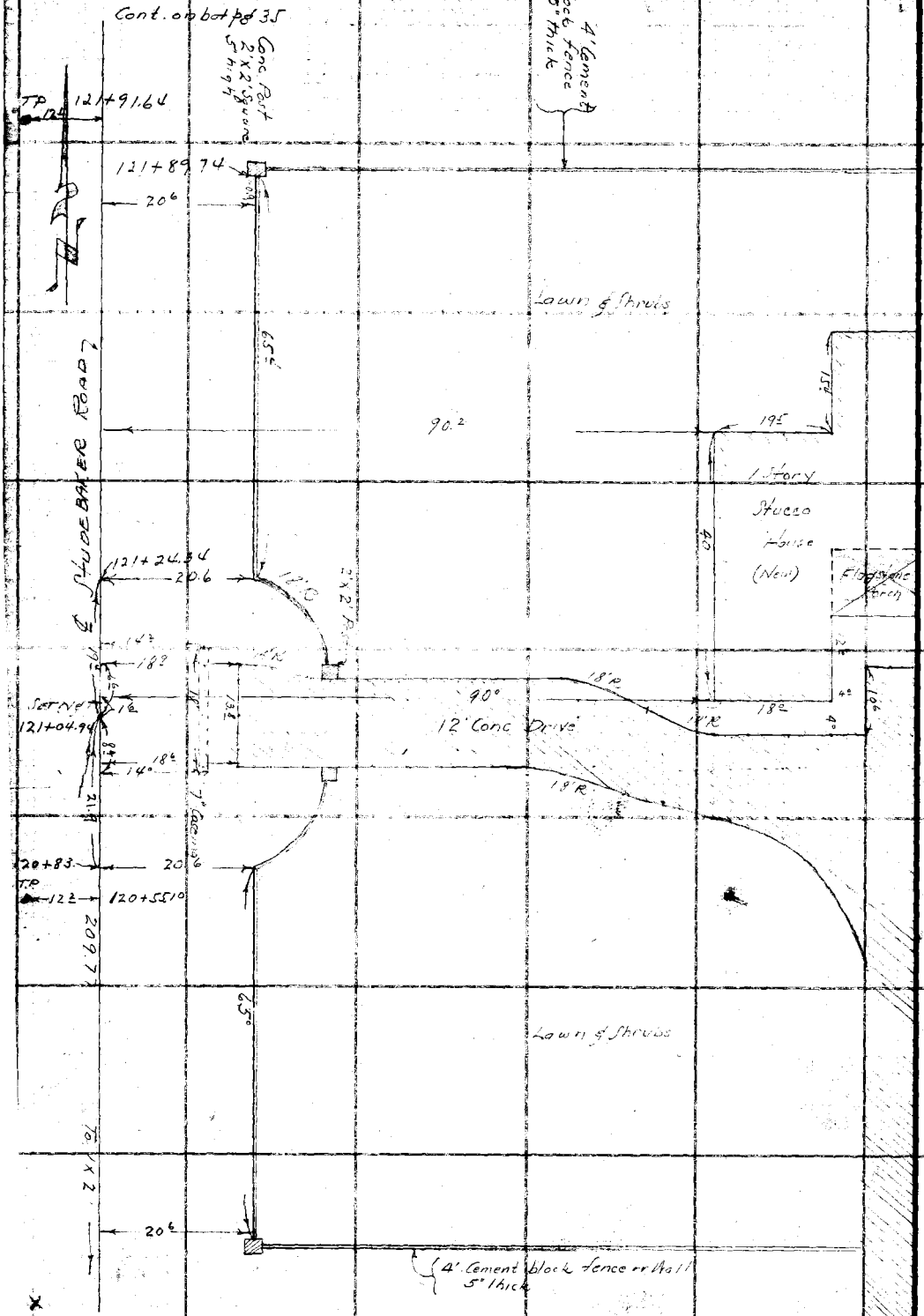

RETURN TO
LOS ANGELES COUNTY SURVEYOR
700 HALL OF RECORDS

Do not extend notes this side of this line.

Note: Any Additions or Changes on This Sheet Must be Made or Circled in Red Ink With Date and Name of Person Making Change.

W# 31-B4C-4

Notes Ck'd by	Survey of [illegible]
Map No.	W. O. 8359 Tape No. 085 St'd 64 °F
Office Work	Surveyed by Geo. H Nichols
Checked	Notes [illegible] Date 5-27-47
Date	Indexed A. C. Johnson 7-9-47

F. B. 1138 Pg. 21

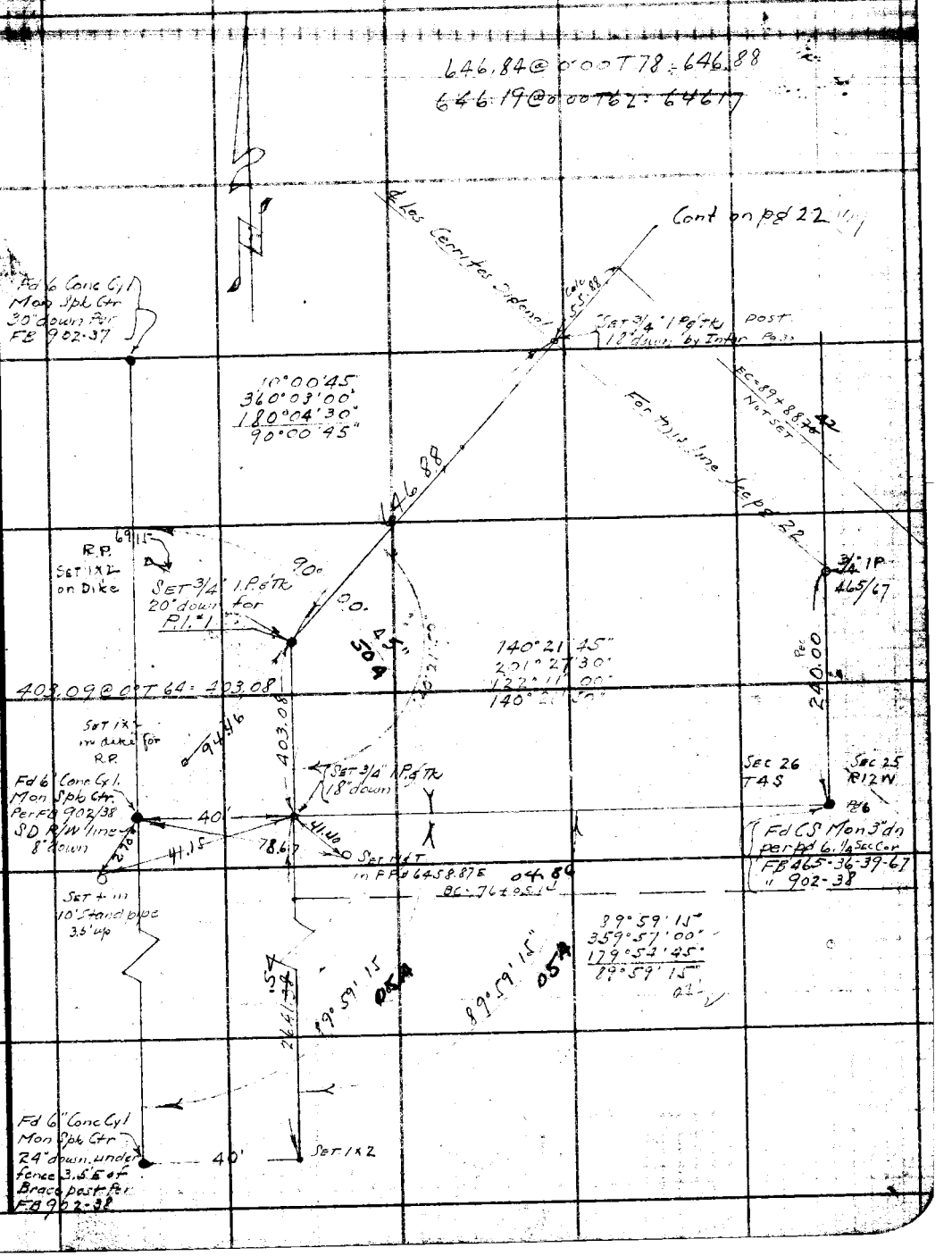

Note: Any Additions or Changes on This Sheet Must be Made or Circled in Red Ink With Date and Name of Person Making Change.

Do not extend notes this side of this line.

RETURN TO
LOS ANGELES COUNTY SURVEYOR
700 HALL OF RECORDS

FORM 247 5M 5-46

F. B. 1138 PG. 22

WS 31-C-3+4

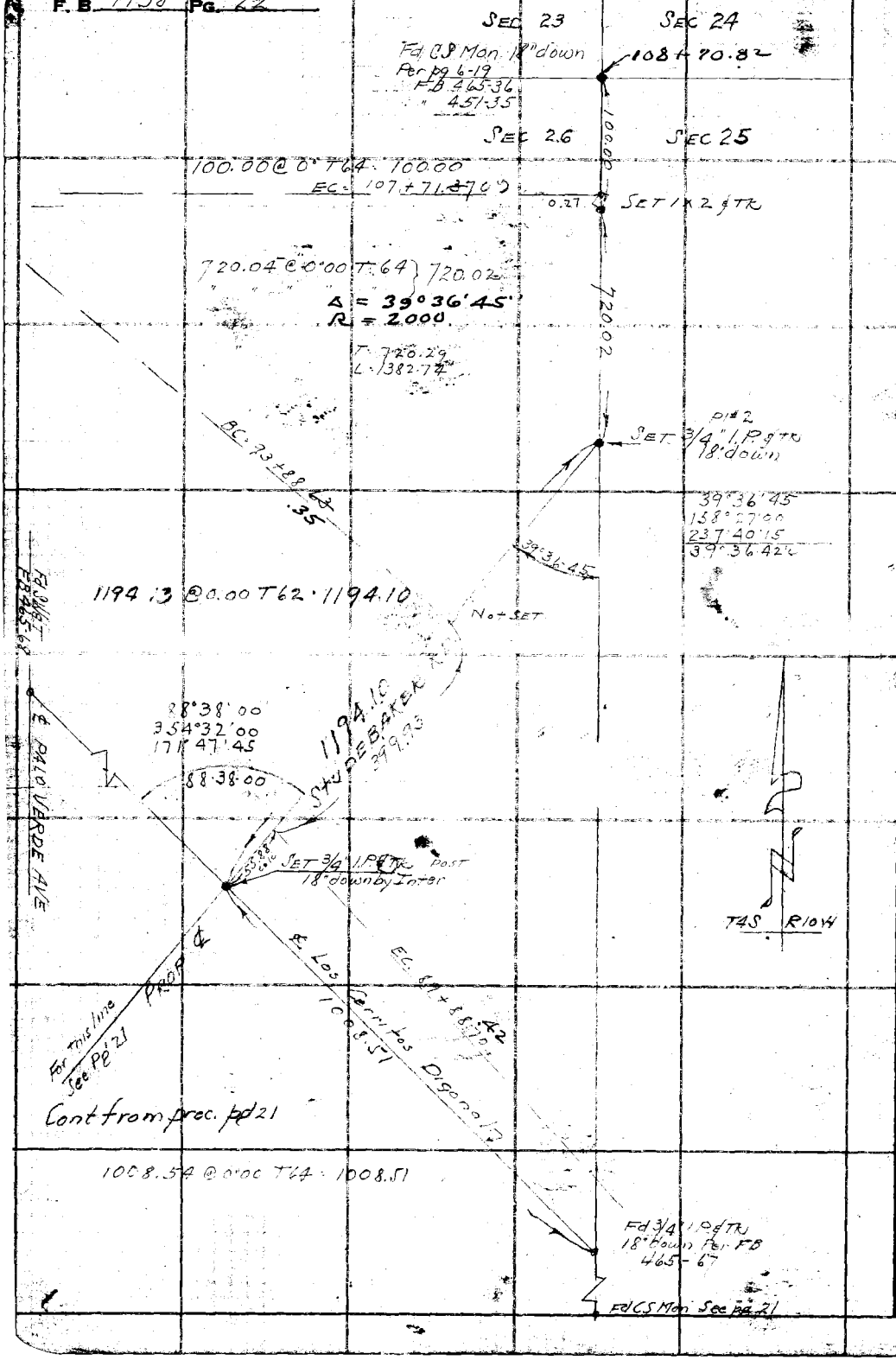

RETURN TO
LOS ANGELES COUNTY SURVEYOR
700 HALL OF RECORDS

Do not extend notes this side of this line.

Note: Any Additions or Changes on This Sheet Must be Made or Circled in Red Ink With Date and Name of Person Making Change.

Notes Ck'd by	Survey of [illegible]
Map No.	W. O. 8359 Tape No. 52 St'd 81 °F
Office Work	Surveyed by Geo H. Nichols
Checked	Notes G. H. N. Date 6-23-47
Date	Indexed A. C. Johnson

F. B. 1138 Pg. 23

WS 1-B-4-C-1

Note: Any Additions or Changes on This Sheet Must be Made or Circled in Red Ink With Date and Name of Person Making Change.

[illegible] extend notes this side of this line.

RETURN TO
LOS ANGELES COUNTY SURVEYOR
700 HALL OF RECO[illegible]

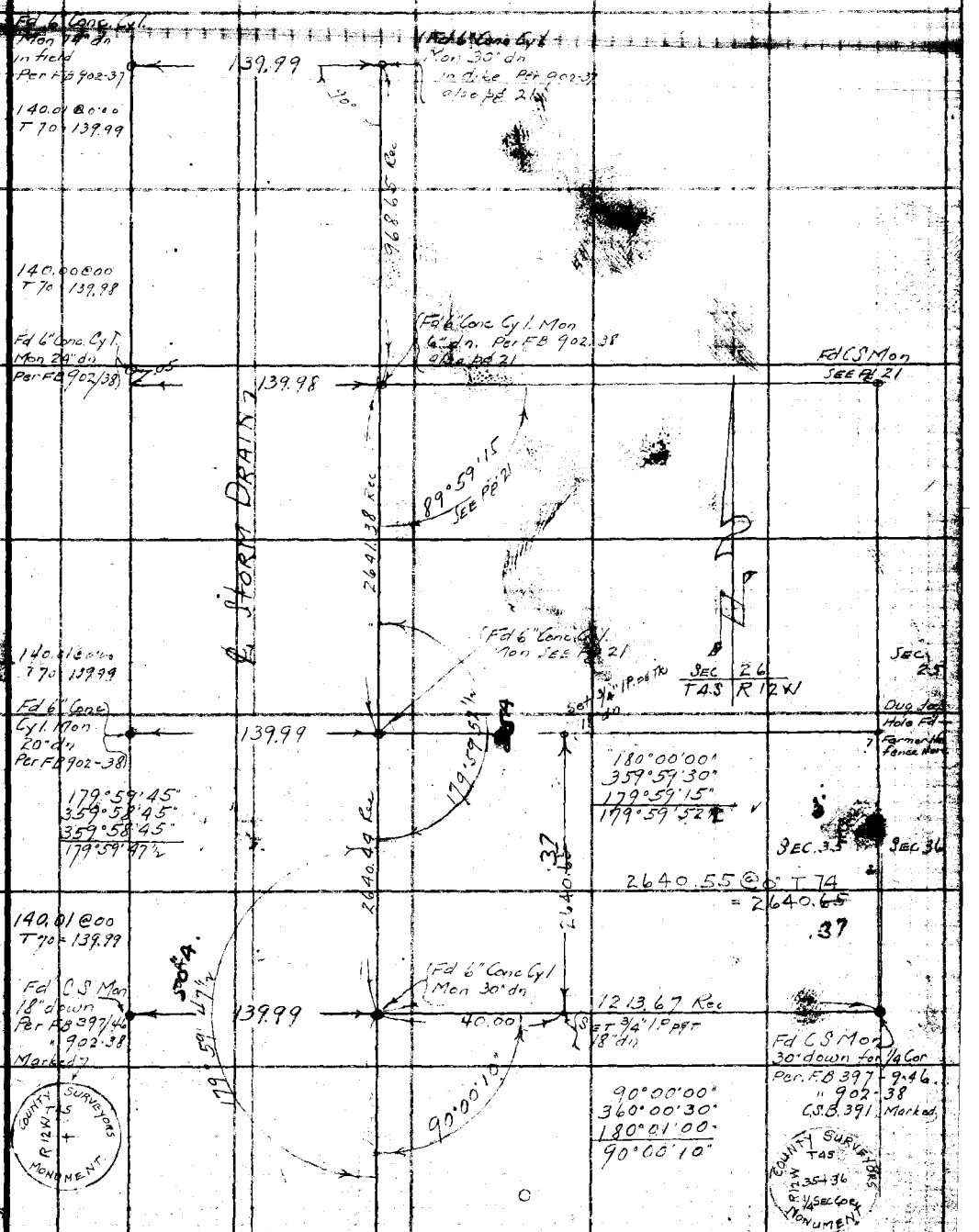

FORM 247 5M 5-46

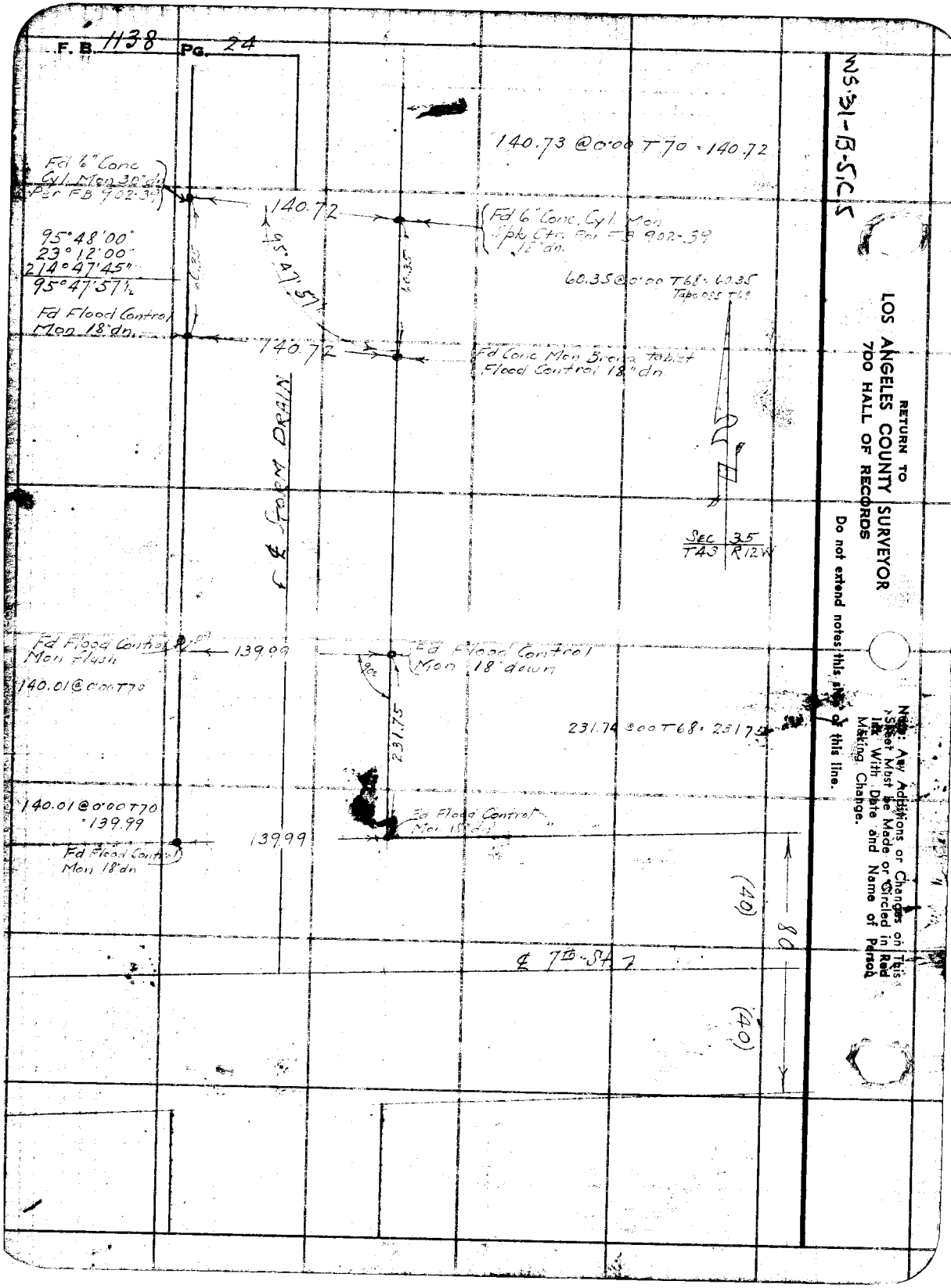
F. B. 1138 Pg. 24
WS-31-B-5,C,5
140.73 @ 0+00 T70 = 140.72
Fd 6" Conc Cyl. Mon 30" dn Per FB 902-39
140.72
Fd 6" Conc. Cyl. Mon Spk Ctr. Per FB 902-39 18" dn.
95°48'00"
23°12'00"
214°47'45"
95°47'57½
60.35
95°47'57½
60.35
60.35 @ 0+00 T68 = 60.35
Fd Flood Control Mon 18" dn.
140.72
Fd Conc Mon Brass tablet Flood Control 18" dn
℄ STORM DRAIN
SEC 35
T4S R12W
Fd Flood Control Mon flush
139.99
Fd Flood Control Mon 18" down
140.01 @ 0+00 T70
90°
231.75
231.74 @ 0+00 T68 = 231.75
140.01 @ 0+00 T70 = 139.99
Fd Flood Control Mon 18" dn
139.99
Fd Flood Control Mon 18" dn
(40)
80
℄ 7th St
(40)
RETURN TO
LOS ANGELES COUNTY SURVEYOR
700 HALL OF RECORDS
Do not extend notes this side of this line.
Note: Any Additions or Changes on This Sheet Must be Made or Circled in Red Ink With Date and Name of Person Making Change.

Notes Ck'd by	Survey of Studebaker Rd.
Map No.	W. O. 8359 Tape No. C85 Std. 68°F
Office Work	Surveyed by Geo. H. Nichols
Checked	Notes GHN Date 6-11-46
Date	Indexed A. C. Johnson

F.B. 1138 PG. 24

SURVEY OF

STUDEBAKER ROAD

from

7TH ST. to

CARSON ST.

Nichols
Dickie
Culp
Sappell

Note: Any Additions or Changes on This Sheet Must be Made in Red Ink or Circled With Date and Name of Person Making Change.

Do not extend notes this side of this line.

RETURN TO
LOS ANGELES COUNTY SURVEYOR
700 HALL OF RECORDS

FORM 247 5M 10-5

F.B. 1138 PG. 28

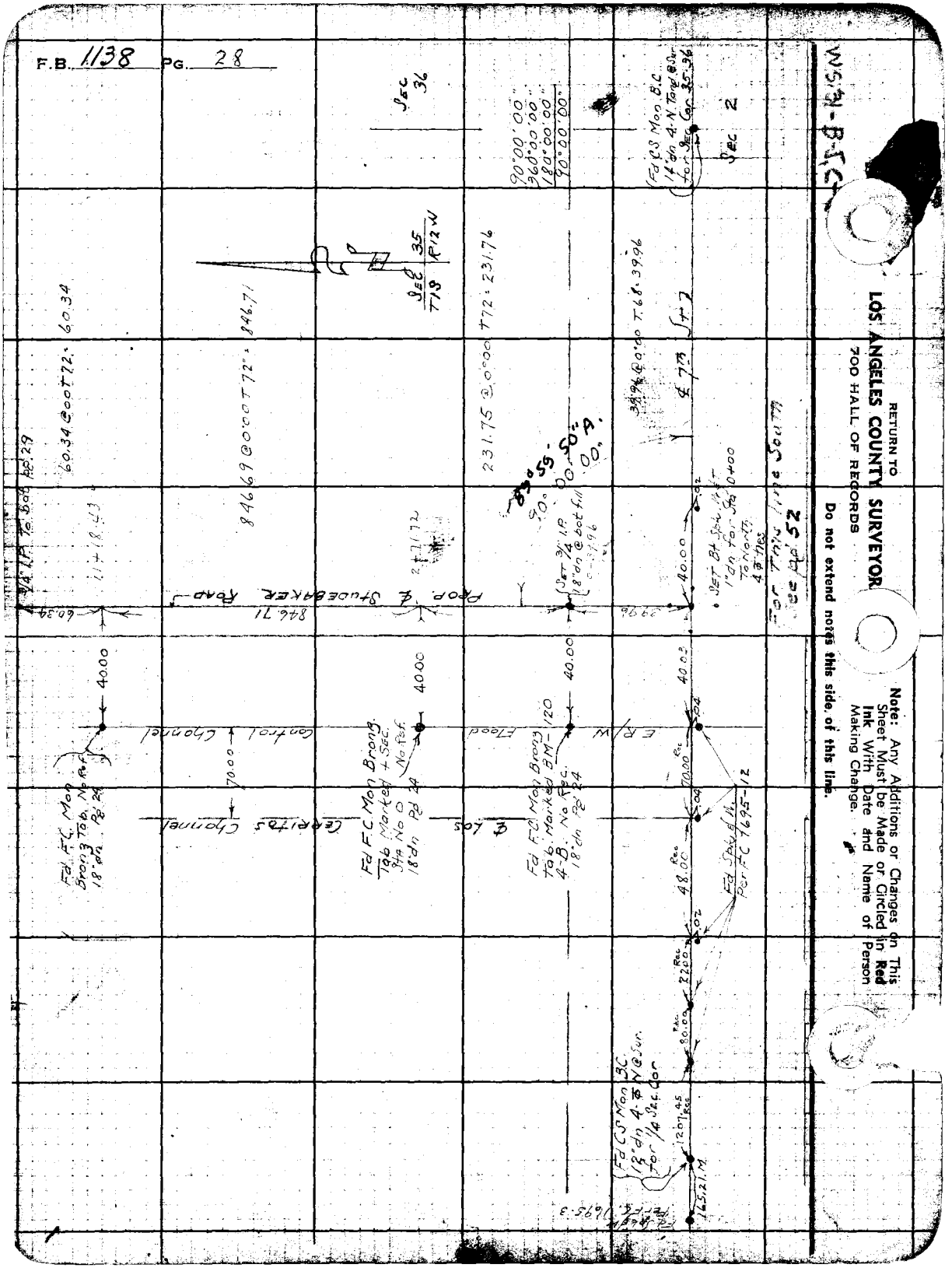

RETURN TO
LOS ANGELES COUNTY SURVEYOR
700 HALL OF RECORDS

Do not extend notes this side of this line.

Note: Any Additions or Changes on This Sheet Must be Made or Circled in **Red Ink** With Date and Name of Person Making Change.

Notes Ck'd by	Survey of Studebaker St
Map No.	W. O. 8959 Tape No. 085 Std 68 °F
Office Work	Surveyed by Geo. H. Nichols
Checked	Notes GHN Date 6-12-47
Date	Indexed A. C. Johnson

F. B. 1138 Pg. 29

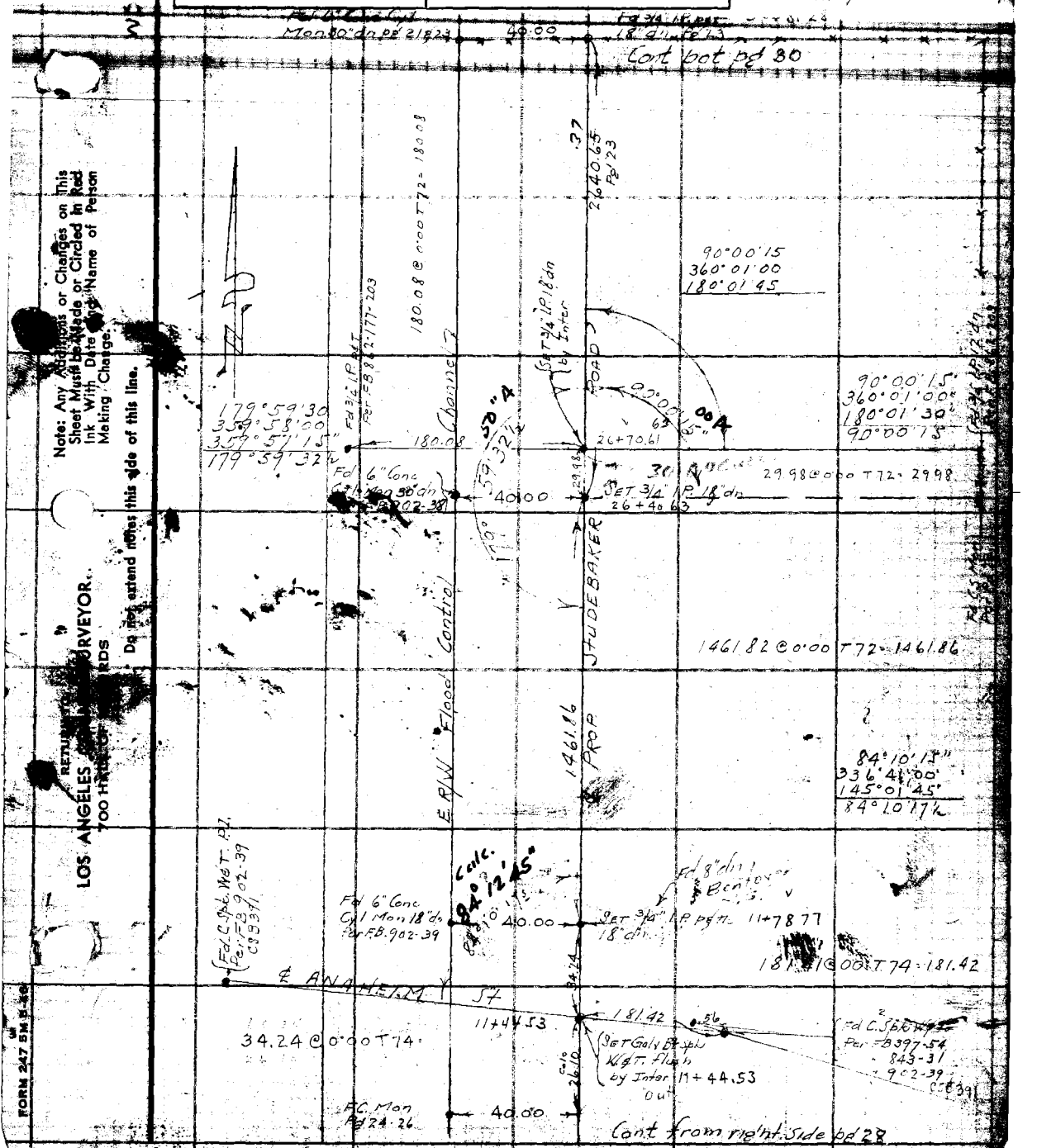

Note: Any Additions or Changes on This Sheet Must be Made or Circled in Red Ink With Date and Name of Person Making Change.

Do not extend notes this side of this line.

RETURN TO LOS ANGELES COUNTY SURVEYOR 700 HALL OF RECORDS

FORM 247 5M 5-46

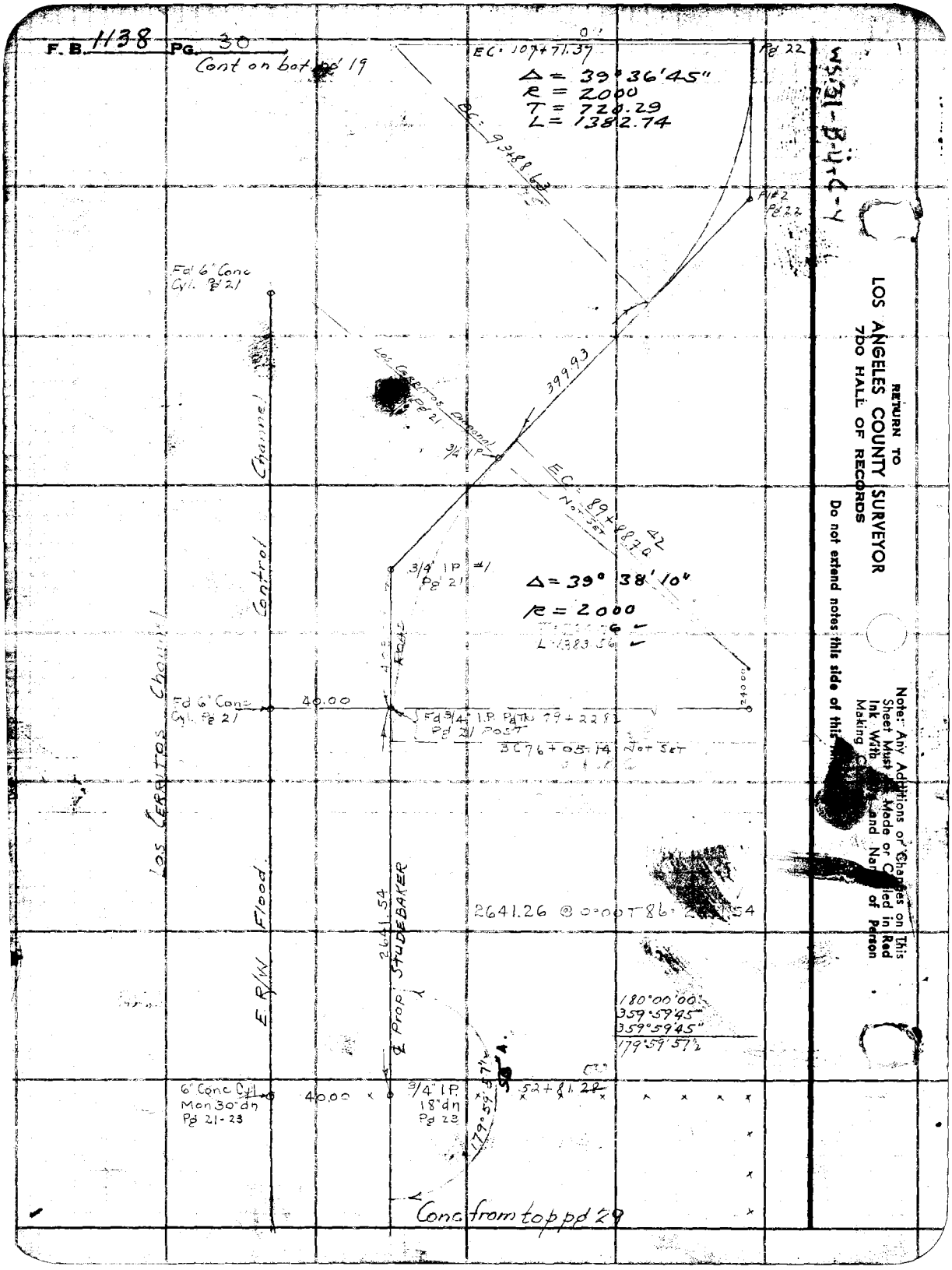
F. B. 1138 PG. 30
Cont on bot pg 19
EC: 107+71.37
Pg 22
Δ = 39°36'45"
R = 2000
T = 720.29
L = 1382.74
EC: 93+88.63
P#2 Pg 22
Fd 6" Conc Cyl. Pg 21
Los Cerritos Channel
Pg 21
399.93
3/4" IP
EC: 89+88.42
Not Set
3/4" IP #1 Pg 21
Δ = 39° 38' 10"
R = 2000
L = 1383.56
Control
Fd 6" Conc Cyl. Pg 21
40.00
Fd 3/4" I.P. Pg 21 Post
3C76+05.14 Not Set
Los Cerritos Channel
E R/W Flood
2641.54
℄ Prop. STUDEBAKER
2641.26 @ 0°00'T 86°
180°00'00"
359°59'45"
359°59'45"
179°59'57½"
6" Conc Cyl Mon 30" dn Pg 21-23
40.00
3/4" I.P. 18" dn Pg 23
179°59'57½"
52+81.28
Conc from top pg 29
RETURN TO
LOS ANGELES COUNTY SURVEYOR
700 HALL OF RECORDS
Do not extend notes this side of this
Note: Any Additions or Changes on This Sheet Must Be Made or Copied in Red Ink With and Name of Person

Notes Ck'd by	Survey of
Map No.	W. O. 1314 Tape No. 058 St'd 68 °F
Office Work	Surveyed by Geo H Nichols
Checked	Notes G H N Date 6-16-47
Date	Indexed 7-9-47

F. B. 1138 Pg. 31

Topo of Add. Imp.

from

7th St

to

Carson St

Note: Any Additions or Changes on This Sheet Must be Made or Circled in Red Ink With Date and Name of Person Making Change.

Do not extend notes this side of this line.

RETURN TO
LOS ANGELES COUNTY SURVEYOR
700 HALL OF RECORDS

FORM 247 5M 5-46

F. B. 1138 PG. 32

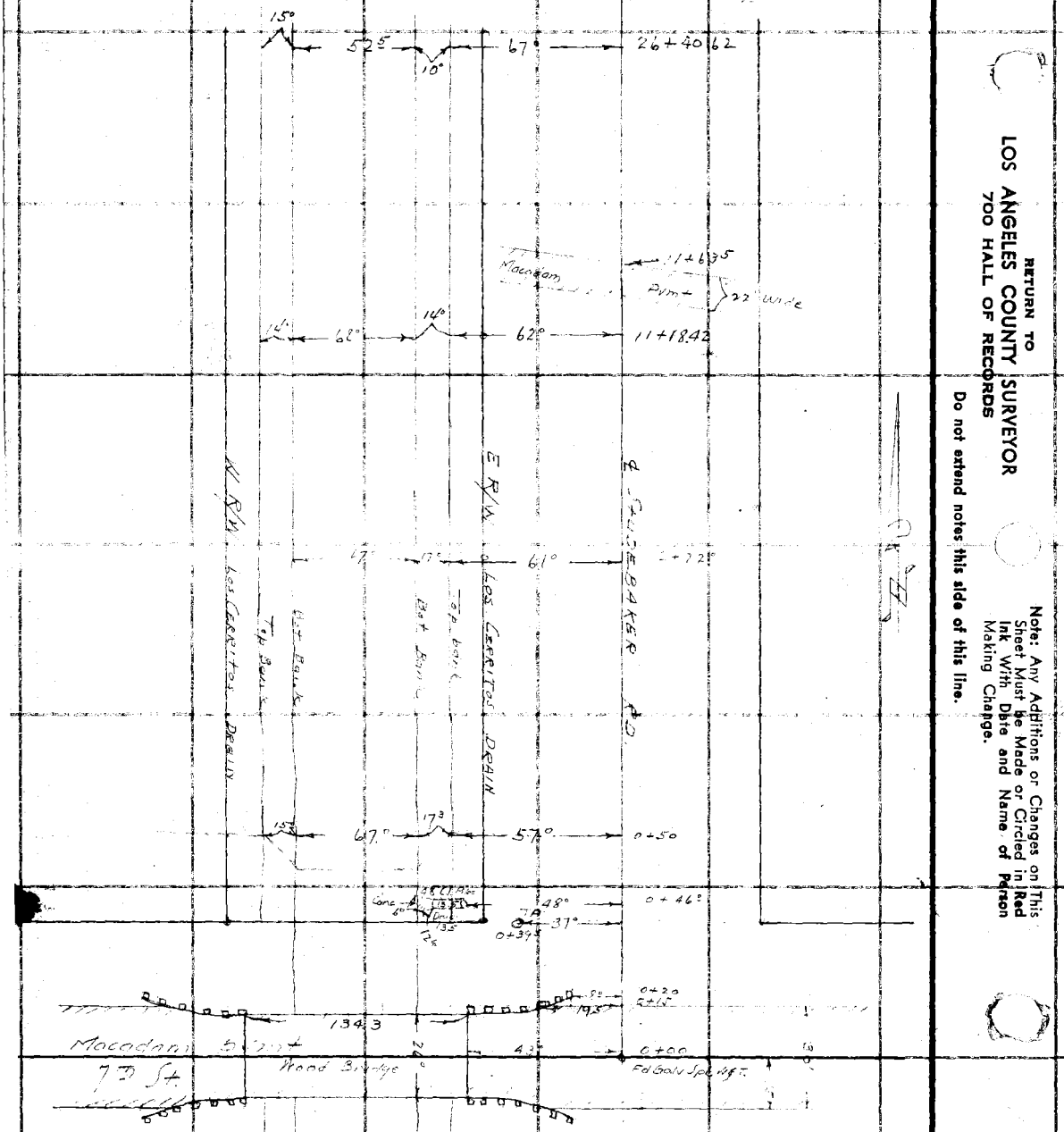

RETURN TO
LOS ANGELES COUNTY SURVEYOR
700 HALL OF RECORDS

Do not extend notes this side of this line.

Note: Any Additions or Changes on This Sheet Must be Made or Circled in Red Ink With Date and Name of Person Making Change.

Notes Ck'd by	Survey of Studebaker Rd
Map No.	W. O. 8359 Tape No. 085 St'd 68 °F
Office Work	Surveyed by Geo H. Nichols
Checked	Notes G H N Date 6-16-47
Date	Indexed A. C. Johnson

F. B. 1138 Pg. 33



Note: Any Additions or Changes on This Sheet Must be Made or Circled in Red Ink With Date and Name of Person Making Change.

Do not extend notes this side of this line.

RETURN TO
LOS ANGELES COUNTY SURVEYOR
700 HALL OF RECORDS

FORM 247 5M 5-46

F. B. 1138 PG. 34

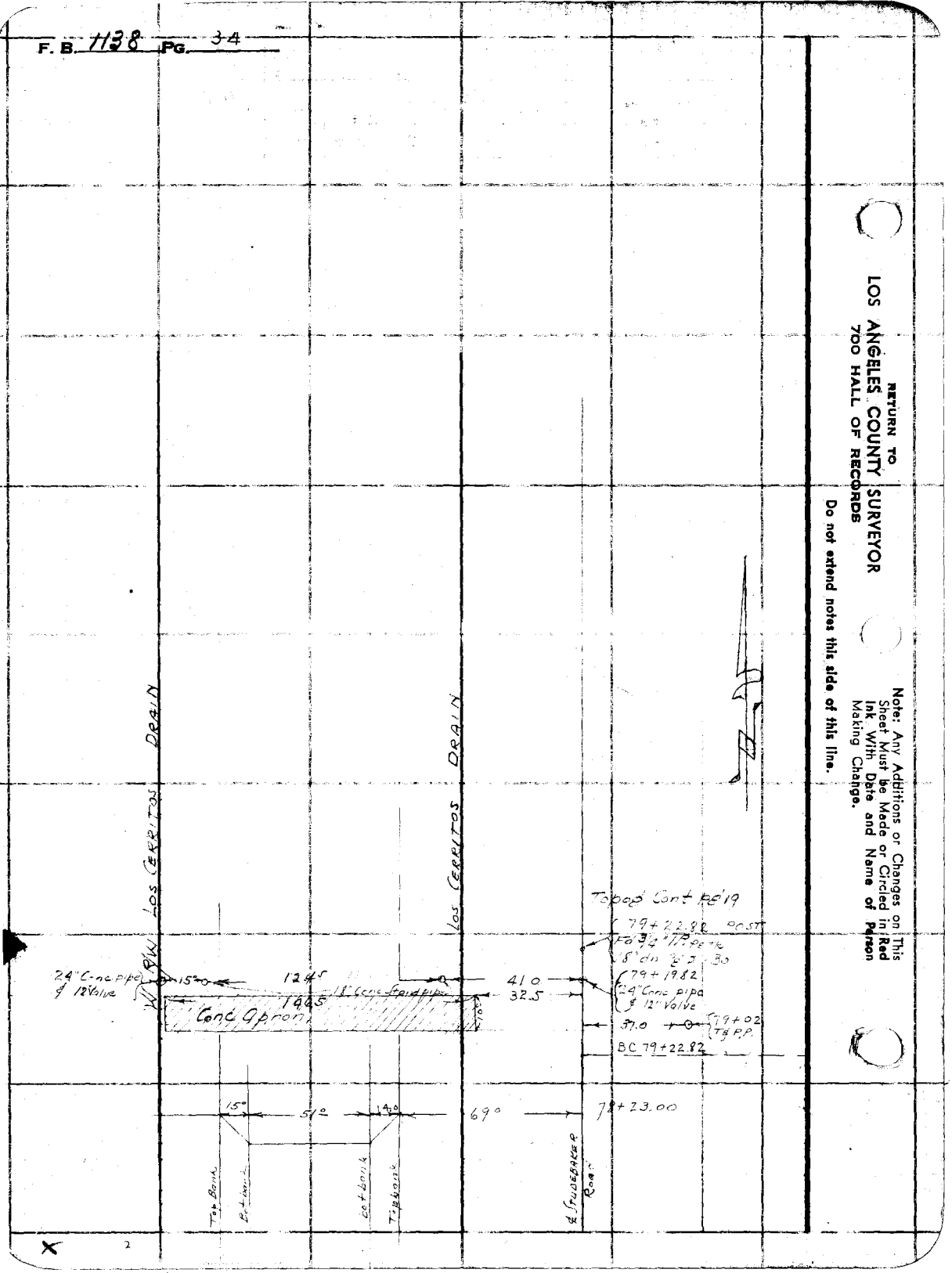

RETURN TO
LOS ANGELES COUNTY SURVEYOR
700 HALL OF RECORDS

Note: Any Additions or Changes on This Sheet Must be Made or Circled in Red Ink With Date and Name of Person Making Change.

Do not extend notes this side of this line.

Notes Ck'd by	Survey of Studebaker Rd
Map No.	W. O. 8359 Tape No. 085 St'd 68 °F
Office Work	Surveyed by Geo. H. Nichols
Checked	Notes G.H.N. Date 6-18-47
Date	Indexed A. C. Johnson

F. B. 1138 Pg. 35



Note: Any Additions or Changes on This Sheet Must be Made or Circled in Red Ink With Date and Name of Person Making Change.

Do not extend notes this side of this line.

RETURN TO
LOS ANGELES COUNTY SURVEYOR
700 HALL OF RECORDS

FORM 247 5M 5-46

F. B. 1138 PG. 36

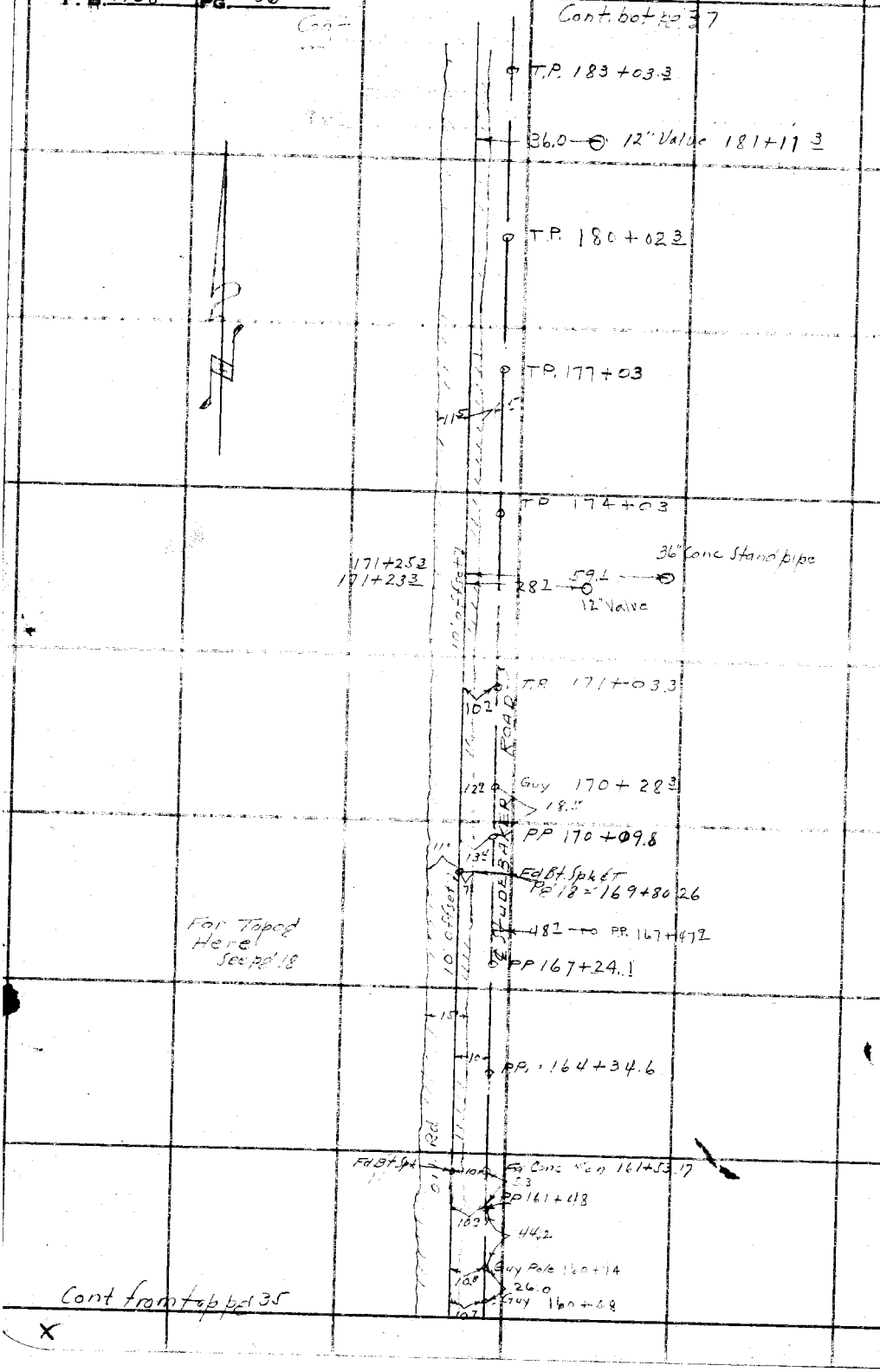

RETURN TO
LOS ANGELES COUNTY SURVEYOR
700 HALL OF RECORDS

Do not extend notes this side of this line.

Note: Any Additions or Changes on This Sheet Must be Made or Circled in Red Ink With Date and Name of Person Making Change.

F. B 1138 Pg. 37

Notes Ck'd by	Survey of
Map No.	W. O. 8359 Tape No. 075 St'd 68 °F
Office Work	Surveyed by
Checked	Notes A. C. Johnson Date
Date	Indexed

Cont bot pg 38.

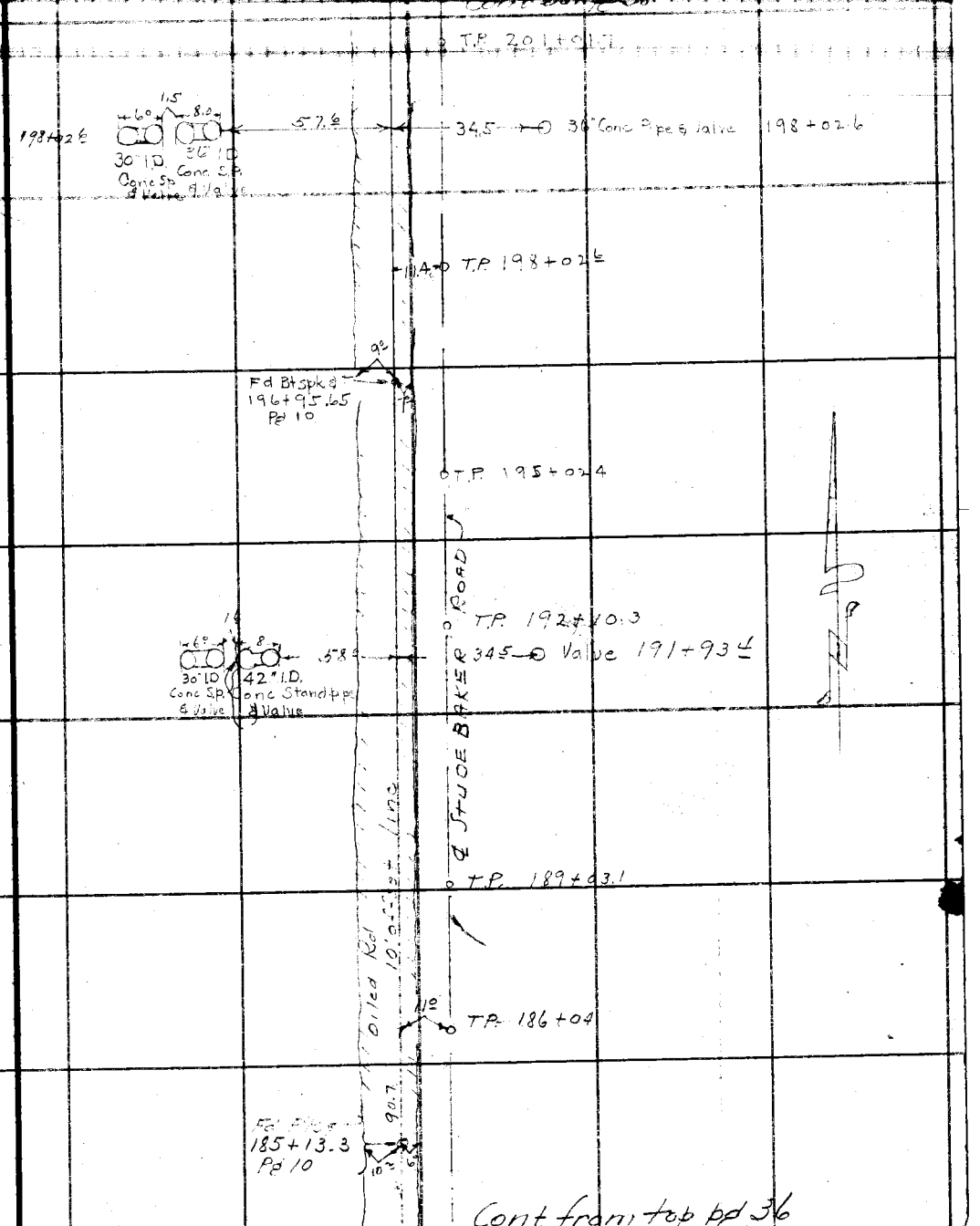

Cont from top pg 36

Note: Any Additions or Changes on This Sheet Must be Made or Circled in Red Ink With Date and Name of Person Making Change.

Do not extend notes this side of this line.

RETURN TO
LOS ANGELES COUNTY SURVEYOR
700 HALL OF RECORDS

FORM 247 5M 5-46

F. B. 1138 PG. 38

Cont bot pg 39



Cont from top pg 37

RETURN TO
LOS ANGELES COUNTY SURVEYOR
700 HALL OF RECORDS

Do not extend notes this side of this line.

Note: Any Additions or Changes on This Sheet Must be Made or Circled in Red Ink With Date and Name of Person Making Change.

Notes Ck'd by	Survey of [illegible]
Map No.	W. O. 8354 Tape No. 085 St'd 68 °F
Office Work	Surveyed by GH Nichols
Checked	Notes GHN Date 6-47
Date	Indexed A. C. Johnson

F. B 1138 Pg. 39

Cont bot pg 40

213+15.8 10" Syc

135 4

212+85.8 10" Syc

212+56.4 10" Syc

212+26.8 10" Syc

211+97.3 8" Syc

11 6

211+67.4 10" Syc

12.2 PP 211+50.3

211+36.8 10" Syc

211+22.7 8" Corrbl

30

211+07.3 10" Syc

210+78 10" Syc

Oiled Road 10' off set line

℄ Studebaker Road

210+48.2 10" Syc

210+19 10" Syc

210+03.3 5" Corrbl

10

209+88.3 10" Syc

55

Cont from top pg 38

Note: Any Additions or Changes on This Sheet Must be Made or Circled in Red Ink With Date and Name of Person Making Change.

Do not extend notes this side of this line.

RETURN TO
LOS ANGELES COUNTY SURVEYOR
700 HALL OF RECORDS

FORM 247 5M 5-46

F. B. 1138 Pg. 40



RETURN TO
LOS ANGELES COUNTY SURVEYOR
700 HALL OF RECORDS

Do not extend notes this side of this line.

Note: Any Additions or Changes on This Sheet Must Be Made or Circled in Red Ink With Date and Name of Person Making Change.

W 51-C-2

Notes Ck'd by [illegible]	Survey of [illegible]
Map No.	W. O. 8359 Tape No. 085 St'd 18 °F
Office Work	Surveyed by Geo. H. Nichols
Checked	Notes GH 14 Date 6-2[illegible]
Date	Indexed A. C. Johnson 7-9-47

F. B. 1138 Pg. 41

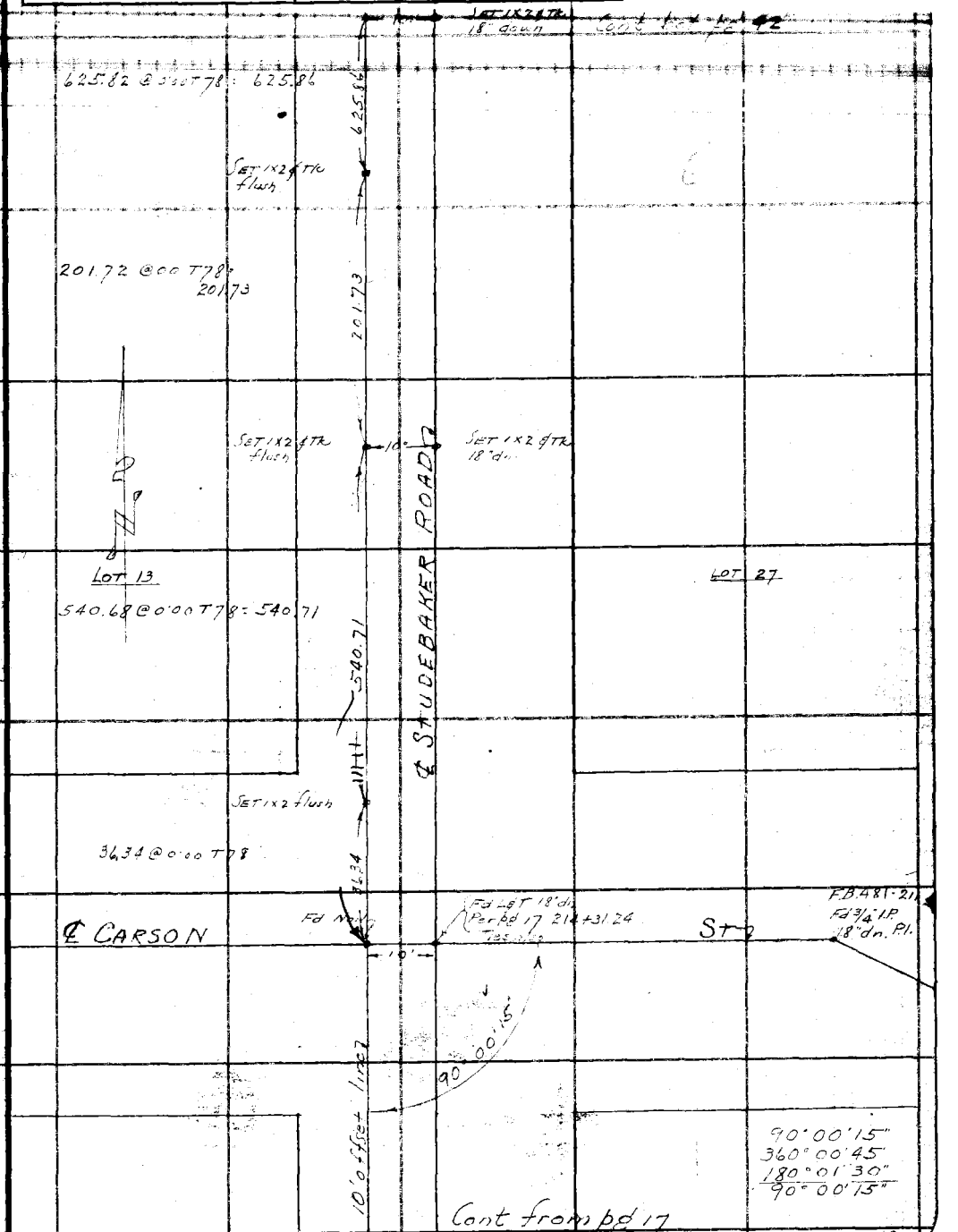

Note: Any Additions or Changes on This Sheet Must be Made or Circled in Red Ink With Date and Name of Person Making Change.

Do not extend notes this side of this line.

RETURN TO
LOS ANGELES COUNTY SURVEYOR
700 HALL OF RECORDS

FORM 247 5M 5-46

F. B. 1138 Pg. 42

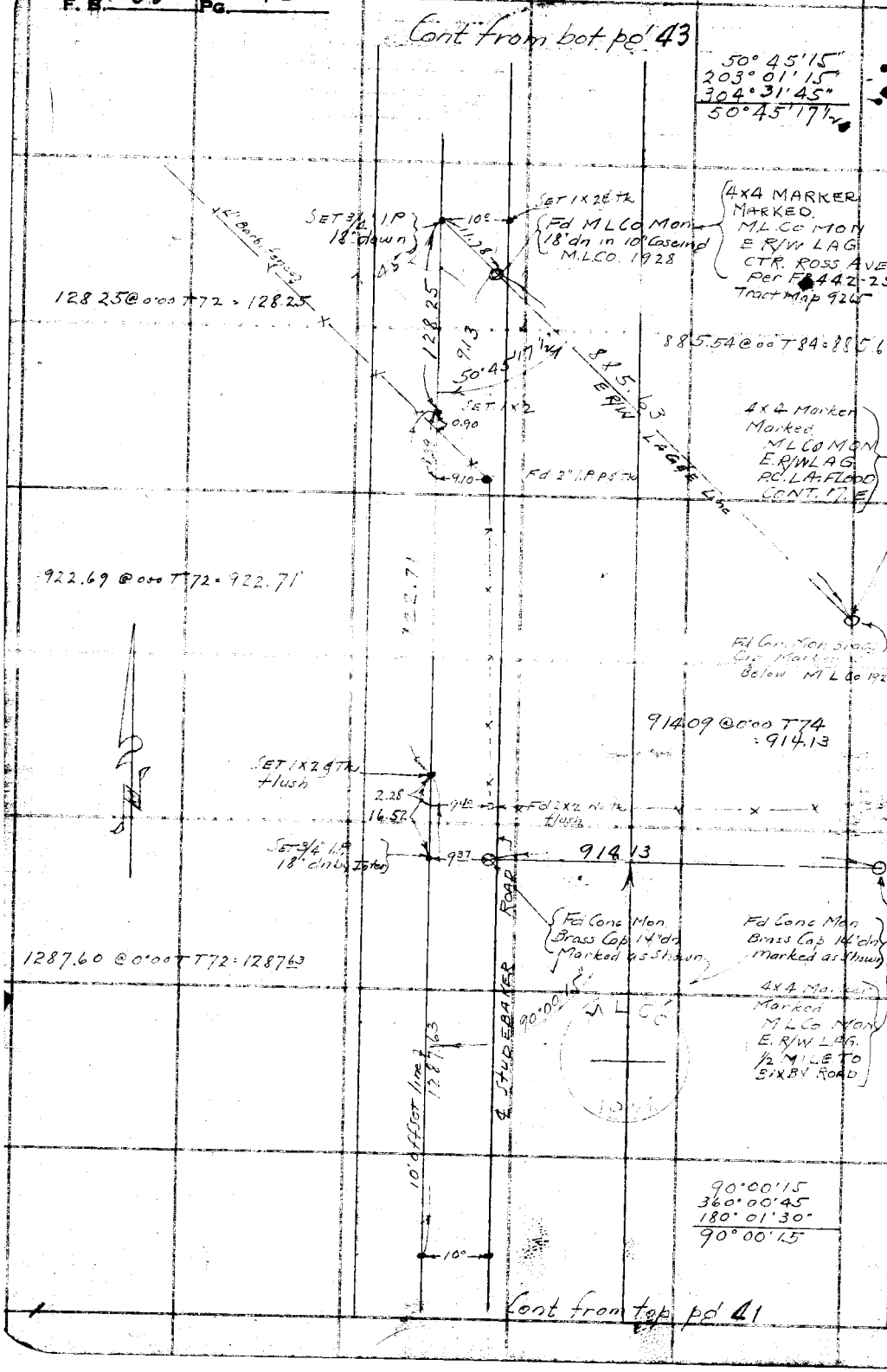

WS31-C-1 & 2

RETURN TO
LOS ANGELES COUNTY SURVEYOR
700 HALL OF RECORDS

Do not extend notes this side of this line.

Note: Any Additions or Changes on This Sheet Must be Made or Circled in Red Ink With Date and Name of Person Making Change.

F. B. 1138 PG. 43

Notes Ck'd by aak	Survey of [illegible]
Map No.	W. O. [illegible] Tape No. 085 St'd 68 °F
Office Work	Surveyed by Geo. H. Nichols
Checked	Notes GHN Date 6-30-47
Date	Indexed A. C. Johnson

W 51-C-1

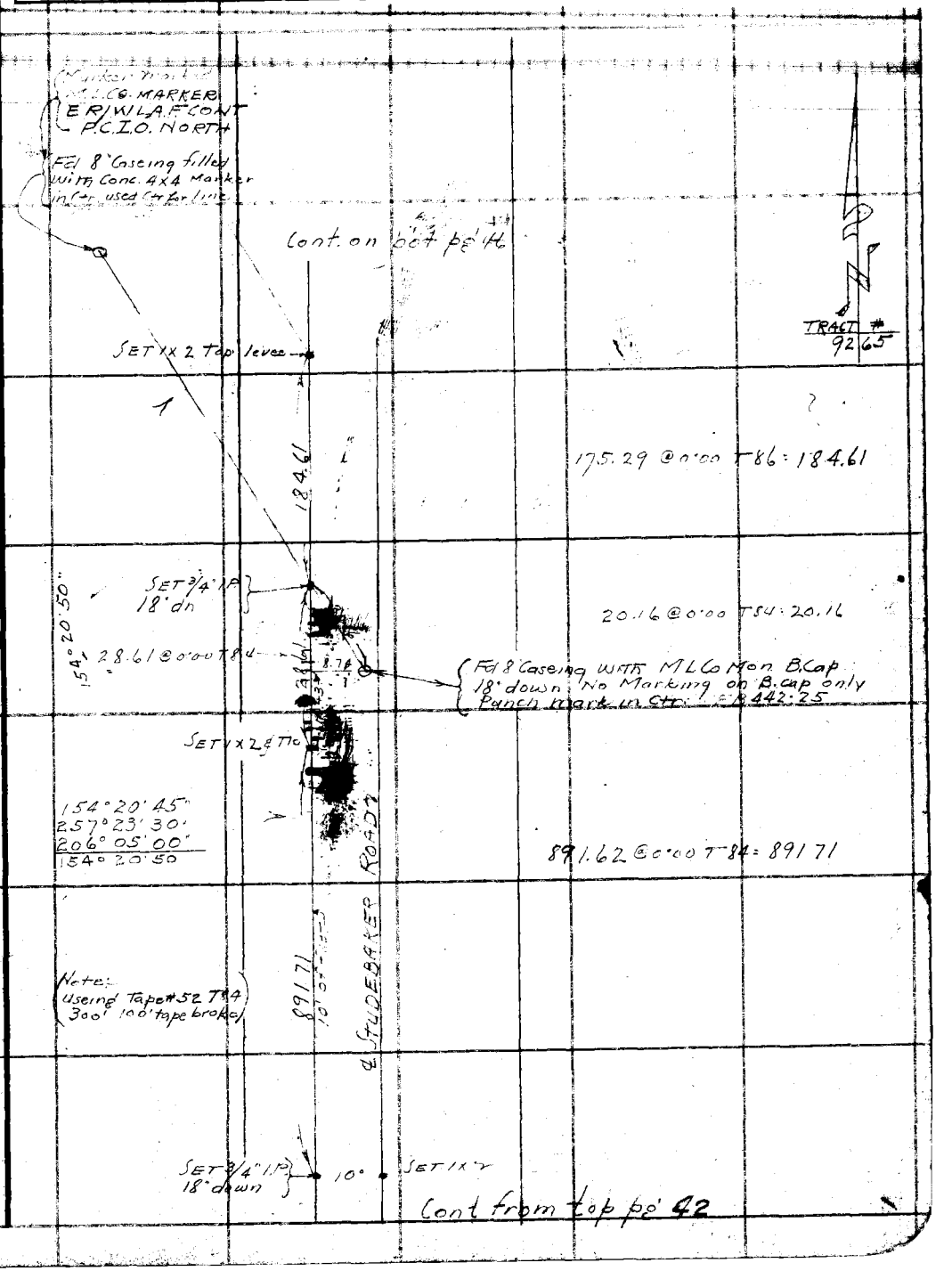

Note: Any Additions or Changes on This Sheet Must be Made or Circled in Red Ink With Date and Name of Person Making Change.

Do not extend notes this side of this line.

RETURN TO
LOS ANGELES COUNTY SURVEYOR
700 HALL OF RECORDS

FORM 247 5M 5-46

F.B. 1138 PG. 44

Cont on bot pg 45

WS.31-C-1

Fd 4x4 & Spk 16" dn
Per FB 468-7-10-41
" FX 241.9
C.S.B. 648-1

167°39'55

167°40'00
310°39'45
167°39'56½

193.12 @ 0°00 T 82 = 193.14
77.08 @ 7°05 T " = 76.49
209.63

477.98

477.92 @ " T 88 = 477.98

E Tang Flood Cont. Easement

209.63

167°26'27½

167°26'30
309°45'30
284°38'45
167°26'27½

Fd old 4x4 18" dn
Per FX 241-9
Set N Rec 3 & Dist

ROAD

Set 3/4" I.P. Pt
Flush Top Levee

℄ STUDEBAKER
752.66

114°51'45"
99°27'00"
329°10'00"
114°51'40"

77.14 @ 8°19 T 82 = 76.34
576.83 @ " T 86 = 576.90
100.26 @ 7°28 T = 99.42
752.66

153°50'32½

153°50'30
255°22'30
203°03'15"
153°50'32½

Set 1x2 top levee

110.01

114°51'40

110.00 @ 00 T 80 = 110.01

Set 1x2 Top levee

DEL AMO

.64
4.06

F.C.B.M.
74-120

177.58

63°53'20

63°53'15
255°33'30"
23°20'00
63°53'20

177.56 @ 0°00 T 86 = 177.58

153°07'15"
252°28'30"
198°43'30"
153°07'15

153°07'15

Set 1x2 Top levee

10' offset line

Cont from top
Pg 43

RETURN TO
LOS ANGELES COUNTY SURVEYOR
700 HALL OF RECORDS

Do not extend notes this side of this line.

Note: Any Additions or Changes on This Sheet Must be Made or Circled in Red Ink With Date and Name of Person Making Change.

Notes Ck'd by [illegible]	Survey of Studebaker Road
Map No.	W. O. 8359 Tape No. 085 St'd 67 °F
Office Work	Surveyed by Geo. H. Nichols
Checked	Notes GHN Date 6-47
Date	Indexed A. C. Johnson

F. B. 1139 Pg. 45

VE 31-C-1

Note: Any Additions or Changes on This Sheet Must be Made or Circled in Red Ink With Date and Name of Person Making Change.

Do not extend notes this side of this line.

RETURN TO
LOS ANGELES COUNTY SURVEYOR
700 HALL OF RECORDS

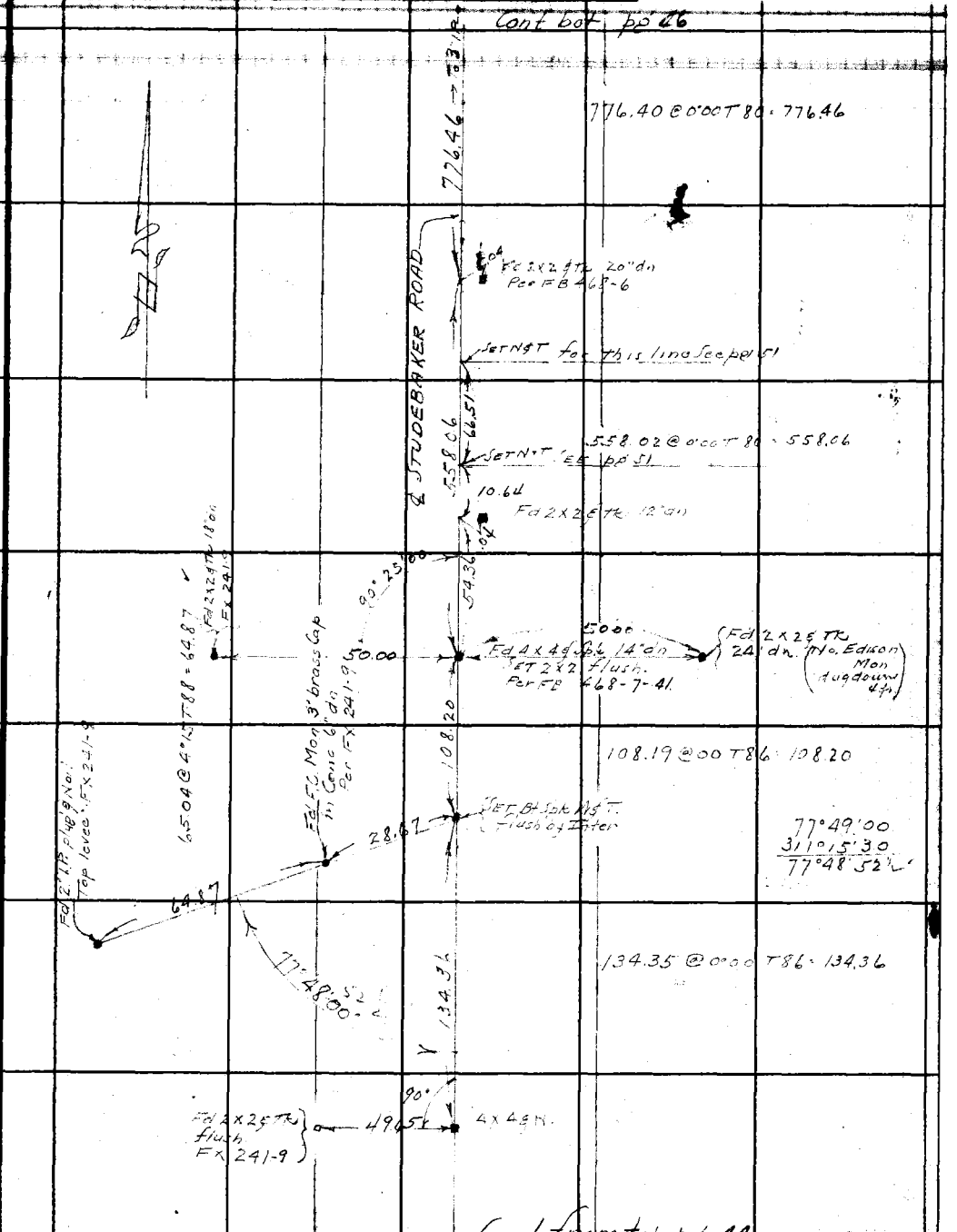

FORM 247 5M 11-46

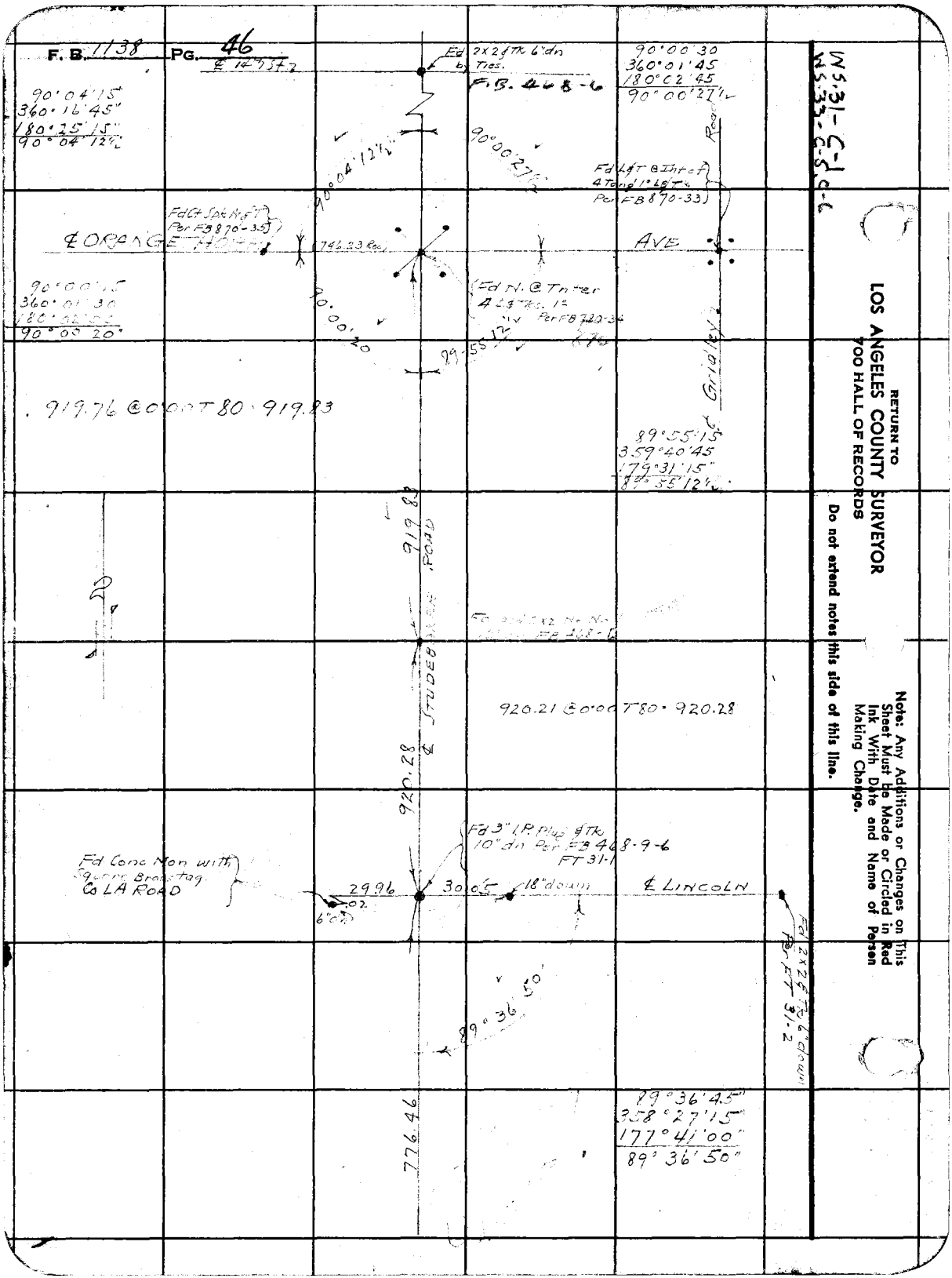
F. B. 1138 PG. 46
℄ 14 7 St 2
Fd 2X2 ℄ Tk 6" dn by Ties.
F.B. 468-6
90°00'30
360°01'45
180°02'45
90°00'27½
90°04'15
360°16'45"
180°25'15"
90°04'12½
90°04'12½
90°00'27½
Fd L&T @ Int of 4 Tons 1° L&T Per FB 870-33
Fd Ct Spk N&T Per FB 870-35
℄ ORANGE HORN
746.23 Rec
AVE
Fd N. @ Tnter 4 L&Tks. 1° Per FB 720-34
90°00'15
360°01'30
180°02'05
90°00'20
90°00'20
89°55'12
919.76 @ 0°00 T 80 · 919.83
89°55'15
359°40'45
179°31'15"
89°55'12½
919.83
ROAD
℄ STUDEBAKER
920.21 @ 0°00 T 80 · 920.28
920.28
Fd 3" I.P. Plug & Tk 10" dn Per FB 468-9-6 FT 31-1
Fd Conc Mon with Square Brass tag. Co LA ROAD
29.96
30.05
18" down
℄ LINCOLN
6" dn
89°36'50
Fd 2X2 ℄ Tk 6" down Per FT 31-2
89°36'45"
358°27'15"
177°41'00"
89°36'50"
776.46
WS 31-C-1
WS 33-C-5 C-6
RETURN TO
LOS ANGELES COUNTY SURVEYOR
700 HALL OF RECORDS
Do not extend notes this side of this line.
Note: Any Additions or Changes on This Sheet Must Be Made or Circled in Red Ink With Date and Name of Person Making Change.

Notes Ck'd by [illegible]	Survey of [illegible]	F. B. 1138 Pg. 47
Map No.	W. O. 8359 Tape No. 085 St'd 63 °F	
Office Work	Surveyed by Geo. H. Nichols	
Checked	Notes G H N Date	
Date	Indexed A. C. Johnson	

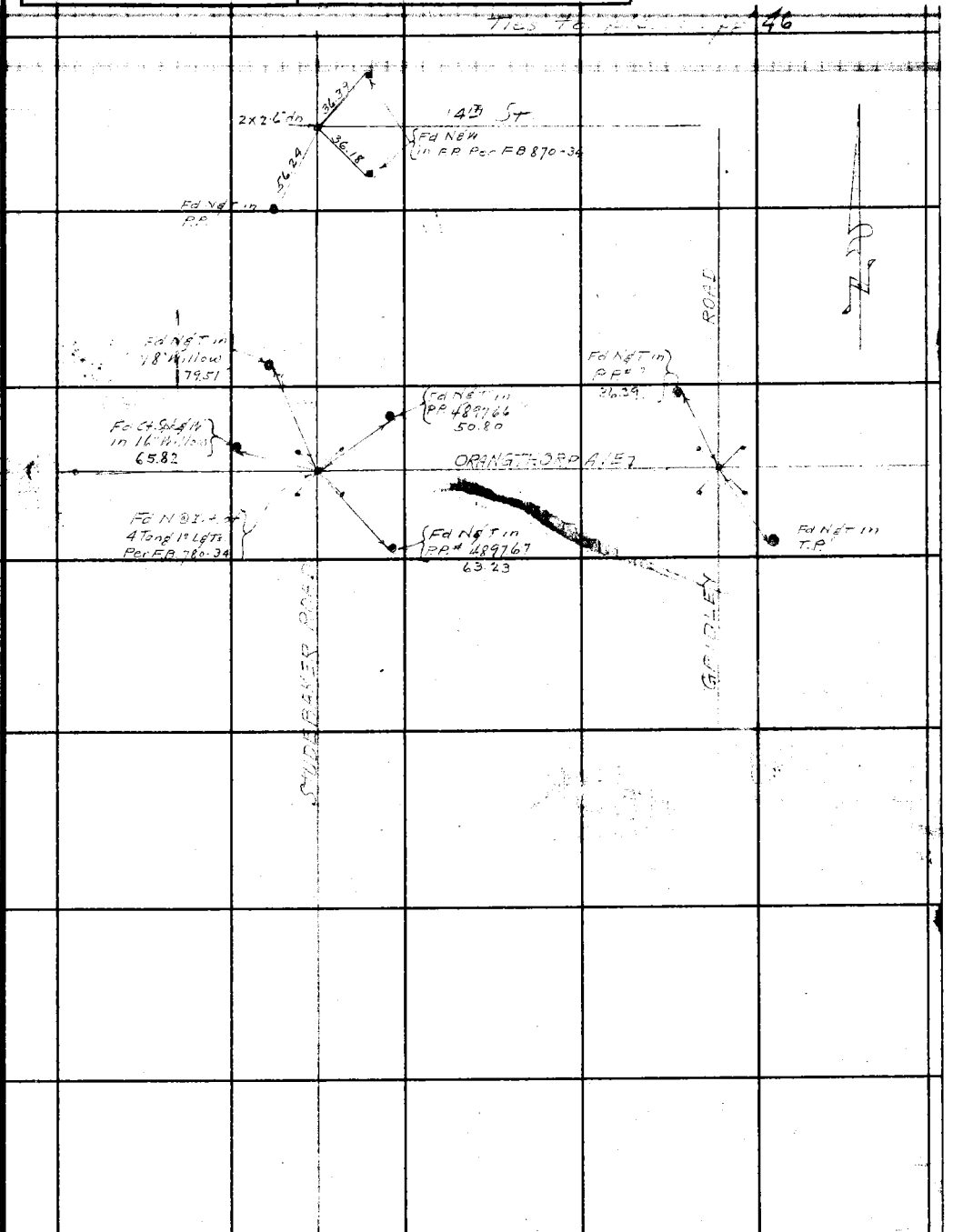

Note: Any Additions or Changes on This Sheet Must be Made or Circled in Red Ink With Date and Name of Person Making Change.

Do not extend notes this side of this line.

RETURN TO
LOS ANGELES COUNTY SURVEYOR
700 HALL OF RECORDS

FORM 247 5M 11-46

F. B. 1138 PG. 48

WS-31-C-1

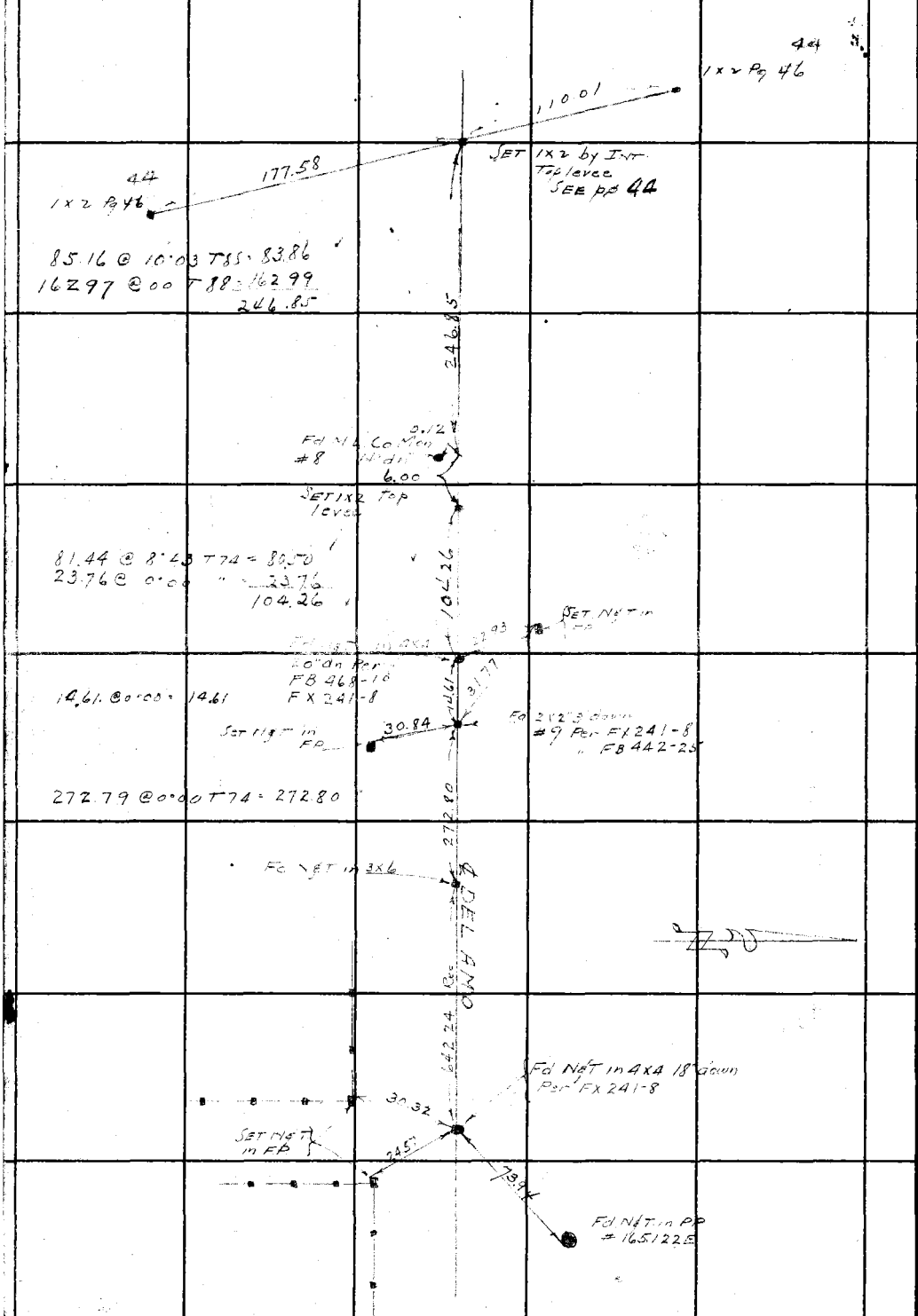

RETURN TO
LOS ANGELES COUNTY SURVEYOR
700 HALL OF RECORDS

Do not extend notes this side of this line.

Note: Any Additions or Changes on This Sheet Must be Made or Circled in Red Ink With Date and Name of Person Making Change.

Notes Ck'd by
Map No.
Office Work
Checked
Date

Survey of
W. O. 935 Tape No. 55 St'd 68 °F
Surveyed by Geo H. Nichols
Notes G. H. N Date 7-47
Indexed A. C. Johnson

F. B. PG. 49

Note: Any Additions or Changes on This Sheet Must be Made or Circled in Red Ink With Date and Name of Person Making Change.

Do not extend notes this side of this line.

RETURN TO
LOS ANGELES COUNTY SURVEYOR
700 HALL OF RECORDS

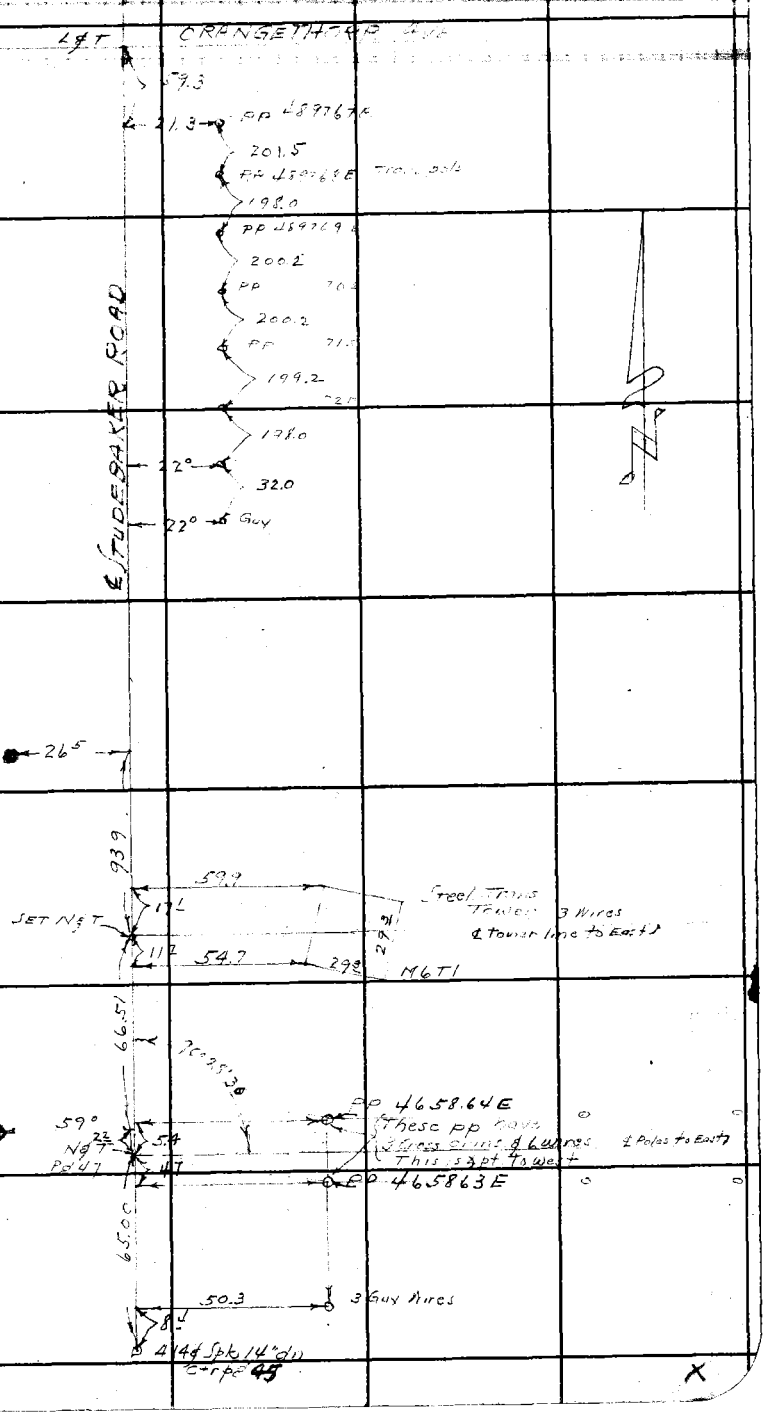

FORM 247 SM 11-46

F. B. 1138 PG. 50



RETURN TO
LOS ANGELES COUNTY SURVEYOR
700 HALL OF RECORDS

Do not extend notes this side of this line.

Note: Any Additions or Changes on This Sheet Must Be Made or Circled in Red Ink With Date and Name of Person Making Change.

Notes Ck'd by	Survey of
Map No.	W. O. 8359 Tape No. 58 St'd 84 °F
Office Work	Surveyed by
Checked	Notes Nic Date
Date	Indexed A. C. Johnson 3-6-47

F. B. 1138 PG. 51

Note: Any Additions or Changes on This Sheet Must be Made or Circled in Red Ink With Date and Name of Person Making Change.

Do not extend notes this side of this line.

RETURN TO
LOS ANGELES COUNTY SURVEYOR
700 HALL OF RECORDS

SURVEY
of
STUDEBAKER ROAD
from
7th St.
to Inter. @
STATE St & MAIN St
@
SEAL BEACH

(INDEX Pg 50)

PARTY
Nichols
Dickie
York
Gaffie

FORM 247 BM 11-46

F. B. 1138 PG. 52

Cont bot pg 53

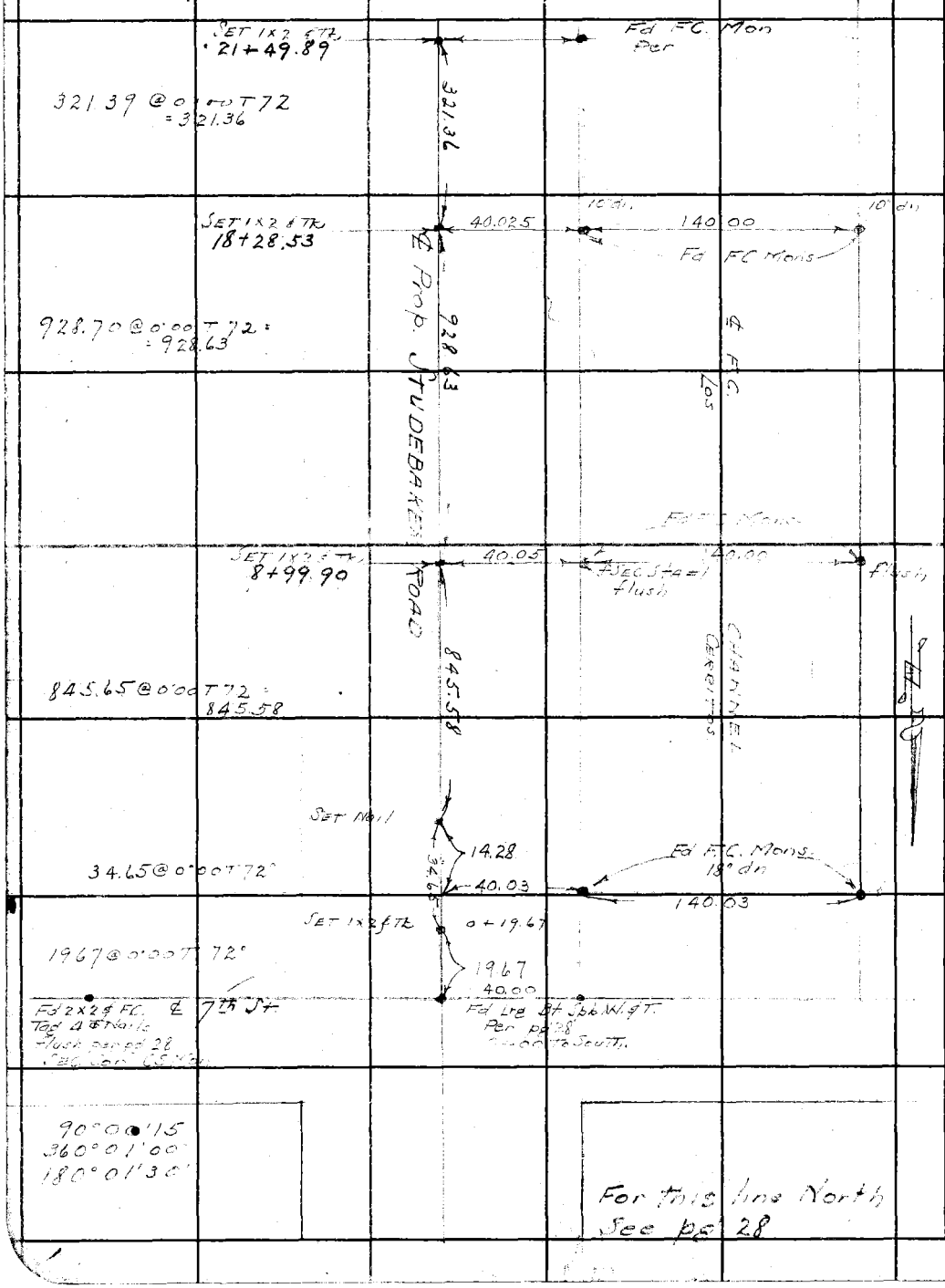

RETURN TO
LOS ANGELES COUNTY SURVEYOR
700 HALL OF RECORDS
Do not extend notes this side of this line.
Note: Any Additions or Changes on This Sheet Must be Made or Circled in Red Ink With Date and Name of Person Making Change.

Notes Ck'd by	Survey of [illegible]
Map No.	W. O. 8357 Tape No. 58 St'd 84 °F
Office Work	Surveyed by Geo. H. Nichols
Checked	Notes GHN Date 8·25·45
Date	Indexed A. C. Johnson

F. B. 1138 Pg. 53

W 31-B-5 C

Cont. bot pg 54

SET 1x2 & T10 PI#1 Bline

505.21

T76
300.37 @ 0·36 = 300.38
204.89 @ 0·00 = 204.88
505.21

SET 1x2 PI#1A
31+94.01

170.29 @ 0·00 T76 = 170.28
300.39 @ 1·30 T76 = 300.27
470.55

S. R/W F.C. Channel

Ed 2" I.P. Conc filled boat. Spk Ctr

470.55

SET 1x2 by Int
27+23.46

218.07 @ 0·00 T76 = 218.06

SET 1x2 & Tk.
25+05.40

0.40

180.00

Ed F.C. Mon on Sec line 10" dn

355.53 @ 0·00 T 74° = 355.51

355.51

21+49.89

40.00

Cont from top pg 52

Note: Any Additions or Changes on This Sheet Must be Made or Circled in Red Ink With Date and Name of Person Making Change.

Do not extend notes this side of this line.

RETURN TO
LOS ANGELES COUNTY SURVEYOR
700 HALL OF RECORDS

FORM 247 BM 11-46

F. B. 1138 PG. 54



RETURN TO
LOS ANGELES COUNTY SURVEYOR
700 HALL OF RECORDS

Do not extend notes this side of this line.

Note: Any Additions or Changes on This Sheet Must be Made or Circled in Red Ink With Date and Name of Person Making Change.

Notes Ck'd by	Survey of
Map No.	W. O. 8359 Tape No. 58 St'd 84 °F
Office Work	Surveyed by G.H. Davis
Checked	Notes G.H.N. Date 8-47
Date	Indexed A. C. Johnson

F. B. 1138 PG. 55

Note: Any Additions or Changes on This Sheet Must be Made or Circled in Red Ink With Date and Name of Person Making Change.

Do not extend notes this side of this line.

RETURN TO LOS ANGELES COUNTY SURVEYOR 700 HALL OF RECORDS

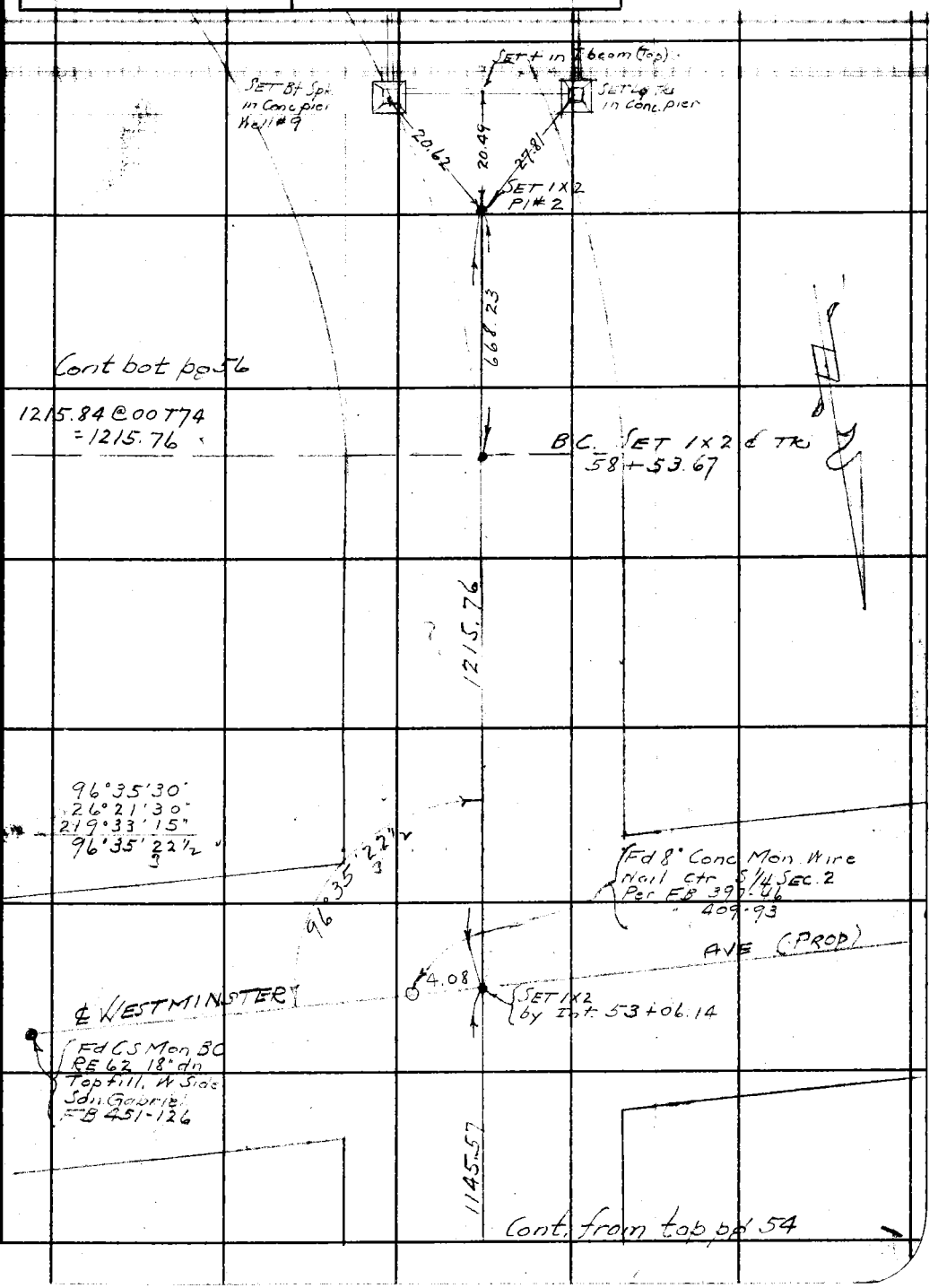

FORM 247 SM 11-46

F. B. 1138 PG. 56

WS.31-C-6

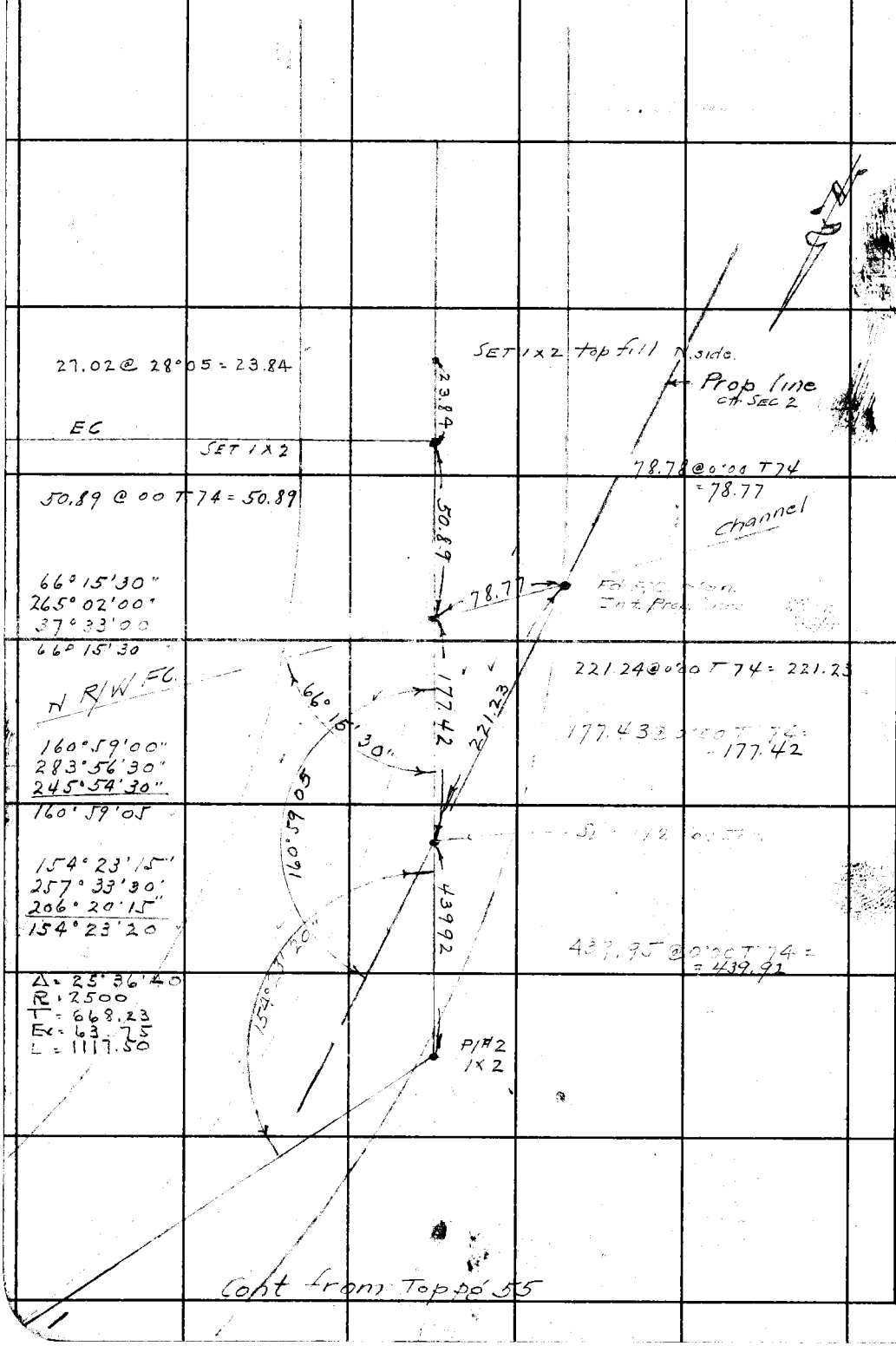

RETURN TO
LOS ANGELES COUNTY SURVEYOR
700 HALL OF RECORDS

Do not extend notes this side of this line.

Note: Any Additions or Changes on This Sheet Must be Made or Circled in Red Ink With Date and Name of Person Making Change.

Notes Ck'd by	Survey of STUDEBAKER RD
Map No.	W. O. 8359 Tape No. St'd °F
Office Work	Surveyed by GHN
Checked	Notes " Date
Date	Indexed A. C. Johnson 9-28-47

F. B. 1139 PG. 57

Note: Any Additions or Changes on This Sheet Must be Made or Circled in Red Ink With Date and Name of Person Making Change.

Do not extend notes this side of this line.

RETURN TO
LOS ANGELES COUNTY SURVEYOR
700 HALL OF RECORDS

Locate Imp.
along
Prop. STUDEBAKER ROAD
from
70th St
To
WESTMINSTER AVE

Nichols
Dickie
York
Gattey
9-11-47

FORM 247 SM 11-46

F. B. 1138 PG. 58

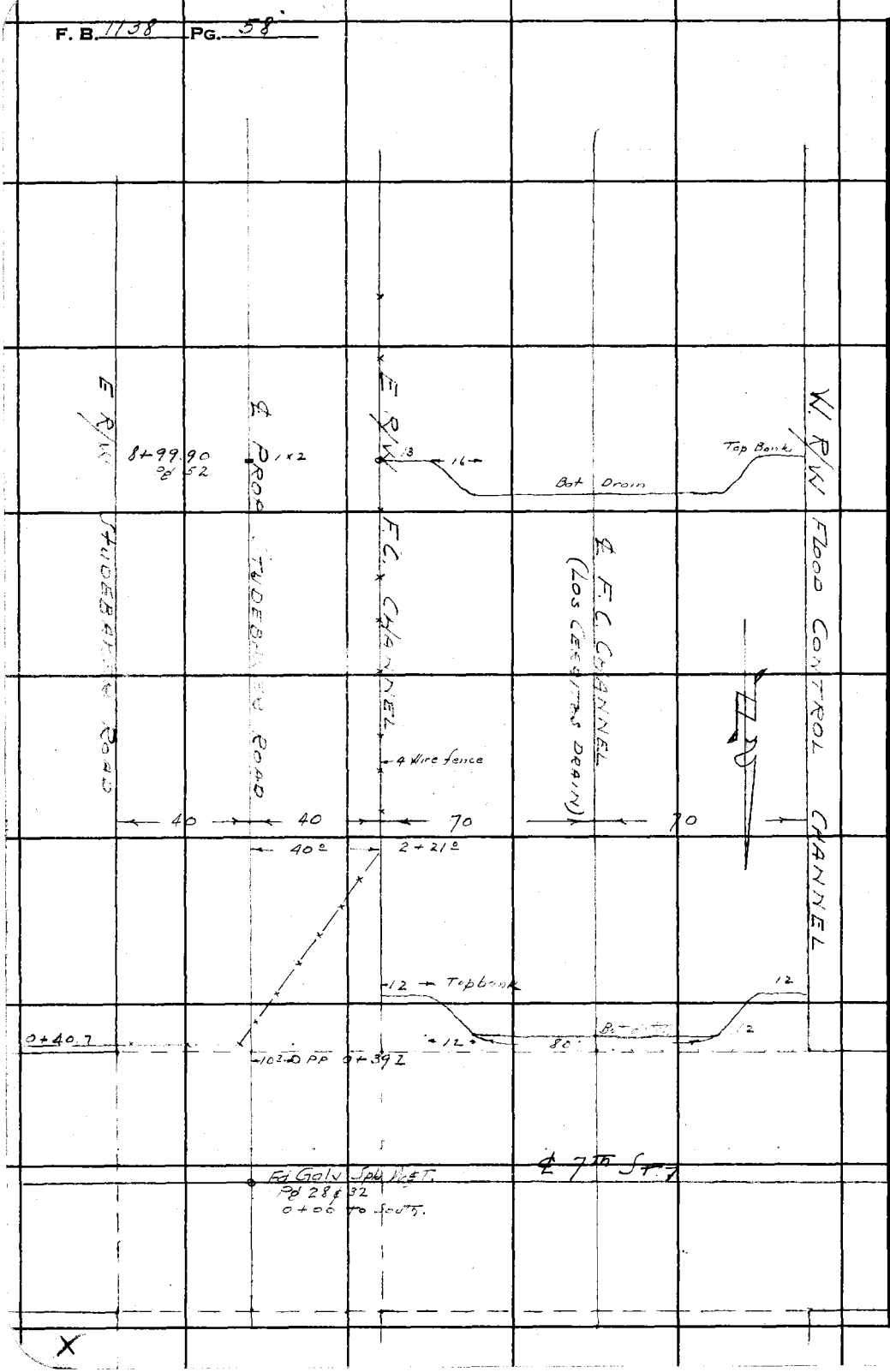

RETURN TO
LOS ANGELES COUNTY SURVEYOR
700 HALL OF RECORDS

Do not extend notes this side of this line.

Note: Any Additions or Changes on This Sheet Must Be Made or Circled in Red Ink With Date and Name of Person Making Change.

FORM 247 SM 11-46

RETURN TO
LOS ANGELES COUNTY SURVEYOR
700 HALL OF RECORDS

Note: Any Additions or Changes on This Sheet Must be Made or Circled in Red Ink With Date and Name of Person Making Change.

Do not extend notes this side of this line.

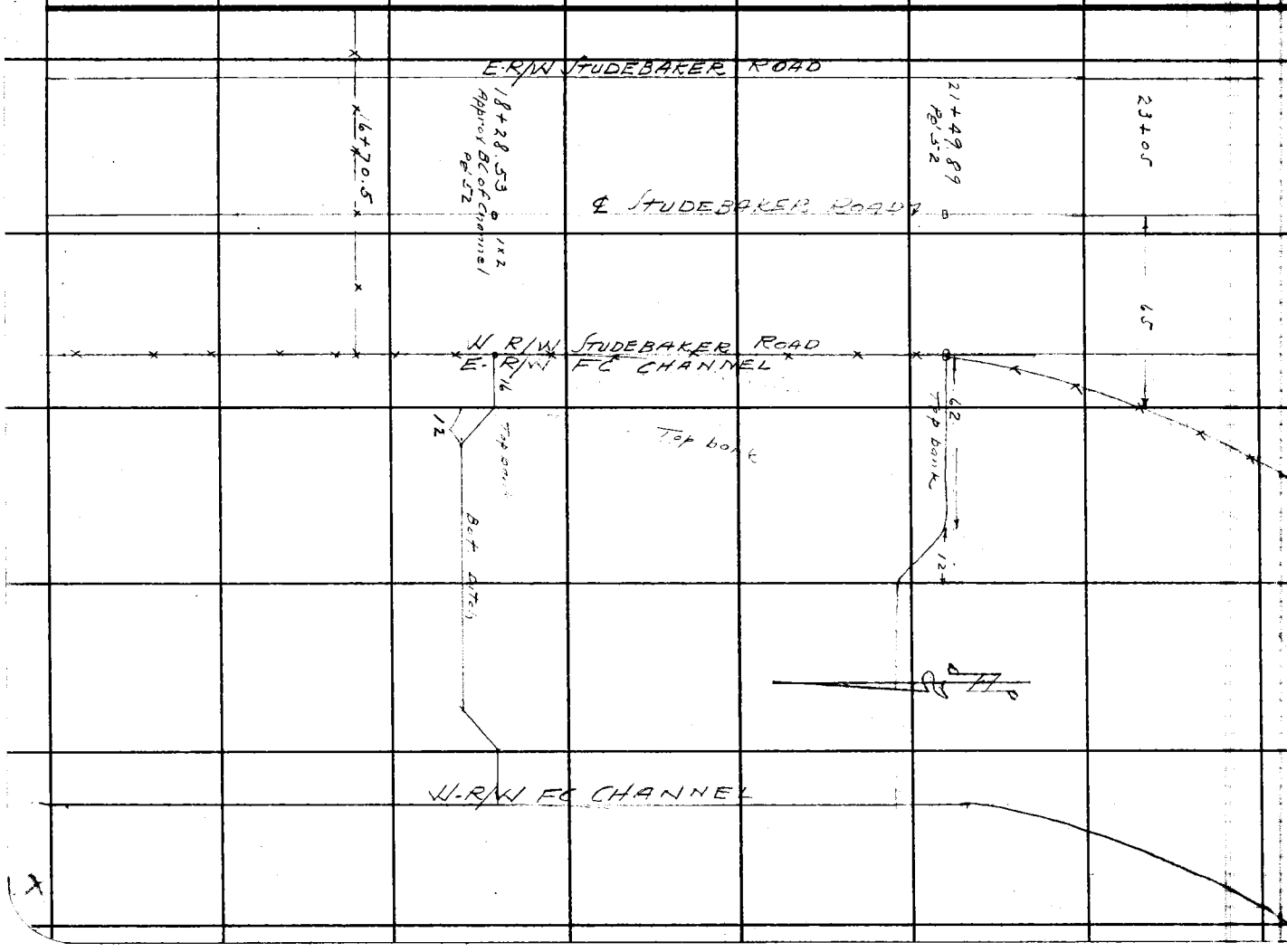

Notes Ck'd by
Map No.
Office Work
Checked
Date

Survey of
W. O. Tape No. St'd °F
Surveyed by
Notes Date
Indexed C. Johnson

F. B. PG. 59

F. B. 1138 PG. 60



RETURN TO
LOS ANGELES COUNTY SURVEYOR
700 HALL OF RECORDS

Do not extend notes this side of this line.

Note: Any Additions or Changes on This Sheet Must be Made or Circled in Red Ink With Date and Name of Person Making Change.

Notes Ck'd by	Survey of [illegible]
Map No.	W. O. Tape No. St'd °F
Office Work	Surveyed by Geo. H. Nichols
Checked	Notes G.H.N. Date
Date	Indexed A. C. Johnson

F. B. 1138 Pg. 67

Note: Any Additions or Changes on This Sheet Must be Made or Circled in Red Ink With Date and Name of Person Making Change.

Do not extend notes this side of this line.

RETURN TO
LOS ANGELES COUNTY SURVEYOR
700 HALL OF RECORDS



FORM 247 SM 11-46

F. B. 1138 PG. 62

RETURN TO
LOS ANGELES COUNTY SURVEYOR
700 HALL OF RECORDS

Do not extend notes this side of this line.

Note: Any Additions or Changes on This Sheet Must Be Made or Circled in Red Ink With Date and Name of Person Making Change.

Notes Ck'd by Miller	Survey of [illegible]
Map No. B-1996-1	W. O. 8359 Tape No. 085 St'd. 68 °F
Office Work Cox	Surveyed by Porter
Checked Miller	Notes " Date 2-7-52
Date Mar. 1952	Indexed C. Johnson 2-21-52

F. B. 1138 PG. 63

LINE CHANGE
PROPOSED
STUDEBAKER
ROAD
ANAHEIM RD. NORTH TO WILLOW AVE

J.N. 8359		2-1952
Ref CSB. 1996		Porter Dougherty Hand Martin

Note: Any Additions or Changes on This Sheet Must be Made or Circled in Red Ink With Date and Name of Person Making Change.

Do not extend notes this side of this line.

RETURN TO
LOS ANGELES COUNTY SURVEYOR
726 LOS ANGELES COUNTY
ENGINEERING BLDG.

76F3092 247 10M 1-49

F. B. 1138 PG. 64

Cont Bot Pg 65

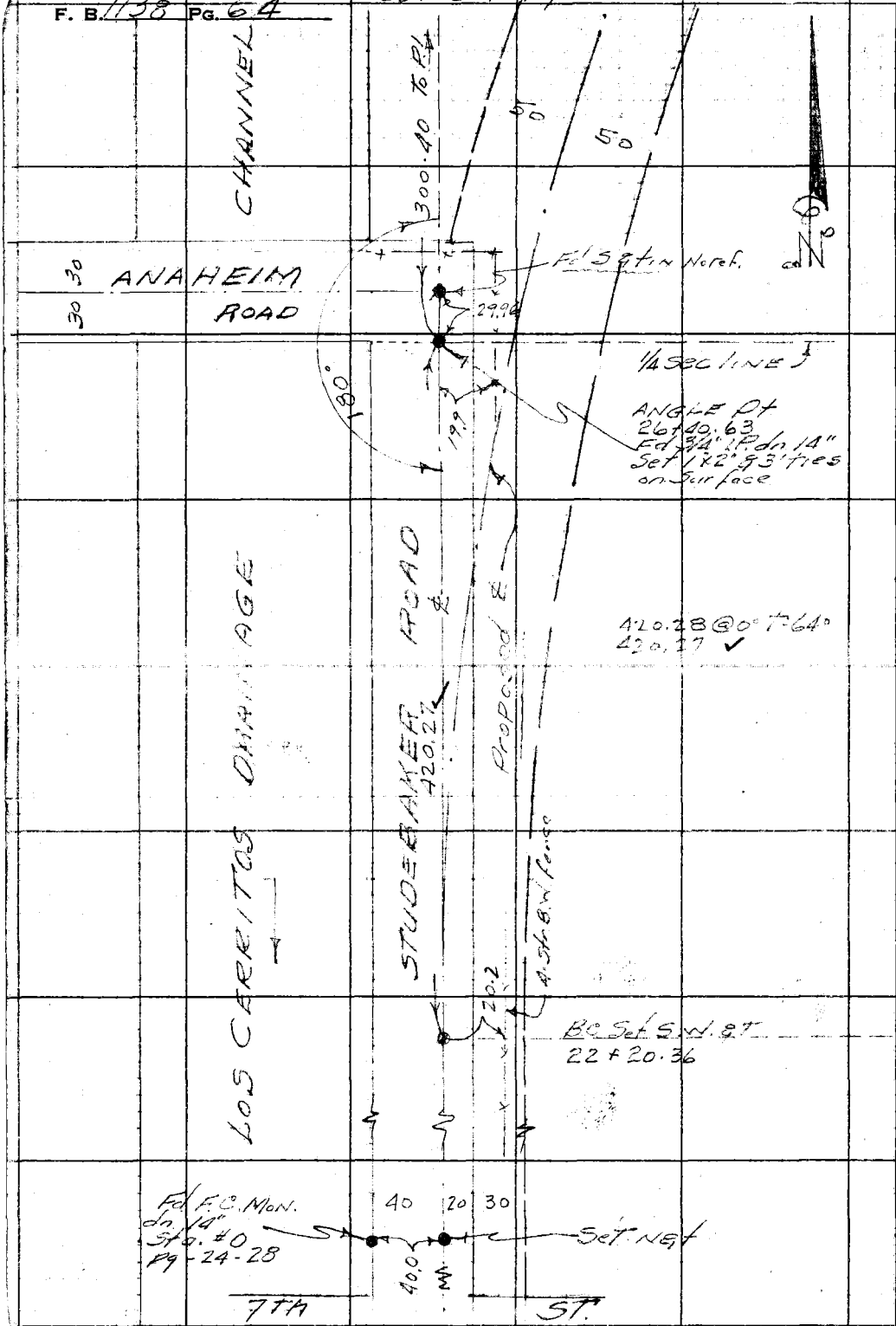

W. S. C-4

RETURN TO
LOS ANGELES COUNTY SURVEYOR
726 LOS ANGELES COUNTY
ENGINEERING BLDG.

Do not extend notes this side of this line.

Note: Any Additions or Changes on This Sheet Must be Made or Circled in Red Ink With Date and Name of Person Making Change.

Notes Ck'd by Miller	Survey of
Map No. B-1996-1	W. O. 8359 Tape No. 085 St'd. 68 °F
Office Work Cox	Surveyed by Porter
Checked Miller	Notes Date 2-1-52
Date Mar. 1952	Indexed A. C. Johnson

F. B. 1138 PG. 65

Cont Bot pg 66

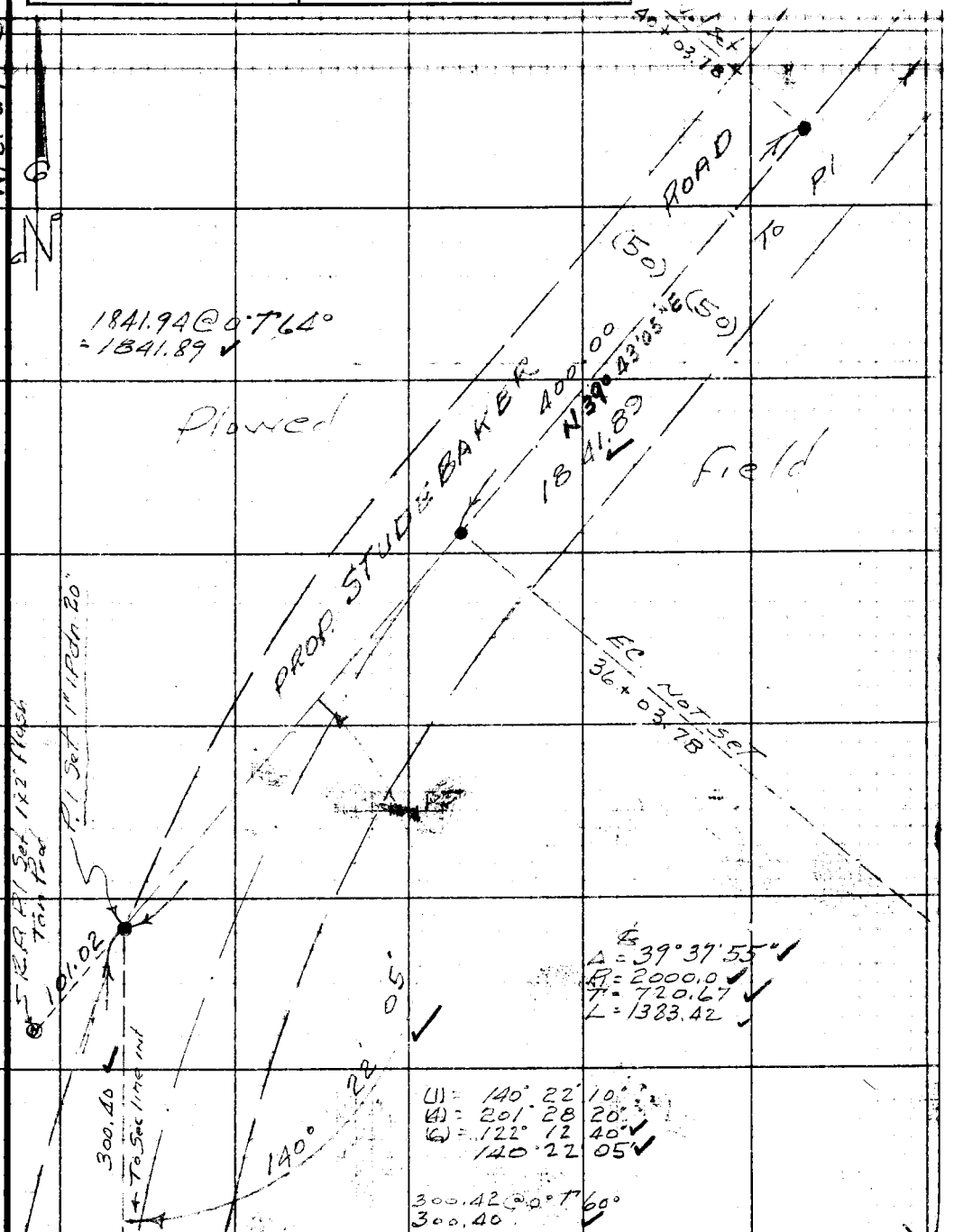

Cont. from top Pg-64

Note: Any Additions or Changes on This Sheet Must be Made or Circled in Red Ink With Date and Name of Person Making Change.

Do not extend notes this side of this line.

RETURN TO
LOS ANGELES COUNTY SURVEYOR
726 LOS ANGELES COUNTY
ENGINEERING BLDG.

76F309S 247 10M 1-49

Cont B of Pg-67

W.S. 31-C-4

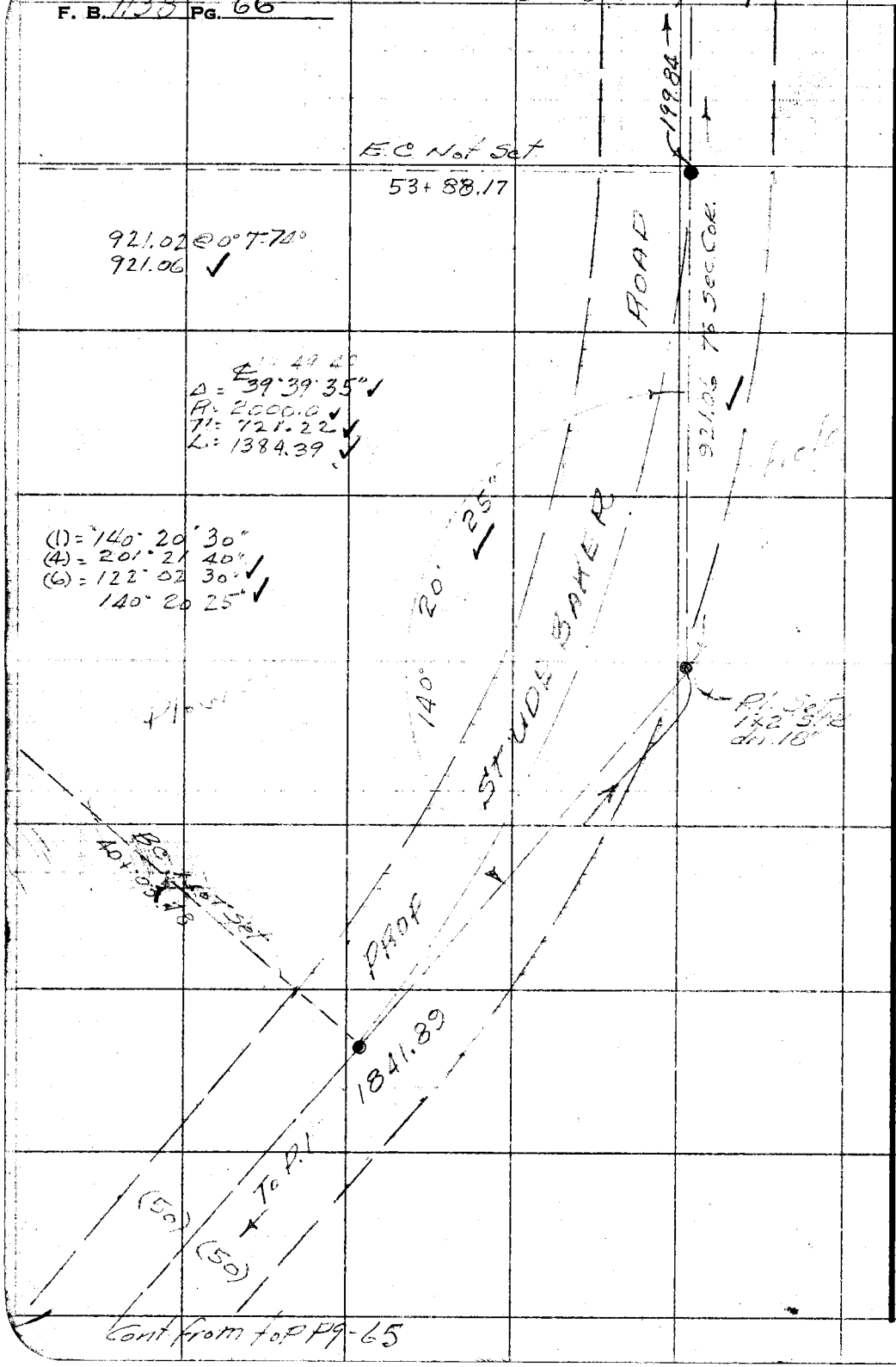

Cont from top Pg-65

RETURN TO
LOS ANGELES COUNTY SURVEYOR
726 LOS ANGELES COUNTY
ENGINEERING BLDG.

Do not extend notes this side of this line.

Note: Any Additions or Changes on This Sheet Must be Made or Circled in Red Ink With Date and Name of Person Making Change.

Notes Ck'd by Miller	Survey of [illegible]
Map No. B-1996-1	W. O. 8359 Tape No. 085 St'd. 68 °F
Office Work Cox	Surveyed by Porter
Checked Miller	Notes " Date 2-14-52
Date Mar. 1952	Indexed A. C. Johnson

F. B. 1138 Pg. 67

Cont B of Pg 68



Cont from top Pg 66

Note: Any Additions or Changes on This Sheet Must be Made or Circled in Red Ink With Date and Name of Person Making Change.

Do not extend notes this side of this line.

RETURN TO
LOS ANGELES COUNTY SURVEYOR
726 LOS ANGELES COUNTY
ENGINEERING BLDG.

76F309S 247 10M 1-49

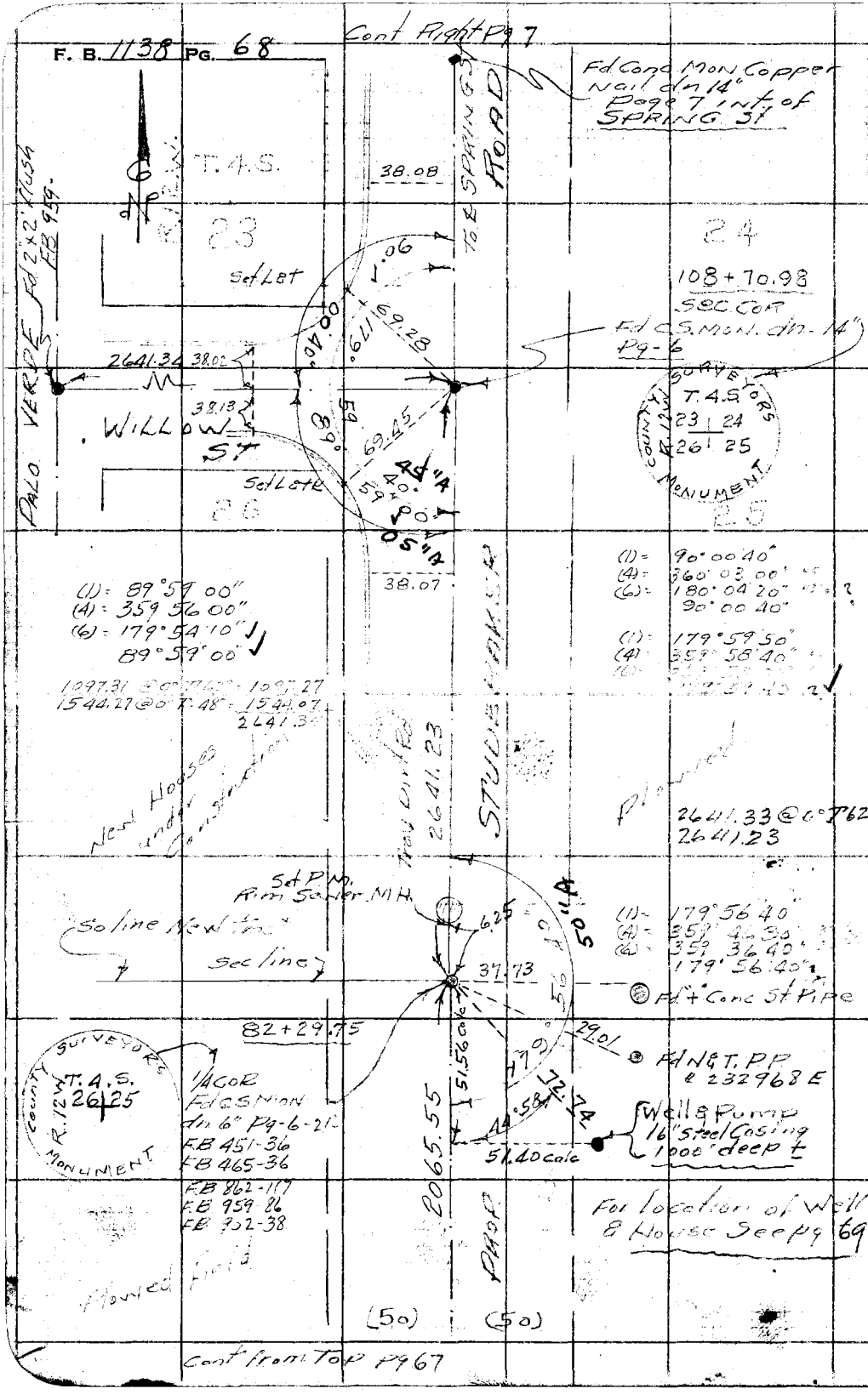
F. B. 1138 Pg. 68
Cont Right Pg 7
Fd Conc Mon Copper Nail dn 14" Page 7 int of SPRING St
W. S. 31-C-3, C-4
T. 4. S.
23
24
25
26
38.08
To ℄ SPRING ST ROAD
Set Lat
108+70.98
Sec Cor
Fd C.S. Mon. dn-14" Pg-6
2641.34
38.02
38.13
WILLOW ST
PALO VERDE
Fd 2"x2" Rush FB 959
69.28
69.45
Set Lat
38.07
(1) = 89°59'00"
(4) = 359°56'00"
(6) = 179°54'10"
89°59'00"
1097.31 @ 0° T 62° = 1097.27
1544.27 @ 0° T 48° = 1544.07
2641.34
(1) = 90°00'40"
(4) = 360°03'00"
(6) = 180°04'20"
90°00'40"
(1) = 179°59'50"
(4) = 359°58'40"
New Houses under Construction
Trav Dirt Rd
2641.23
STUDEBAKER
Plowed
2641.33 @ 0° T 62°
2641.23
Set P.M. Rim Sewer M.H.
Sec line
37.73
(1) = 179°56'40"
(4) = 359°46'30"
(6) = 359°36'40"
179°56'40"
Fd + Conc St Pipe
82+29.75
29.01
Fd N&T. P.P. # 232968 E
51.56 calc
72.74
44°58'
51.40 calc
Well & Pump 16" Steel Casing 1000' deep ±
2065.55
1/4 Cor Fd C.S. Mon dn 6" Pg-6-21
FB 451-36
FB 465-36
FB 862-117
FB 959-86
FB 902-38
For location of Well & House See pg 69
Plowed field
(50)
(50)
Cont from Top Pg 67
RETURN TO
LOS ANGELES COUNTY SURVEYOR
726 LOS ANGELES COUNTY
ENGINEERING BLDG.
Do not extend notes this side of this line.
Note: Any Additions or Changes on This Sheet Must be Made or Circled in Red Ink With Date and Name of Person Making Change.

Notes Ck'd by	Survey of Studebaker Rd.
Map No. B-1996-1	W. O. 2359 Tape No. 285 St'd. 68 °F
Office Work Cox	Surveyed by G.G. Porter
Checked Miller	Notes Dougherty Date 2-18-52
Date Mar. 1952	Indexed A. C. Johnson

F. B. 1138 PG. 69

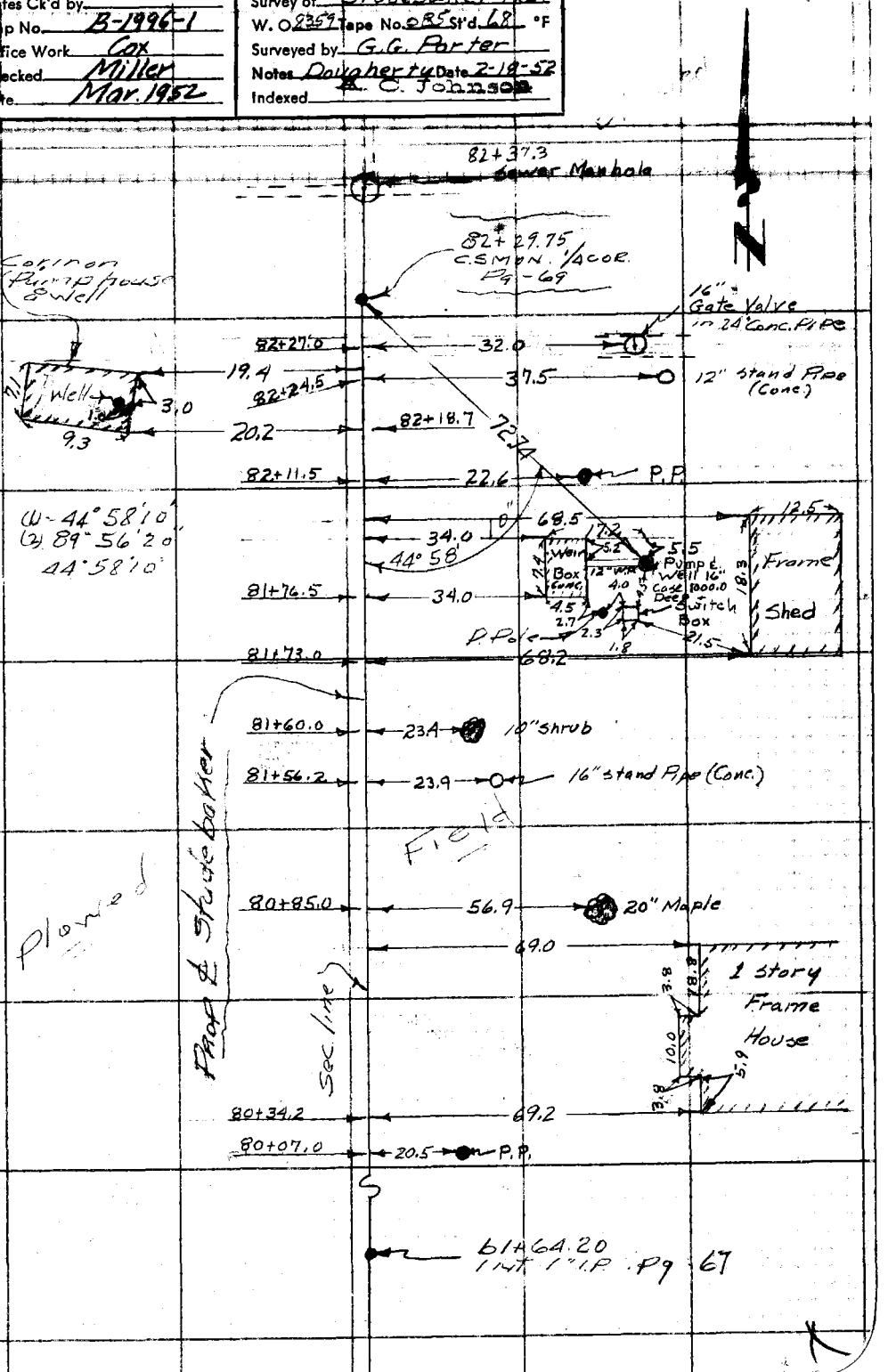

Note: Any Additions or Changes on This Sheet Must be Made or Circled in Red Ink With Date and Name of Person Making Change.

Do not extend notes this side of this line.

RETURN TO
LOS ANGELES COUNTY SURVEYOR
726 LOS ANGELES COUNTY
ENGINEERING BLDG.

76F3098 247 10M 1-49

F. B. 1128 PG. 70

RETURN TO
LOS ANGELES COUNTY SURVEYOR
726 LOS ANGELES COUNTY
ENGINEERING BLDG.

Do not extend notes this side of this line.

Note: Any Additions or Changes on This Sheet Must be Made or Circled in Red Ink With Date and Name of Person Making Change.

Notes Ck'd by KRM	Survey of [illegible]
Map No. B-1996-3	W. O. 0903.57 Tape No. [illegible] St'd. 68 °F
Office Work Wilson	Surveyed by A.N. HELLSTROM
Checked McPherson	Notes A.N.H. Date 4-1954
Date Aug. '54	Indexed A. C. Johnson 4-22-54

F. B. 1138 Pg. 71

A.N. HELLSTROM
A.S. CURTIS
A.C. GUIZADO
W.E. DEANE

J.N. #0903.57

STUDEBAKER ROAD

As OF APRIL - 1954

PROPOSED ℄ ALIGNMENT FROM NORTH LINE SEC. 2 T5S R12W NORTHERLY TO ATHERTON ST. CROSSING OVER 7th ST. - ANAHEIM RD - THROUGH TRACT #19781 TO ATHERTON ST

Pages 71-83

NEW ℄ JULY-1954 - Pages 85-86

Note: Any Additions or Changes on This Sheet Must be Made or Circled in Red Ink With Date and Name of Person Making Change.

Do not extend notes this side of this line.

RETURN TO
LOS ANGELES COUNTY SURVEYOR
726 LOS ANGELES COUNTY
ENGINEERING BLDG.

76F309S 247 4-53

F. B. 1138 PG. 72

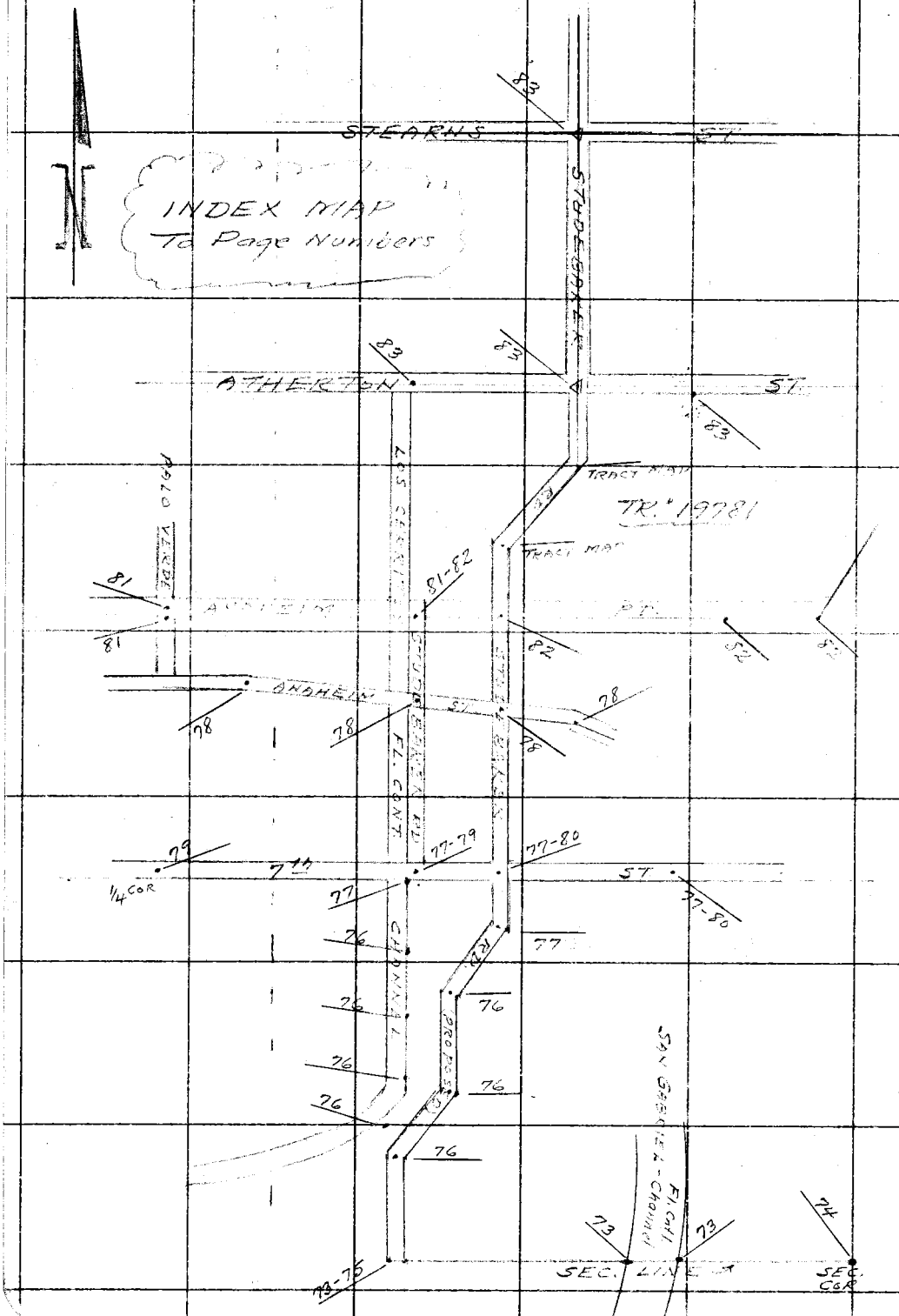

RETURN TO
LOS ANGELES COUNTY SURVEYOR
726 LOS ANGELES COUNTY
ENGINEERING BLDG.
Do not extend notes this side of this line.

Note: Any Additions or Changes on This Sheet Must be Made or Circled in Red Ink With Date and Name of Person Making Change.

Notes Ck'd by KRM	Survey of [illegible]
Map No. B-1996-3	W. O. 09 0357 Tape No. [illegible] St'd. 68 °F
Office Work Wilson	Surveyed by [illegible]
Checked McPherson	Notes [illegible] Date [illegible]
Date Aug. '54	Indexed A. C. Johnson

F. B. [illegible] Pg. [illegible]

W.S. 31-B-6

Cont. on Bottom Pg. [illegible]



Note: Any Additions or Changes on This Sheet Must be Made or Circled in Red Ink With Date and Name of Person Making Change.

Do not extend notes this side of this line.

RETURN TO
LOS ANGELES COUNTY SURVEYOR
726 LOS ANGELES COUNTY
ENGINEERING BLDG.

76F3095 247 4-53

F.B. 1138 PG. 74

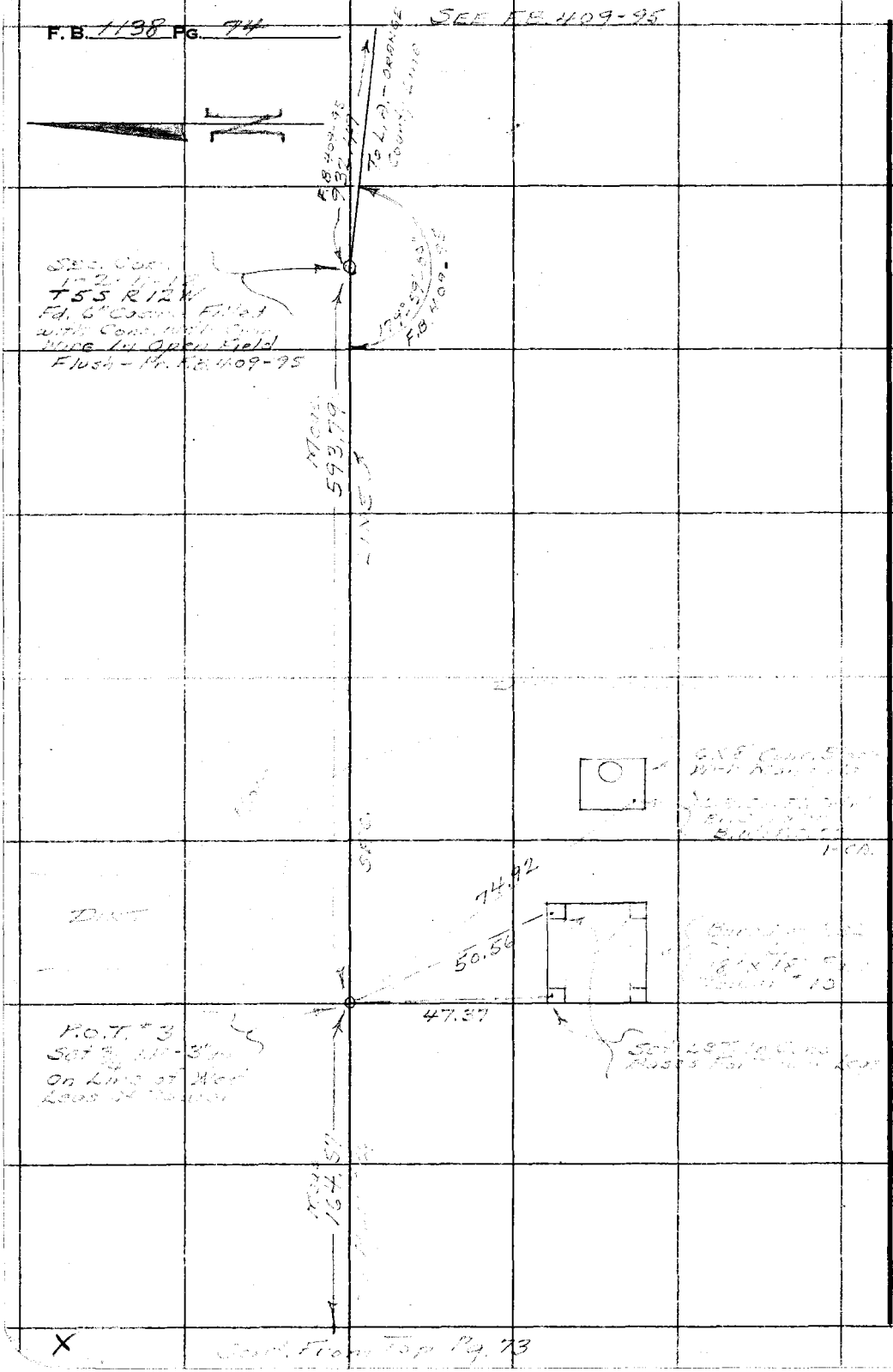

RETURN TO
LOS ANGELES COUNTY SURVEYOR
726 LOS ANGELES COUNTY
ENGINEERING BLDG.

Do not extend notes this side of this line.

Note: Any Additions or Changes on This Sheet Must be Made or Circled in Red Ink With Date and Name of Person Making Change.

Notes Ck'd by KRM	Survey of
Map No. B-1996-3	W. O. 09 Tape No. 0151 St'd. 68 °F
Office Work Wilson	Surveyed by
Checked McPherson	Notes A.N.H. Date 3-1954
Date Aug. '54	Indexed A. C. Johnson

F. B. 1139 PG. 75



Note: Any Additions or Changes on This Sheet Must be Made or Circled in Red Ink With Date and Name of Person Making Change.

Do not extend notes this side of this line.

RETURN TO
LOS ANGELES COUNTY SURVEYOR
726 LOS ANGELES COUNTY
ENGINEERING BLDG.

76F309S 247 4-53

F.B. 1138 PG. 76

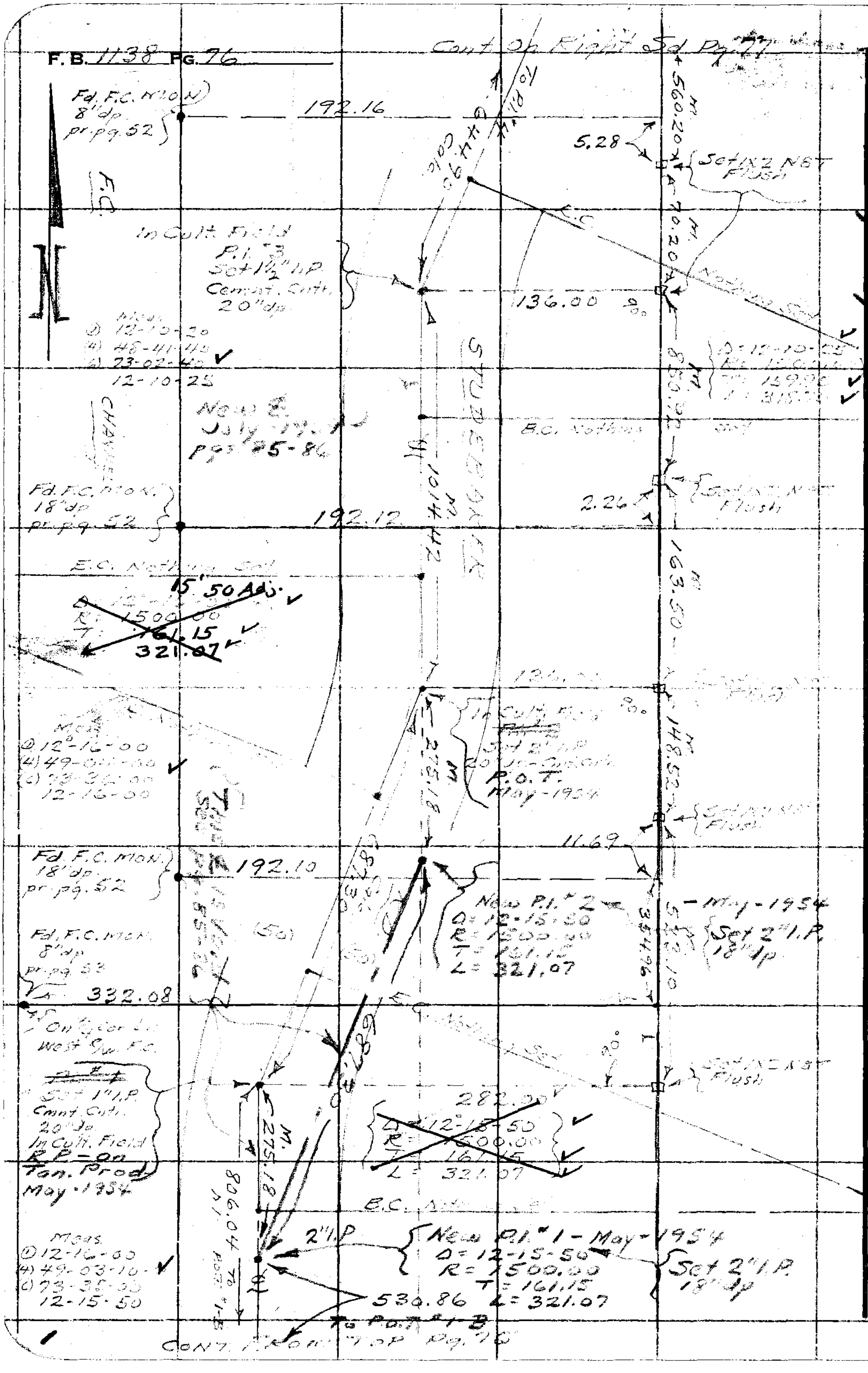

WS 31 B-6, C-5

RETURN TO
LOS ANGELES COUNTY SURVEYOR
726 LOS ANGELES COUNTY
ENGINEERING BLDG.

Do not extend notes this side of this line.

Note: Any Additions or Changes on This Sheet Must be Made or Circled in Red Ink With Date and Name of Person Making Change.

Notes Ck'd by KRM	Survey of [illegible]
Map No. B-1996-3	W. O. 0903 52 Tape No. 0151 St'd. [illegible] °F
Office Work Wilson	Surveyed by [illegible]
Checked McPherson	Notes [illegible] Date [illegible]
Date Aug. '54	Indexed A. C. Johnson

F. B. [illegible] PG. [illegible]

W.S. 31, C-5

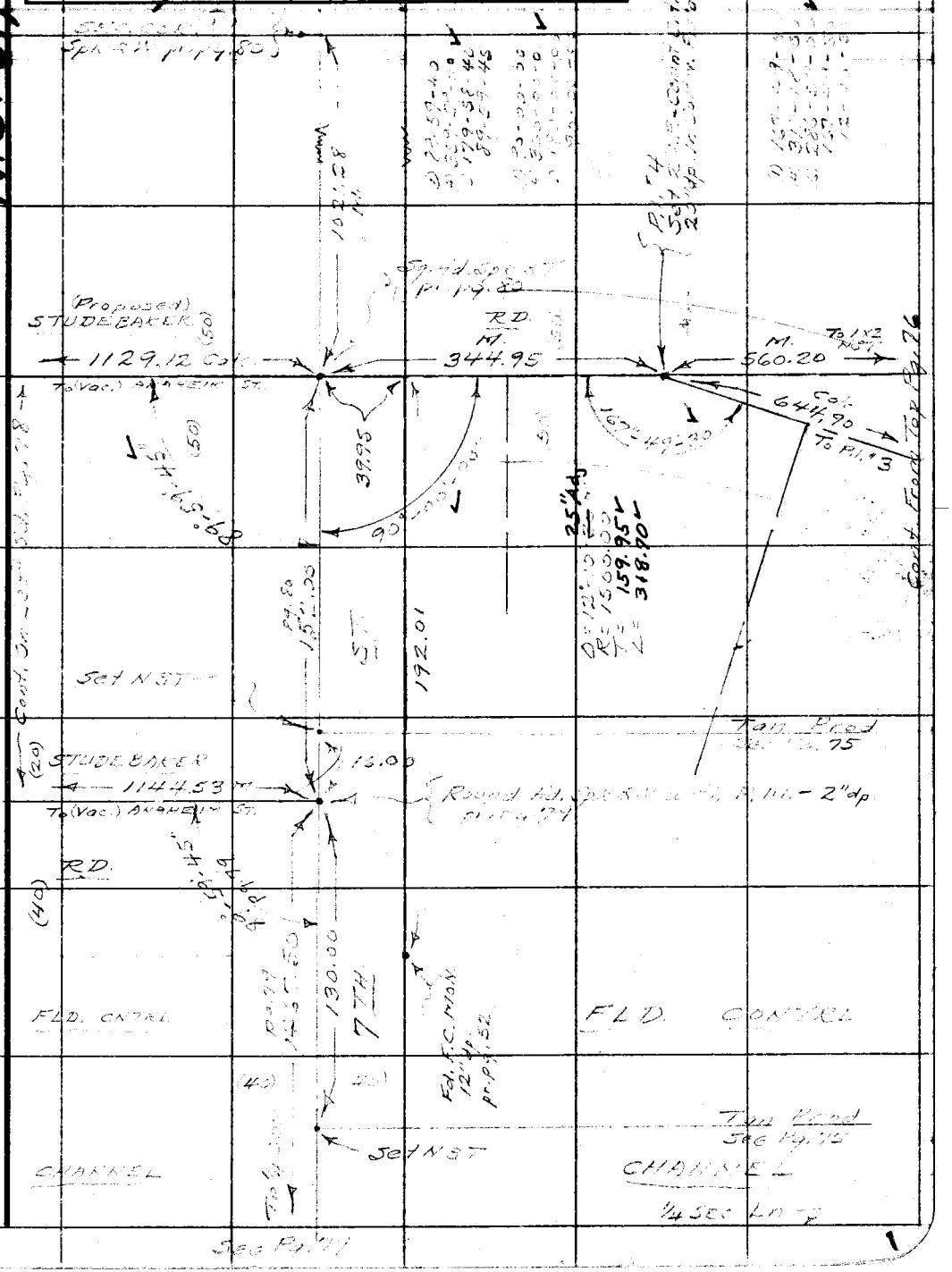

Note: Any Additions or Changes on This Sheet Must be Made or Circled in Red Ink With Date and Name of Person Making Change.

Do not extend notes this side of this line.

RETURN TO
LOS ANGELES COUNTY SURVEYOR
726 LOS ANGELES COUNTY
ENGINEERING BLDG.

76F3095 247 4-53

F.B. 1138 PG. 78

95-47-40
23-15-40
214-46-00 ✓
95-47-40

W.S. 31, B.C-5

RETURN TO
LOS ANGELES COUNTY SURVEYOR
726 LOS ANGELES COUNTY
ENGINEERING BLDG.

Do not extend notes this side of this line.

Note: Any Additions or Changes on This Sheet Must be Made or Circled in Red Ink With Date and Name of Person Making Change.



Notes Ck'd by RRM	Survey of [illegible]
Map No. B-1996-3	W. O. 09 03.57 Tape No. ____ St'd. ____ °F
Office Work Wilson	Surveyed by A. N. [illegible]
Checked McPherson	Notes A.N.H. Date 4-1954
Date Aug '54	Indexed A. C. Johnson

F. B. [illegible] Pg. 99

W.S. 31, C-5

Cont. On Left Sd. Pg. 78

STUDEBAKER

To Int. [illegible]

[illegible] 3 Rd.

R.D.

Fd. Spk & W-Flush

Cadast. Tie

Fd. Spk & W-Flush

See pg. 28

FLOOD

Fd. Spk & W-Flush

On Line

See pg. [illegible]

Fd. Spk & W-3" dp.

See Pg. 79

7TH

M. 1207.47

Set - N87-12" Pepper

Set - N87-14" Pepper

122.00

40.01

10.08

0.10

30.03

0.10

69.94

149.98

0.07

47.93

42.69

31.01

(40)

(40)

2" dp.

Ft. Round Hd. Spk & W

with pnch mrk. Used

Pnch mrk - There is

also a light Chis.(x)

0.01 E and 0.02 N. of

pnch mrk.

See pgs. 28-52-105

Long Beach

M. 4 B

CONTROL

CHANNEL

Fd. C.S. Br. Cap Mon.

Mrkd. As Shown

12" dp. - 4-2° Tan. Ties

On Surf. (Spk. & Tie)

Pr. C.S. B-1996-1

" Pg. 28

Set

Chis(x) in 30" Std. Pipe

9" high

(1) 89-59-40

(4) 359-59-40

(3) 179-58-40

89-59-45

Note: Any Additions or Changes on This Sheet Must be Made or Circled in Red Ink With Date and Name of Person Making Change.

Do not extend notes this side of this line.

RETURN TO

LOS ANGELES COUNTY SURVEYOR

726 LOS ANGELES COUNTY

ENGINEERING BLDG.

76F3095 247 4-53

RETURN TO
LOS ANGELES COUNTY SURVEYOR
726 LOS ANGELES COUNTY
ENGINEERING BLDG.

Note: Any Additions or Changes on This Sheet Must be Made or Circled in Red Ink With Date and Name of Person Making Change.

Do not extend notes this side of this line.

W.S. 31, C-5

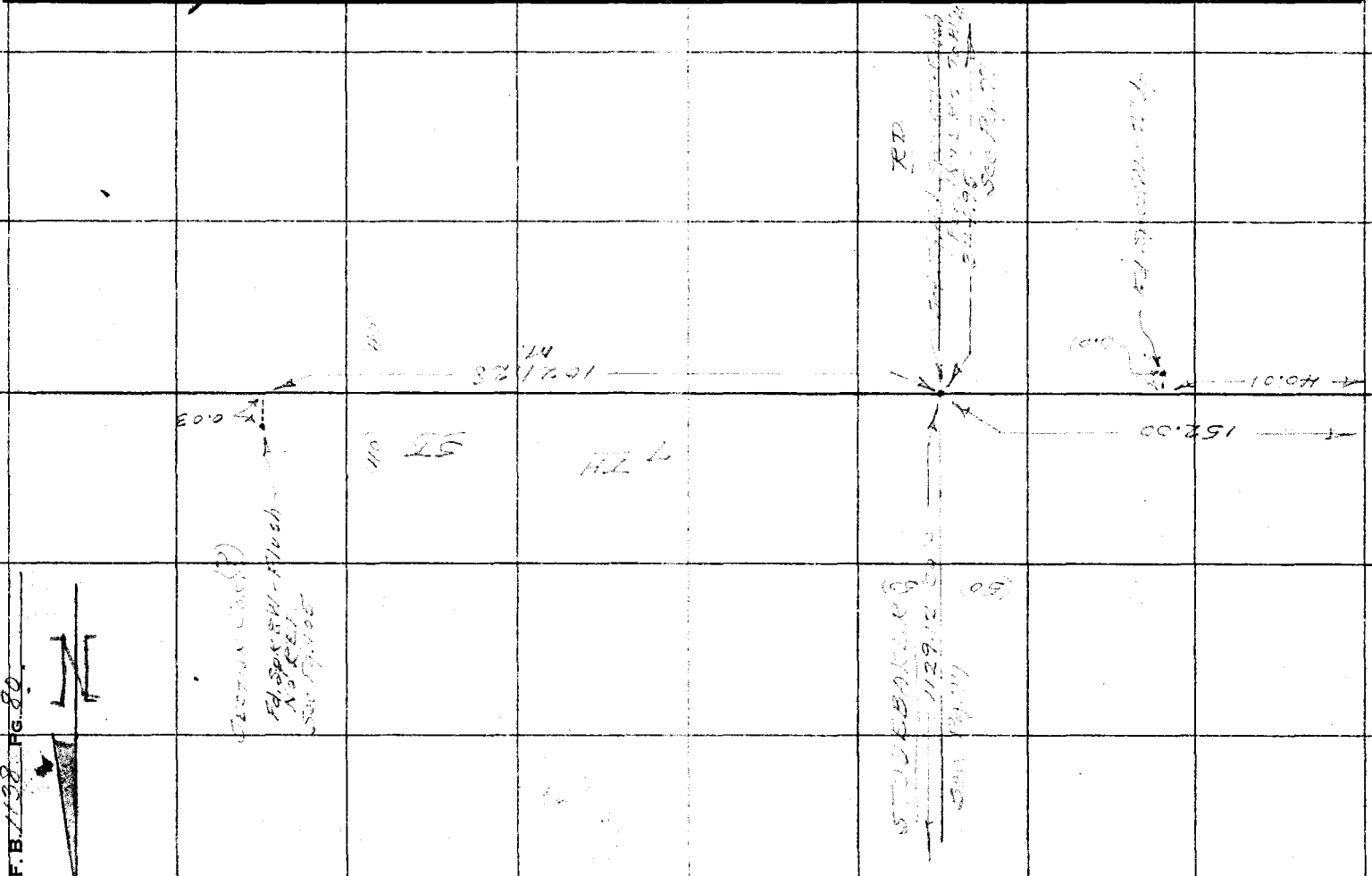

W.S. 31, B.C-4

Notes Ck'd by KRM	Survey of [illegible]
Map No. B-1996-3	W. O. [illegible] Tape No. [illegible] St'd. 68 °F
Office Work Wilson	Surveyed by A.N. [illegible]
Checked McPherson	Notes A.N.H. Date 4-1954
Date Aug. '54	Indexed E. C. Johnson

F. B. 1128 Pg. 91

Cont. On Trip Pg. 82

Fd. 2" I.P. - Tag R.E. 5146
16" dp
Pr. Tr. 19781

Fd. 3/4" I.P. - 16" dp
Pr. pgs. 29-64

Fd. 3/4" I.P. - 16" dp
Pg. 29-106

(1) 90-00-20
(4) 360-01-20
(6) 180-02-00
90-00-20

Fd. 6" Cylindrical
Conc. Mon. - 30" dp
Pr. F.B. 1138-29

Fd. C.S. Br. Cp. Mon.
20" dp - Mrkd
As Shown
Pr. pg. 23

SURVEYORS
T4S
R12W

0.03
152.00
90-00-20
19.97
0.03
29.96
40.00
0.04
140.00
0.01

STUDEBAKER
To Anaheim St. (Vac)
420.21 m.
RD.
(40)
Set pnch mrk by Inters

Cont. From Right Sd Pg. 78

ANAHEIM
RD
(30)
(30)
1287.24
F.B. 862-178-179

SURVEYORS
T4S
R12W

VACATED
AVE.
PALO VERDE
30.00 m.
(20)
(20)
(20)
(20)

Fd. Signed Cpr. St.
With 4 Sq. Hd. Cpr. St.
Tan Tics
See F.B. 862-179

Note: Any Additions or Changes on This Sheet Must be Made or Circled in Red Ink With Date and Name of Person Making Change.

Do not extend notes this side of this line.

RETURN TO
LOS ANGELES COUNTY SURVEYOR
726 LOS ANGELES COUNTY
ENGINEERING BLDG.

76F3099 247 4-53

RETURN TO
LOS ANGELES COUNTY SURVEYOR
726 LOS ANGELES COUNTY
ENGINEERING BLDG.

Note: Any Additions or Changes on This Sheet Must be Made or Circled in Red Ink With Date and Name of Person Making Change.

Do not extend notes this side of this line.

W.S.31, C-4



W.S. 31, C-4

Notes Ck'd by KRM	Survey of
Map No. B-1996-3	W. O. 9903.27 Tape No. 3131 St'd. 66 °F
Office Work Wilson	Surveyed by A.N. HELLSTROM
Checked McGuinn	Notes A.N.H. Date 11-19-54
Date Aug. '54	Indexed A. C. Johnson

F. B. 438 Pg. 82

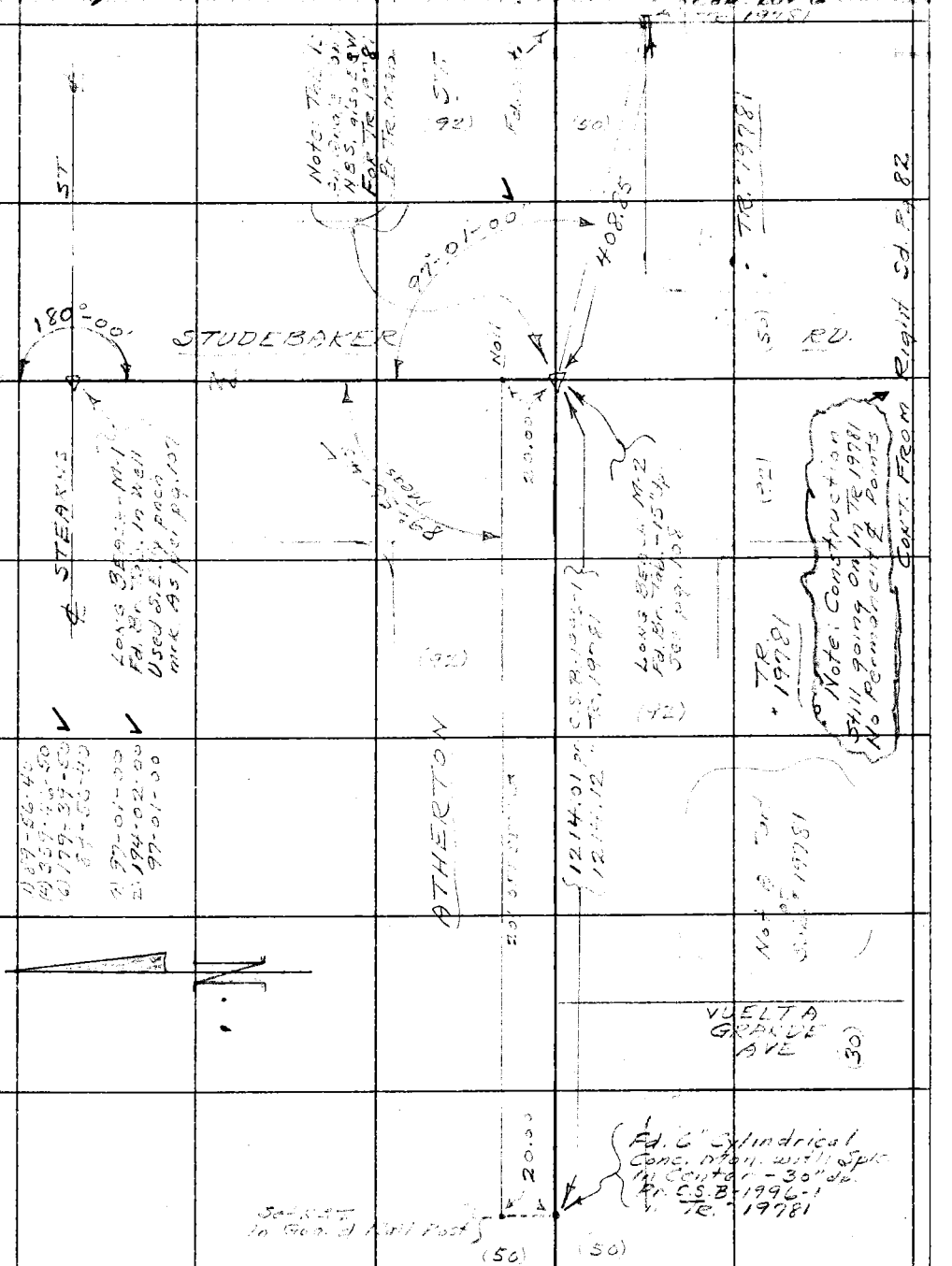

Note: Any Additions or Changes on This Sheet Must be Made or Circled in Red Ink With Date and Name of Person Making Change.

Do not extend notes this side of this line.

RETURN TO
LOS ANGELES COUNTY SURVEYOR
726 LOS ANGELES COUNTY
ENGINEERING BLDG.

76F3095 247 4-53

F. B. 1138 PG. 84

RETURN TO
LOS ANGELES COUNTY SURVEYOR
726 LOS ANGELES COUNTY
ENGINEERING BLDG.

Do not extend notes this side of this line.

Note: Any Additions or Changes on This Sheet Must be Made or Circled in Red Ink With Date and Name of Person Making Change.

Notes Ck'd by KRM	Survey of STUDEBAKER RD
Map No. B-1996-3	W. O. 0833.27 Tape No. 111 St'd. 84 °F
Office Work Wilson	Surveyed by A.N. [illegible]
Checked McPherson	Notes A.N.H. Date 7-1954
Date Aug. 54	Indexed A. C. Johnson 7-29-54

F. B. 1129 PG. 95

A.N. HEWLETT [illegible]
A.C. GUIDADO
W.I. [illegible]

W.S. 31-B-6

Cont. On Bottom Pg. 86

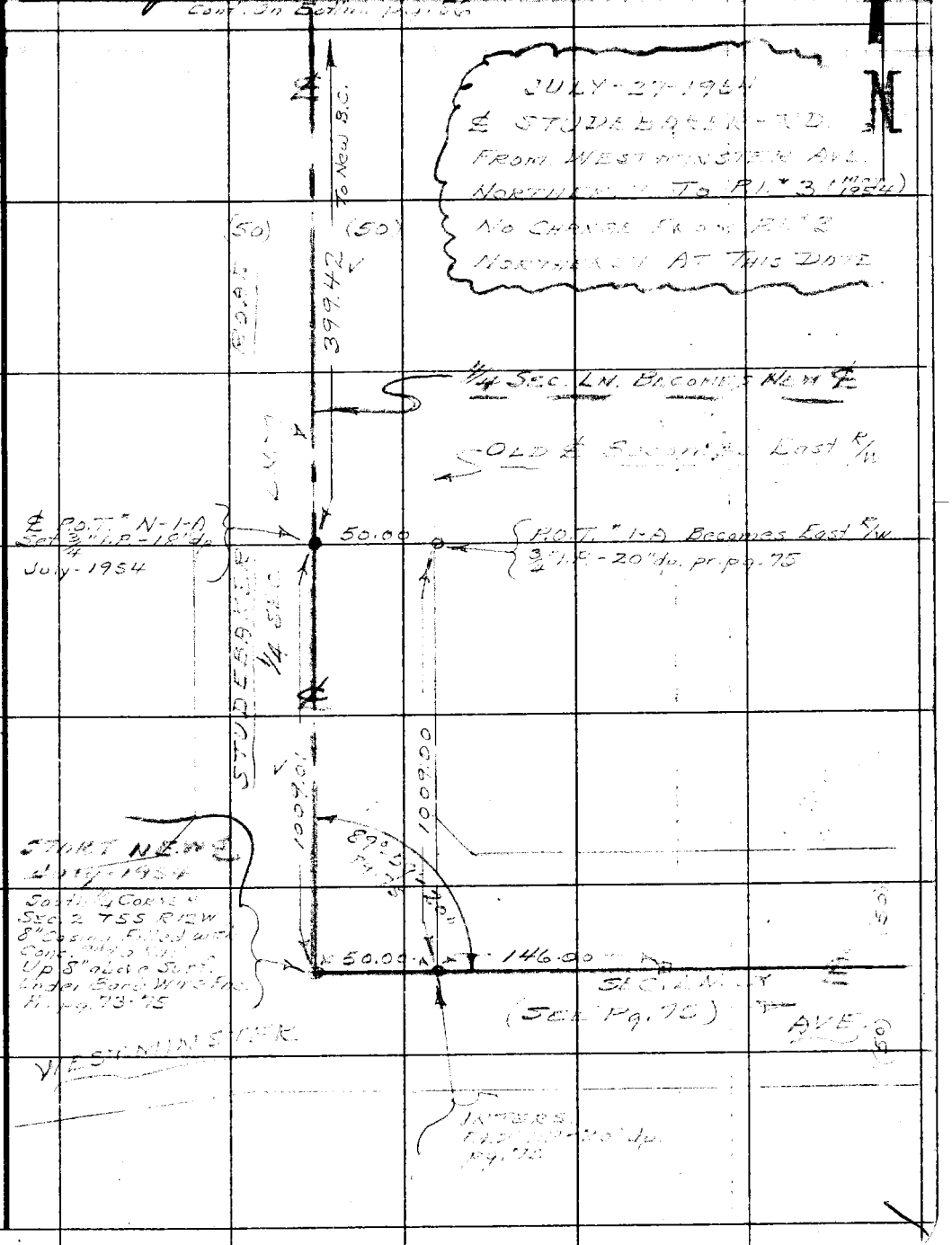

Note: Any Additions or Changes on This Sheet Must be Made or Circled in Red Ink With Date and Name of Person Making Change.

Do not extend notes this side of this line.

RETURN TO
LOS ANGELES COUNTY SURVEYOR
726 LOS ANGELES COUNTY
ENGINEERING BLDG.

76FS09S 247 4-53

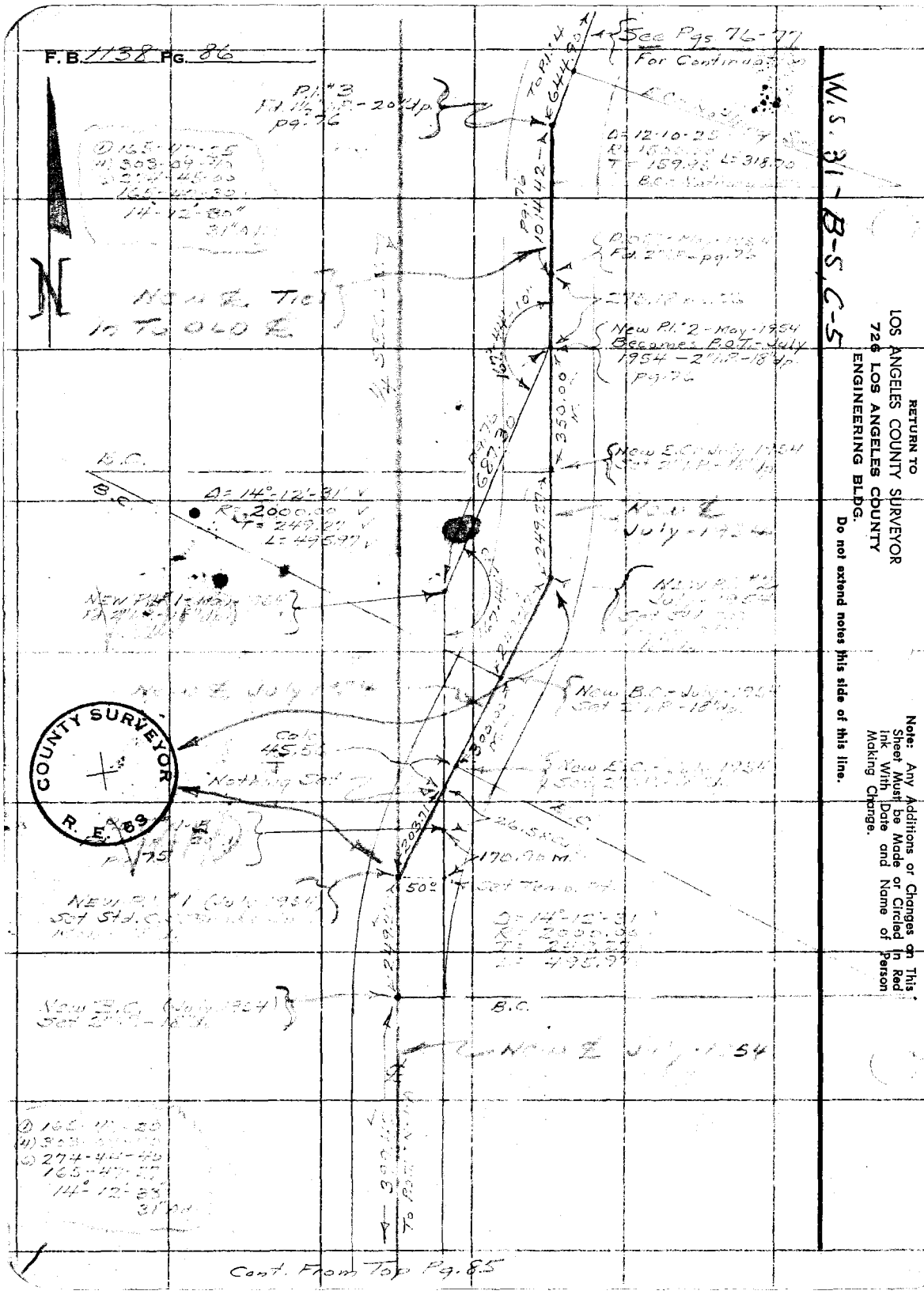
F.B. 1138 Pg. 86
See Pgs. 76-77 For Continuation
W.S. 31-B-5, C-5
RETURN TO
LOS ANGELES COUNTY SURVEYOR
726 LOS ANGELES COUNTY
ENGINEERING BLDG.
Do not extend notes this side of this line.
Note: Any Additions or Changes on This Sheet Must be Made or Circled in Red Ink With Date and Name of Person Making Change.
COUNTY SURVEYOR
R. E. 63
New ℄ Tie In To Old ℄
New P.I. #2 - May - 1954 Becomes P.O.T. - July 1954 - 2" I.P. - 18" dp. pg. 76
New B.C. - July - 1954
Nothing Set
Cont. From Top Pg. 85

Notes Checked	Survey of [illegible]
Map No.	W. O. 0301.03 Tape No. 0123 St'd. 68 °F
Office Work	Surveyed by H. E. GRANDIST
Checked	Notes H. E. G Date MARCH 54
Date	Indexed A. C. Johnson 3-22-54

F. B. 1138 Pg. 101
STUDEBAKER ROAD

J.N. 0301.03

CADASTRAL MAPPING. (TIES TO ℄ & PL'S.

STUDEBAKER ROAD.

from 7th STREET NLY TO WILLOW STREET.

Index Map Next Pg. 102
Pg. 103

FB. 1138
from Pg 101 [illegible] 104

H.E. GRANDIST, Chief
A. CARRASCO. Inst.
J.A. MOODY. Head Chain
D.L. WILKS. Rear Chain

Note: Any Additions or Changes on This Sheet Must be Made or Circled in Red Ink With Date and Name of Person Making Change.

Do not extend notes this side of this line.

RETURN TO
LOS ANGELES COUNTY SURVEYOR
726 LOS ANGELES COUNTY
ENGINEERING BLDG.

76F309S 247 2-51

F.B. 1138 PG. 102

Index to pg's = 0

Cont Bot Pg 103

W.S. 31-C-4

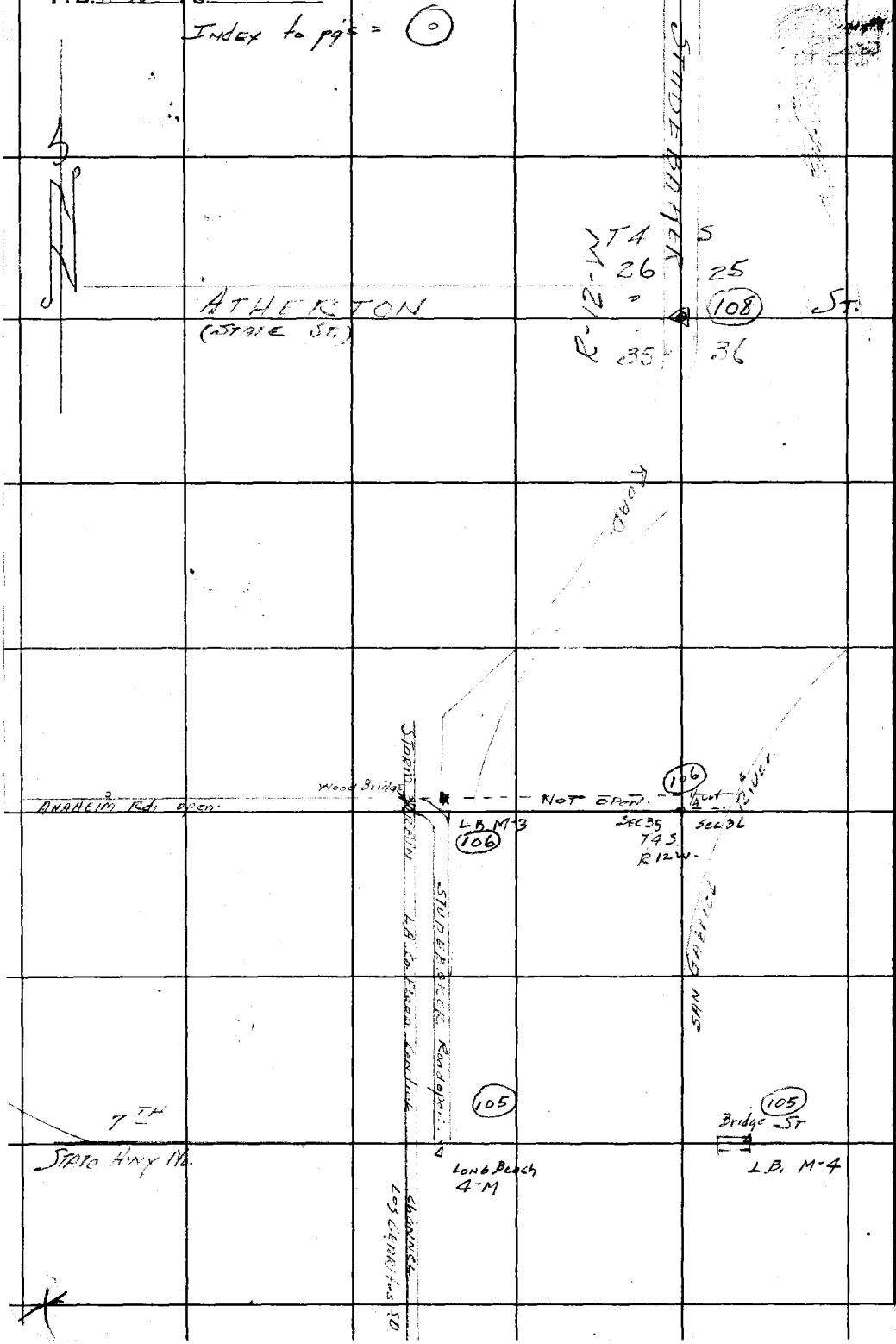

RETURN TO
LOS ANGELES COUNTY SURVEYOR
726 LOS ANGELES COUNTY
ENGINEERING BLDG.

Do not extend notes this side of this line.

Note: Any Additions or Changes on This Sheet Must be Made or Circled in Red Ink With Date and Name of Person Making Change.

Notes Ck'd by	Survey of [illegible]
Map No.	W. O. [illegible] Tape No. [illegible] St'd. [illegible] °F
Office Work	Surveyed by
Checked	Notes [illegible] Date
Date	Indexed R. C. Johnson

F. B. 1128 PG. 102

Ties on Studebaker Rd

Note: Any Additions or Changes on This Sheet Must be Made or Circled in Red Ink With Date and Name of Person Making Change.

Do not extend notes this side of this line.

RETURN TO
LOS ANGELES COUNTY SURVEYOR
726 LOS ANGELES COUNTY
ENGINEERING BLDG.



76F309S 247 4-53

RETURN TO
LOS ANGELES COUNTY SURVEYOR
726 LOS ANGELES COUNTY
ENGINEERING BLDG.

Note: Any Additions or Changes on This Sheet Must be Made or Circled in Red Ink With Date and Name of Person Making Change.

Do not extend notes this side of this line.

F. B. 1130 PG. 102

Notes Ck'd by	Survey of
Map No.	W. O. ____ Tape No. 0123 St'd. 66 °F
Office Work	Surveyed by
Checked	Notes ____ Date
Date	Indexed **A. C. Johnson**

F. B. 1120 PG. 105

Studebaker Road

CADASTRAL TIES

Note: Any Additions or Changes on This Sheet Must be Made or Circled In Red Ink With Date and Name of Person Making Change.

Do not extend notes this side of this line.

RETURN TO
LOS ANGELES COUNTY SURVEYOR
726 LOS ANGELES COUNTY ENGINEERING BLDG.

76F3095

W. S. 31 - C - S

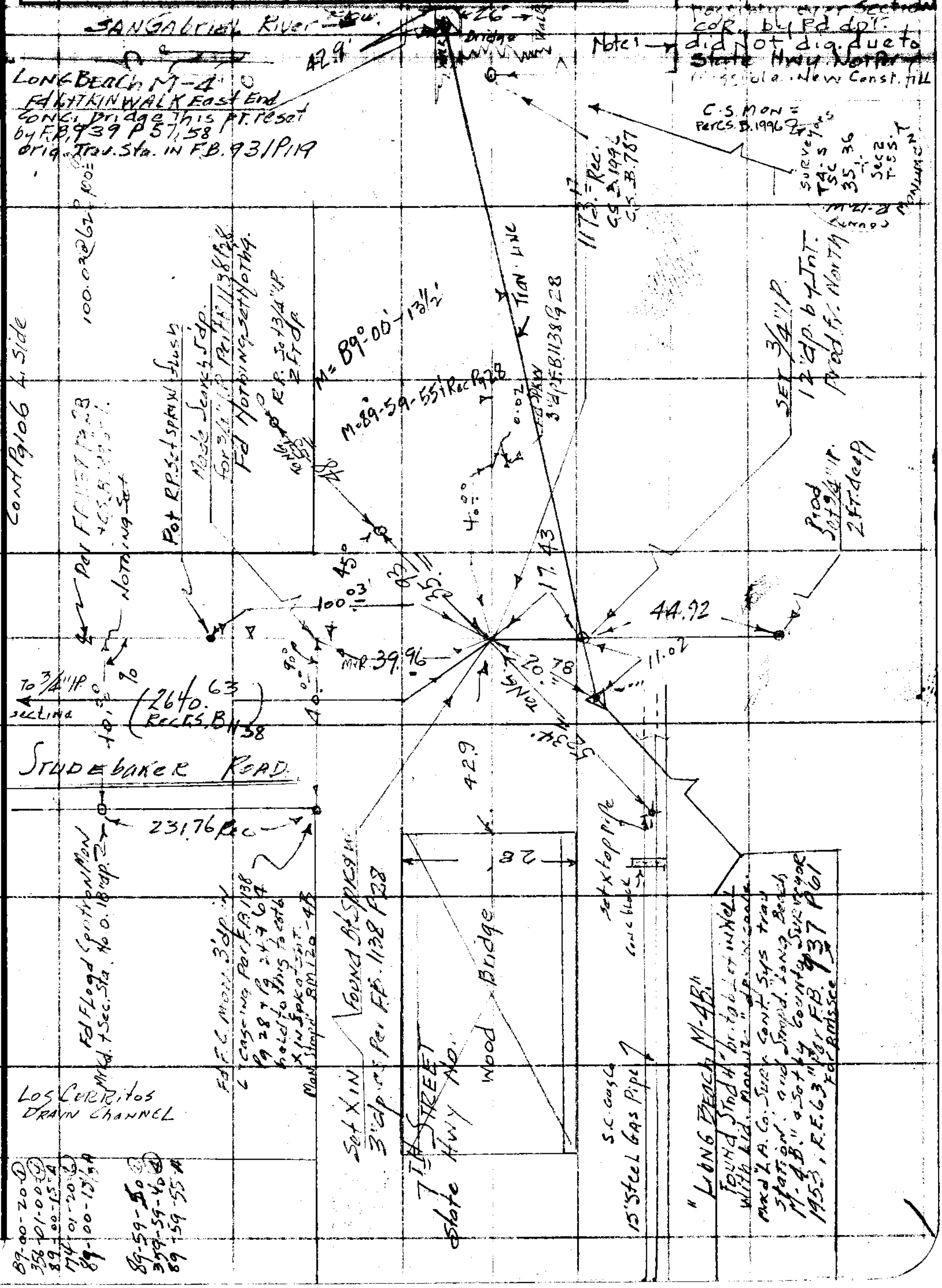

RETURN TO
LOS ANGELES COUNTY SURVEYOR
726 LOS ANGELES COUNTY
ENGINEERING BLDG.

Note: Any Additions or Changes on This Sheet Must be Made or Circled in Red Ink With Date and Name of Person Making Change.

Do not extend notes this side of this line.

W.S. 31-B,C-4

T4S.

R12W.

90-00-10 Ⓓ = 90-18-10
360-00-40 Ⓑ = 361-13-00
90-00-10 Ⓐ = 90-18-15
180-01-00 Ⓒ = 181-49-20
90-00-10 Ⓐ = 90-18-15

Ⓓ 41-40-30
Ⓑ 166-41-40
Ⓐ 41-40-25

140'

38-42-30 Ⓓ
154-50-20 Ⓑ
38-42-35 Ⓐ

MONUMENTS: FdCS Mon 18" dp Stmpdas shown above
Per CS B 1996
FB 962-38
FB 397-46

DRAIN CHANNEL

Fd 6" Spk with TL

ANAHEIM RD OPEN

Per CS B 1929

0.04

180.04

185.45

0.02

73.93

58.44

74.00'

Fd 3/4" IP 1/2" pipe on top

Fd Spk with top pile

Set nail & tag on top

0.04

29.96

30.13

29.99

Int Set 3/4" IP 18" dp 64 Int

RM No 5

M = 139.98
(139.99 = MAP)

M = 40.00

M = 95.79

Post. Fd 3/4" IP
FB 1138 P 29
1964

38°-42'-35"

Fd 6" Conc Cylindrical Mon. 30" deep with Spk & Tag Pt. .02 N of line
F.R.M. No 3 Per FB 939 P 67

RM No 4
Set 3½" A.V. Pipe 24" deep Conc Plug w/ copper ctr pt. in Lead

TRAVLINE To LONG BEACH M-43

Per CS B. 1996-1
FB 1138 Pg 29

Prop. fr. South

Long Beach M-3
Fd Stmd 1 Br tablet
IN Wall 12" dp. Per FB 939 P 67
Held LA Co. Surv. Cont. Sys. Trans. Station & Stmpd "Long Beach M3 Set by County Surveyor 1953"
Sub. Surf. Point 6" deep = Lead bar & tack in Conc 6" dp. Per FB 939 Pg

76°-37-00 Ⓓ
153-14-00 Ⓑ
76-37-00 Ⓐ

Fd CS Mon 30" deep
CS B 1996-1
FB 1183 P 23-29
FB 377 P 9
FB 962 P 38

Newhouse Under Const

SWALK

Proposed Shadebaker Rd CS B 1996

PROP. ANAHEIM Rd NOW IN PROCESS of SUBDIVIDING

Road Under Const.

Set Spk 1/2"

Int Set 3/4" IP 18" dp 64 Int

173.84

(90°-18'-10" is same as SPK)

90°-00'-10" same SPK

RM No 2
Fd 2" IP in Conc 26" dp
FB 939 P 67

1/4 Sec. Line
CS B. 1929
CS B. 1996

Pot Set 3/4" IP 2" dp

P.P.

Fd 6" Conc Cylindrical Mon. 30" deep with Spk & Tag Pt. .02 N of line
F.R.M. No 3 Per FB 939 P 67

LOS CERRITOS

CADASTRAL TIES

F.B. 1138 PG. 10

140'

W. P/W FC

E P/W FL

1005-7672

76F309S 247 4-53

RETURN TO
LOS ANGELES COUNTY SURVEYOR
726 LOS ANGELES COUNTY
ENGINEERING BLDG.

Note: Any Additions or Changes on This Sheet Must be Made or Circled in Red Ink With Date and Name of Person Making Change.

Do not [illegible] notes this side of this line.

W.S. 31-C-4

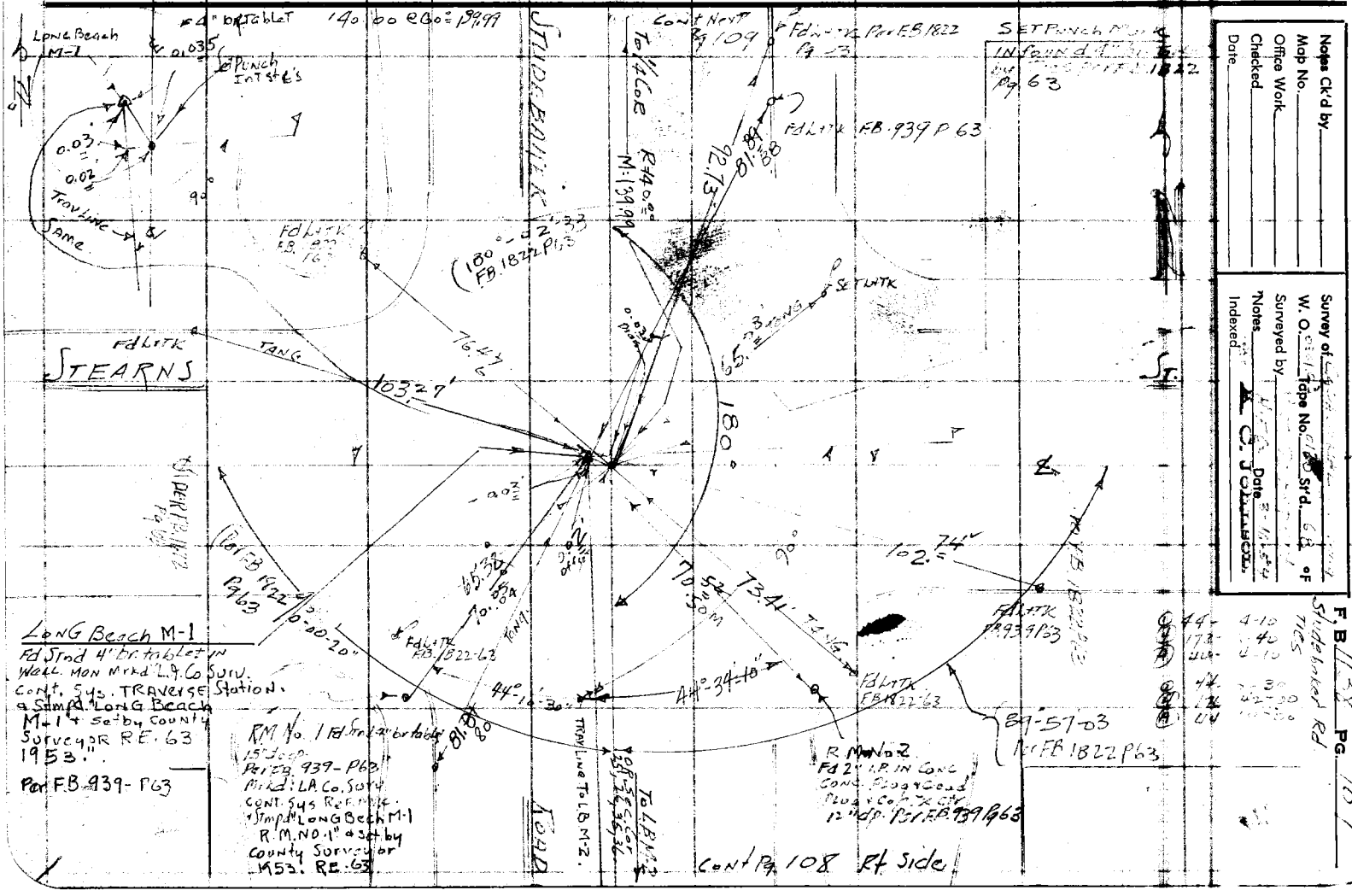

Notes Ck'd by
Map No.
Office Work
Checked
Date

Survey of
W. O. Tape No. Std. 68 °F
Surveyed by
Notes Date
Indexed

F. B. 1138 PG. 107
Studebaker Rd

RETURN TO
LOS ANGELES COUNTY SURVEYOR
726 LOS ANGELES COUNTY
ENGINEERING BLDG.

Note: Any Additions or Changes on This Sheet Must be Made or Circled in Red Ink With Date and Name of Person Making Change.

Do not extend notes this side of this line.

W.S. 31-C-4

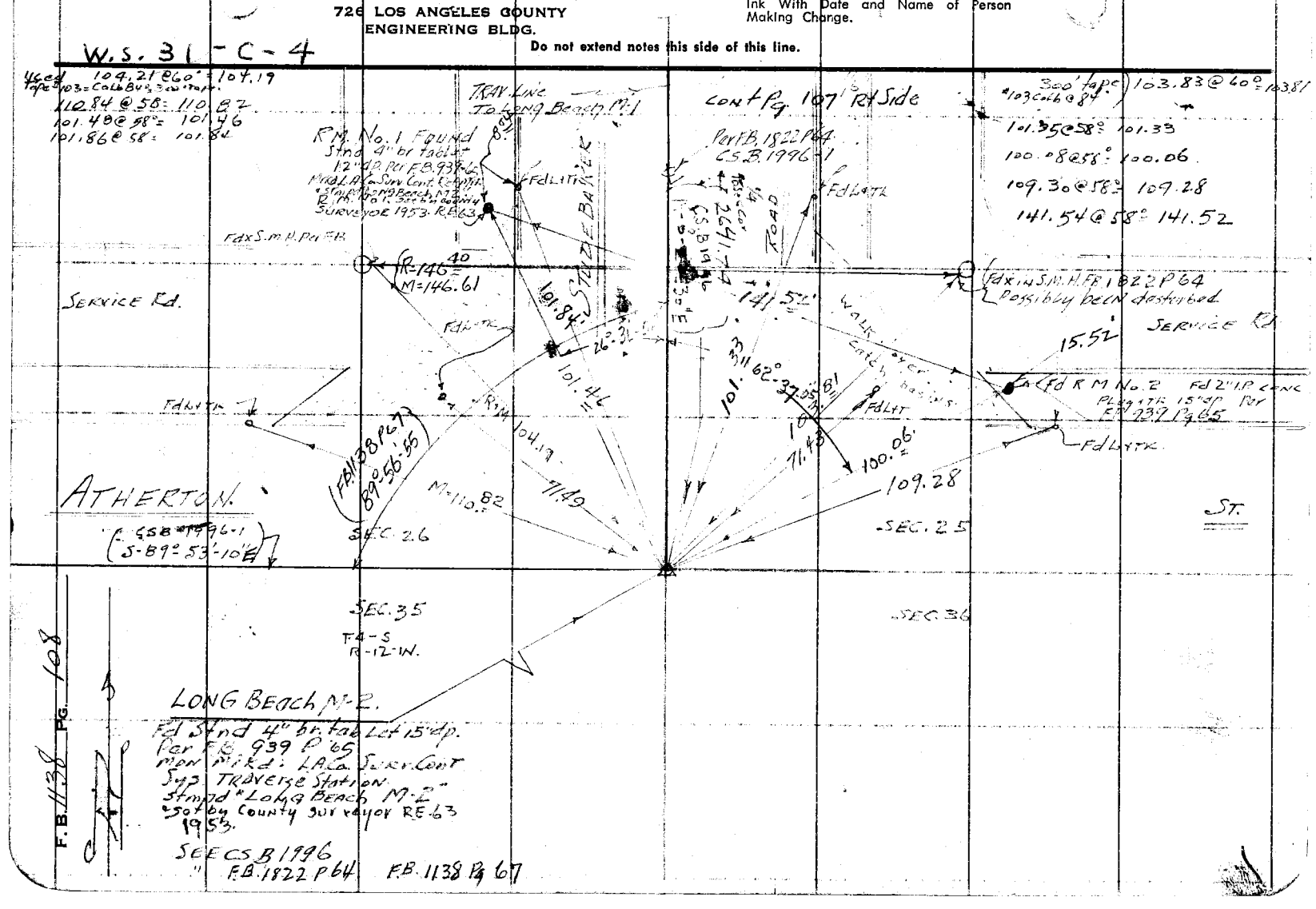

Notes Ck'd by	Survey of Cadastral Map
Map No.	W. O. Tape No. 0123 St'd. 25 °F
Office Work	Surveyed by H. E. G.
Checked	Notes H. E. G. Date 3-15-54
Date	Indexed K. C. Johnson

F. B. 1139 Pg. 109

Studebaker Rd.
① 172-56-40
② 172-56-35
③ 35-39-
④ 179-56-

Made Search for
Fd Nothing
Reset New 2" Sq
and C.S. Mon. 24"
Deep by Ties per
F.B. 1822 P63.
and Stmpd as Shown
SEE C.S.B.

T-4-S.
26 25

W.S. 31-C-4

Note: Any Additions or Changes on This Sheet Must be Made or Circled in Red Ink With Date and Name of Person Making Change.

Do not extend notes this side of this line.

RETURN TO
LOS ANGELES COUNTY SURVEYOR
726 LOS ANGELES COUNTY
ENGINEERING BLDG.

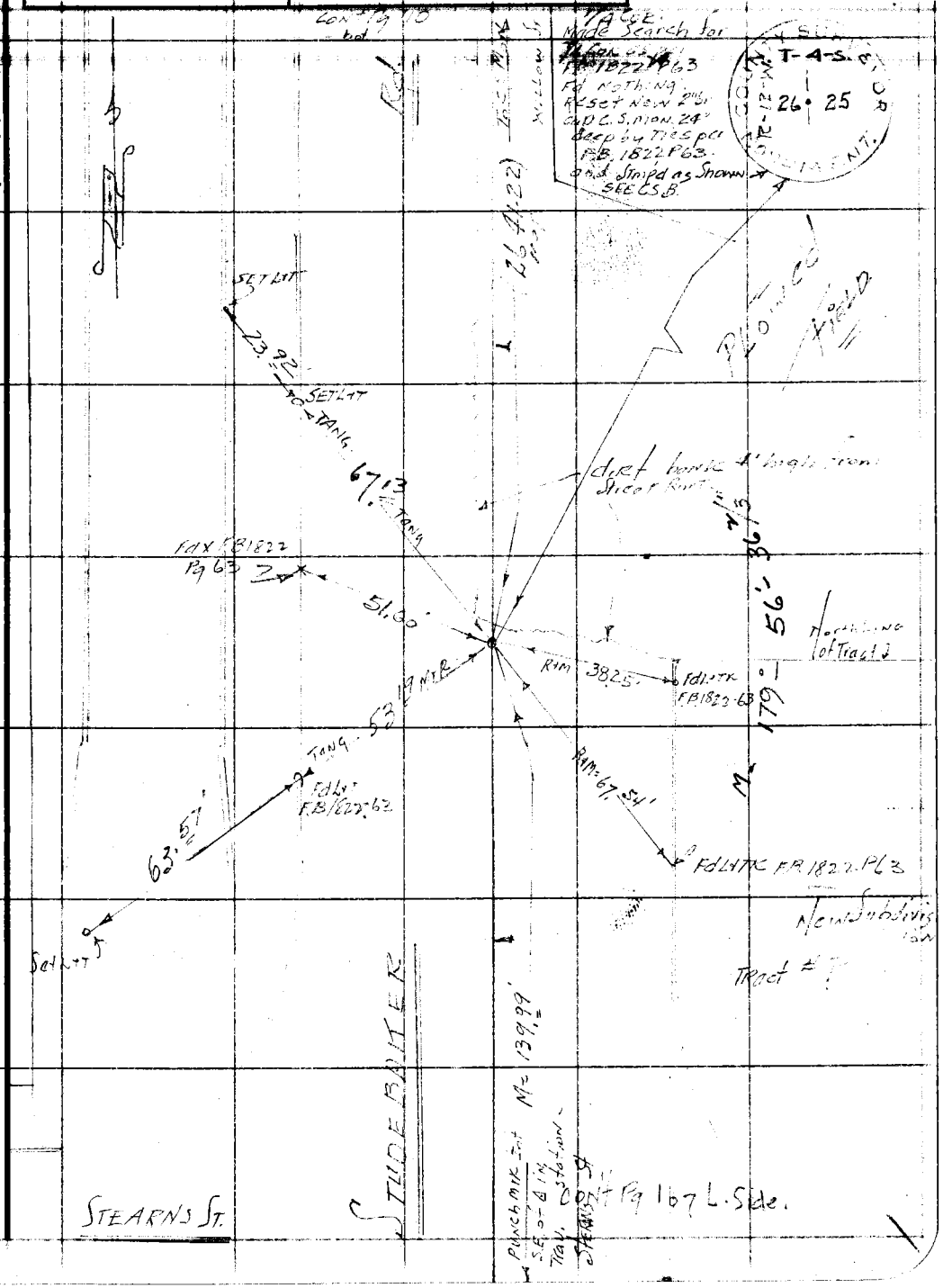

76F3095 247 4-53

F.B. 1138 PG. 110

300' tube #103 Cable 8 to
101.29 @ = 101.27

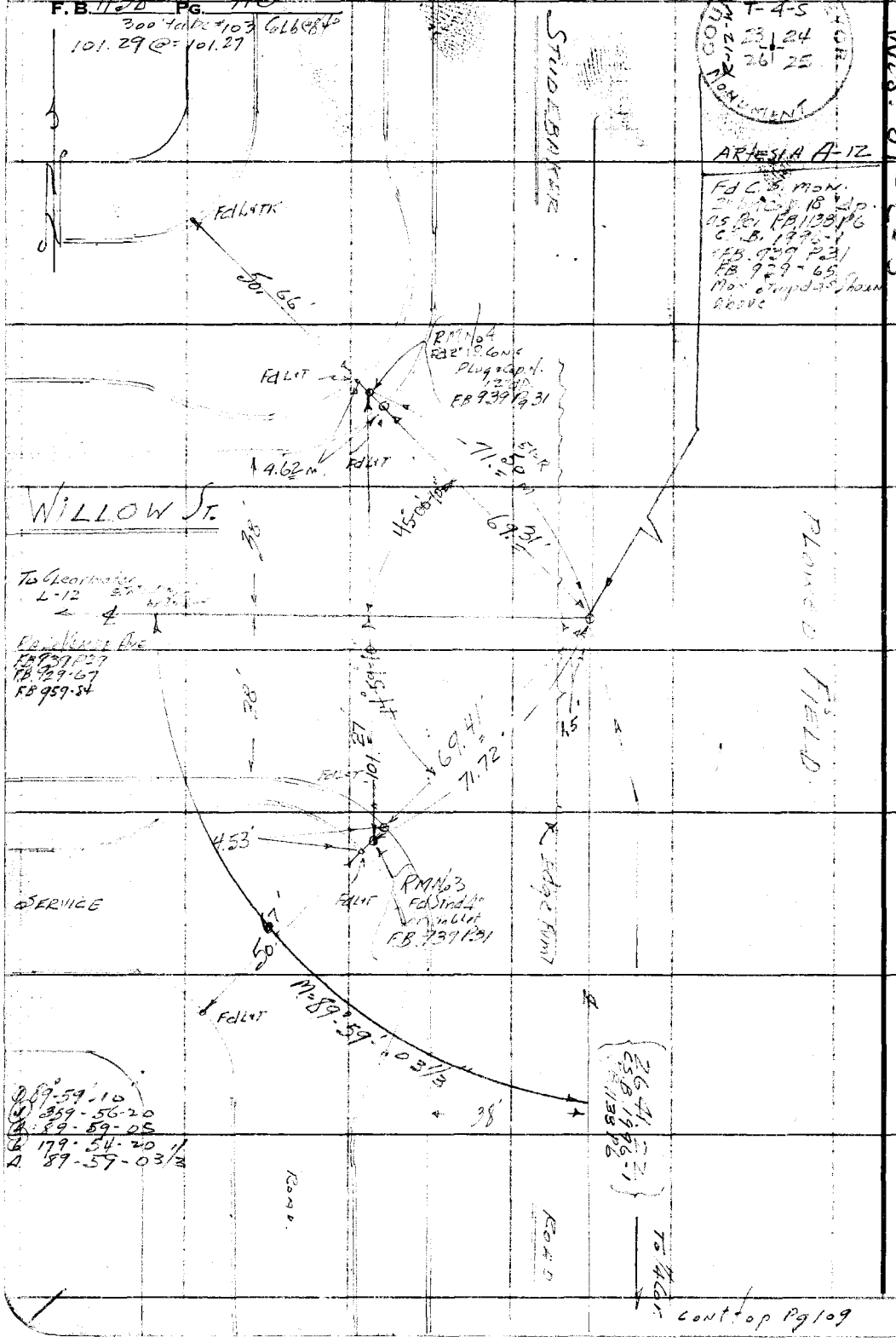

Wks. 31-C-3

RETURN TO
LOS ANGELES COUNTY SURVEYOR
726 LOS ANGELES COUNTY
ENGINEERING BLDG.

Do not extend notes this side of this line.

Note: Any Additions or Changes on This Sheet Must be Made or Circled in Red Ink With Date and Name of Person Making Change.

Notes Ck'd by W. J. BRENNER	Survey of STUDEBAKER RD.	F. B. 1138 PG. 111
Map No.	JN 0074.81 Tape 0171 Std 84 °F	
Office Work	Surveyed by W. A. RICHARDS	
Checked	Notes RICH. Date 10-59	
Date	Indexed C. Johnson 1-7-60	

J.N. 0074.81

ALIGNMENT STUDY FOR STUDEBAKER ROAD AND CENTRALIA AVE., BETWEEN 195TH STREET AND THE VICINITY OF GRIDLEY ROAD

℄ FB 1138 Pg 111 to Pg 128

Pg 111 to Pg 120 START 10-59 → RICHARDS OCHSNER BANKSON CROWDER

Pg 121 to 128 → H.E. GRANQUIST J. MALDONADO H.A. E. MARTINEZ R.C.G. E COOK Rd. A. MARTINEZ

Temp. Pg. 131 to 19

Note: Any Additions or Changes on This Sheet Must be Made or Circled in Red Ink With Date and Name of Person Making Change.

PLEASE RETURN TO
LOS ANGELES COUNTY ENGINEER
700 LOS ANGELES COUNTY ENGINEERING BLDG.

Do not extend this side of this line.

76F309S S&E #247 11-58

F. B. 1138 PG. 112

INDEX MAP



PLEASE RETURN TO
LOS ANGELES COUNTY ENGINEER
700 LOS ANGELES COUNTY ENGINEERING BLDG.

Do not extend this side of this line.

Note: Any Additions or Changes on This Sheet Must Be Made or Circled in Red Ink With Date and Name of Person Making Change.

Notes Ck'd by W. J. BRENNER	Survey of STUDEBAKER RD.	F. B. 1128 PG. 113
Map No.	JN 0074.81 Tape 0171 Std 68 °F	
Office Work	Surveyed by W. A. RICHARDS	
Checked	Notes RIGH Date 12 52	
Date	Indexed C. Johnson	

W.S. 30 C-6

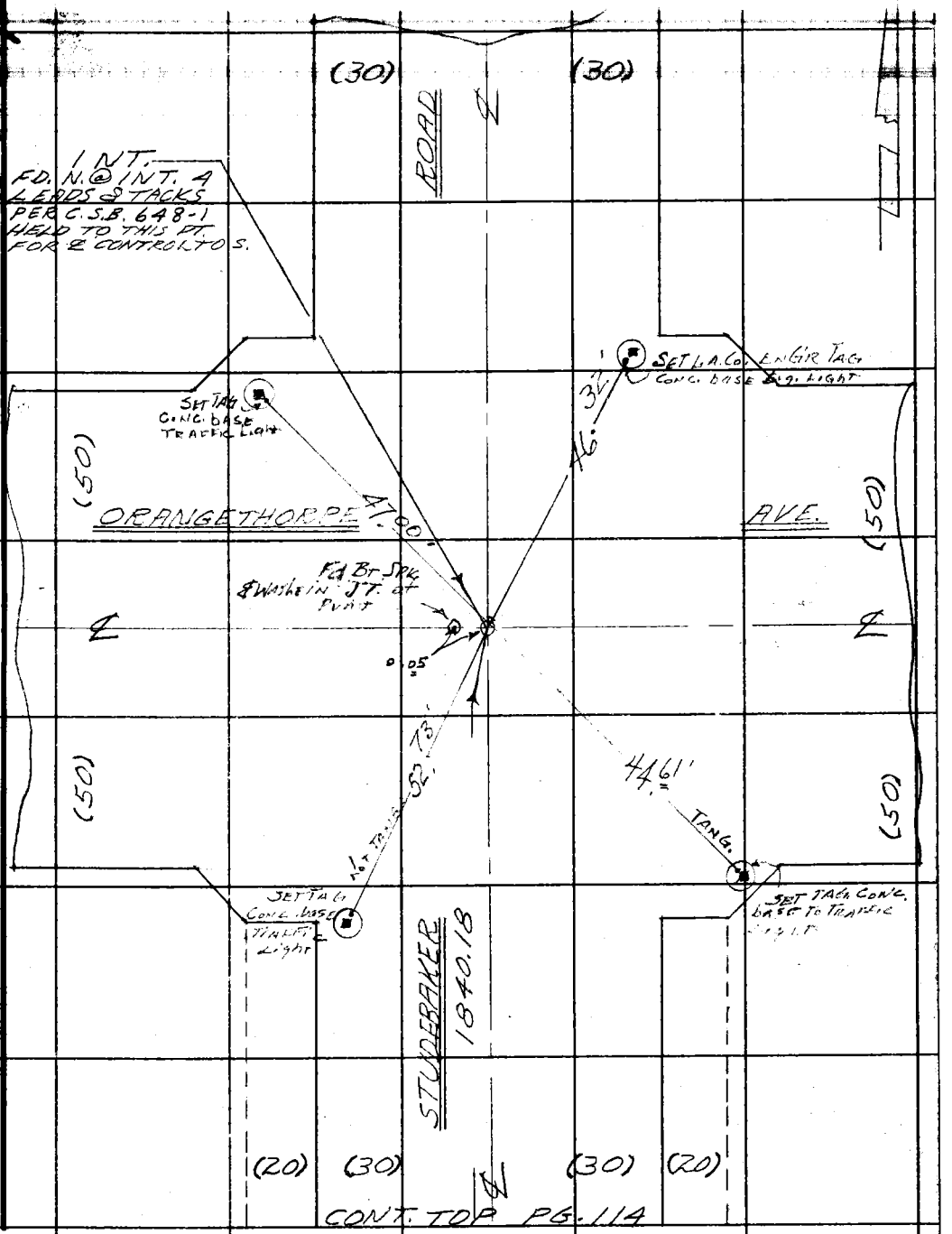

CONT. TOP PG. 114

Note: Any Additions or Changes on This Sheet Must be Made or Circled in Red Ink With Date and Name of Person Making Change.

Do not extend this side of this line.

PLEASE RETURN TO
LOS ANGELES COUNTY ENGINEER
700 LOS ANGELES COUNTY ENGINEERING BLDG.

76F309S S&E #247 11-58

F. B. 1138 PG. 114

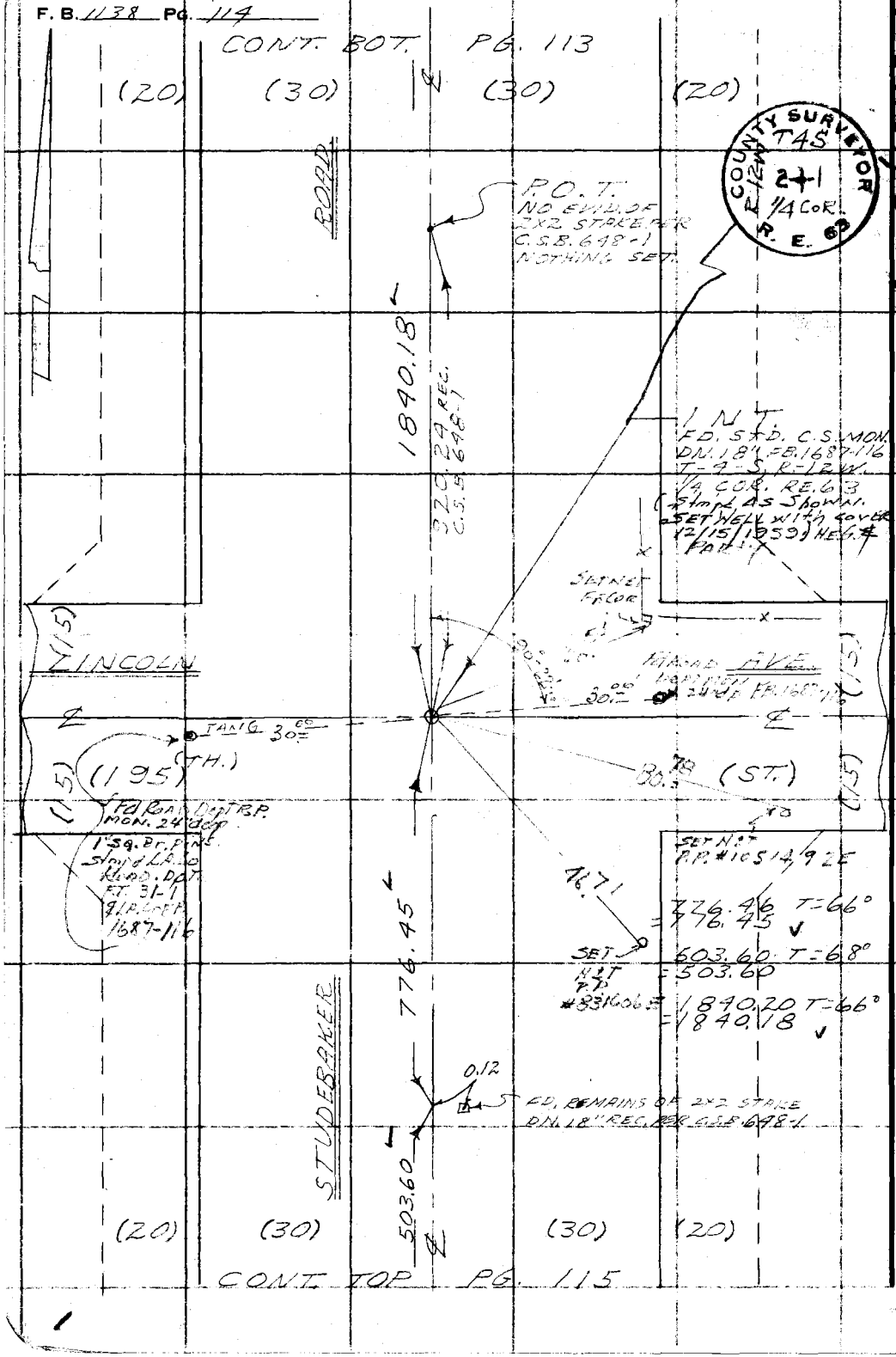

W.S. 31, C-1

COUNTY SURVEYOR
T4S
R-12W
2+1
1/4 COR.
R. E. 63

PLEASE RETURN TO
LOS ANGELES COUNTY ENGINEER
700 LOS ANGELES COUNTY ENGINEERING BLDG.

Do not extend this side of this line.

Note: Any Additions or Changes on This Sheet Must be Made or Circled in Red Ink With Date and Name of Person Making Change.

Notes Ck'd by W. J. BRENNER	Survey of [illegible] R.D.	F. B. 1135 Pg. 115
Map No.	JN 0074.81 Tape 0171 Std 68 °F	1. 165° 13' 20"
Office Work	Surveyed by W. A. RICHARDS	4. 300° 53' 40"
Checked	Notes RICH. Date	6. 271° 20' 30"
Date	Indexed A. C. Johnson	= 165° 13' 25"

W.S. 31C-1

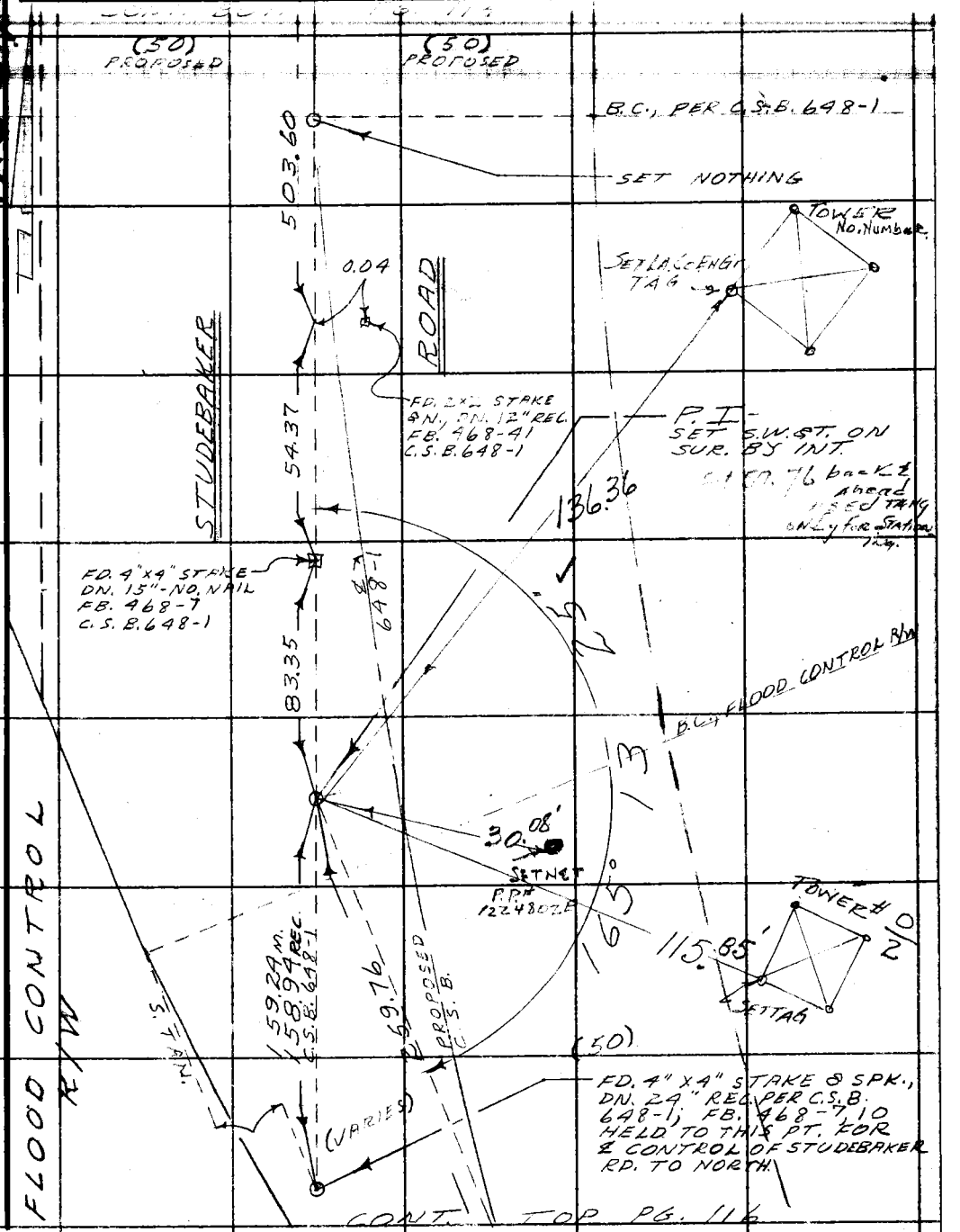

Note: Any Additions or Changes on This Sheet Must be Made or Circled in Red Ink With Date and Name of Person Making Change.

Do not extend this side of this line.

PLEASE RETURN TO
LOS ANGELES COUNTY ENGINEER
700 LOS ANGELES COUNTY ENGINEERING BLDG.

76F309S S&E #247 11-58

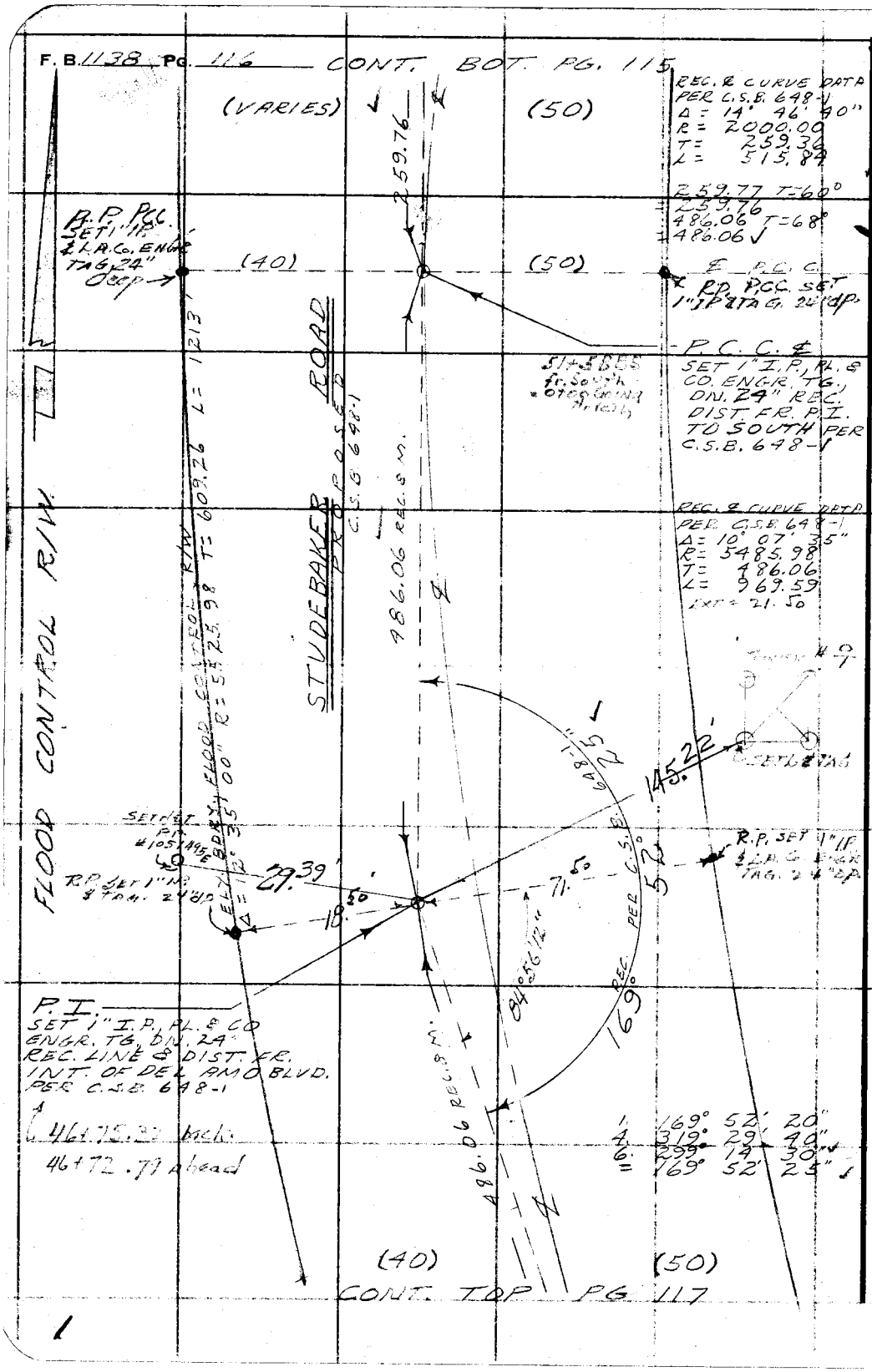

W.S. 31, G-1

PLEASE RETURN TO
LOS ANGELES COUNTY ENGINEER
700 LOS ANGELES COUNTY ENGINEERING BLDG.

Do not extend this side of this line.

Note: Any Additions or Changes on This Sheet Must be Made or Circled in Red Ink With Date and Name of Person Making Change.

1

Notes Ck'd by W. J. BRENNER	Survey of STUDEBAKER RD.
Map No.	JN 0074.81 Tape 0171 Std 68 °F
Office Work	Surveyed by W. A. RICHARDS
Checked	Notes RICH. Date 11-59
Date	Indexed K. C. Johnson

F. B. 1138 PG. 117

W.S.B.C-1

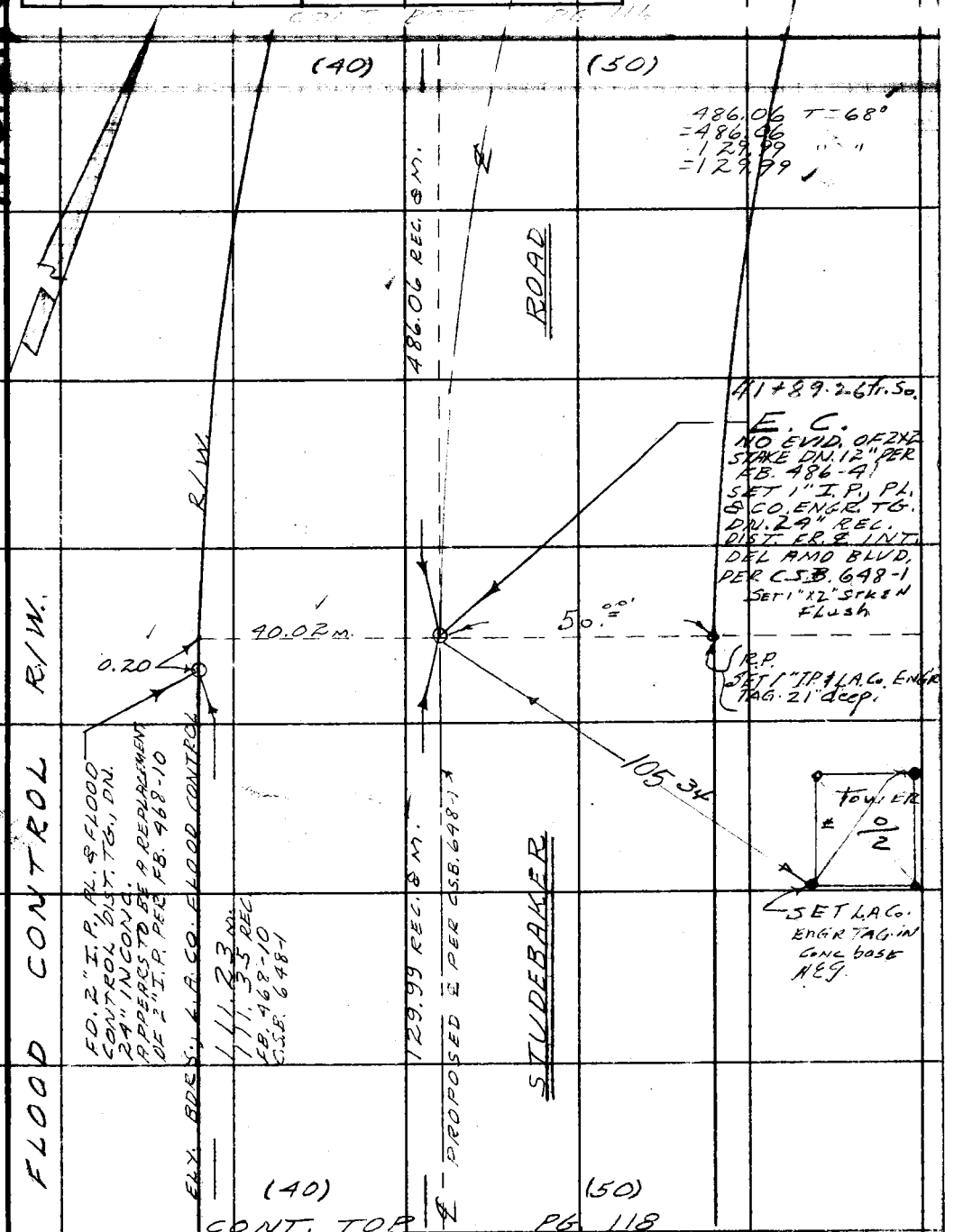

CONT. TOP PG. 118

X

Note: Any Additions or Changes on This Sheet Must be Made or Circled in Red Ink With Date and Name of Person Making Change.

Do not extend this side of this line.

PLEASE RETURN TO
LOS ANGELES COUNTY ENGINEER
700 LOS ANGELES COUNTY ENGINEERING BLDG.

76F309S S&E #247 11-58

PLEASE RETURN TO
LOS ANGELES COUNTY ENGINEER
700 LOS ANGELES COUNTY ENGINEERING BLDG.

Note: Any Additions or Changes on This Sheet Must be Made or Circled in Red Ink With Date and Name of Person Making Change.

Do not extend this side of this line.

W.S. 31, C-1

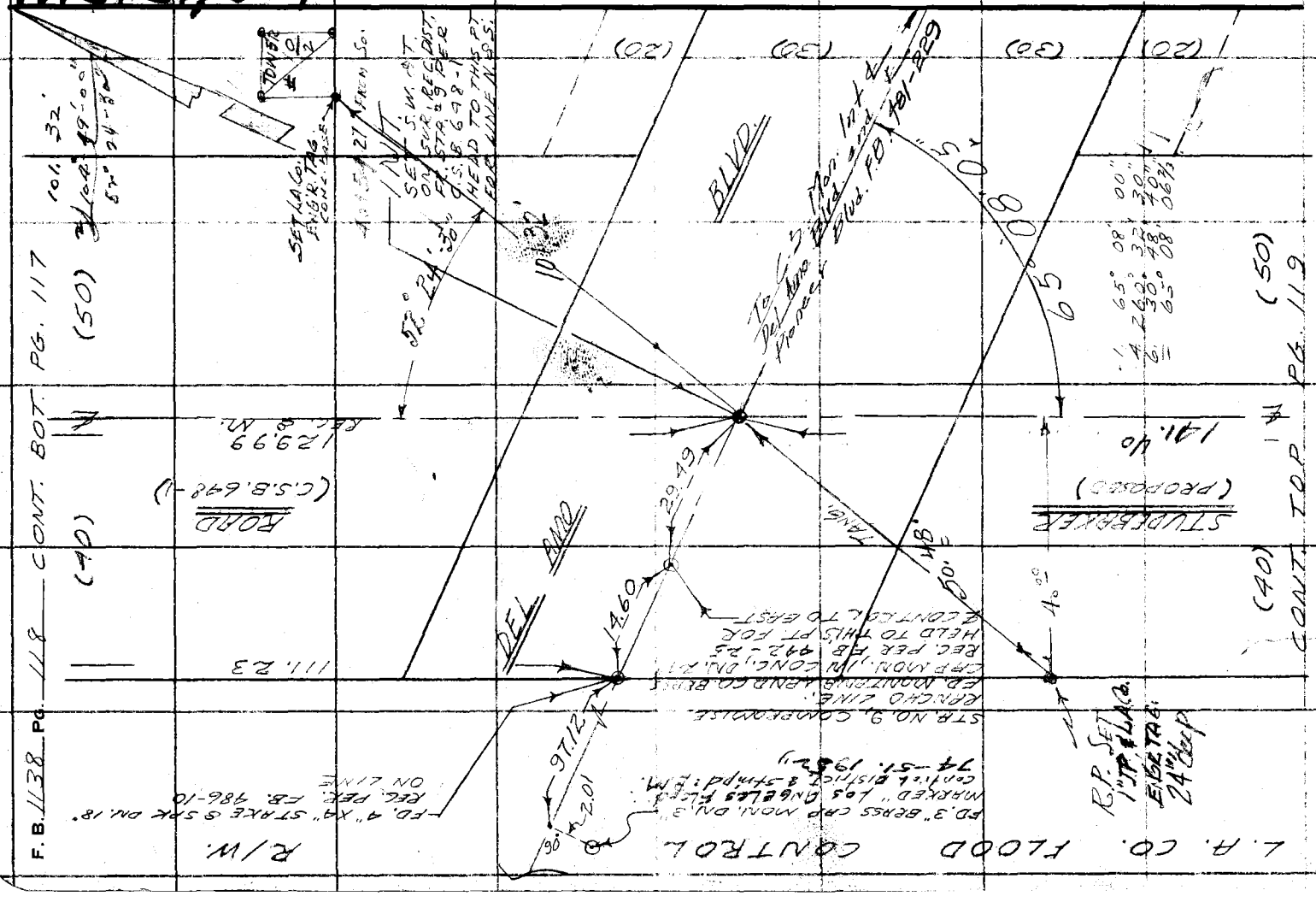

W.S.B.L.C-1

Notes Ck'd by W. J. BRENNER	Survey of STUDEBAKER RD
Map No.	JN 0074 & Tape 0171 Std 68 °F
Office Work	Surveyed by W. A. RICHARDS
Checked	Notes Date 11-5-5
Date	Indexed C. Johnson

F. B. 1130 Pg. 119

1 115° 05' 00"
4 100° 20' 20"
6 [illegible] 00' 36"
= 115° 05' 05"

CONT. ROT PG. 118

(40) (50)

ROAD

C.S.B. 648-1

141.40

141.40 T=70°
= 141.40
1289.35 " "
= 1289.37
490.74 T=72
= 490.75
141.75 T=70°
= 141.75
63.57 " "
= 63.37

39+17.87

SET 1x2 S.N. FLUSH.

39.99

90°

50°

R.P. SET 1" I.P. & L.A.C. ENG'R TAG. 18" ⊥ C.P. (H.E.G.)

STA. #10
FD. MONTANA LAND CO.
MON. DN. 24" IN WELL
CASING PER FB. 468-11
" C.S.B. 648-1

15°

1289.37

05'

05"

SET N&T 1" Post

56.54'

54.14' Cor.

39.62'

26+28.50'

SET N.P. & N. Flush
90° TO STA. #20
SET 1" I.P. & TAG.
24" ⊥ P.

40.13 m.

90°

40.13'

SET N&T LAGER.
NOTHING SET

18.78

18.78

11.01'

490.75 ✓
OFFSET LINE

SET 1x2 & N.
90° TO MON.

141.75

SET N&T

0.05

F.D. 1" I.P., PL. BT.
DN. 24" REF. PER
FB. 481-244
C.S.B. 648-1

24+86.75

STA. #20
FD. MONTANA LAND CO.
MON. DN. 24" IN WELL
CASING PER FB. 468-11, 29
" C.S.B. 648-1
ALL PTS. TO THE WEST DESCRIBED
BY KEIFER. SEE REF. ABOVE

STUDEBAKER
(PROPOSED)

63.57

STA. #21
FD. MONTANA LAND CO.
MON. DN. 30" IN WELL
CASING PER FB. 468-29
" C.S.B. 648-1

(40) (50)

CONT. TOP PG. 120

Note: Any Additions or Changes on This Sheet Must be Made or Circled in Red Ink With Date and Name of Person Making Change.

Do not extend this side of this line.

PLEASE RETURN TO
LOS ANGELES COUNTY ENGINEER
700 LOS ANGELES COUNTY ENGINEERING BLDG.

76F309S S&E #247 11-58

F. B. 1138 PG. 120

520.02 T=70°
= 520.03

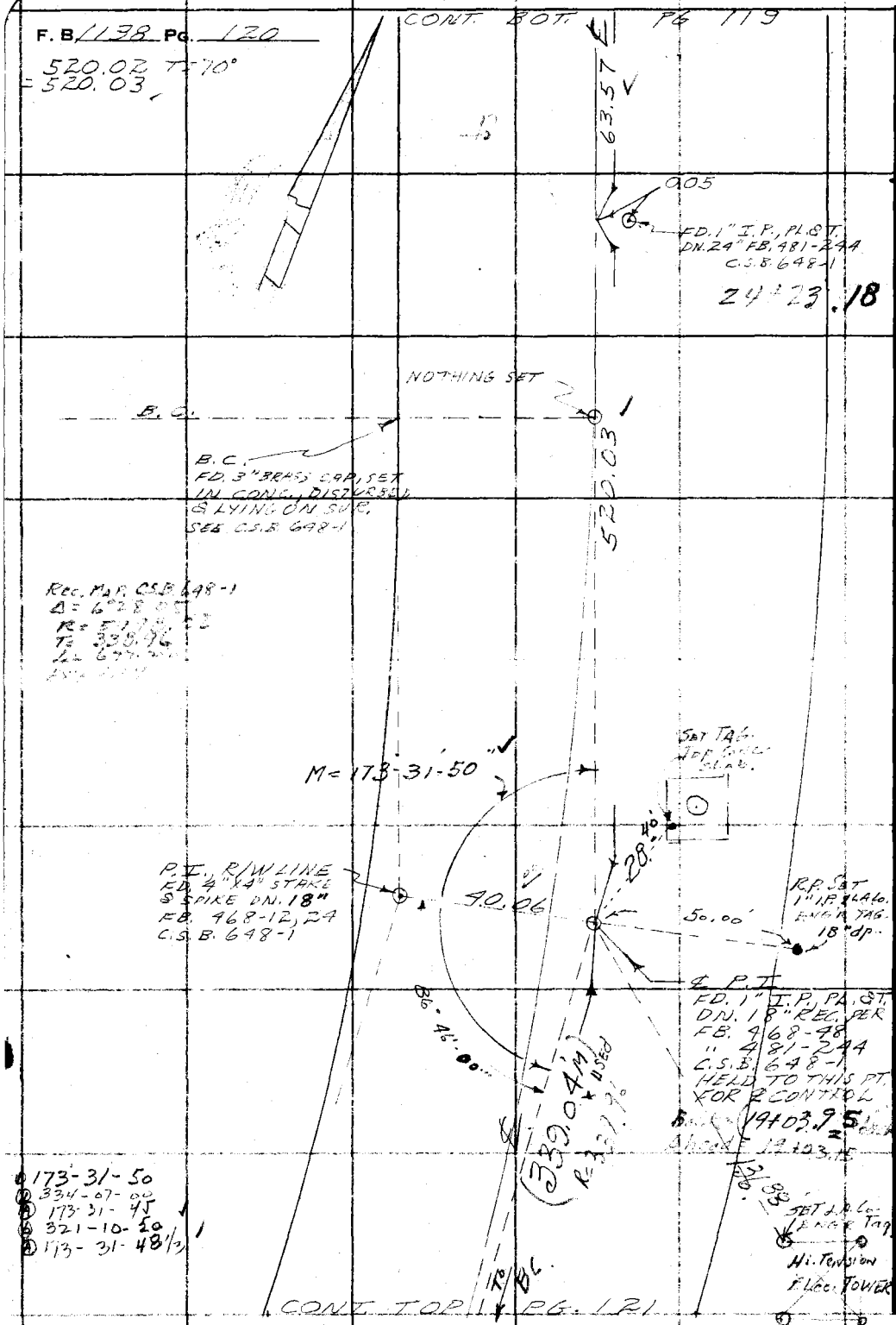

W.S.31, C-1

PLEASE RETURN TO
LOS ANGELES COUNTY ENGINEER
700 LOS ANGELES COUNTY ENGINEERING BLDG.

Do not extend this side of this line.

Note: Any Additions or Changes on This Sheet Must be Made or Circled in Red Ink With Date and Name of Person Making Change.

Notes Ck'd by W. J. BRENNER
Map No.
Office Work
Checked
Date

Survey of Studebaker Rd Centralia
JN 0074.81 Tape 0134 Std 68 °F
Surveyed by H. E. Grantland
Notes Date 12/7/59
Indexed

F. B. 1138 PG. 121

W.S. 34 C-1

Con't bot Pg 120

Fd LACo Flood Control 3½" br. Tablet in Conc. 6" deep. Stmpd. As Shown, Per. CSB 633-8 & F.B. 481 Pg 224

LOS ANGELES COUNTY FLOOD CONTROL DIST. 1947 BC E.R.W.

M = 339.04 To Pt.

destroyed Fd 2"x2" Stk EN. 18" deep. R.P. SET 1" I.P. Cem Plug & Tag 18" deep.

40.01

50.00

To 1"x2 opp. M.L.Co. Mon.
384.46 @ 58° = 384.43
13.27
397.90

151+64.91

BC

Fd Rotten 2"x2" destroyed Stk. No ctr. Checks Line & 90° To F.C. Mon. At West. Per F.B. 468-42
" F.B. 959-51
" F.B. 481-224
& C.S.B. 633-8
& C.S.B. 648-1
Set 3/4" I.P. Cem. Plug & Tag. 18" deep.

384.43

397.70

To 1"x2" Stk

To Int. Centralia St.

Con't Pg. 122 L. Side

Note: Any Additions or Changes on This Sheet Must be Made or Circled in Red Ink With Date and Name of Person Making Change.

Do not extend this side of this line.

PLEASE RETURN TO
LOS ANGELES COUNTY ENGINEER
700 LOS ANGELES COUNTY ENGINEERING BLDG.

76F309S S&E #247 11-59

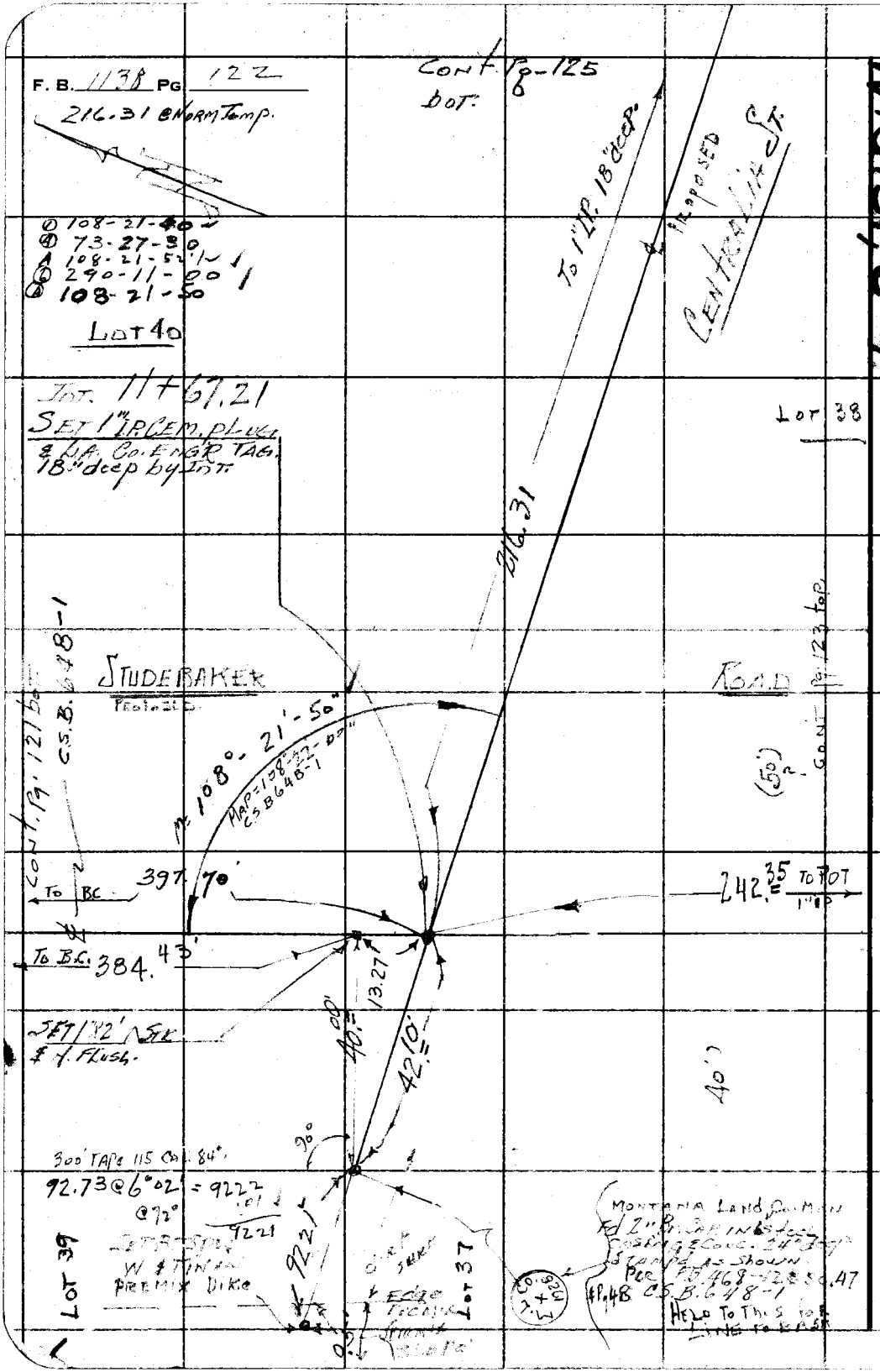

PLEASE RETURN TO
LOS ANGELES COUNTY ENGINEER
700 LOS ANGELES COUNTY ENGINEERING BLDG.

Do not extend this side of this line.

Note: Any Additions or Changes on This Sheet Must be Made or Circled in Red Ink With Date and Name of Person Making Change.

W.S. 31, C-2

Notes Ck'd by W. J. BRENNER	Align. study Survey of STUDEBAKER Rd & Central Ave
Map No.	JN 007481 Tape 0134 Std 68 °F
Office Work	Surveyed by H. E. GRANQUIST
Checked	Notes H.E.G. Date 12/9/59
Date	Indexed

F.B. 1138 PG. 123

① 63-17-40
② 253-10-50
③ 63-17-42½
④ 19-46-10

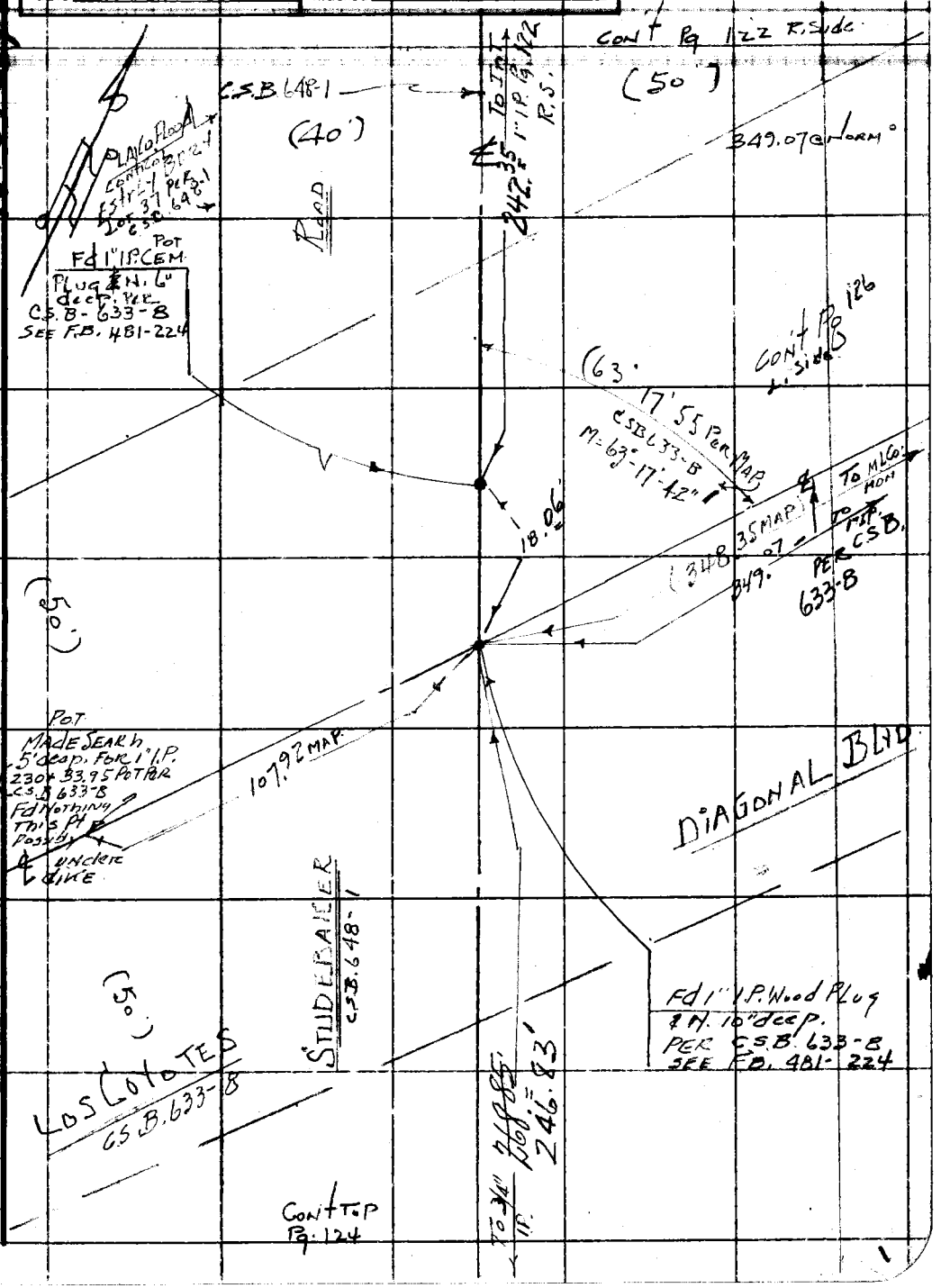

Note: Any Additions or Changes on This Sheet Must be Made or Circled in Red Ink With Date and Name of Person Making Change.

PLEASE RETURN TO
LOS ANGELES COUNTY ENGINEER
700 LOS ANGELES COUNTY ENGINEERING BLDG.
Do not extend this side of this line.

76F309S S&E #247 11-59

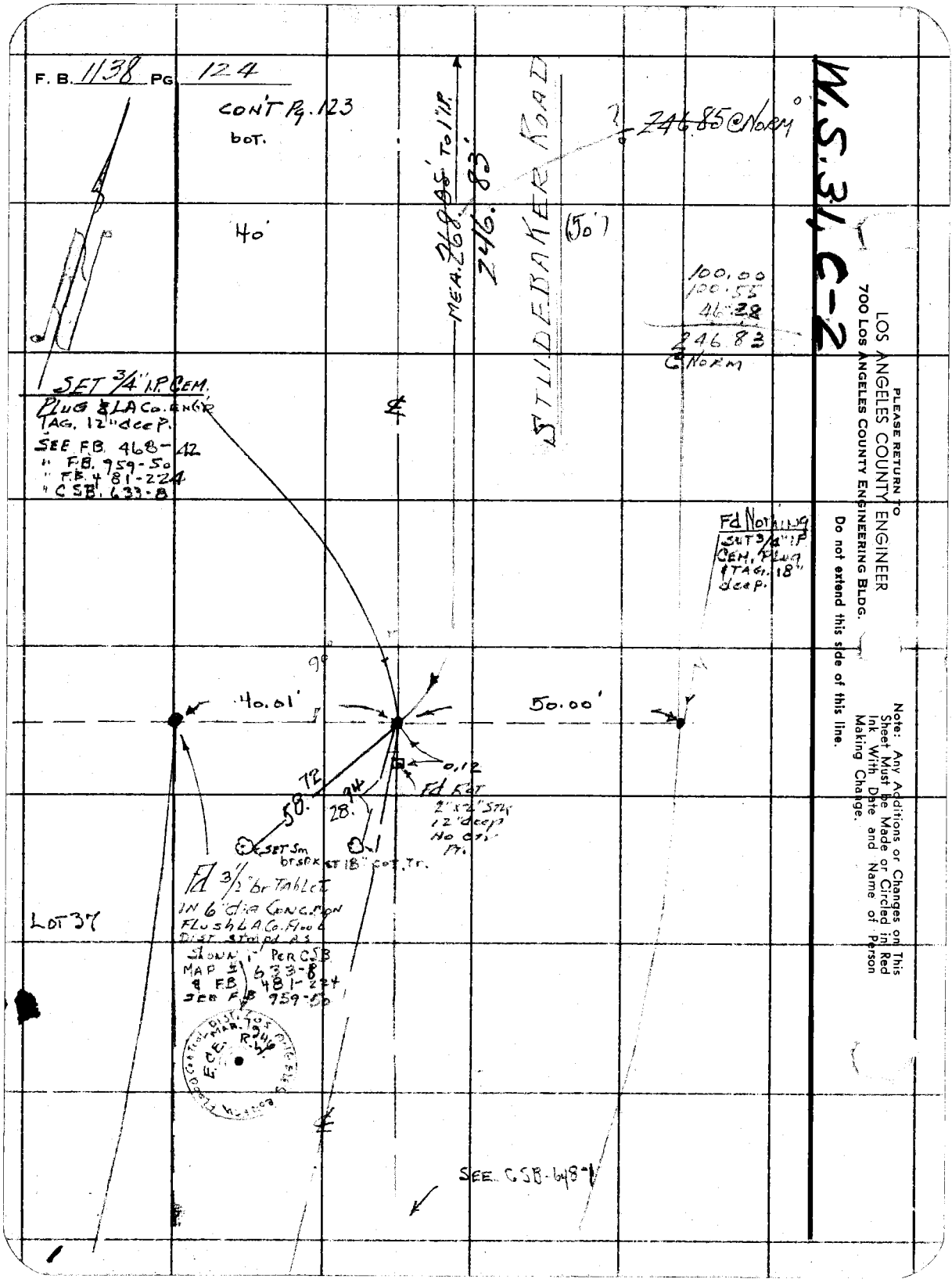
F. B. 1138 PG 124
CON'T Pg. 123
bot.
40'
MEA. 268.85' TO 1" I.P.
246.83'
STUDEBAKER ROAD
(50')
246.85 @ NORM
100.00
100.55
46.28
246.83
@ NORM
SET 3/4" I.P. CEM.
PLUG & LA Co. ENGR
TAG. 12" deep.
SEE F.B. 468-42
" F.B. 959-50
" F.B. 481-224
" CSB. 633-8
Fd Nothing
SET 3/4" I.P.
CEM. Plug
& TAG. 18"
deep.
40.01'
50.00'
0.12
Fd Rot
2"x2" Stk
12" deep
No ctr
Pt.
58.72
28.94
SET Sm
br SPK at 18" cot. Tr.
Fd 3/2" br Tablet
IN 6" dia Conc. Mon
Flush LA Co. Flood
Dist. stmpd as
Shown 1" Per CSB
MAP # 633-8
& F.B. 481-224
SEE F.B. 959-50
LOT 37
SEE CSB-648-1
W.S. 31, C-2
PLEASE RETURN TO
LOS ANGELES COUNTY ENGINEER
700 LOS ANGELES COUNTY ENGINEERING BLDG.
Do not extend this side of this line.
Note: Any Additions or Changes on This Sheet Must be Made or Circled in Red Ink With Date and Name of Person Making Change.

W.S. 31, C-2

Notes Ck'd by W. J. BRENNER	Align. Study Survey of Studebaker Rd & Centralia St
Map No.	JN 0074.81 Tape Std 68 °F
Office Work	Surveyed by H.E. Granquist
Checked	Notes J.C.G. Date 12-1-81
Date	Indexed [illegible]

F. B. 1138 PG. 125

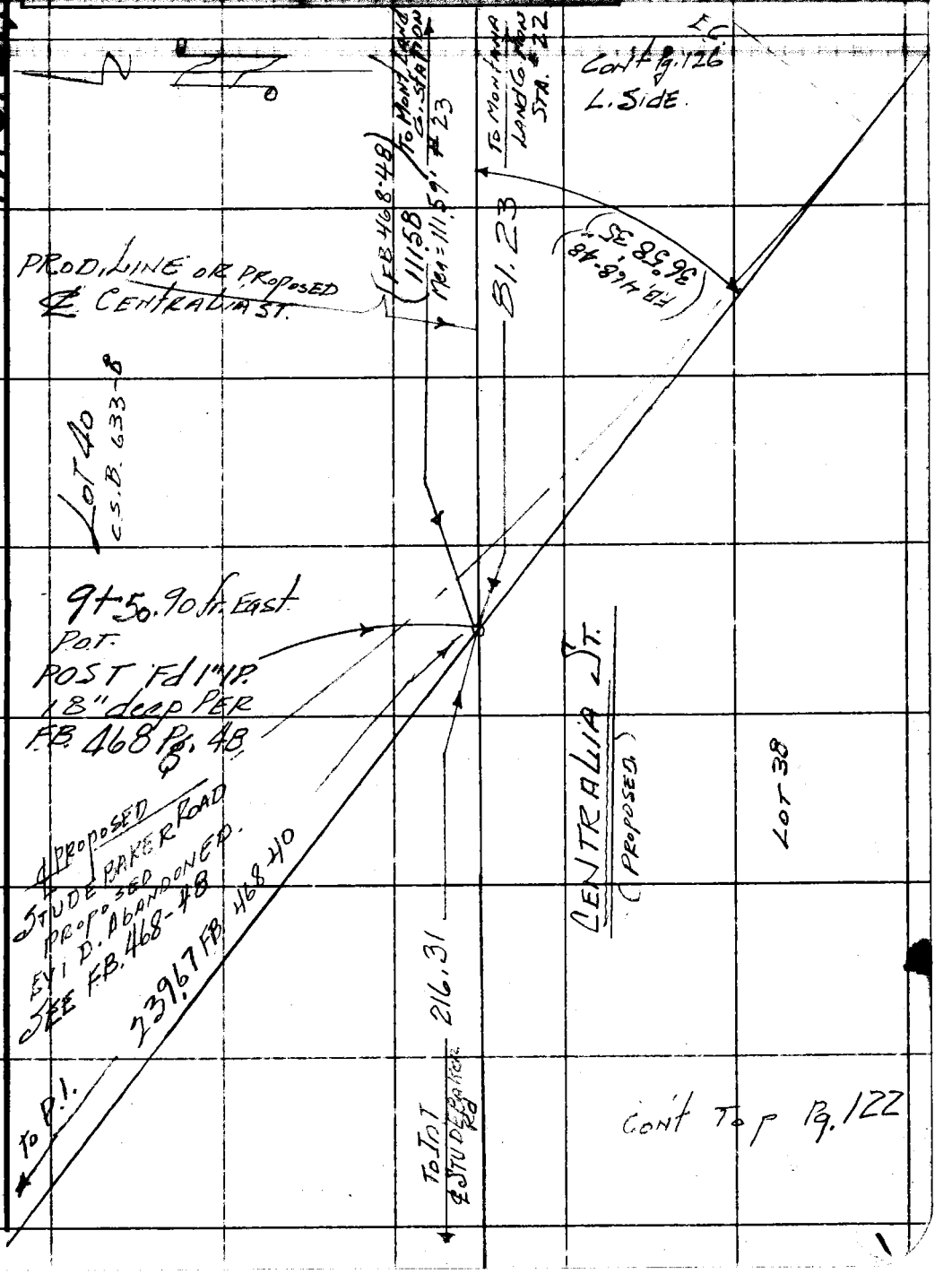

Note: Any Additions or Changes on This Sheet Must be Made or Circled in Red Ink With Date and Name of Person Making Change.

Do not extend this side of this line.

PLEASE RETURN TO
LOS ANGELES COUNTY ENGINEER
700 LOS ANGELES COUNTY ENGINEERING BLDG.

76F309S S&E #247 11-58

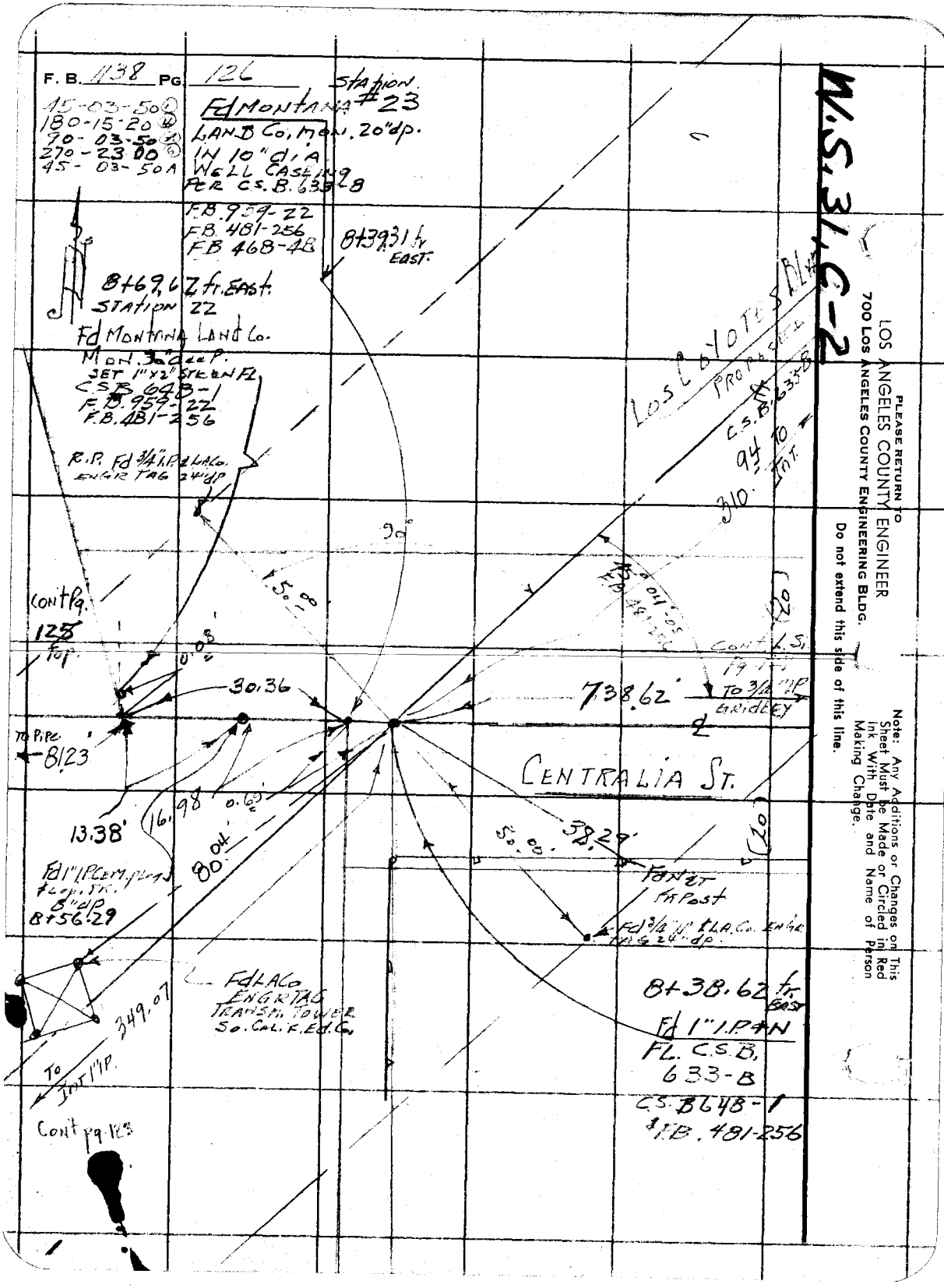
F. B. 1138 PG. 126
Station #23
45-03-50
180-15-20
90-03-50
270-23-00
45-03-50A
Fd Montana
Land Co. Mon. 20" dp.
IN 10" dia
Well Casing
Per C.S.B. 633-B
F.B. 959-22
F.B. 481-256
F.B. 468-48
8+39.31 fr. East
8+69.62 fr. East
Station 22
Fd Montana Land Co.
Mon. 30" deep.
Set 1"x2" Stk. on Fl.
C.S.B. 648-1
F.B. 959-22
F.B. 481-256
R.P. Fd 3/4" I.P. & L.A.Co.
Engr Tag 24" dp
Los Coyotes Blvd
Proposed
C.S.B. 633-B
94 to Int.
310
90°
50.00
Cont Pg. 125
Top
0.08
30.36
738.62
To 3/4" I.P. Gridley
To Pipe
8123
Centralia St.
13.38
16.98
0.69
80.04
38.29
50.00
Fd 1" I.P. Cem. plug & Cop. Tk. 8" dp
8+56.29
Fd 3/4" I.P. & L.A.Co. Engr Tag 24" dp.
Fd L.A.Co. Engr Tag Transm. Tower So. Cal. Ed. Co.
349.07
To Int 1" I.P.
8+38.62 fr. East
Fd 1" I.P. & N
Fl. C.S.B. 633-B
C.S.B. 648-1
F.B. 481-256
Cont pg. 123
W.S. 31, C-2
Please Return to
Los Angeles County Engineer
700 Los Angeles County Engineering Bldg.
Do not extend this side of this line.
Note: Any Additions or Changes on This Sheet Must be Made or Circled in Red Ink With Date and Name of Person Making Change.

W.S. 31, C-2

Notes Ck'd by W. J. BRENNER	Survey of ALIGN. STUDY [illegible] R/W & Centralia
Map No.	JN [illegible] Tape 0134 Std 68 °F
Office Work	Surveyed by H. E. GRANDIST
Checked	Notes [illegible] Date [illegible]
Date	Indexed [illegible]

F. B. 1138 Pg. 127

179-59-40
[illegible]
179-59-45
[illegible]

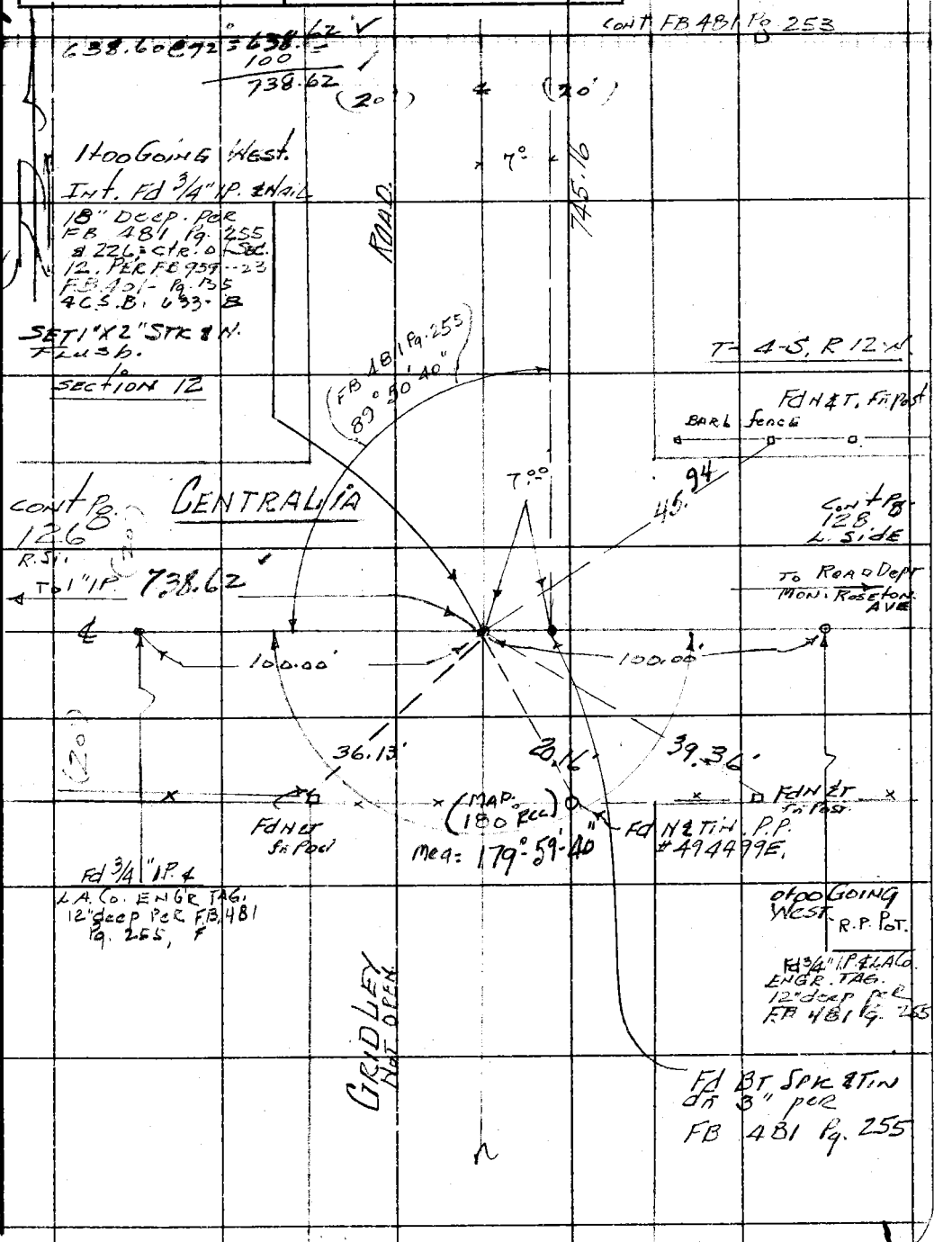

Note: Any Additions or Changes on This Sheet Must Be Made or Circled in Red Ink With Date and Name of Person Making Change.

Do not extend notes this side of this line.

RETURN TO
LOS ANGELES COUNTY ENGINEER
1100 LOS ANGELES COUNTY ENGINEERING BLDG.

763098 CE #247—7-53

F. B. 1138 PG. 128

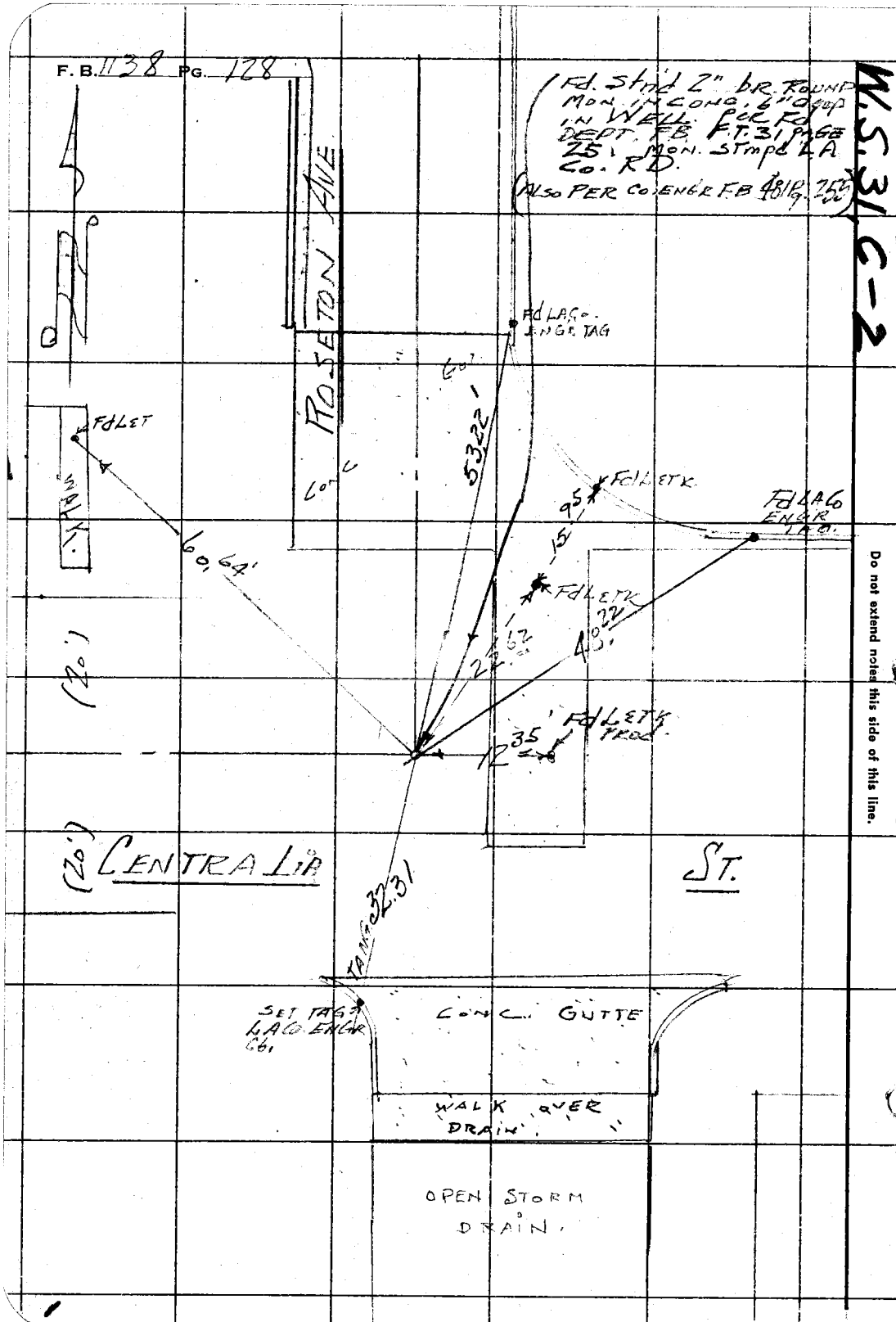

RETURN TO
LOS ANGELES COUNTY ENGINEER
00 LOS ANGELES COUNTY ENGINEERING BLDG.

Do not extend notes this side of this line.

Note: Any Additions or Changes on This Sheet Must be Made or Circled in Red Ink With Date and Name of Person Making Change.

Notes Ck'd by	Survey of ALIGN STUDY Stuart Cove Rd & Centralia St
Map No.	JN Tape Std °F
Office Work	Surveyed by
Checked	Notes Date
Date	Indexed

F. B. 1138 PG. 129

XTRA D

Note: Any Additions or Changes on This Sheet Must be Made or Circled in Red Ink With Date and Name of Person Making Change.

PLEASE RETURN TO
LOS ANGELES COUNTY ENGINEER
700 LOS ANGELES COUNTY ENGINEERING BLDG.

Do not extend this side of this line.

76F309S S&E #247 11-5

F. B. 1138 PG. 130

XTRO Pg 6

PLEASE RETURN TO
LOS ANGELES COUNTY ENGINEER
700 LOS ANGELES COUNTY ENGINEERING BLDG.

Do not extend this side of this line.

Note: Any Additions or Changes on This Sheet Must be Made or Circled in Red Ink With Date and Name of Person Making Change.

Notes Ck'd by	Survey of STUDEBAKER RD & CENTRALIA ST
Map No.	JN 0074.81 Tape 0134 Std 63 °F
Office Work	Surveyed by H.E. Grangquist
Checked	Notes H.E.G. Date 12/22/59
Date	Indexed J. C. Johnson 1-2-60

F. B 1138 Pg. 131

ALIGNMENT STUDY

STUDEBAKER ROAD & CENTRALIA ST.

JN. 0074.81

LOCATION OF IMPROVEMENTS.

FROM 0+00 = 100 FT EAST of GRIDLEY ROAD & CENTRALIA ST.
WEST TO STUDEBAKER RD.
THANCE WLY. TO STATION SOUTH of LINCOLN AVE.

FOR ℄ CONT SEE PG. 111 to PG. 128
PG. 131 to

H.E. GRANQUIST CHIEF.
J. MALDONADO INSTR.
J.E. COOK Head Chain
E. MARTINEZ Head Chain
A. MARTINEZ REAR Chain.

Note: Any Additions or Changes on This Sheet Must be Made or Circled in Red Ink With Date and Name of Person Making Change.

Do not extend notes this side of this line.

RETURN TO
LOS ANGELES COUNTY ENGINEER
700 LOS ANGELES COUNTY ENGINEERING BLDG.

76F309S CE #247—3-57

F. B. 1138 Pg. 132

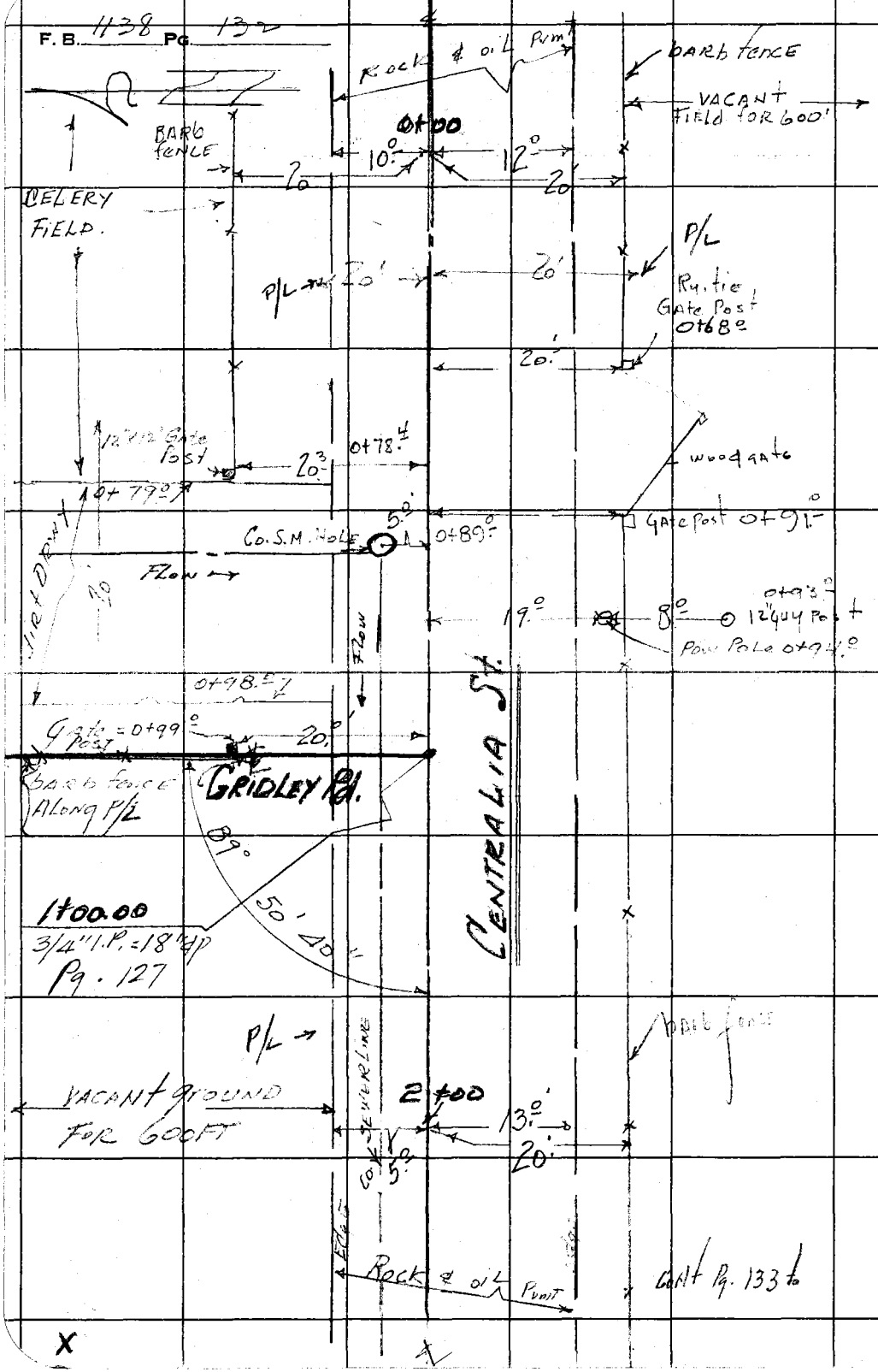

RETURN TO
LOS ANGELES COUNTY ENGINEER
700 LOS ANGELES COUNTY ENGINEERING BLDG.

Do not extend notes this side of this line.

Note: Any Additions or Changes on This Sheet Must be Made or Circled in Red Ink With Date and Name of Person Making Change.

X

Notes Ck'd by	Survey of [illegible]
Map No.	JN 007781 Tape [illegible] Std [illegible] °F
Office Work	Surveyed by [illegible]
Checked	Notes [illegible] Date 12/22/87
Date	Indexed [illegible]

F. B. 1138 Pg. 133

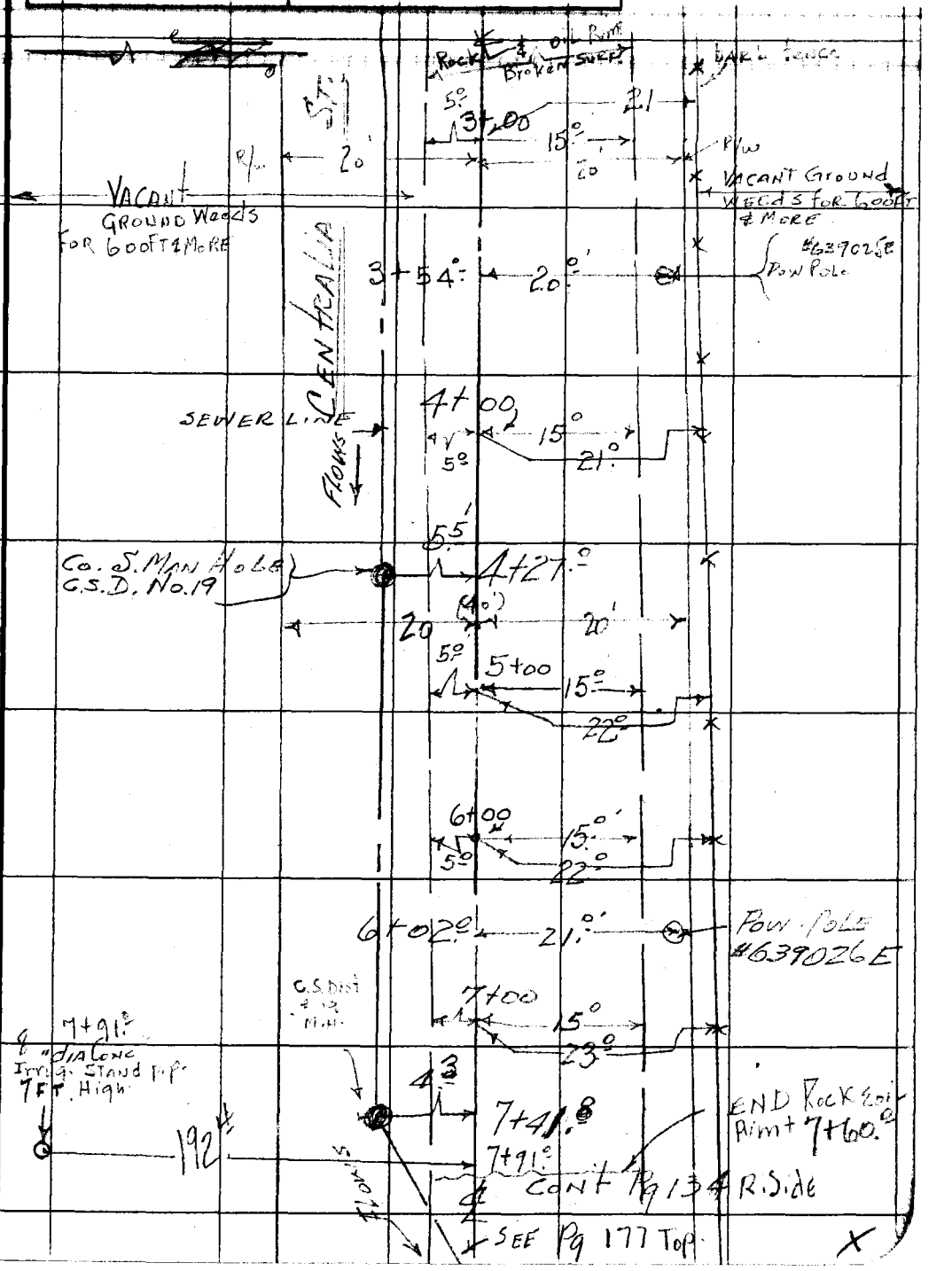

Note: Any Additions or Changes on This Sheet Must be Made or Circled in Red Ink With Date and Name of Person Making Change.

Do not extend notes this side of this line.

RETURN TO
LOS ANGELES COUNTY ENGINEER
JO LOS ANGELES COUNTY ENGINEERING BLDG.

76F3095 CE #247

F. B. 1138 Pg. 134

RETURN TO
LOS ANGELES COUNTY ENGINEER
700 LOS ANGELES COUNTY ENGINEERING BLDG.

Do not extend notes this side of this line.

Note: Any Additions or Changes on This Sheet Must be Made or Circled in Red Ink With Date and Name of Person Making Change.

Notes Ck'd by	Survey of Studebaker Pkg Centr.
Map No.	JN 007481 Tape 0134 Std 68 9F
Office Work	Surveyed by [illegible]
Checked	Notes H.B.G. Date 12/23/59
Date	Indexed R. C. Johnson

F. B. 1136 Pg. 135

Cont'd [illegible] R Side

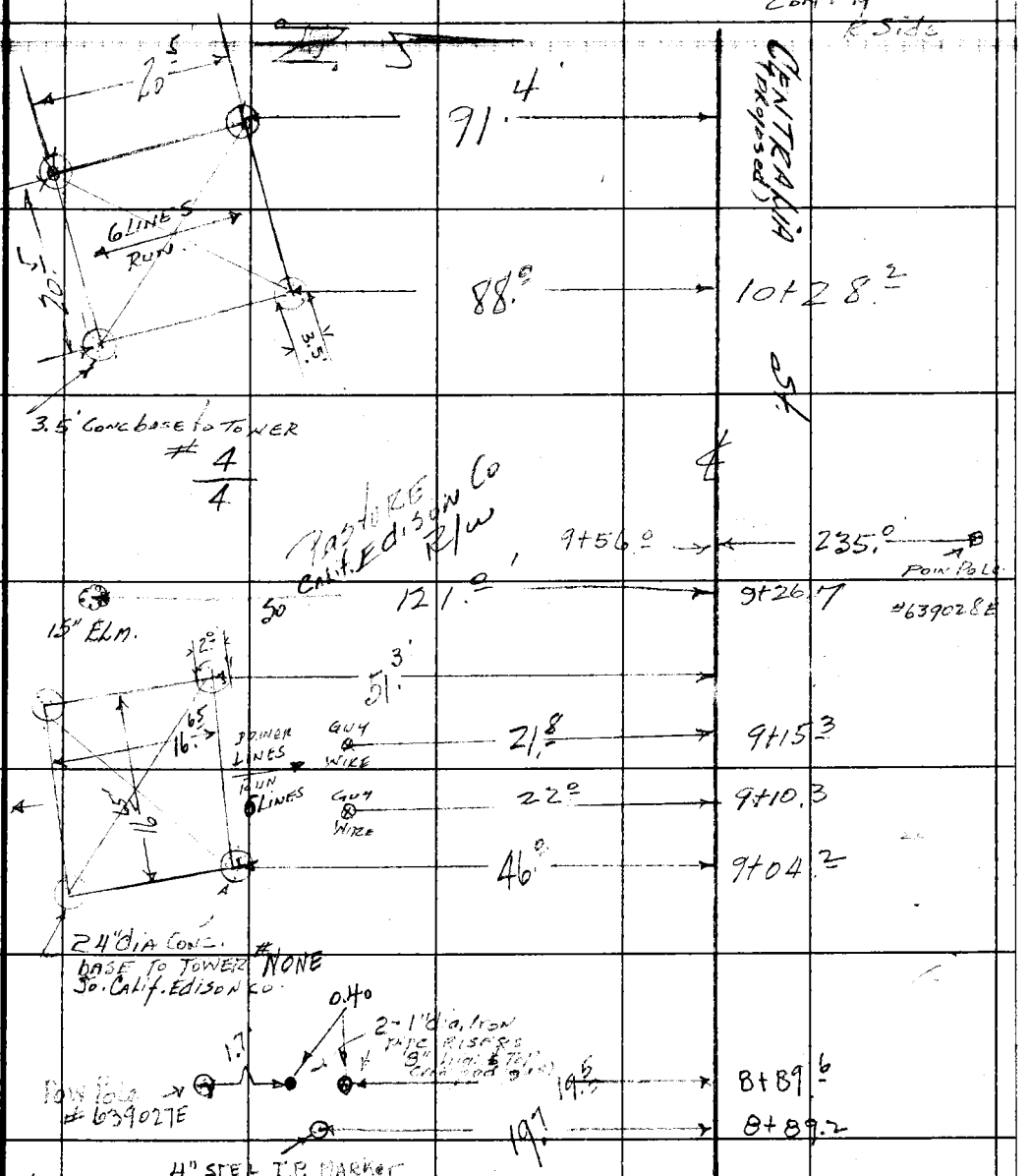

4" STEEL I.P. MARKER
Guard post with sign: Caution high pressure gas main before excavating call collect Southern Counties Gas Co. Blythe. Calif. 5481.
(did not dig for 30" main gas line instructed by office not to.)

X

Note: Any Additions or Changes on This Sheet Must be Made or Circled in Red Ink With Date and Name of Person Making Change.

Do not extend notes this side of this line.

RETURN TO
LOS ANGELES COUNTY ENGINEER
700 LOS ANGELES COUNTY ENGINEERING BLDG.

76F309S CE #247—3-57

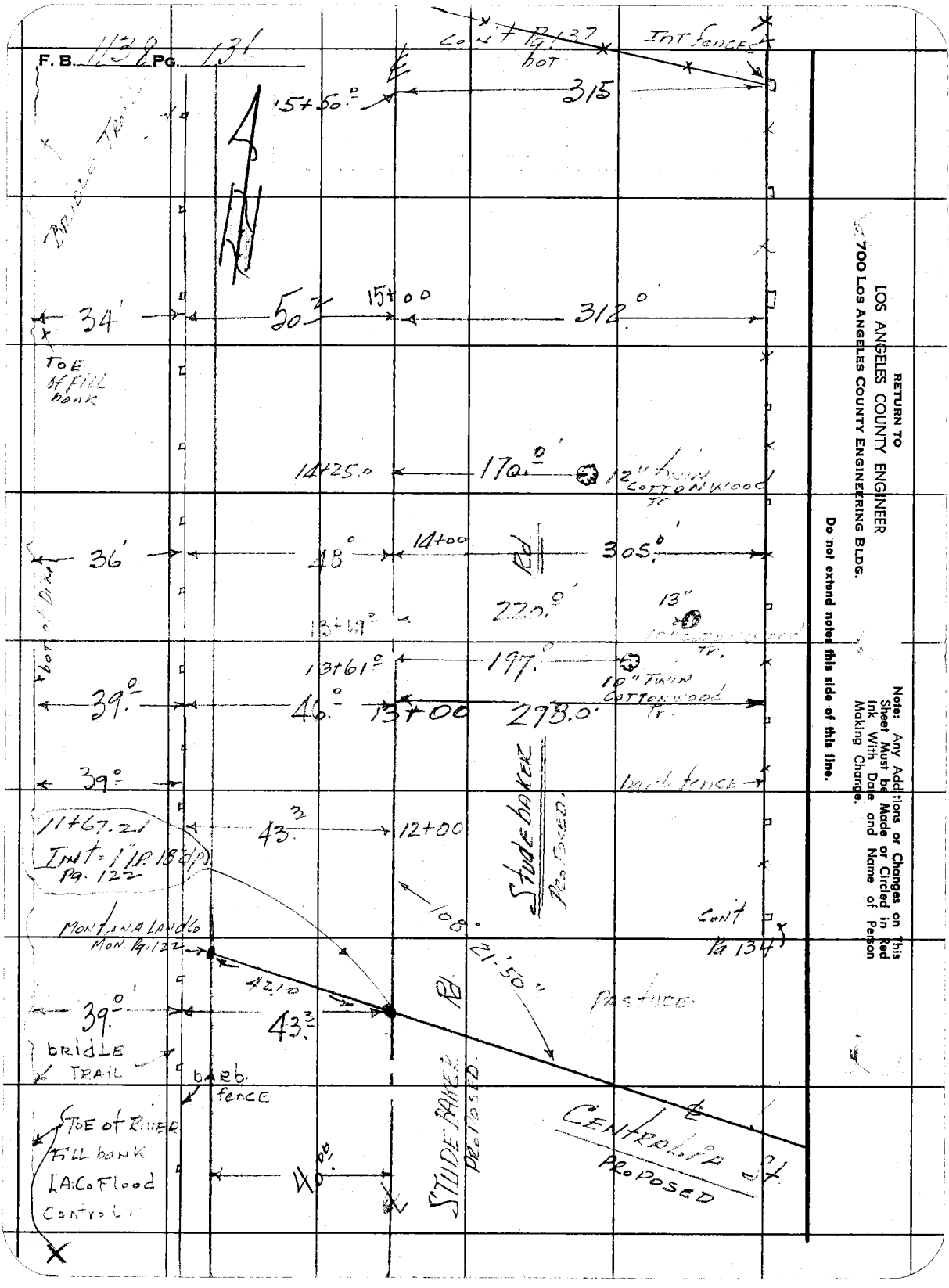

RETURN TO
LOS ANGELES COUNTY ENGINEER
700 LOS ANGELES COUNTY ENGINEERING BLDG.

Do not extend notes this side of this line.

Note: Any Additions or Changes on This Sheet Must be Made or Circled in Red Ink With Date and Name of Person Making Change.

Notes Ck'd by	Survey of ALIGN STUDY Studebaker Rd & Central Ave
Map No.	JN 60 74.81 Tape 0134 Std 68 °F
Office Work	Surveyed by H.E. Goodwin St
Checked	Notes H.E.G. Date 12/23/59
Date	Indexed C. Johnson

F. B. 1138 Pg. 13

Barb & Mesh fence

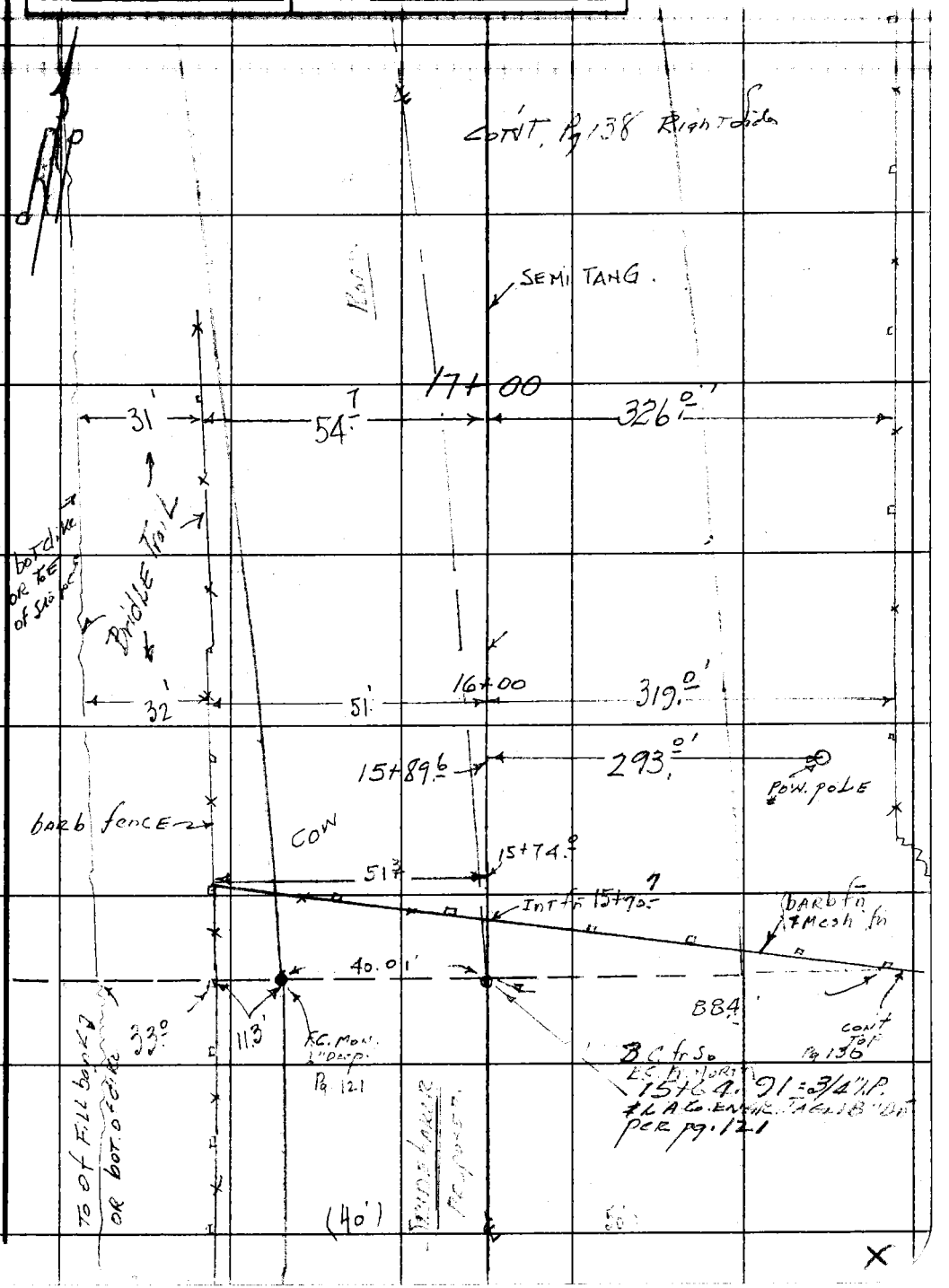

Note: Any Additions or Changes on This Sheet Must be Made or Circled in Red Ink With Date and Name of Person Making Change.

Do not extend notes this side of this line.

RETURN TO
LOS ANGELES COUNTY ENGINEER
700 LOS ANGELES COUNTY ENGINEERING BLDG.

76F3095 CE #247—3-57

RETURN TO
LOS ANGELES COUNTY ENGINEER
700 LOS ANGELES COUNTY ENGINEERING BLDG.

Note: Any Additions or Changes on This Sheet Must be Made or Circled in Red Ink With Date and Name of Person Making Change.

Do not extend notes this side of this line.

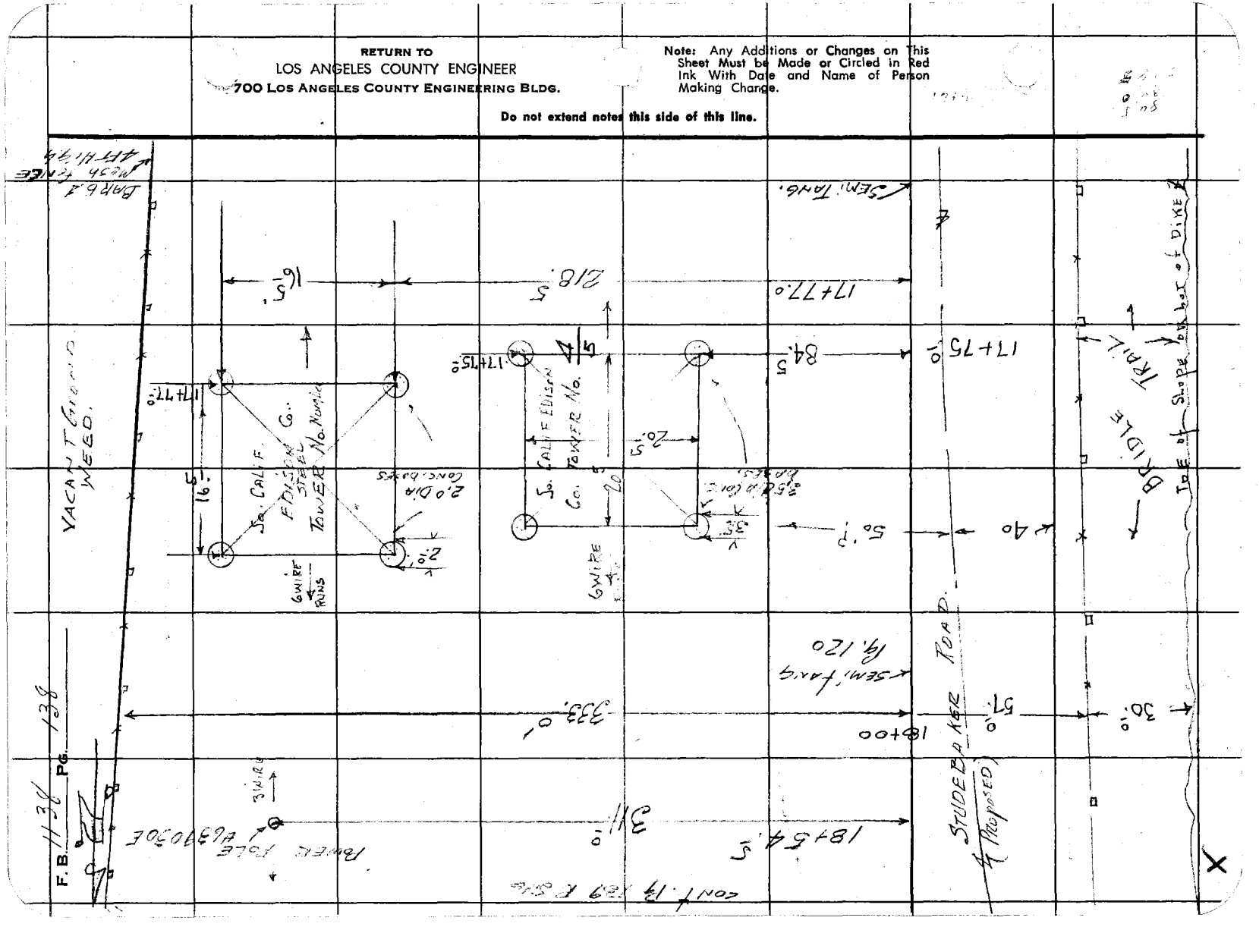

76F309S CE #247—3-57

RETURN TO
LOS ANGELES COUNTY ENGINEER
700 LOS ANGELES COUNTY ENGINEERING BLDG.

Note: Any Additions or Changes on This Sheet Must be Made or Circled in Red Ink With Date and Name of Person Making Change.

Do not extend notes this side of this line.

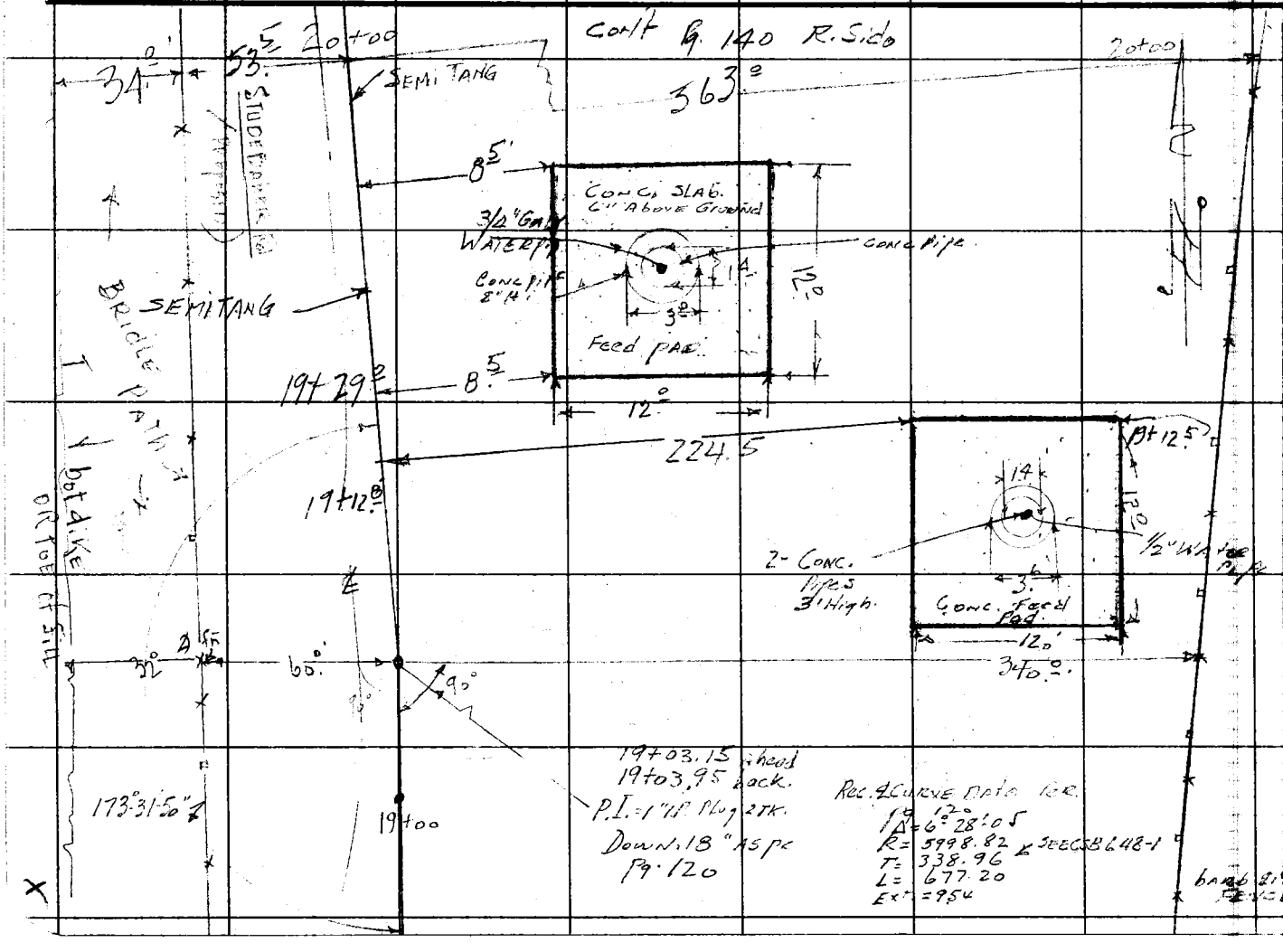

RETURN TO
LOS ANGELES COUNTY ENGINEER
700 LOS ANGELES COUNTY ENGINEERING BLDG.

Note: Any Additions or Changes on This Sheet Must be Made or Circled in Red Ink With Date and Name of Person Making Change.

Do not extend notes this side of this line.

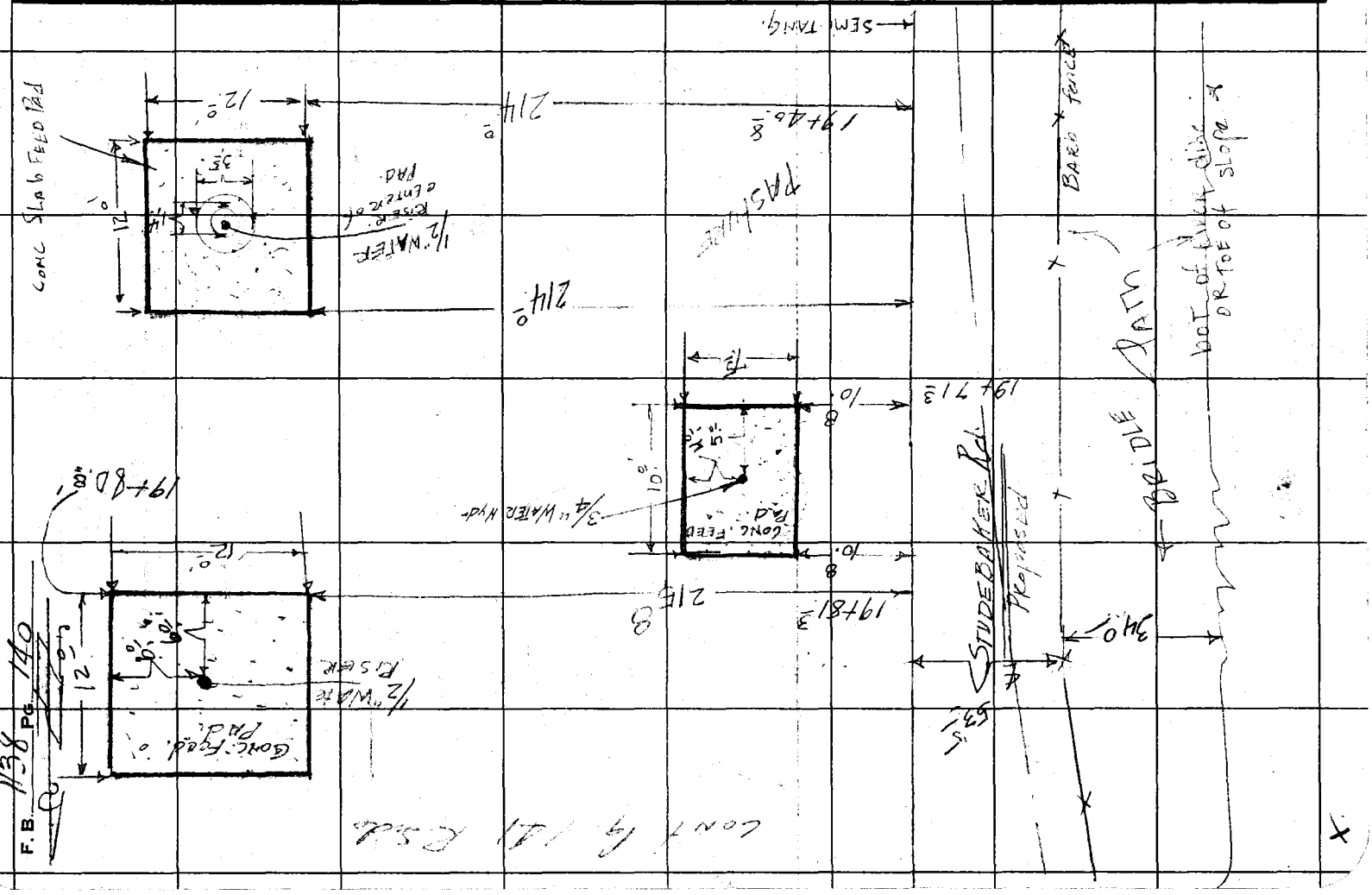

76F309S CE #247—3-57

RETURN TO
LOS ANGELES COUNTY ENGINEER
700 LOS ANGELES COUNTY ENGINEERING BLDG.

Note: Any Additions or Changes on This Sheet Must be Made or Circled in Red Ink With Date and Name of Person Making Change.

Do not extend notes this side of this line.

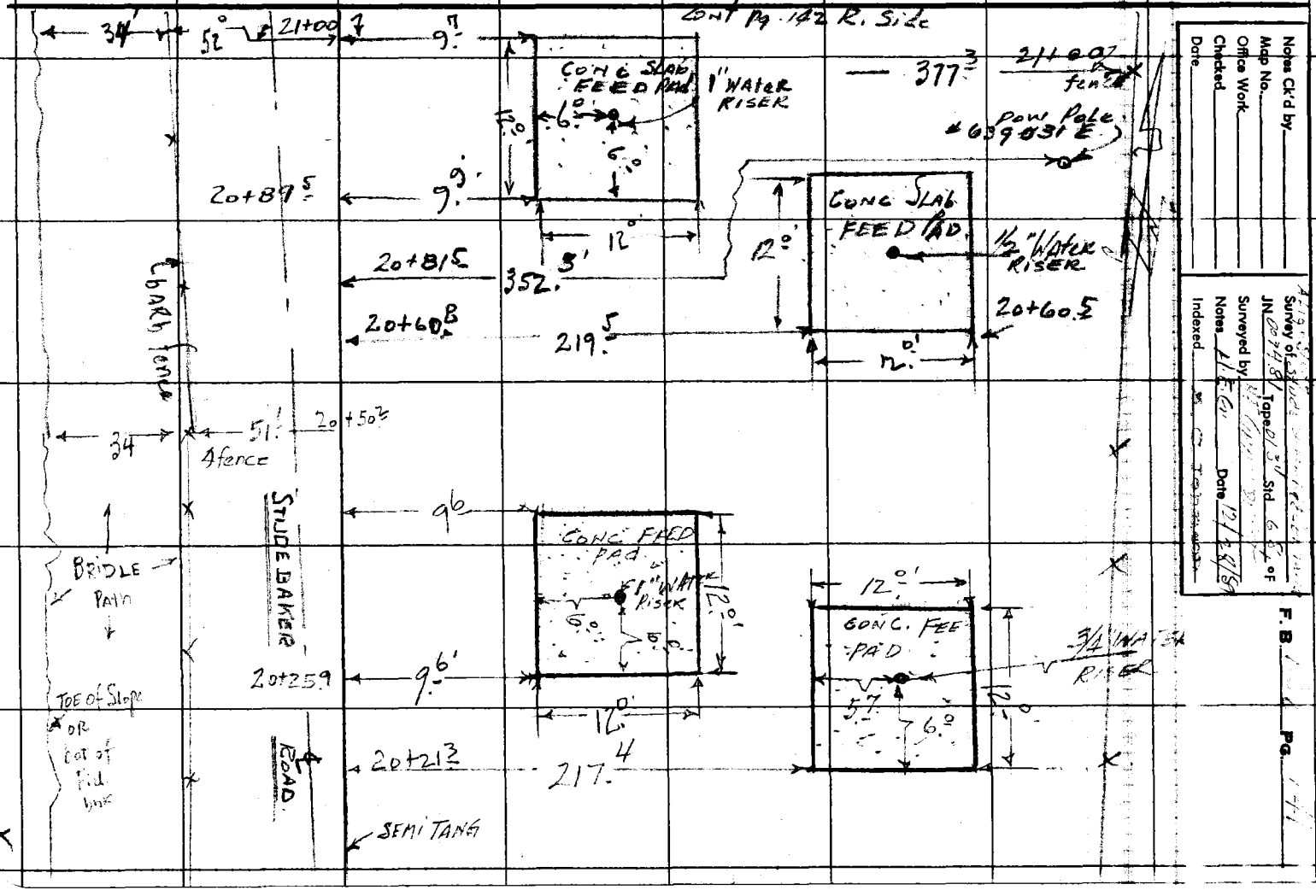

Notes Ck'd by
Map No.
Office Work
Checked
Date

Survey of
JN
Tape
Std.
Surveyed by
Notes
Date
Indexed

F. B. PG.

F. B. 1138 Pg. 142

RETURN TO
LOS ANGELES COUNTY ENGINEER
700 LOS ANGELES COUNTY ENGINEERING BLDG.

Do not extend notes this side of this line.

Note: Any Additions or Changes on This Sheet Must be Made or Circled in Red Ink With Date and Name of Person Making Change.

76F309S CE #247—3-57

RETURN TO
LOS ANGELES COUNTY ENGINEER
700 LOS ANGELES COUNTY ENGINEERING BLDG.

Note: Any Additions or Changes on This Sheet Must be Made or Circled in Red Ink With Date and Name of Person Making Change.

Do not extend notes this side of this line.

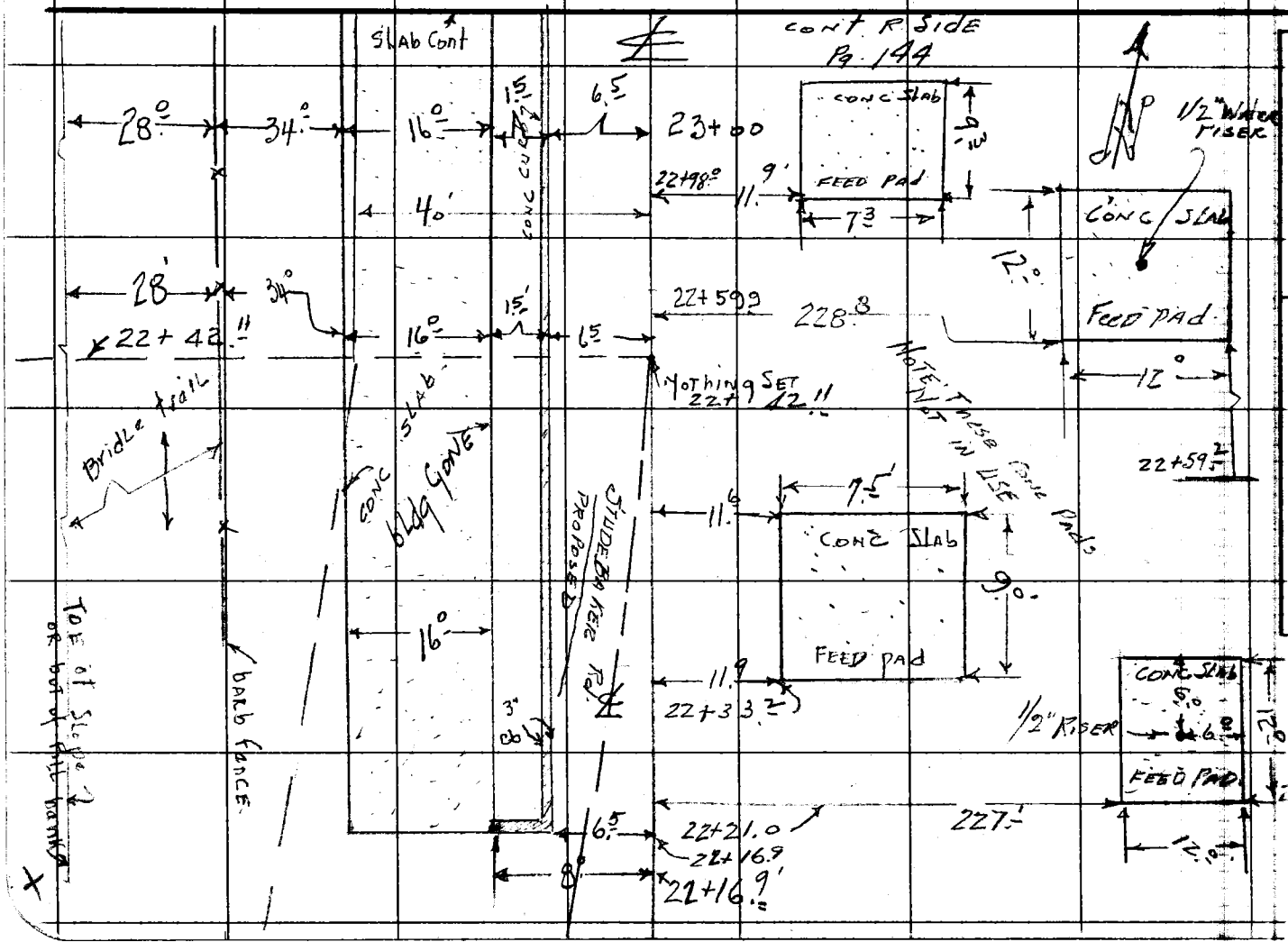

Notes Ck'd by
Map No.
Office Work
Checked
Date

Survey of Studebaker Rd. Pg. 1138 of
JN 00748 Tape 0134 Std. 6 Pg. 143
Surveyed by H.E.G. Date 12/28/59
Notes
Indexed C. Johnson

RETURN TO
LOS ANGELES COUNTY ENGINEER
700 LOS ANGELES COUNTY ENGINEERING BLDG.

Note: Any Additions or Changes on This Sheet Must be Made or Circled in Red Ink With Date and Name of Person Making Change.

Do not extend notes this side of this line.

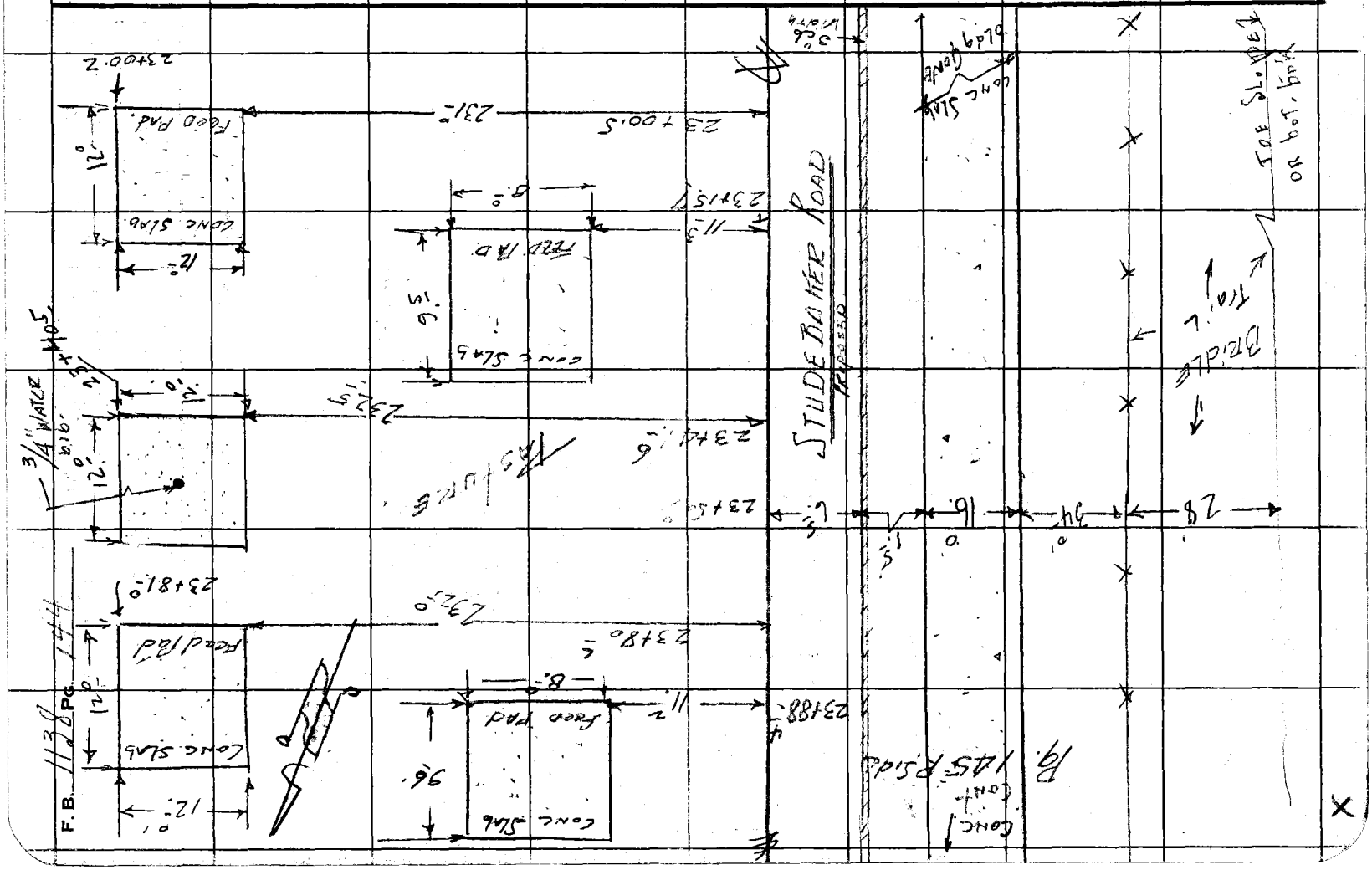

Notes Ck'd by	Survey of Studebaker Rd
Map No.	JN 007481 Tape 0134 Std 68 °F
Office Work	Surveyed by HE Gronquist
Checked	Notes HEG Date 12/28/59
Date	Indexed C. Johnson

F. B. 1138 Pg. 145

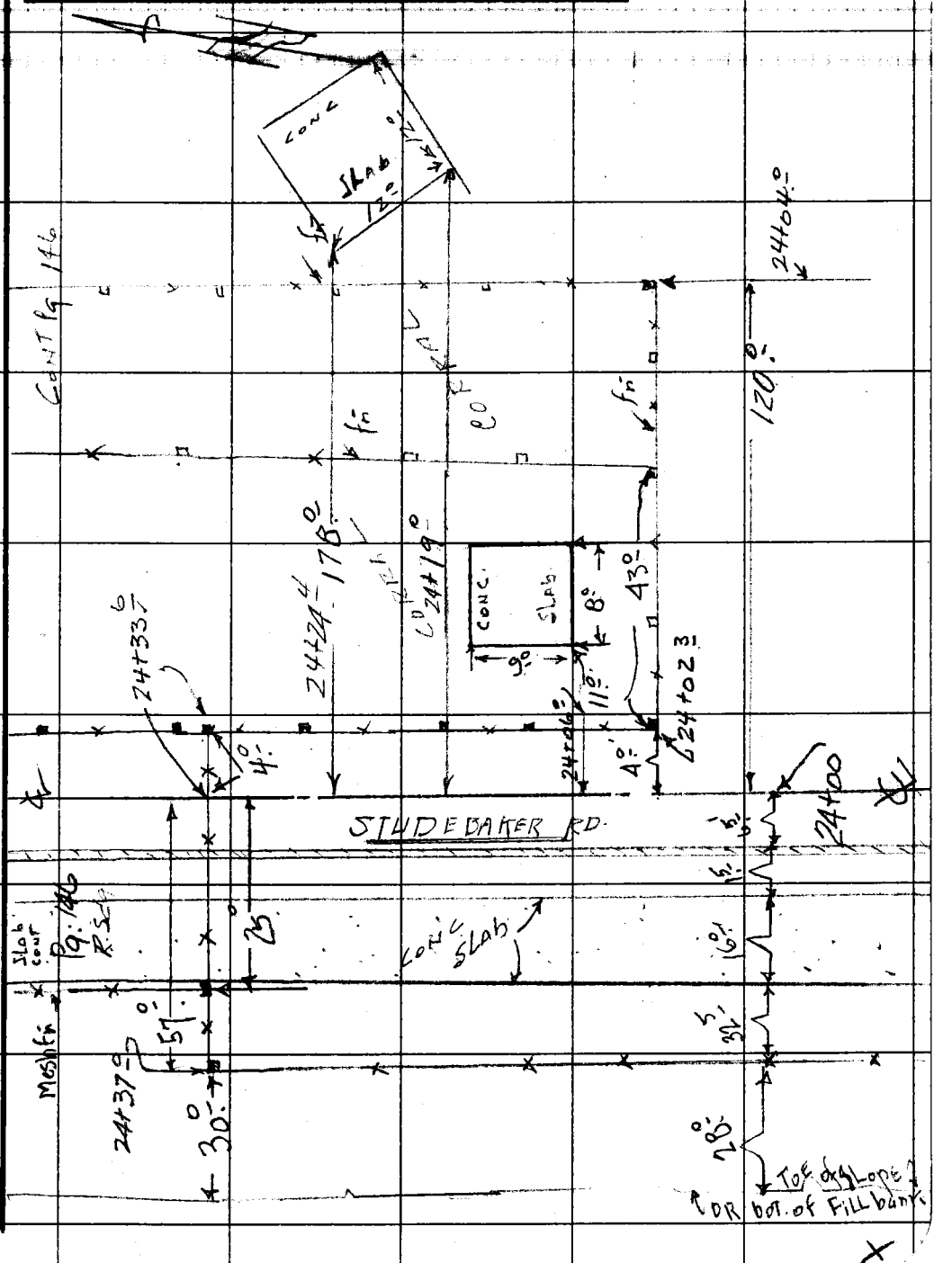

Note: Any Additions or Changes on This Sheet Must be Made or Circled in Red Ink With Date and Name of Person Making Change.

Do not extend notes this side of this line.

RETURN TO
LOS ANGELES COUNTY ENGINEER
700 LOS ANGELES COUNTY ENGINEERING BLDG.

76F309S CE #247—3-57

RETURN TO
LOS ANGELES COUNTY ENGINEER
700 LOS ANGELES COUNTY ENGINEERING BLDG.

Note: Any Additions or Changes on This Sheet Must be Made or Circled in Red Ink With Date and Name of Person Making Change.

Do not extend notes this side of this line.

F. B. 1138 PG. 146

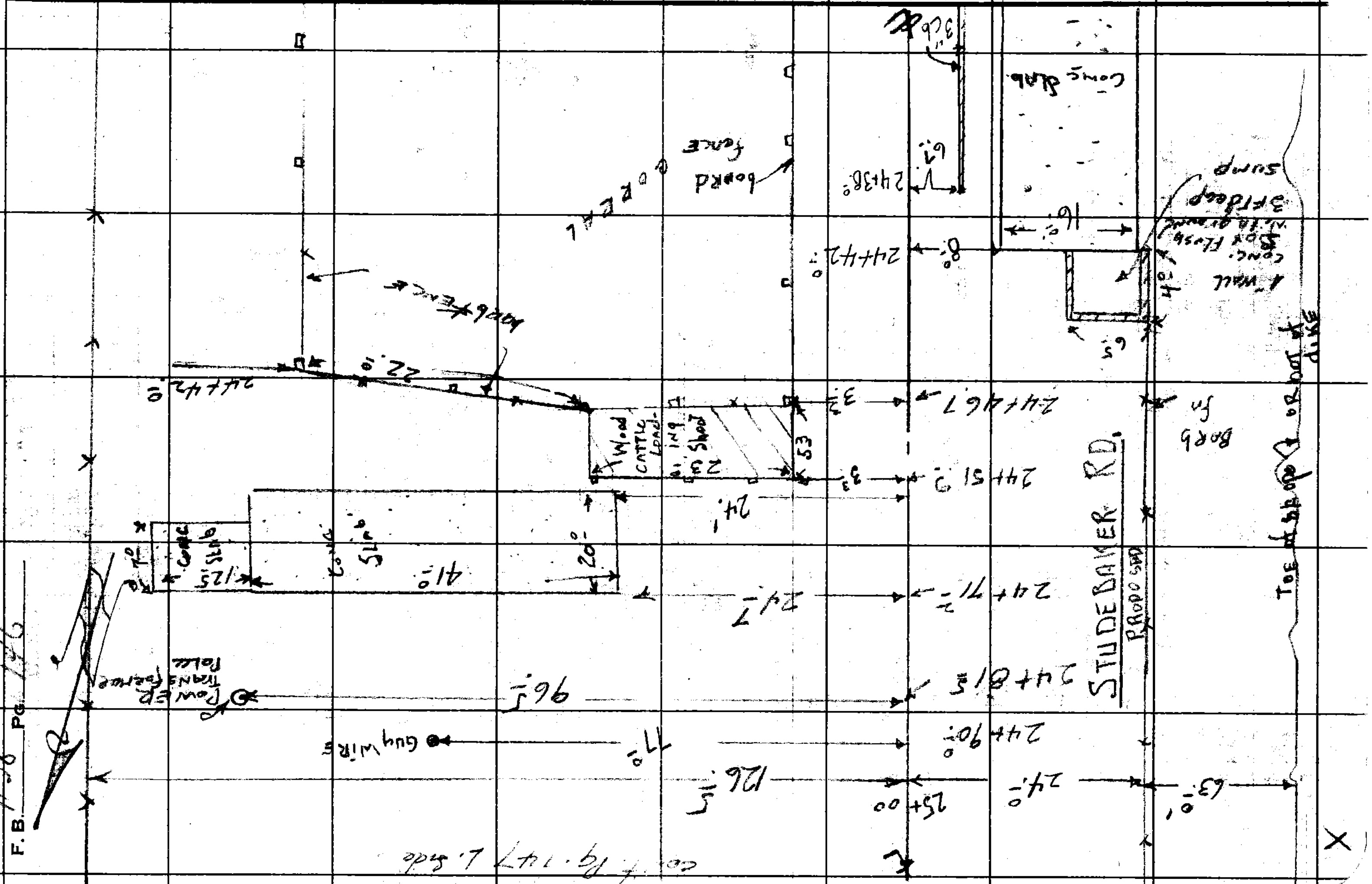

Notes Ck'd by	Survey of ALIGN STUDY STUDEBAKER RD	F.B. 1138 Pg. 147
Map No.	JN 007481 Tape 0134 Std 68 °F	
Office Work	Surveyed by H.E. [illegible]	
Checked	Notes HEG Date 12/29/59	
Date	Indexed [illegible]	

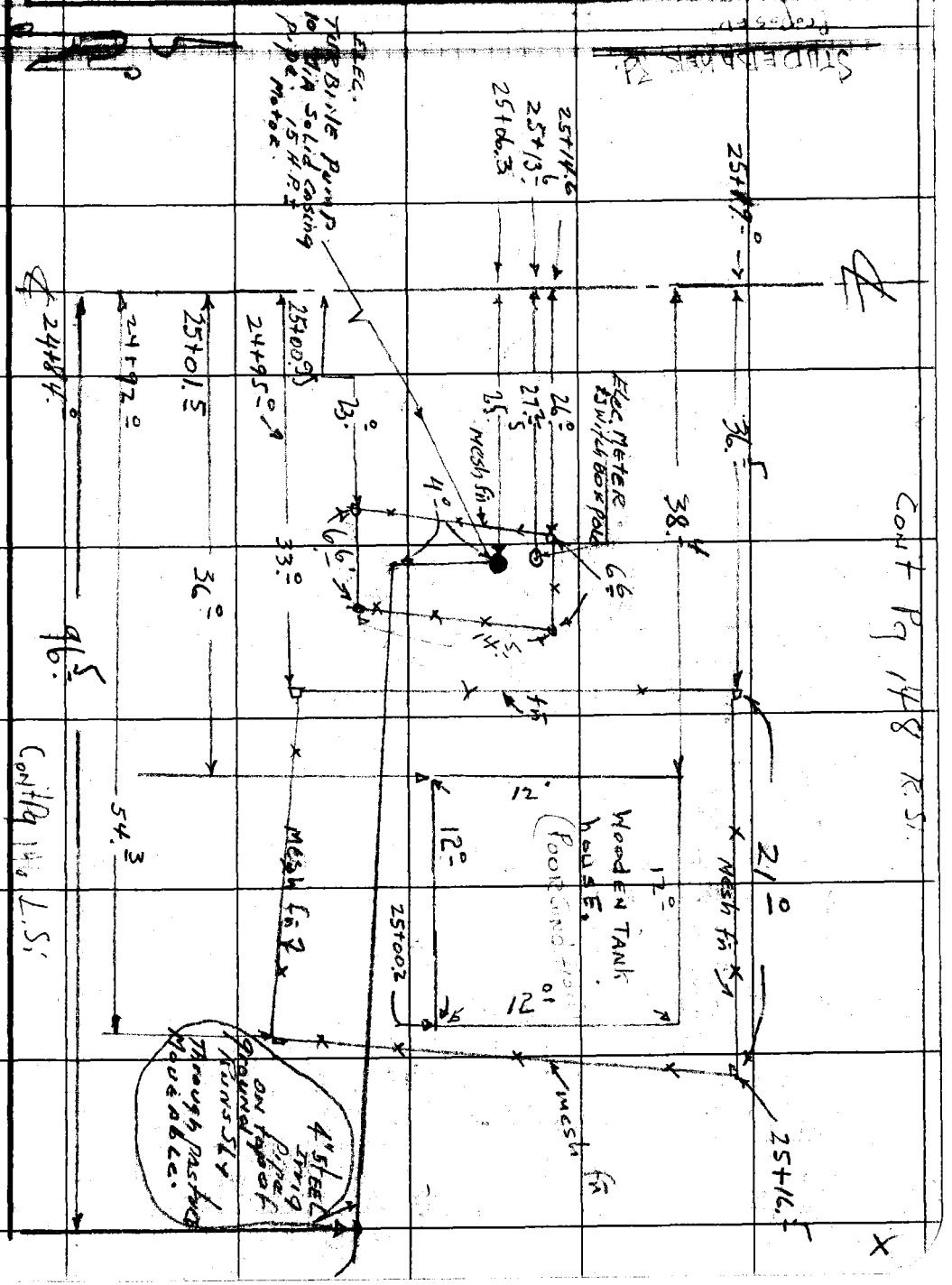

Note: Any Additions or Changes on This Sheet Must be Made or Circled in Red Ink With Date and Name of Person Making Change.

Do not extend notes this side of this line.

RETURN TO
LOS ANGELES COUNTY ENGINEER
700 LOS ANGELES COUNTY ENGINEERING BLDG.

76F3095 CE #247—3-57

RETURN TO
LOS ANGELES COUNTY ENGINEER
700 LOS ANGELES COUNTY ENGINEERING BLDG.

Note: Any Additions or Changes on This Sheet Must be Made or Circled in Red Ink With Date and Name of Person Making Change.

Do not extend notes this side of this line.

F. B. 1138 Pg. 148

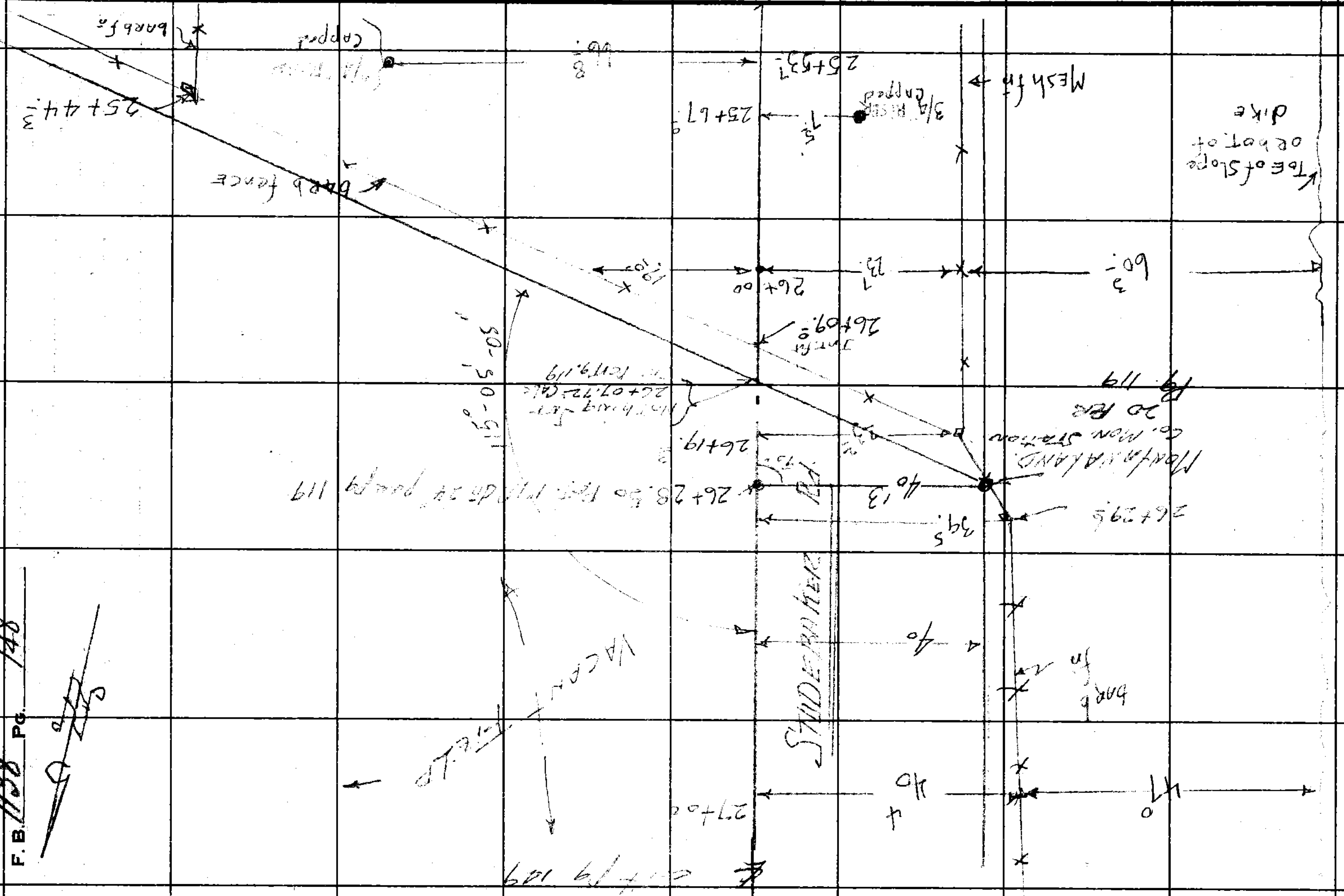

76F309S CE #247—3-57

RETURN TO
LOS ANGELES COUNTY ENGINEER
700 LOS ANGELES COUNTY ENGINEERING BLDG.

Note: Any Additions or Changes on This Sheet Must be Made or Circled in Red Ink With Date and Name of Person Making Change.

Do not extend notes this side of this line.

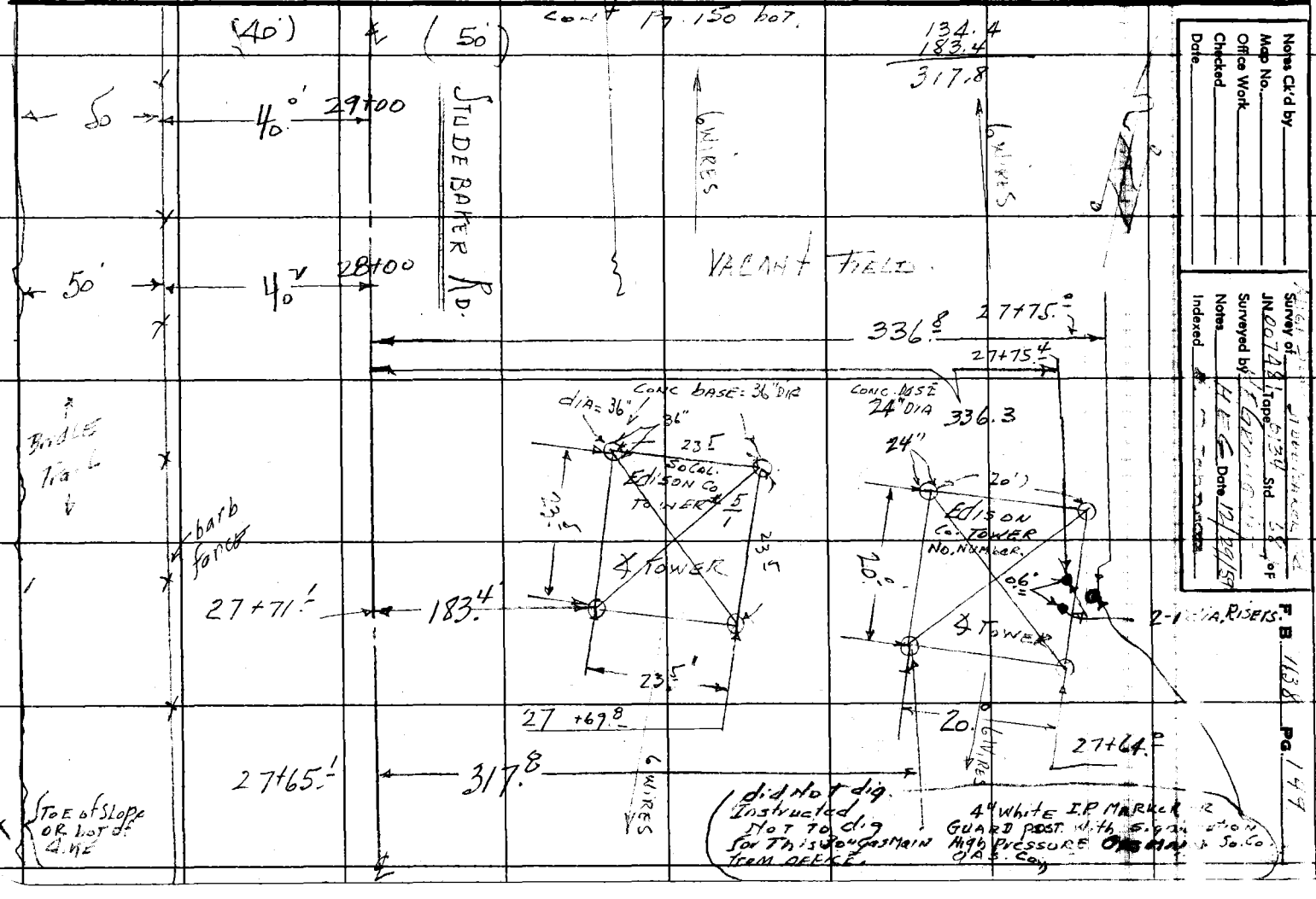

Notes Ck'd by
Map No.
Office Work
Checked
Date

Survey of
JN 007481 Tape 6134 Std 58 of
Surveyed by
Notes
Indexed
Date 12/29/59

F. B. 1138 PG. 149

F. B. 1138 PG. 150

℄

Cont. pg. 151
R. Side

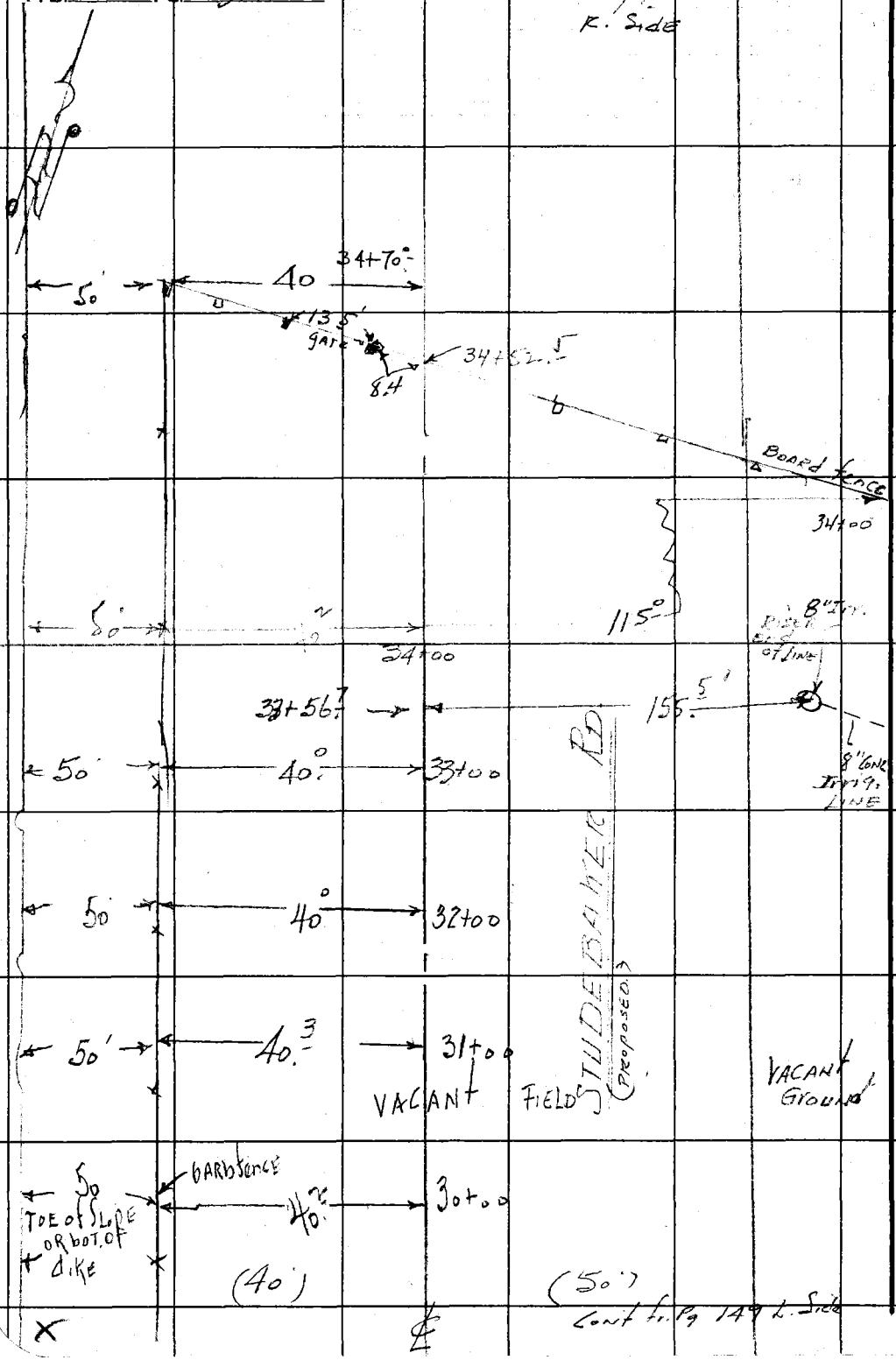

RETURN TO
LOS ANGELES COUNTY ENGINEER
700 LOS ANGELES COUNTY ENGINEERING BLDG.

Do not extend notes this side of this line.

Note: Any Additions or Changes on This Sheet Must be Made or Circled in Red Ink With Date and Name of Person Making Change.

Notes Ck'd by	Survey of Studebaker Rd Sentinel
Map No.	JN 007481 Tape 0.34 Std. 0.5 °F
Office Work	Surveyed by
Checked	Notes Date 12/30/59
Date	Indexed A. C. Johnson

F. B. 1138 Pg. 151

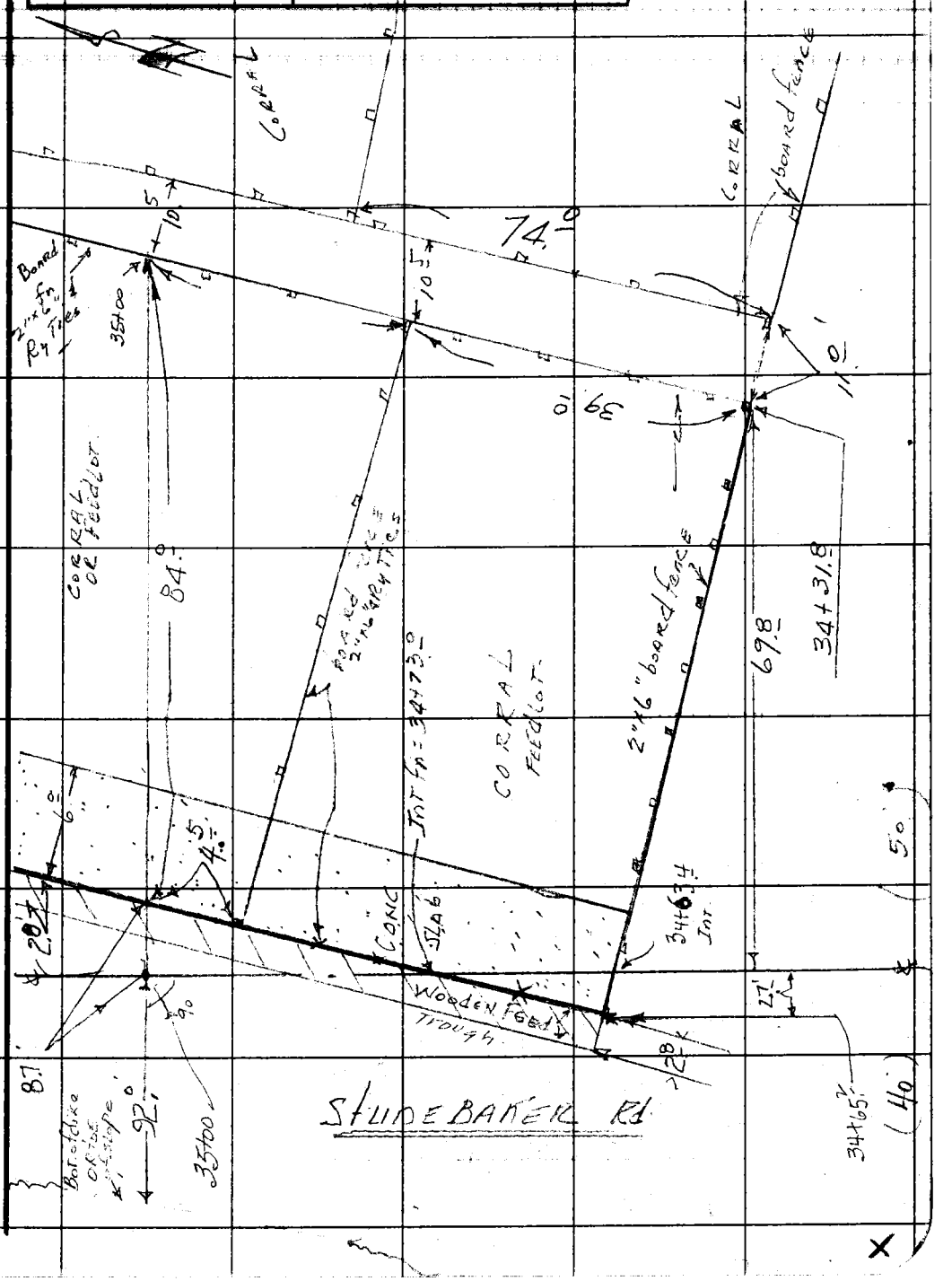

Note: Any Additions or Changes on This Sheet Must be Made or Circled in Red Ink With Date and Name of Person Making Change.

Do not extend notes this side of this line.

RETURN TO
LOS ANGELES COUNTY ENGINEER
700 LOS ANGELES COUNTY ENGINEERING BLDG.

76F309S CE #247—3-57

F. B. 1138 Pg. 152

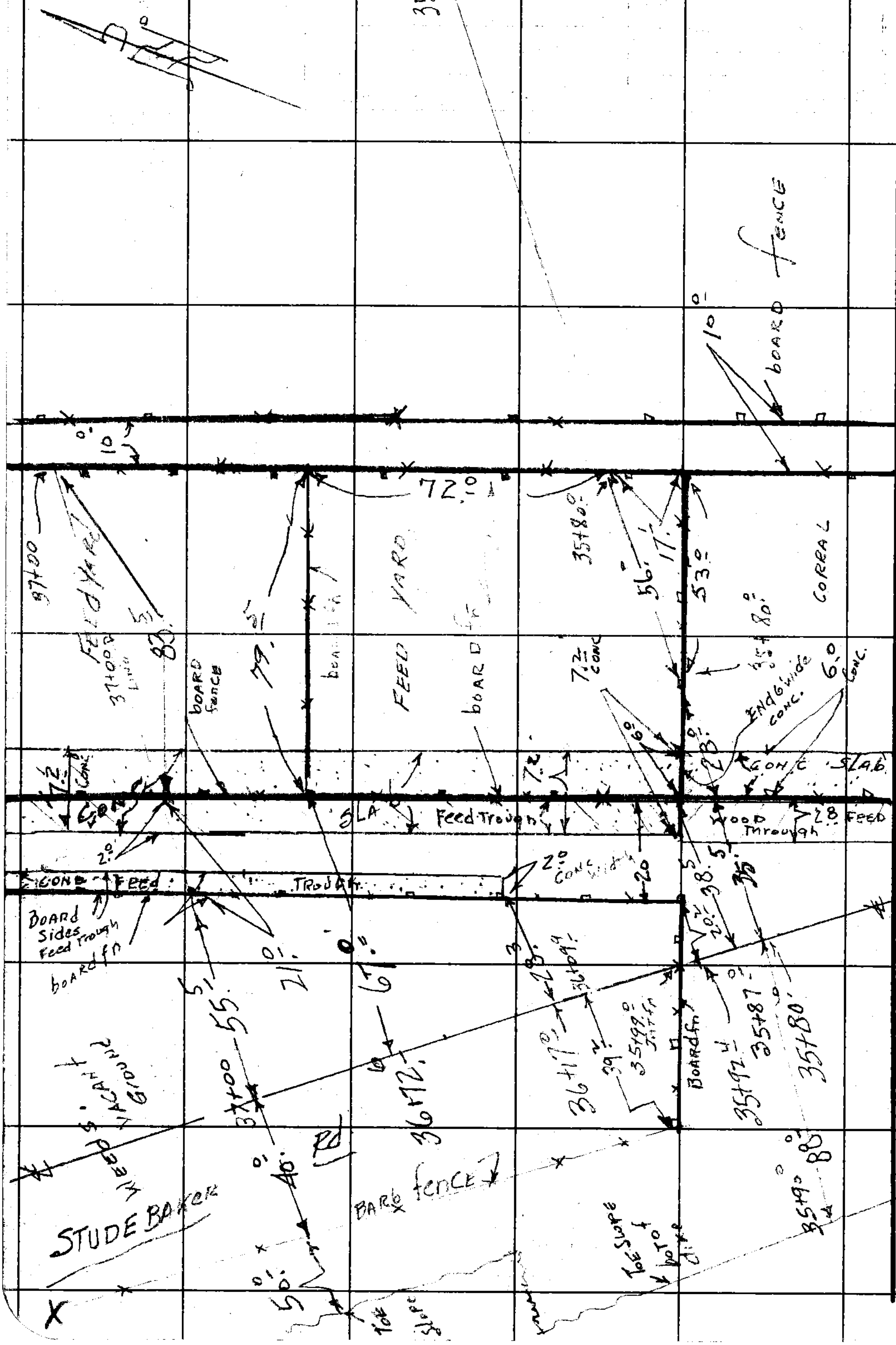

RETURN TO
LOS ANGELES COUNTY ENGINEER
700 LOS ANGELES COUNTY ENGINEERING BLDG.

Do not extend notes this side of this line.

Note: Any Additions or Changes on This Sheet Must be Made or Circled in Red Ink With Date and Name of Person Making Change.

Notes Ck'd by	Survey of Studebaker Rd & Contracted
Map No.	JN 007481 Tape 0134 Std. 68 °F
Office Work	Surveyed by [illegible]
Checked	Notes HEG Date 12/30/59
Date	Indexed [illegible]

F. B. 1138 Pg. 15

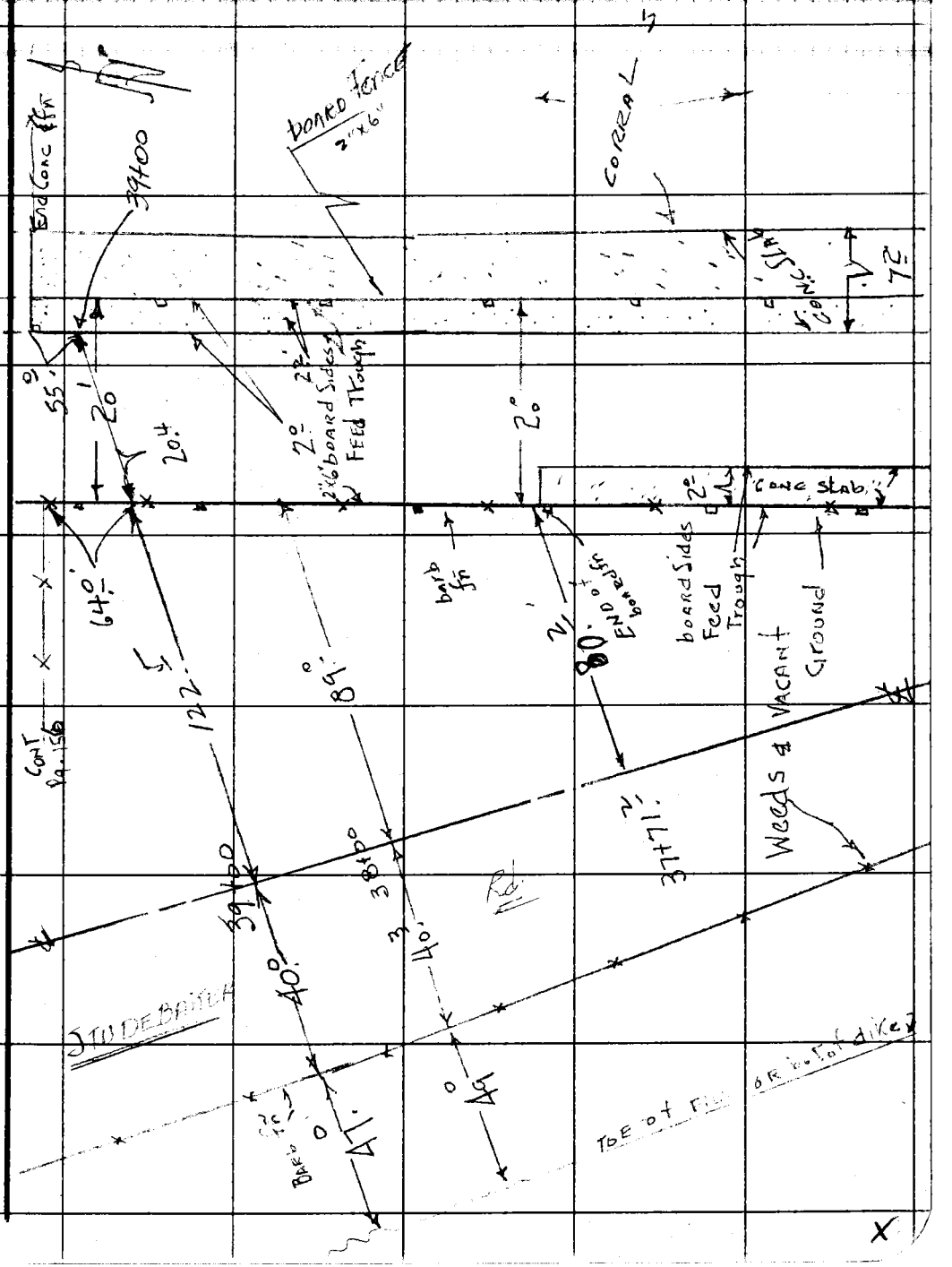

Note: Any Additions or Changes on This Sheet Must be Made or Circled in Red Ink With Date and Name of Person Making Change.

Do not extend notes this side of this line.

RETURN TO
LOS ANGELES COUNTY ENGINEER
700 LOS ANGELES COUNTY ENGINEERING BLDG.

76F309S CE #247—3-57

F. B. 1138 PG. 154

RETURN TO
LOS ANGELES COUNTY ENGINEER
700 LOS ANGELES COUNTY ENGINEERING BLDG.

Do not extend notes this side of this line.

Note: Any Additions or Changes on This Sheet Must be Made or Circled in Red Ink With Date and Name of Person Making Change.

76F309S CE #247—3-57

RETURN TO
LOS ANGELES COUNTY ENGINEER
700 LOS ANGELES COUNTY ENGINEERING BLDG.

Note: Any Additions or Changes on This Sheet Must be Made or Circled in Red Ink With Date and Name of Person Making Change.

Do not extend notes this side of this line.

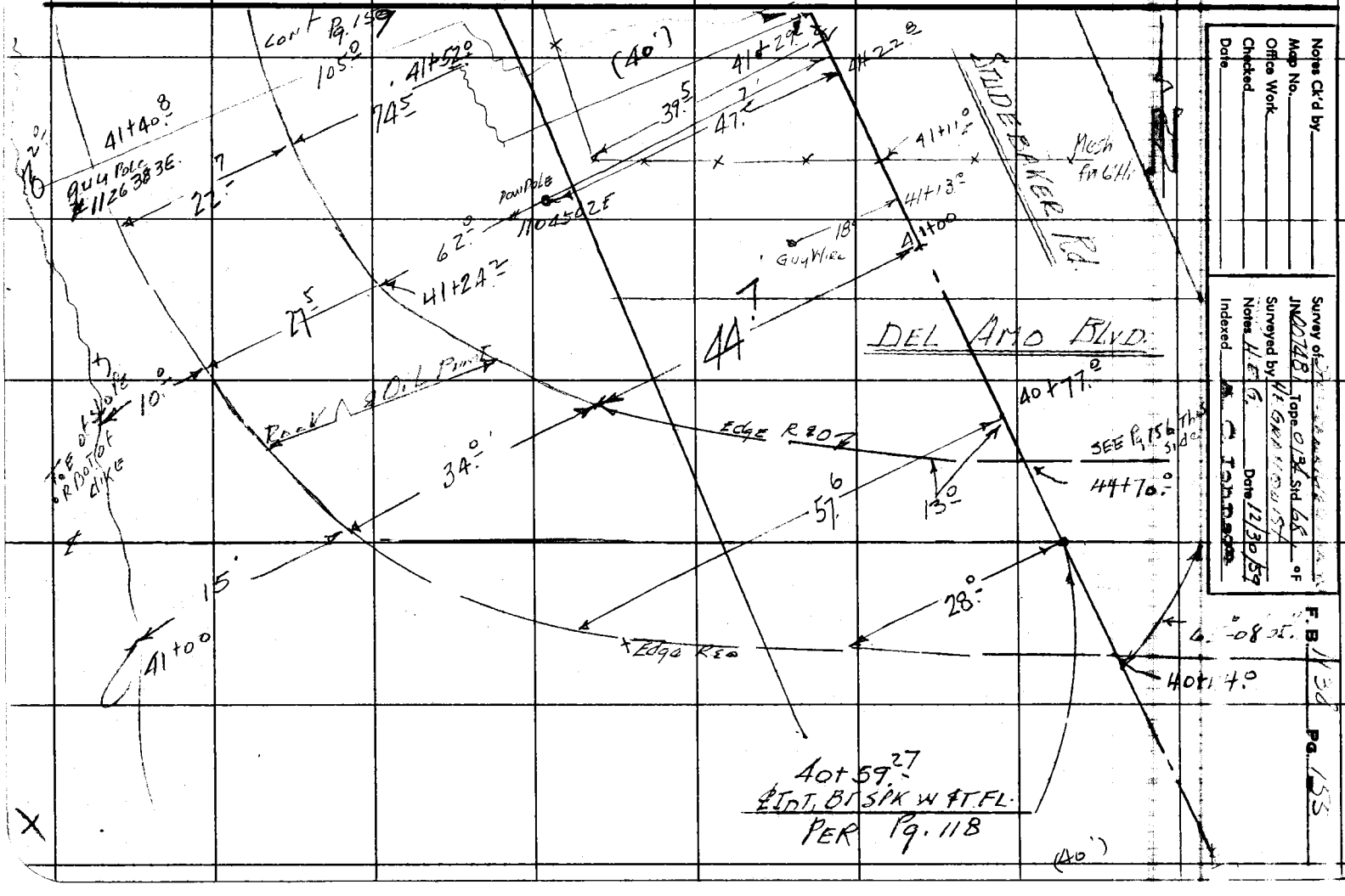

Notes Ck'd by
Map No.
Office Work
Checked
Date

Survey of
JN 007481 Tape 0134 Std 68 °F
Surveyed by H.E.G. Date 12/30/59
Notes
Indexed

F.B. 1/30 Pg. 155

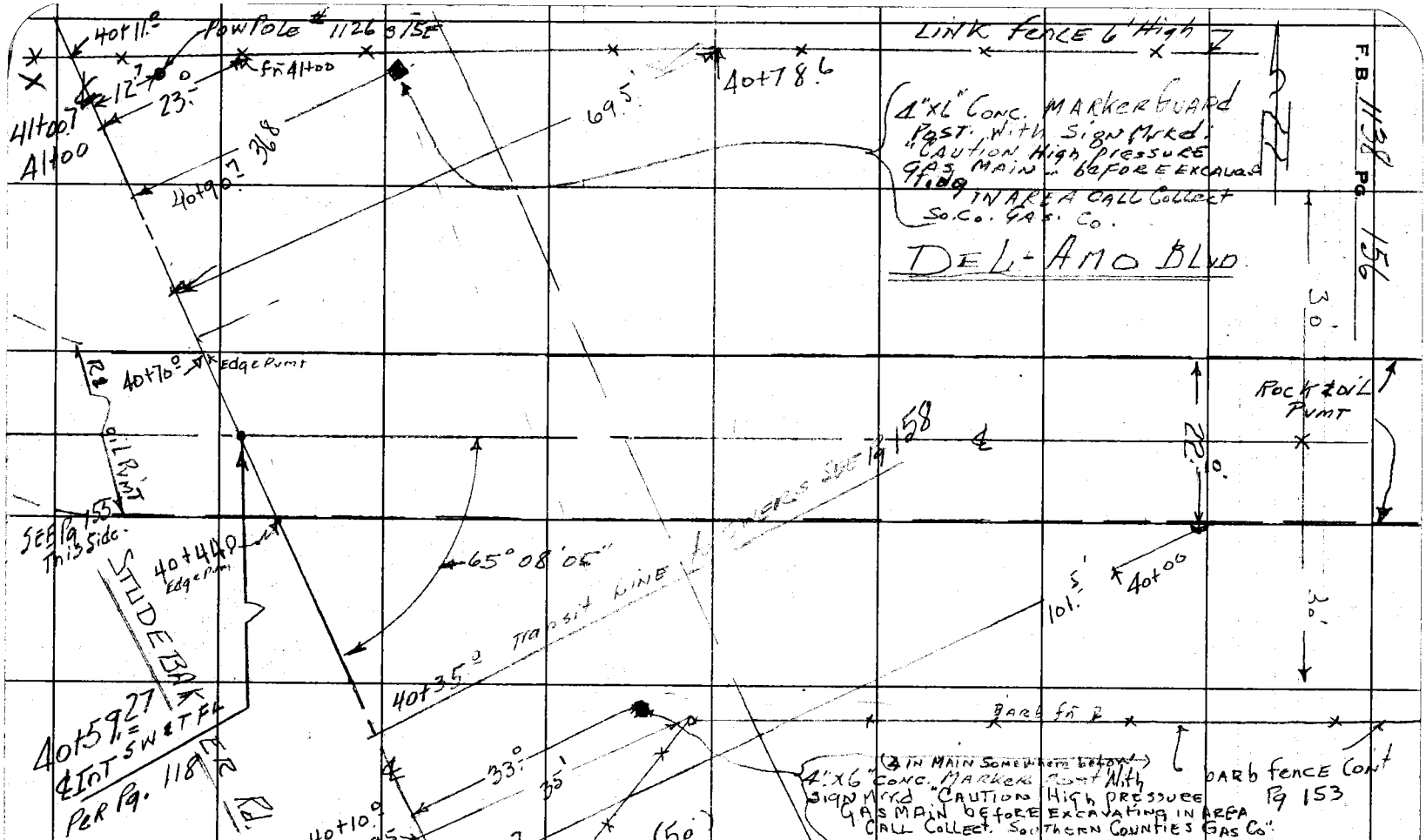

RETURN TO
LOS ANGELES COUNTY ENGINEER
700 LOS ANGELES COUNTY ENGINEERING BLDG.

Note: Any Additions or Changes on This Sheet Must be Made or Circled in Red Ink With Date and Name of Person Making Change.

Do not extend notes this side of this line.

Notes Ck'd by	Survey of STUDEBAKER Rd	F. B. 1138 Pg. 151
Map No.	JN 0074.81 Tape 0134 Std 68 °F	
Office Work	Surveyed by H.E. GRANDOLE	
Checked	Notes H.E.G. Date 12/3/59	
Date	Indexed C. Johnson	

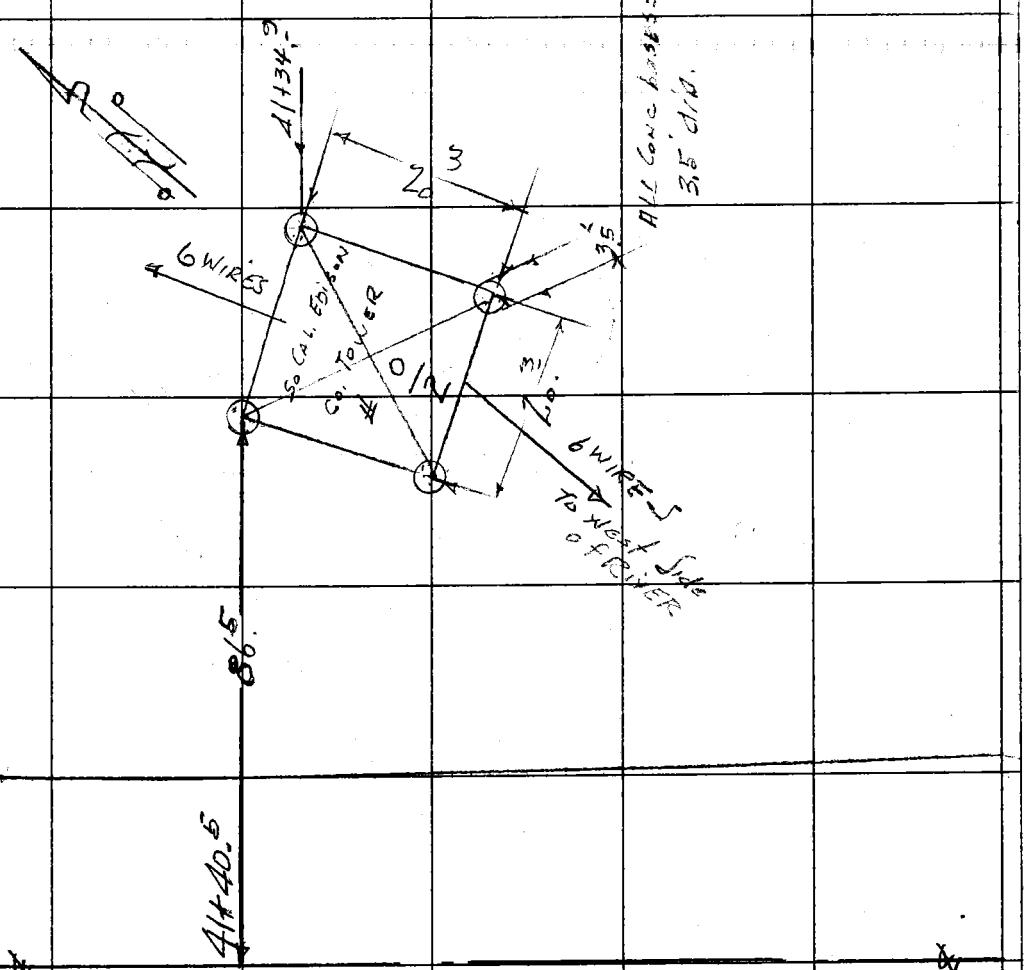

STUDEBAKER Rd.
(PROPOSED)

Note: Any Additions or Changes on This Sheet Must be Made or Circled in Red Ink With Date and Name of Person Making Change.

Do not extend notes this side of this line.

RETURN TO
LOS ANGELES COUNTY ENGINEER
700 LOS ANGELES COUNTY ENGINEERING BLDG.

76F309S CE #247—3-57

F. B. 1138 PG. 158

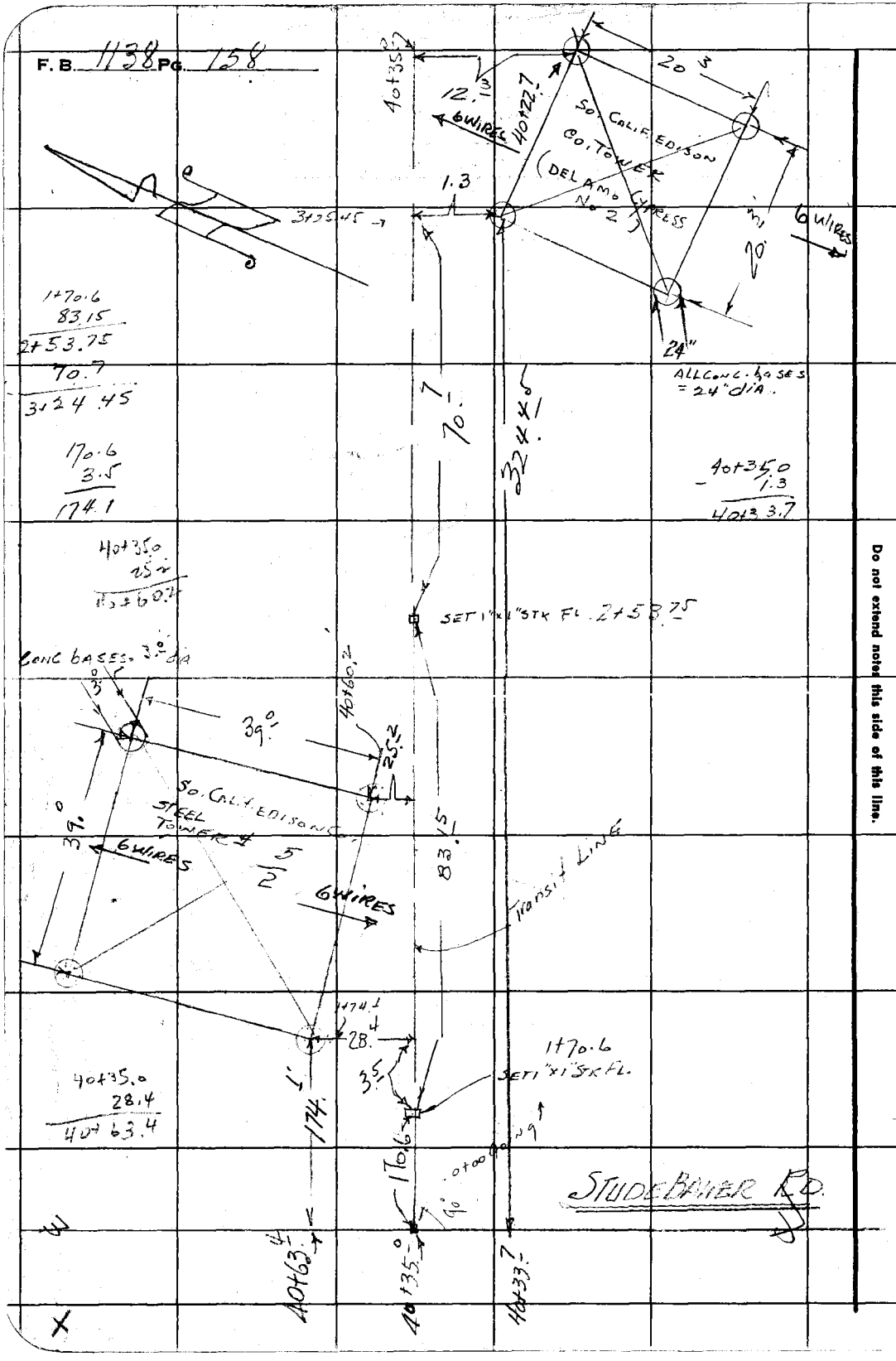

RETURN TO
LOS ANGELES COUNTY ENGINEER
700 LOS ANGELES COUNTY ENGINEERING BLDG.

Do not extend notes this side of this line.

Note: Any Additions or Changes on This Sheet Must be Made or Circled in Red Ink With Date and Name of Person Making Change.

Notes Ck'd by	Survey of ALIGN STUDY STUDEBAKER RD.
Map No.	JN 0074.81 Tape 0134 Std 68 °F
Office Work	Surveyed by [illegible]
Checked	Notes N.E.G. Date 12/[illegible]
Date	Indexed [illegible]

F. B. 1138 PG. 159

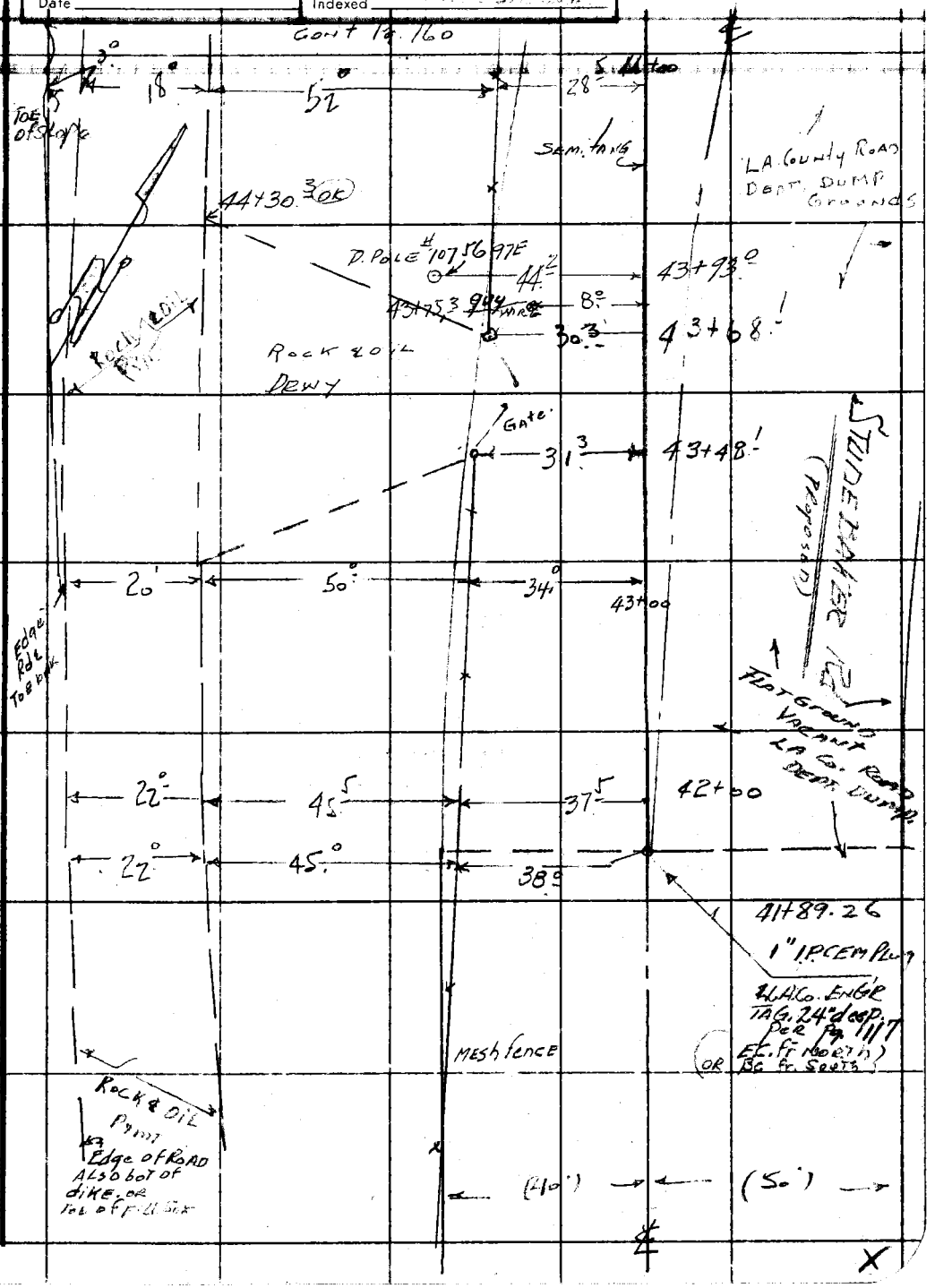

Note: Any Additions or Changes on this Sheet Must be Made or Circled in Red Ink With Date and Name of Person Making Change.

PLEASE RETURN TO
LOS ANGELES COUNTY ENGINEER
700 LOS ANGELES COUNTY ENGINEERING BLDG.

Do not extend this side of this line.

76F309S S&E #247 11-58

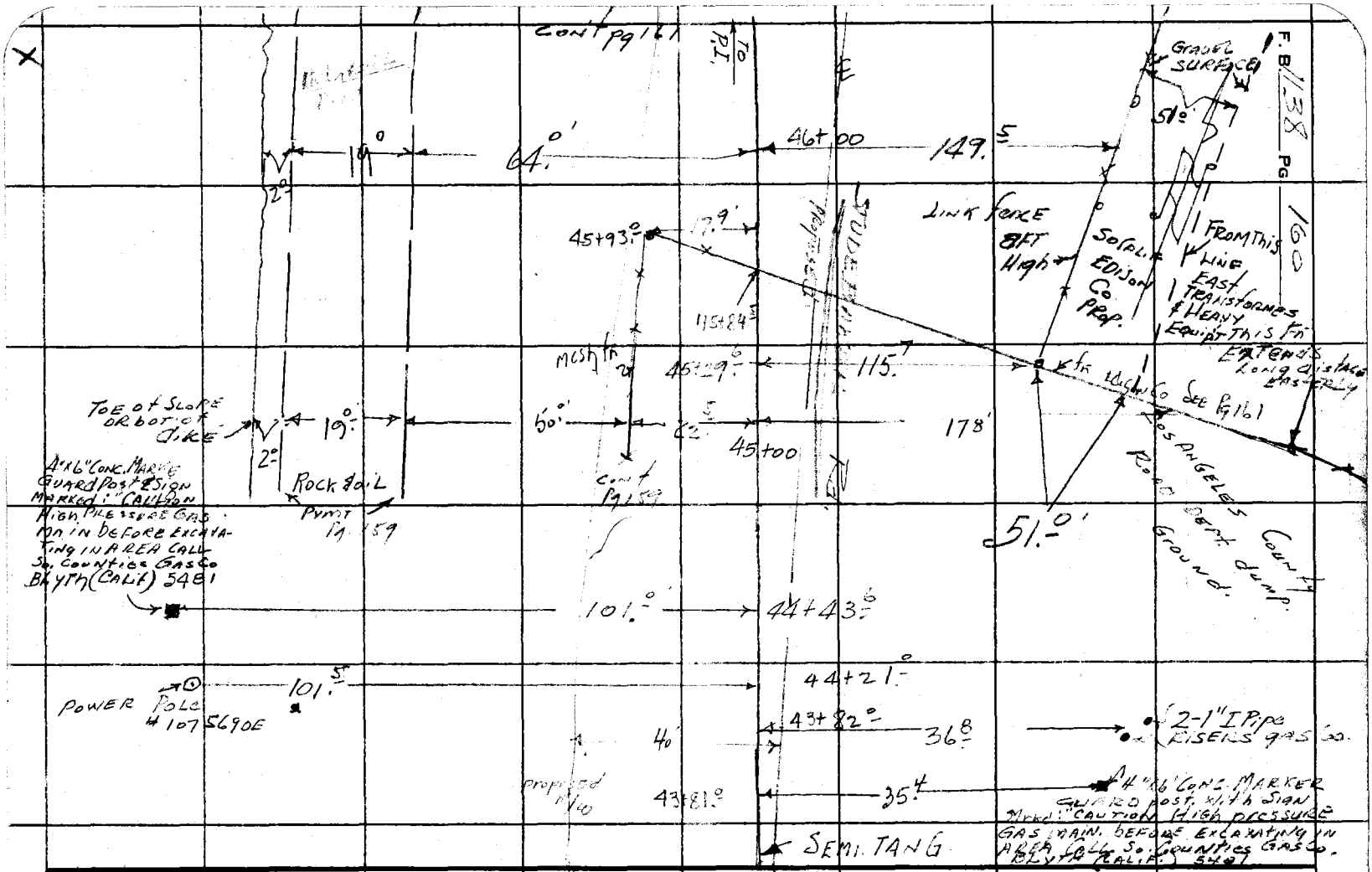

PLEASE RETURN TO

LOS ANGELES COUNTY ENGINEER

700 LOS ANGELES COUNTY ENGINEERING BLDG.

Note: Any Additions or Changes on This Sheet Must be Made or Circled in Red Ink With Date and Name of Person Making Change.

Do not extend this side of this line.

Notes Ck'd by	Align Study Survey of Studebaker Rd
Map No.	JN 607481 Tape 0134 Std 68 °F
Office Work	Surveyed by H.E. Granquist
Checked	Notes H.E.G. Date 1-4-60
Date	Indexed

F. B. 1138 PG. 161

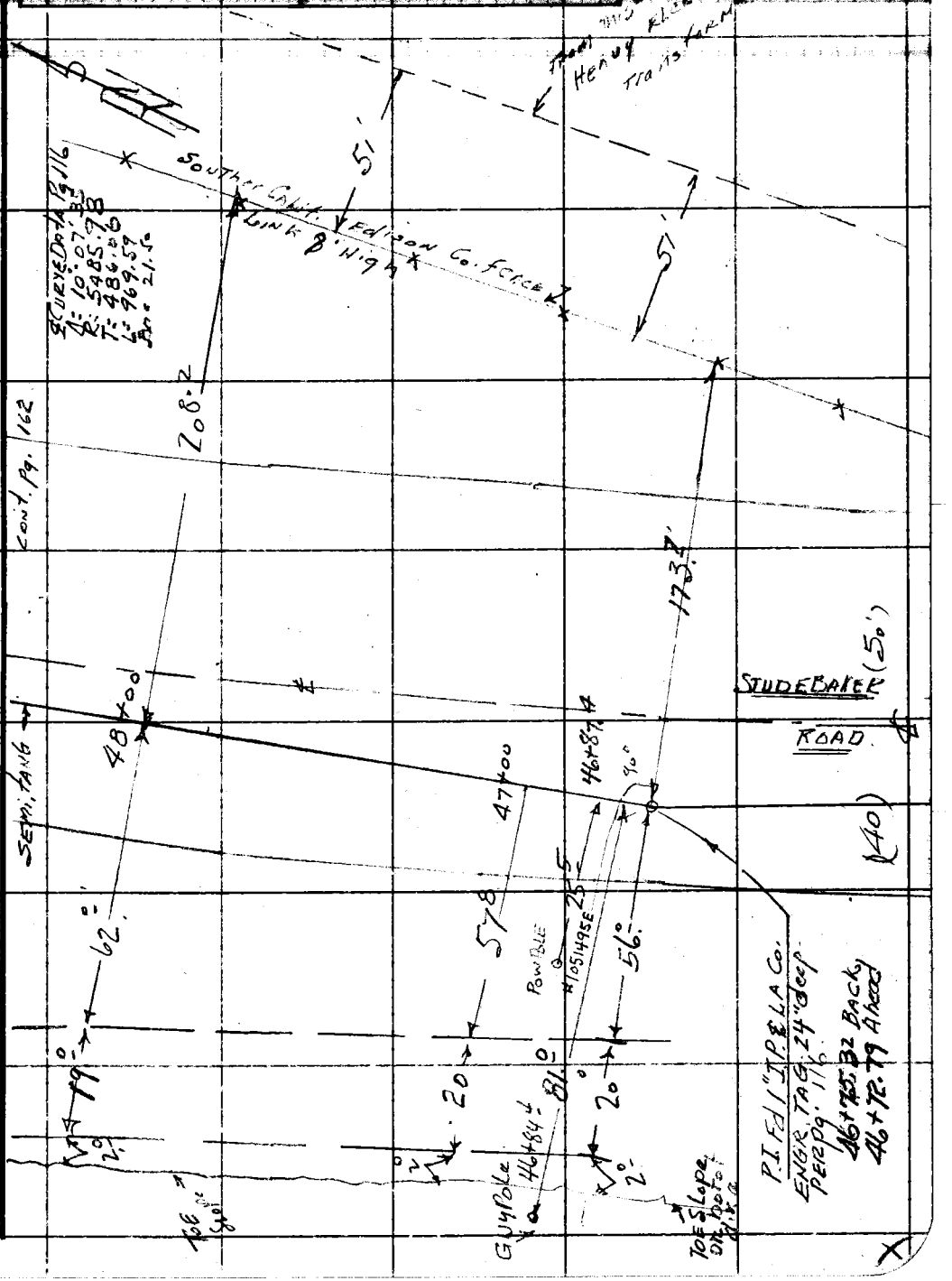

Note: Any Additions or Changes on This Sheet Must be Made or Circled in Red Ink With Date and Name of Person Making Change.

Do not extend this side of this line.

PLEASE RETURN TO
LOS ANGELES COUNTY ENGINEER
700 LOS ANGELES COUNTY ENGINEERING BLDG.

76F309S S&E #247 11-58

F. B. 1138 PG. 162

PLEASE RETURN TO
LOS ANGELES COUNTY ENGINEER
700 Los Angeles County Engineering Bldg.

Do not extend this side of this line.

Note: Any Additions or Changes on This Sheet Must be Made or Circled in Red Ink With Date and Name of Person Making Change.

Notes Ck'd by	Survey of ALIGN STUDY STUDEBAKER Rd. Ascenstalia
Map No.	JN 0074.81 Tape 0134 Std 68 °F
Office Work	Surveyed by H.E. GRANDUIST
Checked	Notes [illegible] Date 1-4-60
Date	Indexed [illegible]

F. B. 1138 PG. 163

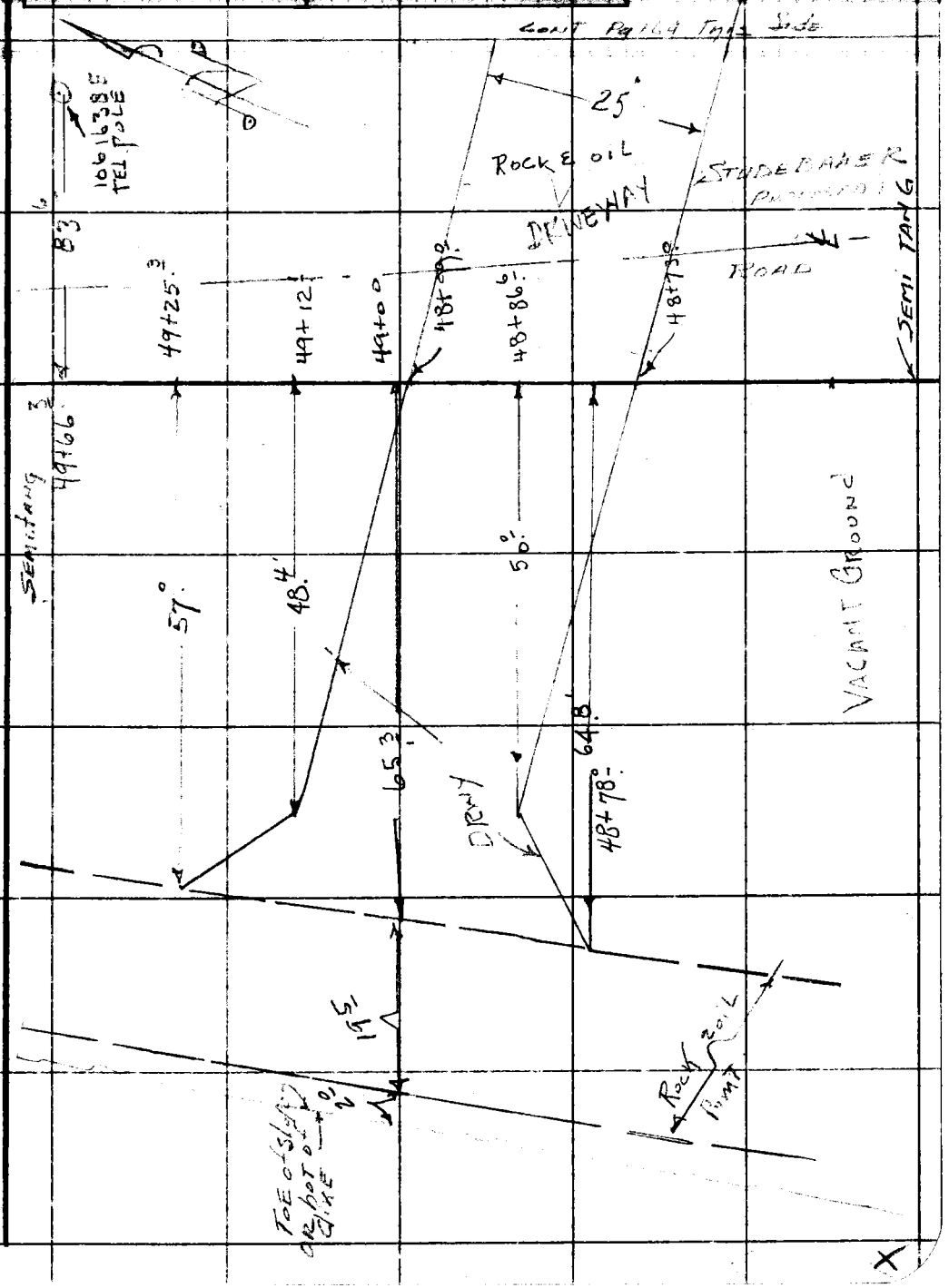

Note: Any Additions or Changes on This Sheet Must be Made or Circled in Red Ink With Date and Name of Person Making Change.

PLEASE RETURN TO
LOS ANGELES COUNTY ENGINEER
700 LOS ANGELES COUNTY ENGINEERING BLDG.
Do not extend this side of this line.

76F309S S&E #247 11-58

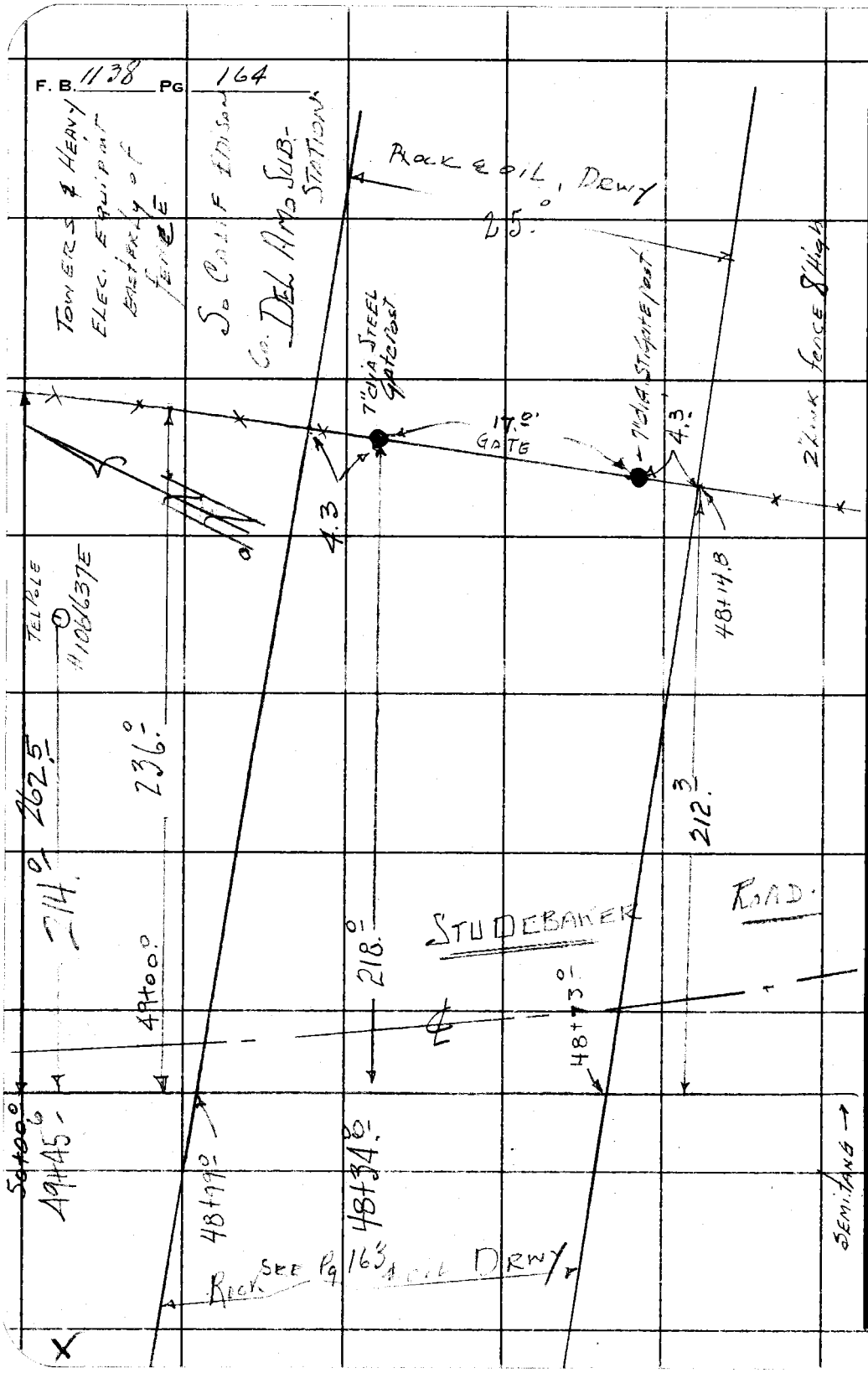

PLEASE RETURN TO
LOS ANGELES COUNTY ENGINEER
700 LOS ANGELES COUNTY ENGINEERING BLDG.

Do not extend this side of this line.

Note: Any Additions or Changes on This Sheet Must be Made or Circled in Red Ink With Date and Name of Person Making Change.

Notes Ck'd by	Survey of Align Study Studebaker Rd
Map No.	JN 007481 Tape 0134 Std 68 °F
Office Work	Surveyed by [illegible]
Checked	Notes H.E.G. Date 1/4/60
Date	Indexed [illegible]

F. B. 1138 PG. 160

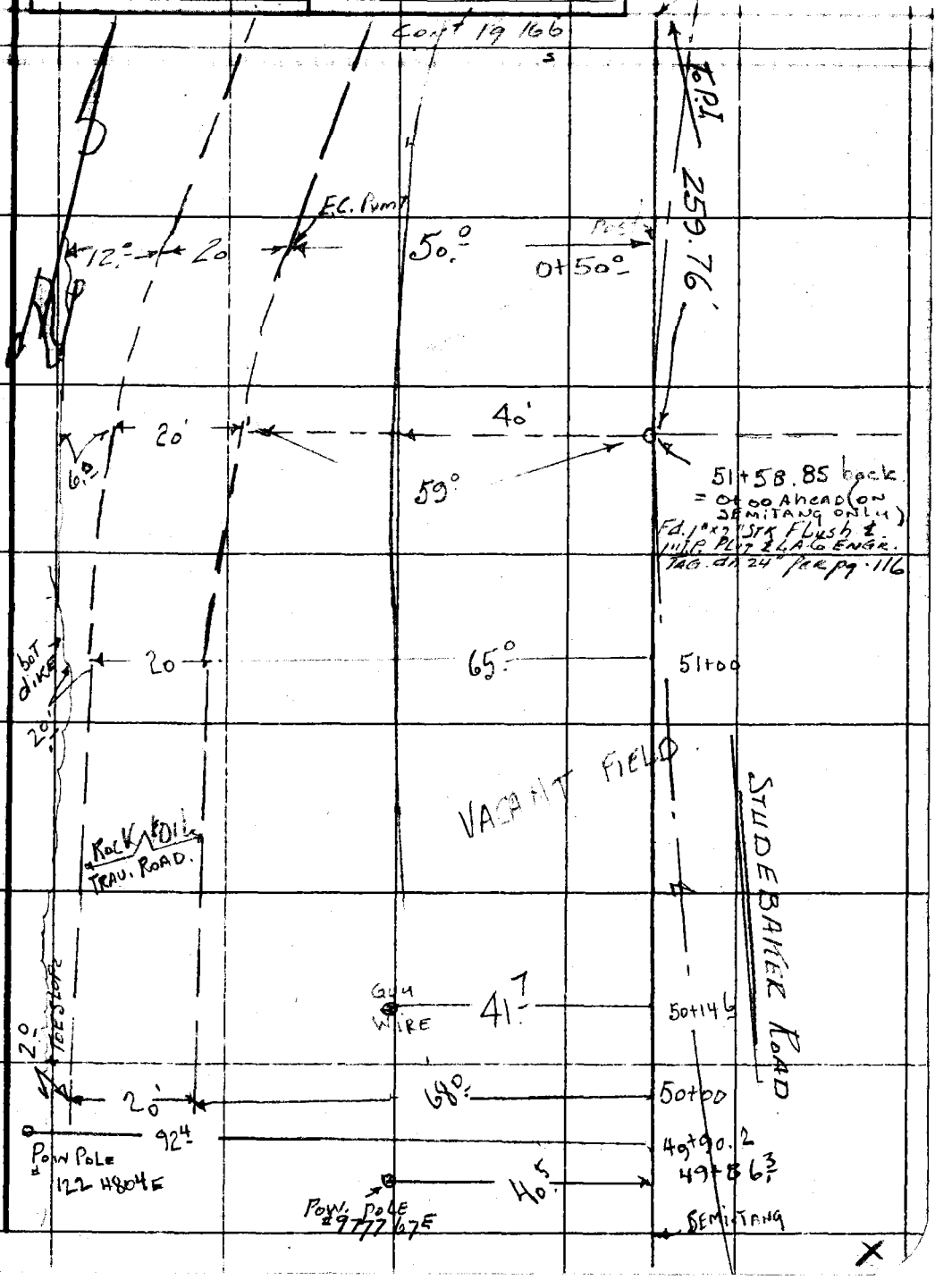

Note: Any Additions or Changes on This Sheet Must be Made or Circled in Red Ink With Date and Name of Person Making Change.

PLEASE RETURN TO
LOS ANGELES COUNTY ENGINEER
700 LOS ANGELES COUNTY ENGINEERING BLDG.

Do not extend this side of this line.

76F309S S&E #247 11-58

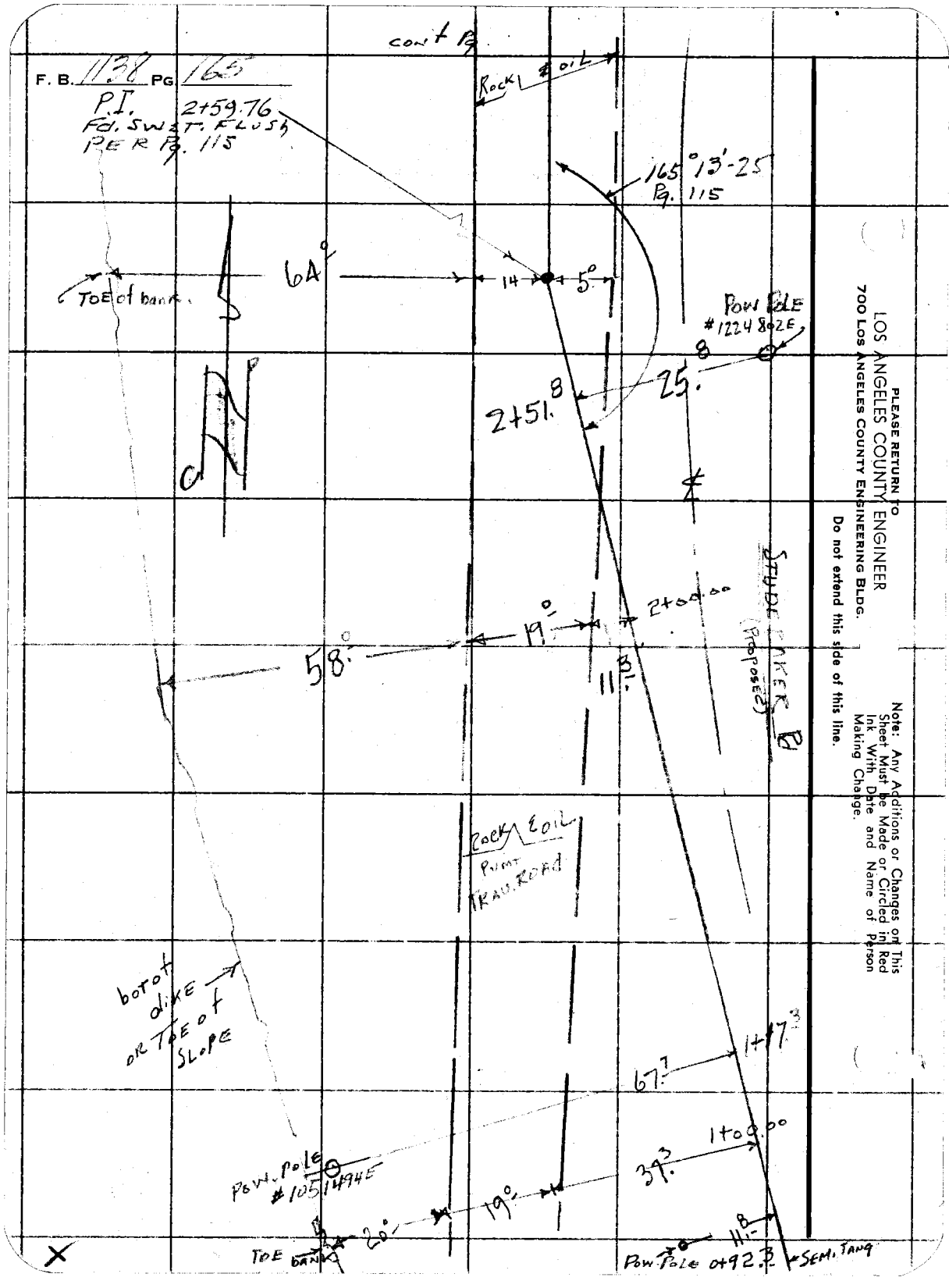

PLEASE RETURN TO
LOS ANGELES COUNTY ENGINEER
700 LOS ANGELES COUNTY ENGINEERING BLDG.

Do not extend this side of this line.

Note: Any Additions or Changes on This Sheet Must be Made or Circled in Red Ink With Date and Name of Person Making Change.

Notes Ck'd by	Survey of STUDEBAKER RD
Map No.	JN 0074-01 Tape 013" Std 68 °F
Office Work	Surveyed by H. L. GRANQUIST
Checked	Notes F.G. Date 1-4-60
Date	Indexed

F. B. 1138 PG. 167

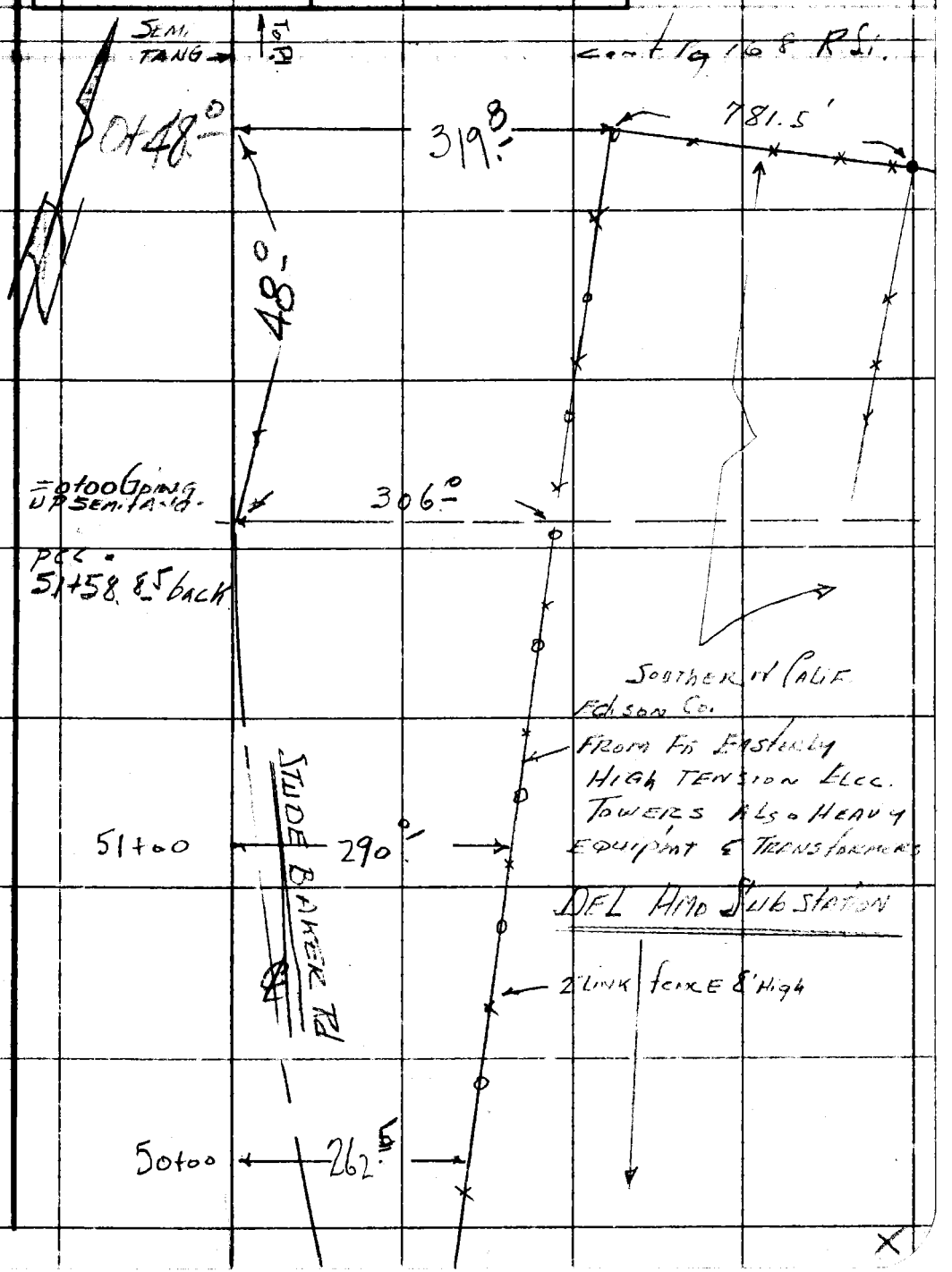

Note: Any Additions or Changes on This Sheet Must be Made or Circled in Red Ink With Date and Name of Person Making Change.

Do not extend this side of this line.

PLEASE RETURN TO
LOS ANGELES COUNTY ENGINEER
700 LOS ANGELES COUNTY ENGINEERING BLDG.

76F3095 S&E #247 11-58

F. B. 1138 PG 168

PLEASE RETURN TO
LOS ANGELES COUNTY ENGINEER
700 Los Angeles County Engineering Bldg.

Do not extend this side of this line.

Note: Any Additions or Changes on This Sheet Must Be Made or Circled in Red Ink With Date and Name of Person Making Change.

Notes Ck'd by	Survey of ALIGN. STUDY JUDE BAKER RD
Map No.	JN 0024.81 Tape 0134 Std 68 °F
Office Work	Surveyed by H. E. GRANDOLD
Checked	Notes H. E. G. Date 1/2/60
Date	Indexed

F. B. 1138 PG. 169

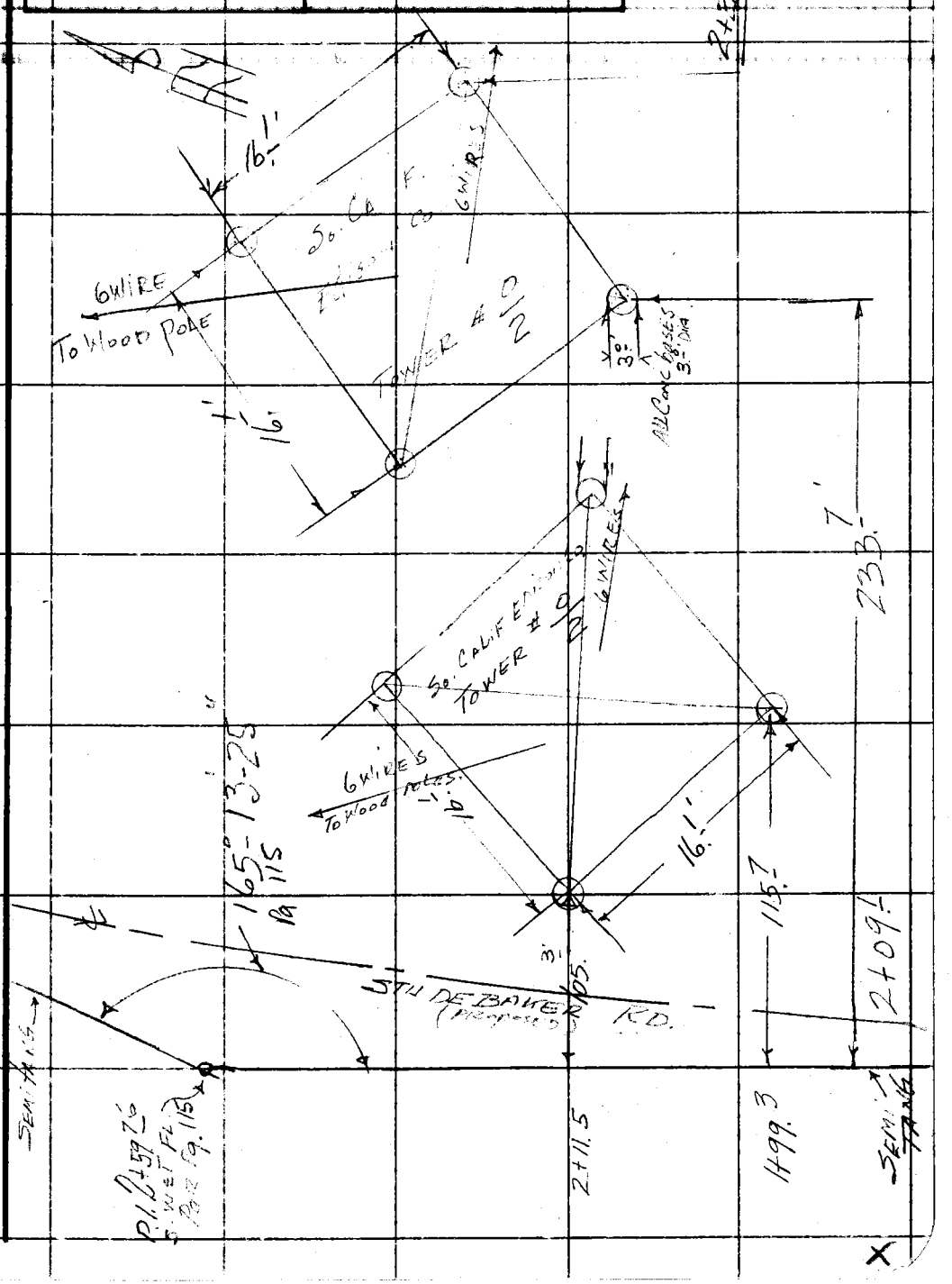

Note: Any Additions or Changes on This Sheet Must be Made or Circled in Red Ink With Date and Name of Person Making Change.

PLEASE RETURN TO
LOS ANGELES COUNTY ENGINEER
700 LOS ANGELES COUNTY ENGINEERING BLDG.

Do not extend this side of this line.

76F309S S&E #247 11-58

F. B. 1138 PG 170

PLEASE RETURN TO
LOS ANGELES COUNTY ENGINEER
700 Los Angeles County Engineering Bldg.

Do not extend this side of this line.

Note: Any Additions or Changes on This Sheet Must Be Made or Circled in Red Ink With Date and Name of Person Making Change.

76F309S S&E #247 11-58

PLEASE RETURN TO
LOS ANGELES COUNTY ENGINEER
700 LOS ANGELES COUNTY ENGINEERING BLDG.

Note: Any Additions or Changes on This Sheet Must be Made or Circled in Red Ink With Date and Name of Person Making Change.

Do not extend this side of this line.

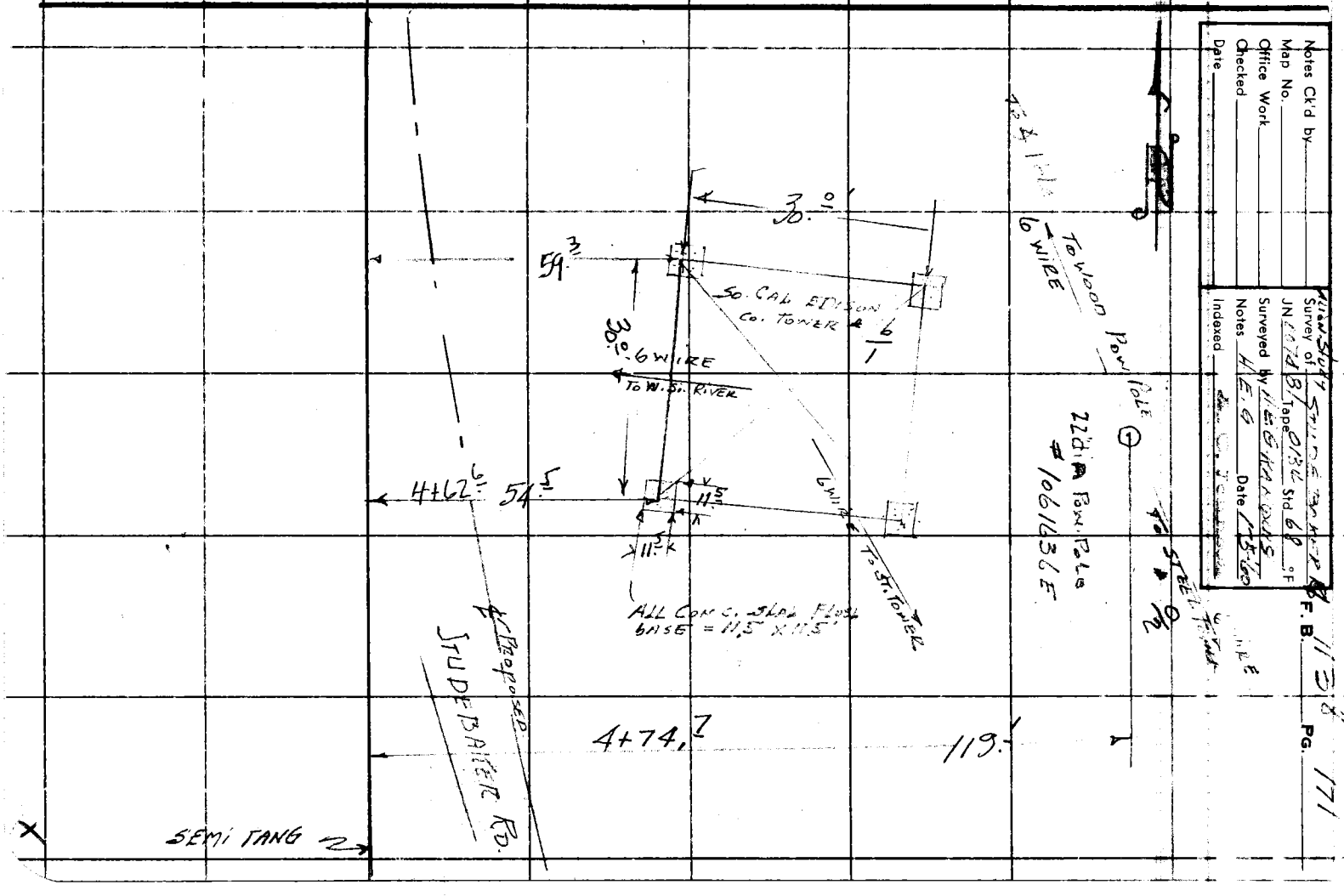

F. B. 1138 PG. 172

PLEASE RETURN TO
LOS ANGELES COUNTY ENGINEER
700 LOS ANGELES COUNTY ENGINEERING BLDG.

Do not extend this side of this line.

Note: Any Additions or Changes on This Sheet Must be Made or Circled in Red Ink With Date and Name of Person Making Change.

Notes Ck'd by	Survey of STUDEBAKER
Map No.	JN 007481 Tape 034 Std 8 °F
Office Work	Surveyed by [illegible]
Checked	Notes [illegible] Date 5/60
Date	Indexed [illegible]

F. B. 1138 PG. 173

Note: Any Additions or Changes on This Sheet Must be Made or Circled in Red Ink With Date and Name of Person Making Change.

PLEASE RETURN TO
LOS ANGELES COUNTY ENGINEER
700 LOS ANGELES COUNTY ENGINEERING BLDG.
Do not extend this side of this line.

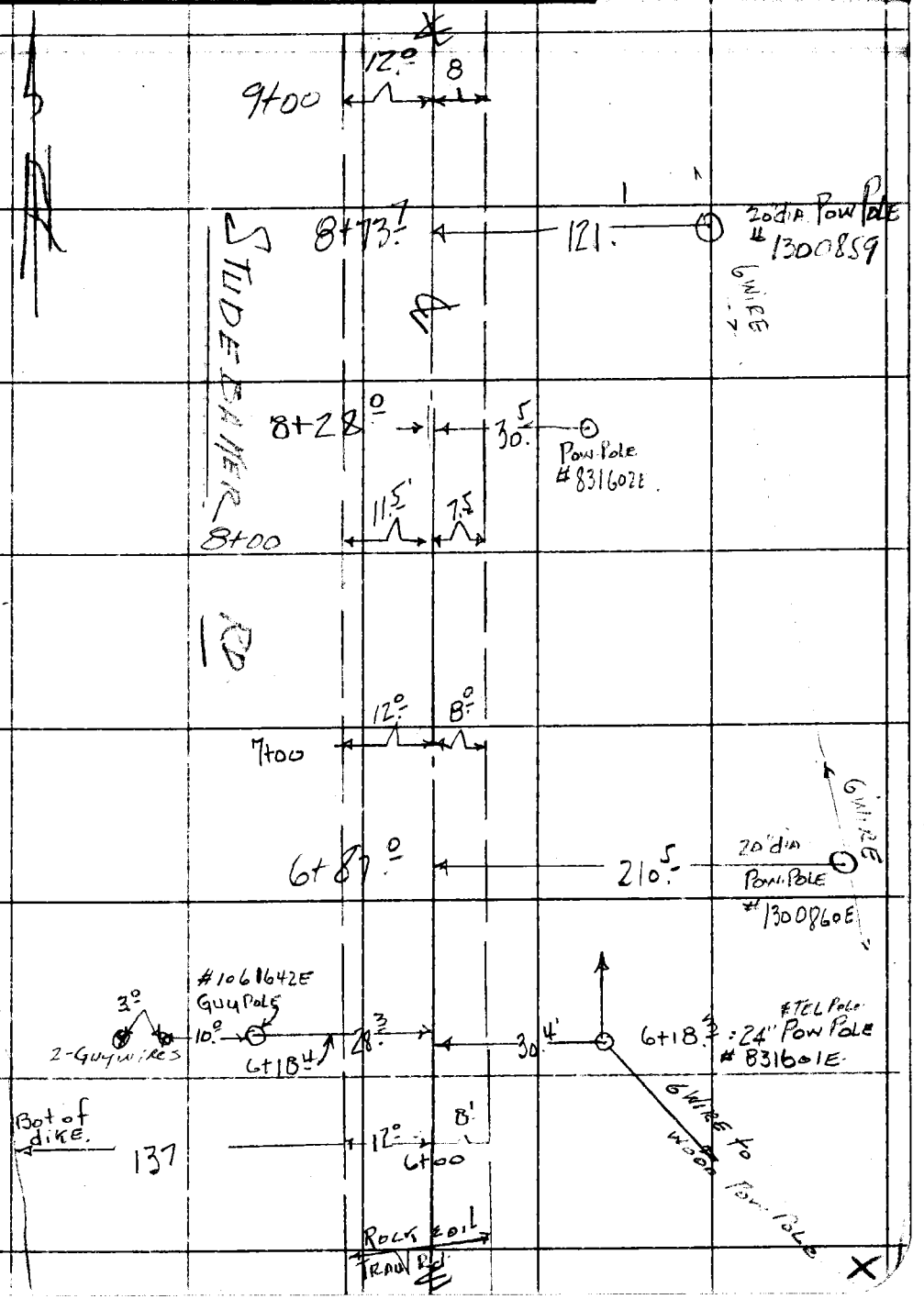

78F3095 S&E #247 11-58

F. B. 1138 PG 174

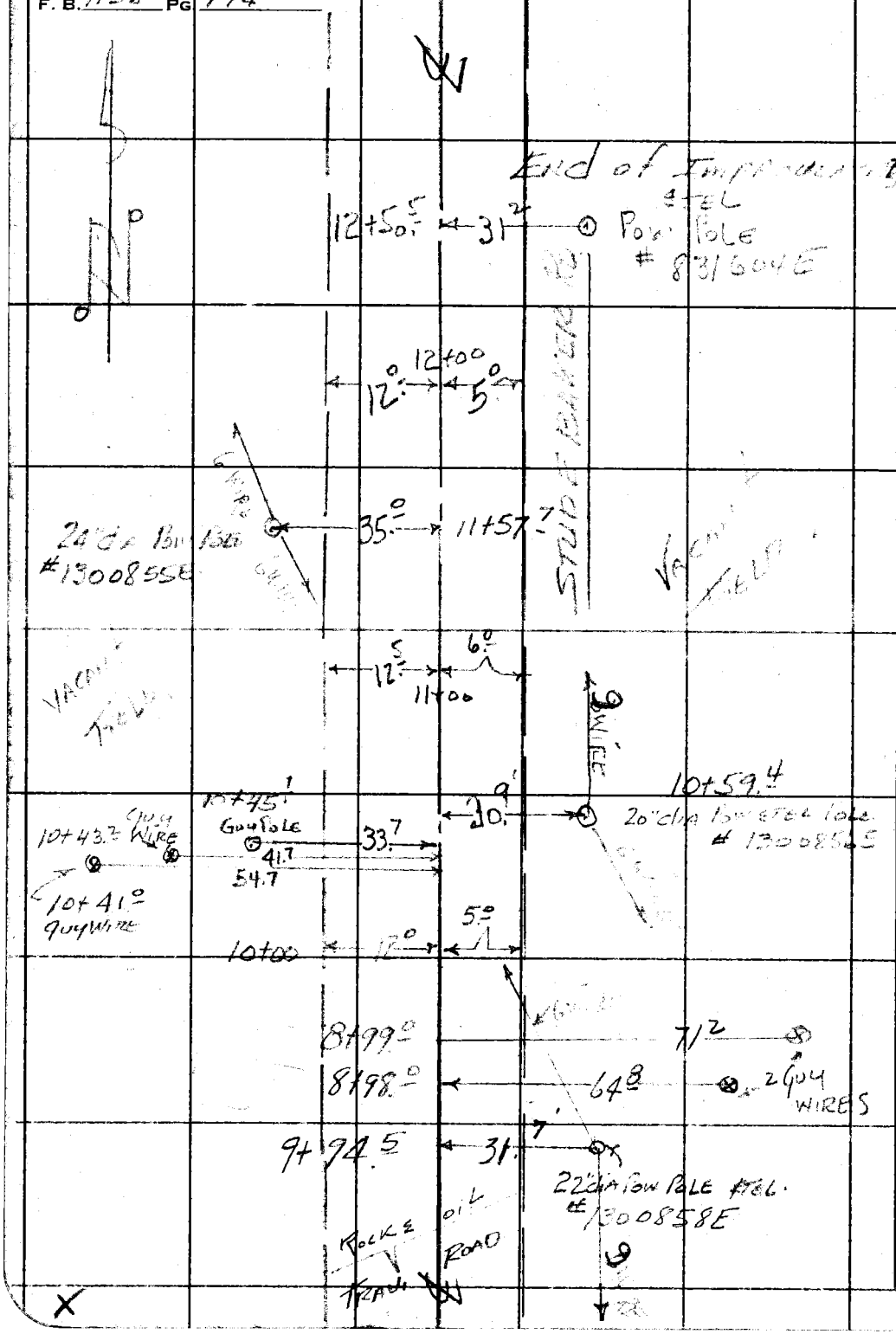

PLEASE RETURN TO
LOS ANGELES COUNTY ENGINEER
700 LOS ANGELES COUNTY ENGINEERING BLDG.

Do not extend this side of this line.

Note: Any Additions or Changes on This Sheet Must be Made or Circled in Red Ink With Date and Name of Person Making Change.

Notes Ck'd by	Survey of Studebaker Rd & Centralia St.
Map No.	JN 007481 Tape 0134 Std 58 °F
Office Work	Surveyed by H.E. Granquist
Checked	Notes H.E.G. Date 1/5/59
Date	Indexed

F. B. 1138 PG. 175

J.N 0074.81

ALIGNMENT STUDY.

STUDEBAKER RD & CENTRALIA ST.

Additional Location of Improvements on Los Coyotes (Diagonal) Blvd.

FROM 0+00: ℄ Int Centralia St.
SWLy to bot of dike East Side of San Gabriel River

From Pa. [illegible]

1250
1054
[illegible]

2267
1740
[illegible]

H.E. Granquist Chief
J. Maldonado Dist.
E. Martinez, Head Chain
G.E. Cook Rear Chain

Note: Any Additions or Changes on This Sheet Must be Made or Circled in Red Ink With Date and Name of Person Making Change.

PLEASE RETURN TO
LOS ANGELES COUNTY ENGINEER
700 Los Angeles County Engineering Bldg.
Do not extend this side of this line.

76F309S S&E #247 11-58

F. B. 1138 PG 176

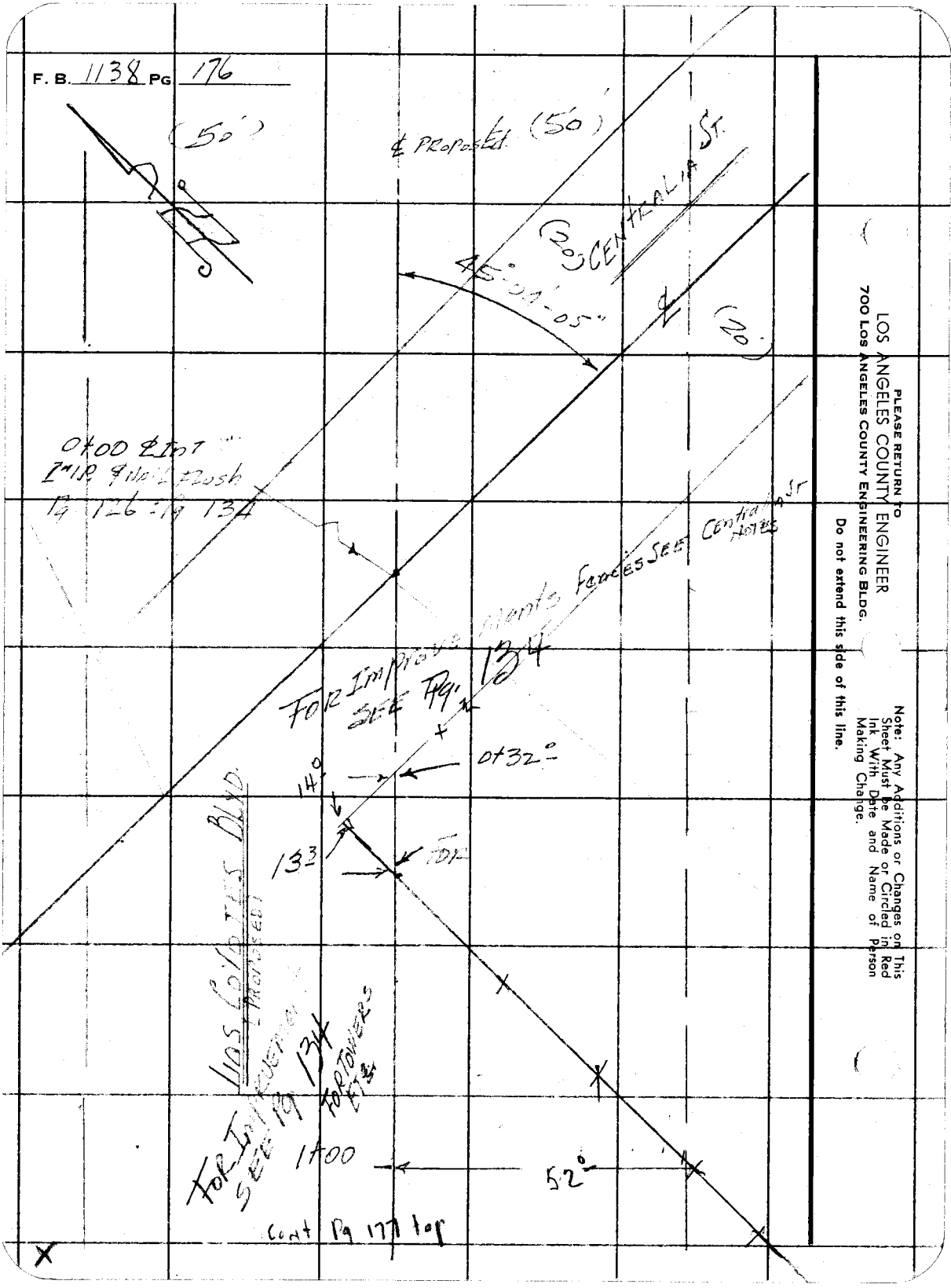

PLEASE RETURN TO
LOS ANGELES COUNTY ENGINEER
700 LOS ANGELES COUNTY ENGINEERING BLDG.

Do not extend this side of this line.

Note: Any Additions or Changes on This Sheet Must be Made or Circled in Red Ink With Date and Name of Person Making Change.

Notes Ck'd by
Map No.
Office Work
Checked
Date

Survey of ALIGN STUDEBAKER RD
JN 007481 Tape 0134 Std 68 °F
Surveyed by GRANADOS
Notes Date 1/5/60
Indexed

F. B. 1178 PG. 177

Note: Any Additions or Changes on This Sheet Must be Made or Circled in Red Ink With Date and Name of Person Making Change.

Do not extend this side of this line.

PLEASE RETURN TO
LOS ANGELES COUNTY ENGINEER
700 LOS ANGELES COUNTY ENGINEERING BLDG.

76E309S S&E #247 11-58

F. B. 38 PG. 178

PLEASE RETURN TO
LOS ANGELES COUNTY ENGINEER
700 LOS ANGELES COUNTY ENGINEERING BLDG.

Do not extend this side of this line.

Note: Any Additions or Changes on This Sheet Must be Made or Circled in Red Ink With Date and Name of Person Making Change.

Notes Ck'd by	Survey of Studebaker Rd	F.B. [illegible] PG. [illegible]
Map No.	JN 0074.81 Tape 069 Std 68 °F	
Office Work	Surveyed by J. H. Brown	
Checked	Notes [illegible] Date [illegible]	
Date	Indexed [illegible]	

J.N. 0074.81

ALIGNMENT STUDY

STUDEBAKER ROAD

from CENTRALIA AVE

to 195th ST.

Nov 15 - Dec 9, 1960

Pg. 179-195 Center Line of STUDEBAKER
Pg. 196 to 198 Center Line of DEL AMO
pgs 200 to 221 Bench Levels

PARTY:
J. H. Brown
K. M. Kapp
E. Nunez
E. Smith
E. Martinez

Note: Any Additions or Changes on This Sheet Must be Made or Circled in Red Ink With Date and Name of Person Making Change.

Do not extend this side of this line.

PLEASE RETURN TO
LOS ANGELES COUNTY ENGINEER
700 LOS ANGELES COUNTY ENGINEERING BLDG.

76F309S S&E #247 11-58

F. B. 113B Pg. 180

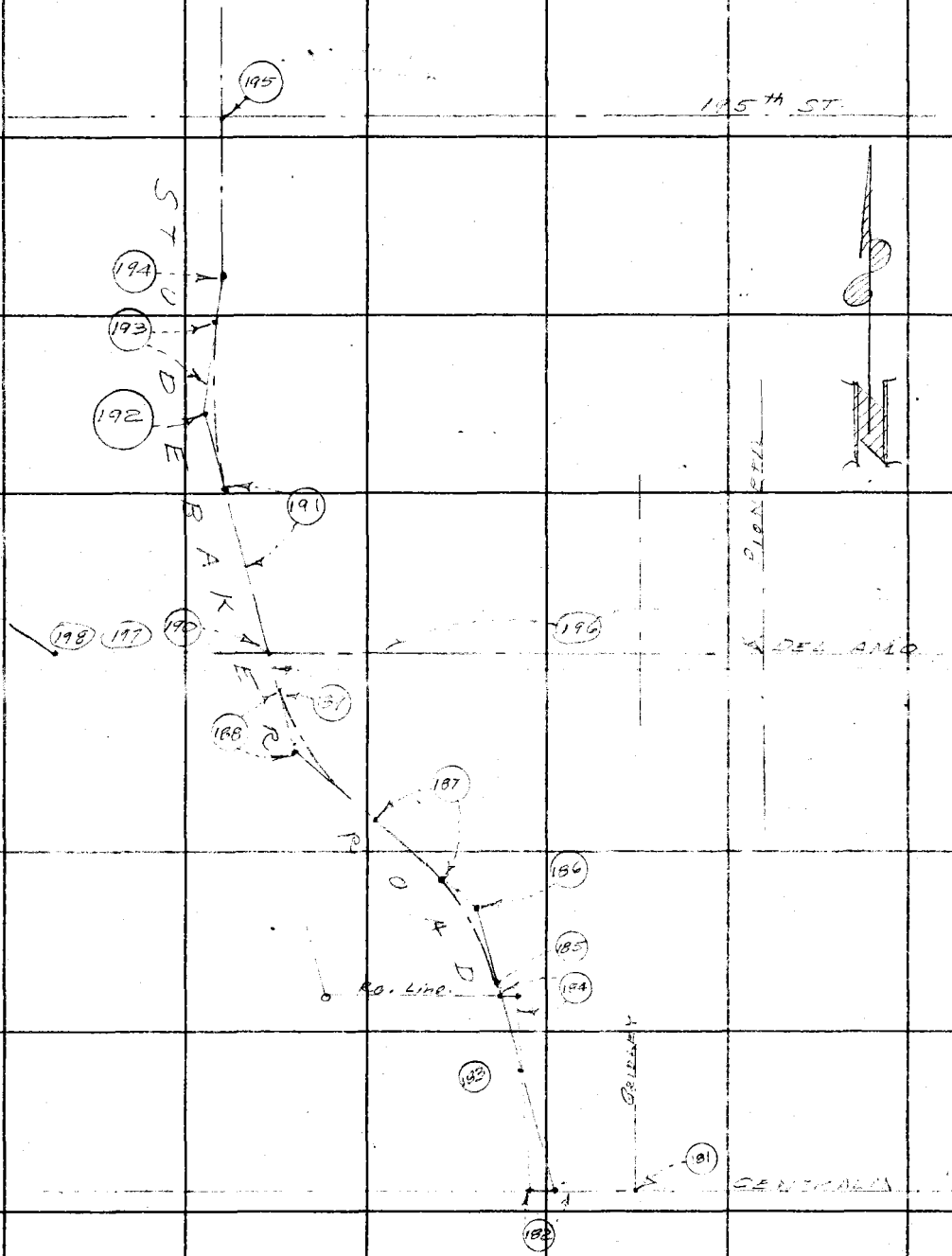

PLEASE RETURN TO
LOS ANGELES COUNTY ENGINEER
700 Los Angeles County Engineering Bldg.

Do not extend this side of this line.

Note: Any Additions or Changes on This Sheet Must Be Made or Circled in Red Ink With Date and Name of Person Making Change.

W.S.31,C-2

Notes Ck'd by W. J. BRENNER	Survey of [illegible]	F. B. [illegible] Pg. 181
Map No. CSB 648	JN 0074 81 Tape 069 Std 68 °F	
Office Work W. J. BRENNER	Surveyed by [illegible]	
Checked [illegible]	Notes [illegible] Date [illegible]	
Date MARCH 1961	Indexed H. E. OM	

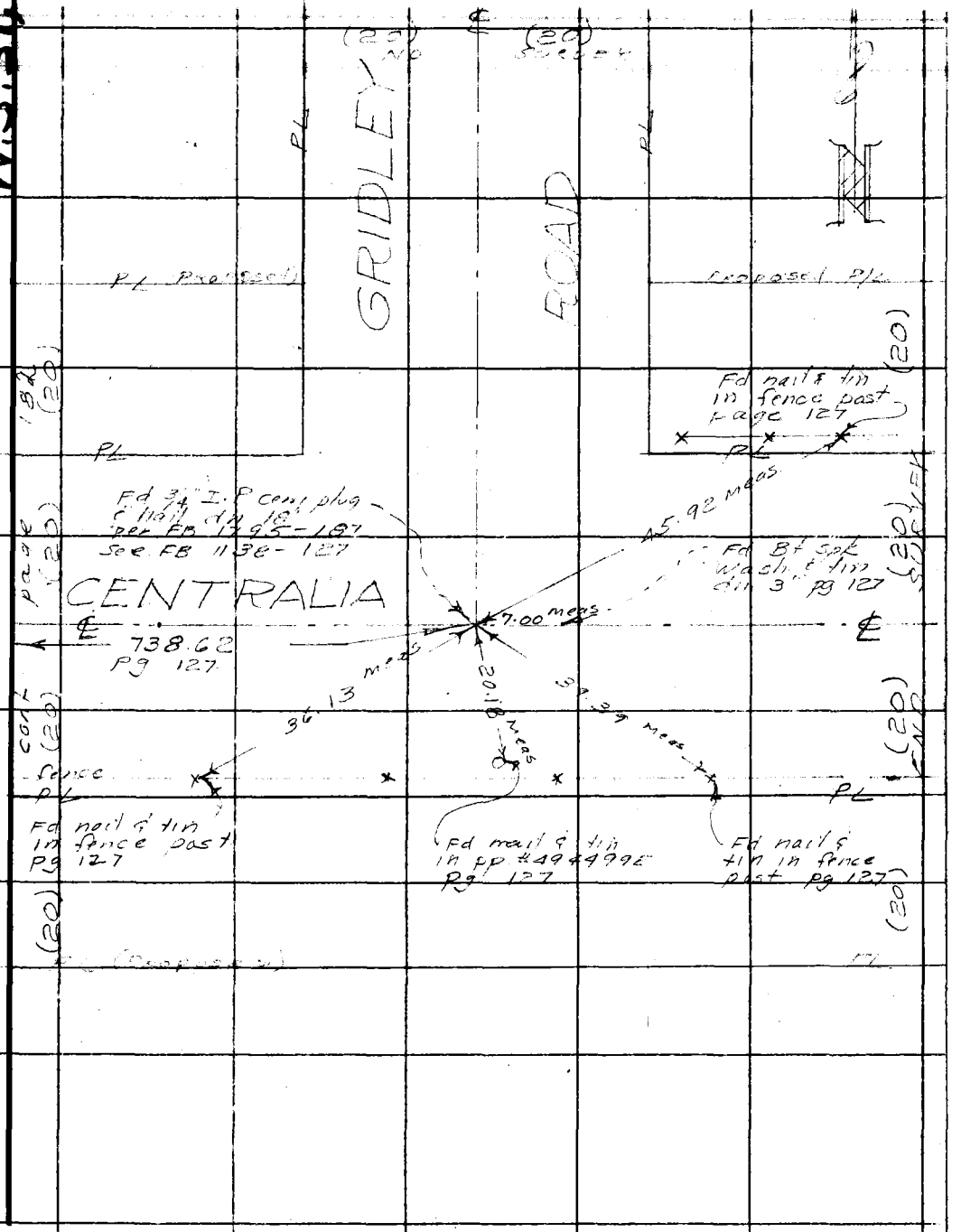

Note: Any Additions or Changes on This Sheet Must be Made or Circled in Red Ink With Date and Name of Person Making Change.

Do not extend this side of this line.

PLEASE RETURN TO
LOS ANGELES COUNTY ENGINEER
700 LOS ANGELES COUNTY ENGINEERING BLDG.

76F309S S&E #247 11-58

PLEASE RETURN TO
LOS ANGELES COUNTY ENGINEER
700 LOS ANGELES COUNTY ENGINEERING BLDG.

Note: Any Additions or Changes on This Sheet Must be Made or Circled in Red Ink With Date and Name of Person Making Change.

Do not extend this side of this line.

W.S. 31, C-2

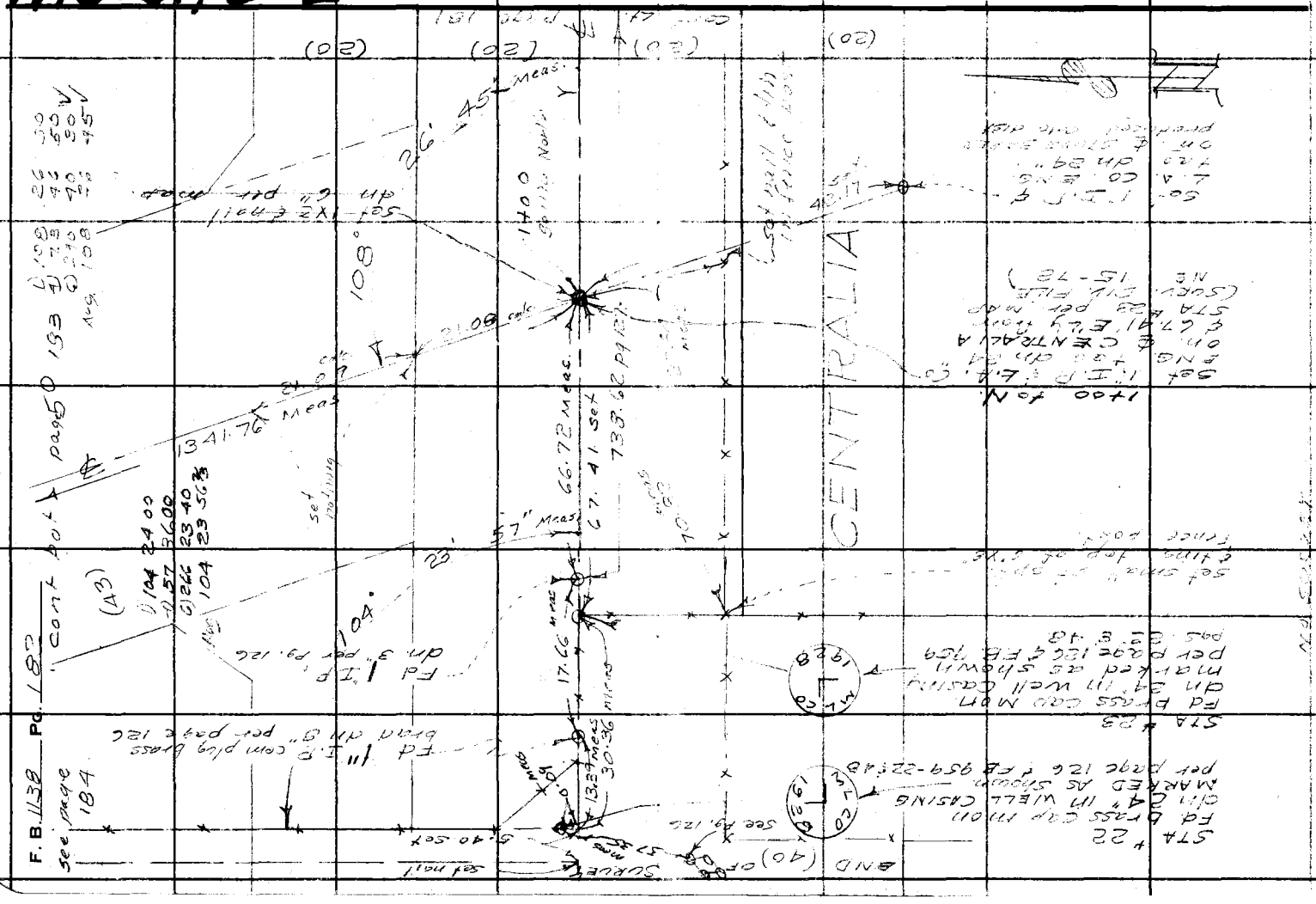

Notes Ck'd by W. J. BRENNER	Survey of STUDEBAKER RD
Map No. CSB 648	JN 0074.81 Tape 069 Std 68 °F
Office Work W. J. BRENNER	Surveyed by J. H. Brown
Checked [illegible]	Notes J. H. B. Date [illegible]
Date MARCH 61	Indexed H. E. OTT

F. B. [illegible] PG. 183

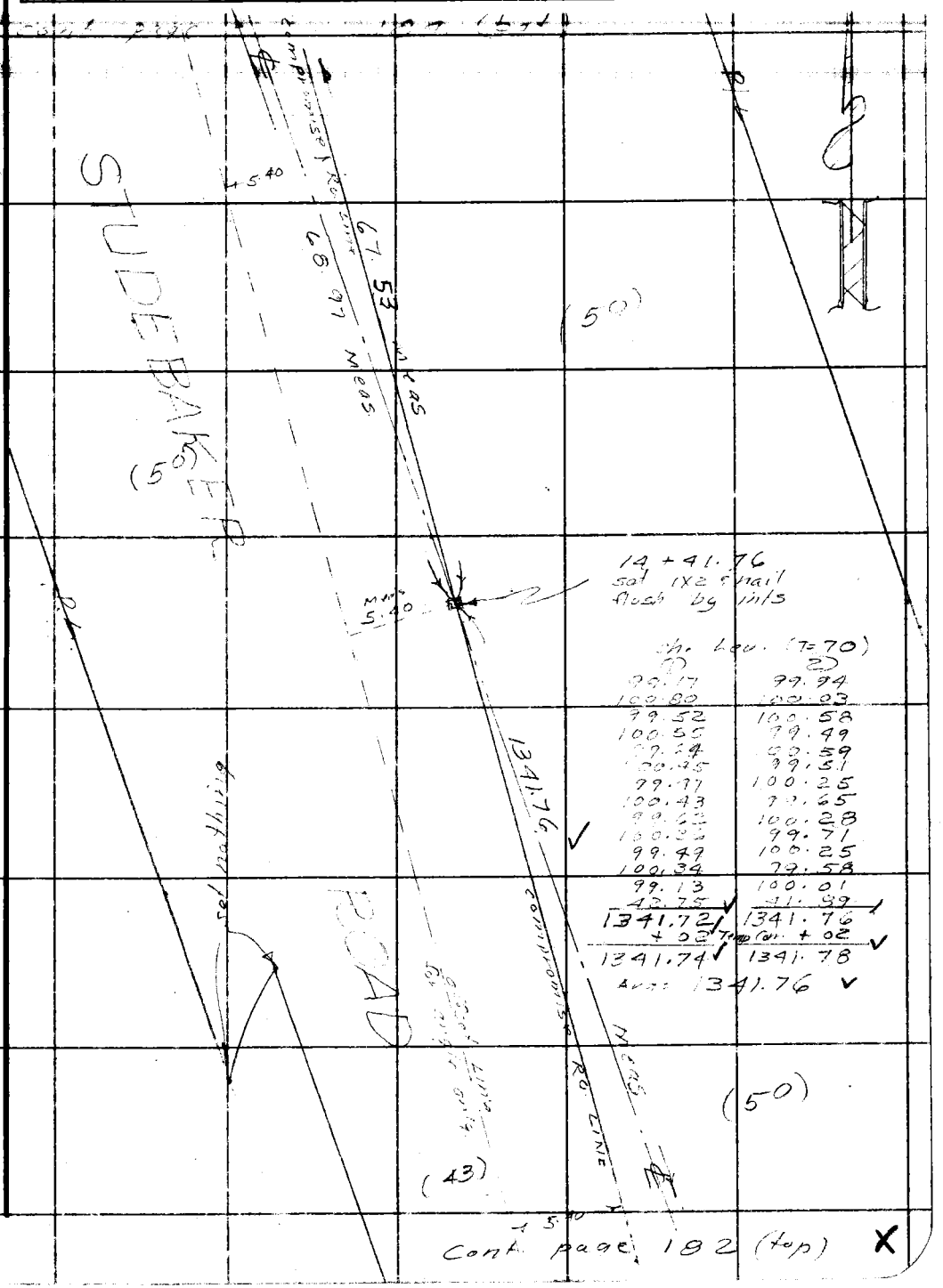

Ch. Lev. (T=70)

1	2
99.17	99.94
100.80	100.03
99.52	100.58
100.55	99.49
99.64	100.59
100.45	99.51
99.97	100.25
100.43	99.65
99.62	100.28
100.36	99.71
99.49	100.25
100.34	99.58
99.13	100.01
42.75	41.89
1341.72	1341.76
+ 02 Temp Cor.	+ 02
1341.74	1341.78

Avg: 1341.76

Cont. page 182 (top)

Note: Any Additions or Changes on This Sheet Must be Made or Circled in Red Ink With Date and Name of Person Making Change.

PLEASE RETURN TO
LOS ANGELES COUNTY ENGINEER
700 LOS ANGELES COUNTY ENGINEERING BLDG.
Do not extend this side of this line.

76F309S S&E #247 11-58

F. B. 1138 Pg. 184

cont pg 185.

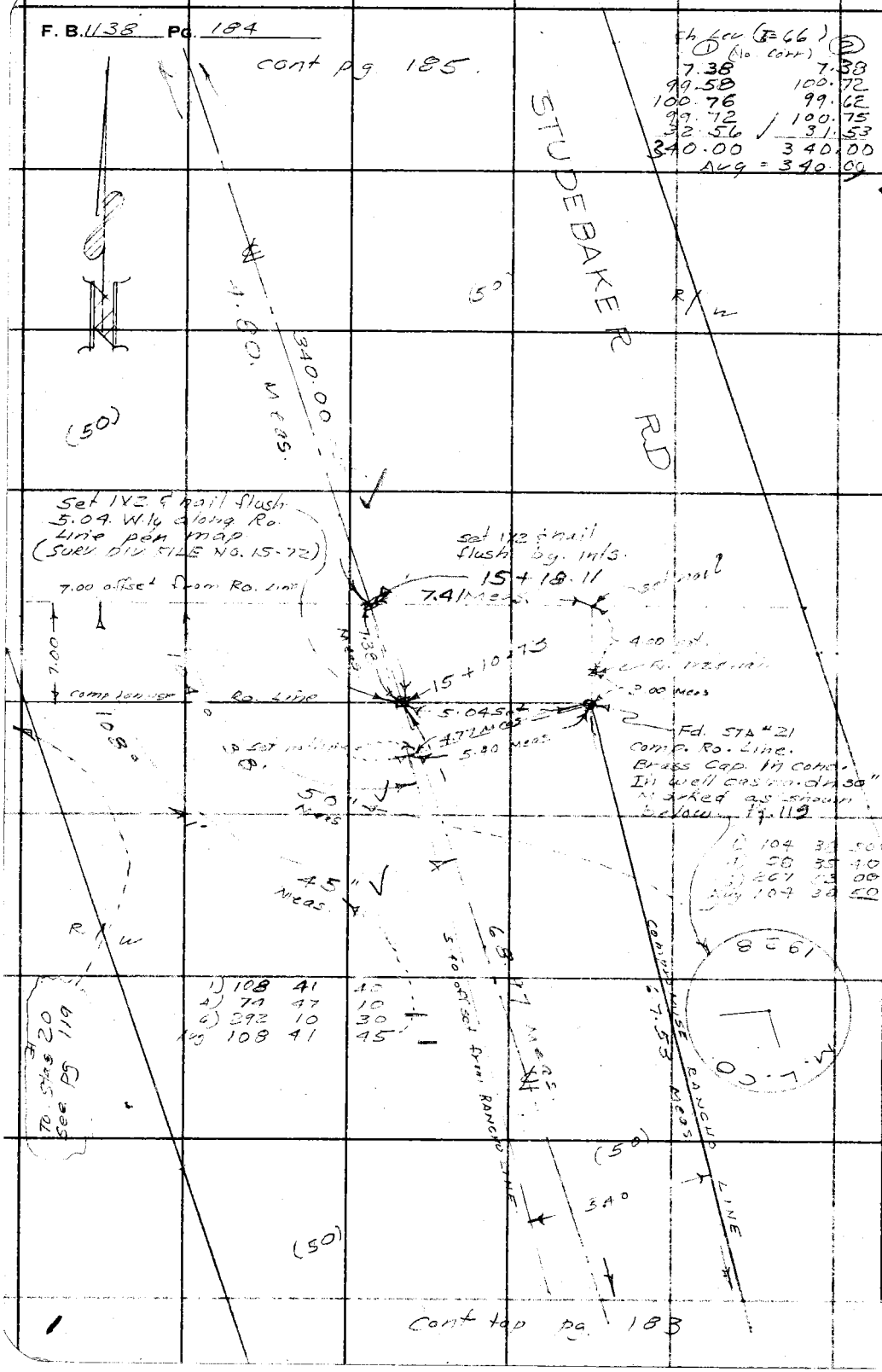

Ch Lev (I=66)

① (No corr)	②
7.38	7.38
99.58	100.72
100.76	99.62
99.72	100.75
32.56	31.53
340.00	340.00

Avg = 340.00

W.S. 31, C-1

PLEASE RETURN TO
LOS ANGELES COUNTY ENGINEER
700 LOS ANGELES COUNTY ENGINEERING BLDG.

Do not extend this side of this line.

Note: Any Additions or Changes on This Sheet Must be Made or Circled in Red Ink With Date and Name of Person Making Change.

Cont top pg. 183

Notes Ck'd by	Survey of [illegible]
Map No. CSB 648	JN 0074.81 Tape 069 Std 68 °F
Office Work Mas Hamasu	Surveyed by J H Brown
Checked W. J. BRENNER	Notes J H B Date 11-60
Date MARCH 1961	Indexed [illegible]

F. B. [illegible] PG. [illegible]

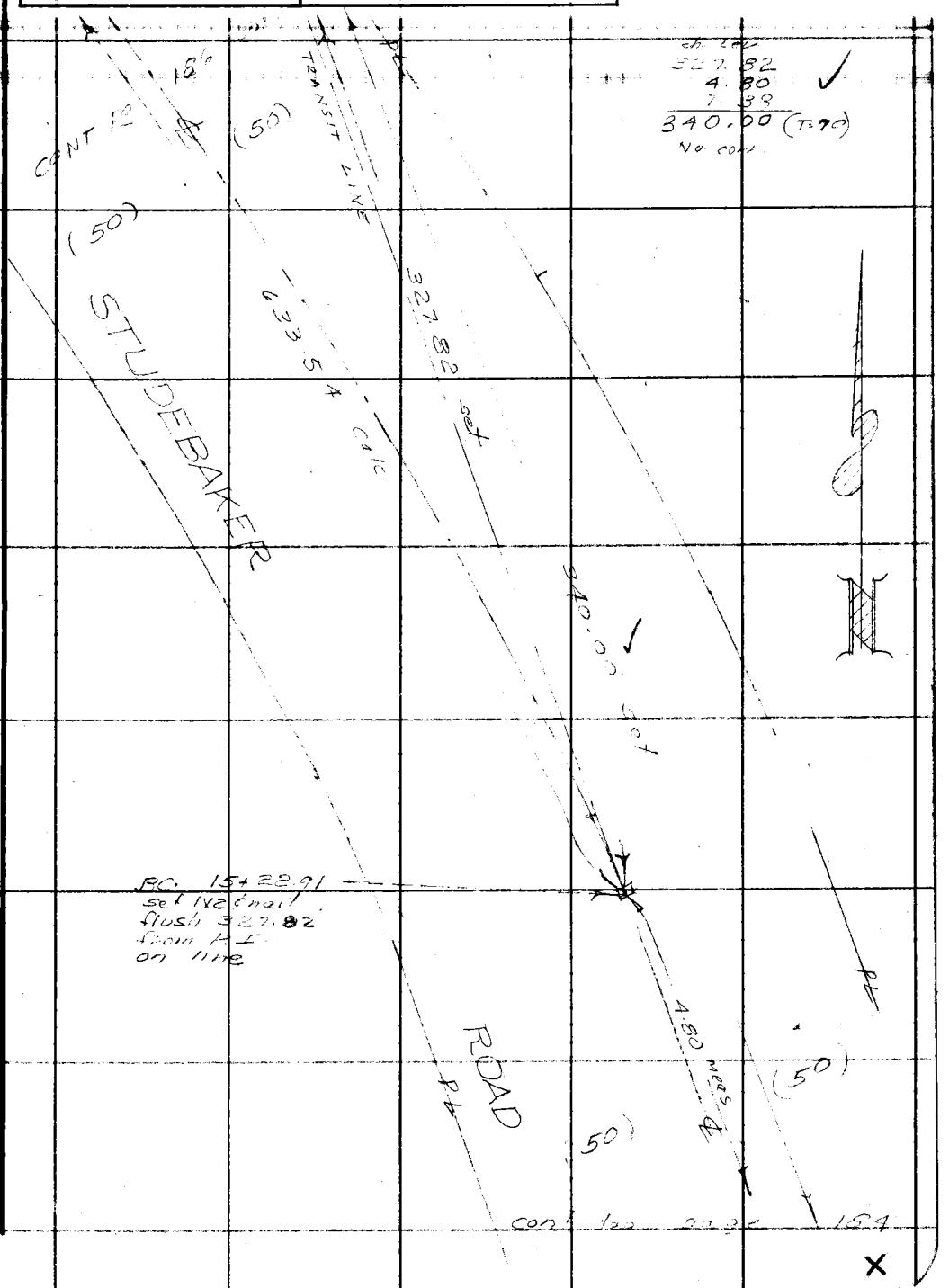

Note: Any Additions or Changes on This Sheet Must be Made or Circled in Red Ink With Date and Name of Person Making Change.

PLEASE RETURN TO
LOS ANGELES COUNTY ENGINEER
700 LOS ANGELES COUNTY ENGINEERING BLDG.

Do not extend this side of this line.

76F309S S&E #247 11-58

F. B. 1138 Pg. 186

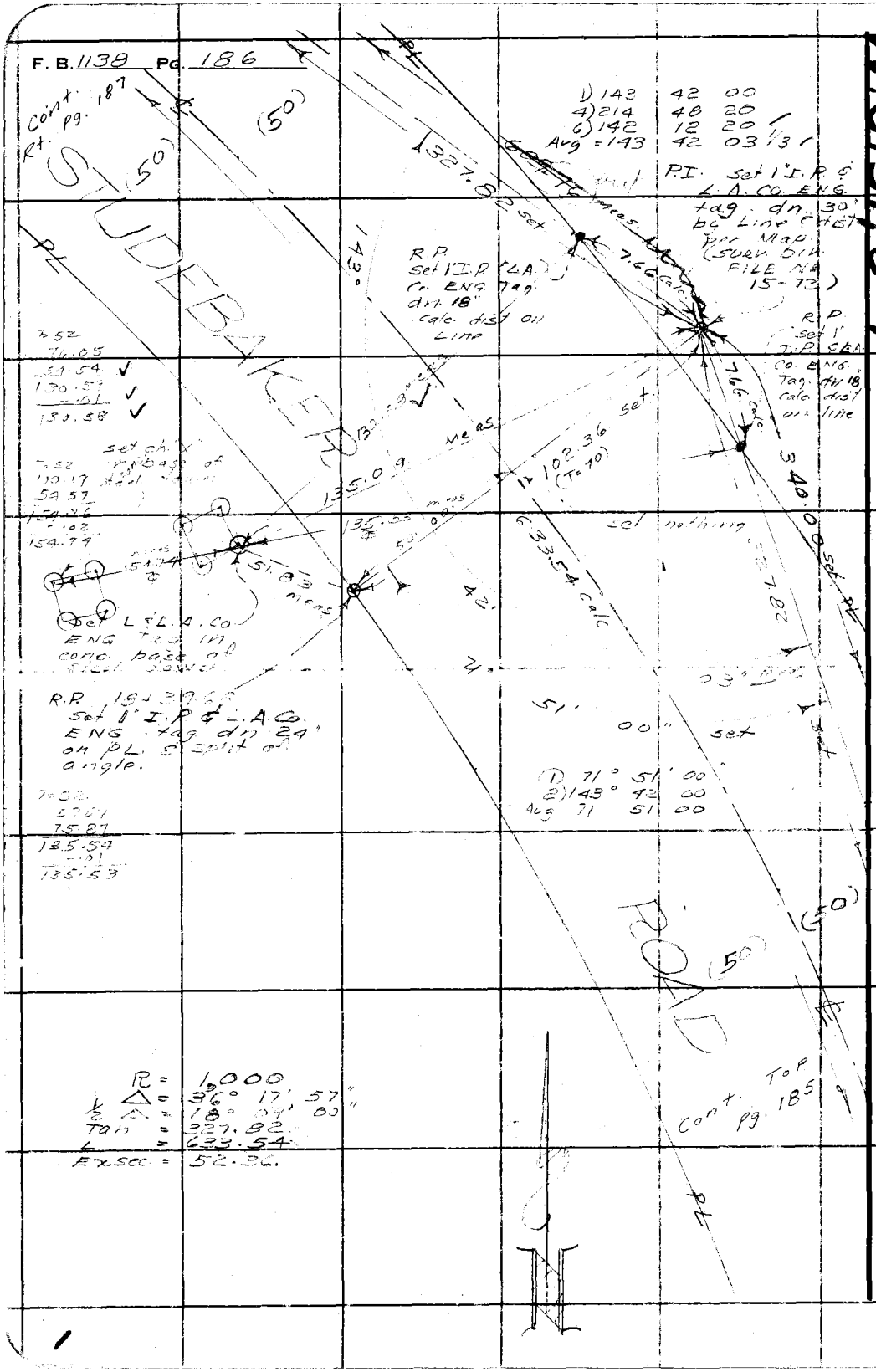

W.S. 31, C-1

PLEASE RETURN TO
LOS ANGELES COUNTY ENGINEER
700 LOS ANGELES COUNTY ENGINEERING BLDG.

Do not extend this side of this line.

Note: Any Additions or Changes on This Sheet Must be Made or Circled in Ink With Date and Name of Person Making Change.

Notes Ck'd by W. J. BRENNER	Survey of
Map No. CSB 648	JN 0074.01 Tape 069 Std 68 °F
Office Work	Surveyed by
Checked W. J. BRENNER	Notes Date
Date MARCH 1961	Indexed H. E. OTT

F. B. 1150 PG.

Note: Any Additions or Changes on This Sheet Must be Made or Circled in Red Ink With Date and Name of Person Making Change.

Do not extend this side of this line.

PLEASE RETURN TO
LOS ANGELES COUNTY ENGINEER
700 Los Angeles County Engineering Bldg.

76F309S S&E #247 11-58

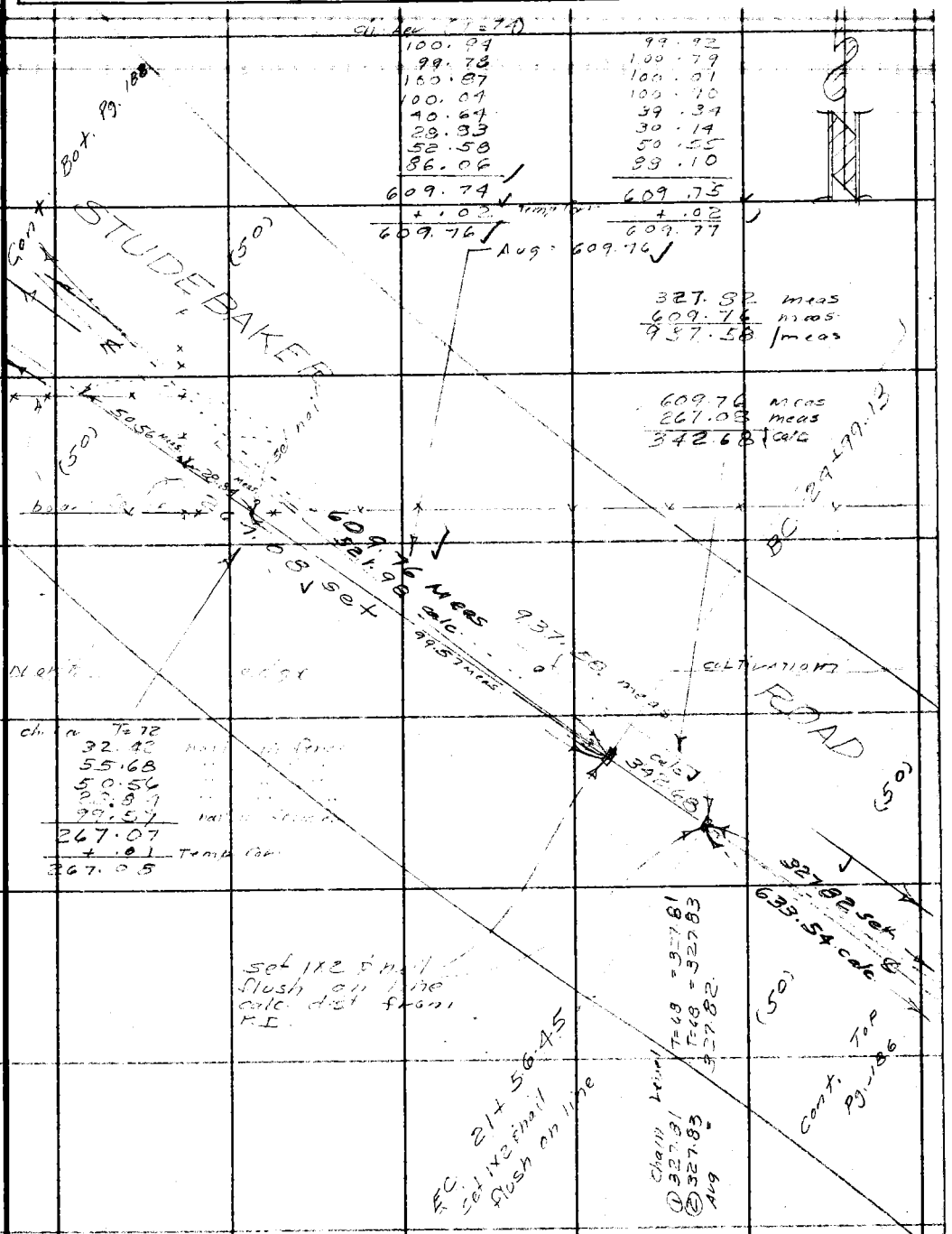

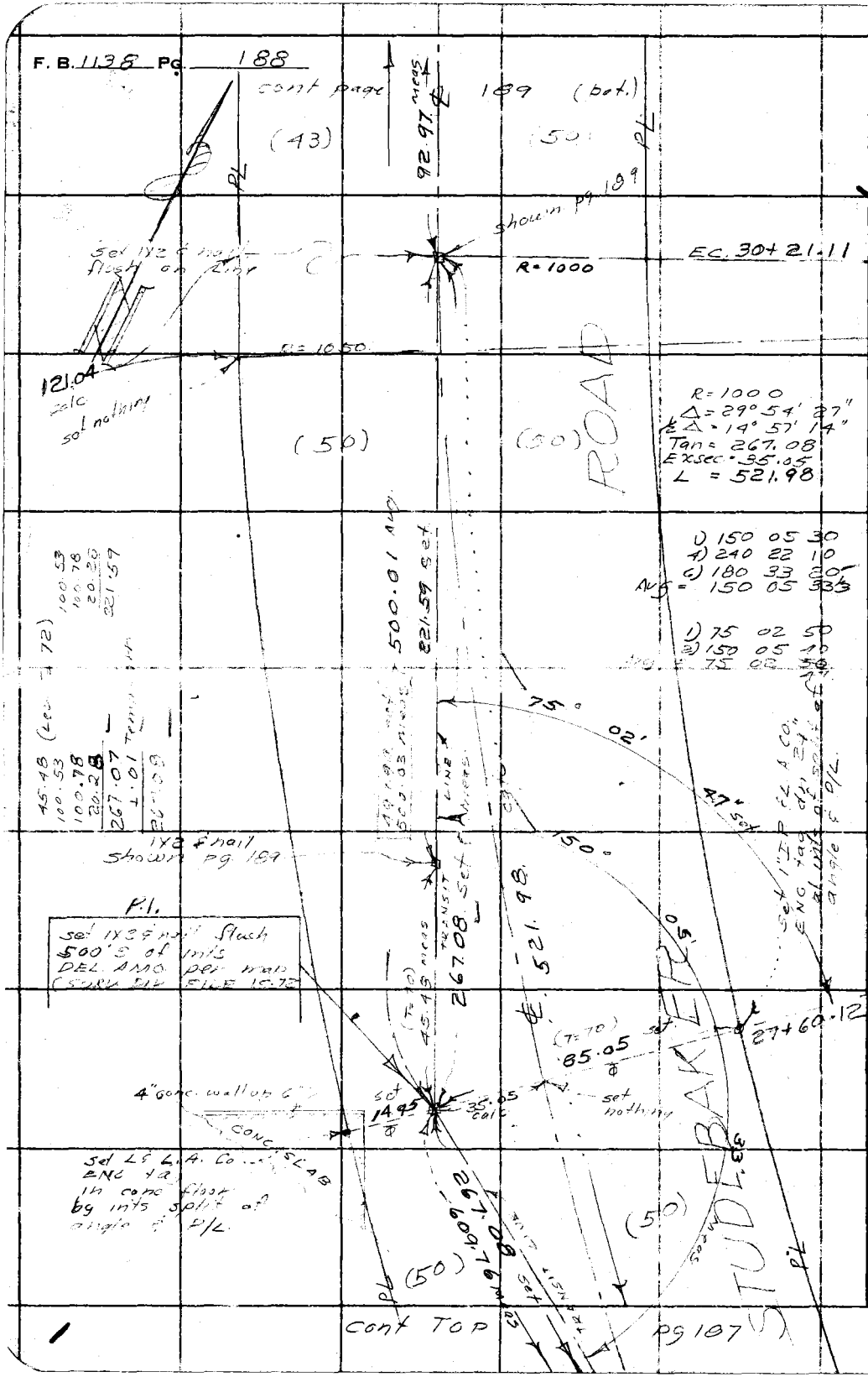

W.S.31,C-1

PLEASE RETURN TO
LOS ANGELES COUNTY ENGINEER
700 LOS ANGELES COUNTY ENGINEERING BLDG.

Do not extend this side of this line.

Note: Any Additions or Changes on This Sheet Must be Made or Circled in Red Ink With Date and Name of Person Making Change.

W.S. 31, C-1

Notes Ck'd by W. J. BRENNER	Survey of [illegible]
Map No. CS13648	JN 0074.81 Tape 069 Std 68 °F
Office Work Mas Hamasu	Surveyed by J H Brown
Checked W. J. BRENNER	Notes J H B Date 11-16-60
Date MARCH 1961	Indexed H. E. OTT

F. B. [illegible] PG. [illegible]

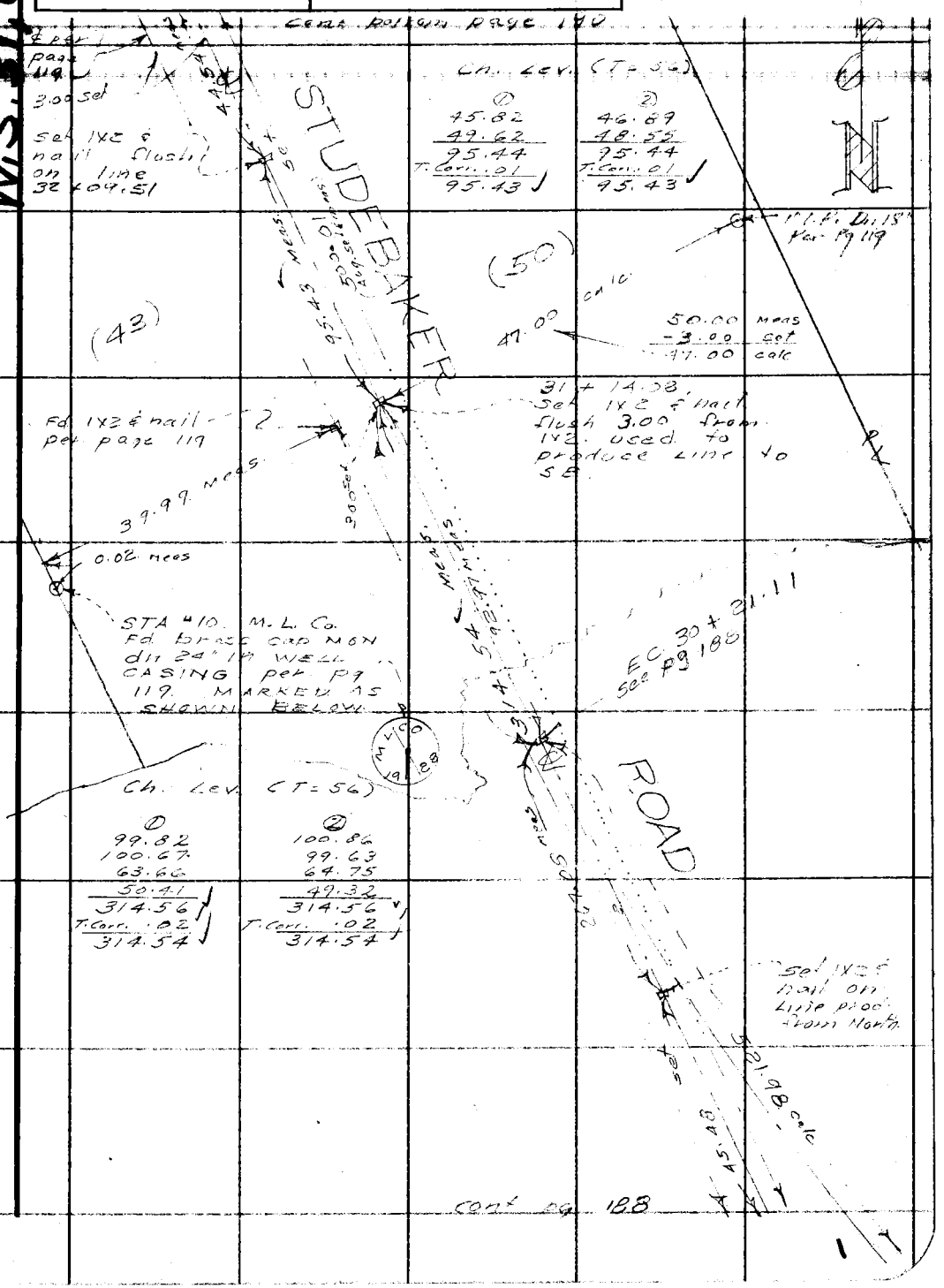

Note: Any Additions or Changes on This Sheet Must be Made or Circled in Red Ink With Date and Name of Person Making Change.

Do not extend this side of this line.

PLEASE RETURN TO
LOS ANGELES COUNTY ENGINEER
700 LOS ANGELES COUNTY ENGINEERING BLDG.

76F309S S&E #247 11-58

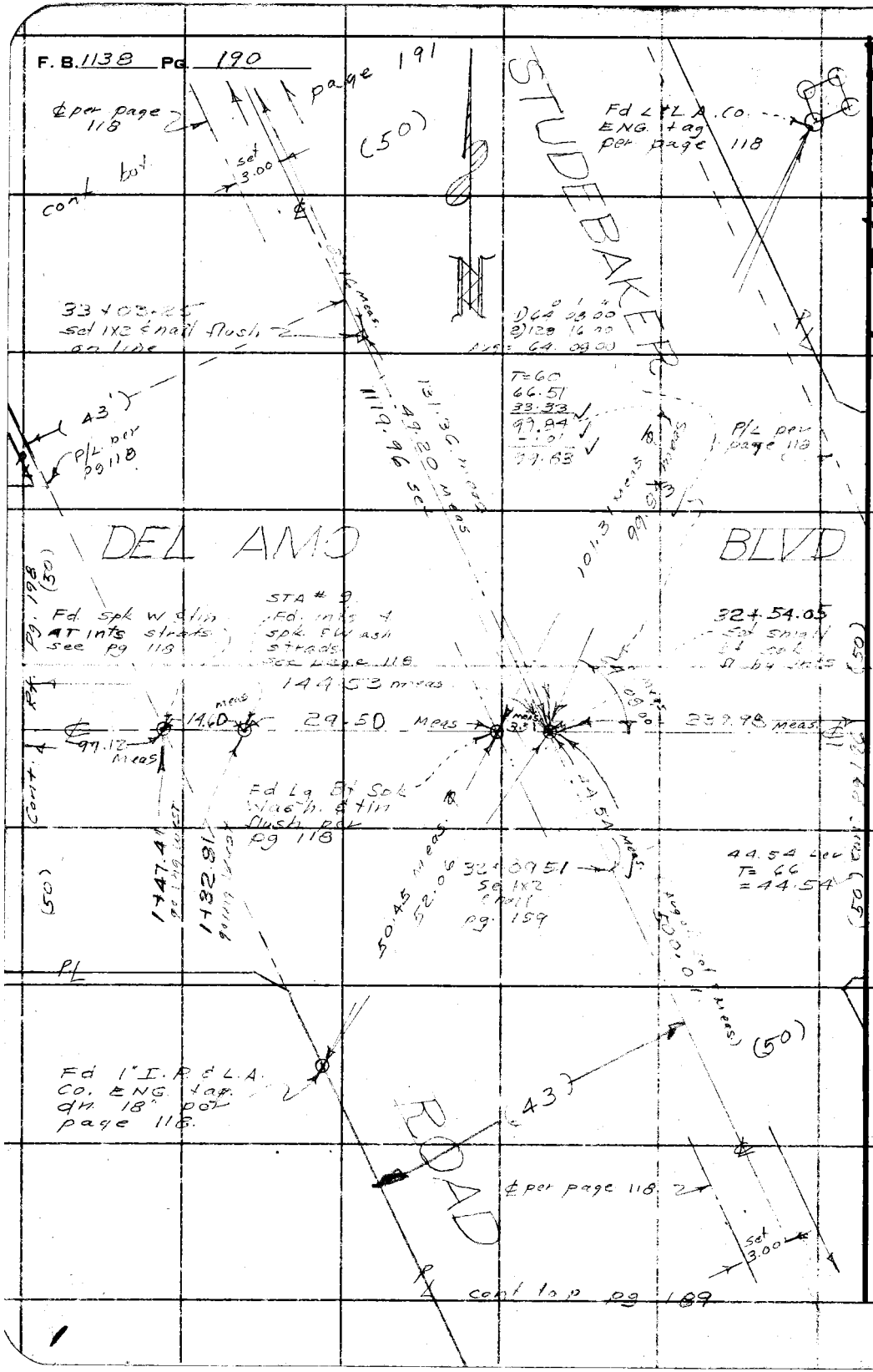

W.S. 31, C-1

PLEASE RETURN TO
LOS ANGELES COUNTY ENGINEER
700 LOS ANGELES COUNTY ENGINEERING BLDG.

Do not extend this side of this line.

Note: Any Additions or Changes on This Sheet Must Be Made or Circled in Red Ink With Date and Name of Person Making Change.

Notes Ck'd by W. J. BRENNER	Survey of STUDEBAKER ROAD	F. B. 1129 PG. 191
Map No. CSB648	JN 007481 Tape 069 Std 68 °F	
Office Work Klas Hamasu	Surveyed by J.H. BROWN	
Checked	Notes J.H.B. Date 11-22-60	
Date MARCH 1961	Indexed H. E. OTT	

W.S.31.C-1

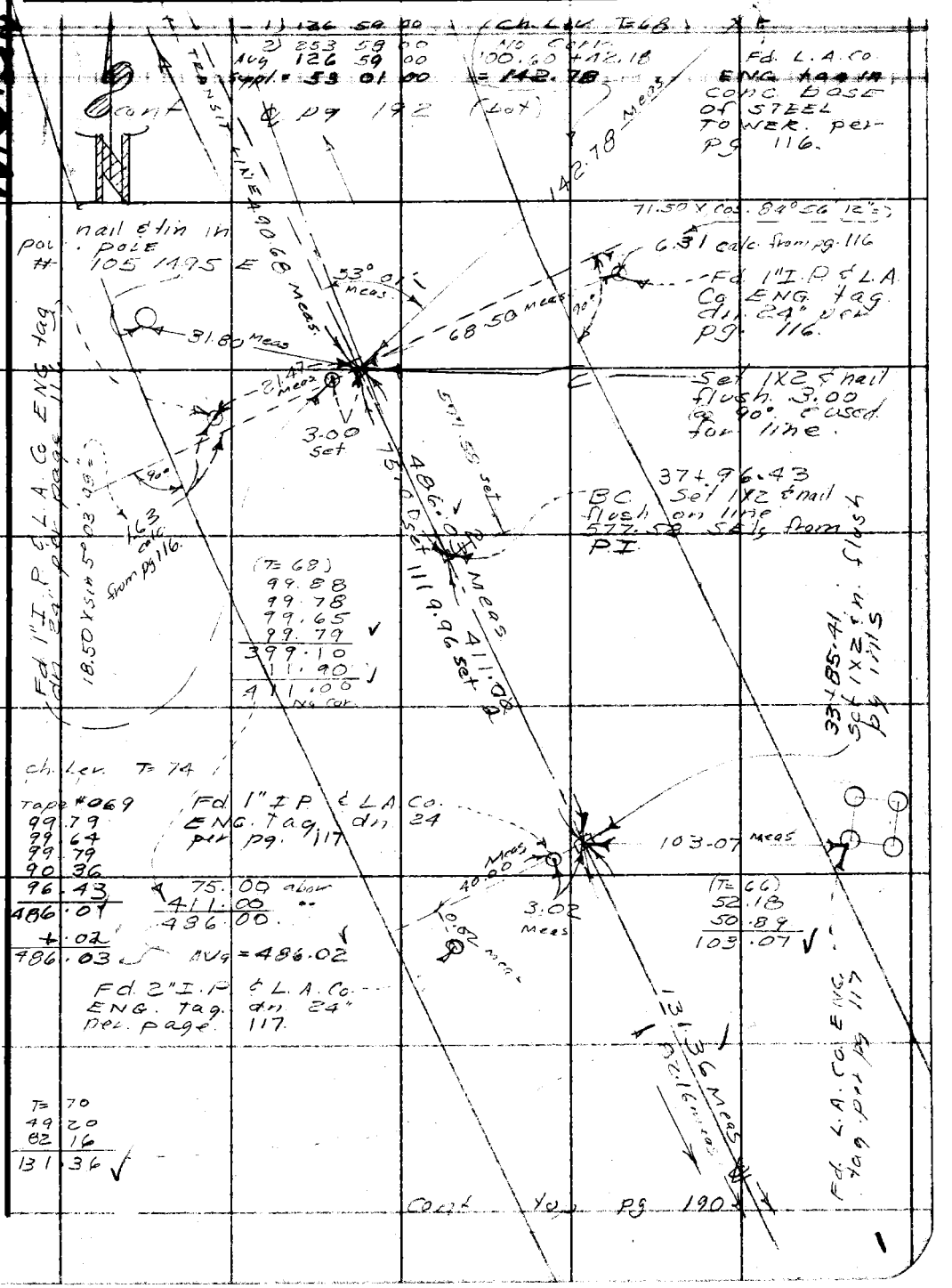

Note: Any Additions or Changes on This Sheet Must be Made or Circled in Red Ink With Date and Name of Person Making Change.

Do not extend this side of this line.

PLEASE RETURN TO
LOS ANGELES COUNTY ENGINEER
700 LOS ANGELES COUNTY ENGINEERING BLDG.

76F309S S&E #247 11-58

PLEASE RETURN TO
LOS ANGELES COUNTY ENGINEER
700 LOS ANGELES COUNTY ENGINEERING BLDG.

Note: Any Additions or Changes on This Sheet Must be Made or Circled in Red Ink With Date and Name of Person Making Change.

Do not extend this side of this line.

W.S. 31, C-1

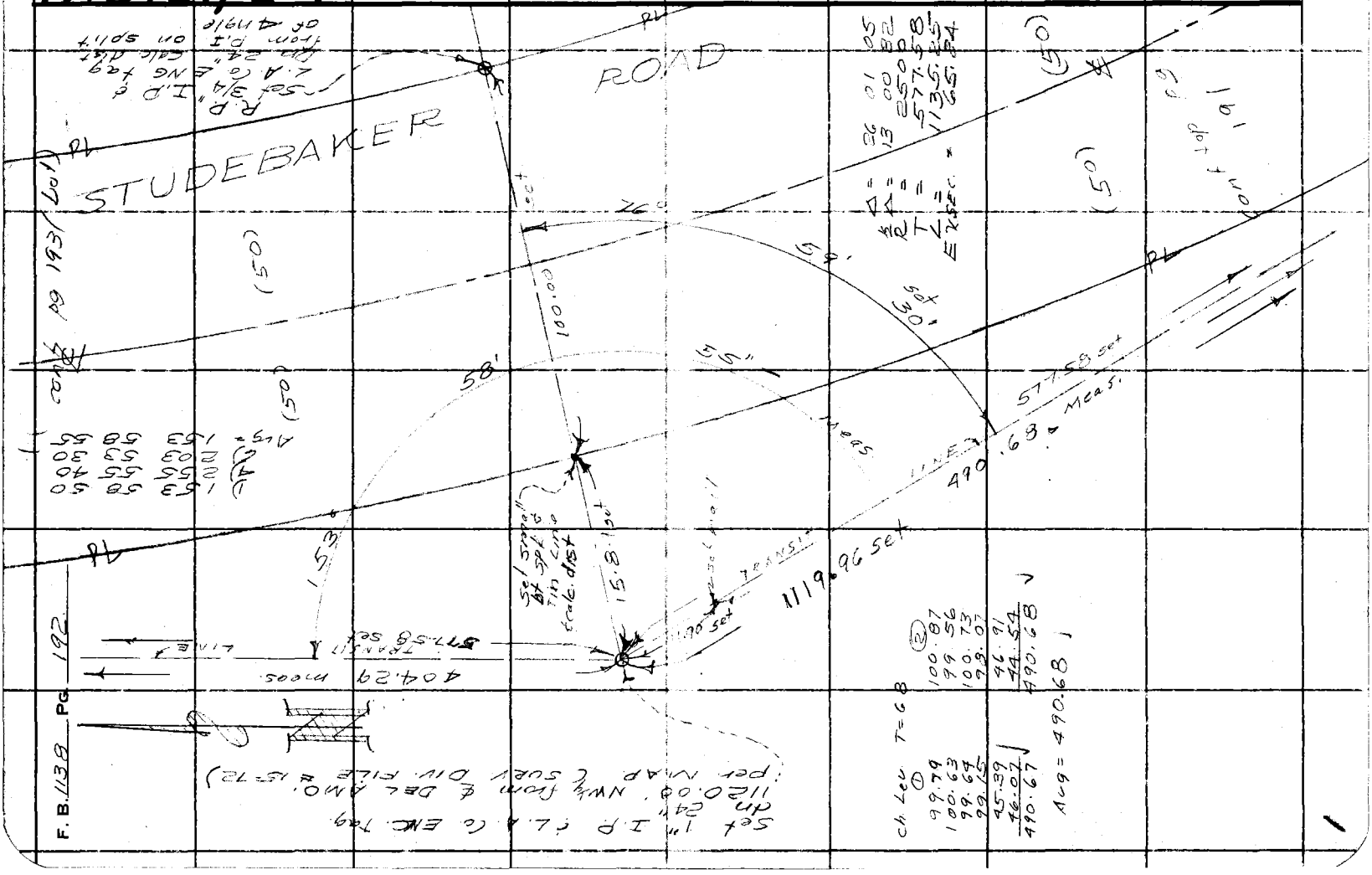

W.S. 31, C-1

Notes Ck'd by W. J. BRENNER	Survey of STUDEBAKER ROAD
Map No. CS B648	JN 0074-81 Tape 069 Std 68 °F
Office Work Lias Hamasu	Surveyed by J H Brown
Checked W. J. BRENNER	Notes J H S Date
Date MARCH 1961	Indexed H. E. OTT

F. B. 1128 PG. 192

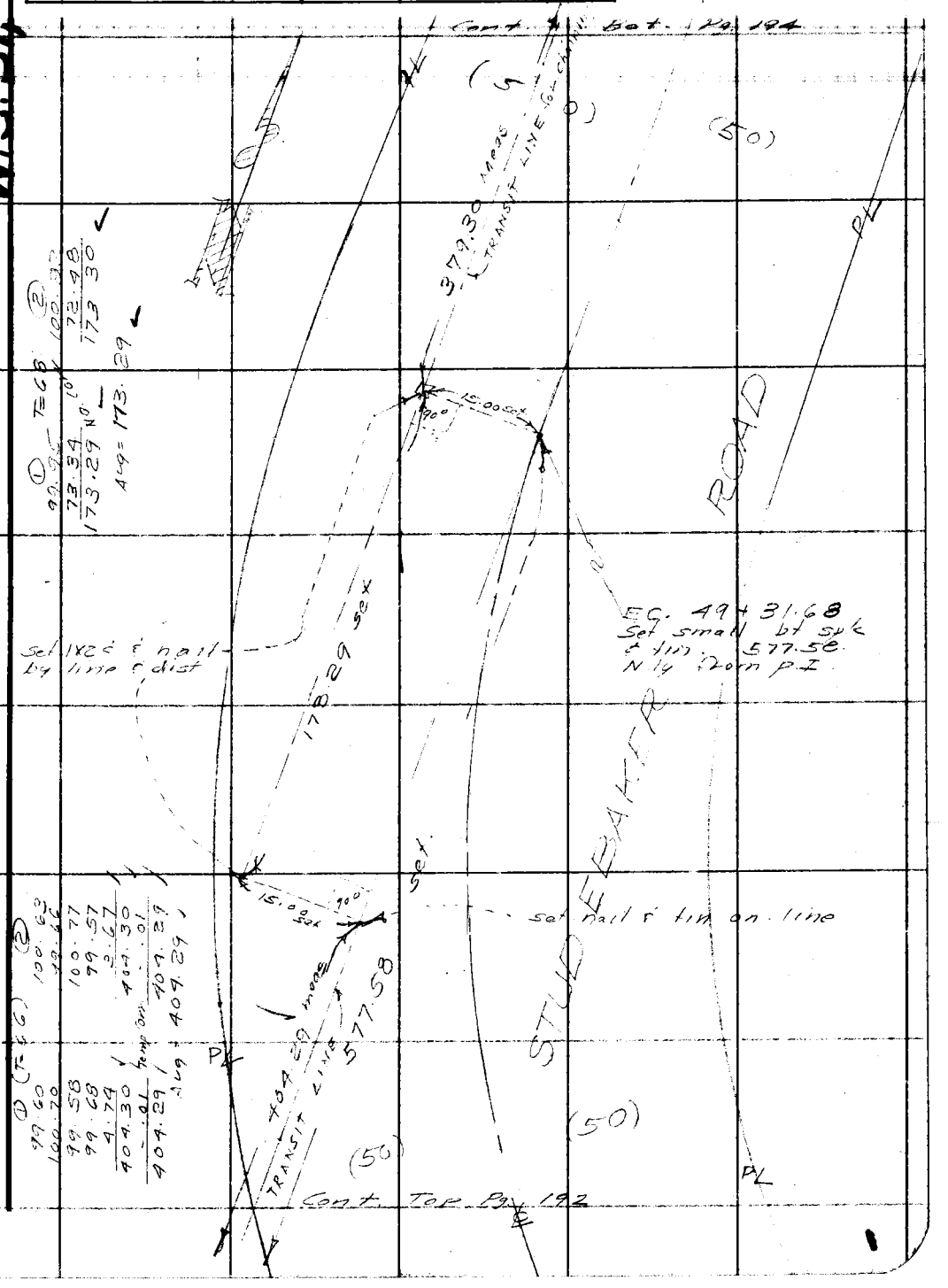

Note: Any Additions or Changes on This Sheet Must be Made or Circled in Red Ink With Date and Name of Person Making Change.

PLEASE RETURN TO
LOS ANGELES COUNTY ENGINEER
700 LOS ANGELES COUNTY ENGINEERING BLDG.

Do not extend this side of this line.

76F3099 S&E #247 11-58

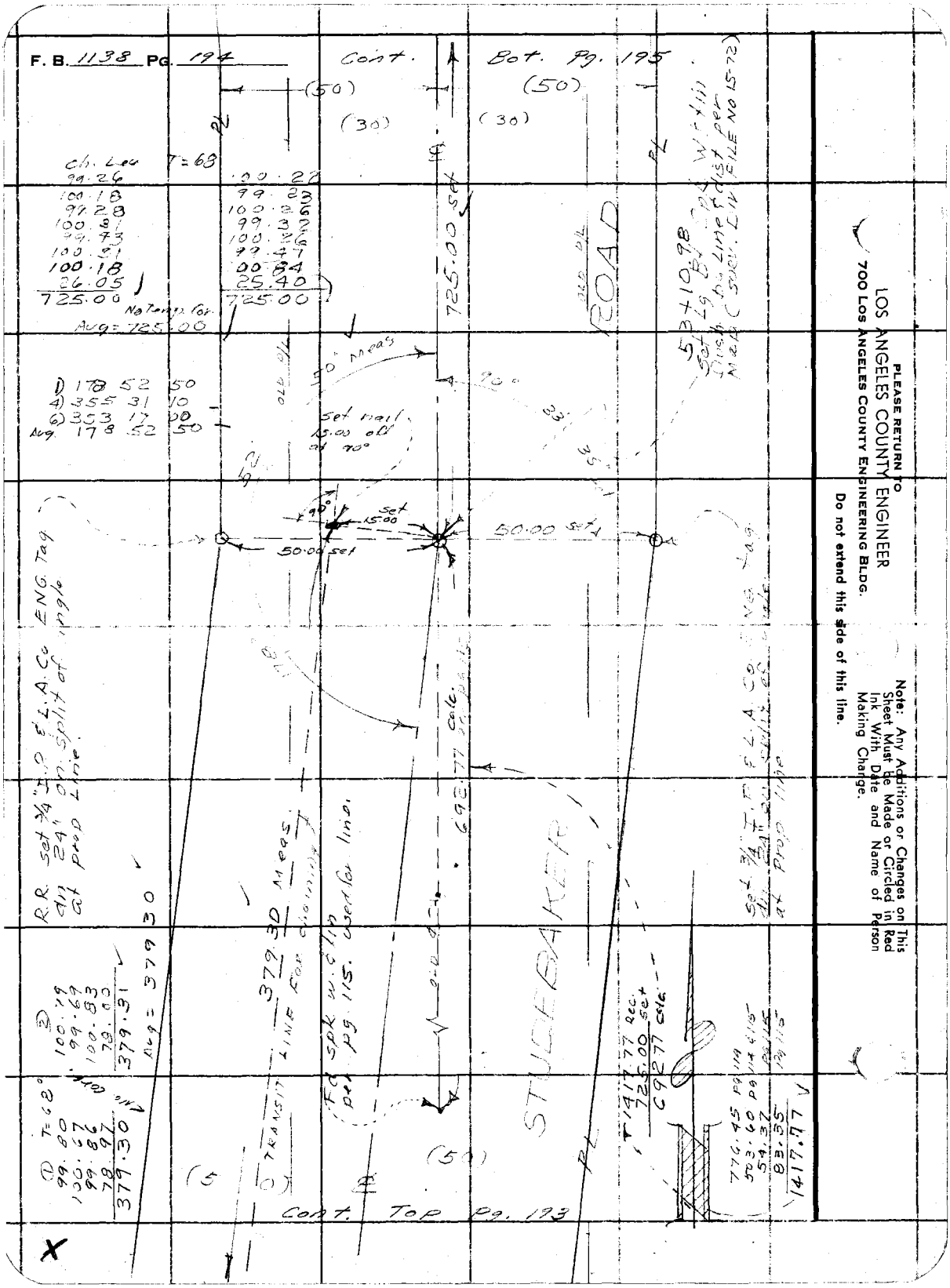

PLEASE RETURN TO
LOS ANGELES COUNTY ENGINEER
700 LOS ANGELES COUNTY ENGINEERING BLDG.

Do not extend this side of this line.

Note: Any Additions or Changes on This Sheet Must be Made or Circled in Red Ink With Date and Name of Person Making Change.

W.S.31, C-1

Notes Ck'd by [illegible]	Survey of [illegible]	F. B. [illegible] PG. 175
Map No. CS13648	JN 0074.81 Tape 069 Std 65 °F	
Office Work [illegible]	Surveyed by J. H. Brown	
Checked W. J. BRENNER	Notes J. H. B. Date [illegible]	
Date MARCH 1961	Indexed H. E. OTT	

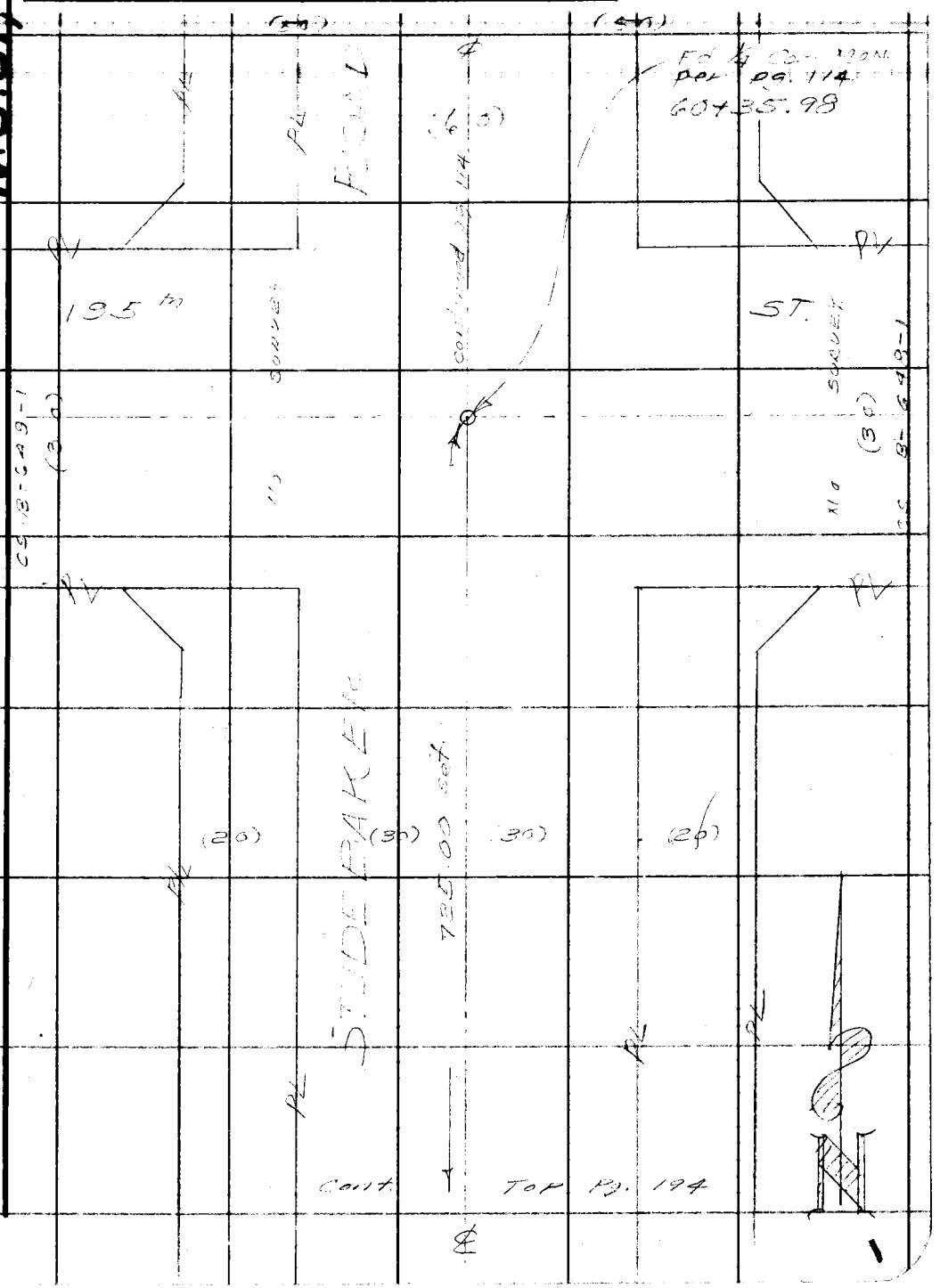

Note: Any Additions or Changes on This Sheet Must be Made or Circled in Red Ink With Date and Name of Person Making Change.

Do not extend this side of this line.

PLEASE RETURN TO
LOS ANGELES COUNTY ENGINEER
700 LOS ANGELES COUNTY ENGINEERING BLDG.

76F309S S&E #247 11-58

F. B. 1138 PG 196

Ch. Lev. (T = 58)

①	②
99.66	100.77
100.64	99.54
39.69	39.69
239.99	240.00
T. Corr. .02	T. Corr. .02
239.97	239.98

Avg. = 239.98

Ch. Lev. (T = 58)

①	②
99.73	100.69
100.64	99.69
99.98	100.51
100.60	99.77
99.64	100.77
99.84	99.83
41.87	40.78
642.32	642.34
T. Corr. .04	T. Corr. .04
642.28	642.30

Avg. = 642.29

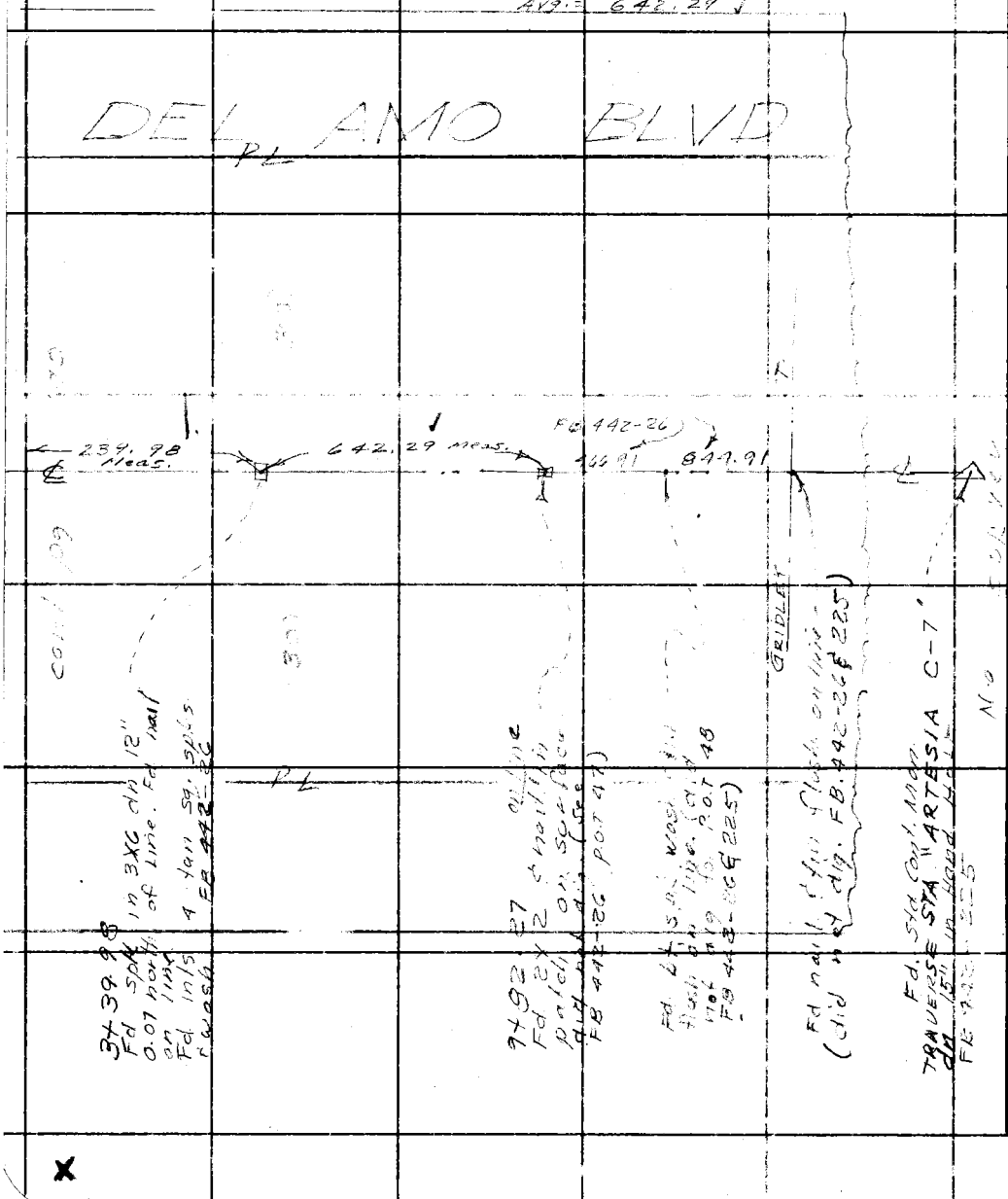

PLEASE RETURN TO
LOS ANGELES COUNTY ENGINEER
700 LOS ANGELES COUNTY ENGINEERING BLDG.

Do not extend this side of this line.

Note: Any Additions or Changes on This Sheet Must Be Made or Circled in Red Ink With Date and Name of Person Making Change.

76F309S S&E #247 11-58

PLEASE RETURN TO
LOS ANGELES COUNTY ENGINEER
700 LOS ANGELES COUNTY ENGINEERING BLDG.

Note: Any Additions or Changes on This Sheet Must be Made or Circled in Red Ink With Date and Name of Person Making Change.

Do not extend this side of this line.

W.S.31, C-1

TRANS PSLE #783731E

cont FB 442-223

RI. Fd std L.A.Co. Surveyor Mon. dn 4 ft. per. FB. 442-223

99.30 (T=42) @ 6°28'	=	98.65 ✓
100.61 (T=42) LEV	=	100.59
99.66 (T=42) LEV	=	99.64
46.59 (T=52) LEV	=	46.59
		345.47 ✓
100.37 (T=42) @ 6°28	=	99.73 ✓
99.57 (T=42) Lev	=	99.55
100.67 (T=42) LEV	=	100.65
45.58 (T=52) LEV	=	45.58
		345.51

Avg = 345.48

Fd std FLOOD CONTROL. MON. dn 4". STAMPED "F.C. BM 74-12 C" (LEANING S.W.) Per. 442-223. - 2" I.P has been bent over to west.

(Fd. 3/4" I.P. cem plug & brass bead dn 15" FB 442-223

+35 00.001

(50)

100.01 (T=56) = 100.00

BK GRUT

2.75 Meas

TRANSIT LINE

345.59 FB. 442-223 Meas

345.48 Meas

Meas 0.92

Set nothing +05 00.001

Meas 0.10

16.08 Meas

50.86 set. 264.30 FB. 442-224 264.37

Set nail in grout

315.4 Meas

Fd 3/4" I.P. cem plug & brass bead dn 15" FB 442-223

Set 1/2 Rebar with tagged P.L.S. I.P. per. FB. 442-223 on line.

100.01 (T=56) = 100.00

DEL AMO BLVD

S. GABRIEL RIVER

cont page 198

Notes Ck'd by CSB 648
Map No. Lilli Hansen
Office Work W. J. BRENNER
Checked
Date MARCH 1961

W. J. BRENNER

Survey of ATLANTIC AVE. ROAD
JN 00174.81 Tape 067 Std 68 °F
Surveyed by J. H. BROWN
Notes
Indexed
Date
H. E. OTT

F. B. 112 PG. 197

F. B. 1138 PG. 198

NOTES RED _____ JOB NO. 007481 SURVEY OF STUDEBAKER ROAD

DATE _____ SURVEY BY J. H. Brown

NOTES CHKD. _____ NOTES BY J. H. B. H. E. Ott DATE 11-29-60

DATE _____ INDEXED _____ DATE DEC 1 9

F. B. 1138 PG. 199

DESCRIPTION

J.N 007481

BENCH LEVELS

from

BM 9-11 at PALO VERDE AVE & CENTRALIA AVE east to STUDEBAKER RD thence North to SOUTH ST to BM 9-8 & BM 9-9

ADJ. ELEV.

CIRCUIT #1 = BM 9-11 to BM 9-8 pgs 200 to 210

CIRCUIT #2 BM 9-8 to BM 9-9 pgs 210 to 212

3RD RUN

CIRCUIT #3 TBM #2 (pg. 213) to B.M. 9-11 pg. 221

DEC 1960

2ND RUN

DIFF.

1ST RUN

PARTY:

J. H. Brown
K. M. Kapp
B. Nunez
E. Smith

B.M.

NOTE: ANY ADDITIONS OR CHANGES ON THIS SHEET MUST BE MADE OR CIRCLED IN RED INK, WITH DATE AND NAME OF PERSON MAKING CHANGE.

Do not extend notes this side of this line

PLEASE RETURN TO
LOS ANGELES COUNTY SURVEYOR
725 LOS ANGELES COUNTY ENGINEERING BLDG.

765420 S & E-353 4-54

765420 S & E-353 4-54

PLEASE RETURN TO
LOS ANGELES COUNTY SURVEYOR
725 LOS ANGELES COUNTY ENGINEERING BLDG.

NOTE: ANY ADDITIONS OR CHANGES ON THIS SHEET MUST BE MADE OR CIRCLED IN RED INK, WITH DATE AND NAME OF PERSON MAKING CHANGE.

Do not extend notes this side of this line

JOB NO. 0074.81 SURVEY OF STUDEBAKER ROAD NOTES RED
SURVEY BY U. H. BROWN DATE
NOTES BY U. H. B. DATE 11-29-60 NOTES CHKD.
INDEXED H. E. OTT DATE

F. B. 1138 PG. 200

B.M.	1ST RUN	DIFF.	2ND RUN	3RD RUN	ADJ. ELEV.	CIRCUIT DESCRIPTION #1
BM 9-11	36.151					BM 9-11 1956-57 Adj. Elev. = 36.151 F.B. 1375-15 (1952 Adj. Elev. = 36.508) N.E. Cor. Palo Verde Ave. & Centralia St., 6± W. of the E. curb of Palo Verde Ave. & 46± N. of the prolongation of the N. curb of Centralia St. to the W., C.S. Mon. in a well with a cast iron cover, stamped "B.M. 9-11 1951 R.E. 63", 10" below the pvt.
BM 9-11	36.151					
+	5.919		5.820			
Π	42.070	+0.751	0.750			
−	5.168		5.080			
T.P. 1	36.902					spk
+	5.770		5.839	5.850		
Π	42.672	+0.502	0.507	0.502		
−	5.268		5.382	5.348		
T.P. 2	37.404					spk
+	5.685		5.620			
Π	43.089	+0.426	0.429			
−	5.259		5.191			
T.P. 3	37.830					spk (Josie Ave. N.W. Cor.)
+	5.579		5.618			
Π	43.409	+0.320	0.319			
−	5.259		5.299			
T.P. 4	38.150					spk (Knowlton Ave. N.W. Cor.)
+	5.859		5.683			
Π	44.009	+0.379	0.377			
−	5.480		5.306			
T.P. 5	38.529					spk (Ladoga Ave. N.W. Cor.)

76S420 S & E-353 4-54

PLEASE RETURN TO
LOS ANGELES COUNTY SURVEYOR
725 LOS ANGELES COUNTY ENGINEERING BLDG.

NOTE: ANY ADDITIONS OR CHANGES ON THIS SHEET MUST BE MADE OR CIRCLED IN RED INK, WITH DATE AND NAME OF PERSON MAKING CHANGE.

Do not extend notes this side of this line

B.M.	1ST RUN	DIFF.	2ND RUN	3RD RUN	ADJ. ELEV.	CIRCUIT DESCRIPTION #1
T.P. 5	38.529					cont from pg
+	5.672		5.362			
⊼	44.201	+0.503	0.504			
−	5.169		4.858			
T.P. 6	39.032					spk. (MONOGRAM AVE NW [illegible]
+	5.489		5310			
⊼	44.521	-0391	03.92			
−	5.880		5702			
T.P. 7	38.641					spk (NIPOMO AVE - near C.B - N.W. [illegible])
+	5.110					
⊼	43.751	-0.673	4.938			
−	5.783		0.672			
T.P. 8	37.968		5.610			spk (OSTROM AVE - Mid CR - NW [illegible])
+	5.340		5.221			
⊼	43.308	-0.206	0.207			
−	5.546		5.428			
T.P. 9	37.762					spk (PETALUMA AVE 5' W. WCR N[illegible])
+	5.960		5.810			
⊼	43.722	+0.392	0.390			
−	5.568		5.420			
T.P. 10	38.154					spk (STUDEBAKER - MID of CR NW [illegible]
+	5.062		4.941			
⊼	43.216	-1.029	1.031			
−	6.091		5.972			
T.P. 11	37.125					spk (FAIRMAN N side 100± E of [illegible] STUDEBAKER RD)
+	5.472		5.385			
⊼	42.597	-0.465	0.462			
−	5.937		5.847			
T.P. 12	36.660					spk (FAIRMAN N. side about 2' E'ly of Lamp - sign post) Johanna [illegible]

NOTES RED. JOB NO. 0074.81 SURVEY OF STUDEBAKER ROAD
DATE SURVEY BY [illegible]
NOTES CHKD. NOTES BY J.H.B. DATE Nov. 29 1960
DATE INDEXED H. E. OTT DATE

F.B. 1138 PG. 201

76S420 S & E-353 4-54

PLEASE RETURN TO
LOS ANGELES COUNTY SURVEYOR
725 LOS ANGELES COUNTY ENGINEERING BLDG.

NOTE: ANY ADDITIONS OR CHANGES ON THIS SHEET MUST BE MADE OR CIRCLED IN RED INK, WITH DATE AND NAME OF PERSON MAKING CHANGE.

Do not extend notes this side of this line

B.M.	1ST RUN	DIFF.	2ND RUN	3RD RUN	ADJ. ELEV.	CIRCUIT DESCRIPTION #1
T.P 12	36.660					cont from Last PS.
+	5.069		4.983			
⊼	41.729	-0.478	0.477			
−	5.547		5.460			
T.P 13	36.182					Spk (FAIRMAN & STEVELY NW cor. 15' W
+	6.129		6.038			of W edge cross gut.
⊼	42.311	+2.637	2.638			
−	3.492		3.400			
T.P 14	38.819					STK (33' E of E END of fence N side
+	5.928		5.730			Ho # STEVELY
⊼	44.747	+3.901	3.900			
−	2.027		1.830			
T.P 15	42.720					STK W side W dike
+	5.540		5.471			
⊼	48.260	+4.347	4.346			5' S. of a Line through NE Cor of
−	1.193		1.125			yellow from Light std.
T.P 16	47.067					STK " " " "
+	5.784		5.689			
⊼	52.851	+3.697	3.699			
−	2.087		1.990			
T.P 17	50.764					STK W edge top of W dike
+	3.987		3.918			on line with #15 & #16.
⊼	54.751	-1.321	1.322			225' dist bet #17 & LEVEL also
−	5.308		5.240			between Level & #18 weather cool clear calm overcast.
T.P 18	49.443					Spk E dike top of black top
+	1.862		1.809			side. facing. 5' N from
⊼	51.305	-3.799	3.798			Line of poles S. side Centralia
−	5.661		5.607			produced from E to W.
T.P 19	45.644					Stk E side E dike 65' SE of #18

JOB NO. 0074 81 SURVEY OF STUDEBAKER ROAD NOTES RED.
SURVEY BY J.H. Brown DATE
NOTES BY J.H.B. DATE Nov 29 1960 NOTES CHKD.
INDEXED B.E. Ott DATE DATE

F. B. 1138 PG. 202

768420 S & E-353 4-54

PLEASE RETURN TO
LOS ANGELES COUNTY SURVEYOR
725 LOS ANGELES COUNTY ENGINEERING BLDG.

NOTE: ANY ADDITIONS OR CHANGES ON THIS SHEET MUST BE MADE OR CIRCLED IN RED INK, WITH DATE AND NAME OF PERSON MAKING CHANGE.

Do not extend notes this side of this line

B.M.	1ST RUN	DIFF.	2ND RUN	3RD RUN	ADJ. ELEV.	CUIRCUIT DESCRIPTION #1
TP 19	45.644					cont
+	0.668		0.601			
⊼	46.312	-4.151	4.151			
−	4.819		4.752			
TP 20	41.493					stk bot dike on line [illegible]
+	3.101		3.165			19.819
⊼	44.594	-1.400	1.399			
−	4.501		4.564			
BM #1	40.093					BM #1 Elev = 40.093
+	3.710		3.548			CENTRALIA AVE S side
⊼	43.803	-0.780	0.781			about 262±' W of fence line
−	4.490		4.329			chiseled square in conc base
						of NW leg of Tower #4-4
BM #2	39.313					BM #2 Elev =
+	2.720		2.573			CENTRALIA AVE S SIDE
⊼	42.033	-3.148	3.148			30'± W of fence line. 4 & 4
−	5.868		5.721			Co ENG tag in conc base of
						NE leg of tower.
BM #3	36.165					BM #3
+	6.070		5.971			CENTRALIA AVE. ℄. Bras
⊼	42.235	+1.834	1.833			cap MON in well at N end
−	4.236		4.138			of gate about 400±' E of E
						dike San Gabriel River (used sw side of brass [illegible])
T.P 21	37.999					stk. (@ STA 3+00)
+	4.820		4.749			
⊼	42.819	+0.480	0.479			
−	4.340		4.270			
TP 22	38.479					stk. @ 6+00)

NOTES RED ____ JOB NO 0074.81 SURVEY OF STUDEBAKER ROAD
DATE ____ SURVEY BY J. H. Brown
NOTES CHKD ____ NOTES BY H. H. B DATE 11-29-60
DATE ____ INDEXED H. E. OTT DATE ____

F. B. 1138 PG. 203

765420 S & E-353 4-54

PLEASE RETURN TO
LOS ANGELES COUNTY SURVEYOR
725 LOS ANGELES COUNTY ENGINEERING BLDG.

NOTE: ANY ADDITIONS OR CHANGES ON THIS SHEET MUST BE MADE OR CIRCLED IN RED INK, WITH DATE AND NAME OF PERSON MAKING CHANGE.

Do not extend notes this side of this line

JOB NO. 0074.81 SURVEY OF STUDEBAKER ROAD NOTES RED
SURVEY BY L. H. Brown DATE
NOTES BY L. H. B. DATE Nov. 29, 1960 NOTES CHKD.
INDEXED H. E. OH DATE DATE

F. B. 1138 PG. 204

B.M.	1ST RUN	DIFF.	2ND RUN	3RD RUN	ADJ. ELEV.	CIRCUIT DESCRIPTION #1
T.P. 22	38.479					cont.
+	4.408		~~4.321~~	4.738		
$\bar{x}$	42.887	+0.078	~~0.072~~	0.079		
−	4.330		~~4.249~~	4.659		
T.P. 23	38.557					stk @ STA 9+00
+	4.953		4.791			
$\bar{x}$	43.510	+0.234	0.236			
−	4.719		4.555			
T.P. 24	38.791					stk @ STA 12+00
+	4.953		4.908			
$\bar{x}$	43.744	+0.523	0.523			
−	4.430		4.385			
T.P. 25	39.314					stk @ BC (STA 15+22.91)
+	5.029		4.979			
$\bar{x}$	44.343	+0.446	0.445			
−	4.583		4.534			
T.P. 26	39.760					stk in field removed
+	5.073		5.015			
$\bar{x}$	44.833	+1.545	1.546			
−	3.528		3.469			
BM #4	41.305					BM #4 Elev.
+	4.014		3.852			STUDEBAKER RD 1300± S of
$\bar{x}$	45.319	+0.274	0.273			DEL AMO. 406 E'ly of
−	3.740		3.579			fence E side SAN GABRIEL RIVER
						L.C.L.A. Co. ENG. tag conc. base
						SE leg of E. tower
BM #5	41.579					BM #5 Elev. =
						STUDEBAKER RD 1270±S of
						DEL AMO 223± E'ly of
						fence E side SAN GABRIEL RIVER (cont)

76S420 S & E-353 4-54

PLEASE RETURN TO
LOS ANGELES COUNTY SURVEYOR
725 LOS ANGELES COUNTY ENGINEERING BLDG.

NOTE: ANY ADDITIONS OR CHANGES ON THIS SHEET MUST BE MADE OR CIRCLED IN RED INK, WITH DATE AND NAME OF PERSON MAKING CHANGE.

Do not extend notes this side of this line

B.M.	1ST RUN	DIFF.	2ND RUN	3RD RUN	ADJ. ELEV.	CIRCUIT DESCRIPTION #1
BM #5	41.579					cont from page
+	4.230		4.049			Lead & Bt spk in conc base of
⊼	45.809	-0.067	0.068			N.W. Leg of tower
−	4.297		4.117			
T.P. 27	41.512					stk 5' E of fence
+	4.968		4.732			
⊼	46.480	+0.346	0.347			
−	4.622		4.385			
TP 28	41.858					stk 5' E of fence
+	5.150		5.327			
⊼	47.008	+0.779	0.778			
−	4.371		4.549			
BM #6	42.637					BM #6 ELEV.
+	5.703		5.945			STUDEBAKER RD @ West PL.
⊼	48.340	+4.714	4.714			30±'E of fence E Side S.G. River
−	0.989		1.231			500+' South of ℄ DEL AMO
						Bt spk in crack of old conc floor. [illegible] N.
						of Lead & L.A. Co. ENG tag.
TP 29	47.351					stk in E bank
+	5.226		5.111			
⊼	52.577	+2.411	2.410			
−	2.815		2.701			
TP.30	49.762					stk. " " " 1x2 [illegible]
+	5.205		5.722			
⊼	54.967	+4.785	4.787			
−	0.420		0.935			
BM #7	54.547					BM #7 Elev =
						DEL AMO BLVD & E dike
						of S.G. River cont.

NOTES RED ____ JOB NO. 0074-81 SURVEY OF STUDEBAKER ROAD
DATE ____ SURVEY BY V.H. Brown
NOTES CHKD. ____ NOTES BY V.H.B. DATE 11-30-60
DATE ____ INDEXED ____ DATE ____

F.B. 1138 PG. 205

76S420 S & E-353 4-54

PLEASE RETURN TO
LOS ANGELES COUNTY SURVEYOR
725 LOS ANGELES COUNTY ENGINEERING BLDG.

NOTE: ANY ADDITIONS OR CHANGES ON THIS SHEET MUST BE MADE OR CIRCLED IN RED INK, WITH DATE AND NAME OF PERSON MAKING CHANGE.

Do not extend notes this side of this line

JOB NO. 0074.81 SURVEY OF STUDEBAKER ROAD NOTES RED.
SURVEY BY J.H. Brown DATE
NOTES BY J.H.B. DATE Nov 30, 1960 NOTES CHKD.
INDEXED H. E. OTI DATE DATE

B.M.	1ST RUN	DIFF.	2ND RUN	3RD RUN	ADJ. ELEV.	CURCUIT DESCRIPTION #1
BM #7	54.547					cont from page
+	1.692		1.294			on approx ℄ DEL AMO produced
⊼	56.239	-4.259	4.259			140±' w/g. from ℄ STUDEBAKER
−	5.951		5.553			Road as shown pg 198
						A brass cap in conc
						2' E of west side (top)
						of E dike of San Gabriel
						River. a 2' I.P is 2'
						west of mon. marked
						as shown.
TP 31	50.288					stk in E bank of E dike SAN
+	1.618		1.412			GABRIEL River.
⊼	51.906	-3.974	3.974			
−	5.592		5.386			
TP 32	46.314					stk in E bank of E dike RIVER
+	1.198		1.131			
⊼	47.512	-1.979	1.981			
−	3.177		3.112			
BM #8	44.335					BM #8 Elev.
+	3.470		3.342			DEL AMO BLVD N. side
⊼	47.805	-1.592	1.595			35' north of chain link fence
−	5.062		4.937			110' E " " " "
?	?					Lead & L.A. Co. ENG tag in conc
						base of SW Tower Leg.
TP 33	42.743					stk near gate to Rd. dept
+	5.175		5.119			dump yard.
⊼	47.918	+0.306	0.306			
−	4.869		4.813			
TP 34	43.049					1x2 & nail (BC + pg 191)

LOS ANGELES COUNTY FLOOD CONTROL DISTRICT BM 74...51 1952

F. B. 1138 Pg. 206

76S420 S & E-353 4-54

PLEASE RETURN TO
LOS ANGELES COUNTY SURVEYOR
725 LOS ANGELES COUNTY ENGINEERING BLDG.

NOTE: ANY ADDITIONS OR CHANGES ON THIS SHEET MUST BE MADE OR CIRCLED IN RED INK, WITH DATE AND NAME OF PERSON MAKING CHANGE.

Do not extend notes this side of this line

B.M.	1ST RUN	DIFF.	2ND RUN	3RD RUN	ADJ. ELEV.	CIRCUIT DESCRIPTION #1
TP 34	43.049					cont from page
+	~~5.368~~		4.932	5.352		
⊼	~~48.417~~	+1.264 ~~1.270~~	1.263	1.264		
−	~~4.098~~		3.669	4.088		
BM #9	44.313					BM #9
+	~~5.239~~		5.010	5.200		STUDEBAKER RD E side.
⊼	~~49.552~~	+1.221 ~~1.228~~	1.221	1.221		90± W. of west fence ED Co. Le
−	~~4.011~~		3.789	3.979		AMO. SUB STATION & 65' South
						L & L.A CO ENG tag conc base W. toe of S edge macadam drive
TP 35	45.334					stk. in field
+	4.301		4.139			
⊼	49.835	+0.260	0.258			
−	4.041		3.881			
TP 36	45.794					stk. in field on prod of
+	4.368		4.178			North fence line of sub station
⊼	50.162	−0.274	0.274			51
−	4.642		4.452			
BM #10	45.520					BM #10
+	5.370		5.181			STUDEBAKER ROAD E SIDE
⊼	50.890	+0.808	0.804			About 90± N of N fence line of
−	4.562		4.377			sub station produced N'ly & 22±
						W. of W fence line produced
						N'ly: Lead & L.A Co ENG tag
						in conc base of W. Leg of tow
TP 37	46.328					1X2 & nail 15.00 W of ℄
+	4.491		4.298			
⊼	50.819	+0.617	0.618			
−	3.874		3.680			
TP 38	46.945					Bt spk. EC

NOTES RED ____ JOB NO. 0074.01 SURVEY OF STUDEBAKER ROAD
DATE ____ SURVEY BY [illegible]
NOTES CHKD. ____ NOTES BY [illegible] DATE 11-30-60
DATE ____ INDEXED ____ E. OTT DATE ____

F.B. 1138 PG. 207

76S420 S & E-353 4-54

PLEASE RETURN TO
LOS ANGELES COUNTY SURVEYOR
725 LOS ANGELES COUNTY ENGINEERING BLDG.

NOTE: ANY ADDITIONS OR CHANGES ON THIS SHEET MUST BE MADE OR CIRCLED IN RED INK, WITH DATE AND NAME OF PERSON MAKING CHANGE.

Do not extend notes this side of this line

JOB NO. 0074.81 SURVEY OF STUDEBAKER ROAD NOTES RED
SURVEY BY J.H. Brown DATE
NOTES BY J.H.B. DATE Nov. 30 1960 NOTES CHKD.
INDEXED H.E. Ott DATE DATE

F. B. 1138 PG. 208

B.M.	1ST RUN	DIFF.	2ND RUN	3RD RUN	ADJ. ELEV.	CIRCUIT DESCRIPTION #1
T.P. 38	46.945					cont
+	4.400		4.528			
⊼	51.345	-0.105	0.107			
-	4.505		4.635			
TP. 39	46.840					stk w side road.
+	5.129		5.185			
⊼	51.969	+0.019	0.018			
-	5.110		5.167			
TP 40	46.859					stk. w. side of road
+	5.849		5.589			
⊼	52.708	+1.140	1.140			
-	4.709		4.449			stk in field, removed
T.P. 41	47.999					
+	4.962		4.905			
⊼	52.961	+1.019	1.017			
-	3.943		3.888			
BM #11	49.018					
+	4.485		4.358			STUDEBAKER RD west side
⊼	53.503	+0.869	0.869			215 ± 1 W of ℄ STUDEBAKER
			3.489			210 ± 1 S of ℄ 195th
						Lead & bl spk in conc. base of
						N.W. tower leg. "BM 74-53" painted
						on tower leg.
T.P 42	49.887					stk. 200' w. of STUDEBAKER
+	3.565		3.662			
⊼	53.452	-2.050	2.049			
-	5.615		5.711			
TP 43	47.837					stk. w side service

X

76S420 S & E-353 4-54

PLEASE RETURN TO
LOS ANGELES COUNTY SURVEYOR
725 LOS ANGELES COUNTY ENGINEERING BLDG.

NOTE: ANY ADDITIONS OR CHANGES ON THIS SHEET MUST BE MADE OR CIRCLED IN RED INK, WITH DATE AND NAME OF PERSON MAKING CHANGE.

Do not extend notes this side of this line

B.M.	1ST RUN	DIFF.	2ND RUN	3RD RUN	ADJ. ELEV.	CIRCUIT DESCRIPTION #1
T.P. 43	47.837					cont.
+	5.095		4.986			
⊼	52.922	+0.030	0.032			
−	5.055		4.954			
T.P. 44	47.867					stk w. side dirt service road
+	~~5.318~~		5.188	5.383		w. side studebaker
⊼	~~53.185~~	+0.721 ~~0.726~~	0.719	+0.721		
−	~~4.592~~		4.469	4.662		
T.P. 45	48.588					stk in field 50' w of ℄
+	4.770		4.518			STUDEBAKER
⊼	53.358	+0.052	0.051			
−	4.718		4.467			
T.P. 46	48.640					STK 30' w of ℄
+	5.150		4.967			
⊼	53.790	+0.425	0.423			
−	4.725		4.544			
T.P. 47	49.065					
+	4.461		4.572			stk 30' w of ℄
⊼	53.526	+0.476	0.477			
−	3.985		4.095			
T.P. 48	49.541					stk 40' w of ℄ bet drive
+	4.835		4.673			
⊼	54.376	−0.173	0.175			
−	5.008		4.848			
T.P. 49	49.368					stk 30' w of ℄
+	4.952		5.239			
⊼	54.320	+0.420	0.420			
−	4.532		4.819			
BM 9-8	49.788					BM 9-8 Elev = 49.693
						1956-57 adj. FB. 1375-12 (cont)

NOTES RED. ____ JOB NO. 0074.81 SURVEY OF STUDEBAKER ROAD
DATE ____ SURVEY BY J.H. Brown
NOTES CHKD. ____ NOTES BY J.H.B. DATE Nov 30 1960
DATE ____ INDEXED ____ H. E. OTT DATE ____

F.B. 1138 PG. 209

768420 S & E-353 4-54

PLEASE RETURN TO
LOS ANGELES COUNTY SURVEYOR
725 LOS ANGELES COUNTY ENGINEERING BLDG.

NOTE: ANY ADDITIONS OR CHANGES ON THIS SHEET MUST BE MADE OR CIRCLED IN RED INK, WITH DATE AND NAME OF PERSON MAKING CHANGE.

Do not extend notes this side of this line

JOB NO. 0074.01 SURVEY OF Studebaker Road NOTES RED
SURVEY BY J.H.B. DATE
NOTES BY J.H.B. DATE Nov 30, 1960 NOTES CHKD.
INDEXED H. E. Gill DATE DATE

F.B. 1138 PG. 210

B.M.	1ST RUN	DIFF.	2ND RUN	3RD RUN	ADJ. ELEV.	DESCRIPTION CIRCUIT # 2
B.M. 9-8	~~49.788~~					cont. STUDEBAKER Rd. &
	49.693				49.693	~~ORANGETHORPE BLVD~~ SOUTH ST. 100' W
+	6.044		5.857			of the centerline of STUDEBAKER
Σ	55.737	+1.926	1.927			Rd. & 16' N. of the CENTERLINE
−	[illegible]		3.930			OF SOUTH ST. In a well in
						pavement. A std County SURVEY.
						MON. Marked "B.M. 9-8 1951
						R.E. 63" Only -8 1951 remains
						visible
T.P. 50	51.619					1 1/2" nail
+	4.310		4.281			
Σ	55.929	+4.159	4.160			
−	0.151		0.121			
T.B.M. #1	55.778					nail top of fence post
+	5.820		5.739			
Σ	61.598	+2.589	2.589			
−	3.231		3.150			
T.B.M. #2	58.367					~~bts~~ 1 1/2 ~~spk~~ in grout E side
+	0.270		0.493			of fence
Σ	58.637	−5.311	5.311			
−	5.581		5.809			
T.P. 51	53.056					4" 1 1/2 by from river eastside
+	1.178		1.077			
Σ	54.234	+0.690	0.692			
−	0.488		0.385			
T.P. 52	53.746					bl spk in grout west side
+	5.782		6.015			
Σ	59.528	+4.748	4.746			
−	1.034		1.269			
T.P. 53	58.494					in grout west side

76S420 S & E-353 4-54

PLEASE RETURN TO
LOS ANGELES COUNTY SURVEYOR
725 LOS ANGELES COUNTY ENGINEERING BLDG.

NOTE: ANY ADDITIONS OR CHANGES ON THIS SHEET MUST BE MADE OR CIRCLED IN RED INK, WITH DATE AND NAME OF PERSON MAKING CHANGE.

Do not extend notes this side of this line

NOTES RED. DATE
NOTES CHKD. DATE
INDEXED

JOB NO. 2074 81 SURVEY OF STUDEBAKER RD.
SURVEY BY W. H. Brown
NOTES BY H. E. OTT DATE DEC 1 1960

F. B. 1138 PG. 211

B.M.	1ST RUN	DIFF.	2ND RUN	3RD RUN	ADJ. ELEV.	CIRCUIT DESCRIPTION #2
T.P. 54	58.494					cont
+	3.941		3.893			
π	62.435	-1.287	1.287			
—	5.228		5.190			
T.P. 55	57.207					bl spk top 4th fence post on of
+	0.033		0.129			N W corner of field.
π	57.240	-4.349	4.346			
—	4.392		4.475			
T.P. 56	52.858					spk 1' N of fence
+	3.599		3.807			
π	56.457	-0.833	0.831			
—	4.432		4.638			
T.P. 57	52.025					stk in fence line.
+	3.752		3.648			
π	55.777	+3.230	3.230			
—	0.522		0.418			
T.P. 58	55.255					top fence post
+	1.759		1.908			
π	57.014	-3.486	3.485			
—	5.245		5.393			
T.P. 59	51.769					bl spk in drive
+	4.600		4.522			
π	56.369	-1.042	1.042			
—	5.642		5.564			
T.P. 60	50.727					bl. spk. 5 yds south.
+	4.719		4.969			
π	55.446	-0.940	0.939			
—	5.659		5.908			
BM 9-9	49.787					BM 9-9 Elev = 49.785
						(1957 adj.)

cont next

768420 S & E-353 4-54

PLEASE RETURN TO
LOS ANGELES COUNTY SURVEYOR
725 LOS ANGELES COUNTY ENGINEERING BLDG.

NOTE: ANY ADDITIONS OR CHANGES ON THIS SHEET MUST BE MADE OR CIRCLED IN RED INK, WITH DATE AND NAME OF PERSON MAKING CHANGE.

Do not extend notes this side of this line

B.M.	1ST RUN	DIFF.	2ND RUN	3RD RUN	ADJ. ELEV.	CIRCUIT DESCRIPTION #2
BM 9-9	49.787					(cont) Near Palo Verde Ave and ~~Orangethorpe Ave~~ South St 88' S of ℄ South ST. & 9.5' E of Centerline of PALO VERDE AVE. In a well in pvmt. A std C.S. Mon

JOB NO. 0074 81 SURVEY OF STUDEBAKER ROAD NOTES RED
SURVEY BY J. H. Brown DATE
NOTES BY J. H. B. DATE DEC. 1 1960 NOTES CHKD.
INDEXED H. E. OTT DATE DATE

F. B. 1138 PG. 212

76S420 S & E-353 4-54

PLEASE RETURN TO
LOS ANGELES COUNTY SURVEYOR
725 LOS ANGELES COUNTY ENGINEERING BLDG.

NOTE: ANY ADDITIONS OR CHANGES ON THIS SHEET MUST BE MADE OR CIRCLED IN RED INK, WITH DATE AND NAME OF PERSON MAKING CHANGE.

Do not extend notes this side of this line

B.M.	1ST RUN	DIFF.	2ND RUN	3RD RUN	ADJ. ELEV.	DESCRIPTION (CIRCUIT # 3)
TBM #2	58.367					1X2 in grout w stake
+	5.978		~~6.108~~	6.190		of River page 210
π	64.345	+2.011	~~2.016~~	2.010		
−	3.967		~~4.092~~	4.180		
TP #61	60.378					1X1
+	3.966		3.808			
π	64.344	−0.193	0.192			
−	4.159		4.000			
TP 62	60.185					top edge bent 2" I.P.
+	4.252		4.050			
π	64.437	−0.422	0.420			
−	4.674		4.470			
TP 63	59.763					1X1
+	4.384		4.440			
π	64.147	−0.646	0.649			
−	5.030		5.089			
T.P. 64	59.117					1X1
+	4.589		4.710			
π	63.706	+0.156	0.153			
−	4.433		4.557			
T.P. 65	59.273					1X1
+	4.568		4.629			
π	63.841	−0.708	0.709			
−	5.276		5.338			
T.P. 66	58.565					1X1
+	3.878		4.110			
π	62.443	−0.994	0.946			
−	4.822		5.056			
T.P. 67	57.621					1X1

NOTES RED. _____ JOB NO. 2074-81 SURVEY OF STUDEBAKER ROAD
DATE _____ SURVEY BY K. H. Brown
NOTES CHKD. _____ NOTES BY K. H. Brown DATE 12-1-60
DATE _____ INDEXED _____ DATE _____

F.B. 1138 PG. 213

769420 S & E-353 4-54

PLEASE RETURN TO
LOS ANGELES COUNTY SURVEYOR
725 LOS ANGELES COUNTY ENGINEERING BLDG.

NOTE: ANY ADDITIONS OR CHANGES ON THIS SHEET MUST BE MADE OR CIRCLED IN RED INK, WITH DATE AND NAME OF PERSON MAKING CHANGE.

Do not extend notes this side of this line

JOB NO. 007481 SURVEY OF STUDEBAKER ROAD NOTES RED
SURVEY BY J. H. Brown DATE
NOTES BY J. H. B. DATE 12-1-60 NOTES CHKD
INDEXED H. E. GT DATE DATE

F.B. 1178 PG. 214

B.M.	1ST RUN	DIFF.	2ND RUN	3RD RUN	ADJ. ELEV.	CIRCUIT DESCRIPTION #3
T.P. 67	57.621					cont from bot page
+	4.617	−	4.416			
$\bar{x}$	62.238	0.241	0.240			
−	4.858		4.656			
TBM #3	57.380					TBM #3 Elev
+	4.410		4.641			E edge of 2" I.P top of
$\bar{x}$	61.790	+0.121	0.121			dike on prod of fence
−	4.289		4.520			Line near BM #11 (pg 208)
TBM #4	57.501					TBM #4 Elev
+	3.742		3.461			E edge of 2" I.P top of
$\bar{x}$	61.243	−0.088	0.089			dike 250' South of TBM #3
−	3.830		3.550			
T.P. 68	57.413					1 x 1
+	4.070		3.881			
$\bar{x}$	61.483	−0.955	0.951			
−	5.025		4.832			
T.P. 69	56.458					1 x 2
+	3.902		3.735			
$\bar{x}$	60.360	−1.145	1.143			
−	5.047		4.878			
T.P. 70	55.313					1 x 1
+	4.558		4.343			
$\bar{x}$	59.871	−0.131	0.132			
−	4.689		4.475			
T.P. 71	55.182					1 x 2
+	4.170		3.930			
$\bar{x}$	59.352	−0.604	0.605			
−	4.774		4.535			
TP 70	54.578					1 x 1

X

76S420 S & E-353 4-54

PLEASE RETURN TO
LOS ANGELES COUNTY SURVEYOR
725 LOS ANGELES COUNTY ENGINEERING BLDG.

NOTE: ANY ADDITIONS OR CHANGES ON THIS SHEET MUST BE MADE OR CIRCLED IN RED INK, WITH DATE AND NAME OF PERSON MAKING CHANGE.

Do not extend notes this side of this line

B.M.	1ST RUN	DIFF.	2ND RUN	3RD RUN	ADJ. ELEV.	CIRCUIT DESCRIPTION #3
T.P. 70	54.578					Cont from bot page
+	4.048		4.235			
⊼	58.626	-0.132	0.134			
−	4.190		4.369			
T.P. 71	54.446					1X2
+	4.165		4.013			
⊼	58.611	-0.581	0.581			
−	4.746		4.594			
T.P. 72	53.865					1X1
+	4.433		4.293			
⊼	58.298	+0.305	0.305			
−	4.128		3.933			
T.P. 73	54.170					SW edge of 2" I.P. 150'
+	4.659		4.501			N of B.M. #7
⊼	58.829	+0.292	0.293			
−	4.367		4.208			
BM #7	54.462					BM #7 Elev =
+	1.228		1.097			page 205 & 206.
⊼	55.690	-4.787	4.783			Flood Cont. Mon. 44.53 west of
−	6.015		5.880			STUDEBAKER Road on Del AMO Ave
T.P. 30.	49.675					1X2 final pg 205
+	2.150		2.038			
⊼	51.825	-2.417	2.414			
−	4.567		4.452			
T.P. #29	47.258					1X2 pg 205
+	1.160		1.041			
⊼	48.418	-4.888	4.889			
−	6.048		5.930			
T.P. 74	42.370					1X1

NOTES RED _____ DATE _____
NOTES CHKD. _____ DATE _____
INDEXED _____ DATE _____

JOB NO. 0074.81 SURVEY OF STUDEBAKER RD.
SURVEY BY U.H. B. B.H. & W.W.
NOTES BY U.H. B. DATE 12-1-60
H. E. OTT

F.B. 1135 PG. 315

76S420 S & E-353 4-54

PLEASE RETURN TO
LOS ANGELES COUNTY SURVEYOR
725 LOS ANGELES COUNTY ENGINEERING BLDG.

NOTE: ANY ADDITIONS OR CHANGES ON THIS SHEET MUST BE MADE OR CIRCLED IN RED INK, WITH DATE AND NAME OF PERSON MAKING CHANGE.

Do not extend notes this side of this line

JOB NO. 0074-81 SURVEY OF STUDEBAKER ROAD NOTES RED
SURVEY BY J. H. Brown DATE
NOTES BY J. H. B. DATE Dec 1, 1960 NOTES CHKD.
INDEXED H. E. G. DATE DATE

F. B. 1138 Pg. 216

B.M.	1ST RUN	DIFF.	2ND RUN	3RD RUN	ADJ. ELEV.	CIRCUIT DESCRIPTION #3
T.P. 74	42.370					cont. from page.
+	4.448		4.265			
⊼	46.818	-0.505	0.508			
−	4.953		4.773			
T.P. 75	41.865					1X1
+	4.666		4.523			
⊼	46.531	-0.471	0.469			
−	5.137		4.992			
T.P. 76	41.394					1X1
+	4.784		4.652			
⊼	46.178	-0.550	0.548			
−	5.334		5.200			
T.P. 77	40.844					1X1
+	5.412		5.265			
⊼	46.256	+0.940	0.937			
−	4.472		4.328			
T.P. 78	41.784					1X1
+	4.953		4.849			
⊼	46.737	-0.877	0.879			
−	5.830		5.728			
T.P. 79	40.907					1X1
+	4.815		4.708			
⊼	45.722	-0.222	0.222			
−	5.037		4.930			
T.P. 80	40.685					1X1
+	4.692		4.622			
⊼	45.377	-0.389	0.388			
−	5.081		5.010			
T.P. 81	40.296					1X1

768420 S & E-353 4-54

PLEASE RETURN TO
LOS ANGELES COUNTY SURVEYOR
725 LOS ANGELES COUNTY ENGINEERING BLDG.

NOTE: ANY ADDITIONS OR CHANGES ON THIS SHEET MUST BE MADE OR CIRCLED IN RED INK, WITH DATE AND NAME OF PERSON MAKING CHANGE.

Do not extend notes this side of this line

NOTES RED ____ JOB NO. 0074.81 SURVEY OF STUDEBAKER ROAD
DATE ____ SURVEY BY J. H. Brown
NOTES CHKD. ____ NOTES BY J. H. B. DATE 12-1-60
DATE ____ INDEXED ____ DATE ____

F. B. 1138 PG. 217

B.M.	1ST RUN	DIFF.	2ND RUN	3RD RUN	ADJ. ELEV.	CIRCUIT DESCRIPTION #3
T.P. 81	40.296					cont
+	4.195		4.098			
⊼	44.491	+0.120	0.120			
−	4.075		3.978			
T.P. 82	40.416					
+	3.826		3.651			
⊼	44.242	−1.044	1.047			
−	4.870		4.698			
T.P. 83	39.372					
+	4.649		4.845			
⊼	44.021	+0.619	0.616			
−	4.030		4.229			
BM#1	39.991					BM #1 Elev =
+	4.269		4.096			page 203
⊼	44.260	+3.359	3.357			CENTRALIA AVE south side.
−	0.910		0.739			262'± w of fence line. A chi[illegible]
	?					square in conc base of NW tower [illegible]
						Tower #4-4.
T.P. 84	43.350					1X2 in E bank of E dike
+	5.506		5.412			
⊼	48.856	+3.404	3.403			
−	2.102		2.009			
T.P. 85	46.754					1X½ in E bank of E dike
+	4.039		3.982			
⊼	50.783	−2.122	2.121			
−	6.151		6.103			
TBM #6	44.632					bt spk in w face of E dike
						N. side macadan patch
						(No TBM. #5)

X

766420 S & E-353 4-54

PLEASE RETURN TO
LOS ANGELES COUNTY SURVEYOR
725 LOS ANGELES COUNTY ENGINEERING BLDG.

NOTE: ANY ADDITIONS OR CHANGES ON THIS SHEET MUST BE MADE OR CIRCLED IN RED INK, WITH DATE AND NAME OF PERSON MAKING CHANGE.

Do not extend notes this side of this line BM 12

JOB NO. 0074.81 SURVEY OF STUDEBAKER ROAD
SURVEY BY J. H. Brown
NOTES BY J. H. B. DATE 12-1-60
INDEXED H. E. O. DATE
NOTES RED. DATE
NOTES CHKD. DATE

F.B. 1138 PG. 218

B.M.	1ST RUN	DIFF.	2ND RUN	3RD RUN	ADJ. ELEV.	CIRCUIT DESCRIPTION # 3
TBM 6	44.632					
+	1.454		1.443			
⊼	46.086	-3.776	3.776			
—	5.230		5.219			
T.B.M. 7	40.856					bt. spk. w. face E dike
+	0.782		0.728			North side of macadam patch
⊼	41.638	-4.606	4.603			
—	5.398		5.331			
T.B.M. 8	36.250					bt spk w face E dike
+	0.819		0.739			North side of macadam patch
⊼	37.069	-4.050	4.049			
—	4.869		4.788			
TP 86	32.200					1X2 river bed
+	5.885		5.908			
⊼	38.085	+5.683	5.685			
—	0.202		0.223			
TBM 9	37.893					bt spk E face W. dike
+	5.627		5.642			North side macadam patch
⊼	43.510	+5.595	5.593			
—	0.032		0.049			
TBM 10	43.478					bt spk E face W. dike
+	5.913		5.928			North side of macadam patch
⊼	49.291	+1.372	1.374			
—	4.441		4.554			
TP. 87	44.850					1X2 w. bank w. dike.
+	0.230		0.280			
⊼	45.080	-5.749	5.749			
—	5.979		6.029			
TP. 88	39.101					1X2 under w side lower ± 45

769420 S & E-353 4-54

PLEASE RETURN TO
LOS ANGELES COUNTY SURVEYOR
725 LOS ANGELES COUNTY ENGINEERING BLDG.

NOTE: ANY ADDITIONS OR CHANGES ON THIS SHEET MUST BE MADE OR CIRCLED IN RED INK, WITH DATE AND NAME OF PERSON MAKING CHANGE.

Do not extend notes this side of this line

B.M.	1ST RUN	DIFF.	2ND RUN	3RD RUN	ADJ. ELEV.	DESCRIPTION
						CIRCUIT #
TP 88	29.171					
+	4.512		4.872			
⊼	43.613	-0.846	0.846			
−	5.358		5.713			
BM # 13	38.255					BM #13 Elev.
+	4.121		4.452			Fd 3rd brass cap Flood Co.
⊼	42.376	-1.529	1.528			MSN. In 1st center town #4
−	5.650		5.980			not stamped
TP 89	36.726					1X1
+	3.989		4.168			
⊼	40.715	-1.789	1.789			
−	5.778		5.957			
TBM # 11	34.937					bx. spk. c/tin 35'± S. of
+	5.292		5.172			NE curb Las Coyotes Diagonal
⊼	40.229	+0.087	0.085			approx ℄.
−	5.205		5.087			
T.P. 90	35.024					edge sm. bt. 19 out spk. (RP #96 19.15 E
+	5.475		5.348			2' south
⊼	40.499	+0.423	0.425			
−	5.052		4.923			
TP 91	35.447					bx spk. edge gut. 6' N. of
+	5.470		5.553			drive to Ho. #4412
⊼	40.917	+0.271	0.268			
−	5.199		5.285			
TP 92	35.718					
+	5.621		5.535			
⊼	41.339	+0.336	0.337			
−	5.295		5.198			
TP 13	36.054					Spk. Elev. 36.182 pg 24

NOTES RED _____ JOB NO. 007481 SURVEY OF STUDEBAKER RD
DATE _____ SURVEY BY W. H. BROWN
NOTES CHKD _____ NOTES BY W. H. BROWN DATE DEC. 13 1960
DATE _____ INDEXED _____ E. OTT DATE _____

F.B. 1138 PG. 219

768420 S & E-353 4-54

PLEASE RETURN TO
LOS ANGELES COUNTY SURVEYOR
725 LOS ANGELES COUNTY ENGINEERING BLDG.

NOTE: ANY ADDITIONS OR CHANGES ON THIS SHEET MUST BE MADE OR CIRCLED IN RED INK, WITH DATE AND NAME OF PERSON MAKING CHANGE.

Do not extend notes this side of this line

JOB NO. 0074.81 SURVEY OF STUDEBAKER ROAD NOTES RED.
SURVEY BY J.H.B. Lowa DATE
NOTES BY J.H.B. DATE NOTES CHKD.
INDEXED H. E. OTT DATE DATE

F. B. 1138 PG. 220

B.M.	1ST RUN	DIFF.	2ND RUN	3RD RUN	ADJ. ELEV.	CIRCUIT	DESCRIPTION #3				
T.P 13	36.054										
+	5.750										
⊼	41.804	+0.479									
−	5.271										
T.P 12	36.533					spk	pg	201			
+	5.585										
⊼	42.118	+0.463									
−	5.122										
T.P 11	36.996					spk	pg	201			
+	6.011										
⊼	43.007	+1.029									
−	4.982										
T.P 10	38.025					spk	pg	201			
+	5.690										
⊼	43.715	−0.391									
−	6.081										
T.P 9	37.634					spk	pg	201			
+	5.472										
⊼	43.106	+0.202									
−	5.270										
T.P. 8	37.836					spk	pg	201			
+	5.350										
⊼	43.186	+0.671									
−	4.679										
T.P. 7	38.507					spk	pg	201			
+	6.010										
⊼	44.517	+0.391									
−	5.619										
T.P. 6	38.898					spk	pg	201			

X

76S420 S & E-353 4-54

PLEASE RETURN TO
LOS ANGELES COUNTY SURVEYOR
725 LOS ANGELES COUNTY ENGINEERING BLDG.

NOTE: ANY ADDITIONS OR CHANGES ON THIS SHEET MUST BE MADE OR CIRCLED IN RED INK, WITH DATE AND NAME OF PERSON MAKING CHANGE.

Do not extend notes this side of this line

B.M.	1ST RUN	DIFF.	2ND RUN	3RD RUN	ADJ. ELEV.	CIRCUIT DESCRIPTION #3.
T.P 6	38.898					cont from page 220
+	5.290		5.354			
⊼	44.188	-0.509	0.507			
−	5.799		5.861			
T.P. 5	38.389					spk. pg 200
+	5.456					
⊼	43.845	-0.376				
−	5.832					
T.P. 4	38.013					spk. pg 200
+	5.425					
⊼	43.438	-0.316				
−	5.741					
T.P. 3	37.697					spk. pg 200
+	5.450					
⊼	43.147	-0.429				
−	5.879					
T.P. 2	37.268					spk pg 200
+	5.470		5.339			
⊼	42.738	-0.002	0.001			
−	5.472		5.340			
T.P 1A	37.266					set spk. by gutter North ½ C.K
+	4.278		4.570			N.W. cor. HACKETT ST
⊼	41.544	-1.254	1.254			
−	5.532		5.824			
BM 9-11	36.012					BM 9-11 Elev = 36.151
						pg 200

NOTES RED _____ JOB NO. 2074.81 SURVEY OF STUDEBAKER ROAD
DATE _____ SURVEY BY J. H. BROWN
NOTES CHKD _____ NOTES BY J. H. B. DATE Dec 12 1966
DATE _____ INDEXED M. E. OTT DATE _____

F.B. 1138 PG. 221

F. B. 1138 Pg. 222

JOB NO. _____ SURVEY OF _____ NOTES RED. _____
SURVEY BY _____ DATE _____
NOTES BY _____ DATE _____ NOTES CHKD. _____
INDEXED _____ DATE _____ DATE _____

B.M.	1ST RUN	DIFF.	2ND RUN	3RD RUN	ADJ. ELEV.	DESCRIPTION

Do not extend notes this side of this line

765420 S & E-353 4-54

PLEASE RETURN TO
LOS ANGELES COUNTY SURVEYOR
725 LOS ANGELES COUNTY ENGINEERING BLDG.

NOTE: ANY ADDITIONS OR CHANGES ON THIS SHEET MUST BE MADE OR CIRCLED IN RED INK, WITH DATE AND NAME OF PERSON MAKING CHANGE.

Profile	Notes Red.	Plotted	Job No 0074-81	Division No.	F. B. 1138	Pg. 223
No.	Date	Date	Survey of [illegible]			
X-Sec.	Notes Chkd.	Checked	Survey by J. H. Brown	Notes J.H.B.	Date DEC 1960	
No.	Date	Date	Map No.	Indexed H. E. OTT	Date DEC 1 [illegible]	

J.N. 0074-81

X. SECTIONS

on

STUDEBAKER ROAD

from

CENTRALIA ST to EC 1000'± South of 195th ST.

DEC. 1, 2, 6, & 7, - 1960

STATION	B. S.	H. I.	F. S.	ELEV.

PARTY

J. H. Brown
K. M. Kapp
B. NUNEZ
E. Smith

NOTE: ANY ADDITIONS OR CHANGES ON THIS SHEET MUST BE MADE OR CIRCLED IN RED INK, WITH DATE AND NAME OF PERSON MAKING CHANGE.

PLEASE RETURN TO
LOS ANGELES COUNTY SURVEYOR
726 LOS ANGELES COUNTY ENGINEERING BLDG.

Do not extend notes this side of this line.

76L298 S & E #307 9-54

76L298 S & E #307 9-54

PLEASE RETURN TO
LOS ANGELES COUNTY SURVEYOR
726 LOS ANGELES COUNTY ENGINEERING BLDG.

NOTE: ANY ADDITIONS OR CHANGES ON THIS SHEET MUST BE MADE OR CIRCLED IN RED INK, WITH DATE AND NAME OF PERSON MAKING CHANGE.

Do not extend notes this side of this line.

STATION	B. S.	H. I.	F. S.	ELEV.	LEFT WEST	RIGHT E
BM #1				39.99	BM# elev = circuit #3 pg.	1st run chadjust
0+00				36.3		℄ dirt
"				37.2		80' dirt
"				37.9	dirt 80'	
0+50				37.7		℄ dirt
"				37.9		80' Top break to north dirt
"				37.6	dirt 80	
0+53				37.0		80' dirt bot. break (to south)
0+78				37.7		℄ dirt Top of break to north
0+79				37.3		℄ dirt bot. break to south
0+91				37.2		80' dirt N. edge travel road
1+00				37.5		℄ dirt
"				36.7	dirt 80	
1+21				37.3		℄ North edge road.
"				37.4	W edge travel Road 37	
"				37.9	break dirt 65	
"				37.2	dirt 80	



F. B. 1138 Pg. 284 Job No. 0074.81 Division No. Notes Red. Plotted Profile
Survey of STUDEBAKER ROAD Date Date No.
Survey by J.H. Brown Notes H.H.B Notes Chkd. Checked X-Sec.
Indexed H. E. Ott Date Date Date No.

76L298 S & E #307 9-54

PLEASE RETURN TO
LOS ANGELES COUNTY SURVEYOR
726 LOS ANGELES COUNTY ENGINEERING BLDG.

NOTE: ANY ADDITIONS OR CHANGES ON THIS SHEET MUST BE MADE OR CIRCLED IN RED INK, WITH DATE AND NAME OF PERSON MAKING CHANGE.

Do not extend notes this side of this line.

STATION	B. S.	H. I.	F. S.	ELEV.	LEFT (West)	RIGHT (East)
1+30				37.8	dirt ℄	
"				37.9	dirt 38	
"				38.1	dirt top break 78	
"				37.3	dirt bot break 80	
1+50				37.7	dirt ℄	
"				37.4		80 dirt
"				37.9	dirt 80	
TP. 2+00				37.85	1X1 ℄	
2+00				37.7		80 dirt
2+00				37.5	dirt 80	
2+50				37.8	dirt ℄	
"				37.8		80 dirt
"				37.6	dirt 80	
3+00				37.8	℄ dirt	
"				37.7		80 dirt
"				37.8	dirt bottom break 75	
"				38.7	dirt Top break 80	
"				38.1	dirt bottom 82	
X 3+50				37.8	dirt ℄	
"				37.8		80 dirt

begin ridge under fence line

Profile Notes Red. ____ Plotted ____ Job No. 0074 EL Division No. ____ F. B. 1128 Pg. 225
No. ____ Date ____ Date ____ Survey of STUMBRAKER ROAD
X-Sec. Notes Chkd. ____ Checked ____ Survey by J.H. Brown Notes J.H.B. Date Dec 1 1960
No. ____ Date ____ Date ____ Map No. ____ Indexed H. E. OTT Date ____

76L298 S & E #307 9-54

PLEASE RETURN TO
LOS ANGELES COUNTY SURVEYOR
726 LOS ANGELES COUNTY ENGINEERING BLDG.

NOTE: ANY ADDITIONS OR CHANGES ON THIS SHEET MUST BE MADE OR CIRCLED IN RED INK, WITH DATE AND NAME OF PERSON MAKING CHANGE.

Do not extend notes this side of this line.

STATION	B. S.	H. I.	F. S.	ELEV.	LEFT (WEST)	RIGHT (EAST)
3+50				38.1	dirt break 72	
"				38.0	top (FENCE LINE 77	
"				38.1	bottom } 79	
"				38.1	bottom } 80	
4+00				37.9	dirt ℄	
"				37.8		80 dirt
"				38.1	break dirt 68	
"				38.6	top break dirt 73	
"				38.0	break dirt 75	
"				38.0	dirt 80 dirt ℄	
4+50				37.9		
"				37.9		80 dirt
"				37.9	bot break 65	
"				38.8	top break 70	
"				38.0	bot break 73	
"				38.3	80 dirt ℄	
5+00				38.2		
"				38.0		80 dirt
"				38.1	bot break 60	
"				39.1	Top break FENCE LINE 66	
"				38.2	bottom (Begin TRACK ROAD North) 70	

X

F. B. 1138 Pg. 226 Job No. 0074.81 Division No. ____ Notes Red. ____ Plotted ____ Profile
Survey of STUDEBAKER ROAD Date ____ Date ____ No. ____
Survey by H. H. Brown Notes H. H. B. Notes Chkd. ____ Checked ____ X-Sec.
Indexed H. E. OTT Date ____ Date ____ Date ____ No. ____

76L298 S & E #307 9-54

PLEASE RETURN TO
LOS ANGELES COUNTY SURVEYOR
726 LOS ANGELES COUNTY ENGINEERING BLDG.

NOTE: ANY ADDITIONS OR CHANGES ON THIS SHEET MUST BE MADE OR CIRCLED IN RED INK, WITH DATE AND NAME OF PERSON MAKING CHANGE.

Do not extend notes this side of this line.

STATION	B. S.	H. I.	F. S.	ELEV.	LEFT (WEST)		RIGHT (EAST)
5+00				38.0	dirt road	75	
"				38.3	dirt	80	
5+50				38.0	dirt	℄	
"				37.9			90 dirt
"				38.2	dirt bat break	57	
"				39.1	dirt Top break (Fence Line)	65	
"				38.1	dirt bottom TRACK ROAD	70	
"				39.1	dirt bottom TRACK ROAD	75	
"				38.7	dirt	80	
"				39.3	Top break dirt	85	
6+00				38.3		℄	
"				38.2			80 dirt
"				38.2	bottom dirt	55	
"				39.2	top dirt (FENCE LINE	60	
"				38.4	bottom dirt TRACK ROAD	65	
"				38.4	bottom dirt TRACK ROAD	70	
"				39.3	top dirt	80	
6+50				38.4		℄	
"				38.1			90 dirt
X "				38.3	bottom dirt	53	
"				39.4	top dirt (Fence Line)	58	

Profile Notes Red.____ Plotted____ Job No. 0079.81 Division No.____ F. B. 1138 Pg. 227
No.____ Date____ Date____ Survey of STUDEBAKER [illegible]
X-Sec. Notes Chkd.____ Checked____ Survey by U. H. Brown Notes U.H.B. Date Dec 1 1960
No.____ Date____ Date____ Map No.____ Indexed by E. OTT Date____

76L298 S & E #307 9-54

PLEASE RETURN TO
LOS ANGELES COUNTY SURVEYOR
726 LOS ANGELES COUNTY ENGINEERING BLDG.

NOTE: ANY ADDITIONS OR CHANGES ON THIS SHEET MUST BE MADE OR CIRCLED IN RED INK, WITH DATE AND NAME OF PERSON MAKING CHANGE.

Do not extend notes this side of this line.

STATION	B. S.	H. I.	F. S.	ELEV.	LEFT (WEST)		RIGHT (EAST)
6+50				38.2	dirt bottom (TRACK ROAD)	63	
"				38.3	dirt bottom	69	
"				37.8	top break	80	
7+00				[illegible]			℄ dirt
"				[illegible]			80 dirt
"				[illegible]	break	45	
"				[illegible]	top (FENCE LINE)	50	
"				[illegible]	bottom	58	
"				[illegible]	bottom (TRACK ROAD)	65	
"				38.[illegible]	top break	73	
7+50				38.[illegible]			℄ dirt
"				3[illegible]			80 dirt
"				3[illegible]	break	29	
"				3[illegible]	break	42	
"				3[illegible]	Top (FENCE LINE)	48	
"				3[illegible]	bottom } TRACK ROAD	55	
"				37.9	bottom	63	
"				38.8	top break	73	
8+00				38.[illegible]			℄ dirt
"				38.[illegible]			95 dirt

F. B. 1138 Pg. 228 Job No. 0074.81 Division No. Notes Red. Plotted No. Profile
Survey of STUDEBAKER ROAD Date Date X-Sec.
Survey by J. H. Brown Notes J. H. B. Notes Chkd. Checked No.
Indexed H. E. QD Date Date Date

76L298 S & E #307 9-54

PLEASE RETURN TO
LOS ANGELES COUNTY SURVEYOR
726 LOS ANGELES COUNTY ENGINEERING BLDG.

NOTE: ANY ADDITIONS OR CHANGES ON THIS SHEET MUST BE MADE OR CIRCLED IN RED INK, WITH DATE AND NAME OF PERSON MAKING CHANGE.

Do not extend notes this side of this line.

STATION	B. S.	H. I.	F. S.	ELEV.	LEFT (WEST)		RIGHT (EAST)
8+00				39.[illegible]	break dirt	30	
"				3[illegible]	break dirt	3[illegible]	
"				[illegible]	top dirt FENCE LINE	[illegible]	
"				38.6	bottom	5[illegible]	
"				38.[illegible]	bottom TRACK ROAD	62	
"				39.7	top break dirt	70	
"				[illegible]	dirt	8[illegible] dirt	
8+50				38.[illegible]			
"				39.[illegible]			80 dirt
"				38.[illegible]	break	37	
"				39.5	top (Fence Line)	42	
"				38.7	bottom TRACK ROAD	47	
"				38.3	bottom TRACK ROAD	55	
"				39.2	break top	65	
"				39.3	dirt	80 dirt	
9+00				38.4			
"				38.3			80 dirt
"				38.8	break	33	
"				39.8	top (FENCE LINE)	35	
"				38.9	bottom TRACK ROAD	44	
"				38.7	bottom TRACK ROAD	50	

X

Profile Notes Red. ____ Plotted ____ Job No. 007481 Division No. ____ F. B. 1138 Pg. 229
No. ____ Date ____ Date ____ Survey of STORE[illegible]
X-Sec. Notes Chkd. ____ Checked ____ Survey by [illegible] Notes [illegible] Date DEC 2, 1960
No. ____ Date ____ Date ____ Map No. ____ Indexed H. E. OTT Date ____

76L298 S & E #307 9-54

PLEASE RETURN TO
LOS ANGELES COUNTY SURVEYOR
726 LOS ANGELES COUNTY ENGINEERING BLDG.

NOTE: ANY ADDITIONS OR CHANGES ON THIS SHEET MUST BE MADE OR CIRCLED IN RED INK, WITH DATE AND NAME OF PERSON MAKING CHANGE.

Do not extend notes this side of this line.

STATION	B. S.	H. I.	F. S.	ELEV.	LEFT (WEST)		RIGHT (EAST)
9+00				37.3	dirt break top	53	
"				37.3	dirt	80	
9+50				[illegible]		℄	
"				38.3			80 dirt
"				38.7	break	30	
"				38.7	Top (fence line)	35	
"				38.8	bottom } TRACK ROAD	41	
"				38.9	dirt bottom	50	
"				39.4	top break	55	
"				39.6	dirt	80	
10+00				39.2		dirt ℄	
"				39.4			80 dirt
"				39.[illegible]	break	25	
"				38.[illegible]	Top (Fence line)	30	
"				38.[illegible]	bottom } TRACK ROAD	37	
"				38.[illegible]	dirt bottom	45	
"				37.4	Top	50	
"				37.4	dirt	80	
10+50				38.3		dirt ℄	
10+50				38.4			80 dirt

F. B. 1138 Pg. 230 Job No. 0074.81 Division No. Notes Red. Plotted Profile
Survey of STUDEBAKER ROAD Date Date No.
Survey by U.H. Brown Notes U.H.B. Notes Chkd. Checked X-Sec.
Indexed H. E. OH Date Date Date No.

76L298 S & E #307 9-54

PLEASE RETURN TO
LOS ANGELES COUNTY SURVEYOR
726 LOS ANGELES COUNTY ENGINEERING BLDG.

NOTE: ANY ADDITIONS OR CHANGES ON THIS SHEET MUST BE MADE OR CIRCLED IN RED INK, WITH DATE AND NAME OF PERSON MAKING CHANGE.

Do not extend notes this side of this line.

STATION	B. S.	H. I.	F. S.	ELEV.	LEFT (WEST)		RIGHT (EAST)
10+50				38.7	break dirt	22	
"				39.6	top dirt (FENCE LINE)	27	
"				38.4	bottom } TRACK ROAD	33	
"				38.5	bottom }	41	
"				39.[illegible]	break dirt	4[illegible]	
"				39.4	dirt	80 dirt	
11+00				39.[illegible]			
"				39.5			80 dirt
"				39.[illegible]	break	20	
"				39.7	top dirt (FENCE LINE)	2[illegible]	
"				39.[illegible]	bottom } TRACK ROAD	33	
"				39.[illegible]	bottom }	3[illegible]	
"				39.2	break	45	
"				39.3	dirt	80 dirt	
11+50				8.7			
"				38.5			80 dirt
"				39.0	break	15	
"				39.9	top dirt (Fence line)	21	
"				39.1	bottom } TRACK ROAD	27	
"				39.0	bottom }	35	
X "				39.0	Top break	38	
"				39.2	dirt	80	

Profile Notes Red. ____ Plotted ____ Job No. 20748.81 Division No. ____ F. B. 1138 Pg. 231
No. ____ Date ____ Date ____ Survey of SIGNAL BARES ROAD
X-Sec. Notes Chkd. ____ Checked ____ Survey by J.H. Brown Notes J.H.B. Date DEC 2 1960
No. ____ Date ____ Date ____ Map No. ____ Indexed H. E. OTT Date ____

76L298 S & E #307 9-54

PLEASE RETURN TO
LOS ANGELES COUNTY SURVEYOR
726 LOS ANGELES COUNTY ENGINEERING BLDG.

NOTE: ANY ADDITIONS OR CHANGES ON THIS SHEET MUST BE MADE OR CIRCLED IN RED INK, WITH DATE AND NAME OF PERSON MAKING CHANGE.

Do not extend notes this side of this line.

STATION	B. S.	H. I.	F. S.	ELEV.	LEFT (WEST)		RIGHT (EAST)
12+00				39.6		dirt ℄	
"				39.5			80 dirt
"				39.0	↑ break	12	
"				39.9	Top (dirt FENCE Line)	17	
"				39.9	bottom } TRACK ROAD	23	
"				39.9	DIRT bottom }	31	
"				39.1	↓ Top break	34	
"				39.4	dirt	80	
12+50				38.7		dirt ℄	
"				38.5			80 dirt
"				39.0	break	8	
"				40.0	top - (dirt FENCE Line)	13	
"				39.0	bottom } TRACK ROAD	19	
"				39.0	DIRT bottom }	27	
"				39.1	↓ Top break	31	
"				39.5	dirt	80	
13+00				38.1		dirt ℄	
"				38.5			80 dirt
"				—			
"				—			
"				—			

F. B. 1138 Pg. 232 Job No. 007481 Division No. ____ Notes Red. ____ Plotted ____ Profile
Survey of STUDEBAKER ROAD Date ____ Date ____ No. ____
Survey by H. H. Brown Notes H. B. Notes Chkd. ____ Checked ____ X-Sec.
Indexed H. E. OTT Date ____ Date ____ Date ____ No. ____

76L298 S & E #307 9-54

PLEASE RETURN TO
LOS ANGELES COUNTY SURVEYOR
726 LOS ANGELES COUNTY ENGINEERING BLDG.

NOTE: ANY ADDITIONS OR CHANGES ON THIS SHEET MUST BE MADE OR CIRCLED IN RED INK, WITH DATE AND NAME OF PERSON MAKING CHANGE.

Do not extend notes this side of this line.

STATION	S. S.	H. I.	F. S.	ELEV.	LEFT (WEST)		RIGHT (EAST)
13+00				38.6	break dirt	4	
"				39.7	top break dirt	9	
"				38.8	bottom dirt	16	
"				39.9	bottom dirt	23	
"				39.2	Top break dirt	26	
"				39.7	dirt	80	
13+50				38.7	(break to left)	dirt ℄	
"				38.3			80 dirt
"				39.3	↑ Top dirt FENCE Line	6	
"				39.1	DIRT bottom } TRACK	13	
"				39.1	bottom } ROAD	20	
"				39.4	↓ Top break	21	
"				39.7	dirt	80	
14+00				39.7	(Top ridge	℄	
"				38.8			3 break
"				38.4			80 dirt
"				39.6	↑ Top dirt (FENCE Line)	3	
"				38.3	DIRT bottom } TRACK	9	
"				38.9	bottom } ROAD	16	
X "				39.2	↓ Top	20	
"				39.7	dirt	80	

Profile Notes Red. ____ Plotted ____ Job No. 0074.81 Division No. ____ F. B. 1138 Pg. 233
No. ____ Date ____ Date ____ Survey of [illegible] ROAD
X-Sec. Notes Chkd. ____ Checked ____ Survey by [illegible] Notes [illegible] Date DEC 2, 196[illegible]
No. ____ Date ____ Date ____ Map No. ____ Indexed H. E. ON Date ____

76L298 S & E #307 9-54

PLEASE RETURN TO
LOS ANGELES COUNTY SURVEYOR
726 LOS ANGELES COUNTY ENGINEERING BLDG.

NOTE: ANY ADDITIONS OR CHANGES ON THIS SHEET MUST BE MADE OR CIRCLED IN RED INK, WITH DATE AND NAME OF PERSON MAKING CHANGE.

Do not extend notes this side of this line.

STATION	B. S.	H. I.	F. S.	ELEV.	LEFT (WEST)	RIGHT (EAST)
4+50				39.6	(Top of ridge under dirt ℄	fence line)
"				39.0		4 break dirt
"				39.4		80 dirt
"				39.8	bottom } TRACK ROAD 7	
"				39.9	bottom } TRACK ROAD 14	
"				39.3	break 18	
"				39.6	break 24	
"				39.7	dirt 80	
14+60				39.5		80 break to north
14+75				39.3	break ℄	
"				39.7		3 Top (N-S. ridge)
"				39.9		8 break
"				39.7		80 Top of E-W ridge
"				39.4	break 7	
"				38.1	bottom } (TRACK Road curving to N.W.) 11	
"				38.5	bottom } (TRACK Road curving to N.W.) 19	
"				39.4	Top 23	
15+00				39.5	℄	
"				39.0		6 Top break
"				39.8		16 dirt
"				40.2		30 Top E-W ridge
"				39.4		40 bottom break

DIRT

DIRT

DIRT

DIRT

F. B. 1138 PG. 234 Job No. 0074.81 Division No. ____ Notes Red. ____ Plotted ____ Profile
Survey of STUDEBAKER ROAD Date ____ Date ____ No. ____
Survey by H. Brown Notes H.B. Notes Chkd. ____ Checked ____ X-Sec.
Indexed H. E. OTT Date ____ Date ____ Date ____ No. ____

76L298 S & E #307 9-54

PLEASE RETURN TO
LOS ANGELES COUNTY SURVEYOR
726 LOS ANGELES COUNTY ENGINEERING BLDG.

NOTE: ANY ADDITIONS OR CHANGES ON THIS SHEET MUST BE MADE OR CIRCLED IN RED INK, WITH DATE AND NAME OF PERSON MAKING CHANGE.

Do not extend notes this side of this line.

STATION	B. S.	H. I.	F. S.	ELEV.	LEFT (WEST)	RIGHT (EAST)
15+00				39.1		80 dirt
"				39.[illegible]	break 5	
"				38.[illegible]	bottom 10	
"				38.[illegible]	bottom (TRACK ROAD) 34	
"				39.4	Top 42	
"				39.8	dirt 80	
15+11				40.2	hump under dirt	E-W FENCE
15+22.91 B.C.				39.2	dirt	
"				39.[illegible]		80
"				39.[illegible]	break 2[illegible]	
"				40.2	hump under E-W fence Top 34	
"				39.5	break 52	
"				39.2	bottom 63	
"				39.3	bottom 77	
"				39.[illegible]	Top 8[illegible]	
15+50				39.1	dirt	
"				39.0		80 dirt
"				39.6	dirt 80	
16+00				39.3	dirt	
"				39.1		80 dirt
"				39.4	dirt 80	

DIRT

DIRT

TRACK ROAD HEADING WEST

CULTIVATED FIELD

CULTIVATED FIELD

Profile Notes Red. ____ Plotted ____ Job No. 00[illegible] Division No. ____ F. B. 1138 Pg. 235

No. ____ Date ____ Date ____ Survey of [illegible] ROAD

X-Sec. Notes Chkd. ____ Checked ____ Survey by J. H. Brown Notes J.H.B. Date DEC 2 1960

No. ____ Date ____ Date ____ Map No. ____ Indexed B. E. Ott Date ____

76L298 S & E #307 9-54

PLEASE RETURN TO
LOS ANGELES COUNTY SURVEYOR
726 LOS ANGELES COUNTY ENGINEERING BLDG.

NOTE: ANY ADDITIONS OR CHANGES ON THIS SHEET MUST BE MADE OR CIRCLED IN RED INK, WITH DATE AND NAME OF PERSON MAKING CHANGE.

Do not extend notes this side of this line.

STATION	B. S.	H. I.	F. S.	ELEV.	LEFT (South-West)	RIGHT (North-East)
16+50				39.4		dirt ℄
"				39.2		80 dirt
"				[illegible]	dirt 80	
17+00				39.[illegible]	dirt	℄
"				39.3		80 [illegible]
"				39.5	80	FIELD
[illegible]				39.[illegible]		℄ PLANTED
"				39.[illegible]		80
"				39.[illegible]	80	
18+00				39.5		℄
"				39.[illegible]		80
"				39.[illegible]	80	
18+50				39.[illegible]		
"				39.[illegible]		80
				40.[illegible]	80	
13+75 BM #4				41.[illegible]	FB 1138-	
19+00				39.[illegible]		℄
"				39.[illegible]		80
"				[illegible]	80	

CULTVATED Not

STRAWBERRY FIELD
shots taken on AVERAGE of humps & hollows

F. B. 1138 Pg. 236 Job No. 0074.(2) Division No. ____ Notes Red. ____ Plotted ____ Profile
Survey of STUDEBAKER ROAD Date ____ Date ____ No. ____
Survey by U.H. Brown Notes U.H.B. Notes Chkd. ____ Checked ____ X-Sec.
Indexed H. E. Ott Date ____ Date ____ Date ____ No. ____

76L298 S & E #307 9-54

PLEASE RETURN TO
LOS ANGELES COUNTY SURVEYOR
726 LOS ANGELES COUNTY ENGINEERING BLDG.

NOTE: ANY ADDITIONS OR CHANGES ON THIS SHEET MUST BE MADE OR CIRCLED IN RED INK, WITH DATE AND NAME OF PERSON MAKING CHANGE.

Do not extend notes this side of this line.

STATION	B. S.	H. I.	F. S.	ELEV.	LEFT (SOUTH-WEST)	RIGHT (NORTH-EAST)
19+50				40.2		
"				39.2		FF
"				[illegible]	80	
20+00				[illegible]		
"				[illegible]		
"				40.1	80	
20+50				[illegible]		
"				[illegible]		80
"				[illegible]	80	
21+00				[illegible]		
"				40.1		80
"				40.4	80 dirt	
EC 21+56.45				40.4		
"				[illegible]		80
"				[illegible]	80	FIELD
EC 21+56.45				40.48	1/2 small. dirt	
22+00				40.4		dirt
"				40.3		80 dirt
"				40.5	dirt 80	dirt
22+50				40.7		
"				40.3		80 dirt

Profile Notes Red.____ Plotted____ Job No. 007481 Division No.____ F. B. 1138 Pg. 237

No.____ Date____ Date____ Survey of [illegible] Notes [illegible] Date DEC. 2, 1960

X-Sec. Notes Chkd.____ Checked____ Survey by [illegible] Notes [illegible]

No.____ Date____ Date____ Map No.____ Indexed H. E. Ott Date____

76L298 S & E #307 9-54

PLEASE RETURN TO
LOS ANGELES COUNTY SURVEYOR
726 LOS ANGELES COUNTY ENGINEERING BLDG.

NOTE: ANY ADDITIONS OR CHANGES ON THIS SHEET MUST BE MADE OR CIRCLED IN RED INK, WITH DATE AND NAME OF PERSON MAKING CHANGE.

Do not extend notes this side of this line.

STATION	B. S.	H. I.	F. S.	ELEV.	LEFT (South west)	RIGHT (North east)
22+50			40.7		dirt 80	
23+00			40.8			dirt ℄
"			40.6			80 dirt
"			41.1		dirt 80	
23+50			41.0			dirt ℄
23+50			40.8			80 dirt
"			41.1		dirt 80	
24+00			41.0			dirt ℄
"			41.1			80 dirt
"			41.2		dirt 80	
24+50			41.2			dirt ℄
"			41.9			80 dirt
"			41.3		dirt 80	
B.C. 24+99.13			41.54			1x2 ℄ 8 nail
"			41.3			dirt ℄
"			41.6			80' dirt
"			41.4		5 dirt 80	
25+50			41.6			℄
"			41.3			80' dirt
"			41.4		dirt 80	

STAUBERRY FIELD

STAUBERRY FIELD

F. B. 1138 Pg. 238 Job No. 007481 Division No. ____ Notes Red. ____ Plotted ____ Profile
Survey of STUDEBAKER ROAD Date ____ Date ____ No. ____
Survey by J.H. BROWN Notes J.H.B. Notes Chkd. ____ Checked ____ X-Sec.
Indexed S.E. OTT Date ____ Date ____ Date ____ No. ____

76L298 S & E #307 9-54

PLEASE RETURN TO
LOS ANGELES COUNTY SURVEYOR
726 LOS ANGELES COUNTY ENGINEERING BLDG.

NOTE: ANY ADDITIONS OR CHANGES ON THIS SHEET MUST BE MADE OR CIRCLED IN RED INK, WITH DATE AND NAME OF PERSON MAKING CHANGE.

Do not extend notes this side of this line.

STATION	B. S.	H. I.	F. S.	ELEV.	LEFT (SOUTH WEST)	RIGHT (NORTH EAST)
26+00				42.4		dirt ℄
"				42.2		80' dirt
"				41.4	dirt 80'	
26+50				42.0		dirt ℄
"				42.4		80' dirt
"				42.0	dirt 80'	
27+00				42.3		dirt ℄
"				42.5		80' dirt
"				42.6	dirt 80'	
27+50				42.1		dirt ℄
"				42.6		80' dirt
"				42.6	dirt 80'	
BM# 6 27+6				42.56		
28+00				42.9		dirt ℄
"				42.4		80' dirt
"				43.1	dirt 80'	
28+50				43.2		dirt ℄
"				42.6		80' dirt
"				43.3	dirt 80'	
29+00				43.0		dirt ℄
X "				42.9		80' dirt

PILES of rock-dirt-old lumber & other rubble

Profile Notes Red. ____ Plotted ____ Job No. 0074 Division No. ____ F. B. 1138 Pg. 239
No. ____ Date ____ Date ____ Survey of STUDEBAKER ROAD
X-Sec. Notes Chkd. ____ Checked ____ Survey by J.H. Brown Notes J.H.B. Date Dec 5 1960
No. ____ Date ____ Date ____ Map No. ____ Indexed H. E. OTT Date ____

76L298 S & E #307 9-54

PLEASE RETURN TO
LOS ANGELES COUNTY SURVEYOR
726 LOS ANGELES COUNTY ENGINEERING BLDG.

NOTE: ANY ADDITIONS OR CHANGES ON THIS SHEET MUST BE MADE OR CIRCLED IN RED INK, WITH DATE AND NAME OF PERSON MAKING CHANGE.

Do not extend notes this side of this line.

F. B. 1138 Pg. 240 | Job No. 007481 | Division No. | Notes Red. | Plotted | No. | Profile
Survey of STUDEBAKER RD | Date | Date | No. | X-Sec.
Survey by J. H. BROWN | Notes | Notes Chkd. | Checked
Indexed H. E. | Date | Date | Date

STATION	B. S.	H. I.	F. S.	ELEV.	LEFT (WEST)		RIGHT (EAST)	
					dirt Fence line &			
29+00				43.6	East side of bridle path.	45		
"				43.9	dirt	80		
29+50				43.5			dirt ℄	
"				43.9			80	dirt
"				43.5	dirt Fence line & path East side of bridle	43		
"				44.2	dirt.	90		
30+00				43.6			dirt ℄	
"				43.9			80	dirt.
"				43.3	fence line E side of bridle path dirt	41		
"				43.9	West side bridle path toe of bank of channel	80		
EC. 30+21.11				43.6			dirt ℄	
"				43.62			1x2 stake ℄	
"				43.9			80	dirt
"				43.8	Fence line E side of bridle path dirt	40		
"				43.9	West side bridle path dirt	80		
30+50				43.5			dirt ℄	
"				43.5			80	dirt
"				43.7	Fence Line E side of bridle path dirt	44		
"				43.9	West side bridle path dirt	80		
"								
"								

76L298 S & E #307 9-54

PLEASE RETURN TO
LOS ANGELES COUNTY SURVEYOR
726 LOS ANGELES COUNTY ENGINEERING BLDG.

NOTE: ANY ADDITIONS OR CHANGES ON THIS SHEET MUST BE MADE OR CIRCLED IN RED INK, WITH DATE AND NAME OF PERSON MAKING CHANGE.

Do not extend notes this side of this line.

STATION	B. S.	H. I.	F. S.	ELEV.	LEFT (WEST)	RIGHT (EAST)
31+00				43.3	dirt ℄	
"				43.5		80 dirt.
"				43.5	FENCE LINE EAST side OF BRIDLE PATH dirt 44	
				43.7	WEST SIDE BRIDLE PATH dirt 80	
31+35				43.5	FENCE CORNER	
31+50				43.6	℄ dirt	
"				43.7		80 dirt
"				43.6	FENCE LINE EAST side BRIDLE PATH dirt 44	
"				43.6	WEST SIDE BRIDAL PATH dirt. 80	
31+75				43.4	(FENCE LINE dirt) ℄	
31+85				43.6		80 FENCE LINE dirt top break
31+89				42.0		80 bottom break dirt
32+00				43.2	dirt ℄	
"				43.3		30 FENCE LINE dirt
"				43.4		38 TOP break dirt
"				42.0		59 bottom break dirt
"				42.2		80 dirt.
"				43.3	dirt 80	
"				49.~~70~~ 69	TP #30 pg. Elev = 49.675 pg	
32+19				43.2	℄ (break to North)	

X

Profile Notes Red. ____ Plotted ____ Job No. 0074 81 Division No. ____ F. B. 1138 Pg. 241
No. ____ Date ____ Date ____ Survey of [illegible]
X-Sec. Notes Chkd. ____ Checked ____ Survey by H. H. Brown Notes H. B. Date Dec. 1960
No. ____ Date ____ Date ____ Map No. ____ Indexed H. E. OTT Date ____

76L298 S & E #307 9-54

PLEASE RETURN TO
LOS ANGELES COUNTY SURVEYOR
726 LOS ANGELES COUNTY ENGINEERING BLDG.

NOTE: ANY ADDITIONS OR CHANGES ON THIS SHEET MUST BE MADE OR CIRCLED IN RED INK, WITH DATE AND NAME OF PERSON MAKING CHANGE.

Do not extend notes this side of this line.

STATION	B. S.	H. I.	F. S.	ELEV.	LEFT (WEST)	RIGHT (EAST)
32+25				42.4		℄ bottom drainage dirt
"				42.61		28.0 South edge pvmt
"				42.73		47.5 (¼ w pvmt)
"				42.69		57.8 middle pvmt.
"				42.61		69.0 ¼ w. pvmt
"				42.32		85.7 north edge pvmt
32+39				42.67		℄ (south edge pvmt
32+45				42.80		pvmt ℄ (¼ width)
32+50				42.88		pvmt ℄
"				42.86		5.0 crown pvmt
"				42.70		19.0 (¼ width) pvmt
"				42.28		34.0 north edge pvmt
"				41.9		60 gutt. dirt
"				42.9		80 top break dirt
"				42.88	¼ width pvmt 8.0	
"				42.74	south edge pvmt 17.0	
"				42.63	edge pvmt shoulder 24.7	
"				43.3	dirt 50	
"				43.9	break dirt 65	
"				44.1	dirt 80	

F. B. 1138 Pg. 242 Job No. 20741 Division No. ____ Notes Red. ____ Plotted ____ Profile
Survey of STUDEBAKER ROAD Date ____ Date ____ No. ____
Survey by J. H. Brown Notes J. H. B. Notes Chkd. ____ Checked ____ X-Sec.
Indexed H. E. OTT Date ____ Date ____ No. ____

76L298 S & E #307 9-54

PLEASE RETURN TO
LOS ANGELES COUNTY SURVEYOR
726 LOS ANGELES COUNTY ENGINEERING BLDG.

NOTE: ANY ADDITIONS OR CHANGES ON THIS SHEET MUST BE MADE OR CIRCLED IN RED INK, WITH DATE AND NAME OF PERSON MAKING CHANGE.

Do not extend notes this side of this line.

STATION	B. S.	H. I.	F. S.	ELEV.	LEFT (WEST)		RIGHT (EAST)
32+54.05				42.97	Inis. STUDEBAKER ℄ (crown)		pvmt. FUEL AMO
32+58				42.77	(North ¼ width ℄		pvmt)
32+65				42.49	North edge pvmt ℄		
32+75				42.1	(North edge ℄		dirt)
"				42.1			13.3 break
"				43.0			35.0 break
"				42.9			90 dirt
"				42.77	North edge pvmt	20.0	
"				43.13	¼ width	30.7	
"				43.44	middle pvmt	41.5	
"				43.67	¼ width	51.5	
"				43.87	SW edge pvmt	65.0	
"				44.3	dirt	80.	
33-00				42.4	dirt		
"				42.7			80° dirt
"				42.3	dirt gutter	34.0	
"				43.07	NE edge pvmt	50	
"				43.91	pvmt.	65	
"				44.48	break (No crown straight)	80	
X "				44.52	SW edge pvmt	84	
"				44.6	dirt	90	

Point Entering Concrete Curb

Profile Notes Red. ____ Plotted ____ Job No. 6024 B1 Division No. ____ F. B. 1138 Pg. 243
No. ____ Date ____ Date ____ Survey of STUDEBAKER ROAD
X-Sec. Notes Chkd. ____ Checked ____ Survey by J.H. Brown Notes H.B. Date Dec 1960
No. ____ Date ____ Date ____ Map No. ____ Indexed H. E. Oh Date ____

76L298 S & E #307 9-54

PLEASE RETURN TO
LOS ANGELES COUNTY SURVEYOR
726 LOS ANGELES COUNTY ENGINEERING BLDG.

NOTE: ANY ADDITIONS OR CHANGES ON THIS SHEET MUST BE MADE OR CIRCLED IN RED INK, WITH DATE AND NAME OF PERSON MAKING CHANGE.

Do not extend notes this side of this line.

STATION	B. S.	H. I.	F. S.	ELEV.	LEFT (WEST)	RIGHT (EAST)
33+21±				44.24		76 (BM # 8 PG.)
33+21				42.7		℄
"				42.8	break dirt 46°	
"				43.9	Top break dirt 53	
"				42.4	bottom break dirt 63	
"				43.19	edge pvmt	
33+50				43.4		dirt ℄
"				43.0		80 dirt
"				43.1	dirt break 42	
"				42.3	dirt bottom break 49	
"				42.7	dirt break top 58	
"				42.2	dirt gutter 70	
"				43.48	edge pvmt 80	
"				44.00	middle pvmt 90.8	
"				44.17	edge pvmt 105.0	
34+00				42.7		dirt ℄
"				43.0		80° dirt
"				43.0	break dirt 62	
"				42.2	bottom gutter dirt	
34+50				42.5		dirt ℄
"				43.4		80 dirt
"				42.4	dirt break 39	
"				43.0	break dirt 80	

F. B. 1138 Pg. 244
Survey of STUDEBAKER ROAD Job No. 007481 Division No. ____ Notes Red. ____ Plotted ____ Profile
Survey by J.H. Brown Notes J.H.B. Date ____ Date ____ No. ____
Indexed H. E. Ott Date ____ Notes Chkd. ____ Checked ____ X-Sec.
Date ____ Date ____ No. ____

76L298 S & E #307 9-54

PLEASE RETURN TO
LOS ANGELES COUNTY SURVEYOR
726 LOS ANGELES COUNTY ENGINEERING BLDG.

NOTE: ANY ADDITIONS OR CHANGES ON THIS SHEET MUST BE MADE OR CIRCLED IN RED INK, WITH DATE AND NAME OF PERSON MAKING CHANGE.

Do not extend notes this side of this line.

STATION	B. S.	H. I.	F. S.	ELEV.	LEFT (WEST)	RIGHT (EAST)
35+00				42.5	dirt ℄	
"				42.9		40 dirt break
"				42.7		80 dirt break
"				42.6	dirt break 55	
"				43.4	dirt 80	
35+50				42.0	dirt ℄	
"				41.8		40 dirt break
"				42.5		80 dirt.
"				42.2	dirt break 32	
"				42.4	dirt 80	
36+00				42.2	℄	
"				42.2		33 break dirt
"				42.5		80 dirt
"				42.9	break dirt 53	
"				43.5	dirt 80	
36+50				42.9	℄ dirt	
"				42.6		30 dirt break
"				42.8		80 dirt
"				42.0	break dirt 31	
"				43.6	top break dirt 47	
"				42.7	bot " dirt 53	
"				43.5	dirt 80	

Profile Notes Red. ____ Plotted ____ Job No. 0074 01 Division No. ____ F. B. 1138 Pg. 275
No. ____ Date ____ Date ____ Survey of STUDEBAKER ROAD
X-Sec. Notes Chkd. ____ Checked ____ Survey by J. H. Brown Notes J.H.B. Date DEC 1962
No. ____ Date ____ Date ____ Map No. ____ Indexed H. E. OTT Date ____

76L298 S & E #307 9-54

PLEASE RETURN TO
LOS ANGELES COUNTY SURVEYOR
726 LOS ANGELES COUNTY ENGINEERING BLDG.

NOTE: ANY ADDITIONS OR CHANGES ON THIS SHEET MUST BE MADE OR CIRCLED IN RED INK, WITH DATE AND NAME OF PERSON MAKING CHANGE.

Do not extend notes this side of this line.

STATION	B. S.	H. I.	F. S.	ELEV.	LEFT (WEST)	RIGHT (EAST
37+00				42.8		dirt ℄
"				42.2		40 break
"				43.1		80 dirt
"				42.6	break dirt 28	
"				43.4	Top break dirt 44	
"				43.7	break dirt 52	
"				43.52	E edge pvmt 75	
"				43.75	break pvmt 80	
"				44.05	break pvmt 85	
"				44.01	W edge pvmt. 90	
37+50				42.3		℄
"				42.4		60 break dirt
"				43.2		80 dirt
"				42.7	break dirt 24	
"				44.1	Top break dirt 42	
"				42.7	gutter dirt 60	
"				43.70	East edge pvmt 71	
"				44.18	break pvmt 79.5	
"				44.19	break pvmt 85	
"				44.09	W edge pvmt. 91	

No Crown

No Crown

F. B. 1138 Pg. 46 Job No. 0074.81 Division No. ____ Notes Red. ____ Plotted ____ Profile ____
Survey of STUDEBAKER ROAD Date ____ Date ____ No. ____
Survey by J. H. Brown Notes J. H. B. Notes Chkd. ____ Checked ____ X-Sec. ____
Indexed H. E. Ott Date ____ Date ____ Date ____ No. ____

76L298 S & E #307 9-54

PLEASE RETURN TO
LOS ANGELES COUNTY SURVEYOR
726 LOS ANGELES COUNTY ENGINEERING BLDG.

NOTE: ANY ADDITIONS OR CHANGES ON THIS SHEET MUST BE MADE OR CIRCLED IN RED INK, WITH DATE AND NAME OF PERSON MAKING CHANGE.

Do not extend notes this side of this line.

STATION	B. S.	H. I.	F. S.	ELEV.	LEFT (WEST)		RIGHT (EAST	
BC. 37+96				43.0			dirt ℄	
"				43.2			80	dirt
"				43.5	break	29		
"				43.9	top break	42		
"				42.7	dirt. gutter	56		
"				43.59	E. edge pvmt.	65.5		
"				43.99	¼ width pvmt	73.0		
"				44.08	crown pvmt	76.5		
"				44.11	¼ width pvmt.	80		
38+50				44.09	w edge pvmt	85.5		
"				43.2			℄	
"				43.4			80	dirt
"				44.0	dirt break	44		
"				43.0	dirt gutt	52		
"				43.73	middle	61.0		
"				44.00	¼ width	66.8		
"				44.14	crown	69.8		
"				44.20	¼ width	76.3		
"				44.13	W. edge pvmt.	80.0		
39+00				43.2			dirt ℄	
X				43.2			80	dirt

Profile Notes Red. ____ Plotted ____ Job No. 0074.01 Division No. ____ F. B. 1138 Pg. 247
No. ____ Date ____ Date ____ Survey of STUDEBAKER ROAD
X-Sec. Notes Chkd. ____ Checked ____ Survey by H. H. Brown Notes J.H.B. Date DEC 6 1963
No. ____ Date ____ Date ____ Map No. ____ Indexed H. E. OTT Date ____

76L298 S & E #307 9-54

PLEASE RETURN TO
LOS ANGELES COUNTY SURVEYOR
726 LOS ANGELES COUNTY ENGINEERING BLDG.

NOTE: ANY ADDITIONS OR CHANGES ON THIS SHEET MUST BE MADE OR CIRCLED IN RED INK, WITH DATE AND NAME OF PERSON MAKING CHANGE.

Do not extend notes this side of this line.

STATION	B. S.	H. I.	F. S.	ELEV.	LEFT (WEST)	RIGHT (EAST)
39+00				43.9	break dirt 36	
"				43.1	break gut - dirt 48	
"				43.91	E edge pumt 57.6	
"				44.13	1/4 W pumt 62.7	
"				44.28	crown pumt 67.2	
"				44.30	1/4 W. pumt 72.0	
"				44.18	W. edge pumt 76.7	
"				44.3	dirt (bottom dike) 80	
39+50				43.6		dirt ℄
"				43.6		80 dirt
"				43.3	dirt break 34	
"				43.3	dirt gutt. 44	
"				44.04	E edge pumt 54.0	
"				44.29	1/4 width pumt 59.7	
"				44.37	crown pumt 64.3	
"				44.35	1/4 width pumt 67.4	
"				44.18	toe of slope of dike W edge pumt 72.6	
"				48.9	dirt (dike bank) 80.0	
40+00				43.8		dirt ℄
"				43.4	break dirt	40' brk. dirt
"				43.7	dirt	80' "

F. B. 1138 Pg. 248 Job No. 20748 Division No. Notes Red. Plotted Profile
Survey of STUDEBAKER Road Date Date No. X-Sec.
Survey by H. Brown Notes H.H.B Notes Chkd. Checked
Indexed H. E. Date Date Date No.

76L298 S & E #307 9-54

PLEASE RETURN TO
LOS ANGELES COUNTY SURVEYOR
726 LOS ANGELES COUNTY ENGINEERING BLDG.

NOTE: ANY ADDITIONS OR CHANGES ON THIS SHEET MUST BE MADE OR CIRCLED IN RED INK, WITH DATE AND NAME OF PERSON MAKING CHANGE.

Do not extend notes this side of this line.

STATION	B. S.	H. I.	F. S.	ELEV.	LEFT (WEST)		RIGHT (EAST)
40+00				43.7	Top break dirt	33	
"				43.2	bottom break dirt	41	
"				44.05	w edge pvmt	50	
"				44.45	pvmt	61	
"				44.34	E edge pvmt	69	
"				44.3	toe slope dirt	71	
"				53.8	top of dike dirt	84	
40+50				44.1			℄
"				44.2			44 break 10' south of ℄
"				44.85			75 south edge pvmt
"				44.99			100' pvmt 15' south of ℄
"				44.1	break dirt	28	
"				43.2	bottom break dirt	40	
"				44.21	E edge pvmt	48.3	
"				44.59	pvmt	59.3	
"				44.46	w edge pvmt	67.6	
"				44.5	Toe slope dirt	70	
"				53.1	Top dike dirt	82	
40+73				44.85			℄ 80 N edge drive
40+76.5				44.90	South edge		of drive pvmt
40+90				44.95			℄ dirt
X " "				44.96			39.9 N. edge drive pvmt

Profile No. ____ Date ____ Notes Red. ____ Plotted ____ Job No. 2276-91 Division No. ____ F. B. 1138 PG. 244
X-Sec. No. ____ Date ____ Notes Chkd. ____ Checked ____ Survey of Stoddard Canyon Road Survey by U. H. Brown Notes U.H.B. Date Dec 7, 1960
Date ____ Map No. ____ Indexed ____ Date ____ H. E. OTT

76L298 S & E #307 9-54

PLEASE RETURN TO
LOS ANGELES COUNTY SURVEYOR
726 LOS ANGELES COUNTY ENGINEERING BLDG.

NOTE: ANY ADDITIONS OR CHANGES ON THIS SHEET MUST BE MADE OR CIRCLED IN RED INK, WITH DATE AND NAME OF PERSON MAKING CHANGE.

Do not extend notes this side of this line.

STATION	B. S.	H. I.	F. S.	ELEV.	LEFT (WEST)	RIGHT (EAST)
40+90				44.65	break S. edge drive 31.6	
"				44.25	Macadam gutter (south edge) 41.7	
"				44.47	E side STUDEBAKER RD break in pvmt. 50.3	
41+00				44.38	pvmt ℄	
"				44.91		7.5 N edge drive pvmt.
"				44.2		37 break dirt N of N edge dr
"				44.3		80
"				44.81	middle pvmt (10' south of N edge driveway) 17.8	
"				44.57	break. pvmt (Middle driveway) 31.0	
"				44.32	gutt pvmt (driveway) 43.0	
"				44.49	E side STUDEBAKER RD break edge pvmt 47.5	
"				44.13	Present STUDEBAKER RD pvmt 57.4	
"				44.57	W. edge pvmt. 66.5	
"				44.7	Toe slope dirt 68	
"				54.0	Top dike dirt 80	
41+03.4				44.39	Pvmt. N edge ℄ driveway	
41+13				44.79	break N edge pvmt drive 31.0	
41+16				44.56	N edge approach. pvmt 35.6	
41+23				44.4	dirt ℄	
"				44.5	Top break. dirt 26.5	
"				43.6	bottom break dirt 31.4	

F. B. 1138 Pg. 250 Job No. 007481 Division No. ____ Notes Red. ____ Plotted ____ Profile ____
Survey of STUDEBAKER ROAD Date ____ Date ____ No. ____
Survey by J.H. Brown Notes J.H.B. Notes Chkd. ____ Checked ____ X-Sec. ____
Indexed H. E. OD Date ____ Date ____ No. ____

76L298 S & E #307 9-54

PLEASE RETURN TO
LOS ANGELES COUNTY SURVEYOR
726 LOS ANGELES COUNTY ENGINEERING BLDG.

NOTE: ANY ADDITIONS OR CHANGES ON THIS SHEET MUST BE MADE OR CIRCLED IN RED INK, WITH DATE AND NAME OF PERSON MAKING CHANGE.

Do not extend notes this side of this line.

STATION	B. S.	H. I.	F. S.	ELEV.	LEFT (WEST)		RIGHT (EAST)
41+23				44.33	Pvmt approach joins road	43°	
"				44.57	Pvmt.	49°	
41+50				44.4		dirt ℄	
"				45.0			80 dirt
"				44.2	Top break.	29	
"				43.6	bottom ditch	37	
"				44.50	Wedge pvmt	45.3	
"				44.92	pvmt	57.0	
"				44.72	E edge pvmt.	65.9	
"				44.3	Toe slope dirt	67.	
"				53.6	Top dike dirt	80	
42+00				45.2		dirt ℄	
"				45.3			80 dirt
"				44.4	Top break. dirt	28	
"				43.6	bottom ditch dirt	36.	
"				44.83	E edge pvmt.	46.0	
"				45.30	pvmt	56.0	
"				45.10	W edge pvmt.	64.0	
"				45.2	Toe slope dirt	67	
X "				54.6	Top dike dirt	78.5	
"				54.6	dirt	90	

Profile Notes Red. ____ Plotted ____ Job No. 1274 B1 Division No. ____ F. B. 1138 Pg. 251
No. ____ Date ____ Date ____ Survey of STUDEBAKER ROAD
X-Sec. Notes Chkd. ____ Checked ____ Survey by LH Brown Notes LHB Date DEC 7 1960
No. ____ Date ____ Date ____ Map No. ____ Indexed H. E. OTT Date ____

76L298 S & E #307 9-54

PLEASE RETURN TO
LOS ANGELES COUNTY SURVEYOR
726 LOS ANGELES COUNTY ENGINEERING BLDG.

NOTE: ANY ADDITIONS OR CHANGES ON THIS SHEET MUST BE MADE OR CIRCLED IN RED INK, WITH DATE AND NAME OF PERSON MAKING CHANGE.

Do not extend notes this side of this line.

STATION	B. S.	H. I.	F. S.	ELEV.	LEFT (West)		RIGHT (EAST
42+50				45.5			℄
"				45.5			80 dirt
"				44.8	Top break dirt	28	
"				43.9	bottom ditch	36	
"				45.24	E edge pumt	44.8	
"				45.70	pumt	56.0	
"				45.55	W edge pumt	64.0	
"				45.6	Toe slope dirt	66	
"				54.2	Top break dike dirt	78	
"				54.2	Top dike dirt	80	
43+00				45.8			℄
"				45.5			80 dirt
"				44.8	top break	27	
"				43.9	bottom ditch	34	
"				45.31	E edge pumt	42.8	
"				45.31	pumt	54.0	
"				45.53	W edge pumt	63.0	
"				45.4	toe slope dirt	65	
"				54.4	top dike break	78	
"				54.4	dirt	80	

F. B. 1138 Pg. 252 Job No. 2074 Division No. Notes Red. Plotted Profile
Survey of STUDEBAKER ROAD Date Date No. X-Sec.
Survey by J. H. Brown Notes J. H. B Notes Chkd. Checked
Indexed H. E. Gill Date Date Date No.

76L298 S & E #307 9-54

PLEASE RETURN TO
LOS ANGELES COUNTY SURVEYOR
726 LOS ANGELES COUNTY ENGINEERING BLDG.

NOTE: ANY ADDITIONS OR CHANGES ON THIS SHEET MUST BE MADE OR CIRCLED IN RED INK, WITH DATE AND NAME OF PERSON MAKING CHANGE.

Do not extend notes this side of this line.

STATION	B. S.	H. I.	F. S.	ELEV.	LEFT (WEST)		RIGHT (EAST)	
43+50				45.5		dirt ℄		
"				46.1			80	dirt
"				45.0	Top break dirt	24		
"				44.3	bottom ditch	31		
"				45.51	E edge pvmt	40.0		
"				45.93	pvmt	51.3		
"				45.67	W. edge pvmt	59.3		
"				45.0	Toe slope dirt	65		
"				54.2	Top dike break dirt	80		
44+00				45.3	(bottom break	dirt ℄ to East)		
"				46.4			18	dirt break. top
"				46.3			20	dirt
"				45.4	Top break dirt	17		
"				44.4	bottom ditch dirt	25		
"				45.79	E edge pvmt	33.5		
"				46.10	pvmt	44.0		
"				45.81	W edge pvmt.	53.0		
"				45.7	Toe slope dirt	63		
"				53.8	Top BANK dirt dike	80		

X

Profile Notes Red. Plotted Job No. 0274 81 Division No.
No. Date Date Survey of STUDEBAKER ROAD
X-Sec. Notes Chkd. Checked Survey by H. Breeden Notes H.B. Date DEC 7 1960
No. Date Date Map No. Indexed H. E. OTT Date

F. B. 1138 Pg. 253

76L298 S & E #307 9-54

PLEASE RETURN TO
LOS ANGELES COUNTY SURVEYOR
726 LOS ANGELES COUNTY ENGINEERING BLDG.

NOTE: ANY ADDITIONS OR CHANGES ON THIS SHEET MUST BE MADE OR CIRCLED IN RED INK, WITH DATE AND NAME OF PERSON MAKING CHANGE.

Do not extend notes this side of this line.

STATION	B. S.	H. I.	F. S.	ELEV.	LEFT (WEST)	RIGHT (EAST
44+50				45.3		℄
"				46.4		20 Top break dirt
"				45.9		80 dirt
"				44.7	bottom ditch dirt 16	
"				45.93	E edge pvmt 25.0	
"				46.18	pvmt 36.5	
"				45.73	W edge pvmt. 43.8	
"				44.9	gutt dirt. 53	
"				46.2	top break dirt 59	
"				45.1	bottom break 62	
"				45.4	Toe slope 67	
"				54.5	Top dike 83	
45+00				45.4	dirt top of	℄ break to west
"				45.9		32 break top
"				44.7		50 bot. break
"				45.2		80 dirt
"				44.7	bot. ditch dirt 7	
"				45.98	E edge pvmt 17.0	
"				46.21	pvmt 29.7	
"				45.30	W edge pvmt. 36.0	
"				45.0	bot. ditch. dirt 45	
"				45.8	Top break dirt 50	

F. B. 1138 PG. 254 Job No. 0079.81 Division No. Notes Red. Plotted Profile
Survey of STUDEBAKER RD Date Date No.
Survey by H. H. Brown Notes Chkd. Checked X-Sec.
Indexed H. E. Date Date No.

76L-298 CE 307 11-58

PLEASE RETURN TO
LOS ANGELES COUNTY ENGINEER
700 LOS ANGELES COUNTY ENGINEERING BLDG.

NOTE: ANY ADDITIONS OR CHANGES ON THIS SHEET MUST BE MADE OR CIRCLED IN RED INK. WITH DATE AND NAME OF PERSON MAKING CHANGE.

Do not extend notes this side of this line.

STATION	B.S.	H.I.	F.S.	ELEV.	LEFT (WEST)	RIGHT (EAST
45+00				45.4	bottom break dirt 55	
"				45.8	toe of slope dirt 68	
"				54.7	top of dike dirt 86	
45+50				44.8	(dirt bottom	℄ of ditch.)
"				45.6		8' break dirt
"				45.9		40' top break dirt
"				44.3		57' bottom break dirt
"				44.6		80 dirt
"				45.91	E edge pvmt 10.0	
"				46.18	pvmt 19.0	
"				45.78	W edge pvmt 28.3	
"				45.1	bottom ditch dirt 37.	
"				46.2	top break dirt 42.	
"				45.2	bottom break dirt 46	
"				45.3	bottom break " 48	
"				46.8	break " 54	
"				46.6	toe slope dirt 76	
				55.2	top dike dirt 89	
BM #10				45.~~44~~2	BM 10 ELEV =	45.520 / 45.425 pg.
46+ .00				45.3		dirt ℄
X " "				44.7		5 bottom ditch dirt

Profile Notes Red ____ Plotted ____ Job No. 007481 Division No. ____
No. ____ Date ____ Date ____ Survey of STUDEBAKER ROAD
X-Sec. Notes Chkd. ____ Checked ____ Survey by J. H. Brown Notes J. H. B. Date DEC 7 1960
No. ____ Date ____ Date ____ Map No. ____ Indexed ____ Date ____

F.B. 1138 Pg. 255

76L-298 CE 307 11-58

PLEASE RETURN TO
LOS ANGELES COUNTY ENGINEER
700 LOS ANGELES COUNTY ENGINEERING BLDG.

NOTE: ANY ADDITIONS OR CHANGES ON THIS SHEET MUST BE MADE OR CIRCLED IN RED INK, WITH DATE AND NAME OF PERSON MAKING CHANGE.

Do not extend notes this side of this line.

STATION	B. S.	H. I.	F. S.	ELEV	LEFT (WEST)	RIGHT (EAST)
46+00				45.8		14 Top break
"				45.3		48 break
"				43.6		61 bottom break
"				45.2		75 break
"				45.5		80
"				45.81	E edge pvmt 3.°	
"				46.17	pvmt 13.°	
"				45.67	W edge pvmt 22.°	
"				45.3	bottom break dirt 30	
"				46.2	Top break 36	
"				45.6	bottom break 40	
"				46.2	Top break 44	
"				46.4	dirt 80	
46+50				45.96		℄
"				45.91		2.5 E edge pvmt
"				45.2		13.° bottom ditch
"				45.9		39 top break
"				45.5		59 break
"				45.0		80
"				46.18	8.°	
"				5.86	W edge 16.3	

F. B. 1138 Pg. 256 Job No. 207481 Division No. ____ Notes Red ____ Plotted ____ Profile ____
Survey of STUDEBAKER ROAD Date ____ Date ____ No. ____
Survey by U.H. Brown Notes U.H.B. Notes Chkd. ____ Checked ____ X-Sec. ____
Indexed H. E. Ott Date ____ Date ____ No. ____

76L-298 CE 307 11-58

PLEASE RETURN TO
LOS ANGELES COUNTY ENGINEER
700 LOS ANGELES COUNTY ENGINEERING BLDG.

NOTE: ANY ADDITIONS OR CHANGES ON THIS SHEET MUST BE MADE OR CIRCLED IN RED INK, WITH DATE AND NAME OF PERSON MAKING CHANGE.

Do not extend notes this side of this line.

STATION	B. S.	H. I.	F. S.	ELEV.	LEFT (WEST)	RIGHT (EAST
46+50				45.0	bottom ditch dirt 25	
"				46.0	break dirt 31	
"				46.2	Top break dirt 40	
"				46.8	80	
47+00				46.42	pvmt. ℄	
"				46.21		6 E edge
"				45.9		8.5 dirt
"				45.4		20 dirt bottom break
"				46.1		44 top break
"				46.0		80
"				46.32	brea. pvmt 6.5	
"				46.02	w edge pvmt 12.4	
"				45.0	bottom ditch dirt 20	
"				46.3	top break dirt 37	
"				46.3	dirt 80	
47+50				46.58	(middle of ℄	pvmt)
"				46.39		10° E edge pvmt
"				45.8		15 break bottom dirt of shoulder
"				45.5		23 bottom ditch dirt
"				46.4		30 break dirt
"				46.7		40 break dirt

X

Profile Notes Red ____ Plotted ____ Job No. 0274 61 Division No. ____ F.B. 1138 Pg. 257

No. ____ Date ____ Date ____ Survey of STUDEBAKER ROAD

X-Sec. Notes Chkd. ____ Checked ____ Survey by J. H. Brown Notes J. H. B. Date DEC 7 1960

No. ____ Date ____ Date ____ Map No. ____ Indexed ____ H. E. OTT Date ____

76L-298 CE 307 11-58

PLEASE RETURN TO
LOS ANGELES COUNTY ENGINEER
700 LOS ANGELES COUNTY ENGINEERING BLDG.

NOTE: ANY ADDITIONS OR CHANGES ON THIS SHEET MUST BE MADE OR CIRCLED IN RED INK. WITH DATE AND NAME OF PERSON MAKING CHANGE.

7.14

Do not extend notes this side of this line.

STATION	B.S.	H.I.	F.S.	ELEV	LEFT (WEST)	RIGHT (EAST
47+50				46.4		80 dirt
"				46.18	w - edge pvmt 8.5	
"				45.3	ditch bottom dirt 17	
"				46.3	top break 23	
"				46.4	dirt 80	
48+00				46.74		℄
"				46.78		6.0 pvmt break
"				46.58		13. E edge pvmt
"				45.6		25 bottom ditch dirt
"				46.5		30 Top break dirt
"				46.7		80 dirt
"				46.40	w edge pvmt 6.0	
"				45.5	bot. ditch dirt 15	
"				46.4	Top break dirt 22	
"				46.7	dirt 80	
48+50				46.83		℄
"				46.93		4 break pvmt.
"				46.62		15 E edge pvmt
"				45.9		24 bottom ditch dirt X
"				46.6		33 Top break dirt
"				46.7		80 dirt

F.B. 1138 Pg. 258
Job No. 007481 Division No. ____ Notes Red ____ Plotted ____ Profile
Survey of STUDEBAKER ROAD Date ____ Date ____ No. ____
Survey by J.H. Brown Notes J.H.B. Notes Chkd. ____ Checked ____ X-Sec.
Indexed H. E. OTT Date ____ Date ____ Date ____ No. ____

76L-298 CE 307 11-58

PLEASE RETURN TO
LOS ANGELES COUNTY ENGINEER
700 LOS ANGELES COUNTY ENGINEERING BLDG.

NOTE: ANY ADDITIONS OR CHANGES ON THIS SHEET MUST BE MADE OR CIRCLED IN RED INK. WITH DATE AND NAME OF PERSON MAKING CHANGE.

Do not extend notes this side of this line.

STATION	B.S.	H.I.	F.S.	ELEV.	LEFT (WEST)	RIGHT (EAST)
48+50				46.59	w edge pvmt 4.5	
"				45.8	bottom dirt 13.0	
"				46.3	Top break dirt 16	
"				46.6	dirt 80	
49+08				46.78		℄
"				46.89		5 pvmt
"				46.67		15 E edge pvmt
"				45.6		24 bottom ditch dirt
"				46.3		34 top break dirt
"				46.3		80 dirt
"				46.55	w edge pvmt 4	
"				46.0	bottom ditch dirt 10	
"				46.8	top break dirt 18	
"				46.8	dirt 80	
EC 49+31.68				46.84		℄
"				46.98		5 break pvmt
"				46.76		14 E edge pvmt
"				45.7		24 bott. ditch dirt
"				46.6		33 top break dirt
"				46.4		80 dirt

X

Profile Notes Red ____ Plotted ____ Job No. 2274.01 Division No. ____

No. X-Sec. ____ Date ____ Date ____ Survey of STUDEBAKER ROAD

No. ____ Notes Chkd. ____ Checked ____ Survey by L.H. Brown Notes L.H.B. Date DEC 7, 1960

No. ____ Date ____ Date ____ Map No. ____ Indexed H. E. OTT Date ____

F.B. 1128 Pg. 257

76L-298 CE 307 11-58

PLEASE RETURN TO
LOS ANGELES COUNTY ENGINEER
700 LOS ANGELES COUNTY ENGINEERING BLDG.

NOTE: ANY ADDITIONS OR CHANGES ON THIS SHEET MUST BE MADE OR CIRCLED IN RED INK, WITH DATE AND NAME OF PERSON MAKING CHANGE.

Do not extend notes this side of this line.

STATION	B.S.	H.I.	F.S.	ELEV	LEFT (WEST)	RIGHT (EAST)
EC 49+31.60				46.60	w edge 4.5	
"				45.8	bott. ditch dirt 12	
"				46.9	top break 20	
"				46.9	dirt 80	
50+00				47.21		℄
"				47.24		7° pvmt. break
"				47.05		13.6 E edge pvmt
"				45.6		22 bot. ditch dirt
"				44.1		36 top break. dirt
"				46.9		80
"				47.03	w edge pvmt 4.5	
"				46.1	bottom ditch dirt 13	
"				47.4	top break dirt 20	
"				47.0	dirt 80	
TP 38					bl spk @ E.C ℄ pg.	
BM. #10				45.42	BM #10 Elev =	pg.
48+75				47.14		60'± U.S. CORPS OF ENG BM "SG-9 1958"

F.B. 1138 PG. 260

Survey of STUDEBAKER ROAD Job No. 007481 Division No. ____ Notes Red ____ Plotted ____ Profile ____

Survey by H.H. Brown Notes H.H.B. Date ____ Date ____ No. ____

Indexed H.B. Date ____ Notes Chkd. ____ Checked ____ X-Sec. ____

Date ____ Date ____ No. ____

Profile No.	Notes Red	Plotted	Job No. 007431	Division No.	F.B. 1138 PG. 261
	Date	Date	Survey of STUDEBAKER ROAD		
X-Sec. No.	Notes Chkd.	Checked	Survey by J. H. Brown	Notes J.H.B.	Date Dec. 12, 1960
	Date	Date	Map No.	Indexed H. E. OTT	Date [redacted]

J.N. 007431

"X" SECTIONS

on

DEL AMO BLVD

600' East & 400' West of

STUDEBAKER RD.

DEC. 12 & 13

PARTY:

J. H. Brown

K. M. Kapp

B. Nunez

E. Smith.

STATION	B.S.	H.I.	F.S.	ELEV.

NOTE: ANY ADDITIONS OR CHANGES ON THIS SHEET MUST BE MADE OR CIRCLED IN RED INK, WITH DATE AND NAME OF PERSON MAKING CHANGE.

Do not extend notes this side of this line.

PLEASE RETURN TO
LOS ANGELES COUNTY ENGINEER
700 LOS ANGELES COUNTY ENGINEERING BLDG.

76L-286 CE 307 11-58

76L-298 CE 307 11-58

PLEASE RETURN TO
LOS ANGELES COUNTY ENGINEER
700 LOS ANGELES COUNTY ENGINEERING BLDG.

NOTE: ANY ADDITIONS OR CHANGES ON THIS SHEET MUST BE MADE OR CIRCLED IN RED INK. WITH DATE AND NAME OF PERSON MAKING CHANGE.

Do not extend notes this side of this line.

STATION	B.S.	H.I.	F.S.	ELEV	DEL AMO EAST OF STUDEBAKER LEFT (North)	RIGHT (South)
					CROSS SECTIONS begin at 1+00 at small bl spk ints FB 1138-199	Studebaker Rd
					& go easterly along Del AMO Blvd	
BM #7				54.46	BM #7 Elev =	54.46
					1st run unadjusted.	circuit #3 FB1138-215
					Flood. Cont Mon. 2'	south of DEL AMO BLVD
					℄ & 144.5 west of STUDEBAKER Rd. ℄	
1+00				42.87		℄
"				42.56		14.2 shoulder pvmt
"				42.4		23 bottom break ground.
"				42.8		30 break ground
"				43.5		80 ground.
"				42.52	edge pvmt 9.5	
"				42.1	bottom break ground 19	
"				42.4	top break ground 30	
"				43.0	ground 80	
1+50				42.70		℄
"				42.58		13.2 shoulder pvmt
"				42.3		23 bottom break ground
"				42.4		27 break ground
"				43.3		30 top break ground
"				43.4		80 ground

F.B. 1138 Pg. 262 Job No. 807481 Division No. ____ Notes Red ____ Plotted ____ Profile ____
Survey of STUDEBAKER ROAD Date ____ Date ____ No. ____
Survey by U.H. Brown Notes U.H.B. Notes Chkd. ____ Checked ____ X-Sec. ____
Indexed H.E. [illegible] Date ____ Date ____ No. ____

76L-298 CE 307 11-58

PLEASE RETURN TO
LOS ANGELES COUNTY ENGINEER
700 LOS ANGELES COUNTY ENGINEERING BLDG.

NOTE: ANY ADDITIONS OR CHANGES ON THIS SHEET MUST BE MADE OR CIRCLED IN RED INK, WITH DATE AND NAME OF PERSON MAKING CHANGE.

Do not extend notes this side of this line.

DEL AMO EAST OF STUDEBAKER

STATION	B.S.	H.I.	F.S.	ELEV.	LEFT (NORTH)	RIGHT (South)
1+50				42.39	edge pvmt 9.6	
"				41.9	bottom break ground 19	
"				43.0	Top break ground 30	
"				42.5	break ground 50	
"				43.0	ground 80	
2+00				42.52		℄
"				42.37		12.6 edg pvmt
"				42.0		22 gut dirt
"				42.1		26 break ground dirt
"				43.6		30 top break ground
"				43.3		80 ground
3+00				42.21	edge pvmt 9.5	
"				41.5	bottom break ground 19	
"				42.8	Top break ground 30	
"				42.2	break ground 50	
"				43.2	ground 80	
"				42.38		crown pvmt ℄
"				42.16		12 edge pvmt
"				41.8		21 ground bot break
"				42.2		26 break ground
"				43.1		30 Top break ground
"				43.6		80 ground

X

Profile Notes Red ____ Plotted ____ Job No. 0074 B1 Division No. ____ F.B. 1138 Pg. 263
No. ____ Date ____ Date ____ Survey of STUDEBAKER ROAD
X-Sec. Notes Chkd. ____ Checked ____ Survey by J.H. Brown Notes J.H.B. Date Dec. 12 1960
No. ____ Date ____ Date ____ Map No. ____ Indexed B. L. ON Date ____

76L-298 CE 307 11-58

PLEASE RETURN TO
LOS ANGELES COUNTY ENGINEER
700 LOS ANGELES COUNTY ENGINEERING BLDG.

NOTE: ANY ADDITIONS OR CHANGES ON THIS SHEET MUST BE MADE OR CIRCLED IN RED INK, WITH DATE AND NAME OF PERSON MAKING CHANGE

Do not extend notes this side of this line.

STATION	B.S.	H.I.	F.S.	ELEV	DEL AMO EAST OF STUDEBAKER LEFT (North)	RIGHT (SOUTH)
2+50				41.95	edge pumt 9.2	
"				41.1	bottom break ground 19	
"				42.6	Top break ground 30	
"				41.8	50	
"				42.8		
3+00				42.29	crown ℄ pumt	
"				42.03		10.5 edge pumt
"				41.5		20 bottom break ground
"				42.5		30 top break ground
"				43.0		80 ground
"				42.00	edge pumt 9	
"				41.0	bottom break ground 19	
"				42.3	top break ground 30	
"				41.6	break ground 50	
"				42.7	ground 80	
3+50				42.08	℄	
"				41.88		10.2 edge pumt
"				41.4		19 bottom break ground
"				42.5		30 top break ground
"				42.7		80 ground

F.B. 1138 PG. 264

Survey of STUDEBAKER ROAD Job No. 0074.81 Division No. ____ Notes Red ____ Plotted ____ Profile ____

Survey by J.H. Brown Notes J.H.B. Date ____ Date ____ No. ____ X-Sec. ____

Indexed H.E. OTT Date ____ Notes Chkd. ____ Checked ____ Date ____ No. ____

76L-298 CE 307 11-58

PLEASE RETURN TO
LOS ANGELES COUNTY ENGINEER
700 LOS ANGELES COUNTY ENGINEERING BLDG.

NOTE: ANY ADDITIONS OR CHANGES ON THIS SHEET MUST BE MADE OR CIRCLED IN RED INK, WITH DATE AND NAME OF PERSON MAKING CHANGE.

Do not extend notes this side of this line.

STATION	B.S.	H.I.	F.S.	ELEV.	DEL AND EAST OF STUDEBAKER LEFT (NORTH)		RIGHT (SOUTH)	
3+50				41.84	edge pvmt	9		
"				40.9	bottom break ground	19		
"				42.6	top break ground	30		
"				41.8	break ground	50		
"				42.7		80		
4+00				41.98		crown ℄	pvmt	
"				41.83			9	edge pvmt.
"				41.4			19	bottom break ground
"				42.5			30	Top break ground
"				42.5			80	ground
"				41.72		10°		
"				40.8	bottom break ground	19		
"				42.4	Top break ground.	33		
"				41.8	break.	50		
"				42.8	ground	80		
4+50				41.90		crown ℄	pvmt	
"				41.70			9	edge pvmt
"				41.4			19	bottom break ground
"				42.6			30	Top break ground
"				42.7			80	ground

Profile Notes Red ____ Plotted ____ Job No. 2074.81 Division No. ____ F.B. 1138 PG. 265
No. ____ Date ____ Date ____ Date ____ Survey of STUDEBAKER ROAD
X-Sec. Notes Chkd. ____ Checked ____ Survey by H. H. Brown Noted N.B. Date DEC 12, 1960
No. ____ Date ____ Date ____ Map No. ____ Indexed H. E. OTT Date ____

76L-298 CE 307 11-58

PLEASE RETURN TO
LOS ANGELES COUNTY ENGINEER
700 LOS ANGELES COUNTY ENGINEERING BLDG.

NOTE: ANY ADDITIONS OR CHANGES ON THIS SHEET MUST BE MADE OR CIRCLED IN RED INK, WITH DATE AND NAME OF PERSON MAKING CHANGE

Do not extend notes this side of this line.

STATION	B.S.	H.I.	F.S.	ELEV	DEL AMO EAST OF STUDEBAKER LEFT (North)	RIGHT (South)
4+50				41.50	Edge pumt. 10	
"				40.8	bottom break ground 19	
"				42.3	Top break ground 30	
"				41.7	break ground 50	
"				42.7	ground 80	
4+75				42.5	ground 80	
5+00				41.78	crown ℄ pumt	
"				41.62		8.5 edge pumt
"				41.0		18 bottom break ground
"				42.8		30 top break ground
"				42.9		80 ground
"				41.40	edge pumt. 10	
"				40.6	bottom break. ground 19	
"				42.6	Top break ground 30	
"				41.6	break. ground 50	
"				41.6	ground. 80	
5+50				41.66	crown ℄ pumt	
"				41.57		8.5 edge. pumt.
"				41.3		18 bottom break ground
"				41.9		26 top break ground
"				42.5		80 ground

F.B. 1138 PG. 266
Job No. 0074.81 Division No. ____ Notes Red ____ Plotted ____ Profile ____
Survey of STUDEBAKER ROAD Date ____ Date ____ No. ____
Survey by J.H. BROWN Notes J.H.B. Notes Chkd. ____ Checked ____ X-Sec. ____
Indexed H. E. ON Date ____ Date ____ No. ____

76L-298 CE 307 11-58

PLEASE RETURN TO
LOS ANGELES COUNTY ENGINEER
700 LOS ANGELES COUNTY ENGINEERING BLDG.

NOTE: ANY ADDITIONS OR CHANGES ON THIS SHEET MUST BE MADE OR CIRCLED IN RED INK, WITH DATE AND NAME OF PERSON MAKING CHANGE.

Do not extend notes this side of this line.

STATION	B.S.	H.I.	F.S.	ELEV.	DEL AMO EAST OF STUDEBAKER LEFT (North)	RIGHT (SOUTH)
5+50				41.20	edge pvmt 10.0	
"				40.5	bottom break ground 19	
"				42.3	Top break ground 30	
"				41.4	break ground 50	
"				41.4	ground 80	
6+00				41.53	crown pvmt ℄	
"				41.40		9.3 Edge pvmt
"				40.8		18 bottom break ground
"				42.1		27 top break ground
"				42.4		80 ground
"				41.15	edge pvmt 10.5	
"				40.4	bottom break ground 19	
"				42.1	top break ground 31	
"				41.1	break ground 50	
"				40.6	ground 80	
6+50				41.47	crown pvmt ℄	
"				41.20		8.3 edge Pvmt
"				40.7		18 bottom break ground
"				41.8		27 top break ground
"				42.0		80 ground

Profile Notes Red ____ Plotted ____ Job No. 2074.81 Division No. ____ F.B. 1138 Pg. 267
No. ____ Date ____ Date ____ Survey of STUDEBAKER ROAD
X-Sec. Notes Chkd. ____ Checked ____ Survey by J. H. Brown Notes J.H.Br. Date Dec. 12, 1962
No. ____ Date ____ Date ____ Map No. ____ Indexed ____ Date ____

H. E. OTT

76L-298 CE 307 11-58

PLEASE RETURN TO
LOS ANGELES COUNTY ENGINEER
700 LOS ANGELES COUNTY ENGINEERING BLDG.

NOTE: ANY ADDITIONS OR CHANGES ON THIS SHEET MUST BE MADE OR CIRCLED IN RED INK, WITH DATE AND NAME OF PERSON MAKING CHANGE

Do not extend notes this side of this line.

STATION	B. S.	H. I.	F. S.	ELEV	DEL AMO EAST of STUDEBAKER LEFT (NORTH)	RIGHT (South)
6+50				41.07	edge pum't 10.0	
"				40.3	bottom break ground 19	
"				41.7	Top break ground 31	
"				41.0	break ground 50	
"				41.5	ground 80	
7+00				41.38		crown pum't ℄
"				41.18		9.5 edge pum't
"				40.4		18 bottom break ground
"				41.2		27 top break ground
"				41.9		80 ground
"				41.00	edge pum't 9.8	
"				40.2	bottom break ground 19	
"				41.7	top break ground 32	
"				41.1	break ground 50	
"				41.6	ground 80	
BM # 7				54.47	BM #7 Elev = 54.46	1st run unadj circuit #3

END OF "X" SECTIONS EAST ON DEL AMO.

Next page begins 1+00 @ ℄ STUDEBAKER goes west on DEL AMO.

X

F.B. 1138 PG. 268 Job No. 0074.81 Division No. ____ Notes Red ____ Plotted ____ Profile ____
Survey of STUDEBAKER ROAD Date ____ Date ____ No. ____
Survey by J. H. Brown Notes J. H. B. Notes Chkd. ____ Checked ____ X-Sec. ____
Indexed H. E. OTT Date ____ Date ____ No. ____

76L-298 CE 307 11-58

PLEASE RETURN TO
LOS ANGELES COUNTY ENGINEER
700 LOS ANGELES COUNTY ENGINEERING BLDG.

NOTE: ANY ADDITIONS OR CHANGES ON THIS SHEET MUST BE MADE OR CIRCLED IN RED INK, WITH DATE AND NAME OF PERSON MAKING CHANGE.

Do not extend notes this side of this line.

STATION	B.S.	H.I.	F.S.	ELEV.	LEFT (South) DEL AMO West of STUDEBAKER	RIGHT (North)
?				?	Note: cross sections begin with 1+00 at ℄ Int's DEL AMO & STUDEBAKER (Small it spk shown FB 1138-190) - Then westerly for 347.96' to E.C. shown FB 1138-198	
BM #7				54.46	BM #7 Elev = 54.46. 1st run unadj circuit #3 FB 1138-	
1+00				42.87		℄
"				42.52		9⁵ edge pvmt
"				42.1		19 bottom break ground
"				42.4		30 Top break ground
"				43.0		80 ground
"				42.56	edge pvmt. 14²	
"				42.4	bottom break. ground 23	
"				42.8	break ground 30	
"				43.5	break ground 80	
"					crown	℄ pvmt
1+25				43.13		
"				42.80		11⁰ edge pvmt
"				41.9		22 bottom break
"				42.80	edge pvmt 13⁹	
"				43.9	ground. 80	
"				43.2	ground. 100	

Profile No. X-Sec. No. Notes Red Date Notes Chkd. Date Plotted Date Checked Date Job No. 60749 Division No. Survey of STUDEBAKER ROAD Survey by J.H. Brown Notes J.H.B. Date DEC 12 1960 Map No. Indexed H. E. ON Date

F.B. 1138 Pg. 269

76L-298 CE 307 11-58

PLEASE RETURN TO
LOS ANGELES COUNTY ENGINEER
700 LOS ANGELES COUNTY ENGINEERING BLDG.

NOTE: ANY ADDITIONS OR CHANGES ON THIS SHEET MUST BE MADE OR CIRCLED IN RED INK, WITH DATE AND NAME OF PERSON MAKING CHANGE

Do not extend notes this side of this line.

DEL AMO WEST OF STUDEBAKER

STATION	B.S.	H.I.	F.S.	ELEV	LEFT (South)	RIGHT (North)
1+36				43.5	Toe of slope to west 100	
1+45				44.1	bottom break up to west 80	
1+50				43.50		℄
"				42.85		14.5 edge pvmt
"				42.2		28 bottom gutter
"				43.44	edge pvmt 12	
"				43.5	ground 20	
"				43.6	ground 55	
"				45.0	ground 80	
"				47.6	ground 100	
1+67				43.95		℄
"				43.9	20	
"				44.3	55	
"				45.3	80	
"				48.6	100	
1+84				44.37	Sw. edge	℄ pvmt
1+85				44.4	dirt	℄
"				44.43		30 south edge pvmt
"				44.07		17 middle pvmt
"				43.50		31.3 North edge pvmt
"				43.61		34.0 North end of culvert - Corr. iron. Flattened to 2.6 X 1.4 ft. No evidence of south end.
"				42.27	see last page	34.8 invert. Corr. iron culvert

East edge dirt drive to top of dike

West edge dirt drive to top of dike

F.B. 1438 Pg. 270 Job No. 0074.81 Division No. Notes Red Plotted Profile
Survey of STUDEBAKER ROAD Date Date No.
Survey by J.H. Brown Notes J.H.B Notes Chkd. Checked X-Sec.
Indexed H.E. Date Date No.

76L-298 CE 307 11-58

PLEASE RETURN TO
LOS ANGELES COUNTY ENGINEER
700 LOS ANGELES COUNTY ENGINEERING BLDG.

NOTE: ANY ADDITIONS OR CHANGES ON THIS SHEET MUST BE MADE OR CIRCLED IN RED INK, WITH DATE AND NAME OF PERSON MAKING CHANGE.

Do not extend notes this side of this line.

STATION	B.S.	H.I.	F.S.	ELEV.	LEFT (South)	RIGHT (North)
						DEL AMO West of Studebaker
1+85				45.0	Toe of ground slope of dike 20	
"				54.3	break top of dike 77	
"				54.3	80	
2+00				44.8		℄ (break up to west side of dike)
"				44.58		115 edge pvmt (south)
"				44.17		28 middle pvmt
"				43.33		44.4 edge pvmt (north)
"				45.6	break toe slope dike 16	{Notes: width dike varies from 25' at this date to 15' at ℄ Dol Ave. West face straight}
"				54.1	top dike (East side) 44	
"				54.1	Top west face dike 107.0	
2+09				45.5	toe slope	℄ of dike
2+28				54.5	East side E. dike top slope	℄
"				44.3		40 Toe slope of dike
"				53.87	Top west face dike (grout) 42	
2+30				46.48	las + pavt.	7.4 face of dike (grout)
"				41.14		7.4 invert 30" corr. iron pipe
2+31				40.78		7.4 invert 54" corrugated iron pipe
2+42				40.66		30 flow line culvert outlet
2+48				54.19	Top w. face ℄ (grout)	east dike (grout)
2+50				53.53		
X "				54.00		4 Top West face East dike
"				54.7		3.5 Top East bank East dike

Profile Notes Red ____ Plotted ____ Job No. 2274.01 Division No. ____
TRV X-Sec. Date ____ Date ____ Survey of STUDEBAKER ROAD
Notes Chkd. ____ Checked ____ Survey by H. H. Brown Notes dlb Date DEC 12 1966
No. ____ Date ____ Date ____ Map No. ____ Indexed H 5 OD Date ____

F.B. H 28 Pg. 71

76L-298 CE 307 11-58

PLEASE RETURN TO
LOS ANGELES COUNTY ENGINEER
700 LOS ANGELES COUNTY ENGINEERING BLDG.

NOTE: ANY ADDITIONS OR CHANGES ON THIS SHEET MUST BE MADE OR CIRCLED IN RED INK, WITH DATE AND NAME OF PERSON MAKING CHANGE

Do not extend notes this side of this line.

DEL AMO WEST OF STUDEBAKER

STATION	B. S.	H. I.	F. S.	ELEV	LEFT (SOUTH)	RIGHT (North)
2+50				43.9		80 toe slope
2+50				47.68	Top dirt pile, 35	
"				42.1	dirt at edge of grout 55	
"				41.9	break dirt. 65	
"				39.5	break. 80	
2+60				48.5	Gou ℄	
"				45.8	grout edge dirt pile 16	
"				46.5	Top break. dirt 24	
"				44.7	break. dirt. 40	
"				39.7	bottom break. 54	
2+75				53.8		80 Top of bank east side dike (dirt 0.3 above grout)
2+87				54.0		80 Top west face east dike.
3+00				38.5		℄
"				40.2		36 break.
"				42.1		52 break top dirt.
"				43.6		58 break grout bottom dirt pile
"				47.6		68 break top dirt pile
				48.5		80 dirt 0.8 higher than grout
				36.5	bottom break. dirt 57	
				36.6	dirt. 80	
3+14				36.5	bottom	℄ break dirt X

F.B. #38 Pg. 272 Job No. 807481 Division No. ____ Notes Red ____ Plotted ____ Profile ____
Survey of STUDEBAKER ROAD Date ____ Date ____ No. ____
Survey by J.H.B. Notes J.H. Brown Notes Chkd. ____ Checked ____ X-Sec. ____
Indexed H.E. OTT Date ____ Date ____ No. ____

76L-296 CE 307 11-58

PLEASE RETURN TO
LOS ANGELES COUNTY ENGINEER
700 LOS ANGELES COUNTY ENGINEERING BLDG.

NOTE: ANY ADDITIONS OR CHANGES ON THIS SHEET MUST BE MADE OR CIRCLED IN RED INK, WITH DATE AND NAME OF PERSON MAKING CHANGE.

Do not extend notes this side of this line.

STATION	B.S.	H.I.	F.S.	ELEV.	DEL AMO WEST OF STUDEBAKER LEFT (SOUTH)	RIGHT (NORTH)
3+50				36.3	dirt	℄ bottom river dirt
"				36.8		43 dirt break
"				39.0		66 top break dirt
"				39.0		80 dirt.
"				36.3	dirt 80	
3+66				39.0		80 Top break dirt
3+77				37.2		80 bottom break dirt
4+00				35.9	dirt ℄	
"				36.8		80 dirt
"				36.1	bottom break dirt to west 80	
4+22				39.4	break (dirt meets grout) 80	
4+41				35.6	bottom dirt break ℄	
4+50				37.4	dirt. ℄	
"				35.5		16 bottom break dirt
"				36.0		80 dirt.
"				39.3	dirt meets grout. 20	
"				52.4	grout 80	
4+53				53.80	top of dike. 80	
EC 4+58.84				38.45	ch. "X" grout ℄	
E 4+58.8 X				39.2	dirt over "X" ℄	

Profile Notes Red ____ Plotted ____ Job No. 007481 Division No. ____ F.B. 1138 Pg. 373
No. ____ Date ____ Date ____ Survey of STUDEBAKER ROAD
X-Sec. Notes Chkd. ____ Checked ____ Survey by J.H. Brown Notes J.H.B. Date DEC 12 1960
No. ____ Date ____ Date ____ Map No. ____ Indexed ____ Date ____
H. E. OTT

76L-298 CE 307 11-58

PLEASE RETURN TO
LOS ANGELES COUNTY ENGINEER
700 LOS ANGELES COUNTY ENGINEERING BLDG.

NOTE: ANY ADDITIONS OR CHANGES ON THIS SHEET MUST BE MADE OR CIRCLED IN RED INK, WITH DATE AND NAME OF PERSON MAKING CHANGE

Do not extend notes this side of this line.

F.B. 1138 Pg. 274 Job No. 0024.01 Division No. Notes Red Plotted Profile
Survey of STUDEBAKER ROAD Date Date No. X-Sec.
Survey by L.H. Brown Notes L.H.B. Notes Chkd. Checked
Indexed H.E.O. Date Date Date No.

STATION	B.S.	H.I.	F.S.	ELEV	LEFT (South)	RIGHT (North)
					DEL AMO BLVD West of STUDEBAKER	
EC 4+58.84				36.0		31 bottom break dirt
"				36.0		80 dirt
"				53.75	top grout of dike 68.5	
"				54.0	dirt 80	
1 semi-tan West of E.C. (4+91.8)				53.82	Top of dike on ℄ prod. 40.7' Westly from E.C.	
1 semi-tan West of E.C. (5+31)				53.70		80' top of dike grout
			END		SECTIONS	

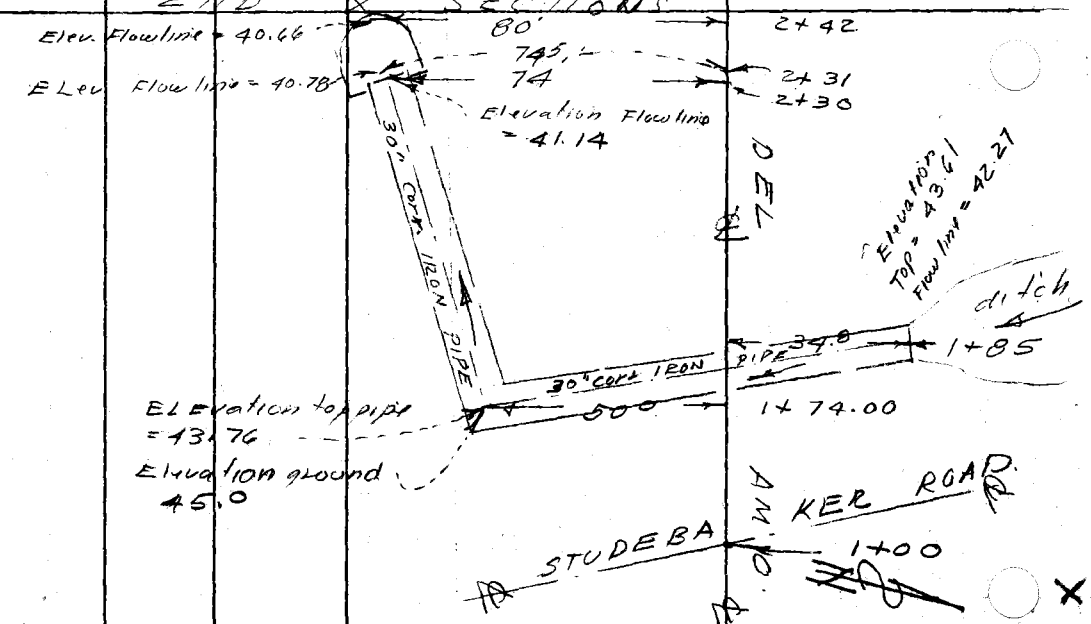

DETAIL OF CORR. IRON CULVERT