[redacted]

141

INDEX OF F.B. 114[redacted]

DATE	J.N.	DESCRIPTION	NOTES	PAGES
		NORWALK BLVD. AND OTHER		
2/13/45	2137	NORWALK BLVD. from Holbrook Ave. to angle S. of Dunlap Crossing Rd. (Location of Tel. Pole Line)	Sketch topog	5-6 7-8
10/1/45		NORWALK BLVD. & TOWNLEY DRIVE, N.E. cor, Location of proposed M.H.	X-sect	9-12
11/5/45	"	HOLBROOK AVE., from Norwalk Blvd. to Whittier Blvd. (Conc. irrigation lines & steel water lines)	℄ & ties	13-18
11/7/45	"	" " " " " " "	Profile	19-26
Nov.1945	"	Color code index to job	Sketch	37-38
11/9/45	"	WHITTIER BLVD., from 1st P.I. W. of Guirado Ave. to Norwalk Blvd	℄ & ties	39-44
11/9/45	"	GUIRADO AVE., from Holbrook Ave. to 1st alley N. of Holbrook Ave.	"	45
" "	"	PICO AVE. " " " " " "	"	46
" "	"	MILNA AVE. " " " " " "	"	47
" "	"	REDMAN AVE " " " " " "	"	48
11/9/45	"	LOCKWOOD AVE., from Whittier Blvd. to N'ly line Tr.12637	"	51-52
11/15/45	"	Mc NEES AVE., from Holbrook Ave. to Pleasant Way	"	53
" "	"	MIDWAY AVE., from Holbrook Ave., to Pleasant Way	"	54
" "	"	WALNUT AVE., " " " " " "	"	55
11/26/45	"	FIRST ALLEY W. OF NORWALK BLVD., from Pleasant Way to Holbrook Ave.	"	56
" "	"	NORWALK BLVD., from Holbrook Ave. to Pleasant Way.	"	57
11/23/45	"	REDMAN AVE., from Sly. line Tr. 12232 to Havenwood Place	"	59-61
" "	"	HAVENWOOD PLACE, from Redman Ave. to [redacted] end.	"	61
11/26/45	"	Mc NEES AVE., from Loch Avon Dr. to Holbrook Ave.	"	63-64
" "	"	ROSENE AVE., " " " " "	"	65
" "	"	MORRILL AVE " " " " "	"	66

Notes Ck'd by____
Map No.____
Office Work
Checked____
Date____

Survey of
W. O.____ Tape No.____ Std.____ °F
Surveyed by____
Notes____ Date____
Indexed____

F.B.____ Pg.____

Nicholchuck
Feb. 28

INDEX TO F.B. 1141

DATE	J.N.	DESCRIPTION	NOTES	PAGES
11/27/45	1137	FIRST ALLEY W. OF NORWALK BLVD., from Loch Avon Drive to Holbrook Ave	℄ & ties	67
12/4/45	"	NORWALK BLVD., from Loch Avon Dr. to Holbrook Ave.	"	68
" "	"	GUIRADO AVE., from Holbrook Ave. to Whittier Blvd.	Topog	69-70
			X-Sects	71-80
" "	"	PICO AVE., from Holbrook Ave. to 1st alley N. of Holbrook Ave.	℄ ties, & tape	81
			X-sects	83-87
" "		MILNA AVE., from Holbrook Ave. to 1st alley N. of Holbrook Ave.	Topog	89
			X-sects	91-93
12/5/45	"	FIRST ALLEY S. OF WHITTIER BLVD., from Redman Ave. to Guirado Ave.	Topog	95-98
			X-sects & B.M's	97-100
11/28/45	"	DUNLAP CROSSING ROAD, from Passons Blvd. to San Gabriel River	Prof&X-sects	101-112
12/6/45	"	PLEASANT WAY, From Redman Ave. to Norwalk Blvd.	Topog	113-115
12/17/45	"	" " " " " " "	X-sects.	117-126
" "	"	HOLBROOK AVE., from Redman Ave. to Guirado Ave.	Topog	127-129
			X-sects	131-138
12/19/45	"	HAVENWOOD PLACE, from Redman Ave. E. to end	Topog	139
			X-sect	141-142
12/19/45	"	REDMAN AVE., from S'ly line Tr.12232 toWhittier Blvd.	Topog	143-145
		" " " " Loch Avon Dr	Profile	~~147~~-149 -150
Lockheed Ave.,	"	LOCKHEED AVE., ffom Whittier Blvd. to Loch Ave.	Topog	146
12/27/45	"	REDMAN AVE., WHITTIER BLVD., & LOCKHEED AVE., From Loch AvonDr. to N. end Lockheed Ave.	Profile & X-sects.	151-157
12/28/45	"	WHITTIER BLVD.-LOCKHEED AVE., from Redman Ave.& Whittier Blvd. to N end of Lockheed Ave.	" " " "	159-169
12/28/45	"	WHITTIER BLVD. fromNorwalk Blvd. to Guirado Ave.,(curb location)	Sketch	171-173
			Profile	175-180
12/28/45	"	Mc NEES AVE., from Loch Avon Dr. to Pleasant Way	Topog Prof. & X-sects	181-183 185-192

OMISSION SEE END of INDEX

F.B. PG.

Do not extend notes this side of this line.

RETURN TO
LOS ANGELES COUNTY SURVEYOR
700 HALL OF RECORDS

Note: Any Additions or Changes on This Sheet Must be Made or Circled in Red Ink With Date and Name of Person Making Change.

FORM 247 5M 12-40

RETURN TO
LOS ANGELES COUNTY SURVEYOR
700 HALL OF RECORDS

Note: Any Additions or Changes on This Sheet Must be Made or Circled in Red Ink With Date and Name of Person Making Change.

Do not extend notes this side of this line.

INDEX TO F.B. 1141 (CONT'D)

Date	J.N.	DESCRIPTION	NOTES	PAGES
12/28/45	1137	ROCKNE AVE. & MIDWAY AVE., from Loch Avon Dr. to Pleasant Way	Topog	193-194
1/4/46	"	" " " "	X-sects	195-[illegible]
12/28/45	"	MORRILL AVE. & WALNUT AVE., from Loch Avon Dr. to Pleasant Way	Topog	[illegible]
1/4/46	"	" " " " " " "	X-sects	203-[illegible]
12/28/45	"	LOCH AVON DR. from Norwalk Blvd. to Redman Ave.	Topog	211-212
			X-sects	213-221
12/28/45	"	FIRST ALLEY W. OF NORWALK BLVD., from Loch Avon Dr. to Pleasant Way	Topog	223-224
			X-sects	225-231
		OMISSION		
1-30-46	"	WHITTIER BLVD. (NO.) SIDE (33' offset L.)	TOPOG.	147-148
		LOCKHEED AVE. to REDMAN AVE.	X-SECT.	148A-[illegible]
4-22-46	"	ALLEY SO. OF WHITTIER BLVD @ Pico Ave. & Milna Ave.	24" Water Line	233, 234
6/46		Dorland Drive - from Lockheed Ave. to W. end	Topog.	235
"		" " " " " " "	X-Sect	237, 238

Notes Ck'd by
Map No.
Office Work
Checked
Date

Survey of
W. O. Tape No. Std. °F
Surveyed by
Notes Date
Indexed

F.B. PG.

RETURN TO
LOS ANGELES COUNTY SURVEYOR
700 HALL OF RECORDS

Note: Any Additions or Changes on This Sheet Must be Made or Circled in **Red Ink** With Date and Name of Person Making Change.

Do not extend notes this side of this line.

F.B. _____ PG. _____

Notes Ck'd by	Survey of
Map No.	W. O. 6200 Tape No. Std °F
Office Work	Surveyed by BENSON
Checked	Notes Date 2-13-45
Date	Indexed A. C. Johnson 10-29-45

F.B. 1141 Pg. 5

Con. to Bot Pg 6

19+64.70
Fd L+T IN PavT 2" dp
F.O. 324-25
F.D. 6-2-17

13+07.45
Fd L+T IN PavT 2" dp
F.O. 324-84
F.D. 6-2-17

7+03.94
Fd L+T IN PavT 2" dp
F.O. 324-84-26
F.D. 6-2-17

0+00 To The South
Fd L+T IN PavT 2" dp
F.O. 324-84
F.D. 6-2-5

NORWALK BLVD

℄ HOLBROOK AVE

21.3

30.0

29.5

9+15.5
T.P. #100
Dia. 10"

7+44.0
T.P. #99

1+35.5
T.P. #94

10" Dia

14" Dia

14" Dia

15

13

12

11

10

9

8

7

6

Note: Any Additions or Changes on This Sheet Must be Made or Circled in Red Ink With Date and Name of Person Making Change.

Do not extend notes this side of this line.

RETURN TO
LOS ANGELES COUNTY SURVEYOR
700 HALL OF RECORDS

FORM 247 5M 12-40

F.B. 1141 PG. 6

R/
Fd Cut Spk + N 2"dp

35.0

17.8

BLVD

32+24.19
Fd L&T IN Par T 2"dp
F.O. 324-25
F.O. 6-2-78

N

13.5

Fd L&T IN Par T 2"dp
26+90.16

℄ DUNLAP CROSSING Rd.

19'

NORWALK

25+74.24
Fd CT Spk IN Par 2"dp
F.O. 324-83

CONT FROM TOP Pg 5

RETURN TO
LOS ANGELES COUNTY SURVEYOR
700 HALL OF RECORDS

Do not extend notes this side of this line.

Note: Any Additions or Changes on This Sheet Must be Made or Circled in Red Ink With Date and Name of Person Making Change.

Notes Ck'd by	Survey of [illegible]
Map No.	W. O. 1137 Tape No. 019 St'd 68 °F
Office Work	Surveyed by [illegible]
Checked	Notes G. Date 10-2-45
Date	Indexed A. C. Johnson 10-23-46

F.B. 1141 PG. 7

C.I. No. 1137.

NORWALK BLVD. S.S.

TOPOGRAPHY.
FOR
PROPOSED M. H. (PUMPING TYPE)
ALSO
EXISTING M.H'S. of City of WHITTIER.
N.E. COR NORWALK BLVD.
AND
150' No. TOWNLEY DRIVE.

F.B. 1141 Pg 7 to 8.
Cross Sections Pg 9-12.
For & Notes See F.B. 1161. Pg 33-34

Note: Any Additions or Changes on This Sheet Must be Made or Circled in Red Ink With Date and Name of Person Making Change.

Do not extend notes this side of this line.

RETURN TO
LOS ANGELES COUNTY SURVEYOR
700 HALL OF RECORDS

FORM 247 5M 12-40

F.B. 141 PG. 8

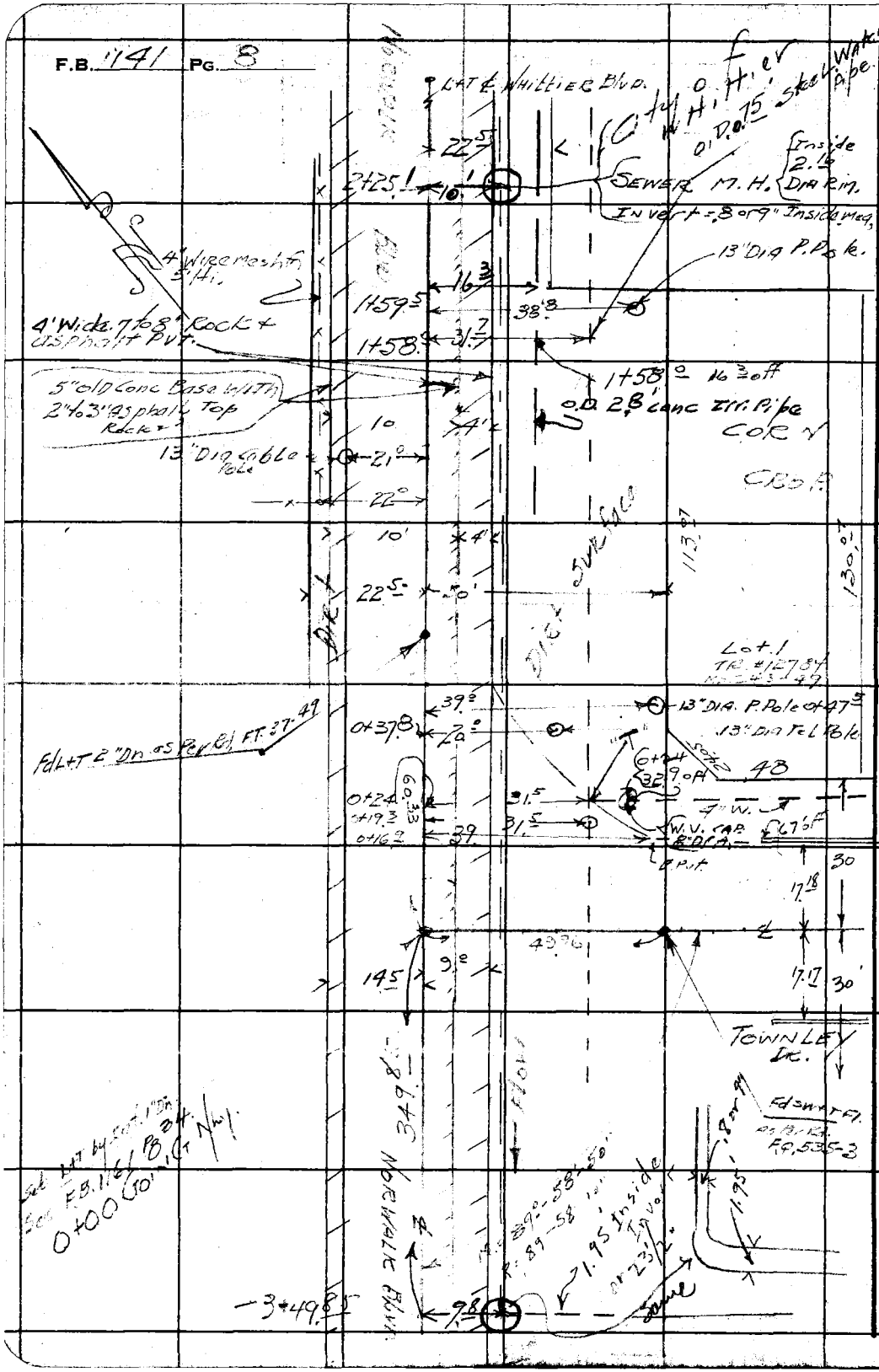

RETURN TO
LOS ANGELES COUNTY SURVEYOR
700 HALL OF RECORDS

Do not extend notes this side of this line.

Note: Any Additions or Changes on This Sheet Must be Made or Circled in **Red Ink** With Date and Name of Person Making Change.

Profile	Notes Red.	Plotted	Job No. 1137	Division No.	F.B. 114 / PG. 9
No.	Date	Date	Survey of Norwalk Blvd SS		
X-Sec.	Notes Chkd [illegible]	Checked	Survey by Granquist	Notes G	Date 10-1-45
No.	Date 10/4/45	Date	Map No.	Indexed Johnson	Date

C.I. No. 1137.

NORWALK BLVD. S.S.

CROSS SECTION'S

FOR

PROPOSED M.H. (PUMPING TYPE)

N.E. CORNER NORWALK BLVD AND TOWNLEY DRIVE.

ALSO

ELEV. ON INVERT OF EXISTING M.H.'S OF CITY OF WHITTIER.

ELEV.	F.B. 1141 Pg 9 to 12 For Topog. Sec. F.B. 1141 Pg 7+8 For [illegible] F.B. 1141 Pg [illegible]
F. S.	
H. I.	
B. S.	
STATION	

NOTE: ANY ADDITIONS OR CHANGES ON THIS SHEET MUST BE MADE OR CIRCLED IN RED INK, WITH DATE AND NAME OF PERSON MAKING CHANGE

Do not extend notes this side of this line

PLEASE RETURN TO:
LOS ANGELES COUNTY SURVEYOR
700 HALL OF RECORDS

FORM 307 5M 7-43

FORM 307 5M 7-43

PLEASE RETURN TO
LOS ANGELES COUNTY SURVEYOR
700 HALL OF RECORDS

NOTE: ANY ADDITIONS OR CHANGES ON THIS SHEET MUST BE MADE OR CIRCLED IN RED INK, WITH DATE AND NAME OF PERSON MAKING CHANGE

Do not extend notes this side of this line

STATION	B. S.	H. I.	F. S.	ELEV.	
B.M. S.D-23	4.625	173.514		168.889	BM# BD.23 EL. 168.889 as per F.B. 1161-12 NORWALK BLVD. & TOWNLEY DR. SE COR. N&L. in S. Cb. TOWNLEY DR. 102'E. ℄ of Norwalk Blvd
0+00			4.35	169.16	Rit. ℄ Int Norwalk Blvd + Townley Dr.
			4.46	169.05	14'L. or N Wly. = E. Rit Norwalk Blvd.
			4.7	168.8	22'L. Ground.
			4.48	169.03	9.0 R or Ely. Edge Pvt " "
			4.8	168.7	18' R " " = E Gutter " " ℄ Townley Dr
			4.22	169.29	45' R " " = T. Brk Pvt & ℄ " "
0+24.0			7.30	166.21	31.5 R " " = Top 8"T" Water Line. See Sketch
0+50			4.21	169.30	℄ Norwalk Blvd. Rit
			4.34	169.17	14'L. or N Wly. Edge Rit Norwalk Blvd.
			4.43	169.08	22.5 L = W. PL. " " O.L. Rit.
			4.24	169.27	9' R or Ely. " " " "
			4.8	168.7	E. Gutter. Norwalk Blvd. 4'R. or East.
			4.8	168.7	50' R or E. = E.P.L. Norwalk Blvd.
1+00			4.17	169.34	℄ Norwalk Blvd. Rit.
			4.23	169.28	14'L or N.Wly. = W. Edge Pvt
			4.4	169.1	18.5 L. Gutter.
			4.2	169.3	22.5 L. W. P.L. Gd.

F.B. 1141 Pg. 10
Job No. 1137 Division No. Norwalk Blvd. SS
Notes Red. Date
Plotted Date
Profile No.
Survey of Grandquist Notes G
Survey by C. Johnson Date 10-1-45
Notes Chkd. Date
Checked Date
X-Sec. No.
Indexed

FORM 307 5M 7-43

PLEASE RETURN TO
LOS ANGELES COUNTY SURVEYOR
700 HALL OF RECORDS

NOTE: ANY ADDITIONS OR CHANGES ON THIS SHEET MUST BE MADE OR CIRCLED IN RED INK. WITH DATE AND NAME OF PERSON MAKING CHANGE

Do not extend notes this side of this line

STATION	B. S.	[illegible]	F. S.	ELEV.		
		173.514				
1+00			4.23	169.28	9'R. or Ely. = E. E. Pvt Norwalk [illegible]	
			4.6	168.9	17'R. " " = E Gutter. "	
			4.6	168.9	50' R. " " = E. P.L. "	
1+50			4.10	169.41	℄ Norwalk Blvd. Pvt "	
			4.18	169.33	14'L or Nwly. = W. E. Pvt. " "	
			4.22	169.29	9 R " Estly = E E " " "	
			4.6	168.9	17' R = " Gutter	
			4.5	169.[illegible]	32' R = ℄ Proposed Location M.H. Grou[illegible]	
			4.4	169.1	50' R = E. P.L. Norwalk Blvd. [illegible]	
1+58			4.10	169.4	℄ Norwalk Blvd. Pvt	
			4.18	169.33	14L = E. Pvt	
			4.5	169.0	19.5 L or Nwly. Gutter Norwalk [illegible]	
			4.25	169.26	9R = E. Edge Pvt "	
			4.6	[illegible]	17'R. E. Gutter "	
			5.15	168.[illegible]	16.3 R. E. = Top 2.8 O.D. Conc [illegible]	
			7.15	169.36	31.7 R = Top: 8" Steel Pipe Water	
			4.6	168.[illegible]	32' R = Ground	
			4.3	169.[illegible]	50' R = E. P.L. Norwalk Blvd. Corn [illegible] Grou[illegible]	

Profile No. ____ Notes Red. ____ Plotted ____ Job No. 1127 Division No. ____ F.B. 1141 PG. 11

X-Sec. No. ____ Date ____ Date ____ Surv. [illegible]

Notes Chkd. [illegible] Date 10/1/45 Checked ____ Date ____ Notes G. Date 10-1-45

Map No. ____ Indexed C. Johnson Date ____

FORM 307 5M 7-43

PLEASE RETURN TO
LOS ANGELES COUNTY SURVEYOR
700 HALL OF RECORDS

NOTE: ANY ADDITIONS OR CHANGES ON THIS SHEET MUST BE MADE OR CIRCLED IN RED INK. WITH DATE AND NAME OF PERSON MAKING CHANGE

Do not extend notes this side of this line

STATION	B. S.	H. I.	F. S.	ELEV.		
2+51±		173.514	3.98	16[illegible].53	℄ Norwalk Blvd. Pvt	
			4.04	[illegible]	9'R. E. Edge Pvt	
			9.84	16[illegible].[illegible]	Bot of Invert Fr Mt. 9" City of Whittier Sewer See Pg 8:10 Right	
			4.07	[illegible]	S. Rim 10'R	See FB 1161
			4.05	[illegible]	N. Rim 10'R	for Sew. M.H.S
3+49.85 So			11.35	[illegible]	9.8R or Esly. Bot. Invert Middle of M.H.	
			5.26	168.[illegible]	9.8R " "	N. Rim
			5.31	168.[illegible]	9.8R "	S. Rim "
T.P.	4.745	174.189	4.070	169.444	cut spk E. E. Pvt	
T.P.	533	175.479	4.040	170.149	[illegible]	
B.M. [illegible]			4.762	170.717	B.M. [illegible] El. 170.730 [illegible] FB 1161-13	
					Norwalk [illegible]	
					[illegible]	

F.B. 1141 Pg. 12 Job No. 1137 Division No. Notes Red. Plotted ℄ Profile
Survey of Norwalk Blvd. SS Date Date No.
Survey by Grandwist Notes G. Notes Chkd. Checked X-Sec.
Indexed C. Johnson Date 10-1-45 Date Date No.

COPIES TO

LOS CERRITOS

(REGIONAL OFFICE)

pages 13 thru 18

Notes Ck'd by K.R.M.	Survey of Norwalk Blvd S.S.	F.B. 1141 Pg. 13
Map No.	W. O. 1137 Tape No. 049 Std 68°F	Party Grandquist
Office Work	Surveyed by GRANQUIST	N.A. Westerland
Checked	Notes G Date 11-5-45	T.C. Peterson AC
Date	Indexed A. C. Johnson 10-29-46	

C.I. No. 1137.

NORWALK BLVD S.S.

LOCATION OF CONCRETE IRRIGATION LINES AND STEEL WATER LINES.

FROM: NORWALK BLVD WSTLY ON HOLBROOK TO GUIRADO AVE. THENCE NLY to WHITTIER BLVD.

F.B. 1141 Pg 13 to Pg 18

FOR ELEV. SEE Pg 19 to 26

SEE R.F. 495

Note: Any Additions or Changes on This Sheet Must be Made or Circled in Red Ink With Date and Name of Person Making Change.

Do not extend notes this side of this line.

RETURN TO
LOS ANGELES COUNTY SURVEYOR
700 HALL OF RECORDS

FORM 247 5M 12-40

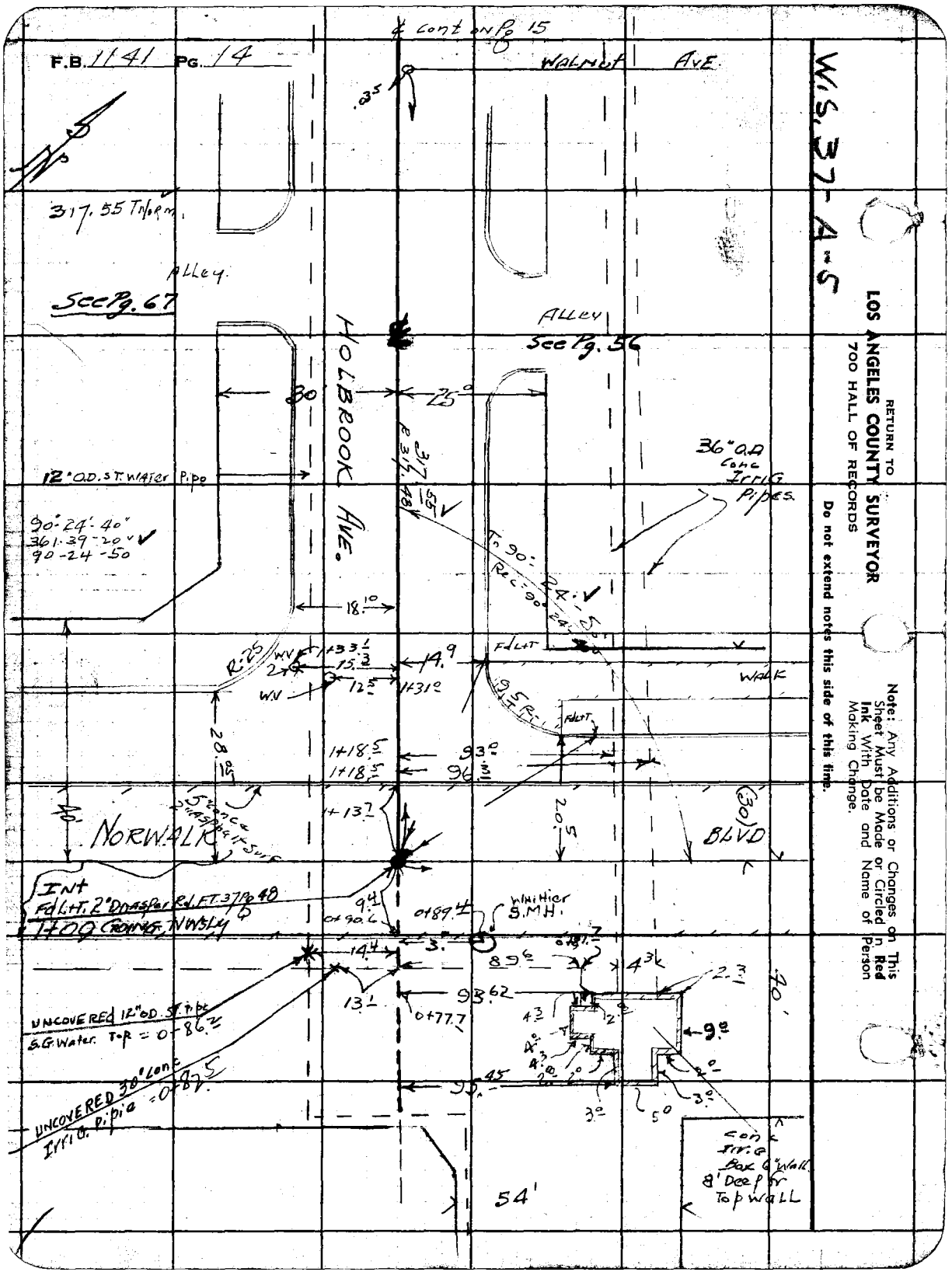
F.B. 1141 PG. 14
℄ cont on Pg 15
WALNUT AVE.
W.S. 37-A-5
317.55 T Norm.
ALLEY
See Pg. 67
ALLEY
See Pg. 56
HOLBROOK AVE.
12" O.D. ST. WATER Pipe
90°-24'-40"
361.39-20
90-24-50
36" O.D. Conc Irrig Pipes
To 90°-24'-50
Rec 90°-24'-50
WALK
NORWALK
BLVD
INT
Fd L.T. 2" Drasper Rd. FT. 37 Pg 48
1400 Going NWSLY
Whittier S.M.H.
UNCOVERED 12" O.D. ST. Pipe
S.G. Water Top = 0-86.2
UNCOVERED 30" Conc Irrig. Pipe = 0-82.5
Conc Irrig Box 6" Wall 8' Deep for Top Wall
54'
40'
RETURN TO
LOS ANGELES COUNTY SURVEYOR
700 HALL OF RECORDS
Do not extend notes this side of this line.
Note: Any Additions or Changes on This Sheet Must be Made or Circled in Red Ink With Date and Name of Person Making Change.

Notes Ck'd by KRM.	Survey of Norwalk Blvd SS
Map No.	W. O. 1137 Tape No. 249 Std 68°F
Office Work	Surveyed by Grandvisk
Checked	Notes G. Date 11-6-45
Date	Indexed A. C. Johnson

F.B. 1141 Pg. 15

W.S. 37-A

Note: Any Additions or Changes on this Sheet Must be Made or Circled in Red Ink With Date and Name of Person Making Change

Do not extend notes this side of this line.

RETURN TO
LOS ANGELES COUNTY SURVEYOR
700 HALL OF RECORDS

FORM 247 5M 12-10

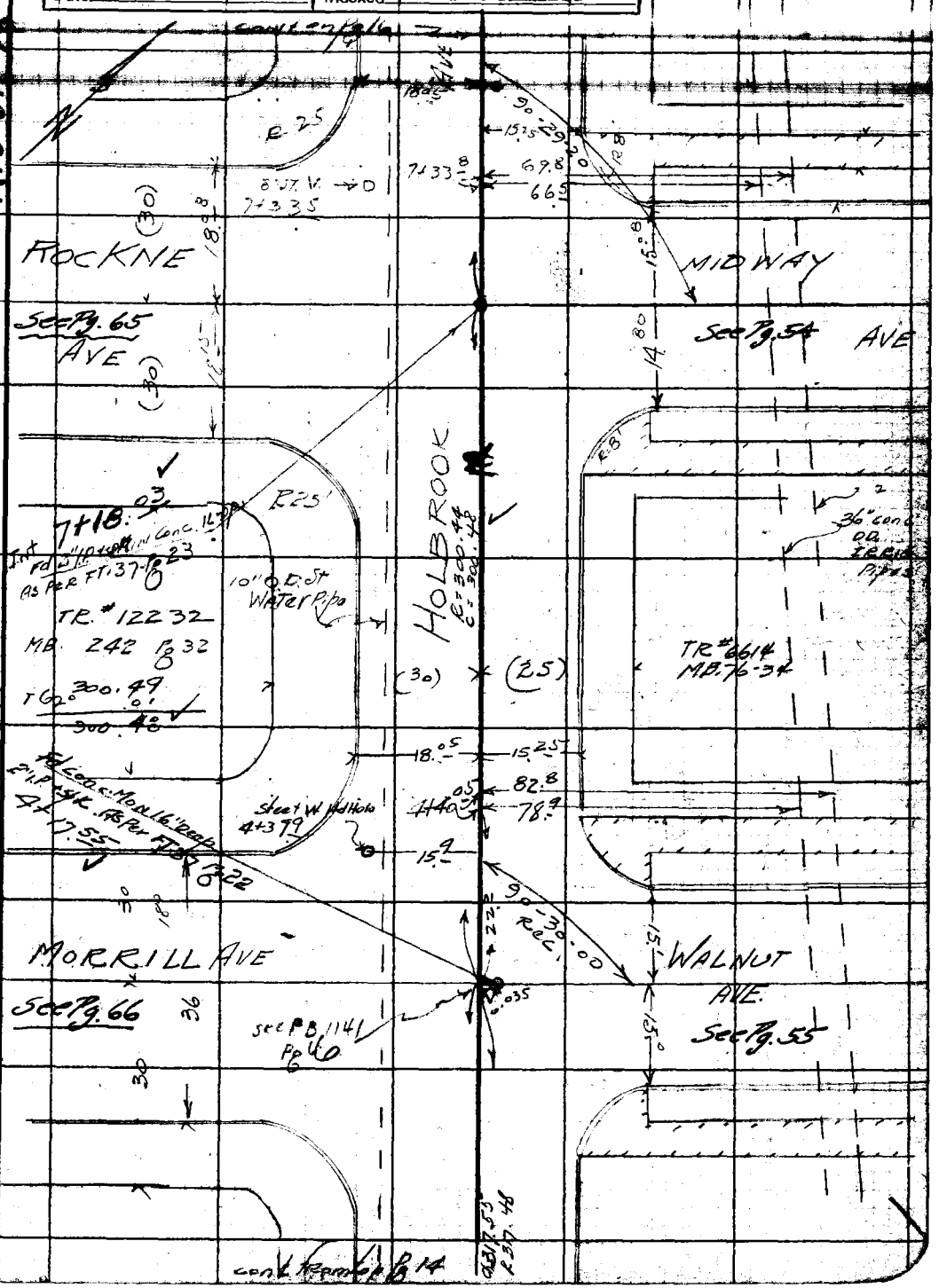

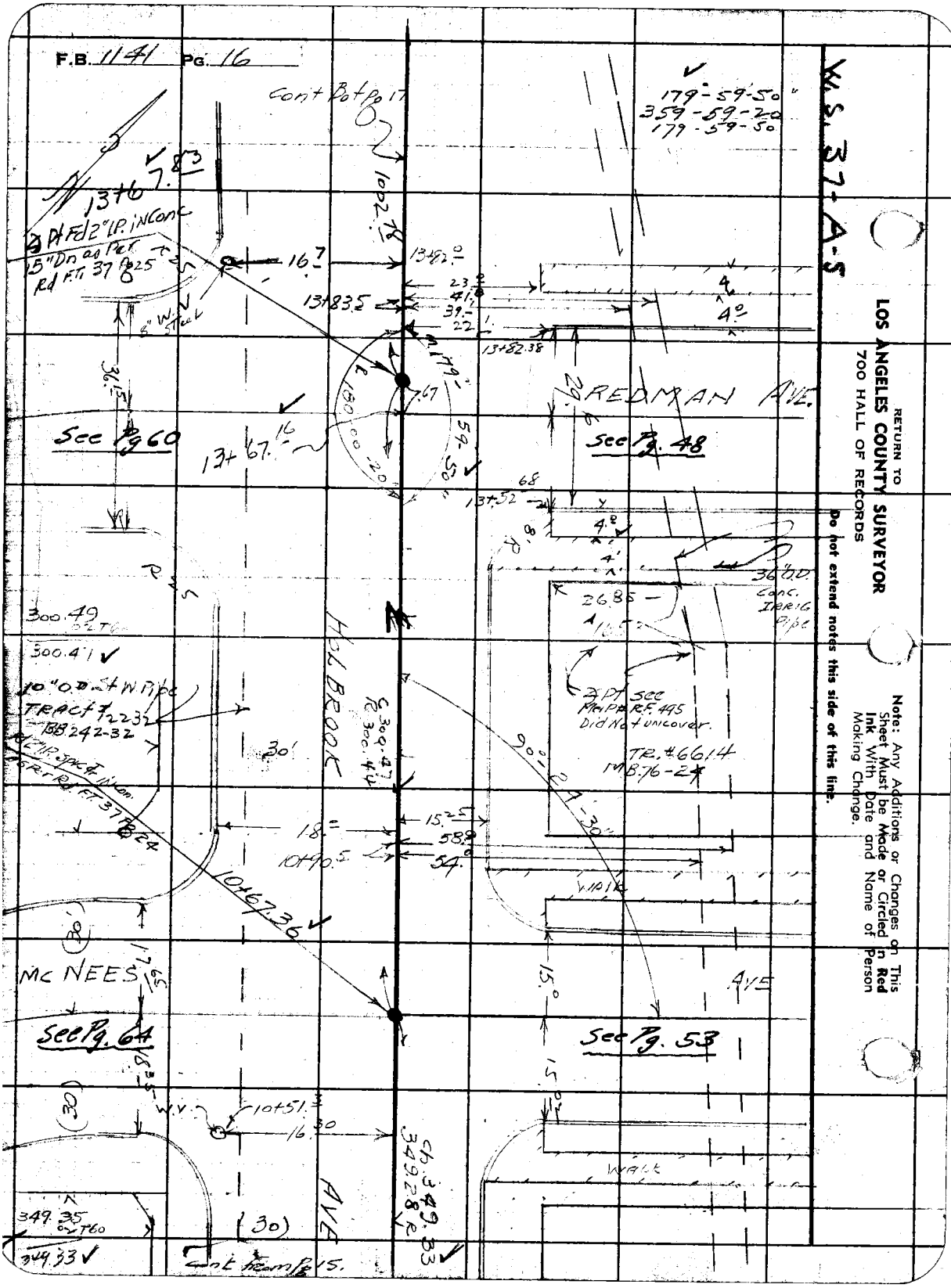

RETURN TO
LOS ANGELES COUNTY SURVEYOR
700 HALL OF RECORDS

Do not extend notes this side of this line.

Note: Any Additions or Changes on This Sheet Must be Made or Circled in Red Ink With Date and Name of Person Making Change.

Notes Ck'd by KRM.	Survey of NORWALK BLVD.
Map No.	W. O. 1137 Tape No. 049 Std 68°F
Office Work	Surveyed by GRANQUISE
Checked	Notes G Date 11-7-45
Date	Indexed A. C. Johnson

F.B. 1141 Pg. 17

W.S. 37-A-4

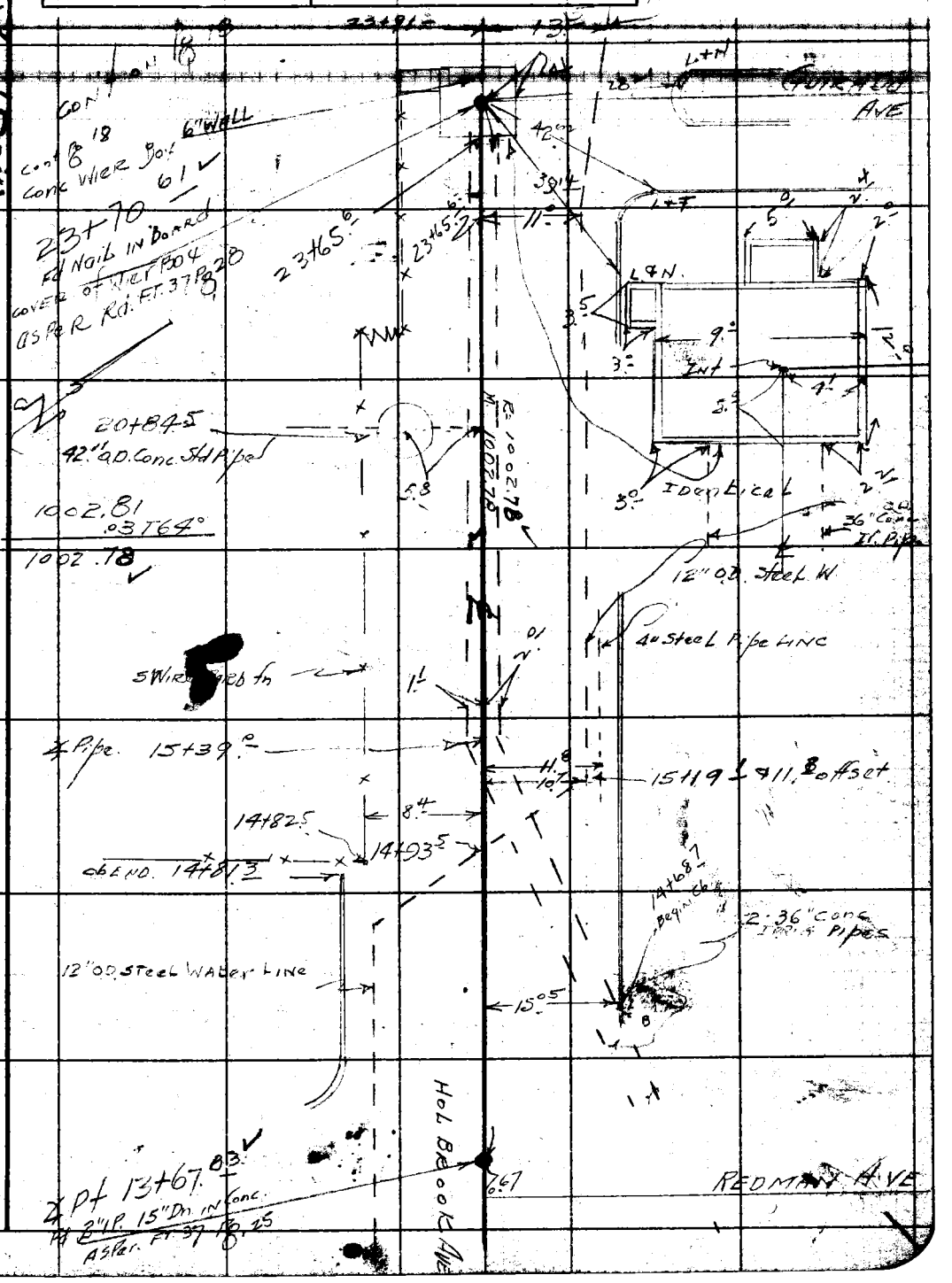

Note: Any Additions or Changes on This Sheet Must be Made or Circled in Red Ink With Date and Name of Person Making Change.

Do not extend notes this side of this line.

RETURN TO
LOS ANGELES COUNTY SURVEYOR
700 HALL OF RECORDS

FORM 247 5M 12-40

RETURN TO
LOS ANGELES COUNTY SURVEYOR
700 HALL OF RECORDS

Note: Any Additions or Changes on This Sheet Must be Made or Circled in **Red Ink** With Date and Name of Person Making Change.

W. S. 37 - A - 4

Do not extend notes this side of this line.

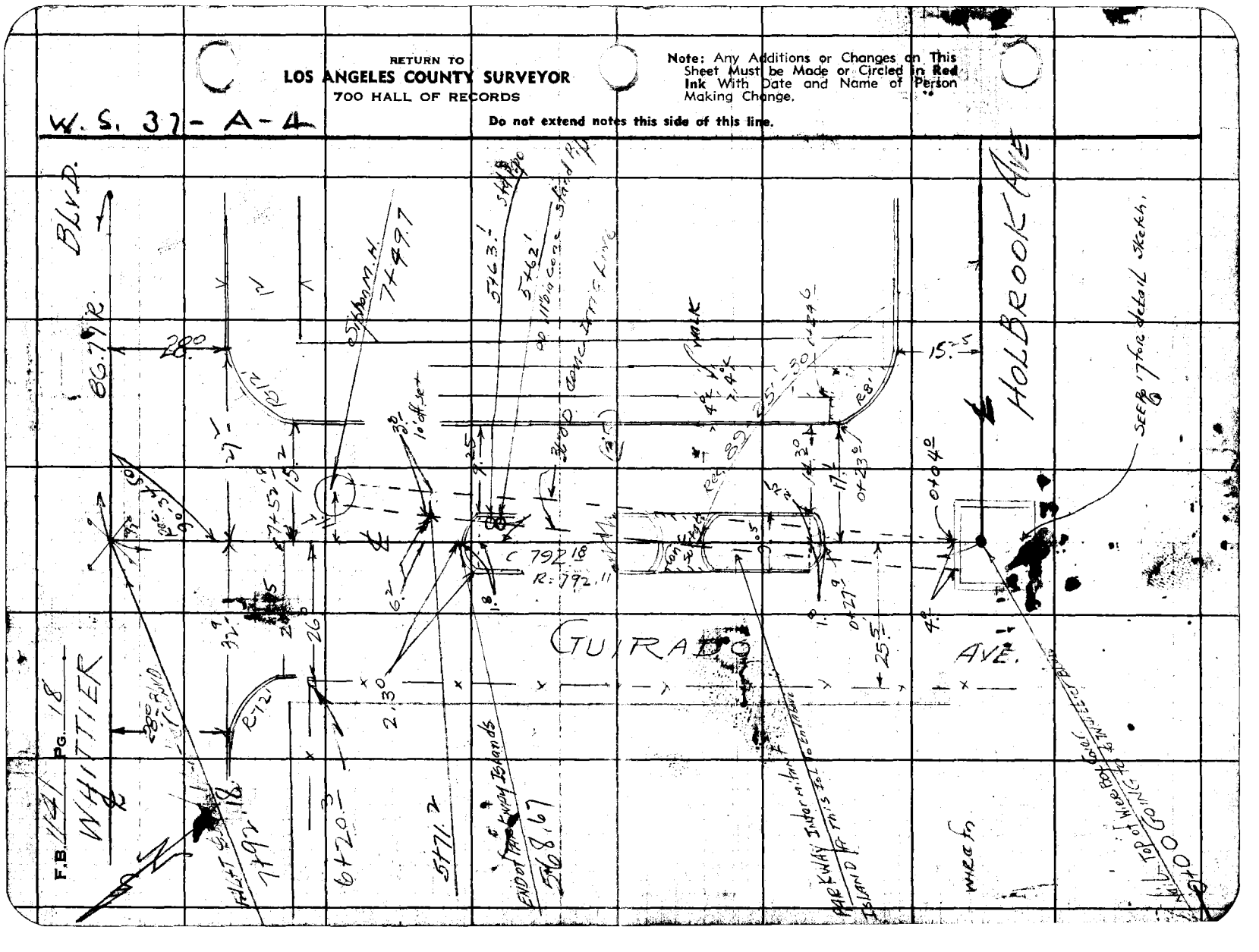

Profile	Notes Red.	Plotted	Job No. 1137	Division No.	F.B. 1141 Pg. 19
No.	Date	Date	Survey of NORWALK BLVD. SS		
X-Sec.	Notes Chkd.	Checked	Survey by GRANQUIST	Notes G	Date 11-7-45
No.	Date	Date	Map No.	Indexed C. Johnson	Date 10-23-45

C.I. No. 1137.

NORWALK BLVD. S.S.

ELEVATIONS OR

PROFILE

ON

CONCRETE IRRIGATION PIPES

AND

STEEL WATER LINES.

FROM [illegible] WSLY ON

HOLBROOK AVE to GUIRADO AVE

THENCE NLY TO

[illegible] BLVD. FB 1141 Pg 19 to 26

FOR & Sketch

Notes see Pg 13 to 18

STATION	B.S.	H.I.	F.S.	ELEV.

NOTE: ANY ADDITIONS OR CHANGES ON THIS SHEET MUST BE MADE OR CIRCLED IN RED INK, WITH DATE AND NAME OF PERSON MAKING CHANGE

PLEASE RETURN TO
LOS ANGELES COUNTY SURVEYOR
700 HALL OF RECORDS

Do not extend notes this side of this line

FORM 307 5M 7-43

FORM 307 5M 7-43

PLEASE RETURN TO
LOS ANGELES COUNTY SURVEYOR
700 HALL OF RECORDS

NOTE: ANY ADDITIONS OR CHANGES ON THIS SHEET MUST BE MADE OR CIRCLED IN RED INK, WITH DATE AND NAME OF PERSON MAKING CHANGE

Do not extend notes this side of this line

STATION	B. S.	H. I.	F. S.	ELEV.	
B.M. #B.D. 12	5.522	176.848		171.326	B.M. #B.D. 12 El. 171.326 as per F.B. 864-206
					NORWALK BLVD -24' N of ℄ Loch Avon Dr. Prod
					Boat Spk W. Cb.
T.P.	4.149	178.379	2.618	174.230	Rock B.S. Norwalk So. of Glenmanor Dr.
0+77.7			0.94	177.44	93.62 R. Top conc wier Bot
			8.65	169.73	" " Bot " " Inside
			9.14	169.24	Invert conc. Irrig. pipe South Pipe see sketch
0+81.7			6.51	171.87	89 R Top Conc 30" (Pipe Going So)
			4.5	173.9	Ground "
0+82.5			6.9	171.5	13 L or So Top 30" Conc Pipe
			5.1	173.3	Ground Above " "
0+86.2			9.2	168.2	14.4 L. or S. Top 12" Dia Steel Domestic Pipe water
			4.9	173.5	Ground " " "
0+89.4					3.0 R or N. Top S.M.H. (Whittier)
			4.41	173.97	N. Rim
			4.38	174.00	S "
			4.42	173.96	E "
			4.36	174.02	W "
0+90.6			4.46	173.92	[illegible] Norwalk Blvd.
1+00			4.32	174.06	℄ Int Norwalk Blvd & Holbrook Ave Pt
1+13.7			4.34	174.04	W Edge Pvt Norwalk "

F.B. 1141 Pg. 20 Job No. 1137 Division No. Notes Red. Plotted Profile
Survey of Norwalk Blvd 32 Date Date No.
Survey by Granquist Notes G Notes Chkd. Checked X-Sec.
Indexed A. C. Johnson Date 11-7-45 Date No.

FORM 307 5M 7-43

PLEASE RETURN TO
LOS ANGELES COUNTY SURVEYOR
700 HALL OF RECORDS

NOTE: ANY ADDITIONS OR CHANGES ON THIS SHEET MUST BE MADE OR CIRCLED IN RED INK, WITH DATE AND NAME OF PERSON MAKING CHANGE

Do not extend notes this side of this line

STATION	B. S.	H. I.	F. S.	ELEV.		
		178.379				
1+18.5			6.44	171.94	93' Rorkly Top 36" cp. Conc Inv	
1+18.5			6.43	171.94	96.3 R " " " "	
			4.27	174.11	6.3 R " Top Cb.	
1+33.			6.02	172.36	℄ [illegible]	
T.P.	3.991	177.325	5.045	173.334	Back N.Cb. Holbrook Ave	35' [illegible]
B.M. B.D.13	3.902	177.646	3.568	173.744	B.M. B.D.13 El. 173.744 as Per. F.B. 864. 1st Cb	
					HOLBROOK AVE & WALNUT AVE. N.E. Cor	
					℄ + X. IN CB - 5' E. of E end C.R.	
4+40.05			5.20	172.4	78.9 R or Rly. Top of 36 Conc Inv	
			5.20	172.4	82.8 R " " " "	
			3.64	174.01	78.2 " " " WALNUT	
4+17.55			4.40	173.25	℄ Int WALNUT & Holbrook Ave	
			3.69	173.76	79' Rorkly = ℄ Walnut Ave	
T.P.	4.164	177.809	4.001	173.645	N.Cb. Broken Out for St. Pot Walnut	
7+18.03			4.19	173.62	℄ Int Holbrook Ave + Midway Ave	
			4.00	173.79	67' Rorkly = ℄ Midway Ave	
7+33.8			4.97	172.84	66.5' R or Rly. Top 36 OD. Conc Inv Pipe	
			5.01	172.80	69.2' R " " " " "	
			3.72	174.09	69' R " " Top Cb. N. Cb Midway Ave	
T.P.	4.348	178.504	3.653	174.156	N. No. Cb. Jt. Holbrook Ave	Pot Midway + Nevada

Profile No. ____ Notes Red. ____ Date ____ Plotted ____ Date ____ Checked ____ Date ____

X-Sec. No. ____ Notes Chkd. ____ Date ____

Job No. 1141 Division No. ____ Survey of PERIMETER BLVD 75

Survey by ____ Notes C. Date 11-74

Map No. ____ Indexed J. Johnson Date ____

F.B. 1141 PG. 27

FORM 307 5M 7-43

PLEASE RETURN TO
LOS ANGELES COUNTY SURVEYOR
700 HALL OF RECORDS

NOTE: ANY ADDITIONS OR CHANGES ON THIS SHEET MUST BE MADE OR CIRCLED IN RED INK, WITH DATE AND NAME OF PERSON MAKING CHANGE

Do not extend notes this side of this line

STATION	B. S.	H. I.	F. S.	ELEV.	
		178.504			
10+67.36			4.55	173.95	℄ Int McNees & Holbrook Ave Pvt
			4.50	174.00	56' R or Nly = ℄ McNees Ave Pvt
10+90.5			5.6	172.9	54' R " Nly Top 36" OD Conc Irrig Pipe.
			5.6	172.9	58' R " " " " " "
			4.12	174.38	58' R " " Walk.
B.M. #B.D. 14	4.040	178.314	4.233	174.271 274	B.M. #B.D. 14 El. 174.274 as per 864-206
					Holbrook Ave. & McNees Ave N.E. Cor
					L+N. in Cb. 3' E. of E. end C.R.
13+67.16			3.88	174.43	℄ Int of Redman Ave & Holbrook Ave Pvt
			3.82	174.49	40' R or N = ℄ Redman Ave Pvt.
13+82.38			3.43	174.88	40' R or " West Top Cb Redman Ave.
13+83.5			4.86	173.45	39.1 R or Nly = Top 36" OD Conc Irrig Pipe
			4.72	173.59	41.8 R " " " " " "
T.P.	6.055	180.402	3.967	174.347	L+N. 3' E of E C.R. N.E. Cor. Redman & Holbrook Ave
15+19.1			10.02	170.38	10.7 R or Nly = Top 12" O.D. Steel Water Pipe.
			9.4	171.0	11.8 R " " = Top 4" Steel Pipe (GAS?)
15+39			6.4	174.0	1.1 L or S. = Top 36" Conc. Irrig Pipe
			6.2	174.2	2.0 R " N = " " " " "
			4.9	175.5	Ground = Oil Pvt Surf.

F.B. 1141 Pg. 22 Job No. 1137 Division No. Notes Red. Plotted Profile
Survey of Norwalk Blvd. SS Date Date No.
Survey by Grandwist Notes G Notes Chkd. Checked X-Sec.
Index C. Johnson Date 11-8-45 Date No.

FORM 307 5M 7-43

PLEASE RETURN TO
LOS ANGELES COUNTY SURVEYOR
700 HALL OF RECORDS

NOTE: ANY ADDITIONS OR CHANGES ON THIS SHEET MUST BE MADE OR CIRCLED IN RED INK. WITH DATE AND NAME OF PERSON MAKING CHANGE

Do not extend notes this side of this line

STATION	B.S.	H.I.	F.S.	ELEV.		
		180.402				
B.M. # B.D.15	5.111	180.840	4.656	175.729	B.M. # B.D.15 EL. 175.729 as per F.B. 8.34 26 HOLBROOK AVE & MILNA AVE. N.E. COR L+N. in Cb. -5' E. of E end C.R.	
20+84.5			8.2	172.6	5.8 Cb or So. Bot + 4' [illegible]	
			4.1	176.7	℄ Ground	
T.P.	5.828	182.249	4.419	176.421	L+T 2' W. of W ℄ [illegible]	
B.M. # B.D.16	4.838	183.218	3.872	178.380	B.M. B.D.16 EL. 178.380 as per F.B. 8.86 7-20.5 HOLBROOK AVE & GUIRADO AVE L+N. APPROX. N.C.R. of the PEL Km +	
23+65.6			2.40	180.82	Top conc Irrig Box.	
			9.60	173.62	Bot " " "	
			5.1	178.1	Ground.	
			8.0	175.2	2' R. or 36" Top conc Irrig Pipe	
			8.1	175.1	2' L or So. Top 36" Irrig Pipe.	
			5.4	177.8	Ground	
23+91.6			10.8	172.4	13' R or N.W.y = Top 12" Cap. Steel Dom. No.	
B.M. # B.D.16			4.838	178.380	B.M. B.D.16 EL. 178.380 see Above	

Profile No. ____ Notes Red. ____ Plotted ____ Job No. 1137 Division No. ____ F.B. 1144 Pg. 23
X-Sec. No. ____ Date ____ Date ____ Survey of No. Hollywood Hills SC
Notes Chkd. ____ Date ____ Checked ____ Date ____ Survey by Geo. Jacquise Notes by Geo. Johnson Date 11-1-45
Map No. ____ Date ____

F.B. 114 PG. 24 | Job No. 1137 | Division No. | Notes Red. | Plotted | Profile

Survey of NORWALK BLVD. SR. | Date | Date | No.

Survey by GRANQUIST | Notes G | Notes Chkd. | Checked | X-Sec.

Indexed | Date 11-8-45 | Date | Date | No.

STATION	B. S.	H. I.	F. S.	ELEV.

FORM 307 5M 7-43

PLEASE RETURN TO
LOS ANGELES COUNTY SURVEYOR
700 HALL OF RECORDS

Do not extend notes this side of this line

NOTE: ANY ADDITIONS OR CHANGES ON THIS SHEET MUST BE MADE OR CIRCLED IN RED INK, WITH DATE AND NAME OF PERSON MAKING CHANGE

FORM 307 5M 7-43

PLEASE RETURN TO
LOS ANGELES COUNTY SURVEYOR
700 HALL OF RECORDS

NOTE: ANY ADDITIONS OR CHANGES ON THIS SHEET MUST BE MADE OR CIRCLED IN RED INK. WITH DATE AND NAME OF PERSON MAKING CHANGE

Do not extend notes this side of this line

STATION	B. S.	H. I.	F. S.	ELEV.		
					PRofile ON CONCRETE IRRIGATION ON GARFIELD AVE FR. 40L BROOK AVE N'ly to WHITTIER Blvd.	
B.M. #BD.16	4.832	183.218		178.386	B.M. #BD.16 El 178.386 45 Per FB. 864 40L BROOK AVE & GARFIELD AVE LYN STRY. FR MCR. of Fr Tank	6
0+04.0			2.40	180.82	Top conc. Irrig Box.	
			10.5	172.7	4' L or W. Bot Box. Invert 36" OD Conc. Irrig Pipe	
0+23.0			5.49	177.73	℄ Top Conc Pit	
			5.44	177.78	17' R. or Ely Top N.C.R. NE. Cor. Park	
			5.06	177.16	17' R " Bot Cb.	
0+27.9			4.85	178.37	℄ Top Cb. Park Way	
T.P.	4.938	182.785	5.371	177.847	set spk 45 Nail N Edge 2nd Island	
T.P.	4.629	182.704	4.710	178.075	" " " S " 2nd "	
5+62.1			6.3	176.4	Bot std Pipe. Not Accurate Debris	
5+33.1			10.2	172.5	Bot " " " " natural	
5+71.2			6.85	175.85	6' R. or Ely Top conc. Irrig Line	
			6.8	175.9	10' R " " " " " "	
			4.5	178.2	GROUND	

Profile No. ____ Notes Red. ____ Plotted ____
X-Sec. No. ____ Date ____ Date ____
Notes Chkd. ____ Date ____ Checked ____ Date ____

Job No. 1137 Division No. ____ F.B. 114 Pg. 25
Survey of NORWALK BLVD SS
Survey by Dreamquist Notes G Date 11-8-43
Map No. ____ Noted J. Johnson Date ____

FORM 307 5M 7-43

PLEASE RETURN TO
LOS ANGELES COUNTY SURVEYOR
700 HALL OF RECORDS

NOTE: ANY ADDITIONS OR CHANGES ON THIS SHEET MUST BE MADE OR CIRCLED IN RED INK, WITH DATE AND NAME OF PERSON MAKING CHANGE

Do not extend notes this side of this line

STATION	B. S.	H. I.	F. S.	ELEV.		
		182,704				
5+68.67			3.90	178.8	℄ Top Cb. Edge of Parkway	
7+49.7			5.15	177.55	11.1 R. or Ely. Top M.H. Cover. could not Siphon MH Enter This M.H. due to Sealed Lid.	
			4.50	178.2	Ground at Cover.	
7+52.18			4.50	178.2	15.2 R. T.Cb. S.C.R. S.E. Cor. Whittier Blvd + Guirado Ave	
			4.50	178.2	15.0 Bot Cb.	
			4.45	178.25	℄ oil Pvt Guirado	
			3.75	178.75	27.2 R. or E = E.C.R. S.E. Cor Whittier Blvd + Guirado Ave	
7+92.18			3.90	178.80	℄ Int Whittier Blvd + Guirado Ave Pvt	
T.P.	5.212	183.434	4.482	178.222	Rd Hd Bolt E. Parkway, 2' E. of S.C.R. S.E. Cor	
B.M. # U-1.			4.500	178.934	B.M. # U-1 EL. 178.947 as per F.B. 864 Pg 2. Whittier Blvd. & Guirado Ave NW Cor. Bt Spk in Cb. 35' W. of W. end CR. (JN 6360)	

F.B. 114 PG. 26 Job No. 1137 Division No. Notes Red. Plotted Profile
Survey of Norwalk Blvd. SS Date Date No.
Survey by Granquist Notes G Notes Chkd. Checked X-Sec.
Index C. Jensen Date 11-8-45 Date No.

Notes Ck'd by	Survey of	F.B. 1141 Pg.
Map No.	W. O. Tape No. St'd °F	
Office Work	Surveyed by	
Checked	Notes Date	
Date	Indexed	

F.B. 1141

Page 27 36 Inch [illegible]

Note: Any Additions or Changes on This Sheet Must be Made or Circled in Red Ink With Date and Name of Person Making Change.

Do not extend notes this side of this line.

RETURN TO
LOS ANGELES COUNTY SURVEYOR
700 HALL OF RECORDS

FORM 847 BM 11-41

RETURN TO
LOS ANGELES COUNTY SURVEYOR
700 HALL OF RECORDS

Note: Any Additions or Changes on This Sheet Must be Made or Circled in Red Ink With Date and Name of Person Making Change.

Do not extend notes this side of this line.

F.B. _____ PG. _____

COPIES TO

LOS CERRITOS

(REGIONAL OFFICE)

pages 39 thru 68

Notes Ck'd by	Survey of [illegible]
Map No.	W. O. 1137 Tape No. St'd
Office Work	Surveyed by A.N. Hellstrom
Checked	Notes A.N.H. Date Nov. 1945
Date	Indexed A. C. Johnson 10-23-46

F.B. 1141 PG. 37

RED = ℄ Notes

GREEN = TOPOG. "

BLUE = [illegible]

INDEX

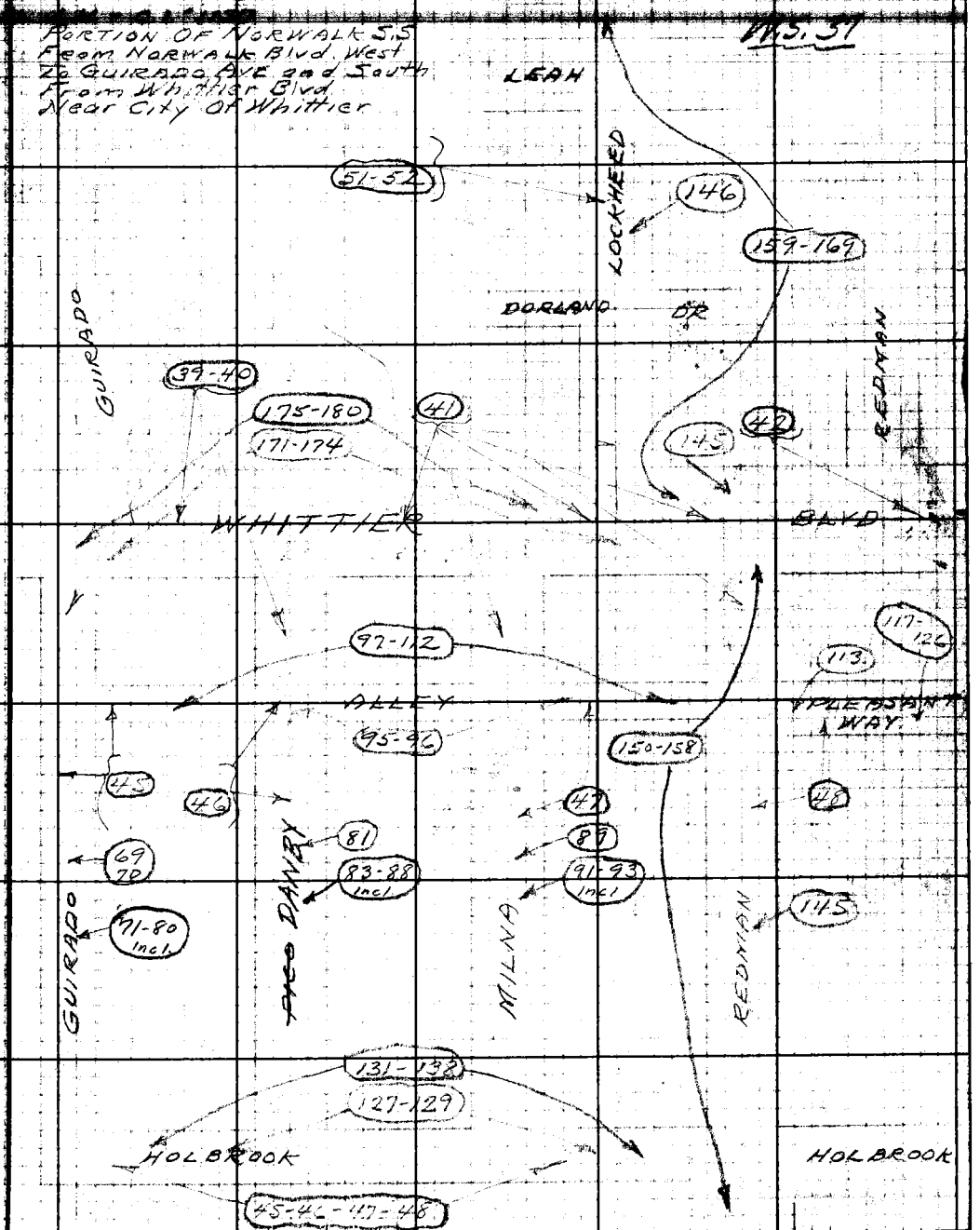

Note: Any Additions or Changes on This Sheet Must be Made or Circled in Red Ink With Date and Name of Person Making Change.

Do not extend notes this side of this line.

RETURN TO
LOS ANGELES COUNTY SURVEYOR
700 HALL OF RECORDS

FORM 247 5M 11-41

F.B. 1141 PG. 38

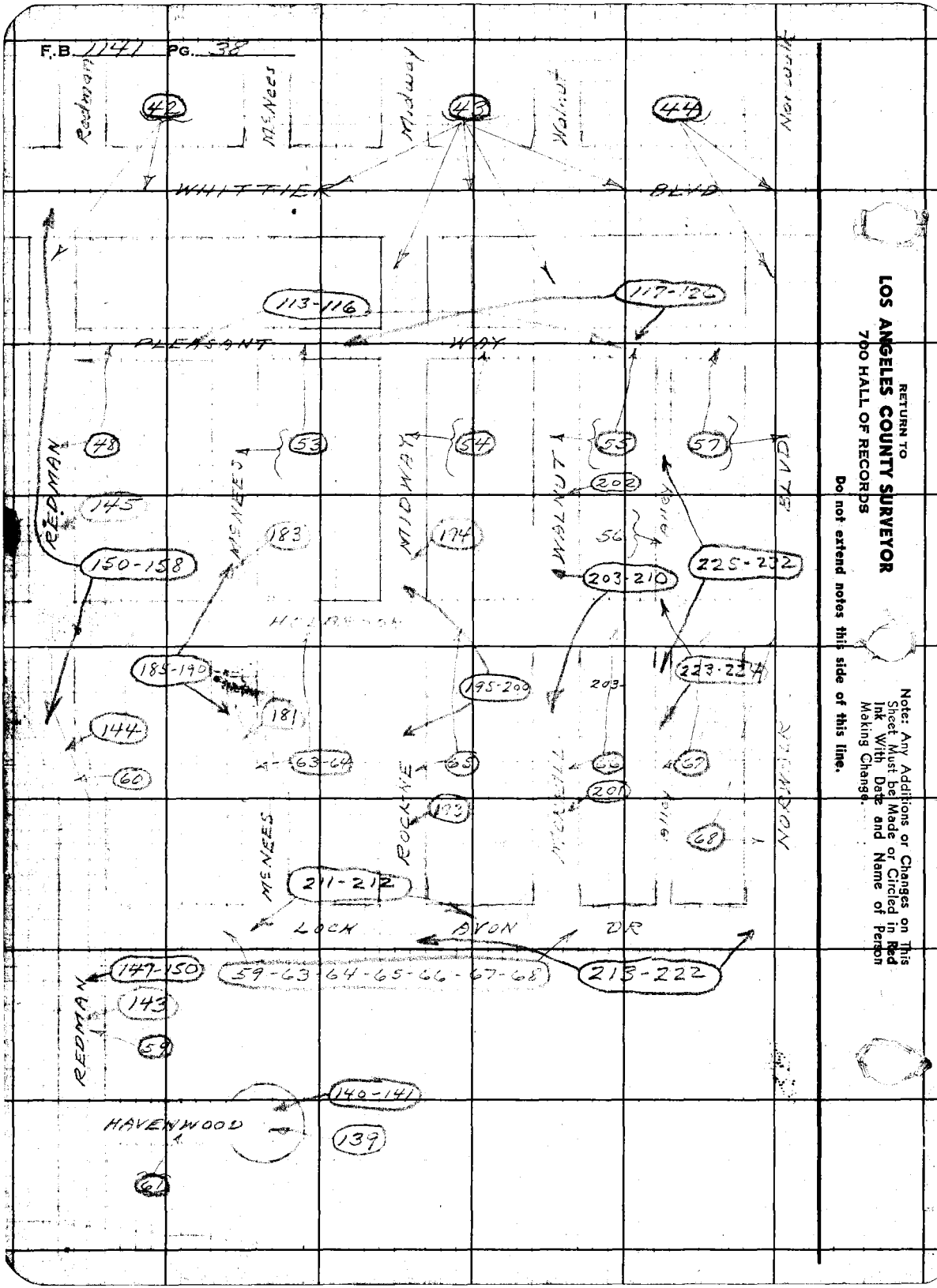

RETURN TO
LOS ANGELES COUNTY SURVEYOR
700 HALL OF RECORDS
Do not extend notes this side of this line.

Note: Any Additions or Changes on This Sheet Must be Made or Circled in Red Ink With Date and Name of Person Making Change.

Notes Ck'd by K.R. McPh	Survey of NORWALK BLVD SS	F.B. 1141 PG. 39
Map No.	W. O. 1137 Tape No. 023 St'd 68 °F	
Office Work	Surveyed by A.N. HELLSTROM	
Checked	Notes A.N.H. Date 11-9-45	
Date	Indexed A. C. Johnson 10-23-46	



Δ = 4°-27'-30"
R = 2000
T = 77.46
L = 155.63

Rec. Curve per Rd. Dept. F.B. F.T. 37-2

Note: Any Additions or Changes on This Sheet Must be Made or Circled in Red Ink With Date and Name of Person Making Change.

Do not extend notes this side of this line.

RETURN TO
LOS ANGELES COUNTY SURVEYOR
700 HALL OF RECORDS

FORM 247 5M 11-41

W537.A-4

RETURN TO
LOS ANGELES COUNTY SURVEYOR
700 HALL OF RECORDS

Note: Any Additions or Changes on This Sheet Must be Made or Circled in Red Ink With Date and Name of Person Making Change.

Do not extend notes this side of this line.

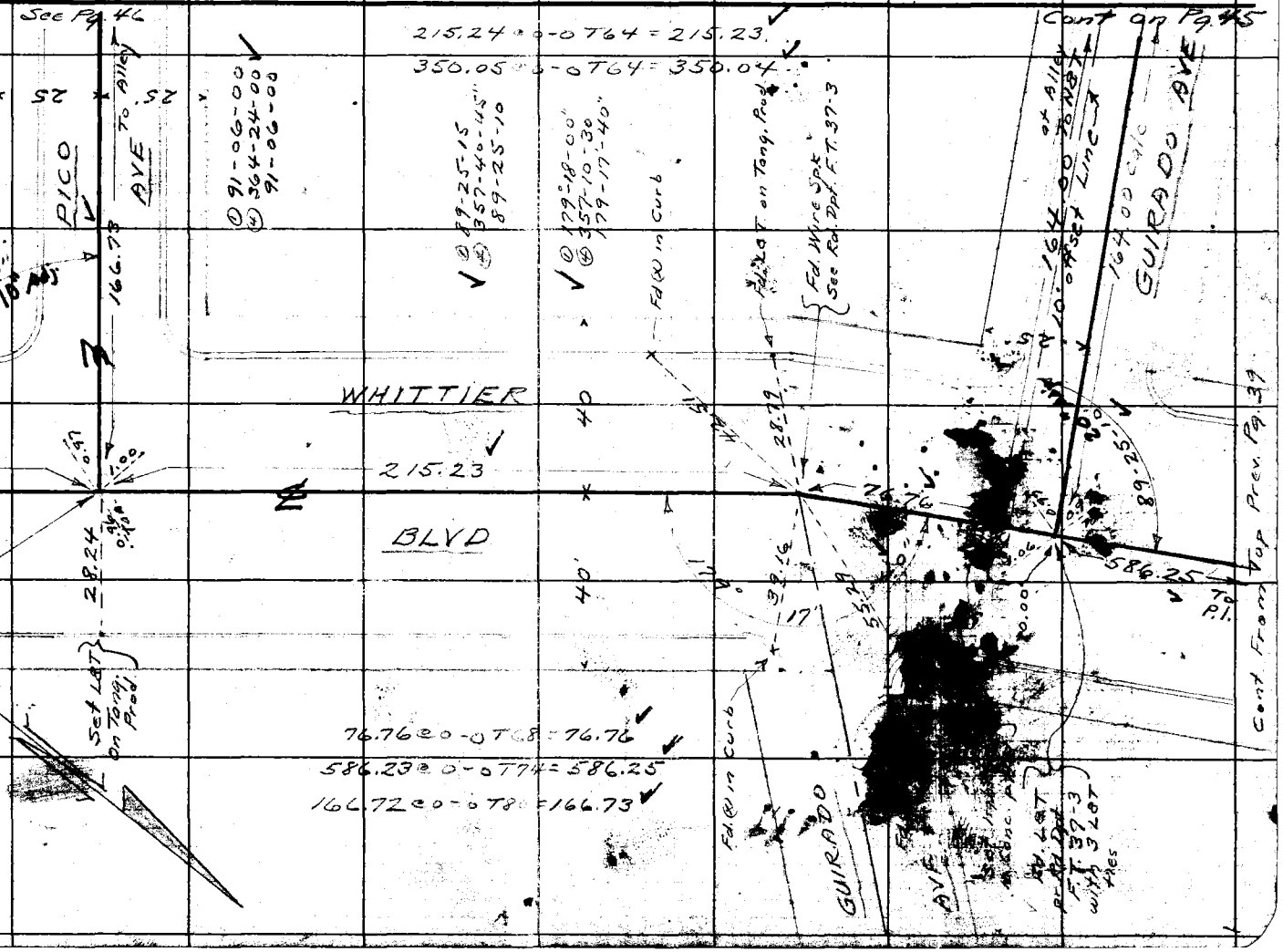

Notes Ck'd by K.R.McPhe	Survey of NORWALK Blvd. S.S.
Map No.	W. O. 1137 Tape No. 023 Std. 68 °F
Office Work	Surveyed by A.N. HELLSTROM
Checked	Notes A.N.H. Date 11-9-45
Date	Indexed A. C. Johnson

F.B. 1141 Pg. 41

① 88-52-45 ✓
④ 355-31-30
88-52-55

W 37A-4

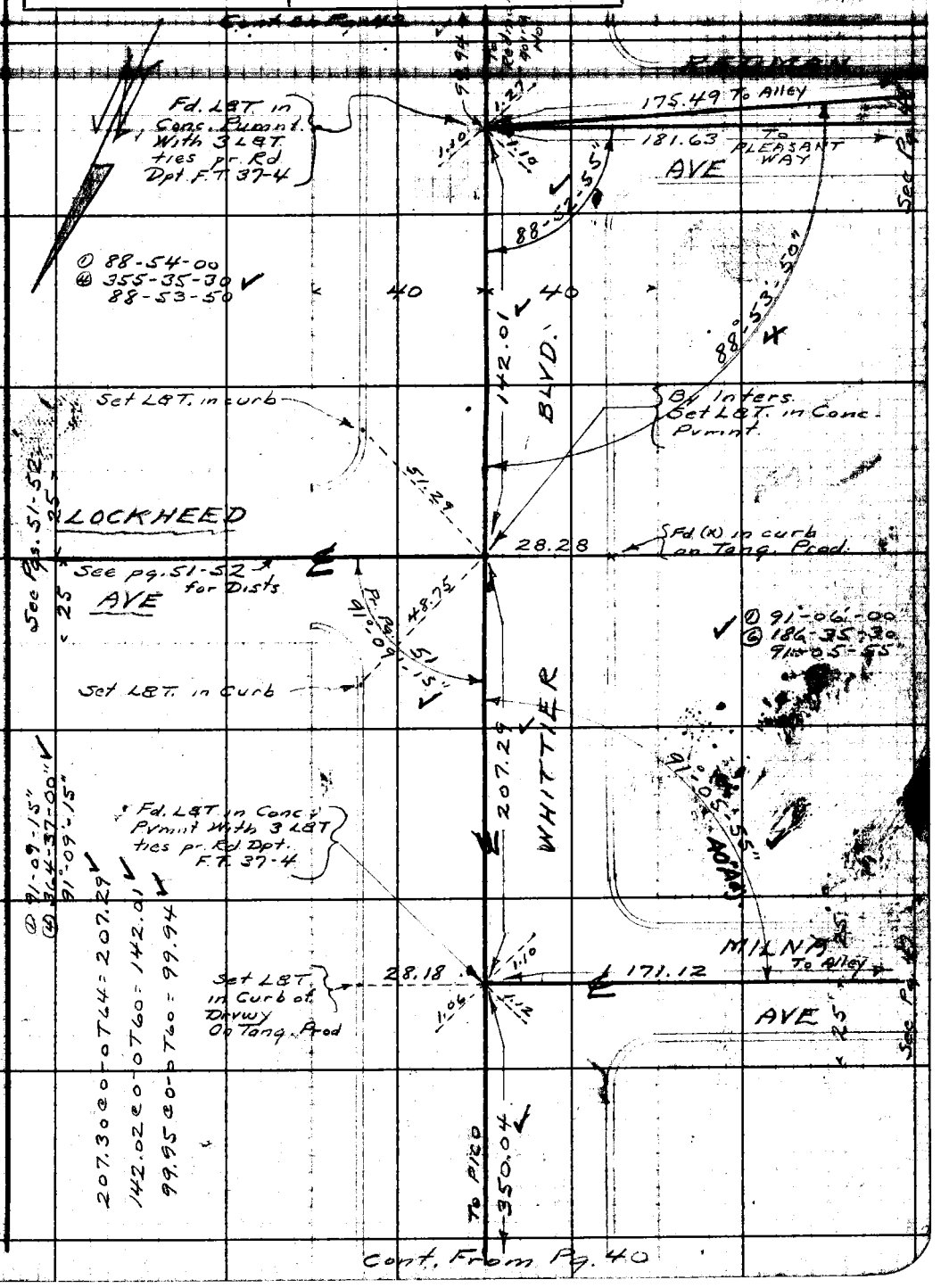

Cont. From Pg. 40

Note: Any Additions or Changes on This Sheet Must be Made or Circled in Red Ink With Date and Name of Person Making Change.

Do not extend notes this side of this line.

RETURN TO
LOS ANGELES COUNTY SURVEYOR
700 HALL OF RECORDS

FORM 247 5M 11-41

F.B. 1141 PG. 42



RETURN TO
LOS ANGELES COUNTY SURVEYOR
700 HALL OF RECORDS

Do not extend notes this side of this line.

Note: Any Additions or Changes on This Sheet Must be Made or Circled in Red Ink With Date and Name of Person Making Change.

Notes Ck'd by KRMcPh	Survey of [illegible]	F.B. [illegible] Pg. 43
Map No.	W. O. 1137 Tape No. 023 St'd 68°F.	
Office Work	Surveyed by A. N. HELLSTROM	
Checked	Notes A.M.H. Date 11-20-45	
Date	Indexed C. Johnson	

W: 37 A-4

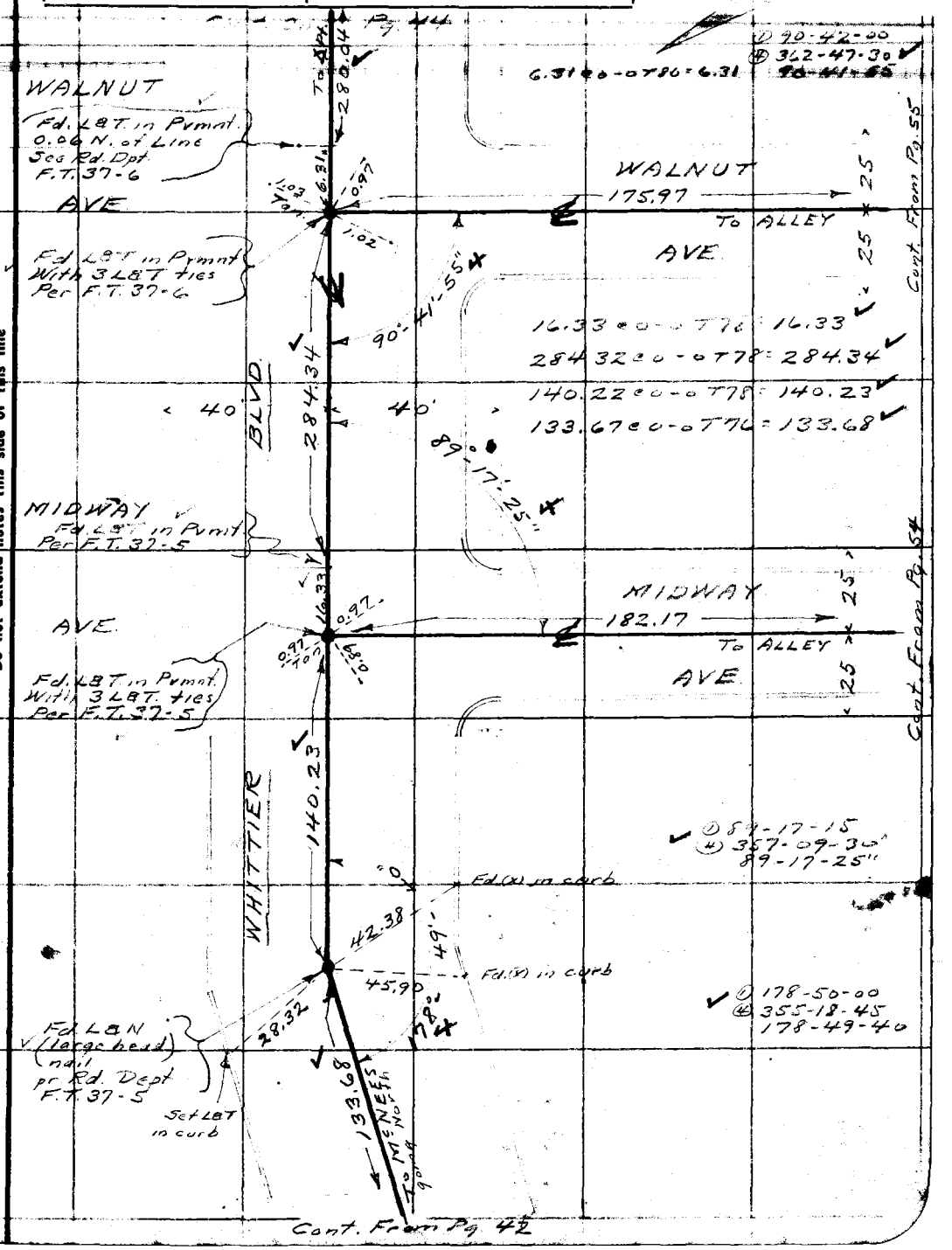

Note: Any Additions or Changes on This Sheet Must be Made or Circled in Red Ink With Date and Name of Person Making Change.

Do not extend notes this side of this line

RETURN TO
LOS ANGELES COUNTY SURVEYOR
700 HALL OF RECORDS

FORM 247 10M 11-35

F.B. 1141 PG. 44

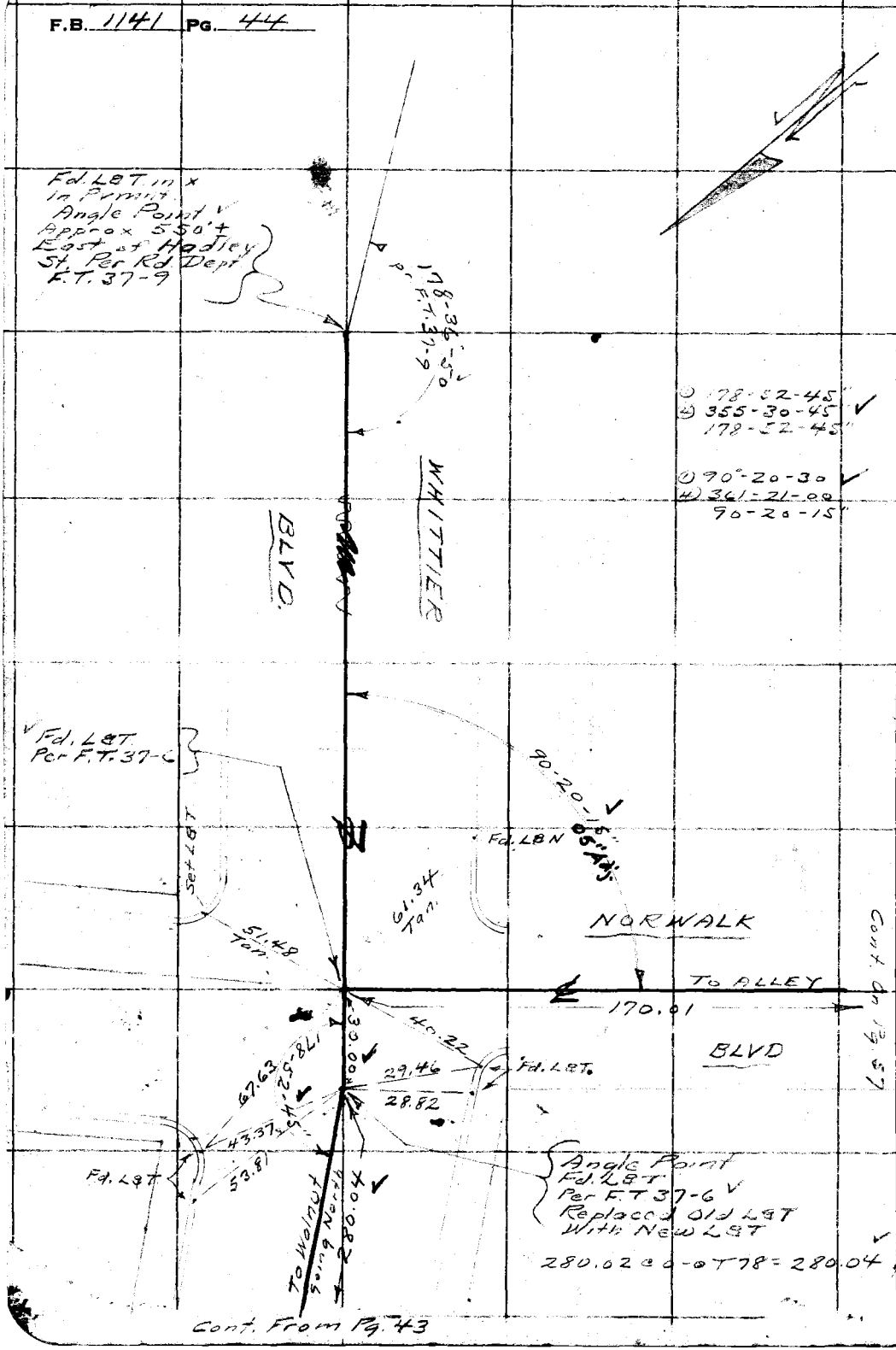

WS 37A-5

RETURN TO
LOS ANGELES COUNTY SURVEYOR
700 HALL OF RECORDS

Do not extend notes this side of this line

Note: Any Additions or Changes on This Sheet Must be Made or Circled in Red Ink With Date and Name of Person Making Change.

Notes Ck'd by [illegible]	Survey of Norwalk Blvd S.S
Map No.	W. O. 1137 Tape No. 023 Std. 68 °F
Office Work	Surveyed by A.N. Hellstrom
Checked	Notes A.N.H. Date 11-9-45
Date	Indexed A. C. Johnson

F.B. 1141 Pg. 46

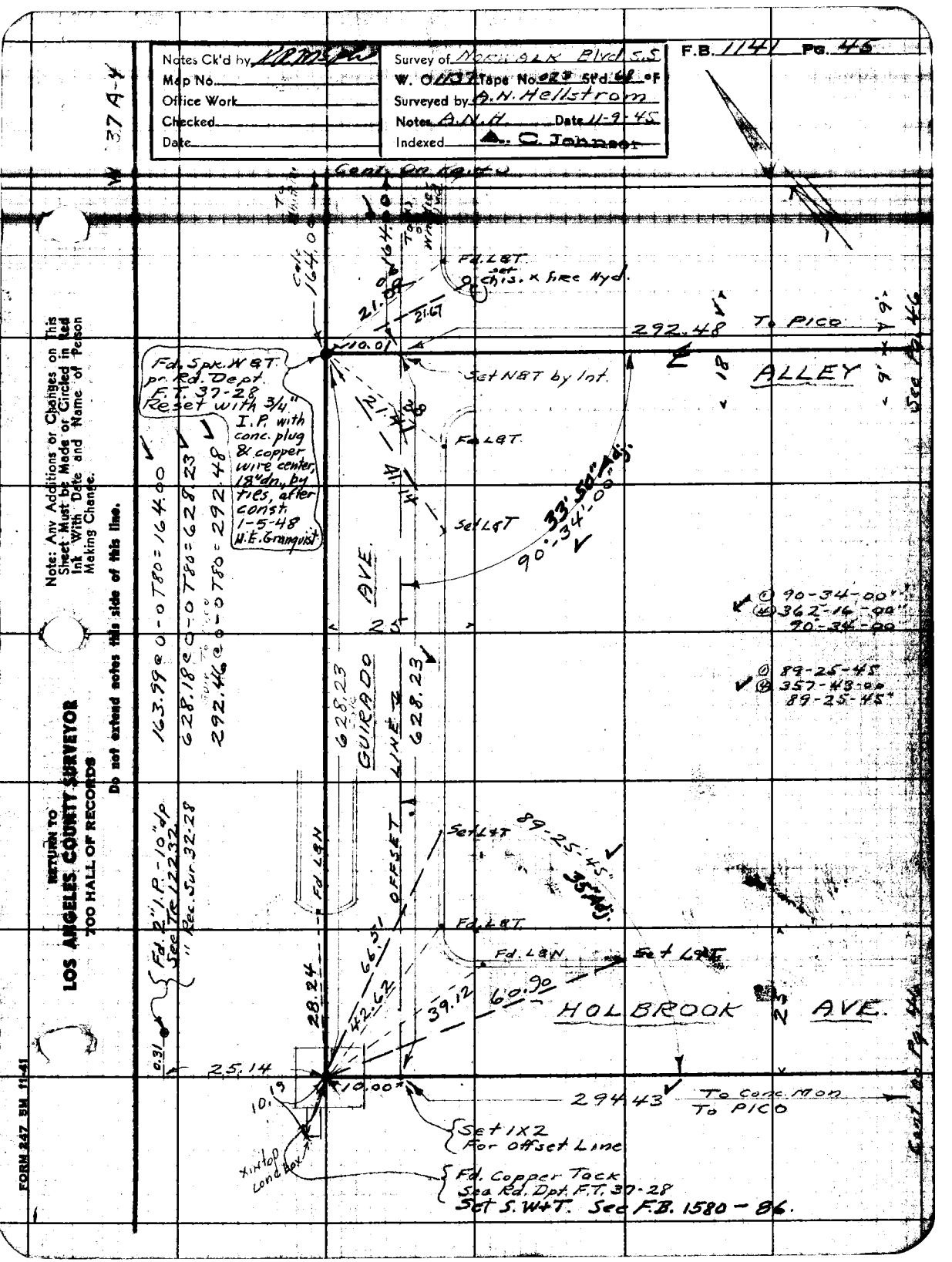

Note: Any Additions or Changes on This Sheet Must be Made or Circled in Red Ink With Date and Name of Person Making Change.

Do not extend notes this side of this line.

RETURN TO
LOS ANGELES COUNTY SURVEYOR
700 HALL OF RECORDS

FORM 247 5M 11-41

F.B. 1141 Pg. 46

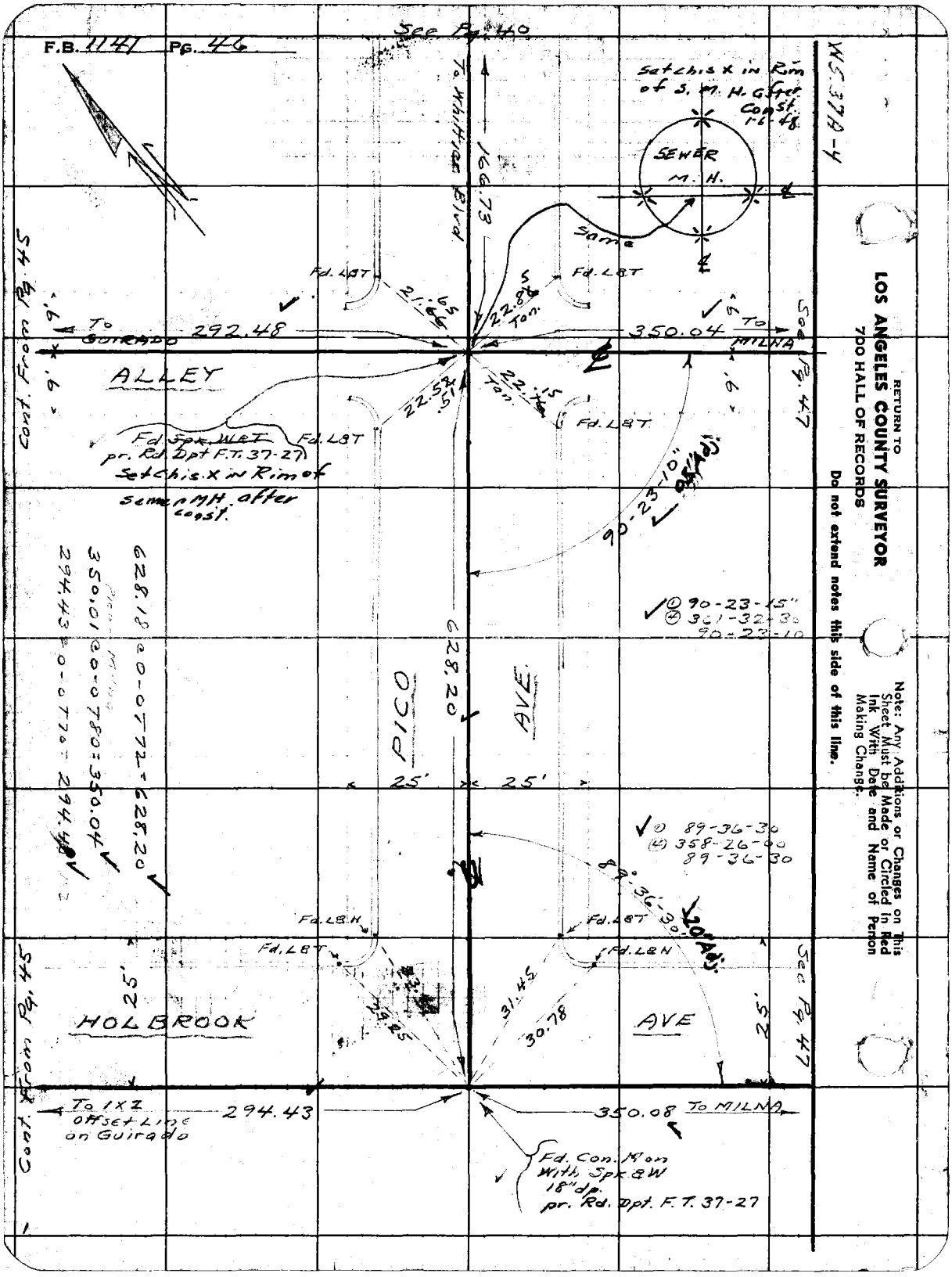

WS 37A-4

RETURN TO
LOS ANGELES COUNTY SURVEYOR
700 HALL OF RECORDS

Do not extend notes this side of this line.

Note: Any Additions or Changes on This Sheet Must be Made or Circled in Red Ink With Date and Name of Person Making Change.

Notes Ck'd by KRMcPh	Survey of Norwalk Blvd. S.S.
Map No.	W. O. 1137 Tape No. 023 St'd 68 °F
Office Work	Surveyed by A.N. Hellstrom
Checked	Notes A.N.H. Date 11-9-45
Date	Indexed A. C. Johnson

F.B. 1141 PG. 47

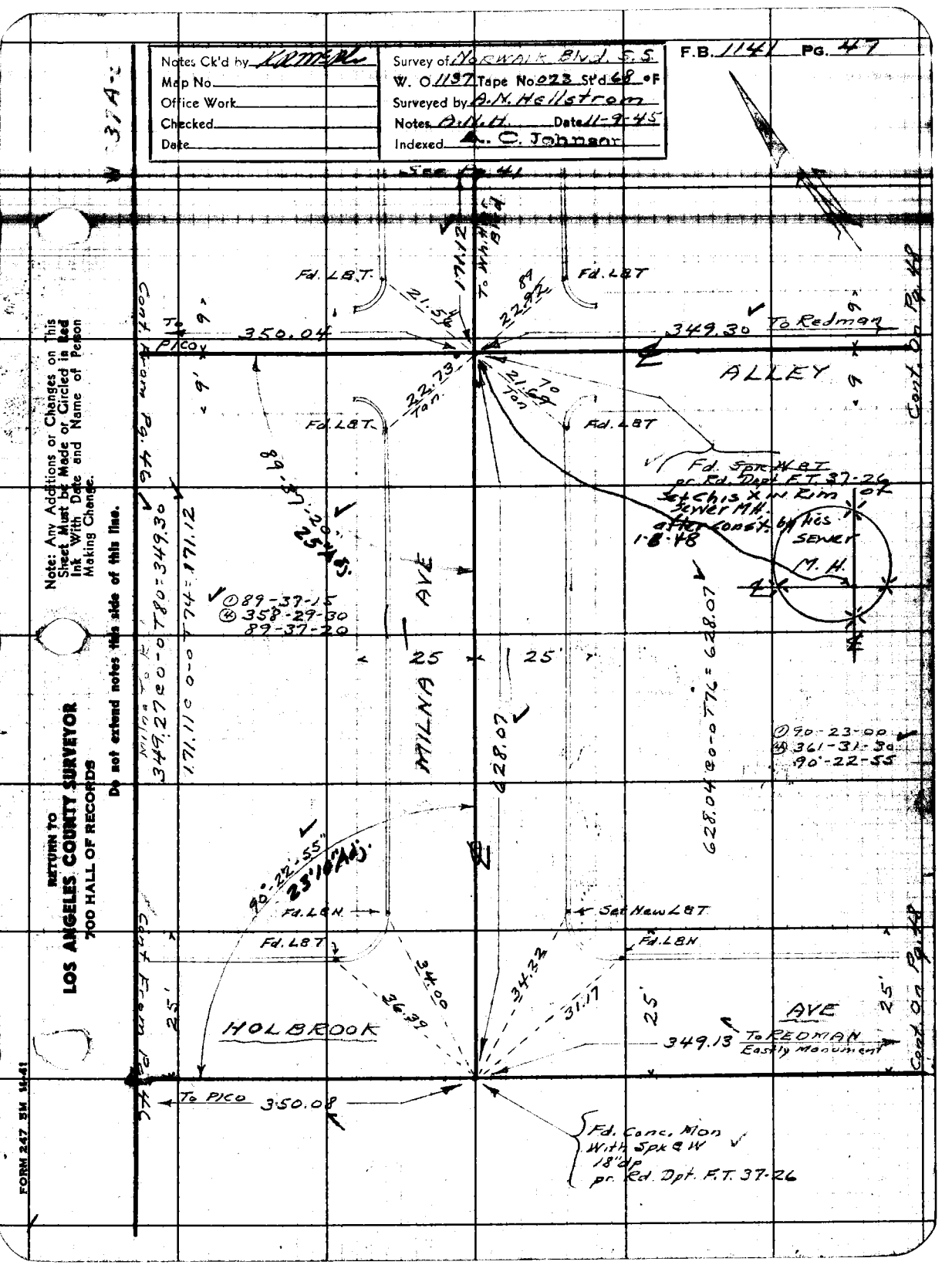

Note: Any Additions or Changes on This Sheet Must be Made or Circled in Red Ink With Date and Name of Person Making Change.

Do not extend notes this side of this line.

RETURN TO
LOS ANGELES COUNTY SURVEYOR
700 HALL OF RECORDS

FORM 247 5M 11-41

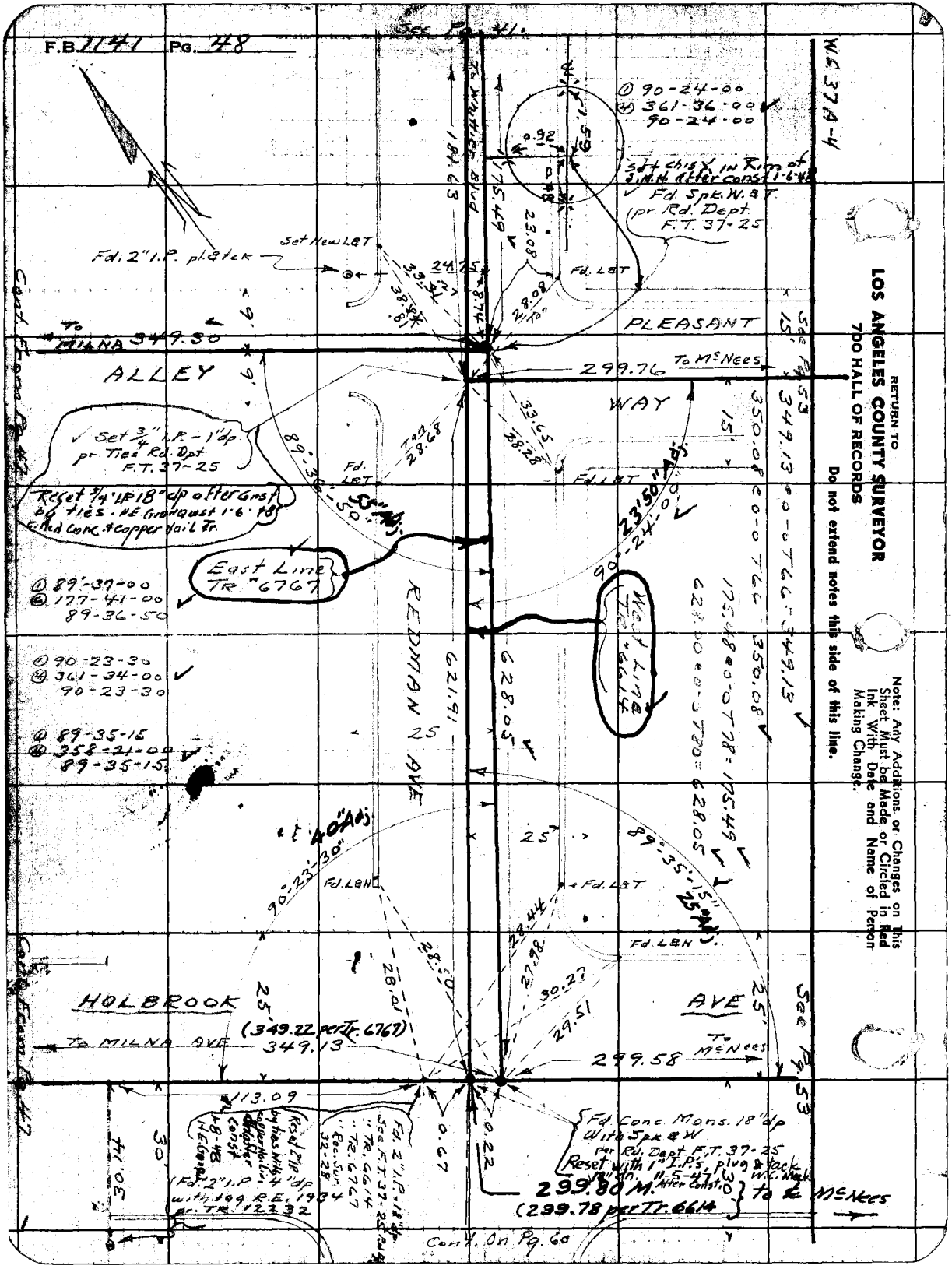
F.B. 1141 PG. 48
See Pg. 41.
W.S. 37A-4
① 90-24-00
④ 361-36-00
90-24-00
Set chis X in Rim of S.N.H. after const 1-6-48
Fd. Spk. W. & T. pr. Rd. Dept. F.T. 37-25
Fd. 2" I.P. pl. & tck
Set New L&T
Fd. L&T
To MILNA 349.30
ALLEY
PLEASANT
WAY
299.76
To McNees
See Pg. 53
Set 3/4" I.P. - 1" dp pr. Ties Rd. Dpt F.T. 37-25
Reset 3/4" I.P. 18" dp after Const by ties. H.E. Granquist 1-6-48 Filled Conc. & copper tail Tr.
East Line Tr. #6767
West Line Tr. #6614
① 89-37-00
⑥ 177-41-00
89-36-50
① 90-23-30
④ 361-34-00
90-23-30
① 89-35-15
④ 358-21-00
89-35-15
REDMAN AVE
621.91
628.05
23'50" Adj.
90°-24'-00"
89°-36'-50"
40" Adj.
90°-23'-30"
89°-35'-15"
25" Adj.
Fd. L&H
HOLBROOK
AVE
To MILNA AVE
(349.22 per Tr. 6767)
349.13
299.58
To McNees
113.09
Fd. Conc. Mons. 18" dp with Spk & W per Rd. Dept F.T. 37-25
Reset with 1" I.P.'s, plug & tack 18" dn. 11-5-47 W.C. Mack After Const.
299.80 M.
(299.78 per Tr. 6614)
to ℄ McNees
Fd. 2" I.P. - 4" dp with tag R.E. 1934 pr. Tr. 12232
Fd. 2" I.P. 18" dp See F.T. 37-25 Rd. Dpt. " Tr. 6614 " Tr. 6767 " Rec. Sur. 32-28
Cont. From Pg. 47
Cont. From Pg. 47
Cont. On Pg. 60
RETURN TO
LOS ANGELES COUNTY SURVEYOR
700 HALL OF RECORDS
Do not extend notes this side of this line.
Note: Any Additions or Changes on This Sheet Must be Made or Circled in Red Ink With Date and Name of Person Making Change.

Notes Ck'd by [illegible]
Map No.
Office Work
Checked
Date

Survey of NORWALK Blvd S.S
W. O. [illegible] Tape No. 223 Std. 68 °F
Surveyed by A. N. HELLSTROM
Notes A.N.H. Date 11-6-4[illegible]
Indexed C. Johnson

F.B. 1141 Pg. 51

✓ ① 90-23-45"
④ 361-35-00
90-23-45"

37-A-4

Lot 39
Tr. 12637

Fd. 2" I.P. with L.S. tag "1102" 6" dp. See Tr. 12637 L+T walk

PROP. LINE

Edg. Pvmt.

15°

25'

1038.49

To Tr. Line

Fd. N&T Replaced N&T with Spk. W.&T Slush. Reset Iron (REC) other const. set chis(x) in Brick Wall.

PROP. LINE

Set (x) in 3" Iron guard PIPE

DORLAND

20' Rock & Oil pvmt. 1" thick

90°-23'-45"

44.41

33.80

DRIVE

30' Rock & Oil pvmt. 1" thick

Meas. 125.09

124.88 Meas.

10.00

0.13

0.28

Fd. 2x2 6" dp.

PROP. LINE

Gone N.G. Set chis(x) in btm Sign Post.

Fd. 2" I.P. with L.S. tag "1102" - 4" dp. pr. Tr. 12637

AVE

90°-51'

25'

25'

LOCKHEED

Meas. 165.48

Edg. Pvmt.

PROP. LINE

-NOTE-
No Sidewalks or Curbs in Tr. 12637

0+39.41 going N
Fd. 2x2 with tag R.E. 617 Adams & Ellis 10" dp

15°

15°

0+40.76 going N.
Fd. 2" I.P. with tag L.S. "1102" 4" dp. pr. Tr. 12637

Fd. 2" I.P. with tag L.S. 1102 10" dp. pr. Tr. 12637

0+39.91 going N.

25.10

25.00

42.00

Set Nail 0+39.93

PROP. LINE

21.06

0+39.93 going N - End. Curb

End. Curb 0+39.38 going N.

20.53

20R

20F

6" Curb

39.22

40.44

0+28.78 going N 6" Curb

0+27.29 going N.

9'-0.9'-15" pr. Pg. 41

To MILNA 207.27

142.01

To Redman Ave going South

40'

40'

WHITTIER

BLVD.

28.13 to curb

Sec Pg. 44

Sec Pg. 44

6" Curbing

0+00 going N. Set L&T. By Intens See pg 41

PROP. LINE

Note: Any Additions or Changes on This Sheet Must be Made or Circled in Red Ink With Date and Name of Person Making Change.

Do not extend notes this side of this line.

RETURN TO
LOS ANGELES COUNTY SURVEYOR
700 HALL OF RECORDS

FORM 347 BM 11-41

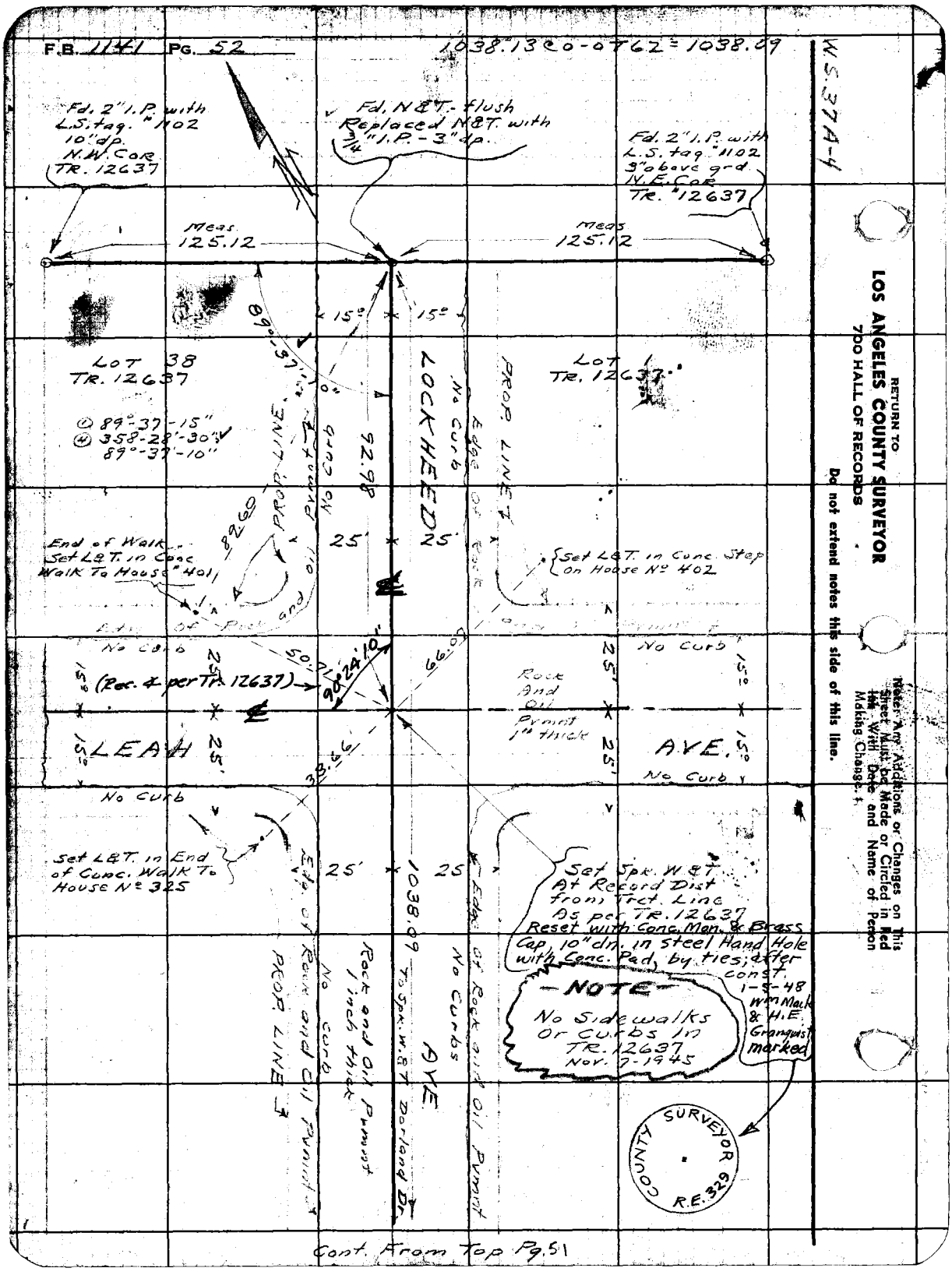
F.B. 1141 PG. 52
1038.13 @ 0-0T62 = 1038.09
W.S. 37A-4
Fd. 2" I.P. with L.S. tag. #1102 10" dp. N.W. Cor. TR. 12637
Fd. N&T. - flush Replaced N&T. with 3/4" I.P. - 3" dp.
Fd. 2" I.P. with L.S. tag #1102 3" above grd. N.E. Cor. TR. #12637
Meas. 125.12
Meas. 125.12
15°
15°
89°-37'-10"
LOT 38 TR. 12637
LOT 1 TR. 12637
① 89°-37'-15"
④ 358-28'-30"
89°-37'-10"
PROP. LINE
No Curb
92.98
LOCKHEED
No Curb
Edge of Rock
PROP. LINE
82.60
25'
25'
End of Walk Set L&T. in Conc. Walk To House #401
Set L&T. in Conc. Step on House No 402
Edge of Rock and Oil Pvmnt
No Curb
No Curb
50.71
90°24'10"
66.07
(Rec. ∢ per Tr. 12637)
Rock And Oil Pvmnt 1" thick
LEAH
AVE.
33.66
No Curb
No Curb
Set L&T. in End of Conc. Walk To House No 325
25'
25'
1038.09
Set Spk. W&T At Record Dist from Tract. Line As per TR. 12637 Reset with Conc. Man. & Brass Cap, 10" dn. in steel Hand Hole with Conc. Pad, by ties; after const. 1-5-48 Wm Mack & H.E. Granquist marked
Edge of Rock and Oil Pvmnt
PROP. LINE
No Curb
Rock and Oil Pvmnt 1 inch thick
To Spk. W&T Dorland Dr.
AVE
No Curbs
Edge of Rock and Oil Pvmnt
NOTE
No Sidewalks Or Curbs In TR. 12637 Nov. 7-1945
COUNTY SURVEYOR R.E. 329
RETURN TO
LOS ANGELES COUNTY SURVEYOR
700 HALL OF RECORDS
Do not extend notes this side of this line.
Note: Any Additions or Changes on This Sheet Must be Made or Circled in Red Ink With Date and Name of Person Making Change.
Cont. From Top Pg. 51

Notes Ck'd by KRMcP	Survey of NORWALK BLVD. S.O.
Map No.	W. O. 1137 Tape No. 023 St'd 68°F.
Office Work	Surveyed by A. N. HELLSTROM
Checked	Notes A.N.H. Date 11-15-45
Date	Indexed C. Johnson

F.B. 1141 PG. 53

Note: Any Additions or Changes on This Sheet Must be Made or Circled in Red Ink With Date and Name of Person Making Change.

Do not extend notes this side of this line

RETURN TO
LOS ANGELES COUNTY SURVEYOR
700 HALL OF RECORDS

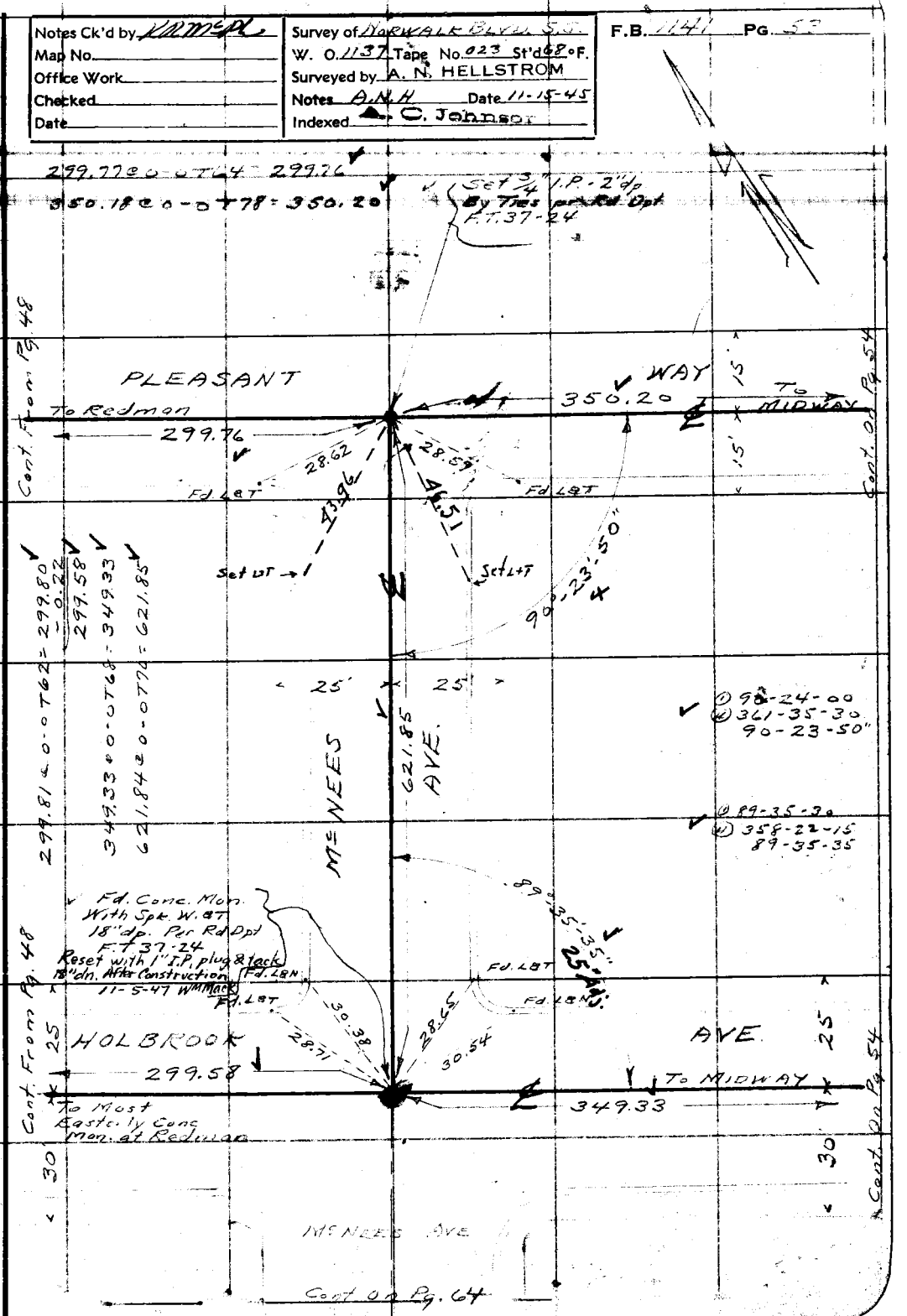

FORM 247 10M 11-48

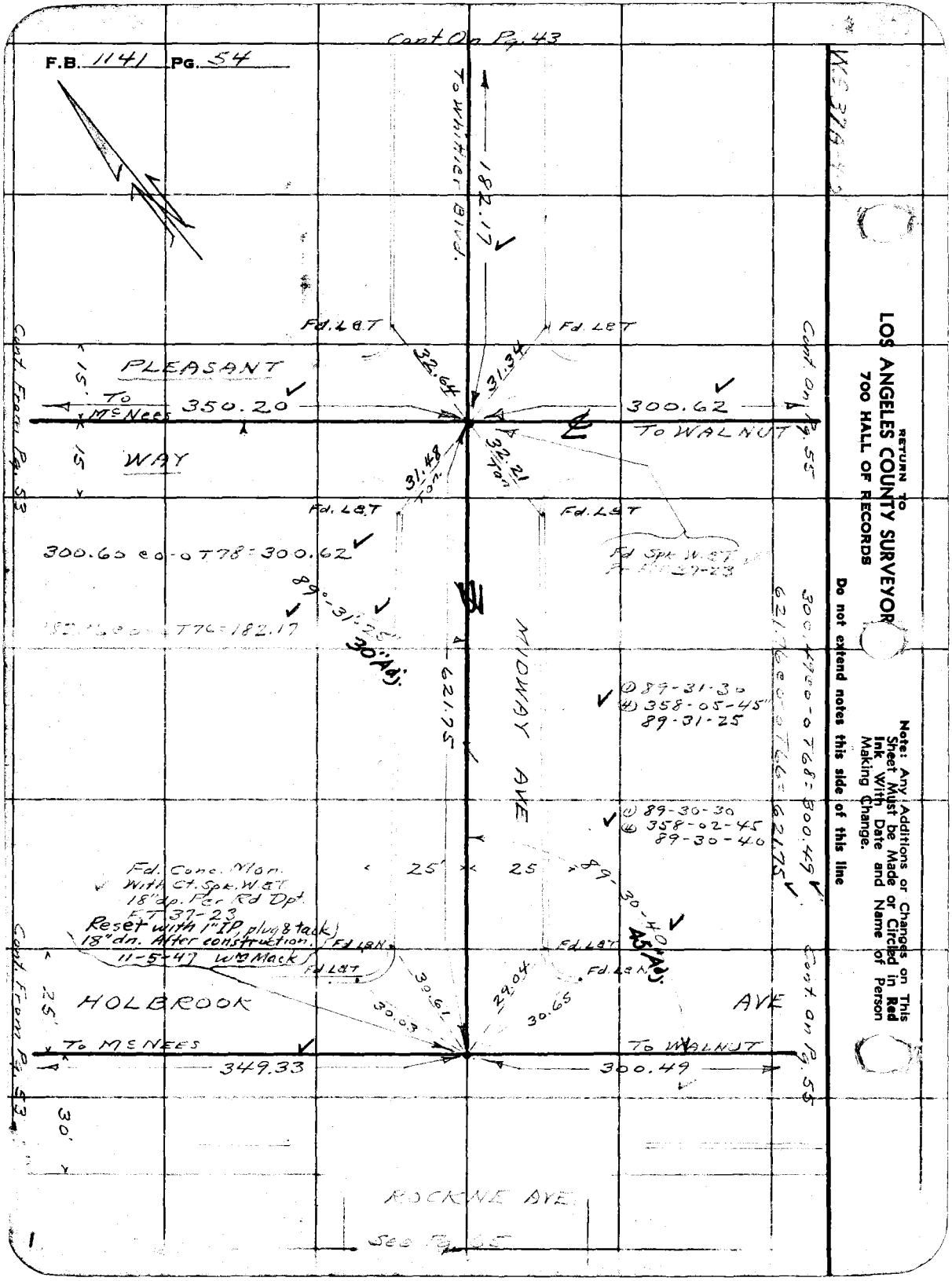
F.B. 1141 PG. 54
Cont On Pg. 43
To Whittier Blvd.
182.17
Fd. L&T
Fd. L&T
32.64
31.34
PLEASANT
WAY
To McNees
350.20
300.62
To WALNUT
15'
15
31.48 Ton.
32.21 Ton.
Fd. L&T
Fd. L&T
300.60 e0-0 T78=300.62
Fd Spk. W.&T.
89°-31'-25"
30" Adj.
T76=182.17
621.75
MIDWAY AVE
① 89-31-30
④ 358-05-45
89-31-25
① 89-30-30
④ 358-02-45
89-30-40
25'
25
89-30-40
45" Adj.
Fd. Conc. Mon.
With Ct. Spk. W.&T.
18" dp. Per Rd Dpt.
F.T. 37-23
Reset with 1" IP plug & tack
18" dn. After construction.
11-5-47 Wm Mack
Fd. L&N
Fd. L&T
Fd. L&T
Fd. L&N
30.61
30.03
29.04
30.65
HOLBROOK
AVE
To McNEES
To WALNUT
349.33
300.49
25'
30'
ROCKNE AVE
See Pg. 55
Cont. From Pg. 53
Cont. On Pg. 55
Cont. From Pg. 53
Cont. On Pg. 55
300.49 e0-0 T68=300.49
621.75 e0-0 T66=621.75
RETURN TO
LOS ANGELES COUNTY SURVEYOR
700 HALL OF RECORDS
Do not extend notes this side of this line
Note: Any Additions or Changes on This Sheet Must be Made or Circled in Red Ink With Date and Name of Person Making Change.

Notes Ck'd by KRMcPh	Survey of Los Angeles Co. S.S.
Map No.	W. O. 11137 Tape No. 023 St'd 68 °F.
Office Work	Surveyed by A. N. HELLSTROM
Checked	Notes A.N.H. Date 11-13-45
Date	Indexed C. Johnson

F.B. 1141 PG. 55

Note: Any Additions or Changes on This Sheet Must be Made or Circled in Red Ink With Date and Name of Person Making Change.

Do not extend notes this side of this line

RETURN TO
LOS ANGELES COUNTY SURVEYOR
700 HALL OF RECORDS

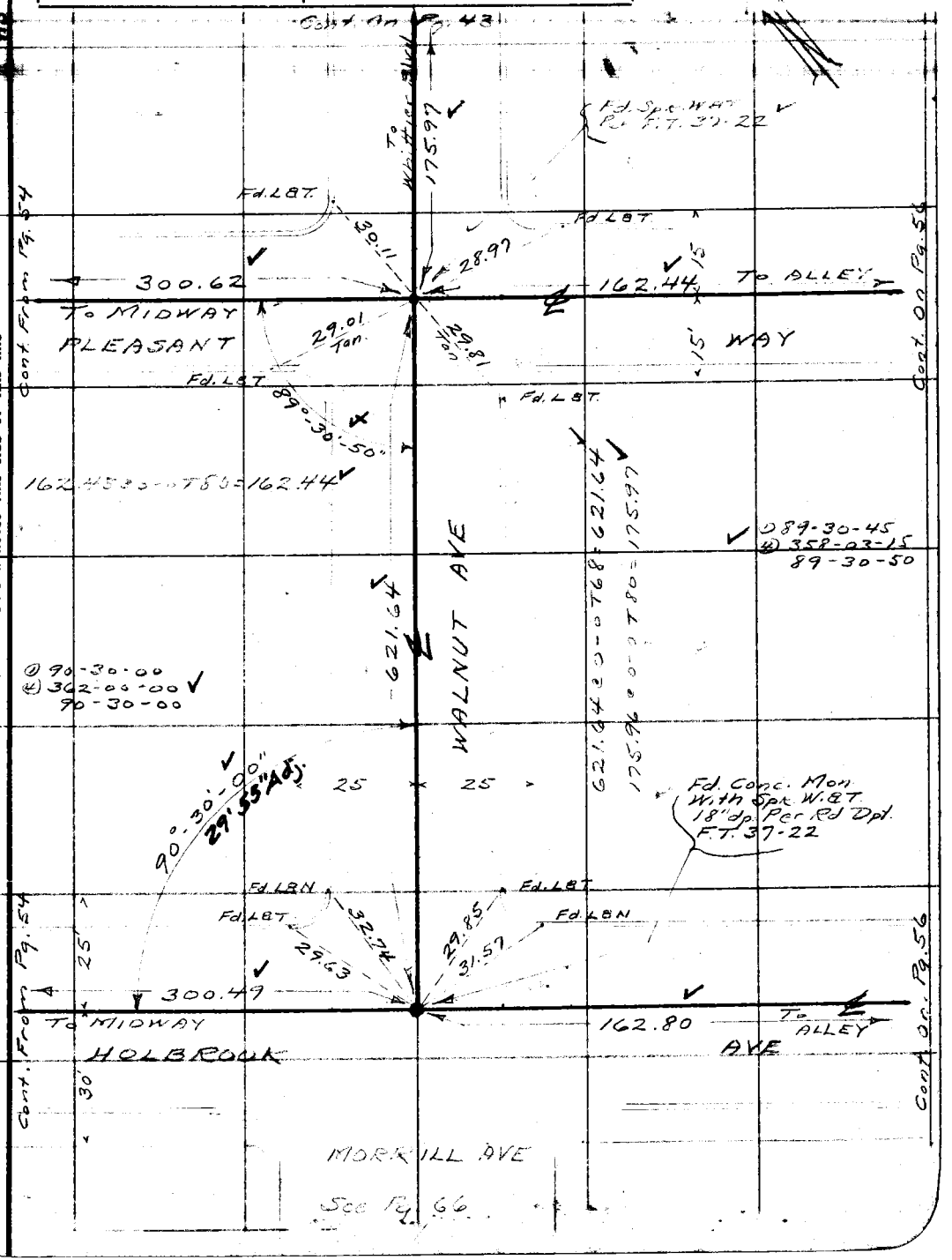

FORM 247 10M 11-35

F.B. 1141 PG. 56

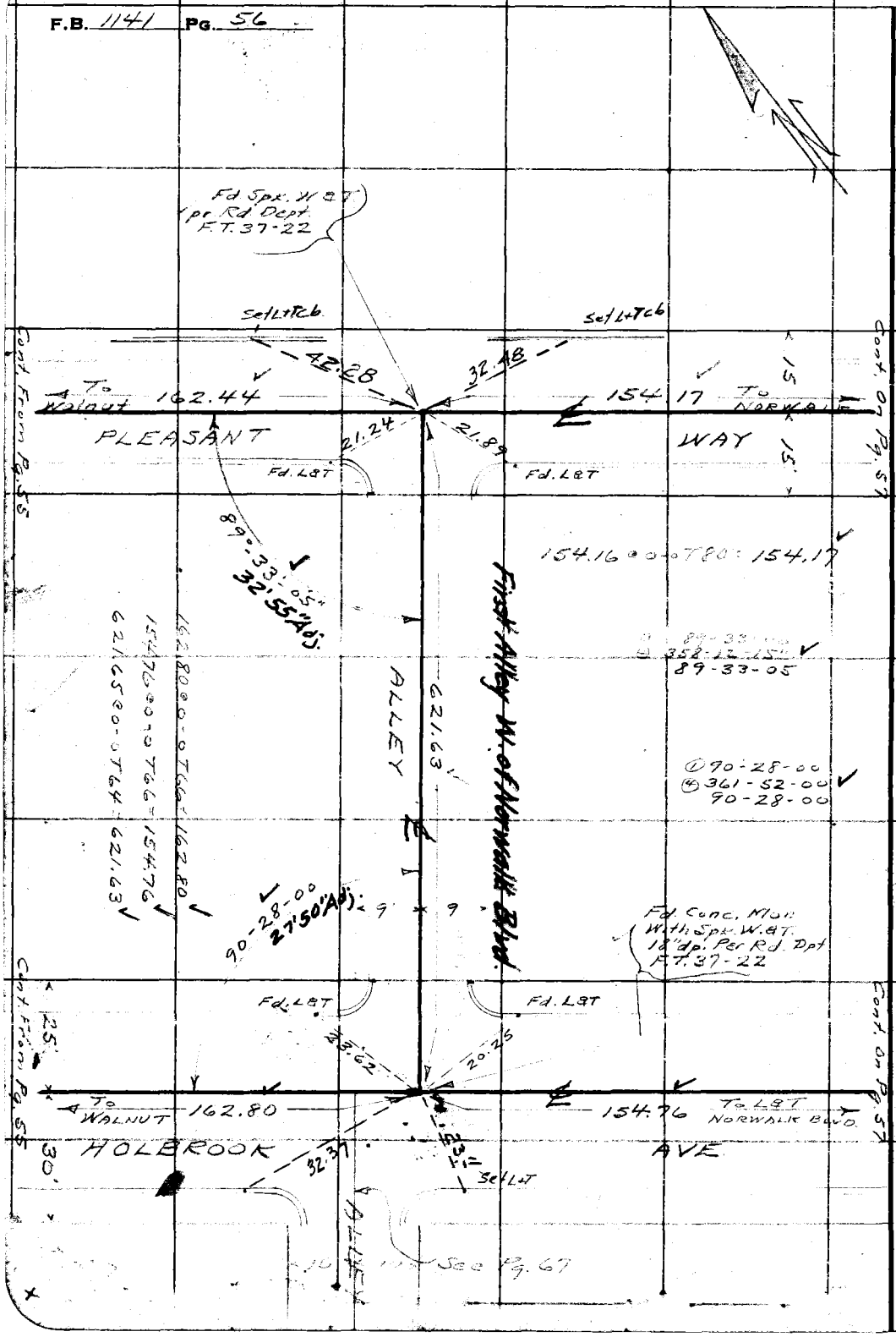

RETURN TO
LOS ANGELES COUNTY SURVEYOR
700 HALL OF RECORDS

Note: Any Additions or Changes on This Sheet Must be Made or Circled in Red Ink With Date and Name of Person Making Change.

Do not extend notes this side of this line

Notes Ck'd by [illegible]	Survey of NORWALK BLVD. S.S.	F.B. 141 Pg. 57
Map No.	W. O. 1137 Tape No. 023 St'd 68 °F.	
Office Work	Surveyed by A. N. HELLSTROM	
Checked	Notes A.N.H. Date 11-26-45	
Date	Indexed A. C. Johnson	

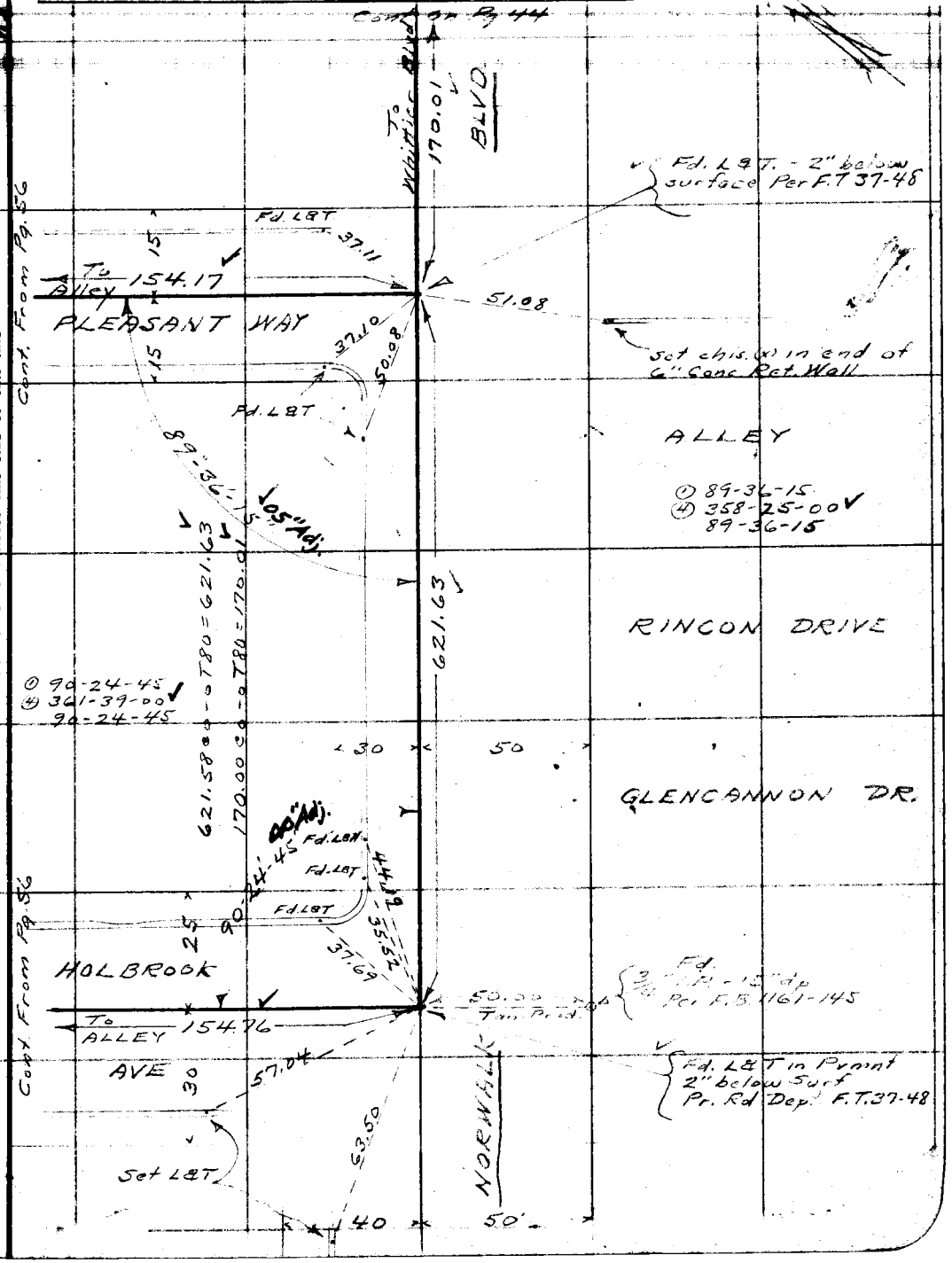

Note: Any Additions or Changes on This Sheet Must be Made or Circled in Red Ink With Date and Name of Person Making Change.

Do not extend notes this side of this line

RETURN TO
LOS ANGELES COUNTY SURVEYOR
700 HALL OF RECORDS

FORM 247 10M 11-35

F.B. 1141 PG. 58

RETURN TO
LOS ANGELES COUNTY SURVEYOR
700 HALL OF RECORDS

Note: Any Additions or Changes on This Sheet Must be Made or Circled in Red Ink With Date and Name of Person Making Change.

Do not extend notes this side of this line

Notes Ck'd by Finley	Survey of Norwalk Blvd. S.S.
Map No.	W. O. 1137 Tape No. 233 Ck'd 68 °F
Office Work	Surveyed by A.N. Hellstrom
Checked	Notes A.N.H. Date 11-29-45
Date	Indexed 11-30-45

F.B. 1141 Pg. 59

374-5

Set 3/4" I.P. 3" up by P.P. Conc. Plug & Copper Wire center 18" dn. by ties after const. 1-2-48 WM MACK
L.B.T. on Ton. Pred
18.20 From P.L.

Pl. Lot's in curb with

To McNees Ave

299.86
Lot 84
AVON
300.35'

To McNees Ave

DR.

Cont. on Map

Set N&T At Proport. Record Dist. From B.C. To North as Pr. Tr. 12232 Removed

AVE.

Lot 85
90-27-45
361-53-00
90-28-00"

Lot 86 | Lot 87 | Lot 88

300.32 co-o T84 = 300.35'

Fd. 2" I.P. Pr. Tr. 12232 Lot 85 Per F.B. 1161-142

Adopted ℄

300.06

435.88

HAVENWOOD

275.86' to Cntr. of Circle

PLACE

L.B.T. on Ton Pred

Pl. - Set 3/4" I.P. 1" up. By Prop. Reset with 2" I.P. with conc. plug & copper wire center, 18" dn., by Int. after Const. 1-2-48 WM MACK

REDMAN

135.84 o.k. Pr. 79.61

L.B.T. in Cub B.M. - 8D

435.88 co - J T68 = 435.88'

Fd. 2" I.P. in Conc. 10" down With Tag R.E. 1934 Pr. Tr. 12232 Pl. F.B. 1161-142

L.B.T. in Cub

L.B.T. in curb

Fd. 2" I.P. in Conc - 10" down With Tag R.E. 1934 Pr. Tr. 12232 Pl. F.B. 1161-142

149.02
F.B. 1161-142

Fd. Spk. W.&T. pr. F.B. 1161-142
141
Reset with 3/4" I.P. 18" dn. by ties, after Const. 12-26-47 WM MACK

TR. LINE

Note: Any Additions or Changes on This Sheet Must be Made or Circled in Red Ink with Date and Name of Person Making Change.

Do not extend notes this side of this line.

RETURN TO
LOS ANGELES COUNTY SURVEYOR
700 HALL OF RECORDS

FORM 247 SM 11-41

F.B. 1141 Pg. 60

HOLBROOK

Redman AVE

0.67
0.22

299.58

To McNees AVE

See Pg. 48-5

WS 370 5-615.5

2"I.P-18"dp Pr. Pg. 48

Conc. Mons 18"dp Pr pg. 48

S 15.02

30.03

Fd. 2"I.P.-4"dp in lawn With Tag R.E 1934 Pr TR. 12232

18°06 18°10

90°00'

① 90-00-00
② 360-00-00
90°-00'-00"

12-2-45

P.I.-Set 3/4"I.P pl & tck 1"dp At Rec Dist and Angle From Holbrook Ave

P.I.-Set Spk W.&T. At Rec. Dist from 2"I.P. at Point on Prop Line and Rec. Angle on Holbrook Ave (90°) Removed 12-2-45

Reset with Conc. Mon. & Brass Cap 18" dn, by ties after Const. 12-26-47 Wm MACK marked

① 158-55-15
② 275-37-00
③ 203-00-00
158-54-40

Record.
∠ Δ = 21-06-18
∠ R = 250
∠ T = 46.57

158°-54'-40" Calc.

L&T. in curb

Final ℄

46.57

15.97

26.03

18.29

RED

94.14

Fd (x) in curb 0.41

COUNTY SURVEYOR R.E. 37

Reset with Conc. Mon & Brass Cap 18"dn, by ties after const. 12-26-47 Wm MACK marked

R.R.C. Set Spk W&T at Rec. Dist Pr TR. 12232 Removed 12-2-45

P.I.-Set 3/4"I.P. pl & tck 6"dp At Rec. Dist and Angle From Holbrook AVE

Ties to P.I.

L&T's in Curb

22.83

P.I. 3/4"I.P.

14.81

L&T in Curb

26.29

18"

0.20

Fd (x) in curb

47.57

0.02
0.03

158°-26'-40"

P.I. - Set 3/4"I.P. 12"down, Set at Rec. Dist. From Rec on B.C. on Line of 2453 (4) Two Feet Tang. Ties on Sht. (NATS) Removed 1-12-7-45

Record.
∠ Δ = 21°-32-48
∠ R = 250
∠ L = 94.01
∠ T = 47.51

244.79

47.57

Fd (x) in curb

Fd. Nail Pr F.B. 1161-142

18°35

0.02
0.10

Fd. 2"I.P.-4"dp In lawn. See TR. 12232 also F.B. 1161 pg. 142

29.55

18°16'

Lot "53"

Lot "52"

Final ℄

① 158-27-00
④ 273-46-30
158-26-40

To Loch Avon Dr.

197.21

Loch Avon Dr.

Cont. From Pg. 59

RETURN TO
LOS ANGELES COUNTY SURVEYOR
700 HALL OF RECORDS

Do not extend notes this side of this line.

Note: Any Additions or Changes on This Sheet Must be Made or Circled in Red Ink With Date and Name of Person Making Change.

Notes Ck'd by Finley	Survey of NORWALK BLVD S.S.	F.B. [illegible] PG. [illegible]
Map No.	W. O. 1137 Tape No. 023 St'd 68° F.	
Office Work	Surveyed by A. N. HELLSTROM	
Checked	Notes A.N.H. Date 11-23-45	
Date	Indexed	

W.S. 37-A-5

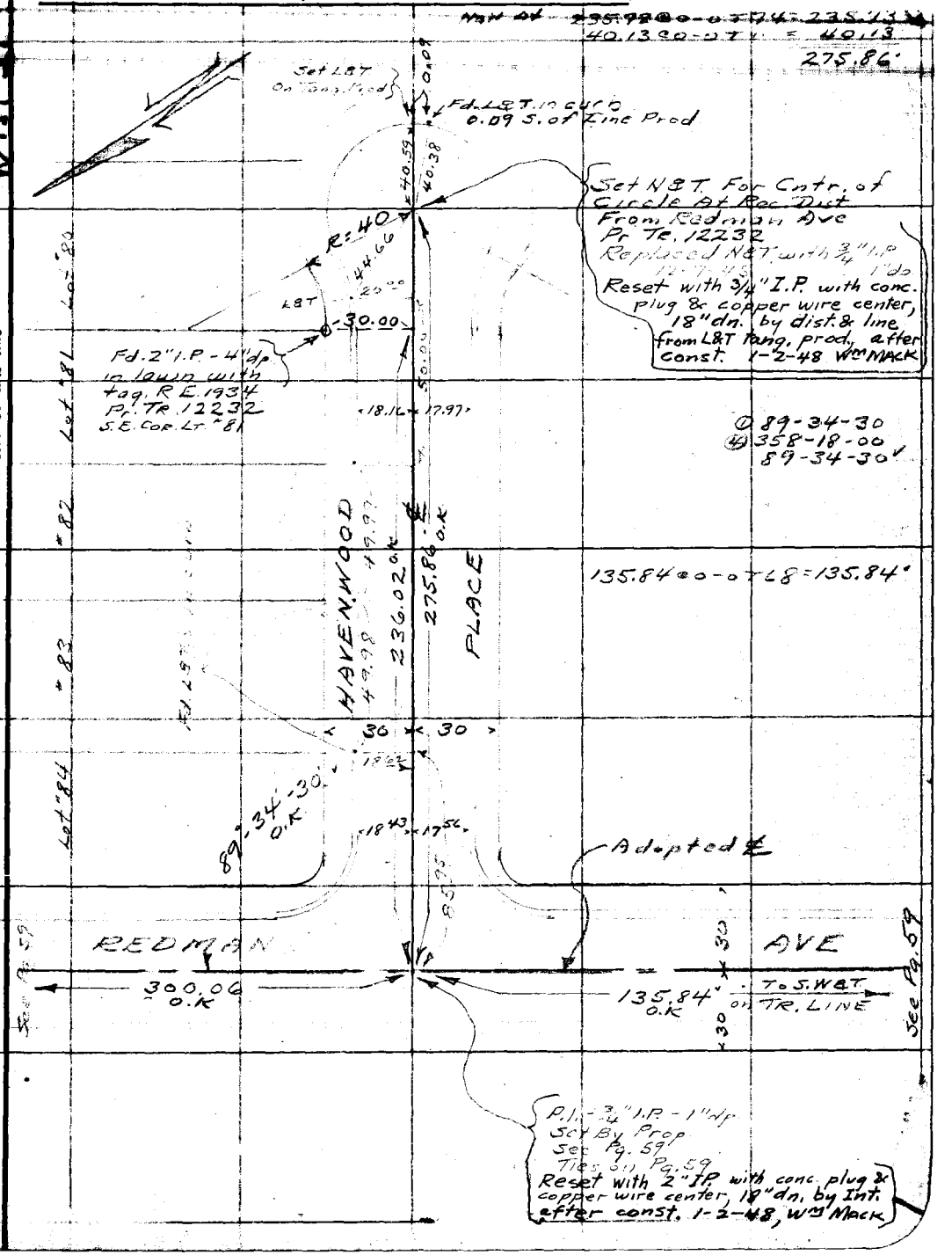

Note: Any Additions or Changes on This Sheet Must be Made or Circled in Red Ink With Date and Name of Person Making Change.

Do not extend notes this side of this line

RETURN TO
LOS ANGELES COUNTY SURVEYOR
700 HALL OF RECORDS

FORM 247 10M 11-35

F.B. 1141 PG. 62

RETURN TO
LOS ANGELES COUNTY SURVEYOR
700 HALL OF RECORDS

Note: Any Additions or Changes on This Sheet Must be Made or Circled in Red Ink With Date and Name of Person Making Change.

Do not extend notes this side of this line

Notes Ck'd by Finley	Survey of Normandie Blvd. S.S.
Map No.	W. O. 1137 Tape No. 023 St'd 68 °F
Office Work	Surveyed by A.N. Hellstrom
Checked	Notes A.N.H. Date 11-26-45
Date	Indexed R. C. [illegible]

F.B. 1141 Pg. 63

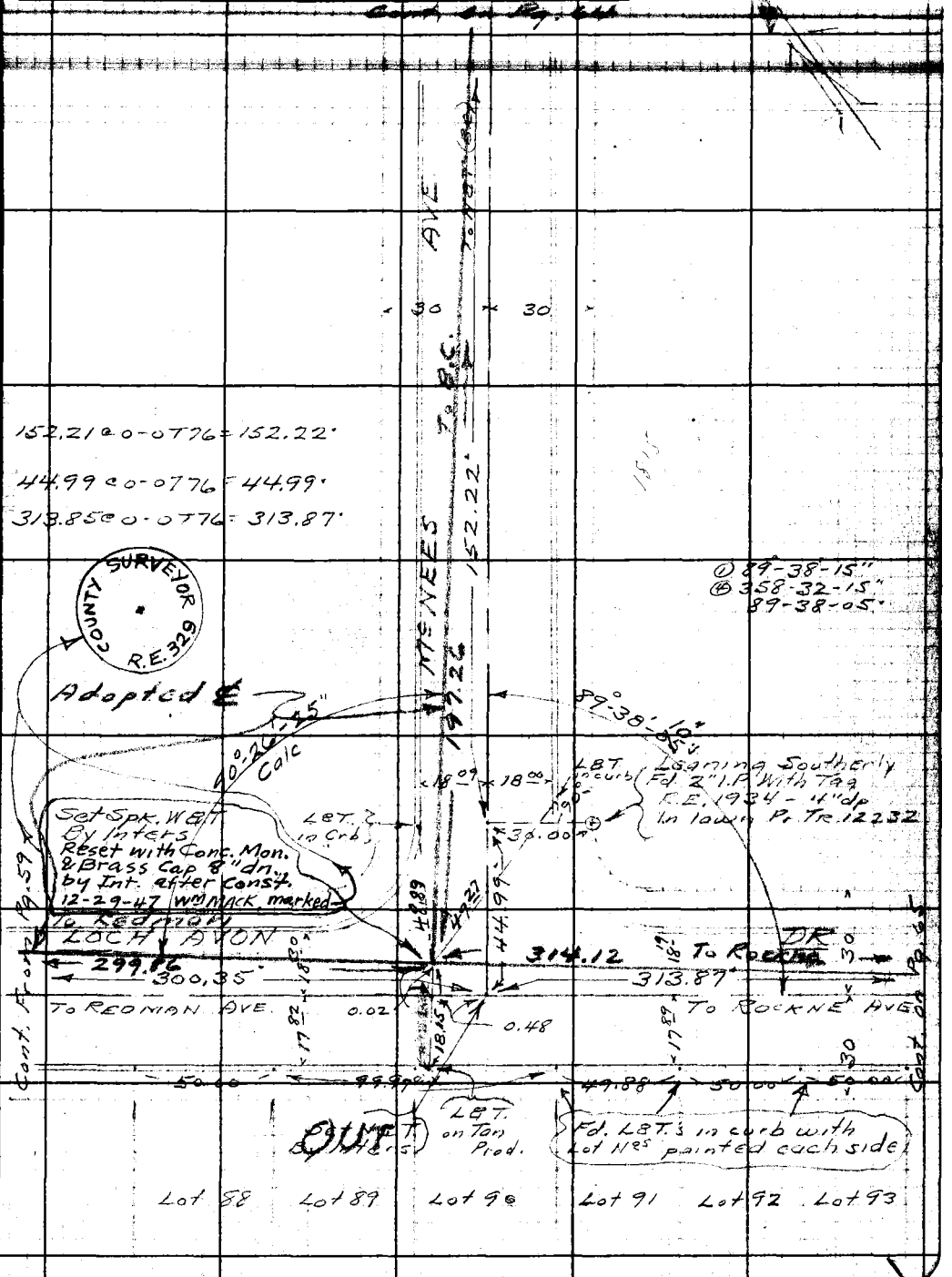

Note: Any Additions or Changes on This Sheet Must be Made or Circled in Red Ink With Date and Name of Person Making Change.

Do not extend notes this side of this line.

RETURN TO
LOS ANGELES COUNTY SURVEYOR
700 HALL OF RECORDS

FORM 247 BM 11-41

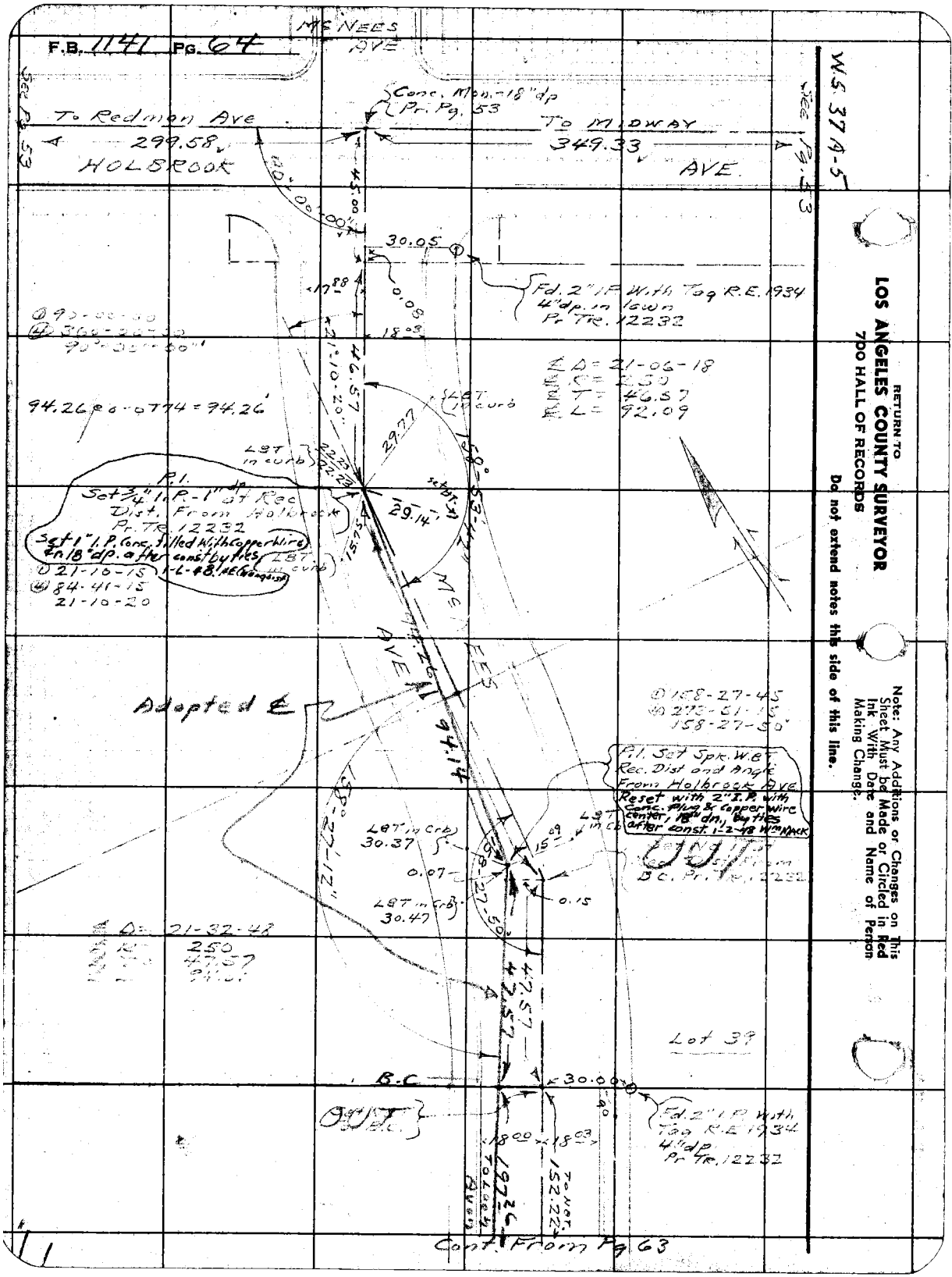

RETURN TO
LOS ANGELES COUNTY SURVEYOR
700 HALL OF RECORDS

Do not extend notes this side of this line.

Note: Any Additions or Changes on This Sheet Must be Made or Circled in Red Ink With Date and Name of Person Making Change.

Notes Ck'd by Finley	Survey of [illegible]
Map No.	W. O. 1137 Tape No. 023 St'd 68 °F
Office Work	Surveyed by A. N. Hellstrom
Checked	Notes A. N. H. Date 11-26-45
Date	Indexed [illegible]

F.B. 1141 PG. 65

W. 37 A-6

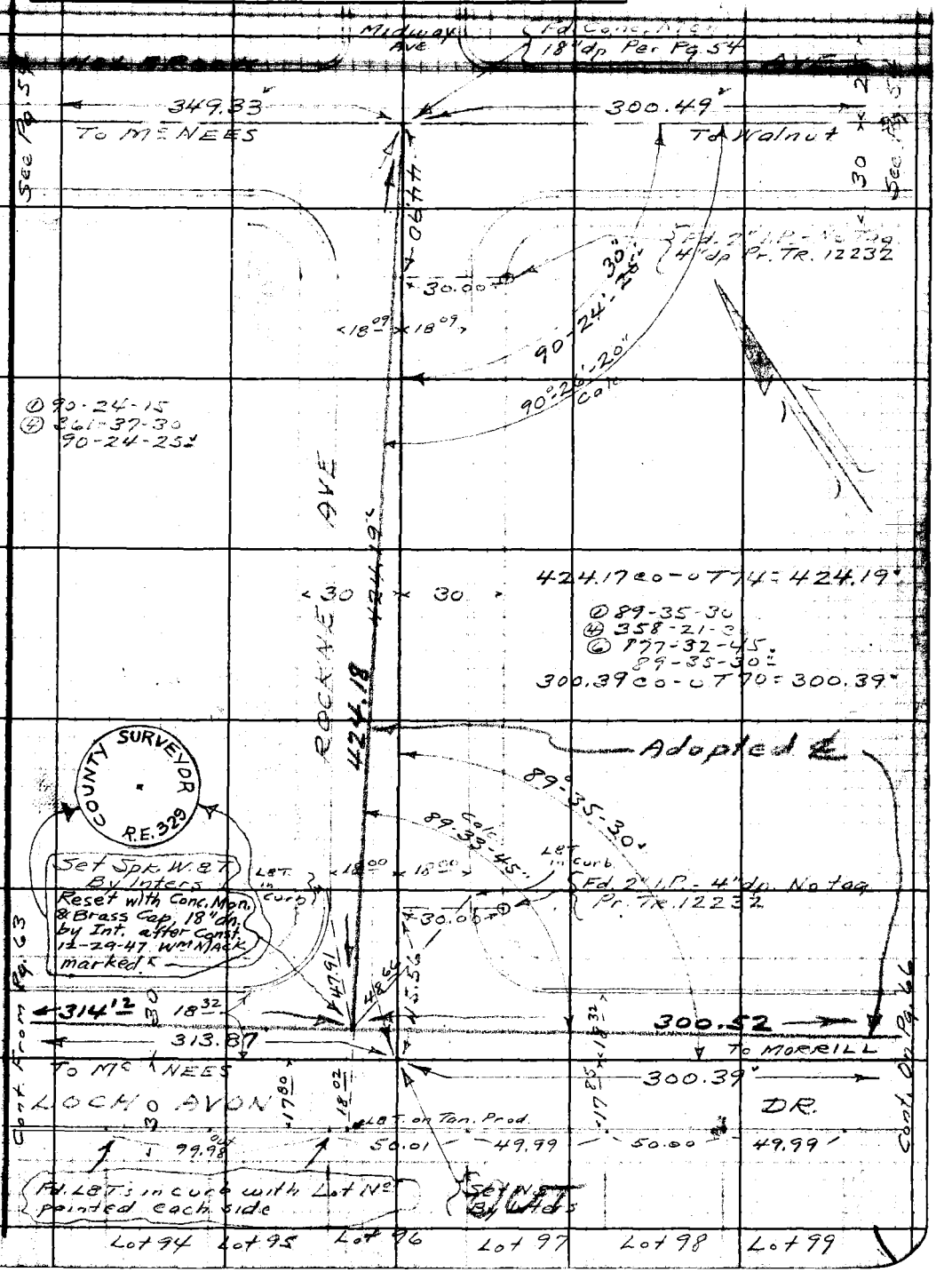

Note: Any Additions or Changes on This Sheet Must be Made or Circled in Red Ink With Date and Name of Person Making Change.

Do not extend notes this side of this line.

RETURN TO
LOS ANGELES COUNTY SURVEYOR
700 HALL OF RECORDS

FORM 247 5M 11-41

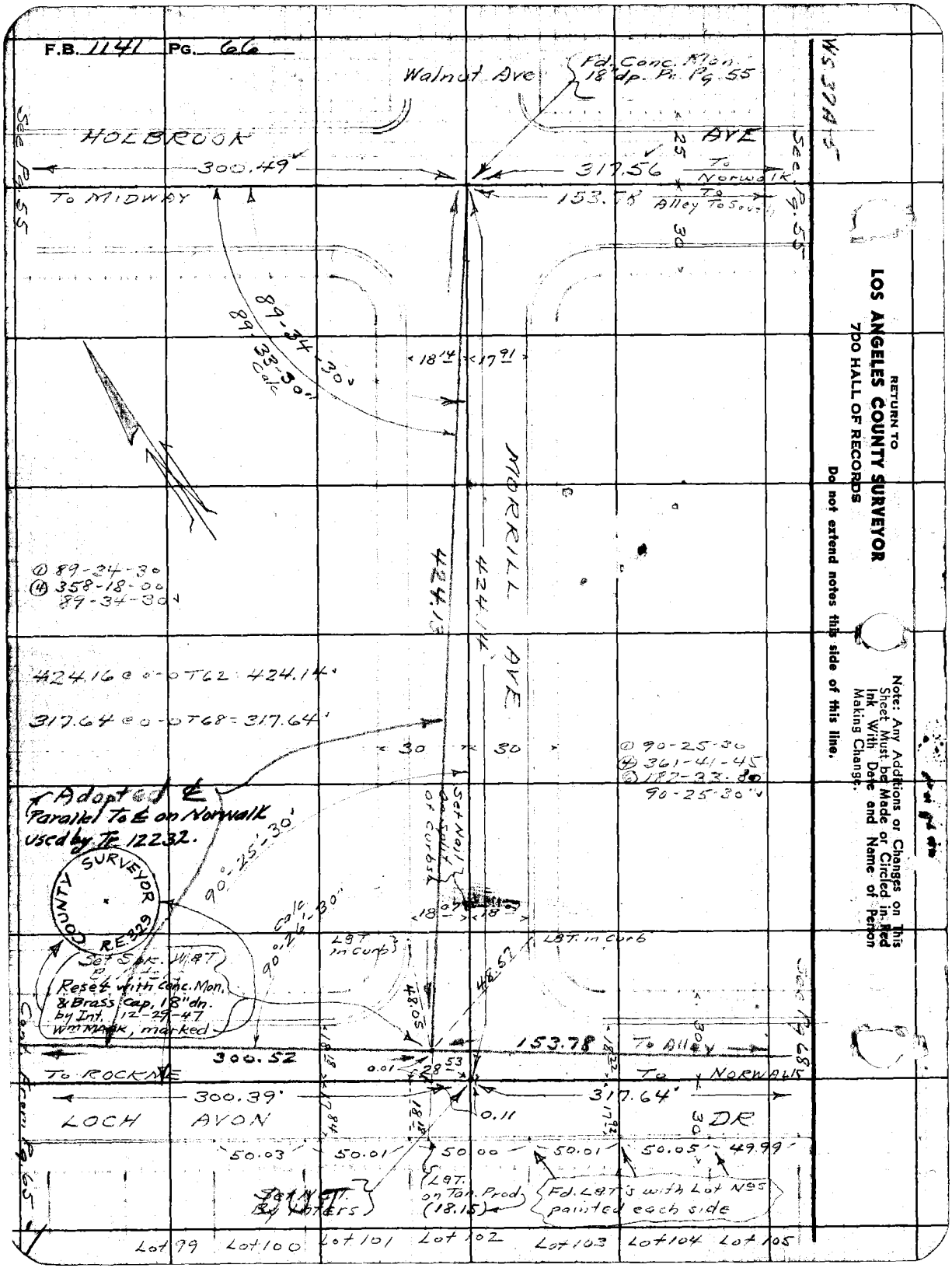
F.B. 1141 PG. 66
Walnut Ave
Fd. Conc. Mon. 18" dp. Pr. Pg. 55
HOLBROOK AVE
300.49'
317.56
To Norwalk
153.78
To Alley To South
To MIDWAY
See Pg. 55
89-34-30
89-33-30 Calc
18.14
17.91
MORRILL AVE
424.13
424.14
① 89-34-30
④ 358-18-00
89-34-30
424.16 @ 0-0 T62 = 424.14'
317.64 @ 0-0 T68 = 317.64'
30
30
① 90-25-30
④ 361-41-45
⑤ 182-33-30
90-25-30
Adopted ℄
Parallel To ℄ on Norwalk
used by Tr 12232.
90°-25'-30"
Set Nail on Split of Curbs
COUNTY SURVEYOR R.E. 329
Calc 90°-26'-30"
18.07
18
L&T in Curb
L&T in Curb
48.57
48.05
Set Spk. W&T
Reset with Conc. Mon. & Brass Cap, 18" dn. by Int. 12-29-47 Wm Mark, marked
153.78
To Alley
300.52
To ROCKNE
To NORWALK
300.39'
317.64'
LOCH AVON DR
0.01
28.53
0.11
50.03
50.01
50.00
50.01
50.05
49.99
Set Nail By Inters
L&T. on Tan. Prod. (18.15)
Fd. L&T's with Lot Nos painted each side
Lot 99
Lot 100
Lot 101
Lot 102
Lot 103
Lot 104
Lot 105
Cont. From Pg. 65
See Pg. 68
WS 37A-5
RETURN TO
LOS ANGELES COUNTY SURVEYOR
700 HALL OF RECORDS
Do not extend notes this side of this line.
Note: Any Additions or Changes on This Sheet Must be Made or Circled in Red Ink With Date and Name of Person Making Change.

Notes Ck'd by Finley	Survey of [illegible]	F.B. 1141 Pg. 67
Map No.	W. O. 1137 Tape No. 023 St'd 68 °F	
Office Work	Surveyed by A.N. Hellstrom	
Checked	Notes A.N.H. Date 11-21-45	
Date	Indexed [illegible]	

W.S. 37-A5

Note: Any Additions or Changes on This Sheet Must be Made or Circled in Red Ink With Date and Name of Person Making Change.

Do not extend notes this side of this line.

RETURN TO
LOS ANGELES COUNTY SURVEYOR
700 HALL OF RECORDS

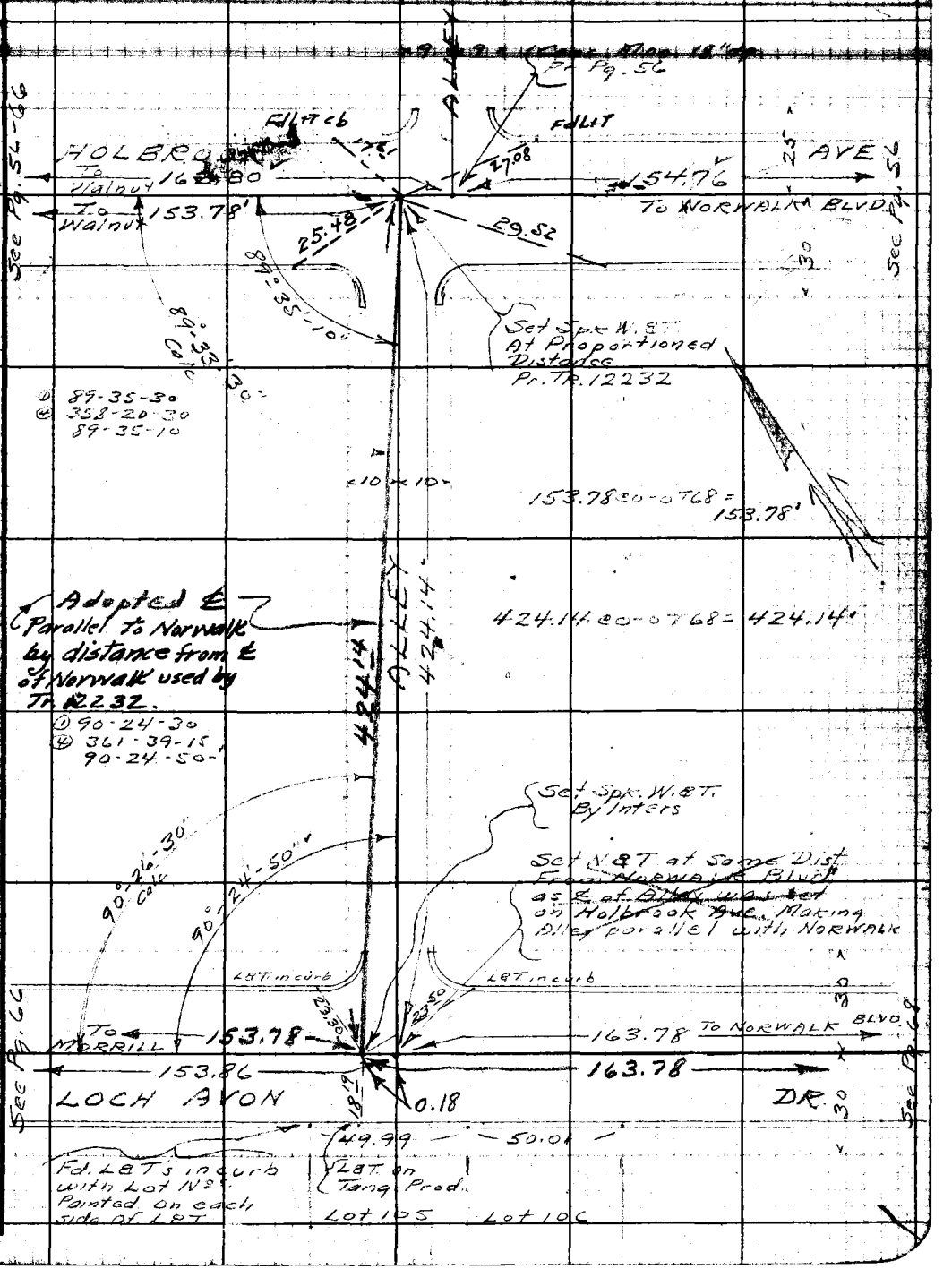

FORM 247 5M 11-41

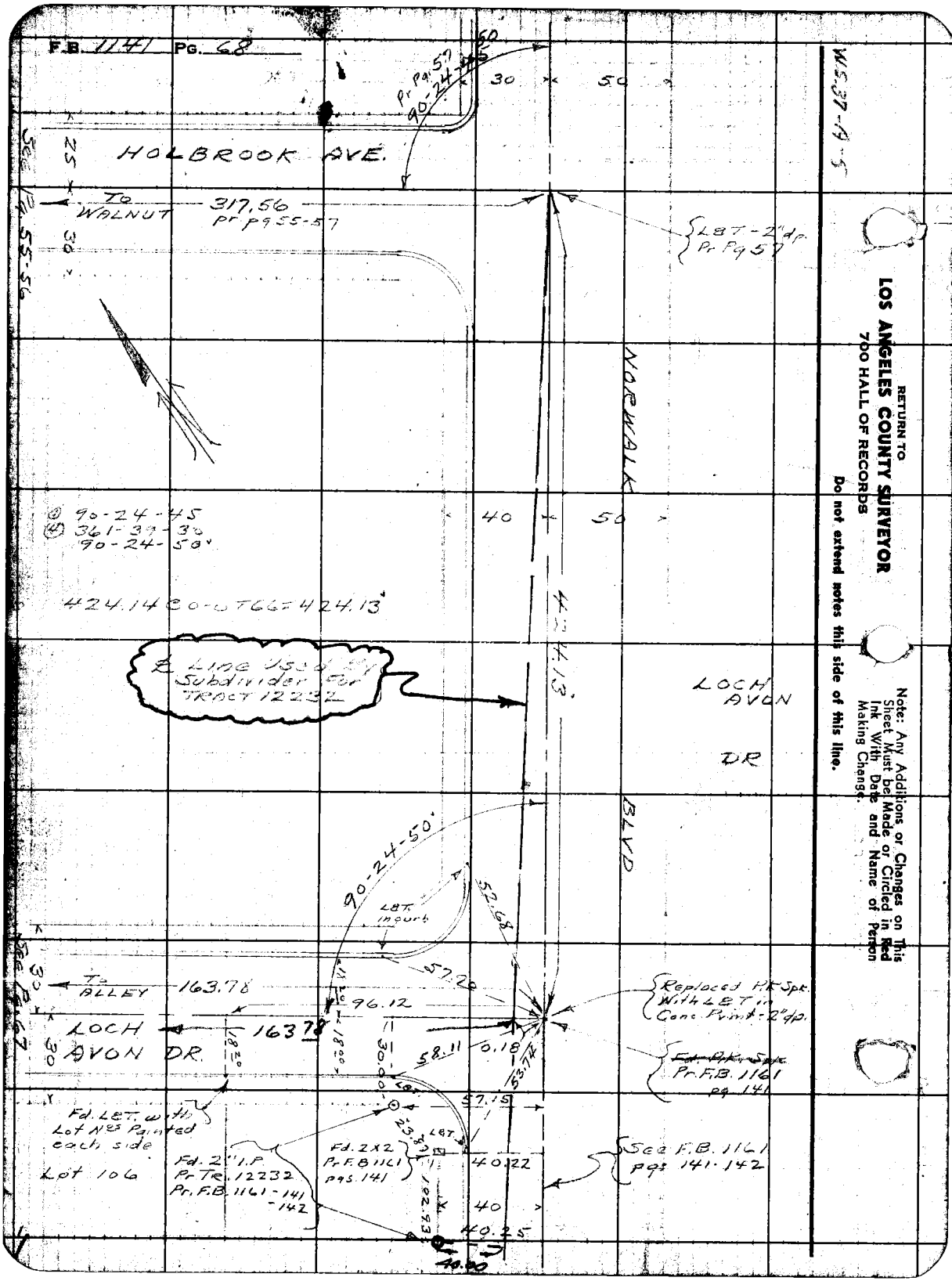
F.B. 1141 Pg. 68
HOLBROOK AVE.
Pr Pg 57
90-24-45
30
50
25
30
See Pg 55-56
To WALNUT
317.56
Pr pg 55-57
L&T - 2" dp
Pr Pg 57
NORWALK
BLVD
40
50
90-24-45
361-39-30
90-24-50
424.14 CO-UT 66 = 424.13
424.13
℄ Line Used By Subdivider For TRACT 12232
LOCH AVON DR
90-24-50
L&T in curb
52.68
57.20
96.12
To ALLEY
163.78
LOCH AVON DR.
163.78
Replaced P.K. Spk. With L&T in Conc. Pvmt - 2" dp.
Pr. F.B. 1161 pg 141
58.11
0.18
53.74
57.15
Fd. L&T. with Lot Nos Painted each side
Lot 106
Fd. 2" I.P. Pr Tr. 12232 Pr. F.B. 1161 - 141 - 142
Fd. 2X2 Pr F.B. 1161 pgs. 141
40.22
See F.B. 1161 pgs 141-142
40
40.25
40.00
See Pg 67
W.S. 37-A-5
RETURN TO
LOS ANGELES COUNTY SURVEYOR
700 HALL OF RECORDS
Do not extend notes this side of this line.
Note: Any Additions or Changes on This Sheet Must be Made or Circled in Red Ink With Date and Name of Person Making Change.

Notes Ck'd by	Survey of [illegible] Blvd. S.C.	F.B. 1141 Pg. 69
Map No.	W. O. 1137 Tape No. St'd. °F	TOPOG. NOTES ON GUIRADO AVE FROM HOLBROOK TO WHITTIER BLVD
Office Work	Surveyed by A.N. Hellstrom	
Checked	Notes A.N.H. Date 1-24-45	
Date	Indexed A. C. Johnson 10-25-46	

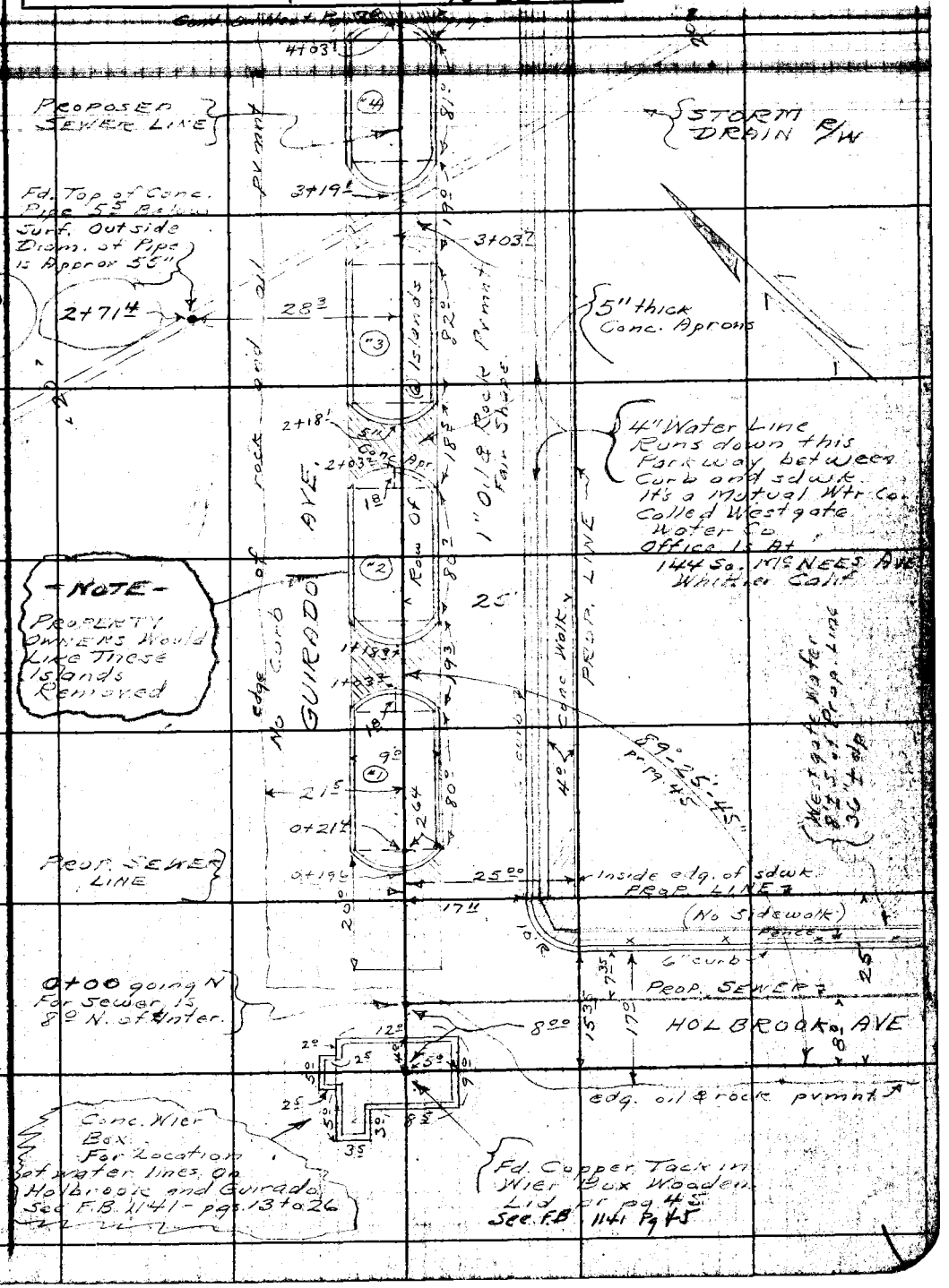

Note: Any Additions or Changes on This Sheet Must be Made or Circled in Red Ink With Date and Name of Person Making Change.

RETURN TO LOS ANGELES COUNTY SURVEYOR 700 HALL OF RECORDS

Do not extend notes this side of this line.

FORM 247 5M 11-41


F.B. 1141 PG. 70
WHITTIER
BLVD.
7+84.23 From South Fd. LBT Pr pg. 40
7+45.0 17.5 offset Wooden Box With Oil Valves
Oil Line Crosses Street at 90°
Inside edg wlk. 7+47.2
Inside edg walk
4" Fire Hyd. 6+31.5
6+20.23 Spk W&T pr pg 45
6" Water Hand Hole Flush
6+22.0
6+16.9 Flush 6" Water Hand Hole
6+15.7 4" Gas Hand Hole
Uncovered 7° below Surf. Fd. 24" Water Line See City of Whittier PLAN No W.F. 81 Steel Core Conc. Pipe 6+09.2
Inside edg. sdwk.
90°-34'-00" Pr pg. 45
Not To Scale This should be shown in end of island
12" Irrig. Line 5+57.4
FOR WATER LINES ON GUIRADO AVE See F.B. 1141 pgs 13 to 26
2-8" Conc Std Pipe 5' high
Betwn Curbs Sdwk 4" Water Line Westgate Water Co
PROPOSED SEWER LINE
GUIRADO AVE
Cont From Pg. 69
RETURN TO
LOS ANGELES COUNTY SURVEYOR
700 HALL OF RECORDS
Do not extend notes this side of this line.
Note: Any Additions or Changes on This Sheet Must be Made or Circled in Red Ink With Date and Name of Person Making Change.

FORM 307 5M 7-43

PLEASE RETURN TO
LOS ANGELES COUNTY SURVEYOR
700 HALL OF RECORDS

NOTE: ANY ADDITIONS OR CHANGES ON THIS SHEET MUST BE MADE OR CIRCLED IN RED INK, WITH DATE AND NAME OF PERSON MAKING CHANGE

Do not extend notes this side of this line

STATION	B.S.	H.I.	F.S.	ELEV.		
			GUIRADO AVE.			
			FROM HOLBROOK AVE.		TO WHITTIER BLVD.	
			PROFILE AND X-SECTIONS FOR PROPOSED SAN. SEWER			
			(Pgs. 71-82 incl.)			
B.M.-B.D.16				178 320	Fd. B.M. B.D.16 - LBT. approx. N.C.R. of Cnt. Parkway of Holbrook Ave and Guirado Ave Per F.B. 664 Pg. 206	
	4 394	182 714				
0-08			172	181 05		℄ Inter. on top. Wier Box
"			197	180 80		5' Rt. Top. Curb Nose
"			38	179 0		5' " Ground
"			45	178 3		10' " "
"			489	177 88		25' " Pvmnt.
"			161	181 16	9' Lt. Top Wier Box	
"			33	179 5	9' " Ground	
"			35	179 3	25' " "	
0-4			145	181 12		℄ Top of Wier Box
"			33	179 5		℄ Ground
0+00			49	177 9	Begin Prop. Sewer	℄ "
			509	177 68	E. end of N.E. Curb Rct	
			499	177 78	N. " " " "	
0+01.4			503	177 74		℄ Beg. of Conc. Pavement
0+19.5			503	177 74		℄ on Conc. Pavement

Profile No. ____ Notes Red. ____ Plotted ____ Date ____ Date ____ X-Sec. ____ Notes Chkd. ____ Checked ____ Date ____ Date ____

Job No. 1137 Division No. ____ Survey of Maximum Blvd. Survey by Holstrom Notes by ____ Date 12-12-45 Map No. ____ Fd. Johnson Date ____

F.B. 1141 Pg. 71

FORM 307 5M 7-43

PLEASE RETURN TO
LOS ANGELES COUNTY SURVEYOR
700 HALL OF RECORDS

NOTE: ANY ADDITIONS OR CHANGES ON THIS SHEET MUST BE MADE OR CIRCLED IN RED INK, WITH DATE AND NAME OF PERSON MAKING CHANGE

Do not extend notes this side of this line

STATION	B. S.	H. I.	F. S.	ELEV.		
		182 774				
0+19			4 39	178 38		℄ Top Curb S. end Island
"			5 23	177 54		10' Rt. pvmnt
"			5 70	177 07		17' Rt. gutter
"			5 00	177 77		17' " Tp. Crb.
"			4 90	177 87		25' Rt. Prop. Ln.
"			5 12	177 65	10' Lt pvmt.	
"			5 34	177 43	20 " gutter	
"			5 10	177 67	[illegible] Prop. Ln.	
0+50			4 5	178 3		℄
"			4 42	178 25		3' Rt. Tp. Crb.
"			5 02	177 72		3' " pvmnt.
"			5 68	177 09		16' Rt. gutter
"			5 03	177 74		" " Tp. Crb
"			4 9	177 9		25' Rt Prop Ln.
"			4 38	178 39	6' Lt. Tp. Crb	
"			4 92	177 85	6' " pvmnt	
"			5 3	177 3	20' " gutter	
"			5 0	177 8	25' " Prop. Ln.	
1+00			4 4	178 4		℄
"			4 38	178 39		3' Rt. Tp. Crb.

Profile
Plotted
Date
No.
X-Sec.
Checked
Date
No.
Notes Red.
Date
Notes Chkd.
Date
Division No.
Job No. 1137
Survey of Norwalk Blvd. S.S.
Survey by Hallstrom
Notes A.N.H.
Indexed A. C. Johnson
Date
B. 114 Pg. 72

FORM 307 5M 7-43

PLEASE RETURN TO
LOS ANGELES COUNTY SURVEYOR
700 HALL OF RECORDS

NOTE: ANY ADDITIONS OR CHANGES ON THIS SHEET MUST BE MADE OR CIRCLED IN RED INK, WITH DATE AND NAME OF PERSON MAKING CHANGE

Do not extend notes this side of this line

STATION	B. S.	H. I.	F. S.	ELEV.		
		82 774				
1+00			5 01	177 76		3.5 Rt. pvmnt
"			5 15	177 62		10' R " "
"			5 60	177 17		16.5 Rt gutter
"			4 97	177 80		" " Tp Crb
"			4 9	177 9		25' " Prop. Ln
"			4 4[illegible]	178 33	6' Lt. Tp Crb	
"			[illegible]	177 73	6' " gutter	
"			5 26	177 51	15' " pvmnt	
"			5 [illegible]	177 23	20 " gutter	
			4 7	177 9	25' Lt. Prop. Ln.	
1+03			[illegible]	178 38		℄ Tp Crb.
"			[illegible]	177 79		℄
1+18			[illegible]	177 82		℄ Conc. [illegible]
"			[illegible]	178 41		℄ " "
[illegible]			4 5	178 3		℄
"			4 28	178 49		4' Rt. Tp. Crb
"			4 97	178 80		4' " pvmnt.
"			5 11	177 66		10' " "
"			5 52	177 25		16.3 " gutter
"			4 94	177 83		16.3 " Tp. Crb

Profile No. ____ Notes Red. ____ Plotted ____ Date ____ Job No. 1137 Division No. ____ Survey of Norwalk Blvd SS Survey by Hoistrand Notes A.N.H. Date 12-13-45 Map No. ____ Indexed J. Johnson Date ____

X-Sec. No. ____ Notes Chkd. ____ Checked ____ Date ____

F.B. 1141 Pg. 73

FORM 307 5M 7-43

PLEASE RETURN TO
LOS ANGELES COUNTY SURVEYOR
700 HALL OF RECORDS

NOTE: ANY ADDITIONS OR CHANGES ON THIS SHEET MUST BE MADE OR CIRCLED IN RED INK, WITH DATE AND NAME OF PERSON MAKING CHANGE

Do not extend notes this side of this line

STATION	B. S.	H. I.	F. S.	ELEV.		
		182 774				
2+00			48	178 0		25' Rt. Prop. Ln.
"			442	178 35	45 Lt. Tp. Crb	
"			492	177 55	45 " pvmnt.	
"			508	177 69	15' " pvmnt.	
"			542	177 35	20' " gutter	
"			46	178 2	25' " Prop Ln	
"			55	177 3	100' " Average Grd.	
2+03 2			430	178 47		℄ Tp Crb
			4[illegible]	177 86		℄ Conc. Apron
2+18 1			488	177 89		℄ " "
"			[illegible]	178 43		℄ Tp. Crb.
2+[illegible]			110	171.08	28 3 Lt. Tp. 48" Inside Diam. Conc. Pipe (Storm Drain)	
T.P.			5419	177 355	Nail in pvmnt	
	5621	182 976				
3+00			46	178 4		℄
"			444	178 54		45' Rt Tp. Crb
"			512	177 86		45 " pvmnt
"			526	177 72		10' " "
"			562	177 36		16 5 " gutter
"			509	177 89		16 5 " Tp. Crb

F.B. 1141 PG. 74 Job No. 1132 Division No. ____ Notes Red. ____ Plotted ____ Profile ____
Survey of Norwalk Blvd. S.S. Date ____ Date ____ No. ____
Survey by Hellstrom Notes J.N.H. Notes Chkd. ____ Checked ____ X-Sec. ____
Indexed A. C. Johnson Date ____ Date ____ No. ____

FORM 307 5M 7-43

PLEASE RETURN TO
LOS ANGELES COUNTY SURVEYOR
700 HALL OF RECORDS

NOTE: ANY ADDITIONS OR CHANGES ON THIS SHEET MUST BE MADE OR CIRCLED IN RED INK, WITH DATE AND NAME OF PERSON MAKING CHANGE

Do not extend notes this side of this line

STATION	B. S.	H. I.	F. S.	ELEV.		
		182 976				
3+00			5 0	178 0		25' Rt. Prop. Ln.
"			4 49	178 49	4° Lt. Tp Crb	
"			5 23	177 75	4° " pvmnt	
"			5 43	177 55	15' " "	
			5 6[illegible]	177 34	20' " gutter	
			5 2	177 8	25' " Prop. Ln.	
3+03			4 40	178 58		℄ Tp. Crb
"			5 05	177 93		℄ Conc. Apron
3+[illegible]			5 00	177 98		℄ "
"			4 42	178 56		℄ Tp. Crb
4+00			4 6	178 4		℄
"			4 40	178 58		5.5' Rt. Tp Crb
"			4 87	178 12		5.5' " pvmnt
"			5 05	177 93		10 "
"			5 39	177 59		15.5 " gutter
"			4 [illegible]	178 00		15.5 " Tp Crb
"			5 0	178 0		25' " Prop. Cr
"			4 48	178 50	3° Lt. Tp Crb	
"			4 99	177 99	3° " pvmnt	
"			5 34	177 64	15' " "	

Profile No. ____ Notes Red. ____ Plotted ____ Job No. 113[illegible] Division No. ____ F.B. 114/PG. 75
Date ____ Date ____ Survey of [illegible] Rd 55
X-Sec. No. ____ Notes Chkd. ____ Checked ____ Survey by [illegible] Notes A.H.H. Date 12-13-[illegible]
Date ____ Date ____ Map No. ____ Inspector Johnson Date ____

FORM 307 5M 7-43

PLEASE RETURN TO
LOS ANGELES COUNTY SURVEYOR
700 HALL OF RECORDS

NOTE: ANY ADDITIONS OR CHANGES ON THIS SHEET MUST BE MADE OR CIRCLED IN RED INK, WITH DATE AND NAME OF PERSON MAKING CHANGE

Do not extend notes this side of this line

STATION	B. S.	H. I.	F. S.	ELEV.		
		182 97				
4+00			5 6[illegible]	177 34	20' Lt. gutter	
"			5 2[illegible]	177 8	25 " Prop. Ln.	
4+0[illegible]			4 35	178 63		℄ Tp. Crb
"			4 97	178 01		℄ Conc. Apron
4+19[illegible]			4 88	178 10		℄ " "
"			4 31	178 67		℄ Tp. Crb
5+00			4 [illegible]	178 6		℄
"			4 [illegible]	178 64		6.5 Rt Tp. Crb
"			4 55	178 10		6.5 " pumat
"			5 0[illegible]	177 97		[illegible] "
"			5 17	177 81		15.5 " gutter
"			4 94	178 04		15.5 " Tp. Crb
"			4 8	178 2		25' " Prop. Ln
"			[illegible]	178 63	2.5 Lt. Tp. Crb	
"			4 92	178 06	2.5 " pumat	
"			5 05	177 93	15' " "	
"			5 24	177 74	20' " gutter	
"			4 7	178 3	25' " Prop. Ln.	
"			4 8	178 2	100' " Average Ground	

F.B. 1141 PG. 76 Job No. 1137 Division No. Notes Red. Plotted Profile
Survey of Norwalk Blvd. SSI Date Date No.
Survey by Hellstrom Notes A.W.H. Notes Chkd. Checked X-Sec.
Indexed A. C. Johnson Date Date No.

FORM 307 5M 7-43

PLEASE RETURN TO
LOS ANGELES COUNTY SURVEYOR
700 HALL OF RECORDS

NOTE: ANY ADDITIONS OR CHANGES ON THIS SHEET MUST BE MADE OR CIRCLED IN RED INK, WITH DATE AND NAME OF PERSON MAKING CHANGE

Do not extend notes this side of this line

STATION	B. S.	H. I.	F. S.	ELEV.		
		182 976				
5+04±			430	178 68		℄ Tp. Crb.
"			490	178 08		℄ Conc. Sprnr
5+18±			490	178 08		℄ "
"			427	178 71		℄ Tp. Crb
T.B.M. "G"			440	178 536	T.B.M. "G"	{Set ⊥ Spk. in Power Pole "1798.895 in Front of House "122 Ground
	4217	183 053				
5+84±			670	176 35		5' Rt. Standpipe Bottom in 8'
5+55±			104	172 2		5' Rt. Standpipe Bottom in 8'
5+57±			720	175 85	29° Lt.	Top of 12" Conc. Irrig. Pipe.
5+60±			422	178 83		℄ Tp. Crb
"			400	178 39		℄ pvmnt.
T.P.			2194	183 859	Top of Nut on E. Hyd. of N.E. Cor.	
	2559	183 418				
5+95±			98	173 6		60' Rt - {Cellar Floor to House"
6+00			521	178 20		℄
"			573	177 69		15' Rt. gutter
"			529	178 13		15' " Tp Crb
"			51	178 2/8		25' Rt. Prop. Ln.
"			56	177 8/8	20' Lt	gutter
"			51	178 3/8	25' "	Prop. Ln.

Profile No. ____ Notes Red. ____ Date ____ Plotted ____ Date ____ Job No. 1130 Division No. ____

X-Sec. No. ____ Notes Chkd. ____ Date ____ Checked ____ Date ____ Survey of ____ Survey by ____ Notes ____ Date ____ Map No. ____ Checked J. Johnson Date ____

F.B. 114/Pg. 77

FORM 307 5M 7-43

PLEASE RETURN TO
LOS ANGELES COUNTY SURVEYOR
700 HALL OF RECORDS

NOTE: ANY ADDITIONS OR CHANGES ON THIS SHEET MUST BE MADE OR CIRCLED IN RED INK, WITH DATE AND NAME OF PERSON MAKING CHANGE

Do not extend notes this side of this line

STATION	B. S.	H. I.	F. S.	ELEV.		
		183 418				
6+09.3			122	171 2	18.6' Lt {Top of 24" Steel Core Conc. Water Pipe City of Whittier	
			535	178 07	S. end S.E. curb return - [illegible]	
			527	178 14	E. " " " "	"
			533	178 08	N. end N.E. " "	"
			521	178 20	E. " " " "	"
6+15.7			530	178 12	9.8 Lt. Top [illegible]	
"			77	175 7	9.5 " bottm " " "	
6+16.9			53	178 1	9.4 " Top. Water hand hole	
"			80	175 4	9.4 " Bttm " "	
6+20.23			[illegible]	178 23		[illegible]
"			562	177 80		15' Rt gutter
"			521	177 21		25 " [illegible] on Prop Ln.
"			55	177 9	20' Lt. gutter	
"			54	178 0	25 " Prop Ln	
6+22.0			540	178 01		19.2' Rt Tp. Water hand hole
"			590	176 52		19.2 " bttm "
6+24.0			490	178 52	[illegible] Tp. Crb	
[illegible]			480	178 62		℄
"			5[illegible]8	177 94		15' Rt gutter
"			540	178 02		15' Rt Tp Crb

F.B. 1141 PG. 78 Job No. 1132 Division No. ____ Notes Red. ____ Plotted ____ Profile ____
Survey of Norwalk Blvd. 55 Date ____ Date ____ No. ____
Survey by Hellstrom Notes [illegible] Notes Chkd. ____ Checked ____ X-Sec. ____
Indexed C. Johnson Date ____ Date ____ No. ____

FORM 307 5M 7-43

PLEASE RETURN TO
LOS ANGELES COUNTY SURVEYOR
700 HALL OF RECORDS

NOTE: ANY ADDITIONS OR CHANGES ON THIS SHEET MUST BE MADE OR CIRCLED IN RED INK, WITH DATE AND NAME OF PERSON MAKING CHANGE

Do not extend notes this side of this line

STATION	B. S.	H. I.	F. S.	ELEV.		
		183 418				
7+00			52	178 2		25' Rt. Prop. Ln.
			514	178 28	21' Lt gutter	
			477	178 65	21' " Tp Crb	
			[illegible]	178 8	25' " Prop Ln	
7+08			478	178 64	21 Lt. Tp. Curb	
7+45			51	178 3		17.5 Rt. { On Line Top Wood [illegible]
			70	176 4		17.5 " Btm [illegible]
			437	179 05	E. end of S.E. curb return Guirado [illegible]	
			519	178 23	S. " " " " "	" " "
			[illegible]	178 75	W. " " S.W. " "	" " "
			52[illegible]	178 19	S " " " " "	" " "
B.M. "U-1			4482	[illegible]	Fd. B.M. "U-1 { Boot Spk. in Curb 33 [illegible] Curb Ret. at Whitt[illegible] Guirado Ave. - N.W. Cor Elev. 178.947 pr. F.B. 864 [illegible]	
B.M. "U-1				178 947	Fd. B.M. "U-1 Per above Line	
	4539	183 486				
T.P.			2617	180 869	Top of Nut on 4" Fire Hyd.	
	2322	183 191				
T.B.M. "G			4644	178 547	T.B.M. "G. { Ct. Spk. in Power Pole #179389 [illegible] in Front of House #122 Guirado Ave Per Pg. 77	
	4460	183 007				
T.P.			5646	177 361	Nail in Pvmnt.	

Profile No. ____ Date ____ Notes Red. ____ Date ____ Plotted ____ Date ____

X-Sec. No. ____ Date ____ Notes Chkd. ____ Date ____ Checked ____ Date ____

Job No. [illegible] Division No. ____ Survey of [illegible] Survey by [illegible] Notes [illegible] Date [illegible] Map No. ____ Checked Johnson Date ____

F.B. 1141 PG. 79

FORM 307 5M 7-43

PLEASE RETURN TO
LOS ANGELES COUNTY SURVEYOR
700 HALL OF RECORDS

NOTE: ANY ADDITIONS OR CHANGES ON THIS SHEET MUST BE MADE OR CIRCLED IN RED INK, WITH DATE AND NAME OF PERSON MAKING CHANGE

Do not extend notes this side of this line

STATION	B. S.	H. I.	F. S.	ELEV.		
T.P.				177 361	Nail in pvmnt.	
	5553	182 914				
B.M.-B.D.-16			4 530	178 384	B.M.-B.D.-16 L&T approx M.C.R. of Cntr. Parkway at Holbrook Ave and Quito Ave. See Pg. 71 Elev. 178.380 Per F.B. 864 pg. 206	

F.B. 1141 PG. 80 Job No. 1137 Division No. Notes Red. Plotted Profile
Survey of Norwalk Blvd S.S. Date Date No.
Survey by Hellstrom Notes A.N.H. Notes Chkd. Checked X-Sec.
Indexed A. C. Johnson Date Date No.

Notes Ck'd by	Survey of [illegible]
Map No.	W. O. 1137 Tape No. 023 St'd 68 °F
Office Work	Surveyed by A. N. Hellstrom
Checked	Notes A.N.H. Date 12-4-43
Date	Indexed A. C. Johnson

F.B. 1141 PG. 81

W.S. 3-A-4

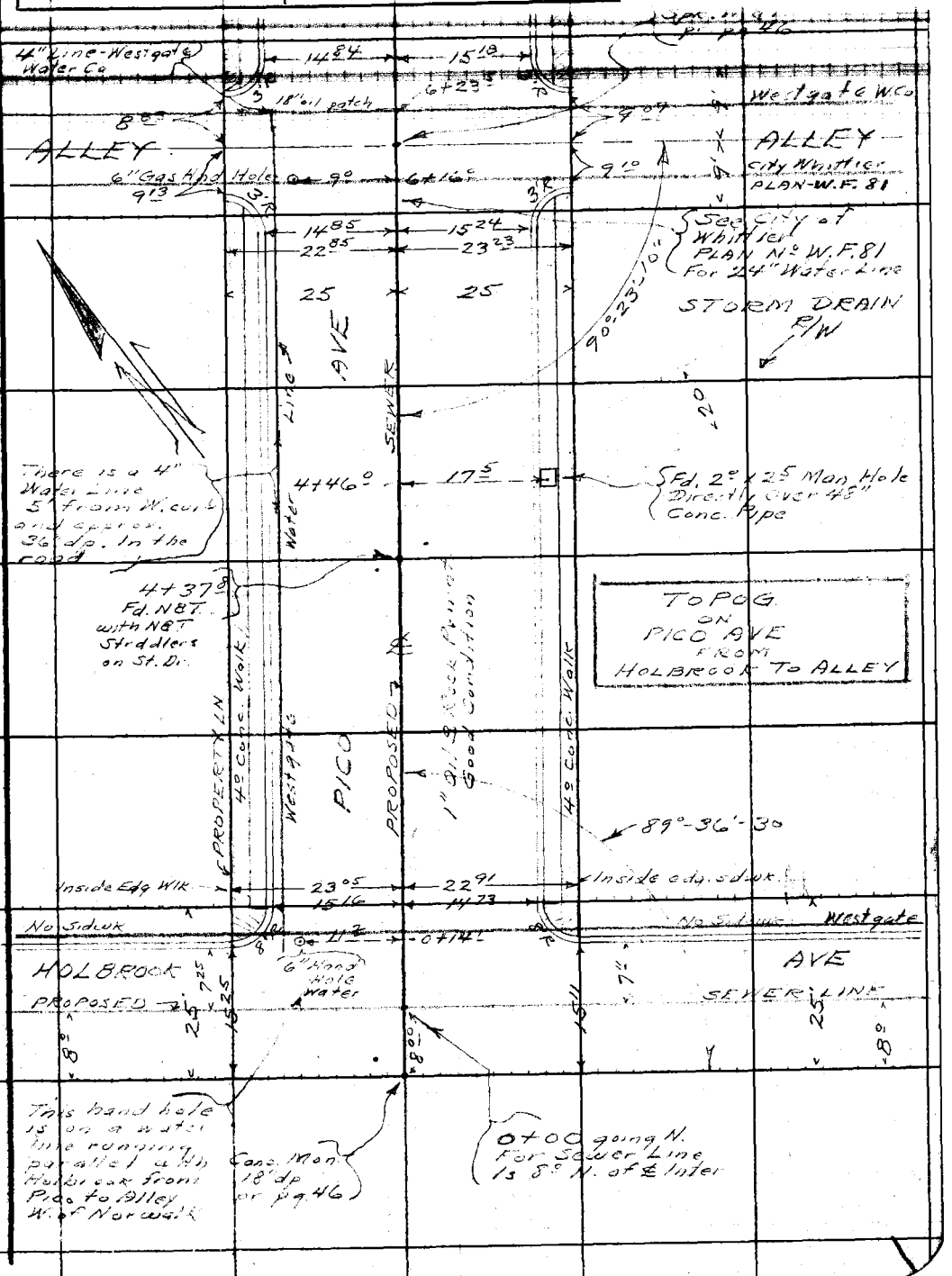

Note: Any Additions or Changes on This Sheet Must be Made or Circled in Red Ink With Date and Name of Person Making Change.

Do not extend notes this side of this line.

RETURN TO
LOS ANGELES COUNTY SURVEYOR
700 HALL OF RECORDS

FORM 247 BM 11-41

RETURN TO
LOS ANGELES COUNTY SURVEYOR
700 HALL OF RECORDS

Note: Any Additions or Changes on This Sheet Must be Made or Circled in Red Ink With Date and Name of Person Making Change.

Do not extend notes this side of this line.

F.B. 1144 PG. 82

FORM 307 5M 7-43

PLEASE RETURN TO
LOS ANGELES COUNTY SURVEYOR
700 HALL OF RECORDS

NOTE: ANY ADDITIONS OR CHANGES ON THIS SHEET MUST BE MADE OR CIRCLED IN RED INK, WITH DATE AND NAME OF PERSON MAKING CHANGE

Do not extend notes this side of this line

STATION	B. S.	H. I.	F. S.	ELEV.		
				PICO AVE		
				FROM HOLBROOK AVE. TO ALLEY (North)		
				PROFILE FOR PROPOSED SAN. SEWER (Pgs 83-87		
B.M.-B.D-16				178 380 ✓	Fd. B.M.-B.D.-16	LGT approx. M.C.R. of Cntr. Par[illegible] at Holbrook Ave and Guirado Ave Per F.B. 864 pg. 206 Elev. 178.[illegible]
	4225	182 605				
B.M.-B.D. 34			6 4[illegible]	176.179 ~~176.177~~	Set B.M. B.D. 34	N.E. Cor. Pico and Holbrook E. and N.E. curb return Fd LGT [illegible]
	4688	180 867				
B.M. B.D-15			5 138	175 729	Fd. B.M.-B.D. 15	HOLBROOK AVE & MILNA AVE N.E. Cor. Fd. LGT in curb 5' E of E. curb return Elev. 175.729 ✓ Per F.B. 864 pg. 20
B.M. B.D.-15				175 729 ✓	Fd. B.M.-B.D.-15	Per Same Descript
	5130	180 859				
B.M.-B.D. 34			4 680	176.179 ~~176.177~~	B.M.-B.D. 34	N.E. Cor. Pico and Holbrook - E. [illegible] N.E. Crb Ret. Fd LGT 3' E. Per above on This Page
	[illegible]	182 [illegible]				
B.M.-B.D.-16			4 21[illegible]	178 380 ✓	B.M.-B.D.-16	LGT approx. M.C.R. of Cntr Par[illegible] at Holbrook and Guirado Per Above on This Page

Profile No. ____ Notes Red. ____ Plotted ____ Date ____ Job No. 1132 Division No. ____ Survey of [illegible] Survey by Hellstrom Notes A.N.H. Date 12-14-45 Map No. ____ Indexed J. Johnson Date ____

X-Sec. No. ____ Notes Chkd. ____ Checked ____ Date ____

F.B. 1141 PG. 83

FORM 307 5M 7-43

PLEASE RETURN TO
LOS ANGELES COUNTY SURVEYOR
700 HALL OF RECORDS

NOTE: ANY ADDITIONS OR CHANGES ON THIS SHEET MUST BE MADE OR CIRCLED IN RED INK, WITH DATE AND NAME OF PERSON MAKING CHANGE

Do not extend notes this side of this line

F.B. 114 / PG. 84

Job No. 432 Division No. 5.5 Profile No.

Survey of Northeast Alp. 5.5 Notes Red. Plotted

Date Date

Survey by Halstead Notes Dwn. Notes Chkd. Checked X-Sec. No.

Date Date

Indexed C. Johnson Date Date

STATION	B. S.	H. I.	F. S.	ELEV.		
B.M.-B.D.34	4.021	180.806		176.79	B.M.-B.D.34 { S.H. E. Cor. 8 L&T. 3'E of E. end of N.E. Crb Rd	Pico and Holbrook Ave
0-08			4.25	176.55		℄ Inter Pico & Holbrook
"			4.23	176.58		25' Rt. ovmnt.
"			4.14	176.67	25' Lt. ovmnt.	
0+00			4.51	176.32		℄ [illegible]
0+07			5.17	175.64		℄ N. gutter [illegible]
			4.59	176.22	N. end of N.E. Crb Rd.	
			4.03	176.18	E. " " " " "	
			4.51	176.20	N. end " N.W. " "	
			4.58	176.43	" " " " "	
0+14.2			[illegible]	175.78	11½ Lt. Tp. Hand Hole	
			[illegible]	174.3	11½ " Rt. " " "	
1+00			4.64	176.17		℄
"			4.47	176.34		15' Rt. Tp. Curb
"			4.47	176.34	15' Lt. Tp. Curb	
1+70			[illegible]	177.6	15' Lt. Rear [illegible]	
2+00			4.57	176.24		℄
"			4.29	176.52		15' Rt. Tp. Curb
"			4.30	176.51	15' Lt. Tp. Curb	

FORM 307 5M 7-43

PLEASE RETURN TO
LOS ANGELES COUNTY SURVEYOR
700 HALL OF RECORDS

NOTE: ANY ADDITIONS OR CHANGES ON THIS SHEET MUST BE MADE OR CIRCLED IN RED INK, WITH DATE AND NAME OF PERSON MAKING CHANGE

Do not extend notes this side of this line

STATION	B. S.	H. I.	F. S.	ELEV.		
		180 806				
T.P.			4 [illegible]	176 274	Nail in [illegible]	
	5 002	181 276				
3+00			4 92	176 36		℄
"			4 67	176 61		15' Rt. Tp. Curb
"			4 65	176 63	15' Lt. Top. Curb	
3+75			3 5	177 8	151' Lt Rear Prop. Line	
"			4 7	176 6		175' Rt Rear Pr[illegible]
4+00			4 73	176 55		℄
"			4 53	176 75		15' Rt. Tp. Curb
"			4 55	176 73	15' Lt Tp. Curb	
4+46			4 50	176 78		17.5 Rt. Top [illegible]
"			8 69	172 59		17.5 Rt. Top [illegible]
4+56			9 50	171 78		70' Rt. Bottom [illegible] In House [illegible]
5+00			4 54	176 74		℄
"			4 39	176 89		15' Rt. Tp. Curb
			4 40	176 88	15' Lt Tp. Curb	
6+00			4 60	176 68		℄
"			[illegible]	177 01		15' Rt. Tp. Curb
"			[illegible]	176 97	15' Lt Tp. Curb	

Profile No. ____ Notes Red. ____ Plotted ____ Date ____ Date ____

X-Sec. No. ____ Notes Chkd. ____ Checked ____ Date ____ Date ____

Job No. 1137 Division No. ____

Survey of [illegible] Blvd 55

Survey by Hellstrom Notes D.N.H. Date 12-14-43

Map No. ____ Indexed Johnson Date ____

F.B. 1141 PG. 85

FORM 307 5M 7-43

PLEASE RETURN TO
LOS ANGELES COUNTY SURVEYOR
700 HALL OF RECORDS

NOTE: ANY ADDITIONS OR CHANGES ON THIS SHEET MUST BE MADE OR CIRCLED IN RED INK, WITH DATE AND NAME OF PERSON MAKING CHANGE

Do not extend notes this side of this line

STATION	B. S.	H. I.	F. S.	ELEV.		
		181 276				
6+16.0			4 72	176 56	9' Lt. To Hand Hole	
"			[illegible]	174 6	9' " [illegible] " "	
6+20.20			4 56	176 72		℄ Intersec. Alley
			4 25	177 03	N. end N.E. Curb [illegible]	At ALLEY
			4 27	177 01	E. " " " "	" "
			4 27	177 01	S. end S.E. " "	" "
			4 19	177 09	E. " " " "	" "
			4 33	176 95	N. end N.W. " "	" "
			4 27	177 01	W. " " " "	" "
			4 29	176 99	S. " S.W. " "	" "
			4 28	177 05	W. " " " "	" "
B.M. B.D. 35			4 259	177 [illegible] ~~177 019~~	B.M. B.D. 35	PICO AVE and ALLEY (180' S. of Whittier Blvd.) S.E. Cor. L&T - 5' S of S. end of Curb Return
	5 723	182 740				
B.M.-U-1			3 803	178 [illegible]	B.M.-U-1	Whittier Blvd and Guirado Ave N.W. Cor. Boat Spk. in Curb 35' W of W. End Curb Ret. - Elev. 178.947 Pr. F.B. 864 pg. 2
B.M.-U-1				178 947	B.M.-U-1	Same Descript.
	3 850	182 797		[illegible]		
B.M.-B.D. 35			5 770	177 029	B.M.-B.D. 35	PICO AVE and ALLEY As Per Above On This Same Pg.
	4 313	181 340				
T.P.			5 060	176 [illegible]	Next to Present.	

F.B. 1141 Pg. 86 Job No. 1137 Division No. Notes Red. Plotted Profile
Survey of NORWALK BLVD SS Date Date No.
Survey by [illegible] Notes [illegible] Notes Chkd. Checked X-Sec.
Indexed C. Johnson Date Date No.

FORM 307 5M 7-43

PLEASE RETURN TO
LOS ANGELES COUNTY SURVEYOR
700 HALL OF RECORDS

NOTE: ANY ADDITIONS OR CHANGES ON THIS SHEET MUST BE MADE OR CIRCLED IN RED INK, WITH DATE AND NAME OF PERSON MAKING CHANGE

Do not extend notes this side of this line

STATION	B. S.	H. I.	F. S.	ELEV.		
[illegible]				176.280	[illegible]	
	4332	180.812				
B.M.-BD.34			4632	176.180	B.M.-BD.34	PICO [illegible] - N E Cor LOT 3 E of [illegible] Par [illegible] 176.179

Profile No. ____ Date ____ Notes Red. ____ Date ____ Plotted ____ Job No. 1132 Division No. ____

X-Sec. No. ____ Date ____ Notes Chkd. ____ Date ____ Checked ____ Date ____ Survey of [illegible] Survey by Hellstrom Notes A.N.H. Date 12-14-45 Map No. ____ Indexed Johnson Date ____

F.B. 1141 PG. 87

F.B. 1141 Pg. 88 | Job No. 1137 | Division No. _____ | Notes Red. _____ | Plotted _____ | Profile

Survey of NORWALK BLVD. S.S. | Date _____ | Date _____ | No. _____

Survey by [illegible] | Notes A.N. | Notes Chkd. _____ | Checked _____ | X-Sec.

Indexed _____ | Date _____ | Date _____ | Date _____ | No. _____

STATION	B. S.	H. I.	F. S.	ELEV.

FORM 307 5M 7-43

PLEASE RETURN TO
LOS ANGELES COUNTY SURVEYOR
700 HALL OF RECORDS

Do not extend notes this side of this line

NOTE: ANY ADDITIONS OR CHANGES ON THIS SHEET MUST BE MADE OR CIRCLED IN RED INK, WITH DATE AND NAME OF PERSON MAKING CHANGE

Notes Ck'd by	Survey of [illegible] Blvd SS
Map No.	W. O. 1137 Tape No. 023 St'd 68 °F
Office Work	Surveyed by A.N. Hellstrom
Checked	Notes A.N.H. Date 12-6-45
Date	Indexed A. C. Johnson

F.B. 1141 PG. 89

{STORM DRAIN}

W.S. 37-A-4



Note: Any Additions or Changes on This Sheet Must be Made or Circled in Red Ink With Date and Name of Person Making Change.

Do not extend notes this side of this line.

RETURN TO
LOS ANGELES COUNTY SURVEYOR
700 HALL OF RECORDS

FORM 247 BM 11-41

RETURN TO
LOS ANGELES COUNTY SURVEYOR
700 HALL OF RECORDS

Note: Any Additions or Changes on This Sheet Must be Made or Circled in Red Ink With Date and Name of Person Making Change.

Do not extend notes this side of this line.

F.B. 1141 PG. 90

FORM 307 5M 7-43

PLEASE RETURN TO
LOS ANGELES COUNTY SURVEYOR
700 HALL OF RECORDS

NOTE: ANY ADDITIONS OR CHANGES ON THIS SHEET MUST BE MADE OR CIRCLED IN RED INK, WITH DATE AND NAME OF PERSON MAKING CHANGE

Do not extend notes this side of this line

STATION	B. S.	H. I.	F. S.	ELEV.		
		MILNA AVE. (Formerly Florence Ave)				
		FROM HOLBROOK AVE TO ALLEY (North)				
		PROFILE FOR PROPOSED SAN. SEWER (Pgs. 91-94)				
				✓	Fd.	(HOLBROOK AVE & MILNA AVE
B.M.-B.D. #15				175 729	B.M.-B.D. #15	(N.E. COR.
						(LBT in Curb 5' E. of F. end C.
	4745	180 474				PER F.B. 864 pg 206
0-08			4[illegible]	175 56		℄ [illegible]
"			476	175 71		25' Rt. pvmnt
"			4[illegible]	175 64	25' Lt pvmnt.	
0+00			5[illegible]	175 32		℄ Begin. Prop. Sewer
0+07			6[illegible]	174 97		℄ N. gutter on [illegible]
[illegible]			5[illegible]	175 35		℄
[illegible]			55	175 0	11 Lt. Top Hand Hole (2 [illegible])	
"			68	173 2	11 " Btm " "	
			495	175 52	N. end N.E. curb ret at Holbrook [illegible]	
			474	175 73	S " " " "	" "
			4[illegible]	175 79	N. " N.W " "	"
			472	175 75	W. " " " "	"
1+00			499	175 48		℄
"			494	175 53		15' Rt. Tp. Curb
			480	175 67	15' Lt. Tp. Curb	

Profile No. ____ Notes Red. ____ Plotted ____ Job No. [illegible] Division No. ____ F.B. 1141 PG. 91
Date ____ Date ____ Survey of [illegible]
X-Sec. No. ____ Notes Chkd. ____ Checked ____ Survey by Helistrom Notes B.N.H. Date 12-14-43
Date ____ Date ____ Map No. ____ Indexed Johnson Date ____

FORM 307 5M 7-43

PLEASE RETURN TO
LOS ANGELES COUNTY SURVEYOR
700 HALL OF RECORDS

NOTE: ANY ADDITIONS OR CHANGES ON THIS SHEET MUST BE MADE OR CIRCLED IN RED INK, WITH DATE AND NAME OF PERSON MAKING CHANGE

Do not extend notes this side of this line

STATION	B. S.	H. I.	F. S.	ELEV.		
		180 474				
2+00			505	175 42		℄
"			481	175 66		15' Rt Tp Curb
"			469	175 78	15' Lt. Tp Curb	
"			50	175 47		175' Rt. Rear Prop Ln
2+40	[illegible]	[illegible]	90	[illegible]	80' Lt [illegible] 141 Milng	
3+00			481	175 60		℄
"			470	175 77		15' Rt. Tp Curb
"			460	175 87	15' Lt Tp Curb	
[illegible]			4[illegible]	175 [illegible]	[illegible]	
	5056	180 667				
4+00			4[illegible]	175 82		℄
"			468	175 99		15' Rt. Top Curb
			4[illegible]	175 98	15' Lt. Tp Curb	
"			46	176 1	175' Lt. Rear Prop. Line	
"			56	175 1		175' Rt. Rear Prop. Ln.
5+00			484	175 83		℄
			461	176 06		15' Rt. Tp Crb.
"			468	175 99	15' Lt Tp. Crb	
6+00			481	175 86		℄
"			456	176 11		15' Rt Tp Crb

F.B. 1141 PG. 92 Job No. 1137 Division No. Notes Red. Plotted Profile
Survey of Norwalk Blvd SS Date Date No.
Survey by Hellstrom Notes A.N.H. Notes Chkd. Checked X-Sec.
Indexed A. C. Johnson Date Date No.

FORM 307 5M 7-43

PLEASE RETURN TO
LOS ANGELES COUNTY SURVEYOR
700 HALL OF RECORDS

NOTE: ANY ADDITIONS OR CHANGES ON THIS SHEET MUST BE MADE OR CIRCLED IN RED INK. WITH DATE AND NAME OF PERSON MAKING CHANGE

Do not extend notes this side of this line

STATION	B. S.	H. I.	F. S.	ELEV.		
		180 667				
6+00			4 58	176 09	15 Lt Top Crb	
6+[illegible]			5 02	175 61	12 Lt Top Hand Hole	
"			7 30	173 17	12 " Btm " "	
6+25 07			4 77	175 90		℄ Interc. at [illegible]
6+28 6			4 44	176 23	? 0-2.7? See Pg 99	29 Rt {Top of 48 [illegible]
			[illegible]	176 27	N. end N.E Crb. Rel.	
			4 32	176 35	N. " " " "	
			4 35	176 12	S " [illegible] "	
			4 55	176 12	E " " " "	
			4 42	176 ~~35~~ 25	N. " N.W. " "	
			4 [illegible]	176 ~~45~~ 35	W. " " " "	
			4 [illegible]	176 14	S. " S.W. " "	
			4 43	176 24	W. " " "	
T.P.			4 767	175.900	Spk in [illegible] Int. of Alley	
	5 275	[illegible] 175				
B.M.-B.D. #1			4 123	177 ~~[illegible]~~ 052	Fd. B.M.-B.D. #1 {WHITTIER BLVD & MILNE AVE S.E. COR Roof Spk in Curb 5 E. of E. end [illegible] Elev. 177.029 Per F.B. 264 - pg. 20	

Profile No. ____ Date ____ Notes Red. ____ Plotted ____ Job No. [illegible] Division No. ____ F.B. 1141 PG. 93

X-Sec. No. ____ Date ____ Notes Chkd. ____ Checked ____ Survey of [illegible] Survey by [illegible] Notes [illegible] Date 12-14-45

Map No. ____ Date ____ Indexed Johnson Date ____

F.B. 1141 Pg. 94 | Job No. _____ Division No. _____ Notes Red. _____ Plotted _____ Profile

Survey of _____ Date _____ Date _____ No. _____

Survey by _____ Notes _____ Notes Chkd. _____ Checked _____ X-Sec. _____

Indexed _____ Date _____ Date _____ Date _____ No. _____

STATION	B. S.	H. I.	F. S.	ELEV.

FORM 307 5M 7-43

PLEASE RETURN TO
LOS ANGELES COUNTY SURVEYOR
700 HALL OF RECORDS

Do not extend notes this side of this line

NOTE: ANY ADDITIONS OR CHANGES ON THIS SHEET MUST BE MADE OR CIRCLED IN RED INK. WITH DATE AND NAME OF PERSON MAKING CHANGE

Notes Ck'd by	Survey of Norwalk Blvd S.S.	F.B. 1111 Pg. 95
Map No.	W. O. 1137 Tape No. 073 St'd 68 °F	
Office Work	Surveyed by A.N. Helstrom	
Checked	Notes A.M.H. Date 12-5-45	
Date	Indexed A. C. Johnson	

Cont. On Next Pg. 96



Note: Any Additions or Changes on This Sheet Must be Made or Circled in Red Ink With Date and Name of Person Making Change.

Do not extend notes this side of this line.

RETURN TO
LOS ANGELES COUNTY SURVEYOR
700 HALL OF RECORDS

FORM 247 5M 11-41

F.B. 1141 PG. 96

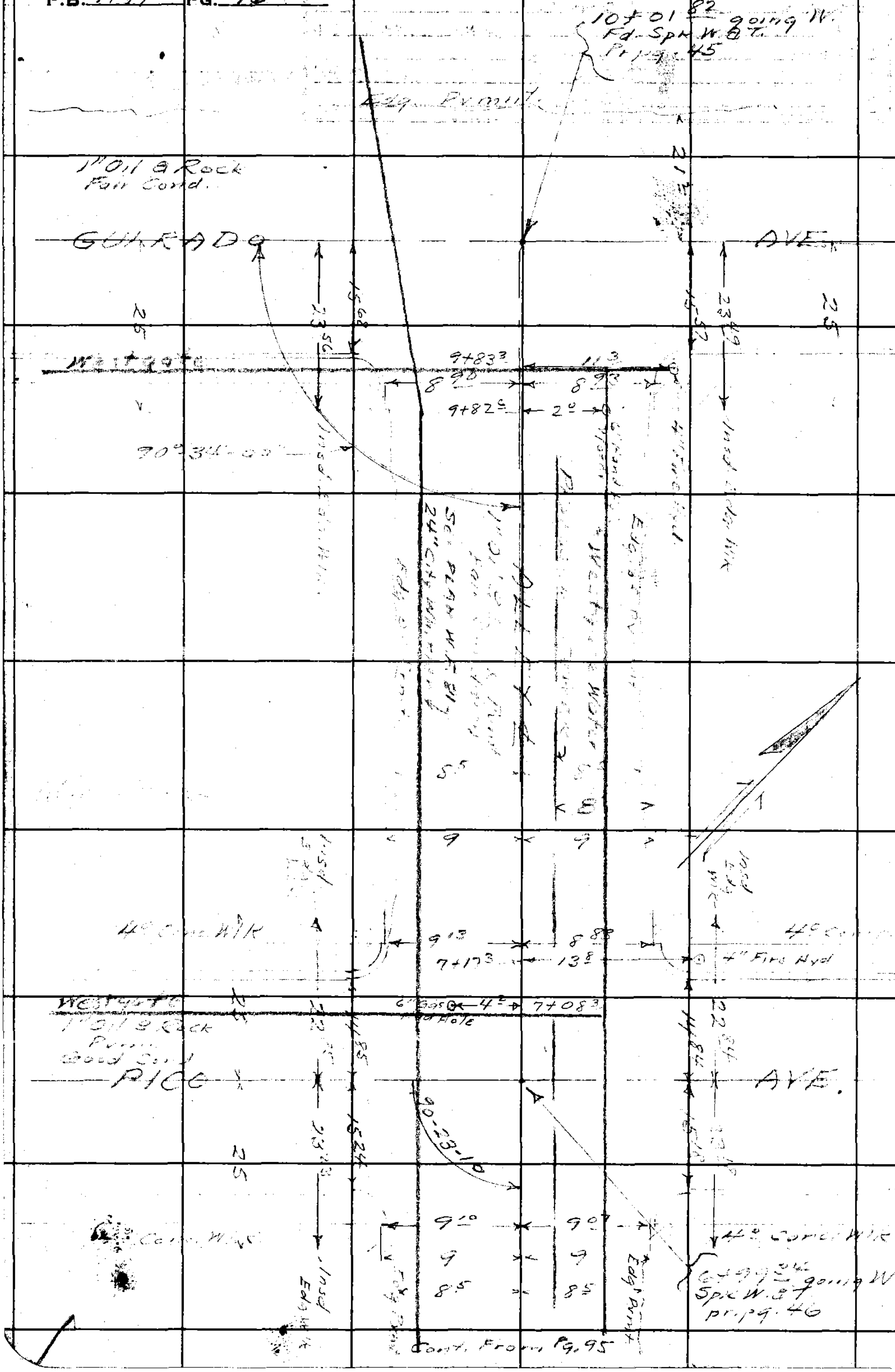

RETURN TO
LOS ANGELES COUNTY SURVEYOR
700 HALL OF RECORDS

Do not extend notes this side of this line.

Note: Any Additions or Changes on This Sheet Must be Made or Circled in Red Ink With Date and Name of Person Making Change.

FORM 307 BM 7-43

PLEASE RETURN TO
LOS ANGELES COUNTY SURVEYOR
700 HALL OF RECORDS

NOTE: ANY ADDITIONS OR CHANGES ON THIS SHEET MUST BE MADE OR CIRCLED IN RED INK, WITH DATE AND NAME OF PERSON MAKING CHANGE

Do not extend notes this side of this line

STATION	B. S.	H. I.	F. S.	ELEV.		
					ALLEY (150' S. of Whittier Blvd. And Parallel to Whittier Blvd.)	
					FROM REDMAN AVE TO GUIRADO AVE.	
					PROFILE FOR PROPOSED SAN. SEWER (Pgs. 97-98-99-100-101-110-111-112)	
B.M.-B.D."2				176 830	Fd. B.M.-B.D."2	{WHITTIER BLVD & McNEES (To [illegible]) Boat Spk. in So. Curb 50' E. of E. [illegible] Per F.B. 864 pg. 202 Elev. 176.[illegible]
	5232	182 062				
B.M.-B.D."36			6188	175 872 ~~175 874~~	SET B.M.-B.D."36	{WHITTIER BLVD & REDMAN AVE. S.E. COR. Boat Spk. in Lead 3' S. of S. [illegible]
	5565	181 439				
B.M.-B.D."1			4409	177.029 177 030	Fd. B.M.-B.D."1	{WHITTIER BLVD. & MILNA AVE. S.E. COR. Bt. Spk. in Curb 5' E. of E. end C.R. Per F.B. 864 pg. 202 Elev. 177.0[illegible]
B.M.-B.D."1				177 029	B.M.-B.D."1	{Same Descript
	4403	181 432				
B.M.-B.D."36			5562	175 872 ~~175 890~~	B.M.-B.D."36	{WHITTIER BLVD. & REDMAN AVE. Same Descript As Above [illegible] Pg
	5970	181 840				
B.M.-B.D."2			5010	176 830	B.M.-B.D."2	{WHITTIER BLVD & McNEES [illegible] Same Descript As Above On [illegible] Page

adj. elev. in green

Notes Red. ____ Plotted ____ Job No. 1432 Division No. ____ F.B. 1141 Pg. 97
No. ____ Date ____ Date ____ Survey of WHITTIER BLVD. S.D.
Notes Chkd. ____ Checked ____ Survey by McINTYRE, JOHNSON & [illegible]
No. ____ Date ____ Date ____ Map No. ____ Date 10-[illegible]

FORM 307 5M 7-43

PLEASE RETURN TO
LOS ANGELES COUNTY SURVEYOR
700 HALL OF RECORDS

NOTE: ANY ADDITIONS OR CHANGES ON THIS SHEET MUST BE MADE OR CIRCLED IN RED INK, WITH DATE AND NAME OF PERSON MAKING CHANGE

Do not extend notes this side of this line

STATION	B. S.	H. I.	F. S.	ELEV.		
B.M.-B.D. "36				175 872 ✓	Fd. B.M.-B.D. "36 { WHITTIER BLVD. & REDMAN AVE. S.E. Cor. Boat Spk. in Ld. 3' S. of S. end C.R. Per. Pg. 97	
	4333	180 205				
			483	175 38	N. end N.E. curb ret.	REDMAN & ALLEY
			484	175 37	E " " " "	
			498	175 23	S " S.E. " "	
			499	175 22	E " " " "	
			451	175 70	N. " N.W. " "	
			444	175 77	W " " " "	
			448	175 73	S " S.W. " "	
			440	175 81	W " " " "	
0+00			487	175 34		℄ Inters. Redman Ave and Alley
"			481	175 40		20' Rt.
"			489	175 32	20' Lt.	
0+15			524	174 97		℄ W. gutter on Redman Ave.
0+20			471	175 50		℄ prmnt.
0+10 ?			51	175 1	11.5 Lt. Tp. of Hand hole	
"			69	173 3	11.5 " Bttm " " "	
0+50			475	175 46		℄
"			46	175 6		9' Rt. Prop. Ln.
"			47	175 5	9' Lt. Prop. Ln.	
1+00			493	175 28		℄

Job No. 1137 Division No. Notes Red. Plotted Profile
Survey of Norwalk Blvd S.S. Date Date No.
Survey by Hellstrom Notes A.N.H. Notes Chkd. Checked X-Sec.
Indexed A. C. Johnson Date Date No.

FORM 307 5M 7-43

PLEASE RETURN TO
LOS ANGELES COUNTY SURVEYOR
700 HALL OF RECORDS

NOTE: ANY ADDITIONS OR CHANGES ON THIS SHEET MUST BE MADE OR CIRCLED IN RED INK. WITH DATE AND NAME OF PERSON MAKING CHANGE

Do not extend notes this side of this line

STATION	B. S.	H. I.	F. S.	ELEV.		
1+00		180 205				
"			50	175 2.		9' Rt. Prop. Ln.
"			48	175 4.	9' Lt. Prop. Ln.	
"			438	175 83.	18' Lt. Top. Conc. Garage Floor	
1+50			508	175 13.		℄
"			49	175 [illegible].		9' Rt. Prop. Ln.
"			51	175 [illegible].	9' Lt. Prop. Ln.	
T.P.			4870	175 335	nail in ard	
	5371	180 706				
2+00			546	175 25.		℄
"			54	175 3.		9' Rt. Prop. Ln.
"			55	175 2.	9' Lt. Prop. Ln.	
2+50			536	175 35.		℄
"			53	175 4.		9' Rt. Prop. Ln.
"			53	175 4.	9' Lt. Prop. Ln.	
"			527	175 44.	14' Lt. Top. Conc. Gar. Flr.	
3+00			485	175 86.		℄
"			49	175 81.		9' Rt. Prop. Ln.
"			50	175 2.	9' Lt. Prop. Ln.	
3+19.5			72	173.5.		8.5 Rt. {Top of 4[illegible] Co. Pipe - STO[illegible] N
3+27.0			470	176 01		℄ pvmnt.

Profile Notes Red. _____ Plotted _____ Job No. 1137 Division No. _____ F.B. 1141 Pg. 99
No. _____ Date _____ Date _____ Survey of [illegible]
X-Sec. Notes [illegible] Checked _____ Survey by Hellstrom Notes A.N.H. Date [illegible]
No. _____ Date _____ Date _____ Map No. _____ Indexed Jobs [illegible] Date _____

FORM 307 5M 7-43

PLEASE RETURN TO
LOS ANGELES COUNTY SURVEYOR
700 HALL OF RECORDS

NOTE: ANY ADDITIONS OR CHANGES ON THIS SHEET MUST BE MADE OR CIRCLED IN RED INK, WITH DATE AND NAME OF PERSON MAKING CHANGE

Do not extend notes this side of this line

STATION	B. S.	H. I.	F. S.	ELEV.		
		180 706				
3+34.0			517	175 54		℄ gutter E. sd. Milna Ave
3+49.30			485	175 86		℄ Inters. MILNA AVE
"			468	176 03		20' Rt pvmnt
"			489	175 82	20' Lt. pvmnt.	
			448	176 23	N. end N.E. Crb Ret.	MILNA & ALLEY
			440	176 31	E " " " "	
			464	176 07	S " S.E " "	
			465	176 06	E " " " "	
			450	176 21	N. " N.W. " "	
			441	176 30	W. " " " "	
			461	176 10	S " S.W. " "	
			452	176 19	W " " " "	
3+39.0			509	175 62		5.8 Rt. Top Hand hole
"			61	174 6		5.8 " Bttm " "
3+61.8			514	175 57	5.8 Lt Top Hand hole	
"			78	172 9	5.8 " Bttm " "	
3+64.0			521	175 50		℄ gutter W. side of Milna Ave
3+69.0			506	175 65		℄ pvmnt
T.P.			4319	176 387		

LOOK → CONTINUED ON PG. 109 ← LOOK

Survey of Northwalk Blvd S.S.
Survey by Helstrom
Indexed A. O. Johnson
Job No. 1137 Division No.
Notes Red. Date
Notes Chkd. Date
Plotted Date
Checked Date
Profile No.
Sec.

F.B. 1141 Pg. 101

Notes Red. _____ Plotted _____ Job No. 1137 Division No. _____

No. _____ Date _____ Date _____ Survey of NORWALK BLVD SS

Notes Chkd. _____ Checked _____ Survey by GRANQUIST Notes _____ Date _____

No. _____ Date 11/29/45 Date _____ Map No. _____ Indexed Johnson Date 10-23-45

J.N. 1137

NORWALK BLVD S.S.

PROFILE & CROSS SECTIONS

ON

DUNLAP CROSSING ROAD

FROM: PASSONS BLVD.
EASTERLY
TO SAN GABRIEL RIVER.

F.B. 1141 Pg 101 to 108

For & F.B. 1161 Pg 28

x sec. & F.B. 1161 Pg 17

ELEV.

F. S.

H. I.

B. S.

STATION

Party Granquist
N.A. Westerland
T.C. Peterson Hq.
D.H. Beers R.C.

NOTE: ANY ADDITIONS OR CHANGES ON THIS SHEET MUST BE MADE OR CIRCLED IN RED INK WITH DATE AND NAME OF PERSON MAKING CHANGE.

PLEASE RETURN TO
LOS ANGELES COUNTY SURVEYOR
700 HALL OF RECORDS

Do not extend notes this side of this line.

FORM 307 2M 8-45

FORM 307 2M 8-45

PLEASE RETURN TO
LOS ANGELES COUNTY SURVEYOR
700 HALL OF RECORDS

NOTE: ANY ADDITIONS OR CHANGES ON THIS SHEET MUST BE MADE, OR CIRCLED IN RED INK, WITH DATE AND NAME OF PERSON MAKING CHANGE.

Do not extend notes this side of this line.

STATION	B. S.	H. I.	F. S.	ELEV.		
B.M. #A-14-1922 U.S.G.S. U.S.233	4.235	173.566		169.331	B.M. #A-14. 1922. EL. 169.331. U.S.G.S. (US 233 for Fld Cont) Passons Blvd. & Dunlap Crossing Rd. NW Cor. Bronze Tablet 6' W. of SE Cor. P.O. Pico Womens Club. Stamped A-14-1912.	
0+00			4.07	169.50	℄ Int. Passons Blvd. & Dunlap Crossing Rd. Pit = 2" or 3" over M.H. Cover.	
T.P.	3.745	172.730	4.581	168.985	1"x1" STK. n/o.s. Dunlap Crossing Rd. 100' E. of Passons Blvd.	
2+00			4.2	168.5	℄ Pit	Dunlap Crossing Rd.
4+00			4.87	167.86	℄ Pit	" " "
6+00			5.00	167.7	℄ Pit	" " "
T.P.	5.332	172.952	5.11	167.62	Wire spk. so. si. Dunlap Xing Rd. 12' W. of Darling Mail Box.	
8+00			5.30	167.65	℄ Pit	Dunlap Crossing Rd
10+			48	168.2	℄ Pit	" " "
12+			4.4	168.6	℄ Pit	" " "
T.P.	4.432	173.134	4.250	168.702	w. spk. N.E. pit 45' W. of House.	
14+			4.5	168.6	℄ & Pit	Dunlap Crossing Rd
15+			4.6	168.5	℄ & Pit	" " "
17+35			4.9	168.2	Top Brk. Pit	" " "
T.P.	5.633	173.106	5.661	167.473	1"x1" So. si. Dunlap Xing Rd. Mr Brummell to Front of	
18+00			7.00	166.1	℄ & Pit & End Pit	Dunlap Crossing Rd

Survey of Norwalk Blvd. 55
Survey by Gerwin St. Notes G
Indexed A. C. Johnson Date 11-28-45
Job No. 1137 Division No.
Notes Red. Date
Notes Chkd. Date 11/24/45
Plotted Date
Checked Date
Profile No.
X-Sec. No.
F.B. 14 Pg. 02

FORM 307 2M 8-45

PLEASE RETURN TO
LOS ANGELES COUNTY SURVEYOR
700 HALL OF RECORDS

NOTE: ANY ADDITIONS OR CHANGES ON THIS SHEET MUST BE MADE OR CIRCLED IN RED INK WITH DATE AND NAME OF PERSON MAKING CHANGE.

Do not extend notes this side of this line.

STATION	B. S.	H. I.	F. S.	ELEV.		
		173.106				
18+10			7.5	165.6	℄ + Bot. Brk Ground. Dunlap Crossing R	
18+72			5.5	167.6	℄ + " Top Brk " "	
18+84			5.3	167.8	Ground + ℄ N+S. Fence Line	
18+97			5.2	167.9	℄ & Ground So. 5' of Trav. Rd.	
			5.4	167.7	50' R of ℄ + Top Brk.	
			5.7	167.4	50' L " " " "	
19+00			5.1	168.0	℄ & S. Edge of Trav. Rd.	
			6.0	167.1	5' R. or So. = Top Bank.	
			11.0	162.1	8' R " " = Bot "	
19+10			4.9	168.2	℄ & So. Edge Trav Rd. Top Bank	
			9.3	163.8	10' R or S. = Bot Bank. Ground	
			11.8	161.3	50' R "S. = Bot Brk. of fill	
			5.3	167.8	50' L or N = Top Bank or Brk	
19+26			5.1	168.0	℄ + So Edge of Trav. Rd. S. Edge Top Bo	
			4.9	169.2	15' L or N. = N. Edge Travel Rd + Top of	
			13.1	160.0	38' L or N = Bot Fill of Rd. or Bo	
			13.0	160.1	50' L " N = Bot of Spread Basin	
20+00			4.9	168.2	℄ + So. Edge of Trav Rd. Top Bank.	
			10.2	162.9	12' R or S = Bot Bank.	
			12.1	161.0	50' R " " " Bot Spread Basin	

Profile No. ____ Notes Red. ____ Plotted ____ Job No. 1137 Division No. ____
Date ____ Date ____ Survey of Hermosa Blvd
X-Sec. No. ____ Notes Chkd. ____ Checked ____ Survey by ____ Map No. ____ Drawn ____ Date ____
Date ____ Date ____ Date ____ Date ____ Date ____ Date ____

F.B. 1141 PG. 103

FORM 807 2M 8-45

PLEASE RETURN TO
LOS ANGELES COUNTY SURVEYOR
700 HALL OF RECORDS

NOTE: ANY ADDITIONS OR CHANGES ON THIS SHEET MUST BE MADE OR CIRCLED IN RED INK, WITH DATE AND NAME OF PERSON MAKING CHANGE.

Do not extend notes this side of this line.

STATION	B. S.	H. I.	F. S.	ELEV.	
20+00		173.106	4.2	168.9	18' L or N. = N. Edge Trav. Rd. + Top of Bank
			14.5	~~168.6~~ 158.6	47' L or N = Bot Bank or fill
			14.7	~~168.4~~ 158.4	60' L " " " Spread Ground
21+00			5.5	167.6	℄ + So. Si. of Fill Bank.
			9.6	163.5	26' L or So = Bot "
			10.2	162.9	50' L " " = " Spread Ground
			4.1	169.0	2' L or N. = So Si. Trav. Rd. + Top Bank.
			3.7	169.4	23.5 L or N. = N. Edge Trav Rd. + " "
			9.2	163.9	38' L " N = N. Bot. Bank or fill
			10.7	162.4	50' L " N = Bot Spread Ground
21+43			4.0	169.1	℄ + So Edge of Top of Bank
			9.2	163.9	12' R or So. = Bot of 2 Fills.
			9.6	163.5	50' R " = Bot of Spread Ground + Fill fr Eas
21+57			3.7	169.4	℄ + Top of Bank or Bk.
			3.6	169.5	6' L or N. = SW. Cor of Wood Bridge + S. Edge Tr. Rd.
			3.4	169.7	17' L " N = NW. " " " " + N " "
			3.5	169.6	23 L " N = Top Bank
			11.00	162.1	51' L " " = Bot " or Fill
			5.0	168.1	50' R or S = W. Edge of Fill. Top Break
21+67			11.2	16'.19	Bot. Break.
			4.8	168.3	32' R or S = So. Edge of Fill to South Top Bank + Top Break

F.B. 1141 Pg. 104
Job No. 1137 Division No.
Survey of NORWALK BLVD.
Survey by GRANQUIST Notes G.
Indexed A. C. Johnson Date 11-28-45
Notes Red. Date
Notes Chkd. Date 11/29/45
Plotted Date
Checked Date
No. X-Sec.

FORM 307 2M 6-45

PLEASE RETURN TO
LOS ANGELES COUNTY SURVEYOR
700 HALL OF RECORDS

NOTE: ANY ADDITIONS OR CHANGES ON THIS SHEET MUST BE MADE OR CIRCLED IN RED INK WITH DATE AND NAME OF PERSON MAKING CHANGE.

Do not extend notes this side of this line.

STATION	B. S.	H. I.	F. S.	ELEV.	
21+67		173.106	5.0	168.1	50'R or So = E Top Brk of Fill to So
			11.1	162.0	50'L or N = Bot of N Fill + Bot [illegible]
21+84			11.0	162.1	℄ + Bot Break, Bot Drain tr N. to So. Spread Basin + Bot of Break
			11.0	162.1	50'R or So Bot of Drain tr N to
			11.5	161.7	50'L or N = " " " or Spread
21+95			3.2	169.9	Top Break ℄
			3.3	169.8	7'L or N = S.E. Cor of Wood Bridge + S [illegible]
			3.1	170.0	16'L " N = NE " " " " + N [illegible]
			3.9	169.2	28'L " N = Top Bank or Fill
			10.8	162.3	50'L or N = Bot " or "
22+00			3.1	170.0	℄ + Ground
22+05			3.1	170.0	℄ " "
			4.3	168.8	28'R or S = Top fill
			10.9	162.2	43' " " " Bot "
22+50			6.2	166.9	℄ + Bot of So. Fill of Road
			8.6	164.5	30'R or So. Ground
			4.2	168.9	6'L or No. = S. Edge of Tr Rd + Top Bank
			4.0	169.1	19'L " N = N " " " " "
			7.8	165.3	34'L " N = Bot Fill or Bank
			9.9	163.2	50'L " N = Ground Spread Basin

Profile No. ____ Notes Red. ____ Plotted ____ Job No. 1137 Division No. ____
X-Sec. No. ____ Date ____ Date ____ Survey of [illegible]
Notes Checked ____ Checked ____ Survey by [illegible] Notes [illegible] Date [illegible]
Date 11/29/45 Date ____ Map No. ____ Indexed Johnson Date ____

F.B. 1141 PG. 105

FORM 307 2M 8-45

PLEASE RETURN TO
LOS ANGELES COUNTY SURVEYOR
700 HALL OF RECORDS

NOTE: ANY ADDITIONS OR CHANGES ON THIS SHEET MUST BE MADE OR CIRCLED IN RED INK, WITH DATE AND NAME OF PERSON MAKING CHANGE.

Do not extend notes this side of this line.

STATION	B. S.	H. I.	F. S.	ELEV.		
		173.106				
23+00			5.0	168.1	℄ + Ground	
			10.0	163.1	23' R or So. Bot. Fill or Ground	
			10.8	162.3	50' R " So Ground flat	
			4.4	168.7	4' L or No. = So. Edge Tr. Rd Top Bank	
			4.6	168.5	19 L " N = No " " " " "	
			11.0	162.1	45 L " N = Bot Fill or Bank	
23+30			4.5	168.6	℄ + Ground	
			4.3	168.8	33' R or So. Top Bank	
			9.0	164.1	60' R or So = Bot. "	
			4.5	168.6	36' L or No = Top Bank	
			9.8	163.3	70 L " N = Bot Bank or fill	
23+39			4.7	168.4	℄ + Ground.	
			4.7	168.4	60' L or N = Top Bank	
			4.3	168.8	53' R or S = " "	
T.P.	2.093	172.887	2.252	170.854	Top Bolt S.E. Cor. Bridge	
23+79			3.7	169.2	℄ + Top W. Bank San Gabriel River	
			3.7	169.2	50' L or No = W Top Bank of San Gabriel R.	
			3.6	169.3	50' R " " = " " " " " "	
24+06			12.3	160.6	℄ + Bot of Bank W. Edge of Bot of Riv. Bed San Gabriel River	
24+50			12.9	160.0	℄ + Bot. River Bed	
25+57			11.9	161.0	℄ of River Bed ± 24 @ Coming East	See F.B. 1161 P.77

Profile No. ____ Plotted ____ Date ____ Checked ____ Date ____

X-Sec. No. ____ Notes Red. ____ Date ____ Notes Chkd. ____ Date 11-29-45

Job No. 1137 Division No. Norwalk Blvd 55 Notes 6 Date 11-28-45

Survey of Norwalk Blvd

Survey by Grandquist

Indexed A. C. Johnson

F.B. 1141 P.106

FORM 307 2M 8-45

PLEASE RETURN TO
LOS ANGELES COUNTY SURVEYOR
700 HALL OF RECORDS

NOTE: ANY ADDITIONS OR CHANGES ON THIS SHEET MUST BE MADE OR CIRCLED IN RED INK WITH DATE AND NAME OF PERSON MAKING CHANGE.

Do not extend notes this side of this line.

STATION	B. S.	H. I.	F. S.	ELEV.		
		172.887				
B.M. #B.D.19			0.961	171.926	B.M. #B.D.19 EL = 171.949 as per F.B. 1161 P.9 40' South DUNLAP CROSSING ROAD & W. BANK SANGABRIEL [illegible] Bt. spk. IN FORK of 18" TREE.	

Profile No. ____ Notes Red. ____ Plotted ____ Job No. 1137 Division No. ____ F.B. [illegible] PG. 107
X-Sec. No. ____ Date ____ Date ____ Survey of [illegible]
Notes Chkd. [illegible] Checked ____ Survey by [illegible] Notes [illegible] Date 11-29-45
Date 11-29-45 Date ____ Map No. ____ Indexed Johnson Date ____

F.B. 1141 Pg. 108 Job No. 1137 Division No. _____ Notes Red. _____ Plotted _____ Profile

Survey of NORWALK BLVD. SS Date _____ Date _____ No. _____

Survey by GRANQUIST Notes G. Notes Chkd. _____ Checked _____ X-Sec.

Indexed _____ Date 11-28-45 Date _____ Date _____ No. _____

STATION	B. S.	H. I.	F. S.	ELEV.

FORM 307 2M 8-45

PLEASE RETURN TO
LOS ANGELES COUNTY SURVEYOR
700 HALL OF RECORDS

Do not extend notes this side of this line.

NOTE: ANY ADDITIONS OR CHANGES ON THIS SHEET MUST BE MADE OR CIRCLED IN RED INK, WITH DATE AND NAME OF PERSON MAKING CHANGE.

FORM 307 5M 7-43

PLEASE RETURN TO
LOS ANGELES COUNTY SURVEYOR
700 HALL OF RECORDS

NOTE: ANY ADDITIONS OR CHANGES ON THIS SHEET MUST BE MADE OR CIRCLED IN RED INK, WITH DATE AND NAME OF PERSON MAKING CHANGE

Do not extend notes this side of this line

STATION	B. S.	H. I.	F. S.	ELEV.		
	LOOK → CONTINUED FROM PG. 100 ← LOOK					
T.P.				176 387	rock Per Pg. 100	
	5172	181 559				
4+00			568	175 88		℄
"			51	176 5		9' Rt. Prop. Ln
"			55	176 1	9' Lt Prop. Ln	
4+50			550	176 06		℄
"			50	176 6		9' Rt. Prop. Ln
"			53	176 3	9' Lt. Prop Ln.	
4+75			543	176 13		℄
"			54	176 2		40' Rt
"			46	177 0	59' Lt	
5+00			544	176 12		℄
"			51	176 5		9' Rt. Prop Ln
"			53	176 3	9' Lt. Prop. Ln.	
"			50	176 6	20' " Conc. Floor (Garag)	
5+50			545	176 11		℄
"			52	176 4		9' Rt. Prop. Ln
"			53	176 3	9' Lt. Prop. Ln.	
5+40			534	176 22	12' Lt. Conc. Floor (Garage	

Profile No. ____ Notes Red. ____ Plotted ____ Job No. 1137 Division No. ____ F.B. 1141 Pg. 109

X-Sec. No. ____ Date ____ Date ____ Survey of [illegible]

Notes Chkd. ____ Checked ____ Survey by [illegible] Date [illegible]

Date ____ Date ____ Map No. ____ Indexed Johnson Date ____

FORM 307 5M 7-43

PLEASE RETURN TO
LOS ANGELES COUNTY SURVEYOR
700 HALL OF RECORDS

NOTE: ANY ADDITIONS OR CHANGES ON THIS SHEET MUST BE MADE OR CIRCLED IN RED INK, WITH DATE AND NAME OF PERSON MAKING CHANGE

Do not extend notes this side of this line

STATION	B. S.	H. I.	F. S.	ELEV.		
		181 559				
6+00			537	176 19		℄
"			49	176 7		9'Rt. Prop. Ln
"			50	176 6	9'Lt. Prop. Ln.	
6+50			507	176 49		℄
"			46	177 0		9'Rt. Prop Ln.
"			47	176 9	9'Lt. Prop. Ln.	
6+76 0			490	176.66		℄ pvmnt.
6+84 0			531	176 25		℄ gutter E. side Pico Ave
6+99 34			488	176 68		℄ Inters. Pico Ave.
"			478	176 78		20'Rt pvmnt
"			493	176 63	20'Lt. Pvmnt.	
7+08 3			50	176 6	4° Lt. Tp. Hand Hole	
"			70	174 6	4° " Bttm " "	
			457	176 99	N. end N.E. Curb Ret.	PICO & ALLEY
			460	176 96	E " " " "	
			460	176 96	S " S.E. Curb Ret.	
			453	177 03	E " " " "	
			465	176 91	N. " N.W. " "	
			458	176 98	W " " " "	

B 1141 Pg. 110 Job No. 1137 Division No. Notes Red. Plotted Profile
Survey of NORWALK BLVD. S.S. Date Date No.
Survey by Hellstrom Notes A.N.H. Notes Chkd. Checked X-Sec.
Indexed A. C. Johnson Date Date No.

FORM 307 5M 7-43

PLEASE RETURN TO
LOS ANGELES COUNTY SURVEYOR
700 HALL OF RECORDS

NOTE: ANY ADDITIONS OR CHANGES ON THIS SHEET MUST BE MADE OR CIRCLED IN RED INK, WITH DATE AND NAME OF PERSON MAKING CHANGE

Do not extend notes this side of this line

STATION	B.S.	H.I.	F.S.	ELEV.		
		181 559				
			460	176 96	S. end S.W. Crb Ret.	
			456	177 00	W " " " "	
B.M.-B.D.35			455	177 01	B.M.-B.D.35 {LBT.-3' S. of S. end of SE Crb Ret. Inters. of Pico Ave and [illegible] Pr. Pg. 86	Elev. 177.027
				177 0~~2~~3		
	496	181 ~~98~~ 99				
7+14			566	176 33		℄ gutter W. side of Pico Ave
7+22			547	176 52		℄ pvmnt.
7+50			539	176 60		℄
"			50	177 0		9' Rt. Prop. Ln
"			49	177 1	9' Lt. Prop. Ln	
8+00			510	176 89		℄
"			46	177 4		9' Rt. Prop. Ln.
"			46	177 4	9' Lt. Prop. Ln.	
"			50	177 0	50' Lt.	
"			43	177 7		60 Rt.
8+50			486	177 13		℄
"			45	177 5		9' Rt. Prop. Ln.
"			43	177 7	9' Lt. Prop. Ln.	
8+90			451	177 48	12" " Conc. Floor (Garage)	

Profile No. ____ Notes Red. ____ Plotted ____ Date ____ Job No. 1137 Division No. ____ F.B. 1141 Pg. 111

X-Sec. No. ____ Notes Chkd. ____ Date ____ Checked ____ Date ____ Survey of Norwalk Blvd. 55 Survey by Hellstrom Notes [illegible] Date [illegible]

Map No. ____ Date ____ Date ____ Map Job [illegible] Date ____

FORM 307 5M 7-43

PLEASE RETURN TO
LOS ANGELES COUNTY SURVEYOR
700 HALL OF RECORDS

NOTE: ANY ADDITIONS OR CHANGES ON THIS SHEET MUST BE MADE OR CIRCLED IN RED INK, WITH DATE AND NAME OF PERSON MAKING CHANGE

Do not extend notes this side of this line

STATION	B. S.	H. I.	F. S.	ELEV.		
		181 ~~98~~ 99				
9+00			458	177 41		℄
"			42	177 8		9' Rt. Prop. Ln.
"			44	177 6	9' Lt. Prop. Ln.	
9+35			84	173.6	25' " {Cellar Floor In House #112 Guirado Ave.	
9+50			419	177 80		℄
"			41	177 9		9' Rt Prop. Ln
"			38	178 2	9' Lt. Prop Ln.	
9+82 6			40	178 0		2' Rt Tp. Hand Hole
"			55	176 5		2' " Btm " "
9+78 3			374	178 25		℄ pvmnt.
9+86 3			413	177 86		℄ gutter E. side Guirado Ave
10+01 82 (T.P.)			3735	178 ~~245~~ 255	Spk. W. & T.	℄ Inters, GUIRADO AVE
	5187	183 ~~432~~ 442				
			534	178 10	N. end N.E. Crb Ret.	GUIRADO & ALLEY
			524	178 20	E " " " "	
			536	178 08	S " S.E. " "	
			528	178 16	E " " " "	
B.M.-U'l			449	178 ~~94~~ 95	Fd. B.M.-U'l {WHITTIER BLVD & GUIRADO AVE. N.W. Car Boat Spk. in curb 35' W. of W. end of Crb Ret Elev. 178.947 Pr. F.B. 864 pg. 2	

F.B. 114 Pg. 112 Job No. 1137 Division No. Notes Red. Plotted Profile
Survey of NORWALK BLVD. S.S. Date Date No.
Survey by Hellstrom Notes A.N.H. Notes Chkd. Checked X-Sec.
Indexed C. Johnson Date Date No.

Notes Ck'd by
Map No.
Office Work
Checked
Date

Survey of Norwalk Blvd S.S.
W. O. 1137 Tape No. 023 St'd 68 °F
Surveyed by A. N. Hellstrom
Notes Date
Indexed A. C. Johnson 10-29-46

F.B. 1141 PG. 113

FOR WATER LINES in this Street See San Gabriel Wtr. Co.

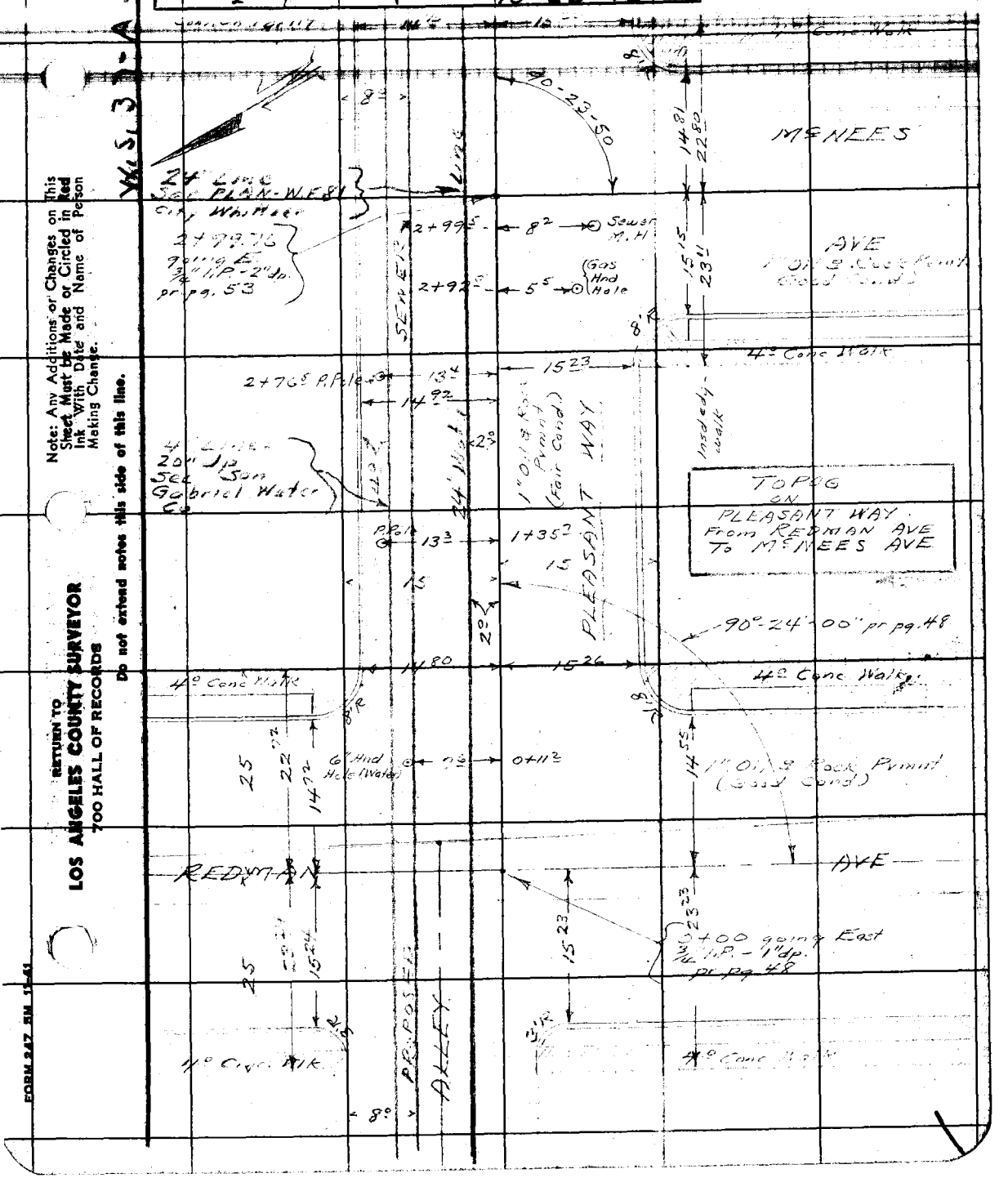

Note: Any Additions or Changes on This Sheet Must be Made or Circled in Red Ink With Date and Name of Person Making Change.

Do not extend notes this side of this line.

RETURN TO
LOS ANGELES COUNTY SURVEYOR
700 HALL OF RECORDS

FORM 247 5M 11-41

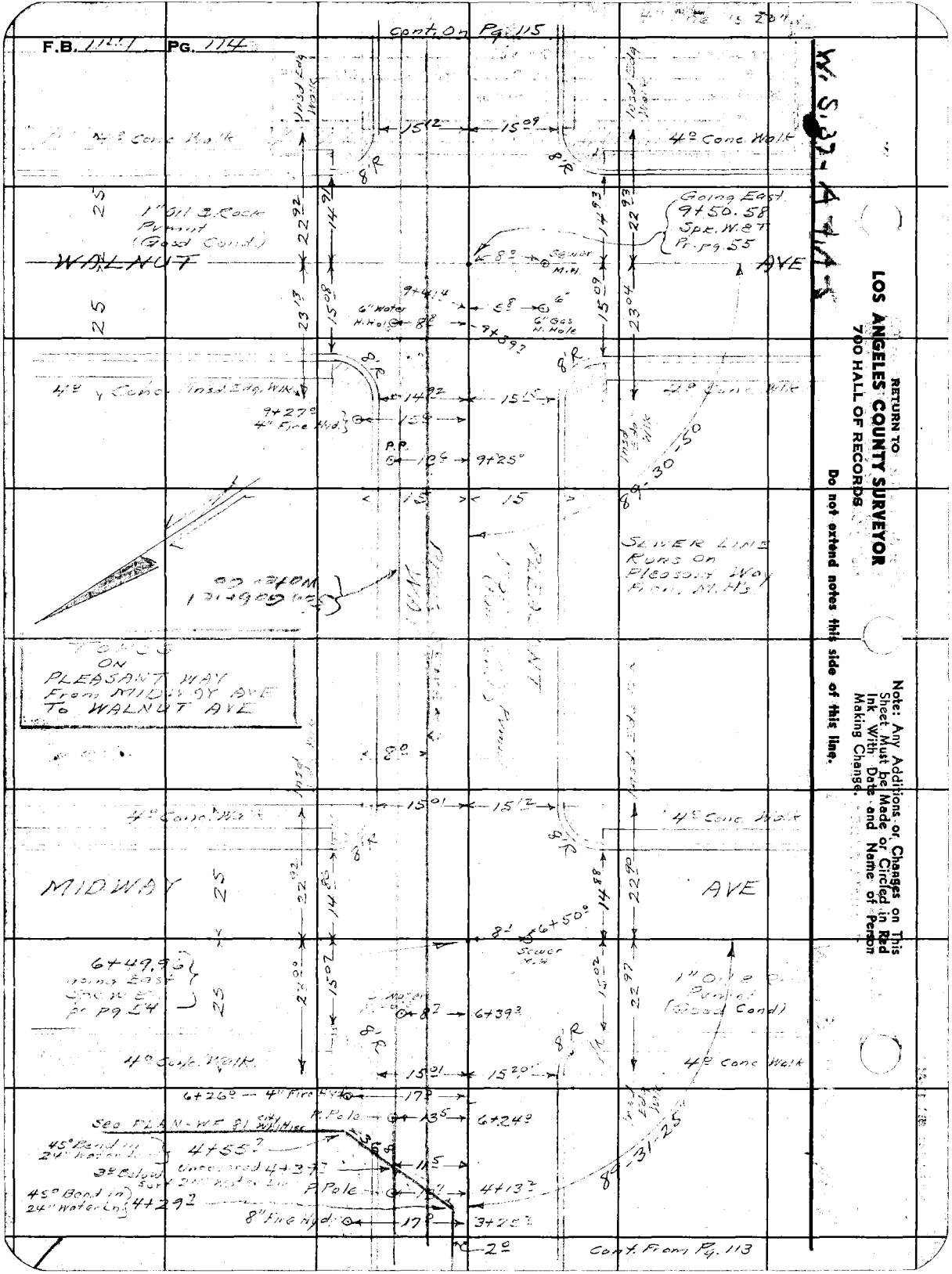
F.B. 1121 PG. 114
Cont. On Pg. 115
W. S. 37-A-4-A-5
RETURN TO
LOS ANGELES COUNTY SURVEYOR
700 HALL OF RECORDS
Do not extend notes this side of this line.
Note: Any Additions or Changes on This Sheet Must be Made or Circled in Red Ink With Date and Name of Person Making Change.
4° Conc Walk
1" Oil & Rock Pvmnt (Good Cond.)
WALNUT
AVE
Going East 9+50.58 Spk. W. 8T Pr. pg. 55
Sewer M.H.
6" Water H. Hole
6" Gas H. Hole
4° Conc. Insd. Edg. Wlk.
9+27°
4" Fire Hyd.
P.P.
9+25°
89-30-50
SEWER LINE RUNS ON PLEASANT WAY FROM M.H.'S
TOPOS ON PLEASANT WAY From MIDWAY AVE To WALNUT AVE
MIDWAY
AVE
6+50°
Sewer M.H.
6+49.96 Going East Spk. W. 8T pr pg 54
1" Oil & Rock Pvmnt (Good Cond)
6+39°
4° Conc. Walk
6+26° — 4" Fire Hyd.
P. Pole
6+24°
See PLAN-WF 81 City Whittier
45° Bend in 24" Water Ln.
4+55°
3° Below Surf. 24" Water Ln.
4+39°
P. Pole
4+13°
45° Bend in 24" Water Ln.
4+29°
8" Fire Hyd.
3+25°
89-31-25
Cont. From Pg. 113

Notes Ck'd by	Survey of Norwalk Blvd. SS
Map No.	W. O. 1137 Tape No. 023 St'd 68 °F
Office Work	Surveyed by A.N. Hellstrom
Checked	Notes A.N.H. Date 12-6-43
Date	Indexed A. C. Johnson

F.B. 1141 PG. 115

W.S. 37-A-5

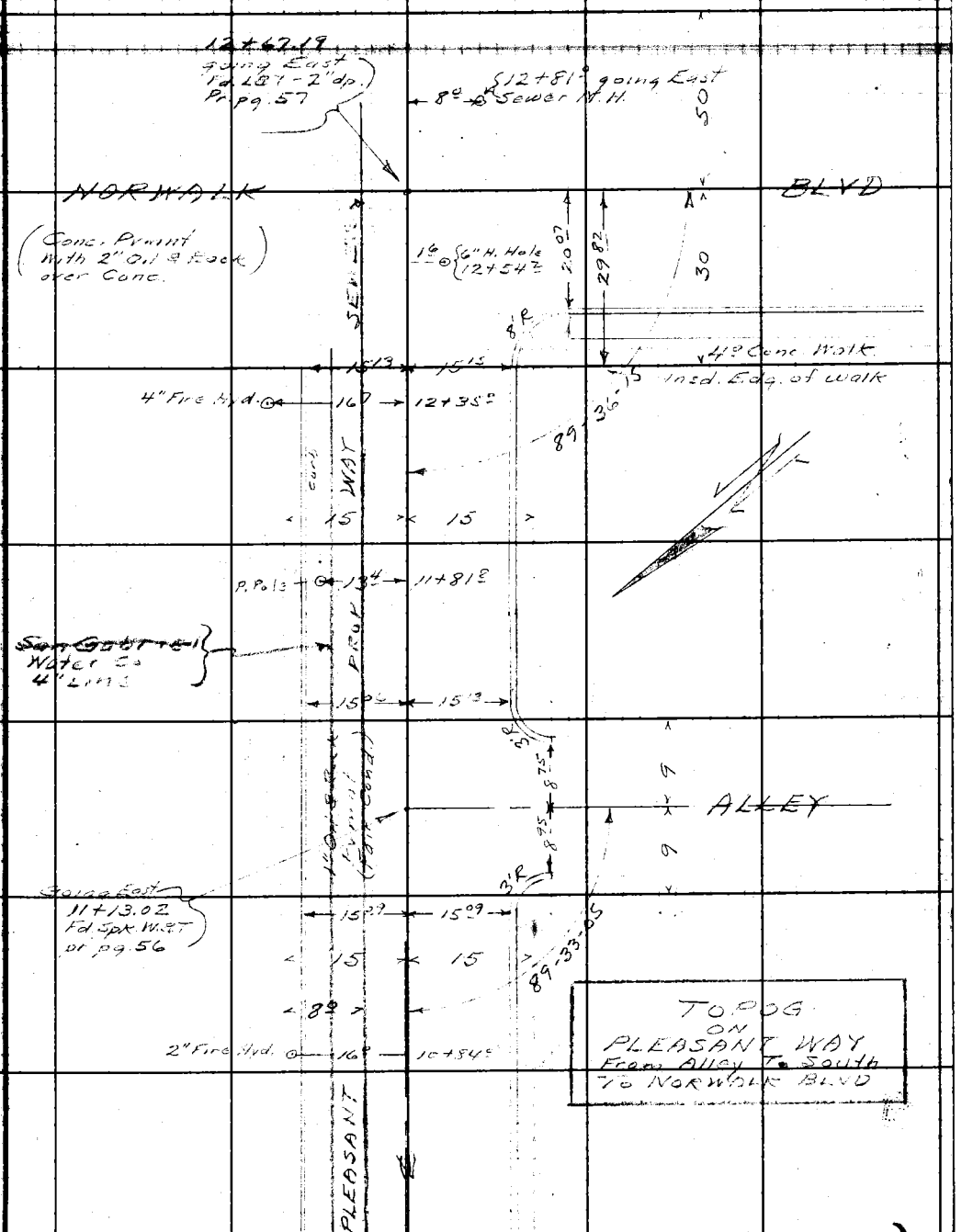

TOPOG
ON
PLEASANT WAY
From Alley To South
To NORWALK BLVD

Cont. From Pg. 114

Note: Any Additions or Changes on This Sheet Must be Made or Circled in Red Ink With Date and Name of Person Making Change.

Do not extend notes this side of this line.

RETURN TO
LOS ANGELES COUNTY SURVEYOR
700 HALL OF RECORDS

FORM 247 BM 11-41

F.B. 1141 PG. 116

RETURN TO
LOS ANGELES COUNTY SURVEYOR
700 HALL OF RECORDS

Do not extend notes this side of this line.

Note: Any Additions or Changes on This Sheet Must be Made or Circled in Red Ink With Date and Name of Person Making Change.

FORM 307 5M 7-43

PLEASE RETURN TO
LOS ANGELES COUNTY SURVEYOR
700 HALL OF RECORDS

NOTE: ANY ADDITIONS OR CHANGES ON THIS SHEET MUST BE MADE OR CIRCLED IN RED INK, WITH DATE AND NAME OF PERSON MAKING CHANGE

Do not extend notes this side of this line

STATION	B. S.	H. I.	F. S.	ELEV.		
					PLEASANT WAY	
					FROM REDMAN AVE. TO NORWALK BLVD.	
					PROFILE FOR PROPOSED SAN. SEWER (Pgs. 117-126)	
				✓	Fd.	WHITTIER BLVD & REDMAN AVE
B.M.-B.D.36				175 872	B.M.-BD.36	S.E. COR. Boat Spk in Ld.-3' S. of S. end S.E. Ret. Pr. pg. 97 Elev. 175.872
	4430	180 302				
			493	175 37	N. end N.E. Crb. Ret.	PLEASANT WAY & REDMAN
			494	175 36	E " " " "	
			507	175 23	S " S.E. " "	
			508	175 22	E " " " "	
			461	175 69	N " N.W. " "	
			455	175 75	W " " " "	
			458	175 72	S " S.W. " "	
			450	175 80	W " " " "	
0+00 going E			494	175 36		℄ Inters. REDMAN
"			505	175 25		20' Rt. pvmnt
"			493	175 37	20' Lt. pvmnt	
0+11 2			540	174 90	7 6 " Tp. Hand Hole	
"			64	173 9	7 6 " Bttm " "	
0+15			538	174 92		℄ gutter E. sd. of Redman
0+23			539	174 91		℄ pvmnt

Profile No. ____ Notes Red. ____ Plotted ____ Job No. 1137 Division No. ____ F.B. 141 Pg. 117

X-Sec. No. ____ Date ____ Date ____ Survey of ____

Notes Chkd. ____ Checked ____ Survey by ____ Notes ____ Date ____

Date ____ Date ____ Map No. ____ Indexed ____ Date ____

FORM 307 5M 7-43

PLEASE RETURN TO
LOS ANGELES COUNTY SURVEYOR
700 HALL OF RECORDS

NOTE: ANY ADDITIONS OR CHANGES ON THIS SHEET MUST BE MADE OR CIRCLED IN RED INK, WITH DATE AND NAME OF PERSON MAKING CHANGE

Do not extend notes this side of this line

STATION	B. S.	H. I.	F. S.	ELEV.		
		180 302				
0+50			530	175 00		℄
"			519	175 11		15' Rt. Tp. Crb
"			499	175 31	15' Lt. Tp. Crb.	
1+00			533	174 97		℄
"			517	175 13		15' Rt. Tp Crb
"			498	175 32	15' Lt. Tp. Crb.	
1+50			536	174 94		℄
"			516	175 14		15' Rt. Tp Crb
"			506	175 24	15' Lt. Tp. Crb.	
2+00			548	174 82		℄
"			520	175 10		15' Rt. Tp. Crb.
"			510	175 20	15' Lt. Tp. Crb.	
T.P.			5700	174 [illegible]02		
	4860	179 462				
2+25			47	174 7		65' Rt. Prop. Ln.
2+50			477	174 69		℄
"			443	175 03		15' Rt Tp. Crb
"			433	175 13	15' Lt. Tp Crb.	
2+99 76			497	174 49		℄ Inters. McNees Ave
"			507	174 39		75' Rt. ℄ McNees Dr.

Survey of Norwalk Blvd. S.S.
Survey by Hellstrom Notes A.N.H.
Indexed C. Jonnson Date
Job No. 1137 Division No.
Notes Red. Date
Notes Chkd. Date
Plotted Date
Checked Date
Profile No.
X-Sec. No.
Pg. 118

FORM 307 5M 7-43

PLEASE RETURN TO
LOS ANGELES COUNTY SURVEYOR
700 HALL OF RECORDS

NOTE: ANY ADDITIONS OR CHANGES ON THIS SHEET MUST BE MADE OR CIRCLED IN RED INK, WITH DATE AND NAME OF PERSON MAKING CHANGE

Do not extend notes this side of this line

STATION	B. S.	H. I.	F. S.	ELEV.		
		179 462				
2+99.76			433	175 13	15' Lt. Tp Crb.	
2+92.0			493	174 53		5.5 Rt Tp. Hnd Hole
"			70	172 5		5.5 " Bttm " "
2+99.5			500	174 46		8.2 Rt. M.H. Rim (W. de)
"			498	174 48		8.2 " " " (E. de)
"			814	171 32		8.2 " Invert " "
			445	175 01	E. end S.E Crb Ret - McNees & PLEASANT	WAY
			466	174 80	S " " " "	
			443	175 03	W " S.W. " "	
			468	174 78	S " " " "	
3+50			496	174 50		℄
"			454	174 92		15' Rt. Tp. Crb
"			438	175 08	15' Lt. Tp Crb	
4+00			481	174 65		℄
"			453	174 93		15' Rt. Tp Crb
"			435	175 11	15' Lt Tp Crb.	
4+39.7			79	171 6	11.5 " {Top of 24" Steel Core Conc. Spun Water Pipe	
4+50			474	174 72		℄
"			455	174 91		15' Rt Tp. Crb
"			438	175 08	15' Lt Tp. Crb	

Profile No. ____ Notes Red. ____ Plotted ____ Date ____ Date ____
X-Sec. ____ Notes Chkd. ____ Checked ____ Date ____ Date ____
No. ____ Date ____ Date ____

Job No. 1137 Division No. ____
Survey of No. Middle Blvd
Survey by Hallstrom & Nelson Date 1-8-46
Map No. ____ Andrew J. Johnson Date ____

F.B. 1141 Pg. 117

FORM 307 5M 7-43

PLEASE RETURN TO
LOS ANGELES COUNTY SURVEYOR
700 HALL OF RECORDS

NOTE: ANY ADDITIONS OR CHANGES ON THIS SHEET MUST BE MADE OR CIRCLED IN RED INK, WITH DATE AND NAME OF PERSON MAKING CHANGE

Do not extend notes this side of this line

B. 1/4 Pg. 120 Job No. 1137 Division No. Profile
Survey of NORWALK BLVD. S.S. Plotted No.
Survey by Hellstrom Notes Red. Date X-Sec.
Indexed C. Torrisi Date Notes Chkd. Date Checked Date No.

STATION	B. S.	H. I.	F. S.	ELEV.		
		179.462		175.017	See pg 120 SET.	PLEASANT WAY & McNEES AVE.
B.M.-B.D. 37			4450	175.012	B.M.-B.D. 37 S.E. COR. Fd. L&T. at E	end of S.E. Crb Ret.
	4435	179.447				
5+00			457	174.88		℄
"			455	174.90		15' Rt. Tp. Crb
"			437	175.08	15' Lt. Tp. Crb	
5+50			462	174.83		℄
"			452	174.93		15' Rt. Tp. Crb
"			443	175.02	15' Lt. Tp. Crb.	
4+50			46	174.8		65' Rt. Prop. Ln.
6+00			456	174.89		℄
"			452	174.93		15' Rt Tp Crb
"			438	175.07	15' Lt. Tp. Crb	
6+39.3			482	174.63	8" Lt. Tp. of Hnd Hole	
"			60	[illegible]	8" " Bttm " " "	
6+26			468	174.77		℄ pvmnt
6+35			507	174.37		℄ gutter on W. sd. MIDWAY
6+49.96			466	174.79		℄ Inters. MIDWAY AVE
"			476	174.69		20' Rt. ℄ Midway
"			440	175.05	20' Lt ℄ Midway pvmnt	

FORM 307 5M 7-43

PLEASE RETURN TO
LOS ANGELES COUNTY SURVEYOR
700 HALL OF RECORDS

NOTE: ANY ADDITIONS OR CHANGES ON THIS SHEET MUST BE MADE OR CIRCLED IN RED INK, WITH DATE AND NAME OF PERSON MAKING CHANGE

Do not extend notes this side of this line

STATION	B. S.	H. I.	F. S.	ELEV.		
		179.447		174.873	~~B~~ See [illegible]	
					SET	PLEASANT WAY & MIDWAY AVE
B.M.- B.D.38			4588	~~174.859~~	B.M.- B.D.38	S.E. COR.
						Fd. L&T - 5' S. of S end S.E. Crb Ret.
	4777	179.636				
			452	175.12	N. end N.E. Crb Ret.	
			462	175.02	E. " " " "	
			477	174.87	S. " S.E. " "	
			481	174.83	E. " " " "	
			450	175.14	N. " N.W. " "	
			467	174.97	W. " " " "	
			477	174.87	S. " S.W. " "	
			483	174.81	W. " " " "	
6+50			485	174.79		8' Rt. M.H. Rim (W. ½)
"			489	174.75		8' " " " (E. ½)
"			925	170.39		8' " Invert C.M.P.
6+65°			512	174.52		℄ gutter E. sd. Midway
6+73°			483	174.81		℄ pvmnt.
7+00			477	174.87		℄
"			481	174.83		15' Rt. Tp. Crb
"			463	175.01	15' Lt. Tp. Crb	
7+50			470	174.94		℄
"			462	174.97		15' Rt. Tp. Crb

Profile No. ____ Date ____ Notes Red. ____ Date ____ Plotted ____ Date ____ Job No. 1137 Division No. ____
Survey of MIDWAY AVE
Survey by [illegible] Checked ____ Date ____ Map No. ____ Date ____
F.B. 1141 P.B. 121

FORM 307 5M 7-43

PLEASE RETURN TO
LOS ANGELES COUNTY SURVEYOR
700 HALL OF RECORDS

NOTE: ANY ADDITIONS OR CHANGES ON THIS SHEET MUST BE MADE OR CIRCLED IN RED INK, WITH DATE AND NAME OF PERSON MAKING CHANGE

Do not extend notes this side of this line

STATION	B. S.	H. I.	F. S.	ELEV.		
		179 636				
7+50			447	175 17.	15' Lt. Tp. Crb	
8+00			468	174 96.		℄
"			462	175 02.		15' Rt. Tp. Crb.
"			446	175 18.	15' Lt. Tp. Crb	
"			44	175 2.		65' Rt. Prop. Ln.
8+50			459	175 05.		℄
"			451	175 13.		15' Rt. Tp. Crb
"			434	175 30.	15' Lt. Tp. Curb	
9+00			444	175 20.		℄
"			441	175 23.		15' Rt. Tp. Crb
"			429	175 35.	15' Lt. Tp. Crb.	
9+27.0			467	174 97.		℄ pvmnt.
9+35.0			466	174 98.		℄ gutter W. sd. Walnut Ave.
9+39.7			46	175 0.	8.8 Lt. Tp. Hnd Hole	
"			59	173 7.	8.8 " Bttm " "	
9+41.4			45	175 1.		5.8 Rt. Top Hnd Hole
"			62	173 4.		5.8 " Bttm " "
9+50.58			433	175 31.		℄ Inters. Walnut Ave
"			433	175 31.		20' Rt. ℄ Walnut pvmt.
"			400	175 64.	20' Lt. ℄ Walnut pvmnt.	

B. 114 Pg. 122 Job No. 1137 Division No. Notes Red. Plotted Profile
Survey of Norwalk Blvd. S.S. Date Date No.
Survey by Hallstrom Notes A.N.H. Notes Chkd. Checked Sec.
Indexed C. Johnson Date Date No.

FORM 307 5M 7-43

PLEASE RETURN TO
LOS ANGELES COUNTY SURVEYOR
700 HALL OF RECORDS

NOTE: ANY ADDITIONS OR CHANGES ON THIS SHEET MUST BE MADE OR CIRCLED IN RED INK, WITH DATE AND NAME OF PERSON MAKING CHANGE

Do not extend notes this side of this line

STATION	B. S.	H. I.	F. S.	ELEV.		
		179 63				
9+50 58			10 02	169 62		8° Rt. Invert C'Pipe Esd
			431	175 33		8° " M.H. Rim W
			432	175 32		8° " " " E
			409	175 55	N. end N.E. Crb Ret.	
			417	175 47	E " " " "	
			433	175 31	S " S.E " "	
			436	175 28	E " " " "	
			409	175 55	N. " N.W. " "	
			422	175 42	W. " " " "	
			429	175 35	S. " S.W. " "	
			434	175 30	W. " " " "	
B.M.-BD 39			4 147	~~175 491~~ 489	act B.M.-BD-39	{Pleasant Way & Walnut Ave N.E. Cor Fd. L&T 2'E. of E. end Crb Ret
	5558	181 047 ~~049~~			$175.500 adj'd 6/12 Sec pg 12	
10+00			543	175 ~~62~~		℄
"			562	175 43		15' RT top Cb
"			542	175 63	15' LT top Cb	
10+50			526	175 79		℄
			529	175 76		15' RT top Cb
			513	175 92	15' LT top Cb	
9+65			5 85	175 20		℄ gutter E. side Walnut Ave
9+73			5 58	175 55		℄ pump

Profile No. ____ Notes Rd. ____ Date ____ Plotted ____ Date ____ Notes Chkd. ____ Date ____ Checked ____ Date ____ Map No. ____ Survey of Walnut Blvd. Division No. ____ Job No. 1132 Survey by ____ Date ____ Inked by Johnson Date ____

F.B. 1141 Pg. 12

FORM 307 5M 7-43

PLEASE RETURN TO
LOS ANGELES COUNTY SURVEYOR
700 HALL OF RECORDS

NOTE: ANY ADDITIONS OR CHANGES ON THIS SHEET MUST BE MADE OR CIRCLED IN RED INK, WITH DATE AND NAME OF PERSON MAKING CHANGE

Do not extend notes this side of this line

STATION	B. S.	H. I.	F. S.	ELEV.		
		181 ~~049~~ 047				
11+00			495	176 10		℄ Pvmt
"			500	176 05		15' Rt top Cb
"			495	176 10	15' Lt top Cb	
			501	176 04	W. end S.W. Crb Ret - PLEASANT WAY & Alley (So)	
			505	176 00	S " " " "	
			488	176 17	E. end S.E. Crb Ret	
			493	176 12	S " " " "	
11+13.02			488	176 17		℄ Intc. Alley South
			560	175 45		15' RT Gutter
			456	176 49		20' Rt
			491	176 14	15' LT top Cb.	
11+50			486	176 19		℄ Pvmt
"			484	176 21		15' RT top Cb
"			404	177 01	15' LT top Cb	
12+00			461	176 44		℄ Pvmt
"			457	176 48		15' Rt top Cb
"			374	177 31	15' LT top Cb.	
12+37.00			459	176 46		℄ Pvmt
"			434	176 71		15' Rt top Cb
"			356	177 49	15' Lt top Cb	

Pg. 124 Job No. 437 Division No. Notes Red. Plotted Profile
Survey of NORWALK BLVD. S.S. Date Date No.
Survey by Hellstrom Notes A.N.H. Notes Chkd. Checked X-Sec.
Indexed A. C. Johnson Date Date No.

FORM 307 5M 7-43

PLEASE RETURN TO
LOS ANGELES COUNTY SURVEYOR
700 HALL OF RECORDS

NOTE: ANY ADDITIONS OR CHANGES ON THIS SHEET MUST BE MADE OR CIRCLED IN RED INK, WITH DATE AND NAME OF PERSON MAKING CHANGE

Do not extend notes this side of this line

STATION	B. S.	H. I.	F. S.	ELEV.		
		181 ~~347~~ 347				
			434	176.71		W. end S W Crb Rd
			454	176.51		S. end " " "
12+4200			467	176.38		℄ Pvmt bar
12+50			422	176.83		℄ "
12+54 2			3.86	177.19		1ᵉ Rt Tp Hnd Ho
12+542			6.36	174.69		1ᵉ " Bttm " "
12+560			3.77	177.28		℄ Pvmt
12 +67 ℓ			373	177.32		℄ Norwalk Blvd
"			381	177.24		20' Rt ℄ Pave
"			367	177.38	20' Lt ℄ Pave	
12+81 ℓ			547	175.58		8ᵒ Rt MH Rim [illegible] sd
"			546	175.59		8ᵒ Rt " " [illegible] d
"			548	175.57		" " " S d
"			373	177.32		8ᵒ Rt Ground
"			12.05	169.00		invert 6" Pipe [illegible]
"			11.80	169.25		" 10' " No h
"			11.83	169.22		" 10 " So h
T.P.			3.803	177 ~~246~~ 244		nail in pave
	5.071	182 ~~315~~ 315				
BM-BD"3			3.936	178 ~~379~~ 379	Rd 6.11-B.D.3	(Norwalk Blvd & Whittier Blvd) S.E.C.O.R. [illegible] of Crb Rd. Elev. 178.398 - R.B. [illegible]

Profile Notes Red ____ Plotted ____ Job No. 1187 Division No. ____
No. ____ Date ____ Date ____ Survey of NORWALK BLVD
X-Sec. ____ Notes Blue ____ Checked ____ Date ____ Map No. ____ Date ____
F.B. 1147 PG. 125

FORM 307 5M 7-43

PLEASE RETURN TO
LOS ANGELES COUNTY SURVEYOR
700 HALL OF RECORDS

NOTE: ANY ADDITIONS OR CHANGES ON THIS SHEET MUST BE MADE OR CIRCLED IN RED INK, WITH DATE AND NAME OF PERSON MAKING CHANGE

Do not extend notes this side of this line

STATION	B. S.	H. I.	F. S.	ELEV.		
				178 398		
B.M.-B.D. #3				178 398	B.M.-B.D. #3	WHITTIER BLVD. & NORWALK BLVD. S.E. COR. L&T in W. end catch basin - 20' E. of E end Crb Return Elev. 178.398 - F.B. 864-203
	3661	182 059				
T.P.			4800	177 259		
	3232	180 491				
				175 500		
B.M.-B.D. 39			4990	175 501	B.M.-B.D. 39	PLEASANT WAY & WALNUT AVE. N.E. COR. L&T - 2' E. of E end Crb. Ret. Per Pg. 123
	4083	179 584				
				174 873		
B.M.-B.D. 38			4709	174 875	B.M.-B.D. 38	PLEASANT WAY & MIDWAY AVE. S.E. COR. L&T - 5' S. of S. end S.E. Crb Ret. Per Pg. 121
	4480	179 355				
				175 017		
B.M.-B.D. 37			4335	175 020	B.M.-B.D. 37	PLEASANT WAY & McNEES AVE S.E. COR. L&T - E. end of S.E. Crb Ret. Pr. Pg. 120
	4772	179 792				
T.P.			4446	175 346		
	4698	180 044				
				175 872		
B.M.-B.D. 36			4168	~~175 876~~	B.M.-B.D. 36	WHITTIER BLVD. & REDMAN AVE S.E. COR. Boat Spk. in Ld. 3' S. of S. end S.E. Crb Ret. Pr. Pg. 97 Elev. 175.872

Survey of Norwalk Blvd SS
Survey by Hellstrom Notes A.H.H.
Indexed C. Johnson Date
Job No. 437 Division No.
Notes Red. Date
Notes Chkd. Date
Plotted Date
Profile No.
X-Sec. No.

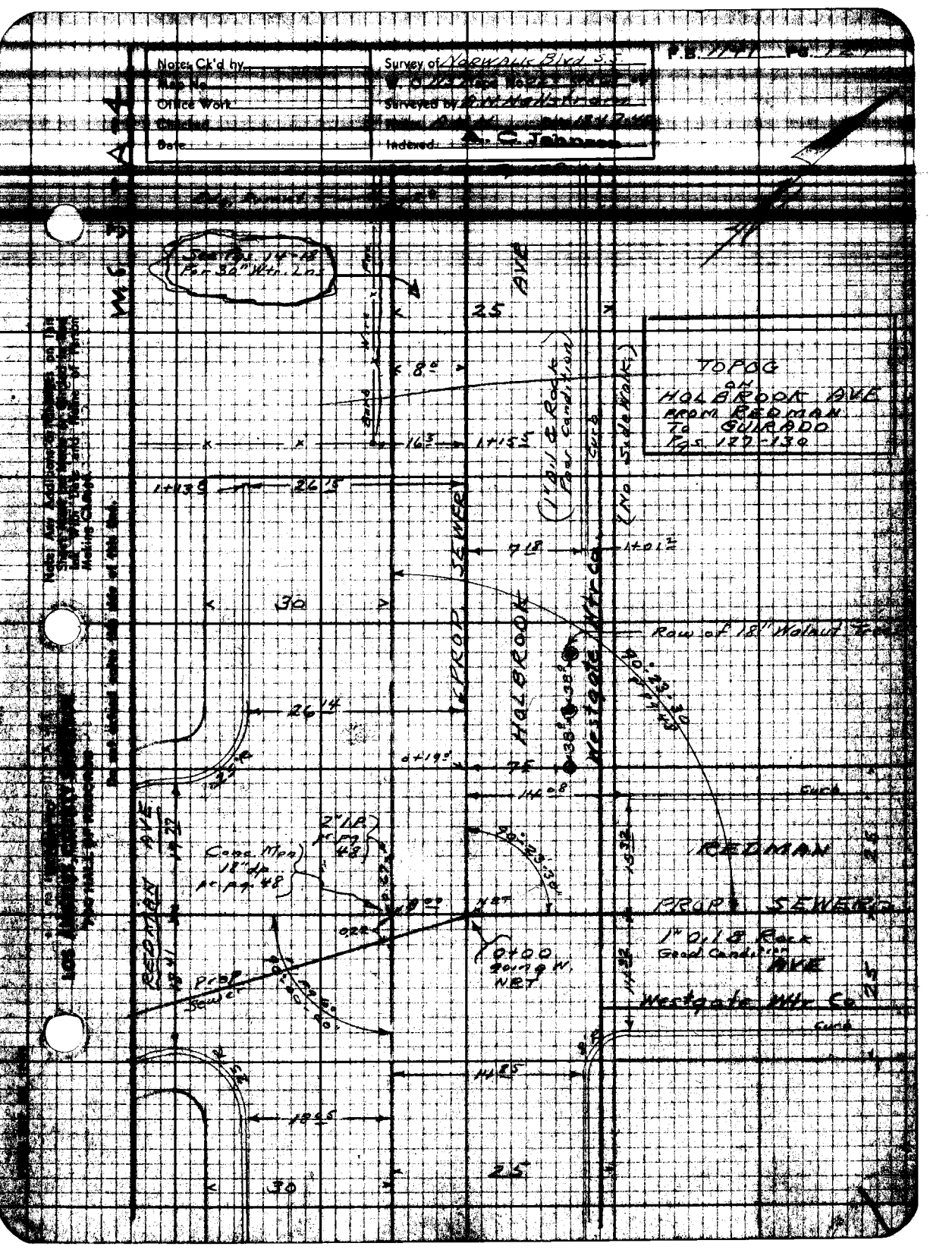

Notes Ck'd by
Map No.
Office Work
Checked
Date
Survey of Norwalk Blvd S.S.
Surveyed by
Indexed A. C. Johnson
P.B. 1141 Pg. 12
M.C. 3-A-4
See Pgs. 14-18 For 30" Wtr. Ln.
25
8.0
16.3
1+15.5
1+13.5
26.15
7.18
1+01.2
30
26.14
0+19.5
7.5
14.08
Curb
TOPOG ON HOLBROOK AVE FROM REDMAN TO GUIRADO Pgs. 127-130
(1" Oil & Rock Poor Condition)
(No Sidewalk)
PROP. SEWER
HOLBROOK AVE
Westgate Wtr Co.
Row of 18" Walnut Trees
90°23'30"
2" I.P. pr pg 48
Conc. Mon 18" dp pr pg 48
REDMAN AVE
REDMAN
PROP. SEWER
1" Oil & Rock Good Condition
AVE
0+00 going W. NET
Prop Sewer
Westgate Wtr Co.
14.85
18.65
25
30

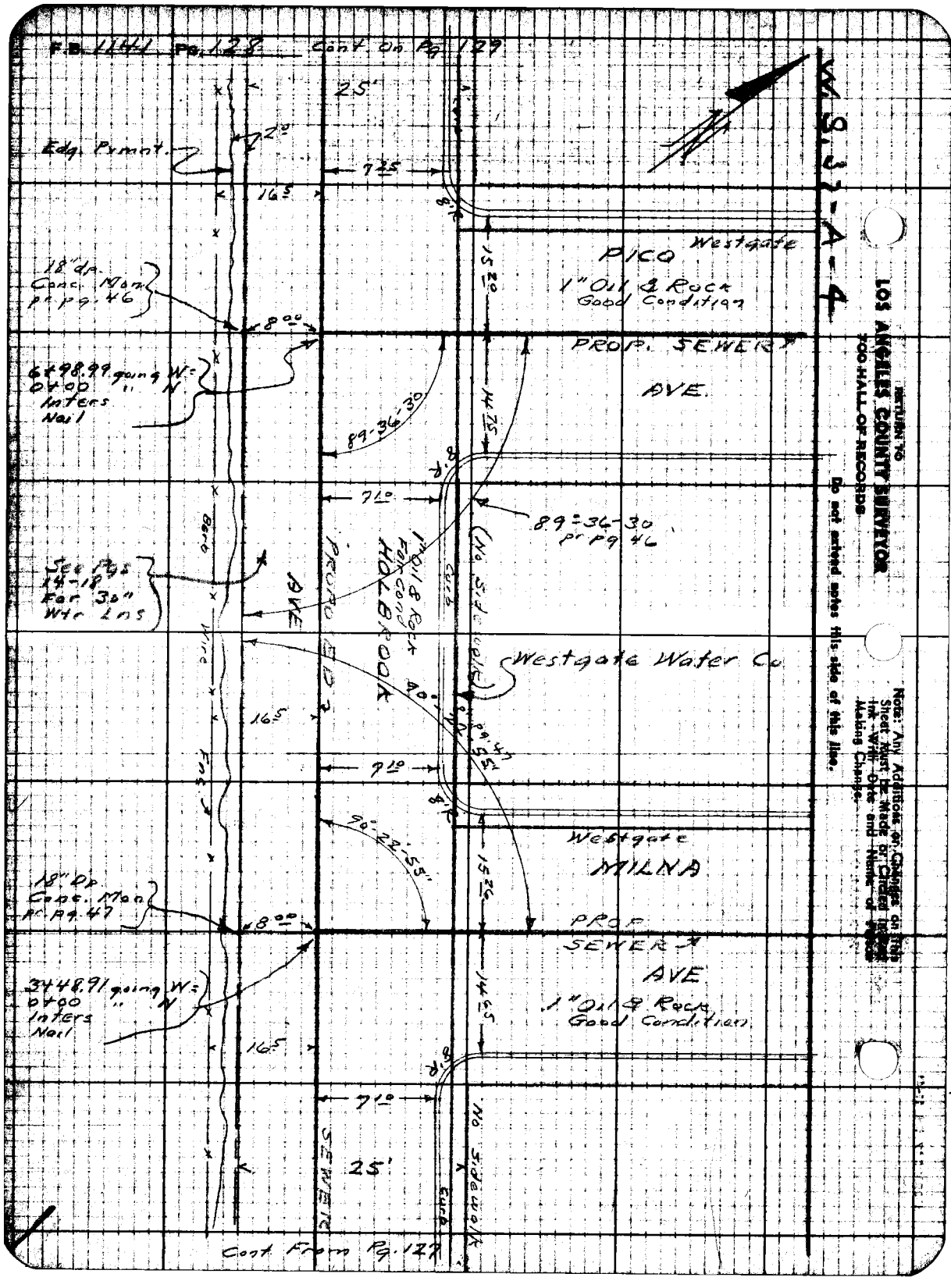
F.B. 1141 Pg. 128 Cont. On Pg. 129
25'
Edg. Pvmnt.
2.0
7.25
16.5
8'R
15.20
Westgate
PICO
1" Oil & Rock
Good Condition
18" dp.
Conc. Mon.
pr pg. 46
8.00
PROP. SEWER
AVE.
6+98.99 going W=
0+00 " N
Inters
Nail
89-36-30
14.75
8'R
7.10
89-36-30
pr pg 46
See Pgs
14-18
For 30"
Wtr Lns
Barb
Wire
Fns
AVE
PROPO ED
1" Oil & Rock
Fair Cond
HOLBROOK
Curb
(No Sidewalk)
Westgate Water Co
90°-22'-55"
pr pg 47
16.5
7.10
8'R
90°-22'-55"
Westgate
MILNA
15.26
18" Dp.
Conc. Mon.
pr pg. 47
8.00
PROP.
SEWER
AVE
1" Oil & Rock
Good Condition
3+48.91 going W=
0+00 " N
Inters
Nail
14.65
16.5
8'R
7.10
SEWER
25'
Curb
No Sidewalk
Cont. From Pg. 127
W.S. 37-A-4
RETURN TO
LOS ANGELES COUNTY SURVEYOR
700 HALL OF RECORDS
Do not extend notes this side of this line.
Note: Any Additions or Changes on this Sheet Must be Made or Circled in Red Ink With Date and Name of Person Making Change.

Notes Ck'd by	Survey of Norwalk Blvd SS
Map No.	W. O. [illegible]
Office Work	Surveyed by [illegible]
Checked	Notes [illegible]
Date	Indexed A. C. Johnson

F.B. 1141 Pg. 127

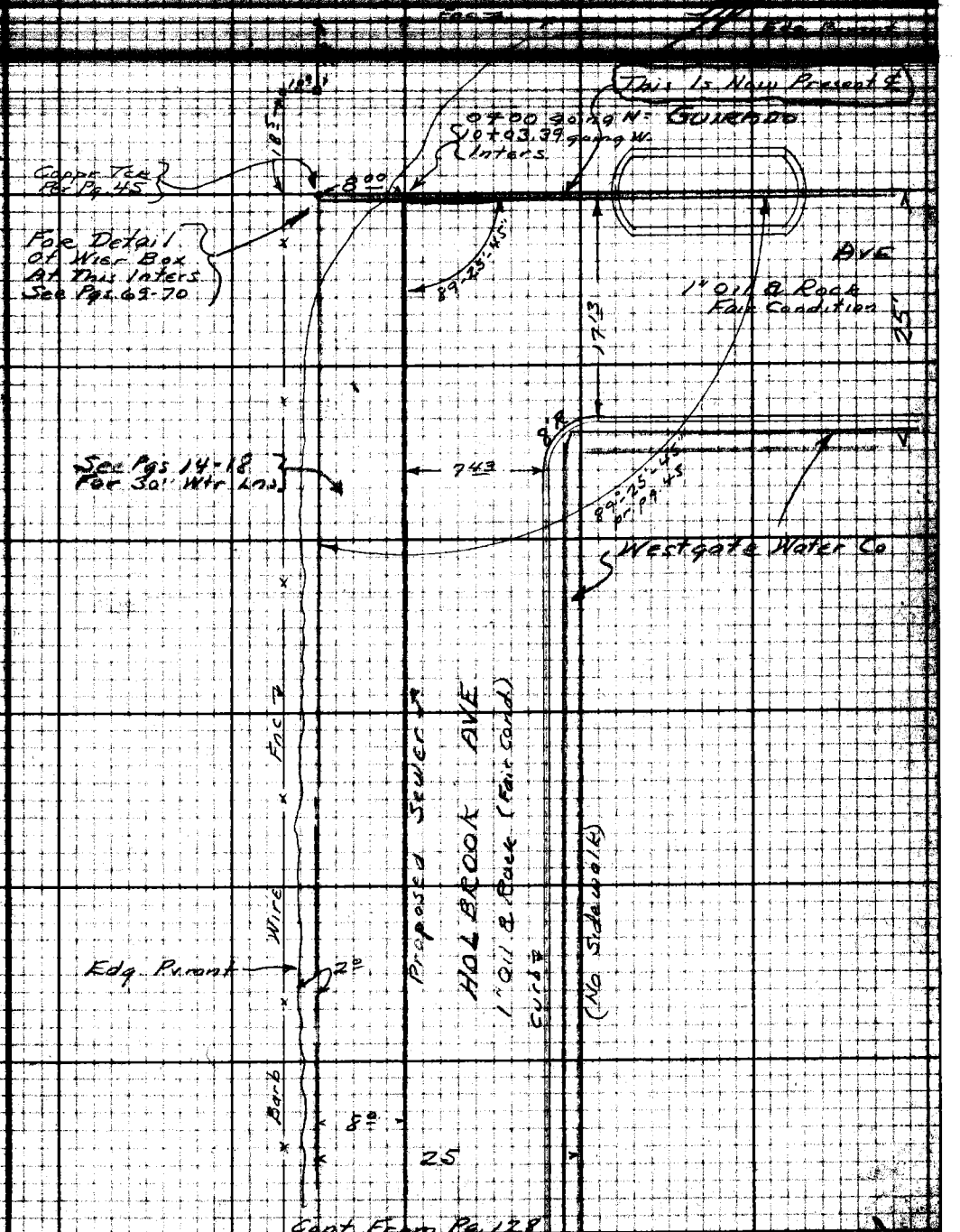

Cont. From Pg. 128

W.S. 3-4

Note: Any Additions or Changes on this Sheet Must be Made or Circled in Red Ink With Date and Name of Person Making Change.

Do not detach notes this side of this line.

LOS ANGELES COUNTY SURVEYOR
TOO HALL OF RECORDS

RETURN TO
LOS ANGELES COUNTY SURVEYOR
700 HALL OF RECORDS

Note: Any Additions or Changes on This Sheet Must be Made or Circled in Red Ink With Date and Name of Person Making Change.

Do not extend notes this side of this line.

FB 1141 Pg. 150

FORM 307 5M 7-43

PLEASE RETURN TO
LOS ANGELES COUNTY SURVEYOR
700 HALL OF RECORDS

NOTE: ANY ADDITIONS OR CHANGES ON THIS SHEET MUST BE MADE OR CIRCLED IN RED INK, WITH DATE AND NAME OF PERSON MAKING CHANGE

Do not extend notes this side of this line

STATION	B. S.	H. I.	F. S.	ELEV.		
					HOLBROOK AVE.	
					FROM REDMAN AVE TO GUIRADO AVE.	
					PROFILE FOR PROPOSED SAN. SEWER (Pgs. 131-138)	
B.M.-B.D 14				174 274	Fd. B.M.-B.D. 14	HOLBROOK AVE & McNEES AVE N.E. Cor. L&T. in Crb 3' E of E. end Crb Ret. Elev. 174.274 Pr. F.B. 864 pg. 206
	3892	178 166				
				174 330	SET	HOLBROOK AVE & REDMAN AVE N.E. Cor L&N. in Crb 3' E. of E. end Crb Ret.
B.M.-BD"40			3840	~~174 326~~	B.M.-B.D."40	
	5754	180 080				
B.M.-BD"15			4359	175 721	Fd. B.M.-B.D."15	HOLBROOK AVE & MILNES AVE N.E. Cor. L&T. in Crb 5' E. of E. end Crb Ret. Elev. 175.729 Pr. F.B. 864 pg. 206
				175 729	B.M.-B.D."15 pr. F.B. 864-206	
	4252	179 981				
				174 330		HOLBROOK AVE & REDMAN AVE N.E. Cor L&N. in Crb 3' E. of E. end Crb Ret.
B.M.-B.D."40			5650	174 331	B.M.-B.D."40	
	3790	178 121				
B.M.-B.D."14			3847	174 274	B.M.-B.D."14	HOLBROOK AVE & McNEES AVE N.E. Cor L&T. in Crb 3' E. of E. end Crb Ret. Pr. Above
B.M.-B.D. 40				174 331	B.M.-B.D. 40	HOLBROOK AVE & REDMAN AVE N.E. Cor L&N. in Crb 3' E. of E. end Crb Ret.
	560	179 93				
			554	174 39	N. end N.E. Crb Ret.	Redman & Holbrook
			560	174 33	E. end " " "	" "

Profile No. ____ Notes Red. ____ Plotted ____ Job No. 1137 Division No. ____
Notes Chkd. ____ Date ____ Checked ____ Date ____ Survey of ____
No. ____ Date ____ Date ____ Map No. ____ Survey by ____ Date ____

F.B. 1141 Pg. 131

FORM 307 5M 7-43

PLEASE RETURN TO
LOS ANGELES COUNTY SURVEYOR
700 HALL OF RECORDS

NOTE: ANY ADDITIONS OR CHANGES ON THIS SHEET MUST BE MADE OR CIRCLED IN RED INK, WITH DATE AND NAME OF PERSON MAKING CHANGE

Do not extend notes this side of this line

STATION	B. S.	H. I.	F. S.	ELEV.		
		179 93				
			616	173 77	S. end S.E. Crb Ret. -	Redman & Holbrook
			605	173 88	E. " " " "	"
			619	173 74	S " S.W " "	"
			598	173 95	W " " " "	"
			507	174 86	End. of Curb on W. sd.	Redman Ave.
0+00			570	174 23		℄ Sewer - 8' N. of ℄ Strts
"			595	173 98		7' Rt. gutter N. sd. Holbrook
"			554	174 39		12' Rt pvmnt
"			547	174 46		17' " pvmnt.
"			551	174 42	8' Lt. = ℄ Strts	
"			564	174 29	16' " pvmnt	
"			655	173 38	26' " gutter S. sd. Holbrook	
"			634	173 59	40" pvmnt.	
0+25			551	174 42		℄ Sewer
"			58	174 1		6' Rt. gutter
"			48	175 1		10' Rt brk
"			48	175 1		17' Rt. Prop Ln.
0+50			548	174 45		℄ Sewer.
"			58	174 1		6' Rt. gutter
"			48	174 1 175 1		10' " brk

F.B. 1141 Pg. 132 Job No. 1137 Division No. Notes Red. Plotted Profile
Survey of Norwalk Blvd S.S. Date Date No.
Survey by Hellstrom Notes A.N.H. Notes Chkd. Checked X-Sec.
Indexed C. Johnson Date Date No.

FORM 307 5M 7-43

PLEASE RETURN TO
LOS ANGELES COUNTY SURVEYOR
700 HALL OF RECORDS

NOTE: ANY ADDITIONS OR CHANGES ON THIS SHEET MUST BE MADE OR CIRCLED IN RED INK, WITH DATE AND NAME OF PERSON MAKING CHANGE

Do not extend notes this side of this line

STATION	B. S.	H. I.	F. S.	ELEV.		
		179 .93				
0+50			49	175 0.		17' Rt. Prop. Ln
"			527	174 66	8' Lt = ℄ St.	
"			600	173 93	26' " = Tp. Crb	
1+00			540	174 53		℄ Sewer
"			57	174 2.		6' Rt. gutter
"			47	175 2.		10' " bre.
"			46	175 3.		17' " Prop. Ln.
"			520	174 73	8' Lt ℄ St.	
"			597	173 96	26' " Tp Crb	
1+01 2			486	175 07		7 2 Rt. Tp Crb
1+13 8			531	174 62		℄ Sewer
"			479	175 14		7 2 Rt. Tp. Crb
"			513	174 80	8' Lt ℄ St.	
"			594	173 99	26' " Tp. Crb also End of Curb.	
1+50			504	174 89		℄ Sewer
"			470	175 23		7 2 Rt. Tp Crb
"			46	175 3.		60' Rt. Ground
			486	175 07	8' Lt. pvmnt. Prop. Ln.	
"			53	174 6	33' " Grd.	
2+00			489	175 04		℄ Sewer

Profile No. ____ Notes Red. ____ Plotted ____ Date ____ Date ____ Job No. 1137 Division No. ____ Survey of [illegible] Survey by [illegible] Date [illegible] Map No. ____ Indexed [illegible] Date ____

X-Sec. No. ____ Notes Chkd. ____ Checked ____ Date ____ Date ____

F.B. 1141 PG. 133

FORM 307 5M 7-43

PLEASE RETURN TO
LOS ANGELES COUNTY SURVEYOR
700 HALL OF RECORDS

NOTE: ANY ADDITIONS OR CHANGES ON THIS SHEET MUST BE MADE OR CIRCLED IN RED INK, WITH DATE AND NAME OF PERSON MAKING CHANGE

Do not extend notes this side of this line

STATION	B. S.	H. I.	F. S.	ELEV.		
		179.93				
2+00			454	175 39.		7² Rt Tp Crb
"			470	175 23.	8' Lt. pvmnt. Prop. Ln.	
"			48	175 1.	33' " Ground	
2+50			468	175 25.		℄ SEWER
"			440	175 53.		7² Rt. Tp Crb.
"			440	175 53.	8' Lt. pvmnt. Prop. Ln.	
3+00			455	175 38.		℄ SEWER
"			430	175 63.		7² Rt. Tp. Crb
"			425	175 68.	8' Lt. pvmnt. Prop. Ln.	
"			44	175 5.	33' " Ground.	
			440	175 53.	N. end N.E. Crb Ret.	Milna & Holbrook
			422	175 71.	E " " " "	
			414	175 79.	N. " N.W. " "	
			419	175 74.	W. " " " "	
3+48.91			461	175 32.		℄ SEWER int. at Milna
"			498	174 95.		6' Rt. gutter on N. sd. Holbrk
"			458	175 35.		14' " pvmnt
"			456	175 37.		17 " "
"			434	175 59.	8' Lt. pvmnt. Prop. Ln.	
"			43	175 6.	33' " Ground	

F.B. 1141 Pg. 134 Job No. 437 Division No. Notes Red. Plotted Profile
Survey of Norwalk Blvd S.S. Date Date No.
Survey by Hellstrom Notes A.N.H. Notes Chkd. Checked X-Sec.
Indexed A. C. Johnson Date Date Date No.

FORM 307 5M 7-43

PLEASE RETURN TO
LOS ANGELES COUNTY SURVEYOR
700 HALL OF RECORDS

NOTE: ANY ADDITIONS OR CHANGES ON THIS SHEET MUST BE MADE OR CIRCLED IN RED INK, WITH DATE AND NAME OF PERSON MAKING CHANGE

Do not extend notes this side of this line

35

STATION	B. S.	H. I.	F. S.	ELEV.		
		179 93				
T.P.			4 21	175 72		
	5 06	180 78				
4+00			5 30	175 48		℄ SEWER
"			5 05	175 73		7² Rt. Tp. Crb
"			4 94	175 84	8' Lt. pvmnt. Prop. Ln.	
"			4 8	176 0	33' " Grd.	
4+50			5 35	175 43		℄ SEWER
"			5 01	175 77		7² Rt. Tp Crb.
"			5 03	175 75	8' Lt. pvmnt. Prop. Ln.	
5+00			5 31	175 47		℄ SEWER
"			4 94	175 84		7² Rt. Tp. Crb
"			3 5	[illegible]		60' Rt. Ground
"			4 95	175 83	8' Lt. pvmnt. Prop. Ln	
5+50			5 14	175 64		℄ SEWER
"			4 88	175 90		7² Rt. Tp Crb
"			4 87	175 91	8' Lt. pvmnt. Prop. Ln.	
6+00			5 05	175 73		℄ SEWER
"			4 78	176 00		7² Rt. Tp. Crb.
"			4 68	176 10	8' Lt. pvmnt. Prop. Ln.	
6+50			4 89	175 89		℄ SEWER

Profile No. ____ Notes Red. ____ Plotted ____ Date ____ Notes Chkd. ____ Checked ____ Date ____ Date ____

Job No. 1137 Division No. ____ Survey of Norwalk Pt. ____ Survey by [illegible] Date 12-16-[illegible] Map No. ____ Date ____

F.B. 1141 PG. 135

FORM 307 5M 7-43

PLEASE RETURN TO
LOS ANGELES COUNTY SURVEYOR
700 HALL OF RECORDS

NOTE: ANY ADDITIONS OR CHANGES ON THIS SHEET MUST BE MADE OR CIRCLED IN RED INK, WITH DATE AND NAME OF PERSON MAKING CHANGE

Do not extend notes this side of this line

STATION	B. S.	H. I.	F. S.	ELEV.		
		180 78				
6+50			468	176 10.		7² Rt. Tp. Crb
"			445	176 33.	8' Lt. pvmnt. Prop Ln.	
			458	176 20.	N. end N.E. Crb Ret.	PICO AVE & HOLBROOK
			461	176 17.	E " " " "	
			451	176 27.	N end N.W. " "	
			435	176 43.	W " " " "	
6+98.99			457	176 21.		℄ SEWER Int. with ℄ PICO AVE
"			513	175 65.		8' Rt. gutter N. Sd. Holbrook
"			495	175 83.		17' " pvmnt.
"			428	176 50.	8' Lt. pvmnt Prop. Ln.	
"			38	177 0	33' " Ground	
T.P.			461	176 17		
	610	182 27				
7+50			573	176 54.		℄ SEWER
"			584	176 43.		7² Rt. Tp. Crb
"			503	177 24.	8' Lt. pvmnt. Prop. Ln.	
8+00			568	176 59.		℄ SEWER
"			562	176 65.		7² Rt. Tp. Crb
"			42	178 1.		60' Rt. Ground
"			507	177 20	8' Lt pvmnt. Prop. Ln.	

Survey of NORWALK BLVD SS Job No. 1137 Division No. Notes Red. Plotted Date No. Profile
Survey by Hellstrom Notes A.N.H. Date Checked Date No. X-Sec.
Indexed A. C. Johnson Date Notes Chkd. Date No.

FORM 307 2M 6-40

PLEASE RETURN TO
LOS ANGELES COUNTY SURVEYOR
700 HALL OF RECORDS

NOTE: ANY ADDITIONS OR CHANGES ON THIS SHEET MUST BE MADE OR CIRCLED IN RED INK WITH DATE AND NAME OF PERSON MAKING CHANGE.

Do not extend notes this side of this line.

STATION	B. S.	H. I.	F. S.	ELEV.		
		182 27				
8+50			5 60	176 67.		℄ SEWER
"			5 42	176 85.		7² Rt. Tp. Crb
"			4 95	177 32.	8' Lt. pvmnt. Prop. Ln.	
9+00			5 29	176 98.		℄ SEWER
"			5 18	177 09.		7² Rt. Tp. Crb
"			4 77	177 50.	8' Lt. pvmnt. Prop. Ln.	
"			4 3	178 0.	33' " Ground	
9+50			5 15	177 12.		℄ SEWER
"			4 84	177 43.		7² Rt. Tp. Crb
"			4 59	177 68.	8' Lt. pvmnt. Prop. Ln.	
9+98 4			4 3	178 0.		℄ SEWER
"			3 6	178 7.	4' Lt. Ground	
"			1 5	180 8.	4' " Tp. Conc. Wier Box	
"			1 5	180 8.	13' " " " " "	
"			3 4	178 9.	13' " Ground	
10+03 39			4 4	177 9.		℄ SEWER Int. with G[illegible]
"			2 8	179 5.	4' Lt. Ground	
"			1 2	181 1.	4' " Tp. Conc. Wier Box	
"			1 2	181 1.	13' " " " " "	
"			3 3	179 0.	13' " Ground	

Profile No. ____ Notes Red. ____ Plotted ____ Job No. 1137 Division No. ____ F.B. 1147 Pg. 737
Date ____ Date ____ Survey of Norwalk Blvd. [illegible]
X-Sec. No. ____ Notes Chkd. ____ Checked ____ Survey by Hellstrom Notes [illegible] Date [illegible]
Date ____ Date ____ Map No. ____ Inspector [illegible] Date ____

FORM 307 2M 6-45

PLEASE RETURN TO
LOS ANGELES COUNTY SURVEYOR
700 HALL OF RECORDS

NOTE: ANY ADDITIONS OR CHANGES ON THIS SHEET MUST BE MADE OR CIRCLED IN RED INK, WITH DATE AND NAME OF PERSON MAKING CHANGE.

Do not extend notes this side of this line.

STATION	B. S.	H. I.	F. S.	ELEV.		
		182 27				
10+03.39			38	178 5.	33' Lt. Ground.	
"			4 55	177 72		15' Rt. pvmnt.
"			4 56	177 71		25' " pvmnt.
			4 49	177 78.	N. end N.E. Crb Ret. Guirado & Holbrook	
			4 62	177 65	E. " " " " " "	
B.M. B.D. 16			3 89	178 38	B.M. B.D. 16 { HOLBROOK & GUIRADO AVE. M.C. Ret. of Cntr. Parkway Pr. F.B. 864-206 - Elev. 178.380	

Survey of Norwalk Blvd. S.S.
Survey by Hellstrom Notes A.M.H.
Indexed C. Johnson Date
Job No. 1137 Sheet No. 1 Notes Red. Date
Notes Chkd. Date
Plotted Date
Checked Date
Profile No.
X-Sec. No.

Notes Ck'd by	Survey of NORWALK Blvd. S.S.	F.B. 1141 PG. 139
Map No.	W. O. 1132 Tape No. 023 Sta. 67 of	
Office Work	Surveyed by Hellstrom	
Checked	Notes [illegible]	
Date	Indexed A. C. Johnson	

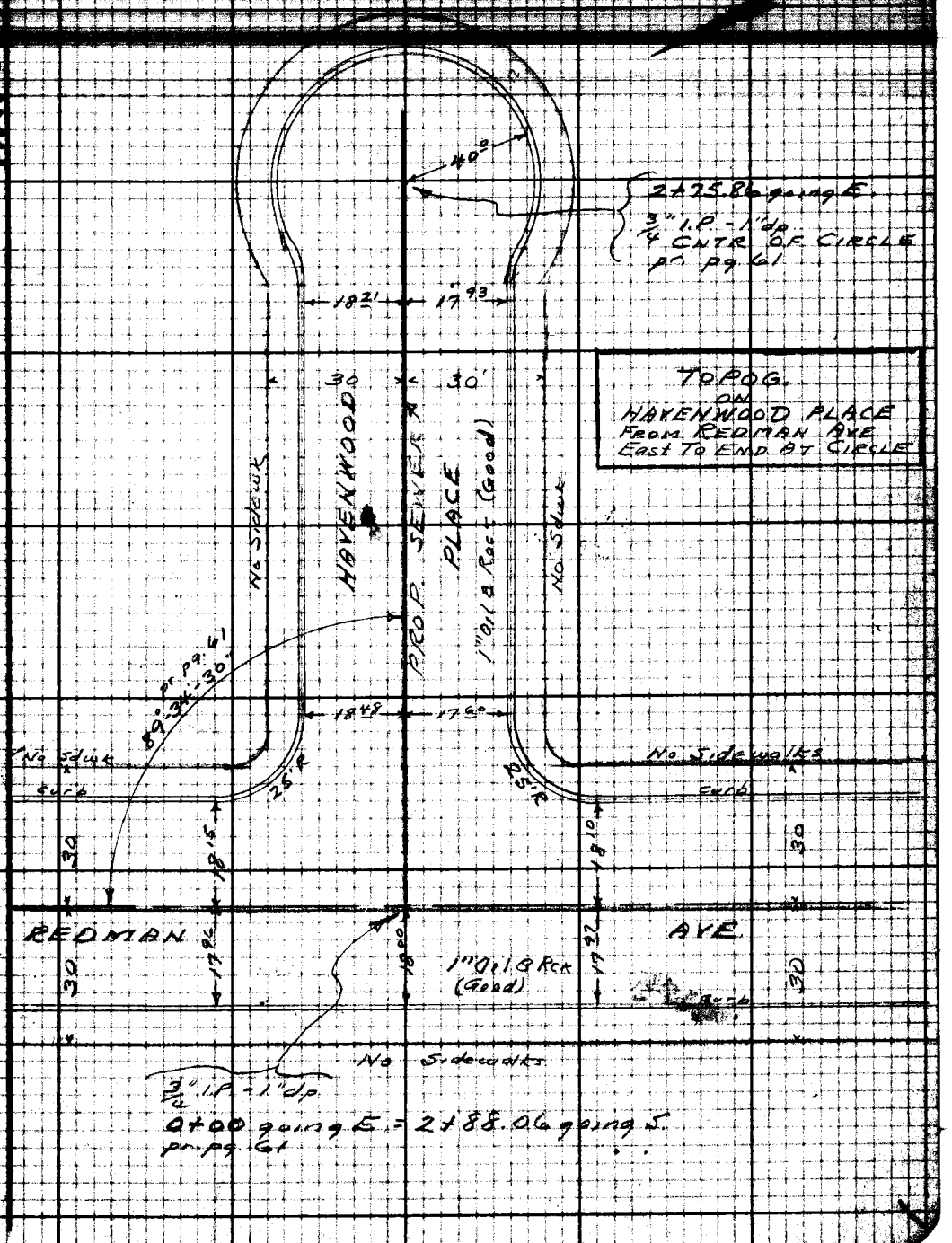

Note: Any Additions or Changes on This Sheet Must be Made or Circled in Red Ink With Date and Name of Person Making Change.

Do not extend notes this side of this line.

LOS ANGELES COUNTY SURVEYOR
700 HALL OF RECORDS

RETURN TO
LOS ANGELES COUNTY SURVEYOR
700 HALL OF RECORDS

Note: Any Additions or Changes on This Sheet Must be Made or Circled in Red Ink With Date and Name of Person Making Change.

Do not extend notes this side of this line.

FB 1147 PG 1210

FORM 307 2M 8-48

PLEASE RETURN TO
LOS ANGELES COUNTY SURVEYOR
700 HALL OF RECORDS

NOTE: ANY ADDITIONS OR CHANGES ON THIS SHEET MUST BE MADE OR CIRCLED IN RED INK WITH DATE AND NAME OF PERSON MAKING CHANGE.

Do not extend notes this side of this line.

STATION	B. S.	H. I.	F. S.	ELEV.		
					HAVENWOOD PLACE	
					FROM REDMAN AVE east TO CIRCLE of HAVENWOOD	
					PROFILE FOR PROPOSED SAN. SEWER (Pg. 141)	
					✓ Fd	REDMAN AVE & HAVENWOOD PL
B.M. B.D. 26				172.594	B.M. B.D. 26	S.E. Cor. Gov. new in curb 5' E. of E. end Co. Ret. Elev. 172.594 Pa. F.B. 1161-14
	4.746	177.340				
0+00 going E.			4.96	172.38		℄ Inter. Redman & Havenwood
"			4.90	172.44		30' Rt. pvmnt ℄ Redman
"			5.02	172.32	30' Lt. pvmnt ℄ Redman	
0+18			5.28	172.06		℄ gutter E. sd. Redman
0+30			5.10	172.24		℄ pvmnt.
			4.86	172.48	N. end W. E. Crb Ret.	Redman & Havenwood
			4.76	172.58	E " " " "	
			4.76	172.58	S " S.E. " "	
			4.76	172.58	E " " " "	
			4.84	172.50	Tp. Crb. W. sd. Redman on ℄ Prod of Havenwood PL	
0+50			4.90	172.44		℄
"			4.77	172.57		17' Rt. Tp. Crb
"			4.81	172.53	18' Lt. Tp. Crb	
1+00			4.80	172.54		℄
"			4.85	172.49		17' Rt. Tp. Crb

Profile No. ____ Notes Red. ____ Date ____ Notes Chkd. ____ Date ____ Plotted ____ Date ____ Checked ____ Date ____

Job No. 1137 Division No. ____ Survey of Havenwood Pl. Sewer Survey by ____ Date ____ Map No. ____ Indexed John Sorg Date ____

F.B. 144 Pg. 141

FORM 307 2M 8-45

PLEASE RETURN TO
LOS ANGELES COUNTY SURVEYOR
700 HALL OF RECORDS

NOTE: ANY ADDITIONS OR CHANGES ON THIS SHEET MUST BE MADE OR CIRCLED IN RED INK, WITH DATE AND NAME OF PERSON MAKING CHANGE.

Do not extend notes this side of this line.

Profile No. ____ X-Sec. No. ____
Plotted ____ Date ____ Checked ____ Date ____
Notes Rec. ____ Date ____ Notes Chkd. ____ Date ____
Job No. 1137 Division No. ____ Survey of Norwalk Blvd. S.S.
Survey by Hollistrom Notes P.N.H.
Indexed C. Thomas Date ____

STATION	B. S.	H. I.	F. S.	ELEV.		
		177 340				
1+00			4 84	172 50	18' Lt. Tp Crb	
1+50			4 86	172 48		℄
2+00			4 75	172 59		℄
"			4 75	172 59		17' Rt. Tp. Crb
"			4 78	172 56	18' Lt. Tp. Crb	
			4 67	172 67	Tp. Crb at Begin of Circle on S. sd.	
			4 48	172 86	" " " " "	" " N "
2+50			4 56	172 78		℄
2+75.86			4 58	172 76		℄
"			4 60	172 74		40' Rt. Tp. Crb
"			4 62	172 72	40' Lt. Tp. Crb	
			4 50	172 84	Tp. Crb on ℄ Prod. on E. end of Circle	
3+00			4 78	172 56		℄
				172.324	SET	REDMAN AVE & LOCH AVON DR
B.M.-B.D."41			5 018	~~172 328~~	B.M.-B.D."41	W. sd. Redman Ave 1 & T. in curb on ℄ Prod. of Loch Avon
	5810	178 132				
				174 330	℄ Fd	REDMAN AVE & HOLBROOK AVE
B.M.-B.D."40			3.801	~~174 331~~	B.M.-B.D."40	N.E. Cor 1 & N - 3' E of E end Crb Ref. Pr. P9 131 - Elev. 174.~~301~~ 330
	3.840	178 17X				
				172 [illegible]		REDMAN AVE & LOCH AVON DR.
B.M.-B.D."41			5850	~~172 324~~	B.M.-B.D."41	W. sd. Redman Ave Same Descript as Above
	5105	177 428		172 [illegible]		
B.M.-B.D."26			4839	172 58[illegible]	B.M.-B.D."26	REDMAN AVE & HAVENWOOD RD. S.E. Cor Brk. Wall in Circle 3' E of E end Crb Ref. Elev. 172.594 Pr. F.B. 1161-14

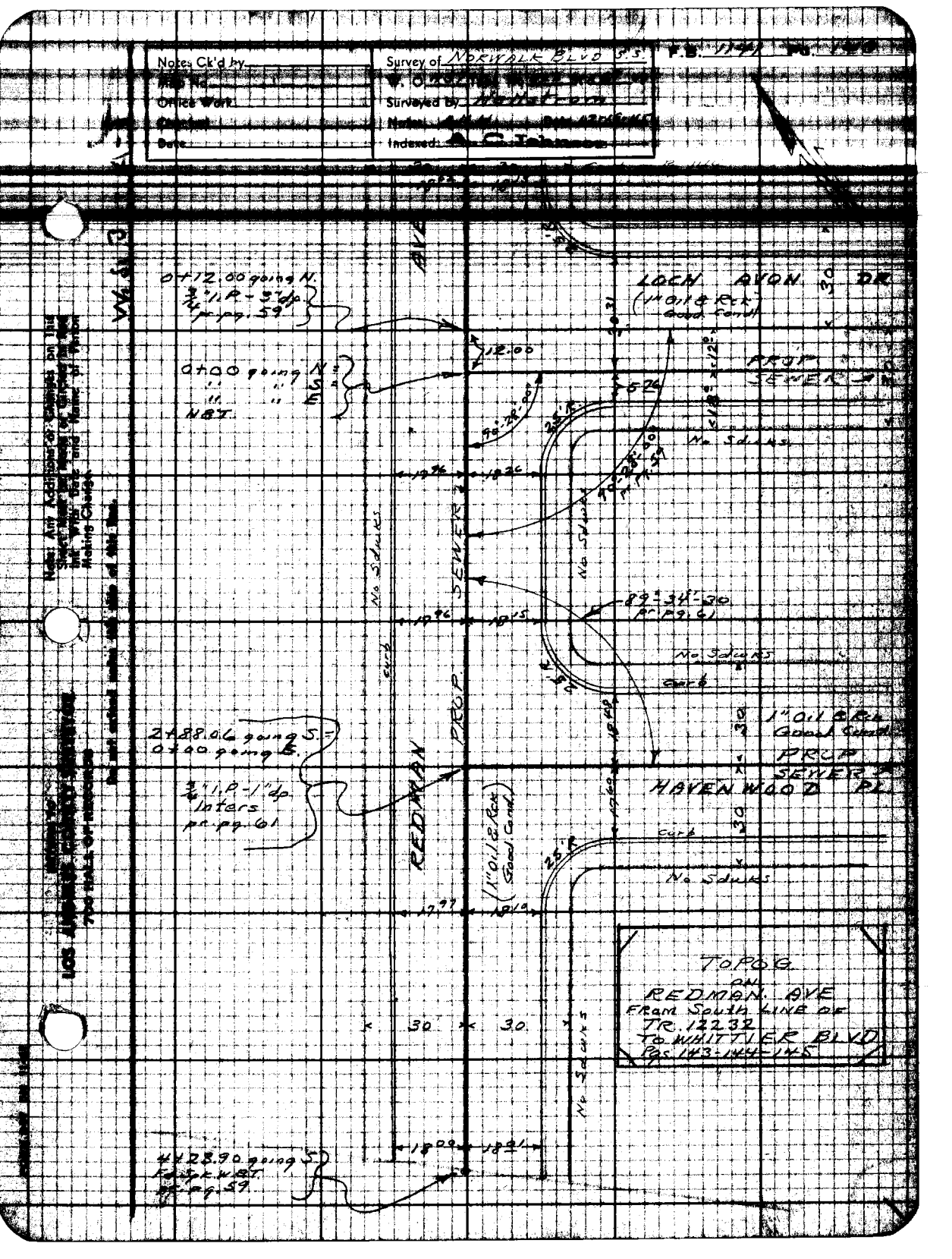

Notes Ck'd by
Map No.
Office Work
Date
Survey of NORWALK BLVD S.S.
Surveyed by
Indexed: A. C. Johnson
F.B. 1141
0+12.00 going N.
3/4" I.P. - 3" dp.
pr. pg. 59
0+00 going N =
" " S =
" " E
NBT
LOCH AVON DR
(1" Oil & Rck Good Cond)
PROP SEWER
No Sdwks
89°-34'-30
pr. pg. 61
1" Oil & Rck Good Cond
PROP SEWER
HAVENWOOD PL
2+88.06 going S. =
0+00 going E.
3/4" I.P. - 1" dp.
Inters
pr. pg. 61
REDMAN AVE
PROP SEWER
(1" Oil & Rck Good Cond)
curb
No Sdwks
TOPOG
ON
REDMAN AVE
FROM South LINE OF
TR. 12232
TO WHITTIER BLVD
Pgs. 143-144-145
4+28.90 going S.
Fd Spk. W.B.T.
pr. pg. 59

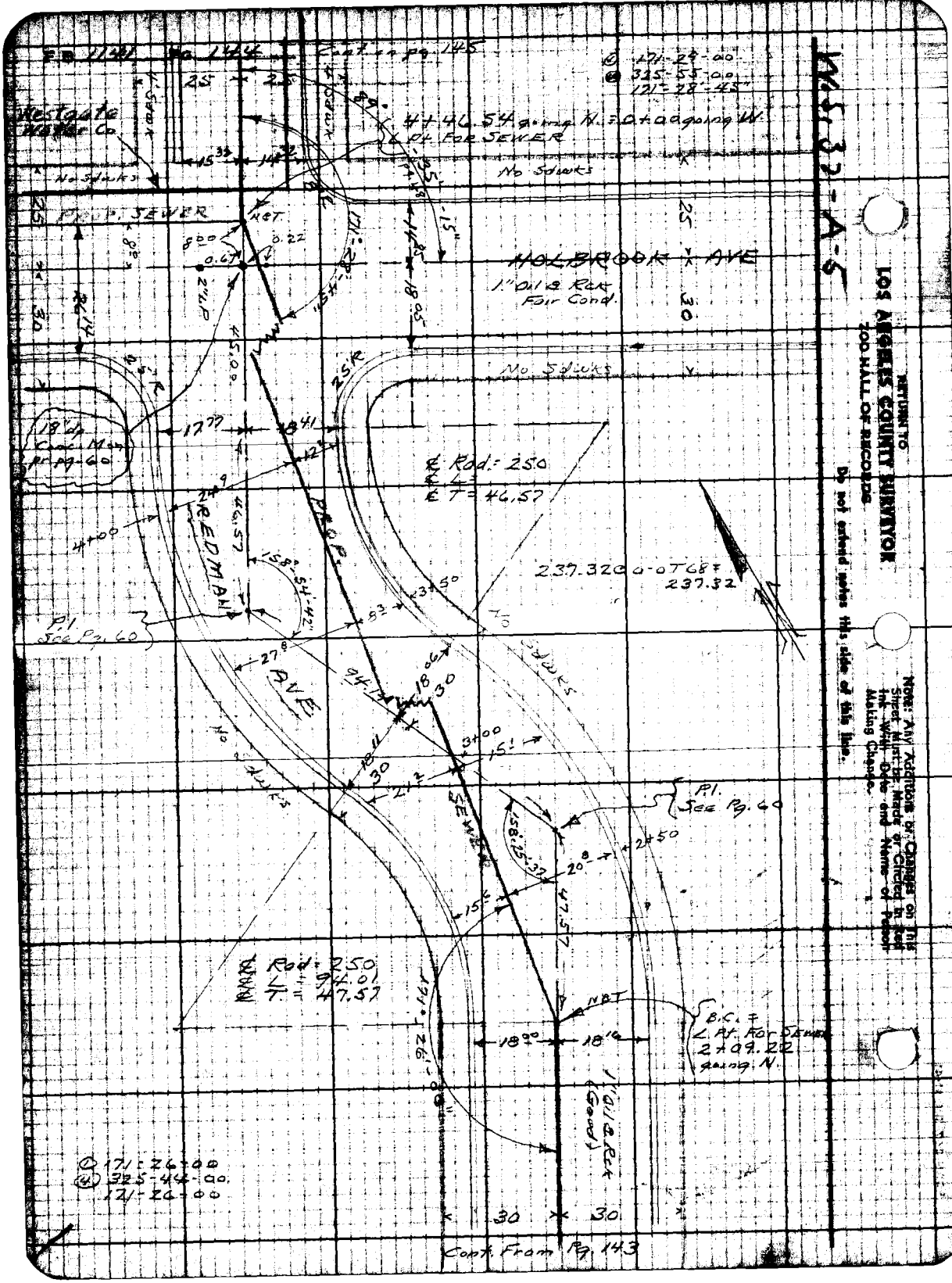

W.S. 32-A-5
RETURN TO
LOS ANGELES COUNTY SURVEYOR
200 HALL OF RECORDS
Do not extend notes this side of this line.
Note: Any Additions or Changes on this Sheet Must be Made or Circled in Red Ink With Date and Name of Person Making Change.
Cont. on pg. 145
Westgate Water Co.
No Sdwks
4+46.54 going N. = 0+00 going W.
℄ Pt. For Sewer
Prop. Sewer
HOLBROOK AVE
1" Oil & Rck Fair Cond.
18" dp Conc. Mon. pr. pg. 60
℄ Rad. = 250
℄ L =
℄ T = 46.57
237.32 @ 0-0 T68 = 237.32
P.I. See Pg. 60
REDMAN AVE
℄ Rad. = 250
℄ L = 94.01
℄ T = 47.57
B.C. = ℄ Pt. For Sewer 2+09.22 going N.
1" Oil & Rck (Good)
171-29-00
325-55-00
171-28-45
171-26-00
325-44-00
171-26-00
Cont. From Pg. 143

Notes Ck'd by

Map No.

Office Work

Date

Survey of NORWALK BLVD S.S.

Surveyed by

Indexed

F.B. 1141 Pg. 145

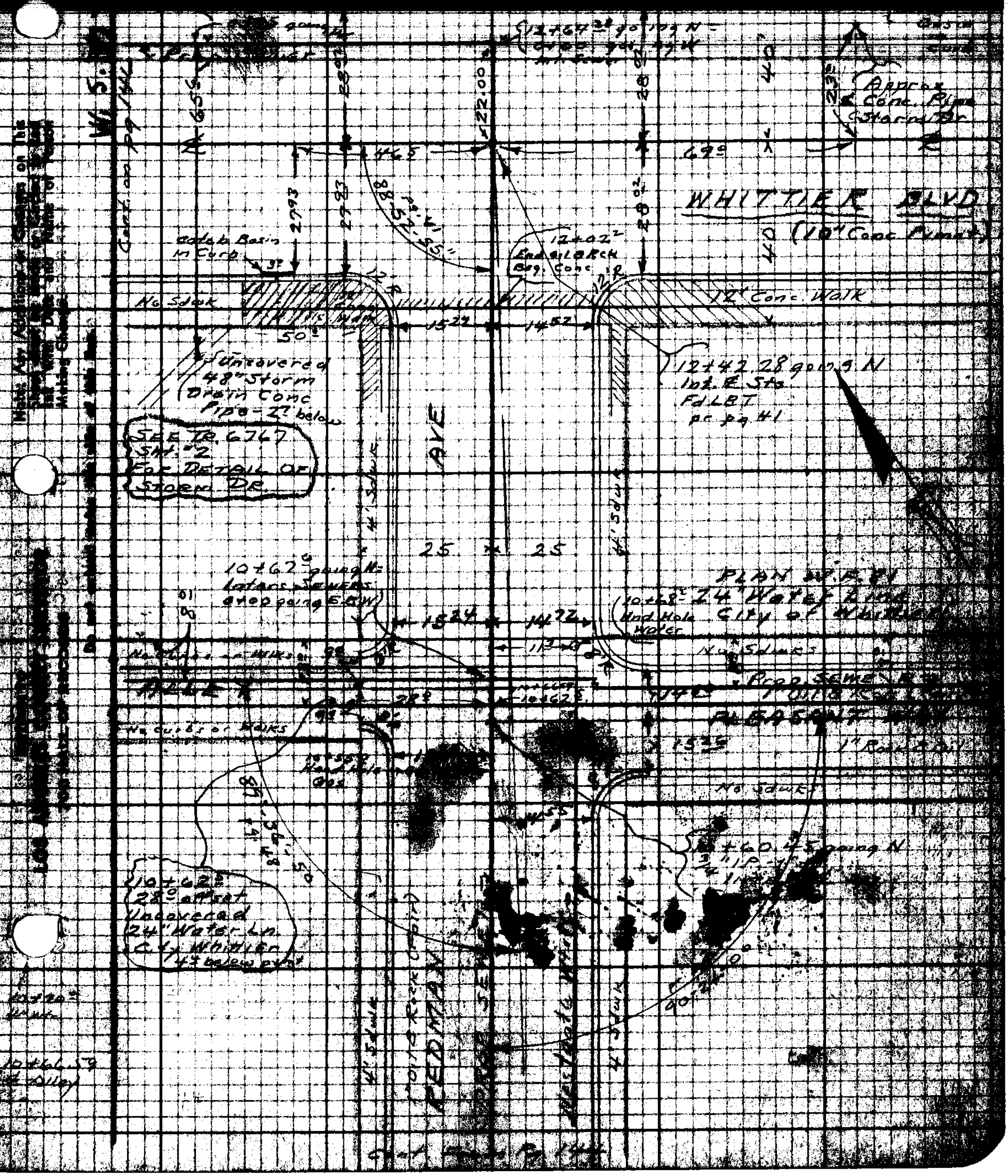

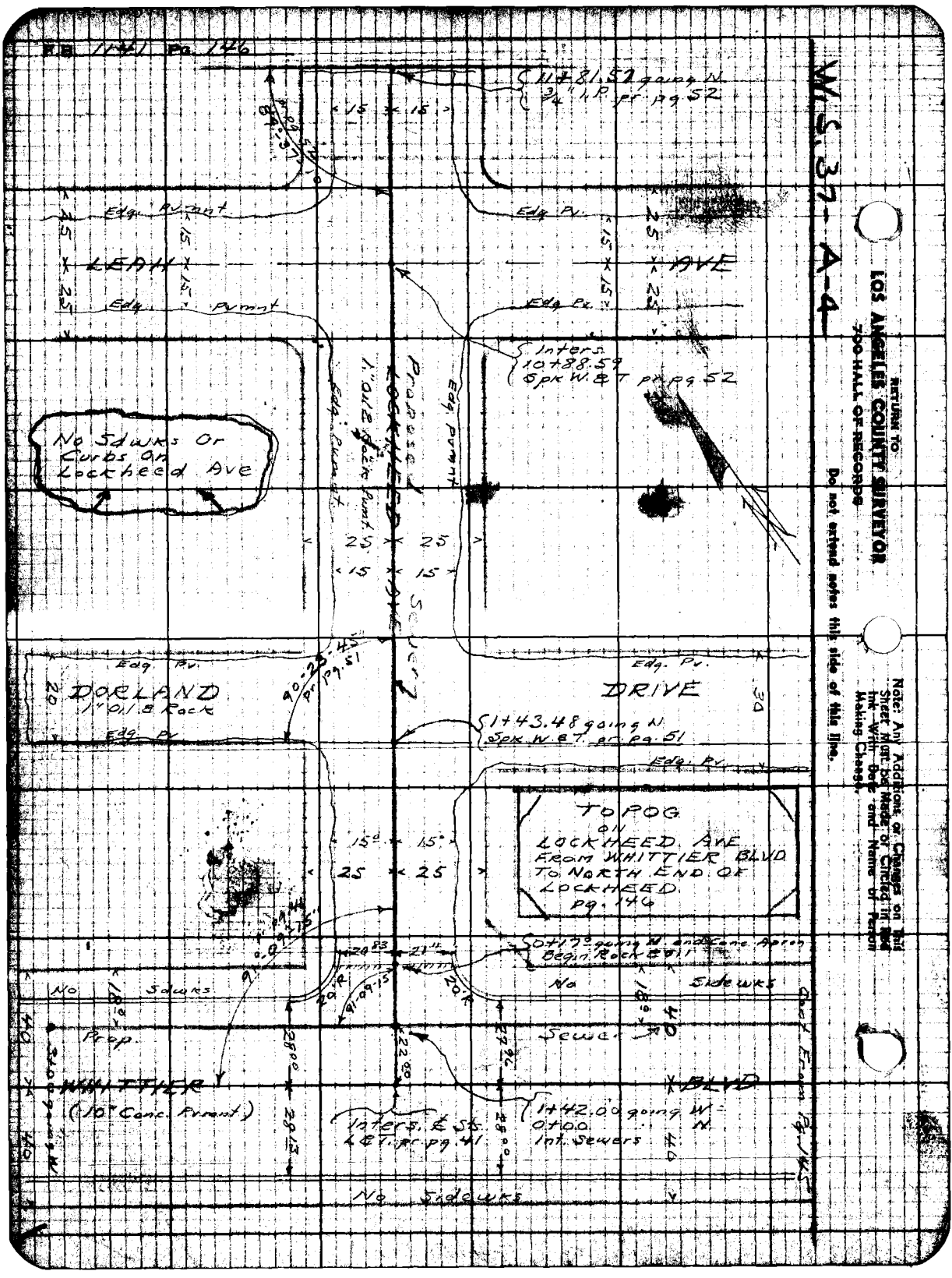

FB 1141 Pg. 146
W.S. 37-A-4
RETURN TO
LOS ANGELES COUNTY SURVEYOR
700 HALL OF RECORDS
Do not extend notes this side of this line.
Note: Any Additions or Changes on this Sheet Must be Made or Circled in Red Ink With Date and Name of Person Making Change.
11+81.57 going N.
3/4" I.P. pr pg 52
Edg. Pvmnt
Edg. Pv.
LEAH
AVE
Inters.
10+88.59
Spk W.&T. pr pg 52
No Sdwks Or Curbs On Lockheed Ave
Proposed LOCKHEED AVE
1" Oil & Rock Pvmt.
Sewer
DORLAND
1" Oil & Rock
DRIVE
1+43.48 going N.
Spk W.&T. pr pg. 51
TOPOG
ON
LOCKHEED AVE
FROM WHITTIER BLVD
TO NORTH END OF
LOCKHEED
pg. 146
0+17.0 going N. and Conc. Apron
Begin Rock & Oil
No Sdwks
No Sidewks
Prop.
Sewer
WHITTIER
BLVD
(10" Conc. Pvmnt)
1+42.00 going W.
0+00 N.
Int. Sewers
Inters. & Sts.
L&T. pr pg. 41
No Sidewks
Cont. From Pg. 145

Notes Ck'd by	Survey of Norwalk Blvd. St.	F.B. 1141 Pg. 147
Map No.	W. O. 1137 Tape No. 087 Std. 68 PP	
Office Work	Surveyed by HELLSTRAM	
Checked	Notes A.N.H. Date 1-30-46	
Date	Indexed A. C. Johnson	

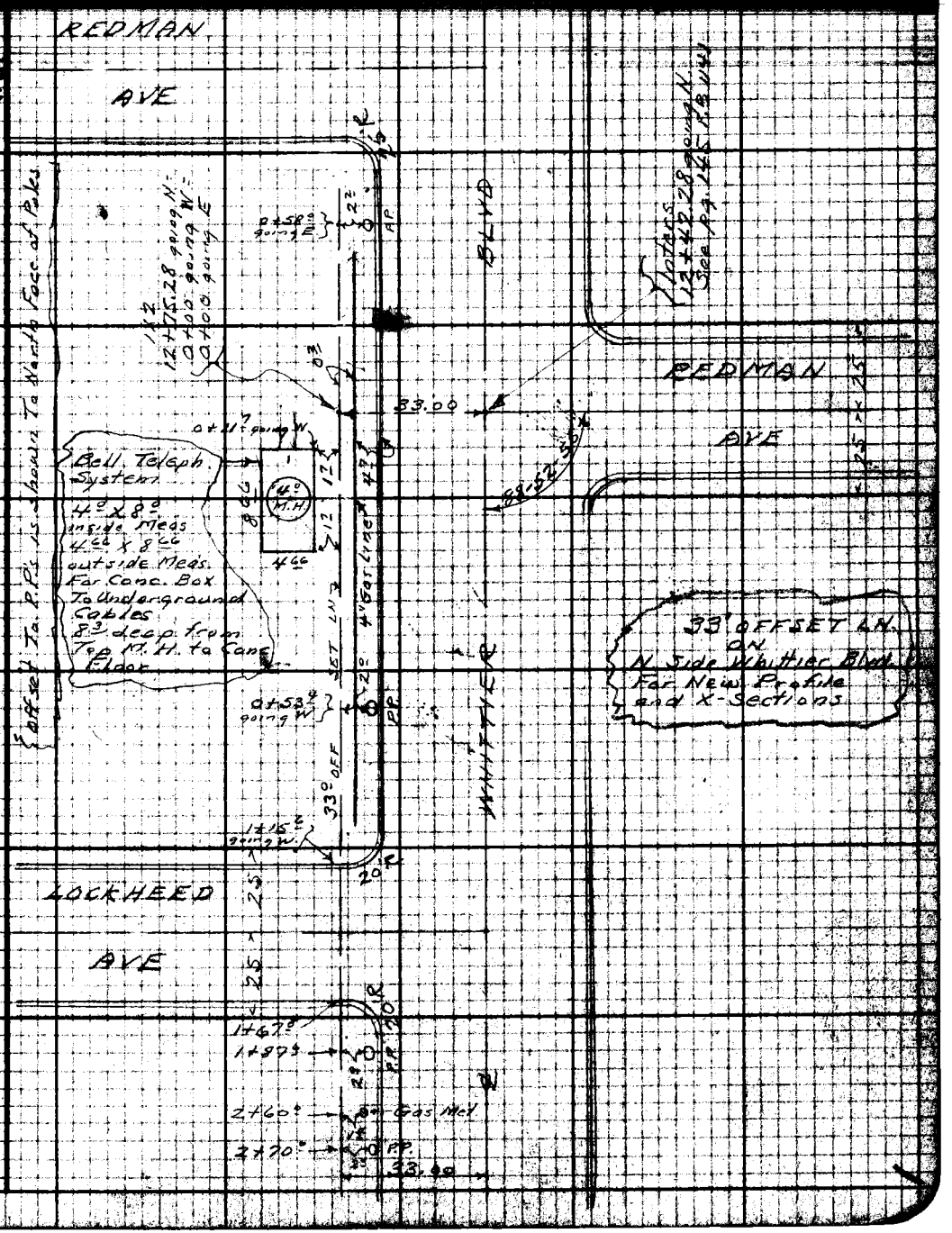

Notes: Any Additions or Changes on This Sheet Must be Made or Circled in Red Ink With Date and Name of Person Making Change.

Do not extend notes this side of this line.

RETURN TO LOS ANGELES COUNTY SURVEYOR 700 HALL OF RECORDS

FORM 247

RETURN TO
LOS ANGELES COUNTY SURVEYOR
700 HALL OF RECORDS

Note: Any Additions or Changes on This Sheet Must be Made or Circled in Red Ink With Date and Name of Person Making Change.

Do not extend notes this side of this line.

F.B. 1141 Pg. 148

PLEASE RETURN TO
LOS ANGELES COUNTY SURVEYOR
700 HALL OF RECORDS

NOTE: ANY ADDITIONS OR CHANGES ON THIS SHEET MUST BE MADE OR CIRCLED IN RED INK WITH DATE AND NAME OF PERSON MAKING CHANGE.

Do not extend notes this side of this line.

STATION	B. S.	H. I.	F. S.	ELEV.		
					WHITTIER BLVD - No. Side - 33' OFFSET LN	
					FOR PROFILE & X-SECTIONS FOR PROP SAN SEWER	
B.M.-BD"36				175.87	B.M.B.D"36 {WHITTIER BLVD & REDMAN AVE S.E. Cor - Boat Spk in Ld. at S. end Cr. Ret. Elev. 175.871 F.B. 1141-97	
	578	181.65				
0+00 going E:						
0+00 " W			4.8	176.9	33' offset Ln.	
			4.8	176.9	4' Lt. ground	
			5.5	176.2	7' " " Prop. Ln.	
0+50 going E:			4.8	176.9	33' offst. Ln	
"			5.6	176.1	7' Lt. Prop. Ln.	
			5.55	176.10	N. end N.W. Crb Ret. guttr - Whittier Blvd & Redman (Smith)	
			5.03	176.62	N " " " " TC	
			5.90	175.75	W " " " " guttr	
			5.10	176.55	W " " " " TC	
0+00 going W.			4.8	176.9	33' offst. Ln.	
			4.8	176.9	4' Rt. grd.	
			5.5	176.2	7' " Prop. Ln.	
0+16			4.95	[illegible]	Top of M.H. on Tel. Conc. Box 4' Rt	
			13.3	[illegible]	Bottom of Conc. Box	
0+[illegible]			[illegible]			

Profile No. ____ Notes Red ____ Date ____ Plotted ____ Date ____ Job No. 1137 Division No. ____ Survey of Norwalk Blvd 55 ____ Date ____ Map No. ____ Date 1/30/44 Date ____ Jonesson Date ____

FORM 307 2M 8-46

PLEASE RETURN TO
LOS ANGELES COUNTY SURVEYOR
700 HALL OF RECORDS

NOTE: ANY ADDITIONS OR CHANGES ON THIS SHEET MUST BE MADE OR CIRCLED IN RED INK, WITH DATE AND NAME OF PERSON MAKING CHANGE.

Do not extend notes this side of this line.

STATION	B. S.	H. I.	F. S.	ELEV.		
		181.65				
0+50			4.8	176.9		33' off st. Ln.
"			5.4	176.3		7' Rt. Prop. Ln.
1+00			4.8	176.9		33' off. Ln.
"			4.8	176.9		7' Rt. Prop Ln.
1+15.6			4.74	176.91		33' off Ln. on Top Curb
"			5.57	176.08		33' " " in guttr.
1+50			5.50	176.15		33' off Ln.
"			5.31	176.34		7' Rt. in Conc. Apron
1+67.8			5.56	176.09	6	33' off. Ln. in guttr.
"			4.81	177.84		" " " on T.C.
2+00			4.8	176.9		" " "
"			4.8	176.9		7' Rt. Prop. Ln
2+50			4.7	177.0		33' off Ln.
"			4.7	177.0		7' Rt. Prop Ln.
2+60.0			4.6	177.1	1.4 Lt. Gas Meter on Top	
"			6.3	175.4	1.4 " " " bottom	
3+00			4.8	176.9		33' off. Ln.
"			4.6	177.1		7' Rt. Prop. Ln.
B.M.-B.D. 42			4.76	176.89	B.M.-B.D. 42	WHITTIER & LOCKHEED - S.W. COR. Elev. 176.897 - F.B. 1141-159

Survey of Norwalk Blvd S.S. Job No. 1137 Division No. Notes Red. Date Plotted Date No. Profile
Survey by Hellstrom Notes B.N.H. Date Notes Chkd. Date Checked Date No. X-Sec.
Indexed C. Johnson Date

FORM 507 [illegible]

PLEASE RETURN TO
LOS ANGELES COUNTY SURVEYOR
700 HALL OF RECORDS

NOTE: ANY ADDITIONS OR CHANGES ON THIS SHEET MUST BE MADE OR CIRCLED IN RED INK WITH DATE AND NAME OF PERSON MAKING CHANGE.

Do not extend notes this side of this line.

STATION	B. S.	H. I.	F. S.	ELEV.		
					REDMAN AVE	
					FROM LOCH AVON DR. south TO SOUTH LINE TRCT #1223	
					PROFILE FOR PROPOSED SAN. SEWER (Pgs 145	
B.M. B.D. #41				172.322	B.M. B.D. #41	REDMAN AVE & LOCH AVON DR W. sd REDMAN AVE LET in curb on ℄ Prod. of Loch Avon Elev 172.322' pr. pg 145
	4.94	177.26				
			4.69	172.57	N. end N.E. Crb Ret.	Loch Avon & Redman
			5.12	172.14	E " " " "	
			4.97	172.29	S " S.E. " "	
			5.15	172.11	E " " " "	
0-12			5.34	171.92	"	℄ Int. of Sts Loch Avon Redman
"			5.44	171.82	18' Lt. pvmnt	
"			5.34	171.92	30' " "	
"			4.94	172.32		18' Rt. Tp. of Crb
0+00 going S.			5.52	171.74		℄ SEWER Int. at Loch Avon
0+06 " "			5.65	171.61		℄ cross gutter
0+15			5.52	171.74		℄
0+50			5.13	172.13		℄
"			4.99	172.27		18' Rt. Tp. Crb
"			5.02	172.24	18' Lt. Tp. Crb	
1+00			5.05	172.21		℄

Profile No. ____ Date ____ Notes Red. DEB Date ____ Plotted ____ Date ____ Notes Chkd. ____ Date 1/31/46 Checked ____ Date ____ Job No. 1137 Division No. ____ Survey of [illegible] BLVD. S.S. Map No. ____ Survey by [illegible] Date ____ Inst. Man. Johnson Date ____ P.B. [illegible]

FORM 307 2M 8-45

PLEASE RETURN TO
LOS ANGELES COUNTY SURVEYOR
700 HALL OF RECORDS

NOTE: ANY ADDITIONS OR CHANGES ON THIS SHEET MUST BE MADE OR CIRCLED IN RED INK, WITH DATE AND NAME OF PERSON MAKING CHANGE.

Do not extend notes this side of this line.

STATION	B. S.	H. I.	F. S.	ELEV.		
		177 26'				
1+00			4.95	172.31		18' Rt. Tp. Crb
"			4.92	172.34	18' Lt. Tp. Crb	
1+50			5.04	172.22		℄
2+00			5.02	172.24		℄
"			4.85	172.41		18' Rt. Tp. Crb
"			4.88	172.38	18' Lt. Tp. Crb	
2+50			4.96	172.30		℄
2+88.06 going S = 0+00 going E			4.89	172.37		℄
2+88.06			4.78	172.48		18' Rt Tp Crb.
"			3.3	174.0		150 Rt. Ground
"			5.23	172.03	18' Lt. gutter E. sd. Redman	
"			5.05	172.21	30' " pvmt.	
3+00			4.86	172.40		℄
3+50			4.85	172.41		℄
"			4.68	172.58		18' Rt. Tp. Crb
"			4.70	172.56	18' Lt. Tp. Crb	
			4.79	172.47	N. end N.E. Crb Ret	Havenwood & Redman
			4.69	172.57	E " " " "	" " "
			4.69	172.57	S " S.E. " "	" " "
			4.69	172.57	E " " " "	" " "
4+00			4.72	172.54		℄
"			4.58	172.68		18' Rt. Tp. Crb
"			4.70	172.56	18' Lt. Tp. Crb.	
4+23.90			4.56	172.70		℄ End of Pvmt
"			4.42	172.84		End of W. crb.
"			4.61	172.65	End of E. Cb.	
						(Redman Ave & Havenwood Pl. S.E. Cor.
B.M. B.D. #26			4.67	172.59	[illegible]	[illegible] in Cb. [illegible] E. of E. end C. Ret.
						[illegible] 5948 Pr. FB 1161-14

Profile No. X-Sec. No.
Plotted Date Checked Date
Notes Red. Date Notes Chkd. Date
Job No. 1137 Division No. Notes A.N.H. Date
Survey of Norwalk Blvd S.S.
Survey by Hellstrom
Indexed A. C. Johnson

FORM 307 SM 7-43

PLEASE RETURN TO
LOS ANGELES COUNTY SURVEYOR
700 HALL OF RECORDS

NOTE: ANY ADDITIONS OR CHANGES ON THIS SHEET MUST BE MADE OR CIRCLED IN RED INK, WITH DATE AND NAME OF PERSON MAKING CHANGE

Do not extend notes this side of this line

STATION	B. S.	H. I.	F. S.	ELEV.		
		REDMAN AVE. – WHITTIER BLVD – LOCKHEED AVE.				
		FROM LOCH AVON DRIVE				
		TO NORTH END OF LOCKHEED AVE.				
B.M.-BD"41				172.32	Fd. B.M. BD"41 { REDMAN AVE & LOCH AVON DR W. Sd. of REDMAN AVE. L&T. in curb on ℄ Prod. of Loch. Ave. Elev. 172.322 pr. pg. 142	
	5.53	177.85				
			5.28	172.57	N. end N.E. curb Ret.	REDMAN & LOCH AVE
			5.74	172.11	E. " " " "	
			5.56	171.29	S. " S.E. " "	
			5.78	172.07	E. " " " "	
0+00 going N.			6.11	171.74	Intersect. for Sewers on ℄ Redman – 12' S.	
0+00 " S =						
0+00 " E						
"			6.21	171.64		18' Rt. pvmnt.
"			6.17	171.68		30' " "
"			5.53	172.32	18' Rt. to Curb	
0+12 going N.			5.93	171.92		℄ Inter. of Street
"			6.02	171.83		18' Rt. pvmt. ℄
"			5.93	171.92		30' " " " "
"			5.53	171.32	18' Rt. to Crb.	
0+18			6.12	171.32		℄ cross gutter
1+00			5.33	172.52		℄

Notes Book 1278 Page 15 Plotted 1/31/46 Date Checked Date Map No. Date
Job No. 1132 Division No. Survey of Whittier Blvd. Redman Ave. Lockheed Ave. Survey By Andrew Jacobson Date
No. X-Sec. Notes Chk'd Date

FORM 307 5M 7-43

PLEASE RETURN TO
LOS ANGELES COUNTY SURVEYOR
700 HALL OF RECORDS

NOTE: ANY ADDITIONS OR CHANGES ON THIS SHEET MUST BE MADE OR CIRCLED IN RED INK, WITH DATE AND NAME OF PERSON MAKING CHANGE

Do not extend notes this side of this line

STATION	B. S.	H. I.	F. S.	ELEV.		
		177.85				
1+00			5.20	~~172.06~~ 172.65		18' Rt Tp. Crb.
"			5.22	172.63	18' Lt Tp. Crb.	
2+00			4.93	172.92		℄
"			4.86	172.99		18' Rt. Tp. Crb
"			4.85	173.00	18' Lt. Tp. Crb	
"			3.7	174.2	134' Lt. Prop. Line	
"			4.6	173.3		135' Rt. Prop. Line
2+09.22			4.88	172.97		℄ Ang. Pt. For SEWER
"			4.82	173.03		18' Rt. Tp. Crb
"			4.85	173.00	18' Lt. Tp. Crb.	
2+50			4.68	173.17		℄ SEWER
"			4.67	173.18		20.8 Rt. Tp. Crb
"			4.67	173.18	15.6 Lt. Tp. Crb	
T.P.			4.55	173.30		
	5.41	178.71				
3+00			5.26	173.45		℄ SEWER
"			5.36	173.35		15' Rt. Tp. Crb
"			5.37	173.34	21.2 Lt. Tp Crb.	
3+50			5.30	173.41		℄ SEWER
"			5.16	173.55		8.3 Rt. Tp Cb.

Profile No. ____ Plotted ____ Date ____ Notes Red. ____ Date ____ Notes Chkd. ____ Date ____ Job No. 1137 Division No. ____ Survey of Norwalk Blvd S.S. Survey by Hellstrom Notes A.N.H. Indexed C. Johnson Date ____ X-Sec. ____ No. ____ Pg. 152

FORM 307 2M 8-48

PLEASE RETURN TO
LOS ANGELES COUNTY SURVEYOR
700 HALL OF RECORDS

NOTE: ANY ADDITIONS OR CHANGES ON THIS SHEET MUST BE MADE OR CIRCLED IN RED INK WITH DATE AND NAME OF PERSON MAKING CHANGE.

Do not extend notes this side of this line.

STATION	B. S.	H. I.	F. S.	ELEV.		
		178.71				
3+50			517	173.54	27.8 Lt. Tp Cb.	
4+00			512	173.59		℄ SEWER
"			483	173.88		12.2 Rt. Tp. Cb.
"			497	173.74	24.2 Lt. Tp Cb.	
4+20			529	173.42		℄ SEWER in gutter N. side
4+46.54 (point N)			445	173.26	INTER. for SEWERS on ℄ Redmon – 8' N. of Holbrook	
0+00 (point H)				174.26		
"			449	~~173.22~~	174.22	30' Rt. print on Holbrook
"			398	174.78	30' Lt. print. on Holbrook	
			432	174.39	N. end N.E. Cb Ret.	Redman & Holbrook
			436	174.35	E. " " " "	
			492	173.79	S. " S.E. " "	
			482	173.89	E. " " "	
			499	173.72	S. " S.W. " "	
			474	173.97	W. " " " "	
			384	174.87	End Crb on W. Sd. of Redmon Ave	
4+53			472	173.99		℄ in gutter N. sd. Holbrook
4+60			427	174.44		℄ brk. p. mnt
5+00			431	174.40		℄
"			433	174.38		15' Rt. Tp Cnb

Profile No. ____ Notes Red. ____ Plotted ____ Job No. 1137 Division No. ____
Date ____ Date ____ Survey of Dorothy St. Sta. 3+50 to 5+00
X-Sec. ____ Notes Chkd. ____ Checked ____ Survey by Heilstedt Notes R.N.H. Date 12-17-53
No. ____ Date ____ Date ____ Map No. ____ Recorded Johnson Date ____

F.B. 144 Pg. 153

FORM 307 2M 8-45

PLEASE RETURN TO
LOS ANGELES COUNTY SURVEYOR
700 HALL OF RECORDS

NOTE: ANY ADDITIONS OR CHANGES ON THIS SHEET MUST BE MADE OR CIRCLED IN RED INK, WITH DATE AND NAME OF PERSON MAKING CHANGE.

Do not extend notes this side of this line.

STATION	B. S.	H. I.	F. S.	ELEV.		
		178 71'				
5+00			3 83	174.88	15' Lt. Tp. Crb	
5+50			4 18	174.53		℄
6+00			4[illegible]	174.60		℄
"			4 29	174.42		15' Rt. Tp. Crb
"			3 74	174.97	15' Lt. Tp. Crb.	
T.P.			4 11	17[illegible] 60		
	5 15	179 75				
6+50			5 13	174.62		℄
7+00			5 00	174.75		℄
"			5 20	174.55		15' Rt. Tp. Crb
"			4 59	175.16	15' Lt. Tp. Crb	
7+50			4 81	174.94		℄
8+00			4 89	174.86		℄
"			5 09	174.66		15' Rt. Tp. Crb
"			4 57	175.18	15' Lt. Tp. Crb.	
"			4 5	175.3	175' Lt. Prop. Ln.	
"			5 0	174.8		150' Rt. Prop. Ln.
8+50			4 78	~~175.97~~	174.97	℄
9+00			4 69	~~175.06~~		℄
"			4 88	174.87		15' Rt. Tp. Crb

F.B. 1141 Pg. 154 Job No. 1137 Division No. Notes Red. Plotted Date No. Profile
Survey of Norwalk Blvd. S.S. Date Checked Date No. X-Sec.
Survey by Hellstrom Notes A.N.H. Notes Chkd. Date
Index C. Johnson Date

FORM 307 2M 8-45

PLEASE RETURN TO
LOS ANGELES COUNTY SURVEYOR
700 HALL OF RECORDS

NOTE: ANY ADDITIONS OR CHANGES ON THIS SHEET MUST BE MADE OR CIRCLED IN RED INK WITH DATE AND NAME OF PERSON MAKING CHANGE.

Do not extend notes this side of this line.

STATION	B. S.	H. I.	F. S.	ELEV.		
		179.75				
9+00			4.28	175.47	15' Lt. Tp. Crb.	
9+50			4.56	175.19		℄
10+00			4.52	175.23		℄
"			4.69	175.06		15' Rt. Tp. Crb
"			4.10	175.65	15' Lt. Tp. Crb	
T.P.			4.36	175.39	Spk W&T at. Alley	
	4.90	180.29				
10+50			4.94	175.35		℄
			4.87	175.42	N. end N.E. Crb Ret.	Redman & PLEASANT W
			4.89	175.40	E " " " "	
			5.01	175.28	S " S.E " "	
			5.02	175.27	E " " " "	
			4.55	175.74	N. " N.W. " "	& ALLEY
			4.47	175.82	W " " " "	
			4.51	175.78	S " S.W. " "	
			4.44	175.85	W " " " "	
10+55.0			5.20	175.09	10' Lt. Tp. Hnd Hole	
"			7.0	173.3	10' " Bttm " "	
10+60.45			4.95	175.34		℄ Inter. Redman & Pleasant
"			5.34	174.95		14' Rt. gutter E. sd. [illegible] Ave

Profile No. ____ Note Red. ____ Plotted ____ Job No. 1137 Division No. ____
Date ____ Date ____ Survey of Norwalk Blvd.
X-Sec. ____ Notes Chkd. ____ Checked ____ Survey by Hellstrom Notes D.N.H. Date 2-27-[illegible]
No. ____ Date ____ Date ____ Map No. ____ Indexed Johnson Date ____

F.B. 1141 Pg. 155

FORM 307 2M 8-45

PLEASE RETURN TO
LOS ANGELES COUNTY SURVEYOR
700 HALL OF RECORDS

NOTE: ANY ADDITIONS OR CHANGES ON THIS SHEET MUST BE MADE OR CIRCLED IN RED INK, WITH DATE AND NAME OF PERSON MAKING CHANGE.

Do not extend notes this side of this line.

Profile No. ___ X-Sec. No. ___

Plotted ___ Date ___ Checked ___ Date ___

Notes Red. ___ Date ___ Notes Chkd. ___ Date ___

Division No. ___ Job No. 1137 Notes ___ Date ___

Survey by HARWALK 13 MID 55 Notes A.N.H.

Indexed by Helleman C. Johnson

STATION	B. S.	H. I.	F. S.	ELEV.		
		180.29*				
10+60.45			526	175.03		30' Rt. ℄ Pleasant Wy.
10+62.5			494	175.35		℄
"			89	171.4*	28° Lt {Top 24" Steel Core Conc. Spun Water Pipe City of Whittier	
10+66.59			490	175.39		℄ Int. of Alley.
"			526	175.03	14' Lt. gutter W. sd. Redman	
"			445	175.81	25' " ℄ Alley	
"			480	175.49	50' " " "	
10+67.6 gutter N = 0+00 " W = 0+00 " E			490	175.39	Intersect. of Prop. Sewers	
10+68.2			53	175.0		11.3 Rt. Tp. Hnd. Hole
"			65	173.8		11.3 " Bttm " "
11+00			469	175.60		℄
"			484	175.45		15' Rt. Tp. C.
"			452	175.77	15' Lt. Tp. Cb.	
11+50			442	175.87		℄
11+93.8			440	175.89		℄ brk pvmnt.
12+02.2			473	175.56	End of Oil & Rck – Begin Conc. Pvmnt.	
B.M.-B.D. #36			442	175.87*	B.M.-B.D. #36 {REDMAN AVE & WHITTIER BLVD S.E. Cor Bogt Spk in Ld 3' S of S. end of Crb Ret Elev. 175.8701 pr. pg 97	
"				175.876	" "	
	5549	181.419*				

FORM 307 2M 8-45

PLEASE RETURN TO
LOS ANGELES COUNTY SURVEYOR
700 HALL OF RECORDS

NOTE: ANY ADDITIONS OR CHANGES ON THIS SHEET MUST BE MADE OR CIRCLED IN RED INK. WITH DATE AND NAME OF PERSON MAKING CHANGE.

Do not extend notes this side of this line.

STATION	B. S.	H. I.	F. S.	ELEV.		
		181.419				
			5.52	175.90	S. end. S.E. Crb. Ret.	Redman & Whittier Blvd
			5.93	175.49	E " " " "	
			5.46	175.96	S " S.W. " "	
			5.05	176.37	W " " " "	
12+42.28 going N			4.94	176.48		℄ Inter Redman & Whittier
12+64.28 going N = 0+00 " W			5.38	176.04		
12+70.3 going N			5.63	175.79		gutter on N sd Whittier
"			4.81	176.61		Tp Crb " " "
12+82.3			4.9	176.5		Grd. at Prop Ln on N sd Whittier Blvd
75' W. of ℄ Redman 43½ S. " " Whittier Blvd			7.4	174.0	Top of 48" Conc. Pipe = STORM DR.	
B.M. BD. 42			4.520	176.899	B.M. B.D. 42 See pg. 159 (176.899)	

Profile No. ____ Notes Red. L.E.B. Plotted ____ Job No. 1137 Division No. ____
X:Sec. ____ Date ____ Date ____ Survey of Woodward Blvd
Notes Chkd. ____ Checked ____ Survey by Hellstrom Notes B.M.I.C. Date 12-18-25
No. ____ Date 1/30/46 Date ____ Map No. ____ Indexed C. Johnson Date ____

F.B. 1141 Pg. 157

F.B. 114 Pg. 158

Job No. 1137 Division No. _____ Notes Red. _____ Plotted _____ Profile

Survey of Norwalk Blvd SS Date _____ Date _____ No. _____

Survey by Hellstrom Notes A.N.H Notes Chkd. _____ Checked _____ X-Sec.

Indexed _____ Date _____ Date _____ Date _____ No. _____

STATION	B. S.	H. I.	F. S.	ELEV.
		161-167		

FORM 307 2M 8-48

PLEASE RETURN TO
LOS ANGELES COUNTY SURVEYOR
700 HALL OF RECORDS

Do not extend notes this side of this line.

NOTE: ANY ADDITIONS OR CHANGES ON THIS SHEET MUST BE MADE OR CIRCLED IN RED INK WITH DATE AND NAME OF PERSON MAKING CHANGE.

FORM 307 2M 8-48

PLEASE RETURN TO
LOS ANGELES COUNTY SURVEYOR
700 HALL OF RECORDS

NOTE: ANY ADDITIONS OR CHANGES ON THIS SHEET MUST BE MADE OR CIRCLED IN RED INK. WITH DATE AND NAME OF PERSON MAKING CHANGE.

Do not extend notes this side of this line.

STATION	B. S.	H. I.	F. S.	ELEV.		
					WHITTIER BLVD – LOCKHEED AVE.	
					FROM REDMAN & WHITTIER	
					TO NORTH END OF LOCKHEED AVE.	
					PROFILE & X-SECTIONS FOR PROP. SAN. SEWER	
				175 872	Fd	REDMAN AVE & WHITTIER BLVD S.E. COR
B.M.-B.D. '36				~~175 870~~	B.M.-B.D. '36	Bbot Spk. in Ld 3' S. of S. end of Crb
		421				Elev. 175.87 pr. pg. 97
	5549	181 ~~415~~		176 899	SET	LOCKHEED AVE & WHITTIER BLVD
				899		N.W. COR
B.M.-B.D. '42			4522	176 897	B.M.-B.D. '42	LBT - W. end of N.W. Crb Rad
					See also FB 1141 pg 168	
	4053	180 ~~950~~ 952				
12+64.28 going N=						
0+00 going W			485	176 10.	INTER. of SEWERS – 22' N. of ℄ Whittier Blvd.	
			507	175 88.		6' Rt. Gutter
"			430	176 65.		6' Rt. Tp. Crb
"			46	176 4.		18' " Prop. Ln.
"			446	176 49	22' Lt. ℄ Whittier Blvd.	
0+50			420	176 15.		℄ SEWER
"			504	175 91.		6' Rt. gutter
"			431	176 64.		6' " Tp. Crb
"			46	176 4.		18' Rt. Prop. Ln.
"			441	176 54	22' Lt. ℄ Whit. Blvd.	
"			450	176 45.	50' Lt. Tp. Crb.	
"			42	176 8.		56' Rt. ground

Profile No. ____ Notes Red. ____ Posted ____ Sub. Div. No. ____ Division No. ____
No. ____ Date ____ Date ____ Survey of NORTH ____ Blvd. ____ Date ____
X-Sec. ____ Notes Chkd. ____ Checked ____ Survey by THE ____ Notes ____ Date ____
Date ____ Date ____ Map No. ____ Indexed Johnson Date ____

F.B. 1141 Pg. 159

FORM 307 2M 8-45

PLEASE RETURN TO
LOS ANGELES COUNTY SURVEYOR
700 HALL OF RECORDS

NOTE: ANY ADDITIONS OR CHANGES ON THIS SHEET MUST BE MADE OR CIRCLED IN RED INK WITH DATE AND NAME OF PERSON MAKING CHANGE.

Do not extend notes this side of this line.

STATION	B. S.	H. I.	F. S.	ELEV.		
		180 ~~950~~ 952				
1+00			4 77	176 18		℄ Sewer.
"			4 96	175 99		6' Rt. gutter
"			4 20	176 75		6' " Tp. Crb
"			4 0	177 0		18' " Prop. Ln.
"			4 29	176 66	22' Lt. ℄ Whitt. Blvd	
"			4 57	176 38	50' " Tp. Crb.	
			4 13	176 82	N. end N.E. Crb Ret.	Lockheed & Whittier
			4 17	176 78	E. " " " "	
			4 09	176 86	N " N.W " "	
			4 06	176 89	W " " " "	
1+42.00 going W. = 0+00 going N.			4 70	176 25	Inter. SEWERS. - 22' N. of ℄ of Whittier on Lockheed ℄	
1+42.00 going W.			4 97	175 98		6' Rt. gutter N. sd. Whittier
"			4 57	176 38		18' " ℄ Lockhd. Ave
"			4 32	176 63	22' Lt. ℄ Whittier	
"			4 39	176 56	50' " Tp Crb.	
2+00 going W.			4 58	176 37		℄ Sewer
"			4 75	176 ~~18~~ 20		6' Rt. guttr.
"			4 03	176 92		6' " Tp Crb
"			4 2	176 8		18' " Prop. Ln.
"			4 3	176 7		56' Rt. grd.

F.B. 1141 PG. 160
Job No. 1137 Division No.
Survey of NORWALK BLVD S.S.
Survey by Hellstrom Notes A.N.H.
Indexed C. Johnson Date
Notes Red. Date
Notes Chkd. Date
Plotted Date
Checked Date
Profile No.
X-Sec. No.

FORM 307 2M 8-45

PLEASE RETURN TO
LOS ANGELES COUNTY SURVEYOR
700 HALL OF RECORDS

NOTE: ANY ADDITIONS OR CHANGES ON THIS SHEET MUST BE MADE OR CIRCLED IN RED INK WITH DATE AND NAME OF PERSON MAKING CHANGE.

Do not extend notes this side of this line.

STATION	B. S.	H. I.	F. S.	ELEV.		
		180.952				
2+00 going W			4.20	176.75	22' Lt. ℄ Whittier	
"			4.24	176.71	50' " Tp. Crb	
2+50			4.55	176.40		℄ Sewer
"			4.82	176.13		6' Rt. gutter
"			4.30	176.95		6' " Tp. Crb.
"			3.9	177.1		18' " Prop. Lip
"			4.13	176.82	22' Lt. ℄ Whittier Blvd.	
3+00			4.52	176.43		℄ Sewer
"			4.76	176.19		6' Rt. gutter
"			3.99	176.96		6' " Tp. Crb.
"			3.9	177.1		18' " Prop. Lip
"			4.6	176.4		56' " Ground
"			4.05	176.90	22' Lt. ℄ Whittier Blvd.	
"			3.95	177.00	50' " Tp. Crb.	

End of Profile To West

Profile Going North on Lockheed

		180.952				
0-22°			4.32	176.63		℄ Int. of Strts. of Lockheed & Whittier
0+00 going N 1+42.28 " W			4.70	176.22	Inter. Sewers - 22' N. of Whittier Blvd. on ℄ Lockheed	

No. _____ Date _____ X:Sec. _____ Notes Chkd. _____ Date _____ Profile Notes Red. _____ Date _____ No. _____ Date _____ Checked _____ Date _____ Plotted _____ Date _____ Job No. 1187 Station No. _____ Survey of Lockheed Street Survey by Hellstern Notes R.H.H. Map No. _____ Indexed Johnson Date 12-7-45 Date _____ F.B. 1147 Pg. 161

FORM 307 2M 8-45

PLEASE RETURN TO
LOS ANGELES COUNTY SURVEYOR
700 HALL OF RECORDS

NOTE: ANY ADDITIONS OR CHANGES ON THIS SHEET MUST BE MADE OR CIRCLED IN RED INK WITH DATE AND NAME OF PERSON MAKING CHANGE.

Do not extend notes this side of this line.

STATION	B. S.	H. I.	F. S.	ELEV.		
		180.958 ✓				
0+00 going N			4.78	176.17 18		25' Rt. - Conc. Pvmnt.
" " "			4.68	176.27	25' Lt. Conc. Pvmnt.	
0+06 going N			4.96	175.99		℄ gutter N. sd. Whittier Blvd.
0+17			4.62	176.33		℄ end Conc. Apron - Begin Rock
0+50			4.37	176.58		℄
"			4.57	176.38		10.5' Rt. gutter
"			4.27	176.68		14.0' " brk.
"			4.0	177.0		25.0' " Prop. Ln.
"			4.00	176.35	10.5' Lt. gutter	
"			4.1	176.9	14.0' " brk.	
"			4.5	176.5	25.0' " Prop. Ln.	
1+00			4.22	176.73		℄
"			4.47	176.48		10.5' Rt. gutter
"			3.9	177.1		14.0' " brk.
"			3.8	177.2		25.0' " Prop. Ln.
"			3.1	177.9		60.0' " Grd.
"			4.46	176.49	10.5' Lt. gutter	
"			3.92	177.03	14.0' " brk.	
"			4.1	176.9	25.0' " Prop. Ln.	
"			4.3	176.7	75.0' " Ground	

F.B. 141 Pg. 152 Job No. 1132 Division No. 55
Survey of Norwalk Blvd
Survey by Helstrom Notes: B.M.H.
Indexed C. Johnson Date
Profile No. X-Sec. No.
Plotted Date Checked Date
Notes Red. Date Notes Chkd. Date

FORM 307 2M 8-45

PLEASE RETURN TO
LOS ANGELES COUNTY SURVEYOR
700 HALL OF RECORDS

NOTE: ANY ADDITIONS OR CHANGES ON THIS SHEET MUST BE MADE OR CIRCLED IN RED INK WITH DATE AND NAME OF PERSON MAKING CHANGE.

Do not extend notes this side of this line.

STATION	B. S.	H. I.	F. S.	ELEV.		
		180 954				
1+43.48			4 11	176 84		℄ Spk W.&T. pr. pg 154
1+48 48			4 11	176 84		℄ Int. DORLAND DR
"			4 26	176 69		10⁵ Rt. gutter
"			4 20	176 75		25' Rt. pvmt. ℄ Dorland Dr
"			4 28	176 67		125' " Pr. Ln. ℄
"			4 35	176 60	10⁵ Lt. gutter	
"			4 21	176 74	25' " pvmt. Dorland Dr.	
"			3 81	177 14	125' " Prop Ln. " "	
T.P.			4 110	176 84	Spk W.&T. Int. of Dorland Dr & Lockheed	
	6 183	183 025		? 177 17		
2+00			5 91	178 12		℄
"			6 11	176 92		11⁵ Rt. gutter
"			5 8	177 2		15⁰ " brk
"			5 2	177 2		25⁰ " Prop Ln
"			6 23	176 80	11⁵ Lt. gutter	
"			5 8	177 2	15⁰ " brk.	
"			5 5	177 5	25⁰ " Prop Ln.	
2+50			5 64	177 39		℄
3+00			5 30	177 73		℄
"			5 61	177 42		11⁵ Rt gutter

Profile No. ____ Notes Red. ____ Plotted ____ Job No. 1452 Division No. ____
No. ____ Date ____ Date ____ Survey of Northbrook Park Sec. 1
X-Sec. ____ Notes Chkd. ____ Checked ____ Survey by Hallstrom Notes P.N.H. Date 12-2-5
Date ____ Date ____ Map No. ____ Analyzed Johnson Date ____

F.B. 114 / PG. 163

FORM 307 2M 8-45

PLEASE RETURN TO
LOS ANGELES COUNTY SURVEYOR
700 HALL OF RECORDS

NOTE: ANY ADDITIONS OR CHANGES ON THIS SHEET MUST BE MADE OR CIRCLED IN RED INK WITH DATE AND NAME OF PERSON MAKING CHANGE.

Do not extend notes this side of this line.

STATION	B. S.	H. I.	F. S.	ELEV.		
		183 025				
3+00			53	177 7.		15' Rt. brk.
"			48	178 2.		25' " Prop. Ln.
"			556	177 47	11.5 Lt. gutter	
"			51	177 9.	15° " brk.	
"			50	178 0.	25° " Prop. Ln.	
3+50			498	178 05		℄
4+00			463	178 40.		℄
"			483	178 20		11.5' Rt. gutter
"			45	178 5.		15° " brk.
"			42	178 8.		25° Rt. Prop. Ln.
"			40	179 0.		125' " Prop. Ln.
"			494	178 09	11.5 Lt. gutter	
"			46	178 4.	15° " brk.	
"			42	178 8.	25° " Prop. Ln	
"			43	178 7.	125° " " "	
4+50			409	178 94.		℄
5+00			347	179 56		℄
"			373	179 30		11.5 Rt. gutter
"			33	179 7.		15° " brk.
"			30	180 0.		25° " Prop. Ln

F.B. 1141 Pg. 164
Job No. 1137 Division No. Notes Red. Date Plotted Date No. Profile
Survey of Norwalk Blvd. S.S. Notes Chkd. Date Checked Date No. X-Sec.
Survey by Hellstrom Notes A.N.H. Date
Indexed C. Johnson

FORM 307 2M 8-45

PLEASE RETURN TO
LOS ANGELES COUNTY SURVEYOR
700 HALL OF RECORDS

NOTE: ANY ADDITIONS OR CHANGES ON THIS SHEET MUST BE MADE OR CIRCLED IN RED INK. WITH DATE AND NAME OF PERSON MAKING CHANGE.

Do not extend notes this side of this line.

STATION	B. S.	H. I.	F. S.	ELEV.		
		183 02~~3~~ 5				
5+00			3 80	179 23.	11.5 Lt. gutter	
			3 4	179 6.	15° " brk	
			2 8	180 2.	25° Prop. Ln.	
5+50			2 54	180 49.		℄
6+00			1 61	181 42.		℄
			1 95	181 08.		11.5 Rt. gutter
			1 6	181 4.		15° " brk
			0 7	182 3.		25° " Prop Ln.
			1 94	181 09.	11.5 Lt. gutter	
			1 6	181 4.	15° " brk	
			1 1	181 9.	25° " Prop Ln.	
T.P.			2 521	180 50~~2~~ 4		
	7 612	188 11~~4~~ 6				
6+50			5 75	182 37.		℄
7+00			5 13	182 99.		℄
			5 37	182 75.		11.5 Rt. gutter
			5 0	183 1.		15° " brk
			4 4	183 7.		25° " Prop Ln.
			5 45	182 67.	11.5 Lt. gutter	
			5 1	183 0.	15° " brk	

Profile No. ____ Notes Red. ____ Plotted ____ Job No. 1197 Division No. ____
X:Sec. No. ____ Date ____ Date ____ Survey of Norwalk Blvd.
Notes Chkd. ____ Checked ____ Survey by Hellstrom Notes A.N.H. Date 12-28-45
Date ____ Date ____ Map No. ____ Indexed Johnson Date ____

F.B. 1141 PG. 165

FORM 307 2M 8-45

PLEASE RETURN TO
LOS ANGELES COUNTY SURVEYOR
700 HALL OF RECORDS

NOTE: ANY ADDITIONS OR CHANGES ON THIS SHEET MUST BE MADE OR CIRCLED IN RED INK WITH DATE AND NAME OF PERSON MAKING CHANGE.

Do not extend notes this side of this line.

STATION	B. S.	H. I.	F. S.	ELEV.		
		188 11~~4~~6				
7+00			42	183 9.	25' Lt. Prop Ln.	
7+50			420	183 92.		℄
"			39	184 2.		125' Rt. Prop. Ln.
"			32	184 9.	125' Lt. Prop. Ln.	
B.M.-B.D. #43			3869	184 24~~5~~7	B.M.-B.D. #43 SET	LOCKHEED AVE-WEST SIDE 4" FIRE HYD IN LAWN OF HOUSE #219 The West Bolt hd. with chisel mark(x) in Top Flange
	5284	189 ~~529~~ 531				
8+00			492	184 61.		℄
			525	184 28.		11.5 Rt. gutter
			49	184 6.		15° Rt. brk.
			44	185 1.		25° " Prop. Ln.
			523	184 30	11.5 Lt. gutter.	
			48	184 7.	15° " brk.	
			40	185 5.	25°	
8+50			405	185 48.		℄
9+00			319	186 34.		℄
			351	186 02.		11.5 Rt. gutter
			32	186 3.		15° " brk
			24	187 1.		25° " Prop. Ln.
			354	185 99.	11.5 Lt. gutter	
			32	186 3/.	15° " brk.	

Profile No. ___ X-Sec. No. ___
Plotted ___ Date ___ Checked ___ Date ___
Notes Red. ___ Date ___ Notes Chkd. ___ Date ___
Job No. 1137 Division No. ___
Survey of NORWALK BLVD SS
Survey by Hellstrom Notes A.N.H.
Index C. Johnson Date ___
P.B. 1/4 Pg. 166

FORM 307 2M 8-45

PLEASE RETURN TO
LOS ANGELES COUNTY SURVEYOR
700 HALL OF RECORDS

NOTE: ANY ADDITIONS OR CHANGES ON THIS SHEET MUST BE MADE OR CIRCLED IN RED INK WITH DATE AND NAME OF PERSON MAKING CHANGE.

Do not extend notes this side of this line.

STATION	B. S.	H. I.	F. S.	ELEV.		
		189 ~~529~~ 531				
9+00			2.1	187 4	25' Lt. Prop. Ln.	
9+50			2.21	187 32		℄
T.P.			1.995	187 53 6		
	7082	194 61 8				
10+00			6.47	188 15		℄
			6.91	187 71		11.5 Rt. gutter
			6.4	188 2		15° " brk.
			5.7	188 9		25° " Prop. Ln.
			6.91	187 71	11.5 Lt. gutter	
			6.1	188 5	15° " brk.	
			5.3	189 3	25° " Prop. Ln.	
10+50			5.67	188 95		℄
10+88.59			5.07	189 55		℄ Inters. Lockheed & Lt. Ave
			5.37	189 25		11.5 Rt gutter
			5.08	189 54		25° " pvmnt ℄ LEAH AVE
			4.64	189 98		125° " " "
			5.36	189 26	11.5 Lt. gutter	
			5.05	189 57	25° " pvmnt ℄ LEAH AVE	
			4.16	190 46	125° " " " " "	
11+00			4.86	189 76		℄

Profile No. ____ Notes Red. ____ Plotted ____ Job No. 1137 Division No. ____
X:Sec. No. ____ Date ____ Date ____ Survey of Norwalk BLVD SS
Notes Chkd. ____ Checked ____ Survey by Hellstrom Notes A.N.H. Date 12-28-45
Date ____ Date ____ Map No. ____ Indexed C. Johnson Date ____

F.B. 1141 PG. 162

FORM 307 2M 8-45

PLEASE RETURN TO
LOS ANGELES COUNTY SURVEYOR
700 HALL OF RECORDS

NOTE: ANY ADDITIONS OR CHANGES ON THIS SHEET MUST BE MADE OR CIRCLED IN RED INK WITH DATE AND NAME OF PERSON MAKING CHANGE.

Do not extend notes this side of this line.

STATION	B. S.	H. I.	F. S.	ELEV.		
		194 61~~6~~ 8				
11+50			3 95	190 67.		℄
11+81 57			3 44	191 18.		℄ 3/4" I.P. pr pg. 146
			3 69	190 93.		11.5 Rt. gutt'r.
			3 0	191 6.		15.0 " brk
			2 4	192 2.		25.0 " Prop. Ln.
			2 4	192 2		60.0 " ground.
			3 48	191 14	11.5 Lt. gutter	
			2 8	191 8.	15.0 " brk	
			1 8	192 8.	25.0 " Prop. Ln	
			1 8	192 8.	60.0 " ground	
B.M.-B.D. #44			2 405	192 21~~1~~ 3	B.M.-B.D. #44	LOCKHEED AVE & LEAH AVE. N.E. COR. L&T. in Conc. Step To House #402
				192.213	SET	
	1820	194 03~~1~~ 3				
T.P.			6 505	187 52~~6~~ 8		
	2285	189 81~~1~~ 3		184.247		
B.M.-B.D. #43			5 566	184 24~~5~~ 9	B.M.-B.D. #43	LOCKHEED AVE - West Side 625'± N. of ℄ of Whittier Blvd. 4" Fire Hyd. In Front Lawn of house #219 The West bolt hd. in Top Flange. Chisel mark on bolt hd.
	0 310	184 55~~5~~ 7				
T.P.			6 928	177 62~~7~~ 9		
	4444	182 07~~1~~ 5				
B.M.-B.D. #42			5 174	176 89~~7~~ 9	B.M.-B.D. #42	LOCKHEED AVE & WHITTIER BLVD. N.W. COR. L&T. - W end of N.W. Crb Ret. See Above
	4513	181 41~~0~~ 4		176.899		See pg 159

F.B. 11/4 Pg. 168 Job No. 1137 Division No. Notes Red. Date Plotted Date No. Proof

Survey of Norwalk Blvd SS Notes Date Checked Date No. X-Sec.

Survey by Hellstrom Notes Chkd. Date Date

Index by C. Johnson Date

FORM 307 2M 8-48

PLEASE RETURN TO
LOS ANGELES COUNTY SURVEYOR
700 HALL OF RECORDS

NOTE: ANY ADDITIONS OR CHANGES ON THIS SHEET MUST BE MADE OR CIRCLED IN RED INK WITH DATE AND NAME OF PERSON MAKING CHANGE.

Do not extend notes this side of this line.

STATION	B. S.	H. I.	F. S.	ELEV.		
		181 41		175 872		REDMAN AVE & WHITTIER BLVD
B.M.-B.D. 36			5540	175 87	B.M.-B.D. 36	S.E. COR. Boat Spk. in Ld. 3' S. of S. end Crb Ret. Elev. 175.87 pr. pg. 97

Profile No. ____ Notes Red. ____ Plotted ____ Job No. 1159 Division No. ____ F.B. 114 Pg. 169

X:Sec. No. ____ Date ____ Date ____ Survey of Northwark Blvd. S.S.

Notes Chkd. ____ Checked ____ Survey by Hellstrom Notes B.N.H. Date 12-28-45

Date ____ Date ____ Map No. ____ Indexed Johnson Date ____

F.B. 149 Pg. 170

Job No. _____ Division No. _____ Notes Rec. _____ Plotted _____ Profile

Survey of _____ Date _____ Date _____ No. _____

Survey by _____ Notes _____ Notes Chkd. _____ Checked _____ X-Sec.

Indexed _____ Date _____ Date _____ Date _____ No. _____

STATION	B. S.	H. I.	F. S.	ELEV.

FORM 307 2M 8-48

PLEASE RETURN TO
LOS ANGELES COUNTY SURVEYOR
700 HALL OF RECORDS

Do not extend notes this side of this line.

NOTE: ANY ADDITIONS OR CHANGES ON THIS SHEET MUST BE MADE OR CIRCLED IN RED INK WITH DATE AND NAME OF PERSON MAKING CHANGE.

Notes Ck'd by
Map No.
Office Work
Checked
Date

Survey of NORWALK Blvd SS
W. O. 1137 Tape No. Std. °F
Surveyed by HELLSTROM
Notes A.N.H. Date 12-28-45
Indexed A. C. Johnson 10-23-46

F.B. 1141 PG. 171

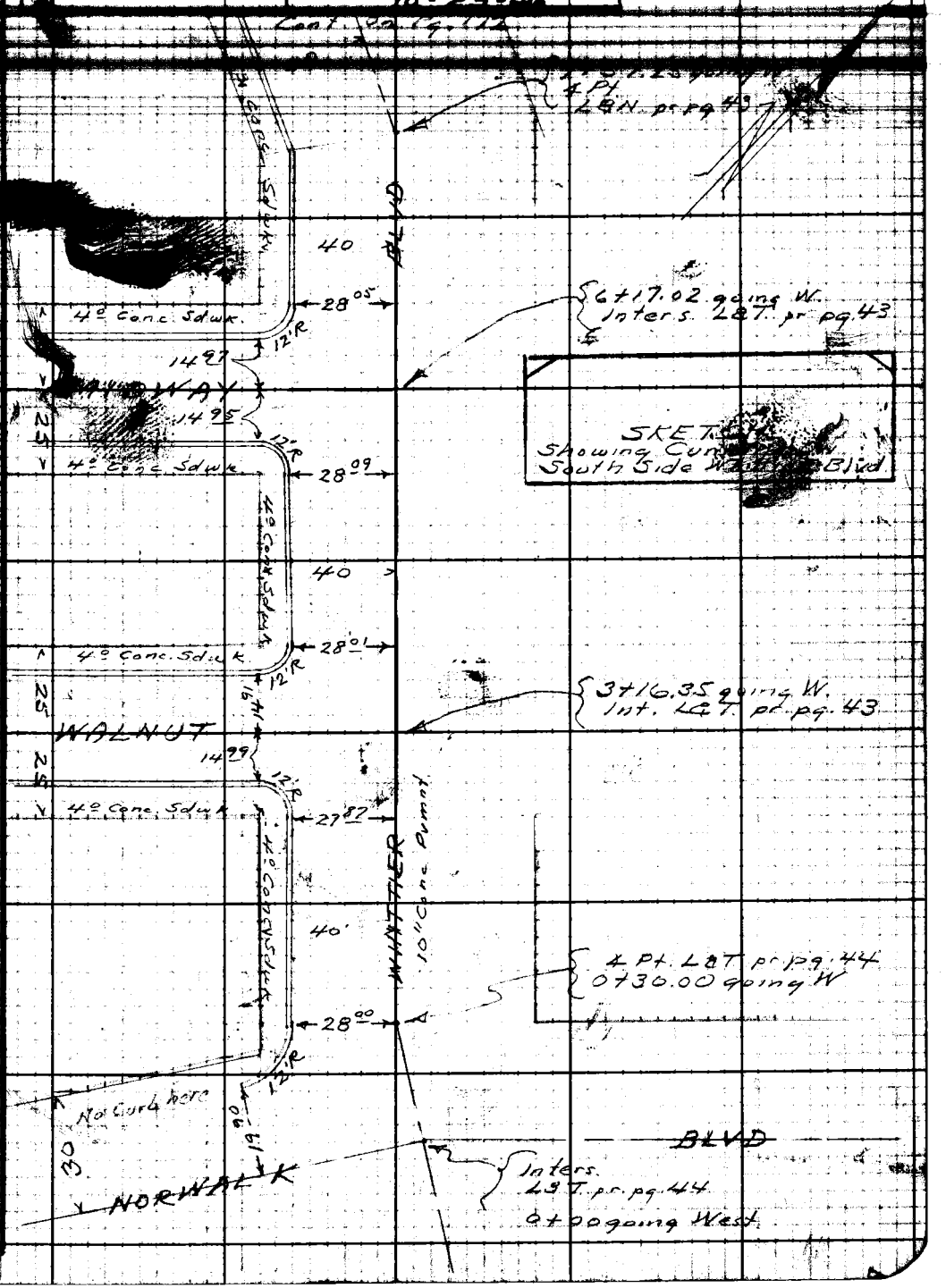

Note: Any Additions or Changes on This Sheet Must be Made or Noted Within Date and Reason Making Change.

Do not extend notes this side of this line.

RETURN TO LOS ANGELES COUNTY ENGINEER 700 HALL OF RECORDS

FORM 247 5M 11-41


F.B. 1141 172
Cont. On Pg. 173
W.S. 37-A-4
RETURN TO
LOS ANGELES COUNTY SURVEYOR
700 HALL OF RECORDS
Do not extend notes this side of this line.
Note: Any Additions or Changes on This Sheet Must be Made or Circled in Red Ink With Date and Name of Person Making Change.
No Sdwks
40
28 02
12'R
14 77
MILNA
15 07
12'R
4º Conc. Sdwk
27 99
16+16.57 going W
Int. L&T. pr. pg. 41
12' Conc. Walk in patches on
WHITTIER
10" Conc. Pvmnt.
4º Conc. Sdwk
27 98
12'R
15 26
REDMAN
14 50
12'R
4º Conc. Sdwk
28 06
12+67.27 going W
Int. - L&T pr. pg. 41
12º Conc. Sdwk
40
BLVD
4 Pt.
9+92.40 going W
L&T. pr. pg. 42
40
Cont. From Pg. 171

Notes Ck'd by	Survey Norwalk Blvd SS	F.B. [illegible] PG. 173
Map No.	W. O. 1137 Tape No. Std. °F	
Office Work	Surveyed by HELLSTROM	
Checked	Notes A.M.W. Date 12-28-45	
Date	Indexed A. C. Johnson	

W.S. 32-A-4

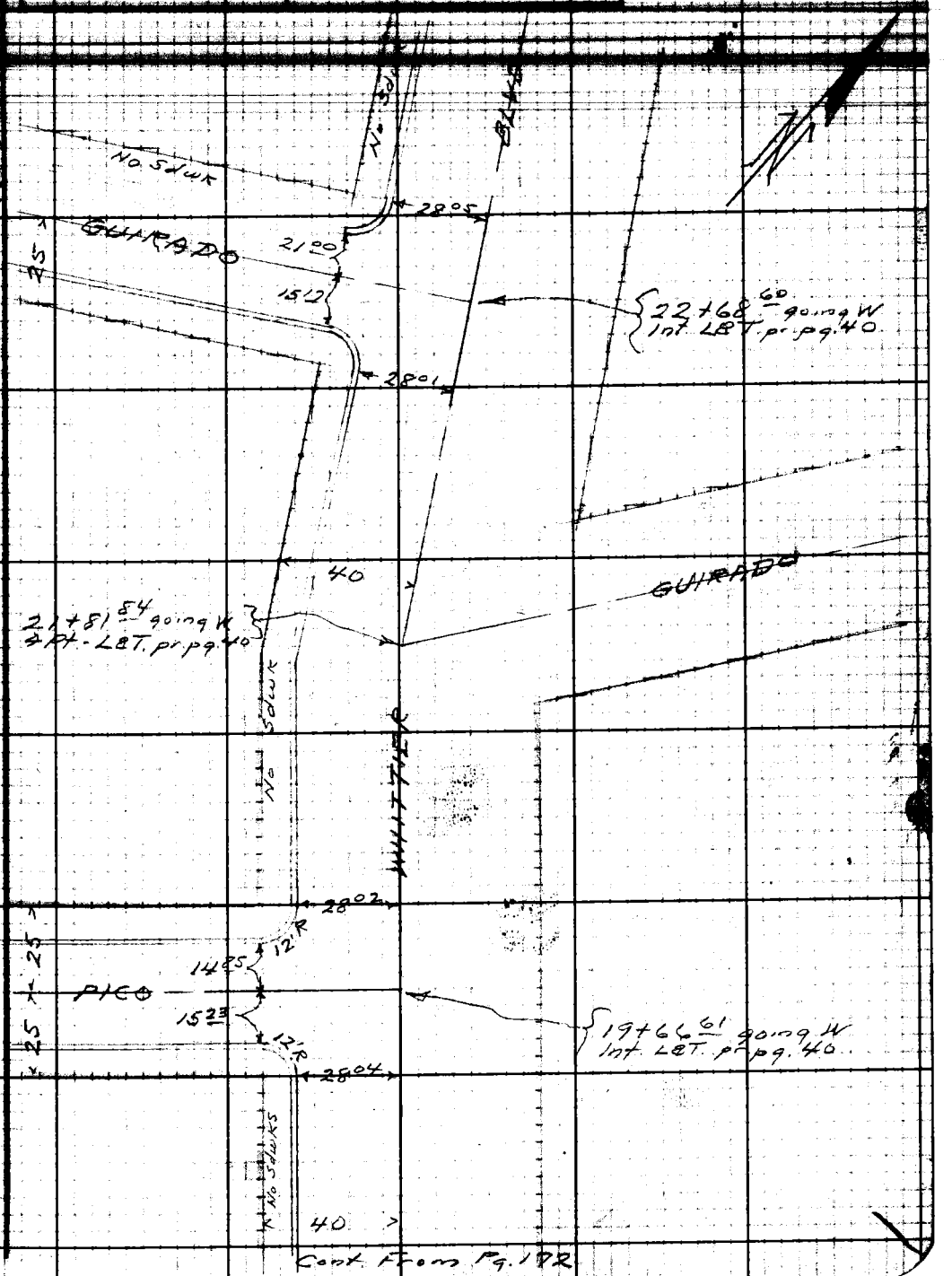

Cont. From Pg. 172

Note: Any Additions or Changes on this Sheet Must be Made or Circled in Red Ink With Date and Name of Person Making Change.

Do not extend notes this side of this line.

RETURN TO
LOS ANGELES COUNTY SURVEYOR
700 HALL OF RECORDS

FORM 247 5M 11-41

RETURN TO
LOS ANGELES COUNTY SURVEYOR
700 HALL OF RECORDS

Note: Any Additions or Changes on This Sheet Must be Made or Circled in Red Ink With Date and Name of Person Making Change.

Do not extend notes this side of this line.

F.B. 1141 PG. 124

FORM 307 2M 8-48

PLEASE RETURN TO
LOS ANGELES COUNTY SURVEYOR
700 HALL OF RECORDS

NOTE: ANY ADDITIONS OR CHANGES ON THIS SHEET MUST BE MADE OR CIRCLED IN RED INK. WITH DATE AND NAME OF PERSON MAKING CHANGE.

Do not extend notes this side of this line.

STATION	B. S.	H. I.	F. S.	ELEV.		
					WHITTIER BLVD.	
					From Norwalk Blvd To Guirado Ave (To South)	
					Curb Elevs. On South Side Of Whittier Blvd	
B.M.-B.D"3				178 398 ✓	Fd. B.M.-BD"3 { WHITTIER BLVD & NORWALK BLVD S.E. COR. ⊥ 8T. in W. end Catch Basin · 20' E. of E. Elev. 178.398 pr. F.B. 864-203	
	447	182 87 ✓				
			488	177 99	S. end S.W. Crb Ret.	Whittier & Norwalk
			558	177 29	" " " " " Gutter	
			459	177 28	W. " " " "	
			537	177 50	" " " " " Guttr.	
0+00 going W			475	178 12		℄ Inter. Whittier & Norwalk
0+30 " "	"		480	178 07		℄ Whittier Blvd & Pt.
1+00 "	"		491	177 96		℄ " Blvd.
"			568	177 21	28' Lt. gutter	
"			489	177 98	28' " Tp. Crb	
2+00			509	177 78		℄ Whittier Blvd
"			568	177 19	28' Lt. guttr.	
"			499	177 88	28' Lt. Tp. Crb	
3+16 35			526	177 61		℄ Int. Whittier & Walnut

Profile No. ____ Notes Red. ____ Plotted ____ Job No. 1137 Division No. ____ F.B. 1141 Pg. 175
Date ____ Date ____ Checked ____ Survey of Norwalk Blvd. Sta.
X-Sec. No. ____ Notes Chkd. ____ Date ____ Date ____ Survey by Hellstrom Notes Date 1-2-46
Map No. ____ Indexed C. Johnson Date 10-23-46

FORM 307 2M 8-45

PLEASE RETURN TO
LOS ANGELES COUNTY SURVEYOR
700 HALL OF RECORDS

NOTE: ANY ADDITIONS OR CHANGES ON THIS SHEET MUST BE MADE OR CIRCLED IN RED INK WITH DATE AND NAME OF PERSON MAKING CHANGE.

Do not extend notes this side of this line.

STATION	B. S.	H. I.	F. S.	ELEV.		
		182 87 ✓				
			520	177 67	E. end S.E Crb Ret.	Whittier & Walnut
			589	176 98	" " " " " gutter	
			514	177 73	S " " " "	
			599	176 88	S " " " " gutter	
			524	177 63	W " S.W. " "	
			593	176 94	W " " " " gutter	
			525	177 62	S " " " "	
			606	176 81	S " " " " guttr	
4+00			535	177 52		℄ Whittier Blvd.
"			610	176 77	28' Lt guttr.	
"			537	177 50	28' " Tp. Crb	
T.P.			547	177 40 ✓		
	441	181 81 ✓				
5+00			452	177 29		℄ Whitt. Blvd.
"			514	176 67	28' Lt. guttr.	
"			447	177 34	28' " Tp Crb.	
6+17 02			469	177 12		℄ Int. Whittier & Midway
			464	177 17	E. end S.E. Crb Ret	Whittier & Midway
			531	176 50	E " " " " guttr	
			455	177 26	S " " " "	

F.B. 1141 PG. 176
Job No. 1137 Division No. ____ Notes Red. ____ Date ____ Plotted ____ Date ____ Profile ____ No. ____
Survey of Norwalk Blvd SS Notes A.N.H. Date ____ Checked ____ Date ____ X-Sec. ____ No. ____
Survey by Hellstrom Date ____
Indexed C. Johnson

FORM 307 2M 8-48

PLEASE RETURN TO
LOS ANGELES COUNTY SURVEYOR
700 HALL OF RECORDS

NOTE: ANY ADDITIONS OR CHANGES ON THIS SHEET MUST BE MADE OR CIRCLED IN RED INK WITH DATE AND NAME OF PERSON MAKING CHANGE.

Do not extend notes this side of this line.

STATION	B. S.	H. I.	F. S.	ELEV.		
		181.81				
			5.52	176.29	S. End S.E. Crb Ref. gutter Whittier & Midway	
			5.57	176.24	S " S.W. " " gutter	
			4.57	177.24	S " " " "	
			5.47	176.34	W " " " " gutter	
			4.73	177.08	W " " " "	
7+00			4.76	177.05		℄ Whitt. Blvd.
"			5.55	176.26	28' Lt. gutter	
"			4.82	176.99	28' " Tp. Crb	
7+57 25			4.89	176.92		℄ Whitt. Blvd & PA
"			5.64	176.17	28' Lt. gutter	
"			4.88	176.93	28' " Tp. Crb.	
9+00			5.07	176.74		℄ Whitt. Blvd.
"			5.78	176.03	28' Lt. gutter	
"			5.05	176.76	28' " Tp. Crb.	
T.P.			4.97	176.84		
	4.63	181.47				
9+92 40			4.78	176.69		℄ Whitt. Blvd. & PT.
"			5.55	175.92	28' Lt. gutter	
"			4.87	176.60	28' " Tp. Crb.	
11+00			4.90	176.57		℄ Whitt. Blvd.

Profile Notes Red. ____ Plotted ____ Job No. 1137 Division No. ____
No. ____ Date ____ Date ____ Survey of Norwalk Blvd. S.S.
X-Sec. Notes Chkd. ____ Checked ____ Survey by Hellstrom Notes R.N.H. Date 1-2-46
No. ____ Date ____ Date ____ Map No. ____ Notes C. Johnson Date ____

F.B. 114 PG. 177

FORM 307 2M 8-45

PLEASE RETURN TO
LOS ANGELES COUNTY SURVEYOR
700 HALL OF RECORDS

NOTE: ANY ADDITIONS OR CHANGES ON THIS SHEET MUST BE MADE OR CIRCLED IN RED INK WITH DATE AND NAME OF PERSON MAKING CHANGE.

Do not extend notes this side of this line.

STATION	B. S.	H. I.	F. S.	ELEV.		
		181 47 ✓				
11+00			5 67	175 80	28' Lt. guttr	
"			4 99	176 48	28' " Tp. Crb	
12+67 27			5 00	176 47		℄ Int. Whittier & Redman.
			4 73	176 74	E. end S.E. Crb Ret. guttr	Whittier & Redman
			4 99	176 48	E " " " "	
			6 26	175 21	S " S.E " " guttr	
			5 58	175 89	S " " " "	
			6 26	175 21	S " S.W. " " guttr.	
			5 52	175 95	S " " " "	
			5 80	175 67	W " " " " guttr	
			5 10	176 37	W " " " "	
14+00			4 80	176 67		℄ Whitt. Blvd
"			5 56	175 91	28' Lt. guttr	
"			4 91	176 56	28' " Tp. Crb.	
15+00			4 70	176 77		℄ Whitt. Blvd.
"			5 39	176 08	28' Lt. guttr.	
"			4 71	176 76	28' " Tp. Cb.	
T.P.			4 56	176 91 ✓		
	5 09	182 00 ✓				
16+16 57			5 09	176 91		℄ Int. Whittier & Milna

F.B. 1141 Pg. 178
Job No. 1137 Division No. Notes Red. Date Plotted Date No. Profile
Survey of Norwalk Blvd. S.S. Notes Chkd. Date Checked Date No. X-Sec.
Survey by Hellstrom Notes A.N.H. Date
Indexed C. Johnson

FORM 307 2M 8-45

PLEASE RETURN TO
LOS ANGELES COUNTY SURVEYOR
700 HALL OF RECORDS

NOTE: ANY ADDITIONS OR CHANGES ON THIS SHEET MUST BE MADE OR CIRCLED IN RED INK. WITH DATE AND NAME OF PERSON MAKING CHANGE.

Do not extend notes this side of this line.

STATION	B. S.	H. I.	F. S.	ELEV.		
		182.00 ✓				
			5.77	176.23	E. end S.E. Crb Ret. gutter Whittier & Mil a	
			4.96	177.04	E " " " "	
			5.76	176.24	S " " " " gutter	
			4.99	177.01	S " " " "	
			5.90	176.10	S " S.W. " " gutter	
			5.09	176.91	S " " " "	
			5.67	176.33	W " " " " gutter	
			4.87	177.13	W " " " "	
17+00			4.97	177.03		℄ Whitt. Blvd.
"			5.56	176.44	28' Lt. gutter	
"			4.80	[illegible]20	28' " Tp. Crb.	
18+00			4.77	177.23		℄ Whitt. Blvd.
"			5.40	176.60	28' Lt. guttr.	
"			4.68	177.32	28' " Tp. Crb.	
19+66.61			4.37	177.63		℄ Int. Whittier & Pico
T.P.			4.80	177.20 ✓		
	5.91	183.11 ✓				
			6.33	176.78	E. end S.E. Cb Ret. gutter Whittier & Pic	
			5.63	177.48	E " " " "	
			6.68	176.43	S " " " " gutter	

Profile No. ____ Notes Red. ____ Plotted ____ Job No. 1137 Division No. ____ F.B. 1/4 PG. 179
X-Sec. No. ____ Date ____ Date ____ Survey of Norwalk Blvd. S.S.
Notes Chkd. ____ Checked ____ Survey by Hellstrom Notes A.N.H. Date 1-2-46
Date ____ Date ____ Map No. ____ Indexed Johnson Date ____

FORM 307 2M 8-45

PLEASE RETURN TO
LOS ANGELES COUNTY SURVEYOR
700 HALL OF RECORDS

NOTE: ANY ADDITIONS OR CHANGES ON THIS SHEET MUST BE MADE OR CIRCLED IN RED INK WITH DATE AND NAME OF PERSON MAKING CHANGE.

Do not extend notes this side of this line.

STATION	B. S.	H. I.	F. S.	ELEV.		
		183.11 ✓				
			5.91	177.20	S. end S.E. Cb Ret.	Whittier & Pico
			6.72	176.39	S " S.W. " " gutter	
			6.01	177.10	S " " " "	
			6.00	177.11	W " " " " gutter	
			5.29	177.82	W " " " "	
21+81.84			4.23	178.88		℄ Whittier Blvd ∡ Pt.
"			4.84	178.27	28' Lt. gutter	
"			4.16	178.95	28' " Tp. Crb	
22+68.60			4.35	178.76		℄ Int. Whittier & Guirado
			4.92	178.19	E. end S.E Cb Ret. gutter	Whittier & Guirado
			4.10	179.01	E. " " " "	
			4.99	178.12	S " " " " guttr.	
			4.96	178.15	S " " " "	
			4.99	178.12	S " S.W. " " guttr.	
			4.87	178.24	S " " " "	
			5.18	177.93	W " " " " gutter.	
			4.37	178.74	W " " " "	
B.M.-U-1			4.17	178.94 ✓	B.M. U-1 { WHITTIER BLVD & GUIRADO AVE N.W. COR. Boat Spk. in Curb 35' W. of W. end Cb Ret. Elev. 178.947 pr. F.B. 864 pg. 2	

F.B. 1141 Pg. 180 Job No. 1137 Division No. Notes Red. Plotted Profile
Survey of NORWALK BLVD SS Date Date No.
Survey by Hellstrom Notes A.N.H. Notes Chkd. Checked X-Sec.
Indexed C. Johnson Date Date No.

Notes Ck'd by	Survey of NORWALK BLVD 55
Map No.	V. O. [illegible]
Office Work	Surveyed by HELLSTROM
Checked	Notes [illegible]
Date	Indexed [illegible] 10-23-46

F.B. 1141 Pg. 181

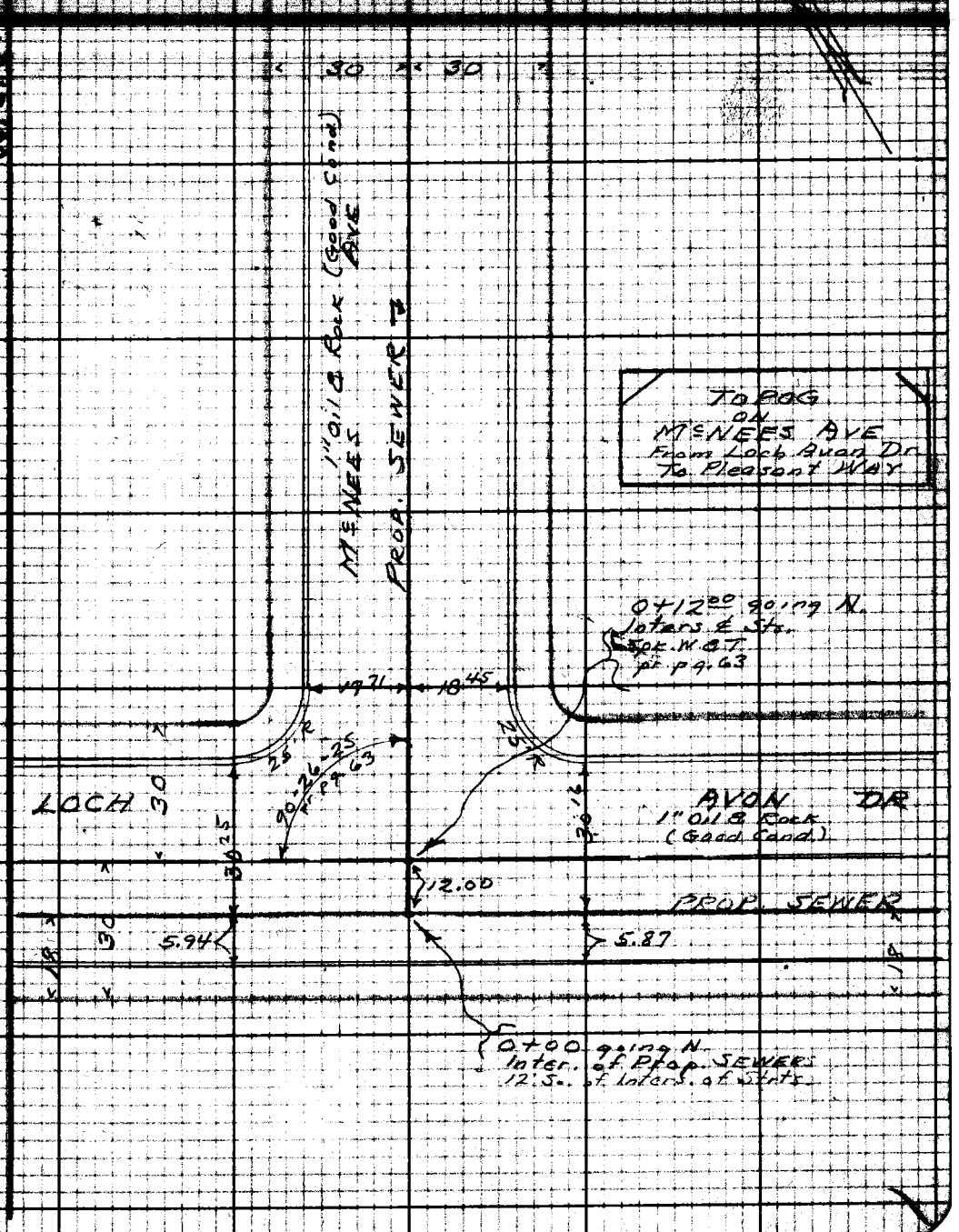

Note: Any Additions or Changes on this Sheet Must be Made or Circled in Red Ink With Date and Name of Person Making Change.

Do not extend notes this side of this line.

RETURN TO LOS ANGELES COUNTY SURVEYOR 700 HALL OF RECORDS

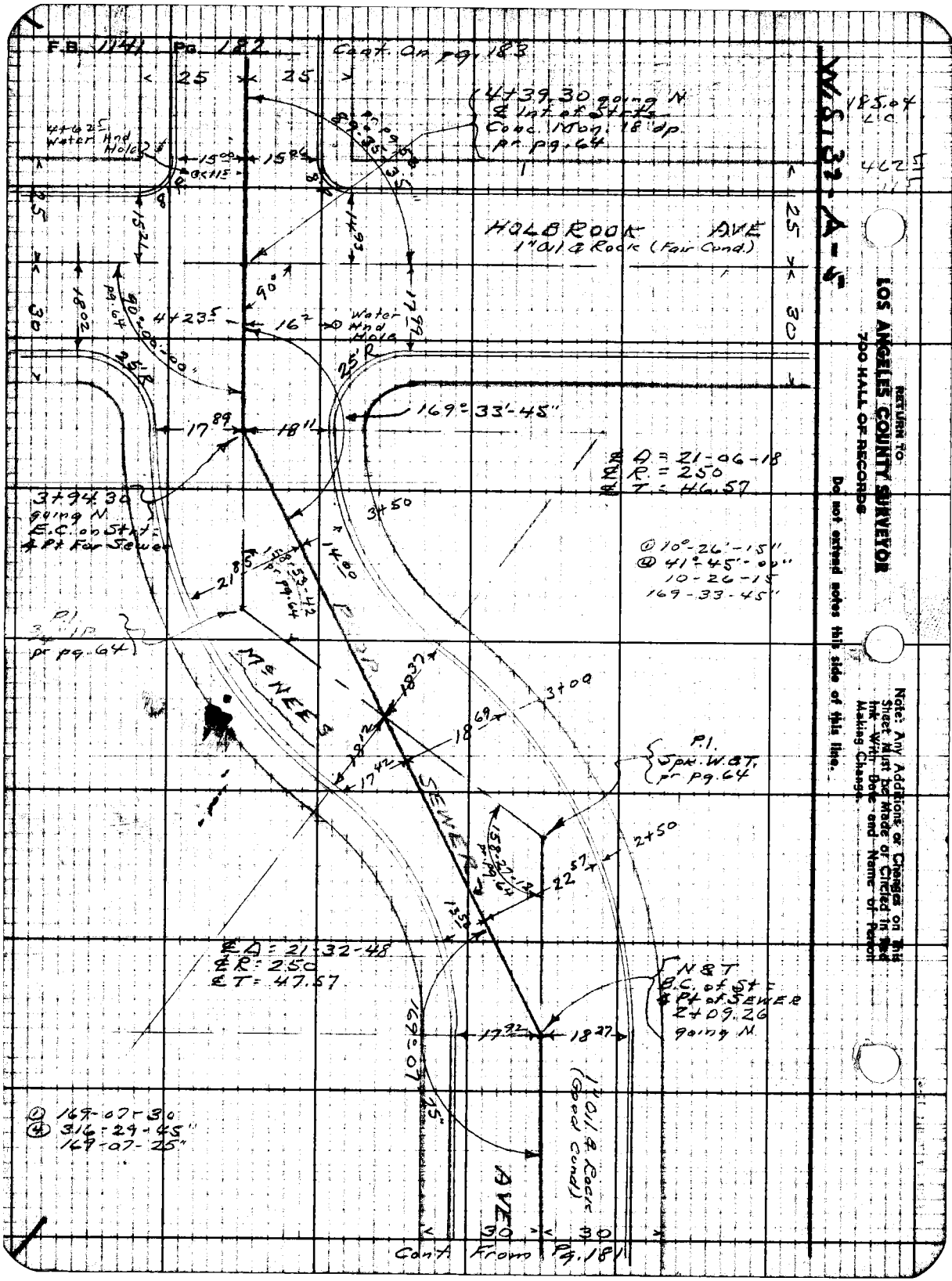
F.B. 1141 Pg. 182
Cont. On pg. 183
4+39.30 going N
℄ Int. of Strts.
Conc. Mon. 18" dp.
pr. pg. 64
4+62.5
Water Hnd Hole
HOLBROOK AVE
1" Oil & Rock (Fair Cond.)
4+23.5
Water Hnd Hole
169°-33'-45"
℄ Δ = 21-06-18
℄ R = 250
℄ T = 46.57
3+94.30
going N
E.C. on Strt.
℄ Pt For Sewer
① 10°-26'-15"
④ 41°-45'-00"
10-26-15
169-33-45"
McNEES
SEWER
P.I.
Spk. W.&T.
pr. pg. 64
℄ Δ = 21-32-48
℄ R = 250
℄ T = 47.57
N&T
B.C. of St.
℄ Pt of SEWER
2+09.26
going N
169°-07'-25"
① 169-07-30
④ 316-29-45"
169-07-25"
1" Oil & Rock (Good Cond.)
AVE
Cont. From Pg. 181
WS 37-A-5
RETURN TO
LOS ANGELES COUNTY SURVEYOR
700 HALL OF RECORDS
Do not extend notes this side of this line.
Note: Any Additions or Changes on this Sheet Must be Made or Circled in Red Ink With Date and Name of Person Making Change.

Notes Ck'd by	Survey of Norwalk Blvd SS
Map No.	W.O. [illegible] Tape No. [illegible]
Office Work	Surveyed by HELLSTROM
Checked	Notes A.N.H. Date 12-28-45
Date	Indexed A. C. Johnson

F.B. 1141 Pg. 188

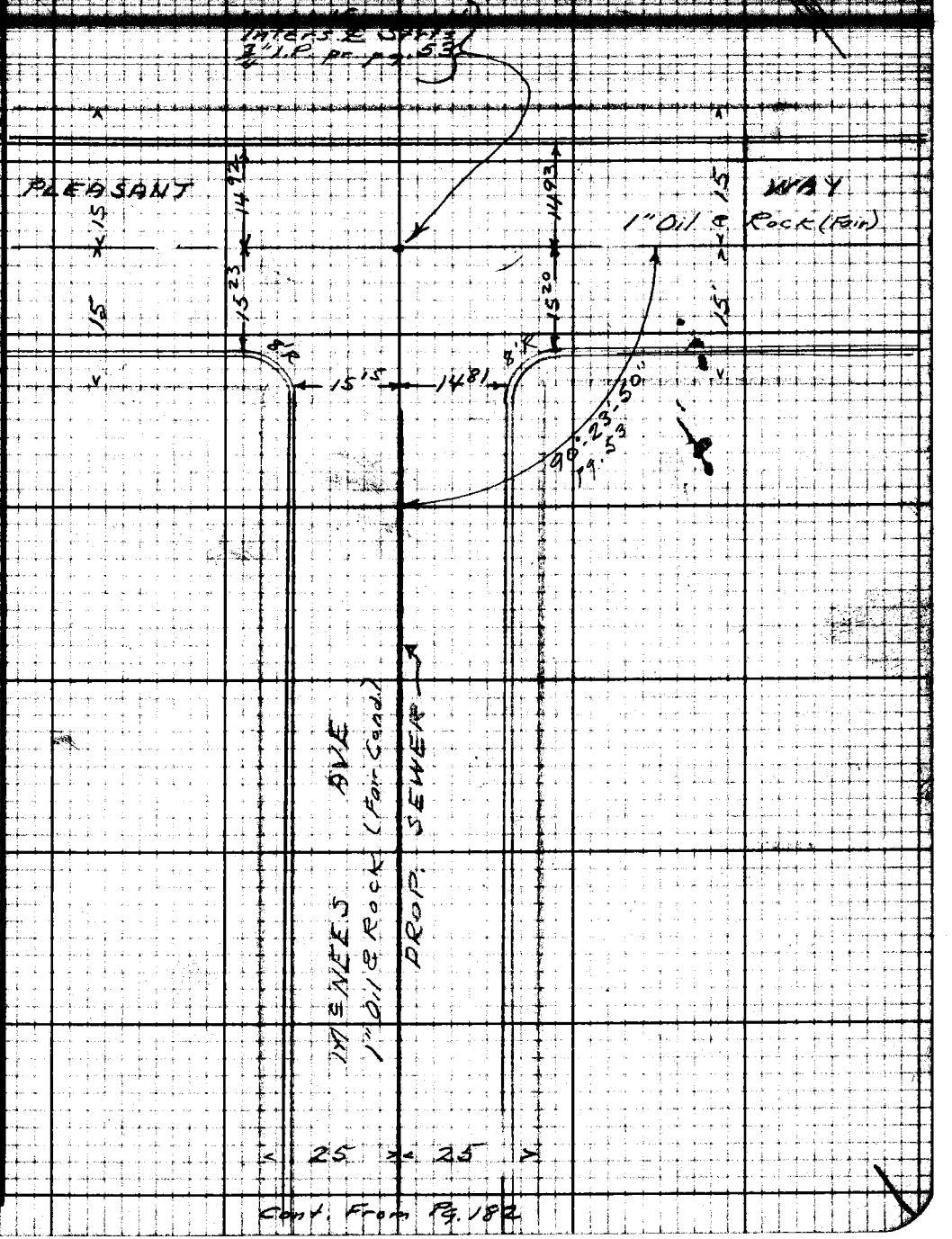

Cont. From Pg. 182

Note: Any Additions or Changes on This Sheet Must be Made or Circled in Red Ink With Date and Name of Person Making Change.

RETURN TO
LOS ANGELES COUNTY SURVEYOR
700 HALL OF RECORDS

Do not extend notes this side of this line.

FORM 247 BM 11-41

RETURN TO
LOS ANGELES COUNTY SURVEYOR
700 HALL OF RECORDS

Note: Any Additions or Changes on This Sheet Must be Made or Circled in Red Ink With Date and Name of Person Making Change.

Do not extend notes this side of this line.

F.B. 1144 Pg. 22

FORM 307 2M 8-45

PLEASE RETURN TO
LOS ANGELES COUNTY SURVEYOR
700 HALL OF RECORDS

NOTE: ANY ADDITIONS OR CHANGES ON THIS SHEET MUST BE MADE OR CIRCLED IN RED INK WITH DATE AND NAME OF PERSON MAKING CHANGE.

Do not extend notes this side of this line.

STATION	B. S.	H. I.	F. S.	ELEV.	
					MCNEES AVE (Pgs. 185-192)
					FROM LOCH AVON DR. - TO PLEASANT WAY
					PROFILE & X-SECTIONS FOR PROP. SAN. SEWER
B.M.-B.D."25				171.500	Fd. B.M.-BD"25 {LOCH AVON DR. & ROCKNE AVE N.W. Cor. Boot Spk. in Curb 5' W. of W. Cb. Rat. Elev.-171.500 pr. F.B. 1161-14
	4.978	176.478		171.702	SET
B.M.-B.D."45			4.781	171.697	B.M.-B.D."45 {LOCH AVON DR. & MCNEES AVE So. Side Loch Avon Dr. LBT in So. Curb on ℄ Prod. of McNees Ave
	4.990	176.687		172.324	Fd.
B.M.-B.D."41			4.377	~~172.310~~	B.M.-B.D."41 {LOCH AVON DR. & REDMAN AVE West Sd. Loch Avon Dr. LBT in W. curb on ℄ Prod. of Redman Ave Elev. 172.322 pr. F.B. 1141-142
	4.440	176.750		171.702	
B.M.-BD"45			5.053	~~171.697~~ 700	B.M.-B.D."45 - Same Descript pr. Above
	4.804	176.501		171.500	
BM.-BD"25			5.004	~~171.499~~	B.M. BD"25 - Same Descript. pr. Above
				171.702	
B.M.-BD"45				~~171.697~~	B.M.-B.D."45 {LOCH AVON DR. & MCNEES AVE Same Descript. As Above
	5.67	177.37			
			6.09	171.28	N. end N.E. Cb. Rat. gutter Loch Avon & McNees
			5.43	171.94	N. " " " "
			6.32	171.05	E. " " " " gutter
			5.61	171.76	E. " " " "

Profile No. ____ Notes Red. ____ Plotted ____ Job No. 1437 Division No. ____
X-Sec. No. ____ Date ____ Date ____ Survey of ____
Notes Chkd. ____ Date ____ Checked ____ Survey by Hartshorne & N.H. Date ____
Map No. ____ Recorded Johnson Date ____

F.B. 1141 Pg. 185

FORM 307 2M 8-45

PLEASE RETURN TO
LOS ANGELES COUNTY SURVEYOR
700 HALL OF RECORDS

NOTE: ANY ADDITIONS OR CHANGES ON THIS SHEET MUST BE MADE OR CIRCLED IN RED INK WITH DATE AND NAME OF PERSON MAKING CHANGE.

Do not extend notes this side of this line.

F.B. 141 Pg. 186 | Job No. 1137 Division No. | Notes Red. | Plotted | Profile No.
Survey of Norwalk Blvd. S.S. | Date | Date | X-Sec. No.
Survey by Hallstrom Notes A.N.H. | Notes Chkd. | Checked
Indexed C. Johnson Date | Date | Date

STATION	B. S.	H. I.	F. S.	ELEV.		
		177 37				
			601	171 36	N. end N.W. Cb. Ret. gutter - Loch Avon & McNees.	
			538	171 99	N " " " "	
			615	171 22	W " " " " gutter	
			548	171 89	W " " " "	
0+00 going N.			570	171 47	Inters. of Prop. Sewers - 12' So. of ℄ Int. of Sts.	
"			588	171 49		30' Rt pvmnt
"			591	171 46	30' Lt pvmnt.	
0+12 going N.			558	171 79		℄ Int. of Strts.
"			562	171 75		30' Rt ℄ Loch Avon
"			555	171 82	30' Lt. ℄ Loch Avon	
0+30.5			607	171 30		℄ McNees gutter. N. sd. Loch Av.
0+50			578	171 59		℄ McNees
1+00			522	172 15		℄ "
"			584	171 53		18' Rt. gutter
"			526	172 11		18' " T.Cb.
"			584	171 53	18' Lt gutter	
"			526	172 11	18' " T.C.	
1+50			503	171 34		℄ McNees.
2+00			483	172 54		℄ "
2+09.26	B.C. of St = ℄ Pt of Sewer		475	172 62		℄ "

FORM 307 2M 8-48

PLEASE RETURN TO
LOS ANGELES COUNTY SURVEYOR
700 HALL OF RECORDS

NOTE: ANY ADDITIONS OR CHANGES ON THIS SHEET MUST BE MADE OR CIRCLED IN RED INK. WITH DATE AND NAME OF PERSON MAKING CHANGE.

Do not extend notes this side of this line.

STATION	B. S.	H. I.	F. S.	ELEV.		
		177.37				
2+09.26	E.C. of St = & Pt. of Sewer		5.39	171.98		18' Rt. gutter
"			4.77	172.60		18' Rt T.C.
"			5.39	171.98	18' Lt. gutter	
"			4.73	172.64	18' " T.C.	
2+50			4.65	172.72		Sewer Line
3+00			4.45	172.92		" "
P.R.C. of Strt			4.43	172.94		& McNees
P.R.C.			5.07	172.30		18' Rt. gutter
"			4.38	172.99		18' " T.C.
"			5.02	172.35	18' Lt. gutter	
"			4.40	172.97	18' " T.C.	
3+50			4.22	173.15		SEWER LINE
3+94.30	E.C. of Strt = & Pt. of Sewer		4.21	173.16		& McNees
"			4.63	172.74		18' Rt. gutter
"			4.00	173.39		18' " T.C.
"			4.69	172.68	18' Lt. gtr	
"			4.02	173.35	18' " T.C.	
4+00			4.22	173.15		& McNees
4+20.5			4.30	173.07		& " gutter on [illegible]
4+23.5			4.2	173.2		16.2' Rt. To [illegible]

Profile No. _____ Notes Red. _____ Plotted _____ Job No. 1137 Division No. _____
X-Sec. No. _____ Notes Chkd. _____ Date _____ Checked _____ Date _____ Survey of _____ Survey by Hte Ilstrom & Ank Date 1-2-[illegible]
Map No. _____ Traced Johnson Date _____

F.B. 1141 Pg. 187

FORM 307 2M 8-45

PLEASE RETURN TO
LOS ANGELES COUNTY SURVEYOR
700 HALL OF RECORDS

NOTE: ANY ADDITIONS OR CHANGES ON THIS SHEET MUST BE MADE OR CIRCLED IN RED INK WITH DATE AND NAME, OF PERSON MAKING CHANGE.

Do not extend notes this side of this line.

STATION	B. S.	H. I.	F. S.	ELEV.		
		177.37				
4+23.5			6.5	170.9		16.2 Rt. BHm Hnd Hole
4+30			3.56	173.81		℄
4+39.30			3.42	173.95		℄ Int. of Str. Holbrk & McNees
			4.20	173.17	N. end N.E. Cb Ret. guttr	-Holbrook & McNees
			3.17	174.20	N " " " "	
			3.89	173.48	E " " " " guttr	
			3.09	174.28	E " " " "	
			3.80	173.57	N. " N.W. " " guttr.	
			3.12	174.25	N " " " "	
			3.75	173.62	W. " " " " guttr.	
			3.12	174.25	W " " " "	
			4.41	172.96	E " SE " " guttr.	
			3.76	173.61	E " " " "	
			4.60	172.77	S " " " " guttr	
			3.99	173.38	S " " " "	
			4.26	173.11	W " SW. " " guttr	
			3.66	173.71	W " " " "	
			4.66	172.71	S " " " " guttr	
			4.00	173.37	S " " " "	
4+39.30			3.33	174.04		30' Rt ℄ Holbrk
4+39.30			3.40	173.97	30' Lt ℄ Holbrook	

F.B. 1141 Pg. 188
Job No. 1137 Division No.
Survey of NORWALK BLVD. S.S.
Survey by Hellstrom Notes A.N.H.
Indexed C. Johnson Date
Notes Red. Date
Notes Chkd. Date
Plotted Date
Checked Date
Profile No.
X-Sec. No.

FORM 307 2M 8-48

PLEASE RETURN TO
LOS ANGELES COUNTY SURVEYOR
700 HALL OF RECORDS

NOTE: ANY ADDITIONS OR CHANGES ON THIS SHEET MUST BE MADE OR CIRCLED IN RED INK WITH DATE AND NAME OF PERSON MAKING CHANGE.

Do not extend notes this side of this line.

STATION	B. S.	H. I.	F. S.	ELEV.		
		177 37				
2+00			39	173 5		157' Rt. Prop. Ln.
"			36	173 8	150' Lt. Prop. Ln.	
B.M. B.D. 14			310	174 27	B.M.-B.D. 14 (Elev. 174.274 - F.B. 864-206)	
	4 39	178 66				
4+54.5			514	173 52		℄ McNees guttr. H.sd Holder
4+60			470	173 96		℄ "
4+62.5			50	173 7	11.5 Lt. Tp. Hnd Hole	
"			60	172 7	11.5 " Btm " "	
5+00			466	174 00		℄ McNees
"			507	173 59		15' Rt. guttr.
"			442	174 24		15' " T.C.
"			510	173 56	15' Lt. guttr.	
"			443	174 23	15 " T.C.	
5+50			464	174 02		℄ McNees
6+00			470	173 96		℄ "
"			494	173 72		15' Rt. guttr.
"			427	174 39		15' " T.C.
"			507	173 59	15' Lt. guttr.	
"			438	174 28	15' " T.C.	
"			41	174 7	150' Lt. Prop. Ln.	

Profile No. ____ Notes Red. ____ Plotted ____ Job No. 1137 Division No. ____
X-Sec. No. ____ Date ____ Date ____ Survey of [illegible]
Notes Chkd. ____ Checked ____ Survey by Hellstrom Notes B.N.H. Date 1-2-46
Date ____ Date ____ Map No. ____ Indexed Johnson Date ____

F.B. 1141 PG. 189

FORM 307 2M 8-45

PLEASE RETURN TO
LOS ANGELES COUNTY SURVEYOR
700 HALL OF RECORDS

NOTE: ANY ADDITIONS OR CHANGES ON THIS SHEET MUST BE MADE OR CIRCLED IN RED INK WITH DATE AND NAME OF PERSON MAKING CHANGE.

Do not extend notes this side of this line.

F.B. 1141 Pg. 190 | Job No. 1137 | Division No. | Notes Red. | Plotted | Profile No.
Survey of Norwalk Blvd. S.S. | Date | Date | X-Sec. No.
Survey by Hellstrom | Notes A.N.H. | Notes Chkd. | Checked
Indexed C. Johnson | Date | Date | Date

STATION	B. S.	H. I.	F. S.	ELEV.		
		178 66				
6+00			4 6	174 L		175' Rt. Prop. Ln.
6+50			4 59	174 07		℄ McNees Ave.
7+00			4 57	174 09		℄ "
			4 90	173 76		15' Rt. gutter
			4 27	174 39		15' " T.C.
			5 03	173 63	15' Lt. gutter	
			4 37	174 29	15' " T.C.	
7+50			4 48	174 18		℄ McNees Ave.
T.P.			4 19	174 47		
	4 69	179 16				
8+00			4 69	174 47		℄ McNees Ave
"			5 25	173 91		15' Rt gutter
"			4 62	174 54		15'
"			5 28	173 88	15' Lt. gutter	
"			4 62	174 54	15' " T.C.	
8+50			4 72	174 44		℄ McNees
9+00			4 78	174 38		℄ "
"			5 24	173 92		15' Rt. gutter
"			4 48	174 68		15' " T.C.
"			5 25	173 91	15' Lt. gutter	

FORM 307 2M 8-45

PLEASE RETURN TO
LOS ANGELES COUNTY SURVEYOR
700 HALL OF RECORDS

NOTE: ANY ADDITIONS OR CHANGES ON THIS SHEET MUST BE MADE OR CIRCLED IN RED INK WITH DATE AND NAME OF PERSON MAKING CHANGE.

Do not extend notes this side of this line.

STATION	B. S.	H. I.	F. S.	ELEV.		
		179.16				
9+00			4.64	174.52	15' Lt. T.C.	
9+50			4.81	174.35		℄ McNees
9+50			4.5	174.7	150' Lt. Prop. Ln	
"			4.6	174.6		150' Rt. Prop. Ln.
10+00			4.79	174.37		℄ McNees
"			5.01	174.15		15' Rt. gutter
"			4.45	174.71		15' " T.C.
"			5.25	173.91	15' Lt. gutter.	
"			4.48	174.68	15' " T.C.	
10+50			4.71	174.45		℄ McNees
10+61.15			4.63	174.53		℄ Int. McNees & Pleas. Wy.
"			4.65	174.51		25' Rt ℄ PLEASANT WY
"			4.45	174.71	25' Lt ℄ Pleas. Wy	
			4.98	174.18	E. end S.E. Cb. Rt. gutter	McNees & Pleas. Wy
			4.11	175.05	E " " " "	
			5.06	174.10	S " " " " gutter	
			4.34	174.82	S " " " "	
			4.93	174.23	W " SW " " gutter	
			4.09	175.07	W " " " "	

Profile Notes Red. _____ Plotted _____ Job No. 1137 Division No. _____
No. _____ Date _____ Date _____ Survey of _____
X-Sec. Notes Chkd. _____ Checked _____ Survey by Hallstrom Notes A.N.M. Date 1-2-46
No. _____ Date _____ Date _____ Map No. _____ Andrew Johnson Date _____

F.B. 1144 PG. 191

FORM 307 2M 8-45

PLEASE RETURN TO
LOS ANGELES COUNTY SURVEYOR
700 HALL OF RECORDS

NOTE: ANY ADDITIONS OR CHANGES ON THIS SHEET MUST BE MADE OR CIRCLED IN RED INK WITH DATE AND NAME OF PERSON MAKING CHANGE.

Do not extend notes this side of this line.

STATION	B. S.	H. I.	F. S.	ELEV.		
		179 16				
			5 14	174 02	S. end S.W. Cb Ret. gutt. - McNees & Pleas. Wy	
			4 34	174 82	S " " " "	" " " "
B.M.-B.D. #37			4 13	175 03	B.M.-B.D. #37 - Elev. 175.~~016~~ .017 pr pg. 120-126 (175.017)	

F.B. 1141 PG. 192 Job No. 1137 Division No. ___ Notes Red. ___ Plotted ___ Profile ___
Survey of Norwalk Blvd. S.S. Date ___ Date ___ No. ___
Survey by Hellstrom Notes A.N.H. Notes Chkd. ___ Checked ___ X-Sec. ___
Index A. C. Johnson Date ___ Date ___ No. ___

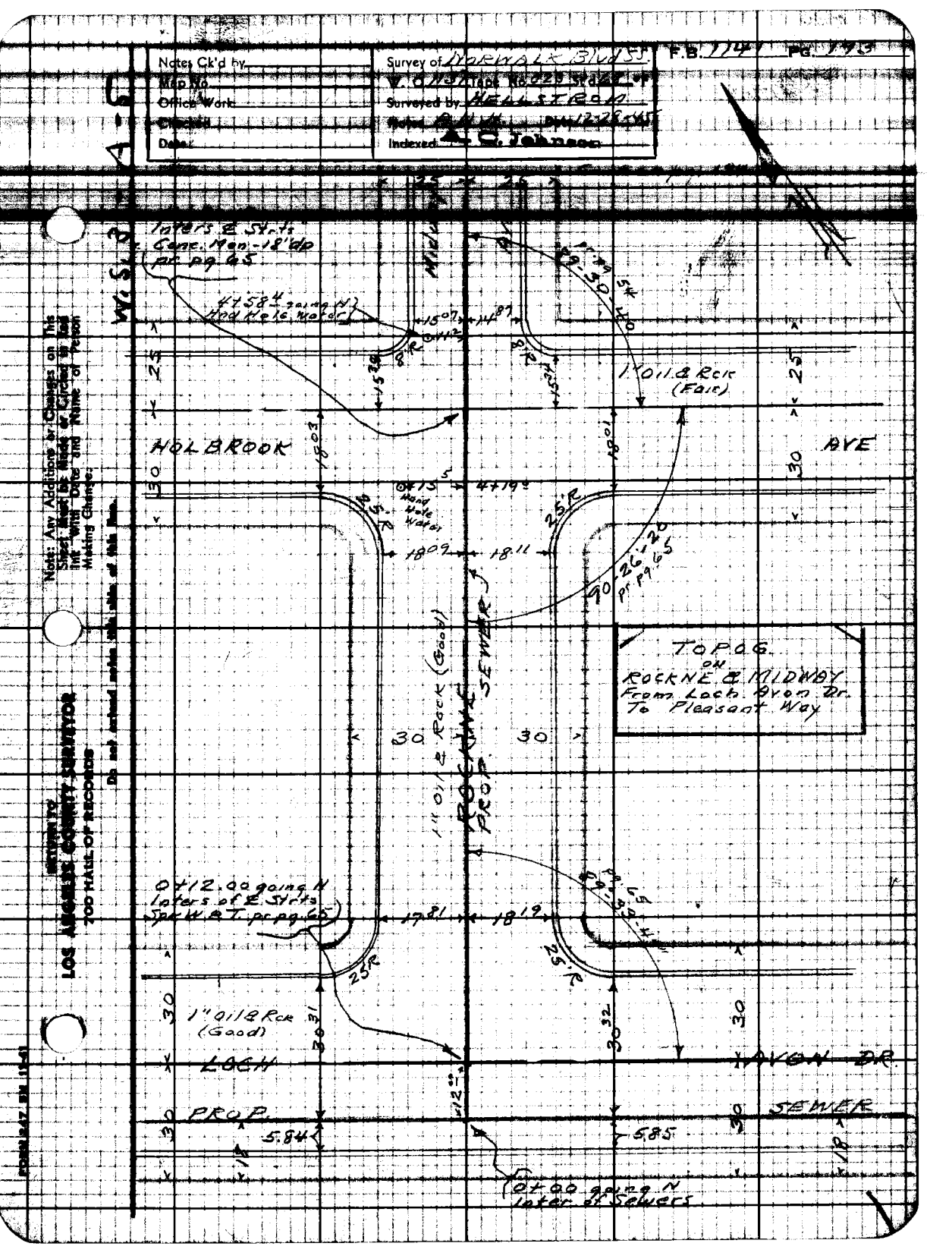

Notes Ck'd by
Map No.
Office Work
Checked
Date
Survey of NORWALK Blvd SS
Tape No. 029 Std 68 °F
Surveyed by HELLSTROM
Notes
Date 12-28-45
Indexed A. C. Johnson
F.B. 1141 Pg. 193
W.S. 3 A-5
Inters ℄ Strts Conc. Mon - 18' dp pr pg 65
4+58.4 going N Hnd Hole Water
1" Oil & Rck (Fair)
HOLBROOK
AVE
Hand Hole Water
90-26-20 pr pg 65
TOPOG. ON ROCKNE & MIDWAY From Loch Avon Dr. To Pleasant Way
1" Oil & Rock (Good)
ROCKNE
PROP.
SEWER
0+12.00 going N Inters of ℄ Strts Spk W & T pr pg 65
1" Oil & Rck (Good)
LOCH
AVON DR
PROP.
SEWER
0+00 going N Inter of Sewers
Note: Any Additions or Changes on this Sheet Must be Made or Circled in Red Ink With Date and Name of Person Making Change.
Do not extend notes this side of this line.
RETURN TO LOS ANGELES COUNTY SURVEYOR 700 HALL OF RECORDS

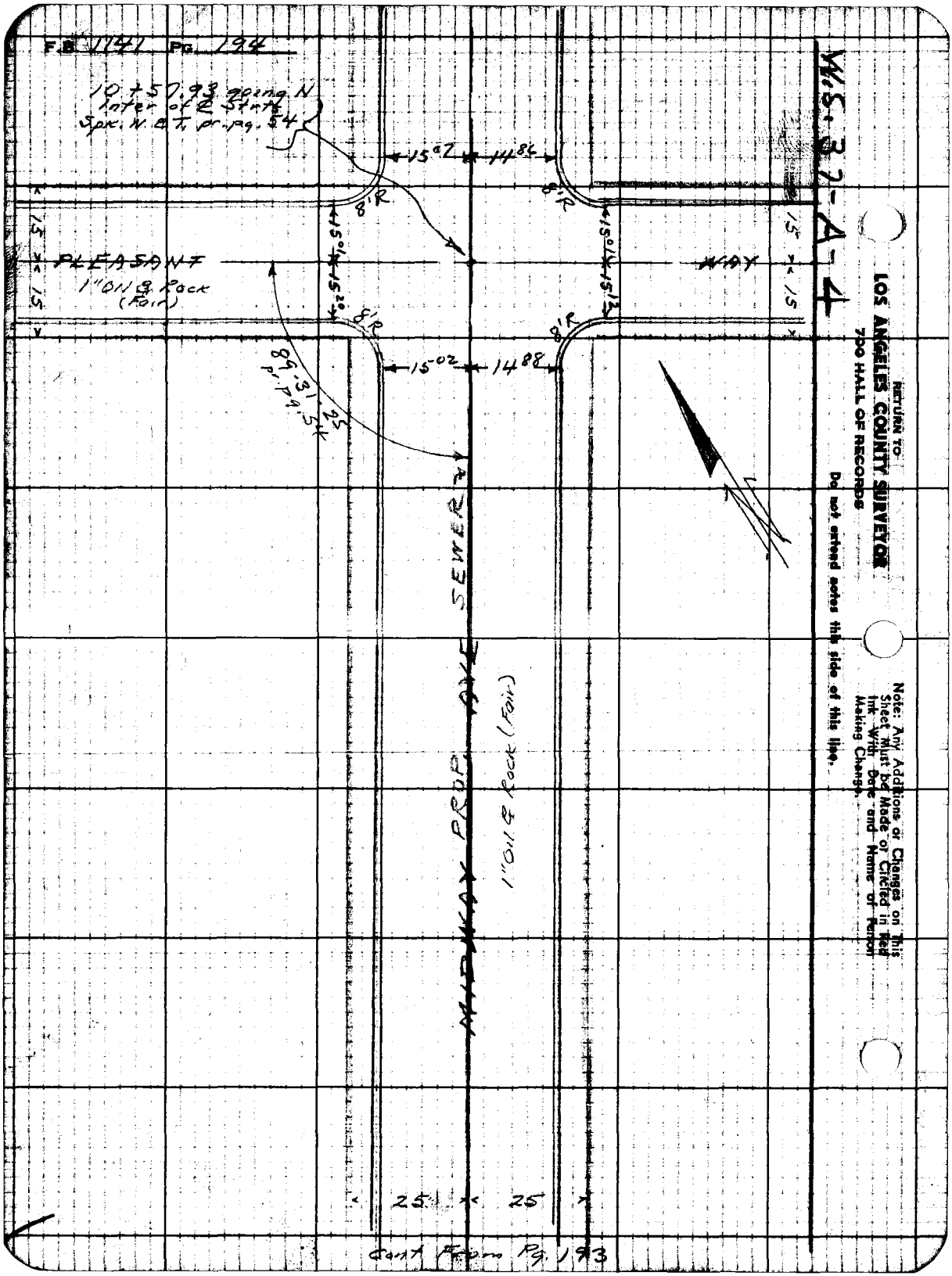
F.B. 1141 PG. 194
10+57.93 going N
Inter of ℄ Strt
Spk. N. & T. pr. pg. 54
15.02
14.86
8'R
8'R
15.01
15.20
15.01
15.12
PLEASANT
WAY
1" Oil & Rock
(Fair)
15
15
15
15
8'R
8'R
15.02
14.88
89-31-25
pr. pg. 54
MIDWAY PROP. AVE SEWER
1" Oil & Rock (Fair)
25
25
Cont From Pg. 193
W.S. 37-A-4
RETURN TO
LOS ANGELES COUNTY SURVEYOR
700 HALL OF RECORDS
Do not extend notes this side of this line.
Note: Any Additions or Changes on This Sheet Must be Made or Circled in Red Ink With Date and Name of Person Making Change.

FORM 307 2M 8-49

PLEASE RETURN TO
LOS ANGELES COUNTY SURVEYOR
700 HALL OF RECORDS

NOTE: ANY ADDITIONS OR CHANGES ON THIS SHEET MUST BE MADE OR CIRCLED IN RED INK WITH DATE AND NAME OF PERSON MAKING CHANGE.

Do not extend notes this side of this line.

STATION	B. S.	H. I.	F. S.	ELEV.	
					ROCKNE AVE & MIDWAY AVE (Pgs. 195-200)
					FROM LOCH AVON DR. TO PLEASANT WAY
					PROFILE and X-SECTIONS FOR PROP. SAN. SEWER
B.M.-B.D. #25				171 50.0	B.M.-B.D. #25 {LOCH AVON DR & ROCKNE AVE N.W. Cor. Boat Spk. in Cb. 5' W. of N. end E.M. Elev 171.500 pr. F.B. 1161-14
	5.40	176.90			
			5.92	170.98	N. end N.E. Cb Ret. gutter
			5.29	171.61	N " " " "
			6.13	170.77	E " " " " gutter
			5.46	171.44	E " " " "
			5.96	170.94	N. " N.W. " " gutter
			5.31	171.59	N " " " "
			5.06	170.84	W " " " " gutter
			5.39	171.51	W " " " "
0+0.0 going N			5.74	171.16	Inters. of Sewers ℄ of Rockne - 12' So. of ℄ Loch Avon
"			5.70	171.20	(30' Rt. pvmnt
"			5.80	171.10	30' Lt. pvmnt
0+12 going N			5.56	171.34	℄ Inter. Str. Loch Avon Boat ac
"			5.61	171.29	30' Rt. ℄ Loch Avon
"			5.56	171.34	30' Lt ℄ Loch Avon
0+30°			6.00	170.90	℄ Rockne + gutter on N. side Loch Avon

Profile No. ____ Date ____ Notes Red. ____ Date ____ Plotted ____ Date ____ Job No. 1137 Division No. ____
Sides. Notes Chkd. ____ Date ____ Checked ____ Date ____ Survey of NO SURVEY
Survey by ____ Map No. ____ Tracyd. ____ Date ____ Jobson ____ Date ____

F.B. 1161, Pg. 195

FORM 307 2M 6-45

PLEASE RETURN TO
LOS ANGELES COUNTY SURVEYOR
700 HALL OF RECORDS

NOTE: ANY ADDITIONS OR CHANGES ON THIS SHEET MUST BE MADE OR CIRCLED IN RED INK WITH DATE AND NAME OF PERSON MAKING CHANGE.

Do not extend notes this side of this line.

F.B. 141 PG. 196 | Job No. 1137 | Division No. | Notes Red. | Plotted | Profile No.
Survey of Norwalk Blvd S.S. | Notes | Date | Date | X-Sec. No.
Survey by Hellstrom | Notes Chkd. | Checked
Indexed G. Johnson | Date | Date

STATION	B. S.	H. I.	F. S.	ELEV.		
		176.90				
0+42			5.81	171.09		℄ Rockne
0+50			5.60	171.30		℄ "
1+00			5.12	171.78		℄ "
			5.76	171.14		18' Rt. gutter
			5.12	171.78		18' " T.C.
			5.77	171.13	18' Lt. gutter	
			5.10	171.80	18' " T.C.	
1+50			4.94	171.96		℄ Rockne
2+00			4.70	172.20		℄ "
			5.36	171.54		18' Rt. gutter
			4.67	172.23		18' " T.C.
			5.32	171.58	18' Lt. gutter	
			4.75	172.15	18' " T.C.	
			4.4	172.5		150' Rt Prop Ln.
			4.5	172.4	157' Lt. Prop. Ln	
2+50			4.57	172.33		℄ Rockne
3+00			4.32	172.58		℄ "
			4.94	171.96		18' Rt. gutter
			4.26	172.64		18' " T.C.
			4.99	171.91	18' Lt. gutter	

FORM 307 2M 8-45

PLEASE RETURN TO
LOS ANGELES COUNTY SURVEYOR
700 HALL OF RECORDS

NOTE: ANY ADDITIONS OR CHANGES ON THIS SHEET MUST BE MADE OR CIRCLED IN RED INK. WITH DATE AND NAME OF PERSON MAKING CHANGE.

Do not extend notes this side of this line.

STATION	B. S.	H. I.	F. S.	ELEV.		
		176 90				
3+00			4 35	172 55	18' Lt. T.C.	
3+50			4 11	172 79		℄ Rockne
4+00			4 02	172 88		℄ "
			3 72	173 18	N. end N.E. Cb. Ret. gutter	Midway & Holbrook
			3 01	173 89	N. " " " "	
			3 78	173 12	E " " " " gutter	
			3 04	173 86	E " " " "	
			3 51	173 39	N. " N.W. " " guttr	
			2 94	173 96	N. " " " "	
			3 57	173 33	W " " " " guttr	
			2 95	173 95	W " " " "	
			4 29	172 61	E " S.E. " " gutter	Rockne & Holbrook
			3 64	173 26	E " " " "	
			4 50	172 40	S " " " " guttr	
			3 88	173 02	S " " " "	
			4 29	172 61	W " S.W. " " guttr	
			3 62	173 28	W " " " "	
			4 54	172 36	S " " " " guttr	
			3 90	173 00	S " " " "	
4+18			4 16	172 74		℄ Rockne - gutter So. Hol. 001

Profile No. ____ Notes Red. ____ Plotted ____ Job No. 1137 Division No. ____
X:Sec. No. ____ Date ____ Date ____ Survey of ____
Notes Chkd. ____ Checked ____ Survey by Hellstrom Notes A.N.H. Date 1-4-46
Date ____ Date ____ Map No. ____ Indexed Johnson Date ____

F.B. 1141 Pg. 197

FORM 307 2M 8-45

PLEASE RETURN TO
LOS ANGELES COUNTY SURVEYOR
700 HALL OF RECORDS

NOTE: ANY ADDITIONS OR CHANGES ON THIS SHEET MUST BE MADE OR CIRCLED IN RED INK WITH DATE AND NAME OF PERSON MAKING CHANGE.

Do not extend notes this side of this line.

STATION	B. S.	H. I.	F. S.	ELEV.		
		176 90				
4+25			3 46	173 44		℄ Rockne - brk
4+19°			4 2	172 7	15.5 Lt. Tp. Hnd Hole	
"			6 0	170 9	15.5 " Bttm " "	
4+36.18			3 28	173 62		℄ Inters of Strts
"			3 29	173 61		30' Rt. ℄ Holbrook
"			3 27	173 63	30' Lt. ℄ Holbrook	
4+51			3 53	173 37		℄ Midway - guttr N sd. of Holbrk
4+60			3 12	173 78		℄ " brk
4+58.4			3 4	173 5	11.2 Lt Tp. Hnd Hole	
"			5 0	171 9	11.2 " Bttm " "	
T.P			3 20	17[illegible] 10	Spk. W. & T.	
	5 43	179 13				
5+00			5 40	173 73		℄ Midway
			5 80	173 33		15' Rt. guttr
			5 09	174 04		" " T.C.
			5 83	173 30	15 Lt. guttr	
			5 09	174 04	" " T.C.	
5+50			5 25	173 88		℄ Midway
6+00			5 14	173 99		℄ "
"			5 66	173 47		15' Rt guttr

F.B. 1141 Pg. 198 Job No. 1137 Division No. Notes Red. Plotted Profile
Survey of Norwalk Blvd S.S. Date Date No.
Survey by Hellstrom Notes A.N.H. Notes Chkd. Checked X-Sec.
Indexed C. Johnson Date Date No.

FORM 307 2M 8-45

PLEASE RETURN TO
LOS ANGELES COUNTY SURVEYOR
700 HALL OF RECORDS

NOTE: ANY ADDITIONS OR CHANGES ON THIS SHEET MUST BE MADE OR CIRCLED IN RED INK. WITH DATE AND NAME OF PERSON MAKING CHANGE.

Do not extend notes this side of this line.

STATION	B. S.	H. I.	F. S.	ELEV.		
		179 13				
6+00			4.91	174 22		15' Rt. T.C.
			5.59	173 54	15' Lt. gutter	
			4.86	174 27	" " T.C.	
6+50			5.06	174 07		℄ Midway
7+00			4.98	174 15		℄ "
			5.52	173 61		15' Rt. guttr
			4.81	174 32		15' " T.C.
			5.61	173 52	15' Lt. gutte	
			4.83	174 30	15' " T.C.	
7+50			4.99	174 14		℄ Midway
8+00			4.95	174 18		℄ "
			5.48	173 65		15' Rt. guttr
			4.58	174 55		" " T.C.
			5.45	173 68	15' Lt. guttr	
			4.62	174 51	15' " T.C.	
			4.7	174 4	157' Lt. Prop. Ln.	
			4.6	174 5		150' Rt. Prop. Ln.
8+50			4.88	174 25		℄ Midway
9+00			4.57	174 56		℄ "
"			5.32	173 81		15' Rt. guttr

Profile No. ____ Notes Red. ____ Plotted ____ Job No. 1132 Division No. ____
X-Sec. No. ____ Date ____ Date ____ Survey of ____
Notes Chkd. ____ Checked ____ Survey by Hellstrom Notes A.N.H. Date 1-4-46
Date ____ Date ____ Map No. ____ Indexed Johnson Date ____

F.B. 1141 Pg. 199

FORM 307 2M 8-45

PLEASE RETURN TO
LOS ANGELES COUNTY SURVEYOR
700 HALL OF RECORDS

NOTE: ANY ADDITIONS OR CHANGES ON THIS SHEET MUST BE MADE OR CIRCLED IN RED INK WITH DATE AND NAME OF PERSON MAKING CHANGE.

Do not extend notes this side of this line.

STATION	B. S.	H. I.	F. S.	ELEV.		
		179.13				
9+00			4.48	174.65		15' Rt. T.C.
			5.21	173.92	15' Lt. guttr.	
			4.48	174.65	15' " T.C.	
9+50			4.58	174.55		℄ Midway
10+00			4.56	174.57		℄ "
			5.06	174.07		15' Rt. guttr
			4.31	174.82		" " T.C.
			5.20	173.93	15' Lt. guttr	
			4.39	174.74	" " T.C.	
10+50			4.34	174.79		℄ Midway
10+57.93			4.31	174.82		℄ Int. Midway & Pleas. Wy
			4.98	174.15	E. end S.E. Cb. Ret. gutter	- Midway & Pleas. Wy.
			4.27	174.86	E " " " "	
			5.03	174.10	S " " " " gutter	
			4.24	174.89	S " " " "	
			4.97	174.16	W " S.W. " " gutter	
			4.30	174.83	W " " " "	
			5.04	174.09	S " " " " gutter	
			4.22	174.91	S " " " "	.873
B.M.-B.D. "38			4.26	174.87	B.M.-B.D. "38 (Elev. 174.87 pr. pg. 121-126)	

F.B. "4" Pg. 200 Job No. 1137 Division No. Notes Red. Plotted Profile
Survey of Norwalk Blvd. S.S. Date Date No.
Survey by Hellstrom Notes A.N.H. Notes Chkd. Checked X-Sec.
Indexed A. C. Johnson Date Date No.

Notes Ck'd by	Survey of NORWALK Blvd SS
Map No.	W.O. [illegible] Tape No. [illegible]
Office Work	Surveyed by HELLSTRON
Checked	Notes [illegible] Date 12-29-65
Date	Indexed A. C. Johnson

F.B. 1141 Pg. 201

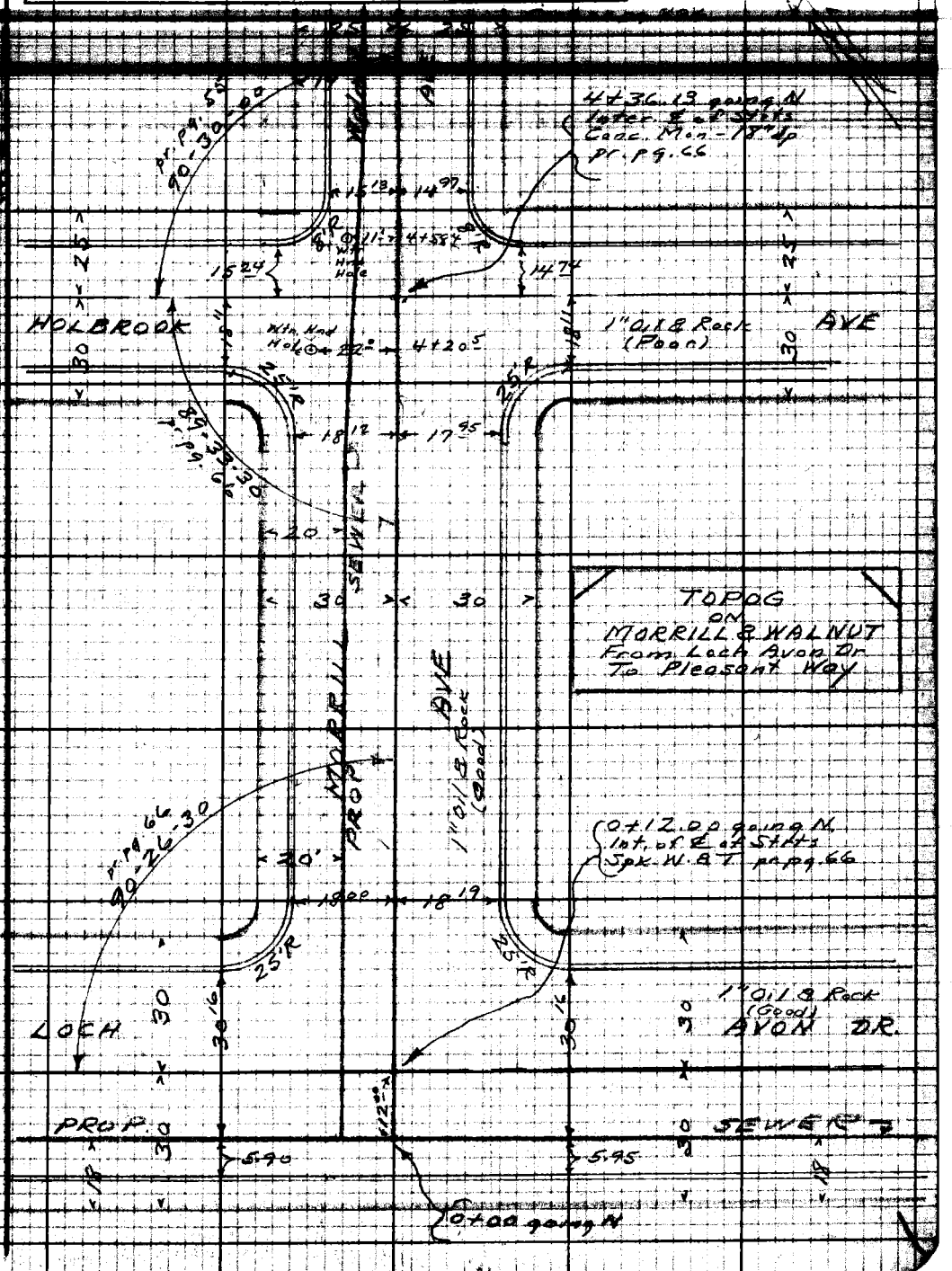

Note: Any Additions or Changes on this Sheet Must be Made or Circled in Red Ink With Date and Name of Person Making Change.

Do not extend notes this side of this line.

RETURN TO
LOS ANGELES COUNTY SURVEYOR
700 HALL OF RECORDS

RETURN TO
LOS ANGELES COUNTY SURVEYOR
700 HALL OF RECORDS

Note: Any Additions or Changes on This Sheet Must be Made or Circled in Red Ink With Date and Name of Person Making Change.

Do not extend notes this side of this line.

W.S. 32-A-5

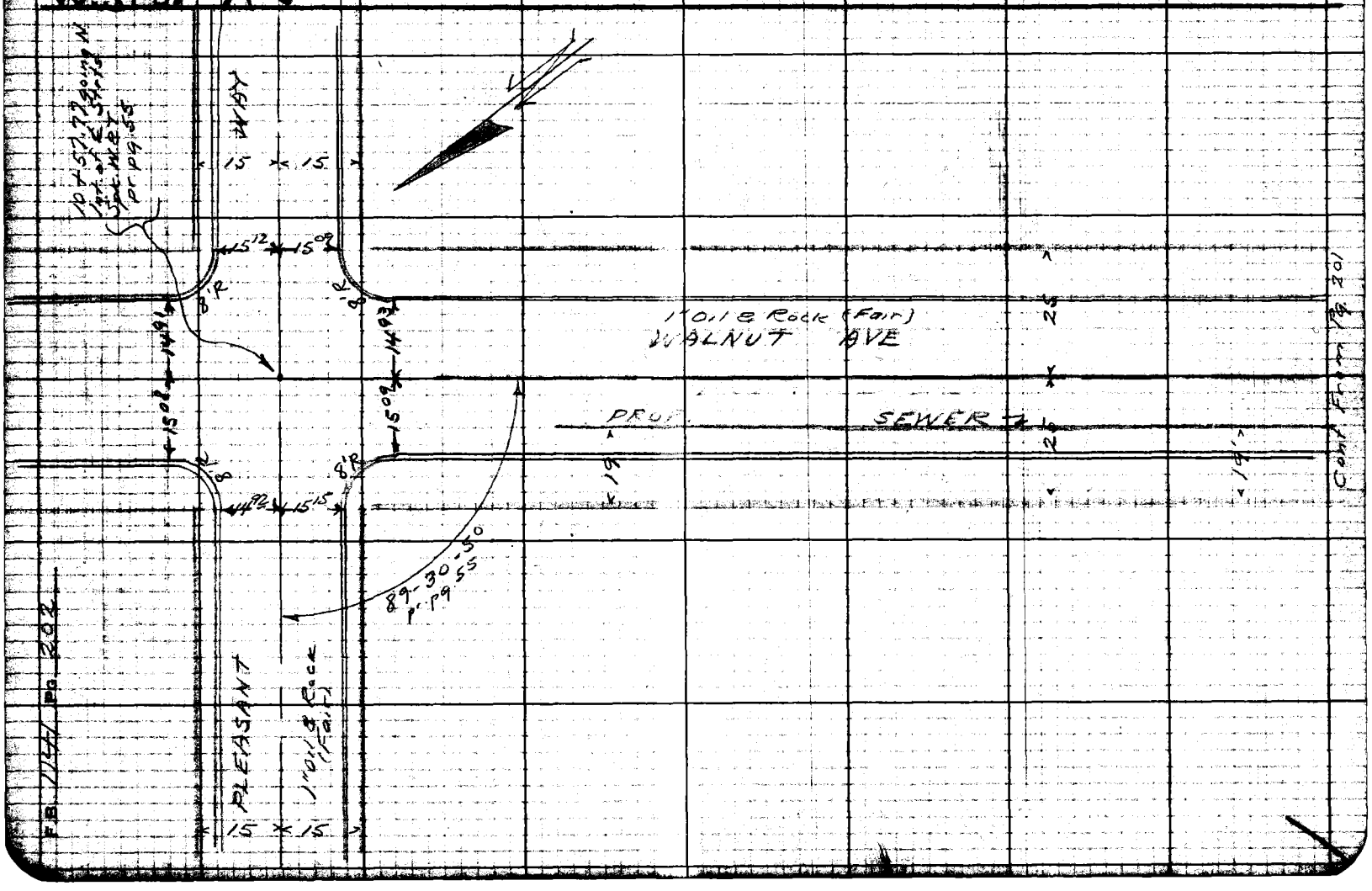

FORM 307 5M 7-43

PLEASE RETURN TO
LOS ANGELES COUNTY SURVEYOR
700 HALL OF RECORDS

NOTE: ANY ADDITIONS OR CHANGES ON THIS SHEET MUST BE MADE OR CIRCLED IN RED INK. WITH DATE AND NAME OF PERSON MAKING CHANGE

Do not extend notes this side of this line

STATION	B. S.	H. I.	F. S.	ELEV.		
		MORRILL AVE & WALNUT AVE. (Pgs. 203-[illegible])				
		FROM LOCH AVON DR. TO PLEASANT WAY				
		PROFILE & X-SECTIONS FOR PROP. SAN. SEWER				
B.M.-B.D."12				✓ 171.326	Fd. B.M.-B.D."12	NORWALK BLVD & LOCH AVON DR. W. Side of Norwalk Blvd Boat Spk. in W. Curb - 24" N. [illegible] Loch Avon Dr. Prod. Elev. 171.326 pr. F.B. 864-[illegible]
	4415	175.741				
B.M.-B.D."46			4687	171.053 ~~171.054~~	SET B.M.-B.D."46	LOCH AVON DR. & ALLEY So. Side of Loch Avon Dr. L&T in S. curb of Loch Avon Dr. [illegible] ALLEY Prod.
	4827	175.881				
B.M.-B.D."47			4737	171.143 ~~171.144~~	SET B.M.-B.D."47	LOCH AVON DR. & MORRILL AVE So. Side of Loch Avon Dr. L&T. in S. curb of Loch Avon Dr. [illegible] MORRILL AVE Prod.
	4852	175.996				
B.M.-B.D."25			4494	171.500 171.502	Fd. B.M.-B.D."25	LOCH AVON DR. & ROCKNE AVE N.W. COR. Boat Spk. in curb S.W. of W. and [illegible] Elev 171.500 pr. F.B. 1161-14
	4622	176.124				
B.M.-B.D."47			4980	171.143 ~~171.144~~	B.M.-B.D."47	Same Descript. as Above
	4648	175.792				
B.M.-B.D."46			4738	171.053 ~~171.054~~	B.M.-B.D."46	Same Descript. as Above
	4606	175.660				
B.M.-B.D."12			4332	171.326 171.328	B.M.-B.D."12	Same Descript. as Above

adj. elev. shown in green

Profile No. ____ Notes Red. ____ Plotted ____ Job No. 1137 Division No. ____ F.B. 1141 PG. 203
X-Sec. No. ____ Date ____ Date ____ Survey of [illegible]
Checked ____ Date ____ Survey by Hellstrom [illegible] Date [illegible]
Map No. ____ Indexed [illegible] Date ____

FORM 307 5M 7-43

PLEASE RETURN TO
LOS ANGELES COUNTY SURVEYOR
700 HALL OF RECORDS

NOTE: ANY ADDITIONS OR CHANGES ON THIS SHEET MUST BE MADE OR CIRCLED IN RED INK, WITH DATE AND NAME OF PERSON MAKING CHANGE

Do not extend notes this side of this line

STATION	B. S.	H. I.	F. S.	ELEV.		
B.M.-B.D. #47				171 14	B.M.-B.D. #47	LOCH AVON DR & MORRILL AVE So. Side Loch Avon Dr. L&T. in Curb on S. sd. Loch Avon Dr on ℄ Morrill Ave Prod. Elev 171.144 pr. pg. 203
	5 51	176 65				
			5 90	170 75	N. end N.E. Crb Ret. gutter - Loch Avon & Morrill	
			5 28	171 37	N " " " "	
			6 17	170 48	E " " " " guttr	
			5 53	171 12	E " " " "	
			5 97	170 68	N. " N.W. " " guttr.	
			5 30	171 35	N. " " " "	
			6 06	170 59	W " " " " guttr.	
			5 46	171 19	W " " " "	
0+00 going N.			5 73	170 92	Inters. of ℄ of Morrill prod. S. and Prop. Sewer E&W.	
"			5 82	170 83		30' Rt. pvmnt
			5 83	170 82	30' Lt. prmnt.	
0+12.00 going N.			5 50	171 15		℄ Inters of Strts Loch Avon & Morrill Ave
"			5 46	171 19		30' Rt. ℄ Loch Avon
			5 59	171 06	30' Lt ℄ Loch Avon	
0+30			6 00	170 65		℄ Morrill - guttr N. sd. Loch Avon
0+50			5 54	171 11		℄ Morrill
1+00			5 24	171 41		℄ "
"			5 81	170 84		18' Rt. guttr.
			5 20	171 45		18' " T.C.

Survey of NORWALK BLVD. SS. Job No. 1137 Division No. Notes Red. Plotted Profile
Survey by Hellstrom Notes A.N.H. Date Date No.
Indexed C. Johnson Date Notes Chkd. Checked X-Sec.
Date Date No.
B. 1149 Pg. 204

FORM 307 5M 7-43

PLEASE RETURN TO
LOS ANGELES COUNTY SURVEYOR
700 HALL OF RECORDS

NOTE: ANY ADDITIONS OR CHANGES ON THIS SHEET MUST BE MADE OR CIRCLED IN RED INK, WITH DATE AND NAME OF PERSON MAKING CHANGE

Do not extend notes this side of this line

STATION	B. S.	H. I.	F. S.	ELEV.		
		176 6~~6~~5				
1+00			5 77	170 88	18' Lt. guttr	
"			5 19	171 46	" " T.C.	
1+50			5 01	171 64		℄ Morrill
2+00			4 91	171 7[illegible]		℄ "
			5 51	171 14		18' Rt. guttr
			4 84	171 81		" " T.C.
			5 52	171 13	18' Lt. guttr	
			4 91	171 74	" " T.C.	
			4 6	172 1	150' Lt Prop. Ln.	
			4 9	171 8		144' Rt. Prop. Ln.
2+50			4 65	172 00		℄ Morrill
3+00			4 49	172 16		℄ "
			5 18	171 47		18' Rt guttr
			4 49	172 16		" " T.C.
			5 24	171 41	18' Lt. guttr	
			4 58	172 07	" " T.C.	
3+50			4 25	172 40		℄ Morrill
4+00			4 23	172 42		℄ "
4+18.5			4 29	172 36		℄ " guttr S[illegible] [illegible]
4+20.5			4 2	172 [illegible]	22' Lt. To Hnd Hole	

Profile No. ____ Notes Red. ____ Plotted ____ Job No. 1132 Division No. ____ F.B. 1141 Pg. [illegible]
Date ____ Date ____ Survey of Norwalk Blvd 35
X-Sec. No. ____ Notes Chkd. ____ Checked ____ Survey by Hellstrom Notes R.N.H. Date 1-4-44
Date ____ Date ____ Map No. ____ Date ____

FORM 307 5M 7-43

PLEASE RETURN TO
LOS ANGELES COUNTY SURVEYOR
700 HALL OF RECORDS

NOTE: ANY ADDITIONS OR CHANGES ON THIS SHEET MUST BE MADE OR CIRCLED IN RED INK. WITH DATE AND NAME OF PERSON MAKING CHANGE

Do not extend notes this side of this line

STATION	B. S.	H. I.	F. S.	ELEV.		
		176 6~~4~~5				
4+20 5			5 7	171 0	22' Lt. Btm Hnd Hole	
4+28 0			3 56	173 09		℄ Morrill brk
4+36 13			3 43	173 22		℄ Inters. of Strts
"			3 36	173 49		30' Rt. ℄ Holbrook
"			3 32	173 33	30' Lt. ℄ Holbrook	
4+51 0			3 51	173 14		℄ Walnut guttr N. sd. Holbrk.
4+58 4			3 6	173 1	11° Lt. Tp. Hnd Hole	
"			5 8	170 9	11° " Bttm " "	
4+59			3 05	173 60		℄ Walnut brk
			3 56	173 09	N. end N.E Cb. Ret. guttr	Walnut & Holbrook
			2 88	173 77	N " " " "	
			3 75	172 90	E " " " " guttr	
			2 91	173 74	E " " " "	
			3 59	173 06	N. " NW. " " guttr	
			2 95	173 70	N " " " "	
			3 67	172 98	W " " " " guttr	
			2 97	173 68	W " " " "	
			4 42	172 23	E " S.E. " " guttr	Morrill & Holbrook
			3 77	172 88	E " " " "	
			4 73	171 92	S " " " " guttr	

Profile
Plotted ____ No. ____ X-Sec.
Notes Red. ____ Date ____ Checked ____ Date ____ No. ____
Notes Chkd. ____ Date ____
Job No. 1137 Division No. ____
Survey of Norwalk Blvd S.S.
Survey by Hellstrom Notes A.N.H.
Index C. Johnson Date ____
B. 1141 Pg. 206

FORM 307 5M 7-43

PLEASE RETURN TO
LOS ANGELES COUNTY SURVEYOR
700 HALL OF RECORDS

NOTE: ANY ADDITIONS OR CHANGES ON THIS SHEET MUST BE MADE OR CIRCLED IN RED INK, WITH DATE AND NAME OF PERSON MAKING CHANGE

Do not extend notes this side of this line

STATION	B.S.	H.I.	F.S.	ELEV.		
		176 65				
			410	172 56	S. end S.E. Cb. Ret.	Morrill & Holbrook
			428	172 38	W " S.W. " " guttr	
			368	172 98	W " " " "	
			475	172 91	S " " " " guttr	
			408	172 58	S " " " "	
B.M.-B.D. #13			292	173 73	B.M. B.D. 13 { HOLBROOK & WALNUT-NE. COR Elev. 173.744 pr. F.B. 864 pg. 206	
	533	179 06				
5+00			538	173 68		℄ Walnut
			590	173 16		15' Rt. guttr
			526	173 80		" " T.C.
			602	173 04	15' Lt. guttr	
			527	173 79	" " T.C.	
5+50			505	174 01		℄ Walnut
6+00			490	174 16		℄ "
			553	173 53		15' Rt. guttr
			496	174 10		" " T.C.
			559	173 47	15' Lt. gutter	
			489	174 17	" " T.C.	
			49	174 2	150' Lt. Prop. Ln	
			42	174 9		90' Rt. Grd

Profile No. ____ Date ____ Notes Red. ____ Plotted ____ Date ____
X-Sec. No. ____ Date ____ Notes Chkd. ____ Checked ____ Date ____
Job No. 1137 Division No. ____
Survey of NORWALK BLVD 35
Survey by Hellstrom Notes A.N.H. Date 1-4-46
Map No. ____ Indexed Johnson Date ____
F.B. 114, PG. 20

FORM 307 5M 7-43

PLEASE RETURN TO
LOS ANGELES COUNTY SURVEYOR
700 HALL OF RECORDS

NOTE: ANY ADDITIONS OR CHANGES ON THIS SHEET MUST BE MADE OR CIRCLED IN RED INK. WITH DATE AND NAME OF PERSON MAKING CHANGE

Do not extend notes this side of this line

STATION	B. S.	H. I.	F. S.	ELEV.		
		179 06				
6+50			492	174 14		℄ Walnut
7+00			483	174 23		℄ "
			535	173 71		15' Rt. guttr.
			464	174 42		" " T.C.
			548	173 58	15' Lt. guttr.	
			465	174 41	" " T.C.	
7+50			472	174 34		℄ Walnut
8+00			466	174 40		℄ "
			508	173 98		15' Rt. guttr.
			441	174 65		" " T.C.
			520	173 86	15' Lt. guttr.	
			437	174 69	" " T.C.	
8+50			449	174 57		℄ Walnut
T.P.			466	174 40		
	5.33	179 73				
9+00			508	174 65		℄ Walnut
			553	174 20		15' Rt. guttr
			479	174 94		" " T.C.
			545	174 28	15' Lt. guttr.	
			472	175 01	" " T.C.	

Profile No. ____ X-Sec. No. ____
Plotted ____ Date ____ Checked ____ Date ____
Notes Red. ____ Date ____ Notes Chkd. ____ Date ____
Division No. ____ Job No. 1137 Survey of Norwalk Blvd S.S.
Survey by Hellstrom Notes A.N.H.
Indexed C. Johnson Date ____
F.B. 1141 PG. 208

FORM 307 5M 7-43

PLEASE RETURN TO
LOS ANGELES COUNTY SURVEYOR
700 HALL OF RECORDS

NOTE: ANY ADDITIONS OR CHANGES ON THIS SHEET MUST BE MADE OR CIRCLED IN RED INK, WITH DATE AND NAME OF PERSON MAKING CHANGE

Do not extend notes this side of this line

STATION	B. S.	H. I.	F. S.	ELEV.		
		179 7 3/4				
9+50			481	174 92		℄ Walnut
10+00			454	175 19		℄ "
			504	174 69		15' Rt. gutter
			448	175 25		" " T.C.
			535	174 38	15' Lt. gutter	
			458	175 15	" " T.C.	
9+00			42	175 5		80' Rt. Ground
"			50	174 7	150' Lt. Ground	
10+57.77			438	175 35		℄ Inters. Pleas. Wy
			422	175 51		25' Rt. ℄ Pleasant Wy
			470	175 03	25' Lt. ℄ Pleas. Wy	
			491	174 82	E. end S.E. Cb Ret. gutter – Pleas. Wy & Walnut	
			441	175 32	E " " " "	
			492	174 81	S " " " " gutter	
			440	175 33	S " " " "	
			517	174 56	W " S.W. " " gutter	
			441	175 32	W " " " "	
			509	174 64	S " " " " gutter	
			437	175 36	S " " " "	
B.M. B.D. "39			424	175 [illegible]	B.M. - B.D. "39 Elev. 175.496	Pleasant Way & Walnut Ave.

Profile No. ____ Notes Red. ____ Plotted ____ Job No. 1137 Division No. ____
Date ____ Date ____ Survey of Monrovia & Duarte
M-Sec. ____ Notes Chkd. ____ Checked ____ Survey by Harlstone Jones & Mc Date ____
No. ____ Date ____ Date ____ Map No. ____ Theodore Johnson Date ____
F.B. 114, Pg. 209

Pg. 241 Pg. 2FO

Job No. 1139 Division No. _____ Notes Red. _____ Plotted _____ Profile

Survey of Norwalk Blvd S.S Date _____ Date _____ No. _____

Survey by Hellstrom Notes A.N.H Notes Chkd. _____ Checked _____ X-Sec.

Indexed _____ Date _____ Date _____ Date _____ No. _____

FORM 307 5M 7-43

PLEASE RETURN TO

LOS ANGELES COUNTY SURVEYOR

700 HALL OF RECORDS

NOTE: ANY ADDITIONS OR CHANGES ON THIS SHEET MUST BE MADE OR CIRCLED IN RED INK. WITH DATE AND NAME OF PERSON MAKING CHANGE

Do not extend notes this side of this line

STATION	B. S.	H. I.	F. S.	ELEV.	

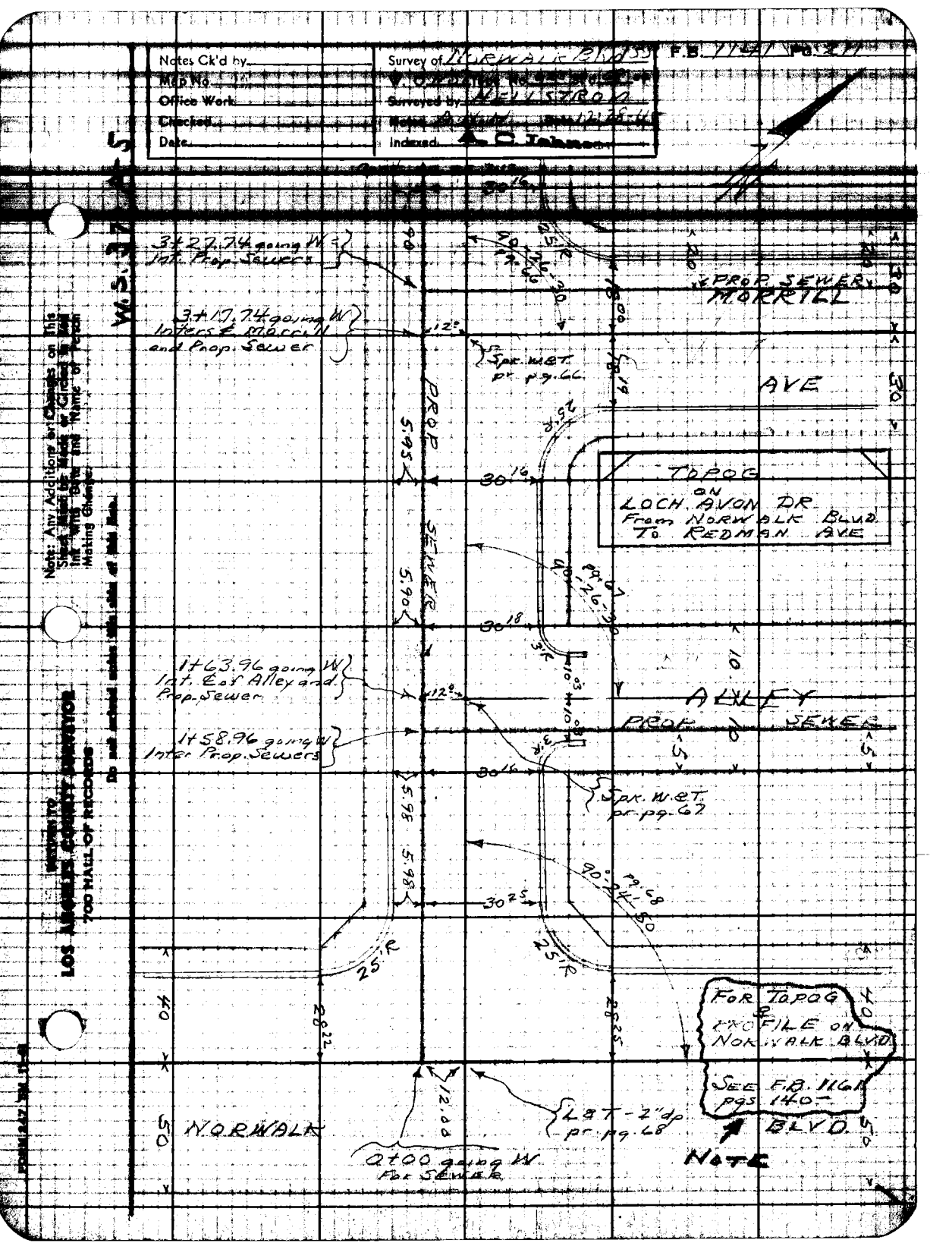

Notes Ck'd by
Map No.
Office Work
Checked
Date
Survey of NORWALK BLVD
Surveyed by HELLSTROM
Indexed A. C. Johnson
F.B. 1141 Pg. 211
W.S. 37
3+27.74 going W Int. Prop. Sewers
3+17.74 going W Inters ℄ Morrill and Prop. Sewer
Spk. W.&T. pr. pg. 66
PROP. SEWER
MORRILL
AVE
TOPOG ON LOCH. AVON DR. From NORWALK BLVD. To REDMAN AVE
PROP SEWER
1+63.96 going W Int. ℄ of Alley and Prop. Sewer
1+58.96 going W Inter Prop. Sewers
ALLEY
PROP SEWER
Spk. W.&T. pr. pg. 67
90°-24'-50 pg. 68
25'R
FOR TOPOG & PROFILE ON NORWALK BLVD
SEE F.B. 1161 pgs 140-
NORWALK
BLVD.
L&T - 2" dp pr. pg. 68
0+00 going W For SEWER
NOTE
Note: Any Additions or Changes on this Sheet Must be Made or Circled in Red Ink With Date and Name of Person Making Change.
Do not extend notes this side of this line.
LOS ANGELES COUNTY SURVEYOR
700 HALL OF RECORDS

RETURN TO
LOS ANGELES COUNTY SURVEYOR
700 HALL OF RECORDS

Note: Any Additions or Changes on This Sheet Must be Made or Circled in Red Ink With Date and Name of Person Making Change.

Do not extend notes this side of this line.

W.S. 37-A-5

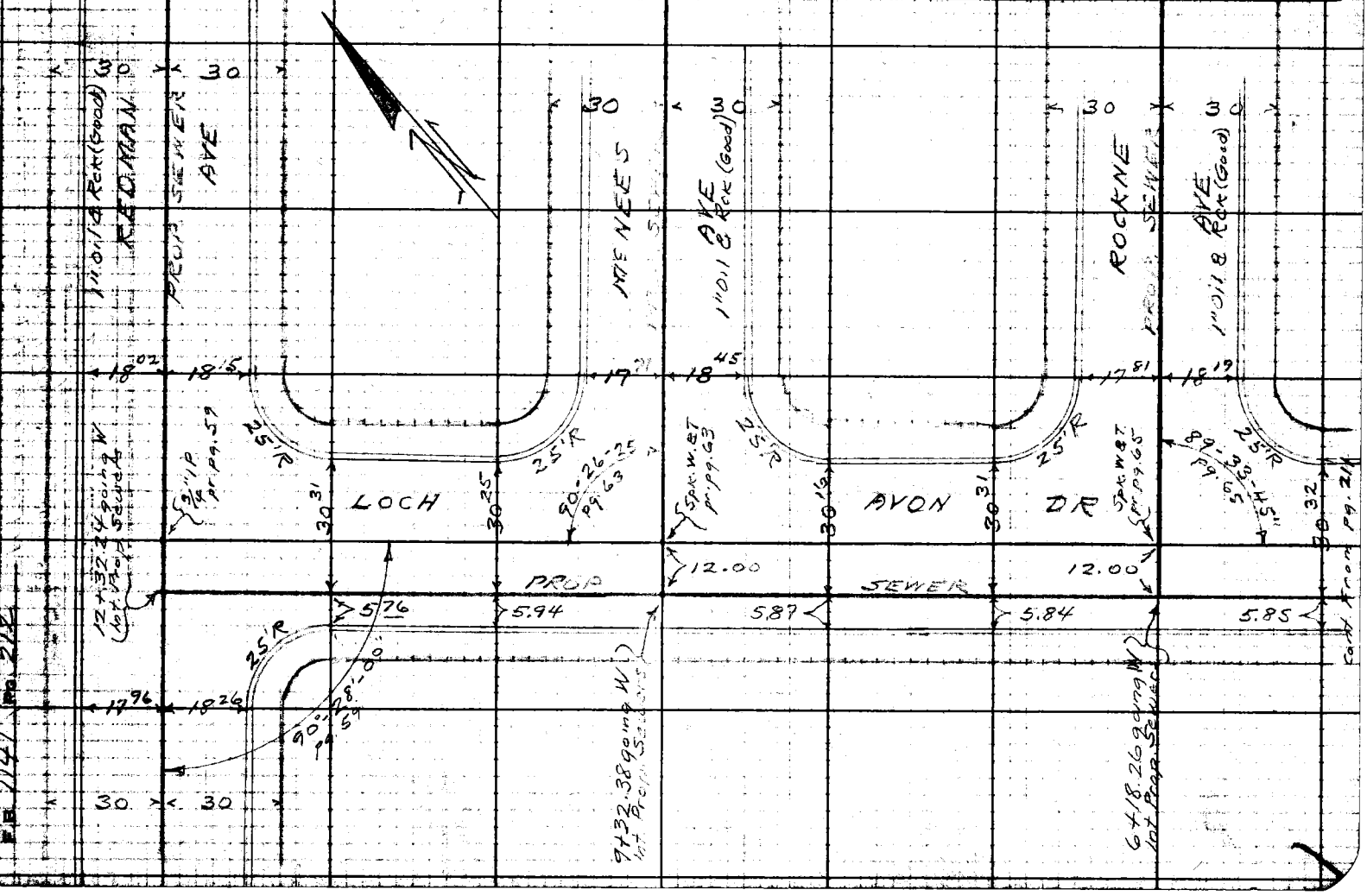

FORM 307 5M 7-43

PLEASE RETURN TO
LOS ANGELES COUNTY SURVEYOR
700 HALL OF RECORDS

NOTE: ANY ADDITIONS OR CHANGES ON THIS SHEET MUST BE MADE OR CIRCLED IN RED INK, WITH DATE AND NAME OF PERSON MAKING CHANGE

Do not extend notes this side of this line

Profile No. ____ Notes Red. ____ Plotted ____ Job No. 1137 Division No. ____ F.B. 441 Pg. 213

No. ____ Date ____ Date ____ Survey of Norwalk Blvd. 55

X-Sec. No. ____ Notes Chkd. ____ Checked ____ Survey by Hallstrom & Nelson Date ____

No. ____ Date ____ Date ____ Map No. ____ A. C. Johnson Date ____

STATION	B. S.	H. I.	F. S.	ELEV.		
		LOCH AVON DRIVE. (Pgs. 213-222)				
		FROM NORWALK BLVD. TO REDMAN AVE.				
		PROFILE & X-SECTIONS FOR PROP. SAN. SEWER				
B.M.-B.D. "12				171 326 ✓	B.M.-B.D. "12 { NORWALK BLVD & LOCH AVON DR. W. Sd. of Norwalk Blvd. Boot Spk. in W. Cb. Elev. 171,326 - F.B. 864-206	
	459	175 92				
0+00 going W			465	171 27	Begin Prop. Sewer Ln.	12' So. ℄ Int. of Stats
			462	171 30		12' Rt. ℄ " " "
			450	171 42		42 " ℄ Norwalk Blvd
			472	171 20	18' Lt ℄ Norwalk Blvd	
0+15			472	171 20		Sewer Ln. (12' So.
0+29			570	170 22		" " guttr. W. sd. Norwalk
0+50			553	170 39		Sew. Ln. 1
			555	170 37	N. end N.W. Cb. Ret. guttr - Norwalk & Loch Avon	
			496	170 96	N " " " "	
			573	170 19	W " " " " guttr.	
			507	170 85	W " " " "	
			566	170 26	S. " S.W. " " guttr	
			508	170 84	S " " " "	
			565	170 27	W " " " " guttr	
			503	170 89	W " " " "	

The Ground On The North Side of Loch Avon is all higher than the North Curb

FORM 307 5M 7-43

PLEASE RETURN TO
LOS ANGELES COUNTY SURVEYOR
700 HALL OF RECORDS

NOTE: ANY ADDITIONS OR CHANGES ON THIS SHEET MUST BE MADE OR CIRCLED IN RED INK. WITH DATE AND NAME OF PERSON MAKING CHANGE

Do not extend notes this side of this line

STATION	B. S.	H. I.	F. S.	ELEV.		
		175.92				
1+00			539	170 53		SEW. LN.
			516	170 76		12' Rt ℄ Loch Avon
			574	170 18		30' " guttr
			506	170 84		30' " T.C.
			560	170 32	6' Lt. guttr	
			494	170 98	" " T.C.	
1+50			517	170 75		SEW LN.
1+58 96			527	170 65		Int. PROP. SEWERS.
"			494	170 98		12' Rt. ℄ Loch Avon
B.M.-B.D. 46			486	171 06	B.M.-B.D. 46	LOCH AVON DR. & ALLEY L&T on S Sd. Loch Avon pr. pg. 203
	492	175.98				
1+58 96			560	170 38		30' Rt. guttr. N. sd. Loch Avon.
			520	170 78		42' " pvmnt (Alley)
			553	170 45	6' Lt. gutter	
			492	171 06	" " T.C.	
1+63 96			531	170 67	Inters. ℄ of Alley & Prop. SEWER.	
			526	170 72	N. end N.E. Cb. Ret. guttr.	- ALLEY & LOCH AVON
			508	170 90	N. " " " "	
			569	170 29	E " " " " guttr.	
			509	170 89	E " " " "	

F.B. 1141 PG. 214 Job No. 1137 Division No. Notes Red. Plotted Profile
Survey of NORWALK BLVD. S.S. Date Date No.
Survey by Hellstrom Notes A.N.H. Notes Chkd. Checked X-Sec.
Index C. Johnson Date Date No.

FORM 307 5M 7-43

PLEASE RETURN TO
LOS ANGELES COUNTY SURVEYOR
700 HALL OF RECORDS

NOTE: ANY ADDITIONS OR CHANGES ON THIS SHEET MUST BE MADE OR CIRCLED IN RED INK. WITH DATE AND NAME OF PERSON MAKING CHANGE

Do not extend notes this side of this line

STATION	B. S.	H. I.	F. S.	ELEV.		
		175 98				
			5 34	170 64	N. end N.W. Cb. Ret. guttr -	ALLEY & Loch Avon
			5 03	170 95	N " " " "	
			5 64	170 34	W " " " " guttr.	
			5 01	170 97	W " " " "	
2+00			5 24	170 74	SEW.	LN.
			4 96	171 02		12' Rt & Loch Avon
			5 59	170 39		30' " guttr
			4 94	171 04		30' " T.C.
			5 56	170 42	6' Lt. guttr	
			4 96	171 02	" " T.C.	
2+50			5 19	170 79	SEWER	LN.
3+00			5 03	170 95		
3+17 74			5 05	170 93	Inter. & Morrill & Prop	Sewer
			4 81	171 17		12' Rt. Int. & of Strts
			5 41	170 57		30' " guttr N.sd. Loch
			5 02	170 96		42' " & Morrill
			5 51	170 47	6' Lt. guttr	
			4 83	171 15	" " T.C.	
3+27 74			5 08	170 90	Inters of Prop. Sewers.	

Profile No. ____ Notes Red. ____ Plotted ____ Job No. 1137 Division No. ____ F.B. 1141 PG. 215

X-Sec. No. ____ Date ____ Date ____ Survey of Norwalk Pl. 5 55

Notes Chkd. ____ Checked ____ Survey by Hellstrom Notes A.H.H. Date ____

Date ____ Date ____ Map No. ____ A. D. Johnson Date ____

FORM 307 5M 7-43

PLEASE RETURN TO
LOS ANGELES COUNTY SURVEYOR
700 HALL OF RECORDS

NOTE: ANY ADDITIONS OR CHANGES ON THIS SHEET MUST BE MADE OR CIRCLED IN RED INK, WITH DATE AND NAME OF PERSON MAKING CHANGE

150L

Do not extend notes this side of this line

F.B. 1141 Pg. 216 | Job No. 1137 | Division No. | Notes Red. | Plotted | Profile
Survey of NORWALK BLVD S.S. | Date | Date | No.
Survey by Hellstrom | Notes A.N.H. | Notes Chkd. | Checked | X-Sec.
Index C. Johnson | Date | Date | Date | No.

STATION	B. S.	H. I.	F. S.	ELEV.		
		175 98				
			522	170 76	N. end N.E. Cb. Rct. gutter	MORRILL & Loch Avon
			460	171 38	N. " " " "	
			551	170 47	E " " " " gtr.	
			486	171 12	E " " " "	
			528	170 70	N. " N.W. " " gutr.	
			462	171 36	N " " " "	
			535	170 63	W " " " " gtr.	
			474	171 24	W " " " "	
3+50			506	170 92	SEW.	LN.
4+00			502	170 96	"	"
			472	171 26		12' Rt. & Loch Avon
			536	170 52		30' " gtr
			475	171 23		30' " TC.
			534	170 54	6' Lt. gutter	
			469	171 29	6' " TC.	
			45	171 5	150' Lt. Prop. Ln.	
4+50			485	171 13	SEW.	LN.
5+00			485	171 13	"	"
			463	171 25		12' Rt & Loch Avon
			531	170 67		30' " gutr.

FORM 307 5M 7-43

PLEASE RETURN TO
LOS ANGELES COUNTY SURVEYOR
700 HALL OF RECORDS

NOTE: ANY ADDITIONS OR CHANGES ON THIS SHEET MUST BE MADE OR CIRCLED IN RED INK. WITH DATE AND NAME OF PERSON MAKING CHANGE

Do not extend notes this side of this line

STATION	B. S.	H. I.	F. S.	ELEV.		
		175.98				
5+00			469	171.29		30' Rt. T.C.
			521	170.77	6' Lt. gutter	
			454	171.44	" " T.C.	
5+50			470	171.28		SEW. LN
6+00			481	171.17		" "
6+18 26			480	171.18	Inters. of Prop. Sewers.	
			465	171.33		12' Rt. Int. ℄ of Alley
			508	170.90		30' " gutter N. side Loch Avon
			476	171.22		42' " ℄ Rockne
			517	170.81	6' Lt. gutter	
			458	171.40	" " T.C.	
			500	170.98	N. end N.E. Cb Ret. gtr	Rockne & Loch Avon
			438	171.60	N " " " "	
			519	170.79	E " " " " gutter	
			454	171.44	E " " " "	
			505	170.93	N. " N.W. " " gutter	
			440	171.58	N. " " " "	
			516	170.82	W " " " " gutter	
			448	171.50	W " " " "	
B.M. BD 25			448	171.50	B.M. BD 25	Rockne & Loch Avon N.W. Cor. Elev. 171.500

Profile Notes Red. ____ Plotted ____ Job No. 1137 Division No. ____ F.B. 1141 Pg. 217
No. ____ Date ____ Date ____ Survey of ____
X-Sec. ____ Notes Chkd. ____ Checked ____ Survey by ____ Date ____
No. ____ Date ____ Date ____ Map No. ____ Date ____

FORM 307 5M 7-43

PLEASE RETURN TO
LOS ANGELES COUNTY SURVEYOR
700 HALL OF RECORDS

NOTE: ANY ADDITIONS OR CHANGES ON THIS SHEET MUST BE MADE OR CIRCLED IN RED INK, WITH DATE AND NAME OF PERSON MAKING CHANGE

Do not extend notes this side of this line

F.B. 1141 Pg. 218 | Job No. 1137 Division No. | Notes Red. | Plotted | Profile
Survey of Norwalk Blvd S.S. | Date | Date | No.
Survey by Hellstrom Notes A.N.H. | Notes Chkd | Checked | X-Sec.
Index C. Johnson Date | Date | Date | No.

STATION	B. S.	H. I.	F. S.	ELEV.		
				177.50	B.M. B.D. '25	
	5.10	176.60				
6+50			5.48	171.12	SEW.	LN
7+00			5.39	171.21	"	"
			5.08	171.52		12' Rt. ℄ Loch Avon
			5.72	170.88		30" " gutter
			5.09	171.51		30" " T.C.
			5.71	170.89	6' Lt. gutt	
			5.08	171.52	6' " T.C.	
7+50			5.29	171.31	SEW.	LN.
8+00			5.18	171.42	"	"
			4.94	171.66		12' Rt. ℄ Loch Avon
			5.60	171.00		30" " gutter
			5.00	171.60		30" " T.C.
			5.56	171.04	6' Lt. gutter	
			4.98	171.62	6' " T.C.	
8+50			5.03	171.57	SEW.	LN.
9+00			5.08	171.52	"	"
9+32.38			5.13	171.47	Int. ℄s. Prop. Sewers	
			4.81	171.79		12' Rt. Int. ℄ of Strts
			5.30	171.30		30" " gutter N. Sd. Loch Avon

FORM 307 2M 8-45

PLEASE RETURN TO
LOS ANGELES COUNTY SURVEYOR
700 HALL OF RECORDS

NOTE: ANY ADDITIONS OR CHANGES ON THIS SHEET MUST BE MADE OR CIRCLED IN RED INK WITH DATE AND NAME OF PERSON MAKING CHANGE.

Do not extend notes this side of this line.

STATION	B. S.	H. I.	F. S.	ELEV.		
		176 60				
9+32 38			4 92	171 68		42' Rt. ℄ McNees
			5 51	171 09	6' Lt gutter	
			4 90	171 70	6' " T.C.	
9+50			5 06	171 54	SEW. LN.	
			5 34	171 26	N. end N.E. Cb. Ref. gutter	McNees & Loch. [illegible]
			4 66	171 94	N " " " "	
			5 54	171 06	E " " " " gutter	
			4 84	171 76	E " " " "	
			5 24	171 36	N " N.W. " " gutter	
			4 61	171 99	N " " " "	
			5 38	171 22	W " " " " gtr.	
			4 72	171 88	W " " " "	
10+00			5 03	171 57	SEW. LN.	
			4 79	171 81		12' Rt. ℄ Loch [illegible]
			5 40	171 20		30' " gutter
			4 72	171 88		30' " T.C.
			5 40	171 20	6' Lt gutter	
			4 81	171 79	6' " T.C.	
			4 4	172 2	150' Lt Prop Ln.	
10+50			5 03	171 57	SEW. LN.	

Profile No. ____ Notes Red. ____ Plotted ____ Job No. 1137 Division No. ____
X-Sec. No. ____ Date ____ Date ____ Survey of Norwalk Blvd. SS
Notes Chkd. ____ Checked ____ Survey by McIlstrom [illegible] Date [illegible]
Date ____ Date ____ Map No. ____ Date ____

F.B. 14 Pg. 219

FORM 307 2M 8-45

PLEASE RETURN TO
LOS ANGELES COUNTY SURVEYOR
700 HALL OF RECORDS

NOTE: ANY ADDITIONS OR CHANGES ON THIS SHEET MUST BE MADE OR CIRCLED IN RED INK, WITH DATE AND NAME OF PERSON MAKING CHANGE.

Do not extend notes this side of this line.

STATION	B. S.	H. I.	F. S.	ELEV.		
		176 60				
11+00			5 09	171 51	SEW.	LN.
			4 72	171 88		12' Rt ℄ Loch Avon
			5 23	171 37		30' " guttr
			4 60	172 00		30' " TC.
			5 38	171 22	6' Lt gutt	
			4 71	171 89	6' " TC.	
11+50			4 92	171 68	SEW	LN.
12+00			4 94	171 66	"	"
12+14			4 98	171 62	"	" guttr. E sd. Redman
12+32 24			4 88	171 72	Inters. Prop. Sewers	
			4 70	171 90		12' Rt ℄ Int. of Strts.
			4 87	171 73		30' " cross gutter ℄ Redman
			4 49	172 11		42' " ℄ Redman
			5 00	171 60	6' Lt cross guttr ℄ Redman	
			4 82	171 78	18' " ℄ Redman	
			4 68	171 92	N. end N.E. Cb Rat. guttr	Redman & Loch Avon
			4 06	172 54	N " " " "	
			5 17	171 43	E " " " " guttr.	
			4 51	172 09	E " " " "	
			5 18	171 42	E " S.E " " guttr	

F.B. 1141 PG. 220
Job No. 1137 Division No. 5.5
Survey of Norwalk Blvd. S.S.
Survey by Hellstrom Notes A.N.H.
Indexed C. Johnson Date
Notes Red. Date
Notes Chkd. Date
Plotted Date
Checked Date
Profile No.
X-Sec. No.

FORM 307 2M 8-45

PLEASE RETURN TO
LOS ANGELES COUNTY SURVEYOR
700 HALL OF RECORDS

NOTE: ANY ADDITIONS OR CHANGES ON THIS SHEET MUST BE MADE OR CIRCLED IN RED INK WITH DATE AND NAME OF PERSON MAKING CHANGE.

Do not extend notes this side of this line.

STATION	B. S.	H. I.	F. S.	ELEV.		
		176.60				
					E. end S E. Cb. Ret.	Redman & Loch [illegible]
			4 97	171.63	S " " " " gutter	
			4 33	172 27	S " " " "	
			4 56	172 04		
B.M.B.D. "41			4 28	172 32	B.M.B.D. "41	LOCH AVON & REDMAN AVE W. Sd. of Redman Elev. 172.32 ¾ pr. pg. 142

Profile No. ____ Notes Red. ____ Plotted ____ Job No. 1137 Division No. ____
X-Sec. No. ____ Date ____ Date ____ Survey of [illegible]
Notes Chkd. ____ Checked ____ Survey by [illegible] Notes [illegible] Date [illegible]
Date ____ Date ____ Map No. ____ [illegible] Date ____

F.B. 1141 PG. 221

F.B. 114 Pg. 222 Job No. 1137 Division No. _____ Notes Red. _____ Plotted _____ Profile

Survey of Norwalk Blvd. S.S. Date _____ Date _____ No. _____

Survey by Hellstrom Notes A.N.H. Notes Chkd. _____ Checked _____ X-Sec.

Indexed _____ Date _____ Date _____ Date _____ No. _____

STATION	B. S.	H. I.	F. S.	ELEV.

FORM 307 2M 8-45

PLEASE RETURN TO
LOS ANGELES COUNTY SURVEYOR
700 HALL OF RECORDS

Do not extend notes this side of this line.

NOTE: ANY ADDITIONS OR CHANGES ON THIS SHEET MUST BE MADE OR CIRCLED IN RED INK, WITH DATE AND NAME OF PERSON MAKING CHANGE.

Notes Ck'd by	Survey of NORWALK B.W.S.
Map No.	W. O. N.S. Tape No. [illegible]
Office Work	Surveyed by HELLSTROM
Checked	Notes A.N.H. Date 12-28-4[illegible]
Date	Indexed A. C. Johnson

F.B. 1141 Pg. 223

W.S. 3 A-5

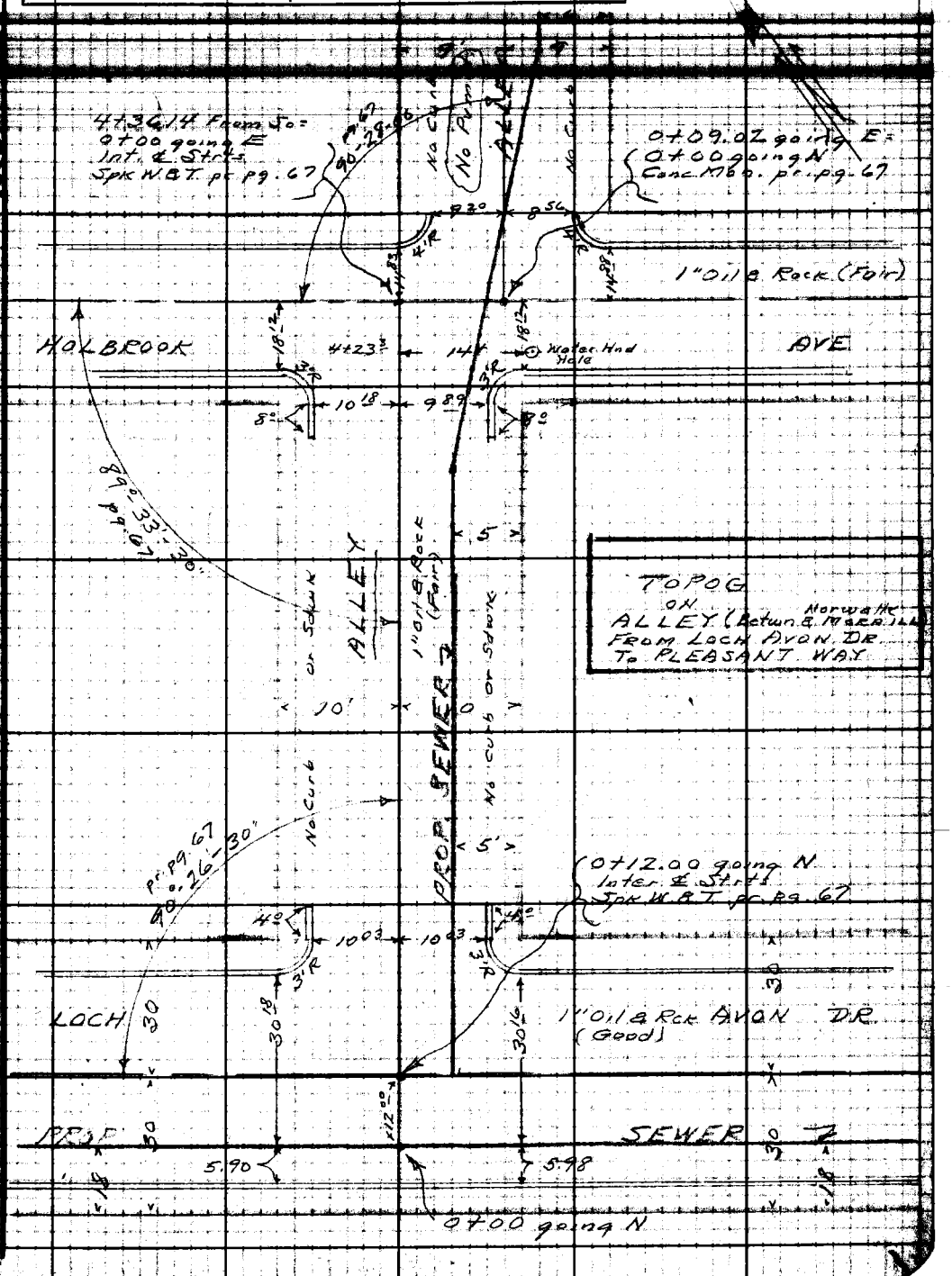

Note: Any Additions or Changes on this Sheet Must be Made or Circled in Red Ink With Date and Name of Person Making Change.

Do not extend notes this side of this line.

RETURN TO
LOS ANGELES COUNTY SURVEYOR
700 HALL OF RECORDS

FORM 247 5M 11-41

RETURN TO
LOS ANGELES COUNTY SURVEYOR
700 HALL OF RECORDS

Note: Any Additions or Changes on This Sheet Must be Made or Circled in Red Ink With Date and Name of Person Making Change.

Do not extend notes this side of this line.

W.S. 37-A-5

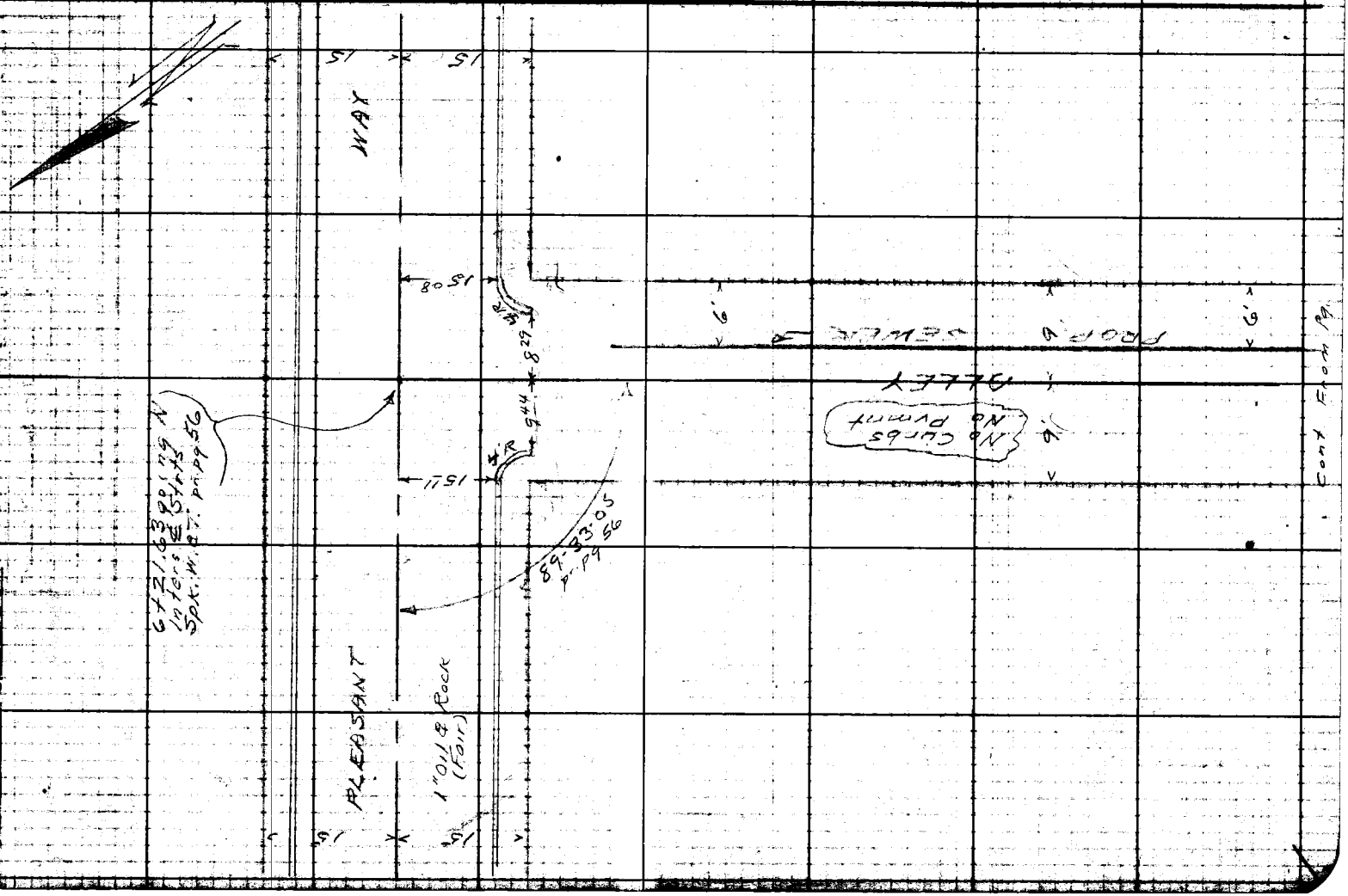

F.B. 1141 PG 224

FORM 307 2M 8-48

PLEASE RETURN TO
LOS ANGELES COUNTY SURVEYOR
700 HALL OF RECORDS

NOTE: ANY ADDITIONS OR CHANGES ON THIS SHEET MUST BE MADE OR CIRCLED IN RED INK WITH DATE AND NAME OF PERSON MAKING CHANGE.

Do not extend notes this side of this line.

STATION	B. S.	H. I.	F. S.	ELEV.		
					ALLEY Pgs	
					FROM LOCH AVON DRIVE TO PLEASANT WAY	
					PROFILE & X-SECTIONS FOR PROP. SAN. SEWER.	
B.M.-B.D. #46				171 05~~4~~3	B.M. B.D. #46	LOCH AVON DR & ALLEY S Sd. Loch Avon pr pg. 203
	515	176.20				
0+00 going North			553	170.67	Inters. ℄ Alley & Prop	SEWER
"			549	170.71		10' Rt. pvmnt.
"			552	170.68	10' Lt pvmnt.	
0+12 going North			527	170.93		℄ Int. of Alley & Loch Avon
"			533	170.87		10' Rt ℄ Loch Avon
			522	170.98	10' Lt. ℄ Loch Avon	
0+30			585	170.35		℄ Alley guttr N. sd. Loch Avon
0+37			547	170.73		℄ Alley brk
"			527	170.~~95~~88	BDS	10' Rt. end of Crb. gu
			532	170.~~88~~93		10' " " "
			525	170.95	10' Lt. end of curb gutter	
			520	171.00	" " " " "	
			565	170.55	N end N.E Crb Ret. guttr - Loch Avon & ALLEY	
			530	170.90	N " " " "	
			593	170.27	E " " " " guttr	

Profile Notes Red. Plotted Job No. 1637 Division No.
No. Date Date Survey of [illegible]
X-Sec. Notes Chkd. Checked Survey by [illegible] Date
No. Date Date Map No. [illegible] Date

F.B. 1141 Pg. 225

FORM 307 2M 8-45

PLEASE RETURN TO
LOS ANGELES COUNTY SURVEYOR
700 HALL OF RECORDS

NOTE: ANY ADDITIONS OR CHANGES ON THIS SHEET MUST BE MADE OR CIRCLED IN RED INK, WITH DATE AND NAME OF PERSON MAKING CHANGE.

Do not extend notes this side of this line.

STATION	B. S.	H. I.	F. S.	ELEV.		
		176 20				
			5 30	170 90	E. end N.E. Cb Ret.	Loch Avon & ALLEY
			5 57	170 63	N. " N.W. " " gutter	
			5 26	170 94	N " " " "	
			5 87	170 33	W " " " " gutter	
			5 24	170 96	W " " " "	
0+50			5 48	170 72		℄ ALLEY
1+00			5 26	170 94		℄ "
||			4 99	171 21		10' Rt. Prop. Ln.
			4 95	171 25	10' Lt. Prop. Ln.	
1+50			5 00	171 20		℄ Alley
"			4 06	172 14	20' Lt. Conc. Floor of Garage	
"			4 0	172 2		50' Rt. Ground
"			4 2	172 0	50' Lt. Grd.	
2+00			4 75	171 45		℄ Alley
||			4 48	171 72		10' Rt. Prop. Ln.
			4 32	171 88	10' Lt. Prop. Ln.	
2+50			4 48	171 72		℄ Alley
3+00			4 30	171 90		℄ "
||			3 99	172 21		10' Rt. Prop. Ln.
			3 96	172 24	10' Lt. Prop. Ln.	

F.B. 114 Pg. 226 Job No. 1137 Division No. Notes Red. Plotted Profile
Survey of Norwalk Blvd S.S. Date Date No.
Survey by Hellstrom Notes A.N.H. Notes Chkd. Checked X-Sec.
Indexed C. Johnson Date Date No.

FORM 307 2M 8-45

PLEASE RETURN TO
LOS ANGELES COUNTY SURVEYOR
700 HALL OF RECORDS

NOTE: ANY ADDITIONS OR CHANGES ON THIS SHEET MUST BE MADE OR CIRCLED IN RED INK WITH DATE AND NAME OF PERSON MAKING CHANGE.

Do not extend notes this side of this line.

T.P. 298

STATION	B. S.	H. I.	F. S.	ELEV.		
		176.20				
3+50			4.00	172.20		℄ Alley
4+00			3.71	172.49		℄ "
			3.39	172.81		10' Rt. Prop. Ln.
			3.45	172.75	10' Lt. Prop. Ln.	
4+07.0			3.72	172.48		℄ Alley brk.
			3.50	172.70		9.9 Rt end Crb gutt
			3.47	172.73		9.9 " " "
			3.45	172.75	10.2 Lt. end Crb guttr.	
			3.41	172.79	10.2 " " "	
4+18.0			3.97	172.23		℄ Alley guttr. S. Sd. Holbrook
4+23.0			3.28	172.92		℄ " brk.
4+36.14 from S = 0+0 going E			2.98	173.22		℄ Int. Alley from S & Holbrook
			4.02	172.18	E. end S.E. Crb Ret. guttr.	Alley & Holbrook
			3.43	172.77	E " " " "	
			3.84	172.36	S " " " " guttr.	
			3.46	172.74	S " " " "	
			4.01	172.19	W " SW " " guttr.	
			3.46	172.74	W " " " "	
			3.80	172.40	S " " " " guttr.	
			3.41	172.79	S " " " "	

Profile Notes Red. Plotted Job No. 1137 Division No.
No. Date Date Survey of [illegible]
X-Sec. Note Chkd. Checked Survey by Hollstrom Notes A.N.H. Date 1-7-46
No. Date Date Map No. Inc. Ind. C. Johnson Date

F.B. 114 Pg. 227

FORM 307 2M 8-45

PLEASE RETURN TO
LOS ANGELES COUNTY SURVEYOR
700 HALL OF RECORDS

NOTE: ANY ADDITIONS OR CHANGES ON THIS SHEET MUST BE MADE OR CIRCLED IN RED INK, WITH DATE AND NAME OF PERSON MAKING CHANGE.

Do not extend notes this side of this line.

STATION	B. S.	H. I.	F. S.	ELEV.		
		176 20				
4+36 14 from S.			3 03	172 17.		10' Rt. ℄ Holbrk.
"			3 03	173 17	10' Lt ℄ Holbrook	
T.P.			2 98	173 2~~8~~ 2	Spk W.R.T. @ 4+36 14	
	6 06	179 ~~34~~ 28				
0+09.02 going E = 0+00 going N.			6 09	173 19		℄ Int. Holbrook & Alley (No)
			6 17	173 11		10' Rt ℄ Holbrook
			6 08	173 20	10' Lt. ℄ Holbrook	
0+15 going N.			6 41	172 87		℄ Alley guttr N. sd. Holbrook
0+21			6 06	173 22		℄ " brk.
			6 15	173 13	N. end N.E. Cb Ret guttr.	
			5 86	173 42	N " " " "	
			6 59	172 69	E " " " " guttr.	
			5 85	173 43	E " " " "	
			6 13	173 15	N. " N.W. " " guttr.	
			5 84	173 44	N " " " "	
			6 45	172 83	W " " " " guttr.	
			5 87	173 41	W " " " "	
0+23			6 3	173 0		7.5 Rt Tp. Hnd Hole (Water)
"			8 3	171 0		7.5 " Btm " " "
0+50			5 8	174 0		℄ Alley

F.B. 1141 Pg. 228 Job No. 1137 Division No. Notes Red. Date Plotted Date No. Profile
Survey of Norwalk Blvd 55 Notes Chkd. Date Checked Date No. X-Sec.
Survey by Hellstrom Notes A.N.H.
Indexed C. Johnson Date

FORM 307 2M 8-45

PLEASE RETURN TO
LOS ANGELES COUNTY SURVEYOR
700 HALL OF RECORDS

NOTE: ANY ADDITIONS OR CHANGES ON THIS SHEET MUST BE MADE OR CIRCLED IN RED INK WITH DATE AND NAME OF PERSON MAKING CHANGE.

Do not extend notes this side of this line.

STATION	B. S.	H. I.	F. S.	ELEV.		
		179 ~~34~~ 28				
0+50			55	173 8		9'Rt. Prop. Ln.
"			56	173 7	9'Lt. Prop. Ln	
1+00			49	174 4		℄ Alley
"			48	174 5		9'Rt. Pr Ln.
"			48	174 5	9'Lt. P.Ln.	
1+50			44	174 9		℄ Alley
"			46	174 7		9'Rt. P.L.
"			49	174 4	9'Lt. P.L.	
2+00			46	174 7		℄ Alley
"			44	174 9		9'Rt. P.L.
"			45	174 8	9'Lt. P.L.	
"			45	174 8	20'Lt. grd.	
2+50			46	174 7		℄ Alley
"			43	175 0		9'Rt. P.L.
"			45	174 9	9'Lt. P.L.	
3+00			42	175 1		℄ Alley
"			41	175 2		9'Rt. P.L.
"			41	175 2	9'Lt. P.L.	
3+50			44	174 9		℄ Alley
"			43	175 0		9'Rt. P.L.

Profile No. ____ Notes Red. ____ Date ____ Plotted ____ Date ____ Job No. 1137 Division No. ____
X-Sec. No. ____ Notes Chkd. ____ Date ____ Checked ____ Date ____ Survey of [illegible] Survey by Hellstrom Notes A.N.H. Date 1-7-46
Map No. ____ Inspector C. Johnson Date ____

F.B. 114 PG. 229

FORM 307 2M 8-45

PLEASE RETURN TO
LOS ANGELES COUNTY SURVEYOR
700 HALL OF RECORDS

NOTE: ANY ADDITIONS OR CHANGES ON THIS SHEET MUST BE MADE OR CIRCLED IN RED INK, WITH DATE AND NAME OF PERSON MAKING CHANGE.

Do not extend notes this side of this line.

STATION	B. S.	H. I.	F. S.	ELEV.		
		179 ~~34~~ 28				
3+50			43	175 0	9'Lt. P.L.	
T.P.			429	174 99 ~~175 05~~		
	615	181 ~~20~~ 14				
4+00			61	175 0		℄
"			60	175 1		9'Rt. P.L.
"			57	175 4	9'Lt. P.L.	
"			56	175 5	20" Grd.	
4+50			52	175 9		℄ Alley
"			55	175 6		9'Rt. P.L.
"			51	176 0	9'Lt. P.L.	
5+00			50	176 1		℄ Alley
"			51	176 0		9'Rt. P.L.
"			51	176 0	9'Lt. P.L.	
5+50			44	176 7		℄ Alley
			44	176 7		9'Rt. P.L.
			43	176 8		40'Rt. ground.
			47	176 4	9'Lt. P.L.	
5+95			46	176 5		℄ Alley
6+00			50	176 1		℄ "
"			46	176 5		9'Rt. P.L.

F.B. 1141 PG. 230
Job No. 1137 Division No.
Survey of Norwalk Blvd S.S.
Survey by Hellstrom Notes A.N.H.
Indexed A. C. Johnson Date
Notes Red. Date
Notes Chkd. Date
Plotted Date
Checked Date
Profile No.
X-Sec. No.

FORM 307 2M 8-45

PLEASE RETURN TO
LOS ANGELES COUNTY SURVEYOR
700 HALL OF RECORDS

NOTE: ANY ADDITIONS OR CHANGES ON THIS SHEET MUST BE MADE OR CIRCLED IN RED INK WITH DATE AND NAME OF PERSON MAKING CHANGE.

Do not extend notes this side of this line.

STATION	B. S.	H. I.	F. S.	ELEV.		
		181 ~~20~~ 14				
6+00			4.7	176 4	9' Lt. P.L.	
6+06			5.64	175 50		℄ Alley guttr. S.sd. Pleas. Wy
6+21 63			4.98	176 16		℄ Int. Alley & PLEAS. Wy
"			4.94	176 20		10' Rt. ℄ Pleas. Wy
"			5.01	176 13	10' Lt. ℄ Pleas. Wy	PLEAS. WY & ALLEY
			5.66	175 48	E end S.E. Cb. Ret. guttr.	
			4.99	176 15	E " " " "	
			5.23	175 91	S " " " " guttr.	
			5.00	176 14	S " " " "	
			5.72	175 42	W " SW " " guttr.	
			5.08	176 06	W " " " "	
			5.33	175 81	S " " " " guttr.	
			5.11	176 03	S " " " "	
B.M.B.D. 39			5.69	175 ~~51~~ 45	B.M.B.D. 39 { PLEASANT WY & WALNUT AV. N.E. COR Elev. 175.496 pr pg. 123-26	

Profile No. ____ Notes Red. ____ Plotted ____ Job No. 1137 Division No. ____
X.Sec. No. ____ Date ____ Date ____ Survey of Norwalk Blvd. 5.5
Notes Chkd. ____ Checked ____ Survey by Hellstrom Notes B.N.H. Date 1-6-46
Date ____ Date ____ Map No. ____ Index C. Johnson Date ____

F.B. 1141 Pg. 231

F.B. 14 Pg. 232

Job No. _____ Division No. _____ Notes Red. _____ Plotted _____ Profile

Survey of _____ Date _____ Date _____ No. _____

Survey by _____ Notes _____ Notes Chkd. _____ Checked _____ X-Sec.

Indexed _____ Date _____ Date _____ Date _____ No. _____

STATION	B. S.	H. I.	F. S.	ELEV.

FORM 307 2M 8-48

PLEASE RETURN TO
LOS ANGELES COUNTY SURVEYOR
700 HALL OF RECORDS

Do not extend notes this side of this line.

NOTE: ANY ADDITIONS OR CHANGES ON THIS SHEET MUST BE MADE OR CIRCLED IN RED INK, WITH DATE AND NAME OF PERSON MAKING CHANGE.

FORM 307 2M 6-48

PLEASE RETURN TO
LOS ANGELES COUNTY SURVEYOR
700 HALL OF RECORDS

NOTE: ANY ADDITIONS OR CHANGES ON THIS SHEET MUST BE MADE OR CIRCLED IN RED INK WITH DATE AND NAME OF PERSON MAKING CHANGE.

Do not extend notes this side of this line.

STATION	B. S.	H. I.	F. S.	ELEV.	
					ELEVS. ON 24" WATER MAIN (WHITTIER)

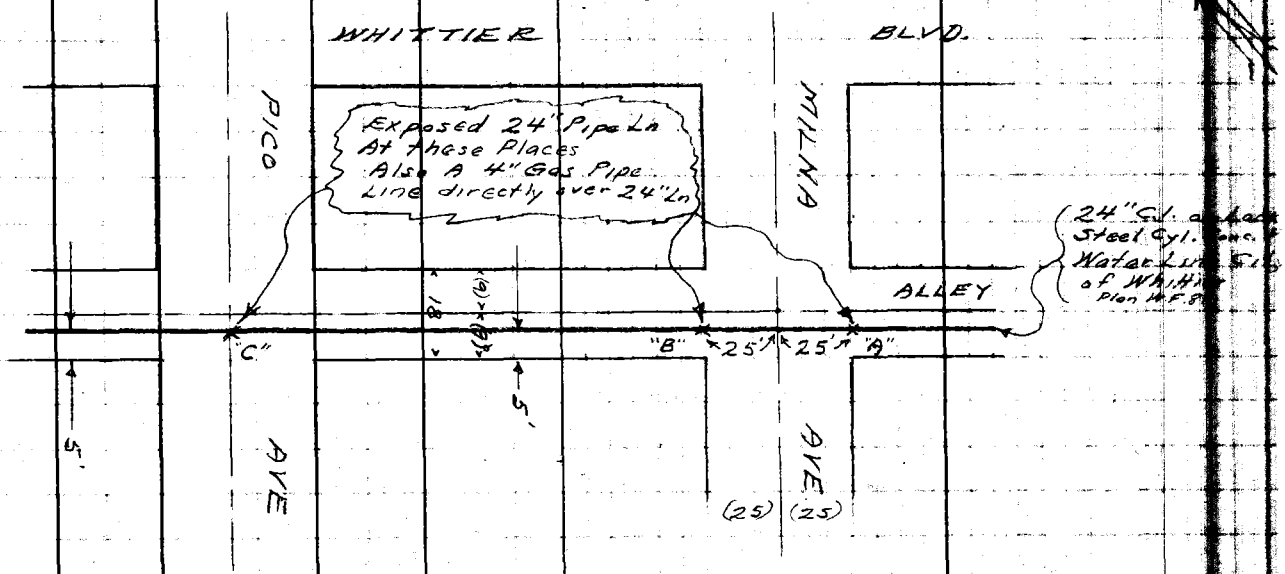

B.M.-BD"1				177.029	B.M.-BD"1 - Elev. 177.029 Per F.B. 864-2
	3.41	180.44			WHITTIER BLVD & MILNA AVE - S.E.Co.
			12.1	168.3	"A" Top 24" Pipe on E. sd. Milna at Prop. Ln. pr. 1.
			7.4	173.0	" " 4" Gas Ln " " " " "

Profile No. ____ Notes Red. ____ Plotted ____ Job No. 1137 Division No. ____
X.Sec. No. ____ Date ____ Date ____ Survey of NORWALK BLVD. S.S.
Notes Chkd. ____ Checked ____ Survey by Hellstrom Notes A.N.H. Date 4-22-96
Date ____ Date ____ Map No. ____ Inv. Jackson Date ____

F.B. 1141 Pg. 233

FORM 307 2M 8-45

5° ℄ Pico

PLEASE RETURN TO
LOS ANGELES COUNTY SURVEYOR
700 HALL OF RECORDS

NOTE: ANY ADDITIONS OR CHANGES ON THIS SHEET MUST BE MADE OR CIRCLED IN RED INK, WITH DATE AND NAME OF PERSON MAKING CHANGE.

Do not extend notes this side of this line.

STATION	B. S.	H. I.	F. S.	ELEV.	
		180.44			
			12.1	168.3	"B" Top 24" Pipe W. sd. Milna on Prop. Ln. Prod.
			7.5	172.9	" " 4" Gas Pipe W. sd. " " " " "
T.P.			4.16	176.28	
	5.35	181.63			
			7.9	173.7	"C" Top 24" Pipe on ℄ Pico Ave
			7.4	174.2	" " 4" Gas Ln. " " "
B.M.-U-1			2.68	178.95	B.M.-U-1 - Elev. 178.947 Pr. F.B. 864-2 WHITTIER BLVD. & GUIRADO AVE - N.W. COR.

F.B. 1[illegible] Pg. 234

Job No. 1137 Division No. ____ Notes Red. ____ Plotted ____ Profile ____

Survey of Norwalk Blvd. S.S. Date ____ Date ____ No. ____

Survey by Hellstrom Notes A.N.H. Notes Chkd. ____ Checked ____ X-Sec. ____

Indexed C. Jonnson Date ____ Date ____ No. ____

Notes Ck'd by
Map No.
Office Work
Checked
Date

Survey of NORWALK BLVD SS
W. O. 1137 Tape No. Std. °F
Surveyed by Hellstrom
Notes A.N.H. Date 6-28-46
Indexed A. C. Johnson

F.B. 1141 PG. 235

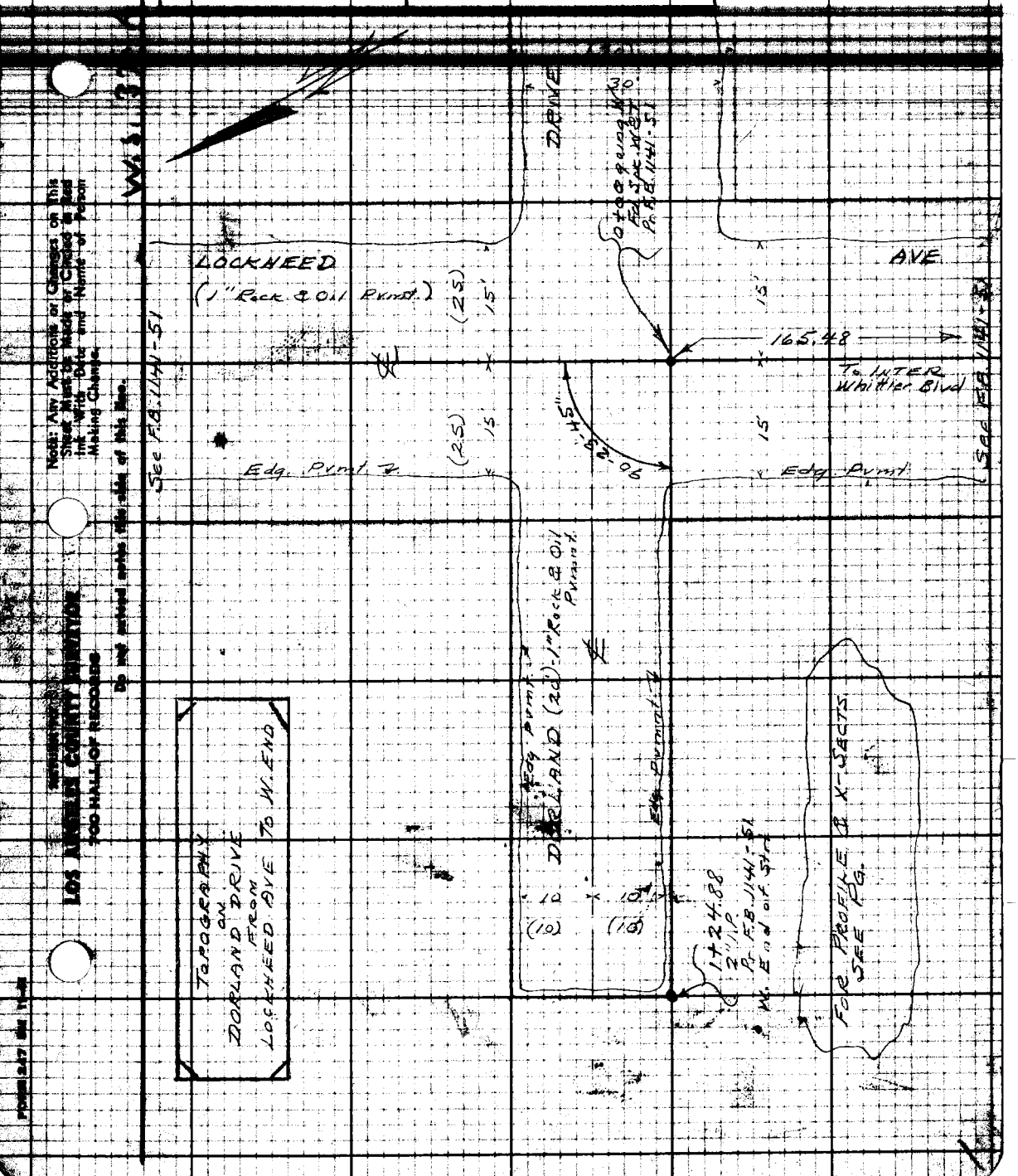

Note: Any Additions or Changes on this Sheet Must be Made or Checked in Red Ink With Date and Name of Person Making Change.

Do not extend notes this side of this line.

LOS ANGELES COUNTY SURVEYOR
700 HALL OF RECORDS

RETURN TO
LOS ANGELES COUNTY SURVEYOR
700 HALL OF RECORDS

Note: Any Additions or Changes on This Sheet Must be Made or Circled in Red Ink With Date and Name of Person Making Change.

Do not extend notes this side of this line.

FB 1141 PG 236

FORM 207 3M 1-46

PLEASE RETURN TO
LOS ANGELES COUNTY SURVEYOR
700 HALL OF RECORDS

NOTE: ANY ADDITIONS OR CHANGES ON THIS SHEET MUST BE MADE OR CIRCLED IN RED INK, WITH DATE AND NAME OF PERSON MAKING CHANGE.

Do not extend notes this side of this line.

STATION	B. S.	H. I.	F. S.	ELEV.		
			DORLAND		DRIVE	
	FROM		LOCKHEED	AVE	TO W. END OF DORLAND DR.	
	PROFILE &		X-SECTIONS		FOR PROPOSED SAN. SEWER.	
B.M. B.D."1				177 03	B.M. B.D."1 ELEV. 177.029 Pr. F.B. 864-202 WHITTIER BLVD. & MILNA AVE — S.E. C[illegible] Boat Spk. in Crb 5' E. of E. end Crb Ret.	
	4 79	181 82				
0+00			5 00	176 82	Spk. W. of T	INTERS. & LOCKHEED AVE & So. Line Dorland Dr.
			4 97	176 85	These Shots	6' Rt. Proposed Sew. Ln.
			4 96	176 86	are on ℄ LOCKHEED AVE	10' " ℄ DORLAND DR.
			4 90	176 92		20' " N. PROP. LN. DOR.
0+10			5 27	176 55	West gutter Lockheed Ave	on S. Ln. Dorland Dr.
			5 23	176 59		6' Rt. Prop. Sew. Ln.
			5 19	176 63		10' " ℄ DORLAND
			5 17	176 65		20' " N. Prop. Ln. Dorland
0+20			5 02	176 80	brk	brk. S. Ln. Dorland Dr.
			5 15	176 67		6' Rt. Prop. Sew.
			5 16	176 66		10' " ℄ DORLAND
			4 86	176 96		20' " N. Prop. Ln. Dorland
0+50			4 91	176 91		S. Ln. DORLAND
			4 94	176 88		6' Rt. Prop. Sew.
			5 03	176 79		10' " ℄ DORLAND

Profile No. X-Sec. No.
Notes Red Date Plotted Scale 1" = 40' Job No. 1157 Sheet No.
Notes Chkd. Date Checked Date Survey by Hellstrom & Hockman Date 6-26-46 Map No. Date
Plotted C. Johnson Date

F.B. (14) Pg. 237

FORM 307 5M 1-48

PLEASE RETURN TO
LOS ANGELES COUNTY SURVEYOR
700 HALL OF RECORDS

NOTE: ANY ADDITIONS OR CHANGES ON THIS SHEET MUST BE MADE OR CIRCLED IN RED INK, WITH DATE AND NAME OF PERSON MAKING CHANGE.

Do not extend notes this side of this line.

STATION	B. S.	H. I.	F. S.	ELEV.		
		181 82				
0+50			4 77	177 05		20' Rt N. Prop. Ln. Dorland
1+00			4 53	177 29		S. Ln. DORLAND
			4 66	177 16		6' Rt Prop. Sew.
			4 75	177 07		10' " ℄ DORLAND
			4 60	177 22		20' " N. Prop. Ln. Dorland
1+24.88			4 38	177 44		S. Ln DORLAND
			4 62	177 20	W. end of	6' Rt. Prop. Sew
			4 67	177 15	DORLAND DR.	10' " ℄ DORLAND
			4 59	177 23		20' " N. Prop Ln. Dorland
1+50			51	17[illegible]7	S. Ln. of DORLAND + PRODUCED	
"			50	17[illegible]3		6' North
2+00			55	17[illegible]3		
"			54	17[illegible]4		6' North
B.M. B.D. '42			4 93	17[illegible] 89	B.M. B.D. "42	ELEV. 176.899 PR F.B. 1141-159 LOCKHEED & WHITTIER BLVD. LET. in W. end C.R.

F.B. 1141 Pg. 238

Job No. 1137 Division No. Notes Red. Plotted Profile

Survey of NORWALK BLVD. S.S. Date Date No. X-Sec.

Survey by Hellstrom Notes A.N.H. Notes Chkd. Checked

Indexed C. Johnson Date Date No.