1145

Date	J.N.	DESCRIPTION	NOTES	PAGES
		THIRD ST[illegible]T SANITARY [illegible]EWER D[illegible]RICT		
4-10-45	1119	3RD STREET, fro[illegible]ives Ave. t[illegible]ld River [illegible]	℄ & Ties	21-23
4-11-45	"	WILLEY BURKE AV[illegible] from Fires[illegible]e Blvd. to 157.53' [illegible] of 4th Place	"	24-26
4-13-45	"	2ND STREET, from Rives Ave. to Pomering Rd.	"	27-28
4-16-45	"	POMERING RD., from Firestone Pl. to 3rd St.	"	23,28,29
"	"	FIRESTONE PLACE, from Old River School Rd. to Firestone Blvd.	"	30 & 33
"	"	FIRESTONE BLVD., from Old River School Rd. to Rives Ave.	"	30 & 36
4-18-45	"	4TH PLACE, from Old River School Rd. to 640.59' E. of Willey Burke Ave.	"	31 & 32
"	"	OLD RIVER SCHOOL RD., from Firestone Blvd. to 4th St.	"	23,30 & 31
		FIFTH ST. SANITARY SEWER DISTRICT		
Apr.'45	1122	PARAMOUNT BLVD., from 5th St. to Florence Ave.	℄ & Ties	51-54
"	"	FLORENCE AVE., from Paramount Blvd. (extending Nly.), to Western Ave.	"	55-56
"	"	PARAMOUNT BLVD., from 7th St. to Florence Ave.	Topog.	57-67
			X-Sect's	75-93
"	"	FLORENCE AVE., from Paramount Blvd. (extending Nly.), to 300' W. of Western Ave.	Topog.	68-73
			X-Sect's	95-105
		THIRD STREET SANITARY SEWER DISTRICT		
5-11-45	1119	3RD STREET, from Old River School Rd. to Rives Ave.	Topog.	107-113
			X-Sect's	137-141
"	"	OLD RIVER SCHOOL RD., from Firestone Place to 3rd St. Sewer M.H.	Location	114
"	"	FIRESTONE PLACE, from Old River School Rd. to Pomering Rd.	Topog.	115-118
			X-Sect's	143-[illegible]

Ret'ck'd by
p No.
rice Work
ecked
te

Survey of
W. O. Tape No. St'd. °F
Surveyed by
Notes Date
Indexed A. C. Johnson

F.B. 1145 Pg. Index

Index F.B.1143

Date	J.N.	DESCRIPTION	NOTES	PAGES
		DESCRIPTION		
		THIRD STREET SANITARY SEWER DISTRICT		
5-15-45	1119	POMERING ROAD, from Firestone Place to 3rd St.	Topog.	119-121
			I-sect's	149-155
5-16-45	"	2ND STREET, from Pomering Rd. to Rivds Ave.	Topog.	122-1[illegible]
			I-Sect's	151-1[illegible]
5-17-45	"	OLDRIVER SCHOOL RD. - at 243.35' N. of Firestone Pl. Sewer M.H. Invert Check	Elevs.	142
"	"	" " at 48.02' S. " " " " " "	"	"
"	"	" " at 70.89' N. " 3rd St. " " " "	"	141
7-9-45	1122	Paramount Blvd. & 1st Angle Pt. S. of Florence Ave. ---Location of Irrigation Line		248
7-9-45	1122	1st ALLEY N. of 4th PL. bet. Smallwood Ave & Rives Ave. location of water line &elev.		249-250
7-16-45	1122	Florence Ave east of Paramount Blvd. location of 24" Cor. Iron Pipe		251-254

FB 1143 PG. Index

RETURN TO
LOS ANGELES COUNTY SURVEYOR
700 HALL OF RECORDS

Note: Any Additions or Changes on This Sheet Must be Made or Circled in Red Ink With Date and Name of Person Making Change.

Do not extend notes this side of this line.

INDEX FIELD BOOK 1143

Date	J.N.	Description	Notes	Pages
6-6-45	1122	1ST ALLEY North of 2nd St., from 1st Alley West of Paramount Blvd. to Rives Ave.	℄ & Ties Topog. X-Sect's	197-198 203-211 231-240
6-12-45	"	PARAMOUNT BLVD., at 2nd St., 3rd St. and 4th Place. Sewer M.H. Invert Check.	Elevs.&Loc.	241-245
5-22-45	"	" " at 4th St. and 5th St. Sewer M.H.	Loc.	246
5-25-45	"	" " from 3rd St. to 4th St.	℄ & Ties	179 & 184
"	"	4TH PLACE, from Paramount Blvd. to Smallwood Ave.	"	179-181
5-28-45	"	1ST ALLEY N. of 4th Place, from 1st Alley W. of Paramount Blvd. to Rives Ave.	"	182-183
4-24-45	"	Area bounded by Florence Ave., Firestone Blvd., Paramount Blvd., & Rives Ave.	B.M.'s	37-50

RETURN TO
LOS ANGELES COUNTY SURVEYOR
700 HALL OF RECORDS

Note: Any Additions or Changes on This Sheet Must be Made or Circled in Red Ink With Date and Name of Person Making Change.

Do not extend notes this side of this line.

FORM 247 5M 11-41

RETURN TO
LOS ANGELES COUNTY SURVEYOR
700 HALL OF RECORDS

Note: Any Additions or Changes on This Sheet Must be Made or Circled in Red Ink With Date and Name of Person Making Change.

Do not extend notes this side of this line.

INDEX FIELD BOOK 1143

Date	J.N.	Description	Notes	Pages
		FIFTH STREET S.S. DISTRICT		
4-2-45	1122	AVENUE, from Paramount Blvd. to 3rd St.	℄ & Ties	5-8
4-5-45	"	" from 3rd St. to 4th St.	"	9-12
		FIFTH STREET S.S. DISTRICT		
5-21-45	1122	PARAMOUNT BLVD., from Burns Ave. to 3rd St.(to East)	℄ & Ties	171-176
5-22-45	"	FIRESTONE BLVD., from Paramount Blvd. to Rives Ave.	"	173
"	"	SECOND STREET, from Paramount Blvd. to Rives Ave.	"	175
			Topog.	187-194
			X-Sect's	213-223
"	"	SMALLWOOD AVE., from 2nd St. to 3rd St.	℄ & Ties	175,178,197,198
5-25-45	"	THIRD STREET, from Paramount Blvd. to Rives Ave.	"	176-178
6-5-45	"	1ST ALLEY West of Paramount Blvd. from 2nd St. to 3rd St.	"	195-196
			Topog.	199-201
			X-Sect's	225-229

Notes Ck'd by
Map No.
Office Work
Checked
Date

Survey of
W. O. Tape No. St'd of
Surveyed by
Notes Date
Indexed A. C. Johnson 11-13-45

F.B. 1143 PG. INDEX

RETURN TO
LOS ANGELES COUNTY SURVEYOR
700 HALL OF RECORDS

Note: Any Additions or Changes on This Sheet Must be Made or Circled in Red Ink With Date and Name of Person Making Change.

Do not extend notes this side of this line.

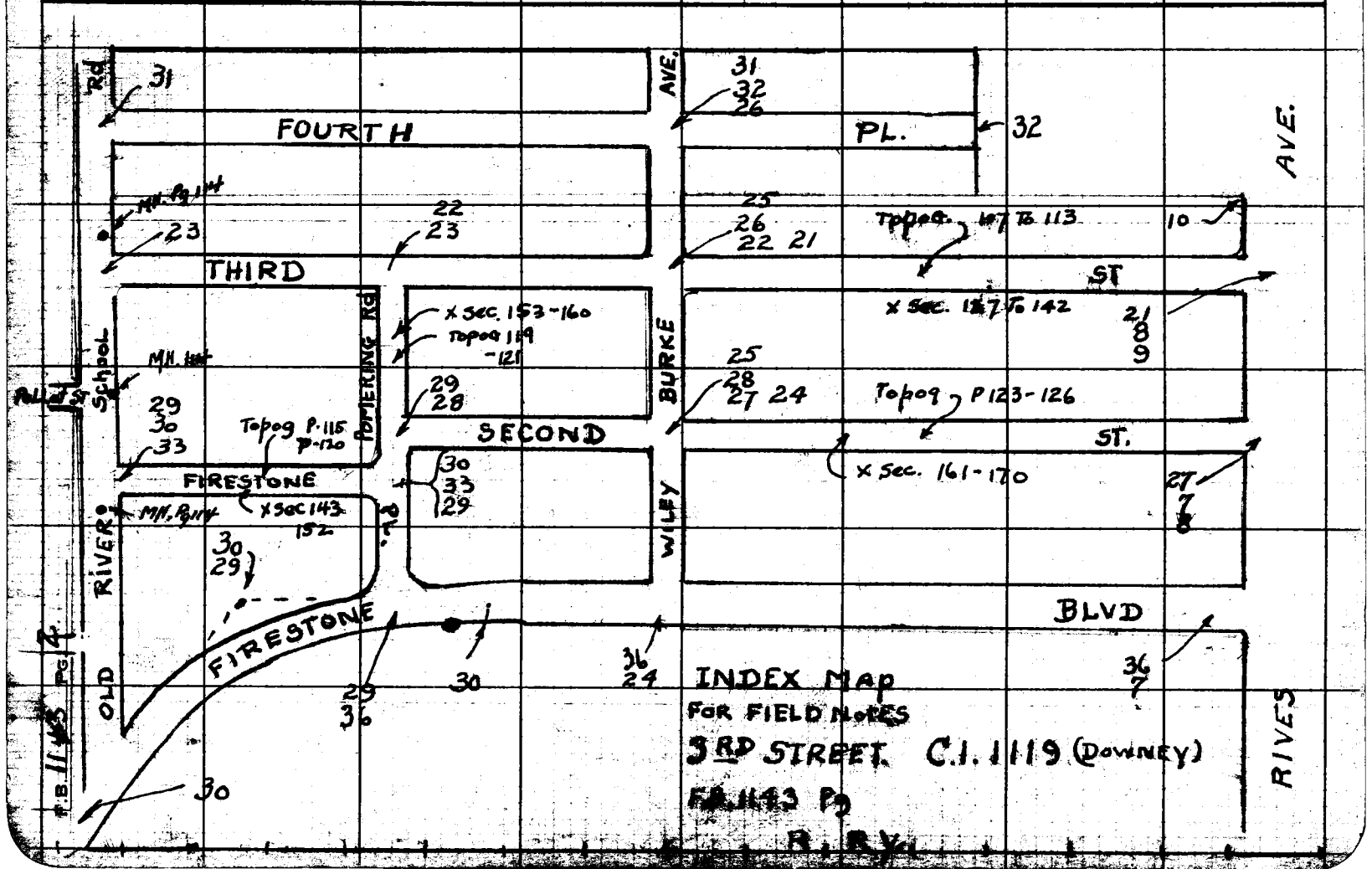

Notes Ck'd by	Survey of THIRD ST. SS
Map No.	W. O. 1119 Tape No. 019 St'd 68 °F
Office Work	Surveyed by GRANQUIST
Checked	Notes G Date 5-1-45
Date	Indexed C. Johnson

F.B. 1143 Pg. 1

CI 1119.

THIRD STREET. S.S.

SEE INDEX NEXT PG.

Note: Any Additions or Changes on This Sheet Must be Made or Circled in Red Ink With Date and Name of Person Making Change.

Do not extend notes this side of this line.

RETURN TO
LOS ANGELES COUNTY SURVEYOR
700 HALL OF RECORDS

FORM 247 5M 12

Notes Ck'd by	Survey of FIFTH ST. SS.	F.B. 1143 Pg. 3
Map No.	W. O. 1122 Tape No. 067 Std 68°F	H.E. GRANQUIST
Office Work	Surveyed by GRANQUIST	NATHAN R. BARTH
Checked	Notes G Date 4-9-48	ROBERT S. BRACKNEY
Date	Indexed	FRED M. DUCK

FB. 1143

INDEX MAP
FIFTH STREET (DOWNEY)
C.I. 1122.

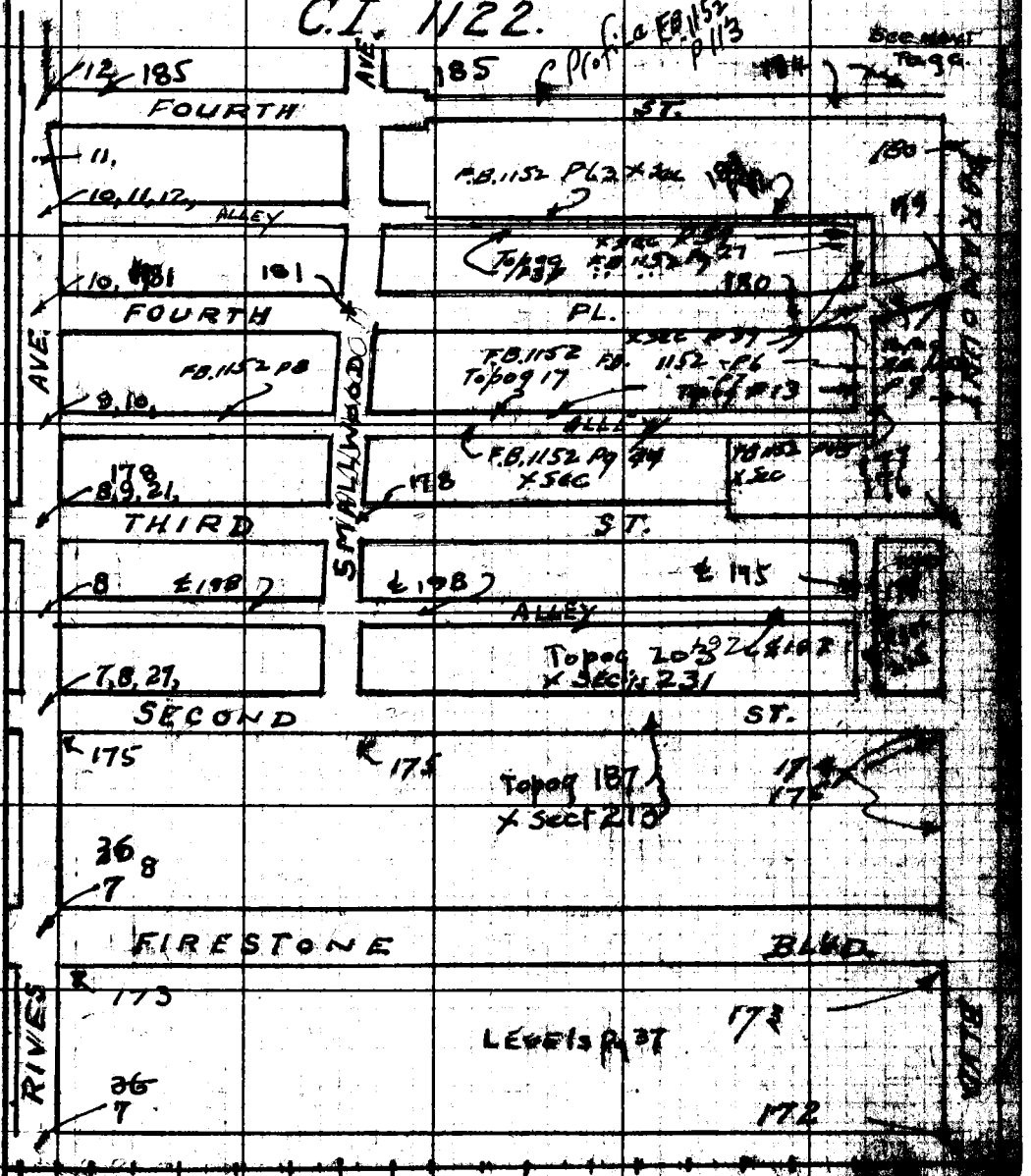

Note: Any Additions or Changes on This Sheet Must be Made or Circled in Red Ink With Date and Name of Person Making Change

Do not extend notes this side of this line.

RETURN TO
LOS ANGELES COUNTY SURVEYOR
700 HALL OF RECORDS

FORM 247 5M 12-40

F.B. 1143 PG. 4

INDEX MAP
FIFTH STREET (DOWNEY)
C.I. 1122.

F.B. 1143 Pg 1159

F.B. 1159 - Changed to F.B. 1157

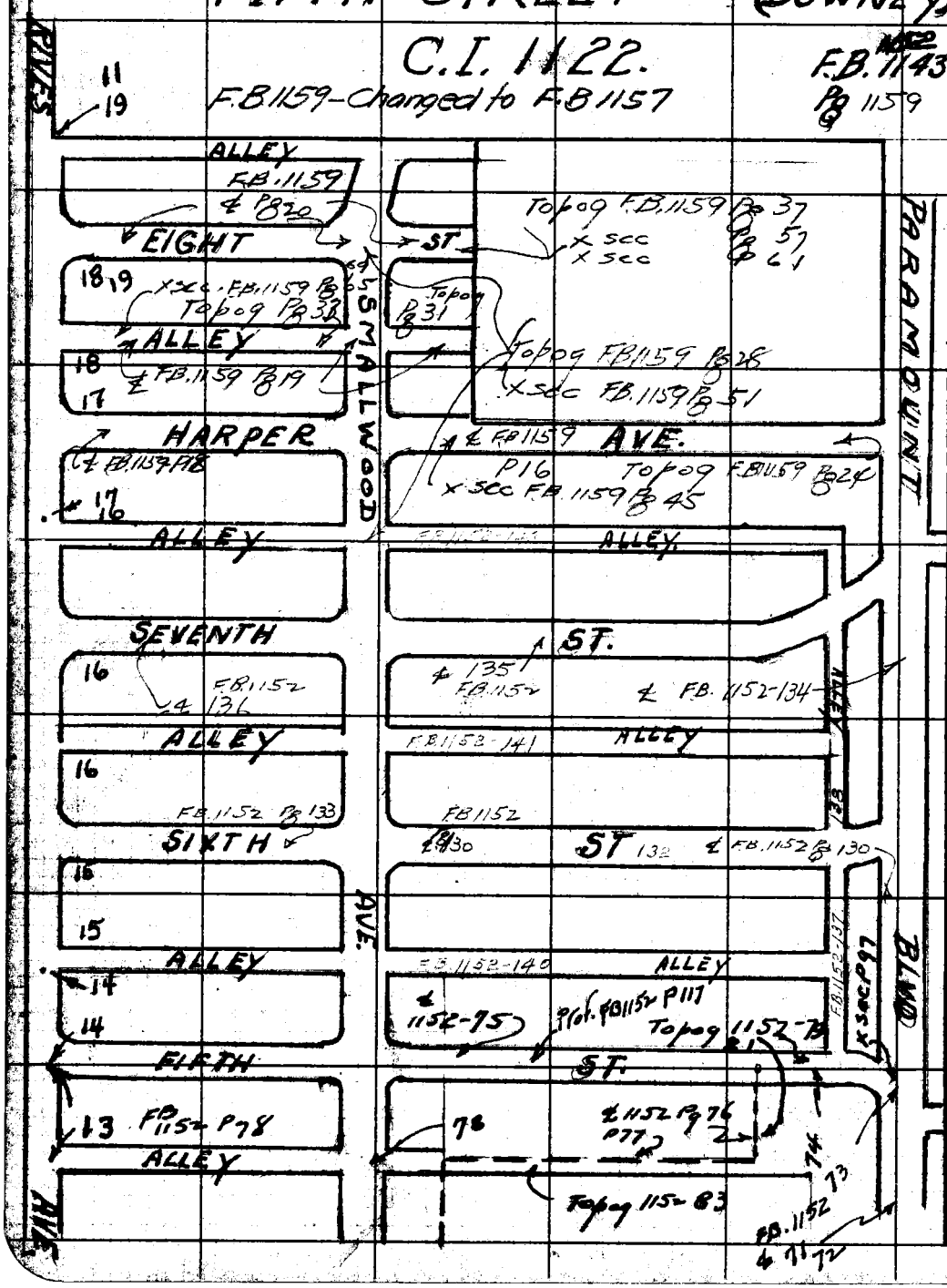

RETURN TO
LOS ANGELES COUNTY SURVEYOR,
700 HALL OF RECORDS

Do not extend notes this side of this line.

Note: Any Additions or Changes on This Sheet Must be Made or Circled in Red Ink With Date and Name of Person Making Change.

Notes Ck'd by	Survey of Fifth Stree Sewers Downe	F.B. 1143 Pg. 5
Map No.	W. O. 8 Tape No. St'd °F	GRANQUIST. H.E.
Office Work	Surveyed by GRANQUIST.	TT. SMITH N.R. TT
Checked	Notes H.E.G. Date 4-2-45	HC: BRACKNEY, R.S.
Date	Indexed [illegible] 11-13-[illegible]	RC. FRED M DOAK.

F.B. 1143.
Pg 5 to

℄ SURVEY of RIVES AVE.
F.B. 1143 Pg 5 To 19

J.N 8351.
℄ SURVEY for C.I. Jobs.
FIFTH STREET S.S

C.I. No. 1122.
SEE Pg 177 To 186
195 To 198

And

C.I. No. 1119
℄ FOR THIRD STREET SS.
SEE Pg 2
Pg 21 To 36

Note: Any Additions or Changes on This Sheet Must be Made or Circled in Red Ink With Date and Name of Person Making Change

Do not extend notes this side of this line.

RETURN TO
LOS ANGELES COUNTY SURVEYOR
700 HALL OF RECORDS

FORM 247 5M 12-40

RETURN TO
LOS ANGELES COUNTY SURVEYOR
700 HALL OF RECORDS

Note: Any Additions or Changes on This Sheet Must be Made or Circled in **Red Ink** With Date and Name of Person Making Change.

Do not extend notes this side of this line.

F.B. 1143 PG. 6

Notes Ck'd by Dreon
Map No.
Office Work
Checked Prew
Date

Survey of Fifth St. Downey
W. O. 8351 Tape No. 967 Std 68 °F
Surveyed by GRANQUIST
Notes G. Date 4-2-45
Indexed

F.B. 1143 Pg. 7
H.E. GRANQUIST.
N.R. Smith.
R.S. BROCKNEY. H.C.

WS.32-D-1

Note: Any Additions or Changes on This Sheet Must be Made or Circled in Red Ink with Date and Name of Person Making Change

Do not extend notes this side of this line.

RETURN TO:
LOS ANGELES COUNTY SURVEYOR
700 HALL OF RECORDS

FORM 247 3M 12-0

3/4" I.P. N.L.y W.S.L.y Cor. Lot A Rives Tract Sch. Pg 11

Cont Dot Pg 8

2nd

St.

Fd S.W.T. Fl.

See pg 8

34.00

34.68

Fd 2" I.P. 12" Dn. As Per Tr. 11362

341.89 T68° 341.89

TRACT # 11363
SHEET 2.
B.K. 205+4) Adopted as Per
C.S. 82-37
Rd Dpt F.Q.-66 p2

179°-38'-15"
358°-32'-15"
179-38-05

Fd S.W.T. Fl. Sh. Most Westerly Cor. Lot A Rives Tract. This Pt checks T.12.5.45 Rec. F.Q.-66 p 8. All Pt. Ties See Pg 8

Fd 2" I.P. 10" Dn
Set L&T
Fd 2" I.P. 10" Dn

Set L&T

Fd L&T Cd.

P.I. See F.A. 13-296. Cut Spk. Conc. Mon. 12" Dn

Nail See Pg 24 & INT of W.L.y Burke Ave

FIRESTONE

1139.54

Fd L&T As Per Rd Dpt. F.Q.-66 Pg 2.
Set 3/4 I.P. Conc. Ctr. Fd L&T & Cap Wire flush by int. 6-22-50 V.D.

Fd L&T

Fd L&T

Fd L&T

Fd L&T

Fd L&T

Fd L&T. Hd W.L.T. Conc. Cap

See R.B. 1143 Pg 17

1139.68 T60°
1139.54
Δ 88-47-45
Δ 354-46-15
Δ 88-41-40

373.11 T62° = 373.10

91-18-00
365-12-00
91-18-00

Fd 2 x 2 & Tk. 3" dp by ties no evid. of iron bolt in conc. 6-22-50 V.D.

Checks Rec. at 3rd St

Fd W.L.T. in Xing Ton

Fd S.W.T. 30" Palm Tree

Fd 1 Iron Bolt in conc.

RIVES AVE

RIVES BLVD

See Pg 10

3/4" I.P. NW. Cor Lot

Fd Nail on Line As Per FQ-66 p3.

F.B. 1143 PG. 8 LOT A RIVES TRACT

3rd.

3rd Stp. West use same for line to west and for a to East

ST.

N532-D-1

29.02

14.08

14'

34.58

87.15

19.98

Fd 2" I.P. 16" on

Fd 2" I.P. 16" On Lot Corn

LOT 35

Fd 1/2" I.P. 10" On As Per C.S. 8237

19.72

155.09 S

AVE.

LOT 29

LOT 36

310.19 Norm°

37

8.2'

17.72

90-23-56

361-35-40

90-23-56

on ⊥ Cb

ALLEY

see pg 193

155.09 Norm°

LOT 54

9.97

Set L+T on line N.C.

310.19'

40.11

13+27.52 ft East Fd SW L+T. ft. 0.8 E. of line as per FQ 66-P2 Rec. Surv. by proportion.

Tr. No. 11363

M.B. 205+4

90-23-40

361-34-40

90-23-40

88-20-00

353-20-00

88-20-00

20'

50'

36'

18.01

10.07

7.97

155.09

39.96

64.98'

LOT 28

Fd 2" I.P. 12" On B.C. SW. Line of Lot 28 Tr. #8960 BR 10+4

Fd L+T Cb.

30.05

88°20'

30.07

90°23'

67.30

40'

L+T X Cb.

See Pg 175

30'

See Pg 27

Fd SW L+T.

2nd

40.00

34.00

62.91

L+T

ST.

Pg 7

30.00

1 ft Cb

89-58-00

359-59-40

89-58-10

Fd 2" I.P. 12" On NW Cor Lot 55 Tract 11363

G.T. 64075

Fd 2" I.P. 12" On

Adopted as Per C.S. 8237

RIVES

Set C.S. brass cap Mon. 12 dp in Casing C.L. Cover by Tes S-22-60 VD

14'

Fd Sp.k. W. & T. See Pg 7 Most W'Ly Cor. Lot A. Rives Tr. M.B. 8-177 FQ 66; P2.

cont. from Top of Pg 7

RETURN TO
LOS ANGELES COUNTY SURVEYOR
700 HALL OF RECORDS
Do not extend notes this side of this line.
Note: Any Additions or Changes on This Sheet Must be Made or Circled in Red Ink With Date and Name of Person Making Change.
COUNTY SURVEYOR

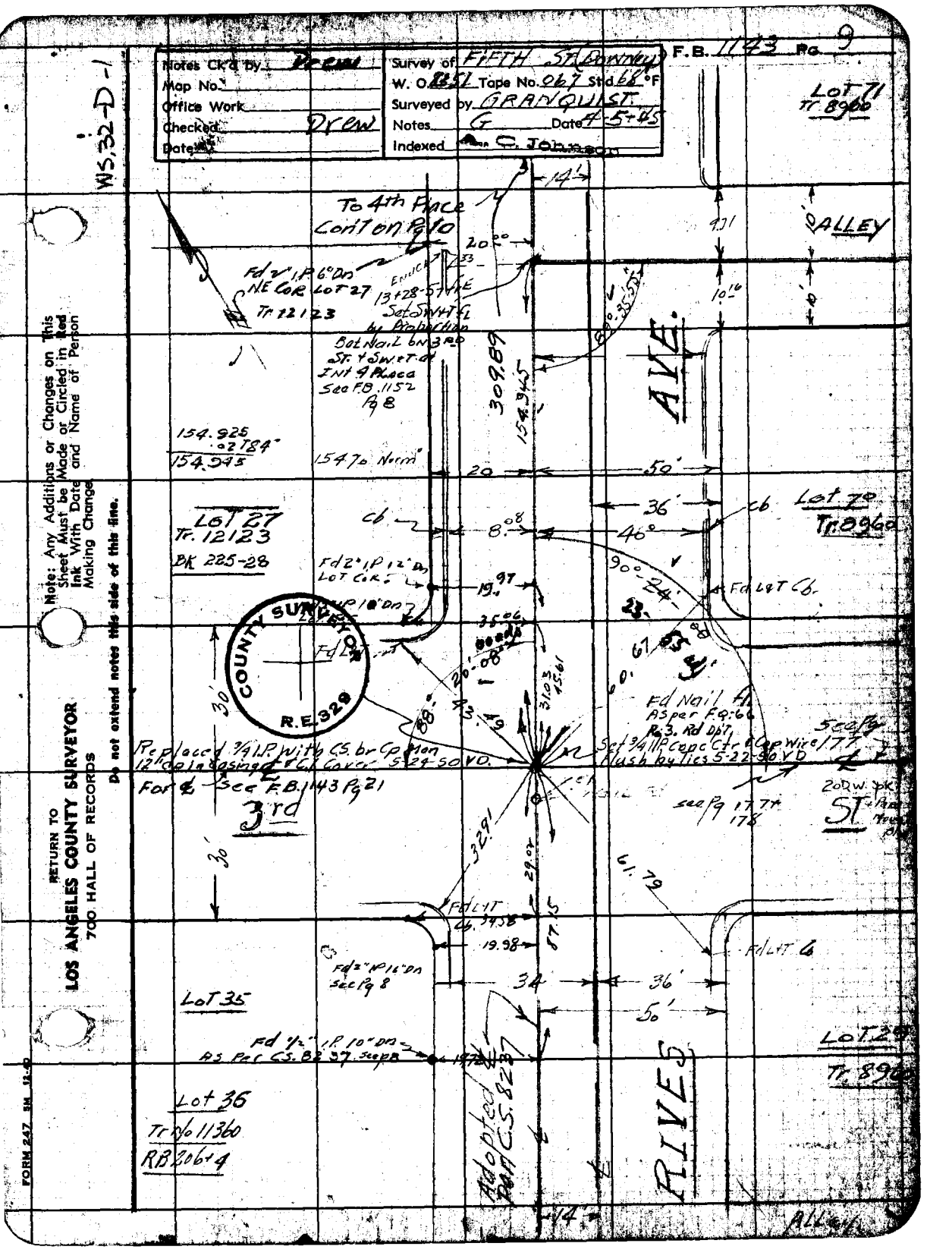

WS.32-D-1
Notes Ck'd by Drew
Map No.
Office Work
Checked Drew
Date
Survey of FIFTH ST (Downey)
W. O. 8351 Tape No. 067 Std 68 °F
Surveyed by GRANQUIST
Notes G Date 4-5-45
Indexed C. Johnson
F.B. 1143 Pg. 9
LOT 71
Tr 8960
To 4th Place
Con't on Pg 10
ALLEY
Fd 2" I.P. 6" Dn
NE Cor Lot 27
Tr 12123
13+28-57 FE
Set SW+T FL
by Proportion
Bot Nail on 3rd
St. + SW+T at
Int 4 Place
See F.B. 1152
Pg 8
309.89
154.945
AVE.
154.925
.02784
154.945
154.70 Norm
20
50'
36'
Lot 70
Tr 8960
Lot 27
Tr. 12123
BK 225-28
Cb
8.08
46°
Fd 2" I.P. 12" Dn
Lot Cor
19.97
90°-24'
Fd L&T Cb.
COUNTY SURVEYOR
R.E. 329
Fd Nail Fl
As per F.Q. 66
Pg 3. Rd Dpt.
Replaced 3/4 I.P. with CS. br Cp Man
12" Cp In Casing & C.I. Cover 5-24-50 VD.
For ℄ See F.B. 1143 Pg 21
Set 3/4 I.P. Conc Ctr & Cap Wire 177
Flush by Ties 5-22-50 VD
See Pg 177 + 178
3rd
ST
20 D.W. pk
30'
30'
32.91
29.02
61.79
Fd L&T
Cb. 34.58
19.98
Fd L&T Cb
Fd 2" I.P. 16" Dn
See Pg 8
34
36'
50'
Lot 35
Fd 1/2" I.P. 10" Dn
As Per CS. 8237 See Pg 8
Lot 29
Tr. 8960
Lot 36
Tr No 11360
RB 206+4
Adopted Per CS. 8237
RIVES
14'
ALLEY
Note: Any Additions or Changes on This Sheet Must be Made or Circled in Red Ink With Date and Name of Person Making Change.
Do not extend notes this side of this line.
RETURN TO
LOS ANGELES COUNTY SURVEYOR
700 HALL OF RECORDS
FORM 247 5M 12-40

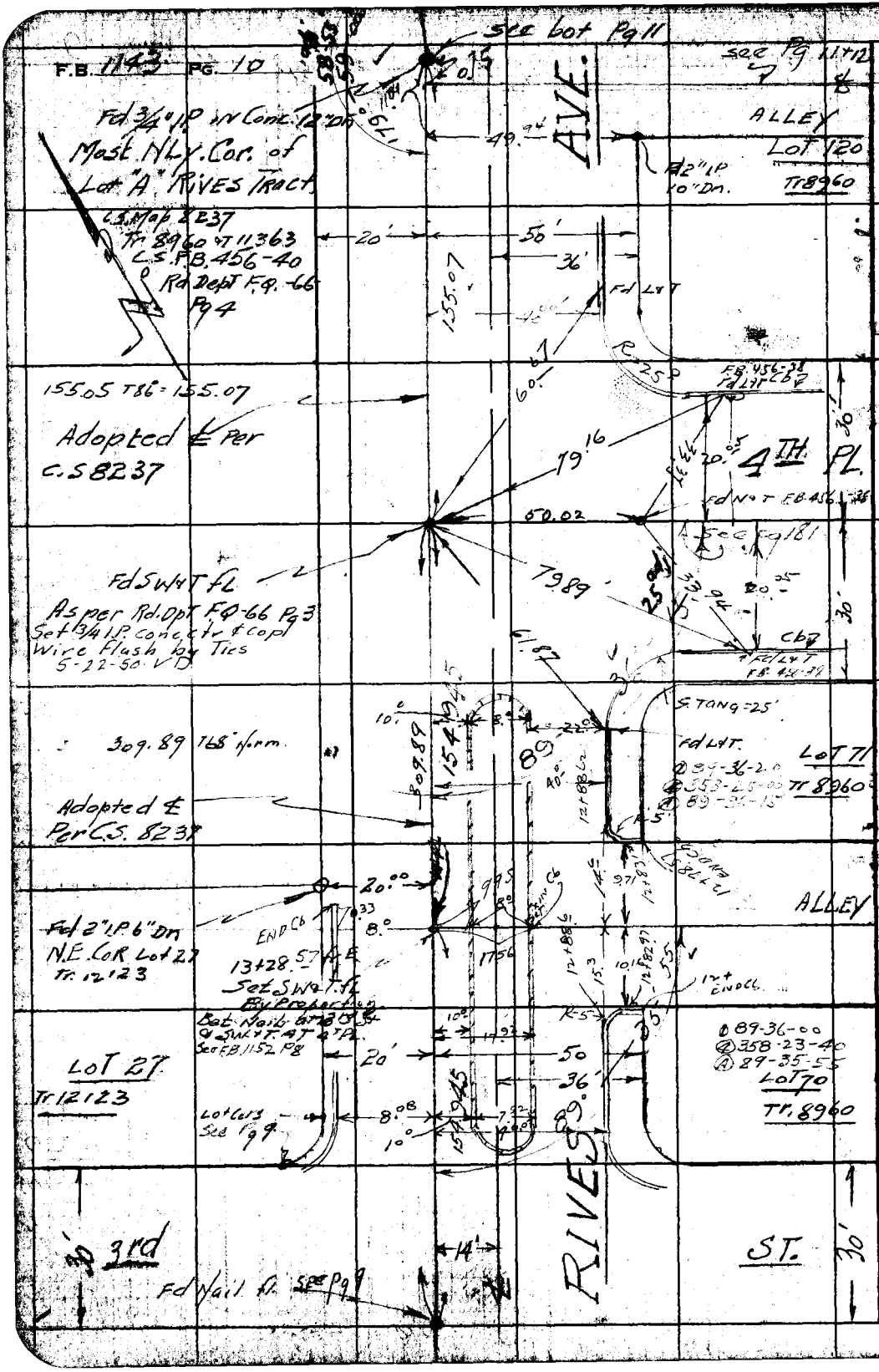

RETURN TO
LOS ANGELES COUNTY SURVEYOR
700 HALL OF RECORDS

Do not extend notes this side of this line.

Note: Any Additions or Changes on This Sheet Must be Made or Circled in Red Ink With Date and Name of Person Making Change.

Notes Ck'd by: Drew	Survey of: FIFTH ST. SS. Downey
Map No.	W. O. 8351 Tape No. 067 Std 68 °F
Office Work	Surveyed by: GRANQUIST
Checked: Drew	Notes: G Date: 4-5-45
Date	Indexed: A. C. Johnson

F.B. 1143 Pg. 11

WS-32-D-1

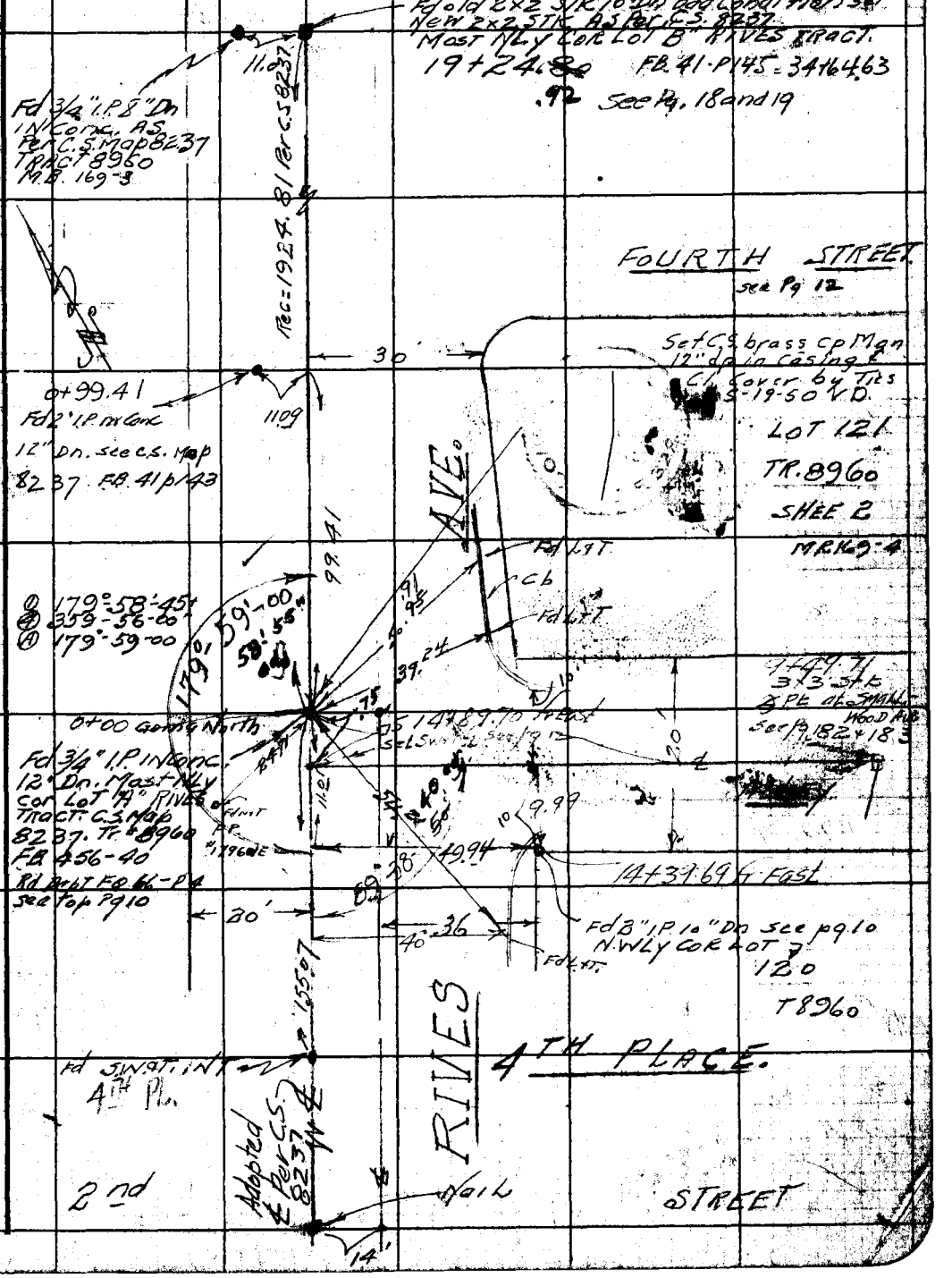

Note: Any Additions or Changes on This Sheet Must be Made or Circled in Red Ink With Date and Name of Person Making Change

Do not extend notes this side of this line.

RETURN TO
LOS ANGELES COUNTY SURVEYOR
700 HALL OF RECORDS

FORM 247 5M 12-40

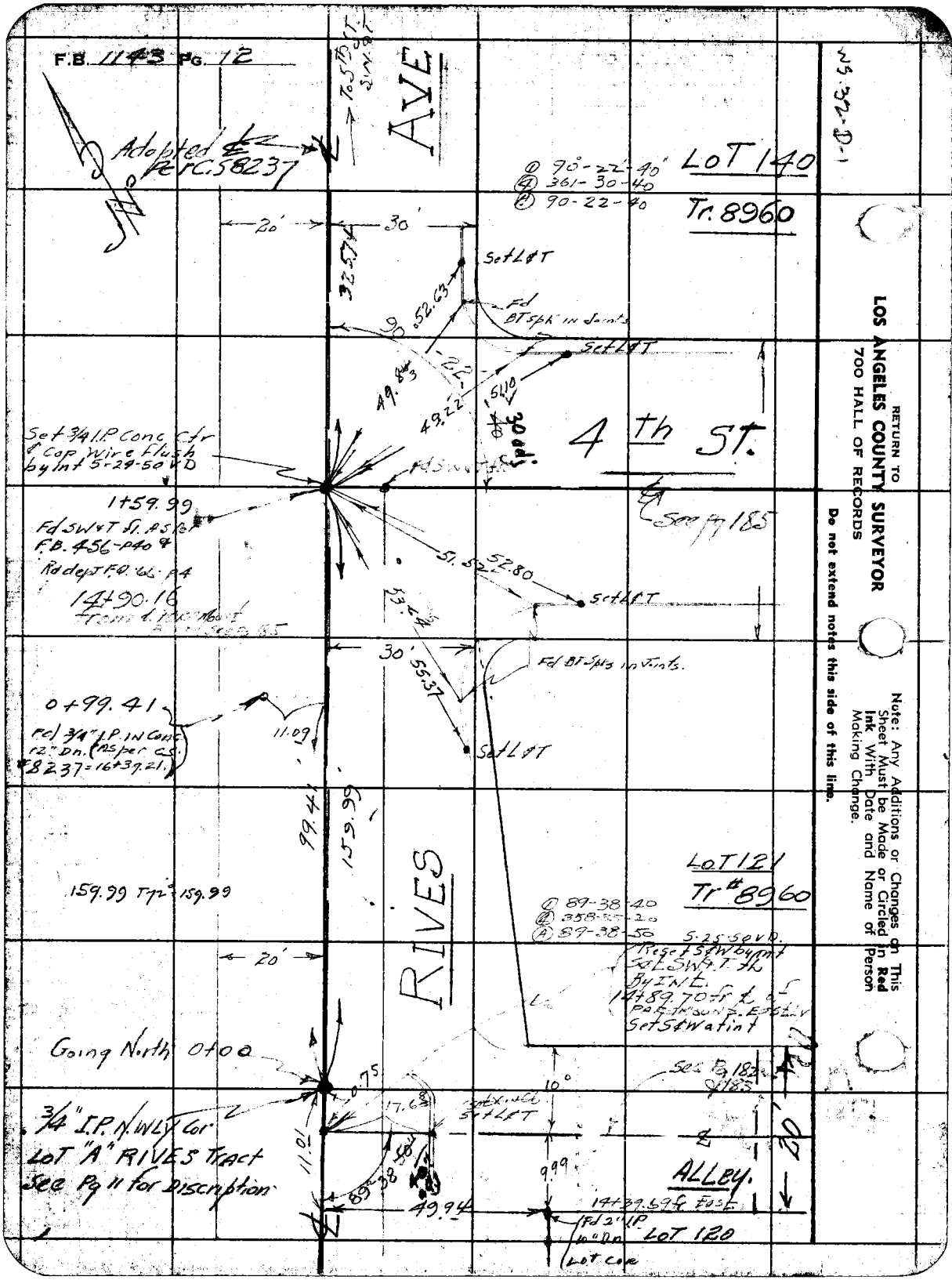
F.B. 1143 Pg. 12
AVE
Adopted ℄ Per C.S. 8237
LoT 140
Tr. 8960
① 90°-22'-40"
② 361-30-40
③ 90-22-40
20'
30'
Set L&T
Fd BT Spk in Joints
Set L&T
4th ST.
See Pg 185
Set 3/4 I.P. Conc Ctr & Cap Wire Flush by Int 5-29-50 VD
1+59.99
Fd SW&T Fl. As Per F.B. 456-P40 &
Rd dept F.Q. 66-P4
14+90.16
Set L&T
30'
Fd BT Spks in Joints.
0+99.41
Fd 3/4" I.P. in Conc 12" Dn. (As per C.S. #8237 = 16+39.21.)
11.09
Set L&T
159.99 Tr 72° = 159.99
RIVES
LoT 121
Tr # 8960
① 89-38-40
② 358-35-20
③ 89-38-50
5-25-50 VD.
Reset S&W by Int
Set SW&T Fl
By Int.
14+89.70 Fr ℄ of Paramount Easterly
Set S&W at Int
20'
Going North 0+00
See Pg 182 & 185
3/4" I.P. N.W.Ly Cor
LoT "A" RIVES Tract
See Pg 11 for Discription
Set L&T
ALLEY.
14+39.69 Fr East
Fd 2" I.P.
10" Dn
LoT 120
Lot Cor
20'
WS 32-D-1
RETURN TO
LOS ANGELES COUNTY SURVEYOR
700 HALL OF RECORDS
Do not extend notes this side of this line.
Note: Any Additions or Changes on This Sheet Must be Made or Circled in Red Ink With Date and Name of Person Making Change.

Notes Ck'd by Drew	Survey of FIFTH ST. (Downey)
Map No.	W. O. 8351 Tape No. 064 Std 68°F
Office Work	Surveyed by GRANQUIST
Checked DREW	Notes G Date 4-6-45
Date	Indexed A. C. Johnson

F.B. 1143 Pg. 13

WS.32-D-1

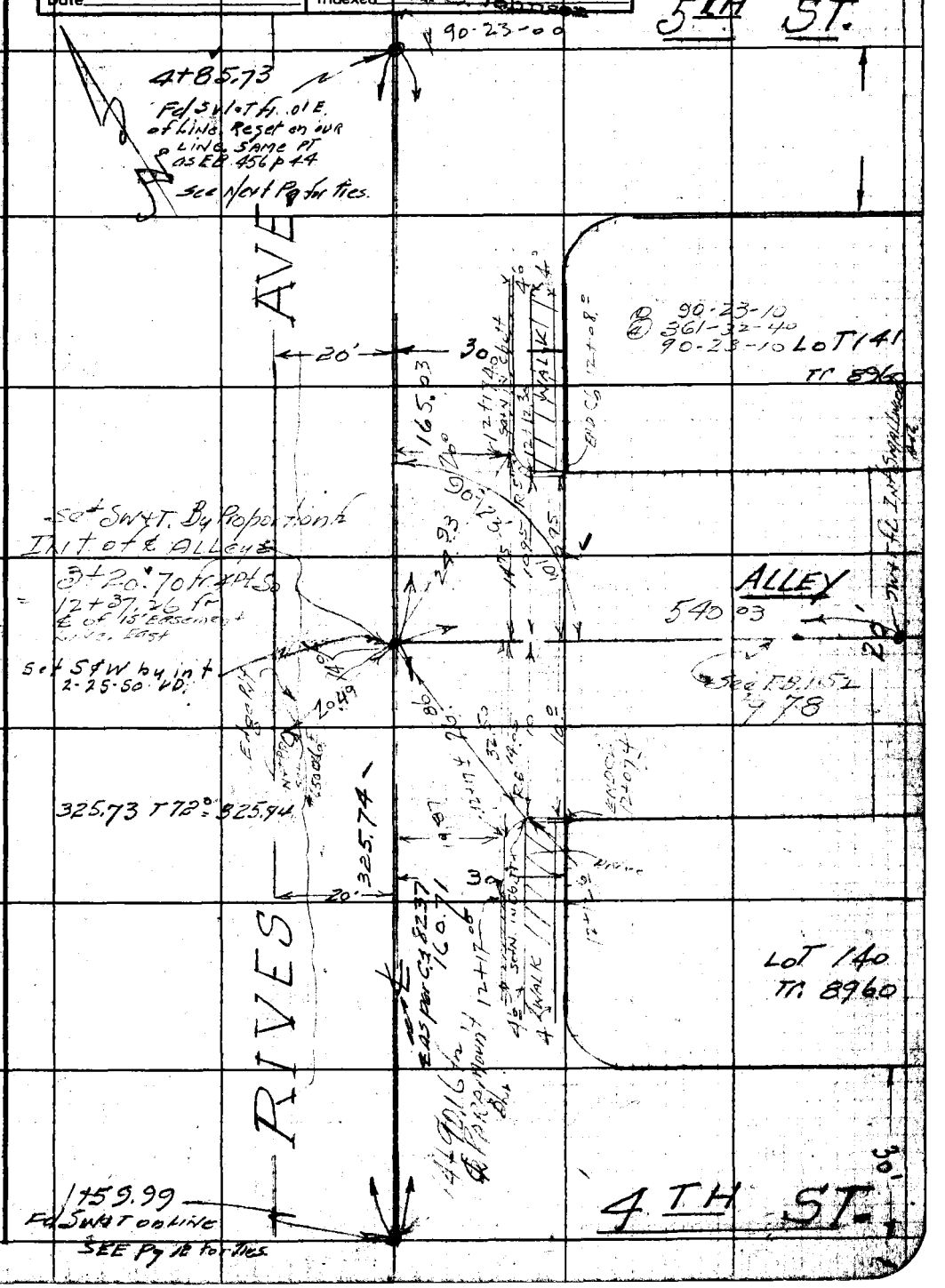

Note: Any Additions or Changes on This Sheet Must be Made or Circled in Red Ink With Date and Name of Person Making Change.

Do not extend notes this side of this line.

RETURN TO
LOS ANGELES COUNTY SURVEYOR
700 HALL OF RECORDS

FORM 247 5M 12-40

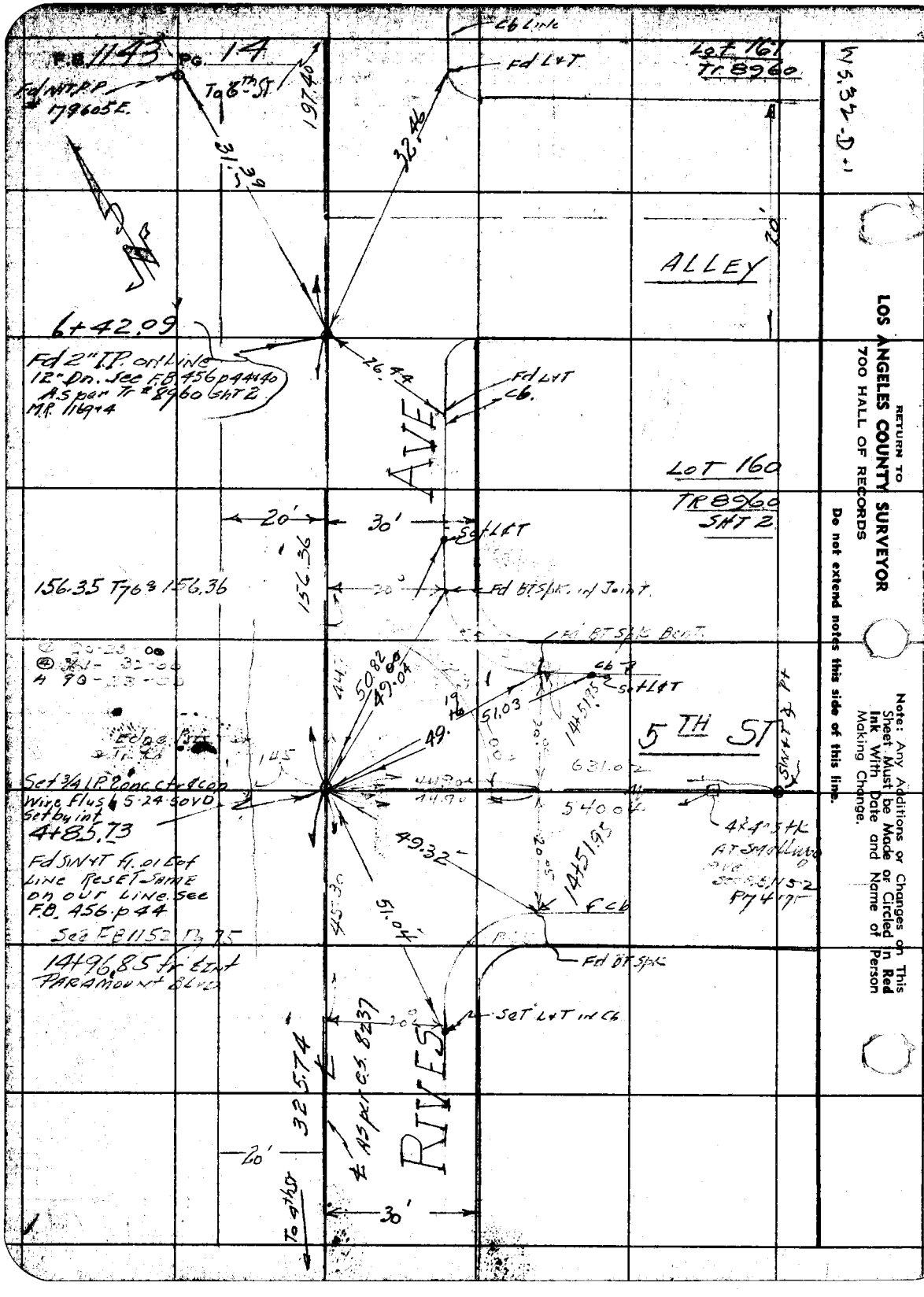

RETURN TO
LOS ANGELES COUNTY SURVEYOR
700 HALL OF RECORDS

Do not extend notes this side of this line.

Note: Any Additions or Changes on This Sheet Must be Made or Circled in Red Ink With Date and Name of Person Making Change.

Notes Ck'd by Drew	Survey of FIFTH ST. DOWNEY	F.B. 1143	Pg. 13
Map No.	W. O. 8351 Tape No. 064 Std 68 °F		
Office Work	Surveyed by GRANQUIST		
Checked DREW	Notes G. Date 4-6-45		
Date	Indexed C. Johnson		

WS.32-D-1

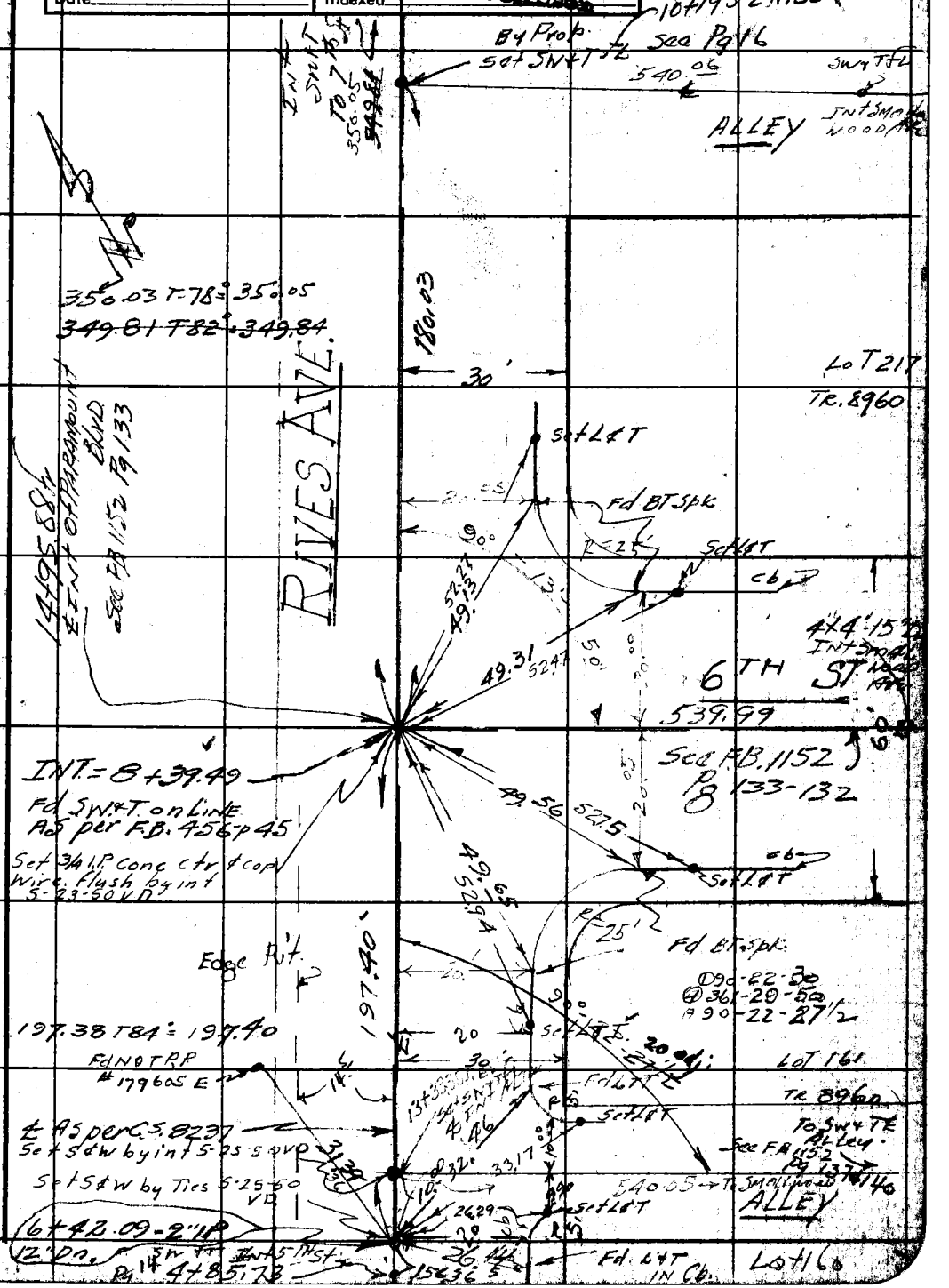

Note: Any Additions or Changes on This Sheet Must be Made or Circled in Red Ink With Date and Name of Person Making Change

Do not extend notes this side of this line.

RETURN TO
LOS ANGELES COUNTY SURVEYOR
700 HALL OF RECORDS

FORM 247 5M 12-40

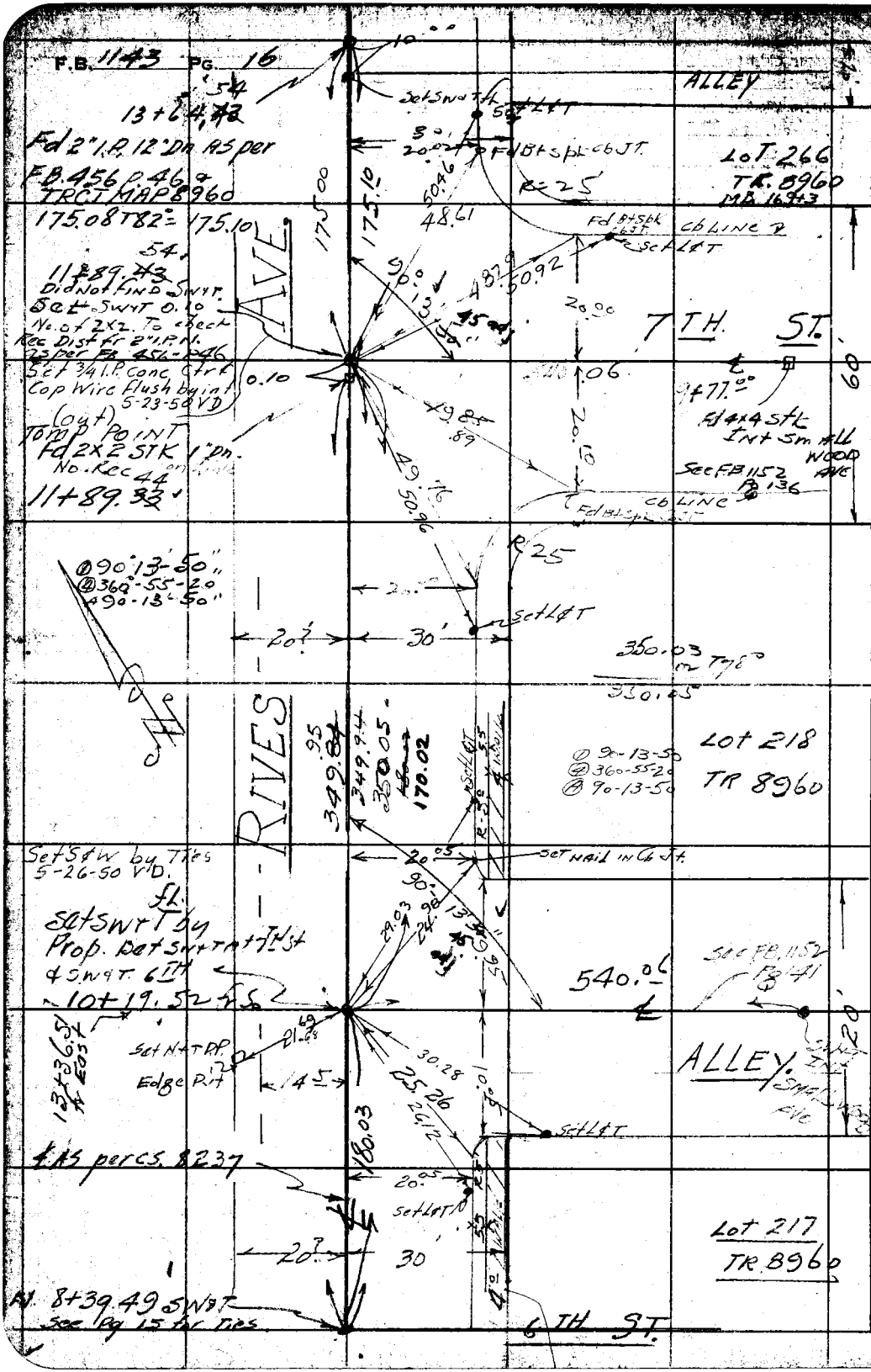

WS32-D-1

RETURN TO
LOS ANGELES COUNTY SURVEYOR
700 HALL OF RECORDS

Do not extend notes this side of this line.

Note: Any Additions or Changes on This Sheet Must be Made or Circled in Red Ink With Date and Name of Person Making Change.

Notes Ck'd by DREW	Survey of FITH ST
Map No.	W. O. 8351 Tape No. 064 Std 68 °F
Office Work	Surveyed by GRANQUIST
Checked DREW	Notes G Date 4-9-45
Date	Indexed A. C. Johnson

F.B. 1143 Pg. 17

N5.32-D-1

Fd 3/4" IP 12" Dn 43 Br 2.92 C.S. Map 8237

19+24.80

Fd OH 2x2 N.W. Cor. RIVES TRACT LOT 8 Reset New 2x2, See Pg 19, F.B. 1141-P.145

421.57 S58°-421.54

Set 3/4" IP 12" Dn See Pg 18

LOT 288 TR 8960

(3) 90-13-30
(4) 360-54-20
A 90°-13-35

AVE.

421.54

27+90 ± 2.03

20'

90°

Fd Bt Spk in Cb Joints Set LBT

25'

CB LINE

HARPER

19.41

49.11

50.11

20.0

Edge R/W 15'

37

5.40

37

Int Stallwood & 44 15" Dn

Cor S Line 1157 Pg 12

AVE

15+03.26

Fd SW & T.S. As per F.B. 456 p 48 See F.B. 1157 Pg 17 & 18

Set 3/4" IP conc'd & Cap Wire by int Flush 5-29-50 VD

49.64

50.90

20.05

49.46

Set LBT

FB LINE

RIVES

138.83

As per C.S. Map 8237

Fd. BT Spks in Cb Joints

20.0

90°

LOT 267 TR. 8960

(3) 90-13-50
(4) 360-13-50

138.84 T54 = 138.83

20'

30

Fd LBT 48 Br FB. 489-8

13

Set S&W by Ties 5-26-50 VD

48.23

Fd LBT conc Wier Box As per F.B. 489-8

23.93

20

21.60

Fd 2" IP 12 Dn. As Per F.B. 456-p46 TR. 8960 54 13+64.43

Fd x in Cb

WALL

See FB 1152 Pg 143 S.W. Int of Stallwood Ave

50

40

ALLEY

20

FB. 489 Pg 8 FB. 456 Pg 48

13+50 SWT

Set S W T H

14'

18.00

33.28

32.43

36.56

540.05

Set LBT

Set S&W by int 5-26-50 VD.

Fd BT Spk FB 489-8

20

SWT 12 Dn

SEVENTH ST.

LOT 266

Note: Any Additions or Changes on This Sheet Must be Made or Circled in Red Ink With Date and Name of Person Making Change

Do not extend notes this side of this line.

RETURN TO LOS ANGELES COUNTY SURVEYOR 700 HALL OF RECORDS

FORM 247 3M 12-0

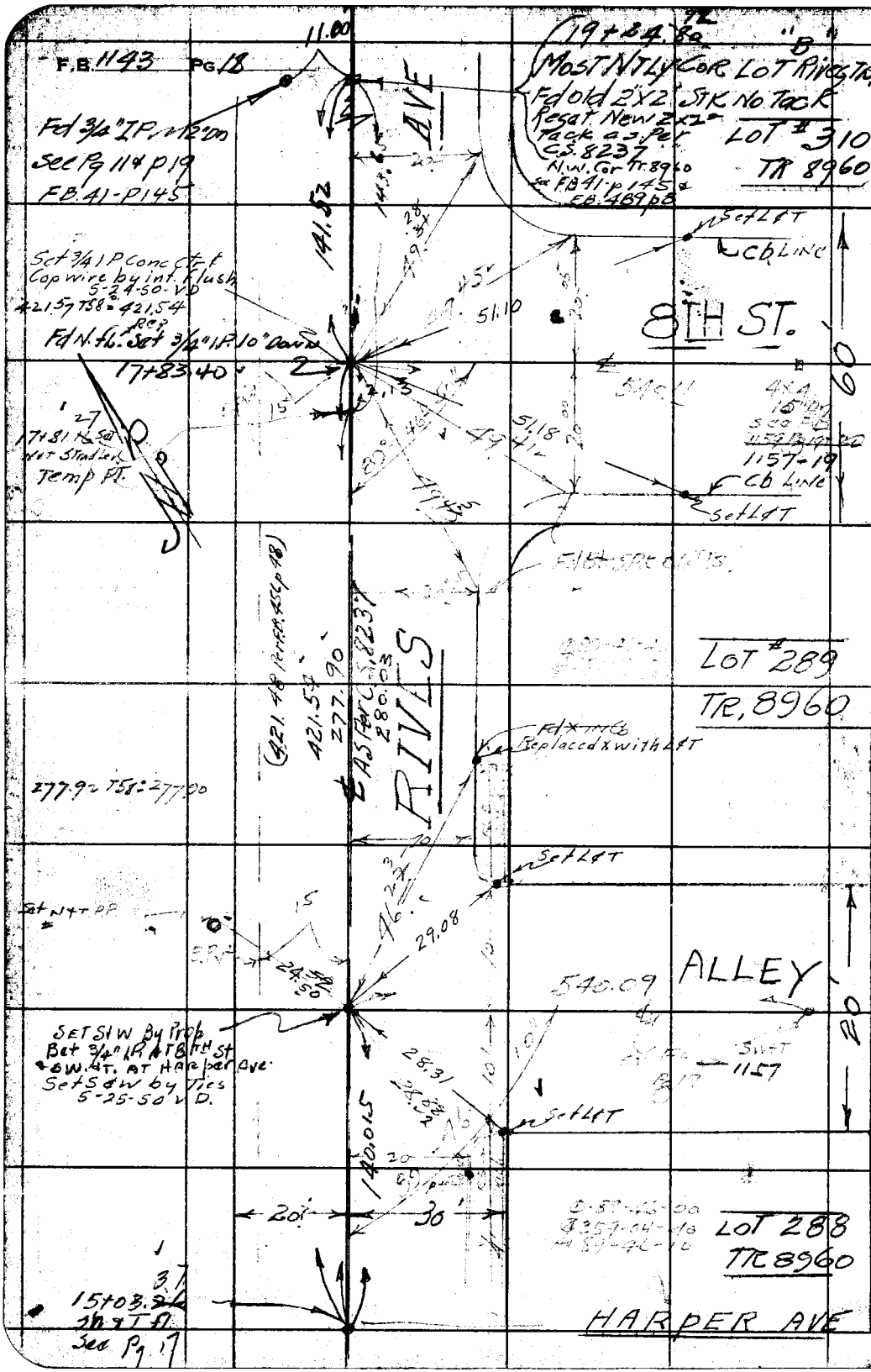

WS.32-D-1

RETURN TO
LOS ANGELES COUNTY SURVEYOR
700 HALL OF RECORDS

Do not extend notes this side of this line.

Note: Any Additions or Changes on This Sheet Must be Made or Circled in Red Ink With Date and Name of Person Making Change.

Notes Ck'd by Drew	Survey of 5TH STREET Downey
Map No.	W. O. 8357 Tape No. 067 Std 68 °F
Office Work	Surveyed by GRANQUIST
Checked DREW	Notes G Date 4-9-45
Date	Indexed A. C. Johnson

F.B. 1143 Pg. 19

WS 32-D-1

COUNTY SURVEYOR R.E. 328



Note: Any Additions or Changes on This Sheet Must be Made or Circled in Red Ink With Date and Name of Person Making Change.

Do not extend notes this side of this line.

RETURN TO
LOS ANGELES COUNTY SURVEYOR
700 HALL OF RECORDS

FORM 247 3M 12-40

F.B. 1143 PG. 20

RETURN TO
LOS ANGELES COUNTY SURVEYOR
700 HALL OF RECORDS

Do not extend notes this side of this line.

Note: Any Additions or Changes on This Sheet Must be Made or Circled in **Red Ink** With Date and Name of Person Making Change.

Notes Ck'd by D. M. Finley	Survey of THIRD Street SS
Map No.	W. O. 8351 Tape No. 067 Std 68 °F
Office Work	Surveyed by H.E. GRANQUIST
Checked DREW	Notes G Date 4-10-45
Date	Indexed A. C. Johnson

F.B. 1143 PG. 21

WS 32-P-1

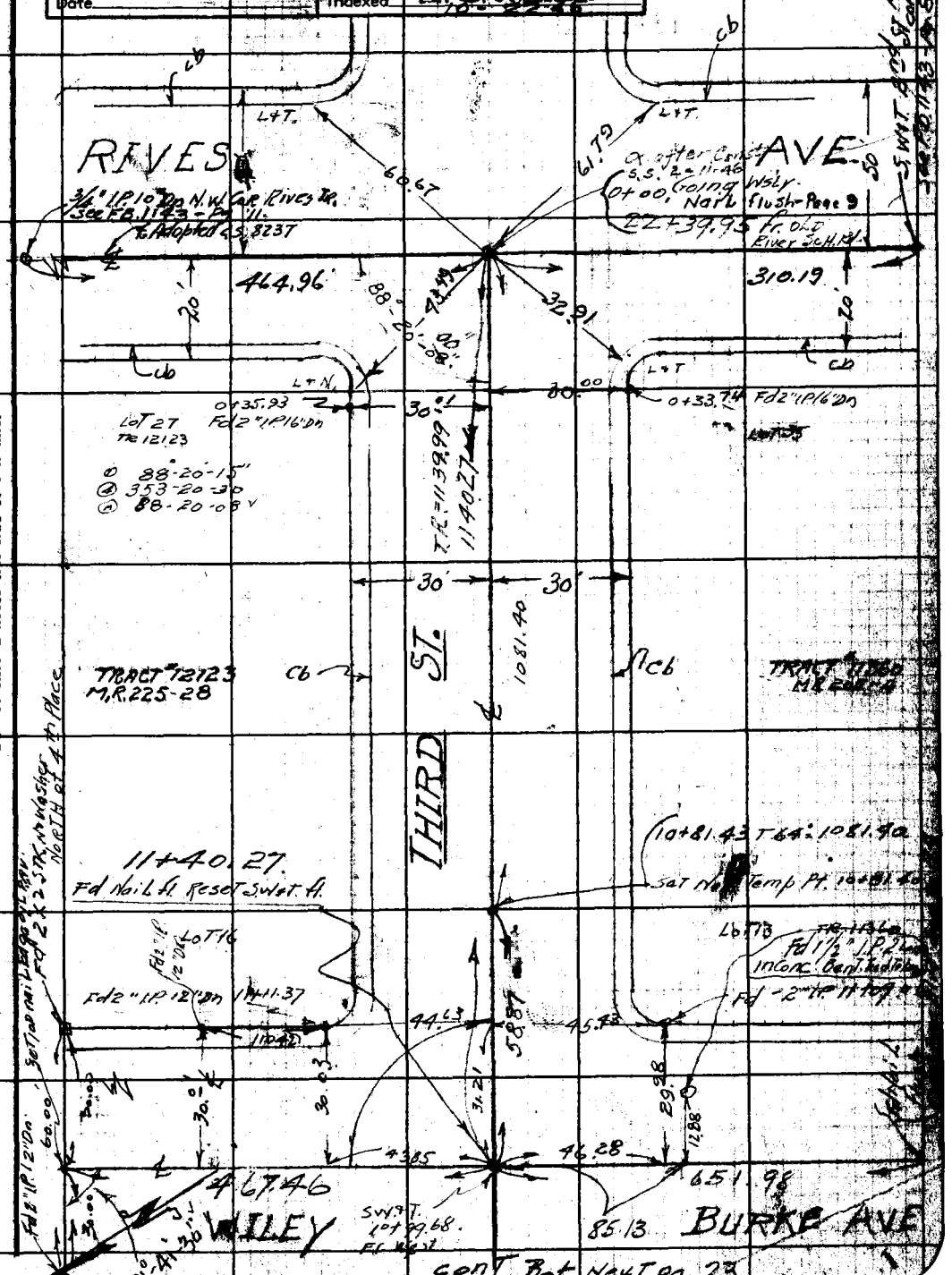

Note: Any Additions or Changes on This Sheet Must be Made in Red Ink With Date and Name of Person Making Change

Do not extend notes this side of this line.

RETURN TO
LOS ANGELES COUNTY SURVEYOR
700 HALL OF RECORDS

FORM 247 SM 12-60

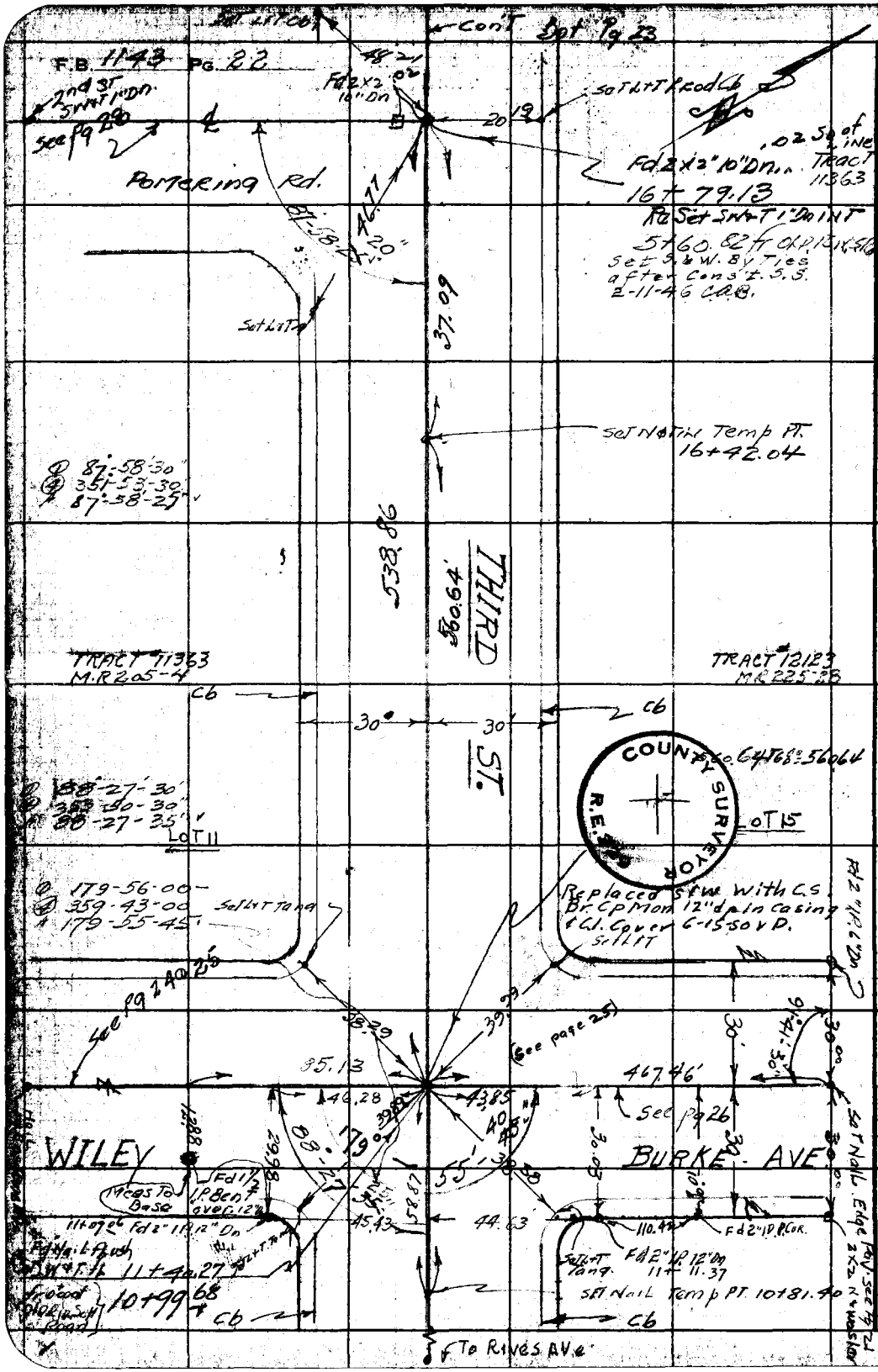

RETURN TO
LOS ANGELES COUNTY SURVEYOR
700 HALL OF RECORDS

Do not extend notes this side of this line.

Note: Any Additions or Changes on This Sheet Must be Made or Circled in Red Ink With Date and Name of Person Making Change.

Notes Ck'd by D. M. Finley
Map No.
Office Work
Checked DREW
Date

Survey of THIRD STREET
W. O. 8351 Tape No. 067 Temp 68°F
Surveyed by GRANDSTAFF
Notes G Date 12-20-45
Indexed A. C. Johnson

F.B. 1143 PG. 23

W.O. 32-D-1
W.O. 36-B-1

91°-16'-00" D
365-04-00 (G)
91-16-00 (A)

Fd L&T in Conc Pav. As per C.S.B. #1008 C.S.F.B. 489-P8 C.S.F.B. 545 p6-Sta. 0+00 P.A. 17-13.

Fd L&T in Conc Pav. As per F.B. 12554

Fd 20D. wire spk. "DA in pavmt. on Florence Ave As per C.S.B. 1008 F.B. 489-P8 & 7. F.B. 545-6. Sta 39+38.37

Set Nail Tel. P.

To L&T in Firestone Blvd.

OLD RIVER SCHOOL

See Pg 30

Fd L&T

Fd L&T

39826

82.48

50.67

7.59

1.00

Set L&T

Set L&T

Set L&T

Set L&T

Set L&T Cb.

178°-

46°-35'

49.94

70.85

67.68

91°-16'

40.00

40.02

103.58

Fd 2" I.P. 12" Dn. See RR 13363

Fd 2" I.P. 12" Dn. 21+76.50

Set L&T

30.01

30.01

Fd 2" I.P. 12" Dn.

Set L&T

29+79.06

Fd L&T Nail BM P21

178°-46'-45"
Δ 5°-00'-15"
A 178°-46'-35"

Lot 1

560.82

THIRD ST.

22+39.75

Fd X in Conc Pav.

Lot #1

TRACT #11363
MR. 205-4

Cb

Set L&T

Set L&T

Cb

597.91

597.91 Narco

48.2

45°-59' Tan

POMERING

Rd.

Set L&T in Cb Pad.

20.19

15+60.82 ft West of

See Pg 29

Set Swanson Prior

16+79.1 Stamp

Fd 2x2x3 ft. 10 Dn. 0.2 S. of Line

47.90 Tan

SECOND ST.

Set L&T

Set L&T

Set Nail Temp P.

Note: Any Additions or Changes on This Sheet Must be Made in Red Ink With Date and Name of Person Making Change.

Do not extend notes this side of this line.

RETURN TO
LOS ANGELES COUNTY SURVEYOR
700 HALL OF RECORDS

FORM 247 SM 12-60

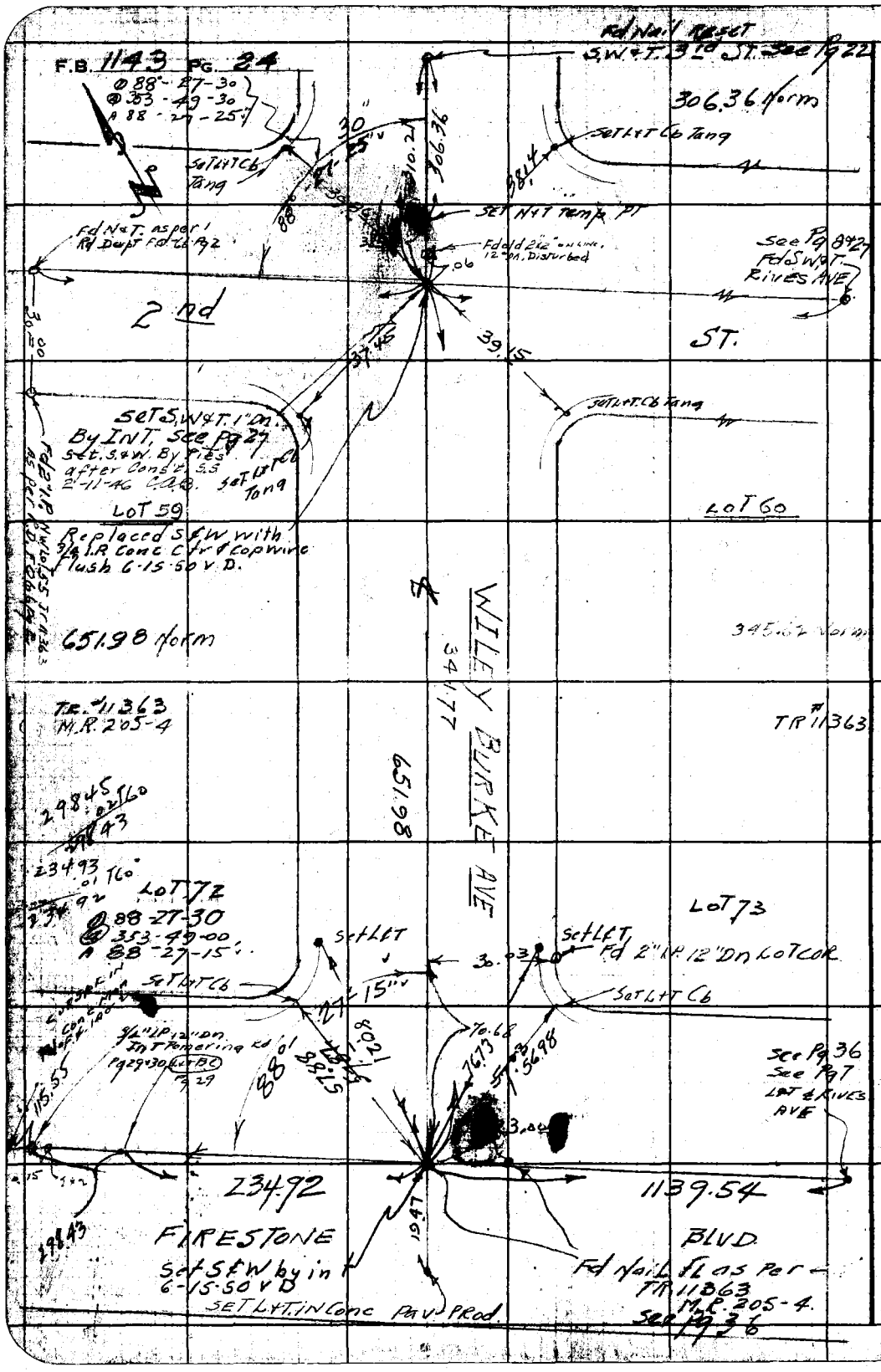

WS.32-D-1

RETURN TO
LOS ANGELES COUNTY SURVEYOR
700 HALL OF RECORDS

Do not extend notes this side of this line.

Note: Any Additions or Changes on This Sheet Must be Made or Circled in Red Ink With Date and Name of Person Making Change.

WS.32-D-1

Notes Ck'd by D. W. Finley	Survey of 3rd Street SS Downey F.B. 1143 Pg. 25
Map No.	W. O. 8351 Tape No. 067 Std 68 °F
Office Work	Surveyed by GRANQUIST.
Checked DREW	Notes G Date 4/11/45
Date	Indexed A. C. Johnson

Note: Any Additions or Changes on This Sheet Must be Made in Red Ink With Date and Name of Person Making Change.

Do not extend notes this side of this line.

RETURN
LOS ANGELES COUNTY SURVEYOR
700 HALL OF RECORDS

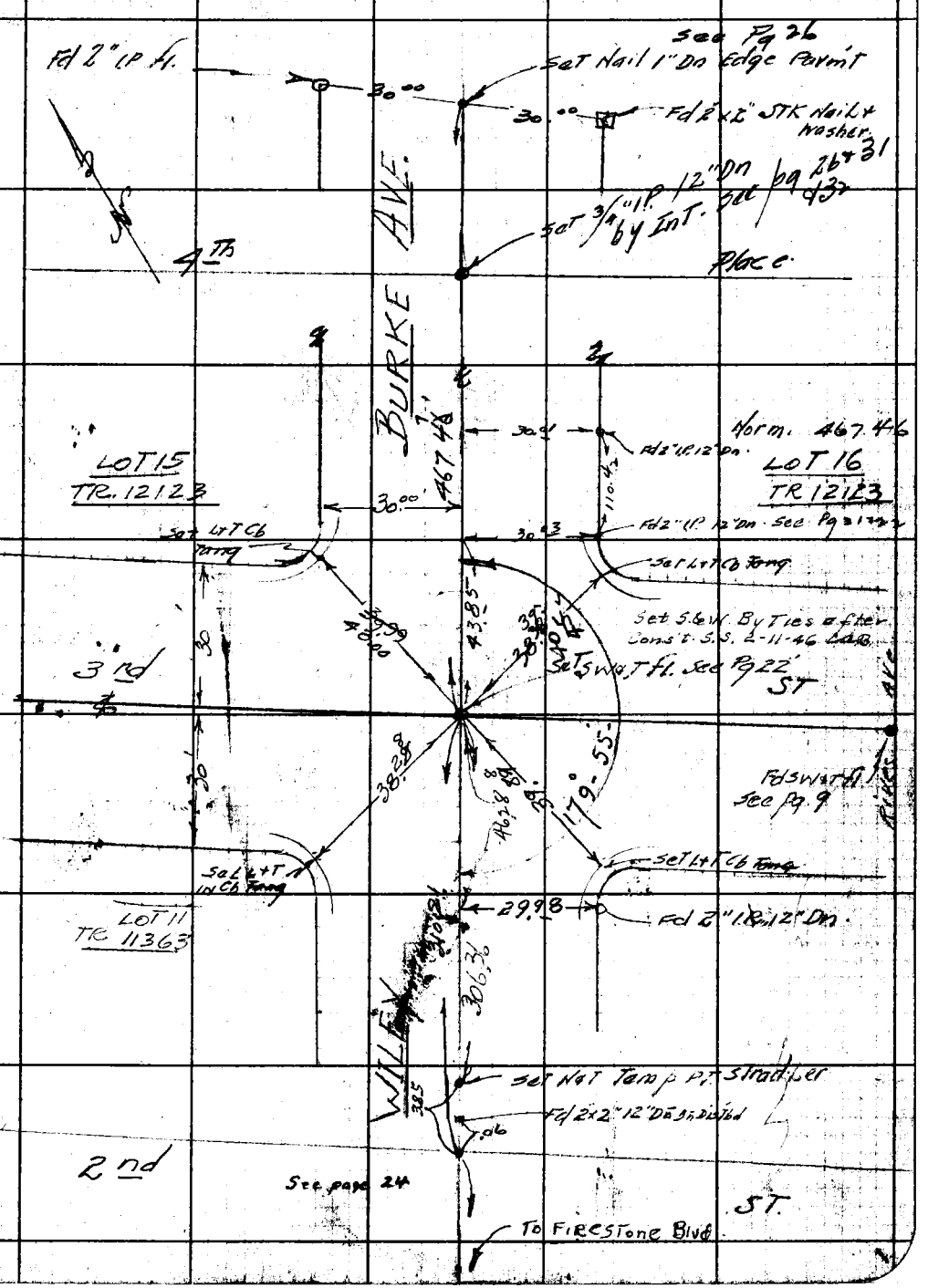

FORM 247 SM 12-0

F.B. 1143 PG. 26

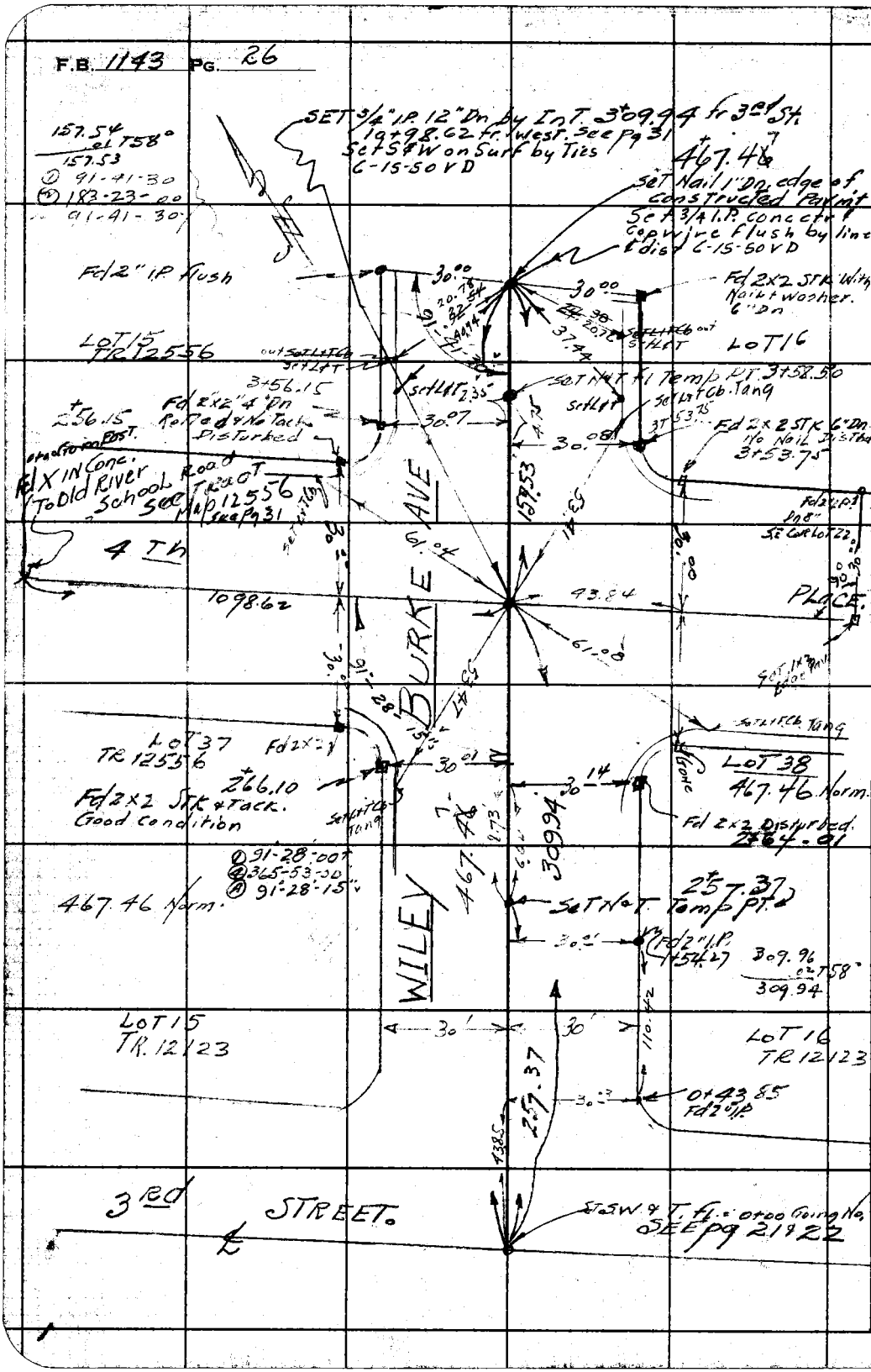

WS.32-D-1

RETURN TO
LOS ANGELES COUNTY SURVEYOR
700 HALL OF RECORDS

Do not extend notes this side of this line.

Note: Any Additional Changes on This Sheet Must be Made or Circled in Red Ink With Date and Name of Person Making Change.

Notes Ck'd by D. M. Finley		Survey of Third St SS	F.B. 1143 Pg. 27
Map No.		W. O. 8351 Tape No. 067 Std 68 °F	
Office Work		Surveyed by Grandquist	
Checked	DREW	Notes 4 Date 4-13-45	
Date		Indexed A. C. Johnson	

WS-32-D

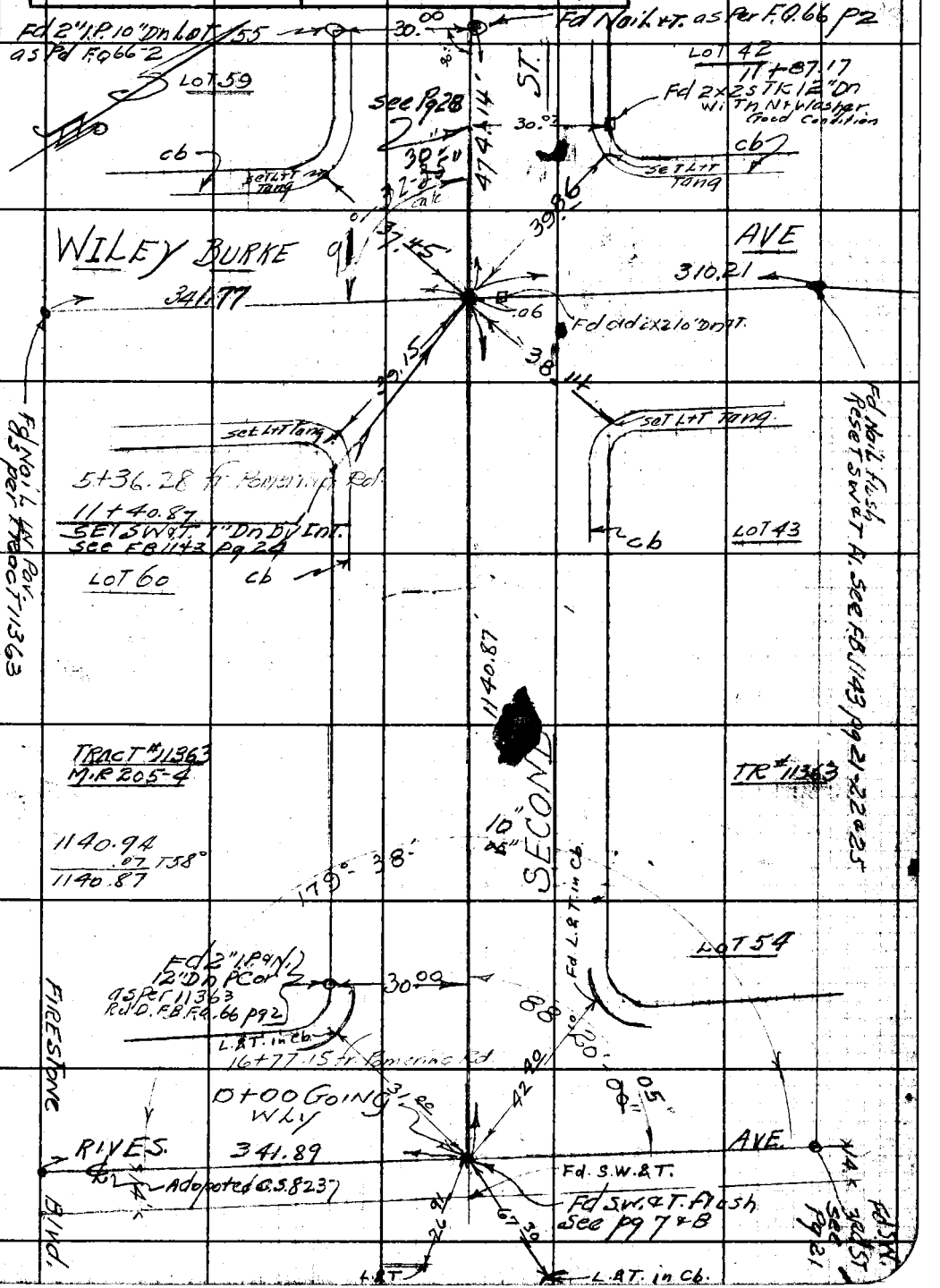

Note: Any Additions or Changes on This Sheet Must be Made or Circled in Red Ink With Date and Name of Person Making Change

Do not extend notes this side of this line.

RETURN TO
LOS ANGELES COUNTY SURVEYOR
700 HALL OF RECORDS

FORM 247 5M 12-40

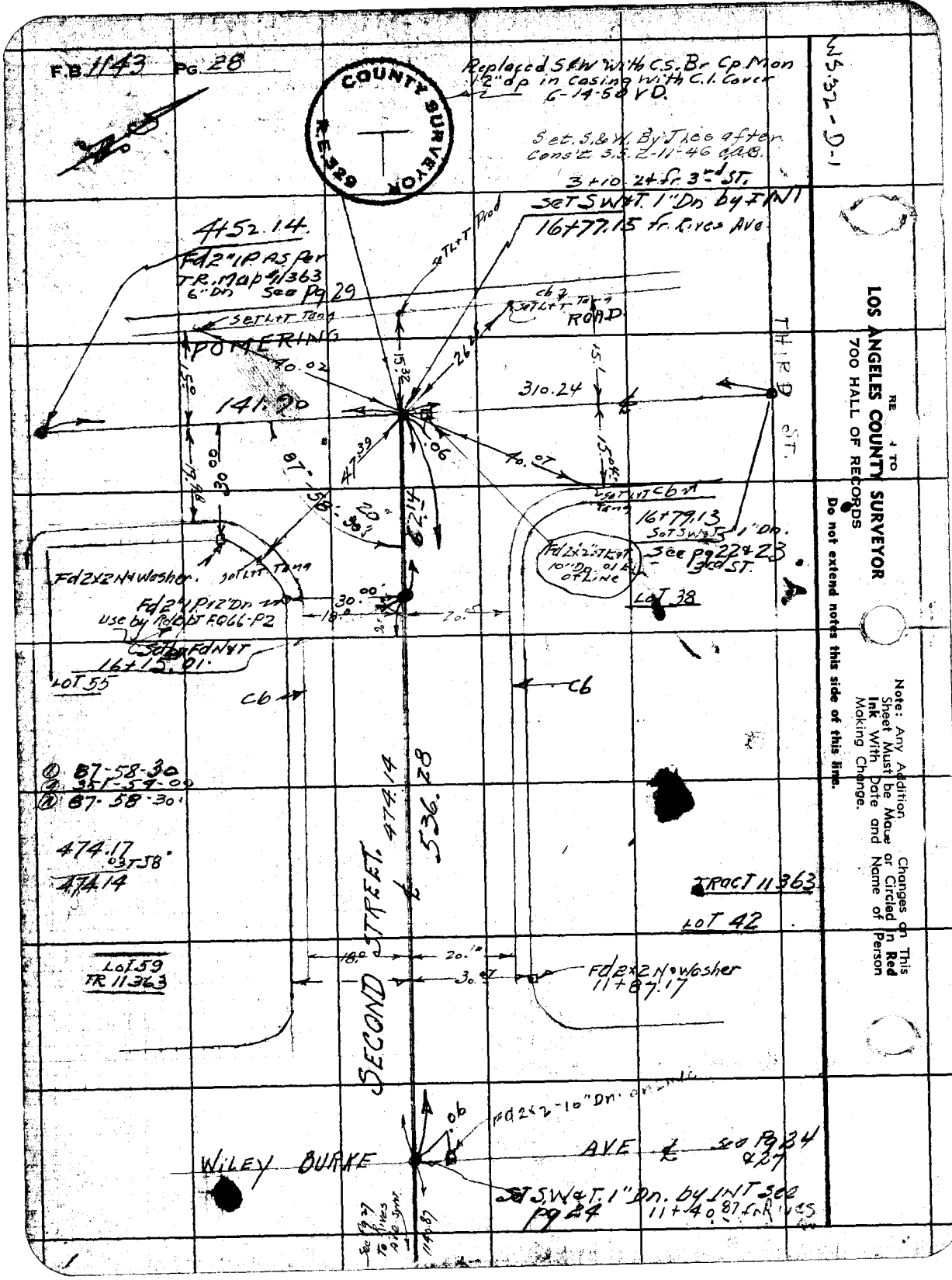
F.B. 1143 PG. 28
COUNTY SURVEYOR
R.E. 329
Replaced S&W with C.S. Br Cp Mon 12" dp in casing with C.I. Cover 6-14-58 VD.
Set S.&W. By Ties after Cons't S.S. 2-11-46 C.A.B.
3+10.24 fr. 3rd ST.
Set S.W.&T. 1" Dn by INT 16+77.15 fr. Rives Ave
4+52.14
Fd 2" IP AS Per TR. Map #11363 6" Dn See Pg 29
Set L+T Tang
POMERING
ROAD
THIRD ST.
141.90
310.24
16+79.13
Set S.W.&T. 1" Dn.
See Pg 22 & 23 3rd ST.
Fd 2x2 N & Washer
Fd 2" IP 12" Dn use by Rd Bpt FQ66-P2
16+15.01
LOT 55
LOT 38
Cb
87-58-30
351-59-00
87-58-30
474.17
474.14
474.14
536.28
SECOND STREET
TRACT 11363
LOT 42
LOT 59
TR 11363
Fd 2x2 N & Washer 11+87.17
Fd 2x2 - 10" Dn
WILEY BURKE AVE
See Pg 24 & 27
Set S.W.&T. 1" Dn. by INT See Pg 24
11+40.87 fr Rives
See Pg 27 To Rives Ave Sym.
1140.87
WS 32-D-1
RE 4 TO
LOS ANGELES COUNTY SURVEYOR
700 HALL OF RECORDS
Do not extend notes this side of this line.
Note: Any Addition Changes on This Sheet Must be Made or Circled in Red Ink With Date and Name of Person Making Change.

Notes Ck'd by D. M. Finley
Map No.
Office Work
Checked DREW
Date

Survey of 3rd Street (Downey)
W. O. 8351 Tape No. 267 St'd 68 °F
Surveyed by GRANQUIST
Notes G Date 4-16-45
Indexed A. C. Johnson

F.B. 1143 Pg. 29

WS.52-D-1

See Pg 23 +TR 11363

0+00 Going South.

Fd 2x2 Set See Pg 23 SW 1" Dn 3rd J By INT.

Fd 2x2 STK 10" Dn. 0.2 so line

Fd 2x2 STK 0.1 E of Line See Pg 28

Set S.W.T. 1" Dn By INT See Pg 28 3+10.24

Fr Line Pt. 1+71.92

310.24 T 0°-310.24

141.90 T 0°-141.90

16+77.15 R.N.G.A.

See Pg 27

2nd ST.

Fd 2" I.P. L.O.T. Cor.

3+72.28

Fd 2x2 STK + Washer 10" Dn

LOT 55

TR 11363

N. 8.205

POMERING

141.90

Set L.T.T.C.b. Tang

4+52.14

Fd I.P. 6" Dn

As per TR 11363

Set S. & W. By Ties after Cons'd. 2-11-46 L.A.B.

Set L.T.T.

Fd 2x2 6" Deep.

4+52.17

Set L.T.T.C.b. Tang

Set L.T.T.

Alley

Set S.W. 1" Dn on line N.E. St.

3 set. S. & W. By Ties after Cons'd. 2-11-46 L.A.B.

FIRESTONE

441.77

518.59

76.81

Fd 2x2 + N. 12" Dn. Fr. 140-2

Set L.T.T.

4+82.16

Fd 2x2 W.T. 8" Dn. as per R.D. Fr. 140-2 & R.T.

Set 3/4" I.P. 8" Dn, LOT 68

By Int 4+82.16 TR 11363

Set L.T.T.

+T.C.b.

Fd 2" I.P. 10" Dn. Lot Cor.

5+59.17 Fd 2 x 2 x 2 STK (as per F.R. 5+64.39 R.D. Fr. 140-2)

518.58 T 0°-518.59

See Pg 30 T 330-Fr.

Fd 2x2 + N 12" Dn. on Line as Per R.D. Fr. 140-2 R.C. 441.78

① 92°-12'-30"
② 368-48-30
Δ 92-12-07½"

POMERING

P.L. Fd Conc Mon S.W. 18" Deep See R.D.F.B. F.A.13 Pg 296

See Pg 30 Set 3/4" I.P. by T.T.C. 15" Dn. 5+52.05

Fd 2x2 STK 0.3 per R.D. Fr. 140-2 15" Dn

115.55

298.43

BLVD

N.T.S. 1-D-1 3197

FIRESTONE

See Notes

4+26.19 See Pg 30

Fd 2½" I.P. Fr. No. See TR 11363 Been Set

Note: Any Additions or Changes on This Sheet Must be Made in Red Ink With Date and Name of Person Making Change.

Do not extend notes this side of this line.

RETURN TO LOS ANGELES COUNTY SURVEYOR 700 HALL OF RECORDS

FORM 247 5M 12-40

RE[illegible]N TO
LOS ANGELES COUNTY SURVEYOR
700 HALL OF RECORDS

Note: Any Additio[illegible] Changes on This Sheet Must be Made or Circled in **Red Ink** With Date and Name of Person Making Change.

Do not extend notes this side of this line.

WS.32-D-1



Notes Ck'd by D. M. Finley	Survey of 3rd STREET SS (Downey)
Map No.	W. O. 8351 Tape No. 067 St'd 68 °F
Office Work	Surveyed by GRANQUIST
Checked DREW	Notes G Date 4-18-45
Date	Indexed A. C. Johnson

F.B. 1143 Pg. 31

WS.32-D-1
WS.36 B-6

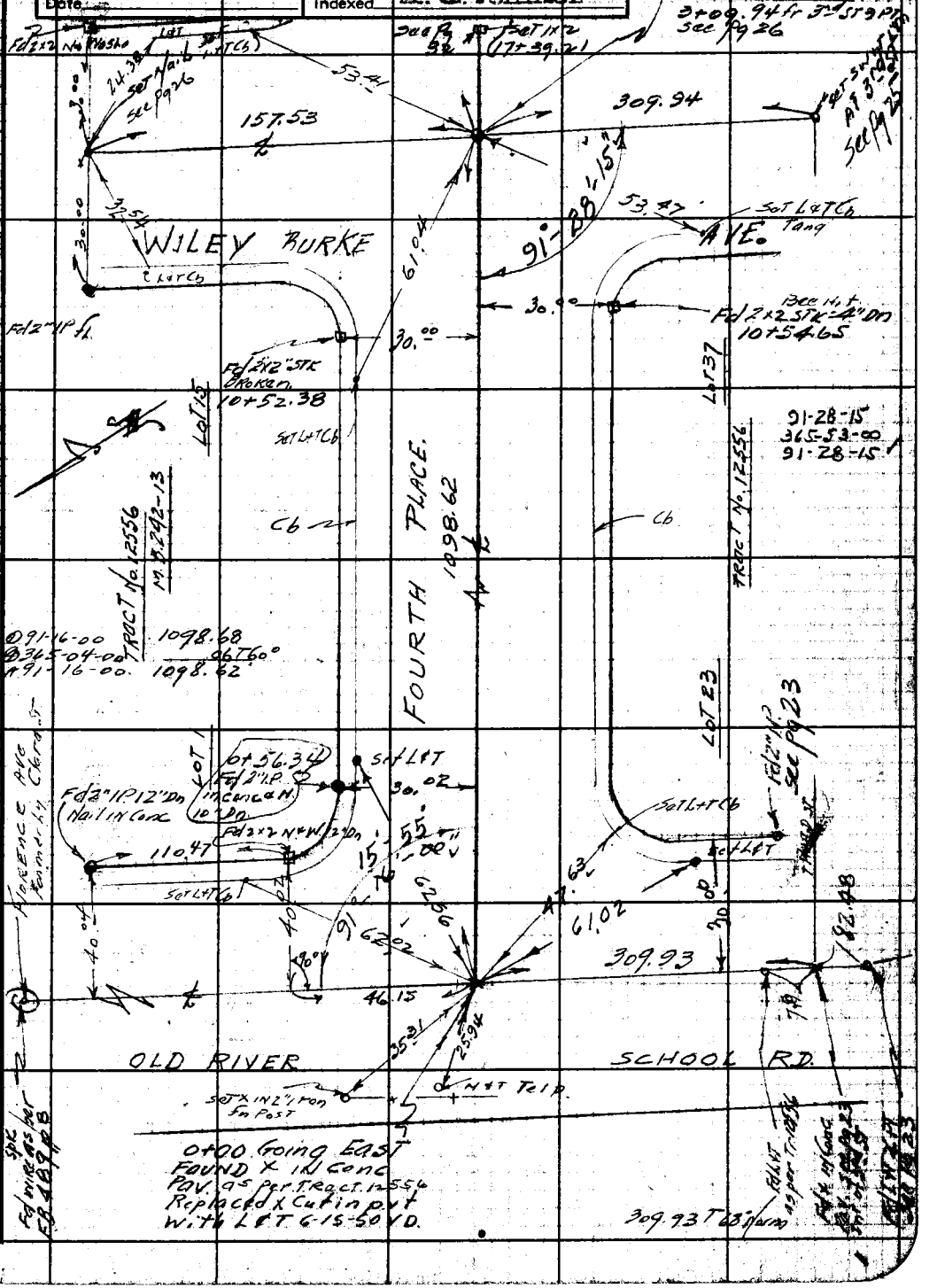

Note: Any Additions or Changes on This Sheet Must be Made or Circled in Red Ink With Date and Name of Person Making Change.

Do not extend notes this side of this line.

RETURN TO
LOS ANGELES COUNTY SURVEYOR
700 HALL OF RECORDS

FORM 247 5M 12-40

F.B. 1143 PG. 32

WS.32-D-1

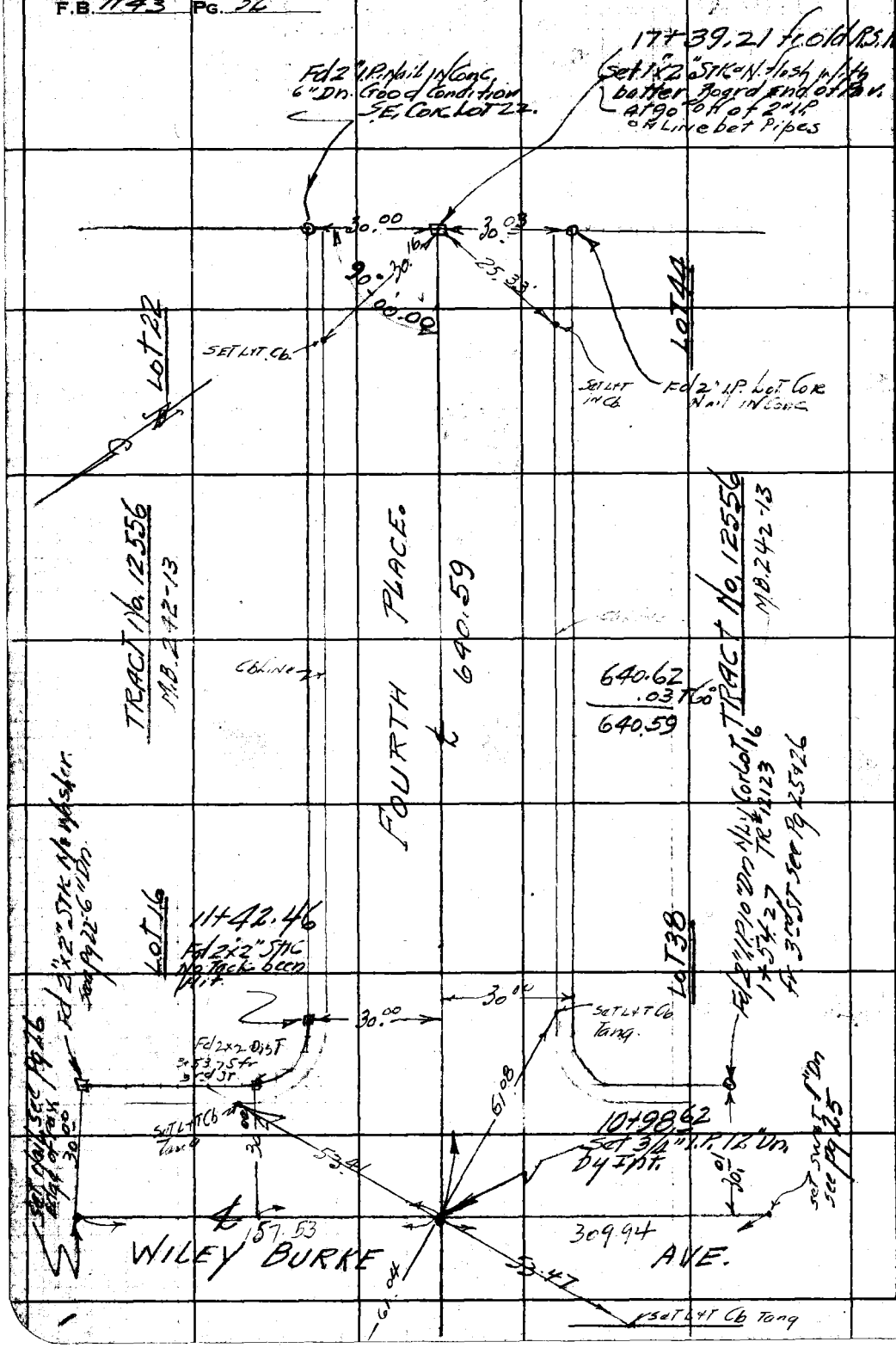

RE[illegible]N TO
LOS ANGELES COUNTY SURVEYOR
700 HALL OF RECORDS

Do not extend notes this side of this line.

Note: Any Additions or Changes on This Sheet Must be Made or Circled in Red Ink With Date and Name of Person Making Change.

Notes Ck'd by E. M. Finke	Survey of 3rd Street Ts.
Map No.	W. O. 8351 Tape No. 067 St'd 68 °F
Office Work	Surveyed by Grannquist
Checked DREW	Notes G Date 4-19-45
Date	Indexed C. Johnson

F.B. 1143 Pg. 93

92 - 39 - 20 = ①
370 - 37 - 30 = ②
92 - 39 - 25 = A

W5.32-D-1

TIES for ℄ Pt's.

Pg 30 & 29 for Notes

set N+T in post

Fd 2" I.P. 10" Dn Rd Dept Ex. 140-2 F.B. 1143-Pg 30

0+00 set L+T by INK LINE Prod. of OLD RIVER School Rd. 0+00 Coing East

OLD RIVER

School Rd.

Lit ℄ Firestone Blvd. & R.R. See Pg 30

set L+T by INK See Pg 30

set L+T

Lit ℄ Pt See Pg 29 & 30

Set Chis. x in Street Sign Post

Set cut Spk. 6" E of Fence

0+40.05 Set 3/4 I.P. conc. ctr. cop w/ ℄ F.L. by line & dist. 1/6-13-50 Y.D. Set 2 W.J. 1" Dia. 3" pt As per F.B. 1143 Pg 30

set N+T Guy Pole

0+40.12 Fd 2x2 Stub 10" Dn As per Tr. 11363: 0+00 Pk. Rd. Rd. Ex. 140-2 See Pg 29 & 30

PLACE

SAME

O.L.R.RIV.

Lit

Lit

R.I. Firestone Blvd

00-09-00
00-26-00
00-09-00

set L+T & Tang

Firestone Pl

FIRESTone

Pomering

Rd.

2" I.P. See Pg 29 & 30

set 3/4" I.P. 12" D

set 3/4" I.P. 12" D. See Pg 29 & 30

set 1" I.P. 8" Dn See Pg 29 & 30

Fd 2x2 P.I. 8" Dn Accept Ex. 140-2

set 1" SW+T 1" Dia. 2nd St See Pg 28

Fd 2" I.P. Per Tr. 11363 MD 205-9.

Note: Any Additions or Changes on This Sheet Must be Made in Red Ink With Date and Name of Person Making Change or Circled in Red

Do not extend notes this side of this line.

RETURN TO LOS ANGELES COUNTY SURVEYOR 700 HALL OF RECORDS

FORM 247 3M 12-40

F.B. 1143 PG. 34

RETURN TO
LOS ANGELES COUNTY SURVEYOR
700 HALL OF RECORDS

Do not extend notes this side of this line.

Note: Any Additions, Changes on This Sheet Must be Made or Circled in **Red Ink** With Date and Name of Person Making Change.

Notes Ck'd by	Survey of 3rd STREET & Downey
Map No.	W. O. 835 / Tape No. 067 St'd 68 °F
Office Work	Surveyed by GRANQUIST
Checked	Notes G Date 4-20-45
Date	Indexed A. C. Johnson

F.B. 1143 Pg. 35

Note: Any Additions or Changes on This Sheet Must be Made in Red Ink With Date and Name of Person Making Change or Circled in Red

Do not extend notes this side of this line.

RETURN TO
LOS ANGELES COUNTY SURVEYOR
700 HALL OF RECORDS

FORM 247 5M 12-40

WS.32-D-1

RE N TO
LOS ANGELES COUNTY SURVEYOR
700 HALL OF RECORDS

Note: Any Additior Changes on This Sheet Must be Mu or Circled in **Red Ink** With Date and Name of Person Making Change.

Do not extend notes this side of this line.

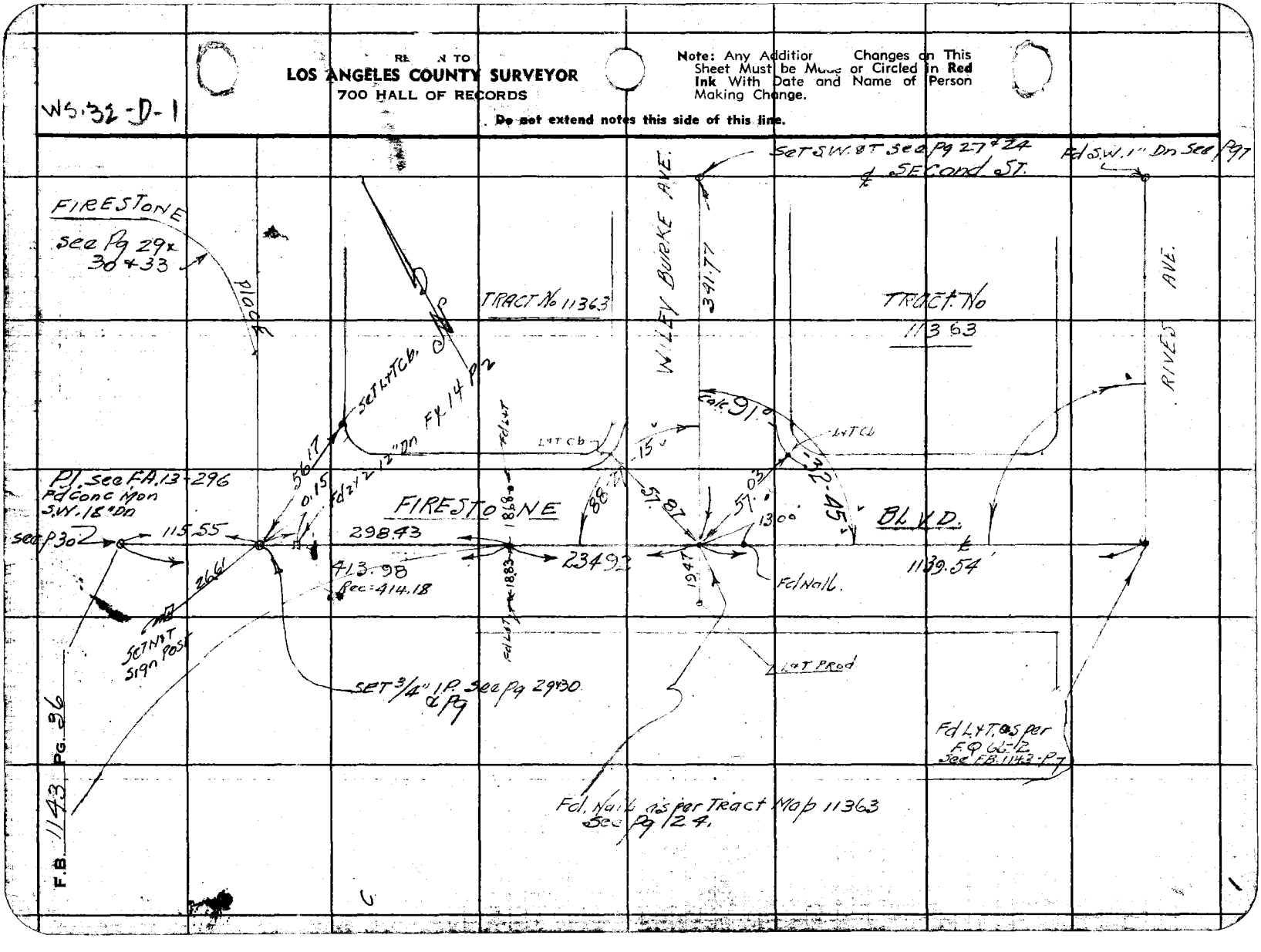

NOTES RED _____ JOB NO. 1122 SURVEY OF FIFTH STREET S.S.
DATE _____ SURVEY BY H.E. GRANQUIST
NOTES CHKD. _____ NOTES BY G. DATE 4-24-45
DATE _____ INDEXED A. C. Johnson DATE 11-13-45

NOTE: ANY ADDITIONS OR CHANGES ON THIS SHEET MUST BE MADE OR CIRCLED IN RED INK, WITH DATE AND NAME OF PERSON MAKING CHANGE

PLEASE RETURN TO
LOS ANGELES COUNTY SURVEYOR
700 HALL OF RECORDS

Do not extend notes this side of this line

FORM 353 1M 7-43

DESCRIPTION	ADJ. ELEV.	3RD RUN	2ND RUN	DIFF.	1ST RUN	B. M.
BENCH MARK LEVELS. C.I. No. 1122 FIFTH STREET. S.S. (DOWNE CIRCUIT No. 1. SEE Pg FOR INDEX F.B. 1143 Pg 37 To 44		Adjusted W.I.G. 4/27/45			Party H.E. GRANQUIST T N.R. SMITH. H.C. R.S. BRACKNEY. R.C. F.M. DOAK.	

F.B. 1143 PG. 38

JOB NO. 1122 SURVEY OF FIFTH ST. SS

SURVEY BY H.E. GRANQUIST

NOTES BY G DATE 4-24-45

INDEXED DATE

NOTES RED.

DATE

NOTES CHKD.

DATE

B. M.	1ST RUN	DIFF.	2ND RUN	3RD RUN	ADJ. ELEV.	DESCRIPTION

Do not extend notes this side of this line

PLEASE RETURN TO
LOS ANGELES COUNTY SURVEYOR
700 HALL OF RECORDS

NOTE: ANY ADDITIONS OR CHANGES ON THIS SHEET MUST BE MADE OR CIRCLED IN RED INK, WITH DATE AND NAME OF PERSON MAKING CHANGE

FORM 1353 7-43

FORM 353 1M 7-43

PLEASE RETURN TO
LOS ANGELES COUNTY SURVEYOR
700 HALL OF RECORDS

NOTE: ANY ADDITIONS OR CHANGES ON THIS SHEET MUST BE MADE OR CIRCLED IN RED INK. WITH DATE AND NAME OF PERSON MAKING CHANGE

Do not extend notes this side of this line

NOTES RED. _____ JOB NO. 1122 SURVEY OF FIFTH ST. S.S.
DATE _____ SURVEY BY H. GRANQUIST
NOTES CHKD. _____ NOTES BY G. DATE 4-24-45
DATE _____ INDEXED C. Johnson DATE _____

B. M.	1ST RUN	DIFF.	2ND RUN	3RD RUN	ADJ. ELEV.	DESCRIPTION
			BENCH LEVEL CIRCUIT No 1.			C.I. 1122 (SEE Pg 37 INDEX)
B.M. P-1	117.703				117.703	B.M. P1
	+ 4.700		+ 4.640			B.M. "P1" EL = 117.703 as per F.B. 705-124
	122.403	-0.137	- 0.137		-0.137	PARAMOUNT BLVD & FIRESTONE BLVD. N.E. COR.
T.P. #1	- 4.837		-4.777			Fd BT SPK IN Cb. 12' N. of N. end C.R.
B.M. 27-D	117.566				117.~~566~~ .570	T.P. #1
	+ 4.931		+4.970			B.M. 27 D Elev. {117.590 B.A. 41-p.32 117.51 as per BW. 6157 P3.
	122.497	+0.486	+ 0.484		+0.485	PARAMOUNT BLVD. & FIRESTONE BLVD. N.E. COR.
	- 4.445		-4.486			Fd & IN. N Cb. FIRESTONE BLVD. 45' E. of ℄ PARAMOUNT BLVD.
B.M. #15	118.052				118.~~051~~ .055	B.M. #15
	~~+4.640~~		+4.528			B.M. #15. EL. = 118.055 as per F.B. 6157 P.3
	122.692	-0.331	-0.331		-0.331	PARAMOUNT BLVD. & 2ND ST. N.W. COR. Fd L & N
	-4.971		-4.859			ON INSIDE edge WALK at ctr of RETURN
B.M. P-2	117.721				117.~~720~~ .731	B.M. P2
	+ 5.311		+5.170			B.M. P#2
	123.032	+0.377	+ 0.372		+0.375	B.M. P2. ELEV. 117.731 as per F.B. 705 P124
	- 4.934		-4.798			PARAMOUNT BLVD & 2ND St. N.W. COR. ~~Fd~~
B.M. #14	118.098				118.~~095~~ .106	BT SPK IN Cb. 18' N of N. END C.R.
	+4.866		+5.000			B.M. #14. EL = 118.120 as per F.B. BW. 6157 P3.
	122.964	-0.021	-0.021		-0.021	PARAMOUNT BLVD. & 3rd ST. S.W. COR. Fd BT
	- 4.887		-5.021			SPK S. End C.R.
	118.077				118.~~074~~ .086	B.M. P3
B.M. "P-3"	+4.491		+5.134			B.M. P-3 EL = 118.086 as per F.B. 705 P125
	122.568	+0.270	+0.270		+0.270	PARAMOUNT BLVD & 3rd ST. S.W. COR.
	- 4.221		-4.864			Fd Bt SPK IN Cb. 6' S. of S end C.R.
	118.347				118.344	T.P. #2
T.P. #2	+4.730		+4.924			T.P. #2 EL = Paramount BLVD. W. S.
	123.077	+0.189	+0.188		+0.188	80' N. of N. P.L. 3rd ST. Fd. Bt SPK IN Cb
	- 4.541		-4.736			S. Side DRIVEWAY.
BM. 13	118.536				118.~~532~~ .544	BM. 13 NEXT Pg

FORM 353 1M 7-43

PLEASE RETURN TO
LOS ANGELES COUNTY SURVEYOR
700 HALL OF RECORDS

NOTE: ANY ADDITIONS OR CHANGES ON THIS SHEET MUST BE MADE OR CIRCLED IN RED INK. WITH DATE AND NAME OF PERSON MAKING CHANGE

Do not extend notes this side of this line

B. M.	1ST RUN	DIFF.	2ND RUN	3RD RUN	ADJ. ELEV.	DESCRIPTION
	118.536				118.~~532~~ .544	B.M. 13 P.3
B.M. 13	+ 4.291		+ 4.417			B.M. #13 EL= 118.535 AS PER F.B. BW. 6157
	122.827	+0.221	+0.219		+0.220	PARAMOUNT BLVD. & 4TH PLACE, S.W. COR.
	- 4.070		- 4.198			Fd. L & T. 5' N. of S. end C.R.
	118.757				118.~~752~~ .765	B.M. # P4
B.M. P-4	+ 4.684		+ 4.870			B.M. P4 EL.= 118.765 as per F.B. 705 P125
	123.441	-0.237	-0.237		-0.237	PARAMOUNT BLVD & 4TH PLACE. N.W. COR.
	- 4.921		-5.107			Fd. Bt Spk in Cb. 10' N. of N. end C.R.
	118.520				118.~~515~~ .528	B.M. P14
P-14 Set	+ 4.710		+ 4.840			B.M. P14 EL= 118.528 F.B. 1143 Pg 40
	123.230	+0.740	+0.740		+0.740	PARAMOUNT BLVD & 4th St, S.W. COR.
	- 3.970		- 4.100			SET L & WIRE SPK. IN S. Cb. 4TH ST. 52'
	119.260				119.255	W. of ℄ of PARAMOUNT BLVD.
T.P. #3	+ 4.536		+ 4.831			T.P. #3 EL= 4TH ST. Bet PARAMOUNT
	123.796	+1.267	+1.262		+1.265	BLVD. & SMALLWOOD AVE SO. SIDE. Set 8D NAIL
	- 3.269		- 3.569			IN ST Cb. 25' W. of W.P.L. Ho. #418.
	120.527				120.520	T.P. #4
T.P. #4	+ 4.880		+ 5.080			T.P. #4 EL= 4TH ST. Bet PARAMOUNT
	125.407	+0.399	+0.401		+0.400	BLVD. & SMALLWOOD AVE. SO. SIDE Set 8D NAIL IN WALK
	- 4.481		- 4.679			20' W. of E.P.L. ho. #448
	120.926				120.920	T.P. 5
T.P. #5	+ 4.600		+ 4.691			T.P. #5 EL= 4TH ST. SO. SIDE.
	125.526	+0.597	+0.592		+0.594	145' E. of E.P.L. SMALLWOOD AVE. Set N. BK Cb
	- 4.003		- 4.099			
	121.523				121.~~514~~ .527	B.M. P15
Set B.M. P-15	+ 4.350		+ 4.400			
	125.873	-0.110	-0.110		-0.110	B.M. P15 EL= 121.527 SMALLWOOD AVE &
	- 4.460		- 4.510			4TH ST. S.E. COR. Set L & W. SPK. 5' E of
	121.413				121.404	E. END C.R.

F.B. 1143 PG. 40

JOB NO. 1122 SURVEY OF FIFTH ST. REF. 1.35 NOTES RED
SURVEY BY H.E. GRANQUIST DATE 4-24-45 DATE
NOTES BY G DATE NOTES CHKD.
INDEXED DATE

FORM 353 1M 7-43

PLEASE RETURN TO
LOS ANGELES COUNTY SURVEYOR
700 HALL OF RECORDS

NOTE: ANY ADDITIONS OR CHANGES ON THIS SHEET MUST BE MADE OR CIRCLED IN RED INK. WITH DATE AND NAME OF PERSON MAKING CHANGE

Do not extend notes this side of this line

B. M.	1ST RUN	DIFF.	2ND RUN	3RD RUN	ADJ. ELEV.	DESCRIPTION
	121.413				121.404	T.P. #6
T.P. #6	+3.792		+3.889			T.P. #6 EL= 4TH ST. Bet Small Wood
	125.205	-0.983	-0.981		-0.982	AVE. & RIVES AVE. So. SIDE. BRASS
	-4.775		-4.870		.434	LAWN Sprinkler S. Edge Walk. ON Line Prod
BM 4	120.430				120.~~422~~	of West Side Ho #516
B.M. #4	+4.270		+4.405			B.M. #4 EL= 120.~~370~~ 434 as Per L.066-2
	124.700	-0.509	-0.505		-0.507	RIVES AVE & 4TH STREET. S.E. COR.
	-4.779		-4.910		.927	Fd. Bt SPK S end S.C.R.
	119.921				119.~~915~~	B.M. #3
B.M. #3	+5.216		+5.288			B.M. #3 EL= 119.860 as Per L.9.66-2
	125.137	+0.906	+0.908		+0.907	RIVES AVE & 4TH PLACE S.E. COR. Fd
	-4.310		-4.380			L&N. IN E. Cb. RIVES AVE, 1' S. of S.C.R.
	120.827				120.822	T.P. #7
T.P. 7	+4.880		+4.732			T.P. 7 EL= EAST of RIVES on
	125.707	+0.061	+0.060		+0.061	4TH PL. So Side. 1ST Ho. Set 10 D.N.
	-4.819		-4.672		.895	BACK of Walk CTR Walk to Ho.
Set	120.888				120.~~883~~	BM 16 set
P. #16	+4.021		+4.110			B.M. 16 EL= 120.895 F.B. 1143-Pg 41
	124.909	-1.170	-1.172		-1.171	SMALLWOOD AVE & 4TH PLACE. S.E. COR.
	-5.191		-5.282			Set L&W. SPK. in Cb. 5' E of E.C.R.
	119.718				119.712	T.P. 8
T.P. #8.	+5.673		+5.595			T.P. 8 EL= SMALLWOOD AVE & 3RD ST.
	125.391	+0.422	+0.422		+0.422	N.E. COR. Set N. 1' W of E. Cb So W of
	-5.251		-5.173			N.P.L. of 3RD ST.
SET	120.140				120.~~134~~ 146	B.M. 17
BM P-17	+4.151		+4.220			B.M. 17 EL= F.B. 1143 P41
	124.291	-1.029	-1.031		-1.030	SMALLWOOD AVE. & 3RD St S.E. COR.
	-5.180		-5.251			Set L&W Wire SPK 5' E of E. END C.R.
T.P. #9	119.111				119.104	Next Pg
Next Pg						

NOTES RED. _____ JOB NO. 1122 SURVEY OF FIFTH STREET SS
DATE _____ SURVEY BY H.E. GRANQUIST
NOTES CHKD. _____ NOTES BY _____ DATE 4-24-'45
DATE _____ INDEXED C. Johnson DATE _____

F.B. 1143 PG. 41

FORM 353 1M 7-43

PLEASE RETURN TO
LOS ANGELES COUNTY SURVEYOR
700 HALL OF RECORDS

NOTE: ANY ADDITIONS OR CHANGES ON THIS SHEET MUST BE MADE OR CIRCLED IN RED INK. WITH DATE AND NAME OF PERSON MAKING CHANGE

Do not extend notes this side of this line

B. M.	1ST RUN	DIFF.	2ND RUN	3RD RUN	ADJ. ELEV.	DESCRIPTION
	119.111				119.104	
T.P. #9	+5.179		+5.055			T.P. #9 EL= 3rd St. Bet. Mallwood AVE &
π	124.290	+0.399	+0.396		+0.397	RIVES AVE. S. SIDE set W. Spk
	-4.780		-4.659		.515	See Pg. 5' N of S. Cb. in Gutter front of ho #524
	119.510				119.~~501~~	
B.M. #2	+4.389		+4.467			B.M. #2 EL= 119.440 as Per L.Q. 66-2
π	123.899	-0.712	-0.715		-0.713	RIVES AVE & 3rd ST. N.W. COR.
	-5.101		-5.182			Fd L+N. in Cb. 3rd ST. 3' W. of W.C.R.
(L×324)	118.798				.800 118.~~788~~	
B.M. #2	+4.815		+5.103			B.M. #2 (L×324) EL 118.715 as Per L.Q. 66-2
π	123.613	-0.062	-0.062		-0.062	RIVES AVE & 2nd ST. N.E. COR.
	-4.877		-5.165			Fd X in E. Cb. RIVES AVE. 6.5 N. of N.C.R.
	118.736				.738 118.~~726~~	B.M. #1
B.M. #1	+4.608		+4.484			B.M. #1 EL= 118.655 as Per L.Q. 66-2
π	123.344	-0.983	-0.988		-0.986	RIVES AVE & 2nd ST. N.W. COR.
	-5.591		-5.472			Fd L+T. in N Cb. 1' W. of W. CR
	117.753				117.740	T.P. #10
T.P. #10	+4.820		+4.938			T.P. #10 set N+T 3' W of E Cb. RIVES
π	122.573	+0.472	+0.469		+0.471	100' N. of N.P.L. FIRESTONE BLVD. AVE
	-4.348		-4.469			
	118.225				.223 118.~~211~~	B.M. 25E
B.M. 25E	+4.410		+4.531			B.M. 25E. EL.= 118.14 as Per L.Q. 66-2
π	122.635	+0.021	+0.020		+0.020	& FIRESTONE BLVD & RIVES AVE. P.R.B.A.
	-4.389		-4.511			13' E & 36' So. Fd L+T. in Col. Hd Wall. 41-31
	118.246				118.231	T.P. #11
T.P. #11	+4.591		+4.720			T.P. 11 EL= 3.5 E. of T.P. 10. Set 1×1
π	122.837	+0.881	+0.880		+0.881	STK. Back of Cb.
	-3.710		-3.840			
T.P. 12	119.127				119.112	T.P. 12 Next Pg 43

NOTES RED. DATE
NOTES CHKD. DATE
JOB NO. 1122 SURVEY OF FIFTH STREET SS
SURVEY BY H.E. GRANQUIST DATE 4-25-45
NOTES BY G DATE
INDEXED DATE
F.B. 1143 PG. 42

FORM 353 1M 7-43

PLEASE RETURN TO
LOS ANGELES COUNTY SURVEYOR
700 HALL OF RECORDS

NOTE: ANY ADDITIONS OR CHANGES ON THIS SHEET MUST BE MADE OR CIRCLED IN RED INK. WITH DATE AND NAME OF PERSON MAKING CHANGE

Do not extend notes this side of this line

B. M.	1ST RUN	DIFF.	2ND RUN	3RD RUN	ADJ. ELEV.	DESCRIPTION
T.P. #12	119.127				119.112	T.P. 12 set 2nd ST + RIVES AVE.
T.P. 12	+ 4.279		+4.384			N. SIDE 95' E of E.P.L. RIVES AVE.
π	123.406	+0.090	+0.088		+0.089	Set N. N. edge of walk
	- 4.189		-4.296			
	119.217				.213	
set B.M. P18	+4.391		+4.520		119.~~201~~	B.M. P-18 EL=119.213 F.B. 1143 Pg 43
π	123.608	-0.114	-0.111		-0.113	SMALL WOOD AVE + 2ND ST. N.E. COR
	- 4.505		-4.631			Set L + W. SPK 5' E. of E END CR.
	119.103				119.088	
T.P. 13	+4.630		+4.531			T.P. 13 EL: 2ND ST. Bet Small-
π	123.733	0.00	0.00		0.000	WOOD AVE + PARAMOUNT BLVD. N Side
	-4.630		-4.531			Set N + T. 4' So of N. Cb WSLY Line of
	119.103				119.088	Ho. Prod So. #465
T.P. 14	+3.876		+3.944			T.P. #14 = EL = 2nd ST Bet Small-
π	122.979	-0.674	-0.676		-0.675	WOOD AVE + PARAMOUNT BLVD. N.S.
	-4.550		-4.620			Set Bentover N. IN Cb. 6' N of W
	118.429				118.413	SIDE Ho #443 Prod to So.
T.P. 15	+4.314		+4.243			T.P. 15 EL 2nd ST. Bet Small
π	122.743	-0.694	-0.692		-0.693	WOOD AVE + PARAMOUNT BLVD. N. Side
	-5.008		-4.935			set N. in top of old 4"x4" Stk
	117.735				.731	flush, W SIDE of Ho. #421 Prod. N. Cb
B.M. #P-2	+4.900		+4.751		117.~~720~~	B.M. #P-2, ELEV=117.731 as per F.B. 705 p124
π	122.635	+0.010	+0.010		+0.010	PARAMOUNT BLVD + 2ND ST. N.W. Cor. Fd BT Spk in
	-4.890		-4.741			Cb. 18' N. of N. end CR.
T.P. #16	117.745				117.730	Set WIRE SPK. IN ST. Cb. PARAMOUNT BLVD. E Side
	+4.610		+4.750			Line Prod N. side Ho #118
π	122.355	-0.035	-0.035		-0.035	
	-4.645		-4.785			
BM. #P1.	117.710				.703	B.M. #P1 EL = 117.703 as per F.B. 705 p124
					117.~~695~~	PARAMOUNT BLVD + Firestone Blvd N.E. Cor. Fd BT Spk
						IN Cb 12' N. of N. End C.R.

NOTES RED. _____ JOB NO. 1122 SURVEY OF FIFTH STREET SS
DATE _____ SURVEY BY HE GRANQUIST
NOTES CHKD. _____ NOTES BY G DATE 4-25-45
DATE _____ INDEXED G. Johnson DATE _____

F.B. 1143 PG. 43

F.B. 1143 PG. 44

JOB NO. 1122 SURVEY OF FIFTH STREET SS NOTES RED.
SURVEY BY H.E. GRANQUIST DATE
NOTES BY G DATE 4-25-45 NOTES CHKD.
INDEXED DATE DATE

B.M. | 1ST RUN | DIFF. | 2ND RUN | 3RD RUN | ADJ. ELEV. | DESCRIPTION

BENCH MARK LEVELS

CIRCUIT No 1

C.I. No. 1122.

FIFTH STREET S.S.

FROM. FIRESTONE BLVD & PARAMOUNT BLVD.

NORTH TO FOURTH STREET. THENCE

WEST TO RIVES AVE. THENCE

SOUTH TO FOURTH PLACE THENCE

EAST TO SMALLWOOD AVE. THENCE

SOUTH TO THIRD ST. THENCE

West To RIVES AVE. THENCE.

SOUTH TO FIRESTONE. THENCE

NORTH on RIVES AVE TO 2nd ST.

THENCE EAST ON 2nd ST. TO

PARAMOUNT BLVD. THENCE

SO TO FIRESTONE BLVD.

SEE Pg 37

FORM 353 1M 7-43

PLEASE RETURN TO
LOS ANGELES COUNTY SURVEYOR
700 HALL OF RECORDS

Do not extend notes this side of this line

NOTE: ANY ADDITIONS OR CHANGES ON THIS SHEET MUST BE MADE OR CIRCLED IN RED INK, WITH DATE AND NAME OF PERSON MAKING CHANGE

NOTES RED. _____ JOB NO. 1119 SURVEY OF 3rd STREET SS.

DATE _____ SURVEY BY HE. GRANQUIST

NOTES CHKD. _____ NOTES BY G DATE 4-25-45

DATE _____ INDEXED G. JOHNSON DATE _____

F.B. 1143 PG. 45

T NR. SMITH.
HC. R.S. BRACKNEY
RC. F.M. DOAK.

DESCRIPTION	ADJ. ELEV.	3RD RUN	2ND RUN	DIFF.	1ST RUN	B.M.
BENCH LEVELS.						
CI. No. 1119.						
THIRD STREET S.S. (Downey						
	FB. 1143 Pg 45 to 50					
		Adjusted W.I.G. 4/27/45				
					PARTY HE. GRANQUIST NR. SMITH. T HC. R.S. BRACKNEY RC. F.M. DOAK.	

NOTE: ANY ADDITIONS OR CHANGES ON THIS SHEET MUST BE MADE OR CIRCLED IN RED INK. WITH DATE AND NAME OF PERSON MAKING CHANGE

Do not extend notes this side of this line

PLEASE RETURN TO
LOS ANGELES COUNTY SURVEYOR
700 HALL OF RECORDS

FORM 353 1M 7-43

FORM 353 1M 7-43

PLEASE RETURN TO
LOS ANGELES COUNTY SURVEYOR
700 HALL OF RECORDS

NOTE: ANY ADDITIONS OR CHANGES ON THIS SHEET MUST BE MADE OR CIRCLED IN RED INK, WITH DATE AND NAME OF PERSON MAKING CHANGE

Do not extend notes this side of this line

B. M.	1ST RUN	DIFF.	2ND RUN	3RD RUN	ADJ. ELEV.	DESCRIPTION
						118.800 Pg 42
(B.M. #2 L.Y. 324)	118.715				118.800	B.M. #2 (L.Y. 324). ELEV = 118.715 as per F.B.L.Q. 66-2
	+ 4.520		+4.645			RIVES AVE & 2ND ST. N.E. COR.
π	123.235	+1.020	+1.021		+1.021	Fd X IN E. Cb RIVES AVE. 6.5' N. N.C.R.
	- 3.500		-3.624			
T.P. #1	119.735				119.821	T.P. #1. RIVES & 3rd ST. N. ctr of Parkway.
	+ 4.567		+4.443			SET N. IN E. Cb. JT. of C.R.
π	124.302	-0.303	-0.303		-0.303	
	- 4.870		-4.746			See Pg. 42
					.515	513 Pg. 42
B.M. #2	119.432				2 119.~~518~~ 4	B.M. #2 EL = 119.440 as per L.Q. 66-2
	+ 3.805		+3.692			RIVES AVE & 3rd ST. N.W. COR. Fd L & V
π	123.237	-0.986	-0.990		-0.988	IN N. Cb. 3rd ST 3' W of W.C.R.
	- 4.791		-4.682			
					.527	
T.P. 2	118.446				3 118.530	T.P. #2 = 3rd ST. W. of RIVES AVE. N. Side
	+ 3.740		+3.840			SET Roof N. IN No. Cb Joint. 12' E of E. Edge
π	122.186	-0.930	-0.929		-0.930	DRIVE To Ho. #631
	- 4.670		-4.769			
T.P. #3	117.516				4 117.600	T.P. #3. EL = 3rd ST. W. of RIVES AVE. N. Side
	+ 3.885		+3.832			SET GALV. Roof N. IN Cb. JT. 6' E of Conc.
π	121.401	-0.967	-0.969		-0.968	Water Meter [illegible] #631
	- 4.252		-4.801			
T.P. #4	116.549				5 116.632	T.P. #4. EL = 3rd ST. W. of RIVES AVE. N. Side
	+ 4.218		+4.117			SET GALV. Roof N. IN Joint Cb. 5' E. of Main
π	120.767	-1.347	-1.346		-1.346	Box #707
	- 5.565		-5.463			
SET B.M. #P-19	115.202				6 115.28~~6~~ 3	B.M. #P-19 EL = F.B. 1143 P46
	+ 4.784		+4.909			3rd ST. & WILEY BURKE AVE. S.E. COR.
π	119.986	+0.165	+0.168		+0.166	SET L & N. IN Cb. 5' E. of E. End C.R.
	- 4.619		-4.741			
T.P. #5	115.367				7 115.452	T.P. #5. See Top Pg 47

NOTES RED. ____ DATE ____ NOTES CHKD. ____ DATE ____

JOB NO. 1119 SURVEY OF THIRD STREET.
SURVEY BY H.E. GRANQUIST. DATE 4-25-45
NOTES BY G. DATE ____
INDEXED ____

F.B. 1143 PG. 46

FORM 353 1M 7-43

PLEASE RETURN TO
LOS ANGELES COUNTY SURVEYOR
700 HALL OF RECORDS

NOTE: ANY ADDITIONS OR CHANGES ON THIS SHEET MUST BE MADE OR CIRCLED IN RED INK. WITH DATE AND NAME OF PERSON MAKING CHANGE

Do not extend notes this side of this line

NOTES RED. ____ JOB NO. 1119 SURVEY OF THIRD STREET SS.
DATE ____ SURVEY BY H. GRANQUIST
NOTES CHKD. ____ NOTES BY G DATE 4-25-45
DATE ____ INDEXED C. Johnson DATE ____

F.B. 1143 PG. 47

B. M.	1ST RUN	DIFF.	2ND RUN	3RD RUN	ADJ. ELEV.	DESCRIPTION
T.P. #5	115.367			7	115.452	T.P. #5 3rd STREET W of
	+ 4.408		+4.483			WILEY BURKE AVE. N. SIDE. 5' W. of
π	119.775	+0.243	+0.247		+0.245	W. Edge of DRIVE to ho #753 Set Galv. Roof N. in Joint
	- 4.165		-4.236			
T.P. #6	115.610			8	115.697	T.P. #6 EL= 3rd STREET 95' E. of E. Cb.
	+4.660		+4.781			Pomering Rd. No. SIDE. Set Galv. Roof N. in Cb
π	120.270	-0.080	-0.081		-0.080	
	-4.740		-4.862			
B.M. #P-20 Set	115.530			9	115.61~~7~~2	B.M. #P-20 Elev.= 3rd STREET &
	+4.118		+4.202			POMERING Rd. S.E. COR. SET L &
π	119.648	-0.332	-0.336		-0.334	Nail in Cb. 13' E. of E.C.R.
	- 4.450		-4.538			
T.P. #7	115.198			10	115.283	T.P. #7 EL 3rd STREET So SIDE.
	+4.312		+4.210	+4.308		SET Roof N. in JT. Cb. 250' W. of W Cb of
π	119.510	-0.246	-0.240	-0.244	-0.244	Pomering Rd.
	-4.558		-4.450	-4.552		
B.M. #P-21 SET	114.952			11	115.03~~9~~3	B.M. #P-21. EL= F.B. 1143 P47
	+4.207		+4.377			3rd STREET & OLD RIVER SCHOOL Rd. S.E. Cor
π	119.159	-1.945	-1.943		-1.944	SET L & N. in Cb. 5' E. of E.C.R.
	- 6.152		-6.320			
B.M. 32-A	113.007			12	113.~~095~~089	B.M. #32-A Elev= 112.950 as per B.A. 17 P8.
	+5.794		+5.752			OLD RIVER School Rd. 855'± N. SP. R.Ry.
π	118.801	+1.275	+1.274		+1.274	Fd C. SPK. in Conc Mon (12" Dn) 40' E. of
	- 4.519		-4.478			OLD R.S. Rd. (20' N. ℄ Prod of PELLET ST.)
B.M. 32-C	114.282			13	114.36~~9~~2	B.M. #32-C EL=114.220 as per B.A. 17 Pg 9.
	+4.393		+4.200			OLD RIVER School Rd 850'± N. of SP. R.Ry.
π	118.675	+0.053	+0.053		+0.053	Fd C. SPK in Pav. 9' E. of ℄ OLD RIV. SCH. Rd. 20' N. of
	-4.340		-4.147			℄ PELLET ST.
B.M. #32-B	114.335			14	114.~~422~~415	B.M. #32-B EL= 114.270 as per B.A. 17 Pg. 8.
Cont Top Pg 48						OLD RIVER School Rd. 850'± N. SP. R.Ry. Fd C. SPK in
						PVT 9' W. of ℄ of OLD RIV. School Rd. 20' N. of PELLET ST

FORM 353 M 7-43

PLEASE RETURN TO
LOS ANGELES COUNTY SURVEYOR
700 HALL OF RECORDS

NOTE: ANY ADDITIONS OR CHANGES ON THIS SHEET MUST BE MADE OR CIRCLED IN RED INK, WITH DATE AND NAME OF PERSON MAKING CHANGE

Do not extend notes this side of this line

B. M.	1ST RUN	DIFF.	2ND RUN	3RD RUN	ADJ. ELEV.	DESCRIPTION
B.M. 32 B.	114.335			14	114.~~422~~ .415	B.M. #32-B EL = 114.270 as per B.A. 17 Pg 8
	+ 4.608		+4.729			See Bot Pg 47 for Description.
π	118.943	- 1.618	-1.617		-1.617	
	- 6.226		-6.346			
B.M. #22-B. (BA 41)	112.717			15	112.~~805~~ .797	B.M. #22B. ELEV: 112.661 as per. BA 41 B.A. 17 Pg
	+ 5.600		+5.945			OLD RIVER SCHOOL Road. 855' N. SPRRY.
π	118.517	+ 1.187	+1.186		+1.186	N.W. COR OLD Riv. Sch Rd + PELLET ST.
	- 4.613		-4.759			Fd C. SPK. IN Conc. Mon. 40' W. of O. Riv. Sch. Rd
T.P. #8	113.904			16	113.991 .983	T.P. #8 ELE old RIVER SCHOOL Rd +
	+ 4.749		+4.390			FIRESTONE PLACE. N.E. COR. Fd S.W.T. 40'
π	118.653	- 0.569	0.565		-0.567	N. & 1/2 E. of E. Edge Conc Pav.
	- 5.318		-4.955			
B.M. #P-22 (SET)	113.335			17	113.~~424~~ .415	B.M. #P-22 ELEV = 113.415 F.B. 1143 Pg 48
	+ 4.321		+4.144			OLD RIVER SCHOOL Rd & DINWIDDIE ST
π	117.656	- 0.271	-0.267		-0.269	SET L + N. IN Cb. 10' N. of N. End C.R. N.W. Cor
	- 4.592		-4.411			
T.P. #9	113.064			18	113.155	T.P. #9 EL old RIVER SCHOOL Rd
	+ 4.654		+4.624			+ DINWIDDIE ST. Set Roof Nail 120' S of
π	117.718	-0.446	-0.442		-0.444	S. PL. of DINWIDDIE ST. + 3 E. of E. Edge Conc Pav.
	- 5.100		-5.066			
T.P. #10	112.618			19	112.711	T.P. #10 El FIRESTONE BLVD + OLD
	+ 4.367		+4.249			RIVER SCHOOL Rd. N + E. 325' E of,
π	116.985	-0.029	0.031		-0.030	Nail N. Edge Pave 7' W. of R.R. Warn Sign 15' So
	- 4.396		-4.280			
T.P. #11	112.589			20	112.681	T.P. #11 FIRESTONE Blvd 90'
	+ 5.350		+5.528			W. of ℄ Firestone Place. Set 20' N IN Edge
π	117.939	+0.989	+0.991		+0.990	Rd. 4' N. of Conc Pav.
	- 4.361		-4.537			
B.M. #P23	113.578			21	113.~~671~~ .660	See Top Pg 49

NOTES RED. ____ DATE ____ NOTES CHKD. ____ DATE ____

JOB NO. 1119 SURVEY OF THIRD STREET SS.
SURVEY BY HE GRANQUIST
NOTES BY G DATE 4-26-45
INDEXED ____ DATE ____

F.B. 1143 PG. 48

FORM 353 1M 7-43

PLEASE RETURN TO
LOS ANGELES COUNTY SURVEYOR
700 HALL OF RECORDS

NOTE: ANY ADDITIONS OR CHANGES ON THIS SHEET MUST BE MADE OR CIRCLED IN RED INK. WITH DATE AND NAME OF PERSON MAKING CHANGE

Do not extend notes this side of this line

NOTES RED. _____ JOB NO. 1119 SURVEY OF THIRD STREET 55 Downey
DATE _____ SURVEY BY H.E. GRANQUIST
NOTES CHKD. _____ NOTES BY G DATE April 26 1945
DATE _____ INDEXED [illegible] DATE _____

F.B. 1143 PG. 49

B. M.	1ST RUN	DIFF.	2ND RUN	3RD RUN	ADJ. ELEV.	DESCRIPTION
SET B.M. #P-23	113.578			21	113.~~671~~ .660	B.M. P-23 EL= FB 1143 p 49.
	+5.798		+5.665			FIRESTONE PLACE & POMERING Rd. S.E. of int
π	119.376	+0.449	+0.447		+0.448	set L+N. in Cb. E. side & 10' So. of S.E.C.R.
	−5.349		−5.218			of ALLEY Rd.
T.P. #12	114.027			22	114.119 .108	T.P. #12 EL= 2nd ST & Pomering
	+4.507		+4.570			S.E. Cor. set 10 D.N. in S. Cb 66' E. of E.C.R.
π	118.534	+0.401	+0.399		+0.400	
	−4.106		−4.171			
T.P. 13	114.428			23	114.519	T.P. 13 EL= 2nd ST & WILEY BURKE AVE SW COR.
	+4.551		+4.481			SET N. in So. Cb. 118 ft W. of W.C.R.
π	118.979	+0.382	+0.383		+0.383	
	−4.169		−4.098			
SET B.M. #P-24	114.810			24	114.~~902~~ .890	B.M. #P-24 EL= FB 1143 Pg 49
	+4.975		+5.088			2ND ST. & WILEY BURKE AVE. S.E. Cor.
π	119.785	+1.056	+1.058		+1.057	SET L+N. in Cb. 5' E. of E END C.R.
	−3.919		−4.030			
T.P. #14	115.866			25	115.959	T.P. #14. set N. in S. Cb JT 30' W. of
	+5.020		+4.917			E.P.L. no #712. 2nd ST. BET Wiley Burke
π	120.886	+1.536	+1.532		+1.534	& Rives Ave
	−3.484		−3.385			
SET B.M. P. #25	117.402			26	117.~~493~~ .480	B.M. #P25 EL= FB 1143 Pg 49
	+4.700		+4.792			2ND STREET. BET WILEY BURKE AVE & RIVES AVE
π	122.102	+0.519	+0.521		+0.520	SET L+N. in Cb, East Lot Line So side
	−4.181		−4.271			of Lot 65. TR #11363. S.E. of Ho. #661
T.P. #15	117.921			27	118.013	T.P. 15. set Galv N. in Cb JT So Cb 2nd ST. 55' E
	+4.746		+4.800			& 40' So. of MALL Box #643.
π	122.667	+0.455	+0.454		+0.454	
	−4.291		−4.346			
T.P. #16	118.376			28	118.467	T.P. 16 Description top Pg 50

FORM 353 1M 7-43

PLEASE RETURN TO
LOS ANGELES COUNTY SURVEYOR
700 HALL OF RECORDS

NOTE: ANY ADDITIONS OR CHANGES ON THIS SHEET MUST BE MADE OR CIRCLED IN RED INK, WITH DATE AND NAME OF PERSON MAKING CHANGE

Do not extend notes this side of this line

B. M.	1ST RUN	DIFF.	2ND RUN	3RD RUN	ADJ. ELEV.	DESCRIPTION
T.P. #16	118.[illegible]			29	118.467	T.P. 16. 2ND STREET W/ of RIVES AVE N. Side
	+ 4.226		+4.153			SET W. SPK. IN N. Cb JT. E. LOT LINE
↑	122.602	+0.286	+0.285		+0.286	To Ho. #617
	− 3.940		−3.868			
				29	.738	738 Pg. 12
B.M. #1	118.662				118.753	B.M. #1 El. = 118.655 as per L.Q. 66-2.
	+ 4.689		+4.746			RIVES AVE & 2ND ST. N.W. COR.
↑	123.351	+0.063	+0.062		+0.062	Fd L+T IN N. Cb. 1' W. of N.C.R.
	− 4.626		−4.684			
				30	.800	800 Pg. 12
B.M. #2 LX324	118.725				118.815	(LX324) B.M. #2 El. = 118.715 as per L.Q. 66-2 RIVES AVE & 2ND ST. N.E. COR Fd X IN E. Cb (RIVES AVE) 6.5' N of N.C.R.

F.B. 1143 PG. 50 JOB NO. 1119 SURVEY OF THIRD STREET S.S.
SURVEY BY A.E. GRANQUIST DATE 4-26-45
NOTES BY G DATE
INDEXED DATE
NOTES RED. DATE
NOTES CHKD. DATE

Notes Ck'd by Drew	Survey of FIFTH ST. (Downey)	F.B. 1143	Pg. 51
Map No.	W. O. 835 Tape No. 067 St'd 68°F		
Office Work	Surveyed by GRANQUIST		
Checked DREW	Notes G Date 4-27-45		
Date	Indexed K. C. Johnson 11-13-45		

H.E. GRANQUIST
K.R. SMITH. π
R.S. BRACKNEY = HC
F.M. DOOK. = RC

℄ SURVEY FOR C.I. JOB.S.
C.I. No. 1122 FIFTH STREET.

PARAMOUNT BLVD.
FROM
7TH ST. TO FLORENCE AVE.
AND
FLORENE AVE
FROM
PARAMOUNT BLVD. TO WESTERN AVE. EST'LY

FB 1143
Pg 51 To Pg. 56
℄ & TIES.

Note: Any Additions or Changes on This Sheet Must be Made or Circled in Red Ink With Date and Name of Person Making Change

Do not extend notes this side of this line.

RETURN TO
LOS ANGELES COUNTY SURVEYOR
700 HALL OF RECORDS

FORM 247 5M 12-0

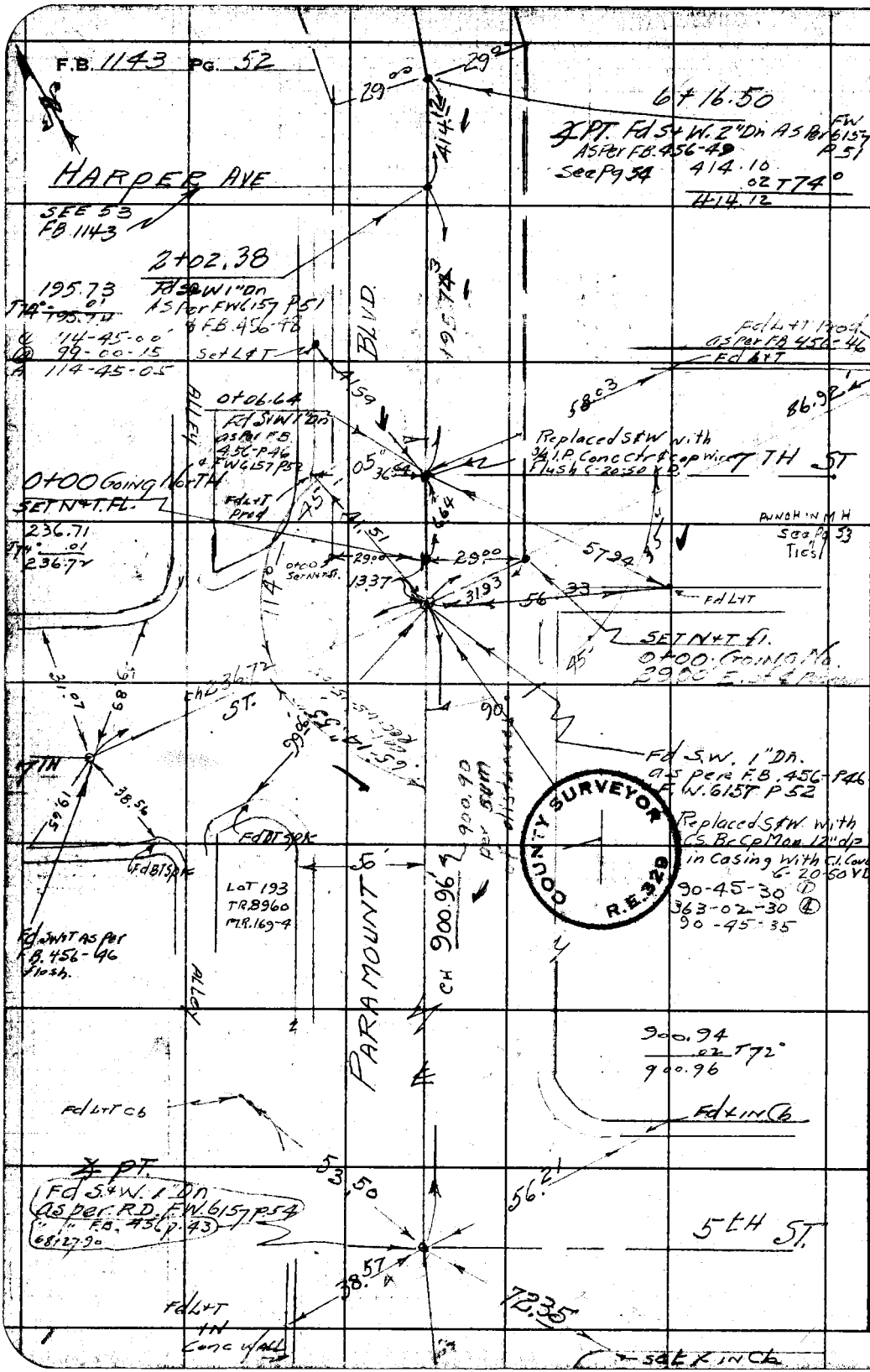

WS 33-A-1

RETURN TO
LOS ANGELES COUNTY SURVEYOR
700 HALL OF RECORDS

Do not extend notes this side of this line.

Note: Any Additions or Changes on This Sheet Must be Made or Circled in **Red Ink** With Date and Name of Person Making Change.

Notes Ck'd by Drew	Survey of Fifth St. SS Downey
Map No.	W. 08351 Tape No. 067 Std 68 °F
Office Work	Surveyed by Granquist
Checked DREW	Notes G Date 4-30-45
Date	Indexed [illegible]

F.B. 1143 Pg 53

WS33-A-1

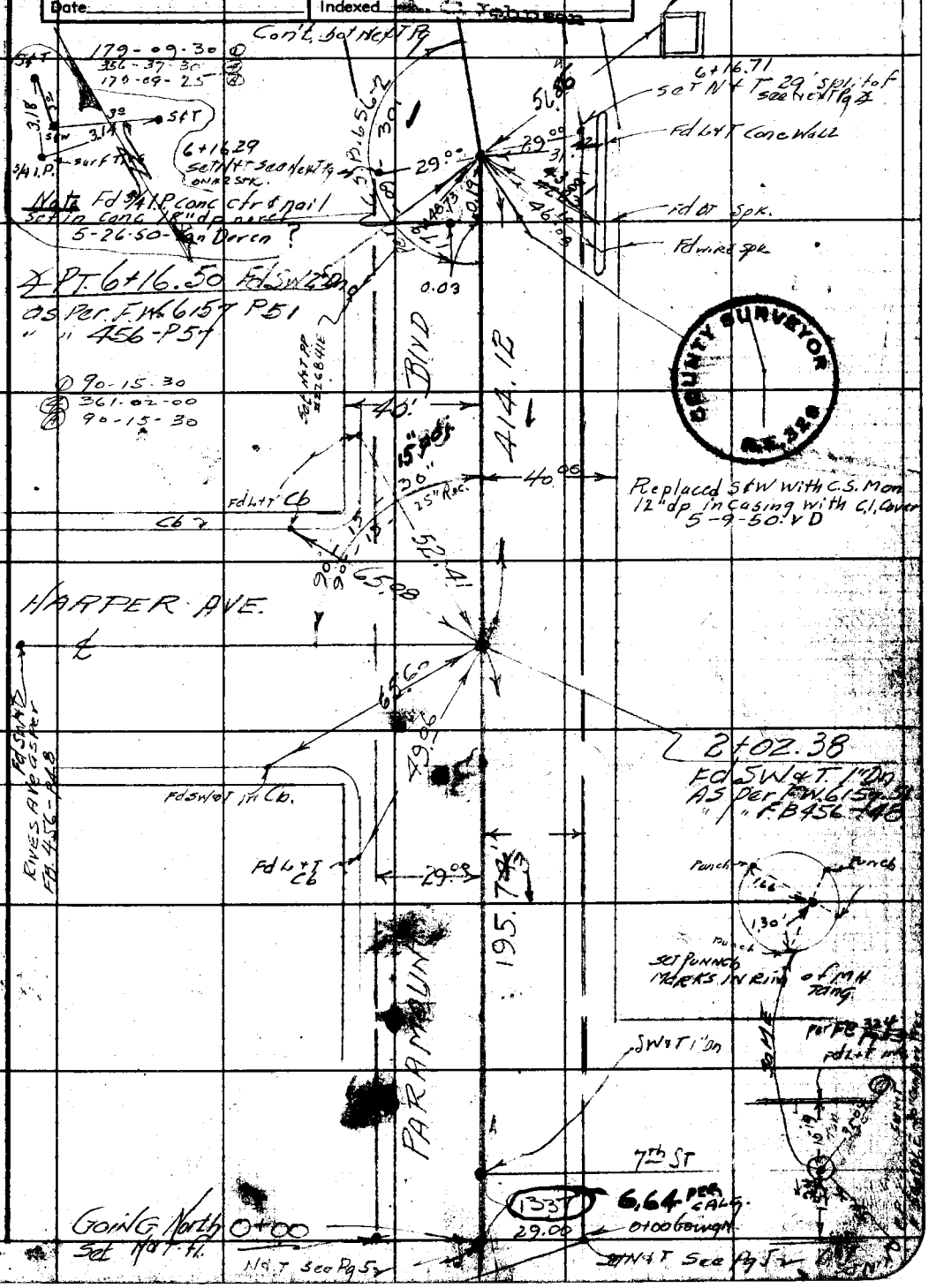

Note: Any Additions or Changes on This Sheet Must be Made or Circled in Red Ink With Date and Name of Person Making Change.

Do not extend notes this side of this line.

RETURN TO
LOS ANGELES COUNTY SURVEYOR
700 HALL OF RECORDS

FORM 247 5M 12-40

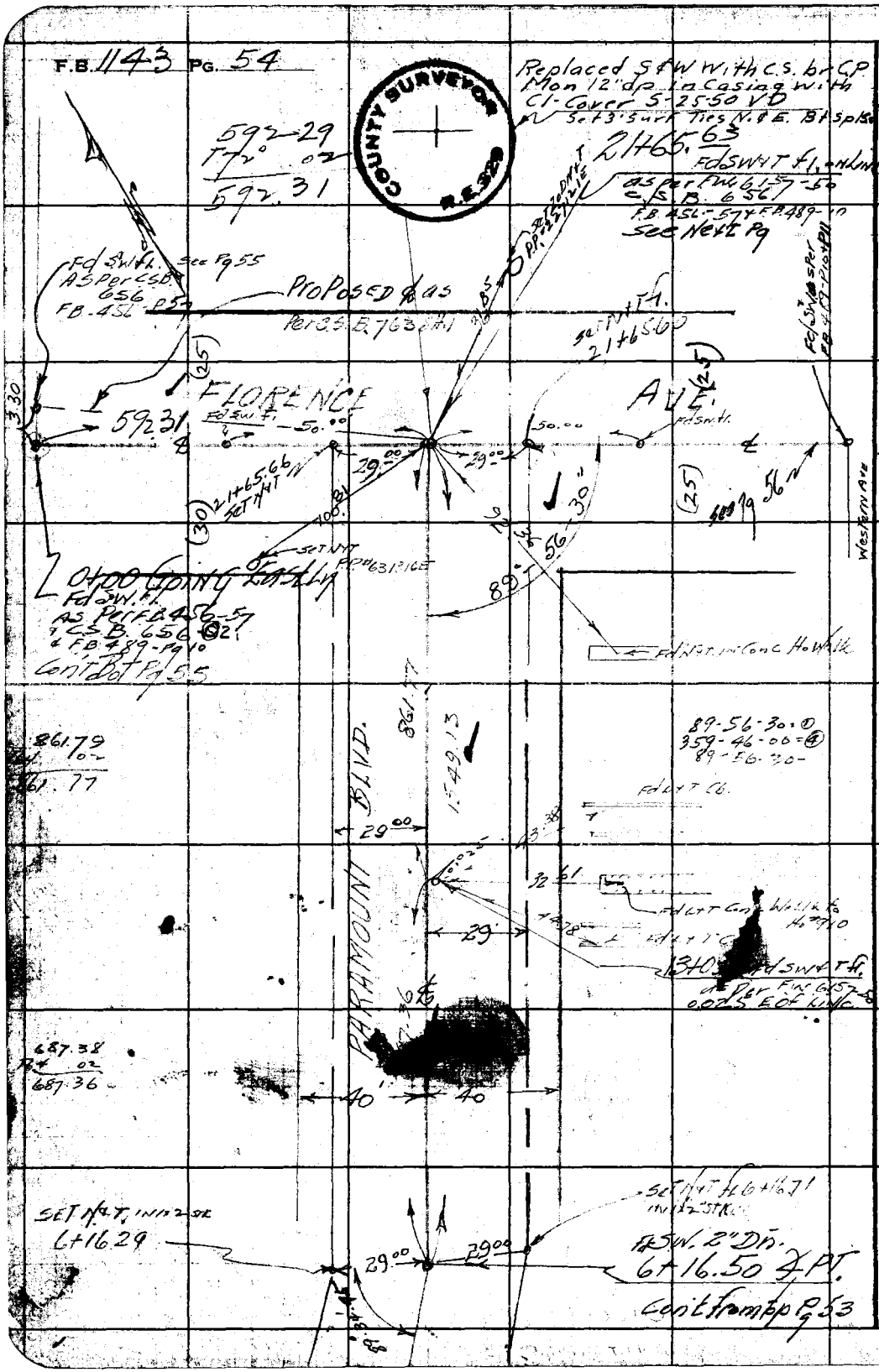

RETURN TO
LOS ANGELES COUNTY SURVEYOR
700 HALL OF RECORDS

Do not extend notes this side of this line.

Note: Any Additions or Changes on This Sheet Must be Made or Circled in Red Ink With Date and Name of Person Making Change.

Notes Ck'd by Drew	Survey of FIFTH ST. & DOWNEY F.B. 1143 PG. 33
Map No.	W. O. 835 Tape No. 967 Std 68 °F
Office Work	Surveyed by GRANQUIST
Checked DREW	Notes G Date 4-30-95
Date	Indexed

WS.33-A-1
WS.36-B-6

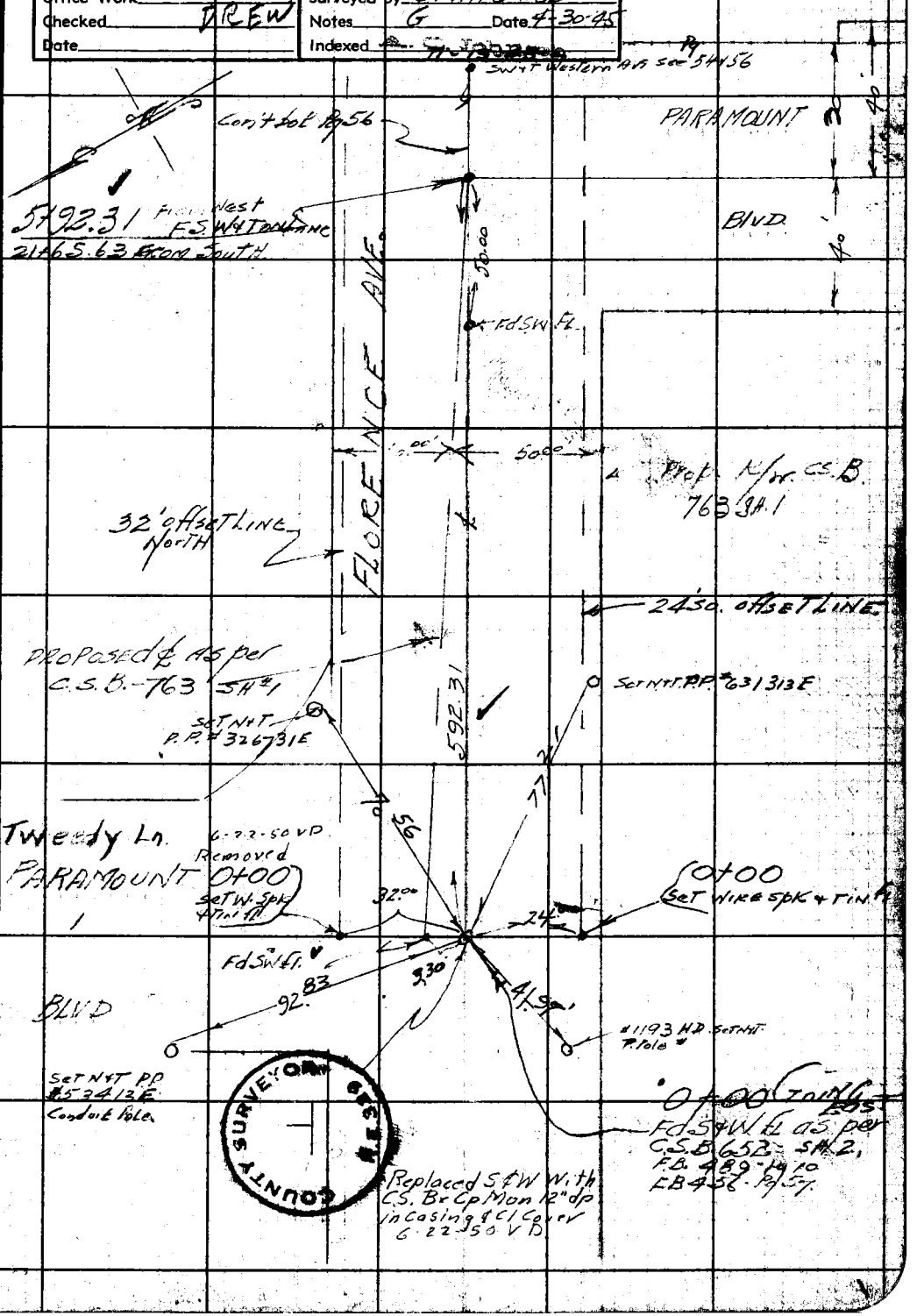

Note: Any Additions or Changes on This Sheet Must be Made or Circled in Red Ink With Date and Name of Person Making Change

Do not extend notes this side of this line.

RETURN TO
LOS ANGELES COUNTY SURVEYOR
700 HALL OF RECORDS

FORM 247 SM 12-60



RETURN TO
LOS ANGELES COUNTY SURVEYOR
700 HALL OF RECORDS

Do not extend notes this side of this line.

Note: Any Additions or Changes on This Sheet Must be Made or Circled in **Red Ink** With Date and Name of Person Making Change.

Notes Ck'd by	Survey of FIFTH ST. SS	F.B. 1143 Pg. 57
Map No.	W. O. 8351 Tape No. 067 Std 68 °F	H.L. GRANQUIST
Office Work	Surveyed by GRANQUIST	N.R. SMITH - T.
Checked	Notes G Date 5-1-'45	R.S. BRUCKNER - H.C.
Date	Indexed C. Johnson 11-13-45	F.M. DOAK - R.C.

TOPOGRAPHY.
C.I. No. 1122.

FIFTH STREET. S.S. (DOWNEY.)
ON PARAMOUNT BLVD.
0+00 = AT ± 7TH STREET.
NORTH TO FLORENCE AVE.
FB. 1143 Pg 57 To 67

AND

ON FLORENCE AVE.
0+00 AT PARAMOUNT BLVD (To No)
EASTERLY TO STATION 10+63.48

FB. 1143 -
Pg 68 to 74

Note: Any Additions or Changes on This Sheet Must be Made or Circled in Red Ink With Date and Name of Person Making Change

Do not extend notes this side of this line.

RETURN TO
LOS ANGELES COUNTY SURVEYOR
700 HALL OF RECORDS

FORM 247 5M 12-40

F.B. 1143 PG. 58



RETURN TO
LOS ANGELES COUNTY SURVEYOR
700 HALL OF RECORDS

Do not extend notes this side of this line.

Note: Any Additions or Changes on This Sheet Must be Made or Circled in **Red Ink** With Date and Name of Person Making Change.

Notes Ck'd by	Survey of FIFTH ST. S.
Map No.	W. O. 1122 Tape No. 067 Std. 68 °F
Office Work	Surveyed by GRANQUIST
Checked	Notes G Date 5-2-45
Date	Indexed [redacted] C. Johnson

F.B. 1143 Pg. 39

Note: Any Additions or Changes on This Sheet Must be Made or Circled in Red Ink With Date and Name of Person Making Change

Do not extend notes this side of this line.

RETURN TO
LOS ANGELES COUNTY SURVEYOR
700 HALL OF RECORDS

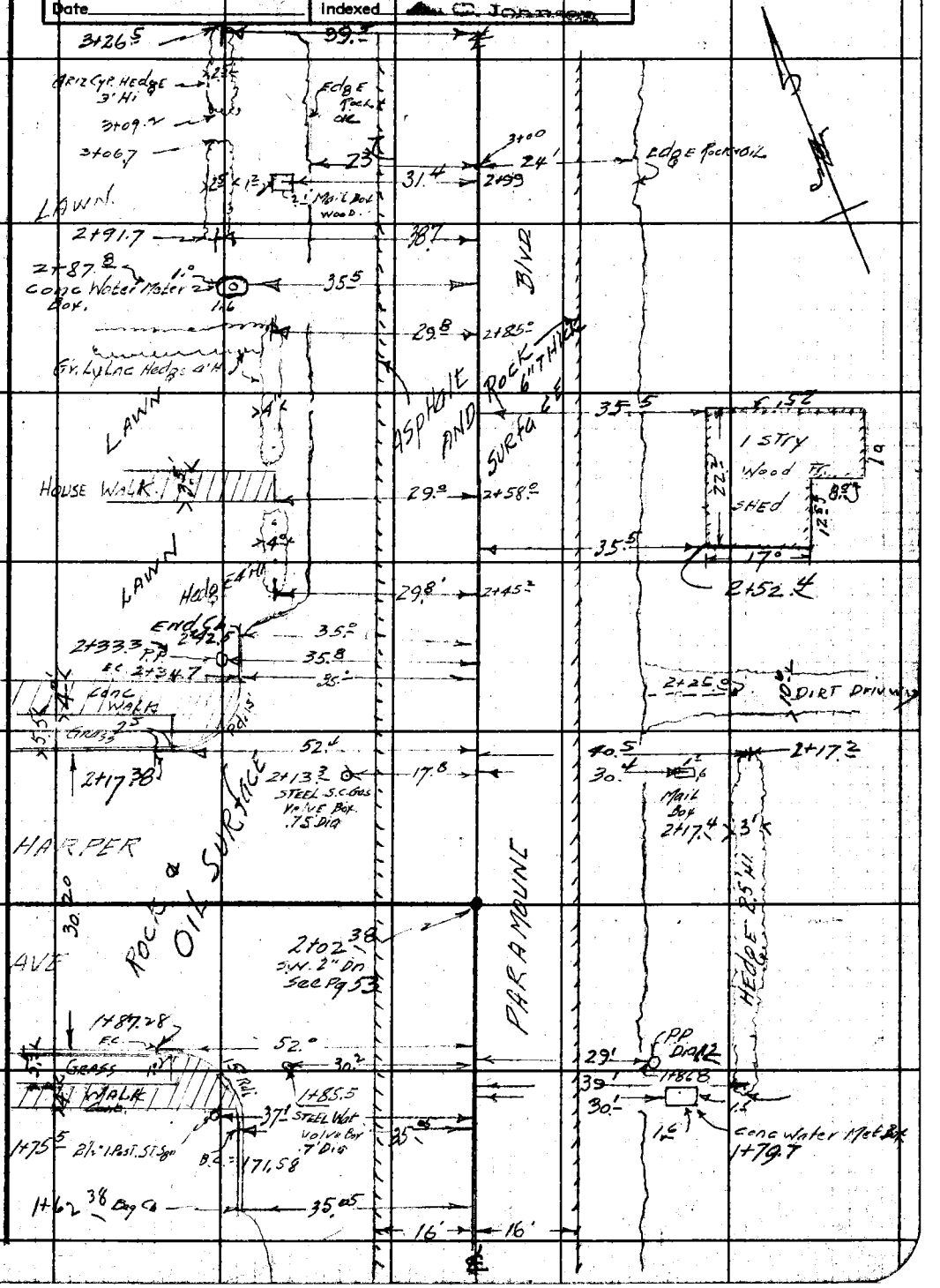

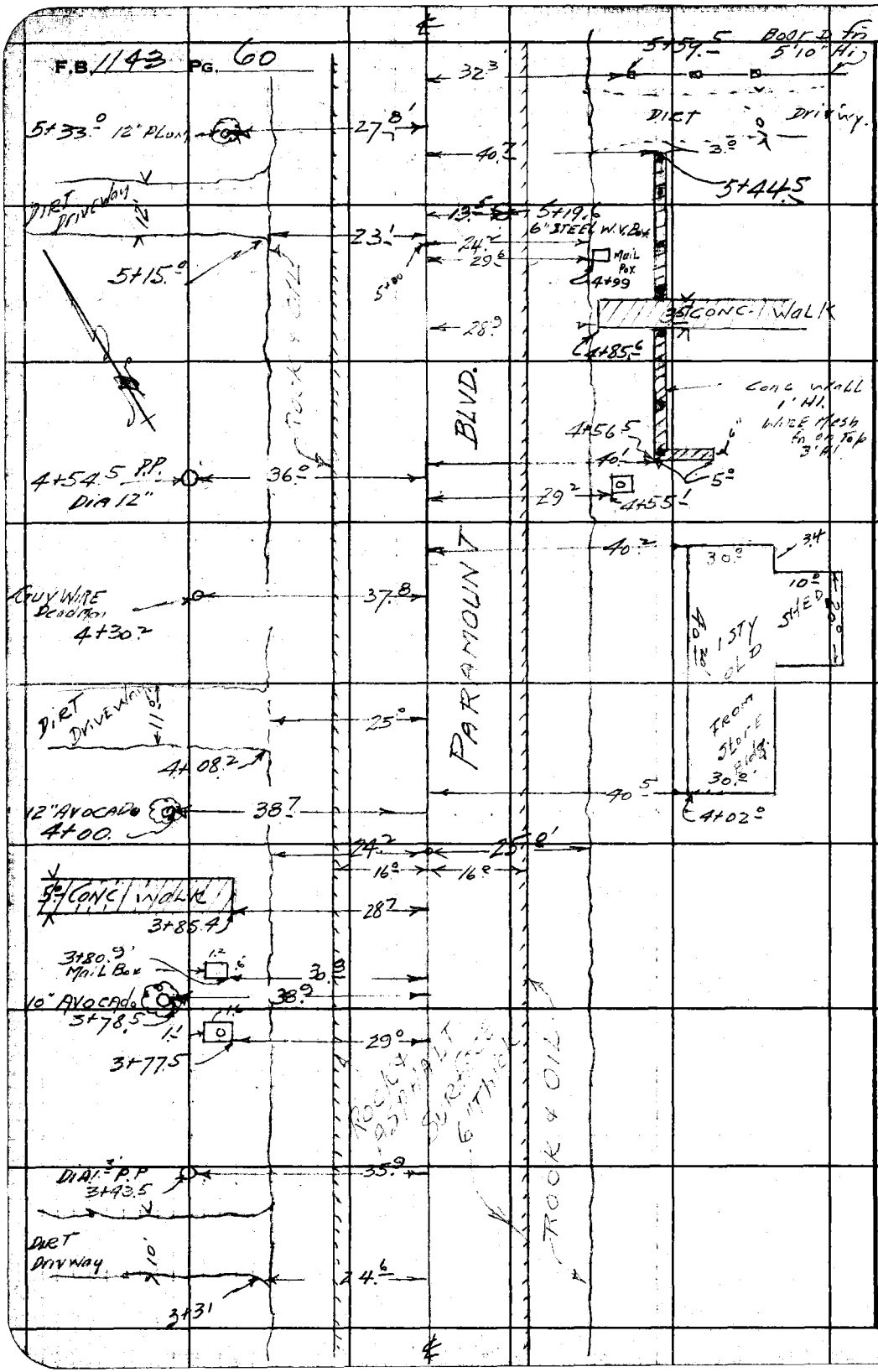

RETURN TO
LOS ANGELES COUNTY SURVEYOR
700 HALL OF RECORDS

Do not extend notes this side of this line.

Note: Any Additions or Changes on This Sheet Must be Made or Circled in **Red Ink** With Date and Name of Person Making Change.

Notes Ck'd by	Survey of FIFH STREET
Map No.	W. O. 1122 Tape No. 019 Std 68 °F
Office Work	Surveyed by GRANQUIST
Checked	Notes G Date 5-2-45
Date	Indexed

F.B. 1143 Pg. 61

Note: Any Additions or Changes on This Sheet Must be Made or Circled in Red Ink With Date and Name of Person Making Change

Do not extend notes this side of this line.

RETURN TO
LOS ANGELES COUNTY SURVEYOR
700 HALL OF RECORDS

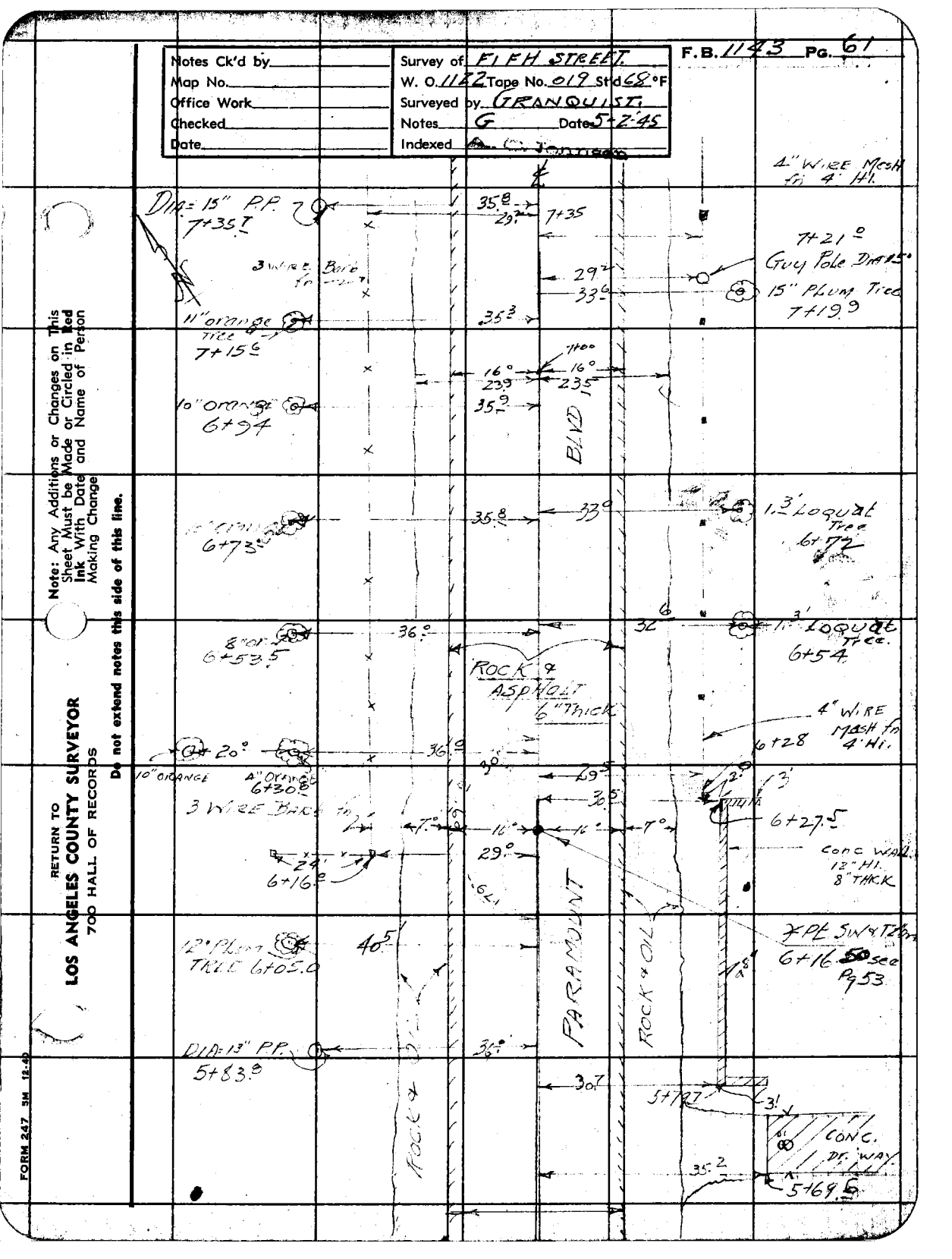

FORM 247 5M 12-40

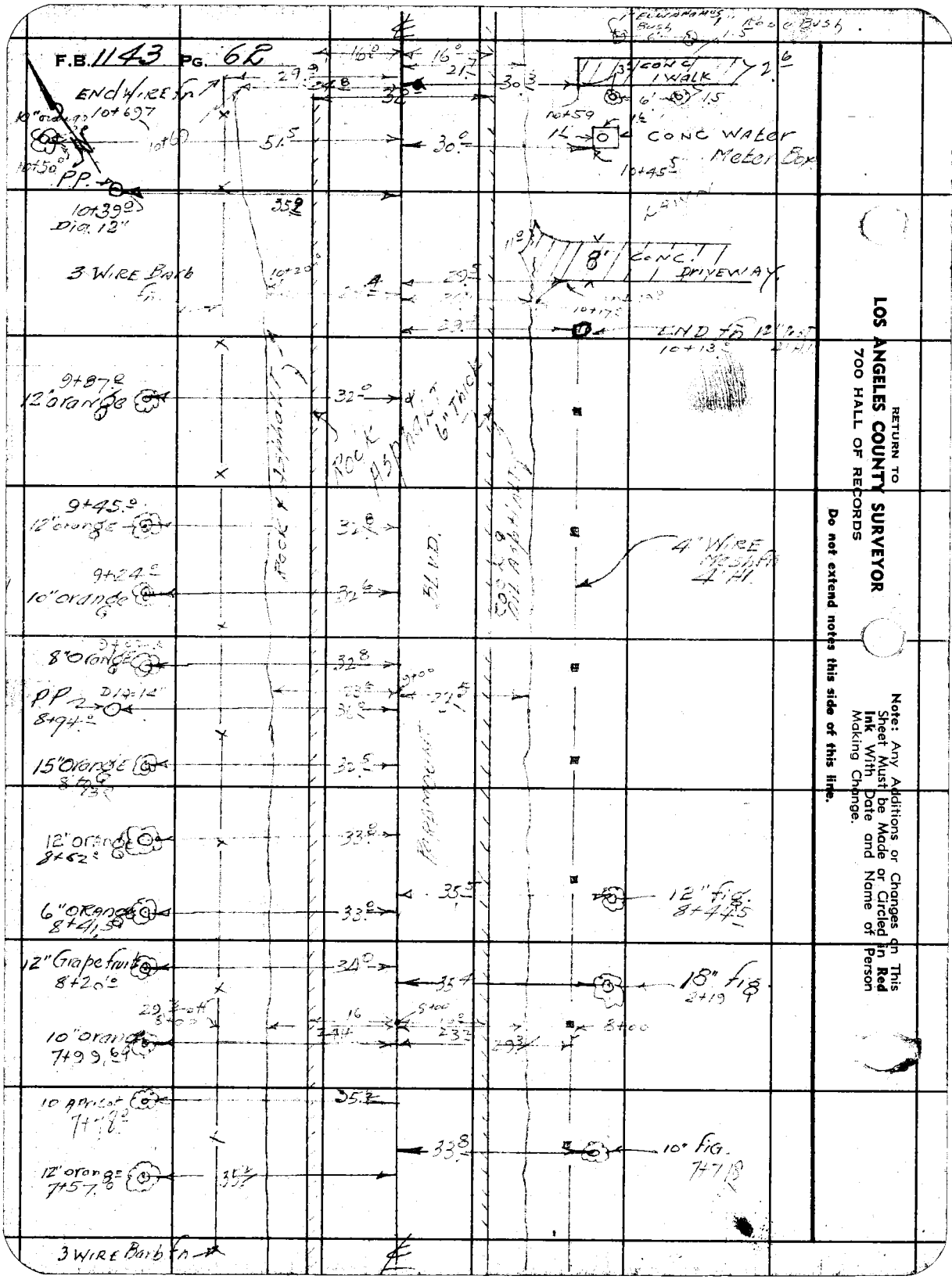
F.B. 1143 PG. 62
END WIRE fn
10+69.7
10" orange
10+50
P.P.
10+39.0
Dia. 12"
3 WIRE Barb fn
9+87.0
12" orange
9+45.0
12" orange
9+24.0
10" orange
8" Orange
PP
8+94.0
15" Orange
12" orange
8+62.0
6" Orange
8+41.5
12" Grapefruit
8+20.0
10" orange
7+99.6
10 Apricot
7+78.0
12" orange
7+57.0
3 WIRE Barb fn
CONC WALK
CONC WATER Meter Box
10+45.5
8' CONC. DRIVEWAY
END fn 12" post
10+13.5
Rock Asphalt
Rock Asphalt 6" Thick
BLVD.
4" WIRE Mesh fn 4' Hi.
12" fig.
8+44.5
18" fig
8+19
10" fig.
7+71.8
Note: Any Additions or Changes on This Sheet Must be Made or Circled in Red Ink With Date and Name of Person Making Change.
Do not extend notes this side of this line.
RETURN TO
LOS ANGELES COUNTY SURVEYOR
700 HALL OF RECORDS

Notes Ck'd by	Survey of FIFT STREET
Map No.	W. O. 1122 Tape No. 013 Std 68°F
Office Work	Surveyed by GRANQUIST
Checked	Notes G Date 5-3-45
Date	Indexed C. Johnson

F.B. 1143 Pg. 63

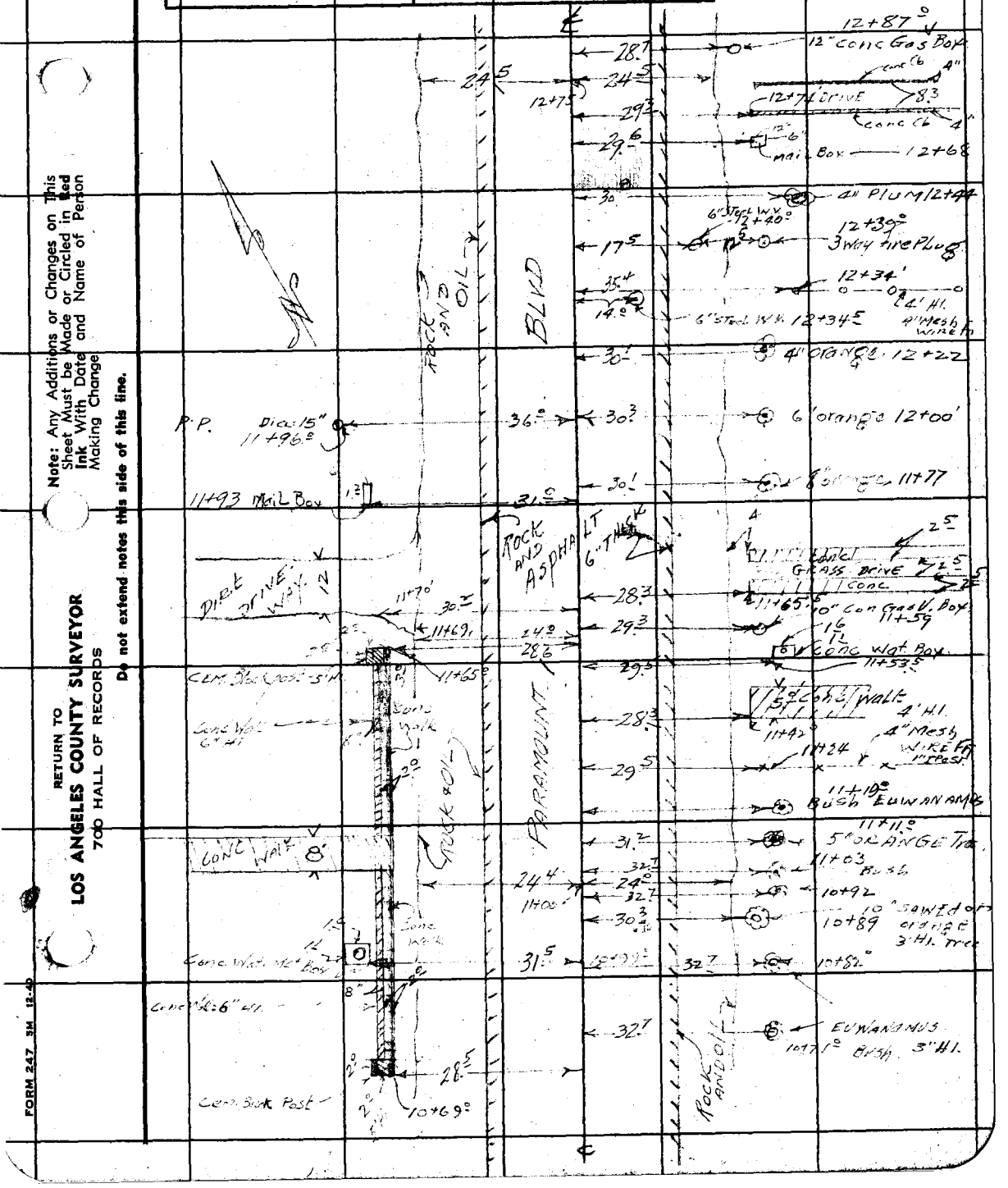

Note: Any Additions or Changes on This Sheet Must be Made or Circled in Red Ink With Date and Name of Person Making Change

Do not extend notes this side of this line.

RETURN TO
LOS ANGELES COUNTY SURVEYOR
700 HALL OF RECORDS

FORM 247 3M 12-40



RETURN TO
LOS ANGELES COUNTY SURVEYOR
700 HALL OF RECORDS

Do not extend notes this side of this line.

Note: Any Additions or Changes on This Sheet Must be Made or Circled in **Red Ink** With Date and Name of Person Making Change.

Notes Ck'd by	Survey of FIFTH STREET St.
Map No.	W. O. 1122 Tape No. 019 St'd 68° °F
Office Work	Surveyed by GRANGLIST
Checked	Notes G. Date 5-3-45
Date	Indexed A. C. Johnson

F.B. 1143 Pg. 65

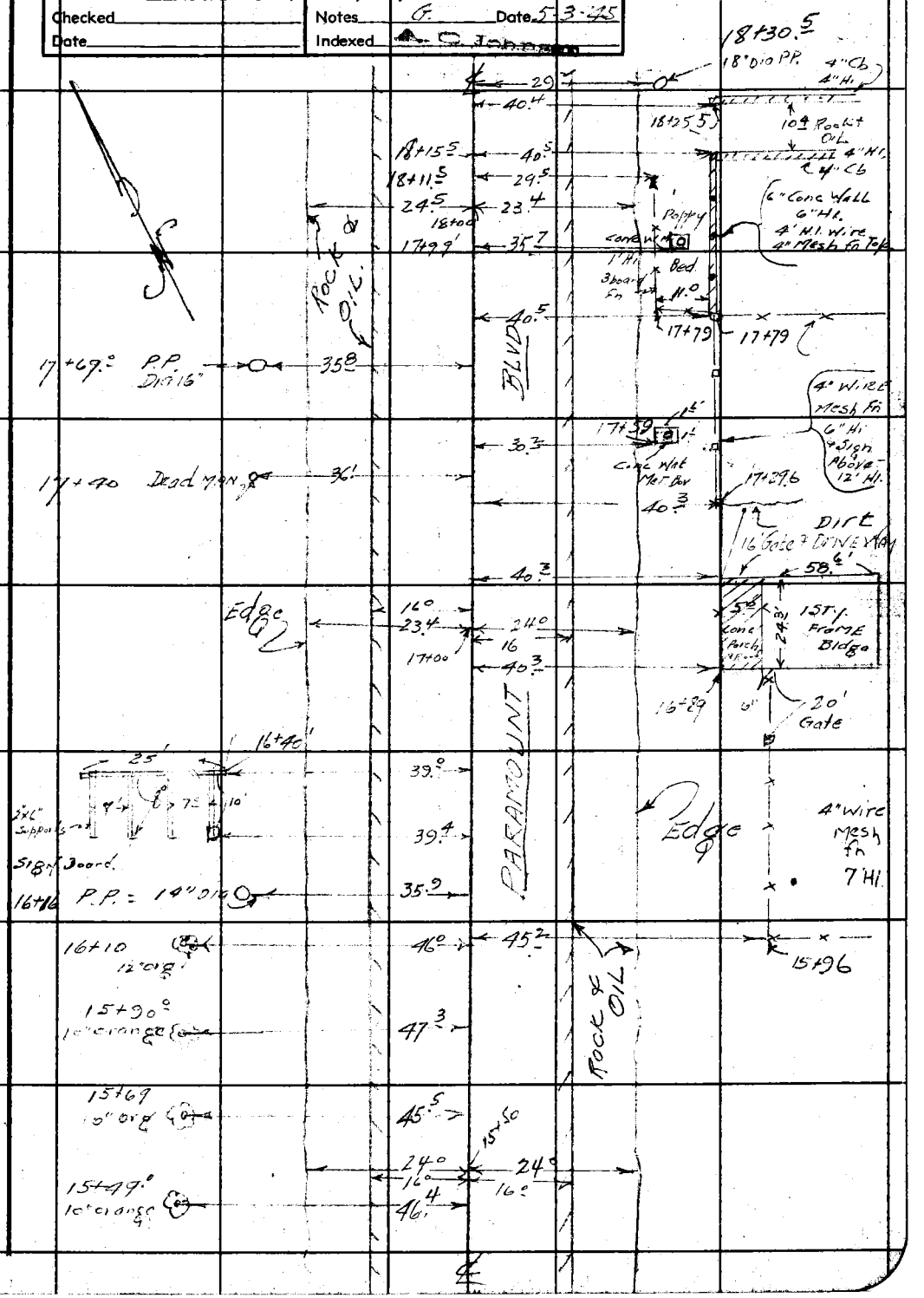

Note: Any Additions or Changes on This Sheet Must be Made or Circled in Red Ink With Date and Name of Person Making Change

Do not extend notes this side of this line.

RETURN TO
LOS ANGELES COUNTY SURVEYOR
700 HALL OF RECORDS

FORM 247 5M 12-40

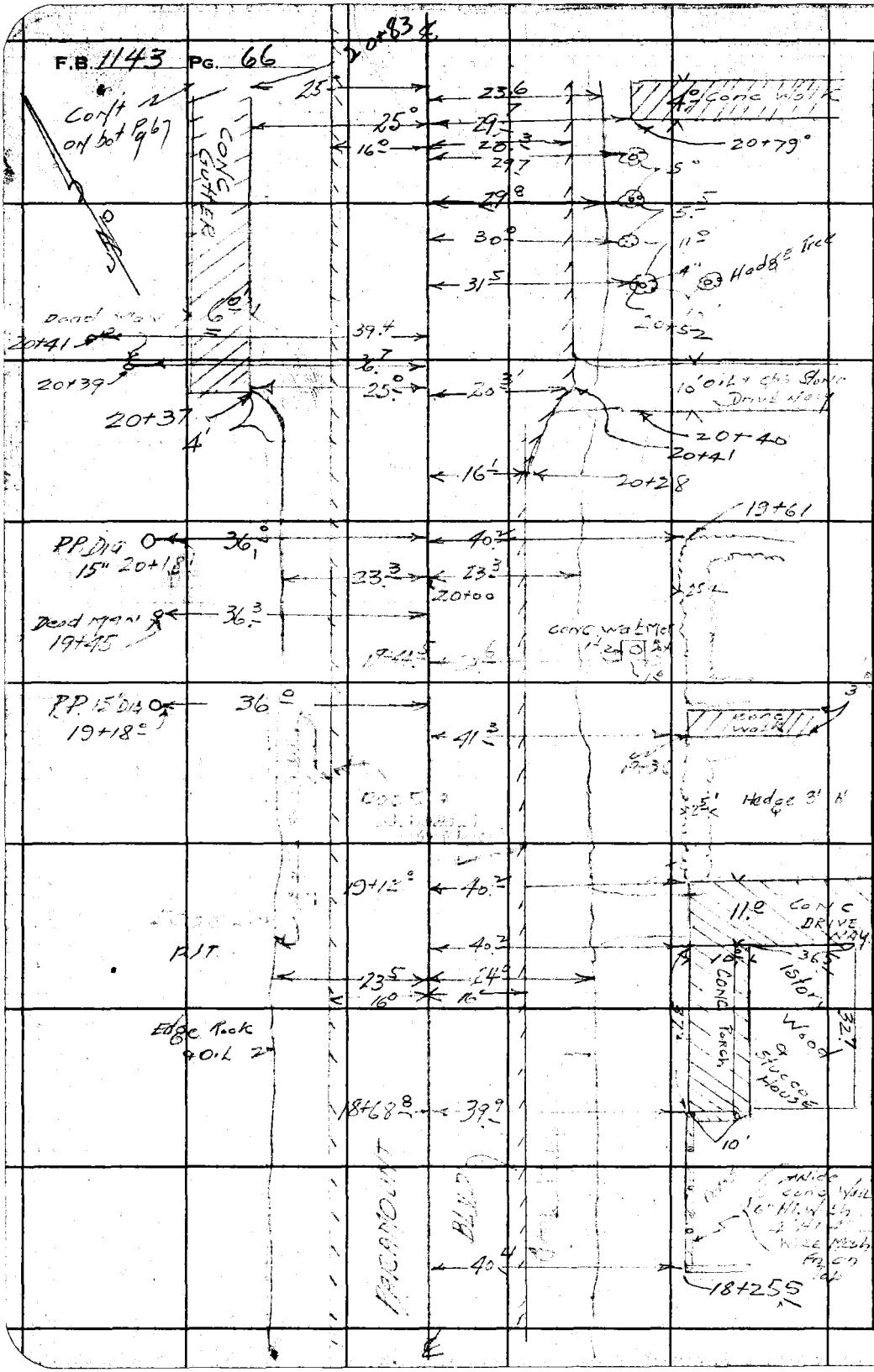

RETURN TO
LOS ANGELES COUNTY SURVEYOR
700 HALL OF RECORDS

Do not extend notes this side of this line.

Note: Any Additions or Changes on This Sheet Must be Made or Circled in **Red Ink** With Date and Name of Person Making Change.

Notes Ck'd by	Survey of FIFTH STREET SS
Map No.	W. O. 1122 Tape No. 010 St'd 68°F
Office Work	Surveyed by GRANQUIST
Checked	Notes G Date 5-4-95
Date	Indexed

F.B. 1143 Pg. 67

Note: Any Additions or Changes on This Sheet Must be Made or Circled in Red Ink With Date and Name of Person Making Change

Do not extend notes this side of this line.

RETURN TO
LOS ANGELES COUNTY SURVEYOR
700 HALL OF RECORDS



FORM 247 5M 12-49

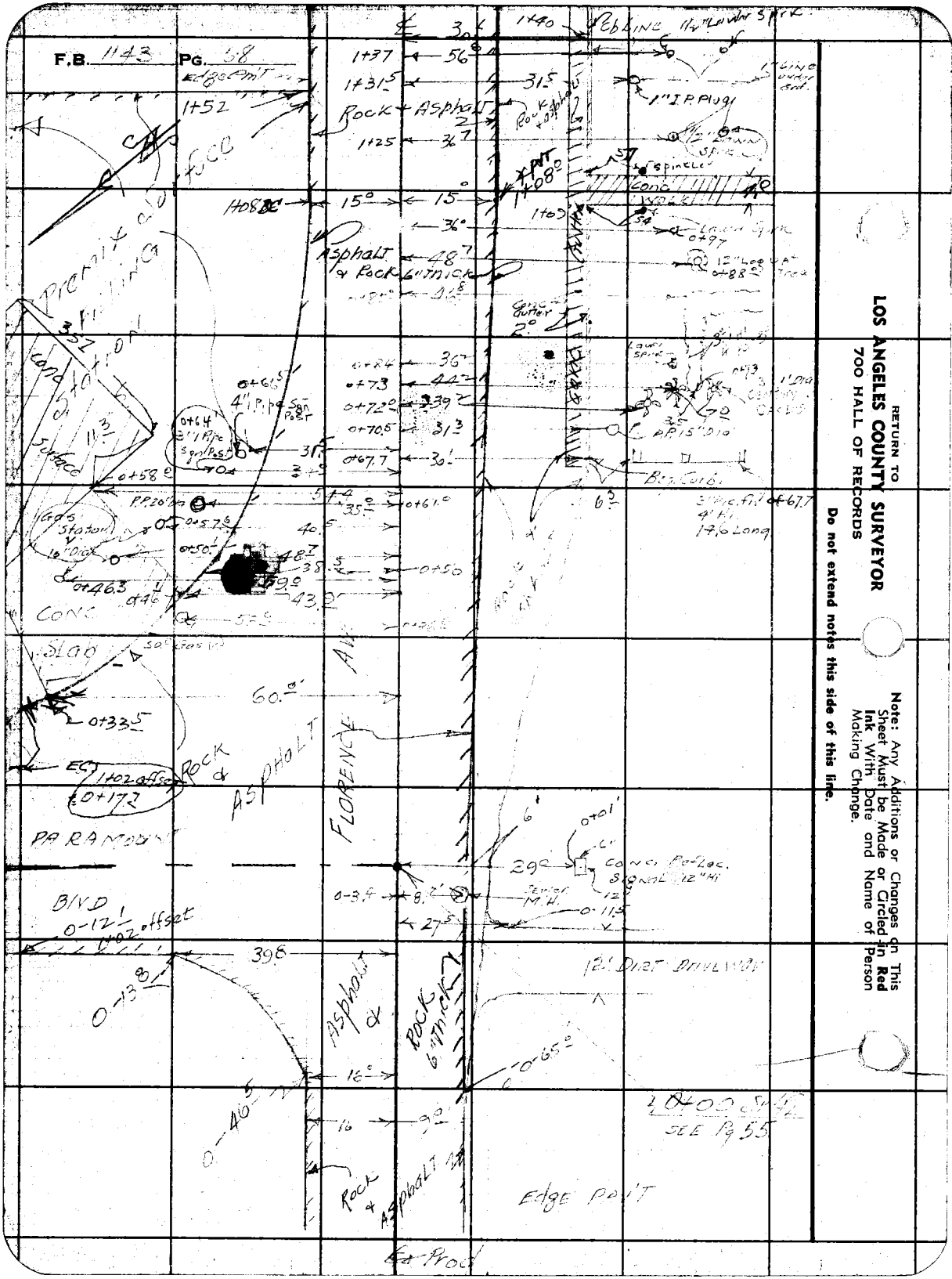

RETURN TO
LOS ANGELES COUNTY SURVEYOR
700 HALL OF RECORDS

Do not extend notes this side of this line.

Note: Any Additions or Changes on This Sheet Must be Made or Circled in **Red Ink** With Date and Name of Person Making Change.

Notes Ck'd by	Survey of FIFTH STREET SS
Map No.	W. O. 1122 Tape No. 019 St'd 68 °F
Office Work	Surveyed by GRANQUIST
Checked	Notes G Date April 4, '45
Date	Indexed [illegible]

F.B. 1143 Pg. 69



Note: Any Additions or Changes on This Sheet Must be Made or Circled in Red Ink With Date and Name of Person Making Change.

Do not extend notes this side of this line.

RETURN TO
LOS ANGELES COUNTY SURVEYOR
700 HALL OF RECORDS

FORM 247 5M 12-40



RETURN TO
LOS ANGELES COUNTY SURVEYOR
700 HALL OF RECORDS

Do not extend notes this side of this line.

Note: Any Additions or Changes This Sheet Must be Made or Circled in Red Ink With Date and Name of Person Making Change.

Notes Ck'd by	Survey of FIFTH STREETS
Map No.	W. O. 1122 Tape No. 019 St'd 68 °F
Office Work	Surveyed by FRANCOVICH
Checked	Notes G Date 5-7-45
Date	Indexed A. C. Johnson

F.B. 114 Pg. 71



Note: Any Additions or Changes on This Sheet Must be Made or Circled in Red Ink With Date and Name of Person Making Change

Do not extend notes this side of this line.

RETURN TO
LOS ANGELES COUNTY SURVEYOR
700 HALL OF RECORDS

FORM 247 5M 12-40



RETURN TO
LOS ANGELES COUNTY SURVEYOR
700 HALL OF RECORDS

Do not extend notes this side of this line.

Note: Any Additions or Changes on This Sheet Must be Made or Circled in **Red Ink** With Date and Name of Person Making Change.

Notes Ck'd by	Survey of 5TH STREET SS
Map No.	W. O. 1122 Tape No. 019 St'd 68°F
Office Work	Surveyed by GRANQUIST
Checked	Notes G Date 5-7-45
Date	Indexed [redacted] C. Johnson

F.B. 1143 Pg. 73

Note: Any Additions or Changes on This Sheet Must be Made or Circled in Red Ink With Date and Name of Person Making Change

Do not extend notes this side of this line.

RETURN TO
LOS ANGELES COUNTY SURVEYOR
700 HALL OF RECORDS

FORM 247 5M 12-40

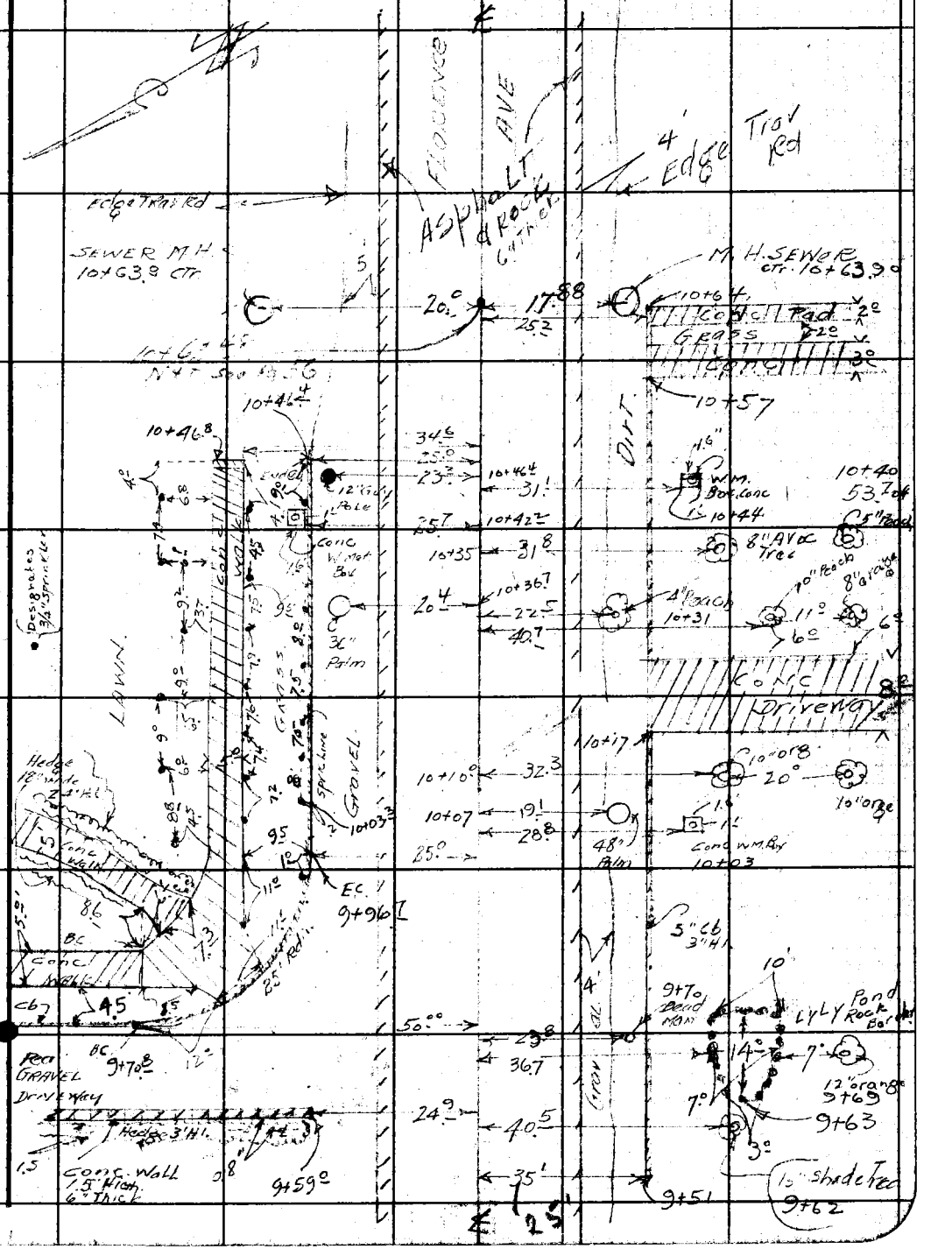

RETURN TO
LOS ANGELES COUNTY SURVEYOR
700 HALL OF RECORDS

Note: Any Additions or Changes on This Sheet Must be Made or Circled in **Red Ink** With Date and Name of Person Making Change.

Do not extend notes this side of this line.

F.B. 1143 PG. 74

FORM [illegible] 7-43

PLEASE RETURN TO
LOS ANGELES COUNTY SURVEYOR
700 HALL OF RECORDS

NOTE: ANY ADDITIONS OR CHANGES ON THIS SHEET MUST BE MADE OR CIRCLED IN RED INK. WITH DATE AND NAME OF PERSON MAKING CHANGE

Do not extend notes this side of this line

STATION	B. S.	H. I.	F. S.	ELEV.		

CROSS SECTION AND PROFILE.

PARAMOUNT BLVD.
FROM 0+00 AT 7TH STREET.
NORTH. - TO FLORENCE AVE.

FIFTH STREET S.S. (DOWNEY)

C.I. #1122

F.B. 1143
Pg 75 To 94

Notes Red. ____ Date ____ Survey at [illegible] Date ____
X-Sec. ____ Notes Chkd. ____ Checked ____ Survey by [illegible] Notes 6 Date ____
No. ____ Date ____ Date ____ Map No. ____ Date ____

FORM 307 SM 7-43

PLEASE RETURN TO
LOS ANGELES COUNTY SURVEYOR
700 HALL OF RECORDS

NOTE: ANY ADDITIONS OR CHANGES ON THIS SHEET MUST BE MADE OR CIRCLED IN RED INK, WITH DATE AND NAME OF PERSON MAKING CHANGE

Do not extend notes this side of this line

Profile No. ____ Plotted ____ Date ____ Notes Red: ____ Date ____ Notes Chkd. AET Date 5-14-43 Checked ____ Date ____ X-Sec. No. ____

Job No. 112 Division No. ____ FIFTH STREET SS Notes G Notes 58-85 Drawn by Greenquist Traced by A. C. Johnson

STATION	B. S.	H. I.	F. S.	ELEV.	
P.7	5.670	128.024		122.354	P.7 El = 122.354 as per FB 705-P.126. Paramount Blvd. & 7th St. S.W. Cor. Bt Spk in Cb. 6' So. of S. End C.R.
0+20.0			6.11	121.91	℄ Paramount Blvd. Pvt.
			6.30	121.72	16' L. West Brk Pvt.
			7.04	120.98	35' L. Gutter E. of L.
			6.30	121.72	T. Cb. "
			6.28	121.74	16' R. Pvt East
			6.75	121.27	24' R East edge O.L. Rd.
0+1+01			5.47	122.55	℄ Paramount Blvd.
			5.63	122.39	16' L. West Pvt.
			6.49	121.53	35' L. W. Gutter E. of O.L. Pvt
			5.64	122.38	35' L. West To Cb. RT. S.W. Cor. 7th & Paramount Blvd
			5.61	122.41	16' R. Pvt. East Paramount Blvd
			6.00	122.02	24' R " edge O.L.
0+13.37 = 0+00 Coina West of 7th St.			4.88	123.14	Int 7th St. tr. West. & Paramount Blvd.
			5.11	122.91	17.5 W. ℄ 7th St. Brk
			6.07	121.95	37.5 W. " " Gutter ℄ 7th St.
			5.87	122.15	0+57.4 ℄ 7th St.

FORM 307 SM 7-43

PLEASE RETURN TO
LOS ANGELES COUNTY SURVEYOR
700 HALL OF RECORDS

NOTE: ANY ADDITIONS OR CHANGES ON THIS SHEET MUST BE MADE OR CIRCLED IN RED INK, WITH DATE AND NAME OF PERSON MAKING CHANGE

Do not extend notes this side of this line

STATION	B. S.	H. I.	F. S.	ELEV.		
0 13.37 = 0+00 Going N. on 7th St		128.04	5.86	122.16	0+51.6 N. 21.2 Gutter. 7th St. W. Rt. N.W. Cor. 7th & Paramount	
			5.38	122.64	0+51.6 N. 21.2 Top Cb. W. Rt. N.W. Cor = 0-17.20 on E Plug	
			5.77	122.25	1+03.3 ℄ 7th St.	
			6.13	121.89	20.1 L. or So. ℄ 7th St. Gutter. W.C.R. of S.W. Cor 7th & Paramount Blvd	
			5.56	122.46	20.2 N. " So. " " " Top Cb. W.C.R. " " " "	
			6.51	121.51	℄ 7th St. 1+82.5	
			6.42	121.60	" " " 2+00	
			6.22	121.80	2+00 - 20' N. ℄ 7th St. Gutter.	
			5.62	122.40	" " 20.2 N. " " " Top Cb.	
			6.60	121.42	" " 20.1 So. " " " Gutter.	
0-22.1			4.93	123.09	℄ Paramount Blvd	
			4.97	123.05	16' R or E. ℄ Paramount Blvd.	
			5.82	122.20	35.4 R. " E " " " Gutter.	
			5.45	122.77	35.4 R. " E " " " Top Cb. S.E. Cor. Paramount & 7th St. S.C.R.	
0+00			4.81	123.21	℄ Paramount Blvd. & 7th St. See Pg 52 FB. 1143 N & T.N. 13.37 No. of N.T. 7th St. fr. west	
			4.97	123.05	16' Left or west ℄ R. & Put	
			5.63	122.39	29 Left N & T.N. Profile.	
			5.92	122.10	35.1 " " " " "	
			5.69	122.33	38.6 " or west Bottom Cb.	
			5.71	122.81	38.6 " " " " Top Cb	
			5.71	122.81	40 " " " Walk.	

No. ____ Profile ____ Notes Red ____ Plotted ____ Job No. 1123 Division No. ____
X-Sec. ____ Date ____ Date ____ Survey of FIFTH STREET 33
Notes Chkd. JEV Checked ____ Survey by Lawson Notes 6 " Date 33
Date ____ Date ____ Map No. ____ Inspector C. Johnson

FORM 307 5M 7-43

PLEASE RETURN TO
LOS ANGELES COUNTY SURVEYOR
700 HALL OF RECORDS

NOTE: ANY ADDITIONS OR CHANGES ON THIS SHEET MUST BE MADE OR CIRCLED IN RED INK, WITH DATE AND NAME OF PERSON MAKING CHANGE

Do not extend notes this side of this line

STATION	B. S.	H. I.	F. S.	ELEV.		
0+00 ℄		128.024	4.86	123.16	16' R of East. BK Rvt.	
			5.20	122.80	29' R " " N/o Tin. in Rvt.	
			5.36	122.66	40' " " " Rvt.	
0+61.64 ℄ = 0+00 Going East on 7th St.			4.77	123.25	S.W. ℄ Int Paramount Blvd (7th St ℄ East.)	
			4.82	123.20	16' East.	
			5.38	122.64	52.8 " ℄ 7th St.	
0+52.8 East			5.86	122.16	15' Left or N. of 7th St ℄ Gutter.	
" "			5.34	122.68	15 " " " " " " Top Cb. NE Cor. E.C.R.	
" "			5.91	122.11	15 R " " So " " " " Gutter	
" "			5.34	122.68	15' R " " So " " " " Top C SE Cor E.C.R.	
1+00 East			5.81	122.21	℄ 7th St Rvt.	
"			6.22	121.80	15' L. or N/oth Gutter.	
"			5.77	122.25	15 " " " Top Cb.	
"			6.30	121.72	15' R. or So. ℄ 7th St.	
"			5.76	122.26	15' R " " " " " Top Cb.	
1+06.60 East.			5.88	122.14	M. Hole. ℄ N. Rim.	
			5.90	122.12	E. Rim.	
			5.90	122.12	S. Rim.	
			5.89	122.13	& W Rim.	
2+00 East			6.31	121.71	℄ 7th St.	
			6.72	121.30	15 Ft N. Gutter	

F.B. 1/2 Pg. 78
Survey of FIFTH STREET ℄
Survey by Grandoust Notes G
Indexed A. C. Johnson Date 5-8-4C
Job No. 1122 Division No.
Notes Red. Date Notes Chkd. AET Date 5-14-43
Plotted Date Checked
Profile No. X-Sec. No.

FORM 307 SM 7-43

PLEASE RETURN TO
LOS ANGELES COUNTY SURVEYOR
700 HALL OF RECORDS

NOTE: ANY ADDITIONS OR CHANGES ON THIS SHEET MUST BE MADE OR CIRCLED IN RED INK, WITH DATE AND NAME OF PERSON MAKING CHANGE

Do not extend notes this side of this line

STATION	B. S.	H. I.	F. S.	ELEV.		
2+00 E		128.024	6.77	121.75	15' N. Top Cb. 7th St	
"			6.74	121.28	15' S. Gutter 7th St	
"			6.18	121.84	" " Top Cb. 7th St	
0+15.48			4.73	123.29	℄ Paramount Blvd.	
			4.88	123.14	16' L or West. Pvt.	
			5.47	122.55	29' L " " Profile	
			5.72	122.30	Gutter	
			5.00	123.02	Top Cb. NW E. Cor. N.C.R. 7th & Paramount Blvd.	
			4.70	123.32	40' L. or W. Parkway	
0+39.5			4.65	123.37	℄ Paramount Blvd.	
			4.76	123.26	16' R or East	
			5.42	122.60	29' R " "	
			5.58	122.44	35' R. or " Gutter	
			5.00	123.02	35' R " " Top Cb. N/E. Cor. N.C.R. 7th & Paramount Blvd.	
			4.90	123.12	40' R " "	
0+63.1			4.57	123.45	℄	
			4.74	123.28	16' L or West	
			5.54	122.48	35' L or " Gutter	
			4.87	123.15	35' L " " Top Cb. N. End Cb.	
1+00			4.41	123.61	℄	
			4.59	123.43	16' L or West	

Profile No. ____ Notes Red ____ Plotted ____ Job No. 114-2 Division No. ____ Survey of 7th & Steele T 3S
X-Sec. No. ____ Date ____ Date ____ Survey by Gerry Louis Notes F Date 5-8-85
Notes Chkd. ALT Date 5/14-85 Checked ____ Date ____ Map No. ____ Indexed by Johnson Date ____

FORM 307 5M 7-43

PLEASE RETURN TO
LOS ANGELES COUNTY SURVEYOR
700 HALL OF RECORDS

NOTE: ANY ADDITIONS OR CHANGES ON THIS SHEET MUST BE MADE OR CIRCLED IN RED INK, WITH DATE AND NAME OF PERSON MAKING CHANGE

Do not extend notes this side of this line

STATION	B. S.	H. I.	F. S.	ELEV.	
1+00		128.024	5.22	122.80	29' L or West
			5.40	122.62	32.6 Gutter
			4.80	123.22	36' L or West Bk.
			4.70	123.32	40' L " " yard.
			4.55	123.47	16' R " East
			5.00	123.02	23 " " " Edge Pit
			5.45	122.57	27.3 Gutter
			5.10	122.92	29' R. or East
			5.30	122.72	40' R " East Plowed field
# P. 8	4.327	128.214	4.142	123.882 (887)	B.M. #P-8 Elev: 123.887 as per F.B. 705 p 127. Paramount Blvd & HARPER AVE. N. W Cor. Bt. Spk. in Cb. 4' N. of N. end C.R.
1+62.38			4.31	123.90	℄
			4.47	123.74	16' L. or West
			5.10	123.11	29 L " Wes
			5.35	122.86	35.05 Gutter
			4.60	123.61	Top of Cb. Begin Cb.
			4.30	123.91	Parkway.
1+71.58			4.26	123.95	℄
			4.42	123.79	16' L or West
			5.04	123.17	29 L " "
			5.22	122.99	35.05 Gutter. L or West

Profile No. ___ X-Sec. No. ___
Plotted ___ Date ___
Notes Red. ___ Date ___
Notes Chkd. AET Date 5-14-45
Job No. 1122 Division No. ___
Survey of FIFTH STREET SS
Survey by GRANQUIST Notes G
Indexed C. Johnson Date 5-8-45
P.B. 13 PG. 80

FORM 307 5M 7-43

PLEASE RETURN TO
LOS ANGELES COUNTY SURVEYOR
700 HALL OF RECORDS

NOTE: ANY ADDITIONS OR CHANGES ON THIS SHEET MUST BE MADE OR CIRCLED IN RED INK. WITH DATE AND NAME OF PERSON MAKING CHANGE

Do not extend notes this side of this line

STATION	B. S.	H. I.	F. S.	ELEV.		
171.58		128 214	4.60	123.61	35.05 L or West Top Cb. S.W. Cor. Harper & Paramount Blvd S.C.R.	
			4 30	123 91	40' " " "	
1+87.28			513	123.08	52' L or West Gutter	
			4 51	123.70	52' L " " Top Cb. S.W. " " N.C.R. " "	
2+02.38 = 0+00 Gain gt West			4.15	124.06	℄ INT Harper Ave & Paramount Blvd.	
			4 31	123 90	16' L or West	
			482	123.39	29' L " "	
			503	123 18	35' L " " Gutter.	
			4 40	123 81	48.5 Brk ℄ Harper Ave	
			4 00	124 21	100' L or West = ℄ " "	
			4 90	123.31	15' N. Gutter = 100' W of ℄ Paramount	
			4 33	123.88	15' N. Top Cb. = 100' W " "	
			492	123.29	15' So. Gutter = 100' W of " "	
			4 30	123 91	15' So Top Cb.	
			3.71	124.50	200' L or W. ℄ Harper Ave.	
			4 78	123 43	Gutter 15' N. " " " 200' W ℄ Paramount	
			4 02	124 19	Top Cb 15' N. " " " 200' W " "	
			4.60	123 61	Gutter 15' So " " " 200' W " "	
			4.05	124.16	Top Cb. 15' So " " " 200' W " "	
2+02.38			4.35	123.86	16 Right	
			5 00	123 21	24.8 Gutter Edge Oil.	

Profile No. ____ Notes Red. ____ Job No. 1122 Division No. ____
X-Sec. No. ____ Date ____ Date ____ Plotted ____ Survey of FM STREETS
Notes Chkd. JET Date ____ Checked ____ Survey by FRANKOVICH Notes G Date 5-8-42
Date JWV Date ____ Map No. ____ Map by G. Johnson Date ____

FORM 307 5M 7-43

PLEASE RETURN TO
LOS ANGELES COUNTY SURVEYOR
700 HALL OF RECORDS

NOTE: ANY ADDITIONS OR CHANGES ON THIS SHEET MUST BE MADE OR CIRCLED IN RED INK, WITH DATE AND NAME OF PERSON MAKING CHANGE

Do not extend notes this side of this line

STATION	B. S.	H. I.	F. S.	ELEV.	
2+02.38		128 214	4.50	123 ~~X~~ 71	29 R or East. Brk
			4.80	123 41	40 R " "
2+17.38			5.09	123 12	52.4 L or West. No. Gut. of Harber Ave.
			4.42	123 [illegible]	52.4 L or " Top Cb. W.C.R. N.W.Cor. Harper Ave & Paramount
2+34.7			4.00	124 21	℄
			5.01	123 20	35' L or " Gutter.
			4.35	123 86	35' L or " Top Cb. N.C.R. of N.W.Cor Harber Ave & Paramount.
2+42.5			4.95	123 26	35' " " " Gutter
			4.33	123 88	35' " " " Top Cb. End of Cb. No. End.
3+00			3.72	124 49	℄
			3.95	124 26	16' L or West
			4.56	123 65	24' " " " Edge Oil.
			4.65	123 56	27.8 " " "
			4.60	123 61	29' L " "
			4.10	124 11	30.7 L " " Bk
			4.00	124 21	40° " " "
			3.94	124 27	16' R or East
			4.50	123 71	24.2 R " " Edge oil.
			4.60	123 61	26° R or East " Tr Rd + Gutter.
			4.10	124 11	29' R or East. Profile
			4.90	123 31	40' " " " Dirt field

F.B. 1147 Pg. 82
Job No. 1122 Division No. ____ Notes Red. ____ Plotted ____ Profile ____
Survey of 5TH STREET SS. Date ____ Date ____ No. ____
Survey by GRANQUIST Notes G Notes Chkd. AET Checked ____ X-Sec. ____
Indexed A. C. Johnson Date 5-8-45 Date 5-14-45 Date ____ No. ____

FORM 307 5M 7-43

PLEASE RETURN TO
LOS ANGELES COUNTY SURVEYOR
700 HALL OF RECORDS

NOTE: ANY ADDITIONS OR CHANGES ON THIS SHEET MUST BE MADE OR CIRCLED IN RED INK, WITH DATE AND NAME OF PERSON MAKING CHANGE

Do not extend notes this side of this line

STATION	B. S.	H. I.	F. S.	ELEV.		
4+00		128.214	3.31	124.90	℄ Pit	
			3.52	124.69	16' L or West Brk Pit	
			4.13	124.08	24½' R " " Edge "	
			4.25	123.96	26' " " " Gutter	Edge Tr Rd.
			3.90	124.31	29' L " " " Profile	
			3.50	124.71	40' " " " " yard	
			3.51	124.70	16' R or East Brk Pit	
			4.00	124.21	24½' " " " Edge Pit & Tr Rd	
			3.90	124.31	29' " " " Profile	
			3.80	124.41	40' " " "	
T.P.	5.508	129.742	3.980	124.234	Rock in shoulder of Pit 40' n/o of o/o Rd Stand E. side	Permanent
5+00			4.38	125.36	℄	
			4.55	125.19	16' L or West Brk Pit	
			5.06	124.68	22½' " " Edge Pit	
			5.40	124.34	27½' " " Gutter & W.E. Trav. Rd	
			5.24	124.50	29' " "	
			4.50	125.24	33' " " Brk	
			4.40	125.34	40' " " Field	
			4.54	125.20	16' R or East	
			4.98	124.76	25½' " " " Gut & Edge Pit	
			4.60	125.14	29' " "	
			4.60	125.14	40' " "	

Profile No. ____ Notes Red. ____ Plotted ____ Job No. 1122 Division No. ____ F.B. 1143 Pg. 63
X-Sec. No. ____ Date ____ Date ____ Survey of 67TH STREET SS
Notes Chkd. ALT Date 5-19-45 Checked ____ Date ____ Survey by Geo. Hollingshead Notes G Date 5-8-45
Map No. ____ Date ____

FORM 307 5M 7-43

PLEASE RETURN TO
LOS ANGELES COUNTY SURVEYOR
700 HALL OF RECORDS

NOTE: ANY ADDITIONS OR CHANGES ON THIS SHEET MUST BE MADE OR CIRCLED IN RED INK, WITH DATE AND NAME OF PERSON MAKING CHANGE

Do not extend notes this side of this line

STATION	B. S.	H. I.	F. S.	ELEV.		
6+00		129.742	3.92	125.82	℄	
			4.15	125.59	16' L. or West	Brk Pvt
			4.61	125.13	23.4 " " "	Edge Pvt & Trav Rd
			5.00	124.74	26.8 " "	Gutter
			4.30	125.44	29.0 " "	Top Brk. & Profile
			4.20	125.54	40' " "	field
			4.07	125.67	16 R. or East	
			4.55	125.19	23.9 " " "	Edge Pvt
			4.60	125.14	26.0 " " "	Gutter & Edge Tr Rd.
			4.40	125.34	29.2	
			4.20	125.54	30.2 " " "	Bot Conc. Wall.
			3.63	126.11	30.6 " " "	Top " "
			4.40	125.34	40 " " "	Land.
6+16.50 ∡ Pt.			3.84	125.90	∡ Pt ℄.	
			4.04	125.70	16' L. or West	Brk Pvt.
			4.60	125.14	23.9 " " "	Edge "
			5.00	124.74	27.0 " " "	Gutter.
			4.20	125.54	29.0 " " "	= N+T. in 1x2 STK = 6+16.29
			4.00	125.74	40' " " "	
			4.00	125.74	16' R. or East	
			4.43	125.31	22.8 " " "	Edge Pvt & Tr. Rd

F.B. 1143 PG. 84
Job No. 1122 Division No. Notes Red. Plotted Profile
Survey of 5th STREET SS. Date Date No.
Survey by GRAHOUSE Notes G. Notes Chkd. AET Checked X-Sec.
Indexed A. C. Johns Date 5-8-45 Date 5-14-45 Date No.

FORM 307 SM 7-43

PLEASE RETURN TO
LOS ANGELES COUNTY SURVEYOR
700 HALL OF RECORDS

NOTE: ANY ADDITIONS OR CHANGES ON THIS SHEET MUST BE MADE OR CIRCLED IN RED INK, WITH DATE AND NAME OF PERSON MAKING CHANGE

Do not extend notes this side of this line

STATION	B. S.	H. I.	F. S.	ELEV.		
6+16.50 ⊥ PT.		129.742	4.50	125.24	26' R. or East	Gutter
			4.57	125.17	29' R " "	N&T. IN 1X2 STK. = 6+16.71 ⊥ PT.
			4.31	125.43	30' " " "	Bot Conc Wall.
			3.53	126.21	30.5 " " "	Top " "
			4.50	125.24	40' " " "	Lawn
7+00.			3.58	126.16	⊥	
			3.80	125.94	16' L or West.	Brk Pit
			4.40	125.34	23.8' " " "	Edge PVT. +
			4.80	124.94	27'	Gutter + Edge Tr. Rd.
			3.90	125.84	29' " " "	Brk
			3.90	125.84	40' " " "	orange Grove. (Hand Level
			3.78	125.96	16 R or East	
			4.30	125.44	23.5' " "	Edge Pit
			4.50	125.24	27' " " "	Gutter
			3.1	126.64	29 " " "	Brk + Fn. (Hand Level
			3.8	125.94	34 " " "	orge Gr. " "
			4.50	125.54	40 " " "	" " "
BM. # P-9	4.245	130.962	3.525	126.217	use. (Look as if it Had Been Disturbed) BM. # P-9 El.= 126.309. as Per F.B. 705 Pg 127. Paramount Blvd. (E.S.) 910' N. of Harper Ave. Bt. Spk. in Conc Wall. 30' E. of ⊥ Pt. in St. ℄.	

Profile No. ____ Notes Red. ____ Plotted ____ Job No. 112-2 Division No. ____
X-Sec. No. ____ Date ____ Date ____ Survey of 5th STREET S.S.
Notes Chkd. JET Date 5-14-71 Checked ____ Date ____ Survey by: EGBERTON & Notes E. Date 5-14-71
Map No. ____ Marked P. Johnson Date ____ F.B. 1143 P. 55

FORM 307 5M 7-43

PLEASE RETURN TO
LOS ANGELES COUNTY SURVEYOR
700 HALL OF RECORDS

NOTE: ANY ADDITIONS OR CHANGES ON THIS SHEET MUST BE MADE OR CIRCLED IN RED INK. WITH DATE AND NAME OF PERSON MAKING CHANGE

Do not extend notes this side of this line

STATION	B. S.	H. I.	F. S.	ELEV.		
		130.462				
8+00			4.26	126.20	℄	
			4.44	126.02	16' L. or West	
			5.04	125.42	24' L " "	Edge Pvt & Trav. Rd.
			5.70	124.76	27' " " "	Gutter
			4.80	125.56	29' " " "	Brk. Profile & fn. L
			4.90	125.56	40 " " "	orge Grove
			4.40	126.06	16' R. or East	Brk. Pvt
			4.83	125.63	23.0 " " "	Edge "
			5.10	125.36	27.5 " " "	Gutter
			3.90	126.56	29 " " "	Top Brk. Profile & fn
			4.60	125.86	33 " " "	Bot "
			4.60	125.86	40' " " "	Grove
9+00			4.18	126.28	℄	
			4.40	126.06	16' L or West	Brk Pvt
			5.00	125.46	24.0 " " "	Edge Pvt
			5.70	124.76	27 " " "	Gutter & Edge Rd
			4.60	125.86	29 " " "	Profile & fn Live (Hand L
			5.00	125.46	40 " " "	orange Grove (Hand Level
			4.32	126.14	16 R. or Eastly	
			4.83	125.63	23.4 " " "	Edge Pvt

F.B. 1143 Pg. 86
Job No. 1122 Division No. 5TH STREET SS.
Survey of Granquist Notes G
Survey by Notes
Indexed A. C. Johns Date 5-8-45
Plotted Date
Checked Date
Profile No.
X-Sec. No.

FORM 307 5M 7-43

PLEASE RETURN TO
LOS ANGELES COUNTY SURVEYOR
700 HALL OF RECORDS

NOTE: ANY ADDITIONS OR CHANGES ON THIS SHEET MUST BE MADE OR CIRCLED IN RED INK, WITH DATE AND NAME OF PERSON MAKING CHANGE

Do not extend notes this side of this line

STATION	B.S.	H.I.	F.S.	ELEV.	
9+00		130.462	5.10	125.36	28' R or Eastly Gutter.
			4.00	126.46	29' " " " T Brk + fn Line Profile
			4.40	126.06	40 " " " orange Grove
10+00			4.11	126.35	℄
			4.30	126.16	16 L. or westly Brk Pvt
			4.85	125.61	23 " " Edge Pvt
			5.20	125.26	26 " " west Gutter
			4.10	126.36	29 L or " Profile Top Brk fn Line (Hand Level)
			4.6	125.9	40' " " " orange Grove "
			4.28	126.18	16' R. or East.
			4.60	125.86	21 R " " Edge Pvt.
			4.50	125.96	27 R " " Gutter
			3.80	126.66	29 " " " fn.
			4.20	126.26	40' " " " orange Grove. 17'30" of ℄ 852
T.P.	4.180	130.412	4.230	126.232	Rock in cement 10' N. of N. Edge Driveway No.
10+69			4.38	126.03	28 L or West Beg Walk + Estly Edge of Walk See Pg 63 - FB 1143
11+00			4.07	126.39	℄
			4.22	126.19	16 L or West.
			4.83	125.58	24 " " Edge Pvt.
			5.00	125.41	27 " " " Gutter
			4.30	126.11	28 " " " Estly Edge of conc walk.
			4.30	126.11	29 " " " on walk

Profile No. ____ Notes Red. ____ Plotted ____ Job No. 112 Division No. ____
X-Sec. No. ____ Date ____ Date ____ Survey of 7TH STREET
Notes Chkd. ABT Date 5-14-43 Checked ____ Date ____ Survey by GRANDOUISTON Notes G Date 5-5-43
Map No. ____ Date ____

FORM 307 5M 7-43

PLEASE RETURN TO
LOS ANGELES COUNTY SURVEYOR
700 HALL OF RECORDS

NOTE: ANY ADDITIONS OR CHANGES ON THIS SHEET MUST BE MADE OR CIRCLED IN RED INK, WITH DATE AND NAME OF PERSON MAKING CHANGE

Do not extend notes this side of this line

STATION	B. S.	H. I.	F. S.	ELEV.	
11+00		130.412.			
			4.27	126.14	.30.6 L or West. Bot Wall on walk
			3.74	126.67	.30.7 " " " Top "
			4.40	126.01	.31.3 " " " " Grass
			4.40	126.01	.40' " " " " "
			4.14	126.27	.16' R or East
			4.56	125.85	.23.9 " " " Edge Pav't.
			4.80	125.61	.27.7 " " Gutter
			4.20	126.21	.29.0 " " " Brk Profile
			4.30	126.11	.40' " " " yard
11+65.			4.31	126.10	.28.6 L or West. End of conc walk see Pg 63 FB1143
12+00			3.96	126.45	℄
			4.24	126.17	.16' L or West Br. Rvt.
			4.76	125.65	.23.71 L " " Edge Pvt.
			5.00	125.41	.27.5 Gutter
			4.90	125.51	.29' " " " Profile
			4.50	125.91	.31' " " " Top Bk.
			4.40	126.01	.40 " " "
			4.60	125.81	.200' " " " Orange Grove
			4.08	126.33	.16' R or East
			4.48	125.93	.24.4 R or East Edge Pavmt

F.B. 1143 PG. 88 Job No. 1122 Division No. Notes Red. Plotted Profile
Survey of 5TH STREET SS Date Date No.
Survey by Granquist Notes G Notes Chkd. AET Checked X-Sec.
Indexed A. C. Johnson Date 5-8-45 Date 5-14-45 Date No.

FORM 307 5M 7-43

PLEASE RETURN TO
LOS ANGELES COUNTY SURVEYOR
700 HALL OF RECORDS

NOTE: ANY ADDITIONS OR CHANGES ON THIS SHEET MUST BE MADE OR CIRCLED IN RED INK, WITH DATE AND NAME OF PERSON MAKING CHANGE

Do not extend notes this side of this line

STATION	B. S.	H. I.	F. S.	ELEV.		
		130.412				
12+00			4.65	125.76	26.4 R or East	Gutter
			4.30	126.11	29.0 " " "	Profile
			4.30	126.11	40.0 " " "	
			4.30	126.11	200' " " "	orange Grove
13+00			3.92	126.49	℄	
			4.17	126.24	16' L or west	
			4.61	125.80	23.3 " " "	Edge Pvt
			4.90	125.51	26" " " "	Gutter
			4.30	126.11	29.0 " " "	Profile
			4.60	125.81	40' " " "	(Hand Level)
			4.02	126.39	16' R or East	
			4.50	125.91	24.3 R " "	Edge Pvt
			4.60	125.81	28.0 " " "	Gutter
			3.90	126.51	29' " " "	Profile
			3.80	126.61	40' " " "	LAWN
14+00			3.87	126.54	℄	
			4.14	126.27	16' L or West	
			4.68	125.73	24.0 " "	Edge Pvt
			5.10	125.31	26.1 " " "	Gutter
			4.50	125.91	29 " " "	Profile
			4.4	126.0	40' " " "	Grove (Hand Level)

Profile No. ____ Notes Red. ____ Plotted ____ Date ____
X-Sec. No. ____ Notes Chkd AET Date 5-14-45 Checked ____ Date ____
Job No. 1122 Division No. ____ Survey of 5TH STREET SS Survey by Grandquist Notes G Map No. ____ Indexed C. Johnson Date ____
F.B. 1143 Pg. 88

FORM 307 5M 7-43

PLEASE RETURN TO
LOS ANGELES COUNTY SURVEYOR
700 HALL OF RECORDS

NOTE: ANY ADDITIONS OR CHANGES ON THIS SHEET MUST BE MADE OR CIRCLED IN RED INK, WITH DATE AND NAME OF PERSON MAKING CHANGE

Do not extend notes this side of this line

STATION	B. S.	H. I.	F. S.	ELEV.		
14+00		130.412	3.97	126.44	16' R or East	
			4.43	125.98	24° R " "	Edge Pvt
			4.70	125.71	26° " " "	Gutter
			4.20	126.21	29° " " "	Profile Brk
			4.00	126.41	40' " " "	Flat
T. P.	4.360	130.800	3.972	126.440	N. E edge Pvt (±E 16')	from Ho. # 916
15+00			4.28	126.52	℄	
			4.46	126.34	16' L or W.	
			5.09	125.71	23° " " "	Edge Pvt
			5.40	125.40	25° " " "	Gutter
			4.90	125.90	29° " " "	Profile
			5.00	125.80	40' " " "	Grade
			4.37	126.43	16' R or Eastly	
			4.95	125.85	24° " " "	Edge Pvt
			5.10	125.70	29° " " "	Gutter & Profile
			4.30	126.50	40' " " "	Lawn
16+00			4.24	126.56	℄	
			4.45	126.35	16' L or West	
			4.94	125.86	22° L " "	Edge Pvt
			5.60	125.20	26° " " "	Gutter
			5.10	125.70	29° " " "	Profile
			5.20	125.60	40 " " "	

F.B. 1143 Pg. 90 | Job No. 1122 | Division No. | Notes Red. | Plotted | Profile
Survey of: Granquist St. Extn. 55 | Date | Date | No.
Survey by: G | Notes | Notes Chkd. AET | Checked | X-Sec.
Indexed: A. C. Johnson 5-8-45 | Date 5-11-45 | Date | No.

FORM 307 5M 7-43

PLEASE RETURN TO
LOS ANGELES COUNTY SURVEYOR
700 HALL OF RECORDS

NOTE: ANY ADDITIONS OR CHANGES ON THIS SHEET MUST BE MADE OR CIRCLED IN RED INK, WITH DATE AND NAME OF PERSON MAKING CHANGE

Do not extend notes this side of this line

STATION	B. S.	H. I.	F. S.	ELEV.		
16+00		130.800	4.32	126.48	16' R or East	
			4.74	126.06	21.7 " " "	Edge Pvt
			5.03	125.77	29' " " "	Gutter & Profile
			4.50	126.30	40'	
			4.20	126.60	200' " " "	Empty Lot.
17+00			4.22	126.58	℄	
			4.39	126.41	16' L or West	
			5.05	125.75	24.0' L " "	Edge Pvt.
			5.20	125.60	29' " " "	Profile
			6.00	124.80	32 " " "	Gutter
			4.60	126.20	40' " " "	field.
			4.25	126.55	16' R or East.	
			4.77	126.03	24" " "	Edge Pvt
			4.60	126.20	29 " " "	Profile & Gutter
			4.30	126.50	40.0 " " "	Ground.
			3.75	127.05	40.2 " " "	Top Conc Porch to Store.
T.P.	3.785	130.840	3.745	127.055	cor. Conc Porch floor.	
17+00			5.20	125.64	200' L or westly	Plowed field.
18+00			4.20	126.64	℄	
			4.35	126.49	16' L or west	
			4.92	125.92	24.0 L " "	Edge Pvt
			5.00	125.84	29.0 " " "	Profile
			5.90	124.94	32.7 "	Gutter
			4.50	126.34	40' " " "	field

Profile No. ____ Date ____ Notes Red. ____ Plotted ____ Job No. 1122 Division No. ____ F.B. 1143 Pg. 91

X-Sec. No. ____ Date ____ Notes Chkd. AET Date 5-14-45 Checked ____ Date ____ Survey of 5th St. ss (Downey) Survey by Granquist Notes G Date 5-8-45

Map No. ____ Index G. Johnson Date ____

FORM 307 5M 7-43

PLEASE RETURN TO
LOS ANGELES COUNTY SURVEYOR
700 HALL OF RECORDS

NOTE: ANY ADDITIONS OR CHANGES ON THIS SHEET MUST BE MADE OR CIRCLED IN RED INK, WITH DATE AND NAME OF PERSON MAKING CHANGE

Do not extend notes this side of this line

STATION	B. S.	H. I.	F. S.	ELEV.		
18+00		130.840	4.29	126.55	.16' R or East	
			4.68	126.16	.22° " " "	Edge Pvt.
			4.90	125.94	.25 " " "	Gutter
			4.20	126.64	.29	Profile.
			4.30	126.54	.40' " " " "	bot cone Wall
19+00			4.14	126.70	℄	
			4.30	126.54	.16' L or West	
			4.83	126.01	.22.5 " " "	Edge Pvt.
			4.96	125.88	.29' " "	Profile
			5.70	125.14	.32.4 " "	Gutter.
			3.80	127.04	.40 " "	
			4.24	126.60	.16' R or East	
			4.78	126.06	.25.2 " " "	Gutter + Edge Pvt
			4.55	126.29	.29° " " "	
			4.28	126.56	.40 " " "	
20+00			4.10	126.74	℄	
			4.31	126.53	.16' L or West	
			4.85	125.99	.23.4 " " "	Edge Pvt.
			4.92	125.92	.29° " " "	Profile
			5.90	124.94	.32.5 " " "	Gutter
			4.40	126.44	.40' " " "	field

F.B. 1143 PG. 92 Job No. 1122 Division No. ____ Notes Red. ____ Plotted ____ Profile ____
Survey of 5TH STREET SS Date ____ Date ____ No. ____
Survey by GRANQUIST Notes G Notes Chkd. AET Checked ____ X-Sec. ____
Indexed A. C. Johnson Date 5-8-45 Date 5-14-45 Date ____ No. ____

FORM 307 5M 7-43

PLEASE RETURN TO
LOS ANGELES COUNTY SURVEYOR
700 HALL OF RECORDS

NOTE: ANY ADDITIONS OR CHANGES ON THIS SHEET MUST BE MADE OR CIRCLED IN RED INK, WITH DATE AND NAME OF PERSON MAKING CHANGE

Do not extend notes this side of this line

STATION	B. S.	H. I.	F. S.	ELEV.		
20+00		130.840	4.71	126.63	16' R - or East	
			4.70	126.14	23½" " "	Edge Pit
			4.43	126.41	29° " " "	Gutter & Profile
			4.34	126.48	40° " " "	
T.P.	3.120	131.258	2.702	128.138	N.W. Cor conc stop Sign Guard.	S.E. Cor. Florence & Paramount
21+00			4.35	126.91	℄	
			4.60	126.66	16' L or westly	
			5.33	125.93	25' " " "	Edge Rock + Asphalt E. Edge Conc Gutter
			5.57	125.69	28½ L " "	Conc Gutter
			5.52	125.74	29° " " "	Profile
			5.35	125.91	31° " " "	W. Edge Conc.
			4.50	126.76	40 " " "	
			4.69	126.57	19¾ R or East	Bk. Pit.
			5.00	126.26	26° " " "	Edge Pit + Gutter
			4.90	126.36	29° " " "	Profile
			4.30	126.96	40' " " "	Grass
21+13			4.95	126.31	23½ R " " "	Gutter & Edge Pit
T.P.	5.210	131.923	4.545	126.713	Traffic Button 10' W. of W. face Hot 413.	Florence Ave.
B.M. P#12			5.143	126.780	B.M. #P-12 El.: 126.809 as per F.B. 705-P129.	
					Paramount Blvd (To Ma) & Florence Ave.	
					Bk. Spk. in Ch. 25' So. + 80' E. of Intx. 16' E of W. edge Ch.	

Profile No. ____ Notes Red. ____ Plotted ____
X-Sec. ____ Date ____ Date ____
Notes Chkd. AEF Date 5-19-45 Checked ____
No. ____ Date ____ Date ____

Job No. 112 Division No. ____
Survey of 5TH STREET
Survey by CHEARY & WISE Notes C. Date 5-8-45
Map No. ____ Indexed C. Johnson Date ____

F.B. 1143 PG. 94 Job No. 1127 Division No. _____ Notes Red. _____ Plotted _____ Profile

Survey of 5TH STREET S.S. Date _____ Date _____ No. _____

Survey by GRANQUIST Notes G Notes Chkd. _____ Checked _____ X-Sec.

Indexed C. Johnson Date 5-9-45 Date _____ Date _____ No. _____

STATION	B. S.	H. I.	F. S.	ELEV.

FORM 307 SM 7-43

PLEASE RETURN TO
LOS ANGELES COUNTY SURVEYOR
700 HALL OF RECORDS

Do not extend notes this side of this line

NOTE: ANY ADDITIONS OR CHANGES ON THIS SHEET MUST BE MADE OR CIRCLED IN RED INK, WITH DATE AND NAME OF PERSON MAKING CHANGE

FORM 307 5M 7-43

PLEASE RETURN TO
LOS ANGELES COUNTY SURVEYOR
700 HALL OF RECORDS

NOTE: ANY ADDITIONS OR CHANGES ON THIS SHEET MUST BE MADE OR CIRCLED IN RED INK, WITH DATE AND NAME OF PERSON MAKING CHANGE

Do not extend notes this side of this line

STATION	B. S.	H. I.	F. S.	ELEV.		

CROSS SECTION AND PROFILE.

FLORENCE AVE.

FROM 0+00 AT PARAMOUNT BLVD (TO No)

Easterly TO STATION 10+63.48

FIFTH STREET S.S.

C.I. No. 1122.

F.B. 1143
Pg 95 To 106

Profile No. ____ Notes Red. ____ Plotted ____ Job No. 1122 Division No. ____
X-Sec. No. ____ Date ____ Date ____ Survey of 5TH STREET SS
Notes Chkd. ____ Checked ____ Survey by GRANQUIST Notes G Date 5-9-45
Date ____ Date ____ Map No. ____ Indexed C. Johnson Date ____

F.B. 1143 Pg. 95

FORM 307 5M 7-43

PLEASE RETURN TO
LOS ANGELES COUNTY SURVEYOR
700 HALL OF RECORDS

NOTE: ANY ADDITIONS OR CHANGES ON THIS SHEET MUST BE MADE OR CIRCLED IN RED INK, WITH DATE AND NAME OF PERSON MAKING CHANGE

Do not extend notes this side of this line

STATION	B. S.	H. I.	F. S.	ELEV.		
B.M. #P-12	5.413	132.222		126.809	℄ P-12 ELEV.= 126.809 as per F.B. 7.5 P.129. PARAMOUNT BLVD (To No.) & FLORENCE AVE. Bt. Spk. in Cb. 25' So. & 80' E. of ℄ Intr. 16' E. of W. End C.R.	
0-25.7			5.12	127.10	℄ Florence Ave. W. of Int with Paramount Blvd	
0-61.0			4.63	127.59	℄ " " W. " " " "	
0-1+00			4.52	127.70	℄ " " " " " " "	
0-2 00			4.38	127.84	℄ " " " " " "	
0+00			4.88	127.34	℄ SW. Th. INT. FLORENCE AND Paramount Blvd (To No.) See F.B. 1143 Pg 55.	
			4.83	127.39	15' L. or N. PVT.	
			4.66	127.56	32 L " N. N&T Profile.	
			4.40	127.82	100' " " " ℄ Paramount Blvd (To No.)	
			4.12	128.10	200' " " " " " " "	
			5.15	127.07	15' R or So. Edge Pvt	
			4.80	127.42	24' " " " N.&T. 24" Profile.	
			4.90	127.32	50' " " "	
0-3.4			5.00	127.22	8.7' R " So Sewer M.H. North Rim.	
			5.02	127.20	East "	
			5.04	127.18	South "	
			5.03	127.19	West "	

F.B. 1143 Pg. 96 Job No. 1122 Division No. Notes Red. Plotted Profile
Survey of FIFTH STREET SS Date Date No.
Survey by GRANQUIST Notes G Notes Chkd. AET Checked X-Sec.
Indexed C. Johnson Date 5-9-45 Date 5-14-45 Date No.

FORM 307 5M 7-43

PLEASE RETURN TO
LOS ANGELES COUNTY SURVEYOR
700 HALL OF RECORDS

NOTE: ANY ADDITIONS OR CHANGES ON THIS SHEET MUST BE MADE OR CIRCLED IN RED INK, WITH DATE AND NAME OF PERSON MAKING CHANGE

Do not extend notes this side of this line

STATION	B. S.	H. I.	F. S.	ELEV.		
0+50		132.222	4.81	127.41	℄	
			4.80	127.42	32' L or North	Rut.
			4.92	127.30	38 " " "	"
			4.55	127.67	41 " " "	"
			4.22	128.00	50 " " "	conc.
			4.97	127.25	7 R. or South.	
			5.50	126.72	22 " " "	Edge Rut.
			5.50	126.72	24 " "	Profile Gutter
			5.25	126.97	26 " " "	Brk. Gd.
			5.20	127.02	50 " " " "	Gd.
0+67			4.81	127.41	℄	
			5.02	127.20	26 L or North	Edge Rd & Brk Rut.
			4.71	127.51	32 L " "	Profile oil + rock Fill Sta
			4.15	128.07	50 L " "	Conc Slab. " "
			5.94	126.28	28 R or South.	beg. Conc Gutter.
			5.98	126.24	30 " " "	Bot Curb or "
			5.42	126.80	30 " " "	Top " & Beg. Cb.
1+00			4.85	127.37	℄	
			5.05	127.17	17 L or 1° Gutter	
			4.56	127.66	32 L " "	Profile filling Station
			4.35	127.87	59 " " "	Rut in Fill Station Yd.

Profile No. ____ Notes Red. ____ Plotted ____ Job No. 1122 Division No. ____
X-Sec. No. ____ Date ____ Date ____ Survey of 5TH STREET 55
Notes Chkd. JET Date 5-14-55 Checked ____ Date ____ Survey by GEORGE LOUIS Notes G Date 5-9-55
Map No. ____ Date ____ Checked C. Johnson Date ____
F.B. 1143 P.B. 92

FORM 307 5M 7-43

PLEASE RETURN TO
LOS ANGELES COUNTY SURVEYOR
700 HALL OF RECORDS

NOTE: ANY ADDITIONS OR CHANGES ON THIS SHEET MUST BE MADE OR CIRCLED IN RED INK, WITH DATE AND NAME OF PERSON MAKING CHANGE

Do not extend notes this side of this line

F.B. 1148 Pg. 98 | Job No. 1122 Division No. | Notes Red. | Plotted | Profile No.
Survey of FIFTH STREET SS | Date | Date | X-Sec. No.
Survey by GRANQUIST Notes G. | Notes Chkd. AEF | Checked
Indexed C. Johnson Date 5-9-45 | Date 5-14-45 | Date

STATION	B. S.	H. I.	F. S.	ELEV.		
1+00		132.222	5.06	127.16	14 6" R or So. Pvt.	
			5.44	126.78	24 0 " " " "	Profile
			6.03	126.19	30 0 " "	Gutter
			5.44	126.78	30 1 " "	Top Cb.
			4.60	127.62	50 0 " "	Lawn
2+00			5.10	127.12	℄	
			5.15	127.07	15 L or North Edge	Pvt.
			4.80	127.42	32 " " "	Gravel
			4.60	127.62	50 " " "	"
			5.23	126.99	15' R " South	Pvt.
			5.59	126.63	24' R " "	Profile Pvt.
			6.17	126.05	30' " " " Cont.	Gutter
			5.54	126.68	30 1 " " "	Top Cb. & Edge Walk.
			4.13	128.09	45 2 " " "	Back Walk front of Bldg.
T.P.	4.449	131.869	4.802	127.420	3/4" I.P. yd. front No. # 444	So. S. St.
3+00			4.86	127.01	℄	
			4.97	126.90	15 L or No. Edge	Pvt.
			5.10	126.77	22 4 " " "	Gd.
			4.60	127.27	32 0 " " "	" Profile.
			4.40	127.47	50' " " "	" Driveway

FORM 307 5M 7-43

PLEASE RETURN TO
LOS ANGELES COUNTY SURVEYOR
700 HALL OF RECORDS

NOTE: ANY ADDITIONS OR CHANGES ON THIS SHEET MUST BE MADE OR CIRCLED IN RED INK, WITH DATE AND NAME OF PERSON MAKING CHANGE

Do not extend notes this side of this line

STATION	B. S.	H. I.	F. S.	ELEV.		
3+00		131.869	4.98	126.89	15' R. or So. Pvt.	
			5.42	126.45	24' " " " Pvt Profile	
			5.92	125.95	30° " " " Gutter Conc.	
			5.27	126.60	30' " " " Top Cb.	
			5.20	126.67	50' " " " field.	
4+00			5.07	126.80	℄	
			5.13	126.74	15' R or No. Edge Pvt	
			5.15	126.72	19.4 " " " Gutter & E. Tr. Rd	
			4.80	127.07	22° " " " Brk.	
			4.60	127.27	32° " " " Profile field Gd.	
			4.70	127.17	50° " " " " "	
			5.17	126.70	15 L or So. Pvt.	
			5.47	126.40	24' " " " " Profile	
			6.02	125.85	30° " " " Gutter (Conc.)	
			5.40	126.47	30' " " " Top Cb	
			5.50	126.37	50' " " " Gd field.	
T.P.	4.280	131.074	5.075	126.794	Traffic Button Ctr. Pvt	
4+53			4.42	126.65	℄	
			4.63	126.44	30.05 R or So Top & End Cb	
5+00			4.39	126.68	℄	
			4.49	126.58	15° L or No. Edge Pvt.	

Profile No. ____ Notes Red. ____ Plotted ____ Job No. 1122 Division No. ____ F.B. 1143 Pg. 99
X-Sec. No. ____ Date ____ Date ____ Survey of FIFTH STREET SS
Notes Chkd. AET Checked ____ Survey by Granowitz Notes G. Date 5-9-45
Date 5-14-45 Date ____ Map No. ____ Indexed C. Johnson Date ____

FORM 307 5M 7-43

PLEASE RETURN TO
LOS ANGELES COUNTY SURVEYOR
700 HALL OF RECORDS

NOTE: ANY ADDITIONS OR CHANGES ON THIS SHEET MUST BE MADE OR CIRCLED IN RED INK, WITH DATE AND NAME OF PERSON MAKING CHANGE

Do not extend notes this side of this line

STATION	B. S.	H. I.	F. S.	ELEV.		
5+00		131.074	4.60	126.47	20.7 L. or North Edge Tr. Rd. Gravel Gd.	
			4.00	127.07	32° L " " Gd.	Gravel. Profile
			3.80	127.27	50 L " " "	"
			4.54	126.53	15° R or South Pvt.	
			4.72	126.35	24° " " " Pvt	Profile
			5.30	125.77	30° " " " Gutter Conc.	
			5.00	126.07	31.2	
			4.60	126.47	50° " " " Gd.	
5+01.8			5.24	125.83	28' " " " End Con Gutter. No Edge	
			5.32	125.75	30' " " " " " " So. " Edge Pvt	
5+33			4.57	126.50	℄	
			4.87	126.20	24' R or So. Pvt. Profile	
			5.27	125.80	29.8 " " " Gutter. & Edge Pvt.	
			4.70	126.37	40.5 " " " Gd.	
			4.60	126.47	50° " " "	
5+52.2			5.29	125.78	27.3 R " Nwstly Edge Conc Gutter	
			5.22	125.85	36.3 " " " S.W. " " "	
5+58.0			5.07	126.00	℄	
			5.07	126.00	15' L or No. Edge Pvt.	
			5.00	126.07	18.8 " " " Rd + Gutter	
			3.90	127.17	21.6 " " Brk Gd.	
			4.00	127.07	32 " " Profile Gd.	

F.B. 1143 PG. 100 Job No. 1122 Division No. Notes Red. Plotted Profile
Survey of FIFTH STREET SS Date Date No.
Survey by GRANQUIST Notes G Notes Chkd AET Checked X-Sec.
Indexed A. C. Johnson Date 5-9-45 Date 5-14-45 Date No.

FORM 307 5M 7-43

PLEASE RETURN TO
LOS ANGELES COUNTY SURVEYOR
700 HALL OF RECORDS

NOTE: ANY ADDITIONS OR CHANGES ON THIS SHEET MUST BE MADE OR CIRCLED IN RED INK, WITH DATE AND NAME OF PERSON MAKING CHANGE

Do not extend notes this side of this line

STATION	B. S.	H. I.	F. S.	ELEV.		
5+58.0		131.074	5.23	125.84	24' R or So Pvt Profile.	
			5.32	125.75	27' R " " " + N. Edge Conc.	
			5.16	125.91	37.8 " " " S. Edge Conc	
			4.96	126.11	46.3 " " " " Pvt	
			4.40	126.67	54.0 " " " " Brk	
5+67.2			5.03	126.04	27.3 " " " N. E. Cor. Conc slab. or Gutter	
5+92.31			4.44	126.63	℄ INT 5+92.31 see P970 Florence & Paramount Blvd (Fr. So)	
			4.59	126.48	15' L or North. edge Pvt.	
			3.80	127.27	32.0 " " " Profile Driveway.	
			3.40	127.67	50.0 " " " "	
			4.32	126.75	24' R or South. Pvt.	
			4.14	126.93	50' " " " Pvt.	
5+70			4.10	126.97	200' L. or North Plowed field	
6+06			4.30	126.77	℄	
			4.50	126.57	15' L or No. Edge Pvt.	
			4.70	126.37	19.0 " " " " Tr. Rd & Gutter	
			2.90	128.17	26.0 " " " Brk	
			3.40	127.67	32.0 " " " Profile Gd.	
			3.50	127.57	50.0 " " " orange Grove	
6+26			4.55	126.52	33.7 R or South. Edge Pvt.	

Profile No. ____ Notes Red. ____ Plotted ____ Job No. 1122 Division No. ____
X-Sec. No. ____ Date ____ Date ____ Survey of FIFTH STREET 35
Notes Chkd AET Checked ____ Survey by GRANQUIST Notes G Date 5-9-45
Date 5-14-45 Date ____ Map No. ____ Indexed C. Jordan Date ____

FORM 807 SM 7-43

PLEASE RETURN TO
LOS ANGELES COUNTY SURVEYOR
700 HALL OF RECORDS

NOTE: ANY ADDITIONS OR CHANGES ON THIS SHEET MUST BE MADE OR CIRCLED IN RED INK, WITH DATE AND NAME OF PERSON MAKING CHANGE

Do not extend notes this side of this line

STATION	B. S.	H. I.	F. S.	ELEV.		
10+00		132.582	4.54	128.04	39.5' L or North H.	N. Edge walk.
			4.30	128.28	50' " " "	Lawn
			5.05	127.53	15' R or So. Edge	P.H
			4.70	127.88	24' " " "	Gd. Prof. Lc
			4.70	127.88	25.2' " " " "	Bot Cb
			4.58	128.00	25.2' " " "	Top Cb.
			4.80	127.78	50' " " "	Lawn.
10+46.4			5.06	127.52	25' L or No.	End Cb.
10+46.8			4.74	127.84	35' L " "	S. Edge & end Walk
10+63.48			5.29	127.29	℄ N&T.	
10+63.00			5.00	127.58	20' L or North To ℄	MH. sewer. No. Rim.
			5.01	127.57		E "
			5.01	127.57		S "
			5.01	127.57		W "
10+63.90			5.23	127.35	17.88 R or South To ctr	MH. Sewer. N Rim.
			5.26	127.32		E "
			5.28	127.30		S "
			5.24	127.34		W "
10+63.48			5.40	127.18	15' L or No. Edge	Pvt.
			4.64	127.94	32' " " "	N&T. IN 1&2
			4.50	128.08	50' " " "	Gd.

Profile ____ Plotted ____ Notes Red. ____ Job No. 1122 Division No. ____ Survey of FIFTH STREET SS. Survey by GRANVILLE Indexed A. O. Johnson

No. ____ Date ____ Date ____ Date 5-9-45 Notes Chkd. ____ Notes C Date 5-14-45 Checked ____ X-Sec. ____ No. ____ Date ____

B. 1148 P.G. 104

FORM 307 5M 7-43

PLEASE RETURN TO
LOS ANGELES COUNTY SURVEYOR
700 HALL OF RECORDS

NOTE: ANY ADDITIONS OR CHANGES ON THIS SHEET MUST BE MADE OR CIRCLED IN RED INK, WITH DATE AND NAME OF PERSON MAKING CHANGE

Do not extend notes this side of this line

STATION	B. S.	H. I.	F. S.	ELEV.		
10+63 48		132.582	5.38	127.20	15' R or South Edge Rt.	
			4.70	127.88	24' R " " N+T. IN 1x2 stn Profile	
			4.88	127.70	24.6 " " " East End Cb. + E. Edge Driveway	
			4.80	127.78	50' R " " Gd.	
# BM. P-13			4.877	127.705	BM. P-13 El = 127.726 as Per F.B. 705 P. 130. BND FLORENCE AVE. (N.Si) 440' E. of Paramount Bt Spk. in Cb at Ho. #331	

Profile No. ____ Date ____ Notes Red. ____ Plotted ____ Job No. 1122 Division No. ____ F.B. 1145 P. 110

X-Sec. No. ____ Date ____ Notes Chkd. AGT Checked ____ Survey of FIFTH STREET SS Survey by GRANOWSKI Notes G Date 5-9-45

Date 5-14-45 Date ____ Map No. ____ Indexed C. Johnson Date ____

F.B. 1143 Pg. 106

Job No. 1122 Division No. _____ Notes Red. _____ Plotted _____ Profile

Survey of FIFTH STREET SS. Date _____ Date _____ No. _____

Survey by GRANQUIST Notes G Notes Chkd _____ Checked _____ X-Sec.

Indexed A. G. Johnson Date 5-9-45 Date _____ Date _____ No. _____

STATION	B. S.	H. I.	F. S.	ELEV.

FORM 307 5M 7-43

PLEASE RETURN TO
LOS ANGELES COUNTY SURVEYOR
700 HALL OF RECORDS

Do not extend notes this side of this line

NOTE: ANY ADDITIONS OR CHANGES ON THIS SHEET MUST BE MADE OR CIRCLED IN RED INK, WITH DATE AND NAME OF PERSON MAKING CHANGE

Notes Ck'd by	Survey of THIRD STREET S.S.
Map No.	W. O. 1119 Tape No. 019 Sta 68 °F
Office Work	Surveyed by GRANQUIST
Checked	Notes G Date 5-11-45
Date	Indexed: C. Johnson 11-13-45

F.B. 1143 Pg. 107

H.E. GRANQUIST
N.R. Smith
R.S. Brockney - H.C.
F.R.D.M. Dock - [illegible]

TOPOGRAPHY

THIRD STREET S.S.

C.I. No. 1119.

THIRD STREET.

Fr. 0+00 AT ℄ INTR. of

OLD RIVER SCHOOL ROAD.

Easterly to

RIVES AVE.

F.B. 1143
Pg 107 to 113

AL 50

LOCATION OF EXISTING M. HOLES INVERTS ON OLD RIVER SCHOOL ROAD.

F.B. 1143.

Pg 114. TO

Note: Any Additions or Changes on This Sheet Must be Made or Circled in Red Ink With Date and Name of Person Making Change

RETURN TO
LOS ANGELES COUNTY SURVEYOR
700 HALL OF RECORDS

Do not extend notes this side of this line.

FORM 247 JM 12-40

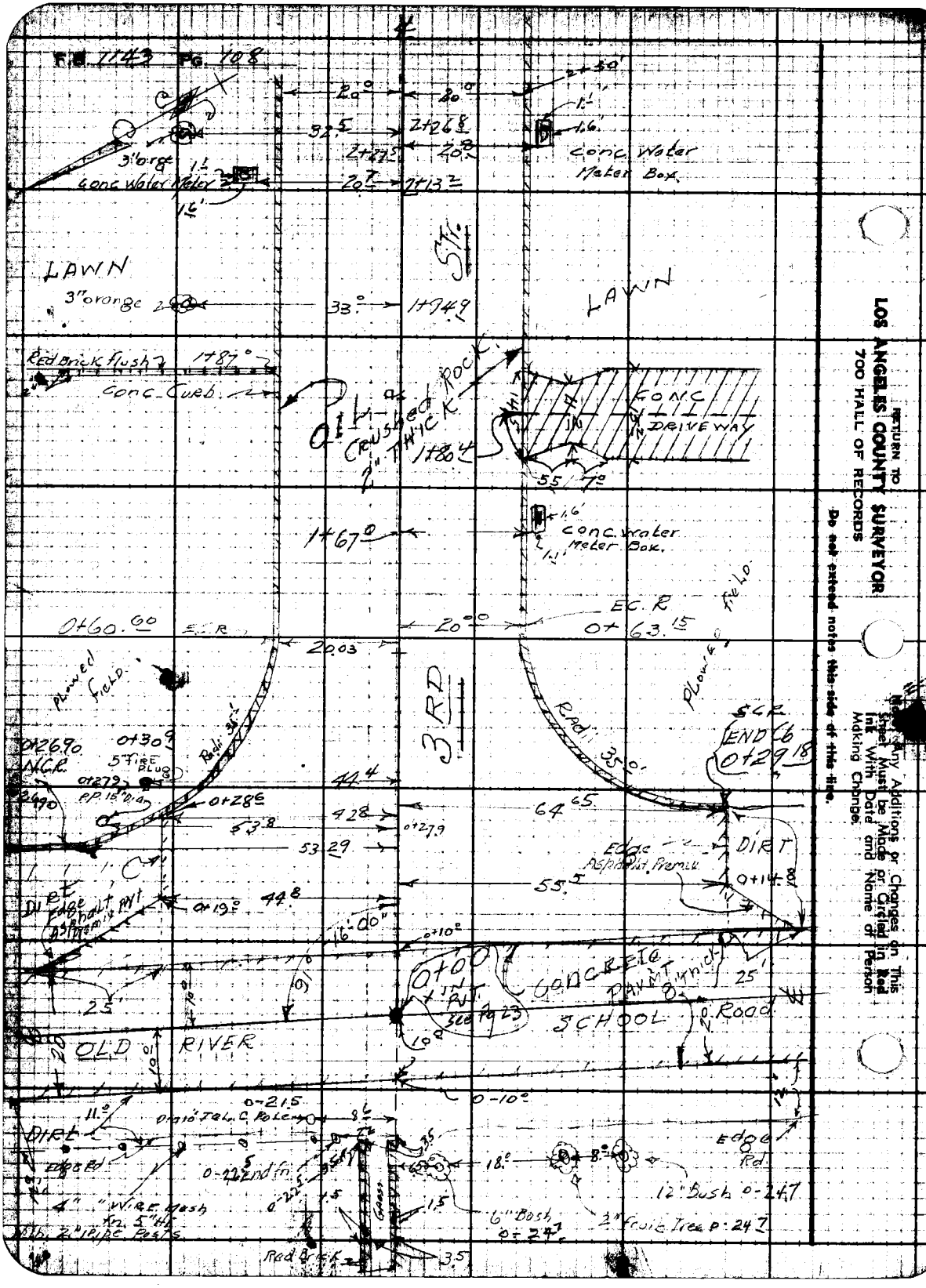

RETURN TO
LOS ANGELES COUNTY SURVEYOR
700 HALL OF RECORDS

Do not extend notes this side of this line.

Note: Any Additions or Changes on This Sheet Must be Made or Circled in Red Ink With Date and Name of Person Making Change.

Notes Ck'd by	Survey of THIRD STREET
Map No.	W. O. 1110 Tape No. 019 Sta 18
Office Work	Surveyed by GRANQUIST
Checked	Notes G Date 5-11-45
Date	Indexed

F.B. 1143 Pg 109



Note: Any Additions or Changes on this Sheet Must be Made or Circled in Red Ink With Date and Name of Person Making Change.

Do not extend notes this side of this line.

RETURN TO
LOS ANGELES COUNTY SURVEYOR
700 HALL OF RECORDS

FORM 247 3M 12-40


FIG. 1143 PG. 110
Conc Cb
30.7
5+11.0 Sprk L
31.8
5+04 = 2" orange
19.95
30.03
30.7
sprk 4+98.5
5+00
30.3
4+86.2 sprk
32.0
2" orge Tree 4+78
21.5
conc Wat. Met 4+73.2
30.0
4+72.2 sprk L
STREET
Surface Rock & Oil 2" Thick
4+60.0
8.0 Conc Drive
25.0
4+50
4+51
31.0
4" orange 4+46.3
27.0
sprk L 4+42.2
27.5
sprnk L 4+33.0
28.1
sprnk L 4+26.9
3RD
29.0
4+18 sprk L
20.5
Conc WM
31.8
2" Orange 4+22.5
29.0
4+11 Gd. Sprk L
Conc Ramp
PREMIX Driveway
25.0
3+95.1
3+92.2
3+91.3
21.9
4"x4" Wood Post Mail Box
20.0
20.0
Conc Cb
Cont from Top Pg 109
RETURN TO
LOS ANGELES COUNTY SURVEYOR
700 HALL OF RECORDS
Do not extend notes this side of this line.
Note: Any Additions or Changes on This Sheet Must be Made or Circled in Red Ink With Date and Name of Person Making Change.

Notes Ck'd by	Survey of THIRD STREET
Map No.	W. O. 1119 Tape No. 219 St'd 68 °F
Office Work	Surveyed by GRAN QUIST
Checked	Notes G Date 5-14-45
Date	Indexed C. Jonnson

F.B. 1143 Pg. 111

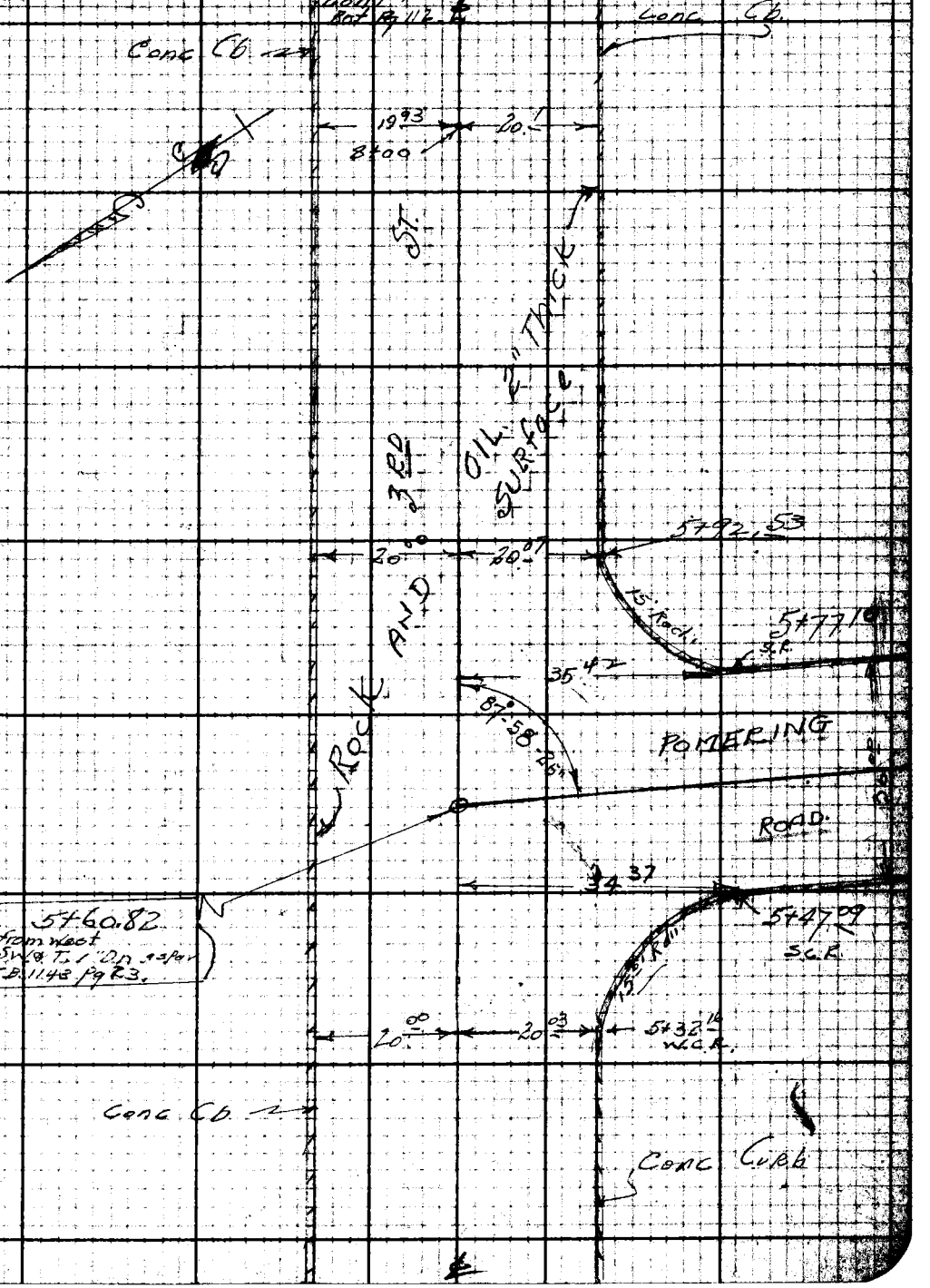

Note: Any Additions or Changes on This Sheet Must be Made or Circled in Red Ink With Date and Name of Person Making Change.

Do not extend notes this side of this line.

RETURN TO
LOS ANGELES COUNTY SURVEYOR
700 HALL OF RECORDS

FORM 247 RM 12-40

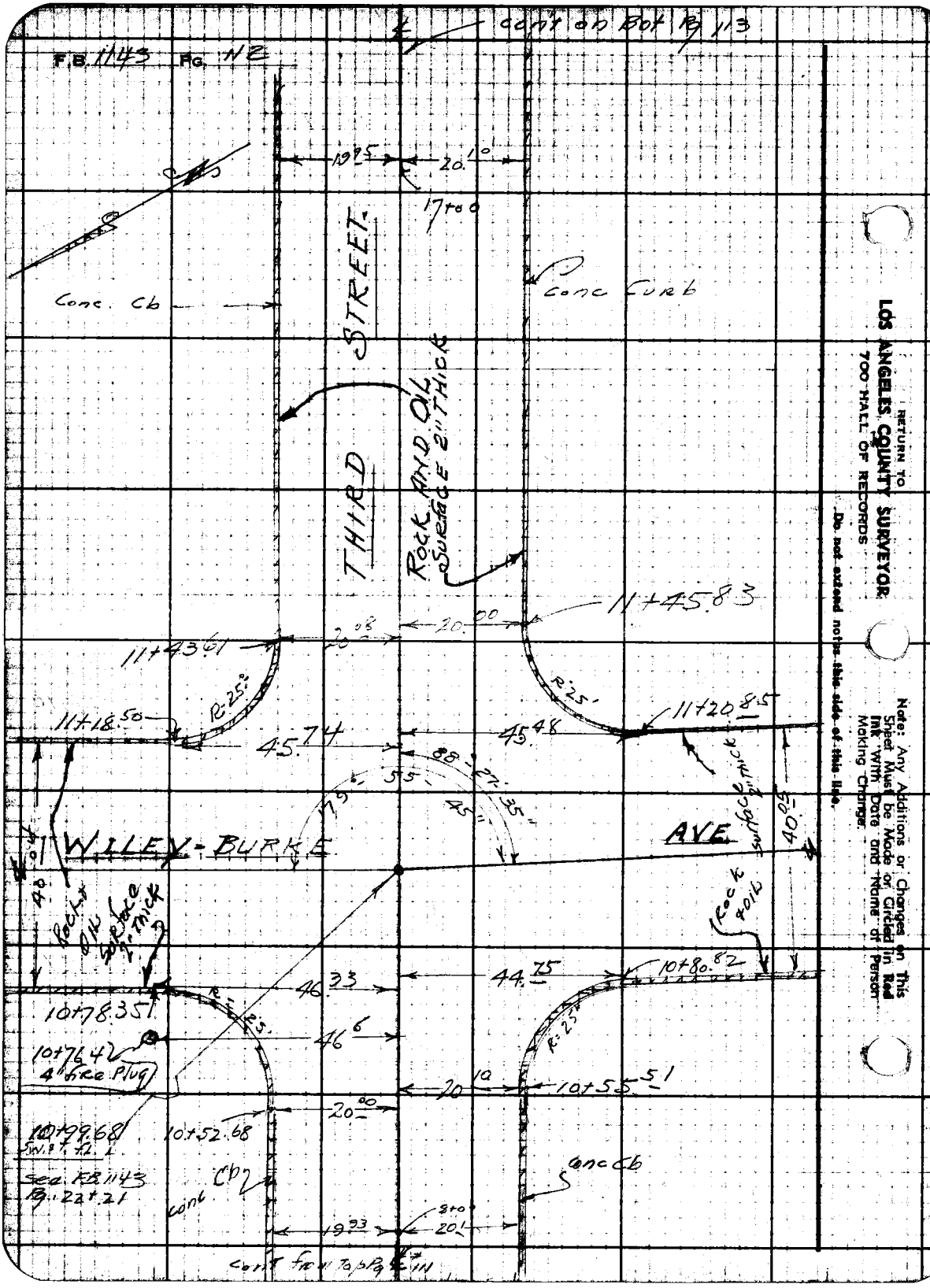
F.B. 1143 Pg. 112
cont on Bot Pg 113
19.95
20.10
17+00
Conc. Cb
Conc Curb
THIRD STREET
ROCK AND OIL SURFACE 2" THICK
11+45.83
20.00
20.08
11+43.61
R=25'
R=25'
11+18.50
11+20.85
45.74
45.48
88-27-35"
55
45"
WILEY-BURKE AVE
40.05
40.04
Rock & Oil Surface 2" thick
Rock & oil
10+80.82
44.75
46.33
10+78.35
R=25'
R=25'
46.6
10+76.42
4" fire Plug
20.10
10+55.51
20.00
10+99.68
Sw. & fl. 1
10+52.68
See F.B. 1143 Pg. 22 & 21
Conc Cb
Conc Cb
19.93
20.1
cont from top Pg 111
RETURN TO
LOS ANGELES COUNTY SURVEYOR
700 HALL OF RECORDS
Do not extend notes this side of this line.
Note: Any Additions or Changes on This Sheet Must be Made or Circled in Red Ink With Date and Name of Person Making Change.

Notes Ck'd by	Survey of THIRD STREET SS
Map No.	W. O. 1119 Tape No. 019 St. 68 °F
Office Work	Surveyed by GRANQUIST
Checked	Notes G Date 5-14-45
Date	Indexed by C. Johnson

F.B. 1143 Pg. 113

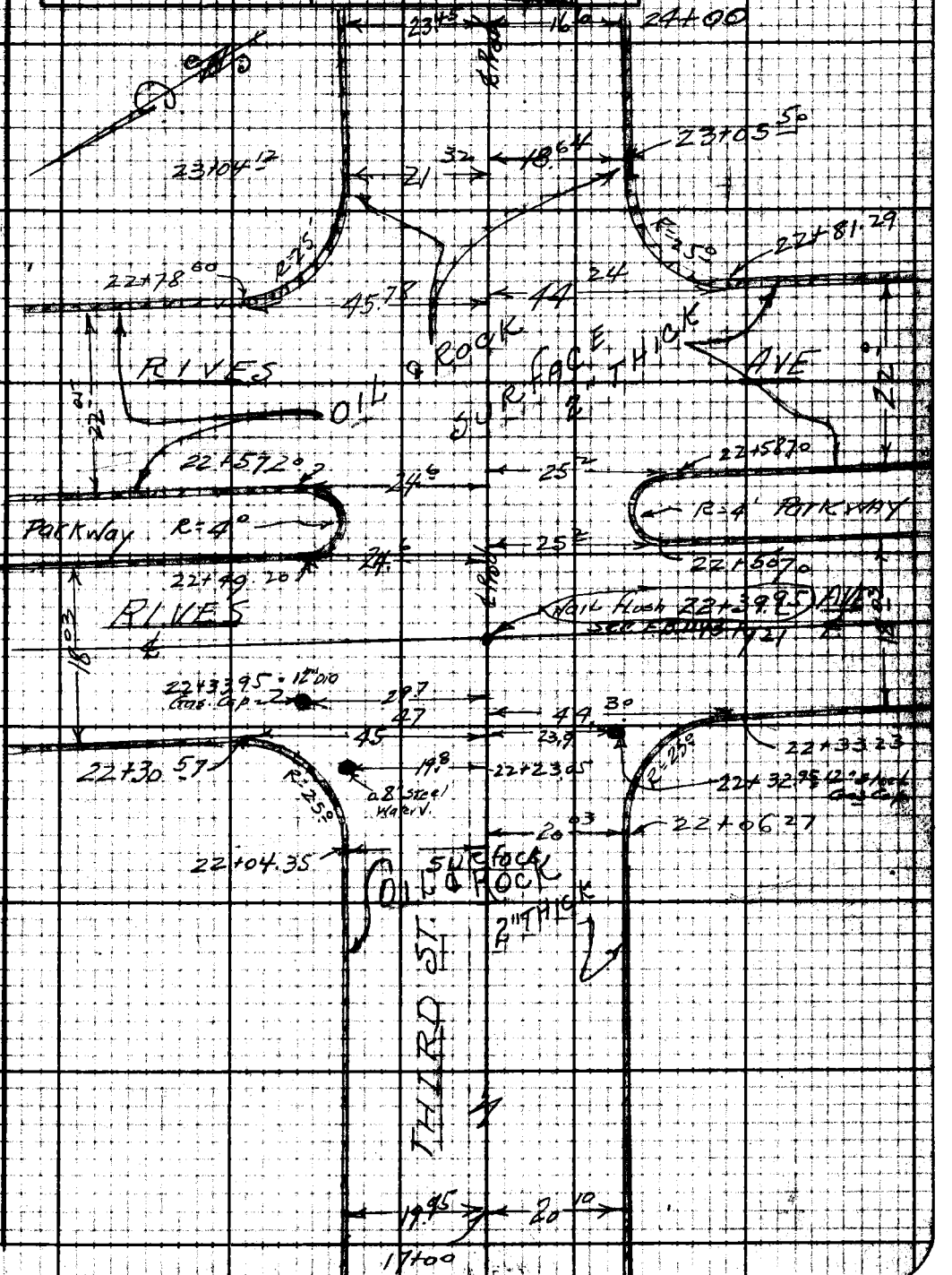

Note: Any Additions or Changes on This Sheet Must Be Made or Circled in Red Ink With Date and Name of Person Making Change.

Do not extend notes this side of this line.

RETURN TO
LOS ANGELES COUNTY SURVEYOR
700 HALL OF RECORDS

FORM 247 5M 12-40

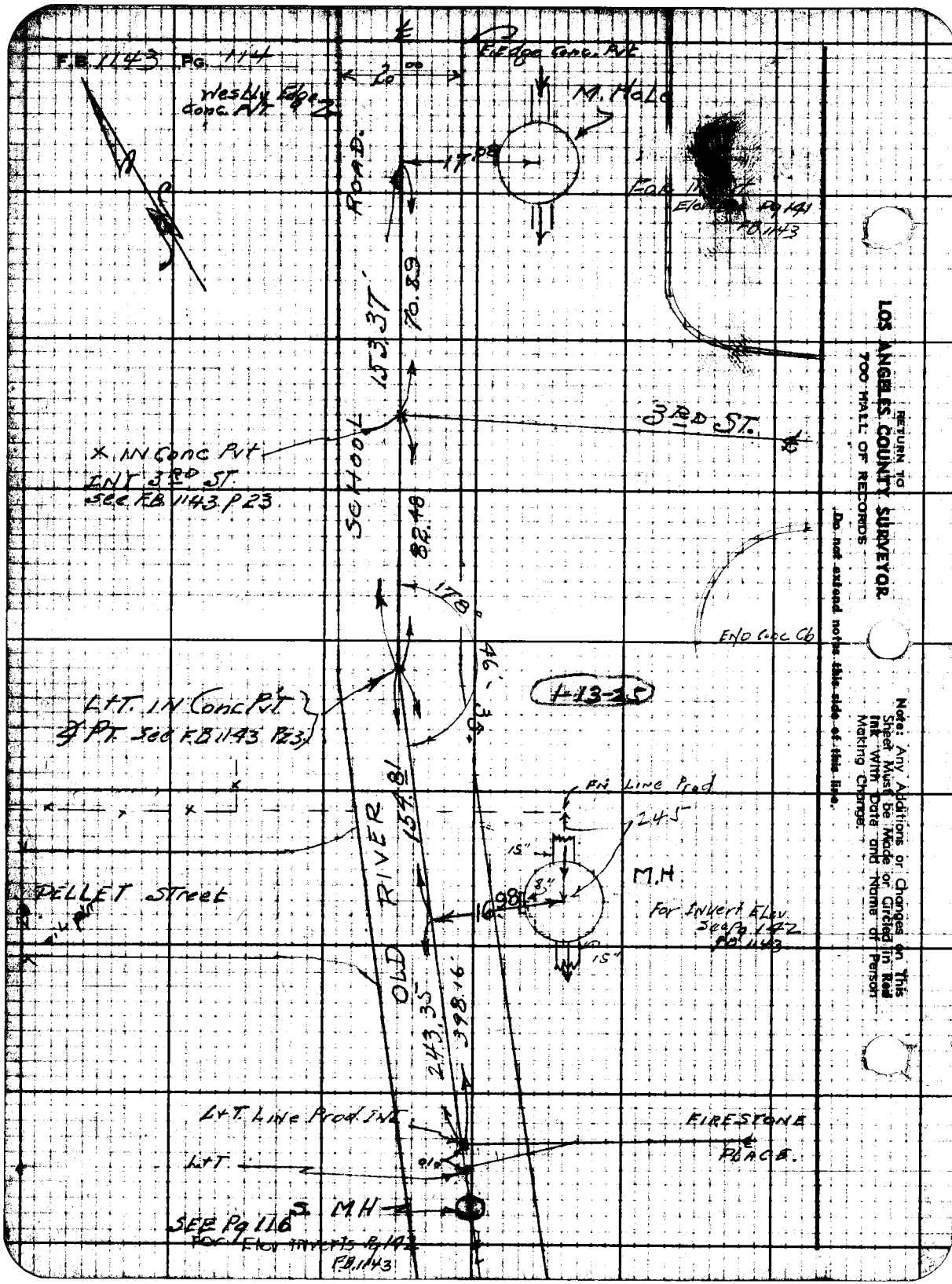

RETURN TO
LOS ANGELES COUNTY SURVEYOR
700 HALL OF RECORDS

Do not extend notes this side of this line.

Note: Any Additions or Changes on This Sheet Must be Made or Circled in Red Ink With Date and Name of Person Making Change.

Notes Ck'd by	Survey of THIRD STREET
Map No.	W. O. 1119 Tape No. 019 St'd 68 SF
Office Work	Surveyed by GRANQUIST
Checked	Notes G Date 5-11-40
Date	Indexed [illegible]

F.B. 1143 Pg. 115

H.E. GRANQUIST
M.R. SMITH [illegible]
R.S. [illegible] H.C.
F.M. [illegible] R.C.

THIRD STREET S.S.
C.I. NO. 1119
TOPOGRAPHY.
ON
FIRESTONE PLACE.
0+00 AT INT. OLD RIVER SCHOOL RD.
TO
POMERING ROAD.

F.B. 1143
Pg 115 to 118

Note: Any Additions or Changes on This Sheet Must be Made or Circled in Red Ink With Date and Name of Person Making Change.

Do not extend notes this side of this line.

RETURN TO
LOS ANGELES COUNTY SURVEYOR
700 HALL OF RECORDS

FORM 247 5M 12-40



RETURN TO
LOS ANGELES COUNTY SURVEYOR
700 HALL OF RECORDS
Do not extend notes this side of this line.
Note: Any Additions or Changes on This Sheet Must be Made or Circled in Red Ink with Date and Name of Person Making Change.

Notes Ck'd by	Survey of [illegible] STREET
Map No.	W. O. 1119 Topo No. 819 Sta. 68 °F
Office Work	Surveyed by [illegible] GRANQUIST
Checked	Notes [illegible] Date 5-15-45
Date	Indexed [illegible] Tolmans

F. B. 1143 Pg. 117

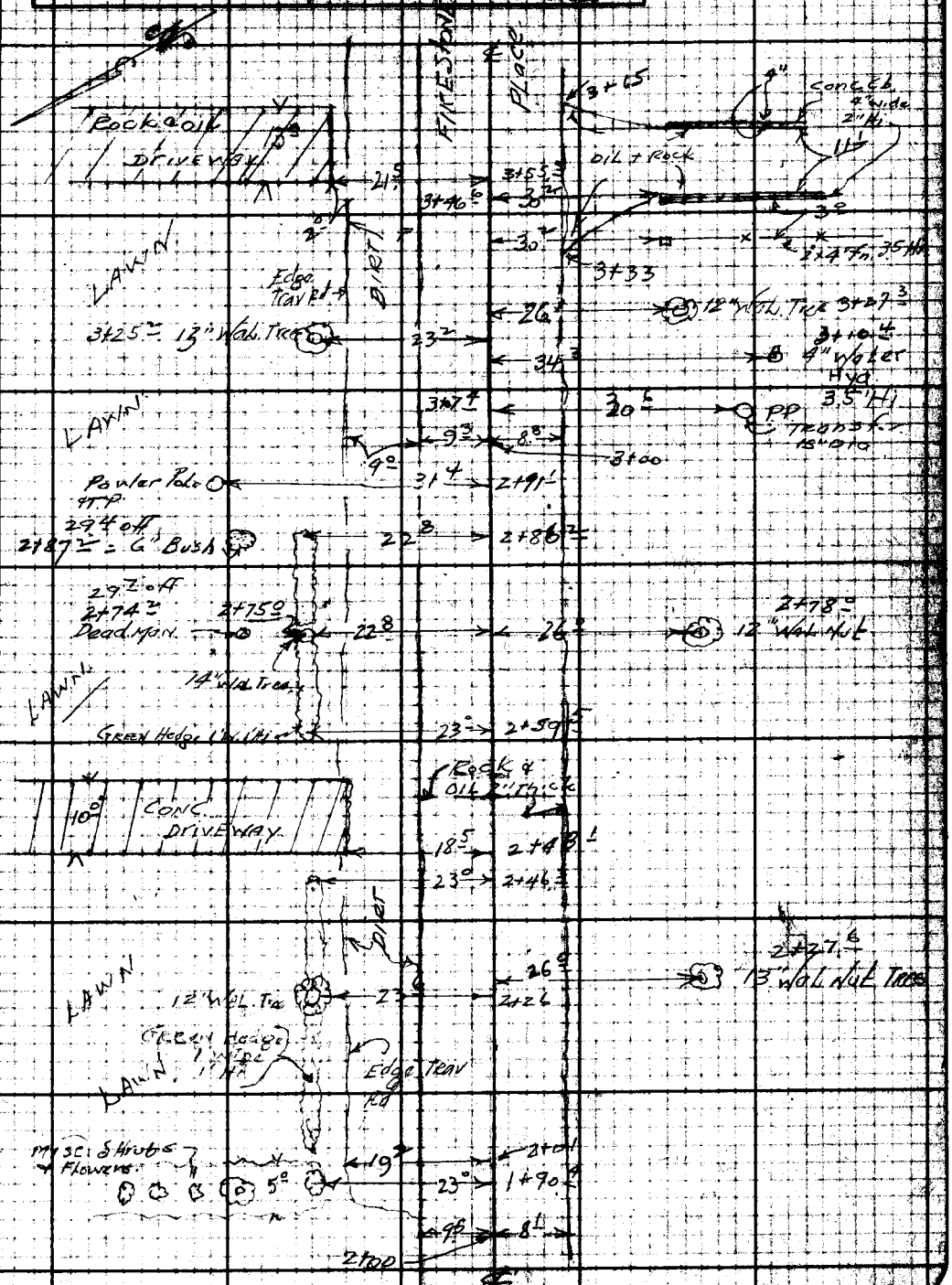

Note: Any Additions or Changes on This Sheet Must Be Made or Circled in Red Ink With Date and Name of Person Making Change.

Do not extend notes this side of this line.

RETURN TO
LOS ANGELES COUNTY SURVEYOR
700 HALL OF RECORDS

FORM 247 5M 12-40

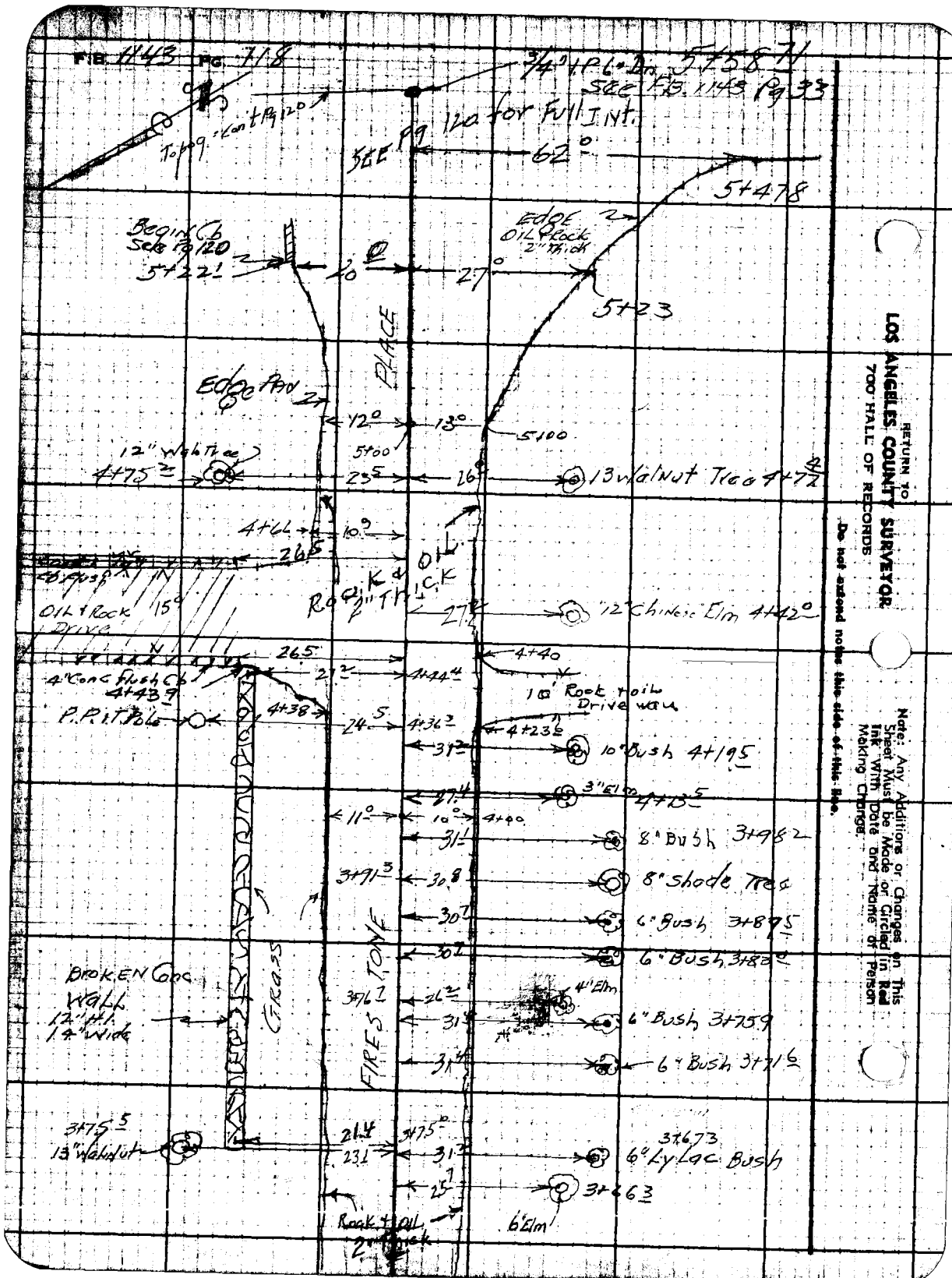

RETURN TO
LOS ANGELES COUNTY SURVEYOR
700 HALL OF RECORDS
Do not extend notes this side of this line.
Note: Any Additions or Changes on This Sheet Must be Made or Circled in Red Ink with Date and Name of Person Making Change.

Notes Ck'd by	Survey of THIRD STREET
Map No.	W. O. 1119 Tape No. 019 St'd 68°F
Office Work	Surveyed by GRANQUIST
Checked	Notes G Date 5-15-45
Date	Indexed [illegible]

F.B. 1143 Pg. 119

H.P. Granquist
N.R. Smith = R
R.S. Brockney = H.C.
F.M. Book = R.C.

THIRD STREET S.S.
C.I. No. 1119
TOPOGRAPHY
ON
POMERING ROAD.

0+00 AT INT. FIRESTONE PLACE.
NORTH
TO THIRD STREET.

F.B. 1143
Pg 119 to 121

Note: Any Additions or Changes on This Sheet Must be Made or Circled in Red Ink With Date and Name of Person Making Change.

Do not extend notes this side of this line.

RETURN TO
LOS ANGELES COUNTY SURVEYOR
700 HALL OF RECORDS

FORM 247 3M 12-40

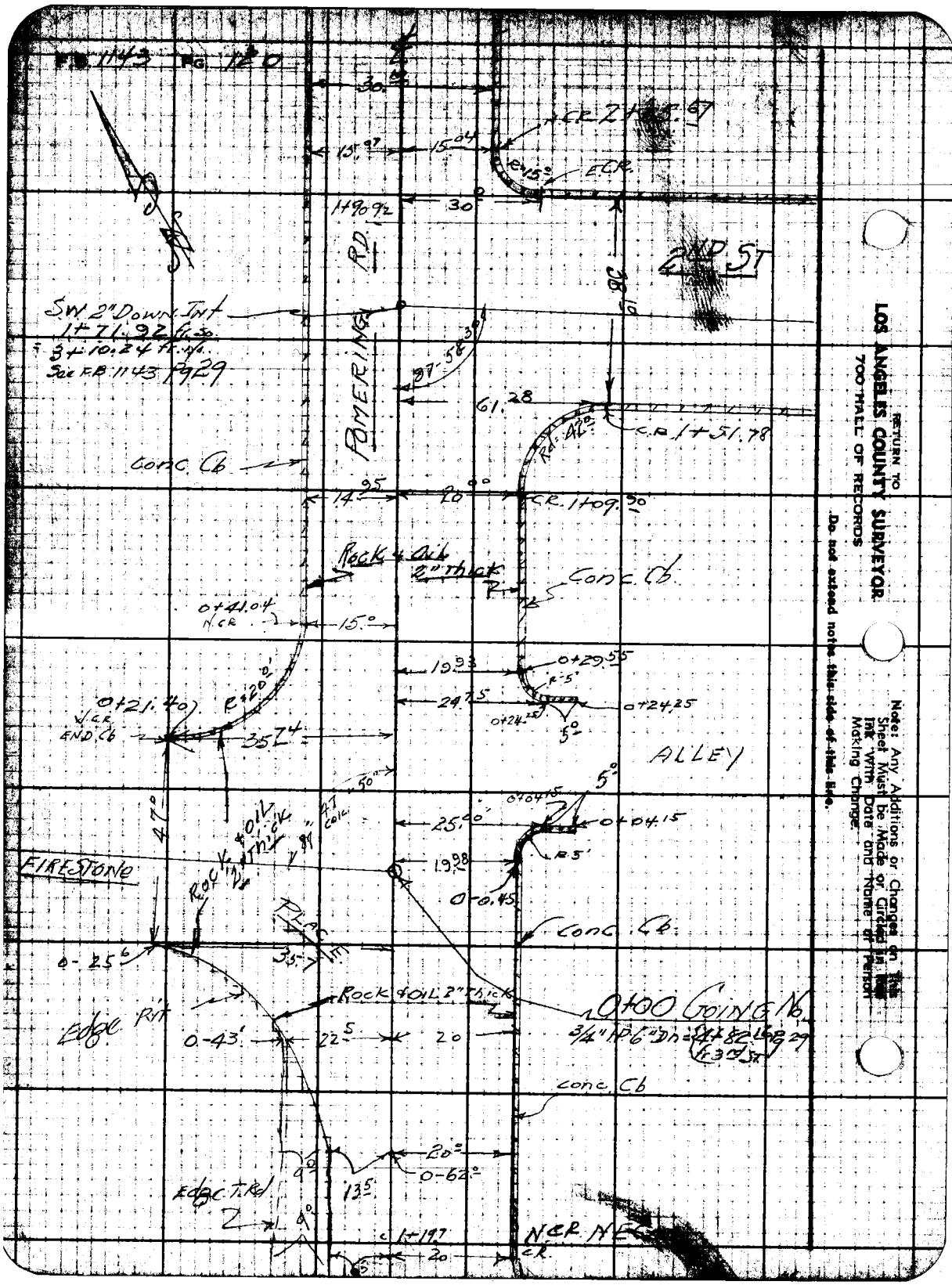

RETURN TO
LOS ANGELES COUNTY SURVEYOR
700 HALL OF RECORDS
Do not extend notes this side of this line.
Note: Any Additions or Changes on this Sheet Must be Made or Circled in Red Ink with Date and Name of Person Making Change.

Notes Ck'd by	Survey of 3RD STREET SS
Map No.	W. O. 1119 Tape No. 019 St'd 88 °F
Office Work	Surveyed by GRANQUIST
Checked	Notes G Date 5-15-45
Date	Indexed C. Johnson

F.B. 1143 Pg. 121

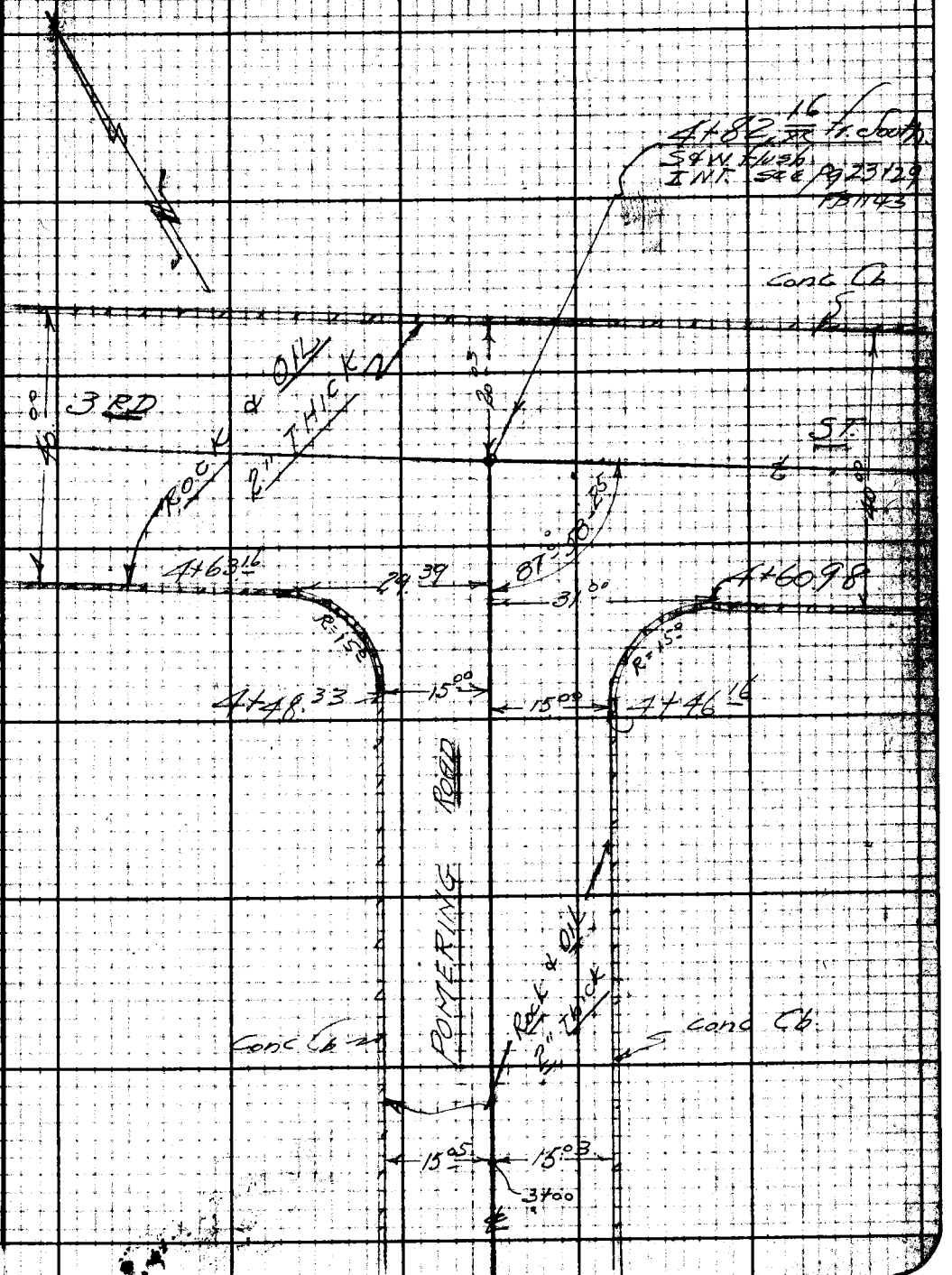

Note: Any Additions or Changes on This Sheet Must Be Made or Circled in Red Ink With Date and Name of Person Making Change.

Do not extend notes this side of this line.

RETURN TO
LOS ANGELES COUNTY SURVEYOR
700 HALL OF RECORDS

FORM 247 5M 12-40

RETURN TO
LOS ANGELES COUNTY SURVEYOR
700 HALL OF RECORDS

Note: Any Additions or Changes on This Sheet Must be Made or Circled in Red Ink with Date and Name of Person Making Change.

Do not extend notes this side of this line.

F.B. 1143 PG 122

Notes Ck'd by	Survey of 3rd Street SS
Map No.	W. O. 1119 Tape No. 019 St'd 68 °F
Office Work	Surveyed by GRANQUIST
Checked	Notes G Date 5-16-45
Date	Indexed A. C. Johnson

F.B. 1143 Pg. 123

H.E. GRANQUIST
M.R. Smith H. "
R.S. Brackney "HC
E.M. Doak, " RC

THIRD STREET SS.
C.I. 1119.

TOPOGRAPHY.

ON

SECOND STREET.

0+00 AT POMERING ROAD.

TO

RIVES AVE.

F.B. 1143
Pg. 123 To
Pg. 126

Note: Any Additions or Changes on This Sheet Must Be Made or Circled in Red Ink With Date and Name of Person Making Change.

Do not extend notes this side of this line.

RETURN TO
LOS ANGELES COUNTY SURVEYOR
700 HALL OF RECORDS

FORM 247 5M 12-40

F.B. 1143 Pg. 124

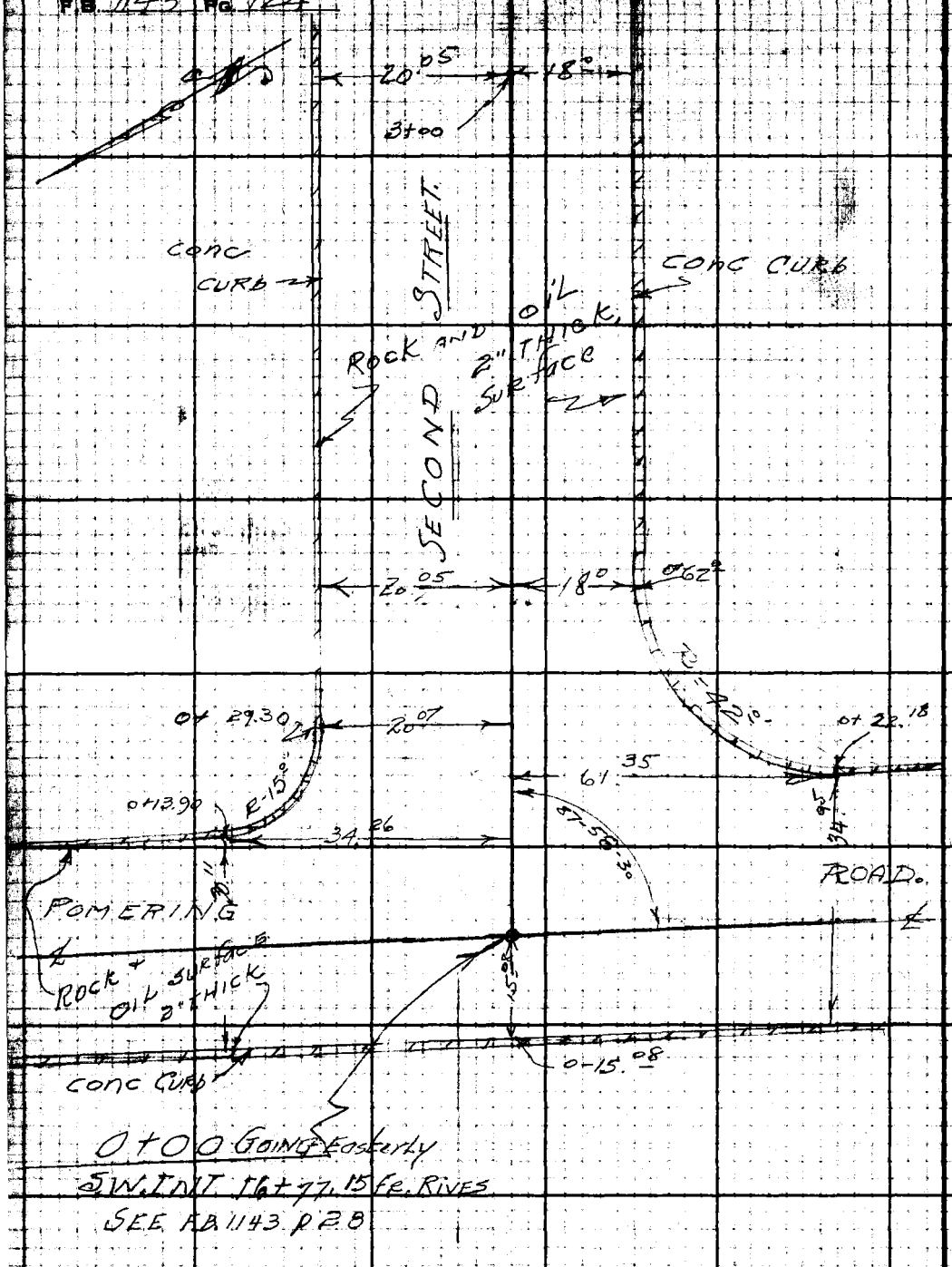

RETURN TO
LOS ANGELES COUNTY SURVEYOR
700 HALL OF RECORDS
Do not extend notes this side of this line.
Note: Any Additions or Changes on This Sheet Must be Made or Circled in Red Ink With Date and Name of Person Making Change.

Notes Ck'd by	Survey of [illegible]
Map No.	W.O. 1119 Tape No. 019 St'd 68°F
Office Work	Surveyed by GRANGWISE
Checked	Notes G Date [illegible]
Date	Indexed [illegible]

F.B. 1143 Pg. 125

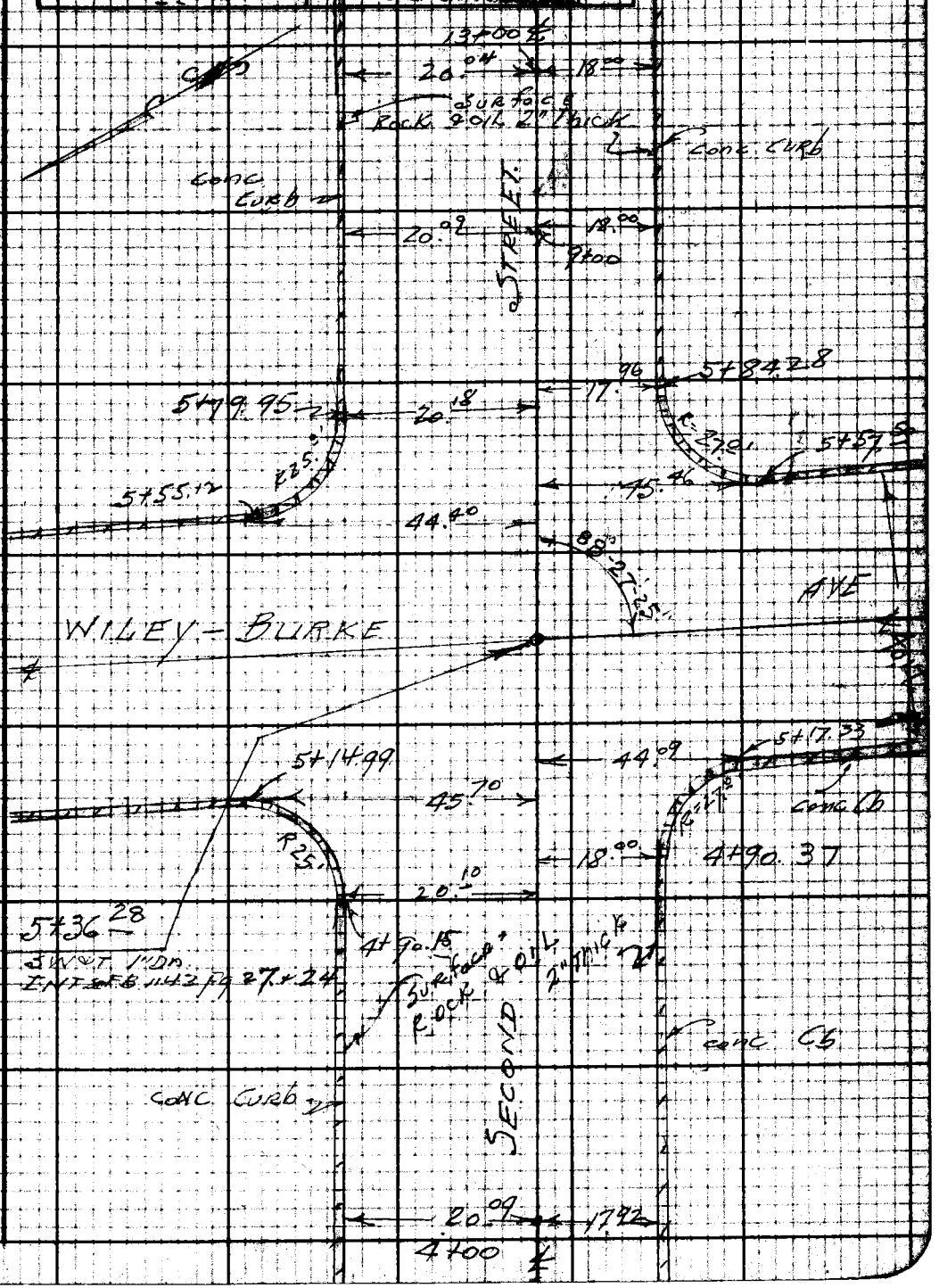

Note: Any Additions or Changes on This Sheet Must Be Made or Checked in Red Ink With Date and Name of Person Making Change.

Do not extend notes this side of this line.

RETURN TO
LOS ANGELES COUNTY SURVEYOR
700 HALL OF RECORDS

FORM 247 5M 12-40

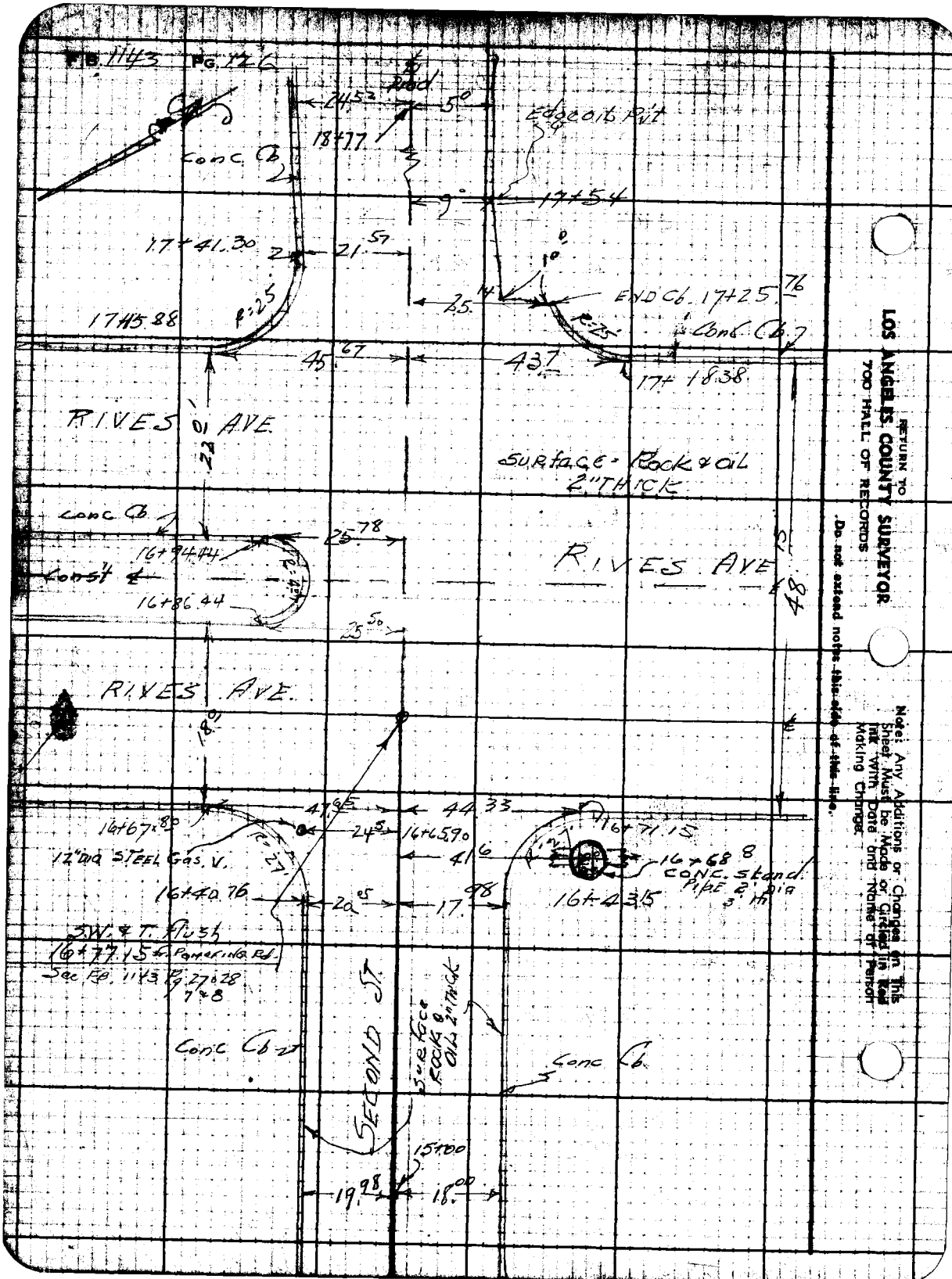

RETURN TO
LOS ANGELES COUNTY SURVEYOR
700 HALL OF RECORDS
Do not extend notes this side of this line.
Note: Any Additions or Changes on This Sheet Must be Made or Circled in Red Ink with Date and Name of Person Making Change.

Profile	Notes Red.	Plotted		
No.	Date	Date	Survey of 3RD STREET SS	
X-Sec.	Notes Chkd.	Checked	Survey by GRANQUIST	Notes G Date 5-16-45
No.	Date	Date	Map No.	Indexed C. Johnson Date 11-13-45

NOTE: ANY ADDITIONS OR CHANGES ON THIS SHEET MUST BE MADE OR CIRCLED IN RED INK WITH DATE AND NAME OF PERSON MAKING CHANGE

Do not extend notes this side of this line

PLEASE RETURN TO
LOS ANGELES COUNTY SURVEYOR
700 HALL OF RECORDS

FORM 307 5M 7-43

THIRD STREET S.S.

C.I. NO. 1119.

CROSS SECTIONS.

ON.

THIRD STREET.

FROM.

ELEV. 0+00 OLD RIVER SCHOOL ROAD

TO

F.S. 22+39.95 RIVES AVENUE.

H.I. & M.H. INVERT-ELEV. ON OLD RIVER SCHOOL ROAD

F.B. 1143 Pg 127 To 142

see pg 141 & 142

B.S.

STATION

H.E. GRANQUIST
N.R. SMITH = TE
R.S. BRACKNEY = A.C.
F.M. DOAK = R.C.

FORM 307 5M 7-43

PLEASE RETURN TO
LOS ANGELES COUNTY SURVEYOR
700 HALL OF RECORDS

NOTE: ANY ADDITIONS OR CHANGES ON THIS SHEET MUST BE MADE OR CIRCLED IN RED INK, WITH DATE AND NAME OF PERSON MAKING CHANGE

Do not extend notes this side of this line

Profile No. ____ X-Sec. No. ____
Plotted ____ Date ____
Notes Rec. ____ Date 5-23-45
Notes Chkd. ____ Checked ____ Date 5-23-45
Division No. 11 9
Notes 6
Date 5-16-45
Survey of 3rd STREET, 55
Survey by GANOUIST
Indexed ____ Date ____

STATION	B. S.	H. I.	F. S.	ELEV.		
B.M. "P-21"	4.695	119.728		115.033	B.M. #P-21 El: 115.033 as Per F.B. 1143 p 47	
					3RD STREET + OLD RIVER School Rd. SE. Cor.	
					L + N ad. in Cb. 5' E. of E End C.R.	
0-22°			4.70	115.03	0-22° ℄ Prod Gd.	
0-10°			4.85	114.88	W. edge Conc Pvt.	
0+00			4.75	114.98	+ IN Conc ℄ Int 3rd St. + old River Sch. Rd	
			4.46	115.27	100' Norterly ℄ old Riv. Sch. Rd. Pvt	
			4.11	115.62	200' " " " " " Pvt.	
			5.30	114.43	200' " 28° Easterly ℄ E. Gutter old Riv. Rd	
			4.33	115.40	200' " 28° Top Cob " Top Cb. of old Riv R	
			5.06	114.67	100' So. ℄ Pvt old Riv. School Rd	
			5.23	114.50	200' So. ℄ Pvt. old Riv. School Rd.	
			6.00	113.73	200' So. N. Gutter. " " " " (20' N.E.)	
			6.30	113.43	200' So. E " " " " " (18° E ℄)	
0+10°			4.87	114.86	E. edge conc. Pvt. " " " "	
0+26°			5.48	114.25	E Gutter. " " " "	
			4.7r	115.01	N. C.R. (N.E. Cor) 53.29 L.	
			5.60	114.13	" " " Gutter. " " "	
0+29.8			4.96	114.77	S. C. R (S.E. Cor) 64.65 Right End Cb.	
			5.80	113.93	" " Gutter.	
0+52			4.95	114.78	℄ Pvt Brk.	

FORM 307 5M 7-43

PLEASE RETURN TO
LOS ANGELES COUNTY SURVEYOR
700 HALL OF RECORDS

NOTE: ANY ADDITIONS OR CHANGES ON THIS SHEET MUST BE MADE OR CIRCLED IN RED INK, WITH DATE AND NAME OF PERSON MAKING CHANGE

Do not extend notes this side of this line

STATION	B. S.	H. I.	F. S.	ELEV.		
0+60.60		119.728	4.72	115.01	Top Cb. E.C.R. N.E.Cor.	20° 03' L.
"			5.35	114.38	Gutter.	" "
0+63.15			4.72	115.01	Top Cb. E.C.R. S.W.Cor	20° 1' R.
			5.35	114.38	Gutter. " " "	Put
			4.85	114.85	℄	
1+00			4.71	115.02	℄	
			4.72	115.01	20' L Top Cb	
			5.30	114.43	" " Gutter.	
			4.65	115.08	20' R. Top Cb.	
			5.33	114.40	" " Gutter.	
T.P.	5.370	120.073	5.025	114.703		
2+00			4.93	115.14	℄	
			4.91	115.16	20' L. Top Cb.	
			5.50	114.57	" " Gut.	
			4.90	115.17	20' R T.Cb	
			5.51	114.56	" " " Gut	
3+00			4.86	115.21	℄	
			4.85	115.22	Top Cb. 20' L	
			5.44	114.63	Gut. " "	
			4.80	115.27	Cb " R	
			5.48	114.59	Gut " R.	

Profile No. _____ Notes Red. AEF Plotted _____ Date _____ Job No. 1113 Division No. _____
No. _____ Date 5-23-45 Checked _____ Date _____ Survey of 3RD STREET
X-Sec. _____ Notes Chkd. WHG Checked _____ Date 5-23-45 Survey by GEA NGUIS Notes G Date 5-16-45
No. _____ Map No. _____ Index No. Jobb

FORM 307 5M 7-43

PLEASE RETURN TO
LOS ANGELES COUNTY SURVEYOR
700 HALL OF RECORDS

NOTE: ANY ADDITIONS OR CHANGES ON THIS SHEET MUST BE MADE OR CIRCLED IN RED INK. WITH DATE AND NAME OF PERSON MAKING CHANGE

Do not extend notes this side of this line

STATION	B. S.	H. I.	F. S.	ELEV.		
		120.073				
T.P.	4.630	120.093	4.610	115.463	sprinkler #2 S.Cb.	
4+00			4.75	115.34	℄	
			4.78	115.31	Cb. 20' L.	
			5.40	114.69	Gut 20' L.	
			4.70	115.39	T.Cb. 20 R	
			5.33	114.76	Gut " R.	
5+00			4.78	115.31	℄	
			4.63	115.46	T.Cb 20' L.	
			5.24	114.85	Gut " "	
			4.60	115.49	20' R T.Cb.	
			5.31	114.78	" " Gut.	
5+32.16			4.56	115.53	top W.C.R. (SW Cor)	20' R of 3rd St & Pomeroy Rd
			5.25	114.84	Gutter " " "	" "
5+47.09			4.62	115.47	S.C.R. " "	" " 3437 R. " " "
			5.30	114.79	" " " Gutter " "	" "
5+60.82			4.70	115.39	℄ INT 3'	" " " "
			4.55	115.54	Top Cb. 20' L.	
			5.16	114.93	Gut " " "	
			5.20	114.89	20' R Gutter.	

B. 1143 Pg. 30 Job No. 1119 Division No. Notes Red. AET Plotted Profile
Survey of 3rd Street SS Date 5-23-45 Date No.
Survey by Granquist Notes G Notes Chkd. WAL Checked X-Sec.
Indexed C. Johnson Date 5-16-45 Date 5-23-45 Date No.

FORM 307 5M 7-43

PLEASE RETURN TO
LOS ANGELES COUNTY SURVEYOR
700 HALL OF RECORDS

NOTE: ANY ADDITIONS OR CHANGES ON THIS SHEET MUST BE MADE OR CIRCLED IN RED INK, WITH DATE AND NAME OF PERSON MAKING CHANGE

Do not extend notes this side of this line

STATION	B. S.	H. I.	F. S.	ELEV.		
		120.093				
T.P.	4.472	120.020	4.545	115.548		
5+60.82 ℄ JNL			5.11	114.91	100' So. ℄ Pomering Road.	
			5.72	114.30	200' " ℄ "	"
			5.58	114.44	200 " 15' W. ℄ To PCb "	"
			6.30	113.72	200 " 15' W ℄ Gut "	"
			5.60	114.42	200 " 15' E. Top Cb "	"
			6.33	113.69	200 " 15' E Gut "	"
5+77.10			4.57	115.45	So. Cb. R. S.E. Cor. "	" & 3rd St. 35.42 R.
			5.22	114.80	" Gut. " " "	"
5+92.53			4.42	115.60	E.C.R. S.E. Cor "	" " " 20' R
			5.10	114.92	Gut " " "	" "
6+00			4.56	115.46	℄	
			4.45	115.57	20' L Top Cb.	
			5.05	114.97	20' L Gutter	
			4.41	115.61	20' R. Top Cb.	
			5.10	114.92	20" Gutter	
B.M. # P-20	4.622	120.234	4.407	115.613	B.M. # P-20 Elev. = 115.612 as per F.B. 1143 p47 THIRD ST. & POMERING Road. S.E. Cor. L+N. IN Cb. 13' E. of E.C.R.	

Profile No. ____ Notes Red. ____ Plotted ____ Job No. 1119 Division No. ____ F.B. 1143 Pg. 13
X-Sec. No. ____ Date ____ Date ____ Survey of 3rd St. SS
Notes Chkd. A.E.T. Checked ____ Survey by Grant Quish Notes G Date 5-16-45
Date 5-23-45 Date ____ Map No. ____ Indexed C. Tab. Date ____

FORM 307 5M 7-43

PLEASE RETURN TO
LOS ANGELES COUNTY SURVEYOR
700 HALL OF RECORDS

NOTE: ANY ADDITIONS OR CHANGES ON THIS SHEET MUST BE MADE OR CIRCLED IN RED INK. WITH DATE AND NAME OF PERSON MAKING CHANGE

Do not extend notes this side of this line

STATION	B. S.	H. I.	F. S.	ELEV.		
		120.234.				
7+00			4.73	115.50.	℄	
			4.60	115.63.	20' L. Top Cb	
			5.22	115.01.	" " Gutter	
			4.75	115.48.	20 R Top Cb	
			5.30	114.93.	" " Gutter	
8+00			4.80	115.43.	℄	
			4.71	115.52.	20' L. T. Cb.	
			5.32	114.91.	" " Gut	
			4.77	115.46.	20' R. T. Cb.	
			5.39	114.84.	" " Gut	
9+00			4.85	115.38.	℄	
			4.79	115.44.	20' L. T. Cb.	
			5.44	114.79.	20 " Gut	
			4.85	115.38.	20' R T Cb.	
			5.49.	114.74.	" " Gut	
T.P.	4.233	119.637.	4.830	115.404.	S. Cb. Nail.	
10+00			4.41	115.23.	℄	
			4.27	115.37.	20' L. Top Cb.	
			4.86	114.78.	20. " Gutter	
			4.33	115.31.	20' R. T. Cb	
			5.07	114.57.	20' " Gutter	

F.B. 1143 PG. 132
Job No. 1119 Division No. Notes Red. Plotted Profile
Survey of 3rd STREET SS Date Date No.
Survey by GRANOLIST Notes G Notes Chkd AET Checked X-Sec.
Indexed A. C. Johnson Date 5-16-45 Date 5-23-45 Date No.

FORM 307 5M 7-43

PLEASE RETURN TO
LOS ANGELES COUNTY SURVEYOR
700 HALL OF RECORDS

NOTE: ANY ADDITIONS OR CHANGES ON THIS SHEET MUST BE MADE OR CIRCLED IN RED INK. WITH DATE AND NAME OF PERSON MAKING CHANGE

Do not extend notes this side of this line

STATION	B. S.	H. I.	F. S.	ELEV.		
		119.637'				
10+52.68			4.50	115.14'	℄	
			4.32	115.32'	Top Cb. W.C.R. N.W. Cor.	3rd & Wiley Burke Ave.
			5.02	114.62'	Gut " " " " "	" " " "
10+55.51			4.42	115.22'	W.C.R. S.W. Cor	" " " "
			5.12	114.52'	Gut " " " "	
10+78.35			4.25	115.39'	Top Cb. N.C.R. N.W. Cor	" " " "
			4.92	114.72'	Gutter " " " " "	" " " "
10+80.82			4.62	115.02'	Top Cb. S.C.R. S.W. Cor.	" " " "
			5.20	114.44'	Gutter " " " "	" " " "
10+99.68			5.07	114.57'	℄ Int	" " " "
			5.22	114.42'	25' R or South	℄ " " "
			5.71	113.93'	43.6 R " "	℄ " " "
			4.70	114.94'	100' " " "	℄ " " "
			4.76	114.88'	200 R " "	℄ " " "
			5.4	114.2'	200 R " Gutt 20' E of	℄ " " "
			4.75	114.89'	200 R Top Cb " 20 "	" " " "
			4.70	114.94'	200 Rt Top Cb. 20' W of	" " " "
			5.34	114.30'	200 Rt So. or R. Gutter 20' W	" " " "
			5.06	114.58'	18.6' L. or North. Gutter	
			4.50	115.14'	48° " " "	℄ " " "

Profile No. ____ Notes Red. AET Plotted ____ Date 5-23-45 Date ____
X-Sec. No. ____ Notes Chkd. WHG Checked ____ Date 5-23-45 Date ____
Job No. 1119 Division No. ____ Survey of 3rd STREET SS Survey by GRANOUSE Notes G Date 5-16-45 Map No. ____ Indexed C. Job Date ____
F.B. 1143 Pg. 133

FORM 307 5M 7-43

PLEASE RETURN TO
LOS ANGELES COUNTY SURVEYOR
700 HALL OF RECORDS

NOTE: ANY ADDITIONS OR CHANGES ON THIS SHEET MUST BE MADE OR CIRCLED IN RED INK, WITH DATE AND NAME OF PERSON MAKING CHANGE

Do not extend notes this side of this line

F.B. 1143 PG. 72 | Job No. 1119 | Division No. | Notes Red. AET | Plotted | Profile
Survey of 3rd St | Date 5-23-45 | Date | No.
Survey by Gregorguist | Notes G | Notes Chkd AET | Checked | X-Sec.
Indexed | Date 5-16-45 | Date 5-23-45 | Date | No.

STATION	B. S.	H. I.	F. S.	ELEV.		
		119.637				
10+99.68			4.46	115.18	100' N. or Nothy. ℄ Wiley-Burke Ave	
			4.35	115.29	200' " " " ℄ " "	
			4.13	115.51	206 " " " 20 W. of ℄ " "	" T.Cb
			4.75	114.89	200 " " " 20 " " " " "	" Gutter
			4.15	115.49	200 " " " 20'E " " " "	" T.Cb
			4.76	114.88	200' " " " 20E " " "	Gutter
11+18.50			4.35	115.29	N.C.R. N.E. Cor. " " "	T.Cb
			5.02	114.62	" " " " "	Gut
11+20.85			4.63	115.01	S.C.R. S.E. Cor. Wiley-Burke Ave & 3rd St.	
			5.28	114.36	" " " " " Gutter	
11+43.61			4.34	115.30	E.C.R. N.E. Cor T.Cb	
			4.92	114.72	" " " " " Gut	
11+45.83			4.37	115.27	E.C.R. S.E. Cor T.Cb	
			5.01	114.63	" " " " " " Gut	
11+20			4.64	115.00	Brk ℄ 3rd St.	
B.M. # P-19	5.740	121.023	4.355	115.283	B.M. # P-19 Elev. = 115.283 as per F.B. 1143 pg 46 3rd STREET & WILEY-BURKE AVE. S.E. Cor. L+N. in Cb. 5' E. of E. End C.R.	

FORM 307 5M 7-43

PLEASE RETURN TO
LOS ANGELES COUNTY SURVEYOR
700 HALL OF RECORDS

NOTE: ANY ADDITIONS OR CHANGES ON THIS SHEET MUST BE MADE OR CIRCLED IN RED INK. WITH DATE AND NAME OF PERSON MAKING CHANGE

Do not extend notes this side of this line

STATION	B. S.	H. I.	F. S.	ELEV.		
		121.023				
12+00			5.56	115.46	℄	
			5.50	115.52	20' L. or N. T. Cb.	
			6.13	114.89	" " " Gutter	
			5.54	115.48	20' R. or S. T. Cb	
			6.15	114.87	" " " Gut	
13+00			5.15	115.87	℄	
			5.08	115.94	20' L. or N. T. Cb.	
			5.72	115.30	" " " Gutter	
			5.15	115.87	20' R. or S. T. C.	
			5.72	115.30	" " " Gutter	
14+00			4.78	116.24	℄	
			4.67	116.35	20' L. or N. T. Cb	
			5.37	115.65	" " " Gutter	
			3.90	117.12	N. P. L. Back Lot Line	
			4.70	116.32	S. P. L. Back Lot Line	
			4.75	116.27	20' R. or So. T. Cb.	
			5.40	115.62	20' " " " Gutter	
15+00			4.39	116.63	℄	
			4.28	116.74	20' L. or N. T. Cb	
			4.93	116.09	" " " Gutter	
			4.35	116.67	20' R. or S. T. Cb	
			4.95	116.07	" " " Gutter	

Profile No. ____ Notes Red. AET Plotted ____ Date 5-23-45 Date ____
X-Sec. No. ____ Notes Chkd. WLG Checked ____ Date 5-23-45 Date ____
Job No. 1119 Division No. ____ Survey of 3RD ST. SS. Survey by GRANCAST Notes G Date 5-16-45 Map No. ____ Indexed C. Johnson Date ____
F.B. 148 Pg. 135

FORM 307 5M 7-43

PLEASE RETURN TO
LOS ANGELES COUNTY SURVEYOR
700 HALL OF RECORDS

NOTE: ANY ADDITIONS OR CHANGES ON THIS SHEET MUST BE MADE OR CIRCLED IN RED INK, WITH DATE AND NAME OF PERSON MAKING CHANGE

Do not extend notes this side of this line

STATION	B. S.	H. I.	F. S.	ELEV.		
		121.023				
T. P.	5.297	122.130	4.190	116.833	10 D. Nail So Cb. 15+40	
16+00			5.17	116.96	℄	
			4.99	117.14	20' L or N. T. Cb.	
			5.63	116.50	20' " " " Gutter.	
			5.09	117.04	20' R or S. T. Cb.	
			5.72	116.41	" " " Gutter.	
17+00			4.79	117.34	℄	
			4.57	117.56	20' L or N. T. Cb.	
			5.20	116.93	" " " Gutter	
			4.63	117.50	20' R or So " "	
			5.26	116.87	" " " "	"
18+00			4.40	117.73	℄	
			4.19	117.94	20' L or No. T. Cb.	
			4.81	117.32	" " " Gutter.	
			4.33	117.80	20' R or So " "	
			5.03	117.10	20 " "	"
T. B. M.	4.958	123.058	4.030	118.100	sprinkler head next to Cb. So. Side. 8+57	
19+00			5.00	118.06	℄	
			4.70	118.36	20' L or N. T. Cb.	
			5.33	117.73	" " " Gutter	
			4.84	118.22	20' R or S T. Cb	
			5.50	117.56	" " " Gutter	

F.B. 1143 Pg. 136
Job No. 1119 Division No. THIRD ST. SS
Survey of
Survey by GRANQUIST Notes G
Indexed A. G. Johnson Date 5-17-45
Notes Red. AET Date 5-23-45
Notes Chkd. [illegible] Date 5-23-45
Plotted Date
Checked Date
Profile No.
X-Sec. No.

FORM 307 5M 7-43

PLEASE RETURN TO
LOS ANGELES COUNTY SURVEYOR
700 HALL OF RECORDS

NOTE: ANY ADDITIONS OR CHANGES ON THIS SHEET MUST BE MADE OR CIRCLED IN RED INK, WITH DATE AND NAME OF PERSON MAKING CHANGE

Do not extend notes this side of this line

STATION	B. S.	H. I.	F. S.	ELEV.		
		123.058				
20+00			4.60	118.46	℄	
			4.30	118.76	20' L or N. T.Cb.	
			4.96	118.10	" " " Gutter	
			4.44	118.62	20' R or S. T.Cb.	
			5.09	117.97	" " " Gutter.	
21+00			4.11	118.95	℄	
			3.96	119.10	20' L or N. T.Cb	
			4.58	118.48	" " " Gutter.	
			4.03	119.03	20' S or R T.Cb	
			4.68	118.38	20 " " Gutter.	
22+00			3.74	119.32	℄	
			3.56	119.50	20' L or N. T.Cb.	
			4.10	118.86	20' R " " Gutter	
			3.61	119.45	20 R or So T.Cb	
			4.27	118.79	20 R " " Gutter	
T.P.	4.780	124.298	3.540	119.518		
22+04.35			4.78	119.52	W.C.R. N.W.Cor. RIVES AVE + 3rd ST. T.Cb.	
			5.42	118.88	" " " " " Gutter	" " " "
22+06.27			4.82	119.48	" " " S.W. Cor.	" " " " T.Cb.
			5.46	118.84	" " " "	" " " " Gutter

Profile No. ____ Notes Red. AET Date 5-23-45 Plotted ____ Date ____
X-Sec. No. ____ Notes Chkd. W.L.C. Date 5-23-45 Checked ____ Date ____
Job No. 1119 Division No. ____ Survey of THIRD STREET SS Survey by GRAND VISTA Notes G Date 5-17-45 Map No. ____ Indexed C. Johnson Date ____
F.B. 1143 Pg. 37

FORM 307 5M 7-43

PLEASE RETURN TO
LOS ANGELES COUNTY SURVEYOR
700 HALL OF RECORDS

NOTE: ANY ADDITIONS OR CHANGES ON THIS SHEET MUST BE MADE OR CIRCLED IN RED INK. WITH DATE AND NAME OF PERSON MAKING CHANGE

Do not extend notes this side of this line

STATION	B. S.	H. I.	F. S.	ELEV.		
		124.298				
22+30.57			4.78	119.52	N.C.R. N.W.Cor Rives Ave + 3rd ST. T.Cb	
			4.93	119.37	" " " " " " " " Gutter.	
22+33.23			4.98	119.32	S.C.R. S.W.Cor " " " " T.Cb.	
			5.59	118.71	" " " " " " " " Gutter	
22+32.4			5.08	119.22	℄ 3rd St. W. Gutter Rives Ave	
22+39.95			4.85	119.45	Nail Int Rives Ave + 3rd St	
22+32.2			4.62	119.68	45 5 L. or North Pit	
22+39.95			4.46	119.84	℄ Rives Ave. West Lane	
			4.82	119.48	45 5 L. or No " " East Gutter	
			4.47	119.83	45 5 L " No. East T.Cb.	
			4.40	119.90	℄ W. Lane Rives Ave - 100' L.	
			4.50	119.80	1.5' E. of West Cb. Rives Ave 100' L. West Lane	
			4.87	119.43	100' L. " Gutter " " " "	
			4.73	119.57	100' L. West T. Curb. " "	
			4.25	120.05	1+55.2 L or N. = ℄ Rives Ave. " "	
			4.61	119.69	1+55.2 L. or N. W.Cb. Rive Ave W. Lane END of Curb	
			4.67	119.63	1+55.2 " " W Gutter " " " "	
			4.10	120.20	200' L or N. = ℄ Rives Ave " "	
			4.50	119.80	200' L " " W Gut. " " " " 12' W of ℄ Rives Av	
			4.05	120.25	200' L " " Top Cb. East Cb. Rives Av " "	
			4.59	119.71	200' L " " E. Gutter " " " " "	

F.B. 1143 PG. 138
Job No. 1119 Division No. 3RD ST. SS. Notes Red. AET Date 5-23-45 Plotted Date No. Profile
Survey of Grandquist Notes G Notes Chkd. W.L.G. Date 5-23-45 Checked Date No. X-Sec.
Survey by Indexed A. C. Johnson Date 5-17-45

FORM 307 5M 7-43

PLEASE RETURN TO
LOS ANGELES COUNTY SURVEYOR
700 HALL OF RECORDS

NOTE: ANY ADDITIONS OR CHANGES ON THIS SHEET MUST BE MADE OR CIRCLED IN RED INK, WITH DATE AND NAME OF PERSON MAKING CHANGE

Do not extend notes this side of this line

STATION	B. S.	H. I.	F. S.	ELEV.		
		124.298				
22+39.95			5.29	119.01	100' R. or S. ℄ Rives Ave. west Lane.	
			5.44	118.86	200 R " S. ℄ " " " "	
			5.30	119.00	200 " " " — " " " W.T.Cb.	
			5.85	118.45	200 " " " " " " M. Gutter	
			4.94	119.36	200' " " " " " Lane E.T.Cb.	
			5.37	118.93	200' " " " " " " E. Gutter	
22+49.2			4.43	119.87	24.6 L = N.C.R. T.Cb. of N.W. Cor. PKWAY. R West Lane E. Side of	
			4.77	119.53	" " " " " " " " Gutter	
22+50.7			4.56	119.74	25.2 R or S. S.C.R. of S.W. Cor. PKWAY East S. W. Lane	
			4.88	119.42	" " " " " " " Gutter	
22+57.2			4.44	119.86	24.6 R or N. N.C.R. of N.E. Cor. PKWAY. R.W. W.S.I. of East Lane	
			5.00	119.30	" " " " " " " " Gutter	
22+58.7			4.55	119.75	25.2 R or S. S.C.R. of S.E. Cor. PKWY. W.S.I. of E. Lane Rives Ave	
			5.05	119.25	" " " " " " " " Gutter	
2+49.6			4.80	119.50	℄ Bk	
22+69.0±			5.09	119.21	℄ [illegible] 3rd St & East Lane Rives Av.	
T.P.	4.623	124.101	4.820	[illegible].498		
22+69.0			4.64	119.46	100' L or North = ℄ Rives Ave. East Lane	
			4.44	119.66	200' L " " " " " " "	
			3.82	120.18	200 L = " W.T.Cb. " " " " W. Const ℄	

Profile No. ____ Notes Red. AET Plotted ____ Date 5-23-45 Date ____
X-Sec. No. ____ Notes Chkd. WWG Checked ____ Date 5-23-45 Date ____
Job No. 1119 Division No. ____ Survey of 3rd St. SS Survey by Grandquist Notes G Date 5-17-45 Map No. ____ Index S. Johnson Date ____
F.B. 1143 Pg. 139

FORM 307 5M 7-43

PLEASE RETURN TO
LOS ANGELES COUNTY SURVEYOR
700 HALL OF RECORDS

NOTE: ANY ADDITIONS OR CHANGES ON THIS SHEET MUST BE MADE OR CIRCLED IN RED INK, WITH DATE AND NAME OF PERSON MAKING CHANGE

Do not extend notes this side of this line

STATION	B. S.	H. I.	F. S.	ELEV.		
22+69.0		124 101				
			4.40	119.70	200' L. or N. W. Gutter. of E. Lane Rives Ave	11' W ℄ of
			4.90	119.20	200 " " " E " " " " "	11' East 11' const ℄
			4.33	119.77	200' L " N. E. Top Cb. " " " "	11' E ℄ of Rives A
			5.12	118.98	100' R. or So. ℄ of E " " Ave	
			5.34	118.76	200' R " So. ℄ " E " " "	
			4.78	119.32	200' R " " Top Cb. W. Si. of E " " "	11' W ℄ Rive
			5.43	118.67	200' R " " Gutter. " " " E " " "	11' W ℄ Rive & Brn
			5.18	118.92	200' R " " Top Cb E. Si. of E " " "	11' E.
			5.75	118.35	200' R " " Gutter E " " " " " "	11' E ℄ Rive
22+78.60			4.62	119.48	45.78 L or N. = N.C.R. N.E. Cor T.Cb.	
			5.21	118.89	" " " " " Gutter	
22+79.6			5.23	118.87	℄ E. Gutter. of Rives Ave. E. Lane	
22+81.29			4.84	119.26	44.24 R. or S. = S.C.R. of S.E. Cor T.Cb.	
			5.40	118.70	44.24 " " " " " " Gutter	
23+04.12			4.62	119.48	21.32 L or N. of ℄ Prod. E.C.R. N.E. Cor. T.Cb.	
			5.26	118.84	21.32 " " " " " Gutter	
23+05.50			4.60	119.50	18.64 R. or So. of ℄ Prod = E.C.R. S.E. Cor. Rives + 3rd St T.Cb	
			5.26	118.84	" " " " " " " Gutter	
23+20					℄ 3rd St. Pit	
24+40			4.54	119.56	200' E. of ℄ Rive = ℄ 3rd St	

F.B. 1143 PG. 140 Job No. 1119 Division No. Notes Red. AET Plotted Profile
Survey of 3RD ST 25 Date 5-23-45 Date No.
Survey by GRANQUIST Notes G Notes Chkd. W.L.G. Checked X-Sec
Indexed A. C. Johnson Date 5-17-45 Date 5-23-45 Date No.

FORM 307 5M 7-43

PLEASE RETURN TO
LOS ANGELES COUNTY SURVEYOR
700 HALL OF RECORDS

NOTE: ANY ADDITIONS OR CHANGES ON THIS SHEET MUST BE MADE OR CIRCLED IN RED INK, WITH DATE AND NAME OF PERSON MAKING CHANGE

Do not extend notes this side of this line

STATION	B. S.	H. I.	F. S.	ELEV.		
		124.101				
24+40			4.49	119.61	200' E. & INT RIVES AVE & 3rd St =	20' N. N. T.Cb. of 3rd St.
			5.02	119.08	" " " " " " "	N Gutter 3rd St
			4.45	119.65	200' E " " " " "	S. T. Cb. 20' So.
			5.04	119.06	200' E. " " " " "	S. Gutter 20' So
B.M. #2			4.582	119.519	B.M. #2. ELEV. = 119.519 as Per F.B. 1143 Pg. 46 RIVES AVE & THIRD ST. N.W. Cor. L+N. IN N.Cb. of 3rd St. 3' W. of W.C.R.	
B.M. #P-21	4.784	119.817		115.033	B.M. #P-21 ELEV. = 115.033 as per F.B. 1143 Pg 47 3rd St. & OLD River School Rd. S.E. Cor. L+N. IN Cb. 5' E. of E.C.R.	
M. Hole					M.H. 7089' N. of Int 3rd St & 1708 E. of ℄ of Old River School Rd	
M.H. So. Invert			17.55	102.27	15" Pipe South Invert	10.39 T. Inv. 1.25 Pipe 12.23 / 12.73 5.32 Rim 17.55
see pg 114 F.B. 1143 for Loc.			17.58	102.24	15" Pipe North Invert	5.35 Rim 10.39 Top Pipe Wall 1.25 S. Pipe 59 / 17.58
			4.784	115.033	B.M. #P21 - Desc. Above.	

Profile No. ____ Notes Red. ____ Plotted ____ Date ____ No. ____
Date 5-22-45 Date ____
X-Sec. ____ Notes Chkd. 5-23-45 Date ____ Checked ____ Date ____
Job No. 1119 Chainman No. ____
Survey of 7th St. 35
Survey by Geodetic Notes G. Date 5-17-45
Map No. ____ Notes C. Jo[illegible] Date ____

FORM 307 5M 7-43

PLEASE RETURN TO
LOS ANGELES COUNTY SURVEYOR
700 HALL OF RECORDS

NOTE: ANY ADDITIONS OR CHANGES ON THIS SHEET MUST BE MADE OR CIRCLED IN RED INK, WITH DATE AND NAME OF PERSON MAKING CHANGE

Do not extend notes this side of this line

STATION	B. S.	H. I.	F. S.	ELEV.		
B.M. #32-C	4.59	118.952		114.362	B.M. #32-C - Elev. = 114.362 as per F.B. 1143 Pg 47 OLD RIVER School Road & 85' N. of SPERY cut spk in Pvt 9' E. of OLD River Sch. Rd. 20' N. of Pellet St	
M.H.					Top: M. Hole. 16.98 East of ℄ old River School Road. & 243.35' N. of Firestone Place	
Northly Invert			17.36	101.59	North Invert 15" pipe	N. RIM 5.26 Top Pipe 10.26 Pipe 1.25 .59 17.36
Southerly Invert			17.34	101.61	Southerly Invert 15" Pipe	10.25 5.25 1.25 .59 17.34
Westerly Invert			16.79	102.16	Westerly Invert 8" Pipe. Dead. Dry.	W. RIM 5.27 10.2 .67 .59 16.79
B.M. #32-C			4.54	114.41	B.M. #32-B. Elev. = 114.415. as per F.B. 1143 Pg 47 OLD River School Rd + PELLET St. N. Westly 9' W. ℄ of OLD RIV. SCH. Rd. & 20' N. Pellet St. Cut Spk. in Rt	
B.M. #P-22	5.37	118.785		113.415	B.M. #P-22 Elev. = 113.415 as per F.B. 1143, Pg 48. OLD RIVER SCHOOL + DIN WIDDIE ST. N.W. Cor L + N. in Cb. 10' N. of N.C.R.	
M. Hole.					M. Hole 48.2 Soly of ℄ Firestone Place +0+2.7 Earth See F.B. 1143 Pg 116 Desp	
Northerly Invert			17.99	100.8	North Invert 15" Pipe. flows Soly	RIM 4.83 11.32 T.P. 1.25 T.P. .59 17.99
Southerly Invert			18.04	100.7	Southerly Invert 15" Pipe	4.83 RIM 11.37 Top Inv. Pipe 1.25 .59 18.09
B.M. #P-22			5.37	113.41	B.M. #P-22 - Elev 113.415 see Above for Description	

F.B. 1143 Pg. 142

Job No. 1119 Division No. 55
825 ST

Survey of
Survey by GEANOUSE
Indexed C. Johnson Date 5-17-45

Profile No. Posted Date
X-Sec. No. Checked Date
Notes Req. Date
Notes Chkd. AEF Date 5-22-45
Notes C.

Profile No. ____ Notes Red. ____ Date ____ Plotted ____ Date ____ Job No. 1119 Division No. ____ F.B. 1143 Pg. 143

X-Sec. No. ____ Notes Chkd. ____ Date ____ Checked ____ Date ____ Survey of 3RD ST. SS Survey by GRANQUIST Notes G Date 5-17-45 Map No. ____ Indexed C. Johnson Date ____

NOTE: ANY ADDITIONS OR CHANGES ON THIS SHEET MUST BE MADE OR CIRCLED IN RED INK, WITH DATE AND NAME OF PERSON MAKING CHANGE

Do not extend notes this side of this line

PLEASE RETURN TO LOS ANGELES COUNTY SURVEYOR 700 HALL OF RECORDS

FORM 307 5M 7-43

THIRD STREET S.S.

C.I. No. 1119.

CROSS SECTIONS.

ON

FIRESTONE PLACE.

FROM

OLD RIVER SCHOOL ROAD

TO

POMERING ROAD.

FB. 1143

Pg 143 To 152.

ELEV.

F. S.

H. I.

B. S.

STATION

FORM 307 5M 7-43

PLEASE RETURN TO
LOS ANGELES COUNTY SURVEYOR
700 HALL OF RECORDS

NOTE: ANY ADDITIONS OR CHANGES ON THIS SHEET MUST BE MADE OR CIRCLED IN RED INK. WITH DATE AND NAME OF PERSON MAKING CHANGE

Do not extend notes this side of this line

STATION	B. S.	H. I.	F. S.	ELEV.		
B.M. #P-22	5.20	118.615		113.415	B.M. #22 Elev. = 113.415 as Per FB 1143-p48 OLD RIVER School Road & Dinwiddie St N.W. Cor. L+H. in Cb. 10' N. of N end C.R.	
0-41°			4.45	114.17	Fn. Lin. 0-41° & Prod. west.	
0-19°			4.60	114.02	W. Gutter of O.D. R.V. Sch. Rd. & Prod. W.	
0-10°			4.70	113.92	W. Edge Conc. Pvt of OLD R.V. Sch Rd & Prod.	
0+00.			4.62	114.00	Int. Fireskone Place + OLD. R.V. Sch. Rd. Pvt	
			4.47	114.15	100' L. or N.Ly. & Conc. Pvt OLD. R.V. Sch. Rd.	
			4.26	114.36	200' L " " & " " " " " " "	
			4.34	114.28	200' L " " " " " " " " " 10' W. Edge Pvt Conc	
			4.90	113.72	200' L " " W. Gutter " " " " 21' W. W. Gutter	
			4.37	114.25	200' L " Edge Pvt of " " " " 10' E. of R.S. & R.R.	
			5.20	113.42	200' L " " E. Gutter of " " " " 18' E. of R.S. & R.R.	
			4.77	113.85	100' R or S. & Pvt of old R.V. School Rd	
			4.83	113.79	100' " " 10' W. Edge Pvt " " "	
			5.30	113.32	100' " 17' W. Gut. of " " "	
			4.50	114.12	100 " 21' W. Brk " " "	
			4.80	113.82	100' " " 30' W. of ℄ of " " " " Ground	
			4.87	113.75	100' " " 18' E. E. Edge Pvt " " "	
			5.06	113.62	100' " " 15' E. of ℄ OLD " " " Brk	
			5.60	113.02	100' " " 19' E. " " " " " " Gutter	

F.B. 1143 P.G. 144 Job No. 1119 Division No. 3RD STREET SS Profile
Survey of 3RD STREET SS No. X-Sec.
Survey by GRANQUIST Notes G Plotted AET Date 5-23-45
Indexed Date 5-17-45 Notes Chkd. W.L.C. Checked Date 5-23-45

FORM 307 5M 7-43

PLEASE RETURN TO
LOS ANGELES COUNTY SURVEYOR
700 HALL OF RECORDS

NOTE: ANY ADDITIONS OR CHANGES ON THIS SHEET MUST BE MADE OR CIRCLED IN RED INK, WITH DATE AND NAME OF PERSON MAKING CHANGE

Do not extend notes this side of this line

STATION	B. S.	H. I.	F. S.	ELEV.		
0+00		118.615	5.10	113.52	100' R. or South. 30' E. of ℄ of old R.W. School Rd.	Ground
			5.56	113.06	180' R or " 28' W of " " " "	W. Gutter.
			5.18	113.44	180' R or " 28' W " " " " " Sch. Rd.	T.Cb. N.E. Curb.
			5.00	113.62	200' R o So. ℄ of old D.R.W. School Rd.	Pvt
			5.06	113.56	200 " " 10' W of ℄ " " " "	N.E. Pvt
			5.79	112.83	200 R " " 28' W of ℄ " " " "	N Gutter
			5.22	113.40	200 R " " 28' W of ℄ " " "	T.Cb
			5.05	113.57	200 R " 10' E of ℄ " " "	E.E. Pvt
			5.90	112.72	200 R " 21' E " " " " "	E Gutter
			5.20	113.42	200 R " 30' E " " " " "	Ground
0+10			4.71	113.91	E. Edge C. Pvt.	
0+19			5.12	113.50	E. Gutter " " " "	
1+00			4.81	113.81	℄ oil Pvt.	
			4.83	113.79	8.5 L or N. Edge Pvt	
			5.10	113.52	30' L or " Ground	
			4.80	113.82	8° R or So. E. Pvt.	
			4.90	113.72	30 R or " Ground.	
2+00			4.55	114.07	℄ Pvt.	
			4.70	113.92	10' L or N. E. Pvt	
			4.90	113.72	20 L or N. Gut	
			4.50	114.12	30' L or " Lawn.	(Hand Level)

Profile No. _____ Notes Red. AET Plotted _____ Job No. 1119 Division No. _____
Date _____ Date 5-23-45 Date _____ Survey of 3RD ST. SS.
X-Sec. No. _____ Notes Chkd. MAC Checked _____ Survey by GRINNOLL St. Notes GT Date 5-17-45
Date 5-23-45 Date _____ Map No. _____ Indexed C. Johnson Date _____

FORM 307 5M 7-43

PLEASE RETURN TO
LOS ANGELES COUNTY SURVEYOR
700 HALL OF RECORDS

NOTE: ANY ADDITIONS OR CHANGES ON THIS SHEET MUST BE MADE OR CIRCLED IN RED INK, WITH DATE AND NAME OF PERSON MAKING CHANGE

Do not extend notes this side of this line

STATION	B. S.	H. I.	F. S.	ELEV.		
2+00		118.615	4.55	114.07	8.0' R. or So. Edge Pvt	
			4.4	114.2	30' R. or So. GROUND	
T.P.	5.160	119.165	4.610	114.005	N+T	
2+48.1			4.92	114.25	18.5 L S.W. Cor Conc Drive way	
2+60			4.95	114.22	℄ Pvt	
			5.1	114.1	196' L or Ntly of ℄	Firestone Pl. GROUND
			5.5	113.7	191' R or So. of ℄	" " GROUND fn.
3+00			5.00	114.17	℄ Pvt	
			5.10	114.07	10' L or N. Edge Pvt	
			5.30	113.87	18' L or " Gutter	
			4.90	114.27	30' L or N. LAWN.	
			5.14	114.03	9.5' R or So Edge Pvt	
			5.00	114.17	30' R " " GROUND	
3+46.6			5.00	114.17	30.2 R or S. Top Cb to Driveway	
3+55.3			4.98	114.19	21.5 L or N. S.W. Cor. Oil + Rock Driveway	
4+00			4.84	114.33	℄	
			5.07	114.10	12' L. or N. Edge Pvt	
			5.1	114.1	20.5 L " " So. E. well. Ground	
			4.8	114.4	30' L " " LAWN.	
			5.15	114.02	11' R or So Edge Pvt	
			5.40	113.77	18' " " " Gutter	
			5.0	114.2	20 " " " Brk	
			4.8	114.4	30 " " " LAWN	

F.B. 1143 PG. 116 Job No. 1119 Division No. Notes Red. AET Plotted Profile
Survey of 3RD ST. SS. Date 5-23-45 Date No.
Survey by Granquist Notes G Notes Chkd. W.L.G. Checked X-Sec.
Indexed C. Johnson Date 5-17-45 Date 5-23-45 Date No.

FORM 307 5M 7-43

PLEASE RETURN TO
LOS ANGELES COUNTY SURVEYOR
700 HALL OF RECORDS

NOTE: ANY ADDITIONS OR CHANGES ON THIS SHEET MUST BE MADE OR CIRCLED IN RED INK, WITH DATE AND NAME OF PERSON MAKING CHANGE

Do not extend notes this side of this line

STATION	B. S.	H. I.	F. S.	ELEV.		
		119.165				
T.P.	4.243	118.634	4.774	114.391		
4+28.6			4.30	114.33	℄ oil Driveway 30' S. or Right	
4+43.9			4.10	114.53	26.5 L or N. S.W. Cor. oil & Rock Driveway	
5+00			4.57	114.06	℄ & Brk Pit	
			4.77	113.86	10' L or N. Edge Oil Pit	
			5.10	113.53	19' " " " Gut	
			4.50	114.13	22' " " " Brk. Lawn.	
			4.30	114.33	30' L " " Lawn	
			4.82	113.81	13' R or So Edge Pit.	
			4.5	114.1	30' " " " Ground	
5+22±			4.90	113.73	20' L or N. END. of Cb	
5+35			5.62	113.01	℄ & W. Gutter of Pomering Rd	
			5.57	113.06	38' R or So. E. Pit & N Gutter of Pomering Rd	
5+58±			4.95	113.68	℄ Int. of Firestone Pl. & Pomering Rd	
			4.87	113.76	100' S. of R. ℄ Pit Firestone Pl.	
			5.01	113.62	119.7 S. " " ℄ " " "	
			5.25	113.38	119.7 S " " 9' N of ℄ " " "	Edge Pit
			6.00	112.63	119.7 S " " 20' N " " " "	Gutter
			5.10	113.53	119.7 S " " 30' N " " " "	Ground
			5.70	112.93	119.7 S " " 20' E " " " "	Gutter
			5.12	113.51	119.7 S on R 20' E " " " "	N.G.P.-T.G.

Project No. 1119 Division No. 3 Job No. 1119 Notes Red. AFT Plotted Date 5-23-45
Survey of 3RD ST. Date 5-17-45
Survey by FRANKLIN & Date
Notes Chkd. Wilg Checked Date 5-23-45
Map No. Date
X-Sec. No.

FORM 307 5M 7-43

PLEASE RETURN TO
LOS ANGELES COUNTY SURVEYOR
700 HALL OF RECORDS

NOTE: ANY ADDITIONS OR CHANGES ON THIS SHEET MUST BE MADE OR CIRCLED IN RED INK, WITH DATE AND NAME OF PERSON MAKING CHANGE

Do not extend notes this side of this line

STATION	B. S.	H. I.	F. S.	ELEV.		
		118.634				
5+58.71			5.06	113.57	41.04 L or No. ℄ Pomering R.	
			5.53	113.10	41.04 L or N. 15' N. ℄ Pomering Rd.	Gutter N.E.C.R. N.E.Cor.
			4.90	113.73	41.04 " " " " "	" " " " " " T.Cb.
			4.87	113.76	100' L or N. ℄ of	" "
			4.80	113.83	100' " " " 15' W. of ℄	" "
			4.83	113.80	100' L " " 20' E of ℄	" " T.Cb.
			4.90	113.73	200 L " " ℄ Pomering Rd	
			4.57	114.06	200 L " N. 15 W. ℄ "	" T.Cb
			5.24	113.39	200 " " " 15 E of ℄ "	" Gutter
			5.59	113.04	20' E. Gutter E. Si. Pomering Rd.	
			4.96	113.67	20' E. Top Cb. " "	" "
B.M.# P-23			4.964	113.67	B.M. P-23 Elev. = 113.660 as per F.B. 1143 p49	
					FIRESTONE PLACE & POMERING Rd. SE. of INT.	
					L+N. IN Cb E. SIDE. 10.5' S. of S.E. C.R. of ALLEY	

F.B. 1143 PG. 148 Job No. 1119 Division No. Notes Red. AET Plotted Profile
Survey of 3RD ST. SS. Date 5-23-45 Date No.
Survey by GRANQUIST Notes G Notes Chkd. W.L.G. Checked X-Sec.
Indexed by C. [illegible] Date 5-17-45 Date 5-23-45 Date No.

Profile No. ____ Notes Red. ____ Date ____ Plotted ____ Date ____ Job No. 1119 Division No. ____ F.B. #143 Pg. 142

X-Sec. No. ____ Notes Chkd. ____ Date ____ Checked ____ Date ____ Survey of 3RD ST. S.S. Survey by GRANQUIST Notes G Date 5-17-45 Map No. ____ Indexed A. C. Johnson Date ____

STATION	B.S.	H.I.	F.S.	ELEV.	
					THIRD STREET S.S. C.I. No. 1119 CROSS SECTIONS ON POMERING ROAD FROM FIRESTONE PLACE TO THIRD STREET.
					F.B. 1143 Pg 153 To

NOTE: ANY ADDITIONS OR CHANGES ON THIS SHEET MUST BE MADE OR CIRCLED IN RED INK, WITH DATE AND NAME OF PERSON MAKING CHANGE

Do not extend notes this side of this line

PLEASE RETURN TO
LOS ANGELES COUNTY SURVEYOR
700 HALL OF RECORDS

FORM 307 5M 7-43

FORM 307 5M 7-43

PLEASE RETURN TO
LOS ANGELES COUNTY SURVEYOR
700 HALL OF RECORDS

NOTE: ANY ADDITIONS OR CHANGES ON THIS SHEET MUST BE MADE OR CIRCLED IN RED INK. WITH DATE AND NAME OF PERSON MAKING CHANGE

Do not extend notes this side of this line

STATION	B. S.	H. I.	F. S.	ELEV.		
B.M. #P-23	4.964	118.624		113.660	B.M. #P-23 ELEV= 113.660 as per F.B. 1143 p 49 FIRESTONE PLACE & POMERING Rd. SE. of INT. L&N. IN Cb. E. Side. 10.5 So. of S.C.R. of ALLEY.	
0-19?			501	113.61	℄ Fire Stone Pl.	
			525	113.37	9'L or W. of ℄	
			600	112.62	20'L " " " ℄ Gutter	
			510	113.52	30'L " " " ℄ Ground	
			570	112.92	20'R " E " "	
			512	113.50	20'R " E " " N.C.R. T.Cb N.E.Cor. Fire Pl.	Stone & Fire Sta Pl.
			490	113.72	30'R " E " " Ground	
0-62°			489	113.73	℄	
			522	113.40	13.5 L or W. ℄ Edge Pvt.	
			560	113.02	22.5 L " " Gutter	
			480	113.82	30° L " " Ground	
			565	112.97	20' R " E. Gutter.	
			503	113.59	20' R " " T.Cb.	
			49	113.7	30' R " E Ground.	
0-43°			483	113.79	℄	
			550	113.12	22.5 L. or W Edge Pvt + Dirt Gutter	
			51	113.5	30' " " " Gd	

F.B. 1149 Pg. 150
Job No. 1119 Division No.
Survey of 3RD ST. SS
Survey by Gentowski Notes 6
Indexed A. C. Johnson Date 5-27-45
Profile No.
X-Sec. No.
Plotted Date
Notes Red. AET Date 5-23-45
Notes Chkd. W.L.G. Date 5-31-45

FORM 307 5M 7-43

PLEASE RETURN TO
LOS ANGELES COUNTY SURVEYOR
700 HALL OF RECORDS

NOTE: ANY ADDITIONS OR CHANGES ON THIS SHEET MUST BE MADE OR CIRCLED IN RED INK, WITH DATE AND NAME OF PERSON MAKING CHANGE

Do not extend notes this side of this line

STATION	B. S.	H. I.	F. S.	ELEV.		
		118,624.				
0+00.			4.95	113.67	℄ INT Firestone Pl. + Pomering Rd	
			5.63	112.99	24' L or W. W. Gutter of "	"
			4.57	114.05	59' L " " Brk ℄ Firestone Pl.	
			4.36	114.26	100' L " W. ℄ "	" Pt.
			4.70	113.92	100' L " " 19.5' N. ℄ "	" Gutter
			4.80	113.82	100' L " " 18' S. ℄ "	Pl. Gutter
			4.47	114.15	200' L " " ℄ "	Place Pt
			4.80	113.82	200' L. or " 18' N. ℄ "	" Gutter
			4.80	113.82	200' L or W 17' S. ℄ "	" Gutter
0-00.45			4.96	113.66	20' R. or E. S. C.R. S.E. Cor Alley	T.C.
0+04.15			4.87	113.75	25' R or E. E.C.R. " "	" T.C.
			4.74	113.88	30' R + E. E. END Curb. S.S. Alley	
0+14.0			4.95	113.67	℄ INT Alley + ℄ Pomering Rd	
			5.51	113.11	20' R or E. = E Gutter "	" "
			4.80	113.82	31' R or E. = Brk ℄ Alley	
			4.40	114.22	100' R " E ℄	"
			4.30	114.32	200' R " ℄	"
0+21.4			4.91	113.71	35.74' L or W. W.C.R.	T.C. End Cb. Pomering Rd N.W. Cor. + Firestone Pl.
0+24.25			4.81	113.81	24.75' R or E. E.C.R.	N.E. Cor. of Alley
			4.71	113.91	29.75' R or E. E. END Cb. N.S. Alley	

Proj. No. 1143 Rd. 15
Notes Red AFT Photo
Date 5-23-45 Date
Notes Chkd. W.L.G. Checked
Date 5-23-45 Date
Job No. 1119 Division No.
Survey of 5.20.5T.35
Survey by Gean Dick Notes G.
Map No. Indexed C. Johnson Date
No.
X-Sec.
No.
Date 5-17-45

FORM 307 5M 7-43

PLEASE RETURN TO
LOS ANGELES COUNTY SURVEYOR
700 HALL OF RECORDS

NOTE: ANY ADDITIONS OR CHANGES ON THIS SHEET MUST BE MADE OR CIRCLED IN RED INK. WITH DATE AND NAME OF PERSON MAKING CHANGE

Do not extend notes this side of this line

STATION	B. S.	H. I.	F. S.	ELEV.		
		118.624				
0+29.55			4.85	113.77	19.93 R. or E. - N.C.R.	N.E. Cor. ALLEY T.Cb.
			5.45	113.17	" " " "	Gutter
0+41.04			4.91	113.71	15' L. or W. N.C.R.	N.W. Cor. T.Cb.
			5.54	113.08	" " " "	" Gutter
1+00			4.88	113.74	℄ Pomering Rd.	
			4.84	113.78	20' R. or E. T.Cb.	
			4.81	113.81	15' L. or W. " "	
1+09.90			4.82	113.80	20' R. or E. S.C.R.	S.W. Cor. 2ND St. & Pomering Rd
			5.48	113.14	" " " "	" " Gutter
1+51.78			4.60	114.02	61.28' R. or E. E.C.R.	S.W. Cor. 2nd St. & Pomering R.
			5.21	113.41	" " " " "	" " Gutter
1+71.92			4.75	113.87	℄ INT Pvt. 2ND St.	
			4.64	113.98	15' L or W. Top Cb	
			5.26	113.36	15' " " " Gutter	
			5.33	113.29	20.5 R or E. E " of	Pomering Rd
			4.77	113.85	36° R or E ℄ Brl.	2nd St.
			4.67	113.95	100' R " E. ℄ of	2nd St
			4.47	114.15	200' R " " = ℄ "	2nd St
			4.43	114.19	200' R " E. 20' N of ℄	2nd St T.Cb
			4.40	114.22	200' R " " = 18' S " ℄	" " TCb

Survey of: 3RD STREET T-55
Survey by: Gonzalez
Indexed by: [illegible]
Job No. 1119 Division No. 6
Notes: [illegible]
Date: 5-17-45
Notes Red. AET Plotted
Date 5-23-45 Date
Notes Chkd. W.L.G. Checked
Date 5-23-45 Date
Profile No.
X-Sec. No.
F.B. 1143 P.G. 152

FORM 307 5M 7-43

PLEASE RETURN TO
LOS ANGELES COUNTY SURVEYOR
700 HALL OF RECORDS

NOTE: ANY ADDITIONS OR CHANGES ON THIS SHEET MUST BE MADE OR CIRCLED IN RED INK, WITH DATE AND NAME OF PERSON MAKING CHANGE

Do not extend notes this side of this line

STATION	B. S.	H. I.	F. S.	ELEV.		
		118.624				
1+90.92			4.63	113.99	30' E. or R. = E C.R. T.Cb. N.E. Cor 2nd St. & Pomering	Rd
			5.30	113.32	" " " " " " " " Gutter "	
2+05.67			4.55	114.07	15' R. or E. N.C.R. N.E. Cor. 2nd St. & Pomering	Rd
			5.24	113.38	" " " " " " " " " Gutter.	
T.P.	5.68	119.778	4.530	114.094	Nail in N.C.R. N.E. Cor. 2nd + Pomering	
2+00			6.06	113.72	℄ Pvt.	
			5.73	114.05	15L. T.Cb	
			6.30	113.48	" " Gutter	
2+16			6.30	113.48	℄ Bot. Brk.	
2+62			5.56	113.22	℄	
			6.11	113.67	15' R or E Gutter	
			5.41	114.37	15' R or E T. Cb	
			5.42	114.36	15L. or W " "	
			6.11	113.67	" " or W Gutter	
			4.7	115.1	57' L. or W. Ground	
			4.7	115.1	100' L or W. Ground (Hand Level)	
3+00			5.38	114.40	℄	
			5.18	114.60	15' R, Top Cb	
			5.19	114.59	15' L " "	
4+00			4.78	115.00	℄	

Profile Notes Red. ALT Plotted
No. Date 5-23-45 Date
X-Sec. Notes Chkd. MHG Checked
No. Date 5-23-45 Date

Job No. 1119 Division No.
Survey of THIRD STREET
Survey by GRANOUSKY Notes G Date 5-18-45
Map No. Chief C. Taylor Date

F.B. 1145

FORM 307 5M 7-43

PLEASE RETURN TO
LOS ANGELES COUNTY SURVEYOR
700 HALL OF RECORDS

NOTE: ANY ADDITIONS OR CHANGES ON THIS SHEET MUST BE MADE OR CIRCLED IN RED INK, WITH DATE AND NAME OF PERSON MAKING CHANGE

Do not extend notes this side of this line

STATION	B. S.	H. I.	F. S.	ELEV.	
4+00		119.778	4.62	115.16	15' R. Top Cb
			5.32	114.46	" " " or E. Gutter
			5.33	114.45	15' L or W. "
			4.62	115.16	15' L " " T. Cb.
4+46.16			4.72	115.06	℄
			4.32	115.46	15' R. or E. S.C.R. S.E. Cor. 3rd + Pomering Rd
			5.00	114.78	15' " " " " " Gutter. "
4+48.33			4.30	115.48	15' L or W. S.C.R. S.W. Cor. 3rd + " " T.Cb
			4.98	114.80	15' L or " " " " " " Gutter
4+61.4			4.88	114.98	℄ & S. Gutter. of 3rd St.
4+60.98			4.18	115.60	31' R. or E. E.C.R. S.E. Cor. 3rd St + Pomering Rd T.Cb.
			4.86	114.92	31' R " " " " " " " " " Gutter
4+63.16			4.24	115.54	29.39 L or W. = W.C.R. S.W. Cor. " " " T.C.
			4.92	114.86	29.4 " " " " " " " " " " Gutter
4+82.16			4.38	115.40	℄ Int 3rd St + Pomering Rd.
			4.23	115.55	20' N. or Line Prod. T.Cb. N. Curb of 3rd St.
T.P.	4.870	120.423	4.225	115.553	
4+82.16			5.21	115.21	100' L. or W. = ℄ 3rd St
			5.05	115.37	200' L. " W. = ℄ 3rd St
			5.04	115.38	200' L " W. 20' S. of ℄ " 3rd St. T.C.
			5.17	115.25	200' L " W. 20' N of ℄ " " " T.Cb.

F.B. 1143 PG. 154 Job No. 1119 Division No. Notes Red. AET Plotted Profile
Survey of 3RD STREET SS Date 5-23-45 Date No.
Survey by GRANQUIST Notes G Notes Chkd. W.L.G. Checked X-Sec.
Indexed A. C. Johnson Date 5-18-45 Date 5-23-45 Date No.

FORM 307 5M 7-43

PLEASE RETURN TO
LOS ANGELES COUNTY SURVEYOR
700 HALL OF RECORDS

NOTE: ANY ADDITIONS OR CHANGES ON THIS SHEET MUST BE MADE OR CIRCLED IN RED INK, WITH DATE AND NAME OF PERSON MAKING CHANGE

Do not extend notes this side of this line

STATION	B.S.	H.I.	F.S.	ELEV.		
		120.423				
4+82.16			4.85	115.57	100' R. or E. = ℄ 3rd ST	
			5.00	115.42	200' R or E = ℄ " " "	
			4.91	115.51	200' R " " & 20' So. of ℄ 3rd ST T.Cb.	
			4.82	115.60	200' R " " & 20' N. " " " T.Cb.	
B.M. # P-20			4.808	115.615	B.M. #P-20 Elev. = 115.612 as Per FB 1143 p.47 3rd St & POMERING Road. S.E. Cor. L+N. in Cb. 13' E. of E.C.R.	

Profile No. ____ Notes Red. ____ Plotted ____ Date ____ Job No. 1119 Division No. ____ Survey of 3RD ST. SS. Survey by GRANQUIST Notes G Date 5-18-45 Map No. ____ Indexed C. Johnson Date ____

X-Sec. No. ____ Date ____ Notes Chkd. AET Checked ____ Date 5-23-45

F.B. 1143 Pg. 1[illegible]

F.B. 1143 Pg. 156 Job No. 1119 Division No. _____ Notes Red. _____ Plotted _____ Profile

Survey of 3RD ST. SS. Date _____ Date _____ No. _____

Survey by GRANQUIST Notes G Notes Chkd. _____ Checked _____ X-Sec.

Indexed [redacted] Date 5-18-45 Date _____ Date _____ No. _____

STATION	B. S.	H. I.	F. S.	ELEV.

FORM 307 5M 7-43

PLEASE RETURN TO
LOS ANGELES COUNTY SURVEYOR
700 HALL OF RECORDS

Do not extend notes this side of this line

NOTE: ANY ADDITIONS OR CHANGES ON THIS SHEET MUST BE MADE OR CIRCLED IN RED INK. WITH DATE AND NAME OF PERSON MAKING CHANGE

Profile No.	Notes Red.	Plotted	Job No. 1119	Division No.	F.B. 1143 Pg. 162
	Date	Date	Survey of 3RD ST. SS.		
X-Sec. No.	Notes Chkd.	Checked	Survey by G. BANQUIST	Notes G	Date 5-18-45
	Date	Date	Map No.	Indexed C. Johnson	Date

THIRD STREET S.S.
C.I. No. 1119

CROSS SECTIONS
ON
SECOND STREET
FROM
POMERING ROAD = 0+00
TO
RIVES AVE. = 16+77.15

STATION	B.S.	H.I.	F.S.	ELEV.

FB 1143
Pg 161 To 170.

NOTE: ANY ADDITIONS OR CHANGES ON THIS SHEET MUST BE MADE OR CIRCLED IN RED INK, WITH DATE AND NAME OF PERSON MAKING CHANGE

Do not extend notes this side of this line

PLEASE RETURN TO
LOS ANGELES COUNTY SURVEYOR
700 HALL OF RECORDS

FORM 307 SM 7-43

FORM 307 5M 7-43

PLEASE RETURN TO
LOS ANGELES COUNTY SURVEYOR
700 HALL OF RECORDS

NOTE: ANY ADDITIONS OR CHANGES ON THIS SHEET MUST BE MADE OR CIRCLED IN RED INK. WITH DATE AND NAME OF PERSON MAKING CHANGE

Do not extend notes this side of this line

STATION	B. S.	H. I.	F. S.	ELEV.	
B.M. # P-23	4.725	118.385		113.660	B.M. # P-23 Elev = 113.660 as per FB 1143-p49 FIRESTONE PLACE & POMERING Rd. S.E. of Int. L+N in Cb. E. side. 10.5' S. of S. END C.R. of Alley
0+00			4.52	113.87	℄ Int. of 2nd St. & Pomering Rd See Pg 124
			4.40	113.99	15' West Top Cb. W. Cb. of Pomering Rd
			4.98	113.41	15" " Gutter " Gut " " "
			4.65	113.74	100' R or S. = ℄ Pomering Rd Pvt.
			4.82	113.57	132' R or S. = ℄ " " "
			4.67	113.72	132' R " " & 15' W. of ℄ Pomering Rd. T.Cb. N.C.R. N.E.Cor. Fires Tone Pl. &
			4.69	113.70	200' R " S. = ℄ Pomering Rd. or ℄ Same as Firestone Pl.
			4.83	113.56	200' R " S. & 20' E. of ℄ " " " " "
			5.33	113.06	200' R. S & 24.6' W. of ℄ " " " " "
			4.94	113.45	44.5' L. or N'ly = ℄ Pomering Rd. Bot Brk. Pvt
			4.12	114.27	100' " " " = ℄ " "
			3.56	114.83	200' L or. N'ly = ℄ " " Rvt
			3.40	114.99	200' " " " & 15' W'ly = T. Cb.
			4.09	114.30	200' L or. N'ly & 15' " Gutter
			3.40	114.99	200' L " " & 15' E of ℄ Pomering Rd. T.Cb
			4.08	114.31	200' L " " & 15' " " " " Gutter
0+13.90			4.32	114.07	34.26 L or N = N.C.R. N.E.Cor. Pomering Rd & 2nd St. T.Cb.
			4.99	113.40	34.3 " " " " " " " Gutter

F.B. 1145 Pg. 158 Job No. 1119 Division No. Notes Red. AET Plotted Profile
Survey of 3RD ST. SS Date 5-23-45 Date No.
Survey by GRANQUIST Notes G Notes Chkd. W.L.G. Checked X-Sec.
Indexed [illegible] Date 5-18-45 Date 5-23-45 Date No.

FORM 307 5M 7-43

PLEASE RETURN TO
LOS ANGELES COUNTY SURVEYOR
700 HALL OF RECORDS

NOTE: ANY ADDITIONS OR CHANGES ON THIS SHEET MUST BE MADE OR CIRCLED IN RED INK, WITH DATE AND NAME OF PERSON MAKING CHANGE

Do not extend notes this side of this line

STATION	B. S.	H. I.	F. S.	ELEV.		
		118.385				
0+22.18			4.57	113.82	61.35 R. or So. = S.C.R. S.E. Cor. Pomering Rd & 2nd St. T.C.	
			5.24	113.15	61.35 " " " " " " " "	Gutter
0+19.0			5.10	113.29	℄ 2nd & E. Gutter of Pomering Rd.	
0+29.3			4.40	113.99	20.07 L T.C. or N. = E.C.R. N.E. Cor. " " + 2nd St	
			5.06	113.33	20' L " N. " " " " "	Gutter
0+37.6			[illegible]	113.88	℄ T. Brk - Pvt	
0+62.0			4.44	113.95	℄	
0+62.0			4.36	114.03	18.0 R or S. = E.C.R. S.E. Cor Pomering Rd + 2nd St.	
			4.99	113.40	18.0 " " " "	Gutter
1+00			4.44	113.95	℄ Pvt	
			4.36	114.03	18' R. or So. T.Cb.	
			4.34	114.05	20' L or N. T.Cb	
2+00			4.21	114.18	℄ Pvt.	
			4.18	114.21	18' R. or So. T.Cb	
			4.22	114.17	20' L " N. T.Cb	
T.P.	4.968	119.247	4.106	114.279	N.Cb.	
3+00			4.88	114.37	℄	
			4.89	114.36	18' R or So. T.Cb.	
			4.7	114.6	147' R " " Ground	E+W fn Line
			4.89	114.36	20' L or N. T.Cb.	
			3.9	115.4	155' L or N. Ground	E+W " "

Profile No. ____ Notes Rd. AET Plotted ____ Date 5-23-45 Date ____
X-Sec. No. ____ Notes Chkd. W.A.C. Checked ____ Date 5-23-45 Date ____
Job No. 1119 Division No. ____ Survey of 3RD ST. SS. Survey by GRANQUIST Notes G Date 5-18-45 Map No. ____ Indexed C. Jones Date ____
R.B. 1143 Pg. 153

FORM 307 5M 7-43

PLEASE RETURN TO
LOS ANGELES COUNTY SURVEYOR
700 HALL OF RECORDS

NOTE: ANY ADDITIONS OR CHANGES ON THIS SHEET MUST BE MADE OR CIRCLED IN RED INK, WITH DATE AND NAME OF PERSON MAKING CHANGE

Do not extend notes this side of this line

STATION	B. S.	H. I.	F. S.	ELEV.		
4+00		119.247	4.75	114.50	℄ Pvt.	
			4.70	114.55	18' R or So. T.Cb	
			4.75	114.50	20' L " N. " Cb.	
T.P.	4.910	119.532	4.625	114.622	N.S.Cb.	
4+90.15			4.82	114.71	20.1 L. or N. = W.C.R. N.W. Cor.	Wiley-Burke Ave & 2nd St. T.Cb.
4+90.37			4.81	114.72	18.0 R. or So. = W.C.R. S.W. Cor	" " T.Cb
5+00			5.01	114.52	℄ Pvt.	
5+14.99			4.69	114.84	45.70 L. or N. N.C.R. N.W. Cor.	Wiley-Burke Ave & 2nd St. T.Cb
			5.32	114.21	55.7 " " " " "	Gutter 1 " " "
5+17.33			4.91	114.62	44.09 R or So. S.C.R. S.W. Cor.	" " " T.Cb
			5.57	113.96	44.1 " " " " " "	
5+36.28 Int			4.97	114.62	℄ Int	" "
			5.42	114.11	20.61 L or No. = E. Gutter of 2nd St.	
			4.80	114.73	43.3 L " N. = ℄ Wiley-Burke Ave &	T.Br.K Pvt
			4.68	114.85	100' L " = ℄ "	" " Pvt.
			4.60	114.93	200' L " No = ℄ "	" " "
			4.56	114.97	200' L " N = & 20' E of ℄	Wiley Burke Ave T.C.
			5.20	114.33	200' L " N. & 20' " "	" " Gutter
			4.56	114.97	200' L or N & 20' W of ℄	" " " T.Cb
			5.18	114.35	200 L or N & 20' W of ℄	" " " Gutter
			5.10	114.43	100' R or S. ℄	" " " Pvt.

F.B. 1143 Pg. 160 Job No. 1119 Division No. Notes Red. AET Plotted Profile
Survey of 3RD ST. S.S. Date 5-23-45 Date No.
Survey by GRANQUIST Notes G Notes Chkd. W.I.G. Checked X-Sec.
Indexed C. Johnson Date 5-18-45 Date No.

FORM 307 5M 7-43

PLEASE RETURN TO
LOS ANGELES COUNTY SURVEYOR
700 HALL OF RECORDS

NOTE: ANY ADDITIONS OR CHANGES ON THIS SHEET MUST BE MADE OR CIRCLED IN RED INK, WITH DATE AND NAME OF PERSON MAKING CHANGE

Do not extend notes this side of this line

STATION	B. S.	H. I.	F. S.	ELEV.		
		119.532				
5+36 28 Int			5.13	114.40	200' R or So. = ℄ Wiley-Burke Ave	Pvt
			5.09	114.44	200' " " & 20' W. of ℄ W. Burke Ave	T.Cb
			5.70	113.83	200' " " " & 20' W " " "	Gutter
			5.06	114.47	200' " " " & 20' E of ℄ " " "	T.Cb
			5.71	113.82	200' " " " & 20' " " " " "	Gutter
5+55 12			4.71	114.82	44.4 L. or N. N.C.R. N.E. Cor.	Wiley-Burke Ave & 2nd St.
			5.37	114.16	" " "	Gutter.
5+57 5			4.90	114.63	45.46 R or So. S.C.R. S.E. Cor	" " "
			5.58	113.98	45.4 " " " "	" " " Gutter
5+79.95			4.66	114.87	20.18 L or N. E.C.R. N.E. Cor.	" " " T.Cb
			5.30	114.23	20.0 " " " " "	" " Gutter
5+84 28			4.65	114.88	17.76 R or So. E.C.R. S.E. Cor.	" " T.Cb.
			5.29	114.24	17.90 " " " " " "	Gutter
6+00			4.71	114.82	℄ Pvt.	
			4.57	114.96	20' L or N. T.C.	
			4.57	114.96	18' R or S. T.C.	
7+00			4.11	115.42	℄ Pvt	
			4.08	115.45	18' R. or S. T.Cb.	
			4.05	115.48	20' L or N. T.Cb	
T.P.	5.796	121.298	4.030	115.502	N. S. Cb.	

Profile No. ____ Notes Red. AET Plotted ____ Job No. 1119 Division No. ____ F.B. 1143 Pg. 16
Date 5-23-45 Date ____ Survey of 3RD ST. SS
X-Sec. No. ____ Notes Chkd. ____ Checked ____ Survey by GRANQUIST Notes G Date 5-18-45
Date ____ Date ____ Map No. ____ Indexed C. Johnson Date ____

FORM 307 5M 7-43

PLEASE RETURN TO
LOS ANGELES COUNTY SURVEYOR
700 HALL OF RECORDS

NOTE: ANY ADDITIONS OR CHANGES ON THIS SHEET MUST BE MADE OR CIRCLED IN RED INK. WITH DATE AND NAME OF PERSON MAKING CHANGE

Do not extend notes this side of this line

F.B. 113 Pg. 167 | Job No. 1119 | Division No. 365 ST 55 | Notes Red. AET Plotted | Profile
Survey of Bean Dwse | Notes 6 | Date 5-23-45 Date | No.
Survey by | Notes Chkd. WLG Checked | X-Sec.
Indexed | Date 5-18-45 | Date 5-23-45 Date | No.

STATION	B. S.	H. I.	F. S.	ELEV.		
		121.298				
8+00			5.53	115.77	℄ Pvt	
			5.37	115.93	18' So. or R. T.Cb.	
			5.25	116.05	20' N. or L. T.Cb	
9+00			5.07	116.23	℄ Pvt	
			4.86	116.44	18' R. or So. T.Cb.	
			4.79	116.51	20' L or No. T.Cb	
9+23			3.9	117.4	156' L or N. Fn. GROUND	
			4.6	116.7	148' R or So. Fn. SW Cor GROUND	
10+00			4.58	116.72	℄ Pvt.	
			4.26	117.04	18' R. or So. T.Cb.	
			4.26	117.04	20' L or No. T.Cb.	
11+00			4.06	117.24	℄ Pvt.	
			3.76	117.54	18' R or So. T.Cb.	
			3.75	117.55	20' L or No. T.Cb.	
B.M. # P-25	5.102	122.582	3.810	117.480	B.M. #P-25 Elev = 117.480 as per F.B. 1143 Pg 49	
					2ND ST. BET. WILEY-BURKE AVE. & RIVESALTA. So. Side	
					L+N. EAST LINE of Lot 65 TR 11363 E. of No. 661	
12+00			5.10	117.48	℄ Pvt	
			4.86	117.72	18' R or So. T.Cb	
			4.84	117.74	20' N or L. " Cb	

FORM 307 5M 7-43

PLEASE RETURN TO
LOS ANGELES COUNTY SURVEYOR
700 HALL OF RECORDS

NOTE: ANY ADDITIONS OR CHANGES ON THIS SHEET MUST BE MADE OR CIRCLED IN RED INK, WITH DATE AND NAME OF PERSON MAKING CHANGE

Do not extend notes this side of this line

STATION	B. S.	H. I.	F. S.	ELEV.		
		122.582				
13+00			4.86	117.72	℄ Rvt	
			4.63	117.95	18' R or So. T.Cb.	
			4.4	118.2	150' R or So Ground.	Orange Grove
			4.60	117.98	20' L or N. T.Cb.	
			3.7	118.9	155' L or N. Ground.	E+W. Fr.
14+00			4.64	117.94	℄ Rvt.	
			4.37	118.21	18' R or So. T.Cb.	
			4.45	118.13	20' L or N. T.Cb.	
15+00			4.46	118.12	℄ Rvt	
			4.17	118.41	18' R or So. T.Cb.	
			4.23	118.35	20' L or N. T.Cb	
T.P.	4.909	123.361	4.130	118.452	N. Cb. 15+20.	
16+00			5.04	118.32	℄	
			4.75	118.61	18' R or So. T.Cb.	
			4.80	118.56	20' L or N. T.C	
16+4[illegible]76			4.62	118.74	20' L or N. W.C.R.	N.W. Cor Rives Ave & 2nd St.
			5.30	118.06	20' " " "	Gutter
16+43.15			4.62	118.74	18' R or So. W.C.R.	S.W. Cor " " "
			5.27	118.09	18' " " " "	Gutter

Page 1 Notes Red. LET Posted Date 5-23-45 Date Map No. 1162 Division No. 3 HP ST
No. Date Checked Date
X-Sec. Notes Chkd. WLG Date 5-23-45 Date Survey of
No. Date Map No. Index Date Survey by Fred Quistorff & Johnson Date 5-16-45

FORM 307 5M 7-43

PLEASE RETURN TO
LOS ANGELES COUNTY SURVEYOR
700 HALL OF RECORDS

NOTE: ANY ADDITIONS OR CHANGES ON THIS SHEET MUST BE MADE OR CIRCLED IN RED INK, WITH DATE AND NAME OF PERSON MAKING CHANGE

Do not extend notes this side of this line

Profile No. ___ Plotted ___ Notes Red. AET Date 5-23-45 Notes Chkd. W.L.G. Date 5-23-45 Checked ___ Date ___

X-Sec. No. ___

Division No. 55 Job No. 320 Noted 5 Date 5-18-45

Survey of GRONOWSKI

Survey by C. J. GRONOWSKI

Indexed Mas. Pg. 1164

STATION	B. S.	H. I.	F. S.	ELEV.		
16+67.80		123.361	.451	118.85	47.65 L. or N. = N.C.R.	N.W. Cor. Rives Ave & 2nd St. T.Cb
			9.99	113.37	47.6 " " " " "	Gutter
16+71.15			4.72	118.64	44.33 R. or So. = S.C.R.	S.W. Cor " " T.C
			5.27	118.09	" " "	" Gutter
16+77.15			4.88	118.48	℄ Int. W. Lane Rives Ave & 2nd St. Pit	
			4.54	118.82	100' L or No. = ℄ Pit W. Lane of Rives Ave	
			4.36	119.00	200' L " N. = ℄ Pit W. Lane " " "	
			3.83	119.53	200' L or N. & 10' E. of ℄ of W. Lane Rives Ave T.Cb.	
			4.34	119.02	" " " " " " " " " " Gutter, Pit	
			4.20	119.16	200' " " " + 8' West ℄ " " " " Rives Ave T.Cb	
			4.70	118.66	200 8' " " Gutter	
			5.12	118.24	100' R or S. Adopted ℄ Pit Rives Ave.	
			4.90	118.46	100' R or S. & 8' W. T.Cb.	
			4.94	118.42	100' R. or S. & 14' E. = Const ℄ of Rives Ave Pit.	
			5.53	117.83	200' R. or S. Adopted ℄ Pit.	
			5.24	118.12	200' R or S. & 8' W T.Cb	
			5.85	117.5[illegible]	200' R " " & 8' W Gutter	
			5.28	118.0[illegible]	200 " " " & 14' E = ℄ Const Pit.	
			5.22	118.14	200' R " " & 41' E. = T.Cb = E. Curb of Rives Ave	
			5.75	117.61	200 " " " "	Gutter

FORM 307 5M 7-43

PLEASE RETURN TO
LOS ANGELES COUNTY SURVEYOR
700 HALL OF RECORDS

NOTE: ANY ADDITIONS OR CHANGES ON THIS SHEET MUST BE MADE OR CIRCLED IN RED INK, WITH DATE AND NAME OF PERSON MAKING CHANGE

Do not extend notes this side of this line

STATION	B. S.	H. I.	F. S.	ELEV.	
		123.361			
16+86.44			4.70	119.16	25.5' L or N. N.W. Cb. Rt. W. side Parkway
			4.83	118.53	" " " " " Gutter.
16+91.15			4.87	118.49	℄ Rt Const ℄ of Rives Ave + 2nd St
16+94.44			4.18	119.18	25.78' L or N. N.E. Cb. Rt E. Cb. of Parkway Rives Ave
			4.91	118.45	" " " " Gutter
T.P.	4.411	123.215	4.557	118.804	
17+06.15			4.97	118.25	℄ Const INT. with 2nd Prod East ℄ E. Lane Pvt Rive Ave from North
			4.58	118.72	100' L or North. ℄ Pvt of E " " "
			4.25	118.97	200' L or N. - ℄ Pvt of E " " "
			3.66	119.56	200' L or N & 11' West Top Cb. E. Cb. Parkway
			4.31	118.91	200' L or N & 11' " Gutter " E "
			4.10	119.12	200' L " N & 11' East Top E. Cb. Rives Ave
			4.68	118.54	200' L " " " " " Gutter of East S. Rives Ave
17+15.88			4.44	118.78	45.67' L or N. = N.C.R. N.E.Cor. Rives Ave + 2nd St
			5.08	118.14	45' " " " " " " Gutter
17+18.38			4.68	118.54	43.7' R or So. = S.C.R. S.E.Cor. Rives Ave + 2nd St
			5.17	118.05	" " " " " " " Gutter.
17+18			4.97	118.25	℄ Prod. E. Gutter of Rive Ave.
17+25.76			4.67	118.55	25.1' R or So. E. END of Cb. S.E. Cor Rives + 2nd St

No. ____ Notes Bkd. AET Date 5-23-45 Posted ____ Date ____ Notes Chkd. WHP Date 5-23-45 Checked ____ Date ____ Map No. ____ Indexed ____ Date ____

Project ____ Job No. 1113 Division No. ____ Survey of 3rd ST EAST Survey by Cantoulis & Co. Notes ____ Date 5-18-45

FORM 307 5M 7-43

PLEASE RETURN TO
LOS ANGELES COUNTY SURVEYOR
700 HALL OF RECORDS

NOTE: ANY ADDITIONS OR CHANGES ON THIS SHEET MUST BE MADE OR CIRCLED IN RED INK, WITH DATE AND NAME OF PERSON MAKING CHANGE

Do not extend notes this side of this line

STATION	B. S.	H. I.	F. S.	ELEV.		
1741.30		123.215	4.48	118.74	21.57 L. or N. of ℄ Prod. E.C.R. N.E. Cor.	Rives Ave & 2nd St.
			5.04	118.18	" " " " " " " "	Gutter
			4.40	118.82	℄ Prod. Pvt	
			4.19	119.03	10.5 R or So. of ℄ Prod (east)	Edge Pvt.
			4.80	118.42	31.0 R or " " " "	Bot Brk Ground.
			4.6	118.6	40' R " " " " "	"
18+77			4.1	119.1	℄ Prod. Pvt.	
			3.98	119.24	5' R. or So. of ℄ Prod	South Edge Pvt
			5.20	118.02	79' R " " " " "	Bot Brk Ground
			5.0	118.2	40' R " " of ℄ Prod	Ground. Grove
			4.32	118.90	24.5 L or N. of ℄ Prod.	Top N.Cb. of 2nd St
			4.89	118.33	24.2 L " N " ℄ "	N Gutter " "
B.M. #1			4.473	118.742	B.M. #1 Elev. = 118.738 as per EB 1143 p 42	
					Rives Ave & 2nd St. N.W. Cor.	
					L+T in N.Cb. 1' W. of W.C.R.	

Survey of 3rd Street SS Notes G Date 5-18-45
Survey by Gianquist Notes Date 5-18-45
Indexed C. Johnson
Job No. 1119 Division No.
Notes Red. Date 5-23-45 Checked Date
Notes Chkd W.I.G. Date 5-23-45
Profile No. X-Sec No.

Notes Ck'd by	Drew	Survey of	FIFTH STREET
Map No.		W. O. 8351 Tape No.	019 Std 68 °F
Office Work		Surveyed by	GRANQUIST
Checked	DREW	Notes	G Date 5-21-45
Date		Indexed	C. Johnson 11-10-45

F.B. 11 [illegible]
W.E. GRANQUIST
[illegible] Smith
[illegible] Brookings
[illegible] Dock

C.I. No. 1122.

FIFTH STREET. S.S.

℄ SURVEY FOR C.I. Jobs.

J.N. 8351

F.B. 1143
Pg 171 [illegible]
Pg 175 [illegible]
Also See Pg [illegible]

RETURN TO
LOS ANGELES COUNTY SURVEYOR
700 HALL OF RECORDS
Do not extend notes this side of this line.
Note: Any Additions or Changes on This Sheet Must be Made or Circled in Red Ink With Date and Name of Person Making Change.
FORM 247 PM 12-40

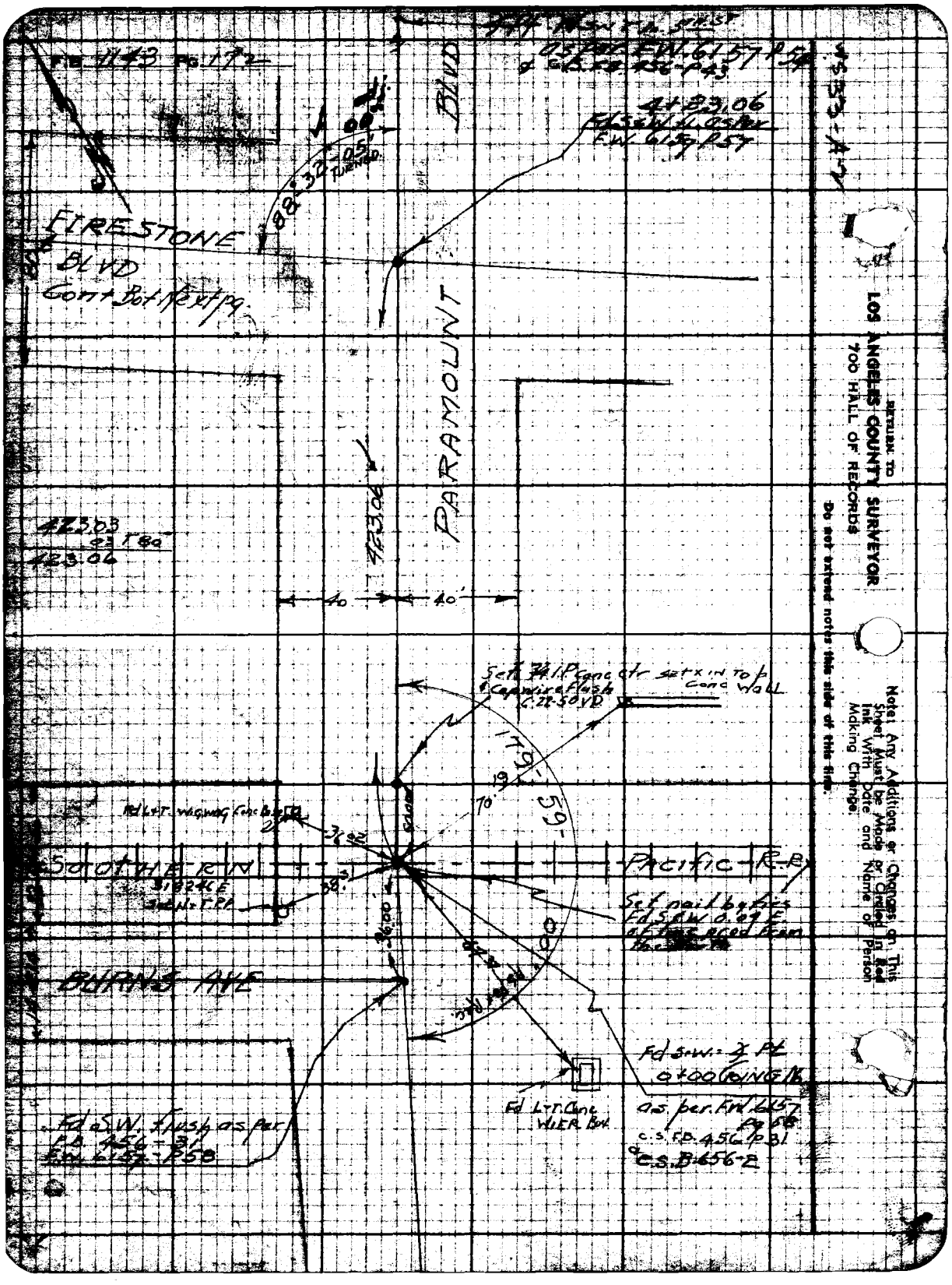

FIRESTONE
BLVD
Cont Bot Next pg.
PARAMOUNT
BLVD
423.03
423.06
40
40'
SOUTHERN
PACIFIC R.R.
BURNS AVE
Set nail by ties
Fd S.W. flush as per
F.B. 456-31
F.W. 6157-P58
Fd L.T. Conc
WIER Box
as per F.W. 6157
Pg 58
C.S. F.B. 456 P 31
C.S. B 656-2
RETURN TO
LOS ANGELES COUNTY SURVEYOR
700 HALL OF RECORDS
Do not extend notes this side of this line.
Note: Any Additions or Changes on This Sheet Must be Made or Circled in Red Ink With Date and Name of Person Making Change.

FORM 247 3M 12-60

RETURN TO
LOS ANGELES COUNTY SURVEYOR
700 HALL OF RECORDS

Note: Any Additions or Changes on This Sheet Must Be Made or Circled in Red Ink With Date and Name of Person Making Change.

Do not extend notes this side of this line.

WS 32-D-1
WS 33-A-2

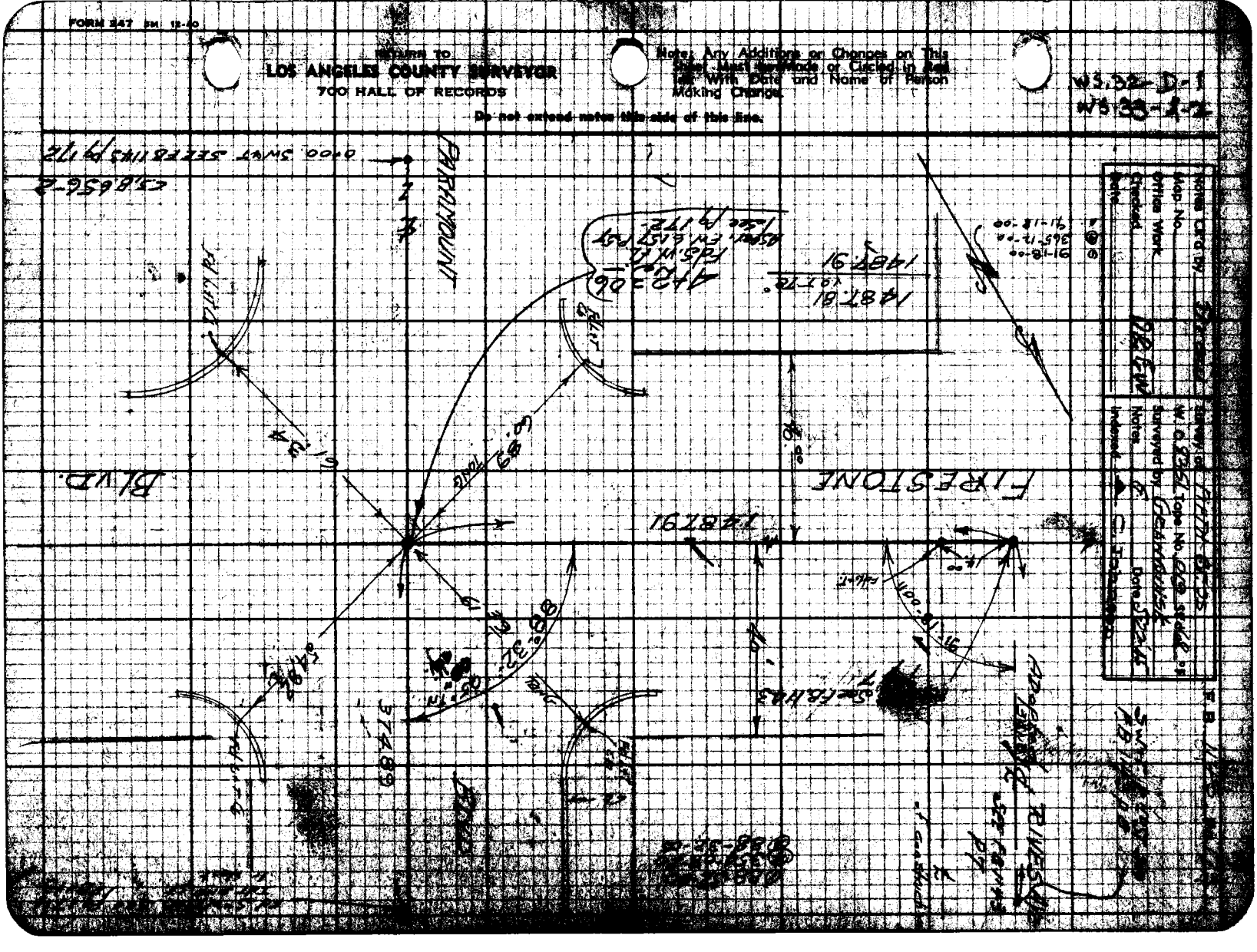

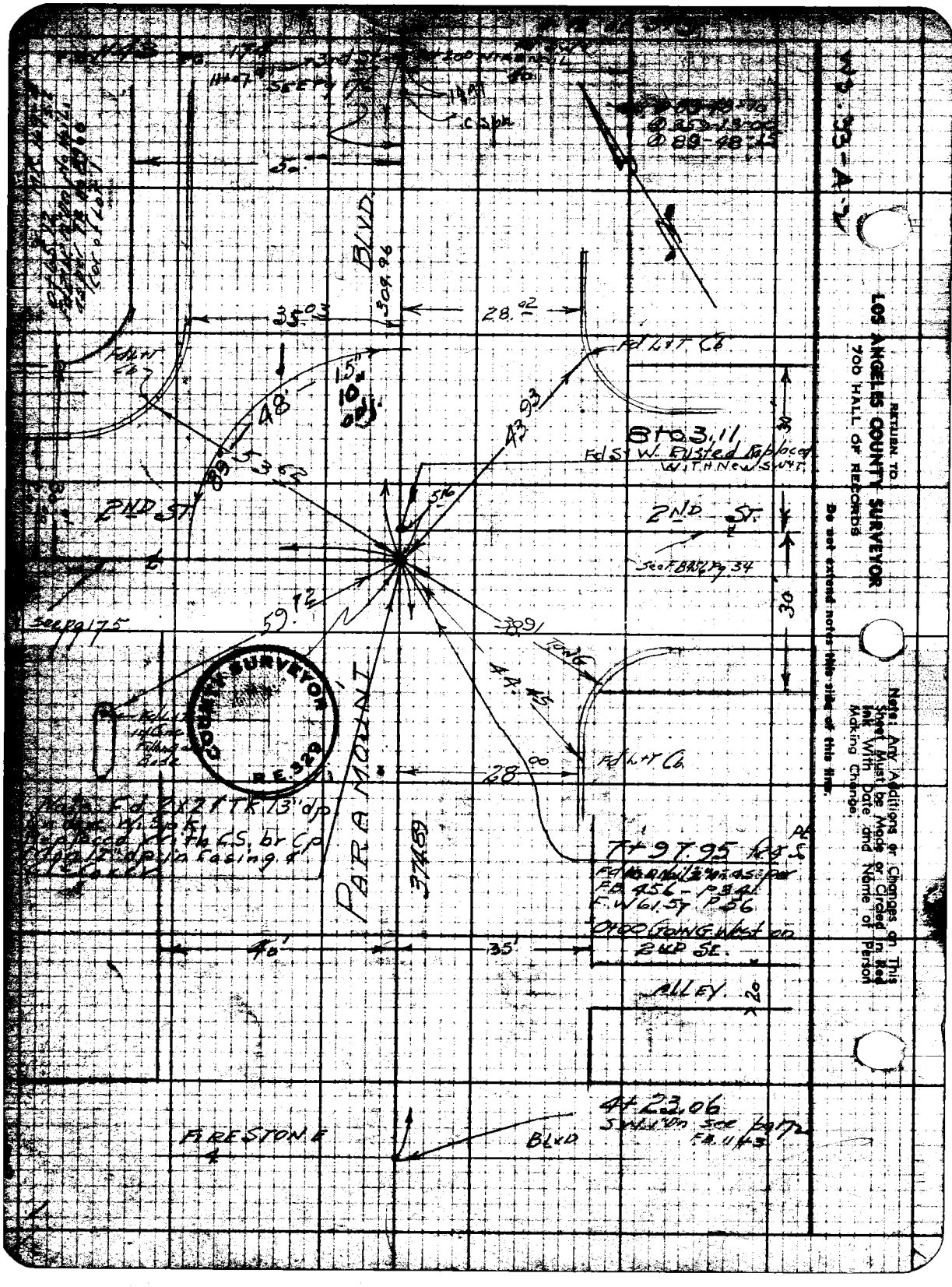

RETURN TO
LOS ANGELES COUNTY SURVEYOR
700 HALL OF RECORDS
Do not extend notes this side of this line.
Note: Any Additions or Changes on This Sheet Must be Made or Circled in Red Ink With Date and Name of Person Making Change.
BLVD.
309.96
35.03
28.02
Fd L+T Cb
15"
10" adj.
48'
43.93
8+03.11
Fd St W. Rusted Replaced WITH New SWT
2ND ST
2ND ST.
See F.B.456 Pg 34
30
30
59.72
38.91
44.45
Fd L+T Cb
28.00
PARAMOUNT
374.89
COUNTY SURVEYOR
R.E. 329
7+97.95
F.B. 456 - P.341
F.W. 61.57 P.56
0+00 GOING West on 2ND ST.
40'
35'
ALLEY
20
4+23.06
FIRESTONE
BLVD

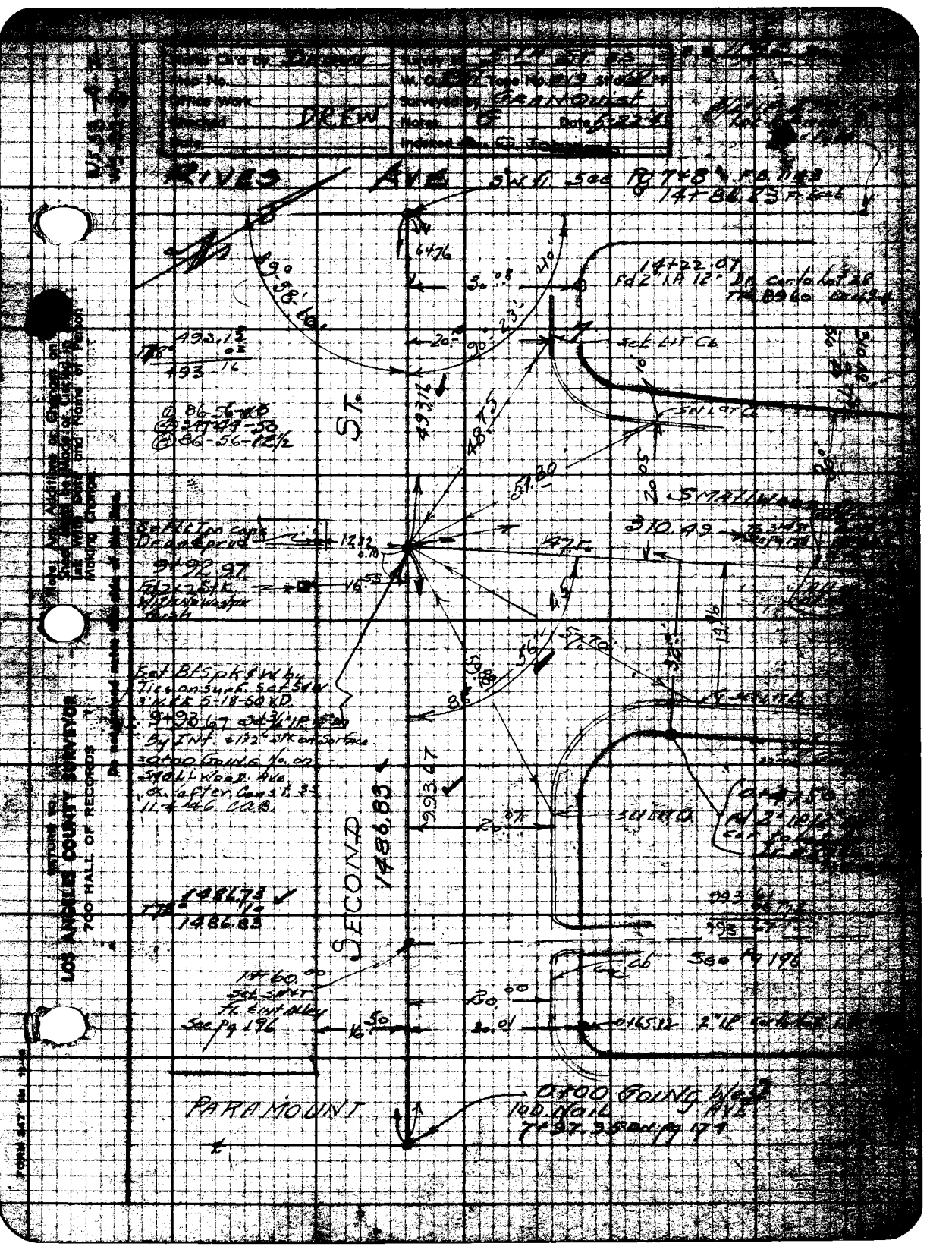

Name Ch'd by
Map No.
Office Work
Checked
DREW
Survey by
W. O.
Surveyed by
Notes
Date
Indexed
RIVES AVE
SW 1/4 See Pg 7+8
14+86.23
14+22.07
Set L+T Cb
ST.
SMALLWOOD
310.49
9+92.97
Set Bt Spk & W by Tie on sunk Set S&W 3' N & E 5-18-50 V.D.
9+93.67
By Int. #1/2" Stk on Surface
0+00 Going No. on Smallwood Ave. ex. after Const. 3-11-46 C.A.B.
SECOND
1486.83
1486.73
1486.83
See Pg 196
See Pg 196
PARAMOUNT
0+00 Going West
100 Nail
7+97.95 on Pg 174
LOS ANGELES COUNTY SURVEYOR
700 HALL OF RECORDS

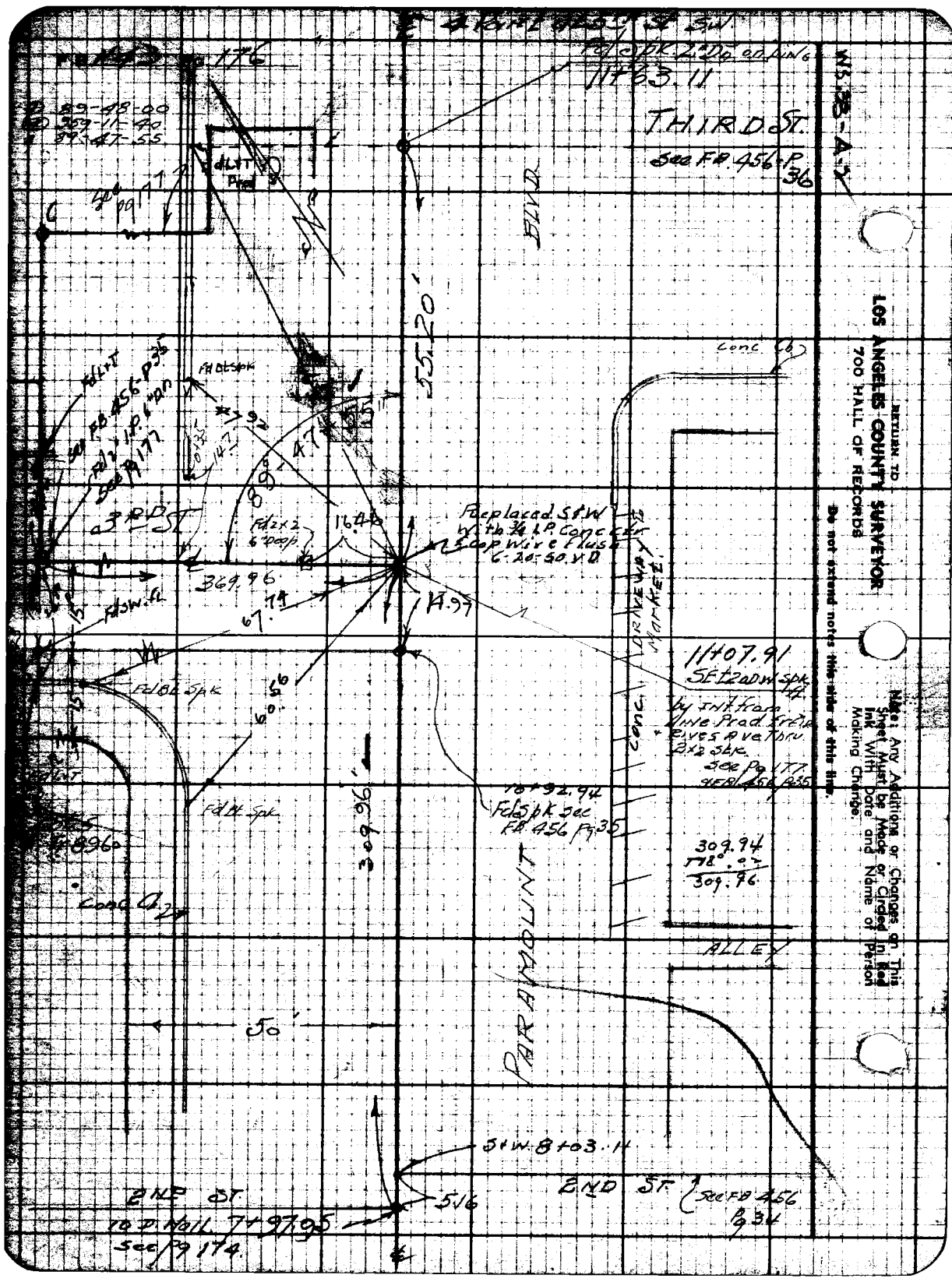

RETURN TO
LOS ANGELES COUNTY SURVEYOR
700 HALL OF RECORDS

Do not extend notes this side of this line.

Note: Any Additions or Changes on This Sheet Must be Made or Circled in Red Ink With Date and Name of Person Making Change.



Notes Ck'd by
Map No.
Office Work
Checked DREW
Date
Survey of 5TH St Sc
W. O. 8351 Tape No. 019 Std 68°F
Surveyed by GRANQUIST
Notes G Date 5-25-45
Indexed A. C. Johnson
F.B. 1142 Pg 177
WS 32-D-1
WS 39-A-2
Note: Any Additions or Changes on This Sheet Must be Made or Circled in Red Ink With Date and Name of Person Making Change.
Do not extend notes this side of this line.
RETURN TO
LOS ANGELES COUNTY SURVEYOR
700 HALL OF RECORDS
FORM 247
Nail at Rives Ave
See FB 1142 Pg 9
14+87.96
Small Wood Ave
See Pg 178
30'
3+69.96
Lot 52 T.8960
Fd L+T Cb
Fd S W Fl.
See FB 456-P35
15°
15°
SEE T.8960
M.R. 169-4
Set SW+T Fl.
Int. Alley
160' to Paramount Blvd
See Pg 196
3RD ST.
369.96
160.00
20.04
0+64.67
Fd 2 x 2 Stk 6" Dn as per FB 456-p35
Fd SW 2" Dn
As per FB 456-35
14.97
PARAMOUNT BLVD
11+07.91
Set 20D Spk Wire Flush
By Int. Fr. Nail at Rives Ave
Thru 2" IP & 2x2" Stk.
0+00
Going Westly.

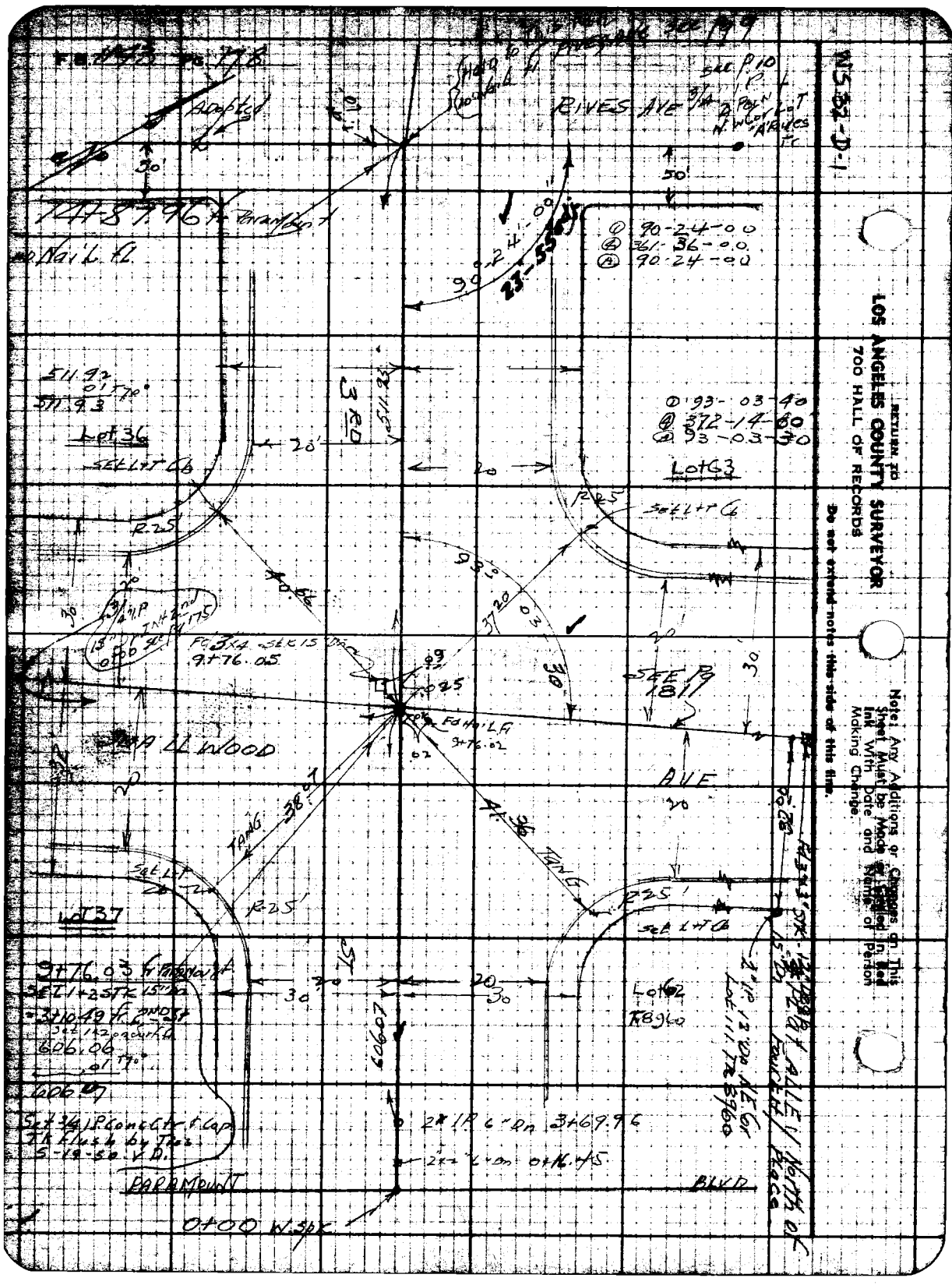

RETURN TO
LOS ANGELES COUNTY SURVEYOR
700 HALL OF RECORDS
Do not extend notes this side of this line.
Note: Any Additions or Changes on This Sheet Must be Made or Signed in Red Ink With Date and Name of Person Making Change.
WS 32-D-1
RIVES AVE
Adopted
Lot 36
Lot 63
Lot 37
Lot 62
SEE PG 1811
AVE
PARAMOUNT
BLVD
0+00 W.SPK

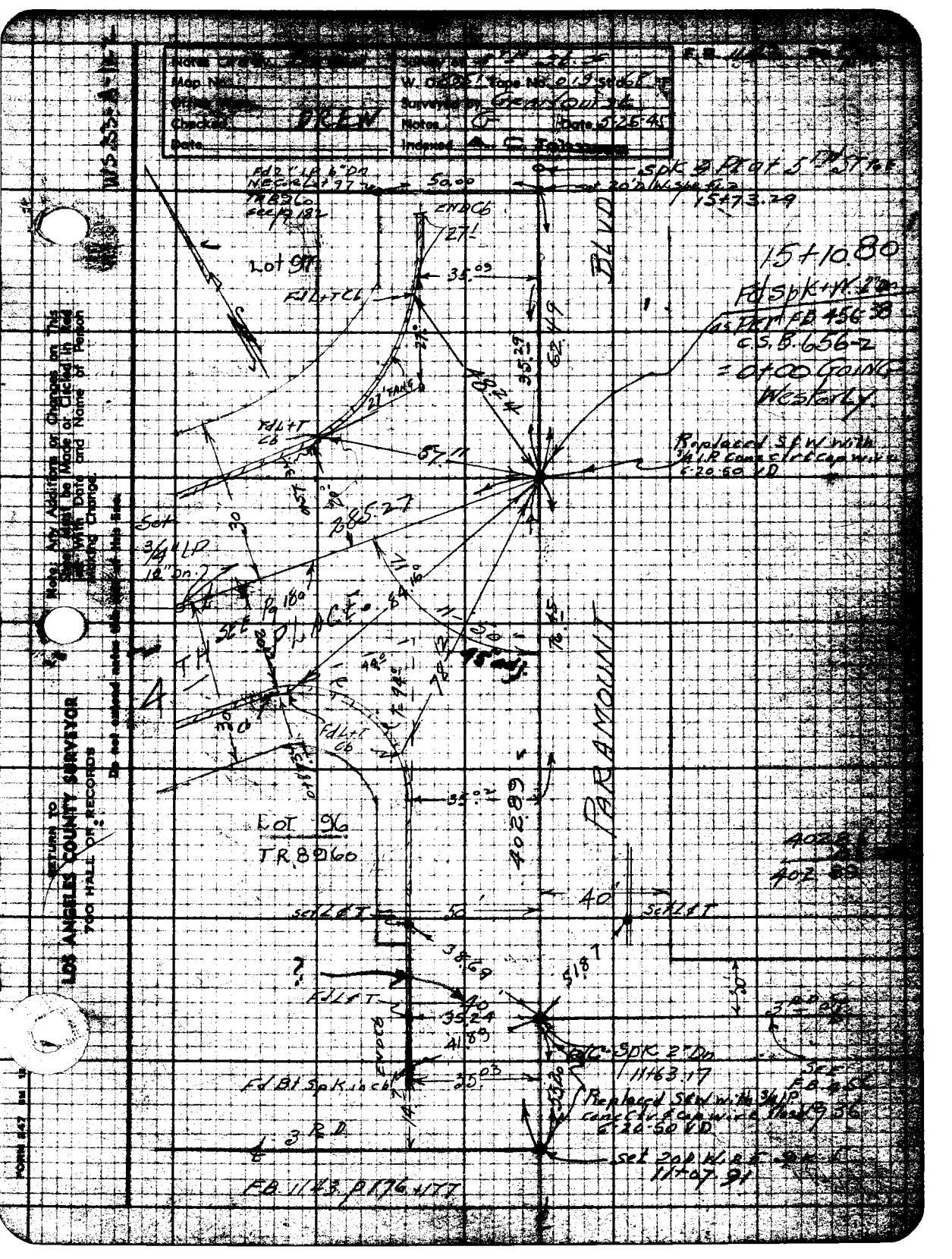

Notes Cit'd by
Map No.
Checked DREW
Date
Surveyed by
Notes
Date 5-25-45
Indexed
Lot 97
Lot 96
TR 8960
PARAMOUNT
BLVD
15+10.80
Fd Spk + W. 2" Dn
as per FB 456-38
C.S.B. 656-2
= 0+00 Going Westerly
Replaced S&W with 3/4" I.P. Conc Ctr & Cap wire 6-20-50 VD
Set 3/4" I.P. 12" Dn.
Set 2nd W. & S. Spk
11+07.91
FB 1143 P176+177
Note: Any Additions or Changes on This Sheet Must be Made or Circled in Red Ink With Date and Name of Person Making Change.
Do not extend notes this side of this line.
RETURN TO
LOS ANGELES COUNTY SURVEYOR
700 HALL OF RECORDS
FORM 847

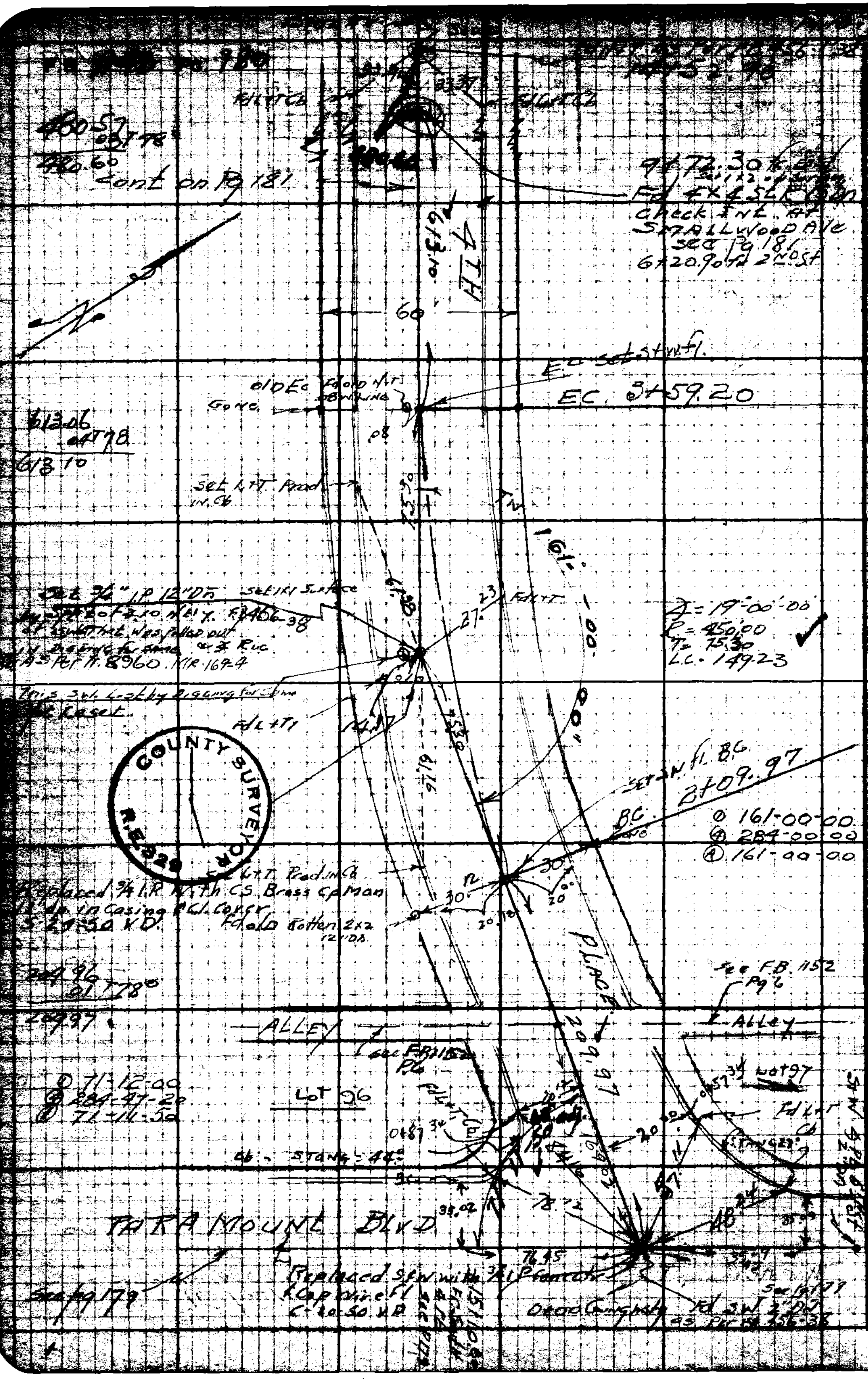

RETURN TO
LOS ANGELES COUNTY SURVEYOR
700 HALL OF RECORDS

Do not extend notes this side of this line.

Note: Any Additions or Changes on This Sheet Must be Made or Circled in Red Ink With Date and Name of Person Making Change.

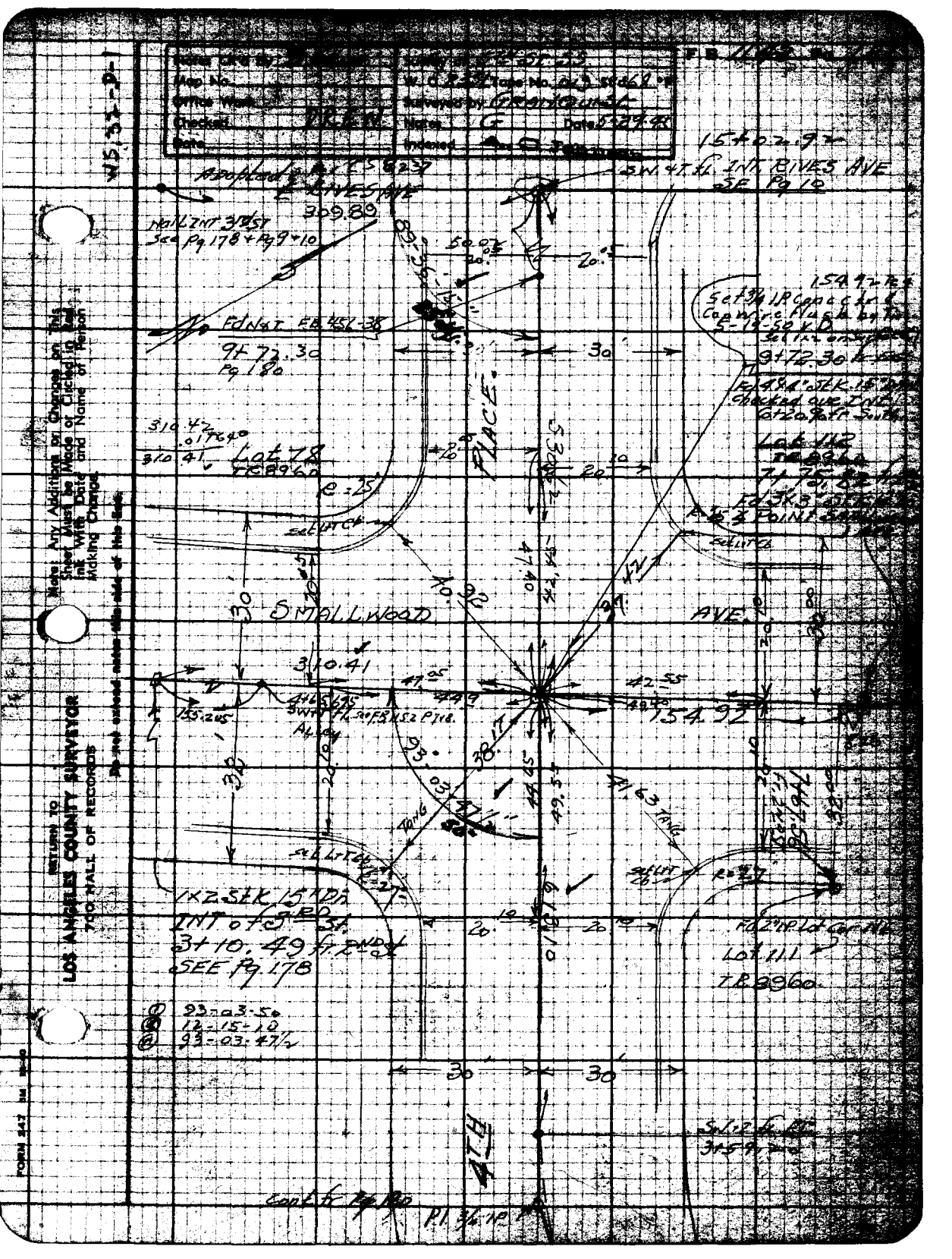

Notes Ck'd by
Map No.
Office Work
Checked
Date
Survey of
W. O.
Surveyed by
Notes G
Date
Indexed
F.B.
15+02.92
SW 4T FL INT RIVES AVE
SE Pg 10
Adopted
RIVES AVE
309.89
Nail INT 3RD ST
See Pg 178 + Pg 9+10
FdN&T FB 456-38
9+72.30
Pg 180
Lot 78
TR 8960
PLACE
SMALLWOOD
AVE
310.41
154.92
1x2 Stk 15" Dia
INT of 3RD St
3+10.49 ft 2ND St
SEE Pg 178
Lot 111
TR 8960
93-03-50
12-15-10
93-03-47½
4TH
Cont fr Pg 180
Pl 3/4 IP
Note: Any Additions or Changes on This Sheet Must be Made or Circled in Red Ink With Date and Name of Person Making Change.
RETURN TO
LOS ANGELES COUNTY SURVEYOR
700 HALL OF RECORDS
Do not extend notes this side of this line.
FORM 247

WS 32-D-1
WS 33-A-1

RETURN TO
LOS ANGELES COUNTY SURVEYOR
700 HALL OF RECORDS

Note: Any Additions or Changes on This Sheet Must be Made or Circled in Red Ink With Date and Name of Person Making Change.

Do not extend notes this side of this line.

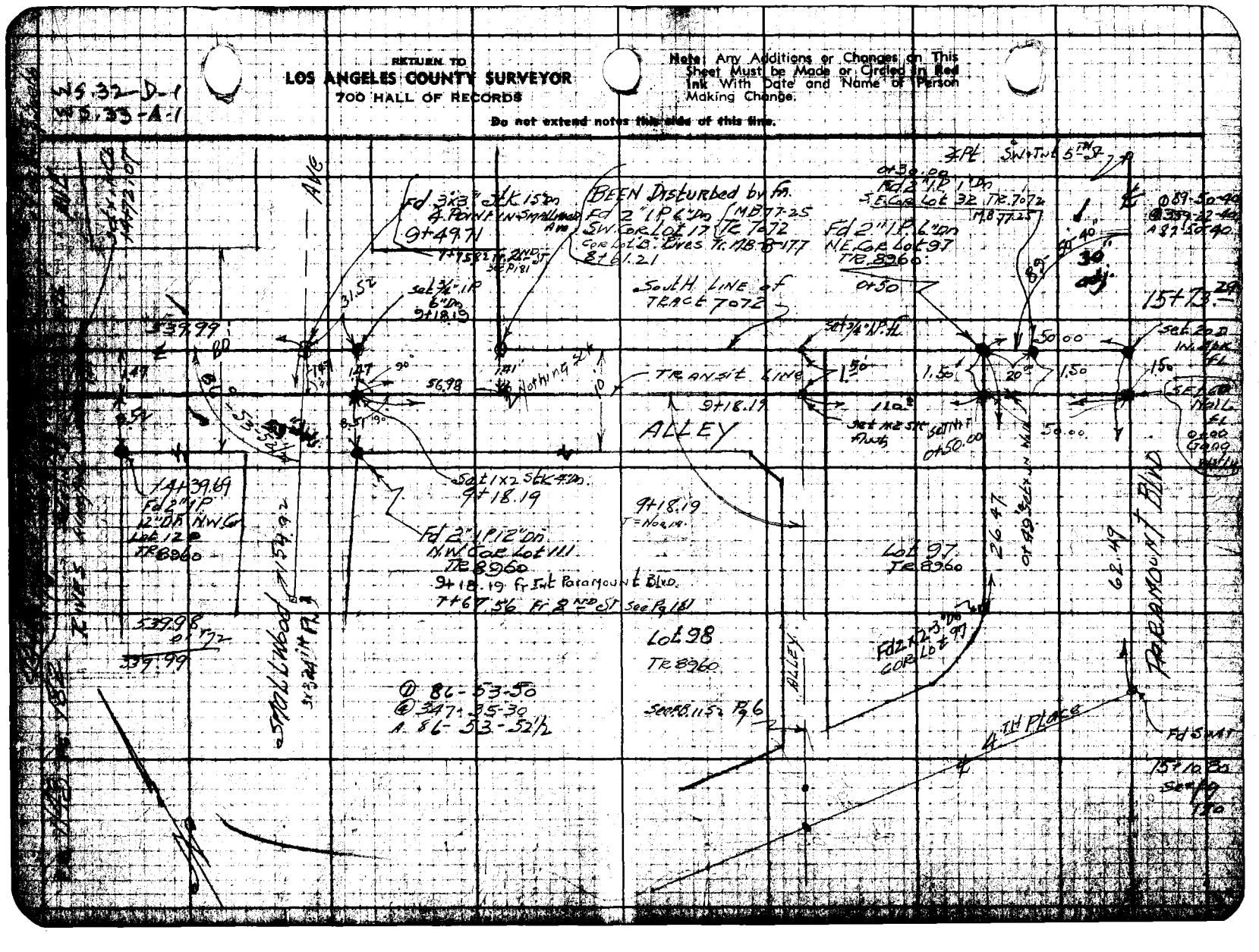



Notes Ck'd by
Map No.
Office Work
Checked DREW
Date
Surveyed by GRANDVIEW
Notes
Date
Indexed
Rives Ave.
Adopted
Lot 120
TR #8960
M.R. 169-4
14+39.69 ft.
Paramount Blvd.
Line Prod
Lot 112
COUNTY SURVEYOR
R.E. 329
Replaced 3x3 with CS
Cast Cp Mon
Casing & Cover
Smallwood
Alley
Paramount
Blvd
Note: Any Additions or Changes on This Sheet Must be Made or Circled in Red Ink With Date and Name of Person Making Change.
Do not extend entries this side of this line.
RETURN TO
LOS ANGELES COUNTY SURVEYOR
700 HALL OF RECORDS
FORM 247

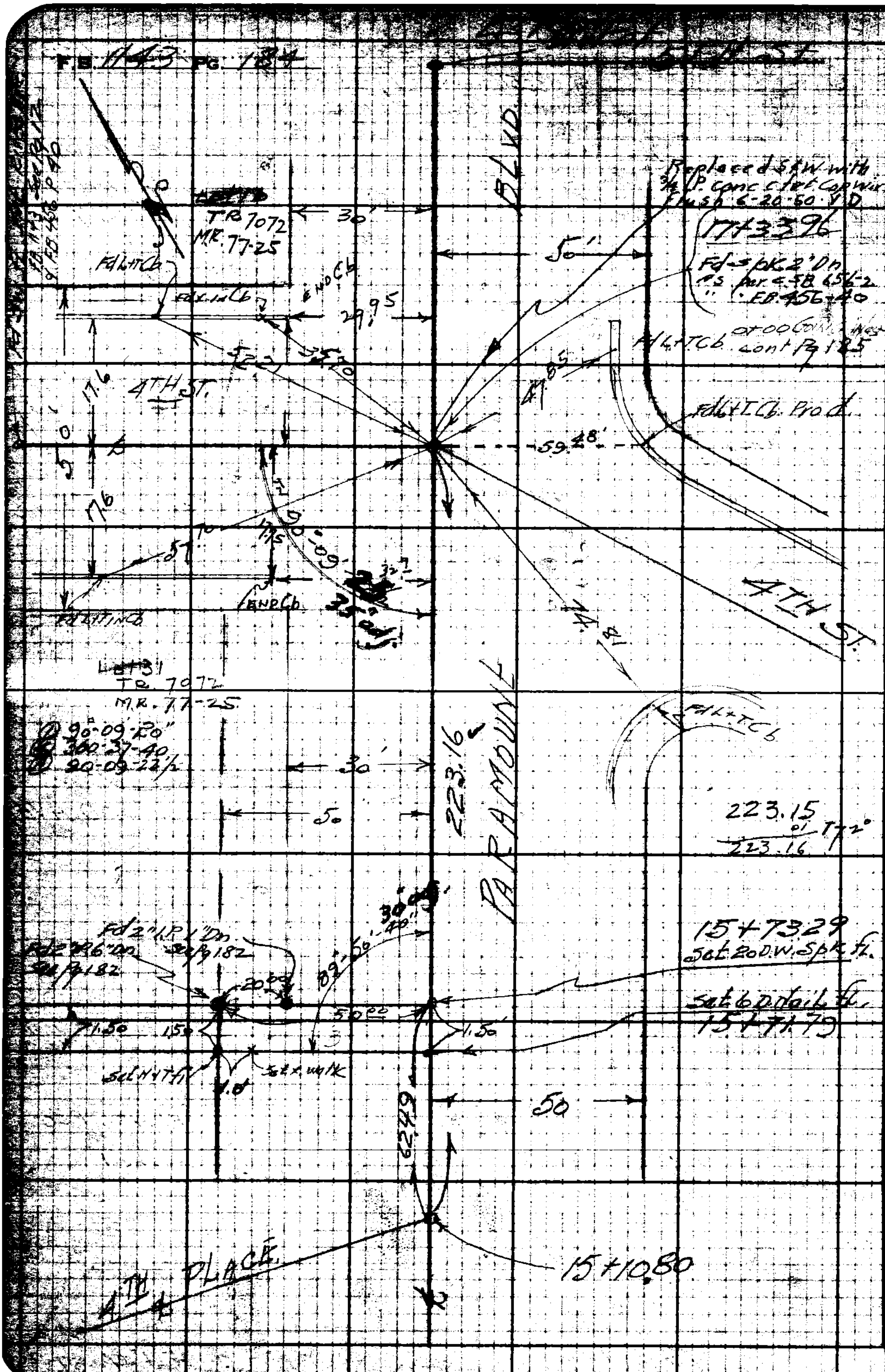

RETURN TO
LOS ANGELES COUNTY SURVEYOR
700 HALL OF RECORDS

Do not extend notes this side of this line.

Note: Any Additions or Changes on This Sheet Must be Made or Circled in Red Ink With Date and Name of Person Making Change.

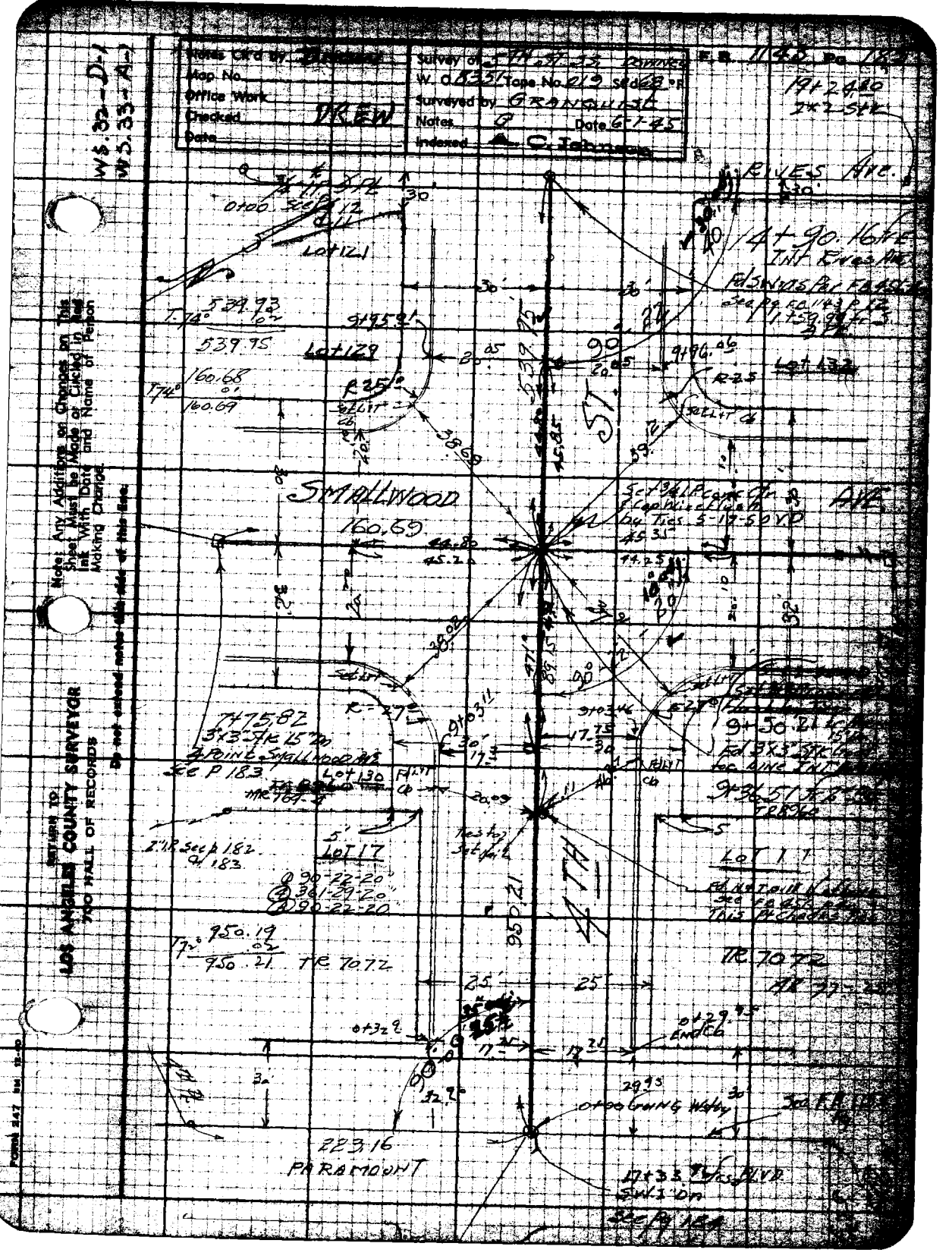

Notes Ck'd by
Map No.
Office Work
Checked DREW
Date
Survey of 5TH ST. SS. Downey
W. O. 8351 Tape No. 019 Sec 68 °F
Surveyed by GRANQUIST
Notes
Date 6-1-45
Indexed A. C. Johnson
F.B. 1143 Pg 183
19+24.80
2x2 Stk
RIVES AVE.
14+90.16 Fre
Int Rives Ave
Lot 121
Lot 129
Lot 132
SMALLWOOD AVE
160.69
7+75.82
3x3 Stk 15" Dn
4 Point Smallwood Ave
See P 183
Lot 130
Lot 17
Lot 11
TR 7072
950.19
950.21
223.16
PARAMOUNT
17+33 Rives Blvd
Sw 1 Dn
See Pg 184
Note: Any Additions or Changes on This Sheet Must be Made or Circled in Red Ink With Date and Name of Person Making Change.
Do not extend notes this side of this line.
RETURN TO
LOS ANGELES COUNTY SURVEYOR
700 HALL OF RECORDS
FORM 247

RETURN TO
LOS ANGELES COUNTY SURVEYOR
700 HALL OF RECORDS

Note: Any Additions or Changes on This Sheet Must be Made or Circled in Red Ink With Date and Name of Person Making Change.

Do not extend notes this side of this line.

F.B. 1143 PG 186

Notes Ck'd by	Survey of 5th St. SS. (Downey)
Map No.	W. O. 1122 Tape No. 0 Sta. 0 Ft.
Office Work	Surveyed by Granquist
Checked	Notes G Date 6-4-45
Date	Indexed C. J. Johnson

1143 Pg 187
Granquist
H. R. Smith
R. J. Brackney
Mad Natapoff RC

5TH STREET. S.S. (Downey.)
C.I. 1122

TOPOGRAPHY
ON
2ND STREET
FROM
PARAMOUT BLVD.
TO
RIVES AVE.

FB. 1143
Pg 187 To 194

Note: Any Additions or Changes on This Sheet Must be Made or Circled in Red Ink With Date and Name of Person Making Change.

RETURN TO
LOS ANGELES COUNTY SURVEYOR
700 HALL OF RECORDS

Do not extend notes this side of this line.

FORM 247 5M 12-40

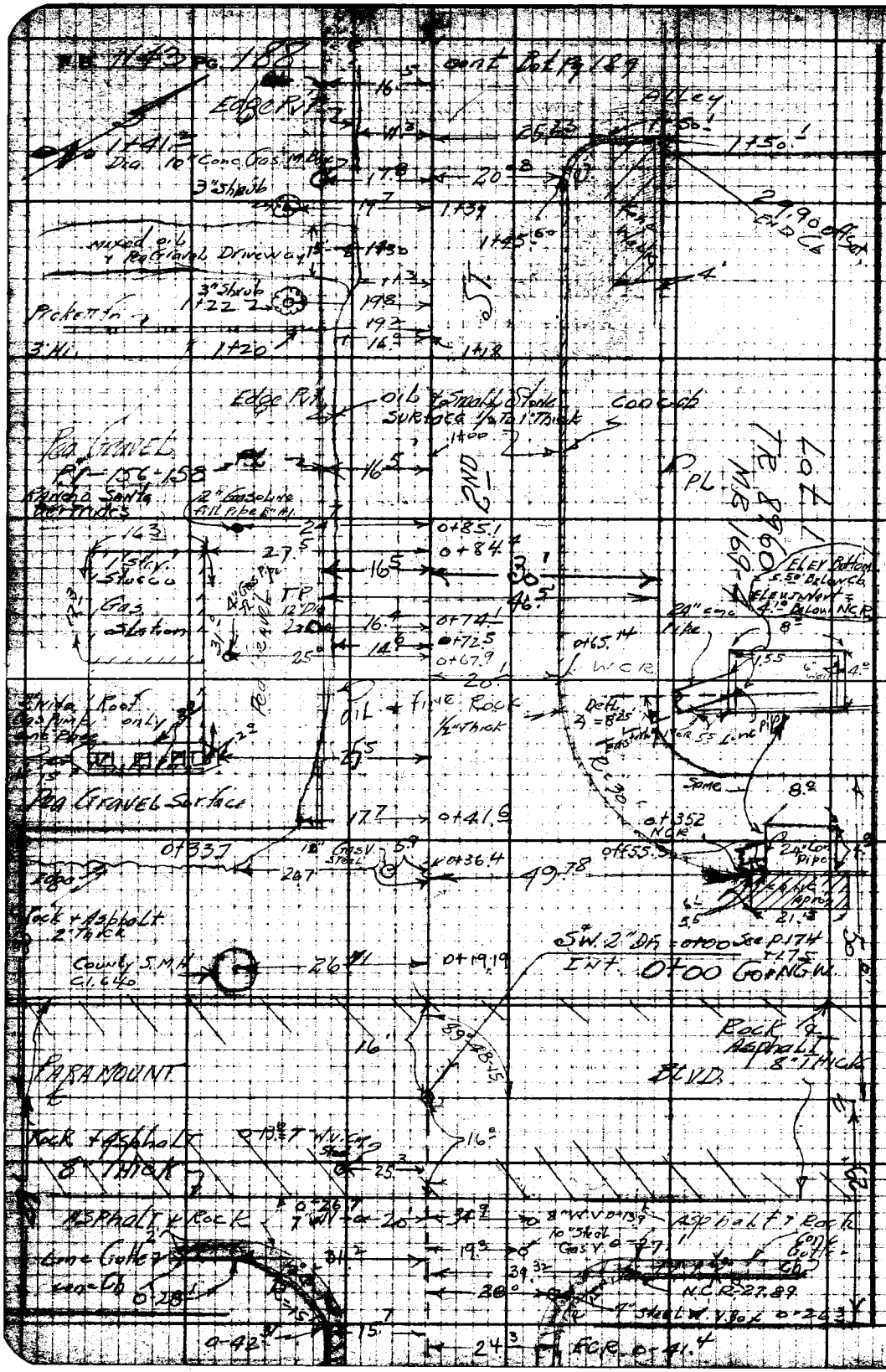

RETURN TO
LOS ANGELES COUNTY SURVEYOR
700 HALL OF RECORDS
Do not extend notes this side of this line.
Note: Any Additions or Changes on This Sheet Must Be Made and Dated in Ink With Date and Name of Person Making Change.

Notes Ck'd by	Survey of 5TH ST. SS
Map No.	W. O. 1122 Tape No. 019 Std 68°F
Office Work	Surveyed by GRANQUIST
Checked	Notes G Date 6-4-15
Date	Indexed A. C. Johnson

F.B. 1143 Pg. 189

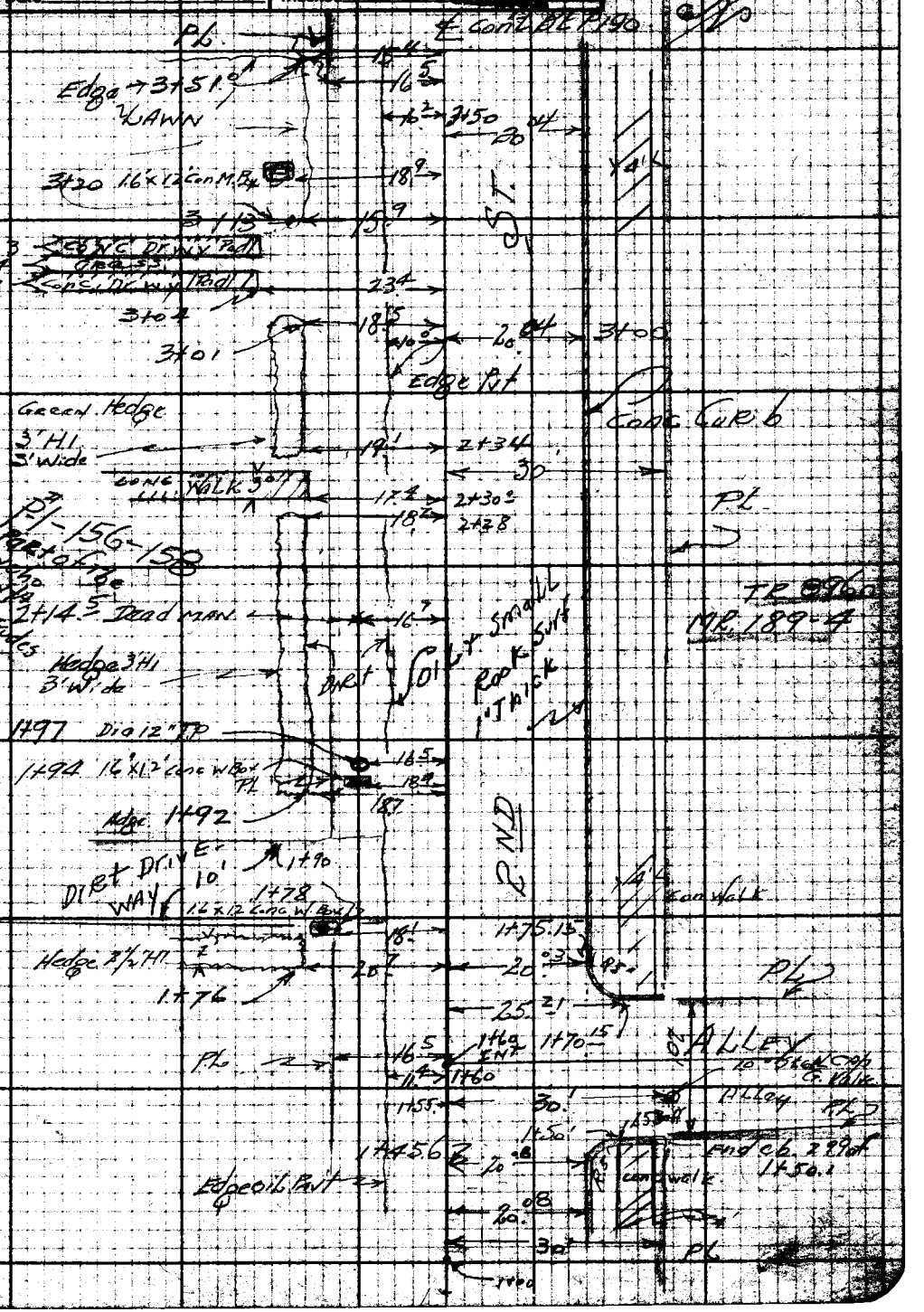

Note: Any Additions or Changes on This Sheet Must be Made or Circled in Red Ink With Date and Name of Person Making Change.

RETURN TO LOS ANGELES COUNTY SURVEYOR 700 HALL OF RECORDS

Do not extend notes this side of this line.

FORM 247 5M 12-60

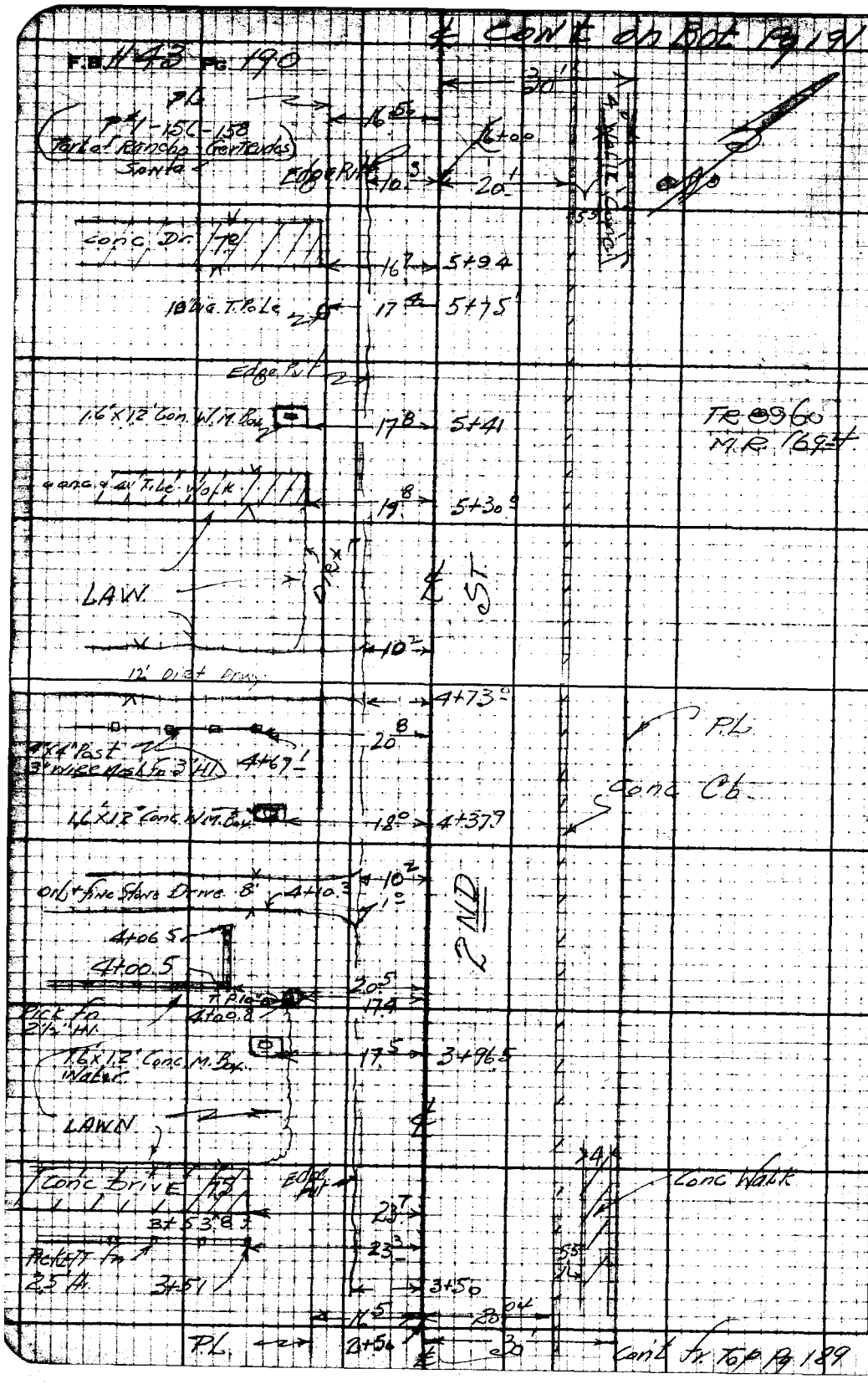

RETURN TO
LOS ANGELES COUNTY SURVEYOR
700 HALL OF RECORDS
Do not extend notes this side of this line.
Note: Any Additions or Changes on This Sheet Must be Made or Circled in Red Ink With Date and Name of Person Making Change.

Notes Ck'd by	Survey of 5TH ST
Map No.	W. O. 1122 Tape No. 019 Std. 68°F
Office Work	Surveyed by GRANQUIST
Checked	Notes G Date 6-5-45
Date	Indexed A. C. Johnson

F.B. 1143 Pg. 191

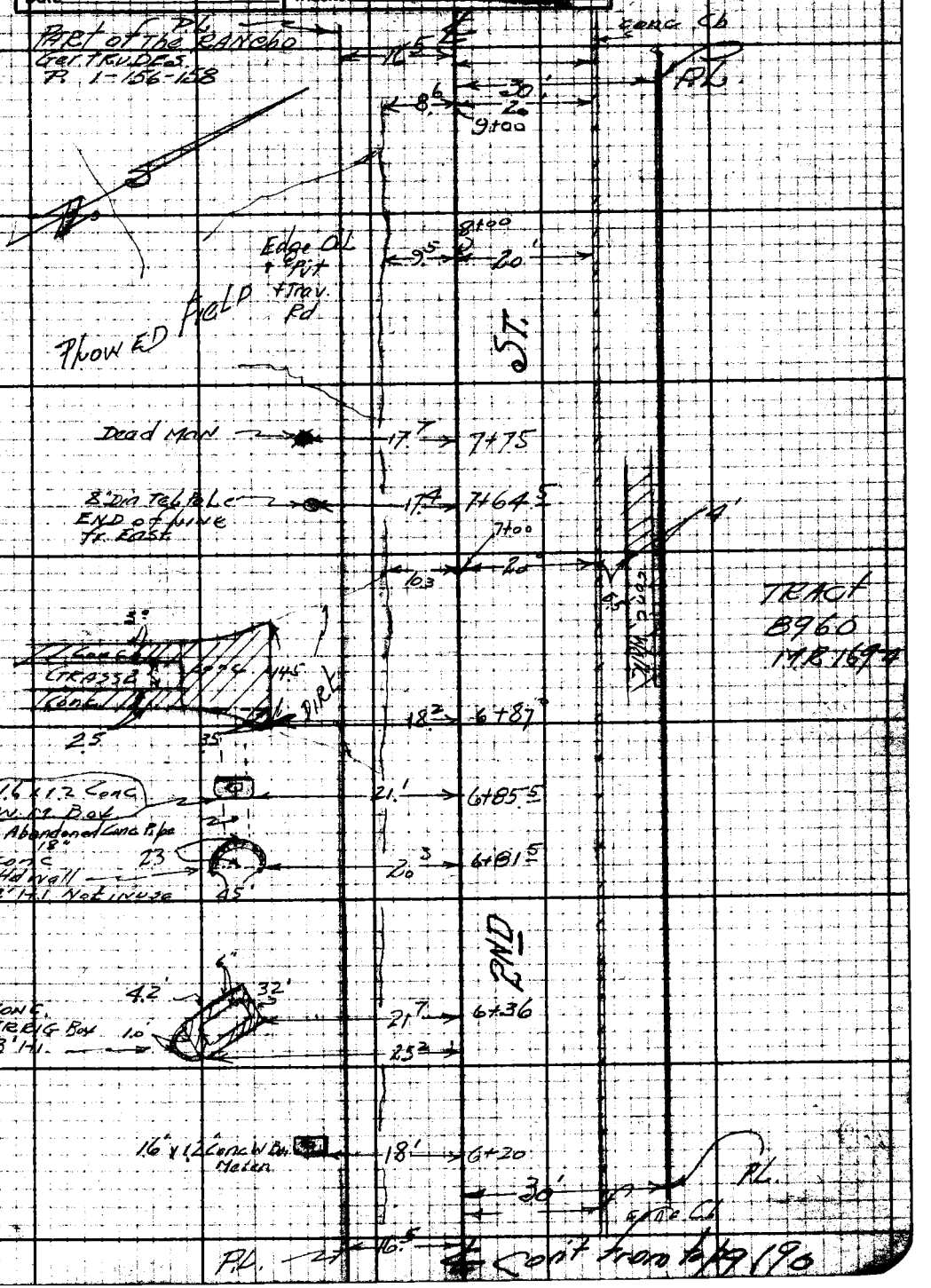

Note: Any Additions or Changes on This Sheet Must be Made or Circled in Red Ink With Date and Name of Person Making Change.

Do not extend notes this side of this line.

RETURN TO
LOS ANGELES COUNTY SURVEYOR
700 HALL OF RECORDS

FORM 247 5M 12-40

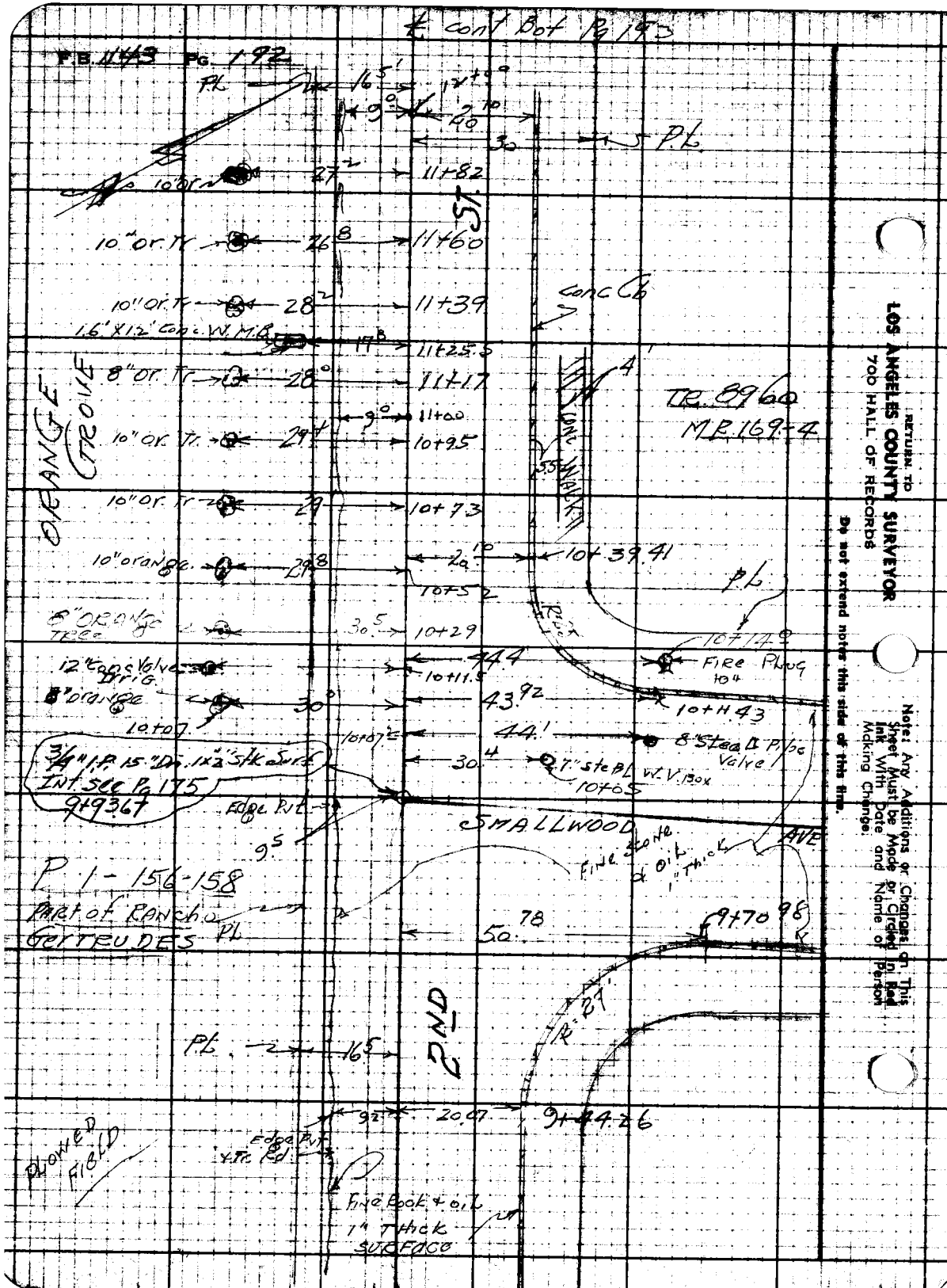

RETURN TO
LOS ANGELES COUNTY SURVEYOR
700 HALL OF RECORDS
Do not extend notes this side of this line.
Note: Any Additions or Changes on This Sheet Must be Made or Circled in Red Ink With Date and Name of Person Making Change.

Notes Ck'd by	Survey of 5TH ST. SS
Map No.	W. O. 1122 Tape No. 019 Std 68°F
Office Work	Surveyed by GRANO DIST.
Checked	Notes G Date 6-5-45
Date	Indexed C. Johnson

F.B. 1143 Pg. 193

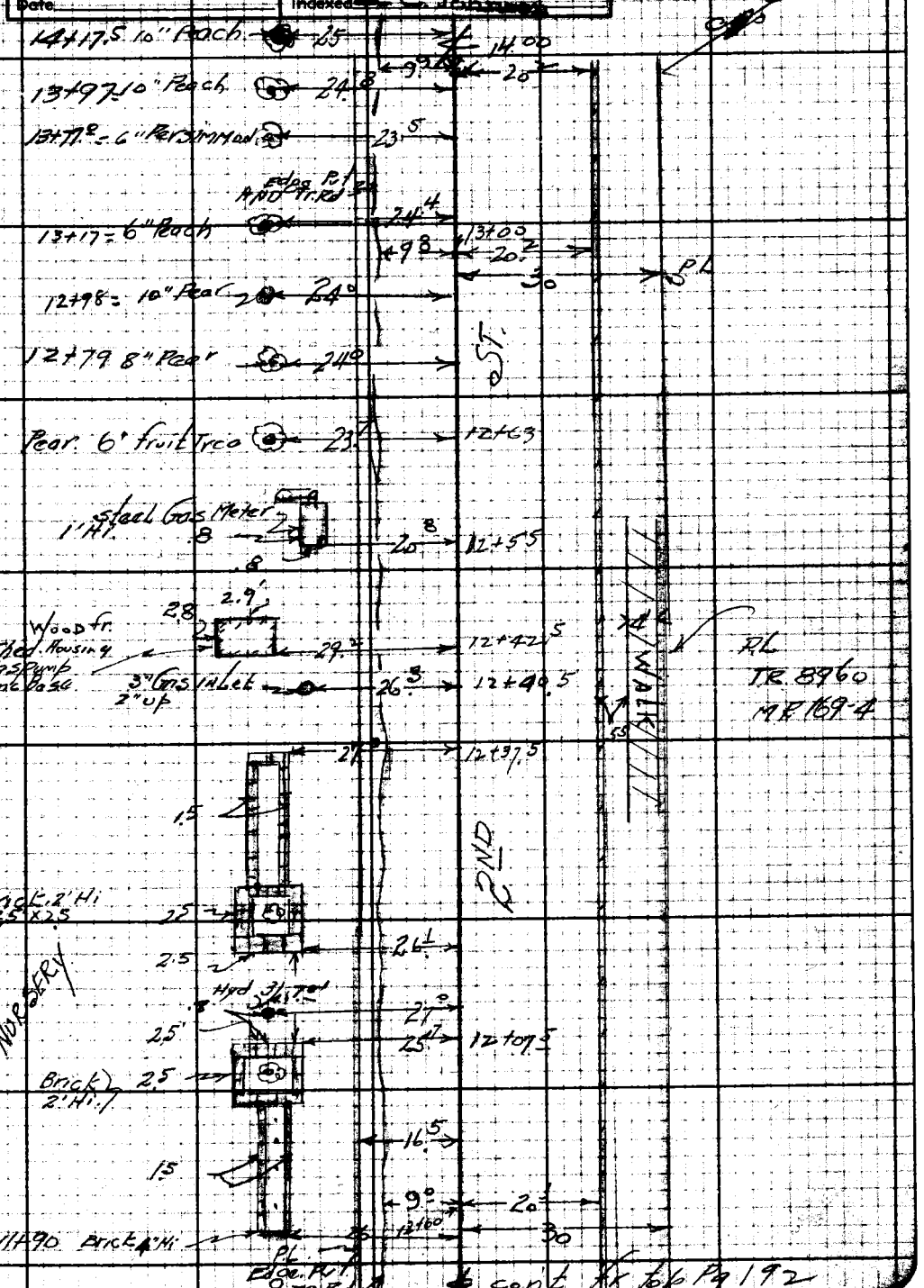

Note: Any Additions or Changes on This Sheet Must be Made or Circled in Red Ink With Date and Name of Person Making Change.

Do not extend notes this side of this line.

RETURN TO
LOS ANGELES COUNTY SURVEYOR
700 HALL OF RECORDS

FORM 247 BM 12-40

F.B. 1143 Pg. 194

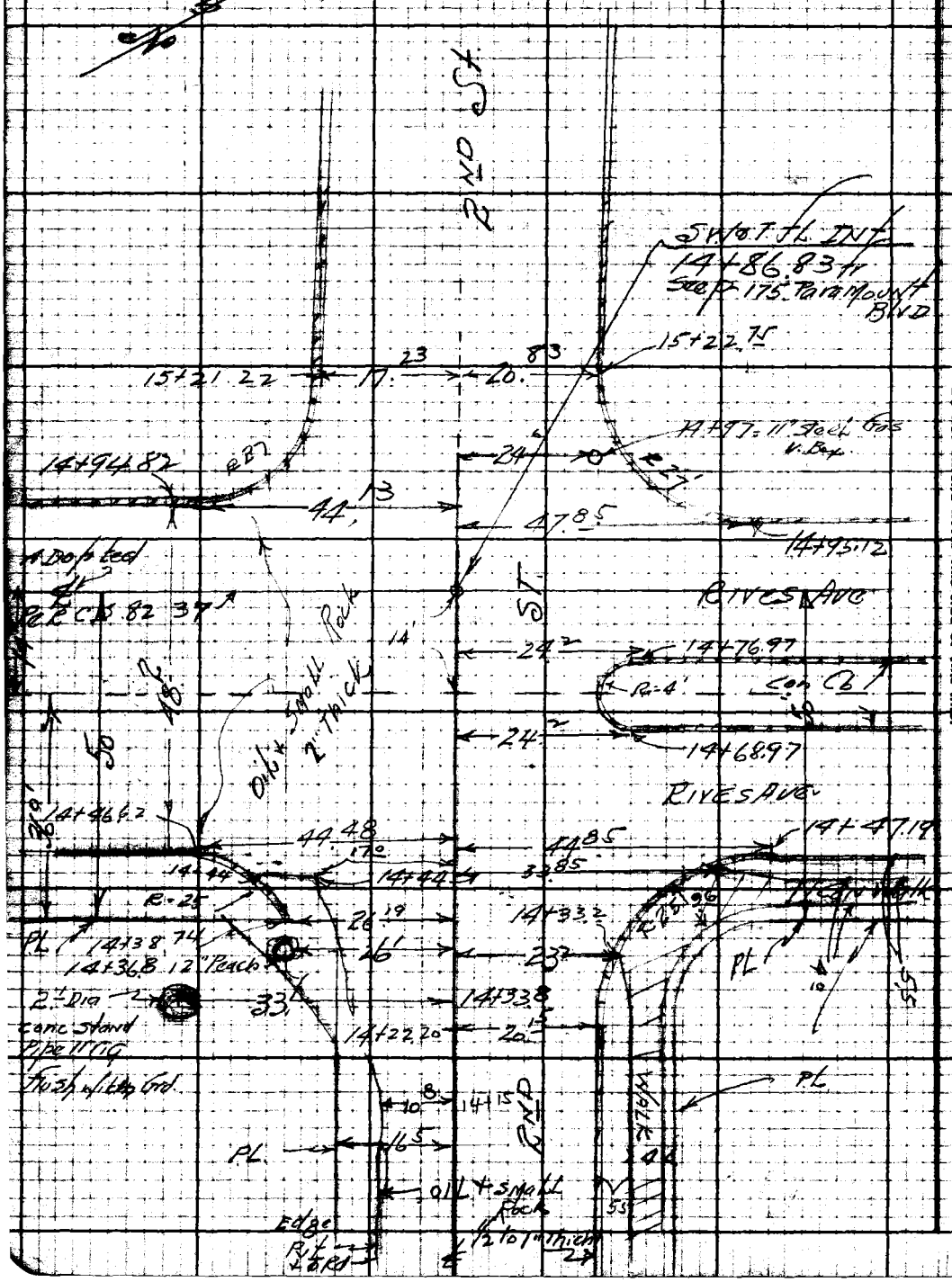

COPIES TO

LOS CERRITOS

(REGIONAL OFFICE)

pages 195 thru 198

Notes Ck'd by Drew	Survey of 5TH ST SS
Map No.	W. O. 8351 Tape No. 019 Std 68 °F
Office Work	Surveyed by H Granquist
Checked DREW	Notes G Date 6-5-45
Date	Indexed A. C. Johnson 11-13-45

F.B. 1143 Pg. 195

H.E. Granquist
N.R. Smith
R.S. Brack
Max. Natapa

℄ SURVEY for C.I. Job.

J.N. 8351

5TH STREET. SS.

C.I. No 1122.

"ALLEY" WESTERLY of PARAMOUNT BLVD

0+00 = from 2ND ST. Northerly

To 3RD ST.

AND

"ALLEY" NORTHERLY of 2ND ST

0+00 = INT. of ALLEY Westerly of Paramount BLVD

To RIVES AVE.

F.B. 1143
Pg 195 to 198
+ Pg

Note: Any Additions or Changes on This Sheet Must be Made or Circled in Red Ink With Date and Name of Person Making Change.

Do not extend notes this side of this line.

RETURN TO
LOS ANGELES COUNTY SURVEYOR
700 HALL OF RECORDS

FORM 247 3M 12-40

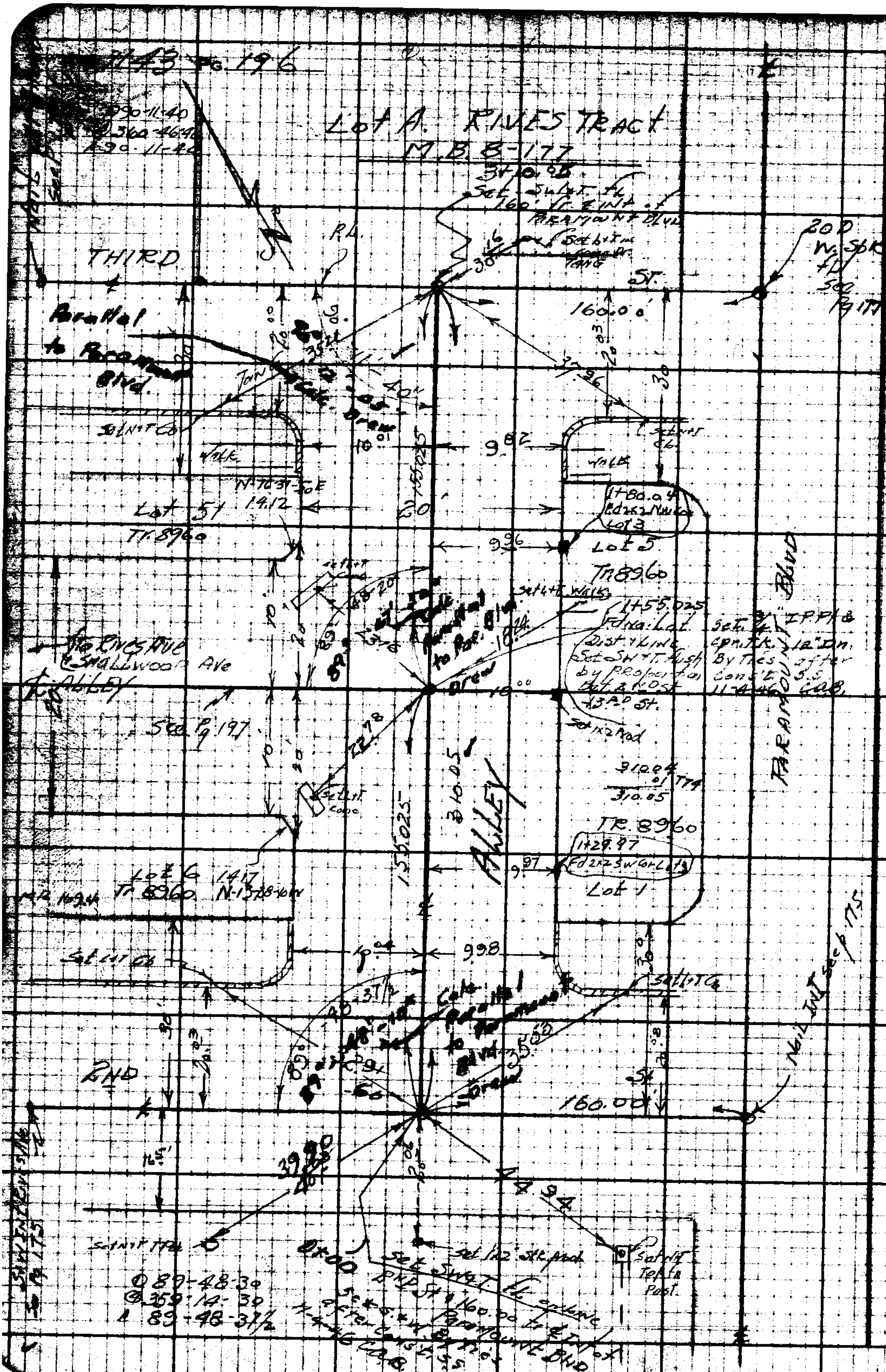

RETURN TO
LOS ANGELES COUNTY SURVEYOR
700 HALL OF RECORDS

Do not extend notes this side of this line.

Note: Any Additions or Changes on This Sheet Must be Made or Circled in Red Ink With Date and Name of Person Making Change.

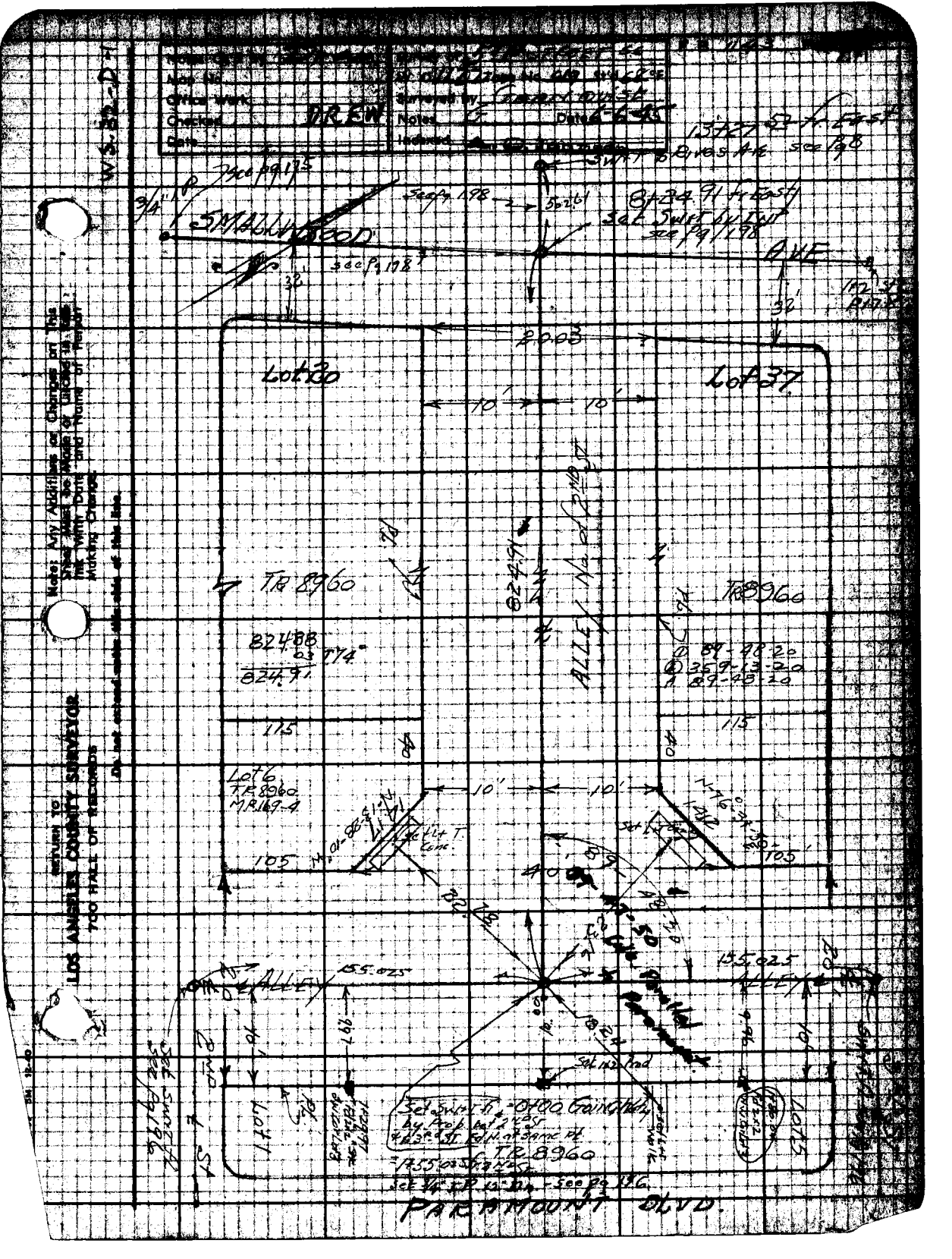

Map No.
Office Work
Checked
Date
DREW
Surveyed by
Notes
Date
Indexed
13+27 52 ft East
Swift to Rives Ave see Pg 8
See pg 175
SMALLWOOD
See pg 198
8+24.91 ft East
Set Swift by Inf
see Pg 198
AVE
See pg 198
32
32
20.03
Lot 30
Lot 37
10'
10'
TR 8960
TR 8960
824.91
ALLEY No. of 2nd St
824.88
824.91
T74°
89-48-20
359-13-20
89-48-20
115
115
Lot 6
TR 8960
MR 169-4
10'
10'
105
105
155.025
155.025
ALLEY
ALLEY
Set Swift to 0+00 Gain Ghdy
by Prop. Lot 2nd St
TR 8960
Lot 1
Lot 5
PARAMOUNT BLVD.
Note: Any Additions or Changes on this Sheet Must be Made or Circled in Red Ink With Date and Name of Person Making Change.
Do not extend notes this side of this line.
RETURN TO
LOS ANGELES COUNTY SURVEYOR
700 HALL OF RECORDS

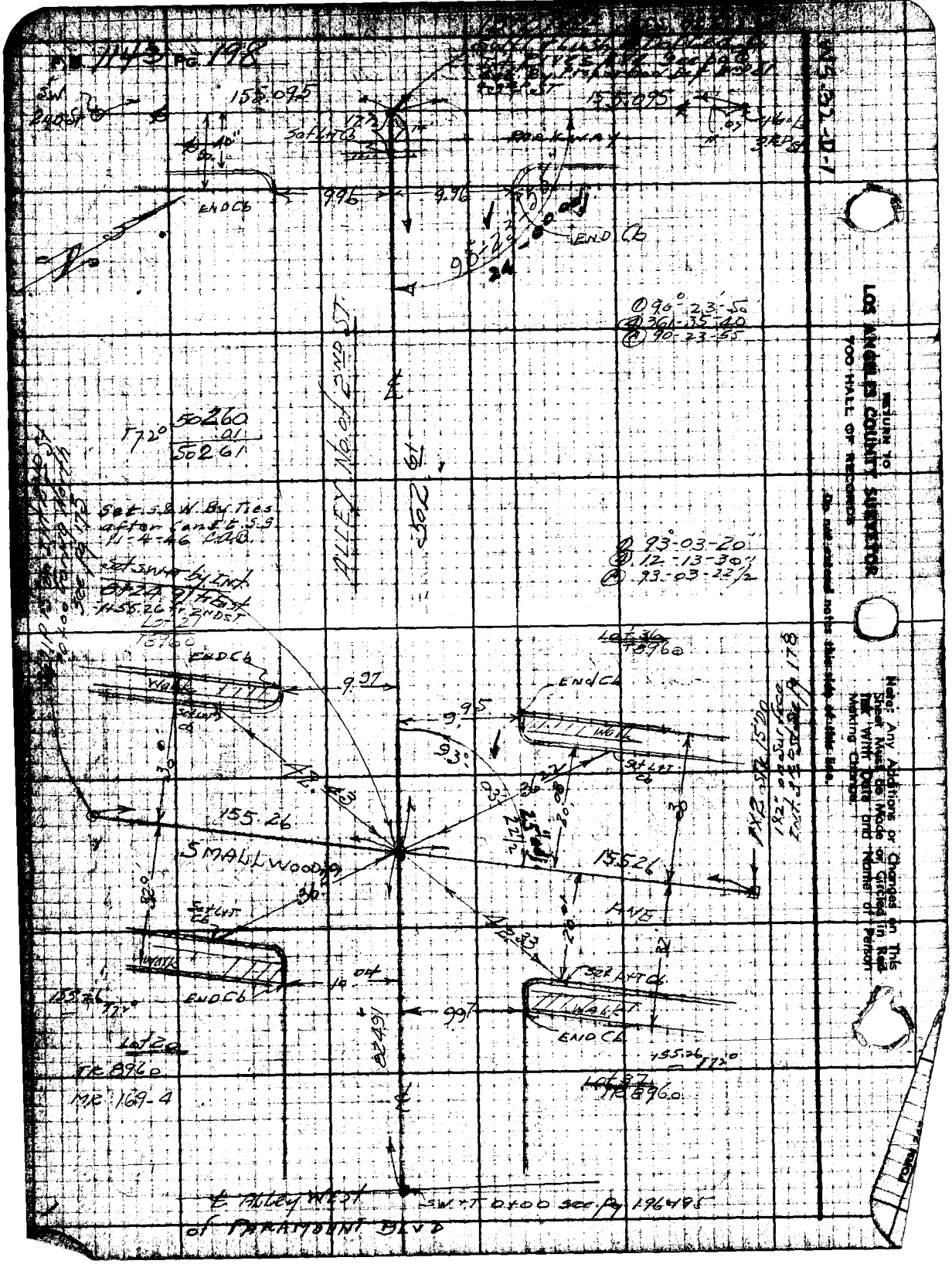

P.M. 1143 Pg. 198
155.095
155.095
Set Lt Cb
Parkway
END Cb
9.96
9.96
END Cb
90°-23'-50
361-35-40
90-23-55
ALLEY No. of 2ND ST.
50.61
50260
.01
50261
Set S.&W. By Ties after Const. S.S. 11-4-46 C.A.B.
Set SWT by Int. 8+24.91 to East
1155.26 Fr. 2ND ST
93°-03-20
12-13-30
93-03-22½
Lot 36
TR 8960
END Cb
Walk
9.97
9.95
93°
155.26
SMALLWOOD
155.26
AVE
Set Lt Cb
Walk
END Cb
10.04
9.97
Lot 20
TR 8960
MR 169-4
Lot 37
TR 8960
℄ Alley West of Paramount Blvd
SWT 0+00 see Pg 196+95
Return to
LOS ANGELES COUNTY SURVEYOR
700 HALL OF RECORDS
Do not extend notes this side of this line.
Note: Any Additions or Changes on This Sheet Must be Made or Circled in Red Ink With Date and Name of Person Making Change.

Notes Ck'd by	Survey of [illegible]
Map No.	W. O. 1122 Tape No. 019 Std 68°F
Office Work	Surveyed by H. Granquist
Checked	Notes G Date 6-6-[illegible]
Date	Indexed A. C. Johnson 11-13-45

F.B. 1143 Pg. 199

H.E. Granquist
N.P. Smith
R.S. Brackney
May Notapo

5TH STREET S.S.
C.I. No. 1122

TOPOGRAPHY
ON
1ST ALLEY WESTERLY of PARAMOUNT BLVD.

0+00 AT 2ND STREET.

Northerly To 3+10.05 3RD ST.

FB 1143
Pg. 199 to 202

RETURN TO
LOS ANGELES COUNTY SURVEYOR
700 HALL OF RECORDS

Note: Any Additions or Changes on This Sheet Must be Made or Circled in Red Ink With Date and Name of Person Making Change.

Do not extend notes this side of this line.

FORM 867 JM 12-40

F.B. 1143 PG. 200

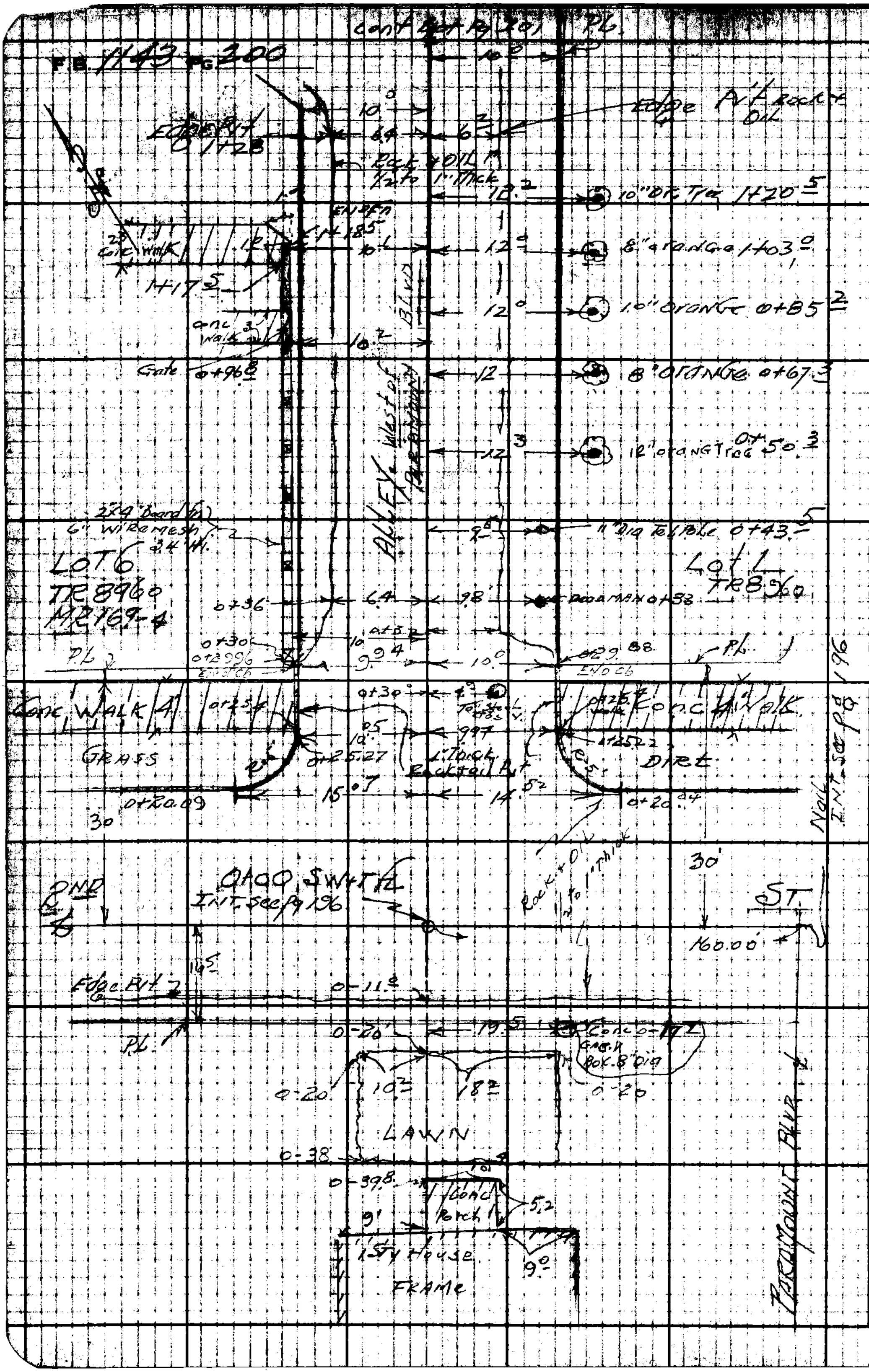

RETURN TO
LOS ANGELES COUNTY SURVEYOR
700 HALL OF RECORDS

Do not extend notes this side of this line.

Note: Any Additions or Changes on This Sheet Must be Made or Circled in Red Ink With Date and Name of Person Making Change.

Notes Ck'd by	Survey of 5TH ST. SS.
Map No.	W. O. 1122 Tape No. 019 Std 68°F
Office Work	Surveyed by H. Granquist
Checked	Notes Date 6-7-45
Date	Indexed C. Johnson

F.B. 1143 Pg. 201

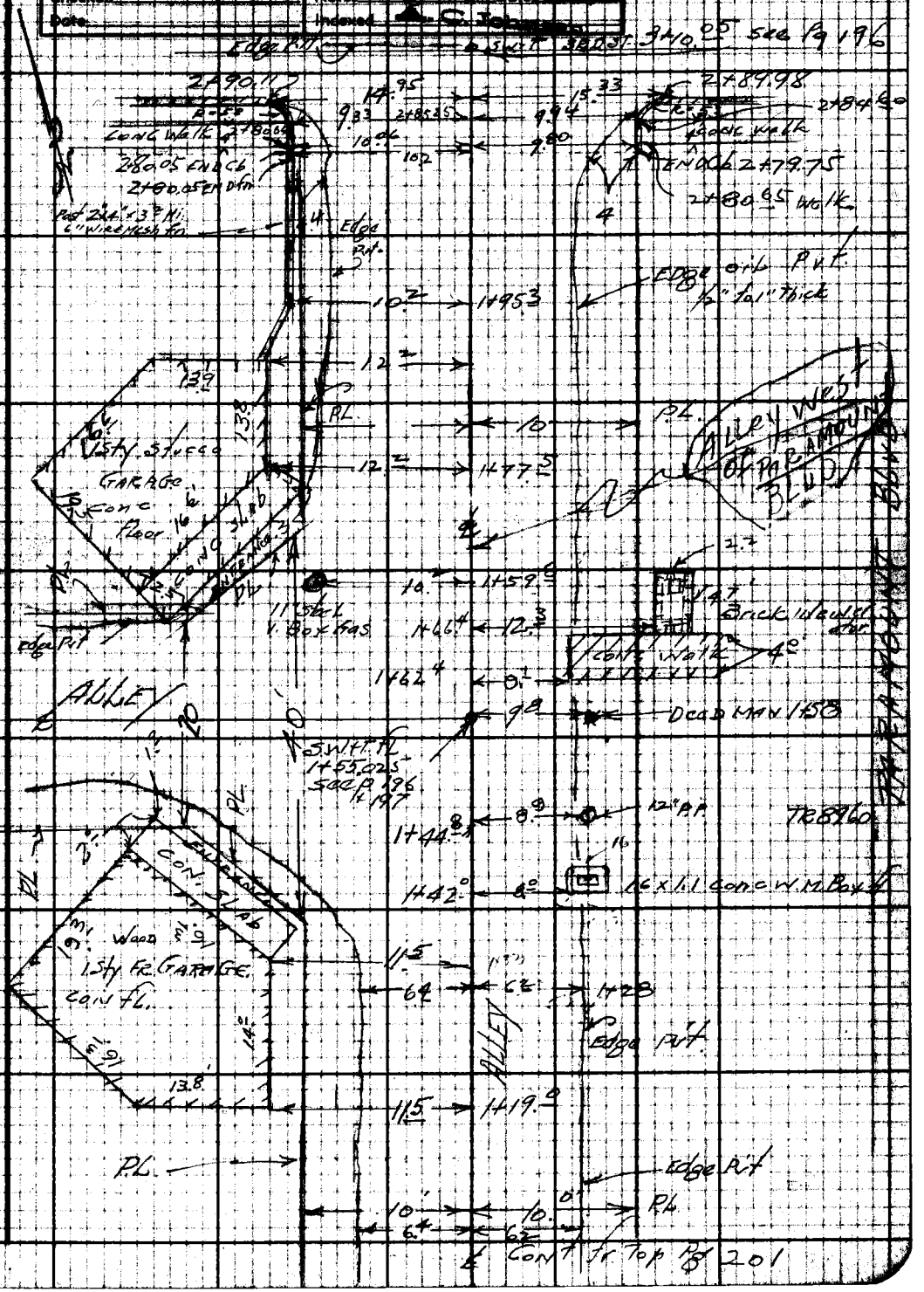

Note: Any Additions or Changes on This Sheet Must be Made or Circled in Red Ink With Date and Name of Person Making Change.

Do not extend notes this side of this line.

RETURN TO
LOS ANGELES COUNTY SURVEYOR
700 HALL OF RECORDS

FORM 247 SM 12-40

RETURN TO
LOS ANGELES COUNTY SURVEYOR
700 HALL OF RECORDS

Note: Any Additions or Changes on This Sheet Must be Made or Circled in Red Ink With Date and Name of Person Making Change.

~~Do not extend notes this side of this line.~~

FB 1143 Pg. 202

Notes Ck'd by	Survey of 5TH ST. SS
Map No.	W. O. 1122 Tape No. 019 Std 68 °F
Office Work	Surveyed by H. GRANQUIST
Checked	Notes G Date 6-7-45
Date	Indexed A. C. [illegible]

F.B. 1143 Pg 203

FIFTH STREET S.S.

C.I. 1122

TOPOGRAPHY

ON

1ST ALLEY No. of 2ND ST.

FROM

0+00 = IN ALLEY WEST of PARAMONT BLVD

TO

RIVES AVE.

F.B. 1143
Pg 203 To 212

Note: Any Additions or Changes on This Sheet Must be Made or Circled in Red Ink With Date and Name of Person Making Change.

Do not extend notes this side of this line.

RETURN TO
LOS ANGELES COUNTY SURVEYOR
700 HALL OF RECORDS

FORM 247 1M 12-40

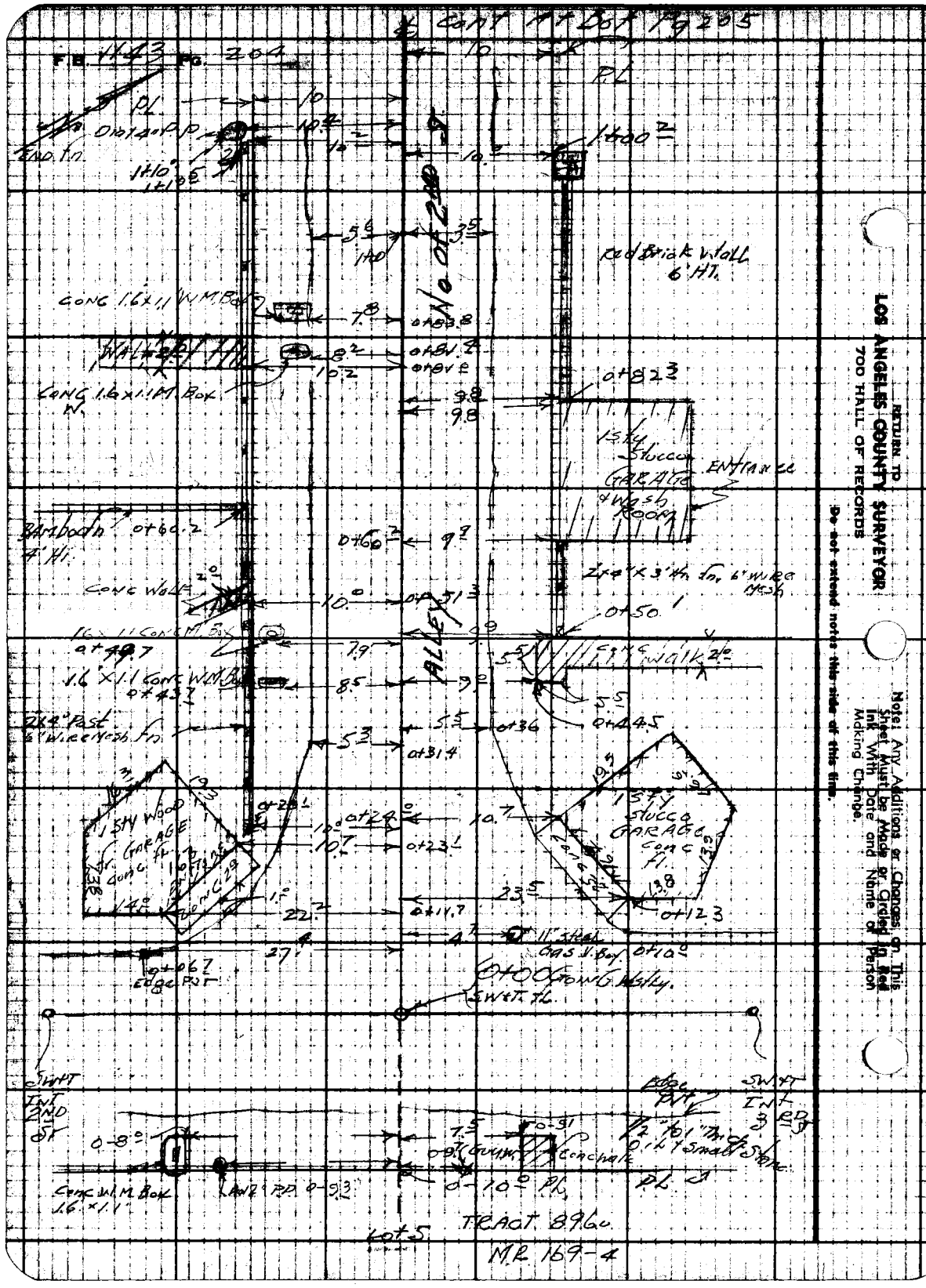

RETURN TO
LOS ANGELES COUNTY SURVEYOR
700 HALL OF RECORDS
Do not extend notes this side of this line.
Note: Any Additions or Changes on This Sheet Must be Made or Circled in Red Ink With Date and Name of Person Making Change.

Notes Ck'd by	Survey on 5TH ST 53
Map No.	W. O. 1122 Tape No. 019 Std 68 °F
Office Work	Surveyed by H GRAN Quist
Checked	Notes Sm. Ft + G Date 6-7-41
Date	Indexed [illegible]

F.B. 1143 Pg 205

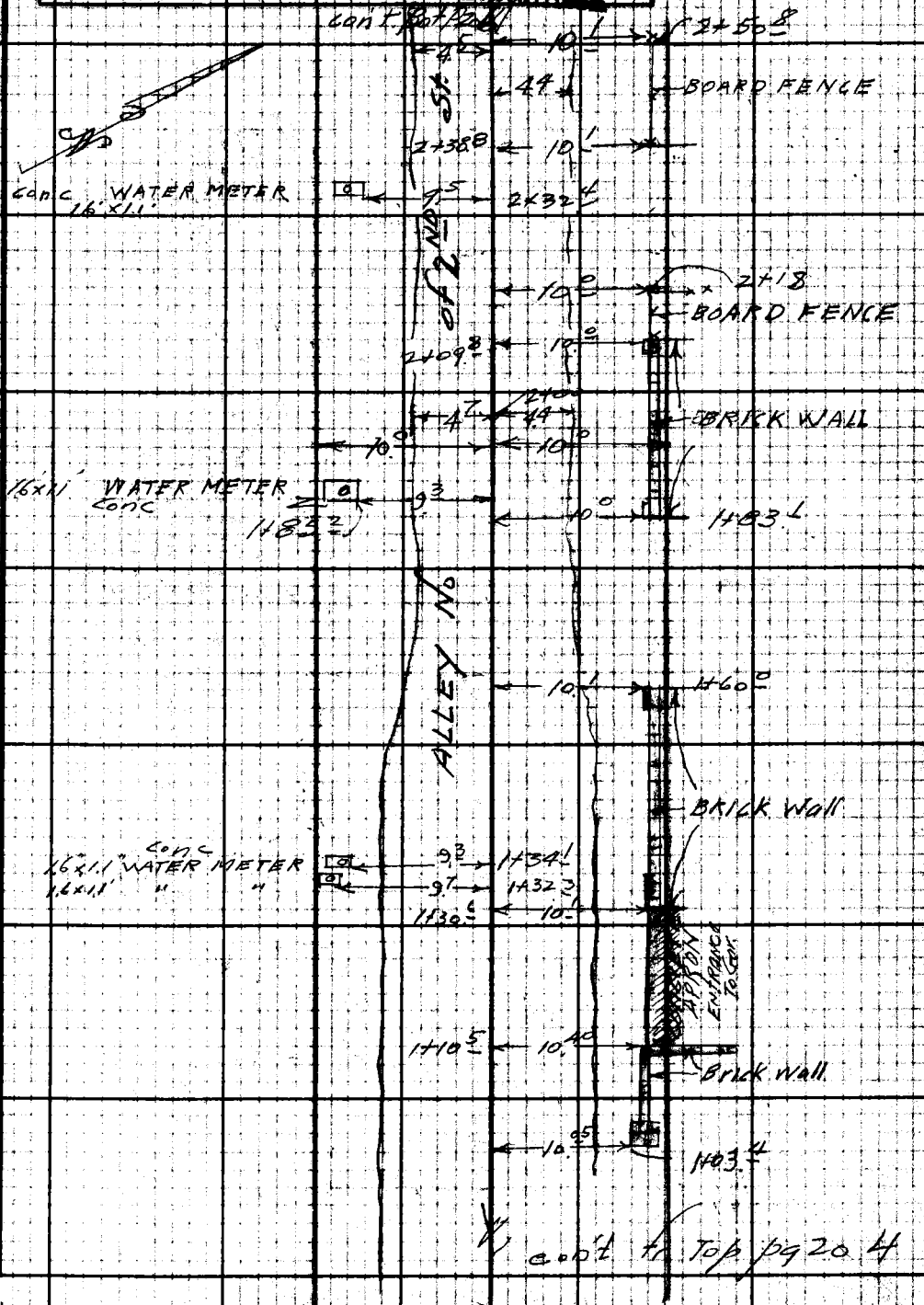

Note: Any Additions or Changes on This Sheet Must be Made or Circled in Red Ink With Date and Name of Person Making Change.

Do not extend notes this side of this line.

RETURN TO
LOS ANGELES COUNTY SURVEYOR
700 HALL OF RECORDS

FORM 247 5M 12-40

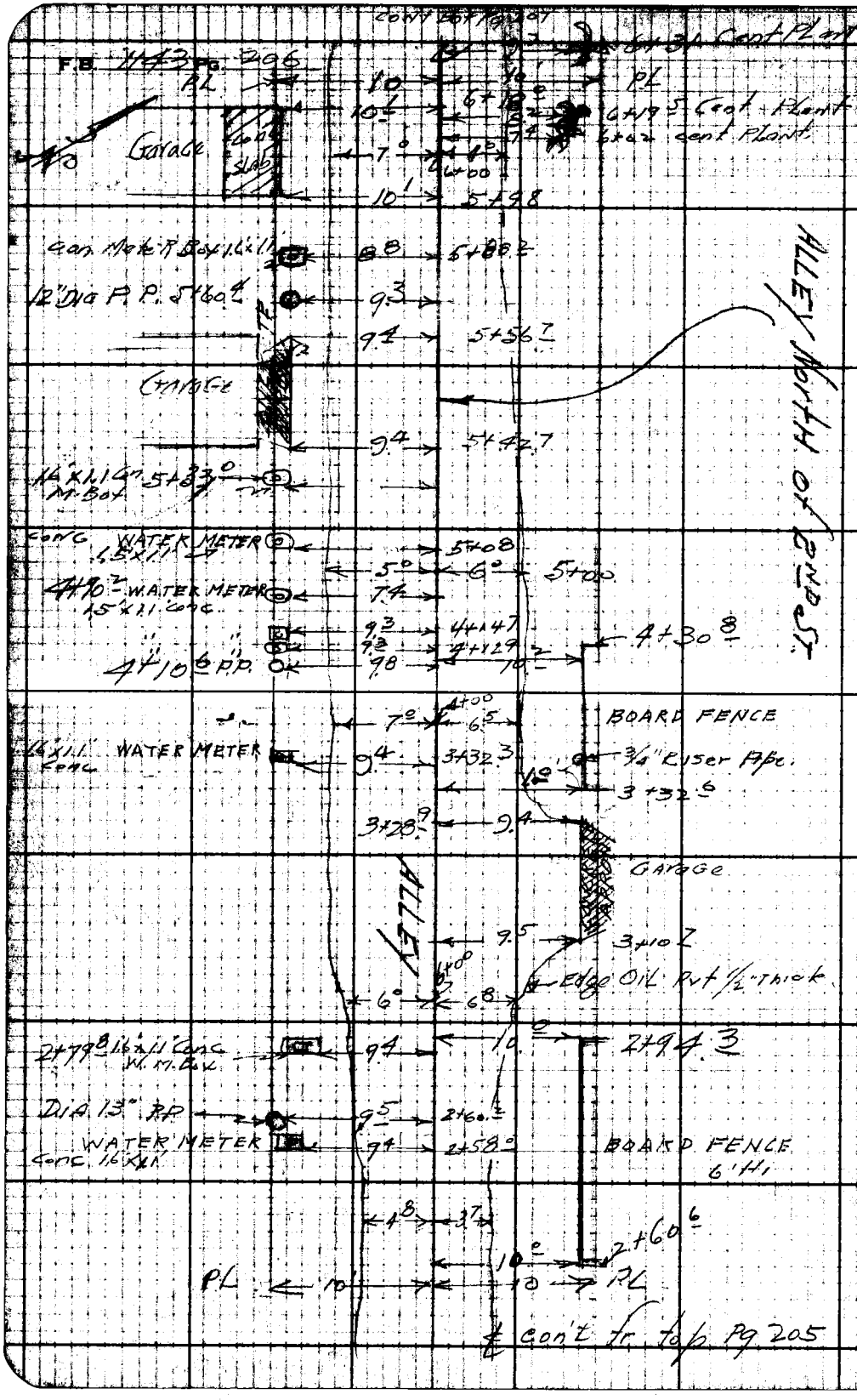

RETURN TO
LOS ANGELES COUNTY SURVEYOR
700 HALL OF RECORDS

Do not extend notes this side of this line.

Note: Any Additions or Changes on This Sheet Must be Made or Circled in Red Ink With Date and Name of Person Making Change.

Notes Ck'd by	Survey of 5TH ST SS
Map No.	W.O. 1122 Tape No. 019 Std 68°F
Office Work	Surveyed by H. GRANGUIST
Checked	Notes E Date 6-7-45
Date	Indexed A. C. Johnson

F.B. 1143 Pg. 207

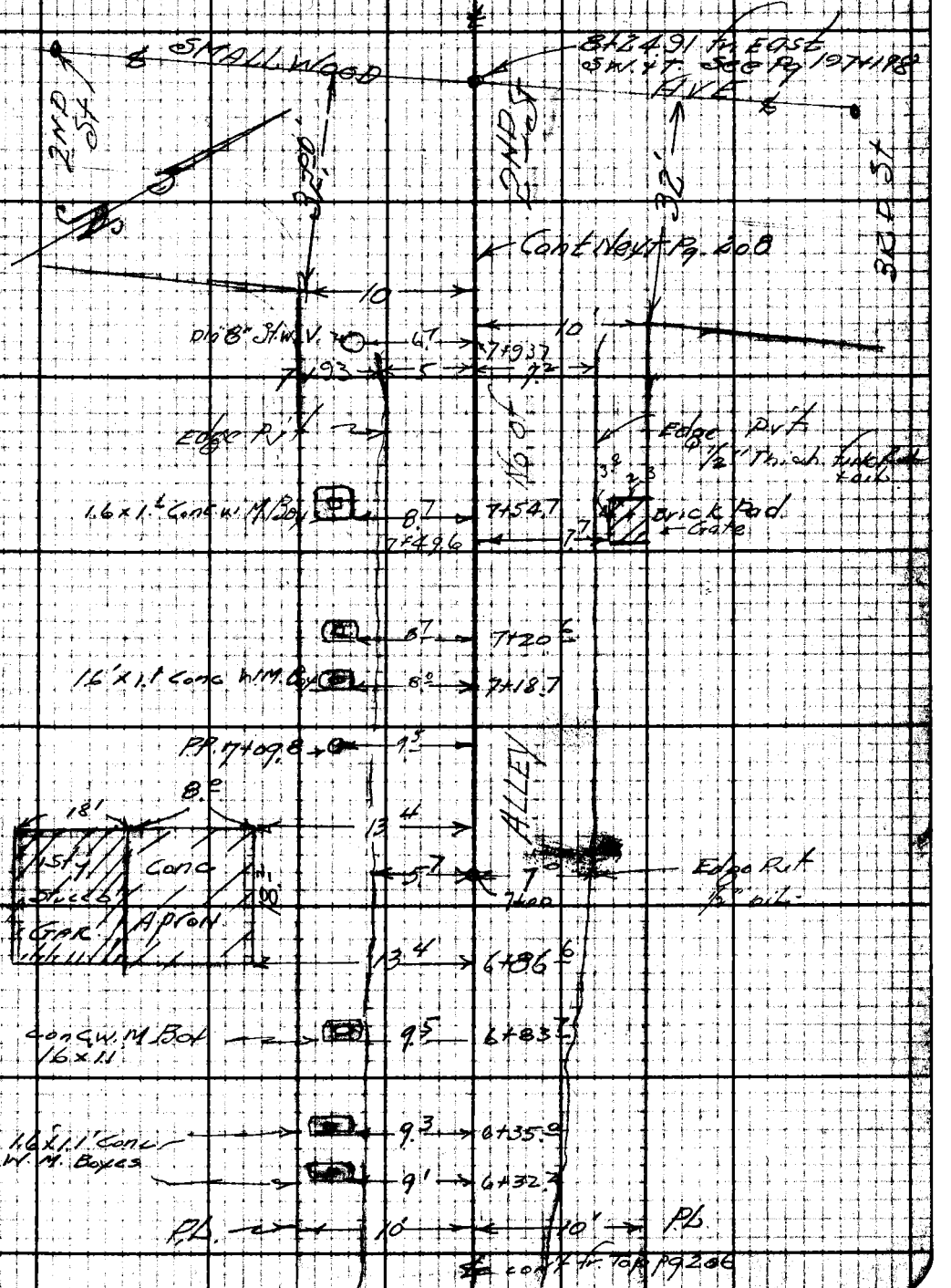

Note: Any Additions or Changes on This Sheet Must be Made or Circled in Red Ink With Date and Name of Person Making Change.

Do not extend notes this side of this line.

RETURN TO
LOS ANGELES COUNTY SURVEYOR
700 HALL OF RECORDS

FORM 247 IM 18-40

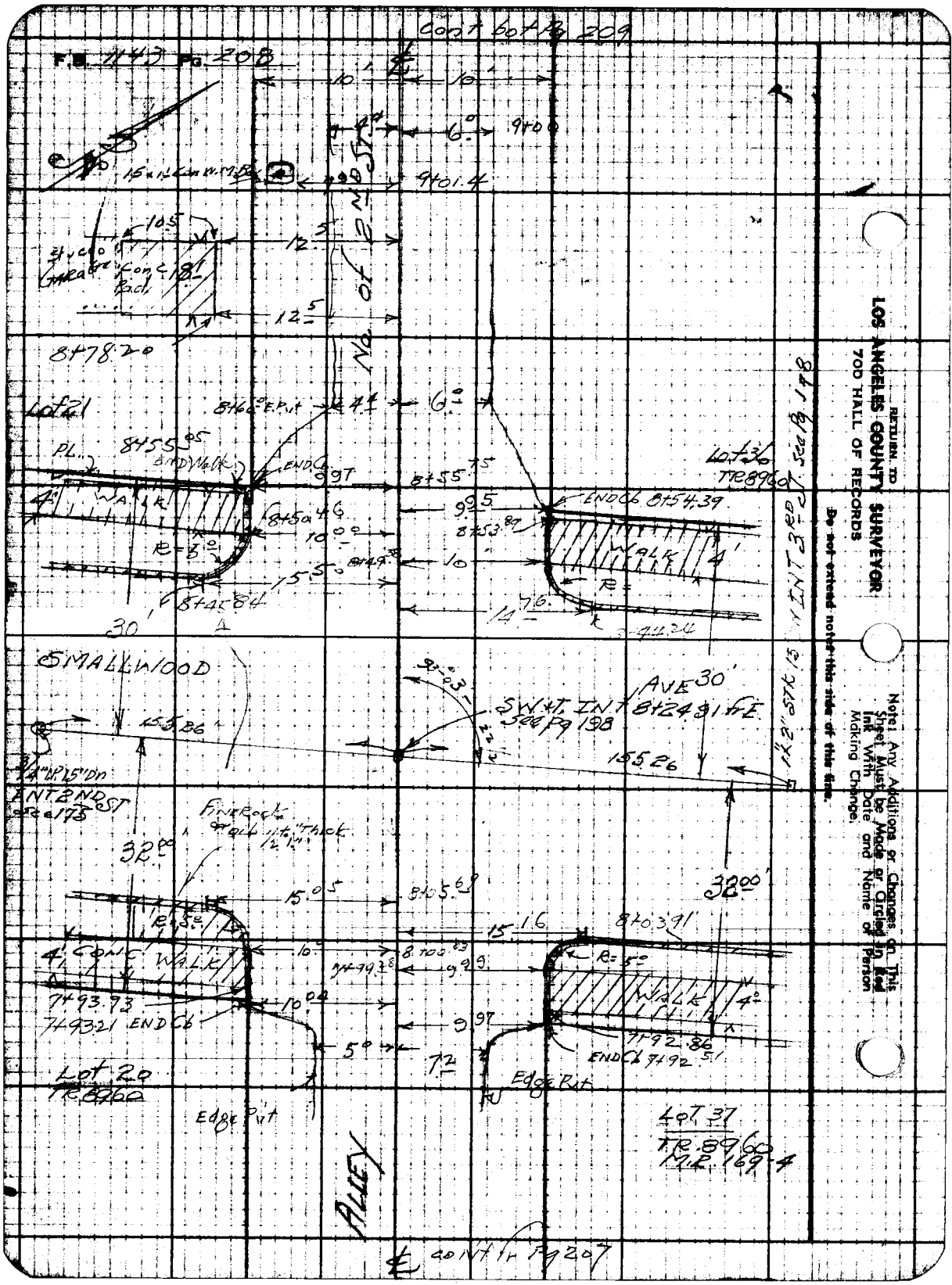

RETURN TO
LOS ANGELES COUNTY SURVEYOR
700 HALL OF RECORDS
Do not extend notes this side of this line.
Note: Any Additions or Changes on This Sheet Must be Made or Circled in Red Ink With Date and Name of Person Making Change.

Notes Ck'd by	Survey of 5TH ST. 33
Map No.	W. O. 1122 Tape No. 019 Std 68 °F
Office Work	Surveyed by H GRANQUISE
Checked	Notes G Date 7-8-45
Date	Indexed [illegible] Johnson

F.B. 1143 Pg 209

CON'T [illegible] 210

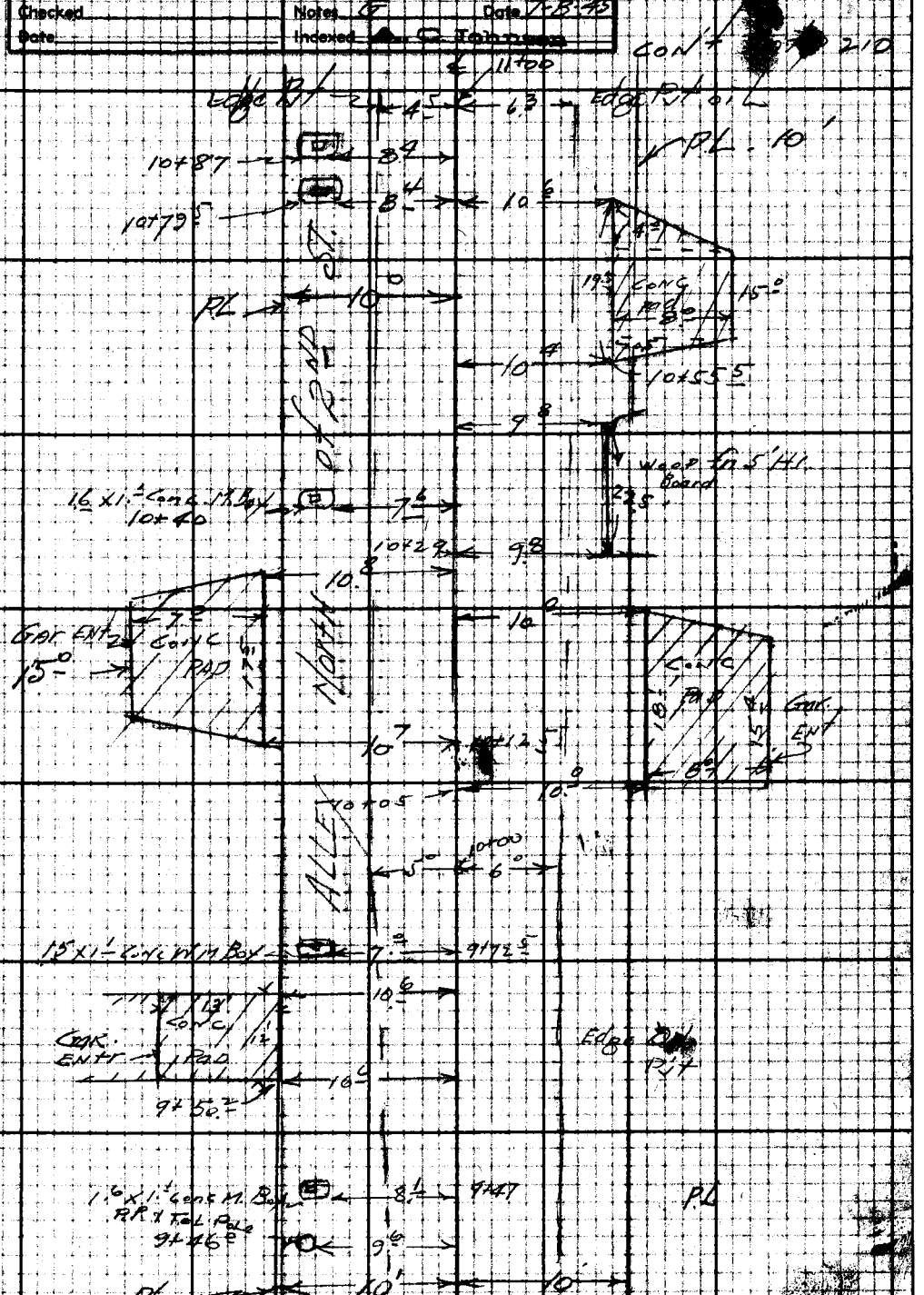

W cont fr. Tap Pg 208

Note: Any Additions or Changes on This Sheet Must be Made or Circled in Red Ink With Date and Name of Person Making Change.

Do not extend notes this side of this line.

RETURN TO
LOS ANGELES COUNTY SURVEYOR
700 HALL OF RECORDS

FORM 247 SM 12-40

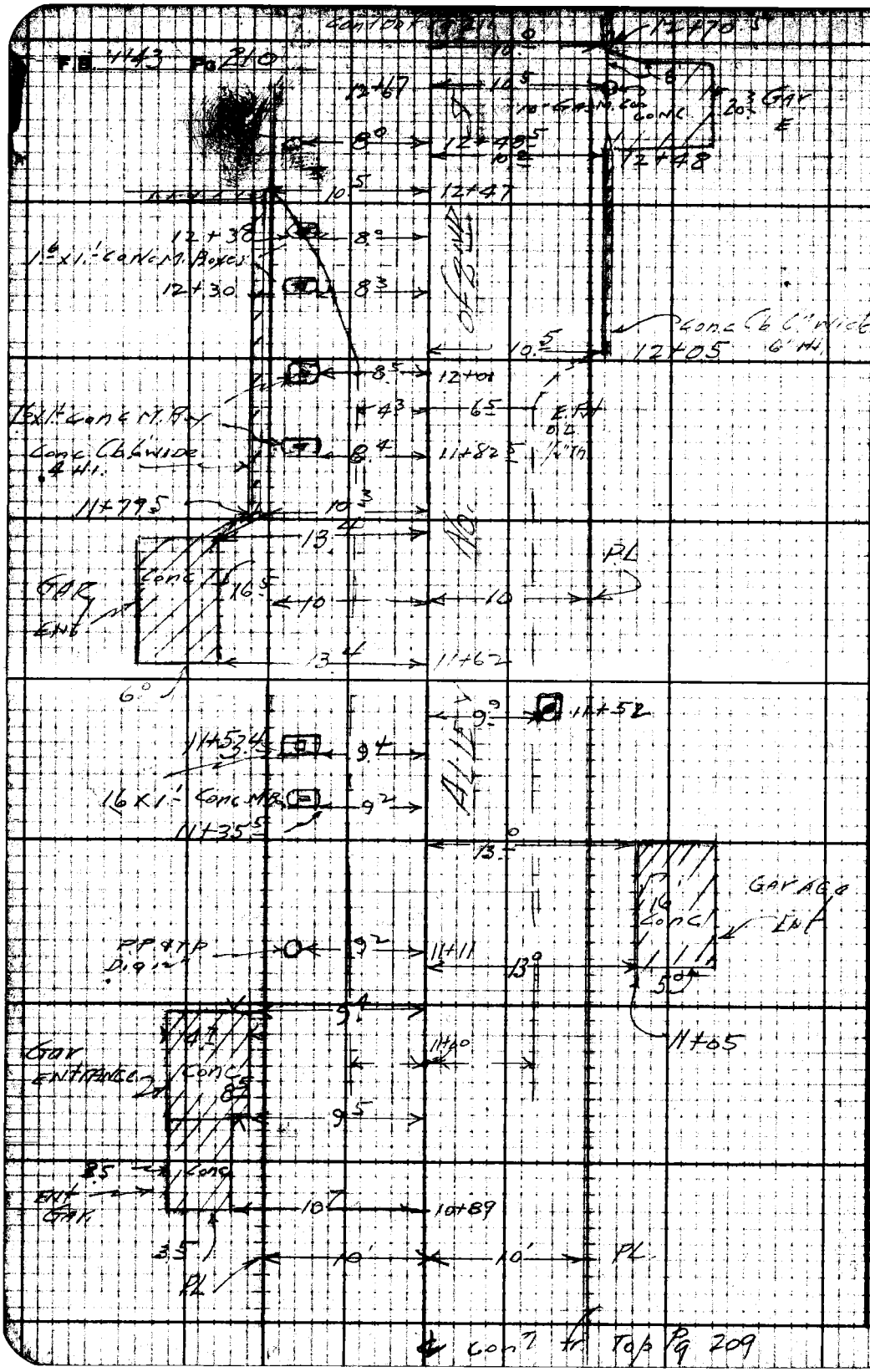

RETURN TO
LOS ANGELES COUNTY SURVEYOR
700 HALL OF RECORDS

Note: Any Additions or Changes on This Sheet Must be Made or Circled in Red Ink With Date and Name of Person Making Change.

Do not extend notes this side of this line.

Notes Ck'd by	Survey of 5TH ST. 55
Map No.	W. O. 1122 Tape No. 069 Std. 62 °F
Office Work	Surveyed by H. GRANQUISK
Checked	Notes G Date 6-8-48
Date	Indexed C. Johnson

F.B. 1143 Pg. 211

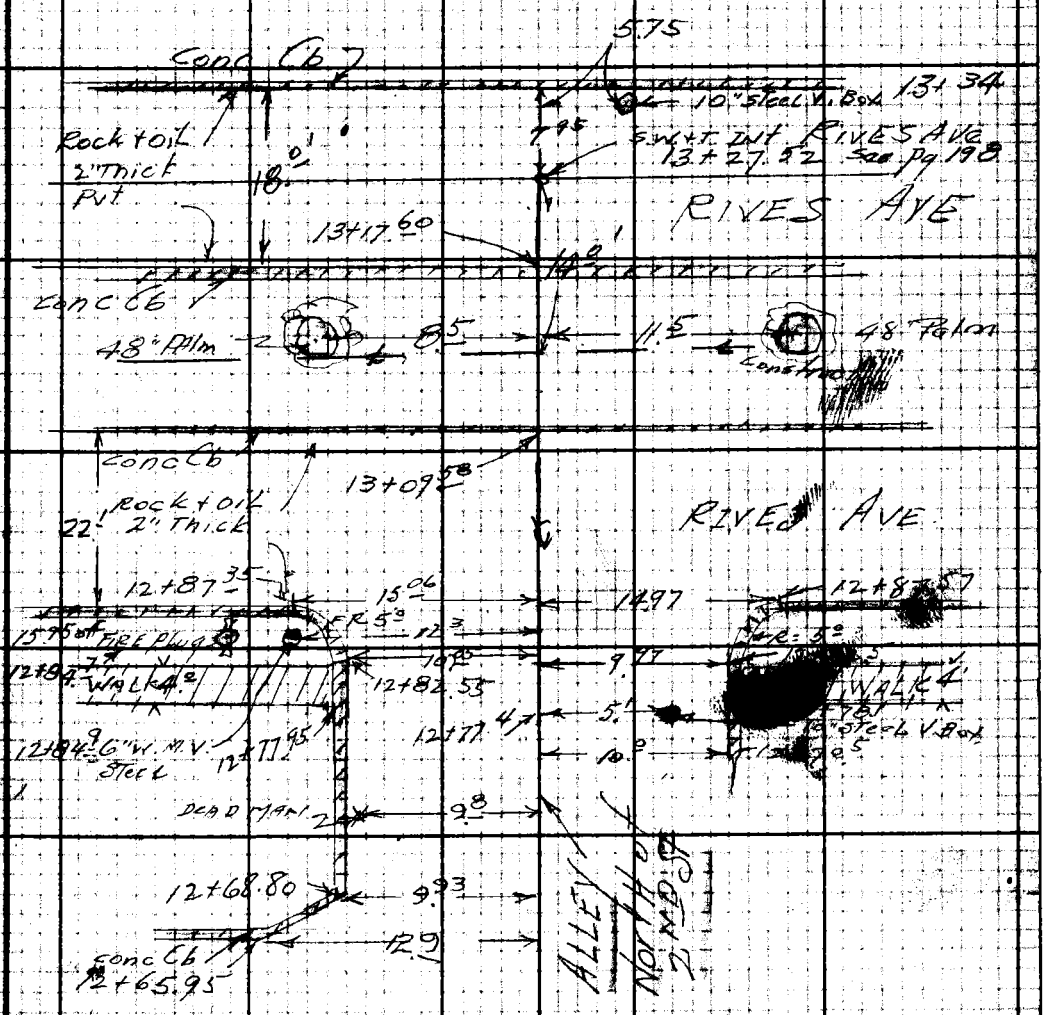

℄ cont fr Tap Pg 210

Note: Any Additions or Changes on This Sheet Must be Made or Circled in Red Ink With Date and Name of Person Making Change.

RETURN TO LOS ANGELES COUNTY SURVEYOR 700 HALL OF RECORDS

Do not extend notes this side of this line.

FORM 247 SM 12-40

RETURN TO
LOS ANGELES COUNTY SURVEYOR
700 HALL OF RECORDS

Note: Any Additions or Changes on This Sheet Must be Made or Circled in Red Ink With Date and Name of Person Making Change.

Do not extend notes this side of this line.

FB 1143 PG 2-12

FORM 307 5M 7-43

PLEASE RETURN TO
LOS ANGELES COUNTY SURVEYOR
700 HALL OF RECORDS

NOTE: ANY ADDITIONS OR CHANGES ON THIS SHEET MUST BE MADE OR CIRCLED IN RED INK, WITH DATE AND NAME OF PERSON MAKING CHANGE

Do not extend notes this side of this line

STATION	B. S.	H. I.	F. S.	ELEV.		

C.I. 1122
5TH STREET S.S.

CROSS SECTIONS
ON
2ND STREET.
FROM
0+00 = INT PARAMOUNT BLD.
WESTERLY TO
14+86.83 = RIVES AVE.

F.B. 11[illegible]
Pg 213 [illegible]

FORM 307 5M 7-43

PLEASE RETURN TO
LOS ANGELES COUNTY SURVEYOR
700 HALL OF RECORDS

NOTE: ANY ADDITIONS OR CHANGES ON THIS SHEET MUST BE MADE OR CIRCLED IN RED INK. WITH DATE AND NAME OF PERSON MAKING CHANGE

Do not extend notes this side of this line

STATION	B. S.	H. I.	F. S.	ELEV.		
B.M. #Pt 2	4.300	122.031		117.731	B.M. #Pt 2. Elev = 117.731 as per FB 705-124.	
					PARAMOUNT BLVD + 2ND ST. N.W. COR.	
					Bt. Spk IN Cb 18' N. of N. END. C.R.	
0-42.3			4.58	117.45	15.7' N. & to P Cb. & Prod. E.C.R.	S.E. Cor. PARAMOUNT + 2ND ST BLVD
			5.21	116.82	" " " " "	" Gut.
0-41.4			5.28	117.75	243' N. & Prod. Gut. + T Cb E.C.R.	N.E. Cor. PARAMOUNT + BLVD 2ND S.
0-27.59			4.41	117.62	39.3' N. of & Prod. N.E. COR. N.C.R.	" " " T.Cb
			4.98	117.05	" " " " " "	Con Gut
0-28.4			4.42	117.61	& 2ND Going East 5' N. & Prod. + W.	Pvt
0-28.1			4.25	117.78	31.7' So. of & Prod. S.E. COR. S.C.R.	PARAMOUNT BLVD + 2ND ST T.Cb
"			4.92	117.11	" " " " "	Conc. Gutter.
0-16			4.24	117.79	Pvt. Edge of Thick Pvt.	PARAMOUNT BLVD
0+00			4.10	117.93	Pvt. INT. 2ND ST & PARAMOUNT BLVD.	
			4.04	117.99	100' So. & PARAMOUNT BLVD.	
			4.18	117.85	100' So. 16' W. of &	" Brk Pvt.
			4.61	117.42	100' So 28' W'ly " "	" Gutter.
			4.72	117.81	100' So 35' " "	" "
			4.32	117.71	100' So 28' E. "	" " T.Cb.
			4.06	117.97	164' So &	" "
			4.30	117.73	164' So 28' E. Tab + End Cb.	

Profile No. X-Sec. No.
Job No. 1122 Date Checked
Survey of 5TH ST Date
Survey by HERANDIS Hyps. Chkd. A.E.T.
Indexed Date L.J.C.N.
Bk. 1165 Pg. 214

FORM 307 5M 7-43

PLEASE RETURN TO
LOS ANGELES COUNTY SURVEYOR
700 HALL OF RECORDS

NOTE: ANY ADDITIONS OR CHANGES ON THIS SHEET MUST BE MADE OR CIRCLED IN RED INK, WITH DATE AND NAME OF PERSON MAKING CHANGE

Do not extend notes this side of this line

STATION	B. S.	H. I.	F. S.	ELEV.		
0+00		122.031				
			4.06	117.97	200' So. ℄ PARAMOUNT BLVD.	Pvt.
			4.74	117.29	200' So 27' W. ℄ " " "	Gutter
			4.4	117.63	200 So. 35' W of ℄ " " "	GROUND
			4.90	117.13	200' " 25' E. of ℄ " " "	Gutter
			4.10	117.93	200 " 37' E. of ℄ " " "	Gd.
			4.36	117.67	70' N. + 28' E. " " " " "	END Cb.
			4.04	117.99	100' N. ℄ of " "	Pvt
			3.82	118.21	200' N. ℄ " " "	Pvt
			4.06	117.97	200' N + 35' N. of ℄ " "	T. Cb.
			4.52	117.51	200' N + 28'	Gutter
			4.40	117.63	200' N + 35' E " "	Pvt. T. Brk
0+16			4.26	117.77	W. EDGE of Thick Pvt.	of PARAMOUNT BLVD
0+19.19			4.31	117.72	26.7' L. or S. M.H.	N. RIM
			4.29	117.74	" " " "	E RIM
			4.31	117.72	" " "	S RIM.
			4.25	117.78	" " "	W. RIM.
0+28.0			4.42	117.61	27' L. or S. Gutter	Pvt
0+33.7			4.24	117.79	26.7 " " Edge	Oil Pvt
0+35.2			4.32	117.71	49.8' R. N.C.R. N.W. Cor.	PARAMOUNT BLVD & 2ND ST.
			4.97	117.06	" " "	" " Gutter

Notes Rd. ____ Date ____ Notes Chkd. AET Date 6-14-51 Checked ____ Date ____

Surveyed by ____ Date ____ Map No. ____ Drawn ____ Date ____

FORM 307 5M 7-43

PLEASE RETURN TO
LOS ANGELES COUNTY SURVEYOR
700 HALL OF RECORDS

NOTE: ANY ADDITIONS OR CHANGES ON THIS SHEET MUST BE MADE OR CIRCLED IN RED INK, WITH DATE AND NAME OF PERSON MAKING CHANGE

Do not extend notes this side of this line

STATION	B. S.	H. I.	F. S.	ELEV.		
0+65.14		122.031	4.25	117.78	20' N. or R. WCR. N.W. Cor.	Paramount & 2nd St.
			4.83	117.20	" " " " " "	Gutter
			4.27	117.76	℄ Pvt.	
			4.00	118.03	16.5' L. or So. Gd	
			3.90	118.13	20' L " " Gd.	
1+00			4.19	117.84	℄ Pvt	
			4.12	117.91	20' R. or N. T. Cb.	
			4.75	117.28	" " " Gut	
			4.08	117.95	16.5 L or S. Gd	
			4.10	117.93	20' L " " G	
1+30			4.01	118.02	16.5 L " " ℄ Dirt Driveway	
1+45.6			3.96	118.07	20' R. or N. ECR NE Cor Alley	T.Cb.
			4.65	117.38	" " " " " " "	Gut
1+50.1			3.87	118.16	25.23 R " N. = N.C.R. " " "	T.Cb.
			3.95	118.08	" " " " " " " "	Pvt
1+60.0			3.80	118.23	S.W.H.T. INT with ℄ of ALLEY fr. North	
			3.63	118.40	11.3 L. or So. Edge Oil Pvt.	
			3.97	118.06	20 L or " Gd. Edge Grass.	
			3.70	118.33	30' L or " Grass.	
			4.56	117.47	19' R or N. Gutter of 2nd St.	
			4.06	117.97	29' R " N. ℄ ALLEY T. Brk.	

Survey of 5TH ST. SS. Division No. 1122 Notes Red. Plotted Date No. Profile
Survey by GRAMQUIST Notes G Date Notes Chkd. AET Checked Date No. X-Sec.
Indexed A. C. Jones Date 6-8-45 Date 6-15-45

FORM 307 5M 7-43

PLEASE RETURN TO
LOS ANGELES COUNTY SURVEYOR
700 HALL OF RECORDS

NOTE: ANY ADDITIONS OR CHANGES ON THIS SHEET MUST BE MADE OR CIRCLED IN RED INK. WITH DATE AND NAME OF PERSON MAKING CHANGE

Do not extend notes this side of this line

STATION	B. S.	H. I.	F. S.	ELEV.		
		122.031				
1+60.0			4.22	117.81	-100' R or N. ℄ Alley.	Pvt.
			4.02	118.01	-200' R or N ℄ "	Pvt.
T. P.	5.296	123.475	3.852	118.179	L+T. T.Cb. 12' W. of W.CR	N.W. Cor Alley
1+70.15			5.26	118.21	25± R or N. N.C.R.	N.W. Cor Alley-1ST
			5.37	118.10	" " " "	" " Pvt.
1+75.15			5.34	118.13	20' R. or N. W.C.R.	N.W. Cor Alley 2ND
			5.99	117.48		Gutter
2+00			5.22	118.25	℄ Pvt.	
			5.10	118.37	10' L or S.	Edge Pvt.
			5.00	118.47	18± " " "	Gd.
			4.70	118.77	30' L " "	Gd.
			5.23	118.24	20' R or N. T.Cb.	
2+30			4.82	118.65	17± L or S.	Top Conc Walk
3+00			4.97	118.50	℄ Pvt.	
			4.67	118.80	10± L or So. E.	Pvt.
			4.70	118.77	30 L " "	Ground
			4.95	118.52	20' R or N. T.Cb.	
3+04			4.57	118.90	23± L or S.	Conc Drive way
3+53.8			4.33	119.14	23± L " S.	" " "

Job No. 113 Subdivision No. ____ Plotted ____ Date ____ Notes Chkd. AET Date 6-15-43 Checked AET Date 6-15-43 Map No. ____ Survey of 5TH ST SS Survey by SEARONS & Porter Gr. Date 6-8-43 Theodore Johnson Date ____

FORM 307 5M 7-43

PLEASE RETURN TO
LOS ANGELES COUNTY SURVEYOR
700 HALL OF RECORDS

NOTE: ANY ADDITIONS OR CHANGES ON THIS SHEET MUST BE MADE OR CIRCLED IN RED INK, WITH DATE AND NAME OF PERSON MAKING CHANGE

Do not extend notes this side of this line

F.B. 1148 Pg. 218 | Job No. 112-2 | Division No. | Notes Req. | Plotted | Notes Chkd. AET | Checked | Plotte | No. | Sec. | No.

Survey of 5th ST. 33 | Date | Date | Date 6-15-45

Survey by Cabrera & Quist | Notes G | Date 6-8-45

Indexed C. Jones

STATION	B. S.	H. I.	F. S.	ELEV.		
		123.475				
4+00			4.64	118.83	℄ Pvt	
			4.26	119.21	10' L or So. Edge Pvt	
			3.90	119.57	30' L " " Gd	
			4.64	118.83	20' R or N. T. Cb	
4+10 3			4.15	119.32	10½ L or S. Edge Drway	
5+00			4.36	119.11	℄	
			4.11	119.36	10' L or S. Edge Pvt	
			3.60	119.87	30' L " S. Gd	
			4.38	119.09	20' R or N. T. Cb.	
T. P.	5.226	124.331	4.37	119.105	N. No. Cb. N. of PP. 1631 TE	
5+30			4.60	119.73	19' L or S. Tile walk	
5+94			4.46	119.87	16½ L " " Conc. Drway	
6+00			4.97	119.36	℄ Pvt	
			4.70	119.63	10' L or So. Edge Pvt	
			4.48	119.85	30' L " " Gd	
			4.90	119.43	20' R or N. T. Cb	
6+87			5.72	118.61	18½ L or So. Conc Driveway	
7+00			4.90	119.43	℄ Pvt	
			4.94	119.39	9½ L or So. Edge Pvt	
			5.20	119.13	15 L " "	
			5.80	118.53	30 L " "	

FORM 307 5M 7-43

PLEASE RETURN TO
LOS ANGELES COUNTY SURVEYOR
700 HALL OF RECORDS

NOTE: ANY ADDITIONS OR CHANGES ON THIS SHEET MUST BE MADE OR CIRCLED IN RED INK, WITH DATE AND NAME OF PERSON MAKING CHANGE

Do not extend notes this side of this line

STATION	B. S.	H. I.	F. S.	ELEV.		
7+00		124.33	4.89	119.44	20' R or N. T.Cb.	
8+00			4.93	119.40	℄ Pit	
			4.67	119.66	9' L or S. Edge Pit	
			5.40	118.93	5.5' L " " B. Brk	
			5.60	118.73	30' L " S. Plowed field	
			5.01	119.32	20' R or N. T.Cb.	
T.P 9+00	5.495	124.221	5.605	118.726	Pk. N. Gut.	
			4.86	119.34	℄ Pit	
			4.88	119.34	8' L or So. E. Pit	
			5.30	118.92	12' L " " Plowed field	
			5.9	118.32	30' L " " " "	
			4.94	119.28	20' R. or N. T. Cb	
9+44.26			5.01	119.21	20.7' R " " E.G.R. N.E. Cor. ℄ 2ND St. Small wood Ang	
			5.66	118.56	" " " " " " " "	" " Gutter
9+70.98			5.04	119.18	50.78' R " " N.C.R. N.E. Cor "	" TCb
			5.66	118.56	" " " " "	Gut
INT 9+93.67			4.92	119.30	INT. small wood 1x2" Surf.	
			4.78	119.44	8' L or So. Edge Pit	
			4.80	119.42	14.3' L " " T. Brk	
			5.60	118.62	22.4' L " " B. Brk	
			5.80	118.42	39.4' L " " Ground	
			6.55	117.72	160' L " " Ground	

Public Works Dominion No.
Notes Red Plotted
No. 1 Date Date
X-Ref Notes Chkd. AET Checked
Date 6-15-45 Date
Job No. 1123 Survey of 5TH ST. SS
Survey by GEORGE Station G
Map No. Traced by JOHNSON
Date 12-8-45

FORM 307 5M 7-43

PLEASE RETURN TO
LOS ANGELES COUNTY SURVEYOR
700 HALL OF RECORDS

NOTE: ANY ADDITIONS OR CHANGES ON THIS SHEET MUST BE MADE OR CIRCLED IN RED INK, WITH DATE AND NAME OF PERSON MAKING CHANGE

Do not extend notes this side of this line

Job No. 1122 Division No. ____ Plotted ____ Profile ____
Survey of 5TH ST. SS. Date ____ No. ____
Survey by GEENHOUSE Notes ____ Checked ____ X-Sec. ____
Indexed C. Jappe Date 6-8-45 Notes Chkd. HET Date 6-15-45 No. ____
Page 220

STATION	B. S.	H. I.	F. S.	ELEV.		
INT 9+93.67		124.221	.565	118.57	21 R. or No. N. Gutter of 2ND St. & Small Hood	
			5.22	119.10	48° R " " ℄ of Long Wood Ave	
			4.81	119.41	100' R " " " " "	
			4.55	119.67	200' R " N ℄ " "	
			4.56	119.66	200 R " " ℄ + 20' W. of ℄ small wood T.Cb.	
			4.60	119.62	200 R " " ℄ + 20' E of ℄ small wood T.Cb	
10+00			4.91	119.31	℄	
10+11.43			4.99	119.23	43.9 R or N. = N.C.R. T.Cb NW Cor 2ND St. & Small Wood Ave	
			5.69	118.53	" " " " " " "	Gutter
10+39.41			5.07	119.15	20' R or N. = W.C.R. NW Co 2ND St. & small wood T.Cb	
			5.72	118.50	" " " " " " "	Gut
11+00			5.10	119.12	℄	
			4.94	119.28	9.0' L or So. Edge Pvt.	
			5.12	119.10	11.6' L " " Bck	
			5.80	118.42	14.7' L " " Bot Brk	
			5.70	118.52	30' L " "	Grd
			5.16	119.06	20' R or N. T.Cb	
12+00			5.28	118.94	℄ Pvt	
			5.06	119.16	8' L or So. E. Pvt	
			5.88	118.34	16' L " " B. Brk	
			6.00	118.22	30' L " "	Ground
			5.25	118.97	20 R or No. T.Cb.	

FORM 307 5M 7-43

PLEASE RETURN TO
LOS ANGELES COUNTY SURVEYOR
700 HALL OF RECORDS

NOTE: ANY ADDITIONS OR CHANGES ON THIS SHEET MUST BE MADE OR CIRCLED IN RED INK, WITH DATE AND NAME OF PERSON MAKING CHANGE

Do not extend notes this side of this line

STATION	B. S.	H. I.	F. S.	ELEV.		
		124.221				
T.P.	4.180	123.271	5.130	119.091	sprkler.	
13+00			4.41	118.86	℄ Pvt	
			4.40	118.87	20'R. or No. T.Cb.	
			4.05	119.22	8'L or So. E. Pvt	
			4.80	118.47	30'L " " Gd.	
13+60			4.47	118.80	℄ Pvt.	
			4.44	118.83	20'R. or N. T.Cb.	
			5.04	118.23	" " " " Gut	
			4.10	119.17	6'L or So T. Brk. Pvt	
			4.02	119.25	10'L " " E. Pvt	
			4.8	118.50	30'L " " Gd.	
14+00			4.45	118.82	℄ Pvt	
			4.53	118.74	20'R. or No. T.Cb.	
			5.06	118.21	" " " Gut	
			4.02	119.25	9'L or. So. Edge Pvt	
			4.80	118.47	30'L " " Grd	
14+22.20			4.55	118.72	20.15 R. or N. = E C R N.E. Cor. Rivest 2ND T Cb	
			5.10	118.17	20.15 R " " " " Gutter	
			4.57	118.70	℄ Pvt " " " "	
14+38.74			4.74	118.53	26.19 L or S. E. END Cb. S.E. Cor " " T Cb	
			5.00	118.27	" " " Gut	

Profile No. ____ Notes Red. ____ Plotted ____ Job No. 1122 Division No. ____ F.B. 143 Pg. 37
Date ____ Date ____ Survey of 5TH ST. SS.
X-Sec. No. ____ Notes Chkd AET Checked ____ Survey by GRANDON St Notes G Date 6-8-25
Date 6-15-25 Date ____ Map No. ____ Index G. Johnson Date ____

FORM 307 5M 7-43

PLEASE RETURN TO
LOS ANGELES COUNTY SURVEYOR
700 HALL OF RECORDS

NOTE: ANY ADDITIONS OR CHANGES ON THIS SHEET MUST BE MADE OR CIRCLED IN RED INK, WITH DATE AND NAME OF PERSON MAKING CHANGE

Do not extend notes this side of this line

STATION	B. S.	H. I.	F. S.	ELEV.		
14+46.5		123.271	5.02	118.25	℄ = E. Gutter of Rives Ave	
14+46.63			4.74	118.53	44.48 L or So = S.C.R.	S.E. Cor. Rives Ave + 2ND St. T.C.b
			5.23	118.04	" " " "	" " Gut
14+47.19			4.50	118.77	44.85 R or N. = N.C.R.	N.E. Cor. Rives Ave + 2ND St. TCb
			5.14	118.13	" " " "	" " " Gut
14+57.5			5.03	118.24	Int of E. Lane of Rives Ave fr No. & E 2ND St Rt	
			4.54	118.73	℄ Rt 100' Rt or N. = ℄ Rt East Lane Rives Ave	
			4.34	118.93	200' Rt or N. = ℄	" " " "
			4.18	119.09	200' Rt or N. & 11' E. of ℄	" " TCb "
			4.75	118.52	200' " " " " " " "	" " Gut
			3.73	119.54	200' R " " & 11' N of ℄	" " " T.Cb
			4.40	118.87	200 R " " & 11' N of ℄	" " " Gut
14+72.83			4.76	118.51	Construction ℄ Int Rive Ave + 2ND St	
			4.86	118.41	100' So. or L. ℄ Rt	Rives Ave
			5.18	118.09	200' " " " " "	" "
			5.17	118.10	200' " " " + 24.5' N. of ℄	Constructed ℄ Rives Ave T.Cb
			5.77	117.50	200' " " + 24.5	" " " " Gut
			5.10	118.17	200' " " & 24.5 E	" " " " TCb.
			5.64	117.63	200' " " 24.5 East	" " " Gut
T.P.	5.019	123.465	4.825	118.446		

Profile No. ____ Plotted ____ Notes Red. ____ Job No. 11.3 Division No. ____ Notes Cl'kd. AET Date 6-15-45 Date ____ Date ____ Checked ____ Date ____ X-Sec. No. ____

Survey of 50th St. SS

Survey by GRANQUIST Notes 5 Date 6-8-45

Indexed C. Johnson

F.B. 1143 Pg. 22

FORM 307 5M 7-43

PLEASE RETURN TO
LOS ANGELES COUNTY SURVEYOR
700 HALL OF RECORDS

NOTE: ANY ADDITIONS OR CHANGES ON THIS SHEET MUST BE MADE OR CIRCLED IN RED INK. WITH DATE AND NAME OF PERSON MAKING CHANGE

Do not extend notes this side of this line

STATION	B. S.	H. I.	F. S.	ELEV.		
		123.465				
14+68.97			4.28	119 18	24.2 R. or N. = N.C.R. of W.Cb. of E. Lane Arg.	TCb Rives
			5.10	118 36	24.2 " " " " " " "	Gut
14+76.97			4.28	119 18	24.2 R or N = N.C.R. of E. Cb of W. Lane.	T.Cb
			4.98	118 48		Gut
14+86.83			4.98	118 48	℄ Int. with adopted ℄ Rives Ave. West Lane.	
			4.64	118 82	100' N or R. ℄ " " " " " "	
			4.46	119 00	200' N or R ℄ " " " " " "	
			3.95	119 51	200 N " " & 10' E. of ℄ " " " " "	TCb.
			4.30	119 16	200 N " " & 8' W. of ℄ " see pg 211 " "	TCb.
14+94.82			4.83	118 63	44.13 L or So = S.C.R. SW.Cor. Rive & 2ND St.	TCb
			5.36	118 10	" " " "	Gut
14+95.12			4.62	118 84	47.85 R or N. = N.C.R. NW.Cor Rives & 2ND	TCb
			5.10	118 36	" " " " " "	Gut
15+21.22			4.74	118 72	17.23 L or S. of ℄ Prod. = W.C.R. SW.Cor. Rives & 2ND	T.Cb
			5.38	118 08	17.2 " " " " " "	Gut
15+22.75			4.73	118 73	20.83 R or N. of ℄ Prod W.C.R. NW.Cor Rives & 2ND	
			5.41	118 05	20 " " " " "	Gut
14+86.83			5.17	118 29	100' West = ℄ 2ND St to west	
14+86.83			5.40	118 06	200' West = ℄ 2ND " " West	
			5.14	118 32	200' " & 20' N or R of ℄ 2ND St	T.Cb
			5.10	118 36	200' " & 18' S or L of ℄ 2nd St	T.Cb

Profile No. ____ Notes Red. ____ Plotted ____ Job No. 1122 Division No. ____ T.B. 1172 Pg. 2[illegible]
X-Sec. No. ____ Date ____ Date ____ Survey of 5TH ST. S.S.
Notes Chkd. AET Date 6-15-45 Checked ____ Survey by GRANQUIST Notes G. Date 6-8-45
Map No. ____ Date ____ Date ____

F.B. 1143 Pg. 224

Job No. 1122 Division No. _____ Notes Red. _____ Plotted _____ Profile

Survey of 5TH ST. SS. Date _____ Date _____ No. _____

Survey by H. GRANQUIST Notes G Notes Chkd. AET Checked _____ X-Sec.

Indexed C. Johnson Date 6-11-45 Date 6-15-45 Date _____ No. _____

FORM 307 5M 7-43

PLEASE RETURN TO
LOS ANGELES COUNTY SURVEYOR
700 HALL OF RECORDS

NOTE: ANY ADDITIONS OR CHANGES ON THIS SHEET MUST BE MADE OR CIRCLED IN RED INK, WITH DATE AND NAME OF PERSON MAKING CHANGE

Do not extend notes this side of this line

STATION	B.S.	H.I.	F.S.	ELEV.		
B.M. #1		123465.				
			4720	118.745	B.M. #1 Elev. = 118.738 as per F.B. 1143 p 56 Rives Ave & 2nd St W. W. Cor. L & T. in N. Cb. 1' W. of W.C.R.	

Profile	Notes Red.	Plotted	Job No. 1122	Division No.	F.B. 1143 Pg. 22
No.	Date	Date	Survey of 5TH ST. S.S.		
X-Sec.	Notes Chkd.	Checked	Survey by H. GRANDUST	Notes G	Date 6-11-'45
No.	Date	Date	Map No.	Indexed C. Johnson	Date

C.I. 1122.

5TH STREET. S.S.

CROSS SECTION'S

ON

ALLEY. WSTLY of PARAMOUNT BLVD.

from

0+00 AT 2ND STREET

Northerly to

3+10.05 AT 3RD ST.

F.B. 1143

Pg 225 to 229

ELEV.	F. S.	H. I.	B. S.	STATION

NOTE: ANY ADDITIONS OR CHANGES ON THIS SHEET MUST BE MADE OR CIRCLED IN RED INK, WITH DATE AND NAME OF PERSON MAKING CHANGE

Do not extend notes this side of this line

PLEASE RETURN TO
LOS ANGELES COUNTY SURVEYOR
700 HALL OF RECORDS

FORM 307 5M 7-43

FORM 307 5M 7-43

PLEASE RETURN TO
LOS ANGELES COUNTY SURVEYOR
700 HALL OF RECORDS

NOTE: ANY ADDITIONS OR CHANGES ON THIS SHEET MUST BE MADE OR CIRCLED IN RED INK, WITH DATE AND NAME OF PERSON MAKING CHANGE

Do not extend notes this side of this line

F.B. 1143 Pg. 226 | Job No. 1122 | Division No. | Notes Red. | Plotted | Profile
Survey of 2ND ST. 55 | Date | Date | No.
Survey by H. Hazen Dist. | Notes 6 | Notes Chkd. AET | Checked | X-Sec.
Indexed Jan. G. Johnson | Date 6-11-45 | Date 6-15-45 | Date | No.

STATION	B. S.	H. I.	F. S.	ELEV.		
B.M. #P2	5.125	122.856		117.731	B.M. #P-2 EL. 117.731 as per FB 705-124. PARAMOUNT BLVD. & 2ND ST. N.W. COR. Bt. Spk in CB 18' No. of N. END C.R.	
0-11			4.55	118.31	So. edge Rit 2ND St	
0-20			4.80	118.06	Gd. edge Lawn.	
0-30			4.50	118.36	Lawn.	
0+00			4.64	118.22	Int Alley. & 2ND St.	
			4.50	118.36	100' L. of wstly. & 2ND St Rit	
			4.23	118.63	200' L " " " " " Rit	
			4.12	118.74	200' L " " +20' No. of ℄ " "	T.Cb.
			3.82	119.04	200' L " " +10' So. ℄ " "	So. Edge Rit
			3.70	119.16	200' L " " +30' So. ℄ " "	Ground
			5.17	117.69	100' R " Estly & 2ND St Rit.	
			5.03	117.83	100' R + " +14' So & 2ND St.	S. Edge Rit
			4.61	118.25	100' R + " +23' So of & 2ND St.	Grd. filling Sta.
			5.10	117.76	185' R + " & 2ND St & W. Gutter Paramount Blvd	
			4.92	117.94	160' R + E. & Int 2ND St	" "
0+19			5.39	117.47	N. Gutter of 2ND St.	
0+20.09			4.74	118.12	15.07 L. W.C.R. N.W. Cor	Alley + 2ND St. TCb
			5.35	117.51	" " " "	" " " Gutter
0+20.09			4.78	118.08	14.52 R. E.C.R. N.E. Cor	" " " " TCb
			5.47	117.39		

FORM 307 5M 7-43

PLEASE RETURN TO
LOS ANGELES COUNTY SURVEYOR
700 HALL OF RECORDS

NOTE: ANY ADDITIONS OR CHANGES ON THIS SHEET MUST BE MADE OR CIRCLED IN RED INK, WITH DATE AND NAME OF PERSON MAKING CHANGE

Do not extend notes this side of this line

STATION	B. S.	H. I.	F. S.	ELEV.		
		122.858				
0+25.22			4.71	118.15	N.C.R. N.E Cor. Alley & 2ND St.	TCb.
			4.79	118.07	" " " " " "	Gutter
0+25.27			4.65	118.21	N.C.R. N.W. Cor " " " "	TCb.
			4.76	118.10	" " " " " " " "	Gutter
0+30			4.90	117.96	Top Brk. Pvt.	
0+29.96			4.52	118.34	9.94L or wstly. N. END Cb.	
0+29.88			4.60	118.26	10.00R or Estly. N. END "	
0+50			4.92	117.94	℄ Alley Pvt	
			4.70	118.16	10'L or Wstl. fr. ℄ Edge Alley	
			4.80	118.06	10'R " Estly. Edge "	℄ Field
0+96.8			4.50	118.36	10'L or wstly. Conc Walk	
1+00			5.05	117.81	℄ Alley Pvt	
			4.60	118.26	100'R. or Estly. Ground	
			5.10	117.76	25'R or 1[illegible] Top. Wstly Cb. of PARAMOUNT BLVD.	
T.P.	4.753	122.785	4.824	118.032		
1+33.2			4.37	118.42	11.5 L or Wstly. Cor. of Gar. Ent + Conc Slab.	
1+55.025			4.75	118.04	℄ INT. ALLEY fr. West	
			4.60	118.19	10'R. or Estly. Ground. P.L.	
			4.70	118.59	30'R " " Ground	
			4.30	118.49	100' L or Wstly ℄ of Alley + North. of 2ND St.	
			3.53	119.26	200' L " " " " " " " "	

Profile Notes Red. _____ Plotted _____ Job No. 1123 Division No. _____ F.B. 1143 Pg. 1-3
No. _____ Date _____ Date _____ Survey of 5TH ST. S.S.
X-Sec. Notes Chkd. AET Checked _____ Survey by CRAIGHOUSE Notes G
No. _____ Date 6-11-45 Date _____ Map No. _____ Date _____ Date 6-11-45

FORM 307 SM 7-43

PLEASE RETURN TO
LOS ANGELES COUNTY SURVEYOR
700 HALL OF RECORDS

NOTE: ANY ADDITIONS OR CHANGES ON THIS SHEET MUST BE MADE OR CIRCLED IN RED INK, WITH DATE AND NAME OF PERSON MAKING CHANGE

Do not extend notes this side of this line

STATION	B. S.	H. I.	F. S.	ELEV.		
		122.785				
1+62.4			4.59	118.20	9.1 R. or Estly. Edge of Conc Walk	
1+77.5			4.41	118.38	12.2' L or Wstly. Edge Conc. at Entrance to Gar.	
2+00			4.75	118.04	℄ Alley Pit.	
2+80			4.53	118.26	℄ " " Brk	
2+80.05			4.19	118.60	10.2 L. or Wstly S. END Conc. Cb.	
2+79.85			4.19	118.60	9.8 R " Estly S END " "	
2+84.60			4.30	118.49	9.94 R " " S.C.R. of S.E. Cor Alley T.Cb & 3rd St	
			4.53	118.26	" " " " " " B.Cb	
2+89.98			4.45	118.34	15.33 R. or " Estly. E.C.R. of S.E. Cor Alley & 3rd St	
			5.05	117.74	15.33 " " " " " " S. Gutter 3rd St	
2+85.25			4.34	118.45	9.33 L or Wstly S.C.R. " S.W. Cor Alley & 3rd St T.Cb	
			4.46	118.33	" " " " " " " Bot Cb	
2+90.11			4.48	118.31	14.95 L or Wstly W.C.R. S.W. Cor. " " 3rd St T.Cb	
			5.03	117.76	" " " " " " So Gutter 3rd St	
2+90			5.00	117.79	℄ Alley & So. Gutter of 3rd St	
3+10.05			4.30	118.49	Int Alley & ℄ Third St. N. Edge Pit of 3rd St	
T.P.	4.040	122.645	4.180	118.605		
3+10.05			4.03	118.62	100' L or Wstly ℄ 3rd St. Pit.	
			4.06	118.59	200' L " " ℄ 3rd " "	
			4.04	118.61	200' L " " and 20' So. of ℄ 3rd St T.Cb.	

F.B. 1143 Pg. 228 Job No. 1122 Division No. Notes Red. Plotted Profile
Survey of 3RD ST SS Date Date No.
Survey by Granquist Notes Checked X-Sec.
Indexed C. Johnson Date 6-11-45 Date 6-15-45 Date No.

FORM 307 5M 7-43

PLEASE RETURN TO
LOS ANGELES COUNTY SURVEYOR
700 HALL OF RECORDS

NOTE: ANY ADDITIONS OR CHANGES ON THIS SHEET MUST BE MADE OR CIRCLED IN RED INK, WITH DATE AND NAME OF PERSON MAKING CHANGE

Do not extend notes this side of this line

STATION	B. S.	H. I.	F. S.	ELEV.		
		122.645.				
3+10 05			4.62	118.03	100' R. OVEstly. ℄ Pvt 3rd St.	
			4.47	118.18	96' R " " ℄ 20' So of ℄ 3rd St Top Cb. S.W. Cor. of W.C.R. Paramount Blvd	
			5.15	117.50	126 R " " ℄ 3rd St + W. Gutter of 3rd St. Paramount Blvd.	
			4.21	118.44	160' R " " Int ℄ Paramount Blvd + 3rd St	
B.M. #3			4.561	118.084	B.M. #P-3 Elev. = 118.086 as per F.B. 705 p 125. Paramount Blvd & 3rd St. S.W. Cor. Bt spk. in Cb. 6.5 So. of S. end. C.R.	

Profile No. ____ Date ____ Notes Red. ____ Plotted ____ Job No. 1122 Division No. ____ F.B. 1148 Pg. 22 P

X-Sec. No. ____ Date ____ Notes Chkd. AET Date 6-15-45 Checked ____ Survey of 5th St SS Survey by Grandquist Notes G Date 6-16-45

Map No. ____ Index G. Johnson Date ____

F.B. 143 Pg. 230 Job No. 112 Division No. _____ Notes Red. _____ Plotted _____ Profile

Survey of 5TH ST Date _____ Date _____ No. _____

Survey by GRANQUIST Notes G. Notes Chkd. _____ Checked _____ X-Sec.

Indexed _____ Date 6-11-'45 Date _____ Date _____ No. _____

STATION	B. S.	H. I.	F. S.	ELEV.

FORM 307 5M 7-43

PLEASE RETURN TO
LOS ANGELES COUNTY SURVEYOR
700 HALL OF RECORDS

Do not extend notes this side of this line

NOTE: ANY ADDITIONS OR CHANGES ON THIS SHEET MUST BE MADE OR CIRCLED IN RED INK, WITH DATE AND NAME OF PERSON MAKING CHANGE

Profile	Notes Red.	Plotted	Job No. 1122	Division No.	F.B. 1143 Pg. 231
No.	Date	Date	Survey of 5TH St. S.S.		
X-Sec.	Notes Chkd.	Checked	Survey by GRANQUIST	Notes G.	Date 6-11-45
No.	Date	Date	Map No.	Indexed C. Johnson	Date

C.I. 1122.

5TH STREET S.S.

CROSS SECTIONS

ON

ALLEY NORTH of 2ND ST.

FROM.

0+00 = ALLEY West of PARAMOUNT BLVD

Westerly To

13+27.52 RIVES AVE.

F.B. 1143

Pg 231 To 240

STATION	B. S.	H. I.	F. S.	ELEV.

NOTE: ANY ADDITIONS OR CHANGES ON THIS SHEET MUST BE MADE OR CIRCLED IN RED INK, WITH DATE AND NAME OF PERSON MAKING CHANGE

Do not extend notes this side of this line

PLEASE RETURN TO
LOS ANGELES COUNTY SURVEYOR
700 HALL OF RECORDS

FORM 307 5M 7-43

FORM 307 5M 7-43

FORM 307 5M 7-43

FORM 307 5M 7-43

PLEASE RETURN TO
LOS ANGELES COUNTY SURVEYOR
700 HALL OF RECORDS

NOTE: ANY ADDITIONS OR CHANGES ON THIS SHEET MUST BE MADE OR CIRCLED IN RED INK, WITH DATE AND NAME OF PERSON MAKING CHANGE

Do not extend notes this side of this line

STATION	B. S.	H. I.	F. S.	ELEV.		
8+24.91		124.606	6.03	118.58	135' L or So = ℄ Smallwood Ave + North Gutter 2ND St	
			5.33	119.28	155.26 L or So = ℄ Int of Smallwood Ave + 2ND St Swtt. Pit	
			4.89	119.72	100' R or Nly = ℄ Pvt of Smallwood Ave	
			4.78	119.83	108.6 R or Nly + 20' Wsly of ℄ Smallwood Ave Top Cb.	
			4.78	119.83	110.6 R or " + 20' Esty of ℄ Smallwood Ave Top Cb	
			4.87	119.74	155.26 R or Nly = ℄ Int Smallwood Ave + 3rd St.	
8+45.0			5.65	118.95	℄ & Wst Gutter of Smallwood Ave Rib	
8+44.24			5.00	119.61	4.76 R or No. = N.C.R. N.W. Cor Smallwood Ave + Alley T.C.	
			5.65	118.96	" " " " " " Cut	
8+45.84			5.04	119.57	15.84 L or So. = S.C.R. S.W. Cor Smallwood Ave + Alley T.Cb	
			5.72	118.89	" " " " " " " Gutter	
8+49.38			4.94	119.67	10' R or No = W.C.R. N.W. Cor " " " T.Cb	
			5.30	119.31	10' " " = " " Gutter	
8+50.46			4.92	119.69	10' L or So = W.C.R. S.W. Cor Smallwood Ave + Alley T.Cb.	
			5.46	119.15	" " " " " " Gutter	
8+54.39			4.82	119.79	9.75 R or No = END Cb Top Cb	
			5.25	119.36	9.[illegible] " N = Gutter or Bot Cb.	
8+55.05			4.82	118.79	9.[illegible] L or So = END Cb T.C.	
			5.62	118.99	" " " " Bot Curb	
8+62			5.14	119.47	℄ + Pvt Brk.	
8+78.2			5.38	119.23	12.5 L or So. Conc Slab	

Profile No. X-Sec. No.

Plotted Date Checked Date

Notes Rev. Date Notes Chkd. Date

Job No. 1127 Division No. 5TH ST. SS

Survey of Survey by GRANQUIST Notes G Date 6-11-45

Indexed A. C. Jorgensen

B. 1143 Pg. 236

FORM 307 5M 7-43

PLEASE RETURN TO
LOS ANGELES COUNTY SURVEYOR
700 HALL OF RECORDS

NOTE: ANY ADDITIONS OR CHANGES ON THIS SHEET MUST BE MADE OR CIRCLED IN RED IN INK. WITH DATE AND NAME OF PERSON MAKING CHANGE

Do not extend notes this side of this line

STATION	B. S.	H. I.	F. S.	ELEV.		
		124.606				
9+00			5.06	119.54	℄ + Pit	
			5.19	119.41	4.7 L or So. Edge Pit	
			5.20	119.40	10' L or " PL.	
			5.15	119.45	8' R or No. Edge Pit	
			4.85	119.75	10' R or No. PL.	
9+50			5.18	119.42	℄ + Pit	
			5.34	119.26	16.6 L or S. = N. Edge	Conc Slab
10+00			5.24	119.36	℄ + Pit	
			5.43	119.17	5' L or So E. Pit	
			5.60	119.00	10 L or " PL.	
			5.26	119.34	6.2 R or No Edge Pit	
			5.20	119.40	10' R or No = PL	
10+12			5.23	119.37	10.7 L or So	Conc Slab
T.P.	5.009	124.255	5.360	119.246	Stone in Pit 10+34'	
10+05			4.88	119.37	10' R or No,	conc Slab
10+55.5			4.74	119.51	10.4 R or No.	" "
10+89.0			4.73	119.52	10.7 L or So	" "
11+00.			4.75	119.50	℄ + Pit	
			6.48	117.77	5' L or So. E. Pit.	
			4.80	119.45	9.5 L " " E Conc	
			4.85	119.40	6.0 R or N. E Pit.	
			4.60	119.65	10' R or N. PL.	

Plotted ____ Notes Red. ____ Date ____ No. ____
Notes Chkd. HET Date 6-15-45 X-Sec. ____ No. ____
Checked ____ Date ____
Job No. 1123 Division No. ____ Survey of 5TH ST Survey by THOMPSON & JOHNSON Notes 5 Map No. ____ Date 6-11-45
Drawn ____ Date ____
F.B. 1123 Pg. 33

FORM 307 5M 7-43

PLEASE RETURN TO
LOS ANGELES COUNTY SURVEYOR
700 HALL OF RECORDS

NOTE: ANY ADDITIONS OR CHANGES ON THIS SHEET MUST BE MADE OR CIRCLED IN RED INK, WITH DATE AND NAME OF PERSON MAKING CHANGE

Do not extend notes this side of this line

Profile No. ____ Plotted ____ Notes Red. ____ Date ____ Notes Chkd. AET Date 6-15-45 X-Sec. No. ____ Date ____ Checked ____

Job No. 1123 Division No. 5TH ST. 35. Survey of H. GRANOVIST Notes G. Date 6-11-45 Survey by ____ Indexed ____ C. Tobias

STATION	B. S.	H. I.	F. S.	ELEV.		
		124.255				
11+05			4.63	119.62	13° R or N.	E. Edge Conc Slab
12+00			5.00	119.25	℄ + R.T. of L.	
			5.07	119.18	6° L or So	Edge Oil Rt
			4.82	119.43	10 L " "	P.L.
			5.07	119.18	6° R. or No.	Edge Oil Rt
			5.21	119.04	10' R or No	R.T.
11+62			4.90	119.35	13 4/7 L or So	Cor Conc Slab
11+79.5			4.63	119.62	10 3 L or So.	Conc T.Cb.
			5.01	119.24	" " " "	Ground or bot Cb
12+05			4.52	119.73	10 5 R or No.	Top of Begin. of Conc Cb
			5.06	119.19	" " "	Ground of Bot " "
12+47			4.64	119.61	10 5 L or S.	Top Conc Cb.
			5.07	119.18	" " "	Bot " " Ground
12+48°			4.64	119.61	10 2 R or No.	Top of Conc Cb. END
			5.05	119.20	" " "	Ground Bot " "
12+48.5			5.10	119.15	10 2 R or "	Edge Conc Slab
12+68.80			4.70	119.55	9.93 L or So.	E. END Con Cb
T.P.	4.817	123.952	5.170	119.135	Rock Alley. E. of E.R.L. of Live Oak	
12+70.5			4.58	119.37	10' R. or N.	Beg Cb.
12+82.5			4.73	119.22	9.5 R " "	E.C.R. NE Cor Alley & Oak
			5.14	118.81	11.5 " "	" " Bot Cb.

FORM 307 5M 7-43

PLEASE RETURN TO
LOS ANGELES COUNTY SURVEYOR
700 HALL OF RECORDS

NOTE: ANY ADDITIONS OR CHANGES ON THIS SHEET MUST BE MADE OR CIRCLED IN RED INK, WITH DATE AND NAME OF PERSON MAKING CHANGE

Do not extend notes this side of this line

STATION	B. S.	H. I.	F. S.	ELEV.		
		123.952				
12+82.55			4.92	119.03	10.5 L or So. E. C.R. S.E. Cor Rives Ave & Alley	
			5.37	118.58	" " " " " "	Bot Cb.
12+88			5.51	118.44	℄ & East Gutter of Rives Ave.	
12+87.35			5.02	118.93	15.6 L or So. = S.C.R. S.E. Cor Rives Ave & Alley TC	
			5.58	118.37	" " " " "	Gutter
12+87.57			4.95	119.00	14.97 R or No. = N.C.R. N.E. Cor. Rives Ave & Gutter TC	
			5.45	118.50	" " " " " "	Gutter
12+98.54			5.15	118.80	℄ INT ℄ of E. LANE Rives Ave Rit	
			5.39	118.56	100' L or So. = ℄ " " "	
			5.17	118.78	110.45 L " " ℄ " N.C.R. NE Cor Rives Ave + 2ND St. E of ℄ of E. LANE of Rives	
			5.81	118.14	110.3 " " " " " E " " " "	Bot Cb.
			5.45	118.50	100.3 L " So. ℄ of E. LANE of Rives Ave	
			4.78	119.17	100.3 " " 14.11.0' W. of ℄ E " " " "	
			4.83	119.12	100' R or N. ℄ of E. LANE Rives Ave.	
			4.80	119.15	110' R or N. ℄ " " " " "	
			4.70	119.25	110' R or N. & 11' East of ℄ of E. LANE " " TC	S.C.R. S.E. Cor 3RD St + Rives Ave
			5.27	118.68	110' " " " " "	BC
			4.26	119.69	110' R or N. & 11' W. sly of ℄ " " "	TC
			4.73	119.22	110' R or N. & 11' W. sly of ℄ " " "	Bot Cb.
13+09.6			4.48	119.47	Top Cb. = W. Cb. of East Lane Rives Ave.	

Notes Red. ____ Date ____ Notes Chkd. ____ Date ____ Notes Chkd. ____ Date ____ Checked ____ Date ____ Indexed ____ Date ____

Job No. 112-2 Survey of 5TH ST. 35 Survey by FRANKLIN Notes C. Jobe Date ____ Map No. ____ No. ____ X-Sec. ____

FORM 807 5M 7-43

PLEASE RETURN TO
LOS ANGELES COUNTY SURVEYOR
700 HALL OF RECORDS

NOTE: ANY ADDITIONS OR CHANGES ON THIS SHEET MUST BE MADE OR CIRCLED IN RED INK, WITH DATE AND NAME OF PERSON MAKING CHANGE

Do not extend notes this side of this line

STATION	B. S.	H. I.	F. S.	ELEV.		
		123.952				
13+17.60			4.48	119.47	T.Cb. East Cb. of W. Lane of Rives Ave	
			5.08	118.87	bot Cb. Rt " " " "	
Int 13+27.52			5.06	118.89	SW & T. Rt & Int Adopted & West Line of Rives Ave. Per C.S. 8237	
			5.32	115.63	100' L or So. & of W. Lane of Rives Ave. Rt	
			5.32	115.63	107.9 L or S & of " " " " " Rt	
			5.41	118.34	107.9 L o S. & 7.8 N. of & of W. Lane of Rives Ave Top Cb & N=N.C.R. N.W. Cor Rives Ave & 2ND ST.	
			5.58	118.37	" " " " "	Bot Cb
			4.75	119.20	107.9 L or So. & 10' E of of & of W. Lane Rives	TCb A
			4.74	119.21	100' R or No. & of W. Lane Rives Ave Rt	
			4.66	119.29	111.01 R or N & " " " " Rt	
			4.68	119.27	111.0 R or N & 8' N of & of W. " " " "	TCb S.C.R. S=Rives Ave & 3rd St
			5.20	118.75	111.0 " N & 8' W " " "	Gutter
			4.28	119.67	111.0 R " N & 10.4 E of & of W. Lane Rives Ave	TCb
			4.56	119.39	111.0 R " N & 10.4 E of & " "	Gut
			4.53	119.42	155.09 R or N. & Int 3RD St. Rt & L.P. 66-2	
BM #2 LX324			5.45	118.80	LX324 ELEV=118.800 Per F.B. 1143 P 50 Rives Ave & 2ND St N.E. Cor X IN E. Cb (Rives Ave) 6.5' N of N.C.R.	

Profile No. ____ Plotted ____ Date ____ Checked ____ Date ____
X-Sec. No. ____
Notes Chkd. AEY Date 6-11-44
Notes Rec'd. ____ Date ____
Survey of ____
Survey by Gean Nichols Notes 6
Indexed A. C. Jones Date 6-11-44
Map No. 1122 Number ____ Page ____ 1ST 55

FORM 307 SM 7-43

PLEASE RETURN TO
LOS ANGELES COUNTY SURVEYOR
700 HALL OF RECORDS

NOTE: ANY ADDITIONS OR CHANGES ON THIS SHEET MUST BE MADE OR CIRCLED IN RED INK, WITH DATE AND NAME OF PERSON MAKING CHANGE

Do not extend notes this side of this line

STATION	B. S.	H. I.	F. S.	ELEV.		

C.I. 1122 5TH ST. S.S.

LOCATION AND ELEV. of M.H. INVERTS
ON
PARAMOUNT BLVD. & 2ND ST.
3RD ST. + 4TH PLACE

M.H. AT
INT. of 2ND ST. (FR. West) & PARAMOUNT BLVD.
19.32' West. & 26.65' South. see for location FB.1143 P. 1203
AND for ELEV. of RIM. P ~~231~~ 215

RIM =

NORTH INVERT
ELEV = 105.00 ✓

10" N. RIM. to Top INV. = 11.33 8 3
DIA Pipe .80
x TRA Tape .59
12.72 ✓
.75

117.72 = ELEV. RIM
- 12.72 5
~~105.00~~ ✓
104.97

RIM = 117.72
S. RIM to Top Pipe 11.35
DIA Pipe .80
x tra Tape .59
12.74 ✓
7

EL RIM = 117.22 ✓
12.74 ✓
104.48 ✓ .45

FLOW to South

South Invert 104.48

Profile No. ____ Notes Red. ____ Plotted ____ Job No. 1122 Division No. ____
X-Sec. No. ____ Date ____ Date ____ Survey of 5TH ST. S.S.
Notes Chkd. [illegible] Checked ____ Survey by GRANQUIST Notes G Date 6-12-45
Date 6-15-45 Date ____ Map No. ____ Date ____

FORM 307 5M 7-43

PLEASE RETURN TO
LOS ANGELES COUNTY SURVEYOR
700 HALL OF RECORDS

NOTE: ANY ADDITIONS OR CHANGES ON THIS SHEET MUST BE MADE OR CIRCLED IN RED INK, WITH DATE AND NAME OF PERSON MAKING CHANGE

Do not extend notes this side of this line

STATION	B. S.	H. I.	F. S.	ELEV.		
B.M. #P-3	4.99	123.076	ELEV	118.086	BM. #P-3 ELEV = 118.086 as per FB. 705 P125. PARAMOUNT BLVD + 3RD ST. SE. COR. BT SPK in Cb 6' S. of S. END C.R. M.H. 14.22 North + 19.58 Wstly of Int of 3RD ST. & PARAMOUNT BLVD	
Ntly. Invert			17.~~07~~ 10	105.98 ~~106.006~~		N. RIM = 4.86 Top Invert = 10.82 Dig. Pipe = .80 83 Extra Tape = .59 17.07
Stly. Invert			17.~~11~~ 14	105.~~966~~ 94		S. RIM = 4.90 .10 Top Invert 10.82 Dig. Pipe .80 83 Ext. Tape .59 17.11 4
B.M. # P-2			5.345	117.731	BM. # P-2 - ELEV = 117.731 as per FB. 705 P124. PARAMOUNT BLVD + 2ND ST. N.W. COR. BT. SPK. in Cb. 18' N. of N. END C.R. FLOW TO STLY	

HLS

Profile No. ___ Date ___ Notes Red. ___ Plotted ___ Date ___ Notes Chkd. AET Checked ___ Date 6-15-45 Date ___ X-Sec. No. ___

Job No. 1122 Division No. ___ Survey of 5TH ST. S.S. Survey by GRANQUIST Notes G Indexed A. C. Johnson Date 6-12-45

S. 1143 PG. 242

FORM 307 SM 7-43

PLEASE RETURN TO
LOS ANGELES COUNTY SURVEYOR
700 HALL OF RECORDS

NOTE: ANY ADDITIONS OR CHANGES ON THIS SHEET MUST BE MADE OR CIRCLED IN RED INK. WITH DATE AND NAME OF PERSON MAKING CHANGE

Do not extend notes this side of this line

STATION	B. S.	H. I.	F. S.	ELEV.		
B.M. # P-4	4.665	123.430		118.765	B.M. # P-4. ELEV. = 118.765 · F.B. 705 P125 · PARAMOUNT BLVD + 4TH PLACE. NW Cor. Bt SPK. IN Cb. 10' N. of N. END C.R.	
North Invert			16.47	106.96		N. RIM. 4.85 Top Pipe = 16.20 Dia = .88 Tape = .59 16.44
South Invert			16.45	106.98	106.86 Per C.I. 640	.83 10" .83 S. RIM. 4.85 Tape = .59 Top Pipe = 10.18 Dia Pipe = .83 16.45
					M.H. 37.56 South + 19.60 Westerly of ℄ INT of 4TH PLACE + PARAMOUNT BLVD	
			4.665	118.765	B.M. # P-4 ELE 118.765 as Per F.B. 705 P125 PARAMOUNT BLVD + 4TH Place. NW Cor. Bt. SPK IN Cb. 10' N. of N. END C.R.	

Profile No. ____ Notes Red. ____ Plotted ____ Date ____
X-Sec. No. ____ Notes Chkd. ABT Date 6-15-45 Checked ____ Date ____
Job No. 1122 Division No. ____
Survey of 5TH ST
Survey by H. GRANQUIST Notes G Date 6-12-45
Map No. ____ Indexed J. Johnson Date ____

F.B. 1143 Pg. 244

Job No. _____ Division No. _____ Notes Red. _____ Plotted _____ Profile

Survey of _____ Date _____ Date _____ No. _____

Survey by _____ Notes _____ Notes Chkd. _____ Checked _____ X-Sec.

Indexed _____ Date _____ Date _____ Date _____ No. _____

STATION	B. S.	H. I.	F. S.	ELEV.

FORM 307 5M 7-43

PLEASE RETURN TO
LOS ANGELES COUNTY SURVEYOR
700 HALL OF RECORDS

Do not extend notes this side of this line

NOTE: ANY ADDITIONS OR CHANGES ON THIS SHEET MUST BE MADE OR CIRCLED IN RED INK. WITH DATE AND NAME OF PERSON MAKING CHANGE

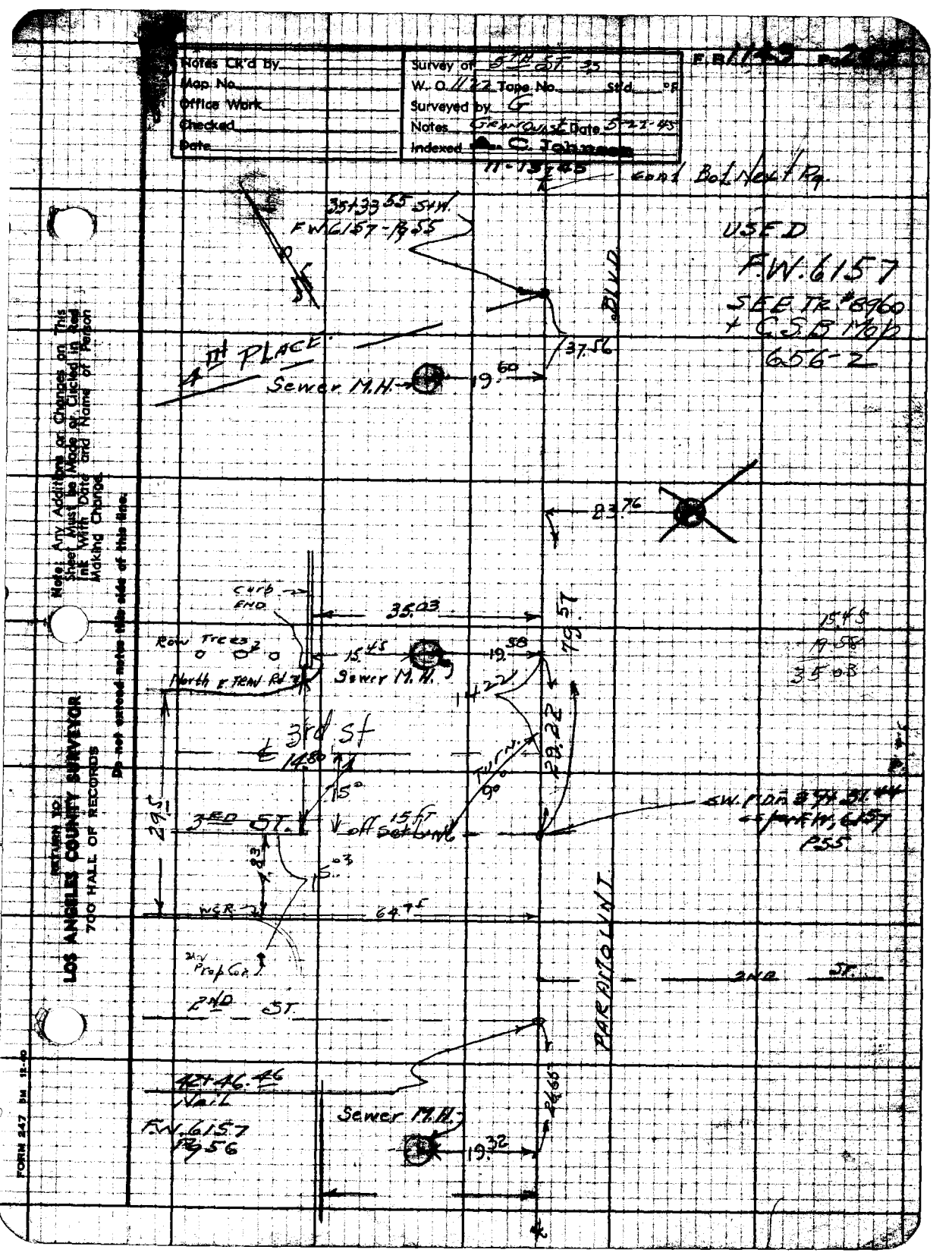

Notes Ck'd by
Map No.
Office Work
Checked
Date
Survey of 5TH ST. 35
W. O. 1122 Tape No. Std. °F
Surveyed by G
Notes Granquist Date 5-22-45
Indexed A. C. Johnson
F.B. 1143
11-13-45
Cont Bot Next Pg.
35+33.55 S+W.
FW6157-Pg55
USED
F.W. 6157
SEE TR #8960
+ C.S.B. Map
656-2
BLVD
37.56
4TH PLACE
Sewer M.H.
19.60
23.76
Curb End
35.03
Row Trees
15.45
19.58
North E Trav Rd
Sewer M.H.
79.57
15.45
19.58
35.03
14.22
3rd St
14.80
29.22
Turn
90°
15°
29.5
3RD ST.
15 ft off set line
SW. Pdn 3+31.44
FW, 6157
P55
15.03
WCR
64.75
Prop Cor.
2ND ST.
2ND ST.
PARAMOUNT
42+46.46
Nail
F.W. 6157
Pg 56
Sewer M.H.
19.32
26.66
Note: Any Additions or Changes on This Sheet Must be Made or Circled in Red Ink With Date and Name of Person Making Change.
Do not extend notes this side of this line.
RETURN TO:
LOS ANGELES COUNTY SURVEYOR
700 HALL OF RECORDS
FORM 247 5M 12-40



F.B. 1143 Pg. 246
Sw+T 3 Pt
30+79.74
F.W. 6157 P54
11.5
23.00
Sewer M.H.
6.4
Concrete
5TH ST
33+10.37
Sw 2" Deep
F.W. 6157 P54
4TH ST
Sewer M.H.
23.0
4TH ST
Paramount
RETURN TO
LOS ANGELES COUNTY SURVEYOR
700 HALL OF RECORDS
Do not extend notes this side of this line.
Note: Any Additions or Changes on This Sheet Must be Made or Circled in Red Ink With Date and Name of Person Making Change.

Profile	Notes Red.	Plotted	Job No. 1122	Division No.	[illegible] 249
No.	Date	Date	Survey of 5TH ST. SS.		
X-Sec.	Notes Chkd.	Checked	Survey by H Granquist	Notes G	Date 7-9-45
No.	Date	Date	Map No.	Indexed C. Johnson	Date

C.I. 1122
5TH ST. SS
LOCATION
+ ELEVATION
of
IRRIGATION LINES

CROSSING PARAMOUNT BLVD
AT 1st & So. of FLORENCE
AVE.
&
LINE IN ALLEY No of 4TH PL.
BET SMALLWOOD & RIVES AVE

STATION	B.S.	H.I.	F.S.	ELEV.

NOTE: ANY ADDITIONS OR CHANGES ON THIS SHEET MUST BE MADE OR CIRCLED IN RED INK. WITH DATE AND NAME OF PERSON MAKING CHANGE

Do not extend notes this side of this line

PLEASE RETURN TO
LOS ANGELES COUNTY SURVEYOR
700 HALL OF RECORDS

FORM 307 5M 7-43

FORM 307 5M 7-43

PLEASE RETURN TO
LOS ANGELES COUNTY SURVEYOR
700 HALL OF RECORDS

NOTE: ANY ADDITIONS OR CHANGES ON THIS SHEET MUST BE MADE OR CIRCLED IN RED INK. WITH DATE AND NAME OF PERSON MAKING CHANGE

Do not extend notes this side of this line

STATION	B. S.	H. I.	F. S.	ELEV.	
B.M. #P8	5.80	129.687		123.887	B.M. #P8. EL.: 123.887 As per FB 705 P.127 PARAMOUNT BLVD. & HARPER AVE. NW COR. Bt spk in Cb. 4' N. of N END C.R.
Top CORR. IRON Pipe.			6.18	123.51	Top of 2.5' COR. IRON IRIG. Pipe see Bot of Sketch
B.M. #P-7			7.32	122.367	B.M. #P-7 EL: 122.354 As per FB. 705 - P126 PARAMOUNT BLVD + 7th St. SW. COR. Bt spk in Cb. 6' So. of S. END. C.R.



F.B. 1143 PG. 248
Job No. 1122 Division No. 5TH ST. SS
Survey of
Survey by H. GRANOVIST Notes G
Indexed A. C. Date
Notes Red. Date
Notes Chkd. Date
Plotted Date
Checked Date
Profile No.
X-Sec. No.

FORM 307 5M 7-43

PLEASE RETURN TO
LOS ANGELES COUNTY SURVEYOR
700 HALL OF RECORDS

NOTE: ANY ADDITIONS OR CHANGES ON THIS SHEET MUST BE MADE OR CIRCLED IN RED INK, WITH DATE AND NAME OF PERSON MAKING CHANGE

Do not extend notes this side of this line

STATION	B. S.	H. I.	F. S.	ELEV.		
B.M. # 4	5.070	125.504		120.434	B.M. #4. EL.= 120.434 as per F.B. 1143 p 41 RIVES AVE. & 4TH ST. S.E. COR Bt Spk in Cb. S. END C.R.	
Top of 24" Conc Pipe			7.72	117.784	Top of 24" conc. Irig. Pipe 64.5' East of Int & Rives Ave. & 6' N of ℄ Alley 4TH Pl. See sketch on Next Pg	
T.P.	5.10	126.324	4.28	121.224	Rock	
Top 24"			7.97	118.354	Top of 24" conc. Irig. Pipe 59' T. fr westerly of ℄ Smallwood Ave & 5.5 ft No. of ℄ of Alley N. of 4TH Place See sketch Next Pg.	
B.M. # P-16			5.43	120.894	B.M. # P-16 Elev. 120.895 as per F.B. 1143 Pg 41 Smallwood Ave & 4TH Place. S.E. Cor L & W. Spk in Cb. 5' E. of E.C.R.	

ELEV. & Sketch on conc. Irrigation Pipe ON ALLEY No. of 4TH PLACE Bet SMALLWOOD Ave & RIVES AVE.

Profile No. ____ Notes Red. ____ Plotted ____ Date ____
X-Sec. No. ____ Notes Chkd. ____ Checked ____ Date ____
Job No. 1122 Division No. ____ Survey of 5TH ST. SS Survey by E Notes G Date 7-9-45
Map No. ____ Indexed S. Johnson Date ____
F.B. 1143 Pg 41

F.B. 1143 Pg. 250 | Job No. _____ | Division No. _____ | Notes Red. _____ | Plotted _____ | Profile

Survey of _____ | Date _____ | Date _____ | No. _____

Survey by _____ | Notes _____ | Notes Chkd. _____ | Checked _____ | X-Sec.

Indexed _____ | Date _____ | Date _____ | Date _____ | No. _____

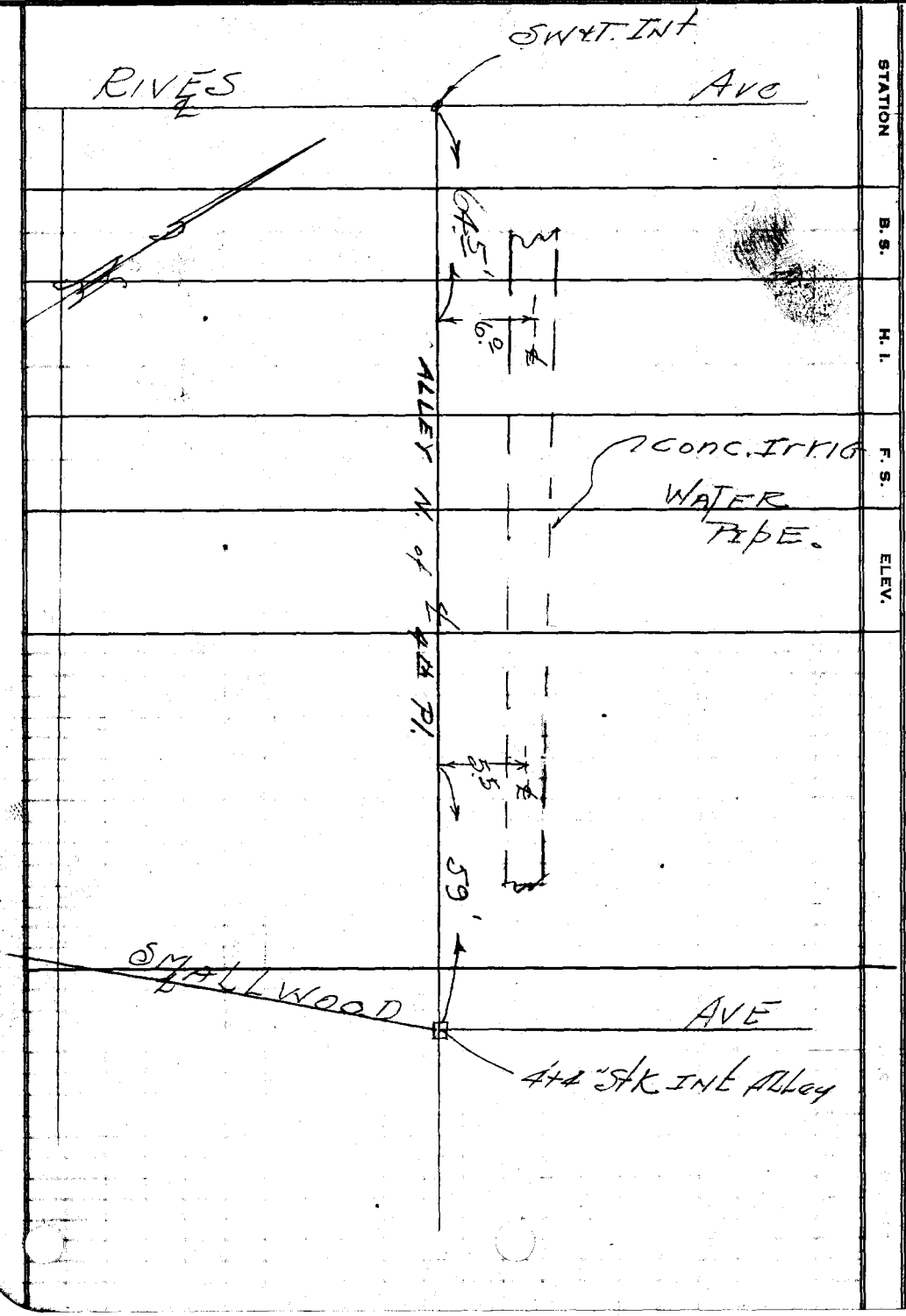

FORM 307 5M 7-43

PLEASE RETURN TO
LOS ANGELES COUNTY SURVEYOR
700 HALL OF RECORDS

Do not extend notes this side of this line

NOTE: ANY ADDITIONS OR CHANGES ON THIS SHEET MUST BE MADE OR CIRCLED IN RED INK, WITH DATE AND NAME OF PERSON MAKING CHANGE

Profile No. ____ Notes Red. ____ Plotted ____ Job No. 1122 Division No. ____ F.B. 1152 Pg. 251

Date ____ Date ____ Survey of 5th St. SS

X-Sec. No. ____ Notes Chkd. ____ Checked ____ Survey by Grangoist Notes ____ Date ____

Date ____ Date ____ Map No. ____ Indexed A. C. Johnson Date ____

C.I. 1122
5TH St. S.S.
ELEV. & SKETCH
on
Corrigated Iron Pipe. (~~IRVIG~~)
FLORENCE AVE.

Estly of PARAMOUNT BLVD.
North side of FLORENCE.

see Pg 253-254

F.B. 1152
Pg

STATION	B. S.	H. I.	F. S.	ELEV.

NOTE: ANY ADDITIONS OR CHANGES ON THIS SHEET MUST BE MADE OR CIRCLED IN RED INK, WITH DATE AND NAME OF PERSON MAKING CHANGE

Do not extend notes this side of this line

PLEASE RETURN TO
LOS ANGELES COUNTY SURVEYOR
700 HALL OF RECORDS

FORM 307 5M-7-43

FORM 307 SM 7-43

PLEASE RETURN TO
LOS ANGELES COUNTY SURVEYOR
700 HALL OF RECORDS

NOTE: ANY ADDITIONS OR CHANGES ON THIS SHEET MUST BE MADE OR CIRCLED IN RED INK, WITH DATE AND NAME OF PERSON MAKING CHANGE

Do not extend notes this side of this line

STATION	B. S.	H. I.	F. S.	ELEV.	
B.M. #P-13	5.01	132.74		127.726	B.M. #P-13 El. 127.726 as per F.B. 705 P 130 FLORENCE AVE (N. Si.) 440' E of PARAMOUNT BLVD. Bt spk. incb. at Ho. #331
Top of Pipe.			8.37	124.37	Top of cor IRON Pipe DIA 24" 107.5' wstly of Fr. of M.H. ole (North Side of FLORENCE). & 31' Nly of ℄ of FLORENCE Ave.
B.M. #P13			5.01	127.73	B.M. #P13 - Elev. = 127.726 see Disc Above

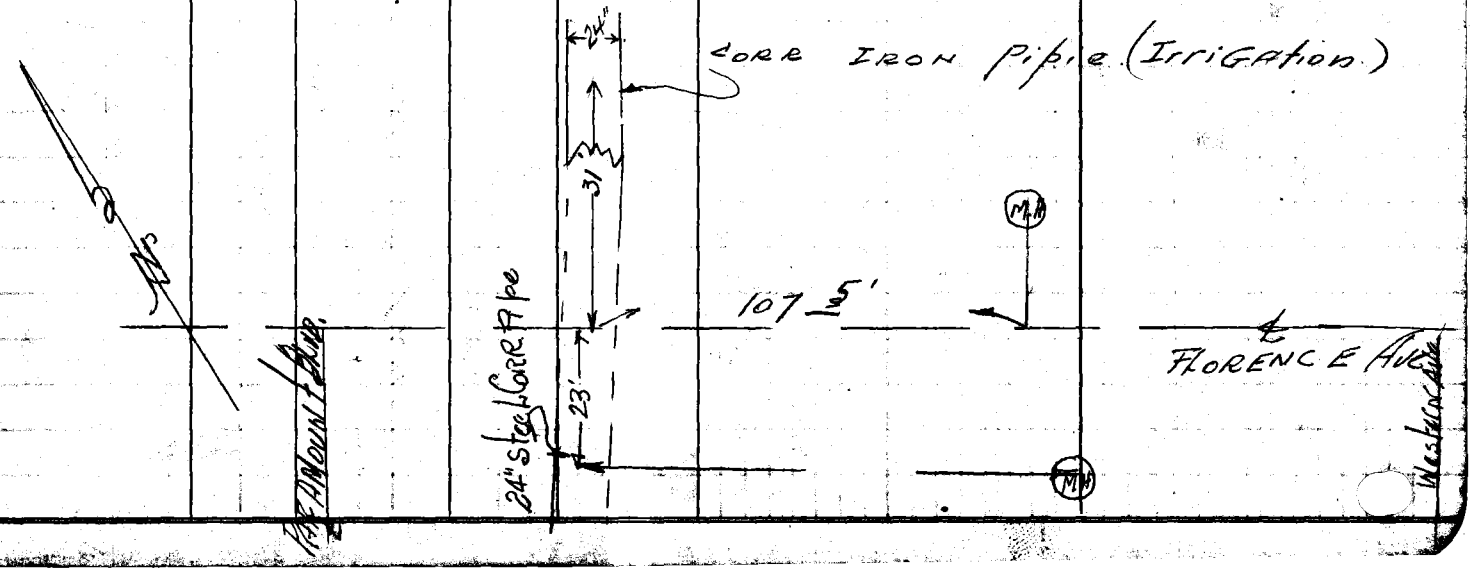

Job No. 1122 Division No. Notes Red. Plotted Profile
Survey of GRANQUIST Date Date No.
Survey by Notes Checked ECW X-Sec.
Indexed Date 7-16-45 Date 7-17-45 No.

Profile	Notes Red.	Plotted	Job No. 1122	Division No.
No.	Date	Date	Survey of 5TH STREET SS.	
X:Sec.	Notes Chkd.	Checked	Survey by GRANQUIST	Notes G. Date 11-29-45
No.	Date	Date	Map No.	Endorsed [redacted] Date DEC 23 '48

F.B. 143 PG. 25

C.I. 1122

5TH STREET SS.

PROFILE

ON

CORRIGATED IRON pipe FRMG

FLORENCE AVE.

EAST of

PARAMOUNT BLVD.

STATION	B. S.	H. I.	F. S.	ELEV.

NOTE: ANY ADDITIONS OR CHANGES ON THIS SHEET MUST BE MADE OR CIRCLED IN RED INK WITH DATE AND NAME OF PERSON MAKING CHANGE.

Do not extend notes this side of this line.

PLEASE RETURN TO
LOS ANGELES COUNTY SURVEYOR
700 HALL OF RECORDS

FORM 307 M 6-48

STATION	B.S.				
B.M. #13	4.73	32.45		127.726	B.M. # P-13 EL. 127.726 as per FB 705 P. 130 Florence Ave. (...) 440 E of Paramount Blvd. Spk. in ... Ho. # 331
Pipe N of ℄			8.37	124.09	Top of 24" Dia Corr Iron Pipe 24" Dia (Irrig) 108' wstly fr. M.H. (No. Si. Florence Ave.) & 20' N. of ℄ of Florence Ave
To North over Top of Conc Pipe			8.14	124.32	Top of Conc. cap over Corr. Iron Pipe
Pipe to So.			8.12	124.34	Top of Corr Iron Pipe 24" Dia. 111.0' W of M.H. on So. Si. Florence Ave. & 23' So of ℄ of Florence Ave.
			4.61	127.85	℄ Pit over Pipe
B.M. # P-13			4.73	127.726	B.M. # P-13 EL = 127.726 see Above for Disc.

Job No. 112 Division No. ... Date ... Checked ... Notes ... Date 11-29-45