FORM 847

RETURN TO
LOS ANGELES COUNTY SURVEYOR
[illegible]

Notes Any Additions to Ch[illegible] Must Be Made or C[illegible] With Date and Nam[illegible] Making Change

[illegible] of this Sec.

INDEX TO F.B. [illegible]

1146

Date	J.N.	DESCRIPTION	NOTES	PAGES
		MARCELLE ST. ET AL		
7/6/44	1124	MARCELLE ST.- WALNUT ST. TO ATLANTIC AVE.	PRO.	1-6
5/2/45	1124	Area Bounded by Atlantic Ave., Orange Ave., Olive St., and 70th. St.	B.M's	7-17
5/8/45	1124	" " " " " " " " " " " "	C℄ ties	19-32
5/31/45	1124	MARCELLE ST., from Walnut St. to Ansmith Ave.	topog	33-35
			X-sect	37-52
8/3/45	1124	ORANGE AVE., from Marcelle St. (S.side) to 72nd. St.	topog	53-54
			X-sect	55-60
8/3/45	1124	72nd. ST., from Orange Ave. to Atlantic Ave.	topog	61-65
			X-sect	67-80
8/7/45	1124	ATLANTIC AVE. (E.half) from 72nd St. to Olive St.	topog	81-83
			X-sect	85-90
8/8/45	1124	OLIVE ST. (S.half) from Atlantic Ave. to Hunsaker Ave.	topog	91-92
			X-sect	93-97
8/7/45	1124	HUNSAKER AVE. from Atlantic Ave. to Olive St.	topog	99-101
			X-sect	103-108

TO NEXT PG.

Notes Ck'd by
Map No.
Office Work
Checked
Date

Survey of
W. O. Tape No. Std °F
Surveyed by
Notes Date
Indexed

F.B. PG.

RETURN TO
LOS ANGELES COUNTY SURVEYOR
700 HALL OF RECORDS

Note: Any Additions or Changes on This Sheet Must be Made or Circled in Red Ink With Date and Name of Person Making Change.

Do not extend notes this side of this line.

INDEX TO F.B. 1146

DATE	J.N.	DESCRIPTION	NOTES	PAGES
11/45	1124	1ST, ALLEY W. OF ORANGE AVE. FROM 3'W. OF S.P.L. OF MARCELLE ST. TO CARO ST.	TOPOG.	
			& X° SECT.	109-114
11/45	"	MOTZ ST. (73rd. ST.) ORANGE AVE. TO HUNSAKER AVE.	TOPOG.	115-118
			X° SECT.	119-126
12/45	"	CARO ST. FROM ORANGE AVE. TO ANSMITH AVE.	TOPOG.	127-128
			X° SECT.	129-132
12/45	"	MARCELLE ST. ET AL. (Continuation of ¢	SURVEY	133-150
"	"	" " " " " "	B.M.S	151-156
1/46	"	ORANGE AVE. FROM 70TH WAY TO OLIVE ST.	PROFILE	167-172
			→ TOPOG	157-166
1/46	"	70th Way FROM ORANGE AVE. TO MYRTLE AVE.	TOPOG.	177-180
			PROFILE	175-176
2/46	"	71st. ST. FROM ORANGE AVE. TO MYRTLE AVE.	TOPOG.	181-184
			PROFILE	185-188
2/46	"	71ST. WAY FROM ORANGE AVE. TO MYRTLE AVE.	TOPOG.	189-192
			PROFILE	193-196
2/46	"	MYRTLE AVE. From 70TH WAY TO ALLEY NO. OF 70TH ST.	TOPOG.	197-198
			PROFILE	199-200
2/46	"	ALLEY NO. OF 70TH ST. FROM MYRTLE AVE. TO ALLEY W. OF EASTONDALE AVE.	TOPOG.	201-208
			PROFILE	209-212
2/46	"	EASEMENT BET. MYRTLE AVE & OLIVE ST. FROM ALLEY NO. OF 70TH ST. TO 72ND. ST.	TOPOG.	213-218
			PROFILE	219-222
"/46	"	" " OLIVE & LIME AVE'S; FROM ALLEY NO. OF 70TH ST. TO 72ND. ST.	TOPOG.	223-230
			PROFILE	231-234
2/46	"	ALLEY W. OF LIME AVE. FROM ALLEY NO. OF 70TH ST. TO 72nd ST.	TOPOG.	235-238
			PROFILE	"#(+"#"
2/46	"	ALLEY W. OF EASTONDALE AVE. FROM ALLEY NO. OF 70TH ST. TO 70TH ST.	TOPOG.	243-244
			PROFILE	245-246
"	"	" " " " " " " " " " " 72N ST.	TOPOG	247-250
			Profile	251-[illegible]

F.B. PG.

FORM 247 5M 12-40

RETURN TO
LOS ANGELES COUNTY SURVEYOR
700 HALL OF RECORDS

Note: Any Additions or Changes on This Sheet Must be Made or Circled in **Red Ink** With Date and Name of Person Making Change.

Do not extend notes this side of this line.

INDEX TO F.B. 1146

DATE	J.N.	DESCRIPTION	NOTES	PAGES
4-46	1124	Olive St. - Hunsacker Ave. E. To Tr. Line	Topog	255-258
			X-Sect	259-262
5-46	"	Orange Ave.- 70th Way to 70th St. + 70th St, Orange Ave. to Myrtle Ave.	B.M.	263-266
5.46	"	Orange Ave. - 70th Way to 70th St.	Topog	267-268
			X-Sect.	269-272
"	"	70th St. - Orange Ave. to Myrtle Ave	Topog	273-274
			X-Sect.	275-282

Notes Ck'd by
Map No.
Office Work
Checked
Date

Survey of
W. O. Tape No. Std °F
Surveyed by
Notes
Indexed Date

F.B. PG.

RETURN TO
LOS ANGELES COUNTY SURVEYOR
700 HALL OF RECORDS

Note: Any Additions or Changes on This Sheet Must be Made or Circled in **Red Ink** With Date and Name of Person Making Change.

Do not extend notes this side of this line.

PG.

F.B.

Profile	Notes Red.	Plotted	Job No. ~~6200~~ 1124	Division No.	F.B. ~~818~~ 1126 Pg. 1
No.	Date	Date	Survey of Misc. Sanitation Invest		
X-Sec.	Notes Chkd.	Checked	Survey by RLW	Notes RLW	Date 12-6-44
No.	Date	Date	Map No.	Indexed Johnson	Date MAR 6 '47

NOTE: ANY ADDITIONS OR CHANGES ON THIS SHEET MUST BE MADE OR CIRCLED IN RED INK, WITH DATE AND NAME OF PERSON MAKING CHANGE

PLEASE RETURN TO
LOS ANGELES COUNTY SURVEYOR
700 HALL OF RECORDS

Do not extend notes this side of this line

FORM 307 5M 7-43

STATION	B. S.	H. I.	F. S.	ELEV.

PROFILE
MARCELLE ST.

MISC SANITATION INVEST
JN ~~6200~~ 1124

From Walnut St to Atlantic Ave

Dec 6-1944
R L Willey
Jack Gregory
E F English
T C. Peterson

See FB 1125
Continuation of Wly
St. Jackson

FORM 307 5M 7-43

PLEASE RETURN TO
LOS ANGELES COUNTY SURVEYOR
700 HALL OF RECORDS

NOTE: ANY ADDITIONS OR CHANGES ON THIS SHEET MUST BE MADE OR CIRCLED IN RED INK, WITH DATE AND NAME OF PERSON MAKING CHANGE

Do not extend notes this side of this line

STATION	B. S.	H. I.	F. S.	ELEV.		
					BM MX4 E 64312 FB 1125-108	
BM MX4	4.402	68.714		64.312	THENCE 1.4 MILES WEST NEAR.	
					FA at SPK in 6" N of Monument	
13+19.70			7.2	6[illegible]	Flat	
14+00			4.6	6[illegible]		
15+62.2			5.4	[illegible]	Top bnk	
16+54.9			7.7	61.1	Bot swale	
17+84.0			7.7	61.1	" "	
T.P.	6.253	67.681	7.366	61.428		
19+70.5			5.4	6[illegible]	T. bnk	
20+20.0			7.2	6[illegible]	Bot swale	
20+85.2			5.9	61.8	T bnk	
T.P.	5.001	66.840	5.842	61.839		
23+70.2			3.8	62.0	Flat	
T.P.	5.568	68.123	4.285	62.555		
26+15.5			4.6	63.5	T bnk	
26+20.6			5.5	62.6	Cross Gutter	
26+27.2			4.66	63.46	Blue print	
26+31.2			4.15	63.97	Center print point 1/2 Thru	
26+88.2			4.52	63.60	Approx ℄ int of Orange Ave & 72nd St.	
27+11.2			5.05	63.07	Cross Gutter	
T.P.	4.368	68.114	4.377	63.746		
29+00			4.62	63.49	Approx ℄ 72nd St.	

F.B. 1146 PG. 2

Survey of: Misc. Sanitation Invest.
Survey by: R. L. Kelley
Indexed: G. Johnson

Job No. 4302 Division No. 4304
Notes: R. L. W. 12-6-44
Date

Plotted
Date
Checked
Date

Profile No.
X-Sec. No.

Notes Red.
Date
Notes Chkd.
Date

FORM 307 5M 7-43

PLEASE RETURN TO
LOS ANGELES COUNTY SURVEYOR
700 HALL OF RECORDS

NOTE: ANY ADDITIONS OR CHANGES ON THIS SHEET MUST BE MADE OR CIRCLED IN RED INK, WITH DATE AND NAME OF PERSON MAKING CHANGE

Do not extend notes this side of this line

STATION	B. S.	H. I.	F. S.	ELEV.		
		68.17				
1 BM #1	5.144	68.724	4.539	[illegible]	[illegible]	
32+00			554	63.18	approx [illegible]	
T.P.	4.784	68.789	4.179	64.005		
35+00			481	63.98	" " " "	
TP	5.117	68.627	5.279	63.510		
38+00			504	63.54		
40+11E			452	64.11	Approx ℄ 72nd St + 3' W of E PL Myrtle Ave	
40+58			46	64.3	3' W of E.L.L. of Myrtle Ave + ℄ 72nd St prod.	
40+70E			445	64.18	Approx ℄ int Myrtle Ave + 72nd St. S.W.	
100 R.			53	[illegible]	℄ Myrtle Ave prod. N.	
150 L			487	63.76	" " " South.	
T.P	5.170	69.362	4.434	64.193		
41+00			518	64.18	Approx ℄ 72nd St N. [illegible]	
43+55E			502	64.34	A " ℄ int 72nd St + Olive Ave	
110 L			529	64.07	" " " Olive Ave to South.	
T.P	4.420	68.614	5.169	64.194		
46+50E			5.19	63.42	Approx ℄ int 72nd St + Lime Ave	
150 L			540	63.21	" " Lime Ave to South.	
T.P	4.195	67.571	5.238	63.376		
48+03			4.49	63.08	" " int. 72nd + Alley	

Profile Notes Red. ____ Plotted ____ Job No. 1124 Division No. ____
No. ____ Date ____ Date ____ Survey of Misc. Sewer Lines
X-Sec. Notes Chkd. ____ Checked ____ Survey by R.L.W. Notes R.L.W. Date 12-6-44
No. ____ Date ____ Date ____ Map No. ____ Checked Johnson Date ____

F.B. 1146 PG. 3

FORM 307 5M 7-43

PLEASE RETURN TO
LOS ANGELES COUNTY SURVEYOR
700 HALL OF RECORDS

NOTE: ANY ADDITIONS OR CHANGES ON THIS SHEET MUST BE MADE OR CIRCLED IN RED INK. WITH DATE AND NAME OF PERSON MAKING CHANGE

Do not extend notes this side of this line

STATION	B. S.	H. I.	F. S.	ELEV.		
49+55		67.571	4.79	62.78	Aprox ℄ int 72nd St + Eastondale Ave	
150 L			4.94	62.63	S. on ℄ Eastondale Ave	
					cb returns SW Cor 72nd St + Eastondale Ave	
			4.93	62.64	Gut SW Cor S end CR	
			4.52	63.05	Tcb " " " " " "	
			5.32	62.35	Gut " " " W " " "	
			4.35	62.82	Tcb " " " " " "	
TP	4.658	67.219	4.960	62.611		
51+05			4.61	62.61	Aprox ℄ 72nd St + Alley	
					cb returns at 72nd St + first Alley S. of Atlantic Ave	
175 L			4.97	62.25	Gut SE Cor E end CR	
" L			4.51	62.71	Tcb " " " " " " "	
" L			4.93	62.29	Gut SW " W " " " "	
" L			4.53	62.69	Tcb " " " " " " "	
52+002			4.64	62.58	Aprox ℄ 72nd St	
175 L			4.97	62.25	Gut end cb	
" L			4.64	62.58	Tcb " "	
52+32			5.02	62.20	Aprox ℄ 72nd St + Cross Gutter	
52+44			4.66	62.56	Aprox ℄ 72nd St + E edge conc pvmt Atlantic	
52+64			4.23	62.99	SW+T ℄ int 72nd St + Atlantic Ave	
150 L			4.72	62.50	S on ℄ Atlantic Ave	

Profile No. ____ X-Sec. No. ____
Plotted ____ Date ____ Checked ____ Date ____
Notes Red. ____ Date ____ Notes Chkd. ____ Date ____
Job No. ~~[illegible]~~ Division No. ____ Notes PLW 12-7-44
Survey of Misc Construction Survey
Survey by PLW
Indexed by C. Jones Date ____
F.B. ~~[illegible]~~ 1146 PG. 4

FORM 307 5M 7-43

PLEASE RETURN TO
LOS ANGELES COUNTY SURVEYOR
700 HALL OF RECORDS

NOTE: ANY ADDITIONS OR CHANGES ON THIS SHEET MUST BE MADE OR CIRCLED IN RED INK, WITH DATE AND NAME OF PERSON MAKING CHANGE

Do not extend notes this side of this line

STATION	B. S.	H. I.	F. S.	ELEV.		
		67.219				
			4.60	62.62	West edge Conc pvmt, ℄ 72nd Prod 20'W	
			4.7	62.5	cross Gut	" " " 25'W
			5.6	61.6	℄ 72 nd Prod 150 W	
TBM	4.700	67.736	4.213	63.006	SW+T at int. 72nd St + Filmore Ave	
52+99			5.03	62.68	Appr ℄ Hunsaker Ave (Industrial Blvd)	
TP	5.152	68.257	4.682	63.026		
56+00			5.24	63.17	Appr ℄ Hunsaker Blvd	
T.P	4.910	68.744	4.723	63.834		
59+00			4.71	64.03	" " "	
T.P.	4.973	69.119	4.598	64.146		
62+08 Z			4.67	64.45	℄ int Hunsaker Blvd + 73rd St	
100 R			4.68	64.44	E on ℄ 73rd St	
T.P.	5.219	69.577	4.761	64.358		
65+00			4.36	65.22	℄ Hunsaker Blvd	
T.P.	4.918	70.313	4.182	65.395		
68+00			4.43	65.88	" " "	
TBM #3	2.939	70.764	2.488	67.825	set wire spike in TP 4761 US, Olive St 100'±	
68+47 Z			5.00	65.76	W. edge ℄ int. Hunsaker Blvd	
69+31 Z			4.53	66.23	S. edge Conc Pavmt Olive St	
70+00			4.54	66.22	℄ Olive St	

Profile No. ____ Notes Red. ____ Plotted ____
X-Sec. No. ____ Date ____ Date ____
Notes Chkd. ____ Checked ____
Date ____ Date ____

Job No. ~~5240~~ 1124 Division No. ____ F.B. ~~5112~~ 1146 PG. 5
Survey of MISC. SANITATION INVEST.
Survey by R.L. WILLEY Notes R.L.W. Date 12-7-44
Map No. ____ Checked ~~Jan 1953~~ Date ____

FORM 307 5M 7-43

PLEASE RETURN TO
LOS ANGELES COUNTY SURVEYOR
700 HALL OF RECORDS

NOTE: ANY ADDITIONS OR CHANGES ON THIS SHEET MUST BE MADE OR CIRCLED IN RED INK, WITH DATE AND NAME OF PERSON MAKING CHANGE

Do not extend notes this side of this line

Profile No. ____ X-Sec. No. ____
Plotted ____ Date ____ Checked ____ Date ____
Notes Red. ____ Date ____ Notes Chkd. ____ Date ____
Division No. ____ Job No. ____
Survey of Misc. Sanitation Invest.
Survey by E. Kelley Notes 12 L.W. 11-6-44
Indexed A. C. Johnson Date ____
F.B. 1146 Pg. 6

STATION	B. S.	H. I.	F. S.	ELEV.		
T.P.		70.764				
	[illegible]	70,580	4.755	66.009		
73+00			4.49	66.09		
754 712			4.80	65.78	bot. spk. ℄ Olive St. Approch to bridge	
T.P.	[illegible]	74,924	4.90	[illegible]		
7791.5			4.33	[illegible]	Fd. out spk. ℄ [illegible] St. & Atlantic Ave.	
TBM #4	2364	71,467	5.821	[illegible]	Atlantic Ave. & Olive St. S.E. Cor.	
T.P.	[illegible]	68,706	7.350	64.117	Fd. ½ pipe in center [illegible] base	
T.P.	4.522	68.155	5.093	[illegible]		
TBM #2	4.380	67,368	5.14[illegible]	62.[illegible]	TBM #2 SW ℄ int. 72[illegible] St. & Atlantic Ave.	
T.P.	5.394	68,253	4.50[illegible]	[illegible]		
T.P.	5510	67,535	4.22[illegible]	64.023		
T.P.	4.288	68,468	5.350	[illegible]		
T.P.	5.236	68.712	4.92[illegible]	63.476		
T.P.	4.470	68.494	4.738	63.74		
TBM #1	[illegible]	68.[illegible]	4.92[illegible]	[illegible]	TBM #1 [illegible] spk. in [illegible]	
T.P.	4.770	68.371	4.531	[illegible]		
T.P.	3.501	66.532	5.340	63.031	B.M. MX4 - El. 64.392' - F.B. 1125-108 Jackson St. & Walnut St. - N.E. Cor. Bt. Spk. in Cb. 5' N. of N end C.R.	
T.P.	[illegible]	67.419	5.975	60.557		
T.P.	[illegible]	67.464	[illegible]	[illegible]	B.M. MX5 - El. 64.623' F.B. 1125-109 Walnut St. & Marcelina St. - S.W. Cor. Bt. Spk. in Cb. - 5' S. of S end C.R.	
T.P.	[illegible]	[illegible]	3.251	64.213		
Fd. B.M. MX4	4.761	69.120	5.210	64.359		
Fd. B.M. MX5			4.535	64.585		

NOTES RED. _____ JOB NO. 1124 SURVEY OF Marcelle St. et al

DATE _____ SURVEY BY Benson

NOTES CHKD. [illegible] NOTES BY " DATE 5-2-45

DATE 8/28/45 INDEXED A. C. Johnson DATE MAR 6 '47

F. B 1146 Pg. 7

NOTE: ANY ADDITIONS OR CHANGES ON THIS SHEET MUST BE MADE OR CIRCLED IN RED INK, WITH DATE AND NAME OF PERSON MAKING CHANGE

Do not extend notes this side of this line

PLEASE RETURN TO LOS ANGELES COUNTY SURVEYOR 700 HALL OF RECORDS

FORM 353 1M 12-41

B.M.	1ST RUN	DIFF.	2ND RUN	3RD RUN	ADJ. ELEV.	DESCRIPTION
						BENCH LEVELS ON MARCELLE ST. ET AL J.N. 1124
						5-2-45 C.A. Benson M.A. Van Deren C.G. Carlson E.N. Golding

FORM 353 1M 12-41

PLEASE RETURN TO
LOS ANGELES COUNTY SURVEYOR
700 HALL OF RECORDS

NOTE: ANY ADDITIONS OR CHANGES ON THIS SHEET MUST BE MADE OR CIRCLED IN RED INK, WITH DATE AND NAME OF PERSON MAKING CHANGE

Do not extend notes this side of this line

JOB NO. 1124 SURVEY OF Marcella St. etc.
SURVEY BY Benson
NOTES BY " DATE 5-2-45
INDEXED C. Johnson DATE
NOTES RED
DATE
NOTES CHKD.
DATE

F.B. 1146 PG. 8

B.M.	1ST RUN	DIFF.	2ND RUN	3RD RUN	ADJ. ELEV.	DESCRIPTION
	Circuit No. 1					
B.M. MX-5	64.623				64.623	B.M.-M.X-5 El. 64.623 F.B. 1125-109. Walnut St. & Marcella St. S.E. Cor. Bt. spk. in cb. 5' S. of S. end
+	4.519		4.611	4.462		
⌅	69.142	-0.224	-0.225	-0.223	-0.224	
−	4.743		4.836	4.685		
B.M. MX-4	64.399				64.~~399~~ 392	B.M. MX-4 El. 64.392 F.B. 1125-108. Jackson St. & Walnut St. N.E. Cor. Bt. spk. in cb. 5' N. of N. end
+	4.130		4.044			
⌅	68.529	-2.238	-2.235		-2.237	
−	6.768		6.279			
T.P.	62.761				62.162	T.P.
+	3.538		3.780			adj. in green [illegible]
⌅	65.299	+0.315	+0.318		+0.318	
−	3.170		3.462			
T.P.	62.129				62.480	T.P.
+	4.871		5.023			
⌅	67.050	+2.647	+2.646		+2.646	
−	2.424		2.382		122	B.M. MX-14 Orange Ave. & 72nd St. E. side. Ct. spk. in W. side P.P. # 1887545
set B.M. MX-14	65.626				65.~~126~~	
+	3.461		3.620	3.639		
⌅	68.087	+0.573	+0.580	0.581	+0.581	
−	2.488		3.049	3.113	704	B.M. MX-15 Orange Ave. & Marcella St. S.W. Cor. Ct. spk. in W. side P.P. # 74453H.
set B.M. MX-15	65.599				65.~~707~~	
+	3.730		3.771			
⌅	69.329	-0.486	-0.484		0.485	
−	4.[illegible]		4.255		219	B.M. MX-16 Orange Ave. & Mott St. S.W. Cor. Bt. spk. in sidewalk to Ho. # 7261.
set B.M. MX-16	65.113				65.~~222~~	

FORM 353 1M 12-41

PLEASE RETURN TO
LOS ANGELES COUNTY SURVEYOR
700 HALL OF RECORDS

NOTE: ANY ADDITIONS OR CHANGES ON THIS SHEET MUST BE MADE OR CIRCLED IN RED INK, WITH DATE AND NAME OF PERSON MAKING CHANGE

Do not extend notes this side of this line

NOTES RED _____ DATE _____
NOTES CHKD. [illegible] DATE 8/28/45

JOB NO. 1124 SURVEY OF Marcella St. et al
SURVEY BY [illegible] NOTES BY [illegible]
INDEXED [illegible] C. JOHNSON DATE 5-2-45
DATE _____

F.B. 1146 Pg. 25

B.M.	1ST RUN	DIFF.	2ND RUN	3RD RUN	ADJ. ELEV.	DESCRIPTION
					219	
BM MX 16	65.213				65.~~222~~	BM MX-16
+	4.539		4.600			
⊼	69.752	+1.589	+1.539		+1.532	
−	2.950		3.011		.809	Set BM MX-17
Set BM MX-17	66.802				66.811	Orange Ave & Curo St. S.W. Cor.
−	4.991		4.991			Pt. Sp. in N. end Lower Curb Stone
⊼	70.863	−0.552	−0.352		−0.882	Ho # 7327
−	4.943		4.973			
T.P.	65.920				65.929	T.P.
+	[illegible]		[illegible]			adj in [illegible]
⊼	70.859	+2.727	+2.785		+2.726	
−	2.168		2.159			
Fd. Rd. Dept. BM #16	68.691				68.655	Rd. Dept. BM 16 El. 68.600 Rd. F.B. B.R. 233-6
−	2.294		2.279			Spk. in N. side of 2" Pipe [illegible]
⊼	70.941	−1.291	−1.421		−1.491	[illegible]
−	3.785		3.770		165	Set. [illegible] BM-18.
Set BM MX-18	67.156				67.164	Olive St & Orange Ave. S.E. Cor.
+	2.742		2.725			St. Spk. in N. face F.P. #4527-65
⊼	69.898	−1.985	−1.984		−1.985	
−	[illegible]		4.709			
T.P.	65.1[illegible]				65.179	T.P.
+	[illegible]		6.475			
⊼	71.416	+3.600	+3.597		+3.598	
−	2.645		2.881		779	Rd. Dept. BM 18 El. 68.825 Rd. F.B. B.R. 233-6
Fd. Rd. Dept. BM 18	68.771				63.~~777~~	X in upper most nut - S.W. Cor. Steel
+	1.809		1.815			Tower (West) Pt. 3 - 75± N. of [illegible] Ave
⊼	70.580	−3.237	−3.236		−3.237	
−	5.046		5.051			
T.P.	65.534				65.540	T.P.

FORM 353 1M 12-41

PLEASE RETURN TO
LOS ANGELES COUNTY SURVEYOR
700 HALL OF RECORDS

NOTE: ANY ADDITIONS OR CHANGES ON THIS SHEET MUST BE MADE OR CIRCLED IN RED INK, WITH DATE AND NAME OF PERSON MAKING CHANGE

Do not extend notes this side of this line

JOB NO. 1124 SURVEY OF Marcella St. etc.
SURVEY BY Benson
NOTES BY " DATE 5-2-45
INDEXED A. C. Johnson DATE
NOTES RED. DATE
NOTES CHKD. DATE 8/28/45

B.M.	1ST RUN	DIFF.	2ND RUN	3RD RUN	ADJ. ELEV.	DESCRIPTION
T.P	65.534				65.540	T.P. per prev. pg.
+	4.245		4.189			
⊼	69.579	-1.619	-1.615		-1.617	
−	5.364		5.804			adj in green
T.P.	63.915				63.923	T.P.
+	4.548		4.552			
⊼	68.463	-0.303	-0.303		-0.303	
−	4.551		4.955			
T.P	63.912				63.620	T.P.
+	6.621		6.093			
⊼	69.533	+1.367	+1.365		+1.366	
−	4.654		4.728		992	Fd. BM. MX-13 El. 64.992 FB 1125-101
Fd BM. MX-13	64.879				64.986	Mar. St. & Texas Ave. N. E. Cor.
+	4.384		4.386			c+ spk. 3 sides PP #560 & 335 E
⊼	69.263	-0.631	-0.632		-0.631	
−	4.715		5.018			
T.P.	64.548				64.355	T.P.
+	5.195		5.340			
⊼	69.243	+0.265	+0.237		+0.266	
−	5.230		5.273		623	BM. MX5. El. 64.623 FB 1125-102
Fd BM MX 5.	64.013				64.621	W. side St. & Marcella St. S.E. Cor.
						c+ spk in 3.5' S. of S. end C.N.

F.B. 1146 PG. 10

FORM 353 1M 12-41

PLEASE RETURN TO
LOS ANGELES COUNTY SURVEYOR
700 HALL OF RECORDS

NOTE: ANY ADDITIONS OR CHANGES ON THIS SHEET MUST BE MADE OR CIRCLED IN RED INK, WITH DATE AND NAME OF PERSON MAKING CHANGE

Do not extend notes this side of this line

NOTES RED. ____ DATE ____ NOTES CHKD. ____ DATE 8/28/45

JOB NO. 1124 SURVEY OF Marcelle St. etal
SURVEY BY Benson
NOTES BY " DATE 5-2-45
INDEXED C. Johnson DATE

F. B. 1146 PG. 1133

B.M.	1ST RUN	DIFF.	2ND RUN	3RD RUN	ADJ. ELEV.	DESCRIPTION
		Circuit No. 2				
Fd. B.M. MX 14	65.126				65.~~126~~ 122	BM. MX-14 El. 65.122 F.B. 1146-8 Orange Ave 672nd St. E. side Ct. spk. in N. [illegible] P.M. #1887 [illegible] E
+	3.259		3.339	3.110		
⊼	68.385	-1.717	-1.710	-1.716	-1.717	
−	4.976		5.049	4.826		
T.P.	63.409				63.409	T.P.
+	4.666		4.763			adj. in green @ 9/5/45.
⊼	68.075	-0.528	-0.528		-0.528	
−	5.194		5.291			
Set BM MX-19	62.881				62.~~881~~ 880	Set BM. MX-19 72nd St. & 400± W. of Orange Ave S. side Bt. spk. in N.W. Cor. Dwy. to Ho. #1120
+	5.460		5.541			
⊼	68.341	+0.988	+0.991		+0.989	
−	4.472		4.550			
T.P.	63.869				63.870	T.P.
+	4.909		4.966			
⊼	68.778	+0.519	+0.520		+0.519	
−	4.390		4.446			
Set BM. MX 20	64.388				64.~~389~~ 386	Set. BM. MX-20 72nd St. & 900± W. of Orange Ave N. side Bt. spk. in S.E. Cor. Conc. DWY. to Ho. # 955
+	4.097		4.140			
⊼	68.485	+0.162	+0.162		+0.162	
−	3.935		3.978			
T.P.	64.550				64.551	T.P.
+	4.681		4.760			
⊼	69.231	+1.552	+1.552		+1.552	
−	3.129		3.208			
Set BM. MX. 21	66.102				66.~~103~~ .099	Set. BM. MX-21. 72nd St. & Olive Ave - N. side Bt. spk. in S. end Conc. walk to Ho. # 835.

FORM 353 1M 12-41

PLEASE RETURN TO
LOS ANGELES COUNTY SURVEYOR
700 HALL OF RECORDS

NOTE: ANY ADDITIONS OR CHANGES ON THIS SHEET MUST BE MADE OR CIRCLED IN RED INK, WITH DATE AND NAME OF PERSON MAKING CHANGE

Do not extend notes this side of this line

B.M.	1ST RUN	DIFF.	2ND RUN	3RD RUN	ADJ. ELEV.	DESCRIPTION
M.X. 21	66.102				66.~~103~~ 099	B.M. MX-21 per prec. pg.
+	3.588		3.975	3.788		
⊼	69.990	-2.630	-2.640	-2.638	-2.639	
−	6.518		6.615	6.423		
T.P	63.472				63.464	T.P
+	4.238		4.312			adj. in green 9/5/45 [illegible]
⊼	67.710	-0.452	-0.453		-0.453	
−	4.690		4.765			
set MX-22	63.020				63.~~011~~ .006	B.M. MX-22 72nd St. & Eastondale Ave S.E. Cor. Bt. spk. 2 S. of N. end. Cb.
+	4.352		4.438			
⊼	67.372	-0.388	-0.386		-0.387	
−	4.740		4.824			
set M.X.-23	62.632				62.~~624~~ .618	B.M. MX-23 72nd St. & Atlantic Ave S.E. Cor. Bt. spk. 8 E. of W. end. cb.
+	5.124		5.184			
⊼	67.756	+1.528	+1.528		+1.528	
−	3.596		3.656			
set MX-24	64.160				64.~~152~~ 146	B.M. MX-24 Hunsaker Ave 300± N. of 72nd St.-E. side Bt. spk. in W. end. Conc. Dwy. to Ho. #7232
+	4.578		4.554			
⊼	68.738	+1.303	+1.301		+1.302	
−	3.275		3.253			
set MX-25	65.463				65.~~454~~ .447	set B.M. MX-25 Hunsaker Ave. & 73rd St. S.E. Cor Bt. spk. in Ctr. Lower step to store #7280
+	3.584		3.630			
⊼	69.047	+0.265	+0.264		-0.265	
−	3.319		3.366			
T.P	65.728				65.719	T.P
+	3.774		3.812			
⊼	69.502	-0.685	-0.685		-0.685	
−	4.459		4.497			
T.P	65.043				65.034	T.P

JOB NO. 1124 SURVEY OF Marcelle St. et al NOTES RED. DATE
SURVEY BY Benson DATE 4-3-45 NOTES CHKD. DATE 7/28/45
NOTES BY " DATE
INDEXED A. C. Johnson DATE

F.B. 1146 PG. 12

FORM 353 1M 12-41

PLEASE RETURN TO
LOS ANGELES COUNTY SURVEYOR
700 HALL OF RECORDS

NOTE: ANY ADDITIONS OR CHANGES ON THIS SHEET MUST BE MADE OR CIRCLED IN RED INK, WITH DATE AND NAME OF PERSON MAKING CHANGE

Do not extend notes this side of this line

#3
5.5+
5.8+

B.M.	1ST RUN	DIFF.	2ND RUN	3RD RUN	ADJ. ELEV.	DESCRIPTION
T.P.	65.043				65.034	T.P. per prec. pg.
+	4.914		4.959			
⊼	69.957	+1.567	+1.567		+1.567	
−	3.347		3.392		592 ~~601~~	
set M.X-26	66.610				66.~~601~~	B.M. M.X-26 (73rd St.) Motz 25± & 75±E. ℄ Ansmith Ave. - S. side Bt. spk. in N. end. of E. Conc. strip Dwy to Ho. #908.
+	3.402		3.484			
⊼	70.012	-1.168	-1.168		-1.168	
−	4.570		4.652		423	
set MX-27	65.442				65.~~433~~	B.M. M.X-27. (73rd St.) Motz 3± & 400' E ℄ Ansmith Ave - S. side Bt. spk. in N. end. of Conc. Dwy. to Ho. 950
+	4.349		4.430			
⊼	69.791	-0.600	-0.600		-0.600	
−	4.949		5.030			adj in green, KS 9/5/45
T.P.	64.842				64.833	T.P.
+	4.630		4.670			
⊼	69.472	+0.395	+0.395		+0.397	
−	4.235		4.272		219	
Fd. M.X-16	65.237				65.~~230~~	B.M. MX-16 El. 65.~~221~~ #219 F.B. 1146-8 Orange Ave. & Motz St. S.W. Cor. Bt. spk. in Conc. walk. to Ho. #7261
			Circuit No. 3.			
					592	
M.X 26	66.610				66.~~601~~	B.M. MX-26 El. 66.~~595~~ 592 F.B. 1146-13 (73rd St.) Motz St. 675'± E. ℄ Ansmith Ave. S. side Bt. spk. in N. end. of E. Conc. strip Dwy. to Ho. #908
+	3.488		3.359			
⊼	70.098	-0.745	-0.746		-0.746	
−	4.233		4.105			
T.P.	65.865				65.846	T.P.
+	5.101		5.134			
⊼	70.966	+2.306	+2.305		+2.305	
−	2.795		2.529		151	
set M.X. 28	68.171				68.~~154~~	set B.M. MX-28. Ansmith Ave & Cario St. S.E. Cor. Chis. "+" on top Collar on W. side Fire Hyd.

NOTES RED _____ DATE _____
NOTES CHKD. _____ DATE 8/28/45
JOB NO. 1124 SURVEY OF Marcella St. et al
SURVEY BY Benson
NOTES BY " DATE 4-3-45
INDEXED A. C. Johnson DATE
F.B. 1146 Pg. 13

FORM 353 IM 12-41

PLEASE RETURN TO
LOS ANGELES COUNTY SURVEYOR
700 HALL OF RECORDS

NOTE: ANY ADDITIONS OR CHANGES ON THIS SHEET MUST BE MADE OR CIRCLED IN RED INK, WITH DATE AND NAME OF PERSON MAKING CHANGE

1038

Do not extend notes this side of this line

B.M.	1ST RUN	DIFF.	2ND RUN	3RD RUN	ADJ. ELEV.	DESCRIPTION
MX 28	68.171				68.151	B.M. MX-28 Per prec. pg.
+	3.129		3.209			
⊼	71.300	-1.792	-1.791		-1.792	+
−	4.921		5.000			
set MX 29	66.379				66.~~359~~ 359	Set B.M. MX 29 Caro St. 6375'± E. of ℄ Ansmith Ave. - So side Bt. spk. in N. end. Conc. Dwy to Ho. # 940
+	5.010		4.962			
⊼	71.389	-0.059	-0.058		-0.058	-
−	5.069		5.020			
T.P.	66.320				66.301	T.P. adj in green 7/5/45
+	4.901		4.970			
⊼	71.221	+0.077	+0.080		+0.079	+
−	4.824		4.890			
set MX 30	66.397				66.~~380~~ 380	Set B.M. MX 30, Caro St. 6350'± W. ℄ Orange Av. So. Side Bt. spk. in N. end. Conc Dwy to Ho. # 1038
+	4.390		4.290	4.390		
⊼	70.787	+0.422	+0.429	+0.430	+0.429	-
−	3.968		3.861	3.960		
Fd. MX 17	66.819				66.809	Fd. B.M. MX. 17 El. 66.~~819~~ 809 F.B. 1146-9 Orange Ave. & Caro St. S.W. Cor. Bt. spk. in N. end. Lower Conc. step to Ho. # 7327

Circuit No. 4

B.M.	1ST RUN	DIFF.	2ND RUN	3RD RUN	ADJ. ELEV.	DESCRIPTION
MX-26	66.610				66.~~601~~ .592	Fd. B.M. MX 26 El. 66.~~595~~ .592 F.B. 1146-13 Motz St. 6 75'± E. ℄ Ansmith Av. S. side Bt. spk. in N. end. of E. conc. strip Dwy. to Ho. 908
+	3.503		3.548			
⊼	70.113	+0.681	+0.685		+0.683	
−	2.822		2.863			
set MX-31	67.291				67.~~275~~ 275	Set B.M. MX. 31 Ansmith Av. & Marcelle St. N.E. Cor. Chis. + on Top Bolt on W. side Fire Hyd.
+	3.068		3.089			
⊼	70.359	-2.076	-2.074		-2.075	
−	5.144		5.163			
T.P.	65.215				65.200	T.P.

JOB NO. 1124 SURVEY OF Marcelle St. et al NOTES RED. DATE
SURVEY BY Benson
NOTES BY " DATE 4-3-45 NOTES CHKD. DATE 8/28/45
INDEXED A. C. Johnson DATE

F.B. 1146 PG. 14

FORM 353 1M 8-38

PLEASE RETURN TO
LOS ANGELES COUNTY SURVEYOR

700 HALL OF RECORDS

NOTE: ANY ADDITIONS OR CHANGES ON THIS SHEET MUST BE MADE OR CIRCLED IN RED INK, WITH DATE AND NAME OF PERSON MAKING CHANGE

Do not extend notes this side of this line

NOTES RED. _____ DATE _____ NOTES CHKD. _____ DATE _____

JOB NO. 1124 SURVEY OF Marcelle St. etc. F. B. 1146 Pg. 75

SURVEY BY Benson

NOTES BY _____ DATE 4-3-45

INDEXED [illegible] JOHNSON DATE _____

B.M.	1ST RUN	DIFF.	2ND RUN	3RD RUN	ADJ. ELEV.	DESCRIPTION
T.P.	65.215				65.200	T.P per prec. pg.
+	4.583		4.628			
⊼	69.798	-0.415	-0.416		-0.416	+
−	4.998		5.044			
T.P.	64.800				64.784	T.P
+	4.659		4.677			adj in green 9/5/45 [illegible]
⊼	69.459	+0.290	+0.289		+0.289	
−	4.369		4.388			
set M.X. 32.	65.090				65.~~073~~ .074	Set. B.M. MX 32 Marcelle St. & 400'± W. of ℄ Orange Ave N.-side Bt. spk. in E. end Conc. Walk. to Ho. # 1025
+	4.013		4.108			
⊼	69.103	+0.630	+0.631		+0.630	
−	3.383		3.477			
Fd MX 15	65.720				65.~~703~~ .704	Fd. B.M. MX-15 El. 65.~~706~~ .704 pg. 8 Orange Ave & Marcelle St. S.W. Cor. Bt. spk. in W. side P.P. # 74453-H.
		Circuit No. 5.				
Fd M.X. 23	62.632				62.~~624~~ .618	Fd. B.M. MX 23 El. 62.~~624~~ .618 F.B. 1146-12 72nd St. & Atlantic Ave. S.E. Cor. Bt. spk. 8' E. of W. end Co.
+	5.614		5.655			
⊼	68.246	+0.972	+0.970		+0.971	
−	4.642		4.685			
T.P.	63.604				63.589	T.P.
+	5.178		5.219			
⊼	68.782	+0.371	+0.369		+0.370	
−	4.807		4.850			
set MX 33	63.975				63.~~959~~ .963	Set. B.M. MX. 33 Atlantic Ave & 625±N. of ℄ 72nd St E. side Bt. spk. 1' W. of E. edge Pav. in Line with N. side Ho. # 7254
+	5.266		5.310			
⊼	69.241	+0.652	+0.649		+0.651	
−	4.614		4.661			
T.P.	64.627				64.610	T.P.

FORM 353 1M 8-38

PLEASE RETURN TO
LOS ANGELES COUNTY SURVEYOR

700 HALL OF RECORDS

NOTE: ANY ADDITIONS OR CHANGES ON THIS SHEET MUST BE MADE OR CIRCLED IN RED INK, WITH DATE AND NAME OF PERSON MAKING CHANGE

Do not extend notes this side of this line

B.M.	1ST RUN	DIFF.	2ND RUN	3RD RUN	ADJ. ELEV.	DESCRIPTION
T.P.	64.127				64.610	T.P. per Alhambra
+	3.33		6.579			
⊼	71.127	+4.919	+4.918		+4.918	
−	1.881		1.661			
T.P.	69.246				69.528	T.P. adj. in green [illegible]
+	2.612		2.340			
⊼	72.158	−3.758	−3.758		−3.758	
Fd.	6.070		6.098		780	Fd. Rd.BM. 11-A El. 65.920 Rd.F.B. BR 283-4
Rd. BM. 11-A	65.188				65.770	chis. sq. in ctr. of So. Conc. Hd. w.w. at (Ave)
+	4.967		4.744			cenl. of Conc. pvt. 175± E of ±Atlantic Blvd
⊼	70.155	+0.026	+0.026		+0.026	
−	4.841		4718		808	Fd. Rd.BM. 12-A El. 65.960 Rd.F.B. BR 283-4
Fd. Rd. BM. 12A	65.314				65.796	chis. sq. in ctr. of No. Conc. Hd. w.w. at to
+	4.842		4.842			cenl. of st. conc. pvt. 175 ± E of
⊼	70.156	+0.093	+0.093		+0.093	Atlantic Blvd.
−	4.249		4749			
T.P.	65.907				65.889	T.P.
+	5.141		5.101			
⊼	70.048	+0.539	+0.540		+0.540	
−	4.102		4.561		444	Set BM. MX. 34
Set MX. 34	66.446				66.429	Cut in St. & Hanscom Ave. S.W. Cor
+	4.227		4.255			Bt. sph. in E. edge of Ch. Conc. [illegible] near
⊼	70.273	−0.171	−0.168		−0.170	South Row of [illegible]
−	4.498		4424			
T.P.	66.275				66.259	T.P.
+	5.107		5.235			
⊼	71.382	+0.527	+0.529		+0.528	
−	4.580		4.706			
T.P.	66.802				66.787	T.P.

JOB NO. 1124 SURVEY OF Marcella St. etc.
SURVEY BY Sanson
NOTES BY A. C. Jordan DATE 5-3-45
INDEXED DATE
NOTES RED. DATE
NOTES CHKD. DATE
F. B. 1145 PG. 16

FORM 353 1M 8-38

PLEASE RETURN TO
LOS ANGELES COUNTY SURVEYOR

700 HALL OF RECORDS

NOTE: ANY ADDITIONS OR CHANGES ON THIS SHEET MUST BE MADE OR CIRCLED IN RED INK, WITH DATE AND NAME OF PERSON MAKING CHANGE

Do not extend notes this side of this line

B.M.	1ST RUN	DIFF.	2ND RUN	3RD RUN	ADJ. ELEV.	DESCRIPTION
T.P.	66.802				66.787	T.P. per [illegible] pg.
+	5.128		5.160			
⊼	71.930	+1.171	+1.170		+1.171	Fd. Rd. B.M. 13-A. El. 68.055 X. on E. end of 1st Conc. Step to Ho #202 so. side of Olive Ave.
−	3.957		3.990			
Fd. Rd. B.M. 13-A	67.973				67.~~958~~ 979	
+	4.111		4.150			
⊼	72.084	−0.634	−0.632		−0.633	
−	4.745		4.782			
T.P.	67.339				67.325	T.P.
+	4.876		4.942	4.947		
⊼	72.215	−0.612	−0.605	−0.607	−0.606	adj in green 83 9/5/45.
−	5.488		5.547	5.554		
T.P.	66.727				66.719	T.P.
+	4.909		4.838			
⊼	71.636	+1.909	+1.909		+1.909	Fd. Rd. B.M. 16 El. 68.~~654~~ .655 F.B. 1146-9 spk. in N. side of 2" Pepper Stump 50.50 of ℄ Olive Ave. & W. side Orange Ave.
−	3.000		2.929			
Fd. Rd. B.M. 16	68.636				68.~~628~~ .655	

NOTES RED. _____ JOB NO. 1124 SURVEY OF Marcelle St. et al.
DATE _____ SURVEY BY Benson
NOTES CHKD. [illegible] NOTES BY " DATE 5-3-45
DATE [illegible] INDEXED [illegible] DATE

F. B. 1146 PG. 17

F. B. 1146 PG. 18

JOB NO. _____ SURVEY OF _____ NOTES RED. _____

SURVEY BY _____ DATE _____

NOTES BY _____ DATE _____ NOTES CHKD. _____

INDEXED A. C. Johnson DATE _____ DATE _____

FORM 353 1M 8-38

PLEASE RETURN TO
LOS ANGELES COUNTY SURVEYOR
700 HALL OF RECORDS

NOTE: ANY ADDITIONS OR CHANGES ON THIS SHEET MUST BE MADE OR CIRCLED IN RED INK, WITH DATE AND NAME OF PERSON MAKING CHANGE

Do not extend notes this side of this line

B.M.	1ST RUN	DIFF.	2ND RUN	3RD RUN	ADJ. ELEV.	DESCRIPTION

COPIES TO

LOS CERRITOS

(REGIONAL OFFICE)

pages 18 thru 32

Notes Ck'd by	Survey of Marcelle St et al. F.B. 1146 PG. 184
Map No.	W. O. 8351 Tape No. Std °F
Office Work	Surveyed by Benson
Checked	Notes Date
Date	Indexed A. G. Iglesias

CENTER LINE SURVEY.
FOR
MARCELLE ST ET AL.
C.I. 1124.
W.N 8351

Note: Any Additions or Changes on This Sheet Must be Made or Circled in Red Ink With Date and Name of Person Making Change.
Do not extend notes this side of this line.
RETURN TO
LOS ANGELES COUNTY SURVEYOR
700 HALL OF RECORDS

F.B. 1146 PG. 18B

INDEX

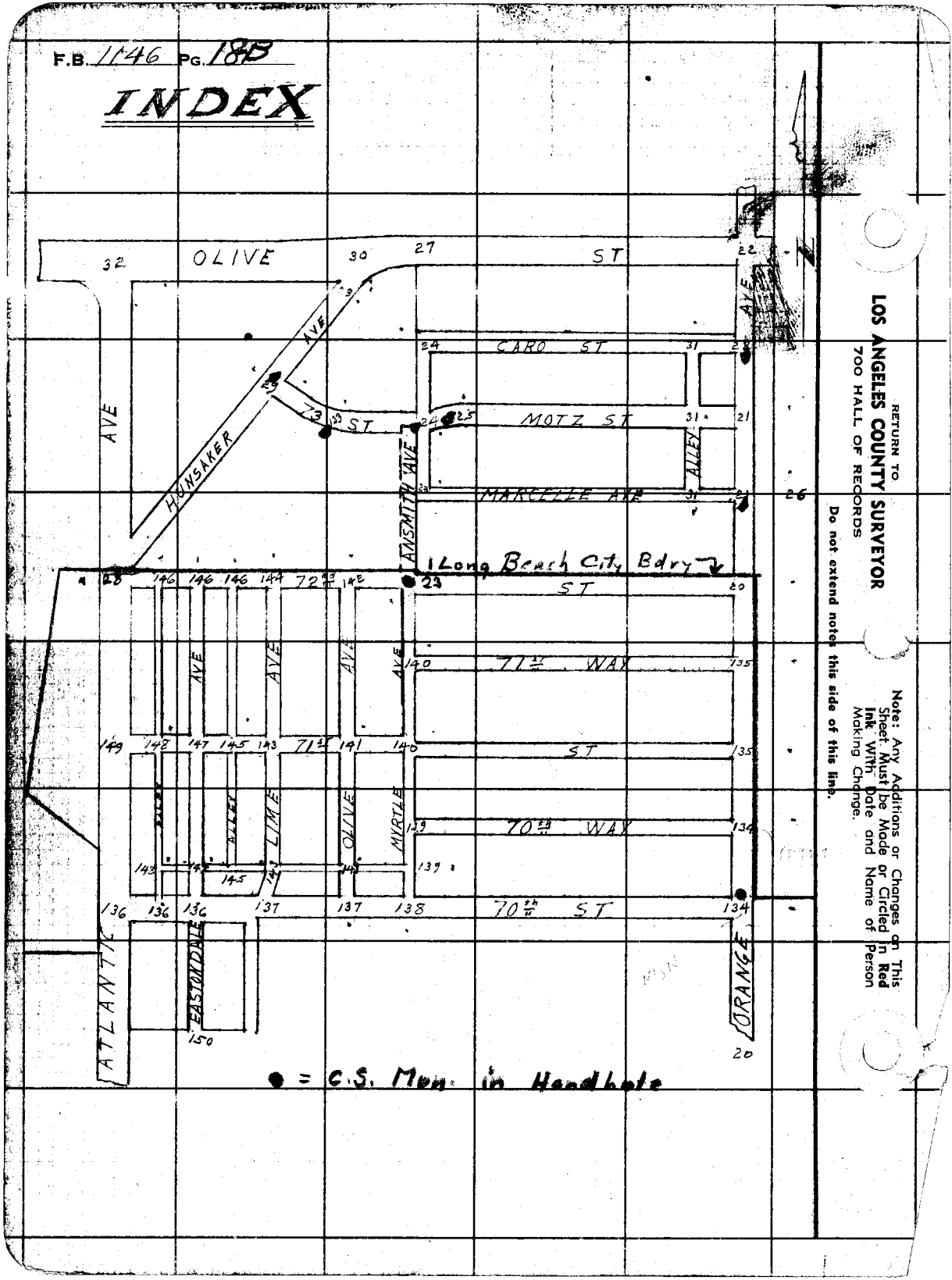

RETURN TO
LOS ANGELES COUNTY SURVEYOR
700 HALL OF RECORDS

Do not extend notes this side of this line.

Note: Any Additions or Changes on This Sheet Must be Made or Circled in Red Ink With Date and Name of Person Making Change.

Notes Ck'd by	Survey of Marcelle St. et al
Map No.	W. O 8351 Tape No. 083 Std 68 °F
Office Work	Surveyed by Benson
Checked	Notes " Date 5-8-45
Date	Indexed A. C. Jonnsen

F.B. 1146 Pg. 19

CENTER LINE SURVEY

FOR.

MARCELLE ST. ET AL.

C.I.-1124

J.N. 8351.

70th ST. TO OLIVE ST.

ORANGE AVE TO ATLANTIC AVE

May 1945

C.A. Benson

M.A. Van Deren

C.G. Carlson

E.N. Codding

Note: Any Additions or Changes on This Sheet Must be Made or Circled in Red Ink With Date and Name of Person Making Change.

RETURN TO
LOS ANGELES COUNTY SURVEYOR
700 HALL OF RECORDS

Do not extend notes this side of this line.

FORM 247 SM 12-


F.B. 1146 Pg. 20 Con't. on bot. pg. 21.
374.89 Level. T=72°= 374.90
(30)
(30)
① 90° 01' 30"
④ 360° 06' 20"
90° 01' 35"
⑥ 180° 09' 30"
90° 01' 35"
To S.B.W. at Int. Mercelle St.
(374.87 Rec.)
374.90
Set N+T.T.P. #491535 H
(20)
(25)
35
29.67
63
90° 01'
Fd. City of Long Beach Brass Cap Conc. Mon. 12" Dn. Per Tr. 11676.
38.81
30.00
25.00
Tan. Prod.
To Int. 8' offset Line
72nd ST.
1312.55
66.94
Set X ON FIRE PLUG
41.21
Set N+T.T.P. #74423 H
235.12
33.14
30.60
Fd. W. Bpk. By Int. No Ref. Checks. Rec. Dist. from City Mon.
TOP TIN Set N+T.P.P. #1587842
SET P.M. & 47 ANG. "+s WITH P.M.S. ON M.H. RIM AFTER CONST. C.V.C. 9-3-47
To Int. 71st Way Pg. 135
SET P.M. & X H.N. Edge RIM of Hand Hole
Con't. from top pg. 135
1312.43 Level T=82°= 1312.55
Con't. on bot pg. 134
ORANGE
Fd. City of Long Beach Brass Cap Conc. Mon. 20" Dn. 6" Casing & Cover. 8" Dn. per F.B. 479-20T.
ARTESIA
ST.
RETURN TO
LOS ANGELES COUNTY SURVEYOR
700 HALL OF RECORDS
Do not extend notes this side of this line.
Note: Any Additions or Changes on This Sheet Must be Made or Circled in Red Ink With Date and Name of Person Making Change.

Notes Ck'd by	Survey of Marcelle St. et al.
Map No.	W. O. 8351 Tape No. 083 Std 68 °F
Office Work	Surveyed by Benson
Checked	Notes " Date 5-8-45
Date	Indexed A. C. Johnson

F.B. 1146 Pg. 21

326.77 Level T=72° = 326.78

330.02 Level T=72° = 330.03

WS 32-C-4

Con't. on bot. pg. 22.

SET L&T. N. END CONC. STEP C.V.C.

Nothing Fd

116.76

80.33

(40)

(30)

90°00'20"

(330.00 Rec.)

330.03 To Int. at Cove St.

Ⓓ 90°00'20"
Ⓐ 360-01-10
Ⓒ 180°-01-40
90°-00-17

SET P.M.s & 4 TANG X's WITH P.M.s ON M.H. RIM AFTER CONST. C.V.C. 9-5-47

Con't. from top pg. 25

To P.L. 110458

℄

MOTZ ST. 61.49

Set. S. & W. By Proportion between ℄ Olive St. & Tr. Line at Marcelle St. per Tr. 11676

42.52

Set N&T. P.P. #413684E

59.37

-56.37

Nothing Fd.

Set N&T. P.P. #413683E

Set C.S. Mon. Well & Cap T.L.W. - 7-10-5 marked

COUNTY SURVEY

ALLEY See pg. 31

110458

110444 T=88°

NO

Fd. Bt. spk. in Conc. walk.

GONE

Set L&T. Nr. Step

Set New L&T. in walk

(43)

(329.75 Rec.)

326.78

AVE

ORANGE

Ⓓ 90°01-20
Ⓐ 360°05-20
90°01-20
Ⓒ 180°01-50
90°01-18½

TR.

88.34

90°01'20"

C.V.C. SET R.M. & X S. RIM M.H. ON ℄

Set. Bt. Spk. & T. By L&T. RE-SET AFTER CONST. C.V.C. 9-5-47

MARCELLE ST.

To Int. 8 ft. offset line

1312.30

0.76

3.00

30.22

3.00

3.83

3.19

21.50

62

3. ft. offset Line

1319.53

To Int. at Walnut

C.V.C. SET L&T. IN COR. OF WALK

4480

S.W. Cor. Lot 3 Nothing Fd

Set S. & W. 3.00 ft. South from Bt. Spk. at Calif. Cooperative Colony Tr. RE-SET AFTER CONST. C.V.C. 9-5-47

37.90

℄

Fd. 2" I.P. Cond. N.M. per Tr. 11676

S.E. Cor. Lot 5, Blk. 23 Calif. Cooperative Colony Tr. M.R. 2 L.S. 46

Fd. 2" I.P. Con. P.L.W. No Rec.

Set N&T.P.P. 0.74 E.N.

Set N&T.P.P. 188 E.

Con't. from top pg. 20.

Note: Any Additions or Changes on This Sheet Must be Made or Circled in Red Ink With Date and Name of Person Making Change.

Do not extend notes this side of this line.

Return to LOS ANGELES COUNTY SURVEYOR 700 HALL OF RECORDS

FORM 2-5-50 1-5-0


F.B. 1146 Pg. 22
WS 32 C-4
OLIVE ST.
Fd. L&T
27.00
27.26
(Conc. Pav.)
Fd. L&T. By Ties per
90°00'10"
(30)
Con't from Rt. side pg. 27
(329.87 Rec.)
329.90
329.88-F.B. 1256-194 C.V.C.
AVE
① 90°00'10"
④ 360°00'40"
90°00'10"
⑥ 180°01'00"
90°00'10"
① 89°59'40"
④ 359°58'40"
89°59'38"
329.89 Level T=74°
=329.90
1311.82 Level T=
1311.96
Set N&T Fn. P.
Nothing Fd.
35.17
42.27
42.58
ORANGE
Set N&T P.P.
#413680E.
RESET AFTER CONST.
C.V.C. - 9-5-47
Set S.&W. By Proportion between ℄ Olive St & Tr. Line at Marcella St. per Tr. 11676
(See F.B. 1256-194)
For C.S. MON.
C.V.C. 9-15-49
Set Bt. Spk. & T.
To Int. 8' offset Line
1311.96
57.06
3.00
CARO ST.
27.09
78.51
54.67
(330.00 Rec.)
330.00 Prop. C.V.C.
330.03
330.01
F.B. 1256-194
Fd. 2 X.C. & Tag
S. 1230
Set N&T, T.F.
400890 H
(40)
Con't from top pg. 21
Rt. side pg. 24
Rt. side pg. 31
RETURN TO
LOS ANGELES COUNTY SURVEYOR
700 HALL OF RECORDS
Do not extend notes this side of this line.
Note: Any Additions or Changes on This Sheet Must be Made or Circled in Red Ink With Date and Name of Person Making Change.
COUNTY SURVEYOR
F.B. 329

Notes Ck'd by
Map No.
Office Work
Checked
Date

Survey of Marcelle St. et al
W. O. 8351 Tape No. 083 Std 68°F
Surveyed by Benson
Notes " " Date 5-9-45
Indexed A. C. Johnson

F.B. 1146 Pg. 23

Con't on bot. pg. 24

301
2.42 S
2.80
WS.32-C-V&E

① 89°56'20"
④ 359°45'20"
89°56'20"
⑥ 179°38'00"
89°56'20"

① 89°56'30"
④ 359°46'10"
89°56'32½
⑥ 179°39'20"
89°56'33⅓

Set Line Conc. Stap

① 90°03'30"
④ 359°13'20"
90°03'20"
⑥ 180°20'40"
90°03'27

(30)

To Int. Mertz St.

Ans. on Th. Pine set 1 on E. side Fire Hyd.

Side pg. 21 TR. NO. 11670

287.00

66.53

Set 1x2 & N By Int. (O.K. After Const.) Set 3/4 I.P. Pl. + Cpr. Tk. 15" Dn.

MARCELLE ST.

To Int. Orange Ave.

131.2.30 ±3' Offset Line

3.00

3.10

21.96

Proposed R.W. per R.S. 41-24

R.S. 41-24

Set N & T Gate Post

333.08 Level T=72°=333.09
131.2.25 Level T=74°=131.2.30
286.99 Level T=76°=287.00

Note: Any Additions or Changes to this Sheet Must be Made or Circled in Ink With Date and Name of Person Making Change.

Do not extend notes this side of this line.

COUNTY SURVEYOR

R.S. 31 57

Set C.G. Back Mon. in Rk. of -15" Dn. C.V.C. 9-26-47

Set 1x2 & N Reset from L.B. Mon. per Tr. 12448

To Int. of Olive 280.01

Set "X" in Rim M.H.

Fd. City of Long Beach Brass Cap Conc. Mon. per Tr. 11676 per F.B. 909-109

Not Fd. After Const.

Set 1x2 & N. 12" Dn. By Int.

72nd St.

Fd. 2 I.P. No. Pl. 6" Dn.

Set N & T PP #267393E

Fd. Nothing

① 89°57'30"
④ 359°50'20"
89°57'35"
⑥ 179°45'30"
89°57'35

Set 1x2 & N 1" Dn. By Int. 72nd St.

Set W. Spk. & T By Int.

Set S & W. After Const. - C.V.C. 9-26-47

Set N. & T. Gate P.

① 90°03'00"
④ 359°12'00"
90°03'00"
⑥ 180°17'50"
90°02'58½

Con't from Top pg. 22

Fd. City of Long Beach Brass Cap Conc. Mon. Set per Tr. 12448 (See Pg. 1) At 70th St.

Return to LOS ANGELES COUNTY SURVEYOR 700 HALL OF RECORDS

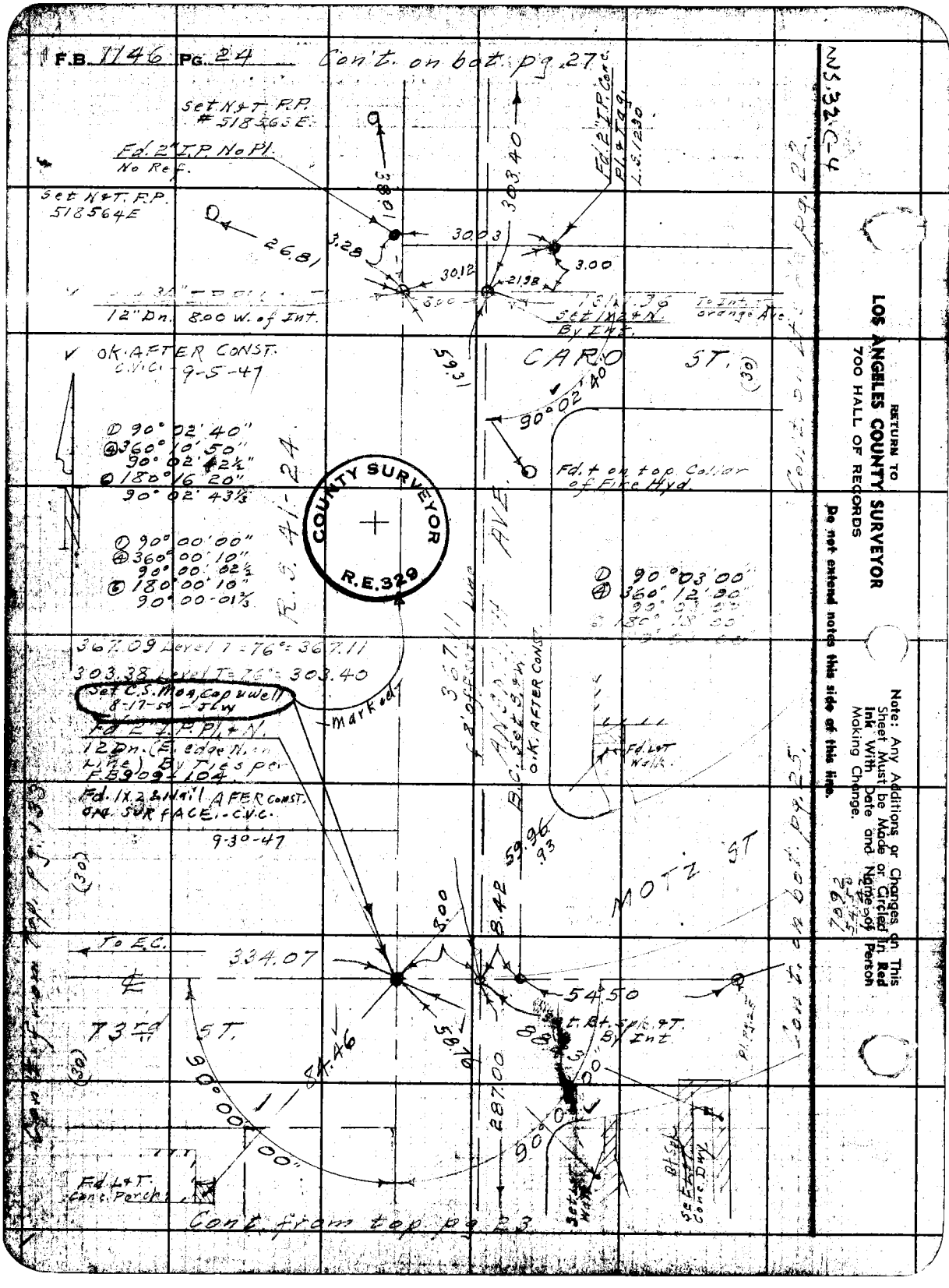
F.B. 1146 PG. 24
Con't. on bot. pg. 27
Set N&T. P.P. #518563E.
Fd. 2" I.P. No Pl. No Ref.
Set N&T. P.P. 518564E
26.81
3.28
30.03
30.12
21.98
3.00
303.40
Fd. 2" I.P. Conc. Pl. & Tag. L.S. 1230
12" Dn. 8.00 W. of Int.
Set 1x2 & N. By Int.
To Int. Orange Ave.
OK. AFTER CONST. C.V.C. 9-5-47
CARO ST.
59.31
90° 02' 40"
Fd. + on top Collar of Fire Hyd.
① 90° 02' 40"
④ 360° 10' 50"
90° 02' 42½"
⑥ 180° 16' 20"
90° 02' 43⅓
① 90° 00' 00"
④ 360° 00' 10"
90° 00' 02½
⑥ 180° 00' 10"
90° 00' 01⅔
R.S. 41-24
COUNTY SURVEYOR R.E. 329
AVE.
① 90° 03' 00"
④ 360° 12' 00"
367.09 Level T = 76° = 367.11
303.38 Level T = 76° = 303.40
Set C.S. Mon. Cap & Well 8-17-50 - JLW
Marked
367.11
Fd. 2" I.P. Pl. & N. 12 Dn. (E. edge N. in Line) By Ties per F.B. 909-104
Fd. 1x2 & Nail AFTER CONST. ON SURFACE. - C.V.C. 9-30-47
B.C. Set S.&W. O.K. AFTER CONST.
Fd. L&T Walk
59.96
.93
MOTZ ST
To E.C.
334.07
8.00
8.42
54.50
Set Bt. Spk. & T. By Int.
73rd ST.
84.46
58.76
287.00
90° 00' 00"
Fd. L&T. Conc. Porch
Set Walk
Bt. Spk. Set Conc. Dwy.
Cont. from top pg. 23
Cont. on bot. pg. 25
Cont. on bot. pg. 22
Cont. from top pg. 133
NS 32 C-4
RETURN TO
LOS ANGELES COUNTY SURVEYOR
700 HALL OF RECORDS
Do not extend notes this side of this line.
Note: Any Additions or Changes on This Sheet Must be Made or Circled in Red Ink With Date and Name of Person Making Change.

Notes Ck'd by DRCW
Map No.
Office Work
Checked
Date

Survey of Marcelle St. et al
W. O. 8351 Tape No. 083 Std 68°F
Surveyed by Benson
Notes " Date 5-9-45
Indexed A. C. Johnson

F.B. 1146 Pg. 25

① 164°29'00"
② 297°56'00"
164°29'00"

Con't. on Lt. side pg. 21

COUNTY SURVEYOR
R.E. 329

Rec. & Turned
Δ 15°31'00"
Δ/2 7°45'30"
R 400.00
T 54.50
L 108.33

(30) (30)

ST. 104.58 To Int. of Curve

set C.S. Mon. Cap & Wire
S.&W. 8-17-50

Fd. 2" I.P. Conc
P.L. & Tag 1" Dn.
L.S. 1230

30.00

E.C. Set S.&W., Rec. from 2" I.P.

Set L&T. Conc. Step

Set L&T. Conc. Walk

C.V.C. 9-30-47
SET S&W. ON SURFACE
AFTER CONST.

54.50

44.66

74.80

49.70

Set L&T. Conc. Step

Set 3/4" I.P. Pl. & Cap TR. 18" Dn. Rec. from 2" I.P. at E.C.

41.80

Set L&T. Conc. Step

MOTT

B.C. Set S.&W.

TR. NO.
M.B. 229-28
150.01 T=88=150.03

150.03

(40.97 Rec.)

41.03

1676

P.L.

Set 3/4" I.P. Pl. & Cap. TR. 18" Dn. Using Rec. 4 and Pipe on W. Line of TR.
SET S&W. ON TOP
AFTER CONST.
C.V.C. 9-30-47

Fd. Bt. Spk. Conc. Dwy.

① 164°29'00"
② 297°56'00"
164°29'00"

E.C. Set S.&W.

54.50

27.77

29.00

57.77

Rec. & Turned
Δ 15°31'00"
Δ/2 7°45'30"
R 400.00
T 54.50
L 108.33

46.00

Fd. L&T. Conc. Walk

T.B.C. 54.50

(30) (30)

Set L&T. Conc. Walk

Con't. from Rt. side pg. 24.

Note: Any Additions or Changes on this Sheet Must be Made or Circled in Red Ink With Date and Name of Person Making Change.

Do not extend notes this side of this line.

RETURN TO
LOS ANGELES COUNTY SURVEYOR
700 HALL OF RECORDS

FORM 247 SM 10-40

F.B. 1146 PG. 26

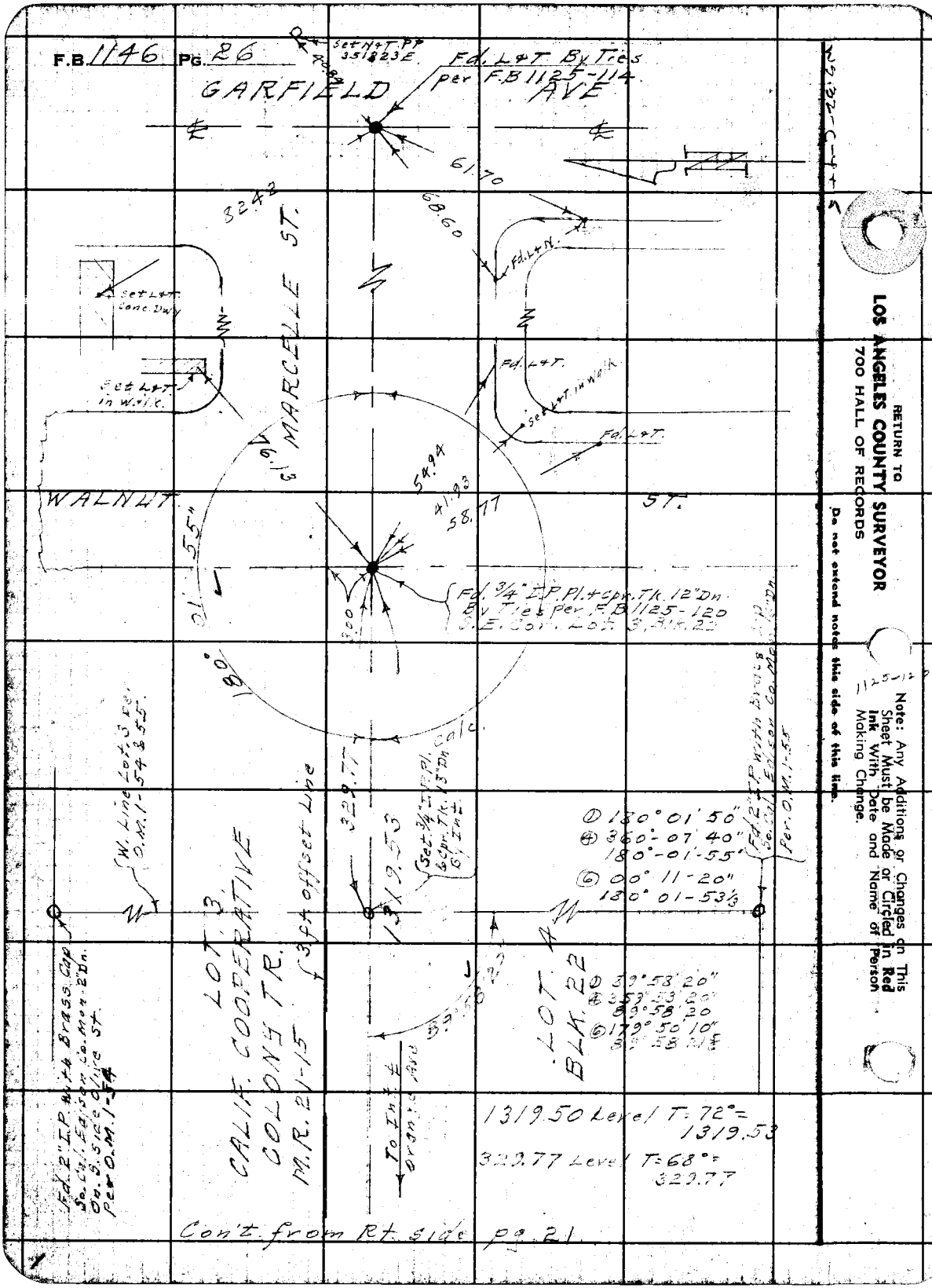

Con't. from Rt. side pg. 21

RETURN TO
LOS ANGELES COUNTY SURVEYOR
700 HALL OF RECORDS

Do not extend notes this side of this line.

Note: Any Additions or Changes on This Sheet Must be Made or Circled in Red Ink With Date and Name of Person Making Change.

Notes Ck'd by Drew	Survey of Marcelle St. et al
Map No.	W. O. 8351 Tape No. 083 Std 68 °F
Office Work	Surveyed by Benson
Checked	Notes " Date 5-24-45
Date	Indexed A. C. Johnson

F.B. 1146 Pg. 27

WS.32-C-4

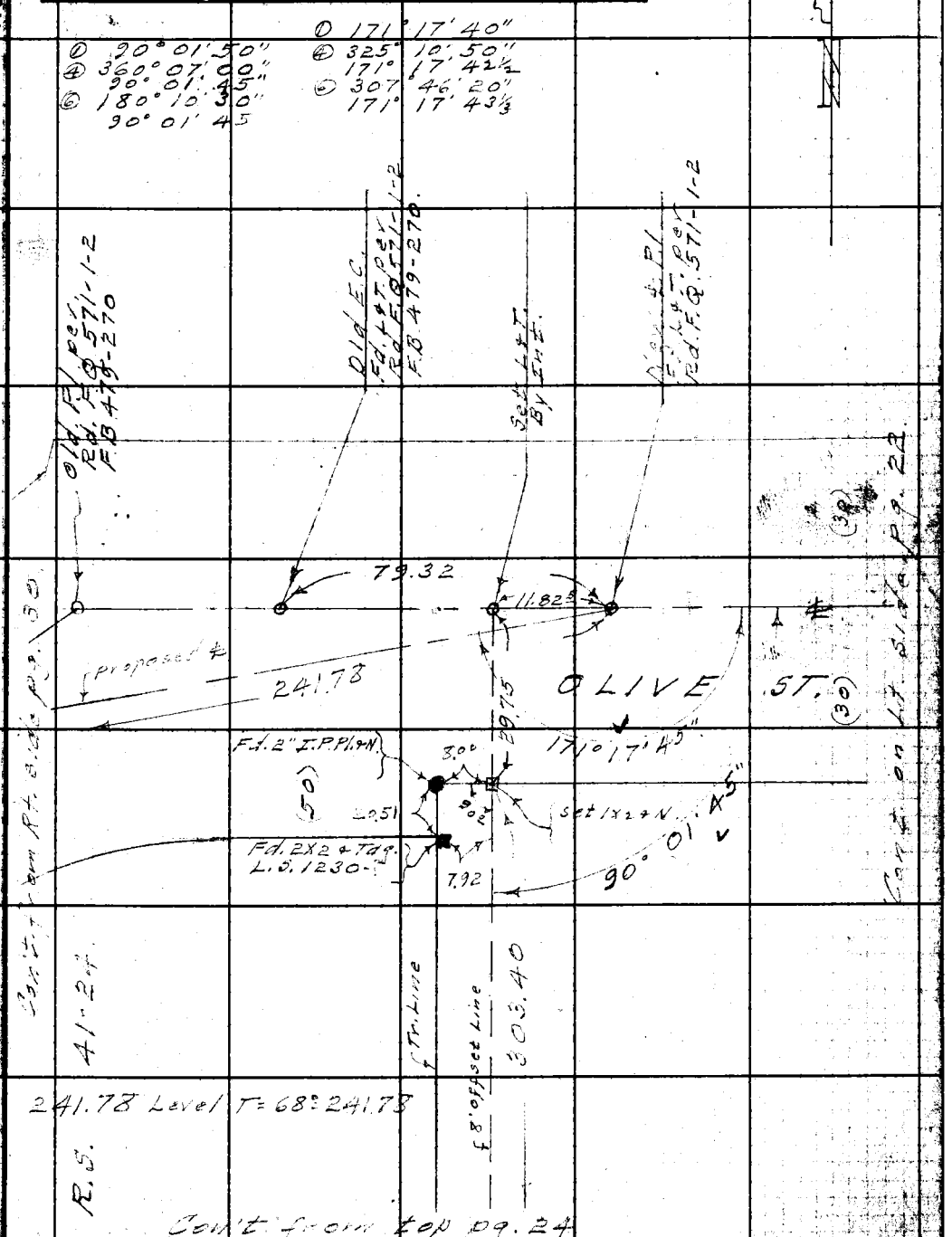

Cont. from top pg. 24

Note: Any Additions or Changes on This Sheet Must be Made or Circled in Red Ink With Date and Name of Person Making Change.

Do not extend notes this side of this line.

RETURN TO
LOS ANGELES COUNTY SURVEYOR
700 HALL OF RECORDS

FORM 247 5M 12-40

F.B. 1146 PG. 28

Con't. on bot. pg. 29.

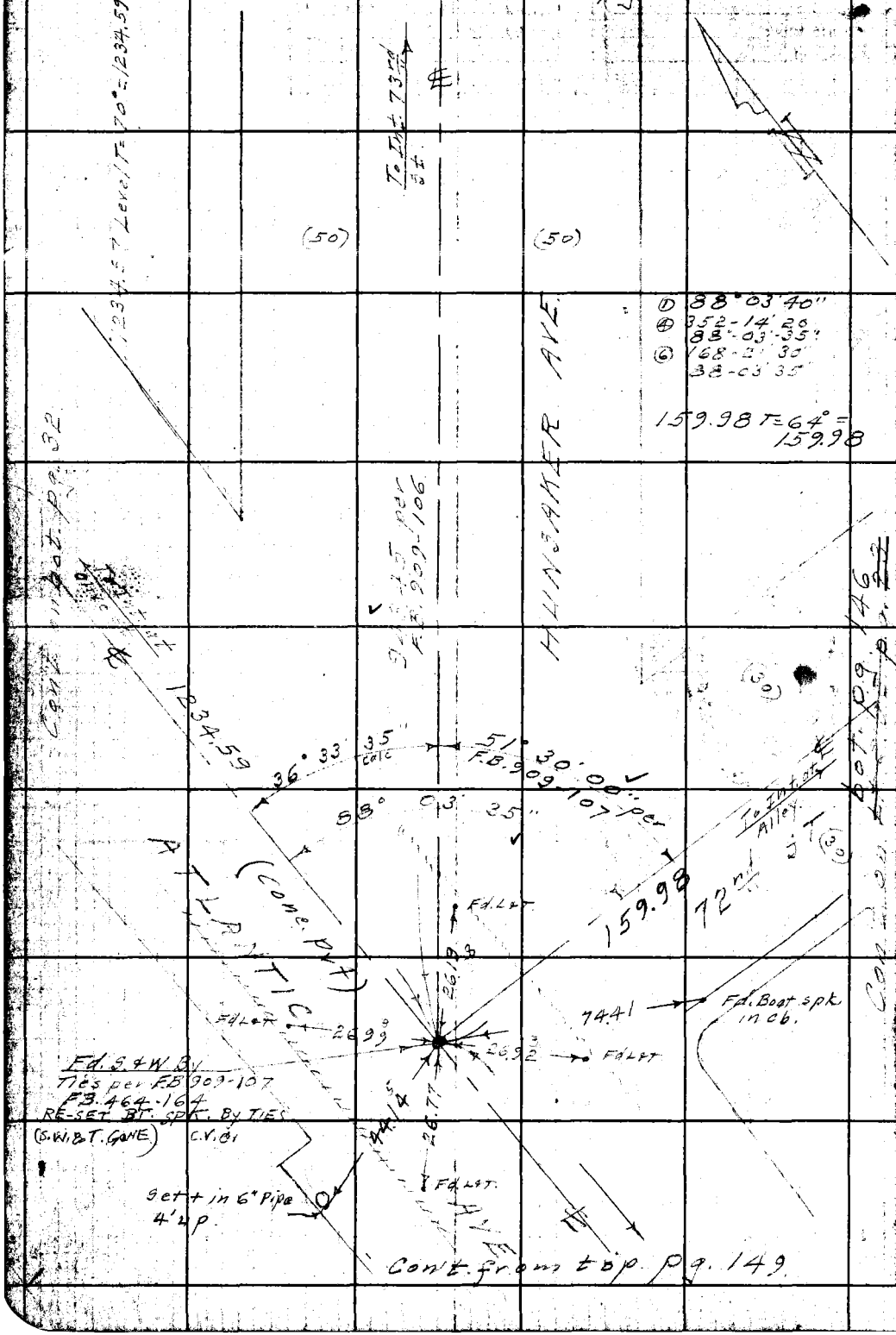

RETURN TO
LOS ANGELES COUNTY SURVEYOR
700 HALL OF RECORDS

Do not extend notes this side of this line.

Note: Any Additions or Changes on This Sheet Must be Made or Circled in Red Ink With Date and Name of Person Making Change.

Notes Ck'd by Drew	Survey of Marcelle St. et al.
Map No.	W. O. 1124 Tape No. 083 Std 68°F
Office Work	Surveyed by Benson
Checked	Notes " Date 5-29-45
Date	Indexed A. C. Johnson

F.B. 1146 Pg. 29

WS.32-B-4

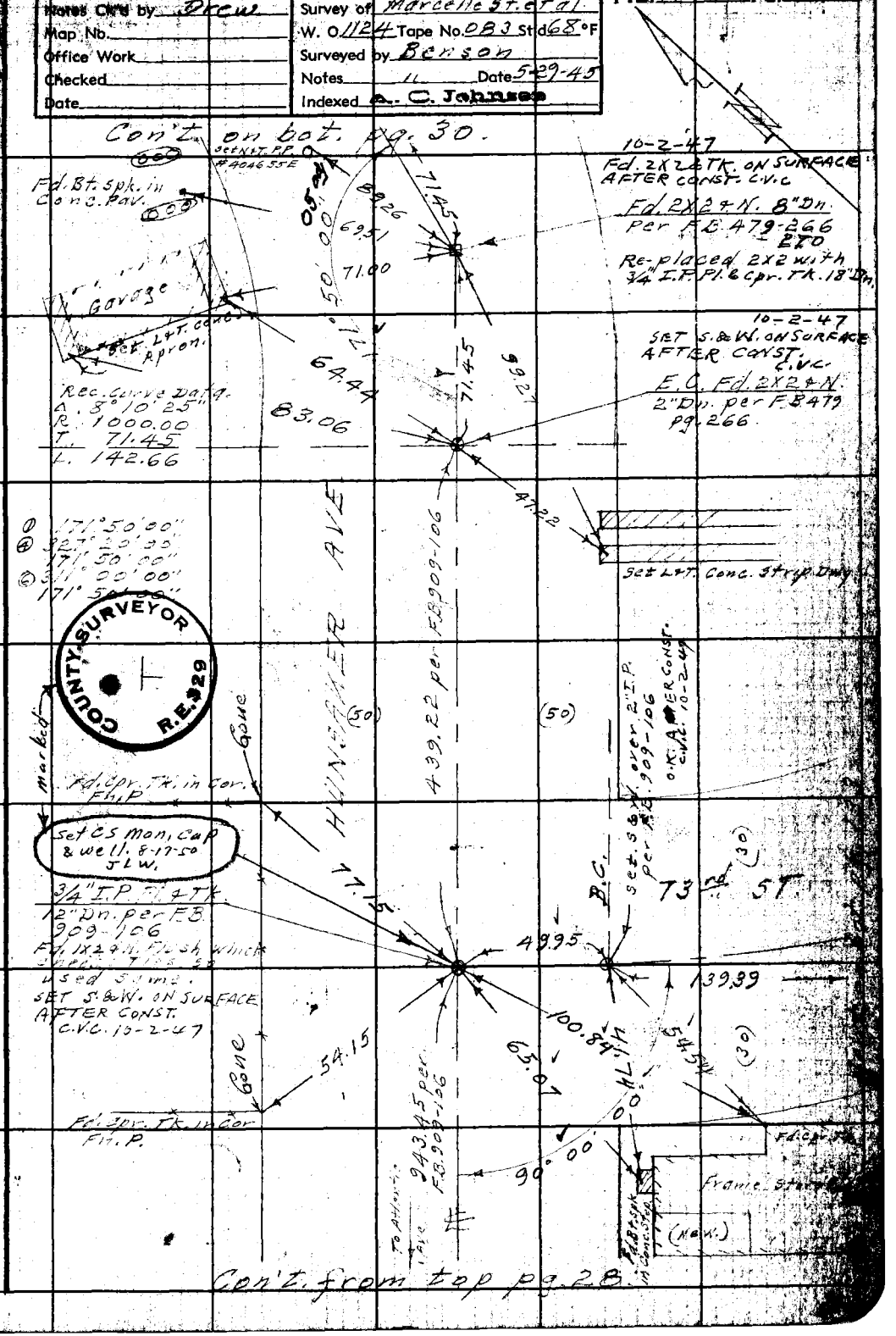

COUNTY SURVEYOR R.E. #29

Note: Any Additions or Changes on This Sheet Must be Made or Circled in Red Ink With Date and Name of Person Making Change.

Do not extend notes this side of this line.

RETURN TO
LOS ANGELES COUNTY SURVEYOR
700 HALL OF RECORDS

FORM 247 5M 12-40

RETURN TO
LOS ANGELES COUNTY SURVEYOR
700 HALL OF RECORDS

Note: Any Additions or Changes on This Sheet Must be Made or Circled in **Red Ink** With Date and Name of Person Making Change.

Do not extend notes this side of this line.

WS. 32-B-4, C-4

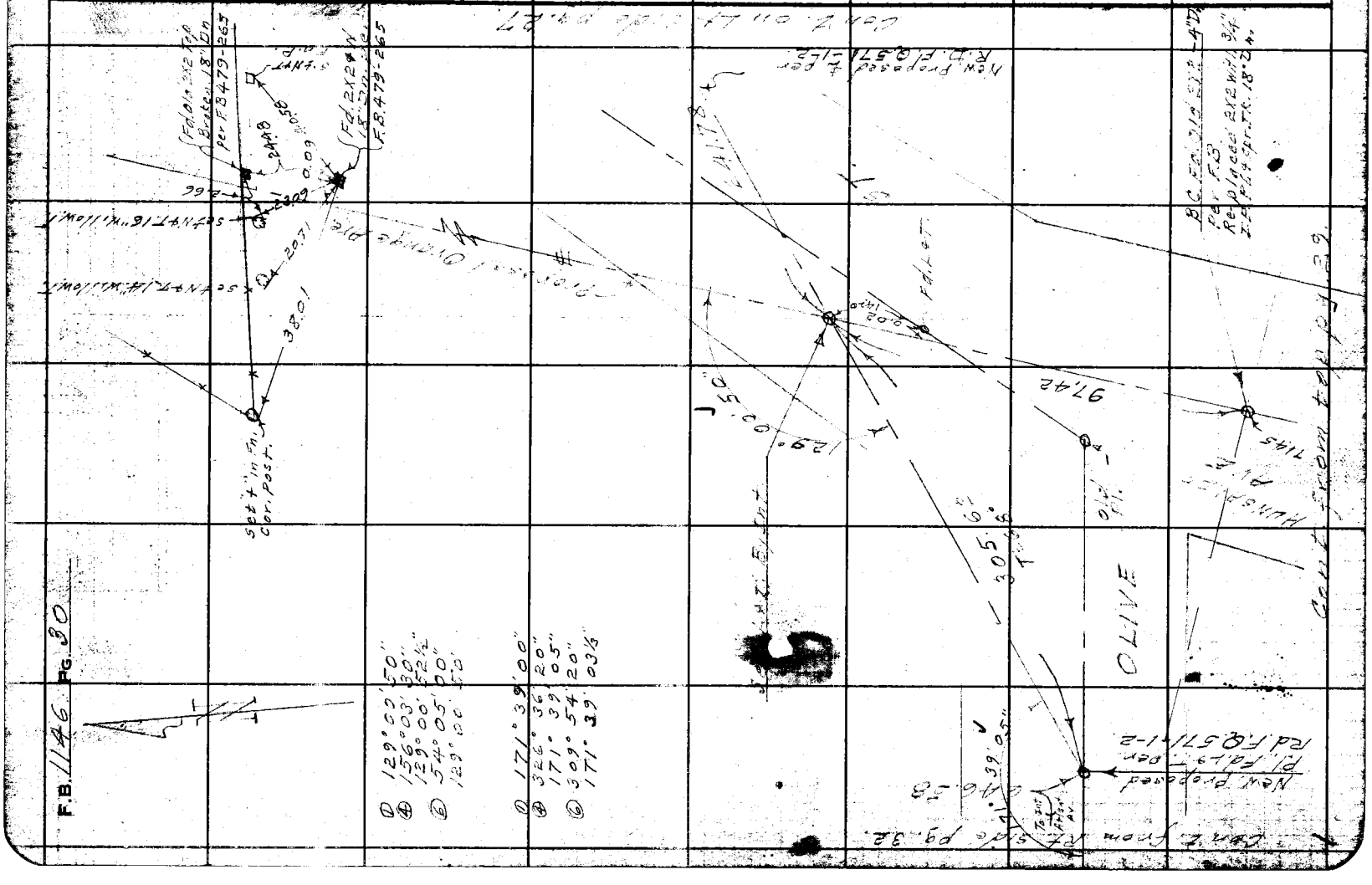

1.43

WS.32-C-4

Notes Ck'd by Drew	Survey of Marcelle St. et al.	F.B. 1146	Pg. 31
Map No.	W. O. 8351 Tape No. 083 Std 68°F	① 89° 59' 40"	
Office Work	Surveyed by Benson	④ 359° 58' 40"	
Checked	Notes " Date 5-31-45	89° 59' 40"	
Date	Indexed C. Johnson	⑥ 179° 58' 10"	
		89° 59' 41"	



Note: Any Additions or Changes on This Sheet Must be Made or Circled in Red Ink With Date and Name of Person Making Change.

Do not extend notes this side of this line.

RETURN TO
LOS ANGELES COUNTY SURVEYOR
700 HALL OF RECORDS

FORM 247 5M 12-40


F.B. 1146 PG. 32
① 92° 16' 10"
④ 369° 04' 50"
92° 16' 12½
⑥ 193° 37' 30"
92° 16' 15"
Fd. C. Spk. in Conc. Mon. 18" Dn. per F.B. 484-165 Rd. F.A. 115-65
GIBSON AVE
OLIVE
ST.
0.02
Fd. L+T.
60.02
14.09
per F.B. 484-165
F.B. 479-269
646.58
12.90
Fd. L+T.
0.02
Fd. S.+W. By Tres. per F.B. 479-269
92° 16' 15"
646.58 Level T=63
646.58
ATLANTIC AVE
(40)
(50)
(40)
(40)
Cont. from Lt. side pg. 28
Cont. on Lt. side pg. 30
WS.32-B-4
RETURN TO
LOS ANGELES COUNTY SURVEYOR
700 HALL OF RECORDS
Do not extend notes this side of this line.
Note: Any Additions or Changes on This Sheet Must be Made or Circled in Red Ink With Date and Name of Person Making Change.

Notes Ck'd by	Survey of Marcelle St. et al.
Map No.	W. O. 1124 Tape No. Std 68 °F
Office Work	Surveyed by Benson
Checked	Notes " Date 5-31-45
Date	Indexed A. C. Johnson

F.B. 1146 Pg. 33

MAR 6 '47

LOCATION
&
TOPOGRAPHY
ON
SEWER R/W. & MARCELLE ST.

FROM: WALNUT ST.
TO:- AYSMITH AVE.

MARCELLE ST. ET AL.
J.N. 1124.

5-31-45
C.A. Benson
M.A. Van Doren
C.G. Carlson
E.N. Codding

Note: Any Additions or Changes on This Sheet Must be Made or Circled in Red Ink With Date and Name of Person Making Change.

Do not extend notes this side of this line.

RETURN TO
LOS ANGELES COUNTY SURVEYOR
700 HALL OF RECORDS

FORM 247 5M 12-50

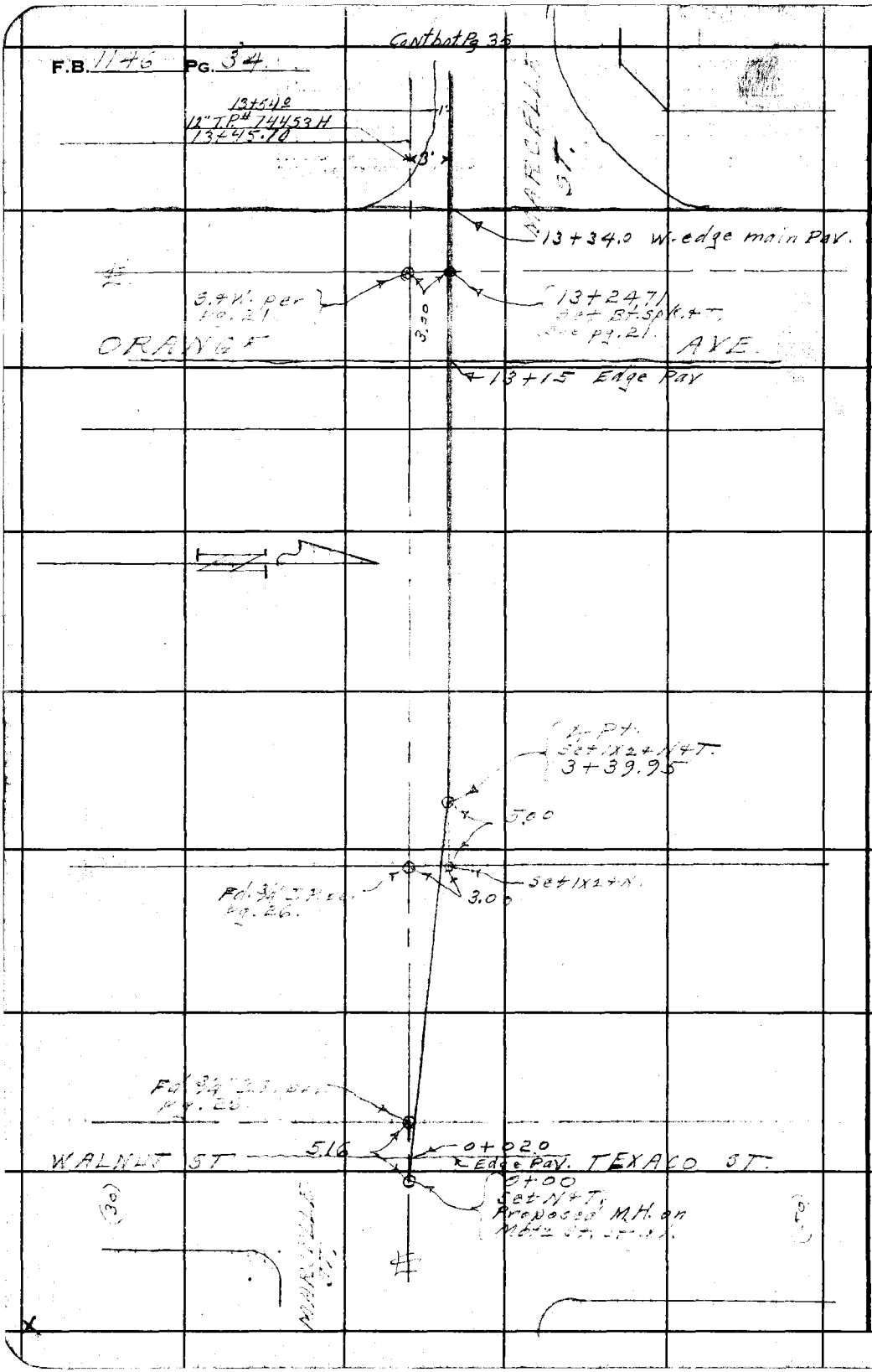

RETURN TO
LOS ANGELES COUNTY SURVEYOR
700 HALL OF RECORDS

Do not extend notes this side of this line.

Note: Any Additions or Changes on This Sheet Must be Made or Circled in **Red Ink** With Date and Name of Person Making Change.

Notes Ck'd by	Survey of Marcelle Street
Map No.	W. O. 1124 Tape No. Std 68°F
Office Work	Surveyed by Benson
Checked	Notes " Date 6-5-45
Date	Indexed A. C. Johnson

F.B. 1146 Pg. 35

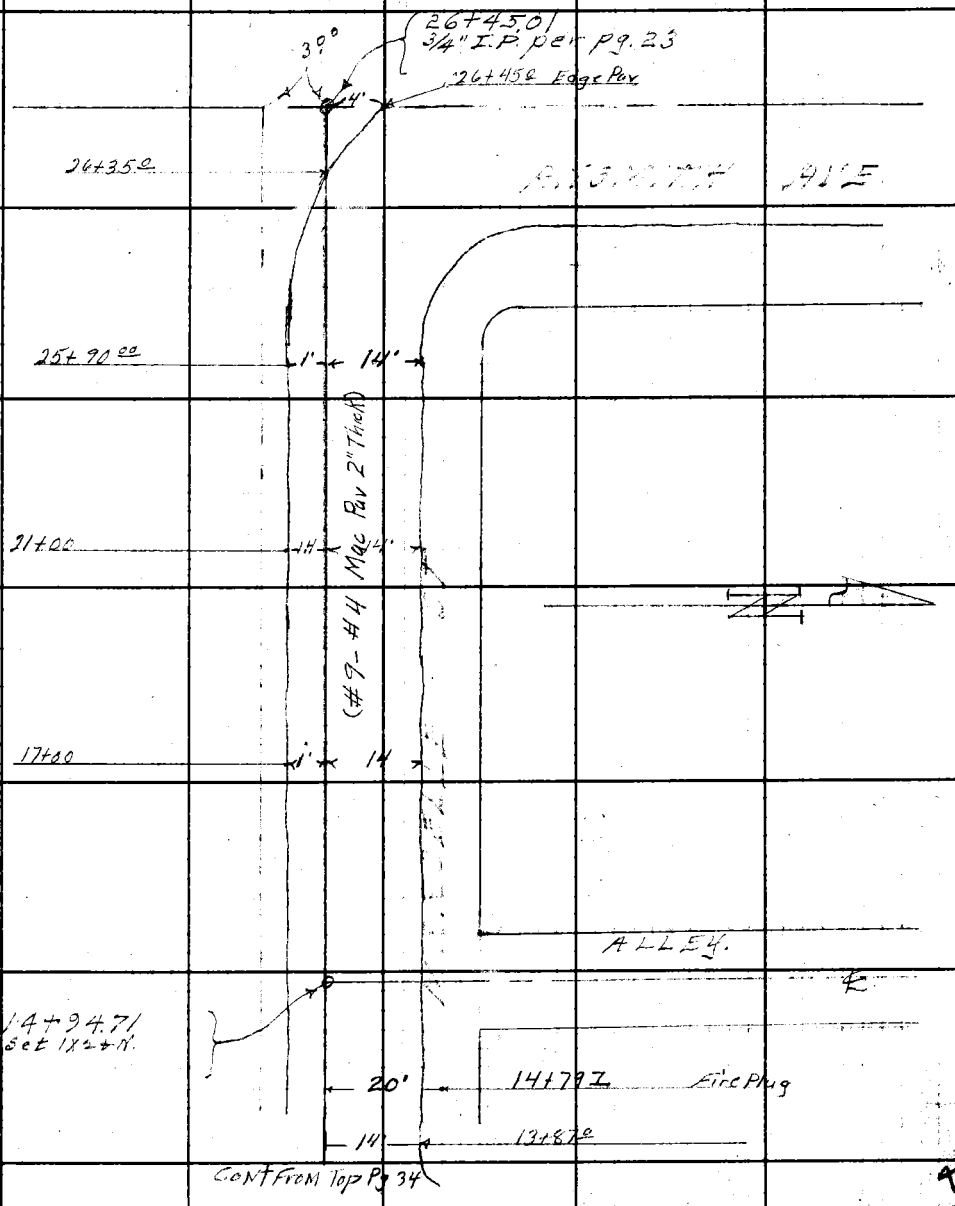

Cont From Top Pg 34

Note: Any Additions or Changes on This Sheet Must be Made or Circled in Red Ink With Date and Name of Person Making Change

Do not extend notes this side of this line.

RETURN TO
LOS ANGELES COUNTY SURVEYOR
700 HALL OF RECORDS

FORM 247 5M 12-40

RETURN TO
LOS ANGELES COUNTY SURVEYOR
700 HALL OF RECORDS

Note: Any Additions or Changes on This Sheet Must be Made or Circled in **Red Ink** With Date and Name of Person Making Change.

Do not extend notes this side of this line.

F.B. 1146 PG. 36

Profile	Notes Red.	Plotted	Job No. 1124 Division No.
No.	Date	Date	Survey of Mo[illegible]lle St.
X-Sec.	Notes Chkd. [illegible]	Checked	Survey by Benson Notes [illegible] Date 5-31-45
No.	Date [illegible]/46	Date	Map No. Indexed A. C. Johnson Date MAR 6 '47

F.B. 1146 PG. 37

PROFILE
&
CROSS SECTION
of

SEWER [illegible] ST.

FROM [illegible]
TO [illegible] AVE.

[illegible]

J.N. 1124

[illegible] 3 [illegible]
[illegible]
M. A. Van Doren
[illegible]
E. N. Codding

ELEV.	F. S.	H. I.	B. S.	STATION

NOTE: ANY ADDITIONS OR CHANGES ON THIS SHEET MUST BE MADE OR CIRCLED IN RED INK, WITH DATE AND NAME OF PERSON MAKING CHANGE

Do not extend notes this side of this line

PLEASE RETURN TO
LOS ANGELES COUNTY SURVEYOR
700 HALL OF RECORDS

FORM 307 5M 7-43

FORM 307 5M 7-43

PLEASE RETURN TO
LOS ANGELES COUNTY SURVEYOR
700 HALL OF RECORDS

NOTE: ANY ADDITIONS OR CHANGES ON THIS SHEET MUST BE MADE OR CIRCLED IN RED INK, WITH DATE AND NAME OF PERSON MAKING CHANGE

Do not extend notes this side of this line

STATION	B. S.	H. I.	F. S.	ELEV.		
[illegible]	[illegible]	67.47	[illegible]	[illegible]	[illegible]	[illegible]
0+00 [illegible]			270	64.77	℄ SS	
0+02			276	64.71	℄ S.S. edge Pav.	
1+00			3.6	63.9		℄
25R			38	63.7		
50R			40	63.5		
25L			4.[illegible]	63.3		
50L			43	63.2		
2+00			4.6	62.9	℄ S.S.	
25R			49	62.6		
50R			50	62.5		
25L			48	62.7		
50L			47	62.8		
2+55			5.9	61.[illegible]	℄ S.S.	
25R			6.0	61.5		
50R			5.8	61.7		
25L			5.9	61.6		
50L			6.2	61.3		
3+00			5.6	61.9	℄ S.S.	
25R			5.9	61.[illegible]		
50R			5.9	61.[illegible]		

F.B. 114 Pg. 38 Job No. 1124 Division No. Notes Red. Plotted Profile
Survey of Marcelle St. et al. Date Date No.
Survey by Benson Notes B Notes Chkd. Checked X-Sec.
Indexed A. C. Johnson Date 6-5-45 Date 6-28-45 Date No.

FORM 307 5M 7-43

PLEASE RETURN TO
LOS ANGELES COUNTY SURVEYOR
700 HALL OF RECORDS

NOTE: ANY ADDITIONS OR CHANGES ON THIS SHEET MUST BE MADE OR CIRCLED IN RED INK. WITH DATE AND NAME OF PERSON MAKING CHANGE

Do not extend notes this side of this line

STATION	B. S.	H. I.	F. S.	ELEV.		
		67.47				
3+00 100R			5.9	61.6		
200R			6.2	61.3		
25L			5.5	62.0		
50L			5.5	62.0		
100L			6.2	61.3		
200L			5.9	61.6		
3+39.95	∡ P.T.		5.9	61.6	± 5.5	
25R			6.1	61.4		
50R			6.0	61.5		
25L			6.5	61.0		
50L			6.5	61.0		
4+00			5.2	62.3	± 5.5	
25R			5.6	61.9		
50R			5.1	62.4		
25L			5.9	61.6		
50L			5.9	61.6		
4+50			5.4	62.1		
25R			5.3	62.2		
50R			4.3	63.2		
25L			5.9	61.6		

Profile No. ____ Notes Red ____ Plotted ____ Job No. 1124 Division No. ____ F.B. 1146 Pg. 39
Date ____ Date ____ Survey of Marcelle St. et al
X-Sec. No. ____ Notes Chkd. [illegible] Checked ____ Survey by Benson Notes [illegible] Date 6-5-45
Date [illegible] Date ____ Map No. ____ [illegible] Date ____

FORM 307 5M 7-43

PLEASE RETURN TO
LOS ANGELES COUNTY SURVEYOR
700 HALL OF RECORDS

NOTE: ANY ADDITIONS OR CHANGES ON THIS SHEET MUST BE MADE OR CIRCLED IN RED INK, WITH DATE AND NAME OF PERSON MAKING CHANGE

Do not extend notes this side of this line

STATION	B. S.	H. I.	F. S.	ELEV.		
[illegible]		67.47				
50 L			5.8	61.7		
5+00			4.1	63.4	℄ S.S.	
16 R.			4.0	63.5		
25 R.			5.2	62.3		
50 R.			4.4	63.1		
25 L			4.3	63.2		
50 L			5.1	62.4		
5+21			4.2	63.3	℄ S.S.	
14 R			4.0	63.5		
21 R			5.0	62.5		
25 R			4.8	62.7		
50 R			4.4	63.1		
25 L			5.0	62.5		
50 L			5.4	62.1		
5+60			5.5	62.0	℄ S.S.	
25 R			5.8	61.7		
50 R			4.9	62.6		
100 R			4.0	63.5		
200 R			3.8	63.7		
25 L			5.8	61.7		
50 L			5.0	62.5		

F.B. 1146 PG. 40 Job No. 1124 Division No. Notes Red. Plotted Profile
Survey of Marcella St. etal. Date Date No.
Survey by Benson Notes Notes Chkd. Checked Sec.
Indexed C. Johnson Date 6-5-45 Date 8/16/45 Date No.

FORM 307 5M 7-43

PLEASE RETURN TO
LOS ANGELES COUNTY SURVEYOR
700 HALL OF RECORDS

NOTE: ANY ADDITIONS OR CHANGES ON THIS SHEET MUST BE MADE OR CIRCLED IN RED INK. WITH DATE AND NAME OF PERSON MAKING CHANGE

Do not extend notes this side of this line

STATION	B. S.	H. I.	F. S.	ELEV.		
5+60		67.47				
100L			5.0	62.5		
200L			4.3	63.2		
6+00			4.6	62.9	℄ S.S.	
25R			5.2	62.2		
50R			5.8	61.7		
10L			5.8	61.7		
25L			5.0	62.5		
50L			4.4	63.1		
T.P.	5.72	69.00	4.19	63.25	T.P.	
6+86			5.6	63.4	℄ S.S.	
25R			5.3	63.7		
50R			5.3	63.7		
25L			6.2	62.5		
50L			6.4	62.6		
7+00			6.8	62.2	℄ S.S.	
25R			6.2	62.8		
50R			6.4	62.6		
25L			6.6	62.4		
50L			6.5	62.5		
8+00			7.5	61.5		
25R			7.7	61.3		

Profile No. ____ Notes Red. ____ Plotted ____
X-Sec. No. ____ Date ____ Date ____
Notes Chkd. [illegible] Checked ____
Date 8/28/45 Date ____

Job No. 1124 Division No. ____
Survey of Marcelle St. et al.
Survey by Benson Notes B Date 6/[illegible]/45
Map No. ____ Indexed Johnson Date ____

F.B. 1141 Page 41

FORM 307 5M 7-43

PLEASE RETURN TO
LOS ANGELES COUNTY SURVEYOR
700 HALL OF RECORDS

NOTE: ANY ADDITIONS OR CHANGES ON THIS SHEET MUST BE MADE OR CIRCLED IN RED INK, WITH DATE AND NAME OF PERSON MAKING CHANGE

Do not extend notes this side of this line

STATION	B. S.	H. I.	F. S.	ELEV.		
8+00		69.00				
50 R			7.3	61.7		
25 L			7.2	61.8		
50 L			8.0	61.0		
8+15			6.0	6[illegible].0	℄ S.S.	
7 R.			6.1	62.9		
10 R			7.4	61.6		
25 R			7.2	6[illegible]		
50 R			7.3	61.7		
25 L			6.5	62.5		
50 L.			6.5	62.5		
8+65			6.0	63.0	℄ S.S.	
25 R			6.5	62.5		
50 R			6.6	62.4		
25 L			6.1	62.9		
50 L			7.2	61.8		
9+00			8.0	61.0		
25 R			8.5	60.5		
50 R			7.1	61.9		
100 R			7.2	61.8		
200 R			7.8	61.2		
25 L			7.1	[illegible]		

F.B. 1146 PG. 42 Job No. 1124 Division No. Notes Red. Plotted Profile
Survey of Marcella St. Date Date No.
Survey by Benson Notes Notes Chkd. Checked X-Sec.
Indexed A. C. Johnson Date 6-5-45 Date Date No.

FORM 307 5M 7-43

PLEASE RETURN TO
LOS ANGELES COUNTY SURVEYOR
700 HALL OF RECORDS

NOTE: ANY ADDITIONS OR CHANGES ON THIS SHEET MUST BE MADE OR CIRCLED IN RED INK, WITH DATE AND NAME OF PERSON MAKING CHANGE

Do not extend notes this side of this line

STATION	B. S.	H. I.	F. S.	ELEV.		
9+00		69.00				
50L			7.0	62.0		
100L			7.3	61.7		
200L			7.7	61.3		
9+10			5.8	60.2	± S.S.	
25R			7.7	61.3		
50R			7.2	61.8		
25L			7.3	61.7		
50L			6.9	62.1		
9+37			6.5	62.5	± S.S.	
25R			7.4	61.6		
50R			7.0	62.0		
25L			7.2	61.8		
50L			7.7	61.3		
10+00			7.3	61.7	± S.S.	
25R			6.7	62.3		
50R			6.4	62.6		
25L			7.6	61.4		
50L			7.4	61.6		
10+42			7.2	61.8	± S.S.	
25R			7.0	62.0		
50R			7.0	62.0		

Profile No. ____ Notes Red. ____ Plotted ____
Date ____ Date ____
X-Sec. No. ____ Notes Chkd. ____ Checked ____
Date ____ Date ____

Job No. 1124 Division No. ____
Survey of Marcelle St. etc.
Survey by Benson Notes B Date 6-5-45
Map No. ____ Checked Johnson Date ____

F.B. 1146 PG. 43

FORM 307 5M 7-43

PLEASE RETURN TO
LOS ANGELES COUNTY SURVEYOR
700 HALL OF RECORDS

NOTE: ANY ADDITIONS OR CHANGES ON THIS SHEET MUST BE MADE OR CIRCLED IN RED INK, WITH DATE AND NAME OF PERSON MAKING CHANGE

Do not extend notes this side of this line

STATION	B. S.	H. I.	F. S.	ELEV.		
10+42		69.00				
25L			5.9	63.1		
50L			6.0	[illegible]		
10+50			5.5	63.5	± S.S.	
11R			6.9	62.1		
25R			7.6	61.4		
50R			7.[illegible]	61.[illegible]		
25L			5.6	63.4		
50L			5.6	63.4		
10+72			5.3	63.[illegible]	± S.S.	
25R			5.7	63.[illegible]		
37[illegible]			5.9	63.1		
46[illegible]			7.1	61.[illegible]		
50R			7.[illegible]	[illegible]		
25L			5.7	63.[illegible]		
50L			6.3	62.[illegible]		
BM MX 15			3.28	65.72	BM MX 15 El. 65.706 F.B. 1146-8 Orange Ave & Marcelle St. S.W. Cor. ct. spk. in W. side RR. #74453H	
"	2.55	68.26		65.71		
11+00			5.4	62.9	± S.S.	
25R			5.0	63.3		
50R			5.0	63.3		
25L			6.2	62.1		

F.B. 1146 PG. 44
Job No. 1124 Division No. Notes Red. Plotted Profile
Survey of Marcelle St. et al. Date Date No.
Survey by Benson Notes B Notes Chkd. Checked X-Sec.
Indexed A. C. Johnson Date 6-5-45 Date 8/28/45 Date No.

FORM 307 5M 7-43

PLEASE RETURN TO
LOS ANGELES COUNTY SURVEYOR
700 HALL OF RECORDS

NOTE: ANY ADDITIONS OR CHANGES ON THIS SHEET MUST BE MADE OR CIRCLED IN RED INK, WITH DATE AND NAME OF PERSON MAKING CHANGE

Do not extend notes this side of this line

STATION	B. S.	H. I.	F. S.	ELEV.		
11+00		68.26				
50 L			5.4	62.9		
12+00			4.5	63.8	℄ S.S.	
25 R			4.2	64.1		
50 R			4.3	64.0		
100 R			4.2	64.1		
200 R			5.0	63.3		
25 L			4.6	63.7		
50 L			4.7	63.6		
86 L			4.5	63.8		
114 L			6.1	62.2		
142 L			4.4	63.9		
175 L			4.1	64.2		
185 L			5.0	63.3		
200 L			4.4	63.9		
13+00			4.6	63.7	℄ S.S.	
25 R			3.7	64.6		
50 R			3.7	64.6		
25 L			5.2	63.1		
50 L			5.3	63.0		
13+04			4.1	64.2	℄ S.S.	
25 R			3.4	64.9		

Profile No. ____ Notes Red. ____ Plotted ____ Job No. 1124 Division No. ____ F.B. 1146 PG. 45

X-Sec. No. ____ Date ____ Date ____ Survey of Marcelle St. et al.

Notes Chk'd ____ Checked ____ Survey by Benson Notes AB Date 6-5-45.

Date ____ Date ____ Map No. ____ Cadered Johnson Date ____

FORM 307 5M 7-43

PLEASE RETURN TO
LOS ANGELES COUNTY SURVEYOR
700 HALL OF RECORDS

NOTE: ANY ADDITIONS OR CHANGES ON THIS SHEET MUST BE MADE OR CIRCLED IN RED INK, WITH DATE AND NAME OF PERSON MAKING CHANGE

Do not extend notes this side of this line

STATION	B. S.	H. I.	F. S.	ELEV.		
13+04		68.26				
50 R			3.1	65.2		
25 L			3.6	64.7		
50 L			4.2	64.1		
13+09			5.1	63.2	℄ S.S.	
25 R			4.8	63.5		
50 R			4.7	63.6		
25 L			5.3	63.0		
50 L			5.2	63.1		
13+15			4.43	63.83	℄ S.S. & Edge Pav.	
25 R			4.33	63.93	" "	
50 R			4.28	63.98	" "	
25 L			4.37	63.89	" "	
50 L			4.39	63.87	" "	
13+24.71			3.95	64.31	℄ S.S. & ℄ Pav. & ℄ Orange Ave.	
25 R			3.95	64.31	"	"
50 R			3.95	64.31	"	"
100 R			3.75	64.51	"	"
200 R			3.46	64.20	"	"
25 L			3.97	64.29	"	"
50 L			3.97	64.29	"	"
100 L			4.03	64.23	"	"

F.B. 1146 PG. 46 Job No. 1124 Division No. Notes Red. Plotted Profile
Survey of Marcella St. et al. Date Date No.
Survey by Benson Notes B Notes Chkd. Checked X-Sec.
Indexed A. C. Johnson Date 6-5-43 Date 7-7-43 Date No.

FORM 307 5M 7-43

PLEASE RETURN TO
LOS ANGELES COUNTY SURVEYOR
700 HALL OF RECORDS

NOTE: ANY ADDITIONS OR CHANGES ON THIS SHEET MUST BE MADE OR CIRCLED IN RED INK, WITH DATE AND NAME OF PERSON MAKING CHANGE

Do not extend notes this side of this line

STATION	B. S.	H. I.	F. S.	ELEV.		
13+24.71		68.26				
200L			4.28	63.98	℄ Pav & ℄ Orange Ave.	
13+34			4.26	64.00	℄ S.S. & Wedge Pav.	
25R.			4.16	64.10	"	"
50R			4.16	64.10	"	"
25L			4.31	63.95	"	"
50L			4.28	63.98	"	"
13+42			4.95	63.25	℄ S.S. & Gut.	
25R			4.85	63.41	"	
50R			4.80	63.46	"	
3L.			5.03	63.23	" & Sledge Pav.	
25L			5.6	62.7	"	
50L			5.4	62.9	"	
13+46			4.69	63.57	℄ S.S. & Sledge Pav.	
25R			4.82	63.44		
47R			4.88	63.38	Sledge Pav.	
50R			4.8	63.5		
3L			3.7	64.6	Top. Bank or Brk.	
25L			4.0	64.3		
50L			3.6	64.7		
14+00			4.0	64.3	℄ S.S.	
1R.			4.18	64.08	Sledge Pav.	

Profile No. ____ Notes Red. ____ Plotted ____ Job No. 1124 Division No. ____ F.B. 1146 Page 47
X-Sec. No. ____ Date ____ Date ____ Survey of Marcelle St. et al.
Notes Chkd. [illegible] Checked ____ Survey by ____ Notes ____ Date ____
Date [illegible] Date ____ Map No. ____ Indexed Johnson Date ____

FORM 307 5M 7-43

PLEASE RETURN TO
LOS ANGELES COUNTY SURVEYOR
700 HALL OF RECORDS

NOTE: ANY ADDITIONS OR CHANGES ON THIS SHEET MUST BE MADE OR CIRCLED IN RED INK, WITH DATE AND NAME OF PERSON MAKING CHANGE

Do not extend notes this side of this line

STATION	B. S.	H. I.	F. S.	ELEV.		
14+00		68.26				
8 R.			4.33	[illegible]		
14 R			4.39	63.57	Nedge Pav.	
24 R.			4.5	63.8	Brk.	
27 R			3.3	[illegible]	P. Line	
2 L			3.6	[illegible]		
25 L			3.5	[illegible]		
50 L			3.9	64.4		
T. P.	5.61	69.76	4.11	[illegible]	T. P.	
15+00			5.23	64.53	℄ S.S.	
8 R			5.68	64.08	Pav.	
14 R			6.08	63.68	N. edge Pav.	
15 R			6.1	63.7		
25 R.			5.5	64.3		
27 R.			5.2	64.6		
1 L			5.42	64.34	S. edge Pav.	
3 L			4.5	[illegible]	Brk.	
16+00			5.18	64.58	℄ S.S.	
7 R.			5.55	64.21	Pav.	
14 R.			5.98	63.78	N. edge Pav.	
27 R			5.2	64.6		
1 L			5.30	64.46	S. edge Pav.	

F.B. 1146 PG. 48 Job No. 1124 Division No. Notes Red. Plotted Profile
Survey of Marcella St. et al Date Date No.
Survey by Benson Notes Notes Chkd. Checked X-Sec.
Indexed C. Johnson Date 6-5-45 Date Date No.

FORM 307 5M 7-43

PLEASE RETURN TO
LOS ANGELES COUNTY SURVEYOR
700 HALL OF RECORDS

NOTE: ANY ADDITIONS OR CHANGES ON THIS SHEET MUST BE MADE OR CIRCLED IN RED INK. WITH DATE AND NAME OF PERSON MAKING CHANGE

Do not extend notes this side of this line

STATION	B. S.	H. I.	F. S.	ELEV.		
16+00. 3.L		69.76	5.0	64.8	P.L.	
17+00			4.73	65.03	℄ S.S.	
7 R			5.27	64.49	Pav.	
14 R.			5.70	64.06	N. edge Pav.	
27 R.			5.1	64.7	P.L.	
1 L.			5.00	64.76	S. edge Pav.	
3 L			4.4	65.4	P.L.	
15+00.			4.5	65.0	℄ S.S.	
8 R			5.08	64.68	Pav.	
14 R			5.58	64.15	N. edge Pav.	
27 R			4.8	65.0		
R.			4.6	65.2	Back. Lot. Line to North	
1 L			4.59	64.87	S. edge Pav.	
3 L.			4.3	65.5	P.L.	
150 L.			5.9	63.9	Back. Lot. Line to So	
19+00			4.56	65.20	℄ S.S.	
8 R			5.00	64.76	Pav.	
13 R.			5.39	64.37	N. edge Pav.	
27 R.			5.00	64.76	P.L.	
2 L			4.68	65.05	S. edge Pav.	
3 L			4.0	65.8	P.L.	

Profile No. ____ Notes Red. ____ Plotted ____ Job No. 1124 Division No. ____ F.B. 1146 Pg. 49
X-Sec. No. ____ Date ____ Date ____ Survey of Marcelle St. et al.
Notes Chkd. ____ Checked ____ Survey by Benson Notes ____ Date 6-5-45
Date ____ Date ____ Map No. ____ Indexed: Johnson Date ____

FORM 307 5M 7-43

PLEASE RETURN TO
LOS ANGELES COUNTY SURVEYOR
700 HALL OF RECORDS

NOTE: ANY ADDITIONS OR CHANGES ON THIS SHEET MUST BE MADE OR CIRCLED IN RED INK. WITH DATE AND NAME OF PERSON MAKING CHANGE

Do not extend notes this side of this line

STATION	B. S.	H. I.	F. S.	ELEV.		
		69.76				
20+00			4.39	65.37	℄ S.S.	
8 R.			4.69	65.07	Pav.	
14 R			5.02	64.74	N. edge Pav.	
27 R			3.9	65.9	P.L.	
1.3 L			4.43	65.33	S. edge Pav.	
3 L			4.0	65.8	P.L.	
T.P.	4.99	70.24	4.51	65.25	T.P.	
21+00			4.91	65.33	℄ S.S.	
8 R			5.25	64.99	Pav.	
14 R			5.50	64.74	N. edge Pav.	
27 R.			4.3	65.9	P.L.	
1.4 L			4.94	65.30	S. edge Pav.	
3 L.			3.9	66.3	P.L.	
22+00			4.74	65.50	℄ S.S.	
8 R			5.08	65.16	Pav.	
14 R			5.36	64.88	N. edge Pav.	
27 R.			4.4	65.5	P.L.	
1.4 L			4.85	65.39	S. edge Pav.	
3 L			4.6	65.6	P.L.	
23+00			4.81	65.43	℄ S.S.	
8 R			5.07	65.17	Pav.	

F.B. 1146 PG. 50 Job No. 1124 Division No. Notes Red. Plotted Profile
Survey of Marcella St. Date Date No.
Survey by Benson Notes Notes Chkd. Checked X-Sec.
Indexed C. Johnson Date 6-5-[illegible] Date [illegible] Date No.

FORM 307 5M 7-43

PLEASE RETURN TO
LOS ANGELES COUNTY SURVEYOR
700 HALL OF RECORDS

NOTE: ANY ADDITIONS OR CHANGES ON THIS SHEET MUST BE MADE OR CIRCLED IN RED INK, WITH DATE AND NAME OF PERSON MAKING CHANGE

Do not extend notes this side of this line

STATION	B. S.	H. I.	F. S.	ELEV.		
23+00		70.24				
14 R.			5.35	64.59	N. edge Pav.	
27 R.			4.3	65.9	P.L.	
— R.			4.1	66.1	Bdy. Lot Line to North	
1 L			4.97	65.27	S. edge Pav.	
3 L			4.9	65.3	P.L.	
150 L.			5.4	64.8	Bdy. Lot Line to South	
24+00			4.94	65.30	℄ S.S.	
8 R			5.15	65.09	Pav.	
14 R			5.41	64.83	N. edge Pav.	
27 R.			4.5	65.7	P.L.	
1 L			5.08	65.16	S. edge Pav.	
3 L			4.5	65.7	P.L.	
25+00			4.77	65.47	℄ S.S.	
8 R			5.16	65.05	Pav.	
14 R.			5.48	64.76	N. edge Pav.	
27 R.			4.0	66.2	P.L.	
1 L			4.54	65.40	S. edge Pav.	
3 L			3.0	67.2	P.L.	
26+00			5.08	65.16	℄ S.S.	
14 R.			5.52	64.72	Pav.	
18 R.			5.82	64.42	N. edge Pav.	

Profile Notes Red. ____ Plotted ____ Job No. 1124 Division No. ____ F.B. 1146 PG. 51
No. ____ Date ____ Date ____ Survey of Marcella St. et al
X-Sec. Notes Chkd. ____ Checked ____ Survey by Benson Notes ____ Date 6-5-45
No. ____ Date ____ Date ____ Map No. ____ Date ____

FORM 307 5M 7-43

PLEASE RETURN TO
LOS ANGELES COUNTY SURVEYOR
700 HALL OF RECORDS

NOTE: ANY ADDITIONS OR CHANGES ON THIS SHEET MUST BE MADE OR CIRCLED IN RED INK. WITH DATE AND NAME OF PERSON MAKING CHANGE

Do not extend notes this side of this line

STATION	B. S.	H. I.	F. S.	ELEV.		
26+00		70.24				
27R			4.3	65.9	P.L.	
1L			5.50	64.74	S edge Pav.	
3L			4.1	66.1	P.L.	
26+45.01			5.7	64.5	℄ S.S. Int. W. P.L. of [illegible]	
4R			5.62	64.62	S. edge Pav.	
27R			5.28	64.96	P.L. Prod.	
3L			5.2	66.0	[illegible]	
T.P.	5.09	69.64	5.69	64.75	T.P.	
B.M. MX-31.			2.35	67.29	B.M. MX-31 El. 67.29 (.284) F.B. 1146-14 Ansmith Ave & [illegible] St. N.E. Cor. Chis't on Top Bolt, on W. side Fire Hyd.	

F.B. 1146 PG. 52 Job No. 1124 Division No. Notes Red. Plotted Profile
Survey of Marcelle St. et al Date Date No.
Survey by Benson Notes JB Notes Chkd. Checked X-Sec.
Indexed A. C. Johnson Date 6-5-45 Date Date No.

Notes Ck'd by	Survey of Marcell St et al
Map No.	W. O. 1124 Tape No. St'd 68 °F
Office Work	Surveyed by Benson
Checked	Notes V. D. Date 8-3-45
Date	Indexed A. C. Johnson

F.B. 1146 Pg. 33

MAR 6 '47

LOCATION
& TOPOGRAPHY
ON
ORANGE AVE
FROM: 3' N OF S.P.L. Marcelle St
TO ℄ 72nd St

ON LINE 25' W OF ℄ ORANGE AVE

MARCELLE ST ET AL

J.N. 1124

8-3-45
G. A. Benson
M. A. Van Deren
C. G. Carlson
E. N. Codding
E. P. Blankenship

Note: Any Additions or Changes on This Sheet Must be Made or Circled in Red Ink With Date and Name of Person Making Change.

Do not extend notes this side of this line.

RETURN TO
LOS ANGELES COUNTY SURVEYOR
700 HALL OF RECORDS

FORM 247 5M 12-40

F.B. 1146 PG. 54

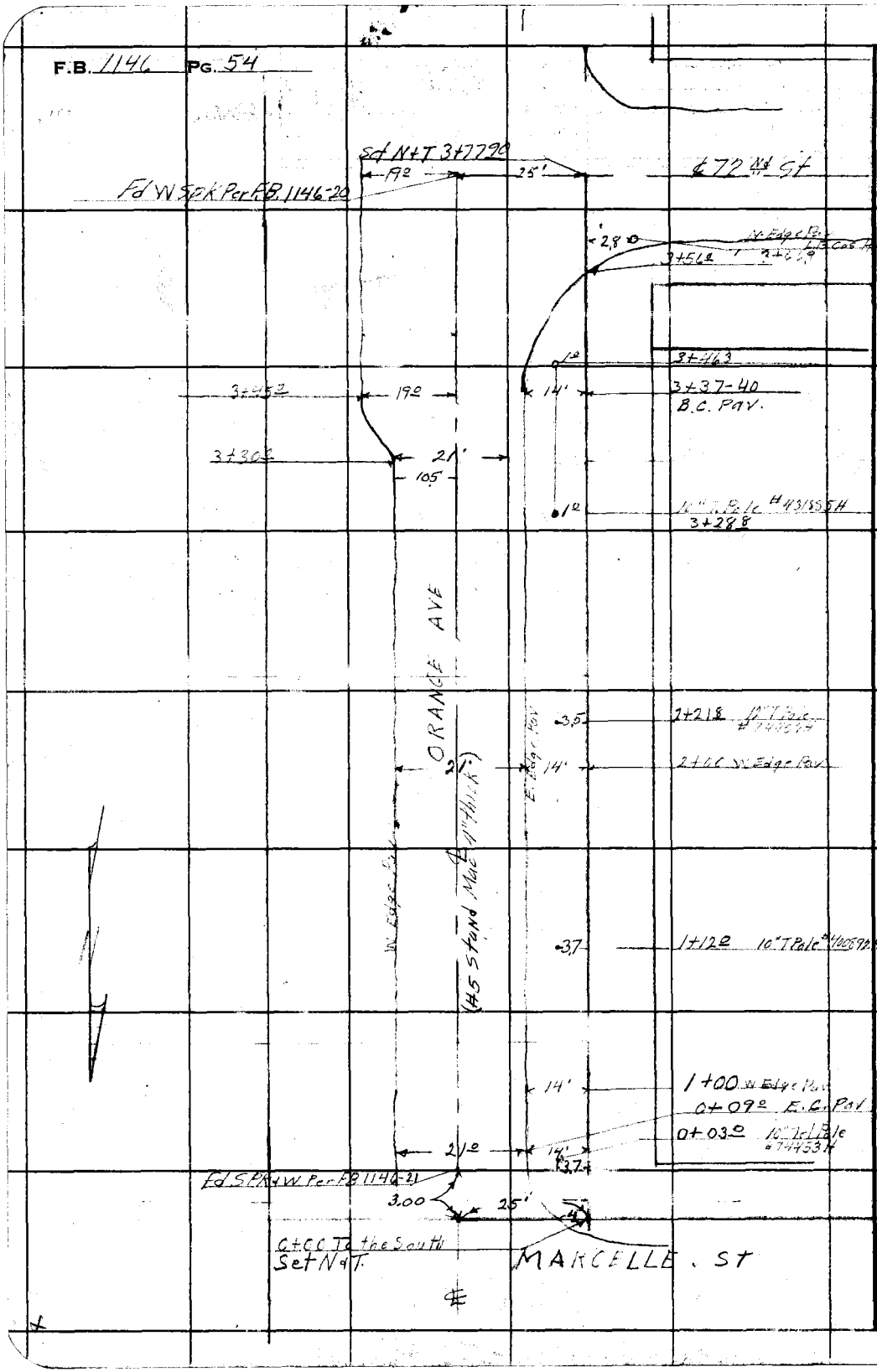

RETURN TO
LOS ANGELES COUNTY SURVEYOR
700 HALL OF RECORDS

Do not extend notes this side of this line.

Note: Any Additions or Changes on This Sheet Must be Made or Circled in **Red Ink** With Date and Name of Person Making Change.

Profile	Notes Red.	Plotted	Job No. 1124	Division No.	F.B. 1146 PG. 55
No.	Date	Date	Survey of Marcelle St. et al		
X-Sec.	Notes Chkd.	Checked	Survey by Benson	Notes [illegible]	Date
No.	Date	Date	Map No.	Indexed C. Johnson	Date MAR 6 47

PROFILE
&
CROSS-SECTIONS
ON.
ORANGE AVE

FROM: 3' N. of S.P.L. Marcelle St.
TO: ℄ 72nd ST.
ON LINE 25' W. of ℄ Orange Ave.
MARCELLE ST ET AL.
J. N. 1124.

ELEV.	6-6-45.
F. S.	C. A. Benson. M. A. Van Deren. C. G. Carlson. ~~E. N. Codding~~
H. I.	B. P. Blankenship
B. S.	
STATION	

NOTE: ANY ADDITIONS OR CHANGES ON THIS SHEET MUST BE MADE OR CIRCLED IN RED INK, WITH DATE AND NAME OF PERSON MAKING CHANGE

Do not extend notes this side of this line

PLEASE RETURN TO
LOS ANGELES COUNTY SURVEYOR
700 HALL OF RECORDS

FORM 307 5M 7-43

FORM 307 5M 7-43

PLEASE RETURN TO
LOS ANGELES COUNTY SURVEYOR
700 HALL OF RECORDS

NOTE: ANY ADDITIONS OR CHANGES ON THIS SHEET MUST BE MADE OR CIRCLED IN RED INK, WITH DATE AND NAME OF PERSON MAKING CHANGE

Do not extend notes this side of this line

STATION	B. S.	H. I.	F. S.	ELEV.		
S.M. MX 15	2.34	68.05		65.71	(S.M. MX 15 El. 65.706 F.B. 1146-8 Orange line & Mar[illegible] Ct. S.W. Cor. Ct. spk. in W. [illegible] 74453 H.	
0+00 = 13+49.71 from East			3.9	64.2	℄ S.S.	(3' W. of S.P.L. [illegible] Marc[illegible] Ct. & 25' [illegible])
5 R.			4.0	64.1	P.L.	
4 L			4.5	63.6	S. edge Pav	
9 L			4.74	63.31		
15 L			4.12	63.93		
25 L			3.74	64.31	℄ Pav	
0+04			3.1	65.0	℄ S.S.	
5 R			3.2	64.9	P.L.	
4 L			3.1	65.0		
8 L			4.90	63.15	edge Pav	
14 L.			4.16	63.89		
25 L			3.76	64.29	℄ Pav.	
1+00			3.6	64.5	℄ S.S.	
5 R.			3.4	64.7	P.L.	
4 L			3.7	64.4	Brk	
8 L			5.3	62.8	Gut	
14 L			4.39	63.66	W. edge Pav	
25 L			3.82	64.23	℄ Pav.	
2+00.			3.6	64.5	℄ S.S.	

F.B. 1146 PG. 56 Job No. 1124 Division No. Notes Red. Plotted Profile
Survey of Marcella St. [illegible] Date Date No.
Survey by Benson Notes [illegible] Notes Chkd. [illegible] Checked X-Sec.
Indexed C. Johnson Date 6-7-45 Date 9/28/45 Date No.

FORM 307 5M 7-43

PLEASE RETURN TO
LOS ANGELES COUNTY SURVEYOR
700 HALL OF RECORDS

NOTE: ANY ADDITIONS OR CHANGES ON THIS SHEET MUST BE MADE OR CIRCLED IN RED INK, WITH DATE AND NAME OF PERSON MAKING CHANGE

Do not extend notes this side of this line

STATION	B. S.	H. I.	F. S.	ELEV.		
2+00.		68.05				
5 R.			3.7	64.4	P.L.	
50 R.			3.9	64.2		
100 R.			3.7	64.4		
150 R.			3.6	64.5		
4 L			3.6	64.5	Brk.	
9 L			5.3	62.5	Gut	
14 L			4.62	63.43	Wedge [illegible]	
25 L			4.06	63.99	[illegible] "	
35 L			4.37	63.68	E " "	
43 L			5.2	62.9	Gut.	
47 L			3.5	64.6	Top Brk.	
85 L			3.9	64.2	Flow	
150 L			4.2	63.9	"	
250 L			4.6	63.5	"	
2+25.			3.8	64.3	℄ S.S.	
5 R.			3.6	64.5	P.L.	
4 L			4.1	64.0	Top Brk.	
9 L			5.0	63.1	Gut	
17 L			4.52	63.53	Wedge [illegible]	
25 L			4.07	63.98	℄ [illegible]	
2+37			4.7	63.4	℄ S.S.	

Profile No. ____ Notes Red. ____ Plotted ____
X-Sec. No. ____ Date ____ Date ____
Notes Chkd. Date 8/26/45 Checked ____ Date ____
Job No. 1124 Division No. ____
Survey of [illegible] St. [illegible]
Survey by [illegible] Notes ____ Date 6-7-45
Map No. ____ Checked [illegible] Date ____
F.B. 1146 Pg. 57

FORM 307 5M 7-43

PLEASE RETURN TO
LOS ANGELES COUNTY SURVEYOR
700 HALL OF RECORDS

NOTE: ANY ADDITIONS OR CHANGES ON THIS SHEET MUST BE MADE OR CIRCLED IN RED INK. WITH DATE AND NAME OF PERSON MAKING CHANGE

Do not extend notes this side of this line

STATION	B. S.	H. I.	F. S.	ELEV.		
2+37.		68.05				
5 R.			4.60	63.45	P.L.	
8 L			4.80	63.25	Gut.	
14 L			4.49	63.56	W. edge Pav.	
25 L			4.04	64.01	℄ Pav.	
2+53			3.8	64.3	℄ S.S.	
5 R.			4.0	64.1	P.L.	
4 L			4.0	64.1	Brk.	
8 L			4.9	63.2	Gut.	
15 L			4.31	63.74	W. edge Pav.	
25 L			4.01	64.04	℄ Pav.	
3+00.			3.9	64.2	℄ S.S.	
5 R.			4.1	64.0	P.L.	
3 L			3.7	64.4	Brk.	
8 L			5.4	62.7	Gut.	
15 L.			4.47	63.58	W. edge Pav.	
25 L.			4.05	64.00	℄ Pav.	
3+49			4.0	64.1	℄ S.S.	
5 R.			4.1	64.0	P.L.	
3 L			4.3	63.8	Brk.	
7 L.			5.3	62.[illegible]	Gut - edge Pav.	
16 L.			4.66	63.39	W. edge Pav. of Main Pav.	

F.B. 1146 Pg. 58 Job No. 1124 Division No. Notes Red. Plotted Profile
Survey of Marcella St. et al. Date Date No.
Survey by Notes Notes Chkd. Checked X-Sec.
Indexed C. Johnson Date Date 8/25/45 Date No.

FORM 307 5M 7-43

PLEASE RETURN TO
LOS ANGELES COUNTY SURVEYOR
700 HALL OF RECORDS

NOTE: ANY ADDITIONS OR CHANGES ON THIS SHEET MUST BE MADE OR CIRCLED IN RED INK, WITH DATE AND NAME OF PERSON MAKING CHANGE

Do not extend notes this side of this line

STATION	B. S.	H. I.	F. S.	ELEV.		
3+49		68.05				
25 L			4.23	63.82	℄ Pav.	
3+56			5.07	62.98	℄ S.S. & [illegible]	
5 R			4.5	63.6	P.L. Pred	
7 L			5.26	62.79	Gut. [illegible]	
15 L			4.55	63.47		
25 L			4.25	63.77	℄ [illegible]	
42 L			4.85	63.20	[illegible]	
45 L			5.1	63.0	Gut.	
50 L			4.[illegible]	64.0		
55 L			4.6	63.5	P.L.	
3+77.90			4.89	63.16	℄ S.S. & ℄ 72nd St.	
5 R			4.73	63.32	" "	
14 R.			4.45	63.60	" "	
50 R.			4.38	63.67	" "	
100 R.			4.33	63.72	" "	
5 L			5.08	62.97		
14 L			4.75	63.30		
25 L			4.44	63.61	St. ℄ Int. Orange & 72nd St.	
45 L			5.19	62.86		
49 L			4.2	63.9[illegible]		
55 L			4.7	63.4	P.L.	

Profile No. ____ Notes Red. ____ Plotted ____ Job No. 1124 Division No. ____ F.B. 1146 Pg. 59

X-Sec. No. ____ Date ____ Date ____ Survey of Marcelle St et al

Notes Chkd. [illegible] Checked ____ Survey by ____ Notes ____ Date 6-7-45

Date 8/28/45 Date ____ Map No. ____ Indexed ____ Date ____

A. C. Johnson

F.B. 14 Pg. 60 Job No. 1124 Division No. _____ Notes Red. _____ Plotted _____ Profile

Survey of [illegible] St. et al Date _____ Date _____ No. _____

Survey by [illegible] Notes [illegible] Notes Chkd [illegible] Checked _____ X-Sec.

Indexed A. C. Johnson Date 6-7-45 Date 9/2/45 Date _____ No. _____

FORM 307 5M 7-43

PLEASE RETURN TO

LOS ANGELES COUNTY SURVEYOR

700 HALL OF RECORDS

NOTE: ANY ADDITIONS OR CHANGES ON THIS SHEET MUST BE MADE OR CIRCLED IN RED INK, WITH DATE AND NAME OF PERSON MAKING CHANGE

Do not extend notes this side of this line

STATION	B. S.	H. I.	F. S.	ELEV.		
[illegible] MX. 4		63.05	2.53	[illegible].12	(BM. MX. 4, E/ 65.126 [illegible] 8 Orange Ave & 72nd St. E. [illegible] at 5 pk. in W. [illegible] R.E. #188784 E.	

Notes Ck'd by	Survey of Marcelle St etal	F.B. Pg. 61
Map No.	W. O. Tape No. St'd °F	
Office Work	Surveyed by Benson	
Checked	Notes Van Deren Date 8-3-45	
Date	Indexed A. C. Johnson	

MAR 6 '47

TOPOGRAPHY

ON

72nd ST

From Orange Ave

To

Atlantic Ave

ON ℄ OF 72 ST

MARCELLE ST ETAL

JN: 1124

8-3-45

C.A. Benson
M.A. Van Deren
C.G. Carlson
E.N. Godding
B.K. Blankenship

Note: Any Additions or Changes on This Sheet Must be Made or Circled in Red Ink With Date and Name of Person Making Change.

Do not extend notes this side of this line.

RETURN TO
LOS ANGELES COUNTY SURVEYOR
700 HALL OF RECORDS

FORM 247 5M 12-40

Cont to Bot pg 63

F.B. _____ PG. 62

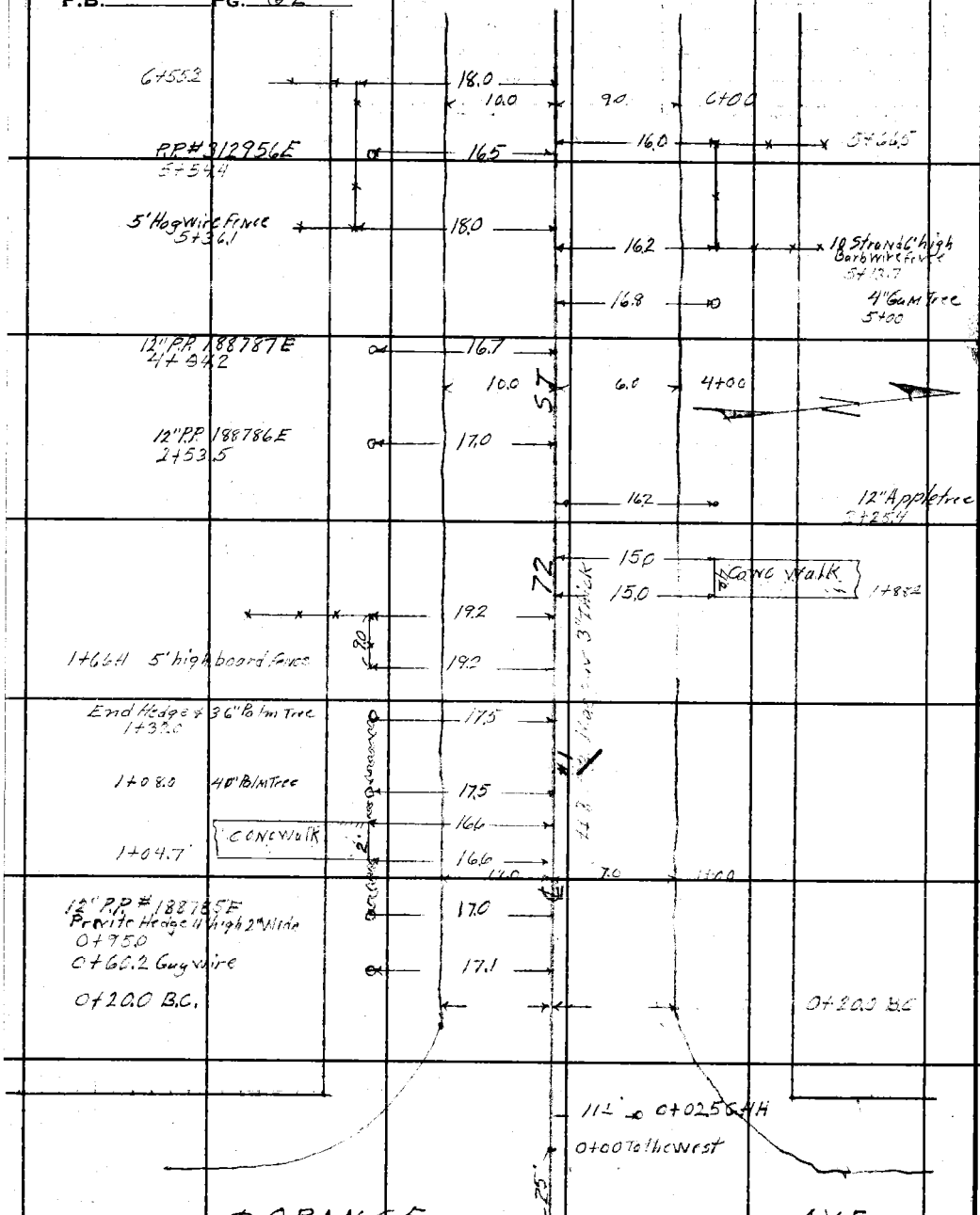

RETURN TO
LOS ANGELES COUNTY SURVEYOR
700 HALL OF RECORDS

Do not extend notes this side of this line.

Note: Any Additions or Changes on This Sheet Must be Made or Circled in **Red Ink** With Date and Name of Person Making Change.

Notes Ck'd by		Survey of Marcelle Stetal	F.B. Pg. 63
Map No.		W. O. Tape No. Std °F	Cont Tobot-64
Office Work		Surveyed by Benson	
Checked		Notes Van Deren Date 8-6-45	
Date		Indexed A. C. Johnson	

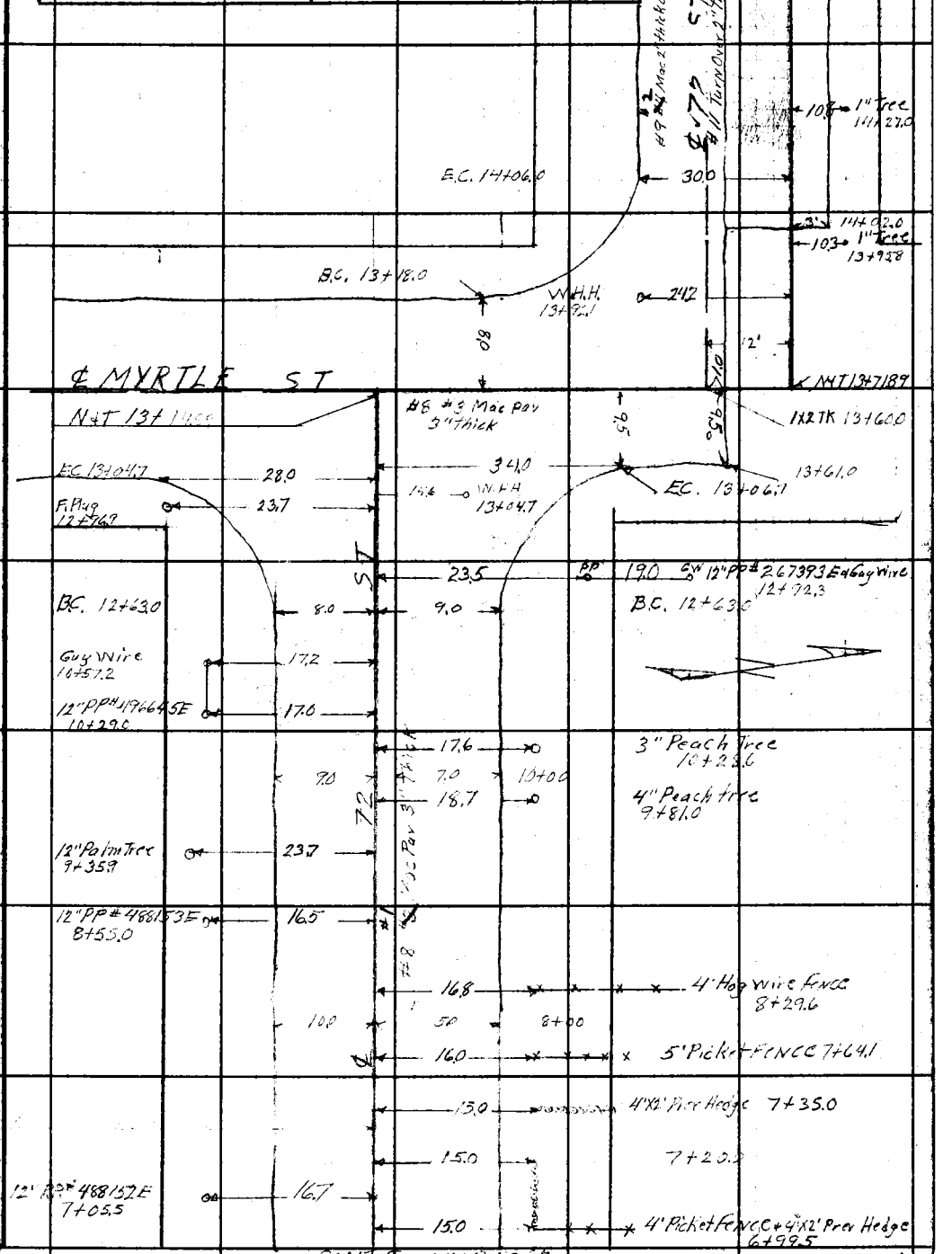

CONT FROM TOP Pg 62

Note: Any Additions or Changes on This Sheet Must be Made or Circled in Red Ink With Date and Name of Person Making Change.

Do not extend notes this side of this line.

RETURN TO
LOS ANGELES COUNTY SURVEYOR
700 HALL OF RECORDS

FORM 247 5M 12-40

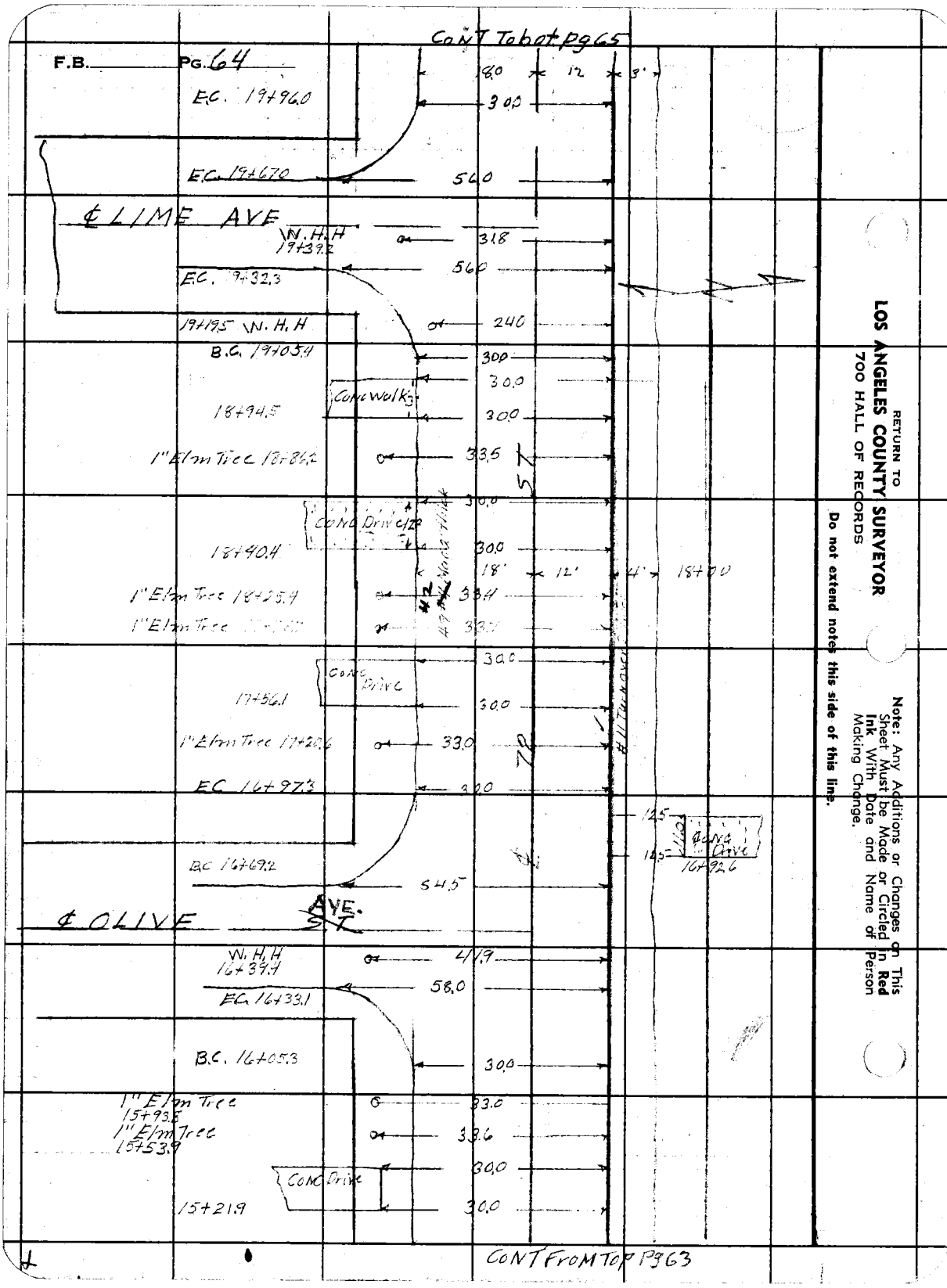

RETURN TO
LOS ANGELES COUNTY SURVEYOR
700 HALL OF RECORDS

Do not extend notes this side of this line.

Note: Any Additions or Changes on This Sheet Must be Made or Circled in **Red Ink** With Date and Name of Person Making Change.

Notes Ck'd by	Survey of Marcelle Stetal	F.B. Pg. 65
Map No.	W. O. Tape No. Std °F	
Office Work	Surveyed by Benson	
Checked	Notes Van Deren Date 8-7-45	
Date	Indexed A. C. Johnson	

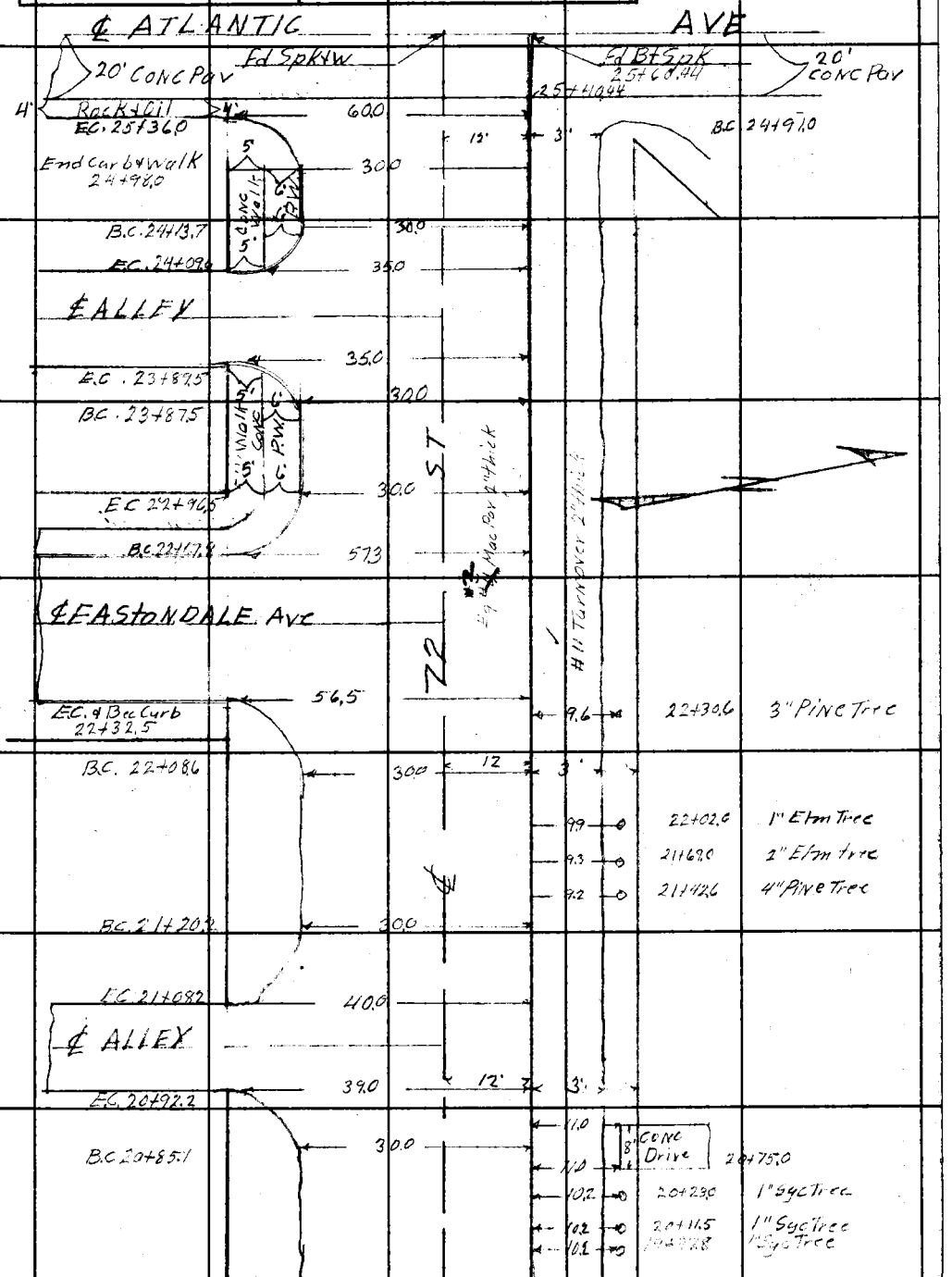

Cont From Top Pg. 64

Note: Any Additions or Changes on This Sheet Must be Made or Circled in Red Ink With Date and Name of Person Making Change.

Do not extend notes this side of this line.

RETURN TO
LOS ANGELES COUNTY SURVEYOR
700 HALL OF RECORDS

FORM 247 5M 12-40

F.B. _____ PG. 66

RETURN TO
LOS ANGELES COUNTY SURVEYOR
700 HALL OF RECORDS

Do not extend notes this side of this line.

Note: Any Additions or Changes on This Sheet Must be Made or Circled in **Red Ink** With Date and Name of Person Making Change.

Profile	Notes Red.	Plotted	Job No. 1124	Division No.	F.B. 1146 Pg. 67
No.	Date	Date	Survey of Marcelle St. et al.		
X-Sec.	Notes Chkd.	Checked	Survey by Benson	Notes AB	Date 8-3-45
No.	Date	Date	Map No.	Indexed A. C. Johnson	Date MAR 6 '47

PROFILE
&
CROSS-SECTION
ON
72nd ST.

FROM:- Orange Ave
TO:- Atlantic Ave.
MARCELLE ST ET AL.
J.N. 1124
(On ℄ 72nd ST. to ℄ Myrtle thence N. to 12' N. of ℄ 72nd st. thence to Atlantic Ave.)

ELEV.

8-3-45

F. S.

C.A. Benson
M.A. Vanzeren
C.G. Carlson
E.N. Codding

H. I.

B.P. Blankenship

B. S.

STATION

NOTE: ANY ADDITIONS OR CHANGES ON THIS SHEET MUST BE MADE OR CIRCLED IN RED INK. WITH DATE AND NAME OF PERSON MAKING CHANGE

Do not extend notes this side of this line

PLEASE RETURN TO
LOS ANGELES COUNTY SURVEYOR
700 HALL OF RECORDS

FORM 307 5M 7-43

FORM 307 5M 7-43

PLEASE RETURN TO
LOS ANGELES COUNTY SURVEYOR
700 HALL OF RECORDS

NOTE: ANY ADDITIONS OR CHANGES ON THIS SHEET MUST BE MADE OR CIRCLED IN RED INK, WITH DATE AND NAME OF PERSON MAKING CHANGE

Do not extend notes this side of this line

STATION	B. S.	H. I.	F. S.	ELEV.		
					BM. MX 14 El. 65.126 F.B. 1146-8 Orange Ave. & 72nd St. E. Cor. 45 ft. N. of N. Curb Line #188 78.4 E.	
BM. MX 14	2.94	68.07		65.13		
0+00			4.90	63.17	± 55. on st. ℄ & 25' W. of ℄ Orange Ave.	
22 R.			5.09	62.98	edge pav.	
26 R.			4.02	64.05	Top Bk.	
45 R			3.76	64.31	P.L. N.	
20 L			5.27	62.80	edge pav	
25 L.			4.00	64.07	P.L. S.	
0+17			4.45	63.62	± 55. on st. ℄.	
12 R			4.65	63.42	edge pav. (L.C)	
23 R			3.76	64.31	Top Brk.	
25 R			3.82	64.25		
45 R.			4.15	63.92	P.L.	
13 L.			4.56	63.51	edge pav.	
21 L			3.85	64.22		
25 L			3.85	64.22	P.L	
1+00			4.31	63.76	± 55 & St.	
7 R.			4.38	63.69	N. edge pav.	
13 R.			4.48	63.59	"	
18 R.			3.84	64.23	top brk.	
25 R.			3.9	64.2		

F.B. 1146 Pg. 68
Survey of Marce
Survey by Benson
Indexed C. Johnson
Job No. 1124 Division No. 4 et al
Notes 3
Date 3-4-5
Notes Chkd. 3
Date 7-21-43
Notes Red.
Date
Plotted
Date
Checked
Date
Profile No.
X-Sec. No.

FORM 307 5M 7-43

PLEASE RETURN TO
LOS ANGELES COUNTY SURVEYOR
700 HALL OF RECORDS

NOTE: ANY ADDITIONS OR CHANGES ON THIS SHEET MUST BE MADE OR CIRCLED IN RED INK, WITH DATE AND NAME OF PERSON MAKING CHANGE

Do not extend notes this side of this line

STATION	B. S.	H. I.	F. S.	ELEV.		
		68.07				
1+00 ℄						
45 R.			4.10	63.97	P.L.	
12 L			4.83	63.24	S. edge Pav.	
25 L			4.1	64.0	P.L.	
2+00 ℄			4.62	63.45	℄ S.S. on ℄ St.	
7 R			4.82	63.25	N Edge Pav	
11 R.			4.6	63.5		
18 R.			3.4	64.7	Brk	
25 R.			3.7	64.4		
45 R.			3.9	64.2	P.L.	
10 L			4.73	63.34	S. edge Pav.	
25 L.			4.3	63.8	P.L.	
3+00 ℄			4.66	63.41	℄ S.S. on ℄ St.	
8 R.			4.94	63.13	N. edge Pav.	
12 R			4.8	63.3	G.F.	
16 R			3.8	64.3	Top Brk.	
25 R.			4.1	64.0		
45 R			3.9	64.2	P.L.	
10 R.			3.9	64.2		
30 R			5.2	62.9		
200 R			5.3	62.8		

Profile No. ____ Notes Red. ____ Date ____ Plotted ____ Date ____
X-Sec. No. ____ Notes Chkd. [illegible] Date 8/8/45 Checked ____ Date ____
Job No. 1124 Division No. ____ Survey of Marcelle St. et al. Survey by Benson Notes B Date 8-3-45 Map No. ____ Indexed Johnson Date ____

F.B. 1146 PG. 69

FORM 307 5M 7-43

PLEASE RETURN TO
LOS ANGELES COUNTY SURVEYOR
700 HALL OF RECORDS

NOTE: ANY ADDITIONS OR CHANGES ON THIS SHEET MUST BE MADE OR CIRCLED IN RED INK, WITH DATE AND NAME OF PERSON MAKING CHANGE

Do not extend notes this side of this line

STATION	B. S.	H. I.	F. S.	ELEV.		
		68.07				
3+00						
10 L			4.72	63.35	S. edge [illegible]	
14 L			4.8	[illegible]	Cut	
15 L			3.9	64.2	Brk.	
25 L			4.1	64.0	P.L.	
100 L			4.4	63.7		
145 L			4.3	63.5		
4+00			4.89	63.18	℄ S.S. & ℄ [illegible]	
6 R			5.04	63.03	N. edge [illegible]	
12 R			5.1	63.0		
14 R			5.4	62.7	Cut	
25 R			5.1	63.0		
45 R			4.9	63.2	P.L.	
10 L			5.04	63.03	S. edge [illegible]	
16 L			5.6	62.5		
25 L			5.0	63.1	P.L.	
5+00			4.76	63.31	℄ S.S. & [illegible]	
7 R			4.76	63.31	N. edge [illegible]	
13 R			4.7	63.4	[illegible]	
17 R			[illegible]	63.7	[illegible]	
25 R			4.3	63.8		

F.B. 1146 PG. 70 Job No. 1124 Division No. Notes Red. Plotted Profile
Survey of Marcelle St. et al Date Date No.
Survey by Sanson Notes Notes Chkd. Checked X-Sec.
Indexed A. C. Johnson Date 8-3-45 Date 8/28/45 Date No.

FORM 307 5M 7-43

PLEASE RETURN TO
LOS ANGELES COUNTY SURVEYOR
700 HALL OF RECORDS

NOTE: ANY ADDITIONS OR CHANGES ON THIS SHEET MUST BE MADE OR CIRCLED IN RED INK, WITH DATE AND NAME OF PERSON MAKING CHANGE

Do not extend notes this side of this line

STATION	B. S.	H. I.	F. S.	ELEV.		
		68.07				
5+00						
45 R			4.1	64.0	P.L	
3 L			5.04	63.03	s. edge pav.	
13 L			5.2	62.9	Gut.	
18 L			4.4	63.7	Bnk.	
25 L			4.6	63.5	[illegible]	
6+00			4.23	63.84	℄ S.S. & St.	
8 [illegible]			4.24	63.83	s. edge pav.	
25 R			3.9	64.2		
45 R			3.6	64.5	P.L	
10 L			4.45	63.62	s. edge pav.	
12 L			4.5	63.6		
17 L			3.9	64.2		
25 L			3.9	64.2	P.L.	
T.P.	5.10	68.94	4.23	63.84	T.P.	
7+00			4.87	64.07	℄ S.S. & St.	
8 R			5.02	63.92	Hedge pav.	
15 R			4.7	64.2		
25 R			4.5	64.4		
45 R			4.6	64.3	P.L.	
10 L			5.08	63.56	s. edge pav.	
14 L			5.3	63.6	Gut.	

Profile No. ____ Notes Red. ____ Plotted ____
X-Sec. No. ____ Date ____ Date ____
Notes Chkd. ____ Checked ____
Date 8/13/45 Date ____
Job No. 124 Division No. ____
Survey of Pico Canyon St. [illegible]
Survey by Bureau of Engineering Notes ____
Map No. ____ Checked Johnson Date ____ Date 8-3-45
F.B. 1146 PG. 71

FORM 307 5M 7-43

PLEASE RETURN TO
LOS ANGELES COUNTY SURVEYOR
700 HALL OF RECORDS

NOTE: ANY ADDITIONS OR CHANGES ON THIS SHEET MUST BE MADE OR CIRCLED IN RED INK. WITH DATE AND NAME OF PERSON MAKING CHANGE

Do not extend notes this side of this line

STATION	B. S.	H. I.	F. S.	ELEV.		
		68.94				
7+00						
19 L			4.5	64.4		
25 L.			4.4	64.5	P.L.	
8+00			4.90	64.04	℄ S.S & St. ℄	
5 R.			4.92	64.02	N. edge pav.	
9 R.			4.9	[illegible]	Gut. Line	
15 R			4.3	[illegible]		
25 R.			4.3	64.[illegible]		
45 R.			4.3	[illegible]	P.L.	
10 L			5.11	63.83	S. edge pav.	
14 L			5.3	63.[illegible]	Gut.	
18 L			4.6	64.3	Brk.	
25 L			4.6	[illegible]	P.L.	
8+28			4.87	64.07	℄ SS & St.	
100 R.			4.6	64.3		
175 R.			4.3	64.6		
100 L.			5.3	63.6		
145 L.			5.2	[illegible]		
9+00.			5.06	63.85	℄ S.S & St. ℄	
6 R.			5.10	63.[illegible]	N. edge pav.	
11 R			4.9	64.0		

F.B. 1146 PG. 72 Job No. 1124 Division No. Notes Red. Plotted Profile
Survey of Marcella St et al. Date Date No.
Survey by Berson Notes Notes Chkd. Checked X-Sec.
Indexed A. C. Johnson Date 8-3-45 Date 8/28/45 Date No.

FORM 307 5M 7-43

PLEASE RETURN TO
LOS ANGELES COUNTY SURVEYOR
700 HALL OF RECORDS

NOTE: ANY ADDITIONS OR CHANGES ON THIS SHEET MUST BE MADE OR CIRCLED IN RED INK, WITH DATE AND NAME OF PERSON MAKING CHANGE

Do not extend notes this side of this line

STATION	B. S.	H. I.	F. S.	ELEV.		
9+00		68.94				
25 R.			5.0	63.9		
45 R.			4.8	64.1	P.L.	
10 L			5.33	63.61	S. edge pav.	
13 L			5.3	63.6		
18 L			4.9	64.0		
25 L			4.9	64.0	P.L.	
10+00			5.36	63.55	℄ S.S. & St.	
7 R.			5.40	63.54	N. edge pav.	
25 R			5.0	63.9		
45 R			4.8	64.1	P.L.	
9 L.			5.54	63.40	S. edge pav.	
13 L			5.1	63.8		
25 L			5.5	63.4	P.L.	
11+00			5.38	63.56	℄ S.S. & St. ℄	
8 R.			5.42	63.52	N. edge pav.	
25 R			5.3	63.6		
45 R			5.2	63.7	P.L.	
9 L			5.58	63.36	S. edge pav.	
18 L			5.5	63.4		
25 L			5.5	63.4	P.L.	

Profile No. ____ Notes Red. ____ Plotted ____ Date ____
X-Sec. No. ____ Notes Chkd. [illegible] Checked ____ Date 8/28/45 Date ____
Job No. 1124 Division No. ____ Survey of Marcelle St. et al. Survey by Benson Notes [illegible] Date 8-3-45. Map No. ____ Indexed Johnson Date ____

F.B. 1146 PG. 73

FORM 307 5M 7-43

PLEASE RETURN TO
LOS ANGELES COUNTY SURVEYOR
700 HALL OF RECORDS

NOTE: ANY ADDITIONS OR CHANGES ON THIS SHEET MUST BE MADE OR CIRCLED IN RED INK, WITH DATE AND NAME OF PERSON MAKING CHANGE

Do not extend notes this side of this line

STATION	B. S.	H. I.	F. S.	ELEV.		
T.P.	6.22	68.94 69.94	5.22	63.72		
12+00			5.99	63.95	℄ S.S. & ℄ St	
9 R.			6.17	63.77	N. edge pav.	
17 R.			5.8	64.1		
25 R			5.7	64.2		
45 R.			5.3	64.6	P.L.	
13 L			6.34	63.60	S. edge pav.	
20 L			6.1	63.8		
25 L			6.1	63.8		
12+60			5.82	64.12	℄ S.S. & ST. ℄	
9 R.			6.10	63.84	N. edge pav. (B.C. Pav.)	
16 R			5.5	64.4	Brk.	
25 R.			5.4	64.5		
45 R.			5.0	64.9	P.L.	
8 L			6.01	63.93	S. edge pav.	
12 L			6.1	63.8		
16 L			5.5	64.4		
25 L			5.1	64.8	P.L.	
12+90			6.06	63.88	℄ S.S. & St. ℄	
17 R.			6.27	63.67	N. edge pav.	
22 R.			5.2	64.7	Brk.	

F.B. 1146 Pg. 74 Job No. 1124 Division No. Notes Red. Plotted Profile
Survey of Marcella St. Date Date No.
Survey by Benson Notes Notes Chkd. Checked X-Sec.
Indexed A. C. Johnson Date 8-3-45 Date Date No.

FORM 307 5M 7-43

PLEASE RETURN TO
LOS ANGELES COUNTY SURVEYOR
700 HALL OF RECORDS

NOTE: ANY ADDITIONS OR CHANGES ON THIS SHEET MUST BE MADE OR CIRCLED IN RED INK. WITH DATE AND NAME OF PERSON MAKING CHANGE

Do not extend notes this side of this line

STATION	B. S.	H. I.	F. S.	ELEV.		
		69.94				
12+90						
25R.			5.2	64.7		
45R.			5.2	64.7	P.L.	
100R.			4.7	65.2		
175R.			4.4	65.5		
10L			6.25	63.69	S. edge pav.	
20L.			4.6	65.3		
25L			4.8	65.1	P. Line	
100L			5.9	64.0		
145L			5.9	64.0		
13+00			5.83	64.11	℄ S.S.	
13+14.89	✗ Pt		6.02	63.92	℄ S.S.	
13+50			5.74	64.20	℄ S.S.	
13+71.89	✗ Pt		6.01	63.93	℄ S.S.	
13+92			6.10	63.84	℄ S.S.	
3R.			6.0	63.9		
9R.			5.1	64.8		
18R.			5.0	64.9	Prop. Line	
13L			5.72	64.22	N. edge Pa.	
31L.			5.92	64.02	Brk. Pav.	
34L.			5.55	64.39	S. edge Pav.	

Profile No. ____ Notes Red. ____ Plotted ____ Date ____
X-Sec. No. ____ Notes Chkd. ____ Date 8/30/45 Checked ____ Date ____
Job No. 1124 Division No. ____ Survey of Marcelle St. et al. Survey by Benson Notes ____ Date 8-3-45. Map No. ____ Indexed Johnson Date ____

F.B. 1146 Pg. 75

FORM 307 5M 7-43

PLEASE RETURN TO
LOS ANGELES COUNTY SURVEYOR
700 HALL OF RECORDS

NOTE: ANY ADDITIONS OR CHANGES ON THIS SHEET MUST BE MADE OR CIRCLED IN RED INK, WITH DATE AND NAME OF PERSON MAKING CHANGE

Do not extend notes this side of this line

F.B. 1124 PG. 76 Job No. 1124 Division No. Notes Red. Plotted Profile
Survey of Marcella St. at al. Date Date No.
Survey by Bensen Notes Notes Chkd. Checked X-Sec.
Indexed C. Johnson Date 8-6-45 Date Date No.

STATION	B. S.	H. I.	F. S.	ELEV.		
		69.94				
13+92						
42 L.			5.4	64.5	Prop cor.	
14+00.			6.0	63.9	℄ S.S.	
15+00			5.7	64.2	℄ S.S. N. edge pav.	
3 R.			5.6	64.3	Toe brk.	
9 R			4.1	65.8	Top brk.	
13 R.			4.9	65.9	P.L.	
12 L.			5.42	64.52	℄ St.	
25 L			5.75	64.19	Brk. pav.	
30 L.			5.30	64.64	S. edge pav.	
42 L			4.8	65.1	P.L.	
B.M. MX21.	2.85	68.97	3.82	66.12	B.M. MX21 El. 66.101 F.B. 1146-11 72nd St & Olive Ave. N. side St. spk. in S. end, Conc. W. to No. #835.	
16+00			4.42	64.55	℄ S.S.	
4 R.			4.38	64.59	N. edge pav.	
6 R.			4.1	64.9	bot. Brk.	
7 R.			3.0	6[illegible].9	Top Brk.	
18 R.			3.0	6[illegible].9	P.L.	
12 R.			4.45	64.52	℄ St.	
26 R.			4.80	6[illegible].17	Gut.	
30 R.			4.35	6[illegible].62	S. edge pav.	

FORM 307 5M 7-43

PLEASE RETURN TO
LOS ANGELES COUNTY SURVEYOR
700 HALL OF RECORDS

NOTE: ANY ADDITIONS OR CHANGES ON THIS SHEET MUST BE MADE OR CIRCLED IN RED INK. WITH DATE AND NAME OF PERSON MAKING CHANGE

Do not extend notes this side of this line

STATION	B. S.	H. I.	F. S.	ELEV.		
		68.97				
16+00						
42 L			3.9	65.1	P.L.	
17+00			4.64	64.33	℄ S.S.	
4 R.			4.63	64.34	N. edge pav.	
13 R.			3.7	65.3	Brk.	
18 R.			3.5	65.5	P.L.	
12 L			4.76	64.21	℄ St.	
25 L			5.05	63.92	Gut	
30 L			4.69	64.28	S. edge pav.	
42 L			4.2	64.8	P.L.	
18+00			4.90	64.07	℄ S.S.	
4 R.			4.99	63.98	Gut N. edge pav.	
10 R.			3.6	65.4	Brk.	
18 R.			3.5	65.5	P.L.	
12 L			5.08	63.89	℄ St.	
25 L			5.31	63.66	Gut	
30 L			4.91	64.06	S. edge pav.	
42 L			4.0	65.0	P.L.	
135 L			3.3	65.7		
19+00			5.31	63.66	℄ S.S.	
4 R			5.35	63.62	N. edge pav.	
8 R.			4.0	65.0		

Profile No. ____ Notes Red. ____ Plotted ____ Job No. 1124 Division No. ____ F.B. Pg. 77
X-Sec. No. ____ Date ____ Date ____ Survey of Marcelle St. et al.
Notes Chkd. [illegible] Checked ____ Survey by Benson Notes [illegible] Date 8-6-45
Date [illegible] Date ____ Map No. ____ Index G. Johnson Date ____

FORM 307 5M 7-43

PLEASE RETURN TO
LOS ANGELES COUNTY SURVEYOR
700 HALL OF RECORDS

NOTE: ANY ADDITIONS OR CHANGES ON THIS SHEET MUST BE MADE OR CIRCLED IN RED INK, WITH DATE AND NAME OF PERSON MAKING CHANGE

Do not extend notes this side of this line

STATION	B. S.	H. I.	F. S.	ELEV.		
19+00		68.97				
18 R			4.0	65.0		
150 R			3.9	65.1		
220 R			4.8	64.2	Back Lot Line ±	
12 L			5.32	63.65	℄ St.	
25 L			5.59	63.38	Gut.	
30 L			5.12	63.35	S. edge pav.	
42 L			4.4	64.6	P.L.	
20+00			5.72	63.25	℄ S.S.	
3 R			5.60	63.37	N. edge pav.	
4 R			5.5	63.5	~~Gut~~	
8 R			4.6	64.4	Brk	
18 R			4.6	64.4	P.L.	
12 L			5.72	63.25	℄ St.	
27 L			5.91	63.06	Gut	
30 L			5.52	63.45	S. edge pav.	
42 L			5.0	64.0	P.L.	
21+00			5.95	63.02	℄ S.S.	
4 R			6.02	62.95	N. edge pav. - Gut	
7 R			5.1	63.9	Brk.	
18 R			5.2	63.8	P.L.	

F.B. Pg. 78 Job No. 1124 Division No. Notes Red. Plotted Profile
Survey of Marcelle St. et al. Date Date No.
Survey by Benson Notes B. Notes Chkd. Checked X-Sec.
Indexed A. C. Johnson Date 8-6-45 Date 8/28/45 Date No.

FORM 307 5M 7-43

PLEASE RETURN TO
LOS ANGELES COUNTY SURVEYOR
700 HALL OF RECORDS

NOTE: ANY ADDITIONS OR CHANGES ON THIS SHEET MUST BE MADE OR CIRCLED IN RED INK, WITH DATE AND NAME OF PERSON MAKING CHANGE

Do not extend notes this side of this line

STATION	B. S.	H. I.	F. S.	ELEV.		
		68.97				
21+00						
12 L			5.86	63.11	℄ st.	
27 L			5.98	62.99	Gut	
30 L			5.59	63.38	S. edge pav.	
42 L			5.7	63.3	P.L.	
T.P	437	67.52	6.32	62.65	T.P.	
22+00			4.70	62.82	℄ S.S.	
4 R.			4.71	62.81	N. edge pav. - Gut	
10 R			4.1	63.4	Brk.	
18 R.			4.1	63.4	P.L.	
12 L			4.73	62.79	℄ st	
25 L			4.74	62.78	Gut	
30 L			4.25	63.27	S. edge pav.	
42 L			4.0	63.5	P.L.	
23+00			4.91	62.61	℄ S.S.	
4 R			4.81	62.71	N. edge pav. -	
9 R			4.0	63.5	Brk	
18 R			3.9	63.6	P.L.	
12 L			4.72	62.80	℄ st.	
24 L			4.95	62.57		
30 L			5.27	62.25	Gut.	

Profile No. ____ Notes Red. ____ Plotted ____ Date ____
X-Sec. No. ____ Notes Chkd. [illegible] Date 8/19/45 Checked ____ Date ____
Job No. 1124 Division No. ____ Survey of Marcelle St et al. Survey by Benson Notes ____ Date 8-6-45 Map No. ____ Date ____
F.B. Pg. 79

FORM 307 5M 7-43

PLEASE RETURN TO
LOS ANGELES COUNTY SURVEYOR
700 HALL OF RECORDS

NOTE: ANY ADDITIONS OR CHANGES ON THIS SHEET MUST BE MADE OR CIRCLED IN RED INK. WITH DATE AND NAME OF PERSON MAKING CHANGE

Do not extend notes this side of this line

F.B. Pg. 80 Job No. 1124 Division No. Plotted No. Profile
Survey of Marcelle St. 2nd St. Notes Red Date Notes Chkd Date X-Sec.
Survey by Benson Notes Date 8-6-45 Checked Date No.
Indexed C. Johnson Date

STATION	B. S.	H. I.	F. S.	ELEV.		
		67.52				
30 L			4.68	62.84	Top. cb.	
42 L			4.38	63.14	back of walk.	
24+00			5.14	62.38	℄ S.S.	
2 R			4.98	62.54	N. edge pav.	
12 R			4.[illegible]	63.2	P.L.	
12 L			4.89	62.63	℄ St	
29 L			5.35	62.17	G. & Alley	
42 L			4.87	62.65	P.L.	
25+00			5.16	62.36	℄ S.S.	
3 R			5.20	62.32	N. edge pav.	
7 R			5.3	62.2		
18 R			4.5	63.0	P.L	
12 L			5.0	62.5	℄ St.	
29 L			5.56	61.96	Gut. B.C	
29 L			4.87	62.65	Top Curb	
42 L			4.61	62.91	back of walk.	
25+30			5.28	62.24	℄ S.S.	
25+40.2			4.84	62.68	℄ S.S. - E. edge Conc. Pav.	
25+			4.58	62.94	℄ S.S. & ℄ Hawthorne	
25+60.19			4.48	63.04	℄ S.S. & ℄ Atlantic	
BM. MX-23.			.481	62.[illegible]		BM. MX-23 El. 62.52 / F.B. 1146-12. 72" [illegible] 1 [illegible] Pine [illegible] Bt. spk. 31 E. of W. end C.R.

Notes Ck'd by		Survey of Marcelle ST etal	F.B. Pg. 81
Map No.		W. O. Tape No. Std °F	
Office Work		Surveyed by Benson	
Checked		Notes V.D. Date 8-7-45	
Date		Indexed A. C. Johnson	

MAR 6 '47

TOPOGRAPHY

ON

EAST HALF OF ATLANTIC AVE

From: 72ND ST

To: Olive st

MARCELLE ST ETAL

J.N. N24

8-7-45

C.A. BENSON
M.A. Van Deren
C.C. Carlson
E.N. Gedina
B.P. Blankenship

Note: Any Additions or Changes on This Sheet Must be Made or Circled in Red Ink With Date and Name of Person Making Change.

Do not extend notes this side of this line.

RETURN TO
LOS ANGELES COUNTY SURVEYOR
700 HALL OF RECORDS

FORM 247 3M 12-49

F.B. 1146 PG. 82

CON bot Pg 83

40.0	4" Fir Tree	10+05.4
38.8	8" Fir Tree	9+77.5
40.0	6" Fir Tree	9+48.6
38.9	3 Fir Tree	9+21.4
37.0	6" Iron Pipe 4' High	9+15.2
37.0	6" Iron Pipe 4' High	8+71.2
40.1	4" Fir Tree	8+66.0
40.1	8" Fir Tree	8+37.4
40.0	10" Fir Tree	8+08.7
40.0	12" Fir Tree	7+82.3
40.1	12" Fir Tree	7+53.8
37.0	6" Iron Pipe 4' High	7+49.3
37.0	6" Iron Pipe 4' High	7+43.0

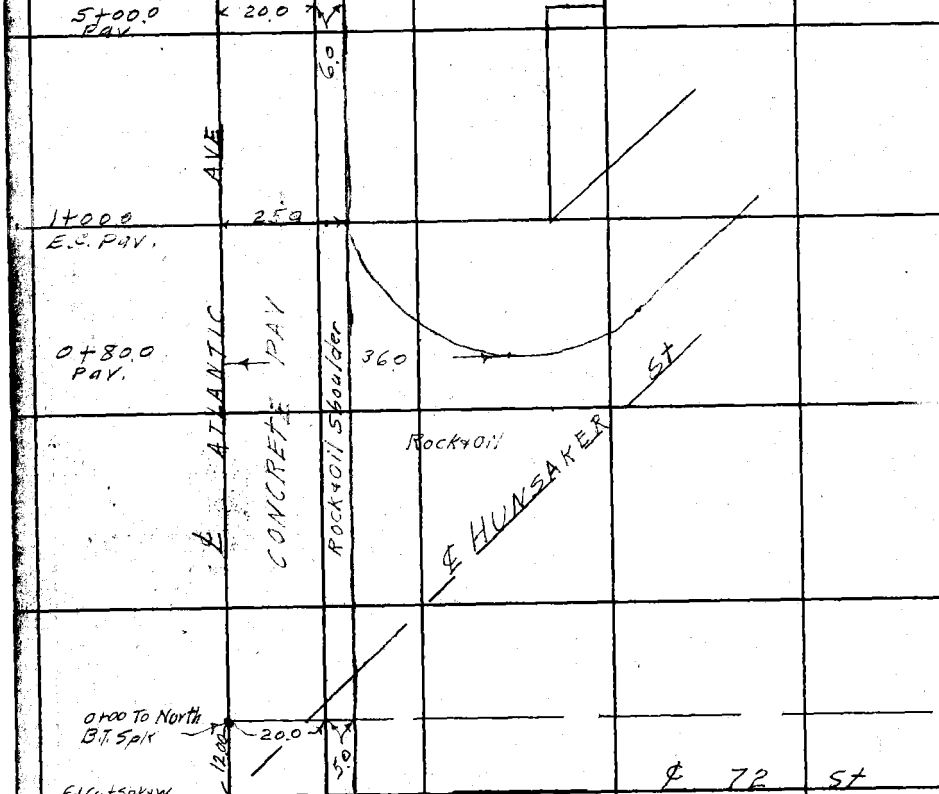

RETURN TO
LOS ANGELES COUNTY SURVEYOR
700 HALL OF RECORDS
Do not extend notes this side of this line.

Note: Any Additions or Changes on This Sheet Must be Made or Circled in Red Ink With Date and Name of Person Making Change.

Notes Ck'd by	Survey of Marcelle Stetal
Map No.	W. O. Tape No. Std °F
Office Work	Surveyed by Benson
Checked	Notes VD Date 8-7-45
Date	Indexed A. C. Johnson

F.B. 1142 Pg. 83

Note: Any Additions or Changes on This Sheet Must be Made or Circled in Red Ink With Date and Name of Person Making Change.

Do not extend notes this side of this line.

RETURN TO
LOS ANGELES COUNTY SURVEYOR
700 HALL OF RECORDS

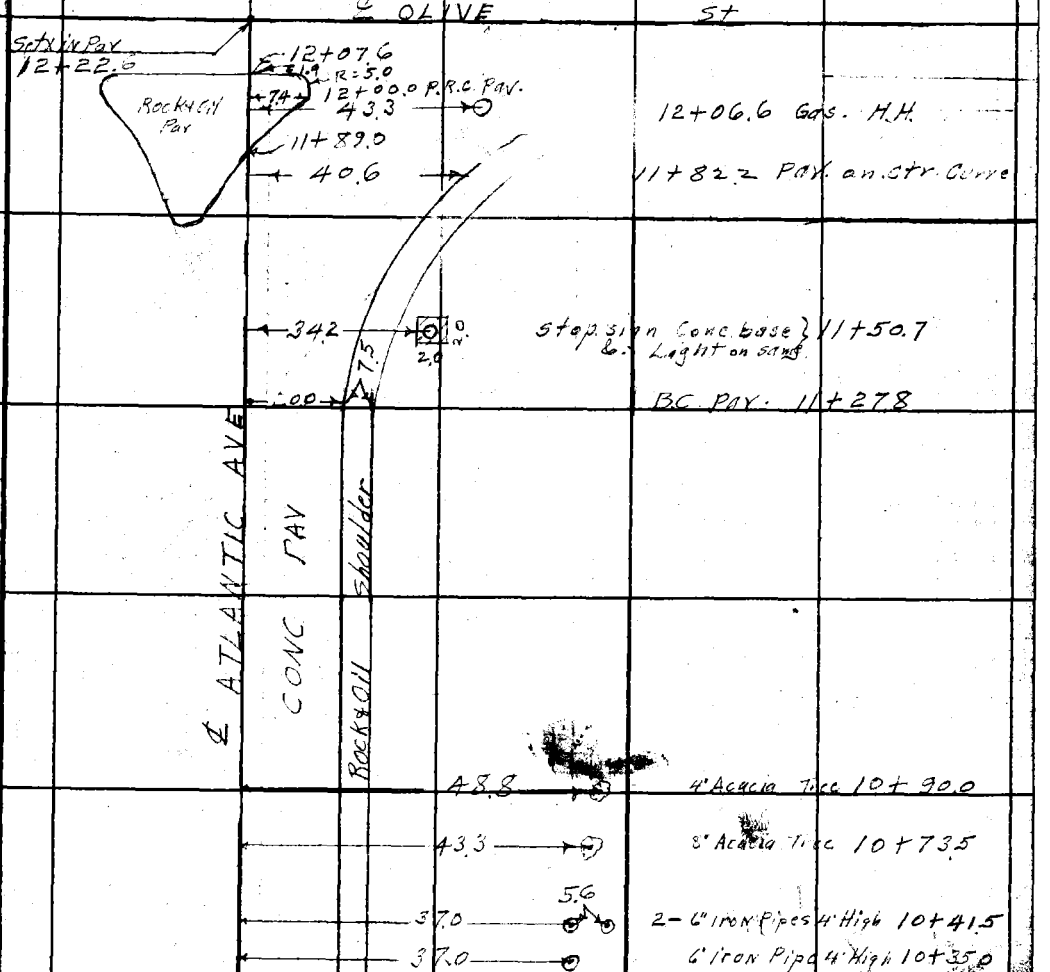

CONT From Top Pg 82

FORM 247 3M 12-50

F.B. 1146 · PG. 84

RETURN TO
LOS ANGELES COUNTY SURVEYOR
700 HALL OF RECORDS

Do not extend notes this side of this line.

Note: Any Additions or Changes on This Sheet Must be Made or Circled in **Red Ink** With Date and Name of Person Making Change.

Profile	Notes Red.	Plotted	Job No. 1124	Division No.	F.B. 1146 Pg. 85
No.	Date	Date	Survey of Marcelle St. et al		
X-Sec.	Notes Chkd.	Checked	Survey by Benson	Notes 43	Date 8-7-45
No.	Date	Date	Map No.	Indexed C. Johnson	Date MAR. 6 '47

CROSS-SECTIONS
ON
EAST HALF OF ATLANTIC AVE

FROM: 72nd ST.
TO: Olive ST.
MARCELLE ST. ET AL
J.N. 1124.

8-7-45
C.A. Benson
M.A. [illegible] Deren
C.G. Carlson
R.N. Codding
B.F. Blankenship.

ELEV.

F.S.

H.I.

B.S.

STATION

NOTE: ANY ADDITIONS OR CHANGES ON THIS SHEET MUST BE MADE OR CIRCLED IN RED INK, WITH DATE AND NAME OF PERSON MAKING CHANGE

Do not extend notes this side of this line

PLEASE RETURN TO
LOS ANGELES COUNTY SURVEYOR
700 HALL OF RECORDS

FORM 307 5M 7-43

FORM 307 5M 7-43

PLEASE RETURN TO
LOS ANGELES COUNTY SURVEYOR
700 HALL OF RECORDS

NOTE: ANY ADDITIONS OR CHANGES ON THIS SHEET MUST BE MADE OR CIRCLED IN RED INK. WITH DATE AND NAME OF PERSON MAKING CHANGE

Do not extend notes this side of this line

STATION	B. S.	H. I.	F. S.	ELEV.	
B.M. MX.23	5.53	68.15		62.62	B.M. MX 23 El. 62.621 F.B. 1146-12 72nd St. & Atlantic Ave. S.E. Cor. Bt. Spk. 8' E. of W. end Cb.
0+00 on ℄ Atlantic & 12' N. of ℄ 72nd St					
on ℄			5.15	63.00	℄ Atlantic Ave
0+50			4.95	63.20	℄ " "
20 R.			5.31	62.84	E. edge Conc. Pav.
32 R.			5.75	62.40	Pav.
45 R.			5.75	62.40	E. edge Mac. Pav.
0+80			4.83	63.32	℄ St.
20 R			5.23	62.92	E. edge Conc. Pav.
31 R.			6.11	62.04	N. edge Mac. Pav
42 R.			5.80	62.35	Pav.
60 R.			5.55	62.60	Pav.
[illegible]00			4.77	63.38	℄ St.
20 R.			5.20	62.95	E. edge Conc. Pav
25 R.			5.41	62.74	E. " Mac. " (E.C. pav.)
35 R			5.9	62.3	
40 R.			5.3	62.9	P.L.
2+00			4.49	63.66	℄ St.
20 R			4.89	63.26	E. edge Conc. Pav.
25 R.			5.15	63.00	E. " Mac. "

F.B. 1146 Pg. 86 Job No. 1124 Division No. Notes Red. Plotted Profile
Survey of Marcelle St et al. Date Date No.
Survey by Benson Notes Notes Chkd. Checked X-Sec.
Indexed A. C. Johnson Date 8-7-45 Date 8/8/45 Date No.

FORM 307 5M 7-43

PLEASE RETURN TO
LOS ANGELES COUNTY SURVEYOR
700 HALL OF RECORDS

NOTE: ANY ADDITIONS OR CHANGES ON THIS SHEET MUST BE MADE OR CIRCLED IN RED INK, WITH DATE AND NAME OF PERSON MAKING CHANGE

Do not extend notes this side of this line

STATION	B. S.	H. I.	F. S.	ELEV.		
		68.15				
2+00						
30R			5.3	62.9	Gut.	
34R			4.8	63.4		
40R			4.5	63.7	P.L.	
3+00			4.22	63.93	℄ st.	
20R			4.61	63.54	E. edge Conc. Pav.	
27R			4.97	63.18	E. " Mac. "	
40R			5.3	62.9	P.L.	
4+00			4.09	64.06	℄ st.	
20R			4.51	63.64	E. edge Conc. Pav.	
27R			4.90	63.25	E. " Mac. "	
35R			5.6	62.6		
40R			5.3	62.9	P.L.	
5+00			3.99	64.16	℄ st	
20R			4.38	63.77	E. edge Conc. Pav.	
26R			4.75	63.40	E. " Mac. Pav.	
31R			5.1	63.1		
50R			4.0	64.2	P.L.	
6+00			3.79	64.36	℄ st.	
20R			4.21	63.94	E. edge Conc. Pav.	
26R			4.47	63.68	E. " Mac. "	

Profile No. ____ Notes Red. ____ Plotted ____ Job No. 1124 Division No. ____ F.B. 1146 Pg. 87
X-Sec. No. ____ Date ____ Date ____ Survey of Marcelle St. et al
Notes Chkd. [illegible] Checked ____ Survey by Benson Notes [illegible] Date 8-7-45
Date [illegible] Date ____ Map No. ____ Indexed ____ Date ____

FORM 307 5M 7-43

PLEASE RETURN TO
LOS ANGELES COUNTY SURVEYOR
700 HALL OF RECORDS

NOTE: ANY ADDITIONS OR CHANGES ON THIS SHEET MUST BE MADE OR CIRCLED IN RED INK. WITH DATE AND NAME OF PERSON MAKING CHANGE

Do not extend notes this side of this line

F.B. 1146 PG. 58 | Job No. 1124 | Division No. | Notes Red. | Plotted | Profile
Survey of Marcelle St. et al. | Date | Date | No.
Survey by Benson | Notes | Notes Chkd. | Checked | X-Sec.
Indexed A. C. Johnson | Date 8-7-45 | Date 8/28/45 | Date | No.

STATION	B. S.	H. I.	F. S.	ELEV.		
6+00		63.5				
31			4.7	63.5	Gut.	
50			3.3	64.9	PL	
BM. MX 33			4.20	63.95	BM. MX 33 El. 63.966 FS 1146-15 Ap. Hanks Ave 625± N. of 7254 St. E. side Bt. Spk 1' N. of E. edge in Line with N. side Ho. #7254.	
"	5.40	69.37		63.97		
7+00			4.87	64.50	℄ St.	
20R.			5.25	64.12	E. edge Conc. Pav.	
27R.			5.57	63.80	E. " Mac. "	
35R.			5.7	63.7	Gut.	
41R			4.2	65.2	Brk.	
50R.			4.2	65.2	PL	
250R.			3.2	66.2		
8+00			4.72	64.65	℄ St.	
20R.			5.14	64.23	E. edge Conc. Pav.	
26R.			5.42	63.95	E. " Mac. Pav.	
31R.			5.7	63.7	Gut.	
40R.			4.3	65.1	Brk.	
50R.			3.8	65.6	PL	
9+00.			4.50	64.87	℄ St.	
20R.			4.93	64.44	E. edge Conc. Pav.	
26R.			5.15	64.22	E. " Mac. "	

FORM 307 5M 7-43

PLEASE RETURN TO
LOS ANGELES COUNTY SURVEYOR
700 HALL OF RECORDS

NOTE: ANY ADDITIONS OR CHANGES ON THIS SHEET MUST BE MADE OR CIRCLED IN RED INK, WITH DATE AND NAME OF PERSON MAKING CHANGE

Do not extend notes this side of this line

STATION	B. S.	H. I.	F. S.	ELEV.		
		69.37				
9+00						
40 R.			3.7	65.7	Brk.	
50 R.			3.6	65.8	P.L.	
10+00			2.97	66.35	± St.	
20 R.			3.17	66.20	E. edge Conc. [illegible]	
27 R.			3.58	65.79	E. " Mac. "	
33 R.			[illegible]	65.49	[illegible]	
40 R.			2.7	66.7	Br.	
50 R.			2.5	66.6	P.L.	
T.P.	5.67	73.93	1.11	68.26	T.P.	
11+00			4.36	69.57		
20 R.			4.33	69.40	E. [illegible]	
26 R.			5.04	68.89	E. " Mac. [illegible]	
50 R.			5.4	68.5	P.L.	
11+25			3.72	70.21	± St.	
20 R.			4.07	69.85	B.C. - E. edge Conc. [illegible]	
28 R.			4.67	69.26	E. " Mac. "	
50 R.			5.1	68.8	P.L.	
11+81			3.43	70.50	± St. Prod.	
17 R.			4.13	69.80	[illegible]	
41 R.			5.15	68.78	E. edge Conc. [illegible]	

Profile No. ____ Notes Red. ____ Plotted ____ Date ____
X-Sec. No. ____ Notes Chkd. [illegible] Checked ____ Date ____
Job No. 1124 Division No. ____ Survey of Marcelle St. et al. Survey by Benson Notes 65 Date 8-7-45 Map No. ____ Indexed Johnson Date ____
F.B. 1146 Pg. 89

FORM 307 5M 7-43

PLEASE RETURN TO
LOS ANGELES COUNTY SURVEYOR
700 HALL OF RECORDS

NOTE: ANY ADDITIONS OR CHANGES ON THIS SHEET MUST BE MADE OR CIRCLED IN RED INK, WITH DATE AND NAME OF PERSON MAKING CHANGE

Do not extend notes this side of this line

STATION	B. S.	H. I.	F. S.	ELEV.		
11+81		73.93				
51 R.			5.92	68.01	Gut	
57 R			5.86	68.07	Pav.	
70 R.			5.85	68.08		
12+00			3.40	70.53	℄ St	
12+22.5			3.32	70.61	St. ℄ Int	
Rd. BM. 11-A			8.14	65.79	Rd. BM. 11-A. El. 65.782 (776) F.B. 1146-16 This sq. in. Sr. So. Conc. Hdwall at end of Conc. Pavmt. 175 ± E. of ℄ [illegible]	

F.B. 1146 PG. 90 Job No. 1124 Division No. Notes Red. Plotted Profile
Survey of Marcelle St. et al Date Date No.
Survey by Benson Notes Notes Chkd. Checked X-Sec.
Indexed A. C. Johnson Date 8-7-45 Date Date No.

Notes Ck'd by	Survey of Marcelle Stetal D
Map No.	W. O. 1124 Tape No. Std °F
Office Work	Surveyed by Benson
Checked	Notes Date 8-8-45
Date	Indexed A. C. Johnson

F.B. 1146 Pg. 91

MAR 6 '47

TOPOGRAPHY
ON
SOUTH HALF OF OLIVE ST.
FROM: Atlantic Ave.
TO: Hunsaker Ave.
MARCELLE ST ET AL.
J.N. 1124.

8-7-45.
C. A. Benson
M. A. Van Beren
C. G. Carlson
E. J. Codding
B. P. Blankenship

Note: Any Additions or Changes on This Sheet Must be Made or Circled in Red Ink With Date and Name of Person Making Change.

Do not extend notes this side of this line.

RETURN TO
LOS ANGELES COUNTY SURVEYOR
700 HALL OF RECORDS

FORM 247 5M 12-40

F.B. 1146 Pg. 92

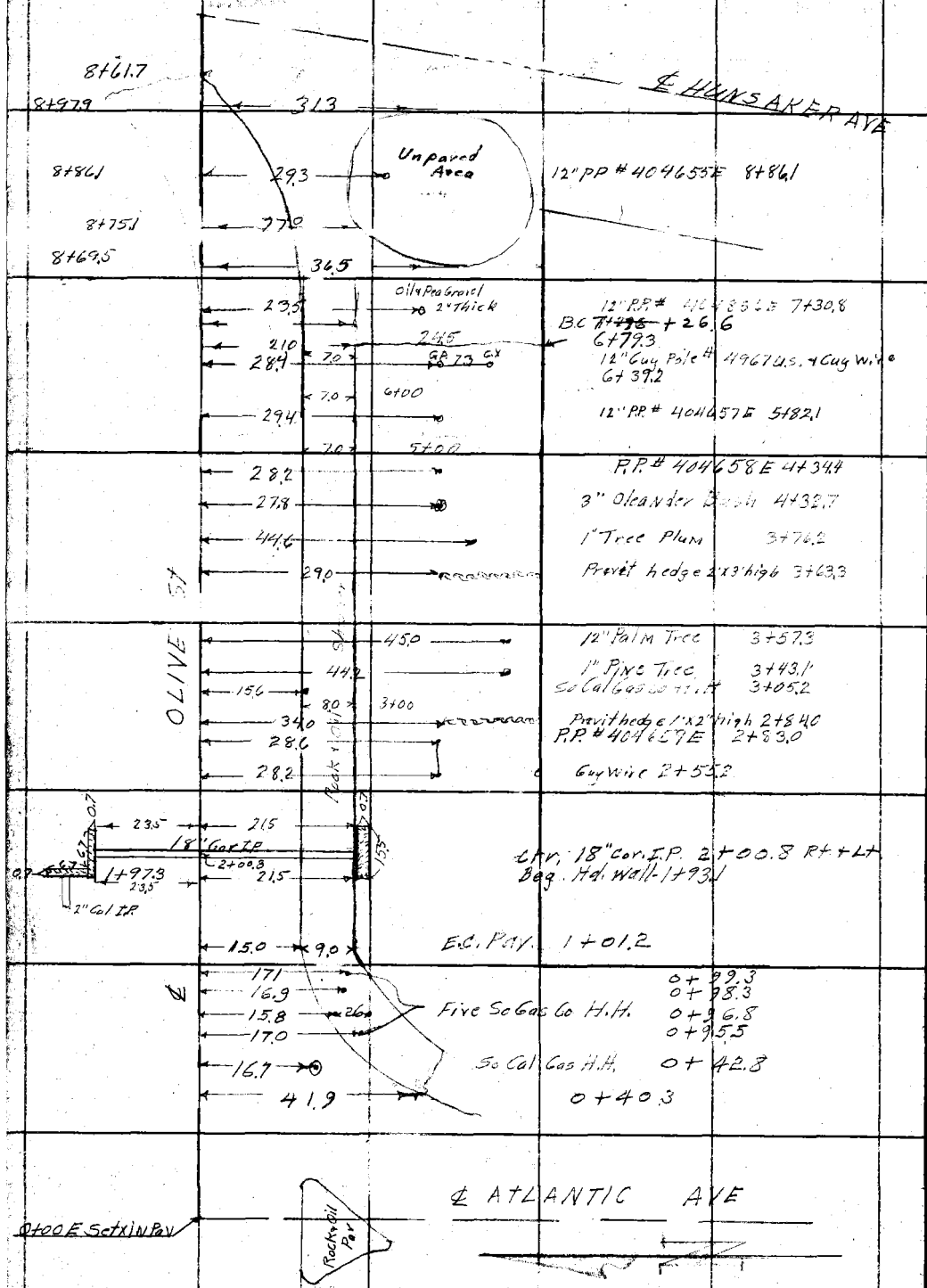

RETURN TO
LOS ANGELES COUNTY SURVEYOR
700 HALL OF RECORDS

Do not extend notes this side of this line.

Note: Any Additions or Changes on This Sheet Must be Made or Circled in Red Ink With Date and Name of Person Making Change.

Profile	Notes Red.	Plotted	Job No. 1124	Division No.	F.B. 1146 Pg. 93
No.	Date	Date	Survey of Marcelle St. et al.		
X-Sec.	Notes Chkd.	Checked	Survey by [illegible]	Notes [illegible]	Date 3-8-45
No.	Date	Date	Map No.	Indexed [illegible]	Date MAR 6 '47

CROSS-SECTIONS

O.N.

SOUTH HALF OF OLIVE ST.

FROM:- Atlantic Ave

TO:- Hunsaker Ave.

MARCELLE ST. ET AL

J.N. 1124

(Stationing on ℄ of Olive St. and Tangent Prod. through P.I.)

STATION	B.S.	H.I.	F.S.	ELEV.

3-8-45

[illegible]

M.A. Van [illegible]

C.G. Carlson

E.N. Cocking

NOTE: ANY ADDITIONS OR CHANGES ON THIS SHEET MUST BE MADE OR CIRCLED IN RED INK. WITH DATE AND NAME OF PERSON MAKING CHANGE

Do not extend notes this side of this line

PLEASE RETURN TO
LOS ANGELES COUNTY SURVEYOR
700 HALL OF RECORDS

FORM 307 5M 7-43

FORM 307 5M 7-43

PLEASE RETURN TO
LOS ANGELES COUNTY SURVEYOR
700 HALL OF RECORDS

NOTE: ANY ADDITIONS OR CHANGES ON THIS SHEET MUST BE MADE OR CIRCLED IN RED INK. WITH DATE AND NAME OF PERSON MAKING CHANGE

Do not extend notes this side of this line

STATION	B. S.	H. I.	F. S.	ELEV.	
Rd. BM. 112	5.17	70.95		65.78	(Rd. BM. 11-A El. 65.782 F.B. 1145-16 chis. 2 - in ctr. so. face wall at end of conc. Pav. 175± E. of ℄ Atlantic Ave.
0+00 = st. ℄ Int.			Not		
- Olive st.			0.35	70.60	℄ st. Olive & Atlantic Ave.
0+50 ℄			2.15	68.80	℄ st. (Olive st)
33 R			2.65	68.30	S.E. edge Conc. pav.
43 R.			2.88	68.07	Gut. - S.E. edge Mac. pav.
58 R.			2.10	68.85	
1+00 ℄			3.85	67.10	℄ st.
15 R.			4.06	66.89	S. edge Conc. pav.
24 R.			4.56	66.39	Gut. - S. edge Mac. Pav.
50 R.			3.2	67.8	P.L.
1+50 ℄			4.89	66.06	℄ st.
15 R.			5.02	65.93	S. edge Conc. pav
22 R.			5.26	65.69	" " Mac. "
29 R.			5.1	65.[illegible]	
36 R.			4.0	67.0	Grk
50 R.			3.9	67.1	P.L.
1+90 ℄			5.19	65.76	℄ st.
15 R.			5.27	65.68	S. edge Conc. pav.
22 R.			5.55	65.40	S. " Mac. "
26 R			5.6	65.4	

F.B. 1146 Pg. 94 Job No. 1124 Division No. Profile
Survey of Marcelle St. et al Plotted No.
Survey by B. Wilson Date Notes Red. Date X-Sec.
Indexed A. C. Johnson Date 8-27-45 Notes Chkd. Date Checked No.

FORM 307 5M 7-43

PLEASE RETURN TO
LOS ANGELES COUNTY SURVEYOR
700 HALL OF RECORDS

NOTE: ANY ADDITIONS OR CHANGES ON THIS SHEET MUST BE MADE OR CIRCLED IN RED INK, WITH DATE AND NAME OF PERSON MAKING CHANGE

Do not extend notes this side of this line

STATION	B. S.	H. I.	F. S.	ELEV.		
		70.95				
1+90						
34 R.			4.8	66.2		
50 R.			4.4	66.6	P.L.	
2+00 ℄			5.18	65.77	℄ St.	
15 R.			5.28	65.67	S. edge Conc. pav	
22 R.			5.43	65.52	S. " Mac. "	
22 R.			5.17	65.78	Top [illegible]	
23 R.			7.2	63.8	Ground.	
30 R.			5.1	65.9		
50 R			4.4	66.6	P.L.	
2+00.8 ℄			—		℄ St.	
22.2 R			7.42	63.53	F.L. 18' Cor. I.P.	
24.2 L			8.62	62.33	" " "	
2+10.			5.18	65.77	℄ St.	
15 R.			5.29	65.66	S. edge Conc. pav	
22 R.			5.51	65.44	S. " Mac. "	
24 R.			6.0	65.0	Gut	
31 R.			4.9	66.1	Brk.	
50 R.			4.5	66.5	P.L.	
3+00			5.00	65.95	℄ Olive St	
15 R.			5.17	65.78	S. edge Conc. pav.	

Profile No. ____ Notes Red. ____ Plotted ____ Date ____ Date ____
X-Sec. No. ____ Notes Chkd. ____ Checked ____ Date ____ Date ____
Job No. 1124 Division No. ____ Survey of Marseille St et al. Survey by Benson Notes ____ Date 8-8-45 Map No. ____ Indexed Johnson Date ____
F.B. 1146 Pg. 95

FORM 307 5M 7-43

PLEASE RETURN TO
LOS ANGELES COUNTY SURVEYOR
700 HALL OF RECORDS

NOTE: ANY ADDITIONS OR CHANGES ON THIS SHEET MUST BE MADE OR CIRCLED IN RED INK. WITH DATE AND NAME OF PERSON MAKING CHANGE

Do not extend notes this side of this line

STATION	B. S.	H. I.	F. S.	ELEV.		
3+00		70.95				
22 R.			5.47	65.48	S. edge Mac Pav.	
26 R.			5.6	65.4	Cut	
50 R.			4.5	66.5	P.L.	
4+00 ℄			4.91	66.04	℄ st.	
15 R			5.03	65.92	S. edge Conc. Pav.	
22 R			5.32	65.63	S " Mac. "	
28 R.			4.3	66.7		
50 R.			4.4	66.[illegible]	P.L.	
240 R.			4.7	66.3		
T.P	4.83	70.72	5.06	65.89	T.P.	
5+00 ℄			4.59	66.13	℄ st	
15 R			4.69	66.03	S. edge Conc. pav.	
22 R.			4.94	65.78	S. " Mac. "	
30 R.			4.3	66.4		
50 R.			4.0	66.7	P.L.	
6+00 ℄			4.66	66.06	℄ st.	
15 R			4.68	66.04	S. edge Conc. pav.	
22 R.			4.88	65.84	S. " Mac. "	
30 R			4.5	66.2		
50 R			4.5	66.2		

F.B. 1146 PG. 96 Job No. 1124 Division No. Notes Red. Plotted Profile
Survey of Manzanita St. Ave. Date Date No.
Survey by Benson Notes Notes Chkd Checked X-Sec.
Indexed A. C. Johnson Date 8-8-45 Date 8/28/45 Date No.

FORM 307 5M 7-43

PLEASE RETURN TO
LOS ANGELES COUNTY SURVEYOR
700 HALL OF RECORDS

NOTE: ANY ADDITIONS OR CHANGES ON THIS SHEET MUST BE MADE OR CIRCLED IN RED INK, WITH DATE AND NAME OF PERSON MAKING CHANGE

Do not extend notes this side of this line

STATION	B. S.	H. I.	F. S.	ELEV.		
		70.72				
7+00 ℄			451	66.21	℄ st	
15 R.			465	66.07	S. edge Cons. pav.	
22 R			489	65.83	S. " Mac. " -strip	
46 R.			464	66.08	S. " " pav.	
50 R.			484	65.88		
7+26.5			455	66.17	℄ St. B.E. pav.	
15 R.			464	66.05	S. edge Cons. pav.	
22 R.			490	65.82	S. " Mac. "	
50 R			46	66.1	Pa	
8+00 ℄			446	66.26	℄ st. prod.	
11 R.			456	66.16	S. edge Cons. pav.	
18 R			475	66.97	S. " Mac. " strip	
30 R.			438	66.34		
50 R.			425	66.47		
8+61.7			444	66.28	℄ st. prod. & S.E. edge Cons. pav.	
7 R.			467	66.05	S.E. edge Mac. pav. strip	
21 R			463	66.09		
50			514	65.58		
9+00.			469	66.03	℄ St. Prod.	
BM MX 34			428	66.44	BM. M.X. 34 El. 66.446 F.B. 1146-16 Olive St. & Hunsacker Ave S.W. cor. Bt spk in E. edge ctr. Cons. slab near S. Row Gas Pl.	

Profile No. ____ Notes Red. ____ Plotted ____
X-Sec. No. ____ Date ____ Date ____
Notes Chkd. ____ Date ____ Checked ____ Date ____

Job No. 1124 Division No. ____
Survey of Alameda St. at Olive
Survey by Bergman Notes ____ Date 8-8-45
Map No. ____ Andrew Johnson Date ____

F.B. 1146 PG. 97

F.B. 1146 PG. 98 | Job No. 1124 | Division No. _____ | Notes Red. _____ | Plotted _____ | Profile

Survey of Marcelle St. et al | Date _____ | Date _____ | No. _____

Survey by Benson | Notes _____ | Notes Chkd. _____ | Checked _____ | X-Sec.

Indexed _____ | Date _____ | Date _____ | Date _____ | No. _____

STATION	B. S.	H. I.	F. S.	ELEV.

FORM 307 5M 7-43

PLEASE RETURN TO
LOS ANGELES COUNTY SURVEYOR
700 HALL OF RECORDS

Do not extend notes this side of this line

NOTE: ANY ADDITIONS OR CHANGES ON THIS SHEET MUST BE MADE OR CIRCLED IN RED INK. WITH DATE AND NAME OF PERSON MAKING CHANGE

Notes Ck'd by	Survey of Marcelle St et al
Map No.	W. O. Tape No. Std °F
Office Work	Surveyed by Benson
Checked	Notes Van Deren Date 8-7-45
Date	Indexed A. C. Johnson

F.B. 1146 PG. 99

MAR 6 '47

TOPOGRAPHY
ON
HUNSAKER AVE

From: Atlantic Ave
To Olive St

MARCEALE ST ET AL
JN 1124

5-10-45
C.A. Benson
M.A. Van Deren
H.C. Hand.
E.N. Godding

(stationing for Topog. on ℄ of St. starting at Int. with Line 12'N of ℄ 72nd St. as 0+00.

Note: Any Additions or Changes on This Sheet Must be Made or Circled in Red Ink With Date and Name of Person Making Change.

Do not extend notes this side of this line.

RETURN TO
LOS ANGELES COUNTY SURVEYOR
700 HALL OF RECORDS

FORM 247 5M 12-40

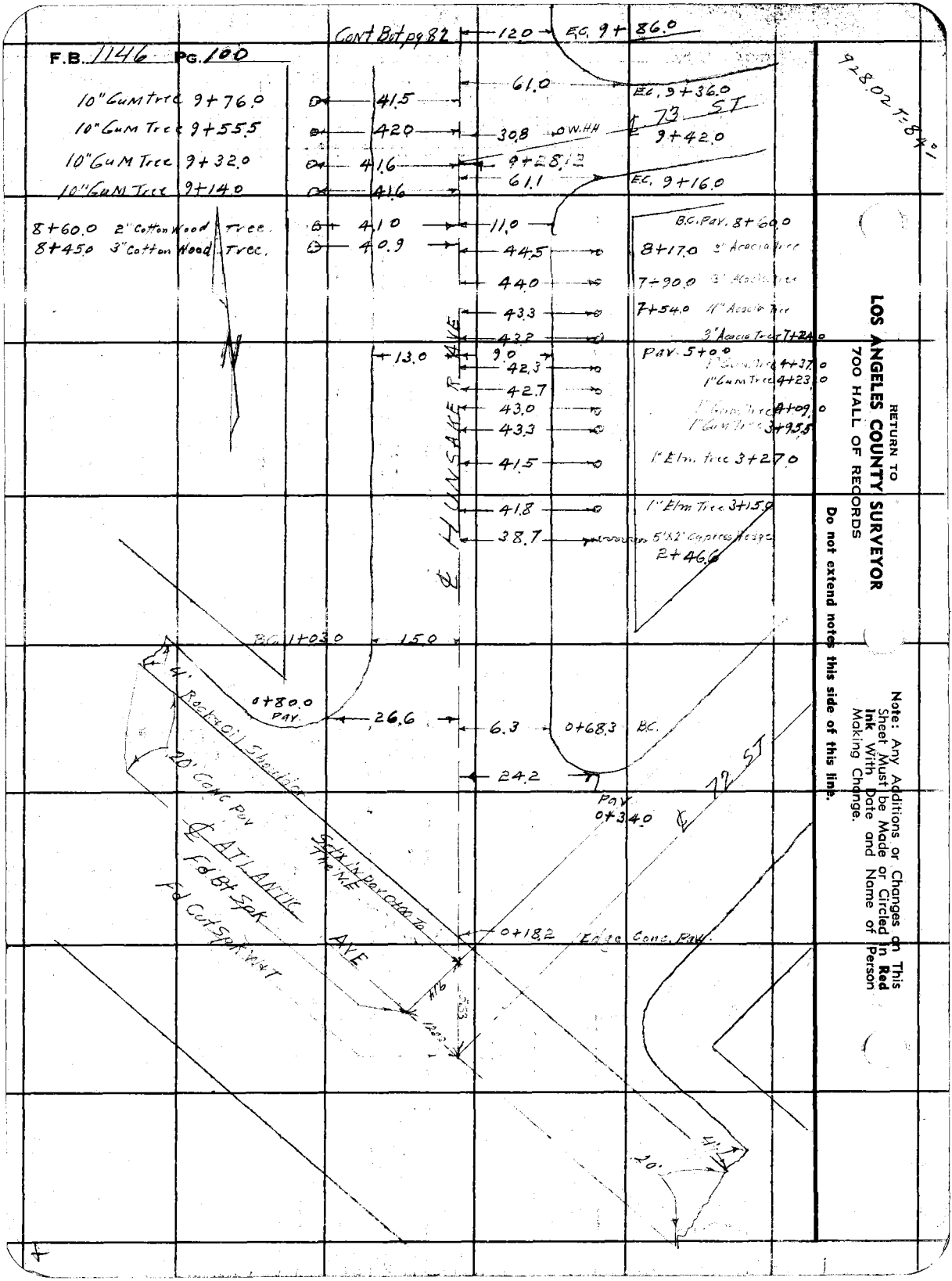
F.B. 1146 PG. 100
Cont Bot pg 82
12.0
E.C. 9+86.0
61.0
E.C. 9+36.0
10" Gum tree 9+76.0
41.5
10" Gum Tree 9+55.5
42.0
30.8
W.HH
℄ 73 ST
9+42.0
10" Gum Tree 9+32.0
41.6
9+28.12
61.1
E.C. 9+16.0
10" Gum Tree 9+14.0
41.6
8+60.0 2" Cotton Wood Tree
41.0
11.0
B.C. Pav. 8+60.0
8+45.0 3" Cotton Wood Tree
40.9
44.5
8+17.0 3" Acacia Tree
44.0
7+90.0 3" Acacia Tree
43.3
7+54.0 11" Acacia Tree
43.2
3" Acacia Tree 7+24.0
13.0
9.0
Pav. 5+0.0
42.3
1" Gum Tree 4+37.0
42.7
1" Gum Tree 4+23.0
43.0
1" Gum Tree 4+09.0
43.3
1" Gum Tree 3+95.5
41.5
1" Elm tree 3+27.0
41.8
1" Elm Tree 3+15.0
38.7
5'x2' Cypress Hedge
2+46.6
℄ HUNSAKER AVE
B.C. 1+03.0
15.0
4'
Rock & Oil Shoulder
0+80.0 PAV.
26.6
6.3
0+68.3 B.C.
20' Conc Pav
24.2
Pav 0+34.0
℄ 72 ST
℄ ATLANTIC AVE
Fd Bt Spk
Fd Cut Spk W&T
Sptx in Pav 0+00 To The N.E.
0+18.2 Edge Conc. Pav.
4'
20'
928.02 T=84°1
RETURN TO
LOS ANGELES COUNTY SURVEYOR
700 HALL OF RECORDS
Do not extend notes this side of this line.
Note: Any Additions or Changes on This Sheet Must be Made or Circled in Red Ink With Date and Name of Person Making Change.

Notes Ck'd by	Survey of Marcelle St et al
Map No.	W. O. Tape No. Std °F
Office Work	Surveyed by Benson
Checked	Notes Van Deren Date 11-21-45
Date	Indexed A. C. Johnson

F.B. 1146 Pg. 101

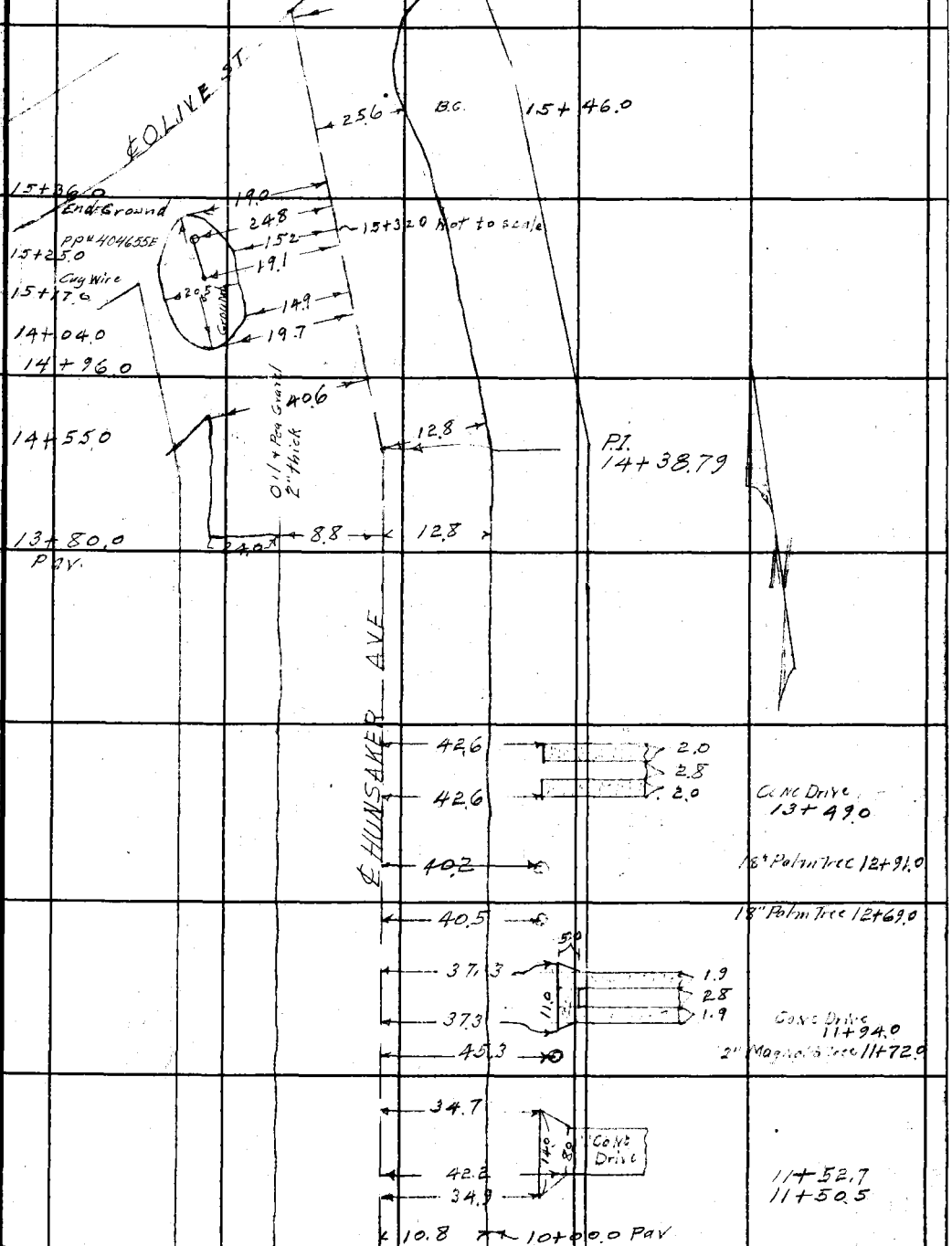

Note: Any Additions or Changes on This Sheet Must be Made or Circled in Red Ink With Date and Name of Person Making Change.

Do not extend notes this side of this line.

RETURN TO
LOS ANGELES COUNTY SURVEYOR
700 HALL OF RECORDS

FORM 247 BM 12-0

F.B. _____ PG. 102

RETURN TO
LOS ANGELES COUNTY SURVEYOR
700 HALL OF RECORDS

Do not extend notes this side of this line.

Note: Any Additions or Changes on This Sheet Must be Made or Circled in **Red Ink** With Date and Name of Person Making Change.

Profile	Notes Red.	Plotted	Job No. 1124	Division No.	F.B. 1146 Pg. 103
No.	Date	Date	Survey of Marcelle St. et al.		
X-Sec.	Notes Chkd.	Checked	Survey by Benson	Notes B	Date 11-21-45
No.	Date	Date	Map No.	Indexed A. C. Johnson	Date MAR 6 '47

NOTE: ANY ADDITIONS OR CHANGES ON THIS SHEET MUST BE MADE OR CIRCLED IN RED INK, WITH DATE AND NAME OF PERSON MAKING CHANGE

PLEASE RETURN TO
LOS ANGELES COUNTY SURVEYOR
700 HALL OF RECORDS

Do not extend notes this side of this line

FORM 307 5M 7-43

STATION	B.S.	H.I.	F.S.	ELEV.

CROSS-SECTIONS.
ON
HUNGARIAN AVE

FROM 1 72nd ST
TO 1 Olive ST.
MARCELLE ST ET AL.
L.N. 1124.

11-21-45
[illegible]
[illegible]
[illegible]
[illegible]
[illegible]

FORM 307 5M 7-43

PLEASE RETURN TO
LOS ANGELES COUNTY SURVEYOR
700 HALL OF RECORDS

NOTE: ANY ADDITIONS OR CHANGES ON THIS SHEET MUST BE MADE OR CIRCLED IN RED INK, WITH DATE AND NAME OF PERSON MAKING CHANGE

Do not extend notes this side of this line

STATION	B. S.	H. I.	F. S.	ELEV.		
B.M.-MX23	5.02	67.64		62.62		{B.M.-MX23 El. 62.618 F.B. 1146-12. 72nd St. & Atlantic Ave. S.E. Cor. Bt. Spk. 8' E. of W. end. cb.
0+00 = Int. ℄ Hunsacker & 12' N. of ℄ 72nd St.						
" ℄			4.72	62.92		
0+18 ℄			4.95	62.69	℄ S.S. edge conc. pav.	
0+34 ℄			5.15	62.49		
"			5.46	62.18		10 R.
"			5.37	62.27		21 R.
"			5.20	62.44		50 R.
"			4.87	62.77	13 L	
"			4.42	63.22	36 L	
"			4.76	62.88	61 L W. edge [illegible] conc)	
0+68 ℄			5.17	62.47		℄
"			5.21	62.43		6 R. edge pav.
"			4.9	62.74		28 R.
"			4.2	63.44		50 R.
?0 1+80 ℄			5.17	62.47		℄
"			5.17	62.47	18 L	
"			5.78	61.86	25 L	
"			5.00	62.64	41 L edge mac. pav.	
"			4.70	62.94	48 L E. edge conc. pav.	
1+00 ℄			4.99	62.63		℄

F.B. 1146 Pg. 104 Job No. 1124 Division No. Notes Red. Plotted Profile
Survey of Marcelle St. et al. Date Date No.
Survey by Benson Notes Notes Chkd. Checked X-Sec.
Indexed A. C. Johnson Date 11-21-45 Date Date No.

FORM 307 5M 7-43

PLEASE RETURN TO
LOS ANGELES COUNTY SURVEYOR
700 HALL OF RECORDS

NOTE: ANY ADDITIONS OR CHANGES ON THIS SHEET MUST BE MADE OR CIRCLED IN RED INK. WITH DATE AND NAME OF PERSON MAKING CHANGE

Do not extend notes this side of this line

STATION	B. S.	H. I.	F. S.	ELEV.		
		67.64				
1+03 ℄			4.99	62.65		℄
"			5.10	62.54		6 R. edge pav.
"			5.2	62.44		25 R.
"			4.4	63.2		50 R.
"			5.06	62.58	15 L. Edge pav.	
"			4.8	62.8	30 L	
"			4.9	62.74	50 L	
2+00 ℄			4.76	62.88		℄
3+00 ℄			4.58	63.06		℄
4+00 ℄			4.09	63.55		℄
"			4.24	63.40		8 R.
"			4.3	63.34		25 R.
"			3.4	64.24		50 R.
			4.5	63.14		225 R. (Back Lot Line)
"			4.40	63.24	14 L edge pav.	
"			4.87	62.77	29 L	
"			4.3	63.34	50 L	
"			5.7	61.94	135 L Back Lot Line	
5+00 ℄			3.75	63.89		℄
6+00 ℄			3.61	64.03		℄
7+00 ℄			3.65	63.99		℄
"			3.84	63.80		10 R.

Profile No. ____ Notes Red. ____ Plotted ____ Date ____
X-Sec. No. ____ Notes Chkd. ____ Checked ____ Date ____
Job No. 1146 Division No. ____ Survey of Marcelle St. et al. Survey by Benson Notes B Date 11-21-45
Map No. ____ Indexed Johnson Date ____

F.B. PG. 105

FORM 307 5M 7-43

PLEASE RETURN TO
LOS ANGELES COUNTY SURVEYOR
700 HALL OF RECORDS

NOTE: ANY ADDITIONS OR CHANGES ON THIS SHEET MUST BE MADE OR CIRCLED IN RED INK, WITH DATE AND NAME OF PERSON MAKING CHANGE

Do not extend notes this side of this line

STATION	B. S.	H. I.	F. S.	ELEV.		
		67.[illegible]				
7+00						
"			4.1	63 54		27 R
"			3.2	64 44		50 R
"			3.8	63 83	12 L	
"			4.1	63 54	28 L	
"			3.1	64 54	50 L	
T. P.	[illegible]	69.56	[illegible]	63 98	T. P.	
8+00			5.65	63 91		℄
8+60			5.48	64 08		℄
"			5.70	63 86		10 R
"			6.2	63 36		25 R
"			5.3	64 26		50 R
"			5.63	63 93	11 L	
"			5.9	63 66	30 L	
"			4.2	65 36	50 L	
9+00			5.25	64 31		℄
9+28.12			5.14	64 42		℄
"			5.66	63 90		25 R
"			5.57	63 99		50 R
9+86			5.03	64 53		℄
"			5.25	64 31		11 R

F.B. 1146 Pg. 106 Job No. 1124 Division No. Notes Red. Plotted Profile
Survey of Marcelle St et al Date Date No.
Survey by Notes Notes Chkd. Checked X-Sec.
Indexed A. C. Johnson Date 11-21-45 Date No.

FORM 307 5M 7-43

PLEASE RETURN TO
LOS ANGELES COUNTY SURVEYOR
700 HALL OF RECORDS

NOTE: ANY ADDITIONS OR CHANGES ON THIS SHEET MUST BE MADE OR CIRCLED IN RED INK, WITH DATE AND NAME OF PERSON MAKING CHANGE

Do not extend notes this side of this line

STATION	B. S.	H. I.	F. S.	ELEV.		
		69.56				
9+86						
"			5.7	63.86		29R
"			4.8	64.76		50R
"			5.07	64.49	11L	
"			5.7	63.86	30L	
"			4.7	64.86	50L	
10+00			4.97	64.59		℄
11+00			4.66	64.90		℄
12+00			4.39	65.17		℄
"			4.57	64.99		11R
"			4.8	64.76		35R
"			3.9	65.66		39R
"			3.9	65.66		53R
"			4.1	65.46		210R
"			4.52	65.04	10L edge pav.	
"			4.9	64.66	29L	
"			4.3	65.26	50L	
"			5.1	64.46	195L	
13+00			4.20	65.36		℄
14+00			4.03	65.53		℄
14+38	79 (P.I. of st.)		3.89	65.67		℄

Profile No.____ Notes Red.____ Plotted____ Job No. 1124 Division No.____
Date____ Date____ Survey of Marcella St et al.
X-Sec. No.____ Notes Chkd.____ Checked____ Survey by Benson Notes 45 Date 11-21-45
Date____ Date____ Map No.____ Indexed Johnson Date____

F.B. 1146 PG. 107

FORM 307 5M 7-43

PLEASE RETURN TO
LOS ANGELES COUNTY SURVEYOR
700 HALL OF RECORDS

NOTE: ANY ADDITIONS OR CHANGES ON THIS SHEET MUST BE MADE OR CIRCLED IN RED INK, WITH DATE AND NAME OF PERSON MAKING CHANGE

Do not extend notes this side of this line

STATION	B. S.	H. I.	F. S.	ELEV.		
14+38.79		69.56				Rt. ∡ to Back Tan.
"			4.03	65.53		12 R.
"			4.2	65.36		25 R.
"			3.5	66.06		50 R.
"			4.10	65.46	8 L	
"			4.28	65.28	21 L	
"			3.93	65.63	42 L	
"			3.[illegible]	65.66	50 L	
15+00			3.86	65.70		℄
15+50			3.61	65.95		℄
T.P.	5.00	70.45	4.11	65.45	T.P.	
B.M. MX 34			4.03	66.42		B.M. MX 34 El. 66.444 pg. 16 Olive St. & Hunsacker Av. S.W. Cor. Bt. Spk. in E. edge of Ctr. Cone Stab near South Row of Gas. pumps.

F.B. 1146 Pg. 108
Job No. 1124 Division No. ____ Notes Red. ____ Plotted ____ Profile ____
Survey of Marcelle St. et al. Date ____ Date ____ No. ____
Survey by Benson Notes B Notes Chkd. ____ Checked ____ X-Sec. ____
Indexed A. C. Johnson Date 11-21-45 Date ____ Date ____ No. ____

Profile	Notes Red.	Plotted	Job No. 1124	Division No.	F.B. 1146 Pg. 109
No.	Date	Date	Survey of Marcelle St. et al		
X-Sec.	Notes Chkd.	Checked	Survey by Benson	Notes [illegible]	Date 6-5-45
No.	Date	Date	Map No.	Indexed [illegible] Johnson	Date MAR 6 '47

PROFILE - TOPOG.

&

CROSS SECTIONS

ON.

1ST ALLEY W. OF ORANGE AVE

FROM:- 3' N. of S.P.L. of Marcelle St

TO:- Caro St.

MARCELLE ST. ET AL

J.N. 1124.

Station [illegible] ℄ of Alley with

0+00 at Pt. 3' N. of S.P.L. of Marcelle St.

~~(Location of 18" Water Main shown on separate sketch pg.)~~

6-5-45

J. A. Benson

M. A. [illegible]

C. G. [illegible]

B. P. [illegible]

ELEV.

F. S.

H. I.

B. S.

STATION

NOTE: ANY ADDITIONS OR CHANGES ON THIS SHEET MUST BE MADE OR CIRCLED IN RED INK, WITH DATE AND NAME OF PERSON MAKING CHANGE

PLEASE RETURN TO
LOS ANGELES COUNTY SURVEYOR
700 HALL OF RECORDS

Do not extend notes this side of this line

FORM 307 5M 7-43

FORM 307 5M 7-43

PLEASE RETURN TO
LOS ANGELES COUNTY SURVEYOR
700 HALL OF RECORDS

NOTE: ANY ADDITIONS OR CHANGES ON THIS SHEET MUST BE MADE OR CIRCLED IN RED INK, WITH DATE AND NAME OF PERSON MAKING CHANGE

Do not extend notes this side of this line

STATION	B. S.	H. I.	F. S.	ELEV.		
					B.M. MX 16 El. 65.221	F.B. 1 p. 2
B.M. MX 16	1.05	69.27		68.22	Stamp on Metz. st. S.W. Cor. 8+ sq. in Conc. Walk.	to Ho. # 7261
			5.00	64.27		
0+00 = 14+947					from East on Metz st. PAV. ℄ S.S.	
0+08			5.26	64.01	PAV. "	
0+14			5.58	63.69	N. edge PAV. "	
0+27			4.67	64.60	℄ S.S. & ℄ Alley	
10R			4.7	64.[illegible]	~~10R~~ Prop. Cor.	(Beg. Cor. 4' Woven Wire Fn.)
10L			4.9	64.4	Prop. Cor.	
0+37			4.0	64.[illegible]	℄ S.S. + Alley	
10R			4.0	64.[illegible]	P.L. + Fn. Line	
10L			4.0	64.[illegible]	P.L.	
0+81			—		10.4 R. Fn. Cor. End 4' Woven Fn.	
1+00			4.3	63.[illegible]		
10R			4.2	63.1		
10L			4.4	63.[illegible]		
1+01			—		10.0 Lt. - Fn. Cor. 8' Link Fn. steel Posts. (Beg.)	
1+22			—		9.0 Rt. Dead end.	
1+33.5			—		12" Water main enters ground from West	7' Lt.
1+40			—		9.0 Rt. Dead end.	
1+50.8			—		10.0 Lt. End Fn. Cor. 8' Link Fn.	
—					Sig. Spec. & Fn. on West side Alley to Metz.	

F.B. 1145 PG. 110 | Job No. 1124 | Division No. | Notes Red. | Plotted | Profile | No.
Survey of | Date | Date | No.
Survey by | Notes | Notes Chkd. | Checked | X-Sec.
Indexed | Date | Date | Date | No.

FORM 307 5M 7-43

PLEASE RETURN TO
LOS ANGELES COUNTY SURVEYOR
700 HALL OF RECORDS

NOTE: ANY ADDITIONS OR CHANGES ON THIS SHEET MUST BE MADE OR CIRCLED IN RED INK. WITH DATE AND NAME OF PERSON MAKING CHANGE

Do not extend notes this side of this line

STATION	B. S.	H. I.	F. S.	ELEV.		
		69.27				
1+62.0			—	—	9.2 Rt. to ctr. of 16" P.P. # 413690E	
2+00			4.2	65.1	℄ S.S & ℄ Alley	
10R			4.0	65.3	P.L	
10L			4.0	65.3	P.L	
2+42.7			—	—	10.1 R. Fn. Cor (Beg.) 4' Bd. to 5' Picket Fn.	
2+84.3			—	—	10.0 R. Fn. Cor (End) " "	
2+97			3.6	65.5	℄ S.S. & ℄ Alley	
10R			3.9	65.4	P. Cor	
10L			3.7	65.6	P. Cor	
3+00			3.7	65.6	℄ S.S. & ℄ Alley	
10R			4.0	65.3	—	
10L			3.7	65.6	—	
3+06.0			—	—	12.2 R. to ctr. of 15" P.P. # 413689E	
3+11			4.8	64.5	℄ S.S & ℄ Alley	
10R			4.6	64.7	—	
10L			4.6	64.7	—	
3+17.0			4.47	64.80	℄ S.S & ℄ Alley - S. edge Fay	
10R			4.50	64.77	" " "	
10L			4.33	64.94	" " "	
3+26.83			4.31	64.96	℄ S.S. & ℄ Int. Alley & Motz.	

Profile No. ____ Notes Red. ____ Plotted ____ Job No. 1124 Division No. ____ F.B. 1146 PG. 111

X-Sec. No. ____ Date ____ Date ____ Survey of Marcella St.

Notes Chkd. ____ Checked ____ Survey by Benson Notes ____ Date ____

Date ____ Date ____ Map No. ____ Indexed Johnson Date ____

FORM 307 5M 7-43

PLEASE RETURN TO
LOS ANGELES COUNTY SURVEYOR
700 HALL OF RECORDS

NOTE: ANY ADDITIONS OR CHANGES ON THIS SHEET MUST BE MADE OR CIRCLED IN RED INK. WITH DATE AND NAME OF PERSON MAKING CHANGE

Do not extend notes this side of this line

STATION	B. S.	H. I.	F. S.	ELEV.		
3+26.83		69.27				
10 R.			4.37	64.90	℄ Motz	
50 R.			4.46	64.81	" "	
100 R.			4.43	64.84	" "	
10 L			4.24	65.03	" "	
50 L			4.18	65.09	" "	
100 L			4.23	65.04	" "	
S.W. by W.P. Cor.			4.0	65.3	At Motz & Orange	
N.W. by W.P. Cor.			3.8	65.5	" "	
3+37			4.56	64.71	℄ S.S. & ℄ Alley - N. edge Par.	
10 R.			4.60	64.67		" "
10 L			4.49	64.78		" "
3+41			4.9	64.4	℄ S.S. & ℄ Alley - Gut	
10 R			5.0	64.3	"	
10 L			4.8	64.5	"	
3+52.			3.1	66.2	℄ S.S. & ℄ Alley	
10 R.			4.0	65.3		
10 L			3.7	65.6		
3+56.8			3.3	66.0	℄ S.S. & ℄ Alley	
10 R			3.8	65.5	P. Cor. & Fn. Cor. - Beg. 6' Bd. Fn.	
10 R.			3.7	65.6	P. Cor.	
4+00			3.4	65.9	℄ S.S. & ℄ Alley	

F.B. 1146 PG. 112 Job No. 1124 Division No. Notes Red. Plotted Profile
Survey of Marcellus Date Date No.
Survey by Benson Notes Notes Chkd. Checked X-Sec.
Indexed A. C. Johnson Date Date 1/29/45 Date No.

FORM 307 5M 7-43

PLEASE RETURN TO
LOS ANGELES COUNTY SURVEYOR
700 HALL OF RECORDS

NOTE: ANY ADDITIONS OR CHANGES ON THIS SHEET MUST BE MADE OR CIRCLED IN RED INK, WITH DATE AND NAME OF PERSON MAKING CHANGE

Do not extend notes this side of this line

8.6 6 53.33

STATION	B. S.	H. I.	F. S.	ELEV.		
4+00		69.27				
10 R			3.5	65.8	P. L.	
10 L			3.4	65.9	P. L.	
4+11			—	—	10.0 R. End 6' Ln. Fn. & Beg. 4' Link Fn. etc. to P. Cor. at Cor.	
4+29.5			—	—	10.1 L. Fn. Cor. & Beg. 4' " "	
4+92.0			—	—	9.2 R. to ctr. of 16" Dia. P.P. #413655 E.	
5+00.			3.1	66.2	℄ S.S. & ℄ Alley	
10 R			2.6	66.7	P.L.	
10 L			3.2	66.1	P.L.	
5+05.3			—	—	10.5 L. end 4' Link & Beg. 8' Link Fn.	
5+12.0			—	—	9.0 R. Deadman	
5+31.0			—	—	9.0 R. "	
5+55.3			—	—	10.4 L. Cor. 8' Link Fn. (End)	
6+00			2.8	66.5	℄ S.S. & ℄ Alley	
10 R			2.8	66.5	P.L.	
10 L			2.5	66.8	P.L.	
6+26.8			2.8	66.5	℄ S.S. & ℄ Alley	
10 R.			3.1	66.2	P. Cor.	
10 L.			3.4	65.9	P. Cor.	
T.P.	4.33	70.14	3.46	65.81	T.P.	
6+35.			4.8	65.3	℄ S.S. - Gut. Line	
10 R			4.8	65.3	" "	

Profile No. ____ Notes Red. ____ Plotted ____ Job No. 1124 Division No. ____ F.B. 1146 PG. 113

X-Sec. No. ____ Date ____ Date ____ Survey of Marcella St.

Notes Chkd. ____ Checked ____ Survey by Benson Notes ____ Date ____

Date ____ Date ____ Map No. ____ Indexed Johnson Date ____

FORM 307 5M 7-43

PLEASE RETURN TO
LOS ANGELES COUNTY SURVEYOR
700 HALL OF RECORDS

NOTE: ANY ADDITIONS OR CHANGES ON THIS SHEET MUST BE MADE OR CIRCLED IN RED INK, WITH DATE AND NAME OF PERSON MAKING CHANGE

6+33.83
12

Do not extend notes this side of this line

STATION	B. S.	H. I.	F. S.	ELEV.		
6+35		70.14				
10L			4.8	65.3	[illegible]	
6+41.6			4.79	65.35	℄ S.S. & ℄ Alley - S. edge PAV.	
10R			4.71	65.43	"	"
10L			4.74	65.40	"	"
6+48.			4.41	65.73	℄ S.S. & ℄ Alley - ℄ PAV.	
10R			4.46	65.68	"	"
50R			4.56	65.58	"	"
100R			4.86	65.28	"	"
10L			4.35	65.79	"	"
50L			4.26	65.88	"	"
100L			4.16	65.98	"	"
6+53.83			4.34	65.80	℄ Int. ℄ Alley & 3' off set Line S. of N.P.L. Caro	
—			4.3	65.8	S.W. by W. Prop. Cor. at Caro & Orange	
BM. MX 17.			3.35	66.79	B.M. MX 17 El. 66.810 FB 1146-9 Orange Ave & Caro St. S.W. Cor. Bt. spk. in N. end of Lower Conc. Step to Ho# 7327.	

F.B. 1146 Pg. 114 Job No. 1124 Division No. Notes Red. Plotted Profile
Survey of Marcella St Date Date No.
Survey by Benson Notes Notes Chkd. Checked X-Sec.
Indexed A. C. Johnson Date Date No.

Notes Ck'd by	Survey of Marcelle St. et al. F.B. 1146 Pg. 115
Map No.	W. O. 1124 Tape No. Std 68 °F
Office Work	Surveyed by Benson
Checked	Notes " Date 11-30-45
Date	Indexed A. C. Johnson

MAR 6 '47

TOPOGRAPHY
ON
MOTZ ST. or 73rd ST.
FROM: Orange Ave
To: - Hunsacker Ave.
MARCELLE ST. ET AL.
T.N. 1124.

11- -45.
C.A. Benson.
M.A. VanDeren
R.H. Davis
B.F. Blankenship.

Note: Any Additions or Changes on This Sheet Must be Made or Circled in Red Ink With Date and Name of Person Making Change.

Do not extend notes this side of this line.

RETURN TO
LOS ANGELES COUNTY SURVEYOR
700 HALL OF RECORDS

FORM 247 3M 12-40

F.B. 1146 PG. 116

Cont. on bot. pg 117

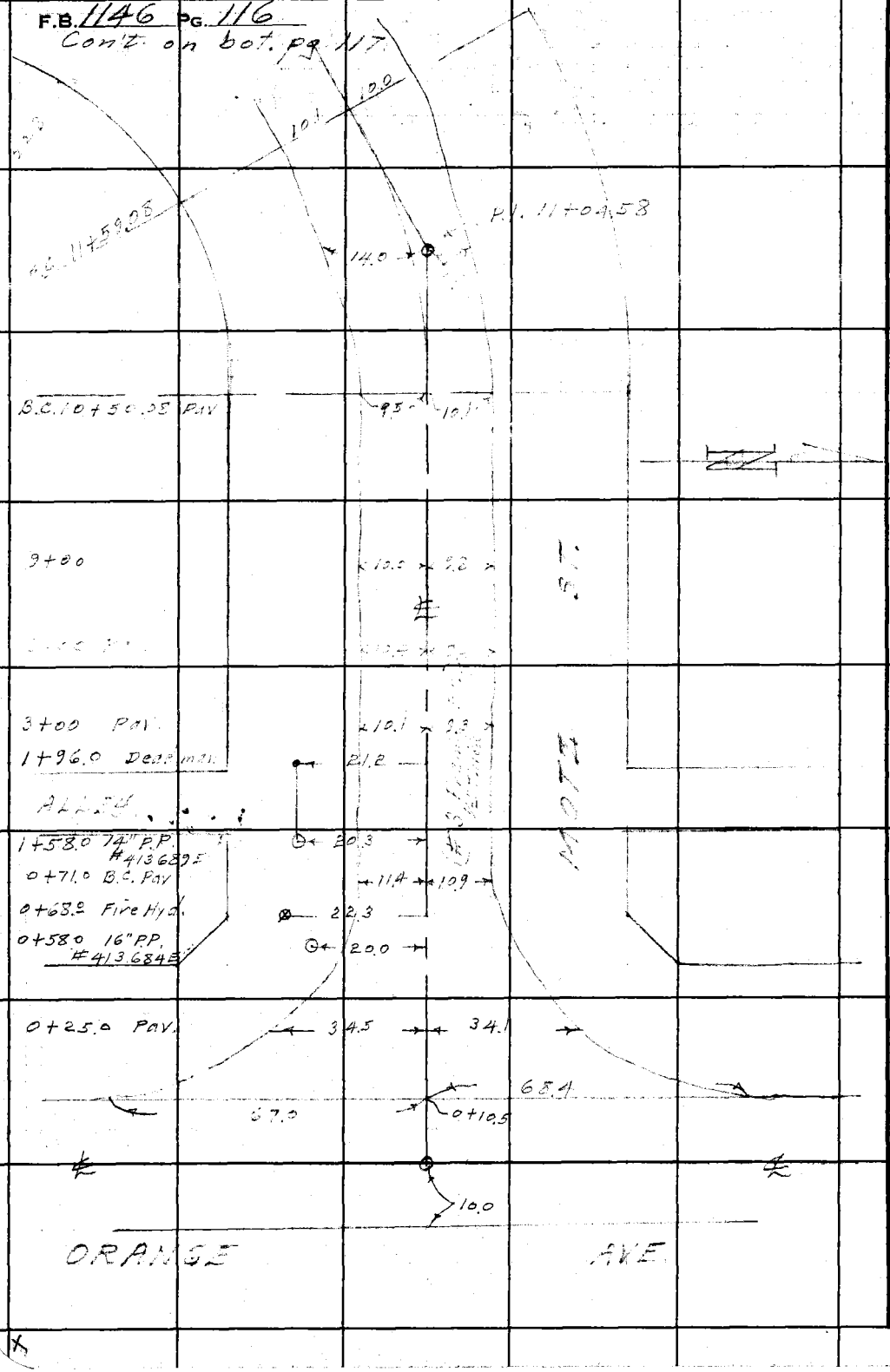

RETURN TO
LOS ANGELES COUNTY SURVEYOR
700 HALL OF RECORDS

Do not extend notes this side of this line.

Note: Any Additions or Changes on This Sheet Must be Made or Circled in Red Ink With Date and Name of Person Making Change.

Notes Ck'd by	Survey of Marcelle St. et al.	F.B. 1146 Pg. 117
Map No.	W. O. 1124 Tape No. Std 68 °F	
Office Work	Surveyed by Benson	
Checked	Notes " Date 11-30-45	
Date	Indexed A. C. Johnson	

Con't on bot pg. 118.

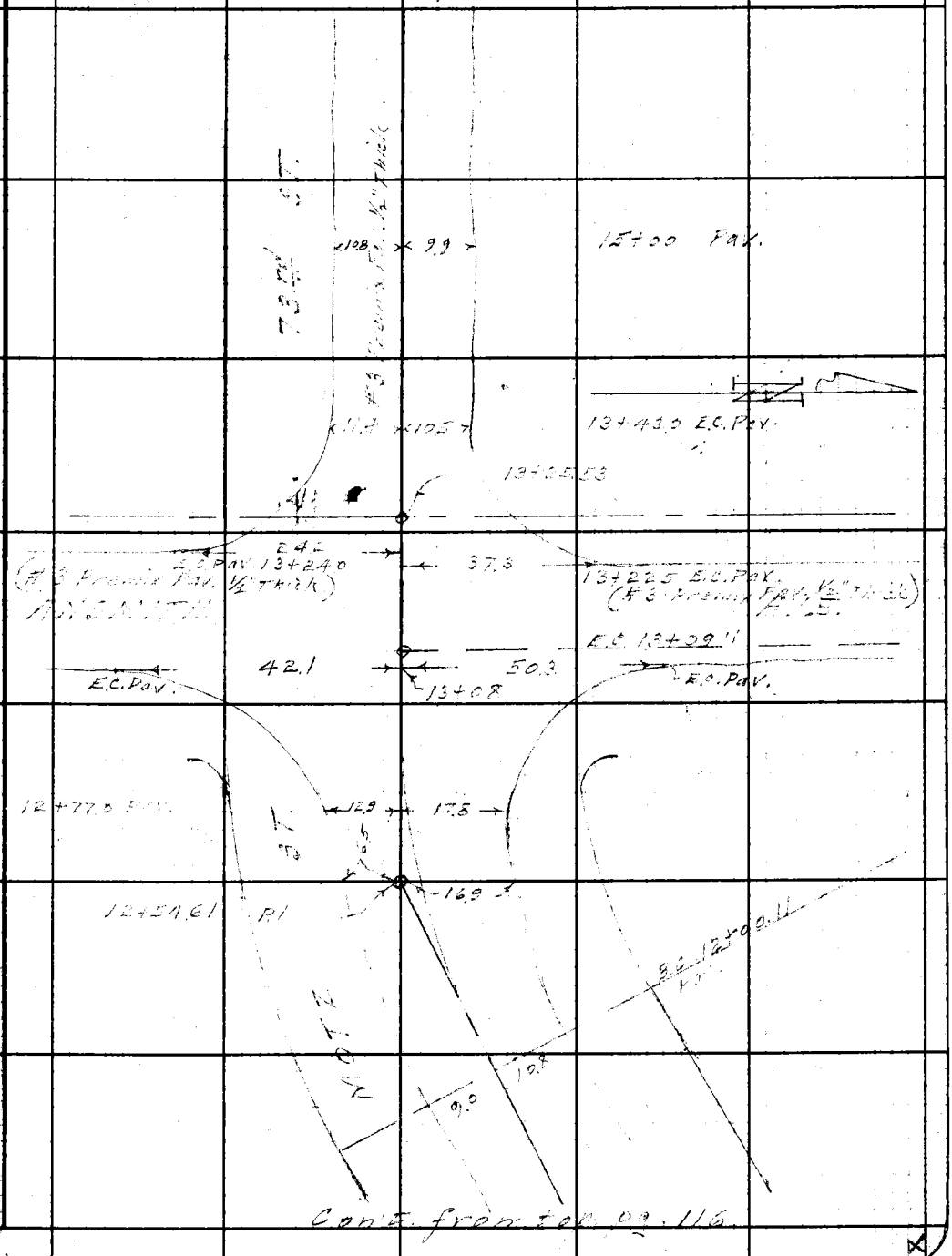

Con't from top pg. 116.

Note: Any Additions or Changes on This Sheet Must be Made or Circled in Red Ink With Date and Name of Person Making Change.

Do not extend notes this side of this line.

RETURN TO
LOS ANGELES COUNTY SURVEYOR
700 HALL OF RECORDS

FORM 247 5M 12-40

F.B. 1146 PG. 118

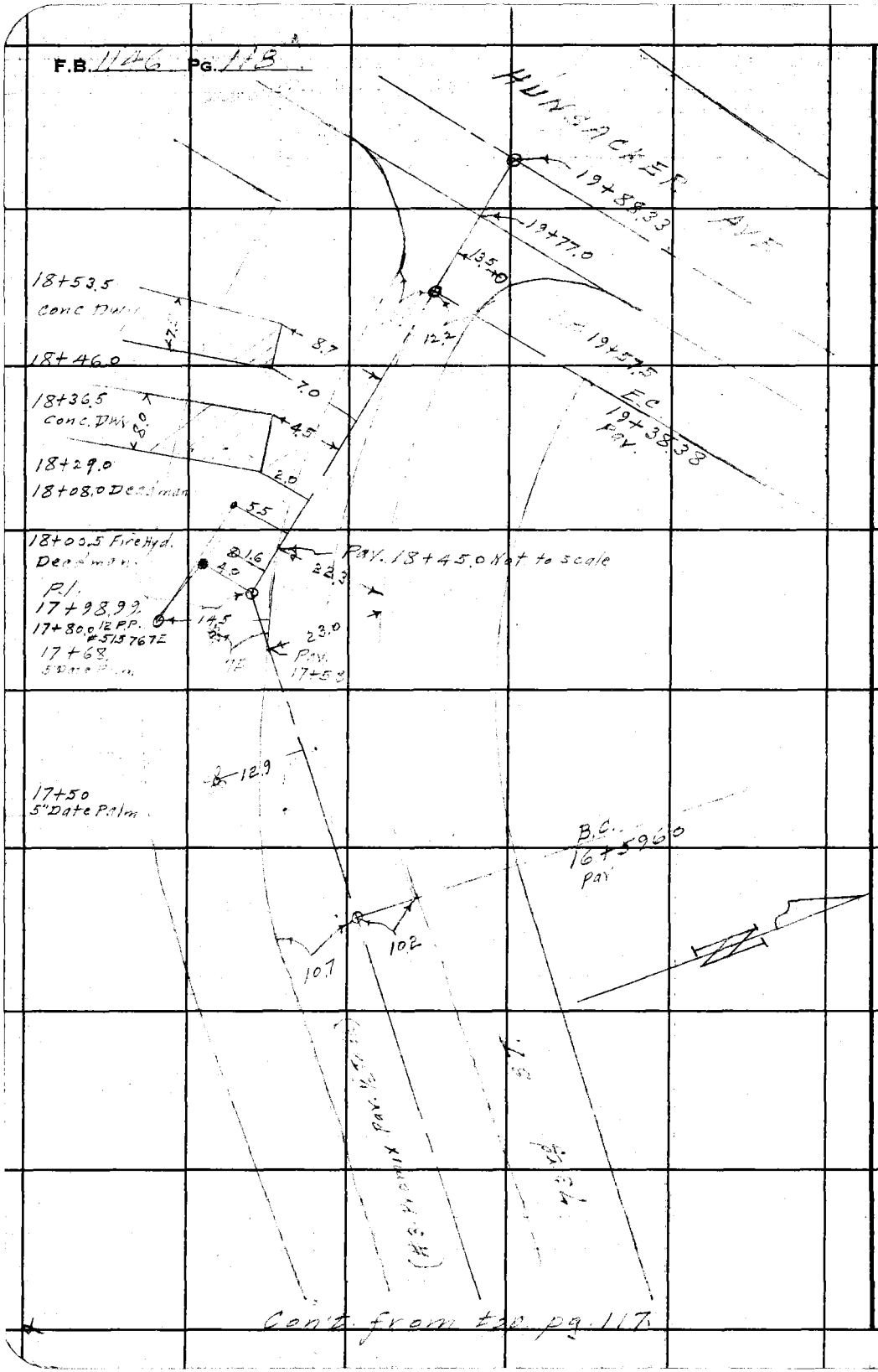

Cont. from top pg. 117

RETURN TO
LOS ANGELES COUNTY SURVEYOR
700 HALL OF RECORDS

Do not extend notes this side of this line.

Note: Any Additions or Changes on This Sheet Must be Made or Circled in Red Ink With Date and Name of Person Making Change.

Profile	Notes Red.	Plotted	Job No. 1124	Division No.	F.B. 1146 Pg. 119
No.	Date	Date	Survey of Marcelle St. et al.		
X-Sec.	Notes Chkd.	Checked	Survey by B. Benson	Notes B	Date 11-21-45
No.	Date	Date	Map No.	Indexed A. C. Johnson	Date MAR 6 '47

PROFILE & CROSS SECTION.

ON.

MOTZ ST & 73rd ST.

FROM: Orange Ave

TO: Hunsaker Ave.

MARCELLE ST. ET AL.

J.N. 1124.

ELEV.

11-30-45

F. S.

C.A. Benson
M.A. VanDeren
R.H. [illegible]
B.[illegible]

H. I.

B. S.

STATION

NOTE: ANY ADDITIONS OR CHANGES ON THIS SHEET MUST BE MADE OR CIRCLED IN RED INK, WITH DATE AND NAME OF PERSON MAKING CHANGE

Do not extend notes this side of this line

PLEASE RETURN TO
LOS ANGELES COUNTY SURVEYOR
700 HALL OF RECORDS

FORM 307 5M 7-43

FORM 307 5M 7-43

PLEASE RETURN TO
LOS ANGELES COUNTY SURVEYOR
700 HALL OF RECORDS

NOTE: ANY ADDITIONS OR CHANGES ON THIS SHEET MUST BE MADE OR CIRCLED IN RED INK, WITH DATE AND NAME OF PERSON MAKING CHANGE

Do not extend notes this side of this line

F.B. 1146 Pg. 120 | Job No. 1124 | Division No. | Notes Red. | Plotted | Profile
Survey of Marcella St. et al. | Date | Date | No.
Survey by Benson | Notes | Notes Chkd. | Checked | X-Sec.
Indexed A. C. Johnson | Date 11-30-45 | Date | Date | No.

STATION	B. S.	H. I.	F. S.	ELEV.		
B.M. MX16	.471	69.93		65.22		{B.M. MX16 El. 65.219 F.B. 1146-8. Orange Av. & Motz St. S.W. Cor. St. Spk. in Conc. Walk to Ho. # 7261.
0+00 st & Int.			5.00	64.93		
0+10.5			5.25	64.68		℄ S.S. st.
0+19			5.73	64.20		℄ " -Est.
0+30			5.37	64.56		℄
0+71			5.06	64.87		℄
"			5.56	64.37		11 R. edge pav.
"			5.4	64.5		20 R.
"			3.8	66.1		27 R.
"			3.8	66.1		30 R. P.L.
"			5.51	64.42	11.5 L edge pav.	
"			5.3	64.6	22 L	
"			4.4	65.5	30 L P.L.	
1+00			5.07	64.86		℄
1+70			4.95	64.98		℄
2+00			4.86	65.07		℄
3+00			4.97	64.96		℄
"			5.15	64.78		20 R. edge pav.
"			5.0	64.9		20 R.
"			3.6	66.3		30 R. P.L.
"			5.17	64.76	9.8 L edge pav.	

FORM 307 5M 7-43

PLEASE RETURN TO
LOS ANGELES COUNTY SURVEYOR
700 HALL OF RECORDS

NOTE: ANY ADDITIONS OR CHANGES ON THIS SHEET MUST BE MADE OR CIRCLED IN RED INK. WITH DATE AND NAME OF PERSON MAKING CHANGE

Do not extend notes this side of this line

STATION	B. S.	H. I.	F. S.	ELEV.		
3+00		69.93				
"			5.5	64.4	19 L	
"			4.2	65.7	25 L	
"			4.2	65.7	30 L P.L	
4+00			4.79	65.14	℄	
5+00			4.69	65.24	℄	
6+00			[illegible]	65.28	℄	
"			4.88	65.05		9.2 R. edge pav.
"			5.0	64.9		19 R
"			3.6	66.3		26 R
"			3.6	66.3		30 R P.L
			3.0	66.9		175 R. Back Lot Line
"			4.85	65.08	9.0 L edge pav.	
"			5.0	64.9	20 L	
"			3.9	66.0	27 L	
"			3.9	66.0	30 L P.L.	
			4.7	65.2	175 L. Back Lot Line	
T.P.	5.42	70.52	4.83	65.10		
7+00			5.10	65.42	℄	
8+00			5.02	65.50	℄	
9+00			4.96	65.56	℄	
"			5.13	65.39		9.6 R. edge pav.
"			5.7	64.8		15 R

Profile No. ____ Notes Red. ____ Plotted ____ Date ____ Date ____
X-Sec. No. ____ Notes Chkd. ____ Checked ____ Date ____ Date ____

Job No. 1124 Division No. ____ F.B. 1146 PG. 121
Survey of Marcelle St. et al.
Survey by Benson Notes JB Date 1-30-45
Map No. ____ Drawn Johnson Checked ____

FORM 307 5M 7-43

PLEASE RETURN TO
LOS ANGELES COUNTY SURVEYOR
700 HALL OF RECORDS

NOTE: ANY ADDITIONS OR CHANGES ON THIS SHEET MUST BE MADE OR CIRCLED IN RED INK. WITH DATE AND NAME OF PERSON MAKING CHANGE

Do not extend notes this side of this line

STATION	B. S.	H. I.	F. S.	ELEV.		
		70.52				
9+00			4.5	66.0		27 R.
"			4.5	66.0		30 R. P.L.
"			4.2	66.3		175 R. Back Lot Line
"			5.24	65.28	10.1 L. edge pav	
"			5.8	65.7	18 L	
"			4.5	66.0	30 L P.L.	
"			4.2	66.3	175 L Back Lot Line	
10+00			4.95	65.57		#
10+50.08	P.C. Pav.		4.83	65.69		#
"			5.11	65.41		9.6 R. edge pav.
"			5.0	65.5		18 R
"			4.0	66.5		30 R. P.L.
"			5.24	65.28	9.4 L edge pav	
"			5.5	65.0	19 L	
"			4.0	66.5	26 L	
"			4.0	66.5	30 L P.L.	
11+00			5.00	65.52		#
11+04.58	P.L.		5.00	65.52		# Rt. ⅛ to Back Tan.
"			5.25	65.27		5.7 R. edge pav.
"			5.1	65.4		15 R.
"			4.1	66.4		21 R
"			4.1	66.4		30 R

F.B. 1146 PG. 122 Job No. 1124 Division No. Notes Red. Plotted Profile
Survey of Marcelle St. Date Date No.
Survey by Benson Notes Notes Chkd. Checked X-Sec.
Indexed A. C. Johnson Date 11-30-45 Date No.

FORM 307 5M 7-43

PLEASE RETURN TO
LOS ANGELES COUNTY SURVEYOR
700 HALL OF RECORDS

NOTE: ANY ADDITIONS OR CHANGES ON THIS SHEET MUST BE MADE OR CIRCLED IN RED INK, WITH DATE AND NAME OF PERSON MAKING CHANGE

Do not extend notes this side of this line

STATION	B. S.	H. I.	F. S.	ELEV.		
11+04.58		70.52				
"			5.25	65.27	13.6 L [illegible]	
"			5.7	[illegible]	24 L	
"			4.2	[illegible]	30 L	
11+59.08	[illegible]		4.93	65.59		⊥
12+00.11	[illegible]		5.06	65.46		⊥
12+54.61	P.L.		5.08	65.44		⊥
12+86			5.19	65.33		⊥
13+00			5.51	65.01		⊥
13 [illegible] +04.5			5.65	64.84		⊥
13+09.11	[illegible]		[illegible]	65.02		⊥
13+16			5.23	65.39		⊥
13+22.53	[illegible]		5.11	65.41		⊥
"			5.4	65.1	175 L Back Lot Line	
"			4.5	66.0		175 R Back Lot Line
T.P.	4.39	69.84	5.07	65.45	T.P.	
14+00			4.53	65.31		⊥
"			4.82	65.02		9.8 R.
"			5.0	[illegible]		15 R.
"			4.4	[illegible]		30 R. P.L.
"			4.91	64.93	11.2 L	
"			5.1	[illegible]	17 L	

Profile No. ____ Notes Red. ____ Plotted ____ Job No. 1124 Division No. ____ F.B. 1146 PG. 123
X-Sec. No. ____ Date ____ Date ____ Survey of Marcelle St. [illegible]
Notes Chkd. ____ Checked ____ Survey by [illegible] Notes [illegible] Date 11-30-45
Date ____ Date ____ Map No. ____ Indexed Johnson Date ____

FORM 307 5M 7-43

PLEASE RETURN TO
LOS ANGELES COUNTY SURVEYOR
700 HALL OF RECORDS

NOTE: ANY ADDITIONS OR CHANGES ON THIS SHEET MUST BE MADE OR CIRCLED IN RED INK, WITH DATE AND NAME OF PERSON MAKING CHANGE

Do not extend notes this side of this line

STATION	B. S.	H. I.	F. S.	ELEV.		
14+00		69.84	45	[illegible]	22 L	
"			4.4	[illegible]	30 L P.L.	
15+00			4.65	65.[illegible]		℄
16+00			4.76	[illegible]		℄
16+59.60 (R.C. St.)			4.88	[illegible]		℄
"			5.04	[illegible]		10.0 R edge pav.
"			5.3	64.5		17 R
"			4.4	[illegible]		23 R.
"			4.4	[illegible]		30 R
"			4.7	[illegible]		100 R.
"			5.20	[illegible]	11.1 L edge pav	
"			5.4	[illegible]	18 L	
"			4.4	[illegible]	30 L	
"			4.1	[illegible]	125 L	
17+00			4.92	64.92		℄
17+58			5.28	[illegible]		℄
17+74.			5.5	[illegible]		℄
17+93			4.2	[illegible]		℄
17+98.99 P.L.			4.0	[illegible]		℄
18+00			4.0	[illegible]		℄
+06			4.2	[illegible]		℄

F.B. 1146 Pg. 124 Job No. 1124 Division No. Notes Red. Plotted Profile
Survey of Marcelle St. Date Date No.
Survey by Benson Notes Notes Chkd. Checked X-Sec.
Indexed A. C. Johnson Date 11-30-45 Date Date No.

FORM 307 5M 7-43

PLEASE RETURN TO
LOS ANGELES COUNTY SURVEYOR
700 HALL OF RECORDS

NOTE: ANY ADDITIONS OR CHANGES ON THIS SHEET MUST BE MADE OR CIRCLED IN RED INK, WITH DATE AND NAME OF PERSON MAKING CHANGE

Do not extend notes this side of this line

STATION	B. S.	H. I.	F. S.	ELEV.		
18+23		69.54	[illegible]	64.4		# [illegible]
18+54			5.23	[illegible]		# [illegible]
19+00			5.39	64.45		#
"			5.58	64.26		11.1 R edge pa[illegible]
"			5.7	[illegible]		15 R
"			[illegible]	[illegible]		21 R
"			[illegible]	[illegible]		30 R
"			[illegible]	[illegible]	5.6 L edge pa[illegible]	
"			5.7	[illegible]	17 L	
"			5.[illegible]	64.7	23 L	
"			5.0	64.5	30 L	
19+38.33	(E.P. st.)		5.50	[illegible]		#
19+58			5.00	63.94		#
19+77			5.64	[illegible]		#
19+58.33	(st. 2 [illegible])		5.37	64.47		#
T.P.	4.80	68.74	5.90	[illegible]	T.P.	
B.M. MX 25			3.29	65.45		B.M. MX 25 El. 65.447 FB 1146-12 Hunsaker Ave & 7354 st. S.E. Cor. Bt. spk. in str. Lower step to store 7280

Profile Notes Red. ____ Plotted ____ Job No. 1124 Division No. ____ F.B. 1146 PG. 125
No. ____ Date ____ Date ____ Survey of Marcella St. [illegible]
X-Sec. Notes Chkd. ____ Checked ____ Survey by ____ Notes ____ Date ____
No. ____ Date ____ Date ____ Map No. ____ Indexed Johnson Date ____

F.B. 1146 PG. 126 | Job No. 1124 | Division No. _____ | Notes Red. _____ | Plotted _____ | Profile

Survey of Marcelle St. et al. | Date _____ | Date _____ | No. _____

Survey by _____ | Notes _____ | Notes Chkd. _____ | Checked _____ | X-Sec.

Indexed _____ | Date _____ | Date _____ | Date _____ | No. _____

STATION	B. S.	H. I.	F. S.	ELEV.	

FORM 307 5M 7-43

PLEASE RETURN TO
LOS ANGELES COUNTY SURVEYOR
700 HALL OF RECORDS

Do not extend notes this side of this line

NOTE: ANY ADDITIONS OR CHANGES ON THIS SHEET MUST BE MADE OR CIRCLED IN RED INK, WITH DATE AND NAME OF PERSON MAKING CHANGE

Notes Ck'd by	Survey of Marcelle St etal
Map No.	W. O. 8351 Tape No. Std °F
Office Work	Surveyed by Benson
Checked	Notes VON Date 12-4-45
Date	Indexed A. C. Johnson

F.B. 1146 Pg. 127

MAR 6 '47

TOPOGRAPHY

ON.

CARO ST.

FROM:- ORANGE AVE

TO:- ANSMITH AVE.

MARCELLE ST. ET AL.

J.N. 1124.

12-4-45

C.A. Benson

M.A. Van Deren

R.H. Davis

B.P. [illegible]

Note: Any Additions or Changes on This Sheet Must be Made or Circled in Red Ink With Date and Name of Person Making Change.

Do not extend notes this side of this line.

RETURN TO

LOS ANGELES COUNTY SURVEYOR

700 HALL OF RECORDS

FORM 247 5M 12-40

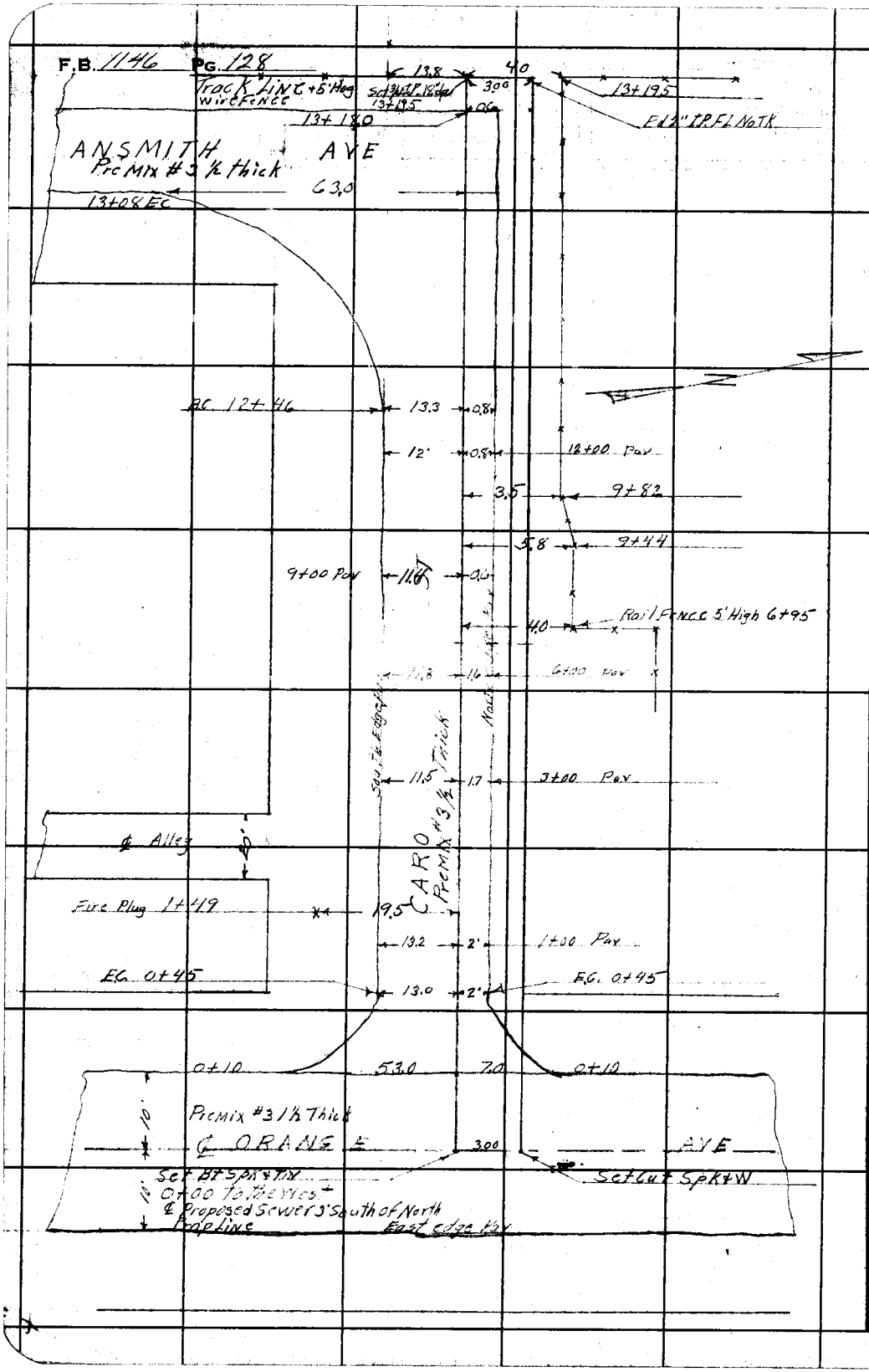

RETURN TO
LOS ANGELES COUNTY SURVEYOR
700 HALL OF RECORDS

Do not extend notes this side of this line.

Note: Any Additions or Changes on This Sheet Must be Made or Circled in **Red Ink** With Date and Name of Person Making Change.

Profile	Notes Red.	Plotted	Job No. 1124	Division No.	F.B. 1146 PG. 129
No.	Date	Date	Survey of Marcelle St. et al.		
X-Sec.	Notes Chkd.	Checked	Survey by Benson	Notes [illegible]	Date 12-4-45
No.	Date	Date	Map No.	Indexed Johnson	Date MAR 6 '47

PROFILE & CROSS SECTIONS
ON
CARO ST.

FROM: ORANGE AVE
TO: ANSMITH AVE
MARCELLE ST ET AL.
J.N. 1124.

ELEV.	12-4-45. C.A. Benson M.A. Van Doren R.H. Davis B.P. Blankenship
F. S.	
H. I.	
B. S.	
STATION	

NOTE: ANY ADDITIONS OR CHANGES ON THIS SHEET MUST BE MADE OR CIRCLED IN RED INK. WITH DATE AND NAME OF PERSON MAKING CHANGE

Do not extend notes this side of this line

PLEASE RETURN TO
LOS ANGELES COUNTY SURVEYOR
700 HALL OF RECORDS

FORM 307 5M 7-43

FORM 307 5M 7-43

PLEASE RETURN TO
LOS ANGELES COUNTY SURVEYOR
700 HALL OF RECORDS

NOTE: ANY ADDITIONS OR CHANGES ON THIS SHEET MUST BE MADE OR CIRCLED IN RED INK. WITH DATE AND NAME OF PERSON MAKING CHANGE

Do not extend notes this side of this line

STATION	B. S.	H. I.	F. S.	ELEV.		
BM.MX17	4.14	70.95		66.81	BM.MX17 El. 66.809 F.B. 1146-9. Orange Ave. & 38th St. S.W. Cor. Bt. 5pk in N. end Lower Conc. step to Ho. #7327.	
0+00	± ore. 1c & 3's, 2 N.E. Cor.		5.38	65.57	±	
0+10.0			5.76	65.19	±	R. edge pav.
0+17.5			6.43	64.52	±	Gut.
0+35			6.07	64.55	±	
1+00			5.40	65.55	±	
"			5.40	65.55		1.5 R. edge pav.
"			5.2	65.5		3 R. P.L.
"			5.92	65.23	13.2 L edge pav.	
"			5.8	65.3	18 L	
"			5.1	65.9	23 L	
"			4.7	66.3	27 L	
2+00			5.04	65.91	±	
3+00			4.82	66.13	±	
"			4.86	66.09		1.7 R. edge pav.
"			4.7	66.3		3. R. P.L.
"			4.8	66.2		150.R
"			5.12	65.83	11.5 L. edge pav.	
"			5.5	65.5	17 L Gut.	
"			5.1	65.9	24 L	

F.B. 1140 PG. 130 Job No. 1124 Division No. _____ Plotted _____ Profile _____
Survey of Marcelle St. et al. Date _____ Date _____ No. _____
Survey by Benson Notes 45 Notes Chkd. _____ Checked _____ X-Sec. _____
Indexed C. Johnson Date 12-4-45 Date _____ Date _____ No. _____

FORM 307 5M 7-43

PLEASE RETURN TO
LOS ANGELES COUNTY SURVEYOR
700 HALL OF RECORDS

NOTE: ANY ADDITIONS OR CHANGES ON THIS SHEET MUST BE MADE OR CIRCLED IN RED INK. WITH DATE AND NAME OF PERSON MAKING CHANGE

Do not extend notes this side of this line

68.15
Pt. 13

STATION	B. S.	H. I.	F. S.	ELEV.		
		70.95				
3+00			4.4	66.6	27 L. P.L.	
"			4.5	66.5	150 L, Back Lot Line	
4+00			4.45	66.50		℄
5+00			4.35	66.60		℄
6+00			4.29	66.66		℄
"			4.30	66.65		1.6 R. edge par.
"			4.3	66.7		3. R P.L.
"			4.3	66.7		150. R.
"			4.75	66.20	11.8 L, edge par.	
"			4.5	66.2	21 L	
"			4.1	66.9	27 L P.L.	
"			4.3	66.7 64.5?	150 L Back Lot Line	
T.P.	5.21	71.43	4.73	66.22	T.P.	
7+00			4.80	66.63		℄
8+00			4.97	66.46		℄
9+00			5.12	66.31		℄
"			5.12	66.31		0.6 R. edge par.
"			5.1	66.3		3 R
"			4.4	67.0		150 R.
"			5.61	65.82	11.4 L edge par.	
"			5.1	66.3	14 L.	

Profile No. ____ Notes Red. ____ Date ____ Plotted ____ Date ____
X-Sec. No. ____ Notes Chkd. ____ Date ____ Checked ____ Date ____
Job No. 1124 Division No. ____
Survey of Marcelle St. et al.
Survey by Benson Notes ____ Date 12-4-45
Map No. ____ Ordered Johnson Date ____

F.B. 1146 Pg. 131

FORM 307 5M 7-43

PLEASE RETURN TO
LOS ANGELES COUNTY SURVEYOR
700 HALL OF RECORDS

NOTE: ANY ADDITIONS OR CHANGES ON THIS SHEET MUST BE MADE OR CIRCLED IN RED INK, WITH DATE AND NAME OF PERSON MAKING CHANGE

Do not extend notes this side of this line

STATION	B. S.	H. I.	F. S.	ELEV.		
		71.43				
9+00			5.2	66.2	27 L	
"			5.4	66.0	150 L Back Lot Line	
10+00			4.95	66.48		℄
11+00			4.97	66.46		℄
12+00			5.19	66.24		℄
"			5.21	66.22		0.8 R. edge pav.
"			5.2	66.2		3 R. P.L.
"			4.6	66.8		150 R.
"			5.69	65.74	12 L. edge pav.	
"			5.4	66.0	17 L	
"			4.9	66.5	25 L	
"			4.7	66.7	27 L	
"			4.8	66.6	150 L Back Lot Line	
12+87			5.36	66.07		℄ edge pav.
13+00			5.22	66.21		℄
13+19.96			5.06	66.37		℄ & Int. Tr. Line
T.P.	5.09	70.79	5.73	65.70	T.P.	
B.M. MX 28			2.66	68.13	BM MX-28 El. 68.151 F.B. 1146-13 Ansmith & Cairo St. S.E. Cor. Chis. + on top collar on W. side Fire Hyd.	

F.B. 1146 Pg. 132 Job No. 1124 Division No. ____ Notes Red. ____ Plotted ____ Profile ____
Survey of Marcelle St. et al. Date ____ Date ____ No. ____
Survey by Benson Notes ____ Notes Chkd. ____ Checked ____ X-Sec. ____
Indexed A. C. Johnson Date 12-4-45 Date ____ Date ____ No. ____

Notes Ck'd by Drew	Survey of Marcelle Street	F.B. 1146 Pg. 135
Map No.	W. O. 8351 Tape No. Std 68 °F	① 141° 33' 20"
Office Work	Surveyed by Benson	④ 206° 13' 50"
Checked	Notes " Date 8-6-46	141° 33' 27½"
Date	Indexed A. G. Johnson	334.05 T = 62° = 334.04

WS. 32-B-4

Con't. on Lt. side pg. 24.

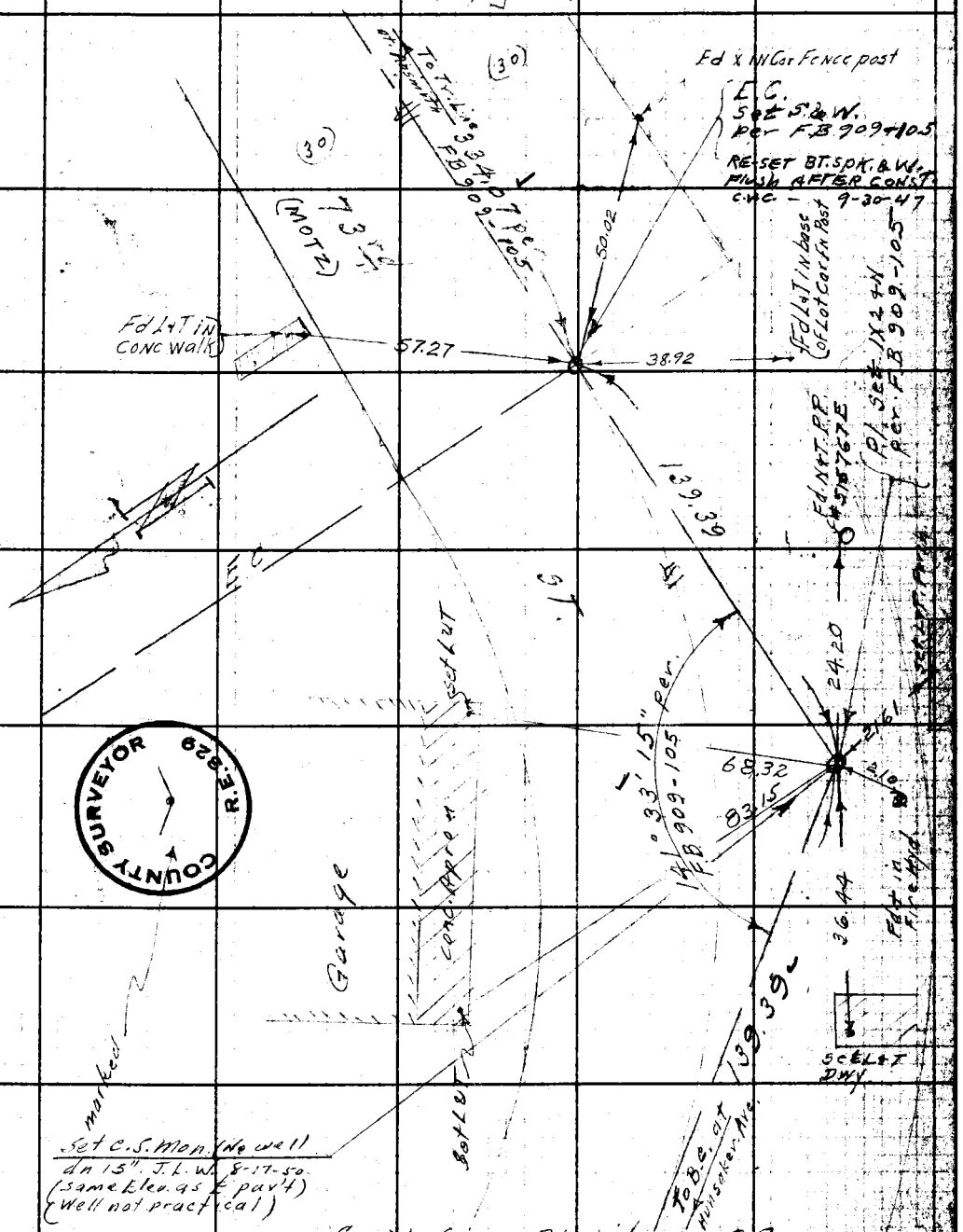

Con't. from Rt. side pg. 29.

Note: Any Additions or Changes on This Sheet Must be Made or Circled in Red Ink With Date and Name of Person Making Change.

Do not extend notes this side of this line.

RETURN TO
LOS ANGELES COUNTY SURVEYOR
700 HALL OF RECORDS

FORM 247 5M 12-50

F.B. 1146 PG. 134 Con't. on pat. pg. 135

WS. 24 S.

WS. 32-44 S

Con't. from Rt. side pg. 139

Set N&T. T.P. 74457H

(30)

330.14

(30)

330.16 T=60°=
330.14

Ⓓ 90° 00' 20"
Ⓐ 360° 01' 30"
90° 00' 22
Ⓑ 180° 02' 20"
90° - 00' 23½

Set N&T. P.P.

(2.5) Set N&T. P.P. 382061E

70 ft

W.A.L. 90° 00' 00"

25" 15 adj

To Int. at Myrtle ℄

1340.20

30.02

Nothing Fd.

5.91

SET P.K. & X N. RIM M.H.

Set 3/4" I.P. P/L & Cpr. Tk. Flush. By Proportion between 70th St & 72nd St. AFTER CONST. - SET S.W.&T. C.V.C. 9-5-47

64.29 S

Set L&T in Conc. Perch

330.16 T=60°=
330.14

Ⓓ 89° 59' 40"
Ⓐ 359° 59' 50"
89° 59' 42"
Ⓑ 179° 59' 00"
89° 59' 40"

Set N&T. in T.P. #74466H

330.14

0.04

Fd. City Long Beach Conc. Brass Cap Mon. 18" Dn. per O.M. 1-55

30 adj

40"

Fd. N&T. P.P. #290 363E.

(30)

89° 59' 00"

34.55

84.02

90.00

70 ft ST.

To Int. at Myrtle ℄

1340.37

29.98

Stan. Prod.

Fd. S.C. Edison Co. Brass Cap on 1½" F.I.P. 12" Dn. per O.M. 1-55.

±2.5

75.79

Con't. from top pg. 138

(30)

R.M. City Long Beach Fd. Conc. Brass Cap Mon. 12" Dn. Per O.M. 1-55 F.B. 479-207 F.B. 427-103

Set S.&W. I. Flush 2-2-46

Fd. N.&T. in P.P. #290867E

O.K. AFTER CONST. C.V.C. - 9-3-47 SET 4 TANG. BT. SPKS W. & T.'s STRADLERS. Placed well active 7-10-50 J.L.W.

(30)

To L.B. Mon. ℄ Avalon St. Pt. 20

(30)

Con't. from Ctr. pg. 20.

RETURN TO
LOS ANGELES COUNTY SURVEYOR
700 HALL OF RECORDS
Do not extend notes this side of this line.
Note: Any Additions or Changes on This Sheet Must be Made or Circled in Red Ink With Date and Name of Person Making Change.

30.49

W5,32-C4

Notes Ck'd by	Dr Cal	Survey of	Marcelle St. et al
Map No.		W. O.	835 Tape No. Std 68°F
Office Work		Surveyed by	Benson
Checked		Notes	" Date 12-5-45
Date		Indexed	A. C. Johnson

F.B. 1146 Pg. 135

.09 8.9

① 90° 01' 30"
④ 360° 05' 50
90° -01-27½
⑥ 180° 08' 40"
90° 01' 26⅔

Con't. on ctr. pg. 20

Note: Any Additions or Changes on This Sheet Must be Made or Circled in Red Ink With Date and Name of Person Making Change.

Do not extend notes this side of this line.

RETURN TO
LOS ANGELES COUNTY SURVEYOR
700 HALL OF RECORDS

FORM 247 5M 12-40

Con't. from Rt. Side (top) pg. 140

285.14 T=60°=285.12

(30) (30)

90° 01' 25" 20 adj

285.12 To Int. 72nd St.

Set x N. side I.P. Fence Post

OUT - Set N&T. Fn. Cor. Post

(25)

71st WAY.

To Int. at Myrtle.

1339.90

31.31

30.49

(New.) Fd 2" I.P. Pl. & Tag. L.S. 1742

Set S.&W. By Proportion between 70th St. & 72nd St.

(25)

66.17 31

41.16

72.90

Set + on top E. side Fire Hyd.

Set N&T. T.P. #74424 H

AFTER CONST. - SET P.M. & 4 TANG. X's ON M.H. RIM. C.V.C. - 9-5-47

FIVE

ORANGE

Set L&T. Conc. STEP

330.16 T=60°=330.14

330.14

Con't. from Rt. Side (bot.) pg. 140

Set L&T. Conc. Walk.

① 90° 01' 10"
④ 360° 04' 20"
90° 01' 05"
⑥ 180° 06' 50
90° 01' 08⅓

(25)

Set N&T. T.P. #74425 H

90° 01' 54" 10" 05 adj

37.06

Set N&T. P.P. #28442 2 E

71st ST.

To Int. at Myrtle.

1340.02

34.53

Nothing Fd.

Set 3/4" I.P. Pl. & Cap T.K. Flush By Proportion between 70th St. & 72nd St.

(25)

65.47

50.16

AFTER CONST. - SET P.M.'s & 4 TANG. "X's" ON M.H. RIM C.V.C. 9-5-47

Con't. from Rt. Side

set + on Top. E. side Fire Hyd.

330.14

Set x "S.W. Side 2" Step & Cap" Post-Up 1' C.V.C.

(30) (30)

Con't. from top pg. 134.

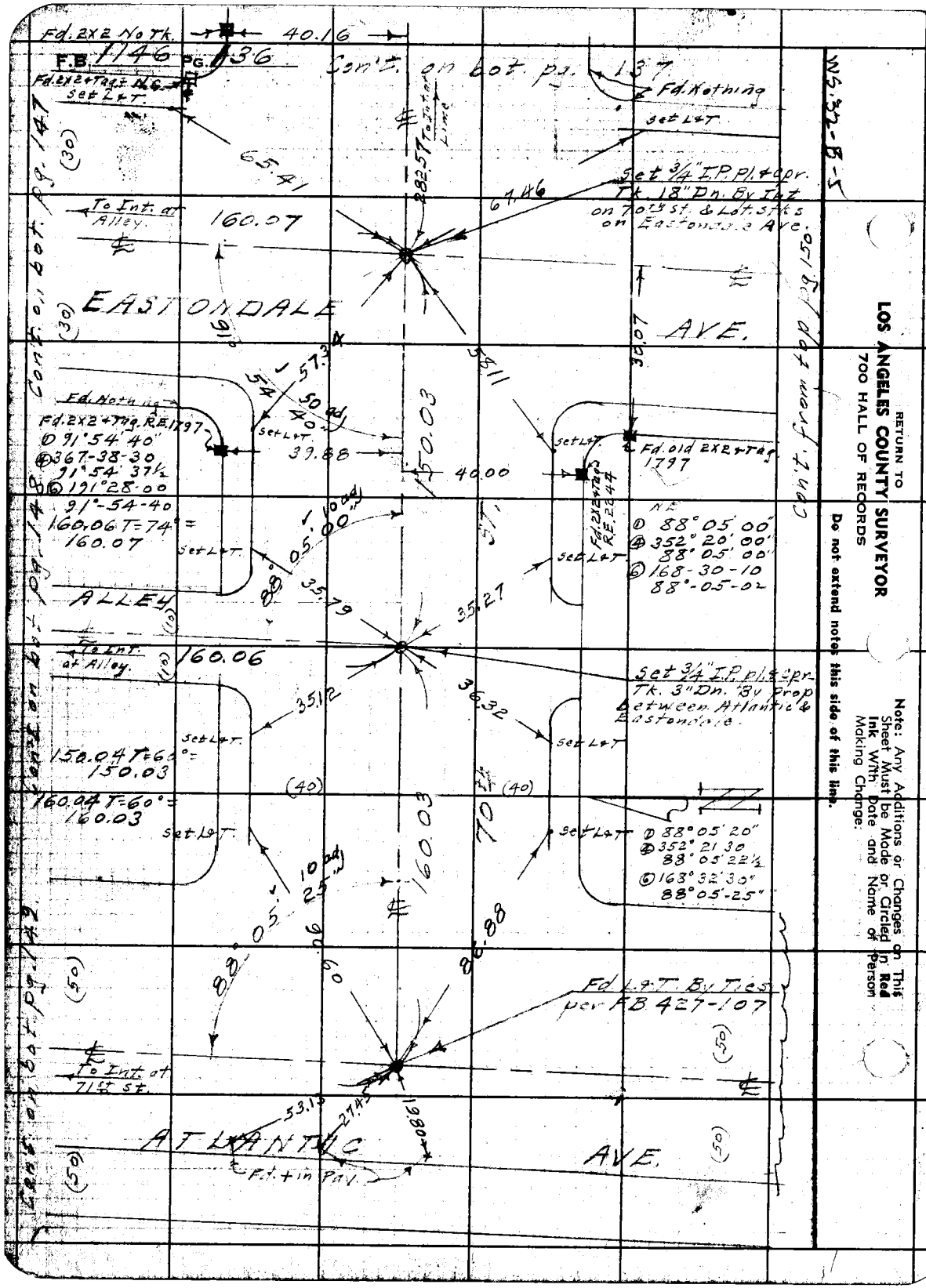

RETURN TO
LOS ANGELES COUNTY SURVEYOR
700 HALL OF RECORDS

Do not extend notes this side of this line.

Note: Any Additions or Changes on This Sheet Must be Made or Circled in **Red** Ink With Date and Name of Person Making Change.

Notes Ck'd by Drew	Survey of Marcelle St. et al.	F.B. 1146 Pg 137.
Map No.	W. O. 8351 Tape No. 083 Std 68 °F	
Office Work	Surveyed by Benson	
Checked	Notes " Date 12-6-45	
Date	Indexed A. C. Johnson	

WS 32-B-5

Con't. on bot. pg. 138

160.02 T=78°=160.03

① 90° 01' 00"
④ 360° 04' 00"
90° 01-00
⑥ 180° 06' 00"
90° 01' 00"

Set + on Top (W. side) Fire Hyd.

(30)

60.67

280.07 To Int. at Myrtle

Fd. spk. & T. R.E. 2244 in Root 5' Eucl. T.

To Int. at Alley.

160.03

17.03

Replaced with copper TK. C.V.G. 9-8-47

Fd. 2X2 & Tag. R.E. 2244

0.02

2215

Set P.M. By Int.

OLIVE AVE

90° 01' 00"

Set L & T. Walk.

48.06 30 adj.

Set L & T Walk.

360.06 @ T=62°=360.05

151.69 T=50°=151.67

(40)

360.05

70th ST.

(30)

① 98° 31' 30"
④ 34° 05' 50"
98° 31' 27½
⑥ 231° 08' 40"
98° 31' 26⅔

Set + in Fire Hyd.

Fd. 2X2 - No Nail Flush 0.3 N.

To ¼ Pt.

67.03

151.67

17.47

35.55

Set + in 6" I.P. 3' up

Set N. in Cor. 2X2 By proportion between Olive & Eastendale

LIME AVE

0.05

Fd. 2X2 & Tag. R.E. 2244

0.03

98° 31' 25"

30 adj

282.57

To Int. at Eastendale

282.58 @ T=60°=282.57

(40)

(40)

Con't. from top pg. 136

Con't. on bot. pg. 141

Con't. on bot. pg. 143

Note: Any Additions or Changes on This Sheet Must be Made or Circled in Red Ink With Date and Name of Person Making Change.

Do not extend notes this side of this line.

RETURN TO
LOS ANGELES COUNTY SURVEYOR
700 HALL OF RECORDS

FORM 247 5M 12-40

F.B. 1146 PG. 138 Con't. on Lt. side (bot.) pg. 134

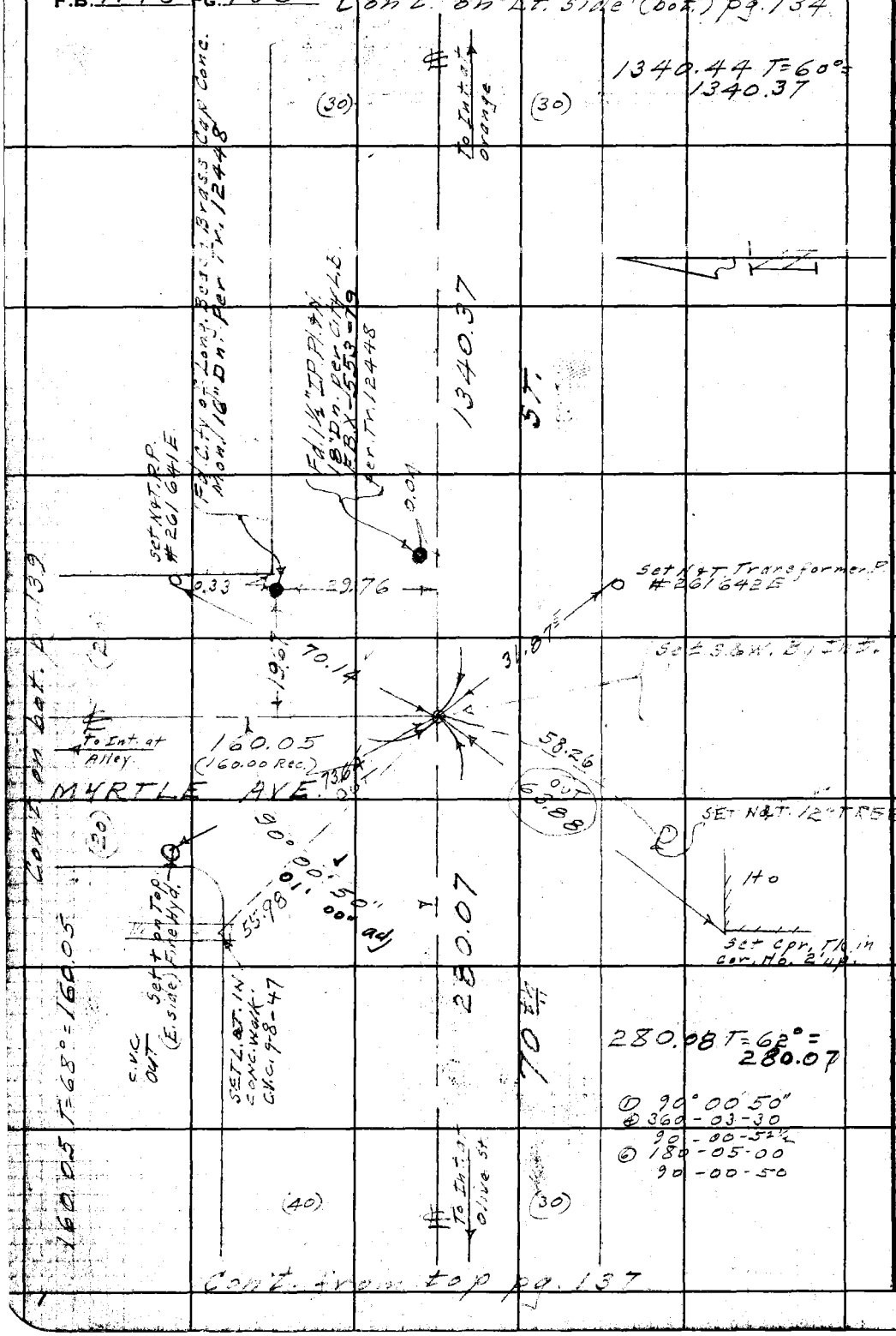

WS.32-C-5

RETURN TO
LOS ANGELES COUNTY SURVEYOR
700 HALL OF RECORDS

Do not extend notes this side of this line.

Note: Any Additions or Changes on This Sheet Must be Made or Circled in **Red Ink** With Date and Name of Person Making Change.

Notes Ck'd by Drew	Survey of Marcelle St. et al	F.B. 1146 Pg 139
Map No.	W. O. 835 Tape No. 083 Std 68 °F	
Office Work	Surveyed by Benson	1340.27 T=60° =1340.20
Checked	Notes " Date 12-6-45	
Date	Indexed A. C. Johnson	

WS 32-C-4

Con't. on bot. pg. 140

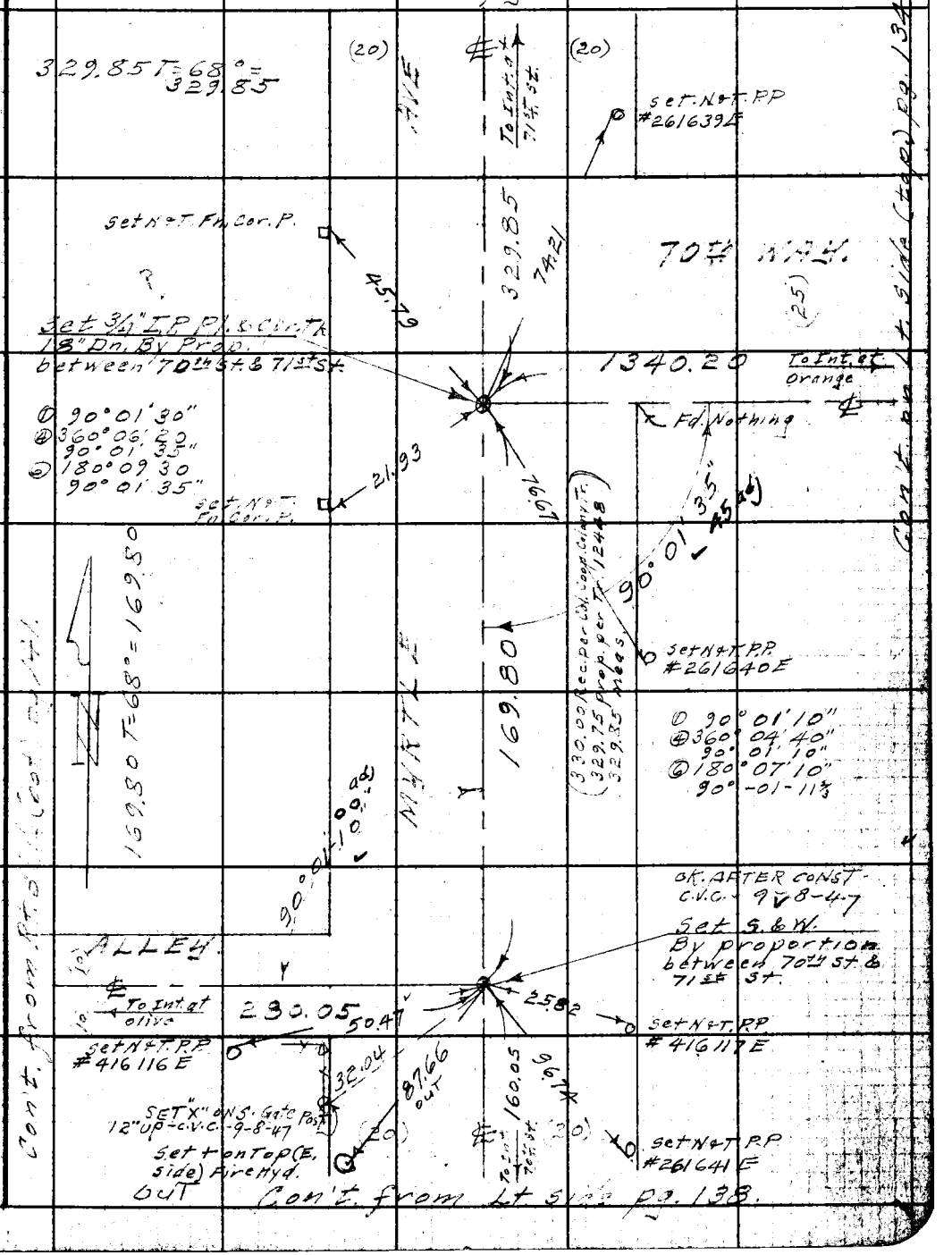

Con't. from Lt. side pg. 138.

Con't. on Lt. side (top) pg. 134

Con't. from Rt. side (bot.) pg. 141

Note: Any Additions or Changes on This Sheet Must be Made or Circled in Red Ink With Date and Name of Person Making Change.

Do not extend notes this side of this line.

RETURN TO
LOS ANGELES COUNTY SURVEYOR
700 HALL OF RECORDS

FORM 247 BM 12-40

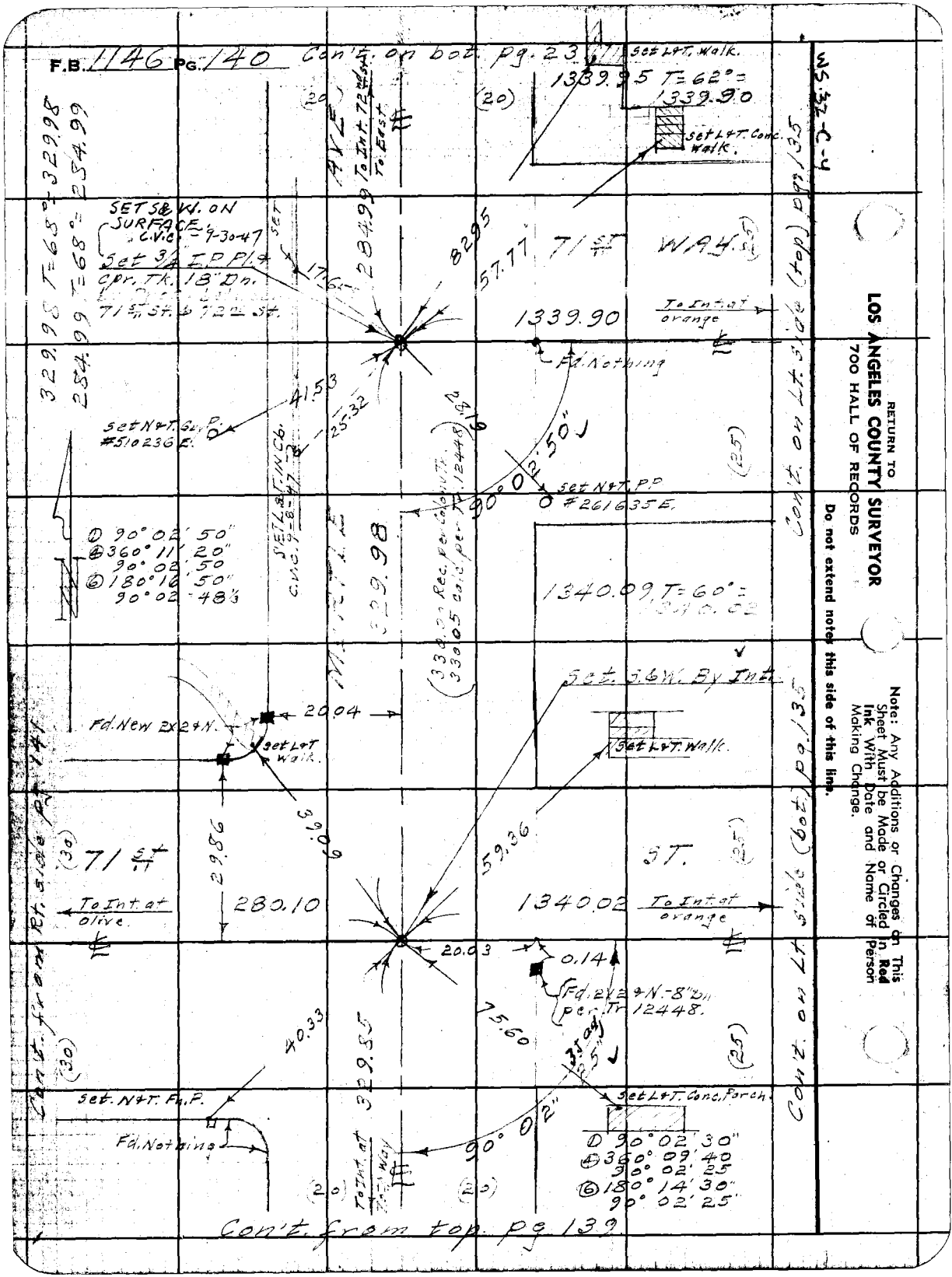

RETURN TO
LOS ANGELES COUNTY SURVEYOR
700 HALL OF RECORDS

Do not extend notes this side of this line.

Note: Any Additions or Changes on This Sheet Must be Made or Circled in Red Ink With Date and Name of Person Making Change.

Notes Ck'd by Drew	Survey of Marcelle St. et al	F.B. 1146 Pg. 141
Map No.	W. O. 8351 Tape No. 083 Std 68°F	280.12 T=54°= 280.10
Office Work	Surveyed by Benson	① 90° 02' 40"
Checked	Notes " Date 12-7-45	④ 360° 10' 20" 90° 02' 35"
Date	Indexed A. C. Johnser	⑥ 180° 15' 20" 90° 02' 33⅓

WS 32-B-4

Con't. on bot. pg. 142

Set L+T. Conc. Dwy.

Set S. & W. By Int.

659.92 T=78°= 659.96

Set L+T. in walk. Fd. 2X2 & Tk. 29.95

Fd. 2X2 & Tag R.E. 2244

To Int. at 72nd St.

Fd. Nothing

Set L+T. Walk.

AVE

(30)

29.88

64.30 90°02'35" 25 adj

659.96

83.89

59.36

71 ST.

To Int. at Lime

320.66

280.10

ST.

To Int. at Myrtle

0.15

0.06

Fd. 2X2 & Tag R.E. 2244 Flush per Tr. 12448

30.13

30.07

40.41

Set L+T. Walk.

Fd. 2X2 & Tag R.E. 2244

29.96

Fd. 2X2 & Tag R.E. 2244

499.53

499.50 T=78°= 499.53

Fd. Nothing

① 90°01'00"
④ 360°03'50" 90°00'57½"
⑥ 180°05'50" 90°00'58⅓

Set L+T. Dwy

280.04 T=74°= 280.05

OLIVE

Set L+T. Dwy

01°00'00" 00°50' adj

90°

27.38

73.15

28.07

Set L+T. Dwy.

ALLEY

(10)

To Int. at Lime

337.24

280.05

To Int. at Myrtle

31.20

Fd. N+T. in P.P. #416114 E

Set S. & W. By Int.

160.03

To Int. at 70th St.

(30)

(30)

Set S+W after Const. 11-17-47 - V.D.

Con't. from Rt. side (top) pg. 143

Con't. from Rt. side (bot.) pg. 143

Con't. on Lt. side pg. 140

Con't. on Lt. side (bot.) pg. 139

Con't. from Lt. side (top) pg. 137

Note: Any Additions or Changes on This Sheet Must be Made or Circled in Red Ink With Date and Name of Person Making Change.

Do not extend notes this side of this line.

RETURN TO
LOS ANGELES COUNTY SURVEYOR
700 HALL OF RECORDS

FORM 247 5M 12-40

RETURN TO
LOS ANGELES COUNTY SURVEYOR
700 HALL OF RECORDS

Note: Any Additions or Changes on This Sheet Must be Made or Circled in Red Ink With Date and Name of Person Making Change.

Do not extend notes this side of this line.

WS.32-B-4

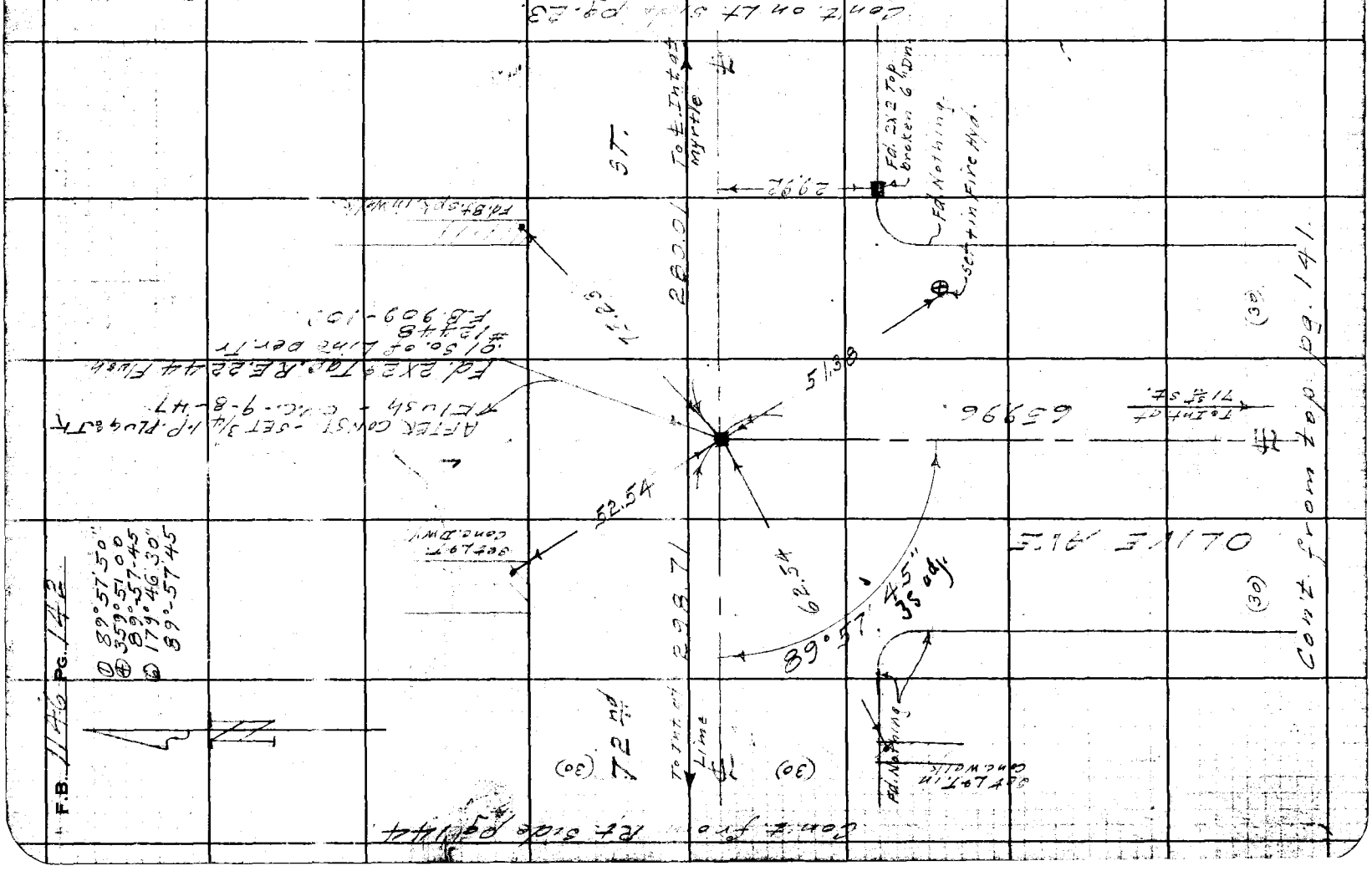

Notes Ck'd by Owen
Map No.
Office Work
Checked
Date

Survey of Marcelle St. et al
W. O. 8351 Tape No. 283 Std 65 °F
Surveyed by Benson
Notes " Date 12-7-45
Indexed A. C. Johnson

F.B. 1146 Pg. 143

660.35 @ T=64° = 660.33

Set S & W. in 2X2 By Int.

Con't. on bot. pg. 144

W 3.32-B-V

88°03'20"
352-13-40"
88°03'-25
168°20'30"
88°03'25

Set L & T. Walk.

Fd. Nothing

Set N & T. P.P. #612948E

AVE.

(30)

To Int. at 72nd St.

Set L & T. Walk.

Fd. Nothing

42.88

48.98

660.33

33.72

03'-25"
20 Add
3206

71 5/1

To Int. at Alley

150.04

ST.

To Int. at Olive

Fd. 2X2 & Tag. R.E 2244 - Flush per Tr. # 12448 (Destroyed Tag.)

0.03

0.02

48.22

Set L & T. in Walk.

Fd. Nothing

Fd. 2X2 & Tag. R.E. 1797 Leaning S'ly.

30.07

499.68

499.69 T=64° = 499.68

320.69 T=54°
320.66
91°55'10"
367°40'50"
91°55'12½
191°31'20"
91°55'13⅜

Set L & T. Dwy.

Set L & T. Walk.

11-17-47 R.D.
Set Sok & Waffle Gate
Set S. & W. By Int.

1.05
1.5

91°55'56

50.50

63.70

337.22 T=76° = 337.24

337.24

To Int. at Olive

ALLEY

To Int. at Alley

150.04

31.24

10.00

Set N & T. P.P. #416111E

Set N & T. P.P. #416110E.

32.32

173°23'25"

173°23'30"
333°33'50"
173°23'27½
320°20'30"
173°23'25

To Int. at 79th St.

151.67

Pt.
Fd. 2X2 & Tag R.E. 2244 Flush
10.03 from E.P. 1/4
Set Cpr. Tk. 1.0 Ad
from ℄ Alley & By Int.
per Tr. 12442

Con't. from Lt. Side (bot.) Pg. 137

Note: Any Additions or Changes on This Sheet Must be Made or Circled in Red Ink With Date and Name of Person Making Change.

Do not extend notes this side of this line.

RETURN TO
LOS ANGELES COUNTY SURVEYOR
700 HALL OF RECORDS

FORM 2A7 RM 12-40

F.B. 1146 PG. 144

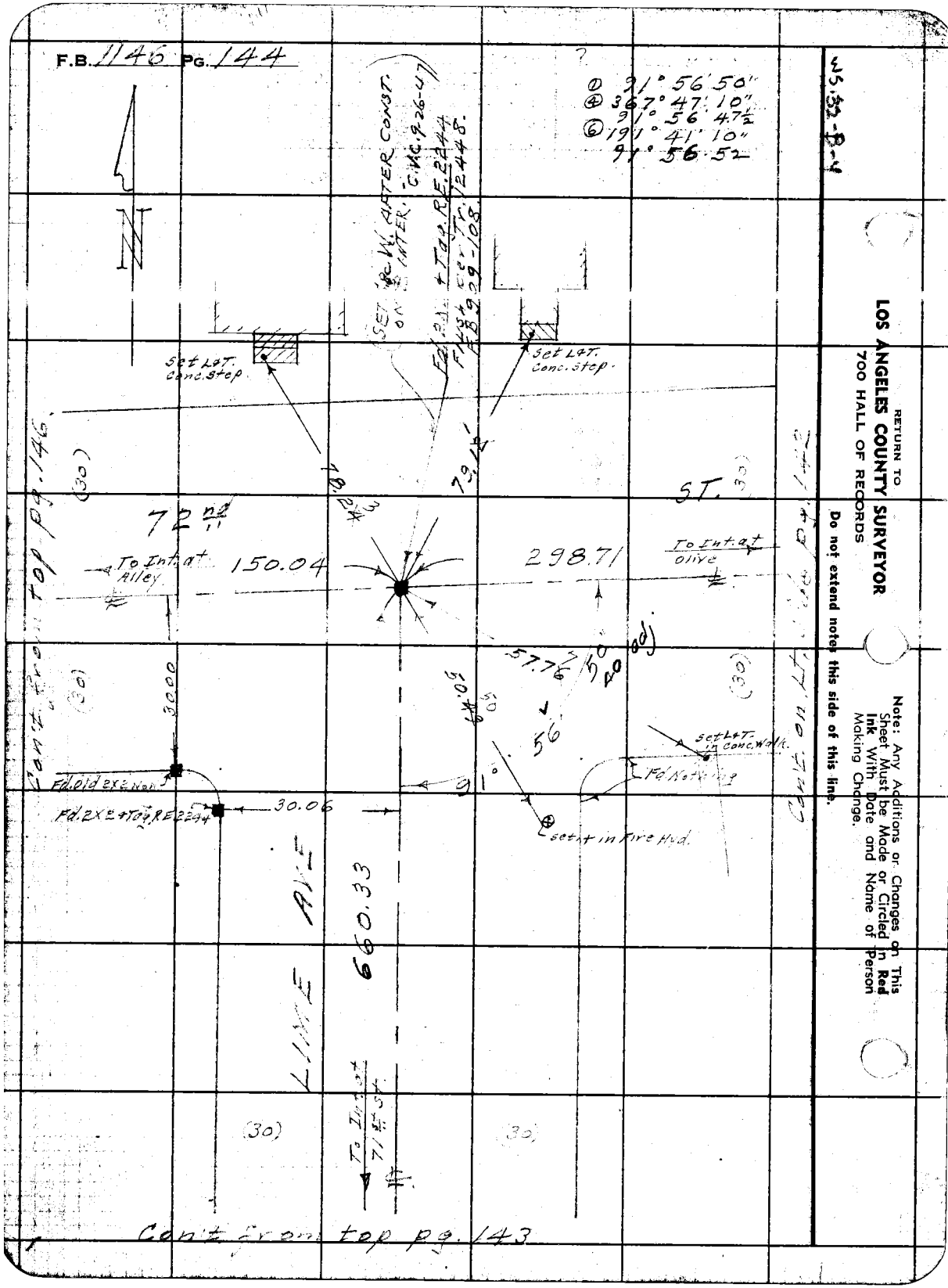

RETURN TO
LOS ANGELES COUNTY SURVEYOR
700 HALL OF RECORDS

Do not extend notes this side of this line.

Note: Any Additions or Changes on This Sheet Must be Made or Circled in **Red Ink** With Date and Name of Person Making Change.

Notes Ck'd by Drew	Survey of Marcelle St. et al	F.B. 1146 Pg. 145	
Map No.	W. O 8351 Tape No. 083 Std 68 °F	① 88° 03' 30"	
Office Work	Surveyed by Benson	④ 352° 14' 00"	
Checked	Notes " Date 12-45	88° 03' 30"	
Date	Indexed A. C. Johnson	⑥ 168° 21' 00"	
		88° 03' 30"	

WS. 32-B-4

Cont. on Rt. side (top) pg. 146

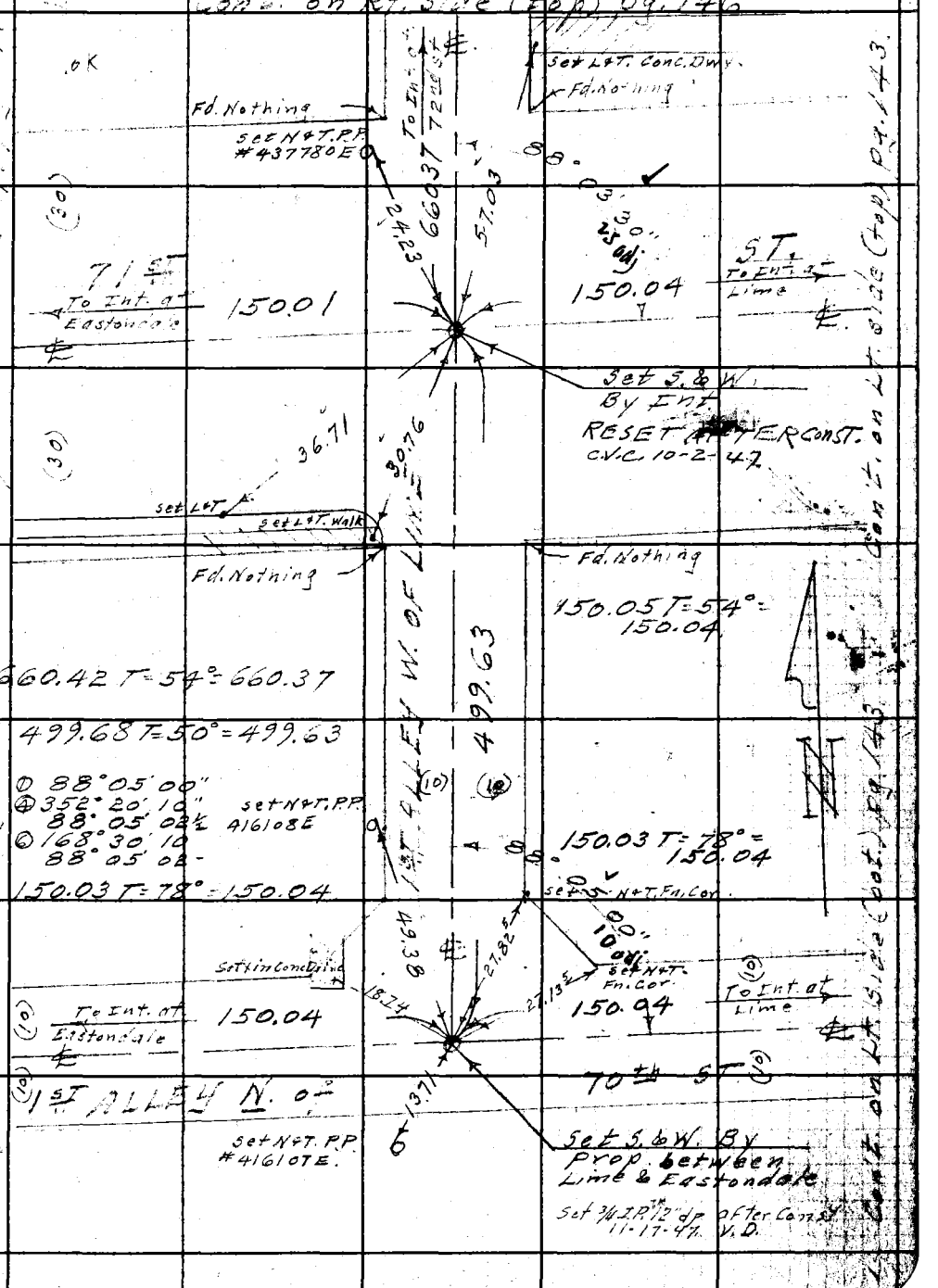

Note: Any Additions or Changes on This Sheet Must be Made or Circled in Red Ink With Date and Name of Person Making Change

Do not extend notes this side of this line.

RETURN TO
LOS ANGELES COUNTY SURVEYOR
700 HALL OF RECORDS

FORM 247 3M 12-40

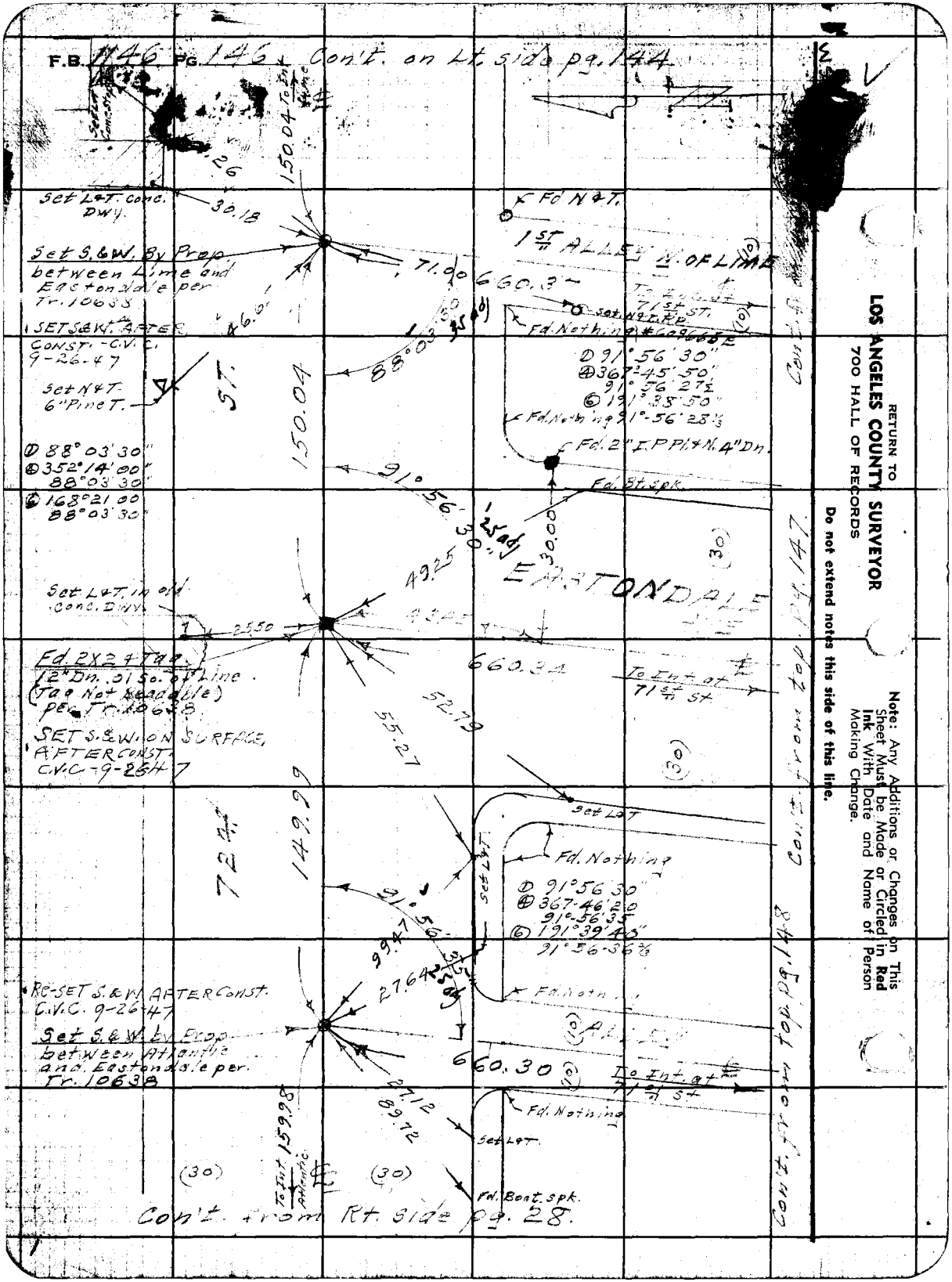
F.B. 1146 Pg. 146 Con't. on Lt. side pg. 144
Set L&T. Conc. Dwy.
30.18
Set S.&W. By Prop. between Lime and Eastondale per Tr. 10638
SET S.&W. AFTER CONST. - C.V.C. 9-26-47
Set N&T. 6" Pine T.
① 88°03'30"
④ 352°14'00"
88°03'30"
⑥ 168°21'00
88°03'30"
150.04
150.04
71.00
660.37
Fd. N&T.
1st ALLEY N. OF LIME
To Int. at 71st St.
Set N&T. Pp.
Fd. Nothing #609665E
① 91°56'30"
④ 367°45'50"
91°56'27½
⑥ 191°38'50"
Fd. Nothing 91°-56'28⅓
Fd. 2" I.P. Pl. & N. 4" Dn.
Fd. Bt. spk.
91°56'30"
30.00
49.25
EASTONDALE
Set L&T. in old Conc. Dwy.
25.50
Fd. 2X2 & Tag. 12" Dn. .01 So. of Line (Tag Not Readable) per Tr. 10638
SET S.&W. ON SURFACE, AFTER CONST. C.V.C. - 9-26-47
660.34
To Int. at 71st St.
52.79
55.27
149.99
Set L&T
Fd. Nothing
① 91°56'30"
④ 367°46'20
91°56'35
⑥ 191°39'40"
91°56'36⅔
91°56'
99.47
27.64
Fd. Nothing
Re-SET S.&W. AFTER CONST. C.V.C. 9-26-47
Set S.&W. by Prop. between Atlantic and Eastondale per Tr. 10638
660.30
To Int. at 71st St.
27.12
89.72
Fd. Nothing
Set L&T.
Fd. Boat. spk.
159.98
To Int. Atlantic
Con't. from Rt. side pg. 28.
Con't. from top pg. 147
Con't. from top pg. 148
RETURN TO
LOS ANGELES COUNTY SURVEYOR
700 HALL OF RECORDS
Do not extend notes this side of this line.
Note: Any Additions or Changes on This Sheet Must be Made or Circled in Red Ink With Date and Name of Person Making Change.

Notes Ck'd by Drew	Survey of Marcelle St. et al.
Map No.	W. O. 8351 Tape No. 083 Std 68 °F
Office Work	Surveyed by Benson
Checked	Notes Date 12-45
Date	Indexed A. C. Johnson

F.B. [illegible] Pg. 147

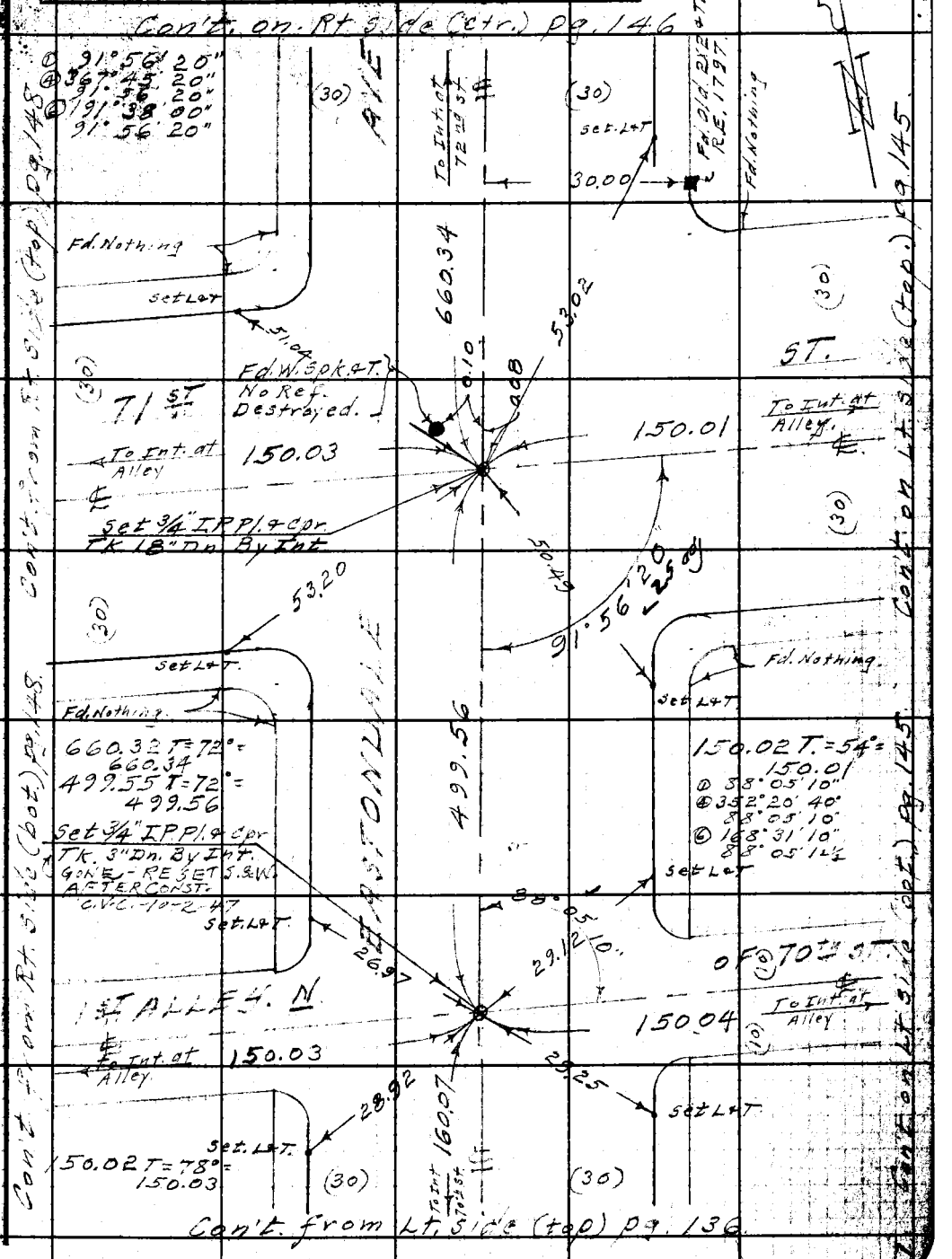

Note: Any Additions or Changes on This Sheet Must be Made or Circled in Red Ink With Date and Name of Person Making Change

Do not extend notes this side of this line.

RETURN TO
LOS ANGELES COUNTY SURVEYOR
700 HALL OF RECORDS

FORM 247 5M 12-40

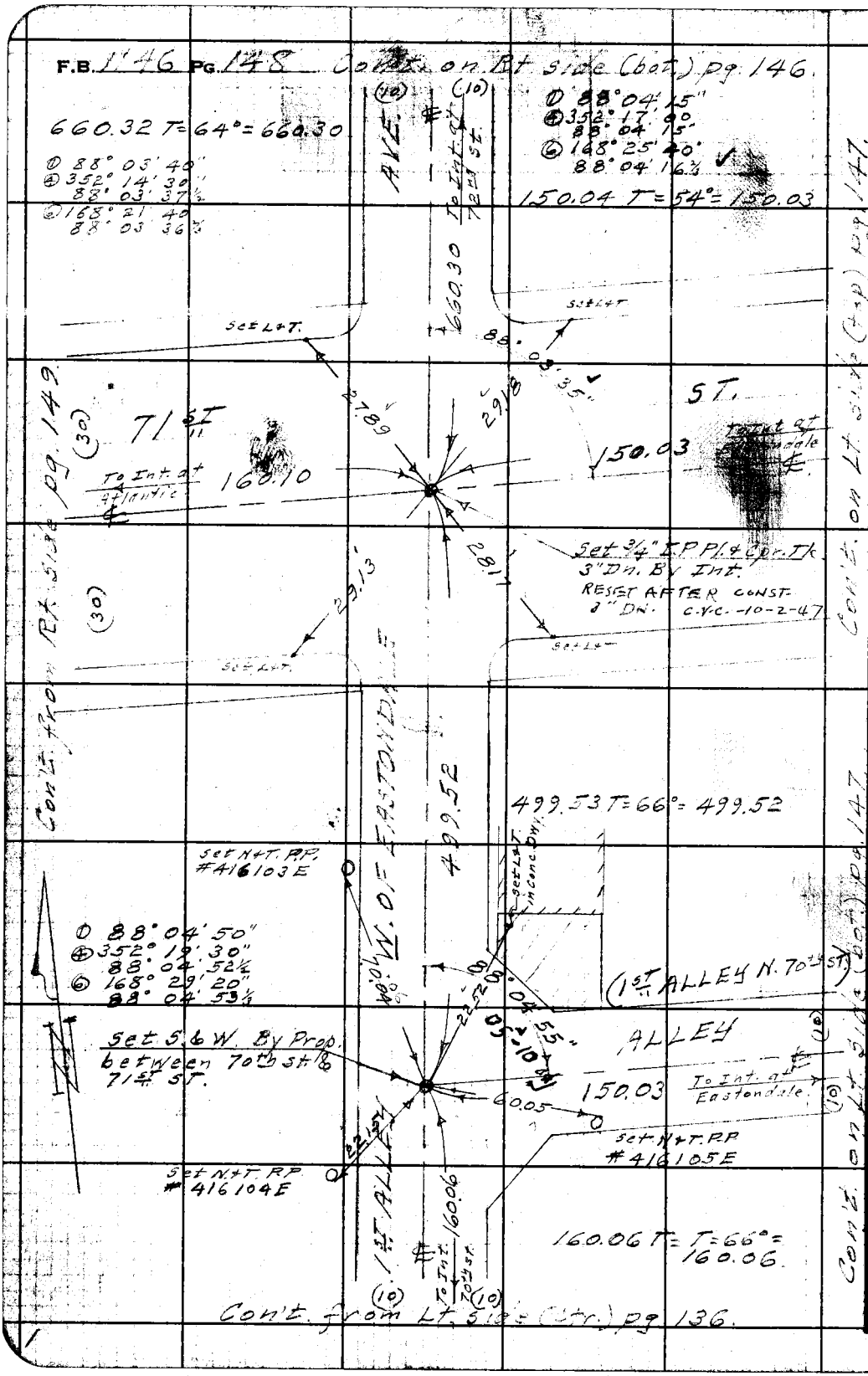

WS 32-B-4

RETURN TO
LOS ANGELES COUNTY SURVEYOR
700 HALL OF RECORDS

Do not extend notes this side of this line.

Note: Any Additions or Changes on This Sheet Must be Made or Circled in **Red Ink** With Date and Name of Person Making Change.

COPIES TO

LOS CERRITOS

(REGIONAL OFFICE)

pages 133 thru 150

WS 32-B-4

Notes Ck'd by Drew	Survey of Marcellest et al
Map No.	W. 08351 Tape No. 083 Std 65°F
Office Work	Surveyed by Benson
Checked	Notes " Date 12-- -45
Date	Indexed A. C. Johnson

F.B. 1146 Pg. 149

Con't. on bot pg. 28.

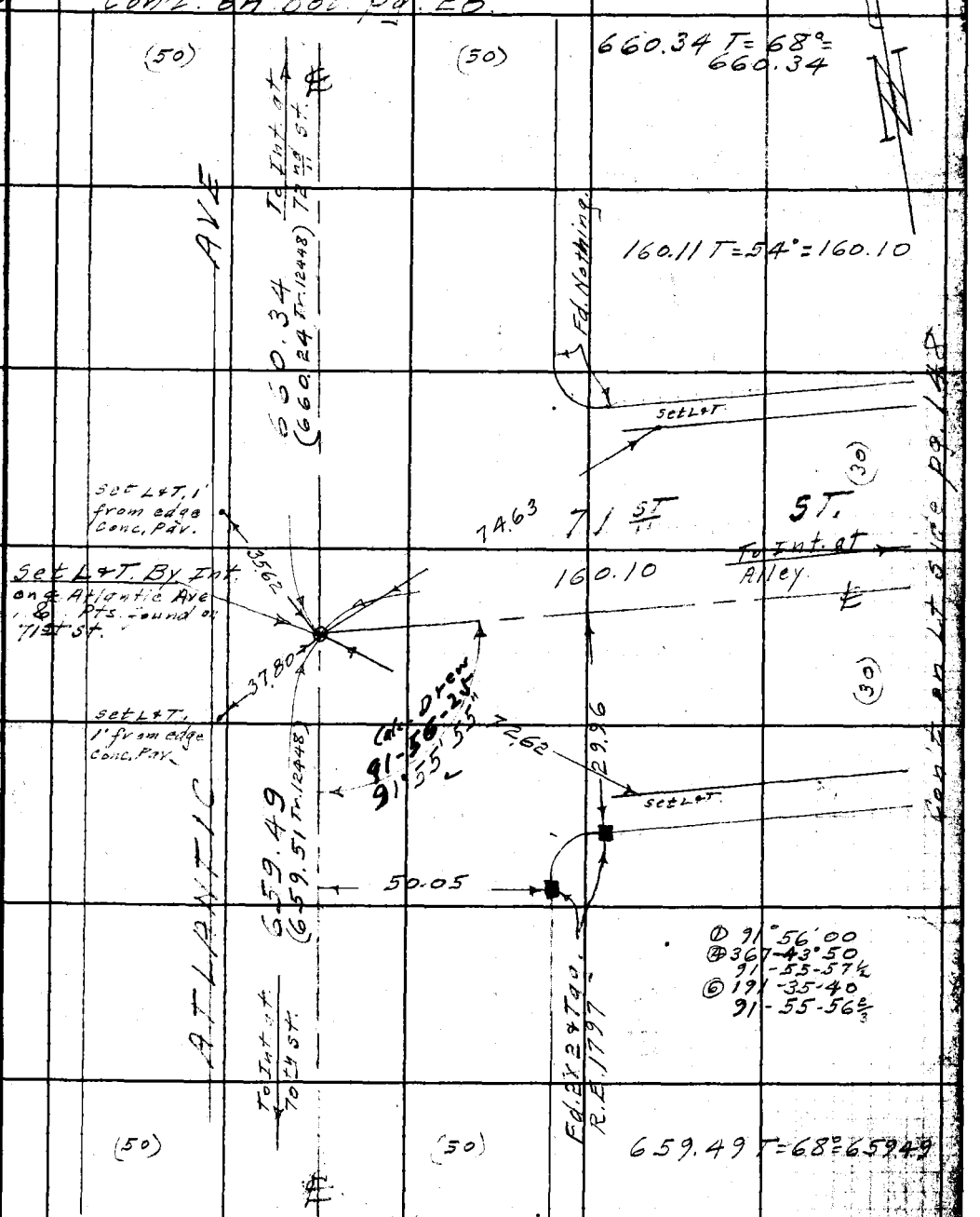

Con't from Lt. side (bot.) pg. 136.

Note: Any Additions or Changes on This Sheet Must be Made or Circled in Red Ink With Date and Name of Person Making Change

Do not extend notes this side of this line.

RETURN TO
LOS ANGELES COUNTY SURVEYOR
700 HALL OF RECORDS

FORM 247 5M 12-40

F.B. 1146 PG. 150 Con't on Rt side (Top) pg. 136

WS 32-B-5

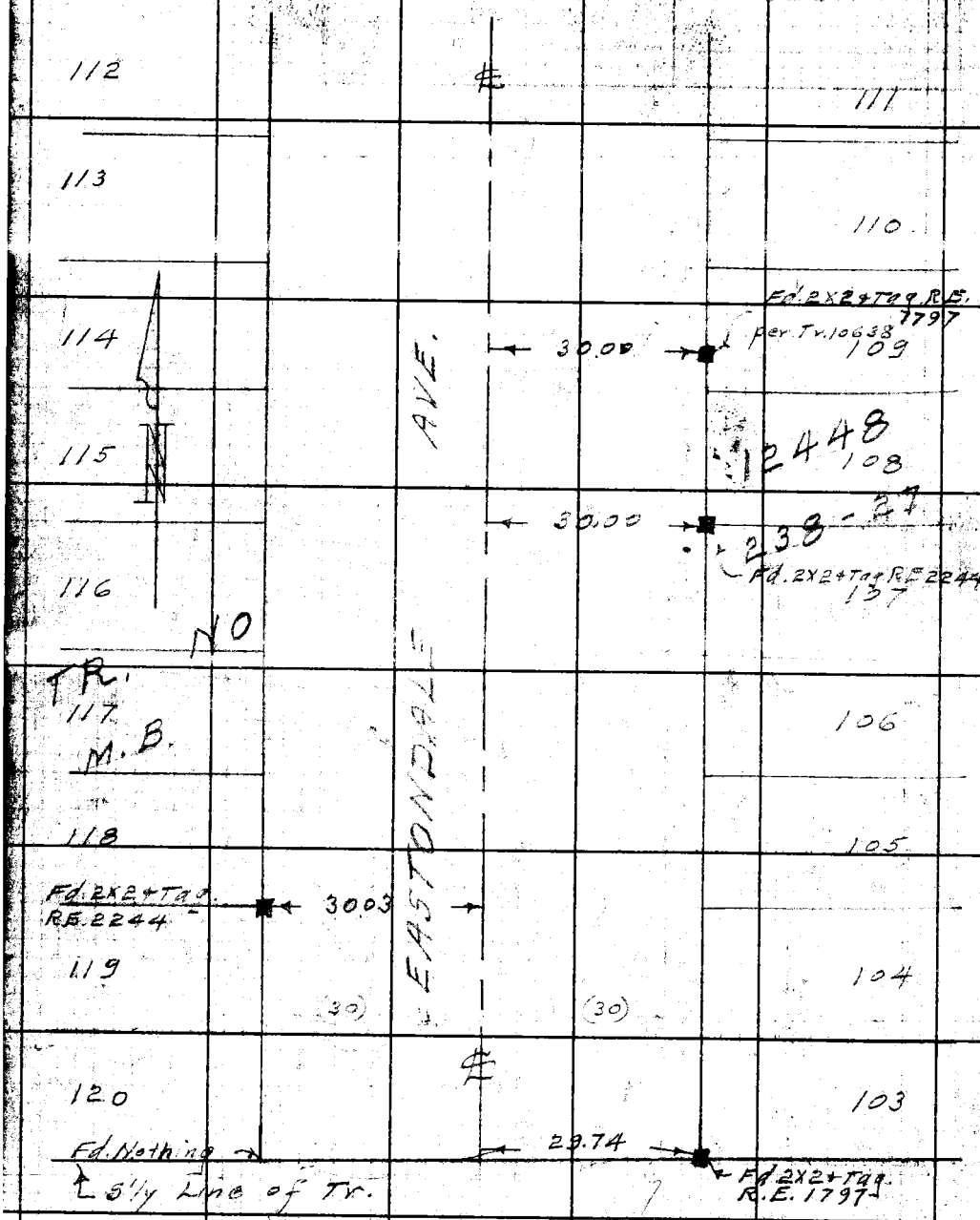

RETURN TO
LOS ANGELES COUNTY SURVEYOR
700 HALL OF RECORDS

Do not extend notes this side of this line.

Note: Any Additions or Changes on This Sheet Must be Made or Circled in Red Ink With Date and Name of Person Making Change.

NOTES RED. _____ JOB NO. 1124 SURVEY OF MARCELLE AVE
DATE _____ SURVEY BY WALLACE
NOTES CHKD. [illegible] NOTES BY W DATE 1-30-46
DATE 2-13-46 INDEXED A. C. Johnson DATE MAR 6 '47

F.B. 1146 Pg. 1[illegible]

NOTE: ANY ADDITIONS OR CHANGES ON THIS SHEET MUST BE MADE OR CIRCLED IN RED INK, WITH DATE AND NAME OF PERSON MAKING CHANGE

Do not extend notes this side of this line

PLEASE RETURN TO
LOS ANGELES COUNTY SURVEYOR
700 HALL OF RECORDS

FORM 353 1M-[illegible]

B.M.	1ST RUN	DIFF.	2ND RUN	3RD RUN	ADJ. ELEV.	DESCRIPTION
						C.I. 1124 - MARCELLE AVE
						B.M. CIRCUIT #6
						No. B.M. ADJ. Necessary. S.E.B. 2-13-46.
						WALLACE WILLEY DRIER ROBB

FORM 353 1M 12-41

PLEASE RETURN TO
LOS ANGELES COUNTY SURVEYOR
700 HALL OF RECORDS

NOTE: ANY ADDITIONS OR CHANGES ON THIS SHEET MUST BE MADE OR CIRCLED IN RED INK, WITH DATE AND NAME OF PERSON MAKING CHANGE

Do not extend notes this side of this line

JOB NO. 1124 SURVEY OF MARGELLE AVE
SURVEY BY WALLACE DATE 1-30-46
NOTED BY W DATE
INDEXED A. C. Jalanoy INDEX
NOTED RED DATE
NOTED BLUE DATE
CHECKED DATE

B.M.	1ST RUN	DIFF.	2ND RUN	3RD RUN	ADJ. ELEV.	B.M. CIRCUIT #6 DESCRIPTION
B.M.-MX-14	65.122				65.122	B.M. MX-14 EL. 65.122 F.B. 1146-11 ORANGE AVE & 72nd ST. - E. side Orange Ave C. Spk. P.P.# 189784E
	2.601		2.508			
T	67.723	-2.387	2.389		-2.388	
	4.988		4.897			
T.P.	62.735				62.734	
	4.685		5.293			
T	67.420	+0.986	0.986		+0.986	
	3.699		4.307			
(SET) B.M. MX-35	63.721				63.720	B.M. MX-35 EL. ORANGE AVE. & 71st WAY - E. Side Orange Ave C. SPK. IN P.P.# 197616E
	3.694		3.667			
T	67.415	-0.777	.774		-0.775	
	4.471		4.441			
(SET) B.M.-MX-36	62.944				62.945	B.M.-MX-36 EL ORANGE AVE. & 71st ST. - E. Side ORANGE AVE. C. SPK. IN P.P.# 284422E
	3.768		3.872			
T	66.712	-0.565	.561		-.563	
	4.333		4.433			
(SET) B.M.-MX-37	62.379				62.382	B.M. MX-37 EL. ORANGE AVE. & 70th WAY - E. Side Orange Ave. C. SPK. IN P.P.# 288459E
	3.667		3.746			
T	66.046	+0.920	.920		+.920	
	2.747		2.826			
(SET) B.M.-MX-38	63.299				63.302	B.M.-MX-38 EL. 70th WAY - 450' W. OF ORANGE AVE, C. SPK. P.P.# 496848E
	2.791		2.837			
T	66.090	-2.640	2.638		-2.639	
	5.431		5.475			
T.P.	60.659				60.663	
	5.048		5.005			
T	65.707	+0.545	.541		+.543	
	4.503		4.464			
T.P.	61.204				61.206	

FORM 353 1M 7-41

PLEASE RETURN TO
LOS ANGELES COUNTY SURVEYOR
700 HALL OF RECORDS

NOTE: ANY ADDITIONS OR CHANGES ON THIS SHEET MUST BE MADE ON CIRCLED IN RED INK, WITH DATE AND NAME OF PERSON MAKING CHANGE

Do not extend notes this side of this line

B.M.	1ST RUN	DIFF.	2ND RUN	3RD RUN	ADJ. ELEV.	B.M. CIRCUIT #6 DESCRIPTION
T.P.	61.204				61.206	
	4.911		4.944			
π	66.115	+0.981	.980		+.980	
	3.930		3.964			
SET B.M.-MX-39	62.185				62.186	B.M. MX-39 EL. MYRTLE AVE. & Alley N. of 70TH ST. - E.S. Myrtle C. SPK. IN P.P. # 416117E
	4.560		4.625	4.731		
π	66.745	+0.751	.756	.752	+.751	
	3.809		3.870	3.979		
SET B.M.-MX-40	62.936				62.937	B.M.-MX-40 EL. OLIVE AVE. & Alley N. of 70TH ST. - S.E.C. C. SPK. P.P. # 416114E
	5.637		5.551			
π	68.573	+1.479	1.478		+1.479	
	4.158		4.073			
SET B.M. MX-41	64.415				64.416	B.M. MX-41 EL ALLEY N. OF 70TH ST. - 200'± W. of Olive Ave C. SPK. P.P. # 416112E
	1.730		1.764			
π	66.145	-2.705	-2.706		-2.706	
	4.435		4.470			
SET B.M.-MX-42	61.710				61.710	B.M. MX-42 EL. ALLEY N. of 70TH ST. & Alley W. of Lime Ave C. SPK. in P.P. 416107E
	4.138		4.072			
π	65.848	-0.459	.463		-.461	
	4.597		4.535			
B.M. MX-43	61.251				61.249	B.M. MX-43 EL ALLEY N. of 70TH ST. & Alley W. of EASTONDALE C. Spk. in P.P. # 416104E
	4.382		4.387	4.431		
π	65.633	+0.556	.562	+.561	+.562	
	3.826		3.825	3.870		
T.P.	61.807				61.811	
	4.821		4.761			
π	66.628	-0.068	.068		-.068	
	4.889		4.829			
SET B.M. MX-44	61.739				61.743	B.M. MX-44 EL 71ST ST. & Alley W. of Eastondale Ave - S.E.C. C. Spk. in ch. W. and C.R.

NOTES: RED
DATE
NOTES: CHECKED
DATE
JOB NO. 1124
SURVEY BY WALLACE
NOTES BY
CHECKED
DATE
SURVEY ON MARCH 1, 1946
DATE 1-30-46

FORM 353 1M 12-41

PLEASE RETURN TO
LOS ANGELES COUNTY SURVEYOR
700 HALL OF RECORDS

NOTE: ANY ADDITIONS OR CHANGES ON THIS SHEET MUST BE MADE OR CIRCLED IN RED INK, WITH DATE AND NAME OF PERSON MAKING CHANGE

Do not extend notes this side of this line

B.M.	1ST RUN	DIFF.	2ND RUN	3RD RUN	ADJ. ELEV.	B.M. CIRCUIT #6 DESCRIPTION
B.M. MX-44	61.739				61.743	
	4.992		4.911			
⊼	66.731	+0.461	.461		+.461	
	4.531		4.450			
T.P	62.200				62.204	
	4.809		4.960			
⊼	67.009	+0.414	.412		+.413	
	4.395		4.548			
B.M. MX-23	62.614				62.617	B.M. MX-23 EL. 62.618 F.B. 1146-12 Atlantic Ave. & 72nd ST. - SE COR B. Spk. 8' E. of W. end of cb.
			B.M. CIRCUIT #7			
BM-MX-21	66.099				66.099	B.M. MX-21 EL. 66.099 F.B. 1146-11 72ND ST. & OLIVE AVE. - N.S. ST. B. Spk. in end of wk. to Ho. #835
	2.935		3.175			
⊼	69.034	-2.261	2.264		-2.262	
	5.196		5.439			
T.P.	63.838				63.837	
	4.430		4.306			
⊼	68.268	+0.154	0.153		+.153	
	4.276		4.153			
(SET) B.M. MX-45	63.992				63.990	B.M. MX-45 EL. 71ST WAY & MYRTLE AVE. SE COR C. SPK. in P.P. #261635E
	3.560		3.479	3.410		
⊼	67.552	-0.760	-.765	-.766	-.765	
	4.320		4.244	4.176		
(SET) BM-MX 46	63.232				63.225	B.M. MX 46 EL 71ST ST. & MYRTLE AVE. N.E. COR C. SPK. IN P.P. #261637E

JOB NO. 1124 SURVEY OF MARCELLE AVE. NOTES RED
SURVEY BY WALLACE DATE
NOTES BY E.C.W. DATE 1-30-46 NOTES CHKD.
INDEXED C. Johnson DATE DATE

F.B. 1146 Pg. 154

FORM 353 1M 12-41

PLEASE RETURN TO
LOS ANGELES COUNTY SURVEYOR
700 HALL OF RECORDS

NOTE: ANY ADDITIONS OR CHANGES ON THIS SHEET MUST BE MADE OR CIRCLED IN RED INK, WITH DATE AND NAME OF PERSON MAKING CHANGE

Do not extend notes this side of this line

B.M.	1ST RUN	DIFF.	2ND RUN	3RD RUN	ADJ. ELEV.	B.M. Circuit #7 DESCRIPTION
B.M-MX46	63.232				63.225	* See prec. pg.
	3.961		3.796			
⊼	67.193	-1.470	1.469		-1.469	
	5.431		5.265			
T.P	61.762				61.756	
	4.399		4.270			
⊼	66.161	+0.427	.431		+0.429	
	3.972		3.839			
B.M. MX-39	62.189				62.185	B.M. MX 39 EL. 62.786 F.B. 1146-153 MYRTLE AVE. & Alley N of 70TH ST. C.SPK. IN P.P. #416117E

NOTES RED. _____ JOB NO. 1124 SURVEY OF MARCELLE AVE.
DATE _____ SURVEY BY WALLACE
NOTES CHKD. _____ NOTES BY W. DATE 1-30-46
DATE _____ INDEXED A. C. Johnson DATE _____

F.B. 1146 Pg. 1

Pg.

JOB NO. _____ SURVEY OF _____ NOTES RED. _____

SURVEY BY _____ DATE _____

NOTES BY _____ DATE _____ NOTES CHKD. _____

INDEXED _____ DATE _____ DATE _____

B.M.	1ST RUN	DIFF.	2ND RUN	3RD RUN	ADJ. ELEV.	DESCRIPTION

Do not extend across this side of this line

PLEASE RETURN TO
LOS ANGELES COUNTY SURVEYOR
700 HALL OF RECORDS

NOTE: ANY ADDITIONS OR CHANGES ON THIS SHEET MUST BE MADE OR CIRCLED IN RED INK, WITH DATE AND NAME OF PERSON MAKING CHANGE

FORM 353 (R 12-61)

Notes Ck'd by	Survey of MARCELLE AVE
Map No.	W. O. 1124 Tape No. ___ St'd ___ °F
Office Work	Surveyed by Wallace
Checked	Notes ECW Date 1-31-46
Date	Indexed A. C. Johnson MAR 6 '47

F.B. 1146 Pg. 157

C.I. 1124 - MARCELLE AVE

ORANGE AVE.
FROM
70TH WAY
TO
OLIVE ST.

SKETCHES

Wallace
Willie
Dreier
Robb

Note: Any Additions or Changes on This Sheet Must be Made or Circled in Red Ink With Date and Name of Person Making Change.

Do not extend notes this side of this line.

RETURN TO
LOS ANGELES COUNTY SURVEYOR
700 HALL OF RECORDS

FORM 247 5M 11-41

F.B. 1146 Pg. 158

RETURN TO
LOS ANGELES COUNTY SURVEYOR
700 HALL OF RECORDS

Do not extend notes this side of this line.

Note: Any Additions or Changes on This Sheet Must be Made or Circled in Red Ink with Date and Name of Person Making Change.

Notes Ck'd by	Survey of MARCELLE AVE
Map No.	W. O. 1124 Tape No. St'd. °F
Office Work	Surveyed by Wallace
Checked	Notes W. Date 1-31-46
Date	Indexed A. C. Johnson

F.B. 1146 Pg. 157

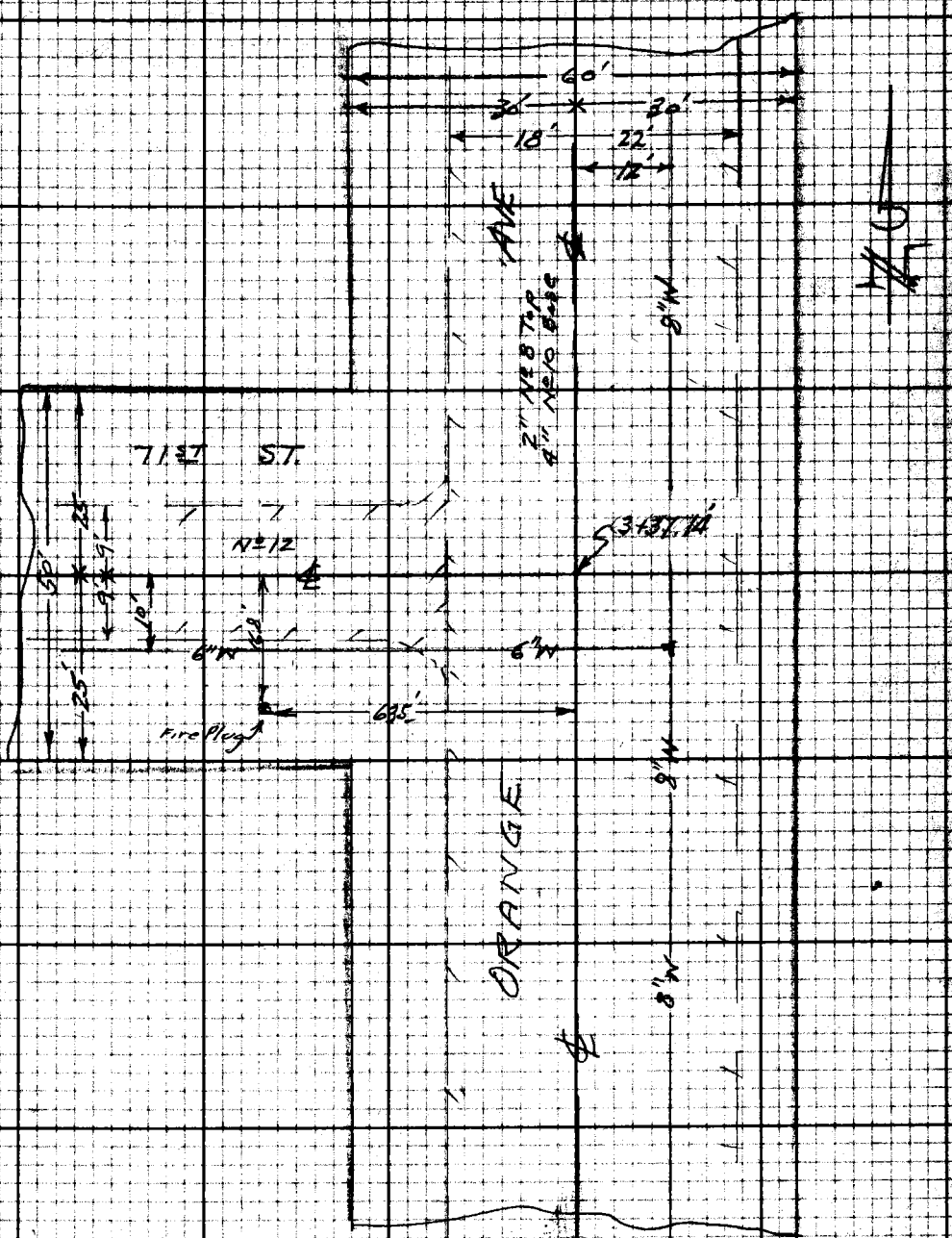

Note: Any Additions or Changes on This Sheet Must be Made or Circled in Red Ink With Date and Name of Person Making Change.

Do not extend notes this side of this line.

RETURN TO
LOS ANGELES COUNTY SURVEYOR
700 HALL OF RECORDS

FORM 247 RM 11-41

F.B. 1146 Pg. 160

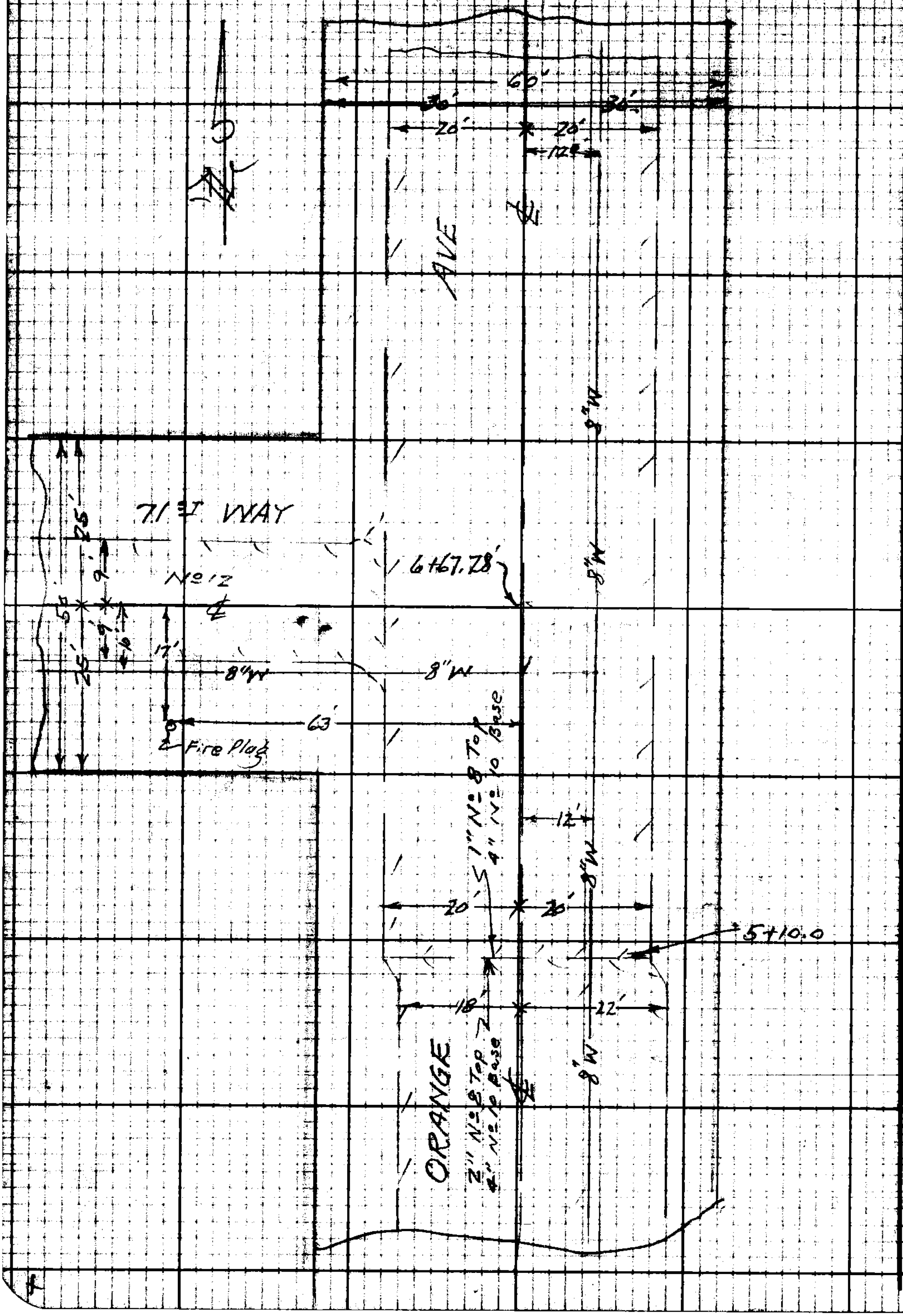

RETURN TO
LOS ANGELES COUNTY SURVEYOR
700 HALL OF RECORDS

Do not extend notes this side of this line.

Note: Any Additions or Changes on This Sheet Must be Made or Circled in Red Ink With Date and Name of Person Making Change.

Notes Ck'd by	Survey of
Map No.	W. O. [illegible] Tape No. St'd °F
Office Work	Surveyed by Wallace
Checked	Notes W. Date 1-31-46
Date	Indexed C. Johnson

F.B. 1146 Pg. 161

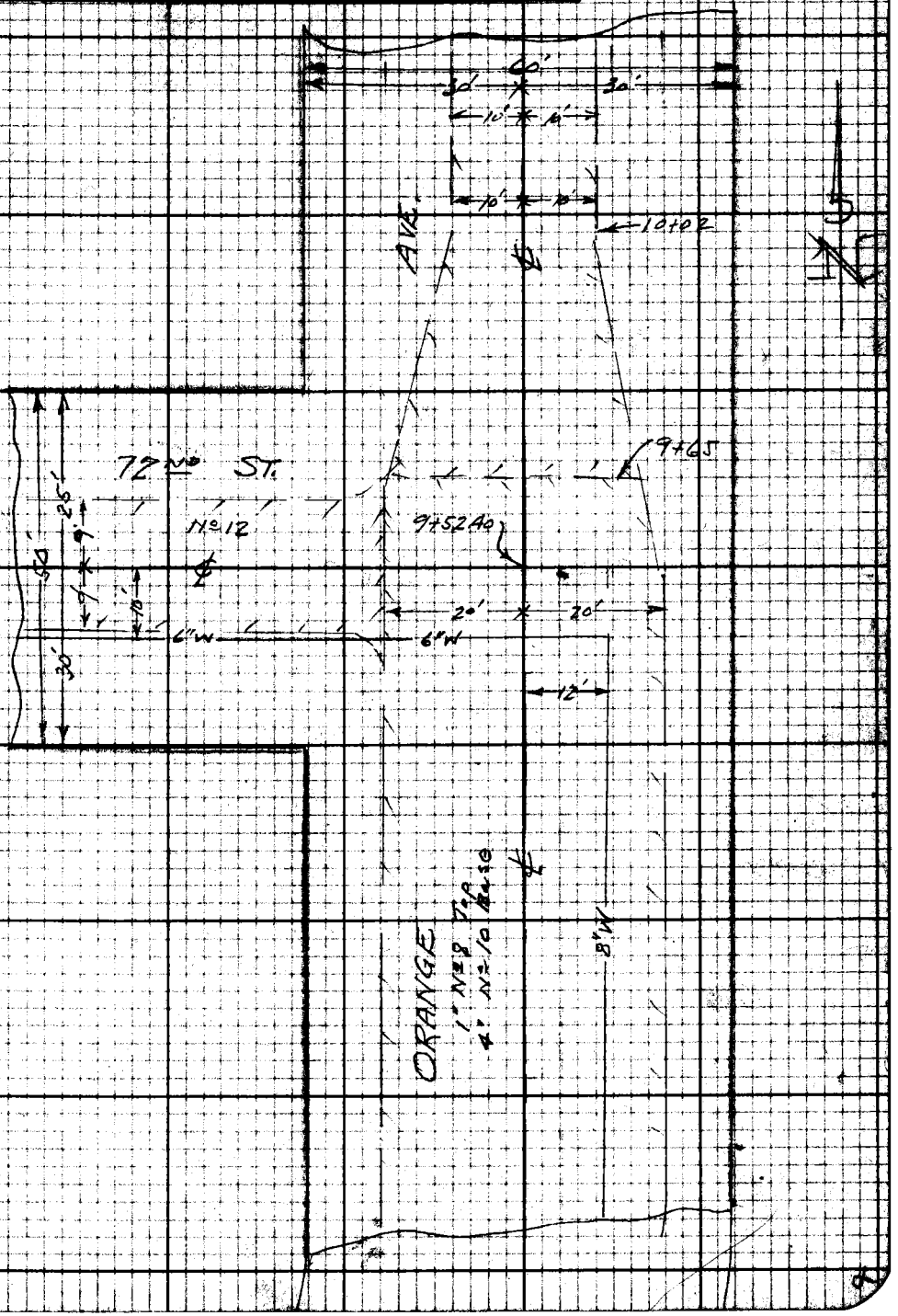

Note: Any Additions or Changes on this Sheet Must be Made or Circled in Red Ink With Date and Name of Person Making Change.

Do not extend notes this side of this line.

RETURN TO
LOS ANGELES COUNTY SURVEYOR
700 HALL OF RECORDS

FORM 247 SM 11-41

RETURN TO
LOS ANGELES COUNTY SURVEYOR
700 HALL OF RECORDS

Note: Any Additions or Changes on This Sheet Must be Made or Circled in Red Ink With Date and Name of Person Making Change.

Do not extend notes this side of this line.

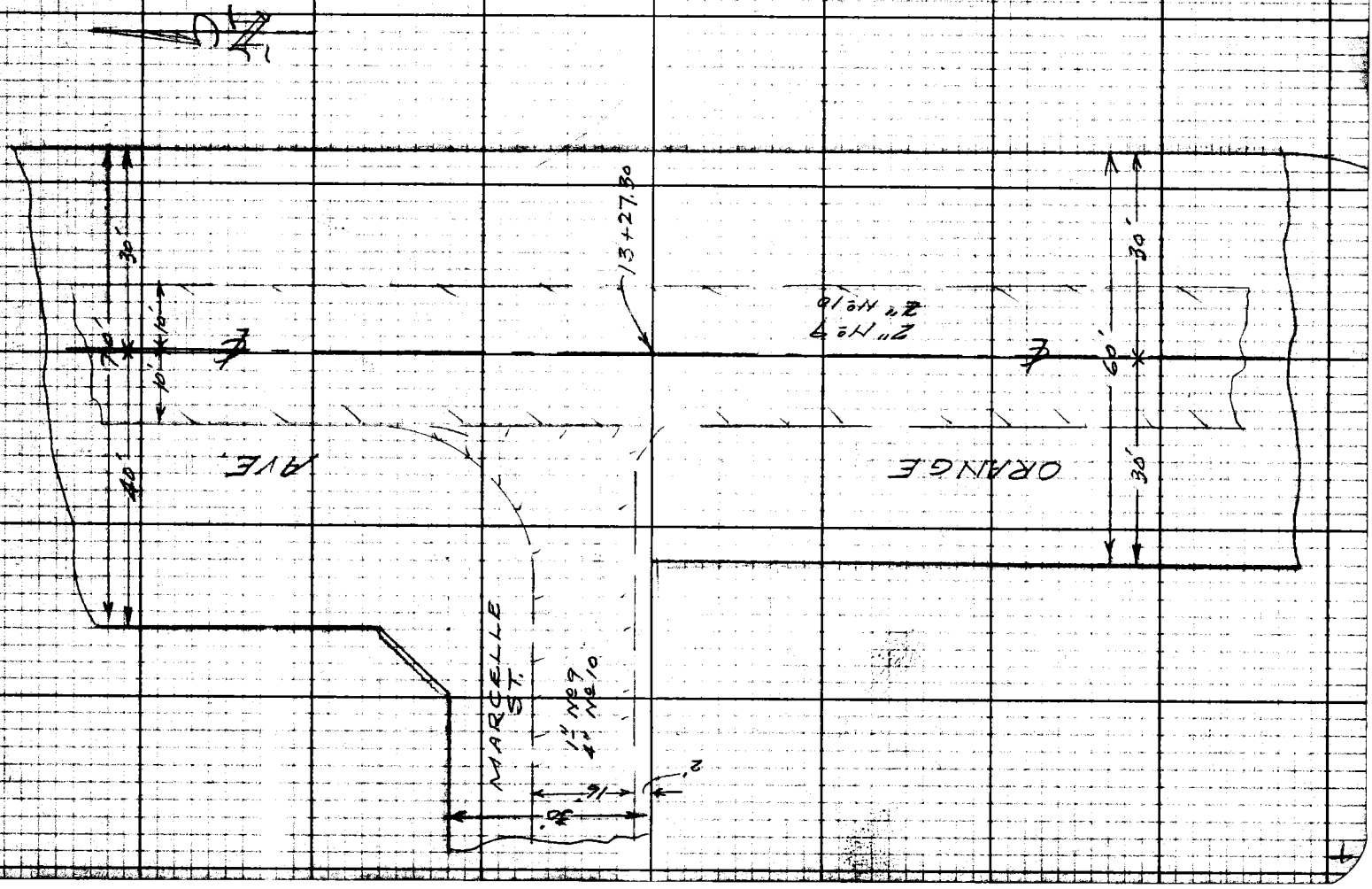

F.B. 1144 Pg 142

Notes Ck'd by	Survey of MARCELLE AVE
Map No.	W. O. 1124 Tape No. St'd °F
Office Work	Surveyed by Wallace
Checked	Notes W. Date 1-31-46
Date	Indexed A. C. Johnson

F.B. 1146 Pg. 163

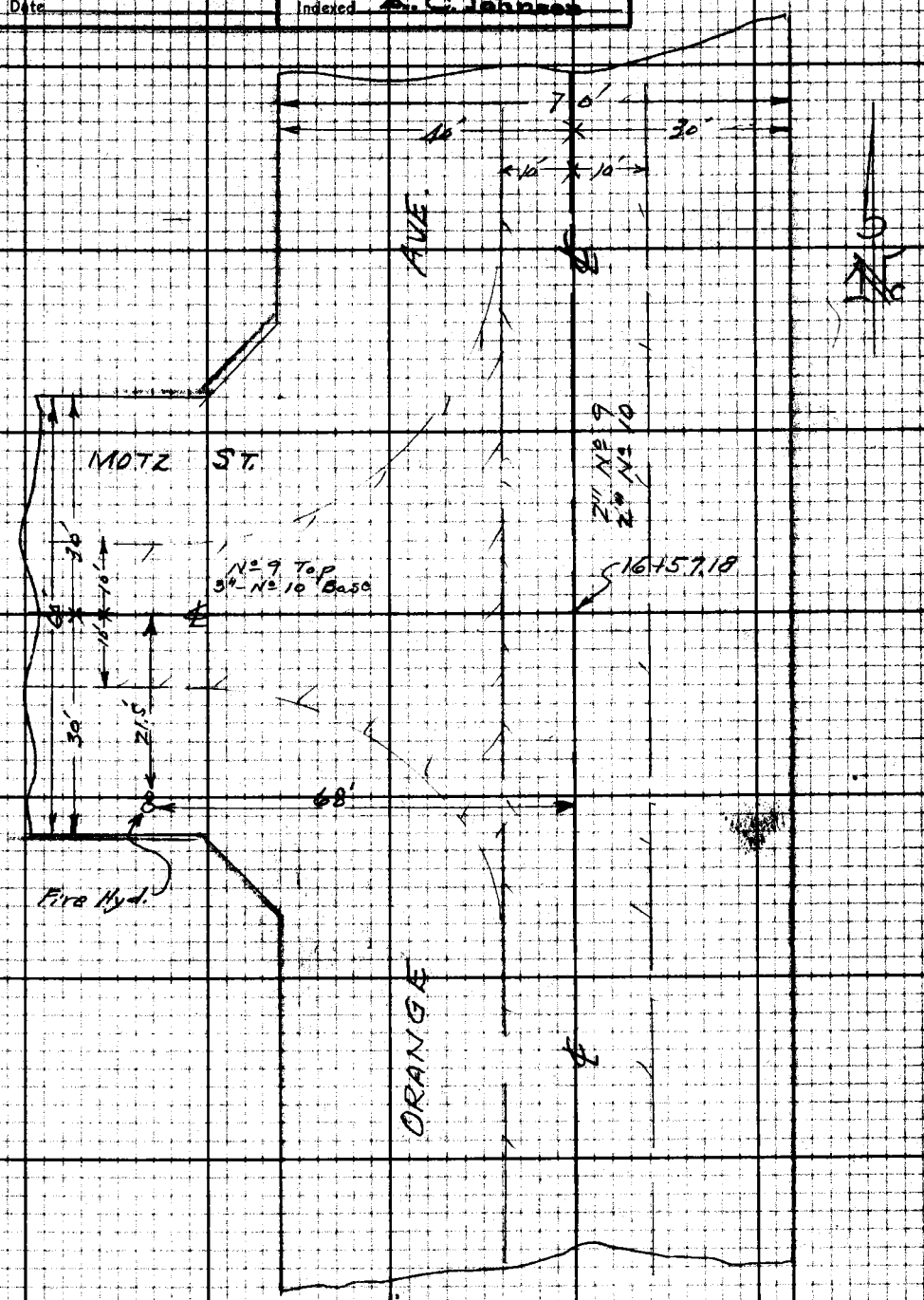

Note: Any Additions or Changes on this Sheet Must be Made or Circled in Red Ink With Date and Name of Person Making Change.

Do not extend notes this side of this line.

RETURN TO
LOS ANGELES COUNTY SURVEYOR
700 HALL OF RECORDS

FORM 247 SM 11-41

P.B. 1146 PG. 164

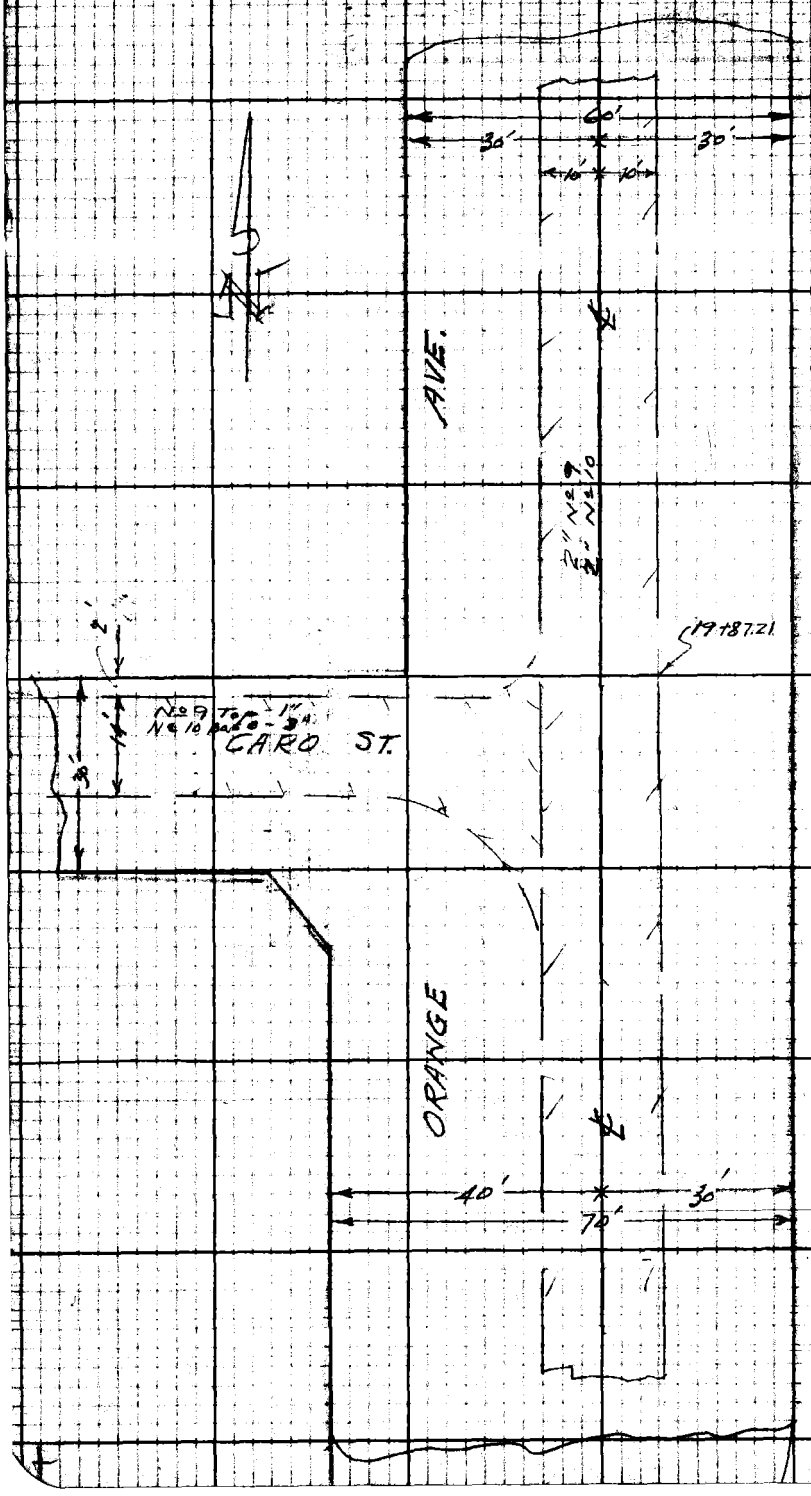

RETURN TO
LOS ANGELES COUNTY SURVEYOR
900 HALL OF RECORDS

Do not extend notes this side of this line.

Note: Any Additions or Changes on This Sheet Must be Made or Circled in Red Ink With Date and Name of Person Making Change.

Notes Ck'd by	Survey of MARCELLE AVE
Map No.	W. O. 1124 Tape No. St'd °F
Office Work	Surveyed by WALLACE
Checked	Notes W Date 1-31-46
Date	Indexed A. C. Johnson

F.B. 1146 Pg. 165

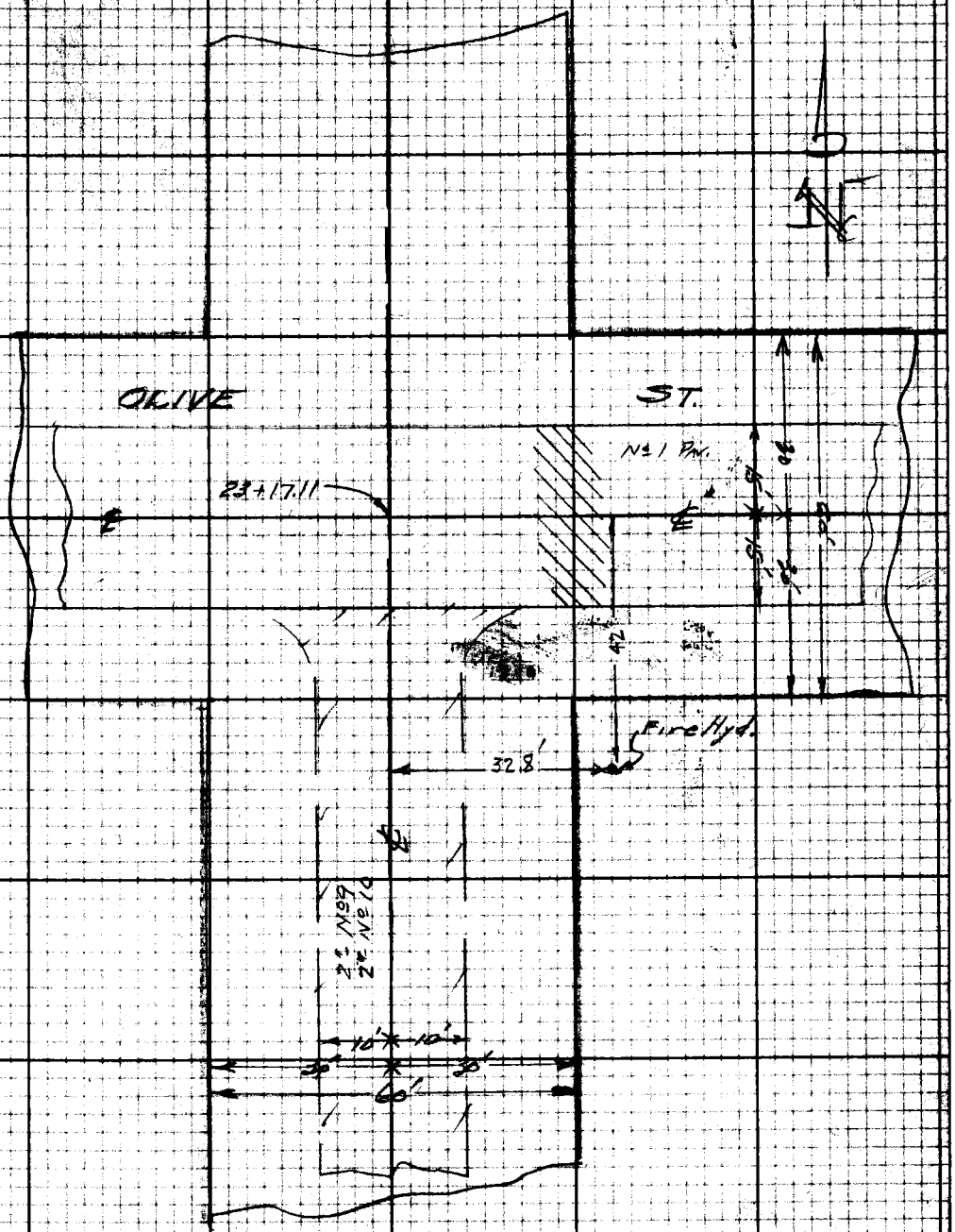

Note: Any Additions or Changes on this Sheet Must be Made or Circled in Ink With Date and Name of Person Making Change.

Do not extend notes this side of this line.

RETURN TO
LOS ANGELES COUNTY SURVEYOR
700 HALL OF RECORDS

FORM 247 EM 11-41

RETURN TO
LOS ANGELES COUNTY SURVEYOR
700 HALL OF RECORDS

Note: Any Additions or Changes on This Sheet Must be Made or Circled in Red Ink With Date and Name of Person Making Change.

Do not extend notes this side of this line.

F.B. 1140 Pg. 146

Profile No. ____ Notes Red. ____ Plotted ____ Job No. 1124 Division No. ____

No. ____ Date ____ Date ____ Survey of Marcelle St.

X-Sec. No. ____ Notes Chkd. ____ Checked ____ Survey by Wallace Notes Willey Date 1-31-46

Date ____ Date ____ Map No. ____ Indexed C. Johnson Date MAR 6 '47

C.I. 1124 - Marcelle St.

Orange Ave.

from

70th Way to Olive ~~Ave~~ St.

Profile

STATION	B. S.	H. I.	F. S.	ELEV.

NOTE: ANY ADDITIONS OR CHANGES ON THIS SHEET MUST BE MADE OR CIRCLED IN RED INK, WITH DATE AND NAME OF PERSON MAKING CHANGE

PLEASE RETURN TO
LOS ANGELES COUNTY SURVEYOR
700 HALL OF RECORDS

Do not extend notes this side of this line

FORM 307 5M 7-43

FORM 307 5M 7-43

PLEASE RETURN TO
LOS ANGELES COUNTY SURVEYOR
700 HALL OF RECORDS

NOTE: ANY ADDITIONS OR CHANGES ON THIS SHEET MUST BE MADE OR CIRCLED IN RED INK, WITH DATE AND NAME OF PERSON MAKING CHANGE

Do not extend notes this side of this line

STATION	B. S.	H. I.	F. S.	ELEV.	Orange Ave.		
BM MX 37	3.96	66.34		62.38	BM.M.X.37 - Elev. 62.382 F.B. 1146-125 Orange Ave & 70th Way - E. Side Orange Ave C. Spk. in P.P. # 288459E.		
					Lt.	℄	Rt
0+00			50	61 3		℄	Pro. M.H.
0+07			50	61 3		℄	Intr. 70th Way
1+00.			47	61 6		℄	
"			52	61 1	18'		
"			39	62 4	33'		
"			51	61 2			18'
"			44	61 9			23'
2+00			45	61 8		℄	
3+00			43	62 0		℄	
3+37 14			42	62 1		℄	Intr 71st St.
"			48	61 5	19'		
"			46	61 7	33'		
T.P.	4 36	67 29	341	62 93			
4+00			50	62.3		℄	
5+00			48	62.5		℄	
"			52	62.1	18'		
"			42	63.1	23'		
"			51	62.2			25'

F.B. 1146 Pg. 168 Job No. 1124 Division No. Notes Red. Plotted Profile
Survey of Marcelle St Date 1-31-46 Date No.
Survey by Wallace Notes Willey Notes Chkd. [illegible] Checked X-Sec.
Indexed C. Johnson Date Date 2-11-46 Date No.

FORM 307 5M 7-43

PLEASE RETURN TO
LOS ANGELES COUNTY SURVEYOR
700 HALL OF RECORDS

NOTE: ANY ADDITIONS OR CHANGES ON THIS SHEET MUST BE MADE OR CIRCLED IN RED INK. WITH DATE AND NAME OF PERSON MAKING CHANGE

Do not extend notes this side of this line

STATION	B. S.	H. I.	F. S.	ELEV.	Orange Ave Lt	℄	Rt
		67 29					
6+00			44	62.9		℄	
6+67 28			43	63.0		℄	Intr. 71st Way
T.P.	377	6749 5	357	6372			
7+00			44	631		℄	
8+00			43	632		℄	
"			48	627	18'		
"			37	63.8	25'		
"			47	628			25'
9+00			41	634		℄	
9+52 40			39	636		℄	Intr. 72nd St.
T.P.	431	6793	387	6362			
10+00			40	63[illegible]		℄	
"			51	62[illegible]	18'		
"			37	642	25'		
"			53	626			18'
"			44	635			25'
11+00			39	640		℄	
12+00			38	641		℄	
13+00			36	643		℄	
13+27 30			36	643		℄	Intr. Marcella St.

Project No. ____ Notes Chkd. ____ Date ____ Plotted ____ Date ____ Job No. 1124 Division No. ____
X-Sec. No. ____ Date ____ Notes Chkd. ____ Checked ____ Date ____ Survey of Marcella St.
Survey by Wallace Notes Willey Date 1-31-46
Map No. ____ Date ____ Checked Johnson Date ____

FORM 307 5M 7-43

PLEASE RETURN TO
LOS ANGELES COUNTY SURVEYOR
700 HALL OF RECORDS

NOTE: ANY ADDITIONS OR CHANGES ON THIS SHEET MUST BE MADE OR CIRCLED IN RED INK, WITH DATE AND NAME OF PERSON MAKING CHANGE

Do not extend notes this side of this line

STATION	B. S.	H. I.	F. S.	ELEV.	Orange Ave Lt.	℄	Rt.
		67 93					
T.P.	3 10	68 81	2 22	65 71			
14+00			4 4	64 4		℄	
15+00			4 0	64 8		℄	
"			4 8	64 0	15'		
"			4 0	64 8	25'		
"			4 8	64 0			15'
"			4 5	64 3			25'
16+00			3 8	65 0		℄	
16+57 18			3 9	64 9		℄	Intr Motz St.
T.P.	3 88	69 10	3 59	65 22			
17+00			4 2	64 7		℄	
18+00			4 1	65 0		℄	
"			4 8	64 3	15'		
"			3 8	65 3	25'		
"			5 4	63 7			18'
"			3 7	65 4			25'
19+00			3 7	65 4		℄	
19+87 20			3 5	65 6		℄	Intr. Caro St.
T.P.	4 02	70 83	2 29	66 81			
20+00			5 1	65 7		℄	

Profile No. X-Sec. No.
Plotted Date Checked Date
Notes Red. Date 1-31-46 Notes Chkd. Date
Division No.
Job No. 1124
Survey of Marcelle St.
Survey by Wallace Notes Willey
Indexed C. Johnson Date
B. 1144 Pg. 170

FORM 307 5M 7-43

PLEASE RETURN TO
LOS ANGELES COUNTY SURVEYOR
700 HALL OF RECORDS

NOTE: ANY ADDITIONS OR CHANGES ON THIS SHEET MUST BE MADE OR CIRCLED IN RED INK. WITH DATE AND NAME OF PERSON MAKING CHANGE

Do not extend notes this side of this line

STATION	B. S.	H. I.	F. S.	ELEV.	Orange Ave. Lt	℄	Rt
		70 83					
21+00			48	66 0		℄	
"			54	65 4	18'		
"			48	66 0	25'		
"			62	64 6			18'
"			52	65 6			25'
22+00			44	66 4		℄	
22+87			43	66 5		℄ SPL Olive St.	
23+17.11			421	66 62		℄ Intr. Olive Ave.	
RDBM16			219	68 64	RDBM16 El. 68.655' F.B. 1146-17 Spk. in N. side 2" Pepper Tree, 50' S. ℄ Olive St. + W. side Orange Ave.		

Profile No. ____ Notes Red. ____ Plotted ____ Date ____ Job No. 1124 Division No. ____ F.B. 1146 Pg. 171
X-Sec. No. ____ Notes Chkd. SEB Date ____ Checked ____ Date ____ Survey of Marcelle St
Survey by Wallace Notes Willey Date 1-31-46
Map No. ____ Date 1-11-46 Date ____ Date ____

F.B. 114[illegible]	Job No. 1124	Division No.	Notes Red.	Plotted	Profile
Survey of	Marcelle St		Date	Date	No.
Survey by	[illegible]ace	Notes Willey	Notes Chkd.	Checked	X-Sec.
Indexed		Date	Date	Date	No.

FORM 307 5M 7-43

PLEASE RETURN TO

LOS ANGELES COUNTY SURVEYOR

700 HALL OF RECORDS

NOTE: ANY ADDITIONS OR CHANGES ON THIS SHEET MUST BE MADE OR CIRCLED IN RED INK, WITH DATE AND NAME OF PERSON MAKING CHANGE

Do not extend notes this side of this line

STATION	B. S.	H. I.	F. S.	ELEV.		

Notes Ck'd by	Survey of Marcelle Ave	F.B. 1124 Pg. 175
Map No.	W. O. 1124 Tape No. St'd °F	
Office Work	Surveyed by WALLACE	
Checked	Notes W Date	
Date	Indexed [illegible]	

MAR 6 '47

C.I. 1124 - MARCELLE AVE.

70TH WAY
FROM
ORANGE AVE
TO
MYRTLE AVE

SKETCHES

Note: Any Additions or Changes on This Sheet Must be Made or Circled in Red Ink With Date and Name of Person Making Change.

Do not extend notes this side of this line.

RETURN TO
LOS ANGELES COUNTY SURVEYOR
700 HALL OF RECORDS

FORM 247 BM 11-41

F.B. 1146 PG. 174

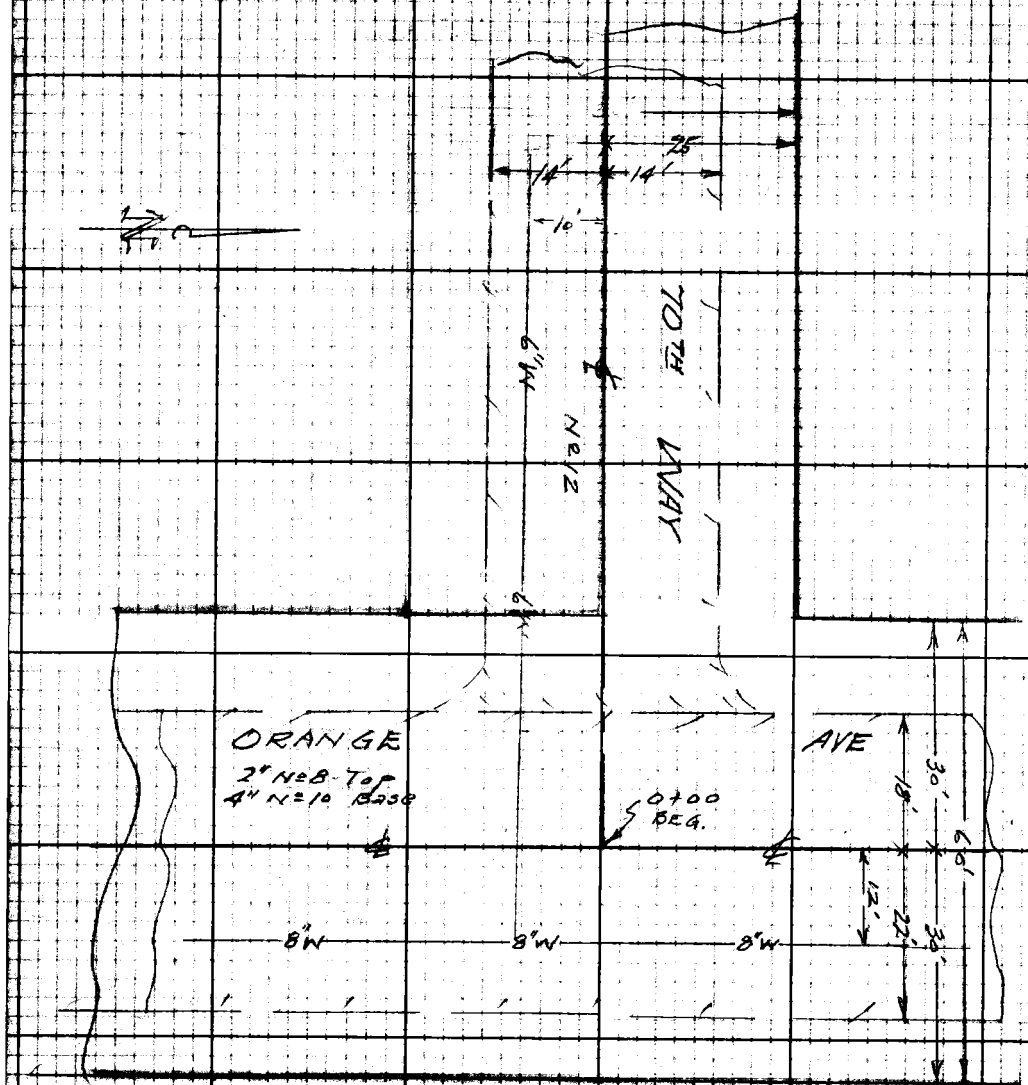

RETURN TO
LOS ANGELES COUNTY SURVEYOR
700 HALL OF RECORDS

Do not extend notes this side of this line.

Note: Any Additions or Changes on This Sheet Must be Made or Circled in Red Ink With Date and Name of Person Making Change.

Notes Ck'd by	Survey of Marcelle Ave
Map No.	W. O. 1124 Tape No. St'd °F
Office Work	Surveyed by Wallace
Checked	Notes W. Date 2-4-46
Date	Indexed A. C. Johnson

F.B. 1146 Pg. 175

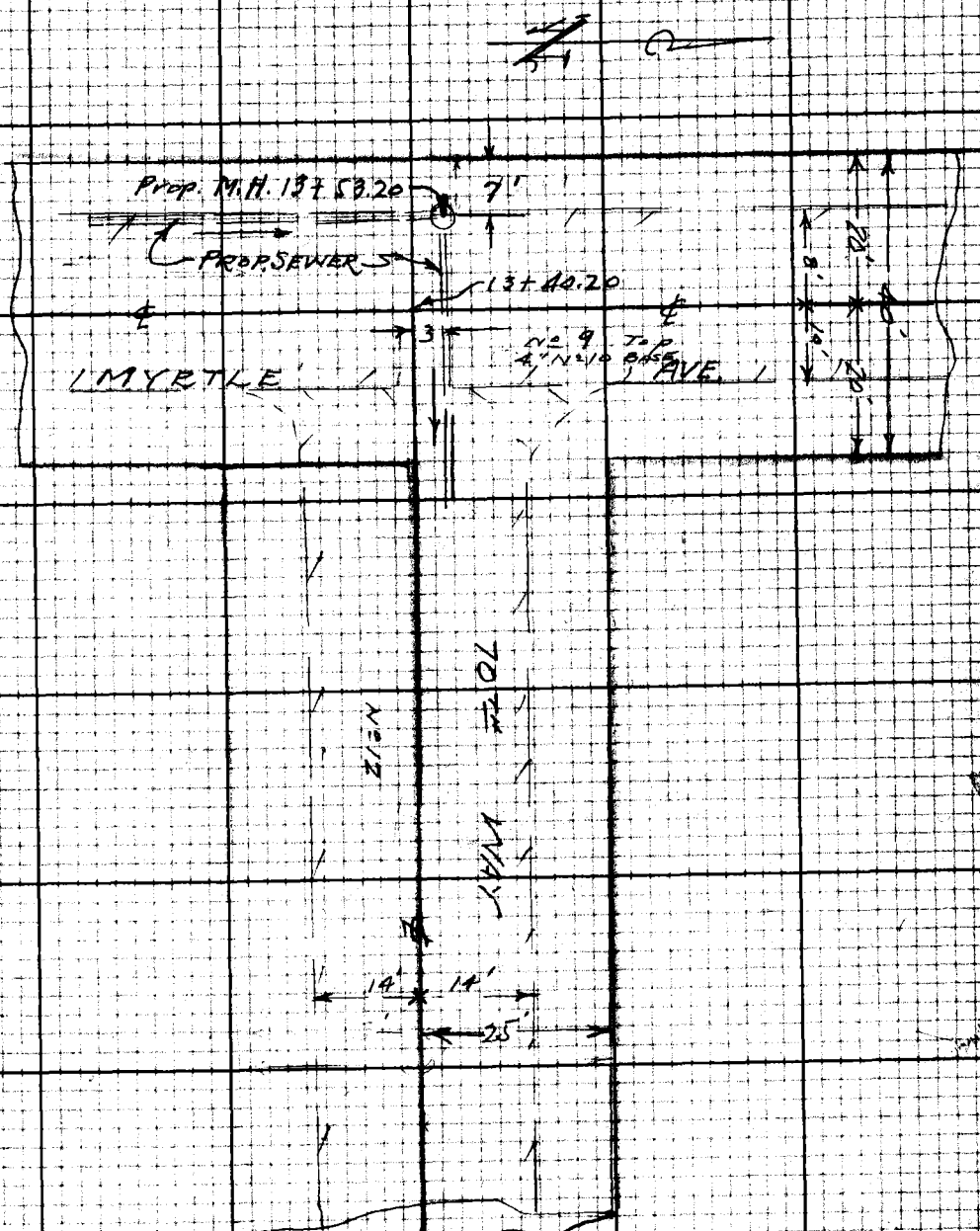

Note: Any Additions or Changes on This Sheet Must be Made or Circled in Red Ink With Date and Name of Person Making Change.

Do not extend notes this side of this line.

RETURN TO
LOS ANGELES COUNTY SURVEYOR
700 HALL OF RECORDS

FORM 247 5M 11-41

RETURN TO
LOS ANGELES COUNTY SURVEYOR
700 HALL OF RECORDS

Note: Any Additions or Changes on This Sheet Must be Made or Circled in Red Ink With Date and Name of Person Making Change.

Do not extend notes this side of this line.

F.B. 1146 PG. 176

Profile No.	Notes Red. Date	Plotted Date	Job No. 1124	Division No.	F.B. 1166
X-Sec. No.	Notes Chkd. Date	Checked Date	Survey of Marcelle St.		
			Survey by Wallace	Notes Willey	Date 2-4-46
			Map No.	Land Div. Johnson	Date MAR 6 '47

C.I. 1124-Marcelle St.
70th Way.
from
Orange Ave to Myrtle Ave.

Profile

STATION	B. S.	H. I.	F. S.	ELEV.

NOTE: ANY ADDITIONS OR CHANGES ON THIS SHEET MUST BE MADE OR CIRCLED IN RED INK, WITH DATE AND NAME OF PERSON MAKING CHANGE

Do not extend notes this side of this line

PLEASE RETURN TO
LOS ANGELES COUNTY SURVEYOR
700 HALL OF RECORDS

FORM 307 5M 7-43

FORM 307 5M 7-43

PLEASE RETURN TO
LOS ANGELES COUNTY SURVEYOR
700 HALL OF RECORDS

NOTE: ANY ADDITIONS OR CHANGES ON THIS SHEET MUST BE MADE OR CIRCLED IN RED INK, WITH DATE AND NAME OF PERSON MAKING CHANGE

Do not extend notes this side of this line

STATION	B. S.	H. I.	F. S.	ELEV.	70th Way		
BM MX 37	3 75	66 13		62 38	BM MX37 El. 62.382 F.B. 1146-125 Orange Ave & 70th Way, E. side Orange Ave. C.spk. in P.P.# 288459 E.		
					Lt	℄	Rt
0+00			4 8	61 3		℄	Intr. Orange Ave
0+18			5 2	60 9		℄	edge pav't.
0+30			5 1	61 0		℄	WPL Orange Ave
1+00			4 9	61 2		℄	
2+00			4 9	61 2		℄	
3+00			5 0	61 1		℄	
4+00			4 9	61 2		℄	
T.P.	2 82	66.12	2 83	63 30			
5+00			4 8	61 3		℄	
6+00			4 6	61 5		℄	
			4 8	61 3			15'
			4 1	62 0			21'
			4 1	62 0			25'
			4 0	62 1	25'		
7+00			4 8	61 3		℄	
8+00			5 3	60 8		℄	
T.P.	4 65	65.81	4 96	61 16			

F.B. 1146 Pg. 178 Job No. 1124 Division No. Notes Red. Plotted Profile
Survey of Marcelle St. Date 2-4-46 Date No.
Survey by Wallace Notes Willey Notes Chkd. R.E.B. Checked X-Sec.
Indexed A. C. Johnson Date 2-11-46 Date No.

FORM 307 5M 7-43

PLEASE RETURN TO
LOS ANGELES COUNTY SURVEYOR
700 HALL OF RECORDS

NOTE: ANY ADDITIONS OR CHANGES ON THIS SHEET MUST BE MADE OR CIRCLED IN RED INK. WITH DATE AND NAME OF PERSON MAKING CHANGE

Do not extend notes this side of this line

STATION	B. S.	H. I.	F. S.	ELEV.	70th Way Lt	℄	Rt
		6581					
9+00			50	608		℄	
10+00			49	609		℄	
11+00			48	610		℄	
12+00			46	612		℄	
T.P.			461	6120			
	495	6615					
13+00			50	612		℄	
13+20			52	610		℄	EPL Myrtle Ave
13+32			47	615		℄	edge Pav't
13+40.20			48	614		℄	Intr. Myrtle Ave
13+50			48	614		℄	eqde Pav't
13+51			42	620		℄	
13+53.20			43	619		℄	Prop. M.H. on Myrtle
BM MX39			397	62.18	BM MX39 - El. 62.186. FB 1146-153 Myrtle Ave & Alley N. of 70th St. E.S. Myrtle Ave. C.Spk. in P.P. # 416117E.		

Profile No. ____ Notes Red. ____ Plotted ____ Job No. 1124 Division No. ____ F.B. 1146 Pg 172
X-Sec. No. ____ Date ____ Date ____ Survey of Marcelle St.
Notes Chkd. ____ Checked ____ Survey by Wallace Notes Willey Date 2-4-46
Date ____ Date ____ Map No. ____ Index Johnson Date ____

B. 1146 PG. 160

Job No. 1124 Division No. _____ Notes Red. _____ Plotted. _____ Profile

Survey of Marcelle St. Date _____ Date _____ No. _____

Survey by _____ Notes _____ Notes Chkd. _____ Checked _____ X-Sec.

Indexed _____ Date _____ Date _____ Date _____ No. _____

STATION	B. S.	H. I.	F. S.	ELEV.

FORM 307 5M 7-43

PLEASE RETURN TO
LOS ANGELES COUNTY SURVEYOR
700 HALL OF RECORDS

Do not extend notes this side of this line

NOTE: ANY ADDITIONS OR CHANGES ON THIS SHEET MUST BE MADE OR CIRCLED IN RED INK, WITH DATE AND NAME OF PERSON MAKING CHANGE

Notes Ck'd by:	Survey of:
Map No.	W. O. 1124 Tape No. St'd °F
Office Work	Surveyed by: WALLACE
Checked	Notes: W. Date: 2-4-46
Date	Indexed: A. C. Johnson MAR 6 '47

FB. 1146 PG. 181

C.I. 1124 - MARCELLE AVE

71ST ST.

FROM

ORANGE AVE.

TO

MYRTLE AVE.

SKETCHES

Note: Any Additions or Changes on This Sheet Must Be Made or Circled in Red Ink With Date and Name of Person Making Change.

Do not extend notes this side of this line.

RETURN TO
LOS ANGELES COUNTY SURVEYOR
700 HALL OF RECORDS

FORM 247 BM 1-50M

E.B. 1146 Pg. 18V

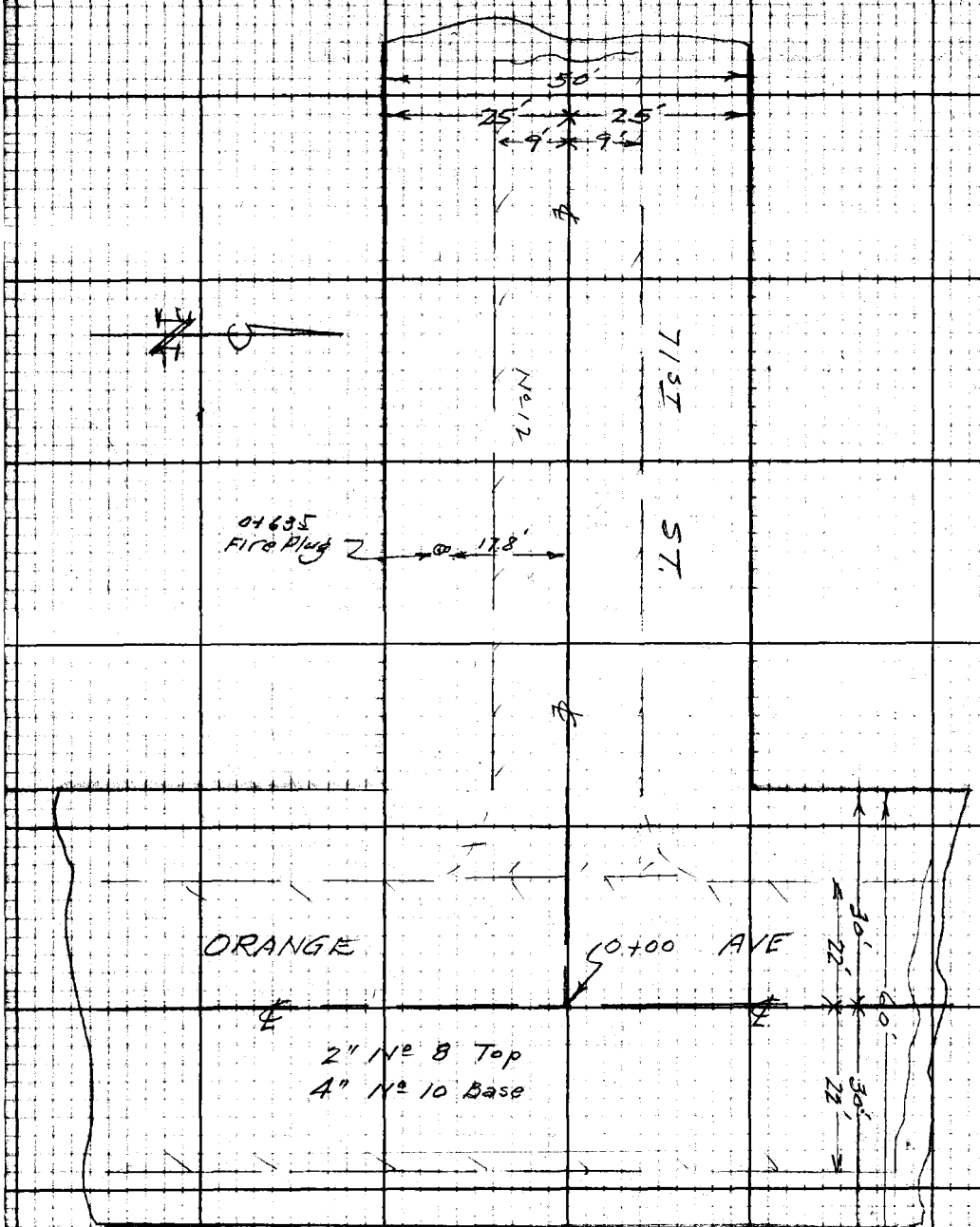

RETURN TO
LOS ANGELES COUNTY SURVEYOR
700 HALL OF RECORDS
Do not extend notes this side of this line.
Note: Any Additions or Changes on this Sheet Must be Made or Circled in Red Ink With Date and Name of Person Making Change.

Notes Ck'd by	Survey of Marcelle Ave
Map No.	W. O. 1124 Tape No. St'd °F
Office Work	Surveyed by WALLACE
Checked	Notes W Date 2-4-42
Date	Indexed A. C. Johnson

F.B. 1146 PG. 183

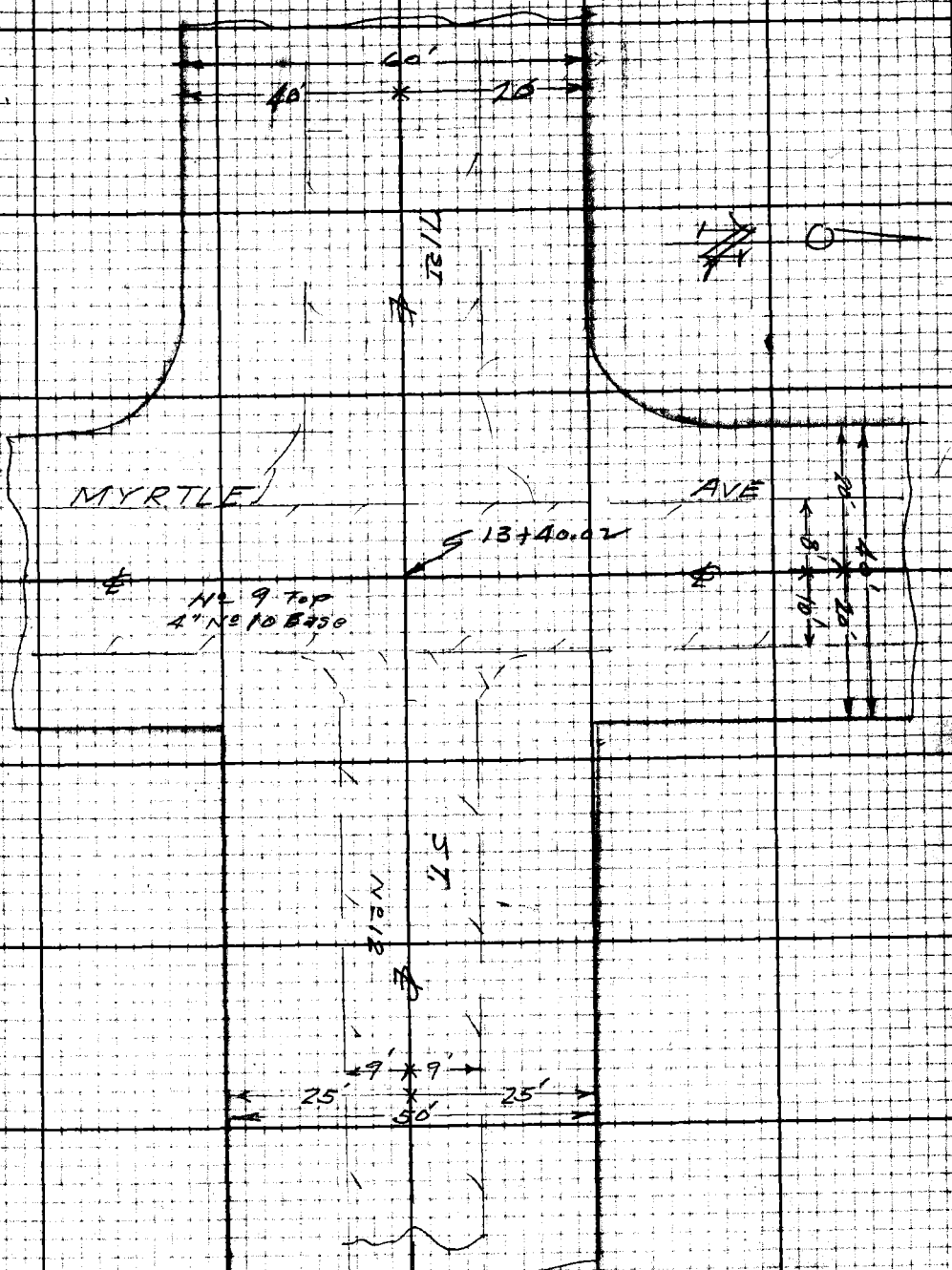

Note: Any Additions or Changes on This Sheet Must be Made or Circled in Red Ink With Date and Name of Person Making Change.

Do not extend notes this side of this line.

RETURN TO
LOS ANGELES COUNTY SURVEYOR
700 HALL OF RECORDS

FORM 247 5M 11-41

F.B. 1146 PG. 184

RETURN TO
LOS ANGELES COUNTY SURVEYOR
700 HALL OF RECORDS

Do not extend notes this side of this line.

Note: Any Additions or Changes on This Sheet Must be Made or Circled in Red Ink With Date and Name of Person Making Change.

Profile No. ____ Notes Red. ____ Date ____ Plotted ____ Date ____ Job No. 1124 Division No. ____ F.B. 1146 Pg. 85

Survey of Marcelle St.

X-Sec. No. ____ Notes Chkd. ____ Date ____ Checked ____ Date ____ Survey by Wallace Notes Willey Date 2-4-46

Map No. ____ Indexed Johnson Date MAR 6 '47

C.I. 1124-Marcelle Ave.

71 ST ST.

from

Orange Ave to Myrtle Ave.

Profile.

STATION	B.S.	H.I.	F.S.	ELEV.

NOTE: ANY ADDITIONS OR CHANGES ON THIS SHEET MUST BE MADE OR CIRCLED IN RED INK, WITH DATE AND NAME OF PERSON MAKING CHANGE

Do not extend notes this side of this line

PLEASE RETURN TO
LOS ANGELES COUNTY SURVEYOR
700 HALL OF RECORDS

FORM 307 5M 7-43

FORM 307 SM 7-43

PLEASE RETURN TO
LOS ANGELES COUNTY SURVEYOR
700 HALL OF RECORDS

NOTE: ANY ADDITIONS OR CHANGES ON THIS SHEET MUST BE MADE OR CIRCLED IN RED INK, WITH DATE AND NAME OF PERSON MAKING CHANGE

Do not extend notes this side of this line

B. 1146 Pg. 186 | Job No. 1124 | Division No. | Notes Red. | Plotted | Profile
Survey of Marcelle Ave | Date 2-4-46 | Date | No.
Survey by Wallace | Notes Chkd. | Checked | X-Sec.
Indexed | Notes C. Johnson | Date | Date | No.

STATION	B. S.	H. I.	F. S.	ELEV.	Lt	℄	Rt
					71st St.		
BM MX36	3 54	66 49		62 95	BM MX36 - El. 62.945 - FB. 1146-152 Orange Ave & 71st St., E. side Orange Ave. C. spk in AP. # 284422E.		
					Lt	℄	Rt
0+00			43	62 2		℄ Intr. Orange Ave.	
0+18			50	61 5		℄ edge Pav't.	
0+30			50	61 5		℄ W PL Orange Ave	
1+00			47	61 8		℄	
2+00			47	61 8		℄	
3+00			48	61 7		℄	
T.P.	4 57	66 56	4 50	61 99			
4+00			47	61 9		℄	
5+00			47	61 9		℄	
6+00			48	61 8		℄	
			49	61 7			13'
			46	62 0			17'
			45	62 1			25'
			50	61 6	15'		
			47	61 9	25'		
7+00			48	61 8		℄	
T.P.	4 78	66 57	4 77	61 79			

FORM 307 5M 7-43

PLEASE RETURN TO
LOS ANGELES COUNTY SURVEYOR
700 HALL OF RECORDS

NOTE: ANY ADDITIONS OR CHANGES ON THIS SHEET MUST BE MADE OR CIRCLED IN RED INK, WITH DATE AND NAME OF PERSON MAKING CHANGE

Do not extend notes this side of this line

STATION	B. S.	H. I.	F. S.	ELEV.	71st St. Lt	℄	Rt
		66 57					
8+00			48	61 8		℄	
9+00			49	61 7		℄	
10+00			51	61 5		℄	
11+00			48	61 8		℄	
T.P.	5 12	66 99	4 70	61 87			
12+00			49	62 1		℄	
13+00			47	62 3		℄	
13+20			47	62 3		℄	EPL.
13+40 02			47	62 3		℄	Intr
13+53			47	62 3		℄	
BM-MX46			3 76	63 23	BM-MX46 El. 63.225 F.B. 1146-154 71st St. + Myrtle Ave, N.E. Cor. C. Spk in P.P. #261637 E.		

Profile No. ____ Notes Red. ____ Plotted ____ Date ____
X-Sec. No. ____ Notes Chkd. ____ Date 2-11-46 Checked ____ Date ____
Job No. 1124 Division No. ____ Survey of Marcelle St. Survey by Wallace Notes Willey Date ____ Map No. ____ Cind Ord Tabulated ____ Date ____
F.B. 1146 Pg. 157

Bk. 146 Pg. 198 Job No. 1124 Division No. _____ Notes Red. _____ Plotted _____ Profile

Survey of Marcelle St. Date _____ Date _____ No. _____

Survey by Wallace Notes _____ Notes Chkd. _____ Checked _____ X-Sec.

Indexed 1 Date _____ Date _____ Date _____ No. _____

STATION	B. S.	H. I.	F. S.	ELEV.

FORM 307 5M 7-43

PLEASE RETURN TO
LOS ANGELES COUNTY SURVEYOR
700 HALL OF RECORDS

Do not extend notes this side of this line

NOTE: ANY ADDITIONS OR CHANGES ON THIS SHEET MUST BE MADE OR CIRCLED IN RED INK, WITH DATE AND NAME OF PERSON MAKING CHANGE

Notes Ck'd by	Survey of MARCELLE AVE
Map No.	W. O. 1124 Tape No. St'd °F
Office Work	Surveyed by Wallace
Checked	Notes W. Date 2-4-46
Date	Indexed A. C. Johnson

MAR 6 '47

FB. 1146 PG. 189

C.I. 1124 - MARCELLE AVE.

71ST WAY

FROM
ORANGE AVE
TO
MYRTLE AVE.

SKETCHES

Note: Any Additions or Changes on This Sheet Must be Made or Circled in Red Ink With Date and Name of Person Making Change.

Do not extend notes this side of this line.

RETURN TO
LOS ANGELES COUNTY SURVEYOR
700 HALL OF RECORDS

FORM 247 BM 11-41

RETURN TO
LOS ANGELES COUNTY SURVEYOR
700 HALL OF RECORDS

Note: Any Additions or Changes on This Sheet Must be Made or Circled in Red Ink With Date and Name of Person Making Change.

Do not extend notes this side of this line.

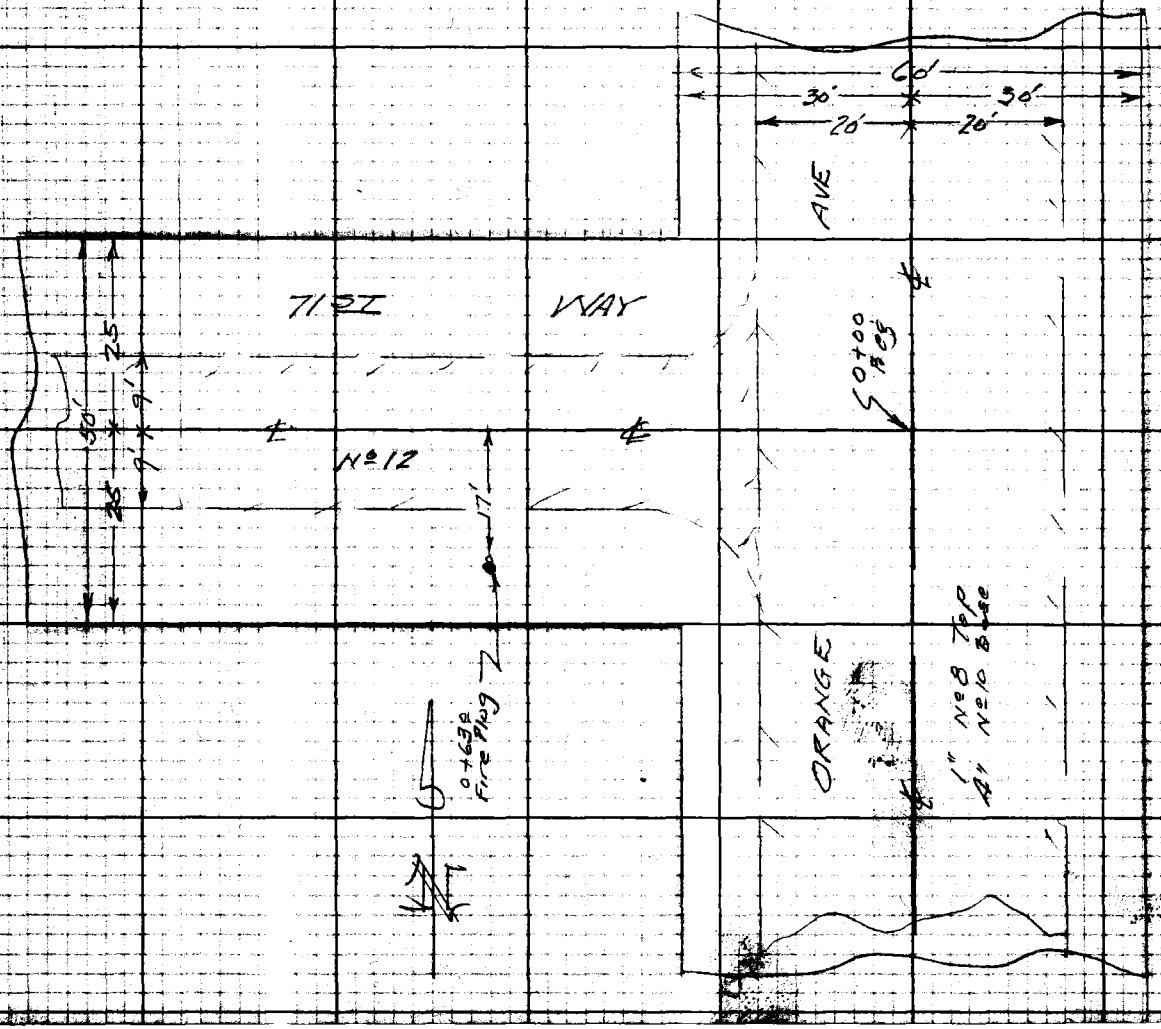

F.B. 1146 Pg. 140

F.B. 1146 Pg. 171

Notes Ck'd by
Map No.
Office Work
Checked
Date

Survey of MARCELLE AVE
W. O. 1124 Tape No. St'd °F
Surveyed by Wallace
Notes W Date 2-4-46
Indexed A. C. Johnson

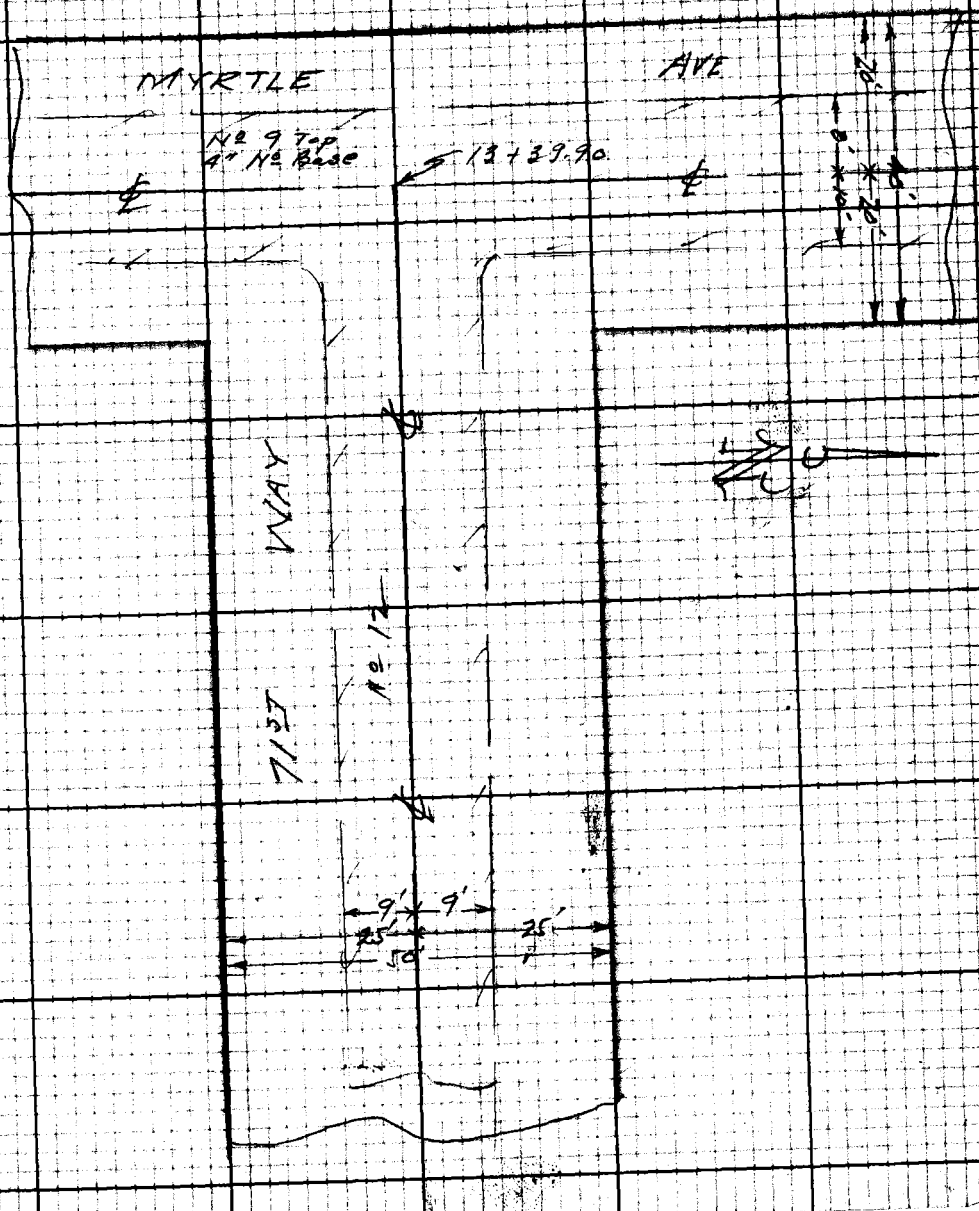

Note: Any Additions or Changes on This Sheet Must be Made or Circled in Red Ink With Date and Name of Person Making Change.

Do not extend notes this side of this line.

RETURN TO
LOS ANGELES COUNTY SURVEYOR
700 HALL OF RECORDS

FORM 247 EM 11-41

RETURN TO
LOS ANGELES COUNTY SURVEYOR
700 HALL OF RECORDS

Note: Any Additions or Changes on This Sheet Must be Made or Circled in Red Ink With Date and Name of Person Making Change.

Do not extend notes this side of this line.

FB 1146 Pg. 172

Profile	Notes Red.	Plotted	Job No. 1124	Division No.	F.B. 1146 Pg. 1[illegible]
No.	Date	Date	Survey of Marcelle St.		
X-Sec.	Notes Chkd. S.E.B.	Checked	Survey by Wallace	Notes Willey	Date 2-4-46
No.	Date 2-11-46	Date	Map No.	Indexed C. Johnson	Date MAR 6 '47

C.I. 1124 - Marcelle St.

71 ST Way

from

Orange Ave to Myrtle Ave.

Profile

STATION	B.S.	H.I.	F.S.	ELEV.

NOTE: ANY ADDITIONS OR CHANGES ON THIS SHEET MUST BE MADE OR CIRCLED IN RED INK, WITH DATE AND NAME OF PERSON MAKING CHANGE

PLEASE RETURN TO
LOS ANGELES COUNTY SURVEYOR
700 HALL OF RECORDS

Do not extend notes this side of this line

FORM 307 FM 7-43

FORM 307 5M 7-43

PLEASE RETURN TO
LOS ANGELES COUNTY SURVEYOR
700 HALL OF RECORDS

NOTE: ANY ADDITIONS OR CHANGES ON THIS SHEET MUST BE MADE OR CIRCLED IN RED INK, WITH DATE AND NAME OF PERSON MAKING CHANGE

Do not extend notes this side of this line

STATION	B. S.	H. I.	F. S.	ELEV.	71st Way	
BM-MX35	3 57	67 29		63 72	BM-MX35-El. 63.720-FB 1146-152 Orange Ave & 71st Way, E side Orange Ave. C. spk. in PP. #197616 E.	
					Lt	℄ Rt
0+00			43	63 0		℄ Intr. Orange Ave
0+18			50	62 3		℄ edge Pavt
0+30			50	62 3		℄ WPL Orange Ave
1+00			47	62 6		℄
2+00			45	62 8		℄
3+00			45	62 8		℄
T.P.	3 97	67 27	3.99	63 ~~39~~ 30		
4+00			47	62 6		℄
5+00			47	62 6		℄
6+00			47	62 6		℄
"			45	62 8		25'
"			48	62 5	25'	
7+00			45	62 8		℄
T.P.	4 77	67 50	4 54	62 73		
8+00			47	62 8		℄
9+00			49	62 6		℄
10+00			49	62 6		℄
T.P.	5 69	68 02	5 17	62 33		

Profile No. X-Sec. No.
Plotted Date Checked Date
Notes Red. Date 2-4-46 Notes Chkd. Date
Division No. Job No. 1124 Survey of Marcelle St. Survey by Wallace Notes Willey Indexed C. Johnson Date
Pg. 194

FORM 307 5M 7-43

PLEASE RETURN TO
LOS ANGELES COUNTY SURVEYOR
700 HALL OF RECORDS

NOTE: ANY ADDITIONS OR CHANGES ON THIS SHEET MUST BE MADE OR CIRCLED IN RED INK, WITH DATE AND NAME OF PERSON MAKING CHANGE

Do not extend notes this side of this line

STATION	B. S.	H. I.	F. S.	ELEV.	71st Way		
		68 02			Lt	℄	Rt
11+00			56	624		℄	
12+00			53	627		℄	
13+00			50	630		℄	
13+20			51	629		℄	EPL Myrtle Ave
13+30			48	632		℄	edge pav't
13+~~45~~ 39.90			49	631		℄	Intr. Myrtle Ave.
BM-MX45			406	6396	BM-MX45 - El. 63.990 F.B. 1146-154 71st Way + Myrtle Ave., S.E. Cor. Cspk. in P.P. #261635E.		

Profile No. _____ Notes Red. _____ Plotted _____ Job No. 1124 Division No. _____

No. _____ Date _____ Date _____ Survey of Marcella St.

X-Sec. _____ Notes Chkd. 154 Checked _____ Survey by Wallace Notes Willey Date 2-4-46

No. _____ Date 2-11-46 Date _____ Map No. _____ Proof C. Johnson Date _____

F.B. 1146

B. 146 Pg. 196

Job No. 1124 Division No. _____ Notes Red. _____ Plotted _____ Profile

Survey of Marcelle St. Date _____ Date _____ No. _____

Survey by Wallace Notes _____ Notes Chkd. _____ Checked _____ X-Sec.

Indexed _____ Date _____ Date _____ Date _____ No. _____

STATION	B. S.	H. I.	F. S.	ELEV.

FORM 307 5M 7-43

PLEASE RETURN TO
LOS ANGELES COUNTY SURVEYOR
700 HALL OF RECORDS

Do not extend notes this side of this line

NOTE: ANY ADDITIONS OR CHANGES ON THIS SHEET MUST BE MADE IN CIRCLED IN RED INK, WITH DATE AND NAME OF PERSON MAKING CHANGE

Notes Ck'd by	Survey of: Marcelle Ave
Map No.	W. O. 1124 Tape No. St'd °F
Office Work	Surveyed by: Wallace
Checked	Notes: W. Date: 2-6-46
Date	Indexed: A. C. Johnson

F.B. 1146 Pg. 197

MAR 6 '47

C.I. 1124 MARCELLE AVE

MYRTLE AVE

FROM

70TH WAY

South To

ALLEY N. of 70TH ST.

SKETCHES

Wallace
Willey
Dreier
Robb

Note: Any Additions or Changes on This Sheet Must be Made or Circled in Red Ink With Date and Name of Person Making Change.

Do not extend notes this side of this line.

RETURN TO
LOS ANGELES COUNTY SURVEYOR
700 HALL OF RECORDS

FORM 247 5M 1-41

F.B. 1146 Pg. 198



RETURN TO
LOS ANGELES COUNTY SURVEYOR
700 HALL OF RECORDS

Do not extend notes this side of this line.

Note: Any Additions or Changes on this Sheet Must be Made or Circled in Red Ink With Date and Name of Person Making Change.

Profile	Notes Red.	Plotted	Job No. 1124 Division No.	F.B. 1146 Pg. 19
No.	Date	Date	Survey of Marcelle St.	
X-Sec.	Notes Chkd.	Checked	Survey by Wallace Notes Willey	Date 2-6-46
No.	Date	Date	Map No. Indexed C. Johnson	Date MAR 6 '47

CI-1124-Marcelle St.

Myrtle Ave

from

70th Way to 1st Alley N. of ~~71st~~ 70th St.

Profile

STATION	B. S.	H. I.	F. S.	ELEV.

NOTE: ANY ADDITIONS OR CHANGES ON THIS SHEET MUST BE MADE OR CIRCLED IN RED INK, WITH DATE AND NAME OF PERSON MAKING CHANGE

Do not extend notes this side of this line

PLEASE RETURN TO
LOS ANGELES COUNTY SURVEYOR
700 HALL OF RECORDS

FORM 307 5M 7-43

FORM 307 5M 7-43

PLEASE RETURN TO
LOS ANGELES COUNTY SURVEYOR
700 HALL OF RECORDS

NOTE: ANY ADDITIONS OR CHANGES ON THIS SHEET MUST BE MADE OR CIRCLED IN RED INK, WITH DATE AND NAME OF PERSON MAKING CHANGE

Do not extend notes this side of this line

STATION	B. S.	H. I.	F. S.	ELEV.		
BM-MX39	4 44	66 63		62 19	BM-MX39 - El. 62.185 Myrtle Ave & Alley N. of Cut Spk in P.P.# 416117 E.	F.B. 1146-155 70th St.
					Lt	Rt
0+00			4 7	61 9	Prop. M.H.	℄ 13' W. ℄ Intr.
"			5 2	61 4	13' ℄ Intr	Myrtle Ave & 70th way
"			4 7	61 9		7' W.P.L. Myrtle
1+00			5 1	61.5		℄
"			5 6	61.0	13' ℄ Myrtle Ave	
"			4 8	61.8	W.P.L. Myrtle Ave 7'	
1+75.8			5 4	61.2		℄
1+75.8			5 6	61.0	13'	

F.B. 1146 PG. 200 Job No. 1124 Division No. Notes Red. Plotted Profile
Survey of Marcelle St Date 2-6-46 Date No.
Survey by Wallace Notes Willey Notes Chkd. S.E.B. Checked X-Sec.
Indexed A. C. Johnson Date Date 2-11-46 Date No.

Notes Ck'd by	Survey of MARCELLE AVE	F.B. 1146 Pg. 281
Map No.	W. O. 1124 Tape No. St'd •F.	
Office Work	Surveyed by Wallace	
Checked	Notes W. Date 4-6-46	
Date	Indexed A. C. Johnson MAR 6 '47	

C.I. 1124 MARCELLE AVE

ALLEY NORTH OF 70TH ST.
FROM
MYRTLE AVE
TO
ALLEY W. OF EASTONDALE AVE

SKETCHES

Wallace
Willey
Dreier
Robb

Note: Any Additions or Changes on This Sheet Must be Made or Circled in Red Ink With Date and Name of Person Making Change.

Do not extend notes this side of this line

RETURN TO
LOS ANGELES COUNTY SURVEYOR
700 HALL OF RECORDS

FORM 247 10M 11-25

F.B. 1146 PG. 202

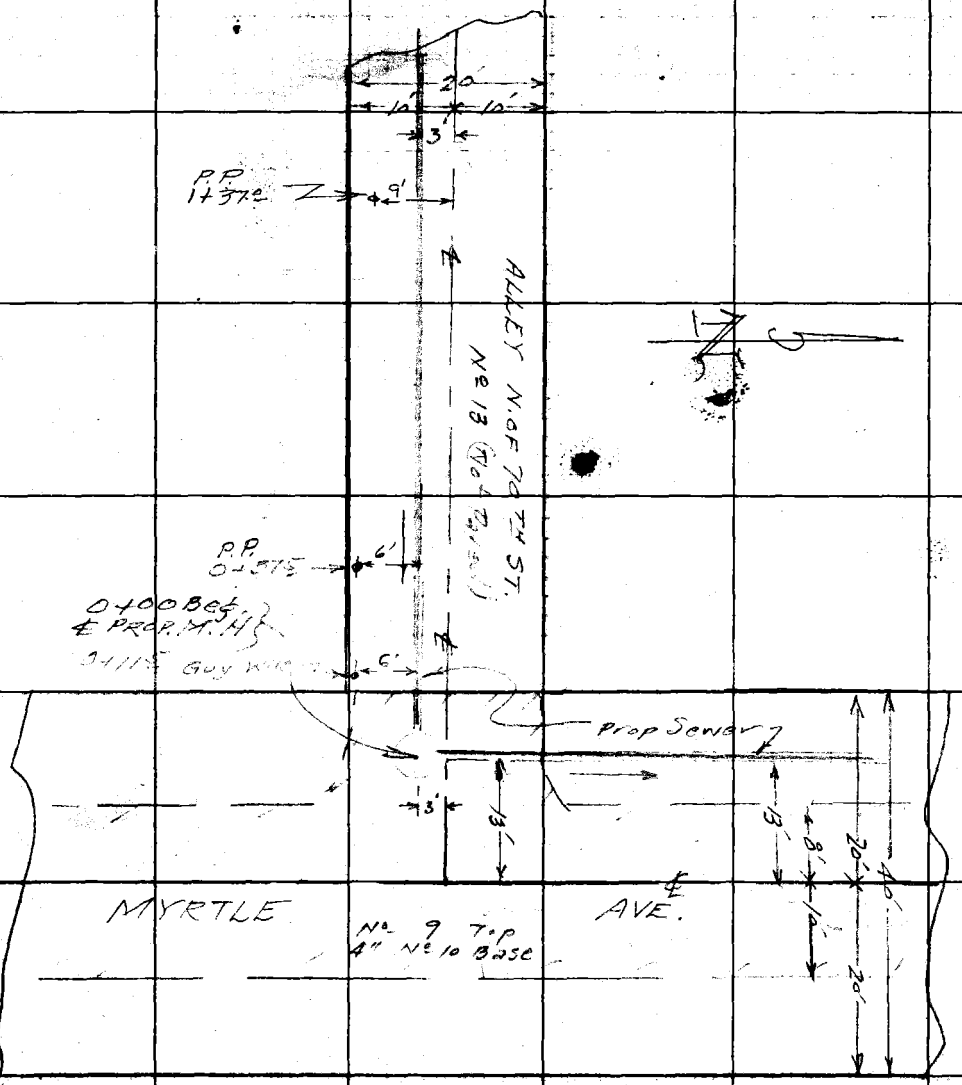

RETURN TO
LOS ANGELES COUNTY SURVEYOR
700 HALL OF RECORDS

Do not extend notes this side of this line

Note: Any Additions or Changes on This Sheet Must be Made or Circled in Red Ink, With Date and Name of Person Making Change.

Notes Ck'd by	Survey of Marcelle Ave.
Map No.	W. O. 1124 Tape No. St'd °F
Office Work	Surveyed by Wallace
Checked	Notes [illegible] Date 2-6-46
Date	Indexed A. C. Johnson

F.B. 1146 Pg. 243

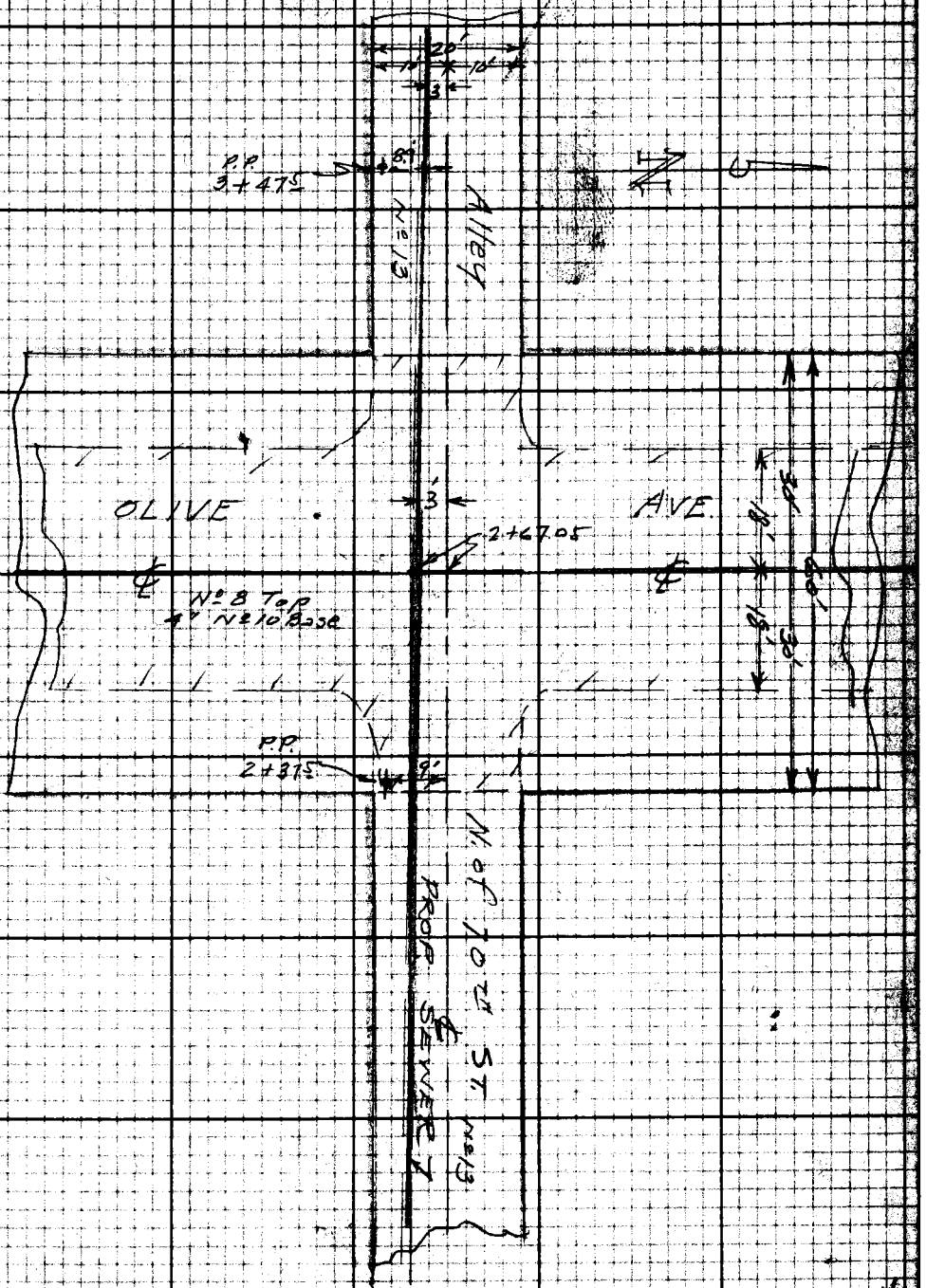

Note: Any Additions or Changes on This Sheet Must be Made or Circled in Red Ink With Date and Name of Person Making Change.

Do not extend notes this side of this line.

RETURN TO
LOS ANGELES COUNTY SURVEYOR
700 HALL OF RECORDS

FORM 2-87 5M 11-41

RETURN TO
LOS ANGELES COUNTY SURVEYOR
700 HALL OF RECORDS

Note: Any Additions or Changes on This Sheet Must be Made or Circled in Red Ink With Date and Name of Person Making Change.

Do not extend notes this side of this line.

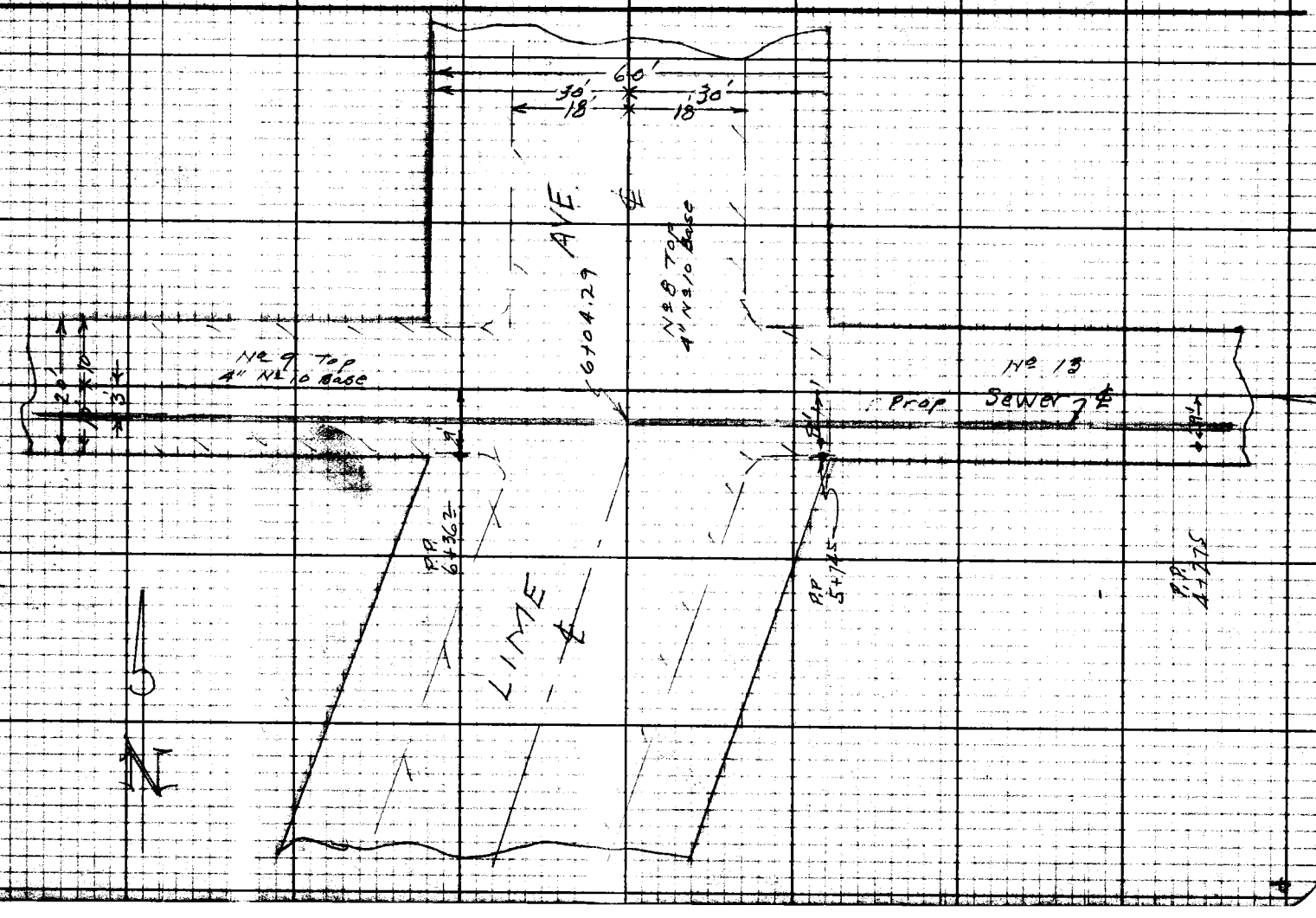

F.B. 1146 Pg. 204

Notes Ck'd by	Survey of MARGELLE AVE.
Map No.	W. O. 1124 Tape No. St'd °F
Office Work	Surveyed by Wallace
Checked	Notes W. Date 2-7-46
Date	Indexed A. C. Johnson

F.B. 1146 Pg. 205

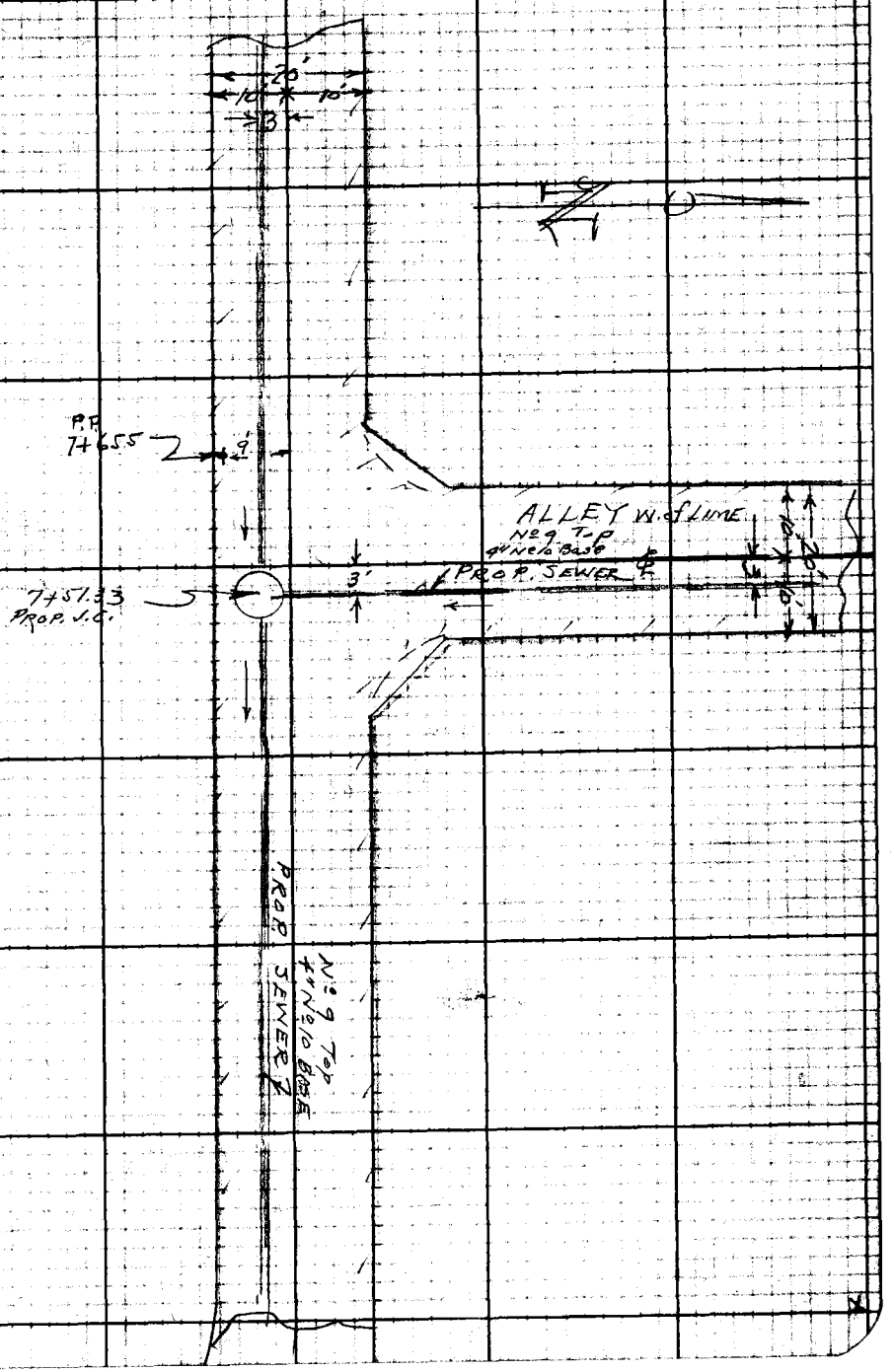

Note: Any Additions or Changes on This Sheet must be Made or Circled in Red Ink With Date and Name of Person Making Change.

Do not extend notes this side of this line.

RETURN TO
LOS ANGELES COUNTY SURVEYOR
700 HALL OF RECORDS

FORM 247 SM 11-41

F.B. 1146 Pg. 206

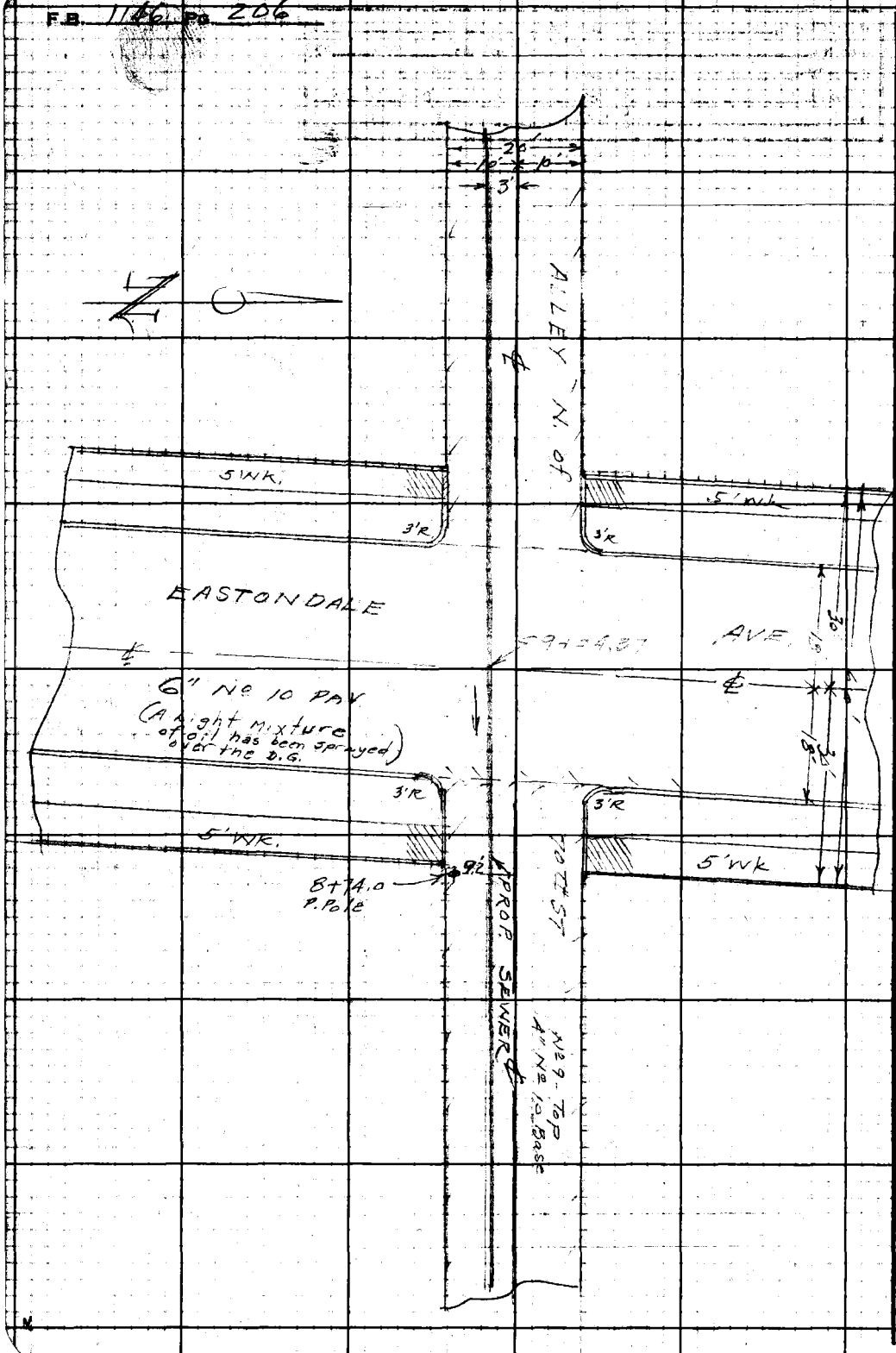

RETURN TO
LOS ANGELES COUNTY SURVEYOR
700 HALL OF RECORDS
Do not extend notes this side of this line.
Note: Any Additions or Changes on This Sheet Must be Made or Circled in Red Ink With Date and Name of Person Making Change.

Notes Ck'd by	Survey of MARCELLE AVE
Map No.	W. O. 1124 Tape No. St'd °F
Office Work	Surveyed by Wallace
Checked	Notes W Date 2-7-46
Date	Indexed A. C. Johnson

F.B. 1146 Pg. 201

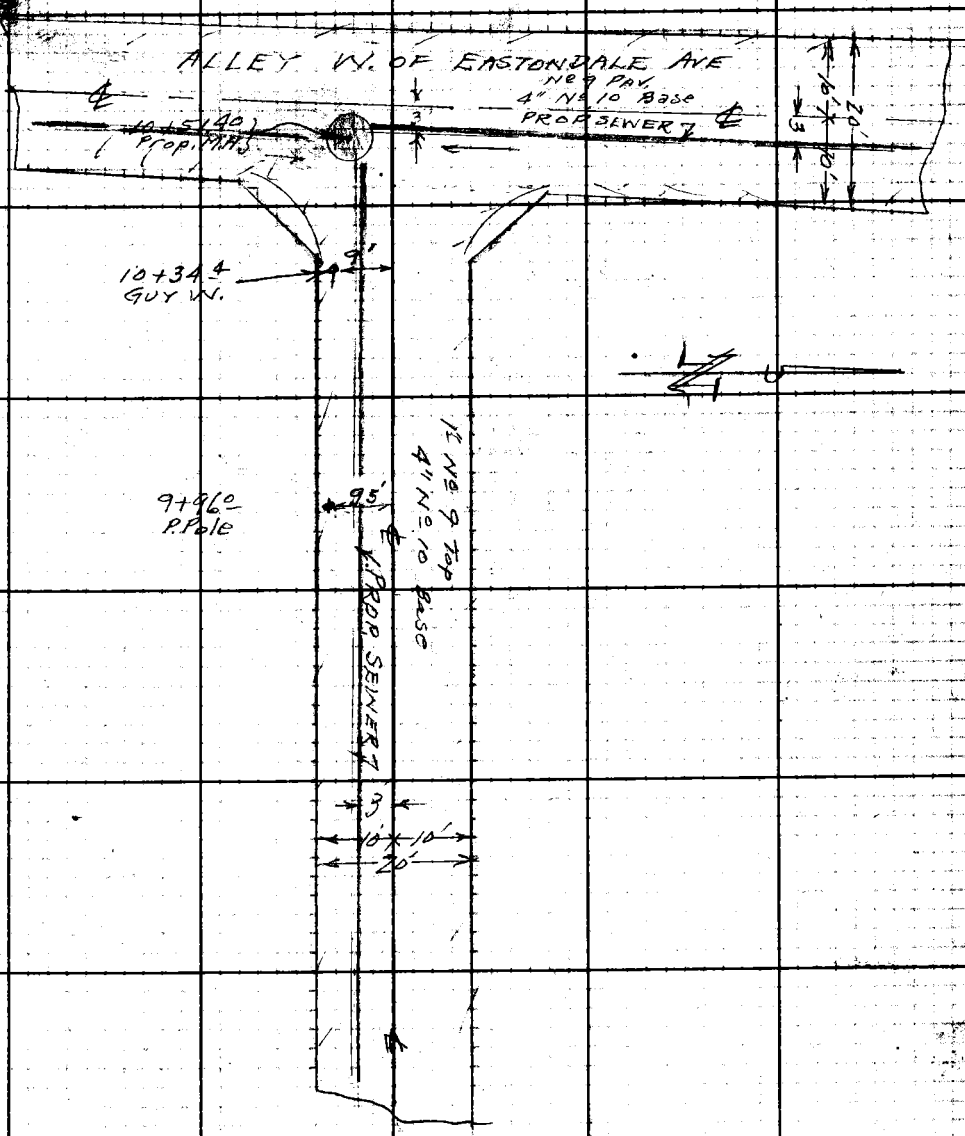

Note: Any Additions or Changes on This Sheet Must be Made or Circled in Red Ink With Date and Name of Person Making Change.

RETURN TO
LOS ANGELES COUNTY SURVEYOR
700 HALL OF RECORDS

Do not extend notes this side of this line.

FORM 247 BM 11-41

RETURN TO
LOS ANGELES COUNTY SURVEYOR
700 HALL OF RECORDS

Note: Any Additions or Changes on This Sheet Must be Made or Circled in Red Ink With Date and Name of Person Making Change.

Do not extend notes this side of this line.

E.B. _____ PG. 280

Profile No.	Notes Red.	Plotted	Job No. 1124	Division No.	F.B. 1146 Pg. 200
	Date	Date	Survey of Marcelle St.		
X-Sec. No.	Notes Chkd.	Checked	Survey by Wallace	Notes Willey	Date 2-6-46
	Date	Date	Map No.	Indexed C. Johnson	Date MAR 6 '47

CI 1124-Marcelle St.

Alley N. of 70th St.

from

Myrtle Ave. to Alley E. of Atlantic Ave.

Profile

STATION	B. S.	H. I.	F. S.	ELEV.

NOTE: ANY ADDITIONS OR CHANGES ON THIS SHEET MUST BE MADE OR CIRCLED IN RED INK, WITH DATE AND NAME OF PERSON MAKING CHANGE

Do not extend notes this side of this line

PLEASE RETURN TO
LOS ANGELES COUNTY SURVEYOR
700 HALL OF RECORDS

FORM 307 5M 7-43

FORM 307 5M 7-43

PLEASE RETURN TO
LOS ANGELES COUNTY SURVEYOR
700 HALL OF RECORDS

NOTE: ANY ADDITIONS OR CHANGES ON THIS SHEET MUST BE MADE OR CIRCLED IN RED IN INK, WITH DATE AND NAME OF PERSON MAKING CHANGE

Do not extend notes this side of this line

Profile ____ Plotted ____ Notes Red. ____ Division No. ____ Job No. 1124 Notes ____ Notes Chkd. ____ Checked ____ Date ____ Date ____ Date ____ Date ____ No. ____ X-Sec. ____ No. ____

Survey of Marcelle St. Date 2-6-44 Survey by Wallace Notes Alley Date 2-11-44 Indexed C. Johnson

B/146 Pg. 210

STATION	B. S.	H. I.	F. S.	ELEV.	Alley N of 70th St.		
					BM-MX39 - El. 62.185 - FB 1146-155		
BM-MX39	1.44	66 63		62.19	Myrtle Ave & Alley N. of 70th St. C. Spk. in P.P. #416 117 E.		
	FSB						
					Lt	℄	Rt
0+00			54	612	7' W. ℄ Myrtle Ave.	℄	Prop M.H.
1+00			45	621		℄	
1+20.02			44	622		℄	Prop. M.H.
2+00			36	630		℄	
2+37.05			43	623		℄	E.P.L. Olive Ave.
2+52			48	618		℄	
2+67.05			46	620		℄	Intr. Olive Ave.
T.P.	6.23	68 13	473	61 90			
2+82			64	617		℄	
3+00			54	627		℄	
4+00			43	638		℄	
4+33.67			44	631		℄	Prop. M.H.
BM-MX41	1.84	66 26	3 71	64 42	BM-MX41. El. 64.416 - FB 1146-153 Alley N. 70th St. 200'± W. of Olive Ave. C. Spk. in P.P. 416 112 E.		
5+00			32	631		℄	
5+58			32	631		℄	
5+89			51	612		℄	
6+04.29			50	613	℄ Intr. Lime Ave & Alley.		3'

FORM 307 5M 7-43

PLEASE RETURN TO
LOS ANGELES COUNTY SURVEYOR
700 HALL OF RECORDS

NOTE: ANY ADDITIONS OR CHANGES ON THIS SHEET MUST BE MADE OR CIRCLED IN RED INK, WITH DATE AND NAME OF PERSON MAKING CHANGE

Do not extend notes this side of this line

STATION	B. S.	H. I.	F. S.	ELEV.	Alley N. of 70th St. Lt.	℄	Rt.
		66 26 3					
6+19			52	61 1		℄	
6+34 3			48	61 5		℄	WPL Lime Ave
7+00			48	61 5		℄	
7+51 33			50	61 3		℄	
7+54 3			51	61 2	℄ Intr of Alleys.		3'
T.P.	4 03	65 75	454	61 72			
8+00			46	61 2		℄	
8+74 4			439	61 36	End Curb (back walk)		13'
8+74 4			455	61 20	7'		end Curb (back walk.
8+86			54	60 4		℄	Gutter
M.C.R. N.E Cor			468	61 07			
" S.E. Cor.			476	60 99			
9+04 37			47	61 1	℄ Intr. Eastondale Ave.		3'
9+22			52	60 6		℄	
MCR. NW Cor			465	61 10		℄	Gutter
" SW Cor.			475	61 00			
9+34 4			49	60 9		℄	W.P.L. Eastondale.
9+34 4			448	61 27	end Curb (back walk		13'
9+34 4			458	61 17	7'		end Curb (back walk)

Profile No. ____ Notes Red. ____ Plotted ____ Date ____
X-Sec. No. ____ Notes Chkd. ____ Checked ____ Date ____
Job No. 1124 Division No. ____ Survey of Marcelle St. Survey by Wallace Notes Willey Date 2-7-46 Map No. ____ Date ____
F.B. 1146 Pg. 211

FORM 307 5M 7-43

PLEASE RETURN TO
LOS ANGELES COUNTY SURVEYOR
700 HALL OF RECORDS

NOTE: ANY ADDITIONS OR CHANGES ON THIS SHEET MUST BE MADE OR CIRCLED IN RED INK, WITH DATE AND NAME OF PERSON MAKING CHANGE

Do not extend notes this side of this line

STATION	B. S.	H. I.	F. S.	ELEV.	Alley E of Atlantic Ave		
		65 75			Lt	℄	Rt
10+00			5 2	60 6		℄	
10+51 40			5 2	60 6		℄	Prop. M.H.
10+54 40			5 2	60 6	℄ Intr. of Alleys		3'
BM-MX 43			4 49	61 26	BM-MX 43 El. 61.249 - FB 1146-153 Alley N. of 70th St. & Alley W. of Eastondale Ave. C. Spk. in P.P. #416104E.		

Job No. 1124 Division No. Notes Red. Plotted Profile
Survey of Marcelle St. Date 2-7-46 Date No.
Survey by Wallace Notes Willey Notes Chkd. Checked X-Sec.
Indexed A. C. Johnson Date Date No.

F.B. 1146 Pg. 212

Notes Ck'd by	Survey of MARCELLE AVE
Map No.	W. O. 1124 Tape No. St'd °F
Office Work	Surveyed by WALLACE
Checked	Notes W Date 2-7-46
Date	Indexed C. Johnson

F.B. 1146 Pg. 219

MAR 6 '47

C.I. 1124 MARCELLE AVE

EASEMENT

BETWEEN

MYRTLE AVE. AND OLIVE AVE

FROM

ALLEY N. OF 70TH ST

TO

72ND ST.

STOPOG.

Wallace
Willie
Dreier
Robb

Note: Any Additions or Changes on This Sheet Must be Made or Circled in Red Ink With Date and Name of Person Making Change.

Do not extend notes this side of this line.

RETURN TO
LOS ANGELES COUNTY SURVEYOR
700 HALL OF RECORDS

FORM 247 SM 11-41

F.B. 1146 Pg. 214

To bot Pg. 215

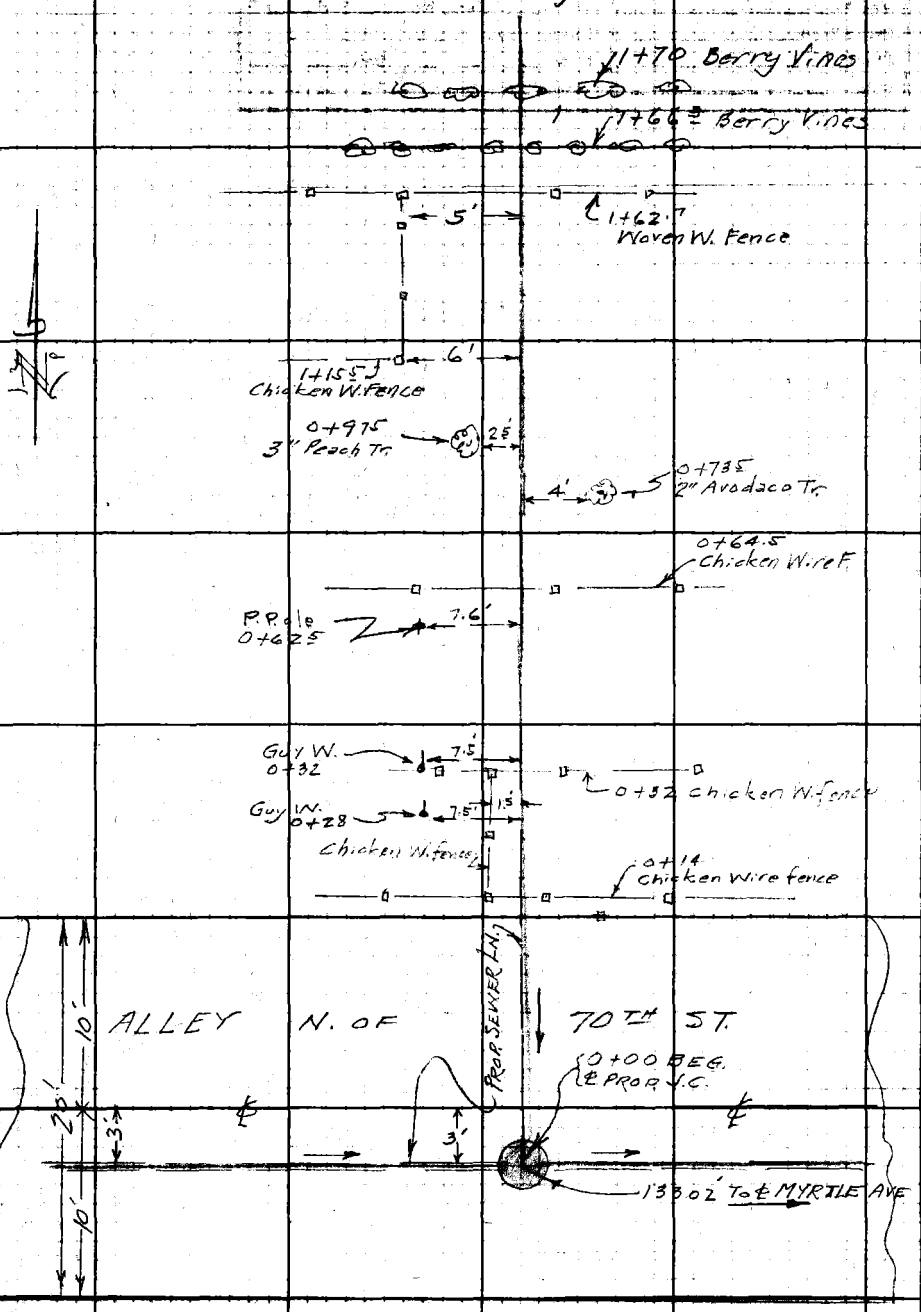

RETURN TO
LOS ANGELES COUNTY SURVEYOR
700 HALL OF RECORDS
Do not extend notes this side of this line.
Note: Any Additions or Changes on This Sheet Must Be Made or Circled in Red Ink With Date and Name of Person Making Change.

Notes Ck'd by	Survey of MARCELLE AVE
Map No.	W. O. 1124 Tape No. St'd °F
Office Work	Surveyed by WALLACE
Checked	Notes E.C.W. Date
Date	Indexed A. C. Johnson

F.B. 1146 Pg. 215

To bot Pg 216

3.25
17

2+66.4 END OF Board FENCE

0.9'

1-Story Frame Ho (Conc. Block Foundation)

12'

2+34

4.5'

0.7'

2+49.5

Board Fence

0.2'

WOODEN SHED

9.5'

3'

2+34

8'

Chicken Shed

7.8'

5'

6.4'

10'

FRAME Bldg

8.8'

2+21.0

5.7'

0.5'

Chicken House

5.7'

4.4'

2+16.9 – 6' High Board Fence

2+14.4

3'

2+12.6 fence

P.P. 2+11.5

7.8'

Picket Fence

3.0'

2+04.5 Peach Tr.

3.5'

1+91.5 1" Pear Tr.

3.5'

1+89 1/2" Peach Tr.

℄ PROP. SEWER LINE

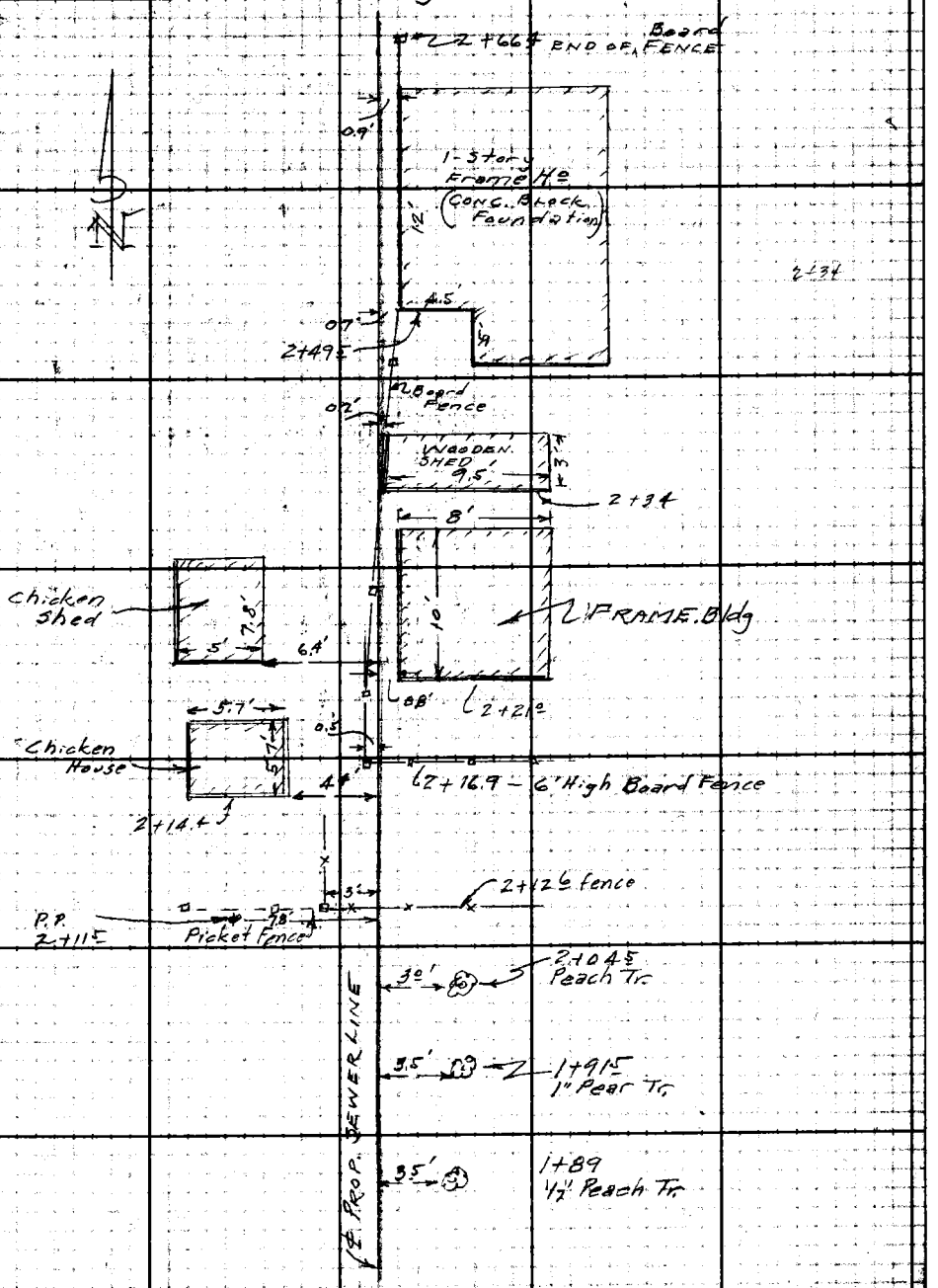

FROM Top Pg 214

Note: Any Additions or Changes on this Sheet Must be Made or Circled in Ink With Date and Name of Person Making Change.

Do not extend notes this side of this line.

REVIEW TO LOS ANGELES COUNTY SURVEYOR 700 HALL OF RECORDS

FORM 247 SM 11-41

F.B. 1146 Pg. 216

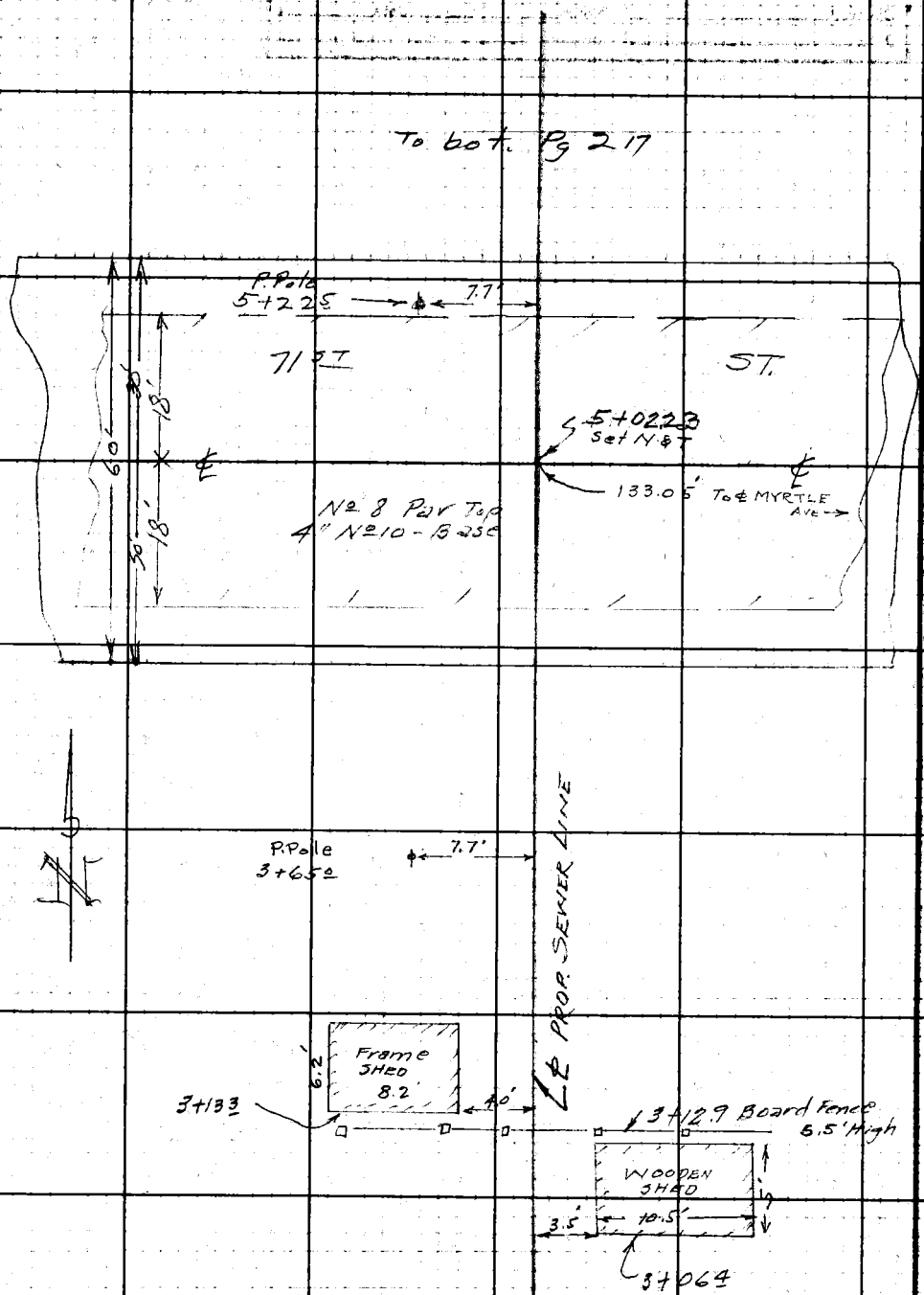

RETURN TO
LOS ANGELES COUNTY SURVEYOR
700 HALL OF RECORDS
Do not extend notes this side of this line.
Note: Any Additions or Changes on This Sheet Must be Made or Circled in Red Ink With Date and Name of Person Making Change.

Notes Ck'd by	Survey of MARCELLE AVE
Map No.	W. O. 1124 Tape No. St'd °F
Office Work	Surveyed by Wallace
Checked	Notes W. Date 2-7-46
Date	Indexed A. C. Johnson

F.B. 1146 Pg. 217

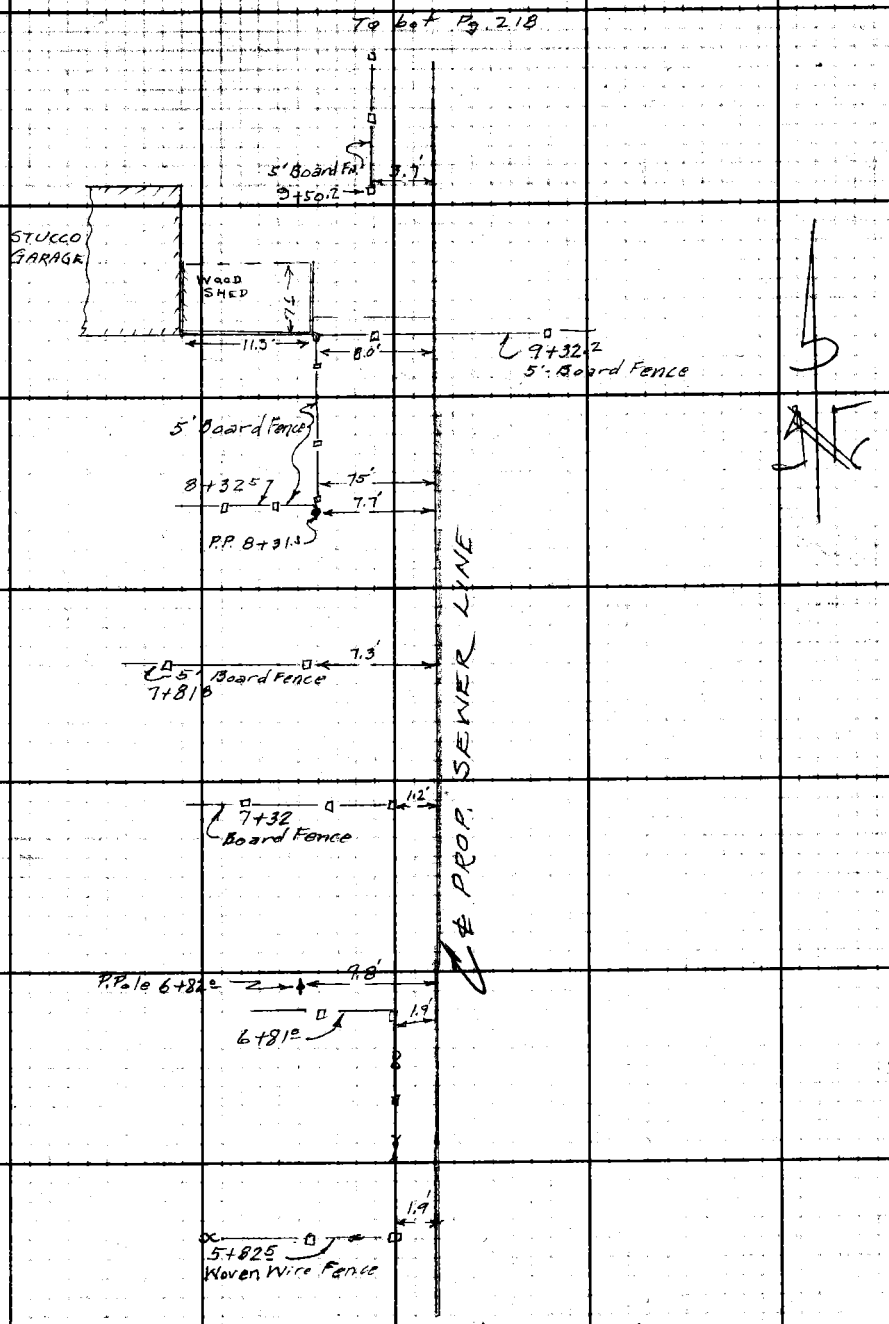

Note: Any Additions or Changes on this Sheet Must be Made or Checked in but Int. with Date and Name of Person Making Change.

Do not detach notes this side of this line.

LOS ANGELES COUNTY SURVEYOR
ZOO HALL OF RECORDS

FORM 247 SM 11-41

F.B. 1146 Pg. 218

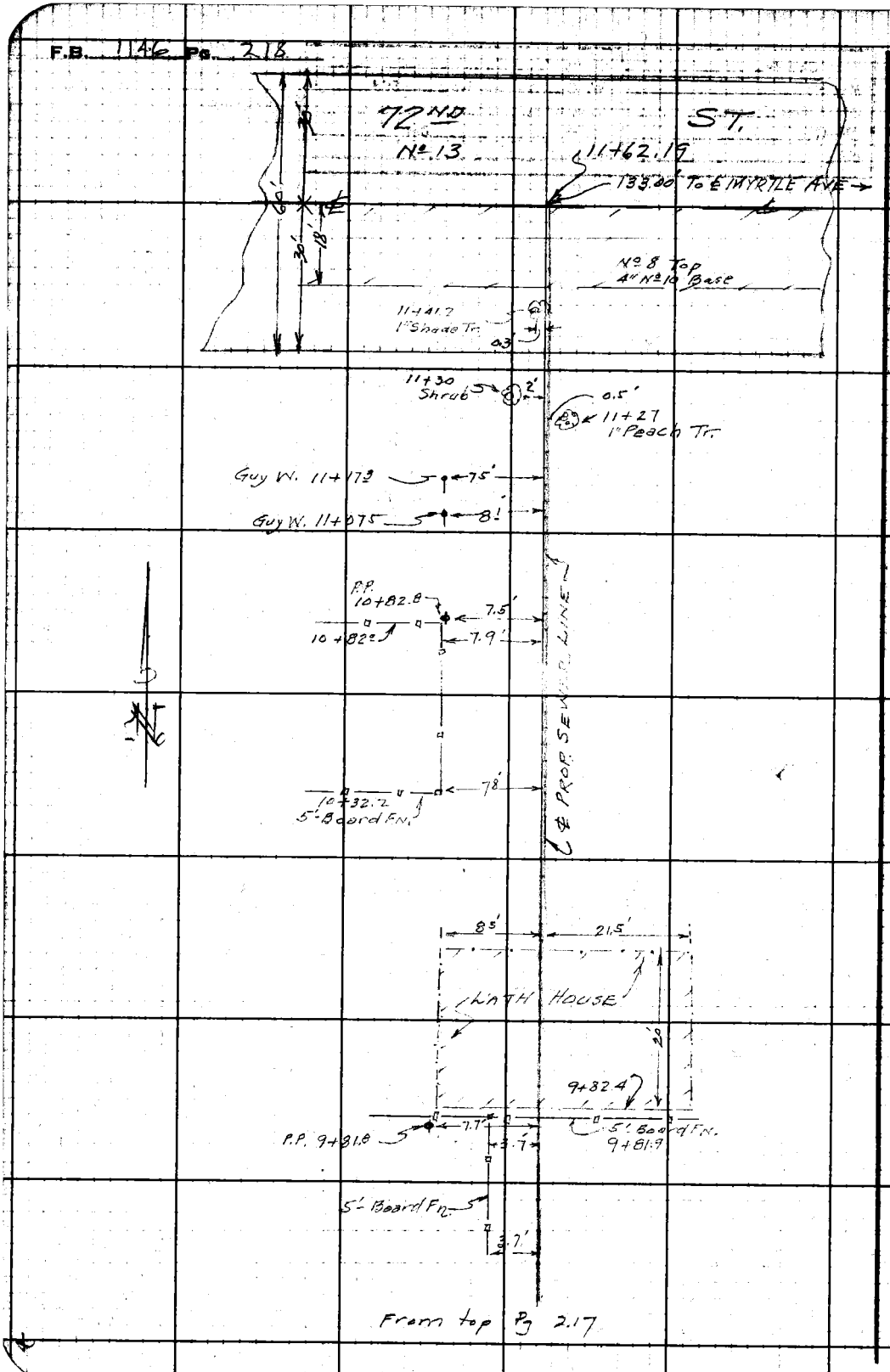

1146-24

RETURN TO
LOS ANGELES COUNTY SURVEYOR
700 HALL OF RECORDS
Do not extend notes this side of this line.

Note: Any Additions or Changes on This Sheet Must be Made or Circled in Red Ink With Date and Name of Person Making Change.

Profile No.	Notes Rad. Date	Plotted Date	Job No. 1124	Division No.	F.B. 1144 Pg. 219
			Survey of Marcelle St		
X-Sec. No.	Notes Chkd. Date	Checked Date	Survey by Wallace	Notes Willey	Date 2-8-46
			Map No.	Indexed Johnson	Date MAR 6 '47

C.I. 1124 - MARCELLE ST.

EASEMENT
between
MYRTLE AVE & OLIVE AVE

from
Alley N. of 70th St. to 72nd St.

Profile

STATION	B. S.	H. I.	F. S.	ELEV.

NOTE: ANY ADDITIONS OR CHANGES ON THIS SHEET MUST BE MADE OR CIRCLED IN RED INK, WITH DATE AND NAME OF PERSON MAKING CHANGE

Do not extend notes this side of this line

PLEASE RETURN TO
LOS ANGELES COUNTY SURVEYOR
700 HALL OF RECORDS

FORM 307 5M 7-43

FORM 307 5M 7-43

PLEASE RETURN TO
LOS ANGELES COUNTY SURVEYOR
700 HALL OF RECORDS

NOTE: ANY ADDITIONS OR CHANGES ON THIS SHEET MUST BE MADE OR CIRCLED IN RED INK, WITH DATE AND NAME OF PERSON MAKING CHANGE

Do not extend notes this side of this line

STATION	B. S.	H. I.	F. S.	ELEV.	Easement between Myrtle + Olive Ave
BM-MX39	4 29	66 48		62 19	BM MX39 El. 62.186 F.B. 1146-153 Myrtle Ave + Alley N of 70th St. C.Spk. in P.P. #416117E.
0+00			4 2	62 3	℄ Prop MH.
1+00			3 7	62 8	℄
2+00			3 4	63 1	℄
T.P.	3 76	67 08	3 16	63 32	
3+00			3 8	63 3	℄
4+00			3 2	63 9	℄
T.P.	4 92	68 59	3 41	63 67	
4+72			5 6	63 0	℄ SPL 71st St.
4+88			6 0	62 6	℄
5+02 23			5 8	62 8	℄ Intr 71st St.
5+17			6 0	62 6	℄
5+32			5 3	63 3	℄ NPL 71st St.
6+00			4 2	64 4	℄
7+00			4 1	64 5	℄
8+00			3 9	64 7	℄
9+00			3 8	64 8	℄
T.P.	4 81	68 68	4 72	63 87	
10+00			3 7	65 0	℄

F.B. 1146 PG. 220
Job No. 1124 Division No. Notes Red. Plotted Profile
Survey of Marcelle St Date 2-8-46 Date No.
Survey by Wallace Notes Willey Notes Chkd. RCB Checked X-Sec.
Indexed A. C. Johnson Date Date 2-13-46 Date No.

FORM 307 5M 7-43

PLEASE RETURN TO
LOS ANGELES COUNTY SURVEYOR
700 HALL OF RECORDS

NOTE: ANY ADDITIONS OR CHANGES ON THIS SHEET MUST BE MADE OR CIRCLED IN RED INK. WITH DATE AND NAME OF PERSON MAKING CHANGE

Do not extend notes this side of this line

STATION	B. S.	H. I.	F. S.	ELEV.	Easement between Myrtle & Olive Ave.	
		68 68				
T.P.	5 63	69 91	4 40	64 28		
11+00			4 6	65 3		℄
11+32 2			4 7	65 2		℄ SPL 72nd St.
11+48			5 7	64 2		℄
11+62 19			5 4	64 5		℄ Intr. 72nd St.
BM-MX 21			3 82	66 09	BMMX 21 - El. 66.099 72nd St. + Olive Ave. B.Spk. in end of walk to	F.B. 1146-11 N. side 72nd St. Ho. #835

Profile No. ____ Notes Red. ____ Plotted ____ Date ____
X-Sec. No. ____ Notes Chkd. ____ Checked ____ Date ____
Job No. 1124 Division No. ____ Survey of Marcelle St. Survey by Wallace Notes Willey Date 2-8-46 Map No. ____ Date ____
F.B. 1146 Pg. 221

B. 1146 PG. 222 Job No. 1124 Division No. _____ Notes Red. _____ Plotted _____ Profile

Survey of Marcelle St Date _____ Date _____ No. _____

Survey by Wallace Notes Willey Notes Chkd. _____ Checked _____ X-Sec.

Indexed _____ Date _____ Date _____ Date _____ No. _____

STATION	B. S.	H. I.	F. S.	ELEV.

FORM 307 5M 7-43

PLEASE RETURN TO
LOS ANGELES COUNTY SURVEYOR
700 HALL OF RECORDS

Do not extend notes this side of this line

NOTE: ANY ADDITIONS OR CHANGES ON THIS SHEET MUST BE MADE OR CIRCLED IN RED INK, WITH DATE AND NAME OF PERSON MAKING CHANGE

Notes Ck'd by
Map No.
Office Work
Checked
Date

Survey of Marcelle Ave
W. O. 1124 Tape No. St'd °F
Surveyed by Wallace
Notes W. Date 2-8-46
Indexed A. C. Johnson

F.B. 1146 Pg. 223

MAR 6 '47

C.I. 1124 - MARCELLE AVE.

EASEMENT

BETWEEN
OLIVE AVE. & LIME AVE
FROM
ALLEY N. OF 70TH ST.
TO
72ND ST.

TOPOG

Wallace
Willie
Dreier
Robb

Note: Any Additions or Changes on This Sheet Must Be Made or Circled in Red Ink with Date and Name of Person Making Change.

Do not extend notes this side of this line.

RETURN TO
LOS ANGELES COUNTY SURVEYOR
700 HALL OF RECORDS

FORM 247 5M 12-41

F.B. 1146 Pg. 224

To Bet Pg. 225

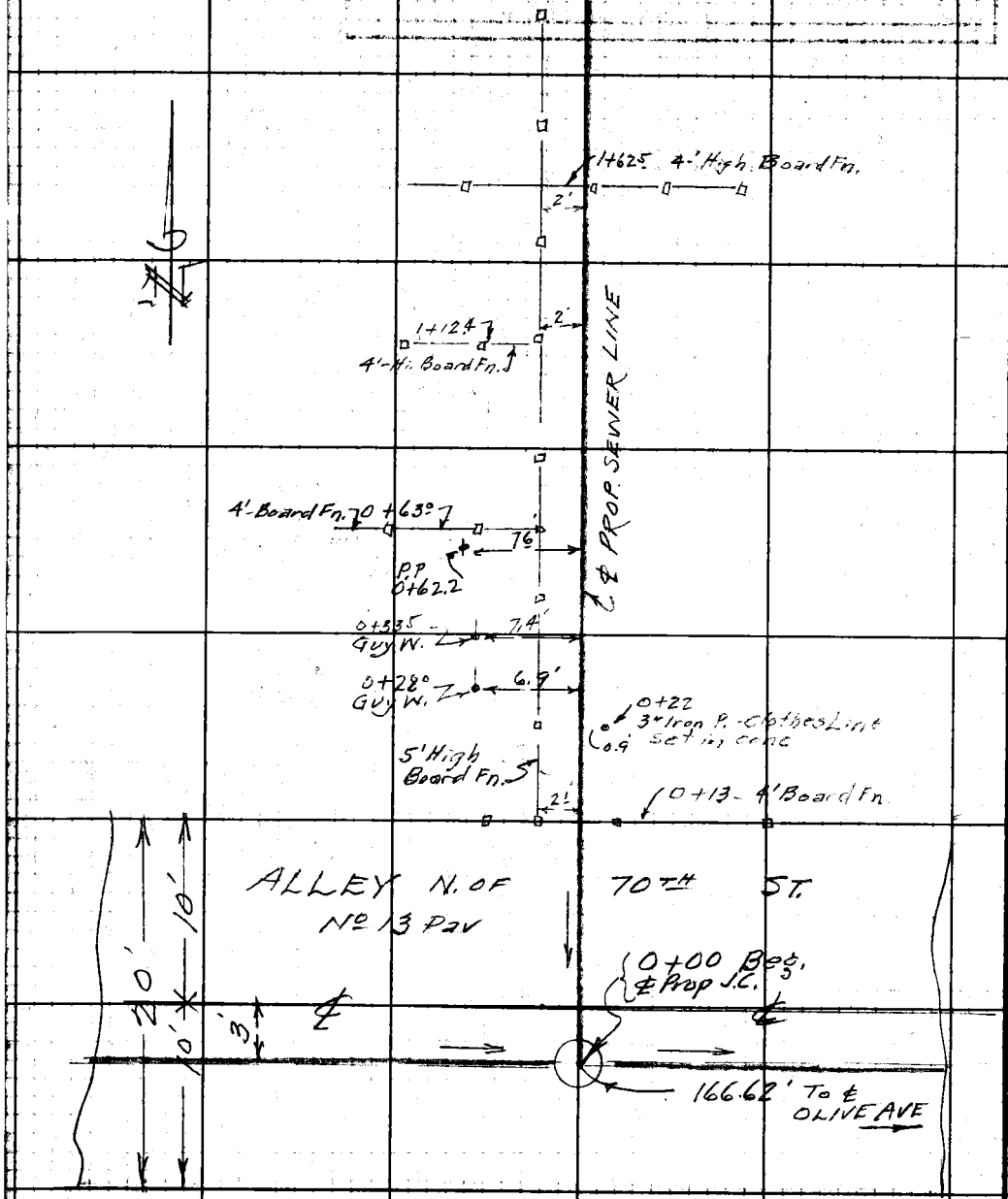

RETURN TO
LOS ANGELES COUNTY SURVEYOR
700 HALL OF RECORDS

Do not enter notes this side of this line.

Note: Any Additions or Changes on This Sheet Must be Made or Circled in Red Ink With Date and Name of Person Making Change.

Notes Ck'd by	Survey of Marcelle Ave
Map No.	W. O. 1124 Tape No. Std. °F
Office Work	Surveyed by Wallace
Checked	Notes W Date 2-8-46
Date	Indexed A. C. Johnson

F B 1146 Pg 225

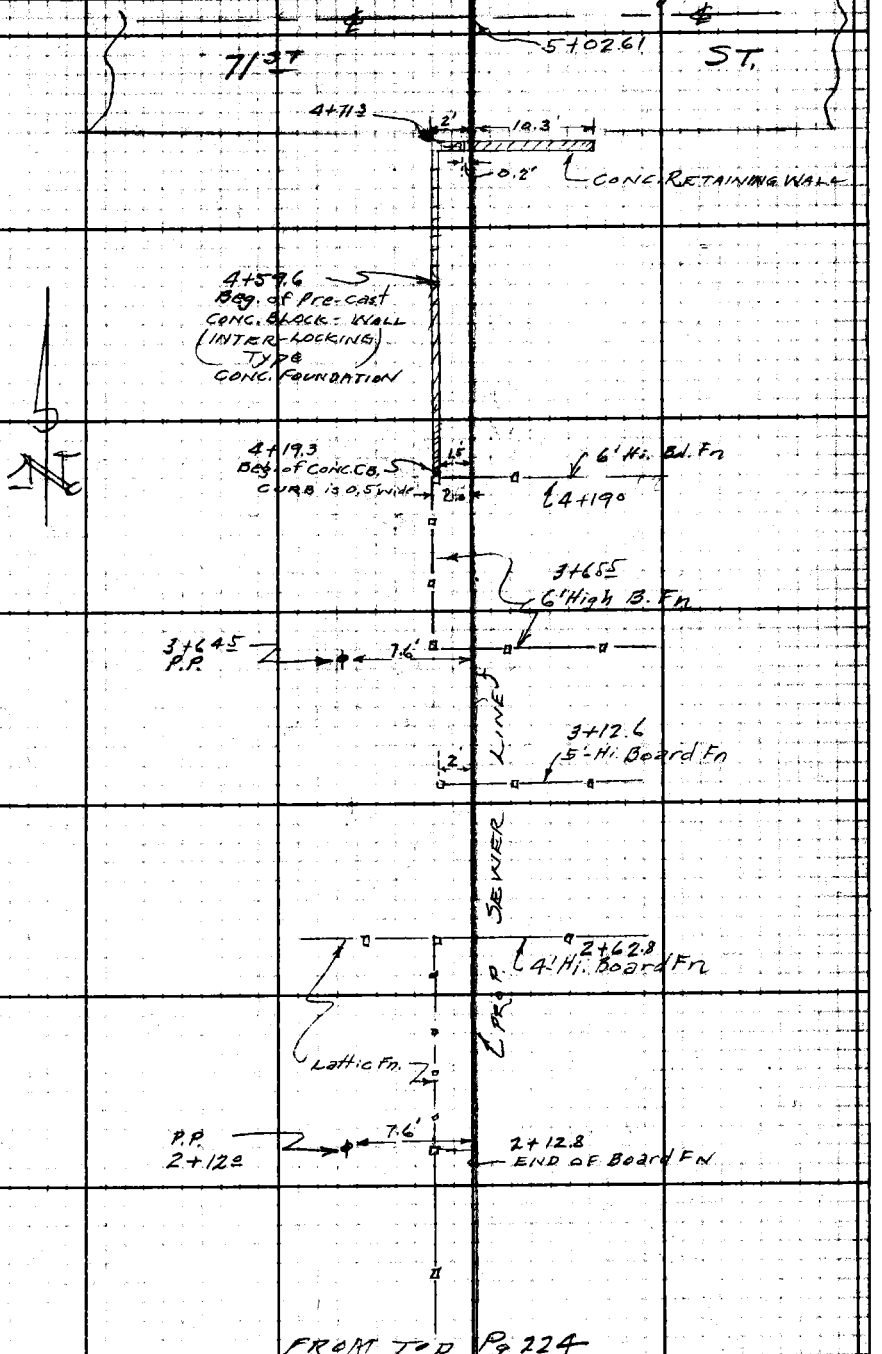

Note: Any Additions or Changes on this Sheet Must be Made or Circled in Ink With Date and Name of Person Making Change.

RETURN TO
LOS ANGELES COUNTY SURVEYOR
700 HALL OF RECORDS

Do not extend notes this side of this line.

FORM 247 5M 11-41

F.B. 1146 PG. 226

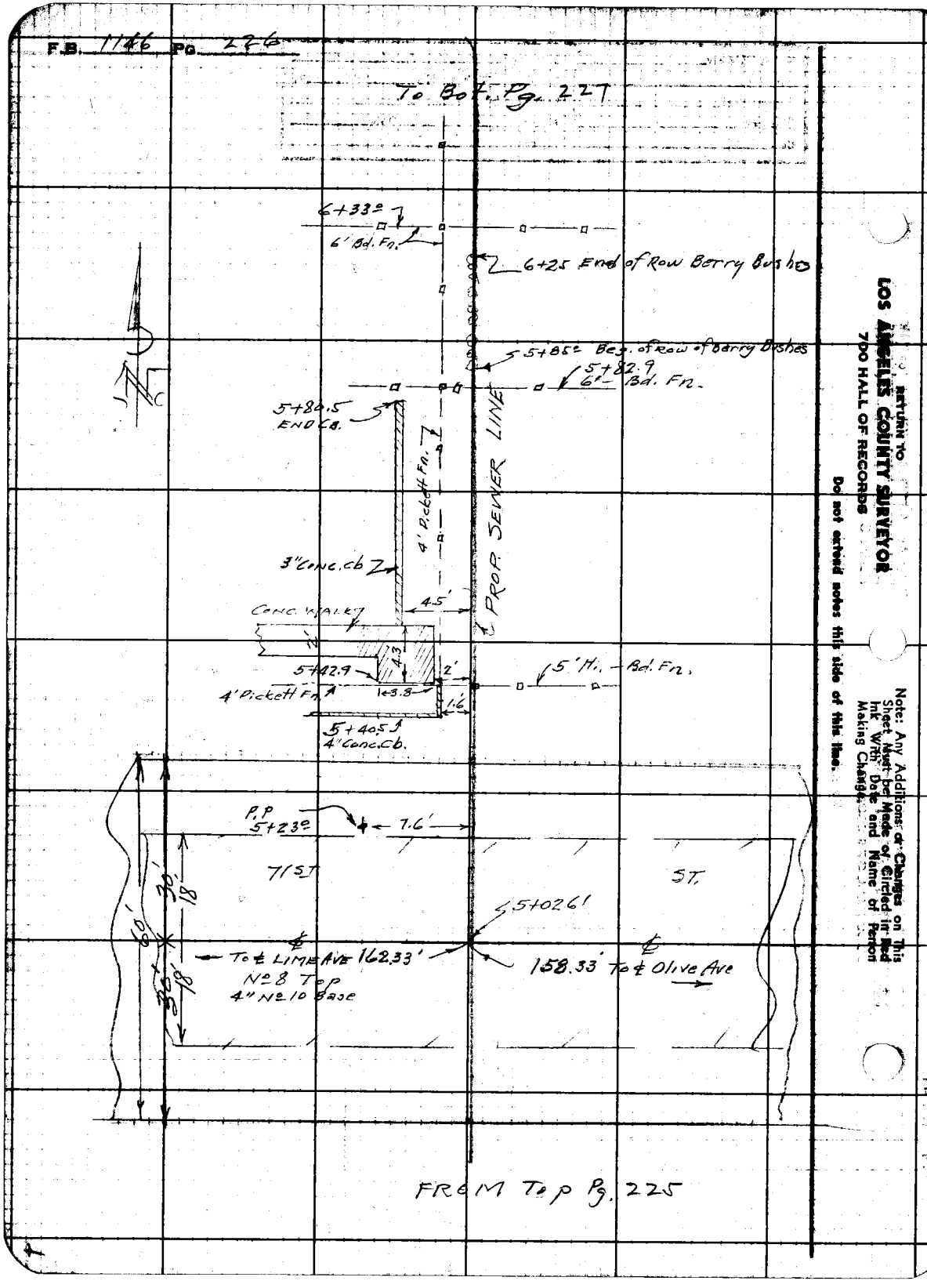

RETURN TO
LOS ANGELES COUNTY SURVEYOR
700 HALL OF RECORDS
Do not detach notes this side of this line.
Note: Any Additions or Changes on This Sheet Must be Made of Circled in Red Ink With Date and Name of Person Making Change.

Notes Ck'd By	Survey of Marcelle Ave
Map No.	W. O. 1124 Tape No. St'd °F
Office Work	Surveyed by ECW
Checked	Notes Wallace Date 2-8-46
Date	Indexed A. C. Johnson

F.B. 1146 Pg. 227

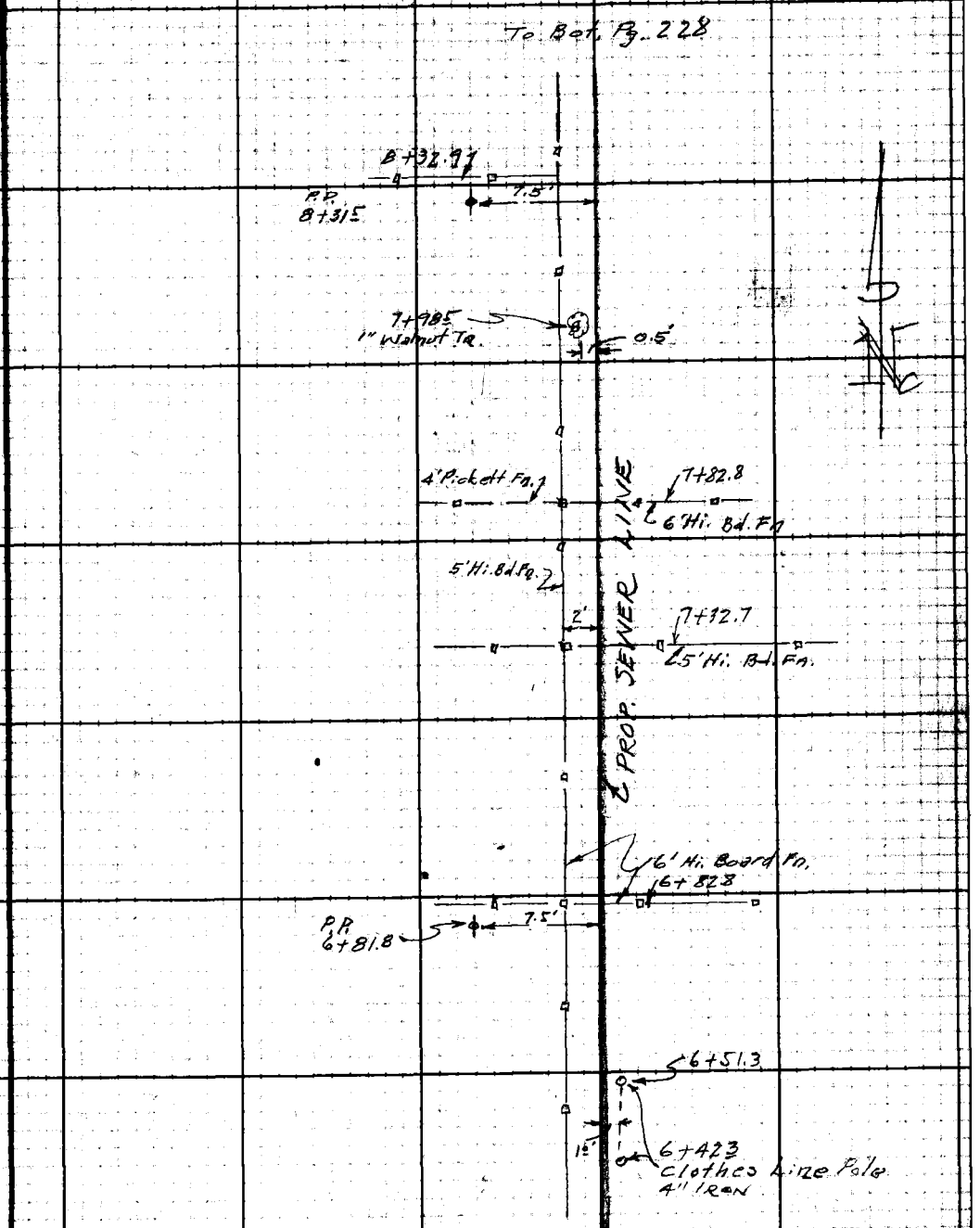

From top 226

Note: Any Additions or Changes on this Sheet Must be Made or Circled in Red Ink With Date and Name of Person Making Change.

Do not extend notes this side of this line.

LOS ANGELES COUNTY SURVEYOR
700 HALL OF RECORDS

FORM 247 5M 11-41

F.B. 1146 PG. 228

To Bot Pg. 229

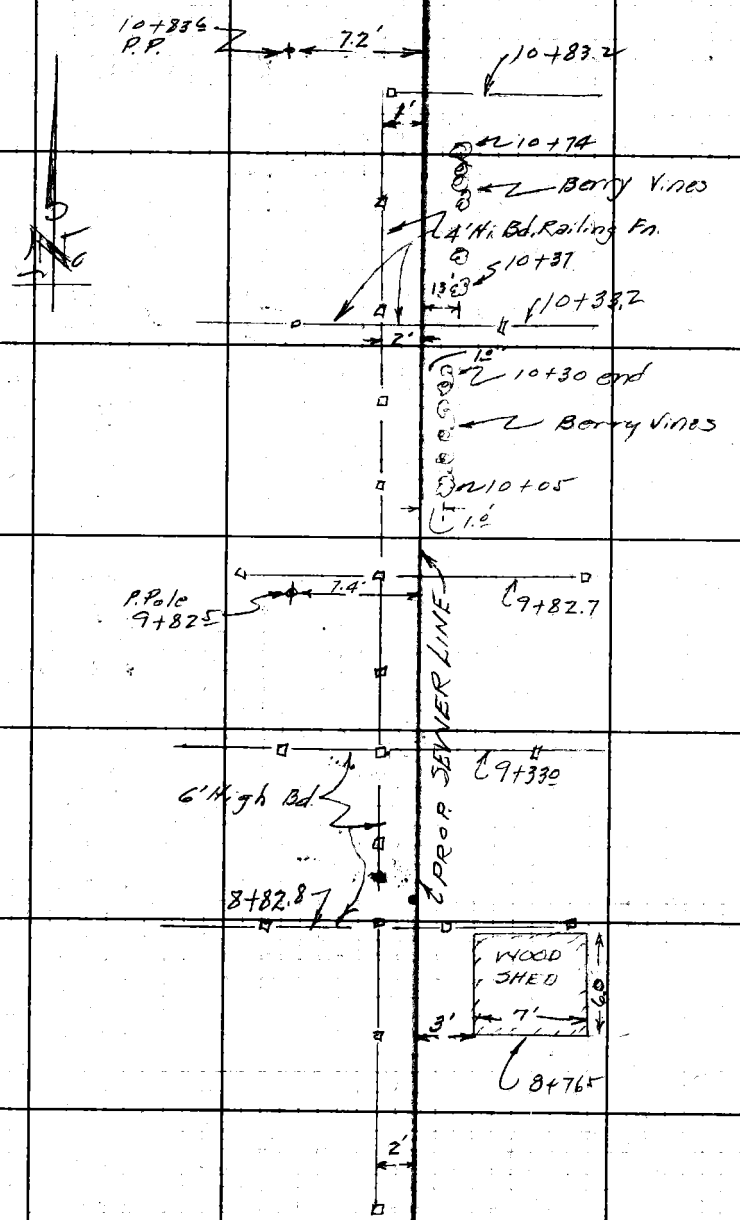

RETURN TO
LOS ANGELES COUNTY SURVEYOR
700 HALL OF RECORDS
Do not extend notes this side of this line.
Note: Any Additions or Changes on This Sheet Must be Made of Circled in Red Ink With Date and Name of Person Making Change.

11+62.8

Notes Ck'd by	Survey of Marcella Ave
Map No.	W. O. 1124 Tape No. St'd °F
Office Work	Surveyed by WALLACE
Checked	Notes W. Date 2-8-46
Date	Indexed A. C. Johnson

F.B. 1146 Pg. 249

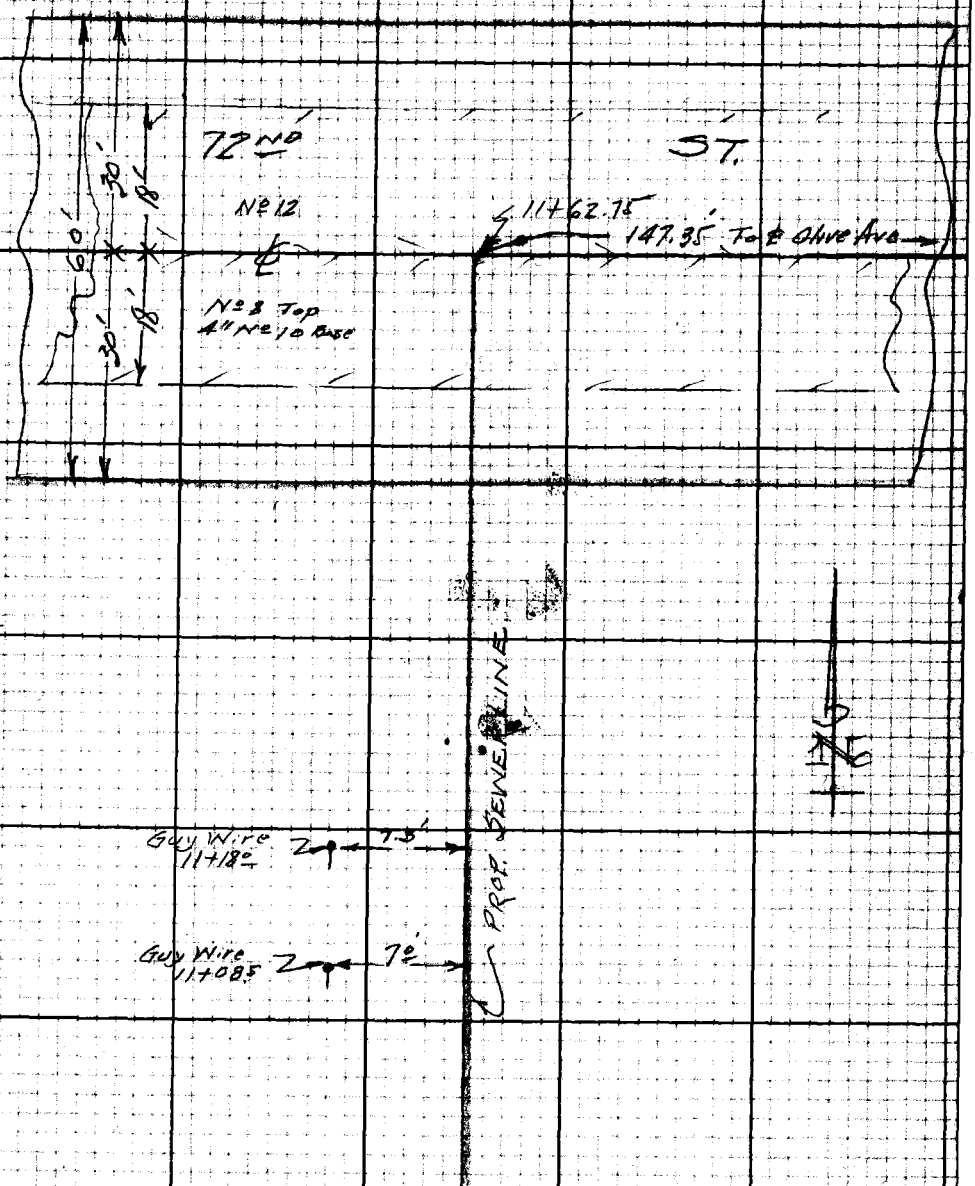

Note: Any Additions or Changes on this Sheet Must be Made or Circled in Red Ink With Date and Name of Person Making Change.

Do not extend notes this side of this line.

RETURN TO
LOS ANGELES COUNTY SURVEYOR
700 HALL OF RECORDS

FORM 247 5M 11-41

F.B. 1146 Pg. 230

RETURN TO
LOS ANGELES COUNTY SURVEYOR
700 HALL OF RECORDS

Do not extend notes this side of this line.

Note: Any Additions or Changes on This Sheet Must be Made or Circled in Red Ink With Date and Name of Person Making Change.

Profile	Notes Red.	Plotted	Job No. 1124	Division No.	F.B. 1445 Pg. 25
No.	Date	Date	Survey of Marcelle Ave		
X-Sec.	Notes Chkd. SEB	Checked	Survey by Wallace	Notes Willey	Date 2-8-46
No.	Date 2-13-46	Date	Map No.	Indexed Johnson	Date MAR 6 '47

C.I. 1124-MARCELLE ST.
EASEMENT
between
OLIVE AVE + LIME AVE.

from
Alley N. of 70th St. to 72nd St.

Profile

STATION	B.S.	H.I.	F.S.	ELEV.

NOTE: ANY ADDITIONS OR CHANGES ON THIS SHEET MUST BE MADE OR CIRCLED IN RED INK, WITH DATE AND NAME OF PERSON MAKING CHANGE

Do not extend notes this side of this line

PLEASE RETURN TO
LOS ANGELES COUNTY SURVEYOR
700 HALL OF RECORDS

FORM 307 5M 7-43

FORM 307 5M 7-43

PLEASE RETURN TO
LOS ANGELES COUNTY SURVEYOR
700 HALL OF RECORDS

NOTE: ANY ADDITIONS OR CHANGES ON THIS SHEET MUST BE MADE OR CIRCLED IN RED INK, WITH DATE AND NAME OF PERSON MAKING CHANGE

Do not extend notes this side of this line

STATION	B. S.	H. I.	F. S.	ELEV.	Easement between Olive & Lime Ave	
BM-MX 41	3.72	68 14		64 42	BM-MX41 El. 64.416. F.B. 1146-153. Alley N. of 70th St, 200± W. of Olive Ave. C. Spk. in P.P. # 416 112 E	
					LT	℄ RT
0+00			4.5	636		℄ Prop. ∠ C. 3'S ℄ Alley
+03			4.4	637		℄ INTR. Alley
1+00			43	638		℄
T.P.	584	67 .9 89	609	62 05		
2+00			41	63.8		℄
3+00			38	641		℄
4+00			31	645		℄
T.P.	480	67 .6 56	511	62 18		
4+19 3			28	645		℄
4+19.3			247	65 09	1.5' Lt. Top of Beg. of cb.	
4+71			27	649		
4+71 3			252	65 04	1.5 Lt Top cb	
4+71.3			252	65 04		℄ Top cb
4+72			36	640		℄
+84.6			46	630		℄ edge of pav. S. edge
+87.6			51	625		
5+02.61			55	621		℄ INTR. 71st ST

F.B. 1146 PG. 232 Job No. 1124 Division No. Notes Red. Plotted Profile
Survey of Marcelle Ave Date 2-10-46 Date No.
Survey by Wallace Notes Willey & Wallace Notes Chkd Checked X-Sec.
Indexed C. Johnson Date Date No.

FORM 307 5M 7-43

PLEASE RETURN TO
LOS ANGELES COUNTY SURVEYOR
700 HALL OF RECORDS

NOTE: ANY ADDITIONS OR CHANGES ON THIS SHEET MUST BE MADE OR CIRCLED IN RED INK, WITH DATE AND NAME OF PERSON MAKING CHANGE

34

Do not extend notes this side of this line

STATION	B.S.	H.I.	F.S.	ELEV.	Easement LT	℄	RT
		67 56 6					
5+17.6			52	624		℄	
5+20.6			47	629		℄	N. edge of pav
5+40.5			37	639		℄	
+40.5			338	6418	1.6' Lt Top cb.		
+42.9			277	6479	2.0' Lt Top walk		
+47.2			277	6479	4.5 Lt. Beg cb.		
+80.5			222	6534	4.5 LT. end cb		
+80.5			23	653		℄	
6+00			22	654		℄	
7+00			30	646		℄	
T.P.	519	68 62	413	6343			
8+00			39	647		℄	
9+00			37	649		℄	
10+00			31	655		℄	
11+00			30	656		℄	
T.P.	555	69 47 5	470	6372			
11+32.75			45	650		℄	S.P.L. 72ND ST
44.75			55	640		℄	edge pav
+48			59	636		℄	
11+62.75			56	639		℄	INTR. 72ND ST
B.M. MX-21			339	6608	B.M.-MX-21 El. 66.099 F.B. 1146-11 72ND ST. & OLIVE AVE. N. side B. Spk. in S. end walk to 11-835		

5.2

Profile 6 of 8 Notes Red. 1611 Plotted
No. Date 8 Date
X-Sec. Notes Chkd. E.B. Checked
No. Date 2-13-46 Date

Job No. 1124 Division No.
Survey of Marcelle Ave
Survey by Wallace Notes W Date 2-16-46
Map No. A. G. Johnson Date

F.B. 1146 Pg. 23

F.B. 114 PG. 234

Job No. _____ Division No. _____ Notes Red. _____ Plotted _____ Profile

Survey of _____ Date _____ Date _____ No. _____

Survey by _____ Notes _____ Notes Chkd. _____ Checked _____ X-Sec.

Indexed _____ Date _____ Date _____ Date _____ No. _____

STATION	B. S.	H. I.	F. S.	ELEV.

FORM 307 5M 7-43

PLEASE RETURN TO
LOS ANGELES COUNTY SURVEYOR
700 HALL OF RECORDS

Do not extend notes this side of this line

NOTE: ANY ADDITIONS OR CHANGES ON THIS SHEET MUST BE MADE OR CIRCLED IN RED INK, WITH DATE AND NAME OF PERSON MAKING CHANGE

Notes Ck'd by	Survey of MARCELLE AVE
Map No.	W. O. 1124 Tape No. St'd °F
Office Work	Surveyed by WALLACE
Checked	Notes W. Date 2-7-46
Date	Indexed A. C. Johnson

F.B. 1146 Pg. 235

MAR 6 '47

C.I. 1124 - MARCELLE AVE.

ALLEY WEST OF LIME AVE.
FROM
ALLEY N. of 70TH ST
TO
72ND ST.

SKETCHES & TOPOG.

Note: Any Additions or Changes on This Sheet Must be Made or Checked in Red Ink With Date and Name of Person Making Change.

Do not extend notes this side of this line.

RETURN TO
LOS ANGELES COUNTY SURVEYOR
300 HALL OF RECORDS

FORM 247 SM 11-41

F.B. 1146 Pg. 236

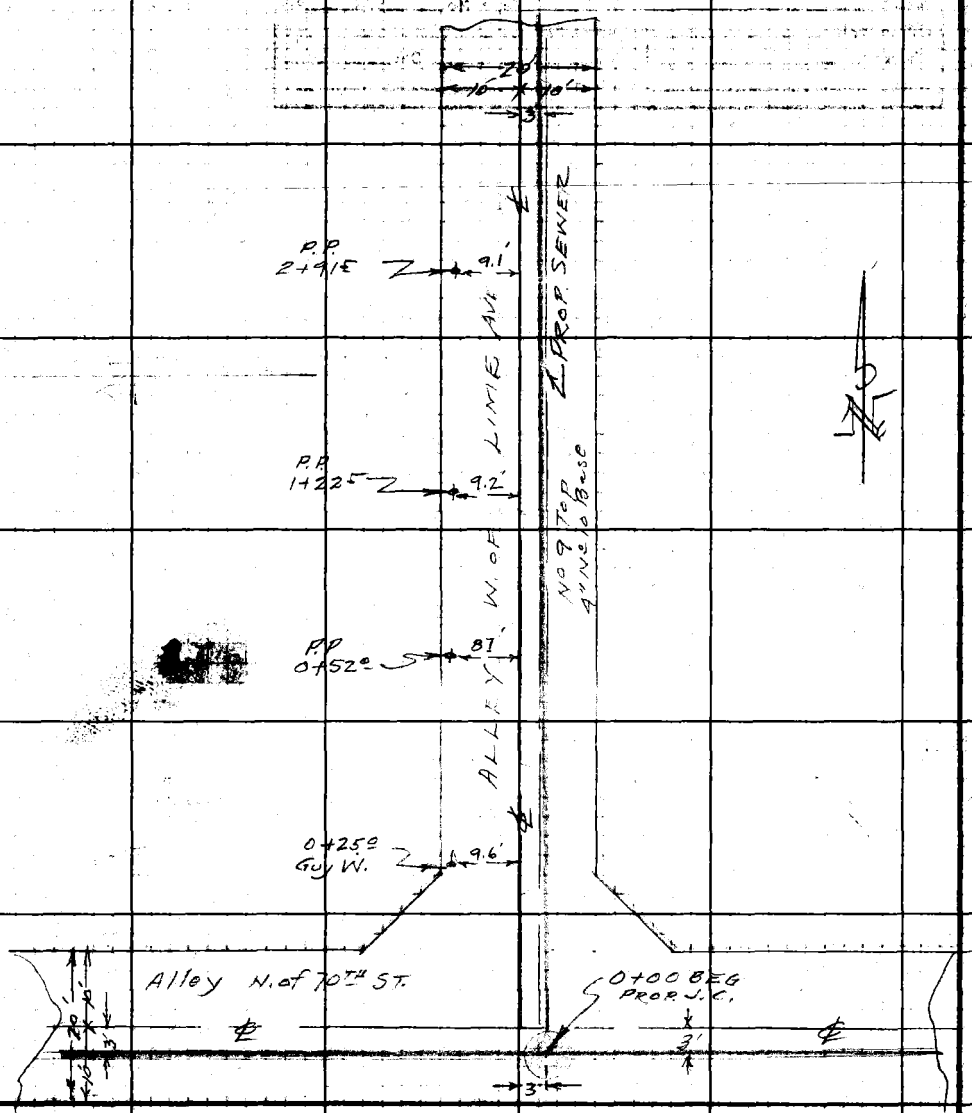

RETURN TO
LOS ANGELES COUNTY SURVEYOR
700 HALL OF RECORDS

Do not extend notes this side of this line.

Note: Any Additions or Changes on This Sheet Must be Made or Circled in Red Ink With Date and Name of Person Making Change.

Notes Ck'd by	Survey of MARCELLE AVE
Map No.	W. O. 1124 Tape No. St'd. °F
Office Work	Surveyed by WALLACE
Checked	Notes PV Date 2-7-46
Date	Indexed A. C. Johnson

F.B. 1146 Pg. 281

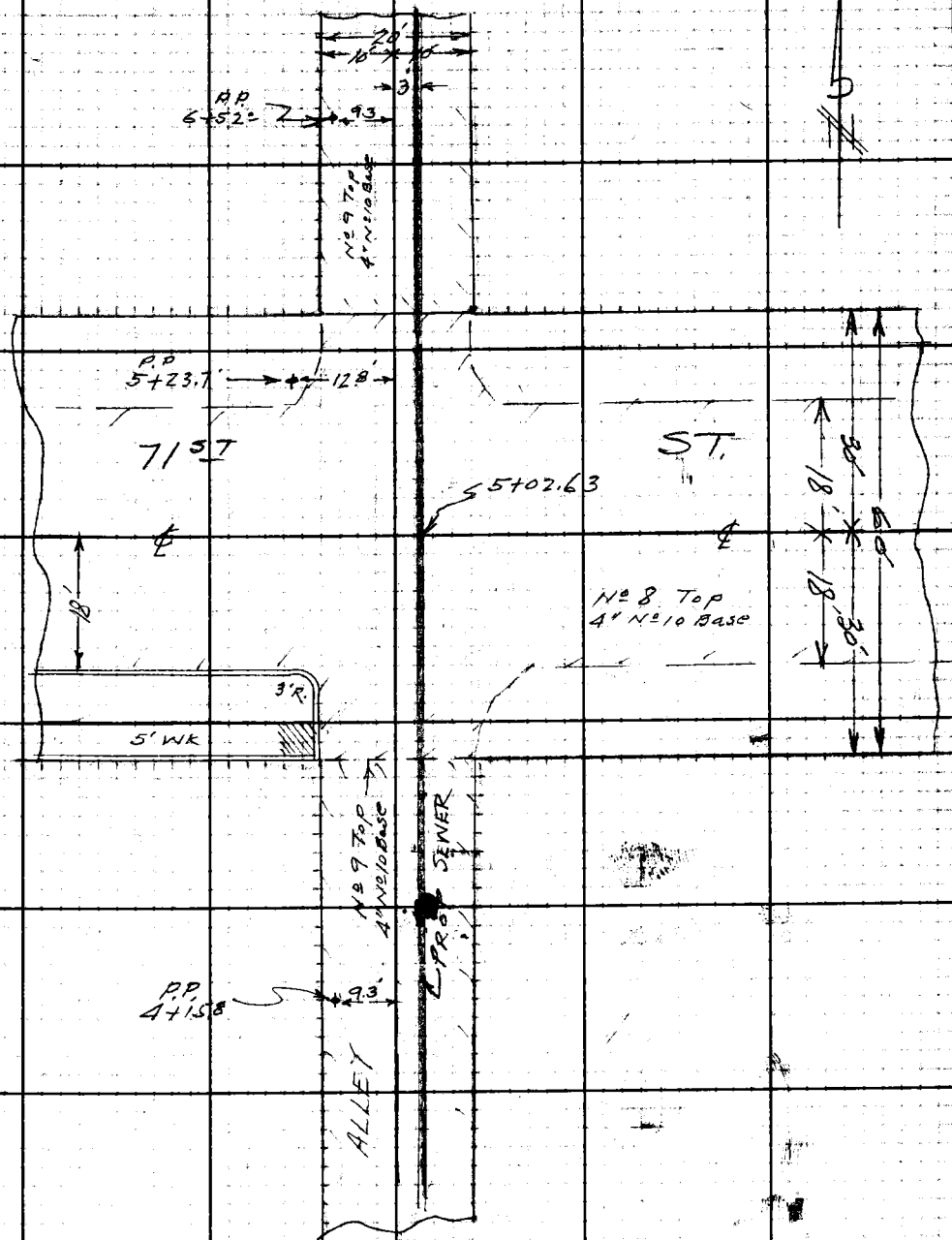

Note: Any Additions or Changes on This Sheet Must Be Made or Circled in But Int. with Date and Name of Person Making Change.

Do not extend notes this side of this line.

RETURN TO
LOS ANGELES COUNTY SURVEYOR
700 HALL OF RECORDS

FORM E47 5M 11-41

F.B. 1146 PG. 238

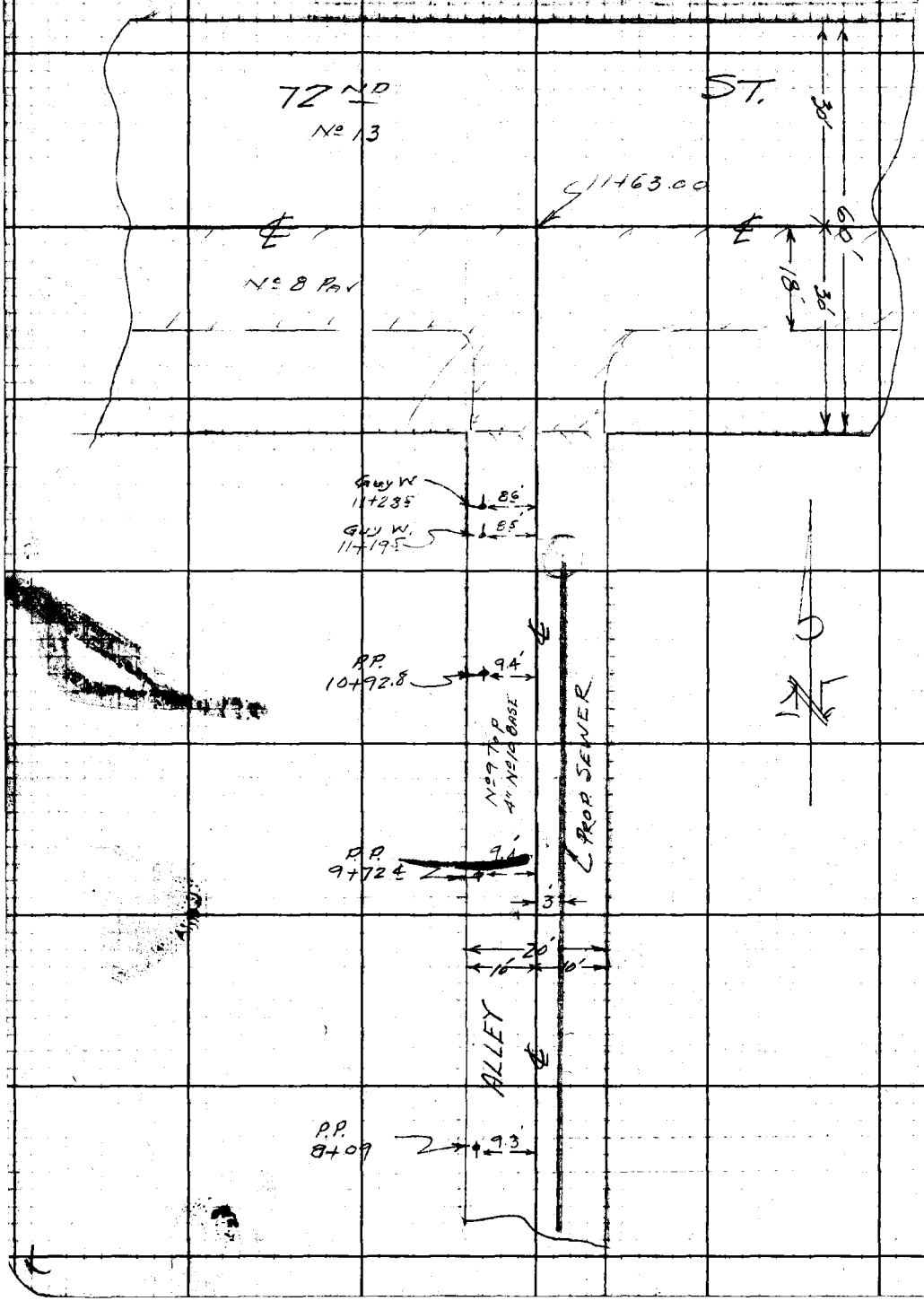

RETURN TO
LOS ANGELES COUNTY SURVEYOR
700 HALL OF RECORDS

Do not extend notes this side of this line.

Note: Any Additions or Changes on This Sheet Must be Made or Circled in Red Ink With Date and Name of Person Making Change.

Profile	Notes Red.	Plotted	Job No. 1124	Division No.	F.B. 1146 Pg. 2
No.	Date	Date	Survey of Marcelle St.		
X-Sec.	Notes Chkd. [illegible]	Checked	Survey by Wallace	Notes Willey	Date 2-7-46
No.	Date 2-13-46	Date	Map No.	Indexed A. C. Johnson	Date MAR 6 '47

CI 1124 - Marcelle St.

Alley W. of Lime Ave.

from

Alley N. of 70th St. to 72nd St.

Profile.

STATION	B. S.	H. I.	F. S.	ELEV.

NOTE: ANY ADDITIONS OR CHANGES ON THIS SHEET MUST BE MADE OR CIRCLED IN RED INK, WITH DATE AND NAME OF PERSON MAKING CHANGE

PLEASE RETURN TO
LOS ANGELES COUNTY SURVEYOR
700 HALL OF RECORDS

Do not extend notes this side of this line

FORM 307 5M 7-43

FORM 307 5M 7-43

PLEASE RETURN TO
LOS ANGELES COUNTY SURVEYOR
700 HALL OF RECORDS

NOTE: ANY ADDITIONS OR CHANGES ON THIS SHEET MUST BE MADE OR CIRCLED IN RED INK, WITH DATE AND NAME OF PERSON MAKING CHANGE

Do not extend notes this side of this line

B. 1146 PG. 246 | Job No. 1124 | Division No. | Notes Red. | Plotted | Profile
Survey of Marcelle St | Date 2-7-46 | Date | No.
Survey by Wallace Notes Willey | Notes Chkd. | Checked | X-Sec.
Indexed C. Johnson Date | Date | Date | No.

STATION	B. S.	H. I.	F. S.	ELEV.	Alley W of Lime Ave.	
BM-MX42	5.11	66.82		61.71	BM-MX42 El. 61.710 FB 1146-153 Alley N of 70th St + Alley W of Lime Ave. C.Spk. in PP #416 7E!	
					Lt	℄ Rt
0+00			5.6	61.2	Prop M.H.	℄ 3' S. ℄ Alley N. of 70th
0+03			5.7	61.1	3' ℄ Intr of Alley	
0+82			5.08	61.74		7' Conc. Drive
1+00			5.2	61.6		℄
"			5.0	61.8	E.P.L. Alley - edge Pav't.	7'
"			5.3	61.5	3' ℄ of Alley	
"			5.1	61.7	13' W PL of Alley - edge Pav't.	
1+11			4.70	62.12		7' Conc. Drive
1+52			4.60	62.22		7' Conc Drive
2+00			4.6	62.2		℄
2+42			4.81	62.01		7' Conc. Drive
3+00			4.0	62.8		℄
3+22			3.56	63.26		7' Conc. Drive
T.P.	5.14	68.09	3.87	62.95		
4+00			4.8	63.3		℄
4+11			4.46	63.63		7' Conc. Drive
4+72 6			5.2	62.9		℄ SPL 71st St.
4+72 6			5.18	62.91	13' end Curb (back walk)	

FORM 307 5M 7-43

PLEASE RETURN TO
LOS ANGELES COUNTY SURVEYOR
700 HALL OF RECORDS

NOTE: ANY ADDITIONS OR CHANGES ON THIS SHEET MUST BE MADE OR CIRCLED IN RED INK, WITH DATE AND NAME OF PERSON MAKING CHANGE

Do not extend notes this side of this line

Profile No. ____ Notes Red. ____ Plotted ____ Job No. 112K Division No. ____
X-Sec. No. ____ Date ____ Notes Chkd. ____ Date ____ Checked ____ Date ____ Survey of Marcelle St
Map No. ____ Survey by Wallace Notes Miller Date 2-7-41 Date ____

STATION	B. S.	H. I.	F. S.	ELEV.	Alley W of Lime Ave. Lt	℄	Rt
		68 09					
MCR, SW Cor.			5 36	62 73			
4+88			5 7	624		℄ Gutter	
5+02 63			5 5	626	3' ℄ Intr. 71st St.		
5+17			5 7	624		℄ Gutter	
5+32 6			5 3	628		℄ NPL 71st St.	
5+61			4 93	63 16			7' Conc. Drive
5+78			4 70	63 39	13' Conc. Drive		
6+00			5 2	629		℄	
6+82			4 75	63 34			7' Conc. Drive
7+00			5 1	630		℄	
7+00			4 89	63 20	13' Conc. Drive		
T.P.	4 58	68 05	4 62	63 47			
8+00			5 0	631		℄	
8+03			4 67	63 38			7' Conc. Drive
9+00			4 9	632		℄	
9+21			4 42	6363			7' Conc. Drive
10+00			4 6	635		℄	
10+02			4 22	6383			7' Conc Drive
T.P.	3 77	68 19	3 63	64 42			

FORM 307 5M 7-43

PLEASE RETURN TO
LOS ANGELES COUNTY SURVEYOR
700 HALL OF RECORDS

NOTE: ANY ADDITIONS OR CHANGES ON THIS SHEET MUST BE MADE OR CIRCLED IN RED INK, WITH DATE AND NAME OF PERSON MAKING CHANGE

Do not extend notes this side of this line

F.B. 1146 PG. 247 | Job No. 1124 | Division No. | Notes Red. | Plotted | Profile No.
Survey of Marcelle St | Date 2-7-44 | Date | X-Sec. No.
Survey by Wallace Notes Alley | Notes Chkd. SEB | Checked
Indexed A. C. Johnson Date | Date 2-13-44 | Date

STATION	B. S.	H. I.	F. S.	ELEV.	Alley W of Lime Ave		
		68.19			Lt	℄	Rt
11+00			45	637		℄	
11+33			48	634		℄	SPL 72nd St.
11+48			53	629		℄	Gutter
11+63 ±			51	631	3' ℄ Intr.		72nd St.
BM-MX22			519	63.00	BM-MX22 El. 63.006 F.B. 1146-12 72nd St. & Eastondale Ave., S.E. Cor. B.Spk. 2' S. of N. end curb.		

Notes Ck'd by	Survey of Marcelle Ave
Map No.	W. O. 1124 Tape No. St'd °F
Office Work	Surveyed by Wallace
Checked	Notes W. Date 2-10-46
Date	Indexed A. C. Johnson

MAR 6 '47

F.B. 1146 Pg 243

C.I. 1124 MARCELLE AVE

ALLEY W. OF EASTONDALE AVE.

FROM

Alley N. of 70TH ST.

TO

70TH ST

SKETCH

Note: Any Additions or Changes on This Sheet Must be Made or Circled in Red Ink With Date and Name of Person Making Change.

Do not extend notes this side of this line.

RETURN TO

LOS ANGELES COUNTY SURVEYOR

700 HALL OF RECORDS

FORM 247 RM 1-41

F.B. 1146 PG. 2-4

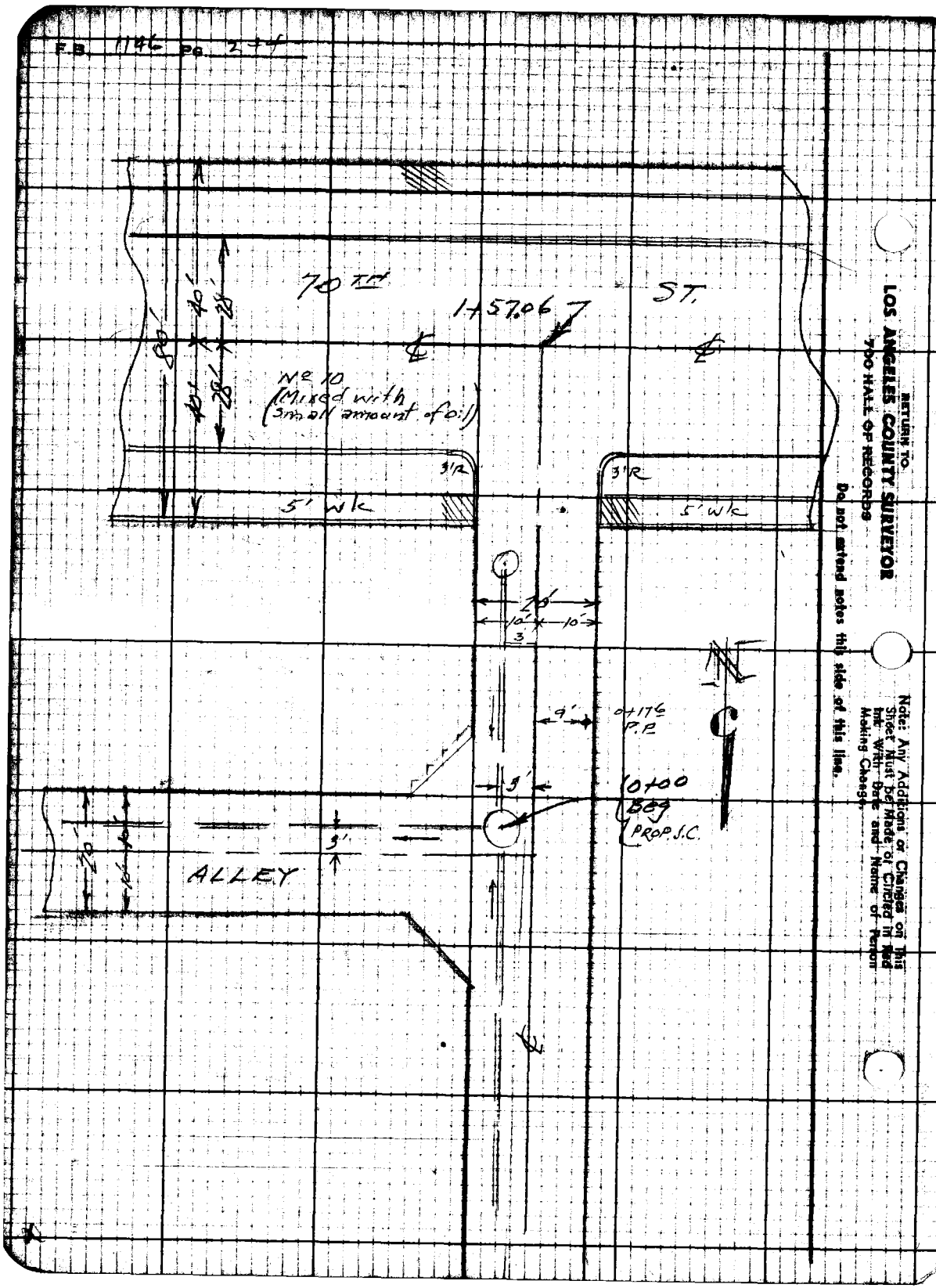

RETURN TO
LOS ANGELES COUNTY SURVEYOR
700 HALL OF RECORDS

Do not extend notes this side of this line.

Note: Any Additions or Changes on This Sheet Must be Made or Checked in Red Ink with Date and Name of Person Making Change.

F.B. Pg. 245

Profile No. ____ Notes Red. ____ Plotted ____ Job No. 1124 Division No. ____
Date ____ Date ____ Survey of MARCELLE AVE
X:Sec. No. ____ Notes Chkd. SAB Checked ____ Survey by ECW Notes W Date 2-10-46
Date 2-17-46 Date ____ Map No. ____ Indexed Johnson Date MAR 6 '47

ALLEY WEST OF EASTONDALE AVE
From
Alley N. of 70TH ST
To
70TH ST.

PROFILE

STATION	B. S.	H. I.	F. S.	ELEV.

NOTE: ANY ADDITIONS OR CHANGES ON THIS SHEET MUST BE MADE OR CIRCLED IN RED INK WITH DATE AND NAME OF PERSON MAKING CHANGE.

Do not extend notes this side of this line.

PLEASE RETURN TO
LOS ANGELES COUNTY SURVEYOR
700 HALL OF RECORDS

FORM 307 2M 8-45

FORM 307 2M 8-45

PLEASE RETURN TO
LOS ANGELES COUNTY SURVEYOR
700 HALL OF RECORDS

NOTE: ANY ADDITIONS OR CHANGES ON THIS SHEET MUST BE MADE OR CIRCLED IN RED INK, WITH DATE AND NAME OF PERSON MAKING CHANGE.

Do not extend notes this side of this line.

STATION	B. S.	H. I.	F. S.	ELEV.		
B.M. MX-43	4 40	65 65		61 25	B.M. MX-43 El. 61.249 F.B. 1146-153 Alley N. of 70TH ST. & Alley W. of Eastondale C.Spk. P.P. 416112E	
					LT	RT
0+00			50	60 7		℄ Prop J.C.
+50			51	60 5		
"			49	60 8	7'	
			52	60 5		3'
			49	60 8		10'
1+00			51	60 6		℄
+17			53	60 4		℄ N.P.L. 70TH ST.
			483	60 82		N. end Cb. 13' Rt
			495	60 70	7' Lt. N end Cb	
+29.2			57	60 0		℄
M.C.R.-NW Cor.			507	60 58		
M.C.R. NE Cor.			512	60 53		
+57			53	60 4		℄ INTR. 70TH ST.
	5 14	66 25	454	61 11		
B.M. MX-44			451	61 74	B.M. MX-44 - El. 61.743 F.B. 1146-153 71ST ST. & Alley W. of Eastondale Ave C.Spk. Cb. S.E. Cor.	

F.B. 1146 Pg. ~~148~~ 246 Job No. 1124 Division No. Notes Red. Date Plotted Date No. Profile
Survey of Marcelle Ave Notes W Date Checked Date No. X-Sec.
Survey by Wallace Notes Date Checked Date
Indexed A. C. Johnson

247

Notes Ck'd by	Survey of MARCELLE AVE	F.B. 1146 Pg.
Map No.	W. O. 1124 Tape No. St'd °F	
Office Work	Surveyed by WALLACE	
Checked	Notes W Date 2-8-46	
Date	Indexed A. C. Johnson	
	MAR 5 47	

C.I. 1124 - MARCELLE AVE

ALLEY WEST OF EASTONDALE AVE.

FROM

ALLEY N. OF 70TH ST.

TO

72ND ST.

SKETCHES & TOPOG

Wallace
Willie
Dreier
Robb

Note: Any Additions or Changes on This Sheet must be Made or Checked in Red Ink. Write Date and Name of Person Making Change.

Do not extend notes this side of this line.

LOS ANGELES COUNTY SURVEYOR
700 HALL OF RECORDS

FORM 247 5M 11-41

F.B. 1146 PG. 248

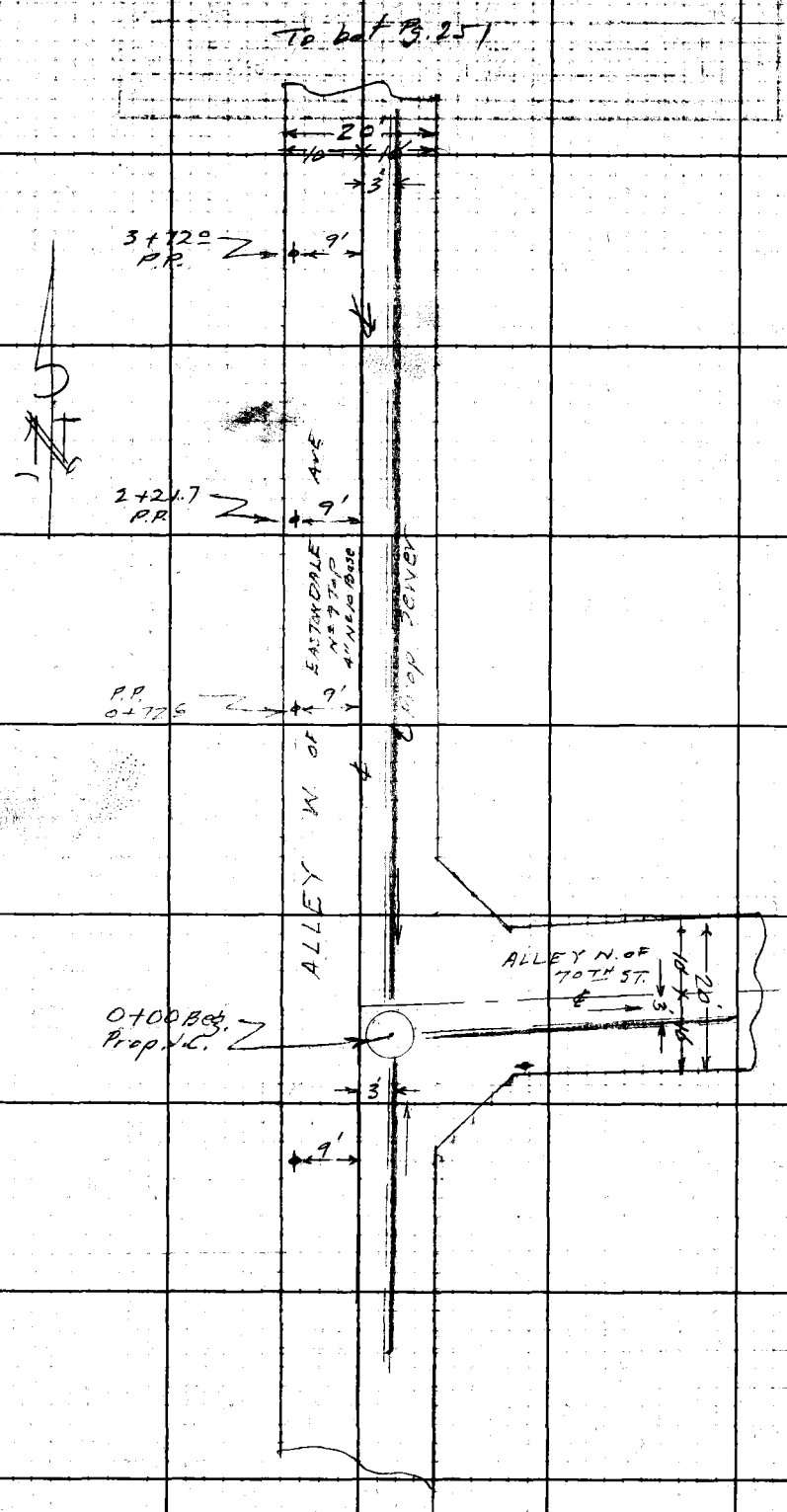

RETURN TO
LOS ANGELES COUNTY SURVEYOR
700 HALL OF RECORDS

Do not extend notes this side of this line.

Note: Any Additions or Changes on This Sheet Must be Made or Circled in Red Ink With Date and Name of Person Making Change.

249

Notes Ck'd by		Survey of Marcella Ave	F.B. 1146 Pg. ~~251~~
Map No.		W. O. 1174 Tape No. St'd °F.	
Office Work		Surveyed by W	
Checked		Notes W Date 2-10-46	
Date		Indexed A. C. Johnson	

TO Bot Pg 252

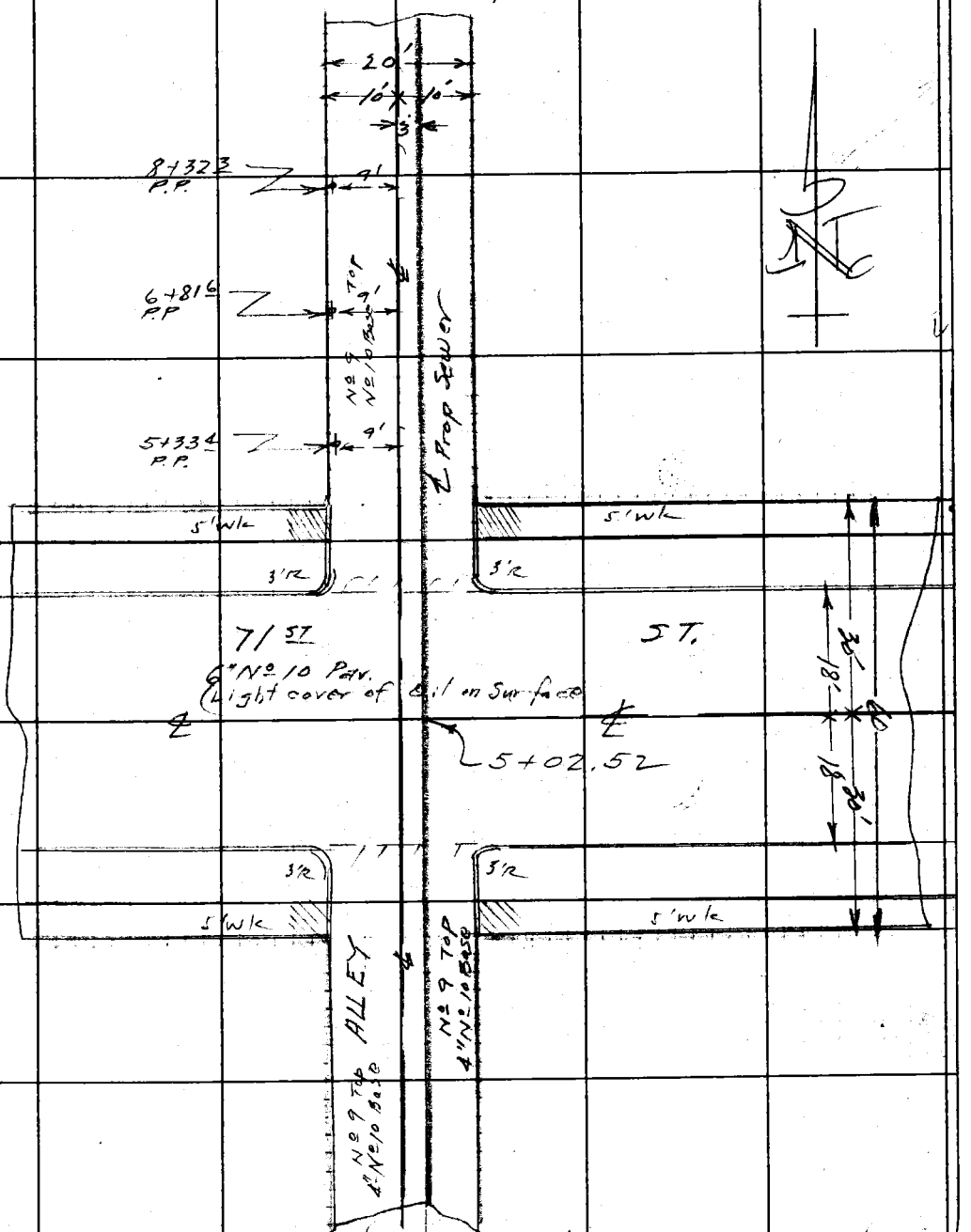

From top 250

Note: Any Additions or Changes on This Sheet Must be Made or Circled in Red Ink With Date and Name of Person Making Change

Do not extend notes this side of this line

RETURN TO
LOS ANGELES COUNTY SURVEYOR
700 HALL OF RECORDS

FORM 247 10M 11-35

250.

F.B. 1146 PG. ~~[illegible]~~

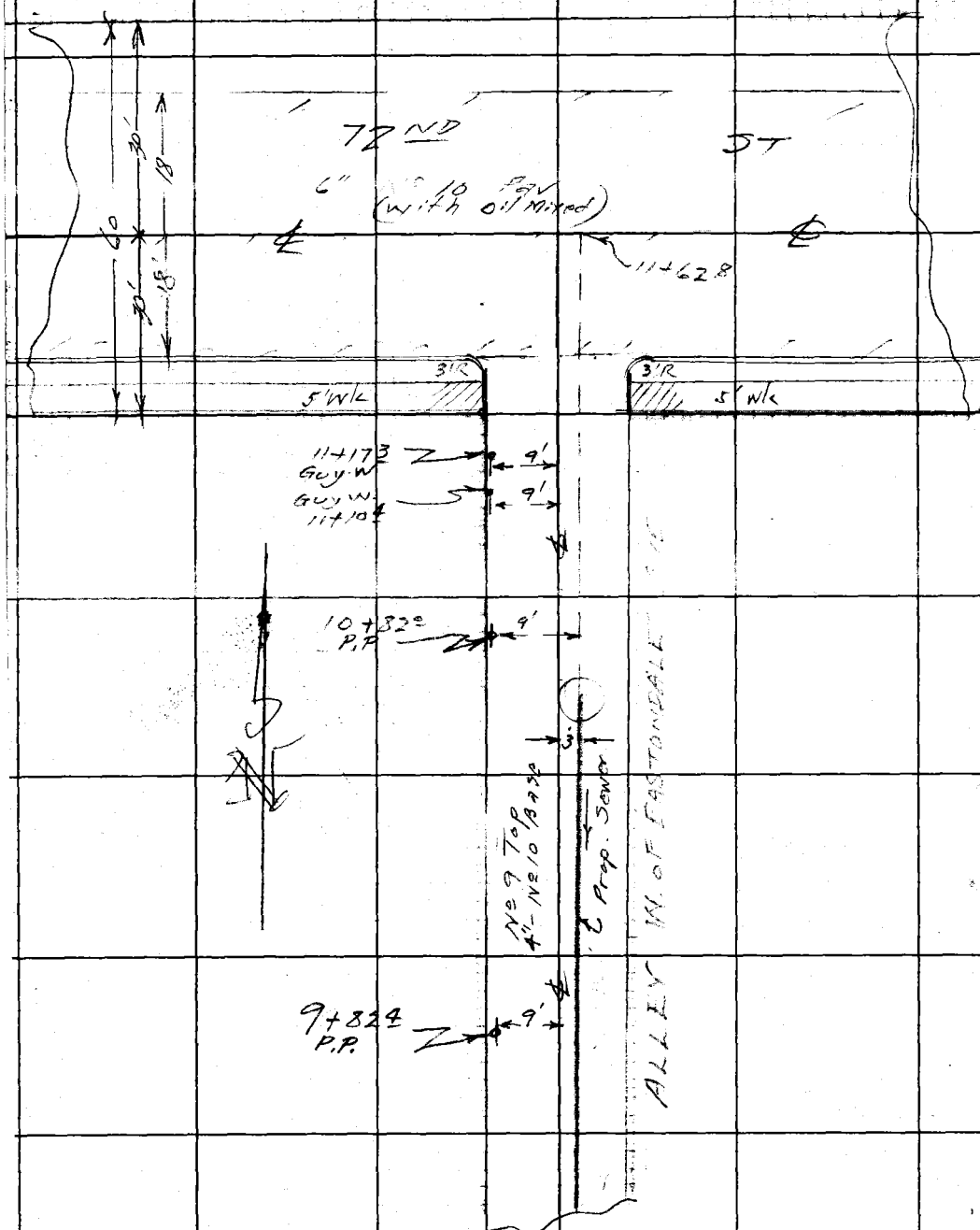

RETURN TO
LOS ANGELES COUNTY SURVEYOR
700 HALL OF RECORDS

Do not extend notes this side of this line.

Note: Any Additions or Changes on This Sheet Must be Made or Circled in Red Ink With Date and Name of Person Making Change.

Profile No.	Notes Red.	Plotted	Job No. 1124	Division No.
	Date	Date	Survey of MARCELLE AVE	
X:Sec. No.	Notes Chkd. SEB	Checked	Survey by Wallace	Notes W Date 2-10-46
	Date 2-13-46	Date	Map No.	Indexed C. Johnson Date MAR 6 '47

C.I. 1124 MARCELLE AVE.

ALLEY W. OF EASTONDALE AVE
FROM
Alley N. OF 70TH ST
TO
72nd ST

PROFILE

STATION	B. S.	H. I.	F. S.	ELEV.

NOTE: ANY ADDITIONS OR CHANGES ON THIS SHEET MUST BE MADE OR CIRCLED IN RED INK WITH DATE AND NAME OF PERSON MAKING CHANGE.

PLEASE RETURN TO
LOS ANGELES COUNTY SURVEYOR
700 HALL OF RECORDS

Do not extend notes this side of this line.

FORM 307 2M 8-45

FORM 307 2M 8-45

PLEASE RETURN TO
LOS ANGELES COUNTY SURVEYOR
700 HALL OF RECORDS

NOTE: ANY ADDITIONS OR CHANGES ON THIS SHEET MUST BE MADE OR CIRCLED IN RED INK, WITH DATE AND NAME OF PERSON MAKING CHANGE.

Do not extend notes this side of this line.

STATION	B. S.	H. I.	F. S.	ELEV.	ALLEY W. of EASTONDALE
B.M.-MX-43	4 40	65 65		61 25	B.M.-MX-43 EL.61.249 F.B.11 Alley W. of Eastondale & Alley N. of 70TH ST. C.spk. #416104E
0+00			50	60 7	℄ Prop J.C
			50	60 7	13' Lt
+03			51	60 6	℄ INTR Alley
1+00			50	60 7	℄
			49	60 8	7'
			51	60 6	3' ℄ Alley
			49	60 8	13'
2+00			49	60 8	
T.P.	514	66 25	454	61 11	
3+00			53	61 0	
4+00			48	61 5	
+72 5			47	61 6	℄ S.P.L. 71ST ST.
			427	61 98	7' Rt. S. end Cb
			432	61 93	S. end Cb 13' Lt
+84 5			51	61 2	
MCR-SECor			455	61 70	
MCR-SWCor			453	61 72	
5+02.52			482	61 43	℄ INTR
+20 6			51	61 2	℄

F.B. 1146 PG. 252 254
Job No. 1124 Division No.
Survey of Marelle Ave
Survey by E.C. Wallace Notes W
Index A. C. Johnson Date
Notes Red. Date
Notes Chkd. Date
Plotted Date
Checked Date
Profile No.
X-Sec. No.

FORM 307 2M 8-45

PLEASE RETURN TO
LOS ANGELES COUNTY SURVEYOR
700 HALL OF RECORDS

NOTE: ANY ADDITIONS OR CHANGES ON THIS SHEET MUST BE MADE OR CIRCLED IN RED INK WITH DATE AND NAME OF PERSON MAKING CHANGE.

Do not extend notes this side of this line.

STATION	B. S.	H. I.	F. S.	ELEV.	Alley W. of Eastondale Ave.	
		66 25 3				
MCR-NECor.			457	6168		
MCR-NWCor			461	6164		
5+32.6			46	617		℄ N.P.L. 77ST ST.
			437	6188		7'Rt. N end Cb
			444	6181	N. end Cb. 13 Lt	
6+00			46	617		℄
			43	620		7'R
			47	616	3'	
			43	620	13	
T.P.	462	66 77 8	410	6215		
7+00			50	618		℄
8+00			49	619		
9+00			48	620		℄
			46	622		7'Rt
			49	619	3'	
			46	622	13'	
10+00			47	621		℄
			46	622		℄
+24			424	6253		7'Rt. Conc. fl. of Garage
11+00			43	625		℄

Profile No. ___ Notes Red. ___ Plotted ___ Job No. 1127 Division No. ___
Date ___ Date ___ Survey of Marcelle Ave
X-Sec. No. ___ Notes Chkd. ___ Checked ___ Survey by WALLACE Notes W Date 2-10-46
Date ___ Date ___ Map No. ___ Auto Johnson Date ___

F.B. 1116 Pg. [illegible]

FORM 307 2M 8-45

PLEASE RETURN TO
LOS ANGELES COUNTY SURVEYOR
700 HALL OF RECORDS

NOTE: ANY ADDITIONS OR CHANGES ON THIS SHEET MUST BE MADE OR CIRCLED IN RED INK, WITH DATE AND NAME OF PERSON MAKING CHANGE.

Do not extend notes this side of this line.

STATION	B. S.	H. I.	F. S.	ELEV.	Alley W. of Eastondale	
		66 8 77				
11+33			42	62 6		℄ S.P.L. 72nd ST
			391	62 86		7' Rt. S end cb
			389	62 89	S. end cb 13' Lt	
+05.3			47	62 1		℄
M.C.R-SE Cor			407	62 70		
MCR-SW Cor			410	62 67		
11+62.80			42	62 57		℄ INTR 72nd
B.M-M23			417	62.60	B.M.-M23 EL 62.618 F.B. 1146-12 72nd ST. & Atlantic Ave SE Cor B Spk 8' E. of W. end cb.	

F.B. 1146 PG. [illegible]
Job No. 1124 Division No. Marcelle Ave
Survey of
Survey by W. Notes W
Indexed A. C. Johnson Date
Notes Red. Date
Notes Chkd. [illegible] Date 2-13-46
Plotted Date
Checked Date
Profile No.
X-Sec. No.

Notes Ck'd by
Map No.
Office Work
Checked
Date

Survey of MARCELLE ST
W. O. 1124 Tape No. St'd °F
Surveyed by WALLACE
Notes Wallace Date 4-9-46
Indexed A. C. Johnson
MAR 6 47

F.B. 1146 Pg.

C. I. 1124 - MARCELLE ST.

OLIVE ST.
FROM
MUNSACKER AVE.
EAST TO EAST LINE R.S. 4124

TOPOG

Wallace
Willey
Dreier
Smiley

Note: Any Additions or Changes on This Sheet Must be Made or Circled in Red Ink With Date and Name of Person Making Change.

Do not extend notes this side of this line.

RETURN TO
LOS ANGELES COUNTY SURVEYOR
700 HALL OF RECORDS

FORM 247 (M) 1-41

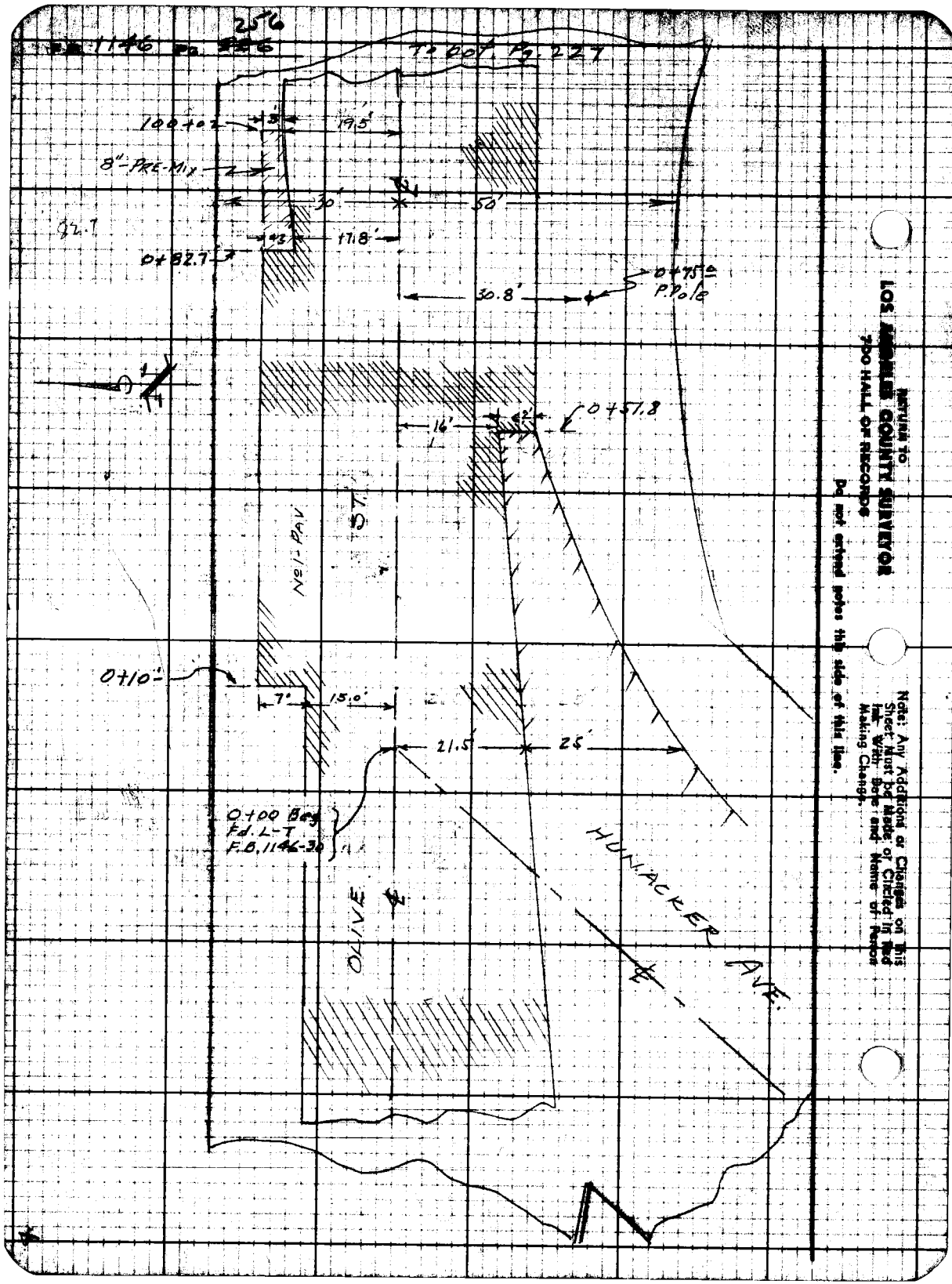

256
1146 Pg. 256
To Dot Pg. 227
100+02
3'
19.5'
8"-PRE-MIX
30'
50'
82.7
43
17.8'
0+82.7
30.8'
0+75.0
P.Pole
16'
2'
0+57.8
No 1-PAV
ST.
0+10
7'
15.0'
21.5'
25'
0+00 Beg
Fd. L-T
F.B. 1146-30
OLIVE
HUNACKER AVE.
RETURN TO
LOS ANGELES COUNTY SURVEYOR
700 HALL OF RECORDS
Do not extend notes this side of this line.
Note: Any Additions or Changes on This Sheet Must be Made or Circled in Red Ink With Date and Name of Person Making Change.

Notes Ck'd by	Survey of MARCELLE ST. F.B. 1146 Pg.
Map No.	W. O. 1124 Tape No. St'd °F
Office Work	Surveyed by WALLACE
Checked	Notes Wallace Date 4-9-46
Date	Indexed A. C. Johnson

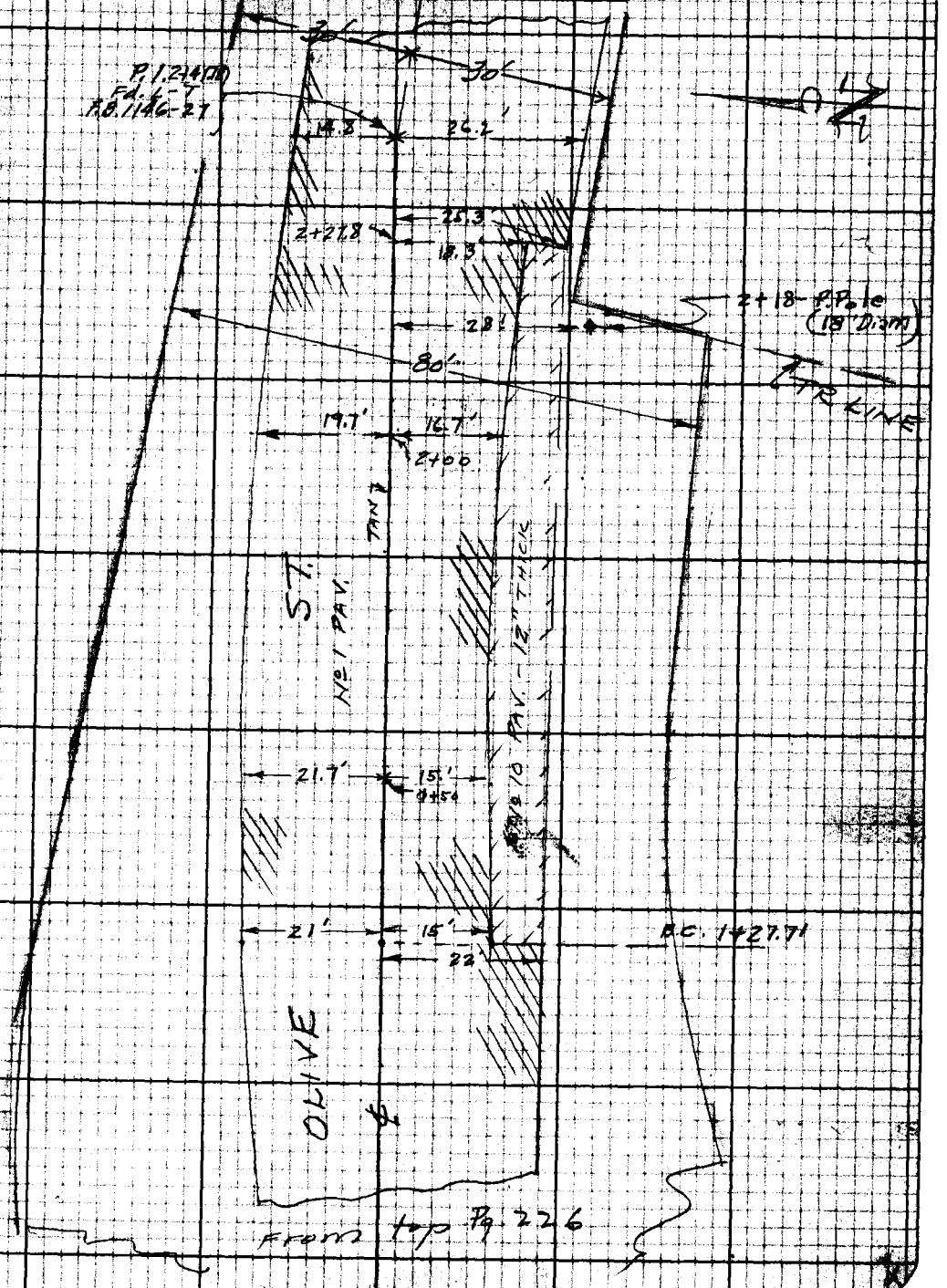

Note: Any Additions or Changes Sheet Must be Made or Circled in Ink With Date and Name of Person Making Change.

RETURN TO
LOS ANGELES COUNTY SURVEYOR
200 HALL OF RECORDS

Do not extend notes this side of this line.

FORM 247 5M 11-46

RETURN TO
LOS ANGELES COUNTY SURVEYOR
700 HALL OF RECORDS

Note: Any Additions or Changes on This Sheet Must be Made or Circled in Red Ink With Date and Name of Person Making Change.

Do not extend notes this side of this line.

F.B. 1146 Pg. 258

Profile No.	Notes Red.	Plotted	Job No. 1124	Division No.	F.B. 14 Pg. 22
	Date	Date	Survey of MARCELLE ST.		
X:Sec. No.	Notes Chkd.	Checked	Survey by Wallace	Notes IV	Date 4-9-46
	Date	Date	Map No.	Indexed G. Johnson	Date MAR 6 '47

C.I. 1124 - MARCELLE ST.

OLIVE ST.

FROM

HUNSACKER AVE. EAST TO EAST LINE OF R.S. 41-24 —

X-SECTIONS

STATION	B. S.	H. I.	F. S.	ELEV.

NOTE: ANY ADDITIONS OR CHANGES ON THIS SHEET MUST BE MADE OR CIRCLED IN RED INK WITH DATE AND NAME OF PERSON MAKING CHANGE.

Do not extend notes this side of this line.

PLEASE RETURN TO
LOS ANGELES COUNTY SURVEYOR
700 HALL OF RECORDS

FORM 307 2M 8-45

FORM 307 2M 8-45

PLEASE RETURN TO
LOS ANGELES COUNTY SURVEYOR
700 HALL OF RECORDS

NOTE: ANY ADDITIONS OR CHANGES ON THIS SHEET MUST BE MADE OR CIRCLED IN RED INK, WITH DATE AND NAME OF PERSON MAKING CHANGE.

Do not extend notes this side of this line.

STATION	B. S.	H. I.	F. S.	ELEV.	OLIVE ST. (66.444)
B.M. MX-34	489	~~69~~ 71 33		~~64~~ 66 44	B.M. MX-34 El. 64.444 F.B. 1146-16 Olive St. & Hunsaker Ave SW. Cor. B. Spk. in E. edg conc. strip - conc. slab near Gas pump
					LT ℄ RT
0+00 ℄ INTR. Olive & Hunsacker			490	~~64~~ 66 43	℄
			500	~~64~~ 66 33	21.5' Rt.
			500	~~64~~ 66 33	15' Lt
1+00			475	~~64~~ 66 56	℄
			495	~~64~~ 66 38	22'
			44	~~64~~ 66 9	45'
			485	~~64~~ 66 48	19.5'
2+00			475	~~64~~ 66 58	℄
			480	~~64~~ 66 53	16.7'
			475	~~64~~ 66 58	19.7'
2+41.78			470	~~64~~ 66 63	℄
			485	~~64~~ 66 48	26.2'
			470	~~64~~ 66 63	14.8'
BM MX-34			489	~~64~~ 66 44	BM-MX-34 - El. ~~64~~ 66 444 (see above)

F.B. 1146 PG. ~~230~~ 260
Job No. 1124 Division No.
Survey of MARCELLE AVE
Survey by Wallace Notes W
Indexed A. C. Johnson Date
Notes Red. Date
Notes Chkd. Date
Plotted Date
Checked Date
Profile No.
X-Sec. No.

F. B. 146 Pg. 34

NOTES RED. _____ JOB NO. 1124 SURVEY OF MARCELLE ST

DATE _____ SURVEY BY WALLACE

NOTES CHKD. _____ NOTES BY Wallace DATE 4-9-46

DATE _____ INDEXED A. C. Johnson DATE MAR 6 '47

NOTE: ANY ADDITIONS OR CHANGES ON THIS SHEET MUST BE MADE OR CIRCLED IN RED INK, WITH DATE AND NAME OF PERSON MAKING CHANGE

Do not extend notes this side of this line

DESCRIPTION	ADJ. ELEV.	3RD RUN	2ND RUN	DIFF.	1ST RUN	B.M.
C. I. 1124 - MARCELLE ST						
B. M. CHECK						
CHECK OF B.M.s C.I. 1124 - WITH LONG BEACH CITY B.M.s.						

FORM 353 1M 12-41

PLEASE RETURN TO LOS ANGELES COUNTY SURVEYOR 700 HALL OF RECORDS

FORM 353 1M 12-41

PLEASE RETURN TO
LOS ANGELES COUNTY SURVEYOR
700 HALL OF RECORDS

NOTE: ANY ADDITIONS OR CHANGES ON THIS SHEET MUST BE MADE OR CIRCLED IN RED INK, WITH DATE AND NAME OF PERSON MAKING CHANGE

Do not extend notes this side of this line

B.M.	1ST RUN	DIFF.	2ND RUN	3RD RUN	ADJ. ELEV.	B.M.-CHECK	DESCRIPTION
					61.249		B.M. MX-43 El. 61.249 F.B. 1146-153 1st Alley N. of 70th ST. & Alley W. of Eastondale Ave. C. Spk. P.P.# 416104E
B.M. MX-43	61.249						
	3.596		3.336				
⊼	64.845	-2.616	2.617		-2.617		
	6.212		5.953				
L.B. City #418 B.M.	58.633				58.632	-.538	B.M. #418 Long Beach City El. 58.094 Atlantic Ave. & 70th ST. S.E. Cor. B. Cap Conc. Mon. 7' S. of Cb. & 34.2' E. ℄ Atlantic Ave
B.M. MX-37	62.382				62.382		B.M. MX-37 El. 62.382 F.B. 1146-152 ORANGE AVE. & 70th WAY - (E. side) Spk. in P.P. 282459E
	3.075		2.928				
⊼	65.457	-2.292	2.288		-2.290		
	5.367		5.216				
L.B. City B.M. #152	60.090				60.092	-.535	Long B. City B.M. #152 - El. 59.557 ORANGE AVE. & 70th ST. NW COR B. Cap in conc. Mon. 4.5' N. of N.P.L. 70th ST. & 4' W. of W.P.L. Orange Ave

Note: Co. Surv. Elevations 0.54 higher than City of Long Beach elevations

City of L.B
+ 0.540
- L.A. Co. Sur.

JOB NO. 1127 SURVEY OF MARCELLE AVE. NOTES RED. DATE
SURVEY BY Wallace NOTES CHKD. DATE
NOTES BY W DATE 4-9-46
INDEXED A. C. Johnson DATE

Notes Ck'd by	Survey of
Map No.	W. O. Tape No. Std. °F
Office Work	Surveyed by
Checked	Notes Date
Date	Indexed A. C. Johnson

Copied from Rd. F.G. 57 [illegible] by W.J.G. [illegible]

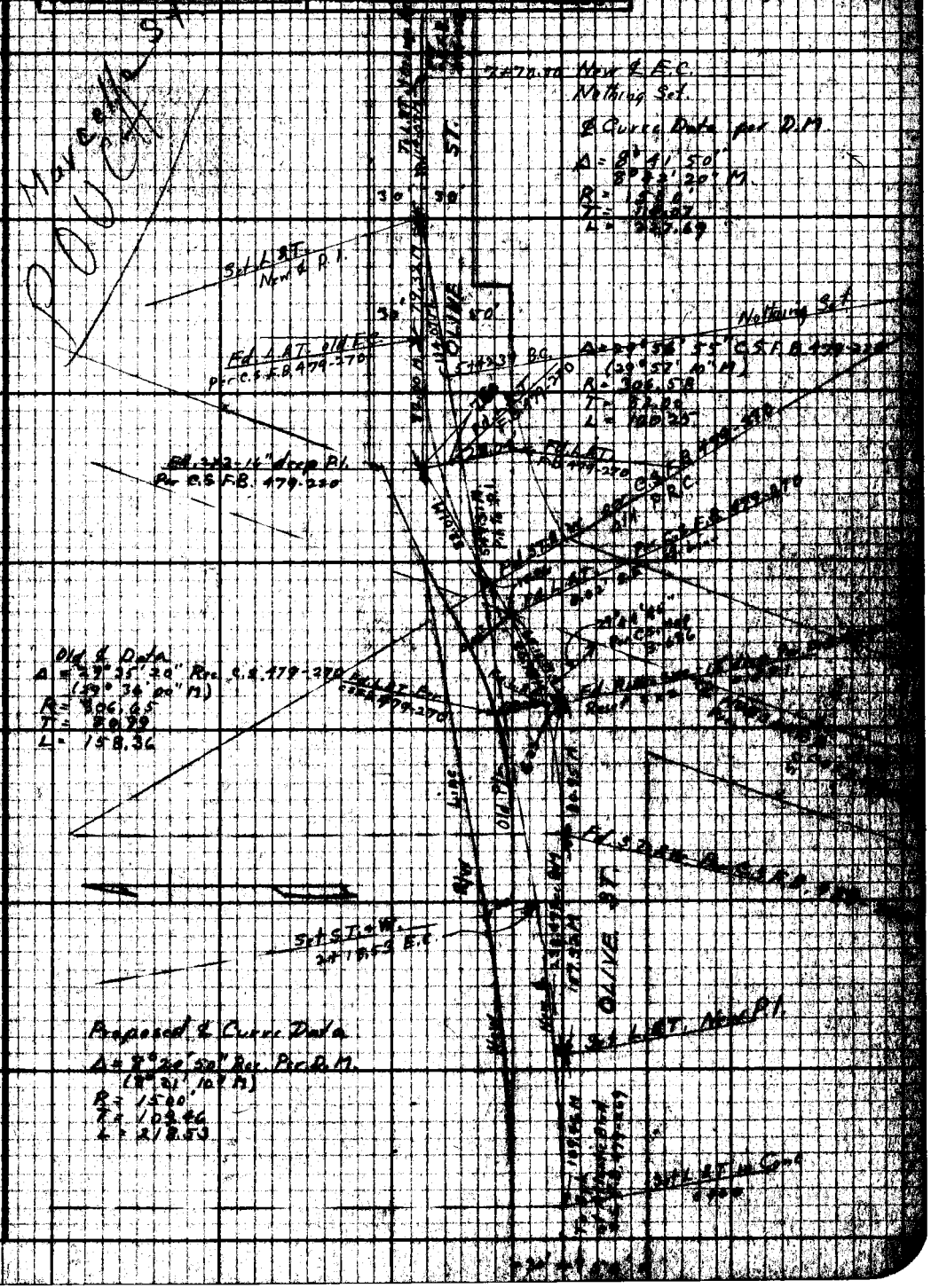

Note: Any Additions or Changes on this Sheet Must be Made or Circled in Red Ink With Date and Name of Person Making Change.

Do not extend notes this side of this line.

Sealed by LOS ANGELES COUNTY SURVEYOR 700 HALL OF RECORDS

RETURN TO
LOS ANGELES COUNTY SURVEYOR
700 HALL OF RECORDS

Note: Any Additions or Changes on This Sheet Must be Made or Circled in **Red Ink** With Date and Name of Person Making Change.

Do not extend notes this side of this line.

NOTES RED. JOB NO. CI 1124 SURVEY OF MARCELLE ST ETAL

DATE SURVEY BY: H. F. NAUMANN

NOTES CHKD. NOTES BY M. Natapoff DATE 5/15/46

DATE INDEXED A. C. Johnson DATE MAR 6 '47

F.B. 1146 Pg. 5

NOTE: ANY ADDITIONS OR CHANGES ON THIS SHEET MUST BE MADE OR CIRCLED IN RED INK, WITH DATE AND NAME OF PERSON MAKING CHANGE.

PLEASE RETURN TO
LOS ANGELES COUNTY SURVEYOR
700 HALL OF RECORDS

Do not extend notes this side of this line.

DESCRIPTION	BENCH LEVEL CIRCUIT on ORANGE AVENUE
ADJ. ELEV.	from 70th WAY to 70th ST. 70th STREET
3RD RUN	from ORANGE AVE to MYRTLE AVE
2ND RUN	BM's adj 5/17/46
DIFF.	
1ST RUN	H.F. Naumann J.J. Lanigan M. Natapoff J. Muslin
B. M.	

FORM 353 1M 8-46

FORM 353 1M 8-45

PLEASE RETURN TO
LOS ANGELES COUNTY SURVEYOR
700 HALL OF RECORDS

NOTE: ANY ADDITIONS OR CHANGES ON THIS SHEET MUST BE MADE OR CIRCLED IN RED INK, WITH DATE AND NAME OF PERSON MAKING CHANGE.

Do not extend notes this side of this line.

NOTES RED
DATE
NOTES CHKD.
DATE

JOB NO. CI 1121 SURVEY OF MARCELLE ST. Et Al
SURVEY BY H. F. MAUMANN
NOTES BY M. Natapoff DATE 5/15/46
INDEXED A. C. Johnson DATE
F.B. 1146 PG. 239

B. M.	1ST RUN	DIFF.	2ND RUN	3RD RUN	ADJ. ELEV.	DESCRIPTION
B.M. "MX 36"	62.945				62.945	B.M. "MX 36" C. Spk in P.P. #284422E ORANGE AVE E. Side @ 71st. ST. Elev. 62.945 F.B. 1146-152
	3.309		3.481			
π	66.254	-.561	-.560		-0.561	
	3.870		4.041		62.382	
B.M. "MX 37"	62.382				~~62.384~~	BM "MX 37" C. Spk in P.P. #288459E ORANGE AVE E. Side @ 70th WAY Elev 62.382 F.B. 1146-152
	2.786		2.912			
π	65.168	-1.945	-1.948		-1.946	
	4.731		4.860		60.439	
Set BM "MX 47"	60.438				60.438	B.M. "MX 47" Set C. Spk in P.P. #290867E ORANGE AVE E. Side @ 70th St.
	4.974		4.751			
π	65.412	+.425	+.427		+.426	
	4.549		4.324			
T.P.	60.863				60.864	Set B. Spk So. Edge pvt. 70th St.
	4.939		5.075			
π	65.802	+.020	+.023		+.022	
	4.919		5.052			
T.P.	60.883				60.886	Set B. Spk S. Edge pvt. 70th St.
	4.935		5.059			
π	65.870	-.112	-.109		-.110	
	5.047		5.168			
T.P.	60.775				60.776	Set B. Spk S. Edge pvt. 70th St.
	4.329		4.203			
π	65.095	+.295	+.294		+.295	
	4.025		3.909		61.076	
Set BM "MX 48"	61.070				~~61.076~~	BM "MX 48" Set C. Spk in PP #261642E 70th St. So. Side @ MYRTLE AVE S.E. Cor.
	4.839		5.073			
π	65.905	+1.110	+1.111		+1.110	
	3.729		3.962		62.186	
BM "MX 39"	62.177				~~62.181~~	See pg 239 for description

FORM 353 1M 8-45

PLEASE RETURN TO
LOS ANGELES COUNTY SURVEYOR
700 HALL OF RECORDS

NOTE: ANY ADDITIONS OR CHANGES ON THIS SHEET MUST BE MADE OR CIRCLED IN RED INK, WITH DATE AND NAME OF PERSON MAKING CHANGE.

Do not extend notes this side of this line.

B. M.	1ST RUN	DIFF.	2ND RUN	3RD RUN	ADJ. ELEV.	DESCRIPTION
B.M. "MX39"	62.~~186~~ 177				~~62.181~~ 62.186	B.M. "MX39" C. Spk in P.P. #416117E Myrtle Ave E. Side & 1st Alley No. of 70th St.
	4.768		4.942	4.684		Elev 62.186 F.B. 1146-153
⊼	66.948 5	+ .747	+ .751	+ .749	+ .750	
	4.021		4.191	3.935	62.937	
BM "MX40"	62.93~~6~~ 24				~~62.931~~	B.M. "MX40" C. Spk in P.P. #416114E Olive Ave & 1st Alley No. of 70th St. S.E. Cor.
						Elev 62.937 F.B. 1146-153

NOTES RED. _____ JOB NO. EJ 1124 SURVEY OF MARGELLE ST. ET. AL.
DATE _____ SURVEY BY H. F. NAUMANN
NOTES CHKD. _____ NOTES BY M. Notopoff DATE 5-15-46
DATE _____ INDEXED A. C. Johnson DATE _____

F.B. 1146 Pg. 2

F.B. 1186 Pg. 248

JOB NO. _____ SURVEY OF _____ NOTES RED. _____

SURVEY BY _____ DATE _____

NOTES BY _____ DATE _____ NOTES CHKD. _____

INDEXED _____ DATE _____ DATE _____

B. M.	1ST RUN	DIFF.	2ND RUN	3RD RUN	ADJ. ELEV.	DESCRIPTION

FORM 353 1M 8-45

PLEASE RETURN TO
LOS ANGELES COUNTY SURVEYOR
700 HALL OF RECORDS

Do not extend notes this side of this line.

NOTE: ANY ADDITIONS OR CHANGES ON THIS SHEET MUST BE MADE OR CIRCLED IN RED INK, WITH DATE AND NAME OF PERSON MAKING CHANGE.

Notes Ck'd by	Survey of MARCELLE ST. ET AL.
Map No.	W. O. 1124 Tape No. 079 Std 68°F
Office Work	Surveyed by H. F. NAUMANN
Checked	Notes H.F.N. Date 5-15-46
Date	Indexed A. C. Johnson

F.B. 1146 Pg. 247

MAR 6 '47

LOCATION
of
IMPROVEMENTS
on
ORANGE AVE
from
70th WAY
to
70th STREET

H. F. Naumann
J. J. Lanigan
M. Notopoff
J. Muslin

Note: Any Additions or Changes on This Sheet Must be Made or Checked in Red Ink With Date and Name of Person Making Change.

Do not extend notes this side of this line.

LOS ANGELES COUNTY SURVEYOR
700 HALL OF RECORDS

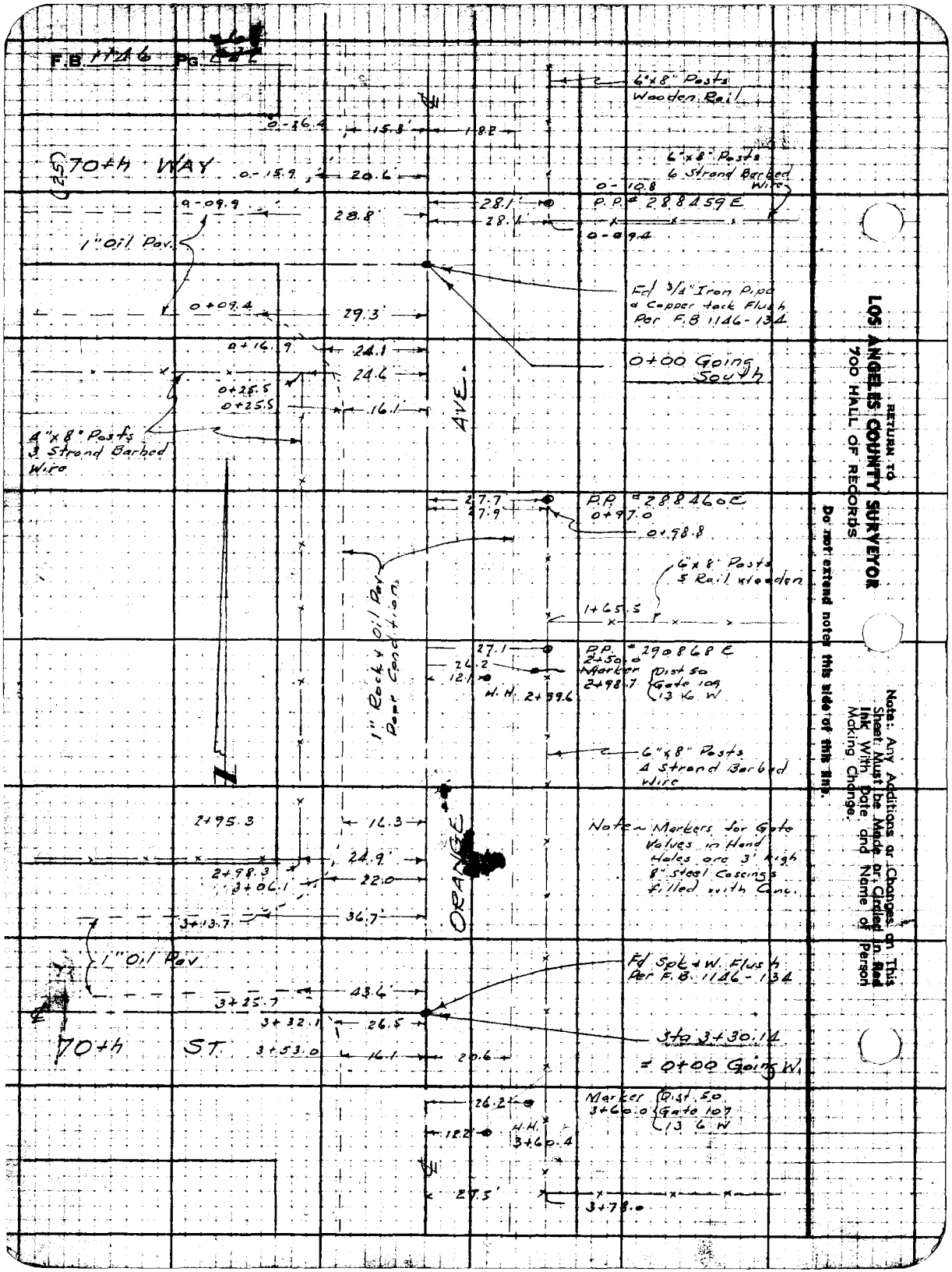

RETURN TO
LOS ANGELES COUNTY SURVEYOR
700 HALL OF RECORDS
Do not extend notes this side of this line.
Note: Any Additions or Changes on This Sheet Must be Made or Circled in Red Ink With Date and Name of Person Making Change.

Profile No. _____ Notes Red. _____ Plotted _____ Job No. C.I. 1124 Division No. V F.B. 114 PG. [illegible]

Date _____ Date _____ Survey of MARCELLE ST. ET. AL.

X-Sec. No. _____ Notes Chkd. _____ Checked _____ Survey by H. F. NAUMANN Notes J. J. L. Date 5-16-46

Date _____ Date _____ Map No. _____ Indexed A. C. Johnson Date MAR 6 '47

NOTE: ANY ADDITIONS OR CHANGES ON THIS SHEET MUST BE MADE OR CIRCLED IN RED INK, WITH DATE AND NAME OF PERSON MAKING CHANGE.

PLEASE RETURN TO
LOS ANGELES COUNTY SURVEYOR
700 HALL OF RECORDS

Do not extend notes this side of this line.

PROFILE
and
CROSS SECTIONS
on
ORANGE AVE
from
70th WAY
to
70th STREET

ELEV.

F. S.

H. I.

H.F. Naumann
J.J. Lanigan
M. Natapoff.
J. Muslin

B. S.

STATION

FORM 307 5M 1-46

FORM 307 5M 1-46

PLEASE RETURN TO
LOS ANGELES COUNTY SURVEYOR
700 HALL OF RECORDS

NOTE: ANY ADDITIONS OR CHANGES ON THIS SHEET MUST BE MADE OR CIRCLED IN RED INK, WITH DATE AND NAME OF PERSON MAKING CHANGE.

Do not extend notes this side of this line.

STATION	B. S.	H. I.	F. S.	ELEV.		
B.M.-Mx #37	3 25	65 63		62 38	B.M. Mx-37	Ct. Spk. in P.P. #298459E. Orange Ave. E. side & 70th way. Elev. 62.382 F.B. 1146-152
0+00			4 32	61.37	Int. ℄s 70th way & Orange Ave	
"			3 98	61.65	100' N. ℄ Orange Ave	
"			3 74	61.89	200' N. ℄ Orange Ave	
"			4 70	60.93	18' W. ℄ 70 way	
"			4 45	61.18	100' West ℄ 70 way	
"			4 36	61.27	200' West ℄ 70 way	
0+00			4 83	60.80	18.2' L. Edge of Pav.	
" "			45	61.1	30.0' L. E. P/L.	
0+09			4 35	60.28		℄
" "			49	60.7		18' Rt
" "			38	61.8		30' RT.
0+50			4 45	61.18		℄
1+00			4 72	60.91		℄
" "			51	60.5		18' Rt.
" "			40	61.6		30' RT. Prop Line
" "			5 07	60.56	18' L. Edge Pav.	
"			45	61.1	30' L. Prop Line.	
1+50			4 87	60.76		℄
2+00			5 05	60.58		℄
" "			5 58	60.05		18' Rt. Edge of Pav.

F.B. 1146 Pg. [illegible]
Job No. 1124 Division No. V
Survey of MARCELLE ST. ET. AL.
Survey by H. F. NAUMANN Notes J. J. Lanigan
Indexed A. C. Johnson Date
Notes Red Date
Notes Chkd. Date
Plotted Date
Checked Date
Profile No.
X-Sec. No.

FORM 307 SM 1-46

PLEASE RETURN TO
LOS ANGELES COUNTY SURVEYOR
700 HALL OF RECORDS

NOTE: ANY ADDITIONS OR CHANGES ON THIS SHEET MUST BE MADE OR CIRCLED IN RED INK, WITH DATE AND NAME OF PERSON MAKING CHANGE.

Do not extend notes this side of this line.

STATION	B. S.	H. I.	F. S.	ELEV.		
		65 63				
2+00			56	59.7		20' RT
" "			44	61.2		30' RT. Prop.
" "			461	61.02	18 L. edge of Pav.	
" "			52	60.4	30 L. Prop Line.	
2+50			527	60.30		℄
3+00			543	60.20		℄
" "			588	59.75		18' RT. edge of Pav.
" "			598	59.65		20' RT
" "			50	60.6		30' RT. Prop. Line.
" "			577	59.86	18' L. edge of Pav.	
" "			52	60.4	30' L. Prop. Line	
3+30.14			598	60.15	Int. ℄'s	Orange Ave & 70th St.
" "			601	59.62		18 Rt.
" "			585	59.78	18' L.	
" "			53	~~59~~ 60.3	30 L. Prop. Line	
3+60			551	60.12		℄
" "			598	59.65		18' Rt. edge of Pav.
" "			58	59.8		21' Rt. Bot. of Bk.
" "			42	61.4		25' Rt. Top of Bk
			39	61.7		30' RT. Prop Line

Profile Notes Red ____ Plotted ____ Job No. 1124 Division No. V
No. ____ Date ____ Date ____ Survey of MARCELLE ST. ET. AL.
X-Sec. Notes Chkd ____ Checked ____ Survey by M. E. MAUNAKIN Notes J.J.L. Date 5-16-46
No. ____ Date ____ Date ____ Map No. ____ Index Johnson Date ____

F. B. 1126 PG. 2

FORM 307 SM 1-46

PLEASE RETURN TO
LOS ANGELES COUNTY SURVEYOR
700 HALL OF RECORDS

NOTE: ANY ADDITIONS OR CHANGES ON THIS SHEET MUST BE MADE OR CIRCLED IN RED INK, WITH DATE AND NAME OF PERSON MAKING CHANGE.

Do not extend notes this side of this line.

STATION	B. S.	H. I.	F. S.	ELEV.		
		6563				
3+60			5,98	59.65	18' L. Edge of Pav.	
" "			61.	59.5	30' L. Prop. Line.	
3+30.14			568	59.95	100' S. of int.	℄ Orange Ave.
"			596	59.67	200' S. of int.	℄ " " "
"			498	60.65	100' W. of int.	℄ 70th St.
"			49	60.7	200' W. of int.	℄ 70th St
B.M.# Mx47			520	60,43	B.M.# Mx47 Ct. Sph. in P.P. #290867E Orange Ave. E. Side & 70th St. Elev. 60437 F.B 1146-238	

F.B. 1146 Pg. 3 C.I. Job No. 1124 Division No. V Notes Red. Plotted Profile
Survey of MARCELLE ST. ET. AL. Date Date No. X-Sec.
Survey by H. F. NAUMANN Notes J. J. Lanigan Notes Chkd. Checked
Indexed A. C. Johnson Date Date No.

Notes Ck'd by	Survey of MARCELLE ST. ET AL.
Map No.	W. O. 1124 Tape No. 079 St'd 68° °F
Office Work	Surveyed by H. F. NAUMANN
Checked	Notes H. F. N. Date 5-15-46
Date	Indexed A. C. Johnson

F.B. 1146 Pg.

MAR 6 '47

LOCATION
of
IMPROVEMENTS
on
70th STREET
from
ORANGE AVE
to
MYRTLE AVE

H. F. Naumann
J. J. Lanigan
M. Natapoff
J. Muslin

Note: Any Additions or Changes on This Sheet Must be Made or Circled in Red Ink With Date and Name of Person Making Change.

Do not extend notes this side of this line.

RETURN TO
LOS ANGELES COUNTY SURVEYOR
700 HALL OF RECORDS

FORM 247 RM 11-41

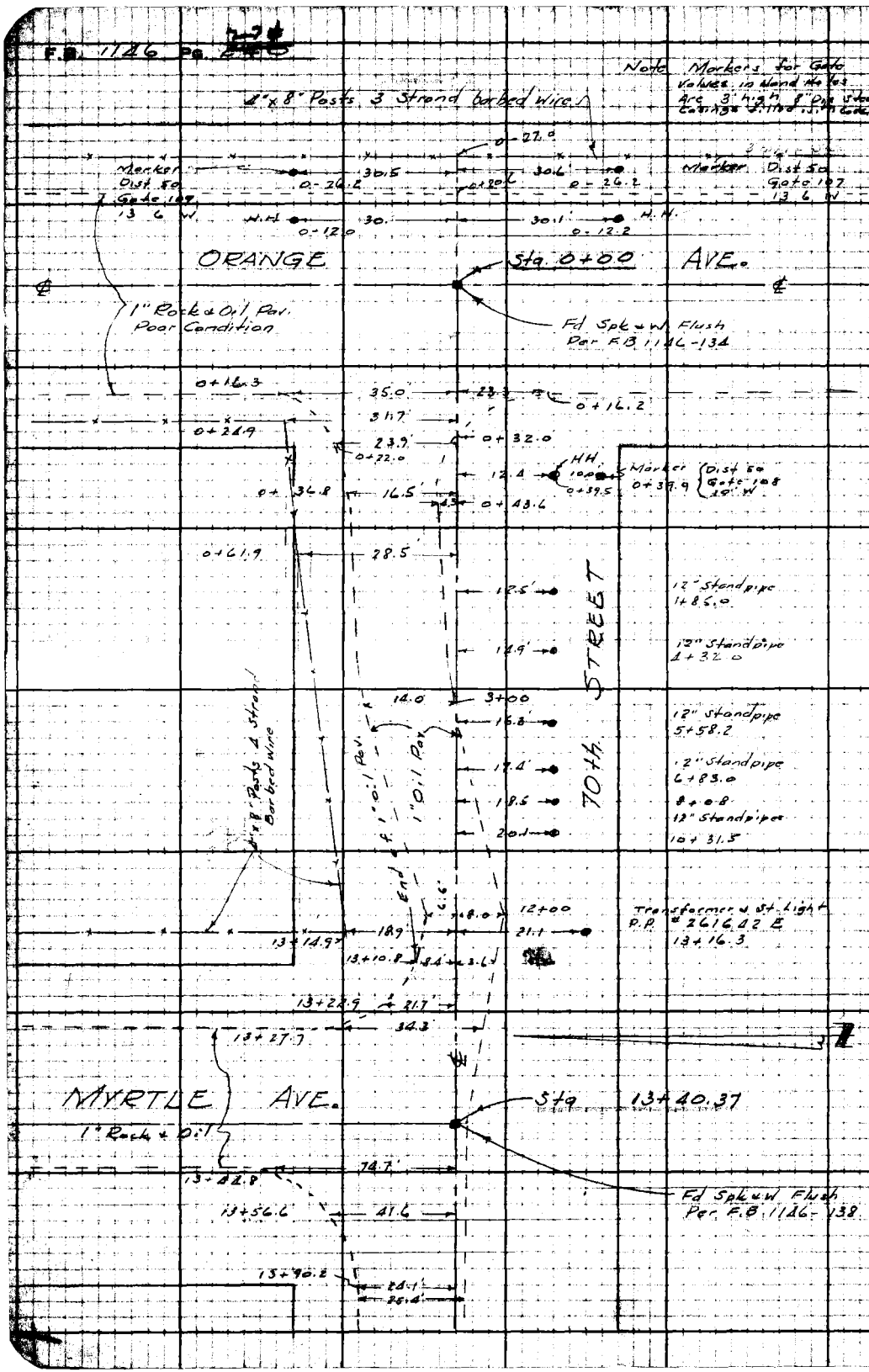

RETURN TO
LOS ANGELES COUNTY SURVEYOR
700 HALL OF RECORDS
Do not extend notes this side of this line.
Note: Any Additions or Changes on This Sheet Must be Made or Circled in Red Ink With Date and Name of Person Making Change.

Profile No. _____ Notes Red _____ Plotted _____ Job No. 1124 Division No. V

X-Sec. No. _____ Date _____ Date _____ Survey of MARCELLE ST. ET AL.

Notes Chkd. _____ Checked _____ Survey by H. F. NAUMANN Notes J. J. L Date 5-16-46

Date _____ Date _____ Map No. _____ Indexed Johnson Date MAR 6 '47

PROFILE

and

CROSS SECTIONS

on

70th STREET

from

ORANGE AVE

to

MYRTLE AVE

ELEV.

F. S.

H. I.

H. F. Naumann
J. J. Lanigan
M. Natapoff
J. Muslin

B. S.

STATION

NOTE: ANY ADDITIONS OR CHANGES ON THIS SHEET MUST BE MADE OR CIRCLED IN RED INK, WITH DATE AND NAME OF PERSON MAKING CHANGE.

PLEASE RETURN TO
LOS ANGELES COUNTY SURVEYOR
700 HALL OF RECORDS

Do not extend notes this side of this line.

FORM 307 5M 1-46

FORM 307 5M 1-46

PLEASE RETURN TO
LOS ANGELES COUNTY SURVEYOR
700 HALL OF RECORDS

NOTE: ANY ADDITIONS OR CHANGES ON THIS SHEET MUST BE MADE OR CIRCLED IN RED INK, WITH DATE AND NAME OF PERSON MAKING CHANGE.

Do not extend notes this side of this line.

STATION	B. S.	H. I.	F. S.	ELEV.		
						Lt. Spk. in P.P. # 290867 E. Orange Ave
B.M# Mx 47	5 22	65 66		60 44	B.M. Mx 47	E. side & 70th F.B-1146-238
0+00			5 49	60.17	Int. ℄'s. Orange. & 70th St.	
"			5 17	60.49	100' N. Int. ℄ Orange Ave	
"			5 81	59.85	200' N. Int. ℄ Orange Ave	
"			5 70	59.96	100' S. Int. ℄ Orange Ave	
"			6 01	59.65	200' S. Int. ℄ Orange Ave.	
0+18			5 99	59.67		℄
0+30			60	59.7		℄
" "			6 03	59.63		2' RT. S. Edge Pav.
" "			5 95	59.71		18' RT.
" "			6 08	59.58		20' RT. N. Edge of Pav.
" "			51	60.6		30' RT. N.W. Prop. Cor.
" "			59	59.8	13' L. Bot. of Bk.	
" "			47	61.0	16' L. Top. of Bk.	
" "			44	61.3	18' [illegible]	
" "			41	61.6	30' [illegible] S.W. Prop. Cor.	
0+50			55	60.2		℄
1+00			53	60.4		℄
" "			5 04	60.62		4' Rt. S. Edge of Pav.
" "			4 82	60.84		17' R. N. " " "
" "			48	60.9		18' R

F.B. 1146 Pg. 238 Job No. 1124 Division No. V Notes Red. Plotted No. Profile
Survey of MARCELLE ST. ET AL. Date Date X-Sec.
Survey by H. F. NAUMANN Notes J. J. Lanigan Notes Chkd Checked No.
Indexed A. C. Johnson Date Date

FORM 307 5M 1-46

PLEASE RETURN TO
LOS ANGELES COUNTY SURVEYOR
700 HALL OF RECORDS

NOTE: ANY ADDITIONS OR CHANGES ON THIS SHEET MUST BE MADE OR CIRCLED IN RED INK, WITH DATE AND NAME OF PERSON MAKING CHANGE.

Do not extend notes this side of this line.

STATION	B. S.	H. I.	F. S.	ELEV.		
		6566				
1+00			48	60.9		30' Rt. P/L
"			47	61.0	18' L.	
"			51	60.6	30' L. P/L	
1+50			50	60.7		℄
2+00			49	60.8		℄
"			499	60.67		1' Rt. S. Edge of PAV.
"			475	60.91		14' Rt. N. Edge of PAV.
"			43	61.4		18' Rt.
"			45	61.2		30' Rt. P/L
"			50	60.7	18' L.	
"			50	60.7	30' L P/L	
2+50			48	60.9		℄
3+00			482	60.84		℄ and S. Edge of PAV.
"			484	60.82		14' Rt. N. Edge of PAV.
"			51	60.6		18' Rt.
"			48	60.9		30' Rt P/L
"			51	60.6	18' L.	
"			53	60.4	30' L P/L	
3+50			480	60.86		℄
4+00			466	61.00		℄

Profile
No. ____ Date ____ Notes Red ____ Plotted ____ Job No. 1124 Division No. V
X-Sec. Date ____ Survey of MARCELLE ST ET AL.
No. ____ Date ____ Notes Chkd. ____ Checked ____ Survey by H. F. NAUMANN Notes J.J.L. Date 5-16-46
Map No. ____ Date ____ Date ____

FORM 307 5M 1-46

PLEASE RETURN TO
LOS ANGELES COUNTY SURVEYOR
700 HALL OF RECORDS

NOTE: ANY ADDITIONS OR CHANGES ON THIS SHEET MUST BE MADE OR CIRCLED IN RED INK, WITH DATE AND NAME OF PERSON MAKING CHANGE.

Do not extend notes this side of this line.

STATION	B. S.	H. I.	F. S.	ELEV.		
		65 66				
4+00			4 74	60.92		12' R. N. Edge of Pav
"			50	60.7		18' R.
"			47	61.0		30' R. P/L
"			4 66	61.00	3' L. S. Edge of Pav.	
"			48	60.8	18' L.	
"			50	60.7	30' L. P/L	
T.P.			4 76	60.90	T.P.	
	4 83	65.73				
4+50			4 68	61.05		℄
5+00			4 66	61.07		℄
"			4 72	61.01		12' R. N. edge of Pav.
"			49	60.8		18' R.
"			47	61.0		30' R. P/L
"			4 78	60.95	3' L. S. edge of Pav.	
"			49	60.8	18' L	
"			50	60.7	30' L P/L	
5+50			4 79	60.94		℄
6+00			4 67	61.06		℄
"			4 82	60.91		12' R. N. Edge Pav
"			47	61.0		18' R.

F.B. 1146 P. 52

Survey of MARCELLE ST. ET AL. Division No. 1124 Notes Red Plotted Date No. Profile

Survey by H. F. NAUMANN Notes J. J. Langan Notes Chkd Checked Date X-Sec.

Indexed Date Date No.

FORM 307 5M 1-46

PLEASE RETURN TO
LOS ANGELES COUNTY SURVEYOR
700 HALL OF RECORDS

NOTE: ANY ADDITIONS OR CHANGES ON THIS SHEET MUST BE MADE OR CIRCLED IN RED INK, WITH DATE AND NAME OF PERSON MAKING CHANGE.

Do not extend notes this side of this line.

STATION	B. S.	H. I.	F. S.	ELEV.		
		6573				
6+00			43	61.4		30'R P/L
"			473	61.00	3'L. S. edge of Pav.	
"			45	61.2	18'L.	
"			48	60.9	30'L P/L	
6+50			468	61.05		℄
7+00			477	60.96		℄
"			481	60.92		10'R. N. edge Pav.
"			43	61.4		18'R.
"			43	61.4		30'R P/L
"			481	60.92	3'L S. edge Pav.	
"			48	60.9	18'L.	
"			44	61.3	30'L. P/L	
7+50			481	60.92		℄
8+00			487	60.86		℄
"			481	60.92		9'R. N. edge Pav.
"			46	61.1		18'R.
"			46	61.1		30'R P/L
"			477	60.96	2'L. S. edge of Pav.	
"			47	61.0	18'L.	
"			49	60.8	30'L. P/L	

Profile No. ____ Notes Red. ____ Plotted ____ Job No. 1124 Division No. V
X-Sec. No. ____ Date ____ Date ____ Survey of MARCELLE ST. ET. AL.
Notes Chkd. ____ Checked ____ Survey by H. F. NAUMANN Notes J.J.L. Date 5-16-46
Date ____ Date ____ Map No. ____ Andrew Johnson Date ____

F.B. 1146 Pg. 2[illegible]

FORM 307 5M 1-46

PLEASE RETURN TO
LOS ANGELES COUNTY SURVEYOR
700 HALL OF RECORDS

NOTE: ANY ADDITIONS OR CHANGES ON THIS SHEET MUST BE MADE OR CIRCLED IN RED INK, WITH DATE AND NAME OF PERSON MAKING CHANGE.

Do not extend notes this side of this line.

STATION	B. S.	H. I.	F. S.	ELEV.		
		65 73				
8+50			4 95	60 78		℄
9+00			5 00	60.73		℄
"			4 91	60.82		8'R. N edge Pav.
"			4 9	60.8		18'R.
"			4 8	60.9		30'R. P/L
"			5 11	60.62	3'L. S. edge Pav.	
"			4 9	60.8	18'L	
"			5 1	60.6	30'L P/L	
T.P			4 93	60 80		
	4 24	65 04				
9+50			4 46	60.58		℄
10+00			4 50	60.54		℄
"			4 35	60.69		8'R. N. edge Pav.
"			4 6	60 4		18'R
"			4 4	60.6		30'R. P/L
"			4 64	60.40	4'L S edge Pav.	
"			4 6	60.4	18'L.	
"			4 4	60.6	30'L. P/L	
10+50			4 48	60.56		℄
11+00			4 37	60.67		℄

Profile
Plotted No.
Date
X-Sec.
Checked No.
Date
Notes Red
Date
Notes Chkd
Date
Job No. 1124 Division No. V
Survey of MARCELLE ST. ET AL.
Survey by H. F. NAUMANN Notes J. J. Lanigan
Indexed A. O. Johnson
F.B. 1146 Pg. 2

SM 1-46

PLEASE RETURN TO
LOS ANGELES COUNTY SURVEYOR
700 HALL OF RECORDS

NOTE: ANY ADDITIONS OR CHANGES ON THIS SHEET MUST BE MADE OR CIRCLED IN RED INK, WITH DATE AND NAME OF PERSON MAKING CHANGE.

Do not extend notes this side of this line.

STATION	B. S.	H. I.	F. S.	ELEV.		
		65 04				
11+00			4 33	60.71		7' R. N. edge Pav.
"			4 3	60.7		18' R.
"			4 4	60.6		30' R P/L
"			4 55	60.49	4' L. S. edge Pav.	
"			4 4	60.6	18' L	
"			4 8	60.2	30' L P/L	
11+50			4 52	60.52		℄
12+00			4 52	60.52		℄
"			4 56	60.48		7' R. N. edge Pav
"			4 5	60.5		18' R.
"			4 4	60.6		30' R P/L
"			4 70	60.34	8' L. S. edge Pav.	
"			4 3	60.7	18' L	
"			4 8	60.2	30' L P/L	
12+50			4 47	60.57		℄
13+00			4 45	60.59		℄
"			4 41	60.63		7' R. N. edge Pav.
"			4 1	60.9		18' R.
"			4 2	60.8		30' R P/L
"			4 62	60.42	4' L S. edge Pav.	

Profile Notes Red. ____ Plotted ____ Job No. 1124 Division No. V
No. ____ Date ____ Date ____ Survey of MARCELLE ST. ET. AL.
X-Sec. Notes Chkd. ____ Checked ____ Survey by H. F. KAUMANN Notes J.J.L. Date 5-16-46
No. ____ Date ____ Date ____ Map No. ____ Indexed: Johnson Date ____

T46

	65.0			
13+00	46	60[illegible]	18' L	
"	47	[illegible]	30' P/L	
13+20	440	60.[illegible]		℄
"	444	60.60		9' R. N. edge Pav.
"	49	60.1		18 R.
"	41	60.9		30 R. N.E. Prop. Cor.
"	444	60.60	4' L. S. edge Pav.	
"	48	60.2	18' L	
"	48	60.2	30' L. P/L	
13+40.37	421	60.85	Int. ℄'s MYRTLE AVE & 70th St.	
"	411	60.95	100' N. Int ℄ MYRTLE AVE.	
"	390	61.14	200' N. Int ℄ MYRTLE AVE	
13+60	417	60.87		℄
"	444	60.60		18' R.
"	454	60.5[illegible]		24' R
"	425	60.[illegible]		30' R. N.W. Prop. Cor.
	381	61.[illegible]	100' W. Int ℄.	70th St.
	355	61.[illegible]	200' W. Int ℄	70th St
B.M. Mx48	396	61.09	B.M. Mx48	ex SPK. [illegible] P.P. # 261642 E 70th St. S. side of MYRTLE AVE [illegible]