Notes Ck'd by D.M. Kinley	Survey of Kagel Cn Streets
Map No. 1	W. O. 8182 Tape No. St'd °F
Office Work	Surveyed by
Checked	Notes Date
Date	Indexed

F. B. 1147 Pg. 1

SURVEY OF

KAGEL CANYON STREETS

IN SECTIONS 29, 31 AND 32

T. 3N. R. 14W., S.B.M.

J.N. 0021.08

Note: Any Additions or Changes on This Sheet Must be Made or Circled in Red Ink With Date and Name of Person Making Change.

Do not extend notes this side of this line.

RETURN TO
LOS ANGELES COUNTY SURVEYOR
700 HALL OF RECORDS

FORM 247 SM 11-46

F. B. 1147 PG. 2

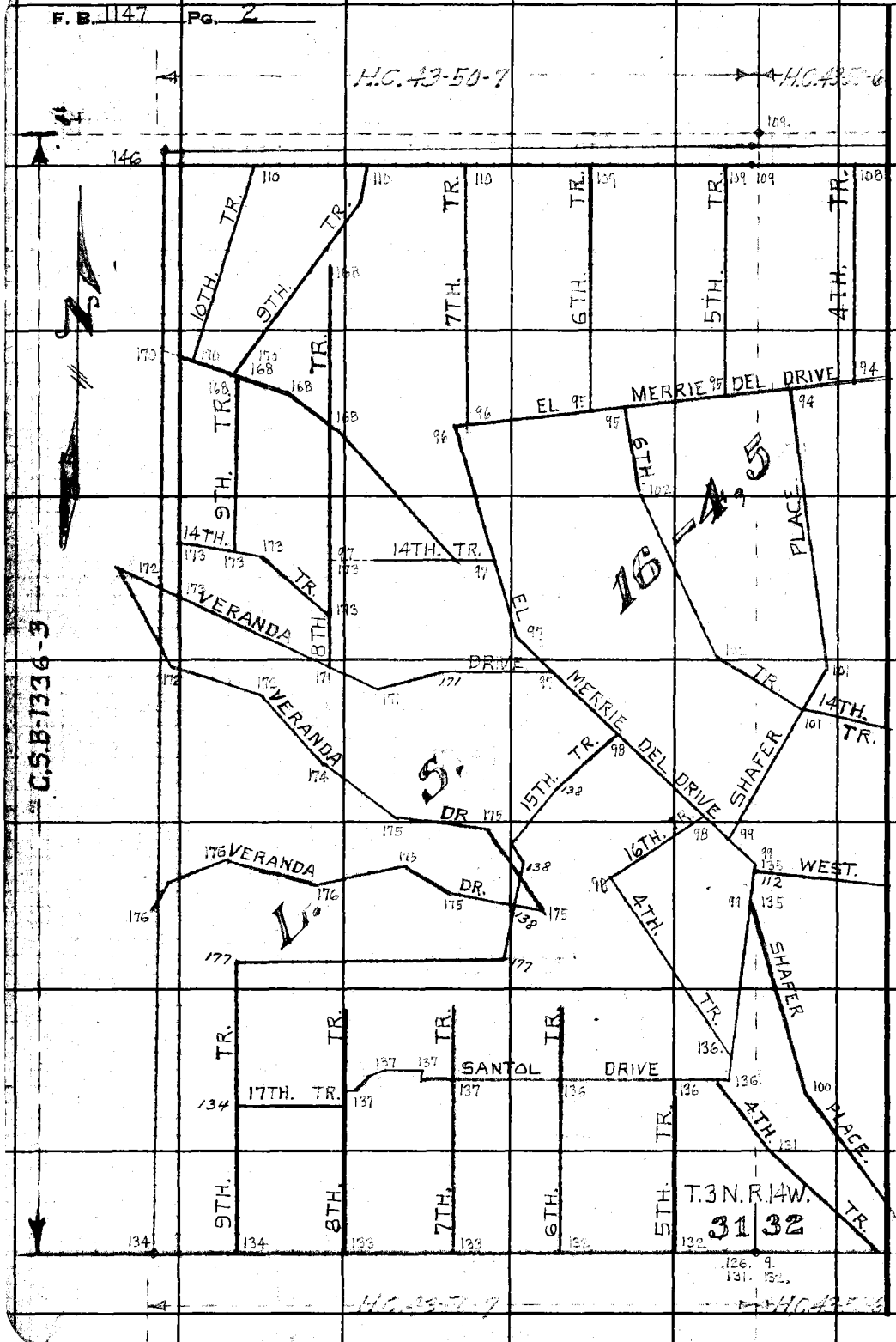

RETURN TO
LOS ANGELES COUNTY SURVEYOR
700 HALL OF RECORDS

Do not extend notes this side of this line.

Notes: Any Additions or Changes on This Sheet Must be Made or Circled in Red Ink With Date and Name of Person Making Change.

Notes Ck'd by D.M. Finley, Survey of Kagel Cn. Sts.
Map No. B-1336-9 1 W. O. 8182 Tape No. St'd °F
Office Work Surveyed by
Checked Notes Date
Date Indexed

F. B. 1147 Pg. 2a

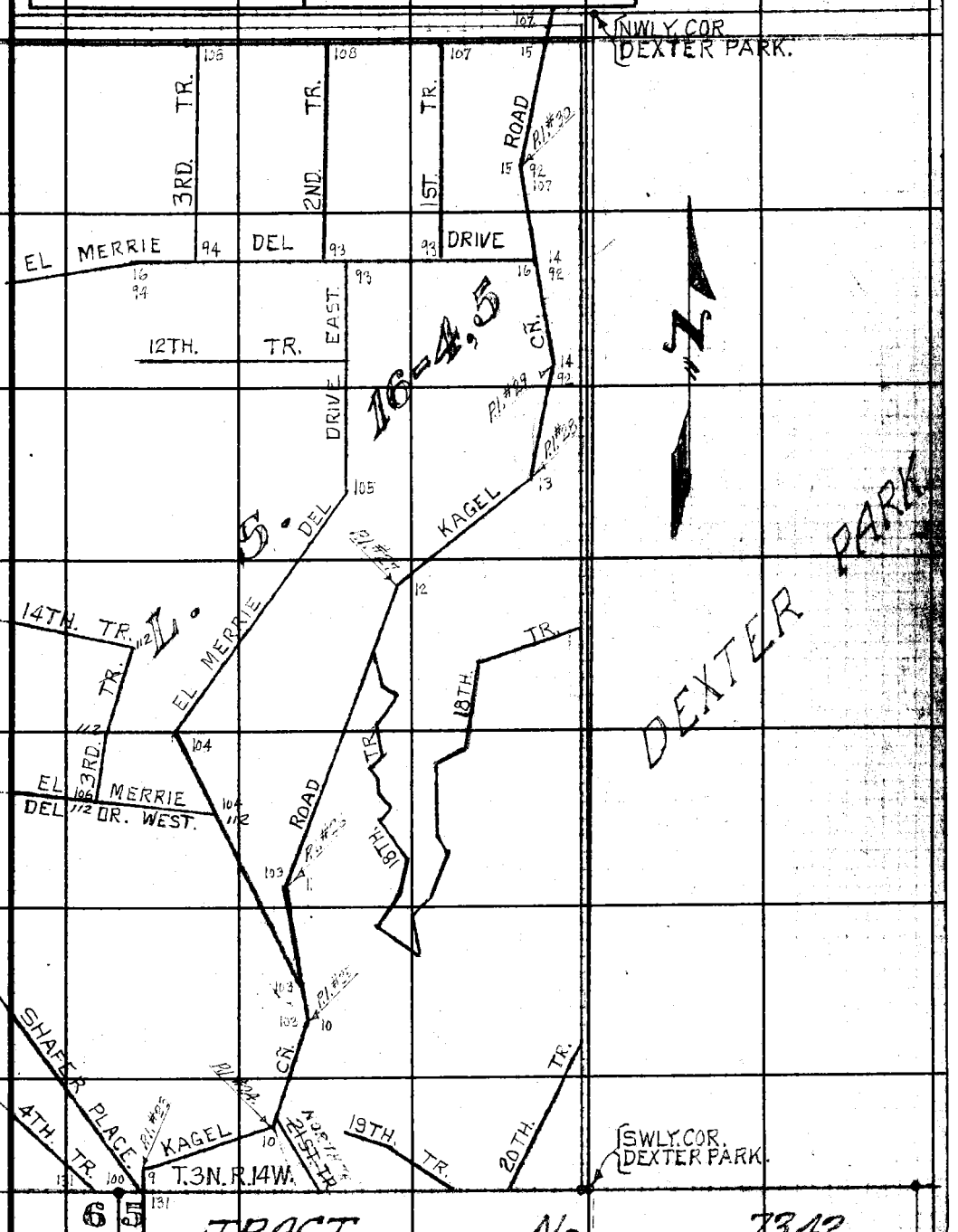

Note: Any Additions or Changes on This Sheet Must be Made or Circled in Red Ink With Date and Name of Person Making Change.

Do not extend notes this side of this line.

RETURN TO
LOS ANGELES COUNTY SURVEYOR
700 HALL OF RECORDS

FORM 247 5M 11-46

RETURN TO
LOS ANGELES COUNTY SURVEYOR
700 HALL OF RECORDS

Note: Any Additions or Changes on This Sheet Must be Made or Circled in Red Ink With Date and Name of Person Making Change.

Do not extend notes this side of this line.

F. B. 1147 PG. 26

F.B. 1147 Pg. 3

Notes Ck'd by D. W. Finley	Survey of
Map No.	W. O. Tape No. St'd °F
Office Work	Surveyed by
Checked	Notes Date
Date	Indexed

Note: Any Additions or Changes on This Sheet Must be Made or Circled in Red Ink With Date and Name of Person Making Change.

Do not extend notes this side of this line.

RETURN TO
LOS ANGELES COUNTY SURVEYOR
700 HALL OF RECORDS

FORM 247 SM 12-10

F.B. 149 Pg. 4

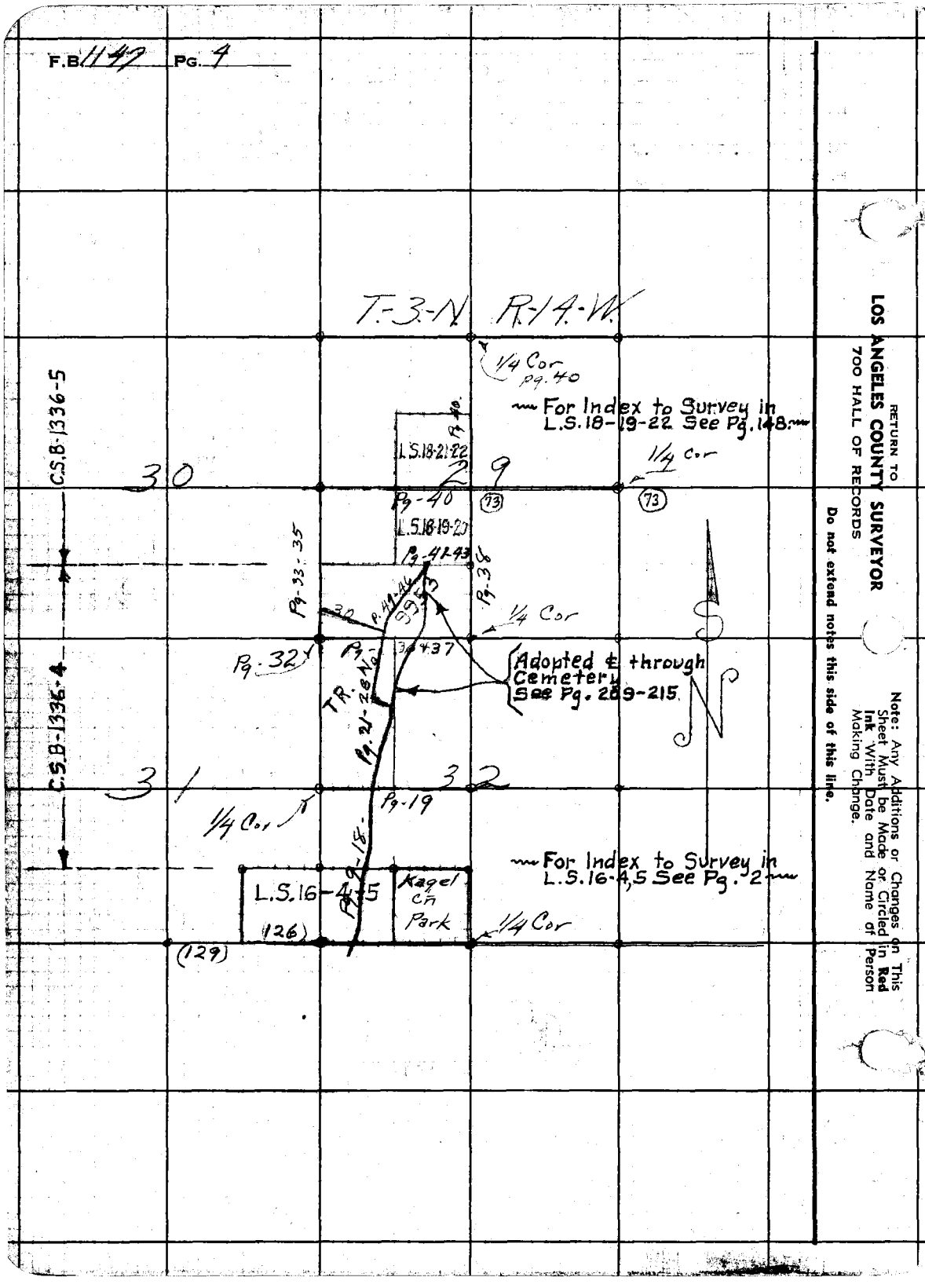

RETURN TO
LOS ANGELES COUNTY SURVEYOR
700 HALL OF RECORDS

Do not extend notes this side of this line.

Note: Any Additions or Changes on This Sheet Must be Made or Circled in Red Ink With Date and Name of Person Making Change.

Notes Ck'd by D. M. Finley	Survey of KAGEL CN. STREETS
Map No. B-1336-2, 3.	W. O. 8152 Tape No. St'd 84 °F
Office Work	Surveyed by F.C. Howard
Checked D. M. Finley	Notes F.C.H. Date 5/29/45
Date AUG '55	Indexed G. C. Johnson

F.B. 1147 PG. 5

W.S. 52A-1

11-16-45

Set 1x2 top of spur East of Kagel Cn.-Line only

SEC 32 T. 3N R 14 W.

Fd 2x2 - 2' down No. reference

Set 2x2 - 3' down by lot

To P.I. 22 Pg

℄ KAGEL CN. R.O. Pg.

28.68

0.20

P.I. 23 Set 2x2 Pg. 9

30

89° 58' 20" Turned

187.02' Ch.

RETRACEMENT OF SECTION LINE FOR CHECK ON POINTS SET PER FB 320 Pg 71-77 & 78

32

SEC. COR. Fd 2" I.P. & B.C. in conc. FB 320 Pg 71

31

150' ±

SEC 31 T. 3N R 14 W.

Set 1x2 on line prod. to West

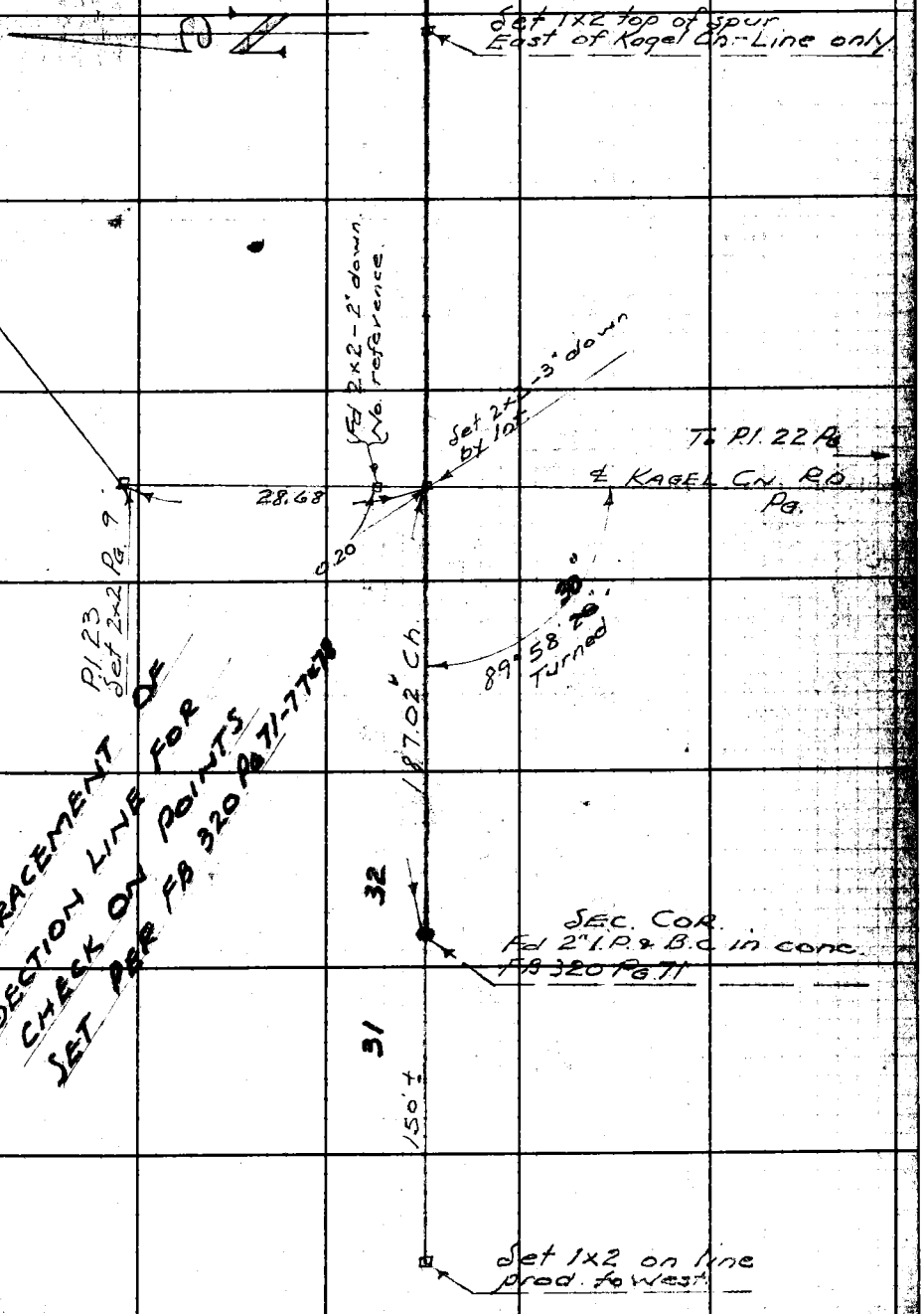

Note: Any Additions or Changes on This Sheet Must be Made or Circled in Red Ink With Date and Name of Person Making Change.

Do not extend notes this side of this line.

RETURN TO LOS ANGELES COUNTY SURVEYOR 700 HALL OF RECORDS

FORM 247 5M 12-49

F.B. 1147 PG. 6

W.S. 524-1

Fd 3/4" I.P. P&T. - 3" up
Top of ridge
No Reference

.03

150.38 @ 6°40' @ T.58° = 149.33

149.83

SURVEYOR
RE 2177

Fd 2" I.P. & B.C. in conc.
at top of break.
No Reference

This monument probably set to replace 2x2 at 16+63.95 F.B. 320 Pg. 77

SEC 32
T 3N R 14W.

West Boundary
DEXTER CN. PARK.

.04

Fd 2" I.P. & B.C. in
conc. for S.W. Cor
DEXTER CN. PARK.
F.B. 320 Pg. 77

Set 1x2
Pg. 5

RETURN TO
LOS ANGELES COUNTY SURVEYOR
700 HALL OF RECORDS

Do not extend notes this side of this line.

Note: Any Additions or Changes on This Sheet Must be Made or Circled in Red Ink With Date and Name of Person Making Change.

Notes Ck'd by D. M. Finley	Survey of KAGEL CN. STREETS
Map No. B-1336-2,3	W. O. 8182 Tape No. ____ St'd 14 °F
Office Work ____	Surveyed by F.C. Howard
Checked D. M. Finley	Notes F.C.H. Date 6/5/45
Date AUG 55	Indexed G. C. Johnson

F.B. 1147 PG. 7

W 5.52 A-1

1/4 SEC. COR.
Fd 2" I.P. & B.C. in conc.
F.B. 320 Pg. 78

*22+48.95 Rec.
Fd 1x2 on line
F.B. 320 Pg. 78
Reset 1x2

19+93.26 Rec.
Fd 2" I.P. & B.C. in conc.
SE COR DEXTER CN. PARK.
F.B. 320 Pg. 78

East Boundary
DEXTER CN. PARK.

.05

180.01 Level @ 7.60° = 179.98

179.98

.05

Fd 3/4" I.P.
Pg. 6

Note: Any Additions or Changes on This Sheet Must be Made in Red Ink or Circled in Red With Date and Name of Person Making Change

Do not extend notes this side of this line.

RETURN TO
LOS ANGELES COUNTY SURVEYOR
700 HALL OF RECORDS

FORM 247 5M 12-40

F.B. 1147 PG. 8

NOTE:

Kagel Cn. Road from the Sly. Line of Sec. 32 T.3N. R.14W. to the Nly. Line of L.S. 16-4-5 was first surveyed by L.D. Moore in July 1936. He started at the Sly. Line of Sec. 32 and measured record angles and distances per L.S. 16-4-5. See F.B. 320-131 & 132.

In Nov. 1936 he calculated and staked a proportioned ℄ from P.I. No. 23 to the Nly. Line of L.S. 16-4-5. See F.B. 320-143 & 144. This ℄ was not adopted.

In July 1937 he retraced this proportioned ℄ and it was used as the transit line from which the adopted ℄ was calculated. See F.B. 699-143, 151, 152 & 153.

In June 1945 F.C. Howard monumented the adopted ℄ See F.B. 1147-9-15. Howard's survey is adjusted to fit the adopted ℄ as shown in F.B. 699-143, 151, 152 & 153. D.M.F. May 3, 1946

C.S.B-1336-3 shows the ℄ and property line data per F.B. 699-139-211; 215-226; as surveyed in July, Aug. and Sept. 1937. When the adopted lines were monumented, June 1945 to Sept. 1952, the original transit lines of F.B. 699 had been lost. This condition accounts for the variations in angles and distances as shown on the original survey in F.B. 699 and the retracement survey in F.B. 1147-9-16; 92-112; 126-146; 168-177.

RETURN TO
LOS ANGELES COUNTY SURVEYOR
700 HALL OF RECORDS

Do not extend notes this side of this line.

Note: Any Additions or Changes on This Sheet Must be Made or Circled in Red Ink With Date and Name of Person Making Change.

Notes Ck'd by D. M. Finley
Map No. B-1336-2,3
Office Work
Checked D. M. Finley
Date MAR 55

Survey of Cabe Cn. Street
W. O. 8182 Tape No. 56 St'd 84 °F
Surveyed by F. C. Howard
Notes F. C. H. Date June '45
Indexed A. C. Johnson

F. B. 1147 Pg. 9

3-24-47-A.N.H.
① 109-12-15
④ 76-47-45
109-11-55"

Temp. Pl. 24
Set N.G.T. Flush.
See Pg. 10

Pl. 23
Set 2"I.P. 6" up, on Aug. 30, 1952

Fd. 2"I.P. with Cap 5" up - See L.S. 16-5

Pl. 23 set 2x2 with 2" I.P. cem. cap. 2" in cement. Final 8-20-47 - A.N.H.

Fd. Boot Spk. W.B.T. in 8" Oak in Cluster of 9 trees

Final 8-20-47

Pl. No. 23
Set 2x2-18" down
at record dist.
(28.68) from S.Ly. Line
Sec. 32 per C.S. 7982
& L.S. 16-4-5. See FB 689-143

Fd 2x2 16" down

C.J. Mon Cor to Secs
31 & 32 T. 3N R 14W
FB 320 Pg. 71

Set Chis Pack. Mark 3
in Top at Upright Z. Cem.
For Wing Wall
① 109°12'50"
④ 76°51'20"
② 153°42'40"
109°18'50"

Fd. Boot Spk.
W.B.T. in
16" Oak.

109.10
109.14
N 10°44'05" E.
10.28
13.78
11.40
28.68

187.02
0.23
0.20
25.02

(N.89°55'25" E.)

Cont. On
Pg. 126

Set 2x2
by Int. - 7" down

Final - 8-20-47 - A.N.H.
Replaced 2X2 with 2" I.P. Cem. Cap.
and Chpr. Tag - 18" up. Set Nail on top
Tag. Tac on Cap and Sec. line on Surf.
3-24-47 A.N.H.
109.09 @ T78 = 109.10"

① 89°58'20"
④ 359°53'20
② 359°46'40
89°58'20"

3-17-47 - A.N.H.
① 89-58-45
④ 359-54-15
89-58-34

Post Office & Store

3-17-47 - A.N.H.
375.00' Ch.
375.04 Ch.
375.02 Rec.

C.S.B-107.
(N.0°03'05" W)

Final
8-20-47 - A.N.H.
Replaced 2X2 with 2" I.P. in
Cem. with Cement Cntr. with
Boot Spk. S.W. - Flush - At Top
of cut bnk. on W. sd. of rd.
opposite Post Office & Store

Pl. 22
Fd 2x2 16" up in bnk
FB 320 Pg. 131
FB 689 Pg. 143

187.20 @ 6.20' @ T.60' = 187.02'

Tape 1083 Std. @ 68°F
374.96 @ T84 = 375.00'

Note: Any Additions or Changes on This Sheet Must Be Made or Circled in Red Ink With Date and Name of Person Making Change

Do not extend notes this side of this line.

RETURN TO
LOS ANGELES COUNTY SURVEYOR
700 HALL OF RECORDS

FORM 247 3M 12-49

F.B. 1147 PG. 10

POT
Set 1x2

148.43 Adj.
O.K.

N 0°46'-20"E.

100.90

101.63 @ 6°47' @ T.60° = 100.90

Final
8-21-47
~~Replaced 1x2 with 3/4" Hilmplug & Spec. Tak.~~
~~Flow on slop slope~~
~~East~~

P.1. 4.13
3.43

① 151°38'15
④ 246°33'00
⑧ 133°06'00
151°38'15 ✓

151°38'-15"Adj.
O.K.

~~Temp~~ P.1.25
Set 1x2
by proportion
between P.1.24
and P.1.26 per
L.S. 16-4-5.
See F.B. 699-151.

151-39-15
pr. pg. 103

P.1. 25
Aug. 1952
Set 3/4" I.P. - 12" dp.
In E. edg. Rd.
By Rec. Angle & Dist.
From P.1. 24

133.57 @ 12°29' @ T.60° = 130.39 ✓
Less 3.52
126.87 ✓

N.29°08'-05"E.
126.87
126.86
O.K.

3-24-47 A.N.H.
300' Tape Std @ 84° F
① 129.52 @ 11-38 T76 = 126.85 ✓
② 129.97 @ 12-33 T11 = 126.86 ✓
126.86 ✓

Set 4"x4"x6" in top of lead up
Railroad Rail
for Guard Fnc.

4 (N&T.) 2" Tong Ties on surf.
FINAL
8-20-47
Was going to Replace
N&T. with an I.P. but
Fd. Orig. 2" I.P. as pr.
L.S. 16-5-9" dp. Set
Nail in Catrin Cement.

① 138°24'00"
④ 193°36'00
⑧ 27°12'00
138°24'00" ✓

O.K.
138°24'-00"

30.24

Set L&T.
in Rock Wall

26.43

~~Temp~~ P.1. 24
~~Set N&T.~~
at location of 2" I.P.
per L.S. 16-4-5.
This P.1. is located by
ties per F.B. 283-23
See F.B. 699-151.

3-24-47 A.N.H.
① 138-22-45
④ 193-30-00
138-22-30 ✓

109.10

CREEK
BRIDGE
KAGEL
CANYON

Set N&T. in
20" Oak.

RETURN TO
LOS ANGELES COUNTY SURVEYOR
700 HALL OF RECORDS

Do not extend notes this side of this line.

Note: Any Additions or Changes on This Sheet Must be Made or Circled in Red Ink With Date and Name of Person Making Change.

Notes Ck'd by D. M. Finley	Survey of KAGEL CN STREETS
Map No. B-1996-3	W. O. 8182 Tape No. 56 Std 84°F
Office Work	Surveyed by F.C. HOWARD
Checked D. M. Finley	Notes F.C.H. Date 6/12/45
Date Mar. 58	Indexed A. C. JOHNSON

F.B. 1147 Pg. 11

Set this 3/4" I.P. + 12" dp
Final
8-21-47

SEE Pg. 12
New P.I. No. 2
Set 3/4" I.P.
See F.B. 699

P.I. "27
Ⓐ 149-31-30
Ⓑ 238-05-15
Ⓒ 177-08-00
149-31-20
This Angle Turned on Aug. 1952

On Aug. 1952
Reset P.I. "27 by Inters.
of Rec. Angles Turned at P.I. "26 & P.I. "28

Fd 2x2 Prop P.I. 27
FB 699 Pg. 152
Destroyed
8-21-47

101.33 @ 1°56' = 101.27
278.66 @ 4°35' = 277.77
379.04'
@ T.68° = 379.00'

Final
8-21-47
Replaced 2x2 with 2" I.P. in Cem. with
Cem. Cntr and Bent Spk WAT -14" dp

Fd. 2" I.P. - 28" dp 7-23-52
P.I. No. 26 2" Tan Ties on Spk
The 2" I.P. shown per FB 699
Pg 151 is gone. Reset 2x2
24" down from ties

Fd 2x2 Prop P.I. 26
FB 699 Pg. 151
Destroyed 8-21-47

Prop Pg 103 379.08
N. 20°-19'-50" E. 379.06 Adj.
378.98 Meas Aug. 1952

160°-22'-25"
Prop Pg 103

0.43
0.10 Set Nail
1.88
0.23
1.95
3.85
160°-26'-30" Adj. O.K.
148.41 Pg. 103
148.43 Adj. O.K.
43.73

Set 1x2

Ⓐ 160° 27' 20"
Ⓐ 284° 49' 00"
Ⓑ 203° 38' 10"
160° 27' 16 1/4"

POT
Set 1x2

N

Note: Any Additions or Changes on This Sheet Must be Made or Circled in Red Ink With Date and Name of Person Making Change.

Do not extend notes this side of this line.

RETURN TO
LOS ANGELES COUNTY SURVEYOR
700 HALL OF RECORDS

FORM 247 5M 12-70

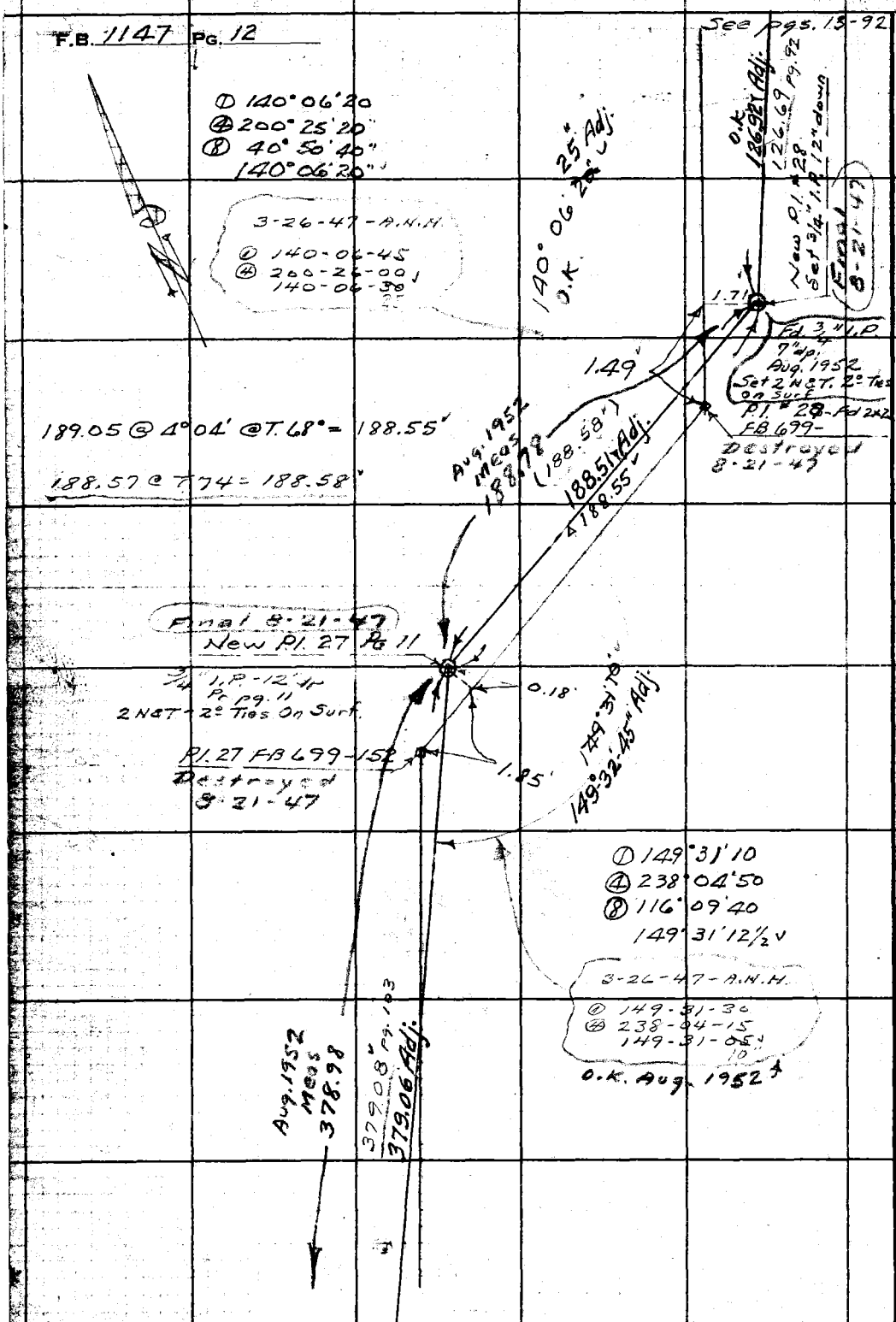

RETURN TO
LOS ANGELES COUNTY SURVEYOR
700 HALL OF RECORDS

Do not extend notes this side of this line.

Note: Any Additions or Changes on This Sheet Must be Made or Circled in Red Ink With Date and Name of Person Making Change.

Notes Ck'd by D. M. Finley	Survey of KABEL CN STREETS
Map No. B-1396-3	W. O. 8182 Tape No. 56 Std. 84 °F
Office Work	Surveyed by F. C. Howard
Checked D. M. Finley	Notes F.C.H. Date June 45
Date AUG '55	Indexed A. C. Johnson

F.B. 1147 Pg. 13

W.S. 52A-1

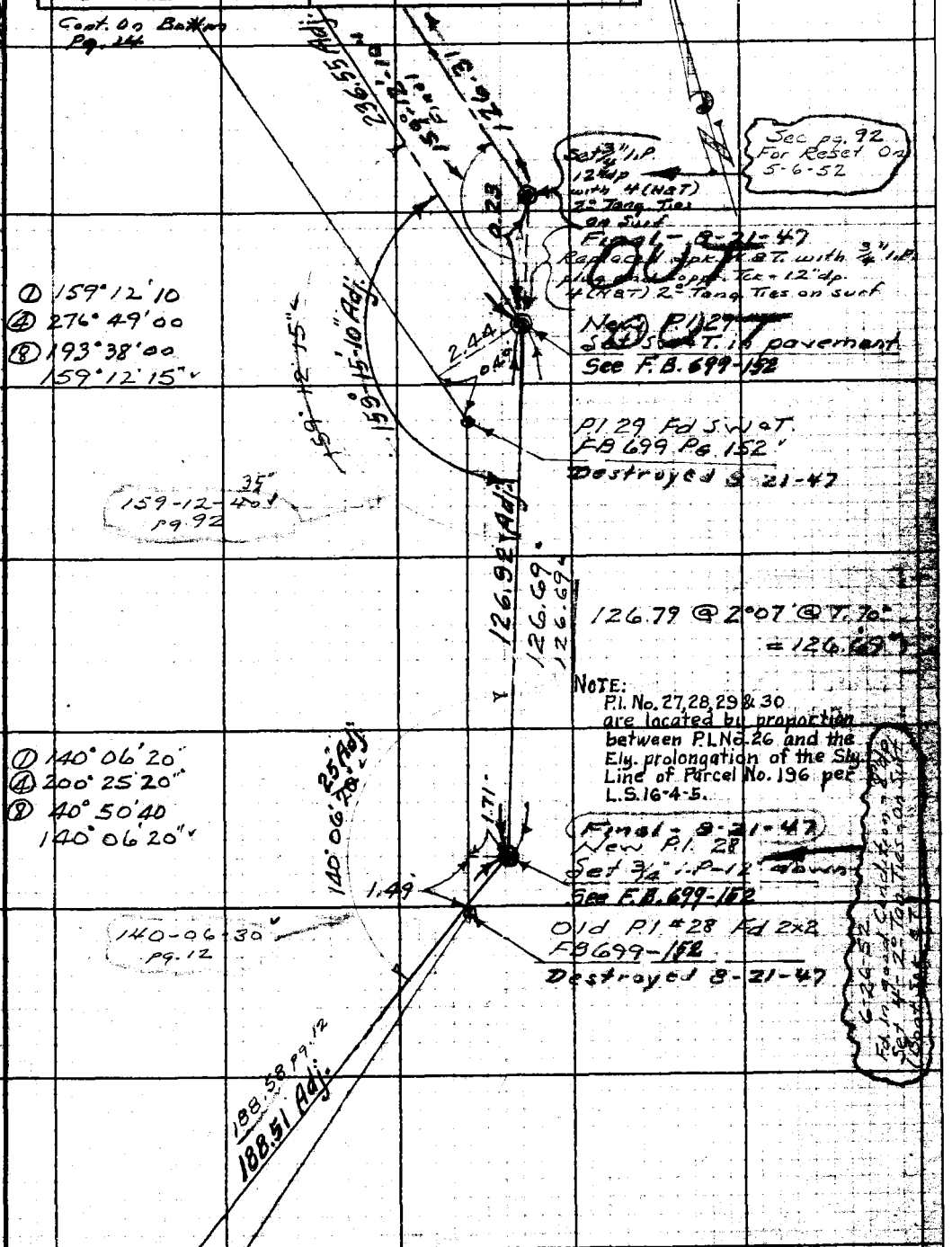

Note: Any Additions or Changes on This Sheet Must be Made or Circled in Red Ink With Date and Name of Person Making Change.

Do not extend notes this side of this line.

RETURN TO
LOS ANGELES COUNTY SURVEYOR
700 HALL OF RECORDS

FORM 247 5M 12-40

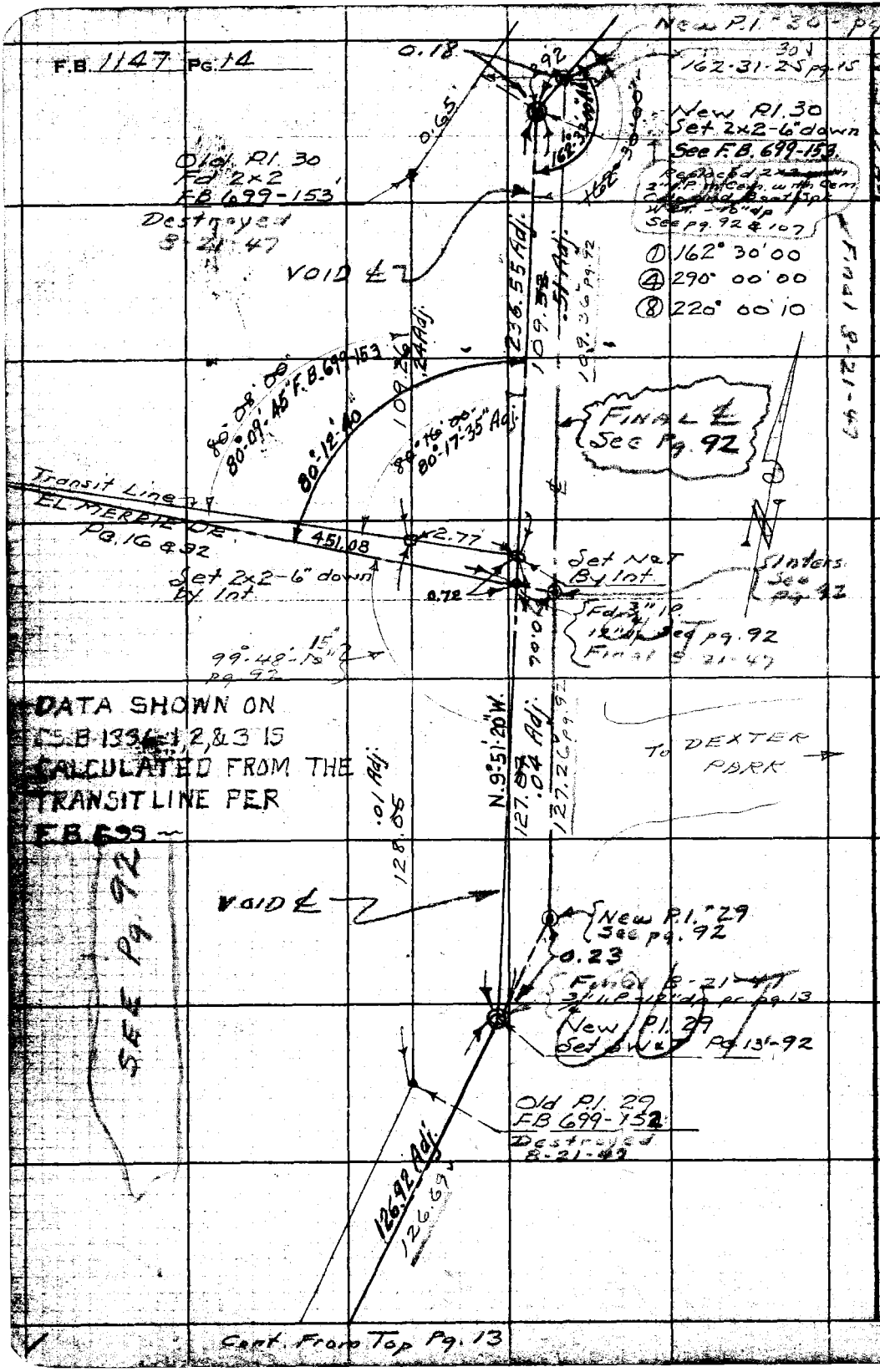

RETURN TO
LOS ANGELES COUNTY SURVEYOR
700 HALL OF RECORDS

Do not extend notes this side of this line.

Note: Any Additions or Changes on This Sheet Must be Made or Circled in Red Ink With Date and Name of Person Making Change.

Notes Ck'd by D. M. Finley	Survey of Kagel Cn. Streets
Map No. B-1336-3,4	W. O. 8182 Tape No. 56 Std 84°F
Office Work	Surveyed by F.C. Howard
Checked D. M. Finley	Notes F.C.H. Date July 45
Date	Indexed A. C. Johnson

F.B. 1147 Pg. 15

WS 52 A-1

① 156° 36' 00
④ 266° 23' 50
⑧ 172° 47' 40"
156° 35' 57½"

VOID
See pg. 83

R.P.P.I.
Pt. 31
Set 3/4" I.P. - 12" down

~ See Pg. 83 ~

223.74 @ 2°49 @ T. 62° = 223.44'
223.28 @ T76 = 223.29'
7.43 T76 = 7.43'
9.68 T76 = 9.68'
152.93 @ T76 = 152.94'

(N.89°50'00"E.)

1/4 1/4 Sec. Line
To 1/4 1/4 Cor. FB320 Pg. 71
Set 2x2 at Rec dist. per FB 699 Pg. 153

Sly. Line of Parcel No. 1967

N.89°56'00"E.

82°24'45"
F.B. 699-153

82°20'20"

152.94

N.7°35'40"E.

169.89 Adj.

Transit Line Cont. Pg. 17

Adj. 156° 36' 00"

Fd. C.S. Mon-NW Cor. Dexter Park FB320 Pg. 85-86

Set Swt. in pavement

Set Swt. 2" down

170.16 @ 2°44 @ T. 68°
- 169.95

Final 8-22-47
New P.I. 30
Pg. 14892 & 107

Old P.I. 30
Fd 2x2
FB 699-153
Destroyed

3-26-47 - A.N.H.
① 162-32-00
④ 290-05-45
162-31-25

Note: Any Additions or Changes on This Sheet Must be Made or Circled in Red Ink With Date and Name of Person Making Change.

Do not extend notes this side of this line.

RETURN TO
LOS ANGELES COUNTY SURVEYOR
700 HALL OF RECORDS

FORM 247 5M 12-40

F.B. 1147 Pg. 16

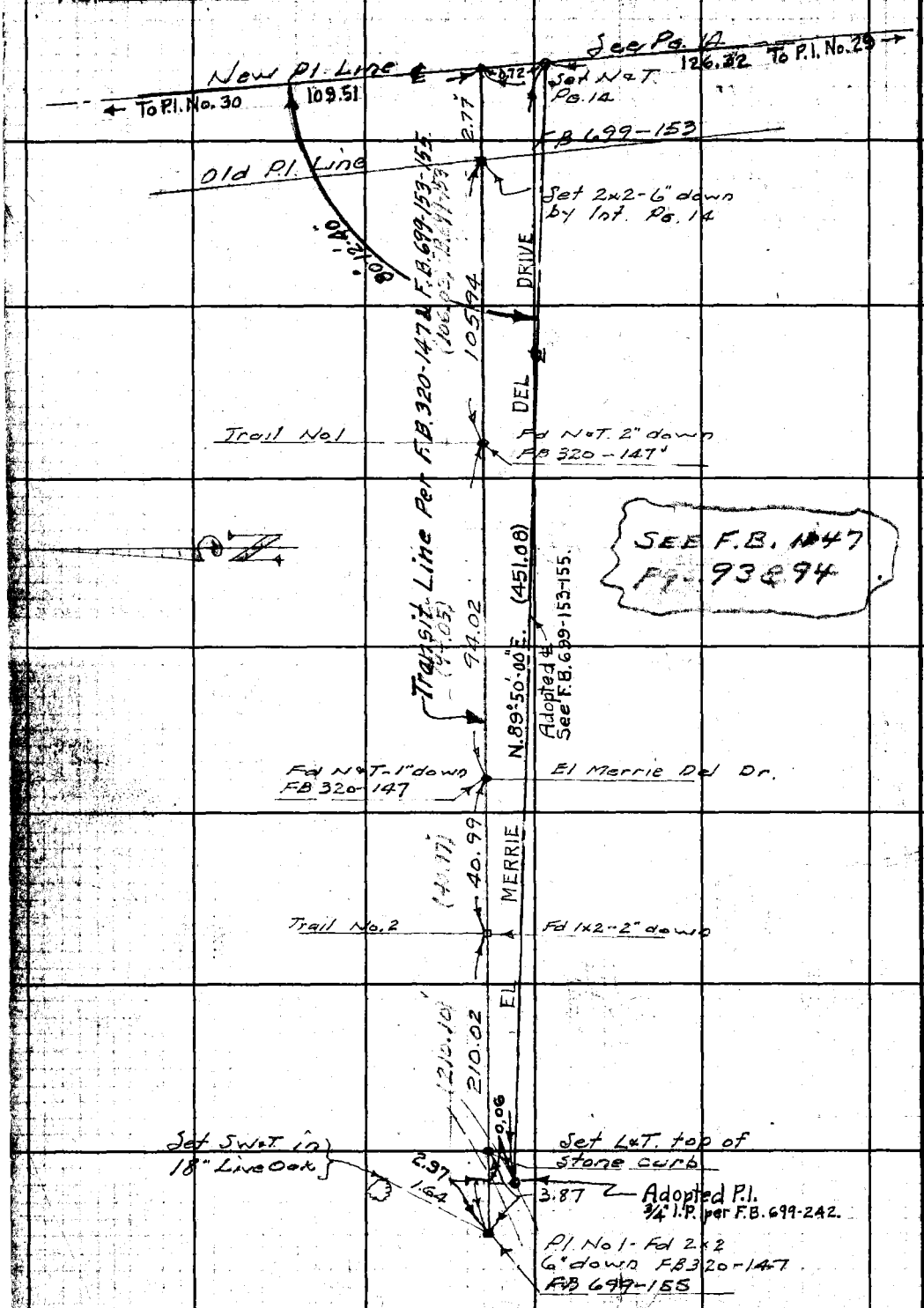

RETURN TO
LOS ANGELES COUNTY SURVEYOR
700 HALL OF RECORDS

Do not extend notes this side of this line.

Note: Any Additions or Changes on This Sheet Must be Made or Circled in **Red Ink** With Date and Name of Person Making Change.

Notes Ck'd by D. M. Finley	Survey of Kagel Cn. Streets
Map No. B-1336-4	W. O. 8782 Tape No. 56 Std 84 °F
Office Work	Surveyed by F. C. Howard
Checked D. M. Finley	Notes F.C.H. Date Sept. 45
Date AUG '55	Indexed A. C. Johnson

F.B. 1147 Pg. 17

W.S. 51A-1

Cont. On Pg. 18

P.I. #33
Set S.W.T.
flush.
VOID

See Pg. 83

264.57 @ 2°01' @ T.64° = 264.38

264.38

E.C.
Set S.W.T.

VOID

See Pg. 83 & 84 & 85

① 138°02'10 Δ = 41°57'45
④ 192°08'40 R = 300
⑧ 24°17'20 T = 115.05
138°02'10" L = 219.72

138°02'15" Adj.

P.I. #32
Set 1x2 - 6' down
Reset 2x2 - 10' "
VOID.

B.C.
Set S.W.T.

VOID

N32°E 88
207.75

207.90 @ 1°56' @ T. 64° = 207.75
13
207.88

P.I. #31
PG. 15 - 3/4" I.P. - 12" dp.
R.P.P.I. #31
See pg. 83

Note: Any Additions or Changes on This Sheet Must be Made or Circled in Red Ink With Date and Name of Person Making Change.

Do not extend notes this side of this line.

RETURN TO
LOS ANGELES COUNTY SURVEYOR
700 HALL OF RECORDS

FORM 247 5M 12-50

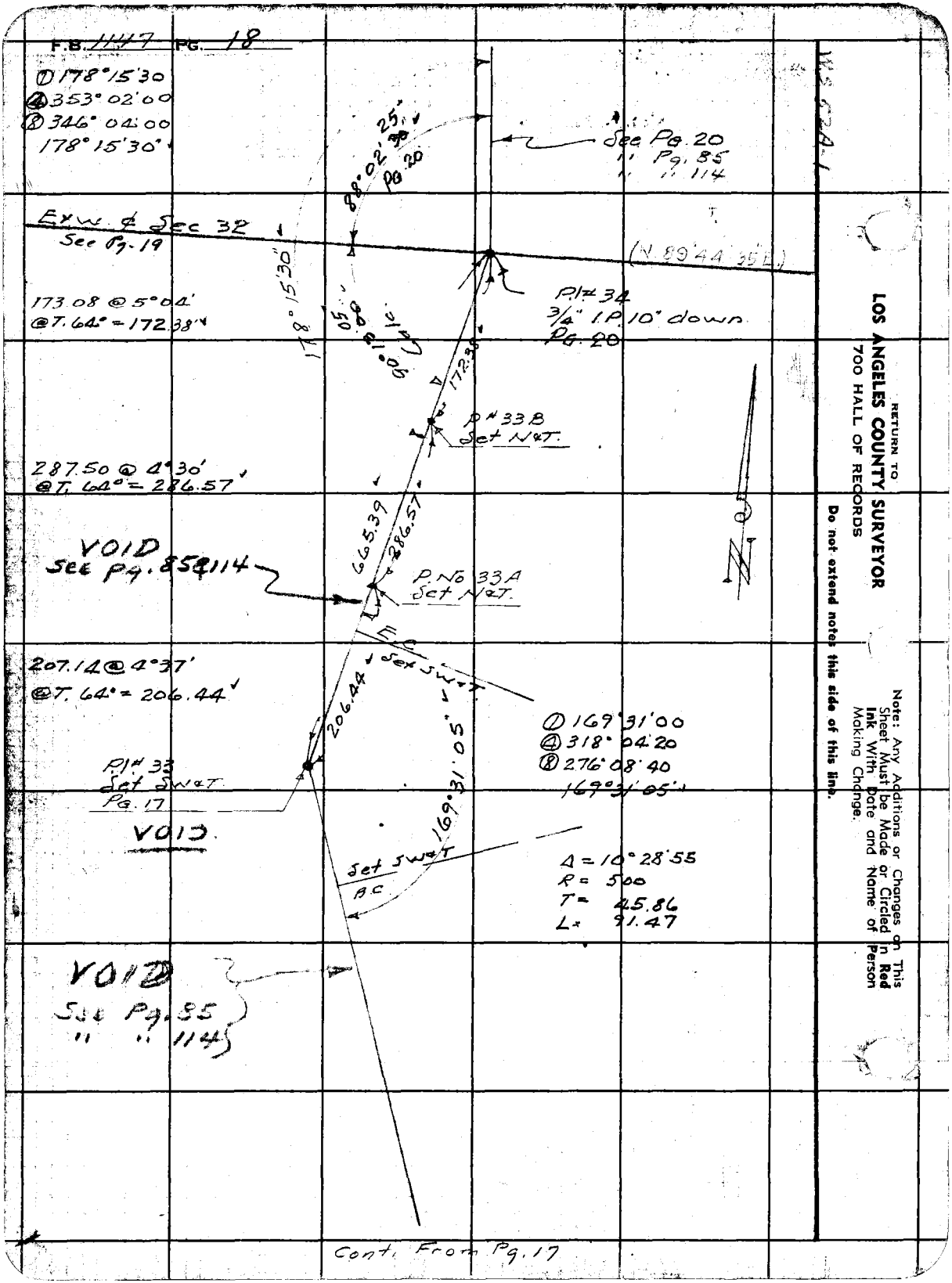
F.B. 1147 PG. 18
① 178°15'30
④ 353°02'00
⑧ 346°04'00
178°15'30"
See Pg. 20
" Pg. 85
" " 114
88°02'25"
Pg. 20
Exw. ¢ Sec 32
See Pg. 19
(N 89°44'35 E)
178°15'30"
173.08 @ 5°04'
@ T. 64° = 172.38'
P.I. # 34
3/4" I.P. 10" down
Pg. 20
172.38
P # 33 B
Set N&T.
287.50 @ 4°30'
@ T. 64° = 286.57'
665.39
286.57
VOID
See Pg. 85 & 114
P. No 33 A
Set N&T.
E.C.
Set SW&T
207.14 @ 4°37'
@ T. 64° = 206.44'
206.44
① 169°31'00
④ 318°04'20
⑧ 276°08'40
169°31'05"
P.I. # 33
Set SW&T
Pg. 17
VOID
169°31'05"
Set SW&T
B.C.
Δ = 10°28'55
R = 500
T = 45.86
L = 91.47
VOID
See Pg. 85
" " 114
Cont. From Pg. 17
RETURN TO
LOS ANGELES COUNTY SURVEYOR
700 HALL OF RECORDS
Do not extend notes this side of this line.
Note: Any Additions or Changes on This Sheet Must be Made or Circled in Red Ink With Date and Name of Person Making Change.

Notes Ck'd by D. M. Finley	Survey of Kagel Cn Streets
Map No. B-1396-A	W. O. 8182 Tape No. SC St'd 84 °F
Office Work	Surveyed by F. C. Howard
Checked D. M. Finley	Notes F.C.H. Date 1945
Date Mar '55	Indexed A. C. Johnson

F.B. 1147 Pg. 79

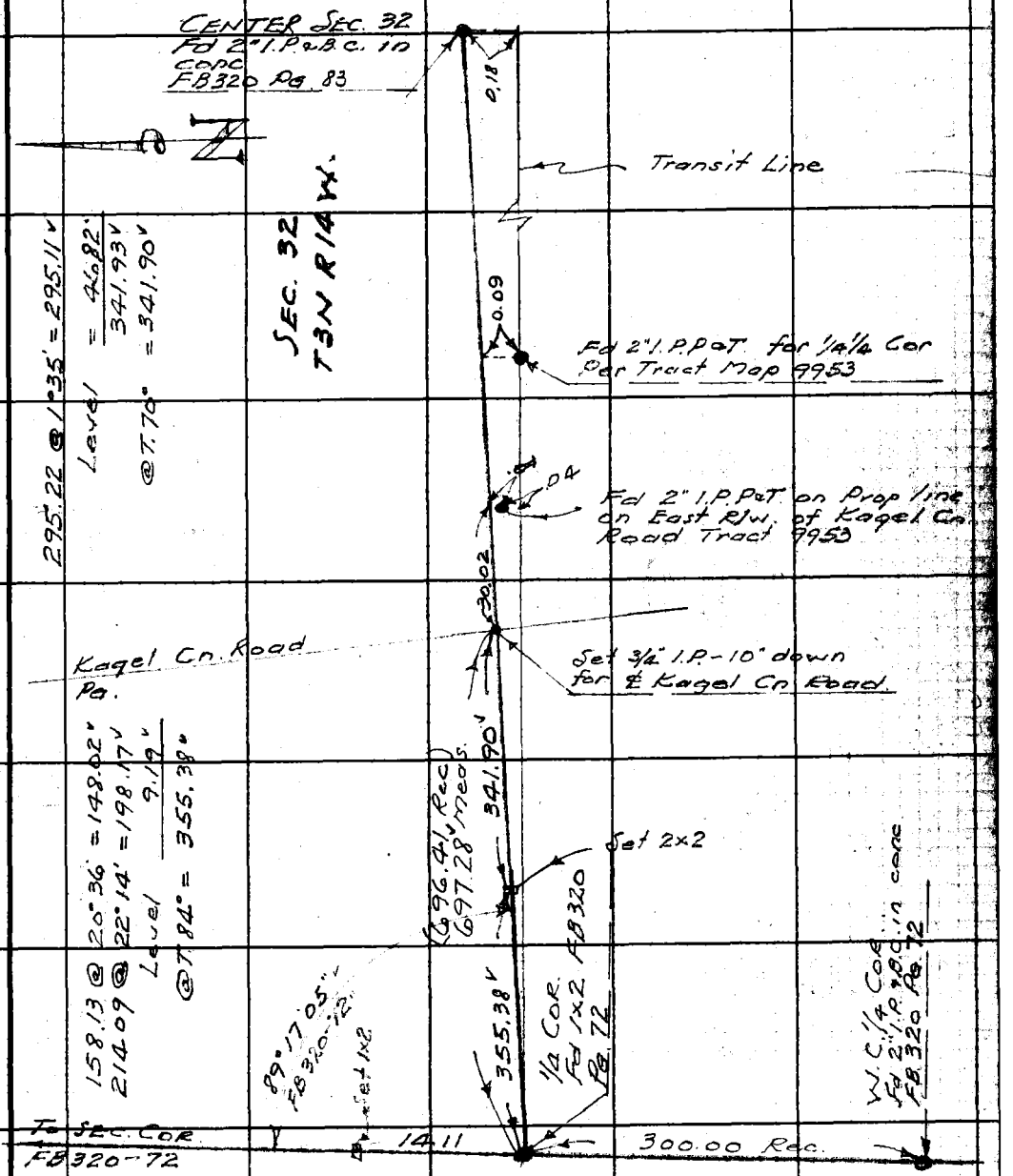

Note: Any Additions or Changes on This Sheet Must be Made or Circled in Red Ink With Date and Name of Person Making Change.

Do not extend notes this side of this line.

RETURN TO
LOS ANGELES COUNTY SURVEYOR
700 HALL OF RECORDS

FORM 247 5M 12-40

F.B. 1147 PG. 20

CONT. ON PG. 21

W.S. 52-A-1

Set 1x2 (OUT)

P. #34 A ?

133.71 @ 4°30' = 133.30
186.02 @ 4°54 = 185.34
318.64
@ T. 70° = 318.61

See Pg. 85

318.61

Fd 2" I.P.-3" Up. at B.C. in Lot 583 Tract 9953

135.69 @ 10°49'
@ T. 92° = 133.29

(OUT) Set 1x2

133.29

78°22'30"

Lot 583

Lot 580

50.00

73.71 Calc.

56°25'45"

300.27 @ 3°07'
@ T. 72° = 299.81

Fd 2" I.P.-3" Up EC Lot 580

SEE PG. 114 For New ℄

① 56°25'40
④ 225°43'00
56°25'45"

① 78°22'30
④ 313°30'10"
78°22'32½

① 88°02'30
④ 352°10'00
⑧ 344°20'00
88°02'30"

88°02'30" Rec.

299.81

E & W ℄ Sec. 32 To 1/4 Cor.

See Pg. 19

P. #34 Set 3/4" I.P. 10" down

See pg. 114

30.02

N. 89°-44'-35" E.

Fd 2" I.P. P&T. R/W of Kagel Cn. Road. Tract 9953

RETURN TO
LOS ANGELES COUNTY SURVEYOR
700 HALL OF RECORDS

Do not extend notes this side of this line.

Note: Any Additions or Changes on This Sheet Must be Made or Circled in Red Ink With Date and Name of Person Making Change.

Notes Ck'd by D. M. Finley	Survey of Kagel Cn Streets
Map No. B-1336-4	W. O. 8182 Tape No. 56 St'd 84 °F
Office Work	Surveyed by F. C. Howard
Checked D. M. Finley	Notes F.C.H. Date 1945
Date AUG '50	Indexed A. C. Johnson

F.B. 1147 Pg. 21

CONT. ON PG. 22

WS 52A-1

Set 1x2
See Pg. 22

① 155°33'20"
④ 262°13'20"
⑧ 164°26'40"
155°33'20"

New Pl. #35
Set 2x2 with
N&T.-Flush
Pr. Index #22
Sht. #18
See Pg. 115

Temp. Pl. #35
Set 1x2 at Rec.
per Tract 9953

62°-46'-10"
Tan. Prod.
107.03
OUT
0.17
155°33'20" Rec.

Int to P.I. = 852.55 Rec.
234.13

232.34 @ 4°28' = 231.63
Level = 2.50
@ T. 84° = 234.13

213.99 @ 7°00' @ T. 98° = 212.41

(OUT)
Set 1x2
Pg. 20

54.67 Calc
212.41
75°05'05"

① 75°05'00
④ 300°20'20"
75°05'05"

205.25 Calc.

Fd 2" I.P. - 4" Up
on curve in
Lot 551

Lot 551

CONT. FROM PG. 20

Note: Any Additions or Changes on This Sheet Must be Made or Circled in Red Ink With Date and Name of Person Making Change.

Do not extend notes this side of this line.

RETURN TO
LOS ANGELES COUNTY SURVEYOR
700 HALL OF RECORDS

FORM 247 5M 12-40

F.B. 1147 PG. 22

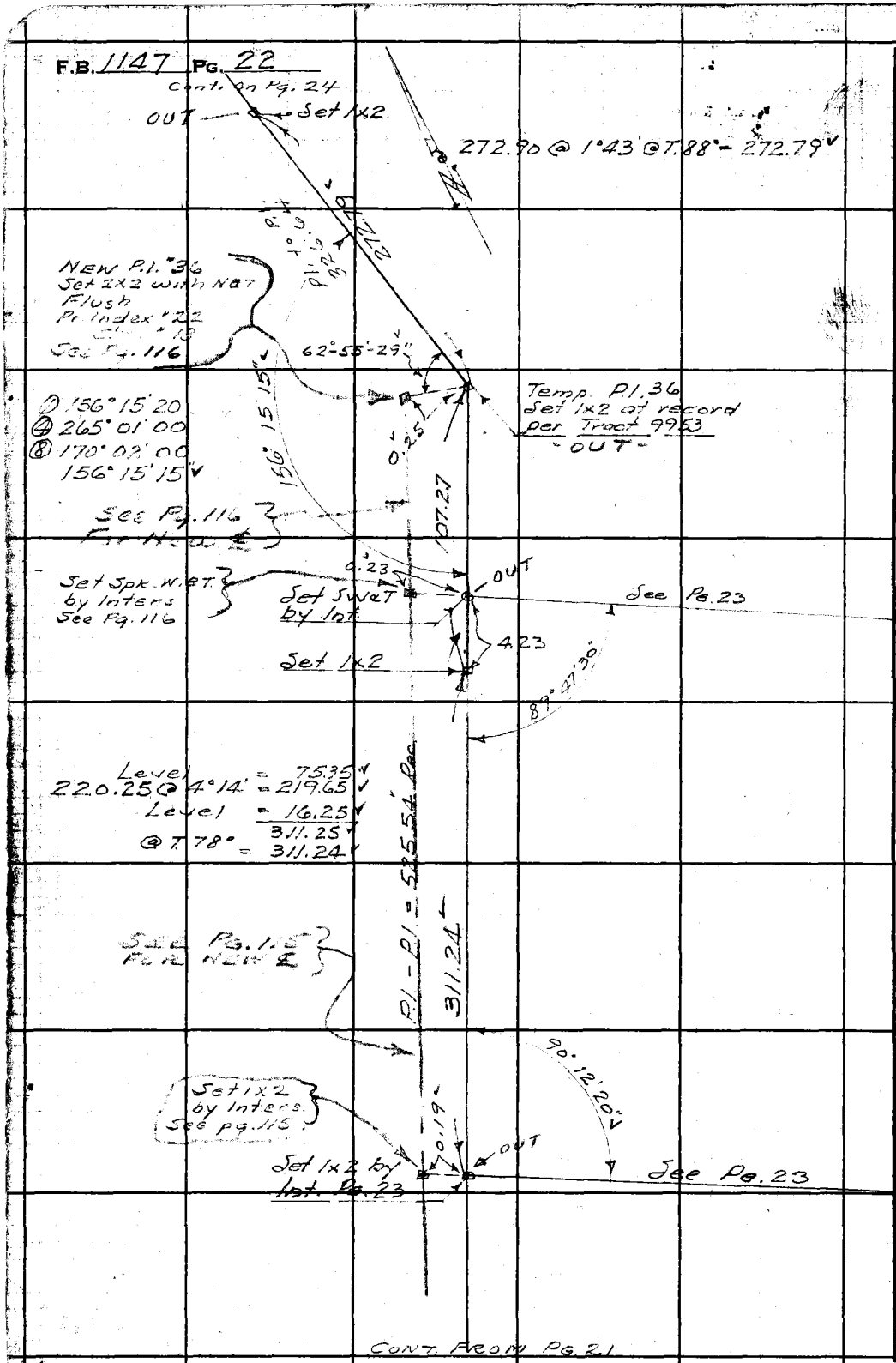

W 5 52A-1

RETURN TO
LOS ANGELES COUNTY SURVEYOR
700 HALL OF RECORDS

Do not extend notes this side of this line.

Note: Any Additions or Changes on This Sheet Must be Made or Circled in **Red Ink** With Date and Name of Person Making Change.

Notes Ck'd by D. M. Finley	Survey of Kagel Cn Streets
Map No. B-1996-A	W. O. 8182 Tape No. 56 St'd 84 °F
Office Work	Surveyed by F.C. Howard
Checked D. M. Finley	Notes F.C.H. Date 1945
Date AUG '55	Indexed A. C. Johnson

F.B. 1147 Pg. 23

W.S. 52 A-1

Temp. P.1.36 Pg. 22

Level 30.79
299.80 @ 4°12' = 298.99
@ 7.84' - 329.78

① 90°00'00
④ ~~359°59'50~~
⑧ 359°59'40
89°59'57½

Line Pad

Fd 2" I.P. No Plug.

59.55

RONALD AVE

Set Spk WBT by Inter See pg. 116

Set S.W. By Int.

0.23 OUT

103.04

329.78

423

Fd 2" I.P. PoT 4" Up.

30.00

Fd 2x2

Fd 2x2

LOT 533

Fd 1x2 Pg. 22

89°47'30

① 89°47'30
④ 359°10'00
⑧ 358°20'00
89°47'30

① 176°34'30
④ 346°18'00
⑧ 332°36'00
176°34'30

0.13

Fd 2x2

LOT 534

Set nail

61.10

11.11

176°34'30

245.39 Meas
245.31 Rec

88.96

Calc

REF P.1.12-116 FOR NEW KAGEL CN. ROAD

311.24
315.47

194.44

95.33

Fd 2" I.P. PoT.

① 133°34'20
④ 174°17'10
⑧ 348°34'20
133°34'17½

① 90°12'20
④ 0°49'15
⑧ 1°38'30
90°12'18¾

① 139°51'10
④ 199°24'40
⑧ 38°49'40
139°51'12½

95.38 @ 11°39' @ 7.90 - 93.42

133°34'20

537
538
15.20
Set 1x2

90°12'20

Set 1x2 by Inter See pg. 115

0.19

Set 1x2 By Int. Bot pg. 22

OUT

SIMMS AVE

139°51'15

108.82

93.42

290.58 Meas.
290.77 Rec. to ℄

Fd 2" I.P. PoT. 4" Up. Lomin VERDE HTS. TRACT MAP

LOT 542

LOT 541

107.03 to Temp. P.1.35 Pg. 21

Note: Any Additions or Changes on This Sheet Must be Made or Circled in Red Ink With Date and Name of Person Making Change.

Do not extend notes this side of this line.

RETURN TO
LOS ANGELES COUNTY SURVEYOR
700 HALL OF RECORDS

FORM 247 SM 12-0

F.B. 1147 PG. 24

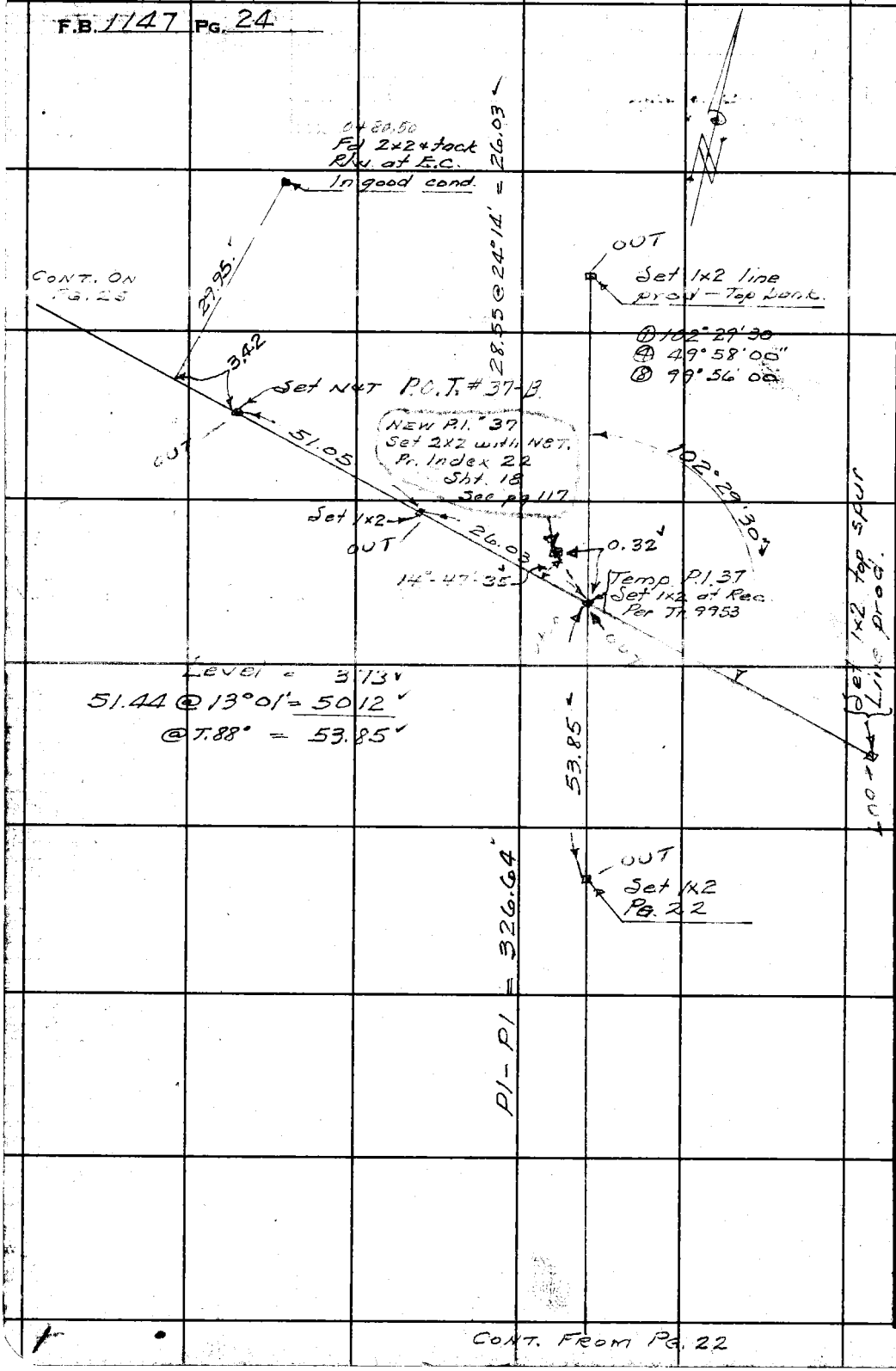

CONT. FROM PG. 22

W.S. 52A-1

RETURN TO
LOS ANGELES COUNTY SURVEYOR
700 HALL OF RECORDS

Do not extend notes this side of this line.

Note: Any Additions or Changes on This Sheet Must be Made or Circled in **Red Ink** With Date and Name of Person Making Change.

Notes Ck'd by D. M. Finley	Survey of Kagel Cn Streets F.B. 1141 Pg. 25
Map No. B-1336-A	W. O. 8182 Tape No. 56 St'd 84 °F
Office Work	Surveyed by F.C. Howard
Checked D. M. Finley	Notes F.C.H. Date 1945
Date AUG '55	Indexed A. C. Johnson

W.S. 52A-1

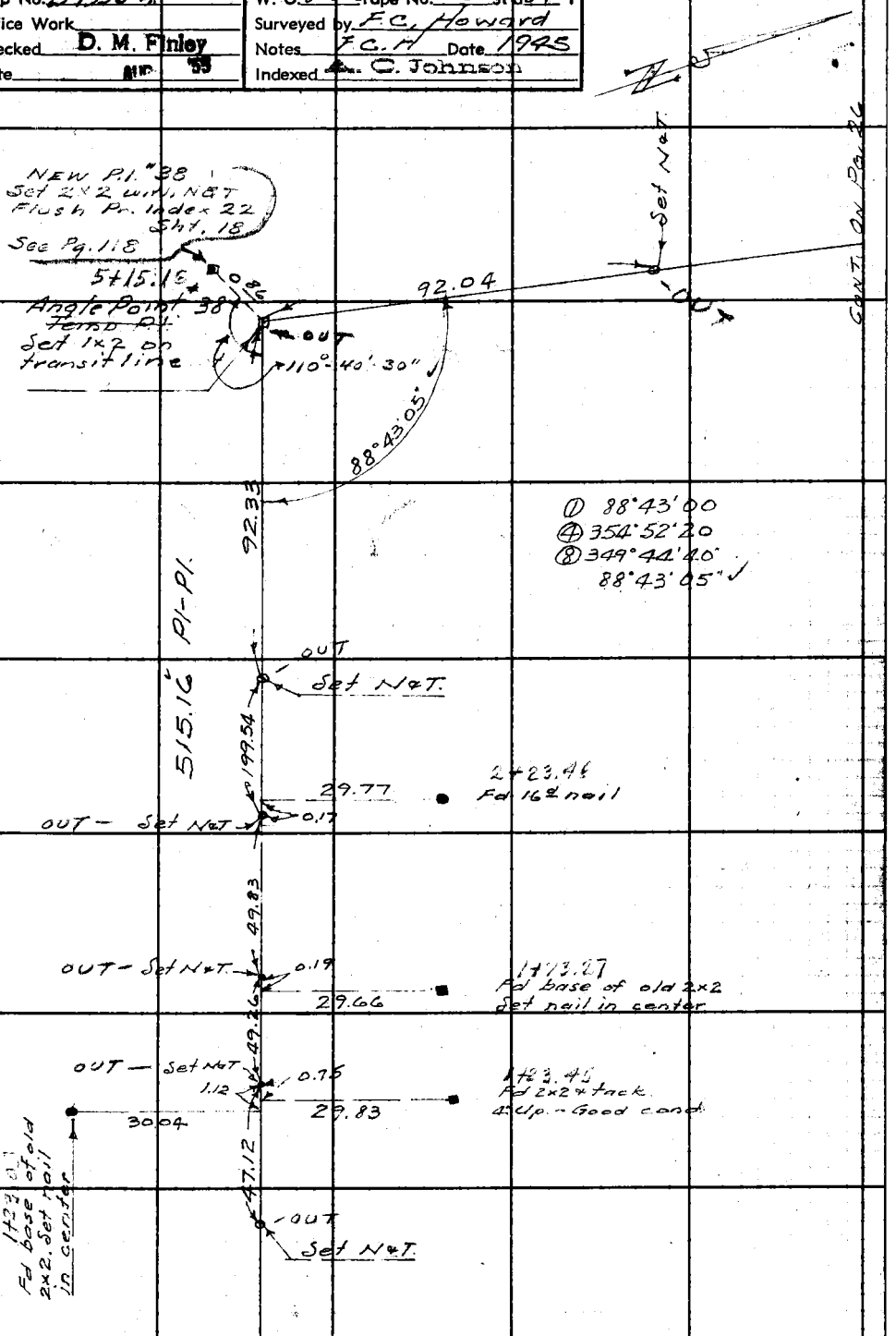

CONT. FROM PG. 24

Note: Any Additions or Changes on This Sheet Must be Made or Circled in Red Ink With Date and Name of Person Making Change.

Do not extend notes this side of this line.

RETURN TO
LOS ANGELES COUNTY SURVEYOR
700 HALL OF RECORDS

FORM 247 5M 12-40

F.B. 1147 PG. 26

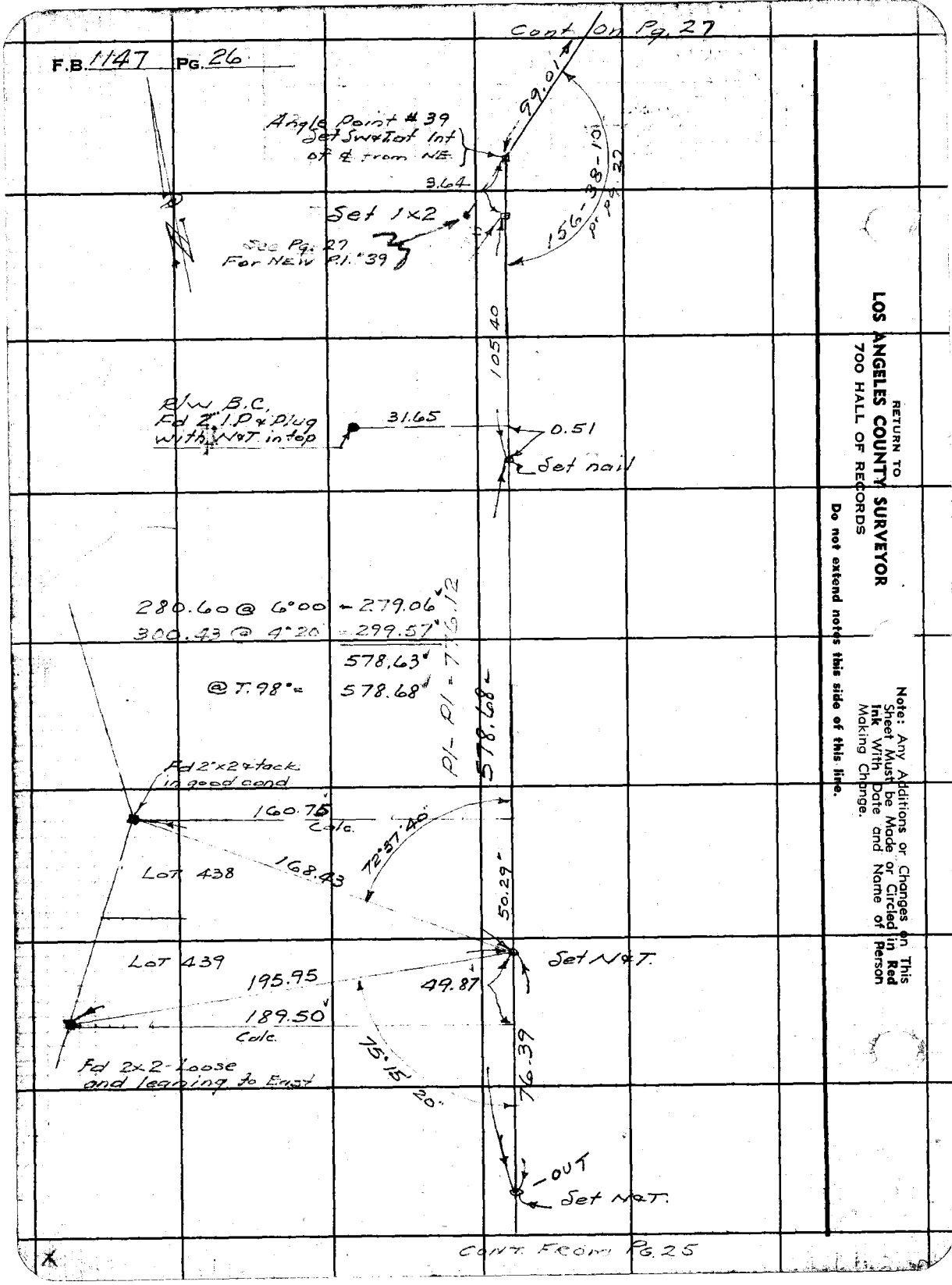

CONT. FROM PG. 25

RETURN TO
LOS ANGELES COUNTY SURVEYOR
700 HALL OF RECORDS
Do not extend notes this side of this line.
Note: Any Additions or Changes on This Sheet Must be Made or Circled in Red Ink With Date and Name of Person Making Change.

Notes Ck'd by D. M. Finley	Survey of Kagel Cn Streets
Map No. B-1336-A	W. O. 8182 Tape No. 14 Std 84 °F
Office Work	Surveyed by F.C. Howard
Checked D. M. Finley	Notes F.C.H. Date 1945
Date AUG '55	Indexed A. C. Johnson

F.B. 1147 Pg. 27

W.S. 52A-1

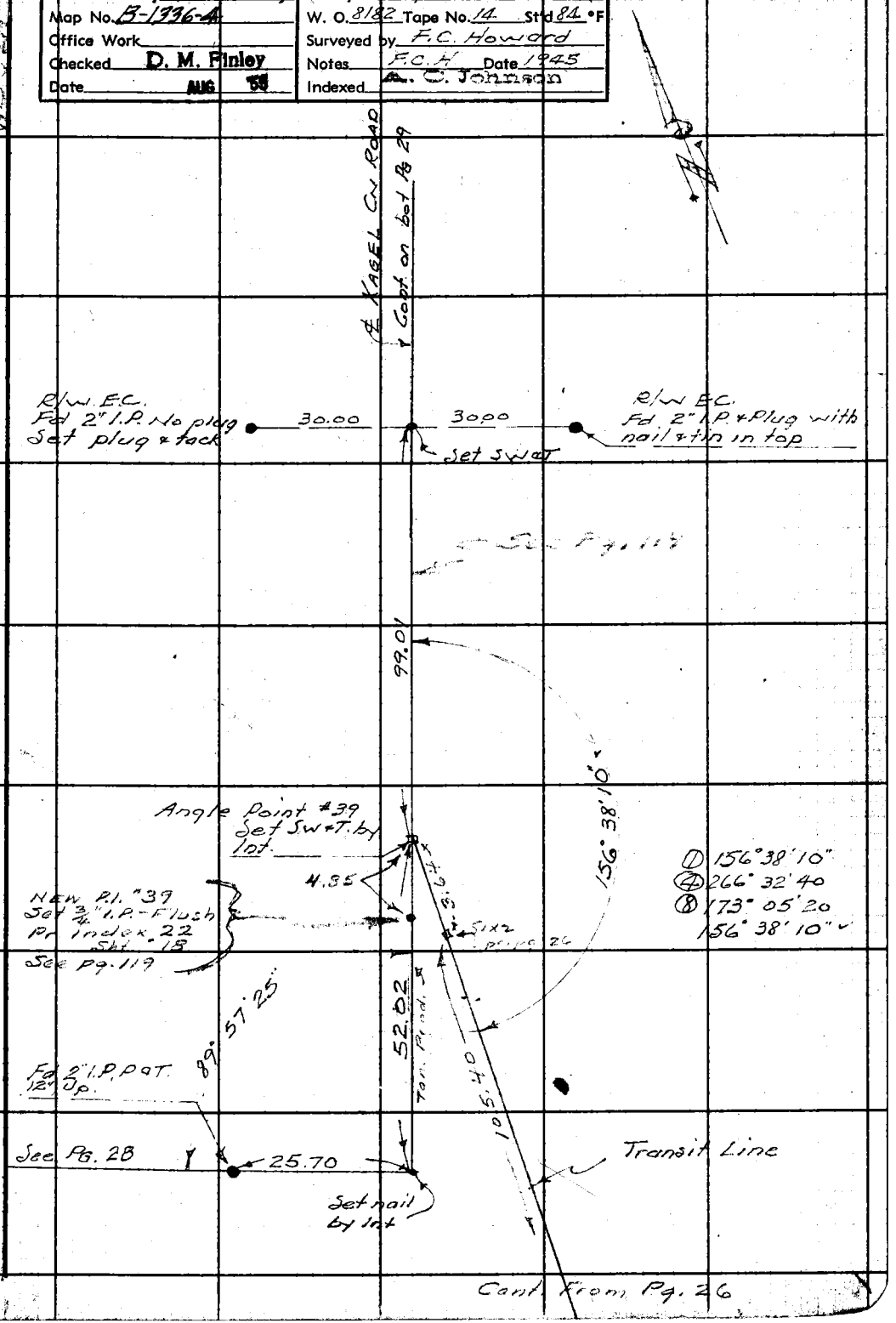

Note: Any Additions or Changes on This Sheet Must be Made or Circled in Red Ink With Date and Name of Person Making Change.

Do not extend notes this side of this line.

RETURN TO
LOS ANGELES COUNTY SURVEYOR
700 HALL OF RECORDS

FORM 247 3M 12-40

F.B. 1147 PG. 28

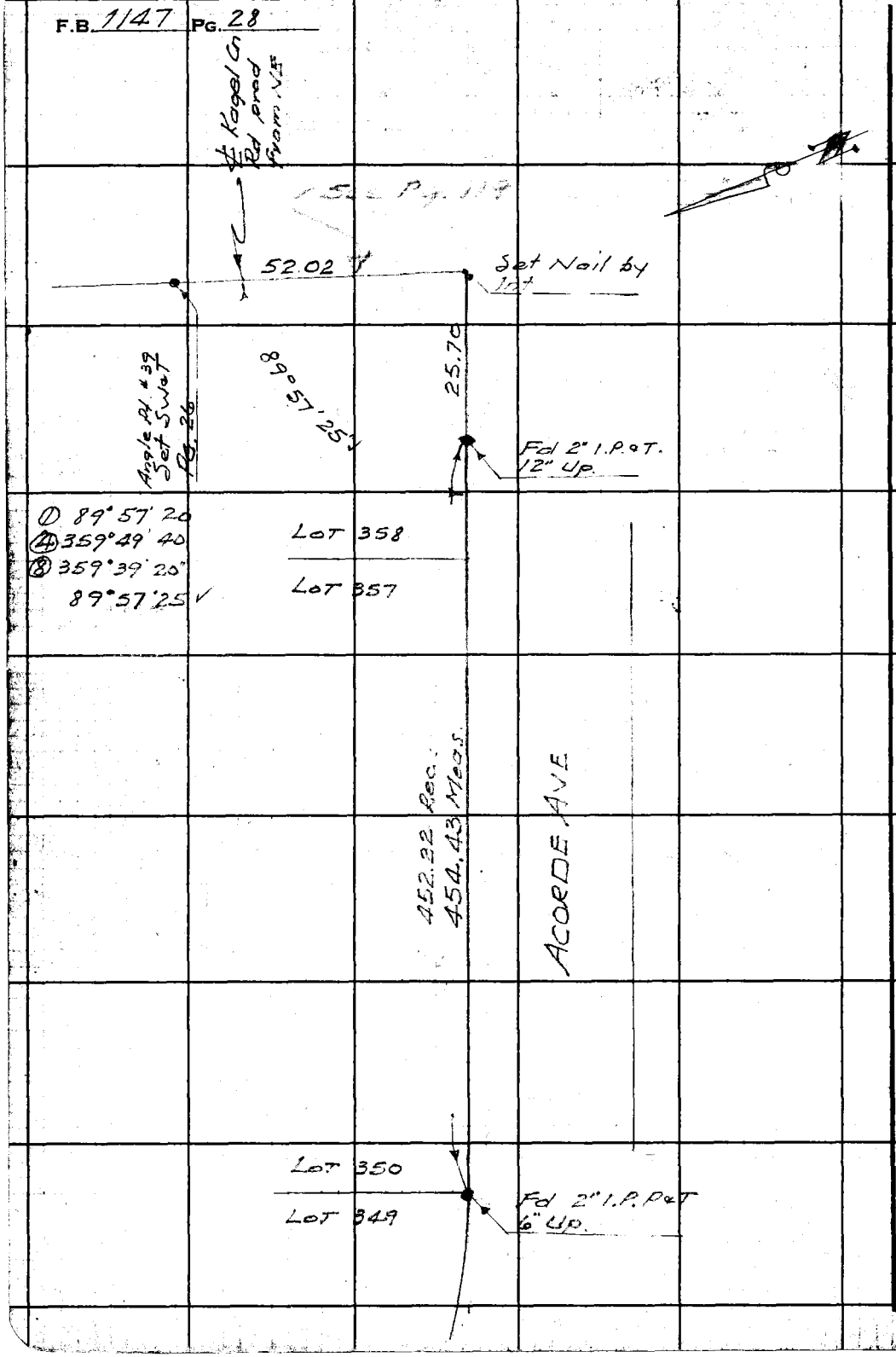

RETURN TO
LOS ANGELES COUNTY SURVEYOR
700 HALL OF RECORDS

Do not extend notes this side of this line.

Note: Any Additions or Changes on This Sheet Must be Made or Circled in **Red Ink** With Date and Name of Person Making Change.

Notes Ck'd by D. M. Finley	Survey of Kagel Cn Streets
Map No. B-1996-A	W. O. 8182 Tape No. 14 Std 84 °F
Office Work	Surveyed by F.C. Howard
Checked D. M. Finley	Notes F.C.H. Date 1945
Date AUG 58	Indexed A. C. Johnston

F.B. 1147 Pg. 29

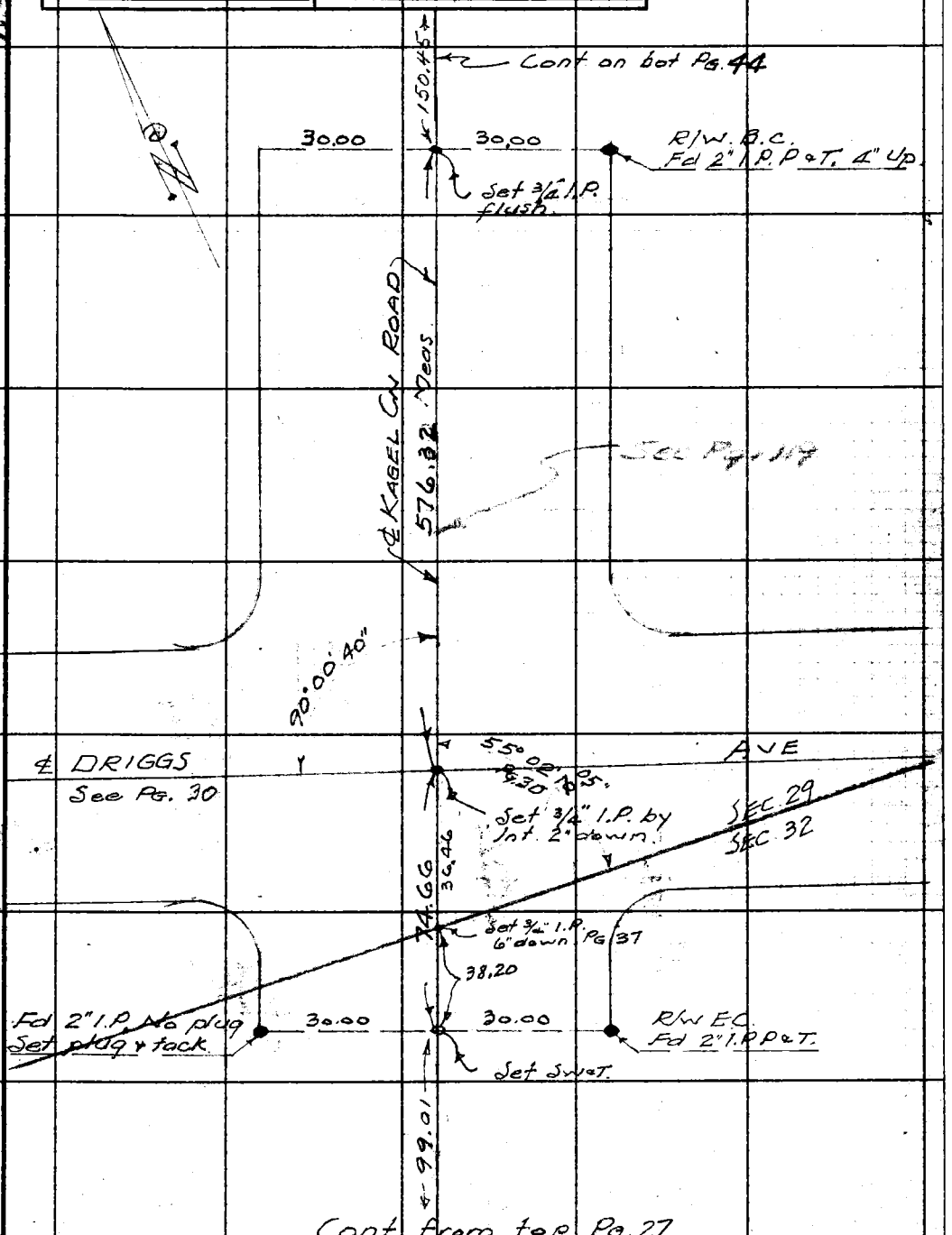

Note: Any Additions or Changes on This Sheet Must be Made in Red Ink or Circled in Red With Date and Name of Person Making Change.

Do not extend notes this side of this line.

RETURN TO
LOS ANGELES COUNTY SURVEYOR
700 HALL OF RECORDS

FORM 247 5M 12-40

F.B. 1147 PG. 30



W.S. 52 A-1

RETURN TO
LOS ANGELES COUNTY SURVEYOR
700 HALL OF RECORDS

Do not extend notes this side of this line.

Note: Any Additions or Changes on This Sheet Must be Made or Circled in **Red Ink** With Date and Name of Person Making Change.

Notes Ck'd by D. M. Finley	Survey of Kagel Cn Streets
Map No. B-1336-4	W. O. 8182 Tape No. 14 Std 84 °F
Office Work	Surveyed by F.C. Howard
Checked D. M. Finley	Notes F.C.H Date 1945
Date AUG 55	Indexed J. G. Johnson

F.B. 1147 Pg. 31

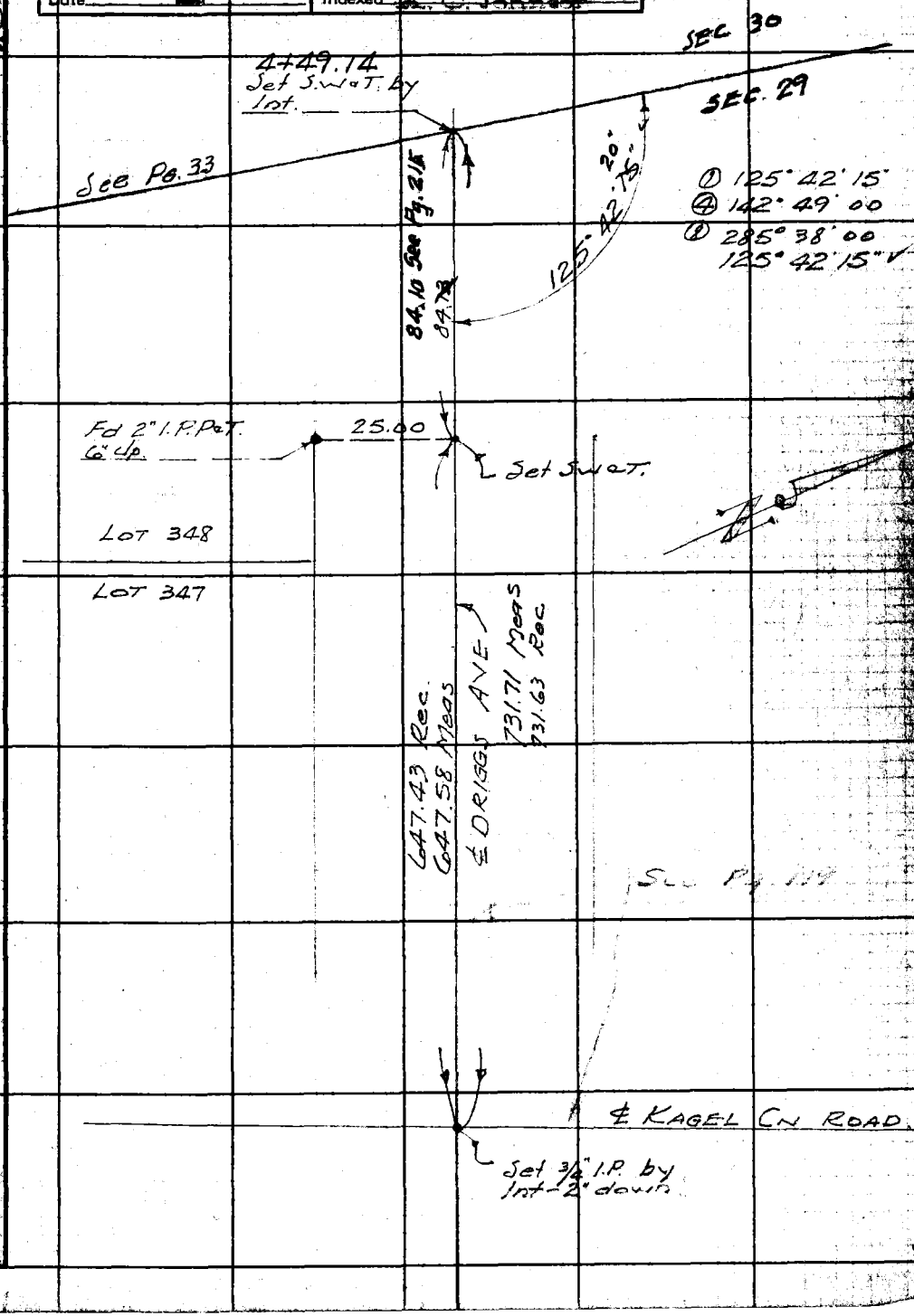

Note: Any Additions or Changes on This Sheet Must be Made or Circled in Red Ink With Date and Name of Person Making Change.

Do not extend notes this side of this line.

RETURN TO
LOS ANGELES COUNTY SURVEYOR
700 HALL OF RECORDS

FORM 247 5M 12-10

Cont. on Bottom Pg. 33

F.B. 1147 PG. 32

W5724-1

0.13
1+70.17
Fd 2x2 + tack

89.55 @ 4°07 @ T.64°
= 89.31

89.31

0+80.86
Fd 2x2 + tack.

T. 3N
S30 | S29
S31 | S32
R14W.

88.80 @ 24°24' @ T.64°
= 80.86

80.86

SEC. COR
Fd 2" I.P. & B.C. in
Conc. marked as
shown.

True Sec. Line Prod from East

30 29
31 32

To ¼ Cor.
2659.78

See Pg. 36

90° 11' 55"

90° 45' 05"

① 90° 11' 50"
② 0° 47' 30
③ 1° 35' 00
90° 11' 52½"

① 90° 45' 00
② 3° 00' 10
③ 6° 00' 30
90° 45' 03¾"

True Sec. Line
prod from North.

To ¼ Cor.

RETURN TO
LOS ANGELES COUNTY SURVEYOR
700 HALL OF RECORDS
Do not extend notes this side of this line.

Note: Any Additions or Changes on This Sheet Must be Made or Circled in Red Ink With Date and Name of Person Making Change.

Notes Ck'd by D. M. Finley	Survey of Kagel Cn Streets
Map No. B-1336-5	W. O. 8182 Tape No. 56 Std 84 °F
Office Work	Surveyed by F. C. Howard
Checked D. M. Finley	Notes F.C.H. Date Oct 1946
Date AUG '55	Indexed A. O. Johnson

F.B. 1147 PG. 33

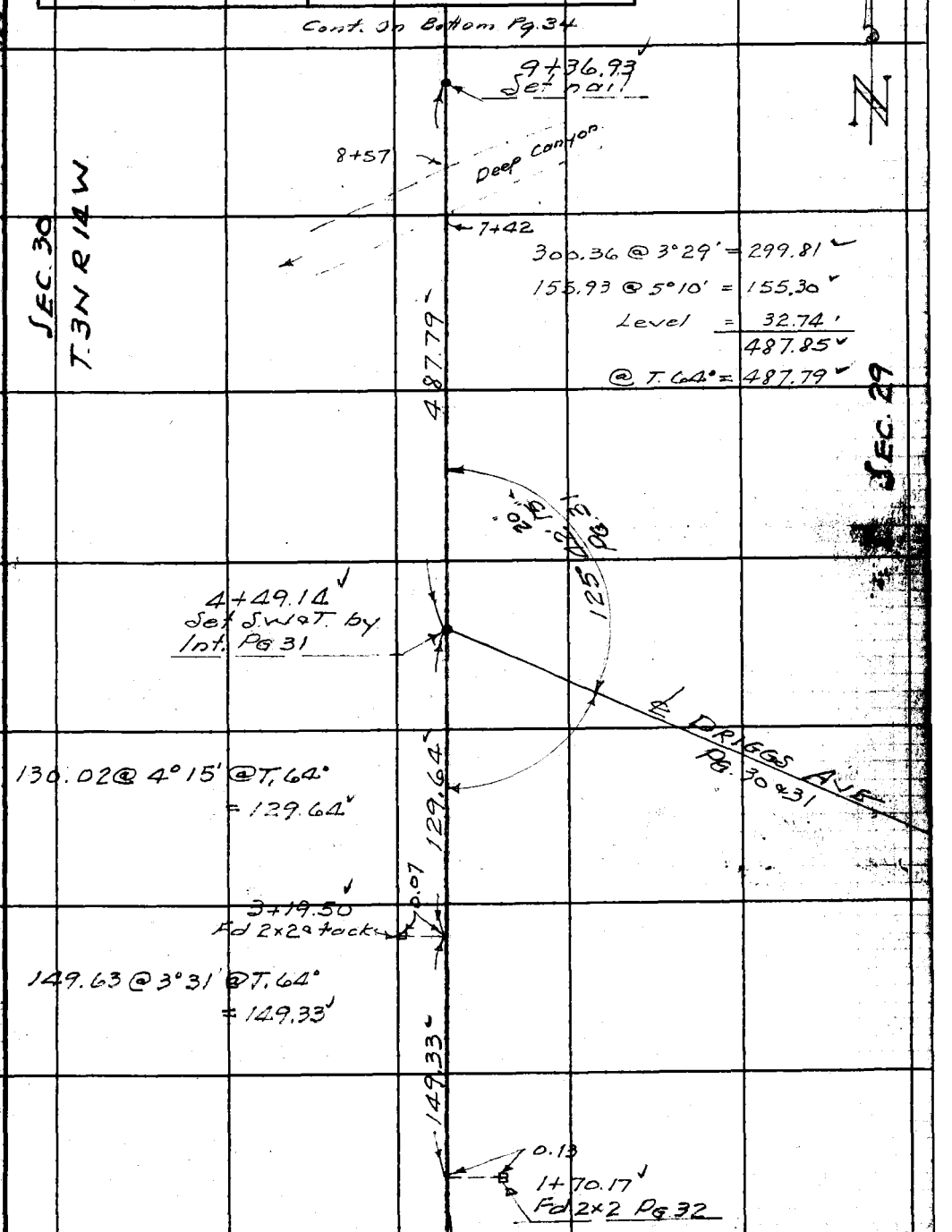

Note: Any Additions or Changes on This Sheet Must be Made or Circled in Red Ink With Date and Name of Person Making Change.

Do not extend notes this side of this line.

RETURN TO
LOS ANGELES COUNTY SURVEYOR
700 HALL OF RECORDS

FORM 247 5M 12-40

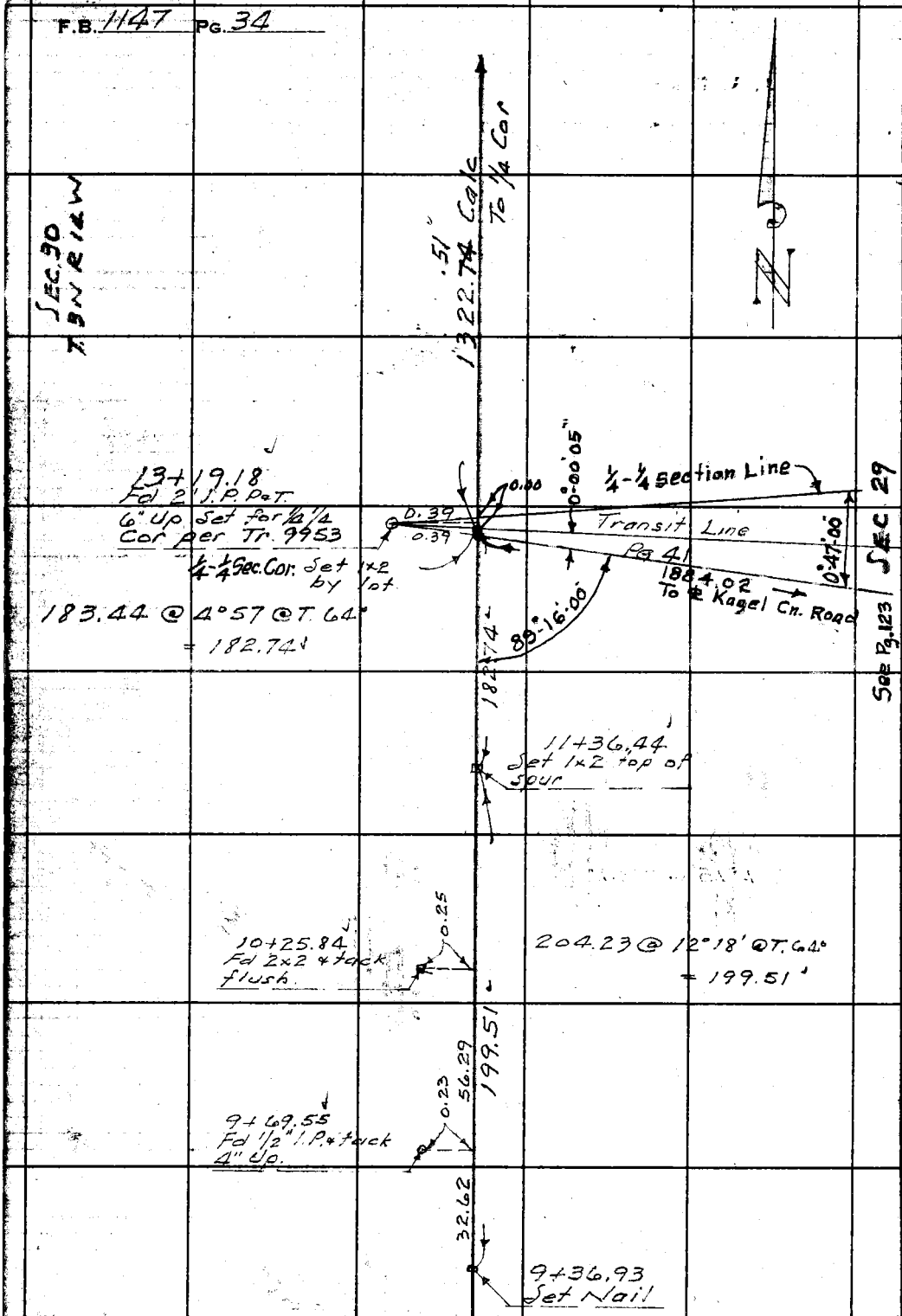

Cont. From Top Pg. 33

W.S. 16-B-4

RETURN TO
LOS ANGELES COUNTY SURVEYOR
700 HALL OF RECORDS

Do not extend notes this side of this line.

Note: Any Additions or Changes on This Sheet Must be Made or Circled in Red Ink With Date and Name of Person Making Change.

Notes Ck'd by D. M. Finley	Survey of Kagel Cn. St.
Map No. B-1336-5	W. O. 8182 Tape No. 56 Std 84°F
Office Work	Surveyed by Howard
Checked D. M. Finley	Notes FCH Date Oct 1945
Date [redacted]	Indexed A. C. Johnson

F.B. 1149 Pg. 35

26+41.69
1/4 COR.
Fd Granite stone - 8"x12" at surface of ground & 1"x6" on top - 10" Up. Has chiseled cross in approx center
Mound of rock - 3' West
C.S. 9198-19
Replaced stone with 2" I.P. & BC in conc. stamped

To East 1/4 COR.
1333.53
90° 47' 10"
45° 33' 25"
58° 55' 35"
To 1/2 on E & W Transit Line (22+42.76)
To 1x2 at 0+37.94 N & S ¼ Sec Pg 37+38
1322.51' Calc
To 1st Pg 34
SEC 30
T3N R14W
SEC 29

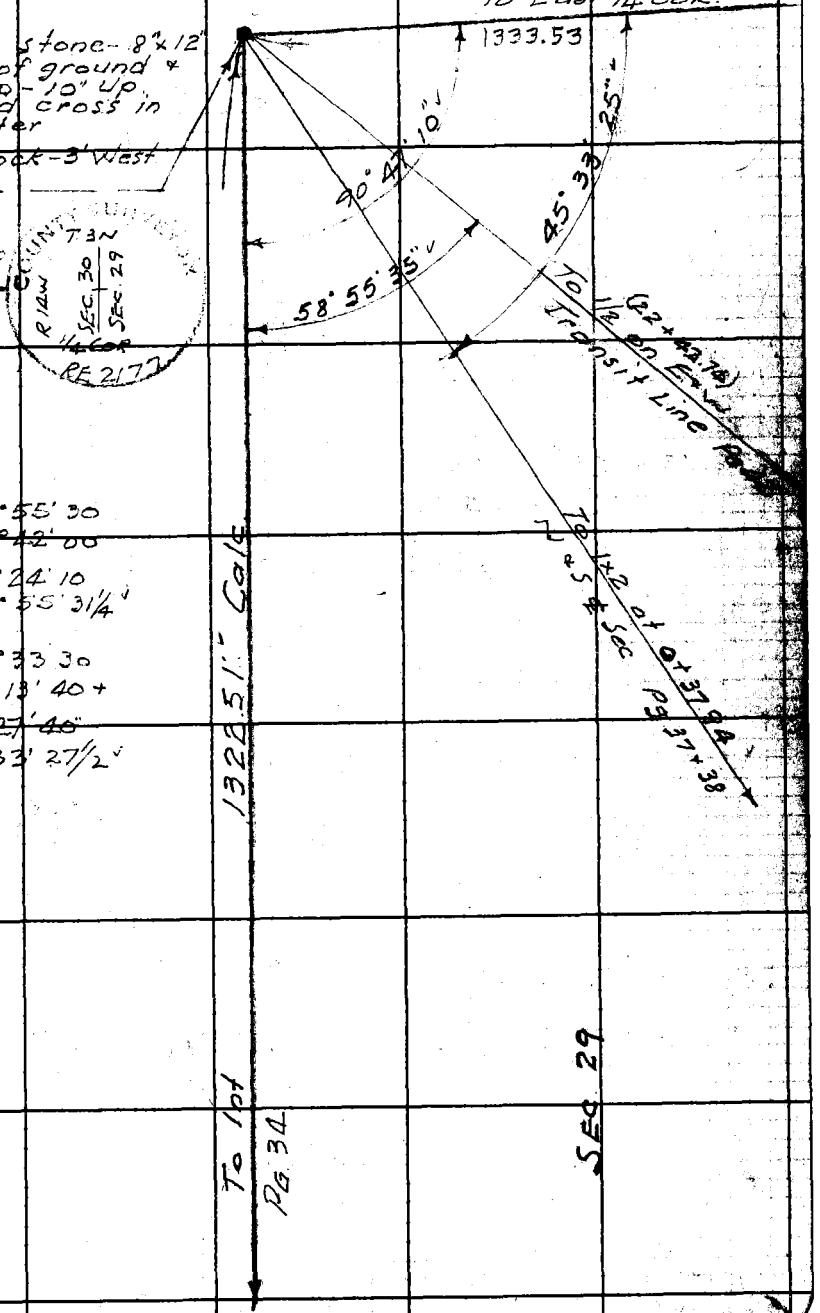

COUNTY SURVEYOR
T3N
R14W
SEC 30
SEC 29
1/4 COR
RE 2177

① 90° 47' 10"
④ 3° 08' 30"
⑧ ~~7~~ 6° 17' 00
90° 47' 07½

① 58° 55' 30
④ 235° 42' 00
⑧ 111° 24' 10
58° 55' 31¼

① 45° 33' 30
④ 182° 13' 40 +
⑧ 4° 27' 40"
45° 33' 27½

Note: Any Additions or Changes on This Sheet Must be Made or Circled in Red Ink With Date and Name of Person Making Change.

Do not extend notes this side of this line.

RETURN TO
LOS ANGELES COUNTY SURVEYOR
700 HALL OF RECORDS

FORM 247 5M 12-50

F.B. 1147 PG. 36

W.S. 18-1

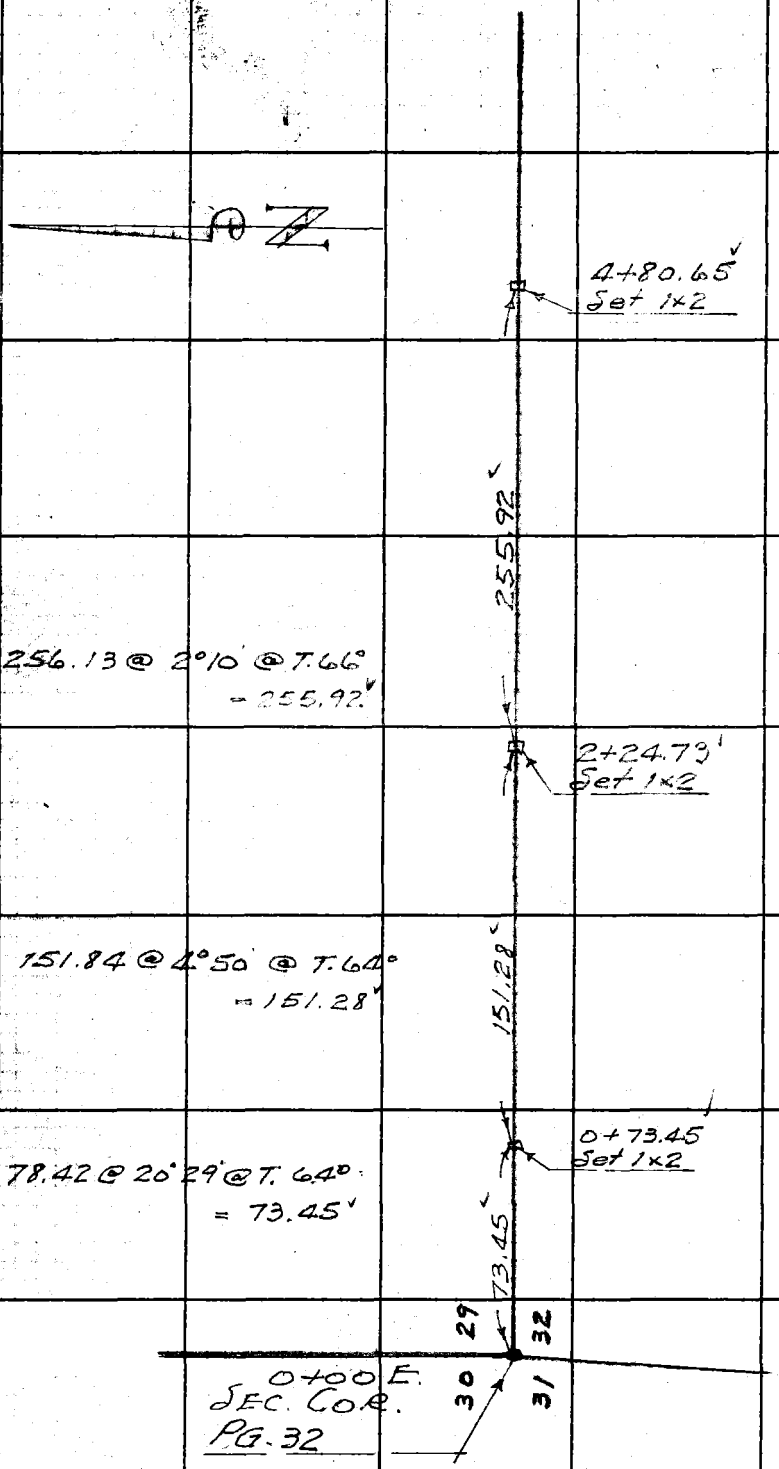

RETURN TO
LOS ANGELES COUNTY SURVEYOR
700 HALL OF RECORDS

Do not extend notes this side of this line.

Note: Any Additions or Changes on This Sheet Must be Made or Circled in Red Ink With Date and Name of Person Making Change.

Notes Ck'd by D. M. Finley	Survey of Kagel Cy St
Map No. B-1336-4	W. O. 8182 Tape No. 56 Std 84 °F
Office Work	Surveyed by Howard
Checked D. M. Finley	Notes Date Oct 1945
Date AUG '55	Indexed A. C. Johnson

F.B. 1149 Pg. 37

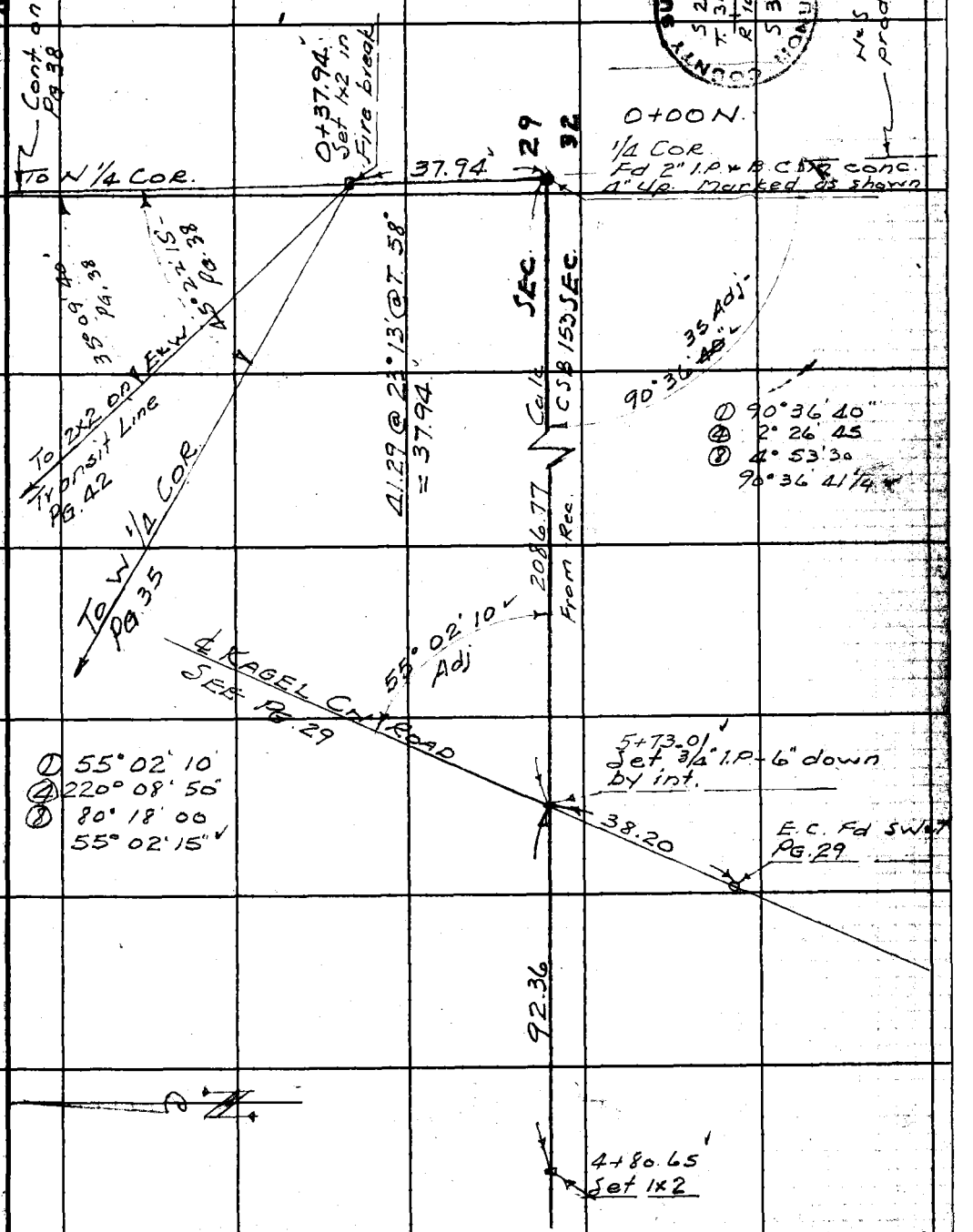

Note: Any Additions or Changes on This Sheet Must be Made or Circled in Red Ink With Date and Name of Person Making Change.

Do not extend notes this side of this line.

RETURN TO
LOS ANGELES COUNTY SURVEYOR
700 HALL OF RECORDS

FORM 247 5M 12-40

F.B. 1147 PG. 38

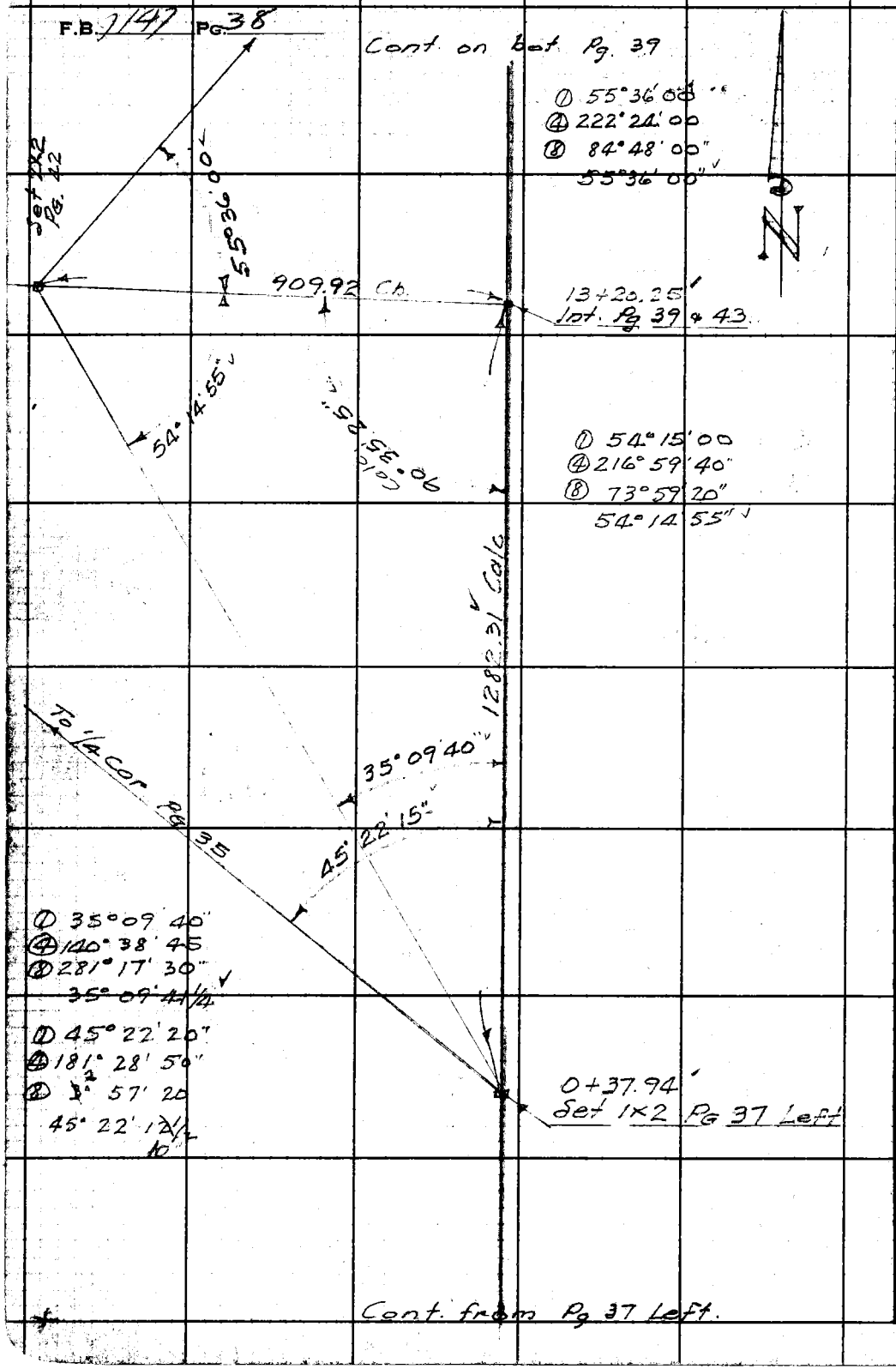

RETURN TO
LOS ANGELES COUNTY SURVEYOR
700 HALL OF RECORDS

Do not extend notes this side of this line.

Note: Any Additions or Changes on This Sheet Must be Made or Circled in **Red Ink** With Date and Name of Person Making Change.

Notes Ck'd by D. M. Finley	Survey of KAGEL ON STREETS
Map No. B-1336-4,5	W. O. 8182 Tape No. 56 Std 84 °F
Office Work	Surveyed by F.C. Howard
Checked D. M. Finley	Notes F.C.H. Date Dec. 1945
Date AUG 55	Indexed 1-28-46

F.B. 1147 Pg. 39

Cont. on bot Pg 40

① 34°59'20"
④ 139°57'30"
⑧ 279°55'00
34°59'22½

26+29.53
Set 1x2

34°59'25" Calc.

1309.28 Calc.

Set 2x2 - 17+53.45
Pg 42L

0°00'05"

55°36'00"

89°24'35" Calc.

Record position for 1/4 1/4 Cor falls 362± N of Int. Unable to find any evidence of 2" I.P. per Tr. 9953

13+20.25
INT. Set 1x2

.06

90.92 Meas.

0.17

℄ Sly. Line L.S. 16-20

13+20.19
Fd 2" I.P. P&T.
18" Up. No record of this point

127.13

131.89

11+93.12
Fd 2" I.P. P&T.
6" Up

LOT 31

87.77

LOT 32

4.76

11+88.36
Set 1x2

27.32

37.58

11+61.04
Fd 2x24 tack
2" Up.

107.39

LOT 32

LOT 33

11+50.78
Fd 2" I.P. P&T
6" Up.

113.64

See Monte Loma Heights
Map - Sheet 2

Cont. from top Pg 38

Note: Any Additions or Changes on This Sheet Must be Made or Circled in Red Ink With Date and Name of Person Making Change.

Do not extend notes this side of this line.

RETURN TO
LOS ANGELES COUNTY SURVEYOR
700 HALL OF RECORDS

FORM 247 5M 12-50

F.B. 1147 PG. 40

1/4 COR.
Fd granite stone in place, 7"x10" on W. face, 10"x10" on N face, with witness mound of rock 2' North. Stone is marked 1/4 on N. face and + in top center

Fd by W.S.C. NOTE 11-30-56 Replaced with C.S.

① 90°55'40"
④ 0°43'00
⑧ 1°26'00
90°55'45"

Brass CAP Mon. original stone laying alongside in stone mound Mkd as shown

COUNTY ENGINEER
T.3.N.
R.14.W.
SEC. 20
SEC. 29
1/4 COR.
RE 5869

N

W.S. 16B-4

90°55'40" Adj

27+19.73
Fd 2" I.P.P. + T. 3" Up. probably set for Center of Sec 29 Per Tract 9953
Stamped D.H. on North Rim

0.19

6.53

To E 1/4 COR.

To W 1/4 COR
Pg. 35

C.S. Mon.
27+13.20 F.B. 320 Pg. 80
CENTER SEC.
Set 2x2 at Intersection of true lines between opposite 1/4 Corners.
(C.S. Mon. mkd Center Sec 29 T3N R14W Replaces 2x2

85.37 @ 11°25' @ T. 58°
= 83.67'

83.67
73.79

26+39.41
Fd 2" I.P.P. + T. - 3" down set by C.S. Rankin for center of sec. 29
L.S. 18-22
4-2-46

0.11

9.88

26+29.53
Set 1x2

34°59'25"
Pg. 39

To 2x2
Pg 39

Cont. from top Pg 39

RETURN TO
LOS ANGELES COUNTY SURVEYOR
700 HALL OF RECORDS

Do not extend notes this side of this line.

Note: Any Additions or Changes on This Sheet Must be Made or Circled in Red Ink With Date and Name of Person Making Change.

Notes Ck'd by D. M. Finley	Survey of KAGEL CN STREETS — F.B. 1147 Pg. 41
Map No. B-1336-4,5.	W. O. 8182 Tape No. 56 Std 84 °F
Office Work	Surveyed by F.C. Howard
Checked D. M. Finley	Notes F.C.H. Date 1945
Date AUG 55	Indexed S. E. Johnson

Cont. on Bot. Pg. 42

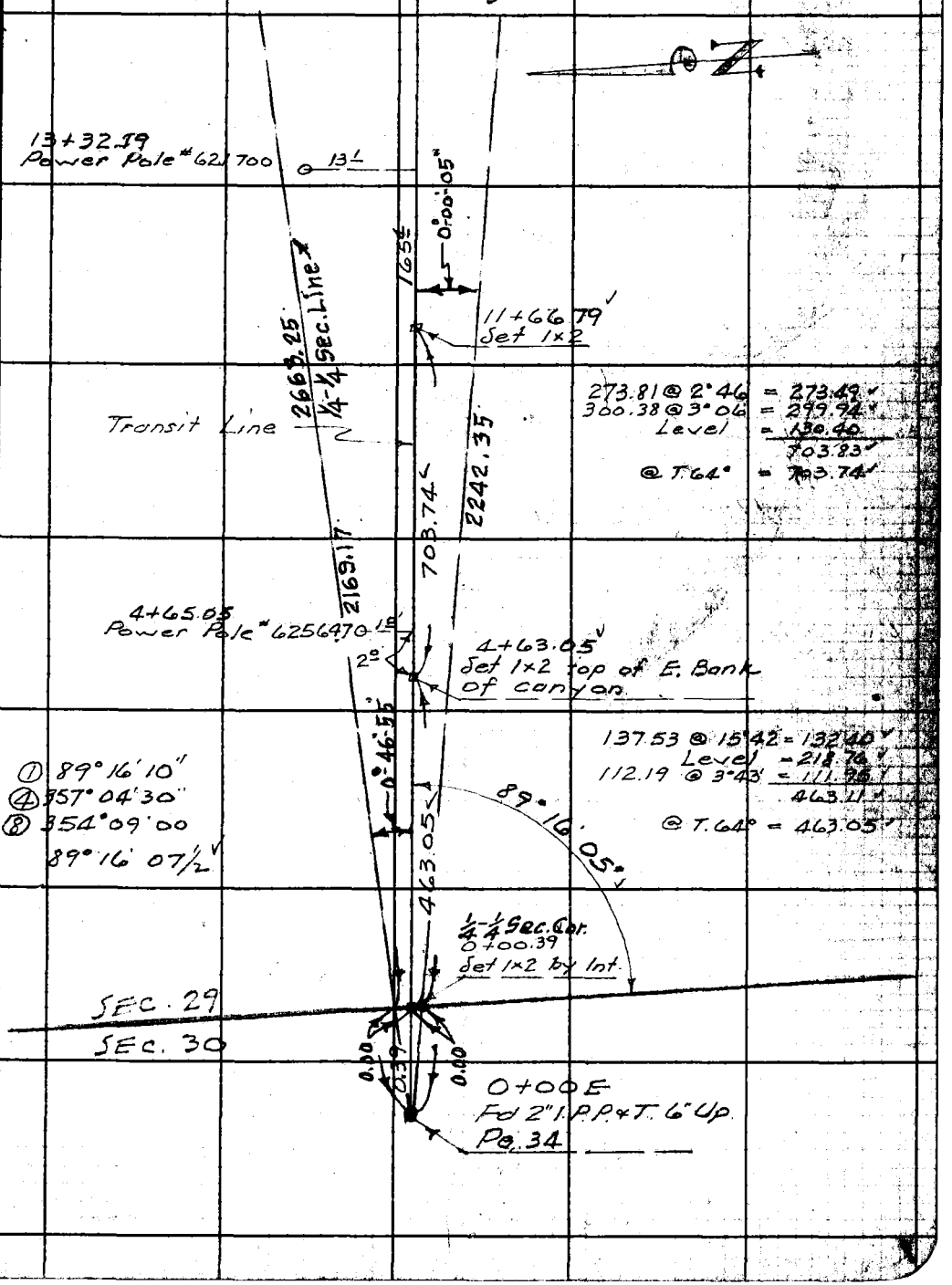

WS-16R-1

Note: Any Additions or Changes on This Sheet Must be Made or Circled in Red Ink With Date and Name of Person Making Change.

Do not extend notes this side of this line.

RETURN TO
LOS ANGELES COUNTY SURVEYOR
700 HALL OF RECORDS

FORM 247 3M 12-60

F.B. 1147 PG. 42

Cont. on bot Pg. 43

0.05
0.27
0.32
22+02.74
Set 1x2
Fd 1" I.P. - 2" Up

124.06
73.36

292.46 @ 8°45' = 289.06
200.33 @ 0°47' = 200.31
489.37
@ T.58° = 489.29

21+69.38
Fd 2" I.P. P&T - 6" Up.
NW Cor. Lot 8

29.58

Transit Line

30°20'30"

To 1x2 Pg. 38

489.29

54°14'55"
Pg. 38

55°36'00"
Pg. 38

To 1x2 Pg. 38

To W 1/4 Cor.
Pg. 35

S 1/4 Line L.S. 18-20

17+69.57

28.11

16.12

17+53.45
Set 2x2
See pg. 47

6' Woven Wire fence

2169.17

2663.25

143.70

2242.35

586.74 Level @ T. 64'
= 586.66'

16+09.75

28.82

586.66

N

0°47'00"

0°00'05"

1/4-1/4 Sec. Line

11+66.79
Set 1x2

Cont. from top Pg. 41

RETURN TO
LOS ANGELES COUNTY SURVEYOR
700 HALL OF RECORDS

Do not extend notes this side of this line.

Note: Any Additions or Changes on This Sheet Must be Made or Circled in Red Ink With Date and Name of Person Making Change.

Notes Ck'd by D. M. Finley	Survey of KABEL ON STREETS
Map No. B-1336-45	W. O. 8122 Tape No. 56 Std 84 °F
Office Work	Surveyed by F. C. Howard
Checked D. M. Finley	Notes F.C.H. Date Dec 1945
Date Aug	Indexed A. S. Johnson

F.B. 1147 Pg. 43

W. 2.15 B-4

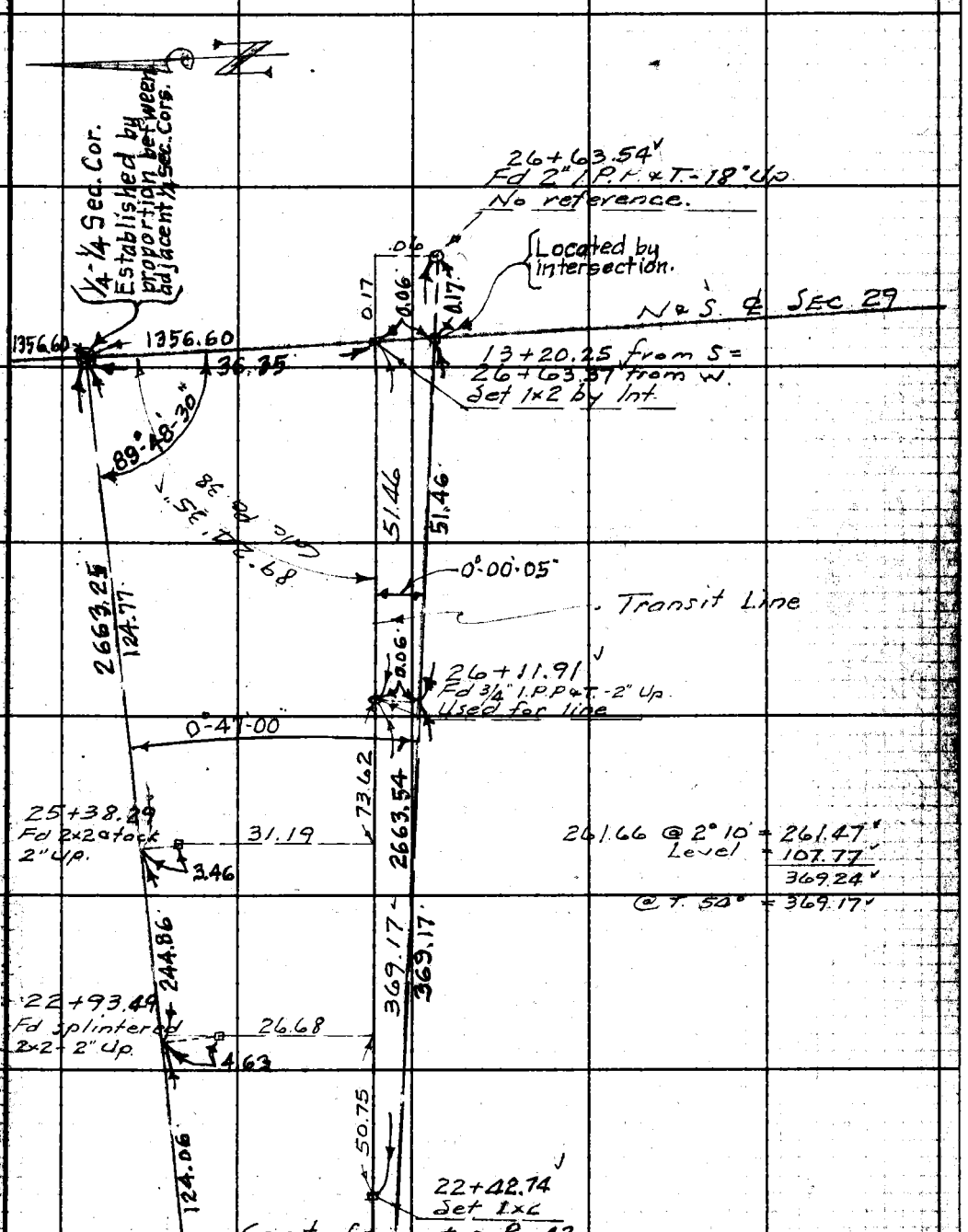

Note: Any Additions or Changes on This Sheet Must be Made or Circled in Red Ink With Date and Name of Person Making Change.

Do not extend notes this side of this line.

RETURN TO
LOS ANGELES COUNTY SURVEYOR
700 HALL OF RECORDS

FORM 247 3M 12-60

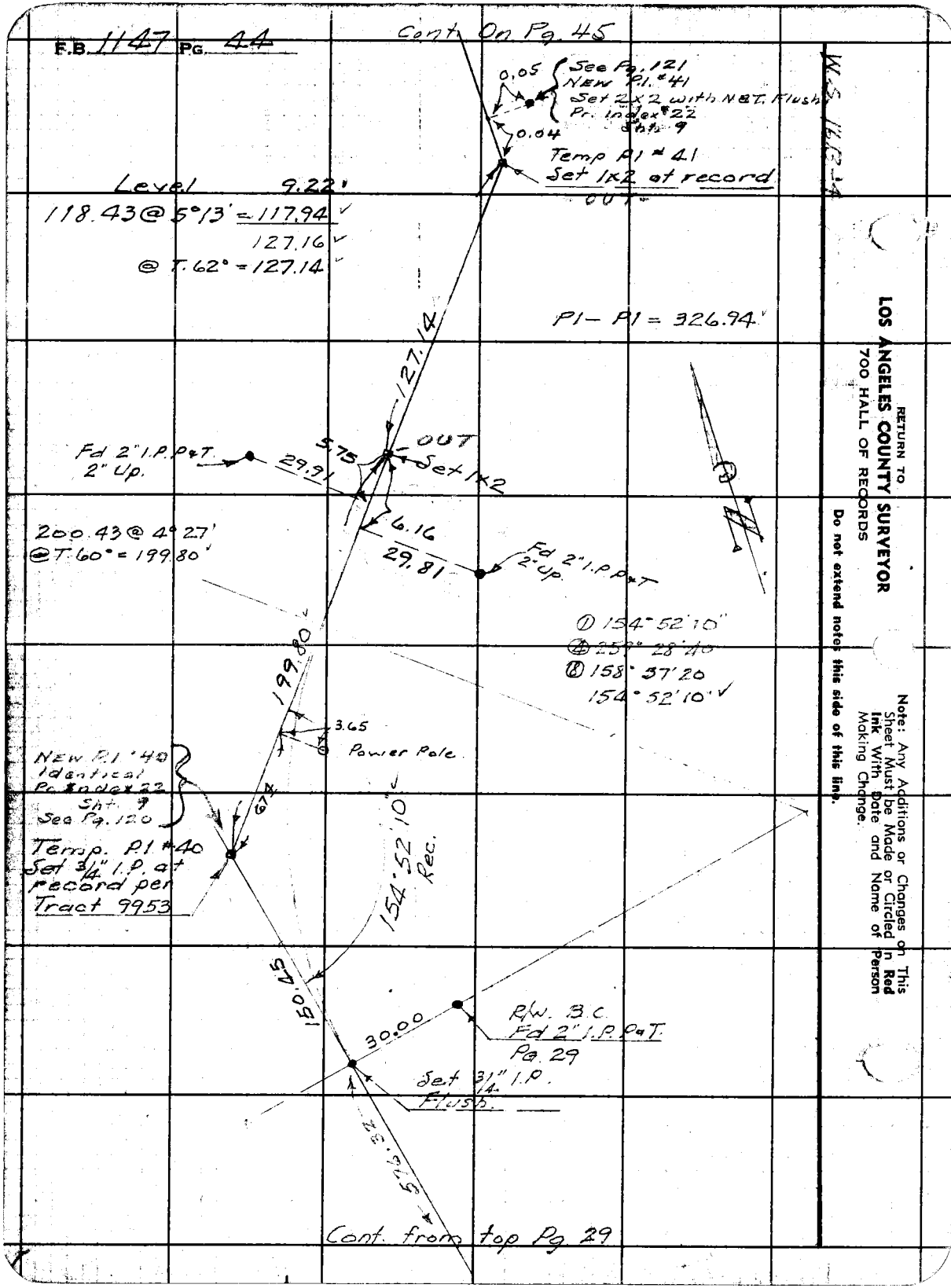
F.B. 1147 PG. 44
Cont. On Pg. 45
0.05
See Pg. 121
New Pl. #41
Set 2x2 with N&T. Flush
Pr. Index #22
Sht. 9
0.04
Temp Pl #41
Set 1x2 at record
OUT
Level 9.22'
118.43 @ 5°13' = 117.94
127.16
@ T. 62° = 127.14
Pl – Pl = 326.94
127.14
OUT
Set 1x2
5.75
Fd 2" I.P. P&T.
2" Up.
29.91
6.16
29.81
Fd 2" I.P. P&T
2" Up.
200.43 @ 4° 27'
@ T. 60° = 199.80
① 154° 52' 10"
④ 259° 28' 40
⑧ 158° 37' 20
154° 52' 10"
199.80
3.65
Power Pole
New Pl #40
Identical
Pr. Index #22
Sht. 9
See Pg. 120
674
Temp. Pl #40
Set 3/4" I.P. at
record per
Tract 9953
154° 52' 10"
Rec.
150.45
30.00
R/W. B.C.
Fd 2" I.P. P&T.
Pg. 29
Set 3/4" I.P.
Flush.
576.32
Cont. from top Pg. 29
W.S. 16 B-4
RETURN TO
LOS ANGELES COUNTY SURVEYOR
700 HALL OF RECORDS
Do not extend notes this side of this line.
Note: Any Additions or Changes on This Sheet Must be Made or Circled in Red Ink With Date and Name of Person Making Change.

Notes Ck'd by D. M. Finley	Survey of KAGEL CN STS	F.B. 1147 Pg. 45
Map No. B-1996-4	W. O. 8182 Tape No. 56 Std 84°F	
Office Work	Surveyed by F.C. Howard	
Checked D. M. Finley	Notes F.C.H. Date 1-15-46	
Date AUG 59	Indexed A. C. Johnson	

See Pg. 122
New Pl. 42
Set 3/4" I.P. - 3" dp.
Pr. Index 22
Sht. 9

CONT. ON PG. 46

① 139°25'00"
② 197°39'40
③ 35°19'20"
139°24'55"

0.01
0.17
OUT
Temp. Pl. # 42
Set 1x2 Record

139°24'55" Rec.

Level 6.71
145.10 @ 3°35' = 144.82
151.53
@ T. 62° = 151.51

151.51

OUT
Set 1x2

526.89

77.21 @ 7°19' = 76.58
300.42 @ 5°52' = 298.85
375.43
@ T. 62° = 375.38

375.38

① 158°30'10"
② 274°00'40"
③ 188°01'20"
158°30'10"

158°30'10" Rec.

10.57 Power Pole

0.05
0.04
New Pl. # 41
Pr. Pg. 44

Temp. Pl # 41
Set 1x2 Record
-OUT-

CONT. FROM PG. 44

Note: Any Additions or Changes on This Sheet Must be Made or Circled in Red Ink With Date and Name of Person Making Change.

Do not extend notes this side of this line.

RETURN TO
LOS ANGELES COUNTY SURVEYOR
700 HALL OF RECORDS

FORM 247 3M 12-10

F.B. 1147 PG. 46

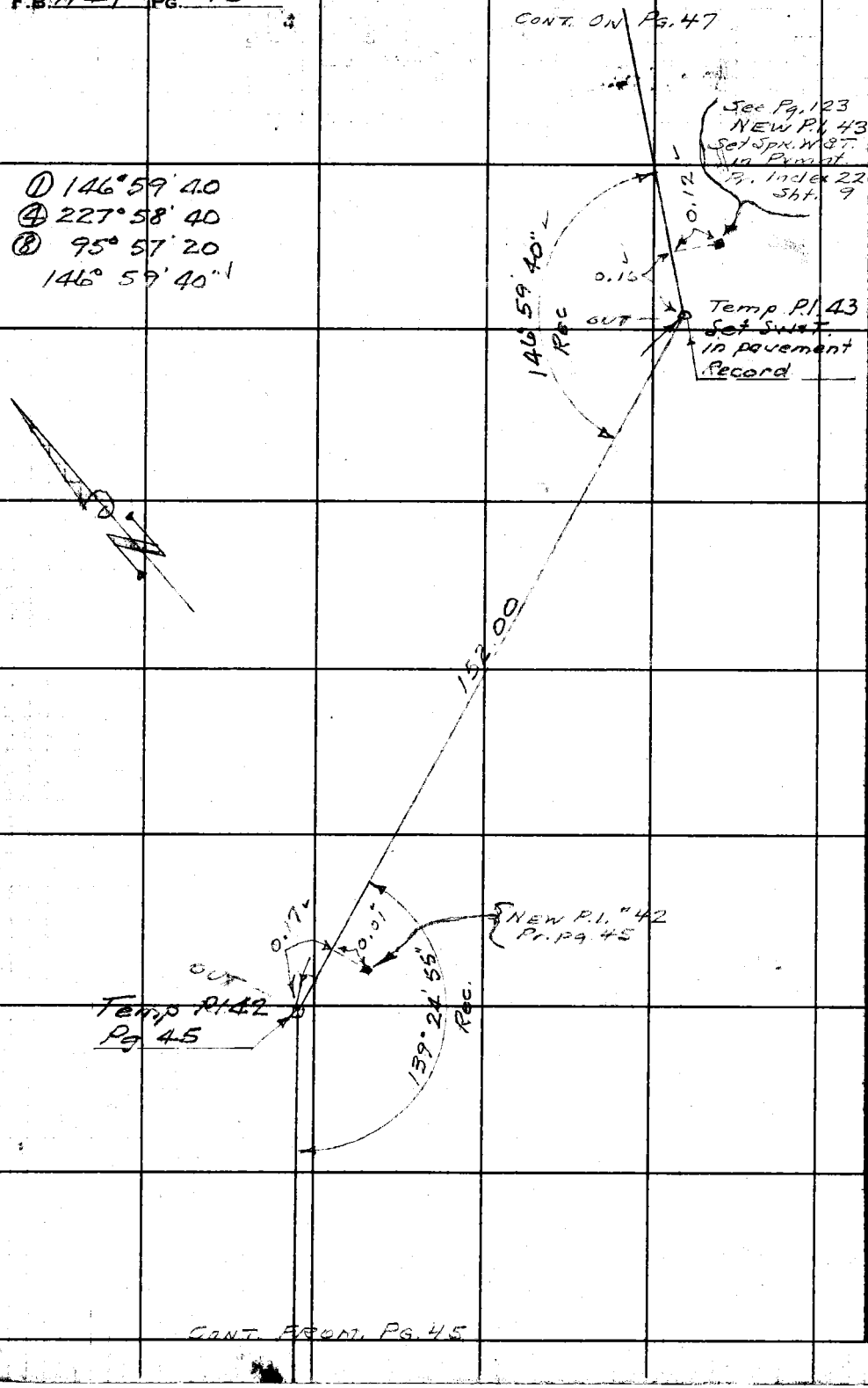

RETURN TO
LOS ANGELES COUNTY SURVEYOR
700 HALL OF RECORDS

Do not extend notes this side of this line.

Note: Any Additions or Changes on This Sheet Must be Made or Circled in **Red Ink** With Date and Name of **Person** Making Change.

Notes Ck'd by D. M. Finley	Survey of Kagel Cn Sts
Map No. B-1336-4	W. O. 8182 Tape No. 56 St'd 84°F
Office Work	Surveyed by F.C. Howard
Checked D. M. Finley	Notes F.C.H. Date Jan '46
Date AUG '55	Indexed A. C. Johnson

F.B. 1147 Pg. 47

W.S. 16 B 4

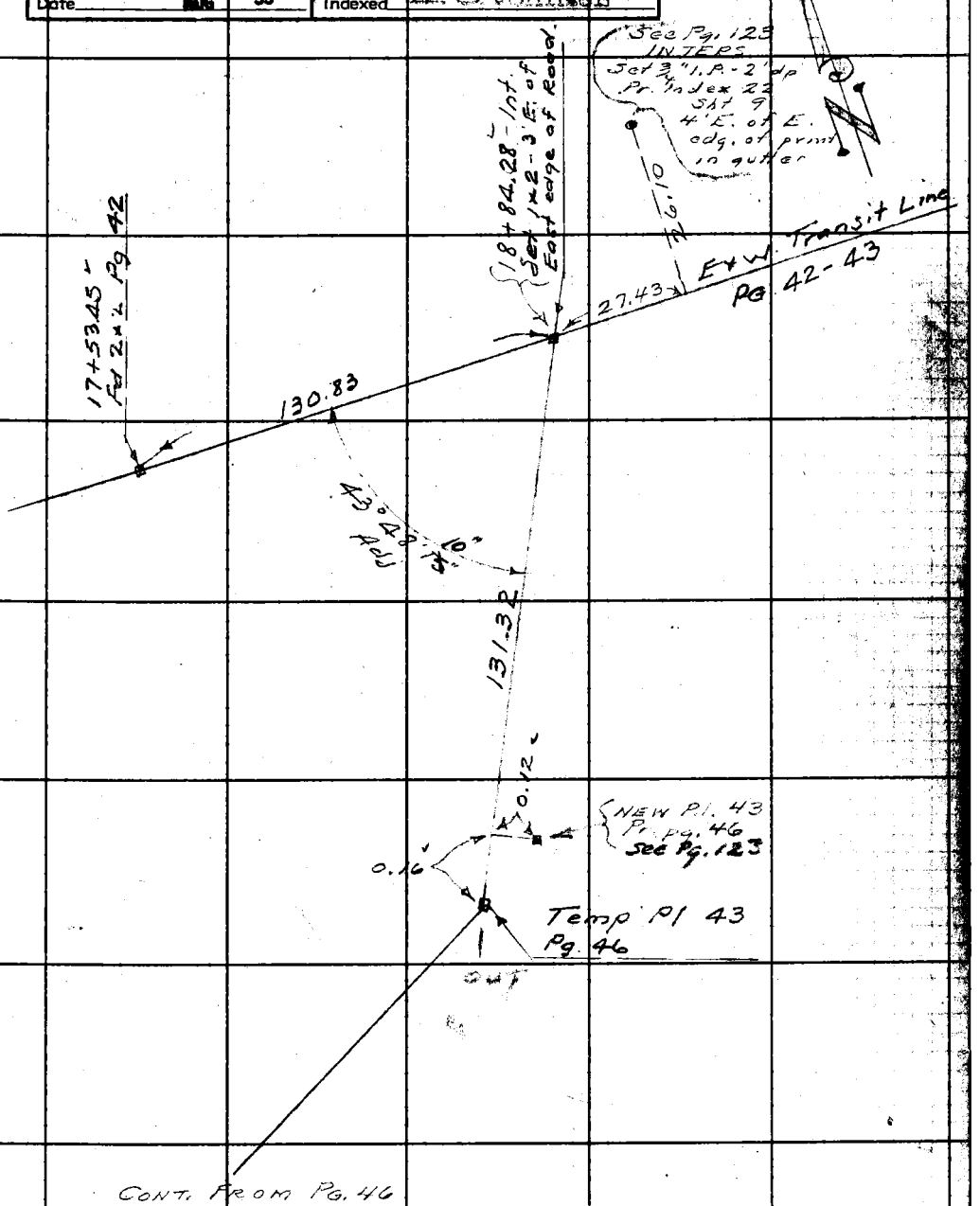

Note: Any Additions or Changes on This Sheet Must be Made or Circled in Red Ink With Date and Name of Person Making Change.

Do not extend notes this side of this line.

RETURN TO
LOS ANGELES COUNTY SURVEYOR
700 HALL OF RECORDS

FORM 247 5M 12-40

F.B. 1147 PG. 48

CENTER LINE THRU SEC. 29 - T3N R14W

300.15 @ 2°50' = 299.78'
116.96 @ 2°30' = 116.85'
416.63'

@ T. 50° = 416.54'

① 27°40'40"
④ 110°42'30"
⑧ 221°25'00
27°40'37½"

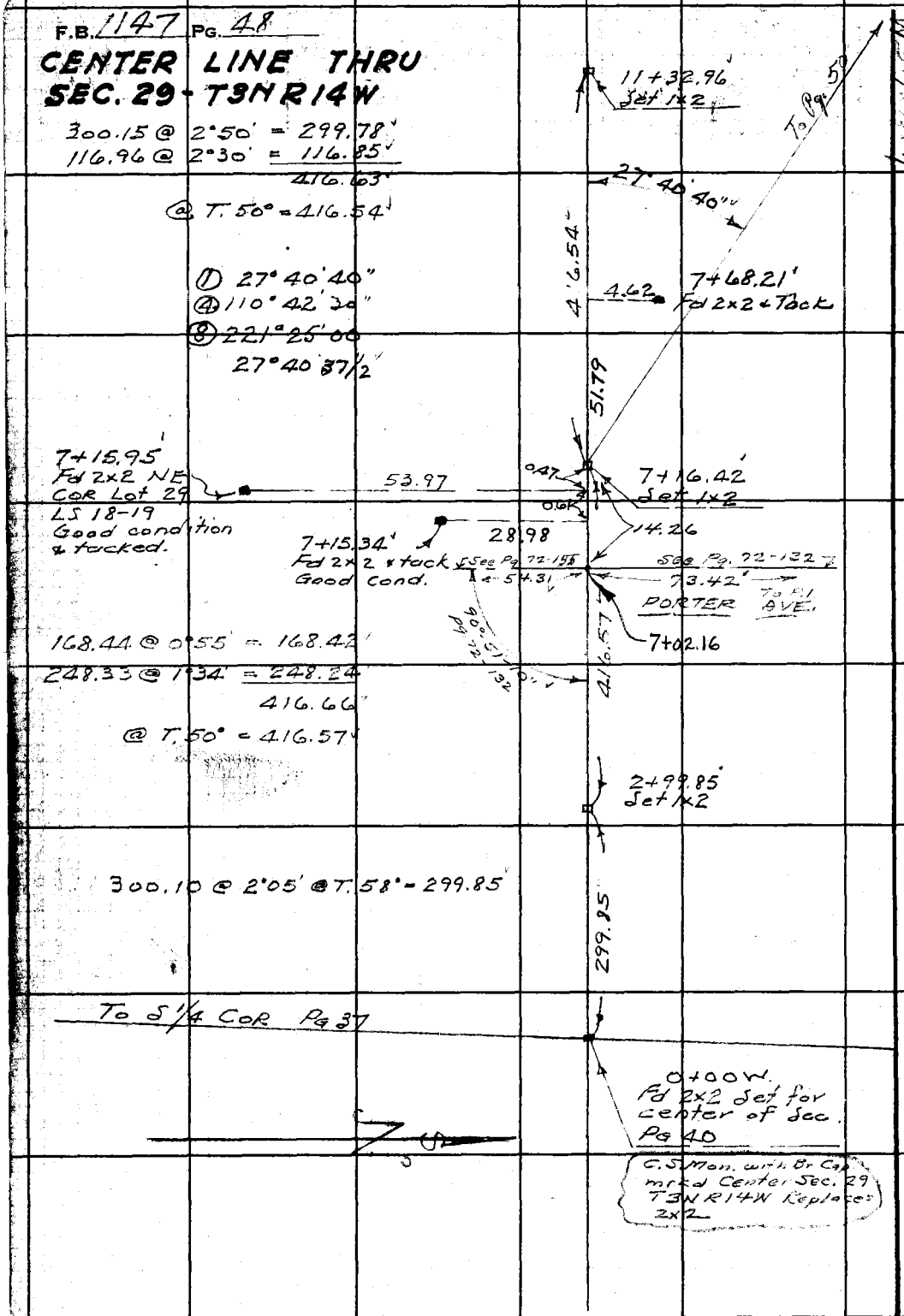

168.44 @ 0°55' = 168.42'
248.33 @ 1°34' = 248.24'
416.66'

@ T. 50° = 416.57'

300.10 @ 2°05' @ T. 58° = 299.85'

RETURN TO
LOS ANGELES COUNTY SURVEYOR
700 HALL OF RECORDS

Do not extend notes this side of this line.

Note: Any Additions or Changes on This Sheet Must be Made or Circled in Red Ink With Date and Name of Person Making Change.

Notes Ck'd by D. M. Finley	Survey of Kagel Cn. Streets	F.B. 1147 Pg. 49
Map No. B-1336-5	W. O. 8182 Tape No. 56 Std 84°F	
Office Work	Surveyed by F. C. Howard	
Checked D. M. Finley	Notes F.C.H. Date Feb '46	
Date AUG '55	Indexed A. C. Johnson 4-17-46	

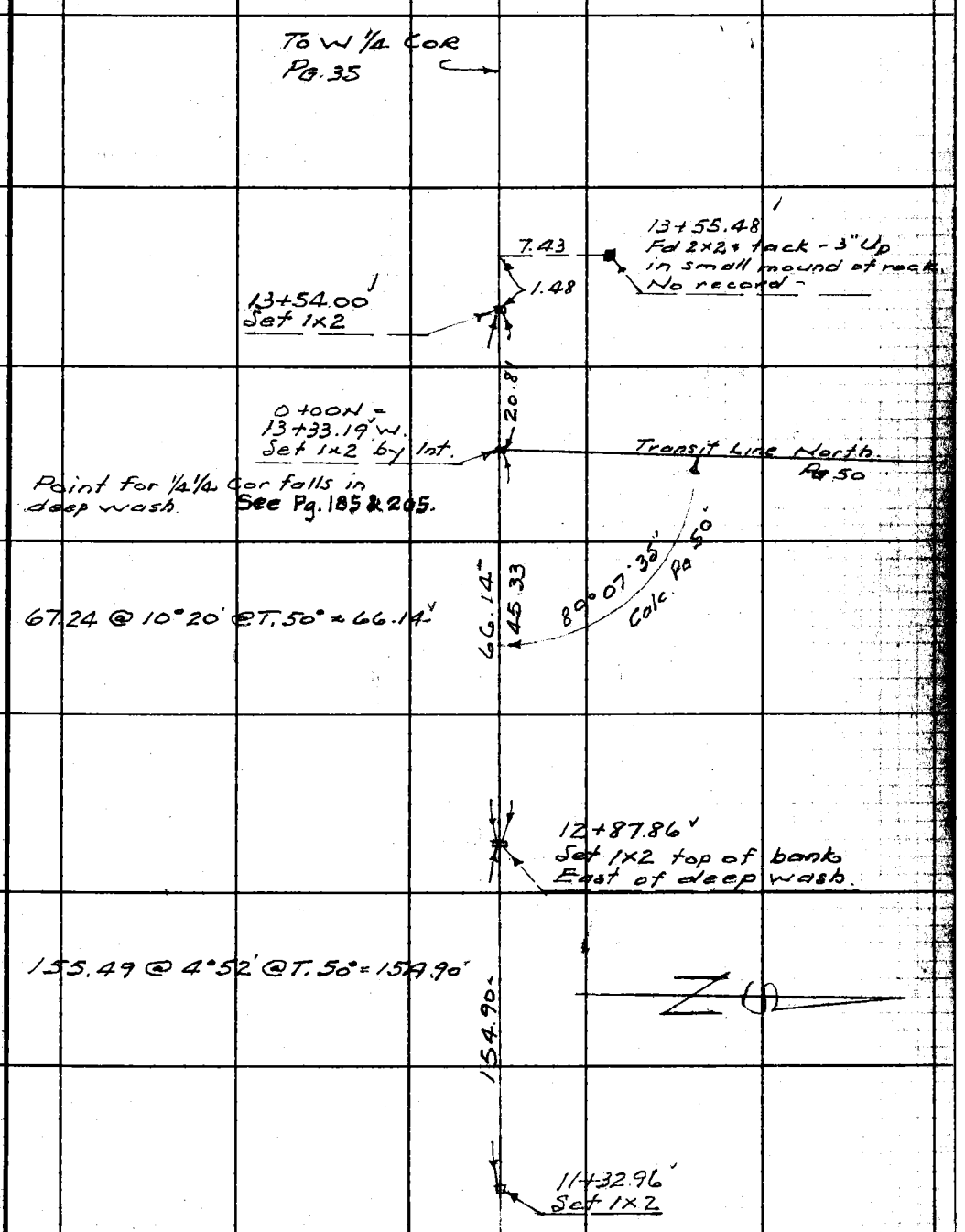

Note: Any Additions or Changes on This Sheet Must be Made or Circled in Red Ink With Date and Name of Person Making Change.

Do not extend notes this side of this line.

RETURN TO
LOS ANGELES COUNTY SURVEYOR
700 HALL OF RECORDS

FORM 247 5M 12-40

F.B. 141 Pg. 50

Cont. on bot Pg. 69

3+21.01
Set 1x2

① 63°11'50"
④ 252°47'10"
⑧ 145°34'20"
63°11'47"

44.13

2+76.88
Fd 2x2 No tack
.05

Tg 1x2 Pg. 48

63°11'45"

39.87

Transit Line

.01
2+37.01
Fd 2x2 & tack

39.94

1+97.07
Fd 2x2 & tack
on line

167.45

.04
0+50.78
Fd 2x2 leaning East.

21.16

89°07'35"
Calc.

0+29.62
Fd 2x2 & tack
Used for line

29.62

To W 1/4 COR.
Pg. 35

0+00 N.
Set 1x2 by Int.
Pg. 49

RETURN TO
LOS ANGELES COUNTY SURVEYOR
700 HALL OF RECORDS

Do not extend notes this side of this line.

Note: Any Additions or Changes on This Sheet Must be Made or Circled in Red Ink With Date and Name of Person Making Change.

Form 301 10M 3-34

PLEASE RETURN TO
LOS ANGELES COUNTY SURVEYOR
700 HALL OF RECORDS

NOTE: ANY ADDITIONS OR CHANGES ON THIS SHEET MUST BE MADE OR CIRCLED IN RED INK, WITH DATE AND NAME OF PERSON MAKING CHANGE

Do not extend notes this side of this line

LOCATION OF CENTER OF EXISTING ASPHALT PAVEMENT KAGEL CANYON ROAD - JN. 8182

Transit at	Sight on	Stadia Intercepts	Stadia Distance	Stadia Rod—	Horizontal Angle 0° to 360° Right	Horiz. Distance	+ Vertical Angle	Elevation of Point	+ Back Sight	+ Difference Elevation	Height of Instrument	+ Vertical Distance	REMARKS Station	Left	Right
					° '		° '		1						
					° '		° '		2						
					° '		° '		3						
					° '		° '		4						
					° '		° '		5						
P.I. # 23	P.I. # 24				° '		° '		6						
			211		109.42		° '		7				℄ ASPHALT Rd.	15'	wide
			163		109.55		° '		8					15'	"
			135		110.45		° '		9					17'	"
			102		112.40		° '		10					17'	"
			71		113.50		° '		11					20'	"
			41.5		111.30		° '		12					20'	"
			23		42.35		° '		13					18	"
			36		9.45		° '		14					[illegible]	
P.I. # 24	P.I. # 23				° '		° '		15						
			74		355.05		° '		16				OK. SIT.		
			[illegible]		00.40		° '		17				℄ ASPHALT Rd.	18'	wide
			19		22.[illegible]		° '		18					21'	"
			20		111.55		° '		19					17	"
			48		127.50		° '		20					17	"
			75		127.05		° '		21						

Add'n'l Inform.

Notes Red. _____ Plotted D. M. Finley Job No. 8182 Division No. _____ F.B. 1147, PG 51
Date _____ Date _____ Survey of Kagel Canyon
Notes Chkd. _____ Checked _____ Survey by _____ Notes Schacht Date 10-17-45
Date _____ Date _____ Map No. B1336-3 Indexed C. Johnson Date 1-28-46

Form 301 10M 3-34

PLEASE RETURN TO

LOS ANGELES COUNTY SURVEYOR

700 HALL OF RECORDS

NOTE: ANY ADDITIONS OR CHANGES ON THIS SHEET MUST BE MADE OR CIRCLED IN RED INK, WITH DATE AND NAME OF PERSON MAKING CHANGE

Do not extend notes this side of this line

Transit at	Sight on	Stadia Intercepts	Stadia Distance	Stadia Rod—	Horizontal Angle 0° to 360° Right	Horiz. Distance	+ — Vertical Angle	Elevation of Point	+ Back Sight	+ — Difference Elevation	Height of Instrument	+ — Vertical Distance	REMARKS Station	Left	Right
PB #25A	P.I. #25				° '		° '		1						
					° '		° '		2						
					15° 15'	115	[illegible]		3				CK. SHT		
			1[illegible]		1[illegible]		° '		4				℄ AS[illegible]	18	[illegible]
					[illegible]		° '		5					17'	"
			[illegible]		6° 25'		° '		6					17'	"
			[illegible]		342° 10'		° '		7					19'	"
			[illegible]		225° [illegible]		° '		8					21'	"
			[illegible]		199° 50'		° '		9					2[illegible]	"
			8[illegible]		196° 25'		° '		10					17'	"
			12[illegible]		196° 10'	125	[illegible]		11					17'	"
			15[illegible]		196° 35'	15[illegible]	[illegible]		12					17'	"
					197° 20'	113	[illegible]		13					18'	"
			2[illegible]		197° 45'	221	3° 3[illegible]		14					1[illegible]	"
New P.I. 27	New P.I. 28				° '		° '		15						
			19[illegible]		146° 55'		° '		16				CK. SHT		
			18[illegible]		146° 50'		° '		17				℄ AS[illegible]	18'	wide
			12[illegible]		146° 25'		° '		18					17'	"
			9[illegible]		144° 45'		° '		19					15'	"
			[illegible]		135° 45'		° '		20					16'	"
			[illegible]		99° 35'		° '		21					16'	"
			3[illegible]		3[illegible] 40	35	4 [illegible]							17'	"

Add'n'l Inform.

F.B. 1147 PG. 52

Topography Description Legend:
Side Hill.....S.H. Bottom Draw.B.D.
Side of Draw.S.D. Bottom Wash.B.W.
Side of Ridge.S.R. Top of Ridge.T.R.
Head of Draw H.D. Toe of Slope..T.S.

Inters. of Draws.V.D's Break in Slope..Bk.S. Steep Slope.....S.S. Top of Cliff.....T.Cl. Bottom of Cliff..B.Cl. Top of Spur.....T.Sp. Bottom Canyon..B.Cn.

Side of Canyon S.Cn. Top of Bank...T.B. Bottom of Bank.B.B. Top of Cut.....T.C. Bottom of Cut..B.C. Top of Fill.....T.F. Bottom of Fill.B.F.

Saddle .....Sa. Swale .....Sw. Flat .....Fl. Stream .....Str. Trail .....Tr. Pavement ....Pvt. Edge of Road E.Rd.

Traveled Rd. Tr.Rd. Fence .....Fn. Int. Fences.V.Fns. Ditch .....Di. Telephone Pole T.P. Power Pole...P.P. Culvert .....Cul.

Oak-O. Fir-Fr. Pine-Pi. Cedar-Ce. Sycamore .....Sy. Eucalyptus .....Eu. Plus combinations of these and all common standard abbreviations.

Form 301 10M 3-34

PLEASE RETURN TO

LOS ANGELES COUNTY SURVEYOR

700 HALL OF RECORDS

NOTE: ANY ADDITIONS OR CHANGES ON THIS SHEET MUST BE MADE OR CIRCLED IN RED INK, WITH DATE AND NAME OF PERSON MAKING CHANGE

Do not extend notes this side of this line

Transit at	Sight on	Stadia Intercepts	Stadia Distance	Stadia Rod—	Horizontal Angle 0° to 360° Right	Horiz. Distance	+ — Vertical Angle	Elevation of Point	+ Back Sight	+ — Difference Elevation	Height of Instrument	+ — Vertical Distance	REMARKS Station	Left	Right
[illegible]	[illegible]				° ′		° ′		1						
					° ′		° ′		2						
			64		[illegible]	65.	[illegible]		3				[illegible]		[illegible]
			[illegible]		[illegible]	99.	[illegible]		4					15	
New [illegible]	New [illegible]				° ′		° ′		5						
			207		[illegible]		° ′		6				[illegible]		
			172		12 [illegible]		° ′		7				[illegible]	[illegible]	[illegible]
			136		8 [illegible]		° ′		8					[illegible]	
			99		[illegible]		° ′		9					21	
			60		[illegible]		° ′		10					23	
			25		[illegible]		° ′		11					[illegible]	
			18		[illegible]		° ′		12					[illegible]	
			45		[illegible]		° ′		13					20	
			106		[illegible]		° ′		14					[illegible]	
New [illegible]	New [illegible]				° ′		° ′		15						
			[illegible]		[illegible]		° ′		16				[illegible]		
			[illegible]		[illegible]		° ′		17				[illegible]		
			[illegible]		[illegible]		° ′		18					[illegible]	
			[illegible]		[illegible]		° ′		19					18	
			[illegible]		[illegible]		° ′		20					16	
			114		199 20		° ′		21					16	
			142		199 20									17	

Add'n'l Inform.

Notes Red. _____ Platted D. M. Finley Job No. _____ Division No. _____ F.B. 1149 Pg. 53

Date _____ Date _____ Survey of _____

Notes Chkd. _____ Checked _____ Survey by _____ Notes _____ Date _____

Date _____ Date _____ Map No. B1336-3 Indexed [illegible] Date _____

Form 301 10M 3-34

PLEASE RETURN TO
LOS ANGELES COUNTY SURVEYOR
700 HALL OF RECORDS

NOTE: ANY ADDITIONS OR CHANGES ON THIS SHEET MUST BE MADE OR CIRCLED IN RED INK, WITH DATE AND NAME OF PERSON MAKING CHANGE

Do not extend notes this side of this line

Transit at	Sight on	Stadia Intercepts	Stadia Distance	Stadia Rod—	Horizontal Angle 0° to 360° Right	Horiz. Distance	+ — Vertical Angle	Elevation of Point	+ Back Sight	+ — Difference Elevation	Height of Instrument	+ — Vertical Distance	REMARKS Station	Left	Right
[illegible]	[illegible]				° ′		° ′		1						
					° ′		° ′		2						
			[illegible]		[illegible]		° ′		3				CK. SHT.		
					° ′		° ′		4						
					° ′		° ′		5						
					° ′		° ′		6						
					° ′		° ′		7						
					° ′		° ′		8						
					° ′		° ′		9						
					° ′		° ′		10						
					° ′		° ′		11						
					° ′		° ′		12						
					° ′		° ′		13						
					° ′		° ′		14						
					° ′		° ′		15						
					° ′		° ′		16						
					° ′		° ′		17						
					° ′		° ′		18						
					° ′		° ′		19						
					° ′		° ′		20						
					° ′		° ′		21						

Add'n'l Inform.

F.B. 1142 PG. 54

Topography Description Legend:
Side Hill.....S.H.
Side of Draw.S.D.
Side of Ridge.S.R.
Head of Draw H.D.
Bottom Draw.B.D.
Bottom Wash B.W.
Top of Ridge.T.R.
Toe of Slope..T.S.

Inters. of Draws.V.D's
Break in Slope..Bk.S.
Steep Slope.....S.S.
Top of Cliff.....T.Cl.
Bottom of Cliff..B.Cl.
Top of Spur.....T.Sp.
Bottom Canyon..B.Cn.

Side of Canyon S.Cn.
Top of Bank...T.B.
Bottom of Bank.B.B.
Top of Cut.....T.C.
Bottom of Cut..B.C.
Top of Fill.....T.F.
Bottom of Fill.B.F.

Saddle .....Sa.
Swale .....Sw.
Flat .....Fl.
Stream .....Str.
Trail .....Tr.
Pavement ....Pvt.
Edge of Road E.Rd.

Traveled Rd. Tr.Rd.
Fence .....Fn.
Int. Fences.V.Fns.
Ditch .....Di.
Telephone Pole T.P.
Power Pole...P.P.
Culvert .....Cul.

Oak-O. Fir-Fr.
Pine-Pl. Cedar-Ce.
Sycamore .....Sy.
Eucalyptus .....Eu.
Plus combinations of these and all common standard abbreviations.

Form 301 10M 3-34

PLEASE RETURN TO
LOS ANGELES COUNTY SURVEYOR
700 HALL OF RECORDS

NOTE: ANY ADDITIONS OR CHANGES ON THIS SHEET MUST BE MADE OR CIRCLED IN RED INK, WITH DATE AND NAME OF PERSON MAKING CHANGE

Do not extend notes this side of this line

Transit at	Sight on	Stadia Intercepts	Stadia Distance	Stadia Rod—	Horizontal Angle 0° to 360° Right	Horiz. Distance	+ — Vertical Angle	Elevation of Point	+ Back Sight	+ — Difference Elevation	Height of Instrument	+ — Vertical Distance	REMARKS Station Left Right
					° ′		° ′		1				
					° ′		° ′		2				
					° ′		° ′		3				
					° ′		° ′		4				
					° ′		° ′		5				
P#31	P#32				° ′		° ′		6				℄ Asphalt Pavement
			226		155.39		° ′		7				18′ wide
			168		154.52		° ′		8				19′ "
			121		153.56		° ′		9				19′ "
			92		153.49		° ′		10				18′ "
			64		153.43		° ′		11				17′ "
			34		152.28		° ′		12				17′ "
			6		79.30		° ′		13				17′ "
			29		1.14		° ′		14				18′ "
			60		356.38		° ′		15				17′ "
			94		356.07		° ′		16				17′ "
			130		357.24		° ′		17				16′ "
			162		358.52		° ′		18				18′ "
			187		358.26		° ′		19				19′ "
			205		356.46		° ′		20				18′ "
P#33	P#34				° ′		° ′		21				
			261		172.00								CK. Shot.

Add'n'l Inform.

Notes Red. ____ Platted D. M. Finley Job No. ____ Division No. ____ F.B. 1147 Pg. 55
Date ____ Date ____ Survey of Kagel Canyon Rd.
Notes Chkd. ____ Checked ____ Survey by ____ Notes Schaefer Date 9-19-45
Date ____ Date ____ Map No. B-1336-4 Indexed A. C. Johnson

Form 301 10M 3-34

PLEASE RETURN TO

LOS ANGELES COUNTY SURVEYOR

700 HALL OF RECORDS

NOTE: ANY ADDITIONS OR CHANGES ON THIS SHEET MUST BE MADE OR CIRCLED IN RED INK, WITH DATE AND NAME OF PERSON MAKING CHANGE

Do not extend notes this side of this line

Transit at	Sight on	Stadia Intercepts	Stadia Distance	Stadia Rod—	Horizontal Angle 0° to 360° Right	Horiz. Distance	+ — Vertical Angle	Elevation of Point	+ Back Sight	+ — Difference Elevation	Height of Instrument	+ — Vertical Distance	REMARKS Station	Left	Right
P#33	P#34				° '		° '		1						
									2				℄ ASPHALT Pavement		
			254		170°39'								18' W.		
									3						
			197		169°26'								16' "		
									4						
			166		168°14'								16' "		
									5						
			132		166°23'								17' "		
									6						
			108		166°03'								17' "		
									7						
			48		168°07'								17' "		
									8						
			26		167°15'								17' "		
									9						
			2		88°09'								16' "		
									10						
			31		359°31'								17' "		
									11						
			64		357°51'								17' "		
									12						
			120		357°45'								18' "		
									13						
			151		357°40'								17' "		
									14						
			178		358°36'								17' "		
									15						
			207		0°12'								16' "		
									16						
P#33A	P#34														
									17						
			0.80		107°18'								CK SHOT		
									18						
			30		16°05'								16' Wide		
									19						
			64		16°33'								17' "		
									20						
			94		16°32'								17' "		
									21						
			124		16°31'								17' "		

Add'n'l Inform.

Topography Description Legend: Side Hill S.H. Bottom Draw B.D. Side of Draw S.D. Bottom Wash B.W. Side of Ridge S.R. Top of Ridge T.R. Head of Draw H.D. Toe of Slope T.S.

Inters. of Draws V.D's Break in Slope Bk.S. Steep Slope S.S. Top of Cliff T.Cl. Bottom of Cliff B.Cl. Top of Spur T.Sp. Bottom Canyon B.Cn.

Side of Canyon S.Cn. Top of Bank T.B. Bottom of Bank B.B. Top of Cut T.C. Bottom of Cut B.C. Top of Fill T.F. Bottom of Fill B.F.

Saddle Sa. Swale Sw. Flat Fl. Stream Str. Trail Tr. Pavement Pvt. Edge of Road E.Rd.

Traveled Rd. Tr.Rd. Fence Fn. Wire Fence W.Fn. Ditch Fence D.Fn. Telephone Pole T.P. Power Pole P.P. Culvert Cul.

Oak O. Fir-Fr. Pine-Pi. Cedar-Ce. Sycamore Sy. Eucalyptus Eu. Plus combinations of these and all common standard abbreviations.

F.B. 114 PG. 56

Form 301 10M 3-34

PLEASE RETURN TO
LOS ANGELES COUNTY SURVEYOR
700 HALL OF RECORDS

NOTE: ANY ADDITIONS OR CHANGES ON THIS SHEET MUST BE MADE OR CIRCLED IN RED INK, WITH DATE AND NAME OF PERSON MAKING CHANGE

Do not extend notes this side of this line

Transit at	Sight on	Stadia Intercepts	Stadia Distance	Stadia Rod—	Horizontal Angle 0° to 360° Right	Horiz. Distance	+ — Vertical Angle	Elevation of Point	+ Back Sight	+ — Difference Elevation	Height of Instrument	+ — Vertical Distance	REMARKS Station Left Right
P# 33A	P.34				° '		° '		1				
					° '		° '		2				℄ Asphalt Pavement
			146		14.35		° '		3				18' wide
			174		12.44		° '		4				18' "
P# 33B	P# 34				° '		° '		5				
			124		161.57		° '		6				CK. Shot
			94		158.04		° '		7				19' wide
			64		156.02		° '		8				16' "
			32		108.07		° '		9				16' "
			2		77.17		° '		10				17' "
			22		346.41		° '		11				17' "
			47		349.57		° '		12				17' "
			71		354.22		° '		13				18' "
			104		358.06		° '		14				17' "
			127		359.16		° '		15				17' "
			150		0.07		° '		16				17' "
			172		0.31		° '		17				17' "
P# 34	P.1.35				° '		° '		18				
			1.5		90.44		° '		19				CK. Shot
			28		7.28		° '		20				17' wide
			57		6.37		° '		21				17' "
			86		8.29								17' "

Add'n'l Inform.

Notes Red. ____ Platted D. M. Finley Job No. ____ Division No. ____ F.B. 1147 Pg. 57
Date ____ Date ____ Survey of ____
Notes Chkd. ____ Checked ____ Survey by ____ Notes ____ Date ____
Date ____ Date ____ Map No. B-1336-4 Indexed A. C. Johnson Date ____

Form 301 10M 3-34

PLEASE RETURN TO
LOS ANGELES COUNTY SURVEYOR
700 HALL OF RECORDS

NOTE: ANY ADDITIONS OR CHANGES ON THIS SHEET MUST BE MADE OR CIRCLED IN RED INK, WITH DATE AND NAME OF PERSON MAKING CHANGE

Do not extend notes this side of this line

Transit at	Sight on	Stadia Intercepts	Stadia Distance	Stadia Rod—	Horizontal Angle 0° to 360° Right	Horiz. Distance	+ — Vertical Angle	Elevation of Point	+ Back Sight	+ — Difference Elevation	Height of Instrument	+ — Vertical Distance	REMARKS Station	Left	Right
P #34	P1.35				° '		° '		1						
					° '		° '		2				℄ Asphalt Pavement		
			103		10.07		° '		3				18' Wide		
			151		10.56		° '		4				17' "		
			194		11.12		° '		5				17' "		
			237		11.12		° '		6				16' "		
			261		11.21		° '		7				17' "		
			301		11.18		° '		8				17' "		
			344		11.10		° '		9				17' "		
			376		11.00		° '		10				18' "		
			408		10.49		° '		11				18' "		
			434		10.36		° '		12				18' "		
POT 34A	P1.35				° '		° '		13						
			211		157.45		° '		14				CK. Shot.		
			185		153.22		° '		15				18' Wide		
			157		146.46		° '		16				18' "		
			133		138.54		° '		17				18' "		
			112		128.56		° '		18				17' "		
			96		115.58		° '		19				17' "		
			85		96.09		° '		20				18' "		
			83		76.03		° '		21				18' "		
			89		56.54								18' "		

Add'n'l Inform.

Oak-O. Fir-Fr. Pine-Pi. Cedar-Ce. Sycamore ....Sy. Eucalyptus ....Eu. Plus combinations of these and all common standard abbreviations.

Traveled Rd. Tr. Rd. Fence ....Fn. Int. Fences V.Fns. Ditch ....Di. Telephone Pole T.P. Power Pole ....P.P. Culvert ....Cul.

Saddle ....Sa. Swale ....Sw. Flat ....Fl. Stream ....Str. Trail ....Tr. Pavement ....Pvt. Edge of Road E.Rd.

Side of Canyon S.Cn. Top of Bank ....T.B. Bottom of Bank B.B. Top of Cut ....T.C. Bottom of Cut ....B.C. Top of Fill ....T.F. Bottom of Fill B.F.

Inters. of Draws V.D's Break in Slope ....Bk.S. Steep Slope ....S.S. Top of Cliff ....T.Cl. Bottom of Cliff ....B.Cl. Top of Spur ....T.Sp. Bottom Canyon ....B.Cn.

F.B. 1147 Pg. 58

Topography Description Legend:
Side Hill ....S.H. Side of Draw S.D. Side of Ridge S.R. Head of Draw H.D.
Bottom Draw B.D. Bottom Wash B.W. Top of Ridge T.R. Toe of Slope ....T.S.

Form 301 10M 3-34

PLEASE RETURN TO
LOS ANGELES COUNTY SURVEYOR
700 HALL OF RECORDS

NOTE: ANY ADDITIONS OR CHANGES ON THIS SHEET MUST BE MADE OR CIRCLED IN RED INK, WITH DATE AND NAME OF PERSON MAKING CHANGE

Do not extend notes this side of this line

Transit at	Sight on	Stadia Intercepts	Stadia Distance	Stadia Rod—	Horizontal Angle 0° to 360° Right	Horiz. Distance	+ — Vertical Angle	Elevation of Point	+ Back Sight	+ — Difference Elevation	Height of Instrument	+ — Vertical Distance	REMARKS Station	Left	Right
POT 34A	P.1.35				° ′		° ′		1						
					° ′		° ′		2				℄ Asphalt Pavement Wide		
					° ′		° ′		3						
			104		40 17		° ′		4				17′		"
P.1.35	P.1.36				° ′		° ′		5						
			169		131 53		° ′		6				CK. SHT.		
			139		129 14		° ′		7				17′		"
			107		124 24		° ′		8				19′		"
			79		114 48		° ′		9				19′		"
			58		[illegible] 22		° ′		10				19′		"
			52		64 38		° ′		11				18′		"
			65		36 19		° ′		12				19′		"
			92		18 09		° ′		13				18′		"
			126		8 00		° ′		14				18′		"
			163		1 13		° ′		15				18′		"
			190		358 25		° ′		16				19′		"
P.1. #36	P.1. #35				° ′		° ′		17						
			338		0 50		° ′		18				CK. SHT.		
			314		2 24		° ′		19				20′		"
			285		4 10		° ′		20				18′		"
			260		4 55		° ′		21				19′		"
			235		5 18								18′		"

Add'n'l Inform.

Notes Red. ____ Platted D. M. Finley Job No. ____ Division No. ____ F.B. 1147 Pg. 59
Date ____ Date ____ Survey of ____
Notes Chkd. ____ Checked ____ Survey by ____ Notes ____ Date ____
Date ____ Date ____ Map No. B-1336-4 Indexed C. Johnson

Form 301 10* ?-34

PLEASE RETURN TO
LOS ANGELES COUNTY SURVEYOR
700 HALL OF RECORDS

NOTE: ANY ADDITIONS OR CHANGES ON THIS SHEET MUST BE MADE OR CIRCLED IN RED INK, WITH DATE AND NAME OF PERSON MAKING CHANGE

Do not extend notes this side of this line

Transit at	Sight on	Stadia Intercepts	Stadia Distance	Stadia Rod—	Horizontal Angle 0° to 360° Right	Horiz. Distance	+ — Vertical Angle	Elevation of Point	+ Back Sight	+ — Difference Elevation	Height of Instrument	+ — Vertical Distance	REMARKS Station	Left	Right
Pl. #36	Pl. #35				° '		° '		1						
					° '		° '		2				℄ Asphalt Pavement Wide		
					° '		° '		3						
			2 5		4 53		° '		4				18'	"	
			1 6		4 19		° '		5				18'	"	
			1 2		4 26		° '		6				18'	"	
			1 6		4 38		° '		7				18'	"	
			0		5 39		° '		8				19'	"	
			3		8 29		° '		9				19'	"	
			8		15 46		° '		10				18'	"	
			6		54 01		° '		11				18'	"	
			3		130 55		° '		12				19'	"	
			9		149 53		° '		13				19'	"	
			5		155 21		° '		14				19'	"	
			1 4		157 15		° '		15				19'	"	
			1 3		158 00		° '		16				19'	"	
			1		158 09		° '		17				19'	"	
			1 0		157 51		° '		18				17'	"	
			2 6		157 10		° '		19				16'	"	
			2 1		156 12		° '		20				16'	"	
			2 7		154 51		° '		21				16'	"	

Add'n'l Inform.

F.B. 1142 PG. 60

Topography Description Legend:
Side Hill....S.H. Bottom Draw B.D.
Side of Draw S.D. Bottom Wash B.W.
Side of Ridge S.R. Top of Ridge T.R.
Head of Draw H.D. Toe of Slope..T.S.

Inters. of Draws V.D's
Break in Slope..Bk.S.
Steep Slope.....S.S.
Top of Cliff.....T.Cl.
Bottom of Cliff..B.Cl.
Top of Spur.....T.Sp.
Bottom Canyon..B.Cn.

Side of Canyon S.Cn.
Top of Bank..T.B.
Bottom of Bank..B.B.
Top of Cut.....T.C.
Bottom of Cut..B.C.
Top of Fill.....T.F.
Bottom of Fill..B.F.

Saddle .....Sa.
Swale .....Sw.
Flat .....Fl.
Stream .....Str.
Trail .....Tr.
Pavement ....Pvt.
Edge of Road E.Rd.

Traveled Rd. Tr.Rd.
Fence .....Fn.
Int. Fences V.Fns.
Ditch .....Di.
Telephone Pole T.P.
Power Pole...P.P.
Culvert .....Cul.

Oak-O. Fir-Fr.
Pine-Pl. Cedar-Ce.
Sycamore .....Sy.
Eucalyptus .....Eu.
Plus combinations of these and all common standard abbreviations.

Form 301 10M 3-34

PLEASE RETURN TO
LOS ANGELES COUNTY SURVEYOR
700 HALL OF RECORDS

NOTE: ANY ADDITIONS OR CHANGES ON THIS SHEET MUST BE MADE OR CIRCLED IN RED INK, WITH DATE AND NAME OF PERSON MAKING CHANGE

Do not extend notes this side of this line

Transit at	Sight on	Stadia Intercepts	Stadia Distance	Stadia Rod—	Horizontal Angle 0° to 360° Right	Horiz. Distance	+ — Vertical Angle	Elevation of Point	+ Back Sight	+ — Difference Elevation	Height of Instrument	+ — Vertical Distance	REMARKS Station	Left	Right
POT 37.B.	P.I.# 37				° '		° '		1						
					° '		° '		2				℄ Asphalt Pavement Wide		
					° '		° '		3						
			104		35 38		° '		4				CK. SHT.		
			79		28 33		° '		5				18'	"	
			54		21 02		° '		6				18'	"	
			26		11 40		° '		7				18'	"	
			1		286 25		° '		8				18'	"	
			27		183 57		° '		9				18'	"	
			47		182 08		° '		10				18'	"	
			76		180 32		° '		11				18'	"	
			96		180 00		° '		12				18'	"	
			124		179 19		° '		13				20'	"	
			147		179 17		° '		14				17'	"	
P.I.# 38	P.I.# 39				° '		° '		15						
			291		89 05		° '		16				CK. SHT.		
			237		89 17		° '		17				19'	"	
			197		89 23		° '		18				18'	"	
			167		89 10		° '		19				18'	"	
			140		89 12		° '		20				19'	"	
			112		88 51		° '		21				18'	"	
			91		87 45								17'	"	

Add'n'l Inform.

Notes Rod. ____ Platted D. M. Finley Job No. ____ Division No. ____ F.B. 1147 PG. 61
Date ____ Date ____ Survey of ____
Notes Chkd. ____ Checked ____ Survey by ____ Notes ____ Date ____
Date ____ Date ____ Map No. ____ Indexed ____ A. C. Johnson

Form 301 10M 3-34

PLEASE RETURN TO
LOS ANGELES COUNTY SURVEYOR
700 HALL OF RECORDS

NOTE: ANY ADDITIONS OR CHANGES ON THIS SHEET MUST BE MADE OR CIRCLED IN RED INK. WITH DATE AND NAME OF PERSON MAKING CHANGE

Do not extend notes this side of this line

Transit at	Sight on	Stadia Intercepts	Stadia Distance	Stadia Rod—	Horizontal Angle 0° to 360° Right	Horiz. Distance	+ — Vertical Angle	Elevation of Point	+ Back Sight	+ — Difference Elevation	Height of Instrument	+ — Vertical Distance	REMARKS Station	Left	Right
P.I.# 38	P.I.# 39				° '		° '		1						
					° '		° '		2				℄ Asphalt Pavement Wide		
					° '		° '		3						
			8		83.43		° '		4				18'	"	
			47		68.26		° '		5				18'	"	
			41		38.21		° '		6				17'	"	
			55		12.08		° '		7				18'		
			78		03.18		° '		8				19'		
			104		00.54		° '		9				19'		
			132		00.05		° '		10				19'		
			1[illegible]2		359.40		° '		11				19'		
			2[illegible]8		359.52		° '		12				18'		
			2[illegible]2		00.00		° '		13				18'		
			3[illegible]4		00.00		° '		14				18'		
			3[illegible]8		359.55		° '		15				18'		
P.I.39	P.I.38				° '		° '		16						
			4[illegible]0		00.05		° '		17				Check Shot		
			3[illegible]5		00.07		° '		18				18'		
			310		00.07		° '		19				18'		
			2[illegible]0		00.14		° '		20				18'		
			2[illegible]0		00.21		° '		21				18'		
			1[illegible]0		00.21								18'		

Add'n'l Inform.

F.B. 1147 Pg. 62

Topography Description Legend:
Side Hill....S.H. Bottom Draw B.D.
Side of Draw.S.D. Bottom Wash B.W.
Side of Ridge.S.R. Top of Ridge.T.R.
Head of Draw H.D. Toe of Slope..T.S.

Inters. of Draws.V.D's Break in Slope..Bk.S. Steep Slope.....S.S. Top of Cliff.....T.Cl. Bottom of Cliff..B.Cl. Top of Spur.....T.Sp. Bottom Canyon..B.Cn.

Side of Canyon S.Cn. Top of Bank..T.B. Bottom of Bank.B.B. Top of Cut.....T.C. Bottom of Cut..B.C. Top of Fill.....T.F. Bottom of Fill.B.F.

Saddle .....Sa. Swale .....Sw. Flat .....Fl. Stream .....Str. Trail .....Tr. Pavement ....Pvt. Edge of Road E.Rd.

Traveled Rd. Tr.Rd. Fence .....Fn. Int. Fences.V.Fns. Ditch .....Di. Telephone Pole T.P. Power Pole....P.P. Culvert .....Cul.

Oak-O. Flr-Fr. Pine-Pl. Cedar-Ce. Sycamore .....Sy. Eucalyptus .....Eu. Plus combinations of these and all common standard abbreviations.

Form 301 10M 3-34

PLEASE RETURN TO
LOS ANGELES COUNTY SURVEYOR
700 HALL OF RECORDS

NOTE: ANY ADDITIONS OR CHANGES ON THIS SHEET MUST BE MADE OR CIRCLED IN RED INK, WITH DATE AND NAME OF PERSON MAKING CHANGE

Do not extend notes this side of this line

Transit at	Sight on	Stadia Intercepts	Stadia Distance	Stadia Rod—	Horizontal Angle 0° to 360° Right	Horiz. Distance	+ — Vertical Angle	Elevation of Point	+ Back Sight	+ — Difference Elevation	Height of Instrument	+ — Vertical Distance	REMARKS Station Left Right
					° ′		° ′		1				
P.I. 39	P.I. 38				° ′		° ′		2				℄ asphalt pavement
			146		00.03		° ′		3				17′ wide
			117		00.10		° ′		4				18′
			90		359.28		° ′		5				18′
			65		357.50		° ′		6				18′
			38		352.43		° ′		7				18′
			11		286.33		° ′		8				17′
			27		221.29		° ′		9				17′
			54		207.45		° ′		10				17′
			73		204.53		° ′		11				18′
			99		202.00		° ′		12				20′ EC. SWT.
INT. Sec. ?	P.I. 39				° ′		° ′		13				INT. Sec. Kagel + Driggs Ave.
			75		0-00		° ′		14				CK. SHT. 22′ Wide
			54		8.23		° ′		15				℄ Asphalt Pavement
			35		29.07		° ′		16				25.4 wide ℄ RC
			32		63.31		° ′		17				31.0 .. ..
			67		87.51		° ′		18				22.8 .. Driggs Ave
			99		88.52		° ′		19				21.4 .. Driggs Ave
			148		81.44		° ′		20				20.0 .. ..
			45		102.12		° ′		21				32.4 Kagel Cart ..
			55		131.07								21.3 .. ..

Add'n'l Inform.

Notes Red. ____ Platted D. M. Finley Job No. ____ Division No. ____ F.B. 1147 Pg. 63
Date ____ Date ____ Survey of ____
Notes Chkd. ____ Checked ____ Survey by ____ Notes ____ Date ____
Date ____ Date ____ Map No. B-1336-4 Indexed ____ Date ____
A. C. Johnson

Form 301 10[illegible] 34

PLEASE RETURN TO
LOS ANGELES COUNTY SURVEYOR
700 HALL OF RECORDS

NOTE: ANY ADDITIONS OR CHANGES ON THIS SHEET MUST BE MADE OR CIRCLED IN RED INK, WITH DATE AND NAME OF PERSON MAKING CHANGE

Do not extend notes this side of this line

Transit at	Sight on	Stadia Intercepts	Stadia Distance	Stadia Rod—	Horizontal Angle 0° to 360° Right	Horiz. Distance	+ — Vertical Angle	Elevation of Point	+ Back Sight	+ — Difference Elevation	Height of Instrument	+ — Vertical Distance	REMARKS Station Left Right
Inter	P.1 39				° ′		° ′		1				
					° ′		° ′		2				
			5		145 . 06		° ′		3				15 Rice Kagel Ch Rd A.C
			1 9		158 . 07	117.	+ 5 . 5		4				12 9 " " " " "
			1 2		164 . 53	172.	+ 4 . [illegible]		5				13 4 " " " " "
			2 7		165 . 22	225.	+ 6 . [illegible]		6				12 6 " " " " "
			[illegible]		[illegible] . 46		° ′		7				13 3 Lat " " " " "
			1 5		351 . 45		° ′		8				6 Trees 20' Apart Beg. of Row Olive Trees
			8		311 . 00		° ′		9				End " " " "
			[illegible]		208 . 30		° ′		10				Beg. " " " "
			1		193 . 38		° ′		11				Power Pole
			8		159 . 43		° ′		12				Olive Tr
			1 7		158 . 04		° ′		13				" "
(P.1 #40) B.C	P.1 39		2 8		183 . [illegible]	207.	6 . [illegible]		14				Beg. Row Olive Trees
					° ′		° ′		15				
			3 3		8 . 34	302.	4 . [illegible]		16				Check Shot
			2 8		10 . 30	248.	[illegible]		17				12 3 ℄ Kagel Ch Rd A.C
			1 2		13 . 40		° ′		18				12 3 " " " " "
			1 4		4 . 54		° ′		19				Olive Tree
			1 4		6 . 05		[illegible]		20				" "
			1 4		19 . 30		[illegible]		21				12 8 ℄ Kagel Ch Rd A.C
			8		34 . 55								13 6 " " " " "

Add'n'l Inform.

F.B. 1147 PG. 64

Topography Description Legend:
Side Hill....S.H. Bottom Draw.B.D.
Side of Draw.S.D. Bottom Wash B.W.
Side of Ridge.S.R. Top of Ridge.T.R.
Head of Draw H.D. Toe of Slope..T.S.

Inters. of Draws. V.D's
Break in Slope..Bk.S.
Steep Slope.....S.S.
Top of Cliff.....T.Cl.
Bottom of Cliff..B.Cl.
Top of Spur.....T.Sp.
Bottom Canyon..B.Cn.

Side of Canyon S.Cn.
Top of Bank...T.B.
Bottom of Bank.B.B.
Top of Cut.....T.C.
Bottom of Cut..B.C.
Top of Fill.....T.F.
Bottom of Fill.B.F.

Saddle .....Sa.
Swale .....Sw.
Flat .....Fl.
Stream .....Str.
Trail .....Tr.
Pavement ....Pvt.
Edge of Road E.Rd.

Traveled Rd. Tr.Rd.
Fence .....Fn.
Int. Fences.V.Fns.
Ditch .....Di.
Telephone Pole T.P.
Power Pole...P.P.
Culvert .....Cul.

Oak-O. Fir-Fr.
Pine-Pl. Cedar-Ce.
Sycamore .....Sy.
Eucalyptus ....Eu.
Plus combinations of these and all common standard abbreviations.

Form 301 10M 3-34

PLEASE RETURN TO
LOS ANGELES COUNTY SURVEYOR
700 HALL OF RECORDS

NOTE: ANY ADDITIONS OR CHANGES ON THIS SHEET MUST BE MADE OR CIRCLED IN RED INK. WITH DATE AND NAME OF PERSON MAKING CHANGE

Do not extend notes this side of this line

Transit at	Sight on	Stadia Intercepts	Stadia Distance	Stadia Rod—	Horizontal Angle 0° to 360° Right	Horiz. Distance	+ — Vertical Angle	Elevation of Point	+ Back Sight	+ — Difference Elevation	Height of Instrument	+ — Vertical Distance	REMARKS Station Left Right
B.C (P.1#[illegible])	P.1#[illegible]				° ′		° ′		1				
					° ′		° ′		2				
			45		79.46,		° ′		3				13[1] ℄ Kagel Cn Rd A.C
			[illegible]		43.35,		° ′		4				olive Tree
			67		138.29,		° ′		5				12[8] ℄ Kagel Cn Rd A.C
			99		154.14,		° ′		6				12[4] " " " " "
			[illegible]		160.18,		° ′		7				12[3] " " " " "
P.1#70	P.1#[illegible]				° ′		° ′		8				
			[illegible]		50.49,		° ′		9				Check Shot ℄ Rd
			[illegible]		79.20,		° ′		10				12[0] ℄ Kagel Cn Rd A.C
			[illegible]		116.55,		° ′		11				12[3] " " " " "
			56		148.58,		° ′		12				12[6] " " " " "
			76		165.25,	77.	+ 5.51,		13				12[0] " " " " "
			[illegible]		[illegible].20,		° ′		14				olive Tree
			[illegible]		183.10,		° ′		15				" "
			[illegible]		227.57,		° ′		16				End Row Olive Trees
			[illegible]		[illegible].45,		° ′		17				olive Tree
			[illegible]		[illegible].16,		° ′		18				" "
			149		205.00,		° ′		19				" "
			168		204.46,		° ′		20				" "
			[illegible]		[illegible].13,	98.	+ 7.29,		21				12[0] ℄ Kagel Cn Rd A.C
			157		186.34	157.	+ 4.22						11[5] " " " " "

Add'n'l Inform.

Notes Red. ____ Platted D. M. Finley Job No. 8182 Division No. ____ F.B. 1147 Pg. 65
Date ____ Date ____ Survey of Kagel Cn Sts.
Notes Chkd. ____ Checked ____ Survey by Howard Notes Carrasco Date Jan '46
Date ____ Date ____ Map No. B-1936A Indexed A. C. Johnson

Form 301 10M 3-34

PLEASE RETURN TO
LOS ANGELES COUNTY SURVEYOR
700 HALL OF RECORDS

NOTE: ANY ADDITIONS OR CHANGES ON THIS SHEET MUST BE MADE OR CIRCLED IN RED INK, WITH DATE AND NAME OF PERSON MAKING CHANGE

Do not extend notes this side of this line

Transit at	Sight on	Stadia Intercepts	Stadia Distance	Stadia Rod—	Horizontal Angle 0° to 360° Right	Horiz. Distance	+ — Vertical Angle	Elevation of Point	+ Back Sight	+ — Difference Elevation	Height of Instrument	+ — Vertical Distance	REMARKS Station Left Right
P.1#40	P.1#39				° '		° '		1				
					° '		° '		2				
			1 5		189 . 21	185	+ 4 . [illegible]		3				[illegible] ℄ Kagel Cr Rd A.C
			2 6		193 . 10	240	+ 5 . [illegible]		4				11[illegible] " " " " "
			3 3		195 . 11	202	+ [illegible]		5				12[illegible] " " " " "
P.1#41	P.1#40				° '		° '		6				
			0		58 . 05		° '		7				Check Shot ℄ Rd
			5		114 . 30		° '		8				13[illegible] ℄ Kagel Cr Rd A.C
			3		85 . 00		° '		9				olive Tree
			[illegible]		0 . 45		° '		10				[illegible] Olive Trees
			2		90 . 0		° '		11				olive Tree
			2		14[illegible] . [illegible]		° '		12				" "
			1 2		1[illegible] . 50		° '		13				" "
P.o.t	P.1#[illegible]		1 7		157 . 00	127	+ [illegible]		14				12[illegible] ℄ Kagel Cr Rd A.C
					° '		° '		15				P.o.t Between P.1#41 & P.1#42
			2 0		0 . 43	249	4 . [illegible]		16				Check Shot Rd
			2 6		358 . 25	225	4 . 5[illegible]		17				12[illegible] ℄ Kagel Cr Rd A.C
			2 0		355 . 25	199	[illegible]		18				11[illegible] " " " "
			1 4		352 . 10	173	[illegible]		19				12[illegible] " " " "
			1 9		353 . 05	119	[illegible]		20				Olive Tree
			1 8		343 . 07	168	5 . 1[illegible]		21				" "
			[illegible]		" "	219	[illegible]						" " [illegible]

Add'n'l Inform.

F.B. 1147 PG. 66

Topography Description Legend:
Side Hill....S.H. Bottom Draw.B.D.
Side of Draw.S.D. Bottom Wash B.W.
Side of Ridge.S.R. Top of Ridge.T.R.
Head of Draw H.D. Toe of Slope..T.S.

Inters. of Draws.V.D's
Break in Slope..Bk.S.
Steep Slope.....S.S.
Top of Cliff.....T.Cl.
Bottom of Cliff..B.Cl.
Top of Spur.....T.Sp.
Bottom Canyon..B.Cn.

Side of Canyon S.Cn.
Top of Bank...T.B.
Bottom of Bank.B.B.
Top of Cut.....T.C.
Bottom of Cut..B.C.
Top of Fill.....T.F.
Bottom of Fill.B.F.

Saddle .....Sa.
Swale .....Sw.
Flat .....Fl.
Stream .....Str.
Trail .....Tr.
Pavement ....Pvt.
Edge of Road E.Rd.

Traveled Rd. Tr.Rd.
Fence .....Fn.
Int. Fences.V.Fns.
Ditch .....Dl.
Telephone Pole T.P.
Power Pole...P.P.
Culvert .....Cul.

Oak-O. Fir-Fr.
Pine-Pi. Cedar-Ce.
Sycamore .....Sy.
Eucalyptus .....Eu.
Plus combinations of these and all common standard abbreviations.

Form 301 10M 3-34

PLEASE RETURN TO
LOS ANGELES COUNTY SURVEYOR
700 HALL OF RECORDS

NOTE: ANY ADDITIONS OR CHANGES ON THIS SHEET MUST BE MADE OR CIRCLED IN RED INK, WITH DATE AND NAME OF PERSON MAKING CHANGE

Do not extend notes this side of this line

Transit at	Sight on	Stadia Intercepts	Stadia Distance	Stadia Rod—	Horizontal Angle 0° to 360° Right	Horiz. Distance	+ — Vertical Angle	Elevation of Point	+ Back Sight	+ — Difference Elevation	Height of Instrument	+ — Vertical Distance	REMARKS Station Left Right
P.o.t	P.1#41				° ′		° ′		1				P.o.t Bet. P.1#41 & P.1#42
					° ′		° ′		2				
			147		348.13,	147.	4.57,		3				12⁴ ℄ Kagel Cn Rd A.C
			116		341.31,	117.	4.21,		4				12⁶ " " " " "
			86		329.55,	87.	3.48,		5				12² " " " " "
			63		307.55,		° ′		6				12⁰ " " " " "
			55		273.02,		° ′		7				11⁸ " " " " "
			82		231.36,		° ′		8				12⁰ " " " " "
			140		213.07,		° ′		9				11⁷ " " " " "
			167		209.27,		° ′		10				12⁶ " " " " "
Inter	P.1#43				° ′		° ′		11				Inter. ℄ Rd and Tract Line
			257		0.09,	258.	2.05,		12				check Shot ℄ Rd
			227		359.45,		° ′		13				12⁶ ℄ Kagel Cn Rd A.C
			197		359.34,		° ′		14				11⁶ " " " " "
			166		358.54,		° ′		15				11⁸ " " " " "
			132		0.46,		° ′		16				11⁵ " " " " "
			64		5.01,		° ′		17				12⁶ " " " " "
			9		92.15,		° ′		18				12⁶ " " " " "
			48		168.24,		° ′		19				11⁸ " " " " "
			81		172.06,		° ′		20				12⁴ " " " " "
			110		170.58,		° ′		21				11⁰ " " " " "
			138		167.35								12⁶ " " " " "

Add'n'l Inform.

Notes Red. ____ Platted D. M. Finley Job No. 8182 Division No. ____ F.B. 1147 Pg. 67
Date ____ Date ____ Survey of Kagel Cn Sts.
Notes Chkd. ____ Checked ____ Survey by Howard Notes Carrasco Date Jan 46
Date ____ Date ____ Map No. B-1336-4 Indexed A. C. Johnson

Form 301 10M 3-34

PLEASE RETURN TO
LOS ANGELES COUNTY SURVEYOR
700 HALL OF RECORDS

NOTE: ANY ADDITIONS OR CHANGES ON THIS SHEET MUST BE MADE OR CIRCLED IN RED INK, WITH DATE AND NAME OF PERSON MAKING CHANGE

Do not extend notes this side of this line

Transit at	Sight on	Stadia Intercepts	Stadia Distance	Stadia Rod—	Horizontal Angle 0° to 360° Right	Horiz. Distance	+ — Vertical Angle	Elevation of Point	+ Back Sight	+ — Difference Elevation	Height of Instrument	+ — Vertical Distance	REMARKS Station Left Right
Inter	P.#43				° ′		° ′		1				Inter. ℄ Rd & Tract Line
					° ′		° ′		2				
			1 6		163.45		° ′		3				13° ℄ Kagel Cr Rd A.C
			1 13		159.50	193	+ 4 ° ′		4				13⁵ " " " " "
			6		157.01	215	+ 5 ° ′		5				13⁵ " " " " "
					° ′		° ′		6				
					° ′		° ′		7				
					° ′		° ′		8				
					° ′		° ′		9				
					° ′		° ′		10				
					° ′		° ′		11				
					° ′		° ′		12				
					° ′		° ′		13				
					° ′		° ′		14				
					° ′		° ′		15				
					° ′		° ′		16				
					° ′		° ′		17				
					° ′		° ′		18				
					° ′		° ′		19				
					° ′		° ′		20				
					° ′		° ′		21				

Add'n'l Inform.

F.B. 1147 PG. 68

Topography Description Legend:
Side Hill.....S.H. Bottom Draw.B.D.
Side of Draw.S.D. Bottom Wash B.W.
Side of Ridge.S.R. Top of Ridge.T.R.
Head of Draw H.D. Toe of Slope..T.S.

Inters. of Draws. V.D's
Break in Slope..Bk.S.
Steep Slope.....S.S.
Top of Cliff.....T.Cl.
Bottom of Cliff..B.Cl.
Top of Spur.....T.Sp.
Bottom Canyon..B.Cn.

Side of Canyon S.Cn.
Top of Bank...T.B.
Bottom of Bank.B.B.
Top of Cut.....T.C.
Bottom of Cut..B.C.
Top of Fill.....T.F.
Bottom of Fill.B.F.

Saddle .....Sa.
Swale .....Sw.
Flat .....Fl.
Stream .....Str.
Trail .....Tr.
Pavement ....Pvt.
Edge of Road E.Rd.

Traveled Rd. Tr.Rd.
Fence .....Fn.
Int. Fences.V.Fns.
Ditch .....Di.
Telephone Pole T.P.
Power Pole...P.P.
Culvert .....Cul.

Oak-O. Fir-Fr.
Pine-Pi. Cedar-Ce.
Sycamore .....Sy.
Eucalyptus ....Eu.
Plus combinations of these and all common standard abbreviations.

Notes Ck'd by D. M. Finley	Survey of Kagel Cn Sts	F.B. 1147 Pg. 69
Map No. B-1336-5	W. O. 8182 Tape No. 56 Std 84°F	**WEST LINE OF R.S. 18-21,22**
Office Work	Surveyed by F.C. Howard	
Checked D. M. Finley	Notes F.C.H. Date Mar '46	
Date	Indexed A. C. Johnson 4-17-46	

Note: Any Additions or Changes on This Sheet Must be Made or Circled in Red Ink With Date and Name of Person Making Change.

Do not extend notes this side of this line.

RETURN TO
LOS ANGELES COUNTY SURVEYOR
700 HALL OF RECORDS

FORM 247 5M 12-50

6+22.56
Fd 2x2 & tack
Used for line

53.71

Transit Line

5+68.85
Fd 2x2 & tack
.02

59.99

5+08.86
Fd 2x2 No tack
.07

15.93

4+92.93
Fd 2x2 No tack.
.04

59.96

4+33.02
Fd 2x2 No tack.
0.10

60.09

3+72.93
Fd 2x2 & tack.
0.10

15.94

3+56.99
Fd 2x2 & tack
.06

35.98

3+21.01
Set 1x2 top Pg 50

Cont from top Pg. 50

F.B. 1147 PG. 70

Transit Line

10+14.41
Fd 2x2 & tack
.07

120.8

10+02.33
Set 1x2

168.98 @ 9°34' @ T. 72° = 162.62

9+39.17
Fd 2x2 on line
No tack

168.62

8+60.40
Fd 2x2 & tack
.03

99.46

15.74

8+44.66
Fd 2x2 & tack on line

4.95

8+39.71
Set 1x2

218.90 @ 7°13' @ T. 72° = 217.15

217.15

6+44.84
Fd 2x2 No tack
.05

22.28

6+22.56
Fd 2x2 top Pg. 69

RETURN TO
LOS ANGELES COUNTY SURVEYOR
700 HALL OF RECORDS

Do not extend notes this side of this line.

Note: Any Additions or Changes on This Sheet Must be Made or Circled in Red Ink With Date and Name of Person Making Change.

Notes Ck'd by D. M. Finley	Survey of Kagel Cn. Sts
Map No. B-1336-5	W. O. 8182 Tape No. 56 Std 84°F
Office Work	Surveyed by F. C. Howard
Checked D. M. Finley	Notes F.C.H. Date Mar. '46
Date AUG '55	Indexed C. Johnson

F.B. 1147 Pg. 71

W.S. 16 B-4

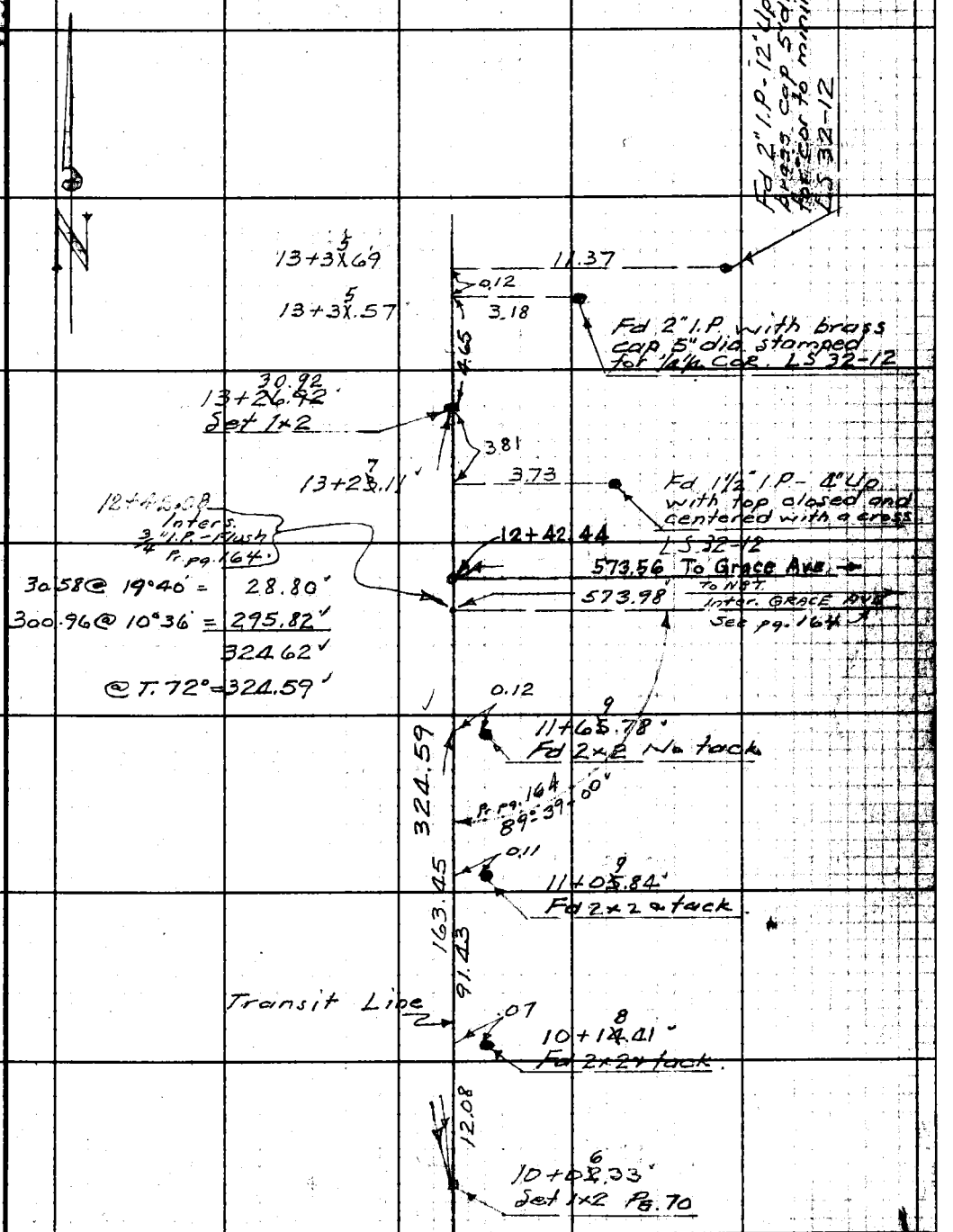

Note: Any Additions or Changes on This Sheet Must be Made or Circled in Red Ink With Date and Name of Person Making Change.

Do not extend notes this side of this line.

RETURN TO
LOS ANGELES COUNTY SURVEYOR
700 HALL OF RECORDS

FORM 247 5M 12-40

RETURN TO
LOS ANGELES COUNTY SURVEYOR
700 HALL OF RECORDS

Note: Any Additions or Changes on This Sheet Must be Made or Circled in **Red Ink** With Date and Name of Person Making Change.

Do not extend notes this side of this line.

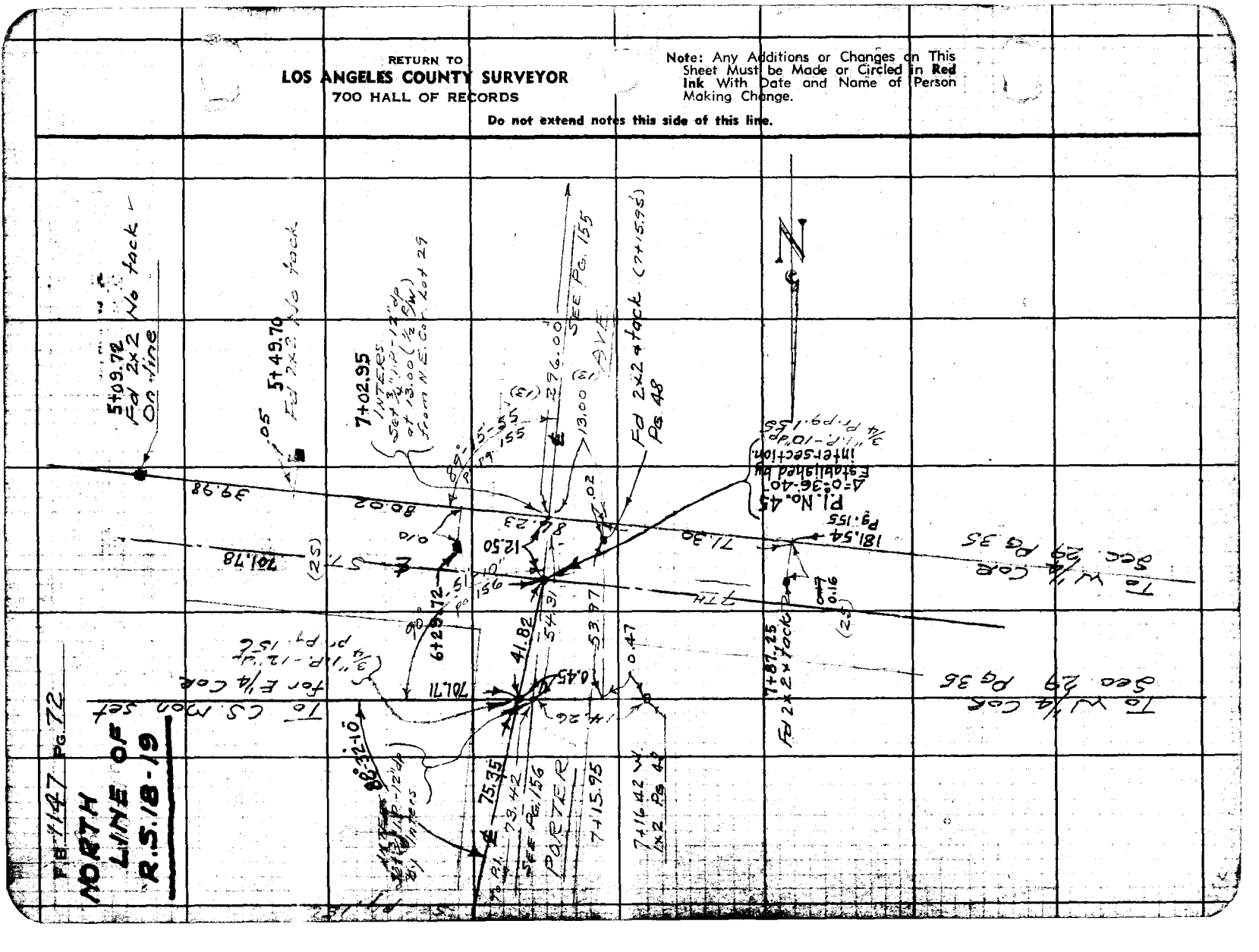

Notes Ck'd by D. M. Finley	Survey of Kagel Cn. Sts
Map No. B-1336-5	W. O. 8182 Tape No. 56 Std 84 °F
Office Work	Surveyed by F. C. Howard
Checked D. M. Finley	Notes F. C. H. Date Apr 46
Date AUG '56	Indexed A. C. Johnson 4-17-46

F.B. 1147 Pg. 73

W.S. 16 B-4

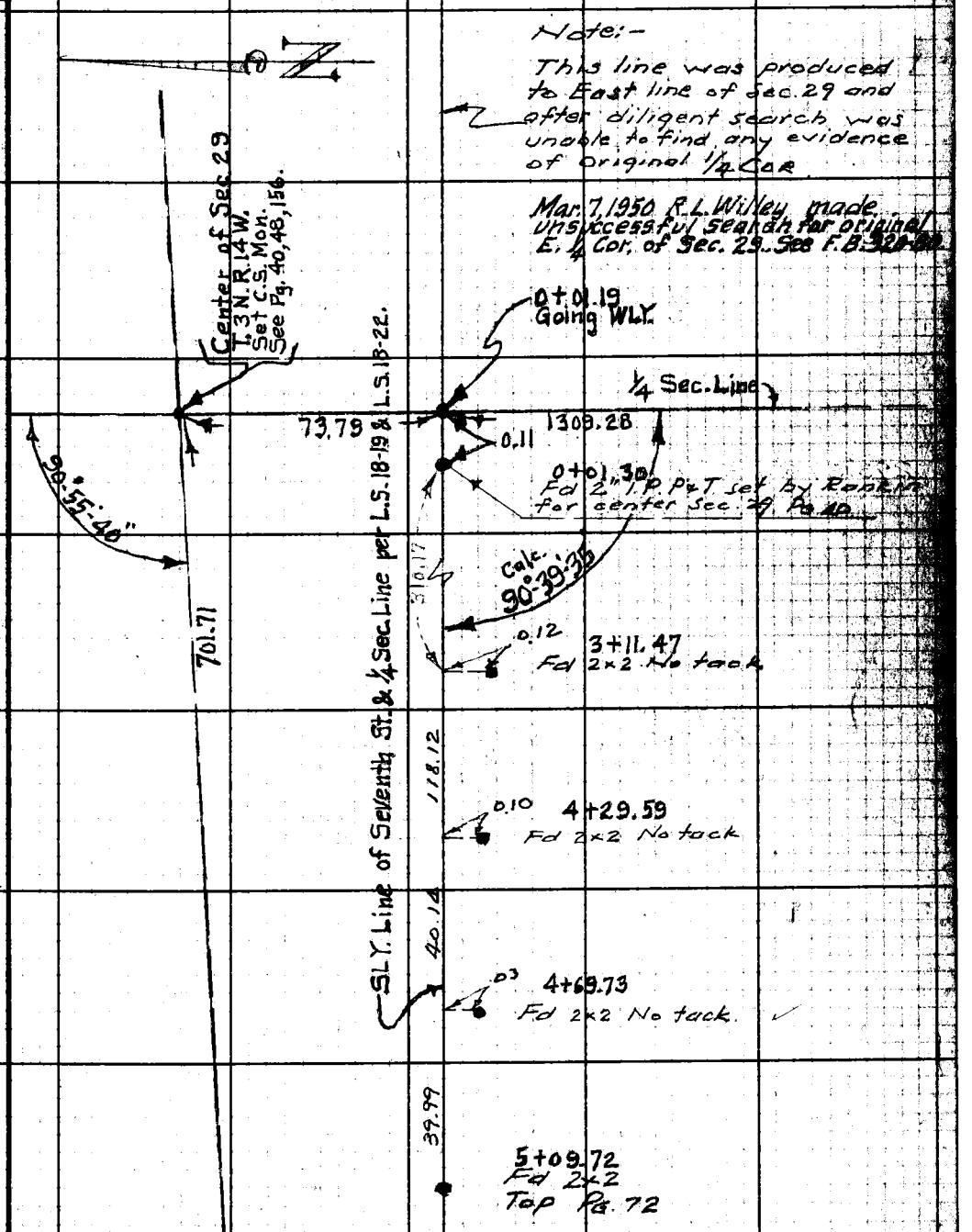

Note: Any Additions or Changes on This Sheet Must be Made or Circled in Red Ink With Date and Name of Person Making Change.

Do not extend notes this side of this line.

RETURN TO
LOS ANGELES COUNTY SURVEYOR
700 HALL OF RECORDS

FORM 247 5M 12-40

F.B. 1147 PG. 74

To N 1/4 Cor
Pg. 40

0.10

4+62.42'
Fd 2x2 & tack

5+36.21

5.20

4+57.22'
Set 1x2

293.59 @ 4°53' @ 7.80°
= 292.52'

292.52'

0.11

2+13.90'
Fd 2x2
No tack

49.20

1+64.70'
Set 1x2

164.70

0+00 N
Fd 2x2 set for center
of Sec. 29 Pg. 40

73.29

To S 1/4 Cor
Pg. 37

RETURN TO
LOS ANGELES COUNTY SURVEYOR
700 HALL OF RECORDS

Do not extend notes this side of this line.

Note: Any Additions or Changes on This Sheet Must be Made or Circled in Red Ink With Date and Name of Person Making Change.

Notes Ck'd by D. M. Finley	Survey of Kagel Cyn Streets
Map No. B-13362	W. O. 8172 Tape No. 11 Std. 84 °F
Office Work	Surveyed by R.L. Willey
Checked D. M. Finley	Notes R.L.W. Date 10-29-4
Date AUG 58	Indexed A. C. Johnson 10-31-4

F.B. 1147 Pg. 25

KAGEL CYN STREETS

FINAL CENTER LINE OF

IDLEWHILE TRAIL

FROM

SPRING TRAIL

TO

EAST BOUNDARY TRACT 7342

R.L. Willey
H.W. Gunderson
R.B. Hobson
L.V. Smith
T.C. Peterson

See Survey Div. File No. 124-10.

Note: Any Additions or Changes on This Sheet Must be Made or Circled in Red Ink With Date and Name of Person Making Change.

Do not extend notes this side of this line.

RETURN TO
LOS ANGELES COUNTY SURVEYOR
700 HALL OF RECORDS

FORM 247 SM 12-0

RETURN TO
LOS ANGELES COUNTY SURVEYOR
700 HALL OF RECORDS

Note: Any Additions or Changes on This Sheet Must be Made or Circled in **Red Ink** With Date and Name of Person Making Change.

Do not extend notes this side of this line.

F.B. 1147 PG. 76

Notes Ck'd by D.M. Finley
Map No. B-1336-2
Office Work
Checked D. M. Finley
Date

Survey of Kagel CA Sta
W. O. 2182 Tape No. 11 St'd 84 °F
Surveyed by R.L. Willey
Notes " Date 10-29-36
Indexed A. C. Johnson

F.B. 1147 PG. 77

Note: Any Additions or Changes on This Sheet Must be Made or Circled in Red Ink With Date and Name of Person Making Change.

Do not extend notes this side of this line.

RETURN TO
LOS ANGELES COUNTY SURVEYOR
700 HALL OF RECORDS

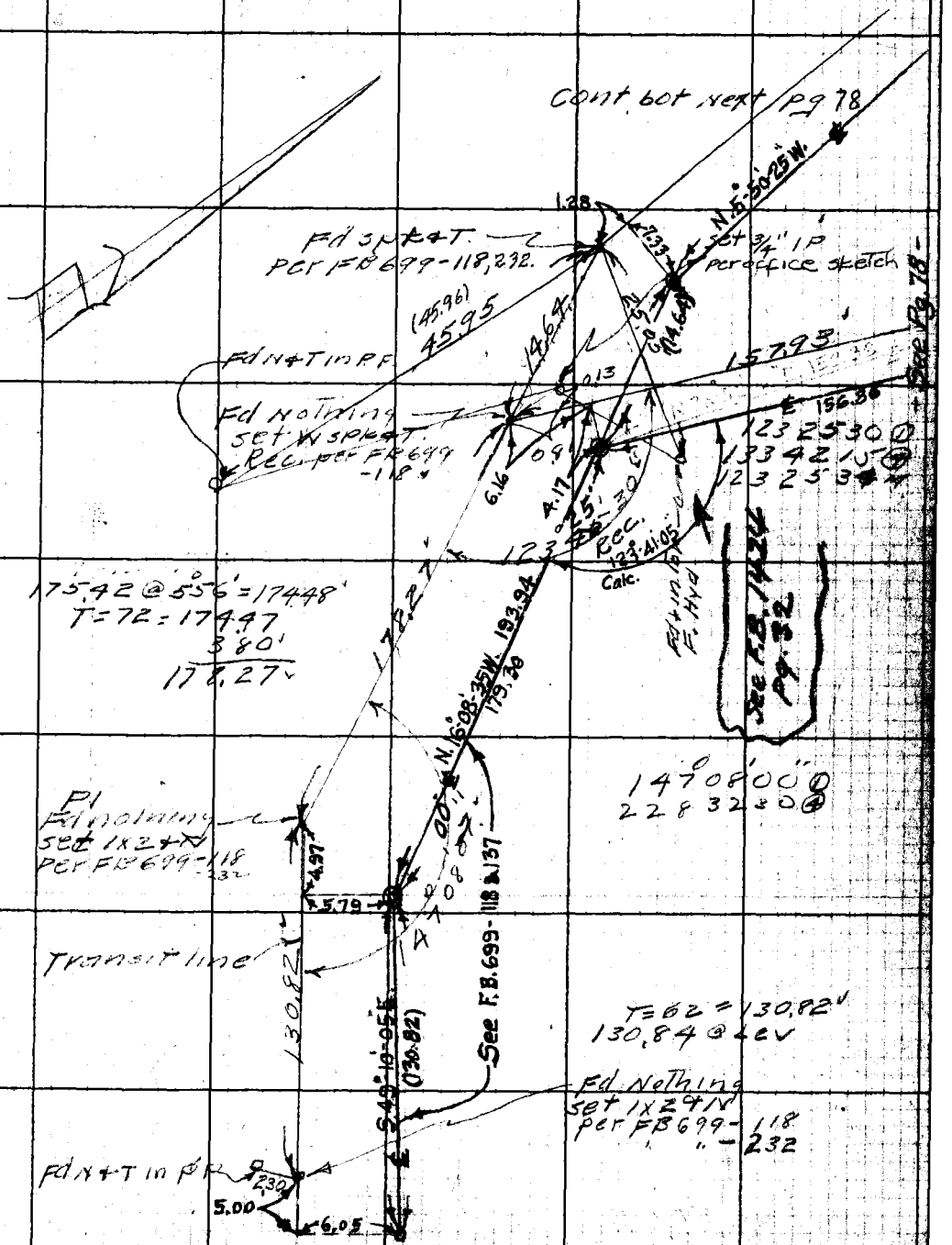

FORM 247 BM 11-41

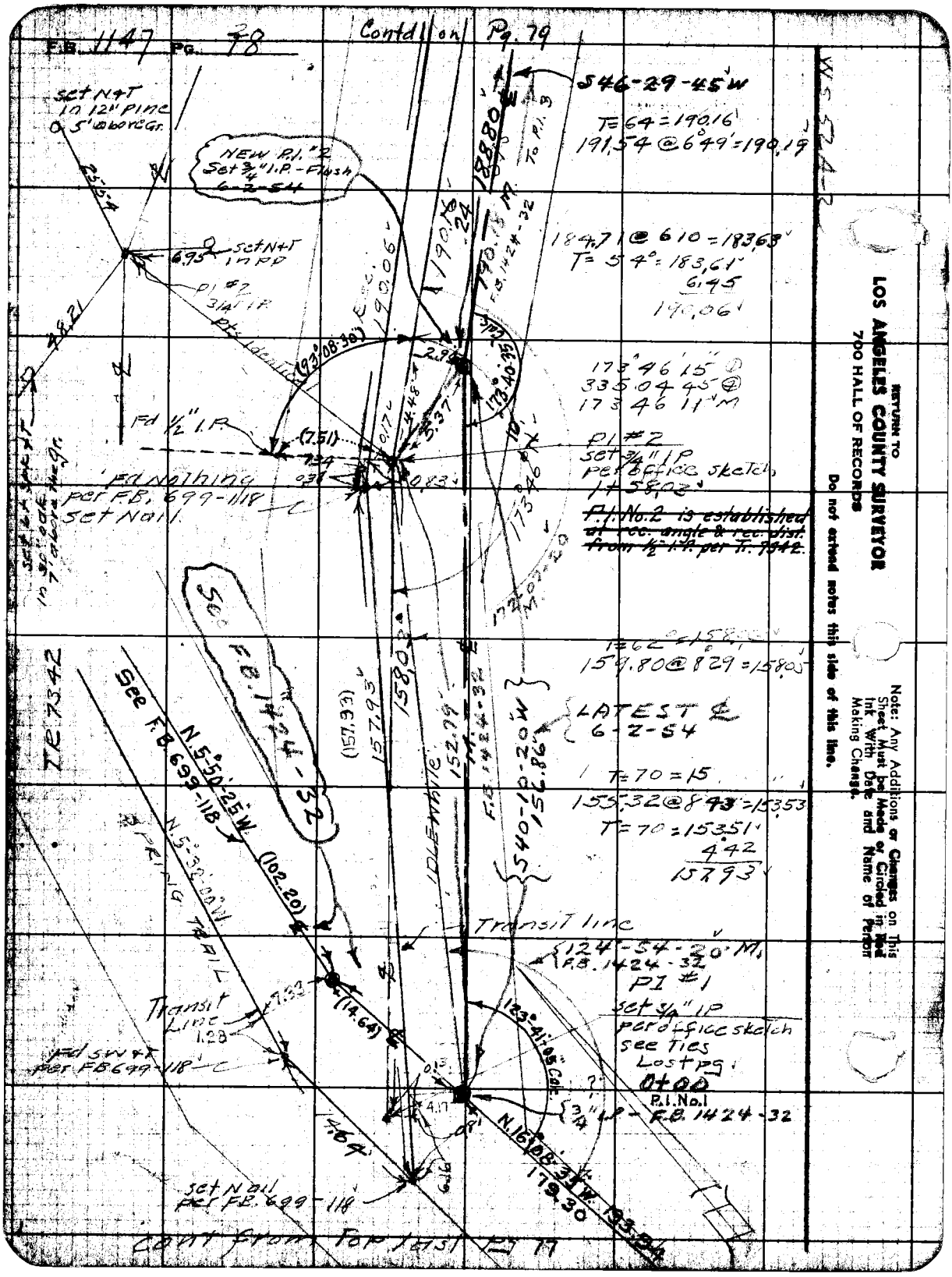
F.B. 1147 PG. 78
Contd on Pg. 79
S46-29-45 W
T=64=190.16
191.54 @ 6°49' = 190.19
NEW P.I. #2
Set 3/4" I.P. - Flush
6-2-54
set N+T in 12" pine 5' above Gr.
set N+T in PP
P.I. #2 3/4" I.P.
184.71 @ 6°10' = 183.63
T=54° = 183.61
6.45
190.06
173°46'15"
335°04'45"
173°46'11" M
P.I. #2
set 3/4" I.P. per office sketch
1+58.02
~~P.I. No. 2 is established at rec. angle & rec. dist. from 1/2" I.P. per Tr. 7342.~~
Fd 1/2" I.P.
Fd Nothing per F.B. 699-118
set Nail
See F.B. 1424-32
159.80 @ 8°29' = 158.05
LATEST ℄
6-2-54
T=70=15
155.32 @ 8°43' = 153.53
T=70=153.51
4.42
157.93
TR 7342
See F.B. 699-118
N.5°50'25" W.
(102.20)
N.5°32'00" W.
SPRING TRAIL
IDLEWHILE
S40-10-20 W
156.86
Transit line
124°-54-20" M.
F.B. 1424-32
P.I. #1
set 3/4" I.P. per office sketch
see ties
Lost pg.
0+00
P.I. No. 1
3/4" I.P. - F.B. 1424-32
Transit Line
Fd SW+T per FB 699-118
N.16°08'35" W.
179.30
set Nail per F.B. 699-118
Cont from Top last Pg 77
RETURN TO
LOS ANGELES COUNTY SURVEYOR
700 HALL OF RECORDS
Do not extend notes this side of this line.
Note: Any Additions or Changes on This Sheet Must be Made or Circled in Red Ink With Date and Name of Person Making Change.

Notes Ck'd by D.M. Finley
Map No. B-1336-2
Office Work
Checked D. M. Finley
Date AUG

Survey of Kingle Cir Sts
W. O. 2271 Tape No. 11 St'd 84 °F
Surveyed by E.L. Willey
Notes 11 Date 10-29-46
Indexed A. C. Johnson

F.B. 1147 Pg. 19

① 157-33-15
② 270-12-30
③ 225-19-00
157-33-10

June 1952

Contd on Pg. 80

June 1952

① 126.76 @ 7-00 T60 = 125.80
② 126.89 @ 7-25 T" = 125.81
125.80

T = 58° = 125.96
127.05 @ 8°08' = 125.96

① 160.03 @ 3-47 T58 = 159.66
② 159.97 @ 3-21 T" = 159.67
159.66

June '52

157° 34' 15"
270 17 30
157 34 22

NEW Pl. #4
Set 3/4" I.P. - Flush
June-2-1954

125.06 @ 8° 23' = 123.72
T = 54 = 123.69
197
125.66

TR 7342

T = 72°
60.88 @ Lev

125.80 M.
125.78
124.81
S47-01-35 W

RPPI #4
Set 3/4" I.P.

Set Nail
by Rec per
FB 699-119

Set 3/4" I.P.

54.01

Set 3/4" I.P.
per office sketch
5407.86
.89

LATEST ℄
6-2-54
T = 64° = 159.67
159.93 @ 3°13' = 159.66

Transit line

159.66 M.
TERIO

524-26-25 W
158.89

NOTE:
Pl. No. 2, 3, 4, & 5 is located by proportion between Pl. No. 1 and Pl. No. 6 per Tract No. 7342.

158° 07' 15"
272 29 30
158 07 22

NEW Pl. #3
Set 3/4" I.P. - Flush - June-2-1954

155.52 @ 2°44'15" = 155.34
T = 56 = 155.30
467
159.97

Pl. #3
Set 3/4" I.P.
per office sketch
3748.18
.27

Fd remains old
1x2 No Nail
Set Nail
per FB 699-119

RPPI #3
Set 3/4" I.P.

546-29-45 W

Contd From Pg. 78

Note: Any Additions or Changes on this Sheet Must be Made or Circled in Red Ink With Date and Name of Person Making Change.

Do not extend notes this side of this line.

RETURN TO
LOS ANGELES COUNTY SURVEYOR
500 HALL OF RECORDS

FORM 247 SM 11-41

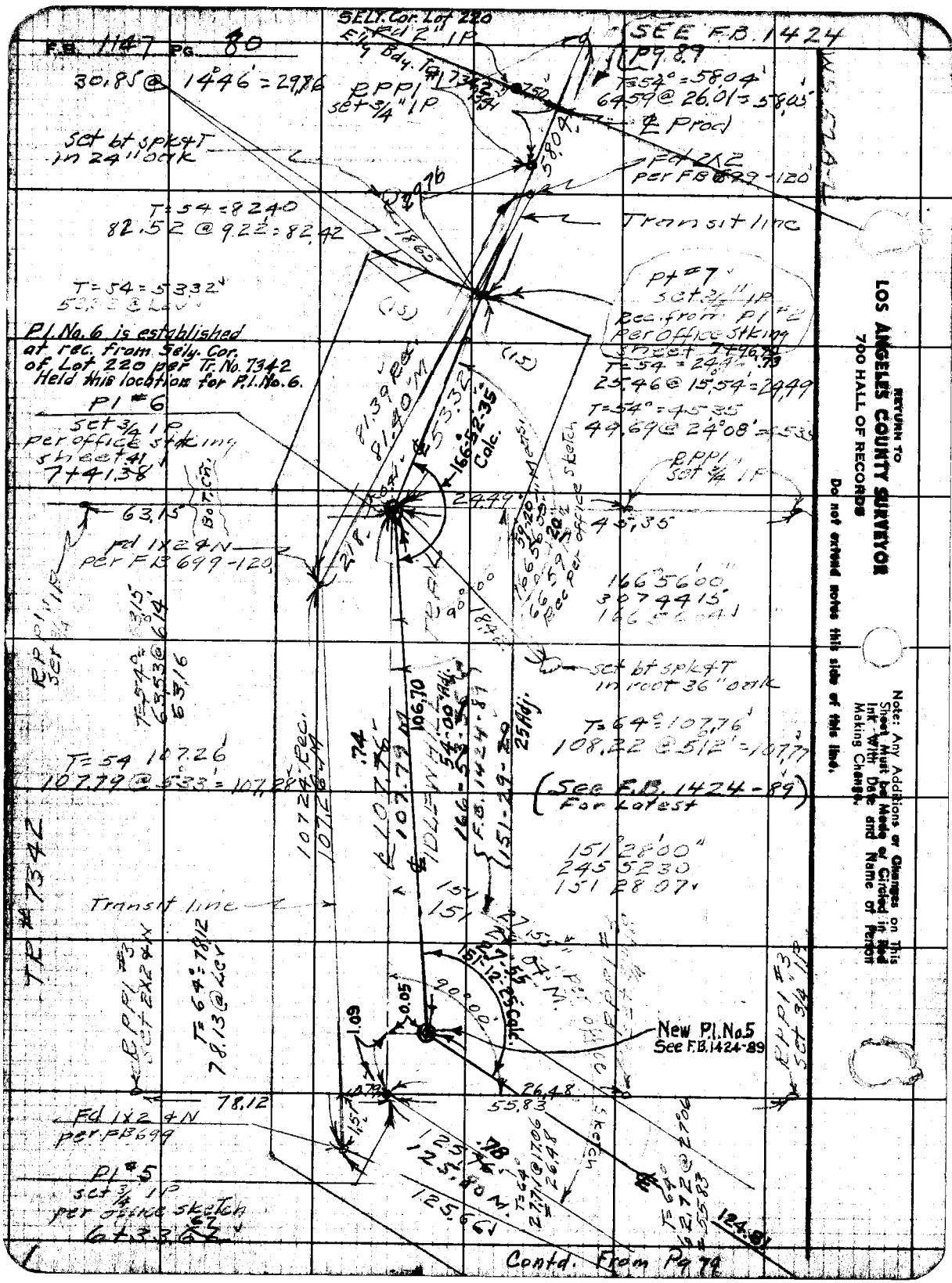
F.B. 1147 PG. 80
SELY. Cor. Lot 220
Fd 2" IP
Ely Bdy. Tr. 7342
SEE F.B. 1424
Pg. 89
30.85 @ 14°46' = 29.86
RPP1 set 3/4" IP
T=54° = 58.04'
64.59 @ 26.01 = 58.05'
℄ Prod
Set bt spk & T in 24" oak
Fd 2x2 per FB 699-120
T=54 = 82.40
82.52 @ 9.22 = 82.42
Transit line
T=54 = 53.32'
Pt #7 set 3/4" IP Rec. from Pl #2 per Office Stking sheet 7+96.79
P.I. No. 6 is established at rec. from Sely. Cor. of Lot 220 per Tr. No. 7342 Held this location for P.I. No. 6.
T=54 = 24.49
25.46 @ 15.54' = 24.49
T=54° = 45.35
49.69 @ 24°08' = 45.35
Pl #6 set 3/4 IP per office stking sheet 41 7+41.38
81.39 Rec.
81.40 M
166-52-35 Calc.
RPP1 set 3/4 IP
63.15
Fd 1x2 & N per FB 699-120
166°56'00"
307 44 15
Rec per office sketch
set bt spk & T in root 36" oak
T=64° 107.76'
108.22 @ 5.12' = 107.77
T=54 107.26
107.79 @ 5.33' = 107.28
(See F.B. 1424-89 For Latest)
151°28'00"
245 52 30
151 28 07
Transit line
TR #7342
RPP1 #3 set 2x2 & N
T=64° 78.12
78.13 @ Lev
New P.I. No. 5 See F.B. 1424-89
RPP1 #3 set 3/4" IP
78.12
26.48
55.83
Fd 1x2 & N per FB 699
Pl #5 set 3/4 IP per office sketch 6+33.67
125.66
124.81
Contd. From Pg 79
RETURN TO
LOS ANGELES COUNTY SURVEYOR
700 HALL OF RECORDS
Do not extend notes this side of this line.
Note: Any Additions or Changes on This Sheet Must be Made or Circled in Red Ink With Date and Name of Person Making Change.

Notes Ck'd by D.M. Finley	Survey of Kogel Cn Sts	F.B. 1147 PG. 85
Map No. B-1336-2	W. O. 2141 Tape No. ___ St'd ___ °F	
Office Work	Surveyed by R.L. Willey	
Checked D. M. Finley	Notes " Date 10-30-40	
Date Aug 38	Indexed A. C. Johnson	

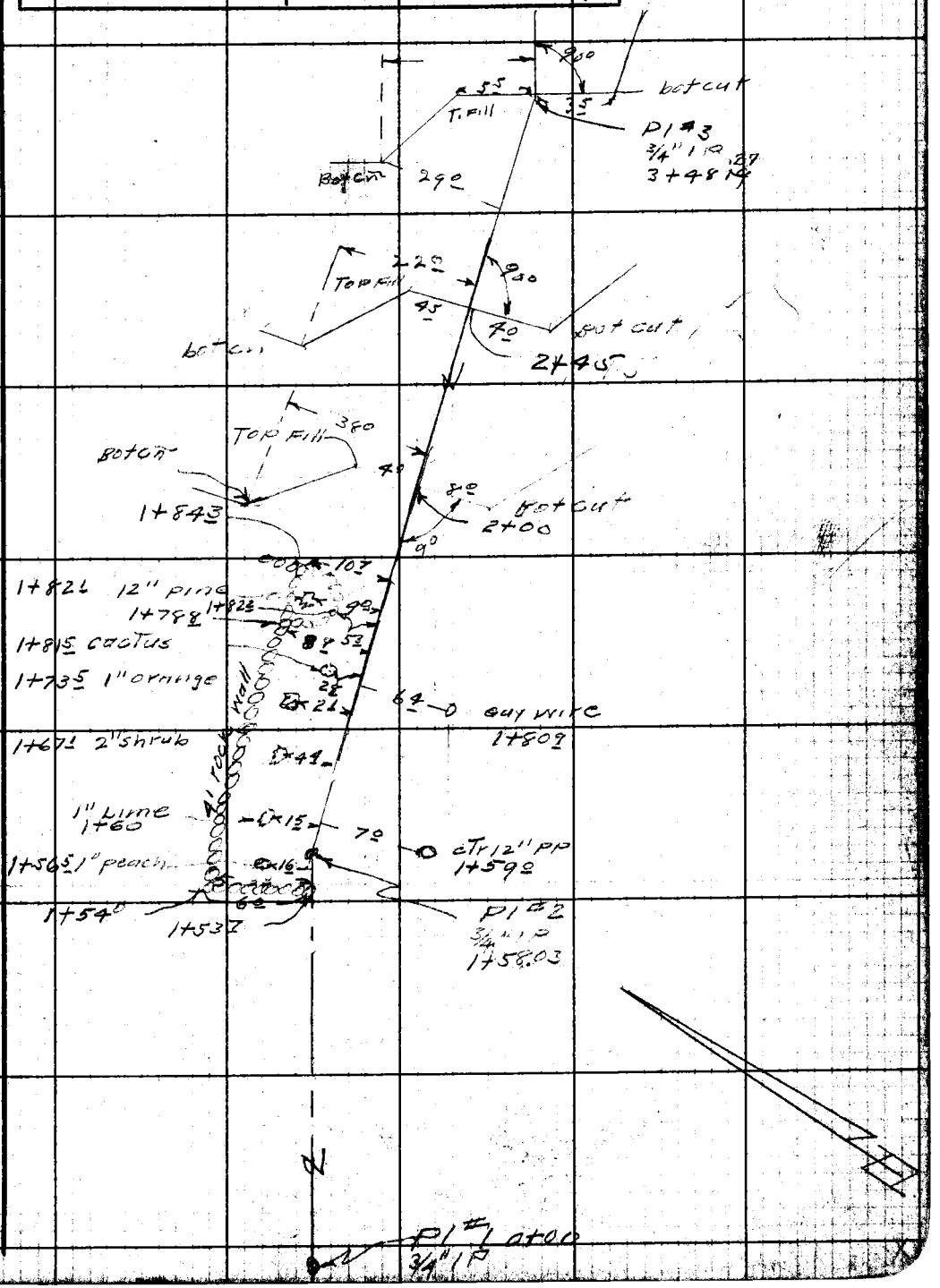

Note: Any Additions or Changes on This Sheet Must be Made or Circled in Red Ink With Date and Name of Person Making Change.

Do not extend notes this side of this line.

RETURN TO
LOS ANGELES COUNTY SURVEYOR
700 HALL OF RECORDS

FORM 247 BM 11-41

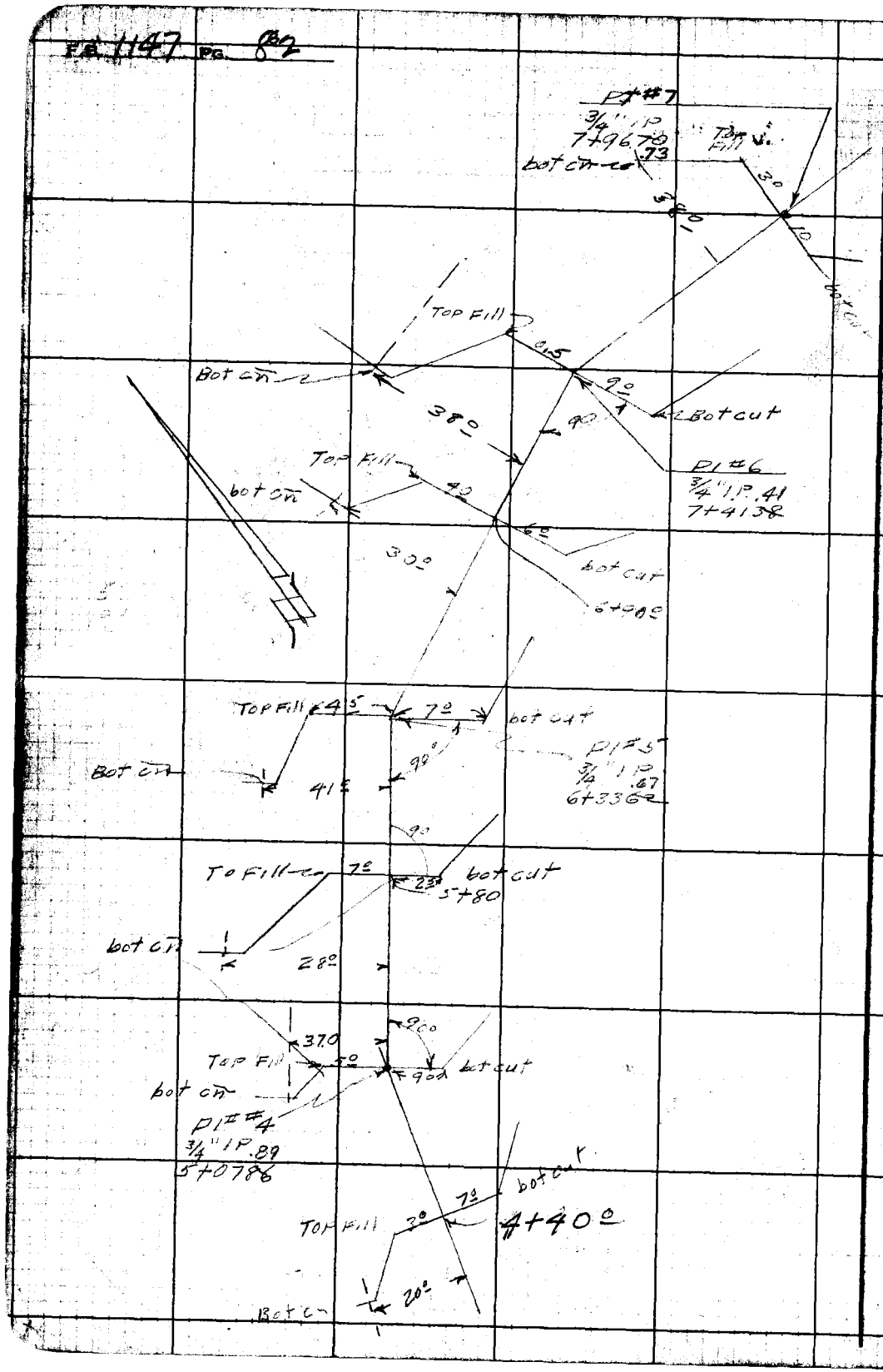

RETURN TO
LOS ANGELES COUNTY SURVEYOR
700 HALL OF RECORDS
Do not extend notes this side of this line.

Note: Any Additions or Changes on This Sheet Must be Made or Circled in Red Ink with Date and Name of Person Making Change.

Notes Ck'd by D.M. Finley
Map No. C.S. B-1336-4
Office Work J.D. Price
Checked D. M. Finley
Date

Survey of KAGEL CN STS
W. O. 8182 Tape No. 56 St'd 84 °F
Surveyed by F.C. HOWARD
Notes F.C.H. Date 2-4-47
Indexed E.C. Johnson

F.B. 1147 Pg.

Cont. On Pg. 84

Note: Any Additions or Changes on This Sheet Must Be Made or Circled in Red Ink With Date and Name of Person Making Change.

Do not extend notes this side of this line.

RETURN TO
LOS ANGELES COUNTY SURVEYOR
700 HALL OF RECORDS

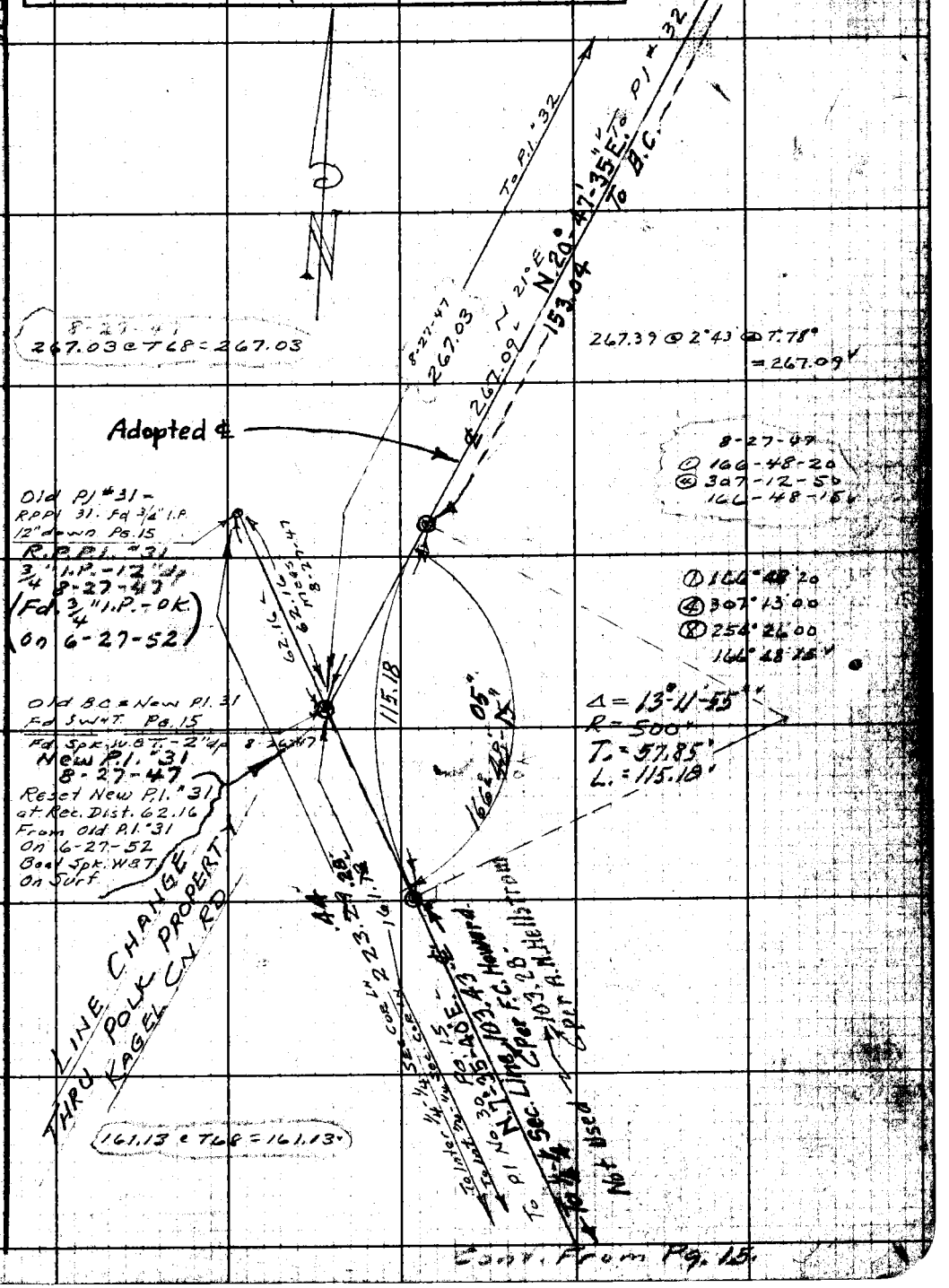

FORM 247 BM 11-41

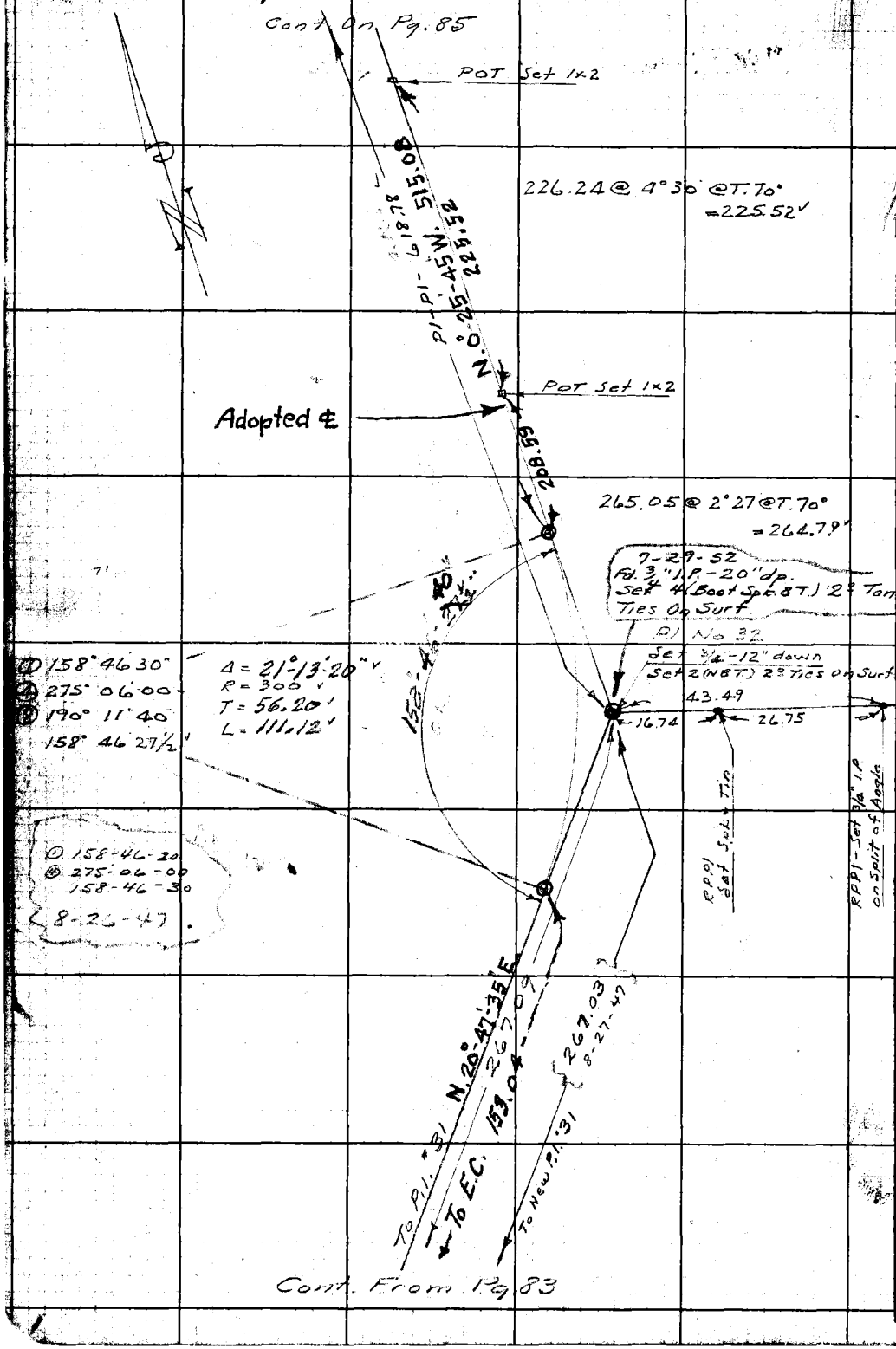

W5524-1

RETURN TO
LOS ANGELES COUNTY SURVEYOR
700 HALL OF RECORDS

Do not extend notes this side of this line.

Note: Any Additions or Changes on This Sheet Must be Made or Circled in Red Ink With Date and Name of Person Making Change.

Notes Ck'd by D.M. Finley	Survey of
Map No. C.S. B-1336-4.	W. O. 8182 Tape No. 56 St'd 84 °F
Office Work J. D. Price.	Surveyed by
Checked D. M. Finley	Notes Date 2/4/47
Date AUG '58	Indexed A. C. Johnson

F.B. 1147 PG. [illegible]

W.S. 52A-1

See Pg. 114 - New ℄

See Pg. 20 + 114

To P.O.T. #1
See pg. 114

Adopted ℄

In Field A.N.H.
① 176-21-00
④ 345-23-00
176-20-45

① 176°21'00
④ 345°24'10
⑧ 330°48'20
176°21'02½

88°02'30"
Pg. 18

P.I. #34
Fd 3/4" I.P. - 10" down
Pg. 18-20-114

E+W. ℄ SEC. 32
Pg. 18-20

N. 89°-44'-35"E

130.14 Lev. @ T. 66° = 130.12

N. 5°-52'-05" W.

POT
Set 1x2 top of spur

Adopted ℄

P.I. #33
7-29-52
Fd. 3/4" I.P. - 18" dp. - Set 4 (Boot Spk. & T.)
2° Tan Ties On Surf.

Δ = 5°26'20"
R = 1000
T = 47.50
L = 94.93

169.58 @ 8°41' @ T. 66°
= 167.62

P.I. #33
Set 3/4" I.P. - 12" down

18.42

33.44

① 174°33'30"
④ 338°14'00
⑧ 316°28'10
174°33'31¼

① 174-33-40
④ 338-14-40
174-33-40

See Pg. 114

129.11 @ 5°37' @ T. 68°
= 128.47

515.08

80.97

618.78

To E.C.
N. 0°-25'-45" W.

225.52

POT
Set 1x2

To P.I. #32

Cont. From Pg. 84

Note: Any Additions or Changes on This Sheet Must be Made or Circled in Red Ink With Date and Name of Person Making Change.

Do not extend notes this side of this line.

RETURN TO
LOS ANGELES COUNTY SURVEYOR
700 HALL OF RECORDS

FORM 247 5M 11-41

RETURN TO
LOS ANGELES COUNTY SURVEYOR
700 HALL OF RECORDS

Note: Any Additions or Changes on This Sheet Must be Made or Circled in Red Ink With Date and Name of Person Making Change.

Do not extend notes this side of this line.

F.B. 1147 Pg. 56

Notes Ck'd by D. M. Finley	Survey of KAGEL CN STS
Map No. C.S. 8-1336-54	W. O. 8182 Tape No. 58 St'd 84 °F
Office Work J. D. Price	Surveyed by F.C. HOWARD
Checked D. M. Finley	Notes F.C.H. Date 1-28-47
Date AUG 58	Indexed A. C. Johnson 1-7-47

F.B. 1147 PG. 87

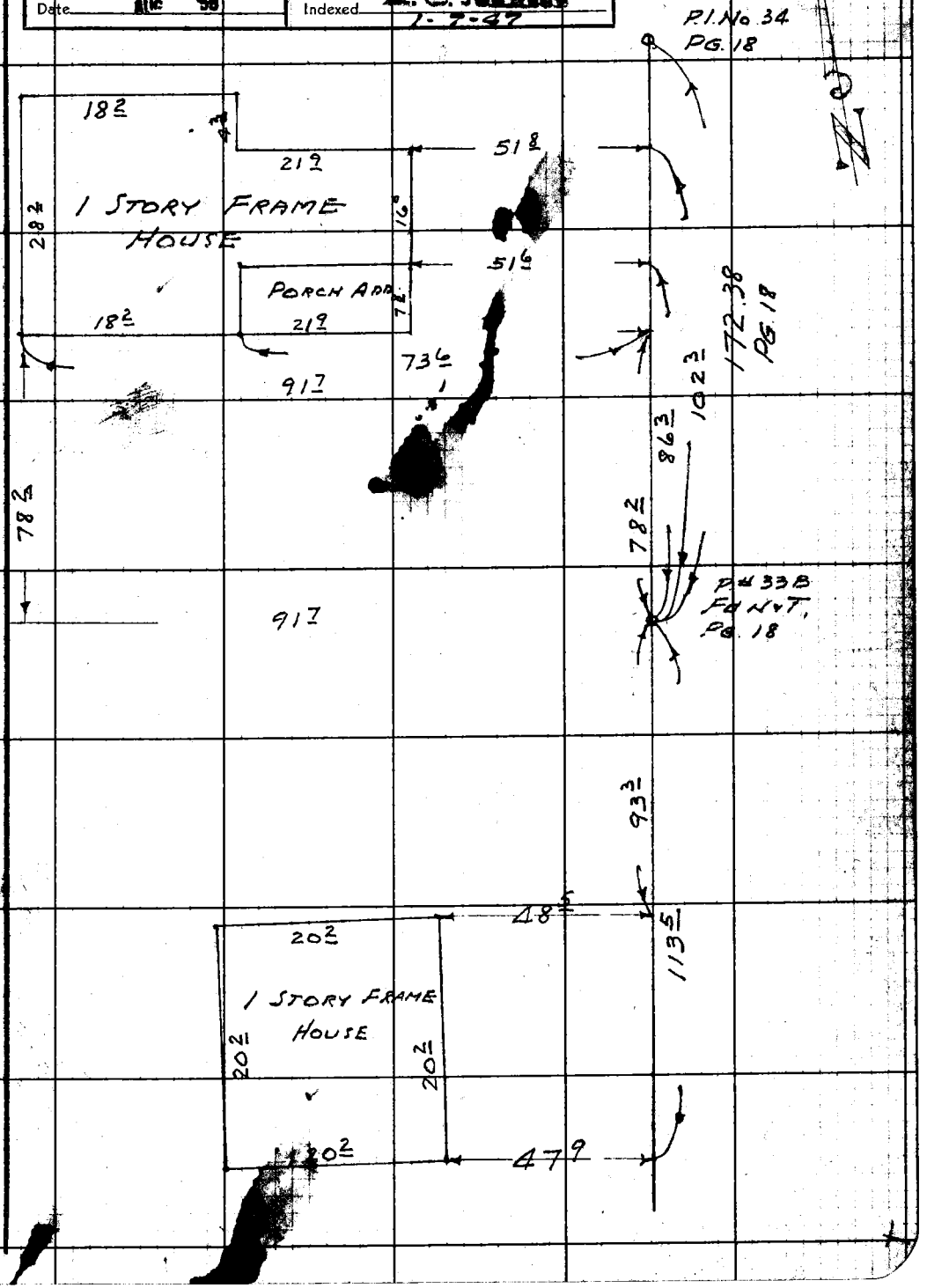

Note: Any Additions or Changes on This Sheet Must be Made or Circled in Red Ink With Date and Name of Person Making Change.

Do not extend notes this side of this line.

RETURN TO
LOS ANGELES COUNTY SURVEYOR
700 HALL OF RECORDS

FORM 247 5M 11-41

F.B. 1147 PG. 88

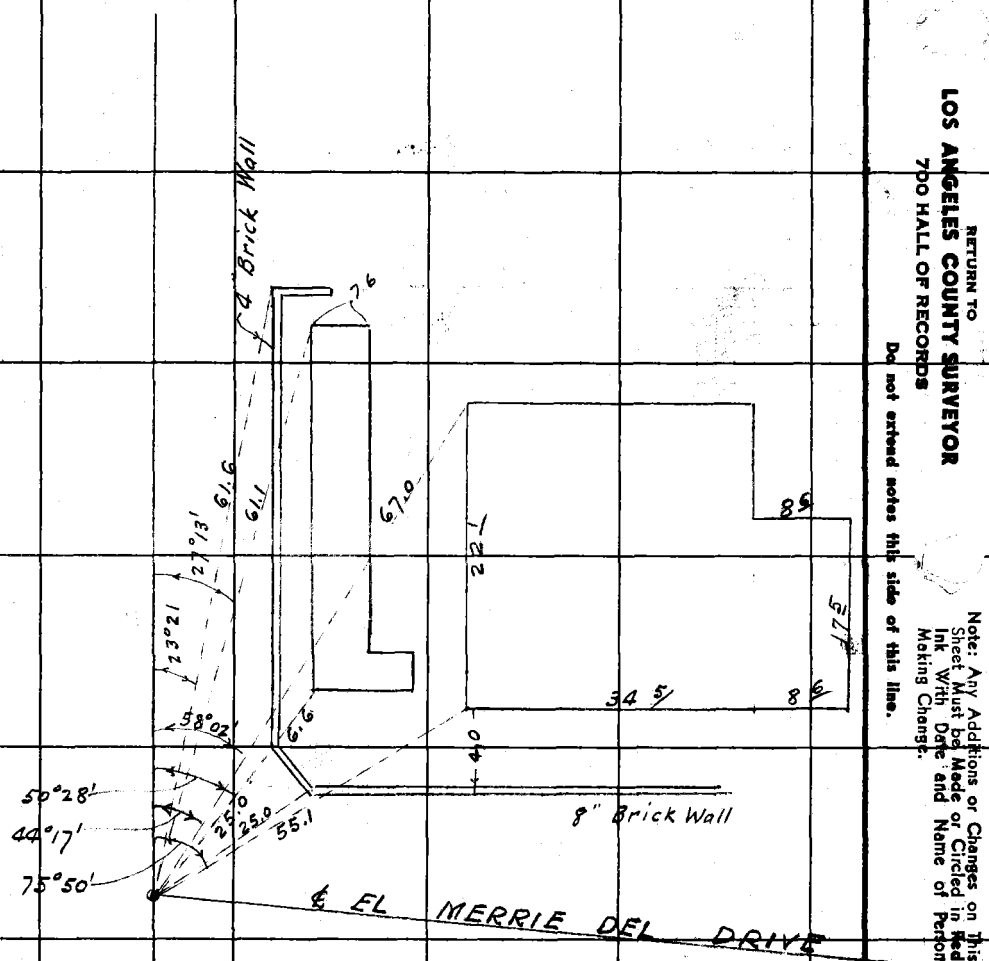

RETURN TO
LOS ANGELES COUNTY SURVEYOR
700 HALL OF RECORDS
Do not extend notes this side of this line.

Note: Any Additions or Changes on This Sheet Must be Made or Circled in Red Ink With Date and Name of Person Making Change.

Copied From sheet in Field Book.

No North pt.

No Author

No Street Name

No Label on Improv.

FORM 307 5M 1-46

PLEASE RETURN TO
LOS ANGELES COUNTY SURVEYOR
700 HALL OF RECORDS

NOTE: ANY ADDITIONS OR CHANGES ON THIS SHEET MUST BE MADE OR CIRCLED IN RED INK, WITH DATE AND NAME OF PERSON MAKING CHANGE.

Do not extend notes this side of this line.

STATION	B. S.	H. I.	F. S.	ELEV.		
	This Transit Line is N. 33°-40'-10" W, 206.66	LOCATION OF OILED SURFACE ON SHAFER ROAD KAGEL CN				
0+00 ℄						2x2 INT SHAFER & KAGEL CN. See Pg. 9, & 100.
+17 ℄					Int oil Rd KAGEL + SHAFER	
+32 - 31° L					W. Edge Oil	
+44 ℄						E. Edge Oil
- 27 L					" " "	
+73 -						
- 16° L					" " "	
4° R						" " "
1+00						
12° L					" " "	
8° R						" " "
1+50						
8° L					" " "	
14° R						" " "
S&T. 2+06.66					ANGLE PT SHAFER PLACE	
2° L					" " "	
21° R						" " "

Profile Notes Red ____ Plotted ____ Job No. ____ Division No. ____ F.B. 1147 Pg. 89
No. ____ Date ____ Date ____ Survey of KAGEL CN STS.
X-Sec. Notes Chkd. ____ Checked ____ Survey by ____ Notes ____ Date 2-4-47
No. ____ Date ____ Date ____ Map No. B-1336A Indexed ____ Date ____

FORM 307 5M 1-46

PLEASE RETURN TO
LOS ANGELES COUNTY SURVEYOR
700 HALL OF RECORDS

NOTE: ANY ADDITIONS OR CHANGES ON THIS SHEET MUST BE MADE OR CIRCLED IN RED INK, WITH DATE AND NAME OF PERSON MAKING CHANGE.

Do not extend notes this side of this line.

Profile No. ____ X-Sec. No. ____

Plotted ____ Date ____ Checked ____ Date ____

Notes Red ____ Date ____ Notes Chkd ____ Date ____

Division No. ____ Job No. ____ Notes ____ Date ____

F.B. 147 Pg. 90

Survey of ____
Survey by ____
Indexed ____

STATION	B. S.	H. I.	F. S.	ELEV.	
					LOCATION OF OILED ROAD TRAIL FOUR.
0+00 Int					
+03 - 14 R					P.P
+08 - 9 3/4 R					Edge Oil
4° L					" "
+50 - 7 1/4 L					" "
4° R					" "
1+00 - 9 1/4 L					" "
2 1/2 R					" "
+50 10° L					" "
2° R					" "
12 1/2 L					Rock Wall
2+00 - 9° L					" "
4 3/4 R					" "
+25 8 1/4 L					" "
16° L					Rock Wall
5° R					" "
2+53.69 2" I.P					
11 1/2 L					" "
6° R					" "

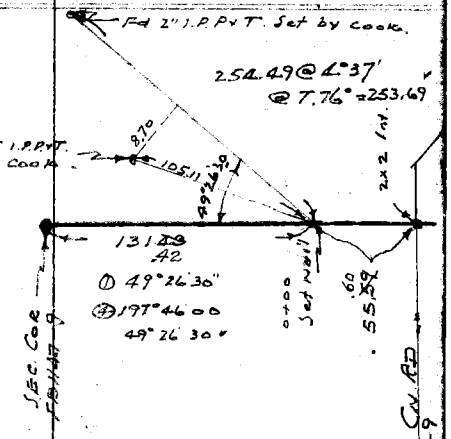

Notes Ck'd by	Survey of KAGEL CNYN STS.
Map No.	W. O 8182 Tape No. 083 St'd 68 °F
Office Work	Surveyed by Hellstrom
Checked	Notes A.N.H Date
Date	Indexed A. C. Johnson 8-1-47

F.B. 1147 PG. 91

Note: Any Additions or Changes on This Sheet Must be Made or Circled in Red Ink With Date and Name of Person Making Change.

RETURN TO
LOS ANGELES COUNTY SURVEYOR
700 HALL OF RECORDS

Do not extend notes this side of this line.

FORM 247 5M 11-41

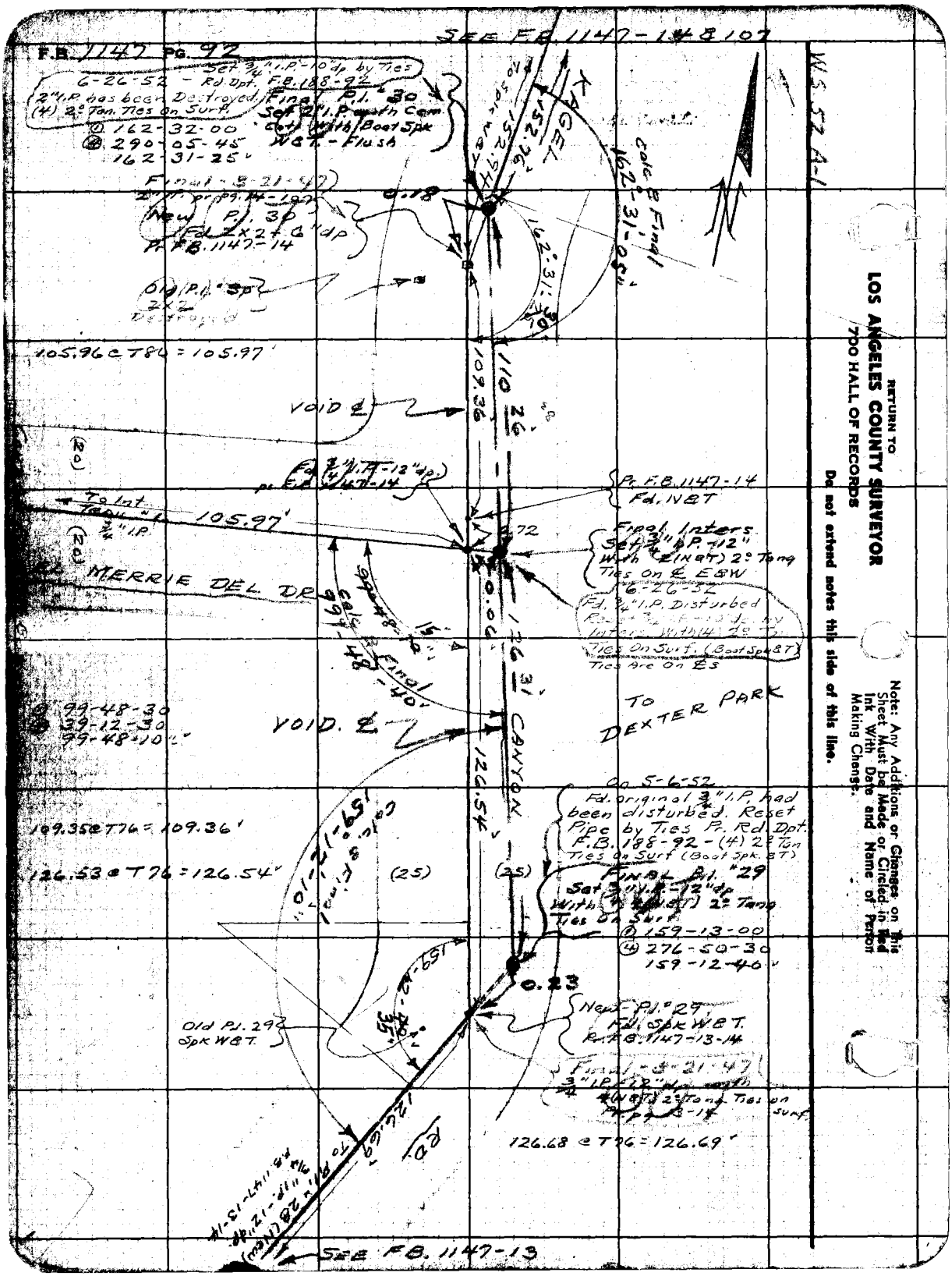
SEE F.B. 1147-1 & 107
F.B. 1147 PG. 92
Set 3/4" I.P.-10dp by Ties
6-26-52 - Rd Dpt. F.B. 188-92
2" I.P. has been Destroyed, Final P.I. "30"
(4) 2° Tan. Ties On Surf.
Set 2" I.P. with Cem
Cap (With) Boot Spk
WET - Flush
① 162-32-00
④ 290-05-45
162-31-25"
Final - 5-21-47
2" I.P. pr. pg. 84-190
New P.I. 30
Fd. 2x2 x 6" dp
Pr. F.B. 1147-14
Old P.I. "30"
2x2
Destroyed
0.18
162-31-25"
Calc. & Final
162-31-25"
105.96 @ T80 = 105.97'
VOID
110 26
109.36
(20)
Fd. 3/4" I.P.-12" dp
pr. F.B. 1147-14
To Int.
105.97'
3/4" I.P.
(20)
MERRIE DEL DR
Pr. F.B. 1147-14
Fd. NET
Final Inters.
Set 3/4" I.P. 712"
With "E (NET) 2° Tang
Ties On E ESW
6-26-52
Fd. 3/4" I.P. Disturbed
Reset Final Inter.
With 4 2° Tan
Ties On Surf. (Boot Spk WET)
Ties Are On ES
0.00
126 31
CANYON
126.54'
Calc. & Final
99-48-40"
15'
TO DEXTER PARK
① 99-48-30
④ 39-12-30
99-48-10"
VOID.
6-6-52
Fd. original 3/4" I.P. had
been disturbed. Reset
Pipe by Ties Pr. Rd. Dpt.
F.B. 188-92 - (4) 2° Tan
Ties On Surf (Boot Spk. WET)
109.35 @ T76 = 109.36'
126.53 @ T76 = 126.54'
(25)
(25)
Calc. & Final
159-12-40"
FINAL P.I. "29"
Set 3/4" I.P.-12" dp
With (4) (NET) 2° Tang
Ties On Surf
① 159-13-00
④ 276-50-30
159-12-40"
0.23
New P.I. "29"
Fd. Spk WET.
Pr. F.B. 1147-13-14
Old P.I. 29
Spk WET.
Final - 5-21-47
3/4" I.P. 12" dp with
4 (NET) 2° Tang Ties on
Pr. F.B. 1147-13-14 Surf.
126.68 @ T76 = 126.69'
126.69'
To P.I. = 28 (New)
Pr. F.B. 1147-13-14
SEE F.B. 1147-13
W.S. 52 A-1
RETURN TO
LOS ANGELES COUNTY SURVEYOR
700 HALL OF RECORDS
Do not extend notes this side of this line.
Note: Any Additions or Changes on This Sheet Must be Made or Circled in Red Ink With Date and Name of Person Making Change.

Notes Ck'd by D. M. Finley	Survey of KAGEL CNYN STS.	F.B. 1147 PG.
Map No. B-1336-3	W. O. 8182 Tape No. 083 St'd 68 °F	
Office Work	Surveyed by Hellstrom	
Checked D. M. Finley	Notes A.N.H. Date 3-17-47	
Date Apr 56	Indexed A. C. Johnson	

WS 52 A-1

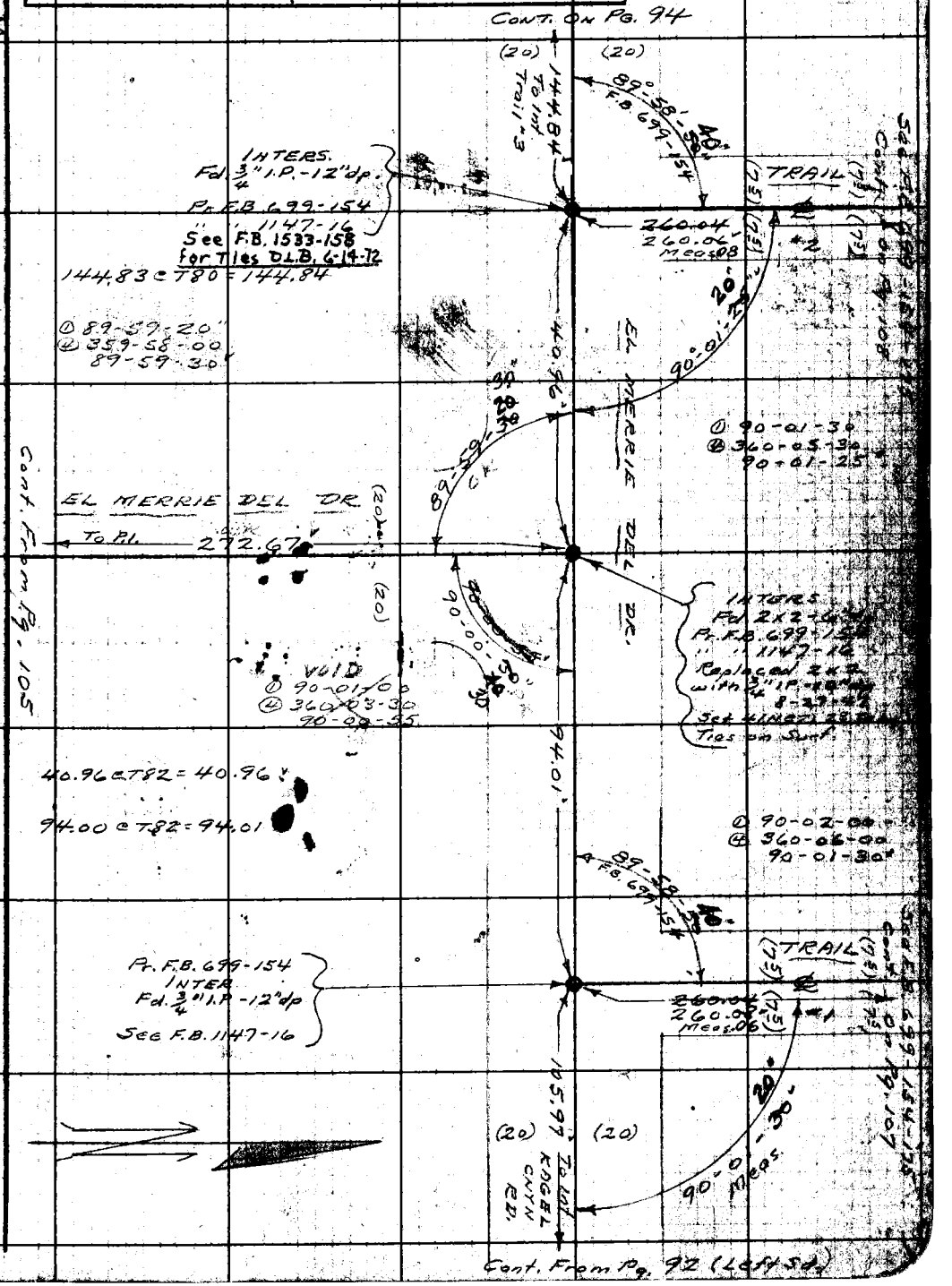

Note: Any Additions or Changes on This Sheet Must be Made or Circled in Red Ink With Date and Name of Person Making Change.

Do not extend notes this side of this line.

RETURN TO
LOS ANGELES COUNTY SURVEYOR
700 HALL OF RECORDS

FORM 247 5M 11-41

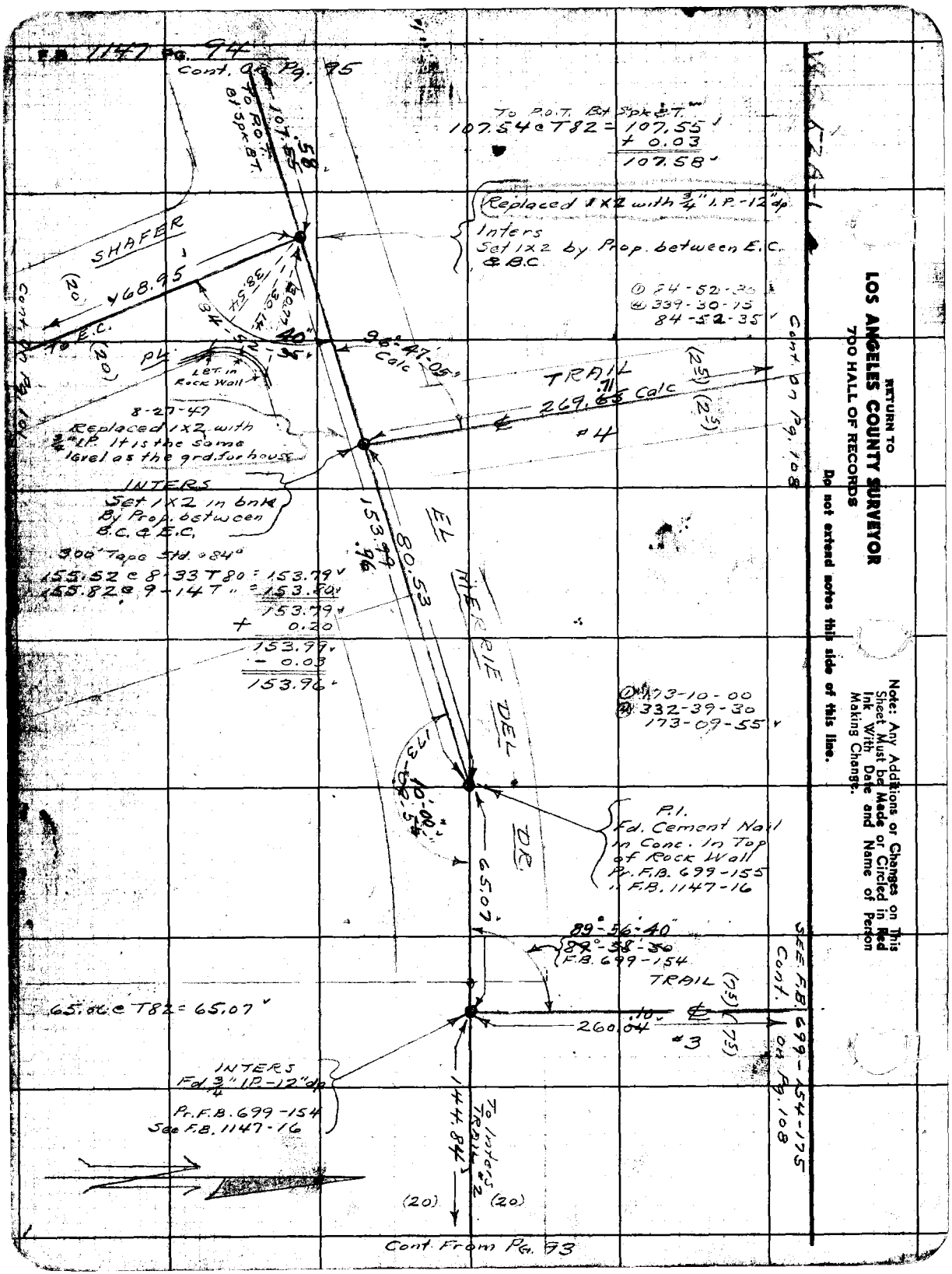
F.B. 1147 Pg. 94
Cont. On Pg. 95
To R.O.T. Bt Spk B.T.
107.55
107.58
To R.O.T. Bt Spk B.T.
107.54 @ T82 = 107.55
+ 0.03
107.58
Replaced 1X2 with 3/4" I.P. - 12" dp
Inters
Set 1x2 by Prop. between E.C. & B.C.
SHAFER
468.95
(20)
To E.C.
(20)
38.54
30.14
30.77
34-52-35
40"
96°-47'-05" Calc
PL
Let in Rock Wall
8-27-47
Replaced 1x2 with 3/4" I.P. It is the same level as the grd. for house
INTERS
Set 1X2 in bnk By Prop. between B.C. & E.C.
300' Tape Std. @ 84°
155.52 @ 8-33 T80 = 153.79
155.82 @ 9-14 T " = 153.80
153.79
+ 0.20
153.99
- 0.03
153.96
153.99
.96
80.53
EL
MERRIE DEL DR
173-10-00
332-39-30
173-09-55
173-09-55
10'-00"
P.I.
Fd. Cement Nail in Conc. In Top of Rock Wall
Pr. F.B. 699-155
" F.B. 1147-16
65.07
89°-56'-40"
89°-58'-30
F.B. 699-154
TRAIL
(75)
(75)
260.04
.10
#3
65.06 @ T82 = 65.07
INTERS
Fd. 3/4" I.P. - 12" dp
Pr. F.B. 699-154
See F.B. 1147-16
144.84
To Inters TRAIL #2
(20)
(20)
Cont. On Pg. 101
Cont. On Pg. 108
SEE F.B. 699-154-175
Cont. on Pg. 108
Cont. From Pg. 93
RETURN TO
LOS ANGELES COUNTY SURVEYOR
700 HALL OF RECORDS
Do not extend notes this side of this line.
Note: Any Additions or Changes on This Sheet Must be Made or Circled in Red Ink With Date and Name of Person Making Change.

Notes Ck'd by D. M. Finley	Survey of KAGEL CNYN STS
Map No. B-1336-3	W. O. 8182 Tape No 083 St'd 68 °F
Office Work	Surveyed by Hellstrom
Checked D. M. Finley	Notes A.N.H. Date 3-18-47
Date AUG '55	Indexed A. C. Johnson

F.B. 1147 Pg. 95

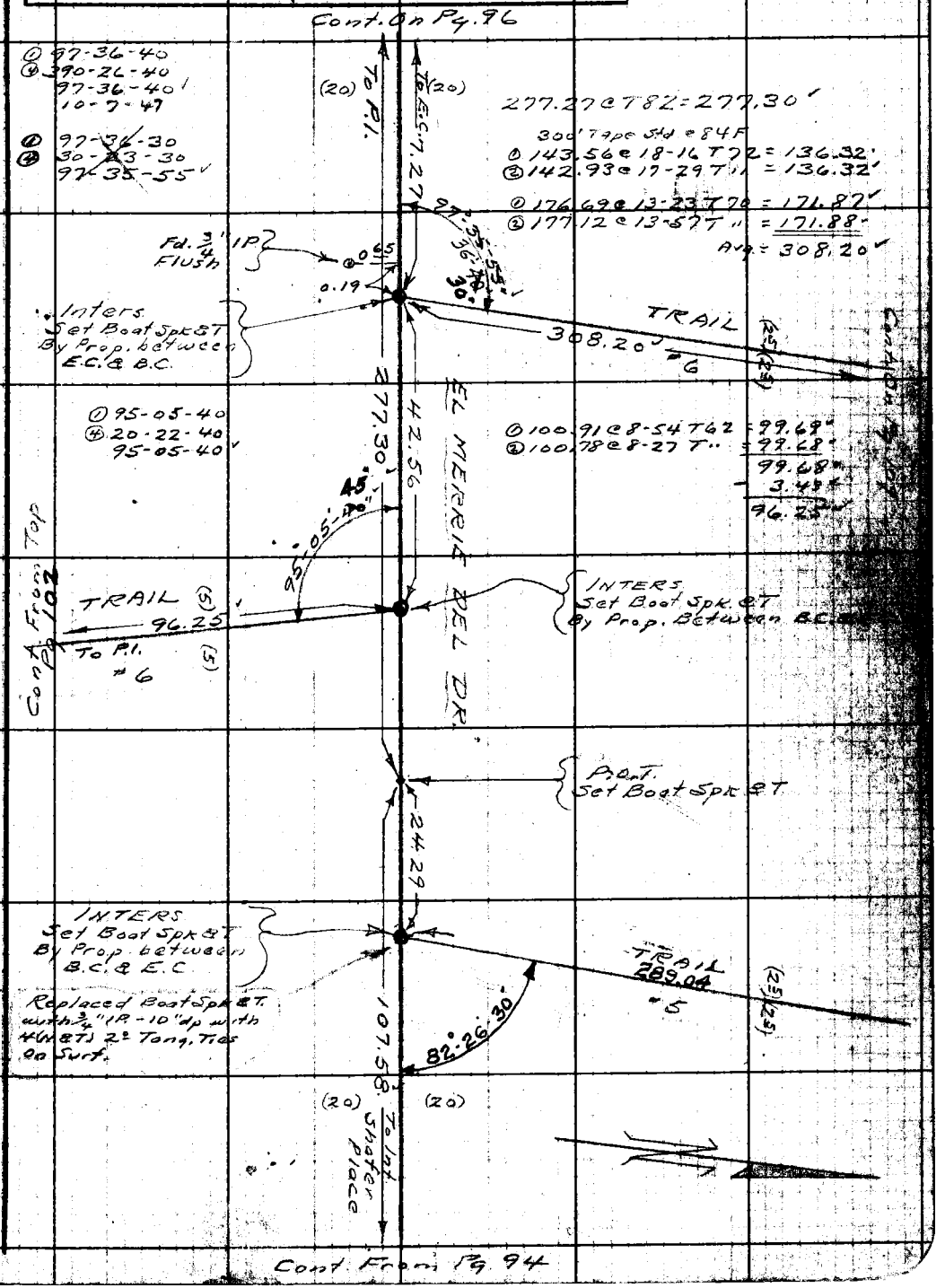

Note: Any Additions or Changes on This Sheet Must be Made or Circled in Red Ink With Date and Name of Person Making Change.

Do not extend notes this side of this line.

RETURN TO
LOS ANGELES COUNTY SURVEYOR
700 HALL OF RECORDS

FORM 247 5M 11-41

CONT. ON PG. 97

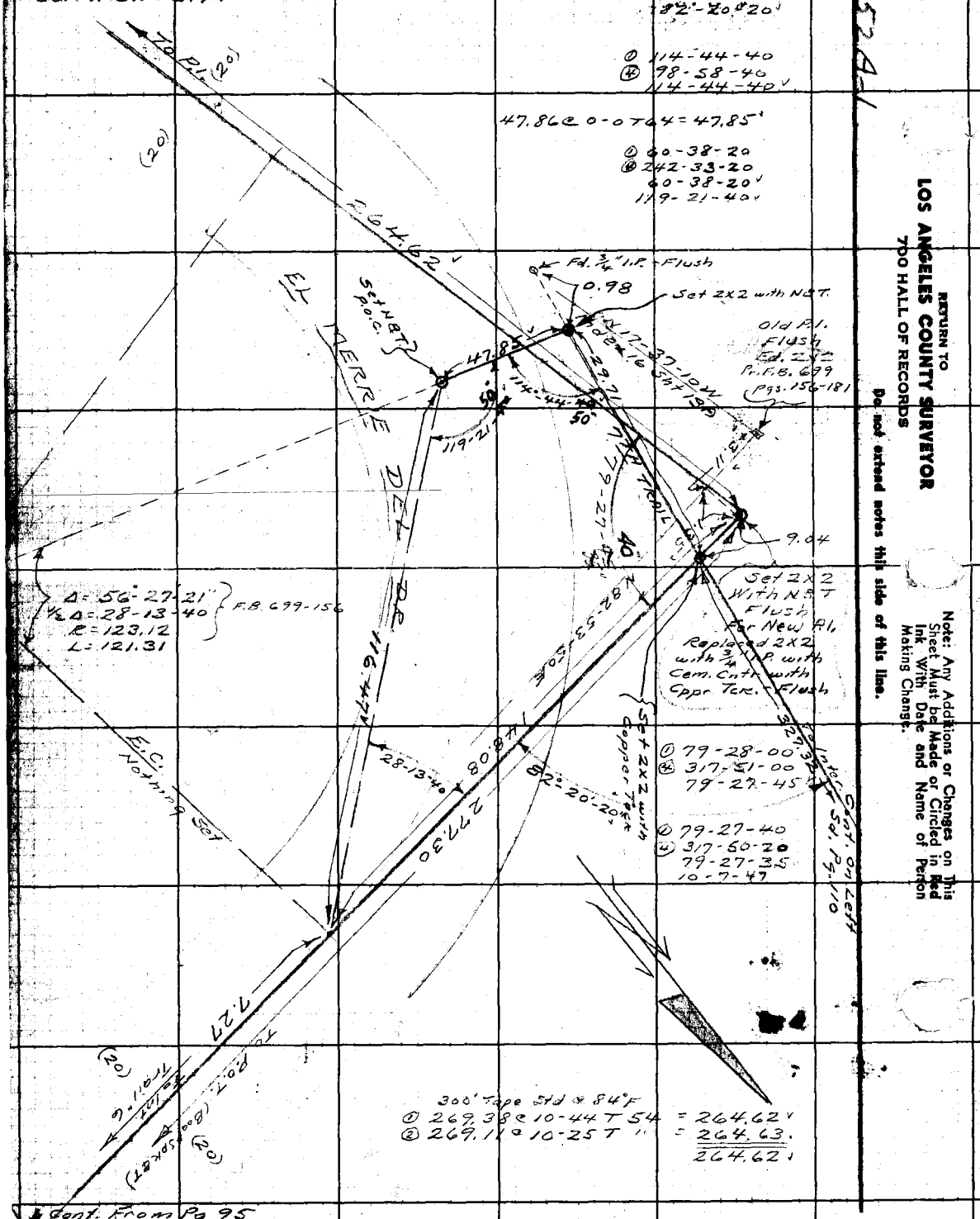

Cont. From Pg. 95

RETURN TO
LOS ANGELES COUNTY SURVEYOR
700 HALL OF RECORDS
Do not extend notes this side of this line.

Note: Any Additions or Changes on This Sheet Must be Made or Circled in Red Ink With Date and Name of Person Making Change.

Notes Ck'd by D. M. Finley	Survey of KAGEL CNYN STS.
Map No. B-1996-3	W. O. 8187 Tape No. 083 St'd 68 °F
Office Work	Surveyed by Hellstrom
Checked D. M. Finley	Notes A.N.H. Date 2-12-47
Date Aug 58	Indexed A. O. Johnson

F.B. 1147 Pg. 97

① 150-06-30
② 240-24-80
150-06-10"

WS 53 D-2

Cont. on Pg. 98

P.I. To P.I.
397.94 @ T54 = 397.90'

① 98.68 @ 12-32 T64 = 96.32'
② 98.43 @ N-50 T " = 96.33'
18.30 @ 0-0 T " = 18.30'
114.62' Avg.

140-50-10"

Set Chis. x in 1st Step To (House #12526 ⓢ)

To P.I.

98.99

To P.I. 15" Trees

Set Net in 15" Oak

14.35

13.20

27.04

① 140-50-05
② 203-20-20
140-50-05"

INTERS
Set 2X2 with N.&Flag
By Prop. bet. u (ES1)
B.C.&E.C
Replaced 2X2 with
2" IP with Cem. Cntr.
Bad Spt. WET in
Cem. - Flush.
Fd. 12-15-55 - 12" Up

397.90 E.L.

114.62'

(51)

(8)

HILLCREST DR

To P.I. #1

Cont. On Bottom Pg. 99

MERRIE DEL DR

N 47°30'-30" W

27.03

2.54'

B.C. Nothing Set

150-06-0" O.K.

Set 1x2 at dist. shown in F.B. 699-156A
84.77 For Old P.I. #3

0.77'

New P.I.
Set 2x2 with WET
Flush
Replaced 2x2 with
2" I.P. pl. & tack in
Cement - Flush
Fd. 12-15-58
Has Been Disturbed
By Power Pole

① 125-08-07-49 T28 = 124.79
② 125-08-07-18 T " = 124.80
124.80 Avg.

82.18'

N 17°-30'-30" W

48.77

① 47-20-30
② 189-22-00
47-20-30"

Inters
Set 3/4" I.P. - Flush

Inters
Set Bad Spt. WET

Fd. 1x2 with NET
Pr. F.B. 320-148
" F.B. 699-156

Set 3/4" I.P.

24.79

99.20

42.21

142" Trees

To P.I.

72-17-25

20.24

11" Trees

To P.I.

15"

① 85.05 @ 4-17 T.4 = 84.80'
② 85.16 @ 5-11 T " = 84.80'
84.80'
- 2.62'
82.18'

① 72-17-25
② 289-09-40
72-17-25"

(20)

(20)

Cont. From Pg. 96.

SEE Bottom Pg. 168

Note: Any Additions or Changes on This Sheet Must be Made or Circled in Red Ink With "Date" and "Name" of Person Making Change.

Do not extend notes this side of this line.

RETURN TO
LOS ANGELES COUNTY SURVEYOR
700 HALL OF RECORDS

FORM 247 5M 11-41

RETURN TO
LOS ANGELES COUNTY SURVEYOR
700 HALL OF RECORDS

Note: Any Additions or Changes on This Sheet Must be Made or Circled in Red Ink With Date and Name of Person Making Change.

Do not extend notes this side of this line.

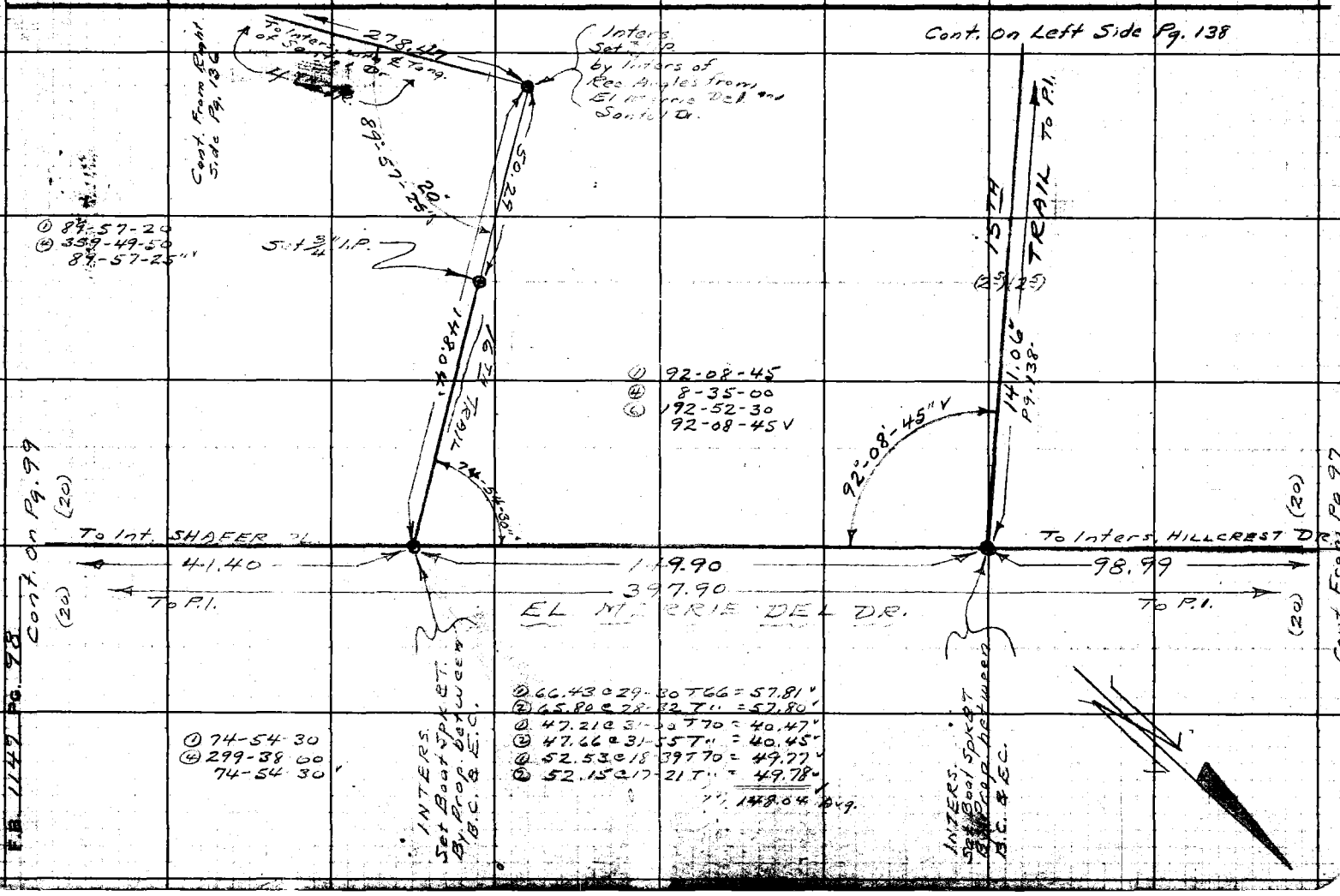

Notes Ck'd by D. M. Finley	Survey of KAGEL CNYN STS.
Map No. E-1396-3	W. O. 8182 Tape No. 083 St'd 68 °F
Office Work	Surveyed by HELLSTROM
Checked D. M. Finley	Notes A.N.H. Date 3-13-47
Date AUG 58	Indexed A. C. Johnson

F.B. 1147 Pg. 97

WS 52 A-1

Cont. on Pg. 100.

54.72 @ 756 = 54.72'
− 6.86
47.86'

① 93-25-30
④ 13-41-30
93-25-25 ✓

Cont. on Pg. 106

① 157-14-00
④ 268-54-30
157-13-40 ✓

(20)

EL MERRIE DEL (WEST) DR.

TO MERRIE

N 43° 38' 00" E

SHAFER PL.

To P.L.

241.49

SANTOL DR.

90-15-45

50"

93°-25'-25"

157-13-40

New P.L.
Set Boat Spk & Tack

0.06 10"

1.19

0.71

47.86

S 0°-05'-00" E

Set Nail

P.L. 5.
Fd. Spk. N&T.
Pr. F.B. 699-157

Replaced 2x2 with 3/4" I.P. - 12" ap.
New P.L.
~~Set 2x2 with N&T Flush~~

6.86'

H 8

P.O.S.T.
Set 1x2 - Flush
at 6.86 From P.L.

0.60

1.40

Set 1x1 at Rec. Dist.
from N&T. For Old P.L. 4
as shown F.B. 699-158

① 124-23-00
④ 137-32-00
124-23-00 ✓

41.42

30-30" W

41.42

124-23

Fd. N&T.
Pr. F.B. 699-157

SHAFER DR.

INTERS.
Set Boat Spk & T
Rec. Dist. From P.L.

Cont. on Pg. 101

(20)

To B.C. 84.49

S 53-36-00 E

397.90

N 47°-

34.96

Fd. N&T.
Pr. F.B. 699-157

PL.

EL MERRIE DEL

23-53-30
285-34-00
23-53-30 ✓

To P.L. 397.90

To Inter 16th TRAIL

41.40

(20)

(20)

Cont. From Pg. 98

Note: Any Additions or Changes on This Sheet Must be Made or Circled in Red Ink With Date and Name of Person Making Change.

Do not extend notes this side of this line.

RETURN TO
LOS ANGELES COUNTY SURVEYOR
700 HALL OF RECORDS

NORM 247 BM 11-61

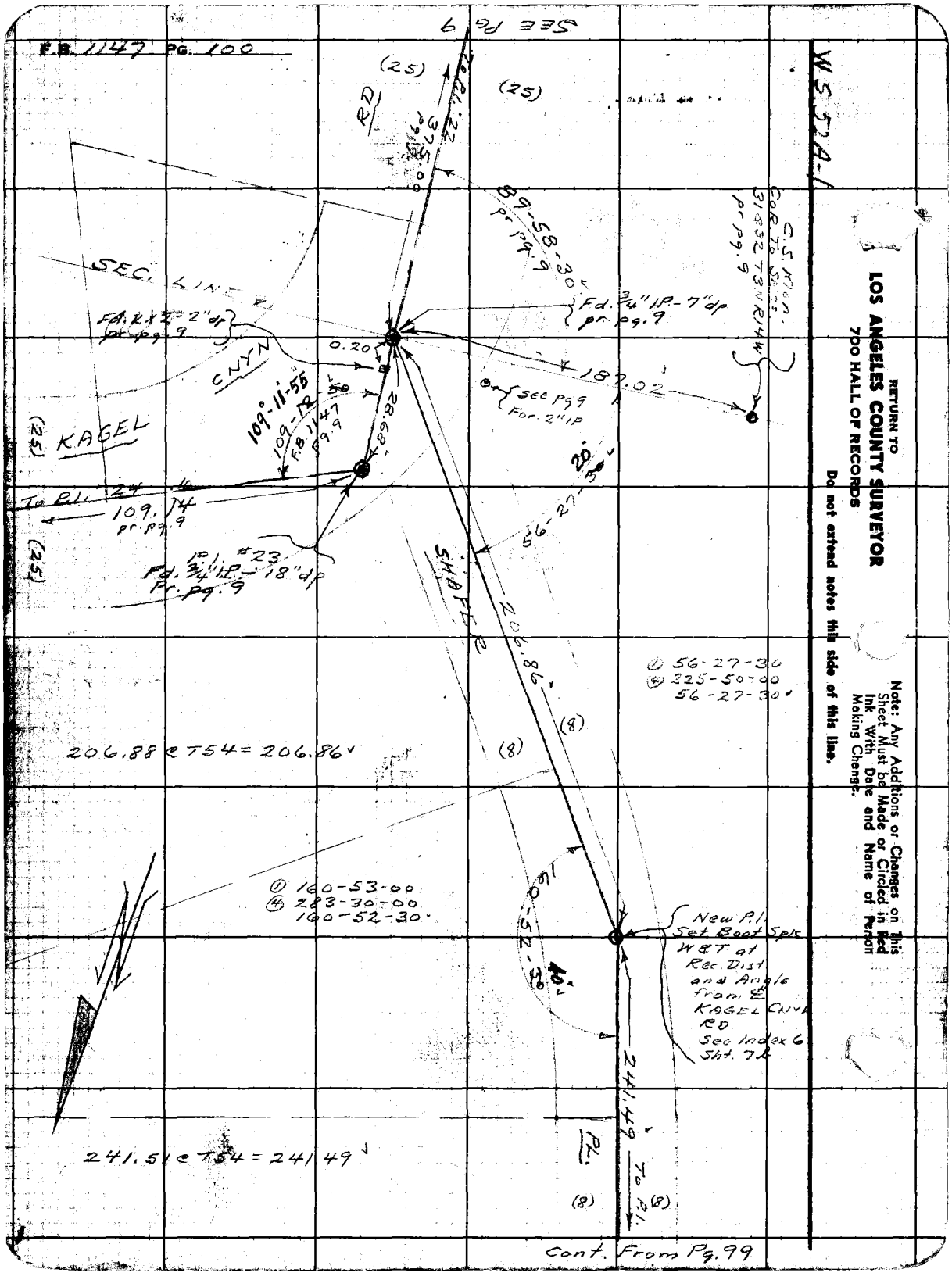
F.B. 1147 PG. 100
SEE PG 9
(25)
(25)
RD
To Pl. 22
375.00
89-58-30
pr pg. 9
C.S. Mon.
Cor. To Secs.
31 & 32 T3N R14W
pr pg. 9
SEC. LINE
Fd. 2x2 - 2" dp
pr pg. 9
Fd. 3/4" IP - 7" dp
pr. pg. 9
0.20
187.02
CNYN
109°-11'-55
109-12-50
F.B. 1147
pg. 9
28.68
See pg 9
For. 2" IP
KAGEL
(25)
To Pl. 24
109.14
pr. pg. 9
(25)
Pl. #23
Fd. 3/4" IP - 18" dp
Pr. pg. 9
20°
56-27-30
SHAFFER
206.86
① 56-27-30
④ 225-50-00
56-27-30
(8)
(8)
206.88 @ T54 = 206.86
① 160-53-00
④ 283-30-00
160-52-30
160-52-30
New Pl.
Set Boat Spk
W&T at
Rec. Dist
and Angle
from ℄
KAGEL CNYN
RD.
See Index 6
Sht. 7L
241.49
PL.
To Pl.
(8)
(8)
241.51 @ T54 = 241.49
Cont. From Pg. 99
W.S. 52A-1
RETURN TO
LOS ANGELES COUNTY SURVEYOR
700 HALL OF RECORDS
Do not extend notes this side of this line.
Note: Any Additions or Changes on This Sheet Must be Made or Circled in Red Ink With Date and Name of Person Making Change.

Notes Ck'd by D. M. Finley	Survey of KAGEL CNYN STS
Map No. B-1336-3	W. O 8182 Tape No 083 St'd 68 °F
Office Work	Surveyed by Hellstrom
Checked D. M. Finley	Notes A.N.H. Date 3-19-47
Date AUG '55	Indexed A. C. Johnson 4-1-47

F.B. 1147 PG. 101

① 174-35-30
④ 338-19-00
174-34-45

① 76-11-35
④ 304-46-15
⑥ 97-09-45
76-11-35
103-48-25

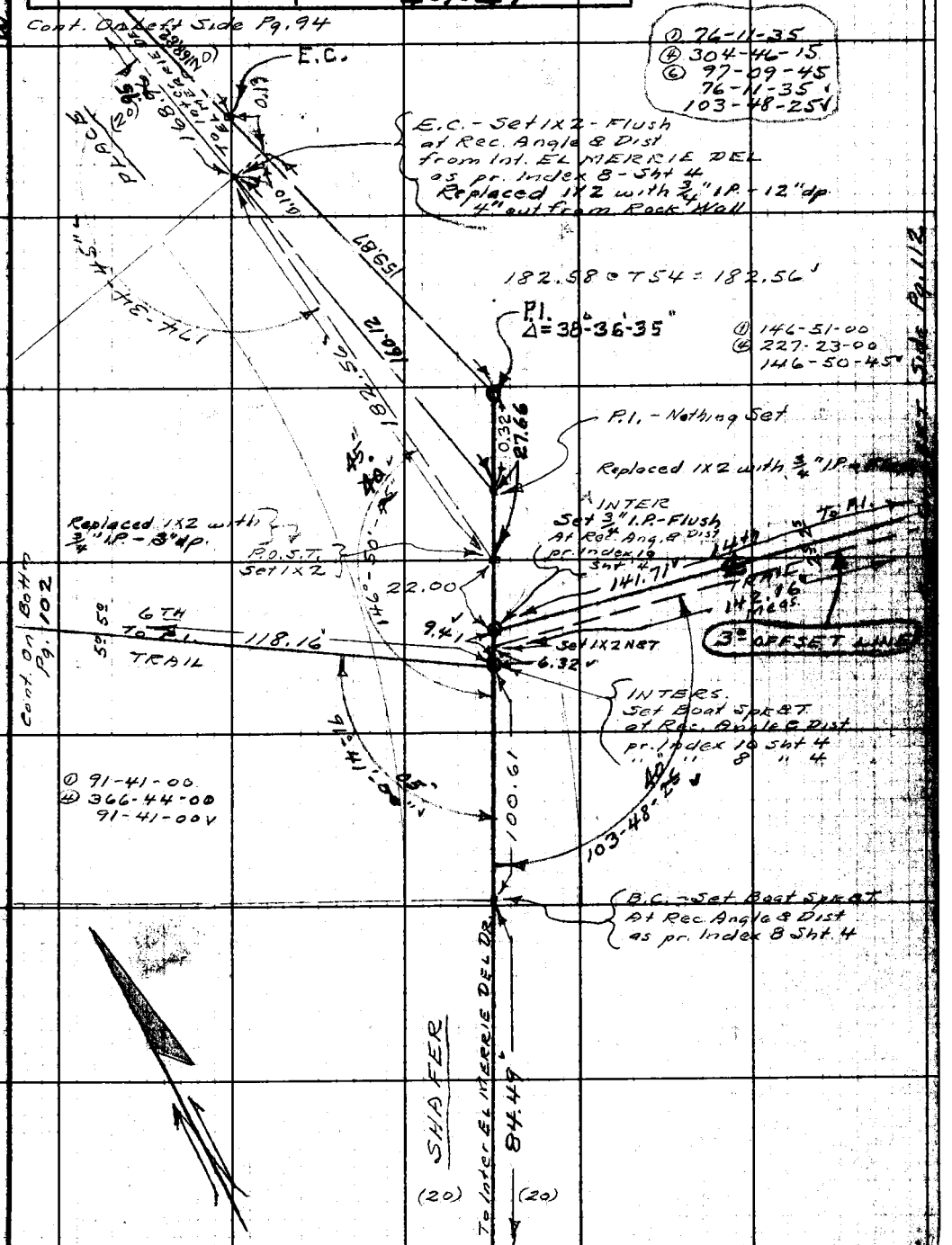

Cont. From Pg 99

Note: Any Additions or Changes on This Sheet Must be Made or Circled in Red Ink With Date and Name of Person Making Change.

Do not extend notes this side of this line.

RETURN TO
LOS ANGELES COUNTY SURVEYOR
700 HALL OF RECORDS

FORM 247 5M 11-41

F.B. 1147 PG. 102

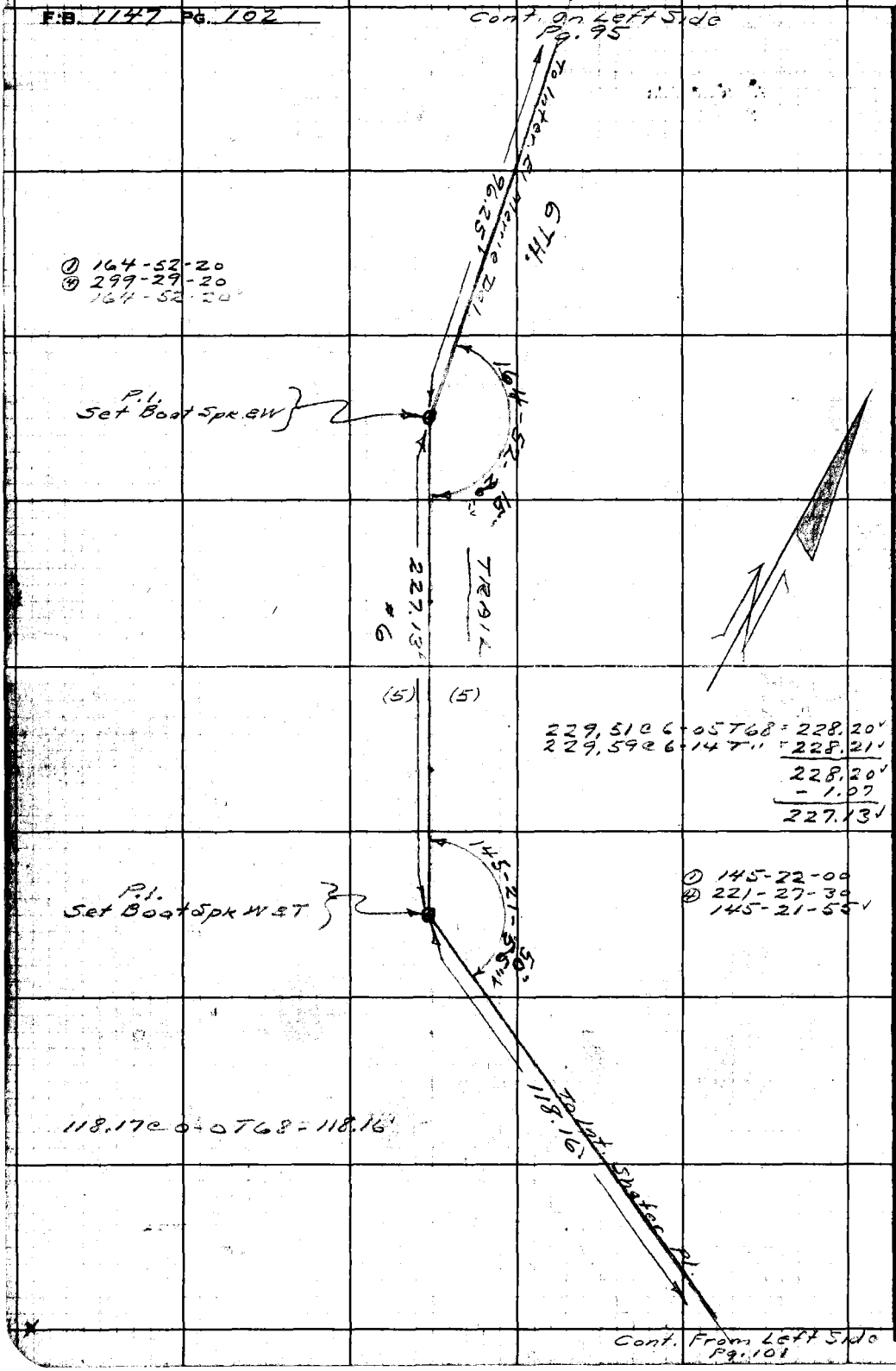

RETURN TO
LOS ANGELES COUNTY SURVEYOR
700 HALL OF RECORDS
Do not extend notes this side of this line.
Note: Any Additions or Changes on This Sheet Must be Made or Circled in Red Ink With Date and Name of Person Making Change.

Notes Ck'd by **D. M. Finley**
Map No. B-1936-3
Office Work
Checked **D. M. Finley**
Date **Aug '58**

Survey of KAGEL CNYN STS.
W. O. 8182 Tape No. 083 St'd 68 °F
Surveyed by HELLSTROM
Notes A. H. H. Date 3-21-47
Indexed **A. C. Johnson**

F.B. 1147 PG. 103

W.S. 52 A

Cont. on Pg. 104

Cont. on Pg. 11

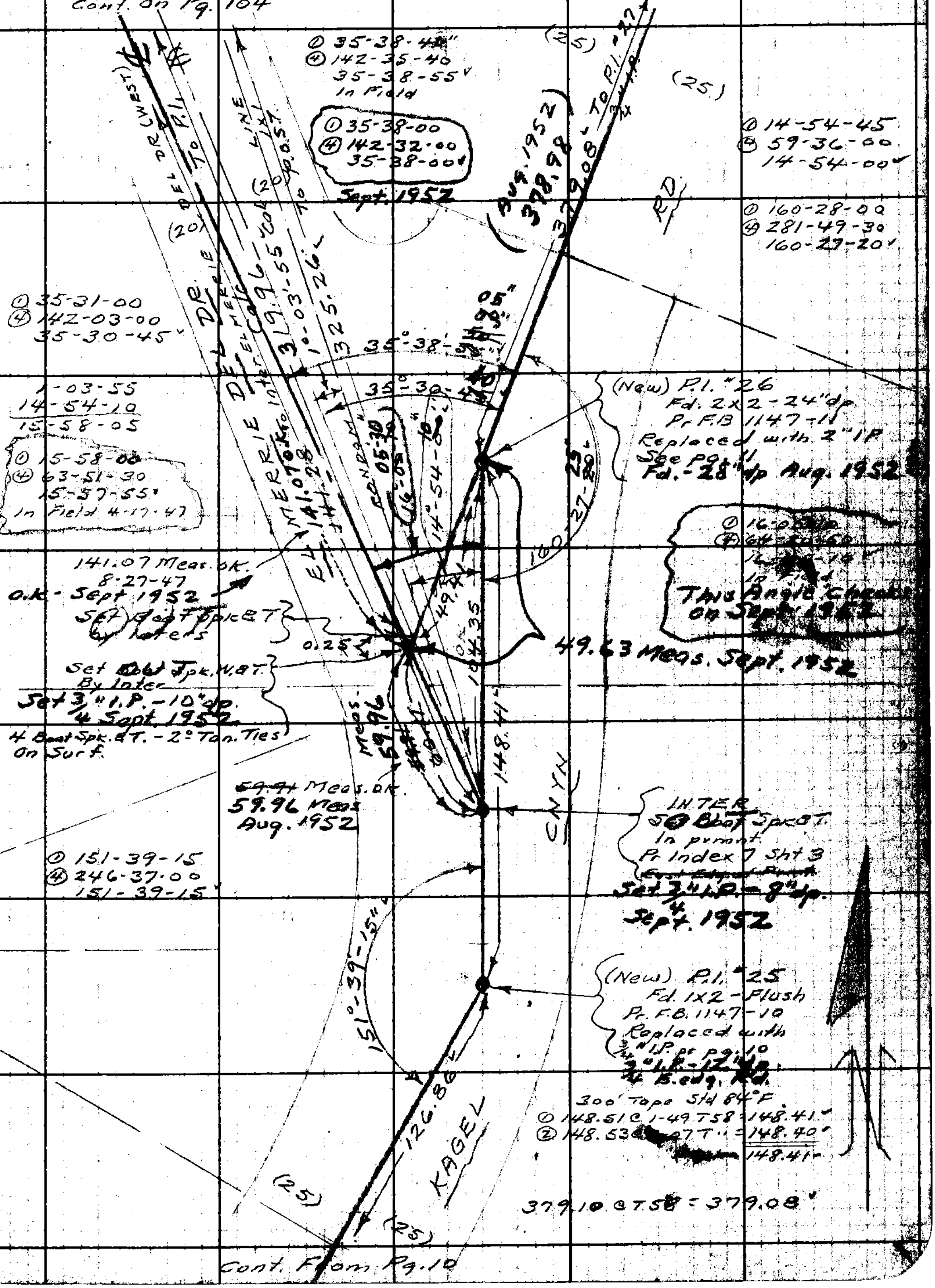

Cont. From Pg. 10

Note: Any Additions or Changes on This Sheet Must be Made or Circled in Red Ink With Date and Name of Person Making Change.

Do not extend notes this side of this line.

RETURN TO
LOS ANGELES COUNTY SURVEYOR
700 HALL OF RECORDS

FORM 247 BM 11-41

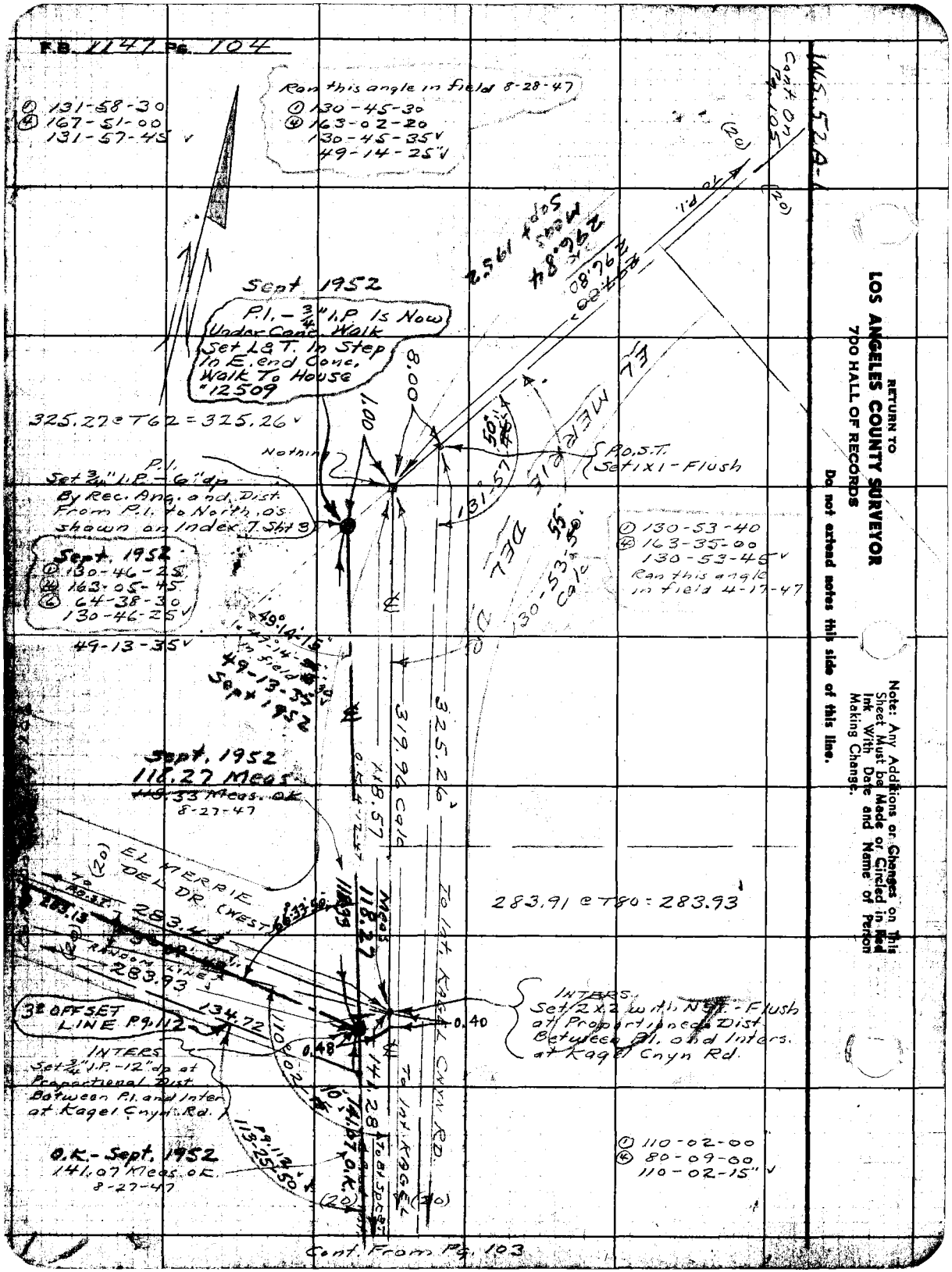
F.B. 1147 Pg. 104
① 131-58-30
④ 167-51-00
131-57-45
Ran this angle in field 8-28-47
① 130-45-30
④ 163-02-20
130-45-35
49-14-25
Cont. On Pg. 105
Sept 1952
P.I. - 3/4" I.P. Is Now Under Conc. Walk
Set L&T. In Step In E. end Conc. Walk To House #12509
325.27 @ T62 = 325.26
Nothing
P.I.
Set 3/4" I.P. - 6" dp
By Rec. Ang. and Dist. From P.I. to North as shown on Index 7 Sht 3
Sept. 1952
① 130-46-25
④ 163-05-45
⑥ 64-38-30
130-46-25
49-13-35
49-14-15
49-13-35
Sept 1952
P.O.S.T.
Set 1x1 - Flush
① 130-53-40
④ 163-35-00
130-53-45
Ran this angle in field 4-17-47
Sept. 1952
118.27 Meas.
118.33 Meas. OK
8-27-47
319.96 Calc
325.26
118.57
118.27
Meas
283.91 @ T80 = 283.93
EL MERRIE DEL DR. (WEST)
283.43
283.93
RANDOM LINE
3° OFFSET LINE Pg. 112
134.72
INTERS.
Set 2x2 with N.S.T. - Flush at Proportioned Dist. Between P.I. and Inters. at Kagel Cnyn Rd.
0.40
0.48
INTERS.
Set 3/4" I.P. - 12" dp at Proportional Dist. Between P.I. and Inter. at Kagel Cnyn. Rd.
141.28
141.07 O.K.
To Int. KAGEL CNYN RD.
O.K. - Sept. 1952
141.07 Meas. OK.
8-27-47
① 110-02-00
④ 80-09-00
110-02-15
Cont. From Pg. 103
RETURN TO
LOS ANGELES COUNTY SURVEYOR
700 HALL OF RECORDS
Do not extend notes this side of this line.
Note: Any Additions or Changes on This Sheet Must be Made or Circled in Red Ink With Date and Name of Person Making Change.

Notes Ck'd by D. M. Finley	Survey of KAGEL CNYN STS.
Map No. B-1336-3	W. O. 8182 Tape No. 083 Std 68°F
Office Work	Surveyed by Hellstrom
Checked D. M. Finley	Notes A.N.H. Date 3-21-47
Date AUG '58	Indexed A. C. Johnson

F.B. 1147 Pg. 105

W.S. 52A-1

Cont. on Pg. 93

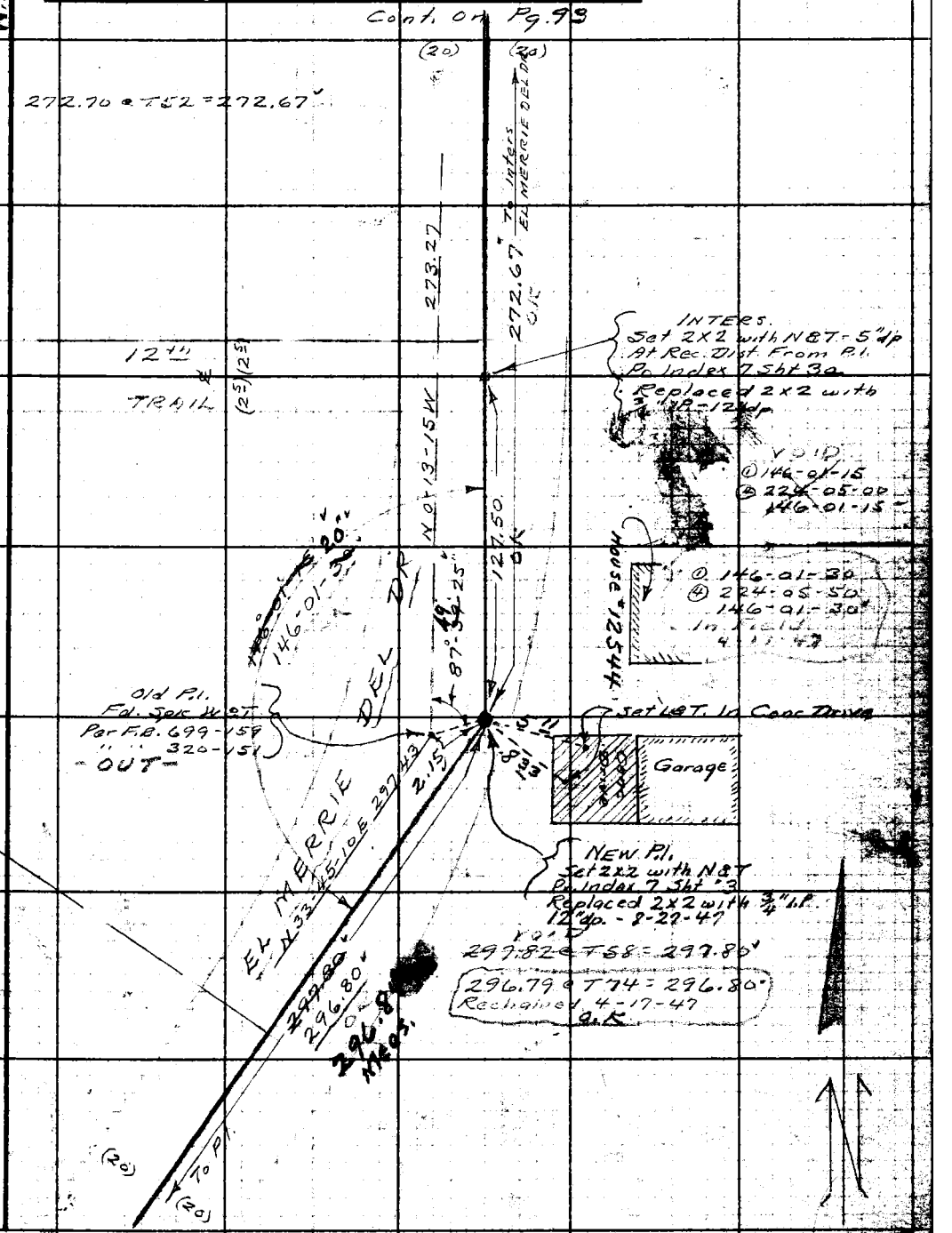

Cont. from Pg. 104

Note: Any Additions or Changes on This Sheet Must be Made or Circled in Red Ink With Date and Name of Person Making Change.

Do not extend notes this side of this line.

RETURN TO
LOS ANGELES COUNTY SURVEYOR
700 HALL OF RECORDS

FORM 247 5M 12-40

4941

RETURN TO
LOS ANGELES COUNTY SURVEYOR
700 HALL OF RECORDS

Note: Any Additions or Changes on This Sheet Must be Made or Circled in **Red Ink** With Date and Name of Person Making Change.

Do not extend notes this side of this line.

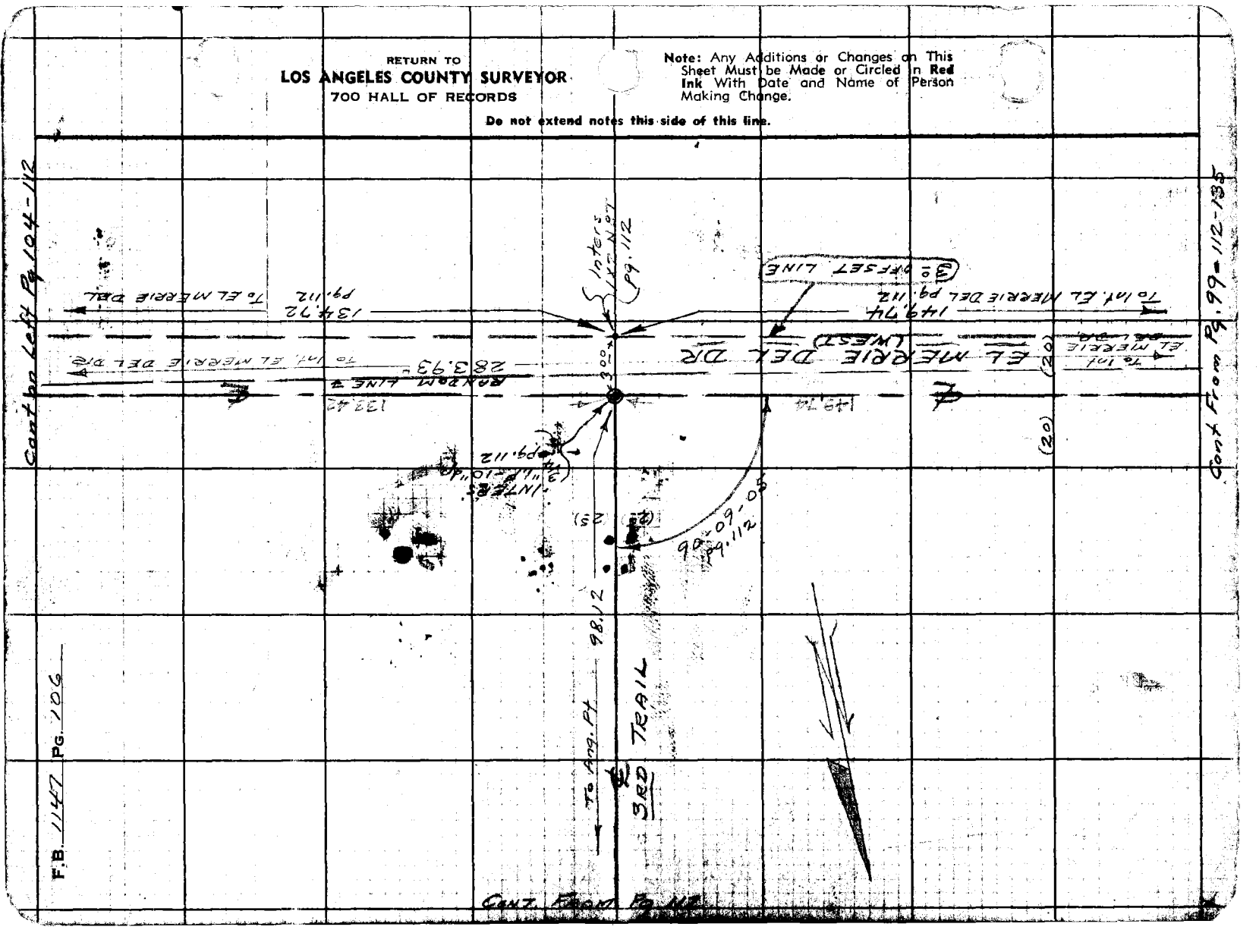

F.B. 1147 PG. 106

Notes Ck'd by: D. M. Finley
Map No. B-1936-34
Office Work
Checked: D. M. Finley
Date: AUG

Survey of: KAGEL CNYN STS.
W. O. 8181 Tape No. 0283 St'd 62°F
Surveyed by: Hallstrom
Notes: A. M. H. Date: 3-26-42
Indexed: A. C. Johnson

F.B. 1141 Pg. 107

Cont. on Pg. 108

INTERS. Fd. 3/4" I.P. - 12" dp. Pr. F.B. 699-175

① 89-58-30"
② 359-53-00
89-58-15"

To New Pl. #31

C.S. B-155
1/4-1/4 SEC. LINE Pg. 15

Final 8-22-47
Replaced Spk. W.&T. with 3/4" I.P. - 10" dp.
#(N&T) 2" Tang.
Ties on Surf.
Fd. 3/4" I.P. - OK - 6-27-52
With 2" Ties On Surf.

Fd. Spk. W.&T. - 1" dp.
Pr. F.B. 1147-15

Set chiss(x) in Iron Fac. Posts

7.43
18.89
9.68
10.70
32.76'

Pr. F.B. 1147-15
" F.B. 699-153-175

Fd. 1 1/2" I.P. up 2" with Nail

(*196)
135.00'
107.69'
To Int. Trail #2

N&T. in 8" olive

Fd. Spk. W.&T. - 1" dp.
Pr. F.B. 1147-15

Final 8-22-47
Replaced Spk. W.&T. with 3/4" I.P. 10" dp.
#(N&T) 2" Tang. ① 82-20-36
Ties on Surf. ② 379-22-15
82-20-35"
Fd. 3/4" I.P. - OK 6-26-52
With 2" Ties on Surf.

(7.5) (7.5)
89-58-15"
05'

New Pl. #30
See pg. 92
(3/4" I.P. - 6-26-52)
300' Tape SH @ 84°F
① 108.30 @ 6-02 T 76 = 107.69'
② 108.15 @ 5-15 T " = 107.69'
107.69'

Final 8-21-47
2" I.P. pg. 14 & 92
0.18

New Pl. #30
Fd. 3/4" - 4" dp
Pr. Pg. 92

33.62 @ 12-59 T 74 = 32.76'
33.99 @ 15-29 T " = 32.76'

152.94'
KAGEL CNYN
152.94'
161.28'
161.13'
To R.R.R.
To Int. Trail #2
To Int. El Merrie Del Dr
TRAIL 06" = 1
260.08' Meas.
260.10 @ T 58 = 260.08'
135.01 @ T 60 = 135.00
109.86'
To N&T.
162-31-25
Calc. & Final
(25) (25)
Cont. From Pg. 92
Cont. on Pg. 93

Do not extend notes this side of this line.

LOS ANGELES COUNTY SURVEYOR
700 HALL OF RECORDS
RETURN TO

Note: Any Additions or Changes on This Sheet Must be Made or Circled in Red Ink With Date and Name of Person Making Change.

FORM 247 5M 1-41

WS 5A-1

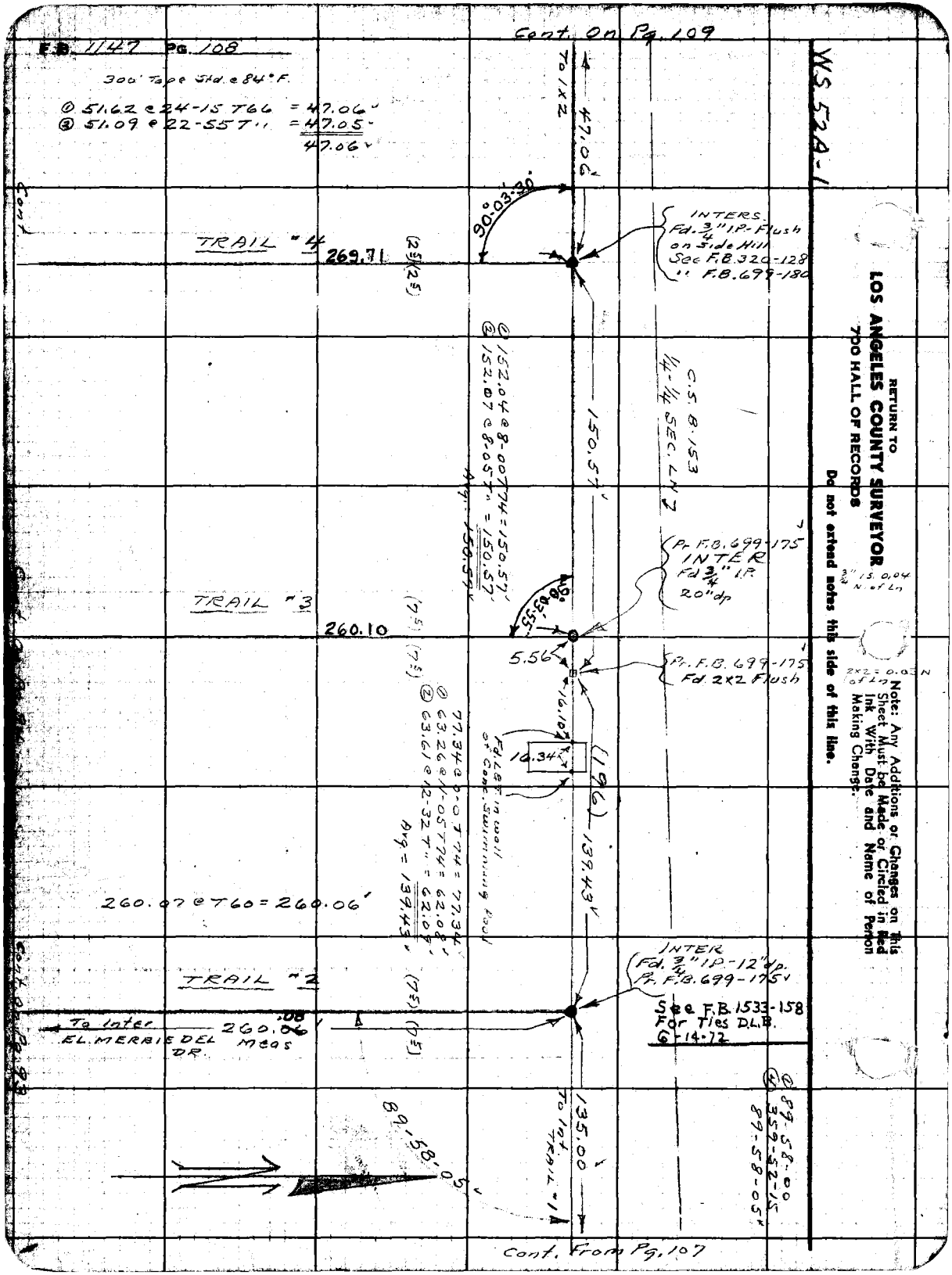

WS 52A-1

RETURN TO
LOS ANGELES COUNTY SURVEYOR
700 HALL OF RECORDS
Do not extend notes this side of this line.

Note: Any Additions or Changes on This Sheet Must be Made or Circled in Red Ink With Date and Name of Person Making Change.

Notes Ck'd by D. M. Finley	Survey of KAGEL CNYN STS.
Map No. B-1336-3,4	W. O. 8182 Tape No. 083 St'd 68 °F
Office Work	Surveyed by Hellstrom
Checked D. M. Finley	Notes A.N.H. Date 3-27-47
Date AUG '58	Indexed A. C. Johnson

F.B. 1147 Pg. 109

W.S. 52A-1

300' Tape Std @ 84°F
279.30
-200.40
78.90

Cont. On Pg. 110

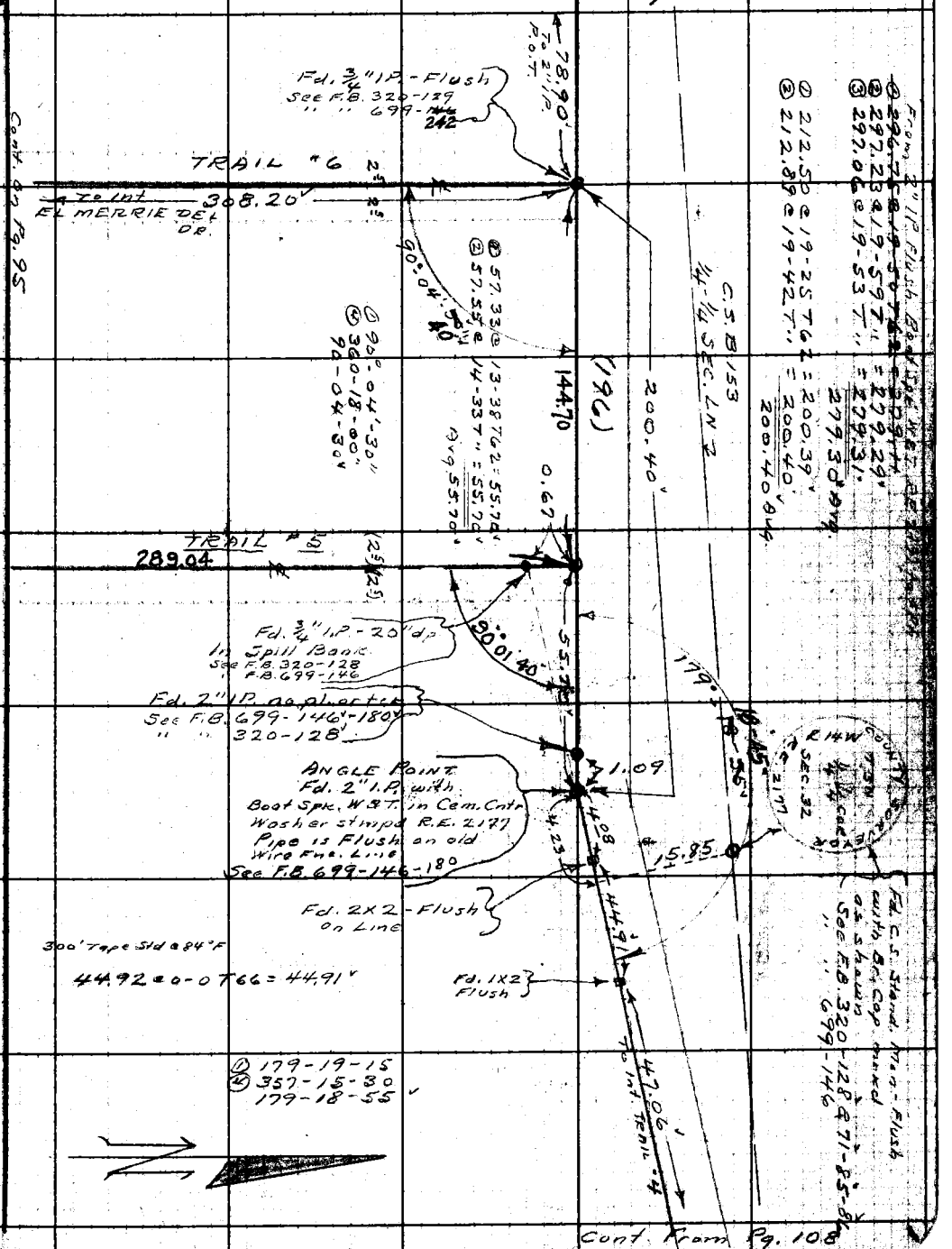

Cont. From Pg. 108

Note: Any Additions or Changes on This Sheet Must be Made or Circled in Red Ink With Date and Name of Person Making Change.

Do not extend notes this side of this line.

RETURN TO
LOS ANGELES COUNTY SURVEYOR
700 HALL OF RECORDS

FORM 247 SM 11-41

F.B. 1147 PG. 110

Cont. On Pg. 111

See Pg. 170

281.28 Calc. TRAIL #10

See Pg. 139

To Pt. 1 Cons cross in Step

88.07

122.90'

INTERS. Set 2x2 with N&T

S 00° To pt. 146 252.91

300' Tape Std. @ 84°F
① 124.70 @ 9-43 T70 = 122.90'
② [illegible] = 122.81
Avg = 122.90'

① 68.05 @ 30-36 T62 = 58.56'
② 69.46 @ 32-31 T " = 58.56'
58.56'
- 3.01'
55.55'

103°-12-25 Calc.

55.55'

(196)

P.O.T. "G" Set 2x2 with N&T-Flush See pg. 139.

174-23-15'

① 174-24-00
④ 337-33-00
174-23-15'

129°-15'-76" pr. pg. 146

Cont. From Pg. 120

To Angle Point

TRAIL #9

84.77

94.52'

① 97.65 @ 7-09 T60 = 96.87'
② 97.79 @ 7-46 T " = 96.87'
96.87'
- 2.35
94.52'

INTERS Set 2x2 with N&T

300' Tape Std. @ 84°F
237.22 @ 0-0 T70 = 237.20'

112-38-00 pr. pg. 170

237.20

76.90

① 286.60 @ 16-31 T64 = 274.73'
② 286.39 @ 16-23 T " = 274.72'
① 54.24 @ 14-07 T " = 52.59'
② 53.94 @ 12-46 T " = 52.60'
327.32' Avg.

TRAIL #2

Inters Fd. 3/4" I.P.-Flush See F.B. 320-129 699-~~142~~ 242

Cont. From Pg. 96

To Avg. Pt. 327.32'

300' Tape Std. @ 84°F
~~① 69.41 @ 21-29 T~~
② 68.93 @ 17-21 T72 = 65.78'
③ 69.37 @ 18-29 T " = 65.78'
Avg. = 65.78'

90°-07-95

65.78'

C.S.B. 153
1/4-1/4 SEC. LINE

P.O.T. "F"
Fd. 2" I.P.-Flush with Cem. Cntr. and Boat Spk. W. B.T. Washer stmpd R.E. 2177 8' So. of Galv. Water Tnk On top of small rdg.

① 90-07-30
④ 360-31-00
90-07-45'

78.90'

To Inter TRAIL #6

Cont From Pg. 109

RETURN TO
LOS ANGELES COUNTY SURVEYOR
DOO HALL OF RECORDS
Do not extend notes this side of this line.

Note: Any Additions or Changes on This Sheet Must be Made or Circled in Red Ink With Date and Name of Person Making Change.

Notes Ck'd by D. M. Finley
Map No. B-1336-3,4
Office Work
Checked D. M. Finley
Date AUG 55

Survey of KAGEL CNYN STS
W. O. 8182 Tape No. 283 St'd 62 °F
Surveyed by Hellstrom
Notes A.N.H. Date 3-22-47
Indexed A. C. Johnson

F. B. 1142 Pg. 111

Note: Any Additions or Changes on This Sheet Must be Made or Circled in Red Ink With Date and Name of Person Making Change.

Do not extend notes this side of this line.

RETURN TO
LOS ANGELES COUNTY SURVEYOR
700 HALL OF RECORDS

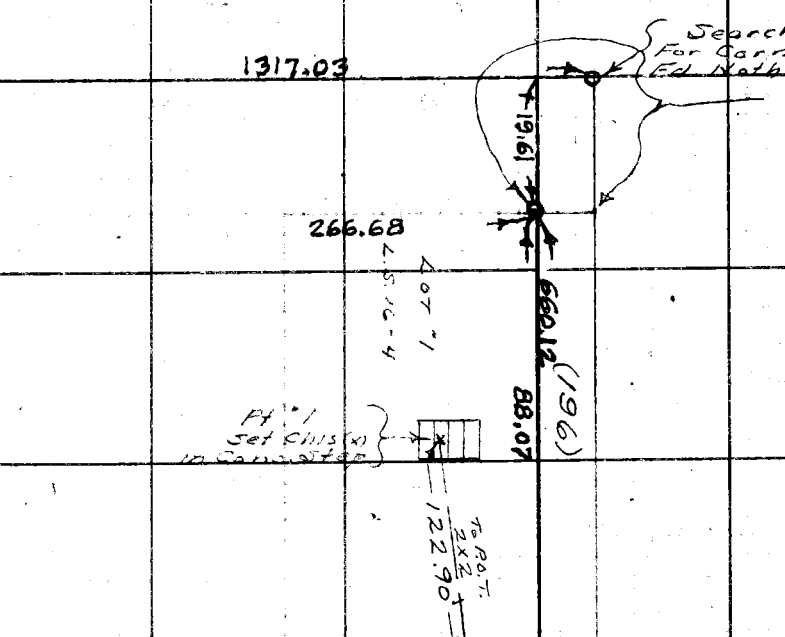

Cont. From Pg. 110

FORM 247 5M 5-46

F.B. 1147 Pg. 112

35.82 @ 0-0 T84 = 35.82
① 110.54 @ 13-29 T " = 107.49
② 110.12 @ 12-32 T " = 107.50
143.31
− 1.15
142.16

① 84-33-35
④ 338-14-15
⑥ 147-21-30
84-33-35

Cont From Right Side Pg. 101

ANGLE POINT
Set 3/4" I.P. - Flush

14TH TRAIL

To Int. Shafer Pk. 141.71 Calc

(2.5)

3.01

142.16

Set 1x2 Flush

(2.5)

3° OFFSET LINE

84-33-35

10400 Meas

TRAIL

(2.5)

107.02
3.01
104.01

① 9-53-25
④ 39-34-00
⑥ 59-20-45
9-53-25
170-06-35

① 90-09-00
④ 0-36-15
⑥ 180-54-15
90-09-05

① 113-26-00
④ 93-43-30
⑥ 320-35-00
113-25-50

① 90-06-30
④ 0-26-45
⑥ 180-40-00
90-06-40

149.74 @ 0-0 T86 = 149.74

98.11 @ 0-0 T92 = 98.12

① 135.04 @ 4-05 T90 = 134.71
⑤ 135.15 @ 4-35 T " = 134.73
134.72

P.I. = 1 BT
In Const. Stake
Pg. 104

EL MEDIO DEL DR.

To P.I. Pg. 104

297.84

Angle Point
Set 3/4" I.P. - 2" dp

110°-06'-35"

SHAFER PL
Pg. 99

P.I. = 3 11.P.-10" dp
Ties on 109
Pg. 99-135

130°-16'-25"
Pg. 104

INTERS.
P.I. = 1 I.P.-12" dp
Pg. 104

INTER.
Boat Spk & T.
Pg. 99

41.42

Inters
3" I.P.-6" dp
4 Pg. 135

6.85

124°-25'-40"
pr. Pg. 135

90°-09'-05"

20°

98.12

Inters.
Set 3/4" I.P. - 10" dp.

118.27 M.
Pg. 104

3.00 149.74

3.00

133.42

(3° OFFSET LN.)

3.27

Set
1x2 NBT
Flush

149.74 Meas.

134.72

141.07
Pg. 104

Set 1x1 NBT

138.75 Meas.

20°

Set 1x2 NBT
by Inters

113°-25'-50"

Pg. 104

90°-06'

Boat Spk. W. & T.
Pg. 135

See Pg. 135

See Pg. 104

RETURN TO
LOS ANGELES COUNTY SURVEYOR
700 HALL OF RECORDS

Do not extend notes this side of this line.

Note: Any Additions or Changes on This Sheet Must be Made or Circled in Red Ink With Date and Name of Person Making Change.

106.03
104.01
2.02

Notes Ck'd by D. M. Finley	Survey of KAGEL CNYN STS.
Map No.	W. O. 8182 Tape No. 79 St'd. 84 °F 300' Tape
Office Work	Surveyed by HELLSTROM
Checked D. M. Finley	Notes A.N.H. Date 4-1-47
Date	Indexed A. C. Johnson 4-21-47

F.B. 1141 Pg. 113

Note: Any Additions or Changes on This Sheet Must be Made or Circled in Red Ink With Date and Name of Person Making Change.

Do not extend notes this side of this line.

RETURN TO
LOS ANGELES COUNTY SURVEYOR
700 HALL OF RECORDS

FORM 247 5M 11-41

Cont. On Pg. 115

F.B. 1147 PG. 114

① 300.28 @ 2-58 T62 = 299.84'
② 300.33 @ 3-07 T" = 299.85'
Avg. = 299.84'

(30) (30)

To P.O.T.

N.2°13'-25"W.

299.84'

W.S. 524-1

176°-21'-15"
- 176-20-50"
0-0-25"

88-02-30
- 0-0-25
88-02-05 by ded.

88°-07'-05" by deduction

88°-02'-30" Pr. Pg. 85

N89°-44'-35"E

See P95

S.W.E. 18-19-20-85

Reset 3/4" I.P.-10" dp.
By Ties 4 In Rd. Dept.
F.B. 188 pg. 95 - Also 4 (Boat Spk.)
8T. - 2° Ton. Ties On Surf.

NEW
P.I. #34
Fd. 3/4" I.P.-10" dp.
Pr. F.B. 1147 pgs. 18-20-85
Set 2 (NBT) 1° Ties on surf.

① 176-21-30
④ 345-25-00
176-21-15'

176°-21'-50" Pr. Pg. 9

20"

176°-21'-15"

130.12' Meas.

KAGEL CANYON RD

N.5°-52'-05"W.

130.14 @ 0-0 T62 = 130.12'

300' Tape Std @ 84°F.
① 170.30 @ 10-07 T58 = 167.62'
② 170.05 @ 9-39 T" = 167.61'
Avg. = 167.62'

P.O.T.
Fd. 1X2 - Flush
on Top of Spur
Pr. F.B. 1147-85

Adopted ℄

E.C. Set 1X1

167.62' Meas.

7-29-52
Fd. 3/4" I.P.-18" dp.
Set 4 4 (Boat Spk. & T)
2° Ton. Ties on Surf.

Pr. Pg. 85
Δ = 5°-26'-20"
R = 1000'
T = 47.50'
L = 94.93'
E = 1.13

174°-33'-40"

NEW
P.I. #33
Fd. 3/4" I.P.-12" dp.
Per F.B. 1147-85
See Pg. 85 For Ties

B.C. Set N.T.

In Field
① 174°-34'-00"
④ 338-15-00
174-33-45'
A.N.H.

To P.O.T. Pr. Pg. 85

(30) (30)

CONT. FROM PG 85

RETURN TO
LOS ANGELES COUNTY SURVEYOR
700 HALL OF RECORDS
Do not extend notes this side of this line.

Note: Any Additions or Changes on This Sheet Must be Made or Circled in Red Ink With Date and Name of Person Making Change.

Notes Ck'd by D. M. Finley
Map No. B-1336-4
Office Work
Checked D. M. Finley
Date AUG 35

Survey of KAGEL CNYN STS
W. O. 8182 Tape No. 79 St'd 84 °F 300' Tape
Surveyed by HELLSTROM
Notes A.N.H. Date 4-1-47
Indexed A. C. Johnson

F.B. 1147 Pg. 115

① 90-13-45
④ 0°-52-30"
90°-13-07½"

Cont. On Pg. 116

(30) (30)

N.22°-13'-15"E.
315.37'
To Inters Spk. W&T

① 300.73 @ 3-24 T 58 = 300.15'
② 300.83 @ 3-43 T " = 300.15'
15.22 @ 0-0 T " = 15.22'
Avg = 315.37'

Fd. 2" I.P. with plug and 2 nails 4" up
LOMA VERDE HTS. TR. MP.
Per pg. 23

90°-13'-07½"

(30) SIMMS AVE.

INTERS.
Set 1x2 by Inters Flush
See pgs 22-23

290.58'
pr pg. 23

Nail in 2" IP
0.05

Lot 542
Lot 541

Replaced 1x2 with ¾" I.P. Flush

Fd. 1x2
pr. pg. 22-23
OUT

20.38
0.19

107.03'

① 107.51 @ 5-19 T 60 = 107.03'
② 107.39 @ 4-34 T " = 107.03'
Avg = 107.03'

On 7-30-52
Reset P.I. "35 at Res
Dist. From P.O.T. "2 (234.13)
Set ¾" I.P. - 10" L. With 4 (Boat Spk. ET)
2° Tan. Ties On Surf.

Δ = 24°-26-40
R = 400.00
T = 86.65
L = 170.65

NEW
P.I. "35
Set 2x2 with N&T Flush
Pr. pg. 21
Replaced 2x2 with ¾" I.P. - Flush
8-21-47

0.K.
155-33-30

7-31-52
① 155-33-30
④ 262-14-30
⑥ 213-21-30
155-33-30

① 155-34-00
④ 262-14-15
155-33-30

① 234.67 @ 3-51 T 60 = 234.10
② 234.79 @ 4-09 T " = 234.13'
③ 234.75 @ 4-02 T " = 234.13'
Avg. = 234.13'

N.2°-13'-25"W.
318.65'

7-29-52
Set Boat Spk. W&T
By Ties Rd. Dept
F.B. 188-96

P.O.T. "2
Set 1x2 Flush

58.00 @ 0-0 T 60 = 57.99'
① 261.77 @ 5-11 T " = 260.66'
② 261.70 @ 5-00 T " = 260.66'
Avg. = 318.65'

P.O.T. "1
Set 1x2 Flush
On 7-29-52
Set Boat Spk. W&T By
Rd. Dept. Ties F.B. 188-96

KAGEL

N.2°-13'-25"W.
299.84'
P.I. "34

(30)

Cont. From Pg. 114

Note: Any Additions or Changes on This Sheet Must be Made or Circled in Red Ink With Date and Name of Person Making Change.

Do not extend notes this side of this line.

RETURN TO
LOS ANGELES COUNTY SURVEYOR
700 HALL OF RECORDS

FORM 847 BM 11-41

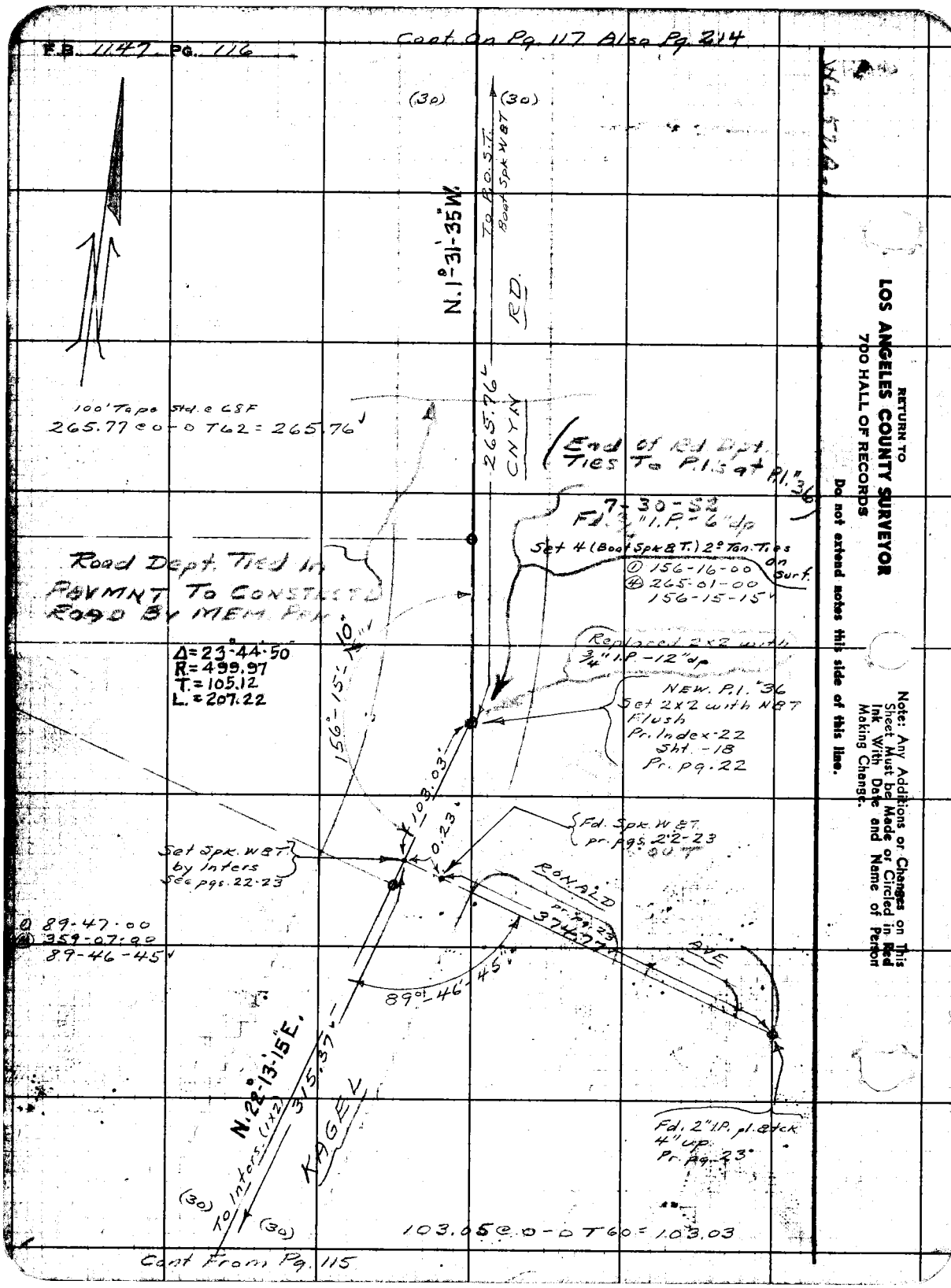
F.B. 1147 PG. 116
Cont. On Pg. 117 Also Pg. 214
(30)
(30)
To P.O.S.T. Boat Spk W&T
N. 1°-31'-35" W.
RD.
265.76
CNYN
100' Tape Std. @ 68F
265.77 @ 0-0 T62 = 265.76
End of Rd. Dpt. Ties To P.I.'s at P.I. "36
7-30-52
Fd. 3/4" I.P. - 6" dp
Set 4 (Boat Spk & T.) 2° Tan. Ties on Surf.
① 156-16-00
④ 265-01-00
156-15-15
Road Dept. Tied In PAVMNT To CONSTRCTD ROAD BY MEM. PRK.
Δ = 23°-44'-50
R = 499.97
T = 105.12
L = 207.22
156°-15'-10"
Replaced 2x2 with 3/4" I.P. - 12" dp
NEW. P.I. "36
Set 2x2 with N&T Flush
Pr. Index - 22
Sht. - 18
Pr. pg. 22
103.03
0.23
Fd. Spk. W&T. pr. pgs. 22-23
Set Spk. W&T by Inters See pgs. 22-23
RONALD
pr. pg. 23
374.77
AVE
① 89-47-00
④ 359-07-00
89-46-45
89°-46'-45"
N. 22°-13'-15" E.
315.37
To Inters. (1x2)
KAGEL
Fd. 2" I.P. pl. & tck 4" up
Pr. pg. 23
(30)
(30)
103.05 @ 0-0 T60 = 103.03
Cont From Pg. 115
RETURN TO
LOS ANGELES COUNTY SURVEYOR
700 HALL OF RECORDS
Do not extend notes this side of this line.
Note: Any Additions or Changes on This Sheet Must be Made or Circled in Red Ink With Date and Name of Person Making Change.

W.S. 52 A-1

Notes Ck'd by D. M. Finley	Survey of KAGEL CNYN STS.
Map No. B-1336-4	W. O. 8182 Tape No. 79 St'd 84 °F
Office Work	Surveyed by HELLSTROM
Checked D. M. Finley	Notes A.N.H. Date 4-2-47
Date AUG '55	Indexed A. C. Johnson

F.B. 1147 Pg. 117

300' Tape

CONT. ON PG. 118

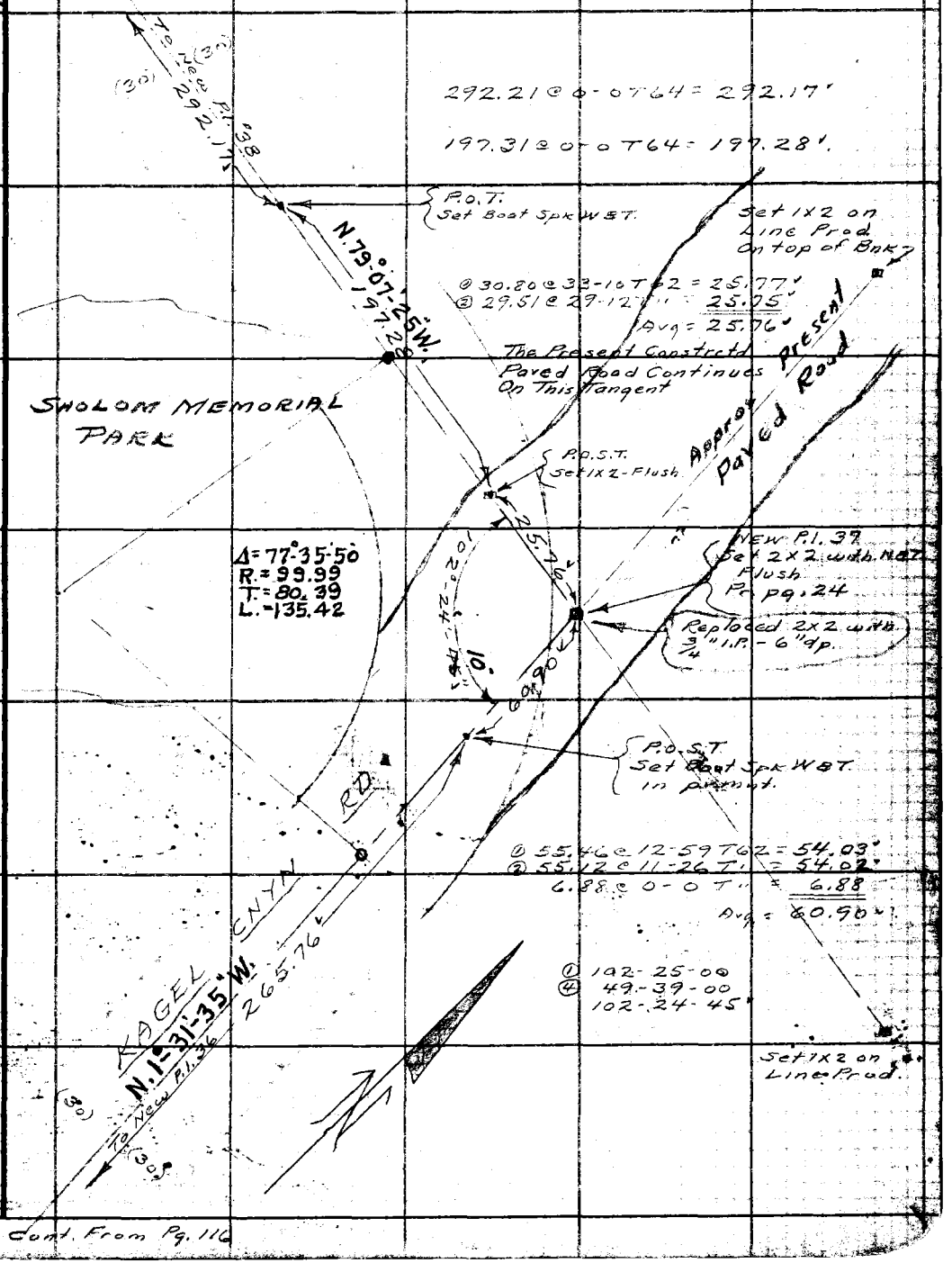

Cont. From Pg. 116

Note: Any Additions or Changes on This Sheet Must be Made or Circled in Red Ink With Date and Name of Person Making Change.

Do not extend notes this side of this line.

RETURN TO
LOS ANGELES COUNTY SURVEYOR
700 HALL OF RECORDS

FORM 247 5M 5-46

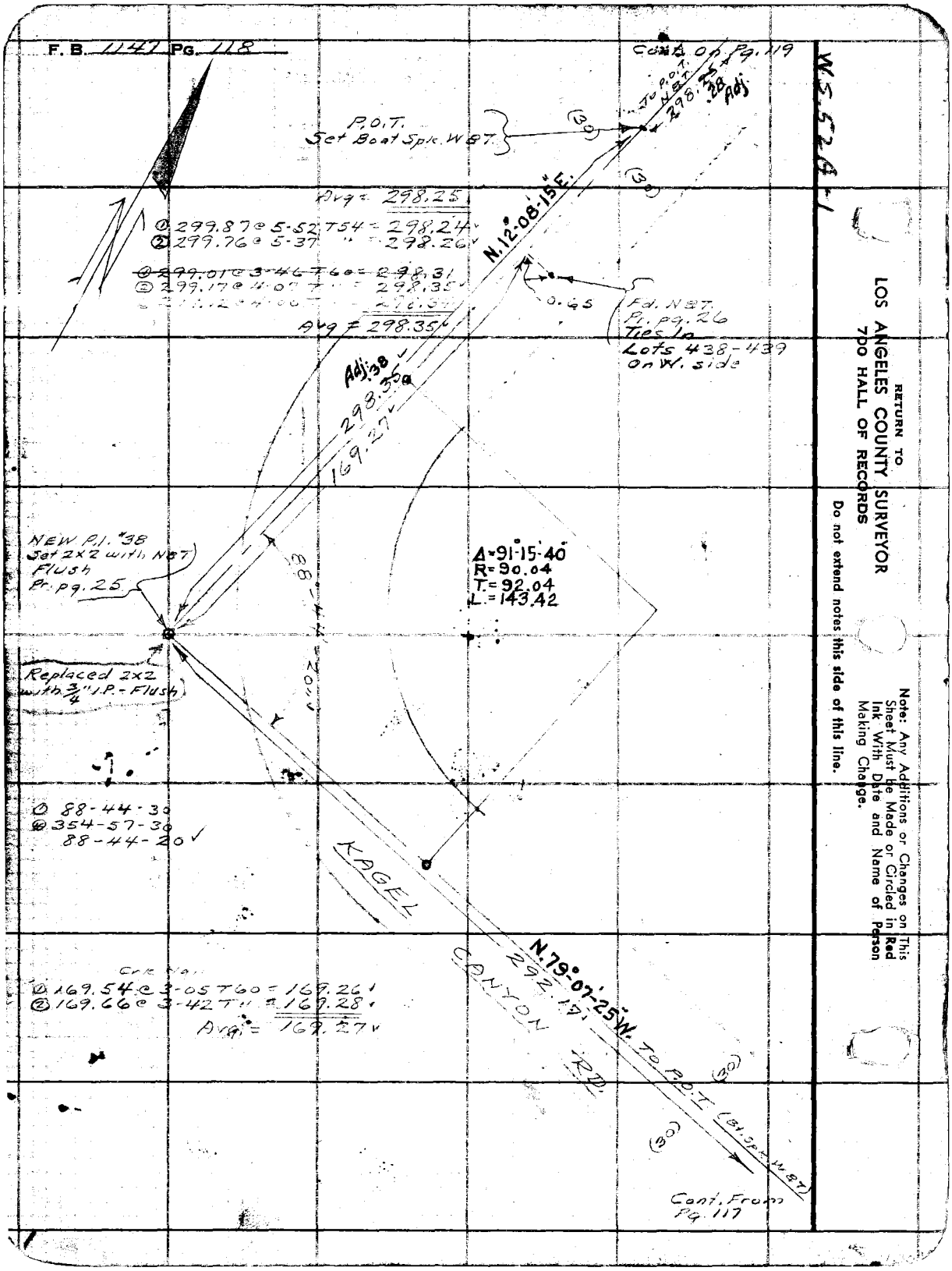
F. B. 1147 Pg. 118
Cont. on Pg. 119
To P.O.T. N.B.T. 298.25 .28 Adj
P.O.T. Set Boat Spk. W.B.T.
(30)
(30)
Avg = 298.25
① 299.87 @ 5-52 T54 = 298.24
② 299.76 @ 5-37 " = 298.26
~~① 299.01 @ 3-46 T60 = 298.31~~
② 299.17 @ 4-07 T " = 298.35
Avg = 298.35
N.12°-08'-15"E.
0.65
Fd. N.B.T. Pr. pg. 26 Ties In Lots 438-439 On W. side
Adj .38
298.35
169.27
NEW P.I. #38 Set 2x2 with N.B.T. Flush Pr. pg. 25
Δ=91°-15'-40"
R=90.04
T.=92.04
L.=143.42
88-44-20
Replaced 2x2 with 3/4" I.P. - Flush
① 88-44-30
② 354-57-30
88-44-20
KAGEL CANYON RD.
N.79°-07'-25"W. To P.O.T. (Bt. Spk. W.B.T.)
292.17
(30)
(30)
Cont. From Pg. 117
Crk. Nail
① 169.54 @ 3-05 T60 = 169.26
② 169.66 @ 3-42 T " = 169.28
Avg = 169.27
W.S. 52A-1
RETURN TO
LOS ANGELES COUNTY SURVEYOR
700 HALL OF RECORDS
Do not extend notes this side of this line.
Note: Any Additions or Changes on This Sheet Must be Made or Circled in Red Ink With Date and Name of Person Making Change.

WS 52A-1

Notes Ck'd by D M Finley	Survey of KAGEL CNYN STS
Map No. B-1336-4	W. O. 8182 Tape No. 79 St'd 84 °F
Office Work	Surveyed by HELLSTROM
Checked D. M. Finley	Notes A.N.H. Date 4-2-47
Date Aug 58	Indexed A. C. Johnson

F.B. 1147 Pg. 119

300' Tape

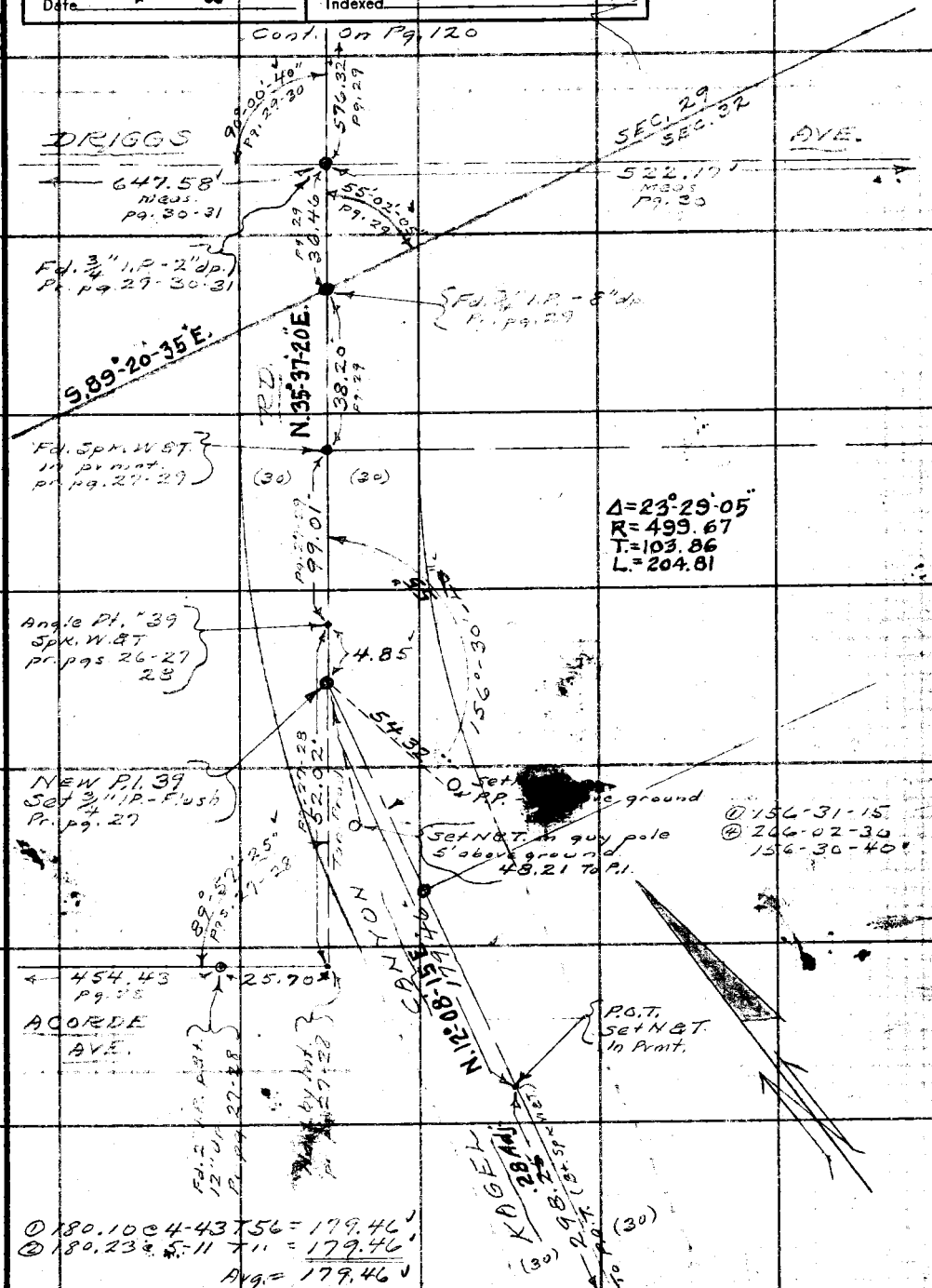

Note: Any Additions or Changes on This Sheet Must be Made or Circled in Red Ink With Date and Name of Person Making Change.

Do not extend notes this side of this line.

RETURN TO
LOS ANGELES COUNTY SURVEYOR
700 HALL OF RECORDS

FORM 247 5M 5-46

F. B. 1147 PG. 120

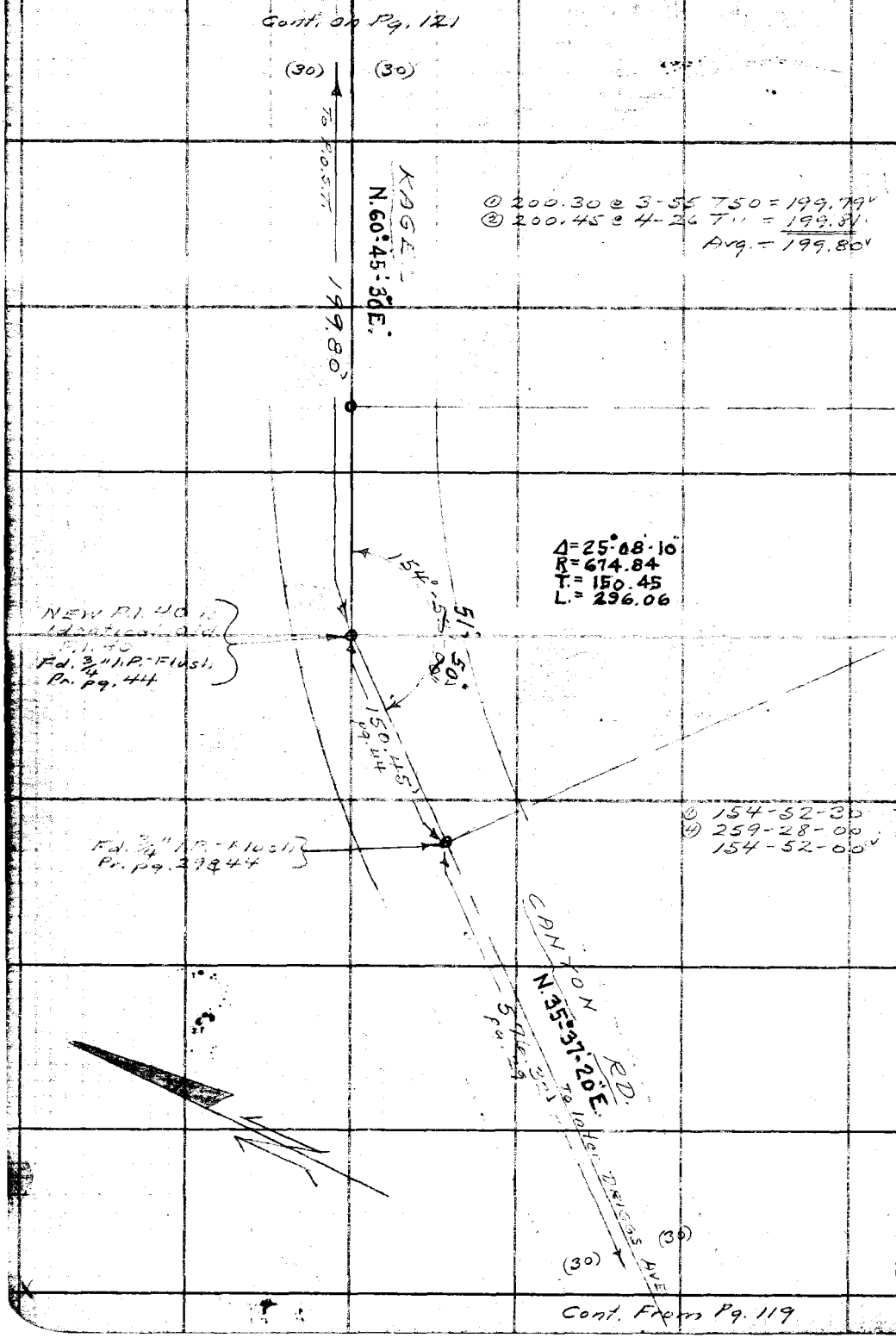

RETURN TO
LOS ANGELES COUNTY SURVEYOR
700 HALL OF RECORDS

Do not extend notes this side of this line.

Note: Any Additions or Changes on This Sheet Must be Made or Circled in Red Ink With Date and Name of Person Making Change.

W.S. 16B-4

Notes Ck'd by D. M. Finley	Survey of KAGEL CNYN STS
Map No. B-1336-4	W. O. 8182 Tape No. 79 St'd 84 °F
Office Work	Surveyed by HELLSTROM
Checked D. M. Finley	Notes A.N.H. Date 4-3-47
Date AUG 58	Indexed A. C. Johnson

F.B. 1140 Pg. 121

300' Tape

Cont. on Pg. 122

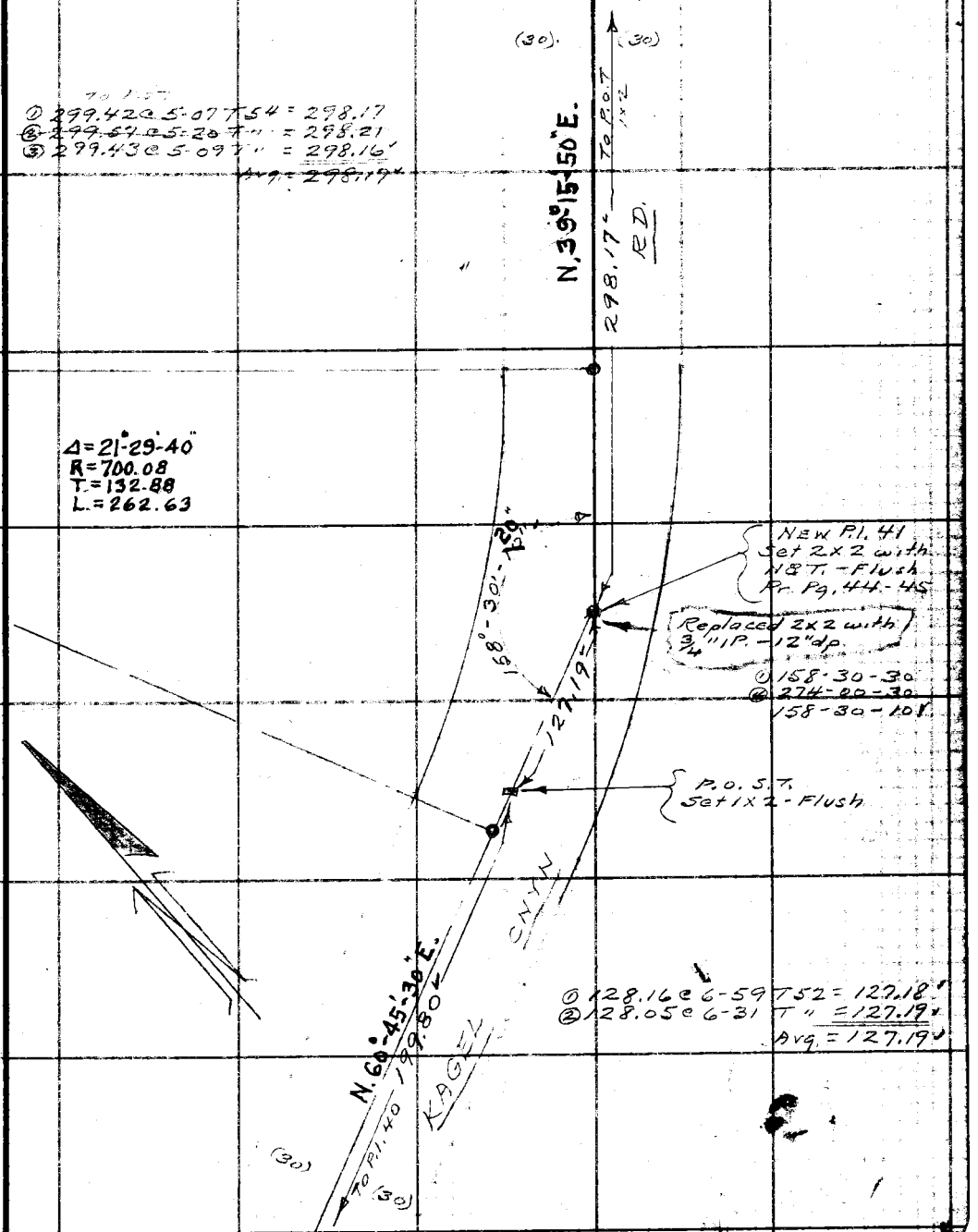

Cont. From Pg. 120

Note: Any Additions or Changes on This Sheet Must be Made or Circled in Red Ink With Date and Name of Person Making Change.

Do not extend notes this side of this line.

RETURN TO
LOS ANGELES COUNTY SURVEYOR
700 HALL OF RECORDS

FORM 247 5M 5-46

F. B. 1147 PG. 122

Cont. On Pg. 123

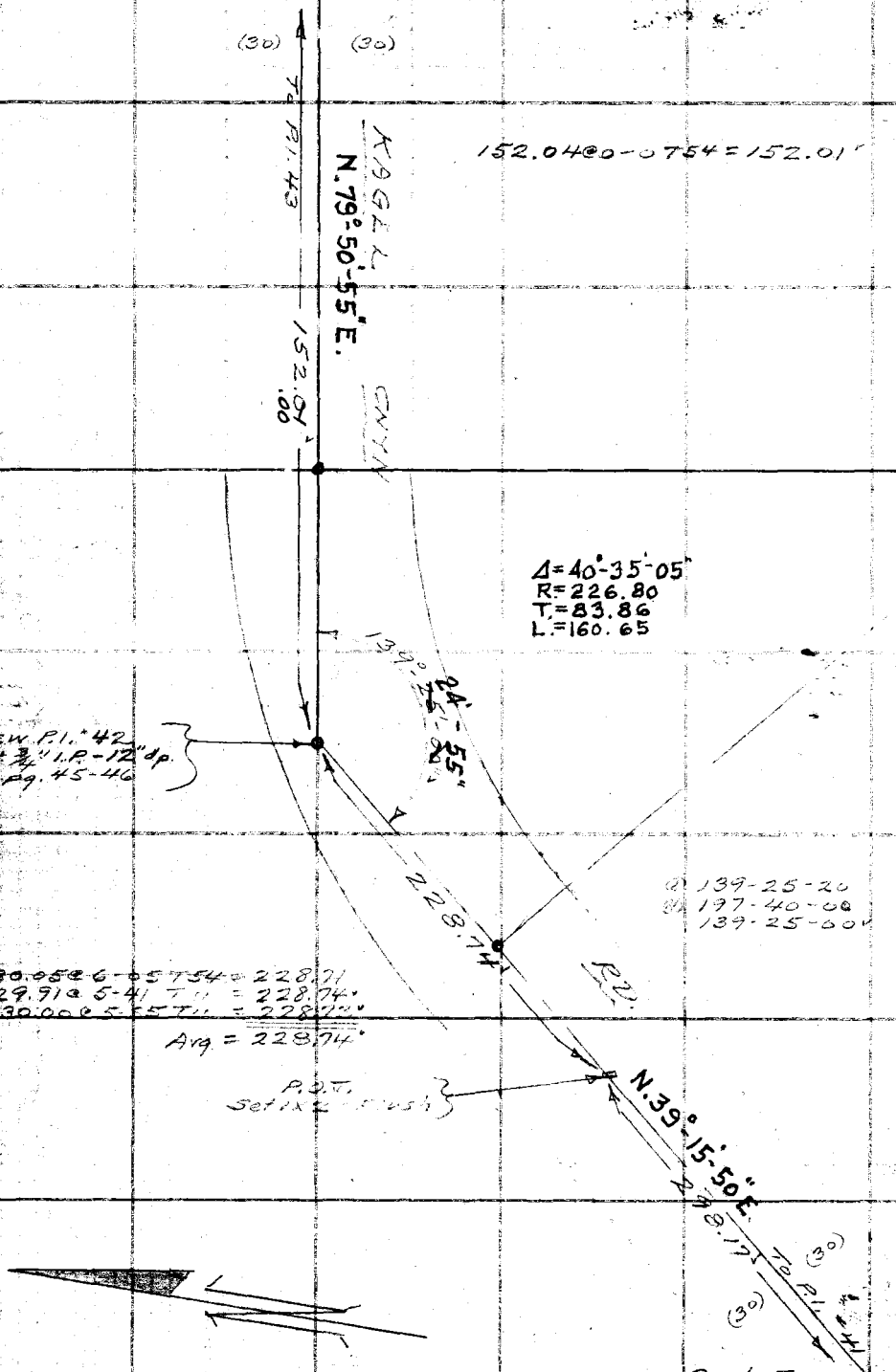

Cont. From Pg. 121

RETURN TO
LOS ANGELES COUNTY SURVEYOR
7DO HALL OF RECORDS
Do not extend notes this side of this line.

Note: Any Additions or Changes on This Sheet Must be Made or Circled in Red Ink With Date and Name of Person Making Change.

Notes Ck'd by D. M. Finley
Map No. B-1336-425
Office Work
Checked D. M. Finley
Date Mar. 58

Survey of KAGEL CNYN STS
W. O. 8182 Tape No. 79 St'd 84°F
Surveyed by HELLSTROM
Notes A.H.H. Date 4-3-42
Indexed A. O. Johnson

F.B. 1147 Pg. 123

300' Tape

Cont. on Top Left Pg. 124

131.26 @ 0+0 T68 = 131.25'
131.02 @ 0-0 T60 = 131.00'

INTERS
Set 3"I.P.-3"dp
4' E. of E. edg. pvmt
in gutter
Pr pg. 47

Pr Index 22
Sht 3

N'LY LINE TR. 9953
N 89°-51'-20" E. - 2662.86'
COR - 1911.50'
131.00'
130.83
Pg. 47

N 89°-51'-20" E.
To 1/4 Cor.

Rand. 4.07

7+53.45
Fd. 2x2-Flush
Pr pg. 42-47

See Pg. 188

To 1/4 Cor. 1884.02'

Δ = 32°-59-40
R = 230.08
T. = 68.14
L. = 132.49

To 1/4 Cor.
0.27
0.05
36.11
22742.74
Fd. 1x2
Flush
Pr Pg. 42-43

75.36
Δ = 0°-00-05"
358.33'

(13)
To P.I. 44
To P.I. 21
70.31
37.61
(13)

6-17-52
INTERS with
Randolph Line
Set 2x2-Flush
N & W Flush
3' E. of E. edg. pvmt
Set Nail by Int.
in Rmnt wall
2x2 - 6-17-52

Ⓓ 136-13-00
Ⓐ 184-52-20
136-13-0

136°-13'-00"
(30)
63.05
0.06
(30)
184.23
Fd. 1x2
Pr 23
520
131.26
N. 46°-51'-15" E.
R.D.

147°-00'-
T 5.11
20°

NEW P.I. 42
Set Spk. W 8T
in pvmt
Pr pg. 46-47

Replaced Spk. W 8T with 3/8"
10" dp. Also 4 (W 8T) Tong. Ties
on surf.
Ⓓ 147-00-10
Ⓐ 228-01-10
147-00-15"

Fd. 3/4" I.P.-12" dp
6-10-52
Set 4 (Spk. 8T) 2" Tong
Ties on Surf. in pvmt

CNYN

N. 79°-50'-55" E.
152.00'
KAGEL

To P.I. 42
(30)
(30)

Cont. From Pg. 122

Note: Any Additions or Changes on This Sheet Must be Made or Circled in Red Ink With Date and Name of Person Making Change.

Do not extend notes this side of this line.

RETURN TO
LOS ANGELES COUNTY SURVEYOR
700 HALL OF RECORDS

FORM 247 5M 5-40

RETURN TO
LOS ANGELES COUNTY SURVEYOR
700 HALL OF RECORDS

Note: Any Additions or Changes on This Sheet Must be Made or Circled in Red Ink With Date and Name of Person Making Change.

Do not extend notes this side of this line.

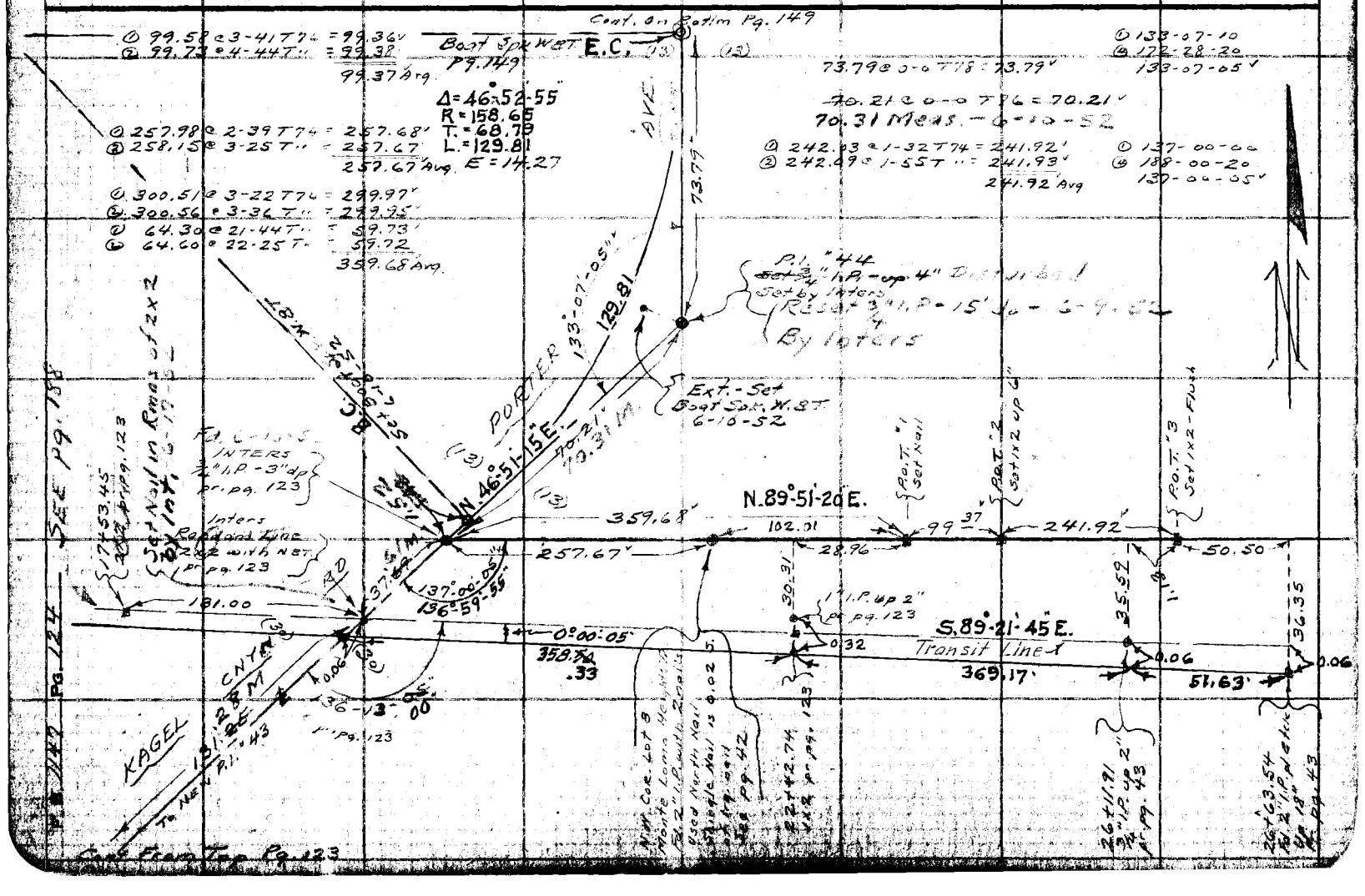

Notes Ck'd by D. M. Finley	Survey of KAGEL CNYN STS
Map No.	W. O. 8182 Tape No. 79 St'd 84 °F
Office Work	Surveyed by HELLSTROM
Checked	Notes A.H.H Date 4-7-47
Date	Indexed

F.B. 1147 PG. 12[illegible]

9 [illegible] Tape

Note: Any Additions or Changes on This Sheet Must be Made or Circled in Red Ink With Date and Name of Person Making Change.

RETURN TO
LOS ANGELES COUNTY SURVEYOR
700 HALL OF RECORDS

Do not extend notes this side of this line.

FORM 247 5M 11-41

RETURN TO
LOS ANGELES COUNTY SURVEYOR
700 HALL OF RECORDS

Note: Any Additions or Changes on This Sheet Must be Made or Circled in Red Ink With Date and Name of Person Making Change.

Do not extend notes this side of this line.

WS. 52 B-1

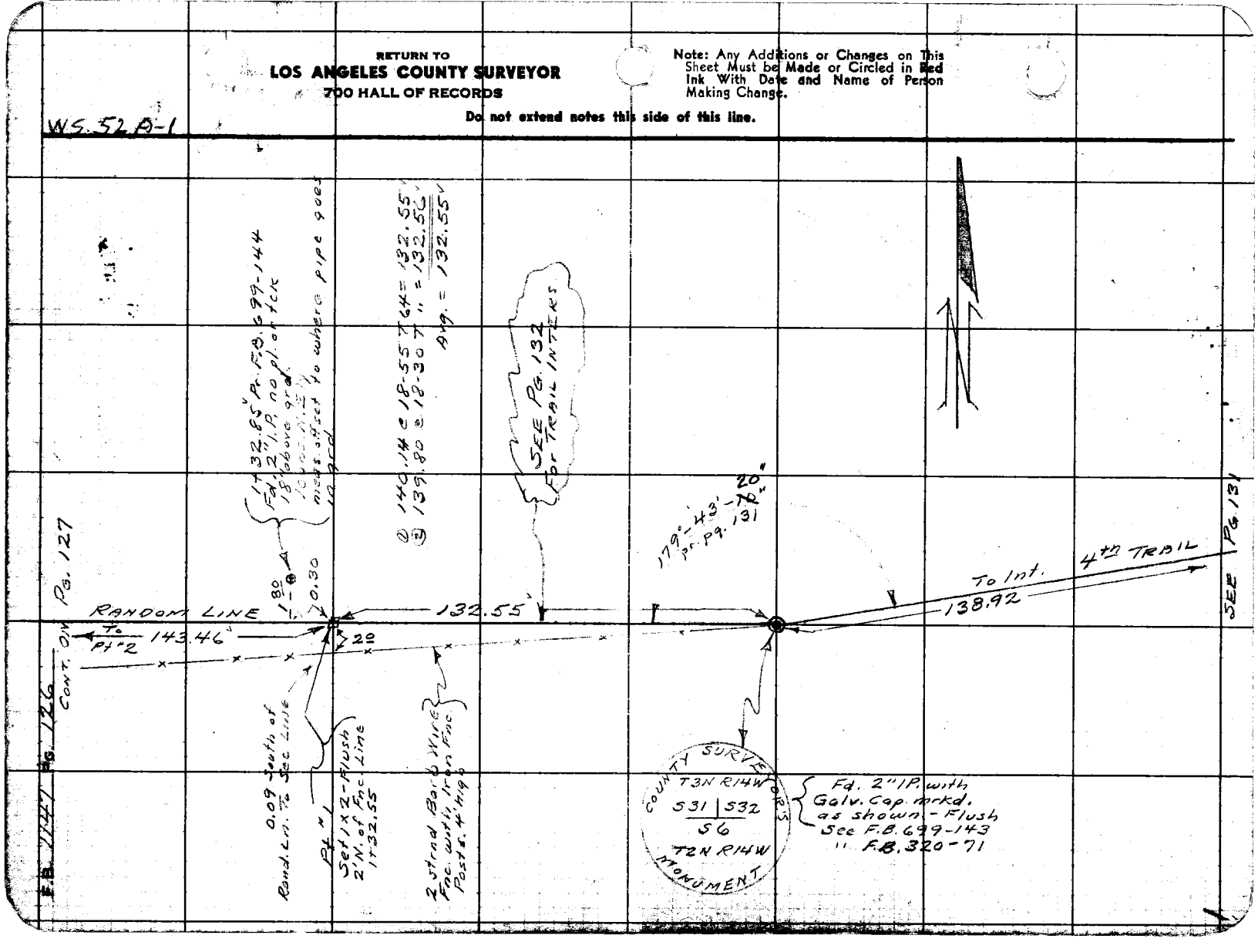

Notes Ck'd by D. M. Finley	Survey of KAGEL CNYN STS.
Map No. B-1336-3	W. O. 8182 Tape No. 79 St'd 84 °F
Office Work	Surveyed by HELLSTROM
Checked D. M. Finley	Notes A.N.H. Date 4-7-47
Date AUG '50	Indexed A. C. Johnson 4-21-47

F.B. 1147 Pg. 129

300' Tape

Cont. On Pg. 128

5+87.41

Pt. #4
Set 1x2-Flush

0.5

72.05 To 1x2

79.66

① 81.46 @ 12-02 T 74 = 79.66
② 81.68 @ 12-45 T " = 79.66
79.66 Avg.

1.2

Pt. #3
Set 1x2-Flush
5+07.75

55.47

① 58.09 @ 17-19 T 72 = 55.46
② 57.68 @ 15-55 T " = 55.47
55.47 Avg.

Fd. old 1x2 (#4) 4+52.42
Pr. F.B. 699-144

0.03

4+52.28

See Pgs. 132-133
For TRAIL INTERS.

RANDOM LINE

176.27

① 178.21 @ 8-25 T 70 = 176.27
~~② 178.38 @ 8-42 T " = 176.31~~
③ 178.41 @ 8-50 T " = 176.27
176.27 Avg.

2-Strand Barb
Wire Fnc. With
Iron Fnc. Posts
4' high

① 146.39 @ 11-28 T 70 = 143.46
② 146.14 @ 10-58 T " = 143.46
143.46 Avg.

2.0

Pt. #2
Fd. Remains of old
1x2 (#3) Pr. F.B. 699-144
Set New 1x2 in
old hole
3" dp.

12.47

2+63.54
Fd. 2" I.P. no pl. or tck up 12"
(2+63.50) Pr. F.B. 699-144

2+76.01

0.19 So. of Rand
Ln. To Sec. Line

2.11

143.46 To Pt. #1

CONT. FROM Pg. 126

Note: Any Additions or Changes on This Sheet Must be Made or Circled in Red Ink With Date and Name of Person Making Change.

Do not extend notes this side of this line.

RETURN TO
LOS ANGELES COUNTY SURVEYOR
700 HALL OF RECORDS

FORM 247 5M 11-41

Cont. on Pg. 129

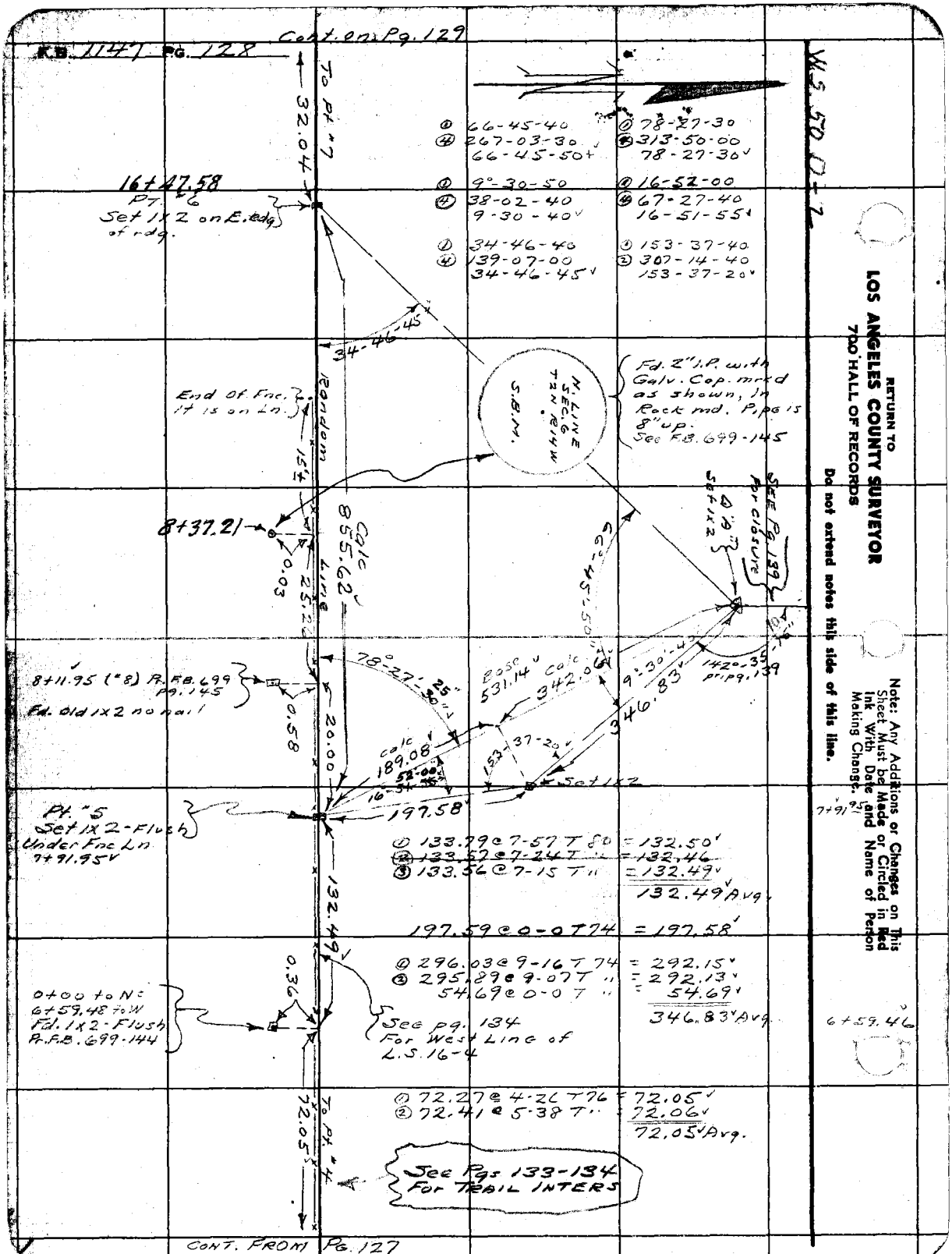

Notes Ck'd by D. M. Finley	Survey of KAGEL CNYN STS.	F.B. 1147 Pg. 127
Map No. B-1336-3	W. 08182 Tape No. 79 St'd 84 °F	300' Tape
Office Work	Surveyed by HELLSTROM	
Checked D. M. Finley	Notes A.N.H. Date 4-18-47	
Date AUG '55	Indexed A. C. Johnson	

W.S. 50-D-7

.000679 pr ft offset.

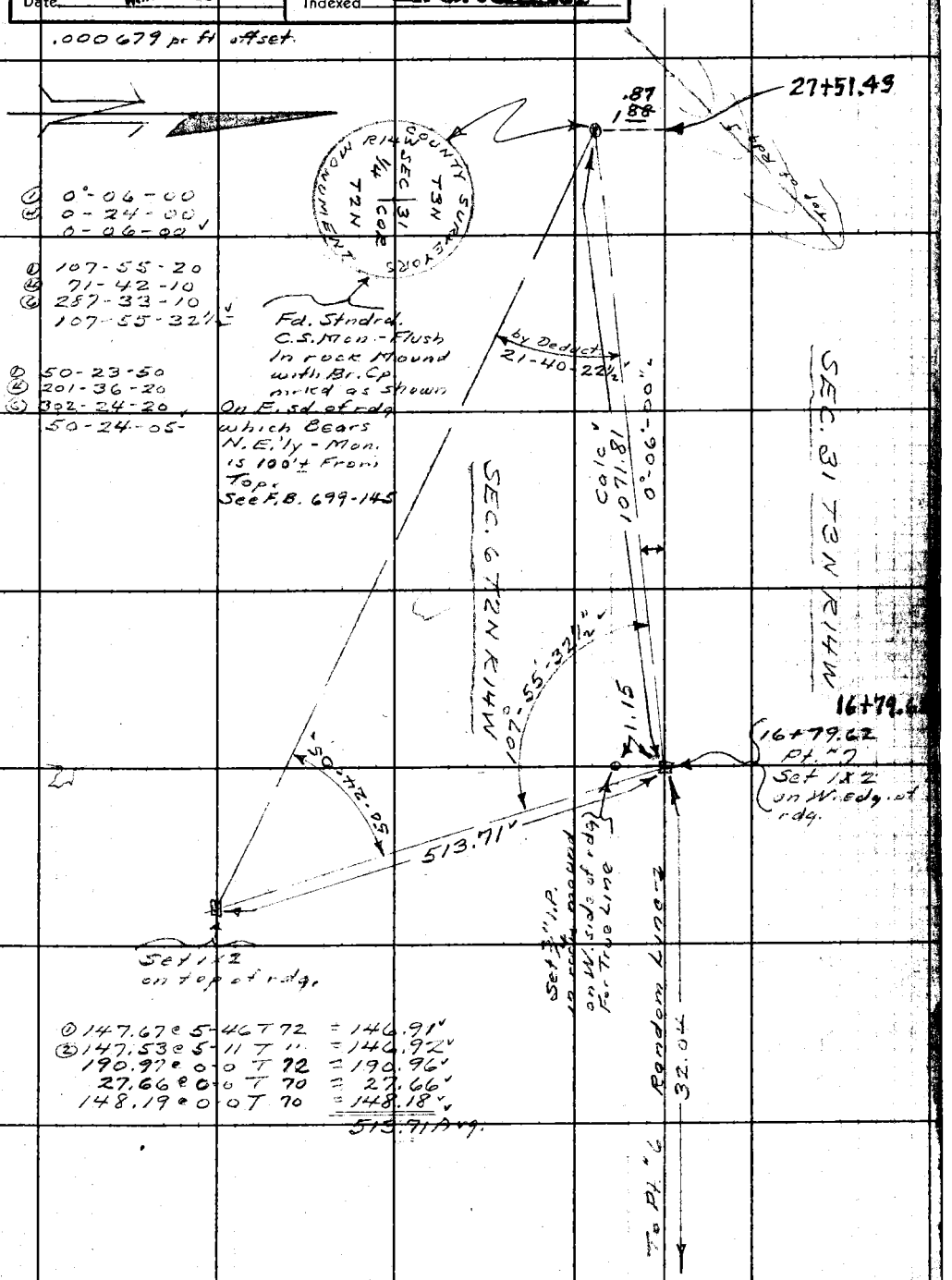

① 0°-06-00
④ 0-24-00
0-06-00

① 107-55-20
④ 71-42-10
⑥ 287-33-10
107-55-32½

① 50-23-50
④ 201-36-20
⑥ 302-24-20
50-24-05

On E. sd of rdg which Bears N.E.'ly - Mon. is 100'± From Top. See F.B. 699-145

① 147.67 @ 5-46 T 72 = 146.91
② 147.53 @ 5-11 T " = 146.92
190.97 @ 0-0 T 72 = 190.96
27.66 @ 0-0 T 70 = 27.66
148.19 @ 0-0 T 70 = 148.18
513.71 Avg.

Note: Any Additions or Changes on This Sheet Must be Made or Circled in Red Ink With Date and Name of Person Making Change.

Do not extend notes this side of this line.

RETURN TO
LOS ANGELES COUNTY SURVEYOR
700 HALL OF RECORDS

FORM 247 5M 11-41

Cont. From Pg. 128

RETURN TO
LOS ANGELES COUNTY SURVEYOR
700 HALL OF RECORDS

Note: Any Additions or Changes on This Sheet Must be Made or Circled in Red Ink With Date and Name of Person Making Change.

Do not extend notes this side of this line.

F.B. 1447 PG. 130

Notes Ck'd by D. M. Finley	Survey of KAGEL CNYN STS
Map No. B-1336-3	W. O. 8182 Tape No. ____ St'd ____ °F
Office Work ____	Surveyed by Hellstrom
Checked D. M. Finley	Notes A.N.H. Date 8-29-47
Date ____	Indexed A. C. Johnson 9-15-47

F. B. 1147 Pg. 131

① 179-43-20
④ 358-52-30
179-43-10

Cont. On Pg. 132

① 141.50 @ 10-58 T 80 = 138.92
② 141.29 @ 10-30 T " = 138.92
138.92 Avg.

Cont. On Bottom Left pg. 136

Set N&T.
Inters
N&T. E.C.
Set N&T.
127.16
95.14
Set N&T. on split of angle
P.I. Set Boat Spk. &T. by Prop. between Sec. Line & Santol Dr.
Set N&T. on split of angle
166-50-15
Used
95.14
N&T. B.C.
Set N&T. B.C.
4TH TRAIL
122.44
21.82
138.92 Meas
42°-22'-45"
35'
18.30
Set N&T.
Inters. Set Boat Spk &T. by Proport. along Sec. Line
Set N&T
9.00
23.11
SEC. 6
Sec. Cor. Nothing Set.
89°-58'-30"
56°-27'-20" pg. 100
SEC. 5
25.20
(25)
28.68
P.I. #23 3/4" I.P. pr. pg. 100
109.11 pg. 100
55"
KAGEL
CNYN
RD.
INTER. 3/4" I.P. pr. pg. 100
SHAFER
PL.
206.86
To P.I.
122.43 @ T 84 = 122.44

① 166-50-15
④ 307-20-50
166-50-15

① 166-49-30
④ 307-19-30
166-49-55
10-2-47

① 42°-22-45"
④ 169 31-00
42-22-45"

Rand. Ln.
132.55
179°-43'-20"
MONUMENT
COUNTY SURVEY
T3N R14W
S31 S32
S6 R14W
T2N
2" I.P. with Galv. Cap Flush. as shown pr. pg. 126

Note: Any Additions or Changes on This Sheet Must be Made or Circled in Red Ink With Date and Name of Person Making Change.

Do not extend notes this side of this line.

RETURN TO
LOS ANGELES COUNTY SURVEYOR
700 HALL OF RECORDS

FORM 247 SM 11-46

F. B. 1147 PG. 132

Cont. On Pg. 133

① 89-56-10
④ 359-45-10
89-56-20

To Int. 7th Trail
134.98

0.19 { Pt #2 - 1x2 (2+76.01)
pr. pg. 127

1+77.47
INTERS
Set 3/4" IP - 10" dp.
By Proportion along
SEC. LINE

184.59 To Int. SANTOL DR

6TH TRAIL

See Pg. 136

10"
89-56-20

① 60.00 @ 5-32 T80 = 59.72
② 60.17 @ 7-00 T" = 59.72
59.72
+ 5.19
64.91

134.97

0.09 Pt #1 - 1x2 (1+32.55)

① 187.56 @ 5-31 T94 = 186.70
② 187.74 @ 6-05 T" = 186.69
300' Tape 186.70 Avg

Road

Inters
Set 3/4" I.P. - Flush
by Proportion along
Sec. Line

186.70 To Inter. SANTOL DR

43.96

5TH TRAIL

See Pg. 136

0.40

SECTION LINE

Fd. 2" IP - Flush with Tag LS 1023 Cook

Fd. 1/2" IP - Flush No nail

① 90-07-40
④ 360-30-20
90-07-35

11-14-47
① 90-02-30
④ 360-11-00
90-02-45

① 90-07-70
④ 360-29-20
90-07-20
10-2-47

0°-02'-20" Calc

62.49

300' Tape Std. @ 84°F

① 70.46 @ 15-54 T80 = 67.76
② 70.84 @ 16-57 T" = 67.76
67.76
- 5.27
62.49

① 66.75 @ 21-12 T58 = 62.22
② 65.89 @ 19-13 T" = 62.23
Avg 62.23
+ 0.26
62.49

11-14-47
J.K.

179°-43'-20"
pr. pg. 131

179°-45'-40"

COUNTY SURVEYOR
T3N R14W
S31 S32
T2N R14W
MONUMENT

2" IP. with Galv Cap
See pg. 131

See Pg. 131
138.92

See Pg. 131

W.S. 53, D-2

RETURN TO
LOS ANGELES COUNTY SURVEYOR
700 HALL OF RECORDS

Do not extend notes this side of this line.

Note: Any Additions or Changes on This Sheet Must be Made or Circled in Red Ink With Date and Name of Person Making Change.

Notes Ck'd by D. M. Finley	Survey of KAGEL CNYN STS.
Map No. B-1336-3	W. O. 8182 Tape No. ____ St'd ____ °F
Office Work ____	Surveyed by Hellstrom
Checked D. M. Finley	Notes A.N.H. Date 8-29-47
Date [illegible]	Indexed A. C. Johnson

F. B. 1147 Pg. 133

Cont. On Pg. 134

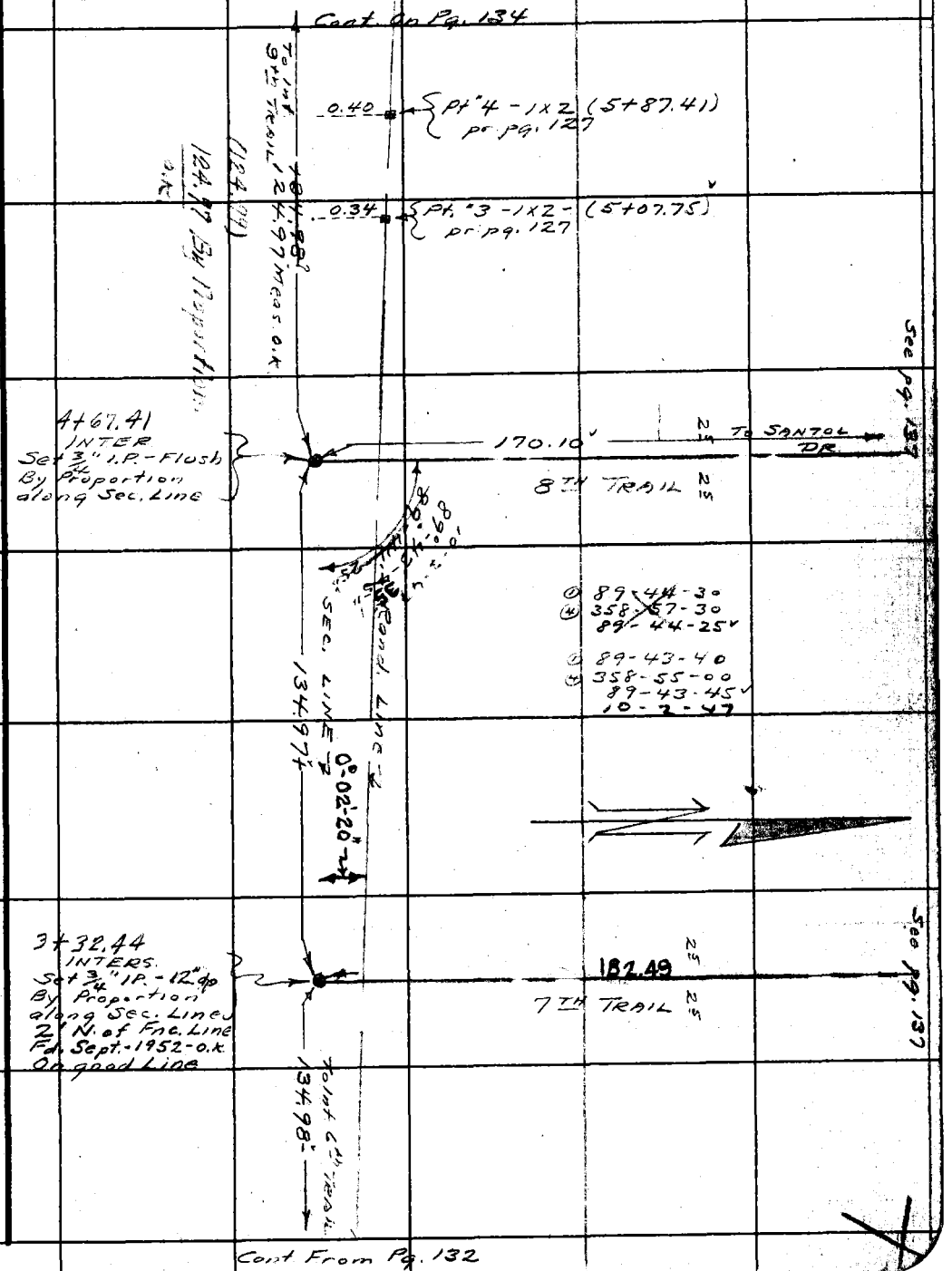

Cont From Pg. 132

Note: Any Additions or Changes on This Sheet Must Be Made or Circled in Red Ink With Date and Name of Person Making Change.

Do not extend notes this side of this line.

RETURN TO
LOS ANGELES COUNTY SURVEYOR
700 HALL OF RECORDS

FORM 247 BM 11-46

F. B. 1147 PG. 134

WS 53, p-2

RETURN TO
LOS ANGELES COUNTY SURVEYOR
700 HALL OF RECORDS
Do not extend notes this side of this line.
Note: Any Additions or Changes on This Sheet Must Be Made or Circled in Red Ink With Date and Name of Person Making Change.

SEE PG. 128

0 54 Pt "5 - 1X2 (7+91.95) pr. pg. 128

Rond. Line

0+00.47 going North
Set 1X2 - Flush at Proportion
Dist. To Run West Line of L.S. 16-4 To North

0+00 Going N.W.
= 6+87.85 From E
Set 3/4" I.P. - Flush
By Proportion along Sec. Ln
For S.W. Cor. E1/2 SE1/4 SE1/4 Sec. 31 T3N R14W S.B.B&M
As. pr. L.S. Map 16 pg. 4
Fd. Sept. 1952 - O.K.
On good Line

0 47

223.77 To 1X2 - "1
(N 0°-38'-00" E) work sht
West Line of L.S. 16-4

89°-31'-45" Rec. Angle L.S. 16-4

89°-24'-05"

Cont. On Bottom Pg. 145

② 224.32 @ 4-04 T94 = 223.76
③ 224.27 @ 3-49 T " = 223.78
223.77 Avg.

① 89-34-05
④ 358-16-20
89-34-05

L.S. 16-4

(N 89-47-55 W) pr. work sht.
100.44
(N 89-[illegible]-15 W) pr. work sht.
0°-02'-20"

300' Tape Std @ 84°F
100.44 @ 0-0 T86 = 100.44

① 200.60 @ 17-07 T96 = 191.74
② 200.13 @ 16-40 T " = 191.74
191.74
- 23.93
167.81

INTERS
Set 3/4" I.P. - Flush)

5+92.38
INTER.
Set 3/4" I.P. - 3" dp
By Proportion along Sec. Line
Fd. Sept. 1952 - O.K.
On good Line

2 5 167.81 82.40
To B.C.
2 5 9TH TRAIL

4 97

0 40 Pt "4 - 1X2 (5+87.41) pr. pg. 133

(2 5) (2 5)
TRAIL 17TH

Cont. On Right Side Pg. 177

Sept. 1952
① 89-53-40
④ 359-34-40
⑤ 179-22-00
89-53-40

134.98 To Int. 8th Trail
124.97 Meas. O.K.
SEC. LINE
Rond. Line

89°-53'-40"

Cont. From Pg. 133

Notes Ck'd by D. M. Pinley	Survey of KAGEL CNYN STS. F. B. 1147 Pg. 135
Map No. B-1336-3	W. O. 8182 Tape No. 083 St'd 68 °F
Office Work	Surveyed by Hellstrom
Checked D. M. Pinley	Notes A.N.H. Date 9-3-47
Date AUG 55	Indexed A. C. Johnson

Cont. On Bottm Rt. pg. 136

① 124-25-20
④ 137-~~43~~-20
124-25-20

① 124-25-50
④ 137-43-20
124-25-50
10-1-47

Note: Any Additions or Changes on This Sheet Must be Made or Circled in Red Ink With Date and Name of Person Making Change.

Do not extend notes this side of this line.

RETURN TO
LOS ANGELES COUNTY SURVEYOR
700 HALL OF RECORDS

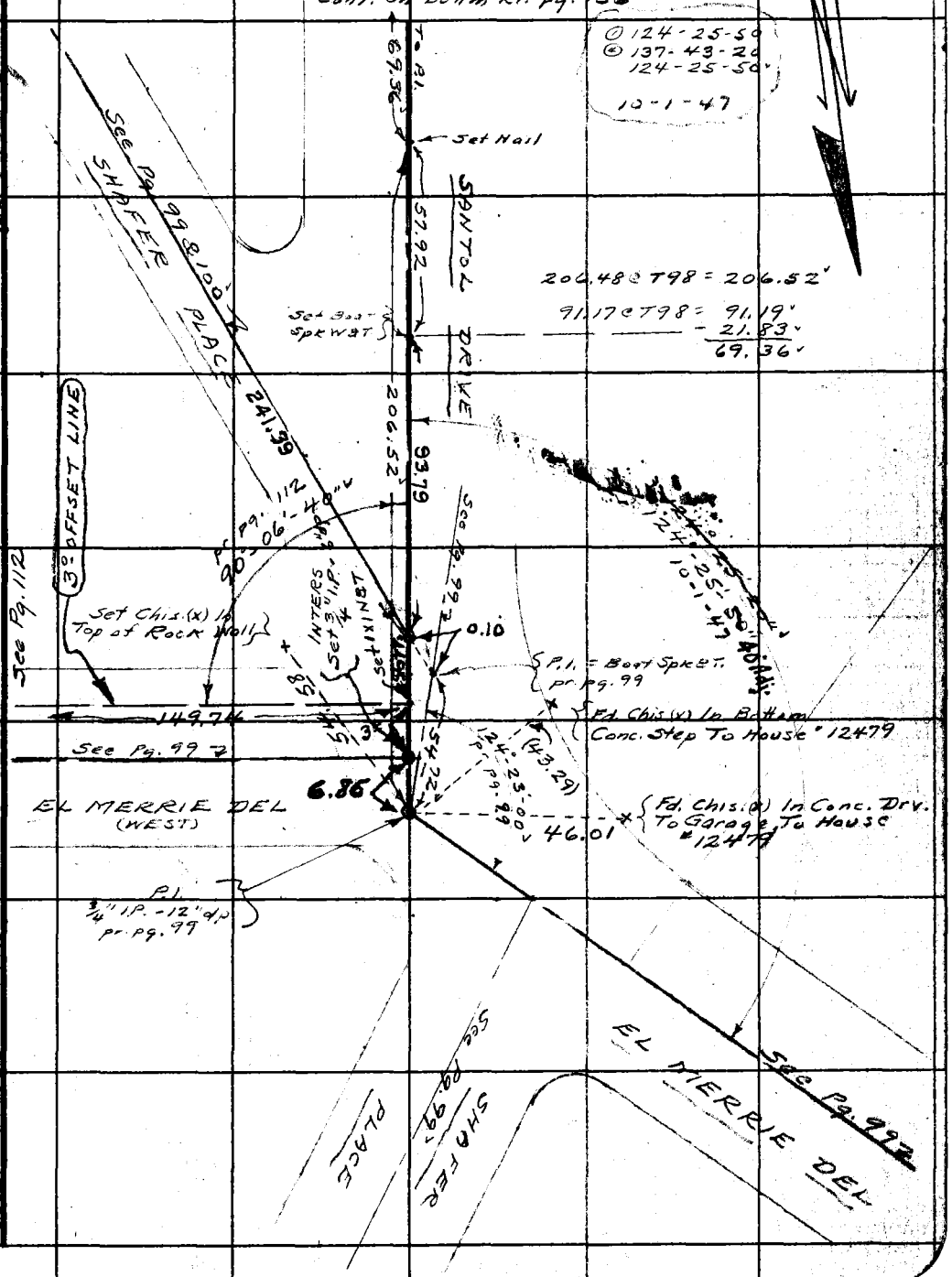

FORM 247 5M 11-46

Cont'd on Back pg. 137

F.B. 1147 PG. 136

RETURN TO
LOS ANGELES COUNTY SURVEYOR
700 HALL OF RECORDS
Do not extend notes this side of this line.

Note: Any Additions or Changes on This Sheet Must Be Made or Circled in Red Ink With Date and Name of Person Making Change.

To Nat Trail 7.96 of East Line T

134.55

① 98-57-10
④ 35-49-20
98-57-26
10-1-47

① 98-57-05
④ 35-48-20
98-57-05

① 123-48-40
④ 135-14-20
123-48-35
10-1-47

① 123-48-50
④ 135-15-20
123-48-50

① 89-08-40
④ 356-34-20
89-08-35
11-14-47

① 89-13-50
④ 356-55-00
89-13-45

① 90-57-20
④ 363-50-00
90-57-30

169.17 @ 11-28 T66 = 165.77
169.31 @ 11-41 T " = 165.78

109.76 @ 17-41 T64 = 104.56
109.95 @ 18-01 T " = 104.55
8.31 @ 0-0 T " = 8.31
Avg. = 278.64
− 0.17
278.47

Seg Pg. 132

6th TRAIL

184.59

To Sec. Ln.

20.00

16.35 INET

1X2 with NET

INTERS.
Set Boat Spk W.B.T.
Fd. 6-4-54

134.60 @ T98 = 134.63

127.14 @ T98 = 127.16

134.54 @ T78 = 134.55

SAN TOP

134.63

3.08

20.00

1X1 NET

(x) in rock

① 189.45 @ 13-02 T78 = 184.58
② 189.77 @ 13-20 T " = 184.59
Avg. = 184.59

5th TRAIL

To Sec. Line

184.70

40.03

58 41

43 31

13 23

Nail

7.96

INTERS.
Set Boat Spk W.B.T.
Set 2" I.P. 8" Up
Fd. 6-4-54

Fd. 2X2 - Flush with Tag L.S. 1023 Cook

Fd. 1½" I.P. no cap Flush

Fd. 2" I.P. - Flush with Tag L.S. 1023 Cook

Inters.
Set Boat Spk
W.B.T. - Flush
Fd. 6-4-54

See other side of this sheet for Bearings

48-57-05
48-57-20

38 37

4th TRAIL

127.16

69.36

To Nail

16.73

Set 1X1 NET

Set 1½" I.P. (6) in Fd. for Fnc. Posts

Set 2X2 - Flush 2.6' of Fnc. of Post

Set 3" I.P. - Flush 2.6' of Fnc. of Post

Cont. From Top Pg. 135

Cont. on Pg. 98 Rt. Sd.

Set (8) in Concrete

40-31-35

Cont. From Top Pg. 137

① 40-31-35
④ 162-06-20
40-31-35

46.94

Notes Ck'd by D. M. Finley	Survey of KAGEL CANYN STS.
Map No. B-1336-3	W. O. 8182 Tape No. 083 Std 68 °F
Office Work	Surveyed by HELLSTROM
Checked D. M. Finley	Notes A.N.H. Date 9-10-47
Date AUG '53	Indexed A. C. Johnson

F.B. 1147 Pg. 137

① 90-11-50
④ 360-46-10
90-11-35

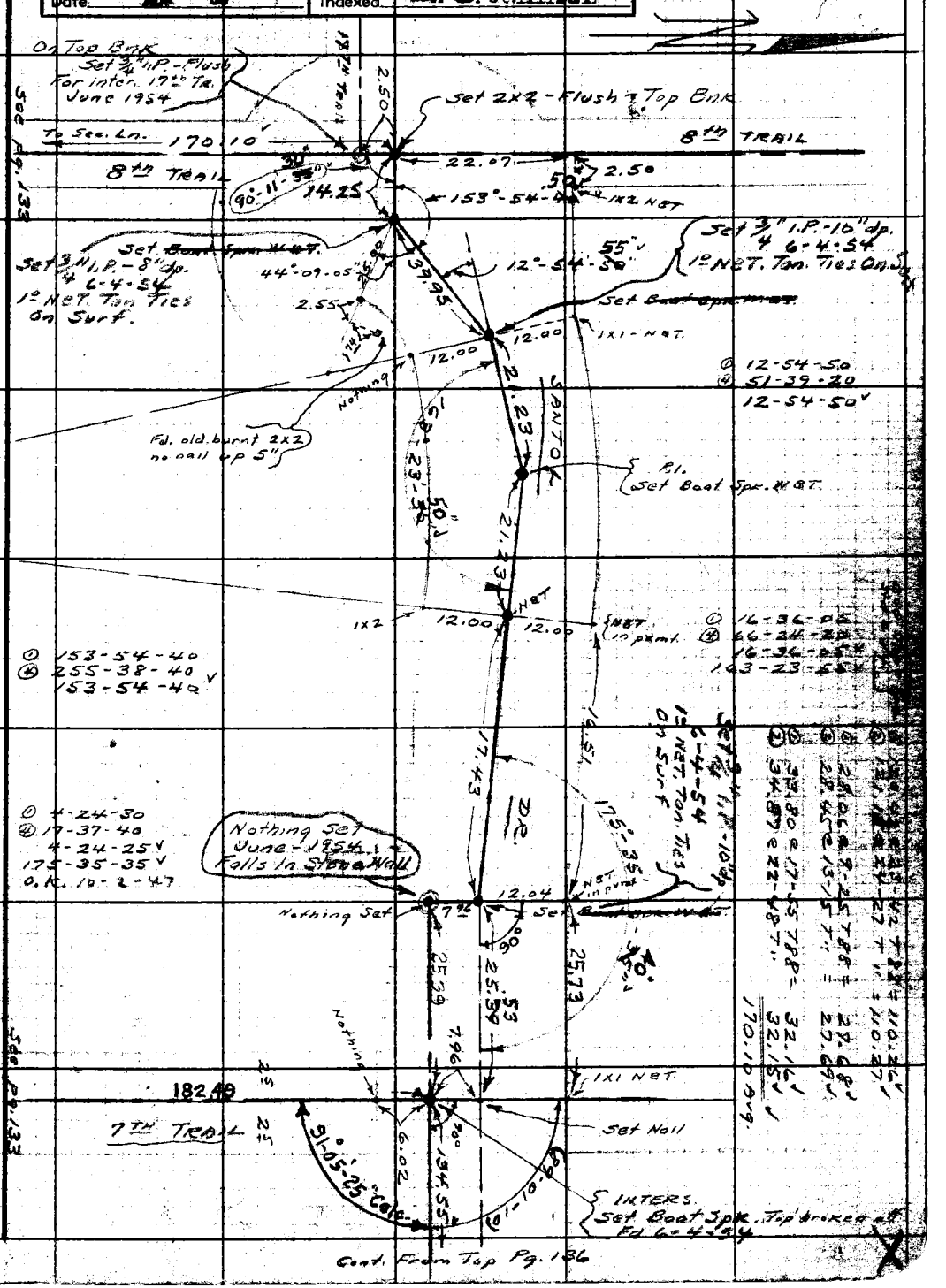

Cont. From Top Pg. 136

See Pg. 133

See Pg. 133

Note: Any Additions or Changes on This Sheet Must be Made or Circled in Red Ink With Date and Name of Person Making Change.

Do not extend notes this side of this line.

RETURN TO:
LOS ANGELES COUNTY SURVEYOR
700 HALL OF RECORDS

FORM 247 5M 12-40

RETURN TO
LOS ANGELES COUNTY SURVEYOR
700 HALL OF RECORDS

Note: Any Additions or Changes on This Sheet Must be Made or Circled in **Red Ink** With Date and Name of Person Making Change.

Do not extend notes this side of this line.

Cont. From Top Left. Pg. 177

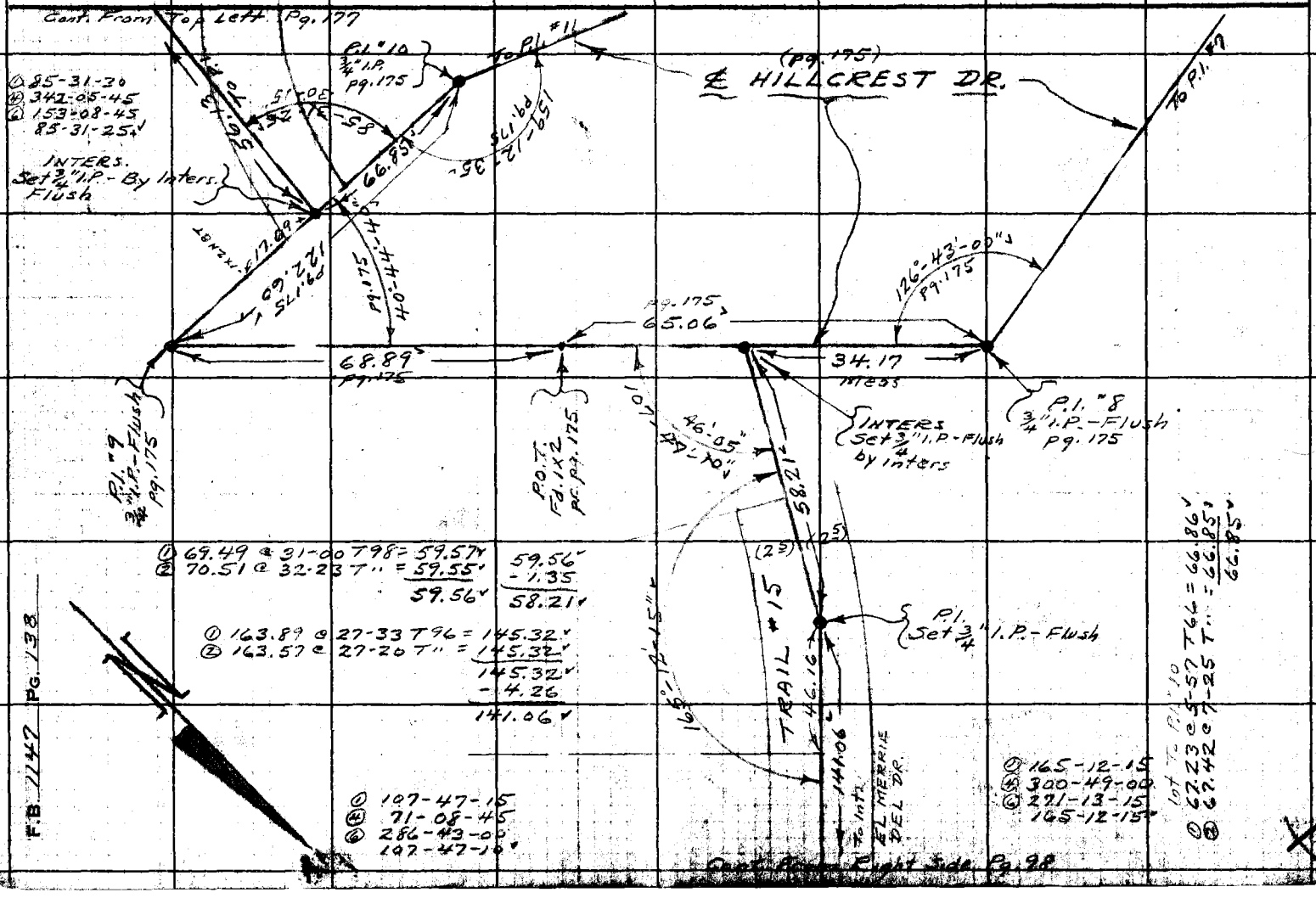

Cont. From Right Side. Pg. 98

Notes Ck'd by D. M. Finley	Survey of KAGEL CNYN STS
Map No. B-1336-3	W. O. 8182 Tape No. 42 St'd 84 °F
Office Work	Surveyed by HELLSTROM
Checked D. M. Finley	Notes A.H.H Date 9-12-47
Date [illegible] '55	Indexed A. C. Johnson

F. B. 1147 Pg. 139

① 142-35-30
④ 210-21-00
142-35-15 ✓

① 168-03-30
④ 312-12-40
168-03-10 ✓

① 49-21-40
④ 197-25-40
49-21-25 ✓

Base Line
71.59 @ 0-0 T 98 = 71.60 ✓
20.90 @ 0-0 T " = 20.90 ✓
① 296.36 @ 18-28 T 98 = 281.13 ✓
② 295.74 @ 18-06 T " = 281.14 ✓
① 286.50 @ 19-57 T " = 269.34 ✓
② 285.82 @ 19-35 T " = 269.32 ✓
119.25 @ 0-0 T " = 119.26 ✓
762.23 Avg.

① 115-27-00
④ 101-48-00
115-27-00 ✓

① 56-32-40
④ 226-11-00
56-32-45 ✓

① 74-05-30
④ 296-22-30
74-05-40 ✓

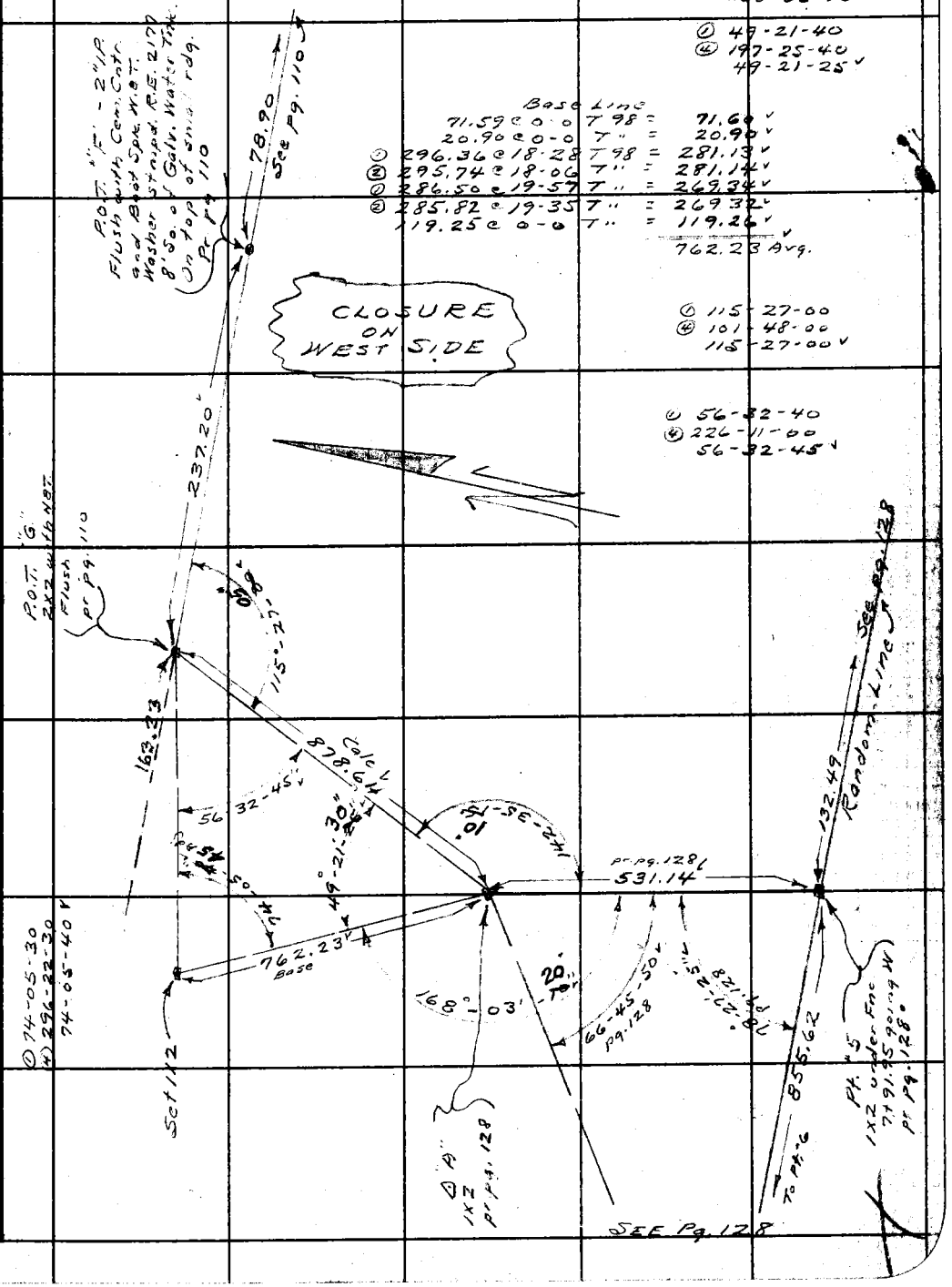

Note: Any Additions or Changes on This Sheet Must be Made or Circled in Red Ink With Date and Name of Person Making Change.

Do not extend notes this side of this line.

RETURN TO
LOS ANGELES COUNTY SURVEYOR
700 HALL OF RECORDS

FORM 247 5M 11-46

F. B. 1147 PG. 140

RETURN TO
LOS ANGELES COUNTY SURVEYOR
700 HALL OF RECORDS

Do not extend notes this side of this line.

Note: Any Additions or Changes on This Sheet Must Be Made or Circled in Red Ink With Date and Name of Person Making Change.

Notes Ck'd by D. M. Finley	Survey of KAGEL CNYN. STS.
Map No. B-1996-3	W. O. 8182 Tape No. 083 St'd 68 °F
Office Work	Surveyed by Hellstrom
Checked D. M. Finley	Notes B.H.H. Date 9-3-47
Date MAR 58	Indexed A. C. Johnson

F. B. 1147 PG. 141

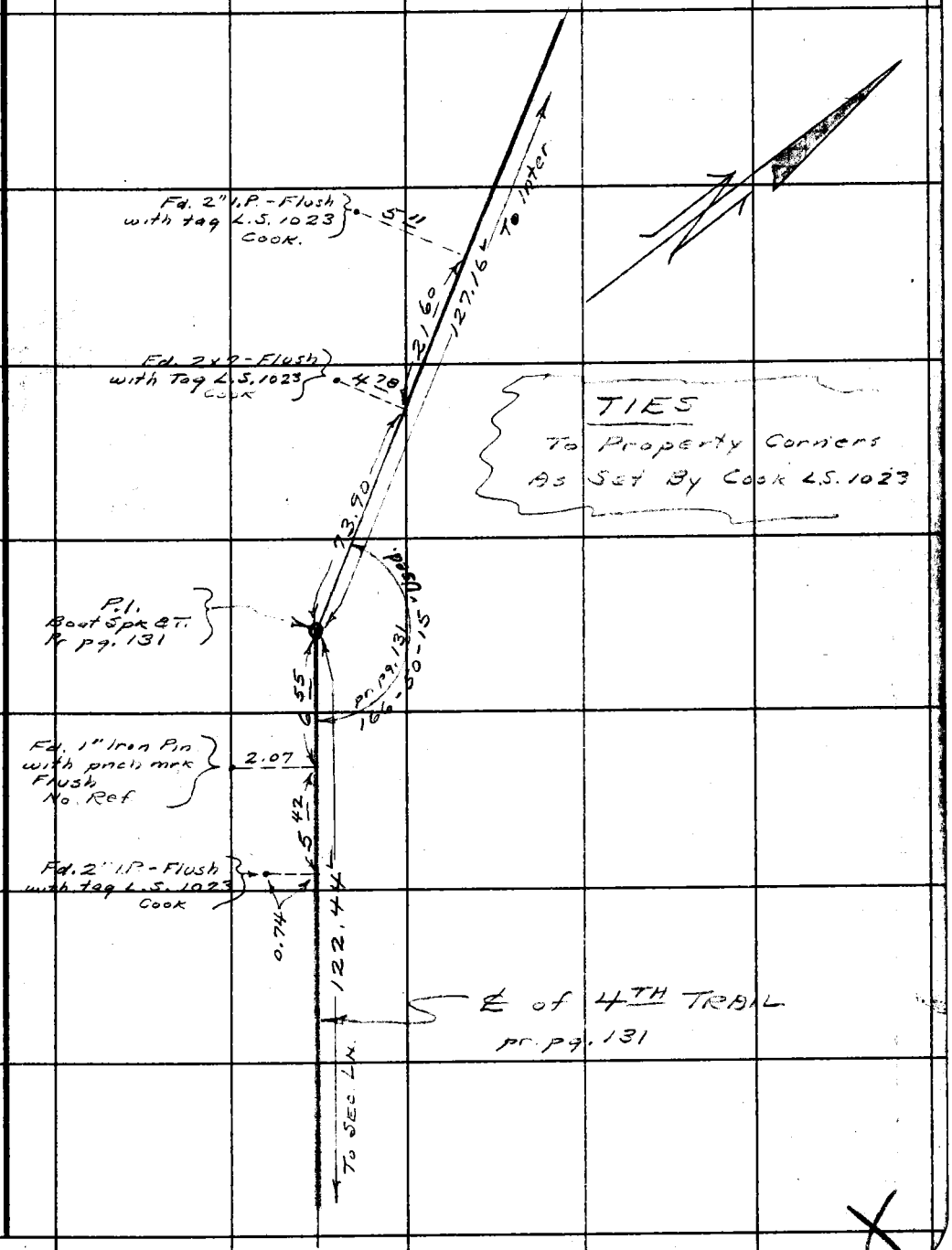

Note: Any Additions or Changes on This Sheet Must be Made or Circled in Red Ink With Date and Name of Person Making Change.

Do not extend notes this side of this line.

RETURN TO LOS ANGELES COUNTY SURVEYOR 700 HALL OF RECORDS

FORM 247 SM 11-46

RETURN TO
LOS ANGELES COUNTY SURVEYOR
700 HALL OF RECORDS

Note: Any Additions or Changes on This Sheet Must be Made or Circled in Red Ink With Date and Name of Person Making Change.

Do not extend notes this side of this line.

WS 57 D-2

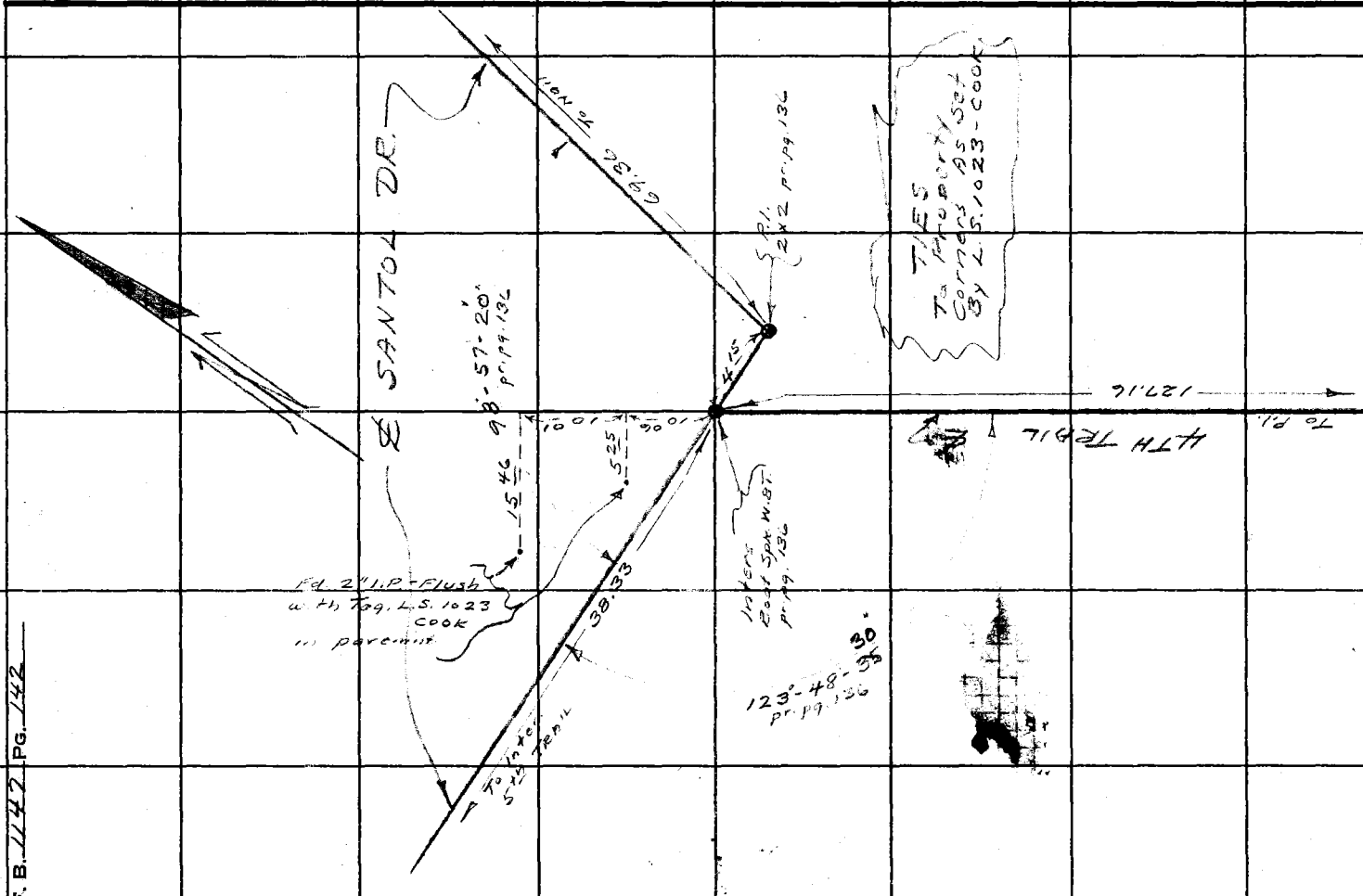

F. B. 1142 PG. 142

Notes Ck'd by D. M. Finley	Survey of KAGEL CNYN STS.
Map No. B-1336-3	W. O. 8182 Tape No. 083 St'd 68 °F
Office Work	Surveyed by Hellstrom
Checked D. M. Finley	Notes A.N.H. Date 9-5-47
Date AUG '55	Indexed A. C. Johnson

F. B. 1147 PG. 143

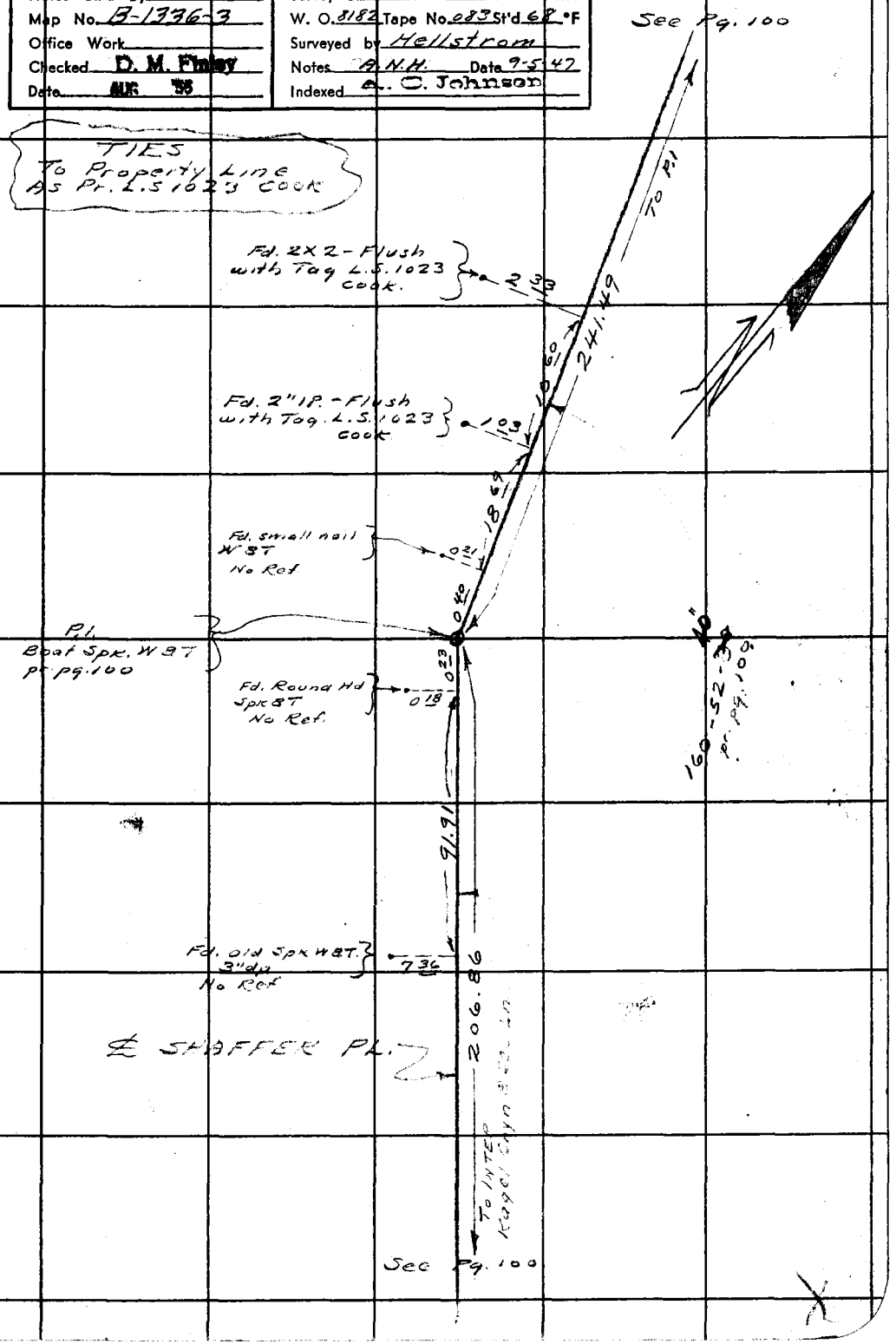

Note: Any Additions or Changes on This Sheet Must be Made or Circled in Red Ink With Date and Name of Person Making Change.

Do not extend notes this side of this line.

RETURN TO
LOS ANGELES COUNTY SURVEYOR
700 HALL OF RECORDS

FORM 247 5M 11-46

RETURN TO
LOS ANGELES COUNTY SURVEYOR
700 HALL OF RECORDS

Note: Any Additions or Changes on This Sheet Must be Made or Circled in Red Ink With Date and Name of Person Making Change.

Do not extend notes this side of this line.

F. B. 1147 PG. 1442

Notes Ck'd by D. M. Finley	Survey of KAGEL CNYN STS.
Map No. B-1336-3	W. O. 8182 Tape No. 79 St'd 84 °F
Office Work	Surveyed by HELLSTROM
Checked D. M. Finley	Notes A.N.H. Date 10-3-47
Date AUG '58	Indexed A. C. Johnson

F. B. 1147 PG. 145

300' Tape Std. @ 84°F.

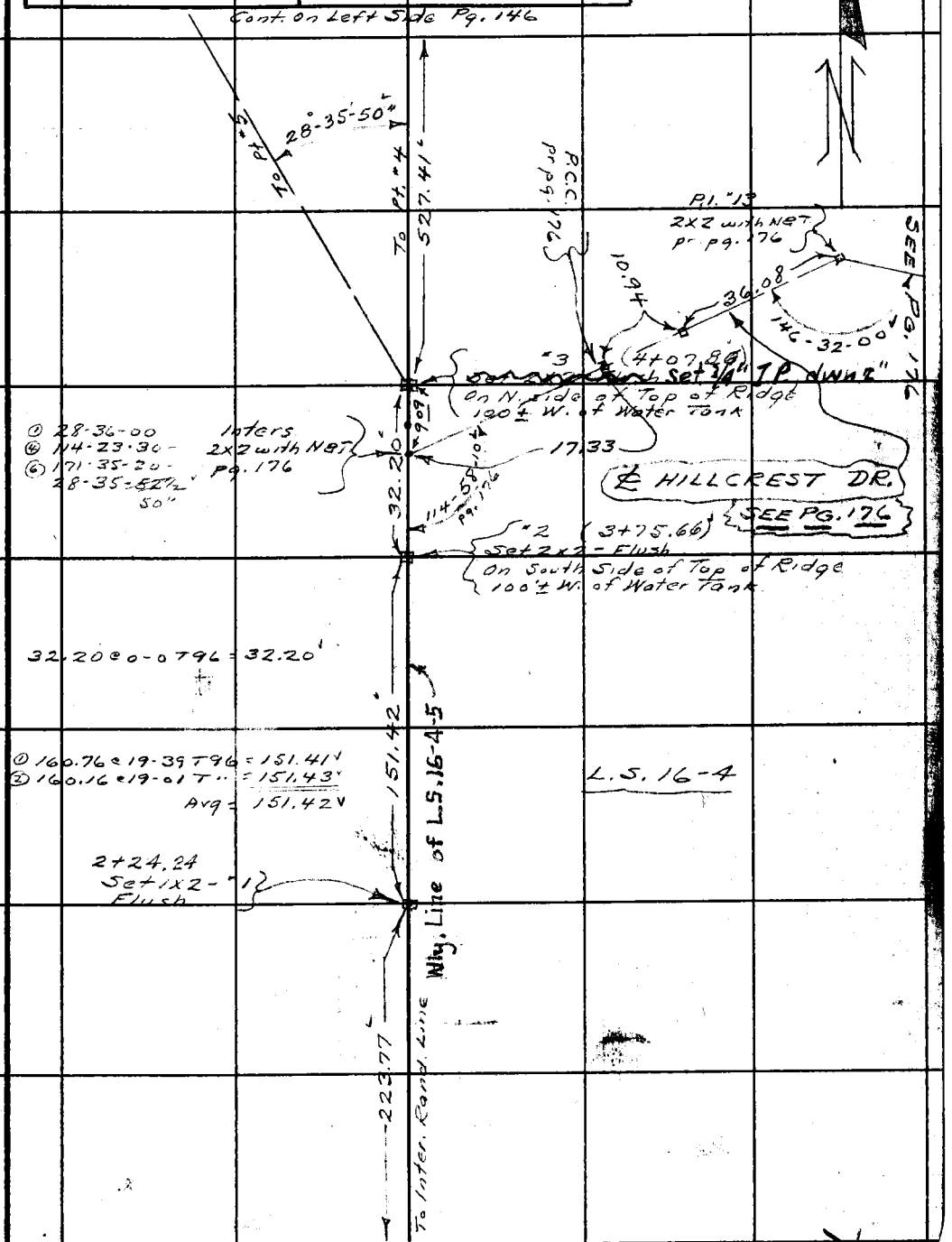

Note: Any Additions or Changes on This Sheet Must Be Made or Circled in Red Ink With Date and Name of Person Making Change.

Do not extend notes this side of this line.

RETURN TO
LOS ANGELES COUNTY SURVEYOR
700 HALL OF RECORDS

FORM 247 5M 11-46

RETURN TO
LOS ANGELES COUNTY SURVEYOR
700 HALL OF RECORDS

Note: Any Additions or Changes on This Sheet Must be Made or Circled in Red Ink With Date and Name of Person Making Change.

Do not extend notes this side of this line.

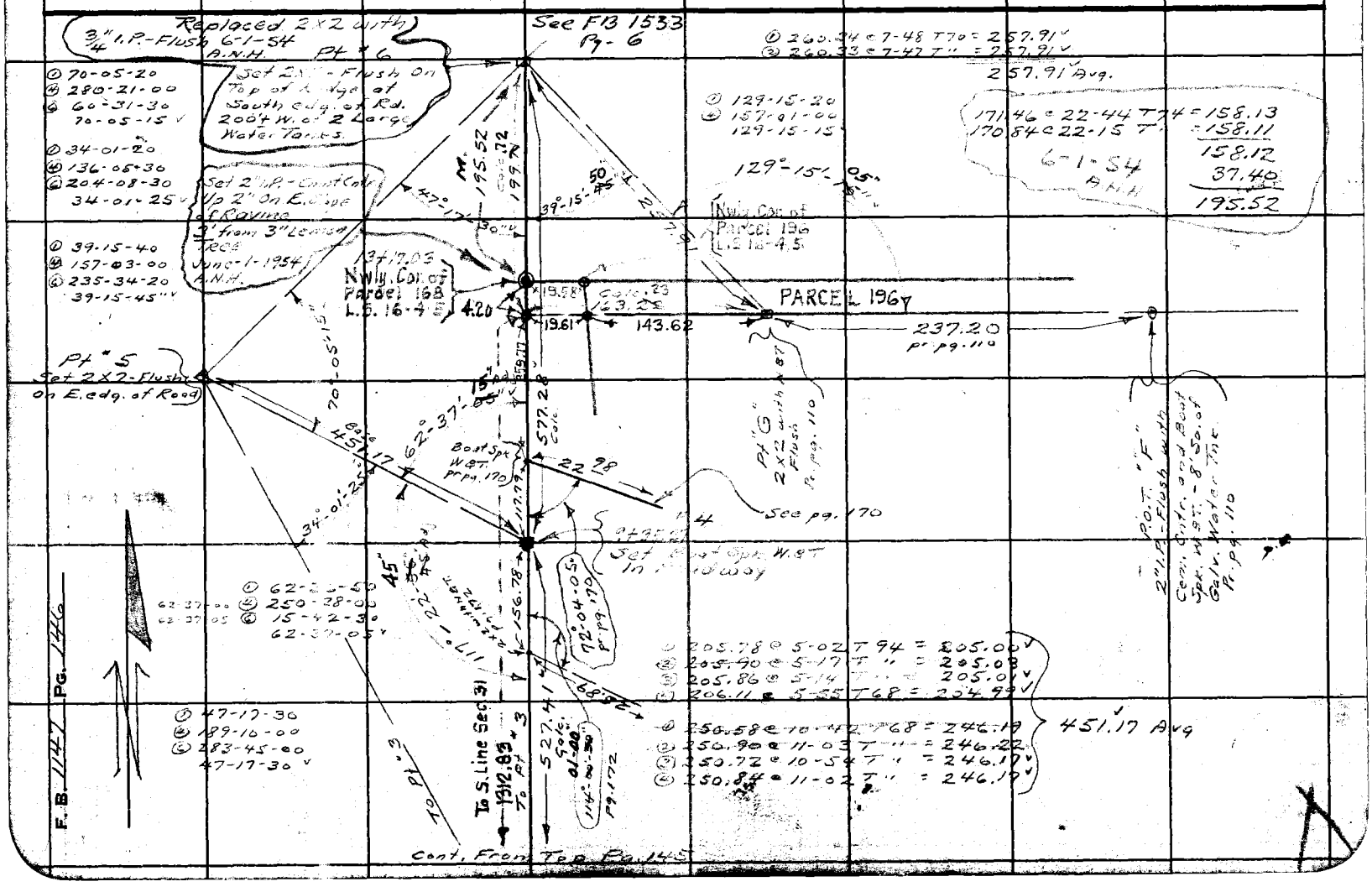

Notes Ck'd by D. M. Finley	Survey of Kagel Cn Streets
Map No. B-1336-5	W. 8182 Tape No. St'd. °F
Office Work	Surveyed by
Checked D. M. Finley	Notes Date
Date AUG 58	Indexed A.C. Johnson 11-19-47

F. B. 1147 PG. 147

KAGEL CANYON STREETS

SURVEY OF

PORTER AVE. AND GRACE AVE.

IN

L.S. 18-19,20,21,22.

SEC. 29 T.3N. R.14W.

Notes: Any Additions or Changes on This Sheet Must be Made or Circled in Red Ink With Date and Name of Person Making Change.

Do not extend notes this side of this line.

RETURN TO
LOS ANGELES COUNTY SURVEYOR
726 LOS ANGELES COUNTY
ENGINEERING BLDG.

76F309S 247 2-51

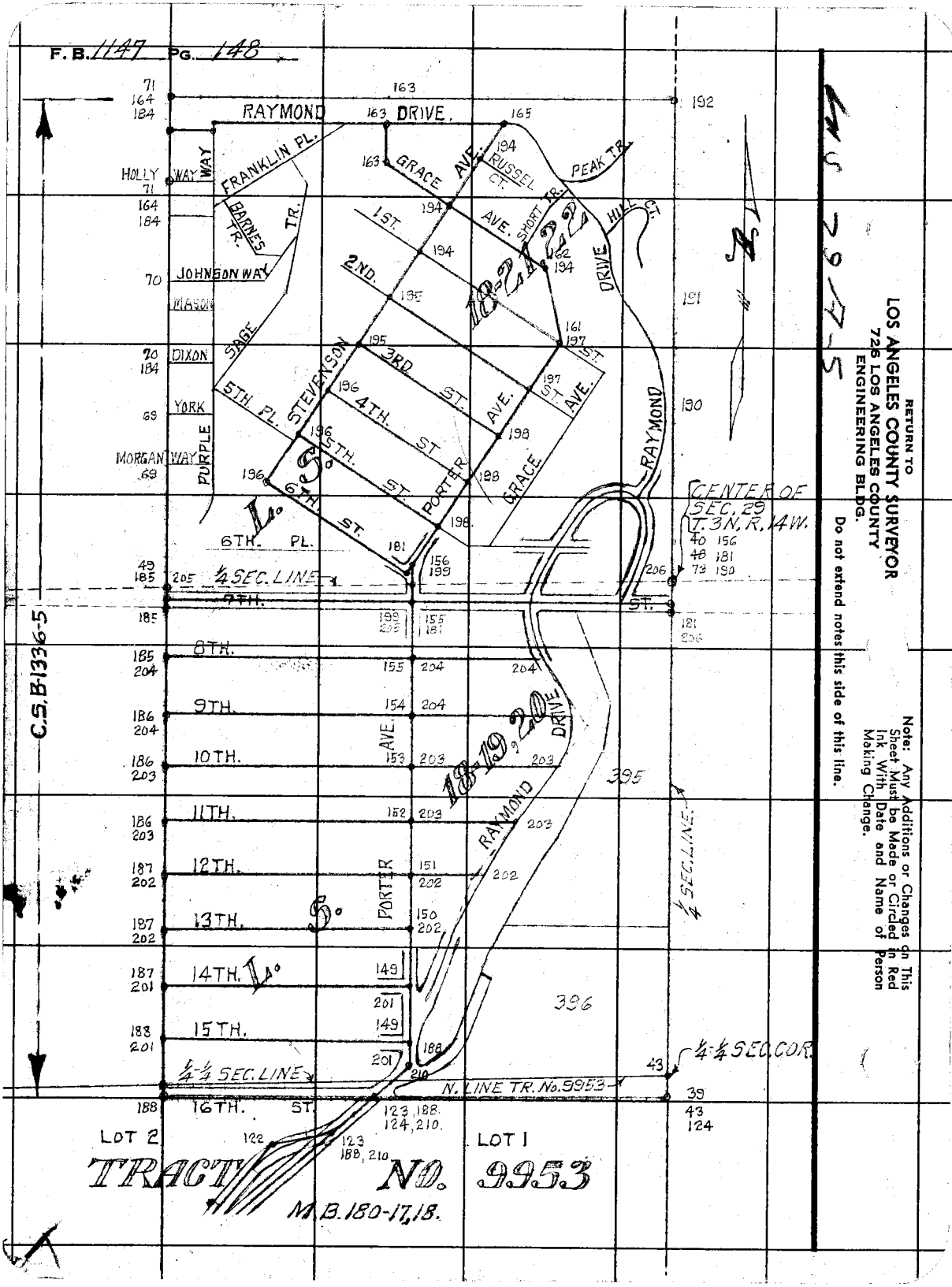
F. B. 1147 PG. 148
RAYMOND DRIVE.
FRANKLIN PL.
HOLLY WAY
BARNES TR.
JOHNSON WAY
MASON
DIXON
YORK
MORGAN WAY
PURPLE
SAGE
STEVENSON
GRACE AVE.
RUSSEL CT.
PEAK TR.
SHORT TR.
HILL CT.
1ST.
2ND.
3RD.
4TH.
5TH.
6TH.
7TH.
8TH.
9TH.
10TH.
11TH.
12TH.
13TH.
14TH.
15TH.
16TH.
PORTER AVE.
RAYMOND DRIVE
18-21,22
18-19,20
L. S.
CENTER OF SEC. 29 T. 3N. R. 14W.
¼ SEC. LINE
¼-¼ SEC. LINE
¼-¼ SEC. COR.
N. LINE TR. No. 9953
395
396
LOT 2
LOT 1
TRACT NO. 9953
M.B. 180-17,18.
C.S.B-1336-5
RETURN TO
LOS ANGELES COUNTY SURVEYOR
726 LOS ANGELES COUNTY
ENGINEERING BLDG.
Do not extend notes this side of this line.
Note: Any Additions or Changes on This Sheet Must be Made or Circled in Red Ink With Date and Name of Person Making Change.

Notes Ck'd by D. M. Finley	Survey of KAGEL CNYN STS
Map No. B-1336-S	W. O. 8182 Tape No. 79 St'd 84 °F
Office Work	Surveyed by Hellstrom
Checked D. M. Finley	Notes A.N.H. Date 10-27-47
Date [illegible]	Indexed A. C. Johnson

F. B. 1147 Pg. 149

Cont. on Lower Left Pg. 150

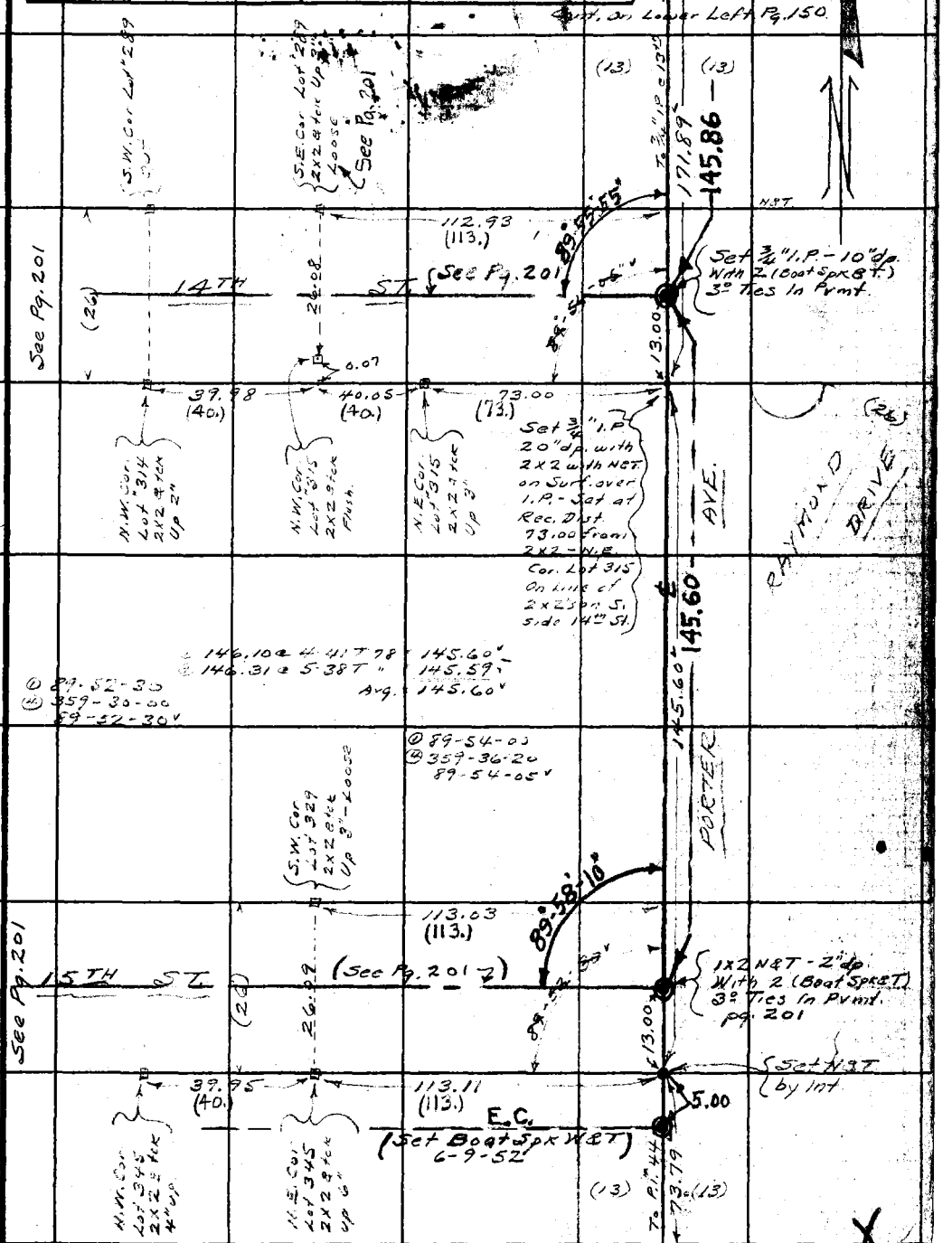

Cont From Right Side Pg. 124

Note: Any Additions or Changes on This Sheet Must be Made or Circled in Red Ink With Date and Name of Person Making Change.

Do not extend notes this side of this line.

RETURN TO
LOS ANGELES COUNTY SURVEYOR
700 HALL OF RECORDS

FORM 247 5M 11-46

RETURN TO
LOS ANGELES COUNTY SURVEYOR
700 HALL OF RECORDS

Note: Any Additions or Changes on This Sheet Must be Made or Circled in Red Ink With Date and Name of Person Making Change.

Do not extend notes this side of this line.

Cont. on Right Side Pg. 151

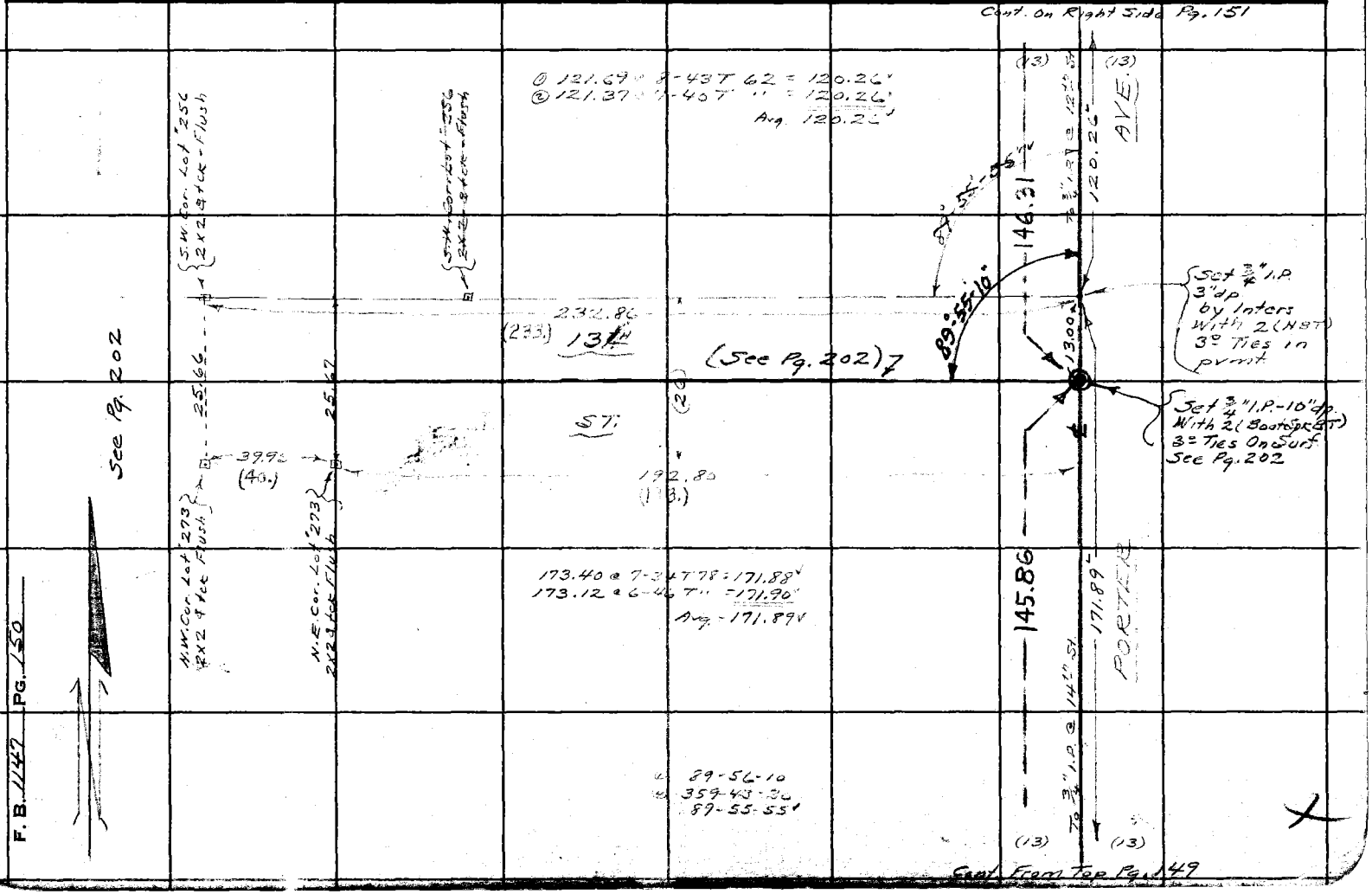

Cont. From Top Pg. 149

FORM 247 5M 11-46

RETURN TO
LOS ANGELES COUNTY SURVEYOR
700 HALL OF RECORDS

Note: Any Additions or Changes on This Sheet Must be Made or Circled in Red Ink With Date and Name of Person Making Change.

Do not extend notes this side of this line.

Cont. on Left Side Pg. 152

Notes Ck'd by R. Hy Fielding
Map No. B-1336-5
Office Work
Checked D. M. Finley
Date AMC

Survey of KAGEL CANYON STS.
W. O. 2482 Tape No. 79 Std. 64 °F
Surveyed by Helistrom
Notes
Date 10-27-47
Indexed A. C. Johnson

F. B. 1142 Pg. 151

① 89-59-00
② 357-56-00
89-59-00 V

① 147.64 @ 8-30 T70 = 146.01'
② 147.32 @ 7-38 T " = 146.00'
Avg. 146.00'

PORTER

146.00'

(13)

146.03

(73.)

73.00

89°56'55"

89°59'00" V

12 TH

(26)

See Pg. 202

80.00

(40.)

39.9±

39.95

72.86

(73.)

13.00

Set ¾" I.P. - 10 dp
With 2 (Boot Spot & T.)
In Pvmt.

(53.)

52.90

Set ¾" I.P.
Flush
by Inters
With 2 (N&T)
39 Ties
In Pvmt.

146.31

AVE

120.26'

(13)

(13)

S.E. Cor. Lot "224"
Fd. Remains old 2X2

(40.)

40.00

26.00

S.E. Cor. Lot 229
Fd. old burnt 2X2 no nail

12"d.
¾" I.P. per Pg. 202

26.05

ST.

157.07

Prod

(40.)

40.20

(64.07)

63.82

N.E. Cor. Lot "296"
Fd. Remains old 2X2
Set Nail in Cut

N.E. Cor. Lot "295"
Fd. Remains old 2X2

N.E. Cor. Lot "294"
Fd. Remains old 2X2

N.E. Cor. Lot "245"
Fd. Remains old 2X2

N.E. Cor. Lot "244"
Fd. old burnt 2X2 up 3" no nail

N.E. Cor. Lot "243"
Fd. old burnt 2X2 disturbed
leans W.

N.E. Cor. Lot "242"
Fd. burnt 2X2 no nail - 3" up
Set nail in Cut.

RAYMOND

DRIVE

Cont. From Right Side Pg. 150

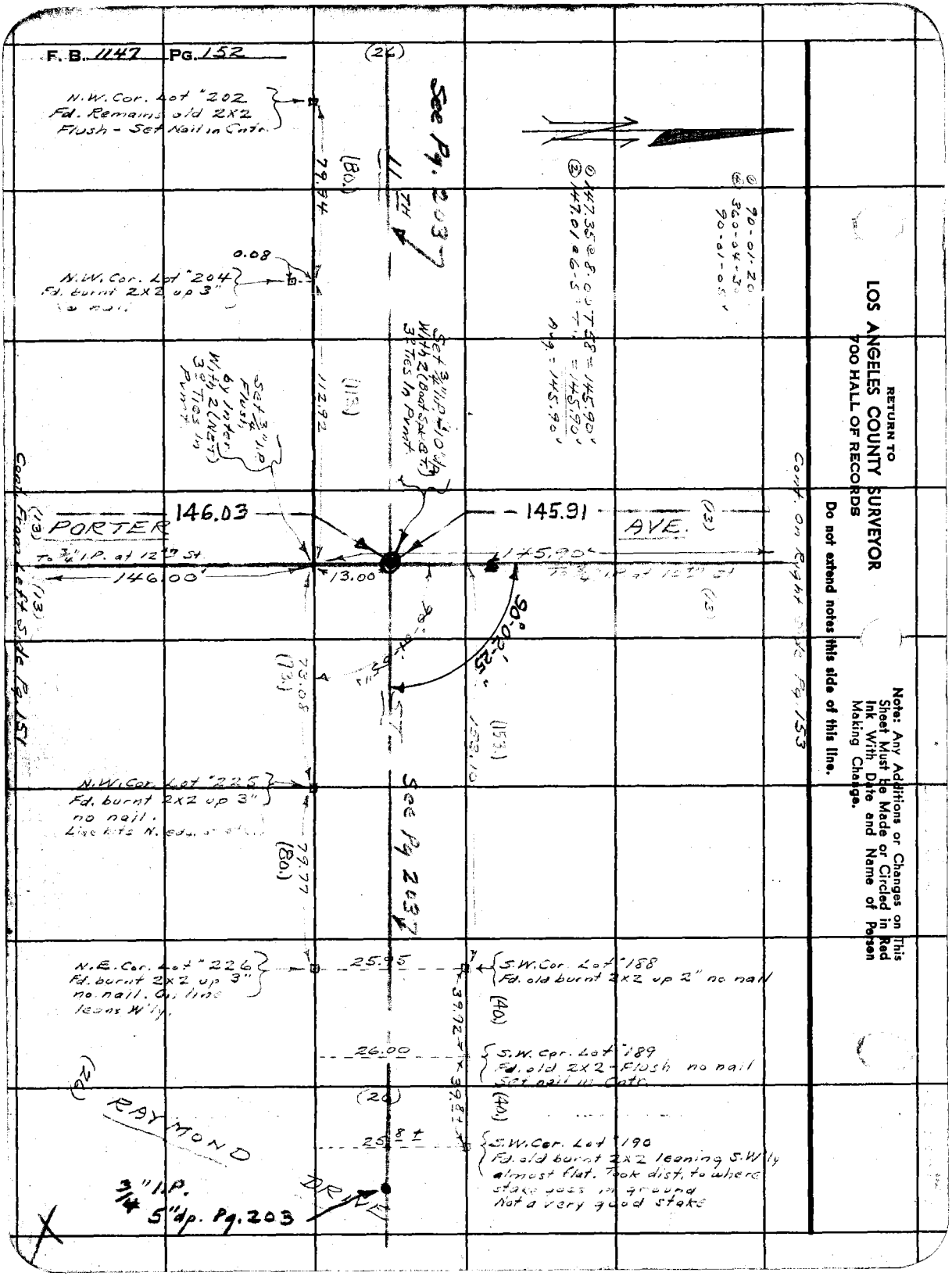
F. B. 1147 PG. 152
(26)
N.W. Cor. Lot "202
Fd. Remains old 2X2
Flush - Set Nail in Cntr.
See Pg. 203
11 TH
(80.)
79.94
0.08
N.W. Cor. Lot "204
Fd. burnt 2X2 up 3"
Set 3/4" I.P. 10" Up
With 2 (Boat Spk. & T.)
3 Ties In Pvmt.
Set 3/4" I.P.
Flush
by Inter.
With 2 (NET)
3 Ties In
Pvmt.
112.92
(113.)
146.03
145.91
PORTER
AVE.
(13)
To 3/4" I.P. at 12th St.
146.00'
13.00
145.90'
90°-02'-25"
(73.)
73.08
(153.)
153.10
N.W. Cor. Lot "225
Fd. burnt 2X2 up 3"
no nail.
See Pg 203
79.77
(80.)
N.E. Cor. Lot "226
Fd. burnt 2X2 up 3"
no nail. On line
leans W'ly.
25.95
S.W. Cor. Lot "188
Fd. old burnt 2X2 up 2" no nail
39.72
(40.)
26.00
S.W. Cor. Lot "189
Fd. old 2X2 - Flush no nail
Set nail in Cntr.
(20)
39.8±
(40.)
25.8±
S.W. Cor. Lot "190
Fd. old burnt 2X2 leaning S.W'ly
almost flat. Took dist. to where
stake goes in ground
Not a very good stake
RAYMOND
DRIVE
3/4" I.P.
5" dp. Pg. 203
Cont. From Left Side Pg. 151
Cont. On Right Side Pg. 153
① 147.35 @ 8.00 T 58 = 145.90'
② 147.01 @ 6.5 T 1 = 145.90'
Avg. = 145.90'
① 90-01-20
④ 360-04-30
90-01-05'
RETURN TO
LOS ANGELES COUNTY SURVEYOR
700 HALL OF RECORDS
Do not extend notes this side of this line.
Note: Any Additions or Changes on This Sheet Must Be Made or Circled in Red Ink With Date and Name of Person Making Change.

Notes Ck'd by D. M. Finley
Map No. B-1336-S
Office Work
Checked D. M. Finley
Date [illegible]

Survey of KAGEL CHYN. STS.
W. O. 8182 Tape No. 79 St'd 84 °F
Surveyed by HEELSTROM
Notes A.N.H. Date 10-28-47
Indexed A. C. Johnson

F.B. 1147 Pg. 153

① 89-59-20
④ 359-57-00
89-59-15

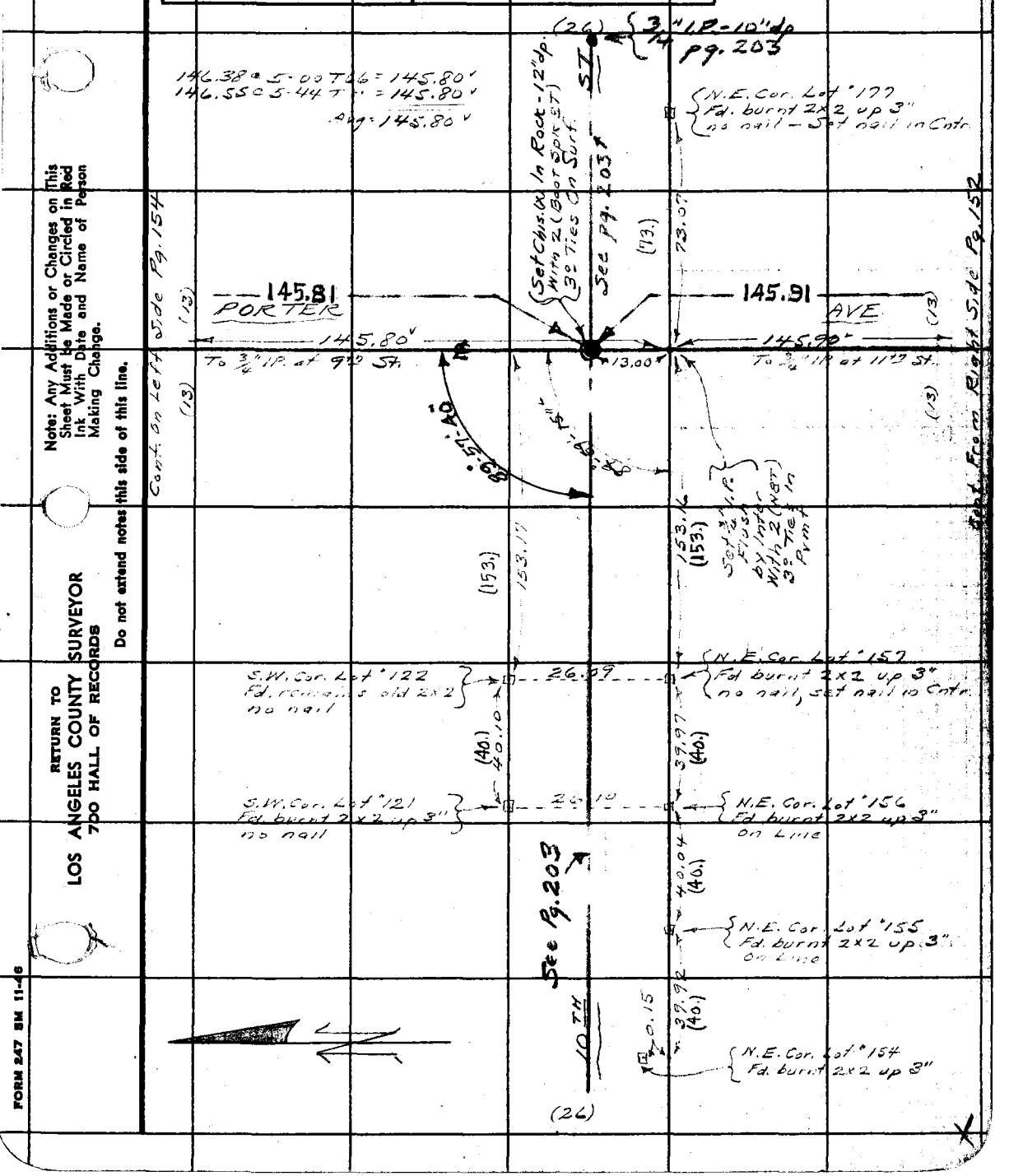

Note: Any Additions or Changes on This Sheet Must be Made or Circled in Red Ink With Date and Name of Person Making Change.

Do not extend notes this side of this line.

RETURN TO
LOS ANGELES COUNTY SURVEYOR
700 HALL OF RECORDS

FORM 247 SM 11-46

RETURN TO
LOS ANGELES COUNTY SURVEYOR
700 HALL OF RECORDS

Note: Any Additions or Changes on This Sheet Must be Made or Circled in Red Ink With Date and Name of Person Making Change.

Do not extend notes this side of this line.

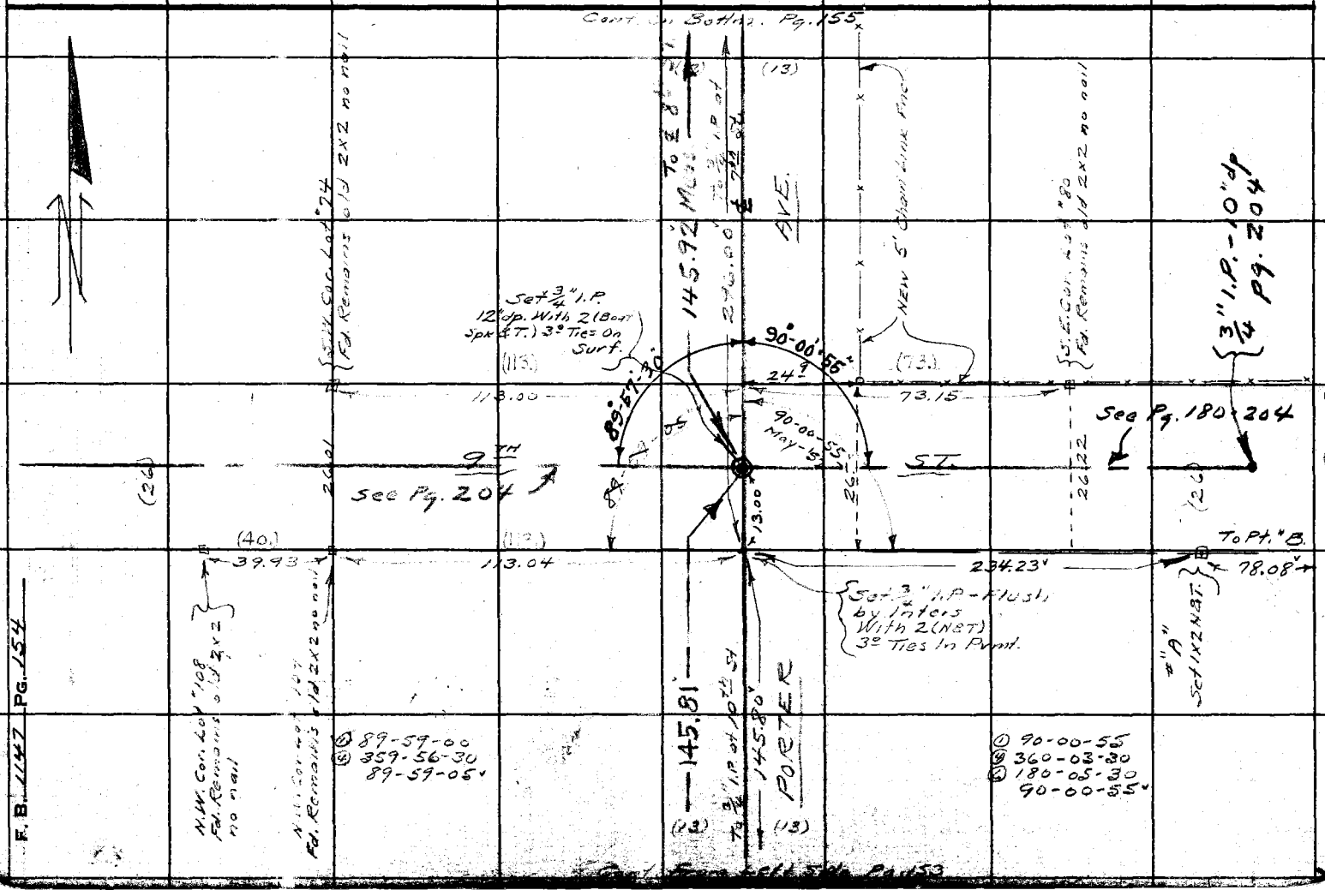

Notes Ck'd by D. M. Finley
Map No. B-1336-5
Office Work
Checked D. M. Finley
Date Nov. 58

Survey of KAGEL CNYN STS.
W. O. 8182 Tape No. 79 St'd 84 °F
Surveyed by Hellstrom
Notes A.N.H. Date 10-30-47
Indexed A. C. Johnson

F. B. 1147 Pg. 155

① 89-16-00
④ 357-03-30
89-15-55
73.42 to 2x2 P.I.
2x2 to 1x2 2.18

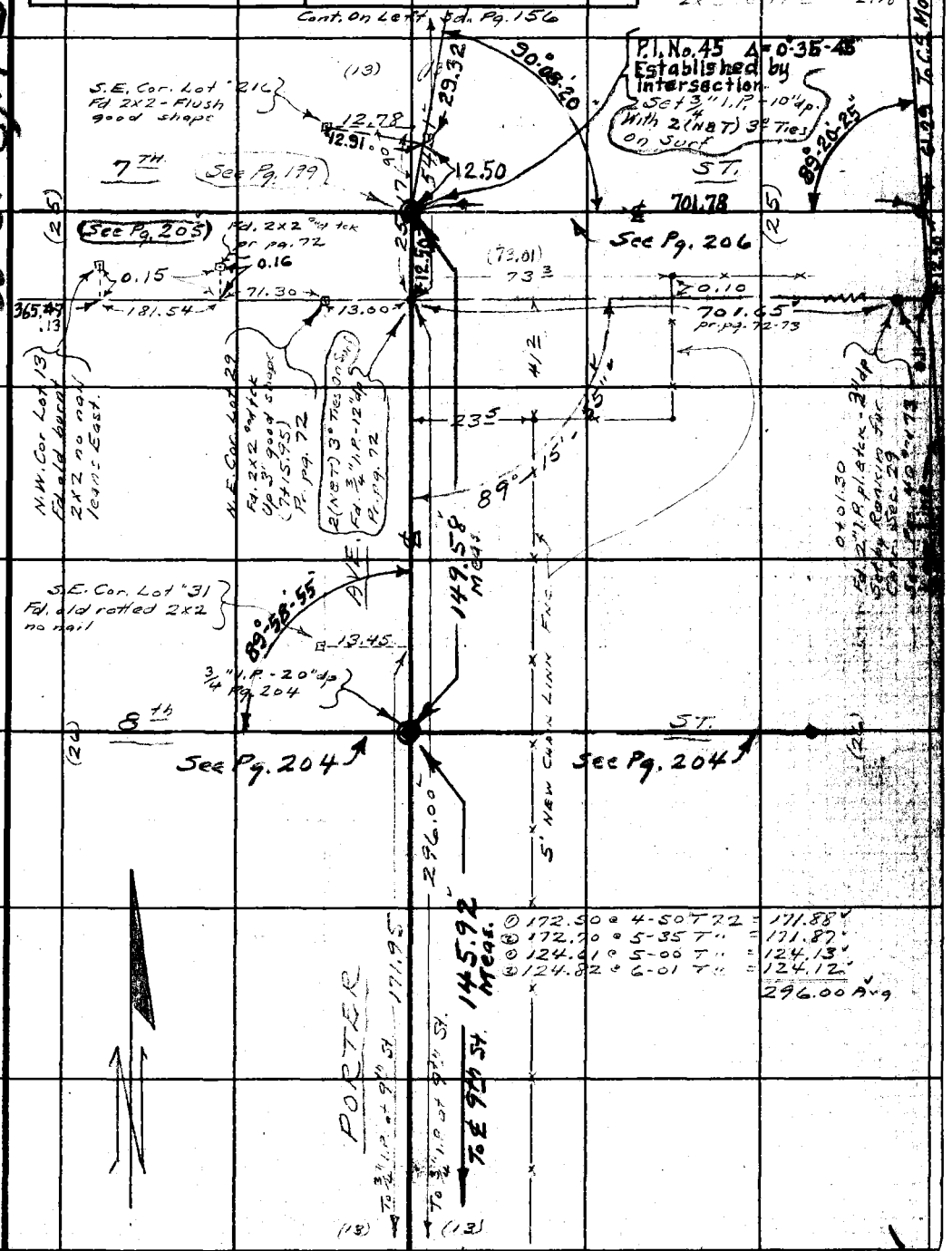

Cont. From Right Side Pg. 154

W.S. 78, A-5

Note: Any Additions or Changes on This Sheet Must be Made or Circled in Red Ink With Date and Name of Person Making Change.

Do not extend notes this side of this line.

RETURN TO
LOS ANGELES COUNTY SURVEYOR
700 HALL OF RECORDS

FORM 247 5M 11-46

RETURN TO
LOS ANGELES COUNTY SURVEYOR
700 HALL OF RECORDS

Note: Any Additions or Changes on This Sheet Must be Made or Circled in Red Ink With Date and Name of Person Making Change.

Do not extend notes this side of this line.

4579 A-5

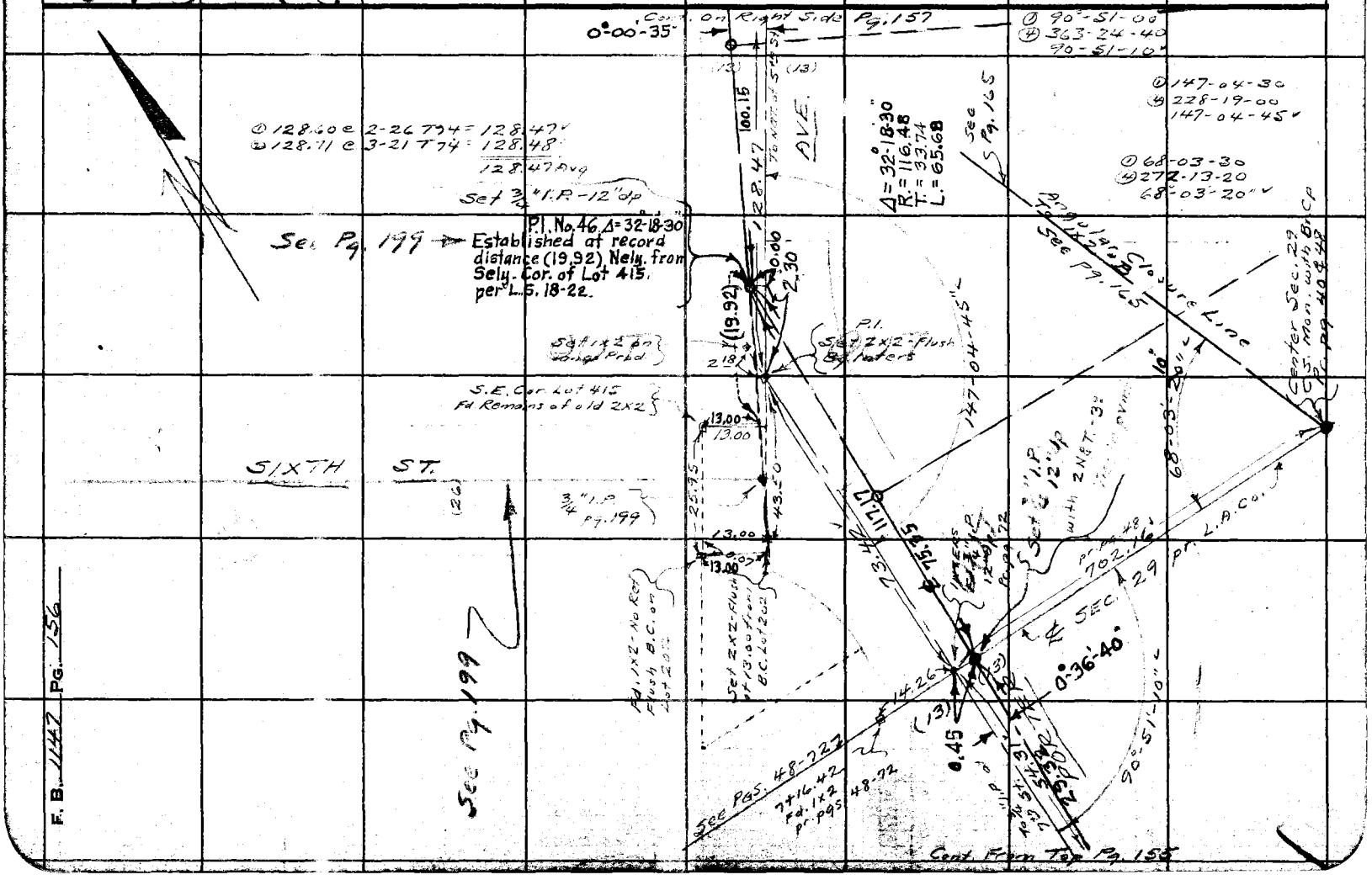

Notes Ck'd by D.M. Finley
Map No. B-1336-S
Office Work
Checked D. M. Finley
Date June 58

Survey of KAGEL CNYN STS
W. O. 8182 Tape No. 79 St'd 84 °F
Surveyed by HELLSTROM
Notes A.N.H. Date 11-3-47
Indexed A. C. Johnson

F. B. 1142 Pg. 157

Note: Any Additions or Changes on This Sheet Must be Made or Circled in Red Ink With Date and Name of Person Making Change.

Do not extend notes this side of this line.

RETURN TO
LOS ANGELES COUNTY SURVEYOR
700 HALL OF RECORDS

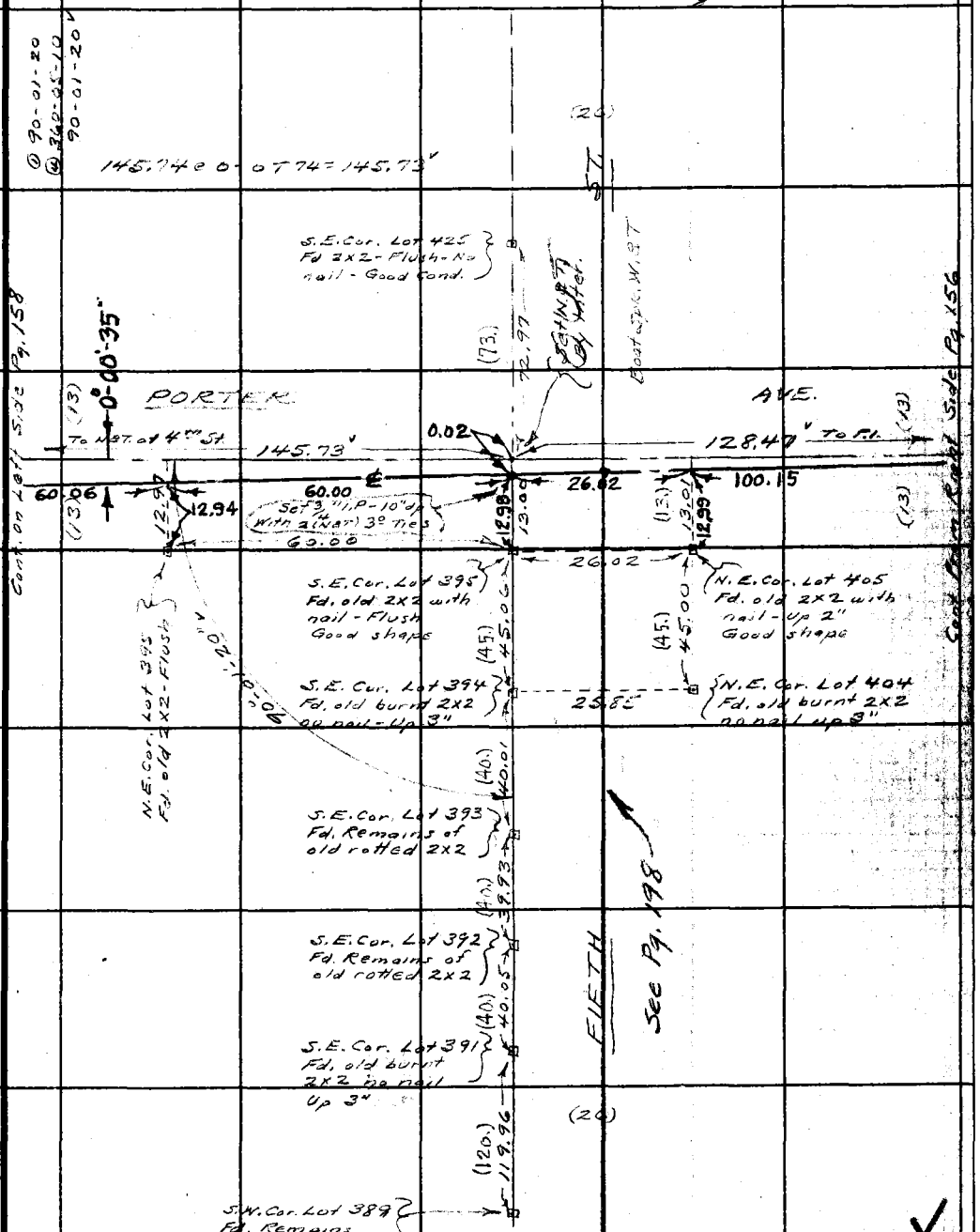

FORM 247 SM 11-46

RETURN TO
LOS ANGELES COUNTY SURVEYOR
700 HALL OF RECORDS

Note: Any Additions or Changes on This Sheet Must be Made or Circled in Red Ink With Date and Name of Person Making Change.

Do not extend notes this side of this line.

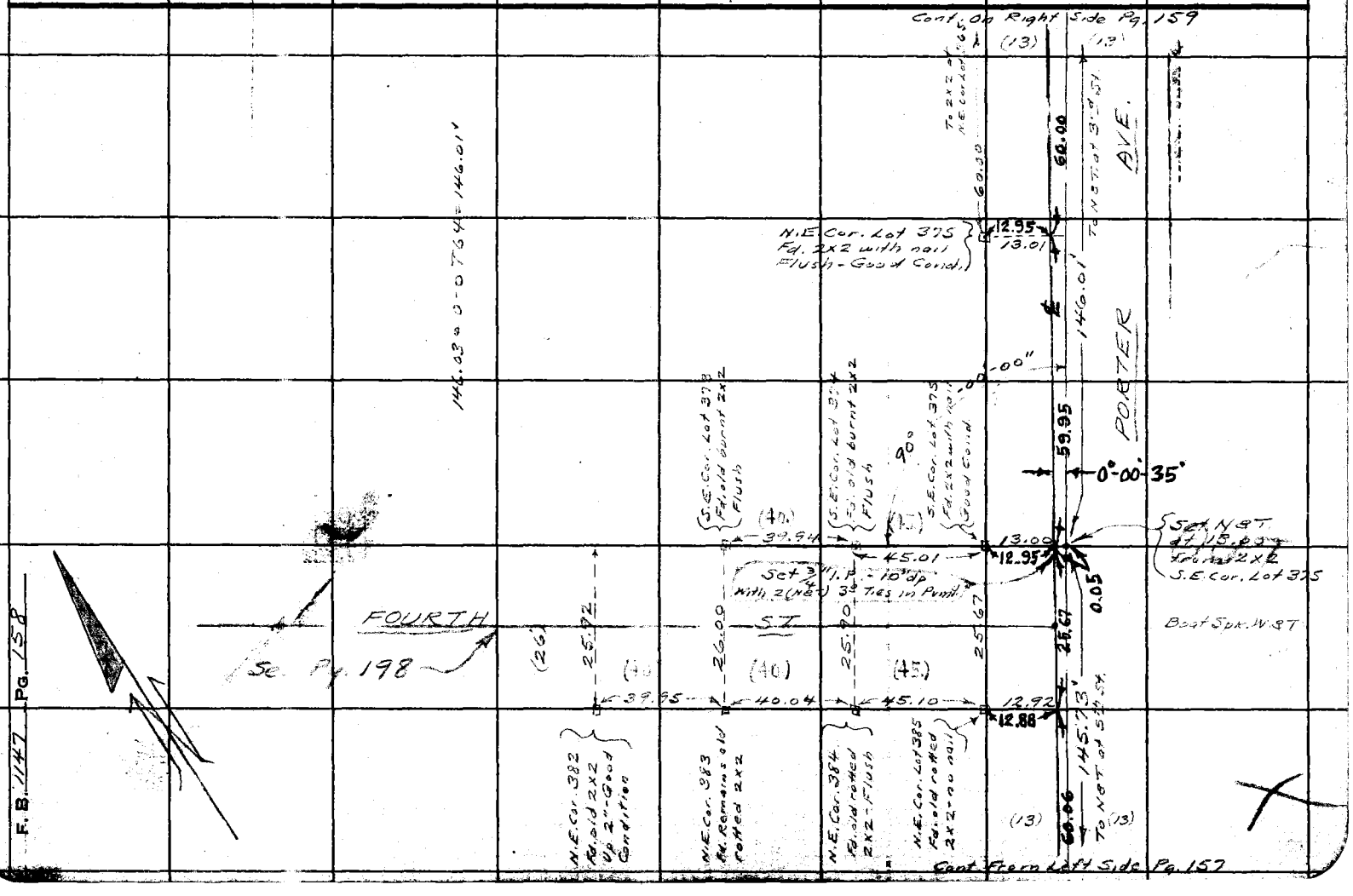

Notes Ck'd by D. M. Finley	Survey of KAGEL CNYN. STS.	F. B. 1147 PG. 159
Map No. B-1336-5	W. O. 8182 Tape No. 79 St'd 84 °F	
Office Work	Surveyed by Hellstrom	
Checked D. M. Finley	Notes A.W.H. Date 11-47	
Date [illegible]	Indexed A. C. Johnson	

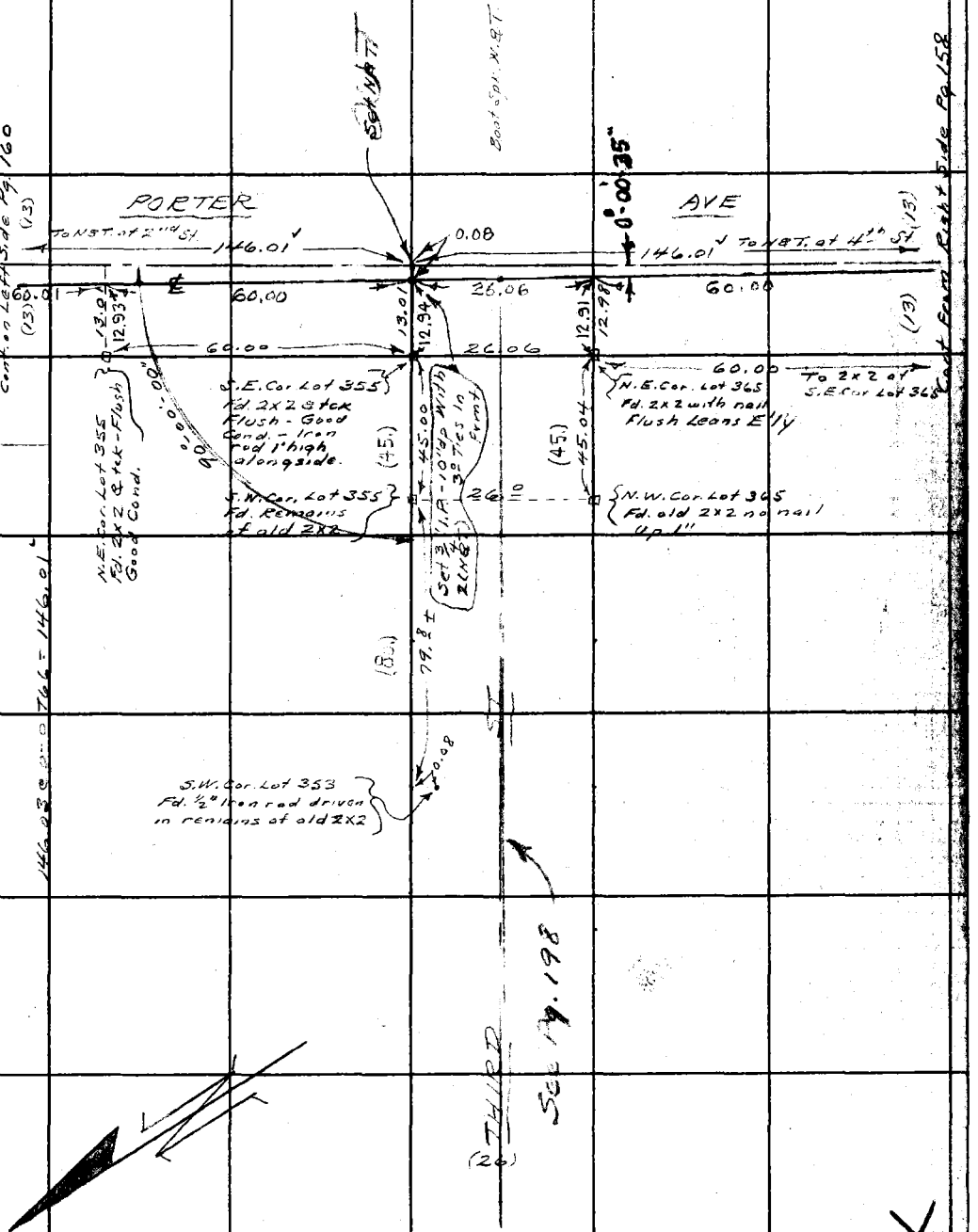

Note: Any Additions or Changes on This Sheet Must be Made or Circled in Red Ink With Date and Name of Person Making Change.

Do not extend notes this side of this line.

RETURN TO
LOS ANGELES COUNTY SURVEYOR
700 HALL OF RECORDS

FORM 247 5M 11-46

RETURN TO
LOS ANGELES COUNTY SURVEYOR
700 HALL OF RECORDS

Note: Any Additions or Changes on This Sheet Must Be Made or Circled in Red Ink With Date and Name of Person Making Change.

Do not extend notes this side of this line.

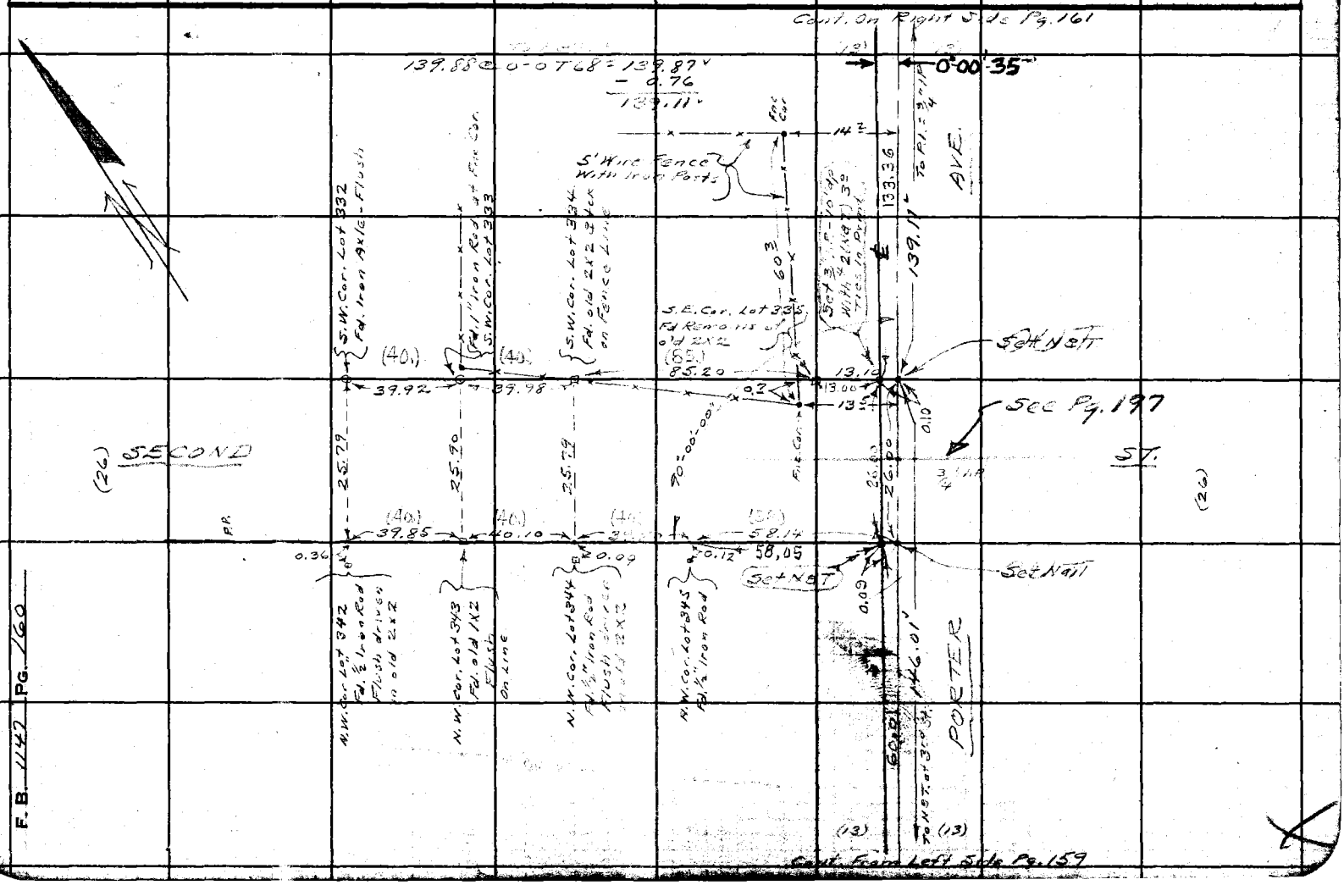

F. B. 1142 PG. 160

Notes Ck'd by D. M. Finley
Map No. B-1336-5
Office Work
Checked D. M. Finley
Date MAR 55

Survey of KAGEL CNYN STS
W. O. 8182 Tape No. 79 St'd 84 °F
Surveyed by Hellstrom
Notes A.N.H. Date 11-4-47
Indexed A. C. Johnson

F. B. 1147 PG. 161

S.E. Cor. Lot 274 Fd. old 2x2 no tck in small mound of rock. Up 3"

Set 1x2

Established by Intersection

Set 3/4" I.P. - 2" up at E. edge of Pavmt.

Set 3/4" I.P. Flush at E. edge of Pavmt. Dist. from

GRACE AVE.

(26)

① 196.79 @ 4-46 T62 = 196.08
② 197.00 @ 5-24 T11 = 196.09
Avg = 196.08

① 66.39 @ 18-53 T60 = 62.81
② 66.08 @ 18-53 T11 = 62.81
Avg = 62.81

Set 3/4" I.P. - 10" up

Established by proportion between Most S.L.Y. Cor. Lot 274 and Most W.L.Y. Cor. Lot 309 per L.S. 18-22.

① 96.59 @ 4-34 T62 = 96.27
② 96.50 @ 3-47 T11 = 96.28
Avg. = 96.28
+ 0.03
96.31

① 89-55-10
② 359-40-40
89-55-10

① 135-31-00
② 182-04-00
135-31-00

96.31

0.12

0.12

(6.11)

7.25

0.36

PORTER

139.11

139.36

AVE.

(6.89)

98.24

135-28-45

135-30-20 M.

P. 197

Rec. Bearings

135-31-00

89-55½

GRACE AVE.

196.08

195.51

O.K.

P.I.

0°02'50"

Cont. on Back Pg. 162

See Pgs. 194-197

S.W. Cor. Lot 309 Fd. 1" I.P. no tck Flush with old rotted 2x2 on So. sd. of Pipe

0.35

0.15

S.W. Cor. Lot 308 Fd. 1" I.P. no pl. or tck Flush

0.06

S.W. Cor. Lot 307 Fd. 3/4" I.P. no tck. with old 2x2 on So. sd.

0.17

FIRST ST.

295.10

P.I. No. 47, Established at rec. dist. (6.11) from E. of First St. per L.S. 18-22

Set 3/4" I.P. - 10" up

S.W. Cor. Lot 306 Fd. 3/4" I.P. with old 2x2 on N. side - Flush 3/4" I.P. is on line

26.22

Fd. 1½" Iron shaft in 0.9. 3" up

Set 1x2 Flush

26.18

2.80

Fd. Iron Axel up 5" N.E. Cor. Lot 312

S.W. Cor. Lot 304 Fd. 2" I.P. up 20" no pl. or tck. Line hits on S. edg. of Pipe

3.00

127.79

(26)

127.79 @ 0-07 T68 = 127.79

S.W. Cor. Lot 302 Fd. burnt 2x2 Flush

0.17

25.55

N.E. Cor. Lot 310 Fd. old 2x2 no tck

44.85

S.W. Cor. Lot 301 Fd. burnt 2x2 with tck Flush

13.00

13.00

26.00

Fd. burnt 2x2 with no. 1 - Flush N.W. Cor. Lot 310

STEVENSON AVE.

Notes: Any Additions or Changes on this Sheet Must be Made or Circled in Red Ink With Date and Name of Person Making Change.

Do not extend notes this side of this line.

RETURN TO LOS ANGELES COUNTY SURVEYOR 700 HALL OF RECORDS

FORM 247 SM 11-46

Cont. on Right Side Pg. 163

F. B. 1147 PG. 162

① 192.70 @ 2-17 T62 = 192.52'
② 192.78 @ 2-46 T " = 192.52'
Avg. = 192.52'

① 284.45 @ 5-45 T64 = 282.98'
② 284.30 @ 5-28 T " = 282.97'
2.46
Avg = 285.43'

① 146.98 @ 6-47 T62 = 145.93'
② 146.86 @ 6-27 T " = 145.91'
Avg. 145.92'

(13) (13)

To Pl. Beg. of Curve

75.11

74.95

192.52'

To B.C.

12 43 / 12.87

S.W. Cor. Lot 227 Fd. 1" I.P. no pl. or tck. Flush

12 61 / 13.00

Cor. Lot 227 Fd. Nail 2x2 & tck

(See pg. 194) For ℄ (2) STEVENSON AVE.

(See Pg. 194) For ℄ (2) AVE.

Set 3/4" I.P. 1 ft.

Set Nail by Tinters

(146.) 145.92' (60.)

(26.)

(60.) 60.02

26.00

59.90

13.10

461.76

0.37

12.98

26.10

13.00

13.35

12.65

Cor. Lot 259 Set Chis(e) in large block boulder 24" above curb at Rec. Dist. from 1x2 Cor. Lot 294

① 90-00-00
② 360-00-00

S.W. Cor. Lot 300 Fd. Nail 2x2 & tck. Flush

N.W. Cor. Lot 300 Fd. Nail 2x2 with tck. on line

Cor. Lot 294 Set 1x2

90-00-00

461.76'

(285.60)

0-02-50

285.43'

FIRST ST (26)

300 2x2-Flush

1x2-Flush-Burnt

SHORT TRAIL

℄ Δ = 45°31'-00" (R = 55.90) (T = 23.45) (L = 44.41)

~~Δ = 45°30'40"~~
~~R = 55.61~~
~~T = 23.15~~
~~L = 44.41~~

① 134-29-00"
② 177-56-00"
134°-29'-00"

134-29-00 Rec. Bmeas.

Pl. Set 1x2 Flush at Rec. Angle and Dist. From back P.L.

0.16

0.17

Pl. No. 48 Established at rec. dist. (285.60) from SE'LY line of Stevenson Ave. Set 3" I.P. - 5" up with 2 (NET) 10-0 Ties in punch

AVE.

190.96

0-02-50

155.51'

(13)

Cont. From Left Side Pg. 161

RETURN TO
LOS ANGELES COUNTY SURVEYOR
700 HALL OF RECORDS
Do not extend notes this side of this line.

Note: Any Additions or Changes on This Sheet Must Be Made or Circled in Red Ink With Date and Name of Person Making Change.

FORM 247 SM 11-46

RETURN TO
LOS ANGELES COUNTY SURVEYOR
700 HALL OF RECORDS

Note: Any Additions or Changes on This Sheet Must be Made or Circled in Red Ink With Date and Name of Person Making Change.

Do not extend notes this side of this line.

Set 3/4" I.P. - 10" Sp With 4 4(NST) 1" Tan. Ties On ℄ In Prmt.

P.I. No. 50. Established by intersection.

N.W. Cor. Lot 15 Fd. 2X2 with nail - Flush in sm. md. of rock - Good shape

S.W. Cor. Lot 15 (Fd. 1X2 ℄ rock - Flush in small md. of rock

585.59

329.07

N.W. Line of L.S. 18-21

RAYMOND DRIVE

573.56'
501.39'
573.98'

To Inters. Rand. Line

0°03'55"

89°-58'-35" Calc.

11.55'
11.13'
119.47'
1.00
0.42'
1.01
205.41'
To 1X2 "A"

96.25'
111.29'

INTERS. Set W.P. at Rec. (2) Stand Angle from back P.I.

205.43 @ 0-0 T 66 = 205.41'

① 111.78 @ 5-17 T 66 = 111.29'
② 111.88 @ 5-50 T " = 111.29'
111.29' Avg.

90°-00'-00"

E.C. - Set 3/4" I.P. 8" Sp. off E. edg. prmt.

238.86 @ 0-0 T 66 = 238.83'
177.58 @ 0-0 T 70 = 177.56'
① 157.71 @ 2-06 T " = 157.59'
② 157.76 @ 2-31 T " = 157.60'
Avg = 573.98'

E.C.

(122°33'00")

122-33-00"

Δ = 57-27-00"
R = 30.00'
T = 16.44'
L = 30.08

16.44'

0.08

0.51

Fd. old burnt 2X2 not ℄ Flush B.C. on Lot 223

B.C. Established at rec. dist. (13.00) from B.C. in Lot 223. Set Boot Spk. W.S.T. in Prmt

① 122-33-00
② 120-12-00
122-33-00

(16.44)

Set 3/4" I.P. W.S.T. At rec. dist. from Stevenson Ave

P.I. No. 49. Established at rec. dist. (16.44) from B.C. per L.S. 18-21. Set 3/4" I.P. - 12" Sp With 2 (NST) 1" Ties In Prmt.

① 90-00-00
② 360-00-00
90-00-00

45.16'
192.52' - To N.E. ℄ Stevenson Ave.
75.11'

Cont. on Right Side Pg. 164

Cont. On Bottom Pg. 165

Cont. From Top Pg. 162

Notes Ck'd by D. M. Fisher
Map No. B-1336-5
Office Work
Checked D. M. Fisher
Date 11-5-46

Survey of TRAGEL CNYN. JTS.
W. O. 21 Tape No. 29 Std. 24 °F
Surveyed by Hellstrom
Notes A. N. H. Date 11-5-46
Indexed A. C. Jahnser

F. B. 1147 PG. 163

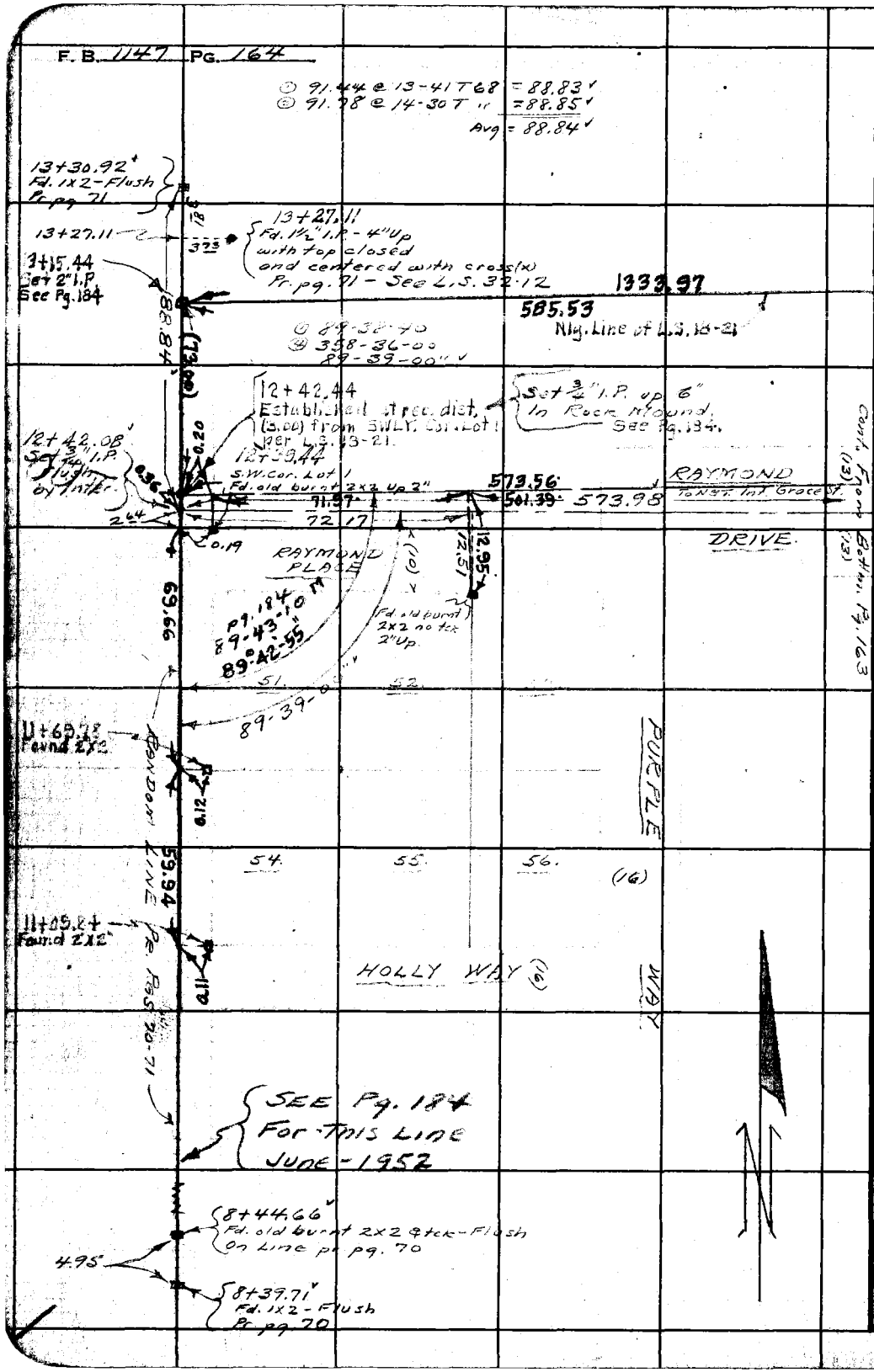

WS79 A-5

RETURN TO
LOS ANGELES COUNTY SURVEYOR
700 HALL OF RECORDS

Do not extend notes this side of this line.

Note: Any Additions or Changes on This Sheet Must be Made or Circled in Red Ink With Date and Name of Person Making Change.

Notes Ck'd by D. M. Finley
Map No. B-1336-5
Office Work
Checked D. M. Finley
Date

Survey of KAGEL CNYN STS.
W. O. 8182 Tape No. 79 St'd 84 °F
Surveyed by HELLSTROM
Notes A N 11 Date 11-12-47
Indexed A. C. Johnson

F. B. 1147 Pg. 165

CONT. ON TOP Pg. 192

Note: Any Additions or Changes on This Sheet Must be Made or Circled in Red Ink With Date and Name of Person Making Change.

Do not extend notes this side of this line.

RETURN TO
LOS ANGELES COUNTY SURVEYOR
700 HALL OF RECORDS

X-Y

① 210.47 @ 24-27 T70 = 191.58
② 209.81 @ 24-02 T" = 191.60
23.96 @ 0-0 T" = 23.96
215.55

① 93.82 @ 3-50 T78 = 93.61
② 93.78 @ 3-18 T" = 93.62
93.61

① 57-25-00
② 229-40-00
③ 344-30-00
57-25-00

Transit Line

To P.O.T. "Y"

215.55

173.30
176.33
106.39
1373.97
60.82

Pl.- Set 3/4" I.P. Flush - In Sm. Rock. Mkd. by Inter
5.22
P.O.T. "X" Set 1x2 N&T
93.61

113-10-30
92-41-30
113-10-25

See Pg. 156

FRONK FROM

Fd. 2" I.P. Up 12" With Brass Cap Mkd as Shown. pr. L.S. 32-12

329.07
N'ly. Line of L.S. 18-21

Center Sec. 29 T3N R14W
Center Line

57-25-00"
To C.S. Mon Angular Clos. See Bottom Pg.
To P.O.T. "R"
S 45-13-00 E
(13)

0.94
148.84
Set 1x2 "B" Flush

148.88 @ 2-14 T60 = 148.85
149.01 @ 2-32 T" = 148.84
148.84

41.36
Set 1x2 - "B" Flush
3.76
113-10-15

(?) S.W. Cor Lot 19 Fd. 2x2 - Not Original
14.15
13.40

40.05

(?) S.W. Cor Lot 18 Fd. 2x2 - Not Original
15.0
13.84

Set 3/4" I.P. - 1" dp With 2 (N&T.) 2" Ties In Pvmt.

115.47
To GRACEAVE
205.41
(13)

DR.
RAYMOND

Cont. From Top Pg. 163

FORM 247 SM 11-48

F. B. 1147 PG. 166

RETURN TO
LOS ANGELES COUNTY SURVEYOR
700 HALL OF RECORDS

Do not extend notes this side of this line.

Note: Any Additions or Changes on This Sheet Must be Made or Circled in Red Ink With Date and Name of Person Making Change.

Notes Ck'd by	Survey of NAGEL CNYN STS.
Map No.	W. O. 8182 Tape No. 79 St'd. 84 °F
Office Work	Surveyed by Hellstrom
Checked	Notes A.H.H. Date 11-18-47
Date	Indexed

F. B. 1147 PG. 167

Note: Any Additions or Changes on This Sheet Must be Made or Circled in Red Ink With Date and Name of Person Making Change.

Do not extend notes this side of this line.

RETURN TO
LOS ANGELES COUNTY SURVEYOR
700 HALL OF RECORDS

FORM 247 5M 11-46

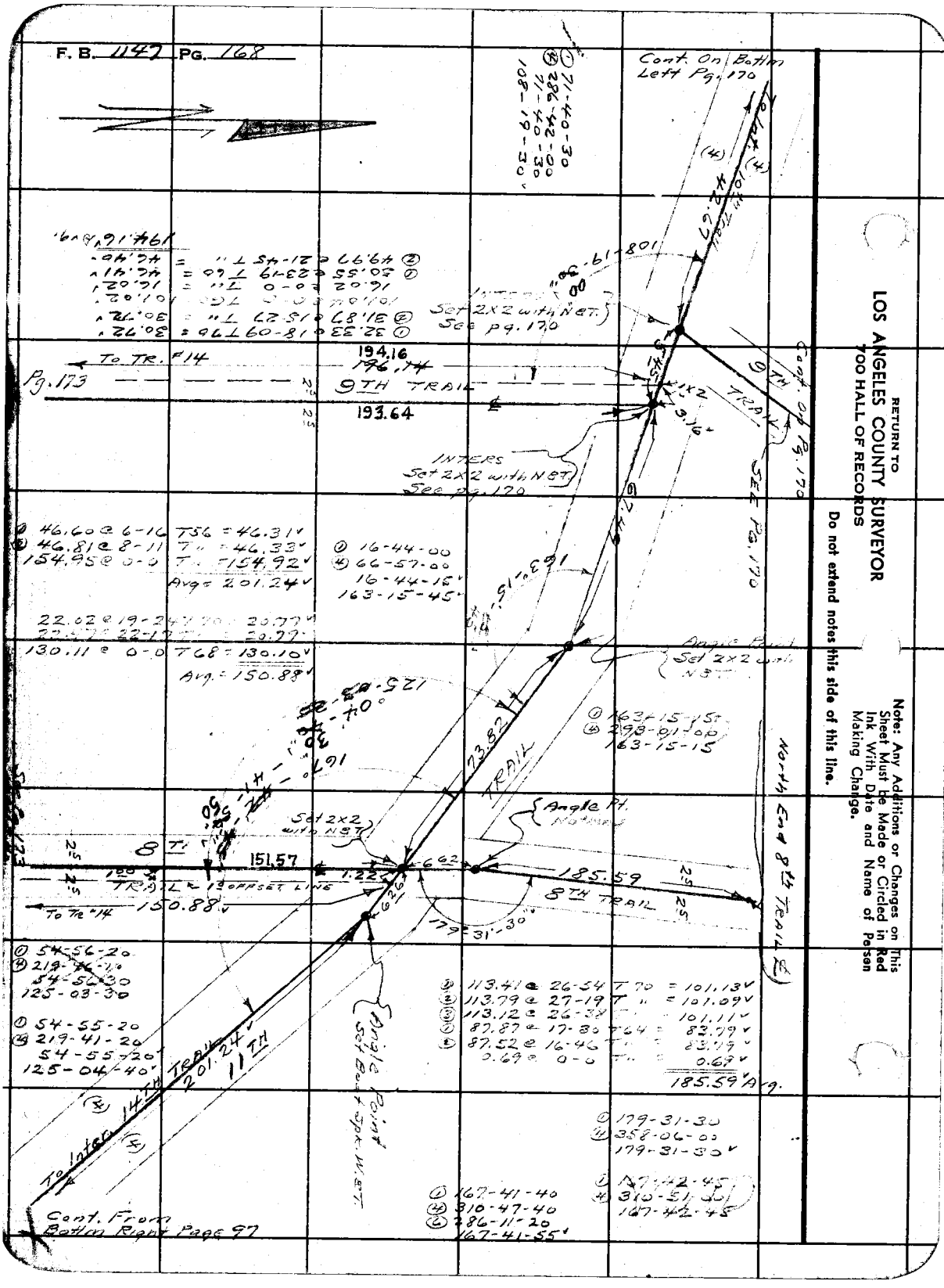
F. B. 1147 PG. 168
Cont. On Bottm Left Pg. 170
To Int. 10th Trail
42.67
108-19-30
Set 2X2 with NET. See pg. 170
To TR. #14
Pg. 173
194.16
196.14
9TH TRAIL
193.64
INTERS Set 2X2 with NET. See pg. 170
9TH TRAIL
Cont. On Pg. 170
SEE Pg. 170
67.49
163-15-45
Angle Point Set 2X2 with NET.
73.82
TRAIL
Angle Pt. Notches
Set 2X2 with NET.
8TH
151.57
TRAIL ← 1st OFFSET LINE
150.88
To Tr. #14
185.59
8TH TRAIL
179-31-30
North End 8th TRAIL
Angle Point Set Boat Spk. W.B.T.
To Inter. 14TH TRAIL
201.24
11TH
Cont. From Bottm Right Page 97
① 46.60 @ 6-16 T56 = 46.31
② 46.81 @ 8-11 T" = 46.33
154.95 @ 0-0 T" = 154.92
Avg = 201.24
① 16-44-00
④ 66-57-00
16-44-15
163-15-45
130.11 @ 0-0 T68 = 130.10
Avg. = 150.88
① 163-15-15
④ 293-01-00
163-15-15
① 54-56-20
④ 219-46-10
54-56-30
125-03-30
① 54-55-20
④ 219-41-20
54-55-20
125-04-40
① 113.41 @ 26-54 T70 = 101.13
② 113.79 @ 27-19 T" = 101.09
③ 113.12 @ 26-38 T" = 101.11
① 87.87 @ 17-30 T64 = 83.79
② 87.52 @ 16-46 T" = 83.79
0.69 @ 0-0 T" = 0.69
185.59 Avg.
① 179-31-30
④ 358-06-00
179-31-30
① 167-41-40
④ 310-47-40
⑥ 286-11-20
167-41-55
① 167-42-45
④ 310-51-00
167-42-45
① 71-40-30
④ 286-42-00
71-40-30
108-19-30
Note: Any Additions or Changes on This Sheet Must be Made or Circled in Red Ink With Date and Name of Person Making Change.
Do not extend notes this side of this line.
RETURN TO
LOS ANGELES COUNTY SURVEYOR
700 HALL OF RECORDS

Notes Ck'd by D. M. Finley	Survey of KAGEL CNYN SYS.
Map No. B-1336-3	W. O. 8182 Tape No. 79 St'd 84°F
Office Work	Surveyed by HELLSTROM
Checked D. M. Finley	Notes A.N.H. Date 11-20-47
Date MAR 55	Indexed A. C. Johnson 1-7-48

F. B. 1147 Pg. 169

Note: Any Additions or Changes on This Sheet Must Be Made or Circled in Red Ink With Date and Name of Person Making Change.

Do not extend notes this side of this line.

RETURN TO
LOS ANGELES COUNTY SURVEYOR
700 HALL OF RECORDS

FORM 247 SM 11-46

F. B. 1147 PG. 170

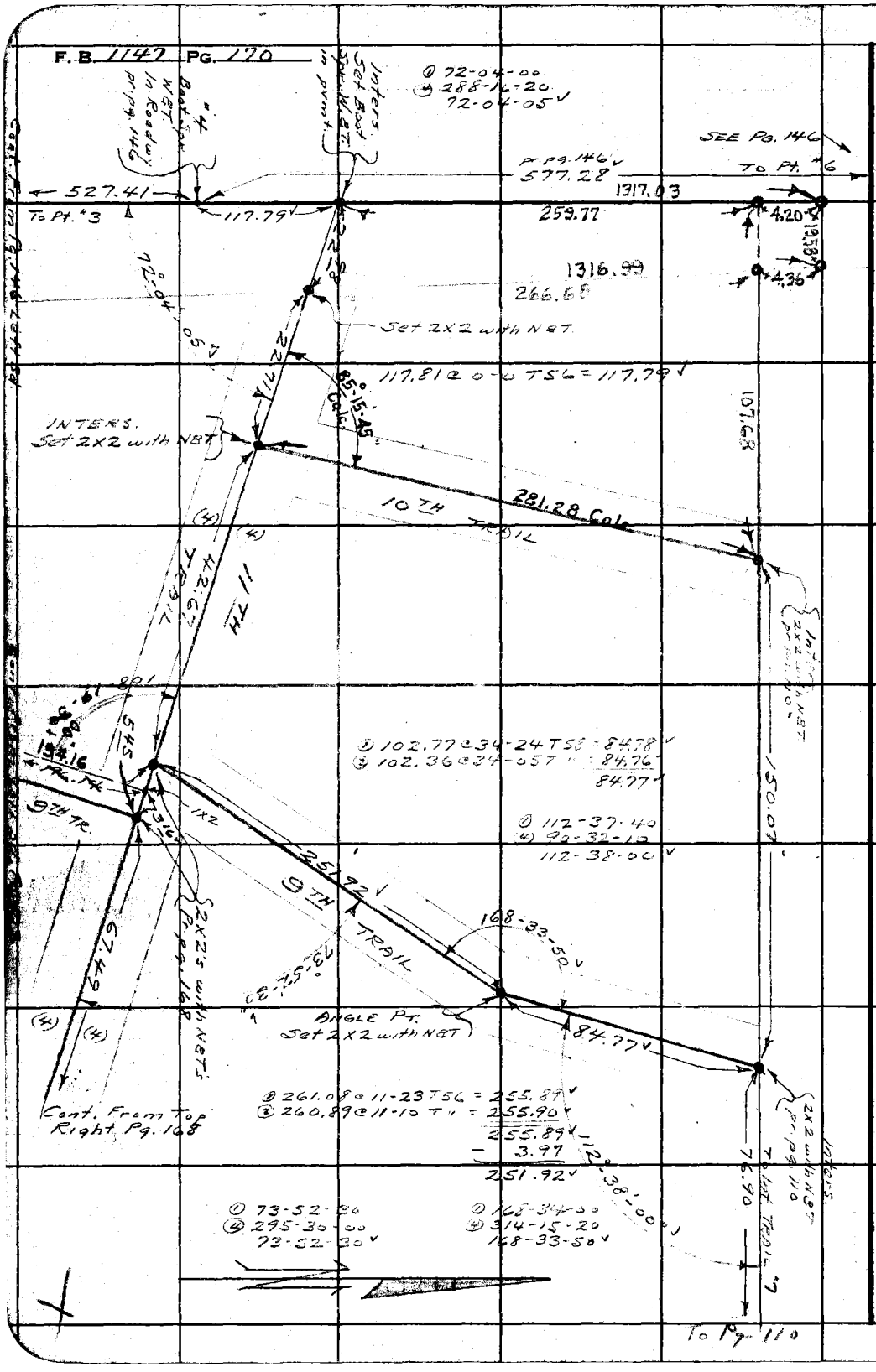

RETURN TO
LOS ANGELES COUNTY SURVEYOR
700 HALL OF RECORDS

Do not extend notes this side of this line.

Note: Any Additions or Changes on This Sheet Must be Made or Circled in Red Ink With Date and Name of Person Making Change.

Notes Ck'd by D. M. Finley
Map No. B-1996-3
Office Work
Checked D. M. Finley
Date

Survey of KAGEL CNYN. STS.
W. O. 8182 Tape No. 79 St'd 84 °F
Surveyed by Hellstrom
Notes A.N.H. Date 11-24-47
Indexed A. C. Johnson

F. B. 1147 Pg. 171

① 65-34-40
④ 262-19-20
65-34-50

Note: Any Additions or Changes on This Sheet Must be Made or Circled in Red Ink With Date and Name of Person Making Change.

Do not extend notes this side of this line.

RETURN TO
LOS ANGELES COUNTY SURVEYOR
700 HALL OF RECORDS

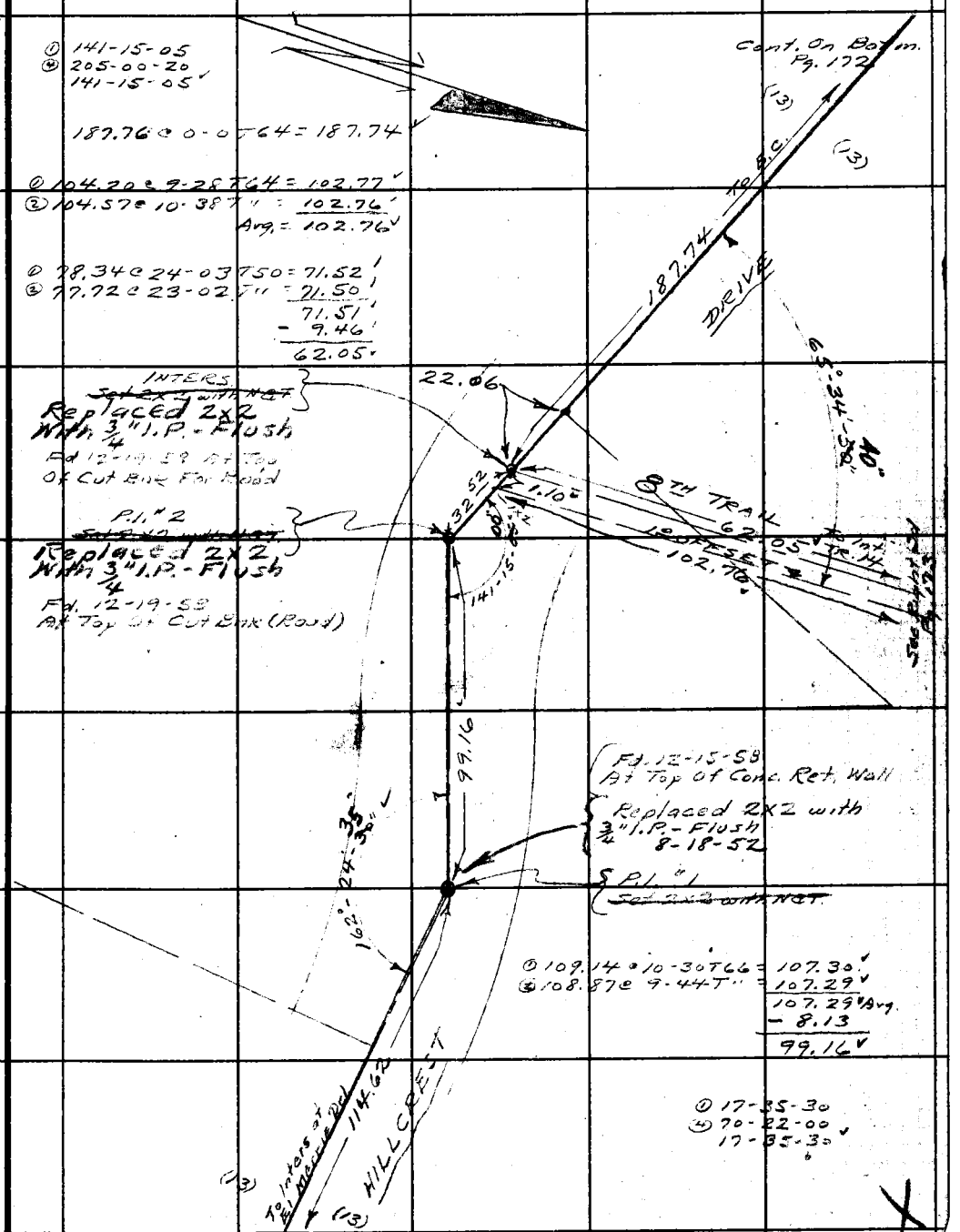

Cont. From Right Side Pg. 97

FORM 247 SM 11-46

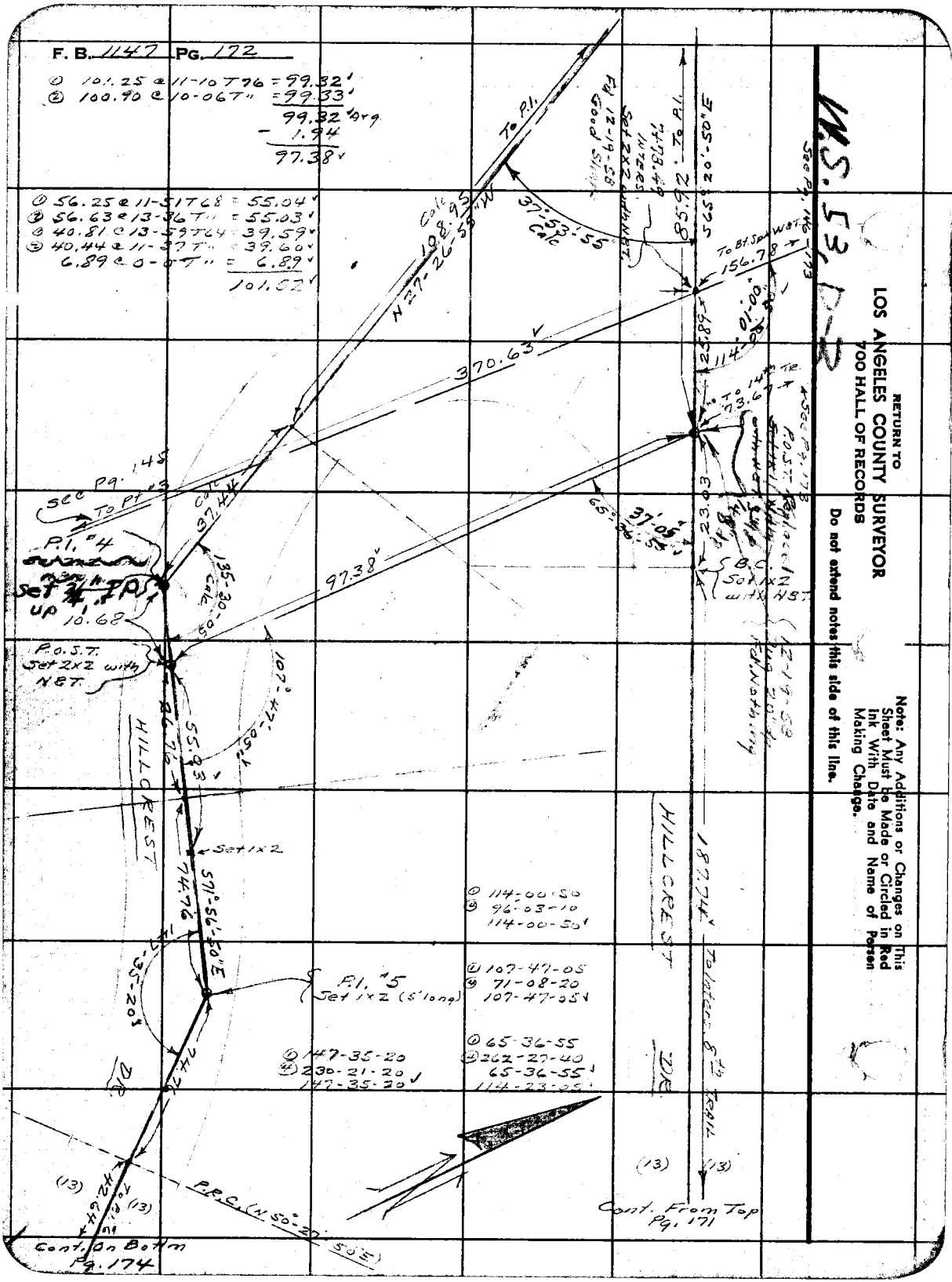
F. B. 1147 PG. 172
① 101.25 @ 11-10 T76 = 99.32'
② 100.90 @ 10-06 T" = 99.33'
99.32' Avg
- 1.94
97.38'
① 56.25 @ 11-51 T68 = 55.04'
② 56.63 @ 13-36 T" = 55.03'
③ 40.81 @ 13-59 T64 = 39.59'
④ 40.44 @ 11-37 T" = 39.60'
6.89 @ 0-0 T" = 6.89'
101.52'
To P.I.
37°-53'-55" Calc
108.95
N 27-26-55" W
85.92' To P.I.
S 65°-20'-50" E
To Bt. Sp. W.B.T.
156.78
370.63'
114-00-50
25.89
To 14th Tr.
73.67
See Pg. 145
To Pt. #3
Calc
37.44
P.I. #4
Set 3/4" IPS up 10.68
135-30-05 Calc
97.38'
65°-36'-55"
37'-05"
23.03
B.C. Set 1x2 with NBT
P.O.S.T. Set 2x2 with NBT.
107°-47'-05"
26.76
55.03
HILLCREST
Set 1x2
74.76
S71°-56'-50" E
147-35-20
P.I. #5 Set 1x2 (5' long)
① 114-00-50
② 96-03-10
114-00-50'
① 107-47-05
② 71-08-20
107-47-05'
① 65-36-55
② 262-27-40
65-36-55'
114-23-05'
① 147-35-20
② 230-21-20
147-35-20'
187.74'
To Intersect 8th Trail
DR
(13)
P.R.C. (N 50°-27'-50" E)
Cont. From Top Pg. 171
Cont. On Bottom Pg. 174
W.S. 53, D-2
RETURN TO
LOS ANGELES COUNTY SURVEYOR
700 HALL OF RECORDS
Do not extend notes this side of this line.
Note: Any Additions or Changes on This Sheet Must be Made or Circled in Red Ink With Date and Name of Person Making Change.

Notes Ck'd by D. M. Finley
Map No. B-133633
Office Work
Checked D. M. Finley
Date NF 55

Survey of KAGEL CNYN. STS
W. O. 8182 Tape No. 79 St'd 84 °F
Surveyed by Hellstrom
Notes A.N.H. Date 11-27-47
Indexed C. Johnson

F. B. 1147 Pg. 173

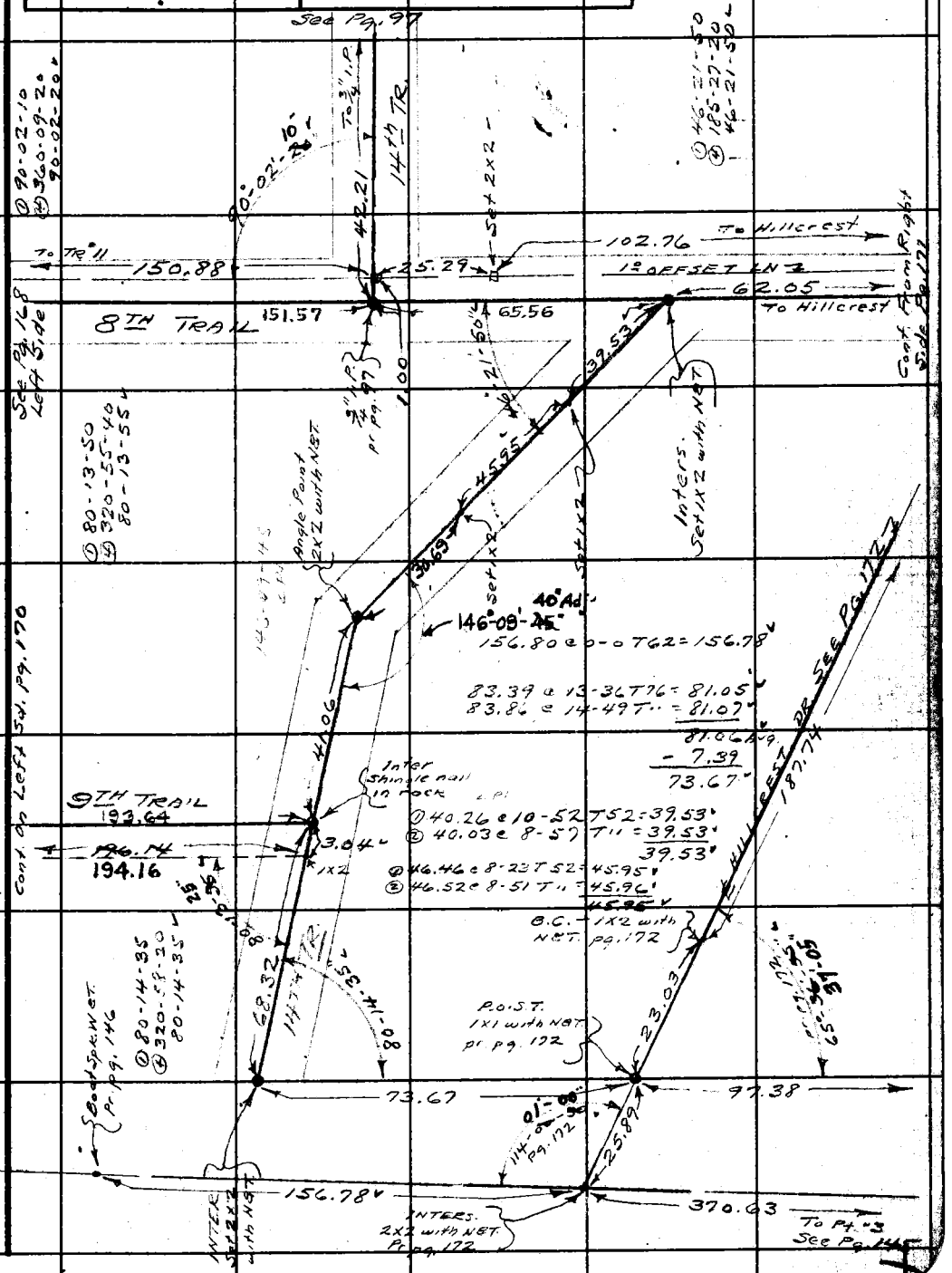

Note: Any Additions or Changes on This Sheet Must be Made or Circled in Red Ink With Date and Name of Person Making Change.

Do not extend notes this side of this line.

RETURN TO
LOS ANGELES COUNTY SURVEYOR
700 HALL OF RECORDS

FORM 247 BM 11-46

F. B. 1147 PG. 174

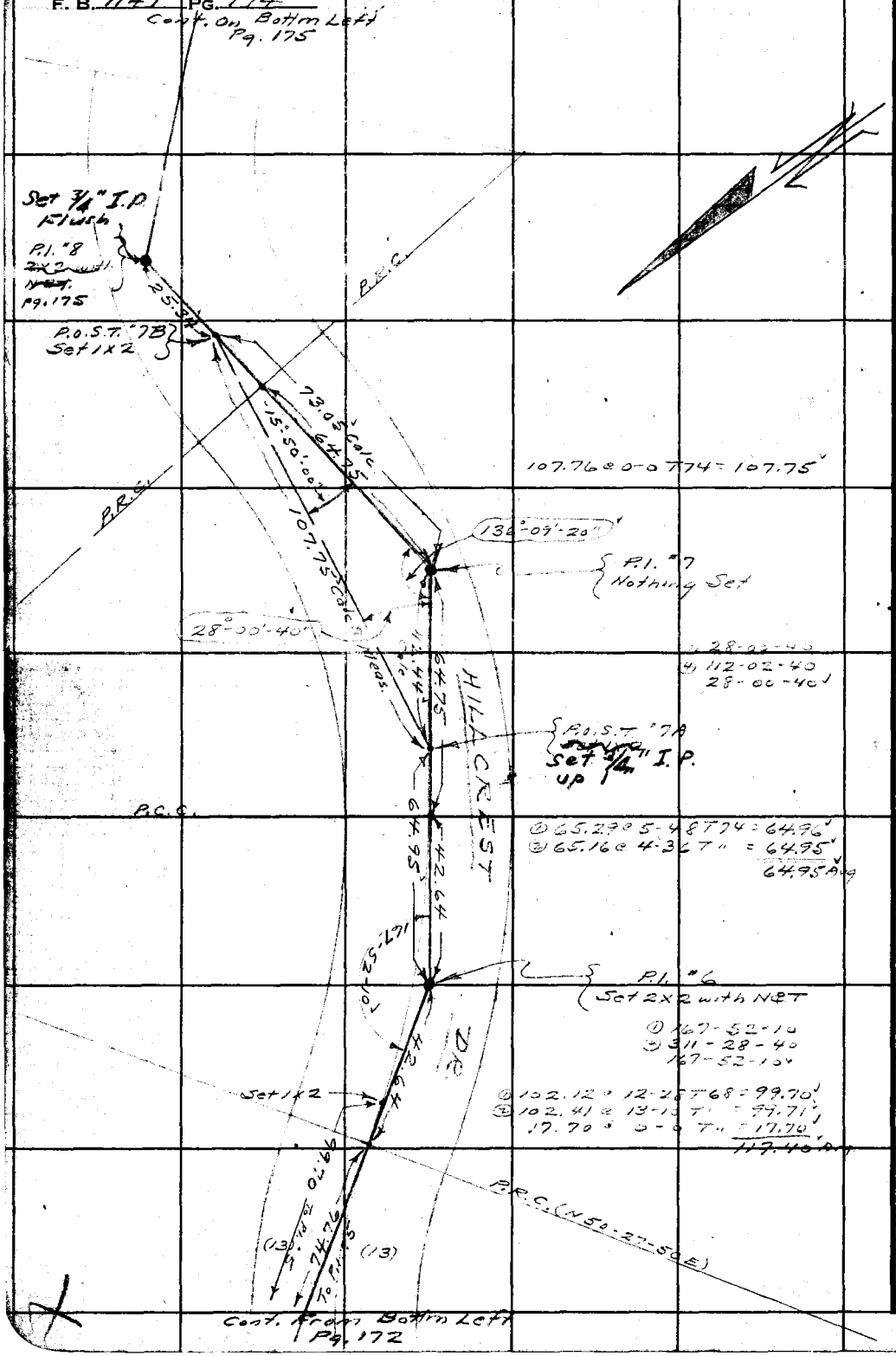

RETURN TO
LOS ANGELES COUNTY SURVEYOR
700 HALL OF RECORDS

Do not extend notes this side of this line.

Note: Any Additions or Changes on This Sheet Must be Made or Circled in Red Ink With Date and Name of Person Making Change.

Notes Ck'd by D. M. Finley
Map No. B-1336-3
Office Work
Checked D. M. Finley
Date

Survey of KAGEL CNYN STS.
W. O. 8182 Tape No. 79 St'd 84°F
Surveyed by Hellstrom
Notes A.N.H Date 11-22-47
Indexed C. Johnson

F. B. 1141 Pg. 175

Note: Any Additions or Changes on This Sheet Must be Made or Circled in Red Ink With Date and Name of Person Making Change.

Do not extend notes this side of this line.

RETURN TO
LOS ANGELES COUNTY SURVEYOR
700 HALL OF RECORDS

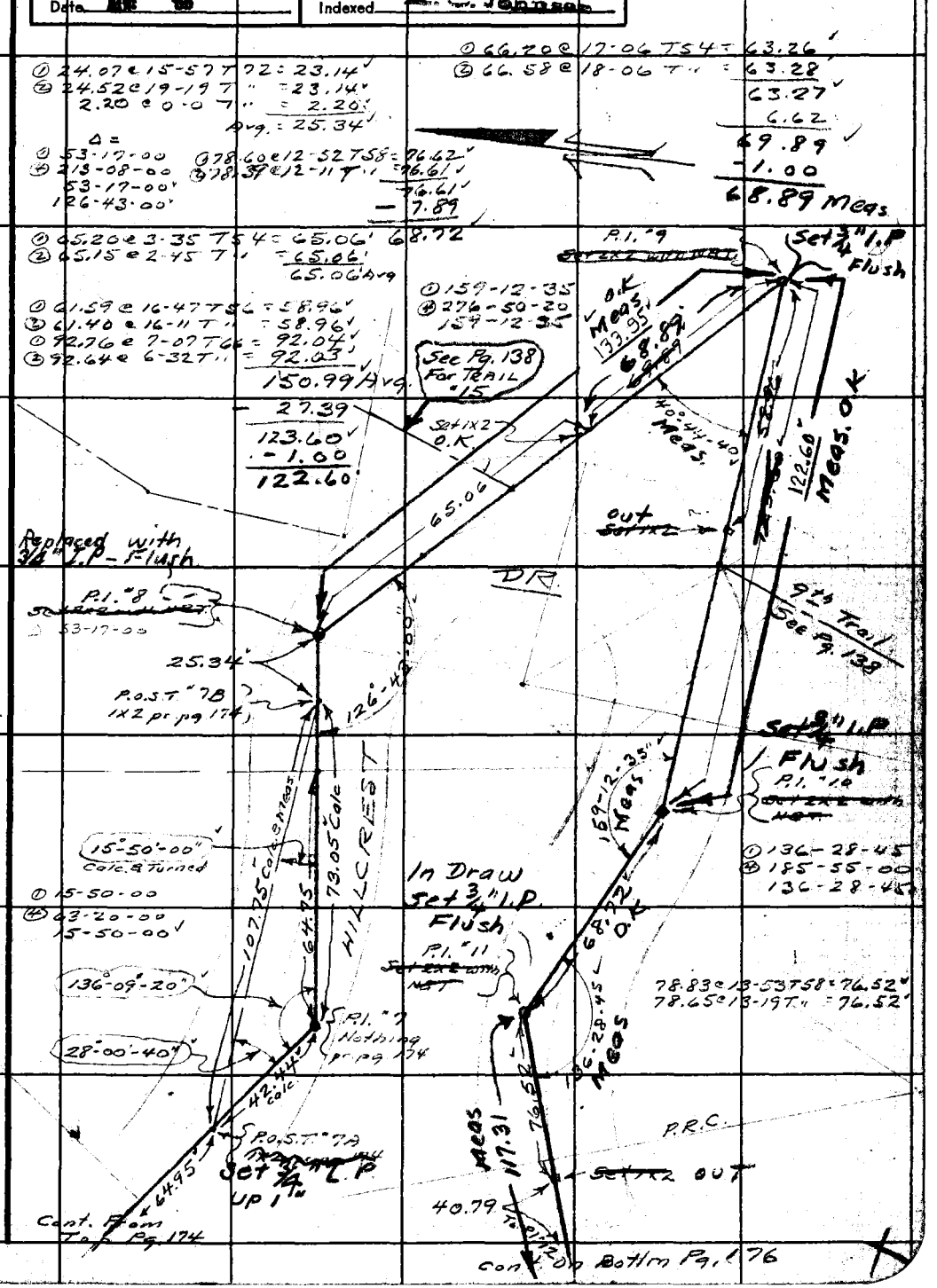

FORM 247 SM 11-46

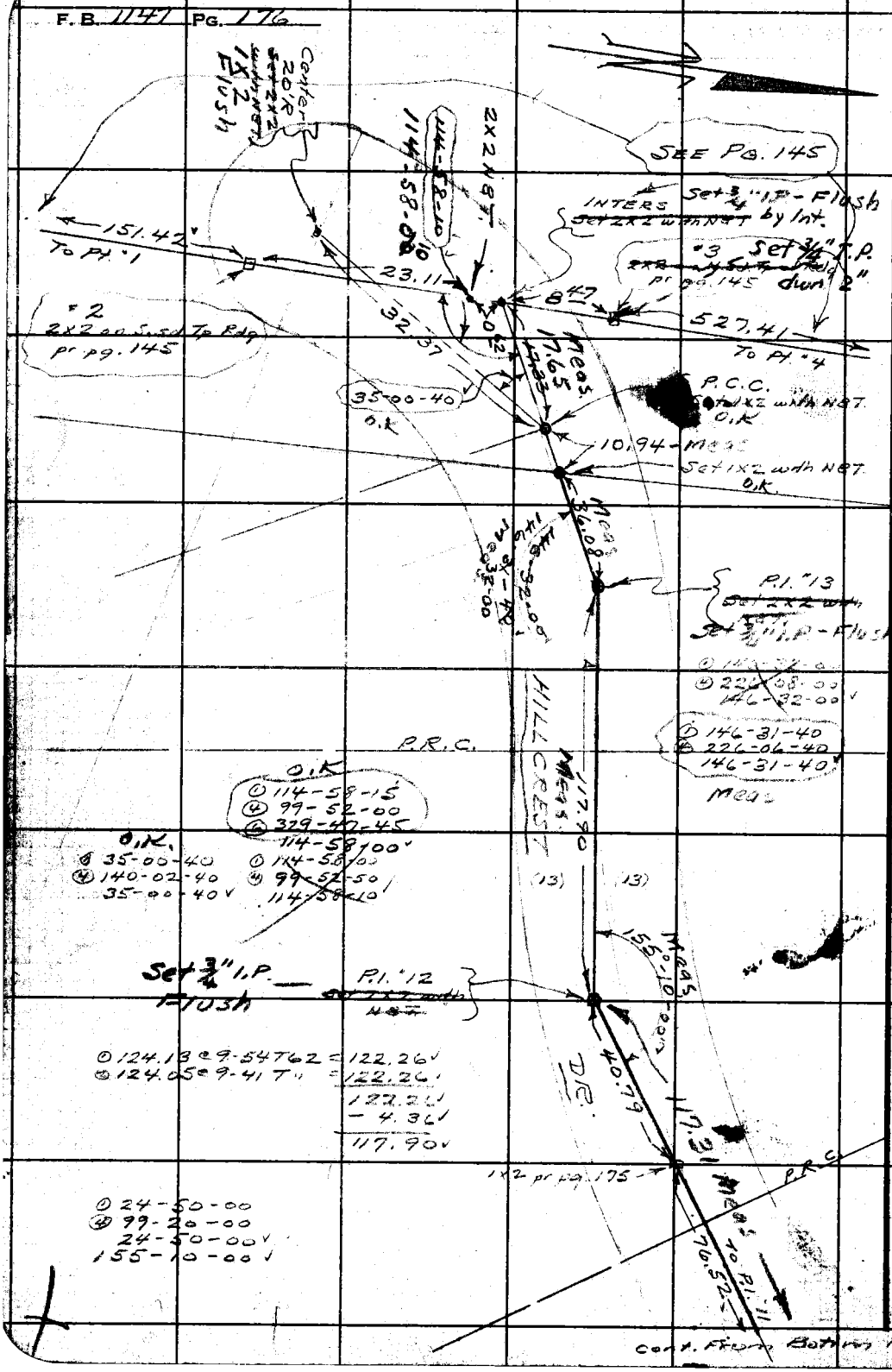

Cont. From Bottom Pg. 175

RETURN TO
LOS ANGELES COUNTY SURVEYOR
700 HALL OF RECORDS
Do not extend notes this side of this line.
Note: Any Additions or Changes on This Sheet Must be Made or Circled in Red Ink With Date and Name of Person Making Change.

Notes Ck'd by D. M. Finley	Survey of KAGEL CNYN STS.
Map No. B-1336-3	W. O 8182 Tape No. 68 St'd 84 °F
Office Work	Surveyed by A.N. HELLSTROM
Checked D. M. Finley	Notes A.N.H. Date Sept 1952
Date AUG '55	Indexed A. C. Johnson

F. B. 1147 PG. 177

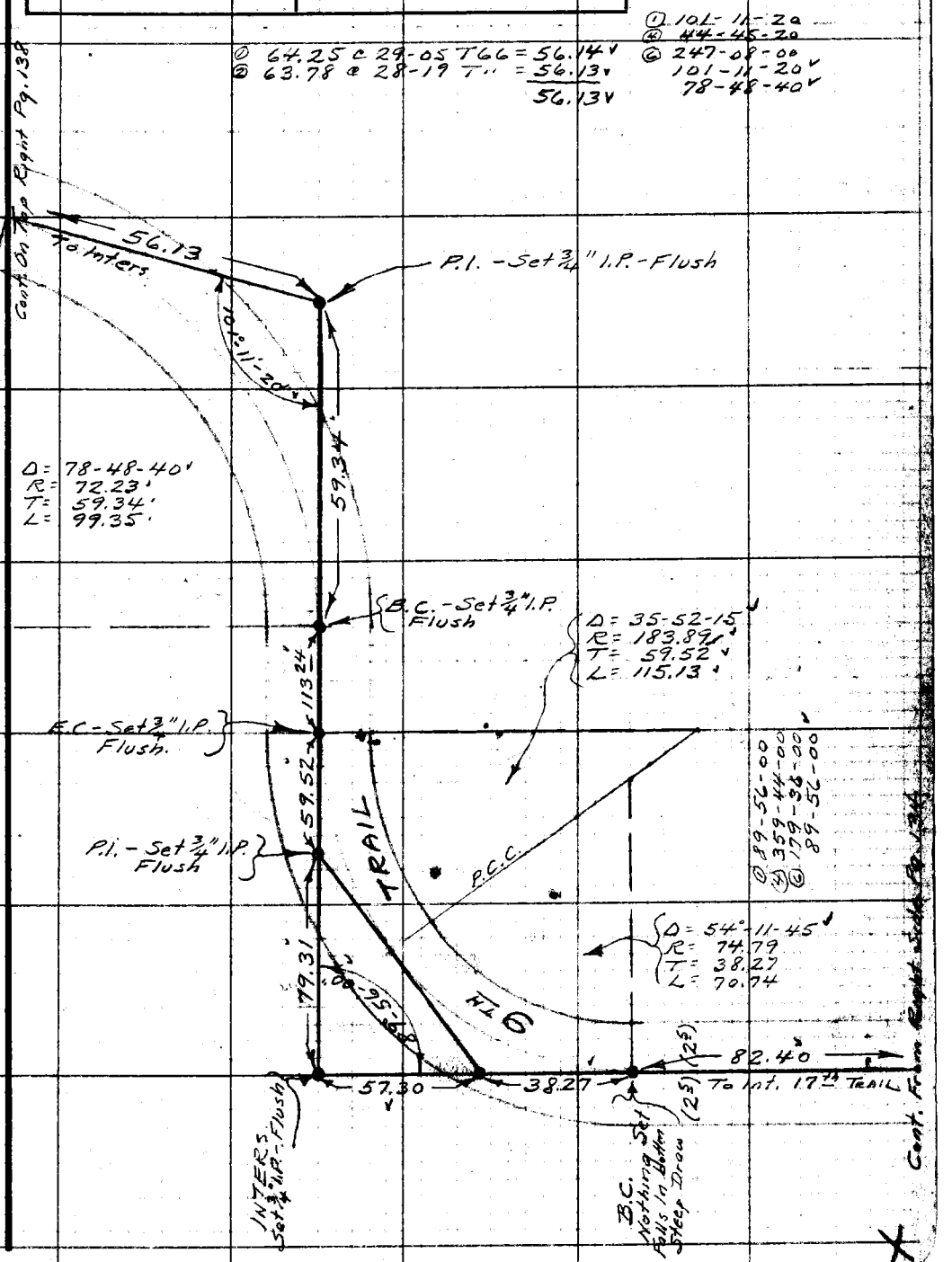

Note: Any Additions or Changes on This Sheet Must be Made or Circled in Red Ink With Date and Name of Person Making Change.

Do not extend notes this side of this line.

RETURN TO
LOS ANGELES COUNTY SURVEYOR
726 LOS ANGELES COUNTY
ENGINEERING BLDG.

76F3099 247 10M 1-49

F. B. 1147 PG. 178

RETURN TO
LOS ANGELES COUNTY SURVEYOR
726 LOS ANGELES COUNTY
ENGINEERING BLDG.

Do not extend notes this side of this line.

Note: Any Additions or Changes on This Sheet Must be Made or Circled in Red Ink With Date and Name of Person Making Change.

Notes Ck'd by D. M. Finley	Survey of KAGEL CHYN STS
Map No. B-1336-5	W. O. 8182 Tape No. 102 St'd. 84 °F
Office Work	Surveyed by A.N. HELLSTROM
Checked D. M. Finley	Notes A.N.H. Date 5-32
Date AUG '55	Indexed A. C. Johnson

F. B. 1147 Pg. 179

SURVEY
TO TIE IN PRIVATE LOT SURVEYS
TO ℄ of Streets IN L.S. #18-19
BETWEEN 9th St. & 10th St. and
PORTER AVE. & RAYMOND DRIVE.

(Owner)
H.W. JENKINS
Route #2 - Box 59
San Fernando

Note: Any Additions or Changes on This Sheet Must be Made or Circled in Red Ink With Date and Name of Person Making Change.

Do not extend notes this side of this line.

RETURN TO
LOS ANGELES COUNTY SURVEYOR
726 LOS ANGELES COUNTY
ENGINEERING BLDG.

76F3098 247 10M 1-49

F. B. 1147 PG. 180

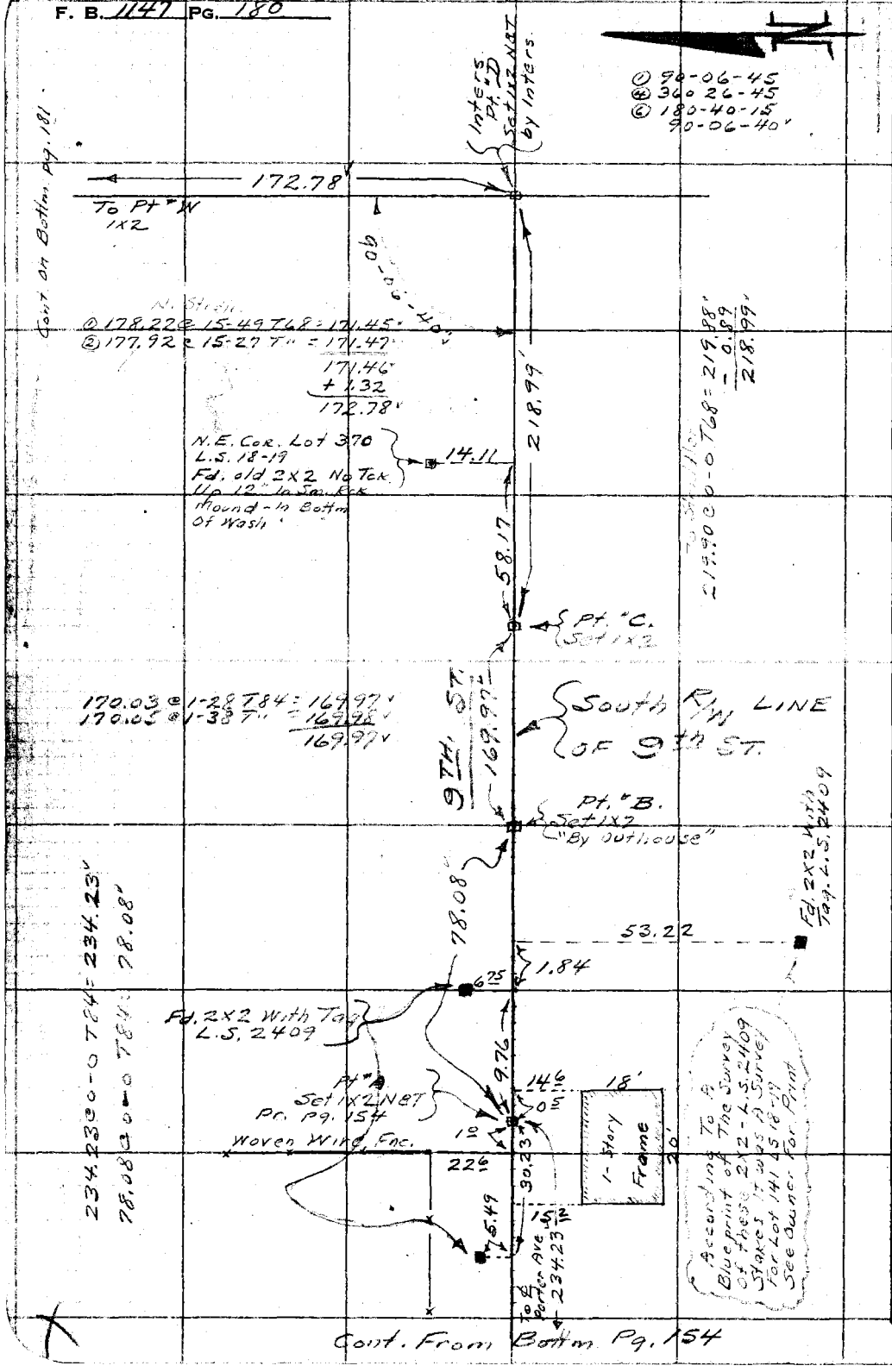

RETURN TO
LOS ANGELES COUNTY SURVEYOR
725 LOS ANGELES COUNTY
ENGINEERING BLDG.

Do not extend notes this side of this line.

Note: Any Additions or Changes on This Sheet Must be Made or Circled in Red Ink With Date and Name of Person Making Change.

Notes Ck'd by D. M. Finley
Map No. R-1336-5
Office Work
Checked D. M. Finley
Date AUG '55

Survey of KAGEL CNYN STS.
W. O. 8182 Tape No. 102 St'd 84 °F
Surveyed by A.N. HELLSTROM
Notes A.N.H. Date 5-52
Indexed E. C. Johnson

F. B. 1147 Pg. 181

Note: Any Additions or Changes on This Sheet Must be Made or Circled in Red Ink With Date and Name of Person Making Change.

Do not extend notes this side of this line.

RETURN TO
LOS ANGELES COUNTY SURVEYOR
726 LOS ANGELES COUNTY
ENGINEERING BLDG.

76F3095 247 10M 1-49

W.S. 79 A 5

SEE Pgs. 156-157.
55-40 Adj.
90°-56'-05" pg. 190

① 90-58-00
② 3-52-00
③ 185-48-15
90-58-00"
N. ¼ Cor. Sec. 29 T.3N.R.14W.
0°-02'-20"
1+64.70 Fd. 1x2 pr. pg. 74

① 88-34-30
② 354-16-00
③ 171-23-30
88-34-00"
P.I. #46 Fd. 3/4" I.P.-12" dp pr. pg. 156

100.15
147.42 Calc. 147.41 Meas.
Pg. 154 72
Pg. 154 75.35
Pg. 154 72 41.82
Pg. 154 72 12.50
Pg. 154 72 296.00
To 3/4" I.P. at 9th St.

292.82 @ 2-31 T 70 = 292.51'
292.77 @ 2-09 T " = 292.53'
196.66 @ 1-57 T 70 = 196.53'
196.63 @ 1-38 T " = 196.53'
212.51 @ 0-0 T 70 = 212.49'
701.54'
0.09
Fd. 2" I.P. pr. pg. 40
701.71 Pg. 156
701.54'
90° 58-00"
For This Line 164.70
Fd. 3/4" I.P.-12" dp pr. pg. 156 " " 72

℄ SEC. 29 E & W

① 75.51 @ 12-12 T 72 = 73.78'
② 75.61 @ 12-32 T " = 73.80'
73.79'

① 116.26 @ 10-10 T 72 = 114.42'
② 116.12 @ 9-44 T " = 114.44'
114.43'

CNTR. OF SEC. 29. Fd. Br. Cp. MON. pr. pgs. 46-48. 73-74. 156.

73.79
40-74
See pgs

① 179-24-30
② 357-37-30
③ 356-26-30
179-24-25'
179-24-25" Meas

See Pgs. 72-73-155

P.I. #45 Fd. 3/4" I.P.-12" dp. Pr. pg. 155 " " 72

Fd. 3/4" I.P.-12" dp pr. pg. 72-155

26+29.53 Fd. 1x2 pr. pg. 40
0.20
114.43
Fd. 2" I.P. - 3' 7# No Nail - Set No. 1 Oc. Prod. From North Set by C.S. Rock in Pr. CENTER-SEC. 29 Pgs. 46-23-155

#W Set 1x2

N & S - ℄ SEC. 29

PORTER AVE

℄

52°
6.3
172.78
Fd. Mound of Rock - 2 Drain 2' High with 5'-1x2 In Cntr. No. REF.
To Corners Pg. 2D

See Pgs. 154-155

Cont. From Top Lt. pg. 180

F. B. 1147 PG. 182

RETURN TO
LOS ANGELES COUNTY SURVEYOR
725 LOS ANGELES COUNTY
ENGINEERING BLDG.

Do not extend notes this side of this line.

Note: Any Additions or Changes on This Sheet Must be Made or Circled in Red Ink, With Date and Name of Person Making Change.

Notes Ck'd by D. M. Finley	Survey of KAGEL CNYN STS
Map No. B-1336-5	W. O. 8182 Tape No. 102 St'd. 84 °F
Office Work	Surveyed by HELLSTROM
Checked D. M. Finley	Notes A.N.H. Date 6-1952
Date MAR '58	Indexed K. C. Johnson

F. B. 1147 Pg. 183

SURVEY OF WEST BDRY. – L.S. # 18-21
AND WEST BDRY. – L.S. # 18-20
TO ESTABLISH ℄ OF STRT'S IN SAME

Note: Any Additions or Changes on This Sheet Must be Made or Circled in Red Ink With Date and Name of Person Making Change.

Do not extend notes this side of this line.

RETURN TO
LOS ANGELES COUNTY SURVEYOR
726 LOS ANGELES COUNTY
ENGINEERING BLDG.

76F309S 247 10M 1-49

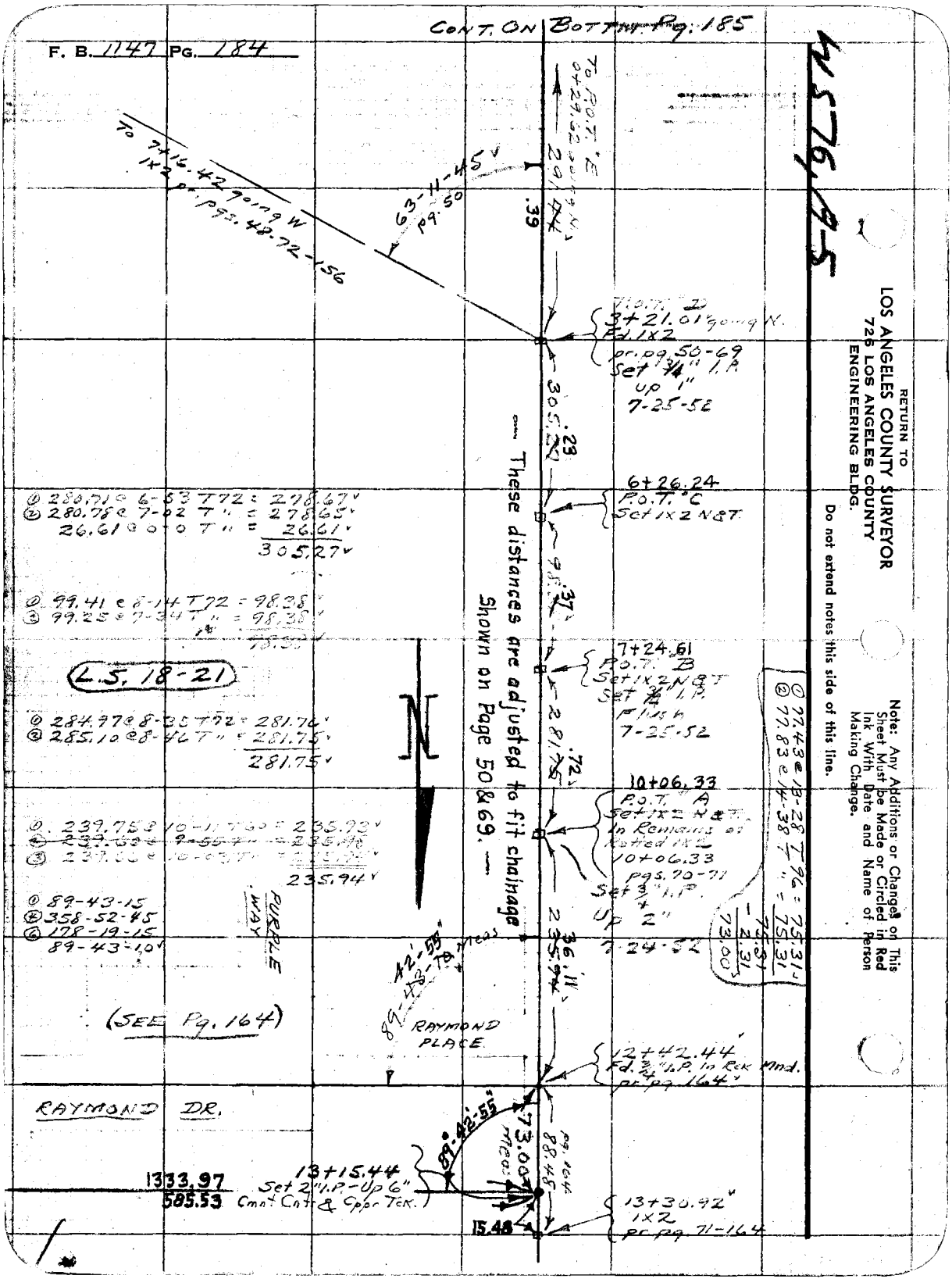

CONT. ON BOTTM. Pg. 185
F. B. 1147 PG. 184
4576, 19-5
RETURN TO
LOS ANGELES COUNTY SURVEYOR
726 LOS ANGELES COUNTY
ENGINEERING BLDG.
Do not extend notes this side of this line.
Note: Any Additions or Changes on This Sheet Must be Made or Circled in Red Ink With Date and Name of Person Making Change.
To 7+16.42 going W
1x2 pr. pgs. 48-72-156
63-11-45
pg. 50
To P.O.T. "E"
0+29.62 going N.
291.44
.39
P.O.T. "D"
3+21.01 going N.
Fd. 1x2
pr. pg. 50-69
Set 3/4" I.P.
up 1"
7-25-52
305.27
.23
These distances are adjusted to fit chainage
Shown on Page 50 & 69.
6+26.24
P.O.T. "C"
Set 1x2 N&T
98.38
.37
7+24.61
P.O.T. "B"
Set 1x2 N&T
Set 3/4" I.P.
Flush
7-25-52
281.75
.72
10+06.33
P.O.T. "A"
Set 1x2 N&T
In Remains of
Rotted 1x2
10+06.33
pgs. 70-71
Set 3/4" I.P.
Up 2"
7-24-52
235.94
36.11
① 280.71 @ 6-53 T72 = 278.67
② 280.78 @ 7-02 T " = 278.65
26.61 @ 0-0 T " = 26.61
305.27
① 99.41 @ 8-14 T72 = 98.38
② 99.25 @ 7-34 T " = 98.38
L.S. 18-21
① 284.97 @ 8-35 T72 = 281.76
② 285.10 @ 8-46 T " = 281.75
281.75
① 239.75 @ 10-11 T60 = 235.93
235.94
① 89-43-15
④ 358-52-45
⑥ 178-19-15
89-43-10
PURPLE WAY
42'-55"
89-43-10 Meas
(SEE Pg. 164)
RAYMOND PLACE
① 77.43 @ 13-28 T96 = 75.31
② 77.83 @ 14-38 T " = 75.31
75.31
-2.31
73.00
12+42.44
Fd. 3/4" I.P. In Rck Mnd.
pr. pg. 164
RAYMOND DR.
89°-42'-55"
73.00
Meas
pg. 164
88.48
13+15.44
Set 2" I.P. - Up 6"
Cmnt Cntr & Cppr Tck.
1333.97
585.53
15.48
13+30.92
1x2
pr. pg. 71-164

Notes Ck'd by D. M. Finley	Survey of KAGEL CNYN STS
Map No. B-1336-5	W. O. 8182 Tape No. 102 St'd. 84 °F
Office Work	Surveyed by HELLSTROM
Checked D. M. Finley	Notes A.N.H. Date 6-1952
Date [illegible]	Indexed A. C. Johnson

F. B. 1147 Pg. 185

W.S79,A-5

Note: Any Additions or Changes on This Sheet Must be Made or Circled in Red Ink With Date and Name of Person Making Change.

Do not extend notes this side of this line.

RETURN TO
LOS ANGELES COUNTY SURVEYOR
726 LOS ANGELES COUNTY
ENGINEERING BLDG.

Cont. on on Bottom Pg. 186

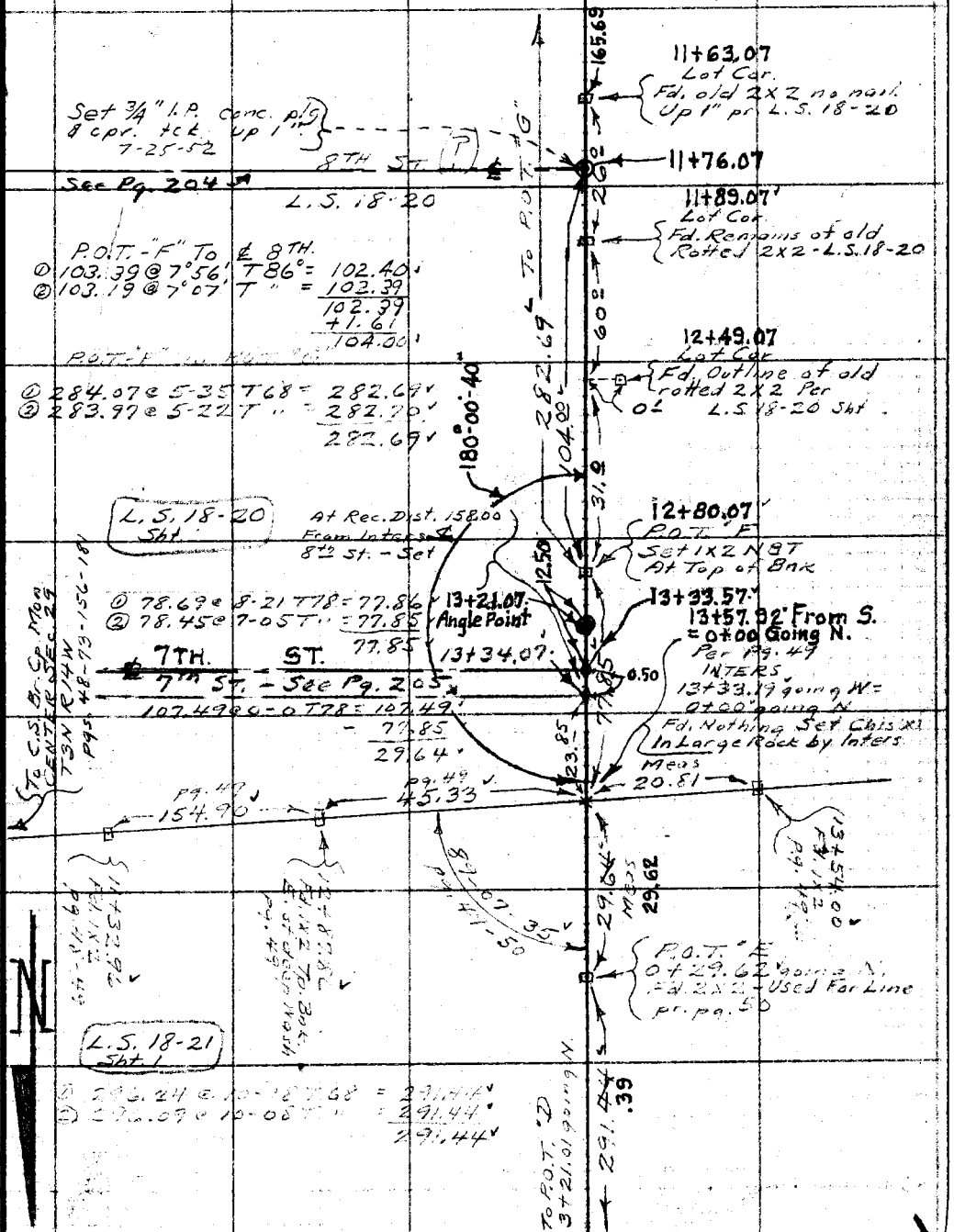

CONT. FROM TOP Pg. 184

76F3098 247 10M 1-49

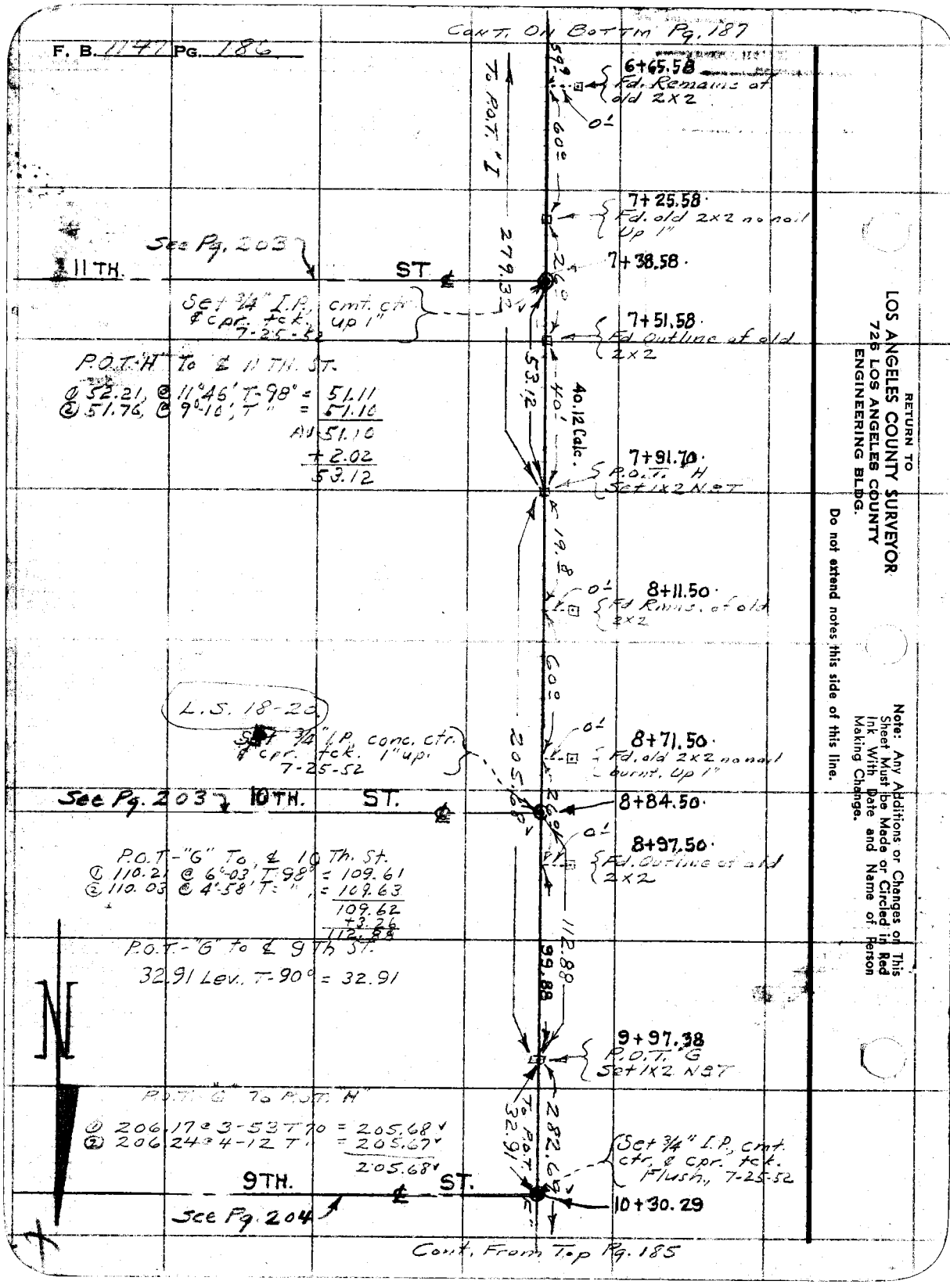

RETURN TO
LOS ANGELES COUNTY SURVEYOR
726 LOS ANGELES COUNTY
ENGINEERING BLDG.

Do not extend notes this side of this line.

Note: Any Additions or Changes on This Sheet Must be Made or Circled in Red Ink With Date and Name of Person Making Change.

Notes Ck'd by D. M. Finley	Survey of KAGEL CNTN. STS	F. B. 1147 Pg. 187
Map No. B-1336-5	W. O. 8182 Tape No. 102 St'd. 84 °F	
Office Work	Surveyed by HELLSTROM	
Checked D. M. Finley	Notes A.N.H. Date 6-1952	
Date AUG '58	Indexed A. C. Johnson	

Cont. On Right Sd. Pg. 188

2+27.62
Fd. Remains of old 2X2
0'

To INTER 262.72
35'

2+62.72
P.O.T. J
Set 1X2 N&T

P.O.T. "J" To INTERS.
① 263.94 @ 5-28 T72 = 262.72
② 264.15 @ 5-48 T " = 262.73
262.72

14TH. ST. ℄

See Pg. 201

3+00.62
Set 3/4" I.P. - Flush - Pg. 201
7-28-52

50.9

3+13.62
Fd. Remains of old 2X2

249.66
60°

3+73.62
Fd. Outline of old Remains of 2X2

L.S. 18+20

See Pg. 202

72.98

4+46.60

13TH. ST. ℄

P.O.T. "I" To ℄ 13 Th. St.
① 61.68 @ 8°08' T 98° = 61.07
② 61.43 @ 6°15' " = 61.08
61.07
+4.71
65.78

Set 3/4" I.P. Cmt. ctr. cpr. tck - Flush
7-25-52

65.78

5+12.38
P.O.T. I
Set 1X2 N&T

P.O.T. "I" To P.O.T. "J"
① 250.36 @ 4-16 T80 = 249.66
250.46 @ 4-32 T " = 249.67
249.66

73

0'

5+19.58
Fd. Remains of old 2X2

279.32
80.25
60°

P.O.T. "H" To P.O.T. "I"
① 280.95 @ 6-11 T80 = 279.30
② 280.86 @ 5-56 T " = 279.34
③ 280.91 @ 6-05 T " = 279.32
279.32

5+79.58
Fd. Remns. of old 2X2

12TH. ST. ℄

See pg. 202

5+92.63

6+05.68
Fd. Outline of old 2X2

26'

0'

Set 3/4" I.P. cmt. ctr. & cpr. tck, up 1"
7-25-52

P.O.T. - "I" To ℄ 12TH ST.
① 78.95 @ 3-16' T 96° = 78.83
② 79.14 @ 5°05' " = 78.84
78.83
+ 1.42
80.25

To P.O.T. "H"
59'

CONT FROM TOP Pg. 186

X

Note: Any Additions or Changes on This Sheet Must be Made or Circled in Red Ink With Date and Name of Person Making Change.

Do not extend notes this side of this line.

RETURN TO
LOS ANGELES COUNTY SURVEYOR
726 LOS ANGELES COUNTY
ENGINEERING BLDG.

76F3098 247 10M 1-49

RETURN TO
LOS ANGELES COUNTY SURVEYOR
726 LOS ANGELES COUNTY
ENGINEERING BLDG.

Note: Any Additions or Changes on This Sheet Must be Made or Circled in Red Ink With Date and Name of Person Making Change.

Do not extend notes this side of this line.

WS.79, A-5

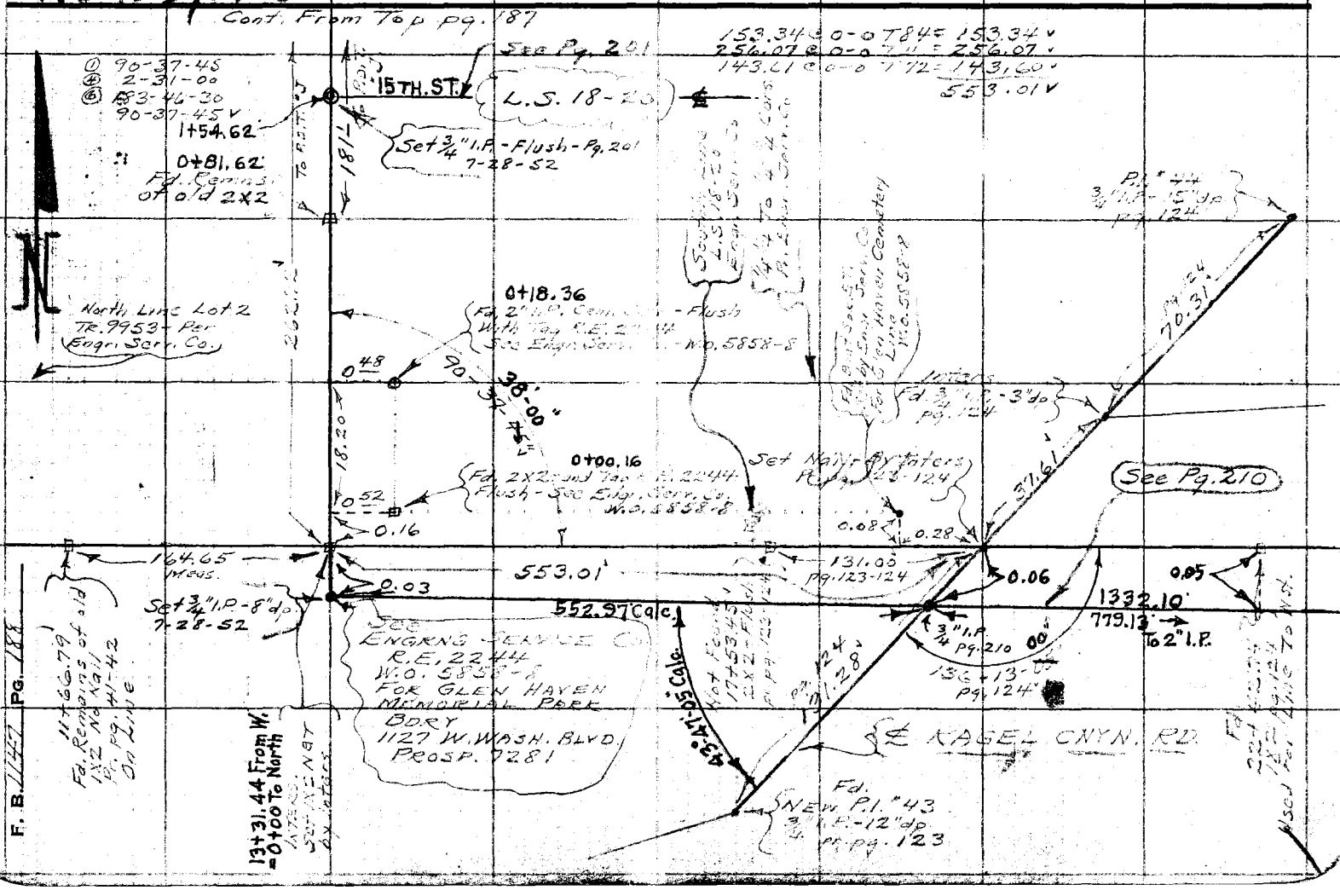

Notes Ck'd by D. M. Finley	Survey of KAGEL CNYN STS
Map No. B-1336-5	W. O. 8182 Tape No. 102 St'd 84 °F
Office Work	Surveyed by HELLSTROM
Checked D. M. Finley	Notes A.N.H. Date 6-1952
Date AUG 55	Indexed A. C. Johnson 1-29-57

F. B. 1147 PG. 189

RE-RUN OF EAST LINE
OF L.S. 18-21 TO TIE IN PROM CORS. OF L.S. 18-21
AND MAKE INTERS WITH N. LINE OF L.S. 18-21

Note: Any Additions or Changes on This Sheet Must be Made or Circled in Red Ink With Date and Name of Person Making Change.

Do not extend notes this side of this line.

RETURN TO
LOS ANGELES COUNTY SURVEYOR
726 LOS ANGELES COUNTY
ENGINEERING BLDG.

76F309S 247 2-51

F.B. 1147 PG. 190 CONT. ON BOTTM. Pg. 191

Fd. Burnt 2x2 Flush - No Nail 4+82.48

4+62.48 Fd. 2x2 - No Nail leans W'ly alongside Large Rock - pg. 74

4+57.22 Fd. 1x2 pg. 74 4+57.28

2 - 3

① 283.73 @ 11-54 T82 = 277.60'
② 283.91 @ 12-04 T[illegible] = 277.64'
③ 284.0[illegible] = 277.71
④ ~~284.08 @ 12-11 T[illegible] = 277.68~~
⑤ 283.68 @ 11-52 T[illegible] = 277.62'
⑥ 284.45 @ 12-33 T64 = 277.61'
277.62'

2+13.90 Fd. 2x2 No Nail Up 3" pr. pg. 74

1+42.10 Fd. Burnt 2x2 No Nail Up 2"

TO POINT #3 277.62

4+42.37 POINT #2 56 LINKS N 37

Fd. 2x2 with Nail In Rock Mound No Ref.

TRUE LINE Between Centr. Sec. and N 1/4 Cor. - Sept 1952

1+64.20' Fd. 1x2 pr. pgs. 74 - 181

① 278.87 @ 4-20 T82 = 278.07
② 278.97 @ 4-3[illegible] T[illegible] = 278.02
278.07

Sept. 1952
① 90-56-00
③ 3-44-45
⑥ 185-36-45
90-56-05

0-02-20

55-40-00 / 90-56-05 Sept. 1952 Meas.

Meas. 164.68 / 135.57 / 164.70 Pg. 74, 181.

L.S. 18-21

101.33 @ 0-0 T80 = 101.33'
28.74 @ 0-0 T84 = 28.74'
34.61 @ 0-0 T[illegible] = 34.61'
164.68'

Fd. 2" I.P. up 3" CENTER SEC. 29 pr. TR. 9953 Stamped D.H. on N. Rim

CENTER OF SEC. 29 C.S. Br. Cp. Mon. - Flush Pr. pgs. 40-48-73-74-156-181

0+00 going N = 27+13.20 From South

Sec. 29 T2

701.54 pg. 181

℄ of Sec. E&W

Fd. Burnt 2x2 No Nail Up 2" No Ref.

Fd. 2" I.P. - 3" up pr. pgs. 40-73-155-181 CENTER SEC. 29 pr. C.S. Rankin L.S. 18-20-21

26+29.53 Fd. 1x2 pgs. 40-181

L.S. 18-20

"N" X2 pr. pg. 181

See Pgs. 40 - 181

See pg. 181

RETURN TO
LOS ANGELES COUNTY SURVEYOR
726 LOS ANGELES COUNTY
ENGINEERING BLDG.

Do not extend notes this side of this line.

Note: Any Additions or Changes on This Sheet Must be Made or Circled in Red Ink With Date, and Name of Person Making Change.

Notes Ck'd by D. M. Finley	Survey of KAGEL CHYN STS
Map No. B-1336-5	W. O. 8182 Tape No. 102 St'd. 84 °F
Office Work	Surveyed by HELLSTROM
Checked D. M. Finley	Notes A.N.H. Date 6-1952
Date AUG '55	Indexed A. C. Johnson

F. B. 1149 Pg. 191

CONT. ON LEFT SD. Pg. 192

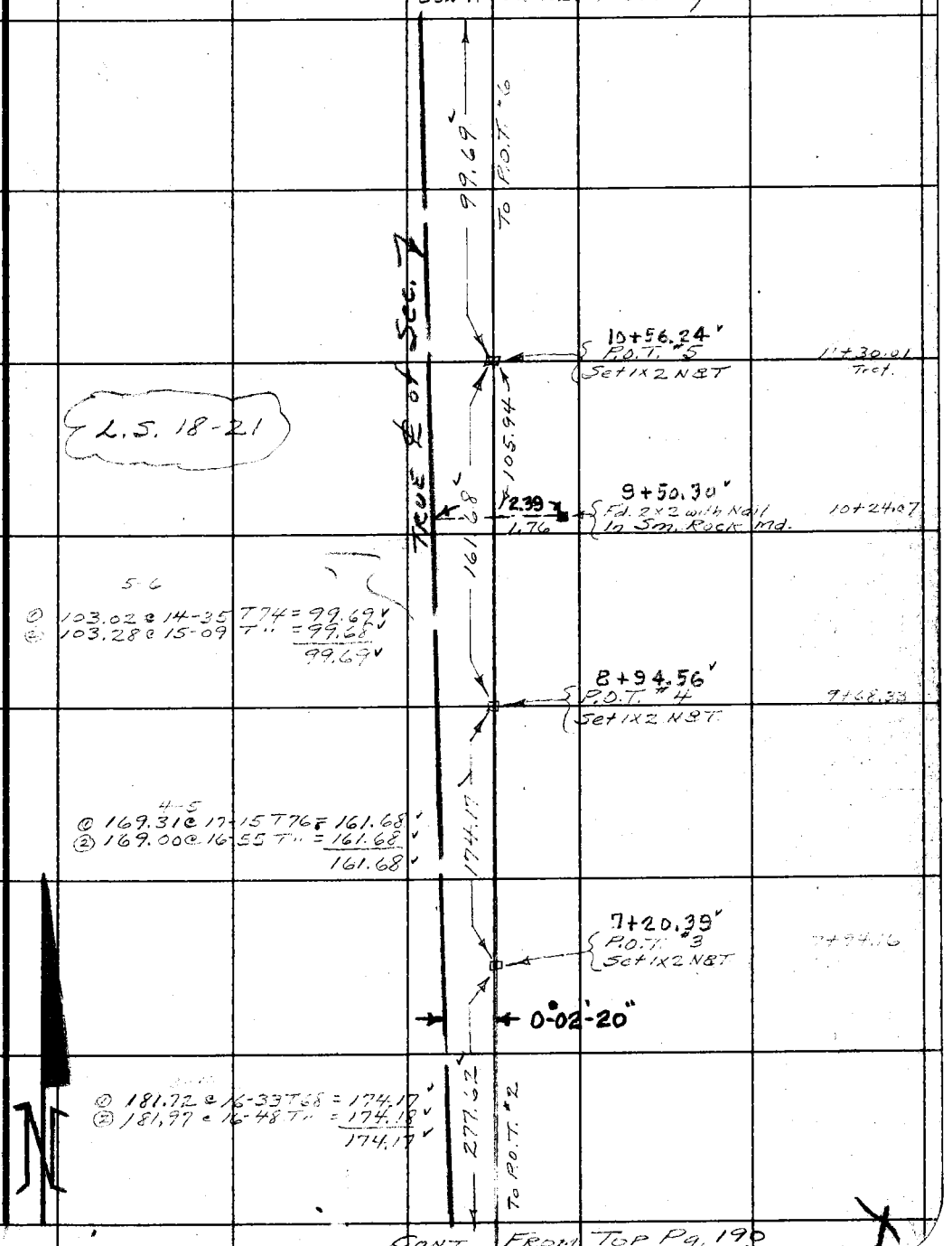

CONT. FROM TOP Pg. 190

Note: Any Additions or Changes on This Sheet Must be Made or Circled in Red Ink With Date and Name of Person Making Change.

Do not extend notes this side of this line.

RETURN TO
LOS ANGELES COUNTY SURVEYOR
726 LOS ANGELES COUNTY
ENGINEERING BLDG.

76F3095 247 2-51

RETURN TO
LOS ANGELES COUNTY SURVEYOR
725 LOS ANGELES COUNTY
ENGINEERING BLDG.

Note: Any Additions or Changes on This Sheet Must be Made or Circled in Red Ink With Date and Name of Person Making Change.

Do not extend notes this side of this line.

W&79A-5

"NOTE"
¼ Cor. Replaced with C.S. Brass Cap Mon. on 11-30-56

Fd. Granite Stone 7"x10" With ¼ Scribed On N. Face and Wit. Md. 2' N. of Cor. See F.B. 1147-40

At 275'± N. from ¾" I.P. int. Set 1x2 NBT. On top Spur E&W
At 900'± from Top of Spur Is ℄ Kogel Canyn Fire Truck Trail
(See Work Sheet)
S89-44-30E

12+87.25
Fd. old Rotted 2x2 and Nail

12+88.82 By Inter. Set ¾" I.P. Rock Mound Up OUT

Fd. Remains of Old 2x2 No Nail

Rock Mound

1333.97
S87-43-20E
243.04

0.45
1.12
1.12
1.18

12+88.37
Nothing Set

176.33
Nly. Line of L.S. 18-21
1.0

Track Corn. Set 2" I.P. Cmnt Cntr and Copper Wire 6" Up In Sm. Md.
0.32

12+61.02
1360.80'

Sept. 1952
① 89-46-30
④ 359-05-30
⑥ 178-38-00
89-46-20

L.S. 18-21

Meas 89-46-20
10
30'

48.79
48.79

12+38.46
Fd. Old Burnt 2x2 with Nail - No Ref.

0.89

① 135.44 @ 4-32 T84 = 135.02
② 135.34 @ 3-59 T " = 135.01
135.01
- 2.12
132.89

89-46-20

Meas 73.00

23.09
23.09
0.81
1.72

131.32 Meas.

(N89-43-20W)
244.19
215.55'
To P.O.T. "X"
21.6
Transit Line
265.79'

CONT. ON TOP PG. 165

INTERS.
Set 3" I.P.-Flush By 4 Inters
12+15.37

12+15.37
INTERS.
Set 12" OUT

59.70 Meas.
59.44
LOT D

① 17.30 @ 33-09 T79 = 14.48'
② 17.70 @ 35-07 T " = 14.48'
14.48'

② 280.93 @ 3-52 T72 = 280.22'
② 281.00 @ 4-07 T " = 280.22'
280.22'
- 14.48'
265.79'

P.O.T. "Y" Set 1x2 NBT On Top Rdg.

Set ¾" I.P.-Flush
11+55.67

TRUE E of Sec. 2

11+55.93
P.O.T. "6"
Set 1x6 OUT

99.69
To P.O.T. "5"
(N-0°-02-50E)

P.O.T. "6" - Int.
① 60.78 @ 12-01 T66 = 59.44'
② 60.55 @ 10-55 T " = 59.44'
59.44'

① 89-48-45
④ 359-15-00
⑥ 178-52-00
89-48-40

F.B. 1147 PG. 192

CONT. FROM TOP PG. 191

Notes Ck'd by D. M. Finley	Survey of KAGEL CNYN STS.
Map No. B-1336-5	W. O. 8183 Tape No. 102 St'd. 84 °F
Office Work	Surveyed by HELLSTROM
Checked D. M. Finley	Notes A.H.H. Date 6-1952
Date AUG 53	Indexed A. C. Johnson

F. B. 1149 Pg. 193

IN L.S. 18-21

1ST RUN OF ℄ STEVENSON AVE.
BY RECORD DISTANCES AND RECORD ANGLE
FROM GRACE AVE — TO SEARCH FOR PROP CORS
TO ESTABLISH ℄ OF STEVENSON AVE. FROM
GRACE AVE. TO SIXTH ST.

Note: Any Additions or Changes on This Sheet Must be Made or Circled in Red Ink With Date and Name of Person Making Change.

Do not extend notes this side of this line.

RETURN TO
LOS ANGELES COUNTY SURVEYOR
726 LOS ANGELES COUNTY
ENGINEERING BLDG.

76FS09S 247 2-51

CONT. ON BOTTM. Pg. 195

F.B. 1147 PG. 194

① 199.65 @ 2-22 T90 = 199.49
② 199.73 @ 2-40 T " = 199.50
199.49

Fd. Burnt 2x2 - NW Cor. Lot 310 See Pg. 161

To Int. 2nd St. 146.00

90°03'-05"

13°

FIRST (13) ST.

236.06 — 199.49

P.O.T. Set N&T

See Pg. 161 For Lot Corns.

Set 3/4 I.P. - Clip 7-23-52

Set 1x2 N&T Flush For Int. ℄'s at Rec. Dist. 146.00 From Grace Ave.

① 90-03-15
② 360-12-15
③ 180-18-45
90-03-05

STEVENSON

146.00

84.37

① 83.88 @ 10-12 T98 = 82.55
② 83.63 @ 9-09 T " = 82.57
82.56
+ 1.81
84.37

P.I. No. 48
Δ = 45°31'45"
R. = 55.88
T. = (23.45)
L. = 44.40

61.63 @ 0-0 T82 = 61.63
7-3-52

① 134-28-15
④ 177-53-15
⑥ 86-49-45
134-28-20

P.O.T. Set 1x2 N&T

Set 3/4 I.P. - 12" Clip For ℄ Int. R.R. at 13.00' From S. Line 4 N&T

61.63

90°00'-06"

134-28-20 Pg. 162 134-28-20 M

(13) GRACE AVE.

285.60 L
Pg. 162
285.59 Meas.

13.00

Fd. 3/4 I.P. - Illegible Pg. 162

Fd. 3/4 I.P. - Illegible Pg. 162

(13) (13) AVE 154.89

To P.O.T.

① 155.10 @ 7-54 T84 = 154.80
② 155.19 @ 3-27 T " = 154.89
154.89

(10) (10) TEN.

① 286.86 @ 5-37 T86 = 285.50
② 286.82 @ 5-32 T " = 285.50
285.59

(13) RUSSEL (13)

S.E. Cor. Lot 222 Fd. Remains Old Charred 2x2 No Nail

13'

3°
41
13°

93.61

(13) COURT

P.O.T. #R Set 1x2 N&T

Fd. Remains of Old Charred 2x2 No Nail S.W. Cor. Lot 229

① 196.47 @ 5-41 T86 = 195.50
② 196.55 @ 5-55 T " = 195.50
195.50

10° Ties in Print

CONT. ON Right Side Pg. 165

RETURN TO
LOS ANGELES COUNTY SURVEYOR
725 LOS ANGELES COUNTY
ENGINEERING BLDG.
Do not extend notes this side of this line.

Note: Any Additions or Changes on This Sheet Must be Made or Circled in Red Ink With Date and Name of Person Making Change.

Notes Ck'd by D. M. Finley
Map No. B-1336-5
Office Work
Checked D. M. Finley
Date AUG 55

Survey of KAGEL CNYN STS.
W. O. 8182 Tape No. 102 St'd. 84 °F
Surveyed by A. N. Hellstrom
Notes A. N. H. Date 6-29-52
Indexed A. C. Johnson

F. B. 1147 Pg. 195

CONT. ON BOTTOM Pg. 196

3rd To Left

(1) 143.86 @ 9-43 T88 = 141.80
(2) 143.63 @ 9-07 T" = 141.82
141.81
+ 4.19
146.00

146.00 To Int. 4th St.

(13) (13)

Replaced 1X2 N&T With 3/4" I.P. - 2" dp. 7-23-52

(1) 3RD

To Int. PORTER AVE. 435.42

(3) ST.

Set 1X2 N&T Flush Rec. Dist. From 2nd St. - For INTERS. of ℄'s

Cont. Right Side Pg. 198

(1) 297.02 @ 4-27 T88 = 296.14
(2) 296.97 @ 4-05 T" = 296.23
(3) 296.97 @ 4-17 T" = 296.15
(1) 139.66 @ 4-14 T84 = 139.28
(2) 139.79 @ 4-53 T" = 139.28
435.42

90°-00'-30"
20°-30'

STEVENSON AVE.

146.00

(1) 90-00-30
(4) 360-02-00
(2) 180-03-00
90-00-30

(1) 159.39 @ 2-59 T86 = 159.17
(2) 159.33 @ 2-23 T" = 159.19

N.W. Cor. Lot 338 Fd. Old 2X2 No Nail Leans E'ly

159.18
- 13.18
146.00

Fd. Old 2X2 No Nail 1.3' W. Cor. Lot 336

(1) 2ND

To Int. PORTER AVE. 40.4 57.8

130 129

435.49

(3) ST.

Replaced 1X2 N&T With 3/4" I.P. - 8" dp. 7-23-52

Fd. Old 2X2 No Nail

Set 1X2 N&T Flush For ℄'s INTERS. Rec. Dist. From 1st St.

(13) (13)

Cont. Right Side Pg. 197

90°-00'-00"

146.00 To Int. 1st St.

(1) 145.73 @ 4-51 T86 = 145.21
(2) 145.65 @ 4-18 T" = 145.24
(3) 145.79 @ 5-05 T" = 145.22
145.22
+ 0.78
146.00

(1) 90-00-15
(4) 360-01-00
(2) 180-01-30
90-00-15

CONT. FROM TOP Pg. 194

Note: Any Additions or Changes on This Sheet Must be Made or Circled in Red Ink With Date and Name of Person Making Change.

Do not extend notes this side of this line.

RETURN TO
LOS ANGELES COUNTY SURVEYOR
726 LOS ANGELES COUNTY ENGINEERING BLDG.

76F309S 247 2-51

F. B. 1147 PG. 196

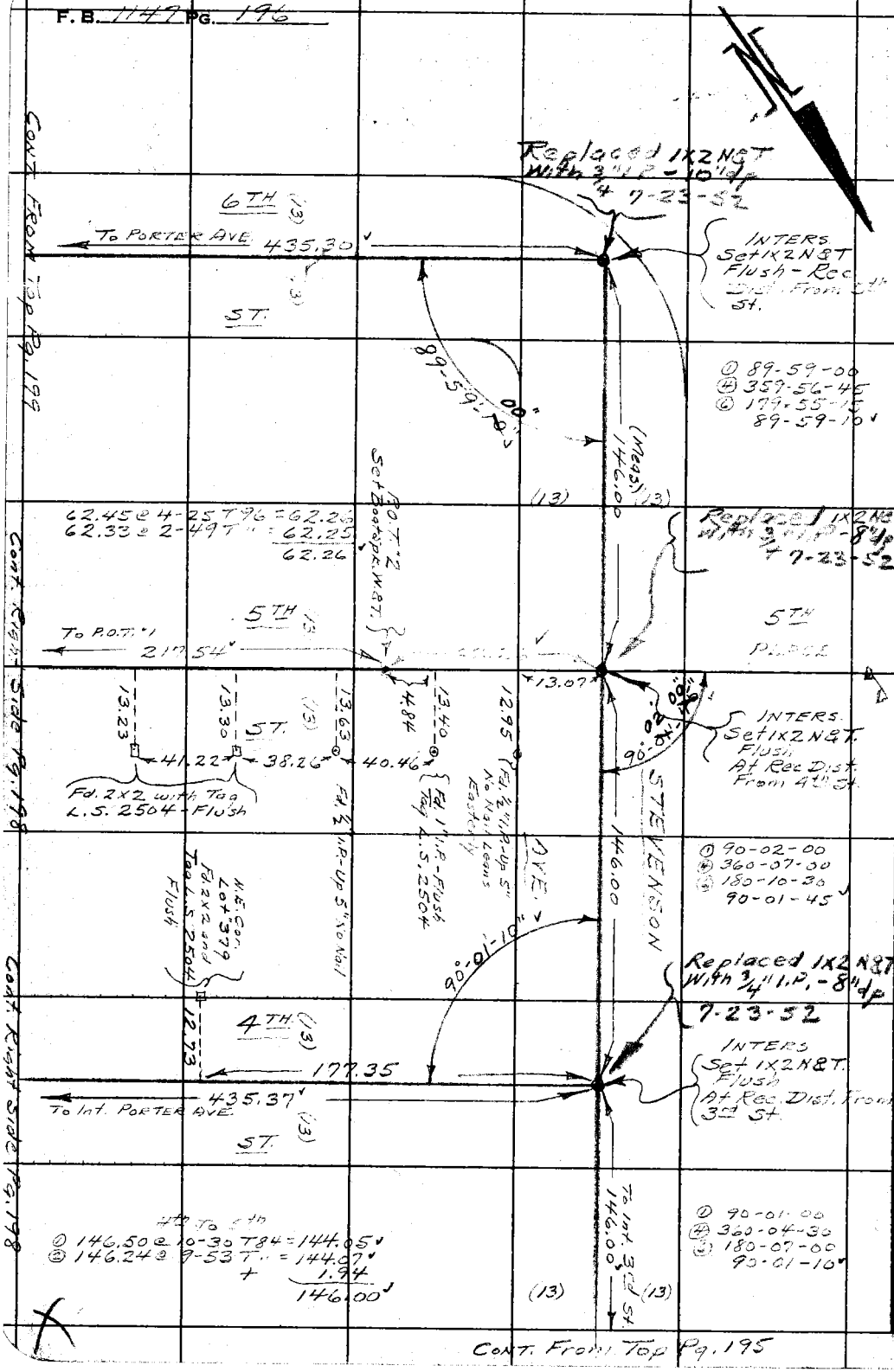

RETURN TO
LOS ANGELES COUNTY SURVEYOR
725 LOS ANGELES COUNTY
ENGINEERING BLDG.

Do not extend notes this side of this line.

Note: Any Additions or Changes on This Sheet Must be Made or Circled in Red Ink With Date and Name of Person Making Change.

Notes Ck'd by D. M. Finley
Map No. B-1336-5
Office Work
Checked D. M. Finley
Date AUG 55

Survey of KAGEL CNYN. STS.
W. O. 8183 Tape No. 102 St'd. 84 °F
Surveyed by HELLSTROM
Notes A.M.H. Date 7-1952
Indexed C. Johnson

F. B. 1147 PG. 197

CONT. ON BOTTM. Pg. 198

① 89-58-45
④ 359-55-15
⑥ 179-53-00
89-58-50

146.04' M.
Pg. 159-160 To ℄ Int
133.01

AVE

2nd
① 146.62 @ 5-06 T84 = 146.04
② 146.50 @ 4-33 T'' = 146.04
146.04

89°-58'-50"
59'-00"

SECOND

To Int. Stevenson AVE.

(13)

435.49

(ST.)

(13)

See Pg. 160

INTERS.
Set 3/4" I.P. - Flush
For ℄ Inters

Fd. 3/4" I.P. - 10" dp
2 (N & T.) 33' Tie
On Surf.
pg. 160

+13.00

① 217.13 @ 3-33 T88 = 216.72
② ~~216.97 = 3-04 T'' = 216.69~~
③ 217.02 @ 3-04 T'' = 216.72
④ 219.25 @ 3-49 T84 = 218.76
⑤ 219.32 @ 4-02 T'' = 218.78
435.49 Avg.

① 146.50 @ 2-29 T84 = 146.36
② 146.59 @ 3-05 T'' = 146.38
~~146.37 Avg.~~

146.37' M.
Pg. 161-160
133.36

PORTER

① 89-56-00
④ 359-43-45
⑥ 179-35-15
89-55-55

(13) (13)

① 237.12 @ 5-28 T88 = 236.05
② 237.04 @ 5-12 T'' = 236.07
236.06

89°-55'-55" M.
56'-00"

FIRST

℄ INTERS.
Fd. 3/4" I.P. - 2" dp
pg. 161

236.06 To P.O.T. #1-A

6.11

AVE

P.I. '47 - Fd. 3/4" I.P.
10" dp - pg. 161

6.89

ST.

(13)

See Pg. 161
For Lot Corners

Fd. 3/4" I.P. - 10" dp
pg. 161

Fd. 3/4" I.P. - 10" dp
pg. 161

135°-30'-30"
pg. 161

P.I. 195-51-10
pg. 161-162

(GRACE)

(13)

7-3-56
① 135-30-30
④ 182-01-15
⑥ 93-02-00
135-30-20

(13)

See Pg. 161-162
and Left Side Pg. 194

Cont. Left Side Pg. 195

Cont. Left Side Pg. 194

Note: Any Additions or Changes on This Sheet Must be Made or Circled in Red Ink With Date and Name of Person Making Change.

Do not extend notes this side of this line.

RETURN TO
LOS ANGELES COUNTY SURVEYOR
726 LOS ANGELES COUNTY
ENGINEERING BLDG.

76F3095 247 2-51

F.B. 1147 PG. 198 CONT. ON Right Side Pg. 199

WS 19 A-5

RETURN TO
LOS ANGELES COUNTY SURVEYOR
725 LOS ANGELES COUNTY
ENGINEERING BLDG.

Do not extend notes this side of this line.

Note: Any Additions or Changes on This Sheet Must be Made or Circled in Red Ink With Date and Name of Person Making Change.

① 90-03-15
④ 360-13-00
⑥ 180-19-30
90-03-15 ✓

To P.I. Pg. 156-157

(113.16)

113.16

155.56 ✓

217.54 ✓ To Int.

Cont. Left Side Pg. 196

5TH

5T.

Set Boat Spk. W.&T. For ℄ INTERS

Fd. 3/4" I.P. - 10" dp With 2 N&T - 3" Ties In Pvmt. Pg. 157

130.17

Pg. 157

Set Boat Spk. W.&T.

90°-03'-15"

PORTER

Set Pg. 157

217.54@0-0 T86 = 217.54 ✓

4TH ST

① 136.11@1-55 T84 = 136.03 ✓
② 136.19@2-34 T" = 136.05 ✓
161.76@0-0 T" = 161.76 ✓
137.71@2-38 T86 = 137.57 ✓
137.64@1-51 T" = 137.57 ✓
435.37 ✓

132.89

Pg. 157-158

145.90' M.

① 89-58-00
④ 359-51-00
⑥ 179-46-30
89-57-45 ✓

89°-57'-45"

50'

4TH

Set Boat Spk. W.&T. For ℄ INTERS

435.37 ✓

To Int. Stevenson Ave

Cont. Left Side Pg. 196

5T

Fd. 3/4" I.P. - 10" dp With 2 N&T - 3" Ties In Pvmt. Pg. 158

Set Pg. 158

① 146.62@5-40 T84 = 145.92 ✓
② 146.47@5-02 T" = 145.90 ✓
145.90 ✓

132.98

Pg. 158-159

145.81' M.

AVE.

① 146.23@4-21 T84 = 145.81 ✓
② 146.11@3-36 T" = 145.82 ✓
145.81 ✓

89°-59'-15"

50'

3RD

① 89-59-15
④ 359-57-00
⑥ 179-55-45
89-59-15 ✓

To Int. Stevenson Ave.

Set Boat Spk. W.&T. For ℄ INTERS

435.42 ✓

Cont. Left Side Pg. 195

5T.

133.03

Fd. 3/4" I.P. - 10" dp. With 2 N&T - 3" Ties In Pvmt. Pg. 159

146.04' M.

To ℄ Int.

133.01

Pg. 159-160

Set Pg. 159

CONT. FROM Top Pg. 197

Notes Ck'd by D. M. Finley	Survey of KAGEL CNYN STS
Map No. B-1336-5	W. O 8182 Tape No. 102 St'd. 84 °F
Office Work	Surveyed by Hellstrom
Checked D. M. Finley	Notes A.N.H. Date 7-1952
Date AUG '55	Indexed A. C. Johnson

F. B. 1147 Pg. 199

WS 79, A-5

Note: Any Additions or Changes on This Sheet Must be Made or Circled in Red Ink With Date and Name of Person Making Change.

Do not extend notes this side of this line.

RETURN TO
LOS ANGELES COUNTY SURVEYOR
726 LOS ANGELES COUNTY
ENGINEERING BLDG.

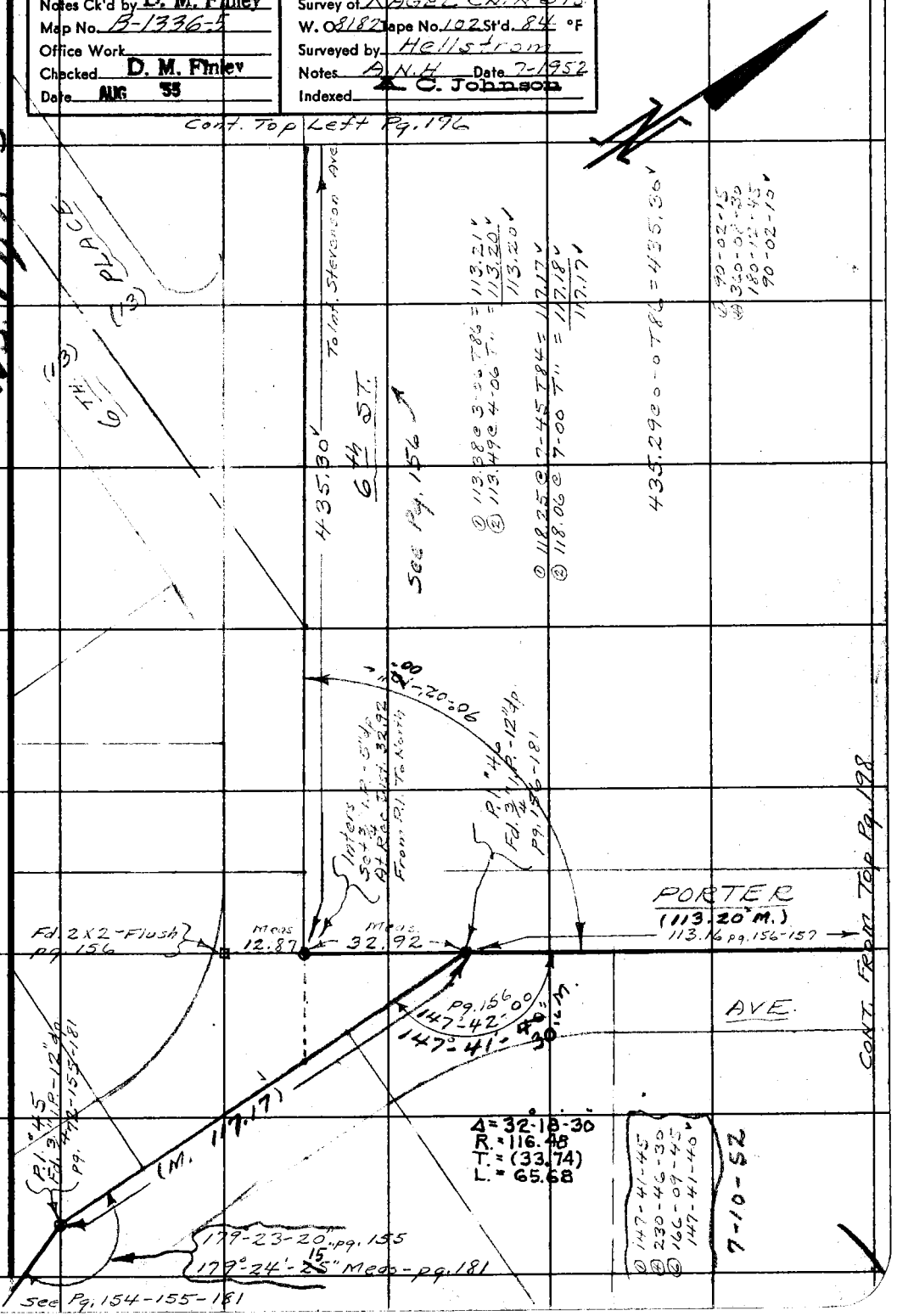

76F309S 247 2-51

F. B. 1147 PG. 200

RETURN TO
LOS ANGELES COUNTY SURVEYOR
725 LOS ANGELES COUNTY
ENGINEERING BLDG.

Do not extend notes this side of this line.

Note: Any Additions or Changes on This Sheet Must be Made or Circled in Red Ink With Date and Name of Person Making Change.

76F3095 247 2-51

RETURN TO
LOS ANGELES COUNTY SURVEYOR
726 LOS ANGELES COUNTY
ENGINEERING BLDG.

Note: Any Additions or Changes on This Sheet Must be Made or Circled in Red Ink With Date and Name of Person Making Change.

Do not extend notes this side of this line.

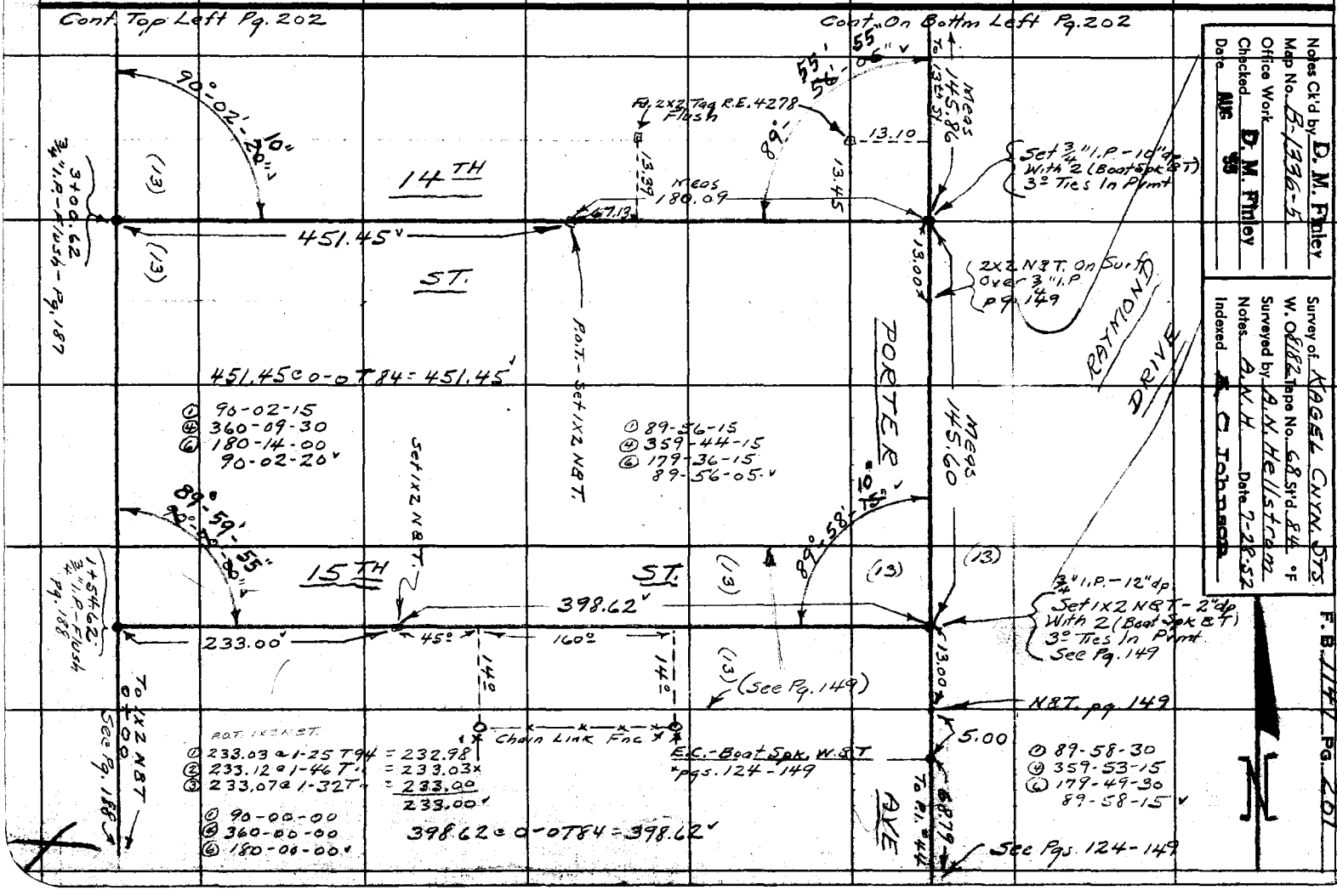

Notes Ck'd by D. M. Finley
Map No. 5-1396-5
Office Work
Checked D. M. Finley
Date AUG 55

Survey of NAGEL CNYN. DTS
W. Of Hwy. Tape No. 68 St'd 84 °F
Surveyed by A.N. Hellstrom
Notes A.N.H. Date 7-28-52
Indexed R. C. Johnson

F.B. 1147 Pg. 201

RETURN TO
LOS ANGELES COUNTY SURVEYOR
726 LOS ANGELES COUNTY
ENGINEERING BLDG.

Note: Any Additions or Changes on This Sheet Must be Made or Circled in Red Ink With Date and Name of Person Making Change.

Do not extend notes this side of this line.

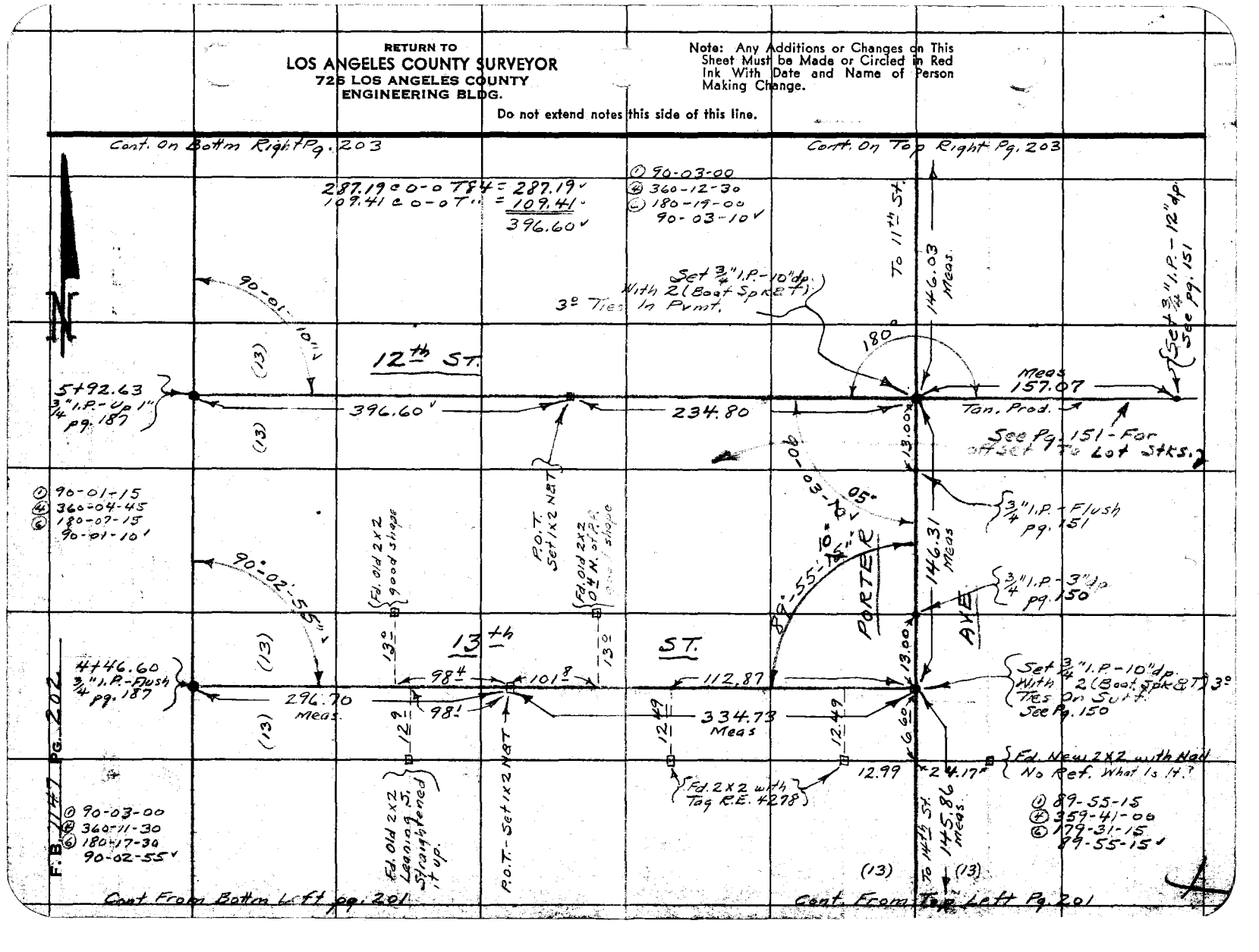

Notes Ck'd by D. M. Finley	Survey of KAGEL CNYN. STS.
Map No. B-1336-5	W. O. 8182 Tape No. 68 St'd. 84 °F
Office Work	Surveyed by HELLSTROM
Checked D. M. Finley	Notes A.N.H. Date 7-29-52
Date AUG '55	Indexed A. C. Johnson

F.B. 1147 Pg. 203

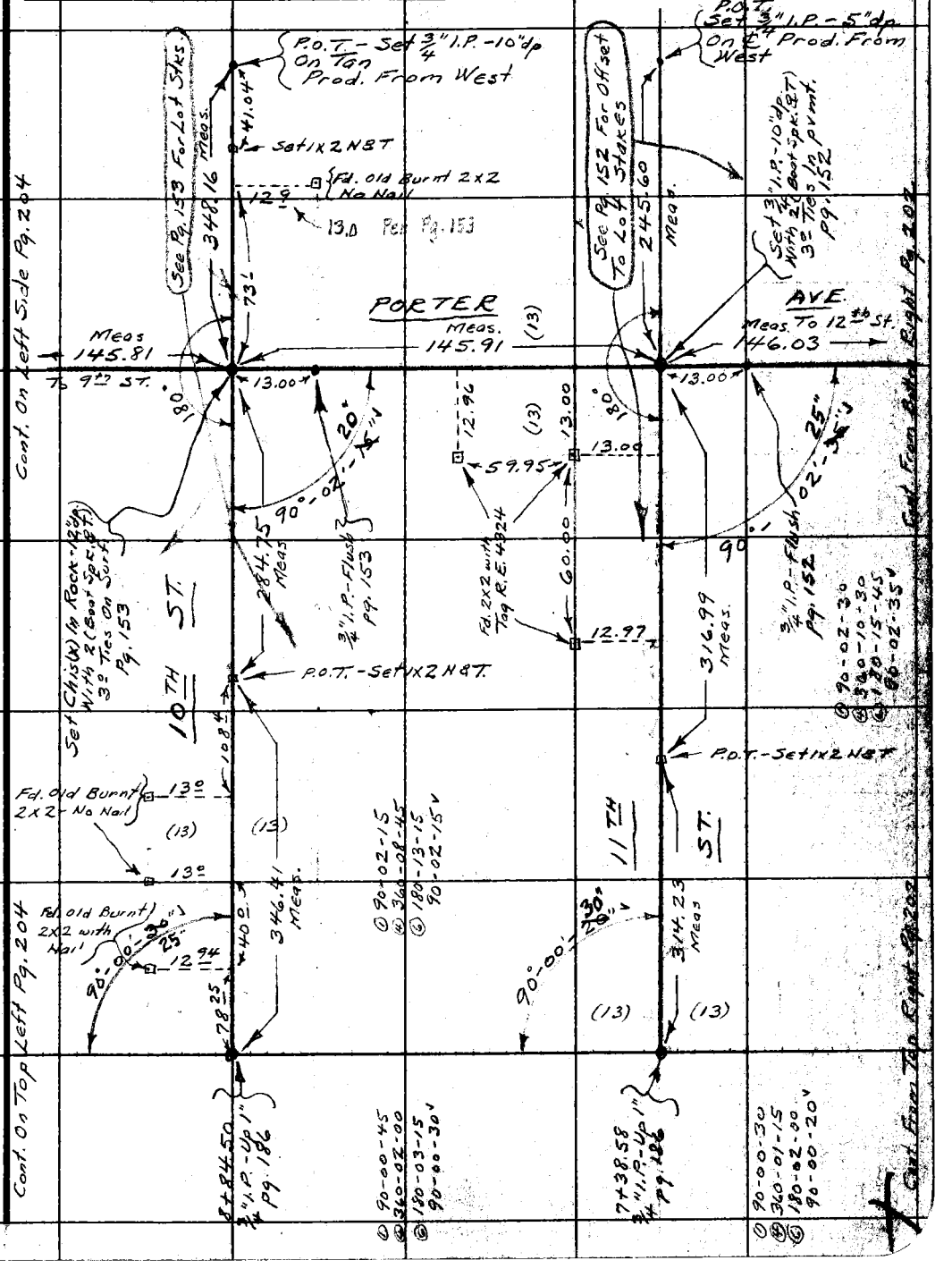

Note: Any Additions or Changes on This Sheet Must be Made or Circled in Red Ink With Date and Name of Person Making Change.

Do not extend notes this side of this line.

RETURN TO
LOS ANGELES COUNTY SURVEYOR
726 LOS ANGELES COUNTY
ENGINEERING BLDG.

76F309S 247 2-51

RETURN TO
LOS ANGELES COUNTY SURVEYOR
726 LOS ANGELES COUNTY
ENGINEERING BLDG.

Note: Any Additions or Changes on This Sheet Must be Made or Circled in Red Ink With Date and Name of Person Making Change.

Do not extend notes this side of this line.

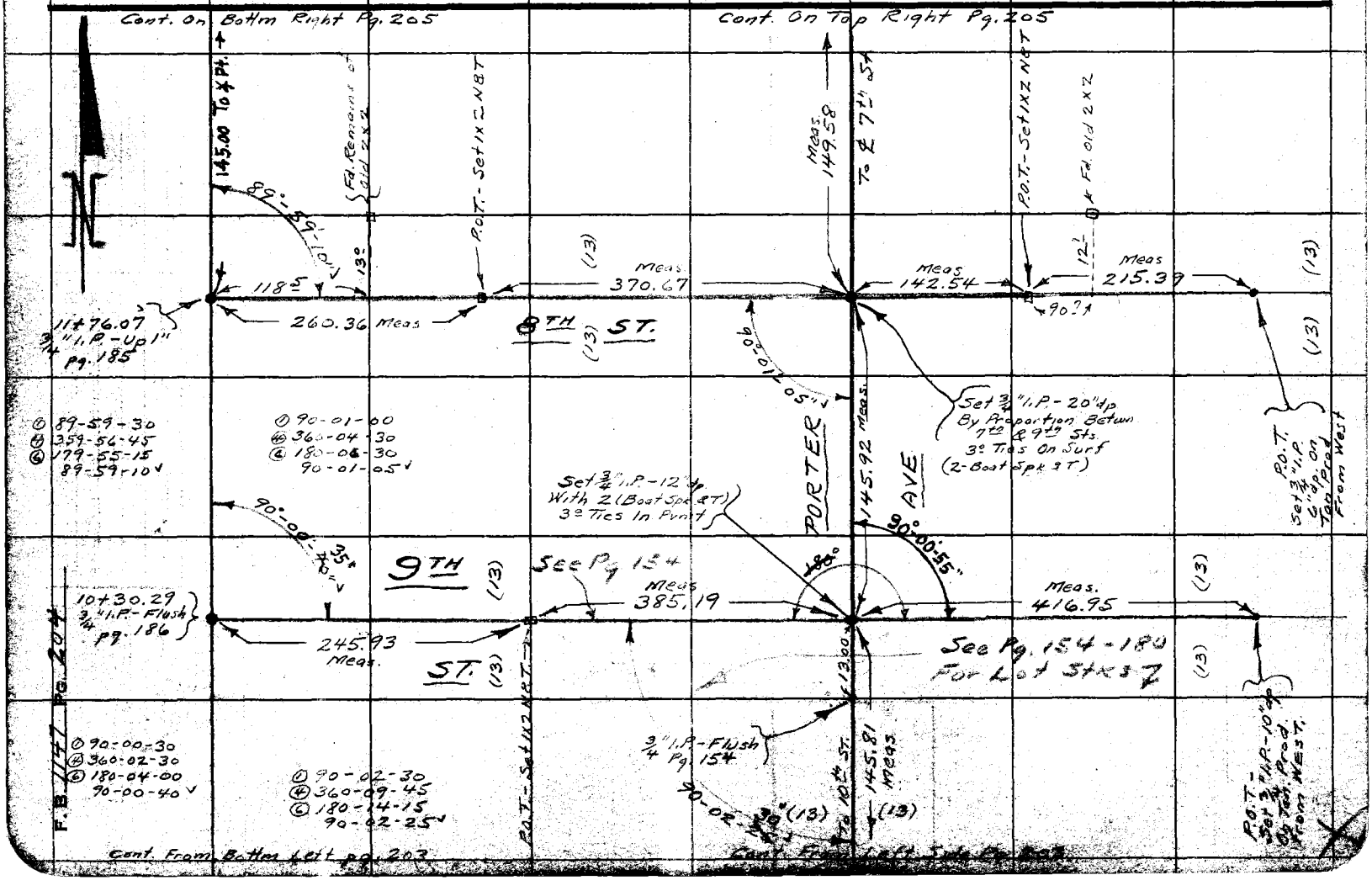

76F3098 247 10M 1-49

RETURN TO
LOS ANGELES COUNTY SURVEYOR
726 LOS ANGELES COUNTY
ENGINEERING BLDG.

Note: Any Additions or Changes on This Sheet Must be Made or Circled in Red Ink With Date and Name of Person Making Change.

Do not extend notes this side of this line.

W.S 79, A-5

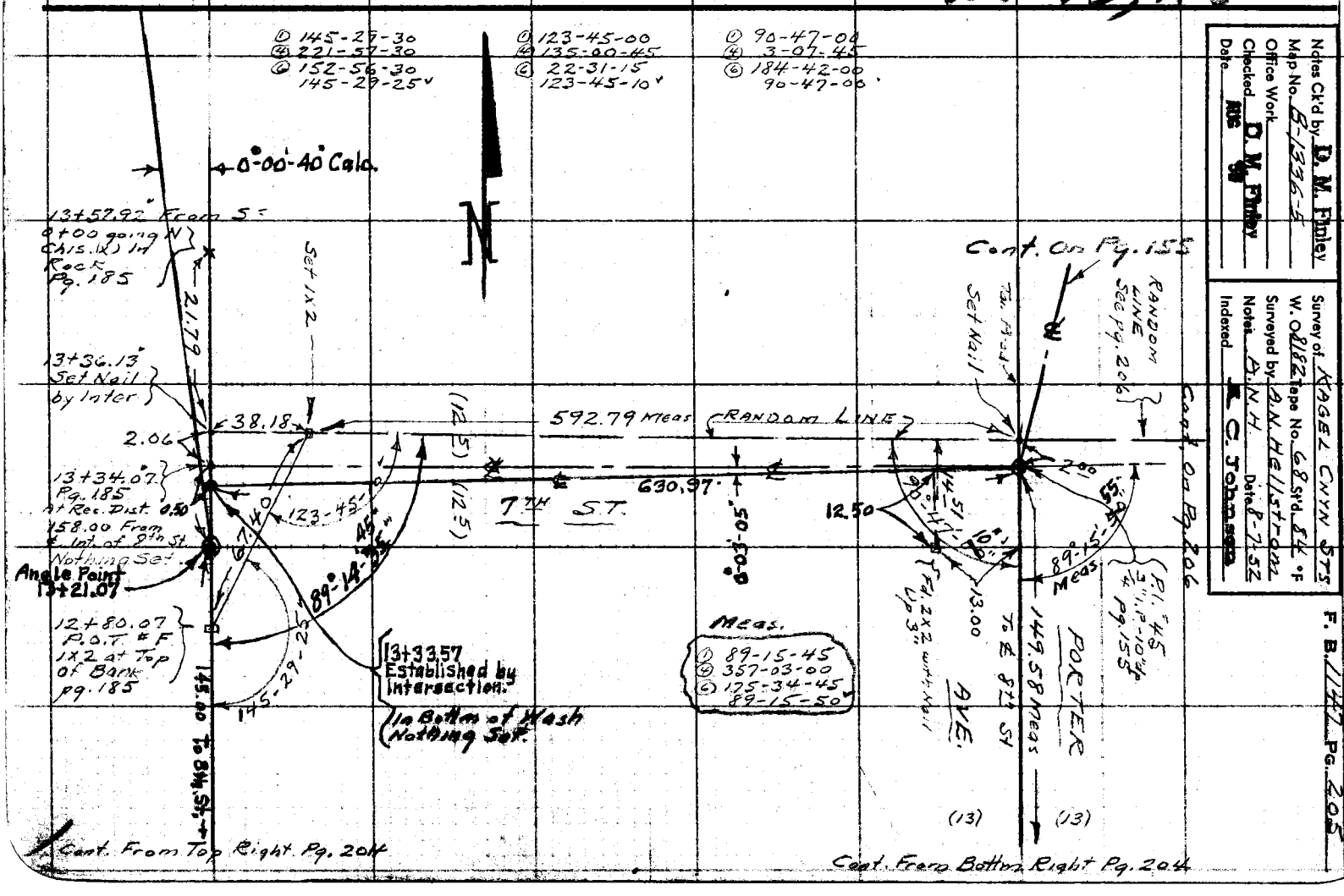

Notes Ck'd by D. M. Finley
Map No. B-1336-5
Office Work
Checked D. M. Finley
Date AUG 98

Survey of KAGEL CNYN STS
W. O. 8182 Tape No. 68 Std. 84 °F
Surveyed by A.N. Hellstrom
Notes A.N.H. Date 8-7-52
Indexed J. C. Johnson

F. B. 1147 PG. 205

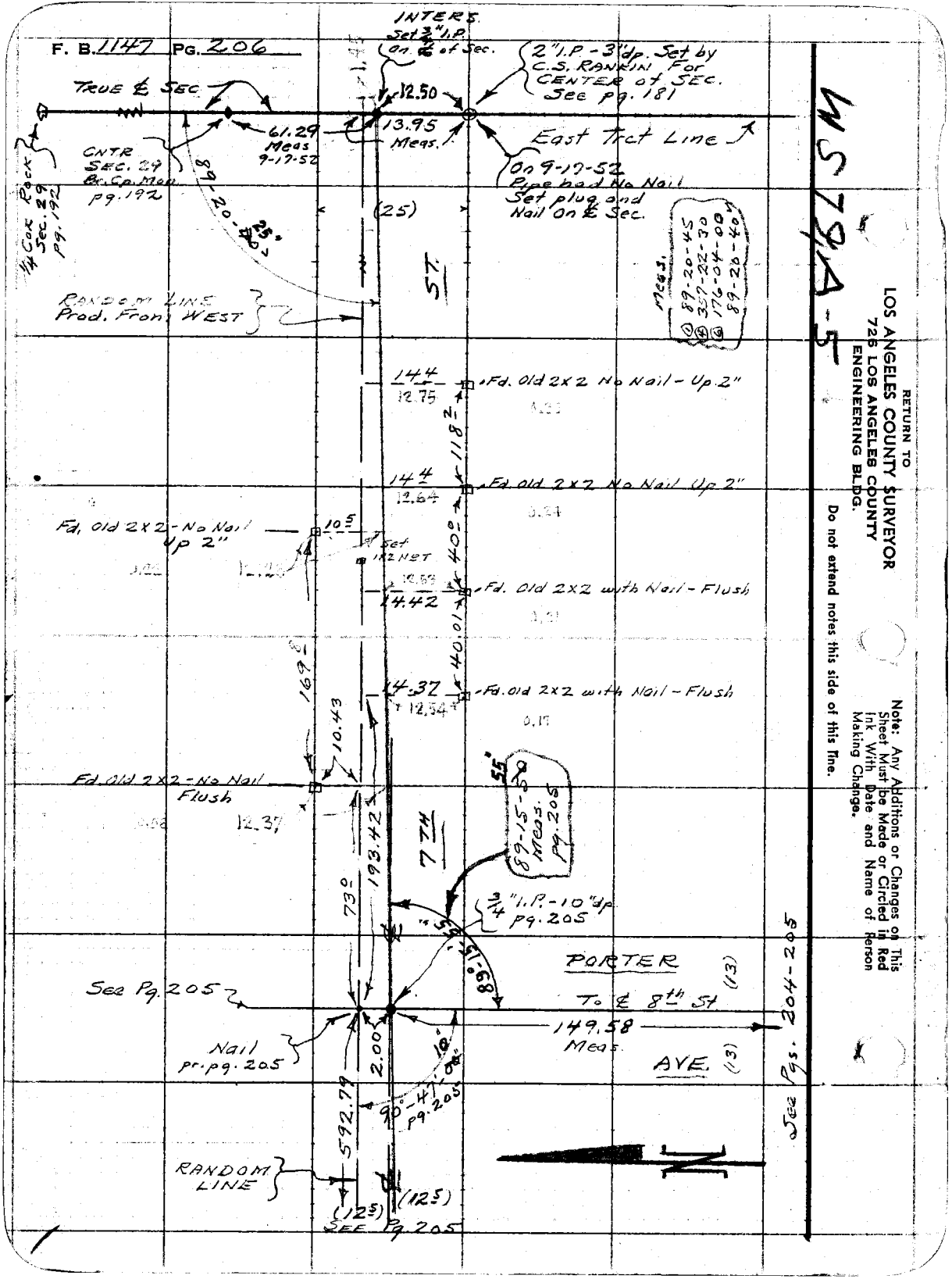
F. B. 1147 PG. 206
INTERS. Set 3/4" I.P. On ℄ of Sec.
2" I.P. - 3" dp. Set by C.S. RANKIN For CENTER of SEC. See pg. 181
TRUE ℄ SEC
12.50
13.95 Meas.
61.29 Meas 9-17-52
East Tract Line
CNTR SEC. 29 Br. Cp. Mon. pg. 192
On 9-17-52 Pipe had No Nail Set plug and Nail On ℄ Sec.
1/4 Cor Rock Sec. 29 pg. 192
89-20-40
25"
(25)
ST.
Meas. 89-20-45 357-22-30 176-04-00 89-20-40
RANDOM LINE Prod. From WEST
14.4 12.75 Fd. Old 2x2 No Nail - Up 2"
118.2
14.4 12.64 Fd. Old 2x2 No Nail Up 2"
Fd. Old 2x2 - No Nail Up 2"
10.5
Set 1/2 NET
40.0
14.42 Fd. Old 2x2 with Nail - Flush
40.01
169.8
14.37 12.54 Fd. Old 2x2 with Nail - Flush
10.43
Fd. Old 2x2 - No Nail Flush
12.37
55"
89-15-50 Meas. pg. 205
193.42
7TH
73.0
3/4" I.P. - 10" dp pg. 205
89-15-50
PORTER
(13)
See Pg. 205
To ℄ 8th St
149.58 Meas.
Nail pr. pg. 205
2.00
10"
AVE.
(13)
90°-47'-00" pg. 205
592.79
RANDOM LINE
(12.5)
(12.5)
SEE Pg. 205
See Pgs. 204-205
N
MS 79/A-5
RETURN TO
LOS ANGELES COUNTY SURVEYOR
726 LOS ANGELES COUNTY
ENGINEERING BLDG.
Do not extend notes this side of this line.
Note: Any Additions or Changes on This Sheet Must be Made or Circled in Red Ink With Date and Name of Person Making Change.

Notes Ck'd by D. M. Finley	Survey of KAGEL CNYN STS.
Map No. B-1336-4	W. O. 8182 Tape No. 68 St'd. 84 °F
Office Work	Surveyed by A.N. Hellstrom
Checked D. M. Finley	Notes A.N.H. Date 8-20-52
Date AUG 56	Indexed E. C. Johnson

F. B. 1147 PG. 209

SURVEY TO ESTABLISH
℄ of KAGEL CNYN RD & LOPEZ CNYN RD
IN GLEN HAVEN MEMORIAL PARK (CEMETERY)
AS PER DEED WRITTEN TO REPLACE
THE VACATED ORIGINAL RD. IN
TRACT #9953

Note: Any Additions or Changes on This Sheet Must be Made or Circled in Red Ink With Date and Name of Person Making Change.

Do not extend notes this side of this line.

RETURN TO
LOS ANGELES COUNTY SURVEYOR
726 LOS ANGELES COUNTY
ENGINEERING BLDG.

76F3099 247 10M 1-49

F. B. 1147 PG. 210

Cont. On Bkm pg. 211

See pg. 122

P.I. #42
Fd. 3/4" I.P. - 18" dp
pr. pg. 122

To B.C.

KAGEL

270.21'

(S 46-50-35 W pr. Deed)

S 46-50-35 W
Deed

To B.C. 338.35'
pr. Deed

S 46-50-35 W 0.29'
2561 +105

P.I. #43
Fd. 3/4" I.P. - 12" dp.
4 (Boat Spk B.T.) 2° Tan
Ties On Surf.
pg. 123

147-00-20
pg. 123

℄
Δ = 32-59-40
R = 230.08'
T = 68.14'
L = 132.47'

3/4" I.P. - 10" dp.
pg. 188

68.14'

131.21' Meas.

Meas. 43-47-05 pg. 188 552.97' - Calc

Physical Pt. of Southwest Terminus
of Course N 46-46-40 E - 100.86 Ft.
E.C. of P.I. #43 pr. TR. 9953

E.C. - Set Boat Spk. W.B.T.

(30) (30)

63.07'

C.N.Y.

147-00-00
228-00-30
162-01-00
147-00-10
Sept. 1952

Set 3/4" I.P. - 4" dp.
With 2 (N.B.T.) 2° Tan. Ties
On ℄

0.06'
Nail pg. 124-188

32.61'

3/4" I.P. - 3" dp. pg. 124-188

1.52'

43-46-45
175-06-30
262-39-30
43-46-40

Meas.

E.C. - Boat Spk. N.B.T. pg. 124

℄ Data
Δ = 46° 52' 55"
R = 158.65'
T = 68.79'
L = 129.81'

N 46-46-40 E pr. TR. 9953
N 46-51-15 E pr. F.B. 1147-123-124
N 46-50-35 E pr. Deed

68.79'

133-07-25
pg. 124

P.I. #44
3/4" I.P. - 15" dp.
pg. 124
188

68.79'

E.C. - Boat Spk. W.B.T. pg. 201

15TH ST.

(13)

(13)

See pg. 201

75.00'

N.B.T. pg. 201

℄ INTERS.
See pg. 201

SEE Pg. 201

RETURN TO
LOS ANGELES COUNTY SURVEYOR
72B LOS ANGELES COUNTY
ENGINEERING BLDG.

Do not extend notes this side of this line.

Note: Any Additions or Changes on This Sheet Must Be Made or Circled In Red Ink With Date and Name of Person Making Change.

72A-5

Notes Ck'd by D. M. Finley	Survey of KAGEL CNYN STS.
Map No. B-1336-A	W. O. 8182 Tape No. 68 St'd. 84 °F
Office Work	Surveyed by A. N. Hellstrom
Checked D. M. Finley	Notes A.N.H. Date 9-15-52
Date AUG '55	Indexed A. C. Johnson

F. B. 1147 Pg. 211

① 159-08-20
④ 276-33-20
⑥ 234-50-20
159-08-20

W579 A-5

Cont. On Bottm. Pg. 212

Pr. Deed S 18-21-35 W 542.18 To Wire Spk & T

(TEMP) P.I. "B." Set N&T. In Pvmt. With L&T. Ties In Curbing June-1954

50.84
39.37
50.82
159-08-20

Set L&T.'s In Curbing

Δ = 20-51-40
R = 589
T = 108.42
L = 214.45

S 2°-20-15 E pr. Deed 383.78

(30) (30)

KAGEL CNYN RD.

Δ = 49°-10-50
R = 450
L = 386.26
T = 205.93

Set L&T.'s In Conc. Top of Catch Basin

Set L&T. In Conc. Apron

25.18
44.89
57.44

130-49-10

① 298.55 @ 6-21 T94 = 296.74
② 298.41 @ 6-05 T" = 296.75
87.03 @ 0-0 T88 = 87.03
383.78

P.I. "A" (TEMP.) ~~Set Wire Spk. & T~~ Replaced Wire Spk. & T with 3/4" I.P. - 10" dp June-1954

① 209.04 @ 5-51 T92 = 207.96
② 208.92 @ 5-34 T" = 207.94
207.95
- 2.02
205.93

205.93

B.C. - Set N&T (TEMP.)

To P.I. #43 (ORIG.) 270.21 S 46-50-35 W pr. Deed

① 130-49-10
④ 163-16-30
⑥ 64-54-45
130-49-10

Cont. From Top Pg. 210

Note: Any Additions or Changes on This Sheet Must be Made or Circled in Red Ink With Date and Name of Person Making Change.

Do not extend notes this side of this line.

RETURN TO
LOS ANGELES COUNTY SURVEYOR
726 LOS ANGELES COUNTY
ENGINEERING BLDG.

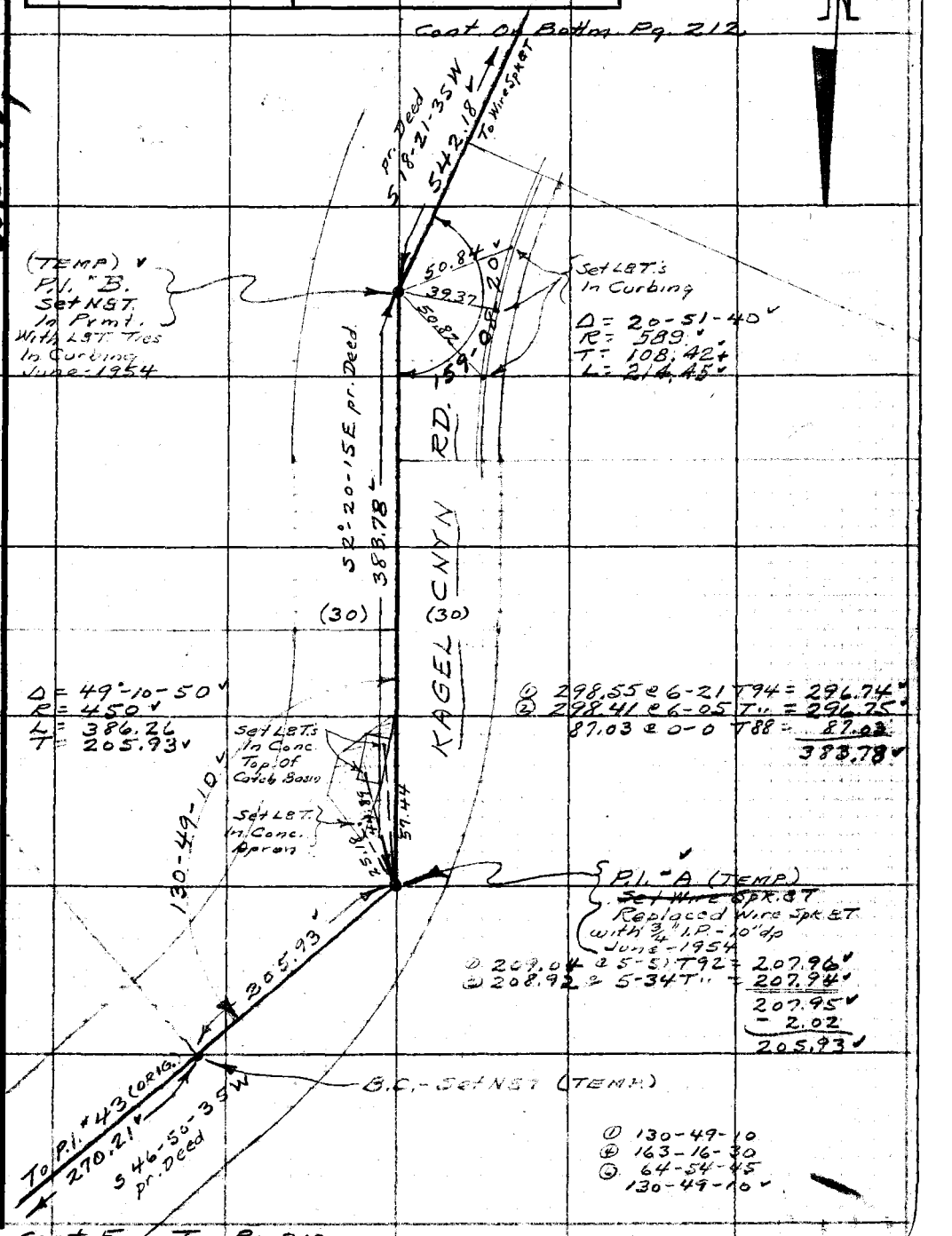

76F309S 247 10M 1-49

F. B. 1147 Pg. 212

Cont. On Bottm. Pg. 213

WS 79, A-5

R.E. 22 44

From P.I. C. To P.I. "D.

① 294.64 @ 6-30 T80 = 292.74
② 294.67 @ 6-32 T" = 292.75
① 214.28 @ 3-54 T84 = 213.78
② 214.40 @ 4-18 T" = 213.80
506.54

① 32-05-00
④ 128-20-00
⑥ 192-30-00
32-05-00
147-55-00

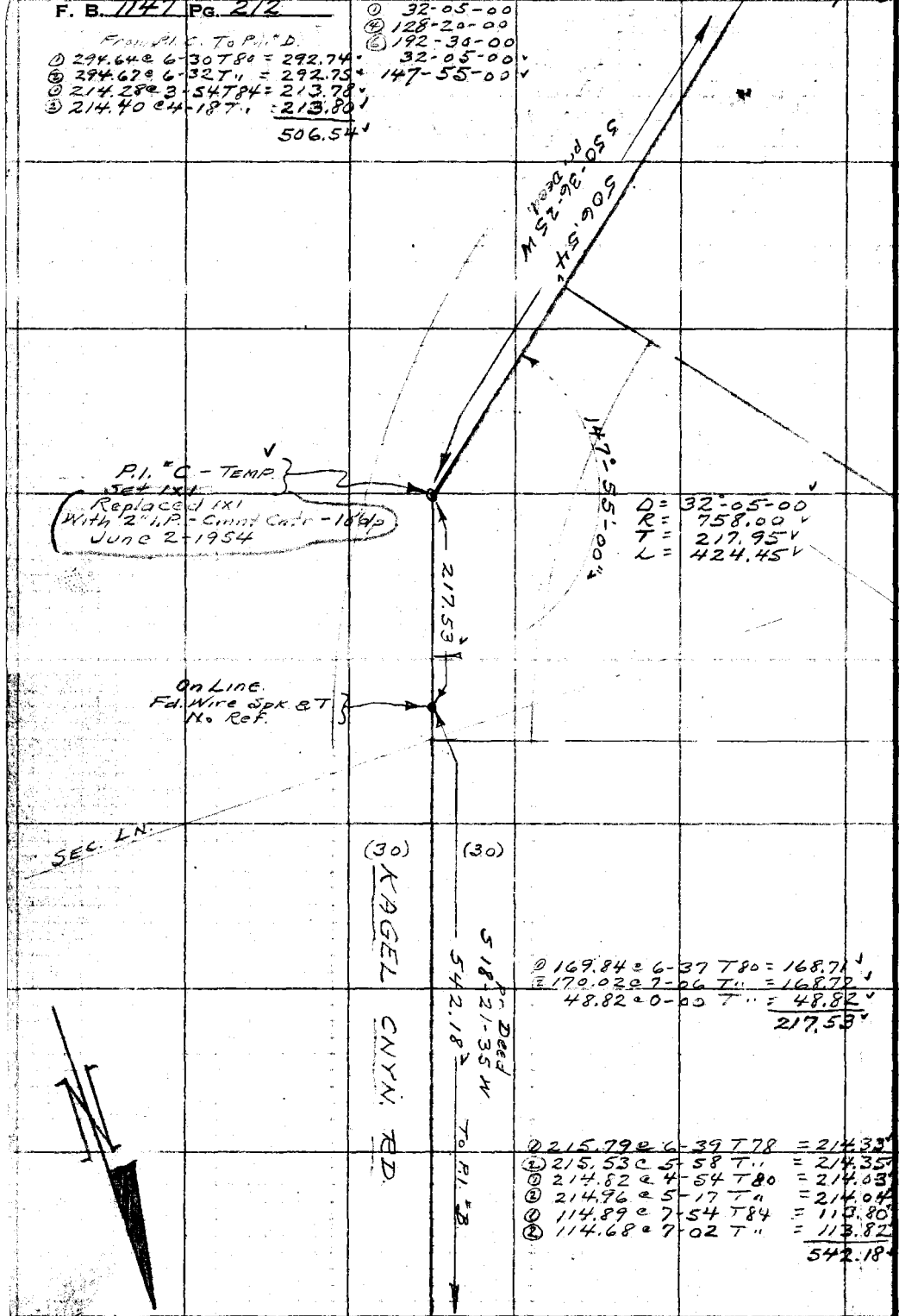

D = 32°-05-00
R = 758.00
T = 217.95
L = 424.45

① 169.84 @ 6-37 T80 = 168.71
② 170.02 @ 7-06 T" = 168.72
48.82 @ 0-00 T" = 48.82
217.53

① 215.79 @ 6-39 T78 = 214.33
② 215.53 @ 5-58 T" = 214.35
① 214.82 @ 4-54 T80 = 214.03
② 214.96 @ 5-17 T" = 214.04
① 114.89 @ 7-54 T84 = 113.80
② 114.68 @ 7-02 T" = 113.82
542.18

541.76 deed

Our Line is 0.01 E. of Cntr. of Spk.

RETURN TO
LOS ANGELES COUNTY SURVEYOR
726 LOS ANGELES COUNTY
ENGINEERING BLDG.

Do not extend notes this side of this line.

Note: Any Additions or Changes on This Sheet Must be Made or Circled in Red Ink With Date and Name of Person Making Change.

Cont. From Top Pg. 211

Notes Ck'd by D. M. Finley	Survey of KAGEL CNYN. STS.
Map No. B-1336-4	W. O. 8182 Tape No. 68 St'd. 84 °F
Office Work	Surveyed by A.N. Hellstrom
Checked D. M. Finley	Notes A.N.H. Date 9-1952
Date AUG '58	Indexed A. C. Johnson

F. B. 1147 Pg. 213

① 127-51-30
④ 151-26-30
⑥ 47-09-30
127-51-35 ✓

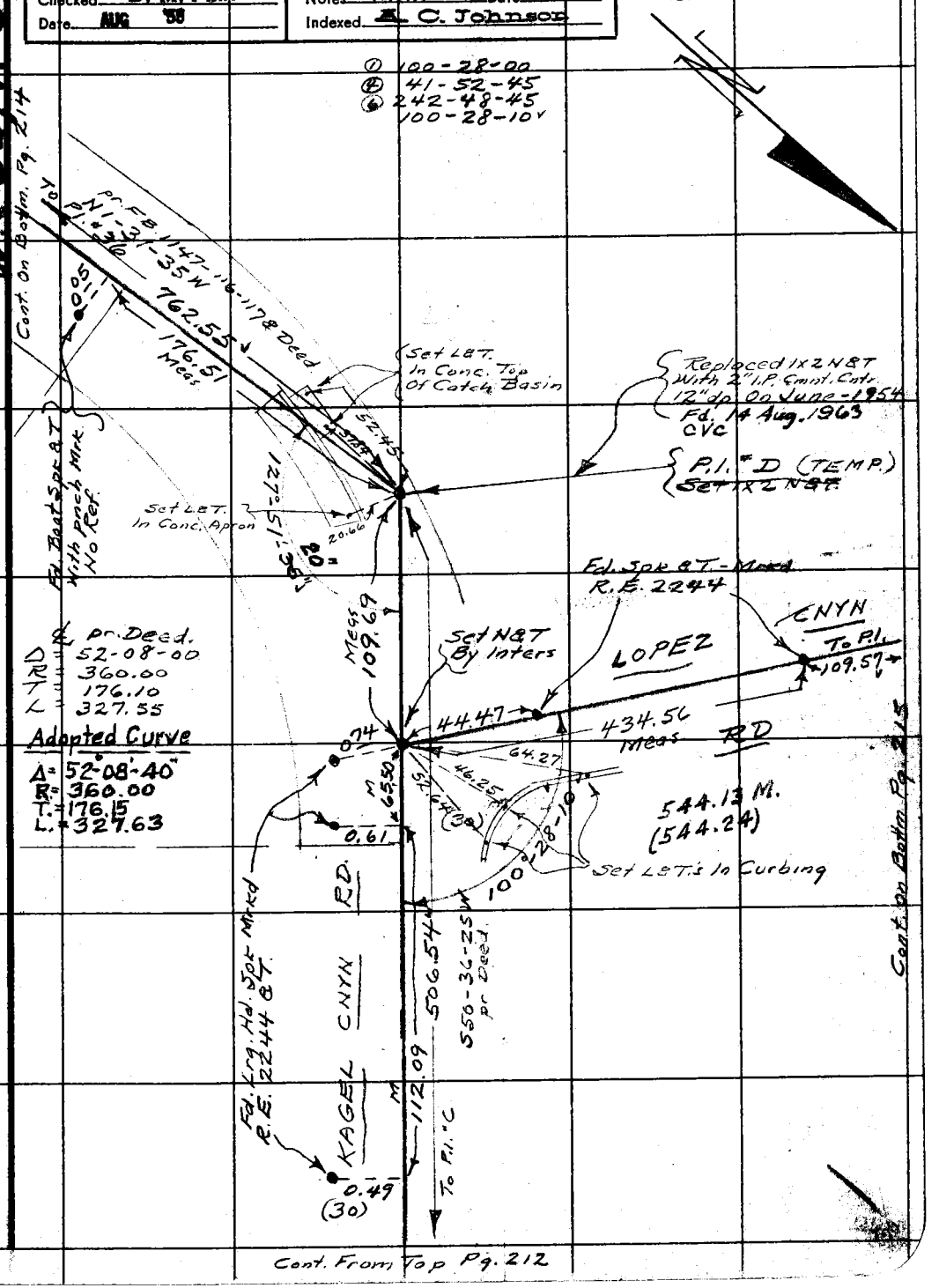

℄ pr. Deed.
Δ = 52-08-00
R = 360.00
T = 176.10
L = 327.55

Adopted Curve

Δ = 52°08'-40"
R = 360.00
T. = 176.15
L. = 327.63

Cont. From Top Pg. 212

W.S. 33, A-5

Note: Any Additions or Changes on This Sheet Must be Made or Circled in Red Ink With Date and Name of Person Making Change.

Do not extend notes this side of this line.

RETURN TO
LOS ANGELES COUNTY SURVEYOR
726 LOS ANGELES COUNTY
ENGINEERING BLDG.

76F3095 247 2-51

F.B. 1147 PG. 214

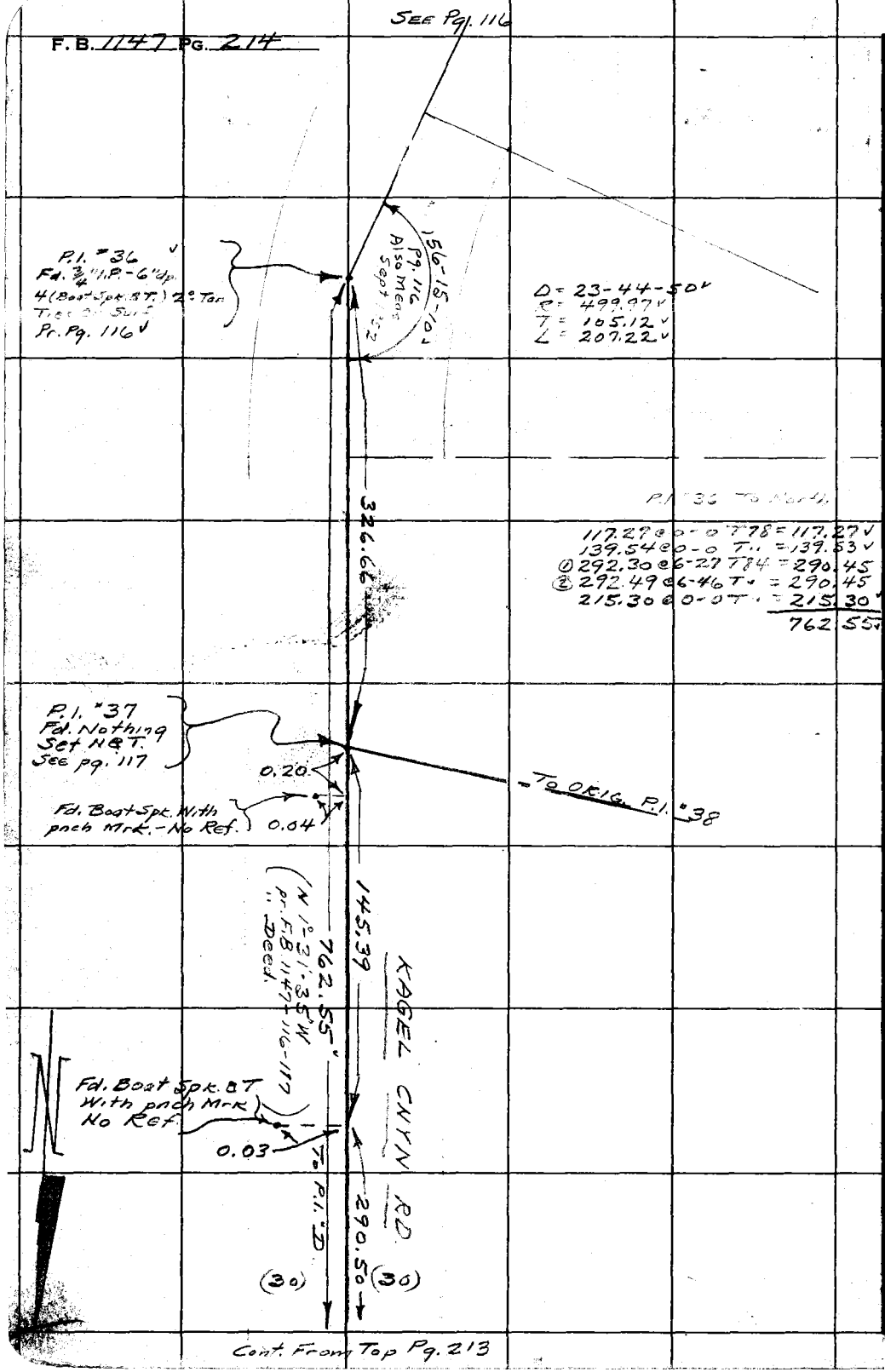

Cont. From Top Pg. 213

W 553, D-2

RETURN TO
LOS ANGELES COUNTY SURVEYOR
726 LOS ANGELES COUNTY
ENGINEERING BLDG.

Do not extend notes this side of this line.

Note: Any Additions or Changes on This Sheet Must be Made or Circled in Red Ink With Date and Name of Person Making Change.

Notes Ck'd by D. M. Finley	Survey of KAGEL CNYN STS
Map No. B-1336-4	W. O. 8182 Tape No. 68 St'd. 84 °F
Office Work	Surveyed by A.N. Hellstrom
Checked D. M. Finley	Notes A.N.H. Date 9-1952
Date AUG '58	Indexed K. C. Johnson

F.B. 1147 Pg. 215

① 162-56-15
④ 291-44-00
⑥ 257-35-45
162-56-00

W.S. 79, A-5

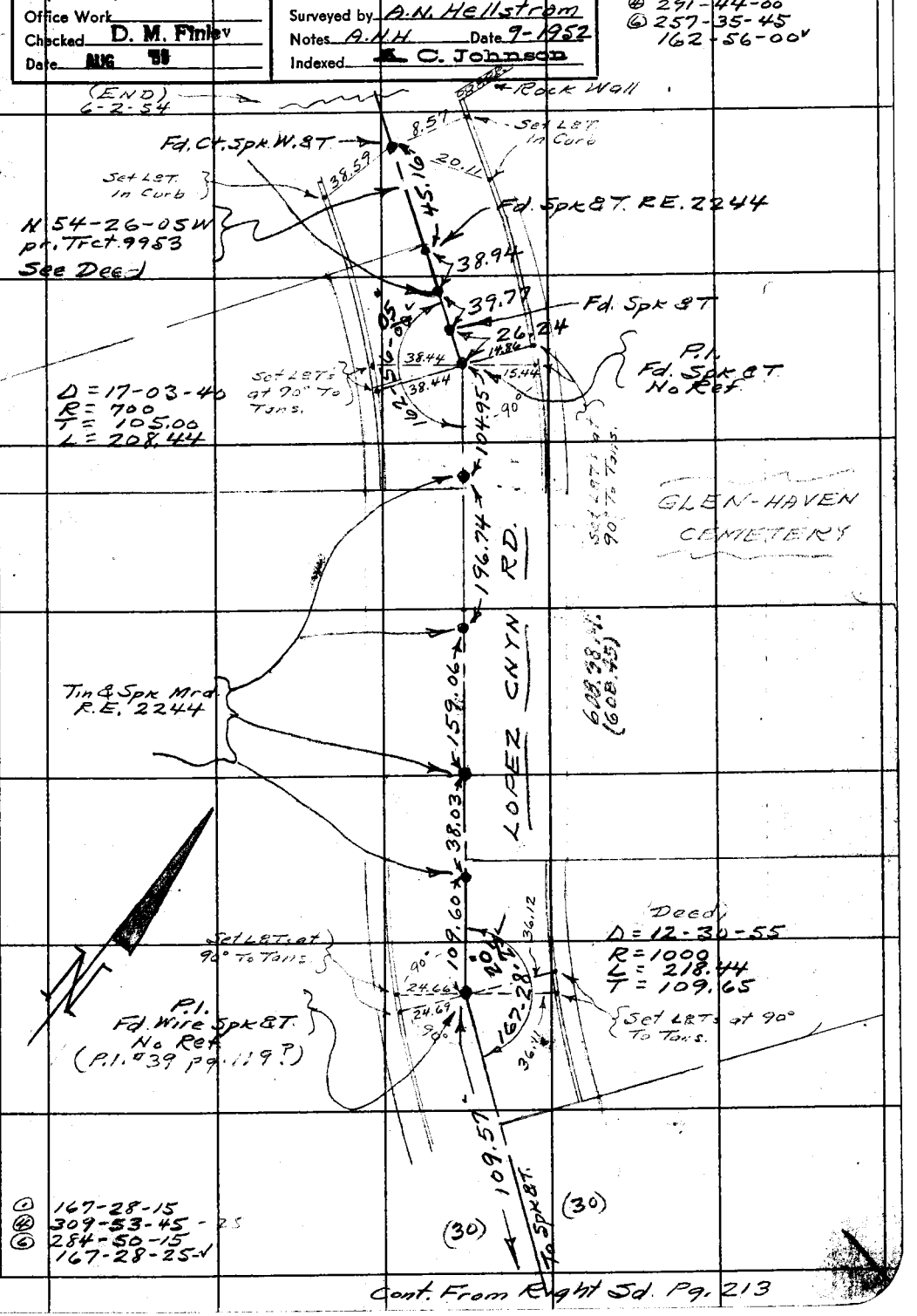

① 167-28-15
④ 309-53-45 - 25
⑥ 284-50-15
167-28-25

Cont. From Right Sd. Pg. 213

Note: Any Additions or Changes on This Sheet Must be Made or Circled in Red Ink With Date and Name of Person Making Change.

Do not extend notes this side of this line.

RETURN TO
LOS ANGELES COUNTY SURVEYOR
726 LOS ANGELES COUNTY
ENGINEERING BLDG.

76F309S 247 2-51

F. B. 1147 PG. 216

RETURN TO
LOS ANGELES COUNTY SURVEYOR
726 LOS ANGELES COUNTY
ENGINEERING BLDG.

Do not extend notes this side of this line.

Note: Any Additions or Changes on This Sheet Must be Made or Circled in Red Ink With Date and Name of Person Making Change.

Notes Ck'd by CWH	Survey of SECTION LINES
Map No. CSB-1336-5	W. O. 0302.01 Tape No. 125 St'd. 24 °F
Office Work RLG	Surveyed by W. S. Cowherd
Checked CWH	Notes W.S.C. Date 1-9-57
Date 2-57	Indexed A. C. Johnson 1-28-57

F. B. 1147 Pg. 212

SECTION LINES

IN

SEC. 29. T.3.N. R.14.W.

J.N. 0302.01

JAN-57

Reference
F.B. 1147
F.B. 322.82

Party
W. S. Cowherd
J. Terranova
R. Strads
V. Hockaby
K. Pace

Note: Any Additions or Changes on This Sheet Must be Made or Circled in Red Ink With Date and Name of Person Making Change.

Do not extend notes this side of this line.

RETURN TO
LOS ANGELES COUNTY SURVEYOR
726 LOS ANGELES COUNTY
ENGINEERING BLDG.

76F309S S&E #247. 8-54

F. B. 1147 PG. 216

INDEX

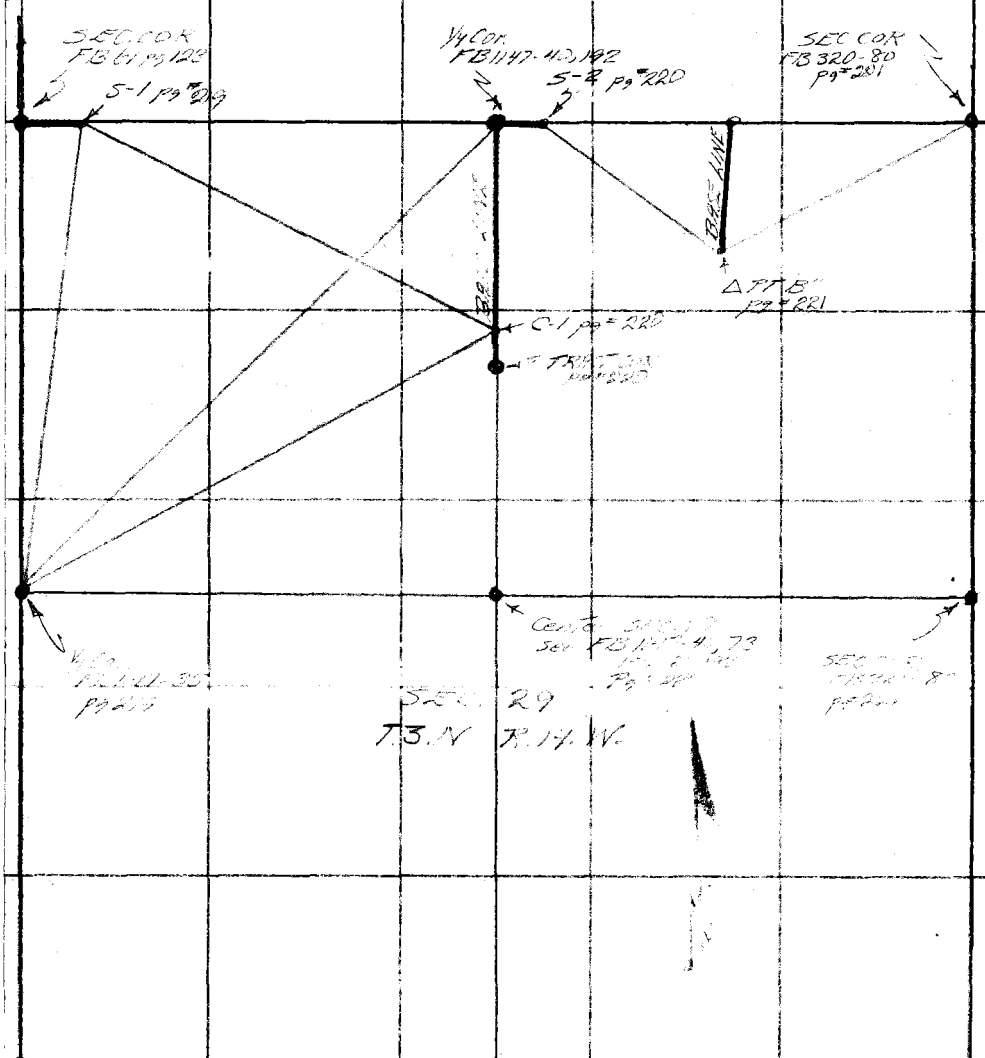

RETURN TO
LOS ANGELES COUNTY SURVEYOR
726 LOS ANGELES COUNTY
ENGINEERING BLDG.

Do not extend notes this side of this line.

Note: Any Additions or Changes on This Sheet Must be Made or Circled in Red Ink With Date and Name of Person Making Change.

Notes Ck'd by CWH	Survey of SECTION LINES
Map No. CSB-1336-5	W. O. 3020 Tape No. 49 St'd. 84 °F
Office Work RLG	Surveyed by W S CONHERD
Checked CWH	Notes W.S.C. Date 1-16-57
Date 2-11-57	Indexed E. C. Johnson

F. B. 1147 Pg. 219

(2) 50 30 00
(4) 101 00 00
(6) 151 30 00
25 15 00
(2) 140 17 20
(4) 280 34 30
(6) 60 51 30
70 08 35

W.S. 7 9 A-5

SECTION COR.
Fd C.S. Mon
Mkd as shown
Ref FB 61-123

COUNTY SURVEYORS
T.3.N.
R.14.W.
19 | 20
30 | 29
MONUMENT

9.53 @ 0-0 T64 = 9.53 - 9.53
67.36 @ 22-53 T64 = 62.05 - 62.04
67.33 @ 22-50 T64 = 62.04
203.16 @ 32-52 T60 = 170.61 - 170.61
203.38 @ 32-58 T60 = 170.60
242.18

S-1
Set 3/4 IP & cap
Top of ridge

242.18
TRUE
2415.70
SEC. LINE

90° 14' 50"
95° 23' 30"
14.55
70° 08' 35"
(2) 180 29 40
(4) 360 59 20
(6) 181 28 50
90 14 48

TO N 1/4 COR SEC 29
pg# 220

3788.32 calc.

TRUE SEC LINE
2688.35 calc.
05° 08' 40"
39° 24' 35"
15° 03' 20"
88° 53' 50"
29° 17' 15"

TO STA "C"
pg# 220

TRUE 1/4 SEC. LINE To Center SEC 29
pg# 220
Bot LT.

2666.72 N 89° 07' 10" E REC.
2666.47 calc.

1/4 SECTION COR.
Fd C.S. Mon
MKD. as shown
Ref. FB 1147-35

(2) 190 47 00	(2) 10 17 40	(2) 78 49 00
(4) 21 34 00	(4) 80 35 00	(4) 157 38 20
(6) 212 21 00	(6) 30 52 20	(6) 236 27 30
95 23 30	05 08 43	39 24 35
(2) 30 07 00	(2) 58 34 20	(2) 177 47 40
(4) 60 13 30	(4) 117 08 40	(4) 355 35 10
(6) 90 20 00	(6) 175 43 10	(6) 173 22 40
15 03 20	29 17 12	88 53 47

COUNTY SURVEYOR
T.3.N.
R.14.W.
30 | 29
1/4 COR.
RE. 2177

2641.69 rec
N 0° 05' 40" W

Note: Any Additions or Changes on This Sheet Must be Made or Circled in Red Ink With Date and Name of Person Making Change.

Do not extend notes this side of this line.

RETURN TO
LOS ANGELES COUNTY SURVEYOR
726 LOS ANGELES COUNTY
ENGINEERING BLDG.

76F309S S&E #247. 8-54

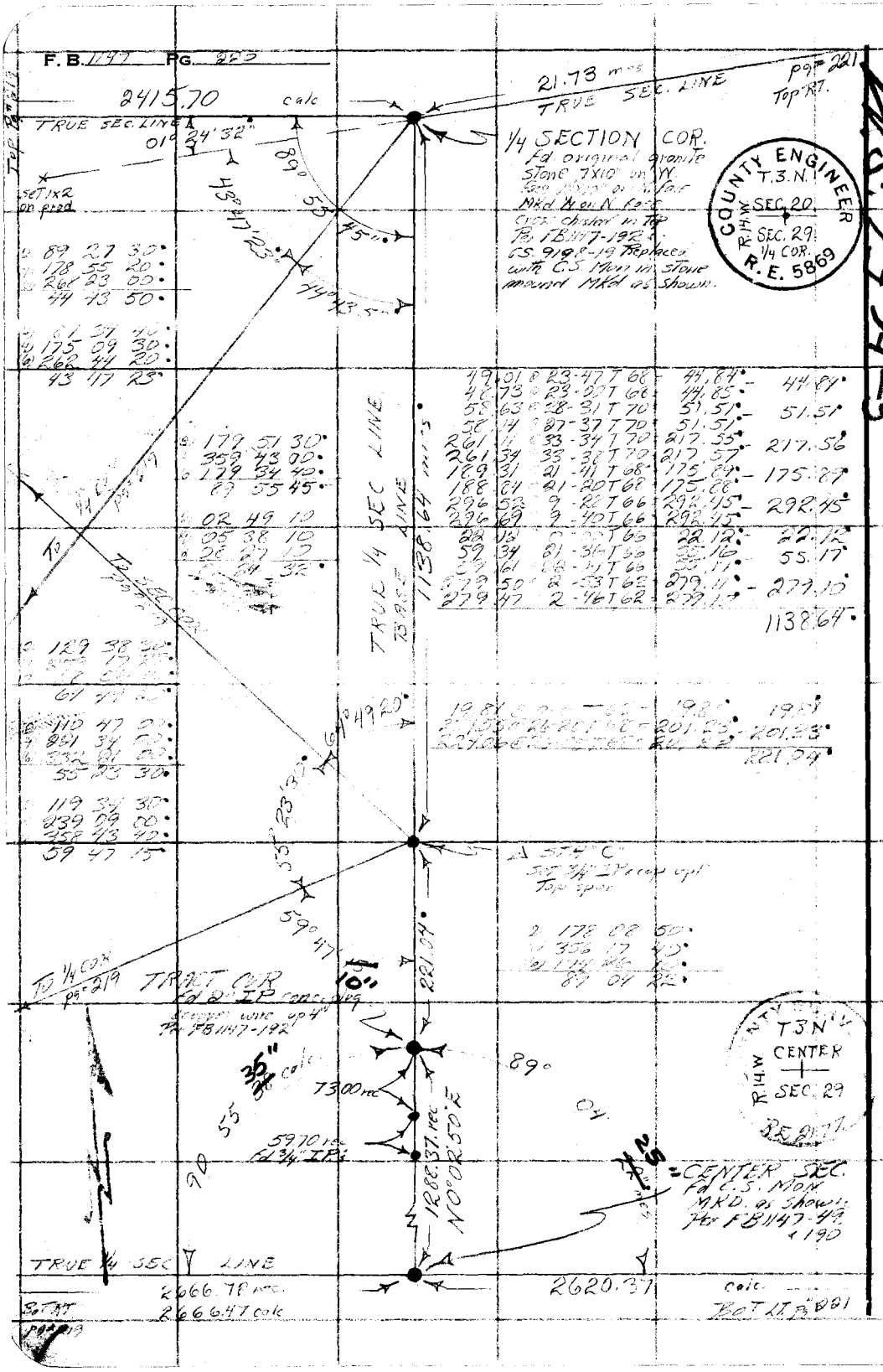

RETURN TO
LOS ANGELES COUNTY SURVEYOR
726 LOS ANGELES COUNTY
ENGINEERING BLDG.
Do not extend notes this side of this line.

Note: Any Additions or Changes on This Sheet Must be Made or Circled in Red Ink With Date and Name of Person Making Change.

MS 79 A-5

Notes Ck'd by CWH	Survey of SECTION LINE
Map No. CSB 1336-5	W. O. 2320 Tape No. 49 St'd. 84 °F
Office Work R	Surveyed by W.S. COWHERD
Checked CWH	Notes W.S.C. Date 1-21-57
Date 2-11-57	Indexed C. Johnson

F. B. 1147 PG. 681

COUNTY SURVEYOR T.3.N. S.20 S.21 S.29 S.28 R.14.W. MONUMENT

W. P. 79 B-5

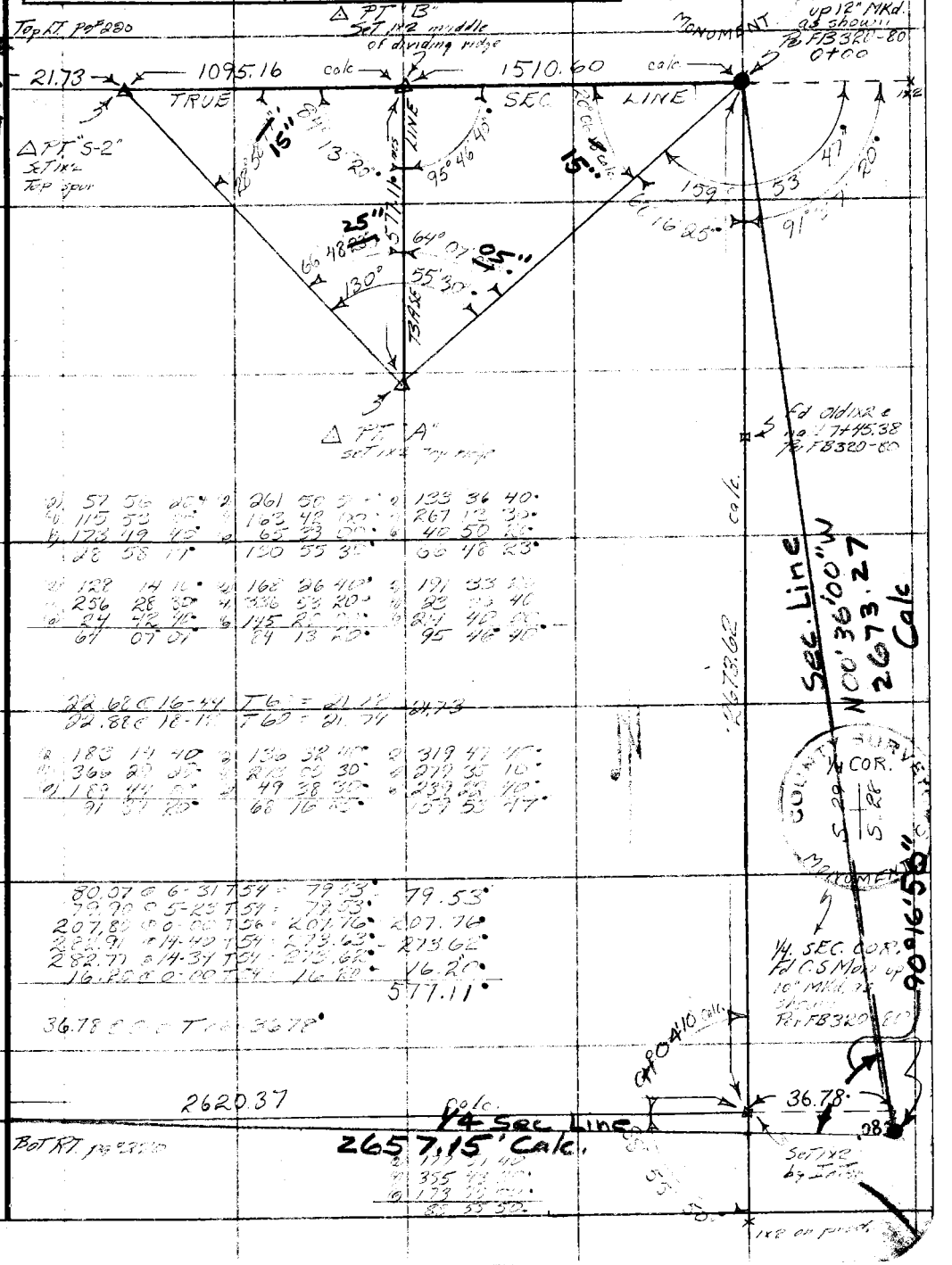

(2) 57 56 20	(2) 261 50 5	(2) 133 36 40
(4) 115 53 [illegible]	(4) 163 42 [illegible]	(4) 267 13 30
(6) 173 49 40	(6) 65 33 [illegible]	(6) 40 50 [illegible]
28 58 17	130 55 30	66 48 23
(2) 128 14 10	(2) 168 26 40	(2) 191 33 [illegible]
(4) 256 28 30	(4) 336 53 20	(4) 23 [illegible] 40
(6) 24 42 40	(6) 145 [illegible]	(6) 24 40 [illegible]
64 07 07	84 13 20	95 46 40

22.68 @ 16-44 T 60 = 21.78 21.73
22.88 @ 18-1[illegible] T 60 = 21.74

(2) 183 14 40	(2) 136 32 40	(2) 319 47 40
(4) 366 29 20	(4) 273 05 30	(4) 279 35 10
(6) 189 44 [illegible]	(6) 49 38 30	(6) 239 [illegible] 40
91 37 20	68 16 [illegible]	159 53 47

80.07 @ 6-31 T 54 = 79.53 79.53
79.90 @ 5-23 T 54 = 79.53
207.80 @ 0-00 T 56 = 207.76 207.76
282.91 @ 14-40 T 54 = 273.63 273.62
282.77 @ 14-34 T 54 = 273.62
16.20 @ 0-00 T 54 = 16.20 16.20
577.11

36.78 @ 0-0 T 60 = 36.78

Bot RT. pg 320

(2) 177 51 40	
(4) 355 [illegible]	
(6) 173 [illegible]	
88 55 50	

Note: Any Additions or Changes on This Sheet Must be Made or Circled in Red Ink With Date and Name of Person Making Change.

Do not extend notes this side of this line.

RETURN TO
LOS ANGELES COUNTY SURVEYOR
726 LOS ANGELES COUNTY
ENGINEERING BLDG.

76F309S S&E #247. 8-54

RETURN TO
LOS ANGELES COUNTY SURVEYOR
726 LOS ANGELES COUNTY
ENGINEERING BLDG.

Note: Any Additions or Changes on This Sheet Must be Made or Circled in Red Ink With Date and Name of Person Making Change.

Do not extend notes this side of this line.

F. B. 1141 PG. 222

Notes Ck'd by	Survey of IMP. LOC. KAGEL CYN LOT 84 LS 16-4-5
Map No.	JN 001400 Tape — Std — °F
Office Work	Surveyed by TERRANOVA
Checked	Notes ALMANZAN Date 1/6/71
Date	Indexed C. J. GALLI JAN 11 '72

F. B. 1147 PG. 223

IMPROVEMENT LOCATION

LOT 84 LS 16-4-5

(KAGEL CYN AREA)

JN 001400

1/6/72

REF	PARTY
CSB 1336-72	J. TERRANOVA
FB 699, 1147	R. ALMANZAN
	L. KEISNER
	J. ZBYSENSKI

Note: Any Additions or Changes on This Sheet Must be Made or Circled in Red Ink With Date and Name of Person Making Change.

Do not extend this side of this line.

PLEASE RETURN TO
COUNTY OF LOS ANGELES
DEPARTMENT OF COUNTY ENGINEER
403 LOS ANGELES COUNTY ENGINEERING BLDG.

CE#310 3-69

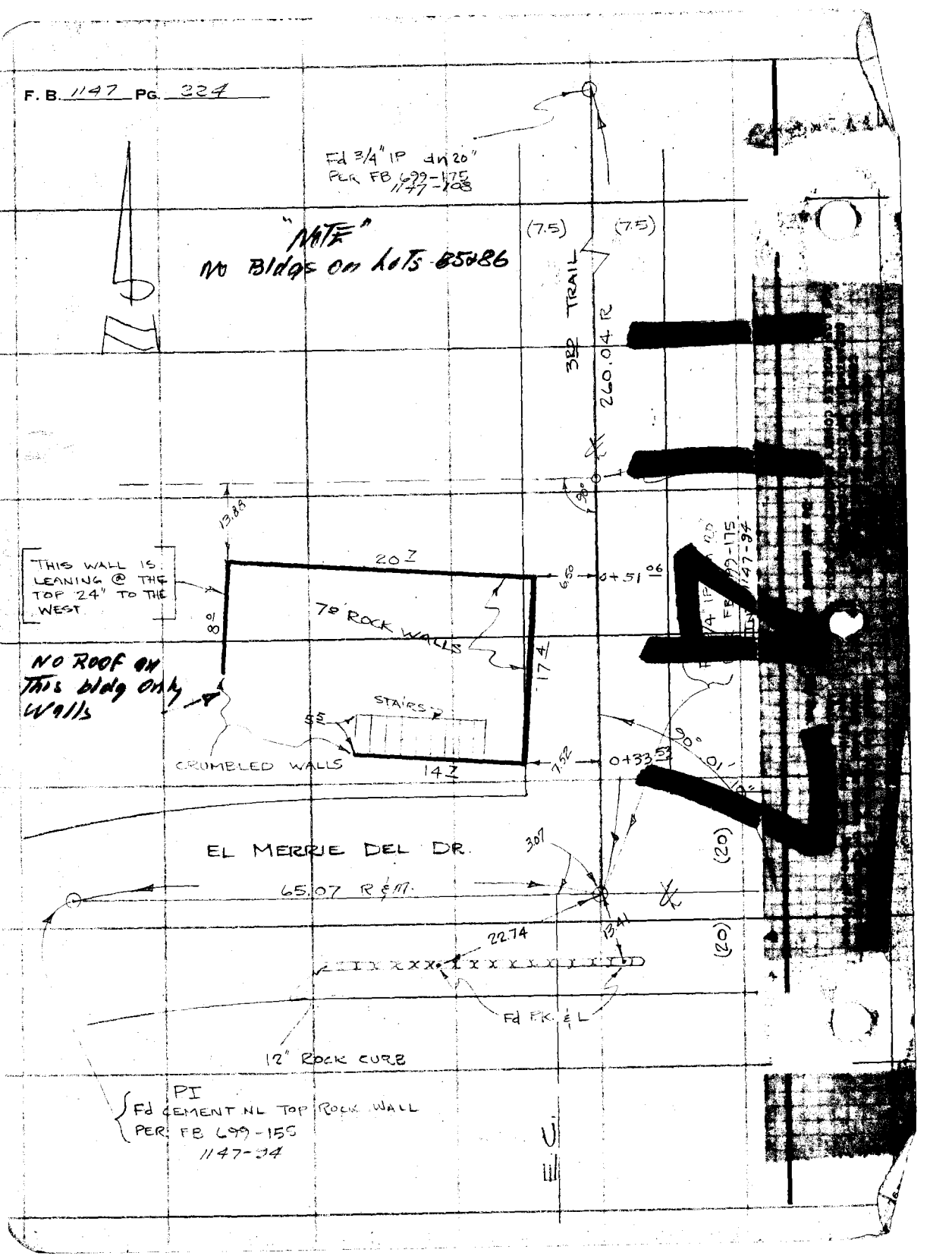
F. B. 1147 PG. 224
Fd 3/4" IP dn 20"
PER FB 699-175
1147-108
"NOTE"
No Bldgs on Lots 85&86
(7.5)
(7.5)
3RD TRAIL
260.04 R
90°
13.88
THIS WALL IS LEANING @ THE TOP 24" TO THE WEST
20 7
6.50
0+51 06
8 0
7 8 ROCK WALLS
17 4
NO ROOF on This bldg only Walls
STAIRS
5 5
CRUMBLED WALLS
14 7
7.52
0+33 53
90° 01' 10"
EL MERRIE DEL DR.
3.07
(20)
65.07 R & M
22.74
13.41
(20)
Fd P.K. & L
12" ROCK CURB
PI
Fd CEMENT NL TOP ROCK WALL
PER FB 699-155
1147-94
E.C.