T-50

Inglewood Field Work Book No. 115

Date	J.N.	Subject			Pages
		ISIS AVENUE AND WITHER ST.			
Apr.-May'45	1129	AREA-Bounded by Aviation Blvd., Inglewood Redondo Bl., Imperial Hwy., Anza Ave. & 120th.St.		B.M's	155-172, 197-201
				℄ & Ties	173-196
6-12-45	"	119TH ST. -from Anza Ave. to Aviation Blvd.		Topog.	5-12
				X-Sect's	13-17, 24
"	"	118TH STREET, from Anza Ave. to Aviation Blvd.		Topog.	25-33
		(117TH STREET, " " " "	See below)	X-Sect's	35-46
6-11-45	"	116TH STREET, from Isis Ave. to Aviation Blvd.		Topog.	67-70
				X-Sect's	71-76
6-12-45	"	115TH STREET, " " " " "		Topog.	77-80
				X-Sect's	81-86
6-13-45	"	IMPERIAL HWY., from " " " "		Topog.	87-89
			S. half.	X-Sect's	91-95
"	"	AVIATION BLVD., from 120th St. to Imperial Hwy.		Topog.	97-102
				X-Sect's	103-112
6-18-45	"	ANZA AVE., from 118th St. to 116th Pl.		Topog.	113-114
				X-Sect's	115-117
"	"	ANZA AVE. and 120th St., 5.6' N. of ℄ Intersec.	Sewer J.C. Invert Check.	Elevs.	118
5-22-45	"	118TH PLACE, at 82.2' E. of Anza Ave.	Sewer M.H. " "	"	119
"	"	119TH STREET at 92' E. " "	Sewer F.M.H. " "	"	"
6-18-45	"	119TH PLACE at 92' E. " "	" " " "	"	120
"	"	116TH STREET at 90' E. of Aviation Blvd.	" J.C. " "	"	"
"	"	at Intersec. of Anza Ave.	" " " "	"	121
"	"	117TH STREET " " "	" " " "	"	122
6-14-45	"	118TH STREET At 75' E. of Isis Ave.	" F.M.H. " "	"	123
"	"	115TH STREET " "	" " " "	"	"
5-7-45	"	120-23-51 - 350' W of Anza - M.H. check after const.			124
6-8-45	"	117TH STREET, from Anza Ave. to Aviation Blvd.		Topog.	47-54
				X-Sect's	55-66
7-11-45	2139	104th ST. Denker Ave To Western Ave		B.M.s	135-138
				Topog	139-142
				℄ Ties	131-134
				Profile	143-150

F.B. 1133

Survey of W. O. ____ Tape No. ____ Std. ____ °F

Surveyed by ____ Date ____

Notes ____

Indexed ____

Plotted by ____

Map No. ____

Drafting Work ____

Checked ____ Date ____

F.B. 1133

Date	J.N.	SUBJECT	Notes	Pages
7-19-45	1131	1st ALLEY East of Ave. A	Sketch	157-158
7-19-45	"	SAPHIRE ST from Knob Hill Ave. to Ave. A	Profile topog	159-161
7-20-45	"	Ave."A", fromElene Ave. toKnob Hill Ave.	℄ ties	165-175
9-26-45	"	" " , from 1st alley E. of Juanita Ave. to Ynez Ave.	curb grades	183-187
9-24-45	"	" " , Bench Level Circuit	B.M's	177-181
9-20-45	"	" ", 1st alley N.of,From Sapphire Ave. to Ynez Ave.	topog	195-200
9-20-45	"	" " " " ", from Sapphire Ave to ℄ Juanita Ave Prod.	" "	201-202
			X-sect	203-206
9-27-45	"	" ",1st Alley S. of, fromeasement line Lot 43 to 1st alley E of Juanita.	Topog	207-208
			X-sect	209-211
9-27-45	"	" " " " ", from 3' easement line at E. line lot 43 to Ynez Ave.	topog	213-214
			X-sect	215-218
9-27-45	"	3' easement along E'ly line lot 43,blk 23, Tr.2546,	topog	219-220
			X-sect	221-223
		150th St. et al. G.I.1159		
6/46	1159	COmpton Blvd.-From McKinley Ave.to Central.	℄ ties	225-229
"	"	" " " " " " " Wadsworth Ave.	Topog.	243-244
"	"	" " " " " " " "	X-Sects.	246-249
"	"	149th St.-from Wadsworth Ave.to Central Ave.	℄ ties	230-231
"	"	FIRST ALLEY N. OF COMPTON BLVD. From Wadsworth Ave.to 1st alley W.of Central Ave.	"	232-233
"	"	" " " " " " " " " " " " " " " "	Topog.	[illegible]
"	"	" " " " " " " " " " " " " " " "	X-Sects.	253-264
		[illegible]	"	[illegible]
		[illegible]	[illegible]	[illegible]
		SUBJECT	J.N.	Date

Do not extend notes this side of this line.

RETURN TO
LOS ANGELES COUNTY SURVEYOR
700 HALL OF RECORDS

Note: Any Additions or Changes on This Sheet Must be Made or Circled in Red Ink With Date and Name of Person Making Changes.

FORM 247 SM 11-41

RETURN TO:
LOS ANGELES COUNTY SURVEYOR
700 HALL OF RECORDS

Note: Any Additions or Changes on This Sheet Must be Made or Circled in Red Ink With Date and Name of Person Making Change.

Do not extend notes this side of this line.

INDEX TO FIELD BOOK NO. 4150

Date	J.N.	Subject	Notes	Pages
		~~150th St. et al C.I.1152~~		
6/46	1159	150th St.- from Wadsworth Ave. to Central Ave.	℄ Ties	234-236
"	"	FIRST ALLEY S.OF 150th ST. from Wadsworth Ave. to 1st alley W.of Central Ave.	℄ Ties	237-238
"	"	" " " " " " " " " " " "	Topog.	268-270
"	"	" " " " " " " " " " " "	X-Sects.	272-278
"	"	FIRST ALLEY E.OF Central Ave. from Compton Blvd. to 149th St.	℄ Ties	228, 231, 233, 235, 238
"	"	" " " " " " " " " " " "	Topog.	280-282
"	"	" " " " " " " " " " " "	X-Sects.	284-288
8/46	"	McKinley St - from Compton Blvd to Rosecrans Ave	Profile	289-291
"	"	Rosecrans Ave " McKinley St to Central Ave	X-Sects	291-298
"	"	S.D. Elevs.	Elev.	299
7/3/47	"	M.H. invert check for construction	Elev	302
8/47	"	" " " after " "	Elev	303-3/4

Notes Ck'd by
Map No.
Office Work
Checked
Date

Survey of
W. O.
Tape No.
St'd
of
Surveyed by
Notes
Date
Indexed

F.B.
Pg.

RETURN TO
LOS ANGELES COUNTY SURVEYOR
700 HALL OF RECORDS

Note: Any Additions or Changes on This Sheet Must be Made or Circled in Red Ink With Date and Name of Person Making Change.

Do not extend notes this side of this line.

F.B. _____ PG. _____

Notes Ck'd by	Survey of 1515 Ave et al
Map No.	W. O. 1123 Tape No. Std °F
Office Work	Surveyed by R.L. Willey
Checked	Notes RLW Date 5-29-45
Date	Indexed C. Johnson 7-21-46

F.B. 1150 Pg. 5

TOPOGRAPHY
119TH ST.
FROM ÷ Anzel Ave
TO ÷ AVIATION BLVD
1515 AVE ET AL
JN 1123

May 31-45
R.L. Willey
Jack Gregory
[illegible]
T.C. Peterson
W Freed

Note: Any Additions or Changes on This Sheet Must be Made or Circled in Red Ink With Date and Name of Person Making Change.

Do not extend notes this side of this line.

RETURN TO
LOS ANGELES COUNTY SURVEYOR
700 HALL OF RECORDS

FORM 247 3M 12-40

F.B. 1150 PG. 6

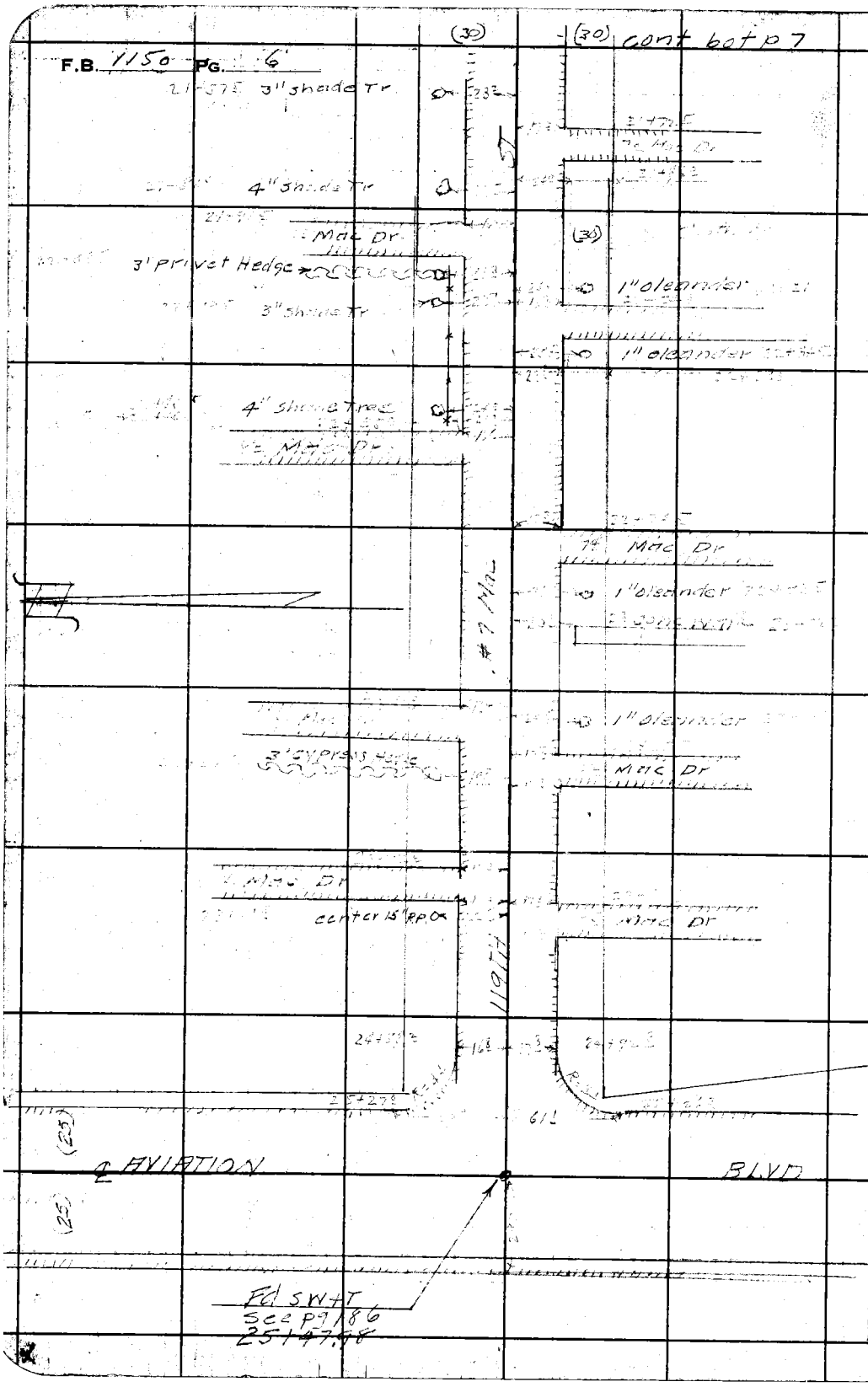

RETURN TO
LOS ANGELES COUNTY SURVEYOR
700 HALL OF RECORDS

Do not extend notes this side of this line.

Note: Any Additions or Changes on This Sheet Must be Made or Circled in Red Ink With Date and Name of Person Making Change.

Notes Ck'd by	Survey of 1515 Ave at 71
Map No.	W. O. 1123 Tape No. Std °F
Office Work	Surveyed by R.L. Willey
Checked	Notes R.L.W. Date 5-29-45
Date	Indexed C. Johnson

F.B. 1150 PG. 71

Cont bot Pg 8

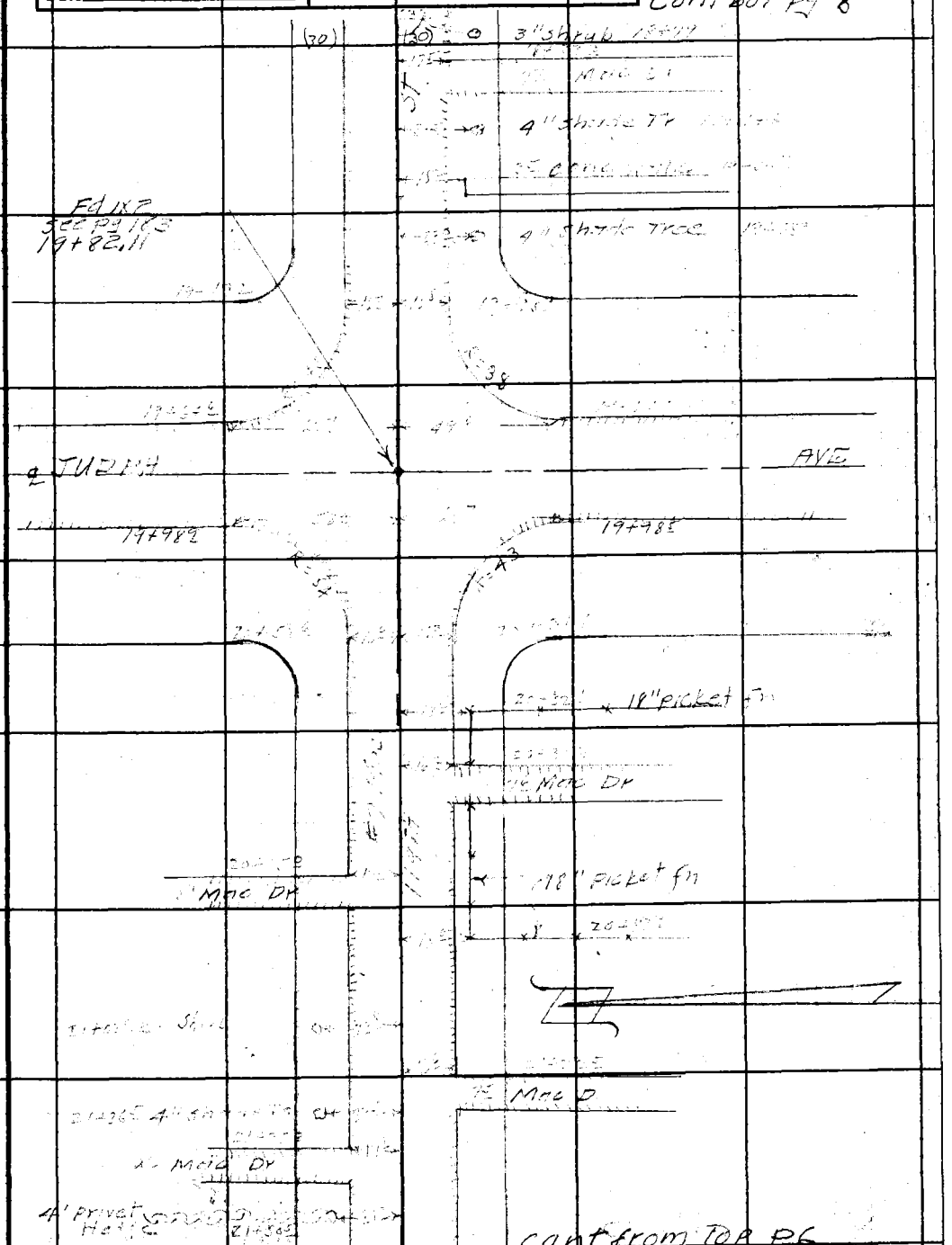

cont from TOP P.6

Note: Any Additions or Changes on This Sheet Must be Made or Circled in Red Ink With Date and Name of Person Making Change.

Do not extend notes this side of this line.

RETURN TO
LOS ANGELES COUNTY SURVEYOR
700 HALL OF RECORDS

FORM 247 5M 12-40

F.B. 1150 PG. 8

cont bot pg. 9

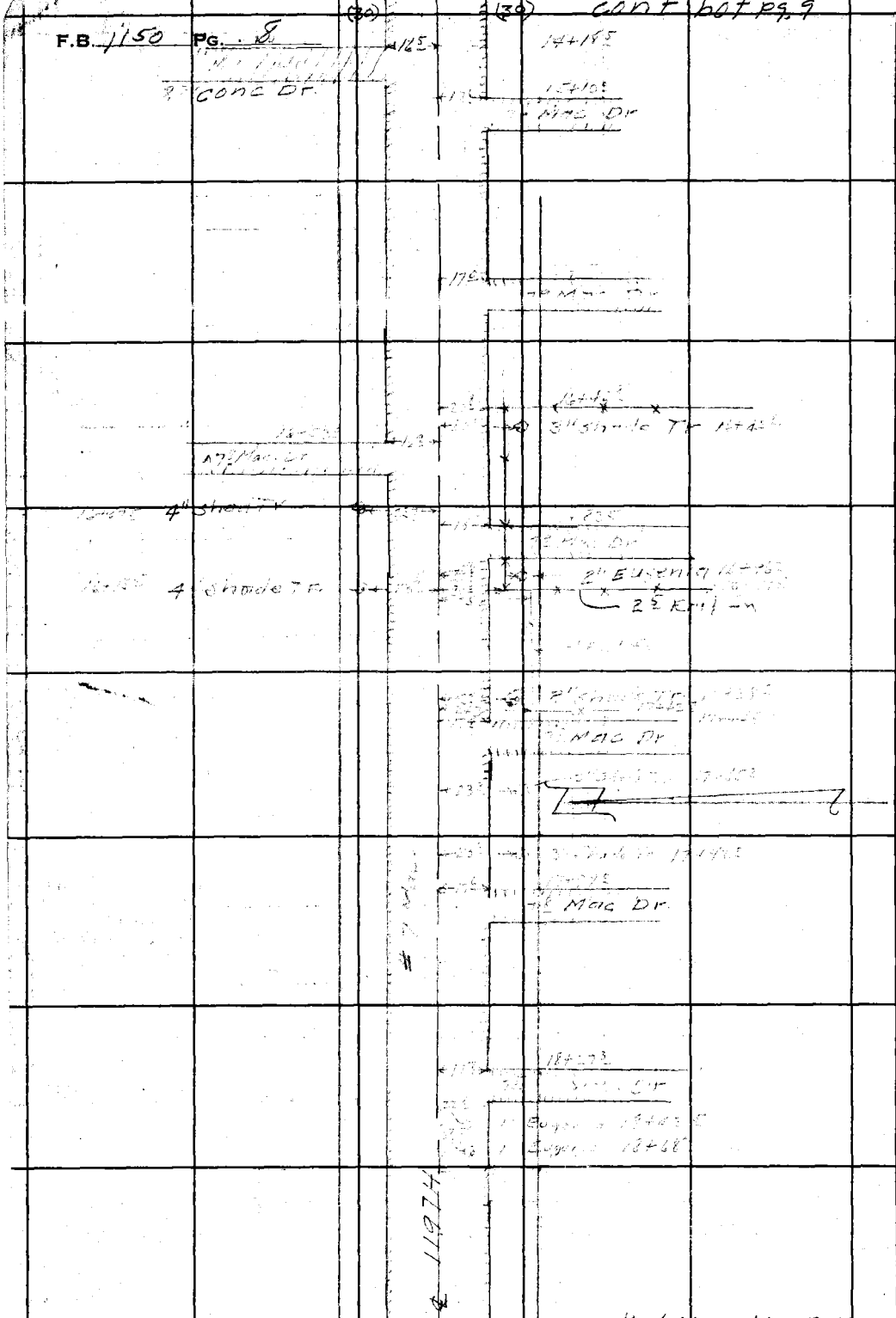

cont from 10 pp 7

RETURN TO
LOS ANGELES COUNTY SURVEYOR
700 HALL OF RECORDS

Do not extend notes this side of this line.

Note: Any Additions or Changes on This Sheet Must be Made or Circled in **Red Ink** With Date and Name of Person Making Change.

Notes Ck'd by	Survey of 151S Ave et al
Map No.	W. O. 113 Tape No. Std °F
Office Work	Surveyed by R.L. Valley
Checked	Notes Date 5-31-45
Date	Indexed C. Johnson

F.B. 1150 Pg. 9

Cont Bot P 10



Note: Any Additions or Changes on This Sheet Must be Made in Red Ink With Date and Name of Person Making Change or Circled in Red

Do not extend notes this side of this line.

RETURN TO
LOS ANGELES COUNTY SURVEYOR
700 HALL OF RECORDS

FORM 247 3M 12-42

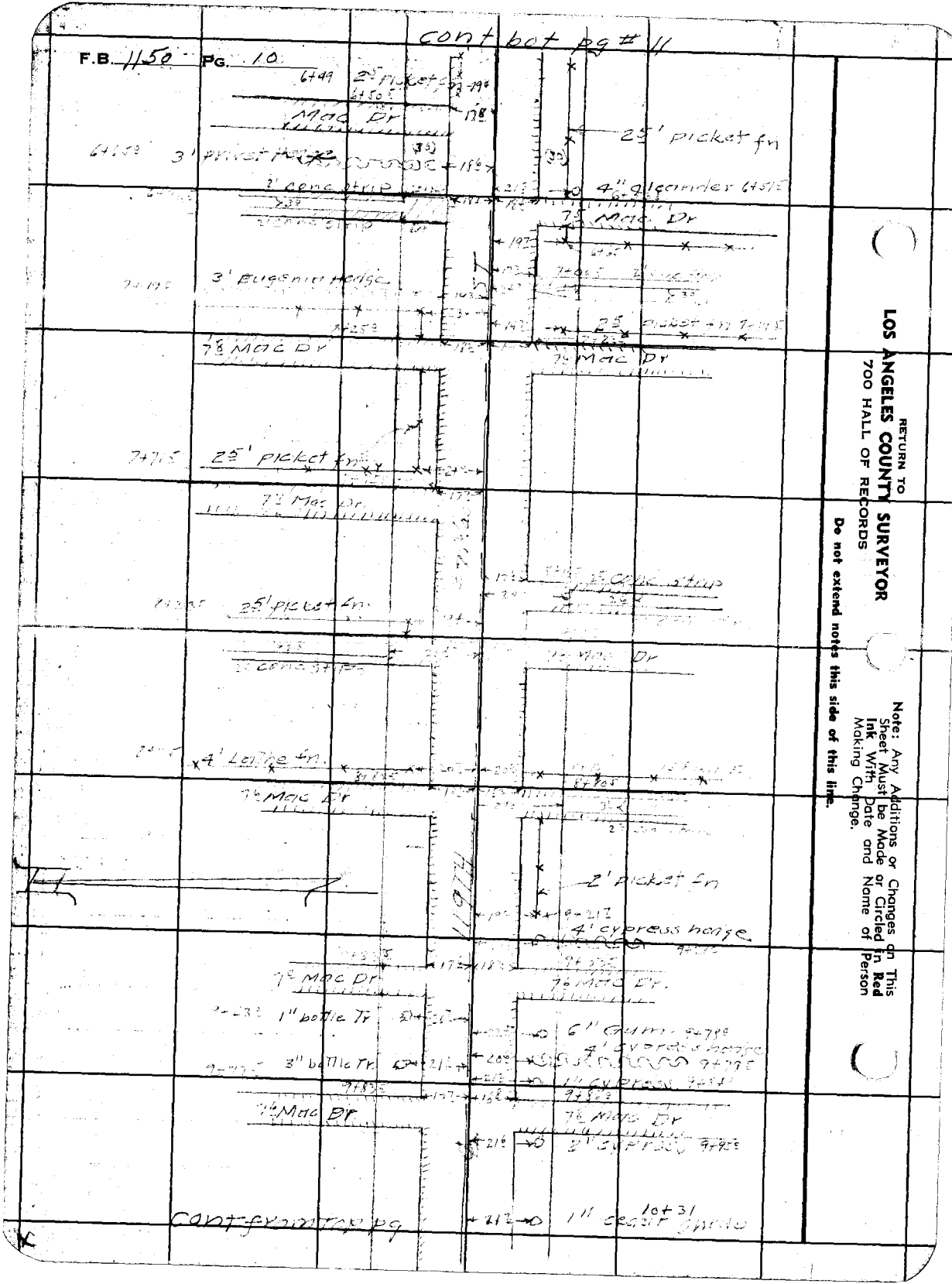
F.B. 1150 PG. 10
cont bot pg # 11
2' picket fn
Mac Dr
3' privet hedge
2' conc strip
4" alcander
7½ Mac Dr
3' Eugenia Hedge
7½ Mac Dr
2½' picket fn
7½ Mac Dr
2½' picket fn
7½ Mac Dr
2½' picket fn
4' Lathe fn
7½ Mac Dr
2' picket fn
4' cypress hedge
7½ Mac Dr
7½ Mac Dr
1" bottle Tr
6" Gum
4' cypress hedge
3" bottle Tr
1" cypress
7½ Mac Dr
7½ Mac Dr
2' cypress
cont from top pg
1" cedar shrub
10+31
RETURN TO
LOS ANGELES COUNTY SURVEYOR
700 HALL OF RECORDS
Do not extend notes this side of this line.
Note: Any Additions or Changes on This Sheet Must be Made or Circled in Red Ink With Date and Name of Person Making Change.

Notes Ck'd by	Survey of Isis Ave et al	F.B. 1150 Pg. 11
Map No.	W. O. Tape No. St'd °F	
Office Work	Surveyed by [illegible]	
Checked	Notes [illegible] Date 6-1-45	
Date	Indexed A. C. Johnson	

cont bot p.12

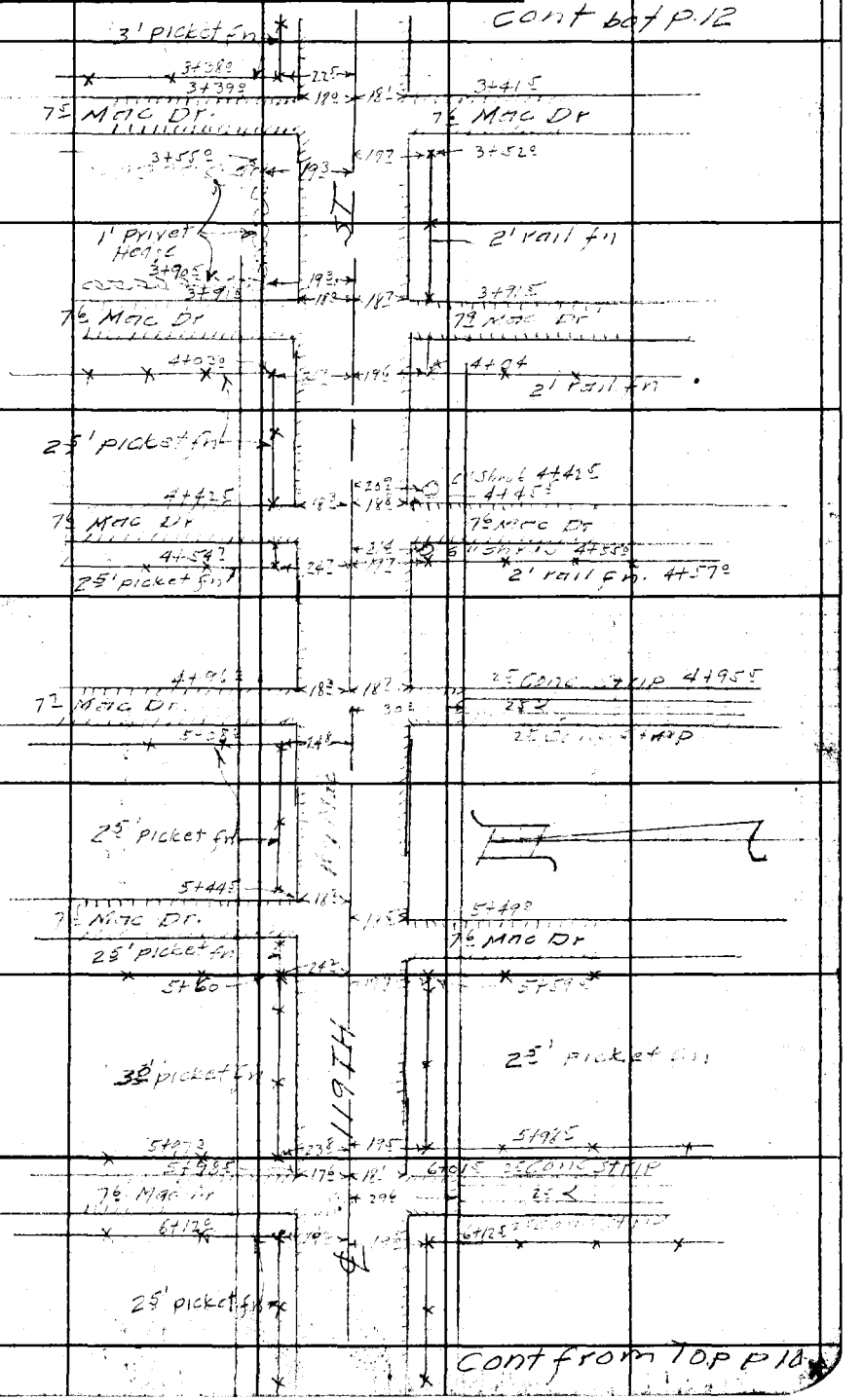

cont from top p 10

Note: Any Additions or Changes on This Sheet Must be Made or Circled in Red Ink With Date and Name of Person Making Change

Do not extend notes this side of this line.

RETURN TO
LOS ANGELES COUNTY SURVEYOR
700 HALL OF RECORDS

FORM 247 5M 12-40

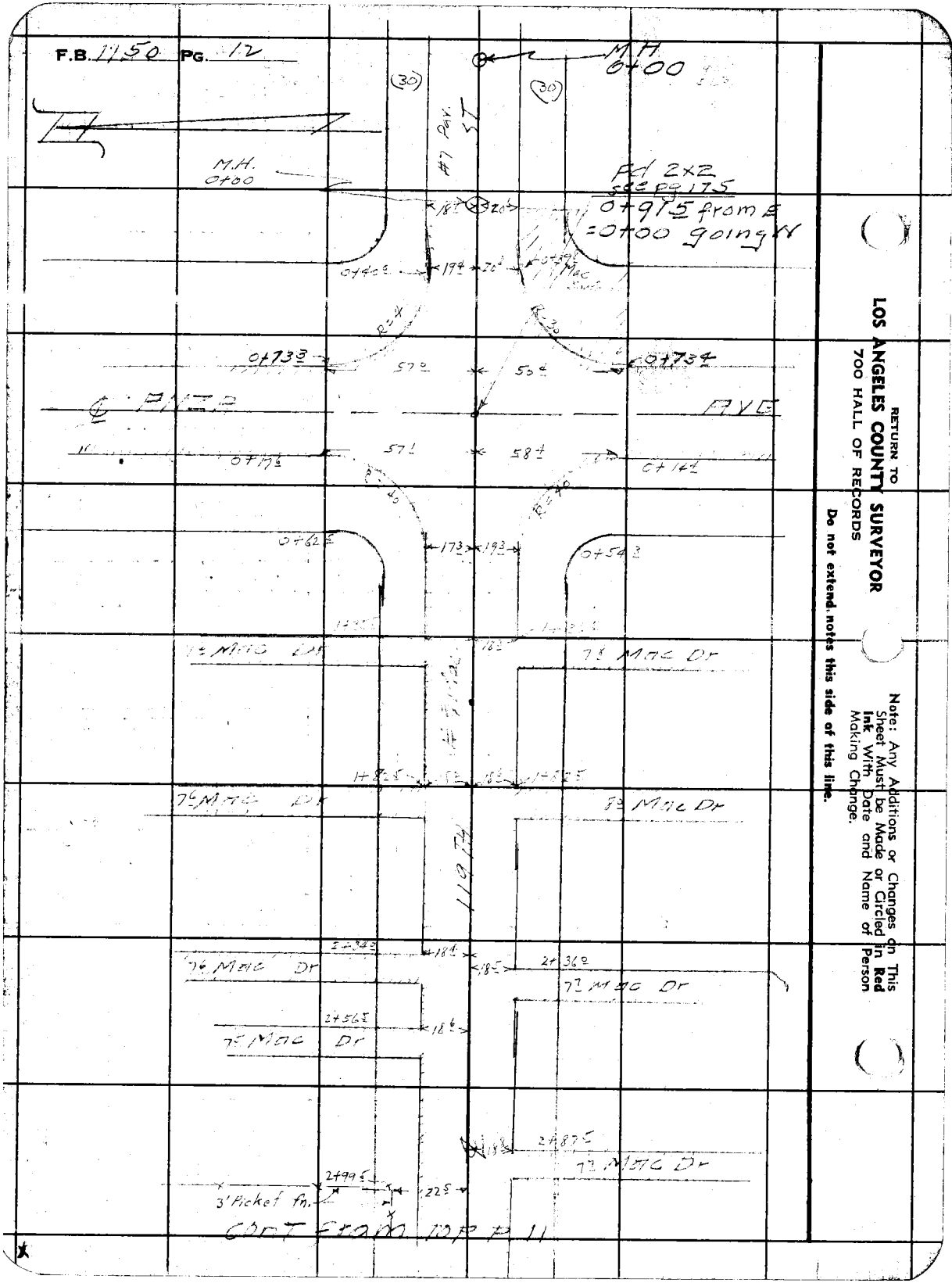

RETURN TO
LOS ANGELES COUNTY SURVEYOR
700 HALL OF RECORDS

Do not extend notes this side of this line.

Note: Any Additions or Changes on This Sheet Must be Made or Circled in Red Ink With Date and Name of Person Making Change.

Profile	Notes Red.	Plotted	Job No. 1123 Division No.	F.B. [illegible]
No.	Date	Date	Survey of Isis Ave et al.	
X-Sec.	Notes Chkd.	Checked	Survey by R.L.W. Notes V.G.	Date 6-1-45
No.	Date	Date	Map No. Adex C. Johnson	Date

PROFILE & XSECTION

OF

119th ST.

From Anza Ave to Aviation Blvd

ISIS AVE ET. AL.

J.N. 1123

June 1945

R.L. Willey
Jack Gregory
E.F. English
T.C. Peterson
W. Freed

STATION	B.S.	H.I.	F.S.	ELEV.

NOTE: ANY ADDITIONS OR CHANGES ON THIS SHEET MUST BE MADE OR CIRCLED IN RED INK, WITH DATE AND NAME OF PERSON MAKING CHANGE

PLEASE RETURN TO
LOS ANGELES COUNTY SURVEYOR
700 HALL OF RECORDS

Do not extend notes this side of this line

FORM 307 5M 7-45

FORM 307 5M 7-43

PLEASE RETURN TO
LOS ANGELES COUNTY SURVEYOR
700 HALL OF RECORDS

NOTE: ANY ADDITIONS OR CHANGES ON THIS SHEET MUST BE MADE OR CIRCLED IN RED INK, WITH DATE AND NAME OF PERSON MAKING CHANGE

Do not extend notes this side of this line

STATION	B. S.	H. I.	F. S.	ELEV.		
BM. H 174	397	91 98		86 01	BM H-174 Elev. 88.009 F.B. 1133 p.159 Anza Ave & 119th St. N.W. Cor Fd Bt Spk vn Conc. Walk to Hse #5201	
0+00			537	86 61	℄ Int 119th St & Anza Ave	
50 R			527	86 71	on ℄ Anza Ave	
150 R			517	86 81	" " " "	
50 L			515	86 83	" " " "	
150 L			508	86 90	" " " "	
0+45			504	86 94	℄ on W.P.L of Anza Ave	
15 R			522	86 76	Gut	
21.5 R			478	87 20	Edge Pav	
27.7 R			42	87 8	T Brk	
30 R			40	88 0	P.L	
14.7 L			518	86 80	Gut	
21.8 L			486	87 12	Edge Pav	
30 L			44	87 6	P.L	
1+00			481	87 17	℄	
12.5 R			506	86 92	Gut	
17.7 R			465	87 33	Edge Pav	
28 R			42	87 8	P. Brk	
30 R			38	88 2	P.L	
13.5 L			506	86 92	Gut	
18.8 L			455	87 43	Edge Pav	
30 L			40	88 0	P.L	

F.B. 1138 Pg. 14 Job No. 1123 Division No. Notes Red. Plotted Profile
Survey of Isis Ave et al. Date Date X-Sec.
Survey by R.L. Willey Notes J. Gregory Notes Chkd. Checked No.
Indexed A. C. Johnson Date Date

FORM 307 5M 7-43

PLEASE RETURN TO
LOS ANGELES COUNTY SURVEYOR
700 HALL OF RECORDS

NOTE: ANY ADDITIONS OR CHANGES ON THIS SHEET MUST BE MADE OR CIRCLED IN RED INK WITH DATE AND NAME OF PERSON MAKING CHANGE

Do not extend notes this side of this line

STATION	B. S.	H. I.	F. S.	ELEV.		
2+00		91 98	461	87 37	℄	
13.3 R			483	87 15	Gut	
17.9 R			452	87 46	Edge Pav.	
30 R			3.9	88 0	PL	
13.2 L			480	87 18	Gut	
18.2 L			425	87 73	Edge Pav.	
30 L			3.8	88 2	PL	
3+00			425	87 73	℄	
13.5 R			453	87 45	Gut	
18.6 R			411	87 87	Edge Pav	
23.0 R			3.4	88 6	T. Brk	
30 R			3.3	88 7	PL	
13.2 L			450	87 48	Gut	
18.4 L			391	88 07	Edge Pav	
30 L			3.6	88 4	PL	
T.P.	549	93 37	410	87 88		
4+00			532	88 05	℄	
13.0 R			559	87 78	Gut	
18.0 R			513	88 24	Edge Pav	
30 R			4.6	88 8	PL	
13.5 L			559	87 78	Gut	

Profile No. ____ Notes Red. ____ Plotted ____ Date ____ Job No. 1123 Division No. ____ Survey of Isis Ave et al. Survey by R.L.W. Notes V.G. Date 6-1-45 Map No. ____ Indexed J. Johnson Date ____

X-Sec. No. ____ Date ____ Notes Chkd. W.I.G. Checked ____ Date 6-6-45

F.B. 11-5 Pg. 15

FORM 307 5M 7-43

PLEASE RETURN TO
LOS ANGELES COUNTY SURVEYOR
700 HALL OF RECORDS

NOTE: ANY ADDITIONS OR CHANGES ON THIS SHEET MUST BE MADE OR CIRCLED IN RED INK, WITH DATE AND NAME OF PERSON MAKING CHANGE

Do not extend notes this side of this line

STATION		B. S.	H. I.	F. S.	ELEV.			
4+00	18.7 L		93 37	500	88 37	Edge Pav.		
	30 L			4.8	88 6	P.L		
5+00				505	88 32	℄		
	13.2 R			532	88 05	Gut		
	18.0 R			492	88 45	Edge Pav.		
	30 R			4.2	88 2	P.L		
	13.7 L			526	88 11	Gut		
	18.7 L			484	88 53	Edge Pav.		
	30 L			4.3	88 1	P.L		
				4.4	88 0	Back line of Lot 83	Tr 12088	N.E. Cor
				3.8	88 [illegible]	— " " Lot 110	" —	S.E. Cor.
6+00				472	88 65	℄		
	13.0 R			509	88 28	Gut		
	17.5 R			464	88 73	Edge Pav		
	30 R			3.9	89 5	P.L		
	13.2 L			493	88 44	Gut		
	18.5 L			449	88 88	Edge Pav		
	30 L			3.7	89 7	P.L		
7+00				442	88 95	℄		
	13.6 R			465	88 72	Gut		
	18.5 R			420	89 17	Edge Pav		

F.B. 1150 Pg. 16 Job No. 1123 Division No. _____ Notes Red. _____ Plotted _____ Profile _____
Survey of 1515 Ave et al Date _____ Date _____ No. _____
Survey by R.L. Willey Notes J. Gregory 6-1-45 Notes Chkd. W.L.C. Checked _____ X-Sec. _____
Indexed C. Johnson Date _____ Date 6-6-45 Date _____ No. _____

FORM 307 5M 7-43

PLEASE RETURN TO
LOS ANGELES COUNTY SURVEYOR
700 HALL OF RECORDS

NOTE: ANY ADDITIONS OR CHANGES ON THIS SHEET MUST BE MADE OR CIRCLED IN RED INK. WITH DATE AND NAME OF PERSON MAKING CHANGE

Do not extend notes this side of this line

STATION		B. S.	H. I.	F. S.	ELEV.		
7+00	22 R		93 37	3 6	89 8	T. Brk	
	30 R			3 5	89 9	PL	
	12 6 L			4 52	88 85	Gut	
	18 L			3 95	89 42	Edge Pav.	
	20 5 L			3 6	89 8	T. Brk	
	30 L			3 3	90 1	PL	
8+00				4 03	89 34	℄	
	13 R			4 22	89 15	Gut	
	18 R			3 73	89 64	Edge Pav	
	30 R			3 2	90 2	PL	
	13 L			4 24	89 13	Gut	
	17 5 L			3 74	89 63	Edge Pav	
	20 L			3 4	90 0	T. Brk	
	30 L			3 1	90 3	PL	
T.P.		584	95 11	4 10	89 27		
9+00				5 53	89 58	℄	
	13 7 R			5 76	89 35	Gut	
	17 8 R			5 45	89 66	Edge Pav	
	20 3 R			4 9	90 2	T. Brk	
	30 R			4 9	90 2	PL	
	13 L			5 75	89 36	Gut	

Profile No. ____ Notes Red. ____ Plotted ____ Job No. 1123 Division No. ____ F.B. 1153 Pg. 17
Date ____ Date ____ Survey of Lois Ave. etal.
X-Sec. No. ____ Notes Chkd. ____ Checked ____ Survey by R.L.W. Notes J.G. Date 6-1-45
Date ____ Date ____ Map No. ____ Date ____

FORM 307 5M 7-43

PLEASE RETURN TO
LOS ANGELES COUNTY SURVEYOR
700 HALL OF RECORDS

NOTE: ANY ADDITIONS OR CHANGES ON THIS SHEET MUST BE MADE OR CIRCLED IN RED INK, WITH DATE AND NAME OF PERSON MAKING CHANGE

Do not extend notes this side of this line

STATION		B. S.	H. I.	F. S.	ELEV.		
9+00	17.5 L		95.11	528	89.83	Edge Pav.	
	30 L			47	90.4	P.L.	
10+00				512	89.99	℄	
	12.5 R			541	89.70	Gut.	
	17.3 R			502	90.09	Edge Pav.	
	30 R			46	90.5	P.L.	
	14 L			556	89.55	Gut.	
	19.2 L			511	90.00	Edge Pav.	
	30 L			45	90.6	P.L.	
11+00				500	90.11	℄	
	13.5 R			525	89.86	Gut.	
	18 R			494	90.17	Edge Pav.	
	30 R			44	90.7	P.L.	
	13.7 L			512	89.99	Gut.	
	18.2 L			478	90.33	Edge Pav.	
	30 L			43	90.8	P.L.	
12+00				463	90.48	℄	
	13.3 R			489	90.22	Gut.	
	17.3 R			458	90.53	Edge Pav.	
	30 R			42	90.9	P.L.	
	14.3 L			486	90.25	Gut.	

F.B. 1150 Pg. 18 Job No. 1123 Division No. ____ Notes Red. ____ Plotted ____ Profile ____
Survey of Isis Ave et al Date ____ Date ____ No. ____
Survey by R. L. Willey Notes V. Gregory 6-1-45 Notes Chkd. ____ Checked ____ X-Sec. ____
Indexed by C. Johnson Date ____ Date ____ No. ____

FORM 307 5M 7-43

PLEASE RETURN TO
LOS ANGELES COUNTY SURVEYOR
700 HALL OF RECORDS

NOTE: ANY ADDITIONS OR CHANGES ON THIS SHEET MUST BE MADE OR CIRCLED IN RED INK. WITH DATE AND NAME OF PERSON MAKING CHANGE

Do not extend notes this side of this line

STATION	B. S.	H. I.	F. S.	ELEV.		
12+00 18.5 L		95.11	451	90.60	Edge Pav.	
30 L			4.1	91.0	P.L.	
12+91.7			438	90.73	℄ on E.P.L. of Isis Ave	
18.7 R			460	90.51	Gut	
23.3 R			431	90.80	Edge Pav	
30 R			4.0	91.1	P.L.	
16.3 L			450	90.61	Gut	
22 L			414	90.97	Edge Pav	
30 L			3.9	91.2	P.L.	
T.P.	3.81	95.67	325	91.86		
13+21.66			457	91.10	℄ Int 119th St. & Isis Ave.	
50 R			476	90.91	on ℄ Isis Ave	
150 R			486	90.81	" " " "	
50 L			461	91.06	" " " "	
150 L			443	91.24	" " " "	
13+41.1			518	90.49	℄ Gut	
13+51.7			509	90.58	℄ on W.P.L. Isis Ave.	
22.5 R			522	90.45	Gut	
29.3 R			508	90.59	Edge Pav.	
32 R			4.6	91.1	T. Brk.	
25.5 L			515	90.52	Gut	

Profile No. ____ Notes Red. ____ Plotted ____ Job No. 1128 Division No. ____ F.B. 1150 Pg. 18
X-Sec. No. ____ Date ____ Date ____ Survey of Isis Ave et al.
Notes Chkd. W.H.G. Checked ____ Survey by R.L.W. Notes V.G. Date 6-1-45
Date 6-6-45 Date ____ Map No. ____ Made by C. Johnson Date ____

FORM 307 5M 7-43

PLEASE RETURN TO
LOS ANGELES COUNTY SURVEYOR
700 HALL OF RECORDS

NOTE: ANY ADDITIONS OR CHANGES ON THIS SHEET MUST BE MADE OR CIRCLED IN RED INK, WITH DATE AND NAME OF PERSON MAKING CHANGE

Do not extend notes this side of this line

STATION	B. S.	H. I.	F. S.	ELEV.		
13+51.7 35L		9567	480	90 87	Edge Pav	
14+00			482	90 85	℄	
13.5 R			511	90 56	Gut.	
16 R			504	90 63	Edge Pav.	
30 R			44	90 3	P.L.	
14 L			497	90 70	Gut	
18 L			482	90 85	Edge Pav	
30 L			44	90 3	P.L.	
15+00			454	90 13	℄	
14 R			488	90 79	Gut	
16.2 R			481	90 86	Edge Pav	
30 R			42	90 [illegible]	P.L.	
13.5 L			475	90 [illegible]	Gut	
17.7 L			454	90 13	Edge Pav	
30 L			39	90 [illegible]	P.L.	
16+00			403	90 [illegible]4	℄	
14.3 R			440	90 [illegible]7	Gut	
16.8 R			436	90 [illegible]1	Edge Pav	
30 R			37	90 [illegible]	P.L.	
14.3 L			453	90 [illegible]4	Gut	
18.2 L			428	90 [illegible]9	Edge Pav.	

F.B. 1138 Pg. 20 Job No. 1123 Division No. Notes Red. Plotted Profile
Survey of Isis Ave et al. Date Date No.
Survey by R.L. Willey Notes J. Gregory 6-1-45 Notes Chkd. W.L.G. Checked X-Sec.
Indexed A. C. Johnson Date Date 6-6-45 Date No.

FORM 307 5M 7-43

PLEASE RETURN TO
LOS ANGELES COUNTY SURVEYOR
700 HALL OF RECORDS

NOTE: ANY ADDITIONS OR CHANGES ON THIS SHEET MUST BE MADE OR CIRCLED IN RED INK. WITH DATE AND NAME OF PERSON MAKING CHANGE

Do not extend notes this side of this line

STATION	B. S.	H. I.	F. S.	ELEV.		
16+00 30 L		95 67	3 4	92 3	PL.	
T.P.	5 64	96 87	4 44	91 23		
17+50			5 02	91 85	℄	
14 R			5 42	91 45	Gut	
16 5 R			5 39	91 48	Edge Pav	
30 R			4 5	92 4	PL.	
14 4 L			5 33	91 54	Gut	
18 L			5 00	91 87	Edge Pav	
30 L			4 1	92 8	PL.	
18+00			4 70	92 17	℄	
14 3 R			5 06	91 81	Gut	
16 5 R			5 00	91 87	Edge Pav.	
30 R			4 2	92 7	P.L.	
14 L			5 09	91 78	Gut	
17 L			4 92	91 95	Edge Pav	
30 L			4 0	92 9	P.L.	
19+32 L			4 29	92 58	℄ on E.P.L. of Judah Ave	
14 4 R			4 68	92 19	Gut	
18 6 R			4 52	92 35	Edge Pav	
30 R			4 0	92 9	P.L.	
13 3 L			4 65	92 22	Gut	

Profile No. ____ Date ____ Notes Red. ____ Plotted ____ Job No. 1123 Division No. ____
X-Sec. No. ____ Date ____ Notes Chkd. ____ Checked ____ Survey of Isis Ave et al.
Survey by R.L.W. Notes V.G. Date 6-1-45
Map No. ____ Indexed Johnson Date ____

F.B. 1[illegible] PG. 2[illegible]

FORM 307 5M 7-43

PLEASE RETURN TO
LOS ANGELES COUNTY SURVEYOR
700 HALL OF RECORDS

NOTE: ANY ADDITIONS OR CHANGES ON THIS SHEET MUST BE MADE OR CIRCLED IN RED INK. WITH DATE AND NAME OF PERSON MAKING CHANGE

Do not extend notes this side of this line

STATION		B. S.	H. I.	F. S.	ELEV.		
19+32 1	17.6 L		96 87	445	9[illegible]	Edge Pav	
	25 L			35	9[illegible]	T Brk	
	30 L			34	9[illegible]	P.L.	
T.P.		435	98 14	308	9[illegible] 79		
19+82 11				526	9[illegible]	℄ Int 119th St & Judah Ave.	
	50 R			541	9[illegible]	on ℄ Judah Ave	
	150 R			557	9[illegible]	" " " "	
	50 L			521	[illegible]	" " " "	
	150 L			489	9[illegible]	" " " "	
20+05				551	9[illegible]	℄ Gut	
20+32 1				521	[illegible]	℄ on W.P.L of Judah Ave.	
	12.7 R			538	9[illegible]	Gut	
	19.0 R			526	9[illegible]	Edge Pav	
	30 R			43	9[illegible]	P.L	
	13 L			531	9[illegible]	Gut	
	16 L			527	9[illegible]	Edge Pav	
	30 L			46	9[illegible]	P.L.	
21+00				475	9[illegible]	℄	
	12.5 R			508	9[illegible]	Gut	
	12.8 R			506	9[illegible]	Edge Pav	
	30 R			43	9[illegible]	P.L	

F.B. 1159 Pg. 22 Job No. 1123 Division No. Notes Red. Plotted Profile
Survey of 1513 Ave et al. Date Date No.
Survey by R. L. Willey Notes J. Gregory 6-1-45 Notes Chkd. Checked X-Sec.
Indexed C. Johnson Date Date No.

FORM 307 5M 7-43

PLEASE RETURN TO
LOS ANGELES COUNTY SURVEYOR
700 HALL OF RECORDS

NOTE: ANY ADDITIONS OR CHANGES ON THIS SHEET MUST BE MADE OR CIRCLED IN RED INK. WITH DATE AND NAME OF PERSON MAKING CHANGE

Do not extend notes this side of this line

STATION		B. S.	H. I.	F. S.	ELEV.		
21+00	11.5 L		98 14	521	92 93	Gut	
	16 L			498	93 16	Edge Pav.	
	30 L			4.0	94 1	P.L.	
22+00				446	93 68	℄	
	13.5 R			463	93 51	Gut.	
	16.2 R			452	93 62	Edge Pav	
	30 R			3.8	94 3	P.L.	
	12.6 L			471	93 43	Gut.	
	16.0 L			458	93 56	Edge Pav	
	30 L			3.7	94 4	P.L.	
5522 TP		57 2	99 35	451	93 63		
23+00				522	94 13	℄	
	12.5 R			555	93 80	Gut	
	16 R			545	93 90	Edge Pav.	
	30 R			4.8	94 6	P.L.	
	13 L			546	93 89	Gut.	
	18 L			520	94 15	Edge Pav.	
	30 L			4.6	94 8	P.L.	
24+00				475	94 60	℄	
	14 R			500	94 35	Gut	
	16 R			496	94 39	Edge Pav	

Profile No. ____ Notes Red. ____ Plotted ____ Job No. 1127 Division No. ____ F.B. 1145 Pg. 23
Date ____ Date ____ Survey of 1513 Ave et. al.
X-Sec. No. ____ Notes Chkd. ____ Checked ____ Survey by R.L.W. Notes J.G. Date 6-1-45
Date ____ Date ____ Map No. ____ Issued C. Johnson Date ____

FORM 307 5M 7-43

PLEASE RETURN TO
LOS ANGELES COUNTY SURVEYOR
700 HALL OF RECORDS

NOTE: ANY ADDITIONS OR CHANGES ON THIS SHEET MUST BE MADE OR CIRCLED IN RED INK, WITH DATE AND NAME OF PERSON MAKING CHANGE

Do not extend notes this side of this line

F.B. 1133 Pg. 159 Job No. 1123 Division No. Profile
Survey of Sts in Anza Area Plotted No.
Survey by R.L. Willey Notes V. Gregory 6-1-43 Date X-Sec.
Indexed A. C. Johnson Date Notes Rev. Notes Chkd Checked No.
Date Date

STATION	B. S.	H. I.	F. S.	ELEV.	NOTES
24+00 30 R		99 3[illegible]	48	[illegible]	P.L.
13 L			574	[illegible]	Gut.
17 L			449	[illegible] 36	Edge Pav.
30 L			46	[illegible]	P.L.
25+23			377	95 [illegible]	℄ on E.P.L of Aviation Blvd
28 R			375	[illegible] 20	Edge Pav.
30 L			42	[illegible]	P.L.
31 5 L			403	[illegible]	Edge Pav
25+47.98			316	[illegible]	℄ Int. [illegible]
Rd Dept BM #5			413	[illegible] 32	Rd Dept BM #5 Elev. 95.184 F.B. 1133 p. 161 Aviation Blvd & 119th St 150' S & 20' W of ℄ Int. ℄ of Spk in PP # 520536 E.
					BM H 174 Elev. 88.009 FB. 1133-159 Anza Ave. & 119th St NW Cor Fd Dot Spk in conc walk 70 H05201
BM H 174	355	9156.		8801	
0+00			520	8836	℄ M.H.
14 R			548	8808	Gut
19 R			500	8856	Edge Pav
30 R			42	8754	P.L.
14 L			545	8644	Gut
20 L			478	8678	Edge Pav
30 L			400	8756	P.L.
0+51 5			513	8843	℄ & E.P.L of Anza Ave
15 R			530	8626	Gut
23 R			495	8661	Edge Pav
30 R			44	8752	P.L.
16 L			540	8616	Gut
21 L			515	8641	Edge Pav
30 L			430	8726	P.L.
TP	520	9153.	523	8633	
BM H 174			352	8801	See Above

Notes Ck'd by	Survey of Isis Ave et al
Map No.	W. O. 1123 Tape No. Std. °F
Office Work	Surveyed by R L Willey
Checked	Notes " Date 6-1-45
Date	Indexed A. C. Johnson 1-21-45

F.B. 1130 Pg 25

TOPOGRAPHY
118TH PL
FROM: ANZA AVE
TO: AVIATION BLVD
ISIS AVE ET AL
JN 1123

April 1-1945
R L Willey
Jack Gregory
E F English
T C Peterson
W Freed

Note: Any Additions or Changes on This Sheet Must be Made or Circled in Red Ink With Date and Name of Person Making Change.

Do not extend notes this side of this line.

RETURN TO
LOS ANGELES COUNTY SURVEYOR
700 HALL OF RECORDS

FORM 2147 3M 12-40

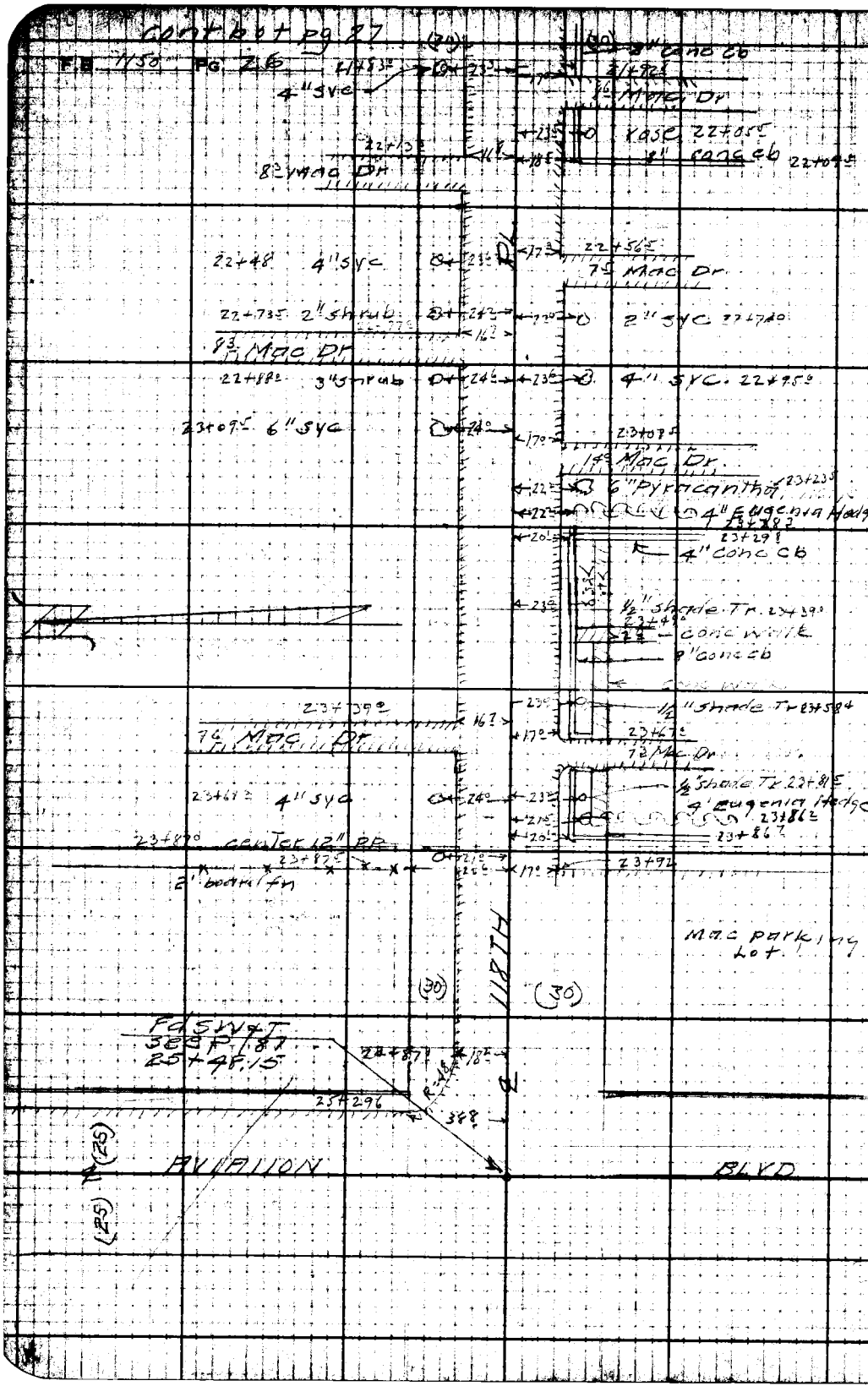

RETURN TO
LOS ANGELES COUNTY SURVEYOR
700 HALL OF RECORDS

Do not extend notes this side of this line.

Note: Any Additions or Changes on This Sheet Must be Made or Circled in Red Ink With Date and Name of Person Making Change.

Notes Ck'd by	Survey of 1515 Ave Ctal
Map No.	W. O. 1123 Tape No. Std. °F
Office Work	Surveyed by R.L. Willey
Checked	Notes R.L.W. Date 6-9-45
Date	Indexed A. C. Johnson

F.B. 1150 Pg. 23

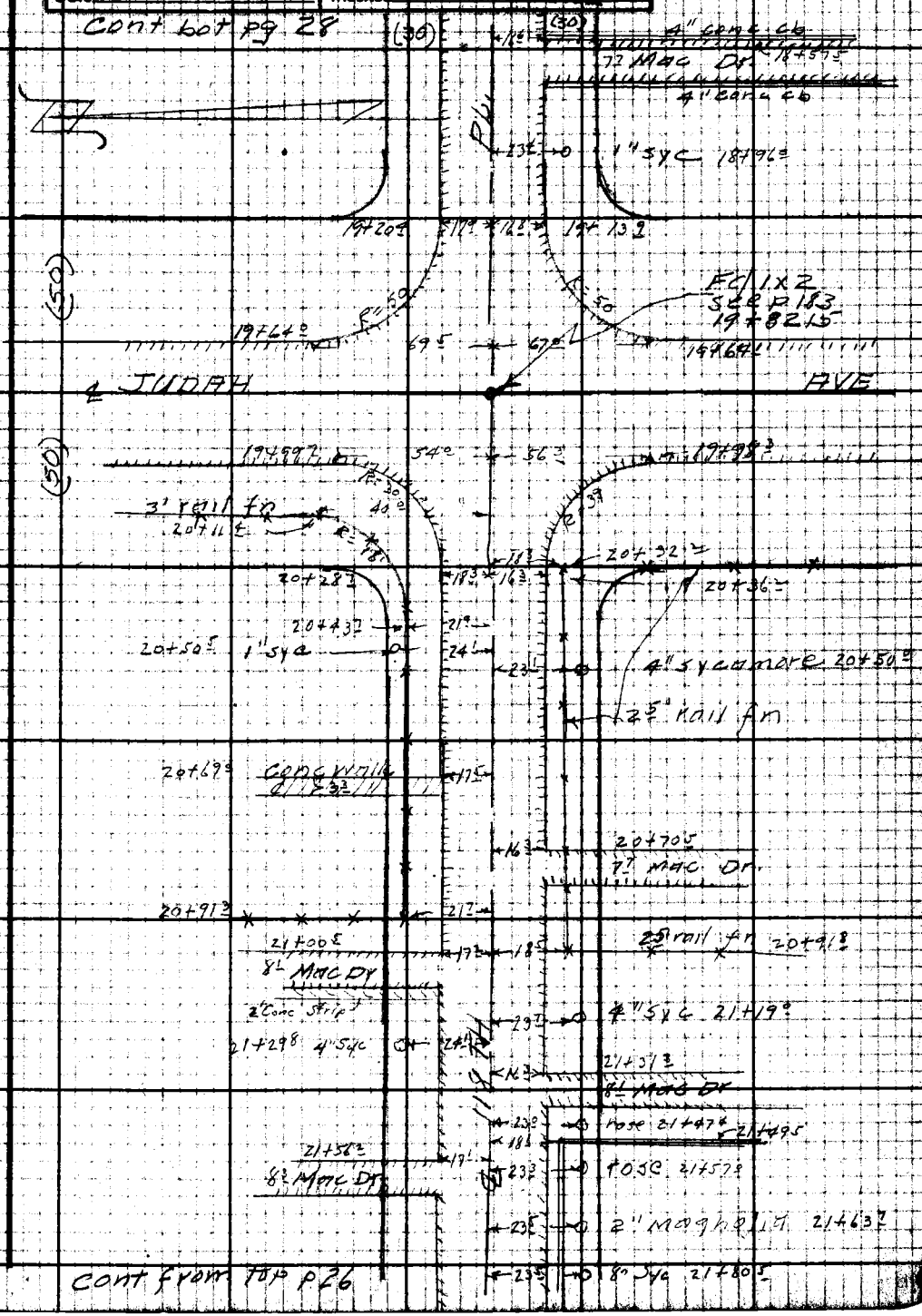

Note: Any Additions or Changes on This Sheet Must be Made or Circled in Red Ink With Date and Name of Person Making Change.

Do not extend notes this side of this line.

RETURN TO
LOS ANGELES COUNTY SURVEYOR
700 HALL OF RECORDS

FORM 247 5M 12-40

cont bot P 29

F.B. 1150 PG. 28

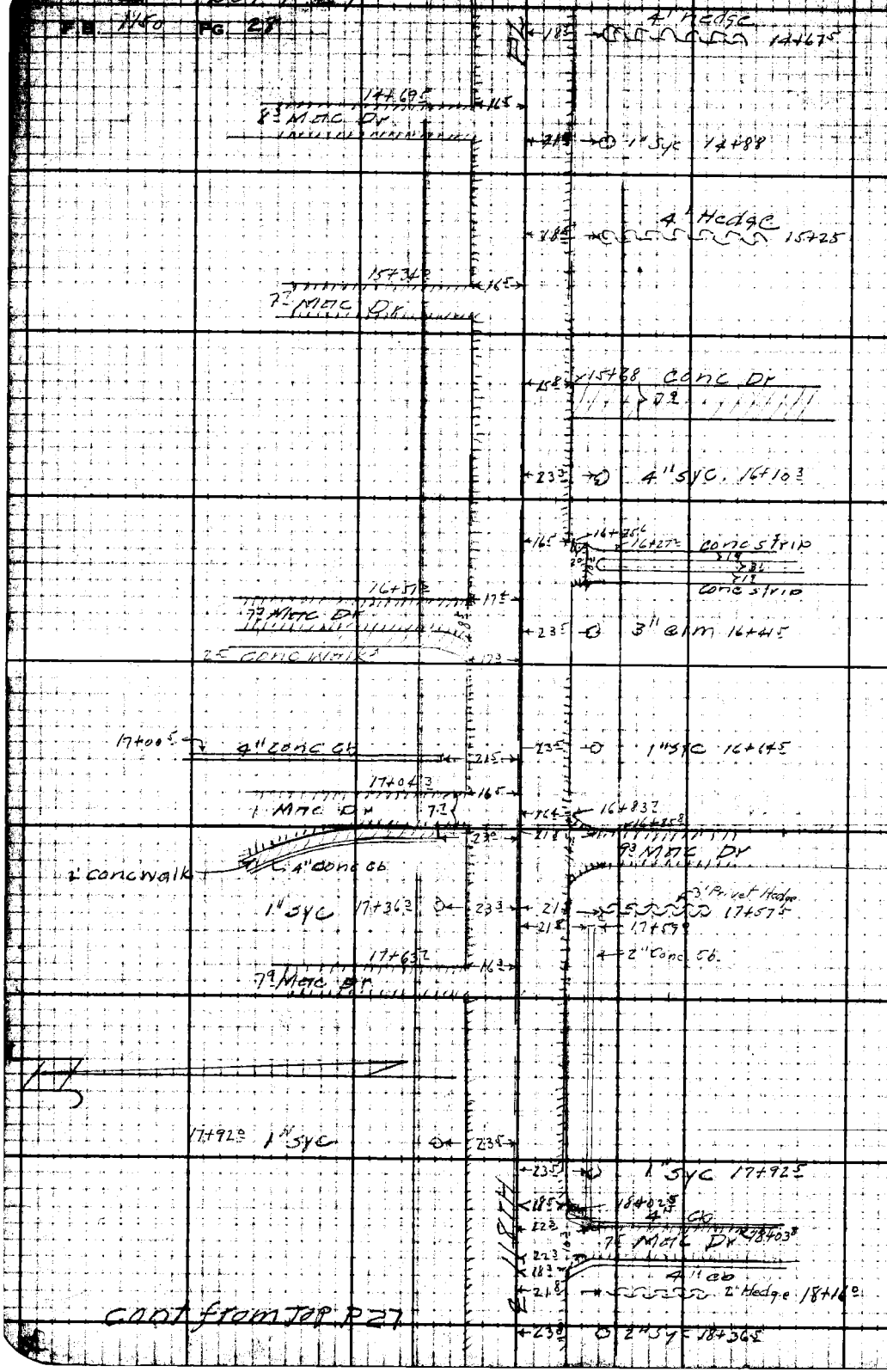

cont from Top P27

RETURN TO
LOS ANGELES COUNTY SURVEYOR
700 HALL OF RECORDS

Do not extend notes this side of this line.

Note: Any Additions or Changes on This Sheet Must be Made or Circled in Red Ink With Date and Name of Person Making Change.

Notes Ck'd by	Survey of Isis Ave et al
Map No.	W. O. 1123 Tape No. Std. °F
Office Work	Surveyed by R L Willey
Checked	Notes R L W Date 6-8-45
Date	Indexed A. C. Johnson

F.B. 1130 Pg. 29

Cont bot pg 30

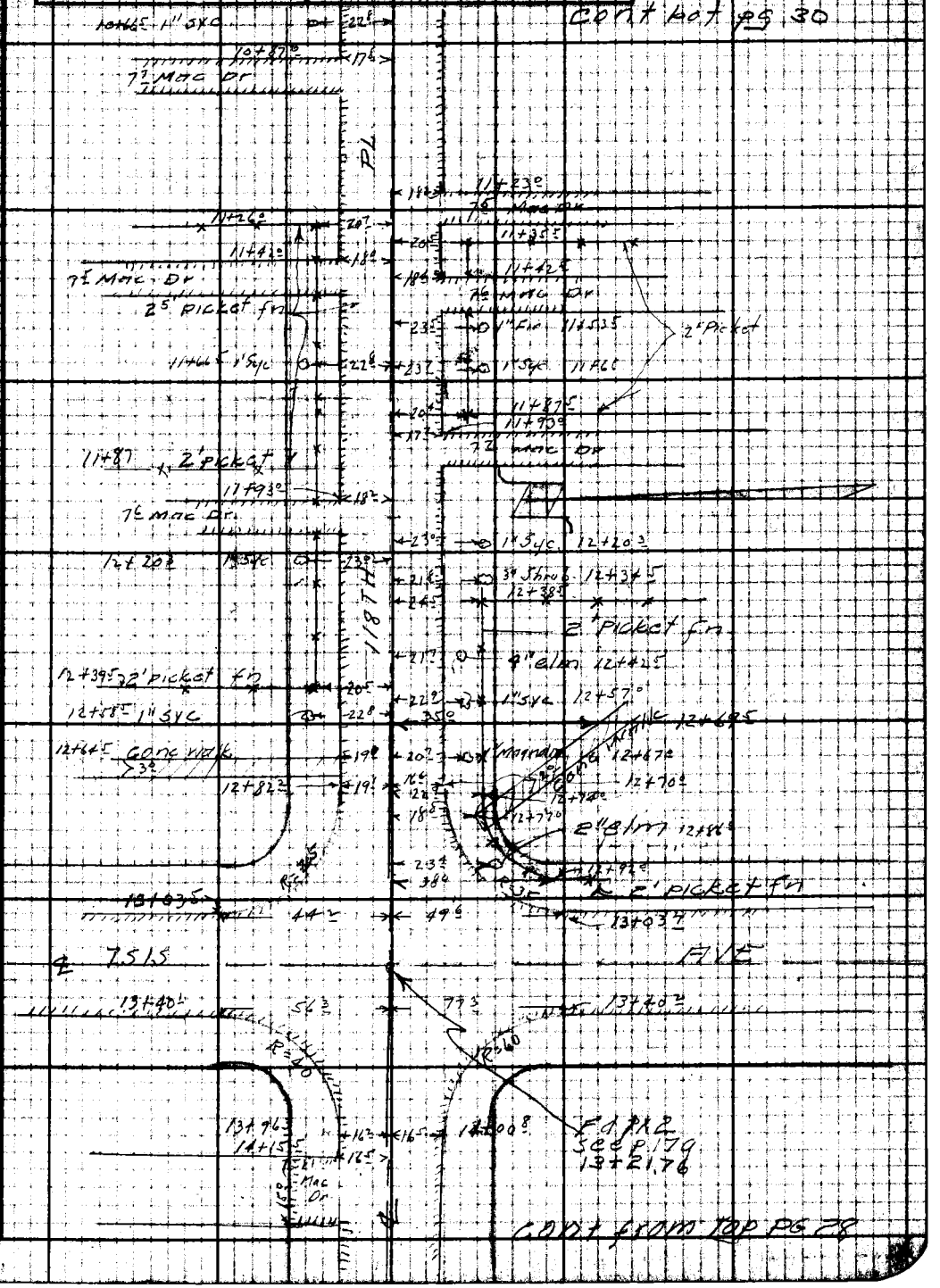

Cont from top pg 28

Note: Any Additions or Changes on This Sheet Must be Made or Circled in Red Ink With Date and Name of Person Making Change.

Do not extend notes this side of this line.

RETURN TO
LOS ANGELES COUNTY SURVEYOR
700 HALL OF RECORDS

FORM 247 8M 12-40

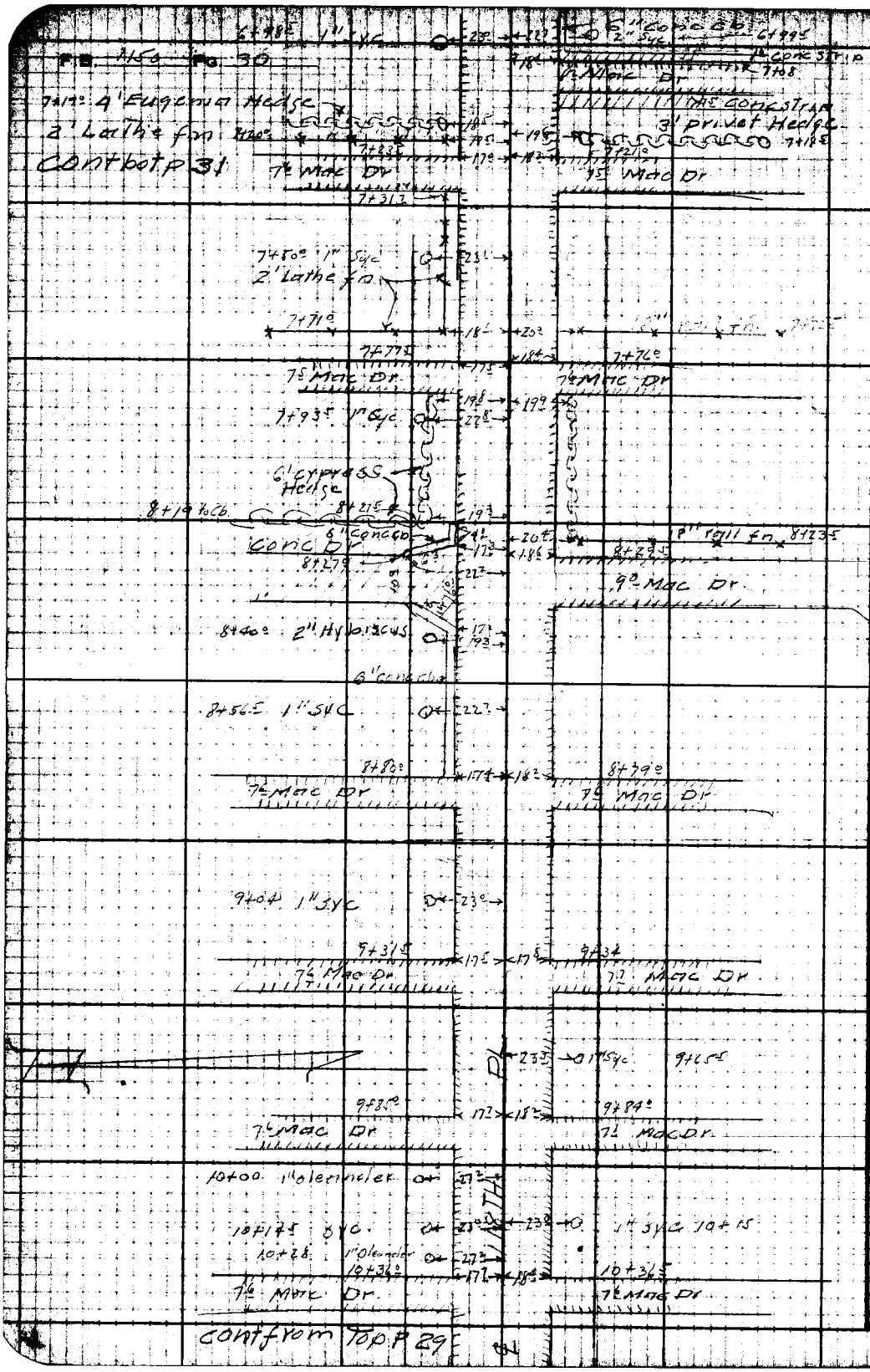

RETURN TO
LOS ANGELES COUNTY SURVEYOR
700 HALL OF RECORDS
Do not extend notes this side of this line.
Note: Any Additions or Changes on This Sheet Must be Made or Circled in Red Ink With Date and Name of Person Making Change.

Notes Ck'd by	Survey of Isis Ave et al
Map No.	W. O. 1123 Tape No. Std. °F
Office Work	Surveyed by R L Willey
Checked	Notes RLW Date 6-8-45
Date	Indexed C. Jonsson

F.B. 1150 Pg. 36

cont bot P32

3+76 1" SYC 23°

3+95.5 17° 18° 3+92.5

7.5 Mac Dr 7.7 Asphalic conc Dr

23° 2" camphor 4+12.2

PL

23° 2" SYC 4+21.5

4+23.5 1" SYC 23° 23.5 2" camphor 4+33.0

4+43.5 17.5 17.7 4+42.8

Asphalic conc Dr 7.7 Mac Dr

4+64.5 1" carab 23.5

4+74.5 1" SYC 23.5 28.0 1" Magnolia 4+69.5

4+85.0 1" carab 23.4

4+96.5 17.5 17.9 4+96.5

7.5 Mac Dr 7.7 D.G. Dr

5+32.5 1" SYC 23.4

5+48.5 17.5 18.2 5+45.5

7.5 Mac Dr 7.5 Mac Dr

3" privet hedge

5+60 21.5

5+77.0 1" SYC 23.1 22.9 1" SYC 5+80.5

5+98.5 17.4 18.3 6+01

8.2 Mac Dr 7.7 Mac Dr

6+31.5 1" SYC 23.2 22.4 1" elm 6+31.0

NORTH

6+52.5 17.3 18.3 6+51

7.7 Mac Dr 8.2 Mac Dr

6+70.0 17.2 18.3 6+65

conc Dr

2" privet hedge

6" conc c.b.

cont from TOP P30

Note: Any Additions or Changes on This Sheet Must be Made or Circled in Red Ink With Date and Name of Person Making Change

Do not extend notes this side of this line.

RETURN TO
LOS ANGELES COUNTY SURVEYOR
700 HALL OF RECORDS

FORM 247 5M 12-40

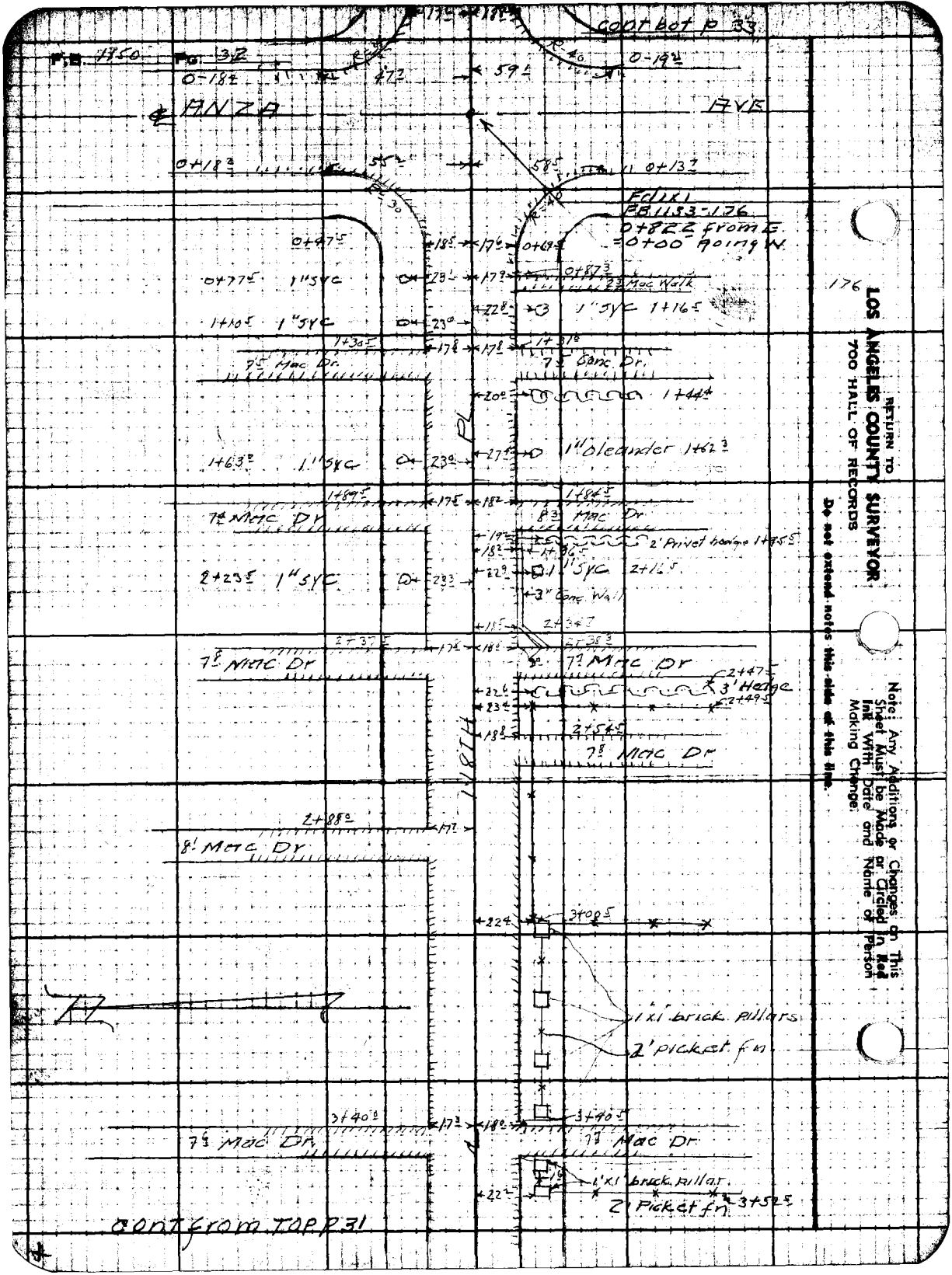

RETURN TO
LOS ANGELES COUNTY SURVEYOR
700 HALL OF RECORDS
Do not extend notes this side of this line.
Note: Any Additions or Changes on This Sheet Must be Made or Circled in Red Ink With Date and Name of Person Making Change.

Notes Ck'd by	Survey of Isis Ave et al	F.B. 1150 Pg. 33
Map No.	W. O. 1123 Tape No. Std. °F	
Office Work	Surveyed by R. L. Willey	
Checked	Notes " Date 6-45	
Date	Indexed C. Johnson	

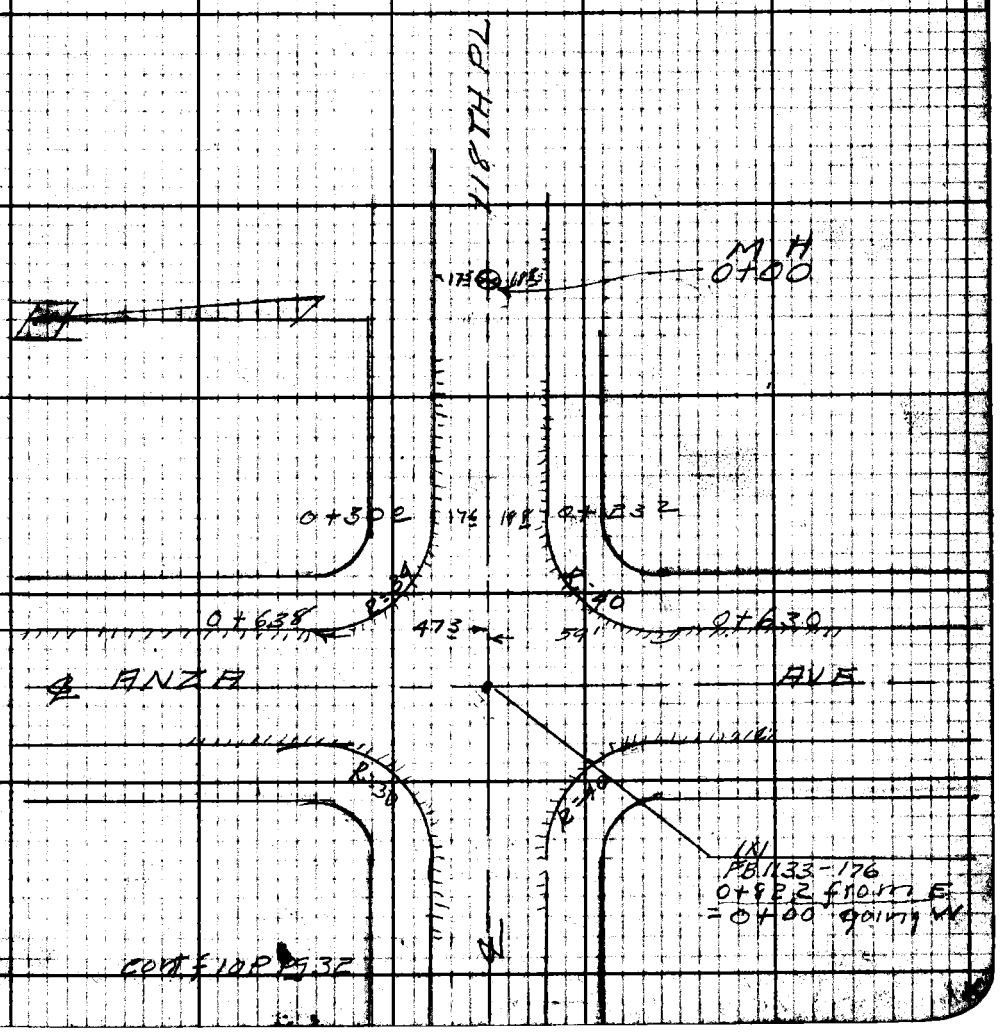

Note: Any Additions or Changes on This Sheet Must be Made or Circled in Red Ink With Date and Name of Person Making Change.

Do not extend notes this side of this line.

RETURN TO
LOS ANGELES COUNTY SURVEYOR
700 HALL OF RECORDS

FORM 2147 JM 11-40

RETURN TO
[redacted]GELES COUNTY SURVEYOR
700 HALL OF RECORDS

Note: Any Additions or Changes on This Sheet Must be Made or Circled in Red Ink With Date and Name of Person Making Change.

~~Do not extend notes this side of this line.~~

R18 T1S D Pg 34

Profile No. ____ Notes Rad. ____ Date ____ Plotted ____ Date ____ Job No. 1123 Division No. ____

X-Sec. No. ____ Notes Chkd. ____ Date ____ Checked ____ Date ____ Survey of 151S Ave et al. Survey by R.L.W. Notes J.G Date 6-4-45 Map No. ____ Index W. Johnson Date ____

NOTE: ANY ADDITIONS OR CHANGES ON THIS SHEET MUST BE MADE, OR CIRCLED IN RED INK, WITH DATE AND NAME OF PERSON MAKING CHANGE

PLEASE RETURN TO
LOS ANGELES COUNTY SURVEYOR
700 HALL OF RECORDS

Do not extend notes this side of this line

FORM 307 SM 7-43

STATION	B.S.	H. I.	F. S.	ELEV.	
					PROFILE & XSECTION OF 118th PL From Anza Ave to Aviation Blvd. 151S AVE. ET AL. J.N. 1123
					June 1945 R.L.Whitley Jack Gregory E.F. English T.C. Peterson W. Freed.

FORM 307 5M 7-43

PLEASE RETURN TO
LOS ANGELES COUNTY SURVEYOR
700 HALL OF RECORDS

NOTE: ANY ADDITIONS OR CHANGES ON THIS SHEET MUST BE MADE OR CIRCLED IN RED INK, WITH DATE AND NAME OF PERSON MAKING CHANGE

Do not extend notes this side of this line

STATION	B. S.	H. I.	F. S.	ELEV.	
BM H161	3.50	91.40		87.90	BM H161 El.: 87904. F.B. 1133-4. Anza Ave & 118th Pl. N.W. Cor. L&T Cor. Brick Walk S. Side Lt. Post Hse #5201.
0+00			486	8[illegible].54	℄ Int. Anza Ave & 118th Pl.
50 R			476	8[illegible].64	on ℄ Anza Ave
150 R			469	8[illegible].71	" " " "
50 L			484	8[illegible].56	" " " "
150 L			456	8[illegible].84	" " " "
0+40			460	8[illegible].80	℄ & W. P.L. of Anza Ave
13.4 R			486	8[illegible].54	Gut.
19 R			445	8[illegible]	Edge Pav.
30 R			42	87.[illegible]	P.L.
14.7 L			483	86.57	Gut
21.5 L			454	[illegible].86	Edge Pav.
30 L			39	87.[illegible]	P.L.
1+00			434	87.[illegible]6	℄
12.4 R			462	86.78	Gut.
17.8 R			420	87.20	Edge Pav
30 R			36	8[illegible]	PL
12.9 L			477	8[illegible].63	Gut
17.7 L			440	87.[illegible]0	Edge Pav.
30 L			36	87.[illegible]	P.L.
T.P.	5.55	92.82	413	87.27	

Job No. 1123 Division No. ____ Notes Red. ____ Plotted ____ Profile ____
Survey of Isis Ave of ____ Date ____ Date ____ No. ____
Survey by R.L. Willey Notes V. Gregory 6-4-45 Notes Chkd. AET Checked ____ X-Sec. ____
Indexed C. Johnson Date ____ Date 6-19-45 Date ____ No. ____

FORM 307 5M 7-43

PLEASE RETURN TO
LOS ANGELES COUNTY SURVEYOR
700 HALL OF RECORDS

NOTE: ANY ADDITIONS OR CHANGES ON THIS SHEET MUST BE MADE OR CIRCLED IN RED INK, WITH DATE AND NAME OF PERSON MAKING CHANGE

Do not extend notes this side of this line

STATION	B. S.	H. I.	F. S.	ELEV.		
2+00		92 82	557	87 25	℄	
12.8 R			581	87 01	Gut	
17.2 R			542	87 40	Edge Pav	
30 R			5.0	87 8	P.L.	
13 L			585	86 97	Gut	
18.2 L			534	87 48	Edge Pav & Bot. of 4" Conc. Cb.	
18.5 L			510	87 72	T. Cb.	
30 L			4.8	88 0	P.L.	
3+00			526	87 56	℄	
12.8 R			557	87 25	Gut	
17.5 R			522	87 60	Edge Pav	
30 R			4.7	88 1	P.L.	
13.6 L			556	87 26	Gut	
18.5 L			518	87 64	Edge Pav	
30 L			4.5	88 3	P.L.	
4+00			501	87 81	℄	
12.7 R			529	87 53	Gut	
17.3 R			488	87 94	Edge Pav	
30 R			4.2	88 6	P.L.	
12.8 L			524	87 58	Gut	
17.8 L			480	88 02	Edge Pav	
30 L			4.0	88 8	P.L.	

Profile No. ____ Notes Red. ____ Plotted ____ Job No. 1123 Division No. ____
X-Sec. No. ____ Date ____ Date ____ Survey of Isis Avenue
Notes Chkd. AET Checked ____ Survey by R.L.W. Notes VG Date 6-6-47
Date 6-19-47 Date ____ Map No. ____ Indexed Johnson Date ____

FORM 307 5M 7-43

PLEASE RETURN TO
LOS ANGELES COUNTY SURVEYOR
700 HALL OF RECORDS

NOTE: ANY ADDITIONS OR CHANGES ON THIS SHEET MUST BE MADE OR CIRCLED IN RED INK. WITH DATE AND NAME OF PERSON MAKING CHANGE

Do not extend notes this side of this line

STATION	B. S.	H. I.	F. S.	ELEV.	
5+00		92 82.	475	88 07.	℄
12.7 R			503	87 79.	Gut
17.3 R			420	88 12.	Edge Pav
30 R			41	88 7.	P.L.
13.0 L			512	87 70.	Gut
17.6 L			479	88 03.	Edge Pav
30 L			40	88 8.	P.L.
T.P.	549	93 38.	493	87 89.	
6+00			507	88 31.	℄
12.7 R			539	87 99.	Gut
17.2 R			501	88 37.	Edge Pav
26.5 R			43	89 1.	T. Brk
30 R			42	89 2.	P.L
13.4 L			533	88 05.	Gut
18.5 L			494	88 44.	Edge Pav
30 L			42	89 2.	P.L
6+10± R			46	88 8.	Back Lot line N.E. Cor Lot 36 Tr #12088
L			35	89 7.	" " " S.E. Cor Lot 61 Tr #12088
7+00			484	88 ~~4~~ 5 4	℄
13.0 R			507	88 31.	Gut
17.3 R			481	88 57.	Edge Pav

Job No. 1123 Division No. ____ Notes Red. ____ Plotted ____ Profile ____
Survey of Isis Ave et al. Date ____ Date ____ No. ____
Survey by R. L. Willey Notes W. Gregory 6-6-45 Notes Chkd. AET Checked ____ X-Sec. ____
Indexed C. Johnson Date ____ Date 6-19-45 Date ____ No. ____

1150 Pg. 38

FORM 307 5M 7-43

PLEASE RETURN TO
LOS ANGELES COUNTY SURVEYOR
700 HALL OF RECORDS

NOTE: ANY ADDITIONS OR CHANGES ON THIS SHEET MUST BE MADE OR CIRCLED IN RED INK. WITH DATE AND NAME OF PERSON MAKING CHANGE

Do not extend notes this side of this line

STATION		B. S.	H. I.	F. S.	ELEV.		
7+00	30 R		93 38	39	89 5	P.L.	
	13 L			510	88 28	Gut	
	17.8 L			472	88 66	Edge Pav & Bot of Cb	
	18.0 L			405	89 33	T. 6" Conc Cb	
	30 L			38	89 6	P.L.	
8+00				457	88 81	℄	
	12.7 R			484	88 54	Gut	
	17.2 R			448	88 90	Edge Pav	
	30 R			34	90 0	P.L.	
	13.5 L			488	89 50	Gut	
	18.2 L			440	89 98	Edge Pav	
	30 L			37	89 7	P.L.	
T.P.		581	94 70	449	88 89		
9+00				556	89 14	℄	
	12.7 R			582	88 88	Gut	
	17.2 R			535	89 35	Edge Pav	
	30 R			45	90 2	P.L.	
	13.2 L			595	88 75	Gut	
	18.0 L			548	89 22	Edge Pav	
	30 L			46	90 1	P.L.	
10+00				533	89 37	℄	

Profile No. ____ Notes Red. ____ Plotted ____ Job No. 1123 Division No. ____ F.B. 1150 Pg. ____
X-Sec. No. ____ Date ____ Date ____ Survey of Isis Ave et al.
Notes Chkd. AET Checked ____ Survey by R.L.W. Notes V.G. Date 6-6-45
Date 6-19-45 Date ____ Map No. ____ Indexed Johnson Date ____

FORM 307 5M 7-43

PLEASE RETURN TO
LOS ANGELES COUNTY SURVEYOR
700 HALL OF RECORDS

NOTE: ANY ADDITIONS OR CHANGES ON THIS SHEET MUST BE MADE OR CIRCLED IN RED INK. WITH DATE AND NAME OF PERSON MAKING CHANGE

Do not extend notes this side of this line

STATION		B. S.	H. I.	F. S.	ELEV.	
10+00	12.8 R		94 70.	565	89 05.	Gut.
	17.4 R			517	89 53.	Edge Pav.
	30 R			45	90 2.	P.L.
	13.0 L			558	89 12.	Gut.
	18.0 L			511	89 59.	Edge Pav.
	30 L			46	90 1.	P.L.
11+00				510	89 60.	℄
	13.2 R			541	89 29.	Gut.
	17.6 R			500	89 70.	Edge Pav.
	30 R			42	90 5.	P.L.
	12.5 L			532	89 38.	Gut.
	18.0 L			489	89 81.	Edge Pav.
	30 L			32	90 8.	P.L.
12+00				481	89 89.	℄
	14 R			514	89 56.	Gut
	15.0 R			472	89 98.	Edge Pav.
	30 R			39	90 8.	P.L.
	12 L			509	89 61.	Gut
	17.5 L			472	89 98.	Edge Pav.
	30 L			40	90 7.	P.L.
12+91.8				448	90 22.	℄ on E.P.L. of Isis Ave

F.B. 1158 PG. 40 Job No. 1123 Division No. Notes Red. Plotted Profile
Survey of Isis Ave et al Date Date No.
Survey by R.L. Willey Notes J. Gregory 6-6-45 Notes Chkd. AET Checked X-Sec.
Indexed C. Johnson Date Date 6-19-45 Date No.

FORM 307 5M 7-43

PLEASE RETURN TO
LOS ANGELES COUNTY SURVEYOR
700 HALL OF RECORDS

NOTE: ANY ADDITIONS OR CHANGES ON THIS SHEET MUST BE MADE OR CIRCLED IN RED INK, WITH DATE AND NAME OF PERSON MAKING CHANGE

Do not extend notes this side of this line

STATION	B. S.	H. I.	F. S.	ELEV.		
12+91.8 15R		94.70	479	90.91	Gut.	
23R			439	90.31	Edge Pav.	
30R			392	90.8	P.L.	
15.8L			470	90.00	Gut.	
21.8L			424	90.46	Edge Pav.	
30L			385	90.9	P.L.	
BM +17.2	4.76	95.61	3.85	90.85	BM H-172 Elev. 90.847 E.B. 1515 Ave. @ 11th Pl. N.E. Cor. Set St. Spk in Conc. Walk at Ho #5359	
13+21.76			5.32	90.29	℄ Int 11th Pl. & Isis Ave.	
50R			5.10	90.54	on ℄ Isis Ave	
109R			4.79	90.82	" " "	
75L			5.15	90.46	" " "	
128L			4.86	90.75		
13+51.8			5.27	90.34	℄ on W.P.L. of Isis Ave	
14R			5.35	90.26	Gut.	
31R			5.31	90.30	Edge Pav.	
24L			5.34	90.27	Gut.	
39.5L			5.18	90.43	Edge Pav.	
14+00			5.03	90.58	℄	
13R			5.25	90.36	Gut.	
16.2R			5.17	90.44	Edge Pav.	
30R			4.5	91.1	P.L.	

Profile No. _____ Plotted _____ Job No. 1125 Division No. _____
X-Sec. No. _____ Date _____ Date _____
Notes Chkd. ALT Checked _____
Date 6-19-45 Date _____
Survey of 15th Ave. chan. Survey by R.L.W. Notes V.G. Date 6-4-45
Map No. _____ Drawn by Johnson Date _____

FORM 307 5M 7-43

PLEASE RETURN TO
LOS ANGELES COUNTY SURVEYOR
700 HALL OF RECORDS

NOTE: ANY ADDITIONS OR CHANGES ON THIS SHEET MUST BE MADE OR CIRCLED IN RED INK. WITH DATE AND NAME OF PERSON MAKING CHANGE

Do not extend notes this side of this line

STATION		B. S.	H. I.	F. S.	ELEV.	
14+00	12.5 L		95 61.	529	90 32.	Gut
	16.8 L			509	90 52.	Edge Pav.
	30 L			46	91 0.	P.L.
15+00				476	90 85.	℄
	12.6 R			504	90 57.	Gut
	16.4 R			488	90 73.	Edge Pav.
	23.5 R			40	91 6.	T. Brk.
	30 R			38	91 8.	P.L.
	12.5 L			507	90 54.	Gut.
	16.3 L			492	90 69.	Edge Pav.
	21.4 L			40	91 6.	T Brk
	30 L			37	91 9.	P.L.
16+00				445	91 16.	℄
	13.6 R			477	90 84.	Gut
	16.7 R			466	90 95.	Edge Pav.
	30 R			38	91 8.	P.L.
	12 L			483	90 78.	Gut
	15.5 L			474	90 87.	Edge Pav.
	30 L			32	92 4.	P.L.
T.P.		552	96 57.	456	91 05.	
17+00				524	91 33.	℄

Survey of Bis Ave et al. Job No. 1123 Division No. Notes Red. Profile
Survey by R.L. Willey Notes J. Gregory 6-6-45 Date Notes Chkd. AET Date 6-19-45 Checked Date No. X-Sec.
Indexed A. C. Johnson Date No.

FORM 307 5M 7-43

PLEASE RETURN TO
LOS ANGELES COUNTY SURVEYOR
700 HALL OF RECORDS

NOTE: ANY ADDITIONS OR CHANGES ON THIS SHEET MUST BE MADE OR CIRCLED IN RED INK, WITH DATE AND NAME OF PERSON MAKING CHANGE

Do not extend notes this side of this line

STATION		B. S.	H. I.	F. S.	ELEV.		
17+00	12³ R		96.57	547	91 10	Gut.	
	17 R			531	91 26	Edge Pav.	
	30 R			4⁴	92 2	P.L.	
	11⁷ L			556	91 01	Gut.	
	16 L			538	91 19	Edge Pav.	
	30 L			4⁵	92 1	P.L.	
18+00				494	91 63	℄	
	12⁵ R			525	91 32	Gut.	
	16⁴ R			515	91 42	Edge Pav.	
	30 R			4¹	92 5	P.L.	
	12⁶ L			525	91 32	Gut	
	16⁷ L			511	91 46	Edge Pav.	
	22 L			4²	92 4	T.Brk.	
	30 L			3⁹	92 7	P.L.	
19+32²				485	91 72	℄ & EPL of Judah Ave	
	13⁵ R			502	91 55	Gut	
	22² R			485	91 72	Edge Pav	
	30 R			4⁴	92 2	P.L.	
	17⁵ L			503	91 54	Gut	
	22⁵ L			492	91 65	Edge Pav	
	30 L			3⁸	92 8	P.L.	

Profile No. ____ Notes Red. ____ Plotted ____ Job No. [illegible] Division No. ____ F.B. [illegible]
Date ____ Date ____ Survey of 1515 Ave et al.
X-Sec. No. ____ Notes Chkd. AET Checked ____ Survey by R.L.W. Notes V.G. Date 6-6-45
Date 6-19-45 Date ____ Map No. ____ Date ____

FORM 307 5M 7-43

PLEASE RETURN TO
LOS ANGELES COUNTY SURVEYOR
700 HALL OF RECORDS

NOTE: ANY ADDITIONS OR CHANGES ON THIS SHEET MUST BE MADE OR CIRCLED IN RED INK, WITH DATE AND NAME OF PERSON MAKING CHANGE

Do not extend notes this side of this line

STATION	B. S.	H. I.	F. S.	ELEV.		
19+82.15		96 57.	465	91 92.	℄ Int 118th Pl. & Judah Ave.	
50R			433	92 24	Non ℄ Judah Ave	
150R			421	92 36	N " " " "	
50L			430	92 27	S " " " "	
150L			402	92 55	S " " " "	
20+32.2			443	92 14.	℄ & W. P.L. of Judah Ave.	
135R			443	92 14.	Gut	
185R			428	92 29.	Edge Pav	
235R			42	92 4.	B.Brk.	
30R			33	93 3.	P.L.	
12L			446	92 11.	Gut	
16L			440	92 17.	Edge Pav	
30L			33	93 3.	P.L.	
21+00			396	92 61.	℄	
133R			432	92 25.	Gut	
175R			414	92 43.	Edge Pav	
30R			31	93 5.	P.L.	
116L			415	92 42.	Gut	
160L			395	92 62.	Edge Pav	
30L			29	93 7.	P.L.	
T.P.	559	98 25.	391	92 66.		

Profile
Plotted No.
Date
Checked X-Sec.
Date No.
Notes Red.
Date
Notes Chkd. AET
Date 6-19-45
Division No.
Job No. 1123
Survey of Isis Ave et al.
Survey by R.L. Willey
Notes J. Gregory 6-6-45
Indexed A. C. Johnson
Date

FORM 307 5M 7-43

PLEASE RETURN TO
LOS ANGELES COUNTY SURVEYOR
700 HALL OF RECORDS

NOTE: ANY ADDITIONS OR CHANGES ON THIS SHEET MUST BE MADE OR CIRCLED IN RED INK, WITH DATE AND NAME OF PERSON MAKING CHANGE

Do not extend notes this side of this line

STATION	B. S.	H. I.	F. S.	ELEV.		
22+00		98 25.	518	93 07.	℄	
12⁸ R			547	92 78.	Gut.	
16³ R			533	92 92.	Edge Pav	
30 R			4³	94 0.	P.L	
12¹ L			540	92 85.	Gut	
17 L			529	92 96.	Edge Pav	
30 L			4⁰	94 3.	P.L.	
23+00			479	93 46.	℄	
12⁵ R			517	93 08.	Gut.	
16³ R			493	93 32.	Edge Pav	
30 R			4⁰	94 3.	P.L	
12⁴ L			503	93 22.	Gut.	
17 L			492	93 33.	Edge Pav	
30 L			3⁹	94 4.	P.L	
24+00			430	93 95.	℄	
13⁴ R			472	93 53.	Gut	
17 R			456	93 69.	Edge Pav	
30 R			4²	94 1.	P.L.	
12¹ L			450	93 75.	Gut.	
16³ L			442	93 83.	Edge Pav.	
30 L			372	94 5 3.	P.L	

Profile No. ____ Notes Red. ____ Plotted ____ Job No. 1128 Division No. ____ F.B. 1150 Pg. 45
Date ____ Date ____ Survey of 1515 Ave et al.
X-Sec. No. ____ Notes Chkd. A.E.T. Checked ____ Survey by R.L.W. Notes J.G. Date 6-6-45
Date 6-14-45 Date ____ Map No. ____ Indexed C. Johnson Date ____

FORM 307 5M 7-43

PLEASE RETURN TO
LOS ANGELES COUNTY SURVEYOR
700 HALL OF RECORDS

NOTE: ANY ADDITIONS OR CHANGES ON THIS SHEET MUST BE MADE OR CIRCLED IN RED INK. WITH DATE AND NAME OF PERSON MAKING CHANGE

Do not extend notes this side of this line

Profile ____ Plotted ____ Notes Red. ____ Division No. ____
Job No. 1123 Date ____ No. ____ Date ____ Notes Chkd. AET Date 2-19-45
Survey of 155th Ave et al. Checked ____ X-Sec. ____
Survey by R.L. Willey Notes V. Gregory G-4-45 Date ____
Indexed C. Johnson

STATION	B. S.	H. I.	F. S.	ELEV.	
25+(13?)+		98 25.	287	95 38.	℄ & E.P.L. Aviation Blvd
21[8] R			295	95 30.	Edge Pav.
30 R			21	95 4 .	PL.
27[3] L			320	95 05.	Gut.
30 L			308	95 17.	PL
25+(88.15) ?+48.15 K			241	95 [illegible]4	℄ Int 118th Pl & Aviation Blvd.
BM. H170			372	9- 33	BM H-170 Elev. 94.325. FB. 1133-157. 118th Pl. 50' E of E Aviation Blvd S. Side. Ft. Bf Spk in C/b at Hse #5532.
BM. H161	362	91 52.		87 90.	BM H161 Elev. 87.904. FB. 1133-4. Anza Ave. & 118th Pl. N.W. Cor.
0+00			525	87 27.	Cor. LBT Cor of Brick Walk S. Side Lt Post Hse #5201 cont. MH 82 1 E ℄ Int. Anza Ave + 118th PL
12[2] R			551	86 81.	Gut
17[5] R			499	86 53.	Edge Pav
30 R			42	87 3 .	PL.
14[3] L			542	86 05.	Gut
18[5] L			471	86 81.	Edge Pav.
30 L			43	87 3 .	PL
0+52			512	86 40.	℄
13[8] R			534	86 13.	Gut.
24[5] R			501	86 81.	Edge Pav
30 R			47	87 3 .	PL
22[8] L			532	86 16.	Gut.
31[3] L			462	86 62.	Edge Pav
TP	504	91 48.	508	86 44.	
BM H161			358	87 90.	℄ See discrip above

Notes Ck'd by	Survey of Isis Ave et al
Map No.	W. O. 1123 Tape No. Std. °F
Office Work	Surveyed by R.L. Willey
Checked	Notes R.L.W. Date 6-8-45
Date	Indexed A. C. Johnson

F.B. 1150 Pg. 4

TOPOGRAPHY
of
117TH ST
FROM ANZA AVE
TO AVIATION BLVD
ISIS AVE ET AL
JN 1123

May 8, 1945
R.L. Willey
Jack Gregory
E.F. English
T.C. Peterson
W. Freed

Note: Any Additions or Changes on This Sheet Must be Made or Circled in Red Ink With Date and Name of Person Making Change

Do not extend notes this side of this line.

RETURN TO
LOS ANGELES COUNTY SURVEYOR
700 HALL OF RECORDS

FORM 247 5M 11-40

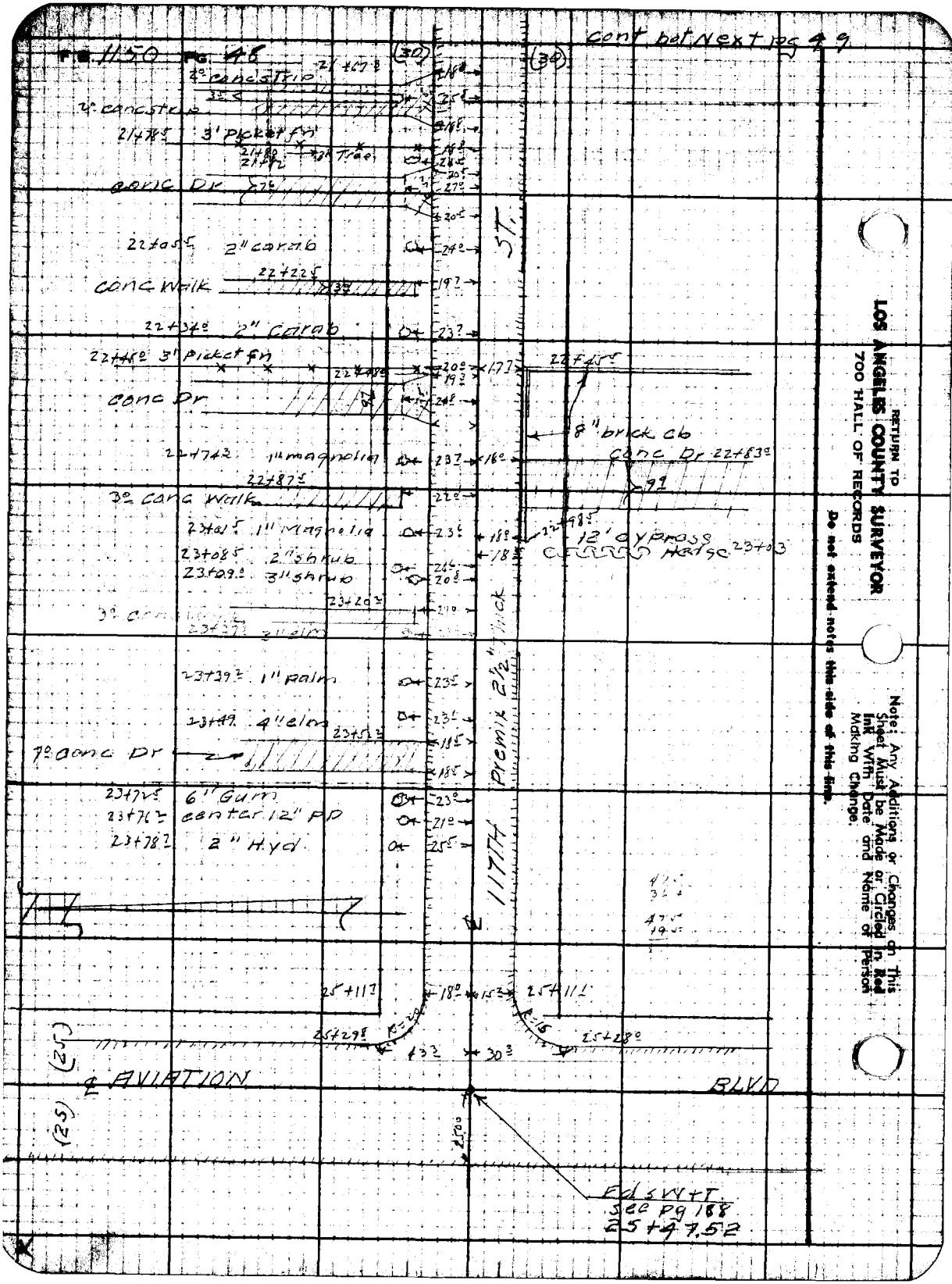

RETURN TO
LOS ANGELES COUNTY SURVEYOR
700 HALL OF RECORDS

Do not extend notes this side of this line.

Note: Any Additions or Changes on This Sheet Must be Made or Circled in Red Ink With Date and Name of Person Making Change.

Notes Ck'd by	Survey of Isis Ave et al
Map No.	W. O. 1123 Tape No. Std. °F
Office Work	Surveyed by R.L. Willey
Checked	Notes R.L.W. Date 6-8-45
Date	Indexed C. Johnson

F.B. 1150 Pg. 49

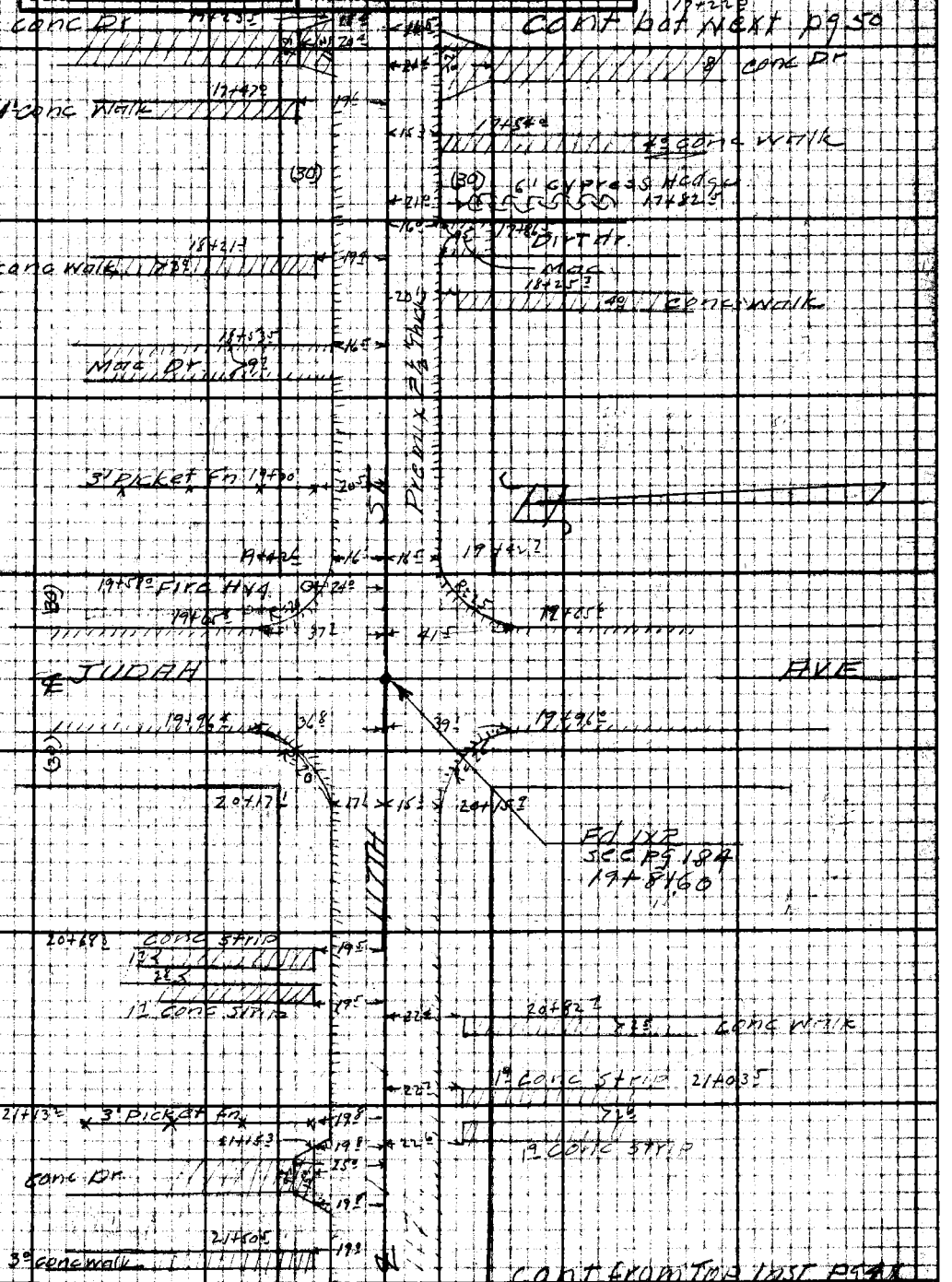

Note: Any Additions or Changes on This Sheet Must be Made or Circled in Red Ink With Date and Name of Person Making Change.

Do not extend notes this side of this line.

RETURN TO
LOS ANGELES COUNTY SURVEYOR
700 HALL OF RECORDS

FORM 247 SM 12-40

cont. hot next pg.

F.B. 1150 Pg. 58



cont. from top last pg

RETURN TO
LOS ANGELES COUNTY SURVEYOR
700 HALL OF RECORDS

Do not extend notes this side of this line.

Note: Any Additions or Changes on This Sheet Must be Made or Circled in Red Ink With Date and Name of Person Making Change.

Notes Ck'd by	Survey of Isis Ave et al
Map No.	W. O. 1123 Tape No. Std. °F
Office Work	Surveyed by R.L. Willey
Checked	Notes R.L.W. Date 6-8-45
Date	Indexed C. Johnson

F.B. 1150 Pg. 51



Note: Any Additions or Changes on This Sheet Must be Made or Circled in Red Ink With Date and Name of Person Making Change.

Do not extend notes this side of this line.

RETURN TO
LOS ANGELES COUNTY SURVEYOR
700 HALL OF RECORDS

FORM 247 JM 12-40

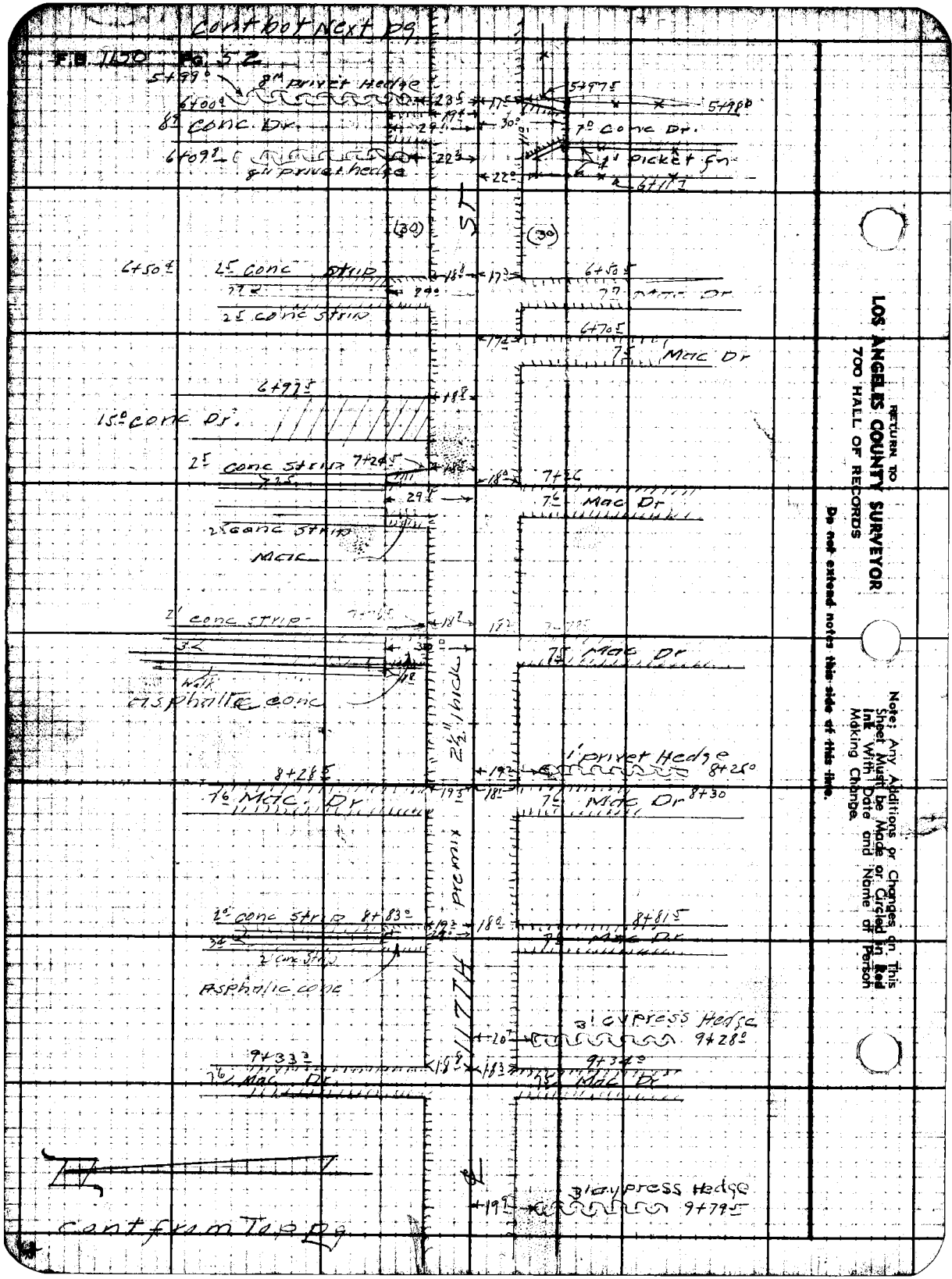

RETURN TO
LOS ANGELES COUNTY SURVEYOR
700 HALL OF RECORDS

Do not extend notes this side of this line.

Note: Any Additions or Changes on This Sheet Must be Made or Circled in Red Ink With Date and Name of Person Making Change.

Notes Ck'd by	Survey of Isis Ave et al
Map No.	W. O. 1123 Tape No. Std °F
Office Work	Surveyed by R.L. Willey
Checked	Notes R.L.W. Date 6-11-45
Date	Indexed

F.B. 1150 Pg. 5

Cont bot Next Pg

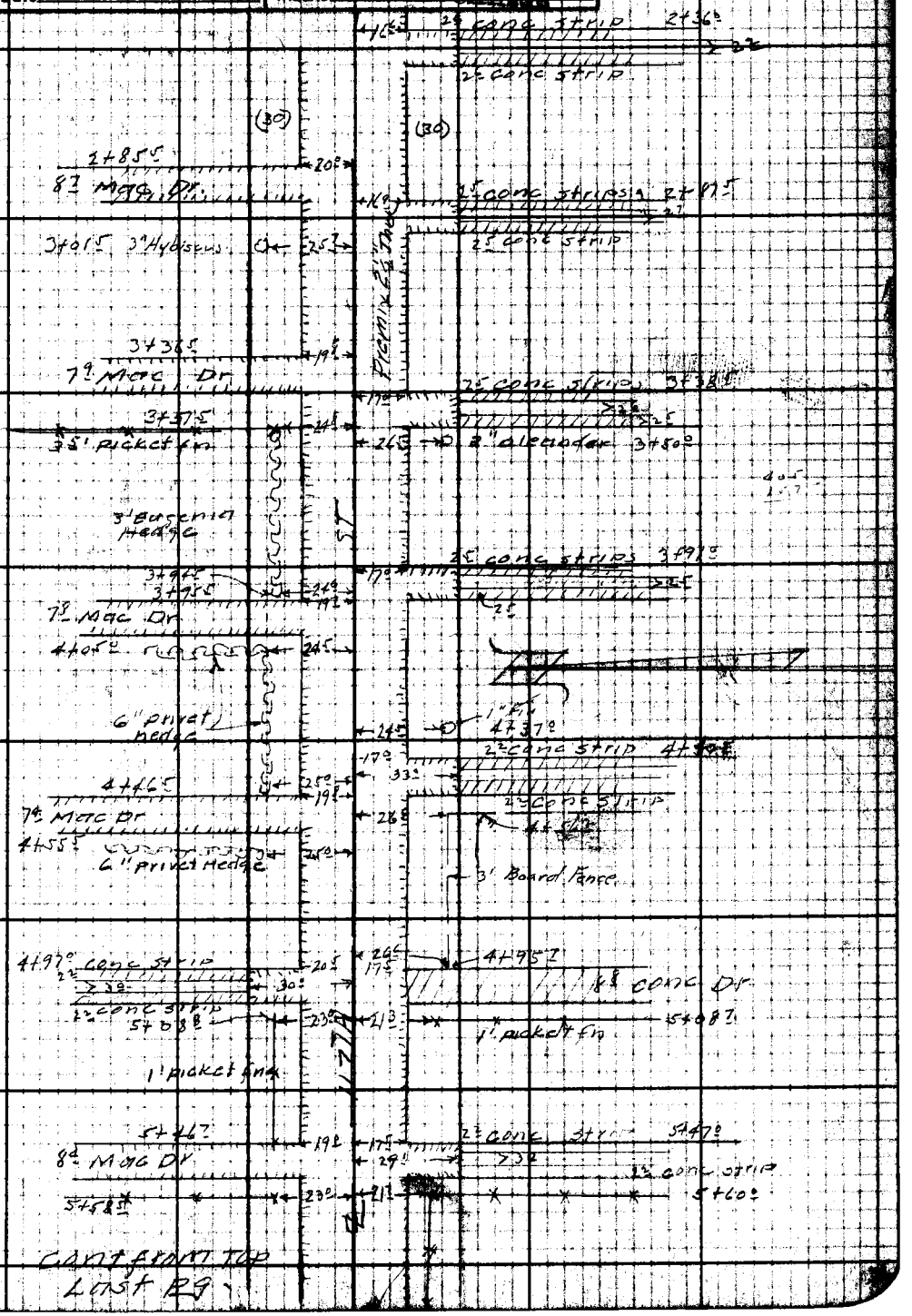

Cont from Top Last Pg

Note: Any Additions or Changes on This Sheet Must be Made or Circled in Red Ink With Date and Name of Person Making Change.

Do not extend notes this side of this line.

RETURN TO
LOS ANGELES COUNTY SURVEYOR
700 HALL OF RECORDS

FORM 247 SM 12-40

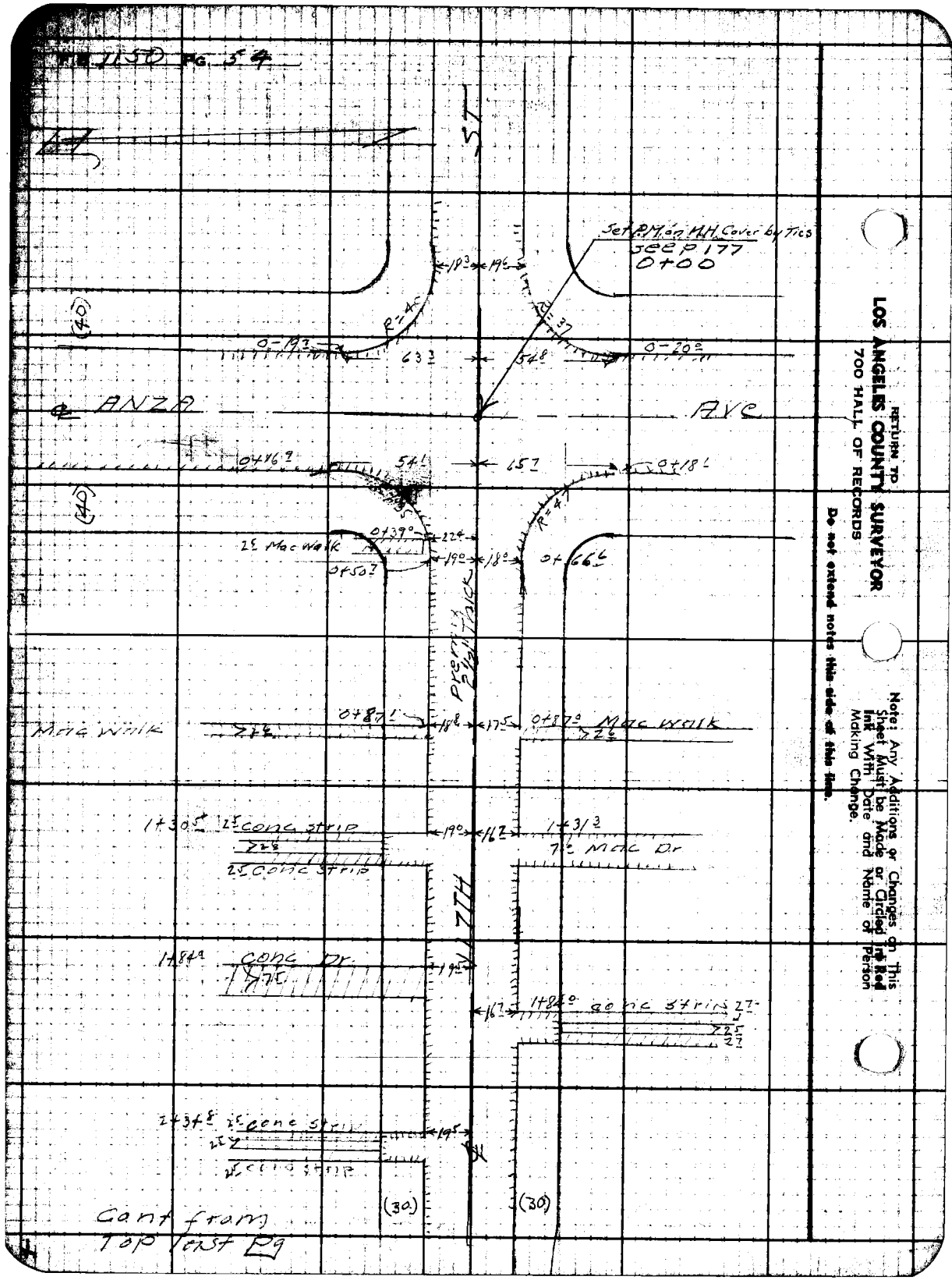

RETURN TO
LOS ANGELES COUNTY SURVEYOR
700 HALL OF RECORDS

Note: Any Additions or Changes on This Sheet Must be Made or Circled in Red Ink With Date and Name of Person Making Change.

Do not extend notes this side of this line.

Cont from Top Next Pg

Profile	Notes Red.	Plotted	Job No. 1123	Division No.	F.B. 115[illegible]
No.	Date	Date	Survey of Isis Ave et. al.		
X-Sec.	Notes Chkd.	Checked	Survey by R.L.W	Notes V.G	Date 6-8-[illegible]
No.	Date	Date	Map No.	[illegible] Johnson	Date

PROFILE & XSECTION

OF

117th St.

From Anza Ave to Aviation Blvd

ISIS AVE ET. AL

J.N. 1123

June 1945
R.L. Willey
Jack Gregory
E.F. English
T.C. Peterson
W. Freed

STATION	B.S.	H.I.	F.S.	ELEV.

NOTE: ANY ADDITIONS OR CHANGES ON THIS SHEET MUST BE MADE OR CIRCLED IN RED INK, WITH DATE AND NAME OF PERSON MAKING CHANGE

Do not extend notes this side of this line

PLEASE RETURN TO
LOS ANGELES COUNTY SURVEYOR
700 HALL OF RECORDS

FORM 307 5M 7-43

FORM 307 5M 7-43

PLEASE RETURN TO
LOS ANGELES COUNTY SURVEYOR
700 HALL OF RECORDS

NOTE: ANY ADDITIONS OR CHANGES ON THIS SHEET MUST BE MADE OR CIRCLED IN RED INK, WITH DATE AND NAME OF PERSON MAKING CHANGE

Do not extend notes this side of this line

Profile No. ____ X-Sec. No. ____

Plotted ____ Date ____ Notes Red. ____ Date ____ Notes Chkd. AET Date 6-19-45 Checked ____ Date ____

Job No. 1123 Division No. ____ Notes V. Gregory 6-8-45

Survey of 151st Ave et al

Survey by R.L. Willey

Indexed ____ Date ____

C.I. Book 116 Pg. 56

STATION	B. S.	H. I.	F. S.	ELEV.		
					BM H159 Elev 87.26 F.B. 1123-4.	
BM H159	4.30	91.56		87.26	Anza Ave & 117th St S.W. Cor. Ch. Spk. N. base of RR #45667E.	60' S. of ℄ 117th St.
0+00			5.30	86.26	℄ Int 117th St & Anza Ave.	
16R			5.57	85.99	Gut on ℄ Anza Ave	
50R			5.33	86.23	℄ Anza Ave.	
150R			5.15	86.41	" " "	
50L			5.09	86.47	" " "	
150L			4.93	86.63	" " "	
0+28.5			5.41	86.15	Gut on ℄ 117th St.	
0+40			5.32	86.24	℄ & W P.L. of Anza Ave	
13.5R			5.34	86.22	Gut	
20R			5.14	86.42	Edge Pav.	
30R			4.3	87.3	P.L.	
12.5L			5.25	86.31	Gut	
23.5L			4.93	86.63	Edge Pav.	
30L			4.4	87.2	P.L.	
1+00			4.90	86.66	℄	
14.2R			5.16	86.30	Gut	
18.5R			4.84	86.72	Edge Pav	
30R			3.7	87.9	P.L.	
13.2L			5.22	86.34	Gut	
17.2L			4.86	86.70	Edge Pav	

FORM 307 BM 7-49

PLEASE RETURN TO
LOS ANGELES COUNTY SURVEYOR
700 HALL OF RECORDS

NOTE: ANY ADDITIONS OR CHANGES ON THIS SHEET MUST BE MADE OR CIRCLED IN RED INK, WITH DATE AND NAME OF PERSON MAKING CHANGE

Do not extend notes this side of this line

STATION		B. S.	H. I.	F. S.	ELEV.		
1+00	18.3 L		91 56.	4.6	87 .2	T. Brk	
	30 L			3.8	87 .8	P.L.	
2+00				4.49	87 07	℄	
	15.2 R			4.89	86 67	Gut	
	19.2 R			4.37	87 19	Edge Pav.	
	30 R			3.5	88 .1	P.L.	
	11.8 L			4.91	86 65	Gut.	
	16.7 L			4.50	87 06	Edge Pav	
	30 L			3.6	88 .0	P.L.	
3+00				4.21	87 35	℄	
	15.3 R			4.50	87 06	Gut	
	20.1 R			4.03	87 53	Edge Pav.	
	30 R			3.0	88 .6	P.L.	
	12.3 L			4.45	87 11	Gut	
	1.8 L			4.00	87 56	Edge Pav	
	30 L			2.9	88 .7	P.L.	
T.P		5.60	93 13.	4.03	87 53.		
4+00				5.41	87 72	℄	
	15.3 R			5.72	87 41	Gut	
	19.4 R			5.34	87 79	Edge Pav	
	30 R			4.6	88 .5	P.L.	

Profile No. _____ Notes Red. _____ Plotted _____ Job No. 1123 Division No. _____

X-Sec. No. _____ Date _____ Date _____

Notes Chkd. AEL Date 6-19-53 Checked _____ Date _____

Survey of 1515 Rye et al

Survey by R.L.W. Notes V.G. Date 6-8-53

Map No. _____ Inked S. Johnson Date _____

F.B. 1153 Pg. 5

FORM 307 5M 7-43

PLEASE RETURN TO
LOS ANGELES COUNTY SURVEYOR
700 HALL OF RECORDS

NOTE: ANY ADDITIONS OR CHANGES ON THIS SHEET MUST BE MADE OR CIRCLED IN RED INK, WITH DATE AND NAME OF PERSON MAKING CHANGE

Do not extend notes this side of this line

STATION		B. S.	H. I.	F. S.	ELEV.		
4+00	12.8 L		93 13	577	87 36	Gut	
	17.1 L			529	87 84	Edge Pav.	
	30 L			43	88 [illegible]	PL	
5+00				506	88 07	℄	
	15 R			539	87 74	Gut	
	20 R			484	88 29	Edge Pav	
	30 R			41	89 [illegible]	PL	
	13.1 L			532	87 81	Gut	
	17.9 L			485	88 28	Edge Pav	
	30 L			40	89 [illegible]	PL	
6+00				482	88 31	℄	
	14.7 R			509	88 [illegible]	Gut	
	18.8 R			464	88 49	Edge Pav.	
	30 R			39	89 [illegible]	PL	
	13.1 L			508	88 05	Gut	
	18 L			454	88 59	Edge Pav	
	30 L			37	89 [illegible]	PL	
6+15±	R			42	88 [illegible]	Back Lot line NE Cor Lot 13 Tr 12331	
	L			39	89 [illegible]	" " " SE Cor Lot 36 Tr 12331	
7+00				452	88 61	℄	
	14.9 R			490	88 23	Gut	

F.B. 1150 PG. 5 B
Job No. 1123 Division No. ____ Notes Red. ____ Plotted ____ Profile ____
Survey of Isis Ave et al. Date ____ Date ____ No. ____
Survey by R. L. Willey Notes V. Gregory 6-11-45 Notes Chkd. AET Checked ____ X-Sec. ____
Indexed A. C. Johnson Date ____ Date 6-19-45 Date ____ No. ____

FORM 307 5M 7-43

PLEASE RETURN TO
LOS ANGELES COUNTY SURVEYOR
700 HALL OF RECORDS

NOTE: ANY ADDITIONS OR CHANGES ON THIS SHEET MUST BE MADE OR CIRCLED IN RED INK, WITH DATE AND NAME OF PERSON MAKING CHANGE

Do not extend notes this side of this line

STATION		B.S.	H.I.	F.S.	ELEV.		
7+00	18.6 R		93 13	439	88 74	Edge Pav	
	30 R			3.6	89 5	P.L.	
	13.2 L			491	88 22	Gut	
	17.5 L			435	88 78	Edge Pav	
	30 L			3.7	89 4	P.L.	
8+00				412	89 01	℄	
	15.2 R			452	88 61	Gut	
	19.3 R			405	89 08	Edge Pav	
	30 R			3.4	89 7	P.L.	
	13.4 L			447	88 66	Gut	
	17.8 L			395	89 18	Edge Pav	
	30 L			3.2	89 9	P.L.	
9+00				384	89 29	℄	
	14.7 R			420	88 93	Gut	
	19.1 R			380	89 33	Edge Pav	
	30 R			3.3	89 8	P.L.	
	13.2 L			422	88 91	Gut	
	18.1 L			369	89 44	Edge Pav	
	30 L			3.2	89 9	P.L.	
T.P.		603	95 01	415	88 98		
10+00				548	89 53	℄	

Profile Notes Red. ____ Plotted ____ Job No. 1123 Division No. ____ F.B. 7150 PG. 58
No. ____ Date ____ Date ____ Survey of Isis Ave et al.
X-Sec. Notes Chkd. AET Checked ____ Survey by R.L.W. Notes J.G. Date 6-11-45
No. ____ Date 6-19-45 Date ____ Map No. ____ Indexed C. Johnson Date ____

FORM 307 5M 7-43

PLEASE RETURN TO
LOS ANGELES COUNTY SURVEYOR
700 HALL OF RECORDS

NOTE: ANY ADDITIONS OR CHANGES ON THIS SHEET MUST BE MADE OR CIRCLED IN RED INK, WITH DATE AND NAME OF PERSON MAKING CHANGE

Do not extend notes this side of this line

F.B. 1160 Pg. 60 | Job No. 1123 | Division No. | Profile
Survey of 15th Ave et al | Plotted | No.
Survey by R.L. Willey | Notes V. Gregory 6-11-44 | Date | No.
Indexed A. C. Johnson | Date | Notes Chkd. AET | Checked | X-Sec.
Date | Date 6-19-45

STATION		B. S.	H. I.	F. S.	ELEV.	
10+00	15 R		95 01.	585	84 16.	Gut.
	19.3 R			538	89 63.	Edge Pav.
	30 R			49	90 ±	P.L.
	14.3 L			587	89 14.	Gut
	18.5 L			545	89 56.	Edge Pav
	30 L			48	90 ±	P.L.
11+00				511	89 90.	℄
	14.5 R			547	89 54.	Gut.
	18.8 R			501	90 00.	Edge Pav.
	30 R			46	90 ±	P.L.
	14.4 L			549	89 ±.	Gut.
	18.2 L			509	89 9±.	Edge Pav.
	30 L			47	90 ±	P.L.
12+00				478	90 23	℄
	15.4 R			526	89 75.	Gut
	18.2 R			485	90 16.	Edge Pav.
	30 R			44	90 ±	P.L.
	14.2 L			514	89 ±7.	Gut
	18.3 L			463	90 ±8.	Edge Pav.
	30 L			44	90 ±	P.L.
12+91.44				448	90 ±3.	℄ & ℄ P.L. of Isis Ave

FORM 307 5M 7-43

PLEASE RETURN TO
LOS ANGELES COUNTY SURVEYOR
700 HALL OF RECORDS

NOTE: ANY ADDITIONS OR CHANGES ON THIS SHEET MUST BE MADE OR CIRCLED IN RED INK. WITH DATE AND NAME OF PERSON MAKING CHANGE

Do not extend notes this side of this line

STATION	B. S.	H. I.	F. S.	ELEV.		
12+91.44 19.9 R		95 01.	470	90 31	Gut	
25 R			440	90 61	Edge Pav	
30 R			4.1	90 9	P.L	
15.5 L			459	90 42	Gut	
22.2 L			430	90 71	Edge Pav	
30 L			4.0	91.0	P.L	
T.P	376	95 58.	319	91 82		
13+21.44			477	90 81	℄ Int. 117th St. & Isis Ave.	
50 R			480	90 78	on ℄ Isis Ave	
150 R			497	90 61	" " " "	
50 L			477	90 81	" " " "	
150 L			458	91 00	" " " "	
13+35.4			503	90 55	℄ & Gut	
13+51.44			479	90 79	℄ & W.P.L Isis Ave	
11 R			501	90 57	Gut	
16 R			497	90 61	Edge Pav	
30 R			4.8	90 8	P.L	
12.8 L			498	90 60	Gut	
18.3 L			480	90 78	Edge Pav	
30 L			4.2	91 4	P.L	
14+00			454	91 04	℄	

Profile No. ____ Notes Red. ____ Plotted ____ Date ____ Job No. 1123 Division No. ____ F.B. 1160 Pg. 6

X-Sec. No. ____ Date ____ Notes Chkd. AET Date 6-19-45 Checked ____ Date ____ Survey of Isis Ave et al Survey by R.L.W. Notes V.G. Date 6-11-45 Map No. ____ Date ____ Marked C. Johnson

FORM 307 5M 7-43

PLEASE RETURN TO
LOS ANGELES COUNTY SURVEYOR
700 HALL OF RECORDS

NOTE: ANY ADDITIONS OR CHANGES ON THIS SHEET MUST BE MADE OR CIRCLED IN RED INK, WITH DATE AND NAME OF PERSON MAKING CHANGE

Do not extend notes this side of this line

F.B. 1108 Pg. 62 Job No. 1123 Division No. Notes Red. Plotted Profile
Survey of 15th Ave et al Date Date No.
Survey by R. L. Willey Notes V. Gregory 6-1-46 Notes Chkd. AET Checked X-Sec.
Indexed C. Johnson Date Date 6-19-46 No.

STATION		B. S.	H. I.	F. S.	ELEV.		
14+00	12 R		95 58	490	90 68	Gut	
	16 ± R			485	90 73	Edge Pav	
	30 R			47	90 9	P.L.	
	11 ± L			490	90 68	Gut.	
	15 ± L			468	90 90	Edge Pav.	
	30 L			4 ±	91 6	P.L.	
15+00				44 ±	91 13	±	
	11 ± R			469	90 89	Gut	
	16 ± R			457	91 21	Edge Pav	
	17 ± R			4 ±	91 0	B. Brk	
	30 R			4 L	91 5	P.L.	
	10 ± L			47 ±	90 96	Gut.	
	14 ± L			445	91 13	Edge Pav	
	30 L			3 ±	91 7	P.L.	
T.P.		5.62	96 59	461	90 97		
16+00				520	91 39	±	
	11 ± R			550	91 09	Gut	
	15 ± R			531	91 28	Edge Pav	
	30 R			5 ±	91 6	PL	
	10 ± L			544	91 15	Gut	
	15 ± L			518	91 41	Edge Pav	

FORM 307 5M 7-43

PLEASE RETURN TO
LOS ANGELES COUNTY SURVEYOR
700 HALL OF RECORDS

NOTE: ANY ADDITIONS OR CHANGES ON THIS SHEET MUST BE MADE OR CIRCLED IN RED INK, WITH DATE AND NAME OF PERSON MAKING CHANGE

Do not extend notes this side of this line

STATION	B. S.	H. I.	F. S.	ELEV.		
16+00 30 L		96.59	4.7	91.9	P.L.	
17+00			5.06	91.53	℄	
10.7 R			5.25	91.34	Gut	
15.1 R			4.90	91.69	Edge Pav.	
30 R			4.5	92.1	P.L.	
11 L			5.28	91.31	Gut	
15.6 L			5.05	91.54	Edge Pav.	
30 L			4.2	92.4	P.L.	
18+00			4.74	91.85	℄	
11.7 R			4.96	91.63	Gut	
15.8 R			4.74	91.85	Edge Pav	
30 R			4.6	92.0	P.L.	
11.0 L			5.05	91.54	Gut	
15.7 L			4.82	91.77	Edge Pav	
17.5 L			5.2	91.4	B. Brk.	
30 L			4.1	92.5	P.L.	
19+00			4.53	92.06	℄	
12.2 R			4.80	91.79	Gut	
16.2 R			4.65	91.94	Edge Pav	
30 R			4.4	92.2	P.L.	
11.6 L			4.92	91.67	Gut	

Profile No. ____ Notes Red. ____ Plotted ____ Date ____
X-Sec. No. ____ Notes Chkd. AET Date 6-19-45 Checked ____ Date ____
Job No. 1123 Division No. ____
Survey of Isis Ave et al.
Survey by R.L.W. Notes V.G. Date 6-11-45
Map No. ____ Index C. Johnson Date ____

F.B. 1150 Pg. 63

FORM 307 5M 7-43

PLEASE RETURN TO
LOS ANGELES COUNTY SURVEYOR
700 HALL OF RECORDS

NOTE: ANY ADDITIONS OR CHANGES ON THIS SHEET MUST BE MADE OR CIRCLED IN RED INK, WITH DATE AND NAME OF PERSON MAKING CHANGE

Do not extend notes this side of this line

STATION	B. S.	H. I.	F. S.	ELEV.		
19+00 16.2 L		96 59.	479	91 80.	Edge Pav.	
30 L			45	92 1	P.L.	
T.P.	558	97 26	491	91 68.		
19+51.60			526	92 00.	℄ & E.P.L. of Judah Ave.	
13 R			549	91 77.	Gut	
18 R			518	92 08.	Edge Pav.	
30 R			56	92.2.	P.L.	
11.3 L			548	91 78.	Gut	
18 L			538	91 88.	Edge Pav.	
30 L			49	92 4.	P.L.	
19+81.60			530	91 96.	℄ Int 117th St. & Judah Ave	
50 R			529	91 97.	on ℄ Judah Ave	
150 R			529	91 97.	" " " "	
50 L			521	92 05.	" " " "	
150 L			502	92 24.	" " " "	
20+11.60			519	92 07.	℄ & W.P.L. of Judah Ave.	
12 R			534	91 92.	Gut	
19.4 R			530	91 96.	Edge Pav.	
30 R			50	92 3.	P.L.	
11.6 L			527	91.99.	Gut	
17.3 L			526	92 00.	Edge Pav.	
30 L			48	92 5.	P.L.	

F.B. 1150 PG. 64 Job No. 1123 Division No. Notes Red. Plotted Profile
Survey of Isis Ave et al Date Date No.
Survey by R.L. Willey Notes O'Gregory 6-11-45 Notes Chkd. AET Checked X-Sec.
Index C. Johnson Date Date 6-19-45 Date No.

FORM 307 5M 7-43

PLEASE RETURN TO
LOS ANGELES COUNTY SURVEYOR
700 HALL OF RECORDS

NOTE: ANY ADDITIONS OR CHANGES ON THIS SHEET MUST BE MADE OR CIRCLED IN RED INK. WITH DATE AND NAME OF PERSON MAKING CHANGE

Do not extend notes this side of this line

STATION	B. S.	H. I.	F. S.	ELEV.		
21+00		97 26	490	92 36	℄	
11.8 R			507	92 19	Gut	
16.2 R			490	92.36	Edge Pav	
30 R			4.3	93 0	P.L.	
10.5 L			500	92 26	Gut	
14.7 L			484	92 42	Edge Pav	
30 L			4.5	92.8	P.L.	
22+00			466	92 60	℄	
12.2 R			488	92.38	Gut	
16.6 R			475	92 51	Edge Pav	
30 R			4.2	93 1	P.L.	
10.2 L			465	92 61	Gut	
14.4 L			463	92 63	Edge Pav	
30 L			4.6	92 7	P.L.	
T.P.	525	98 18	433	92 93		
23+00			517	93 01	℄	
12.0 R			530	92 88	Gut	
16.4 R			515	93 03	Edge Pav	
30 R			4.7	93 5	P.L.	
10.8 L			524	92 94	Gut	
15 L			515	93 03	Edge Pav	
30 L			4.9	93 3	P.L.	

Profile No. ____ Notes Red. ____ Plotted ____ Job No. 1123 Division No. ____ F.B. 1150 Pg. 6

X-Sec. No. ____ Date ____ Date ____ Survey of Isis Ave et al.

Notes Chkd. AET Checked ____ Survey by R.L.W. Notes W.G. Date 6-11-45

Date 6-19-45 Date ____ Map No. ____ Indexed P. Johnson Date ____

FORM 307 5M 7-43

PLEASE RETURN TO
LOS ANGELES COUNTY SURVEYOR
700 HALL OF RECORDS

NOTE: ANY ADDITIONS OR CHANGES ON THIS SHEET MUST BE MADE OR CIRCLED IN RED INK, WITH DATE AND NAME OF PERSON MAKING CHANGE

Do not extend notes this side of this line

94822

STATION	B. S.	H. I.	F. S.	ELEV.		
24+00		98 18	471	93 47	℄	
12.9 R			493	93 25	Gut	
17.3 R			486	93 32	Edge Pav.	
30 R			46	93 6	P.L.	
10.0 L			482	93 36	Gut	
14.6 L			478	93 40	Edge Pav.	
30 L			45	93 7	P.L.	
25+22.52			381	94 37	℄ & E.P.L. of Aviation Blvd	
27.5 R			409	94 29	Edge Pav.	
30 R			41	94 1	P.L.	
16.2 L			389	94 29	Edge Pav.	
30 L			391	94 27	P.L.	
25+47.52			328	94 90	℄ Int 117th St & Aviation Blvd	
T.P.	488	99 17	389	94 29		
R.D. BM #7			432	94 85	R.D. B.M. #7 El. = 94.705 LQ-366-1 Inglewood-Redondo Blvd. & 117th St S&E L&N in Conc House Walk 75' S. & 35' E. of Int.	94.825 Adj. FB.1133-157

F.B. 1150 PG. 66

Job No. 1123 Division No. _____ Notes Red. _____ Plotted _____ Profile _____

Survey of Isis Ave et. al Date _____ Date _____ No. _____

Survey by R. L. Willey Notes V. Gregory 6-11-45 Notes Chkd. AET Checked _____ X-Sec. _____

Indexed A. C. Johnson Date _____ Date 6-19-45 Date _____ No. _____

Notes Ck'd by	Survey of Isis Avenue
Map No.	W. O. 1123 Tape No. Std. °F
Office Work	Surveyed by R L Willey
Checked	Notes RLW Date 6-11-45
Date	Indexed A. C. Johnson

F.B. 1130 Pg. 62

TOPOGRAPHY
116TH ST
FROM:- ISIS AVE
TO:- AVIATION BLVD
ISIS AVE ET AL
JN 1123

JUNE 1945
R L Willey
Jack Gregory
E F English
T C Peterson
W. Freed

RETURN TO
LOS ANGELES COUNTY SURVEYOR
700 HALL OF RECORDS
Note: Any Additions or Changes on This Sheet Must Be Made or Circled in Red Ink With Date and Name of Person Making Change
Do not extend notes this side of this line.
FORM 2 ... 11-40



RETURN TO
LOS ANGELES COUNTY SURVEYOR
700 HALL OF RECORDS

Do not extend notes this side of this line.

Note: Any Additions or Changes on This Sheet Must be Made or Circled in Red Ink With Date and Name of Person Making Change.

Notes Ck'd by	Survey of 1515 Ave et al
Map No.	W. O. 1123 Tape No. Std. °F
Office Work	Surveyed by R L Willey
Checked	Notes RLW Date 6-11-45
Date	Indexed C. Johnson

F.B. 1150 Pg. 69

cont bot pg #70

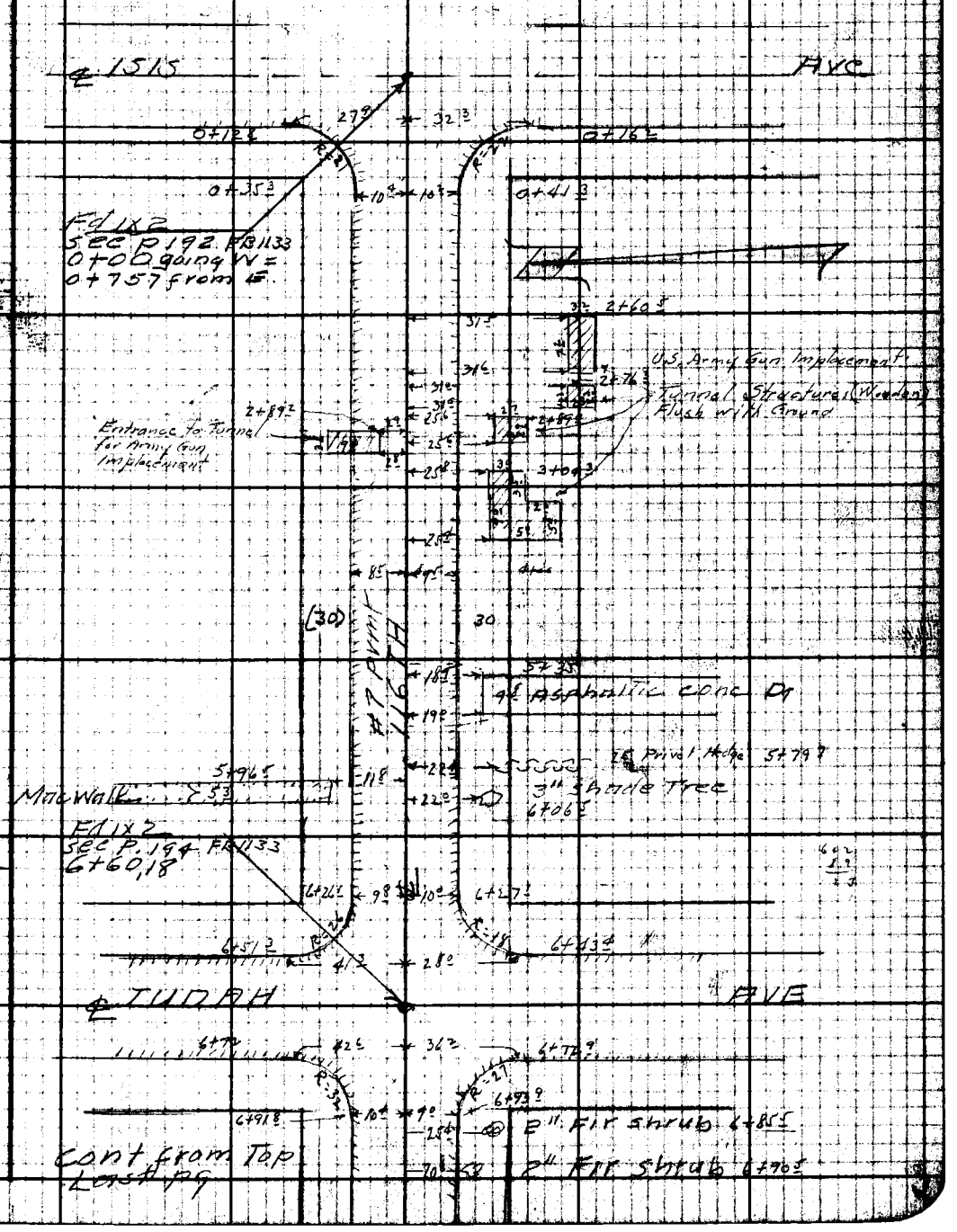

Note: Any Additions or Changes on This Sheet Must Be Made or Circled in Red Ink With Date and Name of Person Making Change

Do not extend notes this side of this line.

RETURN TO
LOS ANGELES COUNTY SURVEYOR
700 HALL OF RECORDS

FORM 247 3M 12-40

F.B. 1150 Pg. 70

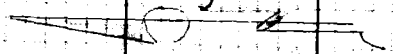

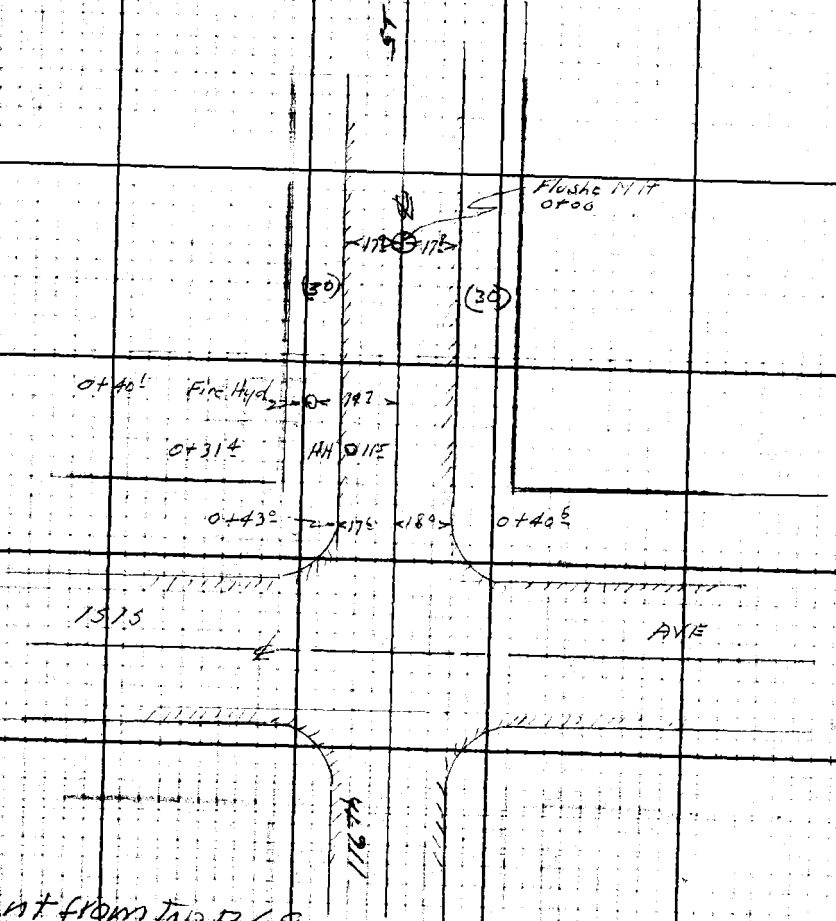

cont from top P69

RETURN TO
LOS ANGELES COUNTY SURVEYOR
700 HALL OF RECORDS

Note: Any Additions or Changes on This Sheet Must be Made or Circled in Red Ink With Date and Name of Person Making Change.

Do not extend notes this side of this line.

Profile	Notes Red.	Plotted	Job No. 1123	Division No.	F.B. 1150 Pg.
No.	Date	Date	Survey of Isis Ave et al		
X-Sec.	Notes Chkd.	Checked	Survey by R.L.W	Notes J.G	Date 6-12-
No.	Date	Date	Map No.	Made by Johnson	Date

PROFILE & XSECTION
OF
116th ST
From Isis Ave to Aviation Blvd
ISIS AVE. ET. AL.
J.N. 1123

June 1945
R.L. Willey
Jack Gregory
E.F. English
T.C. Peterson
W. Freed

STATION	B.S.	H.I.	F.S.	ELEV.

NOTE: ANY ADDITIONS OR CHANGES ON THIS SHEET MUST BE MADE OR CIRCLED IN RED INK, WITH DATE AND NAME OF PERSON MAKING CHANGE

PLEASE RETURN TO
LOS ANGELES COUNTY SURVEYOR
700 HALL OF RECORDS

Do not extend notes this side of this line

FORM 307 5M 7-43

FORM 307 5M 7-43

FORM 307 5M 7-43

PLEASE RETURN TO
LOS ANGELES COUNTY SURVEYOR
700 HALL OF RECORDS

NOTE: ANY ADDITIONS OR CHANGES ON THIS SHEET MUST BE MADE OR CIRCLED IN RED INK. WITH DATE AND NAME OF PERSON MAKING CHANGE

Do not extend notes this side of this line

STATION		B. S.	H. I.	F. S.	ELEV.	
11+00	19.6 R		99 03	577	93 26	Edge Pav
	30 R			54	93 6	PL
	8.4 L			596	93 07	Edge Pav
	14.3 L			64	92 6	Gut
	30 L			59	93 1	PL
12+00.97				489	94 14	℄ ⌀ E.P.L of Aviation Blvd
	15.7 R			510	93 93	Gut
	26.7 R			475	94 28	Edge Pav
	30 R			46	94 4	PL
	13.3 L			505	93 98	Edge Pav
	30 L			51	93 9	PL
12+25.97				463	94 40	℄ Int. 116th St & Aviation Blvd
BM H-193				425	9- 78	(BM H-193 Elev. 94.772 F.B. Aviation Blvd & 116th St N.E. Cor. Bt Spk in Bot Conc. Step to Hse # 11528
BM H195		4 17	95 06		90 89	(BM H195 Elev 90.888 F.B. 1133-171. 1515 Ave & 116th St S.E. Cor. Bt Spk in Conc. Walk at Hse #11602.
0+00				514	89 92	℄ MH 75' E ℄ Int 1515 Ave + 116th St
	14.2 R			534	89 67	Gut
	17.6 R			495	90 01	Edge Pav & T. Brk
	30 R			42	90 9	PL
	13.0 L			542	89 64	Gut
	17.8 L			494	90 02	Edge Pav
	30 L			46	90 55	PL
0+30				482	90 14	℄
	12.9 R			531	89 75	Gut
	14.0 R			535	89 71	Edge Pav.
	21.6 R			44	90 7	T Brk
	30 R			41	90 0	PL
	16.6 L			527	89 79	Gut
	21.1 L			488	90 18	Edge Pav
	30 L			45	90 5	PL

Job No. 1123 Division No. Notes Red. Plotted Profile
Survey of 1515 Ave et al Date Date No.
Survey by R.L. Willey Notes V. Gregory 6-12-45 Notes Chkd AET Checked X-Sec.
Indexed C. Johnson Date Date 6-19-45 Date No.

Notes Ck'd by	Survey of ISIS Ave et al
Map No.	W. O. 1123 Tape No. Std. °F
Office Work	Surveyed by R.L. Willey
Checked	Notes RLW Date
Date	Indexed A. C. Johnson 7-21-[illegible]

F.B. 1150 Pg. 20

TOPOGRAPHY
of
115TH ST
FROM ISIS AVE
TO AVIATION BLVD
JN 1123

June 1945
R.L. Willey
Jack Gregory
E.F. English
T.C. Peterson
W. Freed

Note: Any Additions or Changes on This Sheet Must be Made or Circled in Red Ink With Date and Name of Person Making Change.

Do not extend notes this side of this line.

RETURN TO
LOS ANGELES COUNTY SURVEYOR
700 HALL OF RECORDS

FORM 247 SM 11-40

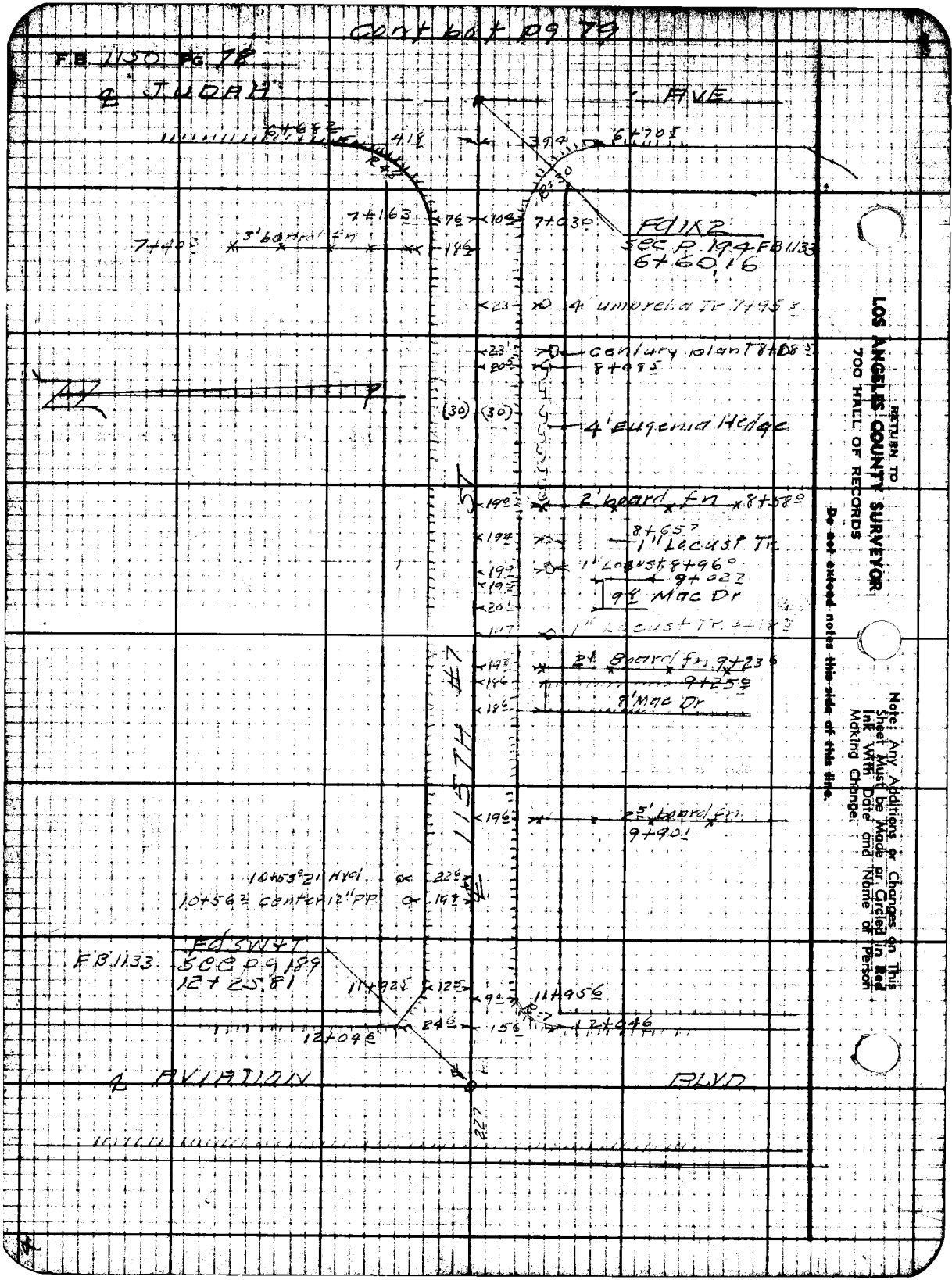

RETURN TO
LOS ANGELES COUNTY SURVEYOR
700 HALL OF RECORDS

Do not extend notes this side of this line.

Note: Any Additions or Changes on This Sheet Must be Made or Circled in Red Ink With Date and Name of Person Making Change.

Notes Ck'd by	Survey of Isis Ave et al
Map No.	W.O. 1123 Tape No. Std. °F
Office Work	Surveyed by R.L. Willey
Checked	Notes R.L.W. Date 6-12-45
Date	Indexed A. C. Johnson

F.B. 1150 Pg. 79

Cont bot p80

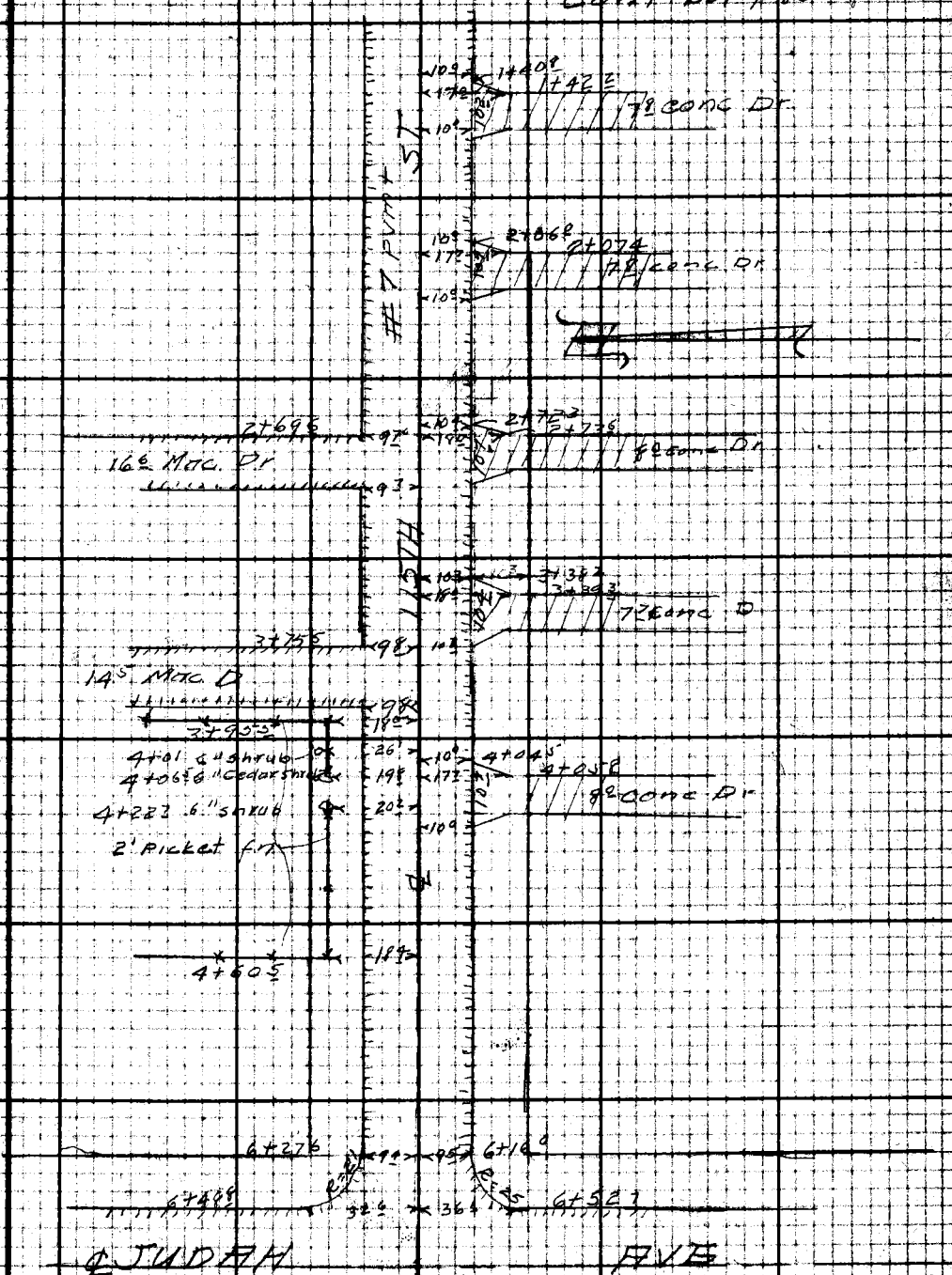

Cont from Top p78

Note: Any Additions or Changes on This Sheet Must be Made or Circled in Red Ink With Date and Name of Person Making Change.

Do not extend notes this side of this line.

RETURN TO
LOS ANGELES COUNTY SURVEYOR
700 HALL OF RECORDS

FORM 247 5M 11-40

F.B. 1150 Pg. 80

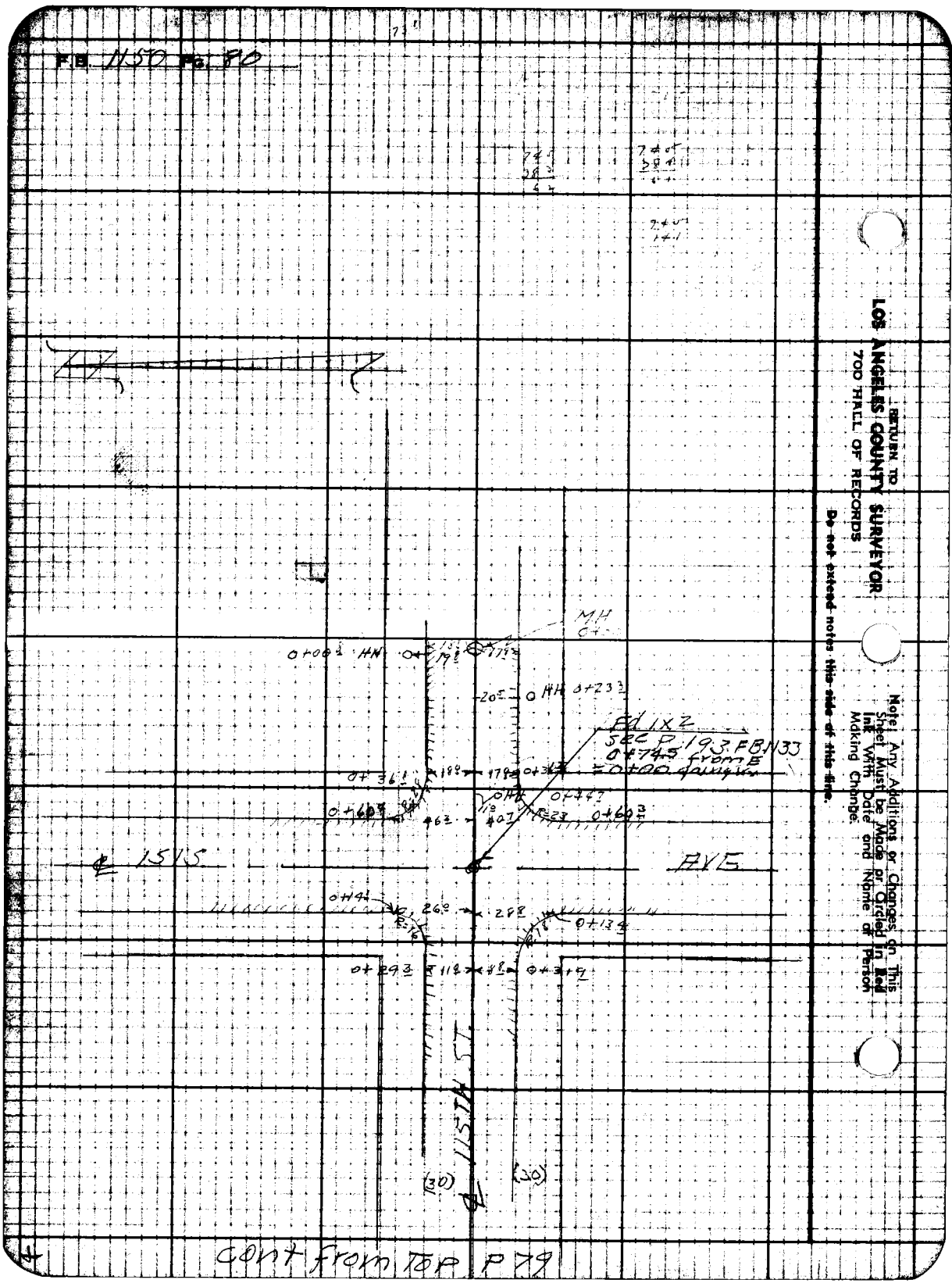

RETURN TO
LOS ANGELES COUNTY SURVEYOR
700 HALL OF RECORDS
Do not extend notes this side of this line.
Note: Any Additions or Changes on This Sheet Must be Made or Circled in Red Ink With Date and Name of Person Making Change.

Cont from Top P 79

Profile No. ____ Notes Rod. ____ Date ____ Plotted ____ Date ____

X-Sec. No. ____ Notes Chkd. ____ Date ____ Checked ____ Date ____

Job No. 1123 Division No. ____ P.B. 115 Pg. ____

Survey of 151s Ave et al.

Survey by R.L.W. Notes J.G Date 6-12-45

Map No. ____ Indexed C. Johnson Date ____

NOTE: ANY ADDITIONS OR CHANGES ON THIS SHEET MUST BE MADE OR CIRCLED IN RED INK, WITH DATE AND NAME OF PERSON MAKING CHANGE

Do not extend notes this side of this line

PLEASE RETURN TO
LOS ANGELES COUNTY SURVEYOR
700 HALL OF RECORDS

FORM 307 SM 7-43

STATION	B. S.	H. I.	F. S.	ELEV.	
					PROFILE & XSECTION OF 115th ST From 151s Ave to Aviation Blvd 151S AVE. ET. AL. J.N. 1123 June 1945 R.L. Willey Jack Gregory E.F. English T.C. Peterson W. Freed

FORM 307 5M 7-43

PLEASE RETURN TO
LOS ANGELES COUNTY SURVEYOR
700 HALL OF RECORDS

NOTE: ANY ADDITIONS OR CHANGES ON THIS SHEET MUST BE MADE OR CIRCLED IN RED INK. WITH DATE AND NAME OF PERSON MAKING CHANGE

Do not extend notes this side of this line

STATION	B. S.	H. I.	F. S.	ELEV.		
B.M. H-190	441	95 17		90 76.	BM H-190 Elev. = 90.760 115th St. & Isis Ave S.E. Cor. St. Spk. in Conc. Wk, to Ho. #5356	FB. 1133-169
0+00			557	89 60.	℄ Int 115th St & Isis Ave	
50 R			576	89 41.	on ℄ Isis Ave	
150 R			597	89 20.	" " " "	
50 L			551	89 66.	" " " "	
150 L			514	90 03.	" " " "	
0+10			580	89 37.	℄ & Gut	
0+40			511	90 06.	℄ & W.P.L. Isis Ave	
9.5 R			550	89 67.	Edge Pav	
30 R			5.5	89 7.	P.L	
9.2 L			545	89 72.	Edge Pav	
30 L			5.2	90 0.	P.L	
1+00			492	90 25.	℄	
8.3 R			536	89 81.	Edge Pav	
30 R			5.3	89 9.	P.L	
9.7 L			518	89 99.	Edge Pav	
30 L			5.2	90 0.	P.L	
2+00			488	90 29.	℄	
9.4 R			510	90 07.	Edge Pav.	
30 R			5.2	90 0.	P.L	
8.4 L			507	90 10.	Edge Pav	
30 L			4.6	90 .6.	P.L	

F.B. 450 PG. 82 Job No. 1123 Division No. Notes Red. Plotted Profile
Survey of Isis Ave et al. Date Date No.
Survey by R. L. Willey Notes J. Gregory 6-12-45 Notes Chkd AET Checked X-Sec.
Indexed A. C. Johnson Date Date 6-20-45 Date No.

FORM 307 SM 7-43

PLEASE RETURN TO
LOS ANGELES COUNTY SURVEYOR
700 HALL OF RECORDS

NOTE: ANY ADDITIONS OR CHANGES ON THIS SHEET MUST BE MADE OR CIRCLED IN RED INK, WITH DATE AND NAME OF PERSON MAKING CHANGE

Do not extend notes this side of this line

STATION	B. S.	H. I.	F. S.	ELEV.		
3+00		9517.	467	90 50.	℄	
10 R			494	90 23.	Edge Pav	
30 R			4.0	91 2.	P.L.	
9.5 L			485	90 32.	Edge Pav	
30 L			4.4	90 8.	P.L.	
4+00			461	90 56.	℄	
9.5 R			471	90 46.	Edge Pav	
30 R			4.4	90 8.	P.L.	
10.5 L			468	90 49.	Edge Pav	
30 L			4.2	91 0.	P.L.	
T.P.	547	9608.	456	9061.		
5+00			520	90 88.	℄	
9.0 R			540	90 69.	Edge Pav	
30 R			5.2	90 8.	P.L.	
10.5 L			546	90 62.	Edge Pav	
16.5 L			5.5	90 5.	B. Brk.	
20.5 L			4.8	91 2.	T. Brk	
30 L			4.2	91 3.	P.L.	
6+30.16			488	91 20.	℄ & E.P.L. of Judah	
11.0 R			522	90 86.	Edge Pav	
16.5 R			5.5	90 5.	Gut.	

Profile No. ____ Notes Red. ____ Plotted ____ Date ____ Job No. 1123 Division No. ____ F.B. 1150 Pg. 8

X-Sec. No. ____ Notes Chkd. AET Date 6-24-45 Checked ____ Date ____ Survey of Isis Ave et al. Survey by R.L.W. Notes V.G. Date 6-12-45 Map No. ____ Date ____

Max T. Johnson

FORM 307 5M 7-43

PLEASE RETURN TO
LOS ANGELES COUNTY SURVEYOR
700 HALL OF RECORDS

NOTE: ANY ADDITIONS OR CHANGES ON THIS SHEET MUST BE MADE OR CIRCLED IN RED INK. WITH DATE AND NAME OF PERSON MAKING CHANGE

Do not extend notes this side of this line

STATION		B. S.	H. I.	F. S.	ELEV.		
6+30.16	30 R		96.08	4.3	91 8	PL.	
	12.2 L			5.15	90 93	Edge Pav	
	16.0 L			5.5	90 6	Gut	
	20.6 L			4.6	91 5	T. Brk	
	30 L			4.4	91 7	PL	
6+60.16				4.95	91 13	℄ Int 115th St & Judah Ave	
	50 R			4.93	91 15	on ℄ Judah Ave	
	150 R			4.80	91 28	" " " "	
	50 L			4.81	91 27	" " " "	
	150 L			4.66	91 42	" " " "	
6+90.16				4.94	91 14	℄ & W.P.L. Judah Ave	
	16.5 R			4.89	91 19	Edge Pav	
	30 R			4.0	92 1	P.L	
	11.3 L			5.10	90 98	Edge Pav.	
	14.5 L			5.4	90 7	Gut	
	16.2 L			4.6	91 5	T. Brk	
	30 L			4.6	91 5	PL	
8+00				4.35	91 73	℄	
	92			4.61	91 47	Edge Pav	
	15 R			4.8	91 3	Gut	
	30 R			4.0	92 1	PL	

F.B. 1150 Pg. 84 Job No. 1123 Division No. Notes Red. Plotted Profile
Survey of Isis Ave et al. Date Date No.
Survey by R.L. Willey Notes V. Gregory Notes Chkd. AET Checked X-Sec.
Indexed A. C. Johnson Date Date 6-30-45 Date No.

FORM 307 5M 7-43

PLEASE RETURN TO
LOS ANGELES COUNTY SURVEYOR
700 HALL OF RECORDS

NOTE: ANY ADDITIONS OR CHANGES ON THIS SHEET MUST BE MADE OR CIRCLED IN RED INK, WITH DATE AND NAME OF PERSON MAKING CHANGE

Do not extend notes this side of this line

STATION		B. S.	H. I.	F. S.	ELEV.		
8+00	10.5 L		96 08	445	91 63	Edge Pav	
	30 L			3.7	92 4	PL	
9+00				395	92 13	℄	
	9.5 R			420	91 88	Edge Pav	
	15.3 R			4.7	91 4	Gut	
	30 R			3.7	92 4	PL	
	10.0 L			406	92 02	Edge Pav	
	16 L			4.3	91 8	Gut	
	30 L			3.3	92 8	PL	
T.P		6 07	98 15	400	92 08		
10+00				550	92 65	℄	
	9.5 R			561	92 54	Edge Pav	
	14.5 R			6.2	92 0	Gut	
	30 R			5.5	92 7	PL	
	9.5 L			568	92 47	Edge Pav	
	14.2 L			6.1	92 1	Gut	
	23 L			5.3	92 9	T Brk	
	30 L			5.2	93 0	PL	
11+00				522	92 ~~8~~ 9 3	℄	
	10.5 R			540	92 75	Edge Pav	
	14.3 R			5.8	92 4	Gut	

Profile No. ____ Notes Red. ____ Plotted ____ Job No. 1123 Division No. ____ F.B. 1150 Pg. [illegible]
Date ____ Date ____ Survey of Isis Ave et al
X-Sec. No. ____ Notes Chkd. AET Checked ____ Survey by R.L.W. Notes J.G. Date 6-12-45
Date 6-20-45 Date ____ Map No. ____ Checked E. Johnson Date ____

FORM 307 5M 7-43

PLEASE RETURN TO
LOS ANGELES COUNTY SURVEYOR
700 HALL OF RECORDS

NOTE: ANY ADDITIONS OR CHANGES ON THIS SHEET MUST BE MADE OR CIRCLED IN RED INK, WITH DATE AND NAME OF PERSON MAKING CHANGE

Do not extend notes this side of this line

STATION	B. S.	H. I.	F. S.	ELEV.	
11+00 30R		98 15	53	92 9	PL.
8.7 L			532	92 83	Edge Pav
15.8 L			61	92 1	Gut
22 L			53	92 9	T. Brk
30 L			51	93 1	P.L
12+00 81			441	93 74	℄ & E.P.L of Aviation Blvd
21.8 R			452	93 63	Edge Pav
30 R			41	94 1	PL
10 L			462	93 53	Edge Pav
30 L			43	93 9	PL
12+25 81			401	94 14	℄ Int 115th St & Aviation Blvd.
BM H 192			377	94 38	BM H-192 Elev = 94.391. F.B. 1133-169. Aviation Blvd & 115th St. N.E Cor Ct. Spk in S. Side 12" Gum Tree
BM H 190	385	94 61		90 76	BM H 190 El. 90760; F.B 1133-169 1515 Ave & 115th St SE Cor. Bt. Spk in Conc. Walk at Hse #5356
0+00			518	89 43	℄ on M H 75' E ℄ int 1515 Ave & 115th St
13.7 R			547	89 14	Gut
17.8 R			495	89 66	Edge Pav
30 R			46	90 0	PL
14.3 L			545	89 ~~90~~ 16	Gut
18.2 L			490	89 71	Edge
22.3 L			42	90 4	T. Brk
30 L			42	90 4	P.L.
0+44.5			492	89 69	℄
15.2 R			525	89 36	Gut
19.4 R			477	89 84	Edg Pav
30 R			45	90 1	PL
15.5 L			529	89 32	Gut
19.7 L			480	89 81	Edge Pav
30 L			41	90 5	PL
BM H 190			385	90 76	See Above

F.B. 1150 Pg. 86 Job No. 1123 Division No. Notes Red. Plotted Profile
Survey of Isis Ave et al Date Date No.
Survey by R. L. Willey Notes V. Gregory 6-12-45 Notes Chkd. AET Checked X-Sec.
Indexed A. C. Johnson Date 6-20-45 Date No.

Notes C'k'd by	Survey of I515 Ave etal
Map No.	W. O. 1123 Tape No. Std °F
Office Work	Surveyed by RLW Hay
Checked	Notes RLW Date 6-13-45
Date	Indexed C. Johnson

F. B. 1150 Pg. 89

TOPOGRAPHY
IMPERIAL HWY
FROM I515 AVE
TO AVIATION BLVD
JN 1123

June 13-1945
RLW Hay
Jack Gregory
EF Emblin
FG Peterson
W Freed

RETURN TO
LOS ANGELES COUNTY SURVEYOR
700 HALL OF RECORDS

Note: Any Additions or Changes on This Sheet Must be Made or Circled in Red Ink With Date and Name of Person Making Change

Do not extend note this side of this line.

FORM 247 3M 11-2

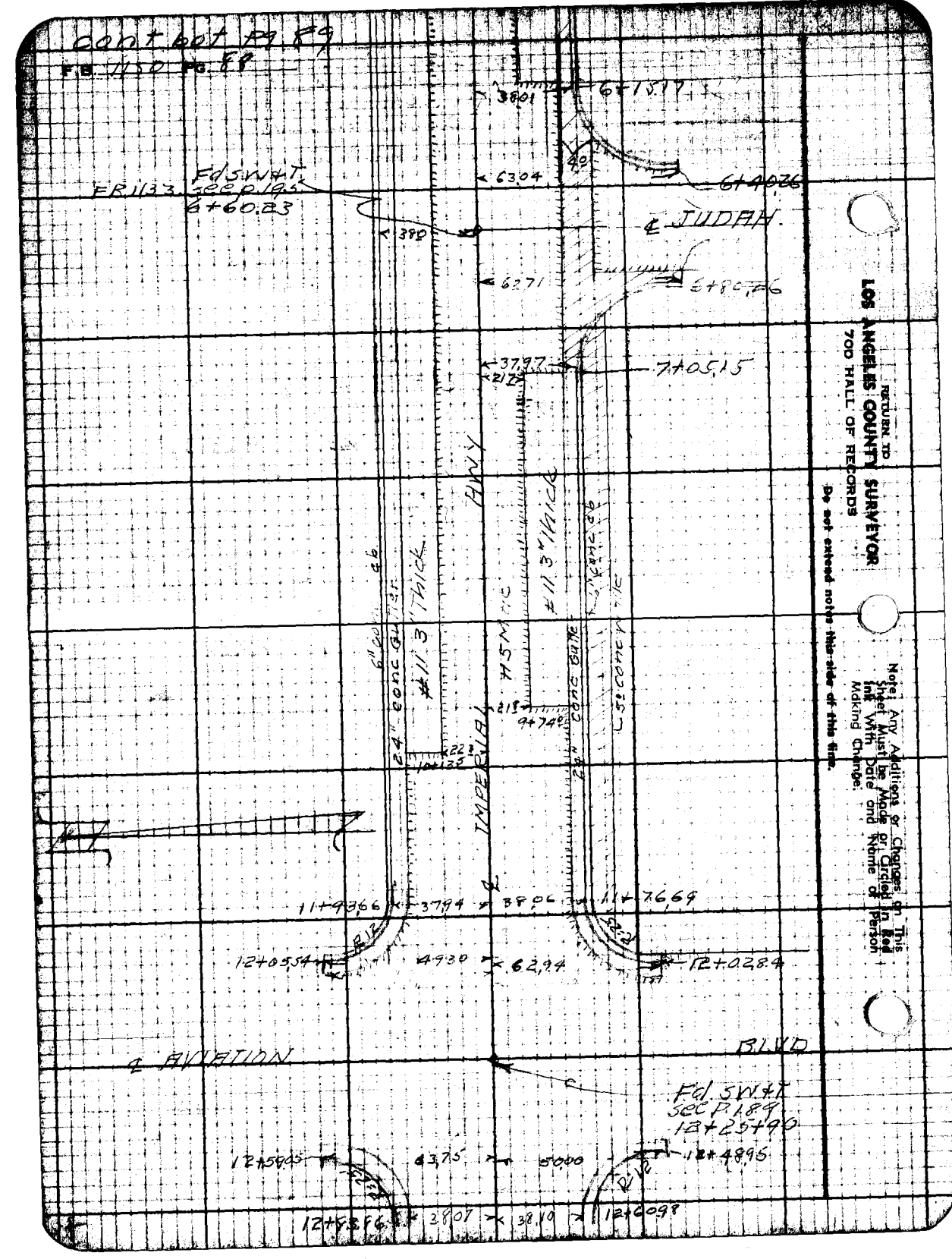

LOS ANGELES COUNTY SURVEYOR
700 HALL OF RECORDS

RETURN TO

Do not extend notes this side of this line.

Note: Any Additions or Changes on This Sheet Must be Made or Circled in Red Ink With Date and Name of Person Making Change.

F.B. 1150 Pg. 69

Notes Ck'd by	Survey of ISIS AVE et al
Map No.	W. O. 1123 Tape No. Std. °F
Office Work	Surveyed by E.L. Willey
Checked	Notes E.L.W. Date 6-13-45
Date	Indexed



Note: Any Additions or Changes on This Sheet Must Be Made or Circled in Red Ink With Date and Name of Person Making Change.

Do not extend notes this side of this line.

RETURN TO
LOS ANGELES COUNTY SURVEYOR
700 HALL OF RECORDS

FORM 247 RM 12-40

cont from Top P88

RETURN TO
LOS ANGELES COUNTY SURVEYOR
700 HALL OF RECORDS

Note: Any Additions or Changes on This Sheet Must be Made or Circled in Red Ink With Date and Name of Person Making Change.

Do not extend notes this side of this line.

F.B. 1150 Pg. 99

Profile No. _____ Notes Red. _____ Date _____ Plotted _____ Date _____

X-Sec. No. _____ Notes Chkd. _____ Date _____ Checked _____ Date _____

Job No. 1123 Division No. _____ F.B. 1150 Pg. 6

Survey of Isis Ave

Survey by R.L.W. Notes V.G. Date 6-13-45

Map No. _____ Indexed C. Johnson Date _____

PROFILE & XSECTION

OF

IMPERIAL HWY. (S. HALF ONLY)

From Isis Ave to Aviation Blvd

ISIS AVE. ET. AL.

J.N. 1123

June 1945

R.L. Willey

Jack Gregory

E.F. English

T.C. Peterson

W. Freed

STATION	B.S.	H.I.	F.S.	ELEV.

NOTE: ANY ADDITIONS OR CHANGES ON THIS SHEET MUST BE MADE OR CIRCLED IN RED INK, WITH DATE AND NAME OF PERSON MAKING CHANGE

Do not extend notes this side of this line

PLEASE RETURN TO
LOS ANGELES COUNTY SURVEYOR
700 HALL OF RECORDS

FORM 307 SM 7-43

FORM 307 5M 7-43

PLEASE RETURN TO
LOS ANGELES COUNTY SURVEYOR
700 HALL OF RECORDS

NOTE: ANY ADDITIONS OR CHANGES ON THIS SHEET MUST BE MADE OR CIRCLED IN RED INK, WITH DATE AND NAME OF PERSON MAKING CHANGE

Do not extend notes this side of this line

STATION	B. S.	H. I.	F. S.	ELEV.	
BM H189	452	94.27		89.75	BM H189. Elev. = 89.749 · Imperial Hwy + Isis Ave SW. Cor. FB. 1133-169 Set Bt. Spk. in Cb. 5' W. of W. end C.R.
0+00			446	89.81	℄ Int. Isis Ave & Imperial Hwy.
38³L			556	88.71	Conc. Gut on ℄ Isis Ave
50 L			532	88.95	on ℄ Isis Ave
150 L			507	89.20	" " " "
					Cb Returns at Isis Ave & Imperial Blvd
			558	88.69	Gut SE Cor E end CR
			483	89.44	TCb " " " "
			565	88.62	Gut " S end CR
			498	89.29	TCb " " " "
			555	88.72	Gut SW Cor " " "
			488	89.39	TCb " " " "
			522	89.05	Gut " W " "
			455	89.72	TCb " " " "
1+00			410	90.17	℄
38L			492	89.35	Gut
38L			426	90.01	TCb ?
2+00			371	90.56	℄
38L			445	89.82	Gut
38L			378	90.49	TCb.
3+00			332	90.95	℄

F.B. 1158 Pg. 92 Job No. 1123 Division No. Notes Red. Plotted Profile
Survey of Isis Ave et al Date Date No.
Survey by R. L. Willey Notes J. Gregory 6-13-45 Notes Chkd. AET Checked X-Sec.
Indexed A. C. Johnson Date Date 6-24-45 Date No.

FORM 307 5M 7-43

PLEASE RETURN TO
LOS ANGELES COUNTY SURVEYOR
700 HALL OF RECORDS

NOTE: ANY ADDITIONS OR CHANGES ON THIS SHEET MUST BE MADE OR CIRCLED IN RED INK. WITH DATE AND NAME OF PERSON MAKING CHANGE

Do not extend notes this side of this line

STATION		B. S.	H. I.	F. S.	ELEV.		
3+13.5	38 L		94 27	401	90 26	Gut	
	38 L			333	90 94	TCb	
T.P.		585	95 75	437	89 90		
4+00				440	91 35	℄	
4+12	38 L			508	90 67	Gut	
	38 L			441	91 34	TCb	
5+00				411	91 64	℄	
5+13.5	38 L			485	90 90	Gut	
	38 L			420	91 55	T.Cb.	
6+00				387	91 88	℄	
	38 L			467	91 08	Gut	
	38 L			405	91 70	T.C.	
6+				375	92 00	℄ Int Imperial Hwy & Judah Ave.	
	38 L			454	91 21	Conc Gut & ℄ Judah Ave	
	50 L			441	91 34	on ℄ Judah Ave.	
	140 L			435	91 40	" " " "	
						Cb, Returns at Imperial Hwy & Judah Ave.	
				467	91 08	Gut S.E. Cor E. end CR.	
				403	91 72	TCb " " " "	
				460	91 15	Gut " " S "	
				402	91 73	TC " " " "	

Profile No. ____ Notes Red. ____ Plotted ____ Job No. 1123 Division No. ____ R.B. 115 Pg. 97
No. ____ Date ____ Date ____ Survey of Isis Ave et al
X-Sec. Notes Chkd. KET Checked ____ Survey by R.L.W. Notes J.G. Date 6-13-45
No. ____ Date 6-20-45 Date ____ Map No. ____ Notes C. Johnson Date ____

FORM 307 5M 7-43

PLEASE RETURN TO
LOS ANGELES COUNTY SURVEYOR
700 HALL OF RECORDS

NOTE: ANY ADDITIONS OR CHANGES ON THIS SHEET MUST BE MADE OR CIRCLED IN RED INK. WITH DATE AND NAME OF PERSON MAKING CHANGE

Do not extend notes this side of this line

F.B. 1150 Pg. 92 | Job No. 1123 | Division No. | Notes Red. | Plotted | Profile
Survey of 515 Ave etal | Date | Date | No.
Survey by R.L. Willey | Notes W. Gregory 6-13-44 | Notes Chkd. AET | Checked | X-Sec.
Indexed A. C. Johnson | Date | Date 6-20-44 | Date | No.

STATION		B. S.	H. I.	F. S.	ELEV.	
			9575.	443.	9132.	Gut S.W. Cor. Send C R.
				384	9191.	TC " " " "
				44v	9133.	Gut " " W "
				378	9198.	TC " " " "
7+00				368	9207.	± (Wood C R = 7+05)
8+00				344	9231.	±
	38L			425	9150.	Gut
	38L			356	9219.	TC.
9+00				325	9250.	±
	38L			411	9164.	Gut
	38L			340	9235.	T.C.
T.P.		485	9697.	363	9212.	
10+00				431	9266.	±
	38L			507	9190.	Gut
	38L			440	9257.	T.C.
11+00				401	9296.	±
11+0v5	38L			474	9223.	
	38L			408	9291.	
12+00				344	9253.	±
12+				309	9288.	± Int Imperial Blvd & Inglewood - Redondo Rd Aviation Blvd

FORM 307 5M 7-43

PLEASE RETURN TO
LOS ANGELES COUNTY SURVEYOR
700 HALL OF RECORDS

NOTE: ANY ADDITIONS OR CHANGES ON THIS SHEET MUST BE MADE OR CIRCLED IN RED INK, WITH DATE AND NAME OF PERSON MAKING CHANGE

Do not extend notes this side of this line

STATION	B. S.	H. I.	F. S.	ELEV.		
		9697			Cb Returns at Imperial Hwy & Inglewood-Redondo Rd.	
			435	9262	Gut S.E. Cor E end CR	
			370	9327	T.C. " " " " "	
			402	9295	Gut " " S " "	
			356	9341	T.C. " " " " "	
			441	9256	Gut N.E. Cor E end CR	
			370	9327	T.C. " " " " "	
			382	9315	Gut " " N " "	
			317	9380	T.C. " " " " "	
			315	9382	Gut SW Cor. S end CR.	
			267	9430	T.C. " " " " "	
			230	9467	Gut " " W " "	
			197	9500	T.C. " " " " "	
			296	9401	Gut NW Cor N end CR.	
			251	9446	T.C. " " " " "	
			117	9580	Gut " " W " "	
			102	9595	T.C. " " " " "	
T.P. USC & G.S. BM L 748 1945	790	10132	355	9342	U.S.C. & G.S. BM L-748-1945 No Ref.	
			641	9491	1' N of N Prop. line Imperial Hwy & 30'± W. of W. Rail S.F.R.R. 108'± W of Inglewood-Redondo Rd. Fd. 3½" Iron Tablet in Top of Conc. Wall Drain	

Project No. ____ Notes Red. ____ Plotted ____ Job No. [illegible] Division No. ____ F.B. 1160 Pg. 9
No. ____ Date ____ Date ____ Survey of Isis Ave et al.
X-Sec. ____ Notes Chkd. AET Checked ____ Survey by R.L.W. Notes V.G. Date 6-13-45
No. ____ Date 6-20-45 Date ____ Map No. ____ Indexed C. Johnson Date ____

F.B. 1150 Pg. 96 Job No. 1123 Division No. _____ Notes Red. _____ Plotted _____ Profile

Survey of 15th Ave et al Date _____ Date _____ No. _____

Survey by R.L. Willey Notes V. Gregory 6-13-45 Notes Chkd. _____ Checked _____ X-Sec.

Indexed _____ Date _____ Date _____ Date _____ No. _____

STATION	B.S.	H.I.	F.S.	ELEV.	

FORM 307 SM 7-43

PLEASE RETURN TO
LOS ANGELES COUNTY SURVEYOR
700 HALL OF RECORDS

Do not extend notes this side of this line

NOTE: ANY ADDITIONS OR CHANGES ON THIS SHEET MUST BE MADE OR CIRCLED IN RED INK. WITH DATE AND NAME OF PERSON MAKING CHANGE

Notes Ck'd by	Survey of Isis Ave et al
Map No.	W. O. 1123 Tape No. Std. °F
Office Work	Surveyed by R L Willey
Checked	Notes RLW Date 6-13-45
Date	Indexed A. C. Jackson 1-21-46

F.B. 1150 Pg 47

TOPOGRAPHY
AVIATION BLVD
FROM 120TH ST
TO IMPERIAL HWY
ISIS AVE ET AL
JN 1123

June 13-45
R L Willey
Jack Gregory
E F English
T C Peterson
W Freed

Note: Any Additions or Changes on This Sheet Must be Made or Circled in Red Ink With Date and Name of Person Making Change.

Do not extend notes this side of this line.

RETURN TO
LOS ANGELES COUNTY SURVEYOR
700 HALL OF RECORDS

FORM 247 5M 12-42

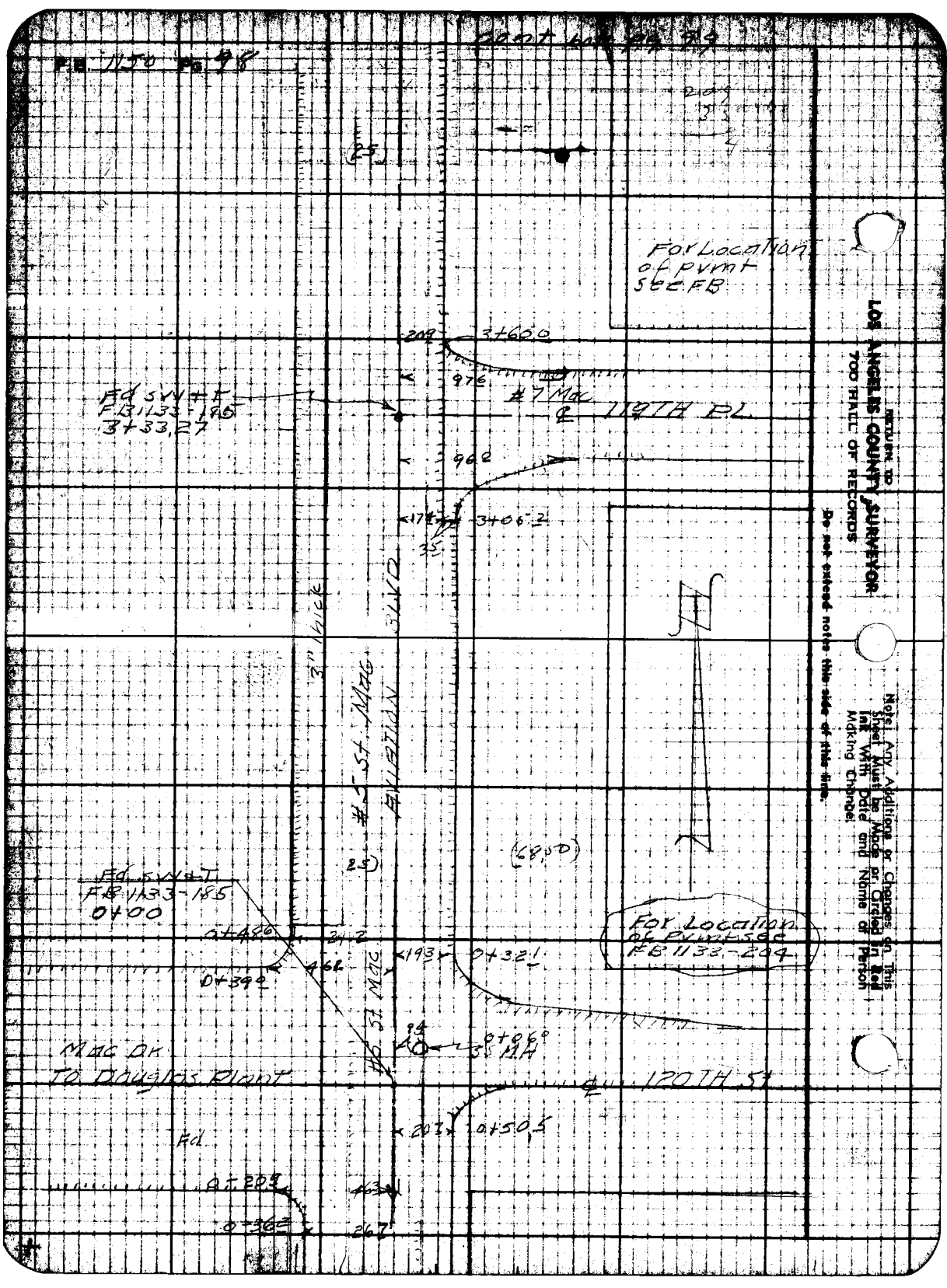

FB 1150 Pg 98
For Location of Pvmt See FB
209
3+60.0
976
#7 Mac
119TH PL
Fd SW+T
FB 1133-185
3+33.27
962
3+06.2
35
3" thick
#5 St. Mac
AVIATION BLVD
(68.50)
Fd SW+T
FB 1133-185
0+00
0+48.6
0+39.0
462
193
0+32.1
For Location of Pvmt See FB 1133-204
#6 St. Mac
94
0+06.0
35 MH
Mac Dr
To Douglas Plant
120TH St
207
0+50.5
Fd
0+20.9
463
0+36.2
267
RETURN TO
LOS ANGELES COUNTY SURVEYOR
700 HALL OF RECORDS
Do not extend notes this side of this line.
Note: Any Additions or Changes on This Sheet Must be Made or Circled in Red Ink With Date and Name of Person Making Change.

Notes Ck'd by	Survey of Isis Arcadia
Map No.	W. O. 1123 Tape No. Std. °F
Office Work	Surveyed by R.L. Willey
Checked	Notes R.L.W. Date 6-13-45
Date	Indexed A.C. Johnson

F.B. 1150 Pg. 99

186

Cont bot P 100

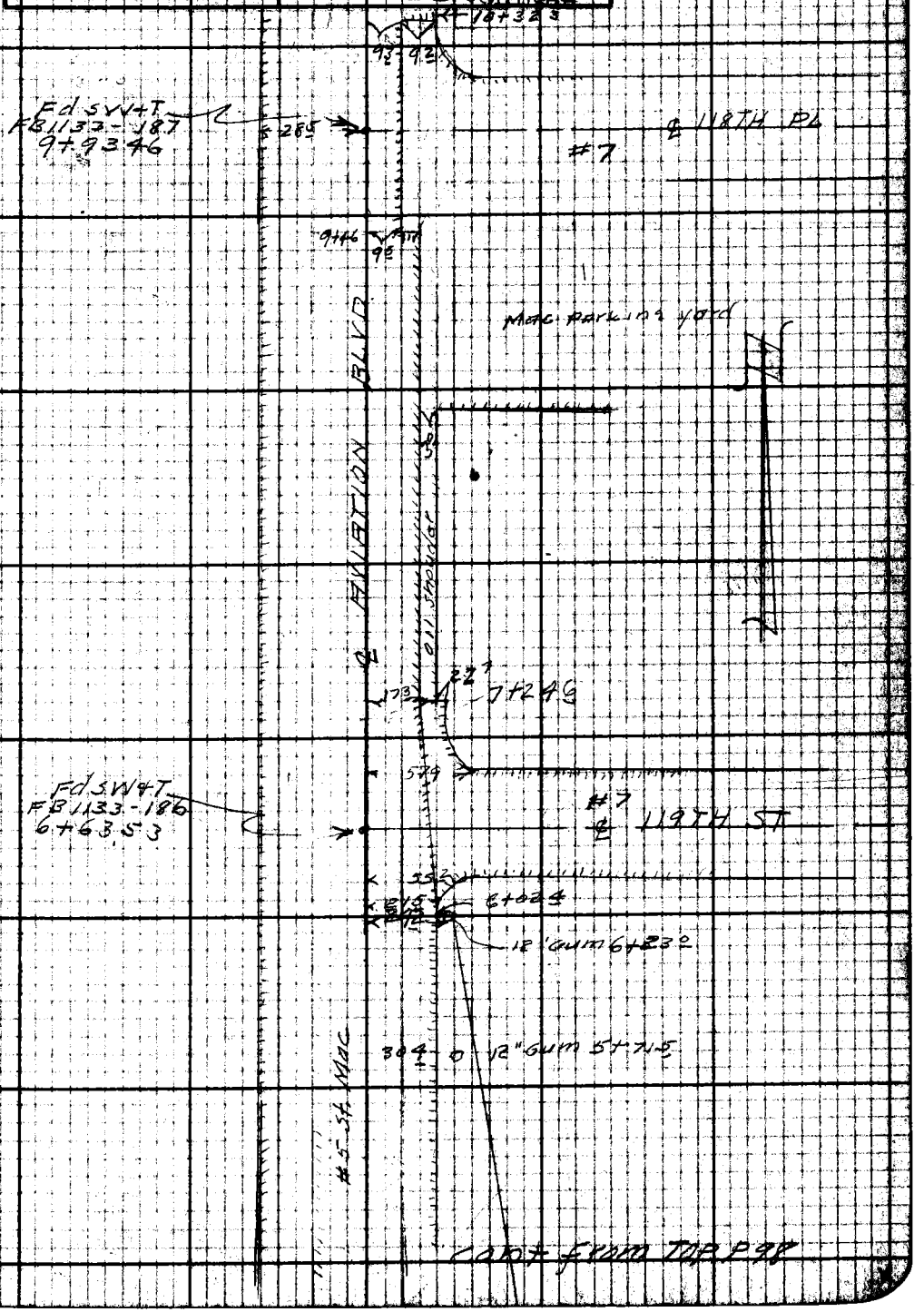

Cont from TOP P98

Note: Any Additions or Changes on This Sheet Must be Made or Circled in Red Ink With Date and Name of Person Making Change.

Do not extend notes this side of this line.

RETURN TO
LOS ANGELES COUNTY SURVEYOR
700 HALL OF RECORDS

FORM 247 SM 12-40



Cont bot p101
FB 1150 Pg. 100
FdSW 4T
FB 1133+18.7
13+23.52
13+73.3
28°
13+53.3
448
172
13+68
13+41.3
57
Mac Dr
To Douglas
Plant
31°
#7
118TH ST
SSMH
13+23.5
56
12+059
12+93.5
447
219
12+89.3
12+71.3
23.5
AVIATION BLVD
#5 St. Mac
(25)
(25)
Cont from Top p99
RETURN TO
LOS ANGELES COUNTY SURVEYOR
700 HALL OF RECORDS
Do not extend notes this side of this line.
Note: Any Additions or Changes on This Sheet Must be Made or Circled in Red Ink With Date and Name of Person Making Change.

Notes Ck'd by	Survey of Isis Ave Ctal
Map No.	W. O. 1123 Tape No. Std °F
Office Work	Surveyed by P L Willey
Checked	Notes P L Willey Date 6-13-45
Date	Indexed C. Johnson

F.B. 1150 Pg. 91



Note: Any Additions or Changes on This Sheet Must be Made or Circled in Red Ink With Date and Name of Person Making Change.

Do not extend notes this side of this line.

RETURN TO
LOS ANGELES COUNTY SURVEYOR
700 HALL OF RECORDS

FORM 247 8M 12-40

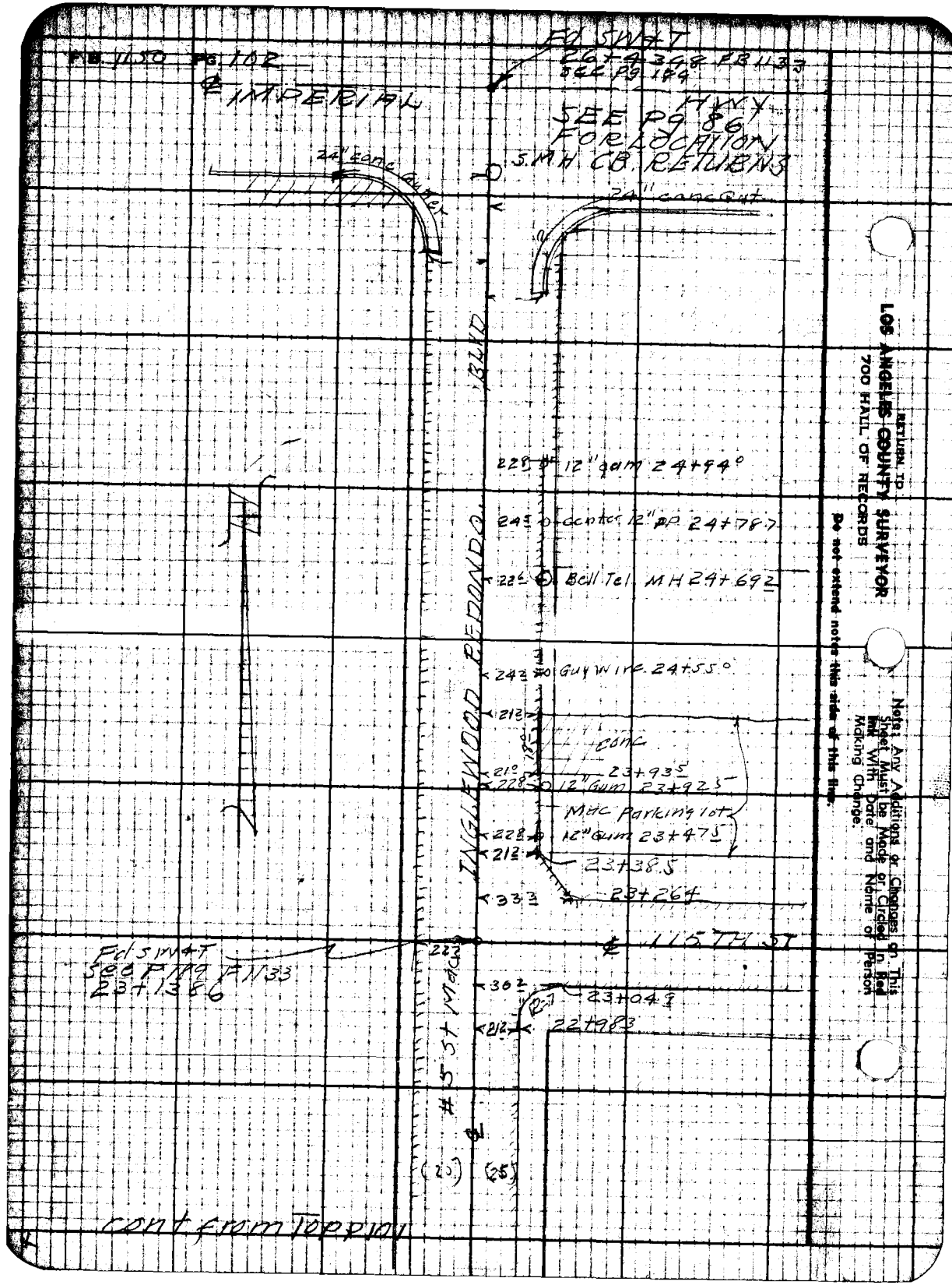

FB 1150 PG 102
℄ IMPERIAL
Fd SW&T
26+4398 FB 1133
SEE PG 189
HWY
SEE PG 86
FOR LOCATION
S.M.H. CB. RETURNS
24" conc Gutter
24" conc Gut
BLVD
INGLEWOOD REDONDO
228 12" gum 24+94°
24 center 12" pp 24+78.7
22 Bell Tel MH 24+69.2
24 Guy Wire 24+55°
21
conc
21 23+93.5
228 12" Gum 23+92.5
Mac Parking lot
228 12" Gum 23+47.5
21 23+38.5
33 23+26.4
℄ 115TH ST
Fd SW&T
See PG 189 FB 1133
23+1386
22
30 23+04.9
21 22+98.3
#5 St Mac
(20) (25)
cont from Top p101
RETURN TO
LOS ANGELES COUNTY SURVEYOR
700 HALL OF RECORDS
Do not extend notes this side of this line.
Note: Any Additions or Changes on This Sheet Must be Made or Circled in Red Ink With Date and Name of Person Making Change.

Notes Red. _____ Plotted _____ Job No. 1123 Division No. _____ F.B. 1158 Pg. 10

No. _____ Date _____ Date _____ Survey of 1515 Ave. et al

X-Sec. Notes Chkd. _____ Checked _____ Survey by R.L.W. Notes J.G. Date 6-13-45

No. _____ Date _____ Date _____ Map No. _____ Indexed C. Johnson Date _____

PROFILE & XSECTION

OF

AVIATION BLVD

From 120th St to Imperial Hwy

1515 AVE. ET. AL.

S.M. 1123

June 1945
R.L. Willey
Jack Gregory
E.F. English
R.C. Peterson
W. Freed

STATION	B.S.	H.I.	F.S.	ELEV.

NOTE: ANY ADDITIONS OR CHANGES ON THIS SHEET MUST BE MADE OR CIRCLED IN RED INK, WITH DATE AND NAME OF PERSON MAKING CHANGE

Do not extend notes this side of this line

PLEASE RETURN TO
LOS ANGELES COUNTY SURVEYOR
700 HALL OF RECORDS

FORM 307 SM 7-43

FORM 307 5M 7-43

685

PLEASE RETURN TO
LOS ANGELES COUNTY SURVEYOR
700 HALL OF RECORDS

NOTE: AN[illegible] OR CHANGES ON THIS SHE[illegible] BE MADE OR CIRCLED IN RE[illegible] WITH DATE AND NAME OF PERS[illegible] MAKING CHANGE

Do not extend notes this side of this line

STATION	B. S.	H. I.	F. S.	ELEV.	97.433 Pg. 164 } average 97.388 97.406 " " 97.325 " 199 } 433
BM H187	414	101 53.		97 39.	B.M. H 187 Elev 97~~443~~ FB 1133-164 120th St + Aviation Blvd, S.E. Cor. Ct. Spk. in N. side P.P. #611973E
0+00			383	97.70	℄ Int Aviation Blvd & 120th St
25 L			450	97.03	
0+30 R			385	97.68	℄ & N. PL 120th St
32.5 R			435	97.18	Edge Pav
68.5 R			44	97.1	P.L.
0+78			394	97.59	℄
21.3 R			468	96.85	Edge Pav
42 R			50	96.5	Bot of Dump
46.7 R			28	98.7	Top " "
52.5 R			27	96.8	Top " "
59.3 R			51	96.4	Bot " "
68.5 R			51	96.4	P.L.
1+00			398	97.55	℄
20.8 R			470	96.83	Edge Pav
40 R			52	96.3	Bot of Dump
47.6 R			29	98.6	Top " "
54.4 R			30	98.5	" " "
61.5 R			52	96.3	Bot " "
68.5 R			50	96.5	P.L.
29.1 L			454	96.99	Edge Pav

F.B. 1150 Pg. 104 Job No. 1123 Division No. Notes Red. Plotted Profile
Survey of 1513 Ave et al. Date Date No.
Survey by R. L. Willey Notes J. Gregory 6-13-45 Notes Chkd A.E.T. Checked X-Sec.
Indexed A. C. Johnson Date Date 6-21-45 Date No.

FORM 307 SM 7-43

PLEASE RETURN TO
LOS ANGELES COUNTY SURVEYOR
700 HALL OF RECORDS

NOTE: ANY ADDITIONS OR CHANGES ON THIS SHEET MUST BE MADE OR CIRCLED IN RED INK. WITH DATE AND NAME OF PERSON MAKING CHANGE

Do not extend notes this side of this line

Profile No. _____ Notes Red _____ Plotted _____ Job No. 1123 Division No. _____
X-Sec. No. _____ Notes Chkd. _____ Date _____ Checked AET Date 6-21-45 Survey of Iris Ave. st. Survey by R.L.W. Notes V.G. Date 6-13-45
Date _____ Map No. _____ Checked E.D. Johnson Date _____ F.B. 1/16 Pg. 10

STATION	B. S.	H. I.	F. S.	ELEV.		
2+00		101.53	4.26	97.27	℄	
20.5 R			4.89	96.64	Edge Pav	
30.3 R			5.1	96.4	Bot of Dump	
42.3 R			1.5	99.9	T " "	
57 R			5.3	96.52	Bot " "	
65.5 R			5.5	96.0	PL	
29.0 L			4.83	96.70	Edge Pav	
2+70.5			4.40	97.13	℄	
20.5 R			4.97	96.56	Edge Pav	
34.5 R			5.3	96.2	Bot of Dump	
47 R			2.2	99.3	T " "	
55.5 R			5.0	96.5	Bot " "	
68.5 R			4.1	96.8	PL	
3+03.27			4.47	97.06	℄ & N.P.L. of 119 ± Pl.	
20.8 R			4.92	96.61	Edge Pav	
68.5 R			4.8	96.7	PL	
69 L			5.17	96.36	Edge Pav	
3+33.27			4.59	96.94	℄ Int Alliatism Blvd & N.P.L.	
3+63.27			4.67	96.86	℄ & N.P.L of 119 ± Pl.	
21.5 R			5.03	96.50	Edge Pav	
68.5 R			4.9	96.6	PL	

FORM 307 5M 7-43

PLEASE RETURN TO
LOS ANGELES COUNTY SURVEYOR
700 HALL OF RECORDS

NOTE: ANY ADDITIONS OR CHANGES ON THIS SHEET MUST BE MADE OR CIRCLED IN RED INK, WITH DATE AND NAME OF PERSON MAKING CHANGE

Do not extend notes this side of this line

STATION	B. S.	H. I.	F. S.	ELEV.		
3+63.27 29.2 L		101 53	543	96 10	Edge Pav	
4+00			478	96 75	℄	
20.8 R			525	96 28	Edge Pav	
68.5 R			5[illegible]	96 4	P.L	
28.6 L			541	96 12	Edge Pav	
TP	377	100 72	458	96 95		
5+00			408	96 64	℄	
19.7 R			471	96 01	Edge Pav	
68.5 R			5[illegible]3	95 4	P.L	
28.9 L			468	96 [illegible]4	Edge Pav	
6+00			432	96 40	℄	
20.8 R			521	95 51	Edge Pav	
30 R			55	95 2	P.L	
29 L			490	95 82	Edge Pav	
6+33.53			442	96 30	℄ & S.P.L of 119th St	
25 R			550	95 22	Edge Pav	
28.9 L			510	95 62	" "	
6+63.53			457	96 15	℄ Int Aviation Blvd & 119th St	
6+93.53			461	96 11	℄ & N.P.L. of 119th St	
24.5 R			523	95 49	Edge Pav	
25 R			5[illegible]3	95 4	P.L	

F.B. 1150 Pg. 106 Job No. 1123 Division No. Notes Red. Plotted Profile
Survey of Sis Ave et al. Date Date No.
Survey by R.L. Willey Notes V. Gregory 6-13-45 Notes Chkd. AET Checked X-Sec.
Indexed A. C. Johnson Date Date 6-21-45 Date No.

FORM 307 5M 7-43

PLEASE RETURN TO
LOS ANGELES COUNTY SURVEYOR
700 HALL OF RECORDS

NOTE: ANY ADDITIONS OR CHANGES ON THIS SHEET MUST BE MADE OR CIRCLED IN RED INK, WITH DATE AND NAME OF PERSON MAKING CHANGE

Do not extend notes this side of this line

STATION	B. S.	H. I.	F. S.	ELEV.		
6+93.53 28.6 L		100 72	511	95 61	Edge Pav	
8+00			464	96 08	℄	
19.4 R			534	95 38	Edg Pav	
25 R			54	95 3	P.L	
28.6 L			545	95 27	Edge Pav	
T.P.	410	99 58	524	95 48		
9+00			352	96 06	℄	
20.5 R			431	95 27	Gut	
25 R			420	95 38	P.L. on Mac Pav	
28.5 L			461	94 97	Edge Pav	
9+63.46			365	95 93	℄ & S.P.L. of 118 Pl.	
30' R			444	95 14	Gut & Mac. Pav	
27.9 L			464	94 94	Edge Pav	
9+93.46			375	95 83	℄ Int Aviation Blvd & 118th Pl.	
10+23.5			381	95 77	℄ & N.P.L. of 118th Pl.	
23.5 R			405	95 53	Edge Pav	
25 R			42	95 4	P.L	
27.9 L			479	94 79	Edge Pav	
11+00			397	95 61	℄	
19.2 R			434	95 24	Edge Pav	
25 R			43	95 3	P.L	

Profile No. ____ Notes Red. ____ Plotted ____ Job No. 1123 Division No. ____ F.B. 1150 Pg
Date ____ Date ____ Survey of Isis Ave et al
X-Sec. No. ____ Notes Chkd. AET Checked A Survey by R.L.W. Notes V.G. 6-15-45
Date 6-21-45 Date ____ Map No. ____ Indexed C. Johnson Date ____

FORM 307 5M 7-43

PLEASE RETURN TO
LOS ANGELES COUNTY SURVEYOR
700 HALL OF RECORDS

NOTE: ANY ADDITIONS OR CHANGES ON THIS SHEET MUST BE MADE OR CIRCLED IN RED INK. WITH DATE AND NAME OF PERSON MAKING CHANGE

Do not extend notes this side of this line

STATION	B. S.	H. I.	F. S.	ELEV.		
11+00 28.6 L		99 58.	503	94 55	Edge Pav	
12+00			422	95 36	℄	
20.6 R			457	95 01	Edge Pav	
25 R			4.8	94 8	P.L.	
28 L			510	94 48	Edge Pav	
12+93.52			420	95 38	℄ & S.P.L. of 118th St	
22.8 R			465	94 93	Edge Pav	
25 R			4.8	94 8	P.L.	
27.5 L			502	94 56	Gut	
13+23.52			424	95 34	℄ Int Aviation Blvd & 118th St	
13+53.52			428	95 30	℄ & N.P.L. of 118th St	
26.2 R			454	95 04	Edge Pav.	
27.2 L			513	94 45	Gut	
[illegible]			435	95 23	℄	
21.6 R			503	94 55	Edge Pav	
25 R			5.3	94 3	P.L.	
27.8 L			522	94 36	Edge Pav	
TP	430	99 18	470	94 88		
15+00			417	95 01	℄	
21.2 R			494	94 24	Edge Pav	
25 R			4.5	94 7	P.L.	

F.B. 1150 PG. 108 Job No. 1123 Division No. Notes Red. Plotted Profile
Survey of 1515 Arect. al Date Date No.
Drawn by R.L. Willey Notes J. Gregory 6-15-45 Notes Chkd. AET Checked X-Sec.
Date A. D. Johnson Date 6-21-45 Date No.

FORM 307 5M 7-43

PLEASE RETURN TO
LOS ANGELES COUNTY SURVEYOR
700 HALL OF RECORDS

NOTE: ANY ADDITIONS OR CHANGES ON THIS SHEET MUST BE MADE OR CIRCLED IN RED INK, WITH DATE AND NAME OF PERSON MAKING CHANGE

Do not extend notes this side of this line

STATION	B. S.	H. I.	F. S.	ELEV.		
15+00 28.7 L		99 18.	504	94 14	Edge Pav	
16+00			422	94 96	℄	
22.2 R			497	94 21	Gut	
25 R			445	94 73	PL	
28.7 L			510	94 08	Edge Pav	
16+23.63			425	94 93	℄ & SPL. of 117th St.	
21.3 R			492	94 26	Edge Pav	
25 R			47	94 5	P.L.	
27.5 L			514	94 04	Edge Pav	
16+53.63			430	94 88	℄ Int of Aviation Blvd & 117th St	
16+83.63			429	94 89	℄ & N.P.L. of 117th St	
22.7 R			502	94 16	Edge Pav	
25 R			52	94 0	P.L.	
28 L			510	94 08	Edge Pav	
18+00			448	94 70	℄	
21.8 R			518	94 00	Edge Pav	
25 R			45	94 [illegible]	PL	
28.2 L			517	94 01	Edge Pav	
19+00			464	94 54	℄	
22.2 R			527	93 91	Edge Pav	
23.7 R			55	93 7	Gut	

Profile No. ____ Notes Red. ____ Plotted ____
X-Sec. No. ____ Date ____ Date ____
Notes Chkd. ____ Checked ____
Date ____ Date ____

Job No. 1123 Division No. ____
Survey of 1515 Ave et al.
Survey by R.L.W. Notes V.G. Date 6-15-45
Map No. ____ Index J. Johnson Date ____

F.B. 1150 Pg. 100

FORM 307 5M 7-43

PLEASE RETURN TO
LOS ANGELES COUNTY SURVEYOR
700 HALL OF RECORDS

NOTE: ANY ADDITIONS OR CHANGES ON THIS SHEET MUST BE MADE OR CIRCLED IN RED INK, WITH DATE AND NAME OF PERSON MAKING CHANGE

Do not extend notes this side of this line

F.B. 150 PG. 110 | Job No. 1123 | Division No. | Profile | Plotted | No.
Survey of 151.5 Ave of a/.
Survey by R.L. Willey | Notes 1/Feb 1943 | Date | Notes Red. | Date | X-Sec. | No.
Indexed C. Johnson Date | Notes Chkd. AET | Date 5-21-43 | Checked | Date

STATION		B. S.	H. I.	F. S.	ELEV.		
19+00	25R		99 18	52	94 2	P.L & T.Brk.	
	28 L			547	93 71	Edge Pav	
19+53.75				471	94 27	℄ & S.P.L. of 116th St	
	21.5R			522	93 96	Edge Pav	
	25R			52	94 0	P.L.	
	28 L			534	93 74	Edge Pav	
19+83.75				480	94 38	℄ Int Inglewood-Redondo	Rd & 116th St
20+13.75				482	94 36	℄ & N.P.L. of 116th St	
	20.5R			515	94 23	Edge Pav	
	25 R			47	94 5	P.L.	
	29 L			557	93 61	Edge Pav	
T.P.		433	98 49	502	94 16		
21+00				416	94 33	℄	
	20.2R			455	93 94	Edge Pav	
	25R			47	93 8	P.L.	
	29.8L			512	93 37	Edge Pav	
22+00				432	94 17	℄	
	21 R			469	93 80	Edge Pav	
	25R			45	93 7	P.L.	
	28.5L			503	93 46	Edge Pav	
22+83.86				429	94 20	℄ & S.P.L. of 115th St	

FORM 307 5M 7-43

PLEASE RETURN TO
LOS ANGELES COUNTY SURVEYOR
700 HALL OF RECORDS

NOTE: ANY ADDITIONS OR CHANGES ON THIS SHEET MUST BE MADE OR CIRCLED IN RED INK, WITH DATE AND NAME OF PERSON MAKING CHANGE

Do not extend notes this side of this line

STATION	B. S.	H. I.	F. S.	ELEV.		
22+83.86 21.2 R		98 49	481	93 68	Edge Pav	
25 R			45	94 0	P.L.	
28.2 L			506	93 43	Edge Pav	
23+13.86			435	94 14	℄ Int. Inglewood-Redondo Rd & 115th St.	
23+43.86			439	94 10	℄ & N.P.L. of 115th St	
21.5 R			481	93 68	Gut	
24 R			490	93 59	Edge Pav	
25 R			44	94 1	P.L	
28.9 L			524	93 25	Edge Pav Shoulder	
24+00			445	94 04	℄	
20.9 R			488	93 61	Gut	
25 R			452	93 97	P.L. & Pav	
23 L			514	93 35	Edge Pav	
25 L			520	93 29	P.L	
25+00			471	93 78	℄	
20.5 R			513	93 36	Gut	
25 R			488	93 6[illegible]	P.L. & Pav.	
22.7 L			519	93 3[illegible]	Edge Pav.	
25 L			53	93 2	P.L	
T.P.	723	100 65	507	93 42		
25+99			686	93 79	℄ & SPL of Imperial Hwy	

Profile No. ____ Notes Red. ____ Plotted ____ Job No. ____ Division No. ____ F.B. 1150 Pg. [illegible]
Date ____ Date ____ Survey of Isis Ave et al.
X-Sec. No. ____ Notes Chkd. AET Checked ____ Survey by R.L.W. Notes J.G. Date 6-15-45
Date 6-21-45 Date ____ Map No. ____ Indexed Johnson Date ____

FORM 307 5M 7-43

PLEASE RETURN TO
LOS ANGELES COUNTY SURVEYOR
700 HALL OF RECORDS

NOTE: ANY ADDITIONS OR CHANGES ON THIS SHEET MUST BE MADE OR CIRCLED IN RED INK, WITH DATE AND NAME OF PERSON MAKING CHANGE

Do not extend notes this side of this line

STATION	B. S.	H. I.	F. S.	ELEV.		
25+99 29.9 R		100 65.	778	9287.	Gut	see Pg for Cb Return.
29.9 R			722	9343.	T.C.	
23.8 L			665	9400.	Gut.	
23.8 L			625	9440.	T.C.	
26+43.98 U.S.C.&G.S.			676	9389.	℄ Int Inglewood-Redondo Rd & Imperial Hwy U.S.C.&G.S. Elev. 94.914 FB. 1133-168	
BM L 748 1945			574	9491.	1' N of N.F.L. Imperial Hwy & 30' W of W Rail S.F. RR 108'± W Inglewood-Redondo Rd. Fd 3½" Iron Tablet in Top of Conc. Wall to Drain	

F.B. 1160 Pg. 112 Job No. 1123 Division No. _____ Notes Red. _____ Plotted _____ Profile _____
Survey of Isis Ave et al. Date _____ Date _____ No. _____
Survey by R.L. Willey Notes V. Gregory 6-15-45 Notes Chkd. AET Checked _____ X-Sec. _____
Indexed _____ Date _____ Date 6-21-45 Date _____ No. _____

Notes Ck'd by	Survey of ISIS AVE et al
Map No.	W. O. 1123 Tape No. Std °F
Office Work	Surveyed by R L Willey
Checked	Notes RLW Date 6-18-45
Date	Indexed [illegible]

F.B. 1150 Pg. 113

TOPOGRAPHY
OF
ANZA AVE
FROM M.H. 35'S OF 118TH ST
TO 118TH PL.
ISIS AVE ET AL
JN 1123

June 18-45
R L Willey
Jack Gregory
E F English
T.C. Peterson
D.H. Chapton

Note: Any Additions or Changes on This Sheet Must be Made or Circled in Red Ink With Date and Name of Person Making Change

Do not extend notes this side of this line.

RETURN TO
LOS ANGELES COUNTY SURVEYOR
700 HALL OF RECORDS

FORM 247 5M 12-40

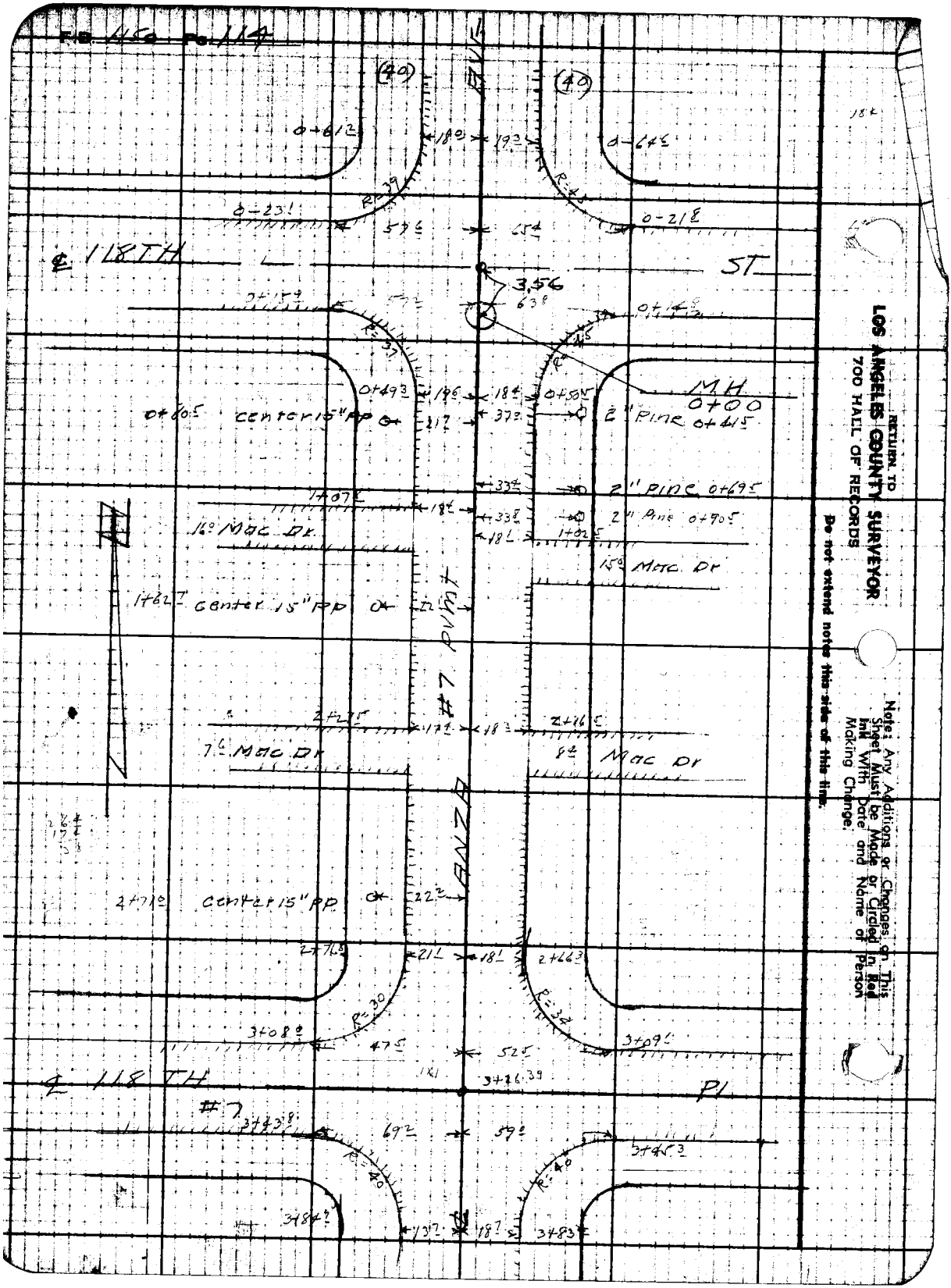

RETURN TO
LOS ANGELES COUNTY SURVEYOR
700 HALL OF RECORDS

Do not extend notes this side of this line.

Note: Any Additions or Changes on This Sheet Must be Made or Circled in Red Ink With Date and Name of Person Making Change.

Profile No. ____ Notes Red. ____ Plotted ____ Date ____ Date ____

X-Sec. No. ____ Notes Chkd. ____ Checked ____ Date ____ Date ____

Job No. 1123 Division No. ____ F.B. 1150 Pg. 1

Survey of 1515 Ave et al

Survey by R.L.W. Notes J.G. Date 6-15-45

Map No. ____ Indexed S. Johnson Date ____

NOTE: ANY ADDITIONS OR CHANGES ON THIS SHEET MUST BE MADE OR CIRCLED IN RED INK, WITH DATE AND NAME OF PERSON MAKING CHANGE

Do not extend notes this side of this line

PLEASE RETURN TO
LOS ANGELES COUNTY SURVEYOR
700 HALL OF RECORDS

FORM 307 SM 7-48

STATION	B.S.	H.I.	F.S.	ELEV.

PROFILE & XSECTION

of

ANZA AVE

From M.t. at 118th St to 118th Pl.

1515 AVE. ET AL

J.N. 1123

June 1945
R.L. Willey
Jack Gregory
E.P. English
T.C. Peterson
D.H. Chapton

FORM 307 5M 7-43

PLEASE RETURN TO
LOS ANGELES COUNTY SURVEYOR
700 HALL OF RECORDS

NOTE: ANY ADDITIONS OR CHANGES ON THIS SHEET MUST BE MADE OR CIRCLED IN RED INK. WITH DATE AND NAME OF PERSON MAKING CHANGE

Do not extend notes this side of this line

STATION	B. S.	H. I.	F. S.	ELEV.	
BM H 160	459	92 10		87 51	BM H160. Elev. 87.510. FB 1133-4. Anza Ave & 118th St S.W.Cor Ct Spk N Base PP# 456669E 80' S of ℄ 118th St.
0+00			519	86 91	℄ on M.H. at Anza Ave & 118th St.
60R			475	87 35	on ℄ of 118th St.
150R			460	87 50	" " " " "
50 L			569	87 41	" " " " "
90 L			564	86 46	" " " " "
0+30			530	86 80	℄ on S.P.L of 118th St.
24.4 R			524	86 86	Gut.
29 R			481	87 29	Edge Pav.
40 R			48	87 [illegible]	P.L.
21.4 L			579	86 31	Gut
32.5 L			500	87 10	Edge Pav.
40 L			50	87 [illegible]	P.L.
[illegible]			545	86 [illegible]	℄
14.2 R			541	86 69	Gut
17.7 R			510	87 00	Edge Pav.
40 R			46	87 5	P.L.
13 L			584	86 26	Gut
17.3 L			526	86 84	Edge Pav.
19.3 L			48	87 3	T.B.K.
40 L			47	87 4	P.L.

F.B. 1150 PG. 116 Job No. 1123 Division No. _____ Notes Red. _____ Plotted _____ Profile _____
Survey of Sis Ave et al. Date _____ Date _____ No. _____
Survey by R.L. Willey Notes V. Gregory 6-18-45 Notes Chkd. AET Checked _____ X-Sec. _____
Indexed C. Johnson Date _____ Date 6-21-45 Date _____ No. _____

FORM 307 5M 7-43

PLEASE RETURN TO
LOS ANGELES COUNTY SURVEYOR
700 HALL OF RECORDS

NOTE: ANY ADDITIONS OR CHANGES ON THIS SHEET MUST BE MADE OR CIRCLED IN RED INK. WITH DATE AND NAME OF PERSON MAKING CHANGE

Do not extend notes this side of this line

STATION	B. S.	H. I.	F. S.	ELEV.		
2+00		92 10.	536	86 74.	℄	
13.8 R			557	86 53.	Gut	
18.2 R			519	86 91.	Edge Pav.	
40 R			4.4	87 2.	PL	
12.3 L			570	86 40.	Gut.	
17.9 L			531	86 79.	Edge Pav.	
40 L			4.2	87 4.	PL	
2+96.4			559	86 51.	℄ & N.P.L of 118th Pl.	
20 R			561	86 49.	Gut	
27.8 R			522	86 88.	Edge Pav.	
40 R			4.7	87 4.	PL.	
18.5 L			585	86 22.	Gut	
25.3 L			548	86 62.	Edge	
40 L			5.3	86 8.	P.L.	
3+12			581	86 29.	℄ & Gut	
3+26.39			556	86 54.	℄ Int. Anza Ave & 118th Pl.	
BM H161			420	87 90.	BM H161 Elev. 87.904. F.B. 1133-4. Anza Ave & 118th Pl. N.W. Cor. L&T Cor. Brick Walk S. Side of Lt. Post Hse #5201.	

Profile No. ____ Notes Red. ____ Plotted ____ Job No. 1123 Division No. ____ F.B. 1150 Pg. 117

X-Sec. No. ____ Date ____ Date ____ Survey of Isis Ave et al.

Notes Chkd. AET Checked ____ Survey by R.L.W. Notes V.G. Date 6-18-45

Date 6-21-45 Date ____ Map No. ____ Indexed C. Johnson Date ____

FORM 307 5M 7-43

PLEASE RETURN TO
LOS ANGELES COUNTY SURVEYOR
700 HALL OF RECORDS

NOTE: ANY ADDITIONS OR CHANGES ON THIS SHEET MUST BE MADE OR CIRCLED IN RED INK, WITH DATE AND NAME OF PERSON MAKING CHANGE

Do not extend notes this side of this line

F.B. 1193 Pg. 118 Job No. 1123 Division No. _____ Profile _____
Survey of 153 Ave et al. Notes Red. _____ Plotted _____
Survey by R.L. Willey Notes V. Gregory 6-18-45 Date _____ No. _____
Indexed C. Johnson Date _____ Notes Chkd. AET Date 6-20-45 Checked _____ Date _____ X-Sec. _____ No. _____

STATION	B. S.	H. I.	F. S.	ELEV.	
INVERT ELEV. OF J.C. S & N of					℄ INT ANZA AVE & 120TH ST
					BM H 183 Elev. 89.527 FB. 1193-163
BM H 183	317	92 70		89 53.	ANZA AVE & 120th ST SW Cor Fd ct Spk in N. side pp = 4268 20 E
			486	87 84.	W rim M H
			487	87 83.	N " " "
			490	87 80.	E " " "
	chain	dia rod	488	87 82.	S " " "
	1661	1.25	486 22.72	6998.	15" inlet W
	1727		487 22.14	7056.	8" inlet N plugged
	1660	1.25	490 22.75	6995.	15" outlet E
	1723		488 22.11	7059.	8" inlet S "
BM H 183			317	89 53	BM H 183 see discrip above

FORM 307 SM 7-43

PLEASE RETURN TO
LOS ANGELES COUNTY SURVEYOR
700 HALL OF RECORDS

NOTE: ANY ADDITIONS OR CHANGES ON THIS SHEET MUST BE MADE OR CIRCLED IN RED INK, WITH DATE AND NAME OF PERSON MAKING CHANGE

Do not extend notes this side of this line

STATION	B. S.	H. I.	F. S.	ELEV.	
	Invert Elevations M.H. on 118th Pl. 82.2 E. of Anza Ave see page 33				
BM H161	434	92 24		87 90	BM H161 Elev. 87.904. FB. 1133-4. Anza Ave & 118th Pl. N.W. Cor. Lt Cor. of Brick Walk S. Side Light Pole Hse # 5201.
			597	86 27	W Rim
			595	86 29	E Rim
	Chain	Dia. Rod			
	579	.67 5.95	12 41	79 83	E 8" Outlet
	564	.67 597	12 28	79 96	W 8" Stub inlet
TP	575	92 35	564	86 60	
BM H161			445	87 90	above
	INVERT ELEVS FLUSHING M.H. 92' ± E OF ℄ INT. 119TH ST & ANZA AVE See FB. 1150-12				
BM H174	337	91 38		88 01	BM H174 El = 88.00 FB 1133-15 Anza Ave & 119th St. N W Cor. bt spk in cone walk to Ho 5201.
			521	86 17	W rim M H } ST Grade 1S.25 above M.H. rim
			522	86 16	
	chain	dia Rod	~~528~~	~~86 10~~	E " MH
Check 7-9-45	620	522	12.09	79 29	
	621	067 ~~528~~	~~12 16~~	~~79 22~~	8" outlet E checked 7-9-45
	668		11.89	79 47	
	666	521	~~11 77~~	~~79 61~~	bot channel W side MH
T.P.	465	91 31	4.72	86 66	
BM H174			431	88 00	BM H174 see above

FORM 307 5M 7-43

PLEASE RETURN TO
LOS ANGELES COUNTY SURVEYOR
700 HALL OF RECORDS

NOTE: ANY ADDITIONS OR CHANGES ON THIS SHEET MUST BE MADE OR CIRCLED IN RED INK, WITH DATE AND NAME OF PERSON MAKING CHANGE

Do not extend notes this side of this line

STATION	B. S.	H. I.	F. S.	ELEV.		NOTES
						See FB. 1133-232
INVERT'S FINISHING MH @			92 ±	E OF & INT 119TH PL & ANZA AVE		
BMH182	311	91.63		88.52	BMH182 El. Anza Ave & 119th PL SW Cor at SPK in conc walk	Elev 88.56 FB 1133-162 Elev 88.48 FB 1133-165 Elev 88.52 Average.
			check 513	86.50	E rim MH	
Checked rim elev. flat	Chain	dia. rod	check 516	86.47	W. " " H.	
			481	86.82	St. grade E. side MH	Note St grade is above M.H rim.
			479	86.84	" " W " " "	
	761					
Checked 7-9-43	760	067513	1340	78.23	8" outlet E	
	809		1325	78.38		
	795	516	1311	78.52	bot channel W. side MH	
TP	477	91.57	483	86.70		
BMH182			305	81.52	BMH182 see above	
						See FB 1133-29
INVERT ELEV - J.C.			30 ±	E OF & INT AVIATION BLVD & 118TH ST.		
~~BM #5~~ Rd Dept #7	425	99.10		94.85	BM Rd Dept #7 El 94.85 ← Aviation Blvd & 120th St 3E Cor L & T in conc ... 5' S & 35' E of int	
Checked rims.			421	94.89	W rim JC	Elev. 94.822 FB. 1133-157 Elev 94.892 FB 1133-165 Elev. 94.857 Average
			422	94.88	N " "	
		chain dia. rod	422	94.86	E " "	
			422	94.88	S	
	1154					
Checked 7-9-43	~~1162~~	084421	1659	82.51	10 inlet W.	
	check 1156	084422	1662	82.48	10 outlet E	
	check 1159	084422	1665	82.40	10" inlet S.	
~~BM RD #7~~	1182	067423	1671	82.39	8" inlet N	

Survey by R.L. Kinley Notes Book 6-18-43 Date 6-21-43 Checked A.E.T.
Plotted C. Hennessey Date
Sheet No. 1122 Division No. Page 2 of 2 Pages
Project No. X-Sec. No.

FORM 307 5M 7-43

PLEASE RETURN TO
LOS ANGELES COUNTY SURVEYOR
700 HALL OF RECORDS

NOTE: ANY ADDITIONS OR CHANGES ON THIS SHEET MUST BE MADE OR CIRCLED IN RED INK, WITH DATE AND NAME OF PERSON MAKING CHANGE

Do not extend notes this side of this line

STATION	B. S.	H. I.	F. S.	ELEV.		
INVERT	ELEV.'s	J.C. Bt	℄ INT.	118TH	St & ANZA AVE	
					BM H160 El 87510 FB 1133-4	
BM H160	365	91.16		8751	Anza Ave & 118th St SW Cor	
					Ct Spk N Base PP #456669 E 80' S. ℄ Int 118th St.	
			429	86 87	W. rim MH	
			431	86 85	N " " "	
			430	86 86	E " " "	
	chain	dia. Rod	428	86 88	S " " "	
	851	0.84 429	13.64	77.52	10" inlet W.	
	854	1,00 431	13.85	77 31	12" outlet N.	
	859	0.67 430	13 56	77 60	8" inlet E	
	861	0.67 428	13 56	77 60	8" inlet S	
T.P.	422	91 09	429	86 87		
BM H160			358	87 51	BM H160 see above discrip.	

Profile No. ____ Notes Bed ____ Plotted ____ Job No. 1123 Division No. ____ F.B. 1133-4

X-Sec. No. ____ Date ____ Date ____ Survey of Isis Ave et al

Notes Chkd AET Checked ____ Survey by E.L. Willey Notes 4 Date 6-18-45

Date 6-21-45 Date ____ Map No. ____ Indexed G. Johnson Date ____

FORM 307 5M 7-43

PLEASE RETURN TO
LOS ANGELES COUNTY SURVEYOR
700 HALL OF RECORDS

NOTE: ANY ADDITIONS OR CHANGES ON THIS SHEET MUST BE MADE OR CIRCLED IN RED INK. WITH DATE AND NAME OF PERSON MAKING CHANGE

Do not extend notes this side of this line

STATION	B. S.	H. I.	F. S.	ELEV.		
INVERT ELEV OF J.C. @ ℄ INT 117TH St & ANZA AVE						
					BM H159 El = 87.260	FB 1133 -4.
BM # H159	441	91 67.		87 26.	Anza Ave & 117th St Fd Ct Sp N base of PP	SW Cor
			542	86 25.	W rim MH	
			540	86 27.	N " "	
			540	86 27.	E " "	
	chain	dia Rod	541	86 26.	S " "	
	875	0.67 542	1484	76 83.	8" inlet W	
	867	0.84 540	1491	76 76.	10" outlet N	
	874	0.67 540	1481	76 86.	8" inlet E	
	863	0 84 541	1488	76 79.	10" inlet S	
TP	508	91 53.	522	86.45.		
BMH159			427	87 26.	BM H159 See above	

Job No. 1123 Division No. Notes Red. Plotted Profile
Survey of 1515 Ave et al Date Date No.
Survey by R L Willey Notes R L W Notes Chkd. AET Checked X-Sec.
Indexed Date Date 6-21-45 Date No.

F.B. 1150 Pg. 122

FORM 307 SM 7-43

PLEASE RETURN TO
LOS ANGELES COUNTY SURVEYOR
700 HALL OF RECORDS

NOTE: ANY ADDITIONS OR CHANGES ON THIS SHEET MUST BE MADE OR CIRCLED IN RED INK, WITH DATE AND NAME OF PERSON MAKING CHANGE

Do not extend notes this side of this line

STATION	B. S.	H. I.	F. S.	ELEV.	
INVERT ELEV OF FLUSHING M.H. @ 116th St 75'± E of ℄ Int 116TH ST & 151S AVE					
					BM H195 El. = 90.888 FB 1133-171.
BM H195	432	9521.		90.88.	151S Ave & 116 Th St S.E. Cor bf spk in conc Walk to Ho. 11602.
			530	89.91	W rim M H
	Chain	dia Rod	531	8990	E " " "
	747	530	12.77	82.~~46~~	Bot channel at W. side M H.
	721	0.67 53	13.~~12~~	82.02	8" outlet E
TP	521	9510.	532	89.89.	
BM H195			421	90.89.	BM H195 see descrip. above
INVERT ELEV. OF FLUSHING M.H @ 115th St 75'± E of ℄ Int. 115th St & 151's Ave					
					BM H-190 Elev. 90.760 FB 1133-169.
BM H190	385	9461.		90.76.	151S Ave & 115th St SE Cor Bf Spk in Conc. Walk at Hse #5356.
			517	89.44.	W. Rim M H.
	Chain	dia Rod	519	89.42.	E. " "
	768	517	12.85	81.76.	Bot. Channel at W. side M H.
	737	0.67 519	13.23.	81.38.	8" Outlet E.
T.P.	507	9442	521	89.~~40~~ 39	
B.M.			370	90.7~~6~~	See Above

Profile No. _____ Plotted _____ Index Revised _____ Division No. _____
Chkd. _____ Date _____ Checked _____ Date _____ Job No. 1122 Survey of 151S Ave at 11
Notes Chkd. AET Date 6-21-44 Notes Chkd. _____ Date _____ Survey by R.L.W.&C.J. Notes EWW Date 6-14-44
Map No. _____ Map Chkd. Johnson Date _____ F.B. No. 1133
X-86.

FORM 307 5M 7-43

PLEASE RETURN TO
LOS ANGELES COUNTY SURVEYOR
700 HALL OF RECORDS

NOTE: ANY ADDITIONS OR CHANGES ON THIS SHEET MUST BE MADE OR CIRCLED IN RED INK. WITH DATE AND NAME OF PERSON MAKING CHANGE

Do not extend notes this side of this line

STATION	B. S.	H. I.	F. S.	ELEV.		
	Invert El. of 8" Stub to South in M.H. on 120th St., 350' W. of the ℄ of Anza Ave.					
BM H183	385	9333		8948	BM. H183 El. 89.485 F.B. 1133-163 Anza Ave + 120th St. S.W. Cor. ct spk. in N. Side PP. 426020E	
	chain	dia. Rod				
			452		N. Rim M.H.	
			457		S. " "	
	(6.89	0.67 4.54)	12.10	81.23	invert 8" Stub. to South	
T.P.	4.67	92.39	5.61	87.72		
B.M. H182			3.86	88.53	BM. H182 - El. 88.529 F.B. 1133-162 119th Pl. + Anza Ave. S.W. Cor. bt spk N. Side conc. walk to Ho.	

F.B. 1150 PG. 124 Job No. 1123 Division No. 4 Notes Red. Plotted Profile
Survey of Isis Ave. Date Date No.
Survey by Willey Notes Copied by L.D.M. Notes Chkd. Checked X-Sec.
Indexed Date 8-6-46 Date Date No.

Notes Ck'd by Drew	Survey of 104th St		F.B. 1150 Pg. 131
Map No.	08351 Tape No. 049 Std 62		
Office Work	Surveyed by R.L. Willey		
Checked	Notes R.L.W. Date 7-7-45		
Date	Indexed A. C. Johnson		

WSDC A-1

CENTER LINE SURVEY
of
104TH ST
FROM DENKER AVE
TO WESTERN AVE
℄ SURVEY CO. IMP. JOBS
JN 8351

July 1945
R.E. Willey
Jack Gregory
E.F. English
T.C. Peterson

Note: Any Additions or Changes on This Sheet Must be Made and Circled in Red Ink With Date and Name of Person Making Change.

Do not extend notes this side of this line.

RETURN TO
LOS ANGELES COUNTY SURVEYOR
700 HALL OF RECORDS

FORM 247

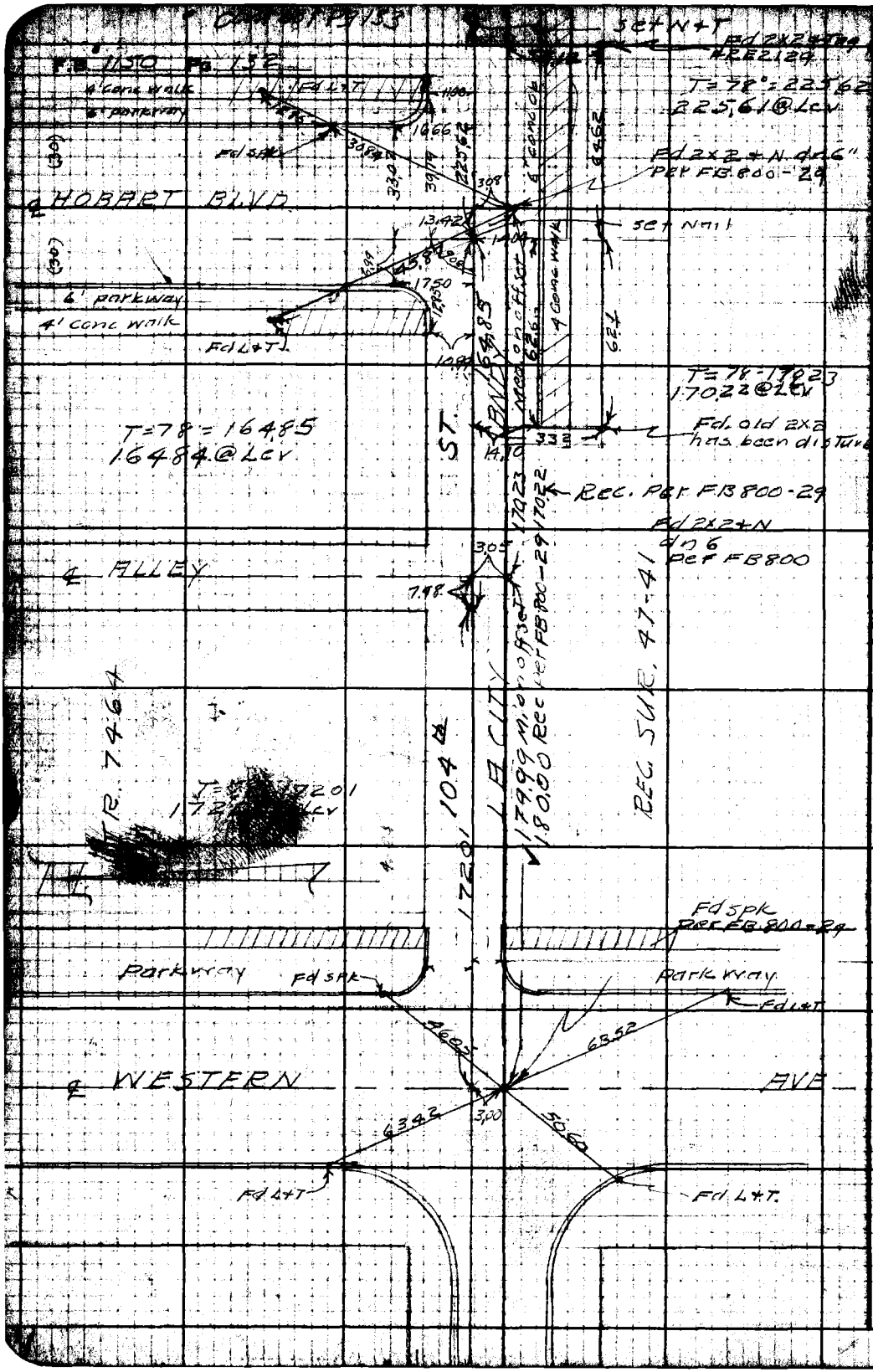

LOS ANGELES COUNTY SURVEYOR
700 HALL OF RECORDS

Do not extend notes this side of this line.

Note: Any Additio[illegible] Changes on This Sheet Must be M[illegible] or Circled in Red Ink With Date and Name of Person Making Change.

Notes Ck'd by	Survey of 104th St
Map No.	W. 08851 Tape No. 049 Std 68°F
Office Work	Surveyed by R.L.W. Hey
Checked	Notes R.L.W. Date 1-10-45
Date	Indexed A.C. Tolerance

F.B. 1150 Pg. 133

cont bot pg 134

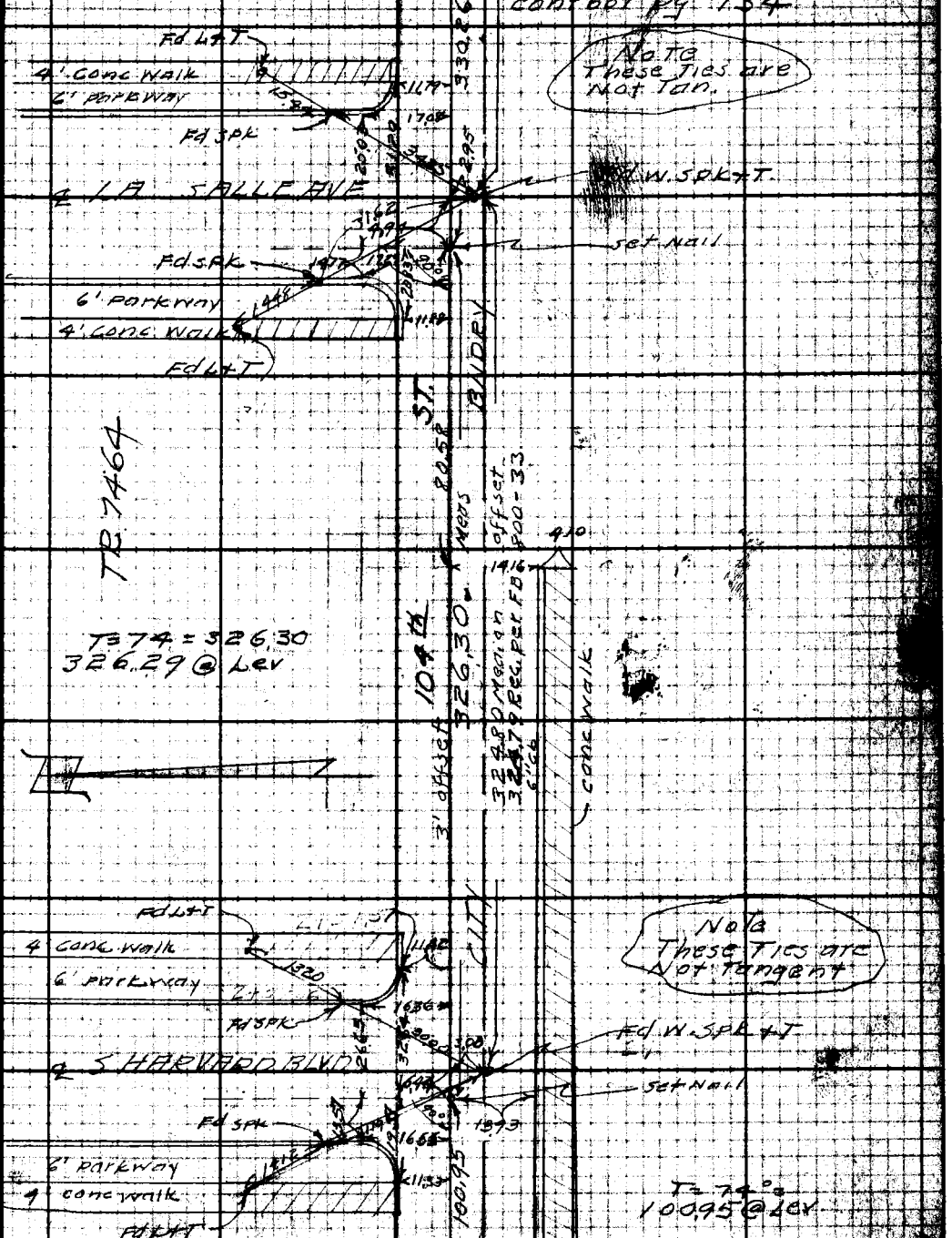

cont from Top Pg 132

Note: Any Additions or Changes on This Sheet Must be Made Circled in Red Ink With Date and Name of Person Making Change.

Do not extend notes this side of this line.

LOS ANGELES COUNTY SURVEYOR
700 HALL OF RECORDS

R N TO
LOS ANGELES COUNTY SURVEYOR
700 HALL OF RECORDS

Note: Any Additio Changes on This Sheet Must be M or Circled in Red Ink With Date and Name of Person Making Change.

Do not extend notes this side of this line.

W.S. 26 A-1

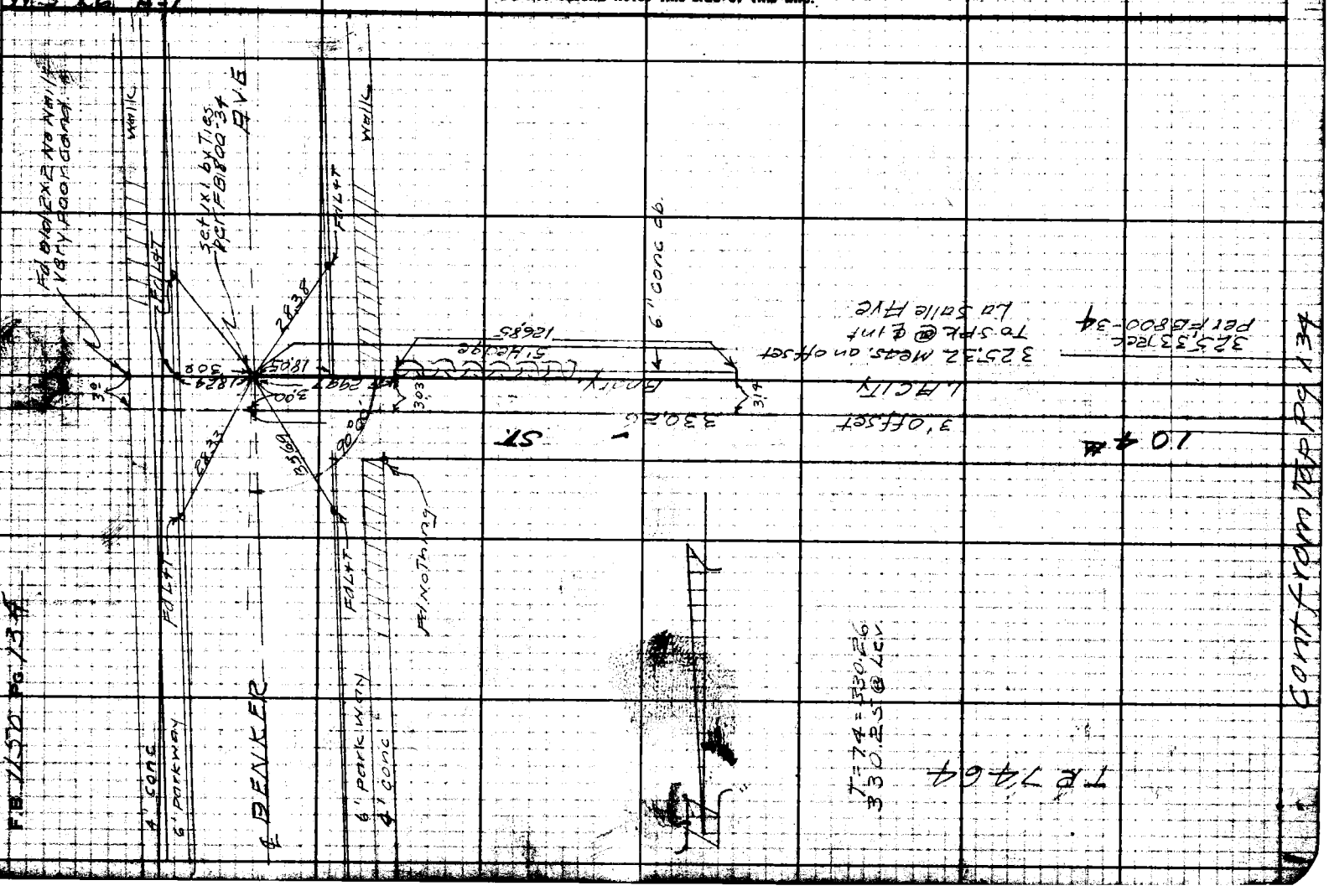

NOTES REC. ______ JOB NO. 1130 SURVEY OF 104 Th St F.B. [illegible]
DATE ______ SURVEY BY R.L.Willey
NOTES CHKD. ______ NOTES BY R.L.W. DATE 7-11-45
DATE ______ INDEXED A. C. Johnson DATE ______

NOTE: ANY ADDITIONS OR CHANGES ON THIS SHEET MUST BE MADE OR CIRCLED IN RED INK, WITH DATE AND NAME OF PERSON MAKING CHANGE

Do not extend notes this side of this line

PLEASE RETURN TO
LOS ANGELES COUNTY SURVEYOR
700 HALL OF RECORDS

FORM 353 1M 7-43

B.M.	1ST RUN	DIFF.	2ND RUN	3RD RUN	ADJ. ELEV.	DESCRIPTION

BENCH LEVEL
104TH ST.
J.N. 1130

July 1945
R.L.Willey
Jack Gregory
E.F. English
J.C. Peterson

Adjusted B.M. elev. shown in GREEN
E.C.W. 7/17/45

FORM 353 1M 7-43

PLEASE RETURN TO
LOS ANGELES COUNTY SURVEYOR
700 HALL OF RECORDS

NOTE: ANY ADDITIONS OR CHANGES ON THIS SHEET MUST BE MADE OR CIRCLED IN RED INK, WITH DATE AND NAME OF PERSON MAKING CHANGE

Do not extend notes this side of this line

B. M.	1ST RUN	DIFF.	2ND RUN	3RD RUN	ADJ. ELEV.	DESCRIPTION
Fd. BMCC6	223.921				223.921	BMCC6 El= 223.921 Book 237-66
	2.758		2.715			105th St + Denker Ave
π	226.679	-6.327	-6.330		-6.328	Fd + in M.C.R. S.E. Cor.
	9085		9045			
TP	217.594				217.593	
	3.558		3.529			
π	221.152	-2.410	-2.411		-2.411	BM in poor condition. Set BMBB1-A see below
	5.968		5.940			BMBB1 El=215.170 Book 237-66
Fd. BMBB1	215.184				215.182	104th St + Denker Ave
	5.041		4994			Fd X in end walk NW Cor.
π	220.225	-0.498	-0.498		-0.498	
	5.539		5492			Set BB1-A EL. 214.668
Set B.M.BB1-A	214.686				214.684	104th St + Denker AVE NW Cor
	7710		7.650			Set bt spk in W Cb. 25' N.S. end cb
π	222.396	+6.139	+6.139		+6.139	+ 40.5 N LA City Bndry
	1.571		1.511			
T.P.	220.825				220.823	
	7570		7520			
π	228.395	+6.638	+6.635		+6.637	
	0.932		0.885			
T.P.	227.463				227.460	
	7.238		7.205			BMBB2 replaced with bt spk
π	234.701	+3.500	+3.497		+3.498	See Pg 137
	3738		3708			Fd BMBB2 El= 230.958 Book 237-66
BMBB2	230.963				230.958	104th St + Harvard Blvd NE Cor
	4571		4.526		.930	Fd + 3.5' N of N end CR. E side Harvard
π	235.534	-0.517	-0.518		-0.517	
	5088		5.044			
T.P.	230.446				230.441	

NOTES RED. DATE
NOTES CHKD. DATE
JOB NO. 1130 SURVEY OF 144th St
SURVEY BY R.L. Willey DATE 7-11-45
NOTES BY R.L.W. DATE
INDEXED A. C. Johnson DATE
F.B. 1150 PG. 136

FORM 353 1M 7-43

PLEASE RETURN TO
LOS ANGELES COUNTY SURVEYOR
700 HALL OF RECORDS

NOTE: ANY ADDITIONS OR CHANGES ON THIS SHEET MUST BE MADE OR CIRCLED IN RED INK. WITH DATE AND NAME OF PERSON MAKING CHANGE

Do not extend notes this side of this line

	B. M.	1ST RUN.	DIFF.	2ND RUN	3RD RUN	ADJ. ELEV.	DESCRIPTION
	TB	230.446				230.441	
		5148		5056			
	π	235.594	+0.522	+0.522		+0.522	
		4626		4534		.934 ~~.936~~	BM BB2A see pg 136 EL. 230.934
	set BM BB2A	230.968				230.~~963~~	104 th St + Harvard Blvd NE Cor
		6907		6.856			Bt spk in cb 3.5' N of N end CR
	π	237.875	+3.692	+3.689		+3.690	
		3215		3.167			
	TP	234.660				234.653	
		5589		5.466			
	π	240.249	+2.615	+2.616		+2.616	
		2.974		2.850			
	T.P.	237.275				237.269	
		6108		6041	5.968		
	π	243.383	+1.347	+1.342	+1.340	+1.341	
		4761		4.699	4628	.586 ~~.587~~	Fd BM BB3 El 238.56 Book 237-66
10	BM BB3	238.622				238.610	104 Th St + Western Ave
		5088		4987			Fd + in E Cb in line with N Cb
	π	243.710	+0.010	+0.012		+0.011	
		5078		4975		.593 ~~.595~~	Set BM BB3-A EL. 238.595
	BM BB3-A	238.632				238.621	104 Th St + Western Ave NE Cor
		4500		4.449	4.420		Bt spk in cb 1.0 N of N end CR
	π	243.132	-0.823	-0.828	-0.828	-0.828	
		5323		5.277	5248		
	T.P.	237.809				237.793	
		4850		4.821			Note
	π	242.659	-0.970	-0.970		-0.970	BM CC8 has been destroyed
		5820		5791			
	T.P.	236.839				236.823	

NOTES RED. JOB NO. 1130 SURVEY OF 104 Th St
DATE SURVEY BY R.L. Willey
NOTES CHKD. NOTES BY R.L.W. DATE 7-11-45
DATE INDEXED C. Johnson DATE

FORM 353 1M 7-43

PLEASE RETURN TO
LOS ANGELES COUNTY SURVEYOR
700 HALL OF RECORDS

NOTE: ANY ADDITIONS OR CHANGES ON THIS SHEET MUST BE MADE OR CIRCLED IN RED INK, WITH DATE AND NAME OF PERSON MAKING CHANGE

Do not extend notes this side of this line

B. M.	1ST RUN	DIFF.	2ND RUN	3RD RUN	ADJ. ELEV.	DESCRIPTION
T.P.	236839				236.823	
	3,660		3,620			
π	240,499	-2.931	-2.934		-2.932	
	6,591		6,554			
TP	233,908				233.891	
	3,031		2,992			
π	236,939	-4.697	-4.697		-4.697	NOTE
	7,728		7,689			BM C.C.7 out
T.P.	229,211				229.194	
	2509		2480			
π	231,720	-4.581	-4.583		-4.582	
	7,090		7,063			
TP	224,630				224.612	
	3,983		3,948			
π	228,613	-1.298	-1,295		-1.296	
	5,281		5243			
T.P.	223,332				223.316	
	4,418		4379			
π	227.750	+0.636	+0.637		+0.636	223.921
	3782		3742			BMCC6 El = 223.921 Book 237-66
BMCC6	223968				223.952	105Th St + Denker Ave S E Cor
	8,716		8,645		.921	Fd + in M.C.R.
π	232,684	+5,956	+5955		+5.956	
	2.760		2690			
TP	229,924				229.908	
	5711		5648			
π	235635	+1.395	+1.396		+1.395	Fd BMEE6 El 231.27 Book 237-66
	4316		4252			107Th St + Denker Ave N W Cor
BMEE6	231.319				231.303	Fd + in N end C R

NOTES RED. DATE
NOTES CHKD. DATE
JOB NO. 1130 SURVEY OF 104Th St
SURVEY BY R L Willey DATE 7-11-45
NOTES BY " DATE
INDEXED A. C. Johnson DATE
F.B. 1158 Pg. 138

Notes Ck'd by	Survey of 104th St
Map No.	W. O. 1130 Tape No. Std °F
Office Work	Surveyed by R L Willey
Checked	Notes Date 7-11-45
Date	Indexed A. C. Johnson

F.B. 1150 Pg. 139

TOPOGRAPHY
104th ST.
FROM F.M.H. 54' W & LaSalle Ave
TO WESTERN AVE

104TH St
JN 1130

July 11 - 1945
R L Willey
Jack Gregory
E F English
T C Peterson

RETURN TO
LOS ANGELES COUNTY SURVEYOR
700 HALL OF RECORDS
Note: Any Additions or Changes on This Sheet Must be Made or Circled in Red Ink With Date and Name of Person Making Change.
Do not extend notes this side of this line.

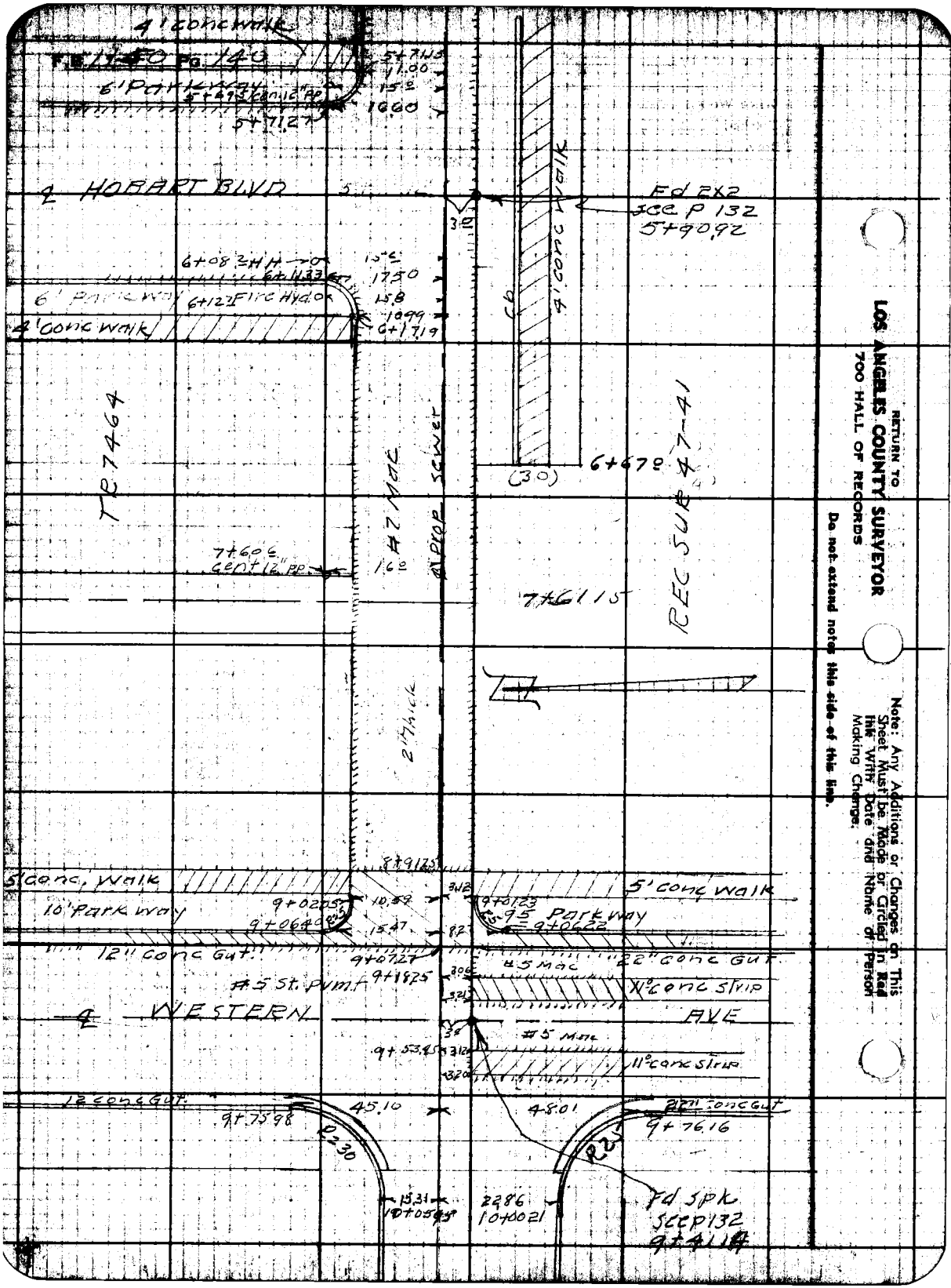

RETURN TO
LOS ANGELES COUNTY SURVEYOR
700 HALL OF RECORDS

Do not extend notes this side of this line.

Note: Any Additions or Changes on This Sheet Must be Made or Circled in Red Ink With Date and Name of Person Making Change.

Notes Ck'd by	Survey of 104th St
Map No.	W. O. 1130 Tape No. Std. °F
Office Work	Surveyed by R.L. Willey
Checked	Notes " Date 1-11-45
Date	Indexed A. C. Johnson

F.B. 1150 Pg. 141

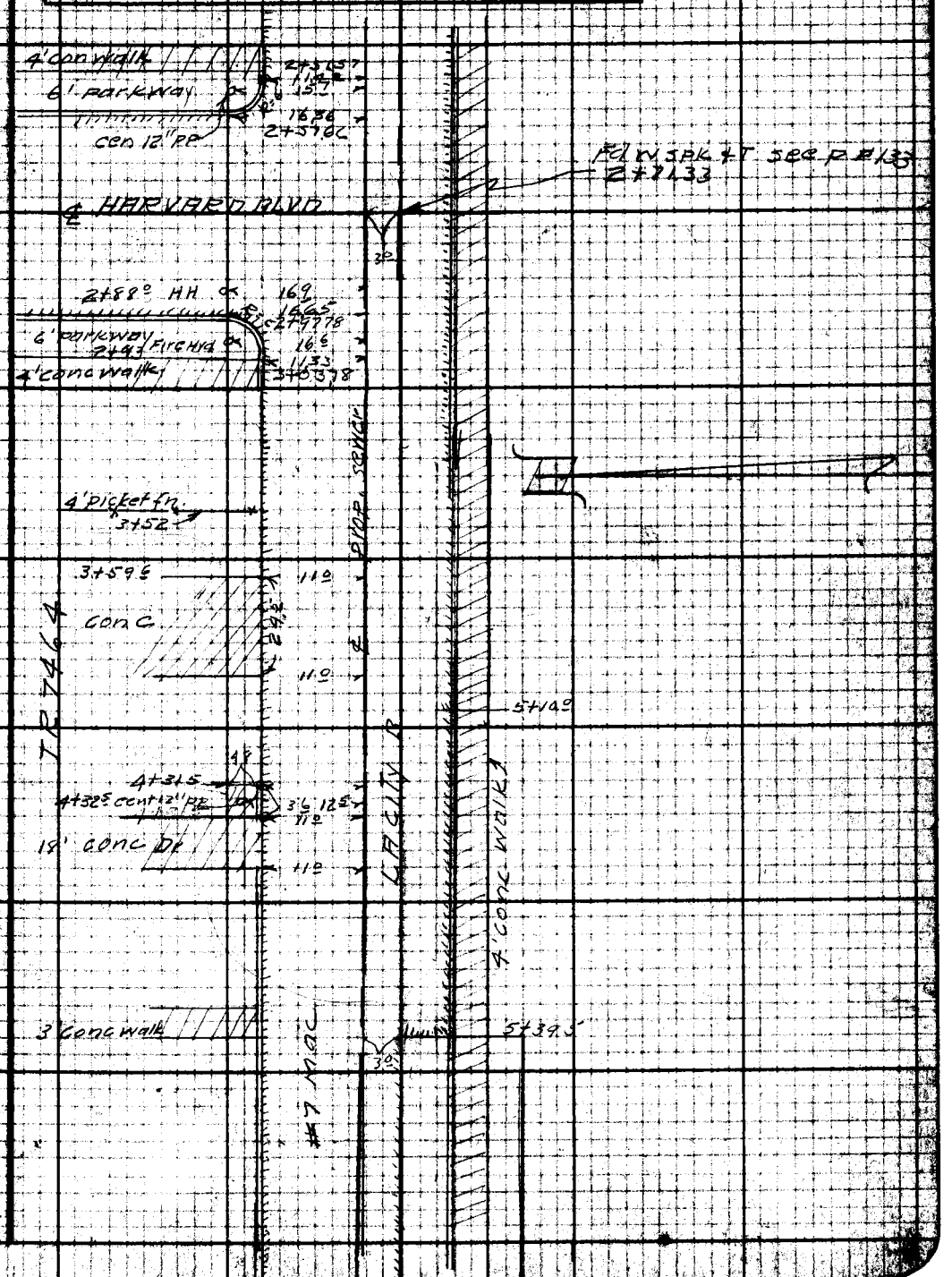

Note: Any Additions or Changes on This Sheet Must be Made or Circled in Red Ink With Date and Name of Person Making Change.

Do not extend notes this side of this line.

RETURN TO
LOS ANGELES COUNTY SURVEYOR
700 HALL OF RECORDS

FORM 147

F.B. 1130 Pg. 142

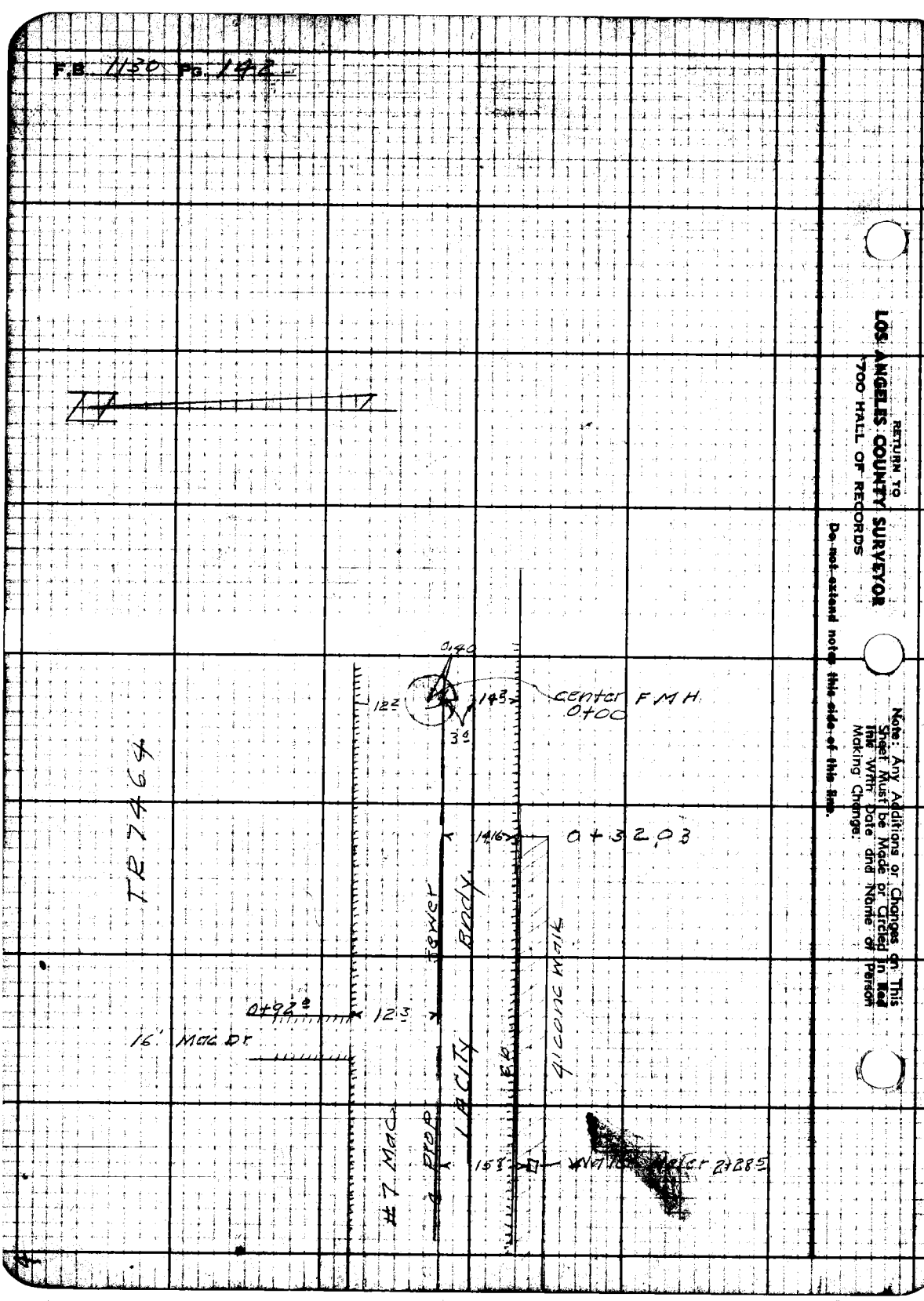

RETURN TO
LOS ANGELES COUNTY SURVEYOR
700 HALL OF RECORDS
Do not extend notes this side of this line.
Note: Any Additions or Changes on This Sheet Must be Made or Circled in Red Ink With Date and Name of Person Making Change.

Profile No.	Notes Rad. Date	Plotted Date	Job No. 1130
X-Sec. No.	Notes Chkd. ECW Date 7-17-45	Checked Date	Survey of 104TH ST Survey by R L Willey Notes RLW Date 7-12-45 Map No. [illegible] Johnson Date

PROFILE & XSECTION
of
104TH ST
FROM:- F.M.H. 54' W & LA SALLE AVE
TO:- WESTERN AVE
JN 1130

JULY 12-1945
R L Willey
Jack Gregory
E F English
T C. Peterson

STATION	B. S.	H. I.	F. S.	ELEV.

NOTE: ANY ADDITIONS OR CHANGES ON THIS SHEET MUST BE MADE OR CIRCLED IN RED INK, WITH DATE AND NAME OF PERSON MAKING CHANGE

Do not extend notes this side of this line

PLEASE RETURN TO
LOS ANGELES COUNTY SURVEYOR
700 HALL OF RECORDS

FORM 307 5M 7-43

FORM 307 5M 7-43

PLEASE RETURN TO
LOS ANGELES COUNTY SURVEYOR
700 HALL OF RECORDS

NOTE: ANY ADDITIONS OR CHANGES ON THIS SHEET MUST BE MADE OR CIRCLED IN RED INK, WITH DATE AND NAME OF PERSON MAKING CHANGE

Do not extend notes this side of this line

STATION	B. S.	H. I.	F. S.	ELEV.		
					(Not adj	.930
BM BB2	3.10	234.03		230.93	BM BB2 El 230968 FB 1150-137 104th St + Harvard Blvd NE Cor Fd bt spk in cb 35 N of N end CR	
0+00			10 86	223.17	center F.M.H. 54' W La Salle Ave	
35 R			10 90	223.13	brk	
12 R			10 49	223.54	N edge pvmt	
3 L			10 75	223.28	City Bndy	
14 L			10 55	223.48	S edge pvmt	
17 L			10 1	224.0	T brk	
33 L			9 8	224.3		
			10 87	223.20	E Rim MH	
			10 85	223.22	W " "	
	chain dia Rod				F.M.H. 54' W ℄ La Salle Ave	
	7 49	067 10.87	19.03	215.00	8" outlet E	
	7 89	10.85	18.74	215.29	bot channel W.	
0+32.03			9 54	224.53	℄ sewer	
3 L			9 48	224.59	city bndry	
13.5 L			9 28	224.79	Gut	
			8 18	225.89	T Cb end cb	
1+00			7 27	226.80	℄ sewer	
4.5 R			7 51	226.56	brk	
12 R			7 39	226.68	N edge pvmt	
3 L			7 12	226.95	city bndry	

F.B. 1150 PG. 144 Job No. 1130 Division No. Notes Red. Plotted Profile
Survey of 104th St Date Date No.
Survey by R.L. Willey Notes R.L.W. 7-12-45 Notes Chkd. Checked X-Sec.
Indexed C. Johnson Date Date No.

FORM 307 5M 7-43

PLEASE RETURN TO
LOS ANGELES COUNTY SURVEYOR
700 HALL OF RECORDS

NOTE: ANY ADDITIONS OR CHANGES ON THIS SHEET MUST BE MADE OR CIRCLED IN RED INK, WITH DATE AND NAME OF PERSON MAKING CHANGE

Do not extend notes this side of this line

STATION	B. S.	H. I.	F. S.	ELEV.		
135 L		234 07 03	6 88	227 ~~19~~ 15	Gut	
			6 12	227 ~~85~~ 91	Tcb	
33 L			6 2	227 9		
2+00			4 49	229 ~~50~~ 54	℄ sewer	
6 R			4 81	229 ~~76~~ 22	brk	
11 R			4 55	229 ~~42~~ 48	N edge pvmt	
3 L			4 30	229 ~~67~~ 73	city bndry	
135 L			4 05	229 ~~02~~ 98	Gut	
			3 45	230 ~~52~~ 58	Tcb	
33 L			3 6	230 4		
2+71 33			2 78	231 ~~29~~ 5	℄ sent	
7 R			3 27	230 ~~80~~ 76	Gut	
15 R			3 04	230 ~~03~~ 99	T brk	
3 L			2 57	231 ~~50~~ 46	℄ int Harvard Blvd + city bnd	
12 L			2 55	231 ~~52~~ 48	Gut	
2+74 33 12 L			1 88	232 ~~19~~ 5	Tcb	
33 L			1.7	232 3		
			3		Cb. returns at Harvard Blvd + 104th St	
			3 67	230 ~~30~~ 36	Gut N E cor E end CR	
			3 05	230 ~~02~~ 98	Tc " " " " " " "	

Profile No. ____ Date ____ Notes Red. ____ Plotted ____ Job No. 1130 Division No. ____
X-Sec. No. ____ Date ____ Notes Chkd. ____ Checked ____ Survey of 104th St Ctr
Survey by P.L. Wiley Notes P.L.W. Date 7-12-45
Map No. ____ Date ____ Index S. Johnson Date ____

FORM 307 5M 7-43

PLEASE RETURN TO
LOS ANGELES COUNTY SURVEYOR
700 HALL OF RECORDS

NOTE: ANY ADDITIONS OR CHANGES ON THIS SHEET MUST BE MADE OR CIRCLED IN RED INK, WITH DATE AND NAME OF PERSON MAKING CHANGE

Do not extend notes this side of this line

STATION	B. S.	H. I.	F. S.	ELEV.		
		234 ~~07~~ 03	3 59	230 ~~48~~ 44	Gut N E Cor N end CR	
			3 09	230 ~~98~~ 94	Tcb " " " "	" " "
			2 95	231 ~~12~~ 08	Gut N W " "	" " "
			2 35	231 ~~62~~ 68	Tc " " " "	" " "
			2 62	231 ~~15~~ 11	Gut " " " W	" " "
			2 16	231 ~~97~~ 87	Tc " " " "	" " "
T.P.	7.35	239 ~~47~~ 43	1 95	232 ~~12~~ 08		
3+00			7 68	231 ~~79~~ 75	℄ sewer	
4+00			5 89	233 ~~58~~ 54	" "	
3 5 R			6 04	233 ~~43~~ 39	Gut	
10 5 R			5 83	233 ~~67~~ 60	edge pvmt	
3 L			5 65	233 ~~82~~ 78	city bndy	
13 5 L			5 47	233 ~~80~~ 96	Gut	
			4 77	234 ~~70~~ 66	Tcb	
33 L			4 8	234 ~~7~~ 6		
4+31 5			5 49	233 ~~98~~ 92	℄ sewer	
3 5 R			5 62	233 ~~85~~ 85	Gut	
10 5 R			5 22	234 ~~20~~ 31	Got cb	
			4 62	234 ~~86~~ 81	T "	
5+00			4 80	234 ~~62~~ 63	℄ sewer	
3 5 R			4 93	234 ~~54~~ 59	Gut	

F.B. 1130 Pg. 146 Job No. 1130 Division No. Notes Red. Plotted Profile
Survey of 104th St Date Date No.
Survey by RLWilley Notes RLW 7-12-45 Notes Chkd. Checked X-Sec.
Indexed A.C. Date Date No.

FORM 307 5M 7-43

PLEASE RETURN TO
LOS ANGELES COUNTY SURVEYOR
700 HALL OF RECORDS

NOTE: ANY ADDITIONS OR CHANGES ON THIS SHEET MUST BE MADE OR CIRCLED IN RED INK, WITH DATE AND NAME OF PERSON MAKING CHANGE

Do not extend notes this side of this line

STATION	B. S.	H. I.	F. S.	ELEV.		
5+00						
105 R		239 ~~47~~ .43	454	234 ~~93~~ 89	bt cb	
3 L			406	235 ~~44~~ 37	T "	
13 L			471	234 ~~76~~ 72	city bndry	
135 L			467	234 ~~80~~ 78	Gut	
			407	235 ~~40~~ 36	Tcb	
33 L			38	235 ~~76~~		
5+90 92			433	235 ~~14~~ 10	℄ server +	
55 R			451	234 ~~92~~	Gut	
13 R			437	235 ~~06~~	Tbrk	
3' L			433	235 ~~14~~ 10	sedge pvmt + ℄ int Hobart blvd + 104Th	
135 L			431	235 ~~16~~ 12	bt cb	
5+93 92 135 L			342	236 ~~05~~ 01	Tcb.	
33.			34	236 ~~0~~		
			~~444~~		Cb returns Hobart Blvd + 104Th St	
			444	234 ~~03~~ 99	Gut NE Cor E end CR	
			389	235 ~~58~~ 54	Tcb " " " " " " "	
			451	234 ~~92~~	Gut " " " N " " "	
			401	235 ~~42~~	Tcb " " " " " " "	
			447	234 ~~96~~	Gut NW " " " " "	
			391	235 ~~52~~	Tcb " " " " " " "	
			441	235 ~~02~~	Gut " " " W " " "	
			381	235.66	Tcb " " " " " " "	

Profile No. ____ Notes Red. ____ Plotted ____ Job No. 1130 Division No. ____
X-Sec. No. ____ Date ____ Date ____ Survey of 104 Th St
Notes Chkd. ____ Checked ____ Survey by R.L. Willey Notes R.L.W. Date 7-12-45
Date ____ Date ____ Map No. ____ Indexed C. Johnson Date ____

F.B. 1130 Pg. 147

FORM 307 5M 7-43

PLEASE RETURN TO
LOS ANGELES COUNTY SURVEYOR
700 HALL OF RECORDS

NOTE: ANY ADDITIONS OR CHANGES ON THIS SHEET MUST BE MADE OR CIRCLED IN RED INK. WITH DATE AND NAME OF PERSON MAKING CHANGE

Do not extend notes this side of this line

STATION	B. S.	H. I.	F. S.	ELEV.		
		239 43 47				
T.P.	770	243 18 22	395	235 48 52		
6+67 0			728	235 92	℄ sewer	
4 5 R			736	235 86	Gut	
12 R			683	236 35	N edge pvmt	
3 L			718	236 00	S edge pvmt + city b	
13 5 L			69	236 3	b + cb	
" "			656	236 62	T " + end cb	
33 L			73	2359		
7+00			700	236 18	℄ sewer	
3 5 R			707	236 15	Gut	
12 R			665	236 53	N edge pvmt	
3 L			699	236 19	S " " + city bndry	
33 L			700	236 18	-	
7+61 15			608	237 10	℄ sewer + ℄ Alley	
8+00			537	237 85	" "	
5 5 R			541	237 77	Gut	
10 5 R			527	237 75	N edge pvmt	
4 5 L			547	237 75	S " "	
33 L			62	2370		

F.B. 1130 Pg. 148 Job No. 1130 Division No. Notes Red. Plotted Profile
Survey of 104 Th St Date Date No.
Survey by R.L. Willey Notes R.L.W. 7-12-45 Notes Chkd. Checked X-Sec.
Indexed C. Johnson Date Date No.

FORM 307 5M 7-43

PLEASE RETURN TO
LOS ANGELES COUNTY SURVEYOR
700 HALL OF RECORDS

NOTE: ANY ADDITIONS OR CHANGES ON THIS SHEET MUST BE MADE OR CIRCLED IN RED INK, WITH DATE AND NAME OF PERSON MAKING CHANGE

Do not extend notes this side of this line

STATION	B. S.	H. I.	F. S.	ELEV.		
8+91.25		243.22 .18	4.34	238.84	℄ sewer W. PL Western Ave	
105 R			4.25	238.93	N edge Pvmt	
3 L			4.21	238.97	S " "	
33 L			4.4	238.8		
9+07.27			4.95	238.23	x Gut Conc.	
9+41.14			4.33	238.85	Int ℄ Sew. Prod + ℄ Western Ave	
					Cb returns 104th St + Western Ave	
			4.69	238.48	Gut N E Cor E end CR	
			4.55	238.63	Tcb " " " " " " "	
			5.07	238.11	Gut " " " N " " "	
			4.61	238.57	Tcb " " " " " " "	
			4.60	238.58	Gut S E Cor E " " "	
			4.49	238.69	Tcb " " " " " " "	
			5.25	237.93	Gut " " " S " " "	
			4.57	238.63	Tcb " " " " " " "	
			5.36	237.82	Gut N W " W " " "	
			4.79	238.39	Tcb " " " " " " "	
			6.31	236.87	Gut " " " W " " "	
			5.47	237.71	Tcb " " " " " " "	
			5.33	237.85	Gut S W Cor S " " "	
			4.83	238.39	Tcb " " " " " " "	

Profile No. ____ Notes Red. ____ Plotted ____ Date ____ Job No. 1130 Division No. ____ F.B. 1130 Pg. 104
X-Sec. No. ____ Notes Chkd. ____ Date ____ Checked ____ Date ____ Survey of 104th St
Survey by R.L. Willey Notes R.L.W. Date 7-12-45
Map No. ____ Andrew Johnson Date ____

FORM 307 5M 7-43

PLEASE RETURN TO
LOS ANGELES COUNTY SURVEYOR
700 HALL OF RECORDS

NOTE: ANY ADDITIONS OR CHANGES ON THIS SHEET MUST BE MADE OR CIRCLED IN RED INK, WITH DATE AND NAME OF PERSON MAKING CHANGE

Do not extend notes this side of this line

STATION	B. S.	H. I.	F. S.	ELEV.		
		243.18 22	6 12	237 06 ~~10~~	Gut SW Cor W end CR	
			5 59	237 59 ~~60~~	TCb " " " " "	
BM BB3-A			4 58	238.60 64	Not adj. .593" BM BB3-A el=238.632 FB 1150-132 104th St + Western Ave NE Cor 6+ spk in cb 10' N of W end CR.	

F.B. 1150 Pg. 150 Job No. 430 Division No. Notes Red. Plotted Profile
Survey of 104 Th St Date Date No.
Survey by RL Willey Notes RLW 7-12-43 Notes Chkd. Checked X-Sec.
Indexed C. Johnson Date Date No.

F.B. 1150 Pg. 157

Notes Ck'd by
Map No.
Office Work
Checked
Date

Survey of
W. O. 1131 Tape No. Std °F
Surveyed by WILLEY
Notes WILLEY Date 7-19-45
Indexed

SKETCH & PROFILE of 1ST ALLEY N. of AVE A-1 JN 1131

JULY 19-45
R.L.W. WILLEY
JACK GRAHAM
E.F. ENGLISH
T.C. PETERSON

Note: Any Additions or Changes on This Sheet Must be Made or Dated in Red Ink With Date and Name of Person Making Change.

Do not extend notes this side of this line.

RETURN TO
LOS ANGELES COUNTY SURVEYOR
700 HALL OF RECORDS

FORM 247 3M 12-50

RETURN TO
LOS ANGELES COUNTY SURVEYOR
700 HALL OF RECORDS

Note: Any Additions or Changes on This Sheet Must be Made or Circled in Red Ink With Date and Name of Person Making Change.

Do not extend notes this side of this line.

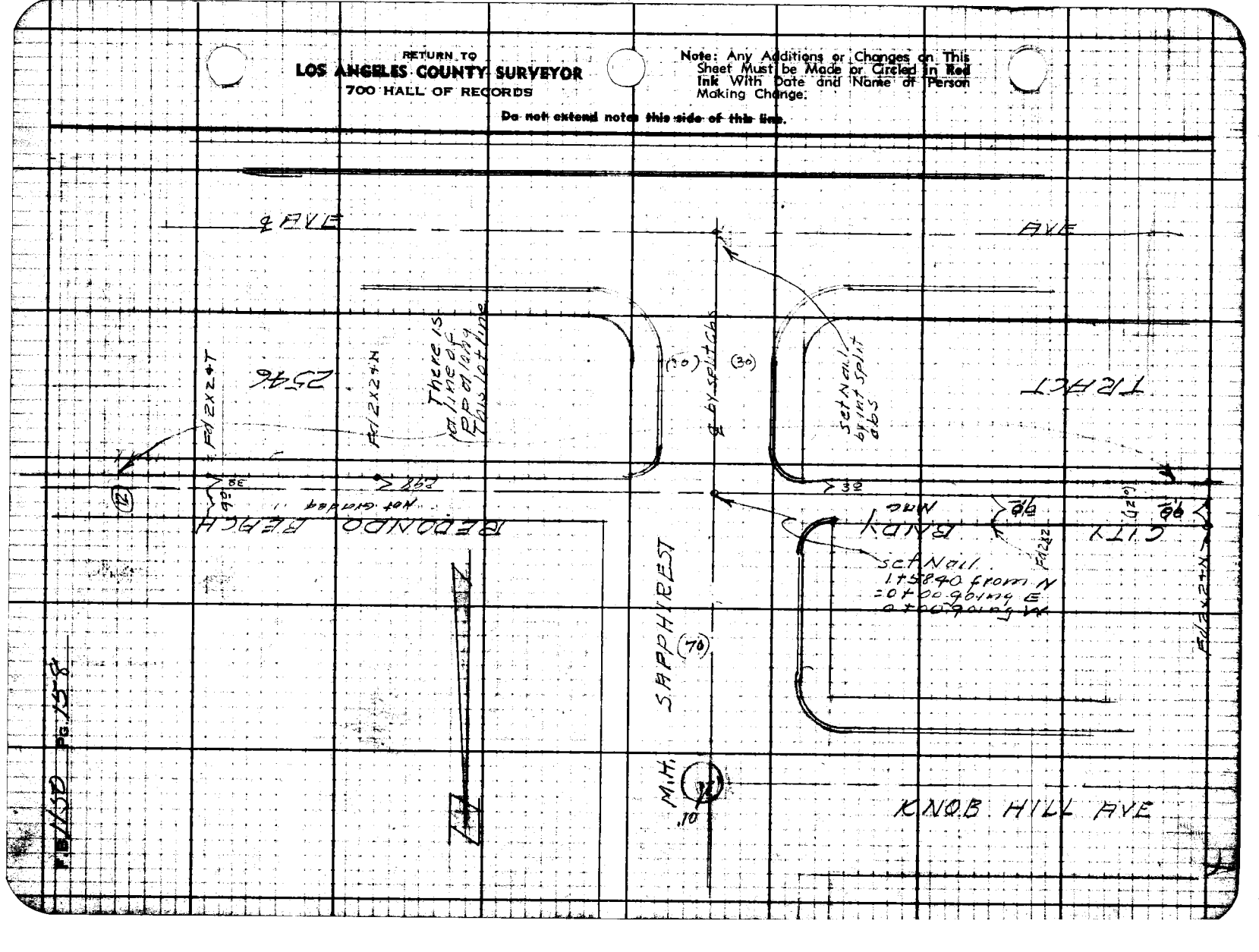

FORM 307 SM 7-43

PLEASE RETURN TO
LOS ANGELES COUNTY SURVEYOR
700 HALL OF RECORDS

NOTE: ANY ADDITIONS OR CHANGES ON THIS SHEET MUST BE MADE OR CIRCLED IN RED INK, WITH DATE AND NAME OF PERSON MAKING CHANGE

Do not extend notes this side of this line

STATION	B. S.	H. I.	F. S.	ELEV.		
		PROFILE of SAPPHIRE ST FROM M.H AT KNOB HILL				
		AVE. S. TO OFFSET, LINE 9' S. OF S. CITY BNDY REDONDO				
BMC4	7.74	145.56		137.82	BMC4 El = 137.818 LB 480-91 J.N. 6814	
					Ave 17' W of Ynez Ave	
TP	1.87	146.11	1.32	144.24	Ed bt spk in S Cb 8' E of Catch Basin	
0+00					BM #C3 IS OUT Sapphire St	
					= Center M.H. Approx 2' int & Knobhill Ave	
			12.03	134.08	W Rim	
			12.05	134.06	E	
			12.07	134.04	S	
	chain	dia Rod	12.07	134.04	W	
	6.94	0.67 12.03	19.64	126.47	8" inlet N.	
	7.05	0.67 12.07	19.79	126.32	8" outlet W.	
1+00			7.97	138.14		
1+58.40			5.03	141.08	int E Sapphire Ave & 9' offset line of S Line City Redondo	
					Profile of 9' offset line 9' S. of S. City Bndy Redondo W. from E. Sapphire St.	
1+58 from N = 0+00 going W			5.03	141.08		
0+13			5.34	141.77	Cross Gut.	
0+45			4.92	141.19	Brk	
1+00			6.56	139.55	9' off set Line	
2+00			8.89	137.22	" " " "	
3+00			8.68	137.43	" " " "	
4+00			7.35	138.76	" " " "	

No. ____ Profile ____ Plotted ____ Job No. 777 Checked ____ No. ____
X-Sec. ____ Date ____ Date ____ Survey of ____ Date ____
Notes Chkd. EW Checked ____ Survey by EVE & ELWILLE Notes R.L.W. Date 7-20-45
Date 7-20-45 Date ____ Map No. ____ Notes R. Johnson Date ____

FORM 307 5M 7-43

PLEASE RETURN TO
LOS ANGELES COUNTY SURVEYOR
700 HALL OF RECORDS

NOTE: ANY ADDITIONS OR CHANGES ON THIS SHEET MUST BE MADE OR CIRCLED IN RED INK. WITH DATE AND NAME OF PERSON MAKING CHANGE

Do not extend notes this side of this line

STATION	B. S.	H. I.	F. S.	ELEV.		
4+84.73		146.11	9 02	137.09	9' offset line at ∡ pt in Alley	
Profile	of 9'	offset	line	9' N of	City Bdy Redondo Beach	
					9' offset line 9' S of S. City Bndy Redondo	
					E from ℄ Sapphire St	
4+58.40 from N						
= 0+00 going E			5 03	141.08	℄ int Sapphire St + 9' offset Line	
0+142			5 62	140.49	Cross Gut.	
0+170			4 9	141.2	T brk 9' offset line	
0+399			4 8	141.3	bt bk " " " "	
0+595			2 4	143.7	T brk " " " "	
1+00			2 0	144.1	" " " "	
T.P.	3 68	147.49	2 30	143.81		
2+00			4 4	143.1	" " " "	
3+00			6 6	140.9	" " " "	
4+00			8 5	139.0	" " " "	
4+22			9 6	137.9	" " " "	
5+00			8 3	139.2	" " " "	
T.P.	12 19	151.34	8 34	139.15	" " " "	
6+00			6 2	145.1	" " " "	
6+57			1 7	149.6	Brk " " " "	
T P	6 11	156.88	0 57	150.77		

F.B. 1150 Pg. 160 Job No. 1131 Division No. ____ Notes Red. ____ Plotted ____ Profile ____
Survey of Ave A Date ____ Date ____ No. ____
Survey by R.L. Willey Notes R.L.W. 7-19-45 Notes Chkd. ____ Checked ____ X-Sec. ____
Indexed C. Johnson Date ____ Date ____ No. ____

FORM 307 SM 7-43

PLEASE RETURN TO
LOS ANGELES COUNTY SURVEYOR
700 HALL OF RECORDS

NOTE: ANY ADDITIONS OR CHANGES ON THIS SHEET MUST BE MADE OR CIRCLED IN RED INK. WITH DATE AND NAME OF PERSON MAKING CHANGE

Do not extend notes this side of this line

STATION	B. S.	H. I.	F. S.	ELEV.		
7+00		15688	55	151.4	9' offset line	
7+14			47	152.2	" " "	
7+48			47	152.2	Tbrk " " "	
7+81			57	151.2	brk " " "	
8+00			72	149.7	" " "	
8+53.5			116	145.3	" " "	
T.P.	1092	166.67	1.13	155.75	Fd BMC5 E163,756 LB480-91	
BMC5			291	163.76	Ave A & Ynez Ave SE Cor Fd L+T in cb 10' E of E end CR	

Profile Notes Plotted Job No. 1131 Division No.
No. Date Date Survey of Ave A
X-Sec. Notes Chkd. Checked Survey by R.L.Willey Notes R.L.W. Date 7-19-45
No. Date Date Map No. Notes Date

B 1150 Pg. 162

Job No. _____ Division No: _____ Notes Red _____ Plotted _____ Profile

Survey of _____ Date _____ Date _____ No. _____

Survey by _____ Notes _____ Notes Chkd _____ Checked _____ X-Sec.

Indexed _____ Date _____ Date _____ Date _____ No. _____

FORM 307 SM 7-43

PLEASE RETURN TO
LOS ANGELES COUNTY SURVEYOR
700 HALL OF RECORDS

NOTE: ANY ADDITIONS OR CHANGES ON THIS SHEET MUST BE MADE OR CIRCLED IN RED INK, WITH DATE AND NAME OF PERSON MAKING CHANGE

Do not extend notes this side of this line

STATION	B. S.	H. I.	F. S.	ELEV.	

Notes Ck'd by	Survey of Ave A Sewers
Map No.	W. O. 1131 Tape No. St'd. °F
Office Work	Surveyed by C.V. Crumley
Checked	Notes C.V.C. Date 8-31-51
Date	Indexed 9-4-51

F. B. 1150 Pg. [illegible]



Note: Any Additions or Changes on This Sheet Must be Made or Circled in Red Ink With Date and Name of Person Making Change.

Do not extend notes this side of this line.

RETURN TO
LOS ANGELES COUNTY SURVEYOR
726 LOS ANGELES COUNTY ENGINEERING BLDG.

76F3095 247 TOM 1-49

F. B. 1150 Pg. [illegible]

RETURN TO
LOS ANGELES COUNTY SURVEYOR
726 LOS ANGELES COUNTY
ENGINEERING BLDG.

Note: Any Additions or Changes on This Sheet Must be Made or Circled in Red Ink With Date and Name of Person Making Change.

Do not extend notes this side of this line.

Notes Ck'd by	Survey of Ave A	F.B. 1150 Pg. 165
Map No.	W. O 8351 Tape No. 73 Std 84 °F	
Office Work	Surveyed by R.L. Willey	
Checked	Notes RLW Date 7-20-45	
Date	Indexed A. C. Johnson	

CENTER LINE SURVEY
of
AVE A.
& SURVEY CO. IMP. JOBS
JN 8351

July 20-1945
R.L. Willey
Jack Gregory
E.F. Engtish
T.C. Peterson

Note: Any Additions or Changes on This Sheet Must be Made or Circled in Red Ink With Date and Name of Person Making Change.

RETURN TO
LOS ANGELES COUNTY SURVEYOR
700 HALL OF RECORDS

Do not extend notes this side of this line.

FORM 247 5M 12-40

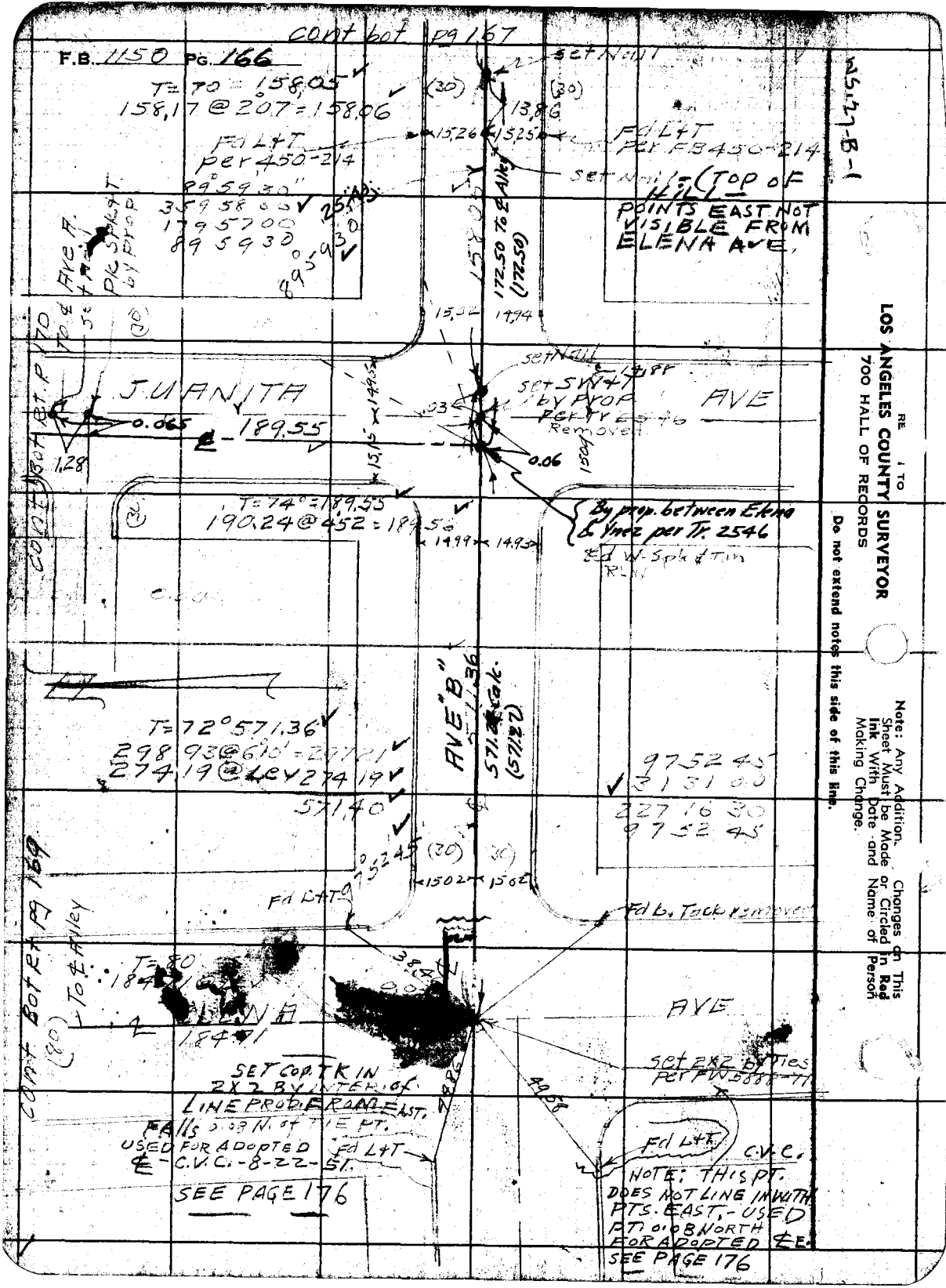

WS 1-27-B-1

RE 1 TO
LOS ANGELES COUNTY SURVEYOR
700 HALL OF RECORDS

Note: Any Addition Changes on This Sheet Must be Made or Circled in Red Ink With Date and Name of Person Making Change.

Do not extend notes this side of this line.

Notes Ck'd by [illegible]	Survey of Ave A
Map No.	W. O. 8351 Tape No. 73 Std 84°F
Office Work	Surveyed by R L Willey
Checked	Notes R L W Date 7-23-45
Date	Indexed C. Johnson

F.B. 1150 Pg. 167

WS.27-B-1



Note: Any Additions or Changes on This Sheet Must be Made or Circled in Red Ink With Date and Name of Person Making Change.

Do not extend notes this side of this line.

RETURN TO
LOS ANGELES COUNTY SURVEYOR
700 HALL OF RECORDS

FORM 247 5M 12-40


F.B. 1150 PG. 168
Fd. L&T. IN WALK AT PROP. COR.
TIES TO MON. PG. 167
SET P.M. IN SQUARE ON ℄ - W. RIM of M.H.
PAGE 167
ALLEY EAST OF JUANITA AVE
55.62
32.07
28.21
32.06
Fd. BT. SPK. & T. AT PROP. PT. - Pg. 167
REPLACED IT WITH C.S. 24" BRASS CAP MON. IN HANDHOLE - 8" DN.
MON. LEANS WEST WITH P.M. ON CROSS ON W. 1/4 of CAP
ACCOUNT of 4" WATER LINE 18" DN.
C.V. CRUMLEY 8-22-51
Fd. Nail - Page 167
15.25
15.25
"B"
COUNTY SURVEYOR R.E. 329
Fd 1X2+N PER FB450-214
(30)
(30)
Fd L&T
Fd L&T
C.V.C. SET L.&T.
9198 @ LEV
ALLEY
C.V.C. SET L.&T.
C.V.C. SET ⊡ SPK & T. STRAP
35.20
YNEZ AVE.
Fd N&T PER FB 450-214 REMOVED - C.V.C.
Set Nail
37.55
Fd. BT. SPK. (B.M.) C.V.C.
REPLACED NAIL WITH C.S.
24" BRASS CAP MON. 8" DN. IN HANDHOLE
C.V.C. 8-23-51
SET L.&T. C.V.C.
C.V.C. SET ⊡ SPK & T. STRAP
Fd remains Cld 3X2+N FB450-214
REMOVE 1X2 Fd. 0.04 W
C.V.C. - 8-23-51
COUNTY SURVEYOR R.E. 329
RE TO
LOS ANGELES COUNTY SURVEYOR
700 HALL OF RECORDS
Do not extend notes this side of this line.
Note: Any Additions or Changes on This Sheet Must be Made or Circled in Red Ink With Date and Name of Person Making Change.

FORM 247 3M 12-40

RETURN TO
LOS ANGELES COUNTY SURVEYOR
700 HALL OF RECORDS

Note: Any Additions or Changes on This Sheet Must be Made or Circled in Red Ink With Date and Name of Person Making Change.

Do not extend notes this side of this line.

WS. 25-B-6
WS. 27-E-

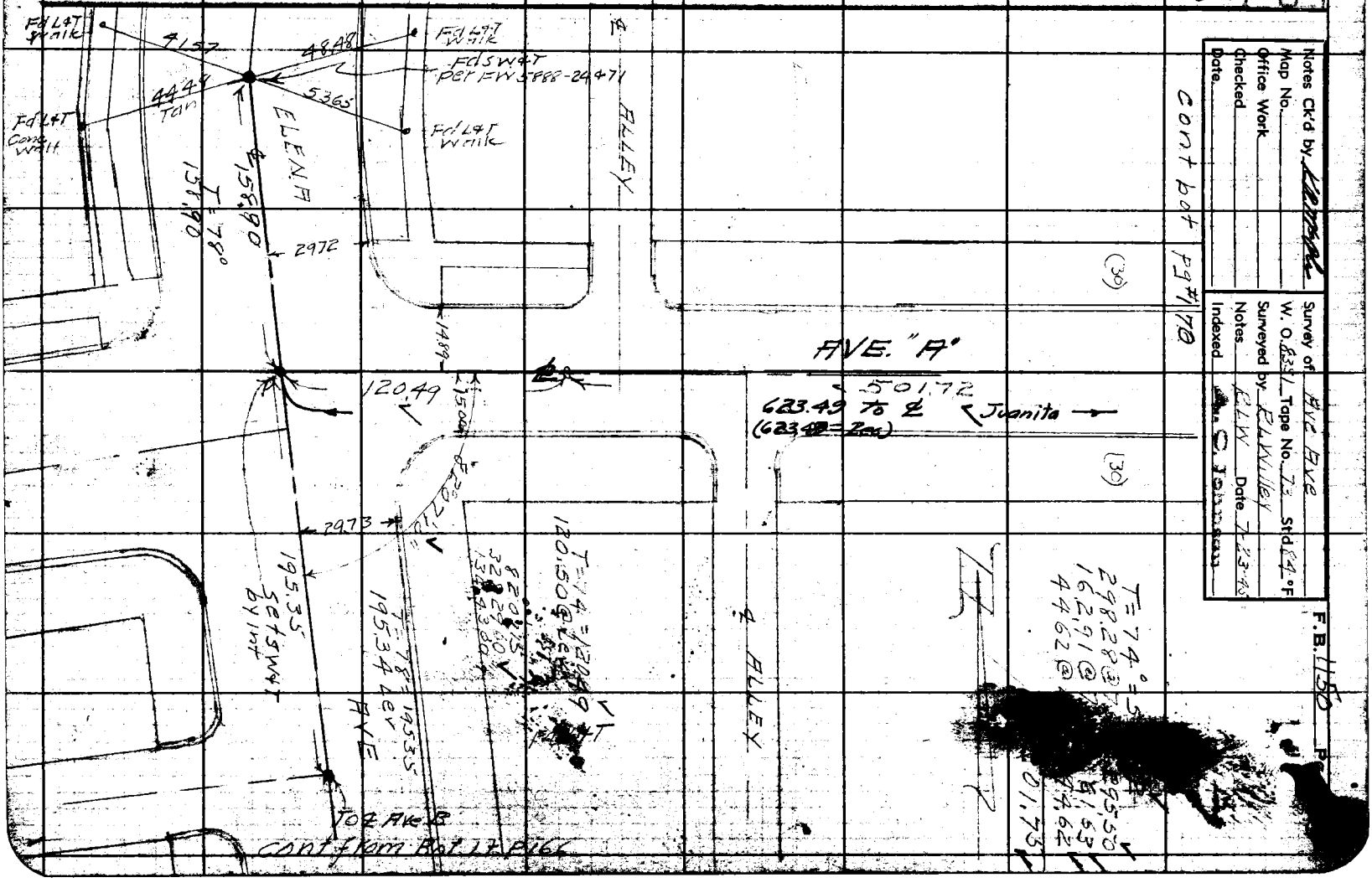

F.B. 1150 PG. 170

LOS ANGELES COUNTY SURVEYOR

700 HALL OF RECORDS

RETURN TO

Do not extend notes this side of this line.

Note: Any Additions, Changes on This Sheet Must be Made or Circled in Red Ink With Date and Name of Person Making Change.

WS 27-B-1

Notes Ck'd by [illegible]	Survey of AVE A.
Map No.	W. O 8351 Tape No. 73 Std 84 °F
Office Work	Surveyed by R.L. Willey
Checked	Notes " Date 7-23-45
Date	Indexed A. C. Johnson

F.B. 1150 Pg. 171



Note: Any Additions or Changes on This Sheet Must be Made or Circled in Red Ink With Date and Name of Person Making Change.

Do not extend notes this side of this line.

RETURN TO
LOS ANGELES COUNTY SURVEYOR
700 HALL OF RECORDS

FORM 247 5M 12-40

RE TO

LOS ANGELES COUNTY SURVEYOR

700 HALL OF RECORDS

Note: Any Additions Changes on This Sheet Must be Made or Circled in **Red Ink** With Date and Name of Person Making Change.

Do not extend notes this side of this line.

WS 37-B-1



Notes Ck'd by [illegible]	Survey of Ave A	F.B. 1150 Pg. 173
Map No.	W. O. 1131 Tape No. 73	
Office Work	Surveyed by RL Willey	
Checked	Notes RLW Date [illegible]	
Date	Indexed [illegible]	

WS 25-B-6

89° 57' 30"
359 48 00 ✓
179 44 00
89 57 20

(12) cont bot pg 174

DESTROYED BY CONST.
Fd 2" I P & Screw Cap Per FB 450-206 dn 8"
0+00 going E.
SAPPHIRE

Fd L+T

SET BY TIES - A C.S. 24" BRASS CAP MON. 8" DN. IN HANDHOLE. C.V.C. - 8-23-51

SET ⊡ SPK & T C.V.C.

20.66

Tan

C.V.C. SET ⊡ ON E. SIDE M.H. RIM

ST

To ℄ Ave A
pg 175

Set Pk spk & T
0+00 going W

℄ See Pg. 175 A

Set L+T

SET ⊡ SPK & T C.V.C.

Fd L+T

COUNTY SURVEYOR R.E. 329

No obliterated
Fd 2 x 2 + T
1+35.12

6.08

R.E. 358
Fd 2 x 2 + Tag
1+85.47
T = 80° = 491.57
491.58 @ Lev ✓

6.18

491.57

90° 00' 30"
360 02 00 ✓
180 03 00

ALLEY

S. Bdy City Redondo

TR # 2546

T = 7 [illegible] 18846
12619 @ 4 1/2 = 1[illegible]
62.62 @ Lev

188.47

Set W spk & T by Int
4+17.55

℄ Juanita Ave Prod
18846

Fd 2 x 2 + Tag
No obliterated
4+84.99

7.40 2

6.11

Set W. Nail & T
4+91.57

(12)
(not cont.)

Note: Any Additions or Changes on This Sheet Must be Made or Circled in Red Ink With Date and Name of Person Making Change.

Do not extend notes this side of this line.

RETURN TO
LOS ANGELES COUNTY SURVEYOR
700 HALL OF RECORDS

FORM 247 5M 12-40

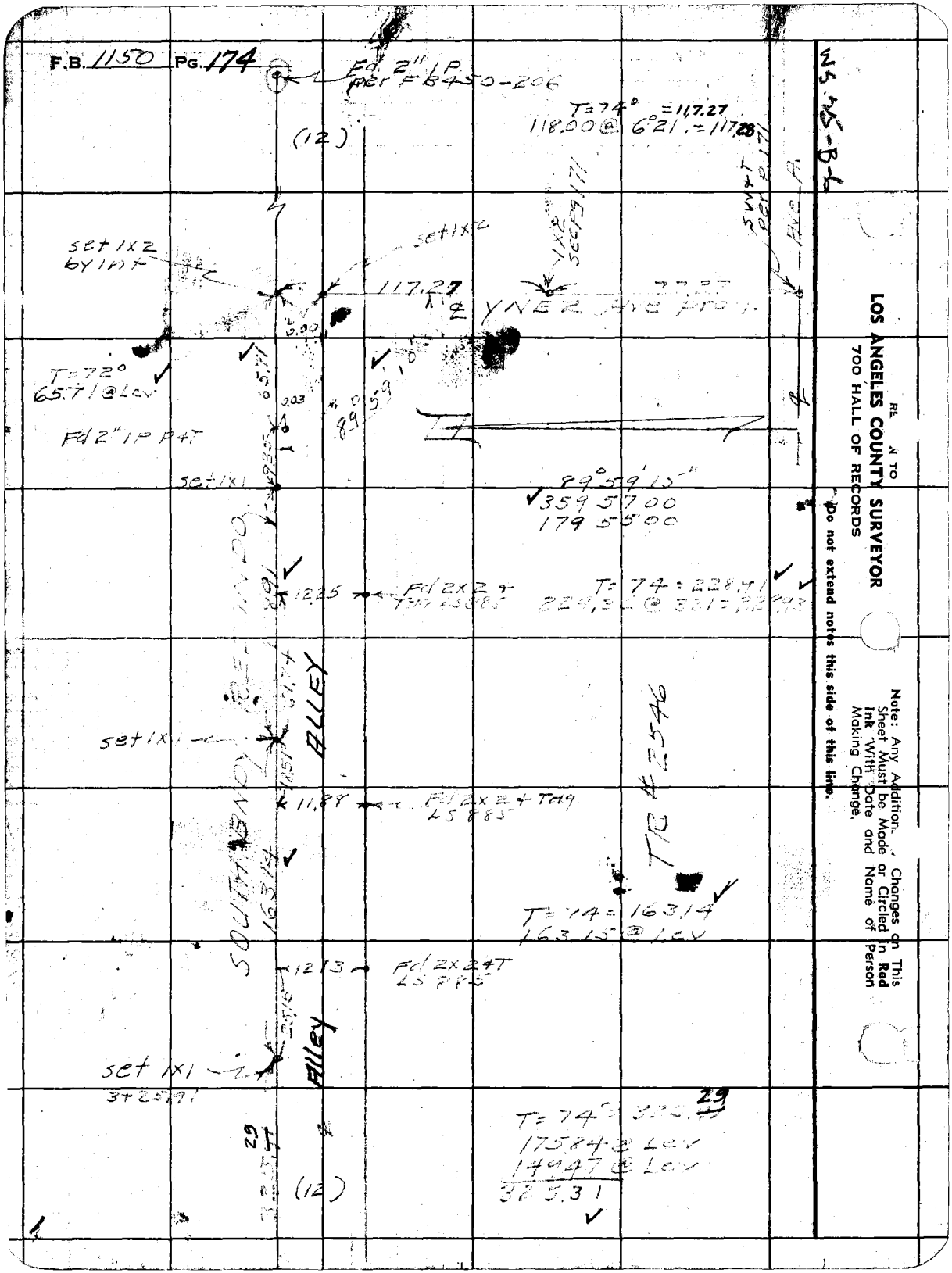
F.B. 1150 PG. 174
Fd 2" IP per FB450-206
T=74° =117.27
118.00 @ 6°21' = 117.28
(12)
set 1x2 by int
set 1x2
117.27
℄ YNEZ Ave Prop.
T=72°
65.71 @ Lev
Fd 2" IP P&T
set 1x1
89°59'10"
359 57 00
179 55 00
12.25
Fd 2x2 + Tag LS 885
T=74 = 228.91
ALLEY
set 1x1
11.88
Fd 2x2 + Tag LS 885
TR # 2546
T=74 = 163.14
163.15 @ Lev
12.13
Fd 2x2 + T LS 885
Alley
set 1x1
3+25.91
T=74° = 325.29
175.84 @ Lev
149.47 @ Lev
325.31
(12)
LOS ANGELES COUNTY SURVEYOR
700 HALL OF RECORDS
Do not extend notes this side of this line.
Note: Any Addition or Changes on This Sheet Must be Made or Circled in Red Ink With Date and Name of Person Making Change.

Notes Ck'd by [illegible]	Survey of Ave A	F.B. 1150 Pg 175
Map No.	W. O. 1131 Tape No. 73 Std.	
Office Work	Surveyed by R L Willis	
Checked	Notes " Date 9	
Date	Indexed A. C. Johnson	

WS. 25-B-6
WS. 27-B-1

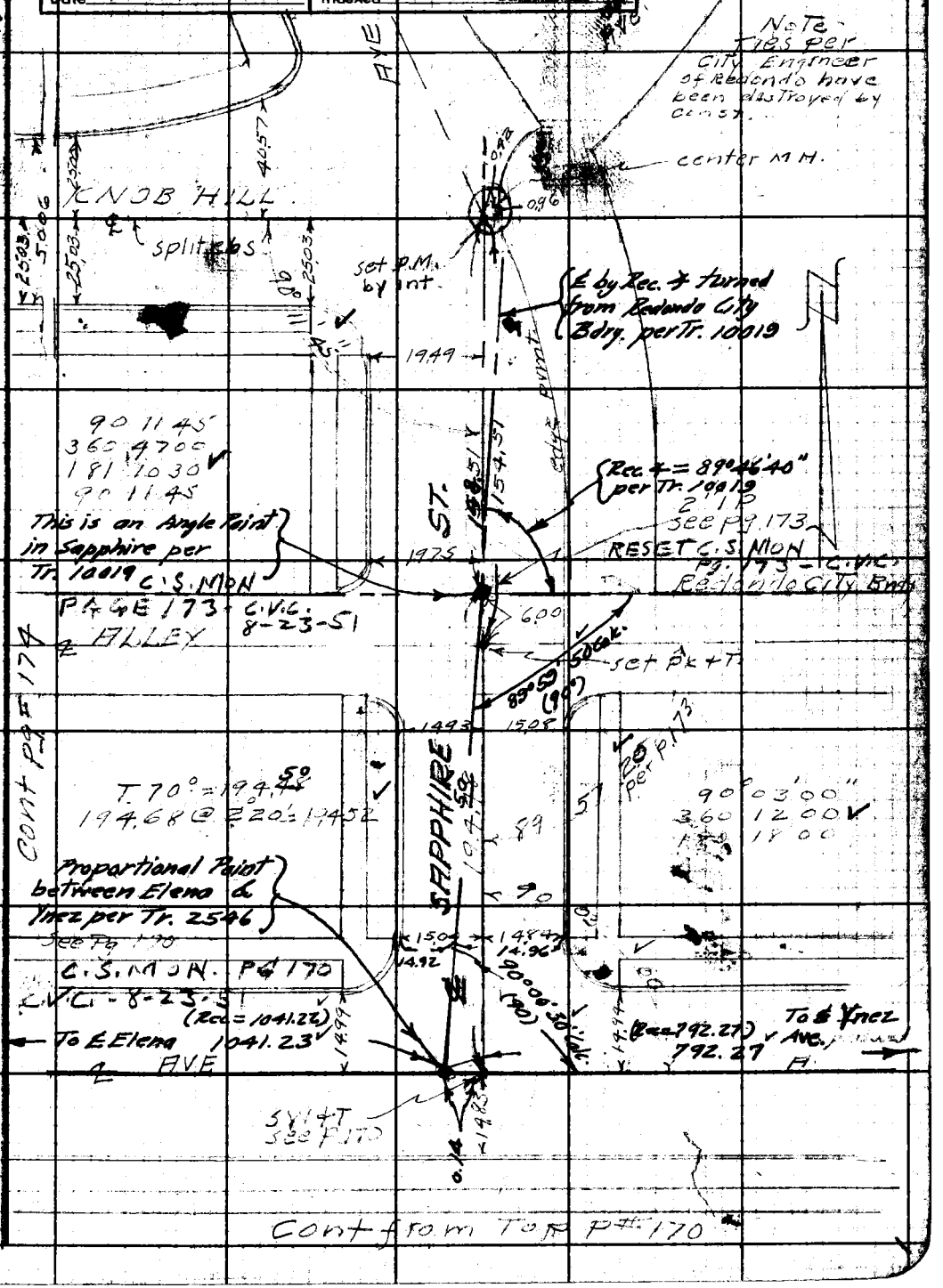

Note: Any Additions or Changes on This Sheet Must be Made or Circled in Red Ink With Date and Name of Person Making Change.

Do not extend notes this side of this line.

RETURN TO
LOS ANGELES COUNTY SURVEYOR
700 HALL OF RECORDS

FORM 247 JUL 12-0

RETURN TO
LOS ANGELES COUNTY SURVEYOR
700 HALL OF RECORDS

Note: Any Additions or Changes on This Sheet Must be Made or Circled in Red Ink With Date and Name of Person Making Change.

Do not extend notes this side of this line.

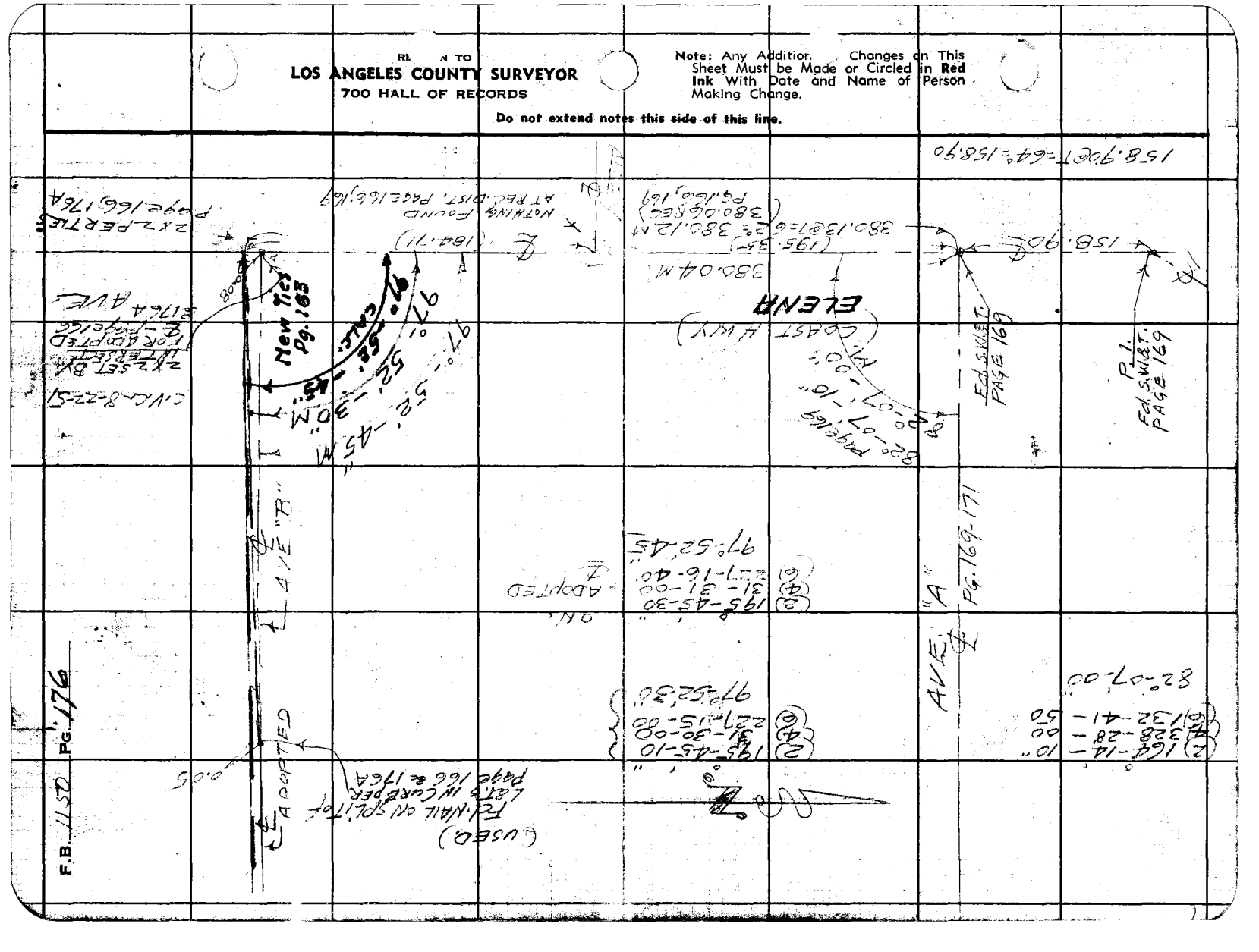

NOTES REQ. ___ JOB NO. 1131 SURVEY OF Ave A. F.B. 150 PG. 172

DATE ___ SURVEY BY R.L. Wiley

NOTES CHKD. ___ NOTES BY ___ DATE 9-24-45

DATE ___ INDEXED [redacted] DATE 1-21-46

NOTE: ANY ADDITIONS OR CHANGES ON THIS SHEET MUST BE MADE OR CIRCLED IN RED INK. WITH DATE AND NAME OF PERSON MAKING CHANGE

PLEASE RETURN TO
LOS ANGELES COUNTY SURVEYOR
700 HALL OF RECORDS

Do not extend notes this side of this line

FORM 353 1M 7-43

B. M.	1ST RUN	DIFF.	2ND RUN	3RD RUN	ADJ. ELEV.	DESCRIPTION
						BENCH LEVELS
						CIRCUIT
						AVE A.
						JN 1131
						Sept 24-45
						Wiley
						Gregory
						English
						party
						Note: B.M's shown in these notes
						not changed from field elevations
						due to close check at end of circuit
						[redacted]

FORM 353 1M 7-43

PLEASE RETURN TO
LOS ANGELES COUNTY SURVEYOR
700 HALL OF RECORDS

NOTE: ANY ADDITIONS OR CHANGES ON THIS SHEET MUST BE MADE OR CIRCLED IN RED INK, WITH DATE AND NAME OF PERSON MAKING CHANGE

Do not extend notes this side of this line

B. M.	1ST RUN	DIFF.	2ND RUN	3RD RUN	ADJ. ELEV.	DESCRIPTION
Fd BMC13	121.910				121.310	~~Fd~~ BMC13 @ 1 = 121.910 LB480-96 J.N. 6814 Ave B & Ju[illegible] Cor ~~Fd~~ bt SPK in Cb & N [illegible] C.R.
	11.[illegible]		11.249			
⊼	133.[illegible]	+10.272	+10.272		+10.272	
	1.[illegible]18		0.977			
TP	132.182				132.182	
	11.170		11.124			
⊼	143.352	+9.582	+9.582		+9.582	
	1.588		1542			
TP	141.764				141.764	
	7.480		7.427			
⊼	149.244	+4.553	+4.551		+4.552	
	2.[illegible]27		2.876		146.316	~~Fd~~ BMC2 @ 1 = 146.339 LB480-90 J.N. 6814 Ave A & Ju[illegible] Ave SE Cor. ~~Fd~~ bt SPK M.C.R.
Fd BMC2	146.317				~~146.316~~	
	6.318		6.240			
⊼	152.635	-4.248	-4.251		-4.250	
	10.[illegible]66		10.491			
T.P.	142.[illegible]69				142.066	
	1.327		1.258			
⊼	143.[illegible]96	-3.176	-3.175		-3.175	
	4.503		4433		138.891	BMC15
Set BM15	138.[illegible]93				~~138.891~~	1st Alley N of Ave A. S.Si. 50' W ℄ Prod'n Juanita Ave set cut spk N.Si. PP-83733E
	3.[illegible]31		3.761			
⊼	142.[illegible]24	-1.386	-1.387		-1.387	
	5.[illegible]17		5.148			
T.P.	137.507				137.504	
	7.037		6.990			
⊼	144.544	+3.538	+3.539		+3.539	
	3.[illegible]99		3.451		141.043	BMC15
Set BMC16	141.[illegible]45				~~141.043~~	Sapphire Ave & 1st alley N Ave A N W Cor ~~Set~~ bt SPK in Cb at PL 5' W. of W end C.R.

NOTES RED. DATE
NOTES CHKD. DATE
JOB NO. 1131 SURVEY OF
SURVEY BY R.L. Willey DATE 9-24-45
NOTES BY " DATE
INDEXED A. C. [illegible] DATE
F. B. 1150 PG. 178

FORM 353 1M 7-43

PLEASE RETURN TO
LOS ANGELES COUNTY SURVEYOR
700 HALL OF RECORDS

NOTE: ANY ADDITIONS OR CHANGES ON THIS SHEET MUST BE MADE OR CIRCLED IN RED INK. WITH DATE AND NAME OF PERSON MAKING CHANGE

Do not extend notes this side of this line

NOTES RED. DATE
NOTES CHKD. DATE
INDEXED DATE

JOB NO. 1131 SURVEY OF Ave H
SURVEY BY E.L.W. 12-4
NOTES BY H. C. JOHNSON DATE 9-Feb-43

F.B. 1150 PG. 179

B. M.	1ST RUN	DIFF.	2ND RUN	3RD RUN	ADJ. ELEV.	DESCRIPTION
					~~141.043~~	
BMC16	14[illegible]				~~141.043~~	B.M. C-16 See F.B. 1156, pg 178 for description
	7509		7508			
T	+8335	+0.176	+8.178		+0.177	
	7414		7330			
TP	141.221				141.220	
	1822		1772			
T	43.347	+1.157	+1.170		+1.169	
	9990		9.000			
TP	142.387				142.389	
	10866		10.758			
T	153254	+9.785	+9.786		+9.785	
	1081		0.972			
TP	152.173				152.174	
	3629		3.563			
T	155.802	+1.728	+1.729		+1.729	
	1.901		1834		~~153.903~~	BMC17
set BMC17	153.901				~~153.903~~	1st Alley N of Ave A S. 51.90' W of E YNEZ Ave Prod. set cut SPK W 51. PP = 61.515 E
	10221		10.161			
T	164122	+9.023	+9.021		+9.022	
	1196		1.140			
TP	162.926				162.925	
	5762		5.708			
T	158.685	+0.781	+0.781		+0.781	
	4.984		4.927		163.706	BMC5 El = 163.756 LB. 480, pg 91 J.N. 6814
Fd. BMC5	163.705				~~163.706~~	Ave A & YNEZ Ave SE Cor.
	4221		4.170			~~Fd~~ 1.4 FT. Ch. to E. end CR.
T	167.926	-0.893	-0.889		-0.891	
	5114		5.059		162.815	BMC18 - see next page
set BMC18	162.812				~~162.815~~	

FORM 353 1M 7-43

PLEASE RETURN TO
LOS ANGELES COUNTY SURVEYOR
700 HALL OF RECORDS

NOTE: ANY ADDITIONS OR CHANGES ON THIS SHEET MUST BE MADE OR CIRCLED IN RED INK, WITH DATE AND NAME OF PERSON MAKING CHANGE

Do not extend notes this side of this line

NOTES RED. DATE NOTES CHKD. DATE

JOB NO. 1131 SURVEY OF Ave A
SURVEY BY R.L. Whitley DATE 9-26-45
NOTES BY [illegible] DATE
INDEXED [illegible] DATE

F.B. 1150 PG. 180

B. M.	1ST RUN	DIFF.	2ND RUN	3RD RUN	ADJ. ELEV. 162.815	DESCRIPTION
Set BM C 18	162.812				~~162.815~~	BM = C18
	4.178		4.141			Ynez Ave E side 19.4' N of Ave B.
π	166.990	-0.812	-0.812		-0.812'	set bf spk in E.C. of N. AL Alley Proj.
	4.153		4.153		162.003'	
Fd. BM C 6	162.000				~~162.003~~	~~Fd~~ BM C 6 el = 162.050 L.B. 486 pg 92
	0.878		0.833			Ave B & Ynez Ave NE Cor.
π	162.878	-9.680	-9.683		-9.682'	~~Fd~~ Bt [illegible] C6 8' N of NE Cor.
	10.558		10.516			
T.P.	152.320				152.321'	
	0.560		0.600			
π	152.880	-9.865	-9.862		-9.863'	
	10.425		10.462			
T.P.	142.455				142.458'	
	2.178		2.140			
π	144.633	-4.448	-4.449		-4.449'	
	6.626		6.589		138.009'	J.N 6814
Fd. BM C-14	138.007				~~138.009~~	BM C 14 El = 138.020 LB 489 pg 97
	1.461		1.410			P.C. E 700' E of Intersection Ave B & Spk S, C6 at ~~Ave~~ = 700.
π	139.468	-3.251	-3.251		-3.251'	
	4.712		4.661			
T.P.	134.756				134.758'	
	6.538		6.451			
π	141.294	+1.339	+1.341		+1.340'	BM C 19
	5.199		5.110			1st Alley N. of Ave B. 351.630' W & Ynez Ave
Set BM C 19	136.095				~~136.095~~	~~set~~ Cut Spk N 51, P.P. = 583607.6
	5.150		5.080			
π	141.245	-0.975	-0.974		-0.974'	
	6.125		6.054			
T.P.	135.120				135.124'	

FORM 353 1M 7-43

PLEASE RETURN TO
LOS ANGELES COUNTY SURVEYOR
700 HALL OF RECORDS

NOTE: ANY ADDITIONS OR CHANGES ON THIS SHEET MUST BE MADE OR CIRCLED IN RED INK, WITH DATE AND NAME OF PERSON MAKING CHANGE

Do not extend notes this side of this line

NOTES RED. JOB NO. 1131 SURVEY OF Ave 43
DATE SURVEY BY R.L.W.
NOTES CHKD. NOTES BY DATE 9-26-47
DATE INDEXED DATE

F.B. 1150 Pg. 181

B. M.	1ST RUN	DIFF.	2ND RUN	3RD RUN	ADJ. ELEV.	DESCRIPTION
TP	135.120				135.124	
	2 862		2.784			
⊼	137.980	-2.896	2.896		-2.896	
	5756		5.680			
TP	132.224				132.228	
	1.553		1.523			
⊼	133.777	-10.303	10.301		-10.302	
	11.858		11.824		121.926	S.M.C. 3 31 = 121.910 ✓ J.N. 6814 Ave 48 -90
Fd B.M.C.13	121.921				~~121.926~~	Fd ⊼ + Tack in E. face W.W. Cor Ave & Spk in 36 4 Ave S. Ave Spk
	10.850		10.792			
⊼	132.770	+9.994	9.993		+9.994	
	0861		0.799			
T.P.	131.915				131.920	
	11.047		10.956			
⊼	142.962	+9.454	9.457		+9.455	
	1.593		1.511		141.375	
T.P.	141.369					
	7.229		7.229			
⊼	148.598	+4.962	4.962		+4.962	J.N. 6814
	2.333		2267		.339	S.M.C. 2 91 = 146.337 ✓ LB 48-90
Fd B.M.C.2.	146.331				146.~~337~~	Ave & + Tack in E. face Ave & SE Cor.
						~~Fd~~ Bt Spk N.C.C.

F.B. 150 PG. 182

JOB NO. _____ SURVEY OF _____ NOTES RED. _____

SURVEY BY _____ DATE _____

NOTES BY _____ DATE _____ NOTES CHKD. _____

INDEXED _____ DATE _____ DATE _____

FORM 353 1M 7-43

PLEASE RETURN TO

LOS ANGELES COUNTY SURVEYOR

700 HALL OF RECORDS

Do not extend notes this side of this line

NOTE: ANY ADDITIONS OR CHANGES ON THIS SHEET MUST BE MADE OR CIRCLED IN RED INK. WITH DATE AND NAME OF PERSON MAKING CHANGE

B. M.	1ST RUN	DIFF.	2ND RUN	3RD RUN	ADJ. ELEV.	DESCRIPTION

Profile No.	Notes Red.	Plotted	Job No. 1055	Division No.
	Date	Date	Survey of Ave A	
X-Sec. No.	Notes Chkd.	Checked	Survey by R L Willey	Notes R L W Date 9-26-45
	Date 10/4/45	Date	Map No.	Indexed G. Johnson Date

F.B.

CURB LEVELS
on
AVE A
FROM: 1st Alley E of Juanita Ave
TO: Ynez Ave
AVE A. JN 1131

Sept 26
Willey
Gregory
English
Penprase

STATION	B. S.	H. I.	F. S.	ELEV.

NOTE: ANY ADDITIONS OR CHANGES ON THIS SHEET MUST BE MADE OR CIRCLED IN RED INK, WITH DATE AND NAME OF PERSON MAKING CHANGE

PLEASE RETURN TO
LOS ANGELES COUNTY SURVEYOR
700 HALL OF RECORDS

Do not extend notes this side of this line

FORM 307 5M 7-43

FORM 307 5M 7-43

PLEASE RETURN TO
LOS ANGELES COUNTY SURVEYOR
700 HALL OF RECORDS

NOTE: ANY ADDITIONS OR CHANGES ON THIS SHEET MUST BE MADE OR CIRCLED IN RED INK, WITH DATE AND NAME OF PERSON MAKING CHANGE

Do not extend notes this side of this line

STATION	B. S.	H. I.	F. S.	ELEV.		
BMC 2	9.70	156.04		146.34 ✓	B.M.C-2 New elev = 146.316. F.B. 1150, pg 178 Ave "A" and Juanita St., S.E. Cor. Bt Spk, M.C.R. old elev (used) = 146.339	
0+00			4 04	152.00	℄ 1st Alley E of Juanita Ave + S.Cb. Line Ave A.	
0+00			3 59	~~142~~ 152.45	" " " " " " "	Prod + N Cb line Ave A
Cb Return at 1st Alley E of Juanita Ave + Ave A.						
			3.66	152.38	Gut SE Cor Send CR	
			3 25	152.79	Tcb " " " " " "	
			3 88	152.16	Gut " " E " " R	
			3 31	152.73	TC " " " " " "	
0+62			3 36	152.68	S cb Ave A	
0+65			3 60	152.44	N cb " "	
1+06 7			4 25	151.~~69~~ 79	S cb " "	
TP	2 92	154.08	4 88	151.16		
1+16			2 91	151.17	N cb " "	
2+03			6 29	147.79	S cb " "	
2+00			6 66	147.42	N cb " "	
Cb Returns at Sapphire Ave + Ave A						
			7 83	146.25	Gut NW Cor Wend CR	
			7 31	146.77	Tcb " " " " " " "	
			8 28	145.80	Gut " " " N " " "	
			7 40	146.68	Tcb " " " " " " "	

F.B. 1150 Pg. 184 Job No. 1131 Division No. Notes Red. Plotted Profile
Survey of Ave A Date Date No.
Survey by R.L. Willey Notes R.L.W. 9-26-45 Notes Chkd. Checked X-Sec.
Indexed C. Johnson Date Date 10/4/45 Date No.

FORM 307 5M 7-43

PLEASE RETURN TO
LOS ANGELES COUNTY SURVEYOR
700 HALL OF RECORDS

NOTE: ANY ADDITIONS OR CHANGES ON THIS SHEET MUST BE MADE OR CIRCLED IN RED INK, WITH DATE AND NAME OF PERSON MAKING CHANGE

Do not extend notes this side of this line

STATION	B.S.	H.I.	F.S.	ELEV.		
		154.08	9 23	144 85	Gut N E Cor N end CR	
			8 83	145 25	T Cb " " " " "	"
			9 27	144.81	Gut " " " E "	"
			8 88	145.20	T Cb " " " " "	"
3+00			10.21	143.87	S. cb Ave A	
"			9 82	144 26	N " " "	
TP	217	144.44	11 81	142.27		
3+98			3 96	140.48	S cb Ave A.	
4+00			4 18	140 26	N Cb " "	
4+79			5 41	139.03	S cb " "	
4+64			5 82	~~139~~ 138 62	N cb " "	
					S. cb " "	
4+84			6 67	137.77	N Cb " "	
6+00			6 55	137 89	S cb " "	
6+00			6 68	137 76	N Cb " "	
6+09			6 61	137 83	S cb " "	
6+515			6 28	138 16	S cb " "	
6+28			6 43	138 02	N cb " "	
6+95			4 96	139.48	S cb " "	
6+79			5 65	138 79	N cb " "	

Profile No. ____ Notes Red. ____ Plotted ____ Job No. 1131 Division No. ____ F.B. 1152 Pg. 1[illegible]
X-Sec. No. ____ Date ____ Date ____ Survey of Ave A
Notes Chkd. ____ Checked ____ Survey by R.L. Willey Notes R.L.W. Date 9-26-45
Date ____ Date ____ Map No. ____ Chief G. Johnson Date ____

FORM 307 5M 7-43

PLEASE RETURN TO
LOS ANGELES COUNTY SURVEYOR
700 HALL OF RECORDS

NOTE: ANY ADDITIONS OR CHANGES ON THIS SHEET MUST BE MADE OR CIRCLED IN RED INK, WITH DATE AND NAME OF PERSON MAKING CHANGE

Do not extend notes this side of this line

STATION	B. S.	H. I.	F. S.	ELEV.		
		144.44				
7+27			4 15	140 29	N Cb. Ave Ave	
7+61			2.14	142.30	S " Ave Ave	
7+61			2 55	141 89	N Cb " "	
7+90			0.35	144 09	S cb " "	
TP	1.65	155.16	0 93	143.51		
8+12			9 46	145 70	S cb. " "	
8+40			6 99	148 17	S cb " "	
8+34			8 19	146 97	N Cb " "	
9+00		?	1 04		S.cb. " "	
9+00		?	1 85		N cb " "	
T.P.	1.54	164.41	2 29	152.87		
9+32			7 08	157 33	S cb " "	
9+57			5 50	158 91	N cb " "	
9+69			3 77	160 64	S cb " "	
9+81			3 27	161.14	N cb " "	
9+95			2 36	162 05	N cb " "	
10+00			1 28	163 13	S cb " "	

Job No. 1131 Division No. Notes Red. Plotted Profile
Survey of Ave A Date Date No.
Survey by R L Willey Notes R.L.W. 9-26-45 Notes Chkd. Checked X-Sec.
Indexed C. Johnson Date Date No.

B 1150 Pg. 186

FORM 307 5M 7-43

PLEASE RETURN TO
LOS ANGELES COUNTY SURVEYOR
700 HALL OF RECORDS

NOTE: ANY ADDITIONS OR CHANGES ON THIS SHEET MUST BE MADE OR CIRCLED IN RED INK. WITH DATE AND NAME OF PERSON MAKING CHANGE

Do not extend notes this side of this line

STATION	B. S.	H. I.	F. S.	ELEV.		
	Cb.	Returns @		Ave	A & Ynez Ave	
		164.41	1.74	162.67	Gut SW Cor W end CR.	
			1.19	163.22	TCb " " " " "	
			1.68	162.73	Gut " " S " "	
			1.15	163.26	TCb " " " " "	
			1.10	163.31	Gut SE Cor S " "	
			0.75	163.66	TCb " " " " "	
			1.09	163.32	Gut " " E " "	
			0.79	163.~~72~~ 62	TCb " " " " "	
10+10.5			1.49	162.92	NCb	
10+37			0.67	163.74	NCb	
10+53			0.45	163.96	" "	
10+73.7			0.62	163.79	~~NC~~ end NCb	
BM"C5			0.66	163.75	BMC5 el=163.756 LB480-91	
					Ave A & Ynez Ave SE Cor.	
					L+T in Cb 10' E of E end CR.	

New El=163.706 (F.B. 1150, pg 179)

old elev } O.K. for plotting JB

Profile No. ____ Date ____ Notes Red. ____ Plotted ____ Date ____
X-Sec. No. ____ Date ____ Notes Chkd. ____ Checked ____ Date ____
Job No. 1131 Division No. ____
Survey of Ave. A.
Survey by R.L.Willey Notes R.L.W. Date 9-26-45
Map No. ____ Date ____
F.B. 1150 Pg 187

B/150 PG. 188

Job No. _____ Division No. _____ Notes Red. _____ Plotted _____ Profile

Survey of _____ Date _____ Date _____ No. _____

Survey by _____ Notes _____ Notes Chkd. _____ Checked _____ X-Sec.

Indexed _____ Date _____ Date _____ Date _____ No. _____

STATION	B. S.	H. I.	F. S.	ELEV.	

FORM 307 5M 7-43

PLEASE RETURN TO
LOS ANGELES COUNTY SURVEYOR
700 HALL OF RECORDS

NOTE: ANY ADDITIONS OR CHANGES ON THIS SHEET MUST BE MADE OR CIRCLED IN RED INK, WITH DATE AND NAME OF PERSON MAKING CHANGE

Do not extend notes this side of this line

Notes Ck'd by	Survey of Ave A
Map No.	W. O. 1131 Tape No. Std °F
Office Work	Surveyed by R.L.Willey
Checked	Notes R.L.W. Date 9-20-45
Date	Indexed A. C. Johnson

F.B. 1130 Pg 189

TOPOGRAPHY
SAPPHIRE AVE
FROM M.H.@ & KNOLL HILL AVE
TO 1ST ALLEY N. of AVE AVE
AVE A
JN 1131

Sept 1945
R.L.Willey
Jack Gregory
M. Sonnenschein
J. Penprase

Note: Any Additions or Changes on This Sheet Must be Made or Circled in Red, Ink With Date and Name of Person Making Change.

Do not extend notes this side of this line.

RETURN TO:
LOS ANGELES COUNTY SURVEYOR
700 HALL OF RECORDS

FORM 247

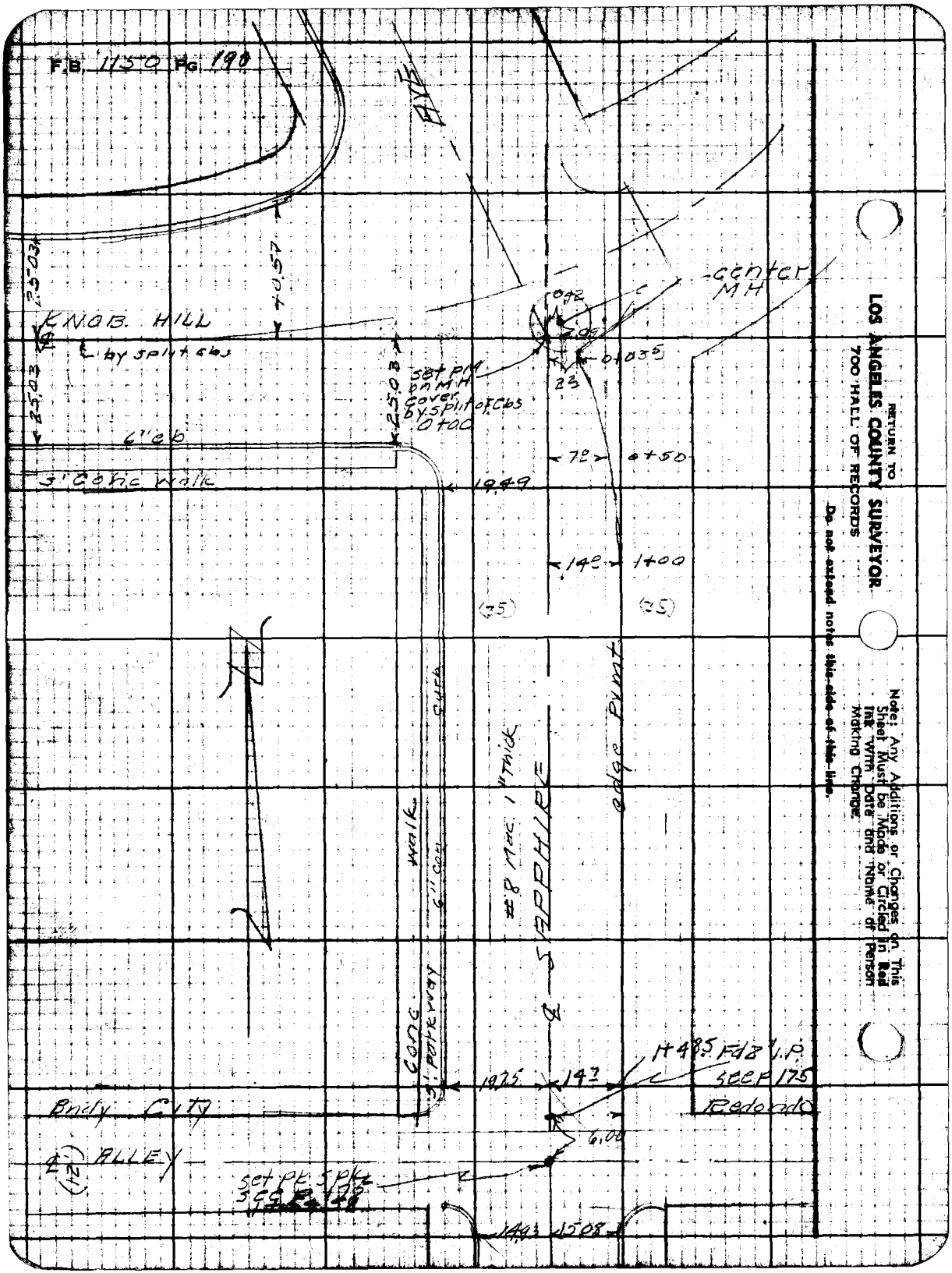

RETURN TO
LOS ANGELES COUNTY SURVEYOR
700 HALL OF RECORDS

Do not extend notes this side of this line.

Note: Any Additions or Changes on This Sheet Must be Made or Circled in Red Ink With Date and Name of Person Making Change.

Profile	Notes Red.	Plotted	Job No. 1131	Division No.	F.B. 1106 Pg. 191
No.	Date	Date	Survey of Ave A.		
X-Sec.	Notes Chkd.	Checked	Survey by R.L.Willey	Notes R.L.W.	Date 9-26-45
No.	Date	Date	Map No.	Issued C. Johnson	Date

NOTE: ANY ADDITIONS OR CHANGES ON THIS SHEET MUST BE MADE OR CIRCLED IN RED INK, WITH DATE AND NAME OF PERSON MAKING CHANGE

PLEASE RETURN TO
LOS ANGELES COUNTY SURVEYOR
700 HALL OF RECORDS

Do not extend notes this side of this line

FORM 307 5M 7-43

STATION	B.S.	H.I.	F.S.	ELEV.	
					~~TOPOGRAPHY~~ x Sect of SAPPHIRE ST FROM KNOB HILL AVE TO 1st ALLEY N. OF AVE A AVE A. JN 1131 Sept 26 Willey Gregory English Penprase

FORM 307 5M 7-43

PLEASE RETURN TO
LOS ANGELES COUNTY SURVEYOR
700 HALL OF RECORDS

NOTE: ANY ADDITIONS OR CHANGES ON THIS SHEET MUST BE MADE OR CIRCLED IN RED INK, WITH DATE AND NAME OF PERSON MAKING CHANGE

Do not extend notes this side of this line

Profile | X-Sec.
Plotted | No.
Notes Red. | Date | No.
Notes Chkd. | Date | Checked
Date | Date

F.B. 11SOP G. 192 | Job No. 1131 | Division No. | Notes
Survey of Knoll Ave. Ext.
Survey by Parkville & Notes Elev 4-26-45
Indexed A.C. Johnson Date

STATION	B. S.	H. I.	F. S.	ELEV.	141.043
BM F 16	1.74	142.79		141.05	BMC 16 el = ~~141.045~~ FB 1150-178 Sapphire Ave & 1st Alley N of Ave A. N W cor bf spk in cb at W PL 5' N of W end CR
J.C.	at	Knob Hill Ave & Sapphire Ave.			
	chain dia Rod				
			8.76	134.03	N Rim JC
			8.78	134.01	E " JC
			8.80	133.99	S " "
			8.78	134.01	W " "
	4.94	0.67 876	16.37	126.42	8" Inlet N
	7.05	067 880	16.52	126.27	8" Outlet W
0+00			8.77	134.02	Top J.C.
CB	Return at	Knob Hill Ave & Sapphire			
			10.41	132.38	Gut SW Cor W end CR
			9.52	133.27	Cb " " " " "
			7.77	135.02	Gut " " S " "
			7.22	135.57	Tcb " " " " "
0+50			7.05	135.74	℄ St
6 R			7.06	135.73	
19.5 R			7.72	135.07	Gut
11 R			7.17	135.62	Tcb
6.5 L			7.21	135.58	Edge Pvmt bf brk
18.5 L			3.14	139.4	~~Edge~~ T brk
30 L			2.6	140.2	PL

FORM 307 5M 7-43

PLEASE RETURN TO
LOS ANGELES COUNTY SURVEYOR
700 HALL OF RECORDS

NOTE: ANY ADDITIONS OR CHANGES ON THIS SHEET MUST BE MADE OR CIRCLED IN RED INK. WITH DATE AND NAME OF PERSON MAKING CHANGE

Do not extend notes this side of this line

STATION	B. S.	H. I.	F. S.	ELEV.		
1+00		14279	473	138.06	℄ St ℄ Sewer	
195 R			506	137.73	Gut	
"			449	138.30	Tcb	
12 L			496	137.83	E edge Pvmt B brk	
17 L			35	139.3	T brk	
30 L			00	142.8	PL	
1+54.58			1.87	140.92		
BM C16			174	141.05	BM C16 El = ~~141.045~~ 141.043 FB 1150-178 Sapphire St + 1st Alley N of Ave A. bt spk in cb at W P.L. 5' W of W end CR	

Profile No. ____ Notes Red. ____ Plotted ____ Job No. 1131 Division No. ____ F.B. 1150 Pg. 197
X-Sec. No. ____ Date ____ Date ____ Survey of Ave A
Notes Chkd. ____ Checked ____ Survey by R.L. Willey Notes R.L.W. Date 9-27-45
Date ____ Date ____ Map No. ____ Alex C. Johnson Date ____

B. 1150 PG. 194

Job No. _____ Division No. _____ Notes Red. _____ Plotted _____ Profile

Survey of _____ Date _____ Date _____ No. _____

Survey by _____ Notes _____ Notes Chkd. _____ Checked _____ X-Sec.

Indexed _____ Date _____ Date _____ Date _____ No. _____

STATION	B. S.	H. I.	F. S.	ELEV.	

FORM 307 SM 7-43

PLEASE RETURN TO
LOS ANGELES COUNTY SURVEYOR
700 HALL OF RECORDS

Do not extend notes this side of this line

NOTE: ANY ADDITIONS OR CHANGES ON THIS SHEET MUST BE MADE OR CIRCLED IN RED INK, WITH DATE AND NAME OF PERSON MAKING CHANGE

Notes Ck'd by	Survey of Ave A.
Map No.	W. O. 1150 Tape No. Std °F
Office Work	Surveyed by R L Willey
Checked	Notes RLW Date 9-20-45
Date	Indexed A. C. Johnson

F.B. 1150 Pg. 195

TOPOGRAPHY
1st ALLEY NORTH OF AVE A
FROM SAPPHIRE AVE
TO ℄ YNES AVE PROD
AVE A.
JN 1131

Sept 1945
R L Willey
Jack Gregory
M Sonnenschein
J. Penprase

Return to
LOS ANGELES COUNTY SURVEYOR
700 HALL OF RECORDS

Note: Any Additions or Changes on This Sheet Must be Made or Circled in Red Ink With Date and Name of Person Making Change.

Do not extend notes this side of this line.

FORM 247 JM 12-40

F.B. 1150 Pg. 196

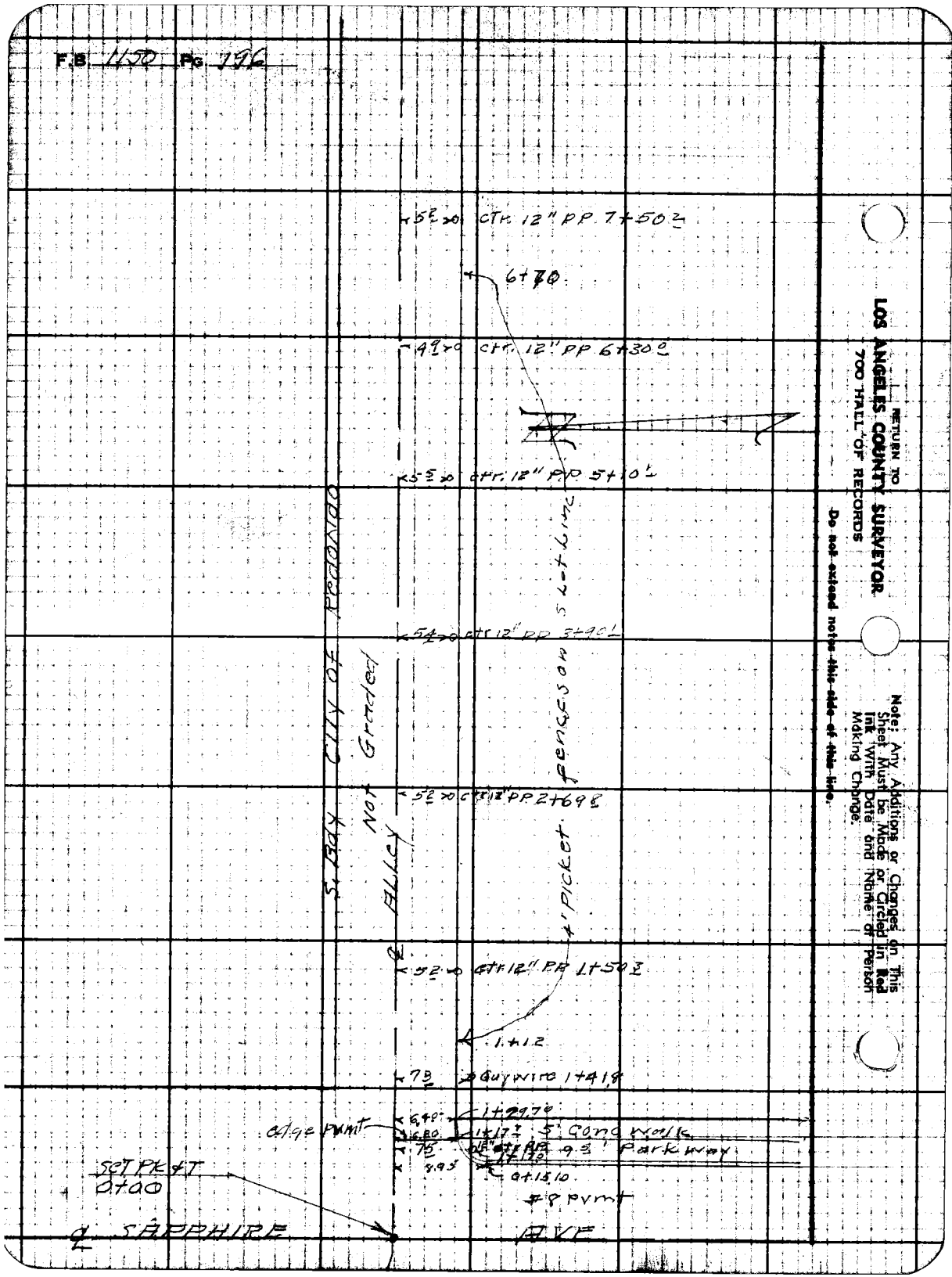

Profile	Notes Red.	Plotted	Job No. 1131	Division No.	F.B. 1150 Pg. 19
No.	Date	Date	Survey of Ave A		
X-Sec.	Notes Chkd.	Checked	Survey by RLWilley	Notes RLW	Date 9-27-45
No.	Date	Date	Map No.	Adv. G. Johnson	Date

PROFILE
~~TOPOGRAPHY~~
of
1st ALLEY N. OF AVE A.
FROM ÷ SAPPHIRE AVE
TO ÷ ℄ YNEZ AVE PROD.
AVE A. JN 1131

Sept 26-45
RLWilley
Jack Gregory
EF English
JH. Penprease

STATION	B.S.	H.I.	F.S.	ELEV.

NOTE: ANY ADDITIONS OR CHANGES ON THIS SHEET MUST BE MADE OR CIRCLED IN RED INK, WITH DATE AND NAME OF PERSON MAKING CHANGE

Do not extend notes this side of this line

PLEASE RETURN TO
LOS ANGELES COUNTY SURVEYOR
700 HALL OF RECORDS

FORM 307 5M 7-43

FORM 307 5M 7-43

PLEASE RETURN TO
LOS ANGELES COUNTY SURVEYOR
700 HALL OF RECORDS

NOTE: ANY ADDITIONS OR CHANGES ON THIS SHEET MUST BE MADE OR CIRCLED IN RED INK, WITH DATE AND NAME OF PERSON MAKING CHANGE

Do not extend notes this side of this line

STATION	B. S.	H. I.	F. S.	ELEV.		
BMC16	723	148.28		141.05		
0+00			7.36	140.92	℄ int Sapphire & Alley	
Cb returns at Sapphire St & 1st Alley N. of Ave A						
			7.55	140.73	Gut S E Cor Send CR.	
			6.87	141.41	Tcb " " " " "	"
			7.0	141.3	Gut " " " E "	" dirt
			6.90	141.38	Tcb " " " " "	"
0+15			7.87	140.41	edge prmt cross Gut.	
0+19			7.2	141.1	Tbrk	
0+30			7.1	141.2	PL E ~~Sewer~~ Alley	
6 R			6.6	141.7	"	
6 L			7.3	141.0	PL	
0+435			6.9	141.4	℄ Alley	
1+00			4.4	143.9	" "	
6 R			4.1	144.2	PL	
6 L			4.5	143.8	PL	
2+00			5.3	143.0	℄ Alley	
6 R			5.1	143.2	PL	
65° R			4.7	143.6		
6 L			5.3	143.0	PL	
100 L			8.0	140.3		

F.B. 1137 PG. 198 Job No. 1131 Division No. Notes Red. Plotted Profile
Survey of Ave A Date Date No.
Survey by R.L. Willey Notes RLW 9-27-45 Notes Chkd. Checked X-Sec.
Indexed C. Johnson Date Date 10/4/45 Date No.

FORM 307 5M 7-43

PLEASE RETURN TO
LOS ANGELES COUNTY SURVEYOR
700 HALL OF RECORDS

NOTE: ANY ADDITIONS OR CHANGES ON THIS SHEET MUST BE MADE OR CIRCLED IN RED INK, WITH DATE AND NAME OF PERSON MAKING CHANGE

Do not extend notes this side of this line

STATION	B. S.	H. I.	F. S.	ELEV.		
3+00		148.28	7.5	140.8	℄ Alley	
6 R			7.6	140.7	PL	
6 L			7.7	140.6	PL	
T.P.	11.11	149.69	9.70	138.58		
4+00			11.1	138.6	℄ Alley	
6 R			10.7	139.0	PL	
6 L			11.2	138.5	PL	
4+50			11.8	137.9	℄ Alley Bot Swale	
40 R			10.9	138.8		
100			14.5	135.2		
5+00			10.9	138.8	℄ Alley	
6 R			10.7	139.0	PL	
6 L			11.1	138.6	PL	
6+00			4.7	145.0	℄ Alley	
6 R			4.6	145.1	PL	
6 L			4.8	144.9	PL	
6+54°			0.4	149.3	℄ Alley	
6 R			0.2	149.5	PL	
6 L			0.4	149.3	PL	
TP	6.28	155.71	0.26	149.43		
7+00			4.4	151.3		

Profile No. ____ Notes Red. ____ Plotted ____ Date ____
X-Sec. No. ____ Notes Chkd. [illegible] Date 1/4/45 Checked ____ Date ____
Job No. 1131 Division No. ____ Survey of Ave A. Survey by R.L. Wiley Notes R.L.W. Date 9-27-45 Map No. ____ Index C. Johnson Date ____
F.B. 550 Pg. 19

FORM 307 5M 7-43

PLEASE RETURN TO
LOS ANGELES COUNTY SURVEYOR
700 HALL OF RECORDS

NOTE: ANY ADDITIONS OR CHANGES ON THIS SHEET MUST BE MADE OR CIRCLED IN RED INK, WITH DATE AND NAME OF PERSON MAKING CHANGE

Do not extend notes this side of this line

STATION	B. S.	H. I.	F. S.	ELEV.		
7+00 6R		155.71	44	151.3	PL	
90 R			+10	156.7		
6 L			46	151.1	PL	
100 L			99	145.8		
7+45			32	152.5	℄ Alley	
6 R			33	152.4	PL	
6 L			38	151.9	PL	
7+92.31			61	149.6	℄ Alley int ℄ Alley + ℄ Ynez Ave Prod.	
BMC 17			179	153.92	BMC 17 el 153.901 FB 1150-179 1st Alley N Ave A. S.si. 40' W of Ynez Ave ℄ prod cut spk W side PP #583733 E. New B.M. el = 153.903 (See F.B. 1150, pg 179.	

Profile
Plotted ____ Date ____ No. ____
X-Sec.
Checked ____ Date ____ No. ____
Notes Red. ____ Date ____
Notes Chkd. [illegible] Date 1/4/45
Division No. ____
Job No. 1131
Survey of Ave A
Survey by R.L. Willey Notes R.L.W. 9-27-45
Indexed C. Johnson Date ____
F.B. 1150 Pg. 200

Notes Ck'd by	Survey of Ave A
Map No.	W. O. 1131 Tape No. Std °F
Office Work	Surveyed by R.L. Willey
Checked	Notes R.L.W. Date 9-20-45
Date	Indexed A. C. Johnson 1-21-46

F.B. 1150 Pg. 201

TOPOGRAPHY
1ST ALLEY N. OF AVE A
FROM SAPPHIRE AVE
TO ℄ JUANITA AVE PROD.
AVE A
JN 1131

Sept 1945
R.L. Willey
Jack Gregory
M Sonnenschein
M Penprase

Note: Any Additions or Changes on This Sheet Must be Made or Checked in Red Ink With Date and Name of Person Making Change.

Return to
LOS ANGELES COUNTY SURVEYOR
700 HALL OF RECORDS

Do not extend notes this side of this line.

FORM 147 JM 12-40

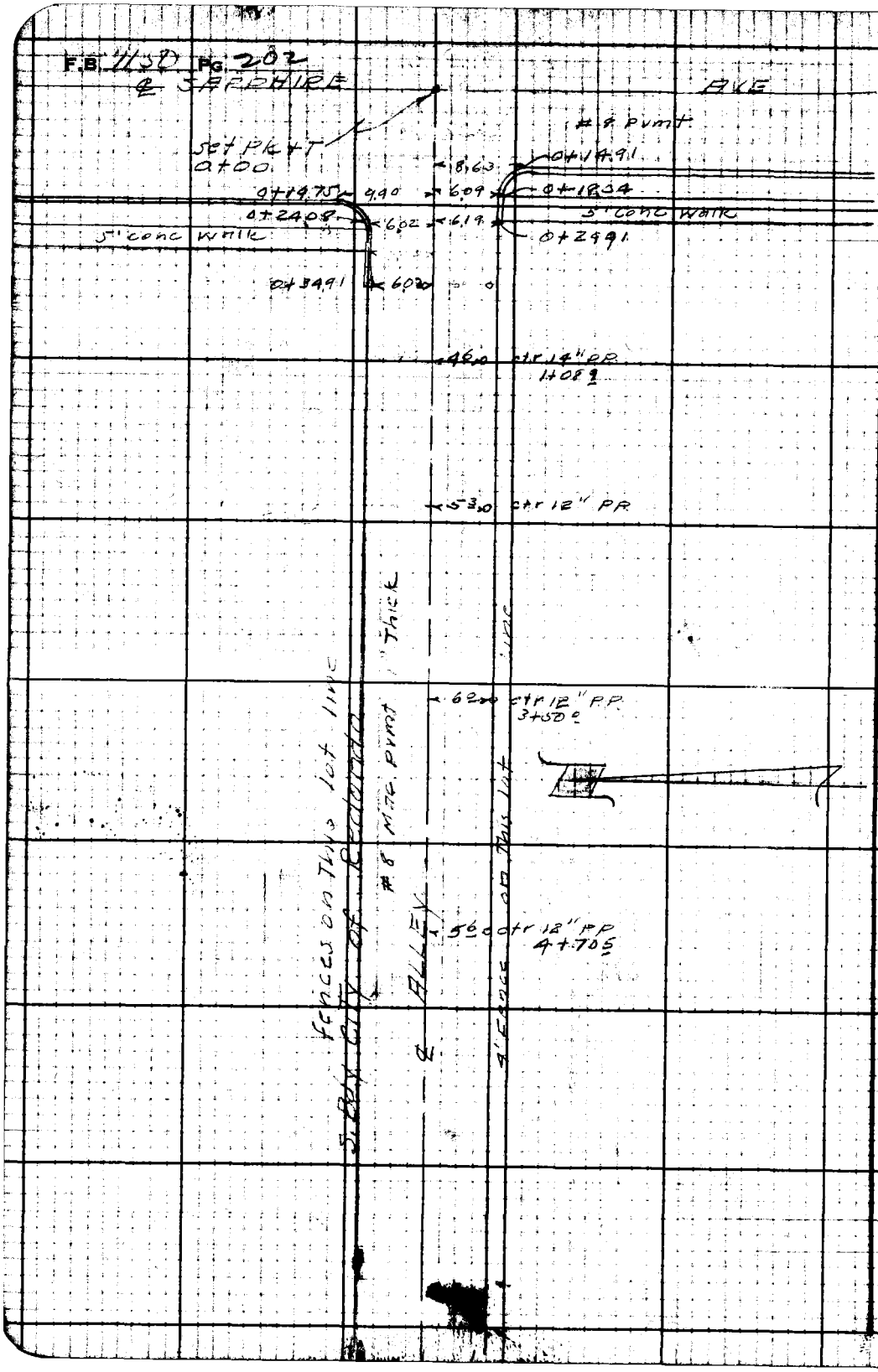

RETURN TO
LOS ANGELES COUNTY SURVEYOR
700 HALL OF RECORDS

Do not extend notes this side of this line.

Note: Any Additions or Changes on This Sheet Must be Made or Circled in Red Ink With Date and Name of Person Making Change.

Profile	Notes Red.	Plotted	Job No. 1131	Division No.	F.B. 1150 Pg. 203
No.	Date	Date	Survey of Ave A		
X-Sec.	Notes Chkd. JS	Checked	Survey by R.L.W	Notes J.G	Date 9-27-45
No.	Date 10/4/45	Date	Map No.	Indexed Johnson	Date

PROFILE & X SEC.S
1ST ALLEY N on AVE A.
FROM SAPPHIRE ST.
TO ℄ PROD. OF JUANITA AVE
AVE A JN 1131

Sept 27-45
Willey
Gregory
English
Denprease
Carver

STATION	B.S.	H.I.	F.S.	ELEV.

NOTE: ANY ADDITIONS OR CHANGES ON THIS SHEET MUST BE MADE OR CIRCLED IN RED INK, WITH DATE AND NAME OF PERSON MAKING CHANGE

Do not extend notes this side of this line

PLEASE RETURN TO
LOS ANGELES COUNTY SURVEYOR
700 HALL OF RECORDS

FORM 307 5M 7-43

FORM 307 5M 7-43

PLEASE RETURN TO
LOS ANGELES COUNTY SURVEYOR
700 HALL OF RECORDS

NOTE: ANY ADDITIONS OR CHANGES ON THIS SHEET MUST BE MADE OR CIRCLED IN RED INK, WITH DATE AND NAME OF PERSON MAKING CHANGE

Do not extend notes this side of this line

STATION	B. S.	H. I.	F. S.	ELEV.	141.043 = new elev
BM C-16	150	142.55		141.05	BM C-16 Elev. 141.045 F.B. 1150-178 Sapphire Ave & 1st Alley N of Ave. A N.W. Cor Bt Spk in Cb. at P.L. 5' W of W end CR.
0+00			164	140.91	℄ Int Sapphire Ave & Alley
0+11			190	140.65	℄ Gut. Cross Gut.
		Cb returns at Sapphire Ave & 1st Alley N of Ave A			
			251	140.04	Gut NW Cor N end CR.
			173	140.82	TC " " " " "
			183	140.72	Gut " " " W " "
			152	141.03	TC " " " " "
			180	140.75	Gut SW " S " "
			116	141.39	TC " " " " "
			162	140.93	Gut " " " W " "
			114	141.41	TC " " " " "
0+30			162	141.93	℄
6R			172	141.83	PL & Edge Pav
6L			129	141.26	" " " "
0+49			157	140.98	℄ Brk
6R			166	140.89	P.L.
6L			135	141.20	P.L.
1+00			317	139.38	℄
6R			318	139.37	PL.
6L			296	139.59	"

Profile No. X-Sec. No.
Plotted Date Checked Date
Notes Red. Date Notes Chkd. Date
Division No. Notes Date
Job No. 1131 Survey of Ave A. Survey by R.L. Willey Indexed C. Tobacco
F.B. 1150 PG. 204

FORM 307 5M 7-43

PLEASE RETURN TO
LOS ANGELES COUNTY SURVEYOR
700 HALL OF RECORDS

NOTE: ANY ADDITIONS OR CHANGES ON THIS SHEET MUST BE MADE OR CIRCLED IN RED INK, WITH DATE AND NAME OF PERSON MAKING CHANGE

4+12.55

52 52 1 43

Do not extend notes this side of this line

STATION	B. S.	H. I.	F. S.	ELEV.		
1+71		142.55	516	137.39	℄	
75 L			+1.40	143.95		
—			—		—	
1+85			529	137.26	℄ Brk	
6 R			548	137.07	P.L.	
6 L			507	137.48	"	
2+00			552	137.03	℄	
6 R			574	136.81	PL	
6 L			527	137.28	PL	
2+36			571	136.84	℄ Brk	
6 R			598	136.57	P.L.	
6 L			546	137.09	"	
3+00			529	137.26	℄	
6 R			563	136.92	PL	
6 L			507	137.48	"	
T.P.	480	143.30	405	138.50		
3+95			481	138.49	℄	
90 L			+3.70	147.00		
4+00			480	138.50	℄	
R			529	~~137~~ 138.01	PL	
L			448	138.82	PL	

Profile No. ____ Notes Red. ____ Plotted ____ Job No. 1131 Division No. ____ F.B. 1150 Pg 203

X-Sec. No. ____ Date ____ Date ____ Survey of Ave A

Notes Chkd. ____ Checked ____ Survey by R.L. Willey Notes R.L.W. Date 9-27-45

Date 10/4/45 Date ____ Map No. ____ Index C. Johnson Date ____

F.B. 1150 PG. 206 Job No. 1131 Division No. _____ Notes Red. _____ Plotted _____ Profile

Survey of Ave A. Date _____ Date _____ No. _____

Survey by R.L.W. Wiley Notes R.L.W. 9-27-45 Notes Chkd. [illegible] Checked _____ X-Sec.

Indexed [illegible] O. Johnson Date _____ Date 10/4/45 Date _____ No. _____

FORM 307 5M 7-43

PLEASE RETURN TO
LOS ANGELES COUNTY SURVEYOR
700 HALL OF RECORDS

NOTE: ANY ADDITIONS OR CHANGES ON THIS SHEET MUST BE MADE OR CIRCLED IN RED INK, WITH DATE AND NAME OF PERSON MAKING CHANGE

Do not extend notes this side of this line

STATION	B. S.	H. I.	F. S.	ELEV.		
4+17.55		143.30	481	138.49	± Int Alley & Juanita Ave Prod from South	
6 R			509	138.21	P.L.	
6 L			439	138.91	P.L. 138.001	
BM C-15			439	138.91	B.M. C-15 Elev 138.893 F.B. 1150-178	

Notes Ck'd by	Survey of Ave A
Map No.	W. O. 1131 Tape No. St'd °F
Office Work	Surveyed by R L Willey
Checked	Notes R L W Date 9-27-45
Date	Indexed A. C. Johnson

F.B. 1150 Pg. 207

TOPOGRAPHY
of
1st ALLEY S OF AVE A
FROM 3' Easement at E Line LOT 43
TO 1st Alley E OF JUANITA
AVE A.
JN 1131

Sept 1945
R L Willey
Jack Gregory
M. Sonnenschein
J. Penprase

Note: Any Additions or Changes on This Sheet Must be Made or Circled in Red Ink With Date and Name of Person Making Change.

Do not extend notes this side of this line.

RETURN TO
LOS ANGELES COUNTY SURVEYOR
700 HALL OF RECORDS

FORM 247 5M 12-40

F.B. 1150 PG. 208

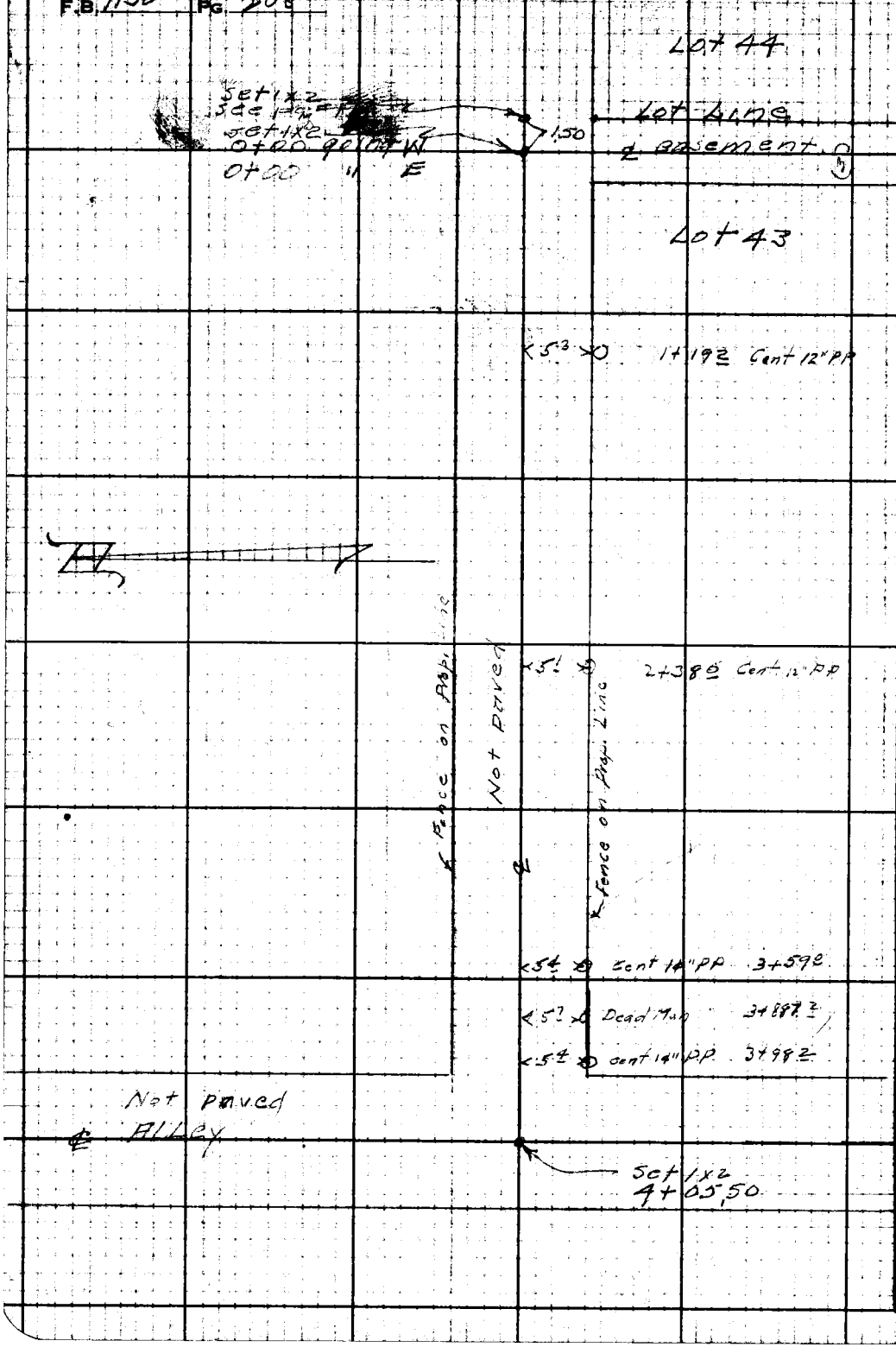

RETURN TO
LOS ANGELES COUNTY SURVEYOR
700 HALL OF RECORDS

Do not extend notes this side of this line.

Note: Any Additions or Changes on This Sheet Must be Made or Circled in Red Ink With Date and Name of Person Making Change.

Profile No. _____ Notes Red. _____ Date _____ Plotted _____ Date _____ Job No. 1131 Division No. _____ F.B. 1150 Pg. 2-3

X-Sec. No. _____ Notes Chkd. _____ Date _____ Checked _____ Date _____ Survey of Ave A Survey by R.L.H. Notes J.G. Date 8-2-45 Map No. _____ Indexed C. Johnson Date _____

NOTE: ANY ADDITIONS OR CHANGES ON THIS SHEET MUST BE MADE OR CIRCLED IN RED INK, WITH DATE AND NAME OF PERSON MAKING CHANGE

PLEASE RETURN TO
LOS ANGELES COUNTY SURVEYOR
700 HALL OF RECORDS

Do not extend notes this side of this line

STATION	B. S.	H. I.	F. S.	ELEV.

PROFILE & X SEC.'S
of
1st Alley S of Ave A.
FROM ± 3' Easement at E line Lot 43
To 1st Alley E of Jaranito Ave
Ave A. JN 1131

Sept 28-45
Willey
Gregory
English
Penprase
Carver

FORM 307 SM 7-43

FORM 307 5M 7-43

PLEASE RETURN TO
LOS ANGELES COUNTY SURVEYOR
700 HALL OF RECORDS

NOTE: ANY ADDITIONS OR CHANGES ON THIS SHEET MUST BE MADE OR CIRCLED IN RED INK, WITH DATE AND NAME OF PERSON MAKING CHANGE

Do not extend notes this side of this line

STATION	B. S.	H. I.	F. S.	ELEV.	136.098	
BM C-19	541	141 51		136 10	BM C-19 Elev. = 136.095 F/3 1150-180 1st Alley N of Ave. B. 630'± W of Ynez Ave Ct Spk in N side of PP # 583607 E	
0+00			6 7	134 8	℄	
6R			6 6	134 9	P.L.	
6L			6 5	135 0	P.L.	
0+39			5 6	135 9	℄ Brk	
6R			5 8	135 7	P.L	
6L			5 8	135 7	P.L	
1+00			3 9	137 6	℄	
6R			3 6	137 9	P.L.	
6L			3 8	137 7	P.L.	
T.P.	767	148 75	0 43	141 08		
1+90			7 8	141 0	℄	
80R			+0 8	149 5		
2+00			7 5	141 3	℄	
6R			7 3	141 5	P.L	
6L			7 4	141 4	P.L	
2+15 5			6 0	142 8	℄ Brk	
6R			5 9	142 9	P.L.	
6L			6 1	142 7	P.L	
2+47			5 4	143 4	℄ Brk	
6R			5 2	143 [illegible]	P.L.	

B. 1150 PG. 210
Job No. 1131 Division No. ____ Notes Red. ____ Plotted ____ Profile ____
Survey of Ave A Date ____ Date ____ No. ____
Survey by R.L. Willey Notes V. Gregory 9-27-45 Notes Chkd. [illegible] Checked ____ X-Sec. ____
Indexed C. Johnson Date ____ Date ____ No. ____

FORM 307 5M 7-43

PLEASE RETURN TO
LOS ANGELES COUNTY SURVEYOR
700 HALL OF RECORDS

NOTE: ANY ADDITIONS OR CHANGES ON THIS SHEET MUST BE MADE OR CIRCLED IN RED INK, WITH DATE AND NAME OF PERSON MAKING CHANGE

Do not extend notes this side of this line

STATION	B. S.	H. I.	F. S.	ELEV.		
2+47 6L		148 75	5 7	143 1	P.L.	
3+00			4 4	144 4	℄	
6R			4 3	144 5	P.L.	
6L			4 6	144 2	P.L.	
3+39 7			3 9	144 9	℄ Bvk	
6R			3 7	145 1	P.L.	
6L			4 2	144 6	P.L.	
3+69 6			4 9	143 9	℄ Bvk	
6R			4 6	144 2	P.L.	
6L			5 1	143 7	P.L.	
4+00			5 3	143 5	℄ & P.L. of Alley	
6R			4 7	144 1	P.L.	
6L			5 6	143 2	P.L.	
4+05 50			5 7	143 1	℄ Int Alleys.	
T.P.	943	151 22	696	141 79	146.316 = new elev. BM C-2 Elev = 146.317 KB. 480-90	
BM C-2			489	146 33	Ave A & Juanita Ave SE Cor bt Spk in Co M.C.R.	

Profile No. ____ Date ____ Notes Red. ____ Plotted ____ Job No. 1131 Division No. ____ F.B. 1150 Pg. 21
X-Sec. No. ____ Date ____ Notes Chkd. [illegible] Date 10/4/45 Checked ____ Date ____ Survey of Ave A Survey by R.L.W. Notes [illegible] Date 9-27-45
Map No. ____ Date ____ Index C. Johnson Date ____

B. 1150 Pg. 212 | Job No. 1131 | Division No. | Notes Red. | Plotted | Profile

Survey of Ave A | Date | Date | No.

Survey by R.L. Willey | Notes J. Gregory 9-27-45 | Notes Chkd. | Checked | X-Sec.

Indexed | Date | Date | Date | No.

STATION	B. S.	H. I.	F. S.	ELEV.	

FORM 307 SM 7-43

PLEASE RETURN TO
LOS ANGELES COUNTY SURVEYOR
700 HALL OF RECORDS

Do not extend notes this side of this line

NOTE: ANY ADDITIONS OR CHANGES ON THIS SHEET MUST BE MADE OR CIRCLED IN RED INK, WITH DATE AND NAME OF PERSON MAKING CHANGE

Notes Ck'd by	Survey of Ave A
Map No.	W. O. 1150 Tape No. St'd °F
Office Work	Surveyed by R.L. Willey
Checked	Notes " Date 9-27-45
Date	Indexed C. Johnson

F.B. 1150 Pg. 213

TOPOGRAPHY
OF
1st Alleys OF AVE A
FROM 3' EASEMENT @ E LINE LOT 43
TO YNEZ AVE
AVE A
JN 1131

Sept 27
Willey
Gregory
English
Penprase
Carver

Notes: Any Additions or Changes on This Sheet Must be Made or Circled in Red Ink With Date and Name of Person Making Change.

Do not extend notes this side of this line.

RETURN TO
LOS ANGELES COUNTY SURVEYOR
700 HALL OF RECORDS

FORM 247 SM. 12-40

F.B. 1150 Pg. 214



RETURN TO
LOS ANGELES COUNTY SURVEYOR
700 HALL OF RECORDS
Do not extend notes this side of this line.

Note: Any Additions or Changes on This Sheet Must be Made or Circled in Red Ink With Date and Name of Person Making Change.

Profile No. ____ Notes Red. ____ Plotted ____ Job No. 7131 Division No. ____ F.B. 165 Pg. 2

X-Sec. No. ____ Date ____ Notes Chkd. 10/4/45 Checked ____ Survey of Ave A. Survey by R.L.W. Notes V.G Date 9-27-45 Map No. ____ James C. Johnson Date ____

NOTE: ANY ADDITIONS OR CHANGES ON THIS SHEET MUST BE MADE OR CIRCLED IN RED INK, WITH DATE AND NAME OF PERSON MAKING CHANGE

PLEASE RETURN TO
LOS ANGELES COUNTY SURVEYOR
700 HALL OF RECORDS

Do not extend notes this side of this line

STATION	B.S.	H.I.	F.S.	ELEV.

PROFILE + XSECS
1ST ALLEY S OF AVE A.
FROM 3' easement at E line of Lot 43
TO YNES AVE.
AVE A. JN 1101

sept 27-45

Willet
Gregory
English
Dempsey
Carver.

FORM 307 SM 7-43

FORM 307 5M 7-43

PLEASE RETURN TO
LOS ANGELES COUNTY SURVEYOR
700 HALL OF RECORDS

NOTE: ANY ADDITIONS OR CHANGES ON THIS SHEET MUST BE MADE OR CIRCLED IN RED INK, WITH DATE AND NAME OF PERSON MAKING CHANGE

Do not extend notes this side of this line

STATION	B. S.	H. I.	F. S.	ELEV.	136.098 = new elev.
BM C-19	707	143.17		136.10	BM C-19 Elev 136.095 F.B. 1150-180 1st Alley N of Ave B 630'± W of Ynez Ave Ct. Spk in N. Side P.P. 583607 E
0+00			8.3	134.9	℄ in Alley & Easement
6R			8.2	135.0	P.L.
6L			8.3	134.9	P.L.
0+68			8.9	134.3	℄ Brk
6R			9.0	134.2	P.L.
6L			8.8	134.4	P.L.
1+00			8.7	134.5	℄
6R			8.[illegible]	134.8	P.L.
6L			8.7	134.5	P.L.
1+44			8.5	134.7	℄ Brk
6R			8.4	134.8	P.L.
6L			8.3	134.9	P.L.
2+00			6.8	136.4	℄
6R			6.5	136.7	P.L.
6L			6.9	136.3	P.L.
3+00			2.2	141.0	℄
6R			2.3	140.9	P.L.
6L			2.2	141.0	P.L.
T.P.	1.35	153.~~79~~ 69	0.73	142.44	
3+75			8.7	145.0	℄

B. 1150 Pg. 216 Job No. 1131 Division No. Notes Red. Plotted Profile
Survey of Ave A Date Date No.
Survey by R.L. Willey Notes J. Gregory 9-27-45 Notes Chkd. Checked X-Sec.
Indexed A. C. Johnson Date 10/4/45 Date No.

FORM 307 5M 7-43

PLEASE RETURN TO
LOS ANGELES COUNTY SURVEYOR
700 HALL OF RECORDS

NOTE: ANY ADDITIONS OR CHANGES ON THIS SHEET MUST BE MADE OR CIRCLED IN RED INK, WITH DATE AND NAME OF PERSON MAKING CHANGE

Do not extend notes this side of this line

STATION	B. S.	H. I.	F. S.	ELEV.	6+31.51
3+75 50L		153 ~~79~~ 69	[illegible]	145 ~~5~~ 4	
4+00			6 9	146 ~~3~~ 8	℄
6R			6 6	147 ~~2~~ 1	P.L.
6L			6 9	146 ~~2~~ 8	P.L.
T.P.	8 08	161 ~~19~~ 09	0 68	153 ~~11~~ 01	
5+00			7 1	154 ~~1~~ 0	℄
6R			6 9	154 ~~3~~ 2	P.L.
6L			6 8	154 ~~4~~ 3	P.L.
5+40.5			3 9	157 ~~3~~ 2	℄ Brk
6R			3 8	157 ~~4~~ 3	P.L.
6L			3 6	157 ~~6~~ 5	P.L.
90L			0 8	160 ~~4~~ 3	
T.P.	6 31	~~167 09~~ 166.99	0 41	160 ~~78~~ 68	
5+81			5 8	161 ~~3~~ 2	℄ Brk
6R			5 4	161 ~~7~~ 6	P.L.
6L			5 5	161 ~~6~~ 5	P.L.
6+01			5 4	161 ~~7~~ 6	℄ & W.L. P.L. of Ynez Ave
6R			5 3	161 ~~8~~ 7	P.L.
6L			5 2	161 ~~162~~ ~~9~~ 8	P.L.
6+16.5			5 74	161 ~~35~~ 25	℄ & Edge Pav.
6+31.51			4 61	162 ~~48~~ 38	℄ Int Alley & Ynez Ave

Profile No. ____ Notes Red. ____ Plotted ____ Job No. 1131 Division No. ____ F.B. 1158 Pg. 217
Date ____ Date ____ Survey of Ave A
X-Sec. No. ____ Notes Chkd. [illegible] Checked ____ Survey by R.L.W. Notes V.G. Date 7-29-45
Date 10/4/45 Date ____ Map No. ____ Date ____
Marked C. Johnson

FORM 307 5M 7-43

PLEASE RETURN TO
LOS ANGELES COUNTY SURVEYOR
700 HALL OF RECORDS

NOTE: ANY ADDITIONS OR CHANGES ON THIS SHEET MUST BE MADE OR CIRCLED IN RED INK, WITH DATE AND NAME OF PERSON MAKING CHANGE

Do not extend notes this side of this line

STATION	B. S.	H. I.	F. S.	ELEV.		
		166.99 ~~167.09~~				
		Cb returns at Alley & Ynez Ave				
			566	161 ~~75~~ 33	Gut	SW Cor W end CR.
			531	161 ~~78~~ 68	TC	" " " "
			570	161 ~~39~~ 29	Gut	" " S end CR.
			535	161 ~~74~~ 64	TC	" " " "
			587	161 ~~32~~ 12	Gut	NW Cor W end CR.
			510	161 ~~99~~ 89	TC	" " " " "
			555	161 ~~54~~ 44	Gut	" " " N " "
			515	161 ~~87~~ 84	TC	" " " " "
BM C-18			426	162 ~~83~~ 73	BM. C-18 Elev 162.812 FB1150-180 162.815 = new elev. Ynez Ave E Si. 194' ± N Ave B. Bt Sp E Cb at N PL Alley Prod.	

Job No. 1131 Division No. Notes Red. Plotted Profile
Survey of Ave A Date Date No.
Survey by R. L. Willey Notes J. Gregory 9-27-45 Notes Chkd. Checked X-Sec.
Indexed C. Johnson Date Date 1/4/45 Date No.

F.B. 1150 pg 218

Notes Ck'd by	Survey of Ave A	F.B. 1130 Pg 219
Map No.	W. O. 1131 Tape No. Std °F	
Office Work	Surveyed by R.L. Willey	
Checked	Notes " Date 9-27-45	
Date	Indexed A. C. Johnson	

TOPOGRAPHY
of
3' EASEMENT, THE ELY 3' OF LOT 43
BLK 23 TR. 2546
AVE A. JN 1131

Sept 28 1945
Willey
Gregory
English
Penprase
Carver

Note: Any Additions or Changes on This Sheet Must be Made or Circled in Red Ink With Date and Name of Person Making Change.

RETURN TO
LOS ANGELES COUNTY SURVEYOR
700 HALL OF RECORDS

Do not extend notes this side of this line.

FORM 247 3M 12-50

F.B. 1150 Pg. 220

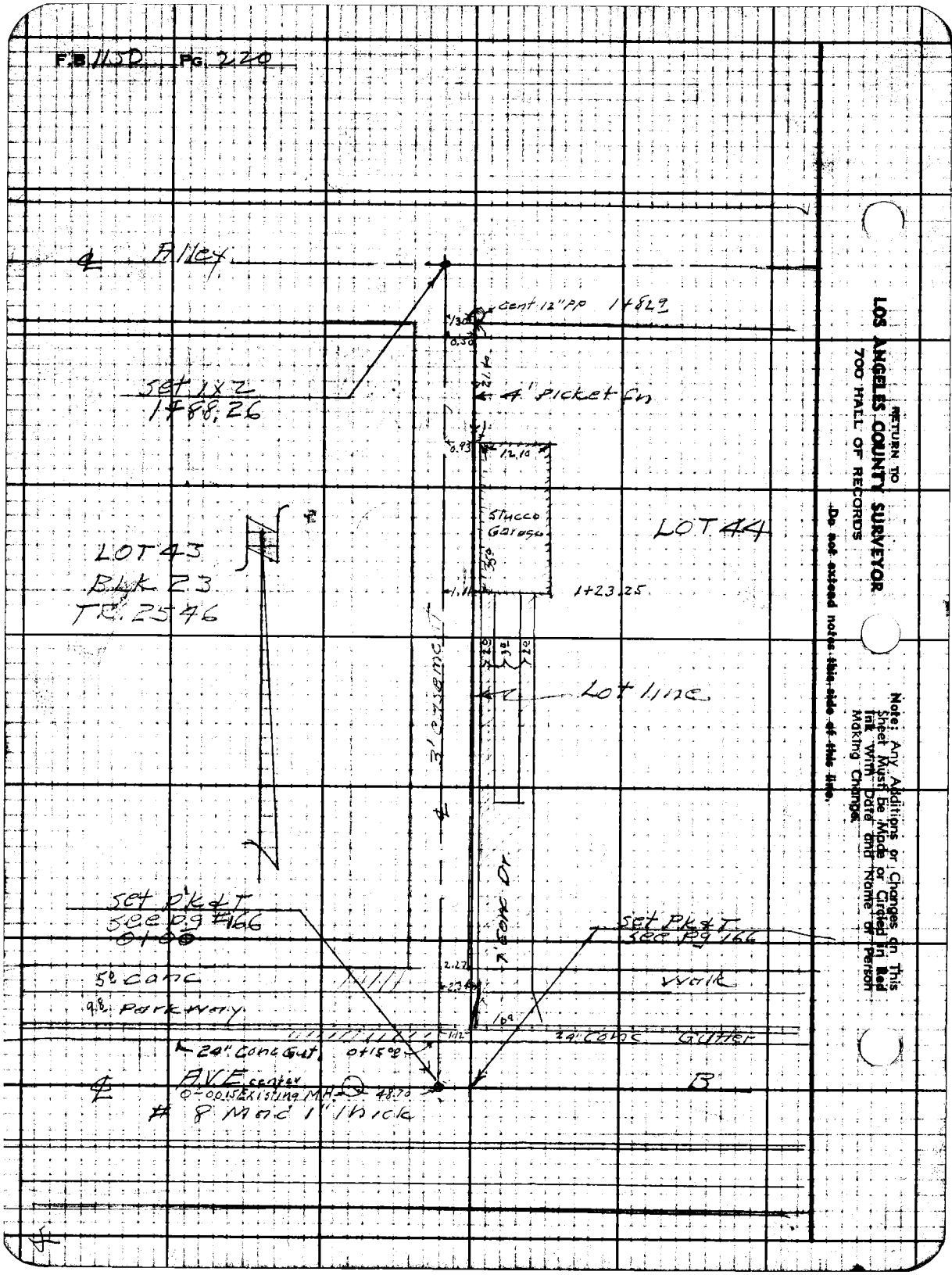

RETURN TO
LOS ANGELES COUNTY SURVEYOR
700 HALL OF RECORDS

Do not extend notes this side of this line.

Note: Any Additions or Changes on This Sheet Must Be Made or Circled In Red Ink With Date and Name of Person Making Changes.

Profile No. ____ Notes Red. ____ Date ____ Plotted ____ Date ____ Job No. 131 Division No. ____

X-Sec. No. ____ Notes Chkd. JG Date 10/4/45 Checked ____ Date ____ Survey of AVE A

Survey by R.L.Willey Notes JG Date 9-27-90

Map No. ____ Revised J. Johnson Date ____

NOTE: ANY ADDITIONS OR CHANGES ON THIS SHEET MUST BE MADE OR CIRCLED IN RED INK, WITH DATE AND NAME OF PERSON MAKING CHANGE

PLEASE RETURN TO
LOS ANGELES COUNTY SURVEYOR
700 HALL OF RECORDS

Do not extend notes this side of this line

STATION	B.S.	H.I.	F.S.	ELEV.

PROFILE & XSEC'S OF 3' EASEMENT.

E'ly 3' of Lot 43 Blk 23 Tr 2546

AVE A JN 1131.

Sept 27-45

Willey
Gregory
English
Penprase
Carver.

FORM 307 SM 7-43

FORM 307 5M 7-43

PLEASE RETURN TO
LOS ANGELES COUNTY SURVEYOR
700 HALL OF RECORDS

NOTE: ANY ADDITIONS OR CHANGES ON THIS SHEET MUST BE MADE OR CIRCLED IN RED INK, WITH DATE AND NAME OF PERSON MAKING CHANGE

Do not extend notes this side of this line

STATION	B. S.	H. I.	F. S.	ELEV.	138.009 = new elev.
BM C-14	093	138 95		138 02	BM C-14 Elev 138.020 LB 480-97 Ave B 700' E of Juanita Ave Bt Spk in S.Cb at Hse #700
		MH on Ave B 544.15' E of			℄ Juanita Ave
0-00.15			534	133 61	E Rim MH
	Chain	Dia Rod	537	133 58	W " "
	713	0.67 534	1314	125 81	8" Inlet E
	720	0.67 537	1324	125 71	8" Outlet W
0+00			456	134 39	℄ Int Ave B & center Easement
10 R			432	134 63	℄ Ave B
10 L			477	134 18	" " "
0+17			538	133 57	Gut ℄ Sewer
			473	134 22	TC
0+30			45	134 5	N.P.L. Ave B & ℄ Sewer
10 R			43	134 7	
10 L			48	134 2	
0+50			42	134 8	℄ Sewer
10 R			38	135 2	
10 L			42	134 8	
1+00			46	134 4	℄ Sewer
9 R			41	134 9	
10 L			48	134 2	
T.P.	654	141 09	440	134 55	

Profile No. X-Sec. No.
Plotted Date
Checked Date
Notes Red. Date
Notes Chkd. Date
Division No.
Job No. 1131
Survey of Ave A
Survey by R.L. Willey Notes TG 9-27-45
Indexed C. Johnson Date

FORM 307 SM 7-43

PLEASE RETURN TO
LOS ANGELES COUNTY SURVEYOR
700 HALL OF RECORDS

NOTE: ANY ADDITIONS OR CHANGES ON THIS SHEET MUST BE MADE OR CIRCLED IN RED INK, WITH DATE AND NAME OF PERSON MAKING CHANGE

Do not extend notes this side of this line

STATION	B. S.	H. I.	F. S.	ELEV.		
1+43.5		141.09	7.0	134.1	℄ Sewer	
3 L			7.3	133.8	Brk	
10 L			6.8	134.3		
1+			6.2	134.9	℄ Int Alley & Easement	
10 R			6.0	135.1		
10 L			5.8	135.3	136.093 = new [illegible]	
BM C-19			4.99	136.10	BM C-19 Elev. 136.095 F.B. 1150-180 1st Alley N of Ave B. S. Side 630'± W of ℄ Ynez Ave ct. Spk. in N. Side P.P. # 583607 E	

Profile No. ____ Notes Red ____ Plotted ____ Job No. 1131 Division No. ____ F.B. 1150-[illegible]
Date ____ Date ____ Survey of Ave A
X-Sec. No. ____ Notes Checked ____ Checked ____ Survey by R.L.W. Notes V.G. Date 9-27-45
Date ____ Date ____ Map No. ____ Date ____

FORM 307 5M 7-43

PLEASE RETURN TO
LOS ANGELES COUNTY SURVEYOR
700 HALL OF RECORDS

NOTE: ANY ADDITIONS OR CHANGES ON THIS SHEET MUST BE MADE OR CIRCLED IN RED INK, WITH DATE AND NAME OF PERSON MAKING CHANGE

Do not extend notes this side of this line

STATION	B. S.	[illegible]	F. S.	ELEV.		

Job No. 031 Division No. ____ Notes Red. ____ Plotted ____ Profile ____
Survey of ____ Date ____ Date ____ No. ____
Survey by ____ Notes ____ Notes Chkd. ____ Checked ____ X-Sec. ____
Indexed ____ Date ____ Date ____ Date ____

Notes Ck'd by	Survey of 150th ST et al	F.B. 1150 Pg. 225
Map No.	W. O. 1159 Tape No. 067 St'd 68 °F	
Office Work	Surveyed by R L Willey	
Checked	Notes " Date 6-18-46	
Date	Indexed A. C. Johnson	

CENTER LINE
on
150 TH ST. SANITARY SEWERS
C.I. 1159

June 18-46
R L Willey
E F English
R C Mitchell
L V Smith

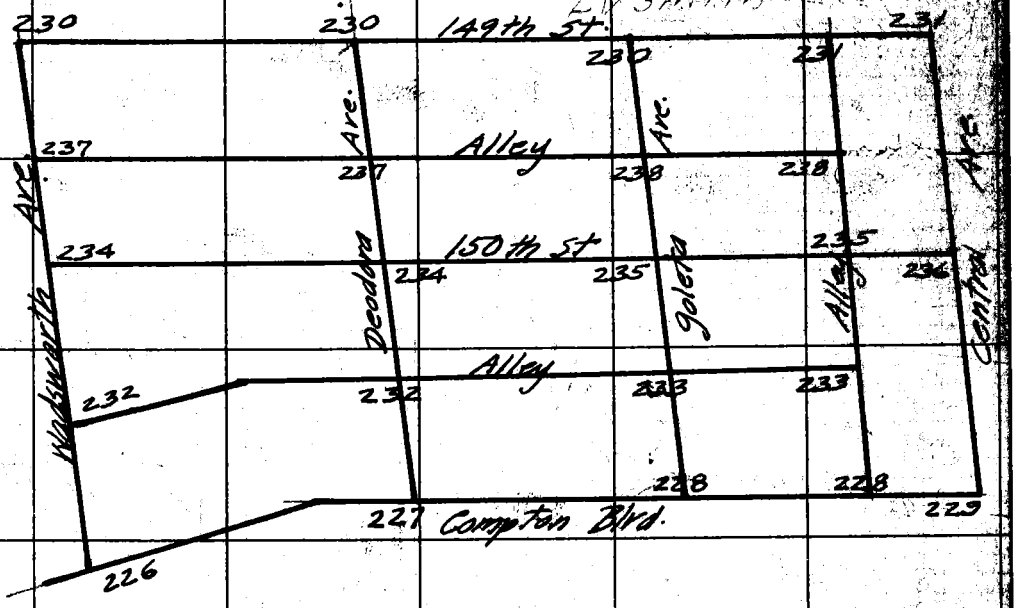

Note: Any Additions or Changes on This Sheet Must be Made and Circled in Red Ink With Date and Name of Person Making Change.

Do not extend notes this side of this line.

RETURN TO
LOS ANGELES CITY SURVEYOR
700 HALL OF RECORDS

FORM 247 5M 11-41

F.B. 150 Pg. 226

RETURN TO
LOS ANGELES COUNTY SURVEYOR
700 HALL OF RECORDS

Do not extend notes this side of this line.

Note: Any Additions or Changes on This Sheet Must be Made in Red Ink With Date and Name of Person Making Change.

Notes Ck'd by [illegible]	Survey of 150 Th St	F.B. 1150	Pg. 227
Map No.	W. O. 1154 Tape No. 067 St'd 68 °F		
Office Work	Surveyed by R.L. Willey		
Checked	Notes " Date 6-18-46		
Date	Indexed A. C. Johnson		

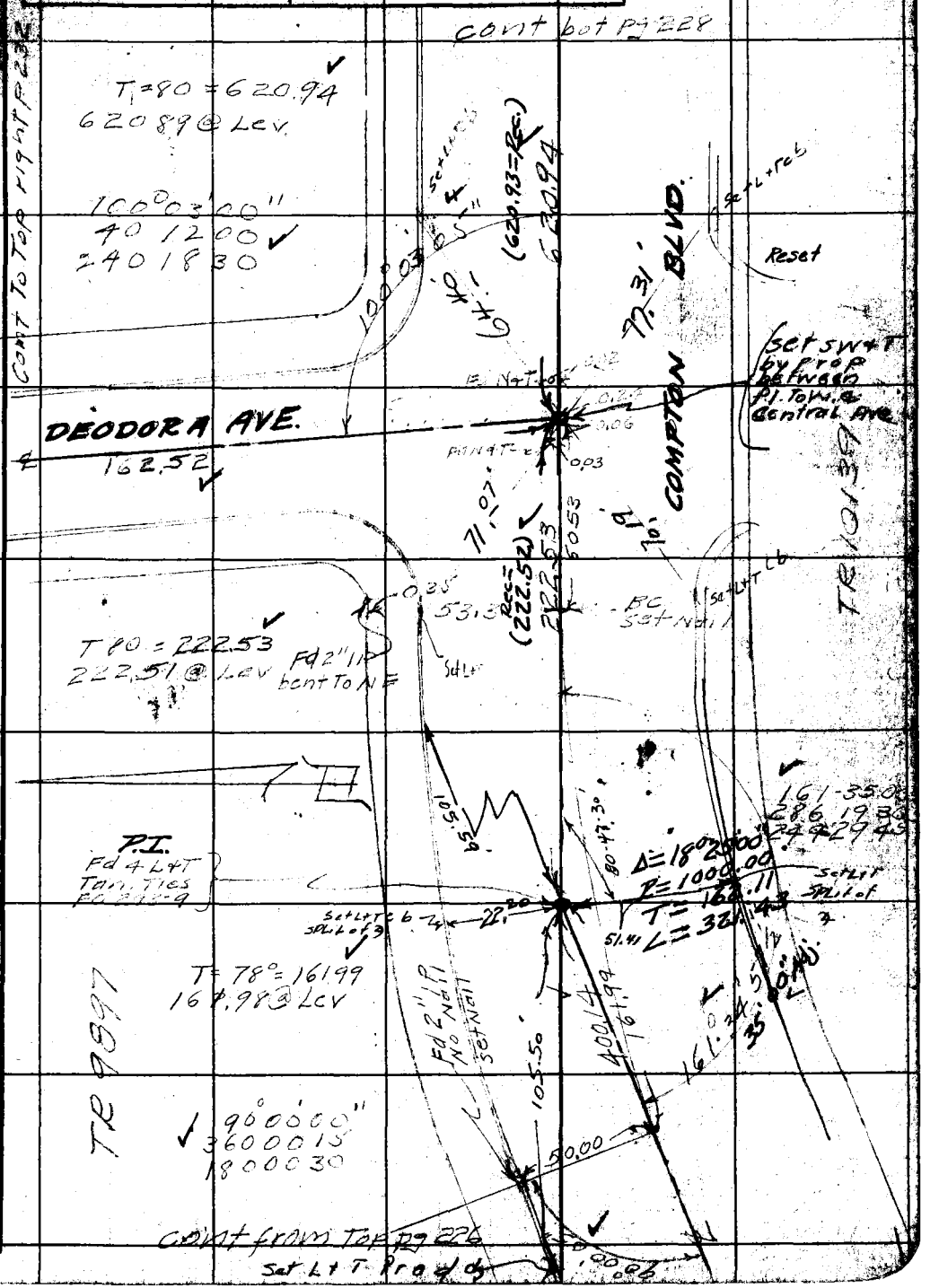

Note: Any Additions or Changes on This Sheet Must be Made Circled in Red Ink With Date and Name of Person Making Change.

Do not extend notes this side of this line.

RETURN TO
LOS ANGELES COUNTY SURVEYOR
700 HALL OF RECORDS

FORM 247 SM 11-41

F.B. 1130 Pg. 228

RETURN TO
LOS ANGELES COUNTY SURVEYOR
700 HALL OF RECORDS

Do not extend notes this side of this line.

Note: Any Additions or Changes on This Sheet Must be Made and Circled in Red Ink With Date and Name of Person Making Change.

Notes Ck'd by [illegible]	Survey of 150 Th St et al
Map No.	W. 08351 Tape No. 049 St'd 68 °F
Office Work	Surveyed by E L Willey
Checked	Notes " Date 7-46
Date	Indexed A. C. Johnson

F.B. 1150 PG. 229

W.S. 26 C-3

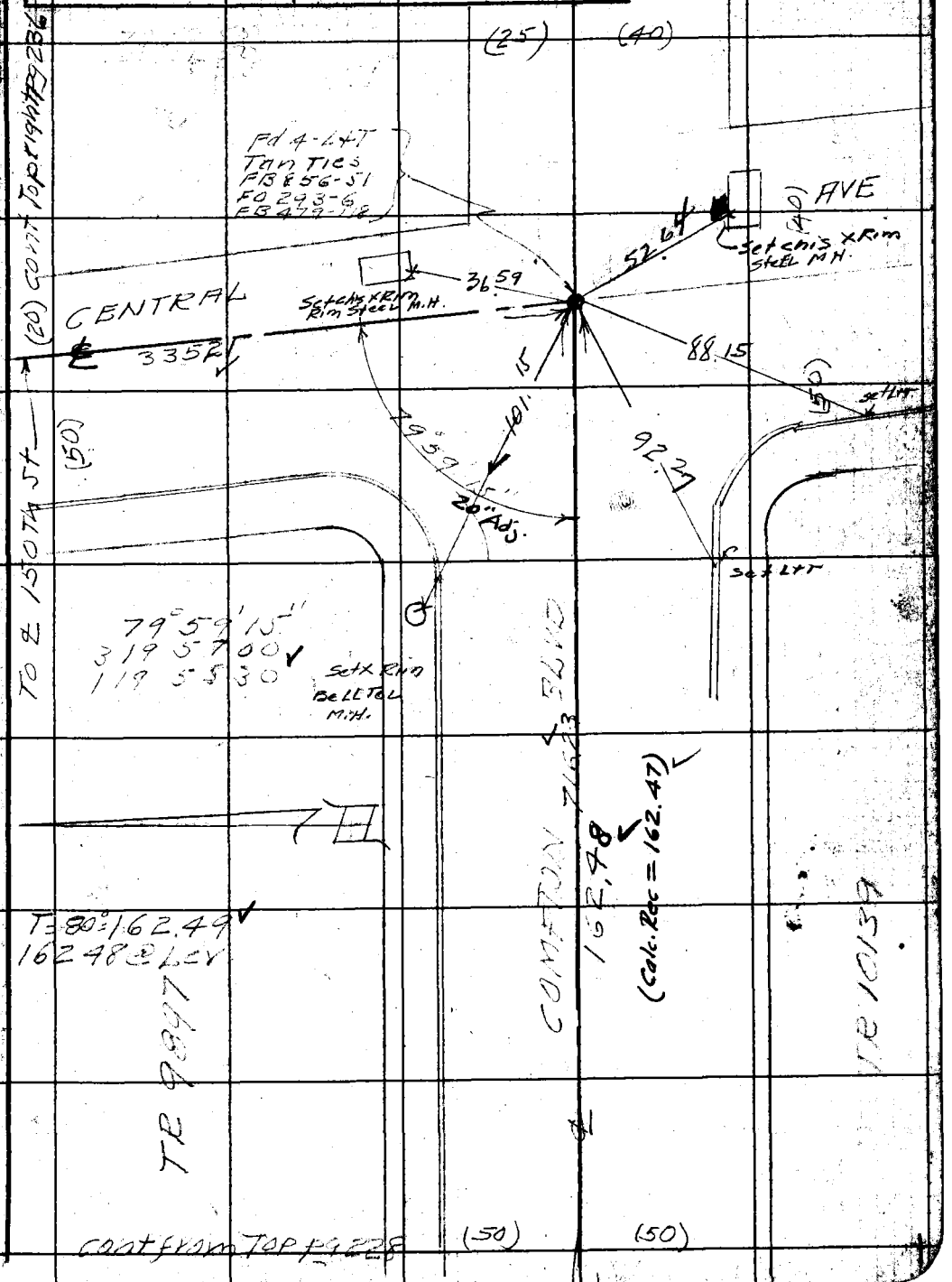

Note: Any Additions or Changes on This Sheet Must Be Made Circled in Red Ink With Date and Name of Person Making Change.

Do not extend notes this side of this line.

RETURN TO
LOS ANGELES COUNTY SURVEYOR
700 HALL OF RECORDS

FORM 247 RM 11-41

RETURN TO
LOS ANGELES C[illegible]TY SURVEYOR
700 HALL OF RECORDS
Do not extend notes this side of this line.

Note: Any Additions or Changes on This Sheet Must be Mad[illegible] Circled in Red Ink With Date an[illegible] me of Person Making Change.

Notes Ck'd by *[signature]*	Survey of *150th St et al*
Map No.	W. O. *8311* Tape No. *099* St'd *68* °F
Office Work	Surveyed by *R.L. Willey*
Checked	Notes *"* Date *7-46*
Date	Indexed *A. C. Johnson*

F.B. *1150* PG. *231*

WS 26C-3

Note: Any Additions, Changes on This Sheet Must be Made Circled in Red Ink With Date and Name of Person Making Change.

Do not extend notes this side of this line.

RETURN TO LOS ANGELES COUNTY SURVEYOR
700 HALL OF RECORDS

RETURN TO
LOS ANGELES CITY SURVEYOR
700 HALL OF RECORDS

Do not extend notes this side of this line.

Note: Any Additions or Changes on This Sheet Must be Made Circled in Red Ink With Date and Name of Person Making Change.

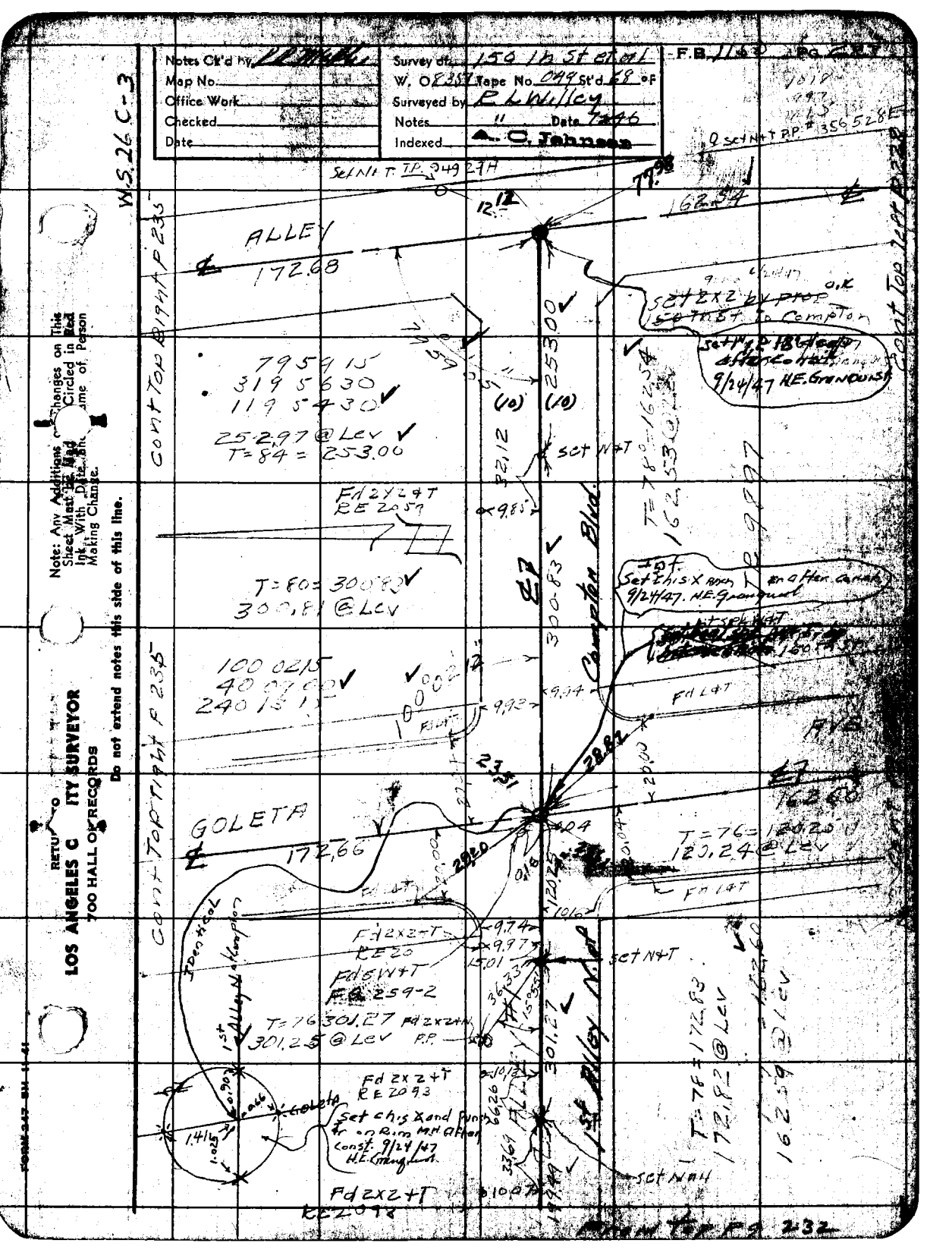

Notes Ck'd by
Map No.
Office Work
Checked
Date
Survey of 150 In St et al
W. O. 8357 Tape No. 049 St'd 68 °F
Surveyed by R L Willey
Notes " Date 7-46
Indexed A. C. Johnson
F.B. 1160 PG. 287
W.S. 26 C-3
Set N+T T.P. 949 27H
ALLEY
172.68
162.54
Cont Top Right P 235
Cont Top Left P 228
Set 2x2 by prop
Set N+T
Compton Blvd.
Set N+T
Fd 2x2+T
RE 2059
T=80=300.83
300.81 @ Lev
100 0215
40 07 00
240 15 15
GOLETA
172.66
T=76=120.25
120.24 @ Lev
Fd 2x2+T
RE 20
Fd SW+T
F.G. 259-2
T=76 301.27
301.25 @ Lev
Fd 2x2+T
RE 2093
Set N+T
Fd 2x2+T
RE 2098
1st Alley N. of
Set N+T
Set N+T
Cont Top Right P 235
Cont Top Left P 228
Cont Top Left P 232
Note: Any Additions or Changes on This Sheet Must Be Made Circled in Red Ink With Date and Name of Person Making Change.
Do not extend notes this side of this line.
RETURN TO
LOS ANGELES CITY SURVEYOR
700 HALL OF RECORDS
FORM 347 BM 11-41

RETURN TO
LOS ANGELES COUNTY SURVEYOR
700 HALL OF RECORDS

Do not extend notes this side of this line.

Note: Any Additions or Changes on This Sheet Must be Made Circled in Red Ink With Date and Name of Person Making Change.

Notes Ck'd by KAMEAR	Survey of 150 th St	F.B. 1150 Pg 235
Map No.	W. O. 835 Tape No. 049 St'd 68 °F	
Office Work	Surveyed by E.L. Willey	
Checked	Notes " Date 7-46	
Date	Indexed A. C. Johnson	

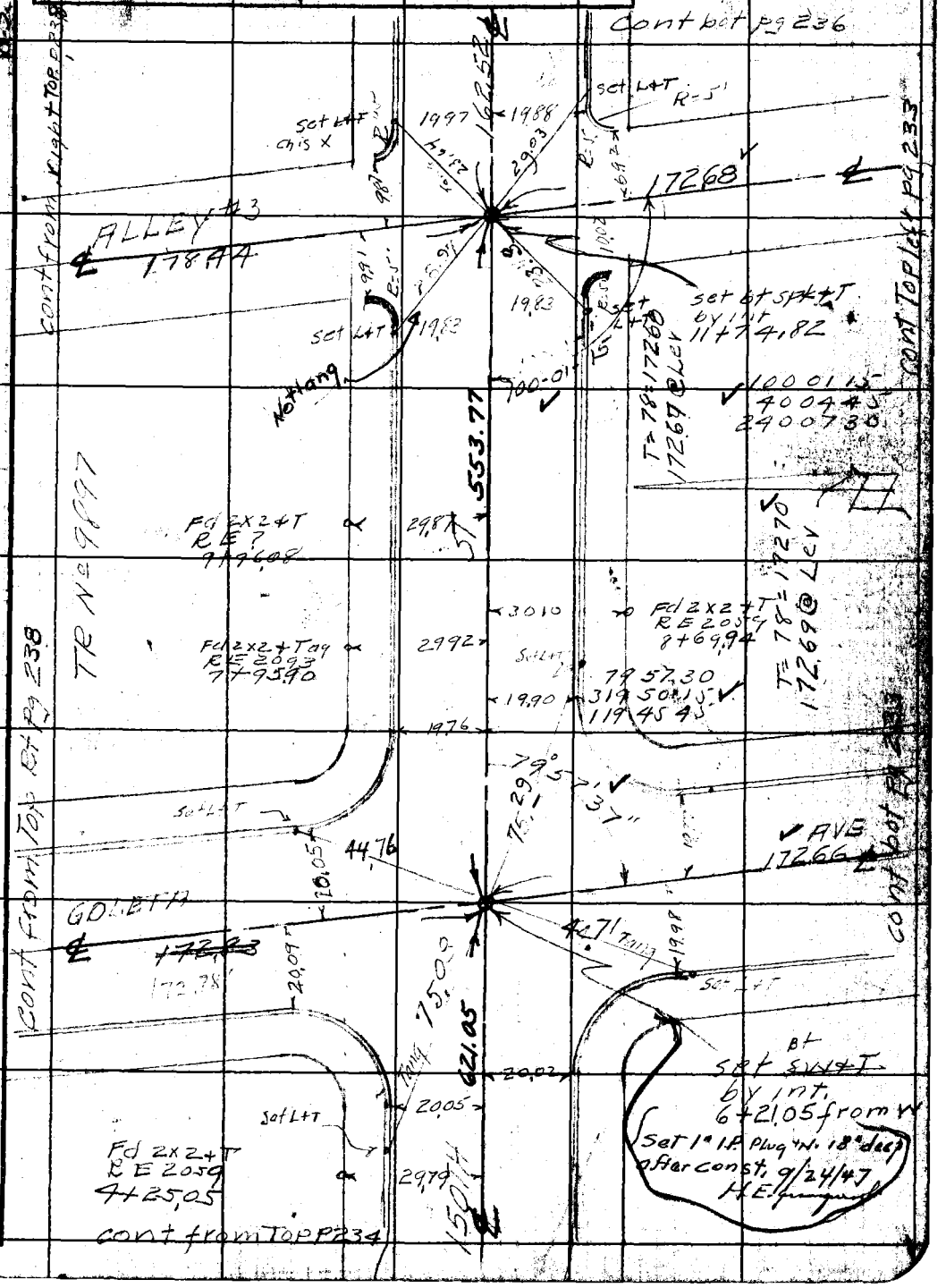

Note: Any Additions or Changes on This Sheet Must be Made Circled in Red Ink With Date and Name of Person Making Change.

Do not extend notes this side of this line.

RETURN TO
LOS ANGELES C[illegible]ITY SURVEYOR
700 HALL OF RECORDS

FORM 247 5M 11-41

RETURN TO
LOS ANGELES C NTY SURVEYOR
700 HALL OF RECORDS

Note: Any Additions or Changes on This Sheet Must be Mad Circled in Red Ink With Date an ame of Person Making Change.

W.S. 26 C-3

Do not extend notes this side of this line.

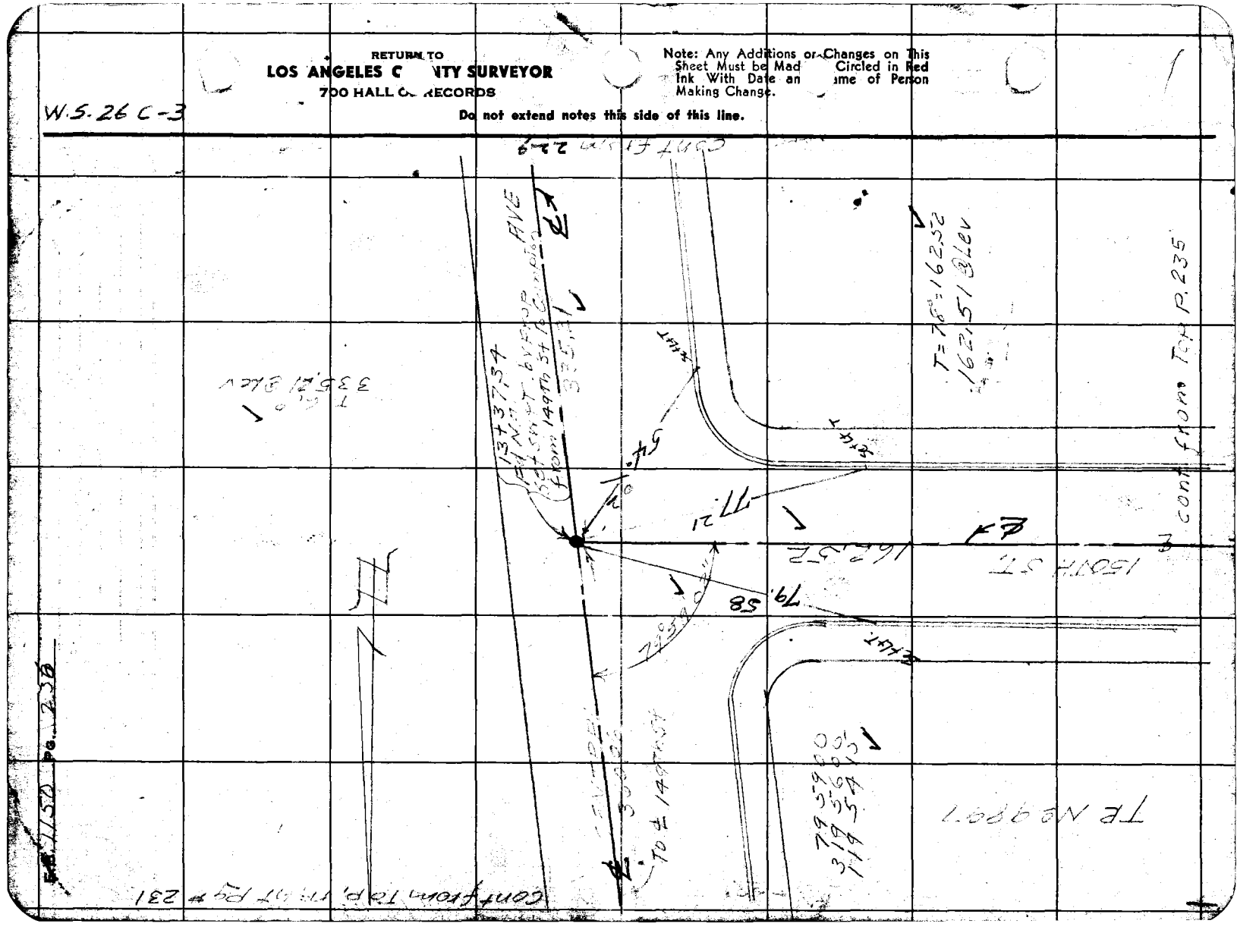

Notes Ck'd by [illegible signature]	Survey of 150 Th St et al
Map No.	W. 0235/ Tape No. 449 St'd 68 °F
Office Work	Surveyed by R.L. Willey
Checked	Notes " Date 7-46
Date	Indexed A. C. Johnson

F.B. 1130 PG 237

W.S. 26 C-3

Note: Any Additions or Changes on This Sheet Must be Made Circled in Red Ink With Date and Name of Person Making Change.

Do not extend notes this side of this line.

RETURN TO
LOS ANGELES COUNTY SURVEYOR
700 HALL OF RECORDS

FORM 247 5M 11-41

F.B. 1150 Pg. 238

RETURN TO LOS ANGELES CITY SURVEYOR
700 HALL OF RECORDS

Do not extend notes this side of this line.

Note: Any Additions or Changes on This Sheet Must be Made in Red Ink With Date and Name of Person Making Change.

NOTES RED. _____ JOB NO. 1159 SURVEY OF 150th St et al F. B 1157 Pg 239

DATE _____ SURVEY BY R L Willey

NOTES CHKD. _____ NOTES BY R L Willey DATE _____

DATE _____ INDEXED A. C. Johnson DATE _____

NOTE: ANY ADDITIONS OR CHANGES ON THIS SHEET MUST BE MADE OR CIRCLED IN RED INK, WITH DATE AND NAME OF PERSON MAKING CHANGE

PLEASE RETURN TO
LOS ANGELES COUNTY SURVEYOR
700 HALL OF RECORDS

Do not extend notes this side of this line

B.M.	1ST RUN	DIFF.	2ND RUN	3RD RUN	ADJ. ELEV.	DESCRIPTION
					June 28 1946 R L Willey E F English Jr L V Smith R J Mitchell	BENCH LEVELS 150TH ST ET AL JN 1159

FORM 353 1M C 38

FORM 353 1M 8-38

PLEASE RETURN TO
LOS ANGELES COUNTY SURVEYOR

700 HALL OF RECORDS

NOTE: ANY ADDITIONS OR CHANGES ON THIS SHEET MUST BE MADE OR CIRCLED IN RED INK, WITH DATE AND NAME OF PERSON MAKING CHANGE

Do not extend notes this side of this line

B.M.	1ST RUN	DIFF.	2ND RUN	3RD RUN	ADJ. ELEV.	DESCRIPTION
BM#2 R.D.	99.445				99.445	Fd R.D. BM #2 el= 99.445 SE Cor
	4.021		3.970			Deodora Ave & 1st Alley N. of 150Th St
⊼	103.466	-1.082	-1.080		-1.081	L&T in cb 1' S. of S end CR.
	5.103		5.050		98.370	Fd R.D. BM #1 el= 98.370
BM#1 R.D.	98.363				~~98.364~~	Deodora Ave & 1st Alley N of Compton Blvd NE Cor
	5.645		5.549	5.440		L&T in cb 1' [illegible]
⊼	104.008	+2.222	2.[illegible]	2.220	+2.222	
	3.422		3.3[illegible]0	3220		
T P	100.5[illegible]6				100.586	
	5.578		5.544			
⊼	106.164	+1.395	+1.394		+1.394	
	4.183		4.150		101.986	Set BM WA1
set BM WA1	101.981				~~101.980~~	Compton Blvd & Wadsworth Ave NE Cor.
	5.780		5.742			set bt spk in cb 8' E of E end CR.
⊼	107.761	+1.890	+1.892		+1.891	
	3.[illegible]90		3850			
T.P.	103.871				103.871	
	3.048		2.740	2.882		
⊼	106.919	-3.542	-3.548	-3.548	-3.548	
	6590		6288	6.430	100.330	Set BM WA2
set BM WA2	100.329				~~100.323~~	Compton Blvd & McKinley Ave
	6.401		6.430	6.322		set bt spk 13.5' S. + 3' E of ℄ int 1' N of S. edge Pvmt.
⊼	106.730	+3.5[illegible]8	3.532	3.532	+3.532	
	2863		2.898	2790		
T.P.	103.[illegible]67				103.855	
	3.677		3.890			
⊼	107.544	-0.984	-0.986		-0.985	
	4.661		4.876		102.877	Set BM WA3 SE Cor
Set BM	102.883				~~102.870~~	Wadsworth Ave & 1st Alley N of Compton Blvd
						set bt spk 6' S of S end CR

NOTES RED
DATE
NOTES CHKD.
DATE

JOB NO. 1159 SURVEY OF 150 TH St et al
SURVEY BY R L Willey
NOTES BY " DATE 6-28-46
INDEXED A. C. Johnson DATE

F. B. 1150 PG. 240

FORM 353 1M 2-38

PLEASE RETURN TO
LOS ANGELES COUNTY SURVEYOR

700 HALL OF RECORDS

NOTE: ANY ADDITIONS OR CHANGES ON THIS SHEET MUST BE MADE OR CIRCLED IN RED INK, WITH DATE AND NAME OF PERSON MAKING CHANGE

NOTES RED. DATE
NOTES CHK'D. DATE
INDEXED DATE

JOB NO. 1159 SURVEY OF 150 Th St etc
SURVEY BY E.L. Kelley DATE 6-28-40
NOTES BY A. C. Johnson DATE

F.B. 150 Pg 241

Do not extend notes this side of this line

B.M.	1ST RUN	DIFF.	2ND RUN	3RD RUN	ADJ. ELEV.	DESCRIPTION
BM WA3	102883				~~102.876~~	See 6a+ 1st Pg
	6872		6785		102.877	
⏊	109.755	+3.572	+3.574		+3.573	
	3300		3211		106.450	Set BM WA 4
Set BM WA4	106.455				~~106.443~~	Wadsworth Ave & 1st Alley N. 150 Th St NE Cor
	2720		2677			Set 6" spk in cb 6' N of Nearest CR.
⏊	109.175	-3.465	-3.463		-3.464	
	6185		6160			
T.P.	102.990				102.979	
	4112		3.999			102.951
⏊	107.102	-2.078	-2.072		-2.080	4745
	6190		6081			97906
T.P.	100.912				100.899	
	3605		3655	3535		
⏊	104.517	-1.665	-1.659	-1.665	-1.665	
	5279		5255	5230		
T.P.	99.247				99.234	Note R.D. B.M. has been disturbed
	4860		4835	4801		
⏊	104.107	-0.664	-0.666	-0.667	-0.666	
	5527		5481	5468	~~98.576~~	Set BM WA5
Set BM WA5	98.583				~~98.568~~	Goleta Ave & 1st Alley N of 150 Th St SE Cor
	+0.056		3988			F.N. & T. 1'50 E. of sec'l C.R.
⏊	102.651	-0.806	-0.801		-0.803	
	4874		4789		~~97.773~~	Set BM WA 6
Set BM WA6	97.777				~~97.765~~	Goleta Ave & 1st Alley N of Hollywood Blvd & 5th Cor
	5328		5247			F/N & T in cb 1'5 E of sec'l C.R.
⏊	103.105	+1.065	+1.068		+1.064	
	1253		1185			Note R.D. B.M. & L&T is below Top of cb has been disturbed
T.P.	101842				98.829	

FORM 353 1M 8-38

PLEASE RETURN TO
LOS ANGELES COUNTY SURVEYOR

700 HALL OF RECORDS

NOTE: ANY ADDITIONS OR CHANGES ON THIS SHEET MUST BE MADE OR CIRCLED IN RED INK, WITH DATE AND NAME OF PERSON MAKING CHANGE

Do not extend notes this side of this line

JOB NO. 1159 SURVEY OF 130th St etal NOTES RED. DATE
SURVEY BY R.L.W. NOTES CHKD. DATE 6-28-46
NOTES BY A. C. Johnson DATE
INDEXED F.B. 1150 Pg. 242

B.M.	1ST RUN	DIFF.	2ND RUN	3RD RUN	ADJ. ELEV.	DESCRIPTION
TP	98.842				98.829	
	3.850		3.742			
T	102.992	+0.277	+0.273		101.275	
	5.273		3.469		3.112	Set BM #7 NW/Cor
Set BM WA9	99.119				97.109	Comp Blvd & 1st Alley W of Central Ave
	5.020		5.507			Set bt spk in ob 1' W of W side C.R.
T	104.139	+2.489	2.484		102.487	
	3.131		3.023		101.599	Set BM WA8
Set BM WA8	101.008				101.591	Comp Blvd & 1st Alley W of Central Ave & 1st Alley N of
	2.980		2.910	2.852		Set cut & pk in S.S. PP # 356529 E 20' N + 10' E & 1 N +
T	104.588	-1.311	-1.317	-1.313	-1.312	
	4.291		4.227	4.165		
TP	100.277				100.279	
	5.039		5.005			
T	105.316	+1.243	+1.243		+1.245	
	3.892		3.762		101.533	Set BM #9
BM #9	101.424				101.524	1st Alley W of Central Ave & 1st Alley N of 150 Th St
	4.259		4.182	4.299		Set ct & pk in S.S. PP # 356551 E 17' N + 10' E & 1 N +
T	105.683	-1.230	-1.119	-1.121	-1.120	
	5.389		5.301	5.411	100.413	Set BM WA10
Set BM WA10	100.294				100.404	149th St & Central Ave
	4.952		4.628			Set bt spk in ob 5' W of W end C.R.
T	105.246	-0.109	-0.108		-0.108	
	4.951		4.717		100.305	Fd R.R. BM #10 = 100.305
R.R. BM #10	100.297				100.296	Nat. NW'ly Lip of 4 L4T's at 2nd Cent Central Ave & 149th St
	5.115		4.968	4893		
T	105.420	-0.313	-0.305	-0.310	-0.312	
	5.428		5.273	5203	99.995	Fd R.R. BM #8 el = 99.995
R.R. BM #8	99.992				99.984	Central Ave & 150 Th St N.W Cor
						Fd + 1m M.C.R.

Notes Ck'd by	Survey of No 1h St etal
Map No	W. O. 1159 Tape No St'd °F
Office Work	Surveyed by R L Willey
Checked	Notes 11 Date 7-46
Date	Indexed C. Johnson

F.B. 1650 Pg 2663

Note: Any Additions or Changes on This Sheet Must be Made or Circled in Red Ink With Date and Name of Person Making Change.

Do not detach notes this side of this line.

RETURN TO
LOS ANGELES COUNTY SURVEYOR
700 HALL OF RECORDS

TOPOGRAPHY
OF
COMPTON BLVD
FROM MCKINLEY AVE
TO WADSWORTH AVE
150TH ST ETAL
JN 1159

July 1946
R L Willey
E F English
L V Smith
R J Mitchell

FORM 247 BM 1241

F.B. 1150 PG. 244

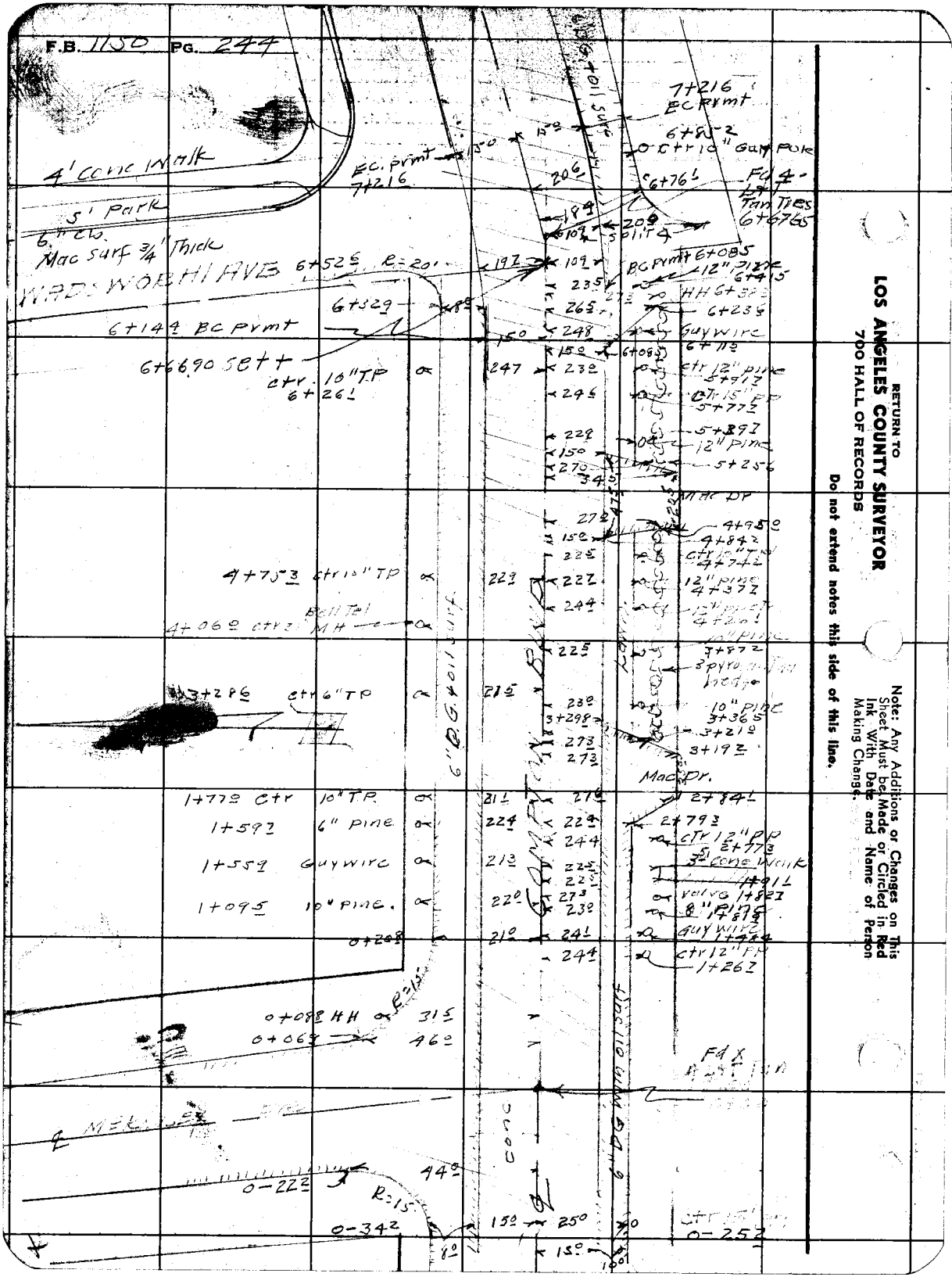

RETURN TO
LOS ANGELES COUNTY SURVEYOR
700 HALL OF RECORDS

Do not extend notes this side of this line.

Note: Any Additions or Changes on This Sheet Must be Made or Circled in Red Ink With Date and Name of Person Making Change.

Profile No. _____ Notes Red. _____ Plotted _____ Job No. 1157 Division No. _____ F.B. 1150 Pg. 2[illegible]

X-Sec. No. _____ Date _____ Date _____ Survey of 150th St et al

Notes Chkd. _____ Checked _____ Survey by R L Willey Notes R L W Date 7-16-46

Date _____ Date _____ Map No. _____ Indexed A. C. Johnson Date _____

PROFILE & X SECTIONS
on
COMPTON BLVD
FROM McKINLEY AVE
TO WADSWORTH AVE
150TH ST ET AL
JN 1159

July 1946
R L Willey
E F English
L V Smith
R J Mitchell

STATION	B. S.	H. I.	F. S.	ELEV.

NOTE: ANY ADDITIONS OR CHANGES ON THIS SHEET MUST BE MADE OR CIRCLED IN RED INK, WITH DATE AND NAME OF PERSON MAKING CHANGE.

PLEASE RETURN TO
LOS ANGELES COUNTY SURVEYOR
700 HALL OF RECORDS

Do not extend notes this side of this line.

FORM 307 5M 1-46

FORM 307 5M

PLEASE RETURN TO
LOS ANGELES COUNTY SURVEYOR
700 HALL OF RECORDS

NOTE: ANY ADDITIONS OR CHANGES ON THIS SHEET MUST BE MADE OR CIRCLED IN RED INK, WITH DATE AND NAME OF PERSON MAKING CHANGE.

Do not extend notes this side of this line.

STATION	B. S.	H. I.	F. S.	ELEV.	
BMWAZ	6 74	107.07		100.33	BMWAZ el = 100330 FB 1150-240 Compton Blvd & McKinley Ave bt spk in pvmt 13.5 S + 3' E of ℄ int.
0+00			6 70	100.37	℄ int Compton Blvd & McKinley Ave
15 R			6 79	100.28	edge conc.
23.6 R			7 4	99.7	Gut
25 R			7 0	100.1	Tbrk
30 R			7 5	99.6	PL
100 R			8 5	~~96.6~~ 98.6	
15 L			6 85	100.22	edge conc
21.2 L			7 16	99.91	Gut
47.0 L			5 11	101.96	Tbrk
100.0 L			3 67	103.40	100' N on ℄ McKinley Ave
200.0 L			1 55	105.52	200 N " " "
			7 91	99.16	100' W on ℄ Compton Blvd
			9 11	97.96	200' " " " " "
0+30			6 32	100.75	P.L.
15.0 R			6 42	100.65	edge conc
23.4 R			7 1	100.0	Gut
24.8 R			6 7	100.4	Tbrk
30 R			6 9	100.2	PL
15 L			6 53	100.54	edge conc
20 L			6 80	100.3	Gut

Profile
Job No. 1159 Division No. ____ Notes Red. ____ Plotted ____ No. ____
Sheet of 150 Pg 246 Notes Chkd. ____ Date ____ Checked ____ Date ____ No. ____
Indexed by R.L. Willey Notes R.L.W. 7-16-46 Date ____ Date ____ X-Sec.
C. Johnson

FORM 307 5M 1-46

PLEASE RETURN TO
LOS ANGELES COUNTY SURVEYOR
700 HALL OF RECORDS

NOTE: ANY ADDITIONS OR CHANGES ON THIS SHEET MUST BE MADE OR CIRCLED IN RED INK, WITH DATE AND NAME OF PERSON MAKING CHANGE.

Do not extend notes this side of this line.

STATION	B. S.	H. I.	F. S.	ELEV.		
0+30						
22 L		10707	57	101.4	Tbrk	
30 L			47	102.4	PL	
1+00			552	101.55	℄ St	
15 R			561	101.46	edge conc	
23 R			62	100.9	Gut	
25 R			56	101.5	Tbrk	
30 R			53	101.8	PL	
15 L			571	101.36	edge conc	
20 1 L			60	101.1	Gut	
24 L			38	103.3	Tbrk	
30 L			40	103.1	PL	
2+00			432	102.75	℄ St	
15 R			444	102.63	edge conc	
21 7 R			48	102.3	Gut	
23 4 R			34	103.7	Tbrk	
30 R			34	103.7	PL	
15 L			449	102.58	edge conc	
20 L			48	102.3	Gut	
23 3 L			22	104.9	Tbrk	
30 L			25	104.6	PL	

Profile
No. ____ Notes Red ____ Plotted ____ Job No. 1159 Division No. ____
Date ____ Date ____ Survey of 150 Th St et al
X-Sec. Notes Chkd. ____ Checked ____ Survey by R.L.Willey Notes R.L.W. Date 7-16-
No. ____ Date ____ Date ____ Map No. ____ Indexed A. C. Johnson Date ____

F.B. 1150 Pg. 2-43

FORM 307 5M 1-46

PLEASE RETURN TO
LOS ANGELES COUNTY SURVEYOR
700 HALL OF RECORDS

NOTE: ANY ADDITIONS OR CHANGES ON THIS SHEET MUST BE MADE OR CIRCLED IN RED INK, WITH DATE AND NAME OF PERSON MAKING CHANGE.

Do not extend notes this side of this line.

STATION	B. S.	H. I.	F. S.	ELEV.	
3+00		107.07	3 20	103 87	℄ St Top brk in st.
15 R			3 30	103 77	edge Conc
22 R			3 7	103 4	Gut
					~~Tbrk~~
30 R			3 9	103 2	PL
15 L			3 33	103 4	edge pvmt
20 L			3 8	103 3	Gut
22 3 L			3 3	103 8	Tbrk
30 L			2 3	104 8	PL
T.P.	3 52	107.29	3 30	103.77	
4+00			3 60	103 9	℄ St
15 R			3 73	103 56	edge Conc
25 3 R			5 0	102 3	b brk
30 R			4 9	102 4 ~~[illegible]~~	PL
100 R			4 7	102 [illegible]	
200 R			4 4	102 9	
15 L			3 71	103 58	edge pvmt
21 6 L			4 1	103 [illegible]	Gut
30 L			3 2	104 1	Tbrk + PL
5+00			4 29	103 00	℄ St
15 R			4 32	102 97	edge pvmt

F.B. 110 PG. 248

Job No. 159 Division No. ____ Notes Red. ____ Plotted ____ Profile ____

Survey of 150 h st et al Date ____ Date ____ No. ____

Survey by R.L. Willey Notes R.L.W. 7-16-46 Notes Chkd. ____ Checked ____ Rec. ____

Indexed by C. Jannson Date ____ Date ____ No. ____

FORM 307 5M 1-46

PLEASE RETURN TO
LOS ANGELES COUNTY SURVEYOR
700 HALL OF RECORDS

NOTE: ANY ADDITIONS OR CHANGES ON THIS SHEET MUST BE MADE OR CIRCLED IN RED INK, WITH DATE AND NAME OF PERSON MAKING CHANGE.

Do not extend notes this side of this line.

STATION	B. S.	H. I.	F. S.	ELEV.		
5+00 30R		10729	4 69	102 60	PL	
15L			4 38	102 91	edge Conc	
216L			50	102 3	Gut	
29L			35	103 8	Tbrk	
6+00			4 99	102 30	℄ St	
15R			5 15	102 14	edge conc	
25R			59	101 4	b brk	
30R			58	101 5	PL	
15L			5 22	102 07	edge Conc	
214L			57	102 6	Gut	
30L			55	101 8	Tbrk + PL	
6+6690			5 45	101 84	℄ int Compton Blvd + Wadsworth Ave	
109R			5 54	101 75	edge Conc	
35R			57	101 6	BMWA1 el 101.986 FB 1150-240	
BMWA1			5 31	101.98	Compton Blvd + Wadsworth Ave NE Cor bt spk in curb 8' E of E end CR	

Profile No. ____ Notes ____ Plotted ____ Job No. 1159 Division No. ____ F.B. 1150 Pg. 2
X-Sec. No. ____ Date ____ Date ____ Survey of 150th St et al
Notes Chkd ____ Checked ____ Survey by P.L. Willey Notes P.L.W. Date 7-16-46
No. ____ Date ____ Date ____ Map No. ____ Indexed Johnson Date ____

B/150 Pg. 250

Job No. 1159 Division No. Notes Red. Plotted Profile

Survey of 170th St etal Date Date No.

Survey by R.L.Willey Notes R.L.W. 7-16-46 Notes Chkd. Checked X-Sec.

Indexed Date Date Date No.

STATION	B. S.	H. I.	F. S.	ELEV.

FORM 307 SM 1-46

PLEASE RETURN TO
LOS ANGELES COUNTY SURVEYOR
700 HALL OF RECORDS

Do not extend notes this side of this line.

NOTE: ANY ADDITIONS OR CHANGES ON THIS SHEET MUST BE MADE OR CIRCLED IN RED INK, WITH DATE AND NAME OF PERSON MAKING CHANGE.

Ch'd by	Survey of 150th St et al
Map No.	W. O. 1159 Tape No. St'd.
Office Work	Surveyed by R L Willey
Checked	Notes R L W Date 7-12-46
Date	Indexed A. C. Johnson

F.B. 1138

TOPOGRAPHY

WADSWORTH AVE

FROM COMPTON BLVD

TO 1ST ALLEY N. OF COMPTON BLVD

150TH ST ET AL

J N 1159

July 1946

R L Willey
E F English
L V Smith
B J Mitchell

Note: Any Additions or Changes on this Sheet Must be made or Checked in Ink With Date and Name of Person Making Change.

Do not detach under this title of this Sheet.

LOS ANGELES COUNTY SURVEYOR
700 HALL OF RECORDS

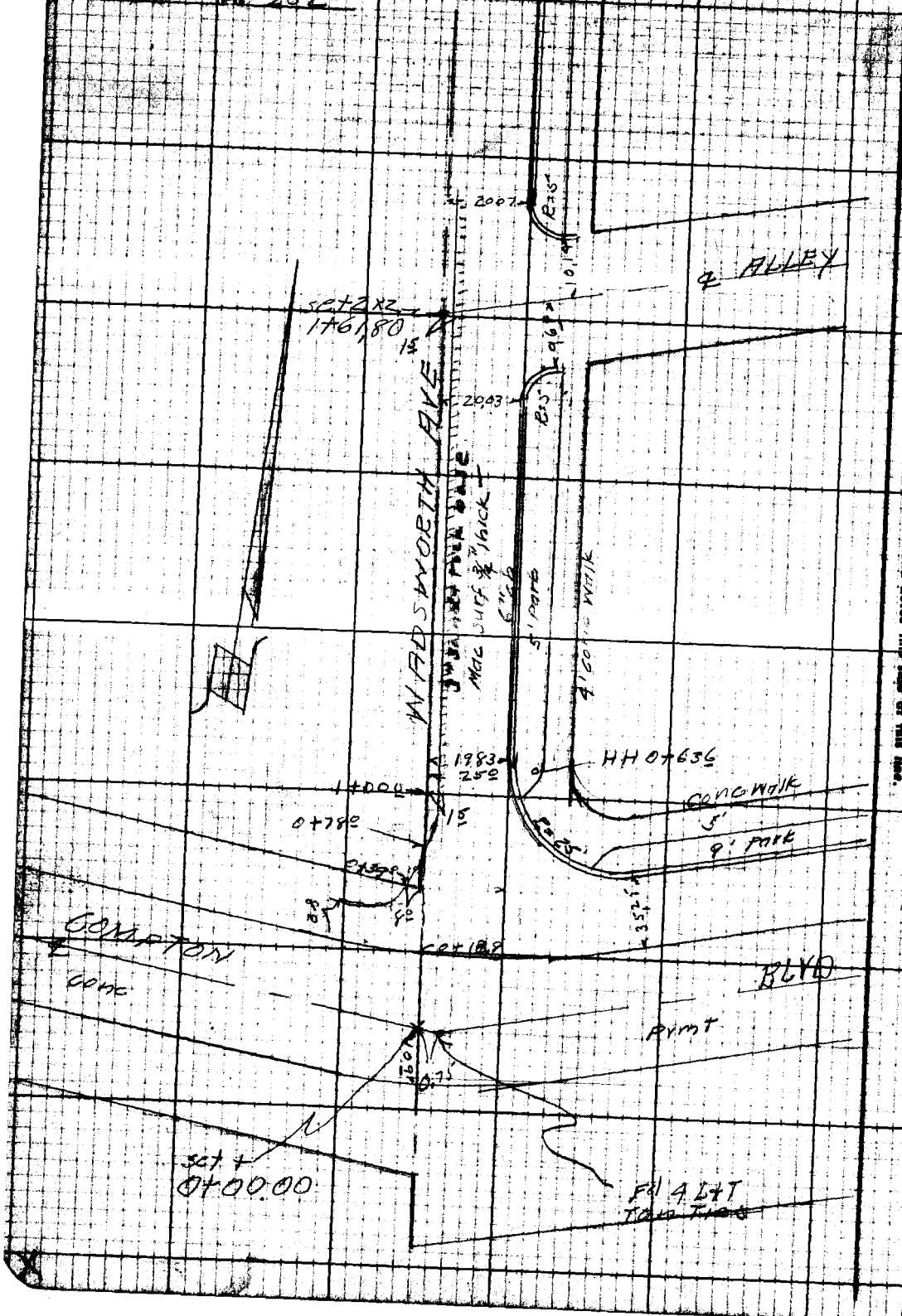

RETURN TO
LOS ANGELES COUNTY SURVEYOR
700 HALL OF RECORDS
Do not extend notes this side of this line.
Note: Any Additions or Changes on this Sheet Must be Made or Circled in Red Ink With Date and Name of Person Making Change.

Profile No. ____ X-Sec. No. ____

Notes Red. ____ Date ____ Notes Chkd. ____ Date ____

Plotted ____ Date ____ Checked ____ Date ____

Job No. 1159 Division No. ____

Survey of 150th St et al

Survey by RLWilley Notes RLW Date 7-16-46

Map No. ____ Indexed by Johnson Date ____

F.B. 1150 Pg. 253

NOTE: ANY ADDITIONS OR CHANGES ON THIS SHEET MUST BE MADE OR CIRCLED IN RED INK, WITH DATE AND NAME OF PERSON MAKING CHANGE.

PLEASE RETURN TO
LOS ANGELES COUNTY SURVEYOR
700 HALL OF RECORDS

Do not extend notes this side of this line.

PROFILE + XSECTIONS
on
WADSWORTH AVE
FROM COMPTON BLVD
TO 1ST ALLEY N of COMPTON BLVD
150TH ST ET AL
JN 1159

July 1946
RLWilley
EFEnglish
LCSmith
RJMitchell

STATION	B.S.	H.I.	F.S.	ELEV.

FORM 307 SM 1-46

FORM 307 SM 1-46

PLEASE RETURN TO
LOS ANGELES COUNTY SURVEYOR
700 HALL OF RECORDS

NOTE: ANY ADDITIONS OR CHANGES ON THIS SHEET MUST BE MADE OR CIRCLED IN RED INK, WITH DATE AND NAME OF PERSON MAKING CHANGE.

Do not extend notes this side of this line.

STATION	B. S.	H. I.	F. S.	ELEV.	
WA 1	5 89	107 88		101 99	BMWA1 el = 101.986 FB 1150-240 Compton Blvd + Wadsworth Ave NE Cor bt spk cb 81 E of E end CR.
0+00			6 03	101 85	℄ int Compton Blvd + Wadsworth Ave
0+18 8			6 14	101 74	edge Conc
0+33.4			6 69	101 19	X Gut
					Cb returns at Compton Blvd + Wadsworth Ave
			6 77	101 11	Gut NE Cor E end CR
			5 89	101 99	TCb " " " " " " "
			6 19	101 69	Gut " " " N " " "
			5 50	102 38	TCb " " " " " " "
0+65			5 82	102 06	brk in ℄
1+00			5 61	102 27	N
1 5 R			5 61	102 27	Wedge Pvmt
20 R			6 14	101 74	Gut
"			5 34	102 54	TCb
29 5 R			5 12	102 76	back Walk
1+61 80			5 34	102 54	℄ int Wadsworth + Alley
			3.11	104 77	T.Cb at SE Cor Wadsworth Ave + 150th S end CR
BMWA3			5 00	102.88	BMWA3 el = 102.877 FB 1150-240 Wadsworth Ave + 1st Alley N of Compton Blvd SE Cor bt spk in cb. 6' S. of S end CR

F.B. 1150 Pg. 254
Job No. 1159 Division No. ____ Notes Red ____ Plotted ____ Profile ____
Survey of 150th Stetal Date ____ Date ____ No. ____
Survey by R.L. Willey Notes R.L.W. 7-16-46 Notes Chkd ____ Checked ____ X-Sec. ____
Indexed C. Johnson Date ____ Date ____ Date ____ No. ____

Notes Ck'd by:	Survey of: 150 Th Stakal
Map No.	W. O. 1159 Tape No. St'd °F
Office Work	Surveyed by: R L Willey
Checked	Notes: Date 7-15-46
Date	Indexed: A. C. Johnson

F.B. 1159 Pg. 2

TOPOGRAPHY
on
1ST ALLEY N OF COMPTON BLVD
FROM WADSWORTH AVE
TO 1ST ALLEY W. OF CENTRAL AVE
150TH ST ET AL
JN 1159

July 1946
R L Willey
E F English
L V Smith
R J Mitchell

3/5/47

Note: Any Additions or Changes on This Sheet Must Be Made or Circled in Red Ink With Date and Name of Person Making Change.

Do not include work with title of this sheet.

LOS ANGELES COUNTY SURVEYOR
700 HALL OF RECORDS

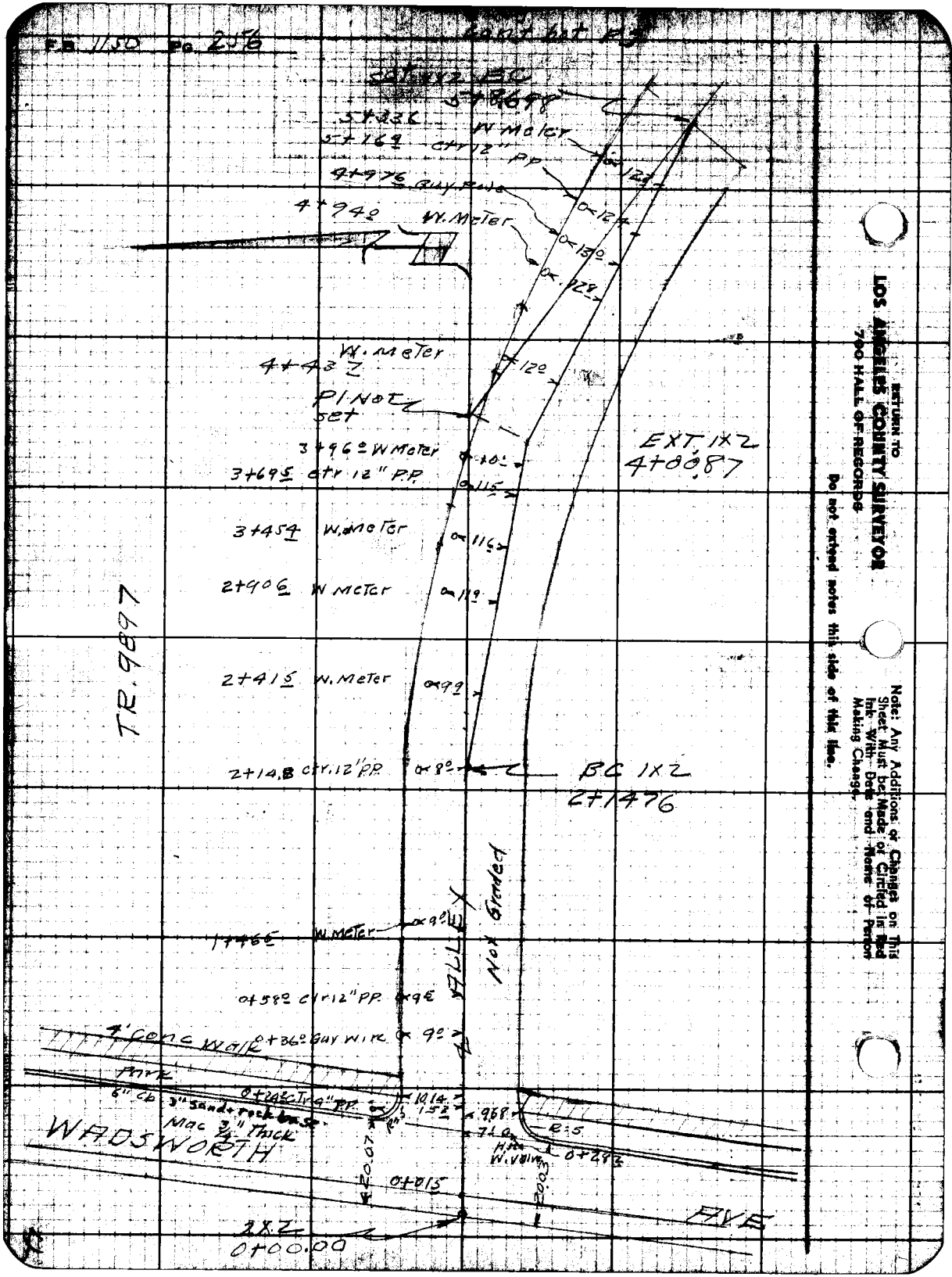

RETURN TO
LOS ANGELES COUNTY SURVEYOR
700 HALL OF RECORDS
Do not extend notes this side of this line.
Note: Any Additions or Changes on This Sheet Must be Made or Circled in Red Ink With Date and Name of Person Making Change.

Notes Ck'd by	Survey of [illegible]
Map No.	W. O. [illegible] Tape No. Std. °F
Office Work	Surveyed by [illegible]
Checked	Notes [illegible] Date 7-15-46
Date	Indexed C. Johnson

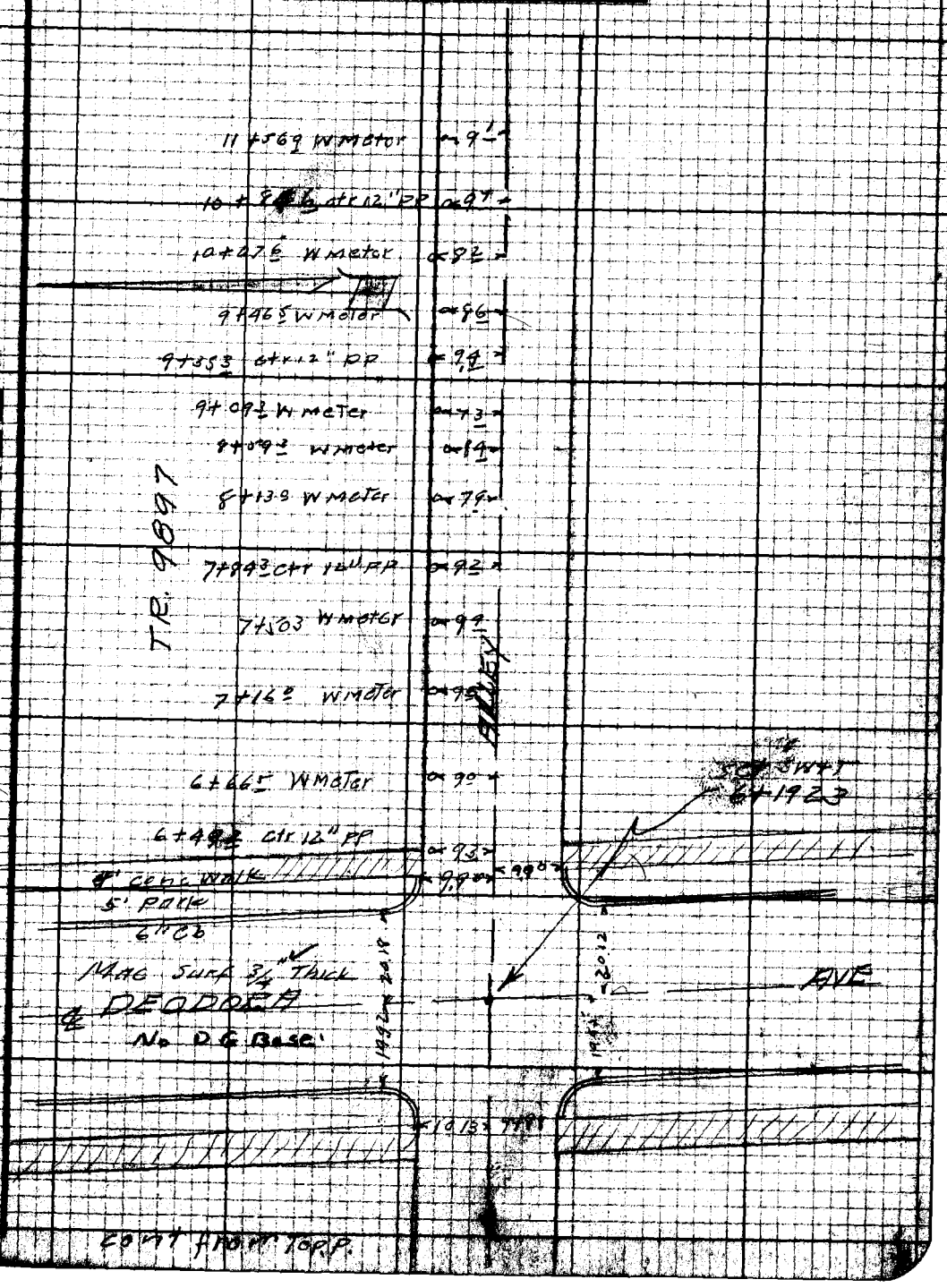

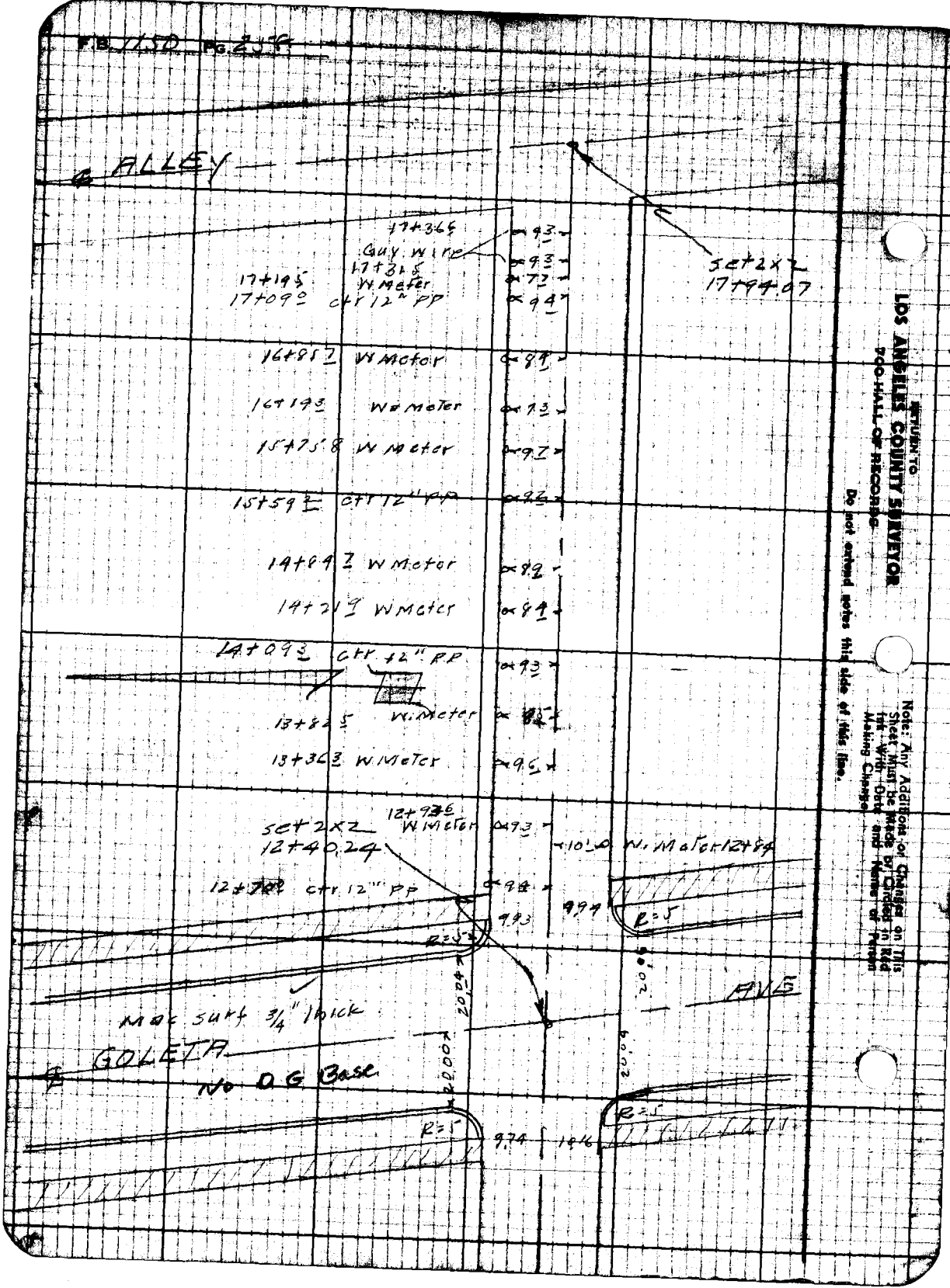

FB 1150 PG 25
ALLEY
17+36.5
Guy wire
17+31.5
W Meter
17+19.5
17+09.0 ctr 12" PP
93
93
72
94
set 2x2
17+94.07
16+85.7 W Meter
84
16+19.3 W Meter
73
15+75.8 W Meter
97
15+59.2 ctr 12" PP
92
14+84.7 W Meter
89
14+21.9 W Meter
84
14+09.3 ctr 12" PP
93
13+82.5 W Meter
85
13+36.3 W Meter
96
12+93.6
W Meter
93
set 2x2
12+40.24
10'-0 W. Meter 12+84
12+70.0 ctr 12" PP
94
9.93
9.94
R=5
R=5
AVE
Mac surf 3/4" thick
GOLETA
No O G Base
R=5
R=5
9.74
10.16
RETURN TO
LOS ANGELES COUNTY SURVEYOR
700 HALL OF RECORDS
Do not extend notes this side of this line.
Note: Any Additions or Changes on This Sheet Must be Made or Circled in Red Ink With Date and Name of Person Making Change.

Profile No. | Notes Red | Plotted | Job No. 1159 | Division No. | F.B. 1150 Pg. 25-9
Date | Date | Survey of 150th St et al
X-Sec. No. | Notes Chkd | Checked | Survey by R.L.Willey Notes R.L.W. Date 7-26-46
Date | Date | Map No. | Indexed A.S. Johnson Date

NOTE: ANY ADDITIONS OR CHANGES ON THIS SHEET MUST BE MADE OR CIRCLED IN RED INK, WITH DATE AND NAME OF PERSON MAKING CHANGE.

Do not extend notes this side of this line.

LOS ANGELES COUNTY SURVEYOR
7500 HALL OF RECORDS

STATION	B.S.	H.I.	F.S.	ELEV.	
					PROFILE & XSECTION ON 1st ALLEY N OF COMPTON BLVD FROM WADSWORTH AVE TO 1st Alley N OF CENTRAL AVE
					150TH ST ET AL
					JN 1159
					July 1946
					R.L.Willey
					E.F.English
					L.V.Smith
					R.J.Mitchell

FORM 307 SM 1-46

FORM 307 SM 1-46

PLEASE RETURN TO
LOS ANGELES COUNTY SURVEYOR
700 HALL OF RECORDS

NOTE: ANY ADDITIONS OR CHANGES ON THIS SHEET MUST BE MADE OR CIRCLED IN RED INK, WITH DATE AND NAME OF PERSON MAKING CHANGE.

Do not extend notes this side of this line.

F.B. 1150 Pg. 260 | Job No. 4552 Division No. | Notes Red | Date | Notes Chkd | Date | Plotted | Date | Checked | Date | Profile No. | X-Sec. No.

Survey of SOUTH 1st etal | Notes FLW 7-16-46 | Date

Survey by FLWuller | Notes | Date

Indexed by C. Jaramillo | Date

STATION	B. S.	H. I.	F. S.	ELEV.	
					BM WA3 EL 102.87 > FB 1150-240
BM WA3	3.54	106.42		102.88	Wadsworth Ave & 1st Alley N of Compton Blvd SE Cor
					at spk in ck 6'S of S end CR
0+00			3.83	102.59	℄ int Alley & Wadsworth Ave
0+02			3.79	102.63	W edge pvmt
					Wadsworth Ave
				102.25	CB returns at 1st Alley N of Compton Blvd ℄
			4.17	~~102.29~~	Gut S℄ Cor send CR
			3.51	102.91	TC6 " " " " " " "
			4.0	102.4	Gut " " " ℄ " " "
			3.49	102.93	Tc6 " " " " " " "
			3.94	102.48	Gut NE " N " " "
			4.28	102.14	Tc6 " " " " " " "
			3.7	102.7	Gut " " " E " " "
			3.30	103.1	Tc6 " " " " " " "
0+20			4.1	102.3	X Gut
0+32			3.2	103.2	℄ Alley
10 R			3.3	103.1	PL
10 L			2.7	103.7	PL
1+00			2.9	103.5	
10 R			3.2	103.2	
10 L			2.5	103.9	
2+00			3.6	102.8	℄ Alley
10 R			3.9	102.5	
10 L			3.4	103.0	

FORM 307 5M 1-46

PLEASE RETURN TO
LOS ANGELES COUNTY SURVEYOR
700 HALL OF RECORDS

NOTE: ANY ADDITIONS OR CHANGES ON THIS SHEET MUST BE MADE OR CIRCLED IN RED INK, WITH DATE AND NAME OF PERSON MAKING CHANGE.

Do not extend notes this side of this line.

STATION	B. S.	H. I.	F. S.	ELEV.		
2+1476 BC		106.42	3.7	102.7	℄ Alley	
3+00			4.8	101.6		
7 R			4.8	101.6		
13± L			4.8	101.6		
4+0087 EXT			6.1	100.3	℄ Alley	
10 R			6.0	100.4		
10 L			6.0	100.4		
5+00			6.5	99.9		
6 R			6.3	100.1		
14 L			6.1	100.3		
T.P.	3.42	103.50	6.34	100.08		
5+86.98 EC			4.6	98.9	℄ Alley	
10 R			4.6	98.9		
10 L			4.6	98.9		
6+00			5.30	98.20	X Gut	
6+1923			5.04	98.46	℄ int Alley & Deodora Ave	
			4.85	98.65	T.Cb. NW Cor Deodora Ave & Compton Blvd N end CR	
			4.52	98.98	T.Cb SW Cor " " & 150 Th St S end CR, & Deodora Ave	
					C.b. Turns at 1st Alley N of Compton Blvd	
			4.9	98.6	Gut SW Cor W end C.R.	
			4.67	98.83	T.Cb " " " " " " "	

Profile No. ____ Date ____ Notes Red ____ Plotted ____ Date ____ Job No. 1117 Division No. ____ Survey of 150 Th St et al

X-Sec. No. ____ Date ____ Notes Chkd ____ Checked ____ Date ____ Survey by BLW Willey Notes BLW Date 7-16-96

Map No. ____ Indexed Johnson Date ____

F.B. 1150 Pg. 263

FORM 307 BM 1-46

PLEASE RETURN TO
LOS ANGELES COUNTY SURVEYOR
700 HALL OF RECORDS

NOTE: ANY ADDITIONS OR CHANGES ON THIS SHEET MUST BE MADE OR CIRCLED IN RED INK, WITH DATE AND NAME OF PERSON MAKING CHANGE.

Do not extend notes this side of this line.

STATION	B. S.	H. I.	F. S.	ELEV.		
		103 50	5 29	98 21	Gut S W Cor S'end C R	
			4 86	98 64	Tcb " " " " " "	"
			4 9	98 6	Gut N W " W " "	"
			4 61	98 89	Tcb " " " " " "	"
			5 31	98 19	Gut " " " N " "	"
			4 68	98 82	Tcb " " " " " "	"
			5 64	97 86	Gut S E " S " "	"
			5 20	98 30	Tcb " " " " " "	"
			5 4	98 1	Gut S E " E " "	"
			5 06	98 44	Tcb " " " " " "	"
			5 56	97 94	Gut N E " N " "	"
			5 13	98 37	Tcb " " " " " "	"
			5 3	98 2	Gut " " " E " "	"
			5 07	98 43	Tcb " " " " " "	"
6+39 3			5 61	97 89	x Gut	
6+49 3			5 0	98 50	PL	
10 R			5 2	98 30		
10 L			5 0	98 50		
7+00			5 0	98 50	℄ Alley	
10 R			5 2	98 30		
10 L			5 2	98 30		

F.B. 1150 PG. 262

Job No. 1159 Division No. ____ Notes Red. ____ Plotted ____ Profile ____

Survey of 150 Th St et al Date ____ Date ____ No. ____ X-Sec. ____

Survey by R.L. Willey Notes R.L.W. 7-16-46 Notes Chkd. ____ Checked ____

Indexed C. Johnson Date ____ Date ____ No. ____

FORM 307 5M 1-46

PLEASE RETURN TO
LOS ANGELES COUNTY SURVEYOR
700 HALL OF RECORDS

NOTE: ANY ADDITIONS OR CHANGES ON THIS SHEET MUST BE MADE OR CIRCLED IN RED INK, WITH DATE AND NAME OF PERSON MAKING CHANGE.

Do not extend notes this side of this line.

STATION	B. S.	H. I.	F. S.	ELEV.		
8+00		103.50	58	97.7	℄ Alley	
10R			60	97.5		
10L			59	97.6		
T.P.	497	102.59	588	97.62		
9+00			52	97.39	℄ Alley	
10R			55	97.09		
10L			52	97.39		
9+50			53	97.29	℄ Alley	
10R			56	96.99		
124R			625	96.34	T.N curb Compton Blvd	
10+00			50	97.59		
10R			53	97.29		
10L			51	97.4		
11+00			45	98.1	℄ Alley	
10R			46	98.0		
10L			46	98.0		
12+00			44	98.2	℄ Alley	
10R			47	97.9		
10L			42	98.4		
12+10			50	97.6	℄ Alley	
10R			50	97.6		
10L			46	98.0		

Profile Notes Red ____ Plotted ____ Job No. 1158 Division No. ____ F.B. 1150 Pg. 263
No. ____ Date ____ Date ____ Survey of Bo 1hstctal
X-Sec. Notes Chkd. ____ Checked ____ Survey by R.L.Willey Notes R.L.W. Date 7-16-46
No. ____ Date ____ Date ____ Map No. ____ Indexed ____ Date ____

FORM 307 SM 1-46

PLEASE RETURN TO
LOS ANGELES COUNTY SURVEYOR
700 HALL OF RECORDS

NOTE: ANY ADDITIONS OR CHANGES ON THIS SHEET MUST BE MADE OR CIRCLED IN RED INK, WITH DATE AND NAME OF PERSON MAKING CHANGE.

Do not extend notes this side of this line.

F.B. 110 Pg. 264

Profile No. ____ Plotted ____ X-Sec. No. ____

Survey of LSD Hall Street 07 Division No. 4157 Notes Red ____ Date ____ Notes Chkd ____ Date ____

Survey by C. Lakhuller Notes E.W. 7-16-46 Checked ____ Date ____

Indexed C. Jamieson Date ____

STATION	B. S.	H. I.	F. S.	ELEV.		
12+20±		102.59	5.31	97.24	X Gut	
12+40.24			4.58	98.01	℄ int Alley + Goleta Blvd	
T.P.	6.87	104.90	4.56	98.03		
			7.25	97.65	Tcb N W Cor Compton Blvd & Goleta Blvd N end CR	
			6.82	98.08	" S " " 150Th St + Goleta Blvd S end CR	
					Cb returns at 1st Alley N Compton Blvd + Goleta Ave	
			7.4	97.5	Gut SW Cor W end CR	
			7.00	97.9	Tcb " " " " " " "	
			7.70	97.2	Gut " " " S " " "	
			7.08	~~97.82~~ 96.87	Tcb " " " " " " "	
			~~7.4~~	97.5	Gut N " " W " " "	
			7.07	~~97.83~~ 96.88	Tcb " " " " " " "	
			7.65	97.25	Gut " " " N " " "	
			7.05	97.85	Tcb " " " " " " "	
			7.51	97.39	Gut SE " S " " "	
			7.03	97.87	Tcb " " " " " " "	
			7.3	97.6	Gut " " " E " " "	
			6.91	97.99	Tcb " " " " " " "	
			7.50	97.40	Gut N E " N " " "	
			7.01	97.89	Tcb " " " " " " "	
			7.3	97.6	Gut " " " E " " "	
			6.95	97.95	Tcb " " " " " " "	

FORM 307 SM 1-46

PLEASE RETURN TO
LOS ANGELES COUNTY SURVEYOR
700 HALL OF RECORDS

NOTE: ANY ADDITIONS OR CHANGES ON THIS SHEET MUST BE MADE OR CIRCLED IN RED INK, WITH DATE AND NAME OF PERSON MAKING CHANGE.

Do not extend notes this side of this line.

STATION	B. S.	H. I.	F. S.	ELEV.		
12+601		10498	75	97.4	X Gut	
12+706			68	98.1	PL	
10 R			70	97.9		
10 L			70	97.9		
13+00			53	99.6	℄ Alley T brk	
10 R			54	99.5		
10 L			48	100.1		
14+00			44	100.5	℄ Alley	
10 R			44	100.5		
10 L			41	100.8		
15+00			44	100.5	℄ Alley	
10 R			47	100.2		
POSR			45	100.4	T brk	
129 R			655	98.35	T ⌀ Cb Compton Blvd	
10 L			46	100.3		
T.P.	433	105.00	423	100.67		
16+00			49	100.1	℄ Alley	
10 R			52	99.8		
10 L			49	100.1		
17+00			50	100.0		
10 R			42	100.8		
10 L			49	100.1		

Profile No. ____ Notes Red ____ Plotted ____ Job No. 1137 Division No. ____
X-Sec. No. ____ Notes Chkd ____ Checked ____ Survey of LSD Th St etc
Date ____ Date ____ Survey by BLW Alley Notes BLW Date 7-16-45
Date ____ Map No. ____ Indexed ____ Date ____

F.B. 1150 Pg. 265

FORM 307 5M 1-46

PLEASE RETURN TO
LOS ANGELES COUNTY SURVEYOR
700 HALL OF RECORDS

NOTE: ANY ADDITIONS OR CHANGES ON THIS SHEET MUST BE MADE OR CIRCLED IN RED INK, WITH DATE AND NAME OF PERSON MAKING CHANGE.

Do not extend notes this side of this line.

STATION	B. S.	H. I.	F. S.	ELEV.		
17+94.07		105.00	4.9	100.1	℄ int	
BM WA 8			3.39	101.61	BM WA 8 81 = 101.599 FB 1150-242 NE Cor 1st Alley W of Central Ave & 1st Alley N of Compton Blvd ct spk in S. side P.P. # 356529 E	

F.B. 1150 PG. 266

Job No. 1159 Division No. ____ Notes Red. ____ Plotted ____ Profile

Survey of 110th St Cal Date ____ Date ____ No. ____

Survey by R.L. Willey Notes R.L.W. 7-16-46 Notes Chkd ____ Checked ____ X-Sec.

Indexed A. C. Johnson Date ____ Date ____ Date ____ No. ____

Notes Ck'd by	Survey of 150th St et al
Map No.	W. O. 1159 Tape No. Std. °F
Office Work	Surveyed by R. L. Willey
Checked	Notes " Date 7-15-46
Date	Indexed A. C. Johnson

F.B. 1150 Pg. 267

TOPOGRAPHY
on
1ST ALLEY N. OF 150TH ST
FROM WADSWORTH AVE
TO 1ST ALLEY W. OF CENTRAL AVE
150TH ST ET AL
JN 1159

July 1946
R L Willey
E F English
L V Smith
R J Mitchell

Note: Any Additions or Changes on this Sheet must be made or checked by the Int. With Date and Name of Person Making Change.

Do not [illegible]

LOS ANGELES COUNTY SURVEYOR
200 HALL OF RECORDS



RETURN TO
LOS ANGELES COUNTY SURVEYOR
700 HALL OF RECORDS

Do not extend notes this side of this line.

Note: Any Additions or Changes on This Sheet Must be Made or Circled in Red Ink With Date and Name of Person Making Change.

Notes Ck'd by	Survey of 150 Th St [illegible]
Map No.	W. O. [illegible] Tape No. [illegible] Std. °F
Office Work	Surveyed by P. L. [illegible]
Checked	Notes 7-15-46 Date
Date	Indexed A. C. Johnson

F.B. 1150 Pg. 269

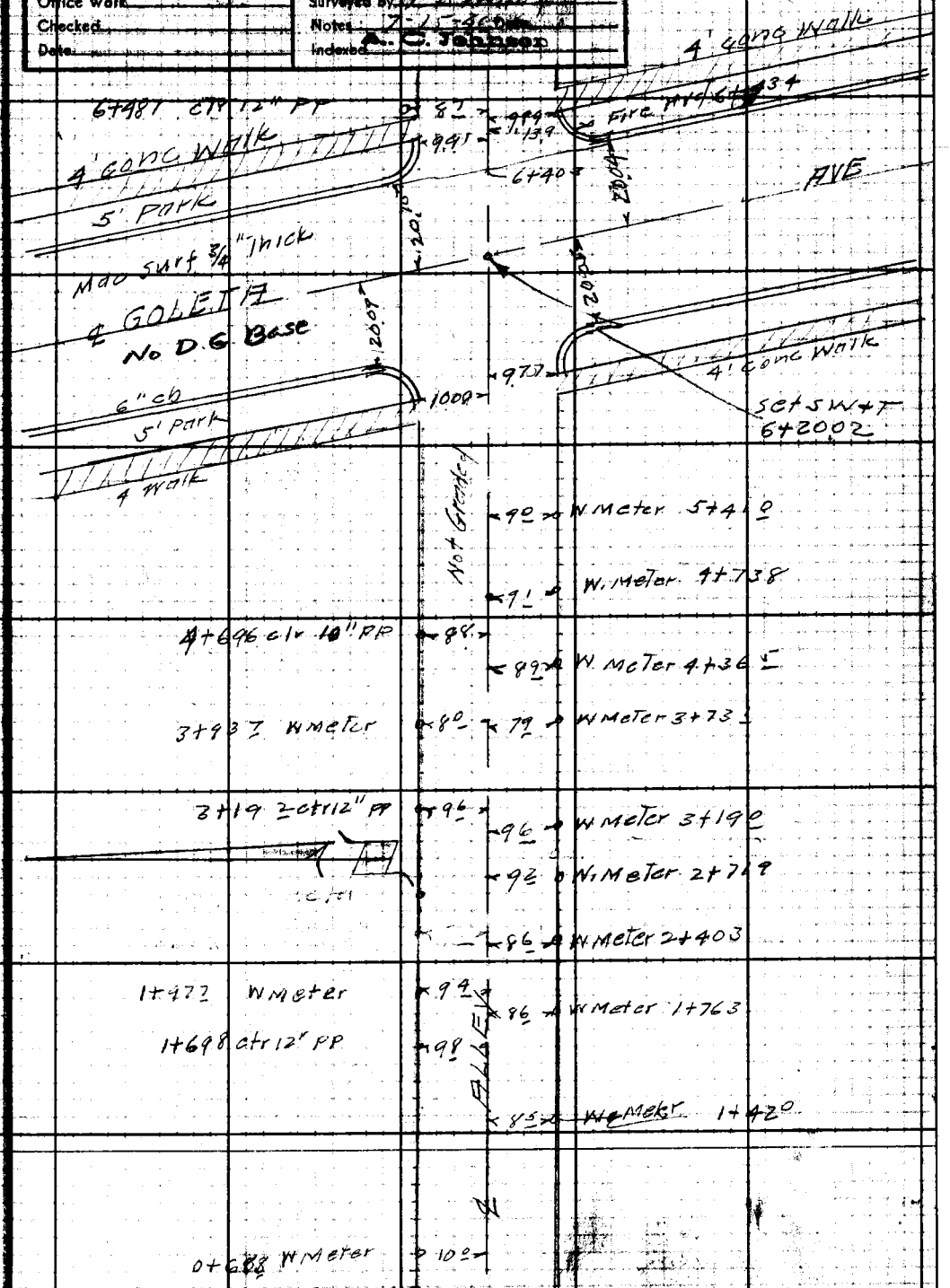

Notes: Any Additions or Changes on this Sheet Must be Made or Guided to Sea Ink With Date and Name of Person Making Change.

Do not [illegible]

Initials to LOS ANGELES COUNTY SURVEYOR 700 HALL OF RECORDS

F.B. 1120 Pg. 2-19

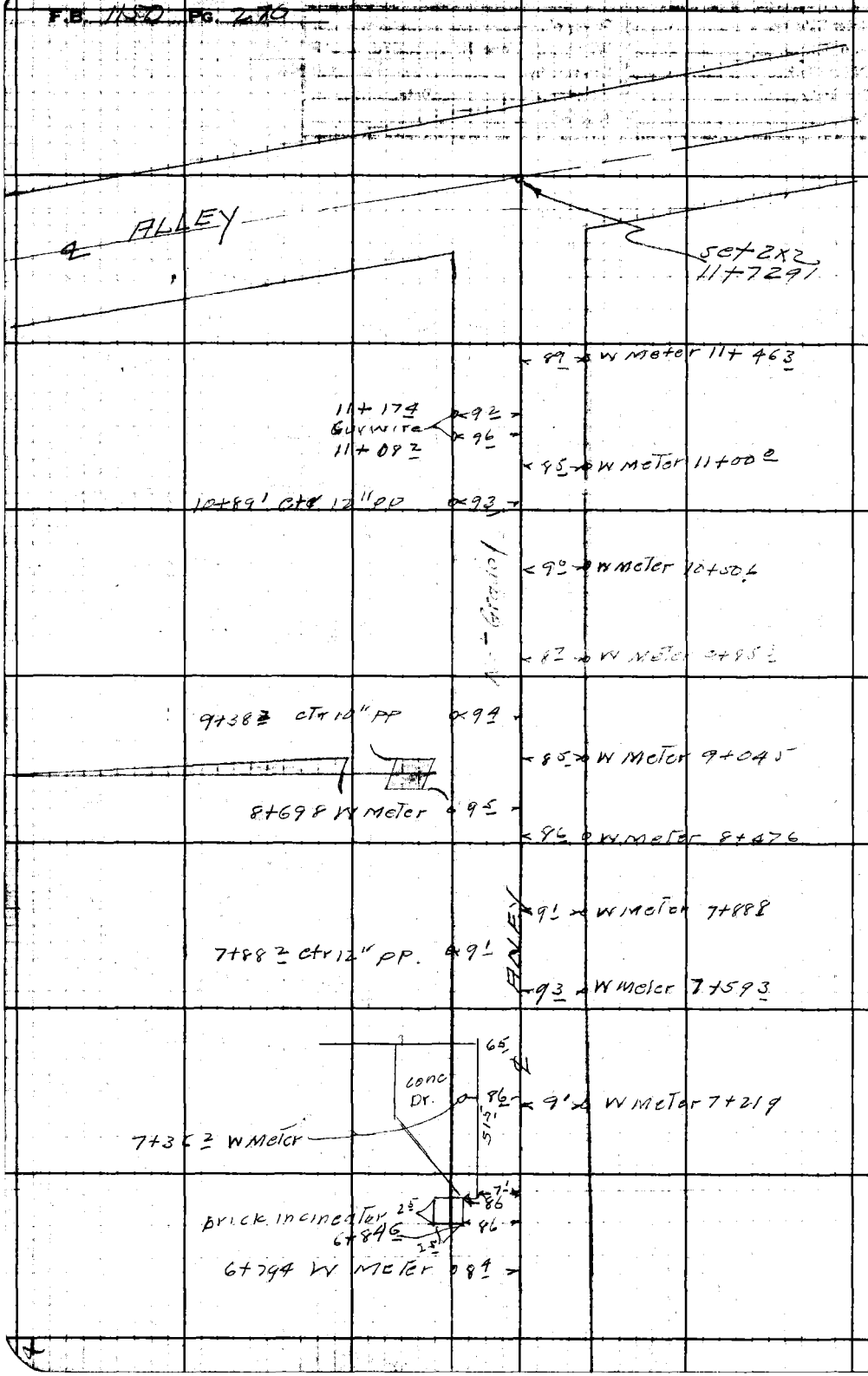

RETURN TO
LOS ANGELES COUNTY SURVEYOR
700 HALL OF RECORDS

Do not extend notes this side of this line.

Note: Any Additions or Changes on This Sheet Must be Made or Cited in Red Ink With Date and Name of Person Making Change

Profile No. ____ Notes Red. ____ Plotted ____ Job No. 1159 Division No. ____ F.B. 1150 Pg. 271

X-Sec. No. ____ Date ____ Date ____ Survey of 150Th St et al

Notes Chkd. ____ Checked ____ Survey by R L Willey Notes BLW Date 7-16-46

Date ____ Date ____ Map No. A. C. Johnson Indexed ____ Date ____

PROFILE & XSECTIONS
on
1st Alley N OF 150TH ST
FROM WADSWORTH AVE
TO 1st Alley W OF CENTRAL AVE
150TH ST ET AL
JN 1159

July 1946
R L Willey
E F English
L V Smith
R J Mitchell

STATION	B. S.	H. I.	F. S.	ELEV.

NOTE: ANY ADDITIONS OR CHANGES ON THIS SHEET MUST BE MADE OR CIRCLED IN RED INK, WITH DATE AND NAME OF PERSON MAKING CHANGE.

PLEASE RETURN TO
LOS ANGELES COUNTY SURVEYOR
700 HALL OF RECORDS

Do not extend notes this side of this line.

FORM 307 5M 1-46

FORM 307 5M 1-46

PLEASE RETURN TO
LOS ANGELES COUNTY SURVEYOR
700 HALL OF RECORDS

NOTE: ANY ADDITIONS OR CHANGES ON THIS SHEET MUST BE MADE OR CIRCLED IN RED INK, WITH DATE AND NAME OF PERSON MAKING CHANGE.

Do not extend notes this side of this line.

STATION	B. S.	H. I.	F. S.	ELEV.		
BMWA4	4 09	110.54		106.45	BM WA4 el = 106450 Wadsworth Ave & 1st N of 150 St NE Cor Lt Spk in Cb 6' N of N end CR	FB1150-241
0+00			450	106.04	℄ int Wadsworth Ave & 1st Alley N 150 th St	
0+04			460	105.94	W edge pvmt	
0+20			48	105.7	X Gut	
			356	106.98	T Cb S E Cor. Wadsworth Ave & 149 Th St S end CR	
					Cb returns at 1st Alley W of 150 Th St & Wadsworth Ave	
			474	105.80	Gut S E Cor S end CR	
			436	106.18	T Cb " " " " " " "	
			47	105.8	Gut " " " E " " "	
			430	106.24	T Cb " " " " " " "	
			462	105.92	Gut N E Cor N " " "	
			420	106.34	T Cb " " " " " " "	
			43	106.2	Gut " " " E " " "	
			417	106.37	T Cb " " " " " " "	
0+30			46	105.9	℄ Alley	
10 R			45	106.0		
10 L			40	106.5		
1+00			50	~~106.5~~ 105.5	℄ Alley	
10 R			49	105.6		
10 L			46	105.9		

F.B. 1150 PG. 272
Job No. 1159 Division No. ____ Notes Red ____ Plotted ____ No. ____ Profile
Survey of 150 Th St et al Date ____ Date ____ X-Sec.
Survey by R.L. Willey Notes R.L.W. 7-16-46 Notes Chkd ____ Checked ____ No. ____
Indexed C. Johnson Date ____ Date ____

FORM 307 5M 1-46

PLEASE RETURN TO
LOS ANGELES COUNTY SURVEYOR
700 HALL OF RECORDS

NOTE: ANY ADDITIONS OR CHANGES ON THIS SHEET MUST BE MADE OR CIRCLED IN RED INK, WITH DATE AND NAME OF PERSON MAKING CHANGE.

Do not extend notes this side of this line.

STATION	B. S.	H. I.	F. S.	ELEV.		
2+00		11054	60	104.5	℄ Alley	
10 R			62	104.3		
10 L			58	104.7		
3+00			74	103.1	℄ Alley	
10 R			71	103.4		
10 L			72	103.3		
T.P.	167	104.62	759	102.95		
4+00			20	102.6	℄ Alley	
10 R			19	102.7		
10 L			19	102.7		
5+00			22	102.4		
10 R			24	102.2		
10 L			27	101.9		
5+49			29	101.7	℄ Alley brk	
10 R			30	101.6		
10 L			30	101.6		
5+90.21			46	100.0	℄ Alley + PL	
10 R			47	99.9		
10 L			46	100.0		
6+01			51	99.5	X Gut Wedge Pvmt (From West)	
6+21.21			510	99.52	℄ Int 1st Alley N of 150th St + Deodora Ave	

Profile No. ____ Notes Red ____ Plotted ____ Job No. 1157 Division No. ____ Date ____ Date ____ Survey of 150th St et al

X-Sec. No. ____ Notes Chkd ____ Checked ____ Survey by R.L. Miller Notes R.L.M. Date 7-16-46

Date ____ Date ____ Map No. ____ Indexed ____ Date ____

F.B. 1150 Pg. 273

FORM 307 5M 1-46

PLEASE RETURN TO
LOS ANGELES COUNTY SURVEYOR
700 HALL OF RECORDS

NOTE: ANY ADDITIONS OR CHANGES ON THIS SHEET MUST BE MADE OR CIRCLED IN RED INK, WITH DATE AND NAME OF PERSON MAKING CHANGE.

Do not extend notes this side of this line.

STATION	B. S.	H. I.	F. S.	ELEV.	
		104 62	4 38	100 24	Tcb SW Cor Deodora Ave & 149Th St Send CR.
			5 47	99 15	Tcb NW Cor " " " 150Th St N end CR
					cb returns at 1st Alley N of 150Th St & Deodora Ave
			4 9	99 7	Gut SW Cor W end CR.
			4 80	99 8	Tcb. " " " " " " "
			5 34	99 28	Gut " " " S " " "
			4 94	99 68	Tcb " " " " " " "
			4 8	99 8	Gut N W " W " " "
			4 74	99 88	Tcb " " " " " " "
			5 11	99 51	Gut " " " N " " "
			4 78	99 84	Tcb " " " " " " "
			5 60	99 02	Gut SE " S " " "
			5 23	99 39	Tcb " " " " " " "
			5 3	99 3	Gut " " " E " " "
			5 08	99 54	Tcb " " " " " " "
			5 39	99 23	Gut NE " N " " "
			5 10	99 52	Tcb " " " " " " "
			5 3	99 3	Gut " " " E " " "
			5 07	99 55	Tcb " " " " " " "
0+00			5 10	99 52	℄ Int 1st Alley N of 150Th (To E.) & Deodora Ave
0+20			5 53	99 09	☒ Gut E edge Pvmt

F.B. 1150 Pg. 274
Job No. 1157 Division No. ____ Notes Red. ____ Plotted ____ Profile
Survey of 150th St Pt 71 Date ____ Date ____ No. ____
Survey by B.L. Willey Notes B.L.W. 7-16-46 Notes Chkd. ____ Checked ____ X-Sec.
Indexed C. Jonsson Date ____ Date ____ No. ____

FORM 307 5M 1-46

PLEASE RETURN TO
LOS ANGELES COUNTY SURVEYOR
700 HALL OF RECORDS

NOTE: ANY ADDITIONS OR CHANGES ON THIS SHEET MUST BE MADE OR CIRCLED IN RED INK, WITH DATE AND NAME OF PERSON MAKING CHANGE.

Do not extend notes this side of this line.

STATION	B. S.	H. I.	F. S.	ELEV.		
0+30		104.62	49	99.7		
10R			49	99.7		
10L			51	99.5		
0+42.5			40	100.6	℄ Alley T brk	
10R			42	100.4		
10L			39	100.7		
1+00			41	100.5	℄ Alley	
10R			41	100.5		
10L			41	100.5		
2+00			50	99.6	℄ Alley	
10R			50	99.6		
10L			46	100.0		
T.P.	404	103.64	502	99.60		
3+00			44	99.2	℄ Alley	
10R			43	99.3		
10L			43	99.3		
4+00			44	99.2	℄ Alley	
10R			49	98.7		
10L			44	99.2		
5+00			48	98.8	℄ Alley	
10R			46	99.0		
10L			46	99.0		

Profile No. ____ Notes Red ____ Plotted ____ Job No. 1159 Division No. ____ F.B. 1150 Pg. 275
Date ____ Date ____ Survey of 150 Th St et al
X-Sec. No. ____ Notes Chkd. ____ Checked ____ Survey by B.L. Willey Notes B.L.W. Date 7-16-46
Date ____ Date ____ Map No. ____ Indexed ____ Date ____

FORM 307 5M 1-46

PLEASE RETURN TO
LOS ANGELES COUNTY SURVEYOR
700 HALL OF RECORDS

NOTE: ANY ADDITIONS OR CHANGES ON THIS SHEET MUST BE MADE OR CIRCLED IN RED INK, WITH DATE AND NAME OF PERSON MAKING CHANGE.

Do not extend notes this side of this line.

STATION	B. S.	H. I.	F. S.	ELEV.		
5+90.02		103.64	5.0	98.6	PL	
10R			5.1	98.5	℄ Alley & P.L.	
10L			4.8	98.8		
6+00			5.65	97.99	℄ Alley & X Gut	
6+20.02			5.10	98.54	℄ int 1st Alley N of 150Th St & Goleta Ave	
			5.71	97.93	Tcb NW Cor Goleta Ave & 150Th St N end CR	
			4.40	99.24	" S " " " & 149Th St S end CR	
					cb returns at 1st Alley N of 150 Th St & Goleta Ave	
			5.5	98.1	Gut SW Cor W end CR	
			5.11	98.53	Tcb " " " " " " "	
			5.74	97.90	Gut " " " S " " "	
			5.19	98.45	Tcb " " " " " " "	
			5.0	98.6	Gut NW " W " " "	
			4.98	98.66	Tcb " " " " " " "	
			5.58	98.06	Gut " " " N " " "	
			5.05	98.59	Tcb " " " " " " "	
			5.48	98.16	Gut S E Cor S " " "	
			5.10	98.54	Tcb " " " " " " "	
			5.3	98.3	Gut " " " E " " "	
			5.09	98.55	Tcb " " " " " " "	

F.B. 1100 PG. 276

Job No. 1159 Division No. ____ Notes Red ____ Plotted ____ Profile

Survey of 150 Th St et al Date ____ Date ____ No. ____

Survey by P.L. Whitley Notes BLW 7-16-46 Notes Chkd ____ Checked ____ X-Sec.

Indexed A. C. Johnson Date ____ Date ____ No. ____

FORM 307 5M 1-46

PLEASE RETURN TO
LOS ANGELES COUNTY SURVEYOR
700 HALL OF RECORDS

NOTE: ANY ADDITIONS OR CHANGES ON THIS SHEET MUST BE MADE OR CIRCLED IN RED INK, WITH DATE AND NAME OF PERSON MAKING CHANGE.

Do not extend notes this side of this line.

STATION	B. S.	H. I.	F. S.	ELEV.		
		10364	531	98.33	Gut N E Cor N end	CR
			495	98.69	Tcb " " " " "	" "
			50	98.6	Gut " " " E "	" "
			492	98.72	Tcb " " " " "	" "
6+40			53	98.3	℄ Alley x Gut	
6+50			50	98.6	" " " PL	
10R			52	98.4		
10L			49	98.7		
7+00			43	99.3	℄ Alley	
10R			46	99.0		
10L			35	100.1		
8+00			42	99.4	℄ Alley	
10R			44	99.2		
10L			41	99.5		
T.P.	595	105.42	417	99.47		
9+00			58	99.6	℄ Alley	
10R			60	99.4		
10L			57	99.7		
10+00			50	100.4	℄ Alley	
10R			50	100.4		
10L			54	100.0		

Profile
No. ____ Date ____ Notes Red ____ Plotted ____ Job No. 1159 Division No. ____
X-Sec. Notes Chkd ____ Checked ____ Survey of 150 Th St et al
No. ____ Date ____ Date ____ Survey by B.L.Wille Notes B.L.W. Date 7-16-46
Map No. ____ Date ____ Indexed C. Johnson Date ____

F.B. 1150 Pg. 272

FORM 307 5M 1-46

PLEASE RETURN TO
LOS ANGELES COUNTY SURVEYOR
700 HALL OF RECORDS

NOTE: ANY ADDITIONS OR CHANGES ON THIS SHEET MUST BE MADE OR CIRCLED IN RED INK, WITH DATE AND NAME OF PERSON MAKING CHANGE.

Do not extend notes this side of this line.

STATION	B. S.	H. I.	F. S.	ELEV.		
11+00		105 42	52	100 2		
10 R			55	99 9		
10 L			54	100 0		
11+7291			50	100 4	℄ Int 1st Alley N of	
BMWA9			390	101 52	BMWA9 @ 1 = 101533 FB 1150-242 NE Cor 1st Alley W of Central Ave & 1st Alley N of 150th St Ct Spk S Side P.P. # 356531E	

F.B. IND PG. 278

Job No. 1159 Division No. ____ Notes Red. ____ Plotted ____ Profile ____

Survey of 150th St et al Date ____ Date ____ No. ____

Survey by R.L. Willey Notes R.L.W. 7-16-46 Notes Chkd. ____ Checked ____ X-Sec. ____

Indexed C. Johnson Date ____ Date ____ Date ____ No. ____

Profile No. ____ X-Sec. No. ____

Notes Red ____ Date ____ Plotted ____ Date ____ Job No. 1159 Division No. ____

Notes Chkd ____ Date ____ Checked ____ Date ____ Survey of 112th St etal

Survey by BLWilley Notes BLW Date 7-16-46

Map No. ____ Indexed C. Johnson Date ____

F.B. 1150 Pg. 28-3

NOTE: ANY ADDITIONS OR CHANGES ON THIS SHEET MUST BE MADE OR CIRCLED IN RED INK, WITH DATE AND NAME OF PERSON MAKING CHANGE.

PLEASE RETURN TO
LOS ANGELES COUNTY SURVEYOR
700 HALL OF RECORDS

Do not extend notes this side of this line.

STATION	B. S.	H. I.	F. S.	ELEV.

PROFILE & XSECTIONS
on
1ST ALLEY W OF CENTRAL AVE
FROM COMPTON BLD
TO 149TH ST.
150TH ST ETAL
JN 1159

July 1946
BL Willey
EF English
LV Smith
BJ Mitchell

FORM 307 SM 1-46

FORM 307 SM 1-46

PLEASE RETURN TO
LOS ANGELES COUNTY SURVEYOR
700 HALL OF RECORDS

NOTE: ANY ADDITIONS OR CHANGES ON THIS SHEET MUST BE MADE OR CIRCLED IN RED INK, WITH DATE AND NAME OF PERSON MAKING CHANGE.

Do not extend notes this side of this line.

Profile — Plotted — No. — X-Sec. — No.
Notes Red — Date — Checked — Date — Date
Notes Chkd — Date
Job No. 1154 Division No. — Notes
Survey of Compton Blvd from 1st E of Central Ave to 1st W of Central Ave
Survey by P.L.W. 11/24 Notes P.L.W. 7-16-46
Indexed by C. Johnson Date
F.B. 1150 Pg. 242

STATION	B. S.	H. I.	F. S.	ELEV.		
					BM W/A 7 El = 99.112	FB 1150-242
BM W/A 7	5.69	104.80		99.11	Compton Blvd & 1st Alley W of Central Ave N W Cor 6" Sp in CB 1' W of W end CR.	
0+00			5.96	98.84	℄ Alley & Compton Blvd	
162.9 R			5.54	99.26	℄ Int Compton Blvd & Central Ave	
L			6.30	98.50	100 W on ℄ "	
			6.55	98.25	200 " " " " "	
0+152			6.19	98.61	edge Conc print	
0+352			6.1	98.7	-X Gut	
					CB returns @ 1st Alley W of Central Ave	Compton Blvd &
			6.49	98.31	Gut N E Cor E end CR	
			5.45	99.35	Tcb " " " " " "	
			6.1	98.7	Gut " " " N " " "	
			5.45	99.35	Tcb " " " " " "	
			6.6	98.2	Gut N W " W " " "	
			5.70	99.10	Tcb " " " " " "	
			6.1	98.7	Gut " " " N " "	
			5.50	99.30	Tcb " " " " " "	
0+50			5.6	99.2	℄ Alley	
10 R			5.6	99.2		
10 L			5.8	99.0		
1+00			4.7	100.1	℄ Alley	
10 R			4.6	100.2		
10 L			4.9	99.9		

Notes Ck'd by	Survey of 150Th St et al
Map No.	W. O. 1159 Tape No. St'd. °F
Office Work	Surveyed by R.L. Willey
Checked	Notes " Date 7-15-45
Date	Indexed A. C. Johnson

F.B. 1150 Pg. 279

TOPOGRAPHY
of
1ST. ALLEY W OF CENTRAL AVE
FROM COMPTON BLVD
TO 149TH ST.

150TH ST ET AL
JN 1159

July 1946
R.L. Willey
E.F. English
L.V. Smith
R.J. Mitchell

Note: Any Additions or Changes on this Sheet Must be Made or Circled in and Init. With Date and Name of Person Making Change.

Do not Detach Notes from Sheet of this Book.

LOS ANGELES COUNTY SURVEYOR
700 HALL OF RECORDS

F.B. 1148 Pg. 289

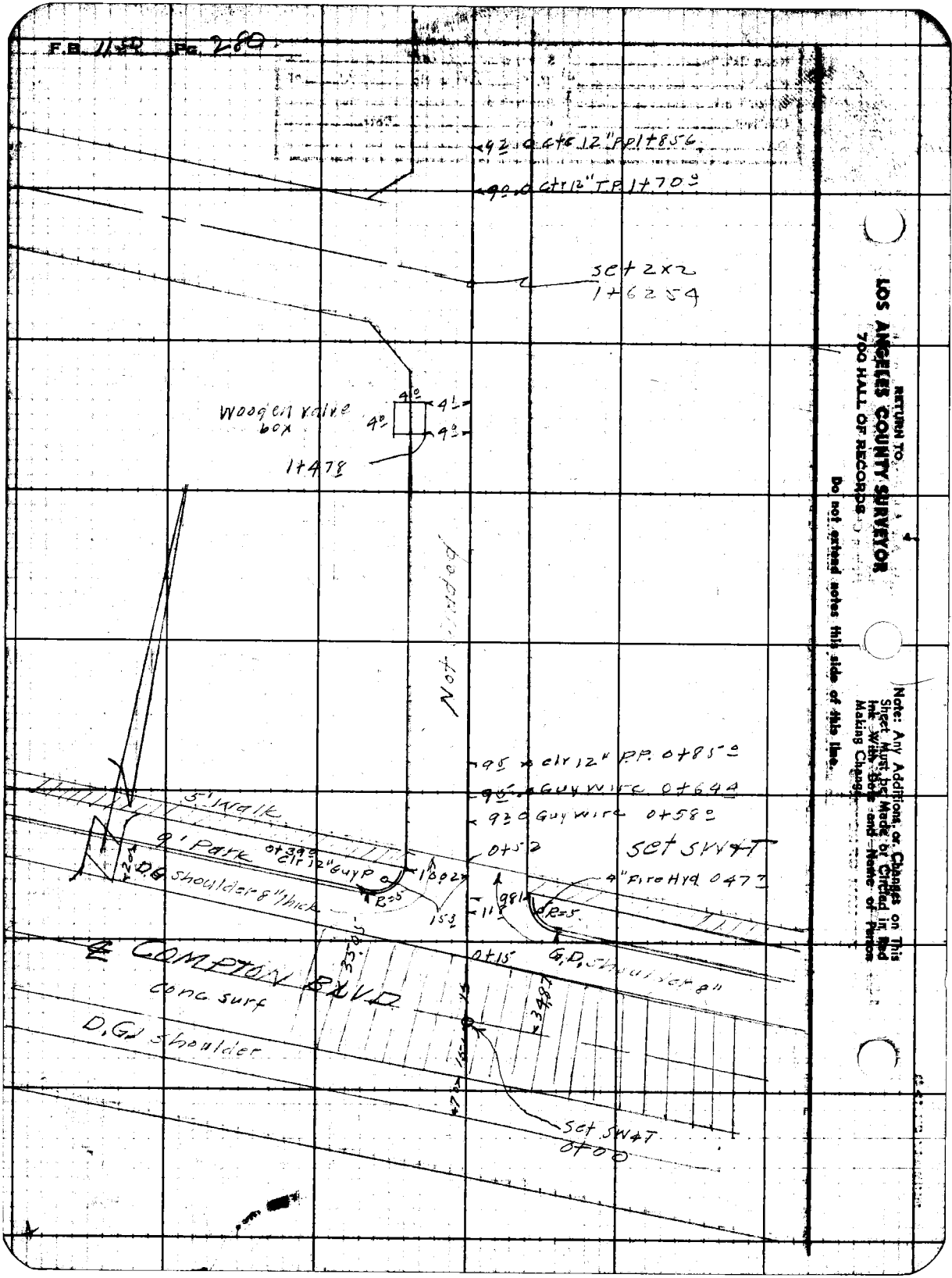

RETURN TO
LOS ANGELES COUNTY SURVEYOR
700 HALL OF RECORDS

Do not extend notes this side of this line.

Note: Any Additions or Changes on This Sheet Must be Made by Circled in Red Ink With Date and Name of Person Making Change

Notes Ck'd by	Survey of 150th St Ctrl
Map No.	W. O. 1159 Tape No. Std. °F
Office Work	Surveyed by R. L. Willey
Checked	Notes " Date 7-15-46
Date	Indexed A. C. Johnson

FB 1150 Pg 281

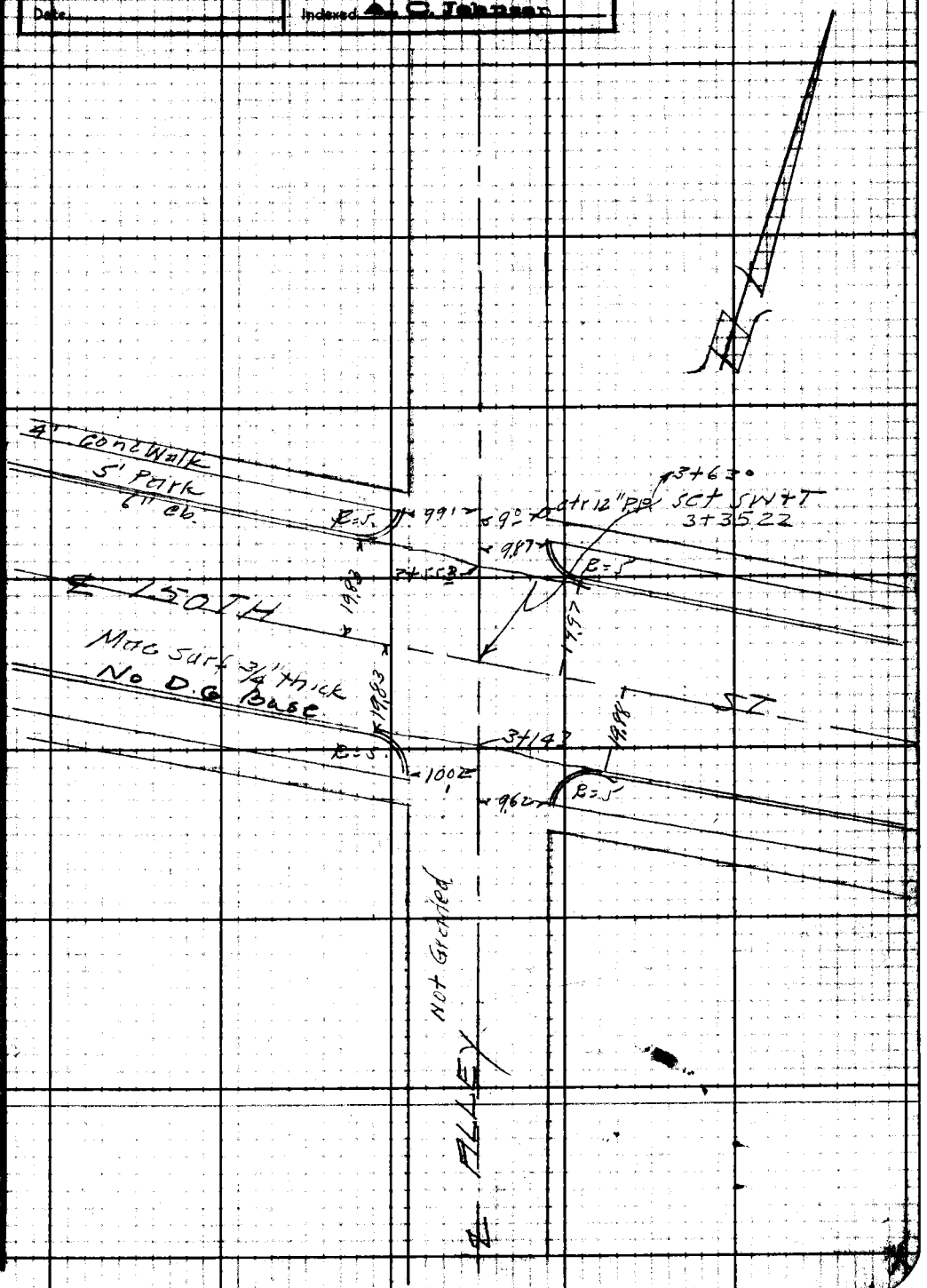

Note: Any Additions or Changes on this Sheet must be made or Enclosed in this Ink with Date and Name of Person Making Change.

LOS ANGELES COUNTY SURVEYOR
700 HALL OF RECORDS
Do not Refold Sheets with Title of this Sheet

F.B. 1130 PG. 282

RETURN TO
LOS ANGELES COUNTY SURVEYOR
700 HALL OF RECORDS

Do not extend notes this side of this line.

Note: Any Additions or Changes on This Sheet Must be Made or Circled in Red Ink With Date and Name of Person Making Change.

FORM 307 SM 1-46

PLEASE RETURN TO
LOS ANGELES COUNTY SURVEYOR
700 HALL OF RECORDS

NOTE: ANY ADDITIONS OR CHANGES ON THIS SHEET MUST BE MADE OR CIRCLED IN RED INK, WITH DATE AND NAME OF PERSON MAKING CHANGE.

Do not extend notes this side of this line.

STATION	B. S.	H. I.	F. S.	ELEV.		
				100 11	1st Alley W of Central Ave	
1+6254		10480	469	~~100 61~~	℄ int 1st N of Compton Blvd +	
2+00			48	100 0	℄ Alley	
10 R			49	99 9		
10 L			51	99 7		
3+00			51	99 7	℄ Alley	
10 R			50	99 8		
6 L			56	99 2		
10 L			48	100 0		
3+048			51	99 7	S PL	
10 R			54	99 4		
6 2 L			56	99 2		
10 L			50	99 8		
3+153			56	99 2	X Gut	
3+5522			515	99 65	℄ int Alt Alley W of Central Ave + 150th St	
TP	542	105.08	514	99.66		
			~~6~~		Cb returns @ 1st W of Central Ave + 150th St	
			60	99 1	Gut SE Cor send CR	
			527	99 71	T.Cb " " " " " "	
			590	99 18	Gut " " " E " " "	
			534	99 74	Tcb " " " " " " "	

(S)
K 8-1-46.

Profile No. ____ Notes Red ____ Plotted ____ Job No. 1159 Division No. ____ F.B. 1152 Pg. 285
No. ____ Date ____ Date ____ Survey of 150th St etal
X-Sec. Notes Chkd. ____ Checked ____ Survey by R.L. Willey Notes R.L.W. Date 7-16-46
No. ____ Date ____ Date ____ Map No. ____ Indexed ____ Date ____

FORM 307 5M 1-46

PLEASE RETURN TO
LOS ANGELES COUNTY SURVEYOR
700 HALL OF RECORDS

NOTE: ANY ADDITIONS OR CHANGES ON THIS SHEET MUST BE MADE OR CIRCLED IN RED INK, WITH DATE AND NAME OF PERSON MAKING CHANGE.

Do not extend notes this side of this line.

STATION	B. S.	H. I.	F. S.	ELEV.	
		105.08	5.6	99.5	Gut SW Cor send CR
			5.26	99.82	Tcb " " " " " " "
			5.89	99.19	Gut " " " W " " "
			5.30	99.78	Tcb " " " " " " "
			5.85	99.23	Gut NE. " E " " "
			5.29	99.79	Tcb " " " " " " "
			5.8	99.3	Gut " " " N " " "
			5.35	99.73	Tcb " " " " " " "
			5.84	99.24	Gut NW " W " " "
			5.28	99.80	Tcb " " " " " " "
			5.6	99.5	Gut " " " N " " "
			5.15	99.93	Tcb " " " " " " "
			5.31	99.77	℄ int 150th St & Central Ave
			5.84	99.24	150W on ℄ 150th St
3+55.2			4.88	100.20	X Gut ℄ Alley
3+65.8			5.5	99.6	PL "
10R			5.4	99.7	
10L			5.5	99.6	
4+00			5.9	99.2	℄ Alley
10R			4.9	100.2	
74L			5.4	99.7	
10L			4.9	100.2	

F.B. 1150 PG. 286

Job No. 1159 Division No. ____ Notes Red ____ Plotted ____ Profile ____

Survey of North Stetal Date ____ Date ____ No. ____

Survey by B.L. Wiley Notes BLW 7-16-46 Notes Chkd ____ Checked ____ X-Sec. ____

Indexed by C. Johnson Date ____ Date ____ Date ____ No. ____

FORM 307 SM 1-46

PLEASE RETURN TO
LOS ANGELES COUNTY SURVEYOR
700 HALL OF RECORDS

NOTE: ANY ADDITIONS OR CHANGES ON THIS SHEET MUST BE MADE OR CIRCLED IN RED INK, WITH DATE AND NAME OF PERSON MAKING CHANGE.

Do not extend notes this side of this line.

STATION	B. S.	H. I.	F. S.	ELEV.		
5+00		105.08	46	100.5	℄ Alley	
10 R			51	100.0		
10 L			50	100.1		
5+1366			46	100.5	℄ int 1st Alley W of Central Ave 1st " N " 150Th St.	
TP	504	105.64	448	100.60		
6+00			50	100.6	℄ Alley	
10 R			50	100.6		
10 L			52	100.4		
6+610			531	100.33	PL Edge Conc.	
10 R			509	100.55		
10 L			515	100.49		
6+713			588	99.76		
6+9200			562	100.02	℄ int 1st Alley W of Central Ave + 150Th St.	
7+115			635	99.29	Gut	
"			568	99.96	Tcb N side 149Th St	
					cb returns at 1st Alley W of Central Ave + 149Th St	
			538	100.26	Gut SE Cor send CR	
			529	100.35	Tcb " " " " " " "	
			588	100.76	Gut " " " E " " "	
			525	100.39	Tcb " " " " " " "	

Profile
No. ____ Notes Red ____ Plotted ____ Job No. 1159 Division No. ____
Date ____ Date ____ Survey of 150Th St et al
X-Sec. Notes Chkd ____ Checked ____ Survey by R.L. Willey Notes R.L.W. Date 7-16-46
No. ____ Date ____ Date ____ Map No. ____ Date ____

F.B. 1150 Pg. 287

FORM 307 5M 1-46

PLEASE RETURN TO
LOS ANGELES COUNTY SURVEYOR
700 HALL OF RECORDS

NOTE: ANY ADDITIONS OR CHANGES ON THIS SHEET MUST BE MADE OR CIRCLED IN RED INK, WITH DATE AND NAME OF PERSON MAKING CHANGE.

Do not extend notes this side of this line.

STATION	B. S.	H. I.	F. S.	ELEV.		
		105.64	5.35	100.29	Gut SW Cor Send CR	
			5.26	100.38	Tcb " " " " " "	"
			5.88	100.76	Gut " " " W " "	"
			5.20	100.44	Tcb " " " " " "	"
			5.34	100.30	℄ int 149Th St & Central Ave	
			6.0	99.6	150 W on ℄ 149Th St	
BMWA10			5.24	100.40	BMWA10 El = 100.413 FB 1150-242 1st Alley W of Central Ave & 149 Th St SW Cor bt spk in cb 5' W of Wend CR	

F.B. 1150 PG. 288

Job No. 1159 Division No. ____ Notes Red ____ Plotted ____ Profile

Survey of 150 Th St et al Date ____ Date ____ No. ____

Survey by B.L. Willey Notes BLW 7-16-46 Notes Chkd ____ Checked ____ X-Sec.

Index C. Johnson Date ____ Date ____ No. ____

FORM 307 5M 1-46

PLEASE RETURN TO
LOS ANGELES COUNTY SURVEYOR
700 HALL OF RECORDS

NOTE: ANY ADDITIONS OR CHANGES ON THIS SHEET MUST BE MADE OR CIRCLED IN RED INK, WITH DATE AND NAME OF PERSON MAKING CHANGE.

Do not extend notes this side of this line.

STATION	B. S.	H. I.	F. S.	ELEV.		
10+00						
22R		11595	49	111.0	Gut	
30R			27	113.2	PL	
11+00			468	111.27	℄ pvmt	
15R			482	111.13	edge Conc	
22R			52	110.7	Gut	
30R			37	112.2	PL	
12+00			496	110.99	℄ pvmt	
15R			513	110.82	edge Conc	
23R			55	110.4	Gut	
30R			51	110.8	PL	
13+00			521	110.74	℄ Pvmt	
15R			543	110.52	edge "	
23R			59	110.0	Gut	
30R			49	111.0	PL	
14+00			568	110.27	℄ Pvmt	
15R			587	110.08	edge "	
22R			61	109.8	Gut	
30R			51	110.8	PL	
15+00			624	109.71	℄ pvmt	
15R			632	109.63	edge "	
22R			65	109.[illegible]	Gut	

Profile
Notes Red. ____ Plotted ____ Job No. 1159 Division No. ____
No. ____ Date ____ Date ____ Survey of 150 th St et al
X-Sec. Notes Chkd. ____ Checked ____ Survey by R.L.Willey Notes R.L.W. Date 8-7-46
No. ____ Date ____ Date ____ Map No. ____ Checked Johnson Date ____

FORM 307 SM 1-46

PLEASE RETURN TO
LOS ANGELES COUNTY SURVEYOR
700 HALL OF RECORDS

NOTE: ANY ADDITIONS OR CHANGES ON THIS SHEET MUST BE MADE OR CIRCLED IN RED INK, WITH DATE AND NAME OF PERSON MAKING CHANGE.

Do not extend notes this side of this line.

STATION	B. S.	H. I.	F. S.	ELEV.		
15+00						
30 R		11595	54	110.5	PL	
TP	378	113.38	635	109.60		
16+00			401	109.37	℄ ~~St~~ pvmt	
15 R			420	109.18	edge pvmt	
52 R			434	109.04	Tcb	
" R			475	108.63	Gut	
64 "			463	108.75	Crown pvmt S Barrel	
78 "			516	108.22	Gut	
" "			478	108.60	Tcb	
17+00			452	108.86	℄ pvmt	
15 R			471	108.67	edge "	
52 R			475	108.63	T.Cb	
" R			504	108.34	Gut	
67 R			499	108.39	Crown " S barrel	
18+00			495	108.43	℄ pvmt	
15 R			517	108.21	edge "	
52 R			522	108.16	Tcb	
" "			554	107.84	Gut	
66 R			562	107.76	Crown pvmt	
80 R			619	107.19	Gut	
" "			570	107.68	T.Cb	

F.B. 1150 Pg. 29

Job No. 1159 Division No. ____ Notes Red. ____ Plotted ____ Profile

Survey of Lt Inst et al Date ____ Date ____ No. ____

Survey by R. Whitley Notes R.L.W. 8-7-46 Notes Chkd. ____ Checked ____ X-Sec.

Indexed C. Johnson Date ____ Date ____ Date ____ No. ____

FORM 307 5M 1-46

PLEASE RETURN TO
LOS ANGELES COUNTY SURVEYOR
700 HALL OF RECORDS

NOTE: ANY ADDITIONS OR CHANGES ON THIS SHEET MUST BE MADE OR CIRCLED IN RED INK, WITH DATE AND NAME OF PERSON MAKING CHANGE.

Do not extend notes this side of this line.

STATION	B. S.	H. I.	F. S.	ELEV.		
19+00		11338	546	10792	℄ pvmt	
15R			560	10778		
52R			569	10769	Tcb	
52R			611	10727	B cb.	
66R			640	10698	crown pvmt s barrel	
80R			676	10662	B. cb Gut	
" "			614	10724	Tcb	
20+00			592	10746	℄ pvmt	
15R			610	10728	edge "	
52R			612	10726	Tcb	
" "			655	10683	Gut	
66R			657	10681	crown pvmt s barrel	
80R			713	10625	Gut	
" "			663	10675	Tcb	
21+00			633	10705	℄ pvmt	
15R			651	10687	edge pvmt	
52R			664	10674	Tcb	
66R			707	10631	Gut	
" "			695	10643	crown pvmt s barrl	
80R			760	10578	Gut	
" "			716	10622	Tcb	

Profile No. ____ Notes Red ____ Plotted ____ Job No. 1159 Division No. ____
X-Sec. No. ____ Date ____ Date ____ Survey of 150 Th Stct al
Notes Chkd ____ Checked ____ Survey by BLWilley Notes BLW Date 8-7-46
No. ____ Date ____ Date ____ Map No. ____ Indexed C. Johnson Date ____

F.B. 1150 Pg. 3295

FORM 307 5M 1-46

PLEASE RETURN TO
LOS ANGELES COUNTY SURVEYOR
700 HALL OF RECORDS

NOTE: ANY ADDITIONS OR CHANGES ON THIS SHEET MUST BE MADE OR CIRCLED IN RED INK, WITH DATE AND NAME OF PERSON MAKING CHANGE.

Do not extend notes this side of this line.

STATION	B. S.	H. I.	F. S.	ELEV.		
		113 38				
TP	3 23	110.07	6 54	106.84		
22+00			3 46	106 61	℄ pvmt	
15 R			3 64	106 43	edge pvmt	
52 R			4 3	105. 8	bt brk	
54 R			3 7	106 4	T "	
23+00			4 44	105 63	℄ pvmt	
15 R			4 49	105.58	edge conc	
51 R			5 1	105. 0	bot brk	
55 R			4 6	105 5	Top "	
24+00			4 92	105.15	℄ pvmt	
15 R			5 09	104 98	edge "	
48 R			5 9	104 2	b. brk	
55 R			5 3	104 8	T brk	
25+00			5 58	104 49	℄ conc pvmt	
20 R			5 88	104 19	edge Conc pvmt	
48 R			6 6	103 5	bot brk	
55 R			5 9	104 2	Top "	
26+08			6 50	103 57	℄ int Rosecrans Ave + Central Ave to S.	
T.P.	4 08	107.71	6 44	103.63		
TP	4 51	106.52	5 70	102.01		

F.B. 1150 PG. 296

Job No. 1159 Division No. ____ Notes Red ____ Plotted ____ Profile ____

Survey of 150 16 St Ctal Date ____ Date ____ No. ____

Survey by R.L. Willey Notes RLW 8-7-46 Notes Chkd ____ Checked ____ X-Sec. ____

Indexed C. Johnson Date ____ Date ____ Date ____ No. ____

FORM 307 5M 1-46

PLEASE RETURN TO
LOS ANGELES COUNTY SURVEYOR
700 HALL OF RECORDS

NOTE: ANY ADDITIONS OR CHANGES ON THIS SHEET MUST BE MADE OR CIRCLED IN RED INK, WITH DATE AND NAME OF PERSON MAKING CHANGE.

Do not extend notes this side of this line.

STATION	B. S.	H. I.	F. S.	ELEV.		
		106.52				
T.P.	477	105.68	561	100.91		
BM #10 Rd. D			5.32	100.36	Rd Dept BM #10 el = 100.305 FB 1150-242 Central Ave 149th St at ℄ int Most N Wly L+T in Group.	

Profile No. ____ Notes Red. ____ Plotted ____ Job No. 1169 Division No. ✓ F.B. 1150 Pg. 297
X-Sec. No. ____ Date ____ Date ____ Survey of 150 th St Ct 71
Notes Chkd. ____ Checked ____ Survey by R.L. Willey Notes BLW Date 8-7-46
Date ____ Date ____ Map No. ____ Indexed A. G. Johnson Date ____

F.B. 1150 PG. 298

Job No. Division No. Notes Red. Plotted Profile

Survey of Date Date No.

Survey by Notes Notes Chkd Checked X-Sec.

Indexed Date Date Date No.

FORM 307 SM 1-46

PLEASE RETURN TO
LOS ANGELES COUNTY SURVEYOR
700 HALL OF RECORDS

NOTE: ANY ADDITIONS OR CHANGES ON THIS SHEET MUST BE MADE OR CIRCLED IN RED INK, WITH DATE AND NAME OF PERSON MAKING CHANGE.

Do not extend notes this side of this line.

STATION	B. S.	H. I.	F. S.	ELEV.

Note: Ck'd by	Survey of 150th St
Map No.	W. O. 1159 Tape No. Std. of
Office Work	Surveyed by E.L. Willey
Checked	Notes Date 8-7-46
Date	Indexed A. C. Johnson

F.B. 1150 Pg. 2[illegible]

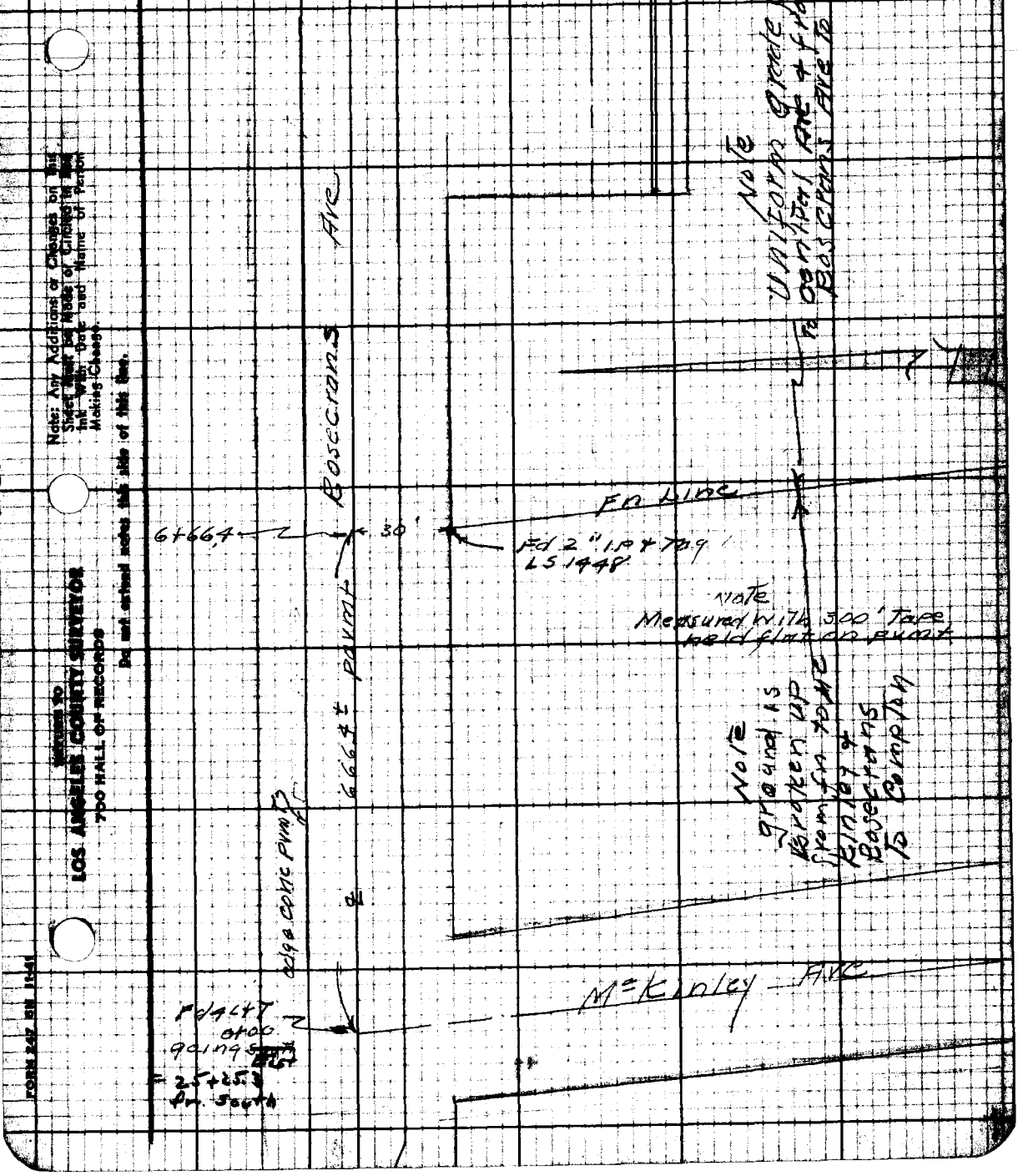

Note: Any Additions or Changes on this Sheet Must be Made or Circled in Red Ink With Date and Name of Person Making Change.

Do not extend notes this side of this line.

RETURN TO
LOS ANGELES COUNTY SURVEYOR
700 HALL OF RECORDS

FORM 247 5M 11-41

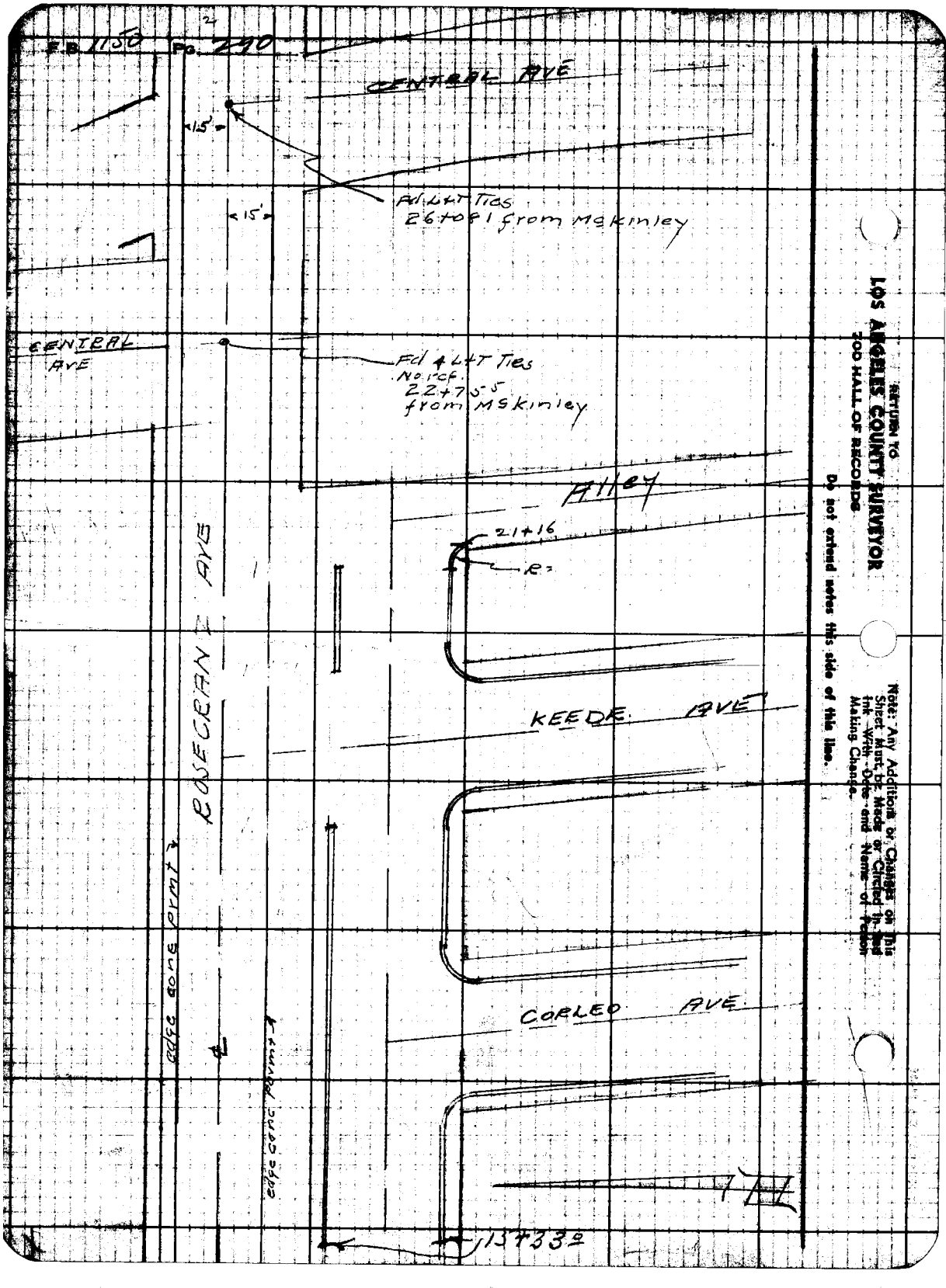

RETURN TO
LOS ANGELES COUNTY SURVEYOR
700 HALL OF RECORDS

Do not extend notes this side of this line.

Note: Any Additions or Changes on This Sheet Must be Made or Circled in Red Ink With Date and Name of Person Making Change.

FORM 307 5M 1-46

PLEASE RETURN TO
LOS ANGELES COUNTY SURVEYOR
700 HALL OF RECORDS

NOTE: ANY ADDITIONS OR CHANGES ON THIS SHEET MUST BE MADE OR CIRCLED IN RED INK, WITH DATE AND NAME OF PERSON MAKING CHANGE.

Do not extend notes this side of this line.

STATION	B. S.	H. I.	F. S.	ELEV.		
BM WA2	10.72	111.05		100.33	BM WA2 el = 100.330 FB1150-240 Compton Blvd + McKinley Ave ct spk in pvmt 135 S + 3' E of ℄ int.	
0+00			10 70	100.35	℄ int Compton Blvd + McKinley Ave	
2+75			4 18	106.87	brk ℄ McKinley	
4+00			3 32	107.73	" " "	
T.P.	6.85	114.25	3 65	107.40		
7+45			4 26	109.99	" " "	
9+30			7 47	106.78	" " "	
T.P.	7.94	110.16	12.03	102.22		
11+75			8 83	101.33	" " "	
15+00			1 41	108.75	" " "	
T.P.	943	119.02	0 57	109.59		
18+50			5 07	113.95	" " "	
21+00			5 75	113.27	" " "	
T.P.	724	120.29	5 97	113.05		
24+90			4 85	115 44	" " "	
25+04			5 55	114 74	X Gut S. Rosecranz Ave + McKinley	
25+253 from S = 0+00 To E			5 04	115 25	℄ int "	
1+00			5 42	114 87	" "	
2+00			5 83	114 46	" "	
3+00			6 39	113.90	" "	
T.P.	3 87	117.59	6 57	113.72		

Profile No. ____ Notes Red ____ Plotted ____ Job No. 1154 Division No. ____ F.B. 1150 Pg. ____
X-Sec. No. ____ Date ____ Date ____ Survey of 150th St Ctal
Notes Chkd. ____ Checked ____ Survey by R.L. Miller Notes R.L.W. Date 8-7-46
No. ____ Date ____ Date ____ Map No. ____ Indexed ____ Date ____

FORM 307 SM 1-46

PLEASE RETURN TO
LOS ANGELES COUNTY SURVEYOR
700 HALL OF RECORDS

NOTE: ANY ADDITIONS OR CHANGES ON THIS SHEET MUST BE MADE OR CIRCLED IN RED INK, WITH DATE AND NAME OF PERSON MAKING CHANGE.

Do not extend notes this side of this line.

STATION	B. S.	H. I.	F. S.	ELEV.		
4+00		117.59	4.11	113.48	℄ Rosecrans Ave	
5+00			4.52	113.07	" "	"
6+00			4.86	112.73	" "	"
15 R			5.03	112.56	s edge Conc	
22 R			5.4	112.2	Gut	
30 R			4.6	113.0	PL	
7+00			5.21	112.38	℄ Pvm	
15 R			5.43	112.16	s edge	
23 R			5.8	111.8	Gut	
30 R			4.0	113.6	PL	
8+00			5.47	112.12	℄ pvmt	
15 R			5.58	112.01	s edge conc pvmt	
22 R			5.9	111.7	Gut	
30 R			4.3	113.3	PL	Note
9+00			5.69	111.90	℄ pvmt	
15 R			5.89	111.70	s edge "	
22 R			5.9	111.7	Gut	
30 R			4.5	113.1	PL	
TP	4.30	115.95	5.94	111.65		
10+00			4.35	111.60	℄ pvmt	
15 R			4.53	111.42	edge conc pvmt	

Profile
Plotted No.
Date X-Sec.
Checked No.
Date
Notes Red
Date
Notes Chkd
Date
Job No. 1159 Division No.
Survey of 1570 Hst et al
Survey by R.L. Willey Notes R.L.W. 8-7-46
Indexed C. Johnson Date
F.B. 1150 Pg. 29

FORM 307.3M 8-65

PLEASE RETURN TO
LOS ANGELES COUNTY SURVEYOR
700 HALL OF RECORDS

NOTE: ANY ADDITIONS OR CHANGES ON THIS SHEET MUST BE MADE OR CIRCLED IN RED INK WITH DATE AND NAME OF PERSON MAKING CHANGE.

Do not extend notes this side of this line.

STATION	B. S.	H. I.	F. S.	ELEV.	
BM WA5	4.88	103.46		98.58	BM WA5 el = 98.58 - FB 1150-241 Goleta Ave & 1st Alley N of 150 th St L+T in cb 1' S of SE cor
			7.30	96.16	Top 27" G.I.P. on ℄ 1st Alley N of 150 th St 74' E of ℄ Goleta Ave
TP	5.46	104.83	4.09	99.37	
			10.17	94.66	Invert of S.D. C.I.P. at CB. on S. Curb 149 th St 19.1' E of ℄ Goleta Ave
			6.25	98.58	BM WA5
BM WA6	4.70	102.47		97.77	BM WA6 el = 97.773 FB 1150-241 SW cor Goleta Ave & 1st Alley N of Compton Blvd L+T in cb 1' S of SE cor
			9.50	92.97	Top of 27" S.D. G.I.P. on ℄ 1st Alley N of Compton Blvd & 211.8' W of ℄ Goleta Ave
	4.52	102.58	4.41	98.06	
			4.81	97.77	WA6
BM WA5	4.20	102.78		98.58	BM WA5 see Above
			7.75	95.03	Top of 27" G.I.P. on ℄ Goleta Ave 77.7' N of ℄ of 150 th St.
BM WA6			4.99	97.79	BM WA6 see above

Page No. ____ Notes Rec. ____ Job No. 1167 Division No. ____
No. ____ Date ____ Notes Ck'd. ____ Survey of 150th St
X-Sec. ____ Notes Ck'd. ____ Date 11/4/66 Checked ____ Survey by E.W. Willemsen Notes E.W.W. Date 2-15-66
No. ____ Date ____ Checked ____ Map No. ____ Recorded J. Jacobs Date ____
F.B. 1150

F.B. 1150 PG. 300

Job No. _____ Division No. _____ Notes Red. _____ Plotted _____ Profile

Survey of _____ Date _____ Date _____ No. _____

Survey by _____ Notes _____ Notes Chkd. _____ Checked _____ X-Sec.

Indexed _____ Date _____ Date _____ Date _____ No. _____

STATION	B. S.	H. I.	F. S.	ELEV.	

FORM 307 2M 8-45

PLEASE RETURN TO
LOS ANGELES COUNTY SURVEYOR
700 HALL OF RECORDS

Do not extend notes this side of this line.

NOTE: ANY ADDITIONS OR CHANGES ON THIS SHEET MUST BE MADE OR CIRCLED IN RED INK, WITH DATE AND NAME OF PERSON MAKING CHANGE.

F.B. 050 Pg 301

Profile No.	Notes Red.	Plotted	Job No. 1159 Division No.
	Date	Date	Survey of 150TH STREET. etal.
X:Sec. No.	Notes Chkd.	Checked	Survey by Granquist Notes G. Date 7-3-47
	Date	Date	Map No. Indexed C. Johnson Date 8-15-49

SHEET 2-C

C.I. No. 1159

SEWER

150TH STREET. etal.

INVERT CHECK

ON

EXISTING J.C. 0+53.29

Location = Compton Blvd. (So. side) 19' So. of ℄

& McKINLEY AVE.

Party
Granquist
Mack
Sonnenschein = HC
Lewis = RC

STATION	B. S.	H. I.	F. S.	ELEV.

NOTE: ANY ADDITIONS OR CHANGES ON THIS SHEET MUST BE MADE OR CIRCLED IN RED INK WITH DATE AND NAME OF PERSON MAKING CHANGE.

PLEASE RETURN TO
LOS ANGELES COUNTY SURVEYOR
700 HALL OF RECORDS

Do not extend notes this side of this line.

FORM 307 2M 8-45

FORM 307 2M 8-45

PLEASE RETURN TO
LOS ANGELES COUNTY SURVEYOR
700 HALL OF RECORDS

NOTE: ANY ADDITIONS OR CHANGES ON THIS SHEET MUST BE MADE OR CIRCLED IN RED INK, WITH DATE AND NAME OF PERSON MAKING CHANGE.

Do not extend notes this side of this line. Invert Check SHEET (2-C)

STATION	B. S.	H. I.	F. S.	ELEV.	%			
B.M. "W-A-2"	6.58	106.91		100.330				B.M. WA 2 EL. 100.330 F.B. 1150 P. 240 Compton Blvd. & McKinley Ave. Bt spk in Pvt. 13.5' So. & 3' E. of ℄ Int
JC 0+53.29 Existing							Existing JC at McKinley Ave & Compton Blvd South of Int. 66' West of ℄ Prod. of McKinley Ave.	
Existing Inlet ℄ 0+55.29 North (Sheet 2-C)		Invert. Rim.	21.74 6.87	85.17 100.04		Plan invert 85.10	Invert = Rim North side.	14.20 Rim to top Invert Pipe. 0.67 Pipe 6 14.87 Rod 6.87 10.90 Rod check 21.74 4.00 Stk. 14.90
T.P.	3.58	107.35	3.14	103.77		Set Bt spk So. Side Pvt. 25' E. of Ventrance to School		
B.M. "WA-1"			5.35	102.00		B.M. "WA-1" EL. 101.986 F.B. 1150 pg 240 Compton Blvd & Wadsworth Ave. NE Cor. Bt spk in cb. 8' E. of E. end C.R.		

Profile No. X-Sec. No. Plotted Date Checked Date Notes Red. Date Notes Chkd. Date Division No. Job No. Notes Date Survey of Survey by Indexed C. Jones

F.B. 1150 PG. 302

Profile No. ____ Notes Red ____ Plotted ____ Job No. 1159 Division No. ____ F.B. 1159 Pg. 303

Date ____ Date ____ Survey of 150th Street.

X-Sec. No. ____ Notes Chkd ____ Checked ____ Survey by Granquist Notes G Date 8-26-47

Date ____ Date ____ Map No. ____ Indexed A. C. Johnson Date ____

Sheet (1-H)

C. I. No. 1159

150TH STREET. etal.

SEWER

M.H. Invert check.

on

M.H. at 1st Alley North of 150th Street & Wadsworth Ave. station 11+81.05 Sheet (1-H)

Party
Granquist
Mack
Le Gault
Bow Les.

STATION	B.S.	H.I.	F.S.	ELEV.

NOTE: ANY ADDITIONS OR CHANGES ON THIS SHEET MUST BE MADE OR CIRCLED IN RED INK, WITH DATE AND NAME OF PERSON MAKING CHANGE.

PLEASE RETURN TO
LOS ANGELES COUNTY SURVEYOR
700 HALL OF RECORDS

Do not extend notes this side of this line.

FORM 307 5M 1-46

FORM 307 SM 1-46

PLEASE RETURN TO
LOS ANGELES COUNTY SURVEYOR
700 HALL OF RECORDS

NOTE: ANY ADDITIONS OR CHANGES ON THIS SHEET MUST BE MADE OR CIRCLED IN RED INK, WITH DATE AND NAME OF PERSON MAKING CHANGE.

Do not extend notes this side of this line.

Profile No. ____ Plotted ____ Date ____
X-Sec. No. ____ Checked ____ Date ____
Notes Red. ____ Date ____
Notes Chkd. ____ Date ____

F.B. 1150 PG. 304
Job No. 1159 Division No. ____
Survey of 150th Street
Survey by Graymont Notes ____
Indexed R. C. Johnson Date 8-24-49

SHEET (1-H), Invert check M.H. Sta. 11+81.05

STATION	B. S.	H. I.	F. S.	ELEV.			
B.M. W.A.4	4.75	111.20		106.45	B.M. W.A.4 EL= 106.450 F.B. 1150 P 241 Wadsworth Ave & 1st Alley N. of 150th Street, N.E. Cor. Bf Spk. In c.b. 6' N. of N. end C.R.		
M.H. 11+81.05					Rod = 4.97 Rim to top ins. Pipe 6.28 8" Pipe = 0.67		Rod check 7.01 4.97 11.98
8" Stub, Invert			11.92	99.28	Invert 8" stub lowest		
West Rim			4.97	106.23	West Rim M.H.	11.92	
East outlet			12.11	99.09	East outlet 8"	Rod = 4.98 Rim to top ins. pipe 6.46 Pipe 0.67	Rod Check 7.09 4.98 12.07
East Rim.			4.98	106.22	(East Rim. Top.)	12.11	
B.m W.A.4			4.75	106.45	B.M. W.A. 4. EL. = 106.450		See Above.

Profile No. ____ X-Sec. No. ____

Notes Red. ____ Date ____ Plotted ____ Date ____ Job No. 1159 Division No. ____

Notes Chkd. ____ Date ____ Checked ____ Date ____ Survey of 150TH STREET Stal.

Survey by GRANQUIST Notes F Date 8-26-47

Map No. ____ Indexed A.C. Johnson Date ____

F.B. 1150 Pg. 365

SHEET (2-C)

C. I. 1159

150TH STREET.

M. H.
INVERT CHECK.

D. M. H. Station 1+00. SHEET (2-C)

Party
Granquist
Mack
LeGault
Bowles.

STATION	B. S.	H. I.	F. S.	ELEV.

NOTE: ANY ADDITIONS OR CHANGES ON THIS SHEET MUST BE MADE OR CIRCLED IN RED INK, WITH DATE AND NAME OF PERSON MAKING CHANGE.

PLEASE RETURN TO
LOS ANGELES COUNTY SURVEYOR
700 HALL OF RECORDS

Do not extend notes this side of this line.

FORM 307 SM 1-46

FORM 307 5M 1-48

PLEASE RETURN TO
LOS ANGELES COUNTY SURVEYOR
700 HALL OF RECORDS

NOTE: ANY ADDITIONS OR CHANGES ON THIS SHEET MUST BE MADE OR CIRCLED IN RED INK, WITH DATE AND NAME OF PERSON MAKING CHANGE.

Do not extend notes this side of this line.

STATION	B. S.	H. I.	F. S.	ELEV.	Invert Check. Sheet (2-C)
B.M. W.A.2.	4.94	105.27		100.330	BM. WA2 EL: 100.330 FB. 1150 Pg 240 Compton Blvd. & McKinley Ave. Bt. spk in Pvt., 13.5' S. & 3' E. of ℄ Int.
8" stub to North DM.H. 1+00			19.83	85.44	North Stub. Rod. 4.88 Inside Top Pipe = 14.28 Pipe = 0.67 19.83 — DM.H. McKinley Ave. at North Side Compton Blvd & Stk 2c. 4.00 Stk 10.95 Rod 14.95 → 14.95 4.88 Rod 19.83
			4.88	100.39	North Rim.
DM.H. 1+00 8" stub to West			19.81	85.46	(Invert) West stub. Rod = 4.93 at Invert 14.88 19.81 — & McKinley Ave. DM.H. at N. St. Compton Blvd. Rod ck. Stk 4 10.91 Rd 14.91 4.93 19.84
			4.93	100.34	West Rim.
Inlet 8" East Rim 1+02			19.75	85.52	(Invert) East Invert Rod 4.94 Top 14.14 Pipe .67 19.75 — " Stk 4.0 Rod 10.86 14.86 4.94 19.80
			4.94	100.33	East Rim.
outlet 8" South Rim.			19.91	85.36	(Invert) outlet 4.98 Rod 14.26 Tape .67 Pipe 19.91 — " 4.00 Stk 10.93 Rod 14.93 4.98 19.91
			4.98	100.29	South Rim.
upper invert East Rim 1+02			12.19	93.08	Invert top Pipe 4.94 7.25 Rim to Invert. 12.19 To Invert. Rod 7.25
			4.94	100.33	East Rim
T.P.	5.03	108.33	1.97	103.39	Sta. 2+75 Stk & Tin
T.P.	4.52	107.12	5.73	102.69	W Spk + Tin. Sta. 5+75
B.M. WA.1			5.13	101.99	B.M. W.A.1 EL.: 101.986 FB. 1150 Pg 240 Compton Blvd & Wadsworth Ave. N.E. Cor Bt spk in Cb. 8' E. of E. end C.R.

F.B. 1150 Pg. 306 Job No. 1159 Division No. ____ Notes Red ____ Plotted ____ Profile ____
Survey of 150th Street Date ____ No. ____
Survey by Grandquist Notes 6 Notes Chkd ____ Checked ____ X-Sec. ____
Indexed R. C. Johnson Date 8-26-47 Date ____ No. ____

Profile No. ____ X-Sec. No. ____

Notes Red ____ Date ____ Plotted ____ Date ____ Job No. 1159 Division No. ____

Notes Chkd. ____ Date ____ Checked ____ Date ____ Survey of 150 TH. STREET.

Survey by GRANQUIST Notes G Date 8-26-47

Map No. ____ Indexed A.C. Johnson Date ____

F.B. 115 Pg. 307

C. I. No. 1159

150 TH STREET.

SEWER

M. H. Invert check

ON

M. H. at 1st ALLEY North of Compton Blvd & Wadsworth Ave. Station 5+72.8 Sheet (2-B)

Party
Granquist
Mack
LeGault
Bowles.

STATION	B. S.	H. I.	F. S.	ELEV.

NOTE: ANY ADDITIONS OR CHANGES ON THIS SHEET MUST BE MADE OR CIRCLED IN RED INK, WITH DATE AND NAME OF PERSON MAKING CHANGE.

PLEASE RETURN TO
LOS ANGELES COUNTY SURVEYOR
700 HALL OF RECORDS

Do not extend notes this side of this line.

FORM 207 SM 1-46

FORM 307 5M 1-46

PLEASE RETURN TO
LOS ANGELES COUNTY SURVEYOR
700 HALL OF RECORDS

NOTE: ANY ADDITIONS OR CHANGES ON THIS SHEET MUST BE MADE OR CIRCLED IN RED INK, WITH DATE AND NAME OF PERSON MAKING CHANGE.

Do not extend notes this side of this line.

STATION	B. S.	H. I.	F. S.	ELEV.	M.H. Invert Check, Station 5+72.08 SH (2-13)
B.M. WA.3	4.62	107.50		102.~~877~~ 88	B.M. W.A.3. EL.= 102.877 F.B. 1150 Pg 240 Wadsworth Ave & 1st Alley N. of Compton Blvd. S.E. Cor. Bt spk in cb 6' So. of S. end C.R
M.H. Sta. 5+72.08 8" Stb. West Invert West Rim.			11.83	95.67	8" Stub Invert West Rim. Rod Rim to Inside top Pipe 8" Pipe = 4.11 7.05 0.67 11.83
			4.11	103.39	
8" outlet to East East Rim.			12.06	95.44	8" outlet to East East Rim. Rod Rim to Ins. Top Pipe 8" Pipe = 4.10 7.29 0.67 12.06
			4.10	103.40	
B.M. W.A.1.			5.52	101.98	B.M. W.A.1 EL = 101.986 F.B. 1150 Pg 240 Compton Blvd. & Wadsworth Ave., N.E. Cor. Bt spk in cb. 8' E. of E. end C.R.

Rod check Rim to Invert 7.78 4.11 11.89

Rod check Rim to Invert 7.84 4.10 11.94

F.B. 1150 Pg. 308

Job No. 1159 Division No. ____ Notes Red. ____ Plotted ____ Profile

Survey of 150th Street Date ____ Date ____ No. ____

Survey by Grandquist Notes G Notes Chkd. ____ Checked ____ X-Sec.

Indexed R. C. Johnson Date 8-26-47 Date ____ Date ____ No. ____

Profile No. ____ X-Sec. No. ____

Notes Red ____ Date ____ Plotted ____ Date ____ Notes Chkd ____ Date ____ Checked ____ Date ____

Job No. 1159 Division No. ____
Survey of 150th St. S.S.
Survey by Granquist Notes Mack Date 8-26-46
Map No. ____ Indexed A. C. Johnson Date ____

F.B. 1150 Pg. 309

Sheet (2-C)

C.I. 1159

150th STREET

M.H. Invert Check

on

M.H. on N. Side of Compton Blvd. between (6" stub to South) McKinley Ave. & Wadsworth Ave

Station 4+00.00

Sheet (2-C)

Party:
Granquist
Mack
Le Gault
Bowles

STATION	B.S.	H.I.	F.S.	ELEV.

NOTE: ANY ADDITIONS OR CHANGES ON THIS SHEET MUST BE MADE OR CIRCLED IN RED INK, WITH DATE AND NAME OF PERSON MAKING CHANGE.

PLEASE RETURN TO
LOS ANGELES COUNTY SURVEYOR
700 HALL OF RECORDS

Do not extend notes this side of this line.

FORM 307 SM 1-46

FORM 307 5M 1-46

PLEASE RETURN TO
LOS ANGELES COUNTY SURVEYOR
700 HALL OF RECORDS

NOTE: ANY ADDITIONS OR CHANGES ON THIS SHEET MUST BE MADE OR CIRCLED IN RED INK, WITH DATE AND NAME OF PERSON MAKING CHANGE.

Do not extend notes this side of this line.

STATION	B. S.	H. I.	F. S.	ELEV.	Sheet (2-C)	Sewer MH Invert check
B.M. WA-1	5.23	107.22		101.99 ~~101.986~~	B.M. WA-1 EL. 101.986 F.B. 1150, Pg. 240 Compton Blvd. & Wadsworth Ave., N.E. Cor. Bt. Spk. in Cb. 8' E. of E. end C.R.	
TP-1	6.18	108.78	4.62	102.60	W. spk + tin. Sta. 5+75.	
Invert South Stb. South Rim M.H. 4+00.00			14.08	94.79	6" Stub to South	5.04 Rod. 8.54 Rm to Inv. P.P. 0.50 6" P. Pc. 14.08 Rm to Invert Rod ck 9.16 5.04 Rod 4.20
			5.04	103.74	South Rim	
TP-2	4.17	107.02	5.93	102.85	Set Bt spk 2' so. of sta. 5+75	
B.M. WA-3			4.14	102.88	B.M. WA-3 EL. 102.877 FB 1150, Pg 240 Wadsworth Ave. & 1st Alley No. of Compton Blvd., S.E. Cor. Bt. Spk. in Cb 6' So. of S. end C.R.	

F.B. 1150 Pg. 310

Job No. 1159 Division No. ____ Notes Red ____ Plotted ____ Profile ____

Survey of 150th St. S.S. Date ____ Date ____ No. ____

Survey by Granquist Notes Mack Notes Chkd ____ Checked ____ X-Sec. ____

Indexed R. C. Johnson Date 8-26-47 Date ____ Date ____ No. ____

F.B. 1150 pg. 311

Profile No. ____ X-Sec. No. ____

Notes Red ____ Plotted ____ Job No. 1159 Division No. ____
Date ____ Date ____ Survey of 150 Th. Street
Notes Chkd. ____ Checked ____ Survey by Groquist Notes G. C. Johnson Date 8-26-47
Date ____ Date ____ Map No. ____ Indexed ____ Date ____

SHEET 2-C

C. I. No. 1159

150 TH STREET.

M. H. Invert CHECK.

ON

M.H at North Side Compton Blvd. & Wadsworth Ave. (W. side.)
Station 7+00.00

SHEET 2-C

Party
Groquist
Mack
LeGoult
Bowles

STATION	B. S.	H. I.	F. S.	ELEV.

NOTE: ANY ADDITIONS OR CHANGES ON THIS SHEET MUST BE MADE OR CIRCLED IN RED INK, WITH DATE AND NAME OF PERSON MAKING CHANGE.

Do not extend notes this side of this line.

PLEASE RETURN TO
LOS ANGELES COUNTY SURVEYOR
700 HALL OF RECORDS

FORM 307 SM 1-46

FORM 307 5M 1-46

PLEASE RETURN TO
LOS ANGELES COUNTY SURVEYOR
700 HALL OF RECORDS

NOTE: ANY ADDITIONS OR CHANGES ON THIS SHEET MUST BE MADE OR CIRCLED IN RED INK, WITH DATE AND NAME OF PERSON MAKING CHANGE.

Do not extend notes this side of this line.

STATION	B. S.	H. I.	F. S.	ELEV.	
B.M. W.A.1	5.08	107.07		101.99 ~~101.986~~	B.M. W.A.1 EL.= 101.986 FB.1150 Pg 240 Compton Blvd & Wadsworth Ave. N.E. Cor Bt. spk in cb 8' E. of E. end C.R.
Invert East Stb M.H. 7+00 - Rim			11.18 / 4.72	95.89 / 102.35	8" Stub to East / Rim on East — 6.51 Rod ckr 4.72 11.23 — M.H. Station 7+00. Sheet (2-C) — Rod. 4.72; Rim to Top In. Pipe 5.79; 8" Pipe 0.67; 11.18
West outlet West Rim M.H. 7+00.00			11.30 / 4.70	95.77 / 102.37	8" Invert outlet / West Rim — Rod 4.70; Rim to Top In. Pipe 5.93; 8" Pipe = 0.67; 11.30 — ck 4.70; R 6.58; 11.28
B.M. W.A.3.			4.18	102.877 / 102.89	B.M. W.A.3 EL= 102.877 FB.1150 pg 240 Wadsworth Ave & 1st Alley No. of Compton Blvd SE Cor Bt spk in cb 6' So. of S. end. C.R.

F.B. 1150 PG. 312

Job No. 1159 Division No. ____ Notes Red ____ Plotted ____ Profile ____

Survey of 150th Street Date ____ Date ____ No. ____

Survey by Grandmist Notes G. Notes Chkd. ____ Checked ____ X-Sec. ____

Indexed A. C. Johnson Date 8-26-47 Date ____ Date ____ No. ____

Profile No. | Notes Red. | Plotted | Job No. 1159 | Division No. | F.B 1150 Pg. 313
Date | Date | Survey of 150TH Street
X-Sec. No. | Notes Chkd. | Checked | Survey by Granquist | Notes G | Date 8-26-47
Date | Date | Map No. | Indexed G. Johnson | Date

SH. (1-I)

C. I. No. 1159
150TH STREET et al.

SEWER
M. H. Check on Inverts
at
GOLETA AVE. & 1st ALLEY North of 150TH St.
Station 3+45.38 J.C. SHEET (1-I)

Party
Granquist
Mack
Le Gault
Bowles.

STATION	B. S.	H. I.	F. S.	ELEV.

NOTE: ANY ADDITIONS OR CHANGES ON THIS SHEET MUST BE MADE OR CIRCLED IN RED INK, WITH DATE AND NAME OF PERSON MAKING CHANGE.

PLEASE RETURN TO
LOS ANGELES COUNTY SURVEYOR
700 HALL OF RECORDS

Do not extend notes this side of this line.

FORM 307 5M 1-46

STATION						
B.M. W.A. 5	4.4	103.0		98.56	B.M. W.A. 5' EL 98.[illegible] FB 1150 Pg 241	
					[illegible]TA Ave. & Alley N. of 150th St. S.E. cor.	
					[illegible] of So. end C.R.	
J.C. 3145.38					J.C. at GOLETA Ave & 1st Alley N. of 150th St.	
8" Invert to North			11.77	91.27	8" Stub Invert to North	Rod 4.38
North Rim			4.38	98.66	North Rim. [illegible]	Rod to Trough 7.39
						11.77
					Note This Location TO trough of North Stub. is plugged With Concrete cannot See Pipe.	
B.M. W.A. 5			4.46	98.58	B.M. W.A. 5' EL = 98.576 See above.	

Date
Checked
Notes Chkd
Date
Notes
Date 8-26-47