1152

Date	J.N.	Description	Notes	Pages
		5TH, [illegible] AND [illegible] STREETS S.S. [illegible] of De[illegible]		
6-13-45	122	1ST ALLEY W. of [illegible]amount Bl[illegible], from 1st Alley N. of 3rd St. to 1st Alley N. of 4th Place.	℄ & Ties	5-6
			Topog.	13-15, 27-28
			X-Sect's	45-47, 55-[illegible]
"	"	1ST ALLEY N. of 3rd St. from 1st Alley W. of Paramount Blvd. to Rives Ave.	℄ & Ties	7-8
			Topog.	17-25
			X-Sect's	49-54
7-14-45	"	4TH PLACE, from Paramount Blvd. to E.C. of curve 359.20' Wly.	Topog.	9-11
			X-Sect's	35-44
6-18-45		1ST ALLEY N. of 4th Place, from 1st Alley W. of Paramount Blvd. to Rives. Ave.	Topog.	29-32
			X-Sect's	63-70
6-22-45	"	Paramount Blvd. from 4th St. to 5th St.	Topog	72
6-22-45	"	5th St. from Paramount Blvd. to Smallwood Ave.	℄ & Ties	73-75
6-28-45	"	5th St. " " " west 258'	Topog	107-108
			X-Sect	109-114
6-27-45	"	Easement, between Paramount Blvd. & Smallwood Ave., south of 5th St.	℄ Ties	76
			Topog	81-82
			Profile	83-86
	"	1st Alley N of 4th St. from Rives Ave. to Smallwood Ave.	℄ Ties	78
6-29-45		Easement and Alley between 4th St. & 5th St., from proposed easement, West of Paramount, west to Rives Ave.	Topog	87-97
			X-Sect	99-106
7-3-45	"	4th ST. from Paramount to Rives Ave.	X-Sect	115-~~122~~ 119-122
		5th St " " " "		
7-6-45	"	3rd ST. " " " "	X-Sect	123-130
		(Index cont. next pg.)		

Notes Ck'd by
Map No.
Office Work
Checked
Date

Survey of
W. O.
Tape No.
Std.
°F
Surveyed by
Notes
Date
Indexed

F.B. 1152 Pg. Index

Interpolated Line of 8th

F.B. No. 1152

Date	J.N.	Description	Notes	Pages
~~7-5-45~~	1122	4th PLACE from Paramount Blvd to Rives Ave.	Profile	~~107-110~~ 725-728
7-11-45	"	1st ALLEY West of Paramount, from 5th St to Alley N. of 7th St.	℄ & Ties	137-139
			Topog	144-149 ✓
			X-Sect	176-180
7-12-45	"	ALLEY North of 5th St, from alleyn West of Paramount to Rives Ave	℄ & Ties	140
			Topog	158
			X-Sect	188
7-12-45	"	ALLEY North of 6th St, from Alley West of Paramount to Rives	℄ Ties	141
			Topog	166
			X-Sect	194
7-13-45	"	ALLEY, North of 7th St, from " , " " "	℄ Ties	143
			Topog	150
			X-Sect	182
7-20-45	"	6th ST. from Paramount to Rives	Profile	200
7-20-45	"	7th ST. " " "	"	206
7-23-45	"	FLORENCE AVE. location of pipe lines ~~East & West~~ of Paramount Blvd.	Topog	212-213
7-24-45	"	PARAMOUNT BLVD. from 5th St to 7th St.	Topog	214-218
			X-Sect.	220-225
7-24-45	"	6th St, basement of building in rear of houseNo.446	Elev. & Locat.	226-227
7-25-45	"	2nd & 3rd Sts. location & elevations of basements		229-236
7-26-45	"	4th Place, Paramount to Rives, elevations of basements		237-240
7-26-45	"	4th ST. " " " "		241-244
7-26-45	"	5th ST. " " " "		245-248
7-27-45	"	6th ST. " " " "		249-252
8/46	"	Smallwood + 1st Alley N. of 8th St. } M.H. checks after constr.		254
"	"	8th St. - 162' E. of Smallwood. }		

F.B. 1152 PG. Index

Do not extend notes this side of this line.

RETURN TO
LOS ANGELES COUNTY SURVEYOR
700 HALL OF RECORDS

Note: Any Additions or Changes on This Sheet Must be Made or Circled in Red Ink With Date and Name of Person Making Change.

Notes Ck'd by Drew	Survey of 5TH ST. SS.
Map No.	W. O. 8351 Tape No. .039 Std 68 °F
Office Work	Surveyed by H. GRANQUIST
Checked	Notes Date 6-13-45
Date	Indexed A. C. Johnson

F.B. 1152 Pg. 5

H.E. GRANQUIST
N.R. SMITH. ⊼
R.S. BRACKNEY HE
MAX. NATAPOFF RE

J.N. 8351.
℄ SURVEY FOR C.I. JOBS.

C.I. 1122.
5TH STREET. SS. (DOWNEY)

DATES FOR
ALLEY WESTERLY OF PARAMOUNT BLVD.
FROM
4TH PLACE NORTHLY 117.42 FT.
AND
4TH PLACE SOUTHERLY 192.88 FT. TO INT. ALLEY
AND
ALLEY NORTH OF 3RD ST.
WESTERLY
TO RIVES AVE.

F.B. 1152
Pg 5 to 8.

Note: Any Additions or Changes on This Sheet Must be Made Circled in Red Ink With Date and Name of Person Making Change.

RETURN TO
LOS ANGELES COUNTY SURVEYOR
700 HALL OF RECORDS

Do not extend notes this side of this line.

FORM 247 5M 12-40

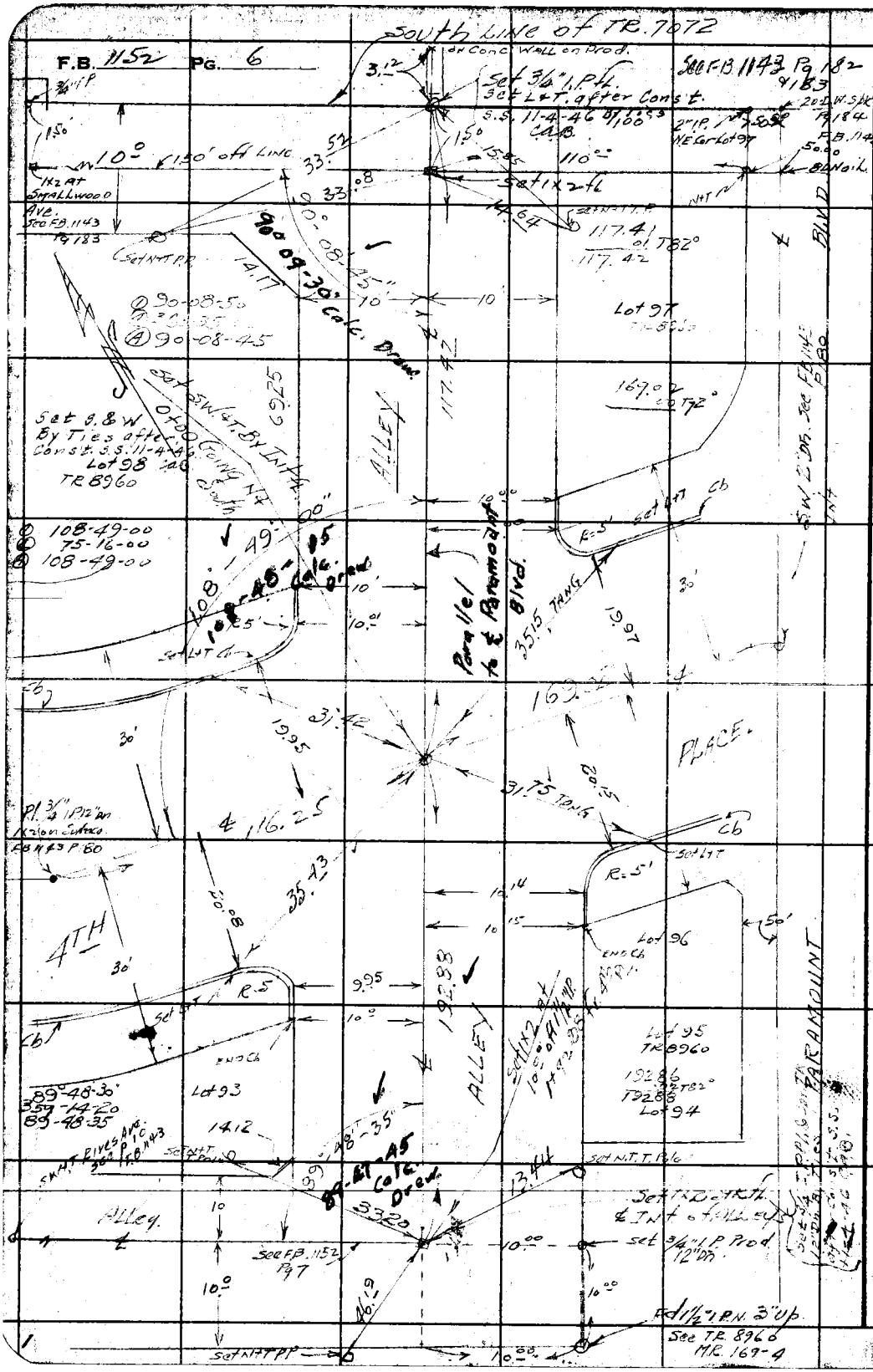
F.B. 1152 PG. 6
South Line of TR. 7072
Set 3/4" I.P. Ft.
Set L&T. after Const.
S.S. 11-4-46
See F.B. 1143 Pg 182 & 183
Set 1x2 ft
117.41
117.42
Lot 97
90-09-30 Calc. Drew
90-08-50
90-08-45
Set S.W. & T. By Int. 4
Set S.W. & T. By Ties after Const. S.S. 11-4-46
Lot 98
TR 8960
108-49-00
75-16-00
108-49-00
108-48-15 Calc. Drew
Parallel to ℄ Paramount Blvd.
35.15 TANG
169.02
31.42
31.75 TANG
PLACE
4TH
Lot 96
Lot 95
TR 8960
Lot 94
Lot 93
89-48-30
89-48-35
89-48-35
89-48-45 Calc. Drew
Alley
Set N.T.T. Pole
Set T.R. & T.R. ℄ Int. of Alleys
Set 3/4" I.P. Prod. 12" Dn.
See F.B. 1152 Pg 7
Set N.T.T. P.P.
See T.R. 8960 M.R. 169-4
PARAMOUNT
BLVD
ALLEY
Note: Any Additions or Changes on This Sheet Must be Made or Circled in Red Ink With Date and Name of Person Making Change.
Do not extend notes this side of this line.
RETURN TO
LOS ANGELES INTY SURVEYOR
700 HALL OF RECORDS

Notes Ck'd by Drew	Survey of 5TH ST SS
Map No.	W. O. 8851 Tape No. .039 Std 68 °F
Office Work	Surveyed by H GRANQUIST
Checked	Notes G Date 6-13-45
Date	Indexed A. C. Johnson

F.B. 1152 PG. 7

WS-32-D-1

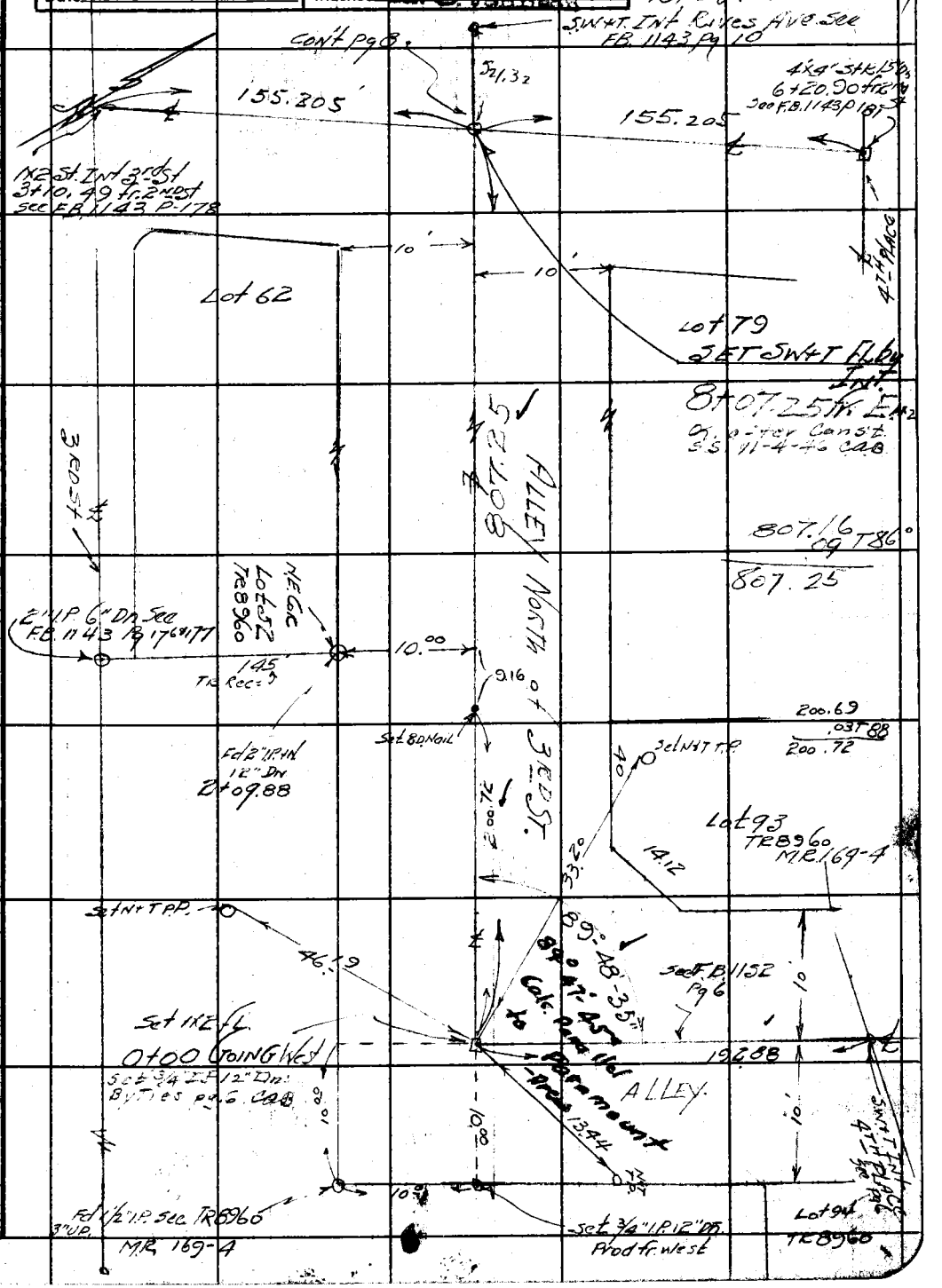

Note: Any Additions or Changes on This Sheet Must be Made Circled in Red Ink With Date and Name of Person Making Change.

Do not extend notes this side of this line.

RETURN TO
LOS ANGELES COUNTY SURVEYOR
700 HALL OF RECORDS

FORM 247 5M 12-40

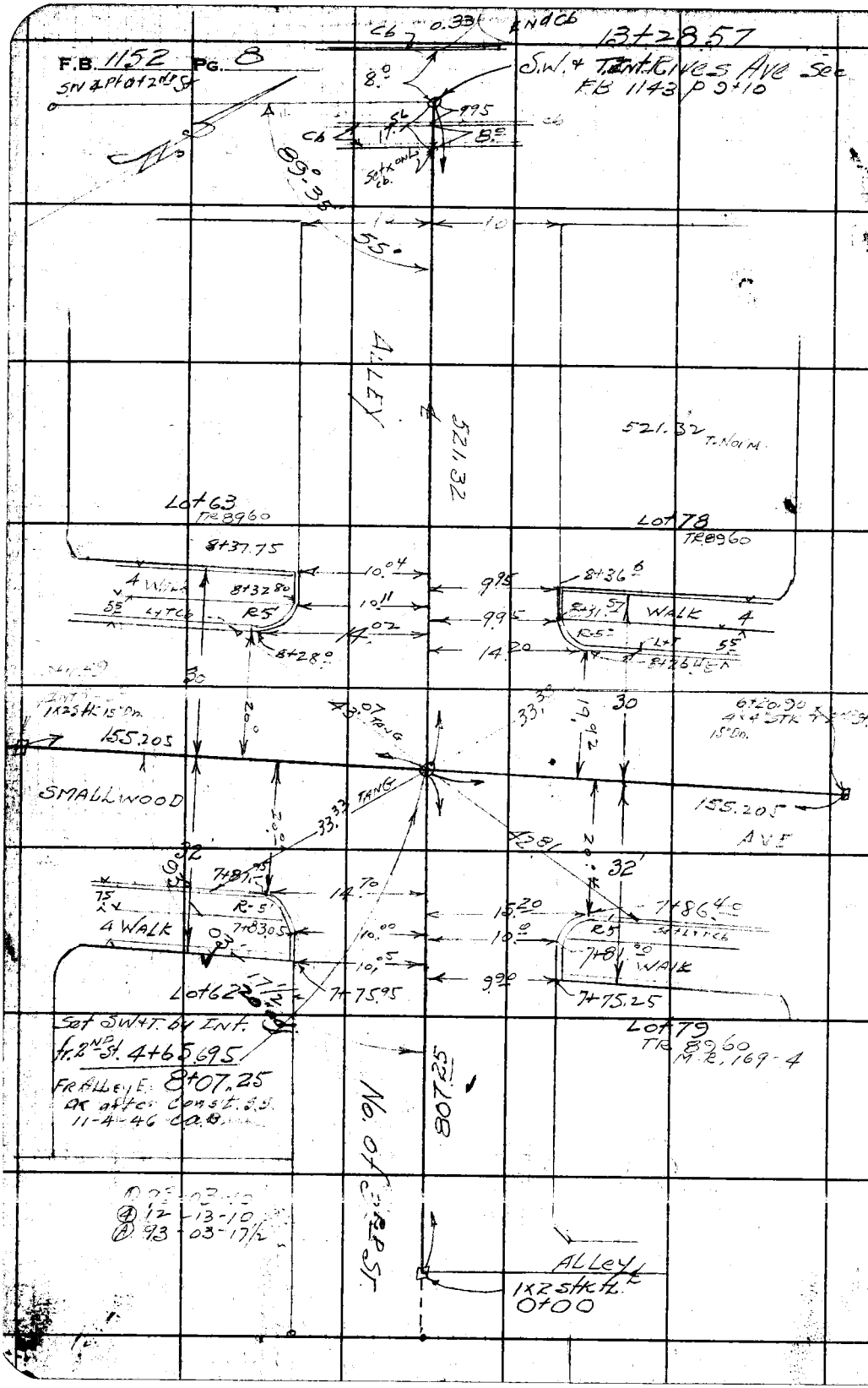

RETURN TO
LOS ANGELES INTY SURVEYOR
700 HALL OF RECORDS
Do not extend notes this side of this line.
Note: Any Additions or Changes on This Sheet Must be Made or Circled in Red Ink With Date and Name of Person Making Change.

Notes Ck'd by	Survey of 5TH ST. S.S.	F.B. 1152 Pg. 9
Map No.	W. O. 8351 Tape No. 039 Std. 68°F	
Office Work	Surveyed by H. GRANQUIST	
Checked	Notes G. Date 7-14-45	
Date	Indexed A. C. Johnson	

C.I. 1122.

5TH STREET S.S.

TOPOGRAPHY.

ON

4TH PLACE. & INT of PARAMOUT BLVD	
FB 1152.	Westerly. TO ALLEY.
Pg 10 to 11	SOUTH TO ALLEY No. of 3RD ST.
Pg 13 to 15	
Pg 17-22	Westerly TO SMALLWOOD AVE
Pg 22 to 25	AND TO RIVES AVE
ALLEY West of PARAMOUNT BLVD	
FROM 4TH PLACE.	
Pg 27 to 28	NORTH 117.42 ft. To Alley.
Pg 29 to 28	Westerly ON ALLEY No of 4TH PL.
	TO RIVES AVE.

Note: Any Additions or Changes on This Sheet Must be Made in Red Ink or Circled in Red With Date and Name of Person Making Change.

Do not extend notes this side of this line.

RETURN TO LOS ANGELES COUNTY SURVEYOR 700 HALL OF RECORDS

FORM 247 3M 12-60

F.B. 1152 PG. 10

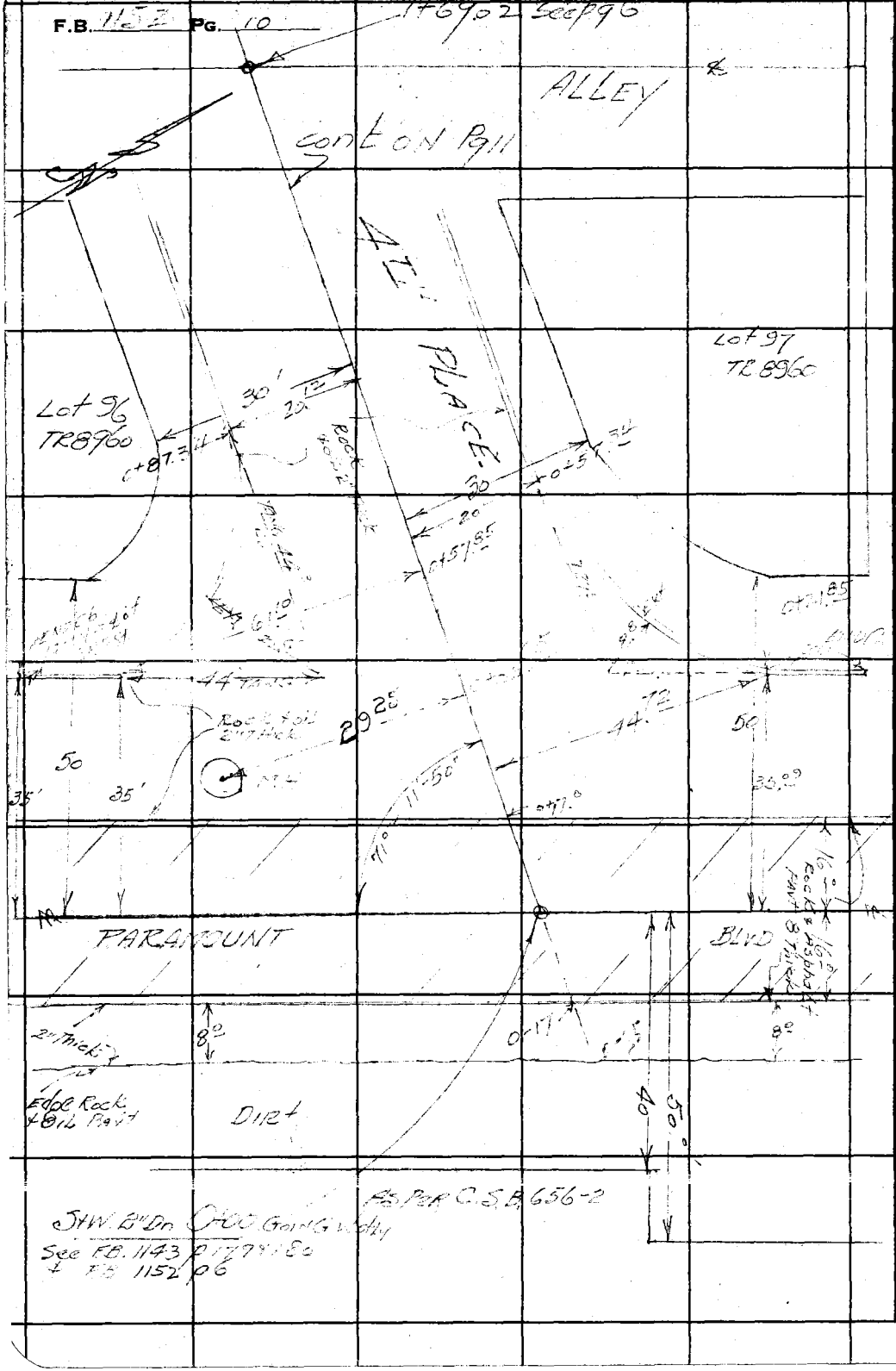

RETURN TO
LOS ANGELES COUNTY SURVEYOR
700 HALL OF RECORDS

Do not extend notes this side of this line.

Note: Any Additions or Changes on This Sheet Must be Made or Circled in Red Ink With Date and Name of Person Making Change.

Notes Ck'd by	Survey of 5TH ST SS
Map No.	W. O. 1122 Tape No. 039 Std 68 °F
Office Work	Surveyed by GRANQUIST
Checked	Notes G Date 6-14-45
Date	Indexed A. C. Johnson

F.B. 1152 PG. 11

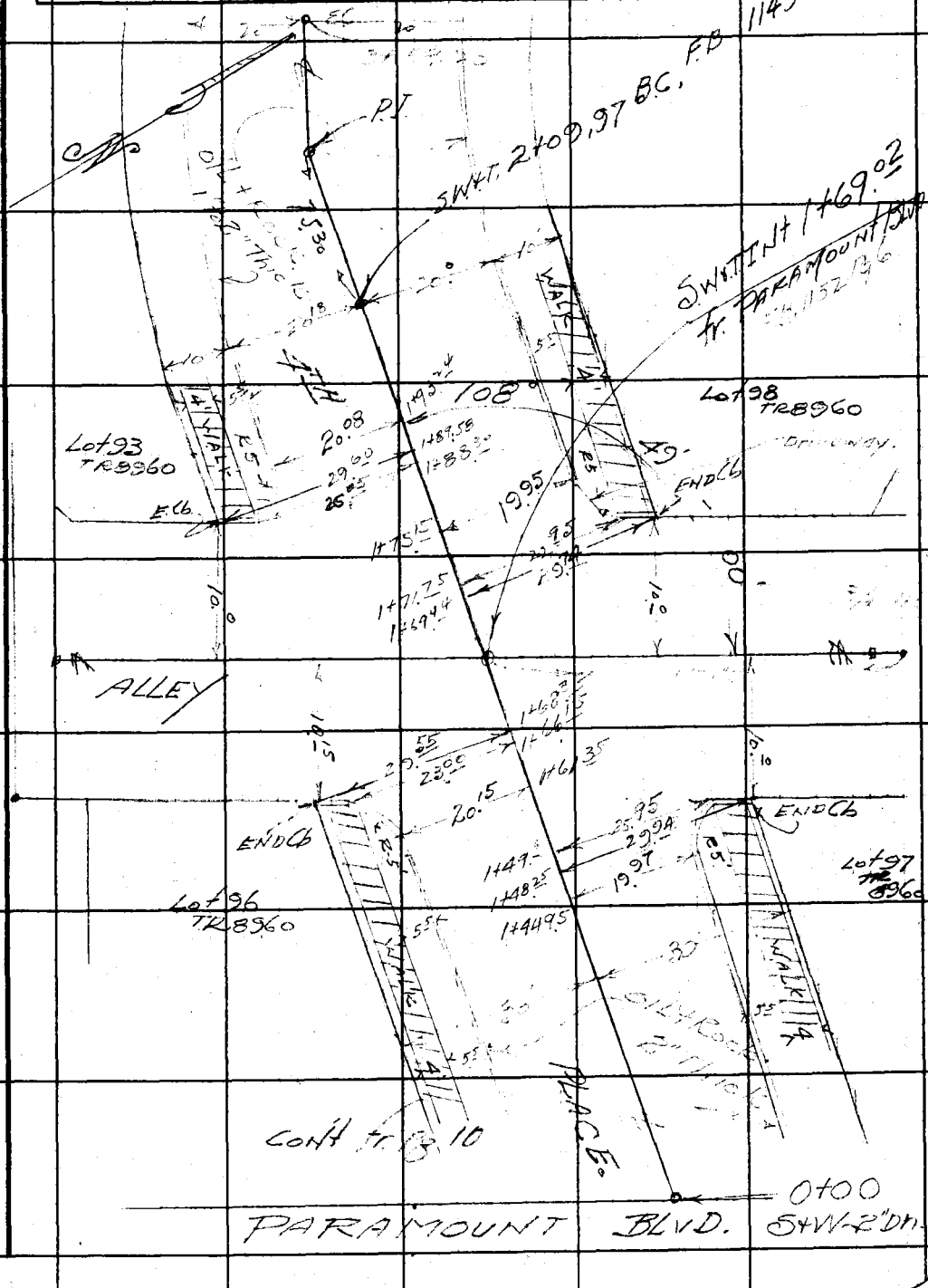

Note: Any Additions or Changes on This Sheet Must be Made or Circled in Red Ink With Date and Name of Person Making Change.

Do not extend notes this side of this line.

RETURN TO
LOS ANGELES COUNTY SURVEYOR
700 HALL OF RECORDS

FORM 247 5M 12-9

RETURN TO
LOS ANGELES COUNTY SURVEYOR
700 HALL OF RECORDS

Note: Any Additions or Changes on This Sheet Must be Made or Circled in **Red Ink** With Date and Name of Person Making Change.

Do not extend notes this side of this line.

F.B. 1152 PG. 12

Notes Ck'd by	Survey of 5TH ST. SS
Map No.	W. O. 1122 Tape No. 039 Std 68 °F
Office Work	Surveyed by GRANQUIST
Checked	Notes G Date 6-
Date	Indexed A. C. Johnson

F.B. 1152 Pg. 13

C.I. 1122.

5TH STREET. SS.

TOPOGRAPHY
ON
ALLEY WEST OF PARAMOUNT BLVD.

0+00 = INT OF 4TH PLACE.
GOING SOUTH TO

192.85' TO INT OF ALLEY N. OF 3RD ST.

FB. 1152
Pg. 5 TO 15

Note: Any Additions or Changes on This Sheet Must be Made or Circled in Red Ink With Date and Name of Person Making Change.

Do not extend notes this side of this line.

RETURN TO
LOS ANGELES COUNTY SURVEYOR
700 HALL OF RECORDS

FORM 247 5M 12-40

F.B. 1152 PG. 14

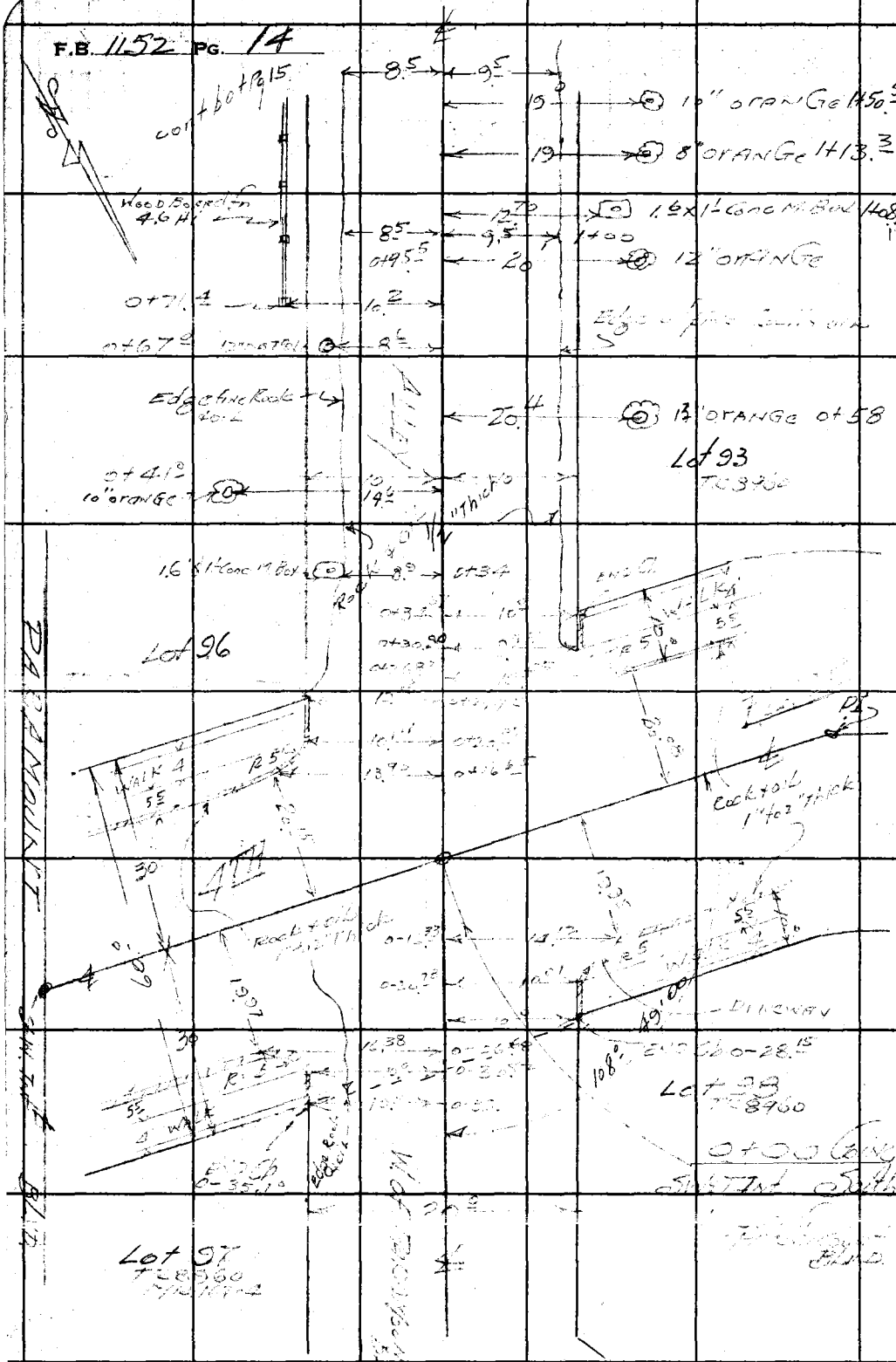

RETURN TO
LOS ANGELES COUNTY SURVEYOR
700 HALL OF RECORDS

Do not extend notes this side of this line.

Note: Any Additions or Changes on This Sheet Must be Made or Circled in Red Ink With Date and Name of Person Making Change.

Notes Ck'd by	Survey of 5TH ST. SS
Map No.	W. O. 1122 Tape No. 039 Std 68 °F
Office Work	Surveyed by GRANQUIST
Checked	Notes G Date 6-15-45
Date	Indexed [redacted]

F.B. 1152 PG. 15

Note: Any Additions or Changes on This Sheet Must be Made or Circled in Red Ink With Date and Name of Person Making Change.

Do not extend notes this side of this line.

RETURN TO
LOS ANGELES COUNTY SURVEYOR
700 HALL OF RECORDS



FORM 247 3M 12-40

RETURN TO
LOS ANGELES COUNTY SURVEYOR
700 HALL OF RECORDS

Note: Any Additions or Changes on This Sheet Must be Made or Circled in **Red Ink** With Date and Name of Person Making Change.

Do not extend notes this side of this line.

F.B. 1152 PG. 16

Notes Ck'd by	Survey of 5TH ST SS
Map No.	W. O. 1122 Tape No. 037 St'd 68°F
Office Work	Surveyed by H GRANQUIST
Checked	Notes G Date 3-15-40
Date	Indexed A. C. Johnson

F.B. 1152 Pg. 17

C.I. 1122.

5TH STREET S.S.

TOPOGRAPHY.

ON

ALLEY NORTH of 3RD ST.

0+00 AT INT of ALLEY "W" of PARAMOUNT BLVD.

WESTERLY TO

RIVES AVE.

F.B. 1152

Pg 17 to 25

Note: Any Additions or Changes on This Sheet Must be Made or Circled in Red Ink With Date and Name of Person Making Change.

Do not extend notes this side of this line.

RETURN TO

LOS ANGELES COUNTY SURVEYOR

700 HALL OF RECORDS

FORM 247 5M 12-40



RETURN TO
LOS ANGELES COUNTY SURVEYOR
700 HALL OF RECORDS

Do not extend notes this side of this line.

Note: Any Additions or Changes on This Sheet Must be Made or Circled in **Red Ink** With Date and Name of Person Making Change.

Notes Ck'd by	Survey of 5TH ST. S.S.
Map No.	W. O. 1122 Tape No. 039 St'd 68 °F
Office Work	Surveyed by P. GRANQUIST
Checked	Notes G Date 6-15-45
Date	Indexed C. Johnson

F.B. 1152 PG. 19

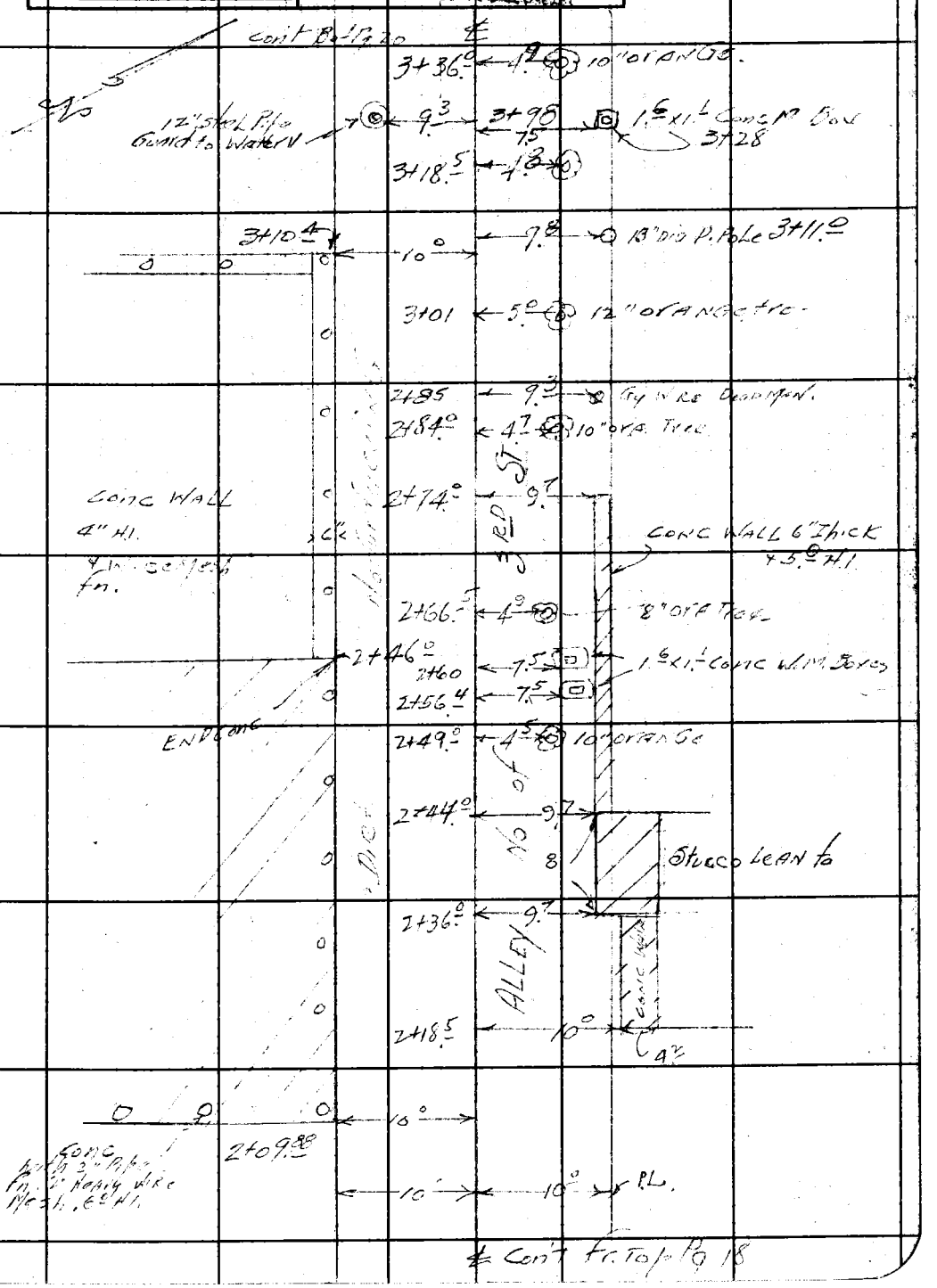

Cont Fr. Top Pg 18

Note: Any Additions or Changes on This Sheet Must be Made or Circled in Red Ink With Date and Name of Person Making Change.

Do not extend notes this side of this line.

RETURN TO
LOS ANGELES COUNTY SURVEYOR
700 HALL OF RECORDS

FORM 247 5M 12-40



RETURN TO
LOS ANGELES COUNTY SURVEYOR
700 HALL OF RECORDS

Do not extend notes this side of this line.

Note: Any Additions or Changes on This Sheet Must be Made or Circled in **Red Ink** With Date and Name of Person Making Change.

Notes Ck'd by	Survey of 5TH ST. SS
Map No.	W. O. 1125 Tape No. 039 St'd 68°F
Office Work	Surveyed by H. GRANQUIST
Checked	Notes G Date 6-15-45
Date	Indexed C. Johnson

F.B. 1152 PG. 21



Note: Any Additions or Changes on This Sheet Must be Made or Circled in Red Ink With Date and Name of Person Making Change.

Do not extend notes this side of this line.

RETURN TO
LOS ANGELES COUNTY SURVEYOR
700 HALL OF RECORDS

FORM 247 5M 12-40

F.B. 1152 PG. 22

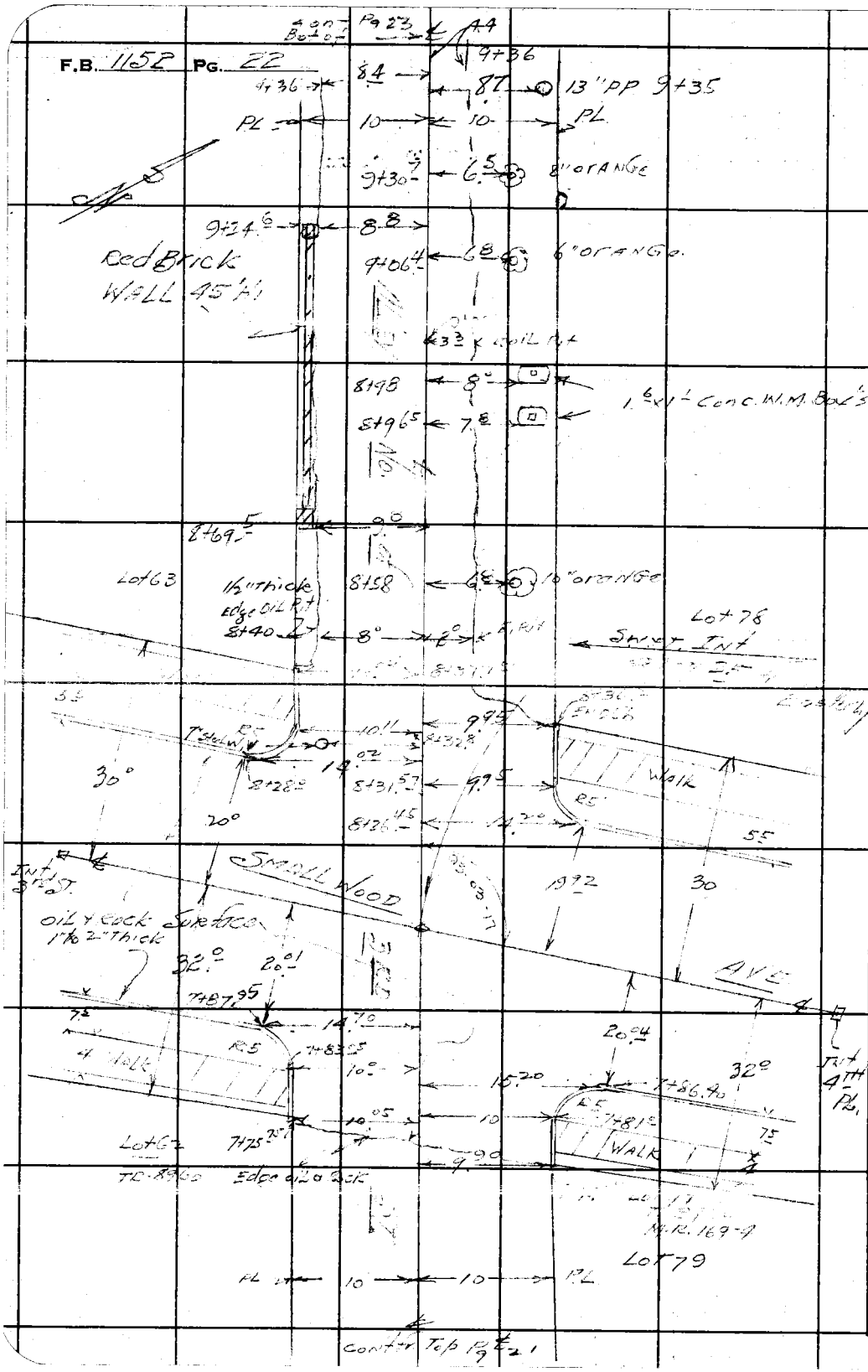

RETURN TO
LOS ANGELES COUNTY SURVEYOR
700 HALL OF RECORDS

Do not extend notes this side of this line.

Note: Any Additions or Changes on This Sheet Must be Made or Circled in **Red Ink** With Date and Name of Person Making Change.

Notes Ck'd by	Survey of 5TH ST SS	F.B. 1152 Pg. 23
Map No.	W. O. 1122 Tape No. 039 St'd 68 °F	
Office Work	Surveyed by H GRANQUIST	
Checked	Notes G Date 6-15-48	
Date	Indexed A. C. Johnson	

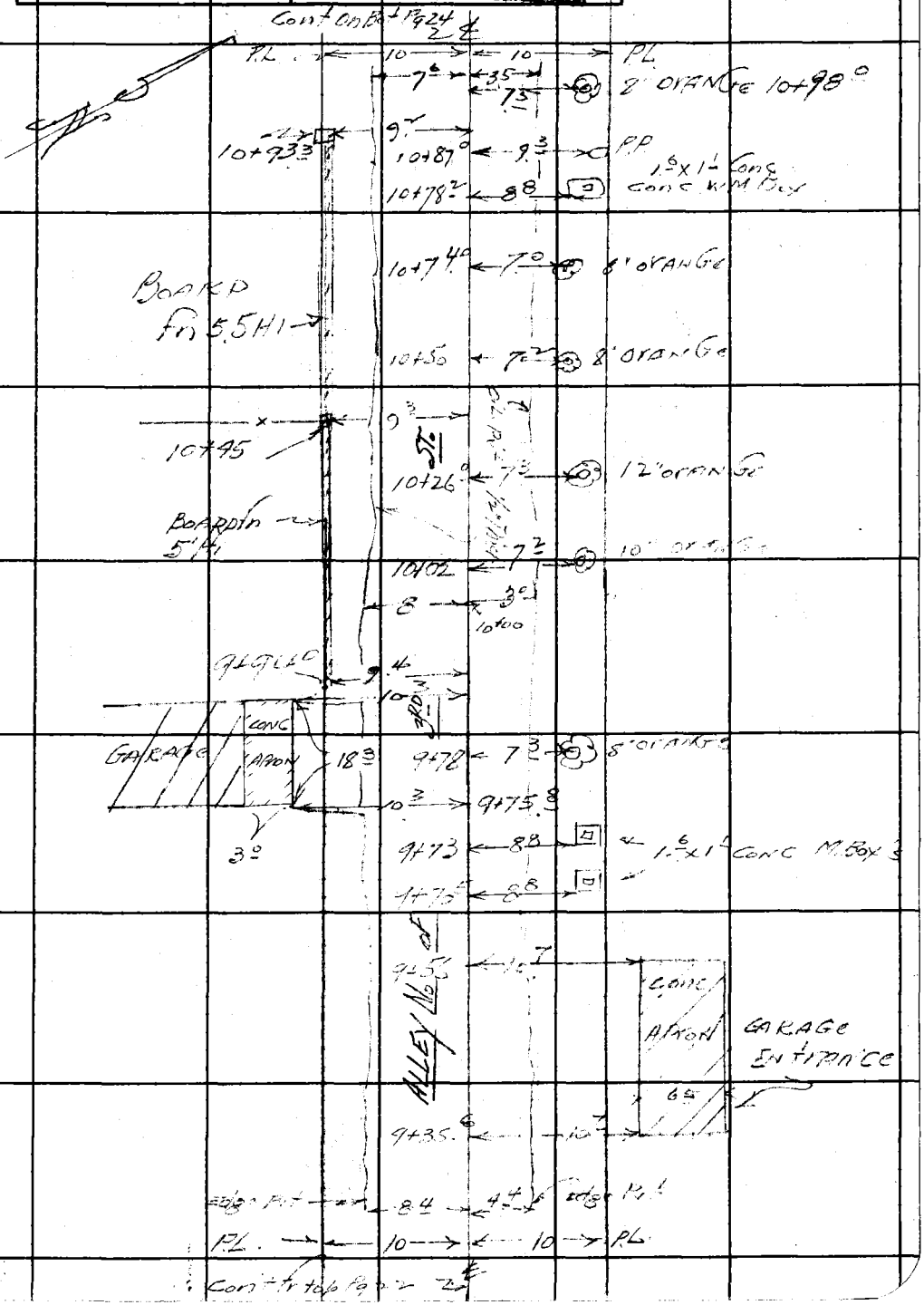

Note: Any Additions or Changes on This Sheet Must be Made or Circled in Red Ink With Date and Name of Person Making Change.

Do not extend notes this side of this line.

RETURN TO
LOS ANGELES COUNTY SURVEYOR
700 HALL OF RECORDS

FORM 247 5M 12-40

F.B. 1152 PG. 24



RETURN TO
LOS ANGELES COUNTY SURVEYOR
700 HALL OF RECORDS

Do not extend notes this side of this line.

Note: Any Additions or Changes on This Sheet Must be Made or Circled in **Red Ink** With Date and Name of Person Making Change.

Notes Ck'd by	Survey of 5TH ST. SS
Map No.	W. O. 1122 Tape No. 037 St'd 68 °F
Office Work	Surveyed by H. GRANQUIST
Checked	Notes G Date 6-18-45
Date	Indexed C. Johnson

F.B. 1137 Pg. 25



Note: Any Additions or Changes on This Sheet Must be Made or Circled in Red Ink With Date and Name of Person Making Change.

Do not extend notes this side of this line.

RETURN TO
LOS ANGELES COUNTY SURVEYOR
700 HALL OF RECORDS

FORM 247 5M 12-40

RETURN TO
LOS ANGELES COUNTY SURVEYOR
700 HALL OF RECORDS

Note: Any Additions or Changes on This Sheet Must be Made or Circled in **Red Ink** With Date and Name of Person Making Change.

Do not extend notes this side of this line.

F.B. 112 PG. 22

Notes Ck'd by	Survey of 5TH ST. S.S.
Map No.	W. O. 1122 Tape No. 039 St'd 68 °F
Office Work	Surveyed by R. GRANGER
Checked	Notes G Date 6-18-48
Date	Indexed ~~M. S. Johnson~~

F.B. 1152 PG. 27

C.I. 1122.

5TH STREET S.S.

TOPOGRAPHY

ON

ALLEY WEST OF PARAMOUNT BLVD.

0+00 AT INT of 4TH PLACE.

Northerly

TO 1+17 ± SOUTH LINE of TRACT #7072

M.B. 77-25.

F.B. 1152

PG 27 TO 28

Note: Any Additions or Changes on This Sheet Must be Made or Circled in Red Ink With Date and Name of Person Making Change.

Do not extend notes this side of this line.

RETURN TO
LOS ANGELES COUNTY SURVEYOR
700 HALL OF RECORDS

FORM 247 5M 12-40

F.B. 1152 PG. 28

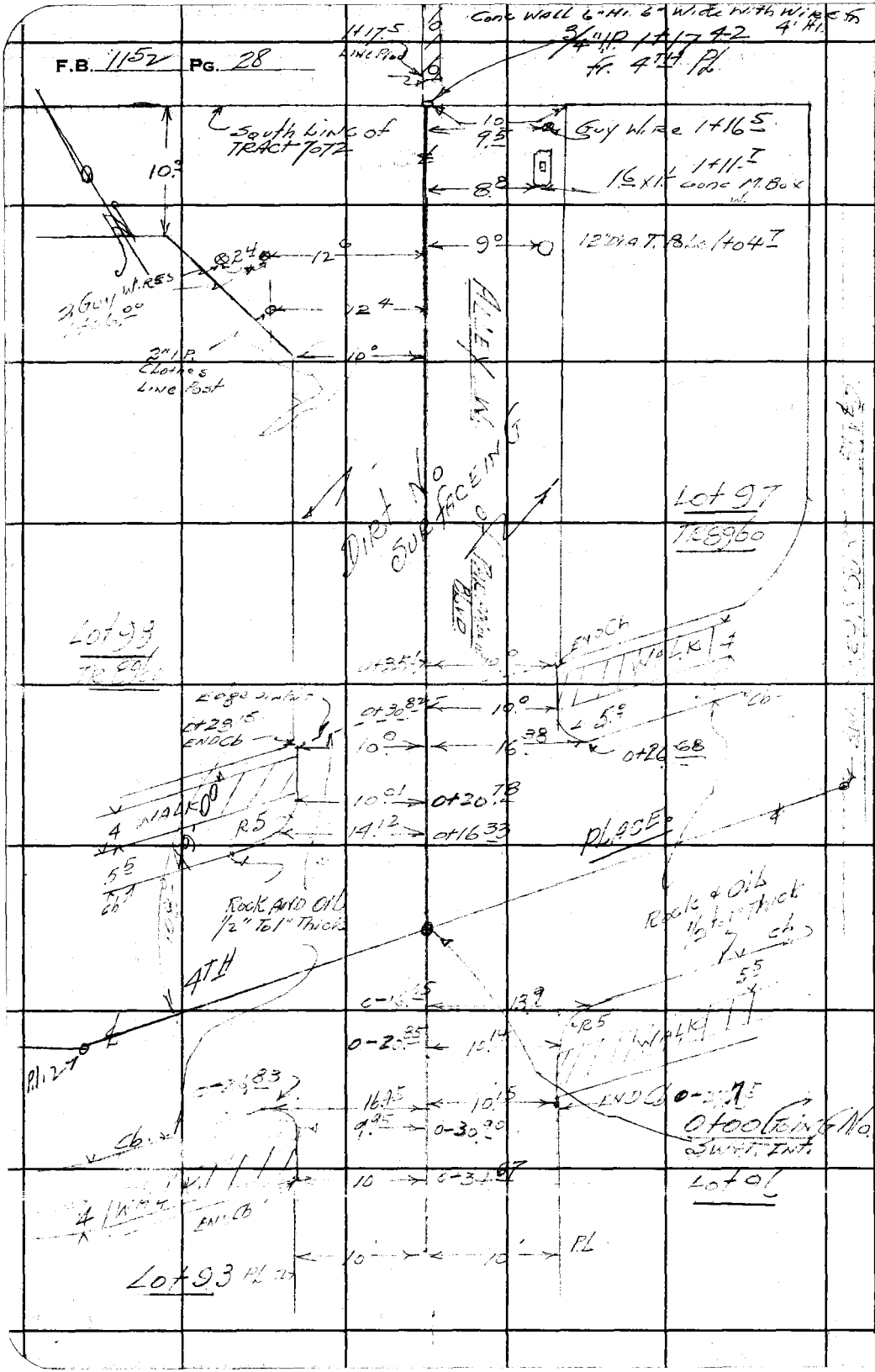

RETURN TO
LOS ANGELES COUNTY SURVEYOR
700 HALL OF RECORDS

Do not extend notes this side of this line.

Note: Any Additions or Changes on This Sheet Must be Made or Circled in **Red Ink** With Date and Name of Person Making Change.

Notes Ck'd by	Survey of 5TH St SS
Map No.	W. O. 1122 Tape No. 039 St'd 68 °F
Office Work	Surveyed by H GRANQUIST
Checked	Notes G Date
Date	Indexed A. O. Johnson

F.B. 1152 PG. 29

C.I. 1122.

5TH STREET S.S.

TOPOGRAPHY.

ON

ALLEY NORTH OF 4TH PLACE.

0+00 = AT INT. OF ALLEY WEST OF PARAMOUNT BLVD.

AND 1.5 ft {offset TRANSIT LINE SOUTH OF

SO. TRACT LINE OF TRACT #7072.

Westerly to

RIVES AVE.

F.B. # 1152

Pg. 29 to 38

Note: Any Additions or Changes on This Sheet Must be Made or Circled in Red Ink With Date and Name of Person Making Change.

Do not extend notes this side of this line.

RETURN TO
LOS ANGELES COUNTY SURVEYOR
700 HALL OF RECORDS

FORM 247 5M 12-40

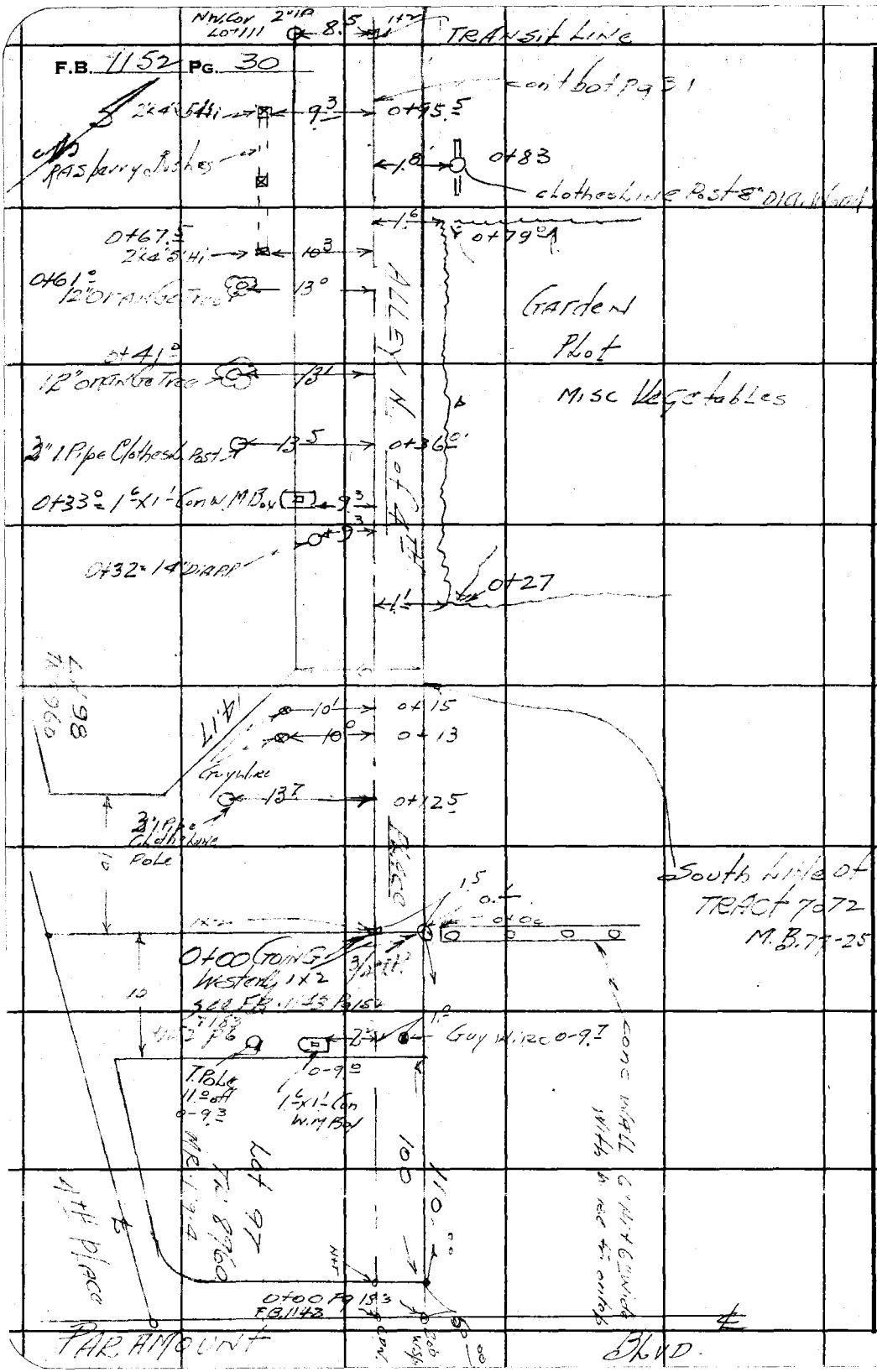

RETURN TO
LOS ANGELES COUNTY SURVEYOR
700 HALL OF RECORDS

Do not extend notes this side of this line.

Note: Any Additions or Changes on This Sheet Must be Made or Circled in **Red Ink** With Date and Name of Person Making Change.

Notes Ck'd by	Survey of 5TH St SS
Map No.	W. O. 1122 Tape No. 039 St'd 68 °F
Office Work	Surveyed by H. GRANQUIST
Checked	Notes G. Date 6-18-45
Date	Indexed A. C. Johnson

F.B. 1152 PG. 31



Note: Any Additions or Changes on This Sheet Must be Made or Circled in Red Ink With Date and Name of Person Making Change.

Do not extend notes this side of this line.

RETURN TO
LOS ANGELES COUNTY SURVEYOR
700 HALL OF RECORDS

FORM 247 5M 12-40



RETURN TO
LOS ANGELES COUNTY SURVEYOR
700 HALL OF RECORDS

Do not extend notes this side of this line.

Note: Any Additions or Changes on This Sheet Must be Made or Circled in **Red Ink** With Date and Name of Person Making Change.

Notes Ck'd by	Survey of 5TH ST. SS
Map No.	W. O. 1122 Tape No. 039 St'd 68°F
Office Work	Surveyed by H GEARHART
Checked	Notes G Date 6-18-45
Date	Indexed C. Johnson

F.B. 1152 PG. 33

Note: Any Additions or Changes on This Sheet Must be Made or Circled in Red Ink With Date and Name of Person Making Change.

Do not extend notes this side of this line.

RETURN TO
LOS ANGELES COUNTY SURVEYOR
700 HALL OF RECORDS

FORM 247 5M 12-0

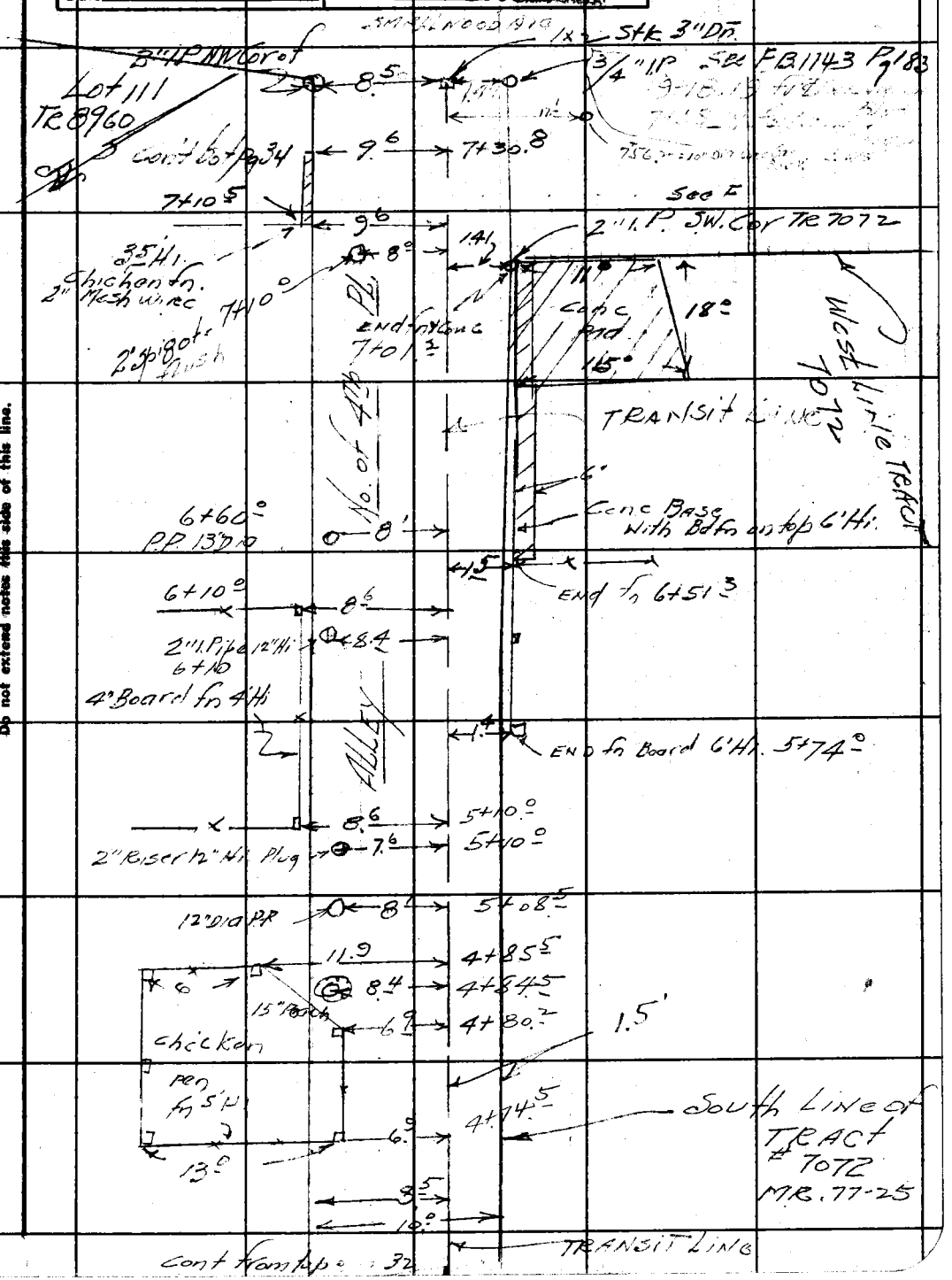

F.B. 1152 PG. 34

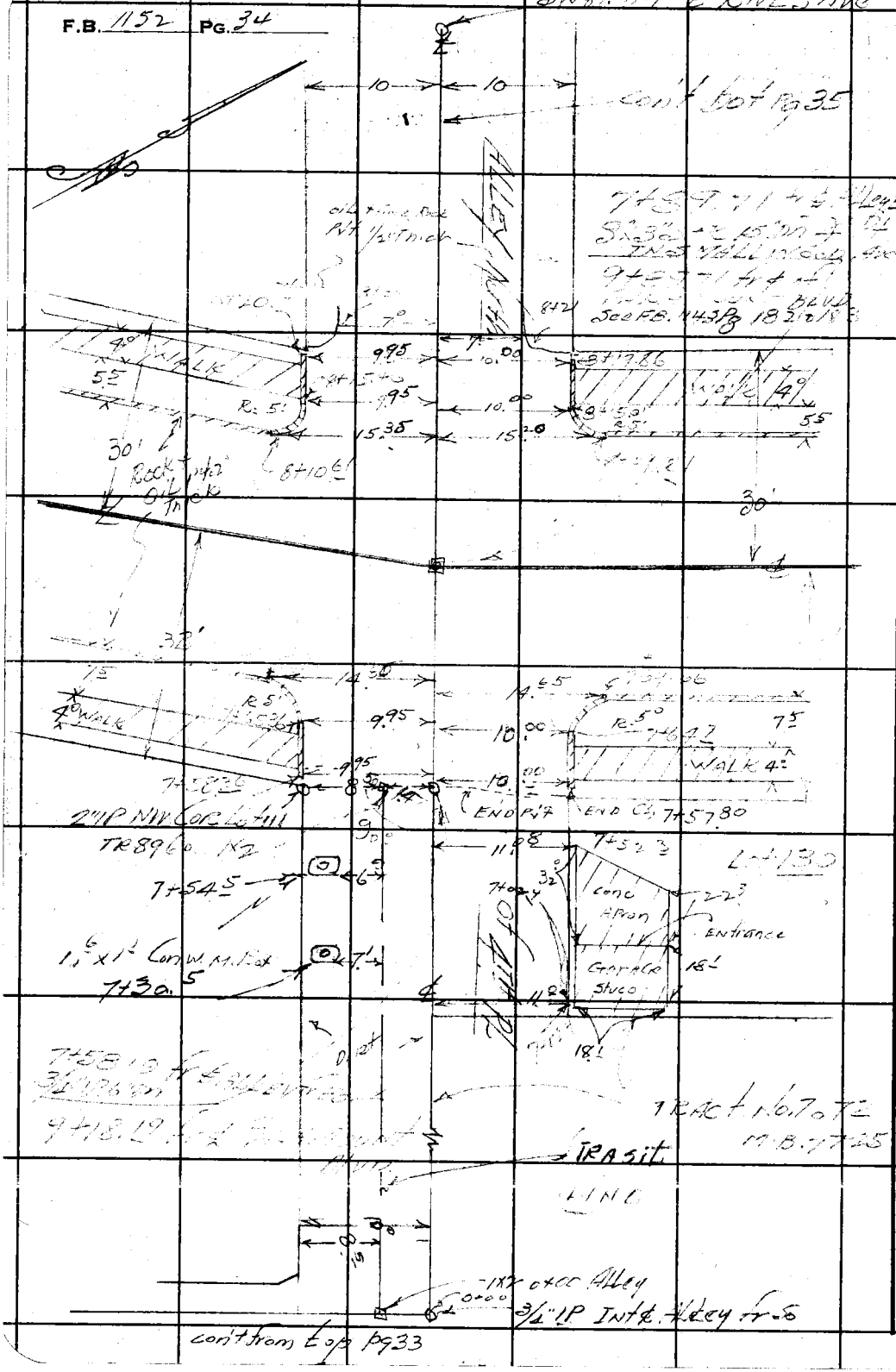

RETURN TO
LOS ANGELES COUNTY SURVEYOR
700 HALL OF RECORDS

Do not extend notes this side of this line.

Note: Any Additions or Changes on This Sheet Must be Made or Circled in **Red Ink** With Date and Name of Person Making Change.

Notes Ck'd by	Survey of 5th St SS	F.B. 1152 Pg 35
Map No.	W. O. 1122 Tape No. 039 St'd 68 °F	
Office Work	Surveyed by L Granowski	
Checked	Notes G Date 6-19-4	
Date	Indexed A. C. Johnson	

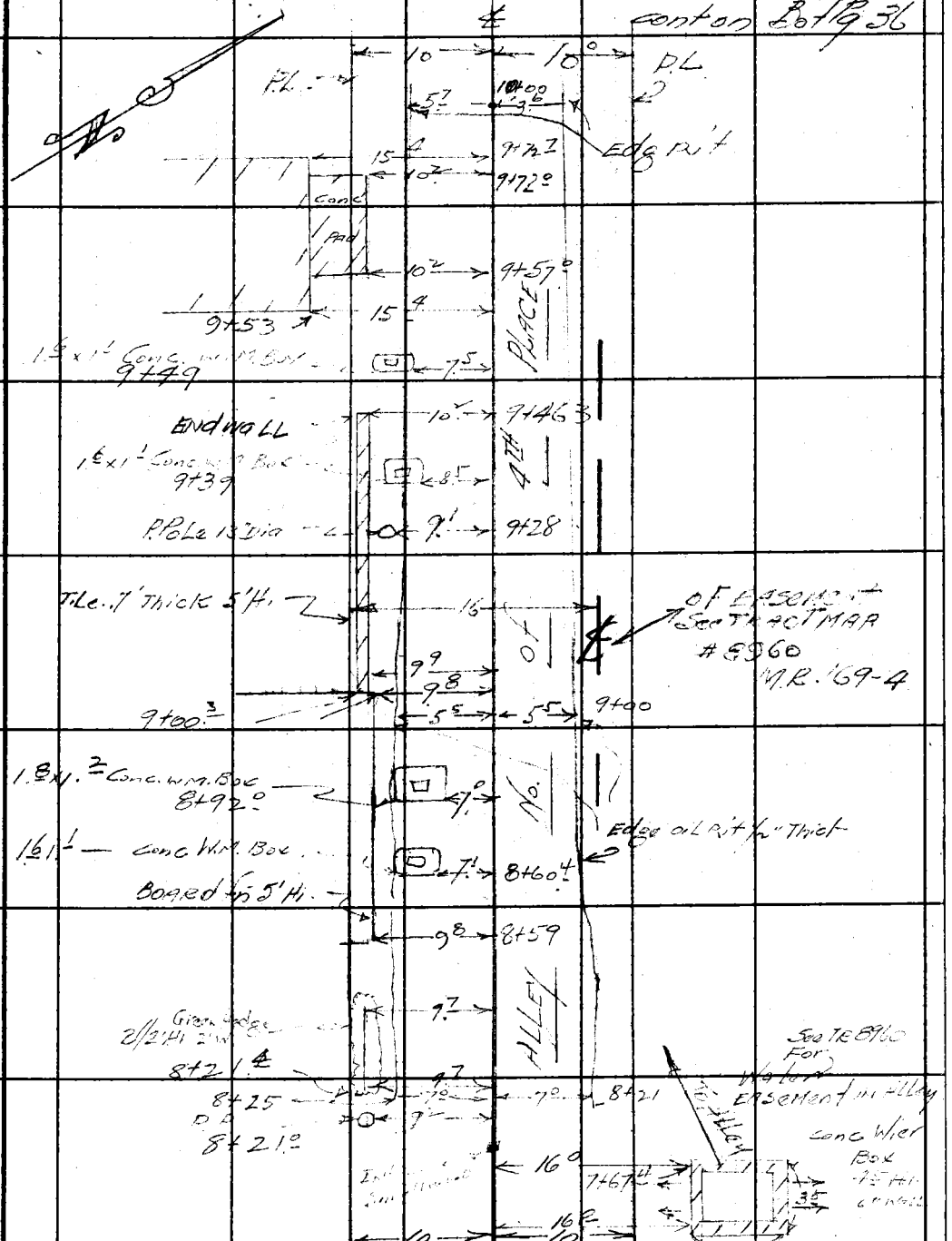

Cont'd Top of Pg 34

Note: Any Additions or Changes on This Sheet Must be Made or Circled in Red Ink With Date and Name of Person Making Change.

Do not extend notes this side of this line.

RETURN TO
LOS ANGELES COUNTY SURVEYOR
700 HALL OF RECORDS

FORM 247 5M 12-40



RETURN TO
LOS ANGELES COUNTY SURVEYOR
700 HALL OF RECORDS

Do not extend notes this side of this line.

Note: Any Additions or Changes on This Sheet Must be Made or Circled in **Red Ink** With Date and Name of Person Making Change.

Notes Ck'd by	Survey of 5TH ST. SS.	F.B. 1152 Pg. 37
Map No.	W. O. 1122 Tape No. 039 St'd 68 °F	
Office Work	Surveyed by F. GRANQUIST	
Checked	Notes G. Date 6-19-40	
Date	Indexed A. C. Johnson	

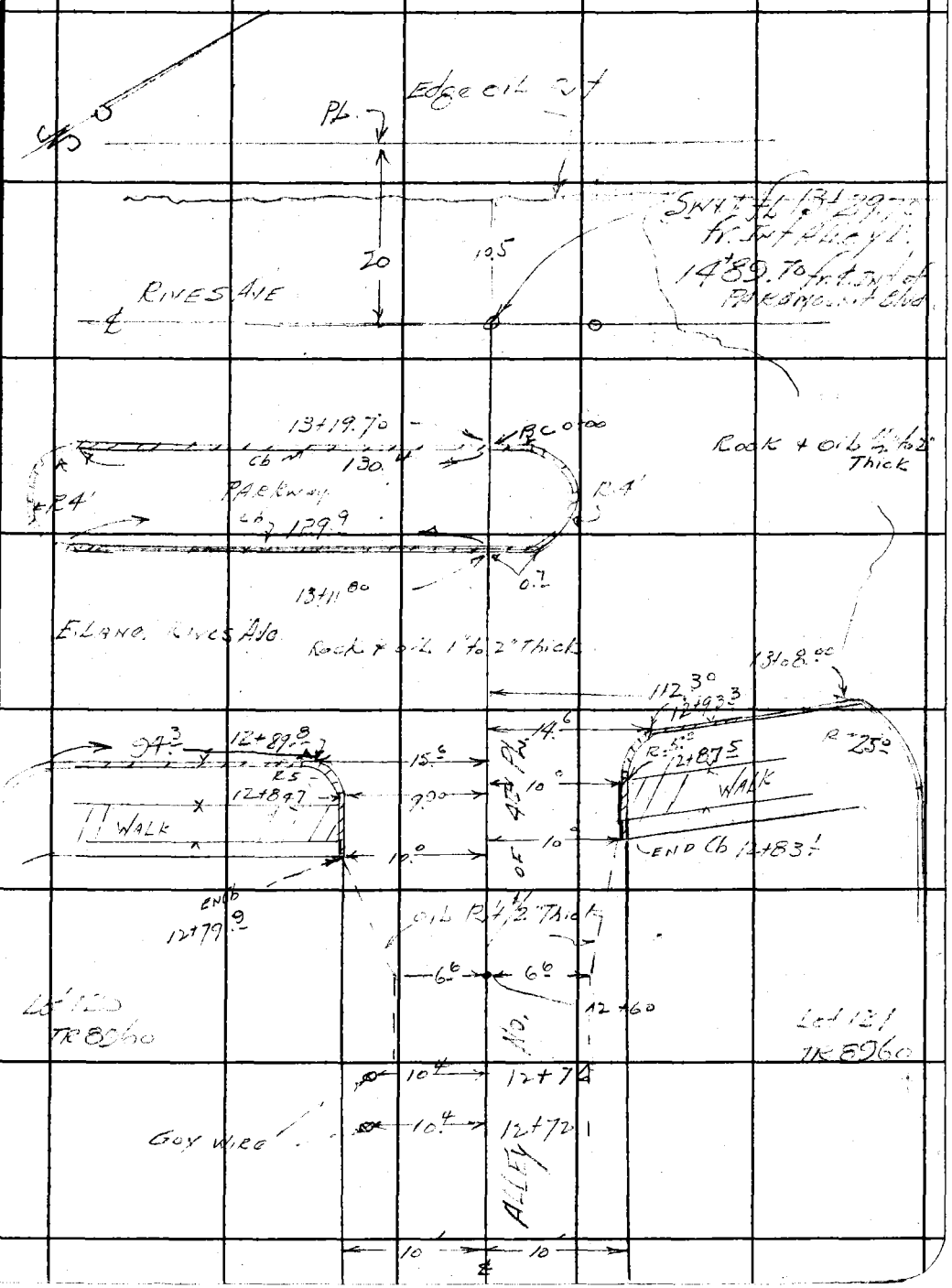

Note: Any Additions or Changes on This Sheet Must be Made or Circled in Red Ink With Date and Name of Person Making Change.

Do not extend notes this side of this line.

RETURN TO
LOS ANGELES COUNTY SURVEYOR
700 HALL OF RECORDS

FORM 247 5M 12-40

RETURN TO
LOS ANGELES COUNTY SURVEYOR
700 HALL OF RECORDS

Note: Any Additions or Changes on This Sheet Must be Made or Circled in **Red Ink** With Date and Name of Person Making Change.

Do not extend notes this side of this line.

F.B. 1152 PG. 38

Profile	Notes Red.	Plotted	Job No. 1122	Division No.	F.B 1152 PG. 39
No.	Date	Date	Survey of 5TH ST. SS.		
X-Sec.	Notes Chkd. ECW	Checked	Survey by H. GRANQUIST	Notes G.	Date 6-19-45
No.	Date 7-20-45	Date	Map No.	Indexed G. Johnson	Date

C.I. 1122.

5TH STREET S.S.

CROSS SECTIONS.

ON

4TH PLACE

0+00 = INT. of PARAMOUNT BLVD

WESTERLY to

[illegible] P.C. of CURVE.

ELEV.

F. S.

H. I.

B. S.

STATION

EB 1152 - Pg 39 to 44

NOTE: ANY ADDITIONS OR CHANGES ON THIS SHEET MUST BE MADE OR CIRCLED IN RED INK, WITH DATE AND NAME OF PERSON MAKING CHANGE

Do not extend notes this side of this line

PLEASE RETURN TO
LOS ANGELES COUNTY SURVEYOR
700 HALL OF RECORDS

FORM 307 5M 7-43

FORM 307 5M 7-43

PLEASE RETURN TO
LOS ANGELES COUNTY SURVEYOR
700 HALL OF RECORDS

NOTE: ANY ADDITIONS OR CHANGES ON THIS SHEET MUST BE MADE OR CIRCLED IN RED INK, WITH DATE AND NAME OF PERSON MAKING CHANGE

Do not extend notes this side of this line

STATION	B. S.	H. I.	F. S.	ELEV.		
B.M. "P-4"	4.112	122.877		118.765	BM. = P-4 Elev. = 118.765 as Per FB. 7[illegible] - P.125	
					PARAMOUNT BLVD & 4TH PLACE N.W. COR.	
					Bt spk in Cb 10' N of N end C.R.	
0-25.0			4.62	118 26	E edge Pvt PARAMOUNT BLVD.	
0-17			4.15	118 73	" " " " " (Thick 3")	
0+00			3.97	118 71	Int of " " & 4TH Pl. Pvt	
			4.03	118 85	100' L or S. of Int " " & [illegible]	
			4.19	118 69	100' L or " " " +16' E of ℄ PARAMOUNT Blvd	
			4.67	118 21	100' L " " " " +25' E of ℄ " Gut "	
			4.60	118 28	100' L " " " +35' E of " Gd.	
			4.23	118 65	100' L " " " +16' W of ℄ " BLVD.	
			4.97	117 91	100' L " " " +35 W of " " " Gut	
			4.44	118 44	100 L " " " +35' W of " " T.Cb	
			4.13	118 75	200' L " " " ℄ PARAMOUNT Blvd Pvt	
			4.24	118 64	200' L " " " +16' E of ℄ PARAMOUNT BLVD. Pvt	
			4.70	118 18	200' L " " " +24' E of ℄ " Gut	
			4.80	118 08	200' L " " " +35' E of " " " Ground	
			4.29	118 59	200' L " " " +16' W " " " " Gut	
			5.17	117 71	200 L " " " +35' W " " " TCb	
			4.50	118 38	200' L " " " +35' " " "	
			4.61	118.27	T.Cb. 388' L or S. of Int. +35' W. of ℄ PARAMOUNT BLVD	
			5.27		Gut " " " " " " END of ℄	
				117.61		

Exist. M.H.
F.B. 1143-243

F.B. 115V PG. 40
Job No. 1122 Division No. ____ Notes Red. ____ Plotted ____ Profile ____
Survey of 5TH ST. SS Date ____ Date ____ No. ____
Survey by H. GRANDUSTI Notes G. Notes Chkd. ____ Checked ____ X-Sec. ____
Indexed C. Johnson Date 6-19-45 Date ____ Date ____ No. ____

FORM 307 5M 7-43

PLEASE RETURN TO
LOS ANGELES COUNTY SURVEYOR
700 HALL OF RECORDS

NOTE: ANY ADDITIONS OR CHANGES ON THIS SHEET MUST BE MADE OR CIRCLED IN RED INK, WITH DATE AND NAME OF PERSON MAKING CHANGE

Do not extend notes this side of this line

STATION	B. S.	H. I.	F. S.	ELEV.		
					27.1 N of N.C.R. Bwd	See F.B. 1152 Pg 10
0+00		122.877	4.17	118.71	62.5 N 1½ W. of ℄	PARAMOUNT Blvd. End of TC
			3.85	119.03	100' R or N. ℄ of PA	RAMOUNT BLVD Rt
			4.07	118.81	100' R or N 16' E of ℄	" " E. R. 1853
			4.43	118.45	100' R or N 23' E " ℄	" " " Rt & Gst
			4.80	118.08	100' R or N 35' E " ℄	Grd.
			4.06	118.82	100' R or N 16' W. of ℄	" " Brk Rt
			5.10	117.78	100' R or N 23' W " ℄	" " Here to Here
			4.40	118.48	100' R or N 34' W of ℄	" " Ground.
			3.90	118.98	100' R or N 50' W of ℄	" " P.L. Walk
			3.78	119.10	205.8' R or N ℄ Rt	Paramount Blvd.
			4.36	118.52	205.8 R or N 5' E of ℄	of " " Rt
			3.92	118.96	205.8 R or N 16' W. of ℄	
			4.90	117.98	205.8 R or N 31' W of ℄	" Blvd. W.G. 41
			4.45	118.43	205.8 R or N 32.9 W of ℄	" " Top of End of Sidewalk 4th
						See F.B. 1143 Pg 184
0+17			4.12	118.76	Brk Rt ℄	
0+21.85			4.19	118.69	14.72 R. N.C.R. N.W. Cor.	Paramount Blvd. T.C.
			4.94	117.94	" " " "	" " Stg Gate
0+36.85			4.29	118.59	29.25 L. M.H. Rim	North
			4.24	118.64	" " "	East
			4.29	118.59	" " "	So
			4.35	118.53	" " "	west

Profile No. ____ Notes Red. ____ Date ____ Plotted ____ Date ____

X-Sec. No. ____ Notes Chkd. ____ Date ____ Checked ____ Date ____

Job No. 1122 Division No. 5TH DIST. S.S.

Survey of ____ Survey by H. Fernquist Notes G Date 6-19-45

Map No. ____ Noted J. Gubitosa Date ____

F.B. 1152 PG. 41

FORM 307 5M 7-43

PLEASE RETURN TO
LOS ANGELES COUNTY SURVEYOR
700 HALL OF RECORDS

NOTE: ANY ADDITIONS OR CHANGES ON THIS SHEET MUST BE MADE OR CIRCLED IN RED INK, WITH DATE AND NAME OF PERSON MAKING CHANGE

Do not extend notes this side of this line

STATION	B. S.	H. I.	F. S.	ELEV.		
0+		122 897				
0+35			4.95	117 93	℄ 4th Pl. & W. Gutter.	Paramount Blvd.
0+57.85			4.43	118 45	61.10 L. or So. S.C.R.	SW Cor Paramount & TCb
			5.00	117 86	61.10 L " " "	" " "
0+57.34			4.32	118 36	20' R or N.y = W.C.B.	NW Cor Paramount Blvd. & 4th Pl. TCb
			4.83	118 35	20' R. " " " "	" " " " Gut
0+77			4.34	118 54	℄ 4th Pl. [illegible] B.C.	
0+87.34			4.26	118 62	20.[illegible] L or So. = W.C.B.	SW Cor 4th Pl. & Paramount Blvd. TCb
			4.75	118 13	20' L " " " "	" " " " Gut
1+00			4.21	118 67	℄ Pl. & 4th Pl.	
			4.25	118 63	20' L or So. TCb	
			4.19	118 69	20 R or N. TCb.	
B.M. #P4	4.610	123.375	4.612	118.765	B.M. #P4 El. 118.765 as per F.B. 705-P125 Paramount Blvd. & 4th Pl. NW Cor. El. Spk in Cb. 10' N. of N. end. 10 R.	
1+44.[illegible]			[illegible]	118 [illegible]	[illegible]	
			5.15	118 20	" " " "	Gut
1+[illegible]			1.[illegible]	119 07	[illegible]	
			4.46	118 [illegible]	"	
1+[illegible]			4.95	118 92	25.[illegible] R or So. = N.C.R. NE Cor. [illegible]	
			4.50	118 88	" " " "	Gut

F.B. 1152 PG. 42
Job No. 1122 Division No. 5-74 ST. 35
Survey of
Survey by H. G. RANDOLPH Notes
Indexed A. C. Johnson Date 6-19-45
Plotted Date
Checked Date
Profile No.
X-Sec. No.
Notes Red. Date
Notes Chkd. Date

FORM 307 5M 7-43

PLEASE RETURN TO
LOS ANGELES COUNTY SURVEYOR
700 HALL OF RECORDS

NOTE: ANY ADDITIONS OR CHANGES ON THIS SHEET MUST BE MADE OR CIRCLED IN RED INK, WITH DATE AND NAME OF PERSON MAKING CHANGE

Do not extend notes this side of this line

STATION	B. S.	H. I.	F. S.	ELEV.		
		122.375				
[illegible]			4.66	118 72	20[illegible] [illegible]	[illegible]
			5.28	118 10	" " " "	" " " Gutter
1466.15			4.64	118 74	23.3 L or So. [illegible]	" " " " T. Ch.
			4.86	118 52	22.0 L " " " "	" " " Ground
1468.[illegible]			4.46	118 92	29.55 L or So. [illegible]	[illegible]
			4.46	118 92	" " " "	" " " Ground
1469.[illegible]			4.64	118.74	[illegible]	
			5.18	118.20	19.5 [illegible]	
			4.70	118 68	31.3 [illegible]	[illegible]
			[illegible]	118 37	75 [illegible]	Ground
			4.[illegible]	118 78	[illegible]	Ground
			4.80	118 58	75 [illegible]	"
			4.50	118 88	117.2 [illegible]	Ground.
			4.[illegible]	118 78	" " " "	Ground.
			[illegible]	118 88	" " " "	" "
			5.21	118 17	21 L or So. Gutter.	of Alley.
			5.04	118 34	32.3 L " "	Alley [illegible]
			4.50	118 88	100' L " "	"
			4.80	118 58	100' L " "	10' E. of ℄ Alley. Ground
			5.90	118 48	100' L " "	10' W. of ℄ " "

Profile No. ____ Notes Red. ____ Plotted ____ Date ____ Date ____
X-Sec. No. ____ Notes Chkd. ____ Checked ____ Date ____ Date ____
Job No. 1122 Division No. ____ Survey of 5TH STREET SS
Survey by [illegible] Notes G Date 6-20-45
Map No. ____ Checked Johnson Date ____
F.B. 1152 PG. 43

FORM 307 5M 7-43

PLEASE RETURN TO
LOS ANGELES COUNTY SURVEYOR
700 HALL OF RECORDS

NOTE: ANY ADDITIONS OR CHANGES ON THIS SHEET MUST BE MADE OR CIRCLED IN RED INK. WITH DATE AND NAME OF PERSON MAKING CHANGE

Do not extend notes this side of this line

F.B. 1152 Pg. 44

Job No. 1122 Division No. ____ Notes Red. ____ Plotted ____ Profile ____
Survey of 5TH ST TO 5TH ST E.S. Date ____ Date ____ No. ____
Survey by GRANDUS & Notes ____ Notes Chkd. ____ Checked ____ X-Sec. ____
Indexed A. O. Johnson Date 6-20-45 Date ____ No. ____

STATION	B. S.	H. I.	F. S.	ELEV.		
		123.375				
1+69.02			4.70	118.7	200' or S.& ft	
			4.60	118.6	200' " S.& 10' E. of ℄	" 60'
			4.70	118.7	200' " S.& 10' W. "	" " Grade
1+00.00			[illegible]	118.97	29.[illegible] E or W. END of Ch.	[illegible]
			4.50	118.9	[illegible]	Grade
[illegible]			4.63	118.75	29.[illegible] E or W. - P.C.R. N.W. Cor	[illegible]
			4.90	118.48	" "	Grade
1+75.25			4.66	118.72	19.[illegible] E or W. P.C.R. N.W. Cor.	" " TCB
			5.00	118.18	"	60'
[illegible]			4.50	118.88	20.25 E or W. S.W. Cor	" " " TCB
			4.25	118.73	"	Grade
1+89.25			4.21	118.77	29.[illegible] E or W. END. Ch.	TCB
			4.48	118.96	"	Grade
1+92.00			4.60	118.76	20.28 E or W. - W.C.R. S.W. Cor	[illegible]
			5.10	118.22	"	Gutter
2+09.27			4.60	118.74	20' E or W. - T.C.	E.C.
			4.60	118.73	20' E or W. - T.C.	
2+59.20			4.46	118.92	20' E or W. - T.C.	E.C.
			4.48	118.90	20' E or W. - T.C.	E.C.
B.M. #P-4.			4.598	118.777	B.M. #P-4 Elev. = 118.755 as per F.B. 705 Pg 125 PARAMOUNT BLVD & 4TH PLACE N.W. Cor. BT SPK IN Ch. 10' N. of N. Curb P.C.	

Profile No.	Notes Red.	Plotted	Job No. 1122	Division No.	F.B. 1152	Pg. 45
	Date	Date	Survey of 5TH ST. S.S.			
X-Sec. No.	Notes Chkd. EC W	Checked	Survey by H. GRANGUST	Notes G	Date 6-20-45	
	Date 7-20-45	Date	Map No.	Index E. Johnson	Date	

C.I. 1122.

5TH STREET S.S.

CROSS SECTIONS.

ON

ALLEY WEST OF PARAMOUNT BLVD.

FROM

0+00 AT 4TH PLACE Southerly

TO

14+92.88 = INT. of ALLEY North of 3RD ST.

FB 1152 Pg 45 to Pg 48

ELEV.	F. S.	H. I.	B. S.	STATION

NOTE: ANY ADDITIONS OR CHANGES ON THIS SHEET MUST BE MADE OR CIRCLED IN RED INK, WITH DATE AND NAME OF PERSON MAKING CHANGE

Do not extend notes this side of this line

PLEASE RETURN TO
LOS ANGELES COUNTY SURVEYOR
700 HALL OF RECORDS

FORM 307 5M 7-43

FORM 307 5M 7-43

PLEASE RETURN TO
LOS ANGELES COUNTY SURVEYOR
700 HALL OF RECORDS

NOTE: ANY ADDITIONS OR CHANGES ON THIS SHEET MUST BE MADE OR CIRCLED IN RED INK, WITH DATE AND NAME OF PERSON MAKING CHANGE

Do not extend notes this side of this line

F.B. 152 PG. 46 | Job No. 1122 | Division No. | Notes Red. | Plotted | Profile No.
Survey of 5TH STREET 3.5 | Date | Date | No.
Survey by A. FRANCIS | Notes E | Notes Chkd. | Checked | X-Sec. No.
Indexed A. C. Johnson | Date 6-20-45 | Date | Date

STATION	B. S.	H. I.	F. S.	ELEV.		
B.M. #R-4	4.240	123.105		118.865	B.M. #9 + Elev. 118.765 As per Ft. 705, Pg 125 Paramount Blvd. & 4TH Pl. E.C.: N.W. Cor Alley & C.B. 10' N. of N. end C.R.	
0+35.1			4.02	119.08	10' L. or R. N. END C.B. N.E. Cor. Alley	T.C.
			4.15	118.93	" " " " Ground	
0+50.82			4.18	118.93	10' L. or R. = N.C.R. N.E. Cor. "	" " T.C.
			4.24	118.87	" " " "	Ground
0+75.88			4.57	118.24	16.38 L or R = E.C.R. N.E. Cor. "	" " T.C.
			4.92	118.19	16.3 " " " " " "	Gut.
0+88.15			4.16	118.95	10' R or W. = N. END C.B. N.W. Cor. "	" "
			4.23	118.88	" " " " " "	" Ground
0+96.28			4.36	118.75	10' R or W. = N.E.C.R. N.W. Cor. "	" " T.C.
			4.63	118.48	10' R " " = " " " "	" Ground
0+16.35			4.40	118.71	14.3 R or W. = N.W.C.R. N.W. Cor. "	" " T.C.
			4.95	118.16	" " " " " "	" Ground
0+00			4.37	118.74	Joint Alley for Paramount Blvd. & 4TH Pl. Not For Cross Section L+R on 4TH Pl. See F.B. 1152 Pg 29 to 44	
5TH Pl. 100' L - 8/100 R on						
0+16.60			4.1[illegible]	118.70	13.3 L or R. = E.C.R. S.E. Cor. 4TH Pl. Alley	
			5.07	118.09	" " " "	Gut.
0+20.85			4.35	118.76	10' L or R. = N.C.R. S.E. Cor. "	" " "
			4.56	118.55	10' L " R "	" " Gut.

FORM 307 5M 7-43

PLEASE RETURN TO
LOS ANGELES COUNTY SURVEYOR
700 HALL OF RECORDS

NOTE: ANY ADDITIONS OR CHANGES ON THIS SHEET MUST BE MADE OR CIRCLED IN RED INK, WITH DATE AND NAME OF PERSON MAKING CHANGE

Do not extend notes this side of this line

STATION	B. S.	H. I.	F. S.	ELEV.		
[illegible]		123.105	[illegible]	118 87	[illegible]	[illegible]
			[illegible]	118 87	" " "	" " Ground
[illegible]			4.36	118 75	[illegible]	[illegible]
			4.30	118 21	[illegible]	[illegible]
[illegible]			[illegible]	118 89	[illegible]	[illegible]
			4.30	118 81	[illegible]	[illegible]
[illegible]			[illegible]	118 96	[illegible]	[illegible]
			[illegible]	118 81	" " "	" " Ground
[illegible]			[illegible]	118 86	[illegible]	
			4.50	118 61	[illegible]	
			[illegible]	118 51	[illegible]	
[illegible]			[illegible]	118 71	[illegible]	
			[illegible]	118 66	[illegible]	
			4.50	118 61	[illegible]	
[illegible]			[illegible]	118 66	[illegible]	
			[illegible]	118 60	[illegible]	
			4.50	118 61	[illegible]	
			4.50	118 61	[illegible]	
BM #F4			[illegible]	118.765	[illegible]	

Profile No. ____ Notes Red. ____ Plotted ____
X-Sec. No. ____ Date ____ Date ____
Notes Chkd. ____ Checked ____
Date ____ Date ____

Job No. 1122 Division No. ____
Survey of 5TH STREET SS
Survey by [illegible] Notes G Date 6-20-45
Map No. ____ Index G. Johnson Date ____

F.B. 1152 PG. 47

F.B. 15 Pg. 28 Job No. 1122 Division No. _____ Notes Red. _____ Plotted _____ Profile

Survey of 5TH ST. SS. _____ Date _____ Date _____ No. _____

Survey by H Grandist Notes G. _____ Notes Chkd. _____ Checked _____ X-Sec.

Indexed A. O. Johnson Date 6-20-45 Date _____ Date _____ No. _____

STATION	B. S.	H. I.	F. S.	ELEV.

FORM 307 5M 7-43

PLEASE RETURN TO
LOS ANGELES COUNTY SURVEYOR
700 HALL OF RECORDS

Do not extend notes this side of this line

NOTE: ANY ADDITIONS OR CHANGES ON THIS SHEET MUST BE MADE OR CIRCLED IN RED INK. WITH DATE AND NAME OF PERSON MAKING CHANGE

Profile	Notes Red.	Plotted	Job No. 1122	Division No.	F.B. 115 PG. 19
No.	Date	Date	Survey of 5TH ST. S.S.		
X-Sec.	Notes Chkd. ECW	Checked	Survey by H. Grandvist	Notes G.	Date 6-20-45
No.	Date 7-20-45	Date	Map No.	Indexed G. Johnson	Date

C.I. 1122

5TH STREET S.S.

CROSS SECTIONS.

ALLEY NORTH OF 3RD ST.

FROM

0+00 AT INT OF ALLEY WEST OF PARAMOUNT BLVD

WESTERLY TO

RIVES AVE.

STATION	B.S.	H.I.	F.S.	ELEV.

NOTE: ANY ADDITIONS OR CHANGES ON THIS SHEET MUST BE MADE OR CIRCLED IN RED INK. WITH DATE AND NAME OF PERSON MAKING CHANGE

Do not extend notes this side of this line

PLEASE RETURN TO
LOS ANGELES COUNTY SURVEYOR
700 HALL OF RECORDS

FORM 307 5M 7-43

FORM 307 5M 7-43

PLEASE RETURN TO
LOS ANGELES COUNTY SURVEYOR
700 HALL OF RECORDS

NOTE: ANY ADDITIONS OR CHANGES ON THIS SHEET MUST BE MADE OR CIRCLED IN RED INK, WITH DATE AND NAME OF PERSON MAKING CHANGE

Do not extend notes this side of this line

F.B. 1152 PG. 50
Survey of 5TH ST. SS
Survey by GRANDVIEW
Indexed by O. Johnson
Job No. 1127 Division No. Notes Red. Date Notes Chkd. Date Plotted Date Checked Date
Notes 6 Date 6-20-45
Profile No. X-Sec. No.

STATION	B. S.	H. I.	F. S.	ELEV.		
B.M. #P-4.	4.340	123.105		118.765	BM #P4 Elev. = 118.765 as per [illegible] 105 p 125 [illegible] Mount Elliot & [illegible] Ave. N.W. Cor. [illegible] in Cb. 10' N. of N. end [illegible]	
T.P.	4.738	123.383	4.460	118.645	1½ stk [illegible]	
0-10			4.70	118.68	℄ Prod. Ground RL	
0+00			4.7	118.7	℄ Int of [illegible] Ground	
			4.8	118.5	10' Left Ground	
			4.53	118.85	[illegible]	
					[illegible] 1152	
			4.65	118.73	9' [illegible]	
0+10			4.80	118.58	8' [illegible] = Bridge Rail	
1+00			[illegible]	118.7	[illegible]	
			4.6	118.8	10' L. or S.	
			4.6	118.8	[illegible]	
2+00			[illegible]	118.9	[illegible]	
			4.5	118.9	10' L. or S.	
			4.4	119.0	10' L. or S.	
T.P.	6.028	123.711	4.700	118.683	[illegible] 1115	
2+08			5.10	118.61	135 T.Cb. E end Cb. N. Side 3rd [illegible] 7+10 50' + 1 E of [illegible] Lot 52	TR. 8460
2+09.9			4.10	119.61	10' L. or S. Top Conc. Pad.	
			4.80	118.91	10' [illegible] Ground	

FORM 307 5M 7-43

PLEASE RETURN TO
LOS ANGELES COUNTY SURVEYOR
700 HALL OF RECORDS

NOTE: ANY ADDITIONS OR CHANGES ON THIS SHEET MUST BE MADE OR CIRCLED IN RED INK, WITH DATE AND NAME OF PERSON MAKING CHANGE

Do not extend notes this side of this line

STATION	B. S.	H. I.	F. S.	ELEV.		
3+12.5		123.711	4.56	119.15	10' R or N. SE. Edge Conc. Wall	
			4.6	119.1	10' " " Ground	
[illegible]			4.50	119.21	℄ Alley Ground	
			4.7	119.0	10' L or S. "	
			4.7	119.0	10' R or N. Ground	
3+10.5			4.35	119.36	10' L or S. [illegible] Edge of Conc. [illegible]	
			4.55	119.06	" " Ground	
T.P.	5.152	124.455	4.418	119.293	[illegible]	
4+00			4.9	119.6	℄ Alley Gd	
			5.0	119.5	[illegible]	[illegible]
			5.0	119.5	10' R or N. "	
5+00			4.5	120.0	℄ Ground	
			4.6	119.9	10' L or S. "	
			4.6	119.9	10' R or N. Ground	
5+35			4.2	120.3	℄ Alley	
T.P.	4.955	124.920	[illegible]	119.965		
5+35			5.39	119.53	135' ± L or [illegible]	[illegible] N.E. of [illegible]
			5.05	119.87	135' ± R or [illegible]	[illegible] S.E. of [illegible]
6+00			4.2	120.7	℄ Ground	
			4.3	120.6	10' L or S.	
			4.3	120.6	10' R or N.	

Profile No. ____ Notes Red. ____ Plotted ____ Job No. 1122 Division No. ____ F.B. 1152 Pg. 51
Date ____ Date ____ Survey of 5TH ST. 55
X-Sec. No. ____ Notes Chkd. ____ Checked ____ Survey by [illegible] Notes G Date 6-20-45
Date ____ Date ____ Map No. ____ Chief G. Johnson Date ____

FORM 307 5M 7-43

PLEASE RETURN TO
LOS ANGELES COUNTY SURVEYOR
700 HALL OF RECORDS

NOTE: ANY ADDITIONS OR CHANGES ON THIS SHEET MUST BE MADE OR CIRCLED IN RED INK, WITH DATE AND NAME OF PERSON MAKING CHANGE

Do not extend notes this side of this line

STATION	B. S.	H. I.	F. S.	ELEV.		
		124.920				
7+00			3.90	121.0	℄ Ground.	
			3.8	121.1	[illegible]	
			3.9	121.0	[illegible]	
T.P.	[illegible]	125.294	3.918	121.[illegible]	[illegible]	
7+70			4.[illegible]	121.[illegible]	℄ Ground [illegible]	
			4.3	121.0	[illegible] Ground	
			4.5	120.8	[illegible]	
7+95.25			4.8	120.[illegible]	4.90 Curb [illegible]	
[illegible]			[illegible]	120.59	[illegible] E [illegible] S.E. Cor	
7+81.9			[illegible]	120.54	[illegible] Cor. [illegible]	TG
			4.86	120.45	10.9 R [illegible]	Grd
7+[illegible]			4.86	120.43	[illegible] E. Cor. [illegible]	[illegible]
			[illegible]	120.21	[illegible]	[illegible]
7+86.00			[illegible]	120.10	15.2 R of N. E. N. Cor.	N.E. Cor. TG
			5.47	119.52	[illegible]	Gr.
7+87.[illegible]			[illegible]	120.29	[illegible] Cor. S.E.	[illegible]
			5.51	119.38	[illegible]	[illegible]
7+88			5.48	119.81	℄ + E. Gutter of Sycamore [illegible]	

F.B. 152 PG. 52

Survey of 52nd St.

Survey by H. Stanquist Notes G

Indexed A. C. Johnson Date 6-20-45

Job No. 112-2 Division No. 55

Profile No. X-Sec. No.

Plotted Date Checked Date

Notes Red. Date Notes Chkd. Date

FORM 307 5M 7-43

PLEASE RETURN TO
LOS ANGELES COUNTY SURVEYOR
700 HALL OF RECORDS

NOTE: ANY ADDITIONS OR CHANGES ON THIS SHEET MUST BE MADE OR CIRCLED IN RED INK, WITH DATE AND NAME OF PERSON MAKING CHANGE

Do not extend notes this side of this line

STATION	B. S.	H. I.	F. S.	ELEV.		
		125.294				
7+07.25			4.95	120 34	[illegible] Smallwood Ave & Alley Pit	
			5.25	120 04	100' S. or L. [illegible] Smallwood [illegible]	
			5.19	120 10	105' S. or L. & 30' Eastern [illegible]	TCb
			5.70	119 59	" " " "	Bo Cb
			5.22	120 07	112.5 L. or So. & 20' W. of [illegible] Smallwood [illegible]	TCb
			[illegible]	119 47	" "	Bo Cb Gut
			5.32	119 96	135.3 L. or So. & 43' W. [illegible]	TCb
			5.88	119 41	" "	Bo Cb
			[illegible]	120 19	135.3 L. or So. & 47' [illegible]	TCb
			[illegible]	119 49	" "	Bo Cb
			[illegible]	120 65	108.15 R. or N. & 20' W. of [illegible]	TCb
			5.33	119 96	" "	Gut Bo Cb
			4.63	120 66	110.2 R. or N. & 20' [illegible]	TCb
			5.20	120 09	" "	Gut
			4.37	120 96	135' [illegible] & 14' [illegible]	TCb
			[illegible]	120 42	" " " "	Gut Bo Cb
			4.35	120 94	108.15 R. or N. & 47' [illegible]	TCb
			4.92	120 37	" " "	Bo Cb
[illegible]			4.85	120 44	[illegible] R. or N. = N.C.R. [illegible]	TCb
			5.50	119 79	" "	Gut

Profile No. ____ Date ____ Notes Red. ____ Plotted ____
X-Sec. No. ____ Date ____ Notes Chkd. ____ Checked ____
Job No. 1122 Division No. ____
Survey of 5th St. S.S.
Survey by H. Grandis Notes G. Date 6-20-45
Map No. ____ Date ____ Notes [illegible] Date ____

F.B. 1152 PG. 63

FORM 307 5M 7-43

PLEASE RETURN TO
LOS ANGELES COUNTY SURVEYOR
700 HALL OF RECORDS

NOTE: ANY ADDITIONS OR CHANGES ON THIS SHEET MUST BE MADE OR CIRCLED IN RED INK. WITH DATE AND NAME OF PERSON MAKING CHANGE

Do not extend notes this side of this line

F.B. 1153 PG. 54 | Job No. 1122 | Division No. | Plotted | Notes Red. | Profile
Survey of 5th St. 55 | Notes CE | Date | Date | No.
Survey by Granville St | Date 6-20-45 | Notes Chkd. | Checked | X-Sec.
Indexed by C. Johnson | | Date | Date | No.

STATION	B. S.	H. I.	F. S.	ELEV.			
		125.821					
8+31.57			4.82	120.47	9.95 R or N. C.R. N. W. Cor	[illegible]	[illegible] Alley TCB
			5.02	120.27	"	"	Ground
8+36.6			4.68	120.61	9.2 R or N. - wood Sp.	[illegible]	" " TCB
			4.7	120.6	" "	"	" Ground
8+[illegible]			4.95	120.34	4.2 L or So. - S.C.R. Sin Cor.	[illegible]	[illegible]
			5.62	119.67	14.0 " " "	"	" Gr.
8+[illegible]			4.85	120.44	10.4 L or S. - N.C.R. Sin Cor.	"	" " TCB
			5.50	119.79	" " "	"	Ground
8+37.25			4.65	120.61	10.0 L or So. - N.E.N.W. C.R. Sin Cor.	"	TCB
			5.22	120.07	10.2 L " " " "	"	Ground
8+37.5			5.64	119.65	℄ + in Gutter. Sin Wood	A.C.	
8+71			4.25	121.04	℄ + Brk. Alley R/W		
9+00			4.10	121.19	℄ Alley + R/W		
			4.12	121.17	10' L or S. Ground		
			4.1	121.2	10' R or N. "		
T.P.	3.737	125.821	4.210	121.584	Hole 5 [illegible] 9+40		
9+35.6			4.98	120.84	10' L or No. Cor. of Conc. Apron		
9+75.8			4.95	120.87	10½ L or So. " "	"	
10+00			4.85	120.94	℄ R/W		
			5.00	120.79	10' L or So. Gd.		
			4.50	121.32	10' R or N. Ground		

FORM 307 5M 7-43

PLEASE RETURN TO
LOS ANGELES COUNTY SURVEYOR
700 HALL OF RECORDS

NOTE: ANY ADDITIONS OR CHANGES ON THIS SHEET MUST BE MADE OR CIRCLED IN RED INK. WITH DATE AND NAME OF PERSON MAKING CHANGE

Do not extend notes this side of this line

STATION	B. S.	H. I.	F. S.	ELEV.		
		125.821				
11+00			5.10	120.7	℄ pvt	
			5.20		10' L or So. Grade	
			5.00		10' R or N. "	
11+15.6			4.67		10.4 R or N. = Edge Conc. Pav	
11+00			5.10	120.7	℄ pvt	
			5.20		10' L or S. Grade	
			4.9		10' R or N	
TP	3.662	124.373	5.110	120.711	B.S. IN Sta 12	
12+25.7			3.78		13.7 L or S. Edge of Conc floor	
12+63			4.16	120.2	℄ Rd. Brk.	
10+77.7			4.43		10.8 L or So. E. END Cb.	9.2 L End of Rivet Line S.E.C.R. Alley. T.Cb
			4.55		11 " "	" " Ground
12+78.57			4.42		E END. Cb. 9.7 L or So.	T Cb
			4.62		" "	Bot Cb
12+82.47			4.85		10.2 L or S = E.C.R. S.E.Cor.	10 Alley ℄ Lane of Nr Bot
			4.79		"	" Bot
12+85.1			4.51		9.70 R or N = E.C.R. N.E.Cor	" " " T Cb
			4.75		"	" Bot Cb
12+88.6			4.66		14.6 R or N. = N.C.R. N.E.Cor.	" " T Cb
			5.28		"	" Bot

Profile No. ____ Notes Red. ____ Plotted ____ Job No. 1122 Division No. ____
X-Sec. No. ____ Date ____ Date ____ Survey of 5TH ST SS
Notes Chkd. ____ Date ____ Checked ____ Date ____ Survey by TRAUGER & Notes G. Date 6-20-41
Map No. ____ Date ____ Chief Eng. Johnson Date ____

F.B. 1152 PG. 55

FORM 307 5M 7-43

PLEASE RETURN TO
LOS ANGELES COUNTY SURVEYOR
700 HALL OF RECORDS

NOTE: ANY ADDITIONS OR CHANGES ON THIS SHEET MUST BE MADE OR CIRCLED IN RED INK. WITH DATE AND NAME OF PERSON MAKING CHANGE

Do not extend notes this side of this line

F.B. 1152 PG. 56

Survey of 5TH ST. S.S.
Survey by HANDWRITE Notes 5
Indexed by C. Johnson Date 6-20-45

Division No. 127 Notes Red. Date Notes Chkd. Date Plotted Date Checked Date Profile No. X-Sec. No.

STATION	B. S.	H. I.	F. S.	ELEV.		
12+88.6		124.373	4.67		15' R or S = S.C.R. SE Cor. Lane Rivera Ave	
			5.30		" " " " " " "	BHG
12+88.5			5.25		℄ + E. Gutter of ℄ Lane Rive	HG
			4.91		110' R or S = N.C.R. NE Cor " "	TCb
			5.49		10' "	BHG
12+63.9			4.90		125' = S.C.R. NE Cor. Lane Rivera Ave	
			5.50		125' S or R + 65' E of ℄ Rivera Ave 42ND ST	TCb
					130' " "	BHG
12+41.4			4.57		131' W.C.R. ℄ Lane Rivera Ave. 131' R or S = N.E.C.R. NE Cor Lane Rivera Ave	TCb
			5.04		" " " "	BC
			4.00		118' R or N.E.S.C.R. of ℄ Lane Rivera Ave	TCb
			4.96		118' R " "	BC
12+88.5			4.46		109' R or N. S.C.R. of ℄ Lane Rivera Ave	
			5.03		" "	BC
12+63.9			4.50		E.C.R. SE Cor. Lane Rivera Ave	125' N or S TCb
			4.90		" " " "	BC
T.P. 13+28.57	4.517	124.417	4.413	119.960		
			4.44		℄ Int of Rive. Ave. + Alley N of 42ND ST. pvt	
			4.21		118' R or N ℄ of W. Lane of Rivera Ave. Pvt	
			4.10		118' R " " & 10' E. of ℄ of W. Lane Rivera Ave	TCb
			4.50		118' R " 10' E " " " "	BCb
			4.23		118' R " N & 105' W. of ℄ " " " " E. Rive Pvt	GT

FORM 307 5M 7-43

PLEASE RETURN TO
LOS ANGELES COUNTY SURVEYOR
700 HALL OF RECORDS

NOTE: ANY ADDITIONS OR CHANGES ON THIS SHEET MUST BE MADE OR CIRCLED IN RED INK. WITH DATE AND NAME OF PERSON MAKING CHANGE

Do not extend notes this side of this line

STATION	B. S.	H. I.	F. S.	ELEV.		
		[illegible] .477				
13+28.57			4.63		109.5 L or So. ℄ W. Lane Rives Ave Pvt	
			4.82		109.5 L or S. & 6 W. of ℄ W. Lane Rives Ave Pvt	
			5.20		109.5 L " " 7.2 " ℄ " Lane " " Gutter	
			4.96		109.5 L " " 7.2 " ℄ " " " " TCb	
			4.62		131' L " " + 10' E. of ℄ " " Rvs. of W. Lane TCb NGR. E.Cb	
			4.97		131' L " " + 10' E " " " B.Cb	
13+36.57			4.80		℄ Prod. Tcb = W. Cb. of W. Lane Rives Ave	
			4.90		℄ " B.Cb or Gutter.	
			4.88		.33' R of ℄ Prod. N. end W. Cb. W. Lane Rives Ave	
B.M. #2			4.968	119.509	B.M. #2 Elev. 119.515 as per F.B. 1143 Pg 46 RIVES AVE & 3rd St. N.W. Cor. L.H.N. W.N.Cb 3rd St 3' W. of W. Cb	

Profile No. ____ Notes Red. ____ Plotted ____ Job No. 1122 Division No. ____ F.B. 1152 PG. 57

X-Sec. No. ____ Date ____ Date ____ Survey of 5TH ST SS

Notes Clkd. ____ Checked ____ Survey by Frank Ansel Notes G Date 6-20-45

Date ____ Date ____ Map No. ____ Index C. Johnson Date ____

F.B. 1152 PG. 58 | Job No. 1122 | Division No. | Notes Red. | Plotted | Profile

Survey of 5TH ST. SS | Date | Date | No.

Survey by GRANQUIST | Notes G | Notes Chkd. | Checked | X-Sec.

Indexed | Date 6-20-45 | Date | Date | No.

STATION	B. S.	H. I.	F. S.	ELEV.

FORM 307 5M 7-43

PLEASE RETURN TO
LOS ANGELES COUNTY SURVEYOR
700 HALL OF RECORDS

Do not extend notes this side of this line

NOTE: ANY ADDITIONS OR CHANGES ON THIS SHEET MUST BE MADE OR CIRCLED IN RED INK, WITH DATE AND NAME OF PERSON MAKING CHANGE

Profile	Notes Red.	Plotted	Job No. 1122	Division No.	F.B. 1152 PG. 59
No.	Date	Date	Survey of 5TH ST. S.S.		
X-Sec.	Notes Chkd.	Checked	Survey by GRANQUIST	Notes G.	Date 6-20-45
No.	Date	Date	Map No.	Index G. Johnson	Date

C.I. 1122.

5TH STREET S.S.

CROSS SECTIONS

ON

ALLEY WEST OF PARAMOUNT BLVD

FROM

0+00 AT INT OF 4TH PLACE.

NORTERLY TO

1+17.42 INT WITH SO PL. of TR. 7072

M.B 77-25

F.B 1152 Pg 59 & 62

STATION	B. S.	H. I.	F. S.	ELEV.

NOTE: ANY ADDITIONS OR CHANGES ON THIS SHEET MUST BE MADE OR CIRCLED IN RED INK, WITH DATE AND NAME OF PERSON MAKING CHANGE

Do not extend notes this side of this line

PLEASE RETURN TO
LOS ANGELES COUNTY SURVEYOR
700 HALL OF RECORDS

FORM 307 5M 7-43

FORM 307 5M 7-43

PLEASE RETURN TO
LOS ANGELES COUNTY SURVEYOR
700 HALL OF RECORDS

NOTE: ANY ADDITIONS OR CHANGES ON THIS SHEET MUST BE MADE OR CIRCLED IN RED INK, WITH DATE AND NAME OF PERSON MAKING CHANGE

Do not extend notes this side of this line

Profile No. ____ X-Sec. No. ____
Plotted ____ Date ____ Checked ____ Date ____
Notes Red. ____ Date ____ Notes Chkd. ____ Date ____
Division No. ____ Job No. 1122 Notes 6 Date 6-20-45
F.B. 1152 PG. 60
Survey of 5th St. 53
Survey by Fernquist
Indexed A. C. Johnson

STATION	B. S.	H. I.	F. S.	ELEV.	
B.M. #P-4.	.850	123.015		112.765	BM. #P-4 - Elev. = 118.765 As per F.B. 765-125
					Paramount Blvd. & 4th Place - N. Side
					4" - Sbk. in Cb 15' N. of - N. end.
0-34.67			4.07		10½" L. Sewer Cb TCb
			4.84		10½ Ground
0-30.90			4.75		9.00 L. Sewer S.C.R. Sewer C.R.
			4.80		" " "
0-26.80			4.88		16 2nd L. Sewer W.C.R. " " " TCb
			5.42		16 4 " " " "
0-27.75			4.71		10 12 R. Sewer E. S.I.N. Cb. S.E. Cor. TCb
			4.71		10.1 R. " "
0-20.85			4.90		10 14 R. " " S.C.R. S.E. Cor. 4th Pl. Cb.
			5.12		" " " Ground
0-16.65			4.91		13.9 R. Sewer E.C.R. S.E. Cor. " " TCb
			5.52		" " Ground
0+00			4.90	118.7	1
					Sewer Right See F.B. 1152 Pg. 59
0+16.93			4.93		14 12 L. Sewer W.C.R. N.W. Cor.
			5.47		" " "
0+20.78			4.88		10 0 L. Sewer N.C.R. N.W. Cor. Alley - TCb
			5.14		10 L. " N. Cb

FORM 307 5M 7-43

PLEASE RETURN TO
LOS ANGELES COUNTY SURVEYOR
700 HALL OF RECORDS

NOTE: ANY ADDITIONS OR CHANGES ON THIS SHEET MUST BE MADE OR CIRCLED IN RED INK, WITH DATE AND NAME OF PERSON MAKING CHANGE

Do not extend notes this side of this line

STATION	B. S.	H. I.	F. S.	ELEV.		
		123.615				
[illegible]			4.70		16.4 [illegible]	[illegible]
			[illegible]			[illegible]
[illegible]			[illegible]		[illegible]	[illegible]
			[illegible]			[illegible]
[illegible]			4.68		[illegible]	[illegible]
			[illegible]			[illegible]
[illegible]			[illegible]		10' [illegible] Nend Cb.	[illegible]
			[illegible]			[illegible]
0+20			5.45	118.2	℄ + N Gutter [illegible]	
0+			4.96		℄ + [illegible]	
1+00			5.10	118.5	℄ + Ground	
			5.00		10' L. [illegible] Ground	
			[illegible]		[illegible]	
1+17.42			4.80	118.8	℄ Int. of [illegible]	
			4.70		10' L or W. Ground	
			4.80		[illegible]	
B.M. #P4			4.850	118.765	B.M. # P4 Elev = 118.765 as per EB705-P125 Paramount Blvd. + 4th Place N.W. Cor. Bt Spk in Cb. 10' N of Nend CK.	

Profile No. ____ Notes Red. ____ Plotted ____ Date ____ Job No. 1122 Division No. ____ Survey of 5th St. SS. Survey by [illegible] Notes G Date 6-20-45 Map No. ____ Date ____

X-Sec. No. ____ Notes Chkd. ____ Checked ____ Date ____

F.B. 1152 PG. 61

F.B. 1152 PG. 62 | Job No. 1122 | Division No. _____ | Notes Red. _____ | Plotted _____ | Profile

Survey of 5TH ST. SS | Date _____ | Date _____ | No. _____

Survey by H. GRANQUIST | Notes 6 | Notes Chkd. _____ | Checked _____ | X-Sec.

Indexed _____ | Date 6-20-41 | Date _____ | Date _____ | No. _____

STATION	B. S.	H. I.	F. S.	ELEV.

FORM 307 5M 7-43

PLEASE RETURN TO
LOS ANGELES COUNTY SURVEYOR
700 HALL OF RECORDS

Do not extend notes this side of this line

NOTE: ANY ADDITIONS OR CHANGES ON THIS SHEET MUST BE MADE OR CIRCLED IN RED INK. WITH DATE AND NAME OF PERSON MAKING CHANGE

Profile	Notes Red.	Plotted	Job No. 1122	Division No.	F.B. 1152 PG. 63
No.	Date	Date	Survey of 5TH ST. SS		
X-Sec.	Notes Chkd.	Checked	Survey by Greenquist	Notes G.	Date 6-21-45
No.	Date	Date	Map No.	Checked C. Johnson	Date

C.I. # 1122.

5TH STREET S.S.

CROSS SECTIONS.

ON

ALLEY NORTH of 4TH PLACE

FROM

0+00 At INT. of Alley W. of Paramount Blvd & South P.L. 10 of TR. 7072 M.B. 77-25

Westerly To

7+58.19 on 1S offset Line. thence

Westerly to

on ℄ Int of RIVES AVE

F.B. 1152

Pg 63 to 70

STATION	B.S.	H.I.	F.S.	ELEV.

NOTE: ANY ADDITIONS OR CHANGES ON THIS SHEET MUST BE MADE OR CIRCLED IN RED INK, WITH DATE AND NAME OF PERSON MAKING CHANGE

Do not extend notes this side of this line

PLEASE RETURN TO
LOS ANGELES COUNTY SURVEYOR
700 HALL OF RECORDS

FORM 307 5M 7-43

FORM 307 5M 7-43

PLEASE RETURN TO
LOS ANGELES COUNTY SURVEYOR
700 HALL OF RECORDS

NOTE: ANY ADDITIONS OR CHANGES ON THIS SHEET MUST BE MADE OR CIRCLED IN RED INK. WITH DATE AND NAME OF PERSON MAKING CHANGE

Do not extend notes this side of this line

F.B. 1154 PG. 64 | Job No. 1122 | Division No. | Notes Red. | Plotted | Profile No.
Survey of 5TH ST. ESTATE EST. | Date | Date | X-Sec. No.
Survey by Kennedy | Notes 5 | Notes Chkd. | Checked
Indexed O. Johnson | Date 6-24-45 | Date | Date

STATION	B. S.	H. I.	F. S.	ELEV.		
BM P4.	1.00	123.525		112.765	BM P4 EL.=118.765, [illegible] 105-125 PARAMOUNT BLVD & 4TH PL. NE. NW COR. EL SPK. IN CB. 10' N of N.E. Q.R.	
0-125			4.51		F.G. = W. CB. [illegible]	
0-10			4.7		P.L. GROUND.	
T.P.	4.290	123.330	4.205	119.040	[illegible]	
0+00			4.30	118.9		
			4.7		87' L. [illegible]	
			[illegible]		77' L or So. N. Gutter [illegible]	
			[illegible]		117' L or So. [illegible]	
			4.47		43' R. or No. So. CB. of 4th St.	
			4.4		10' R or N. Gutter	
1+00			4.70	118.6	N. PL. of Alley	
			4.70		10' So. of S.R.L. of Alley	
			4.50		10' N. of N.P.L.	
T.P.	4.995	123.955	4.70	119.260	[illegible]	
1+34.0			5.00		84' N. or So. of 1st Offset Line Concrete	
2+00			5.00	119.0	N. PL. of Alley or [illegible]	
			5.1		55' So of 1/2 of Sec. [illegible]	
			4.8		10' N. of [illegible]	
3+00			4.6	119.4	85' or so of 1/2 of Sec. [illegible] R.P.L. of Alley [illegible]	

FORM 307 5M 7-43

PLEASE RETURN TO
LOS ANGELES COUNTY SURVEYOR
700 HALL OF RECORDS

NOTE: ANY ADDITIONS OR CHANGES ON THIS SHEET MUST BE MADE OR CIRCLED IN RED INK. WITH DATE AND NAME OF PERSON MAKING CHANGE

Do not extend notes this side of this line

STATION	B. S.	H. I.	F. S.	ELEV.		
		123.255				
[illegible]			4.40	119.6	[illegible]	[illegible]
			[illegible]		Soil [illegible]	[illegible]
			[illegible]		[illegible] or N. [illegible]	[illegible]
T.P.	4.720	124.002	4.673	[illegible]	[illegible]	[illegible]
			4.79		135' L or So. = N.Ch. of [illegible]	[illegible]
			3.71		143' [illegible]	[illegible]
5+00			3.70	120.3	1.5 No. of offset line or N.P.L. of Alley	
			3.60		11.5 R or N. = 10' N. of N.P.L. of "	
			3.6		8.5 L. or R. of offset line = S.P.L. of Alley	
T.P.	5.713	126.025	3.690	120.312	Hub [illegible]	
6+00			5.6	120.4	1.5 N or R. of 1.5 offset [illegible] = N.P.L. of Alley	Ground
			5.5		8.5 S. or [illegible] 1.5 " " = S.P.L. "	Ground
7+00			4.2	121.8	1.5 [illegible] or [illegible] = N.P.L. "	[illegible]
			4.1		8.5 L or [illegible] = S.P.L. "	[illegible]
7+01 2			4.04		1.5 R. or N. of [illegible] " = Edge [illegible]	
			4.03		11.5 R or N. of 1.5 " = N.P.L. of Alley & Con[illegible]	
7+52 3			4.41		11.8 R or N. of 1.5 " " = W.Cor. Con[illegible]	
[illegible]			4.51		10' R or N of ℄ of Alley E.N.D. Ch. [illegible]	
7+58 36			4.58		9.95 L " So " " " "	
7+64 7			4.72		10' R. or N. = E.C.R. N.E. Cor Alley [illegible]	Ground Sam
7+65 36			4.76		9.95 L or So = E.C.R. of S.E. Cor Alley "	Ground Sam

Profile No. ____ Notes Red. ____ Plotted ____ Job No. 1122 Division No. ____ F.B. 1122 PG. 65

X-Sec. No. ____ Date ____ Date ____ Survey of 5TH ST. 55

Notes Chkd. ____ Checked ____ Survey by GRANQUIST Notes G Date 6-21-45

Date ____ Date ____ Map No. ____ Landed [illegible] Date ____

FORM 307 5M 7-43

PLEASE RETURN TO
LOS ANGELES COUNTY SURVEYOR
700 HALL OF RECORDS

NOTE: ANY ADDITIONS OR CHANGES ON THIS SHEET MUST BE MADE OR CIRCLED IN RED INK, WITH DATE AND NAME OF PERSON MAKING CHANGE

Do not extend notes this side of this line

STATION	B. S.	H. I.	F. S.	ELEV.		
		126.025				
7+69.66			4.81		14.65 R or N = N.C.R. N.E.Cor. [illegible] TCb to Small Wood	
						B+C
7+70.46			4.90		14.89 L or So = S.C.R. S.E.Cor. " " " TCb	
						BCb
7+50			4.50	121.5	℄ [illegible] Brk	
7+70			5.48	120.5	℄ " ℄ E. Gutter [illegible]	
7+89.21			4.96	121.0	℄ Int with ℄ Small Wood [illegible]	
			5.23		105.52 L or So = ℄ Int of Small [illegible]	
			5.08		105.52 ℄ L or St 20' E of ℄ N.C.R. N.E.Cor. Small Wood Rd. TCb + 4th Pl.	
			5.63		105.52 " " " " BCb Gut	
			5.14		112.37 L or So = N.C.R. N.W.Cor. 4th Pl. + 20' W of ℄ Small [illegible] TC	
			5.80		112.37 " " " " " " Gutter	
			5.07		134.8 L or So + 49.55 E of ℄ Small Wood [illegible] TC	
			5.66		" " " " " " Gut	
			5.07		134.81 L or So + 49.55 W of ℄ Small [illegible] TCb	
			5.65		" " " " " " Gut	
			4.70		115.1 R or N = ℄ of Small [illegible]	
			4.52		114.27 R or N + 20' W of ℄ S.C.R. SW [illegible] TCb Small [illegible]	
			5.17		" " " " " " BCb	
			4.55		115.49 R or N + 20' E of ℄ of Small Wood Rd. [illegible] S.C.R. SW [illegible]	
			5.12		Gutter Small Wood Rd. + 4th St.	

F.B. 1152 Pg. 66

Job No. 1122 Division No. _____ Notes Red. _____ Plotted _____ Profile _____

Survey of 5TH ST. SS. Date _____ Date _____ No. _____

Survey by Grand Dust Notes G Notes Chkd. _____ Checked _____ X-Sec. _____

Indexed A. C. Johnson Date 6-21-45 Date _____ Date _____ No. _____

FORM 307 5M 7-43

PLEASE RETURN TO
LOS ANGELES COUNTY SURVEYOR
700 HALL OF RECORDS

NOTE: ANY ADDITIONS OR CHANGES ON THIS SHEET MUST BE MADE OR CIRCLED IN RED INK, WITH DATE AND NAME OF PERSON MAKING CHANGE

Do not extend notes this side of this line

STATION	B. S.	H. I.	F. S.	ELEV.		
		126.025				
[illegible]			4.46		14.3 [illegible]	TCb
			4.98			BtCb
			4.50		140 [illegible]	TCb
			5.09		"	BtCb
[illegible]			5.44	120.6	℄ Alley [illegible]	TCb
[illegible]			4.80		15.2 [illegible]	TCb
			5.40		"	BtCb
[illegible]			4.80		10.[illegible]	TCb
			5.04		"	BC
8+19.56			4.61		[illegible]	TCb
			4.7		"	BtCb
[illegible]			5.00		[illegible]	TCb
			5.46		"	BtCb
[illegible]			4.82		9.[illegible]	TCb
			5.21		"	BtCb
[illegible]			4.70		9.95 [illegible]	TCb
			4.93		"	BtCb
8+35			4.57	121.4	℄ Alley & Bit	
9+00			4.37	121.6	℄ " Bit	
			4.50		10 L	
			4.40		10 R	

Profile No. ____ Notes Red. ____ Plotted ____ Date ____
X-Sec. No. ____ Notes Chkd. ____ Checked ____ Date ____
Job No. 1122 Division No. ____ Survey of 5th St. S.S. Survey by Granquist Notes G Date 6-21-45
Map No. ____ Approved C. Johnson Date ____

F.B. 1152 PG. 67

FORM 307 5M 7-43

PLEASE RETURN TO
LOS ANGELES COUNTY SURVEYOR
700 HALL OF RECORDS

NOTE: ANY ADDITIONS OR CHANGES ON THIS SHEET MUST BE MADE OR CIRCLED IN RED INK, WITH DATE AND NAME OF PERSON MAKING CHANGE

Do not extend notes this side of this line

STATION	B. S.	H. I.	F. S.	ELEV.		
		126.025				
9+57			4.46		10 L or So = conc	Pad.
[illegible]	[illegible]	[illegible]	[illegible]	[illegible]		
10+00			[illegible]	121.3	[illegible]	
			[illegible]		10' L or S [illegible]	
			4.80		[illegible]	
[illegible]			[illegible]		[illegible]	
[illegible]			[illegible]	121.2	[illegible]	
			[illegible]		[illegible]	
			[illegible]		[illegible]	
			5.66		[illegible]	
[illegible]			[illegible]		[illegible]	
[illegible]			4.84	121.3	[illegible]	
			[illegible]		[illegible]	
					[illegible]	
[illegible]	[illegible]	[illegible]	[illegible]	121.33	[illegible]	
12+70			[illegible]	120.6	[illegible]	
12+79.5			[illegible]		10' L or S [illegible]	
			4.5		" "	
12+85			[illegible]		10.00 R. or N. E. END Ch. [illegible]	[illegible]
			4.6			

F.B. 1152 PG. 68 Job No. 1132 Division No. _____ Notes Red. _____ Plotted _____ Profile _____
Survey of 5TH ST. SS. Date _____ Date _____ No. _____
Survey by Grandquist Notes G Notes Chkd. _____ Checked _____ X-Sec. _____
Indexed A. C. Johnson Date 6-21-45 Date _____ Date _____ No. _____

FORM 307 5M 7-43

PLEASE RETURN TO
LOS ANGELES COUNTY SURVEYOR
700 HALL OF RECORDS

NOTE: ANY ADDITIONS OR CHANGES ON THIS SHEET MUST BE MADE OR CIRCLED IN RED INK. WITH DATE AND NAME OF PERSON MAKING CHANGE

Do not extend notes this side of this line

STATION	B. S.	H. I.	F. S.	ELEV.		
		125.017				
12+84.7			4.62		7.90 L or So = E.CK. [illegible]	[illegible] TCh
			4.84		" " "	" " BCh
12+89.5			4.71		15.6 L or So = SCK. [illegible]	" " TC
			5.40		" "	" " B.Ch.
12+87.5			[illegible]		10.00 [illegible] = E.CK. [illegible]	[illegible] TCh
			4.88		10.00 " " "	" " BofCh
12+93.3			4.72		14.5 [illegible]	" " TCh
			5.[illegible]		" " "	" " BofCh
13+11.80			4.30		0.7 [illegible] = [illegible]	[illegible] TCh
			5.00		" " "	" " BofCh
[illegible]			4.[illegible]		0.[illegible] [illegible]	[illegible] TCh
			[illegible]		" "	" " BCh
[illegible]			4.70		[illegible]	[illegible]
			4.50		130 L or So = NCK [illegible]	[illegible] TCh
			5.18		130 "	[illegible]
			5.21		130 [illegible]	[illegible]
			4.6		130	[illegible]
			4.82		134.8 L or So = F.CK. NE.Cor [illegible]	[illegible] TCh
			5.35		" "	" " BCh

Profile No. ____ Notes Red. ____ Plotted ____ Job No. 1122 Division No. ____ F.B. 1152 PG. 69

X-Sec. No. ____ Date ____ Date ____ Survey of 5TH ST. [illegible]

Notes Chkd. ____ Checked ____ Survey by [illegible] Notes ____ Date 5-21-45

Date ____ Date ____ Map No. ____ Index ____ Date ____

[illegible] Johnson

FORM 307 5M 7-43

PLEASE RETURN TO
LOS ANGELES COUNTY SURVEYOR
700 HALL OF RECORDS

NOTE: ANY ADDITIONS OR CHANGES ON THIS SHEET MUST BE MADE OR CIRCLED IN RED INK, WITH DATE AND NAME OF PERSON MAKING CHANGE

Do not extend notes this side of this line

STATION	B. S.	H. I.	F. S.	ELEV.		
13+29.70		125.017				
			4.88		110' Lo r So. + 40 E of ℄ R	Rives Ave + 4th Pl. [illegible] S.C.R. N.E. [illegible] TCb
			5.45		" "	B.Cb
			4.50		100' So r L. ℄ Pvt W	[illegible] Rives Ave.
			4.7		100' " " & 10' W. of ℄	Rives Ave. Edge Oil Pvt
			4.52		100' R or N. = ℄ Rives	[illegible] ℄ Pvt
			4.60		100' R [illegible] 12' W of ℄	[illegible] Ground
			4.01		111.75 = S.C.R. S.E. Cor. R or N. & 20 E. of ℄	Rives [illegible] 4th St. TCb
			[illegible]		" "	Gut
			4.39		140.7 = E.C.R. S.E. Cor. R or N. + 47 E. of ℄	Rives Ave & 4th St. TCb
			5.01		" " " "	[illegible]
B.M. #4			4.570	120.447	B.M. #4 Elev = 120.434	AS per F.B. 153 P 41
					Rives Ave & 4th St. S.L.Cr.	
					Bt Spk in S end, S.C.R.	

F.B. 1152 PG. 70 Job No. 1122 Division No. Notes Red. Plotted Profile
Survey of [illegible] Date Date No.
Survey by [illegible] Notes Notes Chkd. Checked X-Sec.
Indexed [illegible] Date 6-[illegible] Date Date No.

Notes Ck'd by Drew	Survey of 5TH ST. S.S.	F.B. 1152 Pg. 71
Map No.	W. O. 8351 Tape No. 039 Std 68 °F	H.E. Granquist
Office Work	Surveyed by H. Granquist	N.R. Smith, II
Checked Drew	Notes G Date 6-22-45	R.S. Brackney, H.C.
Date	Indexed A. C. Johnson	

J.N. 8351

℄ SURVEY FOR C.I. Jobs.

C.I. 1122.

5TH STREET S.S.

℄ & Ties.

PARAMOUNT BLVD. FROM 4TH ST. TO 5TH ST. fow.

0+00 AT 5TH ST. FROM PARAMOUNT BLVD Wstly to

RIVES AVE.

Pg 76

0+00 of ℄ 15 ft EASEMENT = W. of Paramount & 258.54' on 5th St.

0+00 of 7.5 EASEMENT = 165' So of 258.54 & 5TH St

Pg 77

6+07.17 = Alley West of 7.5 EASEMENT Pg 78 + F.B. 1143 p13

F.B 1152

Pg 71 TO 76

Note: Any Additions or Changes on This Sheet Must be Made Circled in Red Ink With Date and Name of Person Making Change.

Do not extend notes this side of this line.

RETURN TO LOS ANGELES COUNTY SURVEYOR 700 HALL OF RECORDS

FORM 247 5M 12-40



WS-33-A-1

RETURN TO
LOS ANGELES COUNTY SURVEYOR
700 HALL OF RECORDS

Do not extend notes this side of this line.

Note: Any Additions or Changes on This Sheet Must be Made or Circled in Red Ink With Date and Name of Person Making Change.

Notes Ck'd by Drew	Survey of 5TH ST. SS
Map No.	W. O. 8351 Tape No. 039 Std 68 °F
Office Work	Surveyed by F. GRANQUIST
Checked DREW	Notes G Date 6-22-45
Date	Indexed A. C. Johnson

F.B. 152 Pg. 73

WS.32-D-1
WS.33-A-1

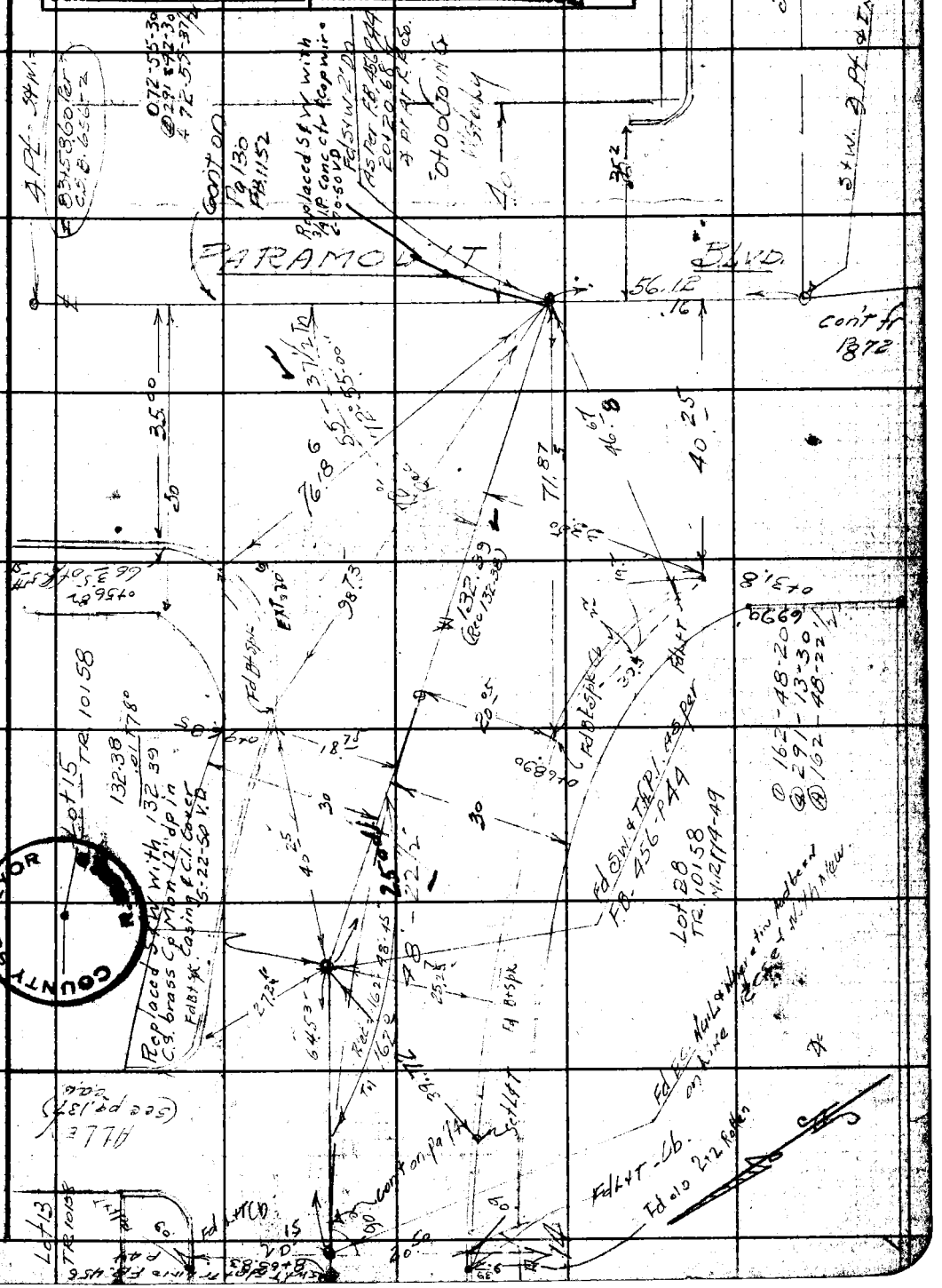

Note: Any Additions or Changes on This Sheet Must be Made Circled in Red Ink With Date and Name of Person Making Change.

Do not extend notes this side of this line.

RETURN TO
LOS ANGELES COUNTY SURVEYOR
700 HALL OF RECORDS

COUNTY SURVEYOR

FORM 247 5M 12-50

F.B. 1152 PG. 74

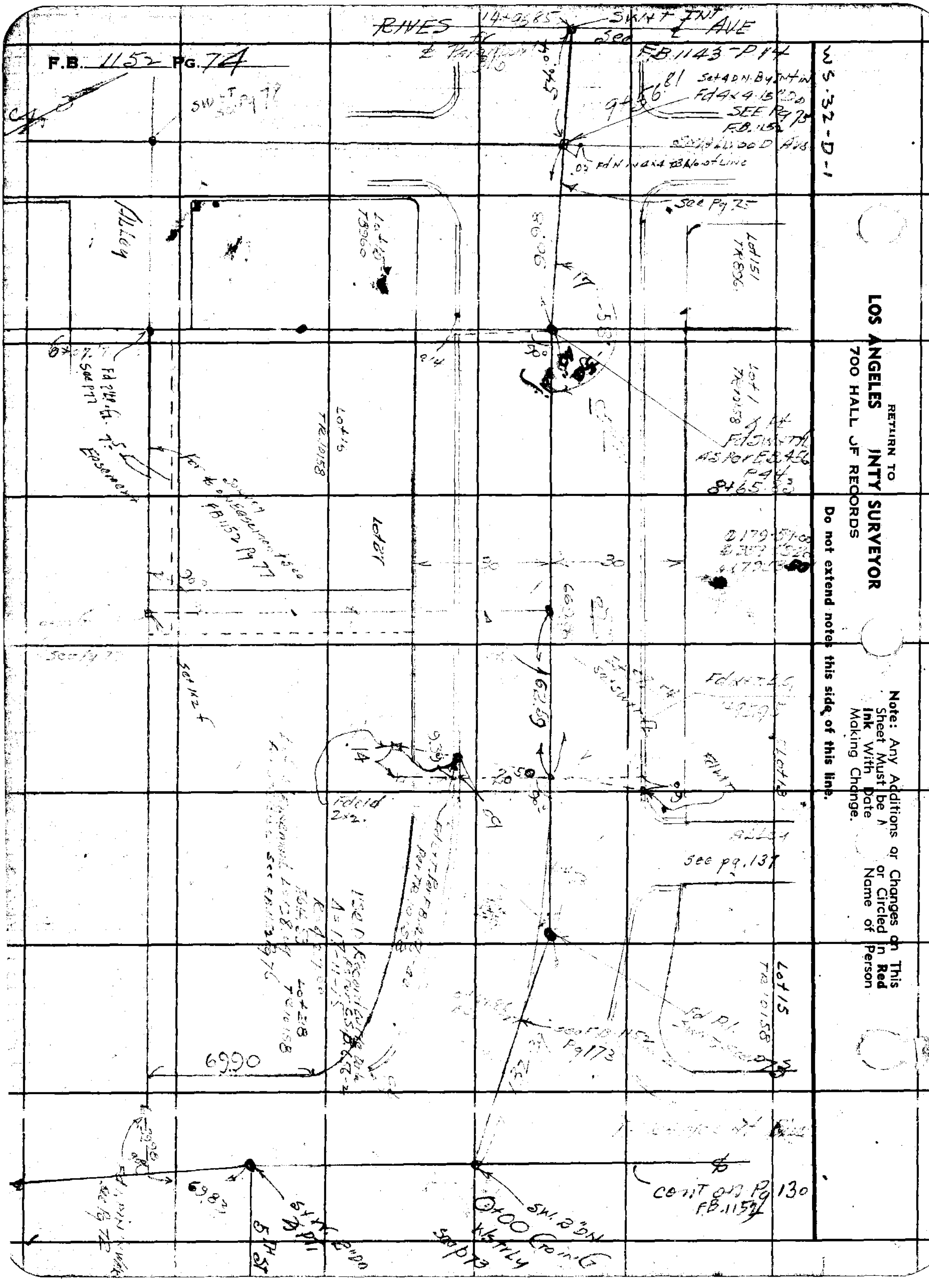

RIVES
AVE
FB.1143-P14
SEE Pg 73
Alley
Lot 10
Lot 151
Lot 1
Lot 16
Lot 27
Lot 18
Lot 15
ALLEY
See pg.137
Pq173
69.90
69.83
0+00
cont on Pg 130
FB.1152
WS-32-D-1
RETURN TO
LOS ANGELES COUNTY SURVEYOR
700 HALL OF RECORDS
Do not extend notes this side of this line.
Note: Any Additions or Changes on This Sheet Must be in Red Ink With Date or Circled in Red Name of Person Making Change.

Notes Ck'd by Drew	Survey of 5TH ST. S.S.	F.B. 1152	Pg. 75
Map No.	W. O. 8351 Tape No. 039 Std 68 °F		
Office Work	Surveyed by [illegible]		
Checked DREW	Notes G Date 6-25-45		
Date	Indexed A. C. Johnson		

WS.32-D-1

14+96.85 fr ℄ PARAMOUNT
SW & T See F.B. 1143 P14
4+85.73 fr. 4 pt So.



COUNTY SURVEYOR R.E. 329

Note: Any Additions or Changes on This Sheet Must be Made Circled in Red Ink With Date and Name of Person Making Change.

Do not extend notes this side of this line.

RETURN TO
LOS ANGELES COUNTY SURVEYOR
700 HALL OF RECORDS

FORM 247 5M 12-40

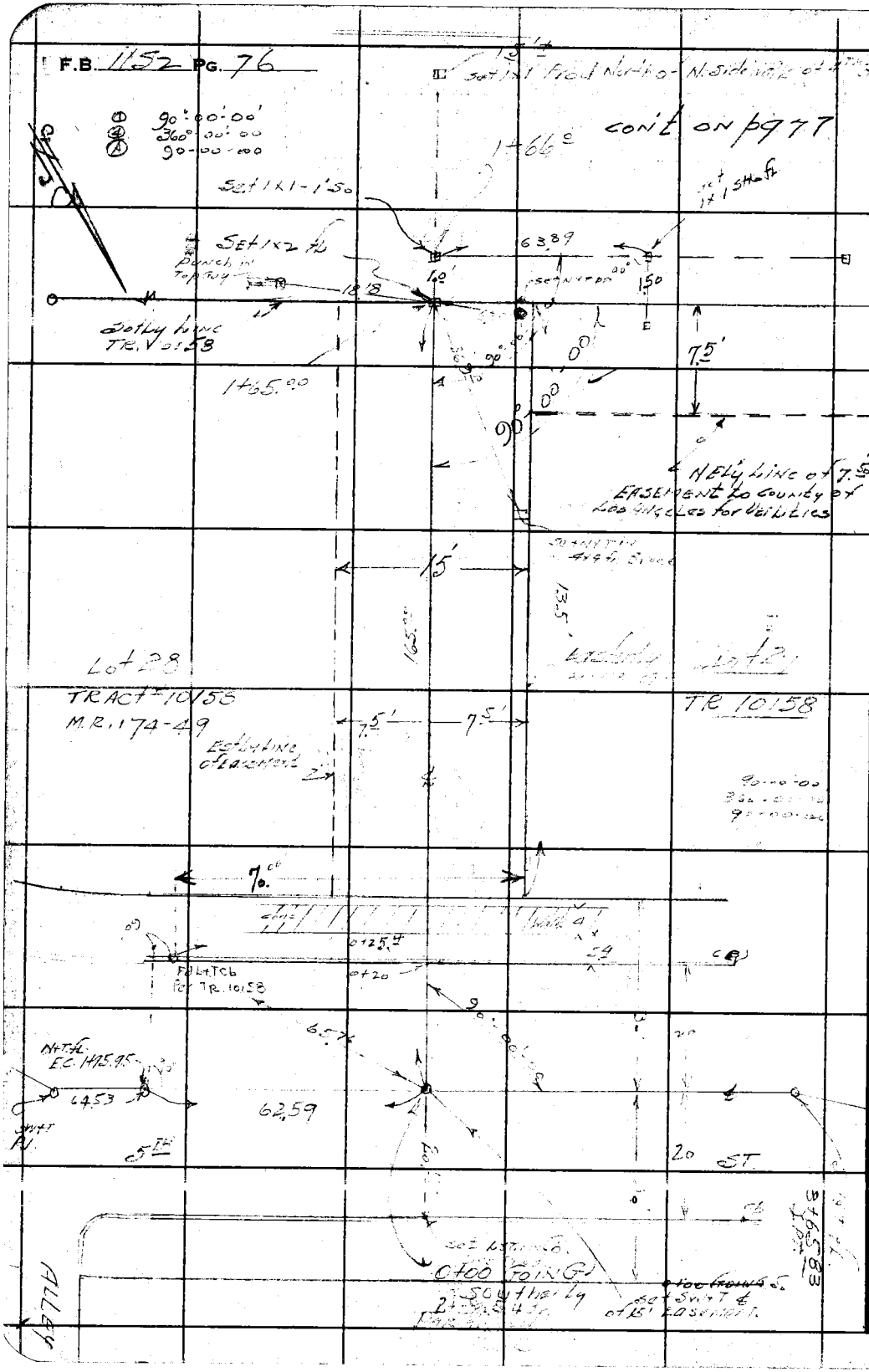

WS.32-D-1

RETURN TO
LOS ANGELES COUNTY SURVEYOR
700 HALL OF RECORDS

Do not extend notes this side of this line.

Note: Any Additions or Changes on This Sheet Must be Made or Circled in Red Ink With Date and Name of Person Making Change.

Notes Ck'd by DREW	Survey of 5TH ST. SS
Map No.	W. O. 8351 Tape No. 019 Std 68 °F
Office Work	Surveyed by H. GREENQUIST
Checked DREW	Notes G Date 6-27-45
Date	Indexed C. [illegible]

F.B. 1152 PG. 77

① 90-21-20
② 361-24-30
③ 90-21-07½

W5.32-D-1

Set Nail & Cont 1978 — 42+41.5 Dn. Int. — 42 Nail Set 1.0 Ft. — Nail Set 0.25 Ft. — 4+74

Int. Smallwood Ave — 6+97.29 Fd Bent — 14.99 — 90°21' — 32'

3½ Sq Stk Set at 21st. Sec Pg 143 P 185 — 9+34.51

Set 1½ Ft Dn Int. Sec Pg 75 — 6+97.23 Tr E

Lot 131 Tr 8960

Lot 150 Tr 8960 M.B. 169-4

15.02 — 90°00' — 6+07.17 Set 1x2 1" Dn.

6+07.17 Fr Post Fd 2" I.P. 2" up In Conc; 3 No. 6 Fr. Cor.

S.W. Cor. of Pt.

Most N.W. Corner Lot 1 Tr. 7072 M.B. 77-25

15.00' N. of So. Easement Line

5+72.50 — 13.5 — 6.88 — Set 1x2 Stk Ft.

Set 1x2 Stk Ft. — Set Nail Top 1 Ft Post — 46.0 — 68 — 5+03. — 13.5 — 28.87 — Set 1x2 Ft.

Set 1x2 on 1.50 N. of So. Lease Line — 40.89 — Set Nail Top 1 Ft Post Cor. Fair

Fd 2½" I.P. 2" Dn. N. Tack — 4+07.78 N.W. Cor. Lot 5 Tr. 7072 — 1.35

Good Line — N.T.T. Top 1 Ft Post Good Line — 1.50' N. of So. Easement Line

2+26.19 — 38.87 — Set 1x1 Ft. — 1.50 — 1.00 — Set 1x2 Ft. — 30.14 — 0.30 — Set 1x2 Ft.

Fd 1½ 2x2 No Tack N.W. Cor. Lot 9 Tr. 7072 M.B. 77-25

Nely line of 7.50' easement line to co of L.A. for Utilities P.S. Parcel 10158. M.B. 174-49

0.50' N. of S. Lease Line

0+63.89 — Set 1x1 Ft. — 1.50 — Set 1x2 Ft. — 7.50 — 16.30 — 6.89

Set 1½ Stk Ft. No. of Angle of 4th St.

1.00' Sonic — 1.0 — 15.0 — 1.0 of 15' Easement — 7.50

0+00 Going West Ly — P76 — E.C.

Lot 12 Tr 707 — Lot 8 Tr 707

S.W. Cor. 76

E. 5TH ST. — EAGLEMONT BLVD.

Note: Any Additions or Changes on This Sheet Must be Made Circled in Red Ink With Date and Name of Person Making Change.

Do not extend notes this side of this line.

RETURN TO LOS ANGELES CO 'Y SURVEYOR 700 HALL OF RECORDS

FORM 247 SM 12-10



WS 32-D-1

RETURN TO
LOS ANGELES INTY SURVEYOR
700 HALL OF RECORDS

Do not extend notes this side of this line.

Note: Any Additions or Changes on This Sheet Must be Made or Circled in Red Ink With Date Making Change. Name of Person

Notes Ck'd by	Survey of 5TH ST SS	F.B. 1152 Pg. 81
Map No.	W. O. 1132 Tape No. 019 Std 68 °F	
Office Work	Surveyed by GRAN QUIST	
Checked	Notes G Date 6-20-45	
Date	Indexed A. C. Johnson 4-26-45	

C.I. #1[illegible]

5TH STREET S.S.

TOPO [illegible]

[illegible]

15' EASEMENT BETWEEN

LOTS #27 + 28 TRACT #10158

M.R. 174-49.

W. of PARAMOUNT BLVD &

So of 5TH ST.

0+00 AT ℄ INT. 5TH STREET.

So TO

1+65.90 = So LINE of 7.50 EASEMENT.

F.B. 1152

Pg 81 + 82

Note: Any Additions or Changes on This Sheet Must be Made or Circled in Red Ink With Date and Name of Person Making Change.

Do not extend notes this side of this line.

RETURN TO

LOS ANGELES COUNTY SURVEYOR

700 HALL OF RECORDS

FORM 247 5M 12-40

F.B. 1152 PG. 82

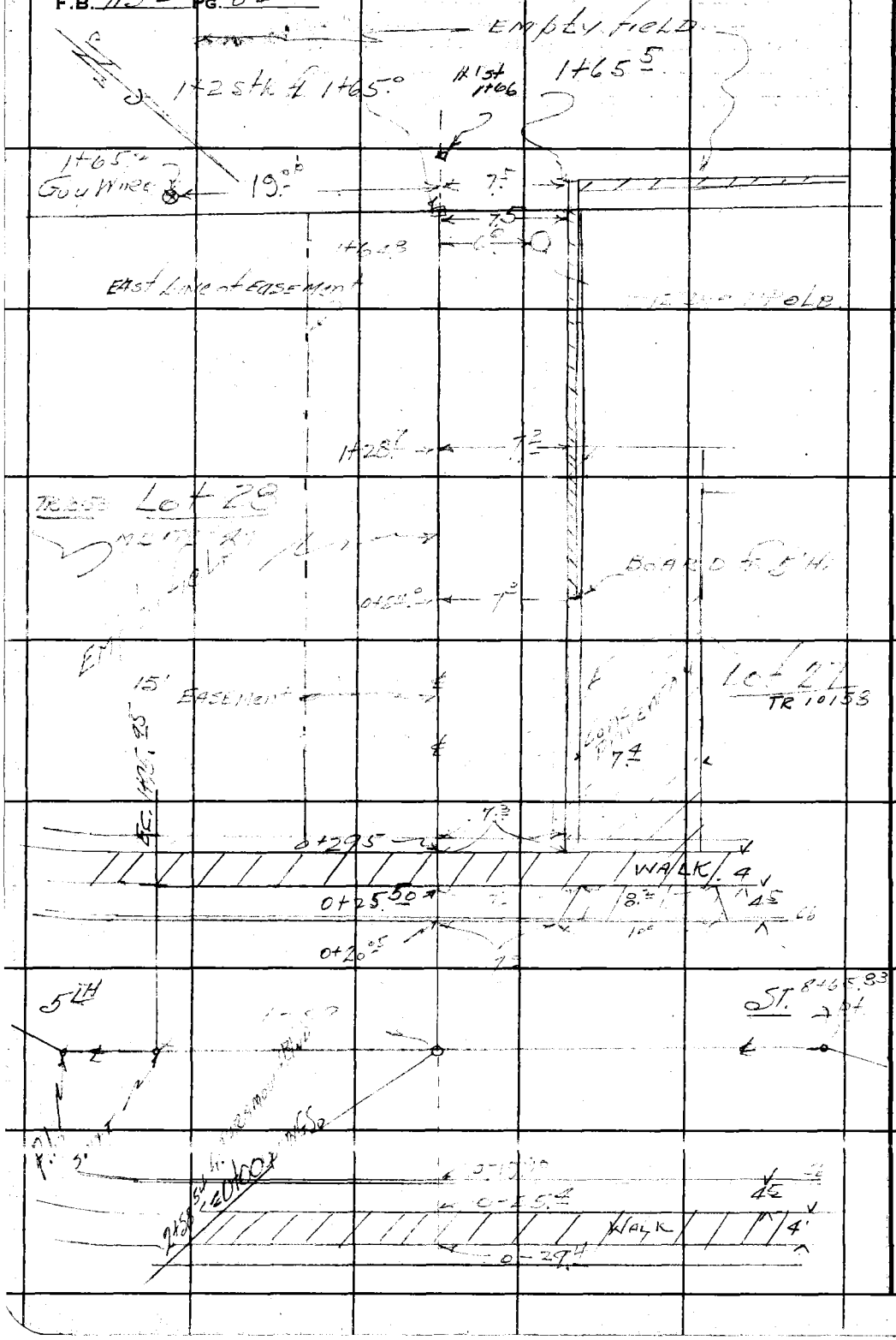

RETURN TO
LOS ANGELES COUNTY SURVEYOR
700 HALL OF RECORDS

Do not extend notes this side of this line.

Note: Any Additions or Changes on This Sheet Must be Made or Circled in Red Ink With Date and Name of Person Making Change.

Profile No.	Notes Red.	Plotted	Job No. 1122	Division No.	F.B. 1152 PG. 101 83
	Date	Date	Survey of 5th St.		
X-Sec. No.	Notes Chkd. ECW	Checked	Survey by H. Grasquist	Notes G.	Date 7-2-45
	Date 7-6-45	Date	Map No.	Traced T. Johnson	Date

C.I. 1122.

5TH STREET S.S

CROSS SECTIONS.

ON

15 FT. EASEMENT.

0+00 AT 258.54 W of PARAMOUNT BLVD ON 5TH ST. (To W)

Southerly to

1+65.0 INT of South LINE of 7.5 EASEMENT. No. of 4TH ST.

FB 1152

P 101 to 104

STATION	B. S.	H. I.	F. S.	ELEV.

NOTE: ANY ADDITIONS OR CHANGES ON THIS SHEET MUST BE MADE OR CIRCLED IN RED INK, WITH DATE AND NAME OF PERSON MAKING CHANGE

Do not extend notes this side of this line

PLEASE RETURN TO
LOS ANGELES COUNTY SURVEYOR
700 HALL OF RECORDS

FORM 307 5M 7-43

F.B. 1152 Pg. 84 Job No. 1122 Division No. _____ Notes Red. _____ Plotted _____ Profile

Survey of [illegible] Date _____ Date _____ No. _____

Survey by [illegible] Notes [illegible] Notes Chkd. _____ Checked _____ X-Sec.

Indexed [illegible] Date 7-3-45 Date _____ Date _____ No. _____

FORM 307 5M 7-43

PLEASE RETURN TO
LOS ANGELES COUNTY SURVEYOR
700 HALL OF RECORDS

NOTE: ANY ADDITIONS OR CHANGES ON THIS SHEET MUST BE MADE OR CIRCLED IN RED INK, WITH DATE AND NAME OF PERSON MAKING CHANGE

Do not extend notes this side of this line

STATION	B. S.	H. I.	F. S.	ELEV.	
				[illegible]	
				119 16.	
				119 70.	
				119 97.	
				119 97.	
				119 99.	
				120 04.	
				119 42.	
				120 33.	
				120 37.	
				119 74.	
				120 37.	
				119 75.	
				119 57.	
				119 54.	
				119 52.	
				119 27.	
				119 29.	
				119 30.	

Profile	Notes Red.	Plotted	Job No.	Division No.	F.B. PG. 102 85
No.	Date	Date	Survey of		
X-Sec.	Notes Chkd.	Checked	Survey by	Notes	Date
No.	Date	Date	Map No.	Indexed C. Johnson	Date

NOTE: ANY ADDITIONS OR CHANGES ON THIS SHEET MUST BE MADE OR CIRCLED IN RED INK. WITH DATE AND NAME OF PERSON MAKING CHANGE

PLEASE RETURN TO
LOS ANGELES COUNTY SURVEYOR
700 HALL OF RECORDS

Do not extend notes this side of this line

FORM 307 5M 7-43

STATION	B. S.	H. I.	F. S.	ELEV.
				11967
				11907
				11990
				11989
				54
				11981
			5	11914
				11964
				11954
				11964
				11934
				11927
				11974
				11930

F.B. Pg. 86 Job No. Division No. Notes Red. Plotted Profile

Survey of Date Date No.

Survey by Notes Notes Chkd. Checked X-Sec.

Indexed Date Date Date No.

STATION	B. S.	H. I.	F. S.	ELEV.

FORM 307 5M 7-43

PLEASE RETURN TO
LOS ANGELES COUNTY SURVEYOR
700 HALL OF RECORDS

Do not extend notes this side of this line

NOTE: ANY ADDITIONS OR CHANGES ON THIS SHEET MUST BE MADE OR CIRCLED IN RED INK. WITH DATE AND NAME OF PERSON MAKING CHANGE

87 ~~83~~

Notes Ck'd by	Survey of 5TH ST SS
Map No.	W. O. 1122 Tape No. 019 St'd °F
Office Work	Surveyed by H GRANDOUS
Checked	Notes Date 6-29-48
Date	Indexed A. C. Johnson

F.B. 1152 PG. 83

H. GRANDOUS
K. R. Smith
R. S. BRACKNEY HC

C.I. 1122

5TH STREET S.S.

TOPOGRAPHY.

ON

7.50 FT EASEMENT. BET 4TH STH 5TH ST.

0+00 = ℄ INT of 15' EASEMENT.

FB 1152
PG 83 TO 94

Note: Any Additions or Changes on This Sheet Must be Made or Circled in Red Ink With Date and Name of Person Making Change.

Do not extend notes this side of this line.

RETURN TO
LOS ANGELES COUNTY SURVEYOR
700 HALL OF RECORDS

FORM 247 5M 12-40

F.B. 152 Pg. ~~84~~ 88

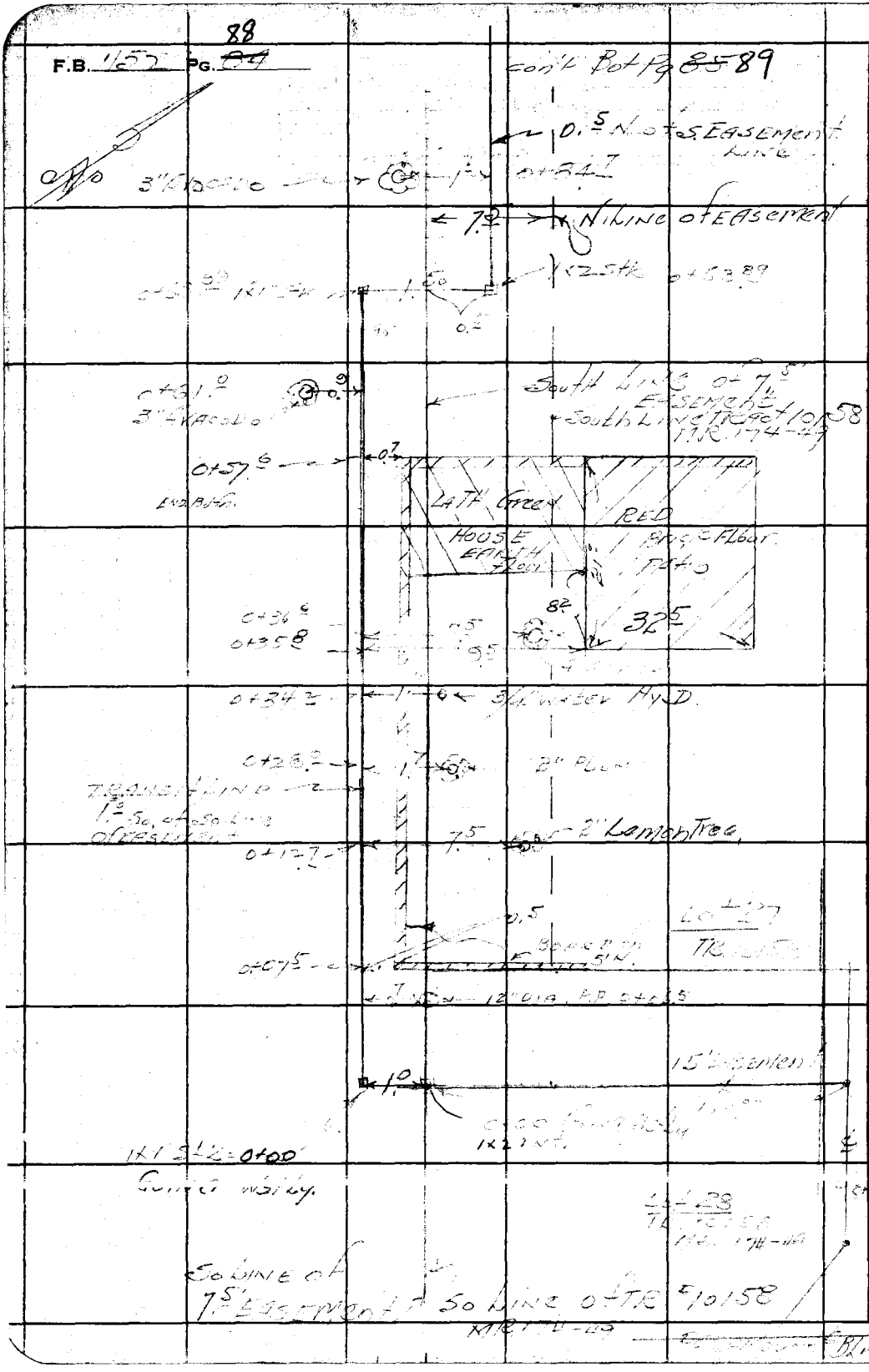

RETURN TO
LOS ANGELES COUNTY SURVEYOR
700 HALL OF RECORDS

Do not extend notes this side of this line.

Note: Any Additions or Changes on This Sheet Must be Made or Circled in **Red Ink** With Date and Name of Person Making Change.

Notes Ck'd by	Survey of FIFTH ST SS
Map No.	W. O. 1122 Tape No. 210 St'd 68°F
Office Work	Surveyed by GR. ANQUIST
Checked	Notes G Date 6-29-45
Date	Indexed C. Johnson

F.B. 1.52 Pg. ~~88~~ 89

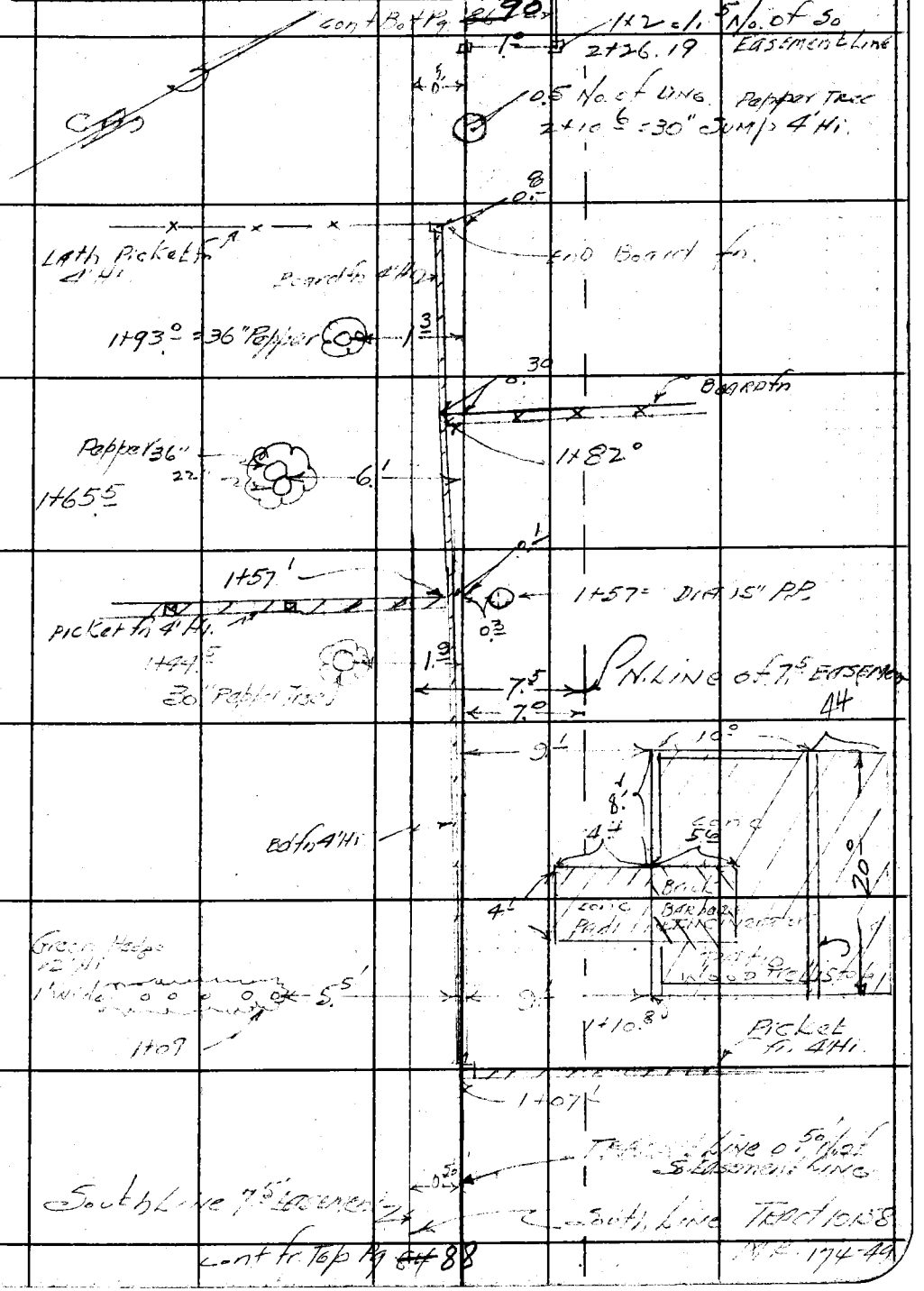

Note: Any Additions or Changes on This Sheet Must be Made or Circled in Red Ink With Date and Name of Person Making Change.

Do not extend notes this side of this line.

RETURN TO
LOS ANGELES COUNTY SURVEYOR
700 HALL OF RECORDS

FORM 247 5M 12-40

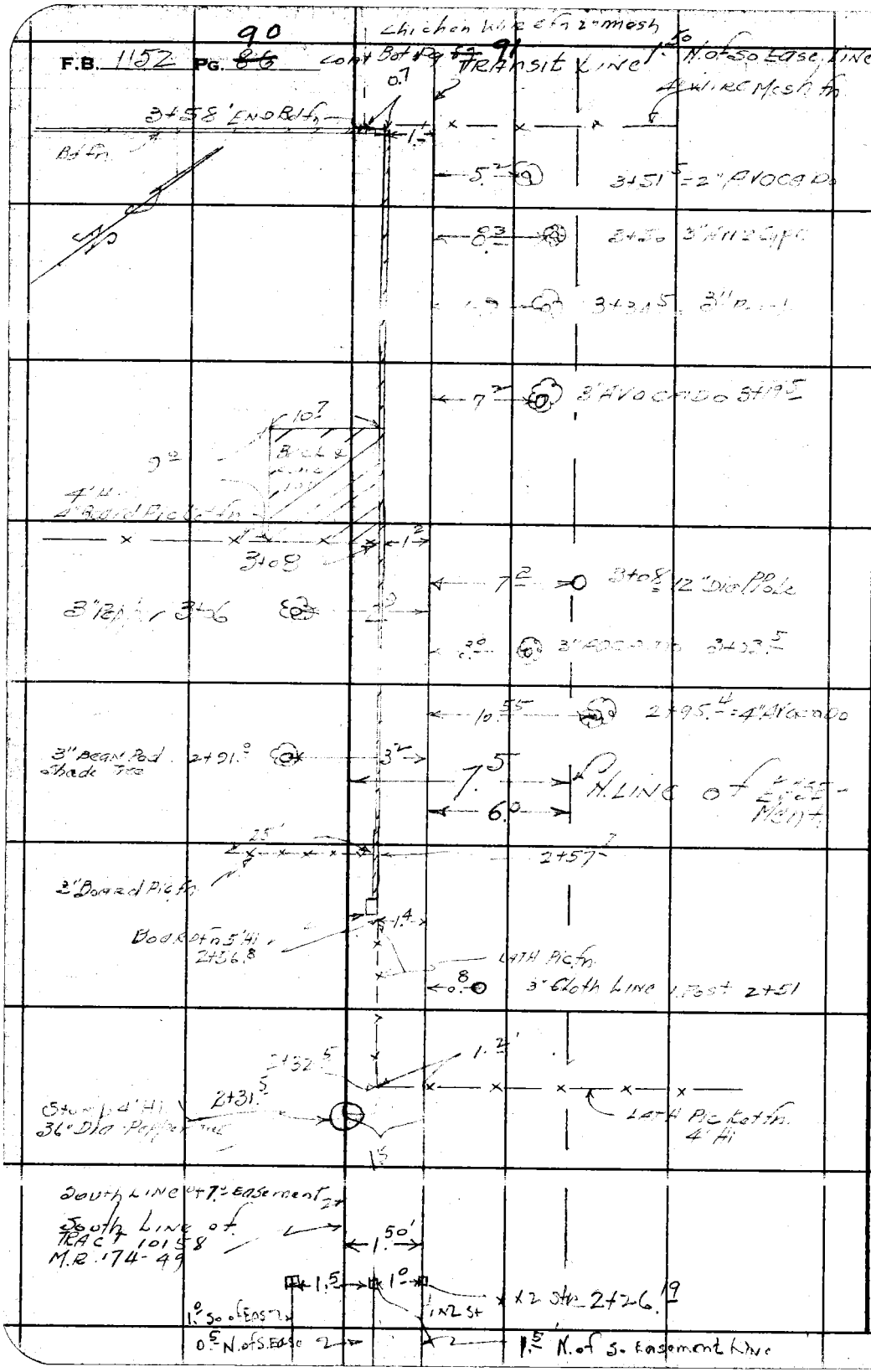

RETURN TO
LOS ANGELES COUNTY SURVEYOR
700 HALL OF RECORDS

Do not extend notes this side of this line.

Note: Any Additions or Changes on This Sheet Must be Made or Circled in **Red Ink** With Date and Name of Person Making Change.

Notes Ck'd by	Survey of 5TH ST SS
Map No.	W. O. 1122 Tape No. 019 Std 68 °F
Office Work	Surveyed by H. GRANQUIST
Checked	Notes G Date 6-29-45
Date	Indexed C. Johnson

F.B. 1152 Pg. ~~87~~ 91



Note: Any Additions or Changes on This Sheet Must be Made or Circled in Red Ink With Date and Name of Person Making Change.

Do not extend notes this side of this line.

RETURN TO
LOS ANGELES COUNTY SURVEYOR
700 HALL OF RECORDS

FORM 247 5M 12-40



RETURN TO
LOS ANGELES COUNTY SURVEYOR
700 HALL OF RECORDS

Do not extend notes this side of this line.

Note: Any Additions or Changes on This Sheet Must be Made or Circled in **Red Ink** With Date and Name of Person Making Change.

Notes Ck'd by	Survey of
Map No.	W. O. 1122 Tape No. Std. °F
Office Work	Surveyed by
Checked	Notes Date
Date	Indexed

F.B. 1150 Pg. 89/93

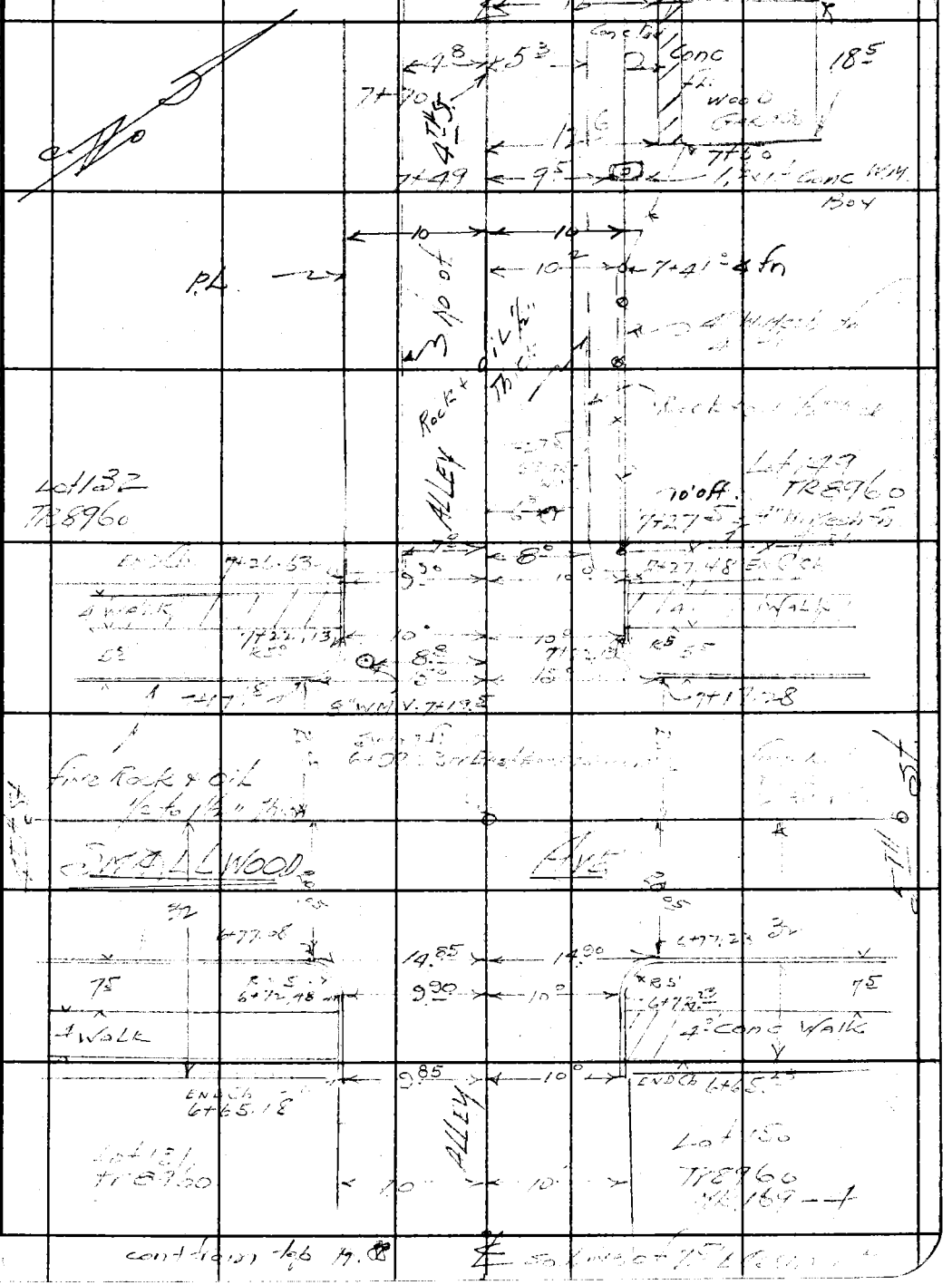

Note: Any Additions or Changes on This Sheet Must be Made or Circled in Red Ink With Date and Name of Person Making Change.

Do not extend notes this side of this line.

RETURN TO
LOS ANGELES COUNTY SURVEYOR
700 HALL OF RECORDS

FORM 247 5M 12-80

F.B. 1152 PG. ~~90~~ 94

cont pot Pg 95

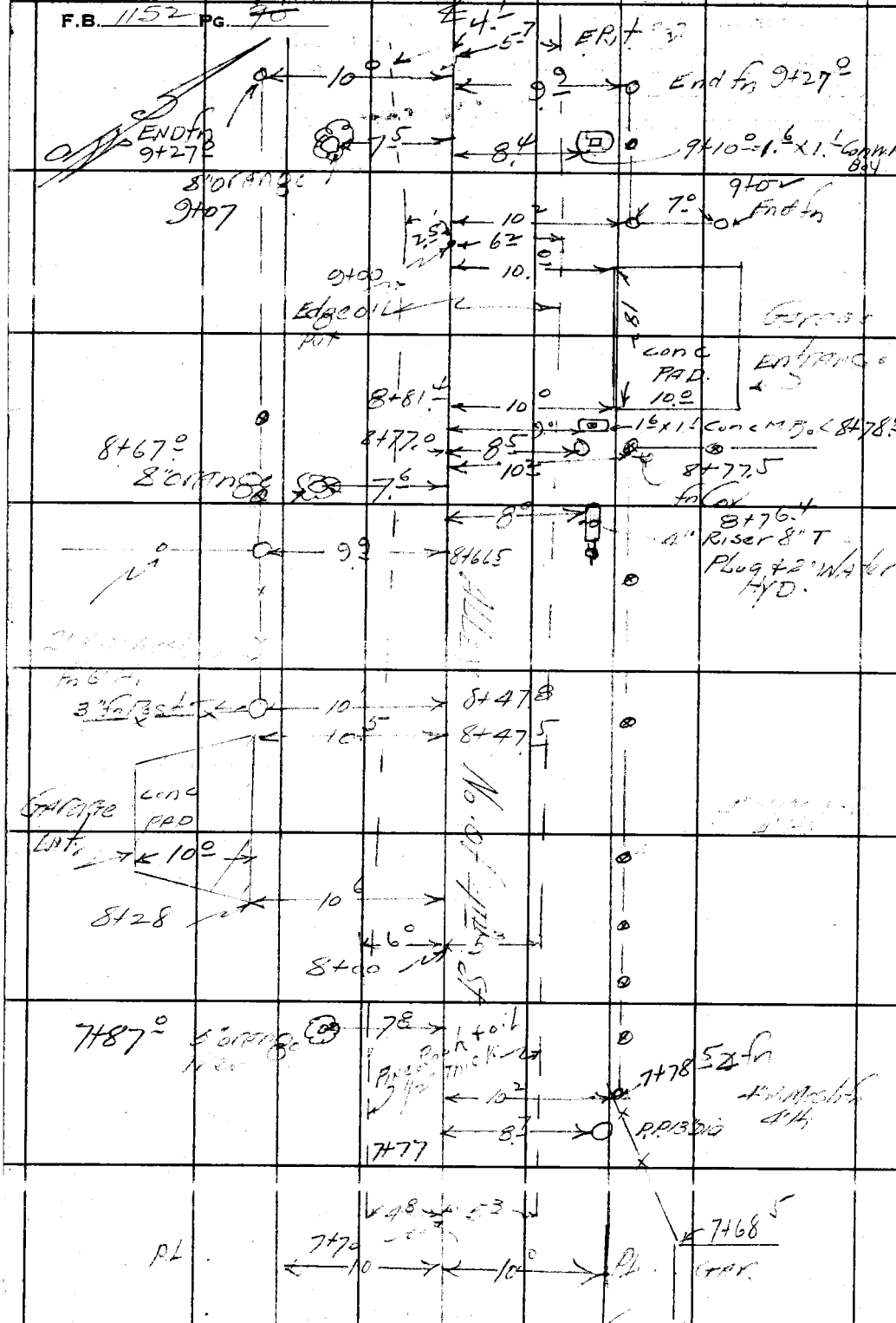

cont from top Pg ~~89~~ 93

RETURN TO
LOS ANGELES COUNTY SURVEYOR
700 HALL OF RECORDS

Do not extend notes this side of this line.

Note: Any Additions or Changes on This Sheet Must be Made or Circled in **Red Ink** With Date and Name of Person Making Change.

Notes Ck'd by	Survey of 5TH ST. SS
Map No.	W. O. 1122 Tape No. 019 Std 68°F
Office Work	Surveyed by H. GRANQUIST
Checked	Notes G Date 7-2-45
Date	Indexed A. C. Johnson

F.B. 1152 Pg. ~~94~~ 95

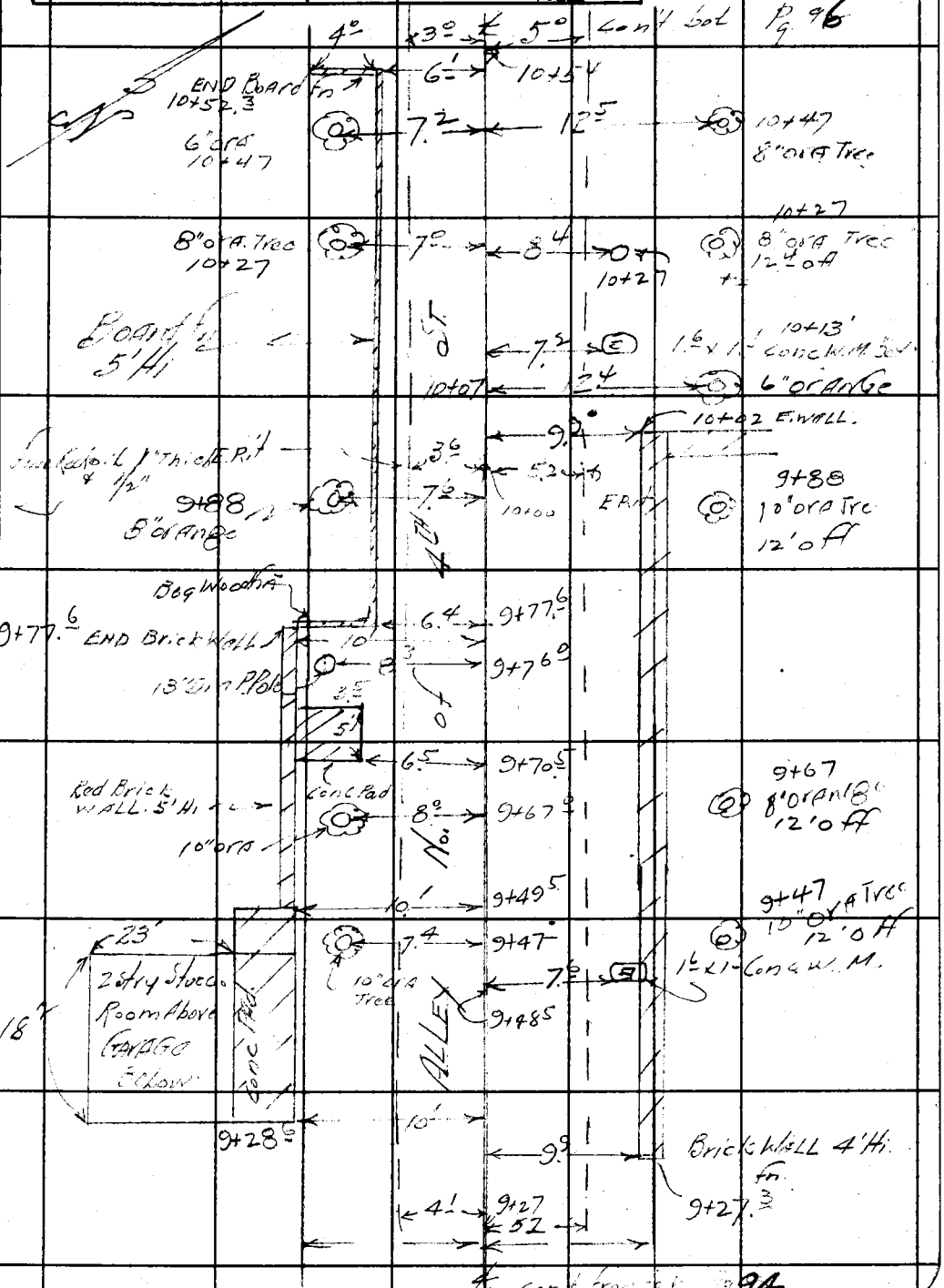

Note: Any Additions or Changes on This Sheet Must be Made or Circled in Red Ink With Date and Name of Person Making Change.

Do not extend notes this side of this line.

RETURN TO
LOS ANGELES COUNTY SURVEYOR
700 HALL OF RECORDS

FORM 247 5M 12-10

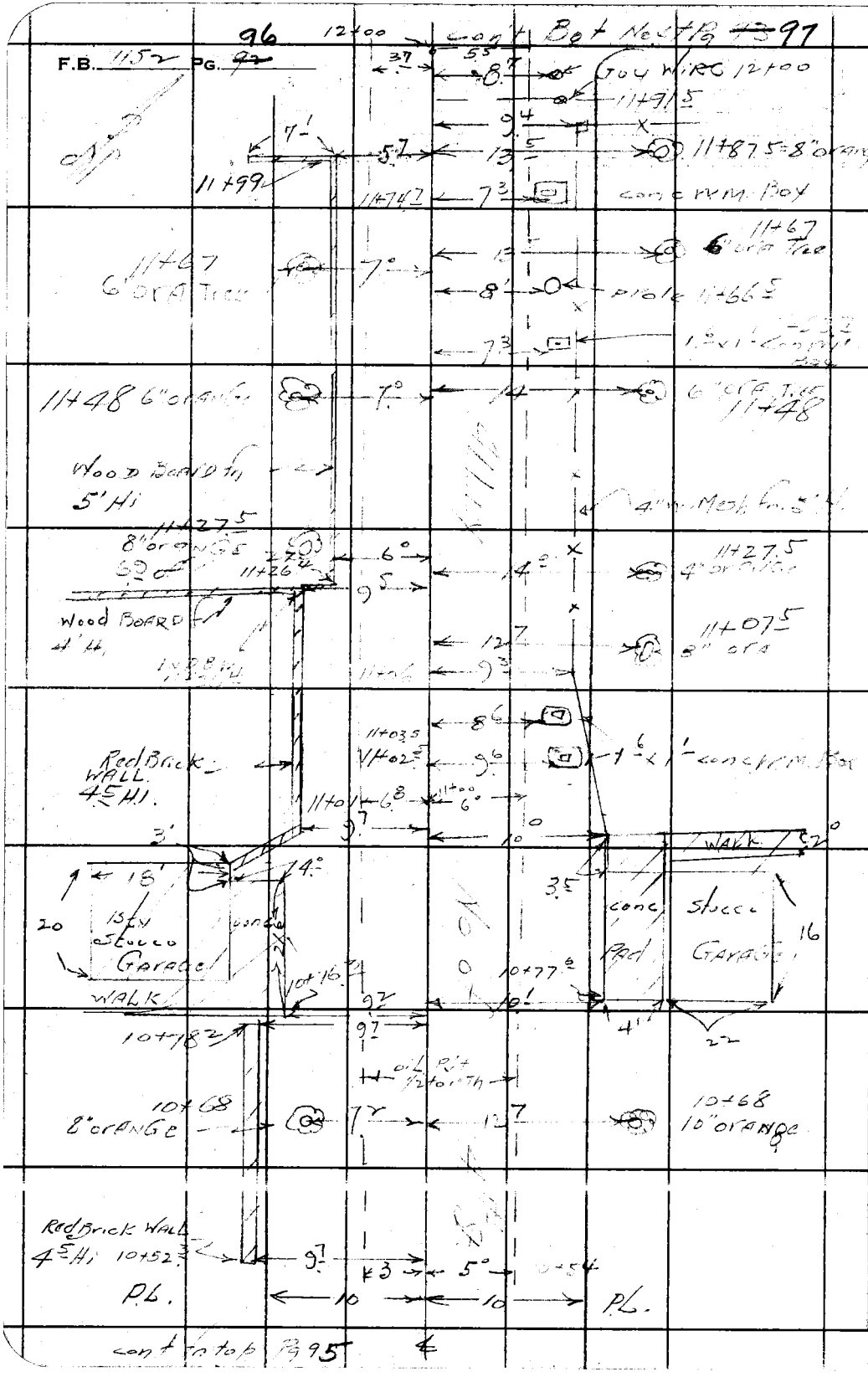

RETURN TO
LOS ANGELES COUNTY SURVEYOR
700 HALL OF RECORDS

Do not extend notes this side of this line.

Note: Any Additions or Changes on This Sheet Must be Made or Circled in Red Ink With Date and Name of Person Making Change.

Notes Ck'd by	Survey of 5TH ST SS	F.B. 1152 Pg. 97
Map No.	W. O. 1122 Tape No. 019 Std 68 °F	
Office Work	Surveyed by H GRANQUIST	
Checked	Notes G Date 7-2-48	
Date	Indexed A. C. Johnson	

Note: Any Additions or Changes on This Sheet Must be Made or Circled in Red Ink With Date and Name of Person Making Change.

Do not extend notes this side of this line.

RETURN TO
LOS ANGELES COUNTY SURVEYOR
700 HALL OF RECORDS



FORM 247 5M 12-40

F.B. 1152 PG. 98

RETURN TO
LOS ANGELES COUNTY SURVEYOR
700 HALL OF RECORDS

Do not extend notes this side of this line.

Note: Any Additions or Changes on This Sheet Must be Made or Circled in **Red Ink** With Date and Name of Person Making Change.

Profile No.	Notes Red.	Plotted	Job No.	Division No.	F.B. 115 Pg. 99
	Date	Date	Survey of 5TH ST. S.S.		
X-Sec. No.	Notes Chkd ECW	Checked	Survey by	Notes	Date
	Date 7-9-45	Date	Map No.	Made by E. G. Johnson	Date

C.I. 1122.

5TH STREET S.S.

CROSS SECTIONS.

ON

7.5 ft EASEMENT. No of 4TH ST

0+00 AT INT ℄ of 15 ft EASEMENT & 5TH ST

WESTERLY TO 6+07.74

ON ℄ ALLEY TO

12+37.26 INT WITH RIVES AVE.

STATION	B.S.	H.I.	F.S.	ELEV.

F.B. 115 Pg 105 &
Pg 112

NOTE: ANY ADDITIONS OR CHANGES ON THIS SHEET MUST BE MADE OR CIRCLED IN RED INK, WITH DATE AND NAME OF PERSON MAKING CHANGE

Do not extend notes this side of this line

PLEASE RETURN TO
LOS ANGELES COUNTY SURVEYOR
700 HALL OF RECORDS

FORM 307 5M 7-43

FORM 307 5M 7-43

PLEASE RETURN TO
LOS ANGELES COUNTY SURVEYOR
700 HALL OF RECORDS

NOTE: ANY ADDITIONS OR CHANGES ON THIS SHEET MUST BE MADE OR CIRCLED IN RED INK, WITH DATE AND NAME OF PERSON MAKING CHANGE

Do not extend notes this side of this line

STATION	B. S.	H. I.	F. S.	ELEV.		
BM #45	[illegible]	124.514		119.[illegible]	BM #45 [illegible] 1926 [illegible] 126 [illegible]	
					[illegible]	
					[illegible]	
3+00			5.20	119.31	[illegible]	[illegible]
[illegible]	[illegible]	124.853	[illegible]	[illegible]	[illegible]	[illegible]
[illegible]			5.2	119.[illegible]	[illegible]	[illegible]
			[illegible]	119.7	[illegible]	[illegible]
[illegible]			[illegible]	119.[illegible]	[illegible]	[illegible]
			[illegible]	119.[illegible]	No	[illegible]
[illegible]			[illegible]	119.[illegible]	[illegible]	[illegible]
			[illegible]	119.[illegible]	No	[illegible]
2+00			4.30	120.6	[illegible]	[illegible]
			[illegible]	120.3	[illegible]	[illegible]
T. P.	[illegible]	125.501	[illegible]	[illegible]	[illegible]	[illegible]
2+50			[illegible]	120.50	[illegible]	[illegible]
			[illegible]	120.83	[illegible]	[illegible]
[illegible]			[illegible]	120.[illegible]	[illegible]	[illegible]
			4.88	120.62	[illegible]	[illegible]
3+00			4.70	120.80	[illegible]	[illegible]
			4.7[illegible]	120.80	[illegible]	[illegible]
[illegible]	[illegible]	[illegible]	[illegible]	120.[illegible]	[illegible]	[illegible]

F.B. 162 PG. 100
Job No. 1122 Division No. ____ Notes Red. ____ Plotted ____ Profile ____
Survey of 5th St. SS Date ____ Date ____ No. ____
Survey by [illegible] Notes ____ Notes Chkd. ____ Checked ____ X-Sec. ____
Indexed A. C. Johnson Date [illegible] Date ____ Date ____ No. ____

FORM 307 5M 7-43

PLEASE RETURN TO
LOS ANGELES COUNTY SURVEYOR
700 HALL OF RECORDS

NOTE: ANY ADDITIONS OR CHANGES ON THIS SHEET MUST BE MADE OR CIRCLED IN RED INK, WITH DATE AND NAME OF PERSON MAKING CHANGE

Do not extend notes this side of this line

STATION	B. S.	H. I.	F. S.	ELEV.		
			[illegible]	120.87	[illegible]	[illegible]
			[illegible]	121.0		
			[illegible]	121.0		
			[illegible]	121.0		
[illegible]			4.0	121.6		
			4.5	121.7		
[illegible]			4.50	121.67		
			4.50	121.67		
TP1	[illegible]	26.50	[illegible]	[illegible]		
5+50			[illegible]	121.96	S. [illegible]	
			[illegible]	122.0		
			[illegible]	122.2		
			[illegible]	122.3		
5+70			[illegible]	122.7	[illegible]	
[illegible]	4.50	27.61	[illegible]	122.61	[illegible]	
6+17.5			4.19	122.52	[illegible]	
6+50			[illegible]	122.18	[illegible]	
			[illegible]	122.32	[illegible]	
			[illegible]	122.27	[illegible]	

Profile No. ____ Notes Red. ____ Plotted ____ Job No. [illegible] Division No. ____ F.B. [illegible] PG. [illegible]
X-Sec. No. ____ Date ____ Date ____ Survey of ____ Notes ____
Notes Chkd. ____ Checked ____ Survey by ____ Date ____
Date ____ Date ____ Map No. ____ Date ____

FORM 307 5M 7-43

PLEASE RETURN TO
LOS ANGELES COUNTY SURVEYOR
700 HALL OF RECORDS

NOTE: ANY ADDITIONS OR CHANGES ON THIS SHEET MUST BE MADE OR CIRCLED IN RED INK, WITH DATE AND NAME OF PERSON MAKING CHANGE

Do not extend notes this side of this line

STATION	B. S.	H. I.	F. S.	ELEV.		
		127.161				
[illegible]			[illegible]	122.01	10' [illegible]	[illegible]
			[illegible]	121.01	[illegible]	[illegible]
[illegible]			[illegible]	121.83	[illegible]	[illegible]
			546	121.70	10' [illegible]	[illegible]
[illegible]			[illegible]	121.81	[illegible]	[illegible]
			[illegible]	121.24	[illegible]	[illegible]
[illegible]			[illegible]	121.97	[illegible]	[illegible]
			[illegible]	121.83	[illegible]	[illegible]
			[illegible]	121.62	[illegible]	[illegible]
[illegible]			[illegible]	121.73	[illegible]	[illegible]
			[illegible]	121.07	14.8 [illegible]	[illegible]
6+77			[illegible]	121.13	[illegible]	[illegible]
6+97 [illegible]			[illegible]	121.74	[illegible]	[illegible]
			[illegible]	121.62	[illegible]	[illegible]
			[illegible]	121.69	[illegible]	[illegible]
			[illegible]	121.66	[illegible]	[illegible]
			[illegible]	121.63	[illegible]	[illegible]
			[illegible]	121.60	[illegible]	[illegible]
			[illegible]	121.49	[illegible]	[illegible]
			560	121.56	[illegible]	[illegible]

F.B. 1152 PG. 102 ~~108~~ Job No. 1122 Division No. ____ Notes Red. ____ Plotted ____ Profile ____
Survey of [illegible] Date ____ Date ____ No. ____
Survey by [illegible] Notes ____ Notes Chkd. ____ Checked ____ X-Sec. ____
Indexed by C. Johnson Date 7-3-45 Date ____ No. ____

FORM 307 5M 7-43

PLEASE RETURN TO
LOS ANGELES COUNTY SURVEYOR
700 HALL OF RECORDS

NOTE: ANY ADDITIONS OR CHANGES ON THIS SHEET MUST BE MADE OR CIRCLED IN RED INK, WITH DATE AND NAME OF PERSON MAKING CHANGE

Do not extend notes this side of this line

STATION	B. S.	H. I.	F. S.	ELEV.		
[illegible]		[illegible]		121.99	[illegible]	
			[illegible]	121.94	[illegible]	
				122.15	[illegible]	
			[illegible]	122.14	[illegible]	
			[illegible]	121.15	[illegible]	
[illegible]			[illegible]	121.84	[illegible]	
			[illegible]	121.2	[illegible]	
[illegible]			[illegible]	121.90	[illegible]	
			[illegible]	121.71	[illegible]	
[illegible]			[illegible]	122.07	[illegible]	
			[illegible]	122.07	[illegible]	
			[illegible]	121.84	[illegible]	
			[illegible]	121.21	[illegible]	
[illegible]			[illegible]	121.95	[illegible]	
			[illegible]	121.84	[illegible]	
[illegible]			[illegible]	122.06	[illegible]	
[illegible]			[illegible]	122.28	[illegible]	
[illegible]			[illegible]	122.28	[illegible]	
[illegible]	4.433	126.891	[illegible]	122.458	[illegible]	
8+00			4.65	122.24	℄ Pvt	
			4.60	122.29	10L. or So.	
			4.50	122.39	10R or N	Ground

Profile No. ____ Notes Red. ____ Plotted ____ Date ____ Date ____

X-Sec. No. ____ Notes Chkd. ____ Checked ____ Date ____ Date ____

Job No. 1122 Division No. ____ Survey of 5th St 35 Survey by H Grandquist Notes CF Date 7-3-45 Map No. ____ Date ____

F.B. 1152 PG. 103 ~~109~~

FORM 307 5M 7-43

PLEASE RETURN TO
LOS ANGELES COUNTY SURVEYOR
700 HALL OF RECORDS

NOTE: ANY ADDITIONS OR CHANGES ON THIS SHEET MUST BE MADE OR CIRCLED IN RED INK, WITH DATE AND NAME OF PERSON MAKING CHANGE

Do not extend notes this side of this line

F.B. 1152 PG. 104

Job No. 22 Division No. 55 Profile No.
Survey of S.P. Sta. G X-Sec. No.
Survey by H. Gramowicz Notes Plotted
Indexed A. C. Johnson Date 7-3-45 Notes Red. Date
Notes Chkd. Date Checked Date

STATION	B. S.	H. I.	F. S.	ELEV.		
		126.891				
8+28.0			4.76	122.13	10.6' L or S = N.E. Cor	Conc F.D. See Pg 90
8+81.4			4.60	122.29	10' R or N = S.E. Cor	" " " " 90
9+00			4.75	122.14	℄ Pvt	
			4.80	122.09	10' L or So	Ground
			4.60	122.29	10 R or No	"
9+28.6			4.66	122.29	10' L or So = N.E. Cor	Conc [illegible]
T.P.	.1.623	126.520	1.994	121.897	BL spk. Pvt 10+00 2' N.E.	
10+00			4.65	121.87	℄ Pvt	
			4.70	121.83	10' L or So	Ground
			4.40	122.12	10' R or No	"
10+77.6			5.04	121.48	10' R or N = S.E. Cor	Conc F.D. See Pg 92
10+76.3			4.49	122.03	9.2' L or So = N.E. Cor	Conc. See Pg 92
11+00			4.66	121.86	℄ Pvt	
			4.60	121.92	10' L or S.	Ground
			4.80	121.72	10' R " N	
11+80			5.09	121.43	℄ Pvt Brk	
12+00			5.55	121.17	℄ Pvt	
T.P.	4.920	125.776	5.664	120.856	BL spk. 2' N. of Sta 12+	
12+00			4.45	121.32	10' L or So PL	Ground
			4.45	121.32	10' R or N "	"

FORM 307 5M 7-43

PLEASE RETURN TO
LOS ANGELES COUNTY SURVEYOR
700 HALL OF RECORDS

NOTE: ANY ADDITIONS OR CHANGES ON THIS SHEET MUST BE MADE OR CIRCLED IN RED INK. WITH DATE AND NAME OF PERSON MAKING CHANGE

Do not extend notes this side of this line

STATION	B. S.	H. I.	F. S.	ELEV.		
		125.776				
12+08.00			4.89	120.89	9.95 R. or N = E END Cb.	
12+12.3			4.99	120.79	10' R " N = E.C.R. N.E. Cor. Alley & Rives Ave	
12+17.4			5.14	120.74	14.75 R or N = N.C.R. N.E. Cor " "	T.Cb.
			5.81	119.97	" " " "	Gutter
12+07.4			4.90	120.88	10' L or So. = E. END Cb. T. Cb.	Ground Sa
12+12.6			5.00	120.78	10' L " " = E.C.R. S.E. Cor. Alley & Rives Ave	T.Cb
			5.00	120.78	10 " " " " "	B.Cb
12+17.4			5.76	120.02	14.05 L or So Top Cb. Driveway.	
			5.80	119.98	14.00 " " Gutter.	
12+17.5			5.14	120.64	32.5 L or So. Top Cb. Edge Driveway.	
			5.96	119.82	" " Bot Cb. Gut	
12+37.26			4.89	120.87	℄ Int Alley & Rives Ave. Pit	
			5.03	120.75	100' L or So. ℄ Pit Rives Ave	
			5.10	120.68	100' L " " & 15' west of ℄ Rives Ave. Edge Pit	
			5.90	119.88	100' L " " & 30' " " " "	Ground
			5.77	120.01	100' L " " & 20' E of ℄ Top Cb. E. Side Rives Ave	
			5.26	120.52	115.2 L or So. & 20 = N.C.R. N.E. Cor. Rives Ave & 4th St. " of ℄ Rives Ave	Gutter
			5.78	120.00	" "	Gutter
			5.16	120.62	141.0 L or So & 45.3 E of ℄ Rives Ave. = E.C.R. N.E. Cor. Rives Ave & 4th St.	T.Cb

Profile No. ____ Notes Red. ____ Plotted ____ Job No. ____ Division No. ____
X-Sec. No. ____ Date ____ Date ____ Survey of ____
Notes Chkd. ____ Checked ____ Survey by ____ Notes ____ Date ____
Date ____ Date ____ Map No. ____ Date ____

F.B. 1152 PG. 105

FORM 307 5M 7-43

PLEASE RETURN TO
LOS ANGELES COUNTY SURVEYOR
700 HALL OF RECORDS

NOTE: ANY ADDITIONS OR CHANGES ON THIS SHEET MUST BE MADE OR CIRCLED IN RED INK, WITH DATE AND NAME OF PERSON MAKING CHANGE

Do not extend notes this side of this line

STATION	B. S.	H. I.	F. S.	ELEV.		
12+37.26		125.776				
			4.64	121.14	100' R or N. ℄ Pvt Rives Ave	
			4.63	121.15	100' R or No. & 15' west of ℄ Rives Ave Edge Pvt	
			5.30	120.18	100' R or " & 30 " " " "	Grown
			5.04	120.74	100 R " " & 20' E. = T Ch E Ch Rives Ave	
			5.02	120.76	122' R or N. & 20' E = 5th St & Rives Ave S.C.R. SE Cor TCo	
			4.90	120.88	145.5 R or N & 44.9 E = 5th St & Rives Ave E C R S.E. Cor. TCo	
12+51.0			4.85	120.93	W. Edge Pvt Rives Ave & [illegible]	
B.M. #4			5.335	120.451	B.M. #4 Elev = 120.434 As per F.B. 1143 Pg 41 Rives Ave. & 4th St S.E. Cor. Bt sph in S end S.C.R.	

F.B. 1152 Pg. 102

Job No. ____ Division No. ____ Notes Red. ____ Plotted ____ Profile ____

Survey of ____ Date ____ Date ____ No. ____

Survey by ____ Notes ____ Notes Chkd. ____ Checked ____ X-Sec. ____

Indexed A. C. Johnson Date ____ Date ____ Date ____ No. ____

Notes Ck'd by	Survey of 5TH ST. SS.
Map No.	W. O. 1122 Tape No. 019 Std 68 °F
Office Work	Surveyed by H. GRANG[illegible]
Checked	Notes G. Date 6-28-48
Date	Indexed A. C. Johnson

F.B. 1152 Pg. 79 107

C.I. 1122.

5TH STREET S.S.

TOPOGRAPHY.

ON

5TH STREET.

FROM

0+00 = INT. PARAMOUNT BLVD.

WESTERLY TO

2+58.54 ℄ of 15 ft. EASEMENT GOING SOUTHLY

F.B. 1152

Pg 79 to 80

Note: Any Additions or Changes on This Sheet Must be Made or Circled in Red Ink With Date and Name of Person Making Change.

Do not extend notes this side of this line.

RETURN TO
LOS ANGELES COUNTY SURVEYOR
700 HALL OF RECORDS

FORM 247 5M 12-40

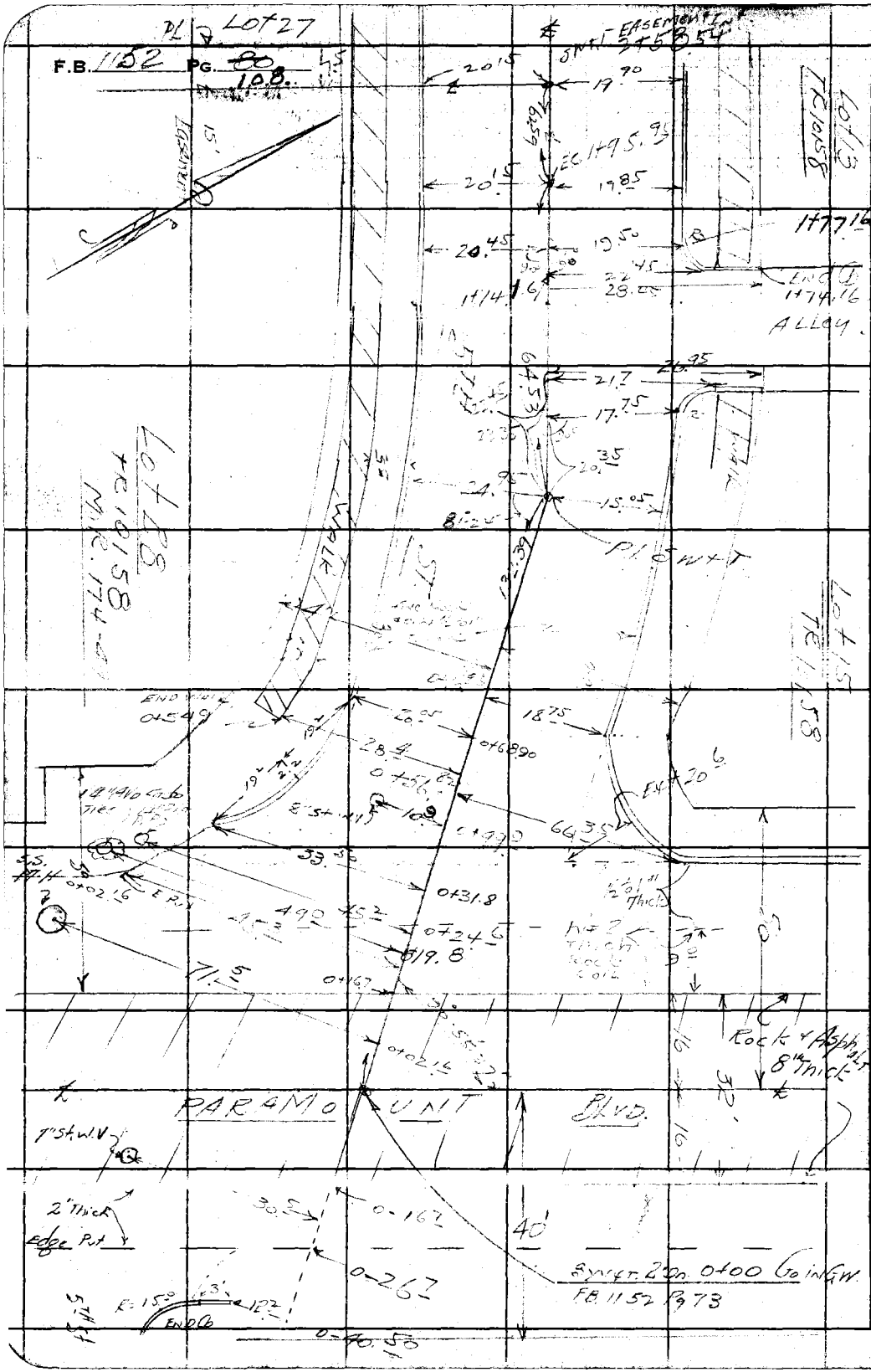

RETURN TO
LOS ANGELES COUNTY SURVEYOR
700 HALL OF RECORDS

Do not extend notes this side of this line.

Note: Any Additions or Changes on This Sheet Must be Made or Circled in **Red** Ink With Date and Name of Person Making Change.

Profile	Notes Red.	Plotted	Job No. 1122	Division No.	F.B. 1152 Pg. ~~95~~ 109
No.	Date	Date	Survey of 5TH ST. S.S.		
X-Sec.	Notes Chkd. ECW	Checked	Survey by Grandquist	Notes G	Date 7-2-45
No.	Date 7-6-45	Date	Map No.	Indexed A. C. Johnson	Date

C.I. 1122

5TH STREET SS.

CROSS SECTIONS ON

5TH STREET. (Downey)

0+00 AT INT. PARAMOUNT BLVD.

Westerly to

5+58 ON 5TH ST.

ELEV.

F.B. 1152

F. S.

Pg 95 to 100

H. I.

B. S.

STATION

NOTE: ANY ADDITIONS OR CHANGES ON THIS SHEET MUST BE MADE OR CIRCLED IN RED INK. WITH DATE AND NAME OF PERSON MAKING CHANGE

Do not extend notes this side of this line

PLEASE RETURN TO
LOS ANGELES COUNTY SURVEYOR
700 HALL OF RECORDS

FORM 307 5M 7-43

FORM 307 5M 7-43

PLEASE RETURN TO
LOS ANGELES COUNTY SURVEYOR
700 HALL OF RECORDS

NOTE: ANY ADDITIONS OR CHANGES ON THIS SHEET MUST BE MADE OR CIRCLED IN RED INK. WITH DATE AND NAME OF PERSON MAKING CHANGE

Do not extend notes this side of this line

STATION	B. S.	H. I.	F. S.	ELEV.			
B.M. P5	4633	123.897		119.264	BM. P5. EL = 119.264 As per F.B. 705-126		
					Paramount Blvd & 5th St. N.W. Cor		
					Bt of pk in Cb. 11' N of N.L. and CR.		
0-40.5			4.90		12" L. end N.C.R.		
0-38			1.90		Ground at Rear		
0-37					E. Curb		
0-42			1.72				
0-100							
					100' L.		
			1.80		100' L of So & 16' W'ly of ℄		Paramount Blvd
			5.44		30' W'ly of "		Rt Curb
			4.85		100' L " " & 15' E'ly " "		Rt.
			5.60		100' L " " & 29' " " &		Dirt Curb
			5.10		100' L & & 35' " " "		Curb
			5.07		87' L of So. & 35' E'ly of S.L. Hwy. Co.		5th St. & Paramount Blvd
			4.95		200' L of So & ℄ Rd		
			4.91		200' L " " & 16' W'ly of ℄		
			5.70		200' L " " & 29' " " of ℄ of Paramount		Dirt Rt.
			5.10		200' L So & 35' " " ℄ " "		Curb
			4.90		200' L " " & 16' W'ly of ℄ " "		Rt. Rt. Put.
			5.62		200' L & " " & 30' " " " "		Gutter & Rt.
			5.20		247.82' So & 35.05' E of ℄ of Paramount END OF CL		7th St. & Cb

F.B. 1152 PG. 110
Job No. 1172 Division No. 5th St. 55
Survey of Paramount Blvd
Survey by F. Francis Notes 66
Indexed A. C. Johnson Date 7-2-45
Notes Red. Date Plotted Date Checked Date Notes Chkd. Date
Profile No. X-Sec. No.

FORM 307 5M 7-43

PLEASE RETURN TO
LOS ANGELES COUNTY SURVEYOR
700 HALL OF RECORDS

NOTE: ANY ADDITIONS OR CHANGES ON THIS SHEET MUST BE MADE OR CIRCLED IN RED INK, WITH DATE AND NAME OF PERSON MAKING CHANGE

Do not extend notes this side of this line

STATION	B. S.	H. I.	F. S.	ELEV.		
		123.891				
[illegible]			5.52	118.38	366.[illegible] L or [illegible] & 27	TCh [illegible] WS [illegible] Cb. NW Cor.
			5.81	118.09	" "	Gutter
			4.77	119.12	" "	[illegible] Blvd
			4.[illegible]	119.[illegible]	100' R or [illegible]	[illegible]
			4.54	119.[illegible]	100' [illegible]	[illegible]
			[illegible]	[illegible]	100' [illegible]	Gutter
			[illegible]	[illegible]	[illegible]	[illegible]
			[illegible]	119.58	100' [illegible]	[illegible]
			[illegible]	[illegible]	100' [illegible]	[illegible]
			[illegible]	[illegible]	200' [illegible]	[illegible]
			[illegible]	[illegible]	[illegible]	[illegible]
			[illegible]	[illegible]	[illegible] 35' Wstly [illegible]	[illegible]
			[illegible]	[illegible]	100' [illegible]	[illegible]
0+02.16			5.11	[illegible]	71.5 L or [illegible]	[illegible]
			5.14	[illegible]	" "	[illegible]
			5.10	[illegible]	" "	Wstly " "
			5.09	[illegible]	" "	" "
0+16.7			4.71	118.19	[illegible] & W. edge of Hwy	of Paramount Blvd Construction [illegible]
0+19			5.30	118.60	45.3 L or [illegible]	Edge of Pvt & Gutter
0+31.8			4.74	119.16	33.5 L or " TCh	E [illegible] of Cb SW Cor. Paramount & 5th St [illegible]
			5.25	118.65	" "	" " gutter

Profile No. ____ Notes Red. ____ Plotted ____ Job No. [illegible] Division No. ____ F.B. 1152 Pg. 97

X-Sec. No. ____ Date ____ Date ____ Survey of [illegible]

Notes Chkd. ____ Date ____ Checked ____ Date ____ Survey by [illegible] Notes ____ Date ____

Map No. ____ Date ____ Indexed [illegible] Date ____

FORM 307 5M 7-43

PLEASE RETURN TO
LOS ANGELES COUNTY SURVEYOR
700 HALL OF RECORDS

NOTE: ANY ADDITIONS OR CHANGES ON THIS SHEET MUST BE MADE OR CIRCLED IN RED INK, WITH DATE AND NAME OF PERSON MAKING CHANGE

Do not extend notes this side of this line

STATION	B. S.	H. I.	F. S.	ELEV.			
		123.897					
0+56.82			4.64		66.35 Cor N Hy = N.C.R.	N.W. Cor	Pavement Blvd to TCb
			5.22		" " "	"	" Gutter
0+			5.25		℄ + W Gutter.		
0+67.86			4.63		℄ BrL. R.J.		
			4.59		20.25 L or Sly Ex.	TCb	C.R. SW Cor
			5.22		" " " "	Ex TCb	
0+96.85			4.51		18.25 Cor N Sly = N.C.R.	N.W. Cor	Pavement Blvd to TCb
			5.17		" " "	"	" Gut
132.39			4.45		P.I. R.J.		
			4.42		8.15 R. or N Sly of	P.I.	30' 980 to 809 TCb
			5.07		" " "	"	" Gutter
			4.52		24.25 L or Sly of	P.I.	TCb
			5.16		" " " "	"	" Gutter
20.29 N of P.I.			4.50		17.25 N or N of S TANG. = E.C.	N.E. Cor	30' 980 A. Alley to N. TCb
			5.01		" "	"	" Gutter.
23.36 W of P.I.			4.38		21.7 R. or N of S. TANG. = N.C.	N.E. Cor	" TCb
			4.76		" " "	"	" Ground
23.46 W of P.I.			4.20		36.95 R or N of S. TANG. = T.C.	N.E. Cor	43 ft. Side Alley to N
			4.60		" "	"	" Ground
1+74.16			4.14		28.45 N of S TANG. = N.E. N.C.	W. Side of	Alley N of 5th St
			4.40		30' Alg 80 TCb N W Cor	5th St	Gro

F.B. 1152 PG. 112

Survey of _____ Profile _____

Survey by _____ Plotted _____ Date _____ No. _____ X-Sec. _____

Indexed A. C. Johnson Date _____ Notes Red. _____ Date _____ Notes Chkd. _____ Date _____ Checked _____ Date _____ No. _____

Job No. _____ Division No. _____ Notes _____ Date _____

FORM 307 5M 7-43

PLEASE RETURN TO
LOS ANGELES COUNTY SURVEYOR
700 HALL OF RECORDS

NOTE: ANY ADDITIONS OR CHANGES ON THIS SHEET MUST BE MADE OR CIRCLED IN RED INK, WITH DATE AND NAME OF PERSON MAKING CHANGE

Do not extend notes this side of this line

STATION	B. S.	H. I.	F. S.	ELEV.		
		[illegible]				
[illegible]			[illegible]	[illegible]	[illegible]	[illegible]
			[illegible]	[illegible]	[illegible]	[illegible]
[illegible]			[illegible]	[illegible]	[illegible]	[illegible]
			5.03	[illegible]	[illegible]	[illegible]
[illegible]			[illegible]	[illegible]	[illegible]	
			[illegible]	[illegible]	[illegible]	[illegible]
			[illegible]	[illegible]	[illegible]	[illegible]
			[illegible]	[illegible]	[illegible]	[illegible]
			[illegible]	[illegible]	[illegible]	[illegible]
T.P.	4.3[illegible]	[illegible]	4.280	119.67	[illegible]	[illegible]
2+58.[illegible]			[illegible]	119.71	[illegible]	
			[illegible]	119.67	[illegible]	
			[illegible]	119.05	" " Gutter	
			[illegible]	119.79	[illegible]	
			[illegible]	119.1[illegible]	" " Gutter	
[illegible]			[illegible]	119.98	[illegible]	
			[illegible]	119.97	[illegible]	[illegible]
			[illegible]	120.03	[illegible]	
4+[illegible]			3.66	120.33	[illegible]	
			[illegible]	120.37	[illegible]	T.C.
			[illegible]	120.37	[illegible]	T.C.

Profile No. ____ Notes Red. ____ Plotted ____ Job No. 1122 Division No. ____ F.B. 1152 PG. 113

X-Sec. No. ____ Date ____ Date ____ Survey of [illegible] Notes [illegible] Date 7-2-45

Notes Chkd. ____ Checked ____ Survey by ____ Date ____

Date ____ Date ____ Map No. ____ Indexed ____ Date ____

A. C. Johnson

F.B 1152 PG. 114 Job No. [illegible] Division No. _____ Notes Red. _____ Plotted _____ Profile

Survey of [illegible] Date _____ Date _____ No. _____

Survey by [illegible] Notes [illegible] Notes Chkd. _____ Checked _____ X-Sec.

Indexed A. C. Johnson Date 7-2-45 Date _____ Date _____ No. _____

FORM 307 5M 7-43

PLEASE RETURN TO

LOS ANGELES COUNTY SURVEYOR

700 HALL OF RECORDS

NOTE: ANY ADDITIONS OR CHANGES ON THIS SHEET MUST BE MADE OR CIRCLED IN RED INK, WITH DATE AND NAME OF PERSON MAKING CHANGE

Do not extend notes this side of this line

STATION	B. S.	H. I.	F. S.	ELEV.		
[illegible]		123.9[illegible]	[illegible]	12[illegible].77	[illegible]	
[illegible]			[illegible]	120.7[illegible]	[illegible]	
[illegible]			[illegible]	12[illegible].82	[illegible]	
[illegible]			[illegible]	[illegible]	[illegible]	

Profile No.	Notes Red. ECW	Plotted	Job No. 1122	Division No.	F.B. 1152 Pg. 115
	Date 7-9-45	Date	Survey of 5TH ST SS		
X-Sec. No.	Notes Chkd.	Checked	Survey by H GRANQUIST	Notes G	Date 7-3-45
	Date	Date	Map No.	Indexed A. O. Johnson	Date 4-26-46

C.I. 1122.

5TH STREET S.S.

PROFILE.

OF CURBS.

4TH STREET. (Downey)

0+00 AT INT of PARAMOUNT BLVD.

Westerly To

14+90.16 ENRIVES AVE.

F.B. 1152 pg 115 to

2/3 ~~115 to 116~~

STATION	B. S.	H. I.	F. S.	ELEV.

NOTE: ANY ADDITIONS OR CHANGES ON THIS SHEET MUST BE MADE OR CIRCLED IN RED INK, WITH DATE AND NAME OF PERSON MAKING CHANGE

Do not extend notes this side of this line

PLEASE RETURN TO
LOS ANGELES COUNTY SURVEYOR
700 HALL OF RECORDS

FORM 307 5M 7-43

FORM 307 5M 7-43

PLEASE RETURN TO
LOS ANGELES COUNTY SURVEYOR
700 HALL OF RECORDS

NOTE: ANY ADDITIONS OR CHANGES ON THIS SHEET MUST BE MADE OR CIRCLED IN RED INK, WITH DATE AND NAME OF PERSON MAKING CHANGE

Do not extend notes this side of this line

F.B. 1152 Pg. 116 Profile No. ___ X-Sec. No. ___
Job No. 1127 Division No. 55 Plotted ___ Notes Red. ECW
Survey of 5TH STREET Date ___ Date 7-9-45
Survey by H. Lee and Owen Notes ___ Notes Chkd. ECW
Indexed A. C. Johnson Date 7-3-45 Checked ___ Date 7-9-45

STATION	B. S.	H. I.	F. S.	ELEV.			
B.M. #P-14	4.847	123.375		118.528	B.M. #P14 Elev = 118.528		3/1143 Pg 40
					PACIFIC MOTOR = Elev 4.7 = 4.7 C.W. Cor.		
					W. Spk IN. So Cb. 4.7 T.Cb.		4.7 St 52 W.
0+32.9			4.96	116.72	17.75 Lor S. = Begin Top Cb.		Brk Cor = Broken Top Cb. = 2.54 St
0+29.35			5.01	118.37	17.75 R or N. = " "		NW.C. = Freemont Top Cb. = N. Side 4 St.
1+00			4.68	118.70	17.75 L or S T. Cb.		S. Cb. = 2 St
			4.69	118.69	17.75 R or N. T. Cb.		N. " " "
2+00			4.40	118.98	17.75 L or So = S. Cb.		" " T. Cb.
			4.36	119.02	17.75 R or N = N. Cb.		" " T. Cb.
3+00			4.08	119.30	17.75 L " S = S. Cb.		" " T. Cb.
			3.98	119.40	17.75 R or N = N. Cb.		" T. Cb.
4+00			3.75	119.63	17.75 L or S = S "		" " T. Cb.
			3.67	119.71	17.75 R or N = N. "		" T. Cb.
T.P.	1.785	124.835	3.525	119.850	Top cement Cb. N. Cb. w. side curb		H. 0.439.
5+00			4.75	120.09	17.75 L or S. = Top So Cb.		4.7 St
			4.78	120.06	17.75 R " N = " N. "		" " "
6+00			4.44	120.40	17.75 L " S = " So "		" "
			4.40	120.44	17.75 R or N = " N "		" " "
7+00			4.13	120.71	17.75 L or S = " So "		" " "
			4.12	120.72	17.75 R or N = " N "		" " "

FORM 307 5M 7-43

PLEASE RETURN TO
LOS ANGELES COUNTY SURVEYOR
700 HALL OF RECORDS

NOTE: ANY ADDITIONS OR CHANGES ON THIS SHEET MUST BE MADE OR CIRCLED IN RED INK, WITH DATE AND NAME OF PERSON MAKING CHANGE

Do not extend notes this side of this line

STATION	B. S.	H. I.	F. S.	ELEV.		
		124.835				
8+00			3.81	121 03	17.75 L or So. = S Top Cb. 4th St.	
			3.75	121 09	17.75 R " N = N " " " "	
B.M. #P-15	4.732	126.259	3.305	121.530	B.M. #P-15 = EL = 121.527 AS PER F.B. 1143 Pg 40 SMALLWOOD AVE. & 4th St. S.E. COR. WIRE SPK. IN Cb. 5' E. of E.C.R.	
9+03.11			4.74	121 52	17.7 L or S = E.C.R. S.E. COR. 4th St. & SMALLWOOD AVE. TCb	
9+30.0			4.74	121 52	45.0 L or So = S.C.R. S.E. COR. " " " TCb	
9+03.46			4.77	121 49	17.75 R or N = E.C.R. N.E. COR " " " TCb	
9+30.1			4.64	121 62	44.4 R " N = N.C.R. N.E. COR " " " TCb	
9+70.3			4.65	121 61	45.45 L or N = N.C.R. N.W. COR " " " TCb	
9+70.3			4.76	121 50	45.1 L or S = S.C.R. S.W. COR " " TCb	
9+95.1			4.72	121 54	20.05 L " S = W.C.R. S.W. COR " " TCb	
9+96.06			4.70	121 56	20.05 R " N = W.C.R. N.W. COR " " TCb	
11+00			4.92	121 34	20' L or S = S Cb. 4th St. TCb	
11+00			4.93	121 33	20' R or N = N Cb. " " TCb	
12+00			5.09	121 17	20' L " S = S " " " TCb	
			5.11	121 15	20' R " N = N " " " TCb	
13+00			5.40	120 86	20' L or S = S " " " TCb	
			5.40	120 86	20' R or N = N " " " TCb	
T.P.	4.216	125.280	5.195	121.064	Spy Klr. E. of Ho. 537 N. side	

Profile No. ____ Notes Red. ECW Plotted ____ Date 7-9-45 Date ____
X-Sec. No. ____ Notes Chkd. ____ Checked ____ Date ____
Job No. 1122 Division No. ____ Survey of 5th St. SS Survey by Granquist Notes G. Date 7-5-45 Map No. ____ Checked Johnson Date ____

F.B. 1152 PG. 117

FORM 307 5M 7-43

PLEASE RETURN TO
LOS ANGELES COUNTY SURVEYOR
700 HALL OF RECORDS

NOTE: ANY ADDITIONS OR CHANGES ON THIS SHEET MUST BE MADE OR CIRCLED IN RED INK, WITH DATE AND NAME OF PERSON MAKING CHANGE

Do not extend notes this side of this line

STATION	B. S.	H. I.	F. S.	ELEV.		
		125.280				
14+00			4.60	120.68	20' L or So = T.Cb. S Cb. of 4TH St	
			4.57	120.71	20' R " N = " " N " " "	
14+42.76			4.66	120.62	20' L or S = E. C.R. SE Cor. 4TH St & Tcb RIVES AVE.	
14+76.36			4.85	120.43	48.45 L " So = S.C.R. SE Cor " " Tcb	
14+45.26			4.72	120.56	20' R " N = E.C.R. NE Cor " " Tcb	
14+70.51			4.77	120.51	45.60 R " N = N.C.R. NE. Cor " " Tcb	
B.M. #4			4.839	120.441	B.M. #4 El. = 120.434 as per F.B. 1143 Pg 41 RIVES AVE. & 4TH St. SE. Cor. Bt Spk S END C.R.	

F.B. 1152 PG. 118

Job No. 1127 Division No. ____ Notes Red. ECW Plotted ____ Profile ____

Survey of 5TH ST. SS Date 7-9-45 Date ____ No. ____

Survey by Gramquist Notes G Notes Chkd. ____ Checked ____ X-Sec. ____

Indexed A. C. Johnson Date 7-5-45 Date ____ No. ____

Profile	Notes Red. ECW	Plotted	Job No. 1122	Division No.	F.B. 1152 Pg. 119
No.	Date 7-9-45	Date	Survey of 5TH ST		
X-Sec.	Notes Chkd.	Checked	Survey by Granquist	Notes G	Date 7-3-45
No.	Date	Date	Map No.	Indexed G. Johnson	Date

C.I. 1122.
5TH STREET S.S.

PROFILE
OF CURBS

O.N.
5TH STREET. (Downe
FROM.
0+00 AT INT of PARAMOUNT BLVD
westerly to
14+96.85 AT & INT RIVES AVE.

F.B. 1152
Pg 117 to Pg 120

STATION	B.S.	H.I.	F.S.	ELEV.

NOTE: ANY ADDITIONS OR CHANGES ON THIS SHEET MUST BE MADE OR CIRCLED IN RED INK. WITH DATE AND NAME OF PERSON MAKING CHANGE

Do not extend notes this side of this line

PLEASE RETURN TO
LOS ANGELES COUNTY SURVEYOR
700 HALL OF RECORDS

FORM 307 5M 7-43

FORM 307 5M 7-43

PLEASE RETURN TO
LOS ANGELES COUNTY SURVEYOR
700 HALL OF RECORDS

NOTE: ANY ADDITIONS OR CHANGES ON THIS SHEET MUST BE MADE OR CIRCLED IN RED INK, WITH DATE AND NAME OF PERSON MAKING CHANGE

Do not extend notes this side of this line

F.B. 1152 PG. 139 | Profile No. | Plotted | Notes Red. | Division No. | Job No. 1122 | X-Sec. No. | Date | Date | Date | Notes Chkd. | Checked | Date | Survey of 5TH ST | Survey by K. GRANQUIST | Notes | Survey of | Survey by | Indexed A. C. Johnson | Date 7-5-45

STATION	B. S.	H. I.	F. S.	ELEV.		
B.M. #P	5.053	124.317		119.264	B.M. #P-5. Elev=119.264 as Rec CB 705-P26 PARAMOUNT BLVD & 5TH ST. NW.COR. BL 2pk IN CB 11' N. of N. E.D. CB	
0+56.82			5.08	119.24	66.85 R or N = N.C.R. NW.C. Paramount Blvd R+5TH ST.	TCb
0+31.8			5.15	119.17	33.5 L or S = S.END Cb. SW.Cor "	" TCb
0+68.9			5.02	119.30	20.05 L " " = W.C.R. SW.Cor "	" TCb
0+96.85			4.94	119.38	18.75 R or N = W.C.R. NW.Cor "	" TCb
+20.35 W. of P.L.			4.84	119.48	17.75 R or N = E.C.R. NE.Cor Alley to N 4th St.	See 6 80
53.45 N. of P.L.			4.63	119.69	26.95 R " N. = N. END. of Cb. E.Cor "	"
1+74.16			4.56	119.76	28.45 R " N = N. " " Cb. +5 Layton N.t N. Cor Alley 5th St.	to N. see fig 80
1+74.26			4.78	119.54	22.45 R " N = N.C.R. NW.Cor	" " " "
1+77.16			4.83	119.49	19.50 R " " = W.C.R. NW "	" " " "
1+95.95			4.77	119.55	E.C. 20' S. or L = W. END. Curve.	TCb. 5th St.
			4.70	119.62	" " 20' R or N = N. "	" TCb. 5th St. N. side
2+58.54			4.64	119.68	20' L. or So = & 15' Easement to	S.4T. TCb 5th St.
			4.53	119.79	20' R " N = T. Cb. N. Side	5TH St
3+00			4.50	119.82	20' L or S = " " So "	" "
			4.46	119.86	20 R or N = T. " No "	" "
4+00			4.17	120.15	20 L " S = So Cb of	5th St. TCb
			4.15	120.17	20' R or N = No "	" " "
T.P.	5.15	126.172	4.260	120.057	Bf s/k 3+10 6' N ℄	

FORM 307 5M 7-43

PLEASE RETURN TO
LOS ANGELES COUNTY SURVEYOR
700 HALL OF RECORDS

NOTE: ANY ADDITIONS OR CHANGES ON THIS SHEET MUST BE MADE OR CIRCLED IN RED INK, WITH DATE AND NAME OF PERSON MAKING CHANGE

Do not extend notes this side of this line

STATION	B. S.	H. I.	F. S.	ELEV.		
		126.172				
5+00			5.62	120.55	20' L or S. = T.C.	S. SIDE 5th St.
			5.61	120.56	20' R " N = " "	No. " " "
6+00			5.14	121.03	20' L " or S = " "	S " " "
			5.12	121.05	20' R " No. " "	N " " "
7+00			4.63	121.54	20' L " So = " "	S " " "
			4.63	121.54	20' R " N = " "	N " " "
8+00			4.25	121.92	20' L " S = " "	S " " "
			4.25	121.92	20' R " N = " "	N. " " "
T.P.	4.363	126.515	4.020	122.152	Bt Spk E.C.R. S.E. Cor	small wood post - 5th St
9+00			4.36	122.16	20' L or S. = So C.L.	5th St. T.C.
			4.35	122.17	20' R " N = = No "	" " " "
9+09.3			4.36	122.16	20.03 L or S. = E.C.R. S.E. Cor	small wood post + 5th St. T.C.
9+10.1			4.40	122.12	20.1 R. or N = E.C.R. N.E. Cor	" " "
9+36.8			4.40	122.12	46.7 L or N = N.C.R. N.E. Cor	" " "
9+36.8			4.57	121.95	47.7 L or So = S.C.R. S.E. Cor	" " "
9+76.8			4.52	122.00	44.7 L " " = S.C.R. S.W. Cor	" " " T.C.
9+76.8			4.37	122.15	45.4 R or N = N.C.R. N.W. Cor	" " " "
10+01.4			4.38	122.14	20' L or S = W.C.R. S.W. Cor	" " " "
10+02.7			4.38	122.14	20' R " N = W.C.R. N.W. Cor	" " " "
11+00			4.65	121.87	20' L or S = S.C.L. 5th St. T.C.	
			4.62	121.90	20' R " N = N " "	

Profile No. ____ Notes Red. ____ Plotted ____ Date ____
X-Sec. No. ____ Notes Chkd. ____ Date ____ Checked ____ Date ____
Job No. 1122 Division No. ____ Survey of 5th St. 55
Survey by Hilltop Notes F Date 7-25-45
Map No. ____ Chief Johnson Date ____
F.B. 1152 Pg. 121

FORM 307 5M 7-43

PLEASE RETURN TO
LOS ANGELES COUNTY SURVEYOR
700 HALL OF RECORDS

NOTE: ANY ADDITIONS OR CHANGES ON THIS SHEET MUST BE MADE OR CIRCLED IN RED INK. WITH DATE AND NAME OF PERSON MAKING CHANGE

Do not extend notes this side of this line

STATION	B. S.	H. I.	F. S.	ELEV.		
		126.515				
12+00			4.92	121 60	20' L or So = TCb	S. side 5TH St.
			4.94	121 58	20' R " N = " "	N. " " "
13+00			5.13	121 39	20' L " S = " "	S " " "
			5.17	121 35	20' R or N = " "	No. " " "
T.P.	4.670	126.061	5.124	121.391	sprinkler. W. P.L. N Cb. No. 527 - 5TH St	
14+00			4.97	121 09	20' L. or So. = S Cb. of 5TH St. Tcb	
			5.00	121 06	20' R or N = N " " "	
14+51.95			5.18	120 88	20' L " S = E.C.R. S.E.Cor. 5TH St & Rives Ave. Tcb	
			5.10	120 96	20' R " N = E.C.R. N.E.Cor. " " Tcb	
14+76.85			5.22	120 84	44.70 R or N = N.C.R. N.E.Cor " " "	
			5.29	120 77	45.3 L " So = S.C.R. S.E.Cor " " "	
B.M. # 4			5.610	120.451	B.M. #4. El = 120.434 as per FB 1143 Pg 41	
					Rives Ave & 4TH St. S.E. Cor.	
					Bt spk in Cb. S. END C.R.	

F.B. 1152 Pg. 121A
Job No. 1152 Division No. 5TH ST. S.S.
Survey of
Survey by H. GRANDUIST Notes G
Indexed A. C. Johnson Date 7-5-45
Notes Red. Date
Plotted Date
Notes Chkd. Date
Checked Date
Profile No.
X-Sec. No.

Profile	Notes Red.	Plotted	Job No. 1122	Division No.	F.B. 1152 PG. 121B
No.	Date	Date	Survey of 5TH ST. SS.		
X-Sec.	Notes Chkd.	Checked	Survey by A GRANQUIST	Notes G.	Date 7-6-45
No.	Date	Date	Map No:	Indexed C. Johnson	Date

C.I. 1122.

5TH STREET S.S.

PROFILE.

ON CURBS

3RD STREET.

FROM

PARAMOUNT BLVD to RIVES AVE.

FB. 1152 Pg 121 to 124

STATION	B.S.	H.I.	F.S.	ELEV.

NOTE: ANY ADDITIONS OR CHANGES ON THIS SHEET MUST BE MADE OR CIRCLED IN RED INK, WITH DATE AND NAME OF PERSON MAKING CHANGE

Do not extend notes this side of this line

PLEASE RETURN TO
LOS ANGELES COUNTY SURVEYOR
700 HALL OF RECORDS

FORM 307 5M 7-43

FORM 307 5M 7-43

PLEASE RETURN TO
LOS ANGELES COUNTY SURVEYOR
700 HALL OF RECORDS

NOTE: ANY ADDITIONS OR CHANGES ON THIS SHEET MUST BE MADE OR CIRCLED IN RED INK. WITH DATE AND NAME OF PERSON MAKING CHANGE

Do not extend notes this side of this line

F.B. 1162 PG. 22 | Job No. 1122 Division No. 1 | Profile No. | Notes Red. | Plotted
Survey of 1st Street Widening | Date | Date
Survey by Geomatic | Notes Chkd. | Checked
Indexed A. C. Johnson | Date 7-6-45 | Date | X-Sec. No.

STATION	B. S.	H. I.	F. S.	ELEV.		
BM. #P-3	5.342	123.328		118.086	BM. #P-3 El=118.086 as Per 705-B-125	
					PAC Mont Blvd. & 5th St. SW. Cor.	
					Bl. Stone INCH 6' S. of S END C.B.	
0+35			5.26	118.07	5.15L or 5.26 T.C.b. & C.B. SW Cor. PAC Mont Blvd.	
			5.07	118.26	14" L or W = S END of C.b. NW Cor.	
0+58			5.03	118.30	17" L or W = S. Side	TCb
0+69			5.15	118.18	20" L or S = W C.B. SW Cor.	
1+00			5.18	118.23	20" L. TCb. S. Side	
			[illegible]	118.51	17" R or S = Curb Line	
1+25			5.01	118.32	20" L or S = L.C.B.	
1+50			[illegible]	118.55	[illegible]	
1+70			4.90	118.43	20" L or S = S.C.B. SW Cor.	TCb
1+75			[illegible]	118.28	20" L or S = W C.B. SW Cor.	
2+00			4.95	118.37	20" L or S = TCb.	
			4.3	119.00	17" L or W = S. edge	
3+00			4.86	118.45	20" L or S = [illegible]	
3+17	.5478	123.974	4.832	119.396	[illegible]	
3+67.5			4.58	118.59	20.3" L = Top Ch. + Beginning of Cp	N Side 5th St
			5.36	118.61	20" L or S = TCb	
4+00			[illegible]	118.73	20" L or S = [illegible]	
			5.25	118.72	[illegible] ON	

FORM 307 5M 7-43

PLEASE RETURN TO
LOS ANGELES COUNTY SURVEYOR
700 HALL OF RECORDS

NOTE: ANY ADDITIONS OR CHANGES ON THIS SHEET MUST BE MADE OR CIRCLED IN RED INK, WITH DATE AND NAME OF PERSON MAKING CHANGE

Do not extend notes this side of this line

STATION	B. S.	H. I.	F. S.	ELEV.		
5+00		123.974	5.02	118.95	20' Lor So [illegible] TCb	[illegible]
			4.98	118.99	20' R [illegible]	"
6+00			[illegible]	119.20	20' L [illegible]	"
			[illegible]	119.26	20' R [illegible]	"
7+00			[illegible]	119.52	20' L [illegible]	"
			[illegible]	119.52	20' R [illegible]	"
T.E.	5.504	124.653	[illegible]	[illegible].149	[illegible]	
8+			4.70	119.75	20' [illegible]	[illegible]
			4.88	119.77	20' R [illegible]	
[illegible]			4.64	120.01	20' L [illegible]	"
			[illegible]	120.02	[illegible]	
[illegible]					[illegible]	
			[illegible]	120.11	E.C.R. [illegible]	TCb
			[illegible]	119.79	S.C.R. [illegible]	TC
			[illegible]	120.15	E.C.R. [illegible]	TC
			[illegible]	120.09	N.C.R. [illegible]	TC
			[illegible]	120.07	N.C.R. [illegible]	TC
			[illegible]	119.95	W.C.R. [illegible]	"
			[illegible]	119.91	W.C.R. S.W. COR	"
			4.85	119.80	S.C.R. S.W. COR	" " " "
1+00			4.82	119.83	20' Lor S = TCb S.C. [illegible]	
			4.77	119.88	20' R [illegible] N	"

Profile No. ____ Notes Red. ____ Plotted ____ Date ____ Job No. 1122 Division No. ____ F.B. 1152 PG 23

X-Sec. No. ____ Notes Chkd. ____ Date ____ Checked ____ Date ____ Survey of 5th St. SS

Survey by H. Greenquist Notes G Date 7-6-45

Map No. ____ Indexed A. C. Johnson Date ____

FORM 307 5M 7-43

PLEASE RETURN TO
LOS ANGELES COUNTY SURVEYOR
700 HALL OF RECORDS

NOTE: ANY ADDITIONS OR CHANGES ON THIS SHEET MUST BE MADE OR CIRCLED IN RED INK, WITH DATE AND NAME OF PERSON MAKING CHANGE

Do not extend notes this side of this line

STATION	B. S.	H. I.	F. S.	ELEV.			
12+00		124.683	4.95	119.70	20' Lor S. T.C.		
			4.73	119.72	20' E " N. T.C. "		
T. P.	4.50	124.313	5.290	119.363	Bench [illegible]	5th	
13+00			4.73	119.58	20' L or S. T.C.	3rd St	
			4.71	119.60	20' E " N. " "	" "	
14+00			4.86	119.45	20' L or S " "	" "	
			4.83	119.48	20' R " N " "	" "	
14+67.92					20' Rives Ave &	3rd St.	
			4.26	119.45	[illegible]		TC
			4.87	119.44	N.C.L. N.E. Cor. "	"	TC
			4.83	119.48	E. C.L. S.E. Cor. "	"	TC
			5.08	119.23	S. C.L. S.E. Cor. "	"	TC
			5.01	119.30	S. C.L. S.W. Cor. "	"	
			4.85	119.46	W. C.L. S.W. Cor. "	"	
			4.83	119.49	W.C.L. N.W. Cor. "	"	
			4.82	119.49	N.C.L. N.W. Cor. "	"	
BM. #2			4.81	119.52	BM #2 Flev 119.52 on sp. in [illegible]		
					Rives Ave & 3rd St. N.W. Cor.		
					L & Minn. C.L. 5th St. 3' W. of W.C.R.		

F.B. 1157 Pg. 124

Profile ____ Plotted ____ Notes Red. ____ Division No. ____ Job No. 42-2 Notes 6

No. ____ Date ____ Date ____ Date ____ Date ____ Date 7-6-45

X-Sec. ____ Checked ____ Notes Chkd. ____

Survey of L.C.R.R. Co. 55

Survey by ____ Index A. C. Johnson

Profile	Notes Red.	Plotted	Job No. 1122	Division No.	F.B. 1152 Pg. 125
No.	Date	Date	Survey of 5TH STREET S.S.		
X-Sec.	Notes Chkd.	Checked	Survey by H. Gossman	Notes G.	Date 7-6-45
No.	Date	Date	Map No.	Index A. G. Johnson	Date

C.I. 1122.

5TH STREET S.S.

Curb PROFILE

ON

4TH PLACE.

FROM

PARAMOUNT BLVD to

RIVES AVE

F.B. 1152 Pg 125 to Pg 128

STATION	B.S.	H.I.	F.S.	ELEV.

NOTE: ANY ADDITIONS OR CHANGES ON THIS SHEET MUST BE MADE OR CIRCLED IN RED INK, WITH DATE AND NAME OF PERSON MAKING CHANGE

Do not extend notes this side of this line

PLEASE RETURN TO
LOS ANGELES COUNTY SURVEYOR
700 HALL OF RECORDS

FORM 307 5M 7-43

FORM 307 5M 7-43

PLEASE RETURN TO
LOS ANGELES COUNTY SURVEYOR
700 HALL OF RECORDS

NOTE: ANY ADDITIONS OR CHANGES ON THIS SHEET MUST BE MADE OR CIRCLED IN RED INK. WITH DATE AND NAME OF PERSON MAKING CHANGE

Do not extend notes this side of this line

F.B. 1152 P.G. 126 | Job No. 1152 | Division No. | Notes Red. | Plotted | Profile
Survey of 5TH ST 3.5 | Date | Date | No.
Survey by E. GOODHOUSE | Notes 6 | Notes Chkd. | Checked | X-Sec.
Indexed A. C. Johnson | Date 7-6-45 | Date | Date | No.

STATION	B. S.	H. I.	F. S.	ELEV.			
B.M. PA	4.909	123.664		118.765	B.M. PP & Elev. 118.765		55 205-1125
					PK & Wood Stake [illegible]		
					N. Spk in C.L. 10' N of Mon. CR		
0+00					[illegible]		
			[illegible]	118.70	N.C.R. N.W. Cor. [illegible] Mon		
			[illegible]	118.57	N.C.R. N.W. Cor.		
			5.21	118.46	S.C.R. S.W. Cor		
			5.00	118.63	N.C.R. Sh. Cor		
1+00			5.00	118.63	[illegible]		
			4.95	118.71	[illegible]		
1+67 [illegible]			4.81	118.83	[illegible]		
			4.75	118.92	N.C.R. N.E. Cor		
			4.95	118.72	E.C.R. S.E. Cor		
			4.87	118.70	[illegible]		
			4.78	118.89	[illegible]		
			[illegible]	118.75	W.C.R. S.W. Cor		
			4.81	118.56	[illegible]		
			4.92	118.75	W.C.R. N.W. Cor		
2+09 [illegible]			[illegible]	118.73	[illegible]	4TH	
			[illegible]	118.73	[illegible]		
3+59 [illegible]			4.70	118.91	[illegible]		
			4.75	118.92	[illegible]		

FORM 307 5M 7-43

PLEASE RETURN TO
LOS ANGELES COUNTY SURVEYOR
700 HALL OF RECORDS

NOTE: ANY ADDITIONS OR CHANGES ON THIS SHEET MUST BE MADE OR CIRCLED IN RED INK. WITH DATE AND NAME OF PERSON MAKING CHANGE

Do not extend notes this side of this line

STATION	B. S.	H. I.	F. S.	ELEV.		
		123.669				
T.P.	5.200	124.159	4.710	118.959	SW. EC.	
4+00			5.22	118.94	20' L or So. T.C.	4th [illegible]
			5.21	118.95	20' R " "	"
5+00			5.08	119.08	20' L " S. " "	"
			5.09	119.07	20' R " N "	"
			4.81	119.35	20' L " S. "	"
			4.81	119.35	20' R " No.	"
			4.31	119.85	20' L or S. "	" "
			4.30	119.86	20' R " N "	"
8+00			3.87	120.29	20' L " S "	"
			3.83	120.33	20' R " No.	"
9+00			3.35	120.81	20' L " So "	"
			3.40	120.76	20' R " N "	"
T.P. 9+72.2	5.330	125.704	3.785	120.374	[illegible]	
					Int. (CB Return) Smallwood [illegible]	
			4.77	120.93	E.CR. NE. Cor.	" " " " TC
			4.77	120.93	N.CR. NE. Cor.	" " " " "
			4.78	120.92	E.CR. S.E. Cor.	" " "
			5.00	120.70	S.CR. SE. Cor.	" " "
			5.02	120.68	S.CR. SW. Cor.	" " " "
			4.74	120.96	W.CR. SW. Cor.	" " " "
			4.74	120.96	W.CR. N.W. Cor.	" " " "
			4.80	120.90	N.CR. N.W. Cor.	

Profile No. ____ Notes Red. ____ Plotted ____ Date ____
X-Sec. No. ____ Notes Chkd. ____ Checked ____ Date ____
Job No. 1122 Division No. ____
Survey of 5th Street [illegible]
Survey by [illegible] Notes G. Date 7-6-45
Map No. ____ Indexed C. Johnson Date ____

F.B. 1152 Pg. 127

FORM 307 5M 7-43

PLEASE RETURN TO
LOS ANGELES COUNTY SURVEYOR
700 HALL OF RECORDS

NOTE: ANY ADDITIONS OR CHANGES ON THIS SHEET MUST BE MADE OR CIRCLED IN RED INK. WITH DATE AND NAME OF PERSON MAKING CHANGE

Do not extend notes this side of this line

STATION	B. S.	H. I.	F. S.	ELEV.		
11+00		125.704	4.90	120.80	20' L or So. T.Cb.	4th Pl.
			4.95	120.85	20' R " N " "	"
12+00			5.08	120.62	20' L " So. " "	"
			5.10	120.60	20' R " N " "	
13+00			5.25	120.45	20' L or S. " "	" "
			5.27	120.47	20' R " N " "	"
T.P.	4.548	124.902	5.350	120.354	B.Spk 13.00	
14+00			4.62	120.28	20' L or So. T.Cb	"
			4.64	120.26	20' R " N " "	
15+02					Int. Rives Ave & 4th Pl. Cb [illegible]	
			4.72	120.18	E.C.R. N.E.Cor. "	" " " T.Cb
			4.76	120.14	N.C.R. N.E.Cor. "	" " " T.C.
			4.73	120.17	E.C.R. S.E. Cor. "	" " " T.C.
			4.97	119.93	S.C.R. S.E. Cor. " (Do Cbs [illegible])	
B.M. #4			4.[illegible]	120.247	B.M. #4, Elev. 120.[illegible] Asper [illegible] Rives Ave & 4th Pl. S.E.Cor. [illegible] S.End Cr.	

F.B. 1152 PG. 128
Job No. 1122 Division No. ____ Notes Red. ____ Plotted ____ Profile ____
Survey of 5th St. SS Date ____ Date ____ No. ____
Survey by H. Grandhuse Notes ____ Notes Chkd. ____ Checked ____ X-Sec. ____
Indexed A. C. Johnson Date 7-6-45 Date ____ Date ____ No. ____

Notes Ck'd by Drew	Survey of 5TH ST SS
Map No.	W. O. 8351 Tape No. 019 Std 61 °F
Office Work	Surveyed by GEAN DUISE
Checked PREW	Notes G Date 7-5-45
Date	Indexed A. O. Jorgensen

F.B. 1152 PG. 129

C.I. 1122.

5TH STREET S.S.

& SURVEY FOR C.I. JOBS

J.N. 8351

& TIES ON

PARAMOUNT BLVD.

FROM 5TH ST. TO 6TH ST.

AND GOING WESTERLY ON 6TH ST

0+00 = INT. 6TH & PARAMOUNT BLVD WSTLY

TO

= RIVES AVE.

FB 1152 Pg 129

To Pg 133

ON

PARAMOUNT BLVD

FROM

6TH ST. TO 7TH ST.

AND GOING WESTLY ON 7TH ST

0+00 = INT PARAMOUNT BLVD WESTLY

TO

RIVES AVE.

Pg 134 to 136

Note: Any Additions or Changes on This Sheet Must be Made in Red Ink With Date and Circled in Name of Person Making Change.

Do not extend notes this side of this line.

RETURN TO LOS ANGELES COUNTY SURVEYOR 700 HALL OF RECORDS

FORM 247 5M 12-60

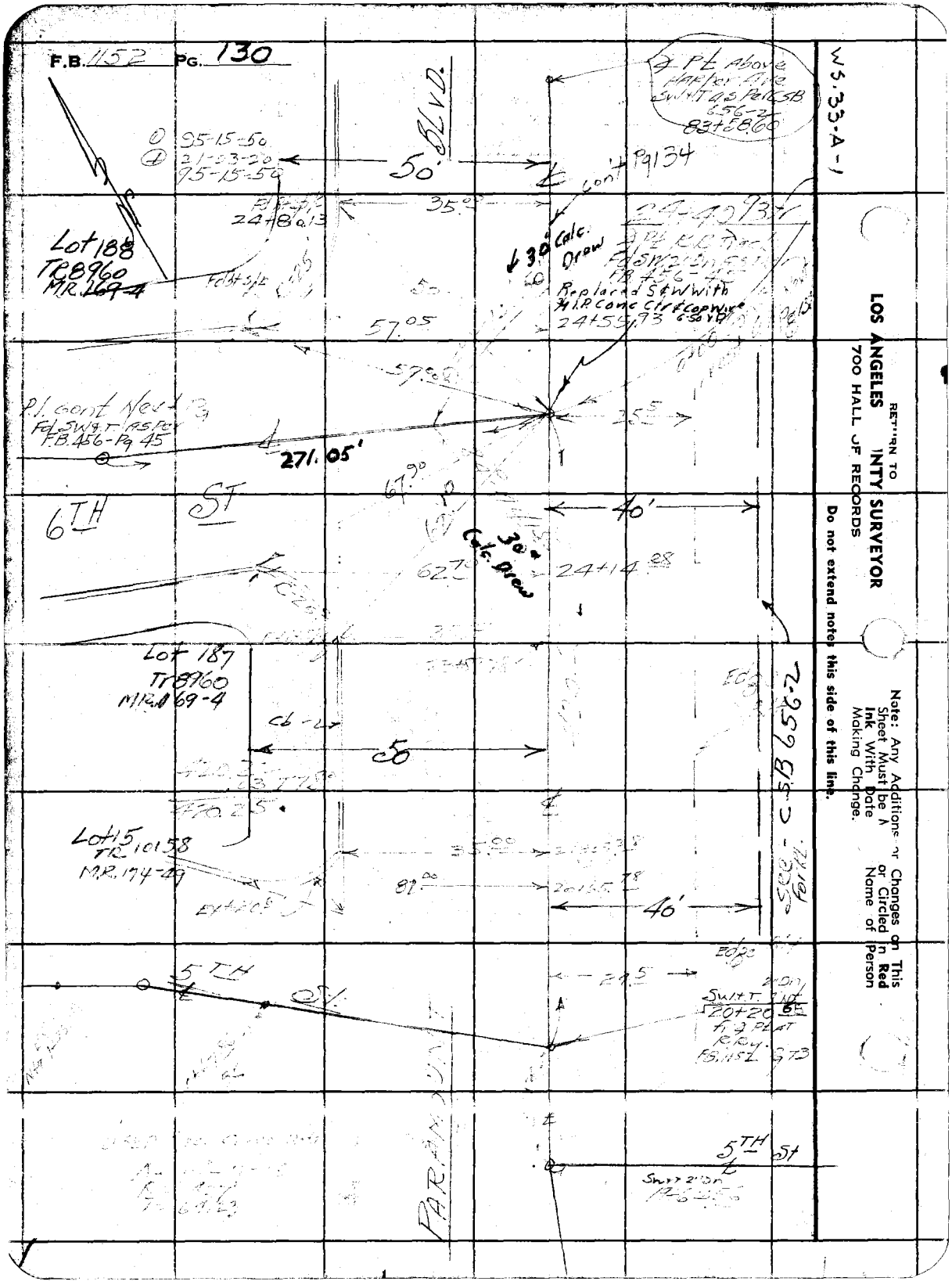
F.B. 1152 PG. 130
WS.33-A-1
RETURN TO
LOS ANGELES COUNTY SURVEYOR
700 HALL OF RECORDS
Do not extend notes this side of this line.
Note: Any Additions or Changes on This Sheet Must be Made or Circled in Red Ink With Date and Name of Person Making Change.
SLVD.
50'
35.00
Lot 188
TR8960
MR.169-4
Lot 187
TR8960
MR.169-4
Lot 15
TR 10158
MR.174-49
6TH ST
5TH ST
271.05'
40'
50
40'
30" Calc. Drew
Replaced S&W with 3/4 I.P. Conc Ctr & Cop Wire
Cont Pg 134
Cb-2
See C.S.B. 656-2 for Ht.
PARAMOUNT

Notes Ck'd by Drew	Survey of 5TH ST
Map No.	W. O 8351 Tape No. 019 Std 68 °F
Office Work	Surveyed by H GRANQUIST
Checked DREW	Notes G Date 7-5-45
Date	Indexed A. C. Johnson

F.B. 1152 Pg. 131

WS 32-E-1
WS 33-A-1

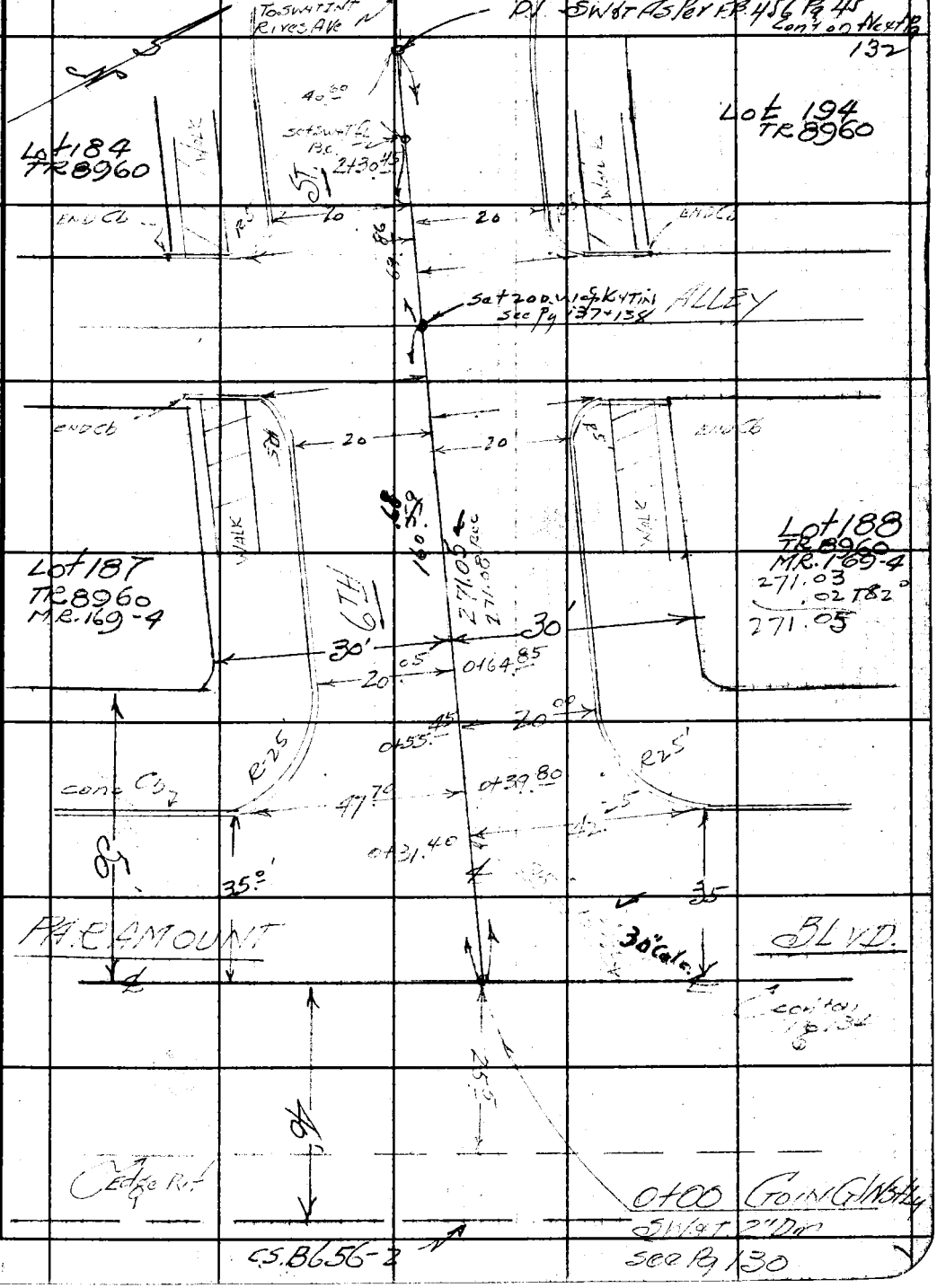

Note: Any Additions or Changes on This Sheet Must be Made Circled in Red Ink With Date and Name of Person Making Change.

Do not extend notes this side of this line.

RETURN TO
LOS ANGELES COUNTY SURVEYOR
700 HALL OF RECORDS

FORM 247 5M 12-30

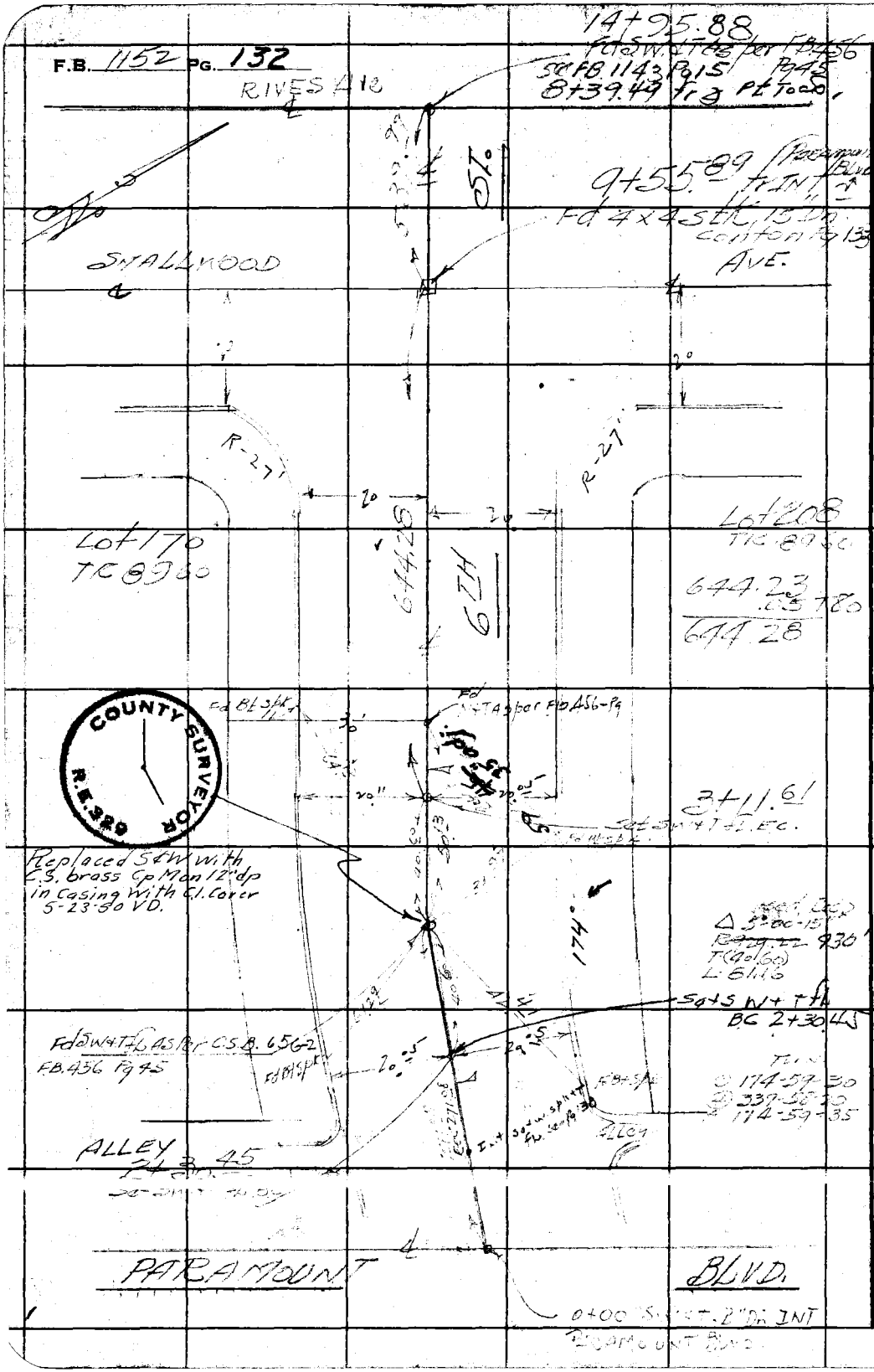

WS.32-D-1

RETURN TO
LOS ANGELES NTY SURVEYOR
700 HALL OF RECORDS

Do not extend notes this side of this line.

Note: Any Additions or Changes on This Sheet Must be M or Circled in Red Ink With Date Name of Person Making Change.

COUNTY SURVEYOR R.E.329

WS.32-D-1

Notes Ck'd by Drew	Survey of 5TH ST
Map No.	W. O. 835 Tape No. 019 Std 68 °F
Office Work	Surveyed by A. Granquist
Checked DREW	Notes G Date 7-6-46
Date	Indexed A. C. Johnson

F.B. 1152 PG. 133

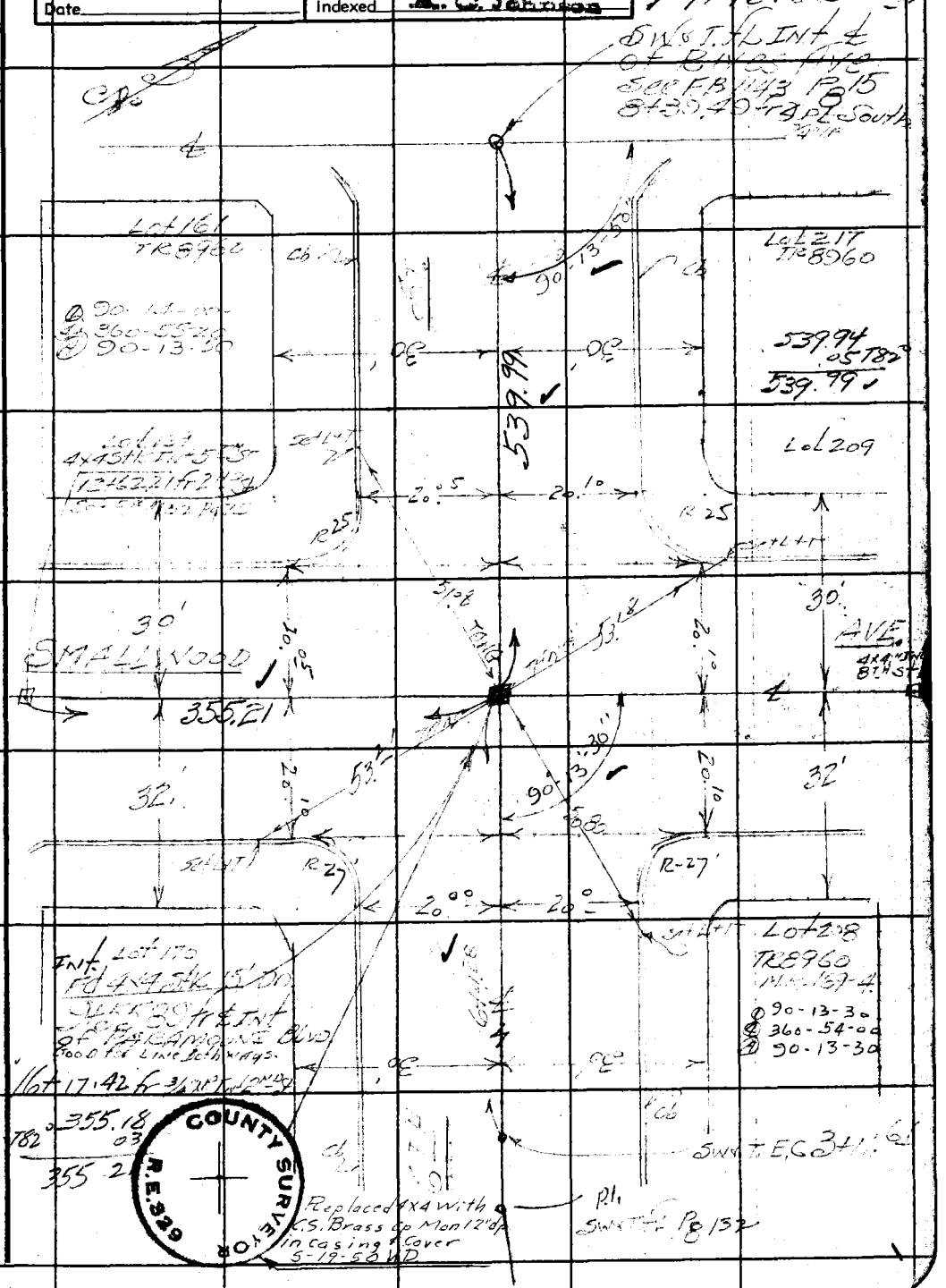

Note: Any Additions or Changes on This Sheet Must be Made in Red Ink Circled in Red With Date and Name of Person Making Change.

Do not extend notes this side of this line.

RETURN TO
LOS ANGELES COUNTY SURVEYOR
700 HALL OF RECORDS

FORM 247 RM 12-60

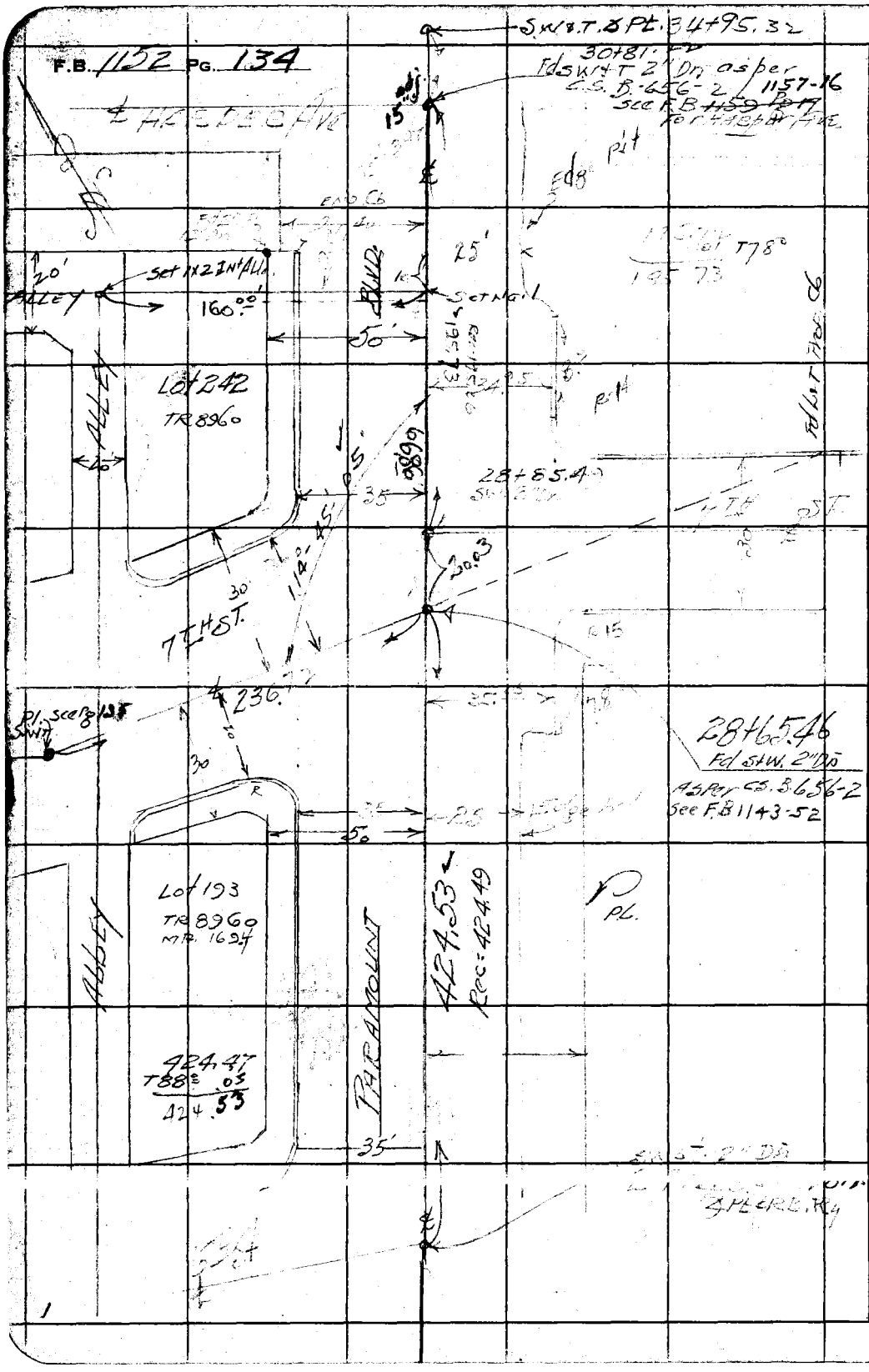

WS.32-E-1
WS.33-A-1

RETURN TO
LOS ANGELES NTY SURVEYOR
700 HALL OF RECORDS

Do not extend notes this side of this line.

Note: Any Additions or Changes on This Sheet Must be M or Circled in Red Ink With Date Name of Person Making Change.

W.S. 32-D-1, E-1

Notes Ck'd by DREW	Survey of 5TH ST. SS
Map No.	W. O. 8351 Tape No. 019 Std. 68 °F
Office Work	Surveyed by H. GRANOWIST
Checked DREW	Notes G Date 7-10-45
Date	Indexed

F.B. 1152 Pg. 135

Note: Any Additions or Changes on This Sheet Must be Made in Red Ink With Date and Name of Person Making Change.

Do not extend notes this side of this line.

RETURN TO
LOS ANGELES COUNTY SURVEYOR
700 HALL OF RECORDS

FORM 247 3M 12-60

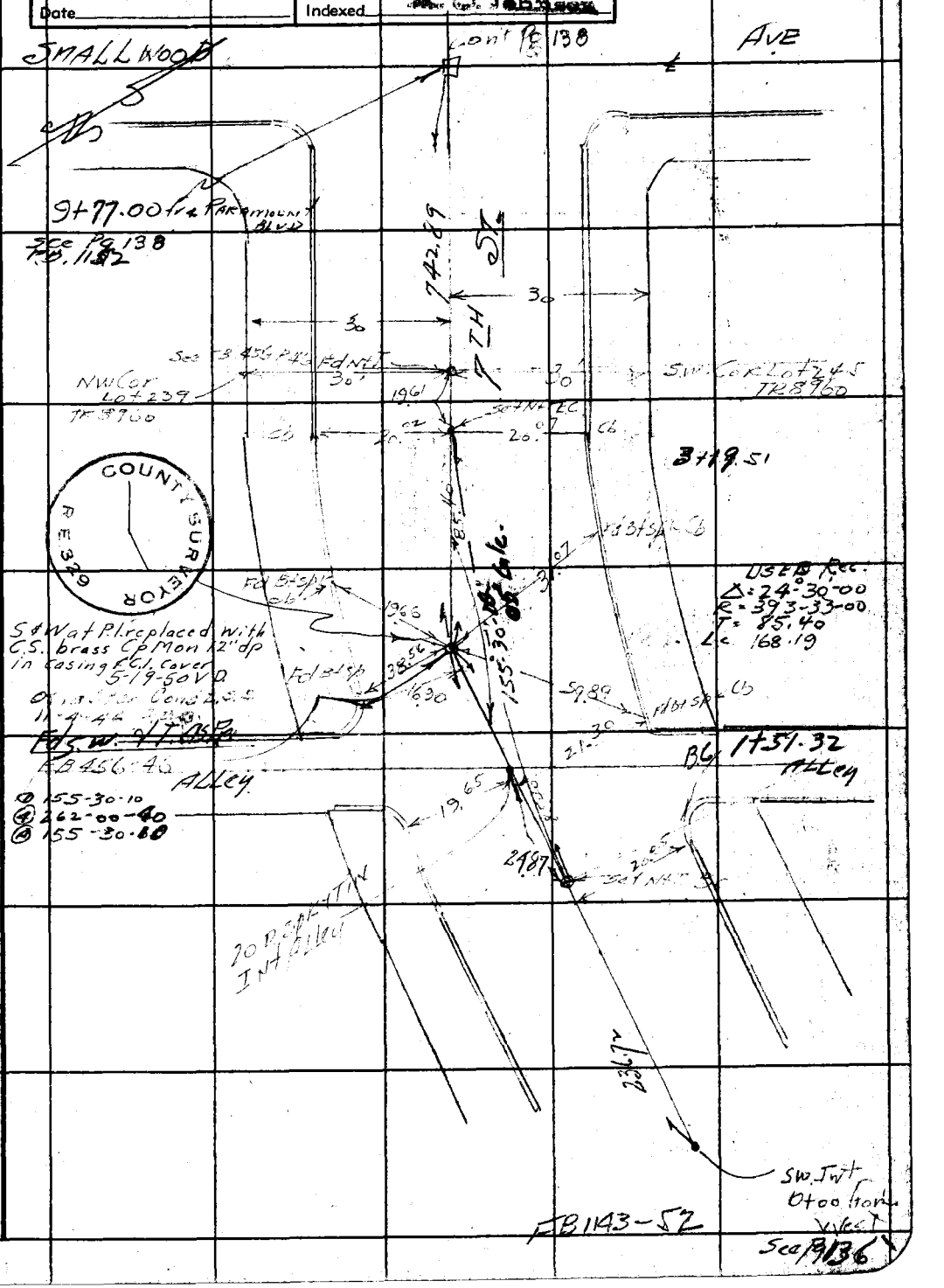

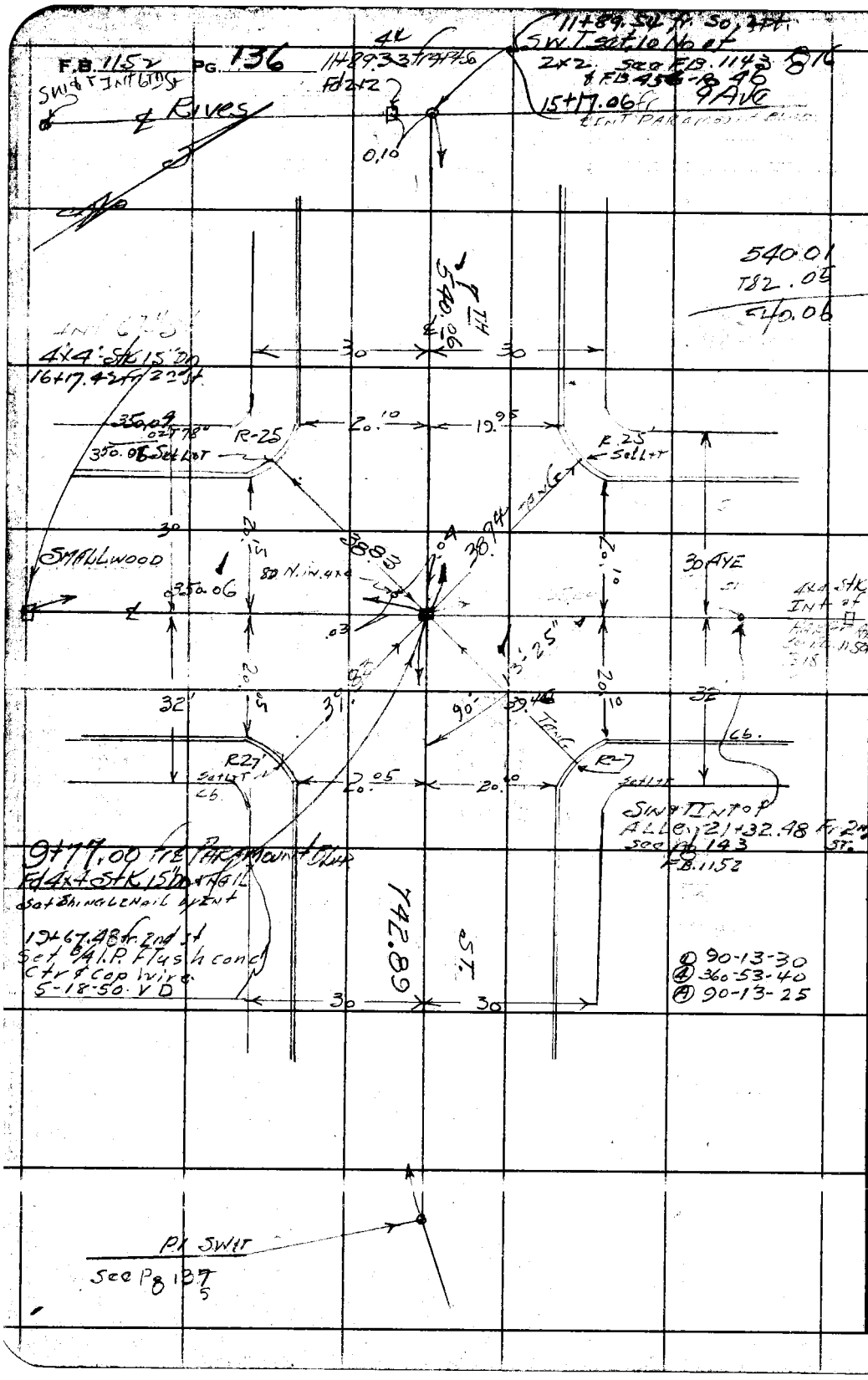

WS.32-D-1

RETURN TO
LOS ANGELES NTY SURVEYOR
700 HALL OF RECORDS

Do not extend notes this side of this line.

Note: Any Additions or Changes on This Sheet Must be M or Circled in Red Ink With Date Name of Person Making Change.

Notes Ck'd by Drew	Survey of 5TH ST. SS	F.B. 1152	Pg. 137
Map No.	W. O. 8351 Tape No. 019 Std 68 °F		
Office Work	Surveyed by H. GRANQUIST		
Checked DREW	Notes G Date 7-11-46		
Date	Indexed A. O. Johnson		

WS.32-D-1

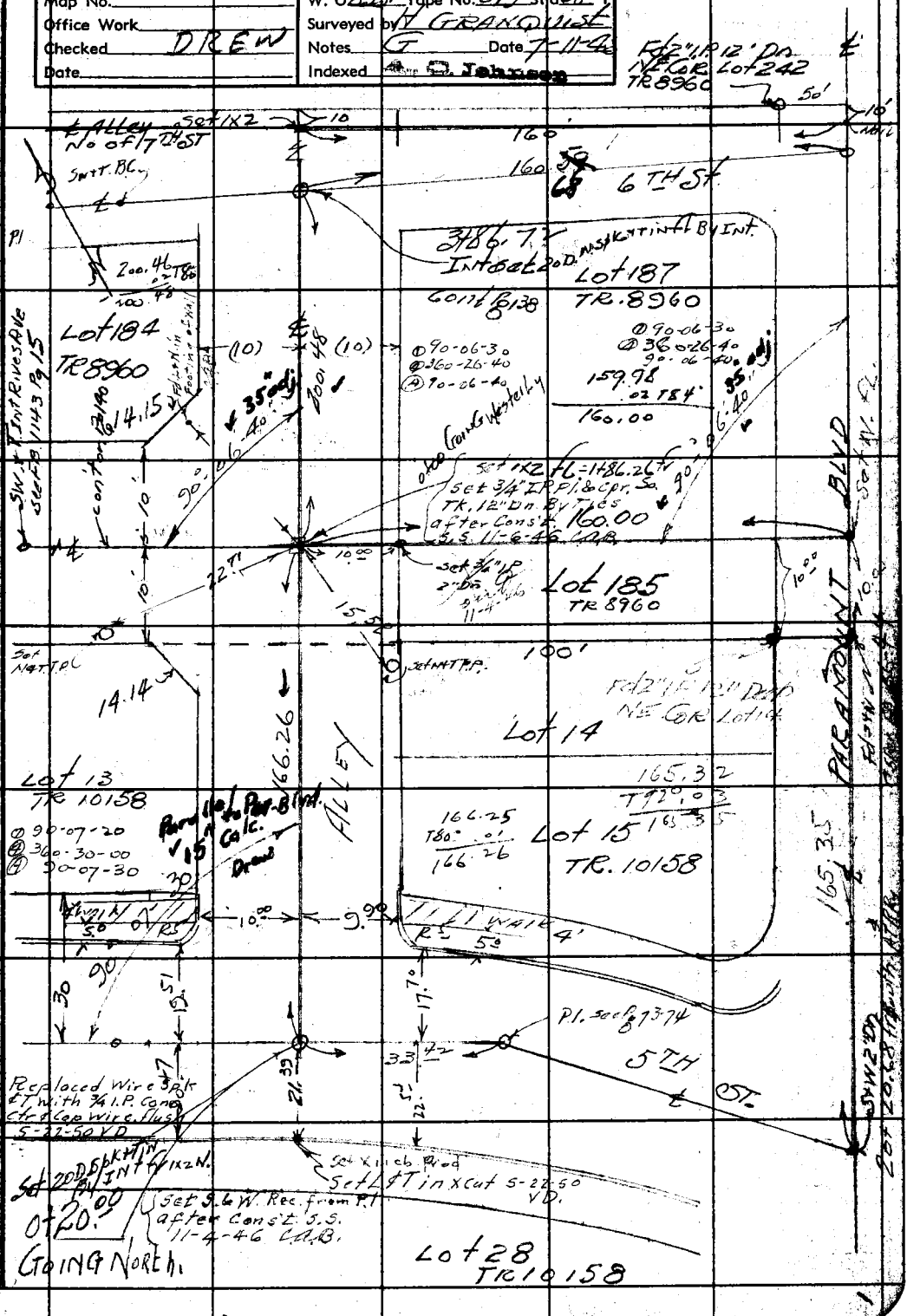

Note: Any Additions or Changes on This Sheet Must be Made Circled in Red Ink With Date and Name of Person Making Change.

Do not extend notes this side of this line.

RETURN TO
LOS ANGELES COUNTY SURVEYOR
700 HALL OF RECORDS

FORM 247 5M 12-50

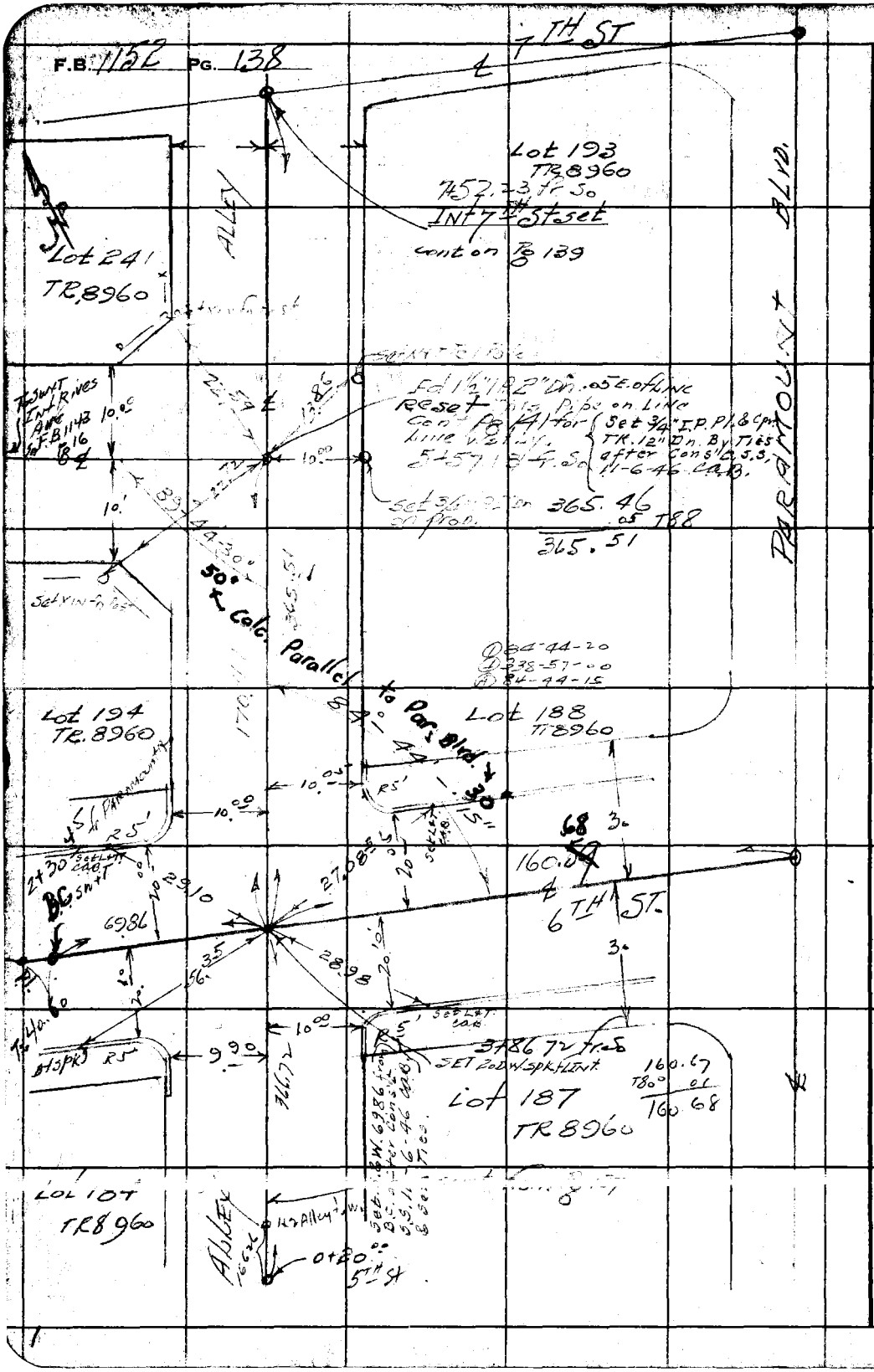

WS 32-E-1

RETURN TO
LOS ANGELES COUNTY SURVEYOR
700 HALL OF RECORDS

Do not extend notes this side of this line.

Note: Any Additions or Changes on This Sheet Must be M or Circled in Red Ink With Date Name of Person Making Change.

Notes Ck'd by Drew
Map No.
Office Work
Checked DREW
Date

Survey of 5TH ST. SS
W. 0835 Tape No. 019 Std 68 °F
Surveyed by H. TRANQUIST
Notes Date 7-11-45
Indexed

F.B. 1152 Pg. 139

W.S. 32-E-1
W.S. 33-A-1

Note: Any Additions or Changes on This Sheet Must be Made Circled in Red Ink With Date and Name of Person Making Change.

Do not extend notes this side of this line.

RETURN TO
LOS ANGELES COUNTY SURVEYOR
700 HALL OF RECORDS

FORM 247 5M 12-40

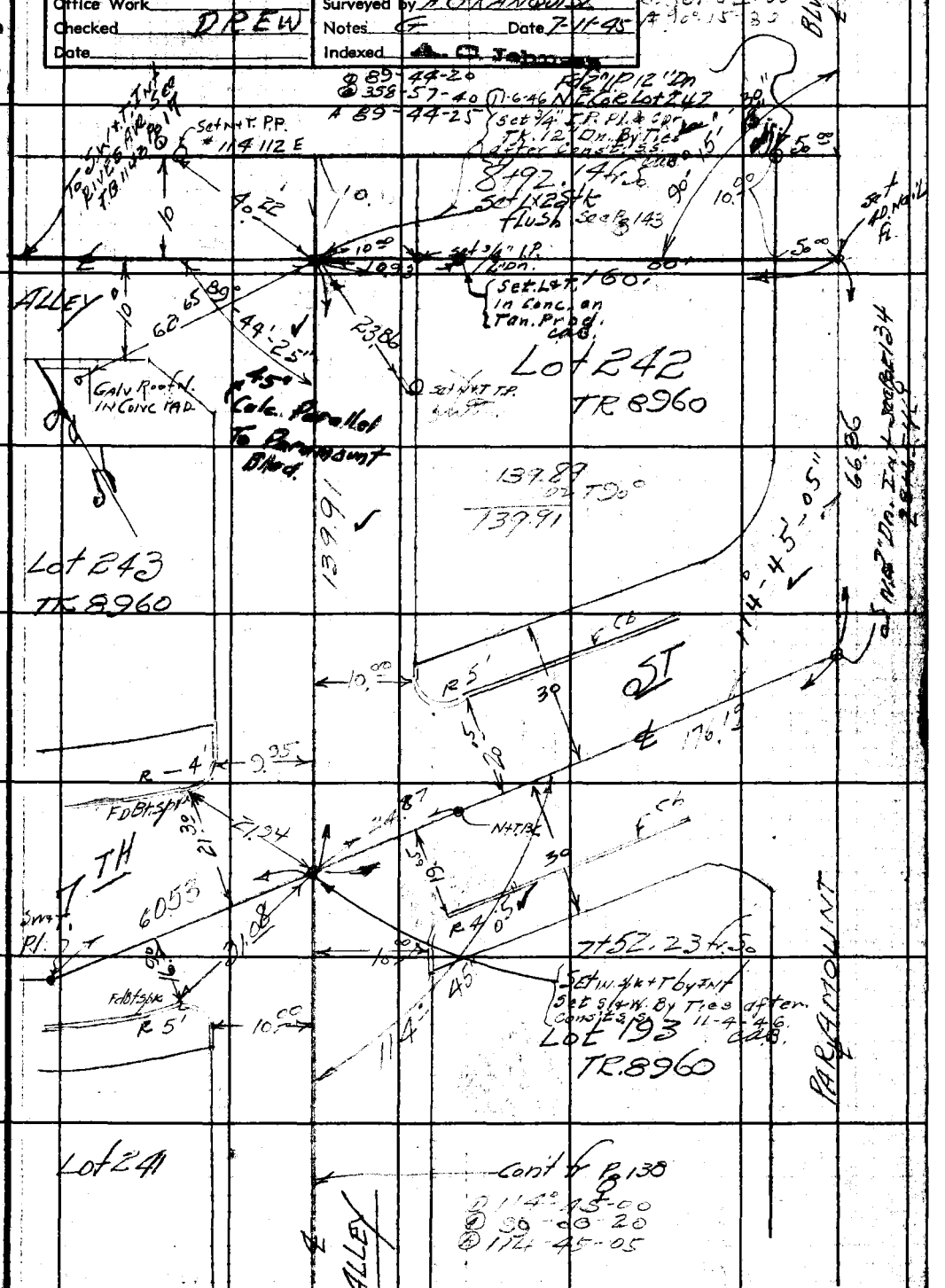

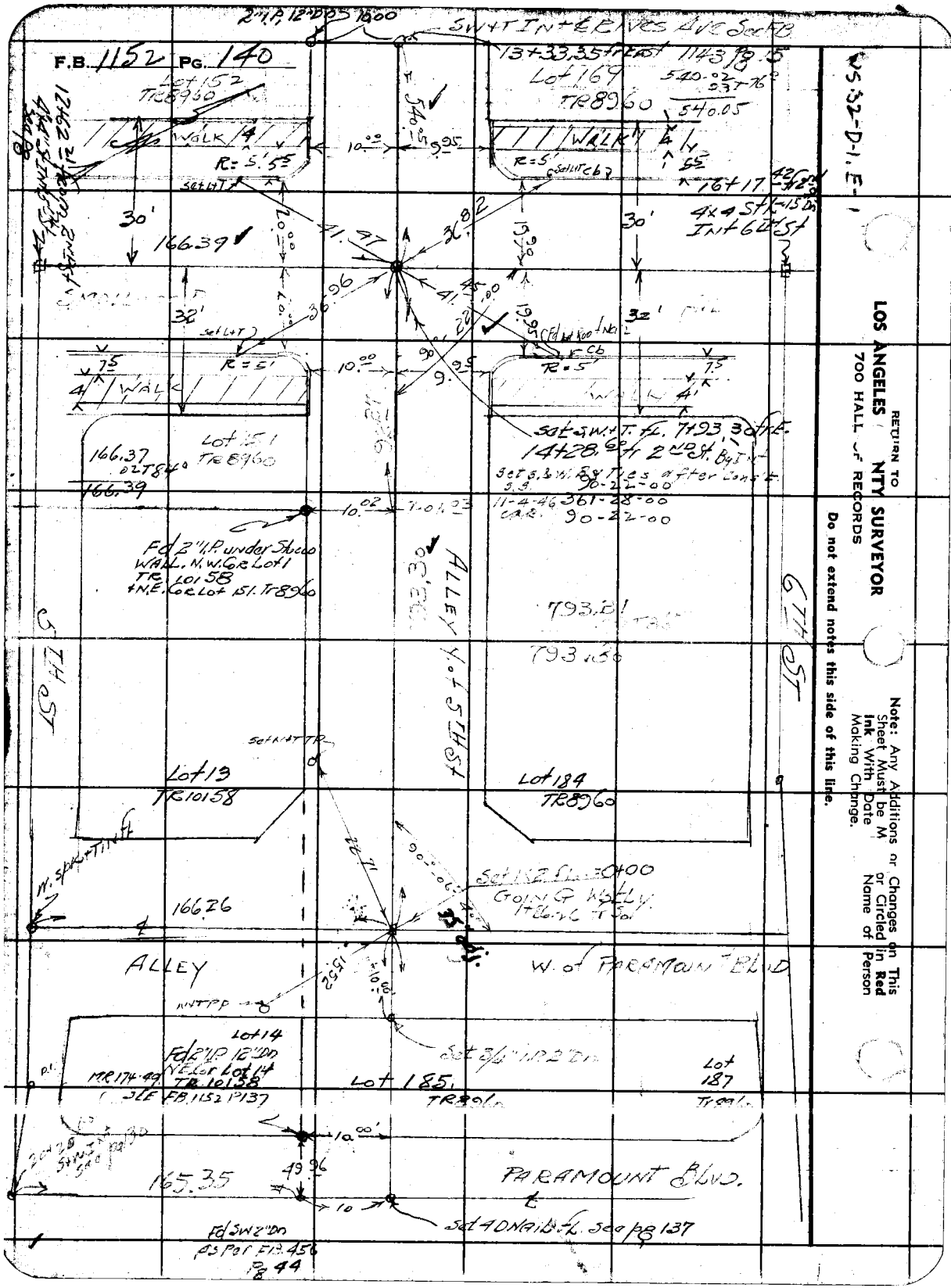
F.B. 1152 Pg. 140
Lot 152
TR8960
Lot 169
TR8960
WALK
ALLEY
Lot 151
TR8960
Lot 13
TR10158
Lot 184
TR8960
Lot 14
Lot 185
Lot 187
PARAMOUNT BLVD.
W. of PARAMOUNT BLVD
5TH ST
6TH ST
166.37
166.39
166.26
165.35
793.81
793.30
Fd 2" I.P. under Stucco WALL. N.W. Cor Lot 1 TR 10158 + N.E. Cor Lot 151. Tr 8960
Set S.W. T. Fl. 7+93.30 Fr E. 14+28.60 Fr 2nd St. By Int
Set S.B.W.B. & Ties after Const.
Fd SW 2" Dn As Per F.B. 456 Pg 44
Set 4D Nail & Fl. See pg 137
Set 3/4" I.P. 2" Dn
Set N.A.T.T.P.
W. Spk + Tin Fl.
Set 1/2 Fl. = 0.00 Going Westly
Set SW T. Fl. 7+93.30 Fr E.
Set 4 x 4 Stk Int 6th St
WS 32-D-1, E-1
RETURN TO
LOS ANGELES COUNTY SURVEYOR
700 HALL OF RECORDS
Do not extend notes this side of this line.
Note: Any Additions or Changes on This Sheet Must be M or Circled in Red Ink With Date Making Change. Name of Person

Notes Ck'd by Drew	Survey of 5TH ST SS	F.B. 1152	Pg. 141
Map No.	W. O. 8351 Tape No. 019 Std 68°F		
Office Work	Surveyed by H GRANQUIST		
Checked DREW	Notes G Date 7-12-45		
Date	Indexed		

13+36.51 fr E. Set SWT by Proportion Bet SWT at 6th St SWT at 7th St See F.B. 1143 Pg 15+16

WS-32-D-1,E-1

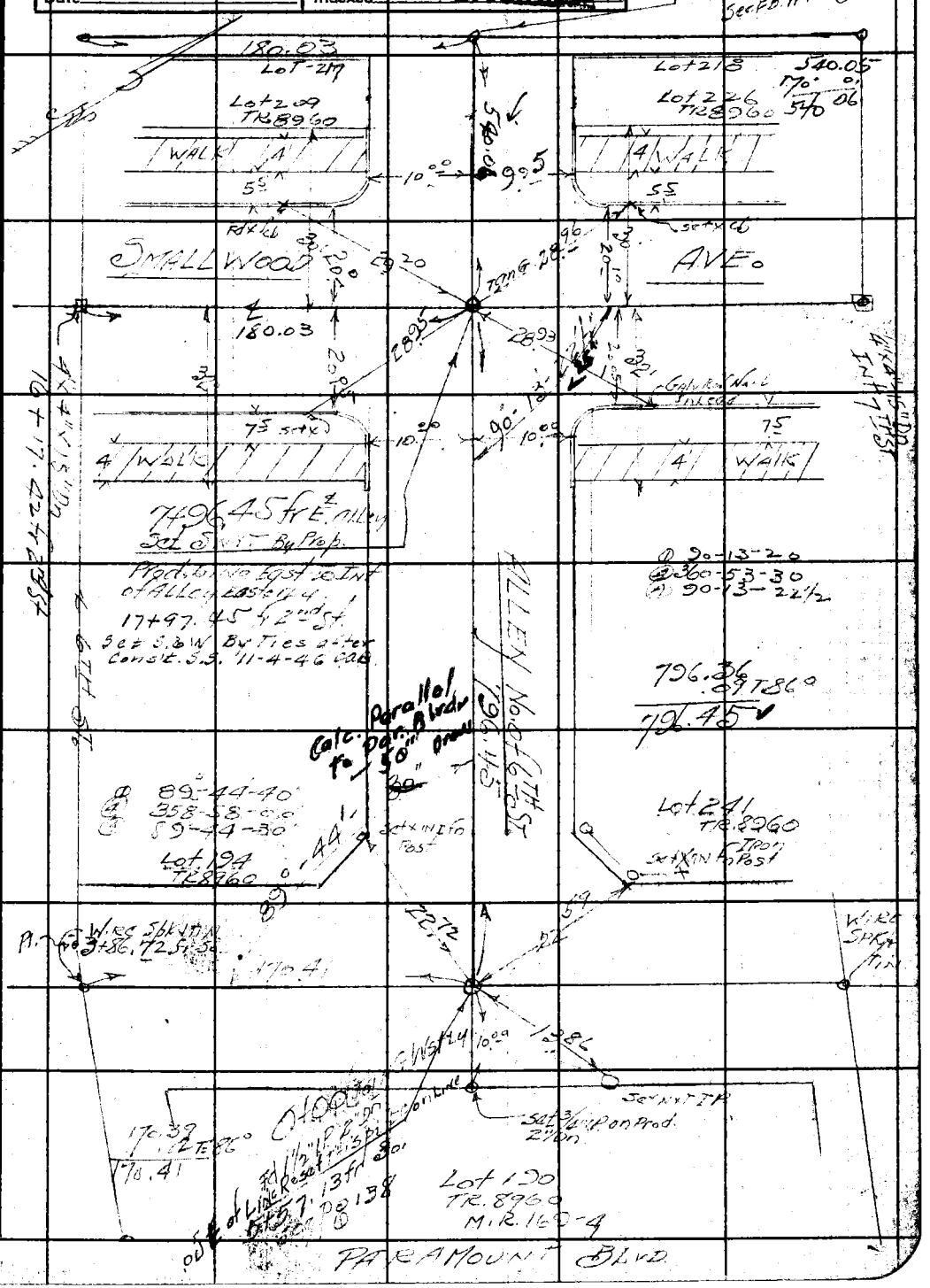

Note: Any Additions or Changes on This Sheet Must be Made Circled in Red Ink With Date and Name of Person Making Change.

Do not extend notes this side of this line.

RETURN TO
LOS ANGELES COUNTY SURVEYOR
700 HALL OF RECORDS

FORM 247 3M 12-40

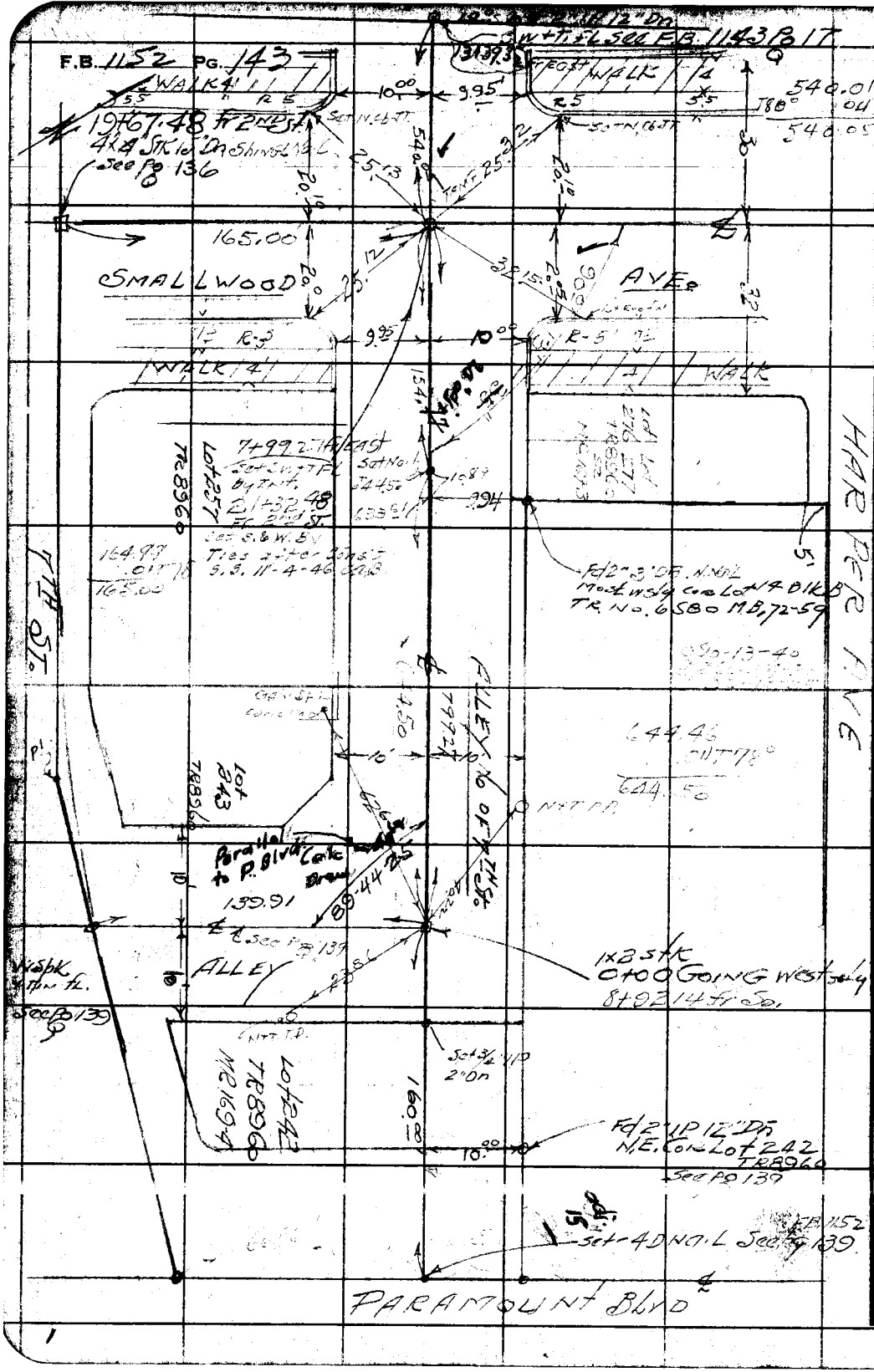

RETURN TO
LOS ANGELES COUNTY SURVEYOR
700 HALL OF RECORDS

Do not extend notes this side of this line.

Note: Any Additions or Changes on This Sheet Must be Made or Circled in Red Ink With Date of Name of Person Making Change.

Notes Ck'd by	Survey of 5TH ST. S.S.
Map No.	W. O. 1122 Tape No. 019 Std 68 °F
Office Work	Surveyed by H. GRANQUIST
Checked	Notes E Date 7-13-45
Date	Indexed A. C. Johnson 4-28-45

F.B. 1152 PG. 144

C. I. No. 1122.

5TH STREET S.S.

TOPOGRAPHY.

ON

ALLEY WTLY OF PARAMOUNT BLVD.

FROM

0+20.00 AT 5TH ST. NTLY TO ALLEY No of 7TH ST.

F.B. 1152 PG 144 TO 149

Note: Any Additions or Changes on This Sheet Must be Made or Circled in Red Ink With Date and Name of Person Making Change.

Do not extend notes this side of this line.

RETURN TO
LOS ANGELES COUNTY SURVEYOR
700 HALL OF RECORDS

FORM 247 5M 12-40

F.B. 1152 Pg. 145

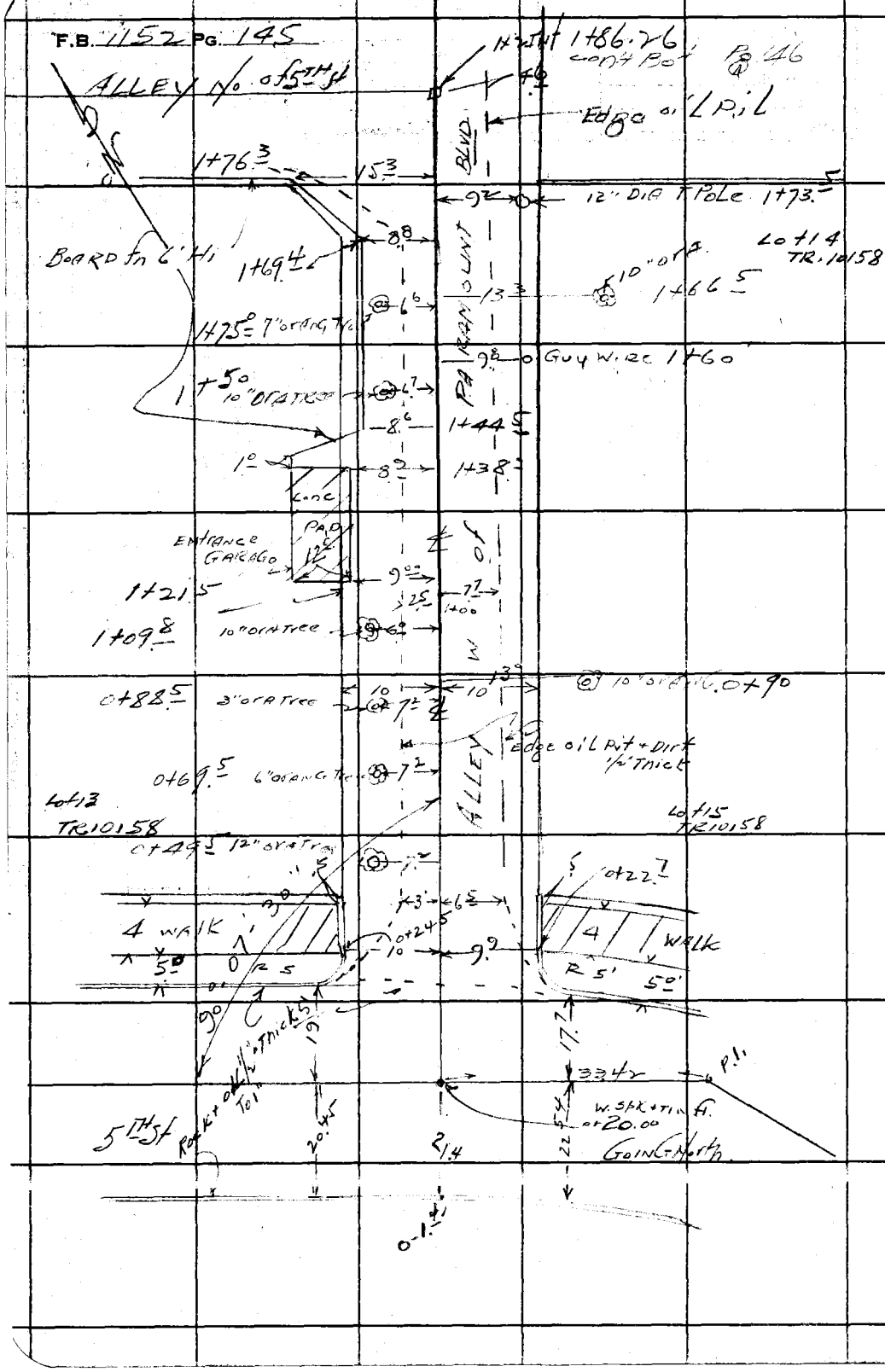

RETURN TO
LOS ANGELES COUNTY SURVEYOR
700 HALL OF RECORDS

Do not extend notes this side of this line.

Note: Any Additions or Changes on This Sheet Must be Made or Circled in **Red Ink** With Date and Name of Person Making Change.

Notes Ck'd by	Survey of 5TH ST. S.C.
Map No.	W. O. 1122 Tape No. 019 Std 68°F
Office Work	Surveyed by 11 GRANQUIST
Checked	Notes G Date 7-13-45
Date	Indexed A. C. Johnson

F.B. 1152 PG. 146

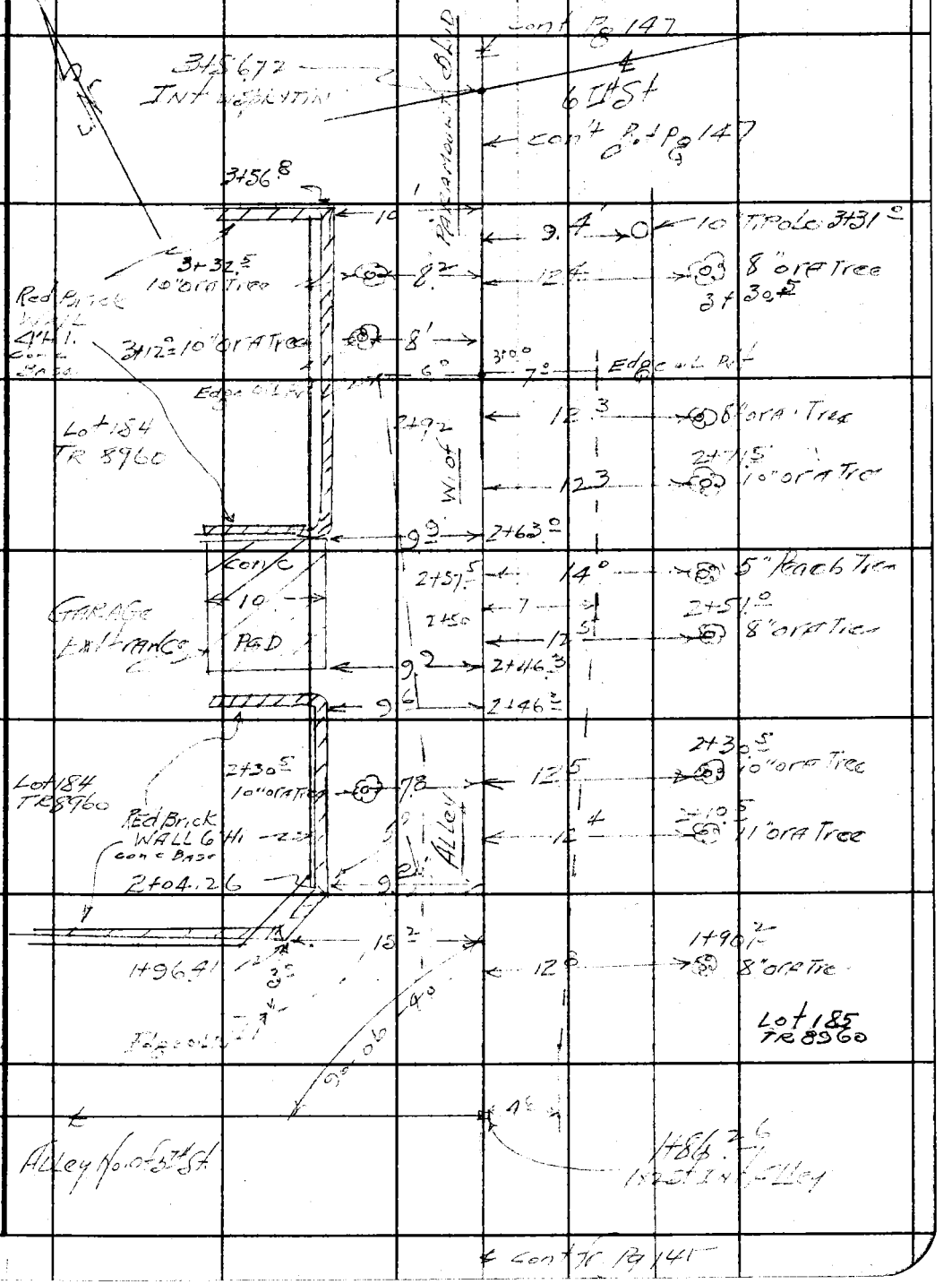

Note: Any Additions or Changes on This Sheet Must be Made or Circled in Red Ink With Date and Name of Person Making Change.

Do not extend notes this side of this line.

RETURN TO
LOS ANGELES COUNTY SURVEYOR
700 HALL OF RECORDS

FORM 247 3M 12-10

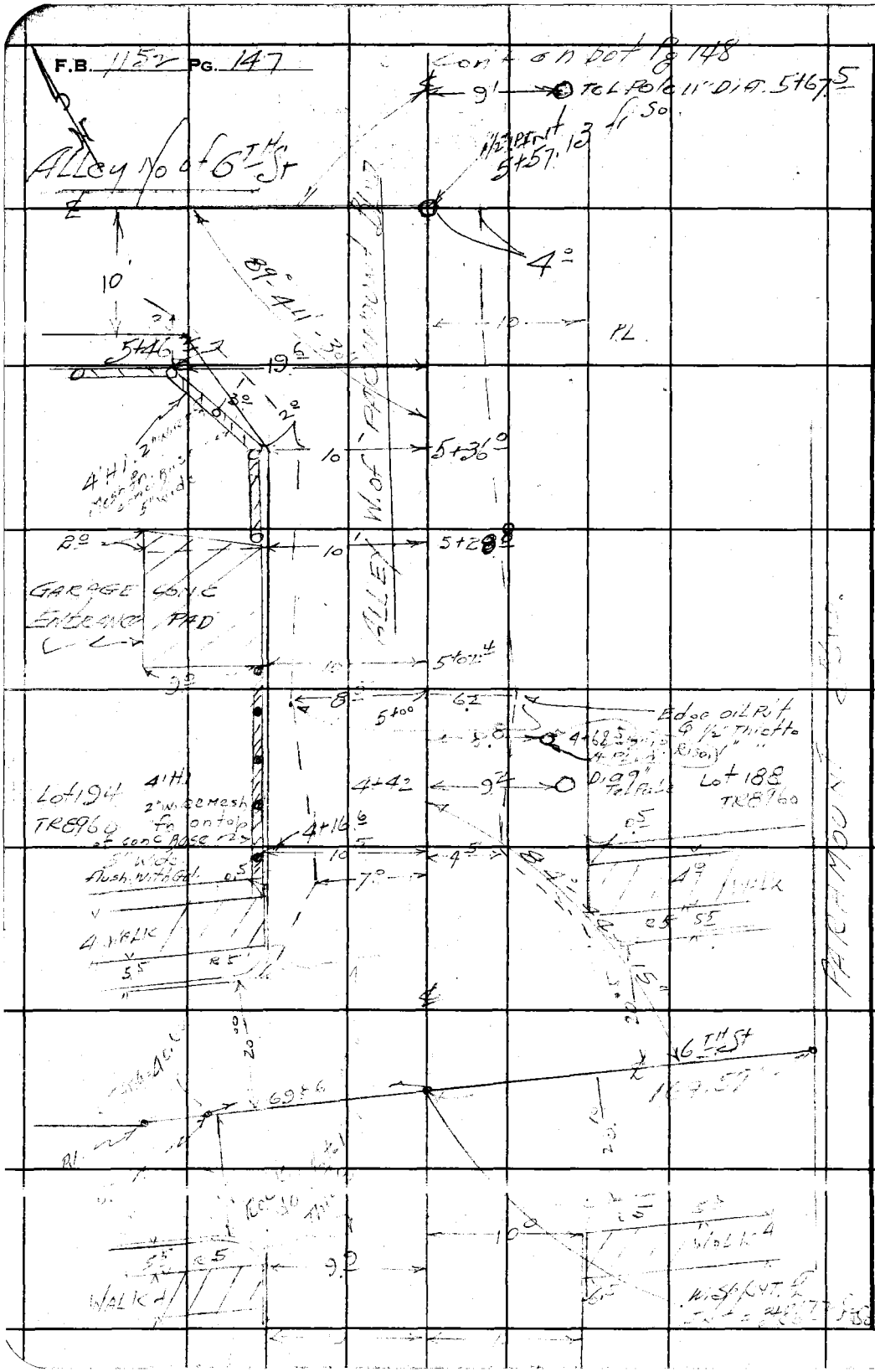

RETURN TO
LOS ANGELES COUNTY SURVEYOR
700 HALL OF RECORDS

Do not extend notes this side of this line.

Note: Any Additions or Changes on This Sheet Must be Made or Circled in **Red Ink** With Date and Name of Person Making Change.

Notes Ck'd by	Survey of 5TH ST. SS
Map No.	W. O. 1122 Tape No. 019 Std 68°F
Office Work	Surveyed by H. GRANQUIST
Checked	Notes G Date 7-13-45
Date	Indexed A. C. Johnson

F.B. 1152 Pg. 148



Con't. fr. Top Pg # 147

Note: Any Additions or Changes on This Sheet Must be Made or Circled in Red Ink With Date and Name of Person Making Change.

Do not extend notes this side of this line.

RETURN TO
LOS ANGELES COUNTY SURVEYOR
700 HALL OF RECORDS

FORM 247 5M 12-40

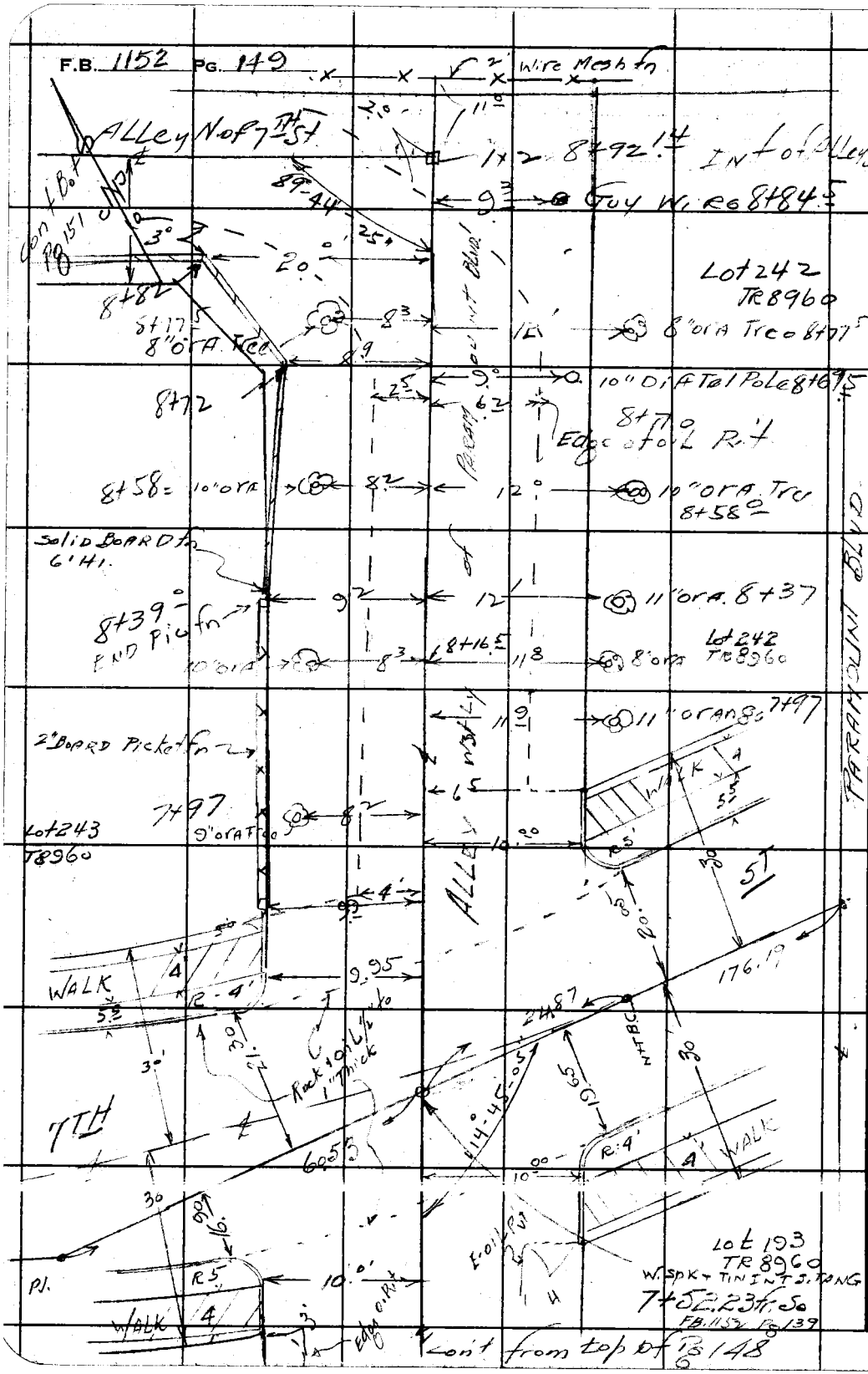

RETURN TO
LOS ANGELES COUNTY SURVEYOR
700 HALL OF RECORDS

Do not extend notes this side of this line.

Note: Any Additions or Changes on This Sheet Must be Made or Circled in **Red Ink** With Date and Name of Person Making Change.

Notes Ck'd by	Survey of 5TH ST. S.S.	F.B. 1152 Pg. 150	
Map No.	W. O. 1122 Tape No. 019 Std 68 °F		
Office Work	Surveyed by H. GRANQUIST		
Checked	Notes	Date 7-16-48	
Date	Indexed		

C.I. No 1122.

5TH STREET S.S. (DOWNEY)

TOPOGRAPHY
ON
ALLEY No. of 7TH ST.
FROM.

0+00 AT ALLEY WSTLY OF PARAMOUNT BLVD.
TO
13+39.32 RIVES AVE.

FB. 1152
Pg 150 to 157

Note: Any Additions or Changes on This Sheet Must be Made or Circled in Red Ink With Date and Name of Person Making Change.

Do not extend notes this side of this line.

RETURN TO
LOS ANGELES COUNTY SURVEYOR
700 HALL OF RECORDS

FORM 247 5M 12-50

F.B. 1152 PG. 151



RETURN TO
LOS ANGELES COUNTY SURVEYOR
700 HALL OF RECORDS

Do not extend notes this side of this line.

Note: Any Additions or Changes on This Sheet Must be Made or Circled in Red Ink With Date and Name of Person Making Change.

Notes Ck'd by	Survey of 5TH St. SS
Map No.	W. O. 1122 Tape No. 019 Std 68°F
Office Work	Surveyed by H GRANQUIST
Checked	Notes G Date 7-16-45
Date	Indexed A. C. Johnson

F.B. 1152 PG. 152



Note: Any Additions or Changes on This Sheet Must be Made or Circled in Red Ink With Date and Name of Person Making Change.

Do not extend notes this side of this line.

RETURN TO
LOS ANGELES COUNTY SURVEYOR
700 HALL OF RECORDS

FORM 247 3M 12-50

F.B. 1152 PG. 153



RETURN TO
LOS ANGELES COUNTY SURVEYOR
700 HALL OF RECORDS

Do not extend notes this side of this line.

Note: Any Additions or Changes on This Sheet Must be Made or Circled in Red Ink With Date and Name of Person Making Change.

Notes Ck'd by	Survey of 5TH ST. S.S.
Map No.	W. O. 1122 Tape No. 019 Std. 68° F
Office Work	Surveyed by H. GRANQUIST
Checked	Notes G. Date 7-16-45
Date	Indexed A. C. Johnson

F.B. 1152 Pg. 154

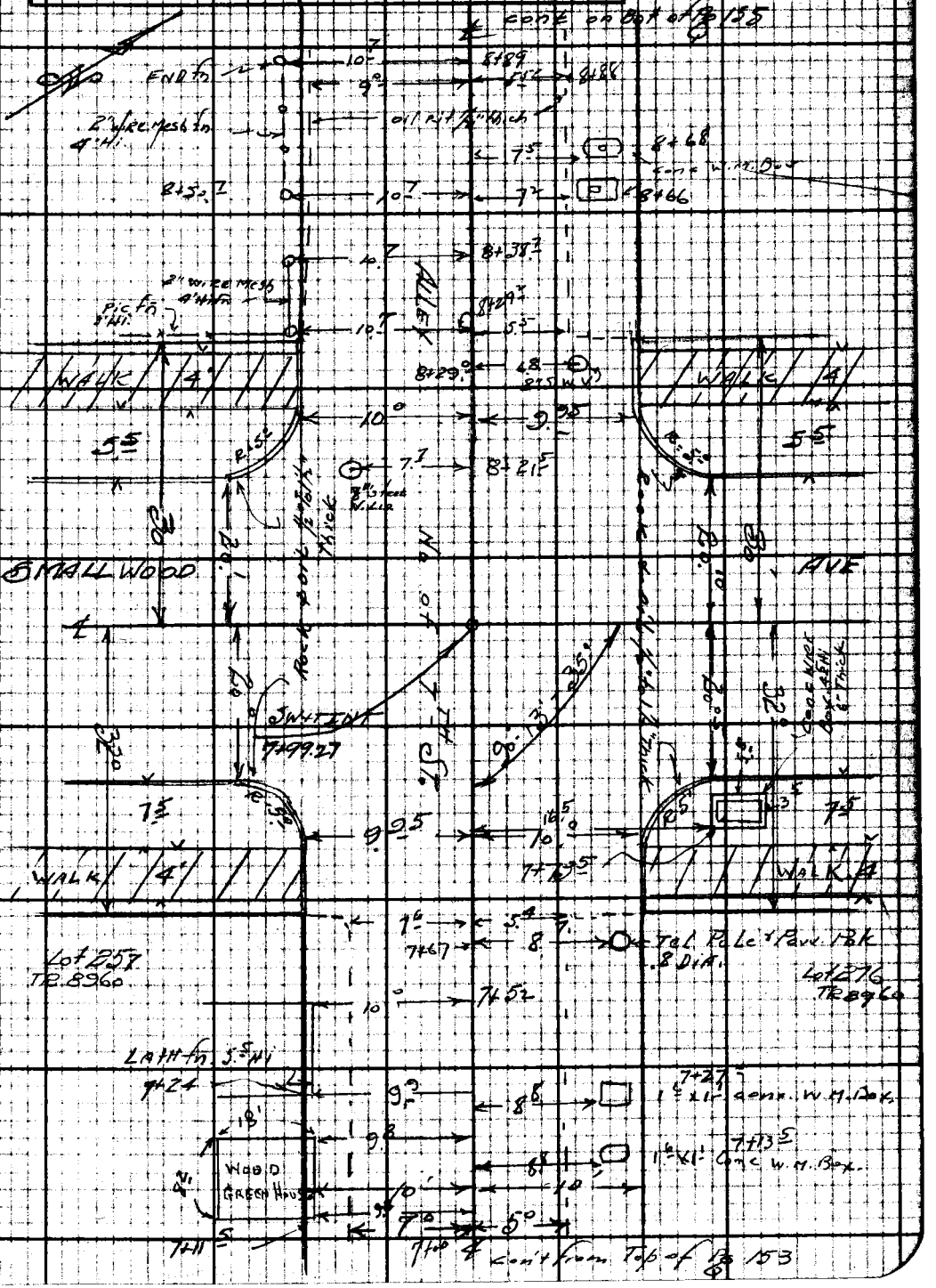

Note: Any Additions or Changes on This Sheet Must be Made or Checked in Red Ink With Date and Name of Person Making Change.

Do not extend notes this side of this line.

RETURN TO
LOS ANGELES COUNTY SURVEYOR
700 HALL OF RECORDS

FORM 247 5M 12-50



RETURN TO
LOS ANGELES COUNTY SURVEYOR
700 HALL OF RECORDS

Do not extend notes this side of this line.

Note: Any Additions or Changes on This Sheet Must be Made or Circled in Red Ink With Date and Name of Person Making Change.

Notes Ck'd by	Survey of 5TH ST. SS
Map No.	W. O. 1122 Tape No. 019 Std 68 °F
Office Work	Surveyed by 11 Granquist
Checked	Notes Date 7-17-45
Date	Indexed A. C. Johnson

F.B. 1152 Pg. 156



Note: Any Additions or Changes on This Sheet Must be Made or Checked in Red Ink With Date and Name of Person Making Change.

Do not extend notes this side of this line.

RETURN TO
LOS ANGELES COUNTY SURVEYOR
700 HALL OF RECORDS

FORM 247 5M 12-50

F.B. 1157 PG. 157

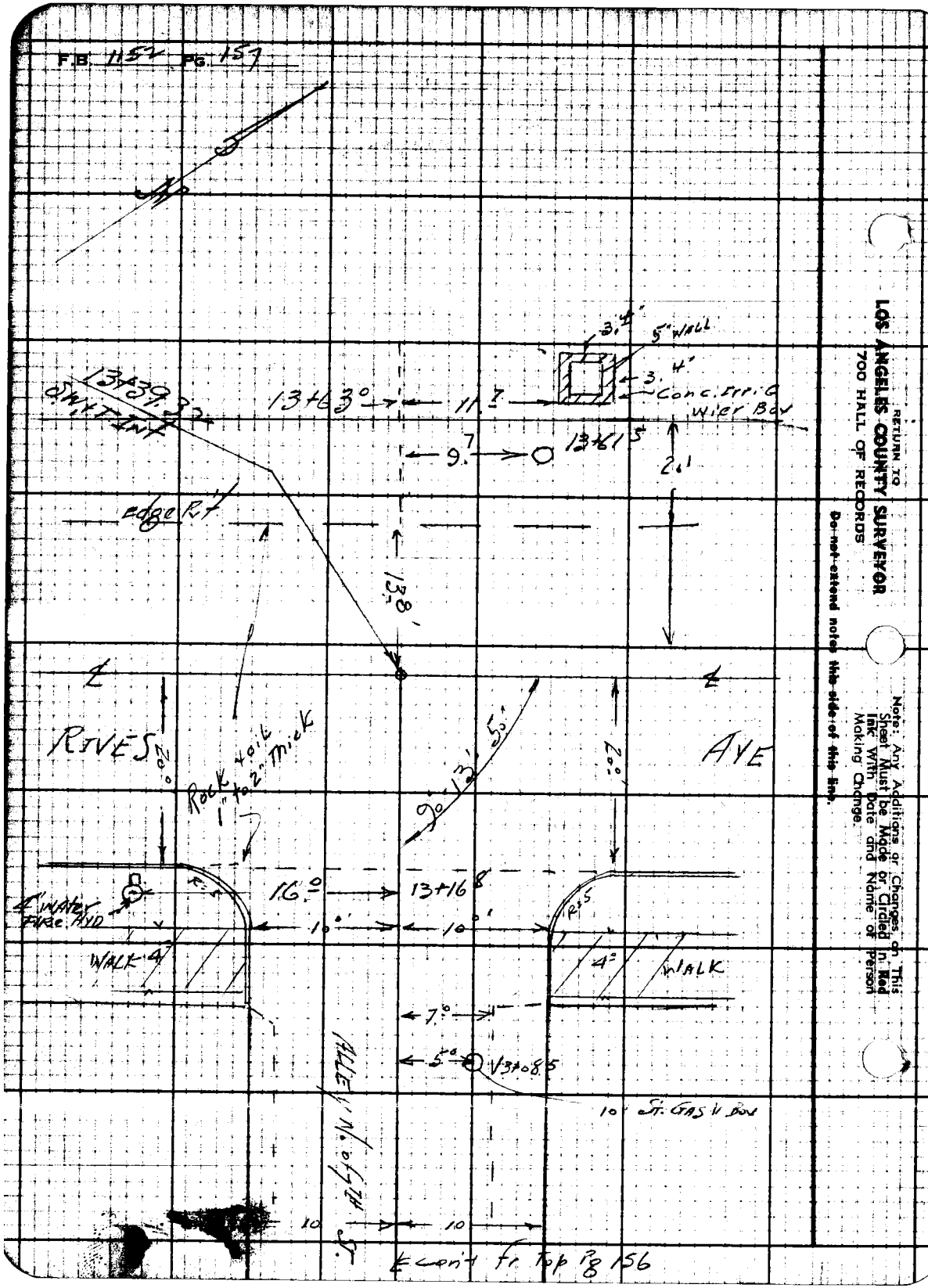

RETURN TO
LOS ANGELES COUNTY SURVEYOR
700 HALL OF RECORDS
Do not extend notes this side of this line.
Note: Any Additions or Changes on This Sheet Must be Made or Circled in Red Ink With Date and Name of Person Making Change.

Notes Ck'd by	Survey of 5TH ST. S.S.
Map No.	W. O. 1122 Tape No. 019 Std 68 °F
Office Work	Surveyed by H. Granquist
Checked	Notes G Date 7-17-45
Date	Indexed A. C. Johnson

F.B. 1152 Pg 158

C.I. 1122

5TH STREET S.S.

TOPOGRAPHY

ON

ALLEY No OF 5TH ST.

FROM

0+00 AT ALLEY WSTLY OF PARAMOUNT BLVD

WSTLY TO

13+33.35 RIVES AVE.

FB 1152

Pg 158 to pg 165

Note: Any Additions or Changes on This Sheet Must be Made or Checked in Red Ink With Date and Name of Person Making Change.

Do not extend notes this side of this line.

RETURN TO
LOS ANGELES COUNTY SURVEYOR
700 HALL OF RECORDS

FORM 247 SM 12-50



LOS ANGELES COUNTY SURVEYOR
700 HALL OF RECORDS
RETURN TO
Do not extend notes this side of this line.
Note: Any Additions or Changes on This Sheet Must be Made or Circled in Red Ink With Date and Name of Person Making Change.

Notes Ck'd by
Map No.
Office Work
Checked
Date

Survey of 5TH ST. SS
W. O. 1122 Tape No. 019 Std 68 °F
Surveyed by H. Granquist
Notes
Date 7-17-45
Indexed A. C. Johnson

F.B. 1153 Pg. 160

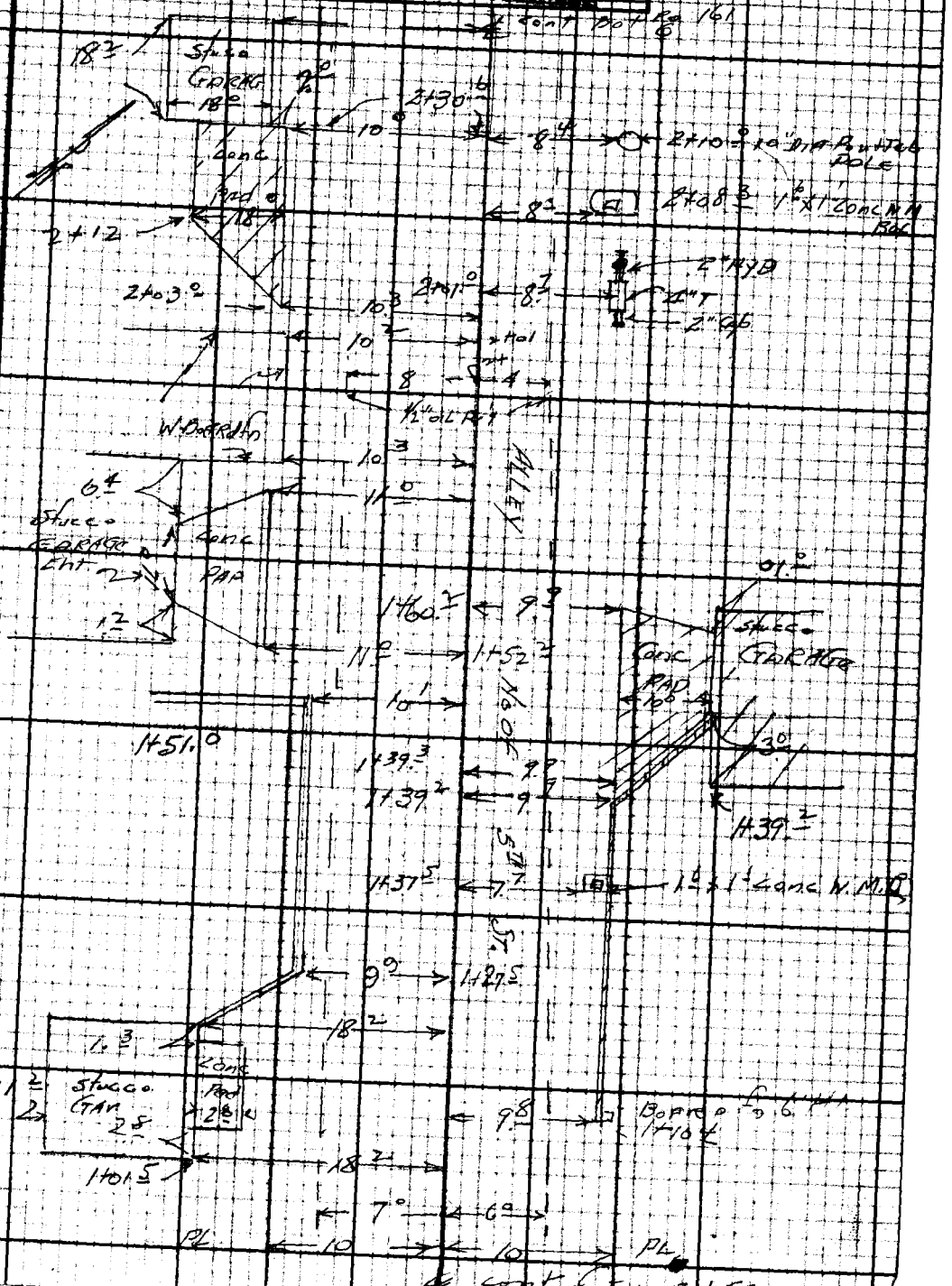

Note: Any Additions or Changes on This Sheet Must be Made or Checked in Red Ink With Date and Name of Person Making Change.

Return to
LOS ANGELES COUNTY SURVEYOR
700 HALL OF RECORDS

Do not extend notes this side of this line.

FORM 247 3M 12-50

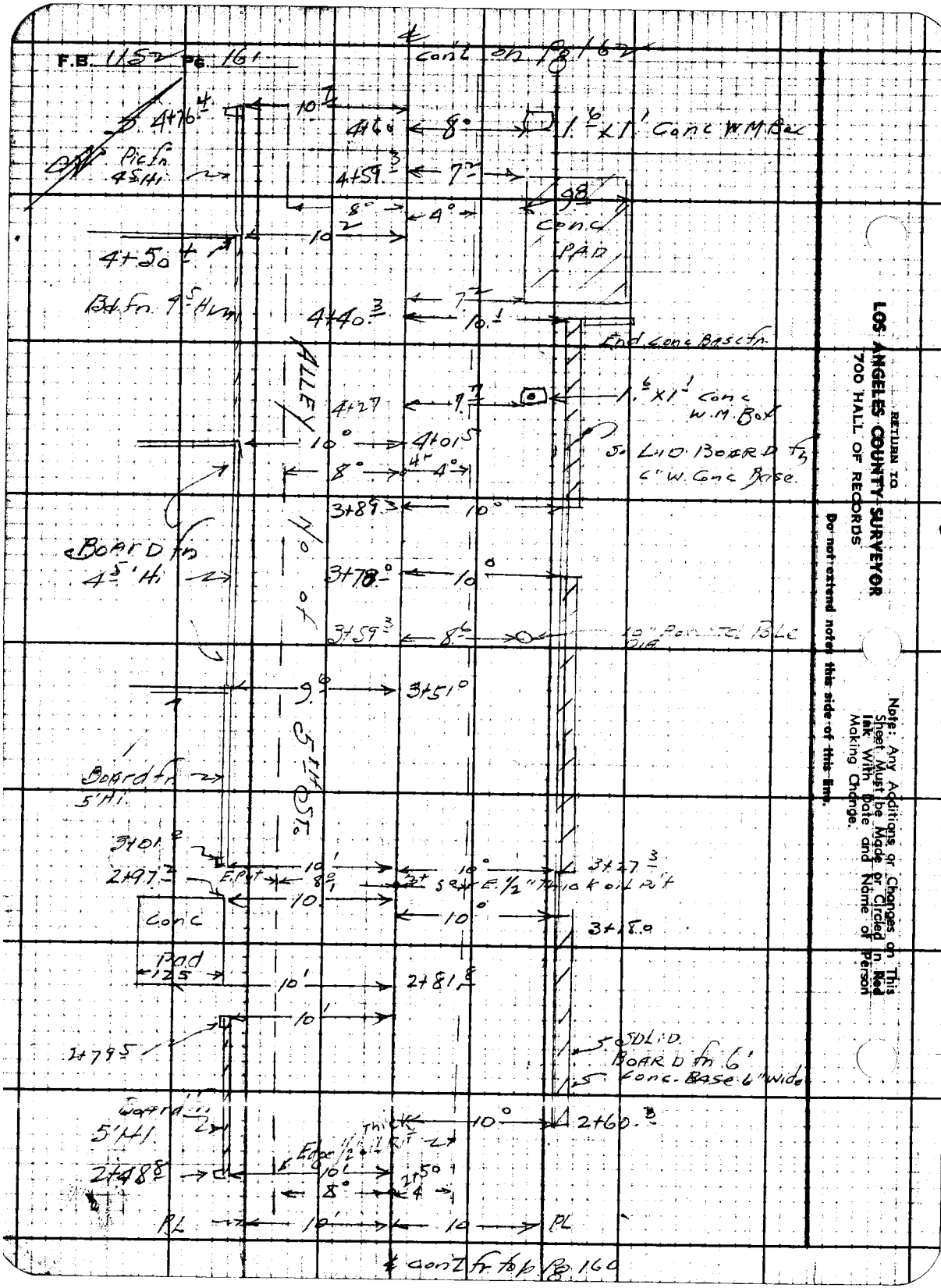

RETURN TO
LOS ANGELES COUNTY SURVEYOR
700 HALL OF RECORDS
Do not extend notes this side of this line.
Note: Any Additions or Changes on This Sheet Must be Made or Circled in Red Ink With Date and Name of Person Making Change.

Notes Ck'd by		Survey of	5TH ST. SS
Map No.		W. O. 1122	Tape No. 019 Std 68°F
Office Work		Surveyed by	H. Granquist
Checked		Notes	G Date 7-17-45
Date		Indexed	A. C. Johnson

F.B. 1152 Pg. 164



Note: Any Additions or Changes on This Sheet Must be Made or Circled in Red Ink With Date and Name of Person Making Change.

Do not extend notes this side of this line.

RETURN TO LOS ANGELES COUNTY SURVEYOR 700 HALL OF RECORDS

FORM 247 5M 12-50

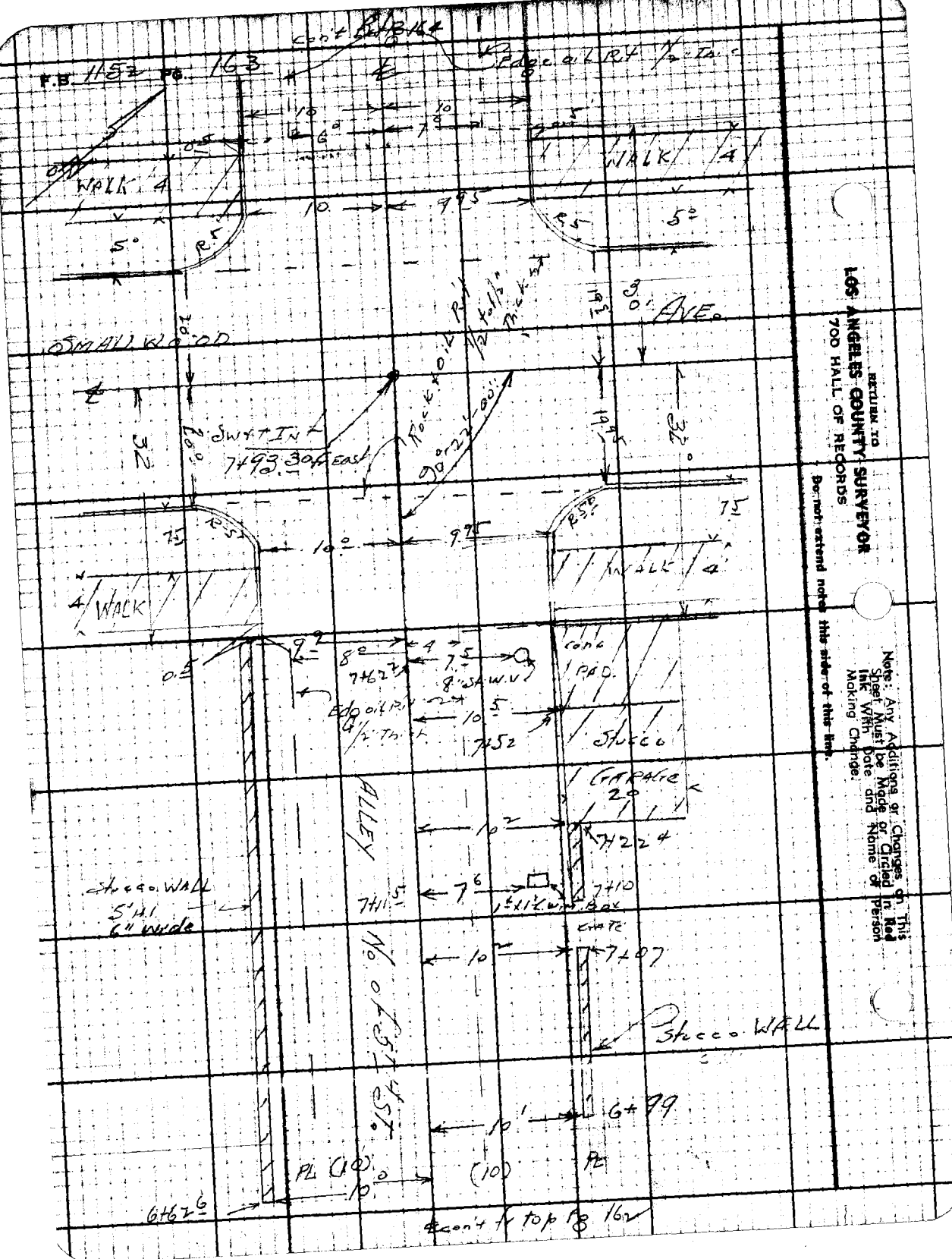

RETURN TO
LOS ANGELES COUNTY SURVEYOR
700 HALL OF RECORDS

Do not extend notes this side of this line.

Note: Any Additions or Changes on This Sheet Must be Made or Circled in Red Ink With Date and Name of Person Making Change.

Notes Ck'd by	Survey of 5TH ST. S.S.
Map No.	W. O. 1122 Tape No. 019 Std. 68 F
Office Work	Surveyed by H. G. Granquist
Checked	Notes G. Date 7-18-45
Date	Indexed A. O. Johnson

F.B. 1152 Pg. 164



Note: Any Additions or Changes on This Sheet Must be Made or Checked in Red Ink With Date and Name of Person Making Change.

Do not extend notes this side of this line.

RETURN TO
LOS ANGELES COUNTY SURVEYOR
700 HALL OF RECORDS

FORM 247 5M 12-30

F.B. 1152 PG. 165

RIVES AVE

RIVES AVE

ERWIN RD

13+33.35 FLOW LINE

FIRE HYD

WALK

WALK

ALLEY

13+10.5

13+02.5

12+93

12+89.5

12+66

12+43.5

6" Shade Tree

Pole

ERW

11+74.2

11+23.3

T.P. Pole

11+21.3

CONC PAD

WOOD

GARAGE

10+98.4

10+97.5

BRICK

PL

4 cont. to top. 164

LOS ANGELES COUNTY SURVEYOR
700 HALL OF RECORDS

RETURN TO

Do not extend notes this side of this line.

Note: Any Additions or Changes on This Sheet Must be Made or Circled in Red Ink With Date and Name of Person Making Change.

Notes Ck'd by	Survey of 5TH ST. S.S.
Map No.	W. O. 1122 Tape No. 019 Std 68 °F
Office Work	Surveyed by H. GRANQUIST
Checked	Notes G Date 7-18-45
Date	Indexed A. C. Johnson

F.B. 1152 Pg. 166

C.I. 1122.

5TH STREET S.S.

TOPOGRAPHY

ON

ALLEY NLY OF 6TH ST. (DOWNEY)

FROM

0+00 AT INT OF ALLEY W. OF PARAMOUNT BLVD.

WSTLY TO

INT OF RIVES AVE.

FB. 1152
Pg 166 to 174

Note: Any Additions or Changes on This Sheet Must be Made on Circled in Red Ink With Date and Name of Person Making Changes.

RECEIVED TO
LOS ANGELES COUNTY SURVEYOR
700 HALL OF RECORDS

FORM 247 5M 12-40



RETURN TO
LOS ANGELES COUNTY SURVEYOR
700 HALL OF RECORDS

Do not extend notes this side of this line.

Note: Any Additions or Changes on This Sheet Must be Made or Circled in Red Ink With Date and Name of Person Making Change.

Notes Ck'd by	Survey of 5th St. SS
Map No.	W. O. 1122 Tape No. 019 Std 68 °F
Office Work	Surveyed by A. Granquist
Checked	Notes G. Date 7-18-45
Date	Indexed A. C. Jones

F.B. 1152 Pg 168



Note: Any Additions or Changes on This Sheet Must be Made or Checked on Line Hill With Date and Name of Person Making Change.

Return to LOS ANGELES COUNTY SURVEYOR 700 HALL OF RECORDS

FORM 247 5M 12-40

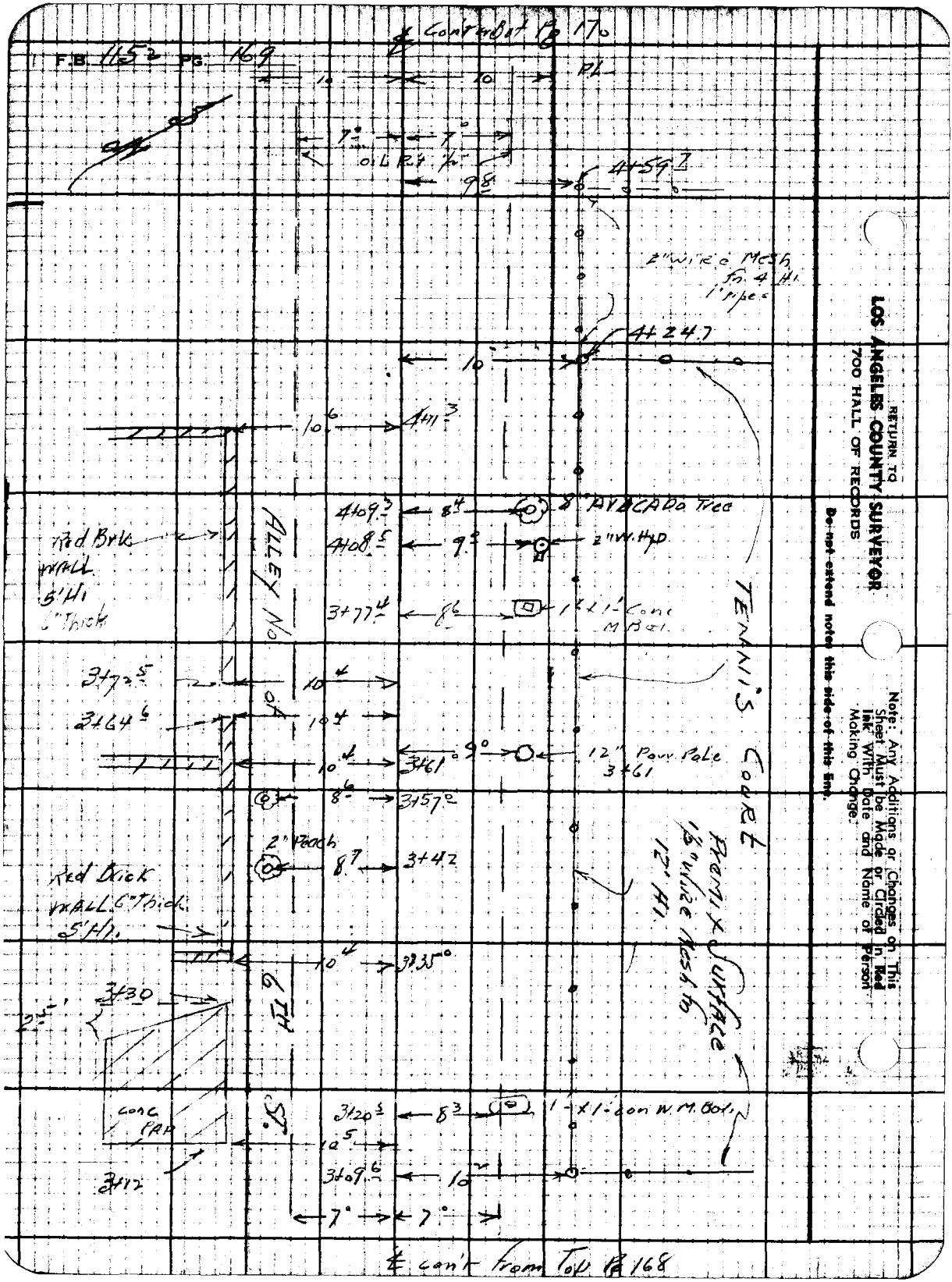

RETURN TO
LOS ANGELES COUNTY SURVEYOR
700 HALL OF RECORDS

Do not extend notes this side of this line.

Note: Any Additions or Changes on This Sheet Must be Made or Circled in Red Ink With Date and Name of Person Making Change.

Notes Ck'd by	Survey of 5TH ST. 35
Map No.	W. O. 1122 Tape No. 019 Std 68 °F
Office Work	Surveyed by H. CRANQUIST
Checked	Notes G Date 7-18-45
Date	Indexed A. C. Johnson

F.B. 1152 PG. 170



℄ con't fr. Top Pg 169

Note: Any Additions or Changes on This Sheet Must be Made or Circled in Red Ink With Date and Name of Person Making Change.

RETURN TO
LOS ANGELES COUNTY SURVEYOR
700 HALL OF RECORDS

Do not extend notes this side of this line.

FORM 247 3M 12-40

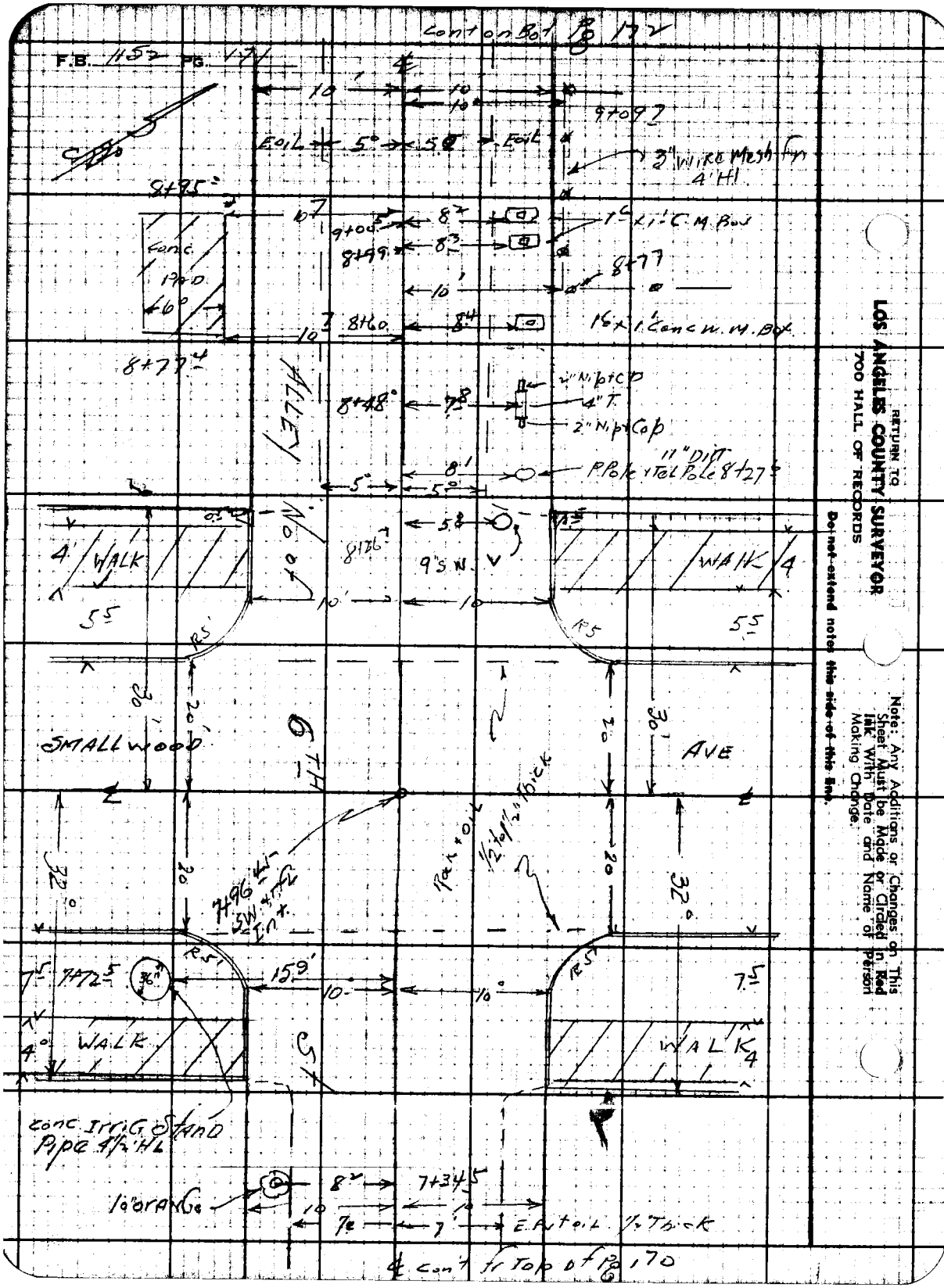

RETURN TO
LOS ANGELES COUNTY SURVEYOR
700 HALL OF RECORDS

Do not extend notes this side of this line.

Note: Any Additions or Changes on This Sheet Must be Made or Circled in Red Ink With Date and Name of Person Making Change.

Notes Ck'd by	Survey of	F.B. 1152 PG. 17
Map No.	W.O. 1122 Tape No. 019 Std 68 °F	
Office Work	Surveyed by H. GRANAVISE	
Checked	Notes G Date 7-18-48	
Date	Indexed A. O. Johnson	



Note: Any Additions or Changes on This Sheet Must be Made or Circled in Red Ink With Date and Name of Person Making Change.

Do not extend notes this side of this line.

RETURN TO
LOS ANGELES COUNTY SURVEYOR
700 HALL OF RECORDS

FORM 247 5M 12-40

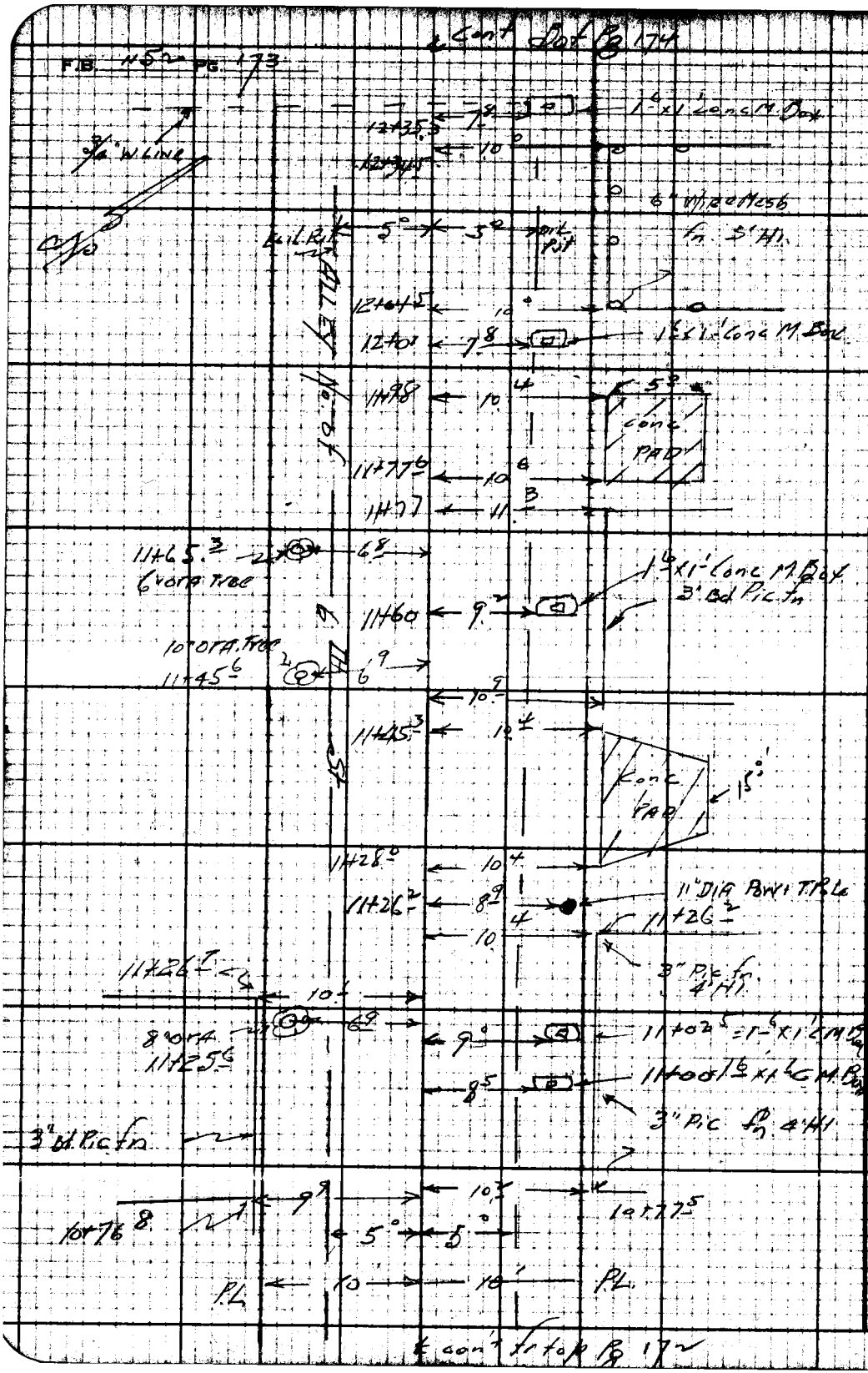

RETURN TO
LOS ANGELES COUNTY SURVEYOR
700 HALL OF RECORDS
Do not extend notes this side of this line.
Note: Any Additions or Changes on This Sheet Must be Made or Circled in Red Ink With Date and Name of Person Making Change.

F.B. 1152 Pg 174

Notes Ck'd by	Survey of 5th St. SS.
Map No.	W.O. 1122 Tape No. 019 St'd 68°F
Office Work	Surveyed by H. Granquist
Checked	Notes G Date 7-18-45
Date	Indexed A. O. Johnson

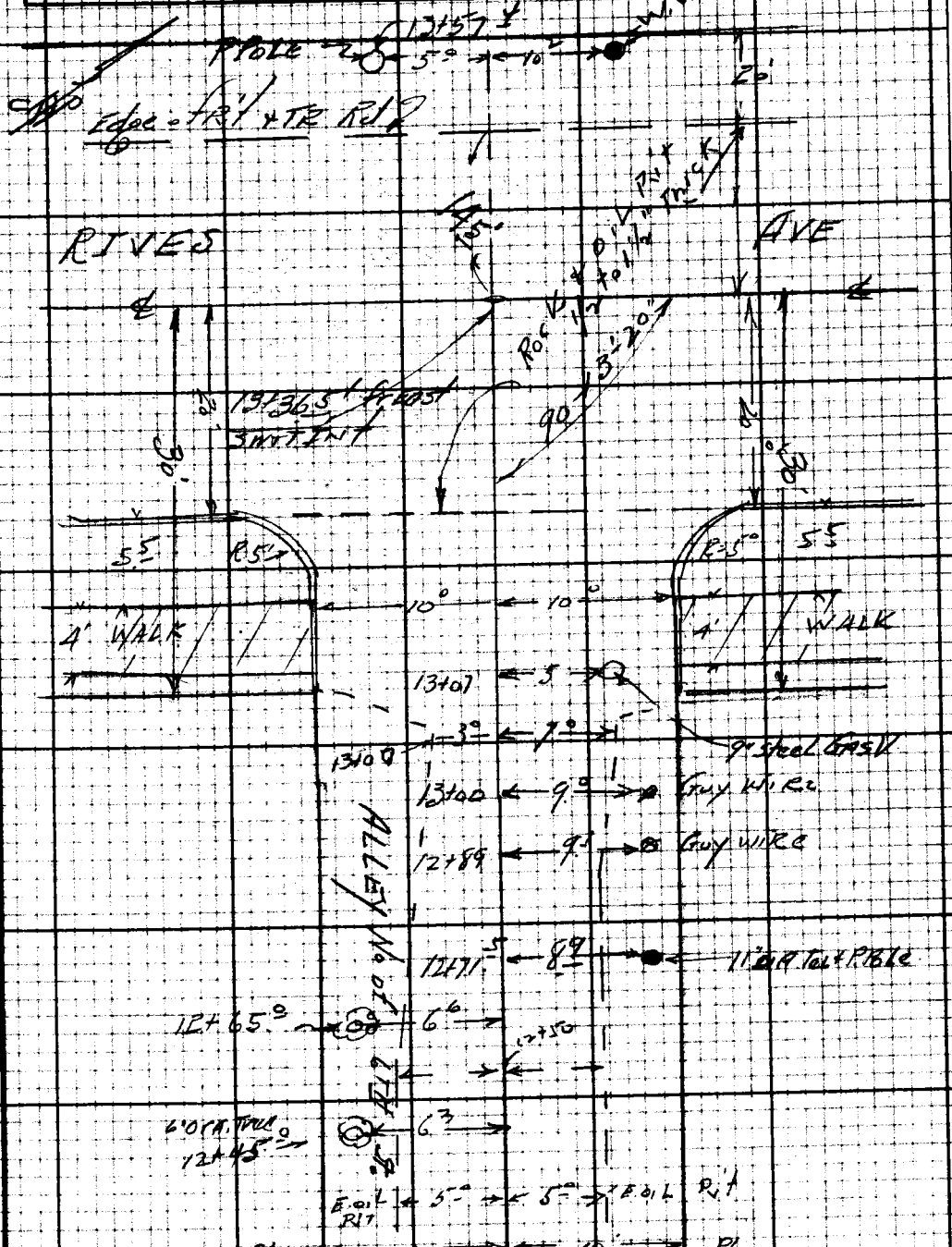

℄ con'l fr to P Pg 173

Note: Any Additions or Changes on This Sheet Must Be Made or Circled in Red Ink With Date and Name of Person Making Change.

Do not extend notes this side of this line.

RETURN TO
LOS ANGELES COUNTY SURVEYOR
700 HALL OF RECORDS

FORM 247 RM 12-40

RETURN TO
LOS ANGELES COUNTY SURVEYOR
700 HALL OF RECORDS

Note: Any Additions or Changes on This Sheet Must be Made or Circled in Red Ink With Date and Name of Person Making Change.

Do not extend notes this side of this line.

FB 1154 PG 17

Profile	Notes Red.	Plotted	Job No. 1122 Division No.	F.B. 1152 Pg 176
No.	Date	Date	Survey of 5TH ST. S.S.	
X-Sec.	Notes Chkd. ECW	Checked	Survey by H. GRANQUIST Notes G.	Date 7-19-'45
No.	Date 7-23-45	Date	Map No. [illegible]	Date 4-26-46

C.I. 1122.

5TH STREET S.S. (Downey)

CROSS SECTIONS.

ON

ALLEY WSTLY OF PARAMOUNT BVD

FROM

5TH STREET NTLY to

℄ INT of ALLEY No. of 7TH ST.

ELEV.

F.B. 1152 Pg 176 To Pg 180

F. S.

H. I.

B. S.

STATION

NOTE: ANY ADDITIONS OR CHANGES ON THIS SHEET MUST BE MADE OR CIRCLED IN RED INK, WITH DATE AND NAME OF PERSON MAKING CHANGE

Do not extend notes this side of this line

PLEASE RETURN TO
LOS ANGELES COUNTY SURVEYOR
700 HALL OF RECORDS

FORM 307 5M 7-43

FORM 307 5M 7-43

PLEASE RETURN TO
LOS ANGELES COUNTY SURVEYOR
700 HALL OF RECORDS

NOTE: ANY ADDITIONS OR CHANGES ON THIS SHEET MUST BE MADE OR CIRCLED IN RED INK, WITH DATE AND NAME OF PERSON MAKING CHANGE

Do not extend notes this side of this line

F.B. 1152 Pg. 177 | Job No. 1122 | Division No. | Notes Red. | Plotted | Profile
Survey of 5TH ST. S.S. | Date | Date | No.
Survey by H. GRANQUIST | Notes Chkd. | Checked | X-Sec.
Indexed | Date | Date | No.

STATION	B. S.	H. I.	F. S.	ELEV.		
B.M. #P-5.	5.10	124.36		119.26	B.M. #P-5. ELEV. = 119.264	AS PER F.B. 705-126
					PARAMOUNT BLVD & 5TH ST. N.W. COR.	
					BT SPK IN CB. 11' N. of N. END C.R.	
0 - 1.4			4.94	119.42	T.cb. S.cb. of 5TH St. & Prod.	
0+20			4.89	119.47	℄ 5TH ST	
0+38			5.40	118.96	N. Gutter of 5TH St & Alley	
			4.89	119.47	E.C.R. N.E. Cor. 5TH St. & Alley W. of Paramount	
			4.78	119.58	N.C.R. " " " " " " "	
			4.87	119.49	W.C.R. N.W. " " " "	
			4.82	119.54	N.C.R. " " " " " " "	
0+50			5.04	119.32	℄ Alley & Brk.	
1+00			4.83	119.53	℄ " "	
			4.80	119.56	10' L or W. ly.	
			4.90	119.46	10' R " E. ly	
1+86.26			4.57	119.79	1X2 INT ALLEY No. of 5TH St & Alley W. of PARAMOUNT BLVD	
			4.50	119.86	10' R. or E. ly.	
			4.60	119.76	10' L or W. ly.	
2+00			4.60	119.76	℄ Alley	
			4.60	119.76	10' R or E. ly.	
			4.40	119.96	10' L " W. ly.	
3+00			4.25	120.11	℄ Alley	

FORM 307 5M 7-43

PLEASE RETURN TO
LOS ANGELES COUNTY SURVEYOR
700 HALL OF RECORDS

NOTE: ANY ADDITIONS OR CHANGES ON THIS SHEET MUST BE MADE OR CIRCLED IN RED INK, WITH DATE AND NAME OF PERSON MAKING CHANGE

Do not extend notes this side of this line

STATION	B. S.	H. I.	F. S.	ELEV.		
		124.36				
3+00			3.80	120 ~~60~~ 60	10' L or W stly	
			4.3	120 10	10' R " Estly	
T.P.	5.53	125.32	4.57	119.79	1x2 Int	
			4.74	120 58	10' ore R. ℄ Alley - S. END Cb. S.E. Cor. 6TH St & Alley W of Paramount Bl.	
			4.84	120 48	S.C.R. S.E. Cor. " Alley & 6TH St.	TC
			5.00	120 32	E.C.R. S.E. Cor. " " " "	TC
			4.77	120 55	S. END Cb. S.W. Cor " " "	TC
			4.90	120 42	S.C.R. S.W. Cor. " " "	TC
			4.95	120 37	W.C.R. S.W. Cor " " "	TC
3+56.7			5.05	120 25	℄ Alley.	
			5.6	119 120 70	" " & S. Gut of 6TH St.	
3+86.72			5.14	120 18	Int ℄ Alley & 6TH St. Pt	
4+06			5.7	119 120 60	℄ Alley & N. Gut 6TH St.	
			4.90	120 42	W.C.R. N.W. Cor. Alley & 6TH St	TC
			4.82	120 50	N.C.R. " " " " " "	TC
			4.64	120 68	N. END Cb " " " " "	TC
			4.95	120 37	E.C.R. N.E. Cor " " "	TC
			4.83	120 49	N.C.R. N.E. Cor " " "	TCL
			4.73	120 59	N. END Cb. N.E. Cor " " "	TCL
4+18			5.67	120 25	℄ Alley Brk.	

Profile No. ____ Date ____ Notes Red. ____ Plotted ____ Job No. 1122 Division No. ____ F.B. 115 Pg. 178
X-Sec. No. ____ Date ____ Notes Chkd. ____ Checked ____ Survey of 5TH ST. S.S.
Date ____ Date ____ Survey by H. Granquist Notes G Date 7-18-45
Map No. ____ Date ____ Date ____

FORM 307 5M 7-43

PLEASE RETURN TO
LOS ANGELES COUNTY SURVEYOR
700 HALL OF RECORDS

NOTE: ANY ADDITIONS OR CHANGES ON THIS SHEET MUST BE MADE OR CIRCLED IN RED INK, WITH DATE AND NAME OF PERSON MAKING CHANGE

Do not extend notes this side of this line

STATION	B. S.	H. I.	F. S.	ELEV.		
5+00		125.32	4.74	120 58	℄ Alley.	
			4.2	121 10	10' L or W. Ground	
			4.2	121 10	10' R " E. "	
5+57.13			4.45	120 87	℄ Int Alley N of 6th St	
			4.2	121 10	10' L or W.	
			3.2	122 10	10' R " E.	
6+00			4.40	120 90	℄ Alley.	
			3.3	122 00	10' L or wstly Gd	
			3.0	122 30	10' R " Estly. "	
T.P.	4.95	126.92	3.35	121.97	Roof N. conc Pad. in side Alley.	
7+00			5.6	121 30	℄ Alley.	
			4.3	122 60	10' L or wstly.	
			4.3	122 60	10' R. or Estly.	
					Cb Returns Int Alley & 7th St.	
			4.46	122 46	S. End Cb. SW. Cor.	T.C.
			4.54	122 38	S.CR. SW. Cor.	
			4.70	122 22	W.CR. SW. CR	
			4.53	122 39	S.End Cb S.E. Cor.	
			4.63	122 29	S.CR. SE. Cor	
			4.76	122 16	E.CR. SE. Cor	
7+52.23			5.44	121 48	℄ Int of Alley & Tang of Cv. 7th St.	

F.B. 115 Pg. 177 Job No. 1122 Division No. Notes Red. Plotted Profile
Survey of 5th St. SS Date Date No.
Survey by H. Granquist Notes G Notes Chkd. Checked X-Sec.
Indexed A. C. Date 7-19-45 Date No.

FORM 307 5M 7-43

PLEASE RETURN TO
LOS ANGELES COUNTY SURVEYOR
700 HALL OF RECORDS

NOTE: ANY ADDITIONS OR CHANGES ON THIS SHEET MUST BE MADE OR CIRCLED IN RED INK, WITH DATE AND NAME OF PERSON MAKING CHANGE

Do not extend notes this side of this line

STATION	B. S.	H. I.	F. S.	ELEV.		
		126.92			cb. Rt's, Int Alley & 7th St.	
			4.54	122.38	W.C.R. N.W. Cor	T.C.
			4.46	122.46	N.C.R. N.W. Cor	T.C.
			4.27	122.65	N.END Cb. N.W. Cor	T.C.
			4.51	122.41	E.C.R. N.E. Cor	T.C.
			4.33	122.59	N.C.R. N.E. Cor.	T.C.
			4.26	122.66	N. END Cb. N.W. Cor	T.C.
7+73.4			5.2	121.70	℄ Alley & N. Cor. of 7th St	
7+86			4.5	122.40	℄ " Bk.	
8+00			4.1	122.80	℄ Alley	
			4.0	122.90	10' L.O.R. Wstly	
			4.3	122.60	10' R.O.R. Estly	
8+92.1			3.2	123.70	℄ Int Alleys. Alley N. of 7th St.	
			3.3	123.60	10' L.O.R. Wstly	
			3.1	123.80	10' R.O.R. Estly.	
T.P.	4.71	127.36	4.27	122.65		
B.M. #P-7			5.03	122.33	B.M. #P-7 EL = 122.354 As Per F.B. 705 Pg. 126 Paramount Blvd & 7th St. SW. Cor Bt spk in Cb. 6' S. of S. END C.R.	

Profile No. ____ Notes Red. ____ Plotted ____ Job No. 1122 Division No. ____
X-Sec. No. ____ Date ____ Date ____ Survey of 5th St. S.S.
Notes Chkd. ____ Date ____ Checked ____ Date ____ Survey by H. Franquilli Notes ____ Date 7-19-45
Map No. ____ Index No. ____ Date ____ A. C. Johnson

F.B. 1152 PG. 181 Job No. 1122 Division No. _____ Notes Red. _____ Plotted _____ Profile

Survey of 5TH ST. SS. Date _____ Date _____ No. _____

Survey by GRANQUIST Notes G. Notes Chkd. _____ Checked _____ X-Sec.

Indexed _____ Date 7-19-45 Date _____ Date _____ No. _____

STATION	B. S.	H. I.	F. S.	ELEV.

FORM 307 5M 7-43

PLEASE RETURN TO
LOS ANGELES COUNTY SURVEYOR
700 HALL OF RECORDS

Do not extend notes this side of this line

NOTE: ANY ADDITIONS OR CHANGES ON THIS SHEET MUST BE MADE OR CIRCLED IN RED INK. WITH DATE AND NAME OF PERSON MAKING CHANGE

Profile No.	Notes Red.	Plotted	Job No. 1122	Division No.	F.B. 1152 Pg. 182
	Date	Date	Survey of 5TH ST. S.S.		
X-Sec. No.	Notes Chkd ECW	Checked	Survey by H. FRANCOIS	Notes G.	Date 7-19-45
	Date 7-23-45	Date	Map No.	Index Johnson	Date

C.I. 1122.

5TH STREET S.S. (DOWNEY)

CROSS SECTIONS.

ON

ALLEY No. OF 7TH ST.

FROM

ALLEY wstly OF PARAMOUNT BLVD.

wstly to

RIVES AVE.

F.B. 1152

Pg 182 to pg

ELEV.	F. S.	H. I.	B. S.	STATION

NOTE: ANY ADDITIONS OR CHANGES ON THIS SHEET MUST BE MADE OR CIRCLED IN RED INK, WITH DATE AND NAME OF PERSON MAKING CHANGE

Do not extend notes this side of this line

PLEASE RETURN TO
LOS ANGELES COUNTY SURVEYOR
700 HALL OF RECORDS

FORM 307 SM 7-43

FORM 307 5M 7-43

PLEASE RETURN TO
LOS ANGELES COUNTY SURVEYOR
700 HALL OF RECORDS

NOTE: ANY ADDITIONS OR CHANGES ON THIS SHEET MUST BE MADE OR CIRCLED IN RED INK, WITH DATE AND NAME OF PERSON MAKING CHANGE

Do not extend notes this side of this line

STATION	B. S.	H. I.	F. S.	ELEV.		
B.M. #P7	5.95	128.30		122.354	B.M. #P-7 EL=122.354 AS PER 8/05/18 PARAMOUNT BLVD & 7TH ST. S.W. COR OF SPK IN CB 6' So. of S. END C.R.	126
1-25.0			5.16	123.14	W. CB. of PARAMOUNT BLVD.	T.C
0+00			4.60	123.7	℄ INT of ALLEY	
			4.70	123.6	10' L. or So. Grd.	
			4.6	123.7	10' R " N. GROUND.	
1+00			4.7	123.6	℄ ALLEY. Grd.	
			4.9	123.4	10' L or S. "	
			4.6	123.7	10' R " N "	
T.P.	4.78	128.36	4.72	123.58	BT SPK 0+70. 4' L.	
2+00			5.1	123.3	℄ ALLEY	
			5.0	123.4	10' R or N	
			5.2	123.2	10' L " So	
3+00			4.8	123.6	℄ Int ALLEY	
			4.6	123.8	10' L. or S. G	
			5.2	123.2	100' L " S. Grd	
			4.1	124.3	10' R " N. "	
			3.6	124.8	100' R " N "	
4+00			4.6	123.8	℄ ALLEY Int	
			4.6	123.8	10' L or S. Grd.	
			4.7	123.7	10' R " N.	

F.B. 1152 PG. 143
Job No. 1122 Division No. 55
Survey of 5TH & ST. 55
Survey by Fern Quist Notes G
Indexed C. Johnson Date 7-19-45

Profile No. ____ X-Sec. No. ____
Plotted ____ Date ____ Checked ____ Date ____
Notes Red. ____ Date ____ Notes Chkd. ____ Date ____

FORM 307 5M 7-43

PLEASE RETURN TO
LOS ANGELES COUNTY SURVEYOR
700 HALL OF RECORDS

NOTE: ANY ADDITIONS OR CHANGES ON THIS SHEET MUST BE MADE OR CIRCLED IN RED INK, WITH DATE AND NAME OF PERSON MAKING CHANGE

Do not extend notes this side of this line

STATION	B. S.	H. I.	F. S.	ELEV.		
		128.36				
5+00			4.50	123.9	℄ Alley Rt	
			4.7	123.7	10' L or So Ground.	
			4.6	123.8	10' R " No. "	
T.P.	4.48	128.31	4.53	123.83	ob spk. 5+15'	
6+00			4.2	124.1	℄ Alley Rt.	
			4.4	123.9	10' L or S Gd	
			4.3	124.0	10' R " N. Gd	
7+			3.9	124.4	℄ Rt Alley.	
			4.1	124.2	10' L or So	
			4.1	124.2	10' R. or No	
7+55			4.3	124.0	Brk Rt ℄ Alley	
7+79			5.8	122.5	℄ Alley + E. Gutter of Smallwood Ave	
7+99.27			5.25	123.06	℄ Int Alley & ℄ Smallwood Ave. Rt	
					cb Rt's Int Alley No. of 7th St & Smallwood Ave	
			4.75	123.56	E. END. cb. N.E. Cor	T.C.
			4.93	123.38	E. CR. N.E. Cor	T.C.
			5.08	123.23	N CR. " " "	T.C.
			4.72	123.59	E end Cb. SW Cor	T.C.
			4.91	123.40	E CR. SW Cor	
			5.05	123.26	S CR. " " "	

Project No. 172
Survey of 5th St
Survey by H. Gafnkowski
Notes G
Date 7-19-45
Map No.
Date
Profile
Notes Red.
No.
Date
Notes Chkd.
Date
X-Sec.
No.
Date
Plotted
Date
Checked
Date

FORM 307 5M 7-43

PLEASE RETURN TO
LOS ANGELES COUNTY SURVEYOR
700 HALL OF RECORDS

NOTE: ANY ADDITIONS OR CHANGES ON THIS SHEET MUST BE MADE OR CIRCLED IN RED INK WITH DATE AND NAME OF PERSON MAKING CHANGE

Do not extend notes this side of this line

STATION	B. S.	H. I.	F. S.	ELEV.		
7+99.27		128.31			Cb. Rt's. Int. SMALLWOOD Ave & Alley N. of 7th St	
			5.12	123.19	S.C.R. SW.COR.	T.C.
			4.95	123.36	W.C.R. " "	T.C.
			4.82	123.49	W. end Cb. SW. COR	T.C
			5.06	123.25	N.C.R. N.W. COR	T.C
			4.87	123.44	W.C.R. " "	T.C
			4.82	123.49	W. end Cb. N.W. COR	T.C.
7+75			10.45	117.86	20' R or N. Bot of conc Irrigation Wier Box	See Disc. Pg 154 F.B. 1152
8+19			5.64	122.67	℄ Alley & W. Gutter of SMALLWOOD	As
8+44			4.8	123.5	℄ Alley Pvt Brk.	
9+00.			4.0	124.3	℄ " "	
			4.4	123.9	10' L or So GROUND	
			3.5	124.8	10' R " N. "	
10+00			3.6	124.7	℄ Pvt	
			3.8	124.5	10' L or So "	
			3.4	124.9	10' R or NO "	
T.P.	4.29	128.97	3.63	124.68	Rock at St. 10+	
11+00			4.4	124.6	℄ Pvt Alley	
			4.80	124.2	10' L or So Gd.	
			4.20	124.8	10' R or No. "	

F.B. 1152 Pg. 185 Job No. 1122 Division No. Notes Red. Plotted Profile
Survey of 5th St. SS Date Date No.
Survey by H. GRANQUIST Notes G Notes Chkd. Checked X-Sec.
Indexed A. C. Tohmann Date 7-19-45 Date No.

FORM 307 5M 7-43

PLEASE RETURN TO
LOS ANGELES COUNTY SURVEYOR
700 HALL OF RECORDS

NOTE: ANY ADDITIONS OR CHANGES ON THIS SHEET MUST BE MADE OR CIRCLED IN RED INK, WITH DATE AND NAME OF PERSON MAKING CHANGE

Do not extend notes this side of this line

STATION	B. S.	H. I.	F. S.	ELEV.		
		128.97				
12+00			4.55	124.42	℄ Pit Gd.	
			4.6	124.4	10' L or So Gd.	
			4.5	124.5	10' R " No Gd	
12+60			4.8	124.2	℄ Pit Brk. Alley	
13+00			5.6	123.4	℄ " " "	
			5.4	123.6	10' L or So Gd.	
			4.8	124.2	10' R " No "	
			6.8	122.2	℄ Alley & E. Gutter of Rives Ave	
13+39.32			5.5	123.5	℄ Int of Alley & " " Pit	
					Cb Rts. Int " & Rives Ave	
			5.90	123.1	E. END Cb. N.E. Cor	T.C.
			6.01	122.96	E.C.R. " "	T.C.
			6.12	122.85	N.C.R. " "	T.C.
			5.91	123.06	E. END Cb. S.E. Cor	T.C.
			6.01	122.96	E.C.R. " "	T.C.
			6.14	122.83	S.C.R. " "	T.C.
13+53			4.8	124.2	℄ Alley Prod. & W. Edge Pit of Rives Ave	
T.P.	4.26	126.23	7.00	121.97	Bt Spk Ecruts Rives Ave NE Cor 7th St.	
T.P.	1.87	126.15	1.95	124.28	Top fire Plug NE Cor Alley N of 5th St Rives Ave E side	

Profile Notes Red. ____ Plotted ____ Job No. 1122 Division No. ____ F.B. 1152 Pg. 186
No. ____ Date ____ Date ____ Survey of 5th St SS
X-Sec. Notes Chkd. ____ Checked ____ Survey by Grangquist Notes G Date 7-9-45
No. ____ Date ____ Date ____ Map No. ____ Index [illegible] Date ____

FORM 307 5M 7-43

PLEASE RETURN TO
LOS ANGELES COUNTY SURVEYOR
700 HALL OF RECORDS

NOTE: ANY ADDITIONS OR CHANGES ON THIS SHEET MUST BE MADE OR CIRCLED IN RED INK. WITH DATE AND NAME OF PERSON MAKING CHANGE

Do not extend notes this side of this line

STATION	B. S.	H. I.	F. S.	ELEV.		
B.M. #4		126.15	5.685	120.465	(B.M. #4 Elev. 120.434 as per F.B. 1143 Pg 41 RIVES AVE & 4TH ST. SE. Cor. Bt SPK IN cb. S. End C.R.	

F.B. 1152 Pg. 187 Job No. 1122 Division No. Notes Red. Plotted Profile
Survey of 5th ST. S.S. Date Date No.
Survey by GRANQUIST Notes Notes Chkd. Checked X-Sec.
Indexed C. Johnson Date 7-19-'45 Date Date No.

Profile No.	Notes Red.	Plotted	Job No. 1122	Division No.	F.B. 1152 Pg. 188
	Date	Date	Survey of 5TH ST SS		
X-Sec. No.	Notes Chkd. ECW	Checked	Survey by GRANQUIST	Notes G	Date 7-19-45
	Date 7-23-45	Date	Map No.	Index No.	Date

C.I. 1122.

5TH STREET S.S.

CROSS SECTIONS

ON

ALLEY NLY OF 5TH ST.

FROM

ALLEY WLY OF PARAMOUNT BLVD

TO

RIVES AVE

FB 1152

Pg 188 TO 192

ELEV.	F. S.	H. I.	B. S.	STATION

NOTE: ANY ADDITIONS OR CHANGES ON THIS SHEET MUST BE MADE OR CIRCLED IN RED INK, WITH DATE AND NAME OF PERSON MAKING CHANGE

Do not extend notes this side of this line

PLEASE RETURN TO
LOS ANGELES COUNTY SURVEYOR
700 HALL OF RECORDS

FORM 307 5M 7-43

FORM 307 SM 7-43

PLEASE RETURN TO
LOS ANGELES COUNTY SURVEYOR
700 HALL OF RECORDS

NOTE: ANY ADDITIONS OR CHANGES ON THIS SHEET MUST BE MADE OR CIRCLED IN RED INK, WITH DATE AND NAME OF PERSON MAKING CHANGE

Do not extend notes this side of this line

STATION	B. S.	H. I.	F. S.	ELEV.		
B.M. #P-5	5.00	124.264		119.264	B.M. #P-5 = El. = 119.264 AS Per F.B. 705 p126 PARAMOUNT BLVD & 5TH ST. N.W. COR. - Bt spk in cb 11' No. of N.C.R.	
1-25.0			4.76	119.50	W. cb of PARAMOUNT BLVD T.C.	
0+00			4.50	119.7	℄ Int of Alleys. 1x2 & Ground.	
			4.6	119.6	10' L or S.	
			4.5	119.8	10' R " N.	
1+00			4.30	120.0	℄ Rit Alley	
			4.3	120.0	10' L or So	
			4.1	120.2	10' R or No.	
2+00			3.7	120.6	℄ Rit Alley	
			3.7	120.6	10' L or So Ground	
			3.1	121.2	10' R " No.	
T.P.	6.317	126.969	3.612	120.652	Rock 2+10 - 3' So	
3+00			5.5	121.5	℄ Rit	
			5.5	121.5	10' L or So	
			5.3	121.7	10' R " No	
4+00			4.8	122.2	℄ Rit Alley	
			5.0	122.0	10 L or So	
			4.7	122.3	10' R " N	

F.B. 1152 PG. 189 Job No. 1122 Division No. 5TH ST. S.S.
Survey of
Survey by TRANQUIST Notes: G
Indexed A. C. Johnson Date 7-19-45
Notes Red. Date Plotted Date No. Profile
Notes Chkd Date Checked Date X-Sec. No.

FORM 307 5M 7-43

PLEASE RETURN TO
LOS ANGELES COUNTY SURVEYOR
700 HALL OF RECORDS

NOTE: ANY ADDITIONS OR CHANGES ON THIS SHEET MUST BE MADE OR CIRCLED IN RED INK, WITH DATE AND NAME OF PERSON MAKING CHANGE

Do not extend notes this side of this line

STATION	B. S.	H. I.	F. S.	ELEV.		
		126.969				
5+00			4.8	122.2	℄ Pit Alley	
			5.0	122.0	10' L or Sly.	
			4.8	122.2	10' R " Nly.	
6+00			4.7	122.3	℄ Pit Alley.	
			4.9	122.1	10' L or Sly	
			5.0	122.0	10' R. Nly	
T.P.	5,122	127.345	4.746	122.223	Rock 6+04	
7+00			4.5	122.8	℄ Pit Alley.	
			4.5	122.8	10' L or So.	
			4.5	122.8	10' R " No.	
7+50			4.7	122.6	℄ Brk Alley.	
7+75			5.7	121.6	℄ " + E. Gutter of Smallwood Ave	
7+93.3			5.17	122.17	℄ Alley & Int ℄ Smallwood Ave.	
					cb Rtn's Int Alley N. of 5th St + Smallwood Ave	
			4.91	122.43	E. END Cb. N.E. Cor	" " TC
			4.96	122.38	E. CR. " " "	" " TC
			5.06	122.28	N.C.R. " " "	" " TC
			4.80	122.54	E END Cb S.E. Cor	" "
			4.94	122.40	E.C.R. " " "	"
			5.08	122.26	S.C.R. " " "	"

Profile No. ____ Notes Red. ____ Plotted ____ Job No. 1122 Division No. ____ F.B. 1150 Pg. 190
X-Sec. No. ____ Date ____ Date ____ Survey of 5th St. S.S.
Notes Chkd. ____ Checked ____ Survey by H. Tranquist Notes G Date 7-19-45
Date ____ Date ____ Map No. ____ Indexed ____ Date ____

FORM 307 5M 7-43

PLEASE RETURN TO
LOS ANGELES COUNTY SURVEYOR
700 HALL OF RECORDS

NOTE: ANY ADDITIONS OR CHANGES ON THIS SHEET MUST BE MADE OR CIRCLED IN RED INK, WITH DATE AND NAME OF PERSON MAKING CHANGE

Do not extend notes this side of this line

STATION	B. S.	H. I.	F. S.	ELEV.		
		127.345			Ch Rtn's Int Smallwood Ave & Alley No of 5th St.	
			5.11	122.24	S.C.R. S.W. Cor " " " " "	T.C.
			4.97	122.38	W.C.R. " " " " "	T.C.
			4.88	122.47	W.END Cb. SW. Cor " " "	T.C.
			5.06	122.29	N.C.R. N.W. Cor " "	T.C.
			4.98	122.37	W.C.R. " " " " "	T.C.
			4.89	122.46	W.END Cb " " " " "	T.C.
8+13			5.7	121.6	℄ Alley & W. Gutter of Smallwood Ave	
8+35			4.7	122.6	℄ " T Brk	
9+00			4.6	122.7	℄ "	
			4.4	122.9	10' L or So	
			4.6	122.7	10' R " No	
T.P.	4.650	127.379	4.616	122.729	Hub. 9+50	
10+00			4.8	122.6	℄ Pvt	
			4.9	122.5	10' L or So Gd	
			4.4	123.0	10' R " No "	
11+00			4.9	122.5	℄	
			4.9	122.5	10' L or So	
			4.9	122.5	10' R " No	
12+			5.0	122.4	℄	
			4.9	122.5	10' L or So	
			5.0	122.4	10' R " No	

F.B. 1152 PG. 191 Job No. 1122 Division No. Notes Red. Plotted Profile
Survey of 5th St. SS Date Date No.
Survey by H. Granquist Notes G. Notes Chkd. Checked X-Sec.
Indexed C. Tolmachoff Date 7-19-45 Date No.

FORM 307 5M 7-43

PLEASE RETURN TO
LOS ANGELES COUNTY SURVEYOR
700 HALL OF RECORDS

NOTE: ANY ADDITIONS OR CHANGES ON THIS SHEET MUST BE MADE OR CIRCLED IN RED INK, WITH DATE AND NAME OF PERSON MAKING CHANGE

Do not extend notes this side of this line

STATION	B. S.	H. I.	F. S.	ELEV.		
		127.379				
12+70			5.4	122.0	Brk ℄	
13+00			6.2	121.2	℄ Pvt Alley	
			5.6	121.8	10' Lor So	
			5.6	121.8	10' R " No	
13+23.3			6.8	120.6	℄ Alley & E. Gut of Rives Ave.	
13+33.35			5.7	121.7	℄ Int Alley & Rives Ave. Pvt	
13+50			5.7	121.7	℄ Alley Prod & W. Edge Pvt of Rives Ave	
T.P.	5.315	125.956	6.738	120.641	Bt spk S.E. Cor.	
					Cb Rt's At Int of Rives Ave & Alley No of 5th St.	
			4.40	121.56	E. END Cb. N.E. Cor	" " TC
			4.56	121.40	E.C.R. N.E. Cor.	" " T.C.
			4.73	121.23	N.C.R. " "	" " T.C.
			4.59	121.37	E. END Cb. SE Cor.	" " T.C.
			4.65	121.31	E.C.R. SE Cor	" " T.C.
			4.83	121.13	S.C.R. " " "	" " T.C.
B.M. #4			5.515	120.441	(B.M. #4 El = 120.434 as Per FB 1143 Pg 41 Rives Ave & 4th St. S.E. Cor Bt spk in S.C.R.)	

Profile No. ____ Notes Red. ____ Plotted ____ Job No. 1122 Division No. ____ F.B. 1152 Pg 192
X-Sec. No. ____ Date ____ Date ____ Survey of 5th St. S.S.
Notes Chkd. ____ Checked ____ Survey by Granquist Notes G Date 7-19-45
Date ____ Date ____ Map No. ____ Date ____

F.B. 165 Pg. 193 Job No. 1122 Division No. _____ Notes Red. _____ Plotted _____ Profile

Survey of 5TH ST. SS Date _____ Date _____ No. _____

Survey by GRANQUIST Notes G Notes Chkd. _____ Checked _____ X-Sec.

Indexed _____ Date 7-19-45 Date _____ Date _____ No. _____

STATION	B. S.	H. I.	F. S.	ELEV.	

FORM 307 5M 7-43

PLEASE RETURN TO
LOS ANGELES COUNTY SURVEYOR
700 HALL OF RECORDS

Do not extend notes this side of this line

NOTE: ANY ADDITIONS OR CHANGES ON THIS SHEET MUST BE MADE OR CIRCLED IN RED INK, WITH DATE AND NAME OF PERSON MAKING CHANGE

Profile	Notes Red.	Plotted	Job No. 1122	Division No.	F.B. 1152 Pg. 194
No.	Date	Date	Survey of 5TH ST. S.S.		
X-Sec.	Notes Chkd. ECW	Checked	Survey by GRANQUIST	Notes G	Date 7-19-45
No.	Date 7-23-45	Date	Map No.	Indexed Johnson	Date

C.I. 1122.

5TH STREET S.S. (DOWNRUN)

CROSS SECTIONS

ON

ALLEY No of 6TH ST.

FROM

ALLEY WLy of PARAMOUNT BLVD.

wstly to

RIVES AVE.

ELEV.

F.B. 1152

F. S.

Pg 194 to 198

H. I.

B. S.

STATION

NOTE: ANY ADDITIONS OR CHANGES ON THIS SHEET MUST BE MADE OR CIRCLED IN RED INK, WITH DATE AND NAME OF PERSON MAKING CHANGE

Do not extend notes this side of this line

PLEASE RETURN TO
LOS ANGELES COUNTY SURVEYOR
700 HALL OF RECORDS

FORM 307 5M 7-43

FORM 307 5M 7-43

PLEASE RETURN TO
LOS ANGELES COUNTY SURVEYOR
700 HALL OF RECORDS

NOTE: ANY ADDITIONS OR CHANGES ON THIS SHEET MUST BE MADE OR CIRCLED IN RED INK, WITH DATE AND NAME OF PERSON MAKING CHANGE

Do not extend notes this side of this line

STATION	B. S.	H. I.	F. S.	ELEV.	
B.M. #P-6	6.430	126.422		119.992	B.M. #P-6 EL.=119.992 ASPer FB 705-126 PARAMOUNT BLVD & 6TH ST. SW. COR Bt SPK IN cb 17' So of S. END C.R.
1-25.0			5.31	121.11	W cb of PARAMOUNT BLVD. T.C.
T.P.	5.332	126.237	5.517	120.905	Bt spk 10' N. of INT ALLEY
0+00			5.5	120.7	℄ INT of ALLEY WLy. of PARAMOUNT BLVD & ALLEY No of 6TH ST.
			5.4	120.8	10' L or S
			5.4	120.8	10' R or N.
1+00			4.8	121.4	℄ PVT ALLEY.
			4.7	121.5	10' L or So
			4.6	121.6	10' R " N
2+00			4.6	121.6	℄ PVT ALLEY No. of 6TH ST.
			4.8	121.4	10' L or S.
			4.5	121.7	10' R " No
3+00			3.7	122.5	℄ PVT
			3.7	122.5	10' L or So
			3.5	122.7	10' R " No
T.P.	5.143	127.852	3.528	122.709	Bt spk 3+27 - E side
4+			4.8	123.1	℄ PVT
			4.6	123.3	10' L or So
			4.9	123.0	10' R " No

Profile No. ____ X-Sec. No. ____
Plotted ____ Date ____ Checked ____ Date ____
Notes Red. ____ Date ____ Notes Chkd. ____ Date ____
Division No. ____ Job No. 1122 5TH ST. S.S. Notes ____
F.B. 1152 Pg. 195
Survey of ____
Survey by GEO. NOVILL
Indexed C. Johnson Date 7-17-45

FORM 307 5M 7-43

PLEASE RETURN TO
LOS ANGELES COUNTY SURVEYOR
700 HALL OF RECORDS

NOTE: ANY ADDITIONS OR CHANGES ON THIS SHEET MUST BE MADE OR CIRCLED IN RED INK, WITH DATE AND NAME OF PERSON MAKING CHANGE

Do not extend notes this side of this line

STATION	B. S.	H. I.	F. S.	ELEV.		
		127.852				
5+			4.8	123.1	℄ Pit	
			4.5	123.4	10' L or So	
			4.9	123.0	10' R " No	
6+00			4.8	123.1	℄ Pit Alley No of 6th St	
			4.8	123.1	10' L or So	
			4.7	123.2	10' R " N	
7+00			4.6	123.3	℄ Pit Alley	
			4.6	123.3	10' L or So	
			4.2	123.7	10' R " No.	
T.P	4.755	127.977	4.630	123.222	Bt Spk	
7+50			4.8	123.2	Brk ℄ Pit Alley	
7+72.5			10.20	117.78	Bot of Stand Pipe (Irrig.) 17' L.	FB. 1152 See [illegible]
7+76			5.8	122.2	℄ Alley & E. Gut. of Smallwood Ave.	
7+96.45			5.19	122.81	℄ Int Alley N. of 6th St & No. of 6th St	" " Pit
					Cb Return for Int of Alley & "	"
			4.94	123.04	E END Cb. NE. Cor.	" " TC
			5.02	122.96	E.C.R. " " "	" " TC
			5.19	122.79	N.C.R. " " "	" " TC
			4.98	123.00	E END CB. SE Cor	" " TC
			5.06	122.92	E.C.R. SE. Cor	" " TC
			5.20	122.78	S.C.R. " "	" " TC

Profile No. ____ Notes Red. ____ Plotted ____ Date ____ Date ____
X-Sec. No. ____ Notes Chkd. ____ Checked ____ Date ____ Date ____
Job No. 1122 Division No. ____
Survey of 5th St SS
Survey by Granquist Notes G Date 7-19-45
Map No. ____ Indexed ____ Date ____
F.B. 1152 Pg. 196

FORM 307 5M 7-43

PLEASE RETURN TO
LOS ANGELES COUNTY SURVEYOR
700 HALL OF RECORDS

NOTE: ANY ADDITIONS OR CHANGES ON THIS SHEET MUST BE MADE OR CIRCLED IN RED INK, WITH DATE AND NAME OF PERSON MAKING CHANGE

Do not extend notes this side of this line

STATION	B. S.	H. I.	F. S.	ELEV.		
7+96.45		127.977			cb Rt's at Int of Alley & 6th St & Smallwood Ave	
			5.15	122.83	N.C.R. N.W. Cor "	" " " T.G.
			5.01	122.97	W.C.R. " " " "	" " " T.G.
			4.79	123.19	W. END Cb. " " "	" " " T.G.
			5.17	122.81	S.C.R. S.W. Cor "	" " " T.G.
			5.05	122.93	N.C.R. " " "	" " T.G.
			4.89	123.09	W. END Cb. S.W. Cor. "	" " " T.G.
8+15.5			5.7	122.3	℄ Alley & W. Gut of Smallwood Ave	
8+38			4.90	123.1	℄ " Brk	
9+00			4.70	123.3	℄ Alley Pit	
			4.7	123.3	10' L or So	
			4.90	123.1	10' R " No	
10+00			5.00	123.0	℄ Pit	
			5.1	122.9	10' L or So	
			5.1	122.9	10' R " No	
T.P.	4.773	127.788	4.962	123.015	Rt Spk. 10+03. 3' N. ℄	
11+00			4.8	123.0	℄	
			4.8	123.0	10' L or So	
			5.0	122.8	10' R " No	
12+			5.0	122.8	℄ Alley	
			5.3	122.5	10' L or S.	
			4.8	123.0	10' R. N.	

Plotted ____ Date ____ Checked ____ Date ____
Notes Red ____ Date ____ Notes Chkd ____ Date ____
Profile No. ____ ◆ X-Sec. No. ____

Division No. 11-27 Job No. 57-55 Notes ____ Date 7-19-45
Survey of CRANGUIST
Survey by ____
Indexed ____ C. Johnson
F.B. 152 Pg. 197

FORM 307 5M 7-43

PLEASE RETURN TO
LOS ANGELES COUNTY SURVEYOR
700 HALL OF RECORDS

NOTE: ANY ADDITIONS OR CHANGES ON THIS SHEET MUST BE MADE OR CIRCLED IN RED INK, WITH DATE AND NAME OF PERSON MAKING CHANGE

Do not extend notes this side of this line

STATION	B. S.	H. I.	F. S.	ELEV.		
		127.788				
12+90			5.0	122.86	℄ Pvt Alley Brk.	
13+00			5.5	122.30	" " "	
			4.8	123.00	10' L or So	
			5.5	122.30	10' R or N	
13+65			6.2	121.60	℄ Alley + E. Gutter of Rives Ave	
T. P.	5.515	127.240	6.063	121.725	Rock 13+18.5	
13+36.51			4.73	122.51	℄ Int Alley No. of 6TH St & Rives Ave Pvt	
					CB Rt'ns of Int " " " " " "	TC
			4.90	122.34	E. END CB. NE Cor. "	T.C.
			4.97	122.27	E.C.R. N.E. Cor	TC
			5.10	122.14	N.C.R. " " "	T.C.
			4.97	122.27	E. END CB. SE. Cor	TC.
			5.06	122.18	E.C.R. S.E. Cor	T.C.
			5.20	122.04	S.C.R. S.E. Cor	T.C.
13+50			4.65	122.59	℄ Prod of Alley ℄ W. Edge Pvt Rives Ave & TRAV. Rd.	
T.P.	5.39	126.45	6.585	120.655		
B.M. #4			5.600	120.445	B.M. #4 EL = 120.434 OS Rec F.B. 11 K3 Pg 41	
					Rives Ave & 4TH St. S.E. Cor.	
					Bt Spk in S.C.R.	

Profile No. ____ Notes Red. ____ Plotted ____ Job No. 1122 Division No. ____
X-Sec. No. ____ Date ____ Date ____ Survey of 5TH ST. S.S.
Notes Chkd. ____ Date ____ Checked ____ Date ____ Survey by Crandell St. Notes G Date 7-19-45
Map No. ____ Date ____ Inst. C. Johnson Date ____ F.B. 1155 Pg 28

F.B. 152 PG. 199 | Job No. 1122 | Division No. | Notes Ref. | Plotted | Profile

Survey of 5TH St. SS | Date | Date | No.

Survey by GRANQUIST | Notes G. | Notes Chkd. | Checked | X-Sec.

Indexed | Date 7-19-45 | Date | Date | No.

STATION	B.S.	H.I.	F.S.	ELEV.

FORM 307 5M 7-43

PLEASE RETURN TO
LOS ANGELES COUNTY SURVEYOR
700 HALL OF RECORDS

Do not extend notes this side of this line

NOTE: ANY ADDITIONS OR CHANGES ON THIS SHEET MUST BE MADE OR CIRCLED IN RED INK. WITH DATE AND NAME OF PERSON MAKING CHANGE

Profile No. ____ Notes Red. ____ Plotted ____ Date ____ Date ____

X-Sec. No. ____ Notes Chkd. ECW Date 7-23-45 Checked ____ Date ____

Job No. 1122 Division No. ____

Survey of 5TH ST. S.S.

Survey by GRANQUIST Notes G. Date 7-20-45

Map No. ____ Date 4-28-46

F.B. 1152 Pg 200

C.I. 1122.

5TH STREET, S.S.

PROFILE.
ON CURBS

6TH STREET. (Downey)

FROM.

PARAMOUNT BLVD
TO
RIVES AVE.

ELEV.

F.B. 1152

F. S.

Pg 200 to 204

H. I.

B. S.

STATION

NOTE: ANY ADDITIONS OR CHANGES ON THIS SHEET MUST BE MADE OR CIRCLED IN RED INK, WITH DATE AND NAME OF PERSON MAKING CHANGE

Do not extend notes this side of this line

PLEASE RETURN TO
LOS ANGELES COUNTY SURVEYOR
700 HALL OF RECORDS

FORM 307 5M 7-43

FORM 307 5M 7-43

PLEASE RETURN TO
LOS ANGELES COUNTY SURVEYOR
700 HALL OF RECORDS

NOTE: ANY ADDITIONS OR CHANGES ON THIS SHEET MUST BE MADE OR CIRCLED IN RED INK, WITH DATE AND NAME OF PERSON MAKING CHANGE

Do not extend notes this side of this line

STATION	B. S.	H. I.	F. S.	ELEV.		
B.M. #P-6	5.298	125.290		119.992	B.M. #P-6 EL=119.992 AS Per FE. 705 Pg 126 PARAMOUNT BLVD & 6TH ST S.W. COR. Bt Spk in Cb 17' So. of S.C.R.	
0+00			4.82	120.47	Int PARAMOUNT BLVD & 6TH ST Pvt Cb Rtns. Int " " " "	
			4.98	120.31	N.C.R. N.W. Cor	T.C.
			5.15	121.14	W.C.R. N.W. Cor " " "	T.C.
			5.30	119.99	S.C.R. S.W. Cor. " "	T.C.
			5.08	120.21	W.C.R. S.W. Cor. " "	T.C.
1+00			5.07	120.22	20' L or S. Iso. Cb 6TH St	T.C.
			5.00	120.29	20' R " N - N " " "	T.C.
1+60.59			5.10	120.19	℄ Int of Alley W. of PARAMOUNT Pvt & 6TH St Cb Returns for Int of Alley W. of PARAMOUNT BLVD & 6TH St	
			4.97	120.32	E.C.R. S.E. Cor "	T.C.
			4.81	120.48	S.C.R. S.E. Cor	T.C.
			4.71	120.58	S. END Cb. S.E. Cor	T.C.
			4.91	120.38	E.C.R. N.E. Cor "	T.C.
			4.79	120.50	N.C.R. N.E. Cor "	T.C.
			4.68	120.61	N. END Cb. N.E. Cor "	T.C.
			4.60	120.69	N. END " N.W. Cor	T.C.
			4.77	120.52	N.C.R. N.W. Cor	T.C.
			4.87	120.42	W.C.R. N.W. Cor	T.C.

Profile No. ___ Plotted ___ Date ___ Notes Red. ___ Date ___ Notes Chkd. ___ Date ___ Checked ___ Date ___ X-Sec. No. ___

Job No. 1122 Division No. ___ Survey of 5TH ST. SS Survey by Granquist Notes G Indexed A. C. Johnson Date 7-20-45

F.B. 1152 Pg. 201

FORM 307 5M 7-43

PLEASE RETURN TO
LOS ANGELES COUNTY SURVEYOR
700 HALL OF RECORDS

NOTE: ANY ADDITIONS OR CHANGES ON THIS SHEET MUST BE MADE OR CIRCLED IN RED INK. WITH DATE AND NAME OF PERSON MAKING CHANGE

Do not extend notes this side of this line

STATION	B. S.	H. I.	F. S.	ELEV.		
160.59		125.290			cb. R this for int. ALLEY	W. of PARAMOUNT BLVD. & 6TH St.
			4.75	120.54	SEND CB. SW. COR.	" " TC
			4.87	120.42	S.C.R. SW COR.	" " TC
			4.92	120.37	W.C.R. SW. COR.	" " TC
2+00			4.90	120.39	20' L or S = S.Cb. 6TH St	TC
			4.89	120.40	20' R " N = No Cb	" " TC
B.C. 2+30.45			4.88	120.41	20' L or S. = S.Cb. 6TH St	TC
			4.84	120.45	20' R or N = N "	" " TC
E.C. 3+11.61			4.74	120.55	20' L or S = S "	" " TC
			4.63	120.66	20' R " No. = No "	" " TC
4+00			4.27	121.02	20' L or S = S "	" " TC
			4.27	121.02	20' R " N = N "	" " TC
T.P.	5.930	126.895	4.325	120.965	Bt sp 4+10 N-6' of ℄	
5+00			5.32	121.58	20' L or S = S Cb 6TH St	TC
			5.32	121.58	20' R OR N = N "	" " TC
6+00			4.94	121.96	20' L " S = S "	" " TC
			4.93	121.97	20' R " No = N "	" " TC
7+00			4.77	122.13	20' L or So = S "	" " TC
			4.78	122.12	20' R " N = N "	" " TC
8+00			4.51	122.39	20' L " S = S "	" " TC
			4.57	122.33	20' R " N = N "	" " TC

Profile No. ____ Notes Red. ____ Plotted ____ Job No. 1122 Division No. ____
X-Sec. No. ____ Date ____ Date ____ Survey of 5TH ST. SS
Notes Chkd. ____ Date ____ Checked ____ Date ____ Survey by GRANOWITZ Notes C.F. Date 7-20-45
Map No. ____ Data Tabulated by ____ F.B. 165 Pg. 28

FORM 307 5M 7-43

PLEASE RETURN TO
LOS ANGELES COUNTY SURVEYOR
700 HALL OF RECORDS

NOTE: ANY ADDITIONS OR CHANGES ON THIS SHEET MUST BE MADE OR CIRCLED IN RED INK. WITH DATE AND NAME OF PERSON MAKING CHANGE

Do not extend notes this side of this line

STATION	B. S.	H. I.	F. S.	ELEV.			
		126.895					
T. P.	5.270	127.302	4.863	122.032	8+20 N. side. Bt spk		
9+00			4.78	122.52	20'L or S. = S Cb. 6TH ST.		T.Cb.
			4.84	122.46	20'R or N = N "	" "	TCb.
9+55 89			5.04	122.26	℄ Int 6TH ST + SMALLWOOD AVE.		Pt
					Cb Returns for Int 6TH St +	" "	
			4.75	122.55	E.C.R. SE. Cor.	"	T.C.
			4.81	122.49	S.C.R. " "	"	T.C.
			4.82	122.48	E.C.R. NE. Cor	"	T.C.
			4.81	122.49	N.C.R. NE. Cor	"	T.C.
			4.73	122.57	N.C.R. NW. Cor	"	T.C.
			4.77	122.53	W.C.R. NW. Cor	"	T.C.
			4.70	122.60	W.C.R. SW. Cor	"	T.C.
			4.84	122.46	S.C.R. SW. Cor	"	T.C.
11+00			4.87	122.43	20'L or S. = S.Cb. 6TH ST.		T.C.
			4.93	122.37	20'R " N. = N "	" "	T.C.
12+00			4.99	122.31	20'L " S. = S "	" "	T.C.
			5.07	122.23	20'R " N = N Cb	" "	T.C.
T.P.	3.990	126.062	5.230	122.072	12+00 @ 10' Nly		
13+00			3.93	122.13	20'L or S = S.Cb 6TH St		T.C.
			3.95	122.11	20'R " N = N "	"	T.C.

F.B. 1152 Pg. 203 Job No. 1122 Division No. Notes Red. Plotted Profile
Survey of 5TH ST SS Date Date No.
Survey by GRANQUIST Notes G Notes Chkd. Checked X-Sec.
Indexed A. C. Johnson Date 7-20-45 Date No.

FORM 307 5M 7-43

PLEASE RETURN TO
LOS ANGELES COUNTY SURVEYOR
700 HALL OF RECORDS

NOTE: ANY ADDITIONS OR CHANGES ON THIS SHEET MUST BE MADE OR CIRCLED IN RED INK. WITH DATE AND NAME OF PERSON MAKING CHANGE

Do not extend notes this side of this line

STATION	B. S.	H. I.	F. S.	ELEV.		
		126.062				
14+00			4.18	121.88	20' L or S. = SC6. 6TH ST	T.C.
			4.17	121.89	20' R " N = NC6 "	T.C.
14+95.88			3.95	122.11	INT ℄ 6TH ST & RIVES AVE	P.T.
					C6. RETURNS for INT of RIVES AVE & 6TH ST	
			4.24	121.82	E.C.R. SE.Cor. " " "	T.C.
			4.45	121.61	S.C.R. SE.Cor. " "	T.C.
			4.28	121.78	E.C.R. NE.Cor "	T.C.
			4.28	121.78	N.C.R. NE.Cor " "	T.C.
T.P.	5.455	126.112	5.405	120.657		
B.M. #4			5.665	120.447	B.M. #4 EL = 120.434 AS PER F.B. 1143 B 41	
					RIVES AVE. & 4TH ST. S.E. Cor	
					BT. Spk IN S.C.R.	

Profile No. ____ Notes Red. ____ Plotted ____ Job No. 1122 Division No. ____
X-Sec. ____ Date ____ Date ____ Survey of 5TH ST SS
Notes Chkd. ____ Checked ____ Survey by GREASQUIST Notes G. Date 7-20-45
Date ____ Date ____ Map No. ____ Date ____

F.B. 1157 Pg. 70

F.B. 1152 Pg. 205 | Job No. 1122 | Division No. | Notes Rec. | Plotted | Profile

Survey of 5TH ST. SS. | Date | Date | No.

Survey by GRANQUIST | Notes G | Notes Chkd. | Checked | X-Sec.

Indexed | Date 7-20-45 | Date | Date | No.

STATION	B. S.	H. I.	F. S.	ELEV.	

FORM 307 5M 7-43

PLEASE RETURN TO
LOS ANGELES COUNTY SURVEYOR
700 HALL OF RECORDS

Do not extend notes this side of this line

NOTE: ANY ADDITIONS OR CHANGES ON THIS SHEET MUST BE MADE OR CIRCLED IN RED INK. WITH DATE AND NAME OF PERSON MAKING CHANGE

Profile	Notes Red.	Plotted	Job No. 1122	Division No.	F.B. 1152 Pg. 206
No.	Date	Date	Survey of 5TH ST. SS		
X-Sec.	Notes Chkd. ECW	Checked	Survey by H. GRANOVILS	Notes G	Date 7-20-45
No.	Date 7-23-45	Date	Map No.	Indexed A. C. Johnson	Date

C.I. 1122.

5TH STREET S.S.

PROFILE.

ON

7TH STREET S.S.

FROM.

0+00 AT PARAMOUNT BLVD

TO

RIVES AVE.

FB. 1152

Pg 206 to 210

ELEV.	F. S.	H. I.	B. S.	STATION

NOTE: ANY ADDITIONS OR CHANGES ON THIS SHEET MUST BE MADE OR CIRCLED IN RED INK. WITH DATE AND NAME OF PERSON MAKING CHANGE

Do not extend notes this side of this line

PLEASE RETURN TO
LOS ANGELES COUNTY SURVEYOR
700 HALL OF RECORDS

FORM 307 5M 7-43

FORM 307 5M 7-43

PLEASE RETURN TO
LOS ANGELES COUNTY SURVEYOR
700 HALL OF RECORDS

NOTE: ANY ADDITIONS OR CHANGES ON THIS SHEET MUST BE MADE OR CIRCLED IN RED INK. WITH DATE AND NAME OF PERSON MAKING CHANGE

Do not extend notes this side of this line

STATION	B. S.	H. I.	F. S.	ELEV.		
B.M. #P-7	4.127	126.481		122.354	B.M. #P-7 EL=122.354 ASR1 FB 705 Pg 126 PARAMOUNT BLVD & 7TH ST. S.W. COR Rt spk IN cb. 6' S of S.C.R.	
0+00			3.36	123.12	℄ INT 7TH (Fw) + PARAMOUNT BLVD. P/T cb RETURNS INT of 7TH ST (Fw) + PARAMOUNT BLVD	
			3.47	122.01	N.C.R. N.W. COR. " "	TC "
			3.85	122.63	W.C.R. N.W. COR. " "	TC. "
			4.10	122.38	S.C.R. S.W. COR " "	TC. "
			4.01	122.47	W.C.R. S.W. COR " "	TC. "
1+00			4.02	122.46	20' L or S = S. cb. 7TH ST.	TC.
			3.95	122.53	20' R " N = N " "	TC.
1+51.32			4.68	121.80	℄ 7TH ST P/T B.C.	
1+76.19			4.96	121.52	℄ INT ALLEY N of PARAMOUNT BLVD & TENG of CURVE ON 7TH ST cb. RETURN AT INT of ALLEY N of PARAMOUNT BLVD & 7TH ST.	
			4.05	122.43	E.C.R. N.E. COR	TC.
			3.86	122.62	N.C.R. N.E. COR	TC.
			3.81	122.61	N. END Cb. N.E. COR.	TCb
			4.29	122.19	E.C.R. S.E. COR	TC.
			4.16	122.32	S.C.R. S.E. COR	TC
			4.07	122.41	S. END Cb S.E. COR	TC.

F.B. 1152 PG. 207 Job No. 112 Division No. Profile
Notes Ref. Plotted No.
Date Date X-Sec.
Notes Chkd. Checked
Date Date No.
Survey of 5TH ST. SS
Survey by GRANGUIST Notes G
Indexed G. Tabanay Date 7-26-46

FORM 307 5M 7-43

PLEASE RETURN TO
LOS ANGELES COUNTY SURVEYOR
700 HALL OF RECORDS

NOTE: ANY ADDITIONS OR CHANGES ON THIS SHEET MUST BE MADE OR CIRCLED IN RED INK, WITH DATE AND NAME OF PERSON MAKING CHANGE

Do not extend notes this side of this line

STATION	B. S.	H. I.	F. S.	ELEV.		
		126.481				
1+76.19					Cb Retons At Int of	Alley W. of Paramount Blvd. & 7th St.
			4.00	122.48	S END Cb. SW. Cor	Tcb
			4.08	122.40	S CR SW. Cor	TC
			4.24	122.24	W. CR. S.W. Cor	TC
			3.80	122.68	N. END Cb N.W. Cor	TC
			4.00	122.48	N CR. N.W. Cor	TC
			4.08	122.40	W CR N.W. Cor	TC
3+35.40			4.16	122.32	20' S. or L. = S. Cb 7th St.	TC
			4.01	122.47	20' R or N = N " " "	TC
3+19.51			3.89	122.59	E.C. 20' L or S = S. Cb 7th St	TC
			3.90	122.58	" 20' R " N = N Cb " "	TC
T.P.	5.280	127.676	4.085	122.396	Pt Spk 10' N. of E.C.	
4+00			5.03	122.65	20' L or S. = S. Cb 7th St	TC
			5.00	122.68	20' R " N = N " " "	TC
5+00			4.79	122.89	20' L " S - S " " " "	
			4.80	122.88	20' R " No = No " " "	TC
6+00			4.63	123.05	20' L or S = S " " "	TC
			4.62	123.06	20' R " N = No " " "	TC
7+00			4.42	123.26	20' L " S = So " " "	TC
			4.43	123.25	20' R " N = No " " "	TC

Profile No. ____ Notes Red. ____ Plotted ____ Job No. 1122 Division No. ____
X-Sec. No. ____ Date ____ Date ____ Survey of 5th St SS
Notes Chkd. ____ Checked ____ Survey by Granquist Notes G Date 7-26-45
Date ____ Date ____ Map No. ____ Index No. ____ Date ____

F.B. 1152 Pg. 208

FORM 307 5M 7-43

PLEASE RETURN TO
LOS ANGELES COUNTY SURVEYOR
700 HALL OF RECORDS

NOTE: ANY ADDITIONS OR CHANGES ON THIS SHEET MUST BE MADE OR CIRCLED IN RED INK, WITH DATE AND NAME OF PERSON MAKING CHANGE

Do not extend notes this side of this line

STATION	B. S.	H. I.	F. S.	ELEV.		
		127.676				
T.P.	4.855	127.866	4.665	123.011	Bt. Sp K 8' No. of 7+00	
8+00			4.67	123.20	20' L or S = S Cb 7TH St	T.C.
			4.67	123.20	20' R or N = N " " "	T.C.
9+00			4.75	123.12	20' L " S = S Cb "	T.C.
			4.79	123.08	20' R " No = N " " "	T.C.
9+77.00			5.07	122.80	℄ Int SMALLWOOD Ave & 7TH St Pvt	
			—		cb RETURNS for Int of " " to SMALLWOOD Ave	
			4.73	123.14	E.C.R. S.E. Cor	T.C. T.C.
			4.89	122.98	S.C.R. S.E. Cor.	T.C.
			4.77	123.10	E.C.R. N.E. Cor	T.C.
			4.81	123.06	N.C.R. N.E. Cor	T.C.
			4.74	123.13	N.C.R. N.W. Cor.	T.C.
			4.74	123.13	W.C.R. N.W. Cor	T.C.
			4.90	122.97	S.C.R. S.W. Cor	T.C.
			4.65	123.22	W.C.R. S.W. Cor	T.C.
11+00			4.82	123.05	20' L or S = S Cb 7TH St	T.C.
			4.80	123.07	20' R " N = N Cb "	T.C.
T.P.	4.825	127.726	4.965	122.901	Bt Sp K 6' N. of St	Nt
12+00			4.76	122.97	20' L or S = S Cb 7TH St	T.C.
			4.84	122.89	20' R " N = N Cb " "	T.C.

F.B. 1152 Pg. 209 Job No. 1152 Division No. ____ Notes Red. ____ Plotted ____ Profile ____
Survey of 5TH ST SS Date ____ Date ____ No. ____
Survey by GRANQUIST Notes G Notes Chkd. ____ Checked ____ X-Sec. ____
Indexed A. C. Johnson Date 7-20-45 Date ____ Date ____ No. ____

FORM 307 5M 7-43

PLEASE RETURN TO
LOS ANGELES COUNTY SURVEYOR
700 HALL OF RECORDS

NOTE: ANY ADDITIONS OR CHANGES ON THIS SHEET MUST BE MADE OR CIRCLED IN RED INK, WITH DATE AND NAME OF PERSON MAKING CHANGE

Do not extend notes this side of this line

STATION	B. S.	H. I.	F. S.	ELEV.		
		127.726				
13+00			4.88	122.85	20' L or S = S.Cb 7th St	TC
			4.91	122.82	20' R N = N Cb " "	TC
14+00			4.98	122.75	20' L or S = S " "	TC
			5.00	122.73	20' R " N = N " "	TC
15+00			5.73	122.00	℄ Pit 7th St & E. Gutter Rives Ave.	
15+17.26			4.53	123.20	℄ Int Rives Ave & 7th St. Pit	
			—		curb Returns for Int 7th St & Rives Ave	
			5.25	122.48	ECR SE. Cor TC	" " TC
			5.01	122.72	S.C.R SE Cor TC.	" " TC
			5.02	122.71	E.C.R. N.E Cor	" " TC
			5.08	122.65	N.C.R. N.E. Cor	" " TC
T. P.	4.685	126.671	5.740	121.986	N.E. Cor 7th St Bt spk Pit	
T. P.	1.20	125.501	2.370	124.301	Hyd Alleg N. of 5th St.	
B.M. #4			5.050	120.451	B.M. #4 Elev. = 120.434 as per FB1143 Pg 41 Rives Ave & 4th St S.E. Cor. Bt Spk in S.C.R.	

Profile No. ____ Notes Red. ____ Plotted ____
X-Sec. No. ____ Date ____ Date ____
Notes Chkd. ____ Checked ____
Date ____ Date ____

Job No. 1122 Division No. ____
Survey of 5th St SS
Survey by Greenhouse Notes G Date 7-20-45
Map No. ____ Indexed Johnson Date ____

F.B. 1152 Pg 210

F.B. 1152 PG. 211 | Job No. 1122 | Division No. _____ | Notes Red. _____ | Plotted _____ | Profile

Survey of 5TH ST SS | Date _____ | Date _____ | No. _____

Survey by GRAHOUSE | Notes G | Notes Chkd. _____ | Checked _____ | X-Sec.

Indexed _____ | Date 7-20-45 | Date _____ | Date _____ | No. _____

STATION	B. S.	H. I.	F. S.	ELEV.

FORM 307 5M 7-43

PLEASE RETURN TO
LOS ANGELES COUNTY SURVEYOR
700 HALL OF RECORDS

Do not extend notes this side of this line

NOTE: ANY ADDITIONS OR CHANGES ON THIS SHEET MUST BE MADE OR CIRCLED IN RED INK, WITH DATE AND NAME OF PERSON MAKING CHANGE

Notes Ck'd by	Survey of 5TH ST. S.S.
Map No.	W. O. 1122 Tape No. 019 Std 68°F
Office Work	Surveyed by H. GRANQUIST
Checked	Notes G. Date 7-23-45
Date	Indexed

F.B. 1152 Pg. 212

CI. 1122

5TH STREET S.S.

SKETCH of

PIPE LINES ON

FLORENCE AVE.

FROM

0+00 at PARAMOUNT BLVD (to N.)

Estly to

9+51.00 E. of PARAMOUNT BLVD (to So.)

FB. 1152

Pg 212 & 213

Note: Any Additions or Changes on This Sheet Must be Made or Circled in Red Ink With Date and Name of Person Making Change.

RETURN TO
LOS ANGELES COUNTY SURVEYOR
700 HALL OF RECORDS

Do not extend notes this side of this line.

FORM 247 5M 12-40


F.B. 1152 PG. 213
Fd Nail 10+63.48
4" Pipe Line 2.5 below Surf.
16.0
9+51
14.2
18.5
9+51
8" pipe Line 3' below Surface
2.4 below Surface
6" Pipe Line
FLORENCE AVE
6" Pipe Line
19.0
6+98.3 As per Richfield Mans Map = 106' Est. of 4 Paramount Blvd. + 19'S. Did not uncover this pipe.
6" Pipe Line
3.9 below Surf.
18.7
6+77
18.0
6" pipe Line 3' below
4" = 2.0 below Surf.
8" = 2.0 below Surf.
16.4
15.0
6+46.8
PARAMOUNT Blvd
Surf. Int 5+92.31
8" pipe Line 3.0' below Surf.
4" pipe Line = 2.5 below Surf.
15.2
14.9
3+23.5
Pipe
6" LINE
2.4 below Surf.
19.2
PARAMOUNT BLVD.
Fd Sw. & Fl. 0+00 Going Estly.
RETURN TO
LOS ANGELES COUNTY SURVEYOR
700 HALL OF RECORDS
Do not extend notes this side of this line.
Note: Any Additions or Changes on This Sheet Must be Made or Circled in Red Ink With Date and Name of Person Making Change.

Notes Ck'd by	Survey of 5TH ST. S.S.
Map No.	W. O. 1122 Tape No. 019 St'd 68°F
Office Work	Surveyed by: GRANQUIST
Checked	Notes G Date 7-24-45
Date	Indexed A. C. Johnson

F.B. 1152 Pg. 214

C.I. 1122.

5TH STREET S.S.

TOPOGRAPHY

ON

PARAMOUNT BLVD

FROM

1944.56 5TH ST. (TO E)

NTLY. to

7TH STREET (TO W)

F.B. 1152

Pg 214 to 219

Note: Any Additions or Changes on This Sheet Must Be Made or Circled in Red Ink With Date and Name of Person Making Change.

RETURN TO
LOS ANGELES COUNTY SURVEYOR
700 HALL OF RECORDS

Do not extend notes this side of this line.

FORM 247 SM 12-50

RETURN TO
LOS ANGELES COUNTY SURVEYOR
700 HALL OF RECORDS

Note: Any Additions or Changes on This Sheet Must be Made or Circled in Red Ink With Date and Name of Person Making Change.

Do not extend notes this side of this line.

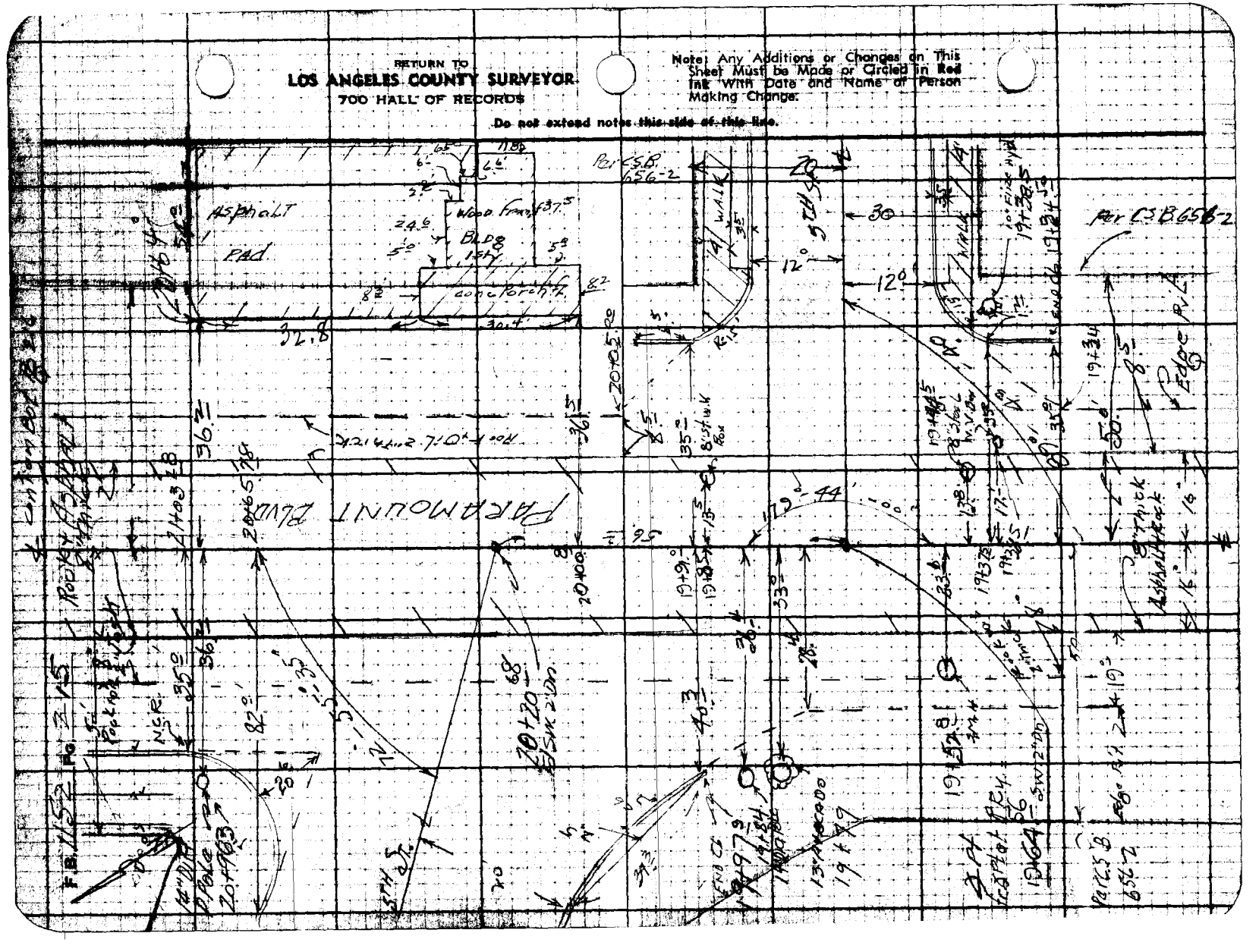

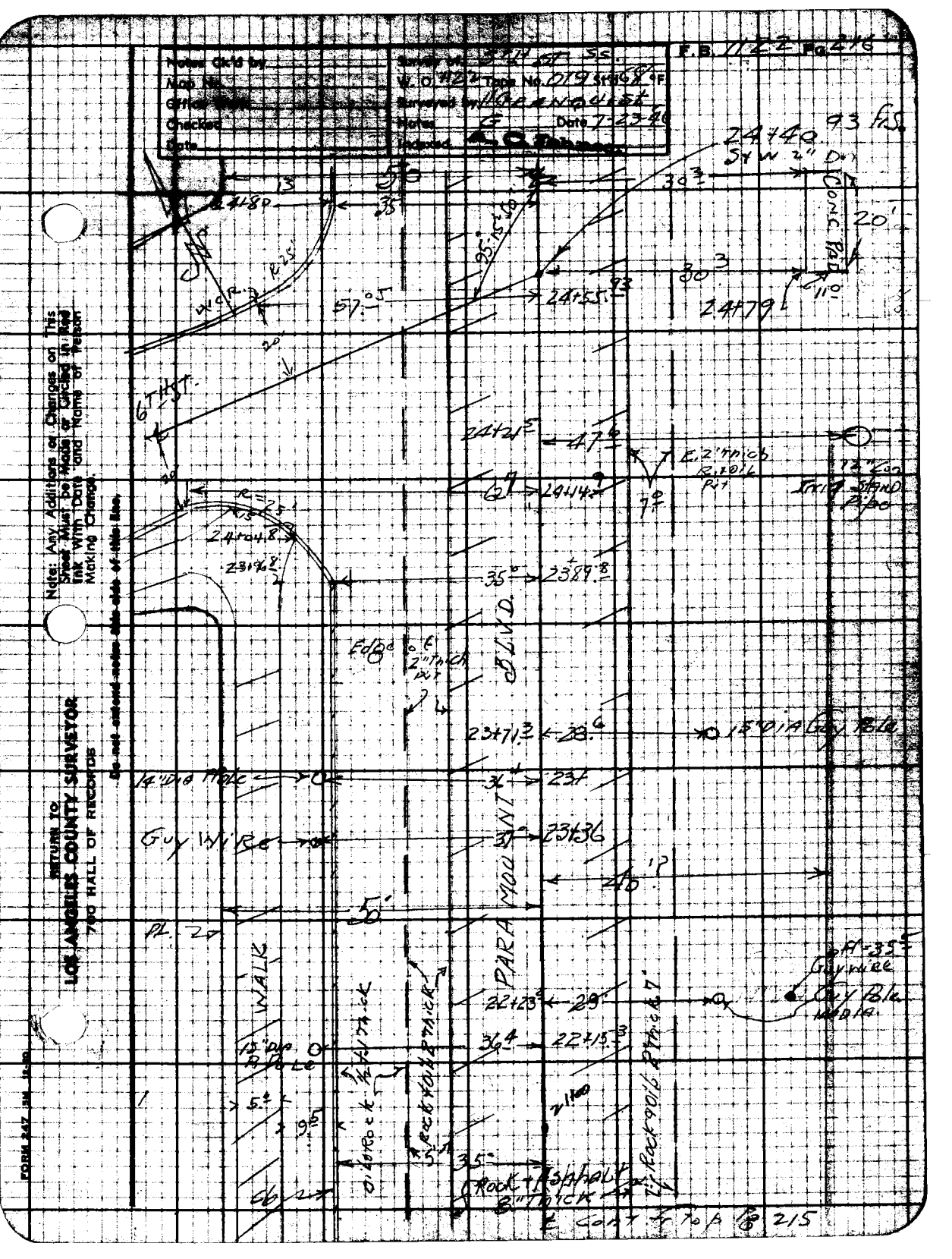

Notes Ck'd by
Map No.
Office Work
Checked
Date
Survey of 5TH ST SS
W.O. 1122 Tape No. 019 Stg 68 °F
Surveyed by H. Granquist
Notes G Date 7-23-46
Indexed A. C. Johnson
F.B. 1122 Pg. 216
24+40.93 F.S.
S+W 2" Dia
Conc Pad
20'
24+79
24+55.93
57.05
6TH ST.
24+21.5
47.6
E. 2" Thick Rt. Oil Pit
72" Con Irrig Stand Pipe
24+14.9
24+04.8
23+96.8
35°
23+89.8
Edge of 2" Thick Pit
BLVD.
23+71.3
28.6
15" DIA Guy Pole
14" Dia Pole
36.4
23+
Guy Wire
37°
23+36
40'
50'
PL. 2
PARAMOUNT
WALK
A=35.5
Guy Wire
Guy Pole
22+23.0
29
15" Dia Pole
36.4
22+15.3
Oil & Rock 1/2 Thick
Rock + Oil 2" Thick
Rock + Oil 2" Thick
Rock + Asphalt 8" Thick
35°
Cont to Top Pg 215
Note: Any Additions or Changes on This Sheet Must be Made or Circled in Red Ink With Date and Name of Person Making Change.
Do not extend notes this side of this line.
RETURN TO
LOS ANGELES COUNTY SURVEYOR
700 HALL OF RECORDS
FORM 247 3M 12-30

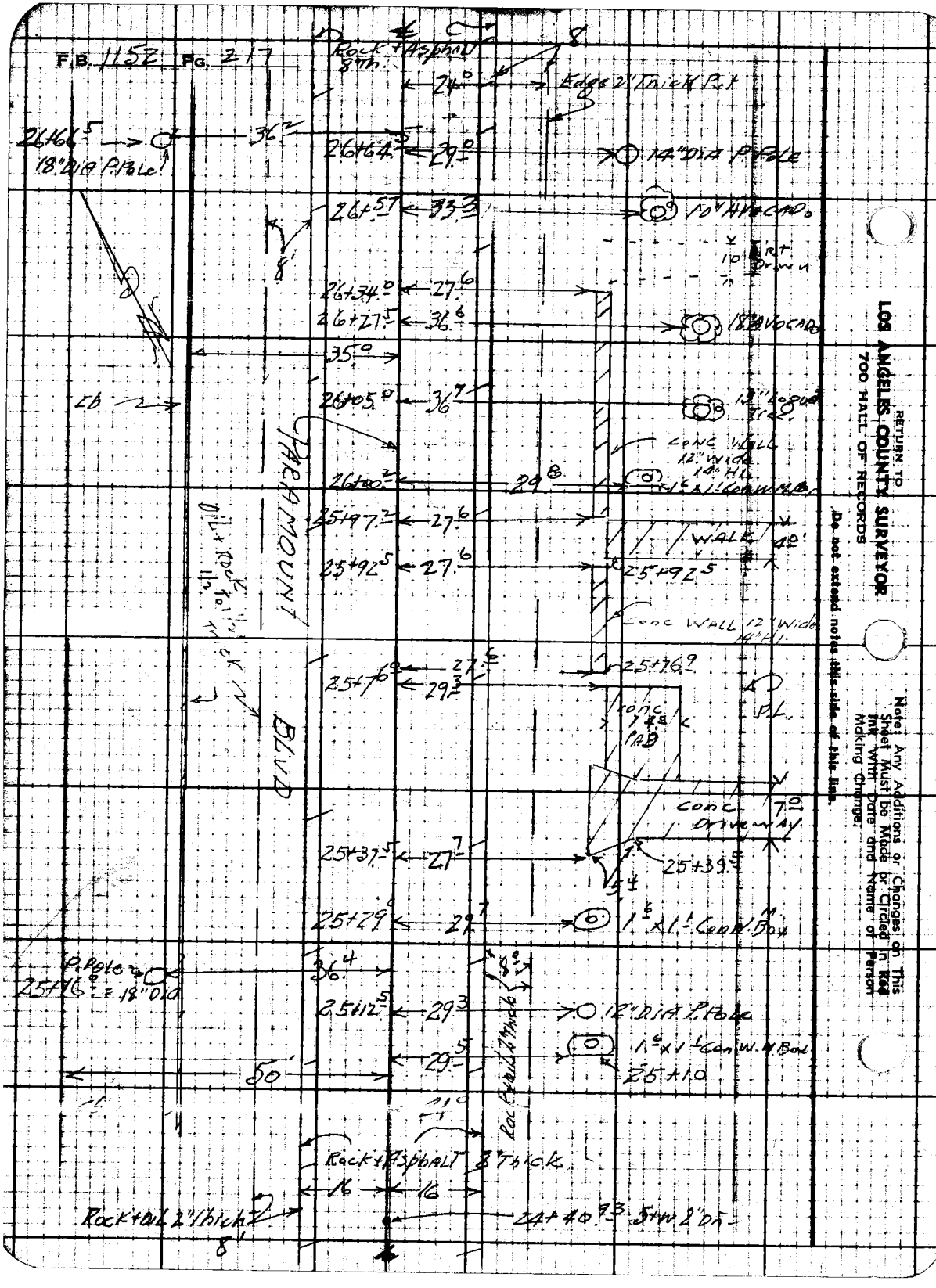

RETURN TO
LOS ANGELES COUNTY SURVEYOR
700 HALL OF RECORDS
Do not extend notes this side of this line.
Note: Any Additions or Changes on This Sheet Must Be Made or Circled in Red Ink With "Date" and "Name" of Person Making Change.

Notes Ck'd by	Survey of 5th St. SS	F.B. 1152 Pg. 218
Map No.	W. O. 1162 Tape No. 019 St'd 68 oz.	
Office Work	Surveyed by GRANQUIST	
Checked	Notes G Date 7-24-46	
Date	Indexed [illegible]	

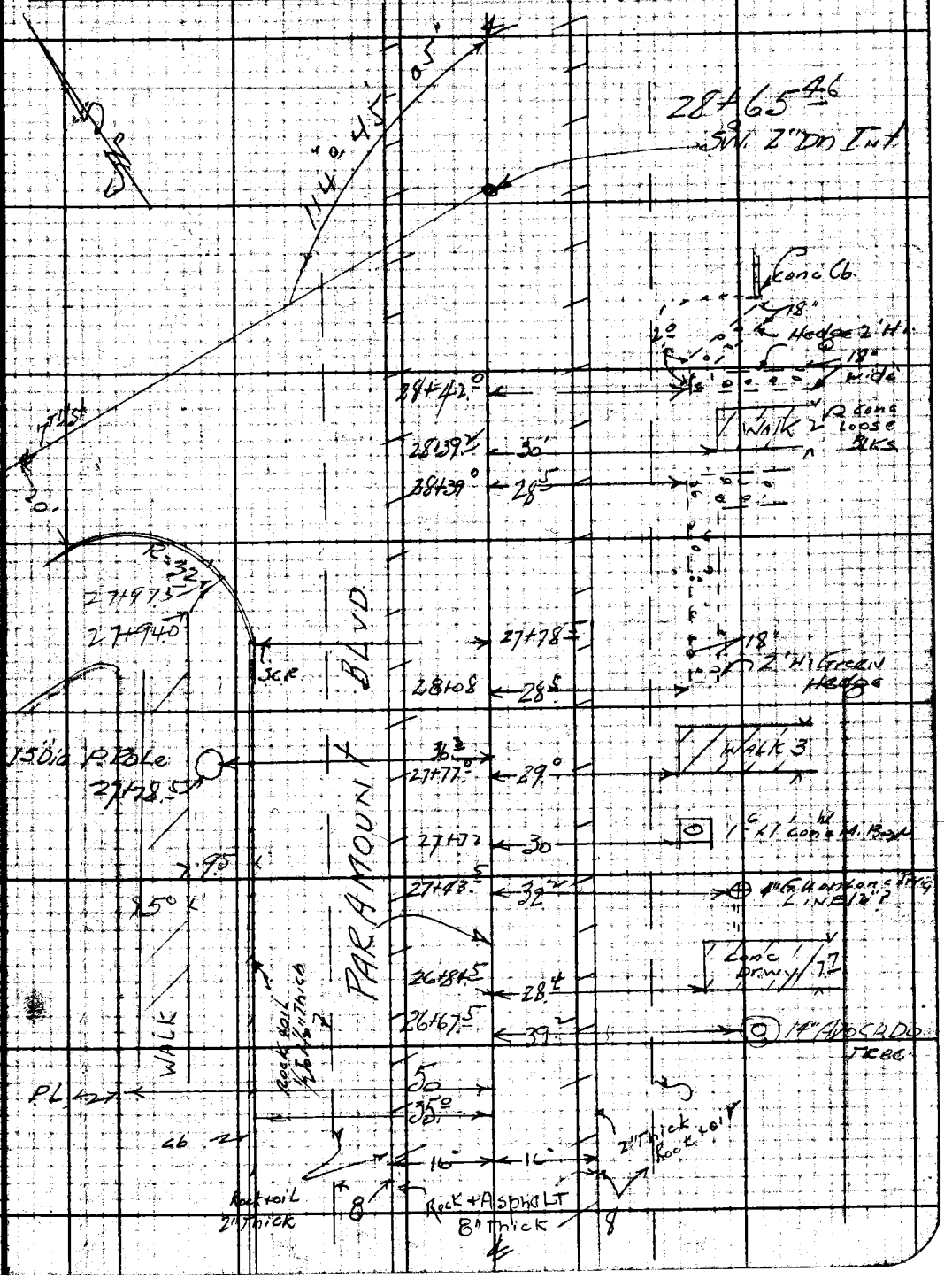

Notes: ANY ADDITIONS OR CHANGES ON THIS SHEET MUST BE MADE OR CIRCLED IN RED INK WITH DATE AND NAME OF PERSON MAKING CHANGE.

Do not extend notes this side of this line

RETURN TO
LOS ANGELES COUNTY SURVEYOR
700 HALL OF RECORDS

FORM 247 5M 2-34

F.B. 1152 PG. 219

RETURN TO
LOS ANGELES COUNTY SURVEYOR
700 HALL OF RECORDS.

Do not extend notes this side of this line

Note: ANY ADDITIONS OR CHANGES ON THIS SHEET MUST BE MADE OR CIRCLED IN Red Ink WITH DATE AND NAME OF PERSON MAKING CHANGE.

Profile No. ____ Notes Red ECW Date ____ Plotted ____ Date ____ Job No. 1122 Division No. ____ F.B. 1152 Pg. 220

X-Sec. No. ____ Notes Chkd. ECW Date 7-30-45 Checked ____ Date ____ Survey of 5TH St S.S. Survey by GRANQUIST Notes G Date 7-24-45 Map No. ____ Indexed A. Johnson Date 4-26-46

C.I. 1122.

5TH STREET S.S.

CROSS SECTIONS.

ON

PARAMOUNT BLVD.

FROM

19+64.56 = 5TH STREET (TO E)

N'LY TO

28+65.46 7TH STREET (TO W)

ELEV.

F.B. 1152 Pg 220 to Pg 225

F. S.

H. I.

B. S.

STATION

NOTE: ANY ADDITIONS OR CHANGES ON THIS SHEET MUST BE MADE OR CIRCLED IN RED INK. WITH DATE AND NAME OF PERSON MAKING CHANGE

Do not extend notes this side of this line

PLEASE RETURN TO LOS ANGELES COUNTY SURVEYOR 700 HALL OF RECORDS

FORM 307 5M 7-43

FORM 307 5M 7-43

PLEASE RETURN TO
LOS ANGELES COUNTY SURVEYOR
700 HALL OF RECORDS

NOTE: ANY ADDITIONS OR CHANGES ON THIS SHEET MUST BE MADE OR CIRCLED IN RED INK, WITH DATE AND NAME OF PERSON MAKING CHANGE

Do not extend notes this side of this line

STATION	B. S.	H. I.	F. S.	ELEV.	
B.M.# P-5	5.012	124.276		119.264	BM.# P-5 = EL. 119.264 as per FB 705 pg 126 Q PARAMOUNT BLVD & 5TH ST. N.W. COR BT SPK IN CB: 11' No. of N.C.R. TC. (5TH ST TOE)
19+34.5			5.44	118.84	35' R or E. = S. END of CB. SE COR & PARAMOUNT BLVD
19+37.5			5.49	118.79	35' " " = S.C.R. SE COR " TC. " "
			5.55	118.63	E.C.R. " SE COR " " "
19+52.8			5.46	118.82	23' L or WLy = Top Rim of S.M. to Le. North Rim
19+64.56			4.98	118.30	℄ INT 5TH ST (TOE) & PARAMOUNT BLVD. PVT.
			5.70	118.58	100' R or E. = No cb of 5TH ST. TOE T.C.
			5.70	118.58	100' R " " = So " " " " " T.C.
			5.88	118.40	200' R " " = No cb " " " " T.C.
			5.90	118.38	200' R " " So " " " " T.C.
19+91.0			5.26	119.02	35' R " E = N.C.R. NE Cor. T.C. 5TH St to E + PARAMOUNT BLVD
			5.52	118.16	= E.C.R. NE COR T.C. " " " "
19+96.5			5.28	119.00	35' R or E = N END of CB. NE COR " " " " TC
19+97.9			5.10	119.18	40.3 L or W. = SE. END of CB. SW. COR & 5TH St to W PARAM. TC
			4.97	119.31	W.C.R. SW. COR. " " " TC
20+00			4.99	119.29	℄ PVT PARAMOUNT BLVD.
			5.13	119.15	16' L or WLy BRK.
			5.64	118.64	35' L " " W. Gutter of PARAMOUNT BLVD
			5.12	119.16	16' R " ELY = BRK PVT
			5.75	118.53	28' R " " = E. Gutter of PARAMOUNT BLVD

F.B. 1152 PG. 221 Job No. 1122 Division No. Notes Red? Plotted Profile
Survey of 5TH St S.S. Date Date No.
Survey by GRANQUIST Notes G Notes Chkd. Checked X-Sec.
Indexed C. Johnson Date 7-24-45 Date No.

FORM 307 5M 7-43

PLEASE RETURN TO
LOS ANGELES COUNTY SURVEYOR
700 HALL OF RECORDS

NOTE: ANY ADDITIONS OR CHANGES ON THIS SHEET MUST BE MADE OR CIRCLED IN RED INK. WITH DATE AND NAME OF PERSON MAKING CHANGE

Do not extend notes this side of this line

STATION	B. S.	H. I.	F. S.	ELEV.		
		124.276				
20+65.8			4.89	119.39	82' L or W. W.C.R. N.W. Cor. 5th St (fom)	T.C
21+03.3			5.03	119.25	35' L or W. W.C.R. N.W. Cor " " "	T.C
21+00			4.61	119.67	℄ Pit PARAMOUNT BLVD.	
			4.96	119.32	16' L or W by Brk.	
			5.57	118.71	35' L " " W. Gut. PARAMOUNT BLVD	
			4.98	119.30	16' R or E Ly = Brk Pit	
			5.70	118.58	28' R " " = E. Gutter of PARAMOUNT Blvd	
			5.4	118.9	40' R " " = GROUND. field	
22+00			4.63	119.65	℄ Pit	PARAMOUNT Blvd
			4.83	119.45	16' L or W Ly = Brk Pit	" "
			5.55	118.73	35' L " " = W. Gutter	" "
			4.80	119.48	35' L " " = T.C.	" "
			4.75	119.53	16' R " " E Ly = Brk Pit.	" "
			5.1	119.2	28' R " E Ly = E. Gutter	" "
			5.2	119.1	40' R " " = GROUND (FIELD)	
T.P.	5.870	125.391	4.755	119.521	Bt Spk in JT of Cb. w. 5th	
23+00			5.44	119.85	℄ Pit	" "
			5.63	119.76	16' L or W Ly Brk pit	" "
			6.38	119.01	35' L " " Gutter	" "
			5.63	119.76	35' L " "	" " TC

Profile No. _____ Plotted _____ Job No. 1172 Division No. _____
Notes Red _____ Date _____ Date _____ Survey of 5TH ST 55
No. _____ X-Sec. _____ Notes Chkd. _____ Date _____ Checked _____ Date _____ Survey by TRANQUILLO Notes E Date 7-24-45
Map No. _____ Indexed _____ Date _____

FORM 307 5M 7-43

PLEASE RETURN TO
LOS ANGELES COUNTY SURVEYOR
700 HALL OF RECORDS

NOTE: ANY ADDITIONS OR CHANGES ON THIS SHEET MUST BE MADE OR CIRCLED IN RED INK, WITH DATE AND NAME OF PERSON MAKING CHANGE

Do not extend notes this side of this line

STATION	B. S.	H. I.	F. S.	ELEV.		
23+00		125.391	5.59	119.80	16' R or Ely = Brk Rit of	Paramount Blvd
			6.2	119.2	28' R " " = E Gutter	" " Gd
			6.3	119.1	40' R " =	FIELD GROUND
24+00			5.10	120.29	℄ Rit	" "
			5.34	120.05	16' L or nsly Brk Rit	" "
			6.24	119.15	35' L " " = W Gutter	" "
			5.25	120.14	16' R " E. Br	" "
			6.0	119.4	28' R " " = E Gutte	
			6.0	119.4	40' R " E =	GROUND
24+40.93			4.93	120.46	Int 6TH St & Paramount Br. vp. Rit	
			6.2	119.2	309' R or Ely. GROUND.	
					Cb Return for Int	" " 6TH St
			5.40	119.99	S.C.R. SW. Cor.	T.C.
			5.18	120.21	W.C.R. SW. Cor	T.C.
			5.26	120.13	W.C.R. NW. Cor	T.C.
			5.10	120.29	N.C.R. N.W. "	T.C.
25+00			4.64	120.75	℄ Rit	" "
			4.8	120.6	16' L or nsly Brk Rit	" "
			5.75	119.64	35' L " " Gutter.	" "
			4.91	120.48	35' L " " T.C.	" "
			4.77	120.52	16' R or Esly = Brk	
			5.36	120.03	27' R " " = E Gutte	" "
			4.5	120.9	40' R " " =	GROUND

Profile No. ____ Plotted ____ Date ____ X-Sec. No. ____ Checked ____ Date ____

Notes Rcd. ____ Date ____ Notes Chkd. ____ Date ____

Job No. 112.2 Division No. ____ Pg. 22.3

Survey of 5th St. SS

Survey by GRANDUSE Notes G Date 7-24-45

Indexed C. Johnson

FORM 307 SM 7-43

PLEASE RETURN TO
LOS ANGELES COUNTY SURVEYOR
700 HALL OF RECORDS

NOTE: ANY ADDITIONS OR CHANGES ON THIS SHEET MUST BE MADE OR CIRCLED IN RED INK, WITH DATE AND NAME OF PERSON MAKING CHANGE

Do not extend notes this side of this line

STATION	B. S.	H. I.	F. S.	ELEV.		
		125.391				
26+00			4.08	121.31	℄ Rit	PARAMOUNT Blvd
			4.25	121.14	16' L or W Ly = Brk Rit	" "
			5.0	120.4	35' L " " = W. Gutter	" "
			4.24	121.15	35 L " " = T.C.b	" "
			4.23	121.16	16' R " E Ly = Brk Rit	" "
			4.8	120.6	27.5 R " " = E Gutter	" "
			4.7	120.7	40' R " " = Ft yard LAWN	
T.P.	7.190	128.071	4.510	120.881	St Spk E side Rit 25+25	
27+00			6.03	122.04	℄ Rit	PARAMOUNT Blvd
			6.20	121.87	16' L or W Ly = Brk Rit	" "
			6.9	121.1	35' L " " = W. Gutter	" "
			6.22	121.85	35' L " " = T.C.	" "
			6.20	121.87	16' R " " = Brk Rit	" "
			6.8	121.2	25.5 R or E Ly = East Gutter	" "
			6.65	121.42	40 R " " = LAWN - Gd	
28+00			5.35	122.62	℄ Rit	
			5.50	122.57	16' L or W Ly = Brk Rit	PARAMOUNT Blvd
			6.5	121.5	35 L " " = W. Gutter	" "
			5.48	122.59	16' R " E Ly = Brk Rit	" "
			6.0	122.0	27 R " E = Gutter	" "
			6.1	121.9	40' R " E = LAWN	

Profile No. ____ Notes Red. ____ Plotted ____ Date ____ Date ____ Job No. 1132 Division No. ____
X-Sec. No. ____ Notes Chkd. ____ Checked ____ Date ____ Date ____ Survey of 5TH ST. 55
Survey by CBA ROWLSTA Notes G. Date 7-24-45
Map No. ____ Checked ____ Date ____
F.B. 1152

FORM 307 5M 7-43

PLEASE RETURN TO
LOS ANGELES COUNTY SURVEYOR
700 HALL OF RECORDS

NOTE: ANY ADDITIONS OR CHANGES ON THIS SHEET MUST BE MADE OR CIRCLED IN RED INK, WITH DATE AND NAME OF PERSON MAKING CHANGE

Do not extend notes this side of this line

STATION	B. S.	H. I.	F. S.	ELEV.		
		128.071				
28+65.46			4.95	123 12	℄ Int of 7TH St (to W)	Pit
			~~5~~		cb Returns for Int	
			5.70	122 37	S.C.R. S.W. Cor	T.Cb
			5.63	122 44	W.C.R. S.W. Cor	T.C.
B.M. #P-7			5.730	122 341	B.M. #P-7. El. = 122.354 as per F.B. 705-126	
					PARAMOUNT. Blvd + 7TH St. S.W. Cor	
					Bt Spk in Cb 6' So. of S.C.R.	

F.B. 1157 Pg. 225 Job No. 1122 Division No. Notes Red. Plotted Profile
Survey of 5TH ST. S.S. Date Date No.
Survey by GRANDWISE Notes G Notes Chkd. Checked X-Sec.
Indexed C. Johnson Date 7-24-45 Date No.

Profile Notes Red. Plotted Job No. 1122 Division No. F.B. 1152 Pg. 226

No. Date Date Survey of 5TH ST. S.S.

X-Sec. Notes Chkd. Checked Survey by GRANQUIST Notes G Date 7-24-45

No. Date Date Map No. Indexed A. C. Johnson Date 4-26-46

C.I. 1122

5TH STREET S.S.

LOCATION

SKETCH & ELEV. of

CELLAR of {Studio IN Rear of Ho. # 446

ON

South SIDE of 6TH ST.

or

North of ALLEY

Bet.

5TH & 6TH Str's.

OR.

LOT # 177+178 F.B. 1152

TRACT No 8960

MR. 169-4 Pg 226+227

ELEV.

F. S.

H. I.

B. S.

STATION

NOTE: ANY ADDITIONS OR CHANGES ON THIS SHEET MUST BE MADE OR CIRCLED IN RED INK. WITH DATE AND NAME OF PERSON MAKING CHANGE

Do not extend notes this side of this line

PLEASE RETURN TO LOS ANGELES COUNTY SURVEYOR 700 HALL OF RECORDS

FORM 307 5M 7-43

FORM 307 5M 7-43

PLEASE RETURN TO
LOS ANGELES COUNTY SURVEYOR
700 HALL OF RECORDS

NOTE: ANY ADDITIONS OR CHANGES ON THIS SHEET MUST BE MADE OR CIRCLED IN RED INK. WITH DATE AND NAME OF PERSON MAKING CHANGE

Do not extend notes this side of this line

STATION	B. S.	H. I.	F. S.	ELEV.	
B.M. #P-6	5.16	125.152		119.992	B.M. # P-6 El = 119.992 As per F.B. 705 pg 126 PARAMOUNT Blvd + 6TH ST. S.W. Cor. Btspk in Cb. 17' So. of S.C.R.
T.P.	5.205	126.527	3.830	121.322	Btspk front of Driveway
			6.18	120.35	FLOOR of Basement of Studio (or Subfloor)
T.P.	3.232	125.939	3.82	122.707	Water Hyd
T.P.	4.320	124.109	6.150	119.789	1x2. Int of Alley
B.M. #P-5			4.850	119.259	B.M. #P-5. Elev. = 119.264 As per F.B. 705 pg 126 PARAMOUNT Blvd & 5TH St. S.W. Cor. Btspk in Cb 11' N. of N.C.R.

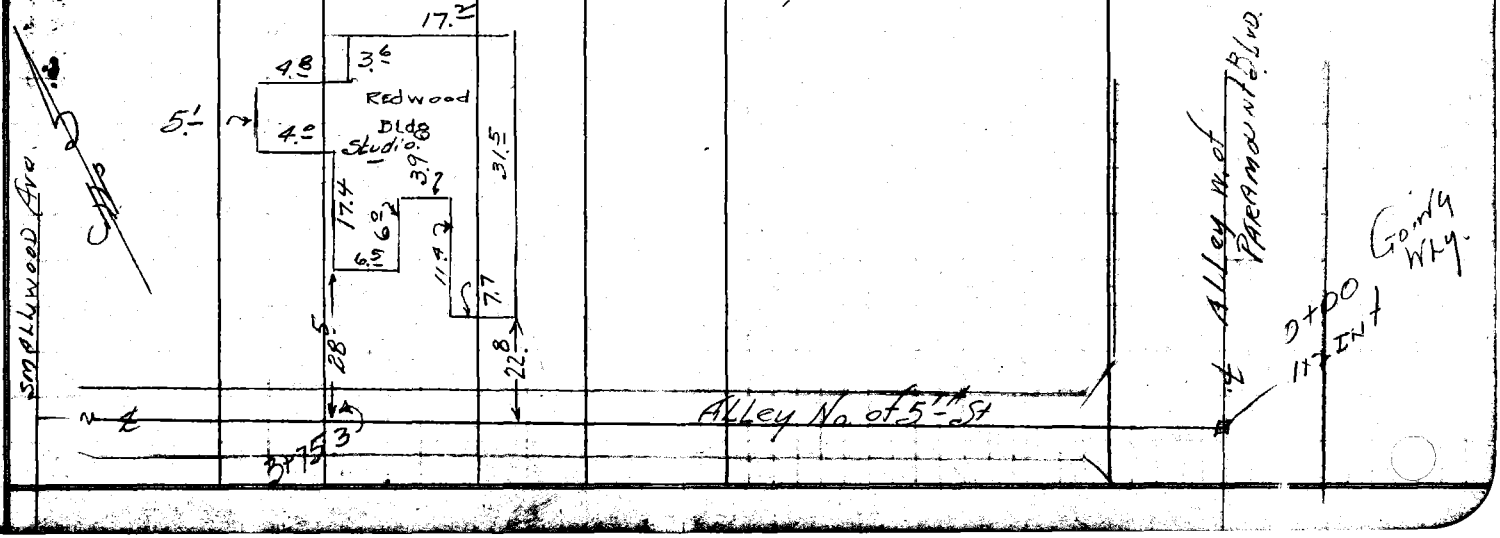

B.B. 1152 Pg. 227 Job No. 1122 Division No. Notes Red. Plotted Profile
Survey of G. 5TH ST SS Date Date No.
Survey by GRANQUIST Notes G Notes Chkd. Checked X-Sec.
Indexed C. Johnson Date 7-24-45 Date Date No.

Notes Ck'd by		Survey of 5TH ST. S.S.	F.B. 1152 Pg. 229
Map No.		W. O. 1122 Tape No 019 St'd 68 OF.	
Office Work		Surveyed by GRANQUIST	
Checked		Notes Date	
Date		Indexed [illegible]	

C.I. 1122

5TH STREET S.S. (DOWNEY)

TOPOGRAPHY

LOCATION OF BASEMENTS ON

2ND AND ST. FB 1152 Pg 230

3RD ST Pg 231

Notes: ANY ADDITIONS OR CHANGES ON THIS SHEET MUST BE MADE OR CIRCLED IN Red Ink WITH DATE AND NAME OF PERSON MAKING CHANGE.

Do not extend notes this side of this line

RETURN TO
LOS ANGELES COUNTY SURVEYOR
700 HALL OF RECORDS

FORM 247 5M 2-34

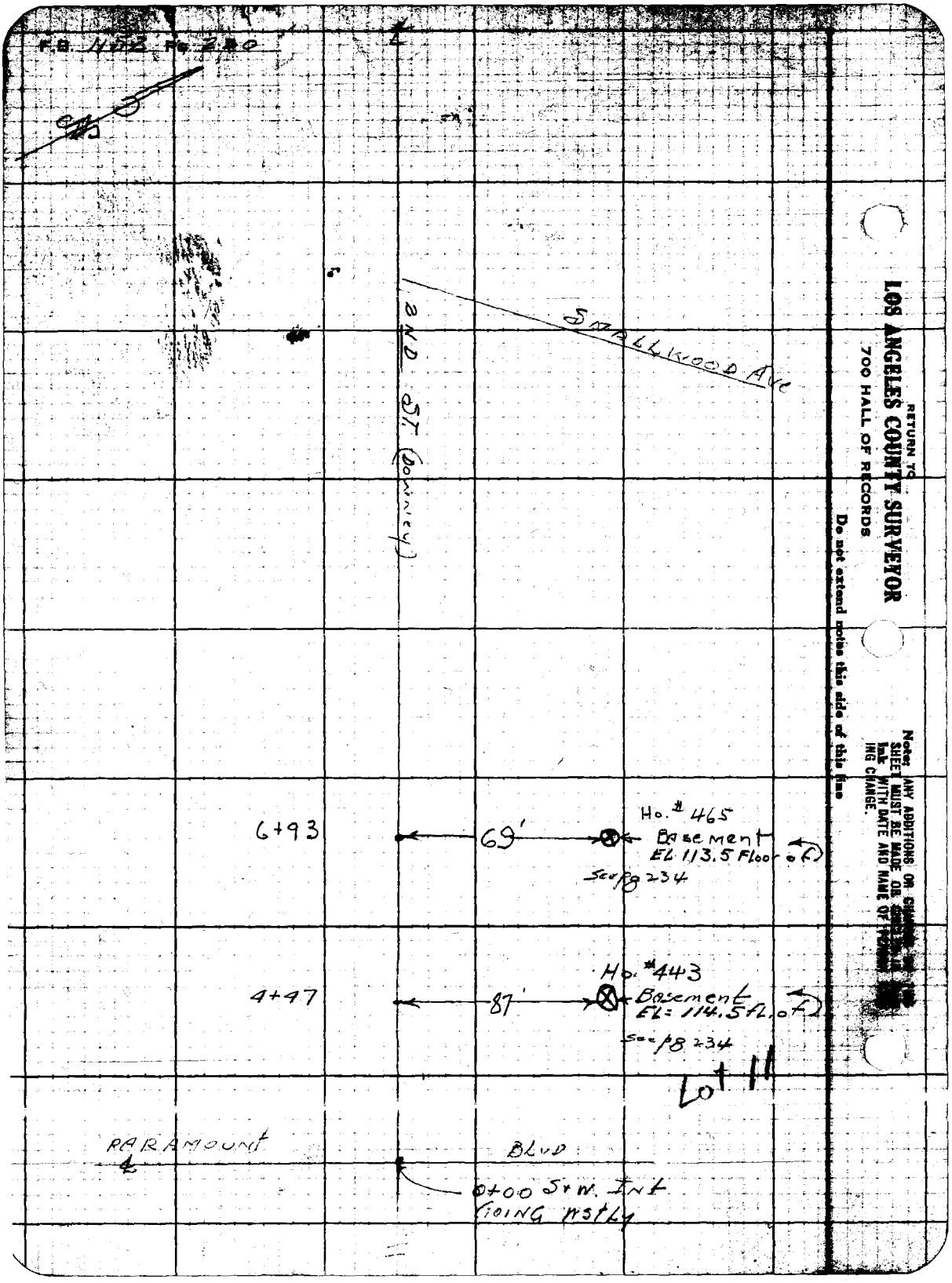
F.B. 1152 Pg 280
SMALLWOOD AVE
2ND ST. (DOWNEY)
6+93
69'
Ho. # 465
Basement
EL 113.5 Floor of
See pg 234
4+47
87'
Ho. #443
Basement
EL= 114.5 fl. of
See pg 234
Lot 11
PARAMOUNT
BLVD
0+00 S+W. INT
GOING WSTLY
RETURN TO
LOS ANGELES COUNTY SURVEYOR
700 HALL OF RECORDS
Do not extend notes this side of this line
Note: ANY ADDITIONS OR
SHEET MUST BE MADE OR
WITH DATE AND NAME OF
ING CHANGE.

Notes Ck'd by	Survey of 5th St. 35
Map No.	W. O. 1122 Tape No. 019 St'd 68 of
Office Work	Surveyed by H. GRANQUIST
Checked	Notes G Date 7-25-45
Date	Indexed A. O. Johnson

F.B. 1152 Pg. 231

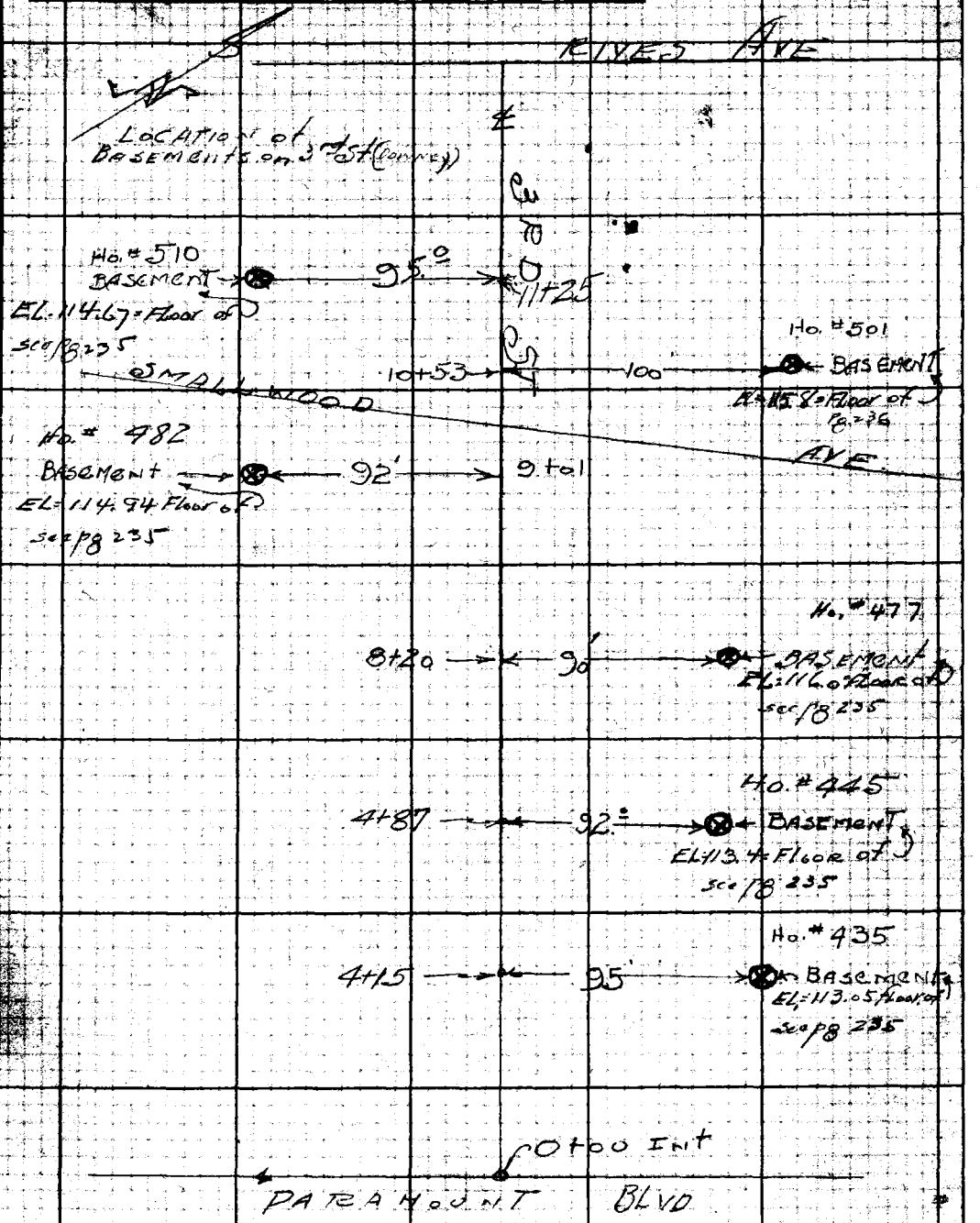

Note: ANY ADDITIONS OR CHANGES ON THIS SHEET MUST BE MADE OR CIRCLED IN RED INK WITH DATE AND NAME OF PERSON MAKING CHANGE.

RETURN TO LOS ANGELES COUNTY SURVEYOR
HALL OF RECORDS

Do not extend notes this side of this line

FORM 247 BM 2-34

F.B. 1152 PG. 232

RETURN TO

LOS ANGELES COUNTY SURVEYOR

700 HALL OF RECORDS

Do not extend notes this side of this line

Note: ANY ADDITIONS OR CHANGES ON THIS SHEET MUST BE MADE OR CIRCLED IN Red Ink WITH DATE AND NAME OF PERSON MAKING CHANGE.

Profile Notes Red. Plotted Job No. 1122 Division No.
No. Date Date Survey of 5TH ST S.S.
X-Sec. Notes Chkd. Checked Survey by GRANDVIEW Notes G Date 7-25-45
No. Date Date Map No. Date

C.I. 1122.

5TH ST. S.S

PROFILE.
OR
ELEVATION of
BASEMENTS
ON
2ND ST AND 3RD ST.

Pg 234. Pg 235 + 236

FB 1152

Pg 233 To 236

STATION	B.S.	H.I.	F.S.	ELEV.

NOTE: ANY ADDITIONS OR CHANGES ON THIS SHEET MUST BE MADE OR CIRCLED IN RED INK, WITH DATE AND NAME OF PERSON MAKING CHANGE

Do not extend notes this side of this line

PLEASE RETURN TO
LOS ANGELES COUNTY SURVEYOR
700 HALL OF RECORDS

FORM 307 5M 7-43

FORM 307 5M 7-43

PLEASE RETURN TO
LOS ANGELES COUNTY SURVEYOR
700 HALL OF RECORDS

NOTE: ANY ADDITIONS OR CHANGES ON THIS SHEET MUST BE MADE OR CIRCLED IN RED INK. WITH DATE AND NAME OF PERSON MAKING CHANGE

Do not extend notes this side of this line

STATION	B. S.	H. I.	F. S.	ELEV.		
B.M. #P-2	5.738	123.469		117.731	B.M. # P-2 EL= 117.731 AS Per FB. 70 Sp. 124 PARAMOUNT BLVD & 2ND ST. NW. COR Bt Spk in Cb. 18' N. of N.C.R.	
T.P. 4+47 Ho. #443	5.816	124.153	5.132	118.337	Bt spk N. side 4+00	
			2.51	121.64	Ground Floor Elev. of Ho. #443 - 2ND St = 4+47 & 27' NLY. BASEMENT = -7.16 below floor	
				-7.16		
				114.48	= EL. of floor of BASEMENT. 114.5 see Pg 230	
T.P. 6+93 Ho. #465 2nd St	5.570	124.616	5.107	119.046	Bot. Cap	
			1.25	123.37	See Pg 230 (9.9) Top of Brick WALL, in Driveway. Elev. to Brick wall, Brought up by Hand Level	
				9.9	113.5	
				113.47	= Elev. of Floor of Ho. #465 - 2ND ST or 6+93 & 69' R or Hor. Int.	
B.M. #P-18			5.410	119.206	B.M. #P-18 EL= 119.213 AS Per FB. 143 Pg 43 SMALLWOOD AVE & 2ND ST. N.E. COR L+W. Spk in Cb. 5' E. of E.C.R.	

Job No. 1122 Division No. Notes Red. Date Checked No. Profile
Survey of 5TH ST. S.S. Notes Chkd. Date X-Sec.
Survey by GRANQUIST Notes G Date 7-25-45 No.
Indexed A. C. Johnson

FORM 307 SM 7-43

PLEASE RETURN TO
LOS ANGELES COUNTY SURVEYOR
700 HALL OF RECORDS

NOTE: ANY ADDITIONS OR CHANGES ON THIS SHEET MUST BE MADE OR CIRCLED IN RED INK. WITH DATE AND NAME OF PERSON MAKING CHANGE

Do not extend notes this side of this line

STATION	B. S.	H. I.	F. S.	ELEV.		
		Elev. of Basements on 3rd St. (Downey)				
B.M. # P-3	4.810	122.896		118.086	(B.M. # P-3 El = 118.086 As per F.B. 705 Pg 125 PARAMOUNT Blvd. & 3rd ST. S.W. Cor Bt Spk at Cb. 6' So. of S.C.R.	
435-3rd st or 4+15 + 95' R on			3.85	119.046	W. Edge conc. Driveway at Walk. : Level fr. Basement. +6.0 Brought up by Hand Ho. #435-3rd ST. or	
				6.0		
				113.05	= El. of Floor of Basement 4+15 + 95' R. or No. on 3rd St.	
Ho. #445 4+87			3.630	119.266	S.W. Cor of Driveway. By Walk. 4+87 + 92' R. Ho. #445-3rd ST. or.	
				−5.90	: Brought up from floor of Basement by Hand Level +5.9	
Basement Floor				113.4	= Floor Elev. of Basement - 4+87 + 92' R or No.	
T.P. 8+20 or East cor. Wkwy	5.510	124.386	4.02	118.876	Hspk 5' of N. side. 8+20	
			3.50	120.89	East side Driveway 40' No. of N.R.L. 3rd St	
				−4.9	= Brought up by Hand Level fr. Basement +4.9 Ho. # 477-3rd ST.	
8+20 + 90' R				116.0	= El. of Basement Floor 8+20 + 90' R or N.	
T.P. Ho. # 482- 9+01 + 92' L or	4.940	124.661	4.665	119.721	Hspk. 15' N. of S. cb of 3rd St. front of Ho. # 482	
			9.72	114.94	Floor of Basement 9+01 + 92' L or So. Ho. # 482 W. 3rd St or See Pg 231	
Ho. # 510-3rd st			4.26	120.40	Top of conc Hdwall. Ent to Basement Ho # 510-3rd St	
				−5.73	Brought up by Hand Level +5.73 See Pg 231	
11+25 + 95' L				114.67	= El. of Floor of Basement 11+25 + 95' L or So. Ho. # 510-3rd st or	

Notes Rec. Date Notes Chkd. Date Checked Date Notes Date Notes Date Notes Date Notes Date Notes Date

No. X-Sec. Map No. Survey by Survey Date 7-25-41

FORM 307 5M 7-43

PLEASE RETURN TO
LOS ANGELES COUNTY SURVEYOR
700 HALL OF RECORDS

NOTE: ANY ADDITIONS OR CHANGES ON THIS SHEET MUST BE MADE OR CIRCLED IN RED INK, WITH DATE AND NAME OF PERSON MAKING CHANGE

Do not extend notes this side of this line

STATION	B. S.	H. I.	F. S.	ELEV.		
		124.661				
T.P.	5.573	125.229	5.005	119.656	1x2 stk. Int Smallwood & 3rd St.	
Ho. #501 Rear.			2.70	122.53	conc Porch in Rear of Ho. #501 3rd St.	
				6.7	+6.7 Brought up fr Floor of Basement of Ho #501	
Ho. #501-3rd St or 10+53 & 100' Rar No				115.8	El. of Basement Ho. #501-3rd St. or 10+53 & 100' Rar. No	See pg 231
B.M. # P-17			5.070	120.159	B.M. # P-17 El: 120.146 As per EA 1143 Pg 41 Smallwood Ave & 3rd St. S.E. Cor. L+W. Spk in Cb. 5' E. of E.C.R.	

Job No. 1122 Division No. Notes Red. Plotted Profile
Survey of 5th St SS Date Date No.
Survey by H. Granquist Notes G Notes Chkd. Checked X-Sec.
Indexed A. C. Johnson Date 7-25-45 Date No.

B 1152 Pg. 236

Notes Ck'd by	Survey of 5TH ST.	F.B. 1152 Pg. 237
Map No.	W. O. 1122 Tape No. 019 St'd. 68 of.	
Office Work	Surveyed by H. GRANQUIST	
Checked	Notes G Date 7-26-45	
Date	Indexed A. C. Johnson	

C.I. 1122

5TH ST. S.S.

TOPOGRAPHY

LOCATION of

BASEMENTS ON

4TH PLACE.

FROM

PARAMOUNT BLVD

TO

RIVES AVE.

F.B. 1152

Pg 237 to 238

Note: ANY ADDITIONS OR CHANGES ON THIS SHEET MUST BE MADE OR CIRCLED IN Red Ink WITH DATE AND NAME OF PERSON MAKING CHANGE.

Do not extend notes this side of this line

RETURN TO
LOS ANGELES COUNTY SURVEYOR
700 HALL OF RECORDS

FORM 247 5M 2-34

F.B. 1152 Pg. 238



RETURN TO
LOS ANGELES COUNTY SURVEYOR
700 HALL OF RECORDS

Do not extend notes this side of this line

Note: ANY ADDITIONS OR CHANGES ON THIS SHEET MUST BE MADE OR CIRCLED IN Red Ink WITH DATE AND NAME OF PERSON MAKING CHANGE.

Profile	Notes Bed	Plotted	Job No. 1152	Division No.	F.B. 1152 Pg. 239
No.	Date	Date	Survey of 5TH ST. S.S. (Downey)		
X-Sec.	Notes Chkd.	Checked	Survey by Granquist	Notes 7-26-45	Date 7-26-45
No.	Date	Date	Map No.	Date	

C.I. # 1122.

5TH STREET S.S.

ELEV.'S of FLOOR of BASEMENTS

ON

4TH PLACE.

FROM

PARAMOUNT BLVD

TO

RIVES AVE

F.B. 1152

Pg 239 to 240

STATION	B. S.	H. I.	F. S.	ELEV.

NOTE: ANY ADDITIONS OR CHANGES ON THIS SHEET MUST BE MADE OR CIRCLED IN RED INK. WITH DATE AND NAME OF PERSON MAKING CHANGE

Do not extend notes this side of this line

PLEASE RETURN TO
LOS ANGELES COUNTY SURVEYOR
700 HALL OF RECORDS

FORM 307 BM 7-43

FORM 337 5M 7-43

PLEASE RETURN TO
LOS ANGELES COUNTY SURVEYOR
700 HALL OF RECORDS

NOTE: ANY ADDITIONS OR CHANGES ON THIS SHEET MUST BE MADE OR CIRCLED IN RED INK, WITH DATE AND NAME OF PERSON MAKING CHANGE

Do not extend notes this side of this line

STATION	B. S.	H. I.	F. S.	ELEV.		
B.M. #P4	4.99	123.755		118.765	B.M. #P-4 - El - 118.765 As per F.B. 705 Pg 125. PARAMOUNT Blvd & 4TH PL. N.W. Cor. Blspk in cb. 10' N. of N.C.R.	
T.P.	5.105	124.058	4.802	118.953	Blspk. ctr. st. E.C.	
5+21 + 79L.			10.36	113.70	Floor of Basement of Ho. #44, -4TH Pl. or 5+21. + 79' Lor South of & 4TH Pl.	See Pg 238 See Pg 238
T.P.	5.740	125.603	4.195	119.863	Blspk 7+00. 2' N. of	
T.P.	5.506	125.857	5.252	120.351	S.W. Int Alleys & 314TH Pl.	
11+34			11.55	114.31	Bot or Floor of Basement of Ho. #514 -4TH Pl. or 11+34 + 86 Lor So of & 4TH Pl.	See Pg 238 See Pg 238
T.P.	6.113	125.885	6.085	119.772	Rock in Alley 23' N. of Smallwood	
T.P.	4.790	125.140	5.535	120.350	Blspk So. of sta - 13+00	
12+65			10.5	114.64	Floor El. of Basement of Ho. #520 -4TH Pl. or 12+65 + 77' Lor So. of & 4TH Pl.	See Pg 238.
B.M. #P-16			4.24	120.90	B.M. #P-16 El. 120.895 As per F.B. 1143 Pg 41 SMALLWOOD Ave & 4TH Place. S.E. Cor. W. Spk in Cb 5' E. of E.C.R.	

Division No. Project No. Date Notes Chkd. Date
Job No. 115 Pg. 246 Survey of 5TH ST. Survey by A. GRANOVIST Notes G. Indexed G. Johnson Date 7-26-45
Profile Parcel Date Checked Date X-Sec. No.

Notes Ck'd by	Survey of 5TH ST. SS	F.B. 1152 Pg. 244
Map No.	W. O. 1122 Tape No 019 St'd 68 Cr.	
Office Work	Surveyed by H. GRANQUST	
Checked	Notes G. Date 7-26-45	
Date	Indexed	

C.I. 1122.

5TH STREET SS.

TOPOGRAPHY

LOCATION of

BASEMENTS

ON

4TH ST. (Downey)

FROM

PARAMOUNT BLVD

TO

RIVES AVE.

F.B. 1152

Pg 241-242

Note: ANY ADDITIONS OR CHANGES ON THIS SHEET MUST BE MADE OR CIRCLED IN Red Ink WITH DATE AND NAME OF PERSON MAKING CHANGE.

Do not extend notes this side of this line

RETURN TO
LOS ANGELES COUNTY SURVEYOR
700 HALL OF RECORDS.

FORM 247 SM 2-34

F.B. 1152 Pg. 242

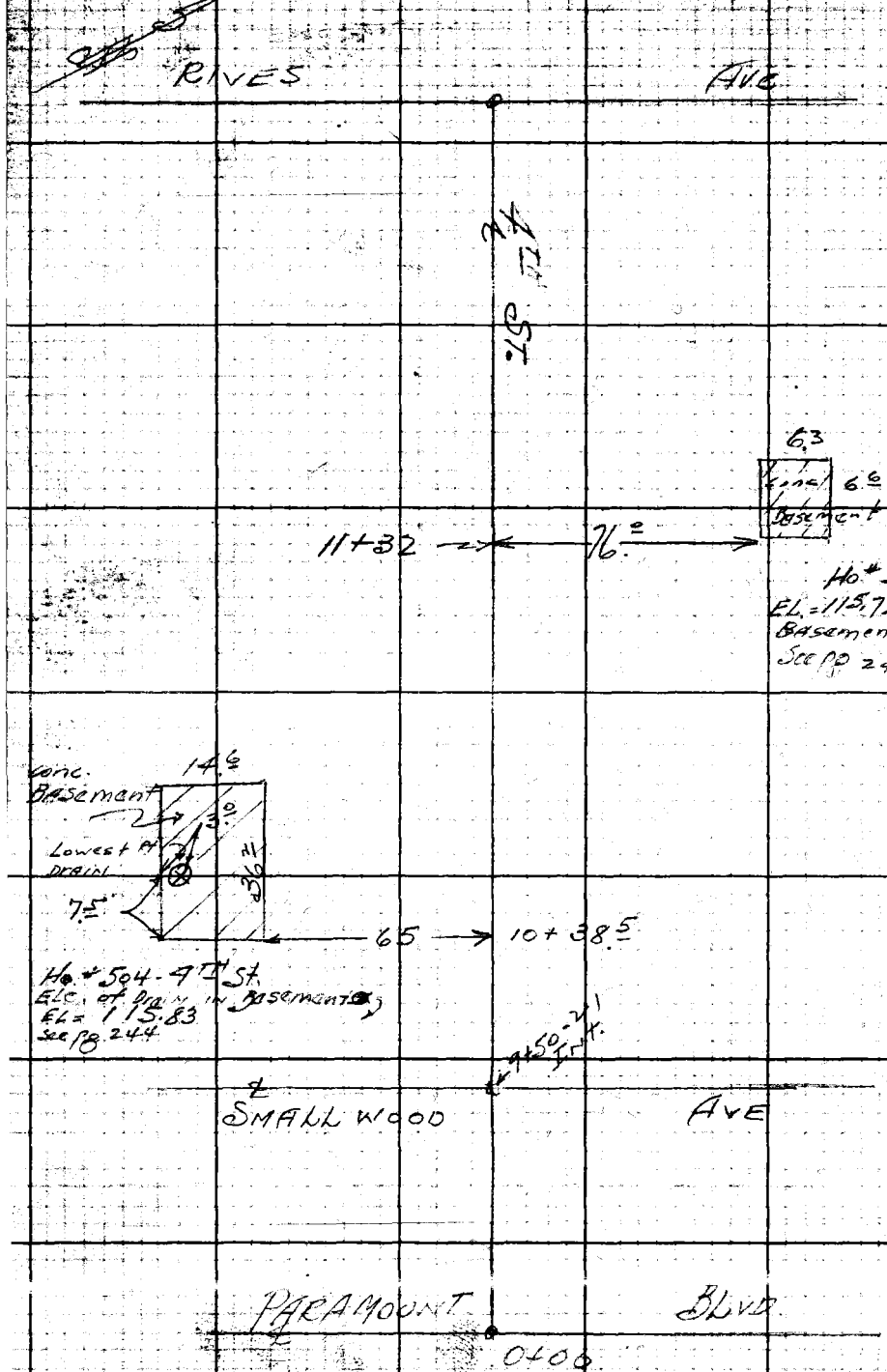

RETURN TO
LOS ANGELES COUNTY SURVEYOR
700 HALL OF RECORDS

Do not extend notes this side of this line

Note: ANY ADDITIONS OR CHANGES ON THIS SHEET MUST BE MADE OR CIRCLED IN Red Ink WITH DATE AND NAME OF PERSON MAKING CHANGE.

Profile No. ____ Notes Date ____ Date ____ Notes Chkd ____ Checked ____ Date ____ Date ____ Notes 1152 Division No. ____ Survey of 5TH ST. S.S. Survey by GRANQUIST Notes G Date 7-26-45 Map No. ____ Indexed A. O. Johnson Date ____

F.B. 1152 Pg. 1

X-Sec. No. ____

C.I. # 1122.

5TH ST. S.S. (Downey)

ELEV'S OF FLOOR OF BASEMENTS.

ON

4TH STREET

from

PARAMOUNT BLVD.

TO

RIVES AVE.

ELEV.

F.B. 1152

Pg 243 + 244

F. S.

H. I.

B. S.

STATION

NOTE: ANY ADDITIONS OR CHANGES ON THIS SHEET MUST BE MADE OR CIRCLED IN RED INK, WITH DATE AND NAME OF PERSON MAKING CHANGE

Do not extend notes this side of this line

PLEASE RETURN TO
LOS ANGELES COUNTY SURVEYOR
700 HALL OF RECORDS

FORM 307 BM 7-43

FORM 307 5M 7-43

PLEASE RETURN TO
LOS ANGELES COUNTY SURVEYOR
700 HALL OF RECORDS

NOTE: ANY ADDITIONS OR CHANGES ON THIS SHEET MUST BE MADE OR CIRCLED IN RED INK, WITH DATE AND NAME OF PERSON MAKING CHANGE

Do not extend notes this side of this line

STATION	B. S.	H. I.	F. S.	ELEV.		
B.M. # P-15	4.404	125.931		121.527	B.M. # P-15 EL. 121.527 As per FB 1143 Pg 40 SMALLWOOD Ave & 4TH ST. S.E. Cor W. Spk in Cb. 5' E. of E.C.R.	
10+38.5			10.1	115.83	Floor of Basement Ho # 50 + 4TH ST. or 10+38.5 & 65' L. or So. of ℄ 4TH ST. see pg 242	
T.P.	4.650	126.246	4.335	121.596	T.P. Sprkln N. Walk Ho. 515	
11+32			10.5	115.75	Floor of Basement of Ho # 515 4TH St or 11+32 & 76' No. or R of ℄ 4TH ST. see pg 242	
T.P.	4.073	124.946	5.373	120.873	Rock. N. side 4TH St. Ho 527	
B.M. #4.			4.508	120.438	B.M. #4. EL.= 120.434 As per F.B. 1143 pg 41 RIVES AVE. & 4TH ST. S.E. Cor. Bt Spk in Cb. S. END. S.C.R.	

Survey of 5TH ST. S.S. Notes G. Date 7-26-45
Survey by HERANQUIST Notes
Indexed A. O. Tobin Date
Job No. 1122 Division No.
Notes Red. Date
Notes Chkd. Date
Checked Date
Profile No.
X-Sec. No.

Notes Ck'd by
Map No.
Office Work
Checked
Date

Survey of 5TH. ST. SS
W. O. 1122 Tape No 019 Sc'd 68 of.
Surveyed by A. GRANQUIST
Notes G Date 7-22-49
Indexed A. O. Johnson

F.B. 1152 Pg. 245

C.I 1122.

5TH STREET S.S. (Downey)

TOPOGRAPHY

LOCATION OF

BASEMENTS

ON

5TH ST. (Downey)

FROM

PARAMOUNT BLVD.

TO

RIVES AVE.

FB. 1152

245-246

Notes ANY ADDITIONS OR CHANGES ON THIS SHEET MUST BE MADE OR CIRCLED IN Red Ink WITH DATE AND NAME OF PERSON MAKING CHANGE.

Do not extend notes this side of this line

RETURN TO
LOS ANGELES COUNTY SURVEYOR
700 HALL OF RECORDS.

FORM 247 BM 2-34

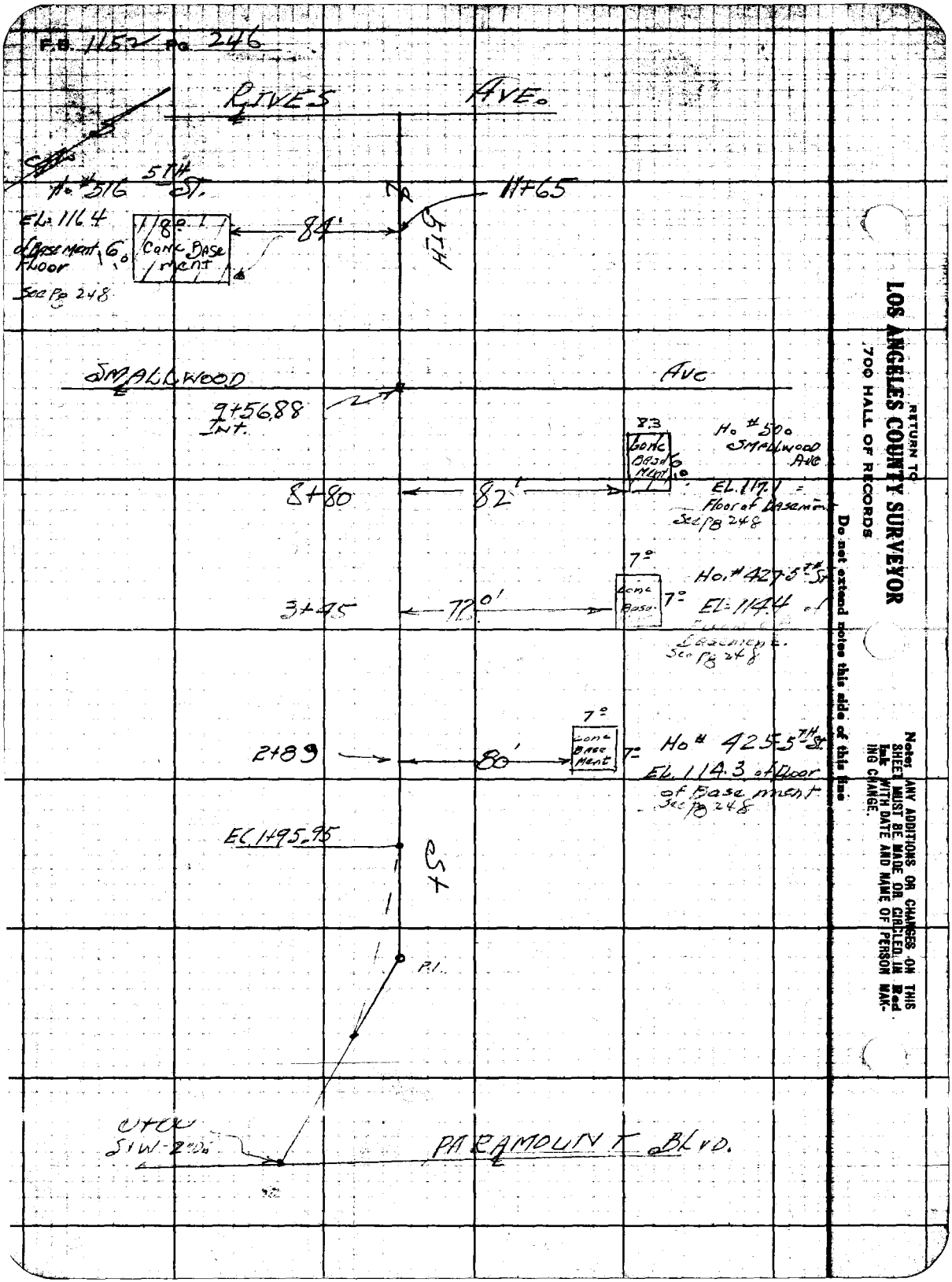

RETURN TO
LOS ANGELES COUNTY SURVEYOR
700 HALL OF RECORDS
Do not extend notes this side of this line
Note: ANY ADDITIONS OR CHANGES ON THIS SHEET MUST BE MADE OR CIRCLED IN Red Ink WITH DATE AND NAME OF PERSON MAKING CHANGE.

Job No. 1122 Division No. _____ F.B. 1152 Pg. 247

Survey of 5TH ST. S.S

Survey by H. GRANQUIST Notes G Date 7-27-45

A. C. Johnson

Map No. _____ Indexed _____ Date _____

No. _____ Date _____ Date _____

X-Sec. Notes Chkd. _____ Checked _____

No. _____ Date _____ Date _____

C.I. 1122

5TH STREET S.S. (DOWNEY)

ELEV'S OF FLOOR

OF

BASEMENTS.

ON

5TH ST.

FROM

PARAMOUNT BLVD

TO

RIVES AVE.

FB. 1152

Pg 247 to 248

STATION	B. S.	H. I.	F. S.	ELEV.

NOTE: ANY ADDITIONS OR CHANGES ON THIS SHEET MUST BE MADE OR CIRCLED IN RED INK. WITH DATE AND NAME OF PERSON MAKING CHANGE

Do not extend notes this side of this line

PLEASE RETURN TO
LOS ANGELES COUNTY SURVEYOR
700 HALL OF RECORDS

FORM 307 5M 7-43

FORM 307 5M 7-43

PLEASE RETURN TO
LOS ANGELES COUNTY SURVEYOR
700 HALL OF RECORDS

NOTE: ANY ADDITIONS OR CHANGES ON THIS SHEET MUST BE MADE OR CIRCLED IN RED INK. WITH DATE AND NAME OF PERSON MAKING CHANGE

Do not extend notes this side of this line

STATION	B. S.	H. I.	F. S.	ELEV.		
B.M #P-5	5.267	124.531		119.264	BM #P-5. EL 119.264 AS per FB 705-126 PARAMOUNT BLVD + 5TH ST. N.W. COR BL spk in Cb. 11' N. of N.C.R.	
2+89			10.25	114.28	Elev. Floor of BASEMENT of Ho. # 425-5TH ST.	2+89. 0 + 72' R. OR No. of ℄ 5TH ST. see pg 246
3+45			10.1	114.4	Floor of BASEMENT of Ho. # 427-5TH ST.	3+45 + 72' R. OR No. of ℄ 5TH ST. see pg 246
T.P.	5.216	126.284	4.463	122.068	No. side 5TH ST. No. 445. 5TH St.	
T.P.	6.120	127.685	4.799	121.485	Rock NE cor. int. small wood Ave + 5TH ST.	
8+80			10.6	117.1	or 8+80 + 82' R. or No. of ℄ 5TH ST. Floor of Basement of Ho. # 500 Small. wood Ave.	see pg 246
T.P.	4.857	126.377	6.165	121.520	Rock so. 17' of ℄ 5TH ST. Ho. 511	
11+65.			10.0	116.4	Floor of Ho. # 516-5TH ST. or	11+65 + 84' R. or No. of ℄ 5TH ST. see pg 246.
T.P.	4.738	126.518	4.597	121.780	Rock 10' W of SW COR Smallwood Ave + 5TH St.	
B.M. # P-15			4.984	121.534	B.M. #P-15. EL 121.527 AS per FB. 431 pg 40 SMALLWOOD AVE. & 4TH ST. SE. COR. W. spk in Cb. 5' E. of E.C.R.	

Division No. LCC
Job No. 5TH ST. S.S.
Survey of HGRANQUIST
Survey by
Notes C
Indexed O. Tabarez Date 7-27-47

F.B. 115 Pg. 248

Notes Red. Date
Notes Chkd. Date
Plotted Date
Checked Date
Profile No.
X-Sec. No.

Notes Ck'd by		Survey of 5TH St SS Downey	F.B. 1152 Pg. 249
Map No.		W. O. 1122 Tape No 019 St'd 68 OF.	
Office Work		Surveyed by H GRANDUISE	
Checked		Notes G Date 7-27-45	
Date		Indexed A. C. Johnson	

C.I. 1122.

5TH ST. SS. (Downey)

TOPOGRAPHY

LOCACATION

OF

BASEMENTS

ON

6TH STREET

FROM

PARAMOUNT BLVD TO

RIVES AVE.

F.B. 1152 Pg. 249

To

Notes: ANY ADDITIONS OR CHANGES ON THIS SHEET MUST BE MADE OR CIRCLED IN Red Ink WITH DATE AND NAME OF PERSON MAKING CHANGE.

Do not extend notes this side of this line

RETURN TO
LOS ANGELES COUNTY SURVEYOR
700 HALL OF RECORDS

FORM 247 5M 2-34

F.B. 1152 Pg. 250

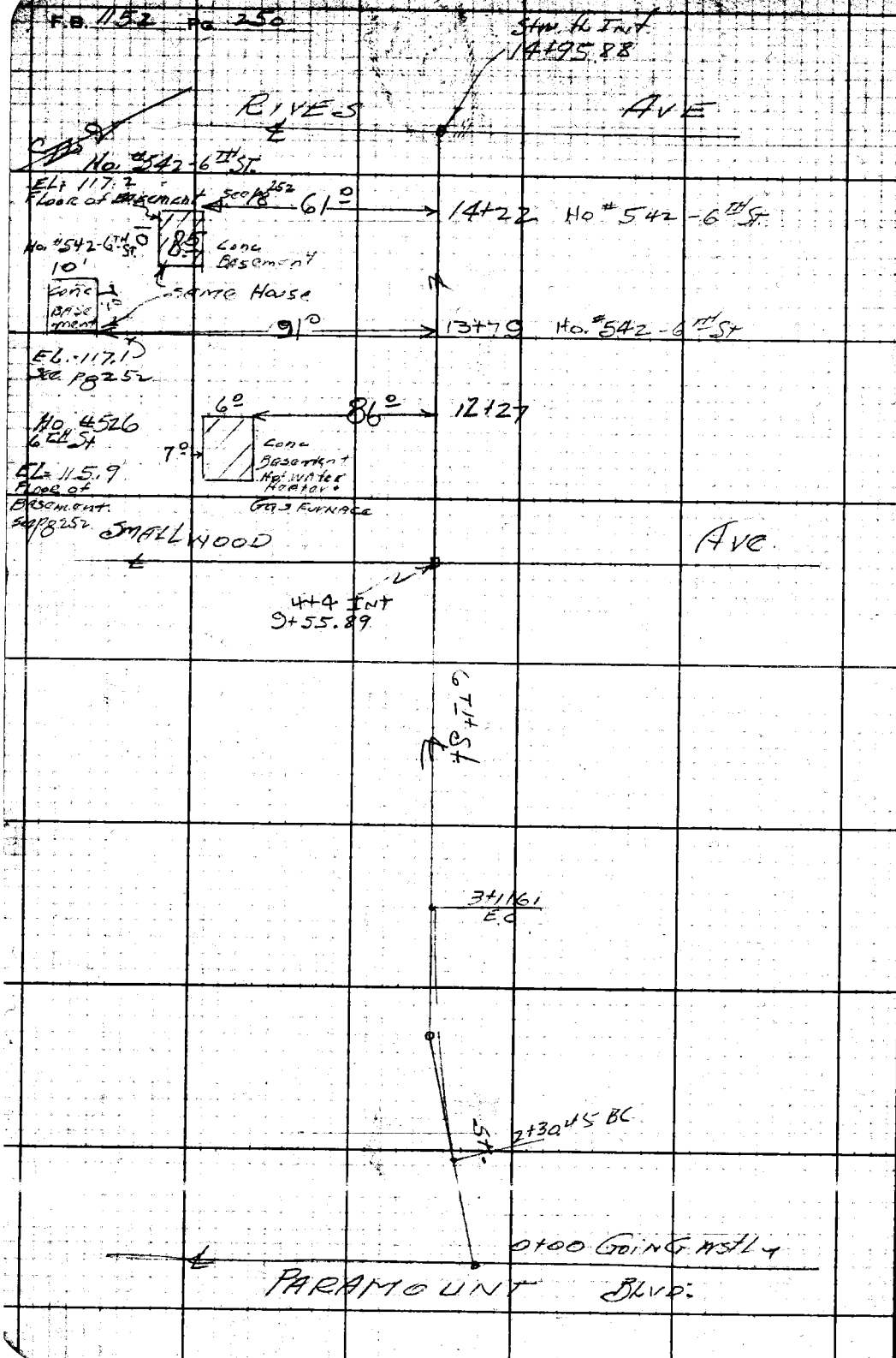

RETURN TO
LOS ANGELES COUNTY SURVEYOR
700 HALL OF RECORDS

Do not extend notes this side of this line

Note: ANY ADDITIONS OR CHANGES ON THIS SHEET MUST BE MADE OR CIRCLED IN Red Ink WITH DATE AND NAME OF PERSON MAKING CHANGE.

Job No. 1122 Division No. F.B. 1152 Pg. 25

Survey of 5TH ST. S.S.

Survey by H GRANQUIST Notes G. Date 7

Map No. Indexed A. O. Johnson Date

C.I. 1122.

5TH STREET S.S. (Downey)

ELEV'S of FLOOR of

BASEMENTS ON 6TH STREET. FROM PARAMOUNT BLVD TO RIVES AVE.

F.B. 1152 Pg 25 14 25

STATION	B.S.	H.I.	F.S.	ELEV.

NOTE: ANY ADDITIONS OR CHANGES ON THIS SHEET MUST BE MADE OR CIRCLED IN RED INK, WITH DATE AND NAME OF PERSON MAKING CHANGE

Do not extend notes this side of this line

PLEASE RETURN TO LOS ANGELES COUNTY SURVEYOR 700 HALL OF RECORDS

FORM 307 SM 7-43

FORM 307 BM 7-43

PLEASE RETURN TO
LOS ANGELES COUNTY SURVEYOR
700 HALL OF RECORDS

NOTE: ANY ADDITIONS OR CHANGES ON THIS SHEET MUST BE MADE OR CIRCLED IN RED INK, WITH DATE AND NAME OF PERSON MAKING CHANGE

Do not extend notes this side of this line

STATION	B. S.	H. I.	F. S.	ELEV.		
B.M. # P-15	4.817	126.344		121.527	B.M. # P-15 EL: 121.527 as per F.B. 143 Pg-40 SMALLWOOD AVE. @ 4TH ST. S.E. COR W. SPK CL. S'E. of E.C.R.	
T.P.	5.790	127.261	4.873	121.471	NE. COR. 5TH St + Smallwood Ave. 1/4	
T.P.	1.840	126.880	5.221	122.040	Bt spk. N. side. 6TH. Ho. 511	
12+27			11.00	115.88	Floor of Basement see Pg. 250	Ho # 526-6TH St or 12+27 & 8 L or S. of ℄ 6TH St
T.P.	4.777	126.278	5.379	121.501	Bt spk S side 6TH S	
13+79			9.2	117.1	Floor of Basement see Pg 250	Ho. #542-6TH St or 13+79 & 91 L or S. of ℄ 6TH St
14+22			9.1	117.2	Floor of Basement see Pg 250	Ho. #542-6TH St or 14+22 & 61 L or So. of ℄ 6TH ST
T.P.	4.510	126.147	4.641	121.637	Bt spk. Tie pt. S.E. Cor 6TH St. & Rives Ave. S.C.R.	
B.M. # 4			5.705	120.442	B.M. # 4 EL 120.434 as per F.B. 143 Pg 41 RIVES AVE & 4TH ST. S.E. COR Bt spk IN S.C.R.	

Survey of 5TH ST. S.S. Job No. H22 Division No. Notes Kd. Date Checked No. Profile
Survey by H. GRANQUIST Notes G Date 7-27-45 Notes Chkd. Date Checked No. X-Sec.
Indexed A. G. Tabor Date

F.B. 1152 Pg. 23

Plotted ____ Job No. 1122 Division No. V

Date ____ Survey of 5th St. Downey

Checked ____ Survey by Van Deren Notes Van Deren Date 8/14/46

Date ____ Map No. ____ Indexed ____ Date ____

M. H. CHECKS - STUBS

ON

5th ST. et al

JN 1122

8-2-46

Van Deren
De Tila
Carrasco
D.H. Beers

STATION	B. S.	H. I.	F. S.	ELEV.

NOTE: ANY ADDITIONS OR CHANGES ON THIS SHEET MUST BE MADE OR CIRCLED IN RED INK WITH DATE AND NAME OF PERSON MAKING CHANGE.

PLEASE RETURN TO
LOS ANGELES COUNTY SURVEYOR
700 HALL OF RECORDS

Do not extend notes this side of this line.

FORM 307 2M 6-45

[illegible] F.B. 1159 Pg. 12
[illegible] S.W. Cor
[illegible] C.R.

[illegible] Smallwood Ave (40)				
First Alley North 8th st	12.10	116.45	8" Inlet West	Rod 7.43, Diam .67, 12.10
	12.18	116.37	8" Outlet South	Rod 11.51, Diam .67, 12.18
	11.75	116.80	8" Stub North	Rod 11.08, Diam .67, 11.75
MH 162' East of Smallwood on 8th st (50)				
	11.64	116.91	8" Outlet West	Rod 10.97, Diam .67, 11.64
	11.39	117.16	6" Stub East	Rod 10.89, Diam .60, 11.39
B.M. P29	5+02	123.53	B.M. P.29 El=123.550 F.B. 1159-8 Smallwood Ave + Harper Ave N.E. Cor Cal Nail in Curb 10' E of E end C.R.	