INDEX F.B.1154

DATE	J.N.	Description	Notes	Pages
9-21-45	1134	Lakewood Blvd. from Walnut Ave to Laurel ~~Blvd.~~ Ave.	Topog.	61-63
			X-Sect.	65-70
9-21-45	1134	Virginia Dr. from Laurel Ave. South 150±	Topog	64
9-24-45	1134	-------		
9/45	1134	LAKEWOOD BLVD. FROM WALNUT AVE. TO LAUREL AVE. ---33'E. OF ℄	PROFILE	65-70
2/46	1147 & 1152	BENCH LEVELS FOR RENDALIA AVE.(J.N.1147) & IVES ST. ET AL J.N.1152	B.M'S	71-76
2/46	8351	INT. OF SANTA ANA ST. & IVES ST.: SANTA ANA ST. & NICHOLS ST.	℄ TIES	77-78
2/46	1152	IVES ST.: FROM CLARK ST. TO SANTA ANA ST.	TOPOG.	79-80
			X-SECT.	81-84
2/46	1152	NICHOLS ST.: FROM CLARK ST. TO SANTA ANA AVE.	TOPOG.	85-86
			X-SECT.	
	1155	BELLFLOWER BLVD. (SANITARY SEWERS): C.I.1155		
#3/46	~~1155~~	BELLFLOWER BLVD: B.M.CIRCUIT.	B.M'S	95-98
3/46	1155	BELLFLOWER BLVD: CENTER ST. TO COMPTON BLVD.	℄	99-104
			TOPOG.	105-112
		" " & 1ST. ALLEY NO. OF CENTER ST.		
		M.H. INVERT CHECK	ELEV'S	113
4/46	1155	" " From 1st Alley N.of Center St. to Compton Blvd	X-Sects.	115-126

STATION	B.S.	H.I.	F.S.	ELEV.

Do not extend notes this side of this line

FORM [illegible] 7-43

PLEASE RETURN TO
LOS ANGELES COUNTY SURVEYOR
700 HALL OF RECORDS

NOTE: ANY ADDITIONS OR CHANGES ON THIS SHEET MUST BE MADE OR CIRCLED IN RED INK, WITH DATE AND NAME OF PERSON MAKING CHANGE

F.B. PG.

Job No. ____ Division No. ____ Notes Red. ____ Plotted ____ Profile

Survey of ____ Date ____ Date ____ No. ____

Survey by ____ Notes ____ Notes Chkd. ____ Checked ____ X-Sec.

Indexed ____ Date ____ Date ____ Date ____ No. ____

1154

F. S. ELEV.

INDEX F. B. 11[illegible]

Date	J.N.	Description	Notes	Pages
7-5-45	1128	DARNELL AVE.	B.M.s	6
7-5-45	"	DARNELL AVE. & Clark Ave.	Topog	7
			Profile	8
~~7-5-45~~	"	~~DARNELL AVE.~~	~~Test Holes~~	~~9-10~~
8-9-45	"	Darnell Ave.,	Check B.M's	9-12
9-10-45	"	STEVENS AVE., from Nichols St. to Compton Blvd.	Prof.	13-16
	"	DARNELL AVE., ET AL	℄ ties	17-24
8-6-45	1121	PARK AVE., ET AL	℄ ties	25-29
8-8-45	"	WOODRUFF AVE., from Beach Ave. to Park Ave.	topog	31-34
8-9-45	"	" " " " " Walnut Ave.	prof.	35-37
8-9-45	"	WALNUT AVE., from Woodruff Ave. to California Ave.	topog	39-40
8-9-45	"		prof.	41-42
8-9-45	"	PARK AVE., from Woodruff Ave., to California Ave.	topog	43-45
			prof.	47-48
8-9-45	"	BEACH AVE., from Woodruff Ave., to California Ave.	topog	49-50
8-10-45	"		prof.	51-54
8-9-45	"	CALIFORNIA AVE., from Park Ave. to Walnut Ave.	topog	55-56
			prof.	[illegible]
8/46	"	M.H. Checks after constr.		60

Microfilmed Feb 80

Red. ____ Plotted ____ Job No. ____ Division No. ____ F.B. 11[illegible]

Date ____ Survey of ____

Chkd. ____ Checked ____ Survey by ____ Notes ____ Date ____

Date ____ Map No. ____ Indexed ____ Date ____

FORM 247 5M 11-41

RETURN TO
LOS ANGELES COUNTY SURVEYOR
700 HALL OF RECORDS

Note: Any Additions or Changes on This Sheet Must be Made or Circled in Red Ink With Date and Name of Person Making Change.

Do not extend notes this side of this line.

INDEX F.B.1154

Date	J.N.	Description	Notes	Pages.
		Ives Ave. et al C.I.1152		
4/46	1152	Santa Ana St.-from Nichols St. to P.E.R.R.	B.M.s	127-130
"	"	" " " " Ives St. " "	℄ Ties Topog	131-132
"	"	" " " " " " " "	X-Sects.	133-136
7/46	"	Flora Vista St.-from Clark St. to Santa Ana Ave.	℄ Ties	137, 138
"	"	" " " " " " " " " "	Topog.	139, 140
"	"	" " " " " " " " " "	X-Sects	141-144
"	"	Virginia Dr. - Elevs. at Nichols St. + Ives St.	Elevs	145
		Flower Ave et al C.I. 1134		
7/46	1134	Lakewood Blvd - from Dunbar St. to Walnut Ave.	℄ Ties	155, 161
"	"	Reeves Ave. — " Flower Ave. to Belmont Ave.	"	154, 156, 158
"	"	Virginia ~~Ave~~ Drive — " Walnut Ave. to Los Angeles St.	"	149, 150, 152, 157-160
"	"	Clark Ave. — " " " " Flower Ave.	"	151, 153, 162
"	"	Walnut Ave. — " Lakewood Blvd. to Clark Ave.	"	149, 161, 162
"	"	Maple Ave. — " Virginia Ave. to " "	"	150, 151
"	"	Flower Ave. — " Lakewood Blvd. to " "	"	152-154, 161
"	"	Laurel Ave. — " " " " " Virginia Ave.	"	155-157
"	"	Belmont Ave. — " Reeves Ave. to " "	"	158
"	"	Mayne Ave. — " Santa Ana Ave. to " "	"	159
"	"	VIRGINIA DR. At Los Angeles St.	"	160
"	"	LAKEWOOD BLVD. Walnut Ave. & Flower Ave.	"	161
"	"	CLARK AVE At Walnut Ave	"	162

Notes Ck'd by
Map No.
Office Work
Checked
Date

Survey of
W. O. Tape No. St'd of
Surveyed by
Notes Date
Indexed

F.B. PG.

F.B. _____ PG. _____

INDEX TO F.B. 1154 (cont)

DATE	J.N.	DISCRIPTION	NOTES	PAGES
		— Rose Ave cl. 1221 —		
10-48	1221	BENCH MARK CIRCUIT	B.M.	165-170
"	"	CLARK AVE Cedar Ave to Rose Ave	Files	172-
"	"	ROSE AVE Clark Ave to Cedar Ave, 1681' E. of Bellflower Blvd.	Files	172-176
"	"	" E. Line Lot 264	Topog	177-180
			X-sect	181-186
"	"	W. Line Lot 273 & 276 to Bellflower Blvd	Topog	187-188
			X-sect.	189-192
"	"	BELLFLOWER BLVD. Cedar Ave to N. Bdy. City of Long Beach	Topog	193-196
"	"	ROSE AVE Bellflower Blvd to W. Line R.S. 57-33	X-sect.	197-202
			Topog	203-206
			I-sect	207-216
2-49	"	M.H. check Invert	Elev.	217-218
3-49		Rose Ave: Lakewood Blvd to Clark Ave	Profile	219-224
4		Invert check M.H. @ Rose & Lakewood Blvd	Topog	225-230
			X Sect.	231-254
11		" " " " & Clark Ave		220
				223

RETURN TO
LOS ANGELES COUNTY SURVEYOR
700 HALL OF RECORDS

Note: Any Additions or Changes on This Sheet Must be Made or Circled in Red Ink With Date and Name of Person Making Change.

Do not extend notes this side of this line.

F. B. 1154 PG. 5

NOTES RED. JOB NO. SURVEY OF
DATE SURVEY BY
NOTES CHKD. NOTES BY DATE
DATE INDEXED A. C. Johnson DATE 11-15-46

NOTE: ANY ADDITIONS OR CHANGES ON THIS SHEET MUST BE MADE OR CIRCLED IN RED INK, WITH DATE AND NAME OF PERSON MAKING CHANGE

Do not extend notes this side of this line

PLEASE RETURN TO
LOS ANGELES COUNTY SURVEYOR
700 HALL OF RECORDS

FORM 353 1M 12-41

DESCRIPTION	C.I. 1128 DARNELL AVE. B. M. CHECK JULY 5, 1945
ADJ. ELEV.	C.V. CROMLEY H.D. HEBER F.M. DOAK H.E. CULP H.J. HANSON
3RD RUN	
2ND RUN	B.M. Adjustments shown in green ECW 7-12-45
DIFF.	
1ST RUN	
B.M.	

FORM 353 1M 12-41

PLEASE RETURN TO
LOS ANGELES COUNTY SURVEYOR
700 HALL OF RECORDS

NOTE: ANY ADDITIONS OR CHANGES ON THIS SHEET MUST BE MADE OR CIRCLED IN RED INK, WITH DATE AND NAME OF PERSON MAKING CHANGE

76.720
.703
.017

Do not extend notes this side of this line

B.M.	1ST RUN	DIFF.	2ND RUN	3RD RUN	ADJ. ELEV.	DESCRIPTION
						Fd .223 J.N. 6857
Fd B.M. M-6	77.207				77.207 .223	B.M. M-6 - Elev. 77.207 - L.B. 805-6
	2.992		2.980			CLARK AVE. & IVES AVE. N.E. COR.
H.I.	80.199	+0.099	+0.100		0.100	Cut Spk. E. side P.P. # 304736 E.
Fd.	2.893		2.880			Fd.
R.D. B.M. 1-A	77.306				77.307 .324	RD. B.M. 1A - Elev. 77.24 LQ 102-B
	2.880		2.859			CLARK AVE. & IVES AVE. S.W. COR.
H.I.	80.186	-0.603	0.603		0.603	L.&T. N. end Conc. Porch to store # 327
Fd	3.473		3.472			USED J.N. 6857
B.M. M-5	76.703				76.704 .720	B.M. M-5 Elev. 76.720 - L.B. 805-5
	3.042		3.096			CLARK AVE. & JEFFERSON AVE. N.E. COR.
⊼	79.745	-2.396	2.395		-2.396	Cut Spk. IN P.P. # 304720 E.
SET.	5.438		5.491			SET
B.M. M4A	74.307				74.308 .324	B.M. - M4A EL. 74.324
	4.296		-4.388			CLARK AVE. & DARNELL AVE.
⊼	78.607	-0.713	-0.713		-0.713	BT. Spk. W. Curb ± 7.5' N. of ℄ PROJ.
SET	5.213		5.101			SET
B.M. M-3A	73.594				73.595 .611	B.M. M-3A. EL. 73.~~595~~ .611
						CLARK AVE. & LINDEN ST.
						BT. Spk. W. Curb - ± 4' N. of ℄ PROJ.
B.M. M4A	74.307				74.308 .324	B.M. M-4A
	4.031		3.945			SEE ABOVE.
	78.338	-0.025	0.026		-0.025	
	4.050		3.971			Set
Set B.M. M4B	73.282				74.283 .300	B.M. M4B.
	4.866		4.929			DARNELL AVE. (N.S.) 600' E. ℄ CLARK AVE.
⊼	79.148	+0.883	0.882		+0.883	BT. Spk. E. side Conc. Apron - DR to House # 549
Fd.	3.973		4.047			Fd USED J.N. 6857
B.M. M-28	75.165				75.166 .183	B.M. M-28 - Elev. 75.183 L.B. 805-20
						DARNELL AVE. & Stevens AVE. S.W. COR.
						BT. Spk. N. END WALK TO House # 634

NOTES RED. ____ DATE ____ NOTES CHKD. ECW DATE 7-12-45

JOB NO. 1128 SURVEY OF DARNELL AVE. C.I.
SURVEY BY C.V. CRUMLEY DATE 7-5-45
NOTES BY C.V.C. DATE
INDEXED C. Johnson DATE

F.B. 1154 Pg. 6

Profile No. ____ X-Sec. No. ____ | Notes Red. ____ Date ____ | Plotted ____ Date ____ | Notes Chkd ECW Date 7-12-45 | Checked ____ Date ____ | C.I. Job No. 1128 | Division No. ____ | Survey of DARNELL AVE. | Survey by C.V.C | Notes ____ Date ____ | Map No. ____ | Indexed C. Johnson Date 11-15-46 | F.B. 1154 Pg. 7

C.I. 1128

DARNELL AVE. - S.S.

ADDITIONAL TOPO. TO SHOW CURB RETURNS AT CLARA AVE. AND DARNELL AVE.

JULY 5, 1945



ELEV. | F. S. | H. I. | B. S. | STATION

NOTE: ANY ADDITIONS OR CHANGES ON THIS SHEET MUST BE MADE OR CIRCLED IN RED INK, WITH DATE AND NAME OF PERSON MAKING CHANGE

Do not extend notes this side of this line

PLEASE RETURN TO
LOS ANGELES COUNTY SURVEYOR
700 HALL OF RECORDS

FORM 307 5M 7-43

FORM 307 5M 7-43

PLEASE RETURN TO
LOS ANGELES COUNTY SURVEYOR
700 HALL OF RECORDS

NOTE: ANY ADDITIONS OR CHANGES ON THIS SHEET MUST BE MADE OR CIRCLED IN RED INK, WITH DATE AND NAME OF PERSON MAKING CHANGE

Do not extend notes this side of this line Test Hole #1 4.9

1.99

STATION	B. S.	H. I.	F. S.	ELEV.		
B.M. M-4A	4.80	79.12		74.32	B.M. M-4A [illegible] 74.32 - Page 6 Clark Ave. & Darnell Ave. BT. [illegible] N. [illegible] ± 7.5' N. [illegible]	
CURB RETURNS		CLARK & DARNELL				
			5.75	73.37	Gut S. end C.R. S.E. Cor Clark & Darnell	
			4.92	74.20	T.C.b. " " " "	
			5.45	73.67	Gut E. end " " " "	
			4.80	74.32	T.C.b. " " " " "	
			5.36	73.76	Gut " " N.E. Cor " "	
			4.72	74.40	T.C.b. " " " "	
			5.63	73.49	Gut N. end " " "	
			4.79	74.33	T.C.b. " " " "	
0+00 ℄			4.99	74.13	℄ Clark Ave. & Darnell Ave.	
0+28 ℄			5.68	73.44	" Darnell - Cross - Gut	
0+42.7 ℄			5.07	74.05	" "	
0+62 ℄			4.71	74.41	" "	
1+00 ℄			4.76	74.36	" " - See L.B. 805-133 (74.4)	
2+00 ℄			4.75	74.37	" " " " " (74.36)	
B.M. M-4A			4.80	74.32	B.M. M-4A - See above	
		CONT'D	NEXT	PAGE		

F.B. 1154 Pg. 8 Job No. 1128 Division No. C.I. Notes Red. Plotted Profile
Survey of DARNELL AVE. - S.S. Date Date No.
Survey by C.V. CRUMLEY Notes C.V.C. Notes Chkd. Checked X-Sec.
Indexed A. C. Johnson Date 7-5-45 Date Date No.

C.I.

NOTES RED. JOB NO. 1128 SURVEY OF DARNELL AVE, ETAL, S.S. F. B. 1154 Pg. 9

DATE SURVEY BY C.V.C. CRUMLEY

NOTES CHKD. NOTES BY C.V.C. DATE 8-9-45

DATE INDEXED A. C. Johnson DATE 11-15-46

NOTE: ANY ADDITIONS OR CHANGES ON THIS SHEET MUST BE MADE OR CIRCLED IN RED INK, WITH DATE AND NAME OF PERSON MAKING CHANGE

Do not extend notes this side of this line

PLEASE RETURN TO
LOS ANGELES COUNTY SURVEYOR
700 HALL OF RECORDS

FORM 353 1M 12-41

B.M.	1ST RUN	DIFF.	2ND RUN	3RD RUN	ADJ. ELEV.	DESCRIPTION
						C.I. 1123
						DARNELL AVE, ET AL - S.S.
						STEVENS AVE.
						B.M. CHECK
						FROM
						CENTER ST. TO COMPTON BLVD.
					AUGUST 9, 1945	
			C.V. CRUMLEY.			
			E.M. DOCK			
			H.E. CULP			
			R.L. CARVER			
		B.M. adjustments shown in green JMS. 8-16-45				

FORM 353 1M 12-41

PLEASE RETURN TO
LOS ANGELES COUNTY SURVEYOR
700 HALL OF RECORDS

NOTE: ANY ADDITIONS OR CHANGES ON THIS SHEET MUST BE MADE OR CIRCLED IN RED INK, WITH DATE AND NAME OF PERSON MAKING CHANGE

.023

Do not extend notes this side of this line

B.M.	1ST RUN	DIFF.	2ND RUN	3RD RUN	ADJ. ELEV.	DESCRIPTION
					.315	Fd USED
Fd B.M-B49A	73.338			1	73.330	B.M. - B49A - Elev. 73.338 - L.B.805-4
	4.226		4.228			CENTER ST. & RYON AVE. (South)
⊼	77.664	-0.937	-0.937		0.937	BT. Spk. IN Conc. PAV. - 9'N ℄ INTER - 1' South edge
	5.2[illegible]3		5.165			see pg 72 USED - SEE Pg. 12
Fd B.M-B48B	72.401			0	72.~~378~~ 394	Fd B.M.-B48B - Elev. 72.378 - L.B.805-4
	4.935		4.864			CENTER ST. & STEVENS AVE
⊼	77.3[illegible]6	+0.798	0.802		+0.800	L&T (Top of PAV.) AT ℄ INTER
	4.1[illegible]7		4.062		.184 ~~.799~~	F.B.1154-75 (M-26 GONE
SET M-42	73.1[illegible]9			1	73.178	SET M-42
	5.0[illegible]8		4.888			STEVENS AVE. & RENDALIA ST. N.W. COR.
⊼	78.2[illegible]7	+1.053	+1.054		+1.05[illegible]	BT. Spk. IN Conc. Walk To House #121 - 4.[illegible] N & 20.5
Fd.	3.9[illegible]5		3.834			W. of ℄ INTER.
M-27	74.452			2	74.23~~7~~ 233	Fd B.M. - M-27 - Elev. 74.~~508~~ 233 - L.B.805-20
	5.4[illegible]9		5.456			STEVEN'S AVE. & LINDEN ST.
⊼	79.6[illegible]1	+0.317	0.327		+0.317	BT. Spk. South STRIP Conc. DR. To House ~~170~~ 176 - ± 38' South
	5.0[illegible]2		5.149			& 23' E. ℄ INTER. - (May have Settled)
T.P.	74.569			3	74.548	T.P.
	4.9[illegible]3		4.858			
⊼	79.4[illegible]2	+0.[illegible]28	0.631		-0.630	
Fd	4.2[illegible]5		4.227		.183	Fd USED SEE Pg. 6
M-28	75.[illegible]7			4	75.178	B.M. M-28 - Elev. 75.183 - L.B.8[illegible]-20
	3.5[illegible]5		3.552	3.465		STEVENS AVE. & DARNELL AVE. S.W. COR
⊼	78.7[illegible]2	-0.872	-0.887	-0.886	-0.887	BT. Spk. N. end Conc. Walk To House #[illegible]34
Fd	4.4[illegible]7		4.439	4.351	.300	Fd
M-4-B	74.325			5/0	74.291	B.M.-4-B - Elev. 74.300 - Page [illegible]
	4.6[illegible]7		4.542			DARNELL AVE. (N. Side) - ± 600' E ℄ CLARK AVE.
⊼	78.9[illegible]2	+0.038	0.037		+0.038	BT. Spk. E. Side Conc. APRON - DR. To Hse #549
	4.5[illegible]9		4.505			
T.P.	74.3[illegible]3			1	74.329	T.P.

NOTES RED. DATE
NOTES CHKD DATE 8/26/45
JOB NO. 1128 SURVEY OF DARNELL AVE, ETAL
SURVEY BY C.V. CRUMLEY
NOTES BY C.V.C. DATE 8-9-45
INDEXED C. Johnson DATE

F.B. 1154 Pg. 10

FORM 353 1M 12-41

PLEASE RETURN TO
LOS ANGELES COUNTY SURVEYOR
700 HALL OF RECORDS

NOTE: ANY ADDITIONS OR CHANGES ON THIS SHEET MUST BE MADE OR CIRCLED IN RED INK, WITH DATE AND NAME OF PERSON MAKING CHANGE

Do not extend notes this side of this line

B.M.	1ST RUN	DIFF.	2ND RUN	3RD RUN	ADJ. ELEV.	DESCRIPTION
T.P.	74.363				74.329	T.P. From Page 10
	5.218		5.083	5.023		
⊼	79.581	+0.848	0.841	0.842	+0.842	
	4.370		4.242	4.181		
M-28	75.211			0	75.~~178~~ .183	Page 10 B.M.-M-28-Elev. 75.183 see Page 10 & 6
	5.178		5.133			STEVENS AVE. & DARNELL AVE.-S.W. COR.
⊼	80.389	-0.029	0.030		-0.030	BT. spk. in N. end Walk to House #634
	5.207		5.163			
T.P.	75.182			1	75.148	T.P.
	4.988		4.930			
⊼	80.170	+0.771	0.767		+0.769	919 see pg 74
Fd	4.217		4.163		~~.931~~ .8	
M-29	75.953			2	75.917	B.M.-M-29-Elev. 75.931-L.B.805-20
	4.562		4.602			STEVENS AVE. & JEFFERSON ST. N.E. COR.
⊼	80.515	-0.700	0.703		-0.701	BT. spk. W. end Walk to House ~~300~~ #304 - ±83'N &
	5.262		5.305			20'E. of ℄ INTER (M-8 GONE)
SET M-43	75.253			3	75.216 .215	SET B.M.-M-43
	5.451		5.514			STEVENS AVE. & IVES ST. S.E.
⊼	80.704	+0.722	0.723		+0.722	BT. spk. in E. Curb - ± 25'E. & ± 20'S. ℄ PROD
	4.729		4.791			
SET M-44	75.975			4	75.~~938~~ .936	SET B.M.-M-44-
	5.447		5.535			STEVENS AVE. & NICHOLS ST. S.W. COR.
⊼	81.422	+0.265	0.267		+0.266	BT. spk. in N. Curb ± 6' W. of W. end CR.
	5.182		5.268			
T.P.	76.240			5	76.204	T.P.
	5.441		5.554			
⊼	81.681	+0.074	0.070		+0.072	
Fd	5.367		5.484		.270	Fd.
M-23	76.314			6	76.~~276~~	B.M.-M-23-Elev. 76.270 L.B.805-15
						STEVENS AVE & COMPTON BLVD. S.E. COR. SEE PAGE 12

NOTES RED. JOB NO. C.1. 1128 SURVEY OF DARNELL AVE, ETAL.
DATE SURVEY BY C.V.C.
NOTES CHKD. NOTES BY DATE
DATE 8/11/43 INDEXED C. JOHNSON DATE

F. B/1154 PG. 1183

FORM 353 1M 12-41

PLEASE RETURN TO
LOS ANGELES COUNTY SURVEYOR
700 HALL OF RECORDS

NOTE: ANY ADDITIONS OR CHANGES ON THIS SHEET MUST BE MADE OR CIRCLED IN RED INK, WITH DATE AND NAME OF PERSON MAKING CHANGE

Do not extend notes this side of this line

B.M.	1ST RUN	DIFF.	2ND RUN	3RD RUN	ADJ. ELEV.	DESCRIPTION
M-23	76.314			6	76.2~~76~~ 270	Fd. B.M.-M-23-Elev. 76.270-L.B.805-15
	3.155		5.547	5.478		STEVENS AVE. & COMPTON BLVD. S.E.
⊼	81.469	+0.188	+0.547	0.549	+0.548	BT. SPK IN PAV. 1' N. of S. edge. ± 60' E. & 9' S.
	4.967		5.000	4.929		℄ INTER. (± 500' W. ℄ RYON AVE)
T.P.	76.502			(7)	76.824	T.P.
	4.929		4.877			
⊼	81.431	+0.721	+0.717		+0.719	
Fd	4.2[illegible]8		4.160			
M-22	77.223			(8)	77.5~~43~~ 33 .520	Fd. B.M.-M-22-Elev. 77.520-L.B.805-14 COMPTON BLVD & RYON AVE. Cut spk. AT ℄ INTER.
						SEE-Page 10
B.M. B-48-B	72.[illegible]				72.~~378~~ 1344	See pg 72 Fd. B.M.-B-48-B-Elev. 72.378
	4.[illegible]		4.392			STEVENS AVE. & CENTER ST.
⊼	76.652	-0.318	0.317		-0.318	L&T. AT ℄ INTER.
	4.[illegible]92		4.709			
T.P.	72.[illegible]60				72.060	T.P.
	4.669		4.679			
⊼	76.729	+1.120	1.122		-1.121	
Fd	3.549		3.557			Fd.
B.M.-B-48-A	73.180				73.181 185	B.M.B-48A-Elev. 73.185-L.B.805-4 CENTER ST. & FLORA VISTA ST. (North) chiseled square-W end Conc. Culvert Hd. Wall ± 16' N. ℄ INTER.

JOB NO. 1128 C.1 SURVEY OF DARNELL AVE ETAL NOTES RED.
SURVEY BY C.V. CRUMLEY DATE
NOTES BY C.V.C. DATE 8-9-19 45 NOTES CHKD. DATE 8/6/45
INDEXED A. C. Johnson DATE

F.B. 1154 Pg. 12

Profile No. ____ Notes Red. ____ Plotted ____ Date ____ Date ____

X-Sec. No. ____ Notes Chkd. ____ Checked ____ Date ____ Date ____

C.I. Job No. 1128 Division No. ____ F.B. 115 Pg. 13

Survey of DARNELL AVE, ET AL - S.S.

Survey by C.V. Conway Notes C.V.C. Date 8-10-45

Map No. ____ Indexed Johnson Date 11-15-46

C.I. 1128

DARNELL AVE, ET AL, S.S.

STEVENS AVE.

FROM

NICHOLS ST TO COMPTON BLVD.

PROFILE

STATION	B.S.	H. I.	F. S.	ELEV.	

NOTE: ANY ADDITIONS OR CHANGES ON THIS SHEET MUST BE MADE OR CIRCLED IN RED INK, WITH DATE AND NAME OF PERSON MAKING CHANGE

Do not extend notes this side of this line

PLEASE RETURN TO
LOS ANGELES COUNTY SURVEYOR
700 HALL OF RECORDS

FORM 307 5M 7-43

FORM 307 5M 7-43

PLEASE RETURN TO
LOS ANGELES COUNTY SURVEYOR
700 HALL OF RECORDS

NOTE: ANY ADDITIONS OR CHANGES ON THIS SHEET MUST BE MADE OR CIRCLED IN RED INK, WITH DATE AND NAME OF PERSON MAKING CHANGE

Do not extend notes this side of this line

STATION	B. S.	H. I.	F. S.	ELEV.		
B.M. [illegible]	[illegible]	[illegible]		75.[illegible]	[illegible] 75.[illegible] [illegible] 11 STEVENS AVE. & NICHOLS ST. - S.W. COR. BT. spk. IN Curb - 6' W. of W. end CR.	
CURB RETURNS						
			561	75.[illegible]	Gut - S. end CR. S.W. COR. Nichols & Stevens	
			495	75.70	T. Cb. " " " " " "	
			5[illegible]	75.[illegible]5	Gut - W. end " "	
			476	75.59	T. Cb. " "	
			532	75.[illegible]3	Gut - " " N.W.	
			4[illegible]	75.[illegible]7	T. Cb. " " " "	
			543	75.[illegible]2	Gut - N. end " "	
			475	75.90	T. Cb. " " " "	
0+00 Nichols			4[illegible]	76.33	[illegible] Nichols St. & S.S. - 5 [illegible]	
0+50			4[illegible]	76.[illegible]	[illegible]	
1+00			4[illegible]	76.[illegible]2	"	
1+50			4[illegible]	76.[illegible]	"	
2+00			4[illegible]	76.[illegible]	"	
2+50			4[illegible]	76.[illegible]	"	
3+00			4[illegible]	76.50	"	
3+50			4[illegible]	76.[illegible]		
4+00			4[illegible]	76.40		

F.B. 1154 Pg. 14 Job No. 1128 Division No. Notes Red. Plotted Profile
Survey of DARNELL AVE. ET AL. S.S. Date Date No.
Survey by C.V. CRUMLEY Notes C.V.C. Notes Chkd. Checked X-Sec.
Indexed A. C. Johnson Date 8-10-45 Date [illegible] Date No.

FORM 307 5M 7-43

PLEASE RETURN TO
LOS ANGELES COUNTY SURVEYOR
700 HALL OF RECORDS

NOTE: ANY ADDITIONS OR CHANGES ON THIS SHEET MUST BE MADE OR CIRCLED IN RED INK. WITH DATE AND NAME OF PERSON MAKING CHANGE

Do not extend notes this side of this line

STATION	B. S.	H. I.	F. S.	ELEV.		
4+14		80.65	4.53	76.15	℄ S.S.	
2+38			4.93	76.12	" - 8.0 ft. Int.	
0+00 BK			4.31	76.21	" - 8 ft Conc.	
57 RT			4.32	76.32	℄ Conc. S.W.	
80 LT			4.25	76.30	" "	
B.M. M-22			4.93	75.27	B.M. M-22 - Elev. 76.270 - Pole 11 CAMPUS BLVD & STEVENS AVE. - S.E. Cor. BT. Sp. 1' N. of P.S. edge PAV. 76' E. & 9' S. ℄ INTS. (1500' W. ℄ Ryon Ave - J.V. 6857)	
M.H. - CENTER ST. & STEVENS AVE. - 105'± W. & 3'N. of S.P.L.						
B.M. B-42-B	4.82	77.20		72.38	BM-B-42-B Elev. 72.38 E - Pole CENTER ST. & STEVENS AVE Lgt. 4' ± E. of ℄ INTER.	
			14.68	62.52	12" INLET E.	4.83 Rim 8.85 Meas 1.00 DIA 14.68 — 4.84 Rim 8.84 Meas 1.00 DIA 14.73
			14.73	62.47	12" OUTLET W.	
M.H. - CENTER ST. & STEVENS AVE. - 175'± E. & 3'N. of S.P.L.						
			14.14	63.06	12" INLET E.	4.29 Rim 8.85 Meas 1.00 DIA 14.14 — 4.32 Rim 8.86 Meas 1.00 DIA 14.18
			14.18	63.02	12" OUTLET W.	

Profile Notes Red. Plotted Job No. 4128 Division No. F.B. 1154 PG. 15
No. Date Date Date Survey of DARNELL AVE. ET AL. - S.S.
X-Sec. Notes Chkd. Checked Survey by C.V.C. RUMSEY Notes C.V.C. Date 8-10-54
No. Date Date Map No. Indexed Jacketed Date

FORM 307 5M 7-43

PLEASE RETURN TO
LOS ANGELES COUNTY SURVEYOR
700 HALL OF RECORDS

NOTE: ANY ADDITIONS OR CHANGES ON THIS SHEET MUST BE MADE OR CIRCLED IN RED INK. WITH DATE AND NAME OF PERSON MAKING CHANGE

Do not extend notes this side of this line

STATION	B. S.	H. I.	F. S.	ELEV.		
M. H. - ℄ NICHOLS ST - 5' E. ℄ STEVENS AVE.						
B.M. M44	4719	80.65		75.36	B.M. M-44-Elev. 75.936 - Pg. 11 STEVENS AVE. & NICHOLS ST. - S.W. COR. ST. Spk. IN Curb ± 6' W. of W. end [illegible]	
			11.02	69.63	8" STUB NORTH INLET 11.02	4.32 RIM 6.03 MEAS 0.67 DIA
			10.09	70.56	8" INLET S.E.	4.32 RIM 5.10 MEAS 0.67 DIA 10.09
			10.91	69.74	8" STUB INLET SOUTH	4.32 RIM [illegible] MEAS [illegible] DIA 10.91
			11.09	69.56	8" OUTLET WEST 11.09	4.32 RIM 6.10 MEAS 0.67 DIA
B.M. M43	490	80.12		75.22	B.M. M43 EL. 75.215' F.B. 1154/11 Stevens Ave. & Ives St. B. Spk. E. cb. 20' S of ℄ prod	
			4.3	75.8	℄ Intr. Stevens Ave. & Jefferson St	
			5.05	75.07	End of E. cb Stevens Ave. 103.4' S. ℄ of proposed Ives St	
			5.68	74.44	E. Gutter " " "	
			4.2	75.9	℄ Intr. Stevens Ave. & Ives St	
			4.93	75.19	E. cb on " " ℄ " " Prod.	
			5.55	74.57	E. Gutter " " ℄ " "	
			4.68	75.44	End of E. cb. Stevens Ave. 168.4' N. ℄ of proposed Ives St.	
			5.29	74.83	E. Gutter " " " " " "	
B.M. M43			4.90	75.22	B.M. M43 El. 75.22 (shown above)	

WALLACE LANGAN T CARLSON 8-28-45

F.B. 1154 PG. 16 Job No. 1128 Division No. C.I. Notes Red. Plotted Profile
Survey of DARNELL AVE., ET AL. S.S. Date Date No.
Survey by C.V. CRUMLEY Notes C.V.C. Notes Chkd. Checked X-Sec.
Indexed A. C. Johnson Date 8-10-45 Date 8/16/45 Date No.

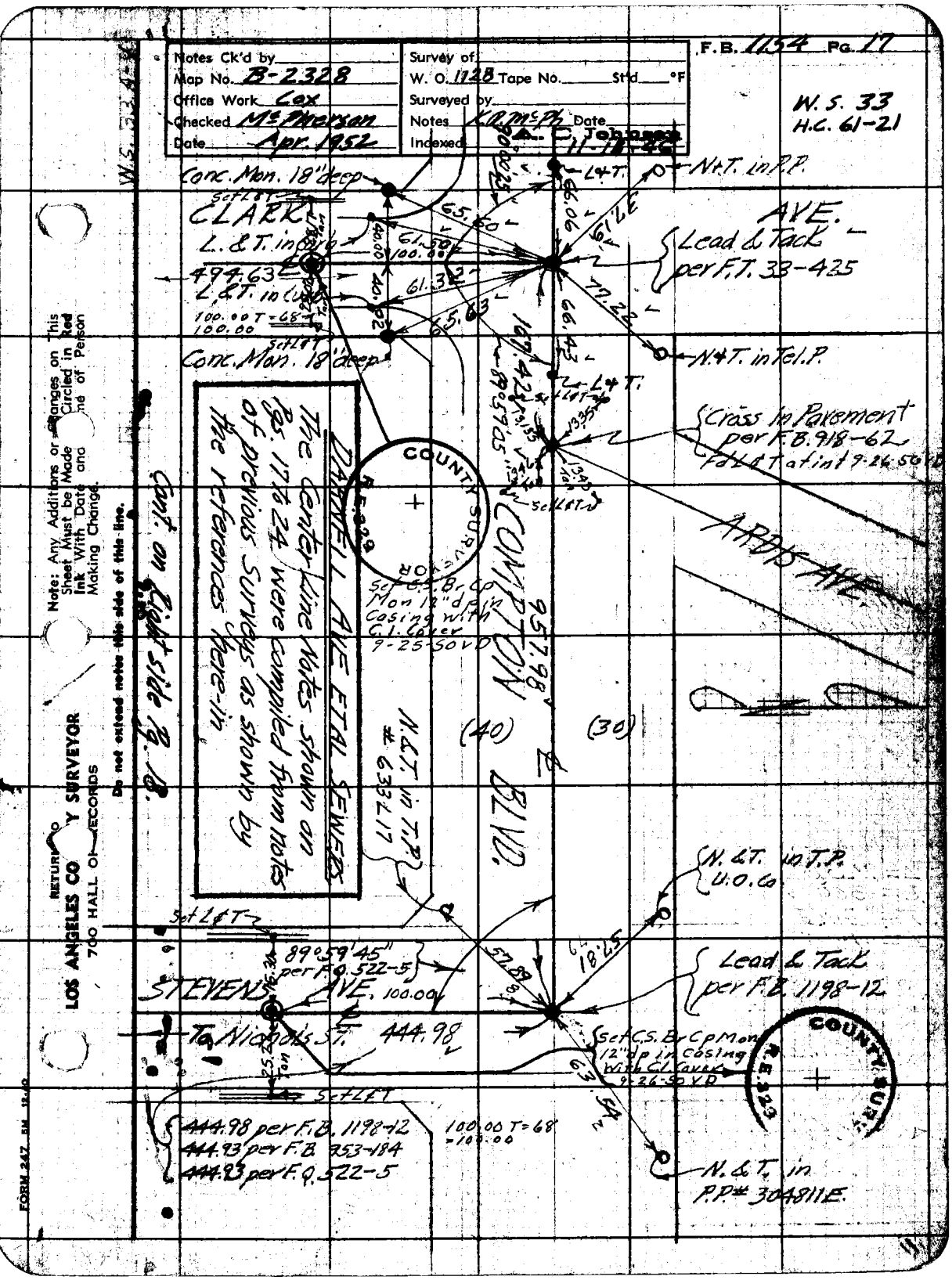

Notes Ck'd by
Map No. B-2328
Office Work Cox
Checked McPherson
Date Apr. 1952
Survey of
W. O. 1128 Tape No. Std °F
Surveyed by
Notes K.R. McPh Date
Indexed A. C. Johnson 11-18-46
F.B. 1154 Pg. 17
W. S. 33
H.C. 61-21
Conc. Mon. 18" deep
CLARK
L. & T. in Curb
494.63
L. & T. in Curb
100.00 T=68
100.00
Conc. Mon. 18" deep
L & T.
N & T. in P.P.
AVE.
Lead & Tack per F.T. 33-425
N & T. in Tel. P.
L & T.
Cross in Pavement per F.B. 918-62
Fd L & T at int 9-26-50 VD
ARDIS AVE.
COMPTON BLVD.
957.98
(40)
(30)
N. & T. in T.P. #633 L 17
N. & T. in T.P. U.O. Co
Set L & T
89°59'45" per F.Q. 522-5
STEVENS AVE. 100.00
To Nichols St. 444.98
Lead & Tack per F.B. 1198-12
Set C.S. Br Cp Mon 12" dp in Casing with C.I. Cover 9-26-50 VD
Set L & T
444.98 per F.B. 1198-12
444.93 per F.B. 953-184
444.93 per F.Q. 522-5
100.00 T=68
=100.00
N. & T. in P.P. # 304811E.
COUNTY SURVEYOR
R.E. 329
DARNELL AVE ETAL SEWERS
The Center Line Notes shown on Pgs. 17 to 24 were compiled from notes of previous surveys as shown by the references here-in
Cont. on Right side Pg. 18.
Note: Any Additions or Changes on This Sheet Must be Made Circled in Red Ink With Date and Name of Person Making Change.
Do not extend notes this side of this line.
RETURN TO LOS ANGELES COUNTY SURVEYOR 700 HALL OF RECORDS
FORM 247 5M 12-40

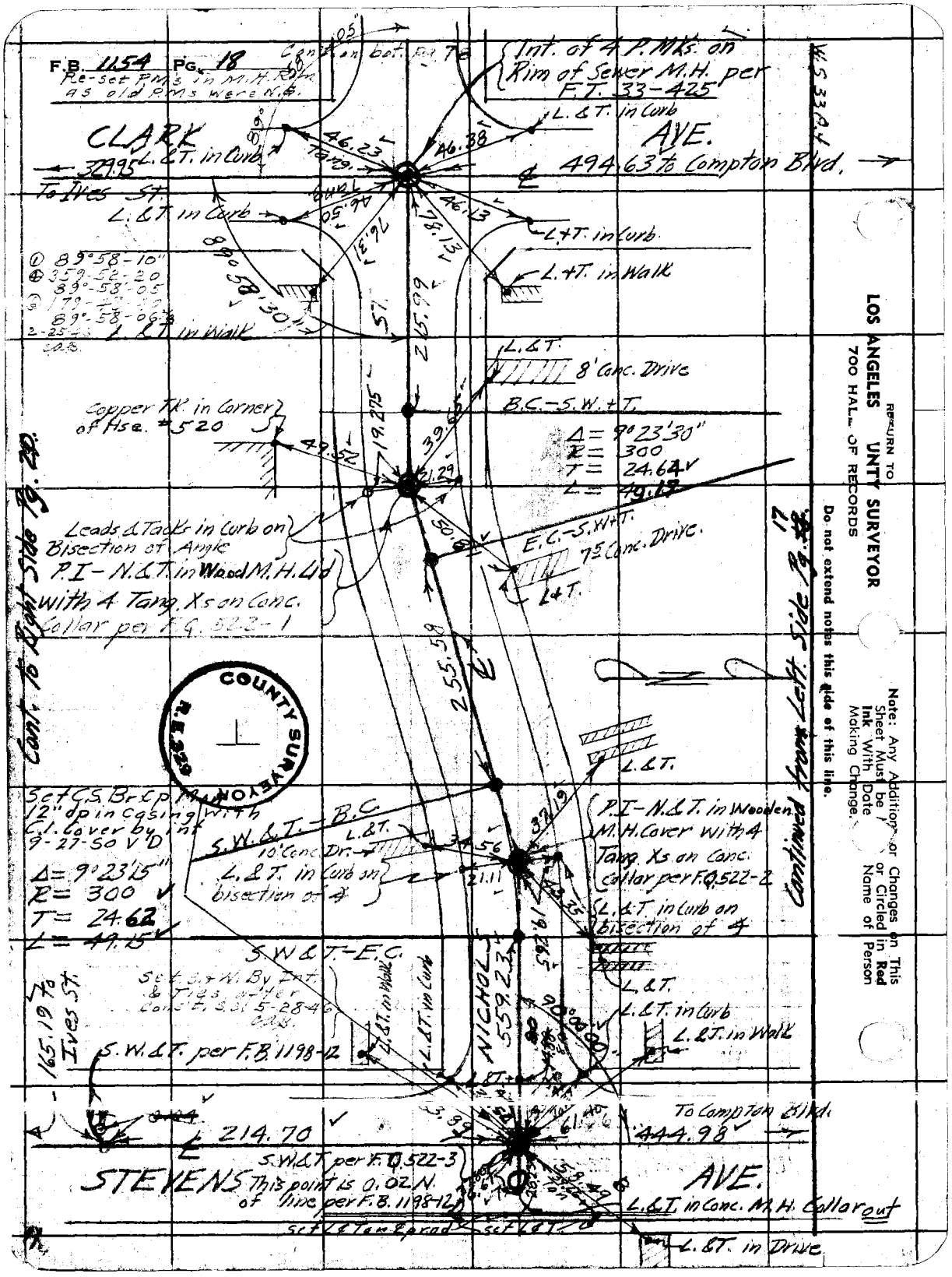

RETURN TO
LOS ANGELES COUNTY SURVEYOR
700 HALL OF RECORDS

Do not extend notes this side of this line.

Note: Any Additions or Changes on This Sheet Must be Made in Red Ink With Date and Name of Person Making Change.

Notes Ck'd by	Survey of
Map No. B-2328	W. O. 1128 Tape No. Std °F
Office Work Cox	Surveyed by
Checked McPherson	Notes K.R. McPh. Date
Date Apr. 1952	Indexed A. C. Johnson

F.B. 1154 Pg. 19

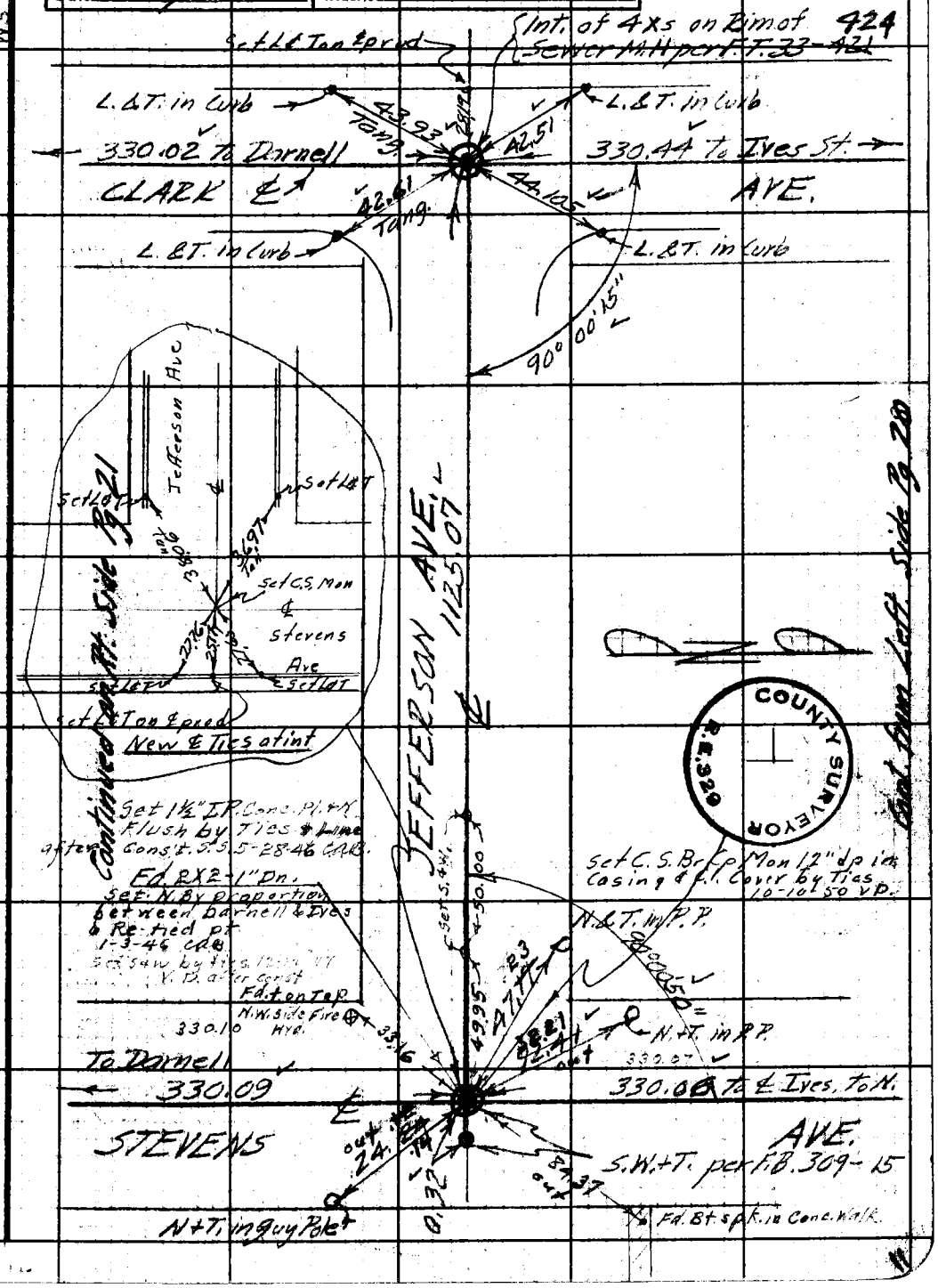

COUNTY SURVEYOR R.E. 329

Note: Any Additions or Changes on This Sheet Must be Made Circled in Red Ink With Date and Name of Person Making Change.

Do not extend notes this side of this line.

RETURN TO
LOS ANGELES COUNTY SURVEYOR
700 HALL OF RECORDS

FORM 247 5M 12-40


F.B. 1154 PG. 20
Continued in F.B. 1233-252
Conc. Mon. 18" dp.
Copper Nail per F.B. 1198-10 & per F.T. 33-421
CLARK
AVE.
To Jefferson Ave. L.&T. in Curb
330.44
329.95
To Nichols Ave.
L.&T. in Curb
L.&T. in Curb
L.&T. in Curb
Conc. Mon. 18" deep
This point may be on Sewer M.H. now (Fd Cap Nail) set 4 PM on M.H. Ring
① 89°57'40"
④ 359°50'30"
89°-57-37½
⑥ 179-45 40"
89-57-36⅔
2-25-46 CAB
Continued to Pt. side Pg. 19
Ives St
Set L&T
Stevens
Set C.S. Mon
Ave
Set L&T on E prod
New ℄ Ties at int
IVES ST.
1125.17
Continued from Lt. side Pg. 18
N.&T. in P.P.
Set C.S. Br Cp Mon 12" dp in Casing & C.I. Cover by Ties 10-10-50 VD.
Set Cut Sp K+W
X in Pipe St. Sign
STEVENS
AVE.
S.W.&T. per F.B. 1198-12 & F.Q. 522-4
326.94
165.19
To Jefferson Ave
N.&T. in guy P.
F.B. 1198-12 & F.Q. 522-4
Fd Bt Sp K in Cb B.M. M-43
set S&W by Ties & line 10-10-50 VD
℄ of Proposed St. to the East
COUNTY SURVEYOR
RETURN TO
LOS ANGELES COUNTY SURVEYOR
700 HALL OF RECORDS
Note: Any Additions or Changes on This Sheet Must be Made or Circled in Red Ink With Date and Name of Person Making Change.
Do not extend notes this side of this line.

Notes Ck'd by	Survey of
Map No. B-2328	W. O. 1128 Tape No. Std °F
Office Work Cox	Surveyed by
Checked McPherson	Notes K.R. McPh Date
Date Apr. 1952	Indexed A. C. Johnson

F.B. 1154 Pg. 21

WS-33-A-Y

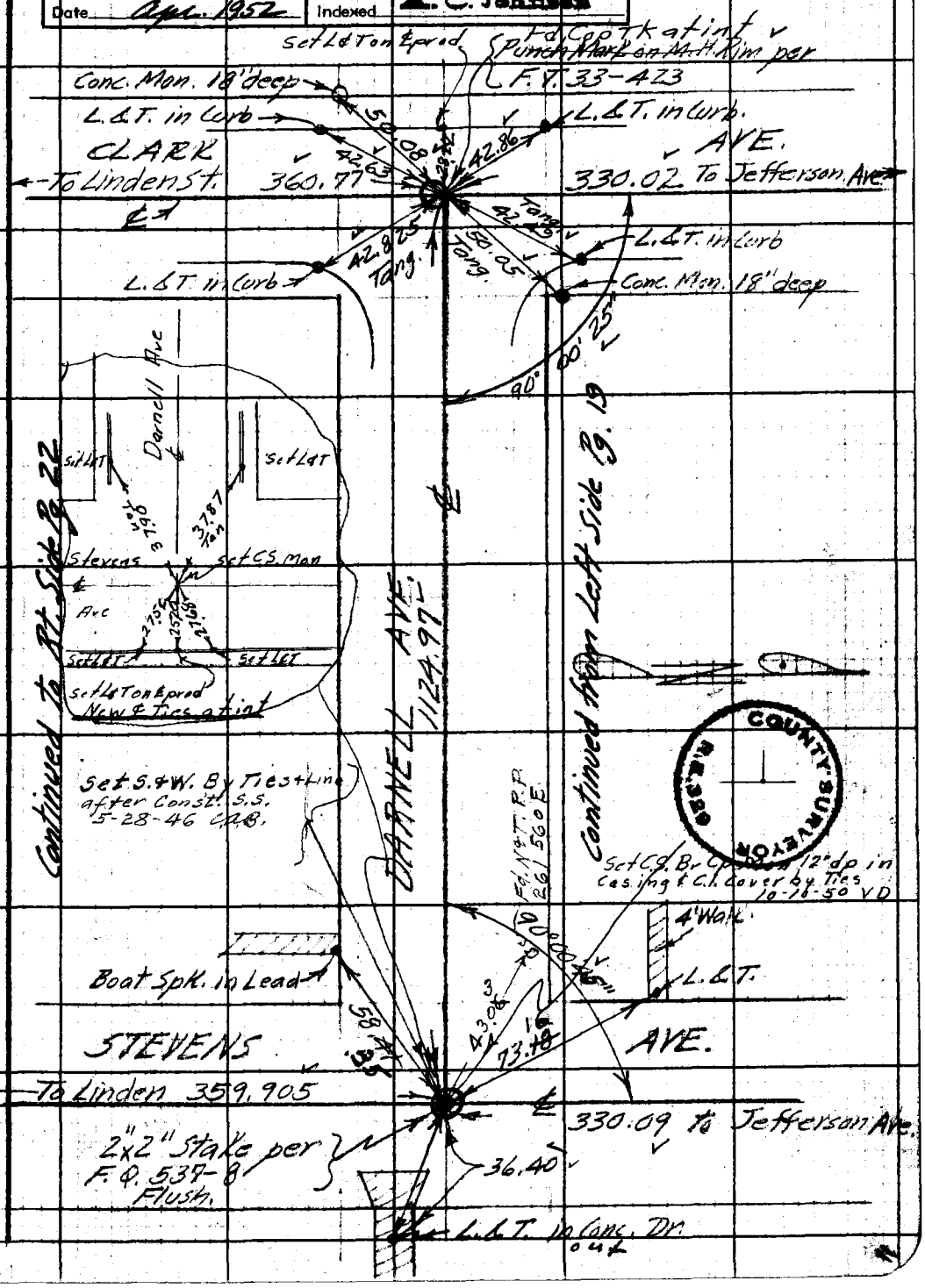

Note: Any Additions or Changes on This Sheet Must be Made Circled in Red Ink With Date and Name of Person Making Change.

Do not extend notes this side of this line.

RETURN TO
LOS ANGELES COUNTY SURVEYOR
700 HALL OF RECORDS

COUNTY SURVEYOR
R.E. 328

FORM 247 5M 12-40

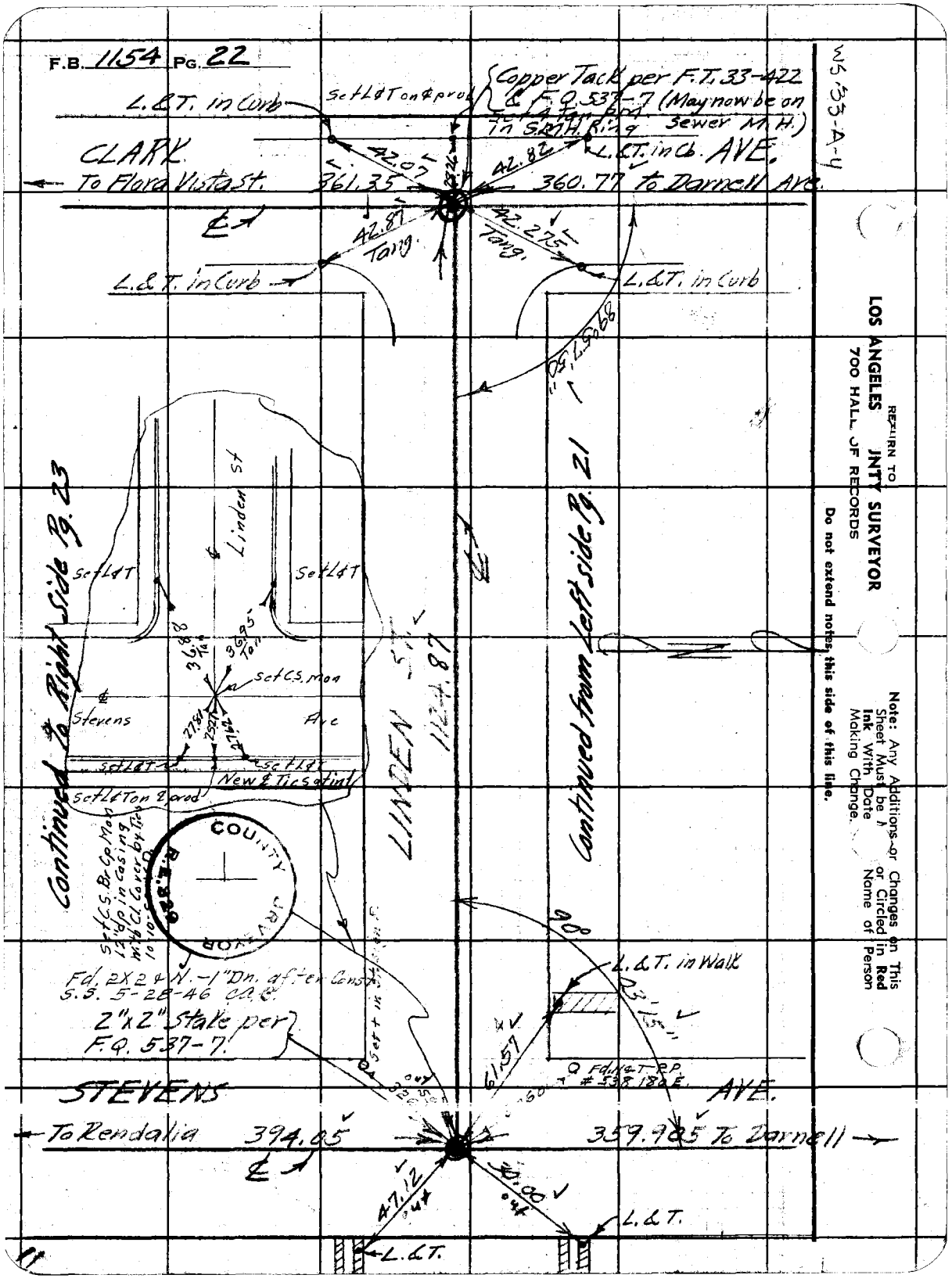

RETURN TO
LOS ANGELES COUNTY SURVEYOR
700 HALL OF RECORDS

Do not extend notes this side of this line.

Note: Any Additions or Changes on This Sheet Must be Made or Circled in Red Ink With Date and Name of Person Making Change.

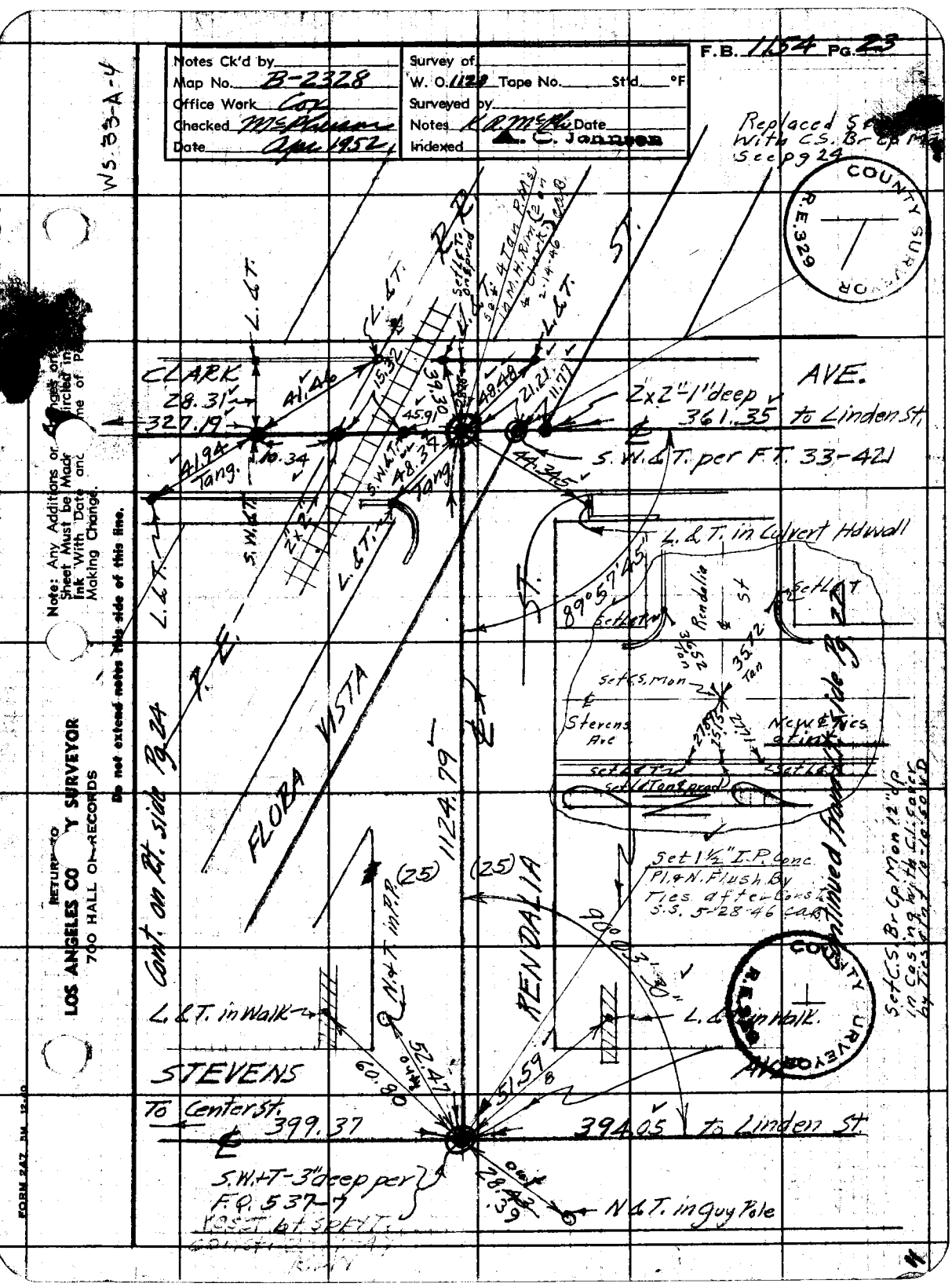

Notes Ck'd by
Map No. B-2328
Office Work Cox
Checked McPherson
Date Apr 1952
Survey of
W. O. 1128 Tape No. Std. °F
Surveyed by
Notes K.R. McPh Date
Indexed A. C. Johnson
F.B. 1154 Pg. 23
WS. 33-A-4
Replaced S
With C.S. Br Cp M
See pg 24
COUNTY SURVEYOR
R.E. 329
CLARK AVE.
28.31
327.19
41.46
41.94 Tang.
10.34
15.32
39.30
45.91
48.48
21.21
11.77
2"x2"-1" deep
361.35 to Linden St.
S.W.&T. per F.T. 33-421
44.345
48.37 Tang.
L.&T.
S.W.&T.
2"x2"
L.&T. in Culvert Hdwall
89°57'45"
Set L&T
Rendalia St
Set L&T
Set C.S. Mon
Stevens Ave
New & Ties at int.
Set L&T
Set L&T on & prod
FLORA VISTA
Cont. on Rt. side Pg. 24
1124.79
(25)
(25)
Set 1½" I.P. Conc. Pl. & N. Flush By Ties after Const. S.S. 5-28-46 CAB
Continued from Rt. side Pg. 22
Set C.S. Br Cp Mon 12" dp in Casing with C.L. cover by Ties at Int. 10-10-50 W.D.
RENDALIA
90°03'30"
N.&T. in P.P.
L.&T. in Walk
L.&T. in Walk.
STEVENS AVE.
52.47
60.80
51.59
To Center St.
399.37
394.05 to Linden St.
S.W.&T-3" deep per F.Q. 537-7
28.43
N.&T. in Guy Pole
Note: Any Additions or Changes on Sheet Must be Made in Ink With Date and Name of Person Making Change.
Do not extend notes this side of this line.
RETURN TO
LOS ANGELES COUNTY SURVEYOR
700 HALL OF RECORDS
FORM 247 3M 12-40

F.B. 1154 PG. 24
WS 33-A-V
CLARK AVE.
ALLICA ST.
P.E. R.R.
FLORA VISTA ST.
CENTER
STEVENS AVE.
419.97
796.2
448.23
577.37 To Kendallia
Lead & Tack per F.B. 537-1
Lead & Tack F.B. 537-2
Replaced S&W with C.S. Br. cp Mon 12" dp in casing with C.I. cover 9-25-50 VD
Set C.S. Br. Mon 12" dp in Casing with C.I. Cover 9-25-50 VD
Set L&T By Ties after Const. S.S. 5-28-46
100.00 T=68 = 100.00
Continued from Lt. side Pg. 23
COUNTY SURVEYOR
R.E. 329
LOS ANGELES COUNTY SURVEYOR
OF RECORDS
Do not extend notes this side of this line.
Note: Any Additions or Changes on This Sheet Must be Circled in Red Ink With Date or Name of Person Making Change.

Profile No. ____ Notes Red. ____ Plotted ____ Job No. 1128 Division No. ____ F.B. ____ Pg. ____

X:Sec. No. ____ Date ____ Notes Chkd. ____ Checked ____ Survey of Darnell Ave et al.

Survey by Benson Notes B. Date 5-29-46

Map No. ____ Indexed C. Johnson Date ____

NOTE: ANY ADDITIONS OR CHANGES ON THIS SHEET MUST BE MADE OR CIRCLED IN RED INK WITH DATE AND NAME OF PERSON MAKING CHANGE.

PLEASE RETURN TO LOS ANGELES COUNTY SURVEYOR 700 HALL OF RECORDS

Do not extend notes this side of this line.

STATION | B. S. | H. I. | F. S. | ELEV.

M.H. CHECK

AFTER CONST. S.S.

ON

DARNELL AVE ET AL.

C.I. 1128.

5-29-46
C.A. Benson
M.A. VanDeren
A. Carrasco
L. DeTilla.

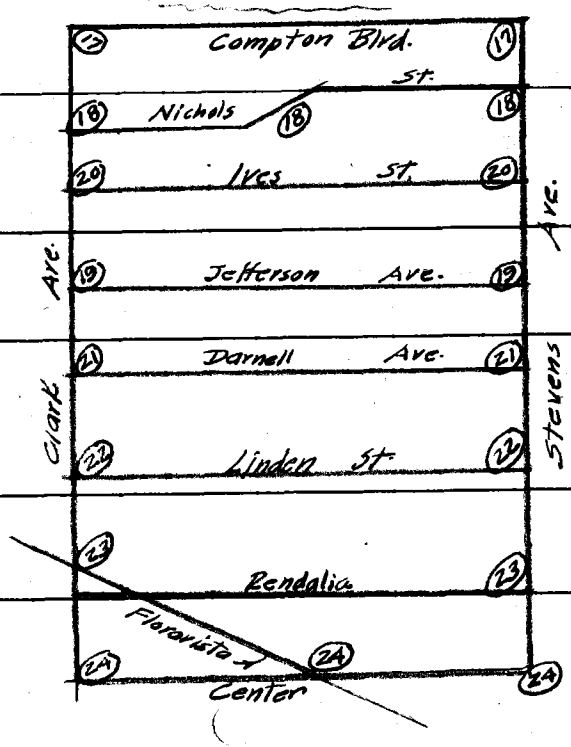

FORM 307 2M 8-43

FORM 307 2M 8-45

PLEASE RETURN TO
LOS ANGELES COUNTY SURVEYOR
700 HALL OF RECORDS

NOTE: ANY ADDITIONS OR CHANGES ON THIS SHEET MUST BE MADE OR CIRCLED IN RED INK, WITH DATE AND NAME OF PERSON MAKING CHANGE.

Do not extend notes this side of this line.

Profile No. ____ X-Sec. No. ____
Plotted ____ Date ____
Notes Red. ____ Date ____
Notes Chkd. ____ Checked ____ Date 8/14/46
Division No. 1128 Job No. 1128 Date 5-22-46
Survey of Duarte Area
Survey by B.C. Johnson Notes ____
Indexed ____
F.B. 1154 PG. 24-5

STATION	B. S.	H. I.	F. S.	ELEV.		
		M.H. at. Stevens Ave & Lindeen St. (8+26.42 J.C.)				
B.M. M.42	4.99	78.17		73.18	{B.M. M.42 El. 73.179 F.B. 1154-10 Stevens Ave. & Rendale St. N.W. Cor. Bt. Spk. in Conc. Walk. To He. #121.	
			13.15	65.02	3.78 / 8.89 / .68 / 13.35 / .20 / 13.15	3.78 / 9.01 / .68 / 13.47 / .20 / 13.27	3.78 / 5.93 / .65 / 13.39 / .20 / 13.19	Invert 8" In. at North. 65.05 8" Out let South. 65.03 8" Stub West 65.28
			13.27	64.10				
			13.19	64.23				
T.P.	4.40	78.81	3.76	74.41				
B.M. M.28			3.65	75.16	{B.M. M.28 El. 75.183 F.B. 1154-1 Stevens Ave. & Dorner Ave. S.W. Cor. Bt. Spk. N. end conc. Walk. To H. #634.	
		M.H. at. Stevens Ave & Jefferson St. (15+10.41 J.C.)				
B.M. M.29.	4.03	79.96		75.93	{B.M. M.29 El. 75.93 F.B. 1154-11 Stevens Ave. & Jefferson St. N.E. Cor. Bt. Spk. W. end. walk. To He. 304	
			13.32	66.64	4.55 / 8.29 / .68 / 13.52 / .20 / 13.32	4.56 / 8.30 / .68 / 13.54 / .20 / 13.34	4.54 / 8.01 / .68 / 13.23 / .20 / 13.03	8" In st. North. 66.72 8" Out let South. 66.72 8" St. b. West. 66.72
			13.34	66.62				
			13.03	66.93				
		M.H. at. Stevens Ave & Ives St. (18+40.47 J.C.)				
			12.35	67.61	4.40 / 7.47 / .68 / 12.55 / .20 / 12.35	4.42 / 7.61 / .68 / 12.71 / .20 / 12.51	4.42 / 7.36 / .68 / 12.46 / .20 / 12.26	C7.61 Inlet North. 67.51 Outlet South. 67.71 Stub West.
			12.51	67.45				
			12.26	67.76				
			4.74	75.22	{B.M. M.43 El. 75.215 F.B. 1154-11 Stevens Ave & Ives St. S. of & Pr. L. Bt. Spk. in E. Cb. 20' S. of & Pr. L.	

Notes Ck'd by KRMcNe	Survey of Park Ave et al
Map No.	W. O. 8351 Tape No. St'd °F
Office Work	Surveyed by Moore
Checked	Notes Moore Date 8-6-45
Date	Indexed A. C. Johnson 11-15-46

F.B. 1154 Pg. 25

CENTER LINE SURVEY

FOR

PARK AVE et al

J.N. 8351

Moore
Frank
Cowherd
Hanson

Note: Any Additions or Changes on This Sheet Must be Made or Circled in Red Ink With Date and Name of Person Making Change.

Do not extend notes this side of this line.

RETURN TO
LOS ANGELES COUNTY SURVEYOR
700 HALL OF RECORDS

FORM 247 5M 12-40

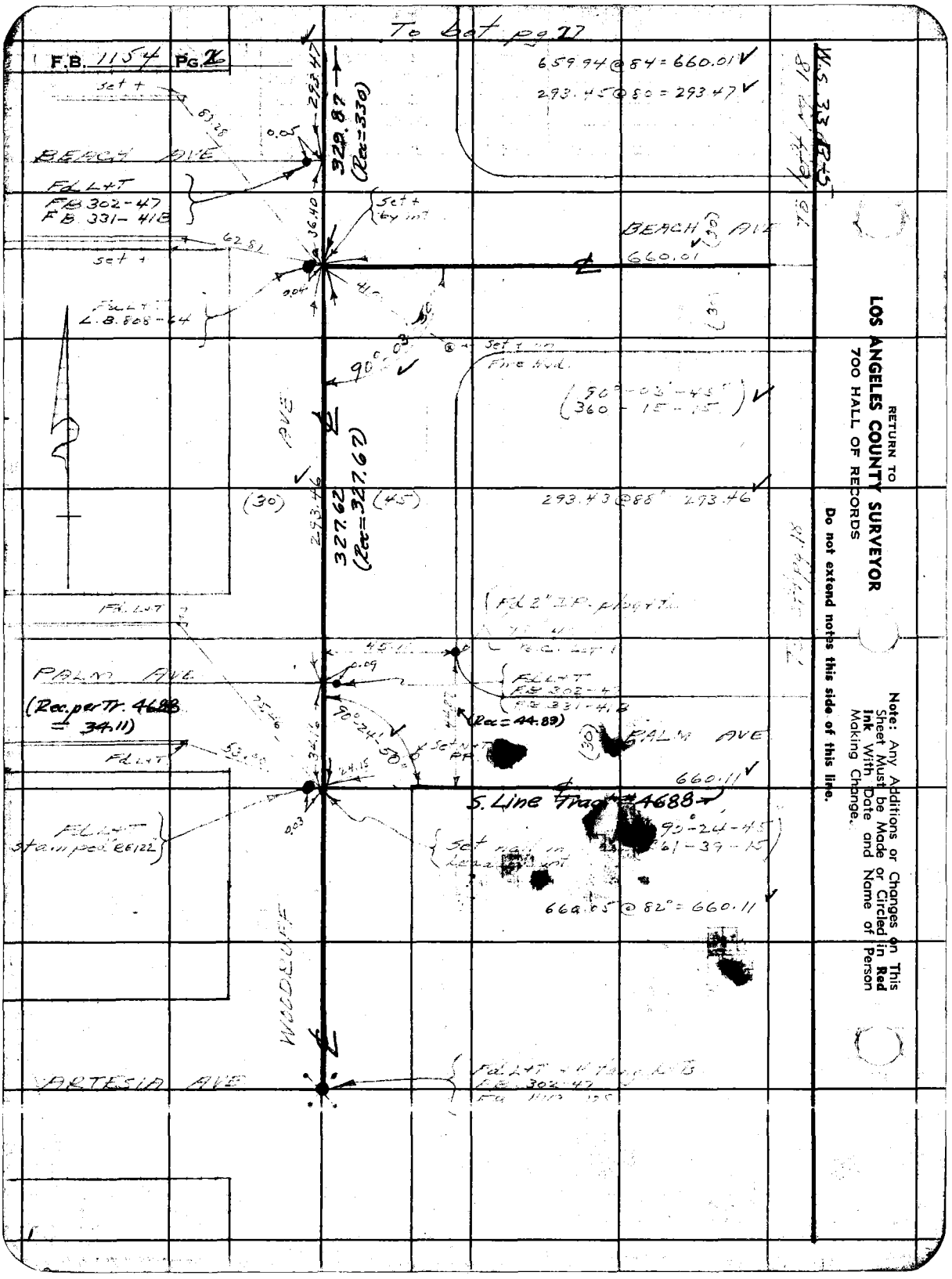
F.B. 1154 Pg. 26
To bot pg 27
659.94 @ 84 = 660.01
293.45 @ 80 = 293.47
BEACH AVE
329.87 (Rec=330)
FdL+T
FB 302-47
FB 331-41B
BEACH AVE
660.01
L.B. 808-64
90°-03'
(90°-03'-45")
(360-15-15)
AVE
327.62 (Rec=327.67)
293.43 @ 88° 293.46
PALM AVE
(Rec. per Tr. 4688 = 34.11)
(Rec=44.89)
PALM AVE
660.11
S. Line Tract #4688
90°-24-45
661-39-15
660.05 @ 82° = 660.11
WOODRUFF
ARTESIA AVE
RETURN TO
LOS ANGELES COUNTY SURVEYOR
700 HALL OF RECORDS
Do not extend notes this side of this line.
Note: Any Additions or Changes on This Sheet Must be Made or Circled in Red Ink With Date and Name of Person Making Change.


Notes Ck'd by
Map No.
Office Work
Checked
Date
Survey of Park Ave et al
W. O. 8357 Tape No. St'd °F
Surveyed by Moore
Notes Moore Date 8-6-45
Indexed A. C. Johnson
F.B. 1154 Pg. 27
WS 33 B-5
To L+T 13' offset N. P.E. R.R. F.B. 506-9
Fd L+T
56.52
℄ WALNUT AVE 719.19
℄ per C.S.B-927-1
54.70
Fd L+T
Fd L+T F.B. 302-46 F.B. 506-9 F.B. 331-418
90°-02'-30"
(30)
719.13 @ 80° = 719.19
659.84 @ 80° = 659.89
(90°-02'-30" 360-10-00)
WOODRUFF AVE
659.89
Fd L+T F.B. 302-46
659.83 @ 88° = 659.92
(90°-04'-00" 360-16-00)
Fd L+T
PARK AVE
0.08
77.86
70.29
36.40
(36.40 = Rec. per Tr. 4688)
PARK AVE 659.92
Fd L+T
0.07
33.51
Fd N+T T.P.
293.47
329.87
90°-04'-00"
From Top Pg. 26
To Left Pg. 29
To Left Pg. 19
Note: Any Additions or Changes on This Sheet Must be Made or Circled in Red Ink With Date and Name of Person Making Change.
Do not extend notes this side of this line.
RETURN TO
LOS ANGELES COUNTY SURVEYOR
700 HALL OF RECORDS

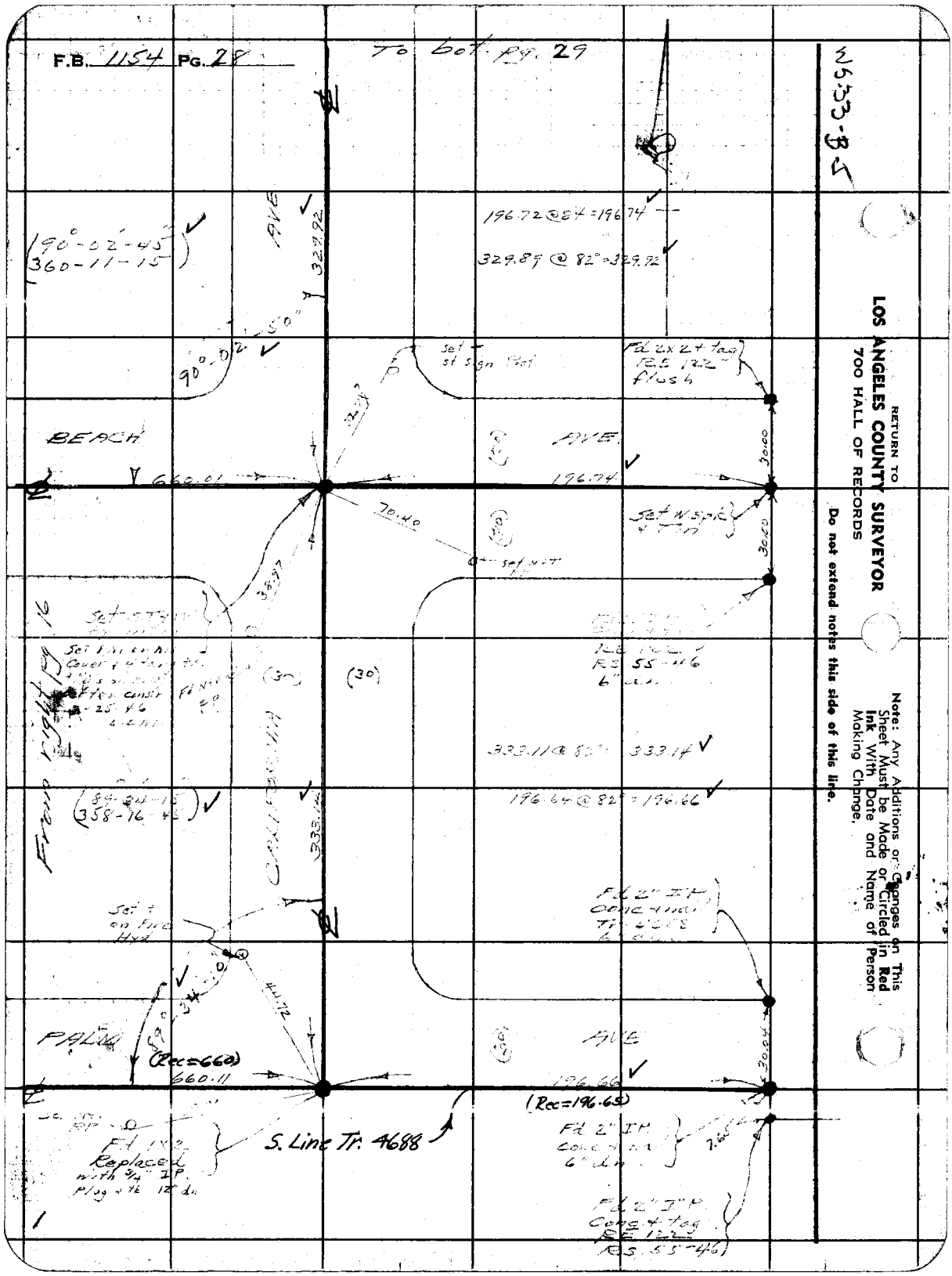
F.B. 1154 PG. 28
To bot. pg. 29
W5-33-B5
RETURN TO
LOS ANGELES COUNTY SURVEYOR
700 HALL OF RECORDS
Do not extend notes this side of this line.
Note: Any Additions or Changes on This Sheet Must be Made or Circled in Red Ink With Date and Name of Person Making Change.
196.72 @ 84 = 196.74
329.89 @ 82° = 329.92
(90°-02'-45")
(360-11-15)
AVE
329.92
90°-02'-50"
Set + st sign Post
Fd 2x2 + tag RE 122 flush
BEACH
AVE.
660.01
196.74
30.00
70.40
Set W. spk + Tin
Set N+T
38.97
Set STAIR
Set Pin on Mt Cover + 4 tang ts.
Fd Nail
RE 122 RS 55-46 6" dn.
(30)
(30)
From right pg 16
333.11 @ 82° = 333.14
196.64 @ 82° = 196.66
(89-34-15)
(358-16-45)
CALIFORNIA
333.14
Set + on Fire Hyd
Fd 2" IP Conc + nail
PALM
AVE
(Rec=660)
660.11
196.66
(Rec=196.65)
30.04
S. Line Tr. 4688
Fd 1x2 Replaced with 3/4" IP Plug + tk 12" dn
Fd 2" IP Conc + nail 6" dn
Fd 2" IP Conc + tag RE 122 RS 55-46

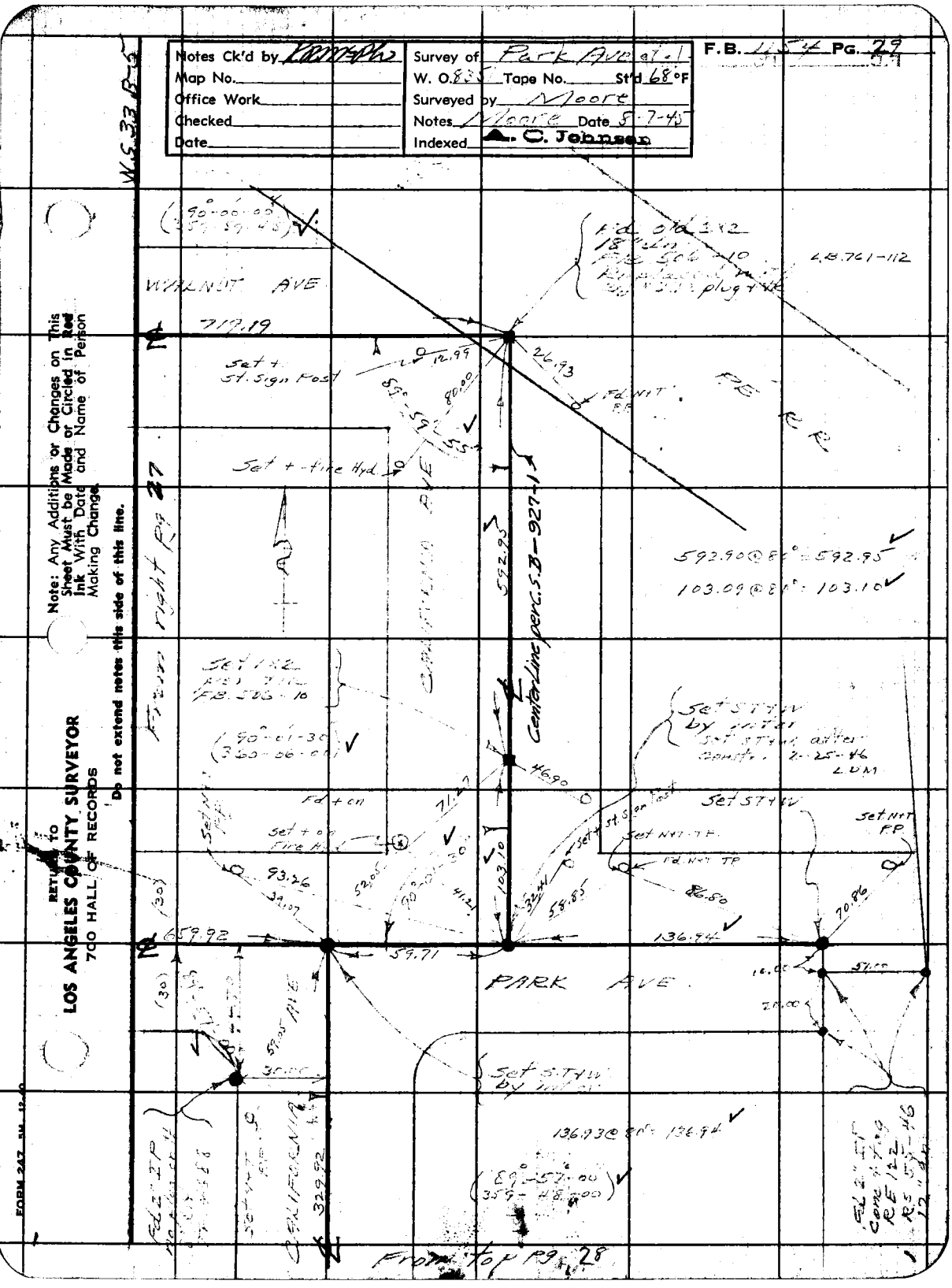
Notes Ck'd by
Map No.
Office Work
Checked
Date
Survey of Park Ave et al
W. O. 835 Tape No. St'd 68°F
Surveyed by Moore
Notes Moore Date 8-7-45
Indexed A. C. Johnson
F.B. 454 Pg. 29
W.S. 33 B-5
WALNUT AVE
719.19
Set + St. Sign Post
Set + fire Hyd.
Fd. N+T P.P.
PE RR
592.90 @ 80° = 592.95
103.09 @ 80° = 103.10
Center Line per C.S.B-927-1
592.95
From right pg 27
Set 1x2
Set STYW by inter
Set STYW after constr. 2-25-46 LDM
Set STYW
Set N+T P.P.
Fd. N+T TP
Fd + on
Set + on Fire Hyd.
Set + St. Sign Post
659.92
59.71
136.94
70.86
PARK AVE.
Set STYW by inter
136.93 @ 80° = 136.94
329.92
From top pg 28
Note: Any Additions or Changes on This Sheet Must be Made or Circled in Red Ink With Date and Name of Person Making Change.
Do not extend notes this side of this line.
RETURN TO
LOS ANGELES COUNTY SURVEYOR
700 HALL OF RECORDS
FORM 247 5M 12-40

RETURN TO
LOS ANGELES COUNTY SURVEYOR
700 HALL OF RECORDS

Note: Any Additions or Changes on This Sheet Must be Made or Circled in **Red Ink** With Date and Name of Person Making Change.

Do not extend notes this side of this line.

F.B. 1154 Pg. 30

Notes Ck'd by	Survey of Park Ave et al
Map No.	W. O. 1121 Tape No. St'd °F
Office Work	Surveyed by Moore
Checked	Notes Moore Date 8-8-45
Date	Indexed A. C. Johnson 11-15-46

F.B. 1154 PG. 31

TOPOGRAPHY
ON
WOODRUFF AVE
FROM
BEACH AVE.
TO
PARK AVE

PARK AVE et al
J.M. 1121

Note: Any Additions or Changes on This Sheet Must be Made or Circled in Red Ink With Date and Name of Person Making Change.

RETURN TO
LOS ANGELES COUNTY SURVEYOR
700 HALL OF RECORDS

Do not extend notes this side of this line.

FORM 247 BM 12-40

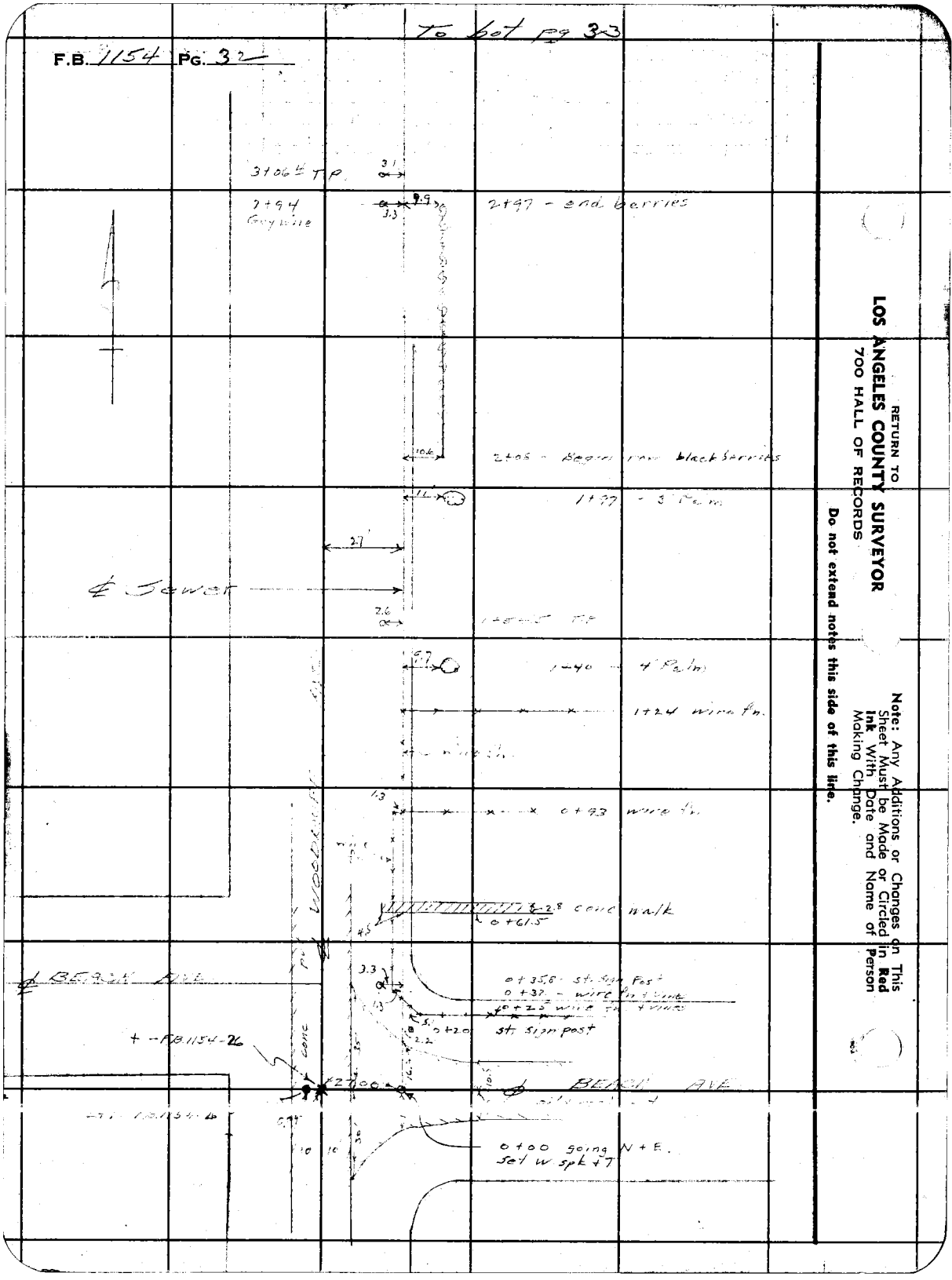

RETURN TO
LOS ANGELES COUNTY SURVEYOR
700 HALL OF RECORDS

Do not extend notes this side of this line.

Note: Any Additions or Changes on This Sheet Must be Made or Circled in **Red Ink** With Date and Name of Person Making Change.

Notes Ck'd by	Survey of Park Ave etal
Map No.	W. O. 1121 Tape No. St'd °F
Office Work	Surveyed by Moore
Checked	Notes Moore Date 8-8-45
Date	Indexed A. C. Johnson

F.B. 1154 Pg. 33

To bot pg. 34



From top pg. 32

RETURN TO
LOS ANGELES COUNTY SURVEYOR
700 HALL OF RECORDS
Do not extend notes this side of this line.
Note: Any Additions or Changes on This Sheet Must be Made or Circled in Red Ink With Date and Name of Person Making Change.
FORM 247 5M 12-40

F.B. 1154 PG. 24



RETURN TO
LOS ANGELES COUNTY SURVEYOR
700 HALL OF RECORDS

Do not extend notes this side of this line.

Note: Any Additions or Changes on This Sheet Must be Made or Circled in Red Ink With Date and Name of Person Making Change.

Profile No. ____ X-Sec. No. ____ | Notes Red. ____ Date ____ Notes Chkd. ____ Date ____ | Plotted ____ Date ____ Checked ____ Date ____ | Job No. 1121 Division No. V | Survey of Park Ave et al | Survey by Moore Notes Meers Date 8-9-45 | Map No. ____ Indexed C. Johnson Date ____ | F.B. 1154 Pg. 35

NOTE: ANY ADDITIONS OR CHANGES ON THIS SHEET MUST BE MADE OR CIRCLED IN RED INK, WITH DATE AND NAME OF PERSON MAKING CHANGE

PLEASE RETURN TO
LOS ANGELES COUNTY SURVEYOR
700 HALL OF RECORDS

Do not extend notes this side of this line

STATION	B.S.	H.I.	F.S.	ELEV.	
					PROFILE ON ℄ SEWER ON WOODRUFF AVE FROM [illegible] BLVD AVE TO WARNER AVE
					PARK AVE et al
					J.N. 1121
					B.M. Adjustments shown in green.
					W.I.G. 8/16/45

FORM 307 5M 7-43

FORM 307 5M 7-43

PLEASE RETURN TO
LOS ANGELES COUNTY SURVEYOR
700 HALL OF RECORDS

NOTE: ANY ADDITIONS OR CHANGES ON THIS SHEET MUST BE MADE OR CIRCLED IN RED INK, WITH DATE AND NAME OF PERSON MAKING CHANGE

Do not extend notes this side of this line

F.B. 1154 PG. 36 | Job No. 1121 Division No. V | Profile | Plotted | Notes Red. | No.
Survey of Beach Ave et al | Date | Date | X-Sec.
Survey by Moore Notes Moore | Notes Chkd. W.I.G. | Checked | No.
Indexed A. C. Johnson Date | Date 8-16-45 | Date

STATION	B. S.	H. I.	F. S.	ELEV.		
					BM. LC 123' El. 65.204 As per 306-109	
BM. LC 123'	799	70 185		65.204 .189	Beach Ave - 10'W ± Wood. 1st Ave. 1st spk. S curb	
					Use	
BM. T 15	750	70 063	1 872	65.298	BM. T 15' El. 65.298 C.L.S. 761-124	
					Woodruff Ave & Beach Ave (E) 1st spk. 1' W of E edge conc. pil. 1' S of C.L. & Bch	
Existing J.C.			13 53		inlet outlet on S	U.C.P. Bch ± 21'W ℄ Woodruff
			10 83		" Drop on W	8" line
"			12 91		" inlet on W	8" line
			13 52		" inlet on N	4" line
0+00 going N & 0+00 going E			5 78		℄ proposed 24" RCP on ℄ Beach Ave at ℄ Woodruff	
0+16			6 61		edge pvt	
0+20			5 8		pvt. gutter	
0+22			4 9		" Top bank	
1+00			4 4		"	
2+00			4 2		"	
3+00			3 9		"	
3+10			4 0		" Top bk	
3+14			4 3		" edge pvt	
3+20			4 3		edge pvt	
3+34.8 A.S.			4 75		℄ proposed 24" RCP at	21'W ℄ Woodruff
		see pg 38				5'S ℄ Bch
3+49			4 66		edge pvt gutter	
3+50			5 7		grd. top bank	

FORM 307 5M 7-43

PLEASE RETURN TO
LOS ANGELES COUNTY SURVEYOR
700 HALL OF RECORDS

NOTE: ANY ADDITIONS OR CHANGES ON THIS SHEET MUST BE MADE OR CIRCLED IN RED INK, WITH DATE AND NAME OF PERSON MAKING CHANGE

Do not extend notes this side of this line

STATION	B. S.	H. I.	F. S.	ELEV.		
		70.063			B.M. B.107 El. 65.635 L.B. 761-174	
B.M. B.107	5.44	71.[illegible]	[illegible]	65.~~[illegible]~~ .635	Woodruff Ave & [illegible] [illegible]	
					Cspk [illegible] N.cb. 21' W. of [illegible]	
4+00			50	661	[illegible]	
[illegible]			4[illegible]	664	"	
6+00			[illegible]	663	"	
T.P.	[illegible]	71.267	[illegible]	66[illegible]		
7+00			42	671	"	
[illegible]			39	67[illegible]	"	
[illegible]			42	671	"	
[illegible]			42	671	"	
10+02			[illegible]	67[illegible]	" Top [illegible]	
10+04			47	666	" [illegible]	
10+09			476	6651	edge put	
10+26.15			456	6671	℄ [illegible] MH 27' E ℄ Woodruff [illegible] ℄ Walnut	
					B.M. B.108 El. 67.192 L.B. 37[illegible]-134	
B.M. B.108			4060	67.~~297~~ .192	Woodruff [illegible]	
					Cspk [illegible] 20 W. of [illegible]	

Continued on pg. 42

Profile No. ____ Notes Red. ____ Plotted ____ Job No. 1121 Division No. V
Date ____ Date ____ Survey of Park Ave et al
X-Sec. No. ____ Notes Chkd. ____ Checked ____ Survey by Moore Notes Moore Date 8-7-45
Date ____ Date ____ Map No. ____ Indexed Johnson Date ____

F.B. 1154 PG. 37

F.B. 1154 PG. 38 | Job No. 1121 | Division No. V | Notes Red. | Plotted | Profile

Survey of | Date | Date | No.

Survey by | Notes | Notes Chkd. | Checked | X-Sec.

Indexed | Date | Date | Date | No.

STATION	B. S.	H. I.	F. S.	ELEV.

FORM 307 5M 7-43

PLEASE RETURN TO
LOS ANGELES COUNTY SURVEYOR
700 HALL OF RECORDS

Do not extend notes this side of this line

NOTE: ANY ADDITIONS OR CHANGES ON THIS SHEET MUST BE MADE OR CIRCLED IN RED INK, WITH DATE AND NAME OF PERSON MAKING CHANGE

Notes Ck'd by	Survey of Park Avenal
Map No.	W. O. 1121 Tape No. St'd °F
Office Work	Surveyed by Moore
Checked	Notes Moore Date 8-9-45
Date	Indexed A. C. Johnson 11-15-46

F.B. 1154 Pg. 39

TOPOGRAPHY

ON

WALNUT AVE.

FROM

WOODRUFF AVE

TO

CALIFORNIA AVE

MARK [illegible]

J.N. 1121

Note: Any Additions or Changes on This Sheet Must be Made or Circled in Red Ink With Date and Name of Person Making Change.

Do not extend notes this side of this line.

RETURN TO
LOS ANGELES COUNTY SURVEYOR
700 HALL OF RECORDS

FORM 247 5M 12-40

F.B. 1154 Pg. 40

RETURN TO
LOS ANGELES COUNTY SURVEYOR
700 HALL OF RECORDS

Note: Any Additions or Changes on This Sheet Must be Made or Circled in **Red Ink** With Date and Name of Person Making Change.

Do not extend notes this side of this line.

Profile No. ____ X-Sec. No. ____

Notes Red. ____ Date ____ Plotted ____ Date ____ Notes Chkd. ____ Date ____ Checked ____ Date ____

Job No. 1121 Division No. V

Survey of Park Ave et al

Survey by Moore Notes Moore Date 8-9-45

Map No. ____ Indexed C. Johnson Date ____

F.B. 1154 Pg. 41

PROFILE

ON

& SIGHT

ON

WILMOT AVE

FROM

WOODRUFF AVE.

TO

CALIFORNIA AVE.

PARK AVE et al

J.N. 1121

STATION	B.S.	H. I.	F. S.	ELEV.

NOTE: ANY ADDITIONS OR CHANGES ON THIS SHEET MUST BE MADE OR CIRCLED IN RED INK, WITH DATE AND NAME OF PERSON MAKING CHANGE

Do not extend notes this side of this line

PLEASE RETURN TO
LOS ANGELES COUNTY SURVEYOR
700 HALL OF RECORDS

FORM 307 SM 7-43

FORM 307 5M 7-43

PLEASE RETURN TO
LOS ANGELES COUNTY SURVEYOR
700 HALL OF RECORDS

NOTE: ANY ADDITIONS OR CHANGES ON THIS SHEET MUST BE MADE OR CIRCLED IN RED INK, WITH DATE AND NAME OF PERSON MAKING CHANGE

Do not extend notes this side of this line

F.B. 1154 PG. 42 | Job No. 1121 | Division No. V | Profile | Notes Red. | Plotted | No.
Survey of Moore Park Ave. et al | Date | Date | No.
Survey by C. Johnson | Notes | Notes Chkd. | Checked | X-Sec.
Indexed | Date | Date | No.

STATION	B. S.	H. I.	F. S.	ELEV.		
			37			
				.192	BM @ 10" ℄ 67.192 ∠B = 134	
BM @ 10"	+23	71.38		67	Wood stk flush with ground 0.2' W of E end ℄	
0+02			4.73		℄ proposed AH	
0+05			4.94	66.50	"	
0+25			4.72	66.9	"	
0+42			3.28	67.6	"	
1+00			2.65	68.3	"	
2+00			3.91	67.03	"	
3+00			3.91	67.03	"	
T.P.	+.129	71.824	3.745	68.08		
4+00			4.09	67.73		
5+00			4.34	67.48		
				.740	BM @ 15' ℄ 11.11 ∠B 90.00	
BM @ 15'	+3.03	72.118	4.69	67.42	Wood stk flush with ground 0.3' W of E end ℄	
5+00			4.29	67.83	"	
6+01			4.30	67.82	"	
6+26			5.4	66.72	" gutter	
6+83			4.4	67.72	"	
		1st HI 72.47				
6+92.19 Fr HI		+90.85 Fr S.	6.0	66.47	" ~~Proposed AH~~	
				.693	BM "B116" ℄ 65.693	∠B 72.1 =
BM B116			3.79	68.40	California Ave & Walnut	Ave. Spk.

E. side California

Notes Ck'd by	Survey of Park Ave etal
Map No.	W. O. 1121 Tape No. St'd °F
Office Work	Surveyed by Moore
Checked	Notes Moore Date 8-9-45
Date	Indexed A. C. Johnson 11-15-46

F.B. 1154 Pg. 43

TOPOGRAPHY
ON
PARK AVE.
FROM
WOODRUFF AVE.
TO
[illegible] AVE.
PARK AVE. [illegible]
[illegible] 1121

Note: Any Additions or Changes on This Sheet Must be Made or Circled in Red Ink With Date and Name of Person Making Change.

RETURN TO
LOS ANGELES COUNTY SURVEYOR
700 HALL OF RECORDS

Do not extend notes this side of this line.

FORM 247 5M 12-40

F.B. 1154 PG. 44



RETURN TO
LOS ANGELES COUNTY SURVEYOR
700 HALL OF RECORDS

Do not extend notes this side of this line.

Note: Any Additions or Changes on This Sheet Must be Made or Circled in Red Ink With Date and Name of Person Making Change.

Notes Ck'd by
Map No.
Office Work
Checked
Date

Survey of Park Ave et al
W. O. 1124 Tape No. St'd °F
Surveyed by Moore
Notes Moore Date 8-9-44
Indexed C. Johnson

F. B. 1154 Pg. 45

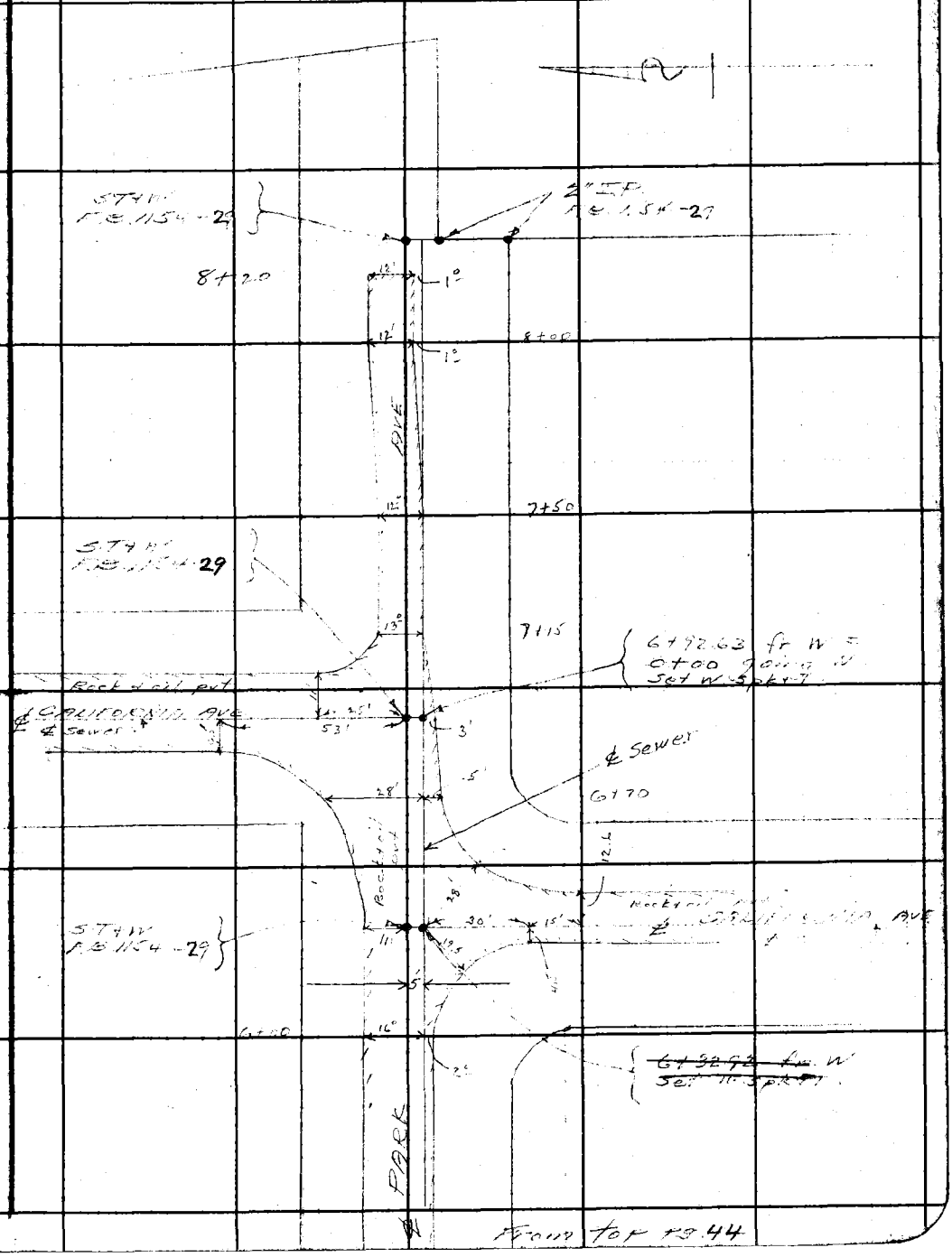

From top of 44

RETURN TO
LOS ANGELES COUNTY SURVEYOR
700 HALL OF RECORDS

Note: Any Additions or Changes on This Sheet Must be Made or Circled in Red Ink With Date and Name of Person Making Change.

Do not extend notes this side of this line.

FORM 247 5M 12-40

RETURN TO
LOS ANGELES COUNTY SURVEYOR
700 HALL OF RECORDS

Note: Any Additions or Changes on This Sheet Must be Made or Circled in **Red Ink** With Date and Name of Person Making Change.

Do not extend notes this side of this line.

F.B. 1154 Pg. 46

Profile	Notes Red.	Plotted	Job No. 1121	Division No. V	F.B. 1154 PG. 47
No.	Date	Date	Survey of Park Avenue		
X-Sec.	Notes Chkd.	Checked	Survey by Moore	Notes Moore	Date 8-9-45
No.	Date	Date	Map No.	Indexed C. Johnson	Date

PROFILE

ON

℄ SEWER

ON

PARK AVE.

FROM

WOODRUFF AVE.

TO

CALIFORNIA AVE.

PARK AVE.

J.N. 1121

STATION	B. S.	H. I.	F. S.	ELEV.

NOTE: ANY ADDITIONS OR CHANGES ON THIS SHEET MUST BE MADE OR CIRCLED IN RED INK, WITH DATE AND NAME OF PERSON MAKING CHANGE

PLEASE RETURN TO
LOS ANGELES COUNTY SURVEYOR
700 HALL OF RECORDS

Do not extend notes this side of this line

FORM 307 5M 7-43

FORM 307 5M 7-43

PLEASE RETURN TO
LOS ANGELES COUNTY SURVEYOR
700 HALL OF RECORDS

NOTE: ANY ADDITIONS OR CHANGES ON THIS SHEET MUST BE MADE OR CIRCLED IN RED INK, WITH DATE AND NAME OF PERSON MAKING CHANGE

Do not extend notes this side of this line

F.B. 1154 Pg. 48 | Job No. 112 | Division No. V | Notes Red. | Plotted | Profile
Survey of Park Ave et al | Date | Date | No.
Survey by Reese Notes Nelson | Notes Chkd. | Checked | X-Sec.
Indexed C. Jacuzzi Date | Date | Date | No.

STATION	B. S.	H. I.	F. S.	ELEV.		
				.635	BM "B107" El 65.635	
BM "B107"	5.200	70.850		65.65	Woodcliff Dr & Park Ave N.W. Cor. Continued from [illegible] 37	
0+00 going E			5.54	65.31	& proposed	5'S & E of ⊙
0+47			4.51	66.34	"	
1+00			4.52	66.33	"	
2+00			4.73	66.12	"	
TP	5.201	71.051	5.020	65.85		
3+00			5.35	65.18	"	
4+00			5.00	66.13	"	
5+00			4.91	66.12	"	
6+00			4.91	66.12	"	
6+32.92			4.79	66.23	" & Calhoun St.	
6+45			4.94	66.09	"	
6+69			5.48	65.55	"	
6+76.62		6+00 going S	5.11	65.92	& measured	5' S & W of & Calhoun St.
7+00			4.93	66.10		
7+10			4.68	66.35	"	
7+50			4.53	66.50	edge pvt	
8+00			4.8	66.23	grade	
8+50			4.5	66.53	"	
				.433	BM "B117" El 67.433	
BM B117			3.587	63.846	California Ave & Park Ave N.W. Cor	

spk in PP # 2520765 E side California

Notes Ck'd by	Survey of Park Ave et al
Map No.	W. O. 1124 Tape No. St'd °F
Office Work	Surveyed by Moore
Checked	Notes Moore Date 8-9-45
Date	Indexed A. C. Johnson

F. B. 1152 Pg. 49

TOPOGRAPHY

OF

BEACH AVE

FROM

WOODRUFF AVE

TO

CALIFORNIA AVE

PARK AVE ET AL

IN W.J.

Note: Any Additions or Changes on This Sheet Must be Made or Circled in Red Ink With Date and Name of Person Making Change.

Do not extend notes this side of this line.

RETURN TO
LOS ANGELES COUNTY SURVEYOR
700 HALL OF RECORDS

FORM 247 RM 12-60

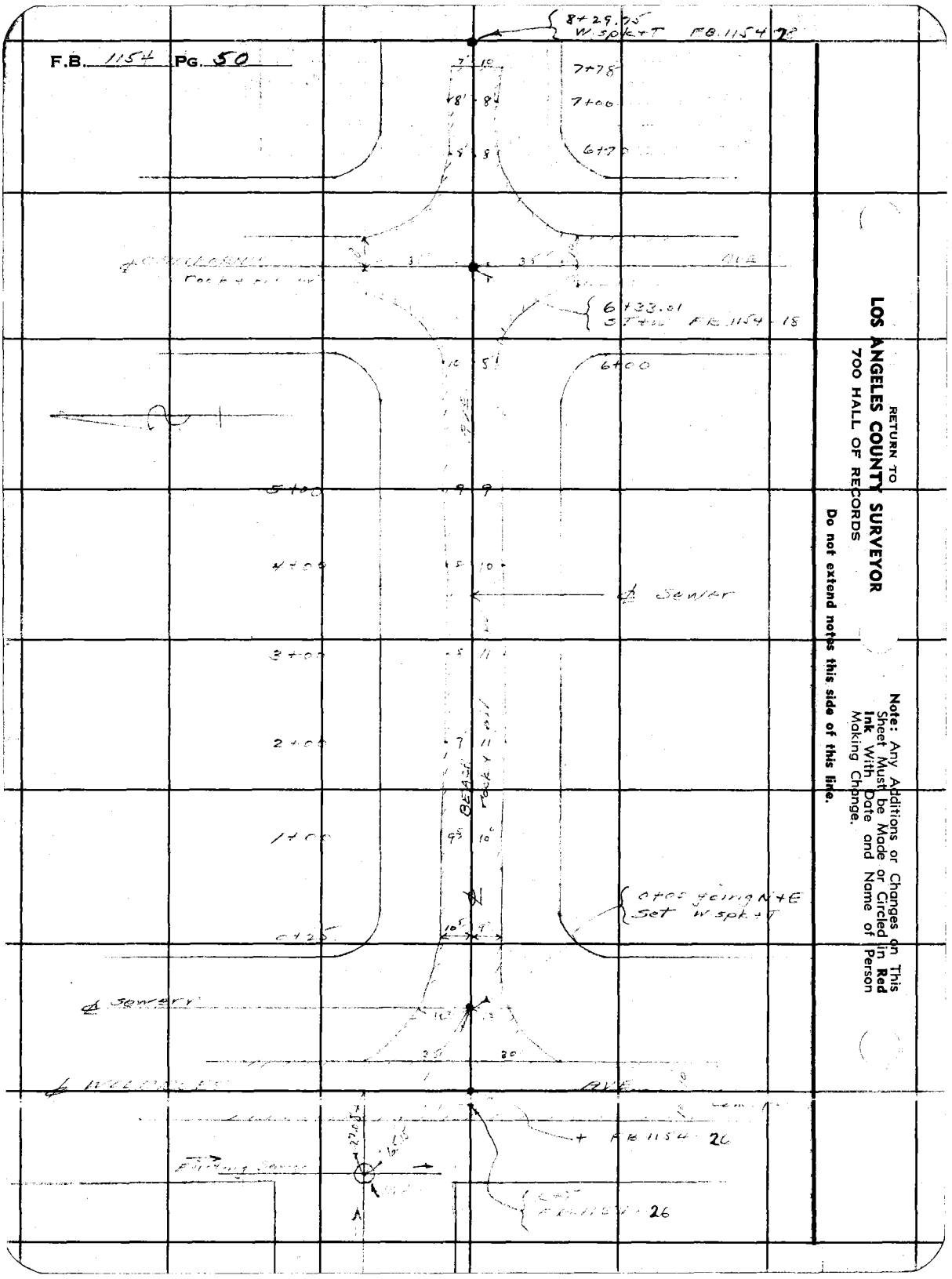

RETURN TO
LOS ANGELES COUNTY SURVEYOR
700 HALL OF RECORDS

Note: Any Additions or Changes on This Sheet Must be Made or Circled in **Red Ink** With Date and Name of Person Making Change.

Do not extend notes this side of this line.

Profile	Notes Red.	Plotted	Job No. 1121	Division No. V	F.B. 1154 PG. 51
No.	Date	Date	Survey of Park Ave et al		
X-Sec.	Notes Chkd.	Checked	Survey by Moore	Notes Moore	Date 8-10-45
No.	Date	Date	Map No.	Indexed C. Johnson	Date

NOTE: ANY ADDITIONS OR CHANGES ON THIS SHEET MUST BE MADE OR CIRCLED IN RED INK, WITH DATE AND NAME OF PERSON MAKING CHANGE

PLEASE RETURN TO
LOS ANGELES COUNTY SURVEYOR
700 HALL OF RECORDS

Do not extend notes this side of this line

FORM 307 5M 7-43

STATION	B.S.	H.I.	F.S.	ELEV.	
					PROFILE ON ℄ SEWER ON BRACE AVE.
					FROM WOODRUFF AVE. TO PEC. R.R.
					PAL[illegible] J.N. 1121

FORM 307 5M 7-43

PLEASE RETURN TO
LOS ANGELES COUNTY SURVEYOR
700 HALL OF RECORDS

NOTE: ANY ADDITIONS OR CHANGES ON THIS SHEET MUST BE MADE OR CIRCLED IN RED INK, WITH DATE AND NAME OF PERSON MAKING CHANGE

Do not extend notes this side of this line

STATION	B. S.	H. I.	F. S.	ELEV.		
BM "LC.123"	[illegible]	[illegible]		65 ~~[illegible]~~ .189	{ BM LC.123 El. 65.[illegible] F.B. [illegible] / Beach Ave - 70' W. ℄ Woodruff Av. Bt.spk. [illegible]	
0+00			5 [illegible]	[illegible]	Top [illegible]	[illegible] ℄ [illegible] W.
0+03			5 29	[illegible]	pvt.	
0+20.5			[illegible]	[illegible]	[illegible]	
0+32			[illegible]	[illegible]	[illegible] ℄ Woodruff	
0+[illegible]					edge [illegible]	
0+65.15 fr [illegible] / 0+[illegible]			5 17	[illegible]	pvt. ℄ [illegible]	27' E. ℄ [illegible] ℄ [illegible]
0+76			[illegible]	[illegible]		
1+00			[illegible]	65 [illegible]		
[illegible]+00			4 [illegible]	65 [illegible]		
T.P.	4 594	[illegible]	4 [illegible]	65 [illegible]		
3+[illegible]			[illegible]	[illegible]	"	
[illegible]			4 32	65 [illegible]	"	
[illegible]			4 20	[illegible]		
5+82			4 29	65 [illegible]		
6+00			[illegible]	[illegible]		
Set BM "T17"	[illegible] 927	70 409	4 [illegible]	65 ~~[illegible]~~ .466	BM "T17" El. 65.466 Beach Ave. & California Ave. N.W. Cor. Set Bt.spk. & L in walk to house # 1257 at property line (New walk - BM T16 gone)	
6+[illegible]			5 57	64 [illegible]	pvt.	
6+33.01			5 [illegible]	65 13	" ℄ inter. California & Beach	

F.B. 1154 PG. 52 Job No. 1121 Division No. V Notes Red. Plotted Profile
Survey of Park Ave et al Date Date No.
Survey by Moore Notes Moore Notes Chkd. Checked X-Sec.
Indexed C. [illegible] Date Date Date No.

FORM 307 5M 7-43

PLEASE RETURN TO
LOS ANGELES COUNTY SURVEYOR
700 HALL OF RECORDS

NOTE: ANY ADDITIONS OR CHANGES ON THIS SHEET MUST BE MADE OR CIRCLED IN RED INK. WITH DATE AND NAME OF PERSON MAKING CHANGE

Do not extend notes this side of this line

STATION	B. S.	H. I.	F. S.	ELEV.		
		70 409				
6+55			584	6457	pvt	
6+80			472	6569	"	
7+00			466	6575	"	
7+78			445	6596	" end	
8+00			43	661	grid & Beach pond	
9+00			43	66.1	" "	
T.P.	5125	71 429	4105	66 304		
10+00			50	664	" "	
11+00			49	665	" "	
12+00			50	664	" "	
13+00			53	661	" "	
T.P.	4 964	70.985	5408	66021		
14+00			48	662	" "	
15+00			49	661	" "	
16+00			47	663	" "	
17+00			45	665	" "	
T.P.	4450	70967	4468	66517		
18+00			46	664	" "	
19+00			44	666	" "	
20+00			40	670	" "	

Notes Red. ____ Plotted ____ Job No. 1121 Division No. V F.B. 1154 Pg. 53
No. ____ Date ____ Date ____ Survey of Fairbanks Bro et al
X-Sec. Notes Chkd. ____ Checked ____ Survey by Moore Notes Moore Date 8-10-45
No. ____ Date ____ Date ____ Map No. ____ Indexed Johnson Date ____

FORM 307 5M 7-43

PLEASE RETURN TO
LOS ANGELES COUNTY SURVEYOR
700 HALL OF RECORDS

NOTE: ANY ADDITIONS OR CHANGES ON THIS SHEET MUST BE MADE OR CIRCLED IN RED INK, WITH DATE AND NAME OF PERSON MAKING CHANGE

Do not extend notes this side of this line

STATION	B. S.	H. I.	F. S.	ELEV.		
		70 [illegible]				
20+35 Set			3 4	[illegible]	[illegible]	
BM T18	3065	70933	3 [illegible]	6 [illegible] .850	BM T18 Beach [illegible]	
T.P.	4 [illegible]	71 105	4 [illegible]	6 [illegible]		
T.P.	4 804	71 059	4 [illegible]	6 [illegible]		
T.P.	4 841	71 413	4 [illegible]	6 [illegible]		
T.P.	4 045	70 603	4 855	6 [illegible]		
BM "B117"			3 150	67 ~~453~~ .433	BM "B117" El. 67.433 LB. 70-124 California Ave. + Park Ave. N.E. Cor. Spk. in PP. # 252076 E. E. Side California El. per pg 48 = 67.446	

F.B. 1154 PG. 54 Job No. 1121 Division No. V Notes Red. Plotted Profile
Survey of Park Ave et al Date Date No.
Survey by Moore Notes [illegible] Notes Chkd. Checked X-Sec.
Indexed A. C. Johnson Date Date No.

Notes Ck'd by	Survey of Park Ave et al
Map No.	W. O. 1121 Tape No. St'd °F
Office Work	Surveyed by Moore
Checked	Notes Moore Date 8-9-45
Date	Indexed A. C. Johnson 11-13-45

F.B. 1154 PG. 53

TOPOGRAPHY

ON

[illegible]

FROM

[illegible]

TO

WALNUT AVE.

[illegible]

[illegible]

Note: Any Additions or Changes on This Sheet Must be Made in Red Ink or Circled With Date and Name of Person Making Change.

Do not extend notes this side of this line.

RETURN TO
LOS ANGELES COUNTY SURVEYOR
700 HALL OF RECORDS

FORM 247 BM 12-0

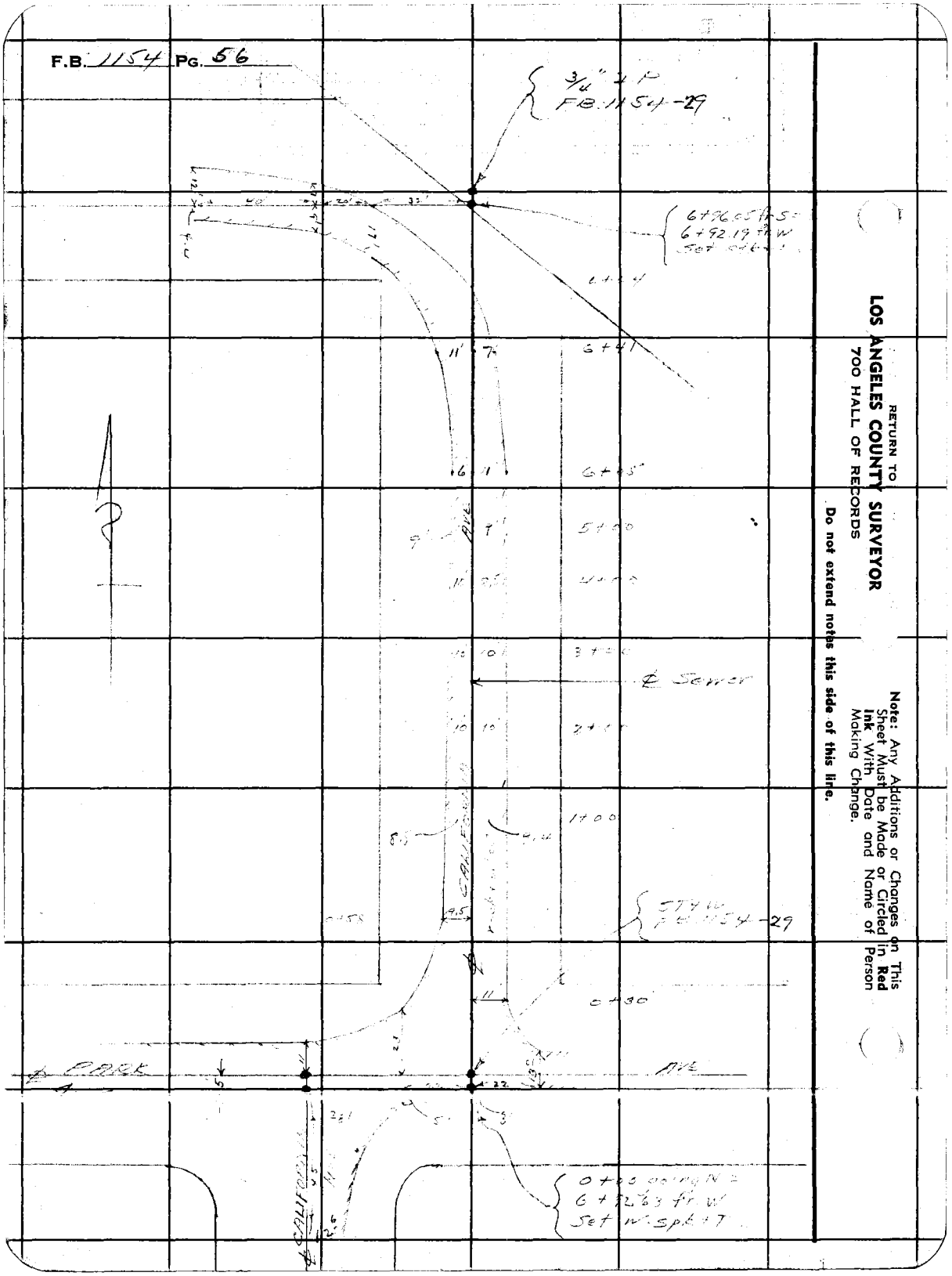

RETURN TO
LOS ANGELES COUNTY SURVEYOR
700 HALL OF RECORDS

Note: Any Additions or Changes on This Sheet Must be Made or Circled in **Red Ink** With Date and Name of Person Making Change.

Do not extend notes this side of this line.

Profile	Notes Red.	Plotted	Job No. 1121	Division No. V	F.B. 1154 Pg. 57
No.	Date	Date	Survey of Park Ave et al		
X-Sec.	Notes Chkd.	Checked	Survey by [illegible]	Notes Nicole	Date 8-10-45
No.	Date	Date	Map No.	Indexed C. Johnson	Date

PROFILE

ON

℄ SEWER

ON

CALIFORNIA AVE

[illegible]

PARK AVE

TO

[illegible]

STATION	B.S.	H.I.	F.S.	ELEV.
				[illegible]

NOTE: ANY ADDITIONS OR CHANGES ON THIS SHEET MUST BE MADE OR CIRCLED IN RED INK, WITH DATE AND NAME OF PERSON MAKING CHANGE

PLEASE RETURN TO
LOS ANGELES COUNTY SURVEYOR
700 HALL OF RECORDS

Do not extend notes this side of this line

FORM 307 5M 7-43

FORM 307 5M 7-43

PLEASE RETURN TO
LOS ANGELES COUNTY SURVEYOR
700 HALL OF RECORDS

NOTE: ANY ADDITIONS OR CHANGES ON THIS SHEET MUST BE MADE OR CIRCLED IN RED INK, WITH DATE AND NAME OF PERSON MAKING CHANGE

Do not extend notes this side of this line

STATION	B. S.	H. I.	F. S.	ELEV.		
B.M. "B117"	3.747	71.200		67.433	B.M. "B117" El. 67.433 L.B. 761-[illegible] California Ave. & [illegible] Ave. [illegible] Cor. spk in PP # 2520[illegible] E. [illegible] El. per pg. 48 = 67.446 El. continued from pg. 54 = 67.[illegible]	
		See pg. 48				
0+00		6[illegible]	5.28	6[illegible]	pvt ℄ [illegible]	℄ California 5' S. [illegible]
0+21			5.31	6[illegible]	"	
0+41			4.86	6[illegible]	"	
[illegible]			4.3[illegible]	6[illegible]	"	
2+00			4.30	[illegible]	"	
3+00			4.12	6[illegible]	"	
T.P.	[illegible]	71.414	[illegible]	[illegible]	"	
4+00			4.30	6[illegible]	"	
5+[illegible]			4.32	6[illegible]	"	
6+00			4.[illegible]	66.[illegible]	"	
6+64			4.[illegible]	6[illegible]	edge pvt	
6+8[illegible]			5.4	6[illegible]	[illegible]	
6+96.05 [illegible]	6.92 [illegible] W.		5.3	6[illegible]	"	[illegible] ℄ California
B.M. B116			2.716	67.693	B.M. "B116" El. 6[illegible] L.B. 761-[illegible] California Ave. & Walnut Ave. spk in PP # 338[illegible]12 E. E. Side California El. per pg. 42 = 68.709	

F.B. 1154 PG. 58 Job No. 1121 Division No. V Notes Red. Plotted Profile
Survey of Park [illegible] Date Date No.
Survey by Moore Notes Moore Notes Chkd. Checked X-Sec.
Indexed A. C. Johnson Date Date No.

Profile No. ____ Notes Red. ____ Plotted ____ Job No. 1121 Division No. ____ F.B. 1154 Pg. 59

Date ____ Date ____ Survey of PARK AVE

X-Sec. No. ____ Notes Chkd. ____ Checked ____ Survey by Wallace Notes ECW Date 8-5-46

Date ____ Date ____ Map No. ____ Indexed A. C. Johnson Date ____

C.I. 1121 - PARK AVE.

CHECK OF ELEV. OF STUB LINES IN SEWER V.Hs.

WOODRUFF & WALNUT AVE.
BEACH AVE. & TR. LINE
PARK AVE & TR. LINE

STATION	B.S.	H.I.	F.S.	ELEV.

NOTE: ANY ADDITIONS OR CHANGES ON THIS SHEET MUST BE MADE OR CIRCLED IN RED INK, WITH DATE AND NAME OF PERSON MAKING CHANGE.

PLEASE RETURN TO
LOS ANGELES COUNTY SURVEYOR
700 HALL OF RECORDS

Do not extend notes this side of this line.

FORM 307 5M 1-46

FORM 307 5M 1-46

PLEASE RETURN TO
LOS ANGELES COUNTY SURVEYOR
700 HALL OF RECORDS

NOTE: ANY ADDITIONS OR CHANGES ON THIS SHEET MUST BE MADE OR CIRCLED IN RED INK, WITH DATE AND NAME OF PERSON MAKING CHANGE.

Do not extend notes this side of this line.

F.B. 114 Pg. 60 Job No. 112' Division No. Plotted
Survey of PARK AVE Date
Survey by Alliance No.
Indexed C. Johnson Notes Chkd. Date 5/8/46 Checked
Notes Red. Date
Profile X-Sec. No.

STATION	B. S.	H. I.	F. S.	ELEV.	
P	M.H.	WOODRUFF AVE. & WALNUT AVE			
B.M. B-108	4.57	71.74		67.17	B.M. B-108 El. 67.177 L.B. 37-13 Woodruff Ave & Walnut Ave NWCor. C.Spk. 2.0' W. end C.L.
8" INLET S.			11.45	60.29	E. 5.38 .67 5.10 / 11.65 — N. 5.12 .67 5.06 / 11.45
8" OUTLET S.			11.65	59.80	
B.M. B-108			4.55	67.19	See Above
	1.24	PARK AVE & ID LINE			
B.M. #117	2.50	70.93		68.43	B.M. #117 El. 67.43 L.B. 761-13 PARK AVE. & CALIF. AVE. NECor. C.Spk. 2.0' & 2.5'
8" INLET S.	4.57		10.95	60.36	E. 4.71 .67 5.38 — W. 4.64 .67 5.31 / 10.69
8" OUTLET S.	4.57		10.98	60.33	10.95 / 10.98
B.M. #117			3.30	67.13	See Above
		P.H. BEACH AVE. & TR. LINE			
B.M. 711	1.56	70.03		68.47	B.M. 711 El. 65.466 L.B. 110-52 Calif. Ave. & Beach Ave. 3.0' S. of C.L. of Beach Ave. M.Stk. in walk 70' No. of No. #1203
8" INLET N.	4.45		11.07	58.96	E. 6.42 .67 5.75 / 11.07 — W. 6.36 .67 5.78 / 11.12
8" OUTLET N.	4.45		11.12	58.91	
B.M. 711			4.56	70.13	See Above

Notes Ck'd by		Survey of FLOWER AVE.	F.B. 1154 Pg. 61
Map No.		W. O. 1134 Tape No.	Std °F
Office Work		Surveyed by C.V. CRUMLEY	
Checked		Notes CVC Date 9-21-45	
Date		Indexed C. C. Johnson 11-15-45	

C. I. 1134

FLOWER ST. ET AL - S. S.

LAKEWOOD BLVD.
FROM
WALNUT AVE
TO
LAUREL AVE.

LOCATION OF IMPROVEMENTS

SEPT 21, 1945

C.V. CRUMLEY
H.J. WEBER
F.M. DOAN
& E. CULP

Note: Any Additions or Changes on This Sheet Must be Made or Circled in Red Ink With Date and Name of Person Making Change.

Do not extend notes this side of this line.

RETURN TO
LOS ANGELES COUNTY SURVEYOR
700 HALL OF RECORDS

FORM 247 SM 12-40

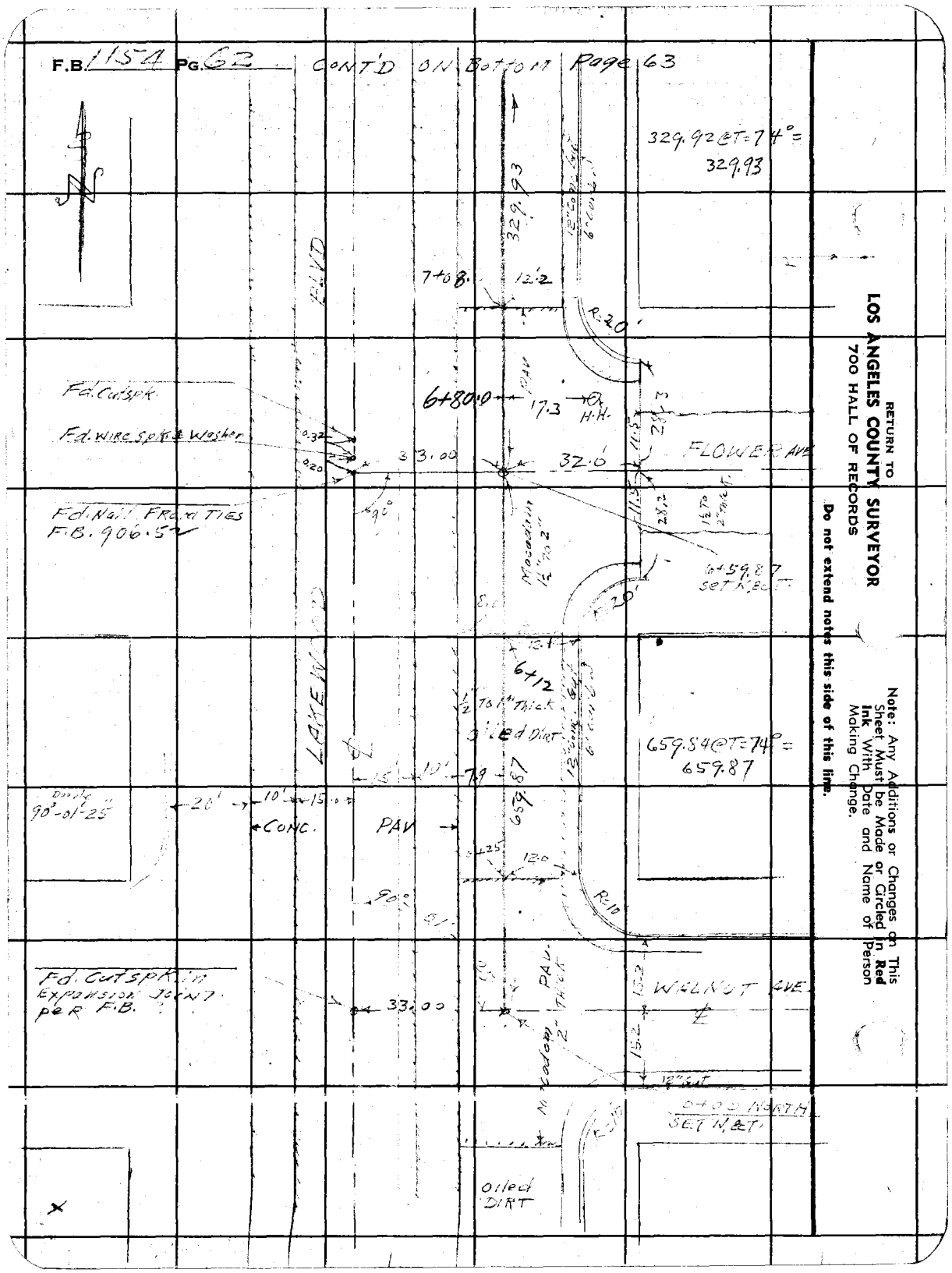

RETURN TO
LOS ANGELES COUNTY SURVEYOR
700 HALL OF RECORDS

Note: Any Additions or Changes on This Sheet Must be Made or Circled in **Red Ink** With Date and Name of Person Making Change.

Do not extend notes this side of this line.

Notes Ck'd by	Survey of FLOWER AVE. ETAL
Map No.	W. O. 113 Tape No. 095 Std °F
Office Work	Surveyed by C.V. CRUMLEY
Checked	Notes C.V.C. Date 9-24-45
Date	Indexed A. C. Johnson

F.B. 1154 Pg. 63

(OVER FOR H.C. ON VIRGINIA DR.)

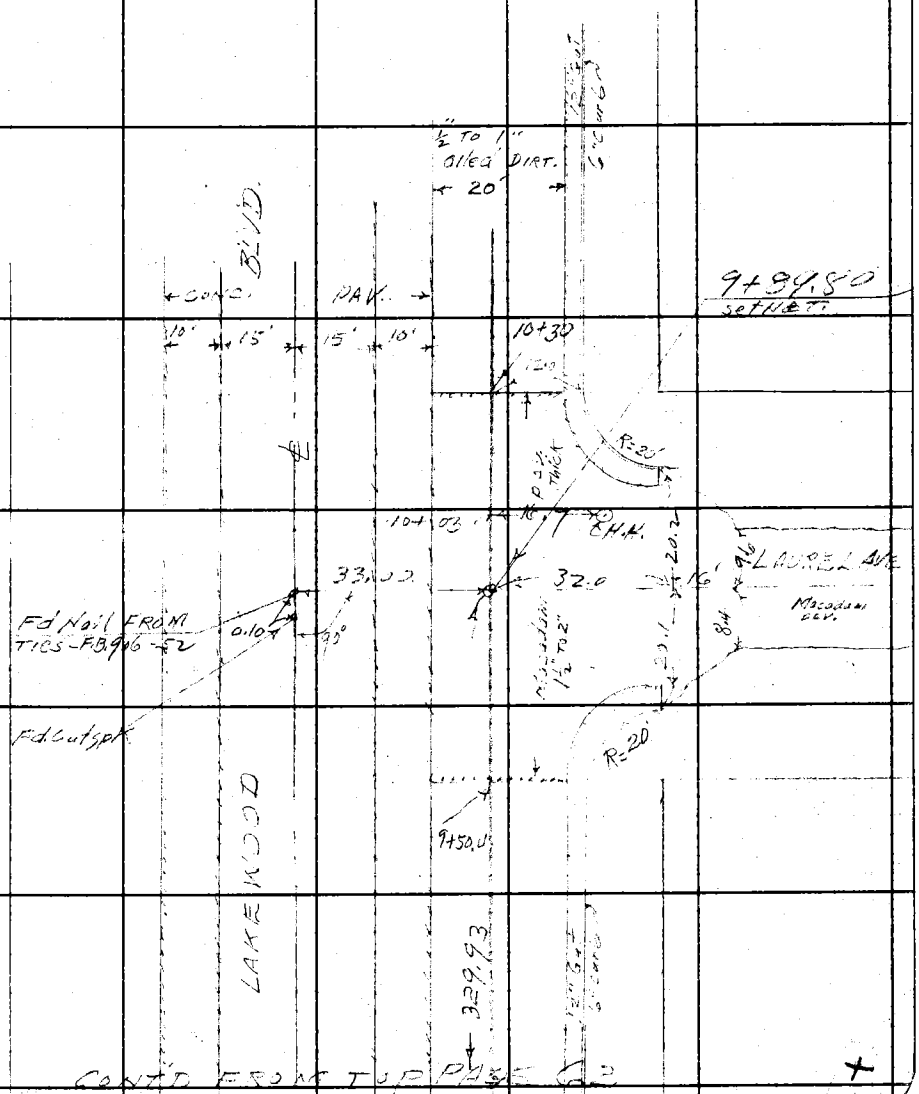

CONT'D FROM TOP PAGE 62

Note: Any Additions or Changes on This Sheet Must be Made or Circled in Red Ink With Date and Name of Person Making Change.

Do not extend notes this side of this line.

RETURN TO
LOS ANGELES COUNTY SURVEYOR
700 HALL OF RECORDS

FORM 247 5M 12-40

F.B. 1154 Pg. 64

H.C. ON VIRGINIA DR.

NOTE:- OWNER WOULD LIKE TO HAVE THE OFFICE CONSIDER PLANS FROM FLOWER ST. TO H.C. ON S. SIDE OF HOUSE

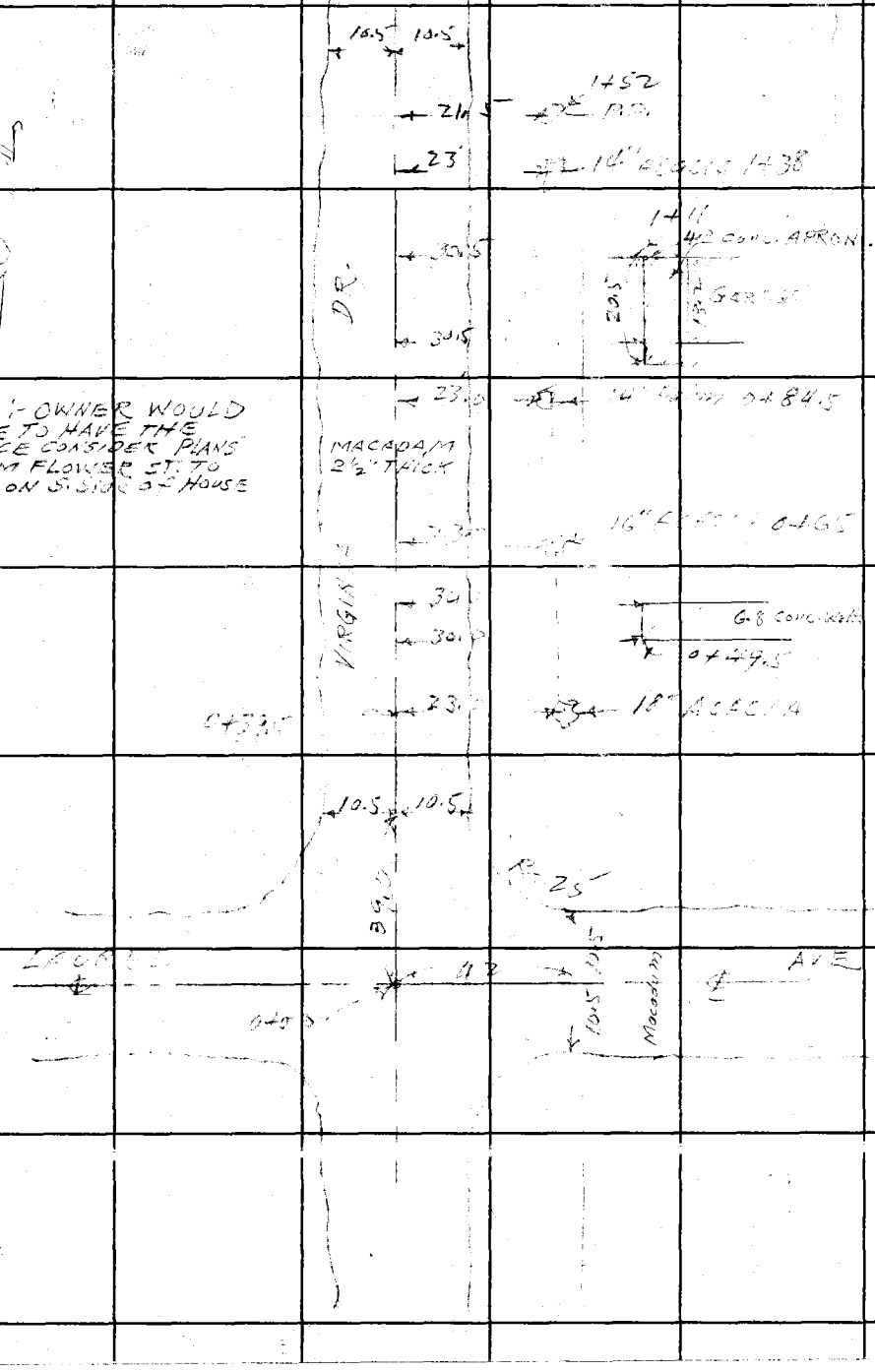

X

RETURN TO
LOS ANGELES COUNTY SURVEYOR
700 HALL OF RECORDS

Note: Any Additions or Changes on This Sheet Must be Made or Circled in Red Ink With Date and Name of Person Making Change.

Do not extend notes this side of this line.

Profile	Notes Red.	Plotted	Job No. C.I. 1134	Division No.	F.B. 1154 PG. 65
No.	Date	Date	Survey of FLOWER AVE., ET AL S.S.		
X-Sec.	Notes Chkd. EOW	Checked	Survey by C.V. CRUMLEY	Notes C.V.C.	Date 9-21 & 24-45
No.	Date 9-25-45	Date	Map No.	Checked Johnson	Date 11-16-46

C.I. 1134
FLOWER AVE., ET AL. S.S.
LAKEWOOD BLVD.
FROM
WALNUT AVE. TO LAUREL AVE.

PROFILE
OF
SEWER LINE 33' EAST OF ℄

TO [illegible] Pgs. [illegible]

SEPT 21 & 24, 1945

ELEV.	C.V. CRUMLEY F.D. [illegible] F.M. DOA[illegible] [illegible]
F. S.	
H. I.	
B. S.	
STATION	

NOTE: ANY ADDITIONS OR CHANGES ON THIS SHEET MUST BE MADE OR CIRCLED IN RED INK, WITH DATE AND NAME OF PERSON MAKING CHANGE

PLEASE RETURN TO
LOS ANGELES COUNTY SURVEYOR
700 HALL OF RECORDS

Do not extend notes this side of this line

FORM 307 5M 7-43

FORM 337 5M 7-43

PLEASE RETURN TO
LOS ANGELES COUNTY SURVEYOR
700 HALL OF RECORDS

NOTE: ANY ADDITIONS OR CHANGES ON THIS SHEET MUST BE MADE OR CIRCLED IN RED INK, WITH DATE AND NAME OF PERSON MAKING CHANGE

Do not extend notes this side of this line

F.B. 1154 PG. 66 | Division No. C.I. | Job No. 1134 | Profile | Plotted | Notes Red. | No. | Date | Survey of ELSWER LEVEL SEC. | Survey by [illegible] Notes C.V.C. | Notes Chkd. ECW | Checked | X-Sec. | No. | Date 1-25-43 | Indexed C. Johnson | Date

STATION	B. S.	H. I.	F. S.	ELEV.			
					-943	- F.B. 906	35
B.M. #33	4.399	67.33		62.940	B.M. #33 - Elev. 62.942	L.B. 33	135
					Lakewood Blvd (Cent'l) & Vo[illegible]		VE. S.E.
					C/L [illegible] Conc. PAV. 14'	E. & 53' S.E.	[illegible]
6+00			4.72	62.62	[illegible]		
0+25 ± Sta.			4.35	62.99	" "		
12' RT			5.13	62.21	Gut. - N. end C.K. - N.E. Cor. [illegible]		
" "			4.57	62.83	T. Co. " "		
22 "			5.00	62.25	Gut. - E. end "		
" "			4.12	62.88	T. Co. " "		
8' LT			4.08	62.86	Edge Pvt.		
18 "			4.32	62.98	"		
33 "			4.[illegible]	63.21	± ST.		
1+00 ± Sta.			4.[illegible]	62.67	± Sta.		
1+50 "			3.[illegible]	62.78	" "		
2+00 "			4.52	62.78	"		
2+50 "			4.[illegible]	62.84	"		
3+00 "			4.52	62.82	" "		
12' RT.			4.91	62.44	" "		
" "			4.[illegible]	63.07	" "		
8 LT			4.33	63.11	Edge Pvt.		
18 "			4.[illegible]	63.34	" "		
33 "			3.87	63.47	± ST.		

FORM 307 5M 7-43

PLEASE RETURN TO
LOS ANGELES COUNTY SURVEYOR
700 HALL OF RECORDS

NOTE: ANY ADDITIONS OR CHANGES ON THIS SHEET MUST BE MADE OR CIRCLED IN RED INK, WITH DATE AND NAME OF PERSON MAKING CHANGE

Do not extend notes this side of this line

STATION	B. S.	H. I.	F. S.	ELEV.		
[illegible]		7 33~~4~~ 9	4 56	6278	℄ S.S. -	
[illegible]			[illegible]	6286	"	
4+50			4 37	6297	"	
[illegible]			4 35	6299	"	
5+50			[illegible]	6312	℄ [illegible]	
6+60			4 33	6304	℄ [illegible]	
6+12			4 13	6321	℄	
12' RT			[illegible]	6274	[illegible] - S.E. Cor. Lakewood & Walnut	
"			3 93	6341	T.Cb. " " " "	" " "
8 LT			[illegible]	6345	[illegible]	
18 "			[illegible]	6367	" " [illegible]	
33 "			3 56	6378	℄ [illegible]	
6+59.81			[illegible]	6330	℄ SS. [illegible] Flower [illegible]	
12' RT			4 50	6284	[illegible] ℄ "	
32 "			3 42	6392	℄ [illegible]	.627 - F.B. 906-36
B.M. ~~#35~~			3.67	63.66	B.M. [illegible] Elev. 63.~~[illegible]~~ - L.B. [illegible] Lakewood Blvd. & Flower Ave. S.W. cut spk. in conc. PAV. 14 W & ~~[illegible]~~ 65 S. ℄ INTER.	
B.M. #36	4191	67.977	3 553	63.78	.771 - F.B. 906-36 #36 - Elev. 63.~~763~~ - L.B. 832-132 Lakewood Blvd. & Flower Ave. N-W cut spk. in conc. PAV. 14 W. & 65 N. of ℄ INTER.	

OVER

Profile No. ____ Notes Red. ____ Plotted ____ Job No. 1134 Division No. ____ F.B. 1154 PG. 67
Date ____ Date ____ Survey of FLOWER AVE, ETAL - S.S.
X-Sec. No. ____ Notes Chkd. ____ Checked ____ Survey by C.V. CRUNLEY Notes C.V.C. Date 9-21-45
Date ____ Date ____ Map No. ____ Indexed C. Johnson Date ____

FORM 307 5M 7-43

PLEASE RETURN TO
LOS ANGELES COUNTY SURVEYOR
700 HALL OF RECORDS

NOTE: ANY ADDITIONS OR CHANGES ON THIS SHEET MUST BE MADE OR CIRCLED IN RED INK, WITH DATE AND NAME OF PERSON MAKING CHANGE

Do not extend notes this side of this line

STATION	B. S.	H. I.	F. S.	ELEV.			
6+59.87							Flower-
32' RT.		67.977	504	62 94	Gut- 283 South- E. end CR- S.E. Cor.	Lakewood &	
"			439	63 59	T. Cb. " " - "	" "	" "
"			491	63 07	Gut. 283 North- "	N.E. Cor	" "
"			426	63 72	T. Cb. " " - "	" "	" "
8' LT			451	63 47	℄ Flower St - edge	Pav.	
18 "			431	63 67	" " " - Break		
33 "			417	63 81	℄ " & Lakewood		
7+08 ℄			461	63 37	℄ S.S.		
12' RT			514	62 84	Gut- N. end CR - N.E. Cor.		" "
"			447	63 51	T. Cb. - "	"	" "
7+50 ℄			465	63 33	℄ S.S.		
8+00 ℄			455	63 43	" "		
8+50 ℄			446	63 52	℄ "		
12 RT			499	62 99	Gut		
" "			436	63 62	T. Cb.		
8 LT			428	63 70	edge Pav.		
18 "			409	63 89	Break		
33 "			396	64 02	℄ ST.		
9+00 ℄			446	63 52	℄ S.S.		
9+50.4 "			436	63 62			
12' RT			4.85	63 13	Gut- S end CR- S.E. Cor.	Lakewood &	
" "			420	63.78	T. Cb " "	" "	Laurel

F.B. 1154 PG. 68 Job No. 1134 Division No. C.V. Notes Red. Plotted Profile
Survey of FLOWER AVE, ET AL. - S.S. Date Date No.
Survey by C.V. CROMLEY Notes C.V.C. Notes Chkd. Checked X-Sec.
Indexed C. Johnson Date 9-24-45 Date Date No.

FORM 307 5M 7-43

PLEASE RETURN TO
LOS ANGELES COUNTY SURVEYOR
700 HALL OF RECORDS

NOTE: ANY ADDITIONS OR CHANGES ON THIS SHEET MUST BE MADE OR CIRCLED IN RED INK, WITH DATE AND NAME OF PERSON MAKING CHANGE

Do not extend notes this side of this line

STATION	B. S.	H. I.	F. S.	ELEV.		
9+89.80		67.977	430	6368	℄ S.S. & ℄ Laurel Ave.	
12' RT.			466	6332	℄ [illegible] - Grade - [illegible]	
32 "			379	6419	" "	
"			465	6333	Gut - 20.1 South - E. end CR. S.E. Cor. Lakewood & Laurel	
"			455	6393	T. Cb. " " "	" " "
"			453	6345	Gut. 20.2 North - "	" N.E. Cor. " "
"			393	6405	T. Cb. - " " "	" " "
4' RT			256	6542	℄ Laurel Ave Break	
8' LT			417	6381	" " - Edge Pav.	
18 "			392	6406	" " - Break "	
33 "			379	6419	℄ " ℄ Lakewood	
10+30 ℄			416	6382	℄ S.S.	
12' RT			471	6327	Gut - N. end CR. N.E. Cor. Lakew	
" "			406	6392	T. Cb.	
11+00 ℄			407	6391	℄ S.S.	
12+00 ℄			385	6413	" "	
12 RT			428	63.70	Gut	
" "			365	6433	T. Cb.	
8 LT			363	6435	Edge Pav.	
18 "			341	6457	Break "	
33 "			328	6470	℄ ST.	

Profile No. ____ Notes Red. ____ Plotted ____ Date ____ Date ____
X-Sec. No. ____ Notes Chkd. ____ Checked ____ Date ____ Date ____
Job No. 1134 Division No. ____ Survey of FLOWER AVE., ET AL - S.S.
Survey by C.V.C. Notes C.V.C. Date 9-24-45
Map No. ____ Indexed Johnson Date ____

F.B. 1154 Pg. 69

FORM 307 5M 7-43

PLEASE RETURN TO
LOS ANGELES COUNTY SURVEYOR
700 HALL OF RECORDS

NOTE: ANY ADDITIONS OR CHANGES ON THIS SHEET MUST BE MADE OR CIRCLED IN RED INK, WITH DATE AND NAME OF PERSON MAKING CHANGE

Do not extend notes this side of this line

STATION	B. S.	H. I.	F. S.	ELEV.		
		67.977			63.955 - F.B. 906-37	
B.M. # 37			4.009	63.968	B.M. 37 - Elev 63.950 - L.B. 832-132 Lakewood Blvd. & Laurel Ave. - S.W. cut spk. in pav. 14' W. & 50' S. of ℄ inter.	
					64.096 - F.B. 906-37	
B.M. # 38			38		B.M. # 38 - Elev. 64.087 - L.B. 832-132 Lakewood Blvd. & Laurel Ave. - N.W. cut spk. in pav. - 50' N. of & 14' W. ℄ inter.	

F.B. 1154 Pg. 70 Job No. 1134 Division No. Notes Red. Plotted Profile
Survey of Flower Ave, et al. SS1 Date Date No.
Survey by C.V. Crumley Notes C.V.C. Notes Chkd. ECW Checked X-Sec.
Indexed A. C. Jordan Date 9-24-45 Date 9-25-45 Date No.

NOTES RED. _____ JOB NO. 1147 SURVEY OF Rendalia ave. F. B. 154 PG. 71

DATE _____ SURVEY BY Benson

NOTES CHKD. _____ NOTES BY " DATE 2-14-46

DATE _____ INDEXED A. C. Johnson DATE 11-15-46

NOTE: ANY ADDITIONS OR CHANGES ON THIS SHEET MUST BE MADE OR CIRCLED IN RED INK, WITH DATE AND NAME OF PERSON MAKING CHANGE

PLEASE RETURN TO
LOS ANGELES COUNTY SURVEYOR
700 HALL OF RECORDS

Do not extend notes this side of this line

B.M.	1ST RUN	DIFF.	2ND RUN	3RD RUN	ADJ. ELEV.	DESCRIPTION
						BENCH LEVELS
						FOR
						RENDALIA AVE.
						I. N. 1147
						&
						IVEY ST. ET AL.
						I. N. 1152.
			2-14-46			
			C. A. Benson.			
			M. A. VanDeren.			
			A. Carrasco.			
			S. E. Simpson			

FORM 353 1M 8-38

FORM 353 1M 8-38

PLEASE RETURN TO
LOS ANGELES COUNTY SURVEYOR

700 HALL OF RECORDS

NOTE: ANY ADDITIONS OR CHANGES ON THIS SHEET MUST BE MADE OR CIRCLED IN RED INK, WITH DATE AND NAME OF PERSON MAKING CHANGE

Do not extend notes this side of this line

JOB NO. 1147 SURVEY OF Rendolia Ave NOTES RED. DATE
SURVEY BY B.P. Bon NOTES CHKD. DATE
NOTES BY " DATE 2-14-46
INDEXED C. Johnson DATE
F.B. 1154 PG. 72

B.M.	1ST RUN	DIFF.	2ND RUN	3RD RUN	ADJ. ELEV.	DESCRIPTION
					~~72.394~~ 394	
B.M. B48B	72.378				~~72.378~~ 394	B.M. B48-B El. 72.378 LB&S--
+	5.320		5.352			Center St. & Stevens Ave
⊼	77.698	+0.789	+0.790		+0.790	Top of Pvmt. at L+T at E. Enter
−	4.531		4.562		73.184	B.M. M-42 El. 73.~~179~~ 184 FB 1154-75
B.M. M-42	73.167				~~73.168~~	Steven's Ave & Rendalia St. N.W. Cor.
+	4.387		4.930			B+spk. in Conc. Walk. No. ~~#~~ 141 4' W & 20.5 N. of ℄ Int.
⊼	78.054	+0.017	+0.014		+0.015	
−	4.370		4.916		73.208	set B.M. - M 45
set B.M. M.45	73.184				~~73.217~~ 209	Rendalia St. 430± W. of ℄ St. Ave - N. side
+	4.388		4.985			B+ spk. in So. end Conc. Dwy to No #565
⊼	78.072	-0.062	0.065		-0.064	
−	4.150		5.050			
T.P.	73.122				73.153	T.P.
+	5.059		5.122			
⊼	78.181	+1.584	+1.585		+1.584	
−	3.475		3.537		74.728	set B.M - M-46
set B.M. M.46	74.706				~~74.737~~ 719	Rendalia St. & Clark Ave. N.E. Cor.
+	2.772		2.690			B+ spk. 6' W. of W. end of R
⊼	77.478	-1.128	-1.124		-1.126	
−	3.100		3.814		73.611	Fd. B.M. M3-A. El. 73.611 FB 1154-6
Fd. B.M. M3A	73.578				~~73.577~~ 593	Clark Ave & Lennox St.
+	4.605		4.667			B+ spk. W. Co. 4' N of ℄ Prof. +0.054
⊼	78.183	+0.714	+0.714		+0.714	
−	3.591		3.953		74.324	Fd. B.M. M-4-A. El. 74.324 FB 1154-6
Fd. B.M. M-4-A	74.292				~~74.291~~	Clark Ave & Dorcell Ave +0.038 .038
+	4.760		4.668			B+ spk. W. Cb. 75 N. of ℄ Prod.
⊼	79.052	+2.406	+2.405		+2.406	
−	2.354		2.263		76.720	Fd. B.M. M.5 El. 76.720 L.B.& S-5 +0.035 .035
Fd. B.M. M.5	76.698				~~76.697~~	Clark Ave & Jefferson St. N.W. Cor
						C. spk. in E. Si. RP #304 20E

FORM 353 1M 8-38

PLEASE RETURN TO
LOS ANGELES COUNTY SURVEYOR

700 HALL OF RECORDS

NOTE: ANY ADDITIONS OR CHANGES ON THIS SHEET MUST BE MADE OR CIRCLED IN RED INK, WITH DATE AND NAME OF PERSON MAKING CHANGE

Do not extend notes this side of this line

B.M.	1ST RUN	DIFF.	2ND RUN	3RD RUN	ADJ. ELEV.	DESCRIPTION
B.M. M5	76.698				~~76.697~~ 76.720	
+	3.303		3.523			
⊼	80.001	+0.500	+0.500		+0.500	
−	2.803		3.023		77.223	Fd. B.M. M-6 El. 77.223 F.B. 1154-6 +.026
Fd. B.M. M.6	77.198				~~77.197~~	Clark Ave & Ives Ave N.E. Cor.
+	3.222		3.067			ct. spk. in R.P. #304736 E
⊼	80.420	-1.678	-1.678		-1.678	
−	4.900		4.745			
T.P.	75.520				75.545	
+	3.840		3.618			
⊼	79.360	-0.841	-0.841		-0.841	
−	4.681		4.459		74.700	Set B.M. M-47
Set B.M. M47	74.679				~~74.704~~	Ives Ave & 160± E. & Santa Ana Ave N. Sid.
+	3.859		3.663			Bt. spk. in S. end Conc. Dwy to Ho. #413
⊼	78.538	+0.040	+0.043		+0.042	
−	3.819		3.620			
T.P.	74.719				74.746	
+	5.539		5.639			
⊼	80.258	+1.718	+1.719		+1.718	
−	3.821		3.920		76.456	Set B.M. M-48
Set B.M. M48	76.437				~~76.4[illegible]~~	Santa Ana Ave. & Nichols St. N.E. Cor.
+	4.180		4.311			Bt. spk. in So. end Conc. [illegible] #401.
⊼	80.617	-0.127	-0.128		-0.127	
−	4.307		4.439			
T.P.	76.310				76.337	T.P.
+	4.879		4.967			
⊼	81.189	-0.162	-0.162		-0.162	
−	5.041		5.129		76.162	Set B.M. M-49.
Set B.M. M.49	76.148				~~76.175~~	Nichols St & Clark Ave. S.E. Cor.
						Bt. spk. 5' S. of S.E. C.R.

NOTES RED. ____ DATE ____ NOTES CHKD. ____ DATE ____

JOB NO. 1152 SURVEY OF Ives St. et al.
SURVEY BY Benson DATE 2-21-46
NOTES BY A. C. Johnson DATE
INDEXED

F.B. 1154 PG. 73

FORM 353 1M 8-38

PLEASE RETURN TO
LOS ANGELES COUNTY SURVEYOR
700 HALL OF RECORDS

NOTE: ANY ADDITIONS OR CHANGES ON THIS SHEET MUST BE MADE OR CIRCLED IN RED INK, WITH DATE AND NAME OF PERSON MAKING CHANGE

Do not extend notes this side of this line

JOB NO. 1152 SURVEY OF Ives St. et al
SURVEY BY Benson
NOTES BY C. Johnson DATE 2-21-46
INDEXED DATE
NOTES RED. DATE
NOTES CHKD. DATE
F.B. 1154 Pg. 74

B.M.	1ST RUN	DIFF.	2ND RUN	3RD RUN	ADJ. ELEV.	DESCRIPTION
					~~76.162~~ ~~76.175~~	
B.M. M49.	76.148					
+	5.041		5.152			
⊼	81.189	+ 0.142	+ 0.141		+ 0.142	
−	4.899		5.011			
T.P.	76.290				76.317	
+	4.939		4.808			
⊼	81.229	- 0.347	- 0.346		- 0.347	
−	5.286		5.154			
T.P.	75.943				75.970	
+	4.923		5.124			
⊼	80.866	- 0.015	- 0.016		- 0.015	
−	4.938		5.140		75.936 ✓	Fd. B.M. M 44 El. 75.936 F.B. 1154-11 Stevens Ave & Nichols St. S.W. Cor. Bt. spk. in ob. 6' W. of W. end of R. +0.007
Fd. B.M. M.44	75.928				~~75.929~~	
+	4.528	R.	5.248	5.121		
⊼	80.456	~~- 0.747~~	- 0.725	- 0.729	- 0.727	
−	5.275		5.973	5.850	75.215 ✓	Fd. B.M. M.43 El. 75.215 F.B. 1154-11 Stevens Ave. 20's. E. Ives St., rod. +0.013 Bt. spk. in E. ob.
Fd. B.M. M.43	75.181				~~75.202~~	
+	4.717	R.	4.961	4.805		
⊼	79.898	~~+ 0.711~~	+ 0.705	0.703	+ 0.704	
−	4.006		4.256	4.102	75.919	Fd. B.M. M. 29 El. 75.919 LB 805-15 Stevens Ave. & Jefferson Av. E. side Stevens 60' N. of Jefferson. Bt. spk. in N.W. Cor. Conc. Walk to N. #300. +0.025
Fd. B.M. M.29	75.892				~~75.906~~	
+	4.410		4.482			
⊼	80.302	- 0.734	- 0.735		- 0.725	
−	5.144		5.217		75.183 ✓	B.M. M.28 El. 75.183 LB 805-20 Stevens Ave & Darnell Ave. S.W. Cor. Bt. spk. in N. end of walk to Ho. #634 +0.012
Fd. B.M. M.28	75.158				~~75.171~~	
+	4.505		4.323			
⊼	79.663	- 0.607	- 0.607		- 0.607	
−	5.112		4.930			
T.P.	74.551				74.564	T.P.

NOTES RED. _____ JOB NO. 1152 SURVEY OF Ives St. et al

DATE _____ SURVEY BY Benson

NOTES CHKD. _____ NOTES BY " DATE 2-21-46

DATE _____ INDEXED A. C. Johnson DATE _____

F. B. 1154 PG. 75

NOTE: ANY ADDITIONS OR CHANGES ON THIS SHEET MUST BE MADE OR CIRCLED IN RED INK, WITH DATE AND NAME OF PERSON MAKING CHANGE

PLEASE RETURN TO
LOS ANGELES COUNTY SURVEYOR
700 HALL OF RECORDS

FORM 353 1M 8-38

Do not extend notes this side of this line

B.M.	1ST RUN	DIFF.	2ND RUN	3RD RUN	ADJ. ELEV.	DESCRIPTION
T.P	74.551				74.564	T.P. per prec. pg.
+	4.310		4.378	4.198		
π	78.861	-R ~~1.388~~	-1.383	-1.382	-1.382	
−	5.698		5.751	5.580	73.184	Fd BM. M.42 El. 73.179 F.B. 1154-10 .184 ✓
BM. M.42	73.163				73.182	Stevens Ave. & Redwood St. N.W. Cor. Bt. spk. in conc. Walk. Ho. # 121 4 + 1 + 2 = 3 m & Int.

F. B. 1154 PG. 76

JOB NO. _____ SURVEY OF _____ NOTES RED. _____

SURVEY BY _____ DATE _____

NOTES BY _____ DATE _____ NOTES CHKD. _____

INDEXED _____ DATE _____ DATE _____

FORM 353 IM 8-38

PLEASE RETURN TO
LOS ANGELES COUNTY SURVEYOR
700 HALL OF RECORDS

Do not extend notes this side of this line

NOTE: ANY ADDITIONS OR CHANGES ON THIS SHEET MUST BE MADE OR CIRCLED IN RED INK, WITH DATE AND NAME OF PERSON MAKING CHANGE

B.M.	1ST RUN	DIFF.	2ND RUN	3RD RUN	ADJ. ELEV.	DESCRIPTION

Notes Ck'd by RBM	Survey of Ives St. et al.	F.B. 1154 Pg. 77
Map No.	W. O. 8351 Tape No. Std 68°F	
Office Work	Surveyed by Benson	
Checked	Notes A. C. Johnson Date 2-25-46	
Date	Indexed 11-15-46	

WS 33-A-Y

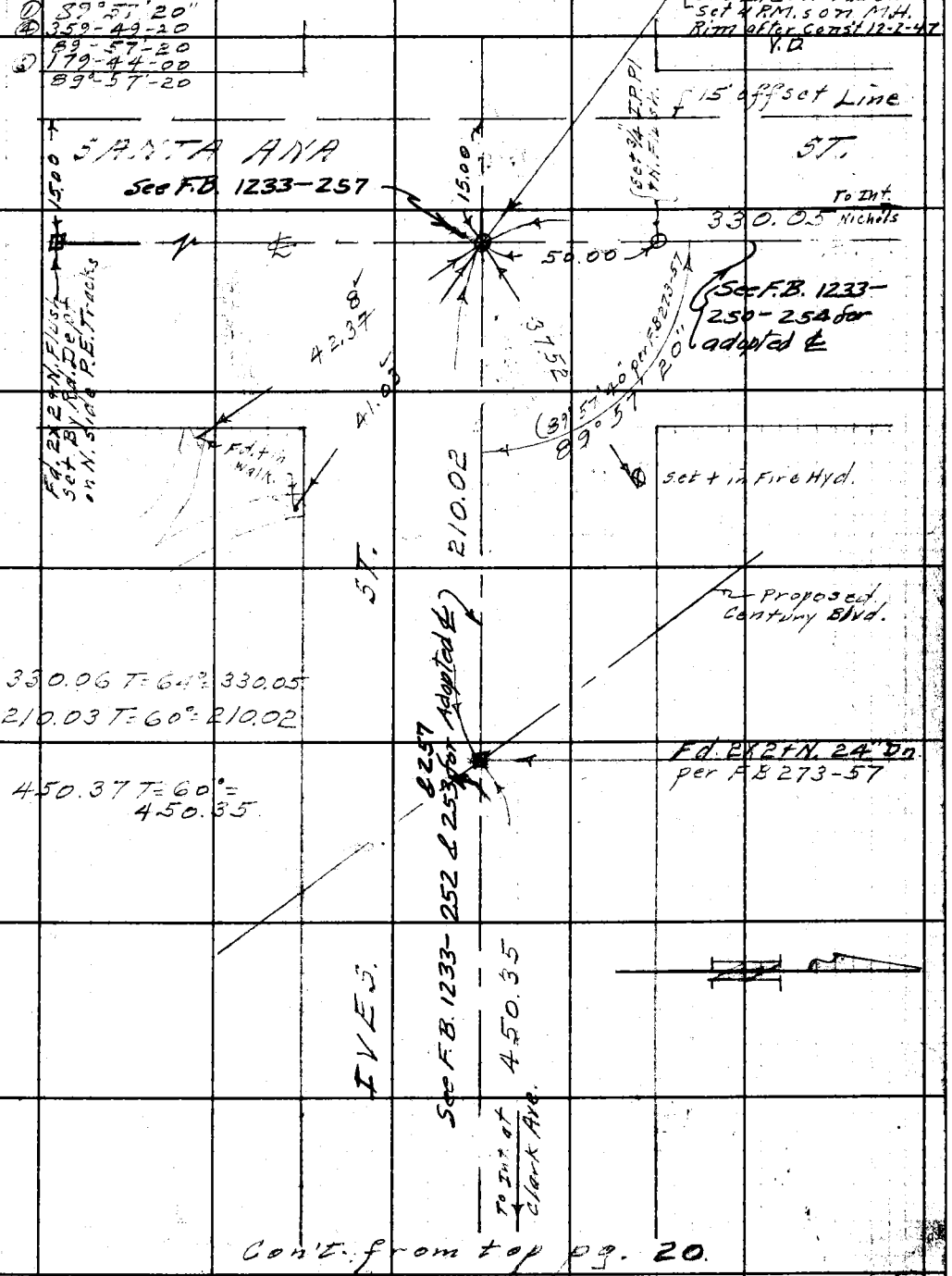

Con't. from top pg. 20.

Note: Any Additions or Changes on This Sheet Must be Made Circled in Red Ink With Date and Name of Person Making Change.

Do not extend notes this side of this line.

RETURN TO LOS ANGELES COUNTY SURVEYOR 700 HALL OF RECORDS

FORM 247 5M 12-50

F.B. 1154 Pg. 78
① 90°-02-20"
④ 360-09-20
90-02-20
⑥ 180-14-00
90-02-20"
Fd. 2X2 & N - Flush.
Nothing Fd. 30" Dn.
This pt. was set by Rd. Dept. per Ties F.B. 46-28.
This pt. should be .23 West per F.B. 273-59.
Set N & T. Fn. Cor. P.
See F.B. 1233-257 for this Intersection
Proposed Century Blvd. per F.B. 273-59.
destroyed JLW 1-6-49
Has been Hit
15' offset Line
SANTA ANA ST.
To Int. at Ives
330.05
(330.06 per F.B. 273-59)
36.89
50.00
For Adopted ℄ See F.B. 1233-256-257
Fd. 2X2 & N.
Proved up same per F.B. 273-59
Set 4 P.M.s on M.H. Rim after const. 12-2-47 V.D.
Fd. old 2X2 & N Flush Destroyed
90°-02'-20"
90°-02'-05" per F.B. 273-59
℄ 257
Set N & T. Fn. P.
Fd. Bt. Spk.
For Adopted ℄ See F.B. 1233-250, 251
660.30
660.33 T: 60° = 660.30
To Int. at ℄ Ave.
Cont. from top pg. 18.
LOS ANGELES COUNTY SURVEYOR
700 HALL OF RECORDS
Do not extend notes this side of this line.
Note: Any Additions or Changes on This Sheet Must be Made or Circled in Red Ink With Date and Name of Person Making Change.

Notes Ck'd by	Survey of Ives Stetal
Map No.	W. O. Tape No. Std °F
Office Work	Surveyed by BENSON
Checked	Notes VAN DEREN Date 2-27-45
Date	Indexed L. C. JOHNSON 11-15-46

F.B. 154 Pg. 79

TOPOGRAPHY

ON

IVES ST.

From Clark St
To Santa Ana Ave

IVES STETAL

JN 1152

2-27-46

G.A. BENSON
M.A. VAN DEREN
A. CARRASCO
B.P. SLANKENSHIP

Note: Any Additions or Changes on This Sheet Must be Made or Circled in Red Ink With Date and Name of Person Making Change.

Do not extend notes this side of this line.

RETURN TO
LOS ANGELES COUNTY SURVEYOR
700 HALL OF RECORDS

FORM 247 SM 12-40

F.B. 1154 Pg. 80

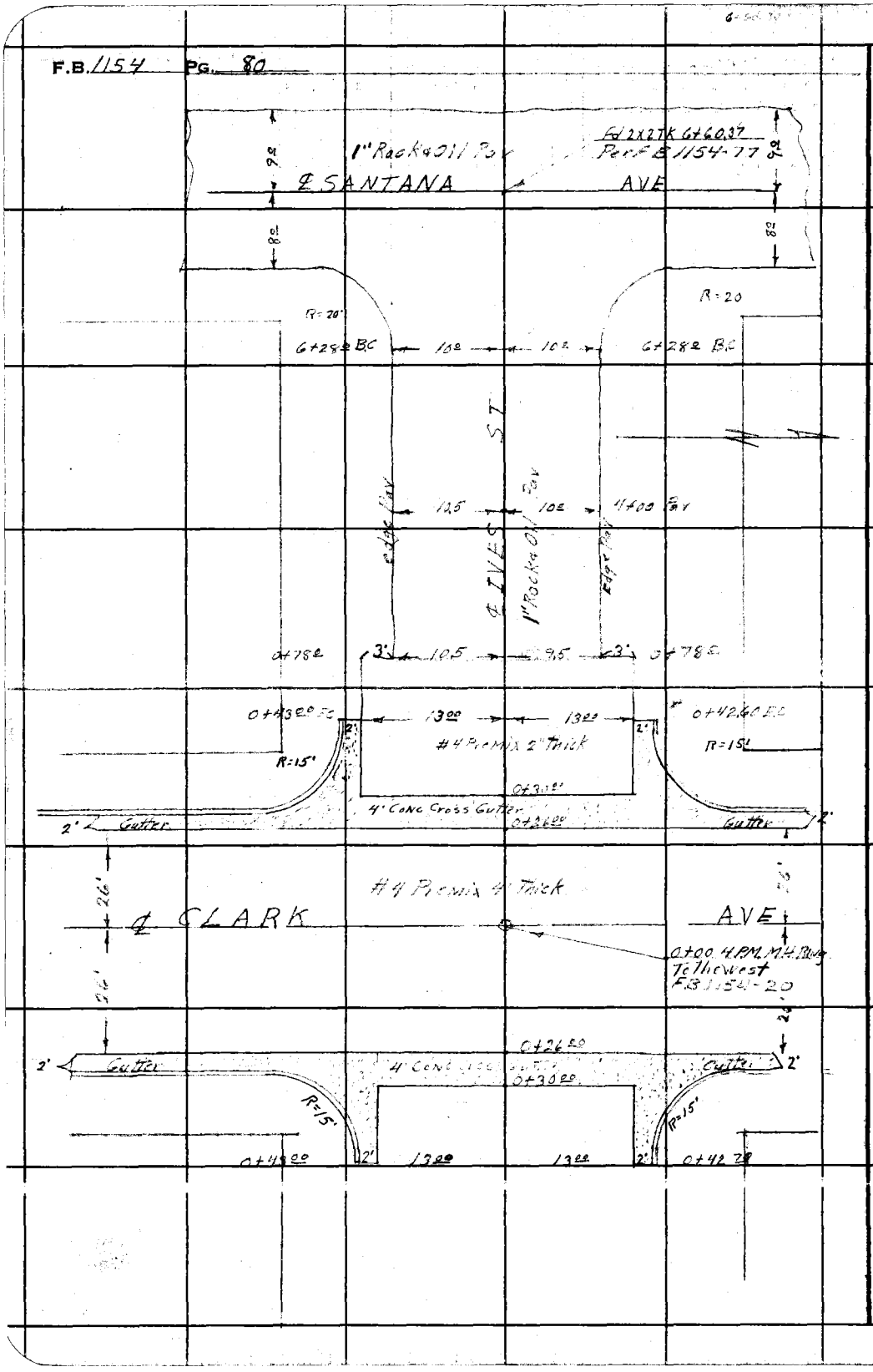

RETURN TO
LOS ANGELES COUNTY SURVEYOR
700 HALL OF RECORDS

Do not extend notes this side of this line.

Note: Any Additions or Changes on This Sheet Must be Made or Circled in **Red Ink** With Date and Name of Person Making Change.

F.B. 1154 PG. 81

Profile No. _____ Notes Red. _____ Date _____ Plotted _____ Date _____ Job No. 1152 Division No. _____
X:Sec. No. _____ Notes Chkd. _____ Date _____ Checked _____ Date _____ Survey of Ives St. et al
Survey by Benson Notes CB Date 2-27-46
Map No. _____ Indexed Johnson Date _____

NOTE: ANY ADDITIONS OR CHANGES ON THIS SHEET MUST BE MADE OR CIRCLED IN RED INK WITH DATE AND NAME OF PERSON MAKING CHANGE.

PLEASE RETURN TO
LOS ANGELES COUNTY SURVEYOR
700 HALL OF RECORDS
Do not extend notes this side of this line.

STATION	B. S.	H. I.	F. S.	ELEV.

PROFILE
&
CROSS-SECTIONS
ON
IVES ST.

FROM :- Clark St.
TO :- Santa Ana Ave.

IVES ST. ET AL.

T.N. 1152.

2-27-46
C.A. Benson.
M.A. VanDeren.
A. Carrasco
B.P. Blankenship.

FORM 307 2M 8-45

FORM 307 2M 8-45

PLEASE RETURN TO
LOS ANGELES COUNTY SURVEYOR
700 HALL OF RECORDS

NOTE: ANY ADDITIONS OR CHANGES ON THIS SHEET MUST BE MADE OR CIRCLED IN RED INK, WITH DATE AND NAME OF PERSON MAKING CHANGE.

Do not extend notes this side of this line.

STATION	B. S.	H. I.	F. S.	ELEV.		
B.M.-M. 6.	3.16	80.38		77.22	B.M.M-6. El. 77.223 F.B 1154-6 Clark Ave & Ives Ave. N.E. Cor ct. spk. in P.P. #304736 E	
0+00 ℄			4.86	75.52		℄ St. ℄ Int. Clark & Ives
0+11 ℄			4.93	75.45		℄
0+26			5.52	74.86		℄
0+28			5.56	74.82		℄ Gut
0+30			5.52	74.86		℄
0+42.6			4.60	75.78		15 R. Top Cb.
0+43.0			4.63	75.75	15 L. Top. Cb.	
0+60			4.68	75.70		℄
TP	4.02	79.82	4.58	75.80		
0+78			3.83	75.99		℄
"			4.00	75.82		10.5 Rt. edge pav. Going W.
"			4.12	75.70		12.5 R " " Going E
"			4.2	75.6		17 R. Gut
"			3.3	76.5		24 R
"			4.02	75.80	10.5 L E. Pav. West	
"			4.16	75.66	18.0 L " East	
"			3.5	76.3	26 L	
1+00			3.85	75.97		℄
2+00			4.21	75.61		℄

F.B. 1154 PG. 82 Job No. 1152 Division No. Notes Red. Date Notes Chkd. Date Plotted Date Checked Date Profile No. X-Sec. No.

Survey of Ives St. et al.

Survey by Benson Notes

Indexed ~~C. Johnson~~ Date 2-27-46

FORM 307 5M 7-43

PLEASE RETURN TO
LOS ANGELES COUNTY SURVEYOR
700 HALL OF RECORDS

NOTE: ANY ADDITIONS OR CHANGES ON THIS SHEET MUST BE MADE OR CIRCLED IN RED INK, WITH DATE AND NAME OF PERSON MAKING CHANGE

Do not extend notes this side of this line

STATION	B. S.	H. I.	F. S.	ELEV.		
		79.82				
2+00.			4.35	75.47		10.5 R. edge Pav
"			4.6	75.2		17 R. Gut
"			3.7	76.1		25 R. P.L.
"			4.35	75.47	11 L edge Pav.	
"			4.7	75.1	18 L Gut.	
"			3.8	76.0	25 L P.L.	
3+00.			4.60	75.22		℄
4+00			5.20	74.62		℄.
"			5.38	74.44		10.5 R edge pav.
"			5.7	74.1		17 R Gut
"			5.1	74.7		25 R. P.L.
"			4.7	75.1		150 R. Back P.L.
"			5.31	74.51	10.5 L edge pav.	
"			5.6	74.2	17 L Gut.	
"			5.3	74.5	25 L P.L.	
"			5.7	74.1	150 L Back Lot Line	
5+00			5.41	74.41		℄
6+00			5.68	74.14		℄.
"			5.72	74.10		9.5 R. edge pav.
"			5.9	73.9		18 R Gut.
"			5.4	74.4		25 R. P.L.

Profile No. ____ Notes Red. ____ Plotted ____ Job No. 1152 Division No. ____ F.B. 1154 PG. 83
Date ____ Date ____ Survey of ____
X-Sec. No. ____ Notes Chkd. [illegible] Checked ____ Survey by ____ Notes ____ Date ____
Date 3/6/46 Date ____ Map No. ____ Index [illegible] Johnson Date ____

FORM 307 5M 7-43

PLEASE RETURN TO
LOS ANGELES COUNTY SURVEYOR
700 HALL OF RECORDS

NOTE: ANY ADDITIONS OR CHANGES ON THIS SHEET MUST BE MADE OR CIRCLED IN RED INK, WITH DATE AND NAME OF PERSON MAKING CHANGE

Do not extend notes this side of this line

77.22
3.28
0.50

4.8 757
70 73.5
5.80 74.70

STATION	B. S.	H. I.	F. S.	ELEV.		
		79.82				
6+00			5.78	74.04	11 L. edge pav.	
"			6.2	73.[illegible]	17 L Gut	
"			5.6	74.2	25 L P.L.	
6+60			6.04	73.78		℄ St. ℄ I.
"			5.92	73.90		25 R
"			5.60	74.22		50 R.
"			6.18	73.64	25 L	
"			6.04	73.78	50 L	
Ground at test pole #4			4.1	75.7		Ives & [illegible]
" " " " #3			6.3	73.5		Santa Ana & Ives.
B.M. M47			5.11	74.71	B.M. M.47 El. 74.68 Ives Ave & 160' ± E ℄ Santa Ana Ave N. side Bt. spk. in S. end Conc. Dwy to H. #413.	

F.B. 1154 PG. 84 Job No. 1152 Division No. Notes Red. Plotted Profile
Survey of Ives St. et al. Date Date No.
Survey by Notes Checked X-Sec.
Indexed C. Johnson Date Date 1/6/46 No.

Notes Ck'd by	Survey of Ives St etal
Map No.	W. O. Tape No. Std °F
Office Work	Surveyed by Benson
Checked	Notes Van Deren Date 2-27-46
Date	Indexed A. C. Johnson 11-19-46

F.B. 1164 PG. 85

TOPOGRAPHY

ON

NICHOLS ST

FROM Clark St
To Santa Ana Ave

IVES STATAL

J.N. 1154

2-27-46
C.A. Benson
M.A. Van Deren
E. Carrasco
E.A. Blankenship

Note: Any Additions or Changes on This Sheet Must be Made or Circled in Red Ink With Date and Name of Person Making Change.

Do not extend notes this side of this line.

RETURN TO
LOS ANGELES COUNTY SURVEYOR
700 HALL OF RECORDS

FORM 247 RM 12-40

F.B 1154 Pg. 86

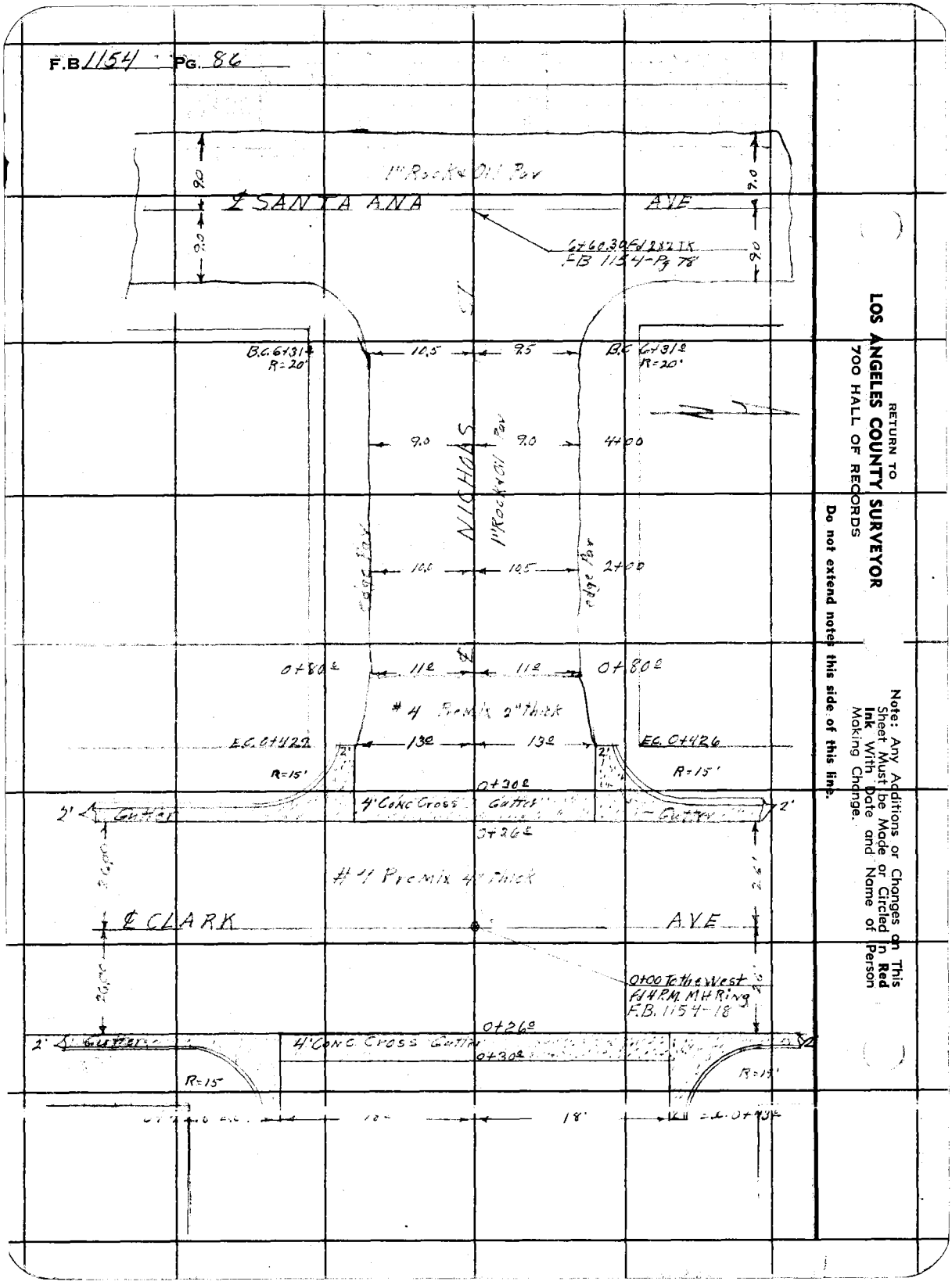

RETURN TO
LOS ANGELES COUNTY SURVEYOR
700 HALL OF RECORDS

Do not extend notes this side of this line.

Note: Any Additions or Changes on This Sheet Must be Made or Circled in Red Ink With Date and Name of Person Making Change.

Profile No. ____ Notes Red. ____ Plotted ____ Job No. 1152 Division No. ____ F.B. 1154 PG. 87

X:Sec. No. ____ Notes Chkd. ____ Checked ____ Survey of Eves St. et al

Date ____ Date ____ Survey by Benson Notes (B) Date 2-27-46

Date ____ Date ____ Map No. ____ Indexed C. Johnson Date 11-18-46

4

PROFILE

&

CROSS SECTIONS

ON

NICHOLS ST

FROM : Clark St.

TO :- Santa Ana Ave.

EVES ST. ET. AL

T. N. 1152.

STATION	B. S.	H. I.	F. S.	ELEV.
			2-27-46 C. A. Benson. M. A. VanDeren. A. Carrasco B. P. Blankenship.	

NOTE: ANY ADDITIONS OR CHANGES ON THIS SHEET MUST BE MADE OR CIRCLED IN RED INK WITH DATE AND NAME OF PERSON MAKING CHANGE.

Do not extend notes this side of this line.

PLEASE RETURN TO
LOS ANGELES COUNTY SURVEYOR
700 HALL OF RECORDS

FORM 307 2M 8-45

FORM 307 2M 8-45

PLEASE RETURN TO
LOS ANGELES COUNTY SURVEYOR
700 HALL OF RECORDS

NOTE: ANY ADDITIONS OR CHANGES ON THIS SHEET MUST BE MADE OR CIRCLED IN RED INK, WITH DATE AND NAME OF PERSON MAKING CHANGE.

Do not extend notes this side of this line.

STATION	B. S.	H. I.	F. S.	ELEV.		
						✓76.162
B.M. M49.	510	81 25		76.15	B.M. M.49 El. 76.15 F.B. 1154-73. Nichols St. & Clark Ave S.E. Cor. Bt. spk. 5' S. of S. end C.R.	
0+00			5.15	76.10		℄ St. & Int. Clark & Nichols
0+11			5.26	75.99		℄
0+26			5.64	75.61		℄
0+28			5.79	75.46		℄
0+30			5.71	75.54		℄
0+42.6			4.81	76.44		15.1 Rt. Top cb.
0+42.9			4.89	76.36	15.0 Lt. Top cb.	
0+65			4.75	76.50		℄
0+80			4.68	76.57		℄
"			4.75	76.50		11 Rt. edge pav.
"			4.9	76.3		17 R. Gut.
"			4.0	77.2		25 R. P.L.
"			4.91	76.34	11 L edge Pav.	
"			5.0	76.2	16 L Gut	
"			4.4	76.8	25 L P.L.	
1+00			4.74	76.51		℄
2+00			4.78	76.47		℄
"			5.09	76.16		10.5 R. edge pav.
"			5.3	75.9		18 R Gut.

F.B. 1154 PG. 88
Job No. 1152 Division No.
Survey of Ives St et al.
Survey by Benson Notes
Indexed A. C. Johnson Date 2-27-46
Notes Red. Date
Notes Chkd. Date 3/6/46
Plotted Date
Checked Date
Profile No.
X-Sec. No.

FORM 307 5M 7-43

PLEASE RETURN TO
LOS ANGELES COUNTY SURVEYOR
700 HALL OF RECORDS

NOTE: ANY ADDITIONS OR CHANGES ON THIS SHEET MUST BE MADE OR CIRCLED IN RED INK, WITH DATE AND NAME OF PERSON MAKING CHANGE

Do not extend notes this side of this line

STATION	B. S.	H. I.	F. S.	ELEV.		
		81.25				
2+00			4.3	76.9		25 R. P.L.
"			5.02	76.23	10. L edge pav.	
"			5.3	75.9	17 L Gut.	
"			4.5	76.7	25 L P.L.	
3+00			4.86	76.39	℄	
"			3.3	77.9		150. R Back Lot Line
"			4.7	76.5	150 L Back Lot Line	
4+00			5.17	76.08	℄	
"			5.27	75.98		9 R. edge pav.
"			5.3	75.9		18 R
"			4.3	76.9		25 R
"			5.34	75.91	9 L edge pav.	
"			5.7	75.5	16 L. Gut	
"			5.2	76.0	25 L P.L.	
5+00			5.26	75.99	℄	
6+00			5.35	75.90	℄	
"			5.43	75.82		10 R. edge pav
"			5.5	75.7		17 R Gut.
"			5.0	76.2		25 R
"			5.46	75.79	8 Lt. edge pav.	
"			5.7	75.5	17 L gut.	

Profile No. ____ Notes Red. ____ Plotted ____ Job No. 1152 Division No. ____ F.B. 1154 PG. 89
X-Sec. No. ____ Date ____ Date ____ Survey of Ives St. et al
Notes Chkd. [illegible] Checked ____ Survey by Benson Notes [illegible] Date 2-27-46
Date 3/6/46 Date ____ Map No. ____ Indexed Johnson Date ____

FORM 307 5M 7-43

PLEASE RETURN TO
LOS ANGELES COUNTY SURVEYOR
700 HALL OF RECORDS

NOTE: ANY ADDITIONS OR CHANGES ON THIS SHEET MUST BE MADE OR CIRCLED IN RED INK, WITH DATE AND NAME OF PERSON MAKING CHANGE

Do not extend notes this side of this line

STATION	B. S.	H. I.	F. S.	ELEV.		
		81.25				
6+00			5.2	76.0	25 L R.L.	
6+45			5.66	75.59		℄
6+60			5.61	75.64		℄ Int. Nichols & Santa Ana Ave
"			5.43	75.83		25 R.
"			5.00	76.25		50 R.
"			5.83	75.42	25 L	
"			5.83	75.42	50 L.	
Ground Test Hole #2			5.3	76.5		Santa Ana & Nichols
" " " #1			4.7	76.6		Nichols & Clara
B.M. M.48.			4.81	76.44	B.M. M.43 El. 76.44 F.B. 1154-73 Santa Ana Ave & Nichols St. N.E. Cor. Bt. Spk. in So. end Conc. Walk, to Hoff 401.	

F.B. 1154 PG. 90 Job No. 1152 Division No. Notes Red. Plotted Profile
Survey of Ives St. et al Date Date No.
Survey by Benson Notes Notes Chkd. Checked X-Sec.
Indexed A. C. Johnson Date 2-27-46 Date 3/6/46 Date No.

F. B 1154 PG. 95

NOTES RED. _____ JOB NO. 1155 SURVEY OF BELL FLOWER BLVD S.S.
DATE _____ SURVEY BY GRANQUIST
NOTES CHKD. _____ NOTES BY G DATE 3/26/46
DATE _____ INDEXED A. C. Johnson DATE 11-15-46

NOTE: ANY ADDITIONS OR CHANGES ON THIS SHEET MUST BE MADE OR CIRCLED IN RED INK, WITH DATE AND NAME OF PERSON MAKING CHANGE

Do not extend notes this side of this line

PLEASE RETURN TO
LOS ANGELES COUNTY SURVEYOR
700 HALL OF RECORDS

FORM 353 1M 12-41

DESCRIPTION	C. I. 1152 BELLFLOWER BLVD. BENCH MARK CIRCUIT. ON BELLFLOWER BLVD.
ADJ. ELEV.	FROM CENTER ST
3RD RUN	NORTH TO COMPTON BLVD.
2ND RUN	
DIFF.	Party
1ST RUN	GRANQUIST N.A. Westerlandt T.C. Peterson, H.C. D.H. BEERS, Rod
B.M.	

FORM 35[illegible] M 12-41

PLEASE RETURN TO
LOS ANGELES COUNTY SURVEYOR
700 HALL OF RECORDS

NOTE: ANY ADDITIONS OR CHANGES ON THIS SHEET MUST BE MADE OR CIRCLED IN RED INK, WITH DATE AND NAME OF PERSON MAKING CHANGE

Do not extend notes this side of this line

B.M.	1ST RUN	DIFF.	2ND RUN	3RD RUN	ADJ. ELEV.	DESCRIPTION
B.M. #1 Fd	75.539				75.539	Fd B.M. #1 EL. 75.539 as Per L.B. [illegible] 7
+	4.448		4.557			CENTER ST + BELL FLOWER BLVD. N.W. Cor.
π	79.987	+0.370	+0.369		+0.370	Spk in Pvt. 9' No + 75' W of ℄ Int.
−	4.078		4.188			
Fd B.M. #B-32	75.909				75.909	Fd B.M. #B-32 EL. 75.923 as Per L.B. 805, 2.
+	4.803		5.086			BELLFLOWER BLVD + CENTER ST. N.E. Cor.
π	80.712	+0.035	+0.036		+0.035	Bt Spk in E. END C.R.
−	4.768		5.050		75.958	
Fd B.M. #15A	75.944				~~75.944~~	Fd B.M. #15A EL. 75.595 as Per L.B. 805 - 2[illegible]
+	4.884		5.012			CENTER ST + BELL FLOWER BLVD N.E. Cor
π	80.828	−0.116	−0.115		−0.116	L & N in Cb, 10' E. of E. END of C.R.
−	5.000		5.127		75.842	
Fd B.M. #2	75.828				~~75.828~~	Fd B.M. #2 EL. 75.842 as Per L.B. 805 17
+	4.129		4.210			CENTER ST + BELL Flower Blvd N.E. Cor.
π	79.957	−0.121	−0.118		−0.119	Spk in Pvt 9' E + 75' No. of ℄ Int.
−	4.250		−4.328			
T.P. #1	75.707				75.709	SET Nail Est Pvt BELLflower Blvd Front of
+	4.580		4.788			Ho. #128
π	80.287	+0.433	+0.438		+0.436	
−	4.147		4.350			
T.P. #2	76.140				76.145	Set Nail E. Edge Pvt BELLFlower Bl. 65' So
+	4.767		4.922			of S. Cb of LINDEN St.
π	80.907	+0.791	+0.791		+0.791	
−	3.976		4.131		76.951	
Fd B.M. #M-31	76.931				~~76.936~~	Fd B.M. #M-31 EL. 76.951 as Per
+	4.200		4.034	4.165		BELLFLOWER BLVD + LINDEN ST. S.E. Cor
π	81.131	−0.185	−0.178	−0.185	−0.185	Bt Spk in Cb. 5' E. of E END C.R.
−	4.385		4.212	4.350		
T.P. #3	76.746				76.751	SET Nail E. Edge Pvt BELLFlower Blvd.
						38' N. of N face of Ho. # 214

F.B. 1154 PG. 96

JOB NO. 1155 SURVEY OF BELLFLOWER BLVD. NOTES RED. ____
SURVEY BY GRANDQUIST DATE ____
NOTES BY G. DATE 3/26/46 NOTES CHKD. ____
INDEXED C. Johnson DATE ____

FORM 353 1M 12-41

PLEASE RETURN TO
LOS ANGELES COUNTY SURVEYOR
700 HALL OF RECORDS

NOTE: ANY ADDITIONS OR CHANGES ON THIS SHEET MUST BE MADE OR CIRCLED IN RED INK, WITH DATE AND NAME OF PERSON MAKING CHANGE

Do not extend notes this side of this line

B.M.	1ST RUN	DIFF.	2ND RUN	3RD RUN	ADJ. ELEV.	DESCRIPTION
T.P.#3	76.746				76.751	Desc. on Bot Pg 96
+	4.604		4.758			
π	81.350	+0.466	+0.468		+0.467	
−	4.138		4.290			
T.P.#4	77.212				77.218	Set Nail E. Edge [illegible] 45' N. of N. Si. of Ho.# 240
+	4.590		4.702			
π	81.802	−0.100	−0.103		−0.102	
−	4.690		4.805		77.131	
Fd BM. 17-B	77.112				~~77.116~~	Fd B.M. #17-B EL. 77.220 [illegible] LB. 805-22
+	5.411		5.543			BELL FLOWER BLVD & JEFFERSON AVE
π	82.523	+0.490	+0.491		+0.491	cut SPK IN CONC MON. 78 DOWN, 62' E. of
−	4.921		5.052		77.623	℄ BELL FLOWER BLVD. ON ℄ JEFFERSON AVE
SET B.M. #M-50	77.602				~~77.607~~	SET B.M. # M-50 EL. 77.623.
+	4.389		4.521			BELL FLOWER BLVD & JEFFERSON ST. S.E. Co. R.
π	81.991	+0.059	+0.061		+0.060	Bt. SPK IN Cb. 5' S. of S. END C.R.
−	4.330		4.460			
T.P.#5	77.661				77.667	Set Nail E. Si. [illegible] Front of Ho.# 316
+	5.002		4.822			
π	82.663	+0.942	+0.942		+0.942	
−	4.060		3.880		78.626	
SET BM. #M-51	78.603				~~78.609~~	SET BM. # M-51
+	4.423		4.460	4.390		BELL FLOWER BLVD 481' N. of ℄ JEFFERSON AVE E. Si.
π	83.026	−0.128	−0.122	−0.130	−0.129	L&N. IN S. Si. CONC. DRIVEWAY. Ho.# 346
−	4.551		4.522	4.520		
T.P.# 6	78.475				78.480	SET Nail E. Si. Pvt BELL FLOWER BLVD Front of Ho. 400
+	4.701		4.578			
π	83.176	+0.569	+0.570		+0.570	
−	4.132		4.008			
T.P.7	79.044				79.050	SET Nail E. Si. Pvt BELL FLOWER BLVD Front of Ho.# 428

NOTES RED. ____ DATE ____ NOTES CHKD. ____ DATE ____

JOB NO. 1155 SURVEY OF BELL FLOWER BLVD SS
SURVEY BY GERNQUIST
NOTES BY G DATE 3-26-46
INDEXED A. C. Johnson DATE ____

F. B. 1154 PG 97

FORM 353-1M 12-41

PLEASE RETURN TO
LOS ANGELES COUNTY SURVEYOR
700 HALL OF RECORDS

NOTE: ANY ADDITIONS OR CHANGES ON THIS SHEET MUST BE MADE OR CIRCLED IN RED INK, WITH DATE AND NAME OF PERSON MAKING CHANGE

Do not extend notes this side of this line

JOB NO. 1155 SURVEY OF BELLFLOWER Blvd. NOTES RED. DATE
SURVEY BY ORANGEWOOD DATE 3-26-46 NOTES CHKD. DATE
NOTES BY C. Johnson DATE NOTES CHKD. DATE
INDEXED DATE

B.B. 1154 PG. 98

B.M.	1ST RUN	DIFF.	2ND RUN	3RD RUN	ADJ. ELEV.	DESCRIPTION
T.P.7	79.044				79.050	For Desc. see B.B. 1154 pg 97
+	4.519		4.641			
⊼	83.563	+0.314	+0.311		+0.312	
-	4.205		4.330			
T.P.8	79.358				79.362	Set No. 4 L.S. BELLFLOWER Blvd. 0.2' N. of N. face Ho. #448
+	5.280		5.520			
⊼	84.938	+0.359	+0.361		+0.360	
Fd.	5.221		5.159		79.737	Fd.
BM. 19-A.	79.717				79.722	BM. #19A EL. 79.752 as per LB. 305 P13
+	5.515		5.370			BELLFLOWER & Compton Blv.
⊼	85.232	-0.245	-0.243		-0.244	LTT IN CONC Pvt. 1' No. of N. Edge Rt
-	5.160		5.613		79.494	ON Compton BLVD. 75' E. of & BELL Flower BLVD
Fd. BM. 18-A	79.472				79.478	Fd. BM. #18A EL. 79.538 as per B.B. 1154
+	4.340		4.801			BELLFLOWER BLVD & COMPTON BLVD.
⊼	84.312	+1.202		+1.201	1.201	SHW IN EXP. JT. 1' INS. OF E. Edge Pvt. ON
-	3.638		3.600		80.636	BELLFLOWER BLVD 75' So. of & Compton BLVD
Fd. BM. 18-B	80.674				80.677	Fd. BM. #18B EL. 80.676 as per B.B. 1154
						BELLFLOWER BLVD & Compton BLVD ONE
						Cut SQ. IN CONC MON. 24" DEEP 4' E. & 1'
						S. OF & INT

Notes Ck'd by		Survey of BELL FLOWER BLVD.	F.B. 1154 PG. 99
Map No.		W. O. 1155 Tape No. 047 St'd 68 °F	
Office Work		Surveyed by GRANQUIST	
Checked		Notes G Date 3/27/46	
Date		Indexed A. C. Johnson 11-15-46	

C.I. 1155

BELLFLOWER BLVD. S.S. DIST.

& SURVEY FOR C.I. JOBS.

J.N. 8351

FROM: CENTER ST.

TO COMPTON BLVD.

F.B. 1154 Pgs 99 to 104

For topog F.B. 1154 Pgs 105 to 112

For Index SEE Pg 104

Party
GRANQUIST
N.R. WESTON LAND A
T.C. Peterson HC
D.H. BAERS RC

Note: Any Additions or Changes on This Sheet Must be Made in Red Ink With Circled in Date & Name of Person Making Change.

Do not extend notes this side of this line.

RETURN TO LOS ANGELES COUNTY SURVEYOR 700 HALL OF RECORDS

FORM 247 5M 11-41

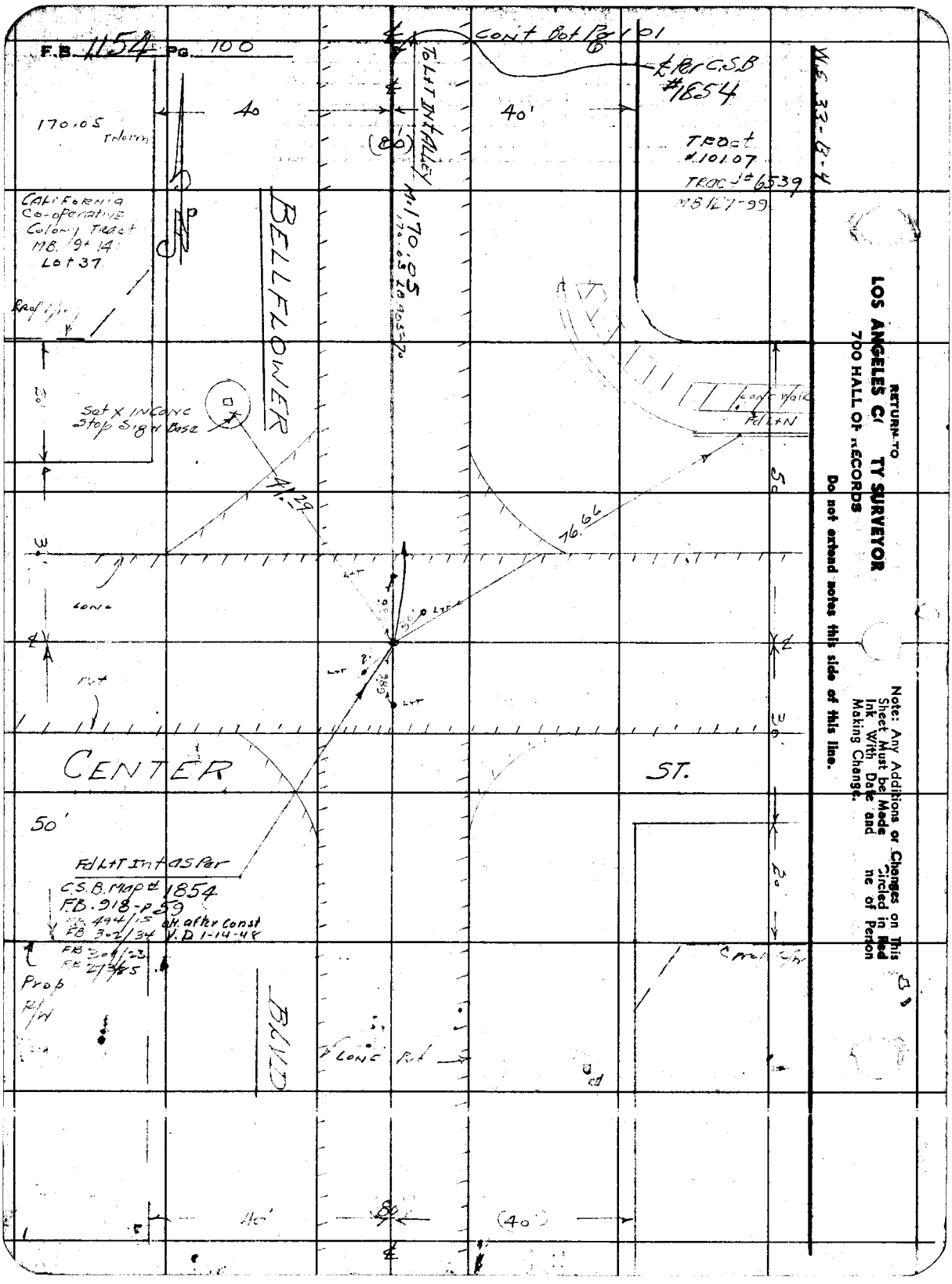

RETURN TO
LOS ANGELES C[illegible]TY SURVEYOR
700 HALL OF RECORDS

Do not extend notes this side of this line.

Note: Any Additions or Changes on This Sheet Must be Made Circled in Red Ink With Date and [illegible]ne of Person Making Change.

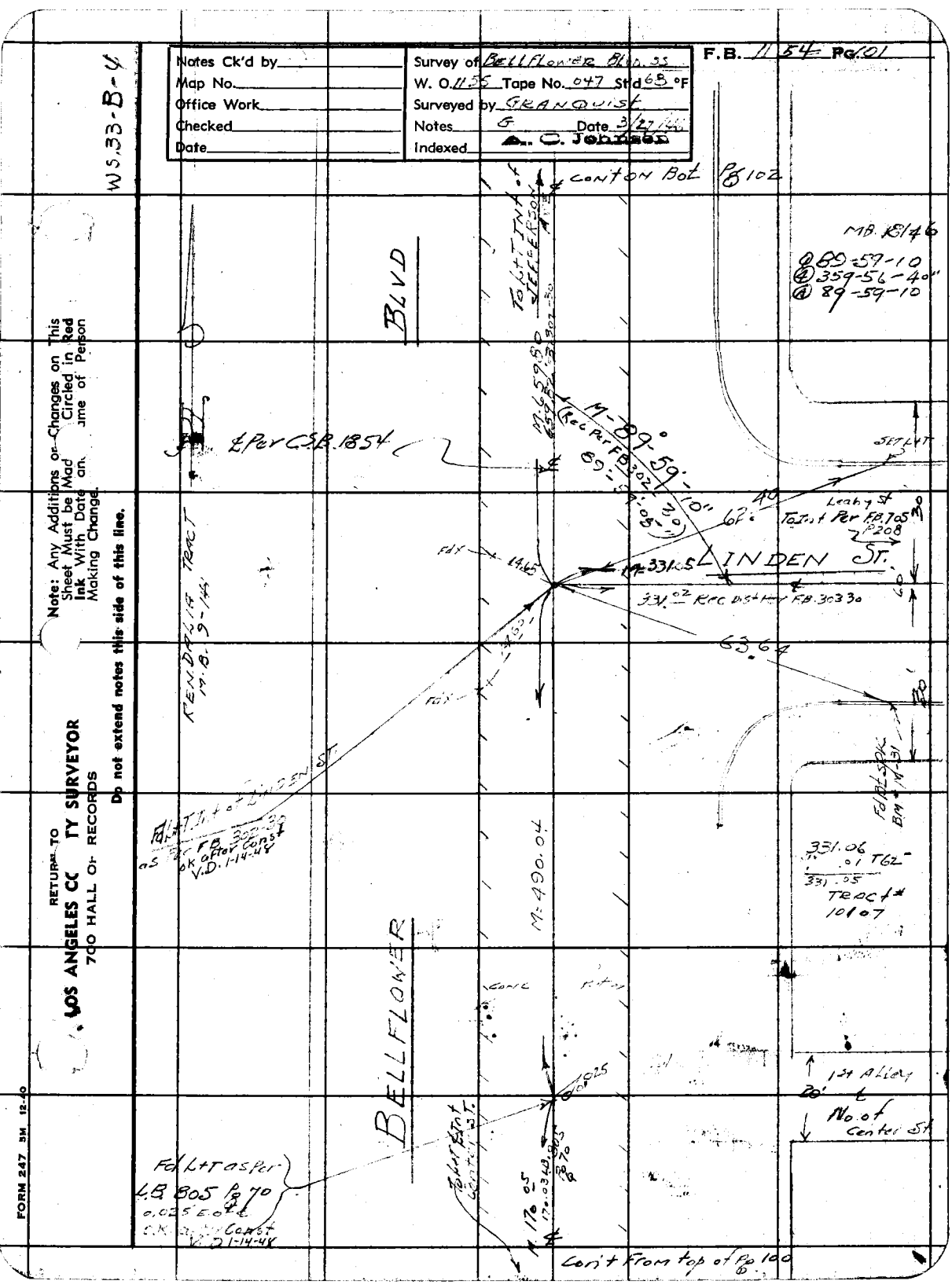

Note: Any Additions or Changes on This Sheet Must be Made in Red Ink With Date and Name of Person Making Change.

Do not extend notes this side of this line.

RETURN TO
LOS ANGELES COUNTY SURVEYOR
700 HALL OF RECORDS

FORM 247 3M 12-40

RETURN TO
LOS ANGELES NTY SURVEYOR
700 HALL OF RECORDS

Note: Any Additions or Changes on This Sheet Must be M or Circled in Red Ink With Date Name of Person Making Change.

Do not extend notes this side of this line.

W.S. 33B-4



Notes Ck'd by	Survey of BELLFLOWER BLVD. SS
Map No.	W. O. 1155 Tape No. 047 Std 68 °F
Office Work	Surveyed by GRANQUIST
Checked	Notes G. Date 3/28/46
Date	Indexed A. C. Johnson

F.B. 1154 PG. 103

WS.33-B-1

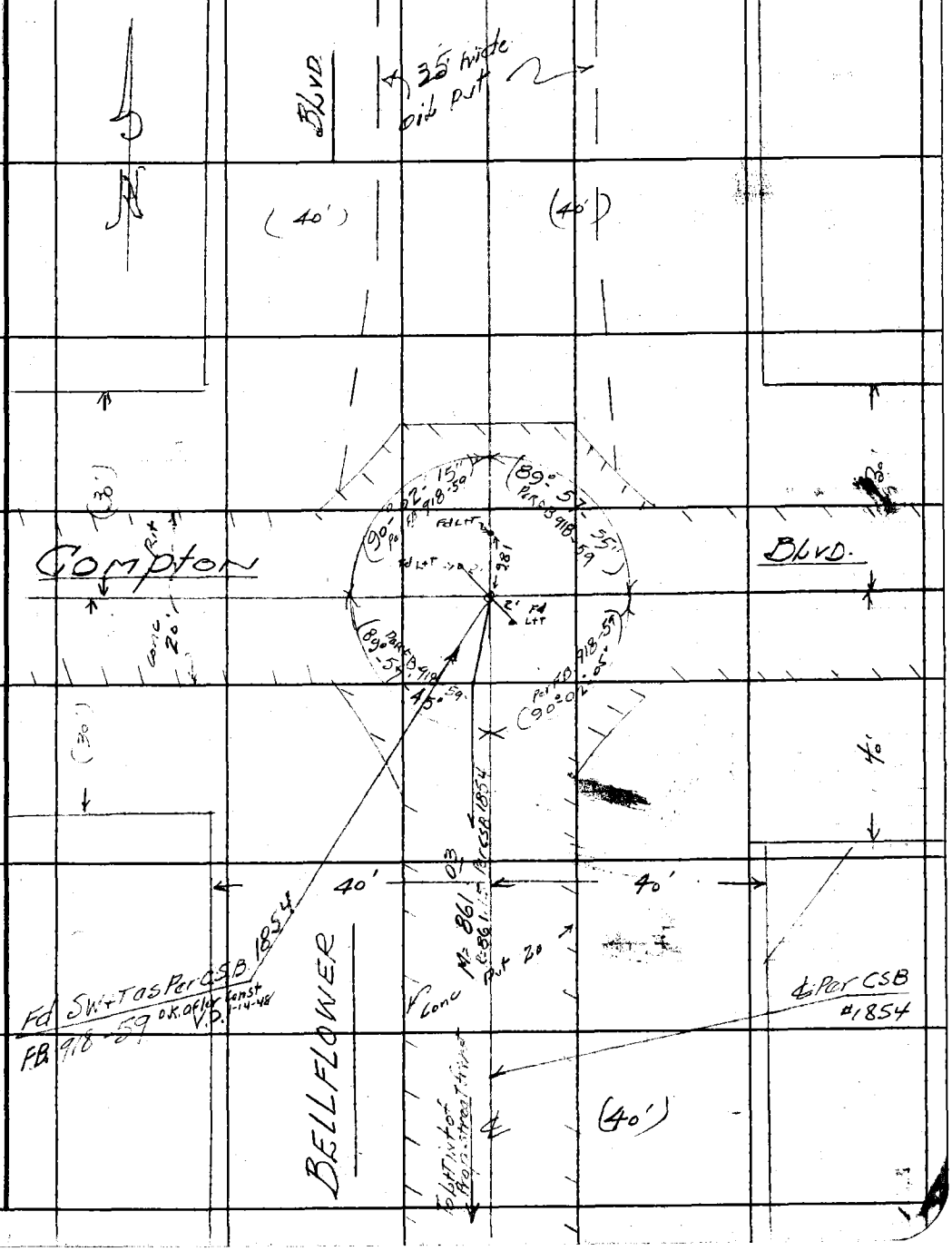

Note: Any Additions or Changes on This Sheet Must be Made Circled in Red Ink With Date and Name of Person Making Change.

Do not extend notes this side of this line.

RETURN TO
LOS ANGELES COUNTY SURVEYOR
700 HALL OF RECORDS

FORM 247 5M 12-40

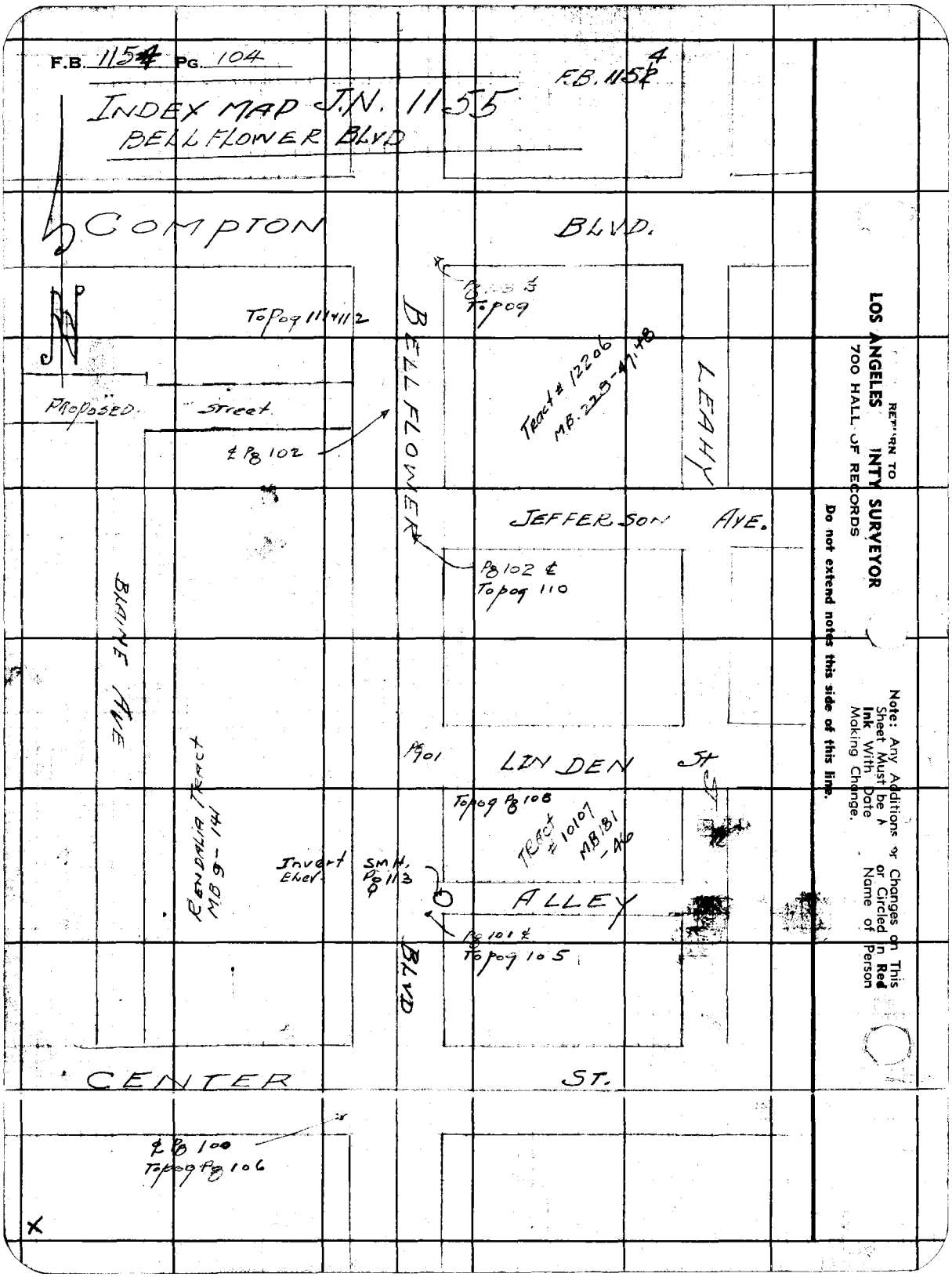

REFERN TO
LOS ANGELES COUNTY SURVEYOR
700 HALL OF RECORDS

Do not extend notes this side of this line.

Note: Any Additions or Changes on This Sheet Must be Made or Circled in Red Ink With Date and Name of Person Making Change.

Notes Ck'd by	Survey of BELL FLOWER BLVD SS.
Map No.	W. O. 1155 Tape No. 047 Std 68 °F
Office Work	Surveyed by GRANQUIST
Checked	Notes G Date 3/28/46
Date	Indexed A. C. Johnson 11-15-46

F.B. 1154 PG. 105

C. I. No. 1155

BELLFLOWER BLVD. SS. DIST.

TOPOGRAPHY.

ON

BELLFLOWER BLVD.

FROM: CENTER ST. North to

COMOMPTON BLVD.

F.B. 1154 Pg 105 to

FOR ℄ Notes SEE F.B. 1154 Pg 99 to 104

FOR INDEX MAP
SEE Pg 104

Party

GRANQUIST
[illegible]
[illegible]
DH LEERS RC.

Note: Any Additions or Changes on This Sheet Must be Made or Circled in Red Ink With Date and Name of Person Making Change.

Do not extend notes this side of this line.

RETURN TO
LOS ANGELES COUNTY SURVEYOR
700 HALL OF RECORDS

FORM 247 5M 12-40

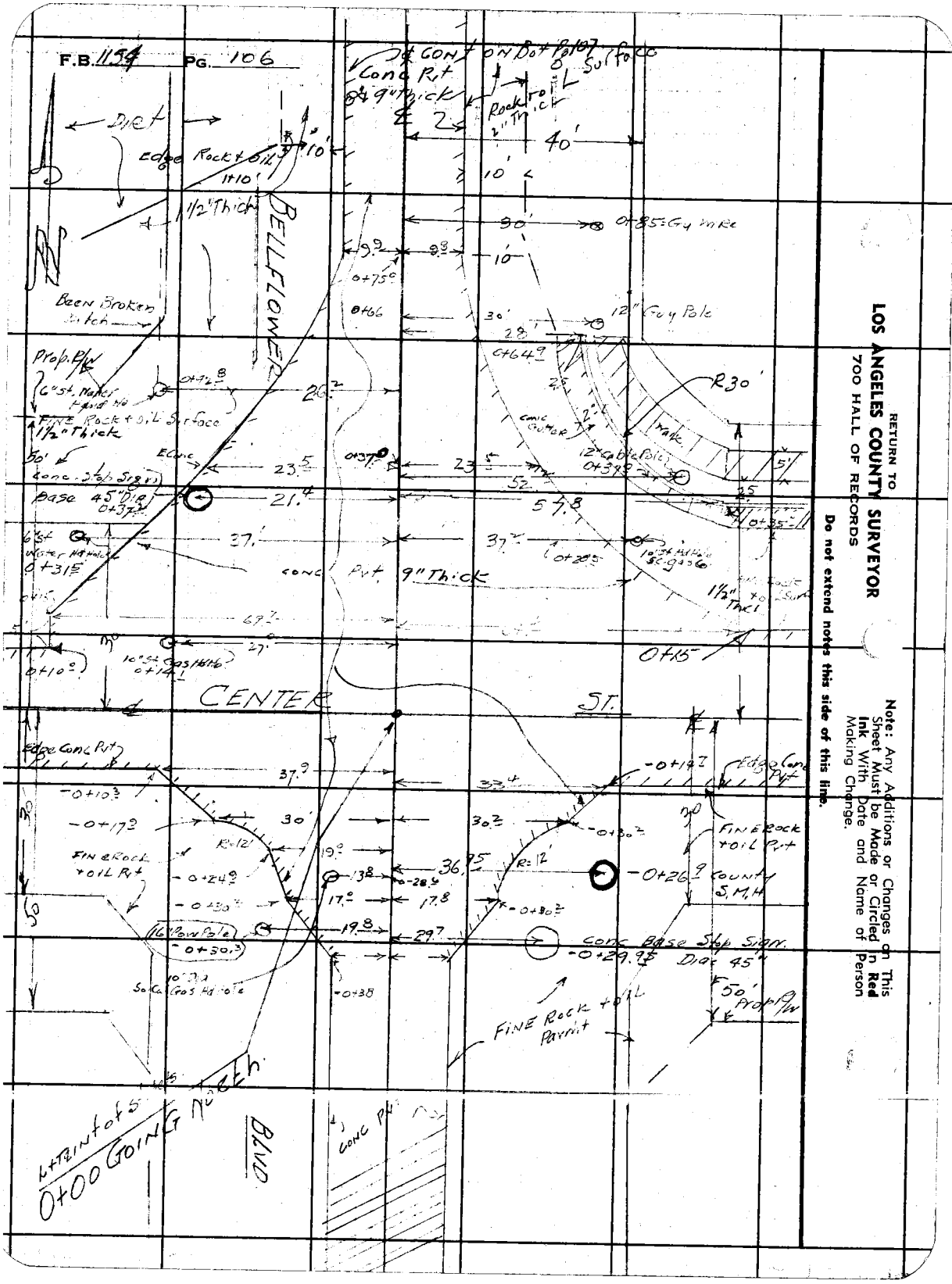

RETURN TO
LOS ANGELES COUNTY SURVEYOR
700 HALL OF RECORDS

Note: Any Additions or Changes on This Sheet Must be Made or Circled in **Red Ink** With Date and Name of Person Making Change.

Do not extend notes this side of this line.

Notes Ck'd by	Survey of BELL FLOWER BLVD.
Map No.	W. O. 1155 Tape No. 047 Std 68 °F
Office Work	Surveyed by GRANQUIST
Checked	Notes G Date 3/29/46
Date	Indexed A. C. Johnson

F.B. 1154 PG. 107

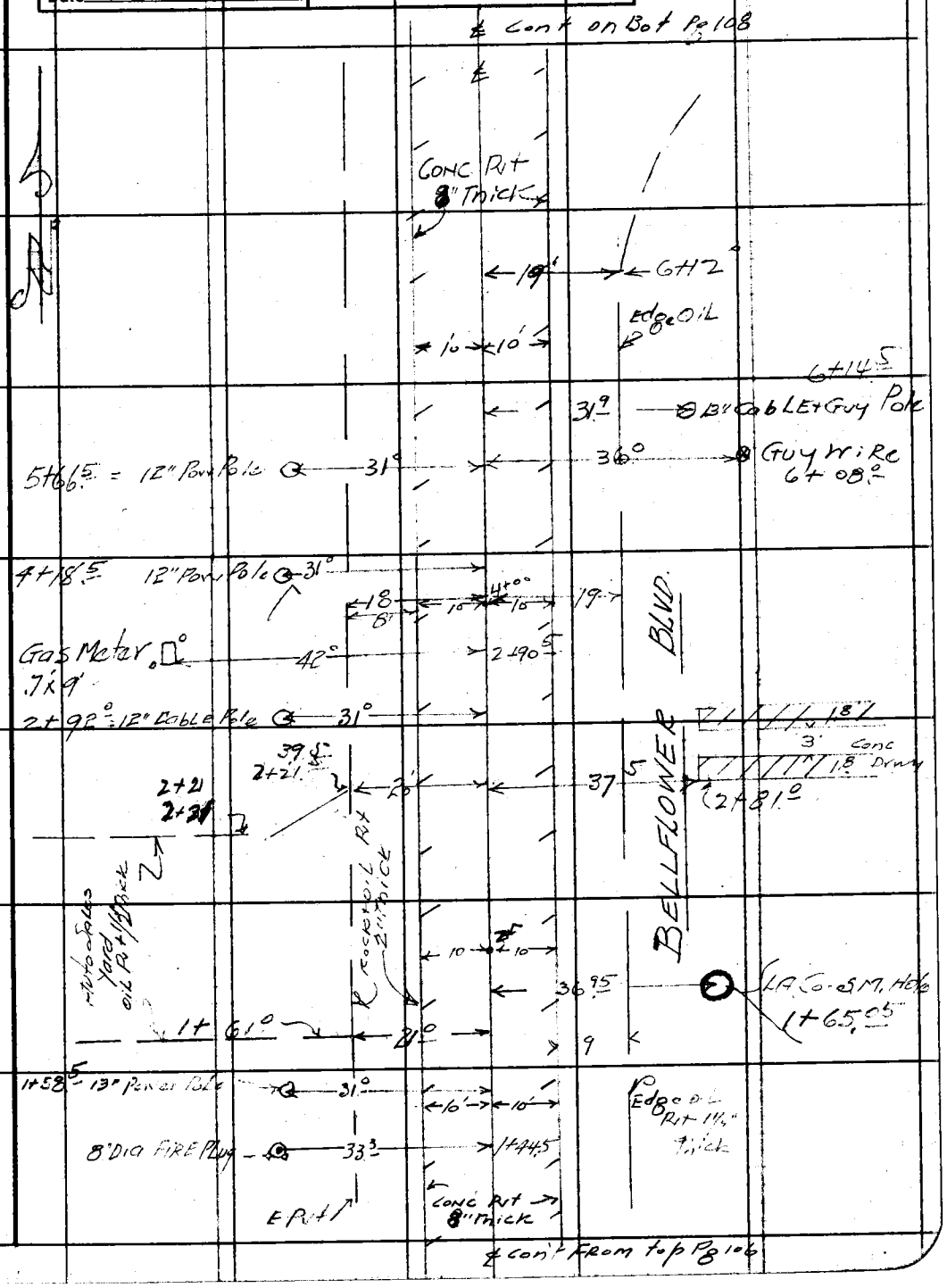

Note: Any Additions or Changes on This Sheet Must be Made or Circled in Red Ink With Date and Name of Person Making Change.

Do not extend notes this side of this line.

RETURN TO
LOS ANGELES COUNTY SURVEYOR
700 HALL OF RECORDS

FORM 247 5M 12-40

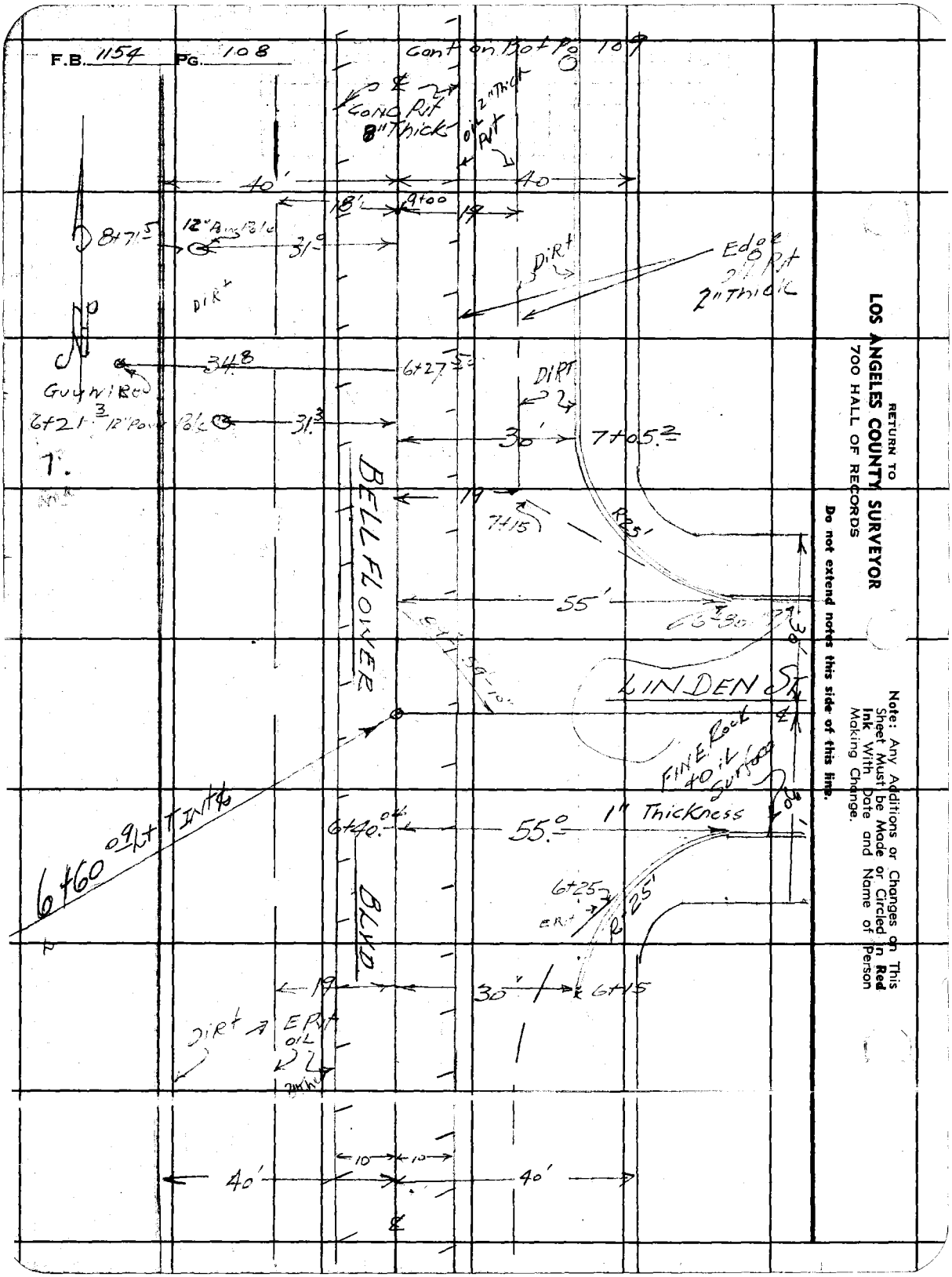

RETURN TO
LOS ANGELES COUNTY SURVEYOR
700 HALL OF RECORDS

Do not extend notes this side of this line.

Note: Any Additions or Changes on This Sheet Must be Made or Circled in Red Ink With Date and Name of Person Making Change.

Notes Ck'd by	Survey of BELLFLOWER BLVD. SS
Map No.	W. O. 1135 Tape No. 047 Std. 68 °F
Office Work	Surveyed by FRANQUIST
Checked	Notes F. Date 3/29/46
Date	Indexed A. C. Johnson

F.B. 1124 Pg. 109

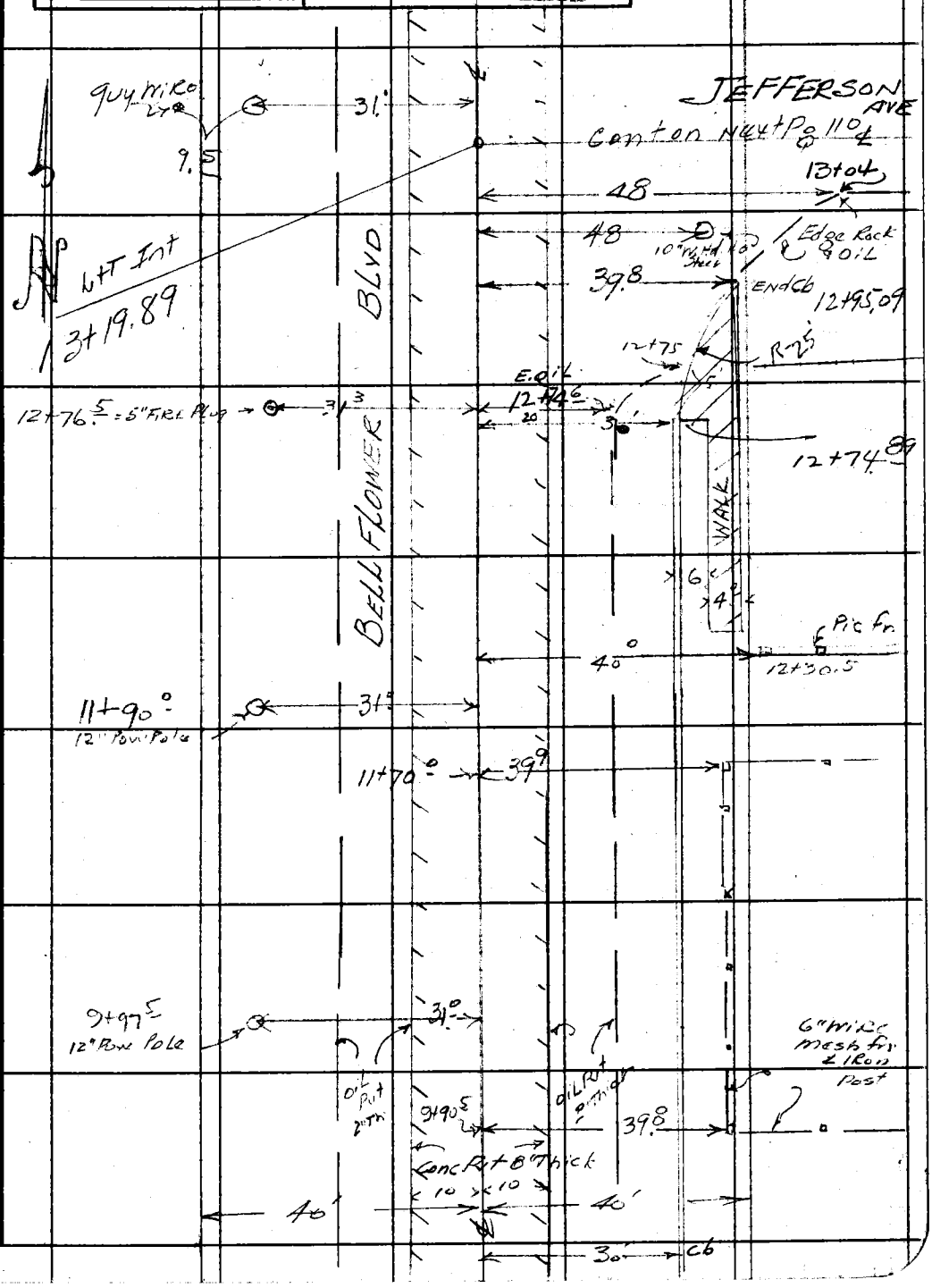

Note: Any Additions or Changes on This Sheet Must be Made or Circled in Red Ink With Date and Name of Person Making Change.

Do not extend notes this side of this line.

RETURN TO
LOS ANGELES COUNTY SURVEYOR
700 HALL OF RECORDS

FORM 247 SM 12-40

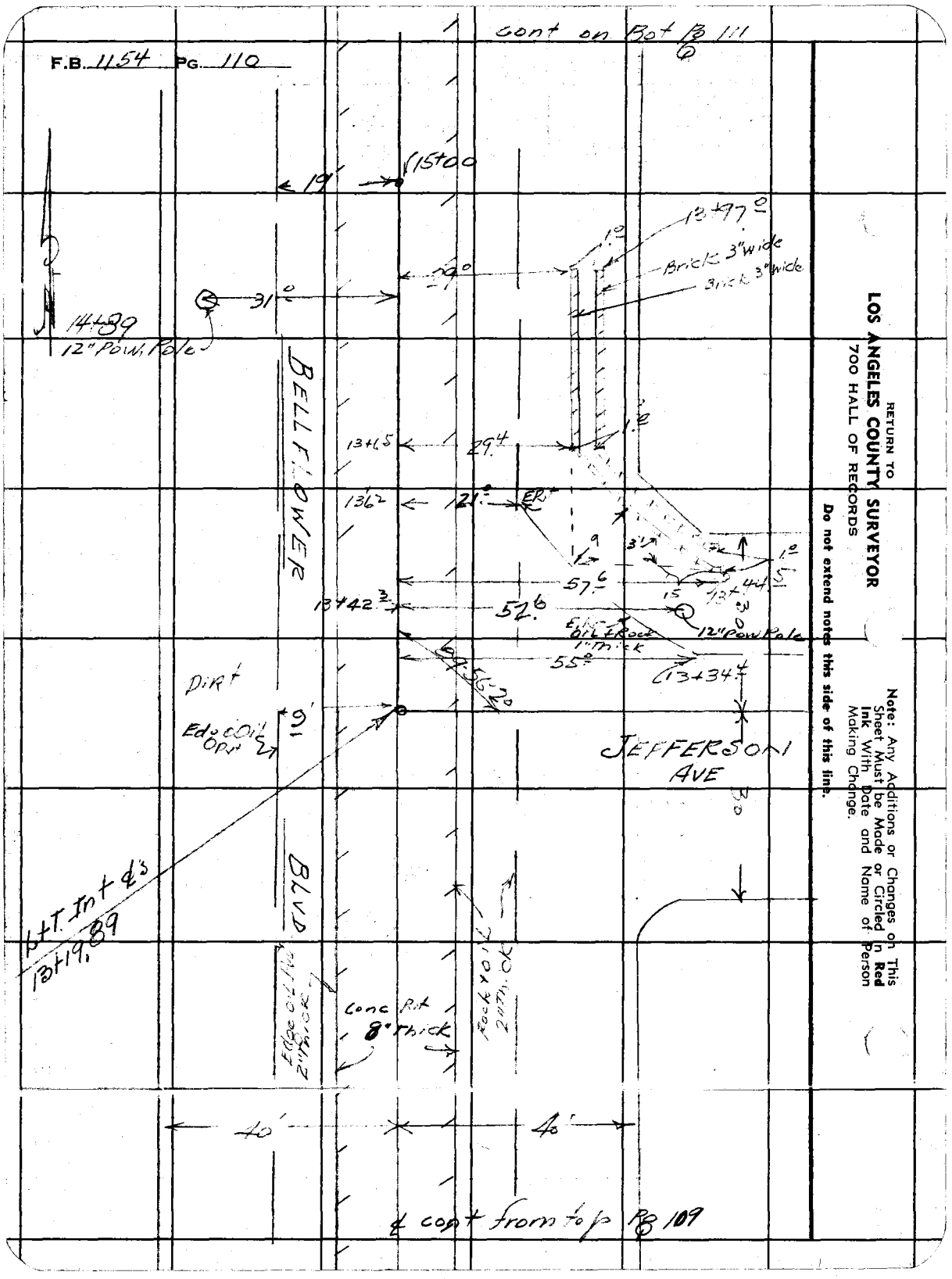

RETURN TO
LOS ANGELES COUNTY SURVEYOR
700 HALL OF RECORDS

Note: Any Additions or Changes on This Sheet Must be Made or Circled in **Red Ink** With Date and Name of Person Making Change.

Do not extend notes this side of this line.

Notes Ck'd by		Survey of BELLFLOWER BLVDS	F.B. 1154 Pg. 111
Map No.		W. O. 1155 Tape No. 047 Std 68 °F	
Office Work		Surveyed by GRANQUIST	
Checked		Notes GT Date 3/29/46	
Date		Indexed A. C. Johnson	

Note: Any Additions or Changes on This Sheet Must be Made or Circled in Red Ink With Date and Name of Person Making Change.

Do not extend notes this side of this line.

RETURN TO
LOS ANGELES COUNTY SURVEYOR
700 HALL OF RECORDS

FORM 247 5M 12-40

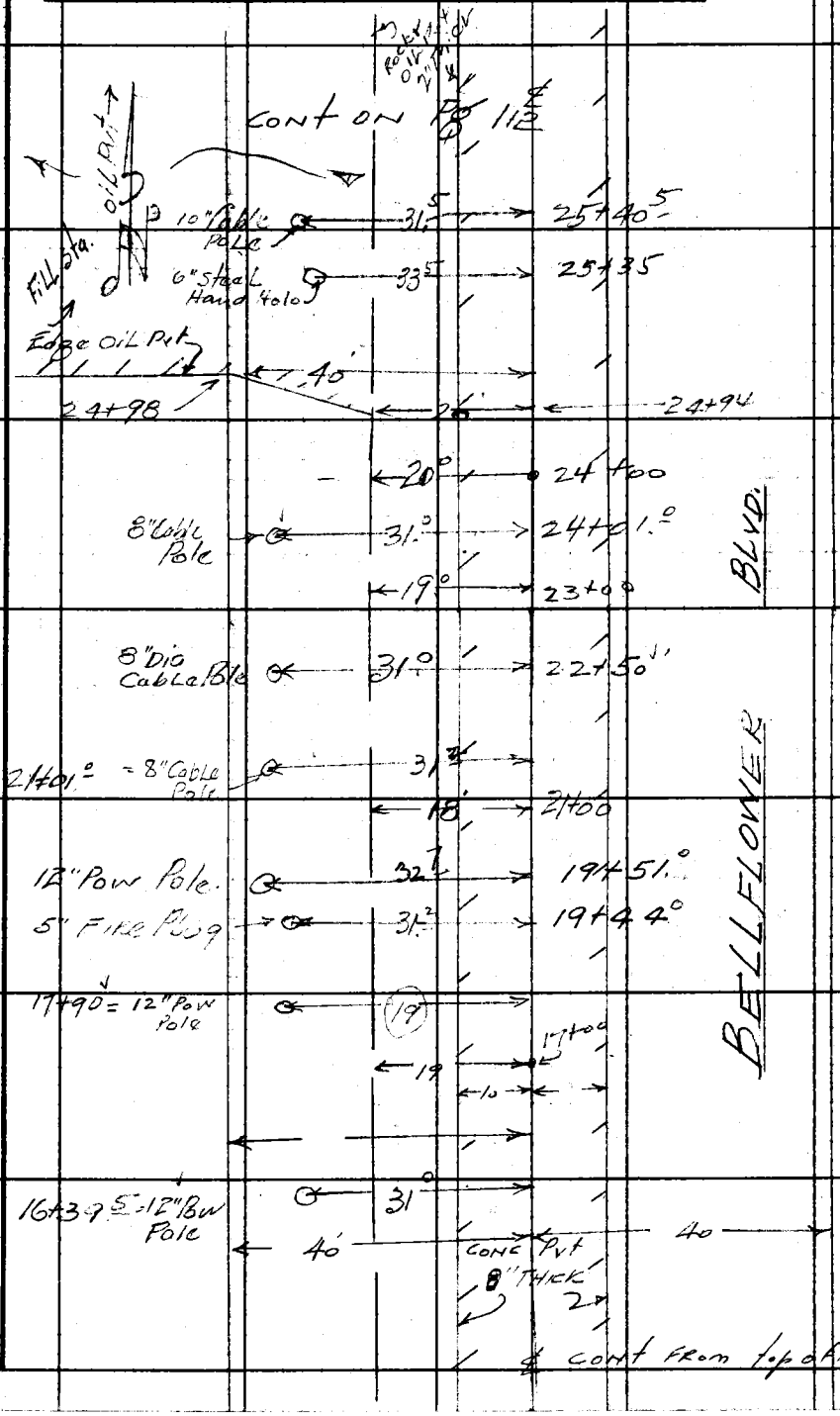

F.B. 1154 PG. 112

RETURN TO
LOS ANGELES COUNTY SURVEYOR
700 HALL OF RECORDS

Do not extend notes this side of this line.

Note: Any Additions or Changes on This Sheet Must be Made or Circled in Red Ink With Date and Name of Person Making Change.

Profile No. ____ Notes Red. ____ Plotted ____ Job No. 1155 Division No. ____ F.B. 1154 PG. 113

X:Sec. No. ____ Date ____ Date ____ Survey of BELLFLOWER BLVD SS DIST

Notes Chkd. ____ Checked ____ Survey by GRANDQUIST Notes G Date 9/17/46

No. ____ Date ____ Date ____ Map No. ____ Andrew Johnson Date 11-15-46

NOTE: ANY ADDITIONS OR CHANGES ON THIS SHEET MUST BE MADE OR CIRCLED IN RED INK WITH DATE AND NAME OF PERSON MAKING CHANGE.

PLEASE RETURN TO
LOS ANGELES COUNTY SURVEYOR
700 HALL OF RECORDS
Do not extend notes this side of this line.

FORM 307 2M 6-45

C.I. No. 1155

BELLFLOWER BLVD. -S.S. Dist.

ELEVATION ON SEWER M.H. INVERTS

LOCATION= 1st ALLEY NORTH of CENTER ST. AND EAST SIDE OF BELLFLOWE BLVD.

F.B. 1154 Pg 113 & 114

STATION	B. S.	H. I.	F. S.	ELEV.

FORM 307 2M 8-45

PLEASE RETURN TO
LOS ANGELES COUNTY SURVEYOR
700 HALL OF RECORDS

NOTE: ANY ADDITIONS OR CHANGES ON THIS SHEET MUST BE MADE OR CIRCLED IN RED INK, WITH DATE AND NAME OF PERSON MAKING CHANGE.

Do not extend notes this side of this line.

STATION	B. S.	H. I.	F. S.	ELEV.	
B.M. # 2	5.08	80.92		75.842	Fd as per F.B. 1154 Pg 96 BM #2 EL= 75.842 as per L.B. 805 Pg -17 CENTER St & BELL FLOWER AVE. NE COR Spk in Pvt 9' E. & 75' N. of ℄ Int.
S.M.H 1+65.05					L.A.C. SEWER M.H. 1+65.05 N. of ℄ Int center St + 36.95 E. of ℄ BELL FLOWER BLVD
North Invert			4.95 11.34	75.97 69.58	North Rim
South Invert			4.97 11.48	75.95 69.44	South Rim
East Invert			4.95 11.37	75.97 69.55	East Rim
			4.97 4	75.95	W. Rim
Fd BM. B-32			5.00	75.92	Fd. EL. 75.909 as per F.B. 1154 P96 BM. B-32 EL= 75.923 as per L.B. 805 - P-3 CENTER ST & BELL FLOWER BLVD. N.E. COR Bt spk in E. END C.R.

Rod 4.75 Top Pipe 5.12 x Tope .60 Invert Pipe .67 11.34

Rod 4.95 Top 5.15 x Tope .60 Invert Pipe .67 11.37

5.24 x Tope 0.60 x Tope 0.67 Invert Pipe 11.48

F.B. 1154 PG. 114 Job No. 1155 Division No. Notes Red. Plotted Profile
Survey of BELL FLOWER BLVD. SS Dist Date Date No.
Survey by GRANDVIST Notes G Notes Chkd. SEB Checked X-Sec.
Indexed A. C. Jo[illegible] Date 4/1/46 Date 4/2/46 Date No.

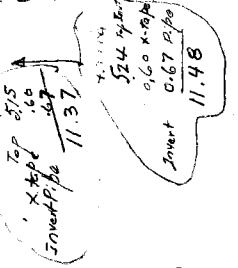

Profile No.	Notes Red.	Plotted	Job No. 1155	Division No.
	Date	Date	Survey of BELLFLOWER BLVD SS	
X:Sec. No.	Notes Chkd.	Checked	Survey by GRANQUIST	Notes G Date 4-10-'46
	Date	Date	Map No.	Indexed C. Johnson Date 11-15-46

F.B. 1154 PG. 115

C. I. 1155.

BELLFLOWER BLVD. S.S.

CROSS SECTIONS

ON

BELLFLOWER BLVD

1+65.05 = ℄ Plus ½ ℄ St. + CENTER St.

FROM 0+00 = ℄ of M.H. AT 1ST ALLEY No. of CENTER ST.

North to Int Compton Blvd.

X. Sect's: F.B. 1154 Pg 115 to 126

ELEV.

F. S.

Party

H. I.

Granquist
No. [illegible]
J. C. Peterson R.C.
D. H. Beers R.C.

B. S.

STATION

NOTE: ANY ADDITIONS OR CHANGES ON THIS SHEET MUST BE MADE OR CIRCLED IN RED INK WITH DATE AND NAME OF PERSON MAKING CHANGE.

PLEASE RETURN TO
LOS ANGELES COUNTY SURVEYOR
700 HALL OF RECORDS

Do not extend notes this side of this line.

FORM 307 2M 8-45

FORM 307 2M 8-45

PLEASE RETURN TO
LOS ANGELES COUNTY SURVEYOR
700 HALL OF RECORDS

NOTE: ANY ADDITIONS OR CHANGES ON THIS SHEET MUST BE MADE OR CIRCLED IN RED INK, WITH DATE AND NAME OF PERSON MAKING CHANGE.

Do not extend notes this side of this line.

STATION	B. S.	H. I.	F. S.	ELEV.		
Fd B.M. #2	4.08	79.92		75.84	Fd. BM #2 EL. 75.84 as per LB 805 [illegible] CENTER ST. & BELL FLOWER BLVD. NE.C.R. SPK in Pvt. 9'E +75' N. of ℄ Int.	FB 1154-96
-1+65.05			4.08	75.84	℄ int of Bell Flower Blvd & center St Pvt.	
-1+31.5			4.83	75.09	℄ Bell Flower Blvd & N. Gutter of " " "	
-1+00.0			4.29	75.63	℄ " " Fr Pvt	
			4.10	75.82	30' R or E. of ℄ Bell Flower Blvd & center st	T.C. N.C.R. NE Cor
			4.65	75.27	30' R " " " " Bot [illegible] " "	
0+00			3.93	75.89	℄ Bell Flower Blvd & Fr Pvt	
			4.8	75.1	18.5' L or W. of ℄ Bell Flower Blvd. W. Gutter	
			3.9	76.0	37' L " " " " "	Ground oil
			4.3	75.6	30' R " E " " "	Ground
			3.95	75.97	37' R " E " " "	Top of Lid JM. H. (Ground Same EL.)
1+00			3.77	76.15	℄ Bell Flower Blvd Fr Pvt	
			4.68	75.24	22' L or W of ℄ Bell Flower Blvd W. Gutter	
			4.0	75.9	37' L " W " " " "	Ground.
			5.6	74.3	20' R " E " " " "	Bot. Brk
			4.0	75.9	30' R " E " " " "	Ground
			3.8	76.1	37' R " E " " " " "	

F.B. 1154 PG. 116 Job No. 1155 Division No. Notes Red. Date Plotted Date No. Profile
Survey of BELL FLOWER BLVD. SS. Notes G Date Checked Date No. X-Sec.
Survey by GRANQUIST Date 4-10-46
Indexed A. C. Johnson

FORM 307 2M 8-45

PLEASE RETURN TO
LOS ANGELES COUNTY SURVEYOR
700 HALL OF RECORDS

NOTE: ANY ADDITIONS OR CHANGES ON THIS SHEET MUST BE MADE OR CIRCLED IN RED INK WITH DATE AND NAME OF PERSON MAKING CHANGE.

Do not extend notes this side of this line.

STATION	B. S.	H. I.	F. S.	ELEV.		
		79.92				
2+00			3.67	76.25	℄ Pvt	Bell Flower Blvd. + ℄ St.
			4.50	75.42	18' L or W = W. Gutter	
			3.9	76.0	30' L " W =	Ground
			4.0	75.9	37' L " W =	"
			4.3	75.6	17' E " E = Face	
			4.3	75.6	30' R " E =	"
			3.8	76.1	37' R " E =	"
3+00			3.53	76.39	℄ + ℄R Pvt	Bell Flower Blvd.
			4.3	75.6	20' L or W = W. Gutter	
			3.7	76.2	30' L " " =	Ground T. Brk.
			3.6	76.3	37' L " W =	"
			4.3	75.6	30' R " E = E. Bol Brk	
			3.7	76.2	31' R " E = Top "	
			3.3	76.6	37' R " E =	Ground.
T.P. #1	4.69	80.43	4.18	75.74	No L.S. Pvt Front of	Stay to Fd. #128
4+00			3.83	76.60	℄ + ℄R Pvt	Bell Flower Blvd.
			4.6	75.8	21' L or W = W. Gutter	" " "
			3.7	76.7	30' L " " = T. of Brk	" " "
			3.6	76.8	37' L " W =	Ground.

Profile Notes Red. Plotted Job No. 1155 Division No.
No. Date Date Survey of Bell Flower Blvd. SS
X-Sec. Notes Chkd. Checked Survey by Fred Lost Notes G Date 4-10-46
No. Date Date Map No. Traced J. Johnson Date

F.B. 1152 Pg. 117

FORM 307 2M 8-45

PLEASE RETURN TO
LOS ANGELES COUNTY SURVEYOR
700 HALL OF RECORDS

NOTE: ANY ADDITIONS OR CHANGES ON THIS SHEET MUST BE MADE OR CIRCLED IN RED INK, WITH DATE AND NAME OF PERSON MAKING CHANGE.

Do not extend notes this side of this line.

STATION	B. S.	H. I.	F. S.	ELEV.		
		80.43				
4+00			4.8	75.6	30' R or E = Bot Brk	Gutter
			3.8	76.6	31' R " E = Top "	Ground
			3.1	77.3	37' R " E =	"
4+49.9			3.76	76.67	℄ + ℄r Pvt	Bellflower Blvd
			3.89	76.54	30' R or E = S.C.R. S.E.Cor	Bellflower Blvd & Linden St T.C.
			4.55	75.88	" " " " "	B.C.
			3.5	76.9	37' R " E =	Ground
4+75.0			3.50	76.9	55' R or E = E.C.R. S.E.Cor	Bellflower Blvd & Linden St T.C.
			4.11	76.32	" "	" " B.C.
4+95.04			3.68	76.75	℄ Int of Linden St + Bellflower Blvd Pvt	
			4.6	75.8	19.5' L or W = W. Gutter	Bellflower "
			3.5	76.9	30' " " = Top Brk	Ground
			3.4	77.0	37' L " W =	"
			4.23	76.20	33' R " E = ℄ Linden St + E. Gutter	Bellflower Blvd Pvt.
			3.58	76.85	60' R " E = " " "	Pvt
			3.46	76.97	70' R " E = " "	"
5+00			3.69	76.74	℄ Pvt	Bellflower Blvd
5+15.07			3.52	76.91	54.95' R or E = E.C.R. N.E.Cor	Linden St + Bellflower Blvd T.C.
			4.11	76.32	" " " " " "	B.Cb.
5+40.04			3.59	76.84	℄ Pvt	Bellflower Blvd

F.B. 1154 PG. 118 Job No. 1155 Division No. Notes Red. Date Plotted Date No. Profile
Survey of BELLFLOWER BLVD. SS. Date Checked Date No. X-Sec.
Survey by GRANQUIST Notes G Notes Chkd. Date
Indexed A. C. Johnson Date 4-10-46

FORM 307 2M 8-45

PLEASE RETURN TO
LOS ANGELES COUNTY SURVEYOR
700 HALL OF RECORDS

NOTE: ANY ADDITIONS OR CHANGES ON THIS SHEET MUST BE MADE OR CIRCLED IN RED INK. WITH DATE AND NAME OF PERSON MAKING CHANGE.

Do not extend notes this side of this line.

STATION	B. S.	H. I.	F. S.	ELEV.		
5740.24		80.43	3.69	76.74	30' R or E. = NCR. N.S. Cor & E.L. of Flower Blvd.	T.C
			4.3	76.1	30' " " E	B.C.
			3.3	77.1	30' R " E =	Ground.
Fd BM. #M-31	5.05	82.00	3.48	76.95	Fd BM. #M-31 EL=76.957	40' or FR. 1154 Pg 96
					Int. Flower Blvd. & Jefferson St. S.E. Cor.	
					94.5 NE 1-26. 5' E. of A. C.L.D. C.R.	
5700			5.06	76.94	E R.C.	
			6.0	76.9	20' L on W = N. Gutter	
			5.0	77.1	30' L on W Top Brk.	
			4.7	77.3	37'2" W =	Ground
			5.18	76.82	30' R on E = T.C.b	
			5.7	76.3	" " " B.C.	
			4.8	77.2	37' R " " =	Ground
7+00			5.01	77.0	E + Sr [illegible] R.C.	
			5.5	76.5	20' L on W = Gutter	
			4.7	77.3	30' L " W = T. Brk	
			4.6	77.4	37' L " W =	Ground
			5.03	76.97	30' R on E = T.C.b.	
			5.80	76.20	30' " " " = B.C.	
			4.8	77.2	37' R " E =	Ground.

Profile
Notes Red. _____ Plotted _____ Job No. 1155 Division No. _____
No. _____ Date _____ Date _____ Survey of BELL FLOWER BLVD. SS.
X:Sec. _____ Notes Chkd. _____ Checked _____ Survey by GRASSIOUS Notes _____ Date 4-10-'46
No. _____ Date _____ Date _____ Map No. _____ Computed J. GRASSIOUS Date _____

F.B. 1154 Pg. 119

FORM 307 2M 8-45

PLEASE RETURN TO
LOS ANGELES COUNTY SURVEYOR
700 HALL OF RECORDS

NOTE: ANY ADDITIONS OR CHANGES ON THIS SHEET MUST BE MADE OR CIRCLED IN RED INK, WITH DATE AND NAME OF PERSON MAKING CHANGE.

Do not extend notes this side of this line.

F.B. 1154 PG. 120 | Job No. 1155 | Division No. | Notes Red. | Plotted | Profile No.
Survey of BELL FLOWER BLVD. SS | Date | Date | X-Sec. No.
Survey by GRANDJEAN | Notes G. | Notes Chkd. | Checked
Indexed by C. JORGENSEN | Date 4-10-'44 | Date | Date

STATION	B. S.	H. I.	F. S.	ELEV.		
		82.00				
8+00			4.88	77.12	℄ + ℄ Br.	Bell Flower Blvd. ℄
			5.3	76.7	21' Lor. W. = Gutter	
			4.4	77.6	28' L " " = T. Br K.	
			3.8	78.2	37' L " " = Ground	
			4.85	77.15	30' R or E =	T.C6
			5.5	76.5	30' R " E =	B.C6
			4.3	77.7	37'R" E	Ground
9+00			4.72	77.28	℄ + ℄ Conc R.P.	Bell Flower Blvd
			5.3	76.7	19' Lor W = Gutter	
			4.3	77.7	32' L " " = Top Br K	
			4.1	77.9	39' L " " = Ground	
			4.75	77.25	30' R or E = T.C	
			5.6	76.4	30' " " = B.C	
			4.2	77.8	37' R " = Ground	
T.P. #2	5.16	82.27	4.89	77.11	25' E.S. Cor. Wall	
10+00			4.81	77.46	℄ + ℄ Conc R.P.	
			5.5	76.8	19' Lor W = Gutter	
			4.6	77.7	24' L " W. = T. Br K	
			4.5	77.8	30' L " W = Ground	
			4.2	78.1	37' L " " = "	

FORM 307 2M 8-45

PLEASE RETURN TO
LOS ANGELES COUNTY SURVEYOR
700 HALL OF RECORDS

NOTE: ANY ADDITIONS OR CHANGES ON THIS SHEET MUST BE MADE OR CIRCLED IN RED INK WITH DATE AND NAME OF PERSON MAKING CHANGE.

Do not extend notes this side of this line.

STATION	B. S.	H. I.	F. S.	ELEV.		
		82.27				
10+00			4.86	77.41	30' R or E. = T.Cb.	
			5.7	76.6	30' " " = B.Cb.	
			4.3	78.0	37' R " = Gd.	
11+00			4.68	77.59	℄ + ⊄r of conc Pvt.	
			5.5	76.8	19' L or W: Gutter	
			4.7	77.6	30' L " = T. Brk	
			4.4	77.9	37' L " = Ground	
			4.67	77.60	30' R or E = T.Cb	
			5.5	76.8	30' " " B.Cb	
			4.52	77.75	37' R or E = Top of conc Walk.	
11+09.80			4.65	77.62	30' R or E = S.C.R. S.E.Cor. Jefferson Ave. Bellflower Blvd + T.C.	
			5.5	76.8	30' " " Bcb.	
			4.48	77.79	37' R or E = conc Walk.	
11+29.84			4.63	77.64	39.8 R E = E End C.R. S.E.Cor + Jefferson Ave. Bellflower Blvd. T.C	
			5.2	77.1	" " " B.C.	
11+54.84			4.61	77.66	℄ Int ⊄r Pvt. Jefferson Ave + Bellflower Blvd	
			5.2	77.1	20' L or W = W Gutter " "	
			4.4	77.9	30' L " = Ground	
			4.0	78.3	37' L " "	
			4.3	78.0	100' L " "	
			5.2	77.1	31' R or E = E Gutter Bellflower Blvd. + ℄ Jefferson Ave. Pvt	
			4.26	78.01	71' " " ℄ Pvt "	

Profile No. ____ Notes Red. ____ Plotted ____ Job No. 1155 Division No. ____
X:Sec. No. ____ Date ____ Date ____ Survey of Bellflower Blvd. S.S. Date 4-10-'46
Notes Chkd. ____ Checked ____ Survey by Franquist Notes G. Date ____
Date ____ Date ____ Map No. ____ Made by Johnson Date ____

F.B. 1154 PG. 121

FORM 307 2M 8-45

PLEASE RETURN TO
LOS ANGELES COUNTY SURVEYOR
700 HALL OF RECORDS

NOTE: ANY ADDITIONS OR CHANGES ON THIS SHEET MUST BE MADE OR CIRCLED IN RED INK, WITH DATE AND NAME OF PERSON MAKING CHANGE.

Do not extend notes this side of this line.

F.B. 1154 Pg. 122 | Job No. 1155 | Division No. | Profile No. | X-Sec. No.
Survey of BELL FLOWER BLVD. SS
Survey by GRANQUIST Notes 6F | Notes Red. | Plotted
Indexed C. JOHNSON Date 4-16-46 | Notes Chkd. | Checked | Date

STATION	B. S.	H. I.	F. S.	ELEV.		
		82.54				
11+81.2			5.0	77.3	37' R or E = Bot Brk.	
			3.4	78.9	37' R " " = Top Brk.	
12+00			4.54	77.73	℄ + Ground Rod	
			5.1	77.2	21' R or W = In Gutter	
			4.0	78.3	30' L " W = T Brk.	
			4.3	78.0	37' L " " = Ground	
			5.0	77.3	24" R or L = Outer Bot Brk.	
			3.2	77.1	37' R " E = Top Brk.	
			3.4	78.9	37' " " = Ground.	
13+00			4.40	77.87	℄ + Ground Rod	
			5.2	77.1	21' L or W = Gutter	
			4.0	77.3	30' L " W = T. Brk.	
			4.2	78.1	37' L " W. = Ground.	
			4.8	77.5	21' R " E = Gutter	
			4.0	78.3	30' R " E = T. Brk.	
			3.6	78.7	37' R " " = Ground.	
T.P. 5	5.21	82.70	4.78	77.92	W. Elec. Ol. Pl. No. 32. Bell Flower Blvd	
14+00			4.78	77.92	℄ + Ground Rod	
			5.4	77.3	20' L or W. = Gutter	
			4.5	78.2	30' L " W. T. Brk.	
			4.5	78.2	37' L " " = Ground	

FORM 307 2M 8-45

PLEASE RETURN TO
LOS ANGELES COUNTY SURVEYOR
700 HALL OF RECORDS

NOTE: ANY ADDITIONS OR CHANGES ON THIS SHEET MUST BE MADE OR CIRCLED IN RED INK WITH DATE AND NAME OF PERSON MAKING CHANGE.

Do not extend notes this side of this line.

STATION	B. S.	H. I.	F. S.	ELEV.		
15+00		82.70	5.56	77.14	℄ + Fr Pvt	
			5.4	77.3	21' L or W = Gutter	
			4.5	78.2	30' " " = T. Brk.	
			4.5	78.2	37' L or W = Ground	
16+00			4.5	78.2	Fr + ℄	
16+11			4.34	78.36	℄ Int of Proposed St. from West	
			5.2	77.5	21' L or W Gutter	
			4.5	78.2	30' L " W Top Brk	
			4.3	78.4	37' L " " Ground	
			5.0	77.7	174' L " W = of ℄ = Back Fr Line Gd	
17+00			4.22	78.48	℄ + Fr cone Pvt.	
			4.7	78.0	20' L or W = Gutter	
			4.0	78.7	32' L or W = T. Brk.	
			4.0	78.7	37' L " " = Ground	
18+00			4.03	78.67	℄ + Fr cone Pvt	
			4.9	77.8	20' L or W = Gutter	
			4.1	78.6	30' L " W = T. Brk.	
			3.9	78.8	37' L " W = Ground	
T.P. #4	5.42	83.66	4.46	78.24	N.W.S. Pvt. Fr. No. #363	

Profile No. ____ Notes Red. ____ Plotted ____ Job No. 1155 Division No. ____ F.B. 154 Pg. 123
X:Sec. No. ____ Date ____ Date ____ Survey of BELLFLOWER BLVD. JS.
Notes Chkd. ____ Checked ____ Survey by GRANQUIST Notes G Date 4-10-46
Date ____ Date ____ Map No. ____ Andrew Johnson Date ____

FORM 307 2M 8-45

PLEASE RETURN TO
LOS ANGELES COUNTY SURVEYOR
700 HALL OF RECORDS

NOTE: ANY ADDITIONS OR CHANGES ON THIS SHEET MUST BE MADE OR CIRCLED IN RED INK, WITH DATE AND NAME OF PERSON MAKING CHANGE.

Do not extend notes this side of this line.

STATION	B. S.	H. I.	F. S.	ELEV.		
		83.66				
19+00			4.81	78.85	℄ + Fr Pt.	
			5.6	78.1	21' L or W = Gutter	
			4.8	78.9	37' L or W = Ground.	
			4.80	78.9	40' L or W. Conc	Drway
20+00			4.66	79.00	℄ + Fr Conc Pt.	
			5.4	78.3	21' L or W = Gutter	
			4.5	79.2	34' L or W = Top Brk	
			4.5	79.2	37	
21+00			4.49	79.17	℄ + Fr Pt.	
			5.4	78.3	21' L or W = Gutter	
			4.4	79.3	32' L or W = T. Brk	
			4.3	79.4	37' " " = Ground	
22+00			4.32	79.34	℄ + Fr Pt.	
			5.2	78.5	21' L or W. Gutter	
			4.5	79.2	34' L " " = T. Brk	
			4.5	79.2	37' L " " = Ground	
23+00			4.20	79.46	℄ + Fr Pt	
			5.0	78.6	23' L or W = Gutter	
			4.2	79.5	24' L or W = T. Brk.	
			4.0	79.7	30' L or W = Brk	
			3.5	80.2	37' L or W = Ground.	

F.B. 1154 PG. 124
Job No. 1155 Division No.
Survey of BELL FLOWER BLVD.
Survey by GRANQUIST Notes G
Indexed A. C. Johnson Date 4-10-46
Notes Red. Date
Notes Chkd. Date
Plotted Date
Checked Date
Profile No.
X-Sec. No.

FORM 307 2M 8-45

PLEASE RETURN TO
LOS ANGELES COUNTY SURVEYOR
700 HALL OF RECORDS

NOTE: ANY ADDITIONS OR CHANGES ON THIS SHEET MUST BE MADE OR CIRCLED IN RED INK WITH DATE AND NAME OF PERSON MAKING CHANGE.

Do not extend notes this side of this line.

STATION	B. S.	H. I.	F. S.	ELEV.		
		83.66				
T.P. 5	2.39	84.52	1.83	81.83	23+40 = 40'N & N. Top G.	
23+39			4.94	79.58	℄ + Tr R —	
			5.6	78.9	24' L or N. = Gut. or L R	
			4.75	79.77	37' L or N = P/T	
			4.75	79.77	40' L or N = P/T Fill to + 100 ± W. RL Bellflower	
24+00			4.88	79.64	℄ & Tr P/T	
			5.55	78.97	25' L or N - Gutter R/T	
			4.74	79.78	37' L or N or L P/T	
			4.83	79.69	10' L or N = Tr P/T in Gut. + Fill to + P/T	
24+72 Tr			4.76	79.76	℄ Tr of Compton BLVD + Bellflower Blvd	
			4.80	79.72	37' L or N + ℄	
			4.80	79.72	100' L or N = ℄ P/T Compton Blvd	
			4.69	79.83	100' L or R = ℄ " "	
24+93			5.37	79.15	℄ Prod N = No. Gutter Compton Blvd	
25+03			5.07	79.45	" " " = Top Brk P/C. ℄ W. Bellflower	
25+72			4.89	79.63	℄ P/T So. Comstock Blvd.	
Fd. B.M. 19-A			4.77	79.75	Fd Bm. 19 A EL. = 79.737 as Per RB 1154 P 93 LB 805-13 Bellflower Blvd + Compton Blvd. L+T in conc P/T 1' So. of N. Edge P/T on Compton Blvd. 70' E. of ℄ Bellflower	

Profile Notes Red. Plotted Job No. 1155 Division No. F.B. 1154 PG. 125
No. Date Date Survey of Bellflower Blvd. SS.
X-Sec. Notes Chkd. Checked Survey by Grayson & Notes C. Date 4-10-46
No. Date Date Map No. Index C. Johnson Date

F.B. 1154 PG. 126 | Job No. 1155 | Division No. | Notes Red. | Plotted | Profile

Survey of BELL FLOWER BLVD. 2S | Date | Date | No.

Survey by GRANQUIST | Notes G | Notes Chkd. | Checked | X-Sec.

Indexed | Date 4-10-46 | Date | Date | No.

STATION	B. S.	H. I.	F. S.	ELEV.	

FORM 307 2M 8-43

PLEASE RETURN TO
LOS ANGELES COUNTY SURVEYOR
700 HALL OF RECORDS

Do not extend notes this side of this line.

NOTE: ANY ADDITIONS OR CHANGES ON THIS SHEET MUST BE MADE OR CIRCLED IN RED INK, WITH DATE AND NAME OF PERSON MAKING CHANGE.

F. B. 1154 PG. 127

NOTES RED. _____ JOB NO. 1152 SURVEY OF Ives St. et al.
DATE _____ SURVEY BY Benson
NOTES CHKD. _____ NOTES BY " DATE 4-15-46
DATE _____ INDEXED A. C. Johnson DATE 11-15-46

NOTE: ANY ADDITIONS OR CHANGES ON THIS SHEET MUST BE MADE OR CIRCLED IN RED INK, WITH DATE AND NAME OF PERSON MAKING CHANGE

Do not extend notes this side of this line

PLEASE RETURN TO
LOS ANGELES COUNTY SURVEYOR
700 HALL OF RECORDS

FORM 353 1M 12-41

DESCRIPTION	ADJ. ELEV.	3RD RUN	2ND RUN	DIFF.	1ST RUN	B.M.
ADDITIONAL BENCH LEVELS ON IVES ST. ET AL C.I 1152	4-18-46 C.A. Benson M.A. Van Deren P. Carrasco L. DeTilla					

FORM 353 1M 12-41

5062
0957
106

PLEASE RETURN TO
LOS ANGELES COUNTY SURVEYOR
700 HALL OF RECORDS

NOTE: ANY ADDITIONS OR CHANGES ON THIS SHEET MUST BE MADE OR CIRCLED IN RED INK, WITH DATE AND NAME OF PERSON MAKING CHANGE

Do not extend notes this side of this line

B.M.	1ST RUN	DIFF.	2ND RUN	3RD RUN	ADJ. ELEV.	DESCRIPTION
B.M.	76 456				76.456	B.M. # M-48, Elev = 76.456, FB 1154-73 Santa Ana Ave & [illegible] N.E. Cor. Bt. Spk. in [illegible] to Ho. #[illegible]
+	3.621		3.749	3.560		
⊼	80 077	-1.928 R	-1.913	-1.913	-1.918	
−	5.549		5.667	5.4[illegible]		
T.P.	74 528				74.538	T.P.
+	4.581		4.781			
⊼	79 109	+0.161	+0.161		+0.161	
−	4.420		4.620		74.700	B.M. # M-47, Elev = 74,700, FB 1154-73
B.M.	74 689				~~74.699~~	Ives St. & 160' ± E. Santa Ana Ave - N. side Bt. Spk. in [illegible] Conc. Dw. to Ho. #413.
+	4.192		4.310			
⊼	78 881	-0.957	-0.960		-0.959	
−	5.149		5.270		73.739	Set B.M. # M52
set B.M.	73 732				~~73.740~~	Santa Ana Ave & 265' ± S. of ℄ Ives St. [illegible] Bt. Spk. in N.E. Cor. Conc. [illegible] to Ho. #313.
+	3 567		3.333			
⊼	77 299	-1.236	-1.236		-1.236	
−	4 803		4.569			
T.P.	72 496				72.504	T.P.
+	4 652		4.558			
⊼	77 148	+0.449	+0.451		+0.450	
−	4.203		4.107		72.951	Set B.M. M-53
set B.M.	72 945				~~72.954~~	Santa Ana Ave & 115' ± N. of ℄ P.E. Tracks - E. side Cut Spk. in W. side of (R.R.T.) Fn. Post
+	5.099		5.302	5.163		
⊼	78 044	+4.117 R	+4.109	+4.108	+4.108	
−	0.982		1.193	1.055	77.058	Set B.M. M-54
set B.M.	77 062				~~77.062~~	Santa Ana Ave. & P.E. R.Wy - E. cor. Cut Spk. in N. side P.P. Grolle 28138 R.
+	3.067		2.712			
⊼	80 129	-1.355	-1.355		-1.355	
−	4.422		4.067			
T.P.	75 707				75.707	T.P.

JOB NO. 1152 SURVEY OF Ives St. et al.
SURVEY BY Benson
NOTES BY " DATE 4-18-46
INDEXED C. Johnson DATE
NOTES RED. DATE
NOTES CHKD. DATE

F.B. 1154 Pg. 128

NOTES RED. _____ JOB NO. 1152 SURVEY OF Ives St. et al.

DATE _____ SURVEY BY Benson

NOTES CHKD. _____ NOTES BY " DATE 4-13-46

DATE _____ INDEXED A. C. Johnson DATE _____

F. B 1154 PG. 129

NOTE: ANY ADDITIONS OR CHANGES ON THIS SHEET MUST BE MADE OR CIRCLED IN RED INK, WITH DATE AND NAME OF PERSON MAKING CHANGE

Do not extend notes this side of this line

PLEASE RETURN TO
LOS ANGELES COUNTY SURVEYOR
700 HALL OF RECORDS

FORM 353 1M 8-38

B.M.	1ST RUN	DIFF.	2ND RUN	3RD RUN	ADJ. ELEV.	DESCRIPTION
T.P.	75.707				75.707	T.P. per prec. pg.
+	3.553		3.430			
~~+~~	79.560	-0.975	-0.973		-0.974	
-	[illegible]		4.403		74.728	Fd. BM. M.46 Elev. 74.728 F.B. 1154-72
Fd. BM. M46	74.782				~~74.733~~	Rec. [illegible] St & Clark Ave N.E. Cor. Bt. Sch. 6' N. of N. end CR

F. B 1184 PG. 130

JOB NO. 1152 SURVEY OF _____ NOTES RED. _____

SURVEY BY _____ DATE _____

NOTES BY _____ DATE _____ NOTES CHKD. _____

INDEXED _____ DATE _____ DATE _____

FORM 353 1M 8-38

PLEASE RETURN TO
LOS ANGELES COUNTY SURVEYOR
700 HALL OF RECORDS

NOTE: ANY ADDITIONS OR CHANGES ON THIS SHEET MUST BE MADE OR CIRCLED IN RED INK, WITH DATE AND NAME OF PERSON MAKING CHANGE

Do not extend notes this side of this line

B.M.	1ST RUN	DIFF.	2ND RUN	3RD RUN	ADJ. ELEV.	DESCRIPTION

Notes Ck'd by	Survey of Ives St. et al.
Map No.	W. O. 1152 Tape No. 083 Std 68°F
Office Work	Surveyed by Benson.
Checked	Notes " Date 4-18-46
Date	Indexed A. C. Johnson 11-13-46

F.B. 1159 PG. 131

TOPOG.
&
CENTER LINE SURVEY.
(ADDITIONAL)
ON
SANTA ANA ST.
IVES ST. ET AL.
CE 1152

FROM:- Ives St.
To: P.E. Railroad.

4-18-46
C.A. Benson.
M.A. VanDeren.
A. Carrasco.
L. DeTillo

Note: Any Additions or Changes on This Sheet Must be Made in Red Ink With Date and Name of Person Making Change.

Do not extend notes this side of this line.

RETURN TO
LOS ANGELES CITY SURVEYOR
700 HALL OF RECORDS

FORM 247 5M 12-0

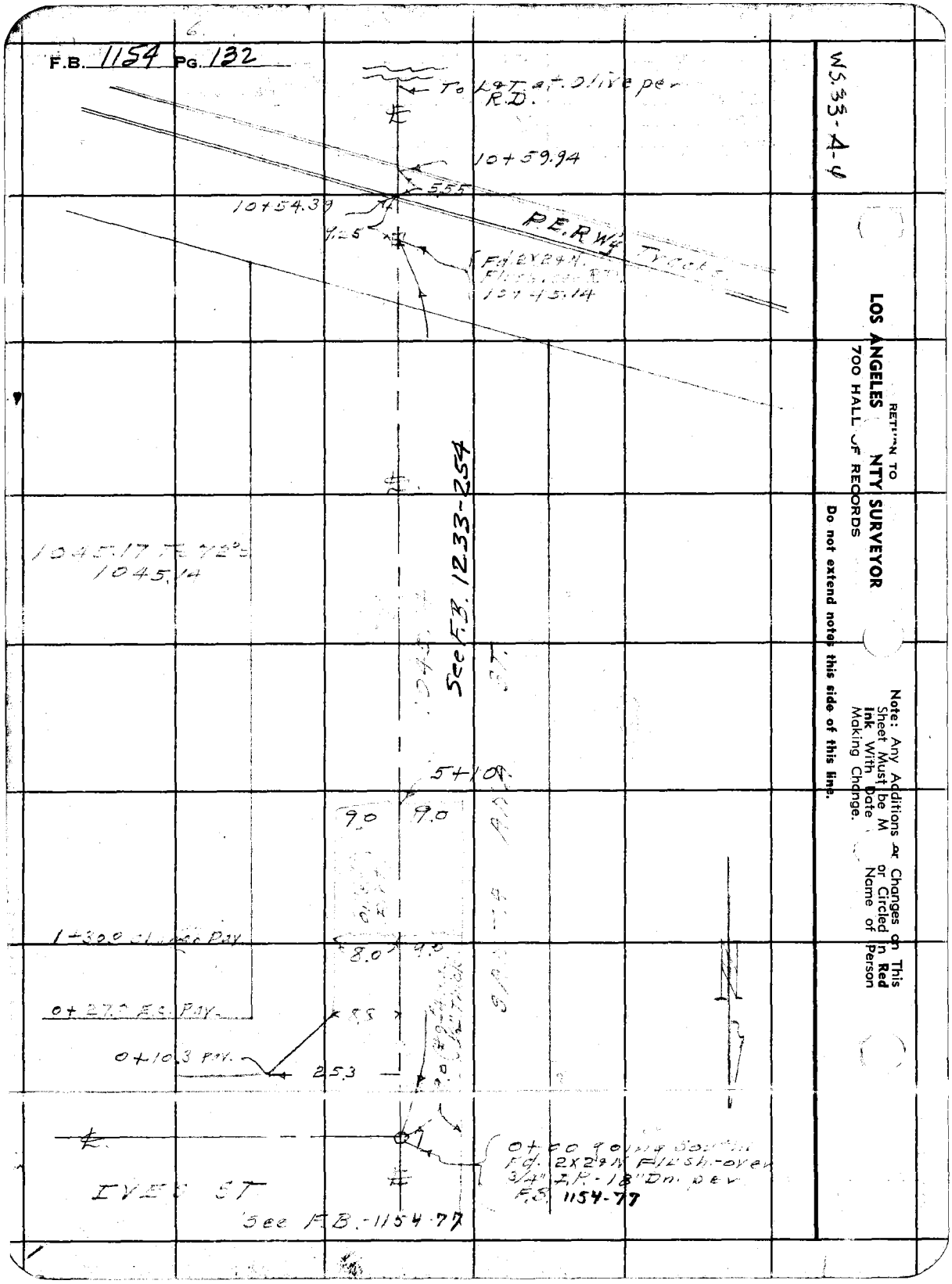
F.B. 1154 PG. 132
To L&T at Olive per R.D.
10+59.94
5.55
10+54.39
9.25
P.E.R.W'y Tracks
Fd. 2X2&N. Flush. over RT.
10+45.14
1045.17 To 72°S
1045.14
See F.B. 1233-254
5+10
9.0
9.0
1+30.0 Slope Pav.
8.0
9.0
0+27.0 E.S. Pav.
8.5
0+10.3 Pav.
25.3
0+00 going South
Fd. 2X2&N Flush-over
3/4" I.P. - 18" Dn. per
F.S. 1154-77
IVES ST
See F.B. 1154-77
WS.33-A-4
RETURN TO
LOS ANGELES COUNTY SURVEYOR
700 HALL OF RECORDS
Do not extend notes this side of this line.
Note: Any Additions or Changes on This Sheet Must be Made or Circled in Red Ink With Date and Name of Person Making Change.

F.B. 1154 PG. 133

Profile No.	Notes Red.	Plotted	Job No. 1152 Division No.
	Date	Date	Survey of Ives St. et al.
X:Sec. No.	Notes Chkd.	Checked	Survey by Benson Notes Date 4-18-46
	Date	Date	Map No. Indexed A. C. Johnson Date

PROFILE & X-SECTIONS
ON
SANTA [illegible] AVE.
FROM: Ives St
TO: P.E. R.W. Tracks.
IVES ST. ET AL.
J.I. 1152.

4-18-46.
[illegible]
[illegible]
A. Carrasco.
L. DeTilla.

STATION	B. S.	H. I.	F. S.	ELEV.

NOTE: ANY ADDITIONS OR CHANGES ON THIS SHEET MUST BE MADE OR CIRCLED IN RED INK WITH DATE AND NAME OF PERSON MAKING CHANGE.

PLEASE RETURN TO
LOS ANGELES COUNTY SURVEYOR
700 HALL OF RECORDS

Do not extend notes this side of this line.

FORM 307 2M 8-45

FORM 307 2M 8-45

PLEASE RETURN TO
LOS ANGELES COUNTY SURVEYOR
700 HALL OF RECORDS

NOTE: ANY ADDITIONS OR CHANGES ON THIS SHEET MUST BE MADE OR CIRCLED IN RED INK, WITH DATE AND NAME OF PERSON MAKING CHANGE.

Do not extend notes this side of this line.

Profile No. ____ Plotted ____ Date ____ Checked ____ Date ____

X-Sec. No. ____ Notes Red. ____ Date ____ Notes Chkd. ____ Date ____

F.B. 1/84 PG. 134 Job No. 4152 Division No. ____

Survey of Tyler St. at Santa Ana Ave.

Survey by R. Swanson Notes ____

Indexed A. C. Johnson Date ____

STATION	B. S.	H. I.	F. S.	ELEV.		
B.M.	3.86	77.60		73.74	B.M. M-521 I. 73.739 Sunset Ave. & 263'± S. of L. Ives St. in S.W. Bt. Spk. in N. Side of Conc. Sidewalk Sta. 0+00 = 313. St. & Int Santa Ana Ave.	
0+00			3.86	73.74		
0+25.			3.97	73.63	℄	
"			3.92	73.68		9 R. each per.
"			4.3	73.3		14 R. "
"			3.5	74.1		20 R.
"			3.92	73.68	8.8 L. each per.	30 R.
"			4.1	73.5	15 L. Sat.	
"			3.2	74.2	20 L	
1+00			4.00	73.60	30 L ℄	
2+00			4.00	73.60	℄	
3+00			4.13	73.47	℄	
"			4.1	73.5		9 R.
"			4.5	73.1		16 R.
"			3.9	73.7		20 R.
"			4.42	73.16	9 L	30 R.
"			4.8	72.8	14 L	
"			4.5	73.1	20 L	
"			4.2	73.4	30 L	
4+00			4.55	73.05	℄	
5+00			4.86	72.74	℄	

FORM 307 2M 8-45

PLEASE RETURN TO
LOS ANGELES COUNTY SURVEYOR
700 HALL OF RECORDS

NOTE: ANY ADDITIONS OR CHANGES ON THIS SHEET MUST BE MADE OR CIRCLED IN RED INK WITH DATE AND NAME OF PERSON MAKING CHANGE.

Do not extend notes this side of this line.

STATION	B. S.	H. I.	F. S.	ELEV.		
6+00		77 60	5.00	72 60		℄
"			5.2	72 4		10 R
"			5.5	72 1		17 R
"			5.2	72 4		20 R
"			5.2	72 4		30 R
"			5.1	72 5		150 R
"			5.2	72 4	10 L	
"			5.7	71 9	18 L	
"			4.7	72 9	22 L	
"			4.9	72 7	30 L	
"			4.1	73 5	200 L	
7+00			5.2	72 4		℄
8+00			5.6	72 0		℄
9+00			5.5	72 1		℄
"			5.8	71 8		18 R
"			5.8	71 8		30 R
"			5.8	71 8		150 R
"			5.5	72 1	5 L	
"			5.3	72 3	30 L	
"			5.3	72 3	200 L	
9+70			6.3	71 3		℄

Profile No. ____ Notes Red. ____ Plotted ____ Job No. 1152 Division No. ____
Date ____ Date ____ Survey of Ives St etc
X:Sec. No. ____ Notes Chkd. ____ Checked ____ Survey by ____ Notes ____ Date ____
Date ____ Date ____ Map No. ____ Indexed A. C. Johnson Date ____

F.B. 1159 Pg. 135

FORM 307 2M 8-45

PLEASE RETURN TO
LOS ANGELES COUNTY SURVEYOR
700 HALL OF RECORDS

NOTE: ANY ADDITIONS OR CHANGES ON THIS SHEET MUST BE MADE OR CIRCLED IN RED INK, WITH DATE AND NAME OF PERSON MAKING CHANGE.

Do not extend notes this side of this line.

STATION	B. S.	H. I.	F. S.	ELEV.		
		77 60				
10+00			5.1	72 5		#
10+12			5.2	72 4		#
10+45.14			1.8	75 8		
B.M.			4.67	72 93	B.M. M-53 El. 72.951 F.B. Santa Fe Ave & 115'± N. of ± P.E. Tracks E. side cut sph. in W. side of (R.R. tie) in Post.	

Profile No. X-Sec. No.
Plotted Date
Checked Date
Notes Red. Date
Notes Chkd. Date
Division No.
Job No. 1152
Survey of Ives St etal
Survey by Benson Notes
Indexed A. C. Johnson Date 4-13-46
F.B. 1152 PG. 136

Notes Ck'd by	Survey of IVES ST. ET AL
Map No. B-2328	W. O. 1152 Tape No. 087 St'd 68 °F
Office Work Cox	Surveyed by Hellstrom
Checked McPherson	Notes A.N.H. Date 7-18-46
Date Apr. '52	Indexed A. C. Johnson 11-15-46

F.B. 1154 Pg. 137

W.S. 33 A-4

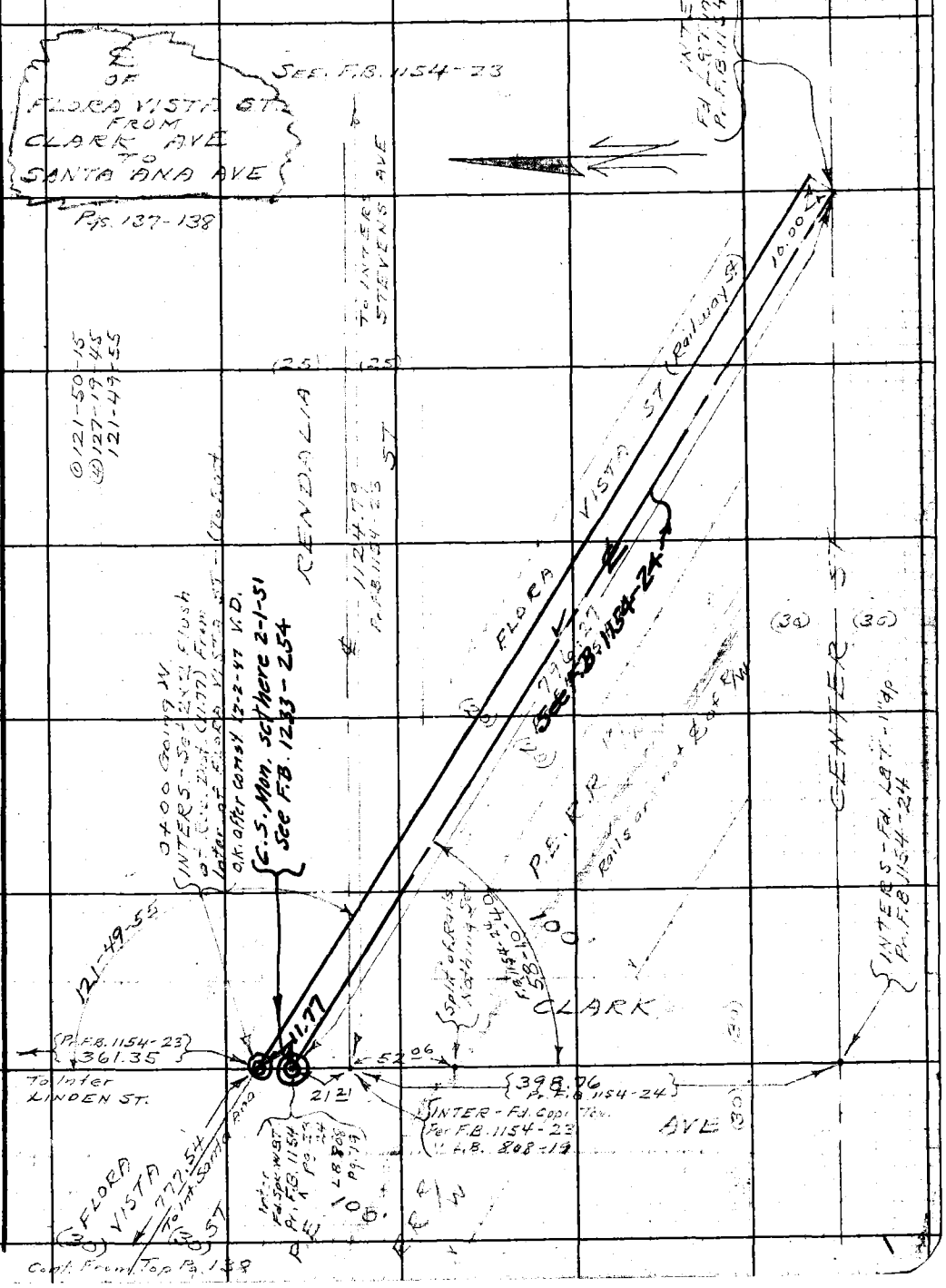

Note: Any Additions or Changes on This Sheet Must be Made Circled in Red Ink With Date and Name of Person Making Change.

RETURN TO
LOS ANGELES COUNTY SURVEYOR
700 HALL OF RECORDS

Do not extend notes this side of this line.

FORM 247 5M 11-41

RETURN TO
LOS ANGELES C[illegible]TY SURVEYOR
700 HALL O[illegible]ECORDS

Note: Any Additions or Changes on This Sheet Must be Made [illegible] Circled in Red Ink With Date and [illegible]ne of Person Making Change.

Do not extend notes this side of this line.

W.S. 33 A-4

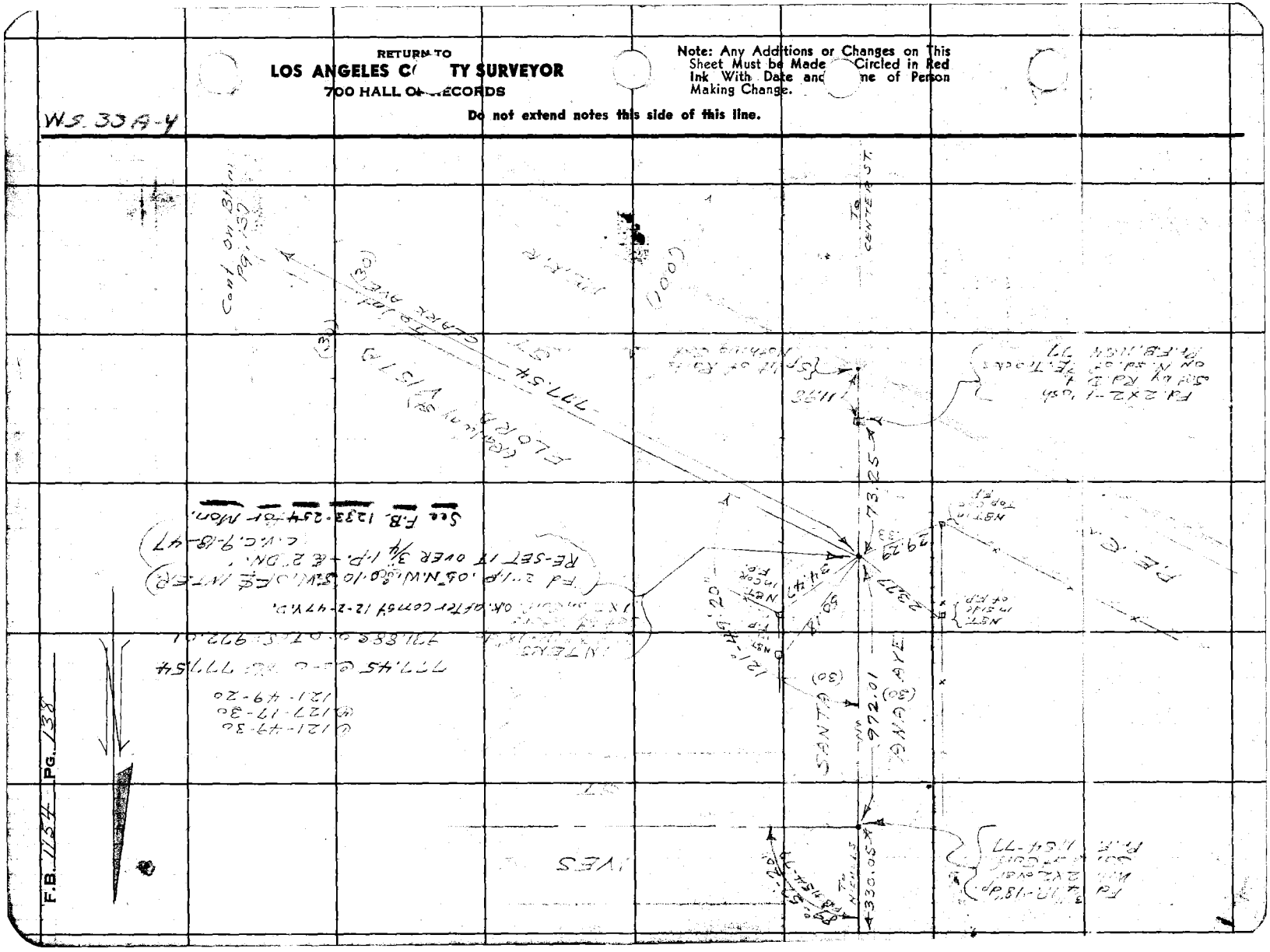

Notes Ck'd by	Survey of Ives St SS	F.B. 1154 Pg. 139
Map No.	W. O 1152 Tape No. St'd °F	To Pog of Flora Vista St from Clark Ave to Santa Ana St
Office Work	Surveyed by Hellstrom	
Checked	Notes A.W.H. Date 7-22-46	
Date	Indexed A. C. Johnson	

Cont. On Pg. 140

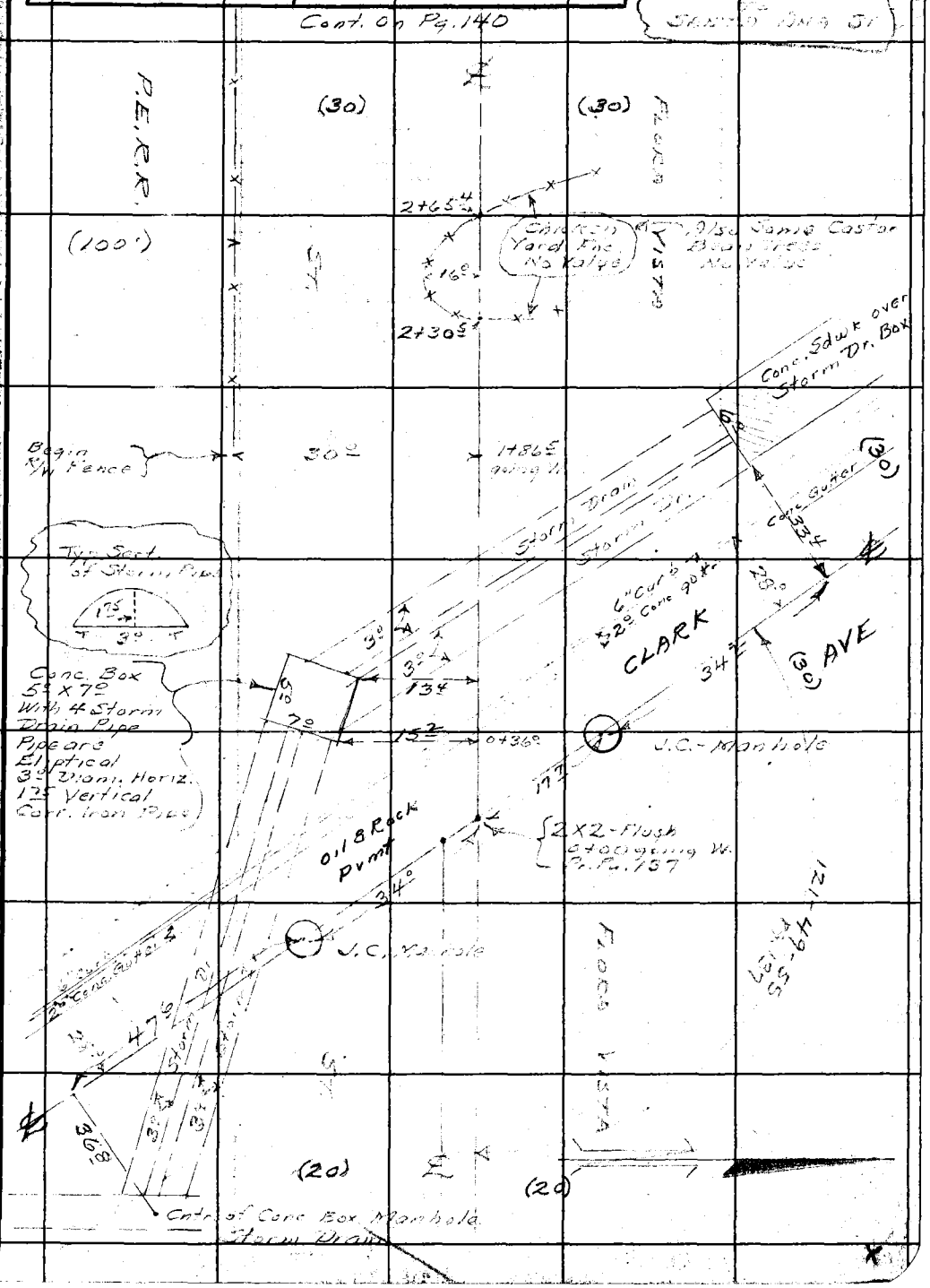

Note: Any Additions or Changes on This Sheet Must be Made or Circled in Red Ink With Date and Name of Person Making Change.

Do not extend notes this side of this line.

RETURN TO
LOS ANGELES COUNTY SURVEYOR
700 HALL OF RECORDS

FORM 347 EM 11-41

RETURN TO
LOS ANGELES COUNTY SURVEYOR
700 HALL OF RECORDS

Note: Any Additions or Changes on This Sheet Must be Made or Circled in Red Ink With Date and Name of Person Making Change.

Do not extend notes this side of this line.

7+77

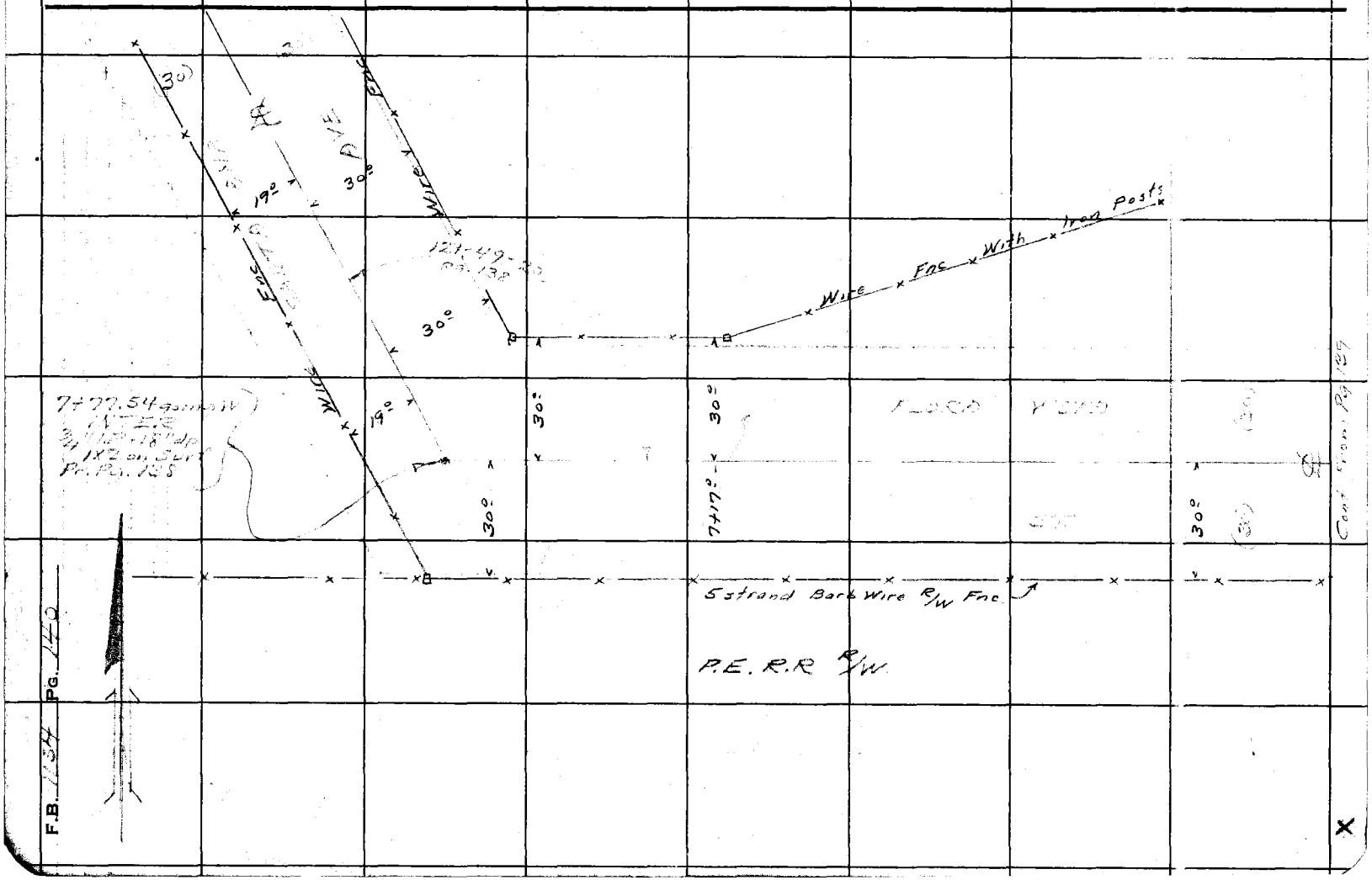

FORM 307 5M 1-46

PLEASE RETURN TO
LOS ANGELES COUNTY SURVEYOR
700 HALL OF RECORDS

NOTE: ANY ADDITIONS OR CHANGES ON THIS SHEET MUST BE MADE OR CIRCLED IN RED INK, WITH DATE AND NAME OF PERSON MAKING CHANGE.

Do not extend notes this side of this line.

STATION	B. S.	H. I.	F. S.	ELEV.	
Point [illegible]					
B.M.-N-54				77 06	(Elev. 77.058 Ft. T.B. 1134-128 SANTA ANA & SVE. R.R. R/W - C.E. Cor. B.M.-N-54 Cut Spk. in N. Sy. P.P. 28138R (Trolley)
	3 25	80 31			
T.P.			3 55	76 76	
	5 05	81 81			
		North Rim	7 51	74 30	J.C. - Manhole at 17' North of ℄ Int. Clark St & Flora Vista St. (Basis of Vista)
24" Pipe (Out)		Fl. Ln.	21 34	60 47	North Rim 7.51 Rod chained 15.23 21.34 F.L. West Rim 7.47 Rod chained 12.59 20.82 F.L. So. Rim 7.45 Rod chained 13.92 21.37 F.L.
8" Stub (Dead)		West Rim	7 47	74 34	
		Fl. Ln.	20 06	61 75	
		So. Rim	7 45	74 36	
24" Pipe (Out)		Fl. Ln.	21 30	60 44	
		North Rim	5 84	76 90	J.C. - Manhole at 34' South of ℄ Int. Clark St & Flora Vista St. (Basis of Vista)
24" Pipe (In)			21 26	60 64	North Rim 5.84 Rod chained 15.17 21.26 F.L. East Rim 6.52 Rod chained 14.74 20.84 F.L. So. Rim 6.80 Rod chained 15.30 21.50 F.L.
		East Rim	6 52	75 96	
8" Stub (Dead)			20 56	61 25	
		So. Rim	5 80	76 91	
24" Pipe (Out)			21 50	60 37	
Set Spk.			5 05	76 70	81 ℄ So. of E. Int. Clark St. & Flora Vista St. - 36.8 East of ℄ of Clark
Flow Line			11 14	70 37	(Cent. of Conc. Box Storm Dr.)

Profile Notes Red Plotted Job No. 1-52-1 Division No.
No. Date Survey of
X-Sec. Notes Chkd. Checked Survey by Hollister & Lewis Notes Date 7-22-46
No. Date Date Map No. Indexed by E. C. Johnson Date

F.B. 1152 Pg. 42

FORM 307 5M 1-46

PLEASE RETURN TO
LOS ANGELES COUNTY SURVEYOR
700 HALL OF RECORDS

NOTE: ANY ADDITIONS OR CHANGES ON THIS SHEET MUST BE MADE OR CIRCLED IN RED INK, WITH DATE AND NAME OF PERSON MAKING CHANGE.

Do not extend notes this side of this line.

F.B. [illegible] Pg. 142
Job No. 4452 Division No. ____ Notes Red. ____ Plotted ____ No. ____ Profile
Survey of [illegible] Date ____ Date ____ No. ____ X-Sec.
Survey by [illegible] Notes [illegible] Notes Chkd ____ Checked ____
Indexed by C. Johnson Date ____ Date ____ Date ____ No. ____

STATION	B. S.	H. I.	F. S.	ELEV.	

FORM 307 5M 1-46

PLEASE RETURN TO
LOS ANGELES COUNTY SURVEYOR
700 HALL OF RECORDS

NOTE: ANY ADDITIONS OR CHANGES ON THIS SHEET MUST BE MADE OR CIRCLED IN RED INK, WITH DATE AND NAME OF PERSON MAKING CHANGE.

Do not extend notes this side of this line.

STATION	B. S.	H. I.	F. S.	ELEV.		
[illegible]		[illegible]	92	726		℄ [illegible]
[illegible]			[illegible]	724		℄ " "
[illegible]			[illegible]	728		[illegible]
			[illegible]	726	[illegible]	
[illegible]			[illegible]	723		℄ FLORA VISTA
[illegible]			38	7243		℄ " "
				725		[illegible]
				729	[illegible]	
T.P.			9 38	72 43	[illegible]	
	473	77 16				
3+50			51	721		℄ FLORA VISTA
4+00			52	720		℄ " "
			50	722		30' Rt
			45	727		200' " Average Grd To North
			50	722	30' Lt.	
4+50			54	718		℄ FLORA VISTA
5+00			52	720		℄ " "
			51	721		30' Rt.
			47	725	30' Lt	
5+50			48	724		℄ FLORA VISTA

Profile
No. ____ Date ____ Notes Red ____ Plotted ____ Job No. 1152 Division No. ____
X-Sec. Date ____ Notes Chkd ____ Checked ____ Survey of IVES ST. S.S.
No. ____ Date ____ Survey by Hellstrom Notes A.N.H. Date 7-22-46
Map No. ____ Indexed A. C. Johnson Date ____

F.B. 1153 PG. 1173

FORM 307 5M 1-46

PLEASE RETURN TO
LOS ANGELES COUNTY SURVEYOR
700 HALL OF RECORDS

NOTE: ANY ADDITIONS OR CHANGES ON THIS SHEET MUST BE MADE OR CIRCLED IN RED INK, WITH DATE AND NAME OF PERSON MAKING CHANGE.

Do not extend notes this side of this line.

STATION	B. S.	H. I.	F. S.	ELEV.		
		77 16				
6+00			47	72 5		℄ FLORA VISTA
			50	72 2		30' Rt
			46	72 6	30' Lt	
6+50			51	72 1		℄ FLORA VISTA
7+00			50	72 2		℄ "
			50	72 2		30' Rt
			48	72 4		200' " Average Grd To North
			47	72 5	30' Lt	
7+50			49	72 3		℄ FLORA VISTA
7+77 54			58	71 4		℄ Int. FLORA VISTA & SANTA ANA ST
			55	71 7		30' Rt ℄ SANTA ANA ST
			43	72 9	30' Lt ℄ SANTA ANA & PE R/W	
9+00			55	71 7	℄ of FLORA VISTA PROD	To WEST
B.M.-M.53			4.21	72 95	B.M.-M53 – Elev. 72.951 P.F.B. 1154-1.5 SANTA ANA AVE (E. sd) 115' ± N. of ℄ of PE Tracks – Cut Spk. in W. sd. F.P. (N.R.T.)	

F.B. 1154 PG. 144 Job No. 1152 Division No. ____ Notes Red ____ Plotted ____ Profile ____
Survey of IVES ST SS Date ____ Date ____ No. ____
Survey by [illegible] Notes [illegible] Notes Chkd ____ Checked ____ X-Sec. ____
Indexed [illegible] Date ____ Date ____ No. ____

FORM 307 5M 1-46

PLEASE RETURN TO
LOS ANGELES COUNTY SURVEYOR
700 HALL OF RECORDS

NOTE: ANY ADDITIONS OR CHANGES ON THIS SHEET MUST BE MADE OR CIRCLED IN RED INK, WITH DATE AND NAME OF PERSON MAKING CHANGE.

Do not extend notes this side of this line.

STATION	B. S.	H. I.	F. S.	ELEV.		
ELEV.S. AT APPROX ℄ INT. of NICHOLS & VIRGINIA DR. also IVES ST. & VIRGINIA DR.						
B.M.-M 48				76 46	B.M.-M.48	Elev. 76.456 Pr. F.B. 1154-73 SANTA ANA AVE & NICHOLS ST. N.E. COR. Boat Spk. in S. end of Conc. walk To House #401
	4 50	80 96				
			5 0	76 0	Approx. ℄ Int. of Nichols St. & VIRGINIA DR.	
			6 0	75.0	Approx. ℄ Int. of IVES ST. & VIRGINIA DR.	
B.M. M.48			4 50	76 46	B.M.-M.48 pr. above	

NOTE: THESE ST. Int. are in open field - No Streets or prmts
The ground slopes uniformly all directions.

Profile
No. ____ Date ____ Notes Red ____ Plotted ____ Job No. 1152 Division No. ____
X-Sec. Date ____ Survey of IVES ST SS
No. ____ Date ____ Notes Chkd ____ Checked ____ Survey by Hellstrom Notes A.N.H. Date 7-22-46
Map No. ____ Indexed A. Johnson Date 11-15-46

F.B. 1154 PG. 145

F.B. 1154 PG. 146

Job No. _____ Division No. _____ Notes Red _____ Plotted _____ Profile

Survey of _____ Date _____ Date _____ No. _____

Survey by _____ Notes _____ Notes Chkd. _____ Checked _____ X-Sec.

Indexed _____ Date _____ Date _____ Date _____ No. _____

FORM 307 5M 1-46

PLEASE RETURN TO

LOS ANGELES COUNTY SURVEYOR

700 HALL OF RECORDS

NOTE: ANY ADDITIONS OR CHANGES ON THIS SHEET MUST BE MADE OR CIRCLED IN RED INK. WITH DATE AND NAME OF PERSON MAKING CHANGE.

Do not extend notes this side of this line.

STATION	B. S.	H. I.	F. S.	ELEV.

Notes Ck'd by [illegible]	Survey of FLOWER AVE. SS	F.B. 1154 Pg. 147
Map No.	W. O. 1134 Tape No. 047 Std 68 °F	Party GRANQUIST
Office Work	Surveyed by GRANQUIST	Westerland T
Checked	Notes G. Date 7-11-46	Peterson H.C.
Date	Indexed G. C. Johnson 8-1-46	D. H. BEERS R.C.

CENTERLINE SURVEY FOR C.I. JOBS.

J.N. 8351

C.I. No. 1134.

FLOWER AVE. S.S.

F.B. 1154 Pg 91 to 106

Note: Any Additions or Changes on This Sheet Must be Made or Circled in Red Ink With Date and Name of Person Making Change.

Do not extend notes this side of this line.

RETURN TO
LOS ANGELES COUNTY SURVEYOR
700 HALL OF RECORDS

FORM 247 SM 12-40

RETURN TO
LOS ANGELES COUNTY SURVEYOR
700 HALL OF RECORDS

Note: Any Additions or Changes on This Sheet Must be Made or Circled in Red Ink With Date and Name of Person Making Change.

Do not extend notes this side of this line.

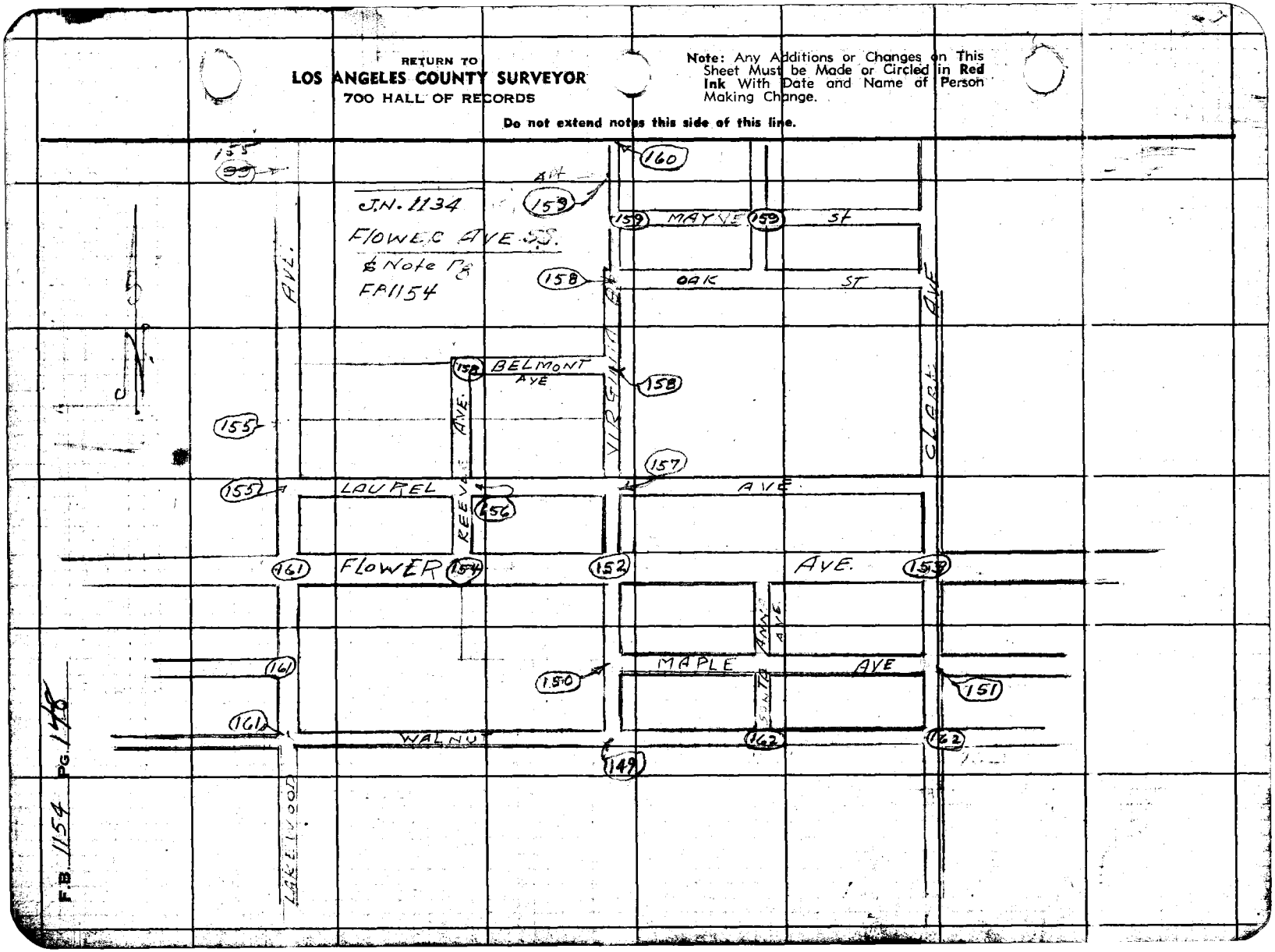

F.B. 1154 Pg. 146

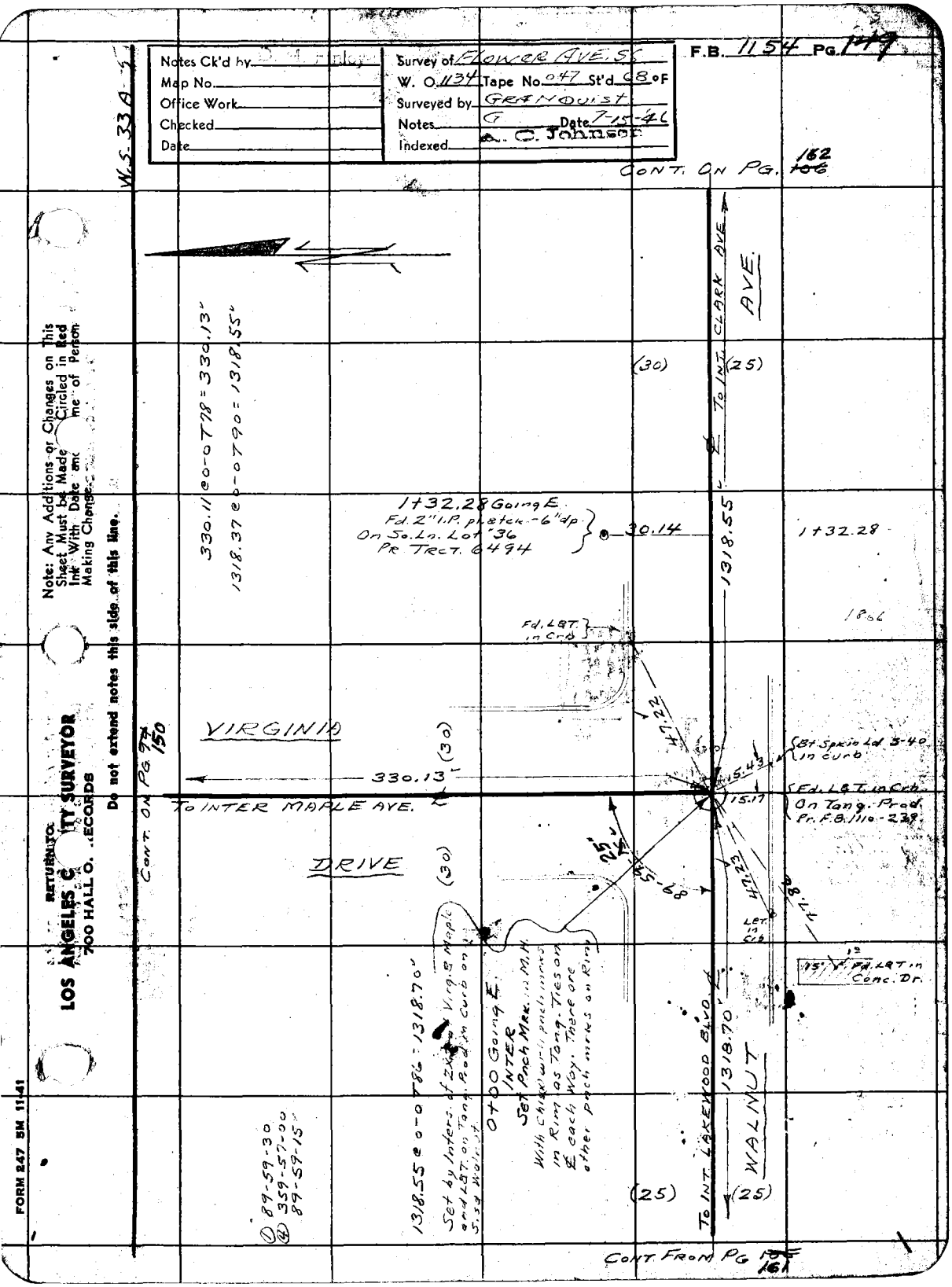

Notes Ck'd by
Map No.
Office Work
Checked
Date
Survey of FLOWER AVE. SS
W. O. 1134 Tape No. 047 St'd 68 °F
Surveyed by GRANQUIST
Notes G Date 7-15-46
Indexed A. C. Johnson
F.B. 1154 Pg. 149
W.S. 33A
CONT. ON PG. 162
CONT. ON PG. 150
CONT. FROM PG 161
Note: Any Additions or Changes on This Sheet Must be Made Circled in Red Ink With Date and Name of Person Making Change.
Do not extend notes this side of this line.
RETURN TO:
LOS ANGELES COUNTY SURVEYOR
700 HALL OF RECORDS
FORM 247 5M 11-41
330.11 @ 0-0 T78 = 330.13'
1318.37 @ 0-0 T90 = 1318.55'
1+32.28 Going E.
Fd. 2" I.P. pl. etc. - 6" dp.
On So. Ln. Lot 36
Pr. Tract. 6494
30.14
1318.55
1+32.28
1866
Fd. L&T. in Crb.
VIRGINIA
DRIVE
330.13'
TO INTER MAPLE AVE.
(30)
(30)
(30)
(25)
(25)
(25)
TO INT. CLARK AVE.
AVE.
Bt. Spk in Ld 5-40 in curb
Fd. L&T. in Crb. On Tang. Prod. Pr. F.B. 1110-239
15.43
15.17
47.22
47.23
47.88
89-59-68
25'
Lt. in Crb.
15' Fd. L&T in Conc. Dr.
1318.55 @ 0-0 T86 = 1318.70'
Set by Inters. of 2X Virg. & Maple and L&T. on Tang. Prod. in Curb on S. sd Walnut.
0+00 Going E.
INTER
Set Pnch Mrk. in M.H.
With Chisel with pnch mrks in Rim as Tang. Ties on ℄ each Way. There are other pnch mrks on Rim
TO INT. LAKEWOOD BLVD.
1318.70'
WALNUT
① 89-59-30
④ 359-57-00
89-59-15

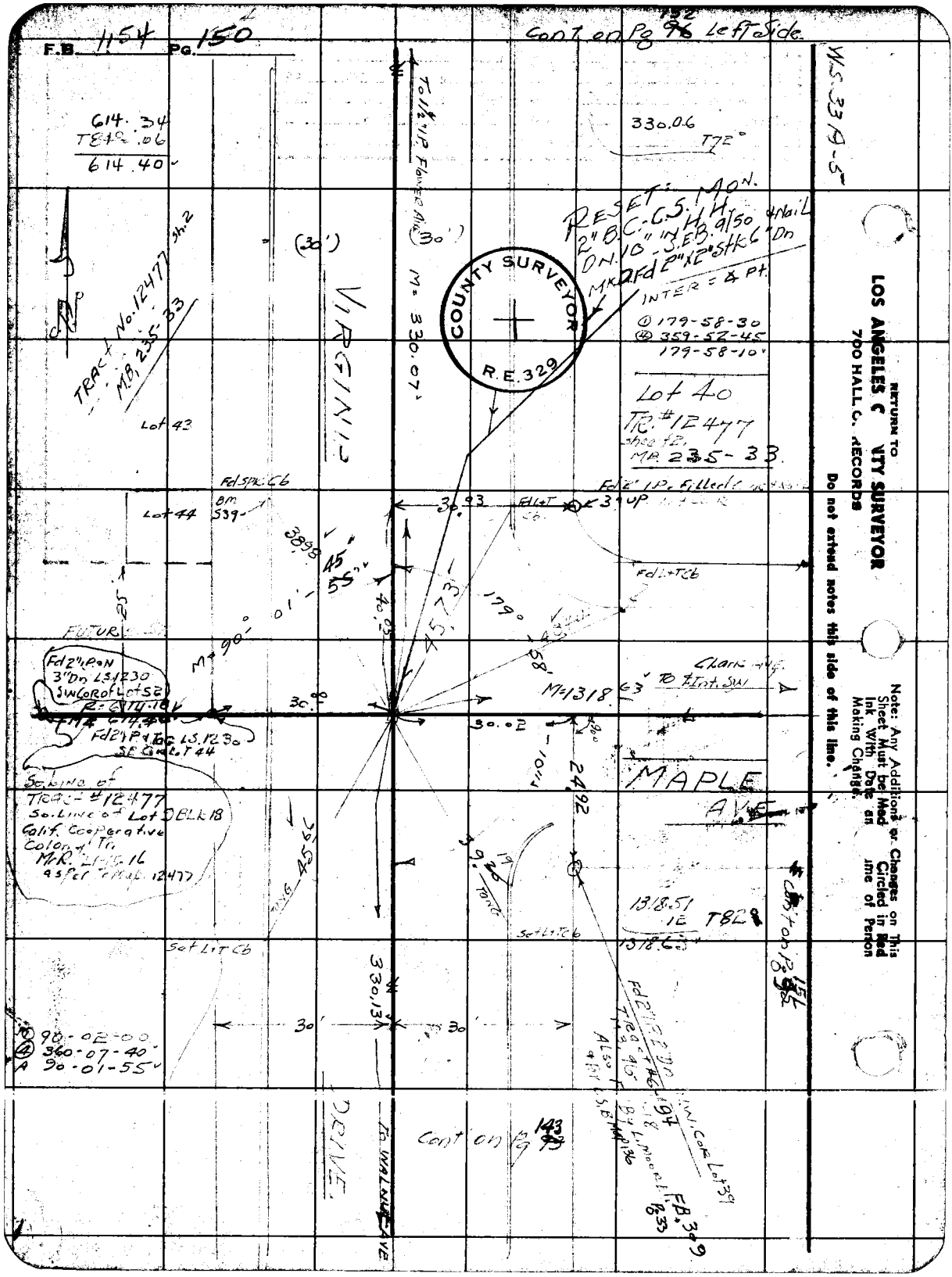
F.B. 1154 Pg. 150
Cont on Pg 152 Left Side
WS-33A-5
614.34
T84°.06
614.40
330.06
T72°
RESET: MON.
2" B.C.-C.S. H.H.
DN. 10" IN S.E.B. 9/50 & Nail
MK 2 Fd 2"x2" Stk 6" Dn
INTER = ∡ Pt.
COUNTY SURVEYOR
R.E. 329
VIRGINIA
M= 330.07
(30')
TRACT No. 12477 Sh. 2
MB 235-33
Lot 43
Lot 44
Lot 40
TR. #12477
MB 235-33
Fd Spk. Cb
BM 539
Fd 2" I.P. Filled
Fd L+T Cb
FUTURE
Fd 2" P.O.N
3" Dn LS 1230
SW Cor of Lot 52
R= 614.18
Fd 2" P & Tag LS 1230
SE Cor Lot 44
So. Line of
TRACT #12477
So. Line of Lot 9 BLK 18
Calif. Cooperative
Colony Tr.
M.R. 2-15-16
as per Map 12477
M= 90°-01'-55"
M= 1318.63
Clark Ave.
To ℄ Int. SW
MAPLE
AVE
1318.51
1318.63
T82°
Set L+T Cb
330.13
30'
30'
90-02-00
360-07-40
90-01-55
DRIVE
To WALNUT AVE
Cont on Pg 143
Cont on Pg 151
Fd 2" P.O.N.
Also
FB. 309
Pg 33
RETURN TO
LOS ANGELES COUNTY SURVEYOR
700 HALL OF RECORDS
Do not extend notes this side of this line.
Note: Any Additions or Changes on This Sheet Must be Made Circled in Red Ink With Date and Name of Person Making Change.

Notes Ck'd by ____	Survey of Flower Ave. S.S.
Map No. ____	W. O. 1134 Tape No. 047 Std. 68°F
Office Work ____	Surveyed by Granquist
Checked ____	Notes G. Date 7-15-4
Date ____	Indexed A. C. Johnson

F.B. 1154 Pg. 151

W.S. 33A-5

Note: Any Additions or Changes on This Sheet Must be Made Circled in Red Ink With Date and Name of Person Making Change.

Do not extend notes this side of this line.

RETURN TO
LOS ANGELES COUNTY SURVEYOR
700 HALL OF RECORDS

FORM 247 3M 12-40

RETURN TO
LOS ANGELES COUNTY SURVEYOR
700 HALL OF RECORDS

Note: Any Additions or Changes on This Sheet Must be / or Circled in Red Ink With Date Name of Person Making Change.

Do not extend notes this side of this line.



FORM 247 5M 12-40

RETURN TO
LOS ANGELES COUNTY SURVEYOR
700 HALL OF RECORDS

Note: Any Additions or Changes on This Sheet Must be Made or Circled in **Red Ink** With Date and Name of Person Making Change.

Do not extend notes this side of this line.

W.S. 33 A-3

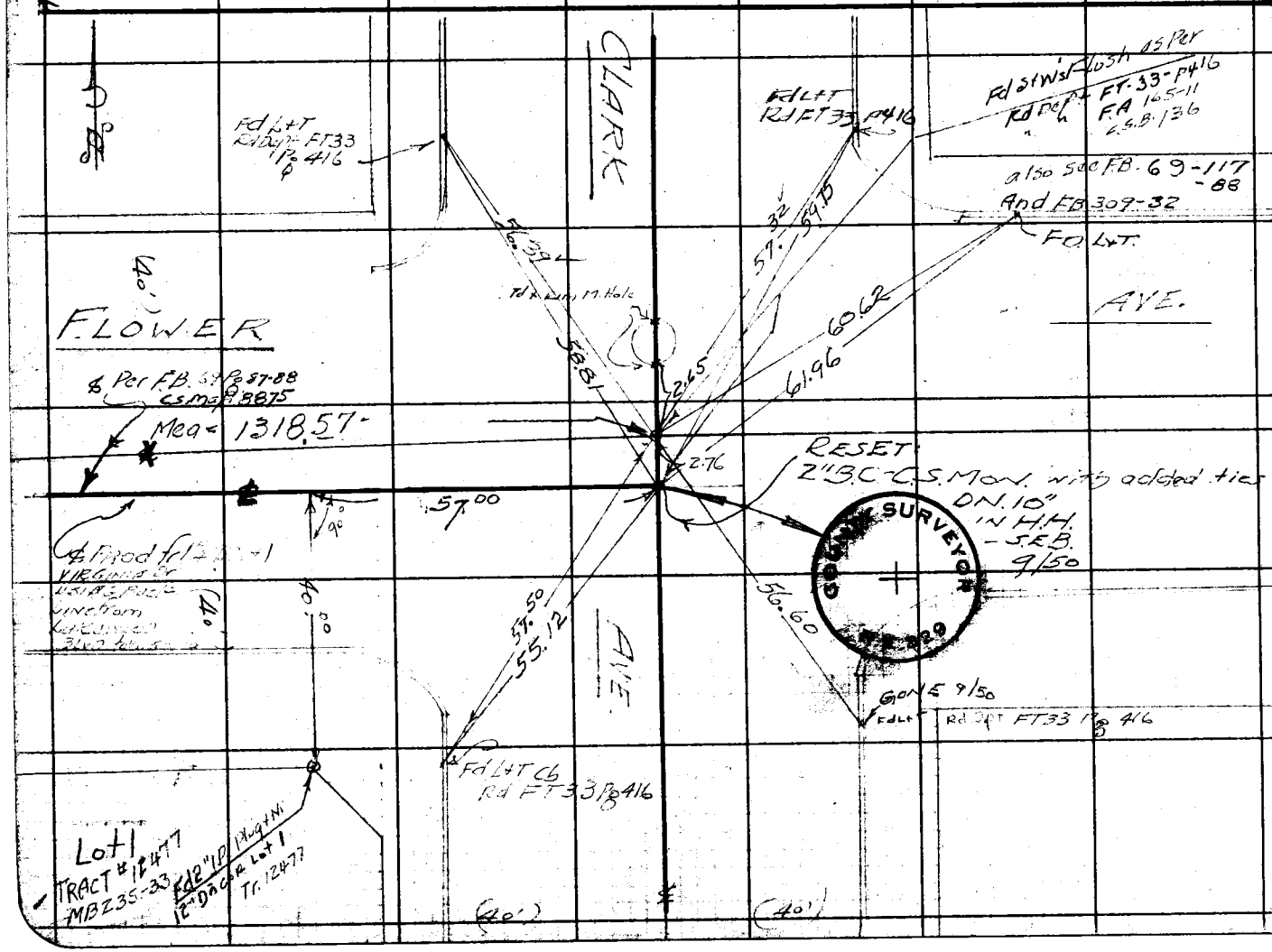

Notes Ck'd by D. M. Fluter
Map No.
Office Work
Checked
Date

Survey of FLOWER AVE. SS
W. O. 1134 Tape No. Std °F
Surveyed by GRANQUIST
Notes G. Date 7-16-46
Indexed A. C. Johnson

F.B. 1134 Pg. 153

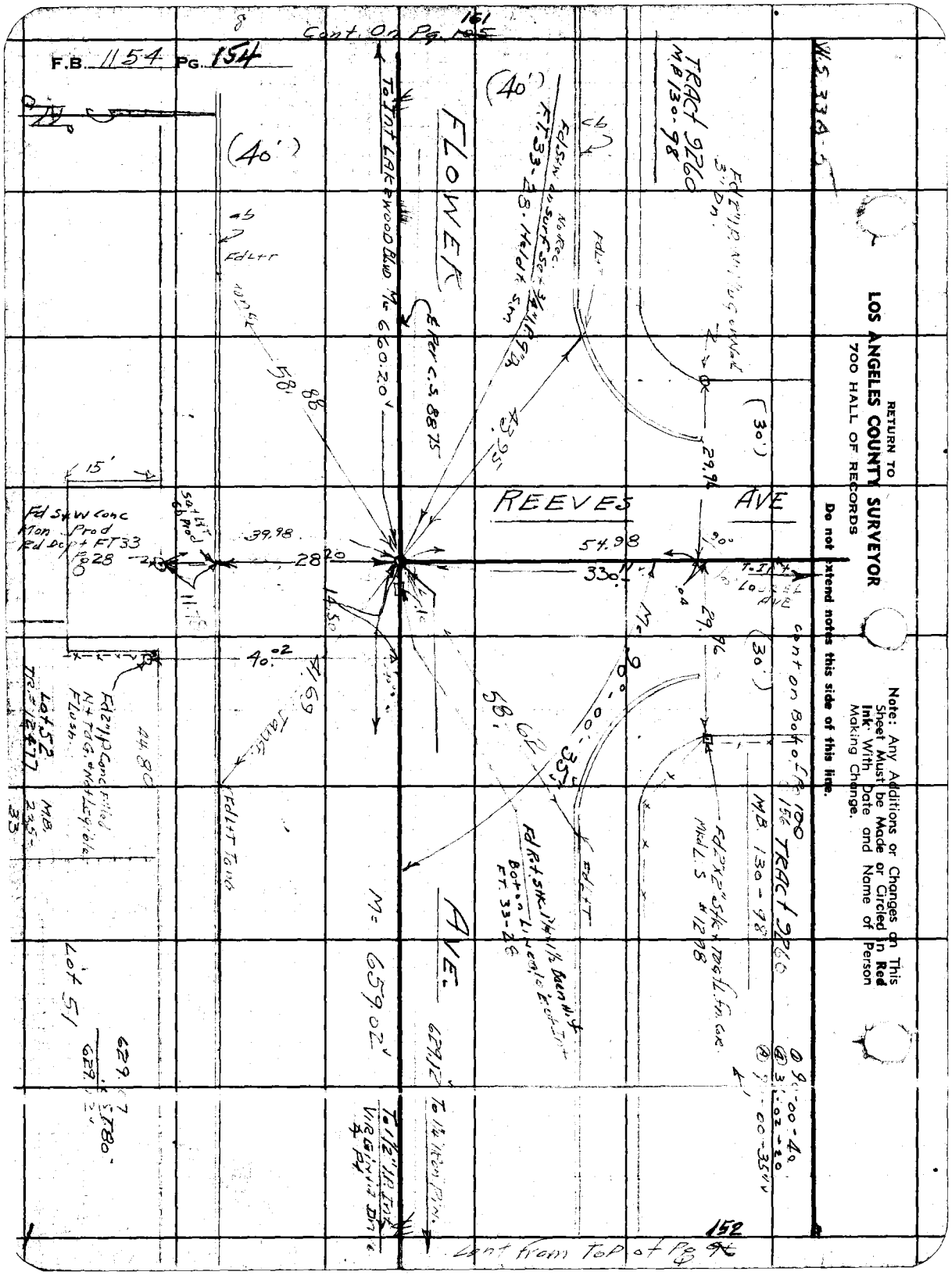
F.B. 1154 PG. 154
Cont. On Pg. 161
FLOWER
AVE.
REEVES AVE
TRACT 9260
MB 130-98
To Int Lakewood Blvd M= 660.20'
M= 659.02'
Lot 51
Lot 52
Cont on Bot of Pg 100
Cont from Top of Pg 152
RETURN TO
LOS ANGELES COUNTY SURVEYOR
700 HALL OF RECORDS
Do not extend notes this side of this line.
Note: Any Additions or Changes on This Sheet Must be Made or Circled in Red Ink With Date and Name of Person Making Change.

Ck Spk 15.05 S. of ℄ Dust Pumbar

Notes Ck'd by D. M. Finley	Survey of FLOWER AVE. +.
Map No.	W. O. 1134 Tape No. 042 Std 68 °F
Office Work	Surveyed by GRANQUIST,
Checked	Notes G. Date 7-18-46
Date	Indexed A. C. Johnson

F.B. 1154 Pg 135

990.03 To Ck Spk at Dickson St
660.07 To 1/2" I.P. in Ld Dunbar

Cont. in F.B. 479-223

WS 33-A-5

Fd Spk in Ld at ℄ of Dunbar St. See F.B. 479-223 (Meas. 0.6) A cut Spk is 0.7 South of N.P. in Ld

Fd. Ck Spk at Dickson St.

Fd. 2" I.P. with Cement Ctr. and Nail - 3' dp N.W. Cor. Lot 1 Tr. 9260

49.94

BLVD

990.03 @ 0.0 T84 = 990.13'

660.07 @ 0.0 T84 = 660.14'

(50) (50)

990.13

165.08

53.65

Fd. Ck Spk 1' From edg of 1st Conc Sdwk From ℄ Pr. F.B. 906-52

Fd. 2" I.P. - 6' dp Cond Ctr. with Nail Pr. Tr. 9260

SET L & T.

LAUREL

30.06

(30)

100.00

64.69

0.33

0.33

0.11

Fd. Ck Spk.

Set L&T. on Tan. Prod. In Curb.

445.28

660.15

To Reeves Ave. + Pk. Ct.

NOTE: SET 4 TANGENT LOT'S - 2.00 OUT - 5.00 - 9/50 Pvmt @ 0.33 N35

50.32

89-59-45

50'

A535

(30)

AVE.

3" MALT

Fd 2 chs (x) in conc Pvmt - JT. Fd Nail IN Concr - JT F.B. 906-52 Pr. FT 33-30

Fd Ck Spk 1' From edg of 1st Conc Sdwk From ℄ Pr. F.B. 906-52

329.40

D 89-59-45
(A) 359-58-45
89-59-40

SET 2" BC & C.S.M. ON 10" IN H.H. MKD. SEB 9/50

From Int. To Int. 329.99 @ 0.0 T66 = 330.01 + 0.61

From Spk To Spk @ W 329.40'

LAKEWOOD

To Spk S.W. at Flower

(50) (50)

COUNTY SURVEYOR R.E. 329

Cont. From Pg. 164

Note: Any Additions or Changes on This Sheet Must be Made in Red Ink With Date and Name of Person Making Change.

Do not extend notes this side of this line.

RETURN TO
LOS ANGELES COUNTY SURVEYOR
700 HALL OF RECORDS

FORM 247 5M 12-60

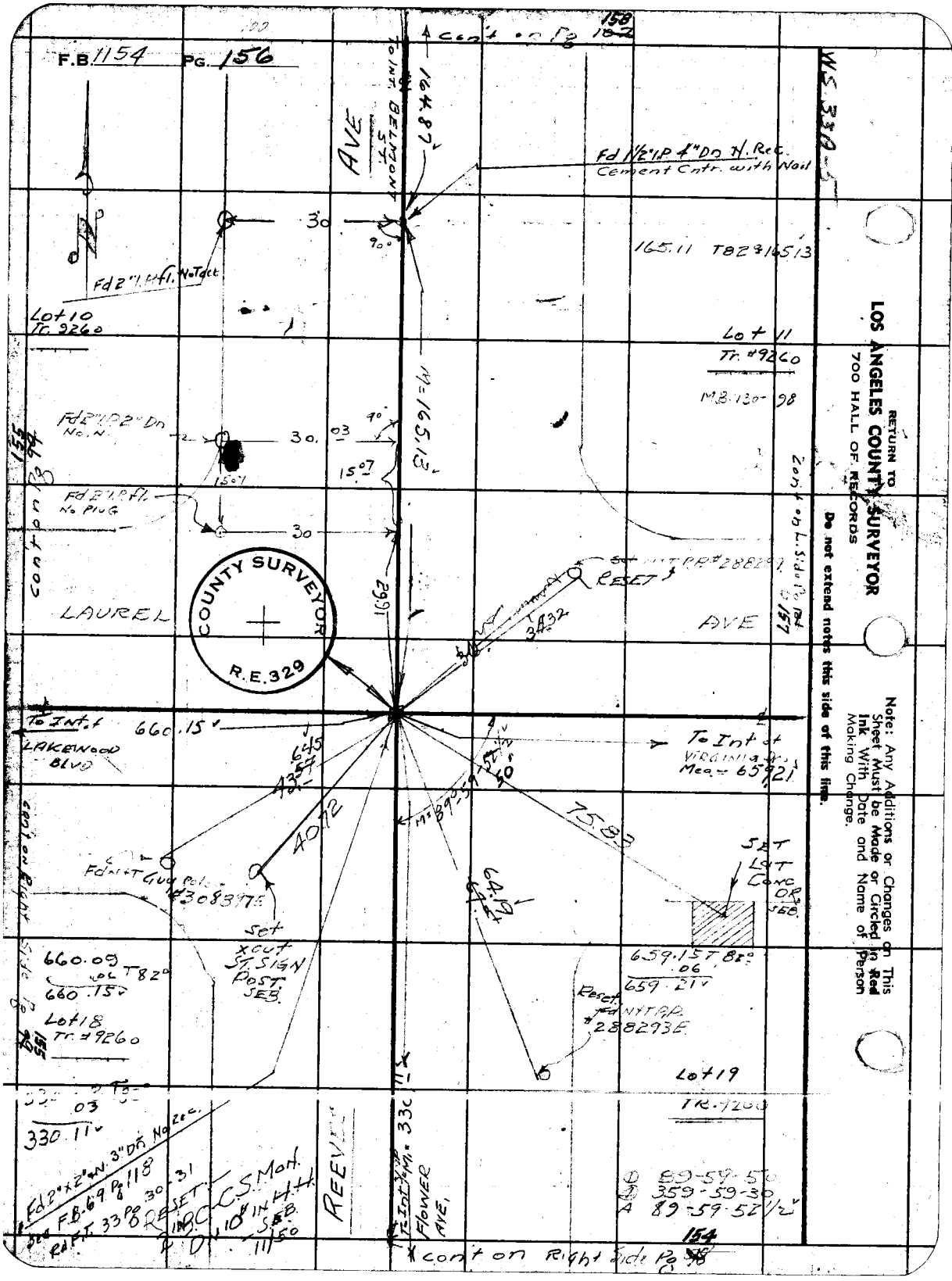

RETURN TO
LOS ANGELES COUNTY SURVEYOR
700 HALL OF RECORDS

Do not extend notes this side of this line.

Note: Any Additions or Changes on This Sheet Must be Made or Circled in Red Ink With Date and Name of Person Making Change.

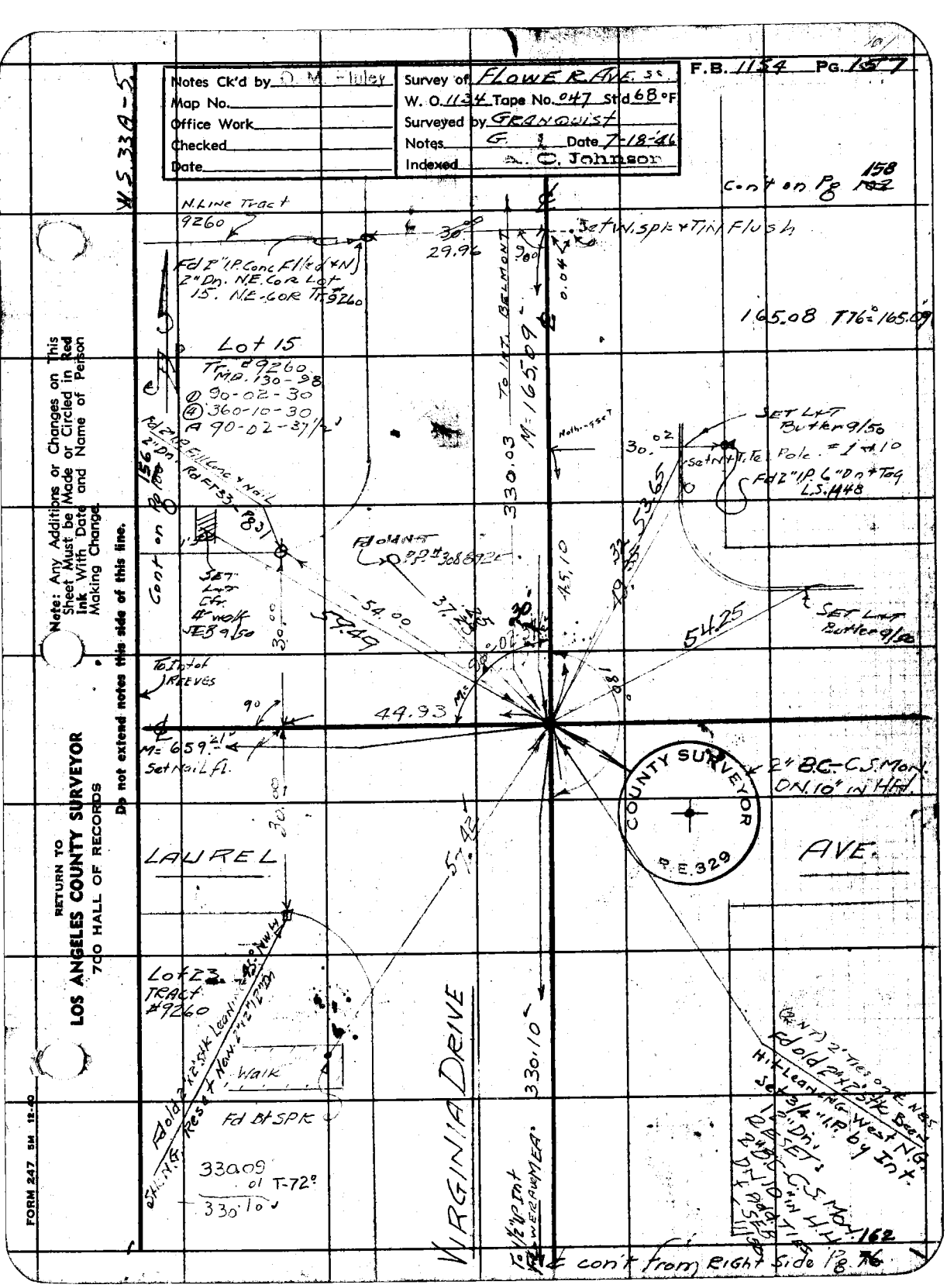

RETURN TO
LOS ANGELES COUNTY SURVEYOR
700 HALL OF RECORDS

Note: Any Additions or Changes on This Sheet Must be Made in Red Ink With Date and Name of Person Making Change.

Do not extend notes this side of this line.

FORM 247 SM 12-49

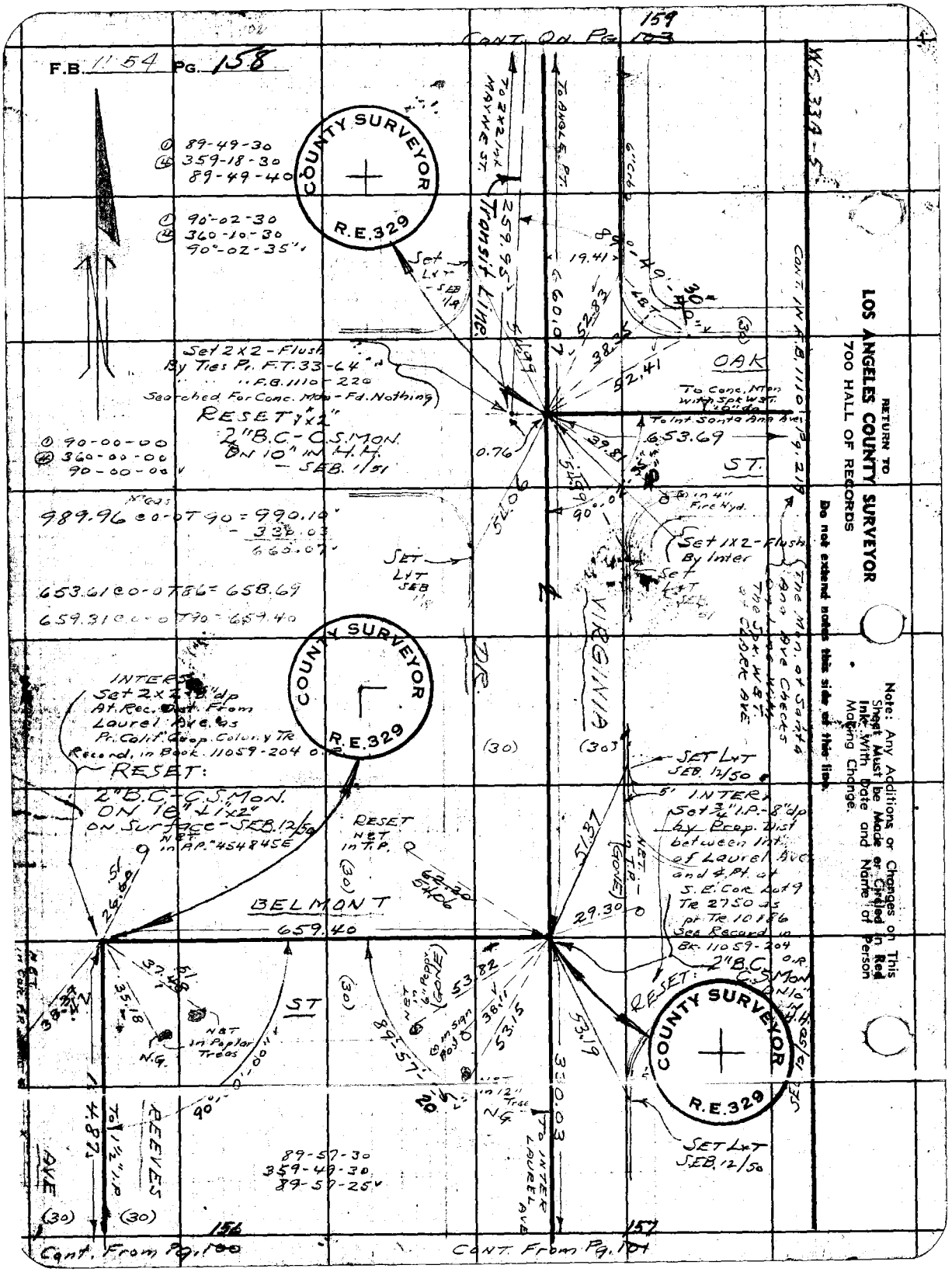

RETURN TO
LOS ANGELES COUNTY SURVEYOR
700 HALL OF RECORDS

Do not extend notes this side of this line.

Note: Any Additions or Changes on This Sheet Must be Made or Circled in Red Ink With Date and Name of Person Making Change.

Notes Ck'd by	Survey of FLOWER AVE #3
Map No.	W. O. 1134 Tape No. 047 Std 68 °F
Office Work	Surveyed by GRANGUIST
Checked	Notes G Date 7-17-46
Date	Indexed C. O. Johnson

F.B. 1154 Pg. 159

WS 334-5

Note: Any Additions or Changes on This Sheet Must Be Made or Circled in Red Ink With Date and Name of Person Making Change.

Do not extend notes this side of this line.

RETURN TO
LOS ANGELES COUNTY SURVEYOR
700 HALL OF RECORDS

FORM 247 SW 12-40

CONT. ON PG. 160

① 90°-10-15
② 360-39-30
90-09-55"V

① 90-02-30
② 360-10-15
90-02-35"V

① 179-57-15
② 359-49-00
179-57-15"V

① 179-50-00
② 359-17-30
179-49-25"V

S.E. Cor. Lot 9 Tr. 10186 & Prolongation Thereof
1" I.P. 0.75' Above Surface
Pt. Rel. FT. 33-Pg. 64
N.E. Cor. Lots 5 & 6 Coop Colony Tr.
SET LHT (SEB)
RESET: 3/4" I.P. ON LINE ON SURFACE
SET LHT (SEB)
Fd. Old Rotten 2"x2" Stk. 12" In. Rose & Newport's 12" In. FT. 33-Pg 64. Rel. Pt.
SET LHT (SEB)
Set 2x2-Flush Pr. Ties FT. 33-64 Searched For 2x2-12"dp Fd. Nothing
SET LHT (SEB)
SET LHT (SEB)
Set 1"x2" By Inter
RESET (SEB 2/61) 3/4" I.P. ON LINE
Fd. 3"x2" 12" Dp. No Nail Set Nail & Shr. Rel. FT. 33-64 In Old 2"x2" & Split 12" Dp.
Conc. Mon. & Shr. Rel. FT. 33-64 12" Dp.
To 2x2 at Curb St.

FLOWER AVE.
VIRGINIA
MAYNE
AVE.
Transit Line

To Interior Los Angeles St.

(30')
(26)
(30)

535.76
69.74
653.64
259.95
19.90
20.20
19.89
37.65
37.68
53.57
69.67
28.48
7.24
49.25
37.68

69.73 @ 0-07'88" = 69.74'
653.56 @ 0-07'86" = 653.64'
259.92 @ 0-07'88" = 259.95'

COUNTY SURVEYOR
R.E. 329

Cont. From Pg. 162

F.B. 1154 PG. 160

RETURN TO
LOS ANGELES COUNTY SURVEYOR
700 HALL OF RECORDS
Do not extend notes this side of this line.

Note: Any Additions or Changes on This Sheet Must be Made or Circled in Red Ink With Date and Name of Person Making Change.

WS 33 B-4

Pr. Tr. 10186
Searched for 2" IP
Fd. Nothing

N. Bdy. Tr 10186

Set 2x2 - Flush
Pr. Ties: F.T. 33-66

51.46

51.43

C&T. in Crb

(25)

LOS ANGELES ST.

(25)

L&T. in Curb

VIRGINIA (30)

535.70 co-0786 = 535.76'

535.76

OLIVE (25)

Nothing Set

ST. (25)

To INGLE PT. 1x2

(30)

DR.

159

CONT. FROM PG. 163

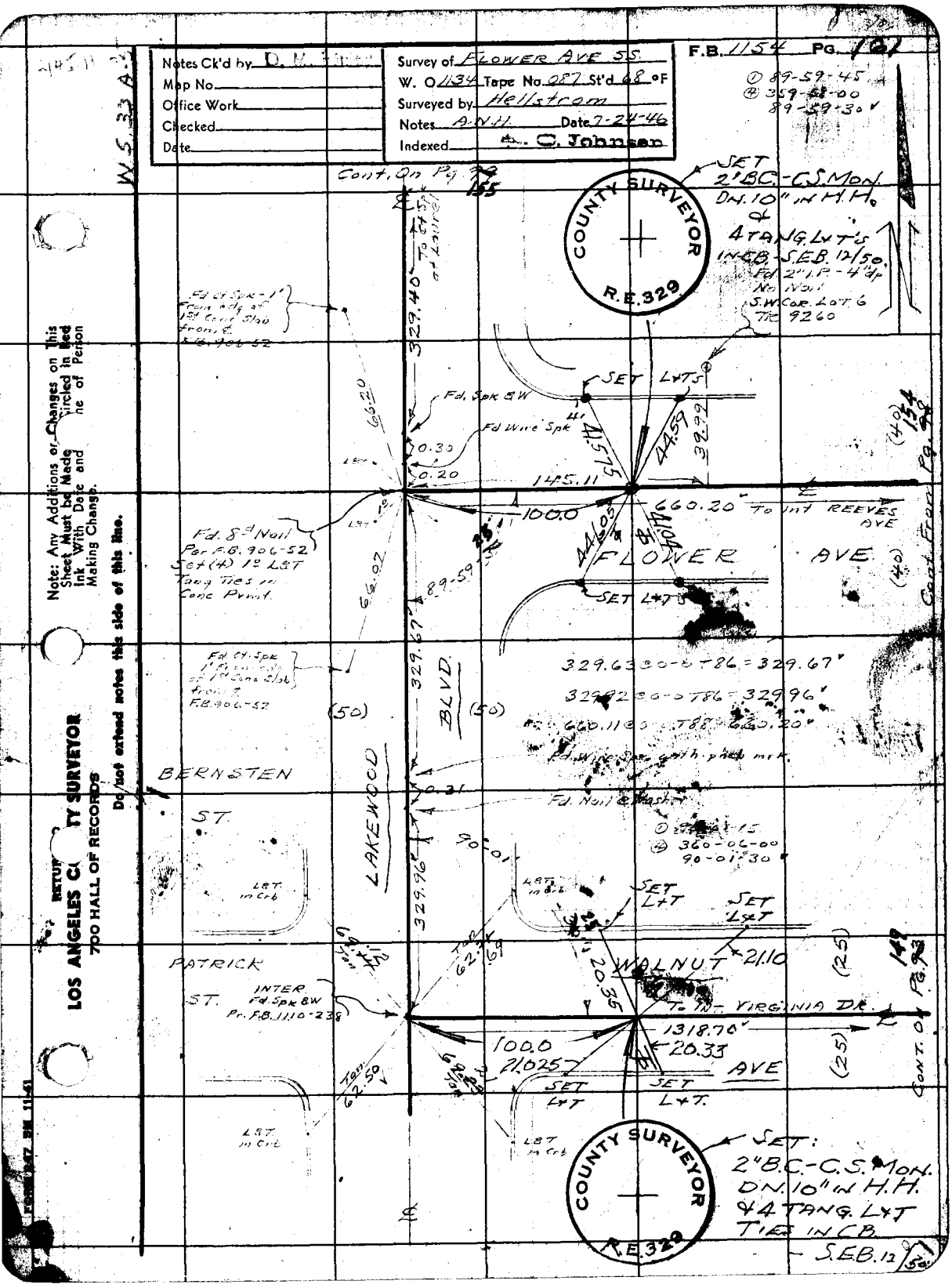

Notes Ck'd by D. M.
Map No.
Office Work
Checked
Date
Survey of FLOWER AVE SS.
W. O. 1134 Tape No. 087 St'd 68 °F
Surveyed by Hellstrom
Notes A.N.H. Date 7-24-46
Indexed A. C. Johnson
F.B. 1154 PG. 161
① 89-59-45
④ 359-58-00
89-59-30
W.S. 33 A
Cont. On Pg. 155
COUNTY SURVEYOR R.E. 329
SET 2" B.C.-C.S. MON. DN. 10" IN H.H. & 4 TANG. L&T'S IN CB. S.E.B. 12/50.
Fd. 2" I.P. - 4" dp No Nail S.W. COR. LOT 6 TR 9260
SET L&T'S
Fd. Spk B.W.
Fd. Wire Spk
0.30
0.20
145.11
100.0
660.20 To Int REEVES AVE
FLOWER AVE
Fd. 8d Nail Per F.B. 906-52 Set (4) 1° L&T Tang Ties in Conc Pvmt.
329.40
329.67
329.96
BLVD.
LAKEWOOD
BERNSTEN ST.
PATRICK ST.
INTER. Fd. Spk B.W. Pr. F.B. 1110-238
WALNUT
To Int. VIRGINIA DR.
1318.70
20.33
21.10
100.0
21.025
SET L&T
SET L&T.
SET: 2" B.C.-C.S. MON. DN. 10" IN H.H. & 4 TANG. L&T TIES IN CB.
S.E.B. 12/50
Cont. From Pg. 154
Cont. On Pg. 149
Note: Any Additions or Changes on This Sheet Must be Made Circled in Red Ink With Date and Line of Person Making Change.
Do not extend notes this side of this line.
RETURN TO LOS ANGELES COUNTY SURVEYOR 700 HALL OF RECORDS

F.B. 1154 PG. 162

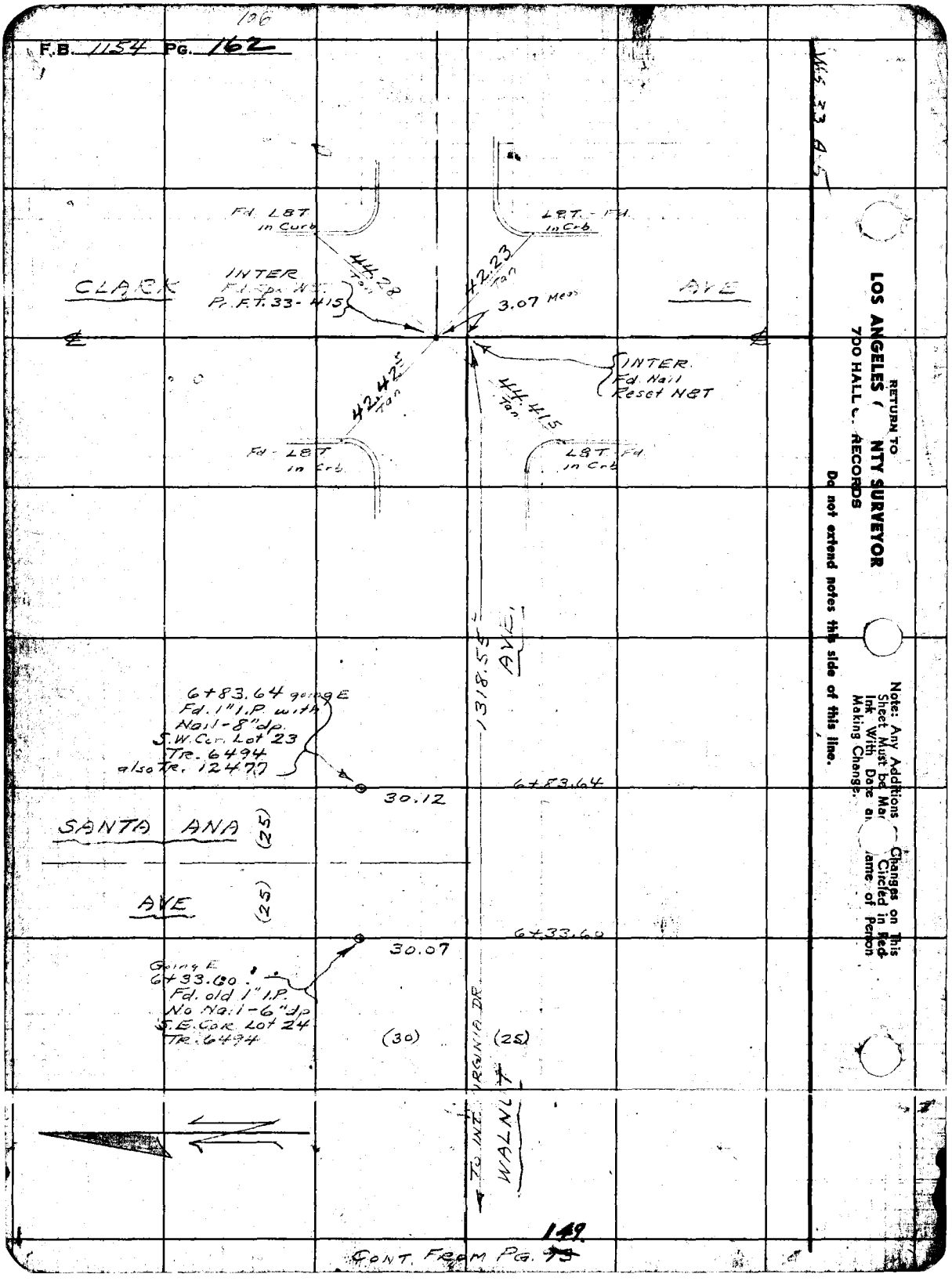

RETURN TO
LOS ANGELES COUNTY SURVEYOR
700 HALL OF RECORDS

Do not extend notes this side of this line.

Note: Any Additions Changes on This Sheet Must be Made in Red Ink With Date and Initials of Person Making Change.

CONT. FROM PG. 75

149

NOTES RED. _____ JOB NO. _____ SURVEY OF Rose Avenue et al

DATE _____ SURVEY BY R.L. Willey

NOTES CHKD. _____ NOTES BY " DATE 10-6-47

DATE _____ INDEXED [redacted] C. Johnson DATE SEP 20 '48

F.B. 1154 PG. 83

NOTE: ANY ADDITIONS OR CHANGES ON THIS SHEET MUST BE MADE OR CIRCLED IN RED INK, WITH DATE AND NAME OF PERSON MAKING CHANGE.

PLEASE RETURN TO
LOS ANGELES COUNTY SURVEYOR
700 HALL OF RECORDS
Do not extend notes this side of this line.

FORM 353 1M 8-45

B. M.	1ST RUN	DIFF.	2ND RUN	3RD RUN	ADJ. ELEV.	DESCRIPTION
						BENCH LEVELS ON ROSE AVE ET AL JN 1221 10-6-47 R L Willey E F English L V Smith A S Curtis

FORM 353 1M 8-45

PLEASE RETURN TO
LOS ANGELES COUNTY SURVEYOR
700 HALL OF RECORDS

NOTE: ANY ADDITIONS OR CHANGES ON THIS SHEET MUST BE MADE OR CIRCLED IN RED INK, WITH DATE AND NAME OF PERSON MAKING CHANGE.

Do not extend notes this side of this line.

B. M.	1ST RUN	DIFF.	2ND RUN	3RD RUN	ADJ. ELEV.	DESCRIPTION
Fd					60.870	Fd BM 27 El=60.870 LB 700-2
BM27	60870					Clark Ave & Cedar Ave N W Cor
	5.711		5754			Spk in conc Mon dn 18" 62' W. & 25' N ℄ int
⊼	66.581	+0.622	+0.623		+0.6225	
Fd	5089		5131		61.517	Fd BM 28 El=61.517 LB 760-2
BM28	61.492				61.492+	Clark Ave & Cedar Ave NE Cor
	4380	-0.758	4.485			bt spk in conc Mon dn 3" 62' E. 25' N ℄ int
⊼	65.872	~~-0.752~~	-0.757		-0.7575	+.025
	5138		5242			
T.P	60,734				~~60.735~~	
	4.926		4870			
⊼	65.660	+0.304	+0.302		+0.303	-.002
set	4622		4568		61.060	set BM AA1 ~ out
BM AA1	61.038				~~61.062~~ .062+	Clark Ave & Rose Ave. E Cor
	6470		6541	6491		set Bt spk in cb 5' S of C [illegible]
⊼	67.508	+1.311	+1.318	+1.313	+1.3140	
	5.159		5.223	5.178		Driveway Construction
T.P.	62.349				~~62.352~~	3-8-[illegible]
	4.948		5.024			H.A.H.
⊼	67.297	-0.153	-0.155		-0.1540	
	5.101		5179			
T.P.	62.196				~~62.198~~	
	5.030		5.083			
⊼	67.226	+0.720	-0.718		+0.7190	.002 62.934 BM B120 IS OUT
set	4310		4.365		~~62.940~~	set BM AA2
BM AA2	62.916				~~62.942~~ .942-	Rose Ave S. Side 750' E ℄ Clark Ave
	3.289		3.950	3.891		bt spk S. Side Guy Pole # 5873 NE
⊼	66.805	-0.671	-0.677	-0.677	-0.6750	Front Ho. 604
	4.560		4.627	4568		
T.P.	62.245				~~62.242~~	

NOTES RED. DATE
NOTES CHKD. DATE
JOB NO. 1221 SURVEY OF Rose Ave et al
SURVEY BY R.L. Willey DATE 10-6-47
NOTES BY
INDEXED C. Johnson DATE
F.B. 1154 PG. 166

FORM 353 1M 8-45

PLEASE RETURN TO
LOS ANGELES COUNTY SURVEYOR
700 HALL OF RECORDS

NOTE: ANY ADDITIONS OR CHANGES ON THIS SHEET MUST BE MADE OR CIRCLED IN RED INK. WITH DATE AND NAME OF PERSON MAKING CHANGE.

Do not extend notes this side of this line.

B. M.	1ST RUN	DIFF.	2ND RUN	3RD RUN	ADJ. ELEV.	DESCRIPTION
T.P.	62.245				~~62.242~~	
	4835		4990			
π	67.080	-0.120	-0.120		-0.1200	-.009 62.137
Fd	4955		5110		~~62.143~~	Fd BM B121 El= 62143 LB760-7
BM B121	62.123				~~62.122~~ .146+	Rose Ave + Ardmore Ave SE Cor
	4369		4448			bt spk NE Cor conc walk 65'± E ℄ Ardmore
π	66.494	-0.081	-0.080		-0.0805	To Ho # 704
	4450		4528			
T.P.	62.044				~~62.042~~+	
	5017		5080			
π	67.061	+0.107	+0.105		+0.1060	62.160 BM B122 is out
set	4910		4975		~~62.14[illegible]~~	set BM AA3
BM AA3	62.151				~~62.148~~ .172	Rose Ave N side 350'± W ℄ Bellflower Blvd
	5.323		5.282	5245		set bt spk SE Cor Conc Dr To Ho # 825
π	67.474	-0.047	-0.041	-0.045	-0.0445	62.108 -.013
set	5.370		5.323	5290	~~62.1[illegible]~~	set BM AA4
BM AA4	62.104				~~62.105~~ .128-	Bellflower Blvd + Rose Ave NW Cor
	5.220		5350			set bt spk in clo 5' N of Hend Ck
π	67.324	+0.850	+0.850		+0.8500	
	4.370		4500			
T.P.	62.954				62.953	
	4.039		4110			
π	66.993	-1.061	+1.060		-1.0605	
set	5.100		5170		~~61.8[illegible]~~	61.893 -.006
BM AA5	61.893				~~61.892~~+ .917	set BM AA5
	4.285		4390			Rose Ave S. side 750'± E ℄ Bellflower Blvd
π	66.178	-0.594	-0.591		-0.5925	set bt spk in NW Cor Conc wlk To Ho" 9902
	4879		4981			
T.P.	61.299				~~61.300~~	

NOTES RED. ____ JOB NO. 1221 SURVEY OF Rose Ave et al
DATE ____ SURVEY BY R.L. Willey
NOTES CHKD. ____ NOTES BY ____ DATE 10-6-47
DATE ____ INDEXED ____ DATE ____

F.B. 1154 PG. 163

FORM 353 1M 8-45

PLEASE RETURN TO
LOS ANGELES COUNTY SURVEYOR
700 HALL OF RECORDS

NOTE: ANY ADDITIONS OR CHANGES ON THIS SHEET MUST BE MADE OR CIRCLED IN RED INK, WITH DATE AND NAME OF PERSON MAKING CHANGE.

Do not extend notes this side of this line.

F.B. 1154 Pg. 168 JOB NO. 1221 SURVEY OF Rose Ave. etal
SURVEY BY R.L. Willey
NOTES BY H. C. Jordan DATE 10-6-47
INDEXED DATE
NOTES RED. DATE
NOTES CHKD. DATE

B. M.	1ST RUN	DIFF.	2ND RUN	3RD RUN	ADJ. ELEV.	DESCRIPTION
T.P	61.299				~~61.300~~	
	4587		4730			
π	65.886	+2.047	+2.051		+2.0490	.018
set	2540		2679		63.346	set BM AA6
BM AA6	63.346				63.~~349~~	Rose Ave N side 1500' E ℄ Bellflower Blvd
	2645		2675		.374	set bt spk in S side PP 5425.4 E
π	65.991	-2.047	-2046		-2.0465	
	4692		4721			
T.P.	61.299				~~61.302+~~	
	4828		4700			
π	66.127	+0.598	+0.601		+0.5995	.02 Check
	4230		4099		~~61.897~~	BM AA5 El = 61.893 FB 1154-167 Blvd
BM AA5	61.897				~~61.902~~	Rose Ave S. side 750' E ℄ Bellflower
	5140		5249		.926+	bt spk in NW Cor conc wall To Ho 9902
π	67.037	+1.052	+1.054		+1.0530	
	4088		4195		.06	
T.P.	62.949				62.9~~55~~	
	4603		4.497	4440		
π	67.552	-0.838	-0.832	-0.837	-0.8355	108 .024 Check
	5441		5329	5.277	~~62.114~~	BM AA4 El = 62.104 FB 1154-167
BM AA4	62.111				~~62.120~~	Bellflower Blvd + Rose Ave NW Cor
	5246		5335		.144	bt spk in cb 5' N of Ne[illegible] CR.
π	67.357	+0.633	+0.632		+0.6325	
	4613		4703			
T.P.	62.744				~~62.752~~	
	5386		5305			BM B143 15 047
π	68.130	+0.998	+0.999		+0.9985	.027
set	4388		4306		63.743	set BM AA7
BM AA7	63.742				~~63.750~~+	Bellflower Blvd + Cedar Ave NW Cor
					.775	set bt spk in cb 5' N of N[illegible] CR.

FORM 353 1M 8-45

PLEASE RETURN TO
LOS ANGELES COUNTY SURVEYOR
700 HALL OF RECORDS

NOTE: ANY ADDITIONS OR CHANGES ON THIS SHEET MUST BE MADE OR CIRCLED IN RED INK, WITH DATE AND NAME OF PERSON MAKING CHANGE.

Do not extend notes this side of this line.

B. M.	1ST RUN	DIFF.	2ND RUN	3RD RUN	ADJ. ELEV.	DESCRIPTION
BMAA7	63.742				~~63.750~~	.027 See Discrip bot pg 167
	4.801		4.920		.775	
π	68.543	-0.100	-0.098		-0.0990	
	4.901		5.018			
T.P.	63.642				~~63.652~~	
	4.698		4.779			
π	68.340	-0.311	-0.311		-0.3110	
	5.009		5.090			
T.P.	63.331				~~63.340~~	
	4.721		4.840			
π	68.052	-0.499	-0.496		-0.4975	
	5.220		5.336			
T.P.	62.832				~~62.843~~	
	5.385		5.475			
π	68.217	+0.858	+0.863		+0.8605	
	4.527		4.612			BMB141 is out
T.P.	63.690				~~63.704~~	
	4.390		4.464	4.330		
π	68.080	-0.572	-0.578	-0.571	-0.5735	
	4.962		5.042	4.901		
T.P.	63.118				63.132	
	4.840		4.960			
π	67.958	+0.060	+0.064		+0.0620	
	4.780		4.896			
T.P.	63.178				~~63.194~~	
	4.834		4.958			
π	68.012	-0.156	-0.157		-0.1565	
	4.990		5.115			
T.P.	63.022				~~63.038~~	

.7750
-.0990
.6760

NOTES RED. ____ JOB NO. 1221 SURVEY OF Rose Ave et al
DATE ____ SURVEY BY RLWilley
NOTES CHKD. ____ NOTES BY " DATE 10-6-47
DATE ____ INDEXED A. C. Johnson DATE ____

F.B. 1154 PG. 169

FORM 353 1M 8-45

PLEASE RETURN TO
LOS ANGELES COUNTY SURVEYOR
700 HALL OF RECORDS

NOTE: ANY ADDITIONS OR CHANGES ON THIS SHEET MUST BE MADE OR CIRCLED IN RED INK, WITH DATE AND NAME OF PERSON MAKING CHANGE.

Do not extend notes this side of this line.

B. M.	1ST RUN	DIFF.	2ND RUN	3RD RUN	ADJ. ELEV.	DESCRIPTION
TP	63022				~~63.038~~	see bt pg # 169
	4045		4331			
⊼	67067	-1.506	-1.509		-1.5075	-.03
Fd	5551		5840		61.517	Fd BM 28 El = 61517 LB 700 - 2
BM 28	61.516				~~61.538~~ .554+	Clark Ave + Cedar Ave N E Cor
	5032		4970			Fd spk in conc [illegible] 3' 62' L + 25' N ℄ int
⊼	66.548	-0623	-0620		-0.6215	
Fd	5655		5590		60.870	Fd BM 27 El = 60870 LB 760 - 2
BM 27	60893				~~60.908~~+	Clark Ave + Cedar Ave N W Cor
	.123					Fd spk in conc [illegible] 62 W + 25' N ℄ int
						-.038

$\frac{-.0375}{28} = -.00134$

F.B. 1154 Pg. 170

JOB NO. 1221 SURVEY OF Rose Ave et al
SURVEY BY R.L. Willey
NOTES BY [illegible] DATE 10-6-47
INDEXED A. C. Jordan DATE

NOTES RED. DATE
NOTES CHKD. DATE

Notes Ck'd by KRM	Survey of Rose Ave et al	F. B. 1154 Pg. 171
Map No.	W. O. 1221 Tape No. 047 St'd 68 °F	
Office Work	Surveyed by R.L. Willey	
Checked	Notes -11- Date 10-47	
Date	Indexed A. C. Johnson	

SEP 20 '48

CENTER LINE
SURVEY
ROSE AVE ET AL
JN 1221
From Clark Ave. to 1681' East of E. Bellflower Blvd.

Oct 7-47
R.L. Willey
E.F. English
L.V. Smith
A.S. Curtis

Note: Any Additions or Changes on this Sheet Must be Made or Circled in Red Ink With Date and Name of Person Making Change.
Do not extend under this side of this line.
RETURN TO
LOS ANGELES COUNTY SURVEYOR
700 HALL OF RECORDS

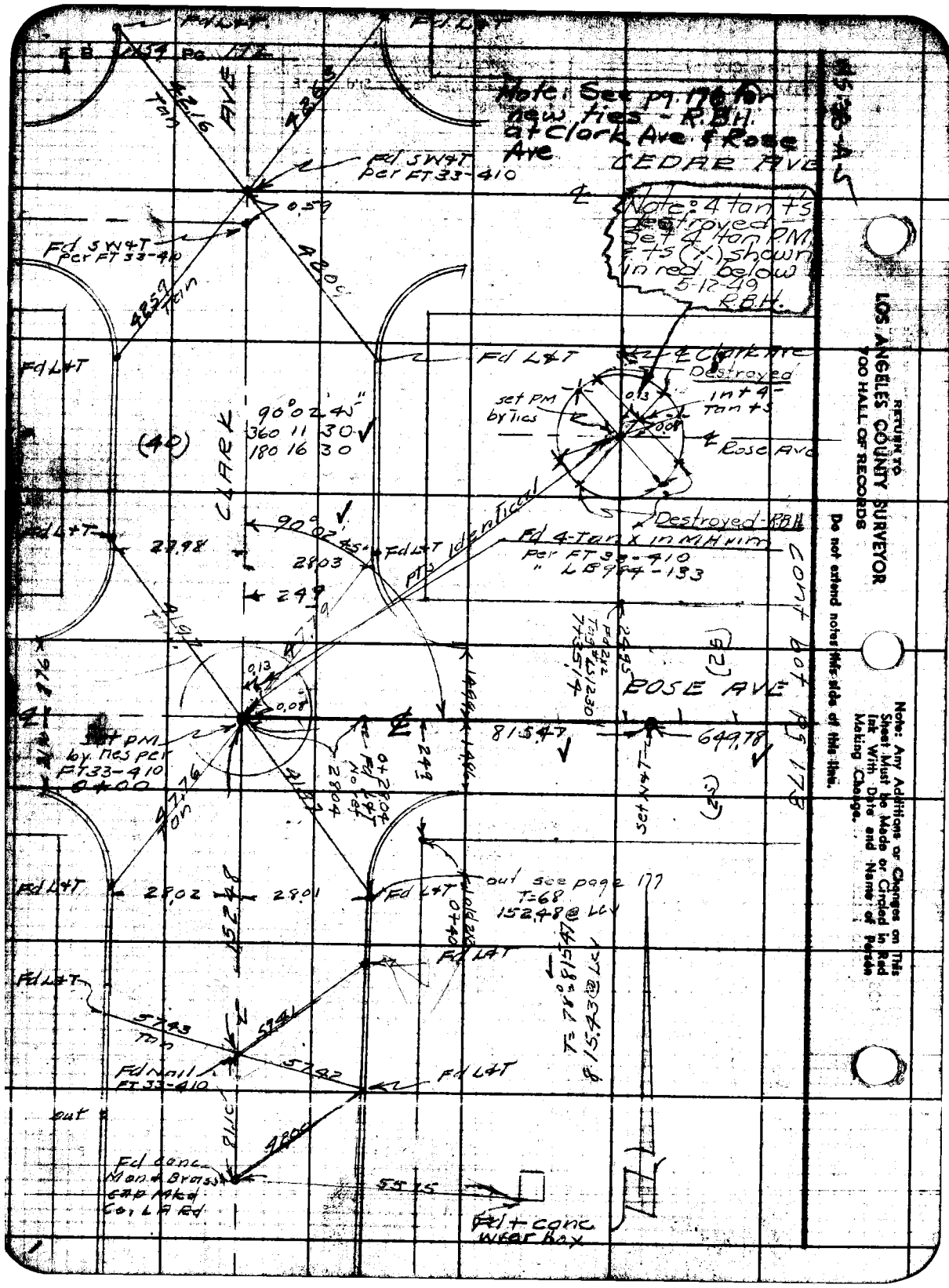

RETURN TO
LOS ANGELES COUNTY SURVEYOR
700 HALL OF RECORDS
Do not extend notes this side of this line.
Note: Any Additions or Changes on This Sheet Must be Made or Circled in Red Ink With Date and Name of Person Making Change.

Notes Ck'd by RDM	Survey of Rose Ave et al	F.B. 1154 Pg. 173
Map No.	W. O. 7614 Tape No. 247 Std. 17 °F	
Office Work	Surveyed by R.L. Willey	
Checked	Notes # Date 10-7-47	
Date	Indexed A. C. Johnson	

cont hot pg # 174

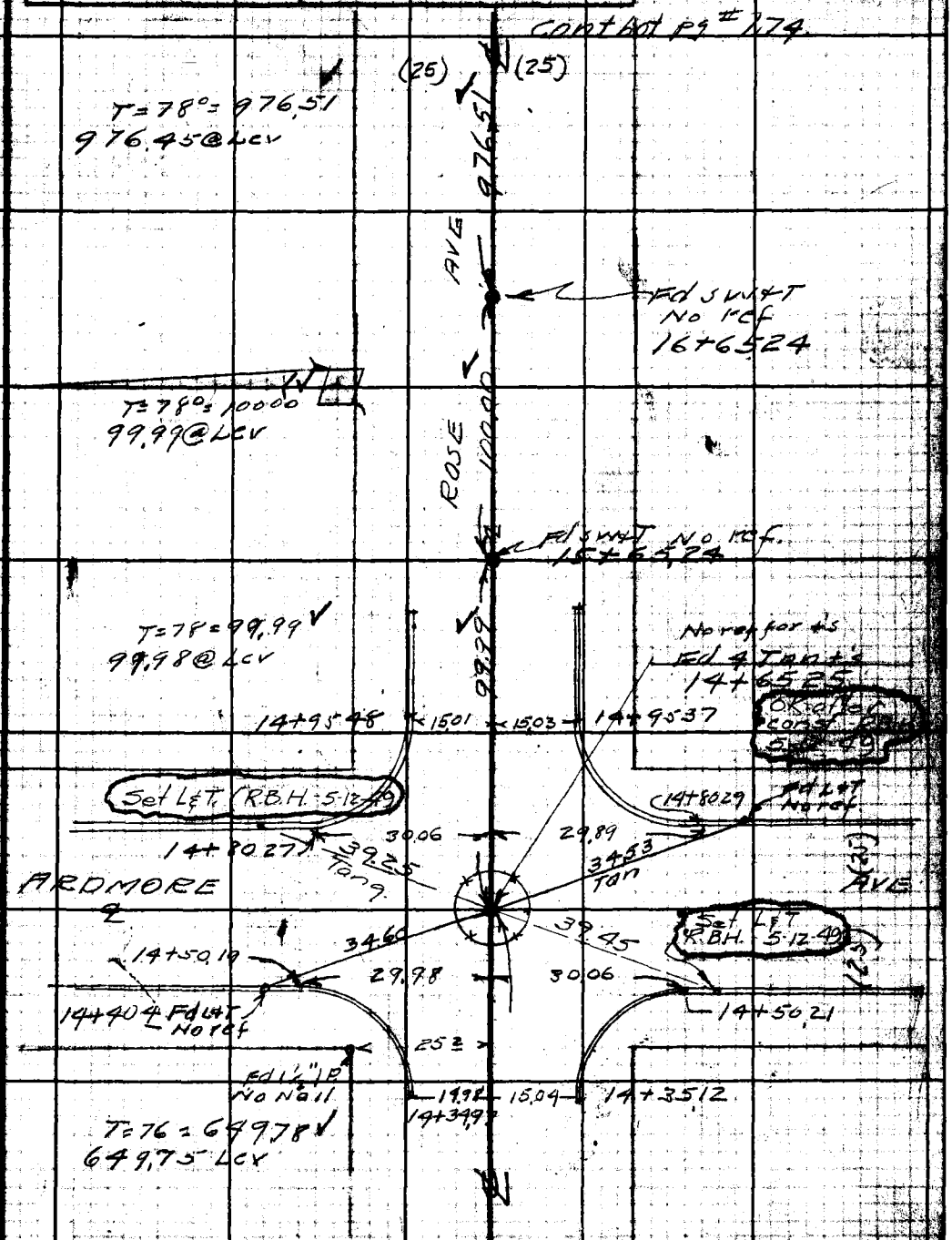

cont from right pg 172

Note: Any Additions or Changes on This Sheet Must be Made or Circled in Red Ink With Data and Name of Person Making Change.
Do not extend notes this side of this line.
RETURN TO
LOS ANGELES COUNTY SURVEYOR
700 HALL OF RECORDS

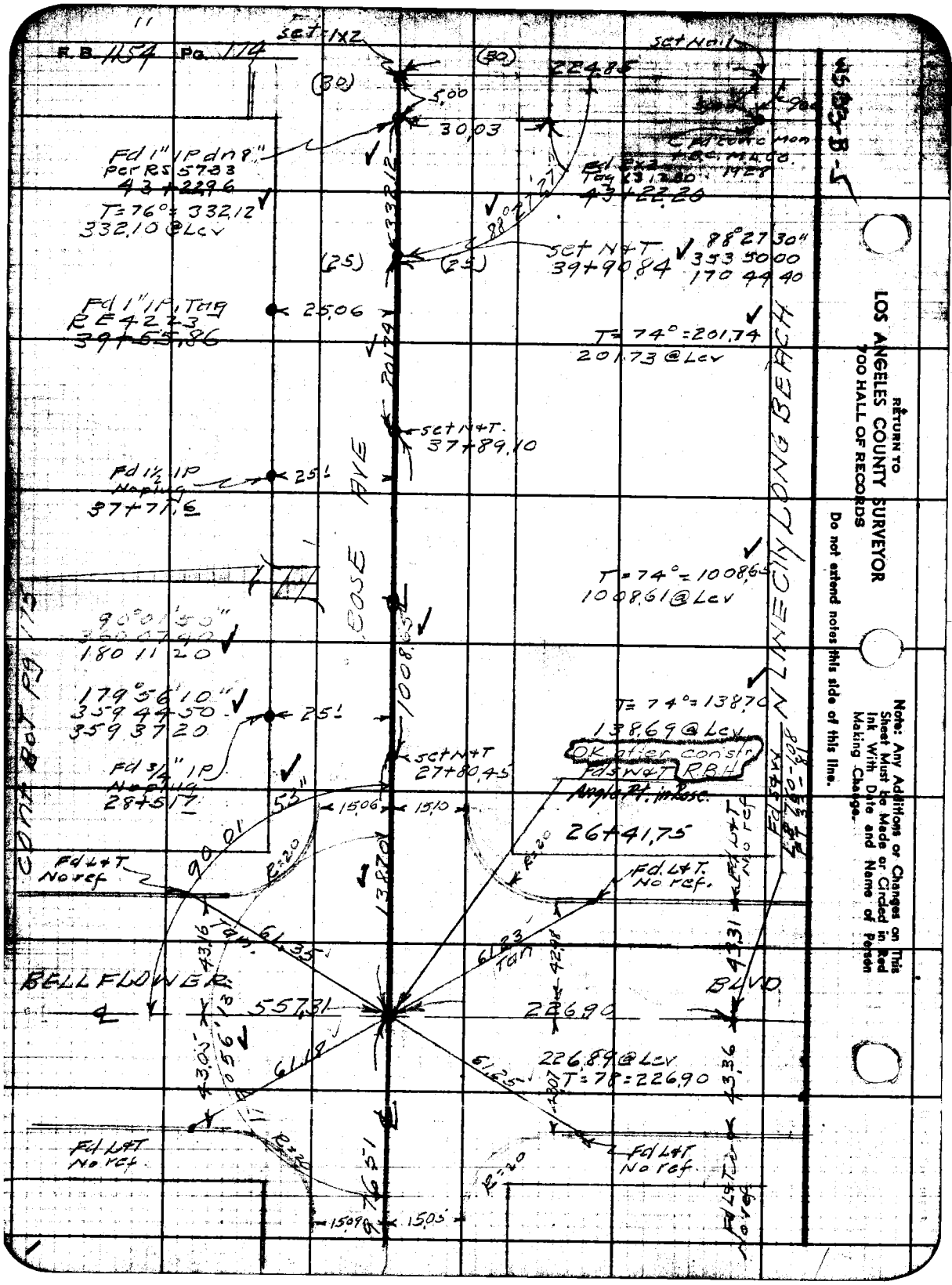

RETURN TO
LOS ANGELES COUNTY SURVEYOR
700 HALL OF RECORDS

Do not extend notes this side of this line.

Note: Any Additions or Changes on This Sheet Must be Made or Circled in Red Ink With Date and Name of Person Making Change.

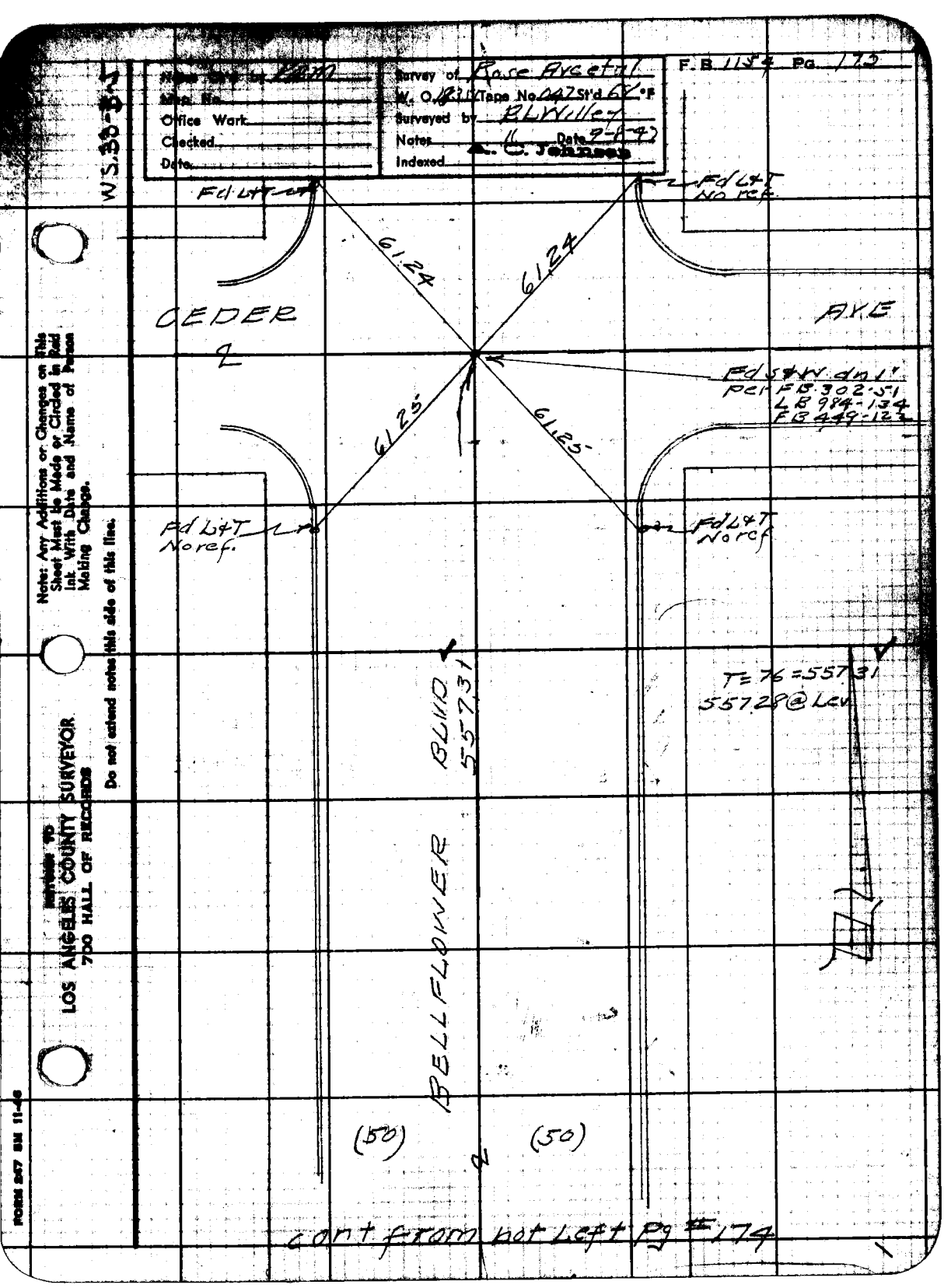

Notes Ck'd by RRM
Map No.
Office Work
Checked
Date
Survey of Rose Ave et al
W. O. 1831 Tape No. 047 St'd 68 °F
Surveyed by R.L. Willey
Notes
Date 9-8-47
Indexed A. C. Johnson
F.B. 1154 Pg. 173
W.S. 33-B-5
Fd L&T
Fd L&T No ref.
61.24
61.24
CEDER
AVE
Fd S&W dn 1'
per FB 302-51
LB 984-134
FB 449-122
61.25
61.25
Fd L&T No ref.
Fd L&T No ref.
T=76=557.31
557.28 @ Lev
BLVD 557.31
BELLFLOWER
(50)
(50)
cont from bot Left Pg #174
Note: Any Additions or Changes on This Sheet Must Be Made or Circled in Red Ink With Date and Name of Person Making Change.
Do not extend notes this side of this line.
RETURN TO
LOS ANGELES COUNTY SURVEYOR
700 HALL OF RECORDS
FORM 247 SM 11-46

RETURN TO
LOS ANGELES COUNTY SURVEYOR
700 HALL OF RECORDS

Note: Any Additions or Changes on This Sheet Must be Made or Circled in Red Ink With Date and Name of Person Making Change.

Do not extend notes this side of this line.

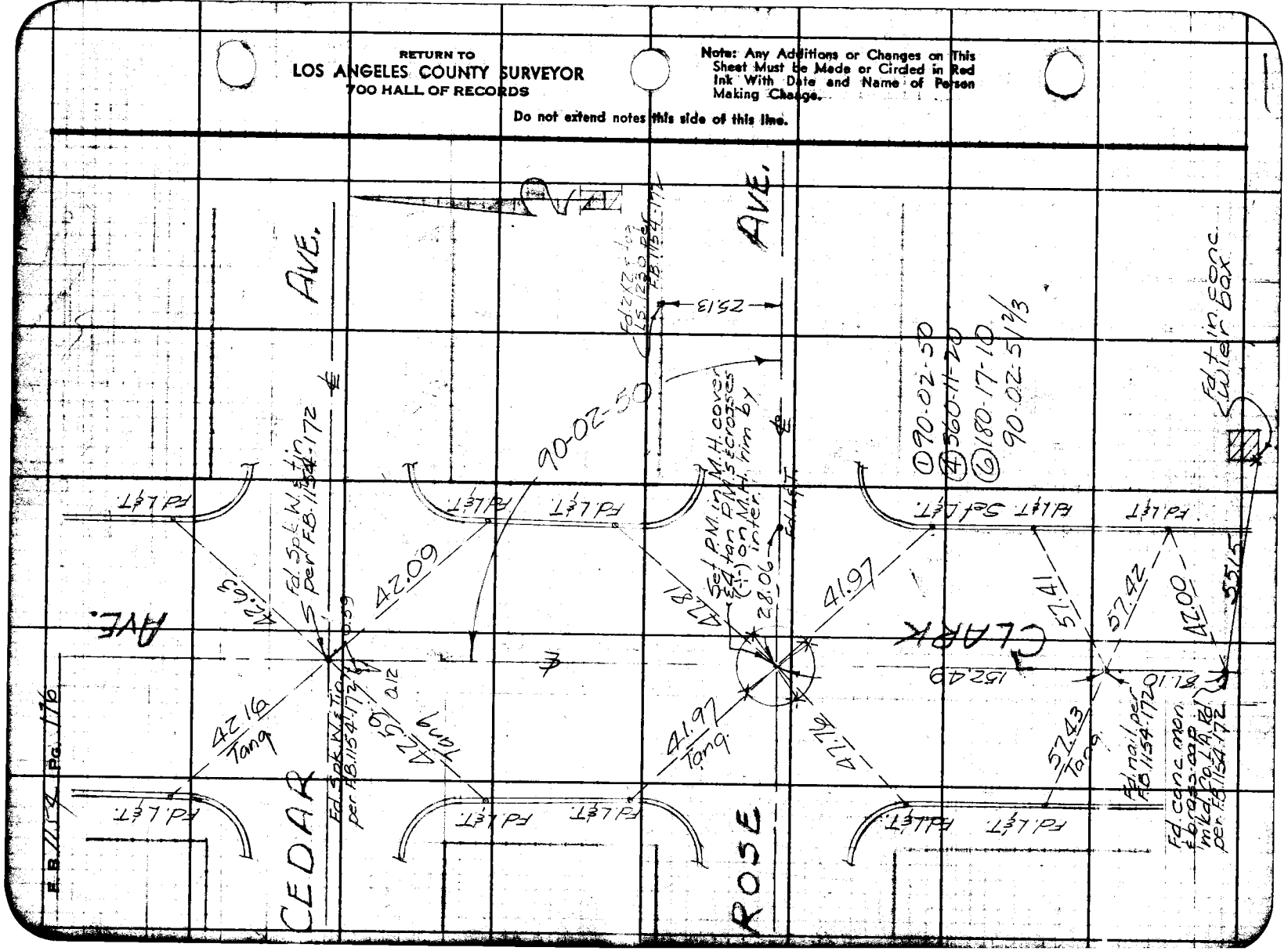

Notes Ck'd by
Map. No.
Office Work
Checked
Date

Survey of Rose Ave et al F.B. 1159 Pg 102
W. O. 1221 Tape No. 492 Std 68 °F
Surveyed by R. L. Willey
Notes " Date 10-2-47
Indexed A. C. Johnson
SEP 20 '48

TOPOGRAPHY
ROSE AVE
FROM CLARE AVE
TO E. LINE LOT 264 BELLFLOWER AC.
ROSE AVE ET AL
JN 1221

10-2-47
R L Willey
E F English
L V Smith
A S Curtis

Note: Any Additions or Changes on This Sheet Must be Made by Circled in Red Ink With Date and Name of Person Making Change.

Do not extend notes this side of this line.

RETURN TO
LOS ANGELES COUNTY SURVEYOR
700 HALL OF RECORDS

FORM 247 SM 11-46



RETURN TO
LOS ANGELES COUNTY SURVEYOR
700 HALL OF RECORDS

Do not extend notes this side of this line.

Note: Any Additions or Changes on this Sheet Must be Made or Circled in Red Ink With Date and Name of Person Making Change.

Notes Ck'd by	Survey of Rose Avenue F.B. 1154 Pg. 179
Map No.	W. O. 1221 Tape No. St'd °F
Office Work	Surveyed by R.L. Willey
Checked	Notes " Date 8-9-47
Date	Indexed C. Johnson



Note: Any Additions or Changes on This Sheet Must be Made or Circled in Red Ink With Date and Name of Person Making Change.

Do not extend notes this side of this line.

RETURN TO
LOS ANGELES COUNTY SURVEYOR
700 HALL OF RECORDS

FORM 247 5M 11-46

RETURN TO
LOS ANGELES COUNTY SURVEYOR
700 HALL OF RECORDS

Note: Any Additions or Changes on This Sheet Must be Made or Circled in Red Ink With Date and Name of Person Making Change.

Do not extend notes this side of this line.

E. B. 1152 Pg. 110

F.B. 1154 Pg. 191

Profile No. ____ X-Sec. No. ____

Notes Red ____ Date ____ Plotted ____ Date ____ Job No. 1221 Division No. ____

Notes Chkd. HWG Date ____ Checked ____ Date ____ Survey of Rose Ave et al

Survey by RLWilley Notes RLW Date 9-9-47

Map No. ____ Indexed A.G. Johnson Date SEP 20 '48

NOTE: ANY ADDITIONS OR CHANGES ON THIS SHEET MUST BE MADE OR CIRCLED IN RED INK, WITH DATE AND NAME OF PERSON MAKING CHANGE.

PLEASE RETURN TO
LOS ANGELES COUNTY SURVEYOR
700 HALL OF RECORDS

Do not extend notes this side of this line.

STATION	B.S.	H.I.	F.S.	ELEV.	
					PROFILE & XSECTIONS ROSE AVE FROM CLARK AVE TO E. LINE LOT 264 BELLFLOWER ACRES
					ROSE AVE ET AL JN 1221 10-__-47 RLWilley EF English LV Smith AS Curtis

FORM 307 10M 10-48

FORM 307 10M 10-46

PLEASE RETURN TO
LOS ANGELES COUNTY SURVEYOR
700 HALL OF RECORDS

NOTE: ANY ADDITIONS OR CHANGES ON THIS SHEET MUST BE MADE OR CIRCLED IN RED INK, WITH DATE AND NAME OF PERSON MAKING CHANGE.

Do not extend notes this side of this line.

STATION	B. S.	H. I.	F. S.	ELEV.		
BM AA1	546	66.51		61.05	BM AA1 B1 = 61.046 FB 1154 · 166 Clark Ave & Rose Ave SE Cor bt spk in cb 5' S of S end CR	
INVERT ELEVS OF JC. AT ℄ INT. CLARK AVE & ROSE AVE						
			546	61 05 6	N rim MH invert elev. shown in	
			546	61 05 6	E " " " red are corrected to	
			547	61 05 5	S " " " adj. B.M. elev. Use elev	
	chain	Dia. rod	547	61 05 5	W " " " underlined	
	605	0.67 546	12.18	54 ~~33~~ 34	8" out To N Top pipe	605
	672	546	12.18	54 ~~33~~ 34	" " " " bot pipe	672 67
	588	0.67 546	12.01	54 ~~50~~ 51	8" inlet To E Top " (Invt)	588
	655	546	12.01	54 ~~50~~ 51	" " " " bot "	655 67
	611	0.67 546	12.24	54 ~~27~~ 28	8" inlet " S Top "	611
	676	546	12.22	54 ~~29~~ 30	8" " " " bot "	676 65
0+00			546	61 05	℄ int Rose Ave & Clark Ave	
0+28			629	60 22	X Gut	
Cb returns at Clark Ave & Rose Ave						
			601	60 50	Gut SW Cor W end CR	
			541	61 10	Tcb " " " " " "	
			636	60 15	Gut " " " S " "	
			551	61 00	T. Cb " " " " " "	
			600	60 51	Gut NW " W " "	
			535	61 16	Tcb " " " " " "	

F.B. 1154 Pg. 182 Job No. 1221 Division No. Notes Red. Plotted No. Profile
Survey of Rose Ave et al Date Date X-Sec.
Survey by R.L. Willey Notes B.L.W. Notes Chkd. Checked No.
Indexed [illegible] Date 9-9-47 Date Date

FORM 307 10M 10-46

PLEASE RETURN TO
LOS ANGELES COUNTY SURVEYOR
700 HALL OF RECORDS

NOTE: ANY ADDITIONS OR CHANGES ON THIS SHEET MUST BE MADE OR CIRCLED IN RED INK, WITH DATE AND NAME OF PERSON MAKING CHANGE.

Do not extend notes this side of this line.

STATION	B. S.	H. I.	F. S.	ELEV.		
		66.51	6 30	6021	Gut NW Cor N end CR.	
			5 47	6104	Tcb " " " " "	"
			6 30	6021	Gut SE " S "	"
			5 46	6105	Tcb " " " " "	"
			5 98	6053	Gut " " " E "	"
			5 32	6119	Tcb " " " " "	"
			6 15	6036	Gut N " " N "	"
			5 36	6115	Tcb " " " " "	"
			5 98	6053	Gut " " " E "	"
			5 35	6116	Tcb " " " " "	"
0+75			4 22	6229	℄ St brk	
8 R			4 65	6186	edge pvmt	
25 R			4 7	6181	PL	
8 4 L			4 93	6158	edge pvmt	
12 4 L			5 7	6081	Gut	
25 L			4 4	6211	PL	
1+00			4 14	6237	℄ St	
2+00			3 91	6260	" "	
6 2 R			4 10	6241	edge pvmt	
14 2 R			4 5	6201	Gut	
25 R			4 5	6201	PL	

Profile No. ____ Notes Red ____ Plotted ____ Job No. 1221 Division No. ____
X-Sec. No. ____ Date ____ Date ____ Survey of Rose Ave et al
Notes Chkd ____ Checked ____ Survey by R.L. Willey Notes R.L.W. Date 9-9-97
No. ____ Date ____ Date ____ Map No. ____ Indexed A. C. Johnson Date ____

F.B. 1159 Pg. 193

FORM 307 10M 10-46

PLEASE RETURN TO
LOS ANGELES COUNTY SURVEYOR
700 HALL OF RECORDS

NOTE: ANY ADDITIONS OR CHANGES ON THIS SHEET MUST BE MADE OR CIRCLED IN RED INK, WITH DATE AND NAME OF PERSON MAKING CHANGE.

Do not extend notes this side of this line.

STATION	B. S.	H. I.	F. S.	ELEV.		
2+00						
7.5 L		66.51	4.40	62.11	edge pvmt	
14.2 L			4.70	61.81	Gut	
25 L			4.6	61.91	PL	
3+00			4.05	62.46	℄ st	
6.8 R			4.32	62.19	edge pvmt	
17.2 R			5.4	61.11	Gut	
21.0 R			4.2	62.31	T brk	
25.0 R			5.0	61.51	PL	
8.0 L			4.46	62.05	edge pvmt	
15.0 L			5.6	60.91	Gut	
19.0 L			4.5	62.01	T brk	
25 L			4.4	62.11	PL	
TP	4.10	66.50	4.11	62.40		
4+00			4.02	62.48	℄ st	
7.0 R			4.47	62.03	edge pvmt	
17.5 R			4.8	61.70	Gut	
25 R			4.7	61.80	PL	
7.3 L			4.54	61.96	edge pvmt	
12.0 L			5.5	61.00	Gut	
18.5 L			4.5	62.00	T b	
25 L			4.3	62.20	PL	

Profile
Job No. 1221 Division No. Notes Red. Plotted No.
Survey of Rose Ave et al Date Date X-Sec.
Survey by R.L. Kelley Notes R.L.W. Notes Chkd. Checked No.
Indexed Date Date

FORM 307 10M 10-46

PLEASE RETURN TO
LOS ANGELES COUNTY SURVEYOR
700 HALL OF RECORDS

NOTE: ANY ADDITIONS OR CHANGES ON THIS SHEET MUST BE MADE OR CIRCLED IN RED INK, WITH DATE AND NAME OF PERSON MAKING CHANGE.

Do not extend notes this side of this line.

STATION	B. S.	H. I.	F. S.	ELEV.		
5+00		66.50	3.98	62.52	℄ St.	
80 R			4.55	61.95	edge pvmt	
130 R			5.1	61.4	Gut	
150 R			4.4	62.1	PL	
1400 R			5.3	61.2	back Lot Line	
80 L			4.38	62.12	edge pvt	
110 L			5.3	61.2	Gut	
160 L			4.4	62.1	T brk	
250 L			4.6	61.9	PL	
1500 L			3.9	62.6	back Lot Line	
6+00			4.28	62.22	℄ St	
67 R			4.62	61.88	edge pvt	
110 R			5.1	61.4	Gut	
172 R			4.8	61.7	T brk	
250 R			4.6	61.9	PL	
65 L			4.65	61.85	edge pvt	
123 L			5.6	60.9	Gut	
160 L			4.6	61.9	T brk	
250 L			4.4	62.1	PL	
7+00			4.11	62.39	℄ St	
74 R			4.40	62.10	edge pvt	
133 R			5.5	61.0	Gut	

Profile Notes Red ____ Plotted ____ Job No. 4421 Division No. ____ F.B. 1154 Pg. 165
No. ____ Date ____ Date ____ Survey of Rose Ave ct
X-Sec. Notes Chkd. ____ Checked ____ Survey by ELW/WET Notes ELW Date 5-9-52
No. ____ Date ____ Map No. ____ Indexed ____ Date ____

FORM 307 10M 10-46

PLEASE RETURN TO
LOS ANGELES COUNTY SURVEYOR
700 HALL OF RECORDS

NOTE: ANY ADDITIONS OR CHANGES ON THIS SHEET MUST BE MADE OR CIRCLED IN RED INK, WITH DATE AND NAME OF PERSON MAKING CHANGE.

Do not extend notes this side of this line.

STATION	B. S.	H. I.	F. S.	ELEV.		
7+00						
18.8 R		66.50	47	618	T brk	
25.0 R			48	617	PL	
7.0 L			450	6200	edge pvmt	
12.2 L			55	610	Gut	
17.3 L			43	622	T brk	
25.0 L			43	622	PL	
T.P.	469	66.95	424	6226		
7+50			477	6218	℄ st	
8.5 R			526	6169	edge pvt	
14.0 R			58	612	Gut	
22.5 R			51	619	T brk	
25.0 R			51	619	PL	
150 R			57	613	back Lot Line	
7.5 L			512	6183	edge pvmt	
13.0 L			61	609	Gut	
17.5 L			58	612	T brk	
25.0 L			52	618	PL	
150 L			48	622	back Lot Line	
BM AA2			401	62.94	BM AA2 el = 62.916 FB 1154-166	
					Rose Ave S side 750'± E ℄ Clark Ave	
					bt spk S side Guy pole 587331 E fro. t Ho 604	

F.B. 1154 Pg. 186

Job No. 1221 Division No. Notes Red. Plotted Profile

Survey of Rose Ave et al Date Date No. X-Sec.

Survey by R.L. Willey Notes RLW Notes Chkd. Checked

Indexed A. C. Johnson Date Date Date No.

Notes Ck'd by	Survey of Rose Ave et al	F.B. 1154 Pg. 187
Map No.	W. O. 1221 Tape No. St'd °F	
Office Work	Surveyed by RL Willey	
Checked	Notes " Date 10-10-47	
Date	Indexed A. C. Johnson	

SEP 20 48

TOPOGRAPY
on
ROSE AVE
FROM BELLFLOWER BLVD
TO WEST LINE LOT 273 & 276
BELLFLOWER ACRES
ROSE AVE ET AL
JN 1221

Oct 8 1947
RL Willey
EF English
L V Smith
AS Curtis

Note: Any Additions or Changes on This Sheet Must be Made or Circled in Red Ink With Date and Name of Person Making Change.

Do not extend notes this side of this line.

RETURN TO
LOS ANGELES COUNTY SURVEYOR
700 HALL OF RECORDS

FORM 247 SM 11-46



RETURN TO
LOS ANGELES COUNTY SURVEYOR
700 HALL OF RECORDS

Do not extend notes this side of this line.

Note: Any Additions or Changes on This Sheet Must be Made or Circled in Red Ink With Date and Name of Person Making Change.

F.B. 1154 Pg. 189

Notes Red ____ Plotted ____ Job No. 1221 Division No. ____

No. ____ Date ____ Date ____ Survey of Rose Ave et al

X-Sec. Notes Chkd. HUG Checked ____ Survey by RLWilley Notes BNW Date 10-10-47

No. ____ Date ____ Date ____ Map No. ____ Indexed C Jeanes Date SEP 20 '48

NOTE: ANY ADDITIONS OR CHANGES ON THIS SHEET MUST BE MADE OR CIRCLED IN RED INK, WITH DATE AND NAME OF PERSON MAKING CHANGE.

PLEASE RETURN TO
LOS ANGELES COUNTY SURVEYOR
700 HALL OF RECORDS

Do not extend notes this side of this line.

STATION	B. S.	H. I.	F. S.	ELEV.

PROFILE * XSECTION
on
ROSE AVE
FROM BELLFLOWER BLVD
TO W LINE LOT 273
BELLFLOWER ACRES
ROSE AVE ET AL
JN 1221.

10-10-47
RL Willey
E F English
L V Smith
A S Curtis

FORM 307 10M 10-46

F.B. 1154 PG. 192

Job No. _____ Division No. _____ Notes Red. _____ Plotted _____ Profile

Survey of _____ Date _____ Date _____ No. _____

Survey by _____ Notes _____ Notes Chkd. _____ Checked _____ X-Sec.

Indexed _____ Date _____ Date _____ Date _____ No. _____

STATION	B. S.	H. I.	F. S.	ELEV.

FORM 307 10M 10-46

PLEASE RETURN TO
LOS ANGELES COUNTY SURVEYOR
700 HALL OF RECORDS

NOTE: ANY ADDITIONS OR CHANGES ON THIS SHEET MUST BE MADE OR CIRCLED IN RED INK, WITH DATE AND NAME OF PERSON MAKING CHANGE.

Do not extend notes this side of this line.

Notes Ck'd by	Survey of Rose Ave et al
Map No.	W. O. 1221 Tape No. St'd °F
Office Work	Surveyed by R L Willey
Checked	Notes N Date 10-1-47
Date	Indexed A. C. Johnson

F. B. 1154 Pg. 197

SEP 20 '48

TOPOGRAPHY
on
BELLFLOWER BLVD
FROM CEDAR AVE
TO N BNDRY CITY OF LONG BEACH
ROSE AVE ET AL
JN 1221

9-9-47
R L Willey
E F English
L V Smith
A S Curtis

Note: Any Additions or Changes on This Sheet Must be Made or Circled in Red Ink With Date and Name of Person Making Change.

Do not extend notes this side of this line.

RETURN TO
LOS ANGELES COUNTY SURVEYOR
700 HALL OF RECORDS

FORM 247 5M 11-46

RETURN TO
LOS ANGELES COUNTY SURVEYOR
700 HALL OF RECORDS

Note: Any Additions or Changes on This Sheet Must be Made or Circled in Red Ink With Date and Name of Person Making Change.

Do not extend notes this side of this line.

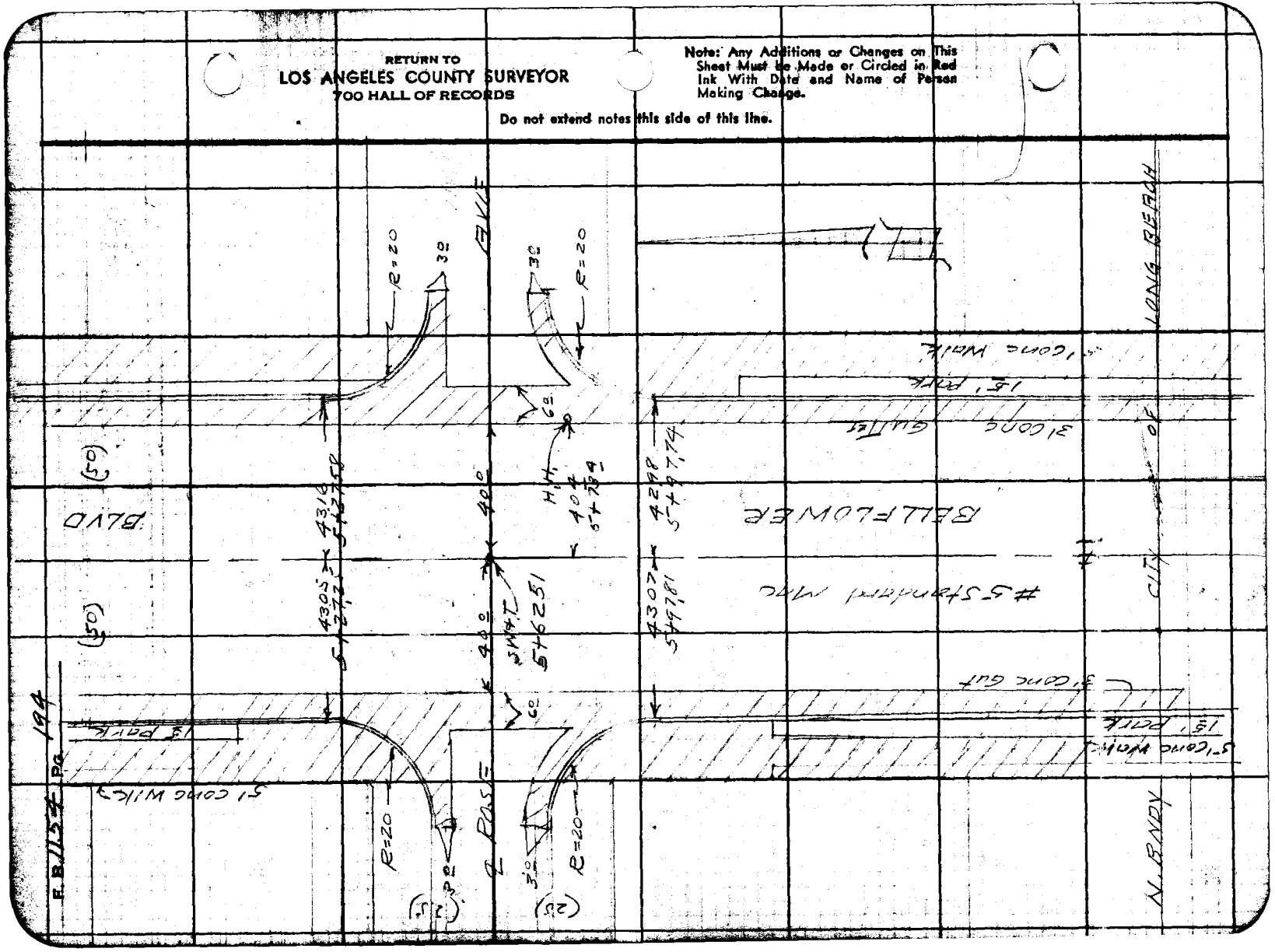


Notes Ck'd by
Map No.
Office Work
Checked
Date
Survey of Rose Ave et al
W. O. 1221 Tape No. Sta'd °F
Surveyed by B.L. Willey
Notes 11 Date 10-10-47
Indexed A. C. Johnson
F.B. 1154 Pg. 195
5' conc walk
3' conc Gutter 4308 0-30.03
3' conc Gutter 4307 0-35.00
5' conc walk
R=20
SSMH 0+00 6309 0-09.97
63.02
0-14.77
3°
40.8
HH 0-5.5
CEDAR
39.90
40.10
AVE
SW&T ℄ int 0+05.20
42.6
HH 0+21.0
6304 0+20.19
63.03
3°
0+25.34
R=20'
R=20
43.08 0+40.21
43.12 0+45.01
BELLFLOWER BLVD
#5 Standard Mac
5' conc walk
15' Park
3' conc Gutter
3' conc Gutter
15' Park
5' conc walk
(50)
(50)
Note: Any Additions or Changes on this Sheet Must be Made or Circled in Red Ink With Date and Name of Person Making Change.
Do not extend notes this side of this line.
RETURN TO
LOS ANGELES COUNTY SURVEYOR
700 HALL OF RECORDS
FORM 247 SM 11-46

RETURN TO
LOS ANGELES COUNTY SURVEYOR
700 HALL OF RECORDS

Note: Any Additions or Changes on This Sheet Must be Made or Circled in Red Ink With Date and Name of Person Making Change.

Do not extend notes this side of this line.

F. B. 1154 Pg. 196

Profile No. ____ X-Sec. No. ____

Notes Red ____ Plotted ____ Job No. 1221 Division No. ____
Date ____ Date ____ Survey of Rose Ave et al
Notes Chkd ____ Checked ____ Survey by E.L.Willey Notes E.L.W. Date 10-10-47
Date ____ Date ____ Map No. ____ Indexed C. Johnson Date SEP 20 '48

F.B. 1153 Pg. 197

NOTE: ANY ADDITIONS OR CHANGES ON THIS SHEET MUST BE MADE OR CIRCLED IN RED INK, WITH DATE AND NAME OF PERSON MAKING CHANGE.

PLEASE RETURN TO
LOS ANGELES COUNTY SURVEYOR
700 HALL OF RECORDS

Do not extend notes this side of this line.

STATION	B.S.	H.I.	F.S.	ELEV.

PROFILE + XSECTION
ON
BELLFLOWER BLVD
FROM CEDAR AVE
TO N. R.R. DRY CITY OF LONG BEACH
ROSE AVE ET AL
JN 1221

9-9-47
E.L.Willey
E.E.English
L.V.Smith
A.S.Curtis

FORM 307 10M 10-48

FORM 307 10M 10-46

PLEASE RETURN TO
LOS ANGELES COUNTY SURVEYOR
700 HALL OF RECORDS

NOTE: ANY ADDITIONS OR CHANGES ON THIS SHEET MUST BE MADE OR CIRCLED IN RED INK, WITH DATE AND NAME OF PERSON MAKING CHANGE.

Do not extend notes this side of this line.

STATION	B. S.	H. I.	F. S.	ELEV.		
B.M. AA-7	5 02	68 76		[illegible] 74	B.M. AA-7 el=63.742 Fb.1154-16 Bellflower Blvd. & Cedar Ave. N.E. Cor. bt. Spk. in cb. 5. N. of N. end C.R.	
0+00			4 65	64 11	Top M.H.	
0+0921			4 65	64 11	℄ Int. Bellflower Blvd. & Cedar Ave.	
Curb Returns at			Bellflower		Blvd. & Cedar Ave.	
			5 71	6 05	Gut N.W. cor. N. end C.R.	FOR INVERT EL. OF THIS JC SEE P-215
			5 03	63 73	Tc " " " " "	
			5 56	63 20	Gut " " W " "	
			4 96	63 80	Tc " " " " "	
			5 67	63 09	Gut N.E. " N. " "	
			5 00	6 76	Tc " " " " "	
			5 64	6 12	Gut " " E. " "	
			4 99	63 77	Tc " " " " "	
			5 73	6 03	Gut S.W. " W. " "	
			5 07	63 69	Tc " " " " "	
			5 90	62 86	Gut " " S. " "	
			5 24	63 52	Tc " " " " "	
			5 77	62 99	Gut S.E. " E. " "	
			5 12	63 64	Tc " " " " "	
			5 92	62 84	Gut " " S. " "	
			5 27	63 49	Tc " " " " "	

F.B. 1154 PG. 198
Job No. 1221 Division No. Rose Ave. Bt. 71
Survey of
Survey by R.L. Willey Notes R.L.W.
Indexed C. Jones Date
Notes Red Date
Notes Chkd Date
Plotted Date
Checked Date
Profile No.
X-Sec. No.

FORM 307 10M 10-46

PLEASE RETURN TO
LOS ANGELES COUNTY SURVEYOR
700 HALL OF RECORDS

NOTE: ANY ADDITIONS OR CHANGES ON THIS SHEET MUST BE MADE OR CIRCLED IN RED INK, WITH DATE AND NAME OF PERSON MAKING CHANGE.

Do not extend notes this side of this line.

STATION	B. S.	H. I.	F. S.	ELEV.		
1+00		68 76	4 92	6384	℄	
43 R			6 05	6271	Gut	
" "			5 45	6331	Tc	
43 L			6 10	6266	Gut	
" "			5 44	6332	Tc	
2+00			5 16	6360	℄	
43 R			6 39	6237	Gut	
" "			5 75	6301	Tc	
43 L			6 44	6232	Gut	
" "			5 81	6295	Tc	
T.P.	4 45	67 71	5 50	6326		
3+00			4 46	6325	℄	
43 R.			5 51	6220	Gut	
" "			4 98	6273	Tc	
50 R			4 84	6287	P.L.	
150 R			5 1	6261		
43 L			5 64	6207	Gut	
" "			5 00	6271	Tc	
50 L			4 92	6279	P.L.	
150 L			4 4	6331		

Profile Notes Red ____ Plotted ____ Job No. 1221 Division No. ____ F.B. 4154 Pg. 199
No. ____ Date ____ Date ____ Survey of Rose Ave. et al
X-Sec. Notes Chkd ____ Checked ____ Survey by R.L. Willey Notes R.L.W. Date 10-10-47
No. ____ Date ____ Date ____ Map No. ____ Indexed E. Johnson Date ____

FORM 307 10M 10-46

PLEASE RETURN TO
LOS ANGELES COUNTY SURVEYOR
700 HALL OF RECORDS

NOTE: ANY ADDITIONS OR CHANGES ON THIS SHEET MUST BE MADE OR CIRCLED IN RED INK, WITH DATE AND NAME OF PERSON MAKING CHANGE.

Do not extend notes this side of this line.

STATION	B. S.	H. I.	F. S.	ELEV.		
4+00		67 71	4 80	62 91	℄	
43 R			5 92	61 79	Gut	
" "			5 28	62 43	Tc	
43 L			5 92	61 79	Gut	
" "			5 27	62 44	Tc	
5+00			5 02	62 69	℄	
T.P.	5 19	67 31	5 59	62 12		
5+62.51			4 81	62 50	℄ Int. Bellflower Blvd. & Rose Ave.	
Curb	Returns at		Bellflower	Blvd. & Rose Ave.		
			5 86	61 45	Gut N.W. cor. N. end C.R.	
			5 22	62 09	Tc " " " " "	
			5 81	61 50	Gut " " W. " "	
			5 17	62 14	Tc " " " " "	
			5 86	61 45	Gut N.E. " N. " "	
			5 21	62 10	Tc " " " " "	
			5 81	61 50	Gut " " E. " "	
			5 12	62 19	Tc " " " " "	
			5 90	61 41	Gut S.W. " W. " "	
			5 30	62 01	Tc " " " " "	
			6 15	61 16	Gut " " S. " "	
			5 49	61 82	Tc " " " " "	

F.B. 1154 PG. 200
Job No. 1221 Division No. Rose Ave. Et al
Survey of
Survey by R.L. Willey Notes R.L.W.
Indexed A. C. Johnson Date
Notes Red. Date
Notes Chkd. Date
Plotted Date
Profile No.
X-Sec. No.

FORM 307 10M 10-46

PLEASE RETURN TO
LOS ANGELES COUNTY SURVEYOR
700 HALL OF RECORDS

NOTE: ANY ADDITIONS OR CHANGES ON THIS SHEET MUST BE MADE OR CIRCLED IN RED INK, WITH DATE AND NAME OF PERSON MAKING CHANGE.

Do not extend notes this side of this line.

STATION	B. S.	H. I.	F. S.	ELEV.		
		67 31	5 77	6154	Gut S.E. cor. E. end C.R.	
			5 18	6213	Tc " " " " "	
			6 15	6116	Gut " " S. " "	
			5 48	6183	Tc " " " " "	
6+00			4 82	6249	℄	
7+00			5 10	6221	℄	
43 R			6 38	6093	Gut	
" "			5 74	6157	Tc	
43 L			6 32	6099	Gut	
" "			5 71	6160	Tc	
7+89.41			5 30	6201	℄ + N bndy City Long Beach	
43 R			6 49	6082	Gut	
" "			5 88	6143	Tc	
50 "			5 75	6156	P.L.	
150 "			4 6	627		
43 L			6 61	6070	Gut	
" "			5 95	6136	Tc	
50 "			5 79	6152	P.L.	
60 "			4 1	632	T.b.	
150 "			4 7	626		
B.M. A.A.-4			5 19	62 12	BM AA 4 el = 62.104 FB 1154-167 Bellflower Blvd + Rose Ave NW Cor bt spk in cb 5' N of N end CR	

Profile Notes Red ____ Plotted ____ Job No. 1221 Division No. ____ F.B. 1154 Pg. 201
No. ____ Date ____ Date ____ Survey of Rose Ave et al
X-Sec. Notes Chkd ____ Checked ____ Survey by R.W. Willey Notes R.L.W. Date 10-10-47
No. ____ Date ____ Date ____ Map No. ____ Indexed ____ Date ____

F.B. 1154 PG. 202

Job No. _____ Division No. _____ Notes Red. _____ Plotted _____ Profile

Survey of _____ Date _____ Date _____ No. _____

Survey by _____ Notes _____ Notes Chkd. _____ Checked _____ X-Sec.

Indexed _____ Date _____ Date _____ Date _____ No. _____

STATION	B. S.	H. I.	F. S.	ELEV.	

FORM 307 10M 10-46

PLEASE RETURN TO
LOS ANGELES COUNTY SURVEYOR
700 HALL OF RECORDS

Do not extend notes this side of this line.

NOTE: ANY ADDITIONS OR CHANGES ON THIS SHEET MUST BE MADE OR CIRCLED IN RED INK, WITH DATE AND NAME OF PERSON MAKING CHANGE.

Notes Ck'd by	Survey of Rose Ave et al	F.B. 1154 Pg. 203
Map No.	W. O. 1221 Tape No. St'd °F	
Office Work	Surveyed by R.L. Willey	
Checked	Notes RLW Date 10-16-47	
Date	Indexed A. C. Johnson	

SEP 20 '48

TOPOGRAPHY
on
ROSE AVE
FROM BELLFLOWER BLD.
TO WEST LINE RS. 57-33
ROSE AVE ET AL
JN 1221

Oct 1947
RLWilley
EF English
LV Smith
AS Curtis

Note: Any Additions or Changes on This Sheet Must be Made or Circled in Red Ink With Date and Name of Person Making Change.

Do not extend notes this side of this line.

RETURN TO
LOS ANGELES COUNTY SURVEYOR
700 HALL OF RECORDS

FORM 247 SM 11-46

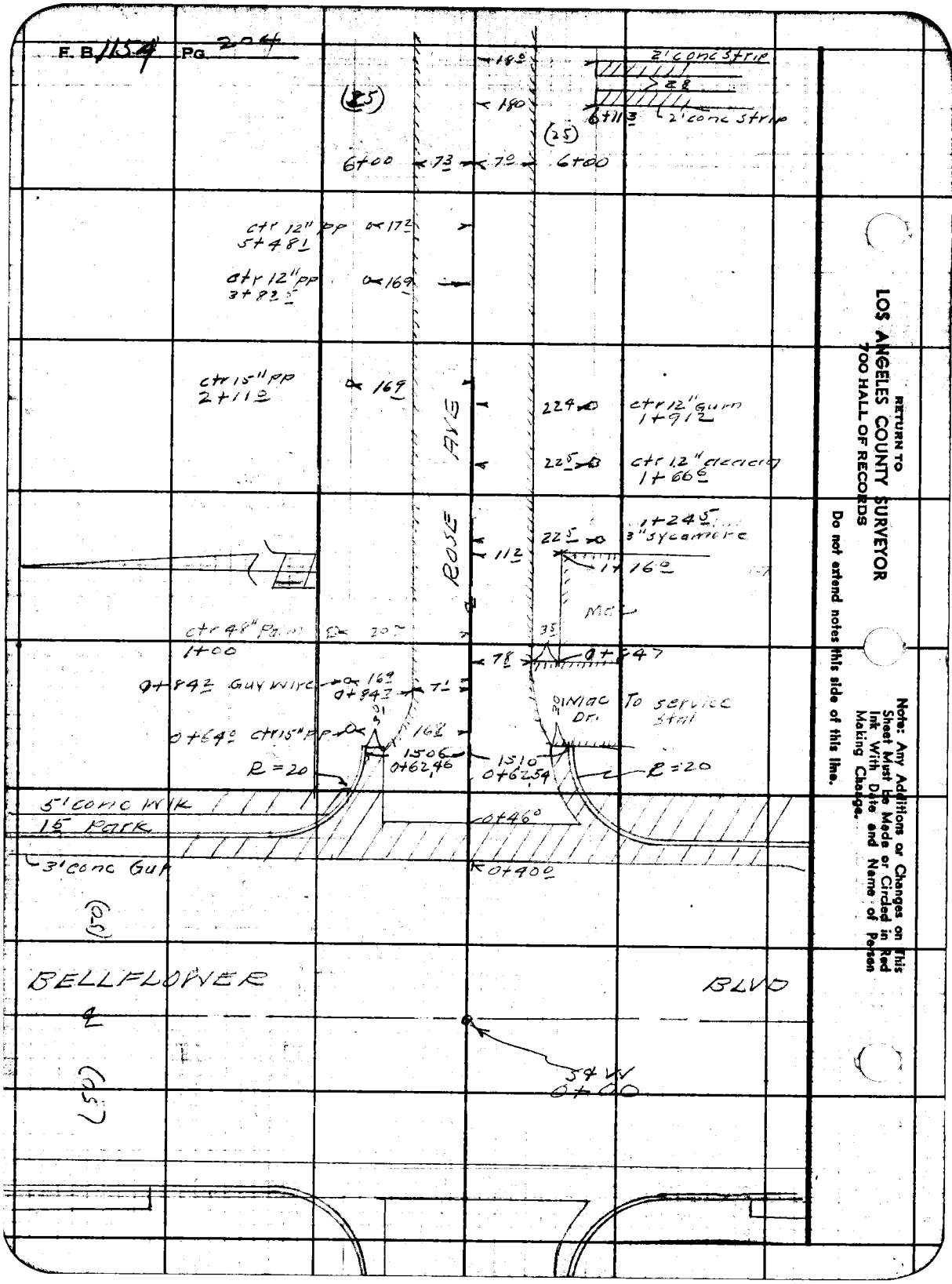
F. B. 1154 Pg. 204
2' conc strip
2' conc strip
6+00
6+00
ctr 12" pp
5+48
ctr 12" pp
3+82
ctr 15" pp
2+11
ROSE AVE
ctr 12" gum
1+91
ctr 12" acacia
1+66
1+24
3" sycamore
1+16
ctr 48" Palm
1+00
0+84 Guy wire
0+64 ctr 15" pp
R = 20
R = 20
5' conc Wlk
15 Park
3' conc Gut
0+46
0+40
BELLFLOWER
BLVD
54 W
0+00
RETURN TO
LOS ANGELES COUNTY SURVEYOR
700 HALL OF RECORDS
Do not extend notes this side of this line.
Note: Any Additions or Changes on This Sheet Must be Made or Circled in Red Ink With Date and Name of Person Making Change.

Notes Ck'd by
Map No.
Office Work
Checked
Date

Survey of Rose Ave etal F.B. 1154 Pg. 205
W. O. 1221 Tape No. St'd °F
Surveyed by P. L. Willey
Notes 11 Date 10-10-47
Indexed A. C. Johnson

15+56 — 15+56

15+65 Guy wire — 17.5
15+418 ctr 15" pp — 17.7
ctr 12" pp 13+81.5 — 17.8
13+50 — 5.0 — 6.0 — 13+50
13+00 — 6.0 — 7.0 — 13+00

22.7 — ctr 24" syc. 13+02.0
22.3 — ctr 30" syc 12+55.0
21.7 — ctr 24" syc. 12+09.0
ctr 12" pp 12+15.5 — 17.9
21.6 — ctr 30" syc, 11+62.5

D.G. Dr. 26.0 — 11.0 — 10+77.8
25.0
6.8 — 10+70.0
ctr 12" pp 10+45.5 — 17.6
16.0 — Fire Hyd 9+86.7

23.3 — ctr 24" Gum 9+00.0
ctr 12" pp 8+78.0 — 17.3
23.4 — ctr 48" Gum 8+60.5

Rose Ave

16.5 — 3' conc walk 7+97.9
23.3 — ctr 50" Gum 7+86.0
22.9 — conc strip — 2.0 — 2.8
22.9 — 2' conc strip 7+44.5
ctr 12" pp 7+15.8 — 17.4
18.0 — ctr 36" palm 6+69.0
ctr 36" palm 6+62.0 — 19.6
18.0 — 3" oleander 6+46.0
6" Fig 6+31.8 — 20.5
17.0 — 3" oleander 6+35.5
17.0 — 3" oleander 6+24.8

Note: Any Additions or Changes on This Sheet Must be Made or Circled in Red Ink With Date and Name of Person Making Change.

RETURN TO LOS ANGELES COUNTY SURVEYOR 700 HALL OF RECORDS

Do not extend notes this side of this line.

FORM 247 SM 11-46

RETURN TO
LOS ANGELES COUNTY SURVEYOR
700 HALL OF RECORDS

Note: Any Additions or Changes on This Sheet Must be Made or Circled in Red Ink With Date and Name of Person Making Change.

Do not extend notes this side of this line.

F. B. 11514 Pg. 206

Profile No. ____ X-Sec. No. ____

Notes Red. ____ Date ____ Plotted ____ Date ____ Job No. 1221 Division No. ____

Notes Chkd. HWG Date ____ Checked ____ Date ____

Survey of Rose Ave et al

Survey by RLW, WC Notes RLW Date 10-10-47

Map No. ____ Indexed A. C. Johnson Date SEP 20 '48

F.B. W5 Pg. 207

PROFILE & XSECTIONS
ON
ROSE AVE
FROM BELLFLOWER BLVD
TO W LINE RS 57-33

ROSE AVE ET AL
JN 1221

10-10-47
RLW/WC
EF English
LV Smith
RS Curtis

STATION	B. S.	H. I.	F. S.	ELEV.

NOTE: ANY ADDITIONS OR CHANGES ON THIS SHEET MUST BE MADE OR CIRCLED IN RED INK, WITH DATE AND NAME OF PERSON MAKING CHANGE.

Do not extend notes this side of this line.

PLEASE RETURN TO
LOS ANGELES COUNTY SURVEYOR
700 HALL OF RECORDS

FORM 307 10M 10-46

FORM 307 10M 10-46

PLEASE RETURN TO
LOS ANGELES COUNTY SURVEYOR
700 HALL OF RECORDS

NOTE: ANY ADDITIONS OR CHANGES ON THIS SHEET MUST BE MADE OR CIRCLED IN RED INK, WITH DATE AND NAME OF PERSON MAKING CHANGE.

Do not extend notes this side of this line.

Profile No. X-Sec. No.
Plotted Date Checked Date
Notes Red Date Notes Chkd. Date
Division No. Notes Date
Job No 1221
Survey of Rose Ave et al
Survey by P.L.Willey Notes P.L.W.
Indexed by C. Johnson
F.B. 1154 PG 208

STATION	B. S.	H. I.	F. S.	ELEV.		
					BM AA4	
BM AA4	5.80	67.90		62.10		
0+00			5.42	62.48	Cnt Bell flower Blvd & Eve. Ave	
0+43			6.61	61.39	X Gut.	
0+80			5.00	62.90	T. brk & St	
7.5 R			5.38	62.52	edge pvmt	
11.5 R			5.6	62.3	Gut	
15°R			5.3	62.6	PL	
7.5 L			5.37	62.53	edge pvmt	
14° L			5.7	62.2	Gut	
19° L			5.2	62.7	Gut	
15° L			5.2	62.7	PL	
1+00			4.98	62.92	& St	
1+00			4.60	63.30	" "	
6.5 R			5.05	62.85	edge pvt	
13° R			5.3	62.6	Gut	
20° R			4.9	63.0	T brk	
15° R			4.8	63.1	PL	
6° L			4.81	63.09	edge pvt	
12° L			5.7	62.2	Gut	
25° L			5.3	62.6	PL	

FORM 307 10M 10-46

PLEASE RETURN TO
LOS ANGELES COUNTY SURVEYOR
700 HALL OF RECORDS

NOTE: ANY ADDITIONS OR CHANGES ON THIS SHEET MUST BE MADE OR CIRCLED IN RED INK, WITH DATE AND NAME OF PERSON MAKING CHANGE.

Do not extend notes this side of this line.

STATION	B. S.	H. I.	F. S.	ELEV.		
3+00		67 90	4 87	63.03	℄ St	
6 5 R			5 28	62 62	edge pvt	
12 5 R			5 8	62 1	Gut	
25 R			5 0	62 9	PL	
7 2 L			5 14	62 76	edge pvmt	
12 3 L			5 0	62 9	Gut	
25 0 L			5 0	62 9	PL	
4+00			4 74	63 16	℄ St	
6 3 R			5 12	62 78	edge pvt	
12 0 R			5 4	62 5	Gut	
25 0 R			5 3	62 6	PL	
8 0 L			5 05	62 85	edge pvmt	
15 0 L			5 4	62 5	Gut	
25 0 L			5.0	62 9	PL	
T.P.	4 10	67 21	4 79	63.11		
5+00			4 50	62 71	℄ St	
6 5 R			4 87	62 34	edge pvmt	
13 0 R			5 2	62 0	Gut	
PL R			5 0	62 2	PL	
150 R			5 4	61 8	back lot	

Profile No. ____ Notes Red ____ Plotted ____ Job No. 1221 Division No. ____ F.B. 54 Pg. 209
X-Sec. No. ____ Date ____ Date ____ Survey of Rose Ave et al
Notes Chkd. ____ Checked ____ Survey by P.L. Wiley Notes P.L.W. Date 10-10-47
No. ____ Date ____ Date ____ Map No. ____ Indexed ____ Date ____

FORM 307 10M 10-46

PLEASE RETURN TO
LOS ANGELES COUNTY SURVEYOR
700 HALL OF RECORDS

NOTE: ANY ADDITIONS OR CHANGES ON THIS SHEET MUST BE MADE OR CIRCLED IN RED INK, WITH DATE AND NAME OF PERSON MAKING CHANGE.

Do not extend notes this side of this line.

STATION	B. S.	H. I.	F. S.	ELEV.		
5+00						
7° L		67 21	4 81	62 40	edge Pvmt	
16° L			5 4	61 8	Gut	
25 L			4 9	62 3	PL	
150 L			5 0	62 2	back Lot	
6+00			4 72	62 49	℄ st	
6 7 R			5 32	61 89	edge pvmt	
11° R			5 3	61 9	Gut	
25° R			5 0	62 2	PL	
7° L			5 08	62 13	edge pvmt	
18° L			5 2	62 0	Gut	
25° L			5 3	61 9	PL	
7+00			4 88	62 33	℄ st	
7° R			5 27	61 94	edge pvt	
13° R			5 6	61 6	Gut	
25° R			5 5	61 7	PL	
7° L			5 24	61 97	edge Pvmt	
12° L			5 4	61 8	Gut	
25° L			5 3	61 9	PL	
T.P.	4 27	66 15	5 33	61 88		
8+00			4 14	62 01	℄ st	
6 3 R			4 55	61 60	edge pvt	

F.B. 1154 PG. 210

Job No. 1221 Division No. Notes Red. Plotted Profile

Survey of Rose Ave et al Date No.

Survey by R.L. Willey Notes BLW Notes Chkd. Checked X-Sec.

Indexed C. Jennings Date Date No.

FORM 307 10M 10-46

PLEASE RETURN TO
LOS ANGELES COUNTY SURVEYOR
700 HALL OF RECORDS

NOTE: ANY ADDITIONS OR CHANGES ON THIS SHEET MUST BE MADE OR CIRCLED IN RED INK, WITH DATE AND NAME OF PERSON MAKING CHANGE.

Do not extend notes this side of this line.

STATION	B. S.	H. I.	F. S.	ELEV.		
8+00						
14 R		66 15	47	61 4	Gut	
25 R			45	61 6	PL	
6 3 L			454	61 6	edge pvt	
12 0 L			46	61 5	Gut	
25 0 L			45	61 6	PL	
9+00			446	61 69	℄ St	
6 0 R			484	61 31	edge pvmt	
12 0 R			50	61 1	Gut	
25 0 R			50	61 1	PL	
8 0 L			489	61 26	edge pvt	
13 0 L			52	60 9	Gut	
25 0 L			51	61 0	PL	
10+00			468	61 47	℄ St	
6 5 R			495	61 20	edge pvt	
13 5 R			55	60 6	Gut	
25 0 R			52	60 9	PL	
100 R			52	60 9	back in lot	
6 3 L			505	61 10	edge pvmt	
16 0 L			54	60 7	Gut	
25 L			52	60 9	PL	
15 0 L			50	60 4	back lot	

Profile
No. ____ Notes Red ____ Plotted ____ Job No. 1221 Division No. ____ F.B. 1154 Pg. 211
X-Sec. ____ Date ____ Date ____ Survey of Rose Ave et al
No. ____ Notes Chkd. ____ Checked ____ Survey by RLW Notes RLW Date 10-18-47
Date ____ Date ____ Map No. ____ Indexed ____ Date ____

FORM 307 10M 10-46

PLEASE RETURN TO
LOS ANGELES COUNTY SURVEYOR
700 HALL OF RECORDS

NOTE: ANY ADDITIONS OR CHANGES ON THIS SHEET MUST BE MADE OR CIRCLED IN RED INK, WITH DATE AND NAME OF PERSON MAKING CHANGE.

Do not extend notes this side of this line.

STATION	B. S.	H. I.	F. S.	ELEV.	
11+00		66 15	4 86	61 29	℄ St
6 5 R			5 16	60 99	edge pvt
12 0 R			5 3	60 8	Gut
25 R			4 9	61 2	PL
5 0 L			5 10	61 05	edge pvmt
17 0 L			5 7	60 4	Gut
25 0 L			5 2	60 9	PL
12+00			4 82	61 33	℄ St
6 5 R			5 06	61 09	edge pvmt
15 0 R			5 4	60 7	Gut
25 0 R			5 1	61 0	PL
7 0 L			5 22	60 93	edge pvt
18 0 L			5 4	60 7	Gut
25 0 L			5 4	60 7	PL
TP	5 28	66.53	4 90	61.25	
13+00			5 06	61 47	℄ St
7 2 R			5 45	61 08	edge pvmt
13 0 R			6 0	61 5	Gut
25 0 R			5 5	61 0	PL
6 0 L			5 47	61 06	edge pvt
13 0 L			6 2	60 3	Gut
25 0 L			6 0	60 5	PL

F.B. 1154 PG. 212 Job No. 1221 Division No. Notes Red. Plotted No. X-Sec.
Survey of Rose Ave et al Date Date
Survey by R.L. Kelley Notes R.L.W. Notes Chkd. Checked No.
Indexed C. Johnson Date Date Date

FORM 307 10M 10-46

PLEASE RETURN TO
LOS ANGELES COUNTY SURVEYOR
700 HALL OF RECORDS

NOTE: ANY ADDITIONS OR CHANGES ON THIS SHEET MUST BE MADE OR CIRCLED IN RED INK, WITH DATE AND NAME OF PERSON MAKING CHANGE.

Do not extend notes this side of this line.

STATION	B. S.	H. I.	F. S.	ELEV.		
14+00		66.53	5.24	61.29	℄ St	
4.5 R			5.47	61.06	edge pvt	
11.0 R			6.0	60.5	Gut	
25.0 R			5.8	60.7	PL	
4.5 L			5.34	61.19	edge pvmt	
12.5 L			6.0	60.5	Gut	
17.2 L			5.5	61.0	T brk	
25.0 L			5.5	61.0	PL	
15+00			4.78	61.75	℄ St	
4.5 R			4.92	61.61	edge pvt	
13.0 R			5.6	60.9	Gut	
25.0 R			5.0	61.5	PL	
4.3 L			4.93	61.60	edge pvmt	
12.0 L			5.7	60.8	Gut	
19.0 L			5.1	61.4	T brk	
25.0 L			5.5	61.0	PL	
T.P.	180	65.15	3.18	63.35		
16+00			3.30	61.85	℄ St	
7.0 R			3.78	61.37	edge pvmt	
14.0 R			4.0	61.1	Gut	
25.0 R			3.5	61.6	PL	

Profile No. ____ Notes Red ____ Plotted ____ Job No. 1221 Division No. ____ F.B. 1152 Pg. 213
X-Sec. No. ____ Date ____ Date ____ Survey of Rose Ave et al
Notes Checked ____ Survey by R. L. Miller Notes R. Wx Date 10-10-10 [illegible]
Date ____ Date ____ Map No. ____ Andrew Johnson Date ____

FORM 307 10M 10-46

PLEASE RETURN TO
LOS ANGELES COUNTY SURVEYOR
700 HALL OF RECORDS

NOTE: ANY ADDITIONS OR CHANGES ON THIS SHEET MUST BE MADE OR CIRCLED IN RED INK, WITH DATE AND NAME OF PERSON MAKING CHANGE.

Do not extend notes this side of this line.

STATION	B. S.	H. I.	F. S.	ELEV.		
16+00						
6° L		651.5	3 68	61 47	edge	
13° L			3 9	61 2	Gut	
19° L			3 5	61 6	T brk	
25+0			3 6	61 5	PL	
16+56			2 79	62 36	℄ St end pvmt T brk	
5° R			2 95	62 20	edge pvmt	
16° R			3 2	61 9	Gut	
25° R			3 0	62 1	PL	
8° L			3 96	61 19	edge pvmt	
25° L			3 9	61 2	PL	
16+81.21			4 5	6[illegible] 6	℄ int Tract + St	
25° R			2 9	62 2		
150 R			3 4	61 7		
25 L			3 4	61 7		
150 L			2 9	62 2		
100' East			4 6	60 5	℄ Prod To East	
200' East			4 7	60 4	" " " "	
BM AA6			1 80	63.35	BM AA6 el = 63346 FB 1154 - 68 Rose Ave N side 1600' ± E ℄ Bell lower Blvd bt spk S. side PP #5425.14 E	

F.B. 1154 PG. 214 Job No. 1221 Division No. Notes Red. Plotted No. Profile
Survey of Rose Ave et al Date Date X-Sec.
Survey by R.L. Wiley Notes Chkd Checked No.
Indexed C. Jordan Date Date Date

FORM 307 10M 10-46

PLEASE RETURN TO
LOS ANGELES COUNTY SURVEYOR
700 HALL OF RECORDS

NOTE: ANY ADDITIONS OR CHANGES ON THIS SHEET MUST BE MADE OR CIRCLED IN RED INK, WITH DATE AND NAME OF PERSON MAKING CHANGE.

Do not extend notes this side of this line.

STATION	B. S.	H. I.	F. S.	ELEV.		
	INVERT EL'S OF J.C. 5' N OF ℄ INT BELLFLOWER BLVD & CEDAR AVE					
BM AA7	472	68.46		63.74	BM AA7 el = 63.74 FB 1145-168 Bellflower Blvd & Rose Ave NW cor bt spk in cb 5' N of N end CR.	
			4.41	64.05	N rim M.H.	
			4.41	64.05	E " "	Use underlined elev.
			4.40	44.06	S " "	
	chain	dia rod	4.41	64.05	W " "	
	10.68	441	15.09	53.37	8" outlet To N	Bot pipe
	10.01	067 441	15.09	53.37	8" " " "	Top "
	10.63	441	15.04	53.42	8" inlet To E.	bot "
	9.96	067 441	15.04	53.42	8" " " "	Top "
	10.57	441	14.98	53.48	8" stub to S	bot "
	9.90	067 441	14.98	53.48	8" " " "	Top "
	10.51	441	14.92	53.54	8" stub To W	bot "
	9.84	067 441	14.92	53.54	8" " " "	Top "
	8.17	441	12.58	55.88	8" stub To W	bot "
	7.50	067 441	12.58	55.88	" " " "	Top "
T.P.	5.55	68.59	5.42	63.04		
BM AA7			4.85	63.74	see discrip above	

Profile Notes Red ____ Plotted ____ Job No. 1224 Division No. ____ F.B. 1145 Pg. 215
No. ____ Date ____ Date ____ Survey of Rose Ave Pt 1
X-Sec. Notes Chkd ____ Checked ____ Survey by P.L. Wille Notes P.L.W. Date 10-12-47
No. ____ Date ____ Date ____ Map No. ____ Indexed Johnson Date ____

FORM 307 10M 10-46

PLEASE RETURN TO
LOS ANGELES COUNTY SURVEYOR
700 HALL OF RECORDS

NOTE: ANY ADDITIONS OR CHANGES ON THIS SHEET MUST BE MADE OR CIRCLED IN RED INK, WITH DATE AND NAME OF PERSON MAKING CHANGE.

Do not extend notes this side of this line.

STATION	B. S.	H. I.	F. S.	ELEV.		
INVERT EL'S OF 1st MH E OF ℄ INT BELLFLOWER BLVD & CEDAR AVE.						
BM AA7	4 65	68.39		63 74	BM AA7 el = 63742 FB 1154 168 Bellflower Blvd & Cedar Ave bt sp in Cb 51 N of N end OR	
			5 30	63 09	N rim M H	
			5 31	63 08	E " "	
			5 30	63 09	S " "	
	chain	dia rod	5 30	63 09	W " "	
	8 93	530	14.23	54.16	8" inlet To E bot pipe	
	8 26	067 530	14 23	54 16	" " " " Top "	
	8 86	530	14 16	54 23	8" outlet " W. bot "	
	8 19	067 530	14 16	54 23	" " " " Top "	
INVERT EL'S OF 1ST MH W. OF ℄ INT BELLFLOWER BLVD & CEDAR AVE						
T.P.	4 48	68 60	4 27	64.12		
			4 90	63 ~~79~~ 70	N rim M.H	use underlined elev
			4 89	63 ~~[illegible]~~ 71	E " "	
			4 88	63 ~~[illegible]~~ 72	S " "	
	chain	dia rod	4 89	63 ~~[illegible]~~ 71	W " "	
	6 80	489	11 69	56 ~~[illegible]~~ 91	8" out To E bot pipe	680
	6 15	067 489	11 71	56 ~~[illegible]~~ 89	8" " " " Top "	615
	6 82	489	11.71	56 ~~[illegible]~~ 89	8" inlet " W bot "	682
	6 15	067 489	11 71	56 ~~[illegible]~~ 89	8" " " " Top "	616
BM AA7			4 87	63.73	BM AA7 see Discrip above	

F.B. 1154 PG. 216
Job No. 1221 Division No. Rose Ave Cal
Survey of
Survey by R.L. Willey Notes R.L.W.
Indexed C. Johnson Date
Notes Red. Plotted No.
Date Date
Notes Chkd. Checked
Date Date
Profile No.
X-Sec. No.

FORM 307 10M 10-46

PLEASE RETURN TO
LOS ANGELES COUNTY SURVEYOR
700 HALL OF RECORDS

NOTE: ANY ADDITIONS OR CHANGES ON THIS SHEET MUST BE MADE OR CIRCLED IN RED INK, WITH DATE AND NAME OF PERSON MAKING CHANGE.

Do not extend notes this side of this line.

STATION	B. S.	H. I.	F. S.	ELEV.		
INVERT ELEVS OF DFM. ON ROSE AVE 2ND MH W. OF ARDMORE AVE						
BM	392	66 86		62 94	1 BM AA 2 el = 62.940 FB 1154 -166 Rose Ave S side 75± E of ℄ Clark bt spk 5 sic 9 ft N of ℄ 587381 E	
			4 91	61 95	N rim MH	
			4 91	61 95	E " "	
			4 94	61. 92	S " "	
	chain dia rod		4 91	61 95	W " "	
	5 63		4 95	61 91	8" outlet to E Bot pipe	
	4 98	067 490	10 57	56 29	" " " " Top (use)	
	5 53				8 stub " W ~~Bot~~ pipe	
	4 90	067 492	10 49	56 37	" " " ~~Top~~ " (use) Invt.	
TP	606	67, 67	5 25	61, 61		
BM B121	479	66. 93	553	62. 14	✓ El. 62.14	
	492	67. 06	429	62. 64		
INVERT ELEVS OF DFM H ON ROSE AVE 3RD MH E OF ARDMORE AVE						
			4 89	62. 17	N rim MH	
			4 87	62. 19	E " "	
			4 86	62 20	S " "	
			4 87	62. 19	W " "	
	566				8" outlet to W Bot pipe	
	503	067 487	10 57	56 49	" stub to E " Top (use)	
	564					
	502	067 487	10 56	56 50	" " " "	
BM AA 3			490	62, 16	El. 62.147	

Notes Red ____ Plotted ____ Job No. 122 Division No. ____
No. ____ Date ____ Date ____ Survey of Rose Ave etal
X Sec. ____ Notes Clkd ____ Checked ____ Survey by EL Pullen Notes EHW Date 2-9-45
No. ____ Date ____ Date ____ Map No. ____ Andrew Jackson Date ____

FB 1154 Pg. 217

FORM 307 10M 10-46

PLEASE RETURN TO
LOS ANGELES COUNTY SURVEYOR
700 HALL OF RECORDS

NOTE: ANY ADDITIONS OR CHANGES ON THIS SHEET MUST BE MADE OR CIRCLED IN RED INK, WITH DATE AND NAME OF PERSON MAKING CHANGE.

Do not extend notes this side of this line.

STATION	B. S.	H. I.	F. S.	ELEV.		
INVERT ELEV OF MH ~~15~~ 20' ± W OF E PL. Lot 519, 50' ± N of ℄ Rose Ave 1475' ± E ℄ Bellflower Blvd						
BM AA6	2 67	66,02		63,35	BM AA6 El 63.346 (el = taken from Peg Notes Rose Ave N side, bt spk in S side PP #542519E	
			3 04	62.98	N rim MH	
			3 04	62.98	E " "	
			3 04	62.98	S " "	
			3 03	62.99	W " "	
S	5 11				8" outlet To N bot pipe	
	4 45	067 304	8.16	57.86	" " " " Top " (use)	
S.	5 06	304	8 10	57 92	bot of channel at S. side MH	
INVERT ELEV OF MH ~~15~~ 20' ± W OF E PL Lot 519, 210' ± N of ℄ Rose Ave						
			2.98	63 04	N rim MH	
			2 96	63 06	E " "	
			2 97	63 05	S " "	
			2 97	63 05	W " "	
	5 45				8" inlet To S. bot pipe	
	4 81	067 297	8 45	57.57	" " " " Top " (use)	
	5 48				" outlet To N bot "	
	4 84	067 297	8 48	57,54	" " " " Top " (use)	
T.P.	3 82	65 52	4 32	61,70	BM AA5 el = 61893 (Taken from Peg Notes	
BM AA5			3 60	61,92	Rose Ave S. Side Fd bt in conc walk To Ho #	

F.B. 854 PG. 218

Job No. 1221 Division No. Rose Ave et al

Survey of Notes Red. Plotted No. Date Checked Date

Survey by R.L. Willey Notes R.L.W. Notes Chkd. Date

Indexed L. C. Jennings Date

Profile No. X-Sec. No.

Profile No. ____ X-Sec. No. ____

Notes Red ____ Date ____ Plotted ____ Date ____ Job No 1221 Division No. V

Notes Chkd SEB Date ____ Checked 3/10/48 Date ____

Survey of ROSE AVE.

Survey by H. F. NAUMANN Notes G.A.S. Date 3/8/48

Map No. ____ Indexed ____ A. C. Johnson Date SEP 20 '48

F.B. 1154 Pg. 21

NOTE: ANY ADDITIONS OR CHANGES ON THIS SHEET MUST BE MADE OR CIRCLED IN RED INK, WITH DATE AND NAME OF PERSON MAKING CHANGE.

PLEASE RETURN TO
LOS ANGELES COUNTY SURVEYOR
700 HALL OF RECORDS

Do not extend notes this side of this line.

PROFILE
of
CENTER LINE
ROSE AVE.
from
LAKEWOOD BLVD.
to
CLARK AVE.
and
INVERT ELV.
of
J. C.
ON ℄ ROSE AVE. 33' E of
℄ of LAKEWOOD BLVD.
and
M. H.
38.2 N. of and 8.7 W. of
~~℄ INTER~~ of ROSE AVE
and CLARK AVE.

STATION	B. S.	H. I.	F. S.	ELEV.
		H.F. Nauman J. Ochsner D. Laub G.A. Sasse		

FORM 307 10M 10-46

FORM 307 10M 10-46

5.42
5

PLEASE RETURN TO
LOS ANGELES COUNTY SURVEYOR
700 HALL OF RECORDS

NOTE: ANY ADDITIONS OR CHANGES ON THIS SHEET MUST BE MADE OR CIRCLED IN RED INK, WITH DATE AND NAME OF PERSON MAKING CHANGE.

Do not extend notes this side of this line.

F.B. 1154 PG. 220 | Job No. 1221 Division No. V Notes Red. Plotted
Survey of Rose Ave. Date 3-9-48 Profile No.
Survey by H. F. NAUMANN Notes Chkd Checked X-Sec.
Indexed J. C. Jaimes Date Date No.

STATION	B. S.	H. I.	F. S.	ELEV.		
B.M. B-158				58 93	B.M. B-158	Cedar Ave. & Lakewood Blvd. Bt spk. in conc. pvmt 14.5' W of Int. of Cedar Ave. East EN. 58.932 Ref L.B. 832-3
	4.59	63.52				
B.M. B-159			5 15	58.37	B.M. B-159	Rose Ave & Lakewood Blvd Bt spk. in conc. pvmt 14.5' W of & Int. EN 58.364 L.B. 832-2
	5 06	63.43				
						Note – Top of spike appears to be sheared off
INVERT Elv. of M.H. at ROSE AVE & LAKEWOOD.						5.43 Rod on rim 5.38 meas. .67 Dia 11.48
8" Outlet	North		11 48	51.95	INVERT	
8" Inlet	South		11 40	52 03	INVERT	5.43 Rod on rim 5.30 meas .67 Dia 11.40
8" Inlet	East		11 38	52.05	INVERT	5.43 Rod on rim 5.28 meas .67 Dia 11.38
0+00	Fd c. spk No reference		4 91	58.52	INT. ℄ S. LAKEWOOD & ROSE AVE.	

FORM 307 10M 10-46

PLEASE RETURN TO
LOS ANGELES COUNTY SURVEYOR
700 HALL OF RECORDS

NOTE: ANY ADDITIONS OR CHANGES ON THIS SHEET MUST BE MADE OR CIRCLED IN RED INK, WITH DATE AND NAME OF PERSON MAKING CHANGE.

Do not extend notes this side of this line.

STATION	B. S.	H. I.	F. S.	ELEV.			
		63.43					
0+25.0			5.26	58.17	Edge Conc. Pvmt	℄	Rose Ave.
0+45			5.96	57.47	Gut	℄	" "
0+60			5.47	57.96	Brk	℄	" "
1+00			5.12	58.31		℄	" "
2+00			4.98	58.45		℄	" "
3+00			5.02	58.41		℄	" "
T.P.			5.06	58.37	T.P.		
	5.35	63.72					
4+00			5.14	58.58		℄	Rose Ave.
5+00			5.01	58.71		℄	" "
6+00			4.93	58.79		℄	" "
T.P.			5.06	58.66	T.P.		
	5.55	64.21					
7+00			5.19	59.02		℄	Rose Ave
8+00			5.06	59.15		℄	" "
9+00			4.88	59.33		℄	" "
T.P.			5.10	59.11	T.P.		
	5.37	64.48					
10+00			5.07	59.41		℄	Rose Ave
11+00			4.92	59.56		℄	" "

Profile Notes Red_____ Plotted_____ Job No. 2221 Division No. V
No._____ Date_____ Survey of Rose Ave
X-Sec. Notes Chkd. JEB Date Checked 3/10/42 Survey by H. F. NAUMANN Notes C.L.S. Date 3-9-42
No._____ Date_____ Map No._____ Indexed_____ Date_____

F.B. 2221

FORM 307 10M 10-46

PLEASE RETURN TO
LOS ANGELES COUNTY SURVEYOR
700 HALL OF RECORDS

NOTE: ANY ADDITIONS OR CHANGES ON THIS SHEET MUST BE MADE OR CIRCLED IN RED INK, WITH DATE AND NAME OF PERSON MAKING CHANGE.

Do not extend notes this side of this line.

F.B. 1154 PG. 222

Job No. 122 Division No. V Notes Red Plotted
Survey of Rose Ave Date 3-8-48 Date No. Profile
Survey by H. F. NAUMANN Notes G.A. Sousse Notes Chkd Checked X-Sec.
Indexed G. Johnson Date Date Date No.

STATION	B. S.	H. I.	F. S.	ELEV.		
		64.48 ✓		59.		
12+00			4.67	60.81	℄	Rose Ave.
T.P.			5.02	59.46	T.P.	
	5.59	65.05				
13+00			5.11	59.94	℄	Rose Ave.
14+00			5.09	59.96	℄	" "
15+00			4.98	60.07	℄	" "
T.P.			5.25	59.80	T.P.	
	5.55	65.35				
16+00			5.09	60.26	℄	Rose Ave
17+00			5.10	60.25	℄	" "
18+00			5.01	60.34	℄	" "
T.P.			5.15	60.20	T.P.	
	5.62	65.82				
19+00			5.30	60.52	℄	Rose Ave
20+00			5.09	60.73	℄	" "
21+00			5.00	60.82	℄	" "
T.P.			5.25	60.57	T.P.	
	5.58	66.15				
22+00			5.16	60.99	℄	Rose Ave
23+00			5.04	61.11	℄	" "

FORM 307 10M 10-46

26 34.8

634

PLEASE RETURN TO
LOS ANGELES COUNTY SURVEYOR
700 HALL OF RECORDS

NOTE: ANY ADDITIONS OR CHANGES ON THIS SHEET MUST BE MADE OR CIRCLED IN RED INK, WITH DATE AND NAME OF PERSON MAKING CHANGE.

Do not extend notes this side of this line.

9.07
8.25
13.32

65.05
32
14.73

STATION	B. S.	H. I.	F. S.	ELEV.		
		66 15				
24+00			5 02	61.13		℄ ROSE AVE.
T.P.			5 14	61 01	T.P.	
	6.18	67 19				
25+00			5 95	61 24		℄ ROSE AVE
25+94			6 52	60 67	BRK	℄ " "
26+00			6 84	60 35		℄ " "
26+05.7			7 12	60 07	Gut	℄ " "
26+34.8			6 22	60.97	INT ℄s ROSE AVE & CLARK AVE.	
INVERT ELV. of M.H. 38.2 N of and 9.7 W. of ℄ INTER of ROSE AVE and CLARK AVE						
24" Outlet N			15 41	51.78	INVERT	6.34 Rod on rim 7.07 meas 2.00 Dia 15.41
24" Inlet S.			15 41	51.78	INVERT	6.34 Rod on rim 7.07 meas 2.00 Dia 15.41
T.P.			2 50	64.69	T.P.	
	2 69	67 38				

Profile Notes Red ____ Plotted ____ Job No. 1221 Division No. V
No. ____ Date ____ Date ____ Survey of ROSE AVE
X-Sec. Notes Chkd. SEB Checked 3/10/48 Survey by H. F. NAUMANN Notes GAS Date 3-8-48
No. ____ Date ____ Date ____ Map No. ____ Indexed C. Johnson Date ____

FORM 307 10M 10-46

PLEASE RETURN TO
LOS ANGELES COUNTY SURVEYOR
700 HALL OF RECORDS

NOTE: ANY ADDITIONS OR CHANGES ON THIS SHEET MUST BE MADE OR CIRCLED IN RED INK, WITH DATE AND NAME OF PERSON MAKING CHANGE.

Do not extend notes this side of this line.

STATION	B. S.	H. I.	F. S.	ELEV.		
		67.38 ✓				
T.P.			5 16	62.22 ✓	T.P.	
	4 75	66.97 ✓				
B.M. AA2			4 09	62 88 ✓	B.M. AA2	ROSE AVE. S. SIDE 750± E ℄ Clark AVE Bt. spk S. side Guy Pole #587331E Front Ho# 604
	3 98	66.86 ✓			Elv.– 62.940 ✓ F.B. 1154-166 ✓	
T.P.			4 71	62.15 ✓	T.P.	
	5 58	67.73 ✓				
B.M. B-121			5 67	62.06 ✓	B.M. B121	ROSE AVE & ARDMORE AVE. S.E. Cor Bt spk N.E. Cor conc. wall 65'± E of ℄ ARDMORE To Ho# 70.. F.B 1154-167 ✓ Elv-62.143 ✓

F.B. 1154 PG. 224

Job No. 1221 Division No. V Notes Red. Plotted No. Profile

Survey of ROSE AVE Date 3-8-48 Date No. X-Sec.

Survey by H. F. [illegible] Notes G. A. Sasse Notes Chkd Checked No.

Indexed C. Johnson Date Date Date

Notes Ck'd by	Survey of Rose Ave.	F.B. 1154 Pg. 225
Map No.	W. O. 1221 Tape No. 058 Std. 68 °F	
Office Work	Surveyed by H. F. NAUMANN	
Checked	Notes H. F. NAUMANN Date 5-48	
Date	Indexed A. C. Johnson	

SEP 20 '48

Note: Any Additions or Changes on This Sheet Must be Made or Circled in Red Ink With Date and Name of Person Making Change.

Do not extend notes this side of this line.

RETURN TO
LOS ANGELES COUNTY SURVEYOR
700 HALL OF RECORDS

LOCATION
of
IMPROVEMENTS
on
ROSE AVE.
from
LAKEWOOD BLVD
to
CLARK AVE

C.I. 1221

H. F. Naumann
R. J. Mitchell
J. F. Ochsner
D. Laub

FORM 247 5M 5-46

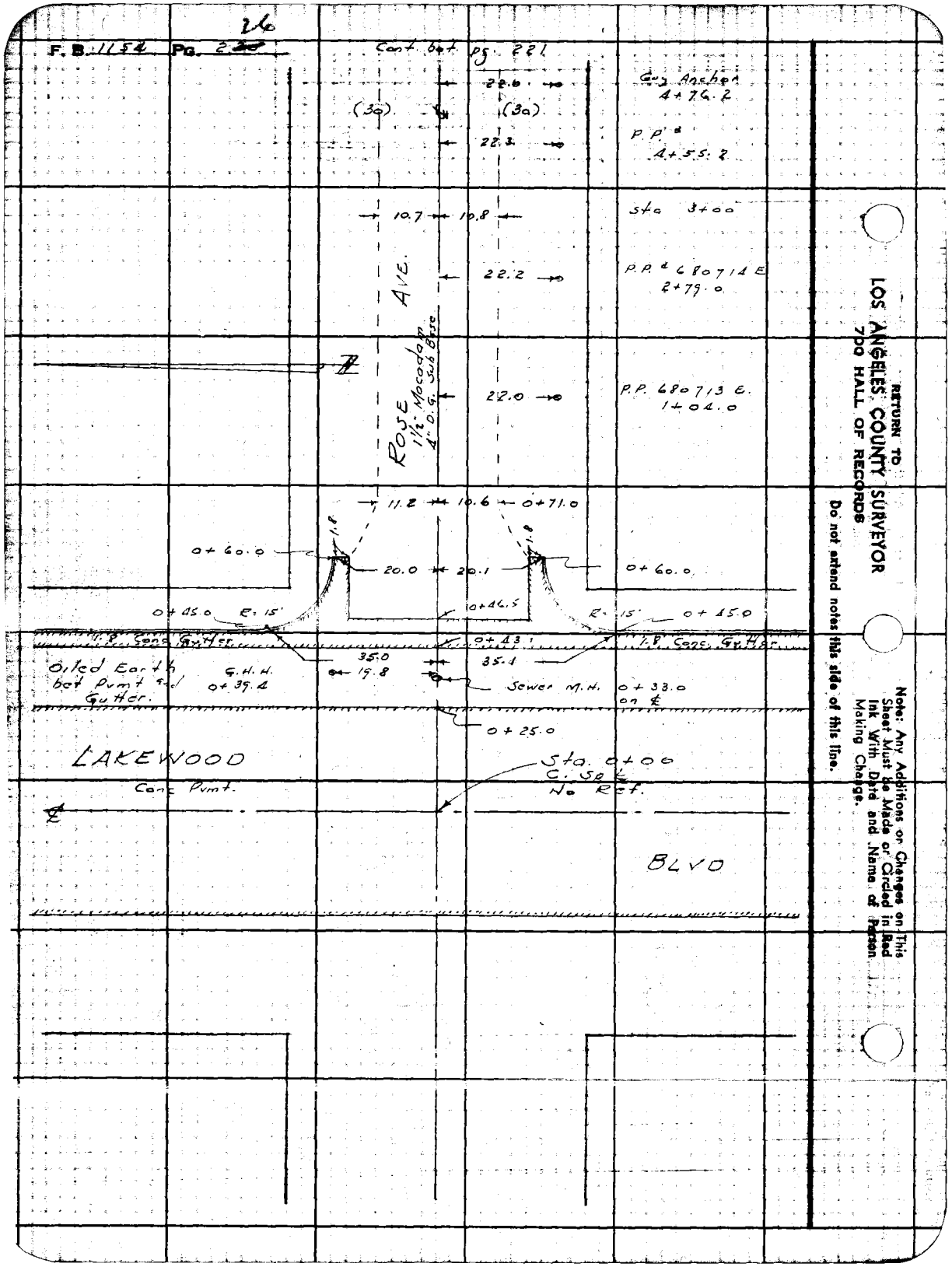

RETURN TO
LOS ANGELES COUNTY SURVEYOR
700 HALL OF RECORDS

Do not extend notes this side of this line.

Note: Any Additions or Changes on This Sheet Must be Made or Circled in Red Ink With Date and Name of Person Making Change.

Notes Ck'd by	Survey of Rose Ave
Map No.	W. O. 1221 Tape No. 058 Std 68 °F
Office Work	Surveyed by H. F. NAUMANN
Checked	Notes H. F. NAUMANN Date 3-48
Date	Indexed A. C. Johnson

F.B. 1154 Pg. 224

Cont. bot. pg. 222

P.P. # 718308 E 16+45.1	16.0		
P.P. # 675231 E 15+09.5	16.0		
	10.5	10.8	Sta 15+00
Guy Anchor 14+82.4	16.4		
P.P. # 750057 E 13+20.0	16.5	21.8	Firehydrant 13+14.2
Guy Anchor 12+94.5	16.6		
	11.5	11.0	Sta. 12+00
	10.7	10.3	Sta 9+00
		23.00	Guy Anchor 8+71.4
		22.8	P.P. # 718149 E 8+48.4
		23.1	P.P. # 718149 E 6+55.0
	11.0	10.5	Sta. 6+00
	(30)	(30)	
		21.7	Firehydrant 5+61.5

Rose Ave.

1½" Macadam
4" D.G. Subbase

Cont. top pg. 220

Note: Any Additions or Changes on This Sheet Must be Made or Circled in Red Ink With Date and Name of Person Making Change.

Do not extend notes this side of this line.

RETURN TO
LOS ANGELES COUNTY SURVEYOR
700 HALL OF RECORDS

FORM 247 5M 5-46

28

F. B. 1154 Pg. 2

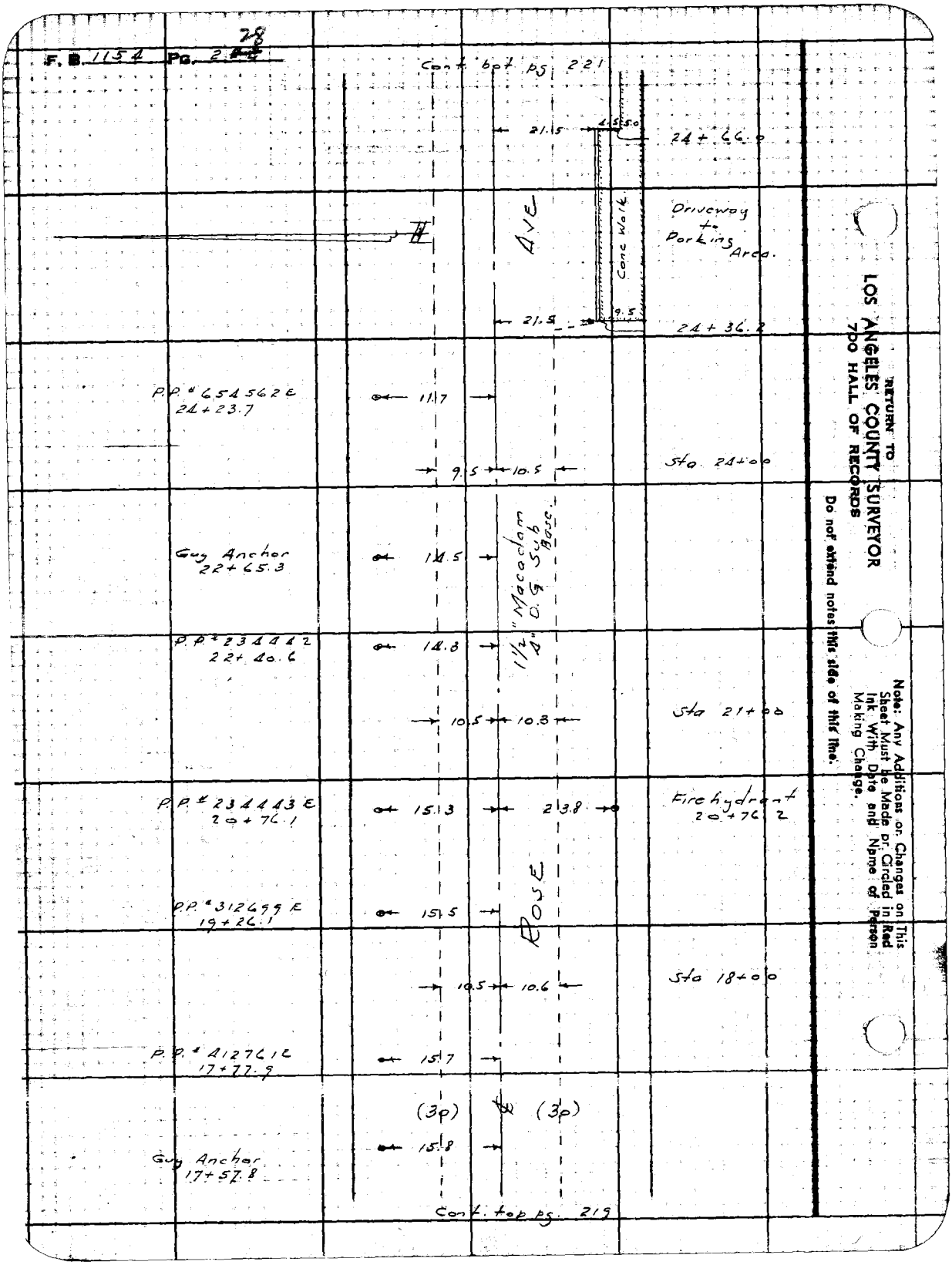

RETURN TO
LOS ANGELES COUNTY SURVEYOR
7DO HALL OF RECORDS

Do not extend notes this side of this line.

Note: Any Additions or Changes on This Sheet Must be Made or Circled in Red Ink With Date and Name of Person Making Change.

Notes Ck'd by	Survey of Rose Ave
Map No.	W. O. 1221 Tape No. 058 Std. 68 °F
Office Work	Surveyed by H. F. NAUMANN
Checked	Notes H. F. NAUMANN Date 3-48
Date	Indexed A. C. Johnson

F.B. 1154 Pg. 223

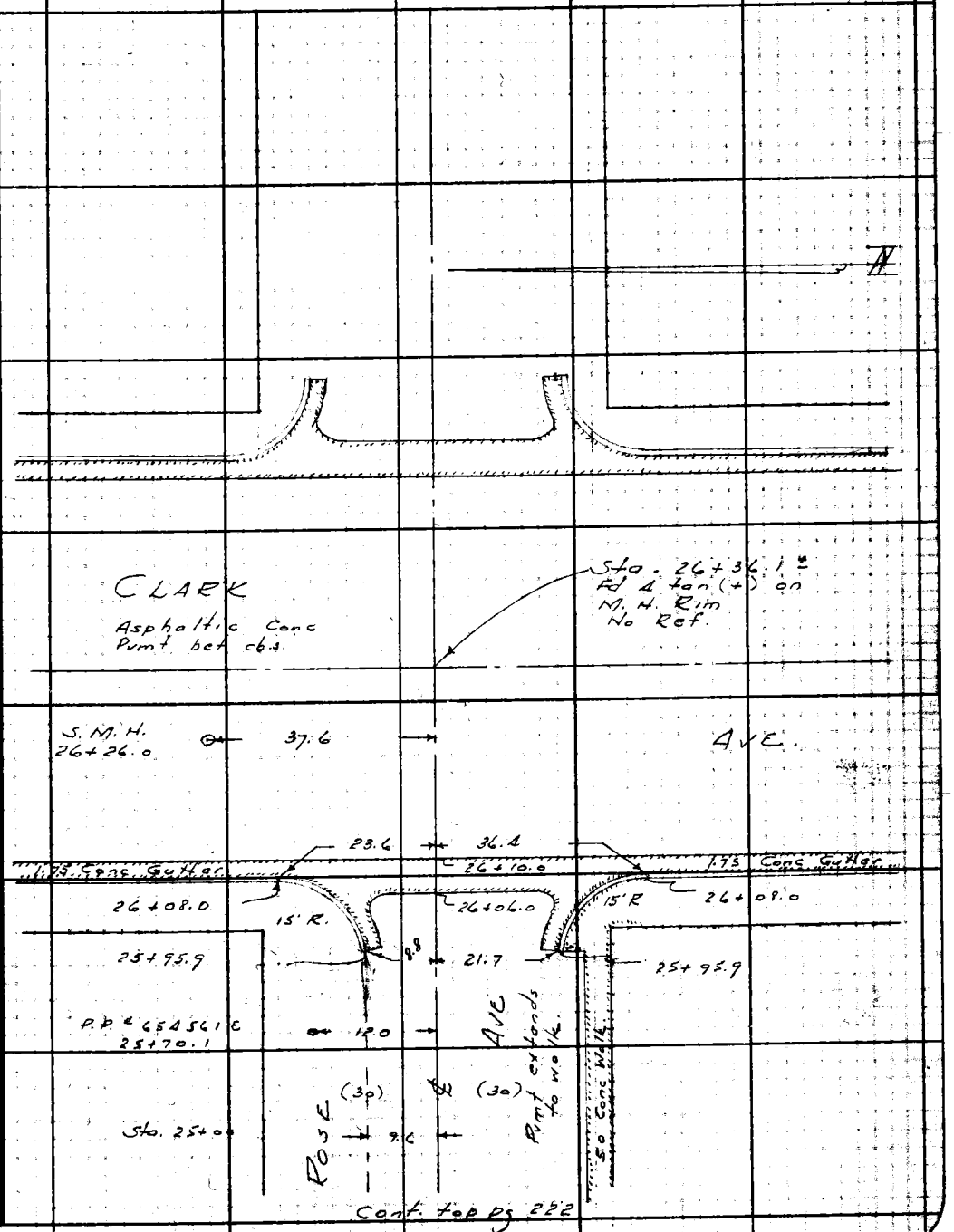

Cont. top pg 222

Note: Any Additions or Changes on This Sheet Must be Made or Circled in Red Ink With Date and Name of Person Making Change.

Do not extend notes this side of this line.

RETURN TO
LOS ANGELES COUNTY SURVEYOR
700 HALL OF RECORDS

FORM 247 5M 5-46

RETURN TO
LOS ANGELES COUNTY SURVEYOR
700 HALL OF RECORDS

Note: Any Additions or Changes on This Sheet Must be Made or Circled in Red Ink With Date and Name of Person Making Change.

Do not extend notes this side of this line.

F.B. 1154 Pg. 284

30

Profile No. | Notes Red. | Platted | Job No. 1221 | Division No. V | F.B. 154 Pg. 22
X-Sec. No. | Date | Date | Survey of ROSE AVE
Notes Chkd. SEB | Checked 3/24/48 | Survey by H. F. NAUMANN | Notes G.A.S. | Date 3-48
Date | Date | Map No. | Indexed A. C. Johnson | Date SEP 20 '48

NOTE: ANY ADDITIONS OR CHANGES ON THIS SHEET MUST BE MADE OR CIRCLED IN RED INK, WITH DATE AND NAME OF PERSON MAKING CHANGE.

PLEASE RETURN TO
LOS ANGELES COUNTY SURVEYOR
700 HALL OF RECORDS

Do not extend notes this side of this line.

PROFILE
and
CROSS SECTIONS
of
ROSE AVE.
from
LAKEWOOD BLVD.
to
CLARK AVE.
and
INVERT ELV.
of
J. C.
ON ℄ ROSE AVE. 33'E of
℄ of LAKEWOOD BLVD
and
M. H.
37.6'N. of and 10.1'W. of ℄
INTER of ROSE AVE and
CLARK AVE.

ELEV.	
F. S.	H. F. Nauman R. J. Mitchell
H. I.	J. Ochsner G. A. Sasse
B. S.	
STATION	

FORM 307 10M 10-46

FORM 307 10M 10-46

PLEASE RETURN TO
LOS ANGELES COUNTY SURVEYOR
700 HALL OF RECORDS

NOTE: ANY ADDITIONS OR CHANGES ON THIS SHEET MUST BE MADE OR CIRCLED IN RED INK, WITH DATE AND NAME OF PERSON MAKING CHANGE.

Do not extend notes this side of this line.

STATION	B. S.	H. I.	F. S.	ELEV.		
B.M. B-158				58.93	B.M. B-158	Ceder Ave. & Lakewood Blvd. Bt. spk in conc. pvmt 14.5' W. of Int. of Ceder Ave. East Elv ~ 58.932 Per L.B. 832-3
	4.59	63.52				
			5.15	58.37	B.M. B-159	Rose Ave & Lakewood Blvd. Bt spk in conc. pvmt 14.5' W of ℄ Int. Elv ~ 58.364 L.B 832-2
	4.12	62.49				
					Note ~ Top of spike appears to be sheared off	
INVERT	Elv. of M.H. at ROSE AVE & LAKEWOOD BLVD.					4.48 Rod on rim 5.38 meas .67 Dia 10.53
8" Outlet	North		10.53	51.96	INVERT	4.48 Rod on rim 5.30 meas .67 Dia 10.45
8" Inlet	South		10.45	52.04	INVERT	
8" Inlet	East		10.43	52.06	INVERT	4.48 Rod on rim 5.28 meas .67 Dia 10.43
0+00	Fd c. spk no reference		3.96	58.53	INT. ℄s LAKEWOOD BLVD & ROSE AVE	

F.B. 1154 PG. 226 Job No. 1221 Division No. 4 Notes Red. Plotted Profile
Survey of ROSE AVE Date Date No.
Survey by H. F. NAUMANN Notes G. A. Sasse Notes Chkd Checked X-Sec.
Indexed C. Johnson Date Date No.

FORM 307 10M 10-46

PLEASE RETURN TO
LOS ANGELES COUNTY SURVEYOR
700 HALL OF RECORDS

NOTE: ANY ADDITIONS OR CHANGES ON THIS SHEET MUST BE MADE OR CIRCLED IN RED INK, WITH DATE AND NAME OF PERSON MAKING CHANGE.

Do not extend notes this side of this line.

STATION	B. S.	H. I.	F. S.	ELEV.	
		62.49			
0+00			4.04	58.45	100'R(S) & LAKEWOOD BLVD
			5.08	57.41	45'L(E) Gut
			4.44	58.05	" " Tpcb
			4.18	58.31	200'R(S) & LAKEWOOD
			5.17	57.32	45'L(E) Gut
			4.53	57.96	" " Tpcb
			3.87	58.62	100'L(N) & LAKEWOOD BLVD
			4.82	57.67	45'R(E) Gut
			4.20	58.29	" " Tpcb
			3.77	58.72	200'L(N) & LAKEWOOD
			4.79	57.70	45'R(E) Gut
			4.16	58.33	" " Tpcb
0+25			4.31	58.18	Edge of conc pvmt & ROSE
0+45			5.02	57.47	& CROSS Gut
"			5.03	57.46	35.1'R Send S.E.C.R Gut
"			5.38	57.11	" " " " Tpcb
"			4.96	57.53	35.0'L Nend N.E.C.R Gut
"			4.27	58.22	" " " Tpcb
0+50			4.84	57.65	&
0+60			4.53	57.96	&

Profile Notes Red Plotted Job No. 1221 Division No. V
No. Date Survey of ROSE AVE
X-Sec. Notes Chkd Checked Survey by H. F. NAUMANN Notes S. A. J. Date 3-48
No. Date Map No. Date

F.B. 1154 Pg. 22 33

FORM 307 10M 10-46

PLEASE RETURN TO
LOS ANGELES COUNTY SURVEYOR
700 HALL OF RECORDS

NOTE: ANY ADDITIONS OR CHANGES ON THIS SHEET MUST BE MADE OR CIRCLED IN RED INK, WITH DATE AND NAME OF PERSON MAKING CHANGE.

Do not extend notes this side of this line.

STATION	B. S.	H. I.	F. S.	ELEV.		
		62.49				
0+60			4 84	57.65	20.1'R Eend S.E.C.R Gut	
"			4 21	58 28	" " " " " Tpcb	
"			4 0	58 5	30'R P/L	
"			4 87	57 62	20'L Eend N.E.C.R Gut	
"			4 20	58 29	" " " " " Tpcb	
"			3 9	58.6	30'L P/L	
1+00			4 18	58 31	℄	
"			3 88	58 61		10.6'R Edge Pvmt
"			4 8	57 7		14'R Gut
"			4 2	58 3		20.R cb line
"			3 7	58 8		30'R P/L
"			4 46	58 03	11.2'L Edge Pvmt	
"			4 7	57.8	13'L Gut	
"			4 5	58.0	20'L cb line	
"			3 4	59.1	30'L P/L	
1+50			4 10	58.39	℄	
T.P.			4 31	58.18	T.P.	
	5 19	63.37				
2+00			4.92	58.45	℄	
"			5 23	58.14		10.7R Edge Pvmt

F.B. 1154 PG. 22 34

Job No. 1221 Division No. V Notes Red. Plotted Profile

Survey of ROSE AVE Date Date No. X-Sec.

Survey by H. F. NAUMANN Notes G. A. Jasso Notes Chkd Checked

Indexed A. C. Johnson Date Date No.

FORM 307 10M 10-46

PLEASE RETURN TO
LOS ANGELES COUNTY SURVEYOR
700 HALL OF RECORDS

NOTE: ANY ADDITIONS OR CHANGES ON THIS SHEET MUST BE MADE OR CIRCLED IN RED INK, WITH DATE AND NAME OF PERSON MAKING CHANGE.

Do not extend notes this side of this line.

STATION	B. S.	H. I.	F. S.	ELEV.		
		63.37				
2+00			5 5	57.9		14'R Gut
"			4 7	58.7		20'R Brk cb line
"			4 3	59.1		30'R P/L
"			5 23	58 14	10.9'L Edge Pvmt	
"			5 6	57 8	16'L Gut	
"			5 2	58.2	20'L cb line	
"			3 9	59.5	30'L P/L Brk	
2+ 50			5 04	58.33		℄
3+ 00			4 96	58 41		℄
"			5 05	58 32		10.8'R Edge Pvmt
"			5 2	58 2		15'R Gut
"			4 5	58.9		20'R cb line Tp Brk
"			4 3	59 1		30'R P/L
"			3 5	59.9		100'R
"			3 9	59 5		200'R
"			3 0	60 4		230'R Approx. Edison Right way
"			5 20	58.17	10.7'L Edge Pvmt	
"			5 4	58.0	16'L Gut	
"			5.1	58 3	20'L cb line	
"			4 1	59 3	30'L P/L	

Profile No. ____ Notes Red ____ Plotted ____ Job No. 1221 Division No. V
X-Sec. No. ____ Date ____ Date ____ Survey of ROSE AVE
Notes Chkd. ____ Checked ____ Survey by H. F. NAUMANN Notes G. A. S. Date 3-48
Date ____ Date ____ Map No. ____ Indexed Johnson Date ____

F.B. 1154 Pg. 35

FORM 307 10M 10-46

PLEASE RETURN TO
LOS ANGELES COUNTY SURVEYOR
700 HALL OF RECORDS

NOTE: ANY ADDITIONS OR CHANGES ON THIS SHEET MUST BE MADE OR CIRCLED IN RED INK, WITH DATE AND NAME OF PERSON MAKING CHANGE.

Do not extend notes this side of this line.

STATION	B. S.	H. I.	F. S.	ELEV.		
		63.37				
3+00			3 8	59 6	100'L	
"			3 6	59 8	200'L	
"			3 5	59.9	230'L	
3+50			4 81	58 56	℄	
4+00			4 79	58.58	℄	
"			4 93	58 44		10.7'R Edge Pvmt
"			5 1	58 3		16'R Gut
"			4 4	59 0		20'R cb line TP Brk
"			4 3	59 1		30'R P/L
"			5 04	58 33	10.8'L Edge Pvmt	
"			5 3	58 1	15'L Gut	
"			4 9	58 5	20'L cb line	
"			3 8	59 6	30'L P/L	
4+50			4 67	58 70	℄	
T.P.			4 83	58.54	T.P.	
	5 19	63.73				
5+00			5 01	58 72	℄	
"			5 14	57 59		10.6R Edge Pvmt
"			5 4	58 3		15'R Gut
"			5 2	58 5		20'R cb line

F.B. 1154 PG. 236 36

Job No. 1221 Division No. V Notes Red. Plotted Profile
Survey of ROSE AVE Date Date No.
Survey by H. F. NAUMANN Notes G. A. Sosse Notes Chkd. Checked X-Sec.
Indexed C. Johnson Date Date Date No.

FORM 307 10M 10-46

PLEASE RETURN TO
LOS ANGELES COUNTY SURVEYOR
700 HALL OF RECORDS

NOTE: ANY ADDITIONS OR CHANGES ON THIS SHEET MUST BE MADE OR CIRCLED IN RED INK, WITH DATE AND NAME OF PERSON MAKING CHANGE.

Do not extend notes this side of this line.

STATION	B. S.	H. I.	F. S.	ELEV.		
		63 73				
5+00			4 6	59 1		30'R P/L
"			5 23	58 50	10.9'L Edge Pvmt	
"			5 5	58 2	13'L Gut	
"			5 1	58 6	20'L cb line	
"			4 8	58 9	30'L P/L	
5+50			4 98	58 75	℄	
6+ 00			4 93	58 80	℄	
"			5 07	58 66		10.5'R Edge Pvmt
"			5 4	58 3		14'R Gut
"			5 0	58 7		20'R cb line
"			4 8	58 9		30'R P/L
"			3 7	60 0		40'R Tp Brk
"			3 7	60 0		100'R
"			3 7	60 0		200'R
"			3 4	60 3		230'R
"			5 22	58 51	11'L Edge Pvmt	
"			5 5	58 2	14'L Gut	
"			5 0	58 7	20'L cb line	
"			4 6	59 1	30'L P/L	
"			3 8	59 9	100'L	

Profile Notes Red ____ Plotted ____ Job No. 1221 Division No. V
No. ____ Date ____ Date ____ Survey of ROSE AVE
X-Sec. Notes Chkd. ____ Checked ____ Survey by H. F. NAUMANN Notes G.A.S. Date 3-48
No. ____ Date ____ Date ____ Map No. ____ Sindled Jobrasen Date ____

F.B. 1154 Pg. 237

FORM 307 10M 10-46

PLEASE RETURN TO
LOS ANGELES COUNTY SURVEYOR
700 HALL OF RECORDS

NOTE: ANY ADDITIONS OR CHANGES ON THIS SHEET MUST BE MADE OR CIRCLED IN RED INK, WITH DATE AND NAME OF PERSON MAKING CHANGE.

Do not extend notes this side of this line.

STATION	B. S.	H. I.	F. S.	ELEV.		
		63.73				
6+00			3 4	60 3	200'L	
"			2 9	60 8	230'L (Approx) BK P/L	
6+50			4 91	58 82	℄	
7+00			4 72	59 01	℄	
"			4 85	58.88		10.4'R Edge Pvmt
"			5 3	58 4		16'R Gut
"			4 5	59.2		20'R cb line TP BRK
"			4 4	59.3		30'R P/L
"			5 01	58 72	10.8'L Edge Pvmt	
"			5 3	58 4	14'L Gut	
"			4 7	59 0	20'L cb	
"			4 5	59 2	30'L P/L	
7+50			4 60	59 13	℄	
T.P.			4 73	59 00	T.P.	
	5 29	64.29				
8+00			5 15	59 14	℄	
"			5 38	58 91		10.3'R Edge Pvmt
"			5 8	58 5		16'R Gut
"			5 2	59 1		20'R cb line TP BRK
"			5 0	59 3		30'R P/L

F.B. 1154 PG. 23

Job No. 1221 Division No. ✓ Notes Red ____ Plotted ____ Profile ____
Survey of Rose Ave. Date ____ Date ____ No. ____
Survey by H. F. NAUMANN Notes G. A. Sosse Notes Chkd ____ Checked ____ X-Sec. ____
Indexed ____ Date ____ Date ____ Date ____ No. ____

FORM 307 10M 10-46

PLEASE RETURN TO
LOS ANGELES COUNTY SURVEYOR
700 HALL OF RECORDS

NOTE: ANY ADDITIONS OR CHANGES ON THIS SHEET MUST BE MADE OR CIRCLED IN RED INK, WITH DATE AND NAME OF PERSON MAKING CHANGE.

Do not extend notes this side of this line.

STATION	B. S.	H. I.	F. S.	ELEV.		
		64.29				
8+00			5 44	58.85	10.7'L Edge Pvmt	
"			5 6	58 7	15'L Gut	
"			5 4	58 9	20'L cb line	
"			4 9	59 4	30'L P/L	
8+50			5 07	59 22	"	℄
9+00			4 98	59 31	"	℄
"			5 16	59 13	"	10.3'R Edge Pvmt
"			5 3	59.0	"	14'R Gut
"			4 9	59 4	"	20'R cb line TP Brk
"			5 0	59 3	"	30'R P/L
"			4 7	59.6	"	100'R
"			4 8	59.5	"	200'R
"			4 4	59 9	"	230'R
"			5 27	59 02	10.7'L Edge Pvmt	
"			5 3	59 0	13.2'L Gut	
"			4 8	59 5	20'L cb line	
"			4 8	59 5	30'L P/L	
"			4 4	59 9	100'L	
"			3 8	60 5	200'L	
"			3 6	60 7	230'L	

Profile Notes Red____ Plotted____ Job No. 1221 Division No. V
No.____ Date____ Date____ Survey of ROSE AVE.
X-Sec. Notes Chkd____ Checked____ Survey by H. F. NAUMANN Notes G.A.S. Date 3-28
No.____ Date____ Date____ Map No.____ Andrew Johnson Date____

F.B. 1154 Pg. 2

FORM 307 10M 10-46

PLEASE RETURN TO
LOS ANGELES COUNTY SURVEYOR
700 HALL OF RECORDS

NOTE: ANY ADDITIONS OR CHANGES ON THIS SHEET MUST BE MADE OR CIRCLED IN RED INK, WITH DATE AND NAME OF PERSON MAKING CHANGE.

Do not extend notes this side of this line.

STATION	B. S.	H. I.	F. S.	ELEV.		
		64.29				
9+50			4 95	59.34		℄
10+00			4 95	59.34		℄
"			5 14	59 15		10.5'R Edge Pvmt
"			5 3	59 0		15'R Gut
"			4 7	59 6		20'R cb line & Tp Brk
"			4 6	59 7		30'R P/L
"			5 19	59 10	10.9'L Edge Pvmt	
"			5 2	59 1	14'L Gut	
"			4 8	59 5	20'L cb line	
"			4 6	59 7	30'L P/L	
10+50			4 92	59 37		℄
T.P.			5 14	59 15	T.P.	
	5 64	64.79				
11+00			5 30	59 49		℄
"			5 53	59 26		10.7'R Edge Pvmt
"			5 8	59 0		17'R Gut
"			5 2	59 6		20'R cb line & Tp Brk
"			5 1	59 7		30'R P/L
"			5 9	58 9		33'R Bot Brk
"			5 52	59 27	11.2'L Edge Pvmt	

F.B. 1154 PG. 2~~34~~ 40

Job No. 1221 Division No. ✓ Notes Red ____ Plotted ____ Profile ____
Rose Ave. Date ____ Date ____ No. ____
Survey of ____ Notes G. A. Sosse Notes Chkd ____ Checked ____ X-Sec. ____
Survey by H. F. NAUMANN Date ____ Date ____ No. ____
Indexed C. Jeppson

FORM 307 10M 10-46

PLEASE RETURN TO
LOS ANGELES COUNTY SURVEYOR
700 HALL OF RECORDS

NOTE: ANY ADDITIONS OR CHANGES ON THIS SHEET MUST BE MADE OR CIRCLED IN RED INK, WITH DATE AND NAME OF PERSON MAKING CHANGE.

Do not extend notes this side of this line.

STATION	B. S.	H. I.	F. S.	ELEV.		
		64.79 ✓				
11+00			5.7	59 1	✓ 14'L Gut	
"			5 0	59 8	20'L cb line tp Brk	
"			5 0	59 8	30'L P/L Tp Brk	
"			5 9	58.9	34'L Bot Brk	
11+50			5 14	59 65	℄	
12+00			5 05	59 74	℄	
"			5 37	59 42		11'R Edge Pvmt
"			5 6	59 2		15'R Gut
"			5 0	59 8		20'R cb line & Tp Brk
"			4 9	59 9		27'R Tp Brk
"			5 5	59 3		30'R P/L
"			6 0	58 8		36'R Bot Brk
"			6 1	58 7		100'R
"			5.9	58 9		200'R
"			5 2	59 6		230'R
"			5 37	59.42	11.5'L Edge Pvmt	
"			5 6	59 2	15'L Gut	
"			4 9	59.9	20'L cb line Tp Brk	
"			5 0	59 8	30'L P/L Tp Brk	
"			5 9	58 9	34'L Bot Brk	

Profile Notes Red ____ Plotted ____ Job No. 1221 Division No. V
No. ____ Date ____ Date ____ Survey of ROSE AVE.
X-Sec. Notes Chkd ____ Checked ____ Survey by H. F. NAUMANN Notes G.A.S. Date 3-48
No. ____ Date ____ Date ____ Map No. ____ Date ____

F.B. 1154 PG. 234

FORM 307 10M 10-46

PLEASE RETURN TO
LOS ANGELES COUNTY SURVEYOR
700 HALL OF RECORDS

NOTE: ANY ADDITIONS OR CHANGES ON THIS SHEET MUST BE MADE OR CIRCLED IN RED INK, WITH DATE AND NAME OF PERSON MAKING CHANGE.

Do not extend notes this side of this line.

STATION	B. S.	H. I.	F. S.	ELEV.		
		64.79				
12+00			5 8	59 0	100'L	
"			4 8	60 0	200'L	
"			4 7	60 1	230'L	
12+50			5 00	59 79		℄
13+00			4 90	59 89		℄
"			5 20	59 59		10.9'R Edge Pvmt
"			5 4	59 4		12'R Gut
"			5 2	59 6		20'R cb line
"			4 9	59 9		30'R P/L
"			5 17	59 62	11.2'L Edge Pvmt	
"			5 4	59 4	15'L Gut	
"			4 8	60 0	20'L cb line Tp Brk	
"			4 9	59 9	30'L P/L	
13+50			4 90	59 89		℄
T.P.			5 14	59 65	T.P.	
	5 39	65.04				
14+00			5 07	59 97		℄
"			5 40	59 64		10.8'R Edge Pvmt
"			5 6	59 4		14'R Gut
"			5 6	59 4		17'R Bot Brk

F.B. 1154 PG. 236 42

Job No. 1221 Division No. V Notes Red. Plotted No. Profile

Survey of ROSE AVE. Date Date X-Sec.

Survey by H. F. NAUMANN Notes G. A. Jasse Notes Chkd. Checked No.

Indexed C. Johnson Date Date

FORM 307 10M 10-46

PLEASE RETURN TO
LOS ANGELES COUNTY SURVEYOR
700 HALL OF RECORDS

NOTE: ANY ADDITIONS OR CHANGES ON THIS SHEET MUST BE MADE OR CIRCLED IN RED INK, WITH DATE AND NAME OF PERSON MAKING CHANGE.

Do not extend notes this side of this line.

STATION	B. S.	H. I.	F. S.	ELEV.		
		65.04				
14+00			5.0	60.0	•	19'R Tp Brk
"			5.0	60.0	•	20'R cb line
"			5.1	59.9	•	27'R Tp Brk
"			5.8	59.2	•	30'R P/L Bot Brk
"			5.27	59.77	• 10.7L Edge Pvmt	
"			5.5	59.5	• 15'L Gut	
"			4.9	60.1	• 20'L cb line Tp Brk	
"			5.0	60.0	• 30'L P/L Tp Brk	
"			5.8	59.2	• 34'L Bot Brk	
14+50			5.05	59.99	•	℄
15+00			5.00	60.04	•	℄
"			5.25	59.79	•	10.8'R Edge Pvmt
"			5.5	59.5	•	15'R Gut
"			4.9	60.1	•	20'R cb line & Tp Brk
"			5.0	60.0	•	30'R P/L Tp Brk
"			6.3	58.7	•	35'R Bot Brk
"			6.3	58.7	•	100'R
"			6.2	58.8	•	200'R
"			6.2	58.8	•	230'R

Profile Notes Red Plotted Job No. 1221 Division No. V
No. Date Date Survey of Rose Ave.
X-Sec. Notes Chkd Checked Survey by H. F. NAUMANN Notes G. A. S. Date 3-20
No. Date Date Map No. Checked C. Johnson Date

F.B. 1152 Pg. 23 43

FORM 307 10M 10-46

PLEASE RETURN TO
LOS ANGELES COUNTY SURVEYOR
700 HALL OF RECORDS

NOTE: ANY ADDITIONS OR CHANGES ON THIS SHEET MUST BE MADE OR CIRCLED IN RED INK, WITH DATE AND NAME OF PERSON MAKING CHANGE.

Do not extend notes this side of this line.

STATION	B. S.	H. I.	F. S.	ELEV.		
		65.04				
15+00			5 30	59 74	10.5'L Edge Pvmt	
"			5 6	59 4	15'L Gut	
"			5 0	60 0	20'L cb line Brk	
"			4 9	60 1	28'L Tp Brk	
"			5 8	59 2	30'L P/L Bot Brk	
"			6 3	58 7	100'L	
"			5 8	59 2	200'L	
"			5 4	59 6	230'L	
15+50			4 92	60 12		℄
16+00			4 83	60 21		℄
"			5 09	59 95		10.7'R Edge Pvmt
"			5 3	59 7		15'R Gut
"			5 1	59 9		18'R Bot Brk
"			4 7	60 3		20'R cb line Tp Brk
"			4 4	60 6		30'R P/L
"			5 2	59 8		33'R Bot Brk
"			5 08	59 96	10.5'L Edge Pvmt	
"			5 4	59 6	15'L Gut	
"			4 7	60 3	20'L cb line	
"			4 9	60 1	30'L P/L	

F.B. 1154 PG. 2~~38~~ 44

Job No. 1221 Division No. V Notes Red ___ Plotted ___ Profile ___

Survey of ROSE AVE Date ___ Date ___ No. ___

Survey by H. F. NAUMANN Notes G. A. Sasse Notes Chkd ___ Checked ___ X-Sec. ___

Indexed L. C. Jonnser Date ___ Date ___ No. ___

FORM 307 10M 10-46

PLEASE RETURN TO
LOS ANGELES COUNTY SURVEYOR
700 HALL OF RECORDS

NOTE: ANY ADDITIONS OR CHANGES ON THIS SHEET MUST BE MADE OR CIRCLED IN RED INK, WITH DATE AND NAME OF PERSON MAKING CHANGE.

Do not extend notes this side of this line.

STATION	B. S.	H. I.	F. S.	ELEV.		
		65.04				
16+50			4.83	60 21	℄	
T.P.			5 03	60 01	T.P.	
	5 28	65 29				
17+00			5 09	60 20	℄	
"			5 30	59 99		10.6'R Edge Pvmt
"			5 5	59 8		14'R Gut
"			5 0	60 3		20'R cb line
"			4 9	60 4		30'R P/L
"			5 26	60 03	10.5'L Edge Pvmt	
"			5 4	59 9	15'L Gut	
"			4 8	60 5	20'L cb line tp Brk	
"			4 8	60 5	30'L P/L	
"			5 4	59 9	35'L Bot Brk	
17+50			5 03	60 26	℄	
18+00			5 00	60 29	℄	
"			5 15	60 14		10.6'R Edge Pvmt
"			5 70	59 59		14 'R Gut
"			4 8	60 5		20'R Brk cb line
"			4 8	60 5		28'R Tp. Brk
"			6 0	59 3		30'R P/L

Profile No. ____ Notes Red ____ Plotted ____ Job No. 1221 Division No. V
X-Sec. No. ____ Date ____ Date ____ Survey of ROSE AVE
Notes Chkd ____ Checked ____ Survey by H. F. NAUMANN Notes G.A.S. Date 3-48
Date ____ Date ____ Map No. ____ Date ____

F.B. 1154 Pg. 245

FORM 307 10M 10-46

PLEASE RETURN TO
LOS ANGELES COUNTY SURVEYOR
700 HALL OF RECORDS

NOTE: ANY ADDITIONS OR CHANGES ON THIS SHEET MUST BE MADE OR CIRCLED IN RED INK, WITH DATE AND NAME OF PERSON MAKING CHANGE.

Do not extend notes this side of this line.

STATION	B. S.	H. I.	F. S.	ELEV.		
		65.29 ✓				
18+00			5 4	59 9		100'R
"			6 0	59 3		200'R
"			5 8	59 5		230'R
"			5 14	60 15	10.5'L Edge of Pvmt	
"			5 4	59 9	15'L Gut	
"			4 6	60 7	20'L cb line Tp Brk	
"			4 5	60 8	30'L P/L Tp Brk	
"			5 1	60 2	35'L Bot Brk	
"			5 2	60 1	100'L	
"			4 8	60 5	200'L	
"			4 5	60 8	230'L	
18+50			4 98	60 31		℄
19+00			4 84	60 45		℄
"			5 02	60 27		10.5'R Edge Pvmt
"			5 2	60 1		15'R Gut
"			4 7	60 6		20'R cb line Tp Brk
"			4 7	60 6		28'R Tp Brk
"			5 9	59 4		30'R P/L
"			5 19	60 10	10.5'L Edge Pvmt	
"			5 5	59 8	14'L Gut	

F.B. 1154 Pg. 2 46

Job No. 1221 Division No. V Notes Red. Plotted Profile
Survey of ROSE AVE Date Date No.
Survey by H. F. NAUMANN Notes G. A. Sasse Notes Chkd. Checked X-Sec.
Indexed A. C. Jannsen Date Date Date No.

FORM 307 10M 10-46

PLEASE RETURN TO
LOS ANGELES COUNTY SURVEYOR
700 HALL OF RECORDS

NOTE: ANY ADDITIONS OR CHANGES ON THIS SHEET MUST BE MADE OR CIRCLED IN RED INK, WITH DATE AND NAME OF PERSON MAKING CHANGE.

Do not extend notes this side of this line.

STATION	B. S.	H. I.	F. S.	ELEV.		
		65.29	✓			
19+00			5 0	60 3	• 20'L cb line	
"			4 9	60 4	• 30'L P/L	
19+50			4 66	6063	•	℄
T.F.			4 88	60 41	• T.F.	
	534	65.75	✓			
20+00			5 07	60 68	•	℄
"			5 28	60 47	•	10.4'R Edge Pvmt
"			5 7	60 1	•	16'R Gut
"			5 3	60.5	•	20'R cb line
"			5 2	60 6	•	28'R Tp Brk
"			5 9	59 9	•	30'R P/L Bot Brk
"			5 18	60 57	• 10.5'L Edge Pvmt	
"			5 4	60.4	• 16'L Gut	
"			5 0	60 8	• 20'L cb line	
"			5 0	60 8	• 30'L P/L	
20+50			5 01	60 74	•	℄
21+00			4 98	60.77	•	℄
"			5 17	60 58	•	10.3'R Edge Pvmt
"			5.4	60 4	•	16'R Gut
"			5 1	60 7	•	20'R cb line

Profile Notes Rod Plotted Job No. 1221 Division No. V
No. Date Date Survey of Rose Ave
X-Sec. Notes Chkd Checked Survey by H. F. HAUMANN Notes G.A.S. Date 3-28
No. Date Date Map No. Index G. Johnson Date 1
F.B. 1152 Pg. 24

FORM 307 10M 10-46

PLEASE RETURN TO
LOS ANGELES COUNTY SURVEYOR
700 HALL OF RECORDS

NOTE: ANY ADDITIONS OR CHANGES ON THIS SHEET MUST BE MADE OR CIRCLED IN RED INK, WITH DATE AND NAME OF PERSON MAKING CHANGE.

Do not extend notes this side of this line.

F.B. 1152 PG. 22

Job No. 1221 Division No. V

Rose Ave

Survey of H. F. NAUMANN Notes G. A. Sasse

Survey by C. Jones Date

Indexed Date

Profile No. X-Sec. No.

Plotted Date

Checked Date

Notes Red. Date

Notes Chkd. Date

STATION	B. S.	H. I.	F. S.	ELEV.		
		65.75	✓			
21+00			5.0	60.8	•	30'R F/L
"			5.7	60.1	•	100'R
"			5.3	60.5	•	200'R
"			5.3	60.5	•	230'R
"			5.29	60.46	• 10.5'L Edge Pvmt	
"			5.6	60.2	• 12'L Gut	
"			4.6	61.2	• 20'L cb line	
"			4.6	61.2	• 30'L F/L	
"			5.6	60.3	• 100'R	
"			4.3	61.5	• 200'R	
21+50			4.94	60.81	•	℄
22+00			4.81	60.94	•	℄
"			5.04	60.71	•	10.4'R Edge Pvmt
"			5.1	60.7	•	16'R Gut
"			4.8	61.0	•	20'R cb line
"			4.7	61.1	•	28'R Top Bnk
"			5.0	60.8	•	30'R F/L
"			5.00	60.75	• 10.2'L Edge Pvmt	
"			5.1	60.7	• 13'L Gut	
"			4.9	60.9	• 20'L cb line	

FORM 307 10M 10-46

PLEASE RETURN TO
LOS ANGELES COUNTY SURVEYOR
700 HALL OF RECORDS

NOTE: ANY ADDITIONS OR CHANGES ON THIS SHEET MUST BE MADE OR CIRCLED IN RED INK, WITH DATE AND NAME OF PERSON MAKING CHANGE.

Do not extend notes this side of this line.

STATION	B. S.	H. I.	F. S.	ELEV.		
		65.75				
22+00			4 9	60.9	• 30'L P/L	
22+50			4 72	61.03	•	℄
T.P.			4 95	60.80	• T.P.	
	5.27	66 07				
23+00			5 02	61 05	•	℄
"			5 28	60 79	•	10.3'R Edge Pvmt
"			5 6	60 5	•	16'R Gut
"			5 1	61 0	•	20'R cb line
"			4 8	61.3	•	22'R Tp Brk
"			5 0	61 1	•	29'R Tp Brk
"			5 5	60 6	•	30'R P/L
"			5 25	60.82	•9.8'L Edge Pvmt	
"			5 5	60 6	• 12'L Gut	
"			4 8	61 3	• 16'L Tp Brk	
"			4 7	61.4	•20'L cb line	
"			4 8	61 3	•30'L P/L	
23+50			4 96	61 11	•	℄
24+00			4 98	61.09	•	℄
"			5 10	60 97	•	10.5'R Edge Pvmt
"			5 3	60 8	•	14'R Gut

Profile Notes Red Plotted Job No. 1221 Division No. V F.B. 1151 PG. 22 43
No. Date Date Survey of ROSE AVE
X-Sec. Notes Chkd Checked Survey by H. F. NAUMANN Notes G.A.S. Date 3-28
No. Date Date Map No. Traced J. Johnson Date

FORM 307 10M 10-46

PLEASE RETURN TO
LOS ANGELES COUNTY SURVEYOR
700 HALL OF RECORDS

NOTE: ANY ADDITIONS OR CHANGES ON THIS SHEET MUST BE MADE OR CIRCLED IN RED INK, WITH DATE AND NAME OF PERSON MAKING CHANGE.

Do not extend notes this side of this line.

STATION	B. S.	H. I.	F. S.	ELEV.		
		66.07	✓			
24+00			4 9	61.2		19'R Tp Brk
"			4 8	61 3		20'R cb line
"			4 9	61 2		30'R P/L
"			5 0	61 1		100'R
"			4 7	61 4		200'R
"			4 7	61 4		230'R
"			5 15	60 92	9.5'L Edge Pvmt	
"			5 4	60 7	13'L Gut	
"			4 7	61 4	20'L cb line	
"			4 8	61.3	30'L P/L	
"			5 0	61 1	100'L	
"			4 3	61 8	200'L	
24+50			4 97	61 10		℄
25+00			4 87	61 20		℄
"			5 46	60 61		20'R Gut & cb line
"			4 68	61 39		26'R Tp Brk
"			4 61	61 46		31'R Approx P/L
"			5 18	60 89	9.6L Edge Pvmt & Gut	
"			4 7	61 4	20'L cb line	
			4 6	61 5	30'L P/L	

F.B. 1154 Pg. 2~~44~~ 50

Job No. 1221 Division No. V Notes Red. Plotted Profile

Survey of Rose Ave Date Date No.

Survey by H. F. NAUMANN Notes G. A. Sosse Notes Chkd. Checked X-Sec.

Indexed A. C. Johnson Date Date No.

FORM 307 10M 10-46

PLEASE RETURN TO
LOS ANGELES COUNTY SURVEYOR
700 HALL OF RECORDS

NOTE: ANY ADDITIONS OR CHANGES ON THIS SHEET MUST BE MADE OR CIRCLED IN RED INK, WITH DATE AND NAME OF PERSON MAKING CHANGE.

Do not extend notes this side of this line.

STATION	B. S.	H. I.	F. S.	ELEV.		
		66.07 ✓				
25+50			5.01	61.06	℄	
T.F.			5.06	61.01	T.F.	
	4.04	65.05 ✓				
25+95.9			4.66	60.39		21.7'R Wend S.W.C.R Gut
"			4.07	60.98		" " " " " Tpcb
"			3.99	61.06		31'R Approx P/L
"			4.65	60.40	8.8'L Wend N.W.C.R	Gut
"			4.02	61.03	" " " "	Tpcb
"			4.0	61.1	30'L Approx P/L	
26+00			4.70	60.35	℄	
26+08			5.04	60.01	℄	CROSS Gut
"			5.04	60.01		36.4'R Send S.W.C.R Gut
"			4.17	60.88		" " " " Tpcb
"			4.96	60.09	23.6'L N.end N.W.C.R	Gut
"			4.14	60.91	" " " "	Tpcb
26+36.1			4.14	60.91	INT. ℄s ROSE &	CLARK
			4.44	60.61		100'R(S) ℄ CLARK
			5.08	59.97		28'R(W) Gut
			4.28	60.77		" " Tpcb

Profile Notes Red Plotted Job No. 1221 Division No. V
No. Date Date Survey of ROSE AVE.
X-Sec. Notes Chkd. Checked Survey by H. F. NAUMANN Notes G. A. S. Date 3-41
No. Date Date Map No. Indexed Johnson Date

F.B. 1154 PG. 24

FORM 307 10M 10-46

PLEASE RETURN TO
LOS ANGELES COUNTY SURVEYOR
700 HALL OF RECORDS

NOTE: ANY ADDITIONS OR CHANGES ON THIS SHEET MUST BE MADE OR CIRCLED IN RED INK, WITH DATE AND NAME OF PERSON MAKING CHANGE.

Do not extend notes this side of this line.

STATION	B. S.	H. I.	F. S.	ELEV.		
		65.05				
26+36.1			4 65	60 40	200'R(S) ℄ CLARK	
			5 26	59.79	28'R(W) Gut	
			4 46	60.59	" " Tpcb	
			4 11	60.94	100'L(N) ℄ CLARK	
			4 90	60 15	28'L(W) Gut	
			4 06	60.99	" " Tpcb	
			4 03	61 02	200'L(N) ℄ CLARK	
			4 75	60.30	28'L(W) Gut	
			3 95	61.10	" " Tpcb	
INVERT ELV. of M.H. 37.6 N of and 10.1 W of ℄ INTER of ROSE AVE & CLARK AVE.						
24" Outlet North			13 32 ✓	51.73 ✓	INVERT	4.25 Rod on rim 7.07 meas. 2.00 Dia 13.32 ✓
24" Inlet South			13 32 ✓	51.73 ✓	INVERT	4.25 Rod on rim 7.07 meas 2.00 Dia 13.32 ✓
T.P.			0 41	64.64 ✓	T.P.	
	2.69	67.33 ✓				

F.B. 1154 PG. 24 57

Job No. 1221 Division No. ✓ Notes Red. Plotted Profile

Survey of ROSE AVE Date Date No.

Survey by H. F. NAUMANN Notes G. A. Sasse Notes Chkd. Checked X-Sec.

Indexed C. Jordan Date Date No.

FORM 307 10M 10-46

PLEASE RETURN TO
LOS ANGELES COUNTY SURVEYOR
700 HALL OF RECORDS

NOTE: ANY ADDITIONS OR CHANGES ON THIS SHEET MUST BE MADE OR CIRCLED IN RED INK, WITH DATE AND NAME OF PERSON MAKING CHANGE.

Do not extend notes this side of this line.

STATION	B. S.	H. I.	F. S.	ELEV.		
		67.33				
T.P.			5.16	62.17	T.P.	
	4.75	66.92				
B.M. AA 2			4.09	62.83	B.M. AA2	Rose Ave S. side 750± E. ℄ Clark Ave Bt. spk S. side Guy Pole # 587331E. Front Ho # 604 Elv. ~ 62.940 F.B. 1154-166
	3.98	66.81				
T.P.			4.71	62.10	T.P.	
	5.58	67.68				
B.M. B-121			5.67	62.01	B.M. B-121	Rose Ave ℄ Ardmore Ave. S.E. Cor. Bt. spk N.E. Cor. conc. walk 65'± E of ℄ Ardmore to Ho # 704 Elv ~ 62.143 F.B. 1154-167

Profile No. ___ Notes Red ___ Plotted ___ Job No. 1221 Division No. V
X-Sec. No. ___ Date ___ Date ___ Survey of Rose Ave.
Notes Chkd. ___ Checked ___ Survey by H. F. NAUMANN Notes G. A. S. Date 3-4-8
No. ___ Date ___ Date ___ Map No. ___ Indexed Johnson Date ___

F.B. 1154 Pg. 2

Job No. 1221 Division No. V Notes Red. Plotted

Survey of Rose Ave Date Date

Survey by H. F. NAUMANN Notes G. A. Josse Notes Chkd. Checked

Indexed Date Date Date

1324