INDEX TO F.B. 1159 CONT.

FB. ____ PG. ____

DATE	J.N.	DESCRIPTION	NOTES	PAGES
1/10/46	1142	PATTON RD. from Pontana St. to S.P.R.R.	X-Sect.	106-121
1/11/46	1142	MARGARET ST. from Patton Rd. to Church St.	X-Sect.	121-123
1/11/46	1142	AVON ST. from Patton RD. to Church ST.	X-Sect.	125-127
1/11/46	1142	SOUTH ST. from Patton Rd. to Church St.	X-Sect.	128-131
1/11/46	1142	CHURCH ST. from SOUTH ST. to S.P.R.R.	X-Sect.	132-140
1/5/47	1142	Patten & Palm – Church & South after construction	MH. inv. chk	142
		---107th St.---		
1/28/46	1145	107th St. Between Western Ave. and Denker Ave.	B.M.s	151-154
1/29/46	"	" " " " " " " "	℄ Survey	156
"	"	108th " " " " " "	" "	157-158
"	"	107th St. " " " " " "	TOPOG.	159-160
			X-SECT.	161-166
1/30/45	"	WESTERN AVE. (E.HALF) from 108th St. to 107th St.	TOPOG.	167-168
5-46	1154	AREA BOUNDED BY RIO HONDO DR., OLD RIVER SCHOOL RD., PELLET ST., & SP.R.R.	X-SECT.	169-172
			B.M'S	175-180
"	"	" " " " " " " " "	℄ & ties	181-193
6-46	"	DINWIDDIE ST., from Old River School Rd. to Rio Hondo Dr.,	Topog	195-199
			X-SECT	213-230
"	"	RYERSON AVE.- Dinwiddie St. to S'ly Line Tr.#11555	Topog	201-202
			X-sect	231-234
"	"	" " " " " N'ly Line Tr.#11555	Topog	203-204
			X-sect	235-238
"	"	PELLET ST., from old River School Rd. to Rio Hondo Dr.	Topog	205-207
			X-sect	239-255
"	"	MICHIGAN AVE., from Pellet St. to S'ly Line Tr.#7028	Topog	208-210
			X-sect	261-264

Be not extend notes this side of this line.

RETURN TO
LOS ANGELES COUNTY SURVEYOR
700 HALL OF RECORDS

Note: Any Additions or Changes on This Sheet Must be Made or Circled in Red Ink With Date and Name of Person Making Change.

1157

INDEX TO [illegible] 1199 77[illegible]

DATE	J.N.	DESCRIPTION	NOTES	PAGES
		5th St. (Downey) Preliminary Sewer Surveys		
7/27/45	1122		B.M'S	5-13
8/1/45	1122	Harper Ave. from Paramount Blvd. to angle point north	℄ ties	15-17
8/1/45	11122	Alley N. of Harper Ave. from Rives Ave. east 706 ft.	℄ ties	18
8/3/45	1122	8th St. from Rives Ave. east 707 feet	℄ ties	19
8/2/45	1122	Alley N. of 7th. St. from Rives Ave. to Smallwood Ave.	℄ ties & topog	21
			profile	22
8/6/45	11222	Harper Ave. from Paramount Blvd. to Smallwood Ave.	topog	23-25
8/6/45	1122	Smallwood Ave., from Harper Ave. to 8th St.	topog	27-30
8/6/45	1122	Alley N. of Harper Ave., from Smallwood Ave. E'ly to prop. line	topog	31-32
8/6/45	1122	Alley N. of Harper Ave., from Smallwood Ave. to Rives Ave.	topog	33-35
8/6/45	1122	8th. St. From Smallwood Ave., E'ly to prop. line	topog	37-38
8/6/45	1122	8th. St. from Smallwood Ave. to Rives Ave	topog	39-41
8/6/45	1122	Harper Ave. from Smallwood Ave. to Rives Ave.	location of basements	43-44
8/7/45	1122	Harper Ave. from Paramount Blvd. to Rives Ave.	X-sect	45-50
8/7/45	1122	Smallwood Ave., from alley N. of 7th. St. to 8th. St.	X-sect	51-55
8/8/45	1122	8th. St. from Smallwood Ave. E'ly to prop. line	X-sect	57-59
8/8/45	1122	8th. St. from Smallwood Ave. to Rives Ave.	X-sect	61-64
8/8/45	1122	Alley N. of Harper Ave. from Smallwood Ave., E'ly to prop. line	X-sect	65-67
8/8/45	1122	Alley N. of Harper Ave., from Smallwood Ave. to Rives Ave.	X-sect	69-72
12-18-45	8351	AVON ST. ET. AL. ST.	C Survey	81-88
12-20-45	1142	AVON ST. ET. AL.	TOPOG.	89-100
1-10-46	1142	AVON ST. ET. AL. Check	B.M.s	101-104
1-10-46	1142	AVON ST. ET. AL.	X-Sect.	105-140

(SEE NEXT PG.)

Microfilmed Jan 88

Notes Ck'd by
Map No.
Office Work
Checked
Date

Survey of
W. O. Tape No. Std. °F
Surveyed by
Notes Date
Indexed

F.B. PG.

FORM 247 5M 11-41

RETURN TO
LOS ANGELES COUNTY SURVEYOR
700 HALL OF RECORDS

Note: Any Additions or Changes on This Sheet Must be Made or Circled in Red Ink With Date and Name of Person Making Change.

Do not extend notes this side of this line.

INDEX TO F.B. 1157 (CONTINUED)

DATE	J.N.	DESCRIPTION	NOTES	PAGES
6-46	1154	MICHIGAN AVE., from Pellet St. to N'ly Line Tract #7028	Topog	211-212
			X-sect	257-259
6-46	"	OLD RIVER SCHOOL RD. at Dinwiddie St. & Pellet St.-S.S.M.H. inverts	elev.	266
"	"	TEST HOLES See F.B. 1165, Pg 92		

Notes Ck'd by
Map No.
Office Work
Checked
Date

Survey of
W. O. Tape No. St'd °F
Surveyed by
Notes Date
Indexed

F.B. PG.

RETURN TO
LOS ANGELES COUNTY SURVEYOR
700 HALL OF RECORDS

Note: Any Additions or Changes on This Sheet Must be Made or Circled in Red Ink With Date and Name of Person Making Change.

Do not extend notes this side of this line.

F.B._____ PG._____

SURVEY ON 5TH ST. S.S.
SURVEY BY H. GRANQUIST.
NOTES BY G
DATE 7-27-45
DATE A. C. Johnson
NOTES CHKD.
DATE
INDEXED

DESCRIPTION	ADJ. ELEV.	3RD RUN	2ND RUN	DIFF.	1ST RUN	B. M.
C. I. 1122.						
5TH STREET S.S. (DOWNEY)						
BENCH MARK LEVELS.						
CIRCUIT No. 2.						
FB 1159						
Pg 6 To Pg 11						
PARTY						
H.E. GRANQUIST						
N.R. SMITH.						
Wm G. VAN DEREN.						

NOTE: ANY ADDITIONS OR CHANGES ON THIS SHEET MUST BE MADE OR CIRCLED IN RED INK, WITH DATE AND NAME OF PERSON MAKING CHANGE

Do not extend notes this side of this line

PLEASE RETURN TO
LOS ANGELES COUNTY SURVEYOR
700 HALL OF RECORDS

FORM 353 1M 2-43

FORM 353 LM 7-43

PLEASE RETURN TO
LOS ANGELES COUNTY SURVEYOR
700 HALL OF RECORDS

NOTE: ANY ADDITIONS OR CHANGES ON THIS SHEET MUST BE MADE OR CIRCLED IN RED INK, WITH DATE AND NAME OF PERSON MAKING CHANGE

Do not extend notes this side of this line

JOB NO. 1162 SURVEY OF 3 LOOP LINE
SURVEY BY Gravquist DATE 7-27-45
NOTES BY DATE
INDEXED DATE
NOTES CHKD. DATE

B. M.	1ST RUN	DIFF.	2ND RUN	3RD RUN	ADJ. ELEV.	DESCRIPTION
B.M. #P-4	118.765				118.765	{B.M. # P-4 EL. 118.765 AS PER F.B. 705 Pg 125 J.N. 6894
	+ 4.745		+4.845			PARAMOUNT BLVD & 4TH PLACE. N.W. COR.
π	123.510	-0.235	-0.237		-0.235	Bt spk IN Cb. 10' N. of N.C.R.
	- 4.980		-5.082		.528	
B.M. #P-14	118.530				118.~~530~~	{B.M. # P-14 EL. 118.528 AS PER F.B. 1143 Pg 40
	+ 5.246		+ 5.164			PARAMOUNT BLVD. & 4TH ST. S.W. COR.
π	123.776	+ 0.140	+ 0.140		+0.140	W. spk IN S. cb. 52' W. of E PARAMOUNT BLVD.
	- 5.106		- 5.024			
T. P. 7	118.670				118.670	Bt spk W. Edge Pit. on PARAMOUNT BLVD 15' So. of S.C.L. 5TH St.
	+ 5.247		+ 5.121			
π	123.917	+ 0.590	+ 0.587		+0.589	
	- 4.657		- 4.534		119.264	
B.M. #P-5	119.260				~~119.254~~	{B.M. # P-5 EL. 119.264 AS PER F.B. 705 Pg 126
	+ 4.660		+ 4.818			PARAMOUNT BLVD & 5TH ST. N.W. COR.
π	123.920	+ 0.733	+ 0.734		+0.733	Bt spk IN cb. 11' No. of N.C.R.
SET 2	- 3.927		- 4.084		119.996	
B.M. #P-26	119.993				~~119.992~~	{SET B.M. #P-26 EL: 119.996 AS PER F.B. 1159 Pg 8
	+ 4.761		+ 4.585			ALLEY W of PARAMOUNT BLVD & ALLEY N. of 5TH ST (N.E. COR.)
π	124.754	- 0.011	- 0.012		-0.012	Galv. Nail IN Conc Base of WALL. 2' S.W. of N.E. COR.
	- 4.772		- 4.597		119.985	
B.M. #P-6	119.982				119.~~980~~	B.M. #P-6 EL. 119.982 AS PER F.B. 705 - 126
	+ 5.534		+ 5.316	+ 5.534		PARAMOUNT BLVD & 6TH ST. S.W. COR.
π	125.516	+ 0.920	+ 0.921	+ .920	+0.920	Bt spk IN Cb. 17' S. of S.C.R.
	- 4.614		- 4.395	- 4.614		
T.P. 2	120.902				120.900	Bt spk W. side ALLEY. E. of driveway to No. on 6TH St.
	+ 5.556		+ 5.699			
π	126.458	+ 1.067	+ 1.066		+1.067	
	- 4.489		- 4.633		121.975	
B.M. #P-27	121.969				~~121.967~~	{Set B.M. #P-27 EL. 121.975 AS PER F.B. 1159 Pg 7
						[illegible] of PARAMOUNT BLVD [illegible]

FORM 353 1M 7-43

PLEASE RETURN TO
LOS ANGELES COUNTY SURVEYOR
700 HALL OF RECORDS

NOTE: ANY ADDITIONS OR CHANGES ON THIS SHEET MUST BE MADE OR CIRCLED IN RED INK, WITH DATE AND NAME OF PERSON MAKING CHANGE

Do not extend notes this side of this line

B. M.	1ST RUN	DIFF.	2ND RUN	3RD RUN	ADJ. ELEV. 121.975	DESCRIPTION
SET B.M. R27	121.969				~~121.967~~	See Bot P87 for description
	+ 4.805		+4.712			
π	126.774	+0.360	+0.362		+0.361	
	4.445		-4.350		122.337	
B.M. #P-7	122.329				~~122.328~~	B.M. #P-7. EL. 122.~~354~~ 337 AS PER F.B. 7-5-126
	+ 5.971		+5.840			PARAMOUNT BLVD. 47TH ST. SW. COR.
π	128.300	+1.231	+1.234		+1.233	BT. SPK. IN CB. 6' S. of S.C.R.
	- 4.740		-4.606			
T.P. 2	123.560				123.561	Bt spk. In ALLEY So. of R.R.
	+ 5.013		+4.918			
π	128.573	+0.090	+0.090		+0.090	
	- 4.923		-4.828		123.662	
SET B.M. #P-28	123.650				~~123.651~~	B.M. #P-28 EL. 123.662 AS PER F.B. 157-88
	+ 4.785		+4.697			ALLEY No. of 7TH ST. S. SIDE
π	128.435	-0.065	-0.065		-0.065	GALV. NAIL IN Conc DRIVEWAY 22 FT. W. of (E of)
	- 4.850		- 4.762			PARAMOUNT BLVD
T.P. 4	123.585				123.586	Bt spk Alley 6' SW of Int. of Alleys
	+ 4.703		+4.549	+4.703		
π	128.288	-0.272	+0.270	+0.272	+0.271	
	- 4.431		-4.279	-4.431	123.871	
B.M. #P-8	123.857				~~123.857~~	B.M. #P-8 EL. 123.887 AS PER F.B. 7-5-127
	+ 5.987		+5.930			PARAMOUNT BLVD & HARPER AVE. N.W. Cor.
π	129.844	+2.335	+2.335		+2.335	Bt spk. IN Cb. 4' N. of N.C.R.
	- 3.652		-3.595		126.217	
B.M. #P-9	126.192				~~126.192~~	B.M. #P-9. EL. 126.~~309~~ 217 (DISTURBED) AS PER F.B. ~~143-85~~ F.B. 7-5-127
						PARAMOUNT BLVD (E.S.) 410' N. of HARPER AVE.
						Bt spk. IN CONC. WALL, 30' E. of ANGLE IN ℄

JOB NO. 1182 SURVEY OF 5TH ST. S. (Bonny)
SURVEY BY TRANQUILLITE DATE 7-30-46
NOTES BY C. DATE
NOTES CHKD. DATE
INDEXED A. C. JOHNSON DATE 7-19-46
1182

FORM 353 1M 7-43

PLEASE RETURN TO
LOS ANGELES COUNTY SURVEYOR
700 HALL OF RECORDS

NOTE: ANY ADDITIONS OR CHANGES ON THIS SHEET MUST BE MADE OR CIRCLED IN RED INK, WITH DATE AND NAME OF PERSON MAKING CHANGE

Do not extend notes this side of this line

JOB NO. 1122 SURVEY OF 5th & Harper
SURVEY BY A.G.P. & Arbuist
NOTES BY G DATE 7-22-25
INDEXED A. C. Johnson DATE
NOTES CHKD. DATE

B. M.	1ST RUN	DIFF.	2ND RUN	3RD RUN	ADJ. ELEV.	DESCRIPTION
					126.217	
B.M. #P9	126.192				~~126.192~~	B.M. #P9 See Bat Bk 8 - For Description
	+ 3.991		+3.847			
Π	130.183	- 1.953	- 1.950		-1.952	
	- 5.944		-5.797			
T.P.	124.239				124.240	Bt Spk. w. Edge. R.r. Paramount Blvd. No. #731
	4.737		+4.859			
Π	128.976	- 0.483	- 0.484		-0.483	
	- 5.220		-5.343		123.755	
B.M. #5A	123.756				~~123.757~~	B.M. #5A EL. 123.785 as per B.W. 6157 Bk 2
	+ 5.340		+5.455			Paramount Blvd. & Harper Ave.
Π	129.096	+ 0.529	+0.527		+0.528	Spk. in So. Cb. of Harper Ave. 65 FT. W. of E. Paramount Blvd.
	- 4.811		-4.928			
T.P.	124.285				124.285	Bt Spk (N. Si.) Harper Ave. No. #731
	+ 5.122		+5.184			
Π	129.407	- 0.149	- 0.150		-0.150	
	- 5.271		-5.334			
T.P.	124.136				124.135	Bt Spk. Harper Ave. S. Side. No. 456
	+ 4.664		+4.636			
Π	128.800	- 0.582	-0.579		-0.581	
	- 5.346		-5.215		123.550	
SET B.M. #P29	123.454				~~123.554~~	SET B.M. #P29 EL. 123.550 as per R.B. 1159 Pg 8
	+ 4.785		+4.928			Small Wood Ave. & Harper Ave. N.E. Cor.
Π	128.239	- 0.276	-0.279		-0.278	Galv. Nail in Cb. 10' E. of E.C.R.
	- 5.061		-5.207		123.271	
SET B.M. #P30	123.178				~~123.276~~	SET B.M. #P30 EL. 123.27 As per R.B. ~~1159~~ 727 p. 9
	+ 4.145		+4.297			Small Wood Ave. & Alley N. of 7th St. N.E. Cor.
Π	127.423	- 0.645	- 0.647		-0.646	
	- 4.790		-4.944			Galv. Nail in Cb. 10' W. of N.C.R.
T.P.	122.633				122.630	Bt Spk. N. Si. Small Wood Ave. 30' So. of 7th St.

FORM 353 1M 7-43

PLEASE RETURN TO
LOS ANGELES COUNTY SURVEYOR
700 HALL OF RECORDS

NOTE: ANY ADDITIONS OR CHANGES ON THIS SHEET MUST BE MADE OR CIRCLED IN RED INK, WITH DATE AND NAME OF PERSON MAKING CHANGE

Do not extend notes this side of this line

B. M.	1ST RUN	DIFF.	2ND RUN	3RD RUN	ADJ. ELEV.	DESCRIPTION
T.P.	122.633				122.630	Bt spk (N.S.) Smallwood Ave. 35' So. of 7th St.
	+ 5.109		+5.220			
π	127.742	+ 0.181	+ 0.178		+0.180	
	- 4.928		-5.042		122.803	(S.I.)
(SET) B.M. #P31	122.814				~~122.810~~	B.M. #P-31 El. 122.803 As Per F.B. 1159-Pg. 10 Smallwood Ave. & Alley N. of 6th St. N.E. Cor. Galv. Nail in Cb. 5' N. of N.C.R.
	+4.262		+4.388			
π	127.076	- 0.782	- 0.780		-0.781	
	- 5.044		-5.168			
T.P.	122.032				122.029	Bt spk S.W. Cor. Smallwood & 6th St. Pt. 10' E. of S.C.R.
	+ 5.253		+5.140			
π	127.285	+ 0.291	+0.290		+0.291	
	- 4.962		-4.850		122.311	
(SET) B.M. #P-32	122.323				~~122.320~~	(S.I.) B.M. P-32 El. 122.311 As per F.B. 1159 Pg. 10 Smallwood Ave. & Alley No. of 5th St. N.E. Cor. Galv. Nail in Cb. 21' N. of N.C.R.
	+ 4.120		+4.311			
π	126.443	- 0.790	- 0.794		-0.792	
	- 4.910		-5.105			
T.P.	121.533				121.528	Set Bt spk. S. 5th St. & Smallwood Ave. (E.S.) Pt. 5' W. of S.E. Cor. E.C.R.
	+4.914		+5.002			
π	126.447	+0.264	+0.263		+0.264	
	- 4.650		- 4.739		121.782	
(SET) B.M. #P-33	121.797				~~121.792~~	(S.I.) B.M. #P-33 El. 121.782 As Per F.B. 1159 Pg. 10 Smallwood Ave. & Alley N. of 4th St. N.E. Cor. Galv. N. in Cb. 5' N. of N.C.R.
	+ 4.495		+4.430			
π	126.292	- 0.256	-0.258		-0.257	
	- 4.751		-4.688		121.527	
B.M. #P-15	121.541				~~121.535~~	(S.I.) B.M. #P-15 El. 121.527 As Per F.B. 1143 Pg. 40 Smallwood Ave. & 4th St. S.E. Cor. W. Spk in Cb. 5' E. of E.C.R.

DATE
NOTES CHK'D.
DATE

SURVEY BY H. FRANQUIST
NOTES BY
DATE 7-30-45

SURVEY OF 5th St. (Portion)

FORM 353 1M 7-43

PLEASE RETURN TO
LOS ANGELES COUNTY SURVEYOR
700 HALL OF RECORDS

NOTE: ANY ADDITIONS OR CHANGES ON THIS SHEET MUST BE MADE OR CIRCLED IN RED INK, WITH DATE AND NAME OF PERSON MAKING CHANGE

Do not extend notes this side of this line

B. M.	1ST RUN	DIFF.	2ND RUN	3RD RUN	ADJ. ELEV. 121.524	DESCRIPTION
B.M. #P-15	121.541				~~121.535~~	B.M. #P-15 see Pg 10. for Description
	+4.305		+4.205			
⊼	125.846	-0.795	-0.795		-0.795	
	-5.100		-5.000			
T.P.	120.746				120.740	ST Sbk Pvt. Smallwood Ave Alley No. of 4th Pl.
	+4.758		+4.620			
⊼	125.504	+0.167	+0.169		+0.168	
	-4.591		-4.451			
B.M. #P-16	120.913				120.~~408~~ .895	B.M. #P-16 El. 120.895 as per F.B. 1143 Pg 44 Smallwood Ave. 94th Place. S.E. Cor. W. Spk in Cb. 5' E. of E.C.R.

JOB NO. 122 SURVEY OF 5TH ST. S.S. (Downey) NOTES RED.
SURVEY BY H. Granquist DATE
NOTES BY G DATE 7-31-45 NOTES CHKD.
INDEXED A. C. Johnson DATE DATE

NOTES RED. _____ JOB NO. 1122 SURVEY OF 5TH ST. S.S.
DATE _____ SURVEY BY GRANQUIST
NOTES CHKD. _____ NOTES BY G. DATE 7-31-45
DATE _____ INDEXED A. C. Johnson DATE _____

NOTE: ANY ADDITIONS OR CHANGES ON THIS SHEET MUST BE MADE OR CIRCLED IN RED INK, WITH DATE AND NAME OF PERSON MAKING CHANGE

PLEASE RETURN TO
LOS ANGELES COUNTY SURVEYOR
700 HALL OF RECORDS

Do not extend notes this side of this line

FORM 353 1M 7-43

DESCRIPTION	C.I. 1122 5TH STREET SS (DOWNEY) BENCH MARK LEVELS. CIRCUIT No. 3
ADJ. ELEV.	Note: No adjustments necessary in this circuit due to closure of [illegible] on B.M. #3 F.B. 1159
3RD RUN	Pg 12 To Pg 14
2ND RUN	
DIFF.	
1ST RUN	
B.M.	PARTY H. GRANQUIST N.R. SMITH. A Wm G VANDEREN. Rod.

FORM 353 1M 7-43

PLEASE RETURN TO
LOS ANGELES COUNTY SURVEYOR
700 HALL OF RECORDS

NOTE: ANY ADDITIONS OR CHANGES ON THIS SHEET MUST BE MADE OR CIRCLED IN RED INK, WITH DATE AND NAME OF PERSON MAKING CHANGE

Do not extend notes this side of this line

B. M.	1ST RUN	DIFF.	2ND RUN	3RD RUN	ADJ. ELEV.	DESCRIPTION
B.M. #P-30	123.278				123.271	B.M. #P-30 EL 123.271 AS PER F.B. 1159 Pg 8
	+ 5.096		+4.975			SMALLWOOD AVE. & ALLEY No. of 7TH ST. N.E. COR.
⊼	128.374	+0.276	+0.274		+0.275	GALV. NAIL IN CB. 10' N. of N.C.R.
	-4.820		-4.701			
B.M. #P-29	123.554				123.~~546~~ .550	B.M. #P-29. EL 123.~~546~~ .550 AS PER F.B. 1159 Pg 9
	+4.653		+4.913			SMALLWOOD AVE & HARPER AVE. N.E. COR.
⊼	128.207	+0.192	+0.195		+0.194	GALV. NAIL IN CB. 10' E. of E.C.R.
	-4.461		-4.718			
(SET) B.M. #P-34	123.746				123.740	(SET) B.M. #P-34 EL 123.740 AS PER F.B. 1159 Pg 13
	+4.702		+4.539			SMALLWOOD AVE. & 8TH ST. SW. COR.
⊼	128.448	-0.132	-0.134		-0.133	BT. SPK. IN CB. 5' So. of S.C.R.
	-4.834		-4.673			
T.P.	123.614				123.607	8TH ST. So. side. So. side. Bt Spk Pit. Ho. #520
	+4.709		+4.569			
⊼	128.323	-0.160	-0.165		-0.163	
	-4.869		-4.734			
B.M. #P-34-A	123.454				123.444	B.M. #P-34-A EL. 123.444 AS PER F.B. 1159 Pg 13
	+4.561		+4.721			RIVES AVE. & 8TH ST. N.E. COR.
⊼	128.015	-0.270	-0.271		-0.271	Bt. SPK. IN CB JT. E.C.R.
	-4.831		-4.992			
(SET) B.M. #P-35	123.184				123.173	SET. B.M. #P-35 EL. 123.173 AS PER F.B. 1159 Pg 13
	+3.976		+4.151			RIVES AVE. & ALLEY N. of HARPER AVE. SE COR.
⊼	127.160	-.397	-0.398		-0.397	BT. SPK. IN CB. 5' So. of S.C.R.
	-4.373		-4.549			
(SET) B.M. #P-36	122.787				122.776	(SET) B.M. #P-36 EL. 122.776 AS PER F.B. 1159 Pg 13
						RIVES AVE & ALLEY No. of 7TH ST. SE. COR
						Bt. SPK. IN CB. 5' So. of S.C.R.

SURVEY BY [illegible] DATE 7-31-[illegible]
NOTES BY G. [illegible] DATE
INDEXED A. C. Johnson DATE

FORM 353 1M 7-43

PLEASE RETURN TO
LOS ANGELES COUNTY SURVEYOR
700 HALL OF RECORDS

NOTE: ANY ADDITIONS OR CHANGES ON THIS SHEET MUST BE MADE OR CIRCLED IN RED INK. WITH DATE AND NAME OF PERSON MAKING CHANGE

Do not extend notes this side of this line

B. M.	1ST RUN	DIFF.	2ND RUN	3RD RUN	ADJ. ELEV.	DESCRIPTION
(SET) B.M. #P-36	122.787				122.776	B.M.P-36 see Pg 13 for Description
	+3.922		+4.127			
⊼	126.709	-0.761	-0.761		-0.761	
	-4.683		-4.888			
Set B.M.P-37	122.026				122.015	(SET) B.M. #P-37 EL 122.015 as per F.B. 1159 Pg 14
	+4.159		+4.292			RIVES AVE. & ALLEY No. of 6TH ST. S.E. COR.
⊼	126.185	-0.916	-0.920		-0.918	Bt spk in cb. 5' So. of S.C.R.
	-5.075		-5.212			
(SET) B.M. P-38	121.110				121.097	(SET) B.M. #P-38 EL. 121.097 as per F.B. 1159 Pg 14
	+4.108		+4.256			RIVES AVE & ALLEY N. of 5TH ST. S.E. COR.
⊼	125.218	-0.340	-0.343		-0.342	Bt spk in cb. 5' S. of S.C.R.
	-4.448		-4.599			
SET B.M.P-39	120.770				120.755	(SET) B.M. P-39 EL 120.755 as per F.B. 1159 Pg 14
	+4.379		+4.279			RIVES AVE & 5TH ST. S.E. COR.
⊼	125.149	-0.296	-0.300		-0.298	Bt. spk. in cb 5' So. of S.C.R.
	-4.675		-4.579			
T.P.	120.474				120.457	Wire spk. E.S. Rt Rives Ave. NPL of 4TH ST. 10' W of E.Cb. 80' N. of
	+4.783		+4.946			
⊼	125.257	-0.025	-0.024		-0.024	
	-4.808		-4.970		120.434	
B.M. #4	120.449				~~120.433~~	B.M. #4. EL 120.434 as per F.B. 1143 Pg 41
	+4.497		+4.575			RIVES AVE. & 4TH ST. S.E. COR.
⊼	124.946	-0.508	-0.510		-0.509	Bt. spk. S.C.R.
	-5.005		-5.085		119.927	
B.M. #3	119.941				~~119.924~~	B.M. #3 EL. 119.927 as per F.B. 1143 Pg 41
						RIVES AVE & 4TH PLACE. S.E. COR.
						L & Nail in cb. 1' So. of S.C.R.

NOTES [illegible] SURVEY OF 5TH ST. SS (Bonnet)
DATE [illegible] BY GRANQUIST
NOTES [illegible] DATE 7-31-45
DATE [illegible] C. Johnson DATE

JOB NO. 1122 SURVEY OF 5TH ST. (DOWNEY)
SURVEY BY GRANQUIST
NOTES BY G DATE 7-31-45
INDEXED DATE

NOTES RED.
DATE
NOTES CHKD.
DATE

FORM 353 1M 7-43

PLEASE RETURN TO
LOS ANGELES COUNTY SURVEYOR
700 HALL OF RECORDS

NOTE: ANY ADDITIONS OR CHANGES ON THIS SHEET MUST BE MADE OR CIRCLED IN RED INK, WITH DATE AND NAME OF PERSON MAKING CHANGE

Do not extend notes this side of this line

B.M.	1ST RUN	DIFF.	2ND RUN	3RD RUN	ADJ. ELEV.	DESCRIPTION

Notes Ck'd by Miller	Survey of 5TH ST SS (Downey) F.B. 1159 Pg.
Map No.	W. O. 8351 Tape No. [illegible]
Office Work	Surveyed by GRANQUIST
Checked DREW	Notes [illegible] Date 8-1-45
Date	Indexed

C.I. 1122.

5TH STREET S.S. (DOWNEY)

℄ SURVEY FOR C.I. JOBS.

J.N. 8351

℄ + TIES

FOR PARAMOUNT BLVD. 7TH ST to [illegible]

HARPER AVE. PARAMOUNT BLVD TO RIVES

ON

ALLEY N. of HARPER AVE

&

8TH ST. fr SMALLWOOD AVE + [illegible]

TO

RIVES AVE.

FB. 1159

Pg 16 To Pg 20

Tap 08 FB. 1159 Pg [illegible]

Pg

RETURN TO
LOS ANGELES COUNTY SURVEYOR
700 HALL OF RECORDS
Do not detach police this side of this line
Notes: ANY ADDITIONS OR CHANGES ON THIS SHEET MUST BE MADE AND CHECKED IN THIS SIDE WITH DATE AND NAME OF PERSON MAKING CHANGE.


LOS ANGELES COUNTY SURVEYOR
700 HALL OF RECORDS
Do not extend notes this side of this line
Notes: ANY ADDITIONS OR CHANGES ON THIS SHEET MUST BE MADE OR CHECKED IN Red Ink WITH DATE AND NAME OF PERSON MAKING CHANGE.
SMALLWOOD
148.85
166.02
cont. Pg 18
Lot 276
TR. 8960
M.B. 169-3
Lot 277
Lot 279
Lot 14
HARPER
AVE.
960.34
WALK
25'
TRACT No 6580
TRACT No 6580
195.73
414.07
414.10
960.22
166.00
PARAMOUNT
BLVD
Replaced S&W with 3/4 I.P. Conc ctr & Cap wire
90-15-30
361-02-00
90-15-30
See F.B. 1152 Pg 134

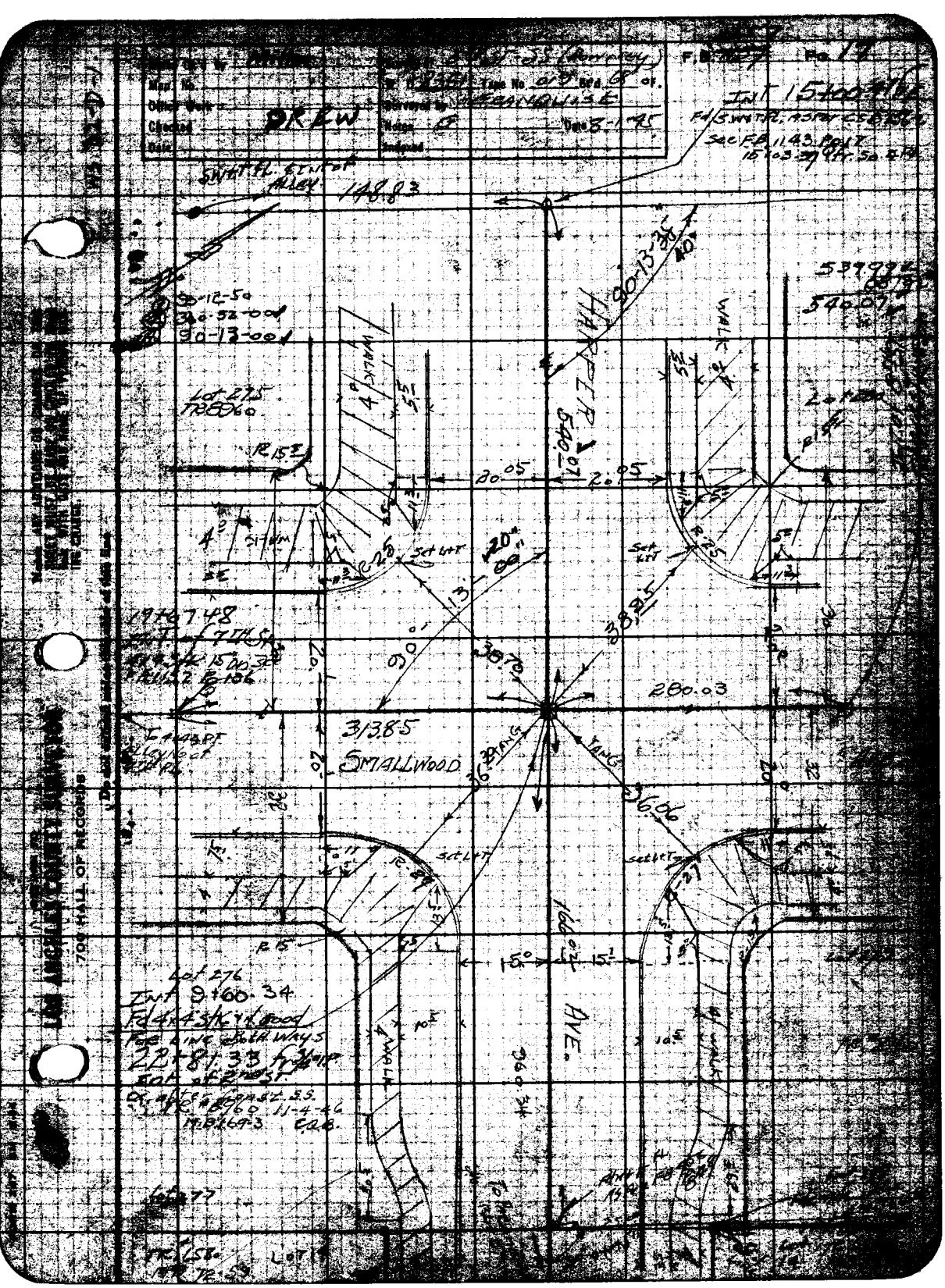

Map No.
Office Work
Checked
Date
DRLW
Tape No.
Surveyed by
Notes
Date 8-1-45
Indexed
F.B.
Pg. 17
Int 15+00
See F.B. 1143 Pg 17
SWT FL. & INT OF ALLEY
148.83
90-12-50
90-13-00
Lot 275
TR 8960
HARPER
540.07
20.05
20.05
WALK
Set L+T
19+67.48
280.03
313.85
SMALLWOOD
36.06
Lot 276
Int 9+60.34
Fd 4x4 Stk in good
For line both ways
22+81.33
Int of 2nd St.
Dr. after Const. S.S.
TR 8960 11-4-46
M.B. 169-3 C.O.B.
AVE.
Lot 277
Lot 14
LOS ANGELES COUNTY SURVEYOR
700 HALL OF RECORDS

RETURN TO
LOS ANGELES COUNTY SURVEYOR
700 HALL OF RECORDS

Note: ANY ADDITIONS OR CHANGES ON THIS SHEET MUST BE MADE ON OTHER SIDE IN BLACK INK WITH DATE AND NAME OF PERSON MAKING CHANGE.

Do not extend notes this side of this line

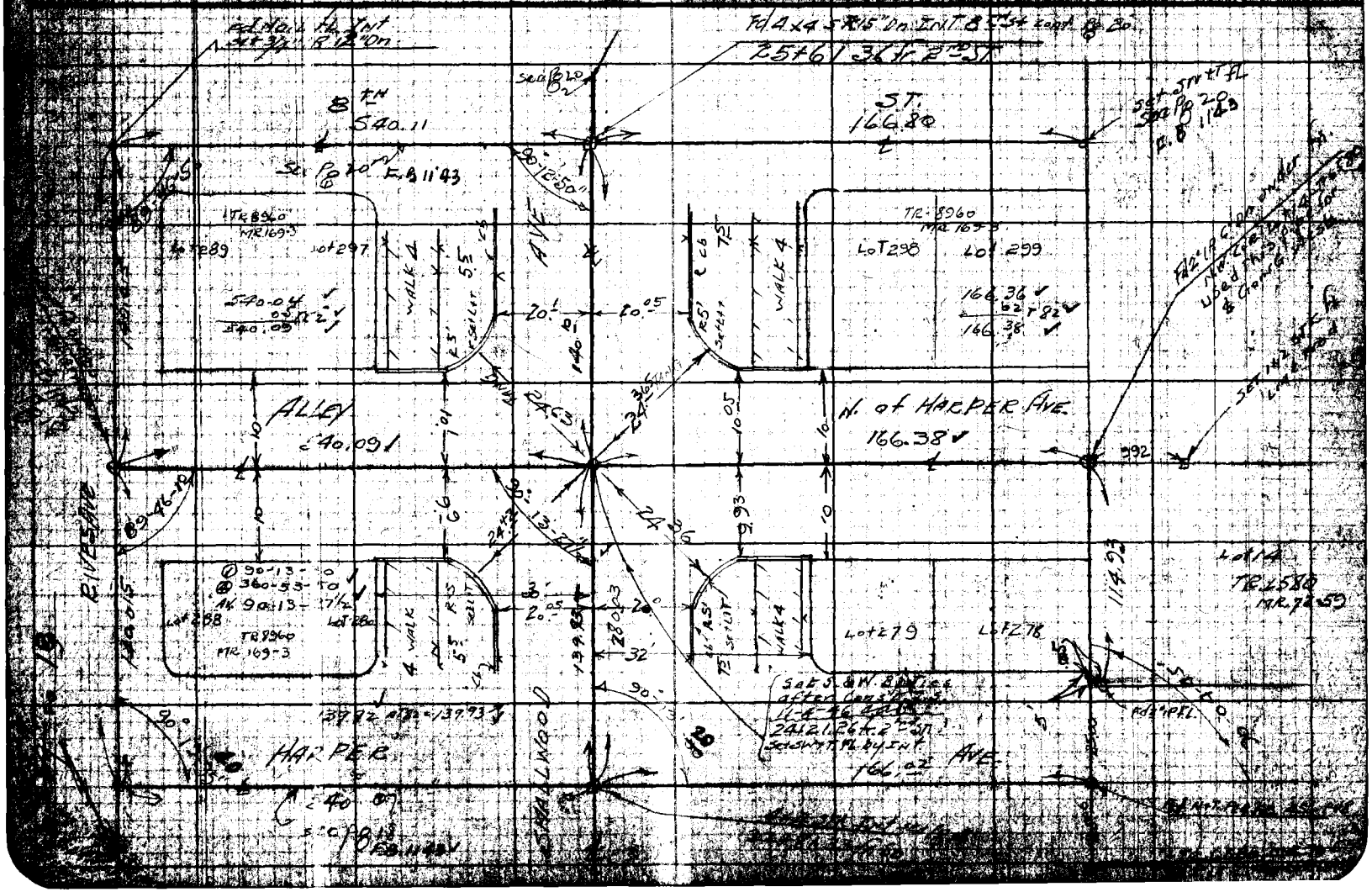

Notes Ch'd by
Map No.
Office Work
Checked DRSW
Date

W. O. Tape No. 019
Surveyed by
Notes Date Aug 3-45
F.B. Pg.

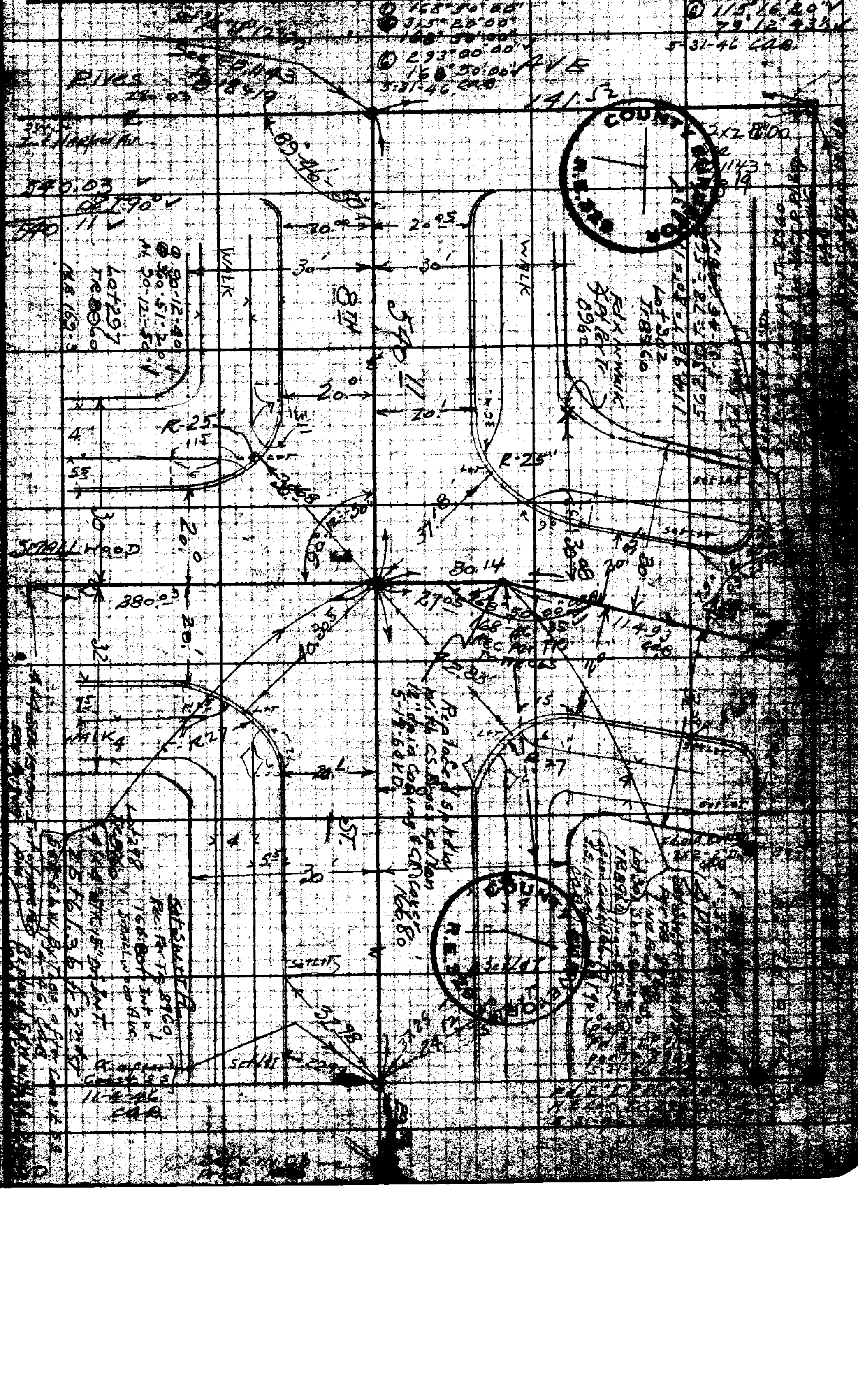

RETURN TO
LOS ANGELES COUNTY SURVEYOR
700 HALL OF RECORDS

Note: ANY ADDITIONS OR CHANGES ON THIS SHEET MUST BE MADE OR CIRCLED IN RED Ink WITH DATE AND NAME OF PERSON MAKING CHANGE.

Do not extend notes this side of this line

F.B. 1157 Pg 2D

Job No. 1122 Division No. ____ F.B. ____
Date ____ Date ____ Survey of 5TH ST. S.S. (DOWNEY)
Notes Chkd. ____ Checked SEB Survey by GRANQUIST Notes G. Date 8-2-45
No. ____ Date ____ Date 1/19/46 Map No. ____ Checked E. Johnson Date ____

C.I. 1122.

5TH STREET S.S. (DOWNEY)

LOCATION of conc. IRRIG. Pipe LINE.

ON

ALLEY N. of 7TH ST.

Bet

SMALLWOOD AVE & RIVES AVE.

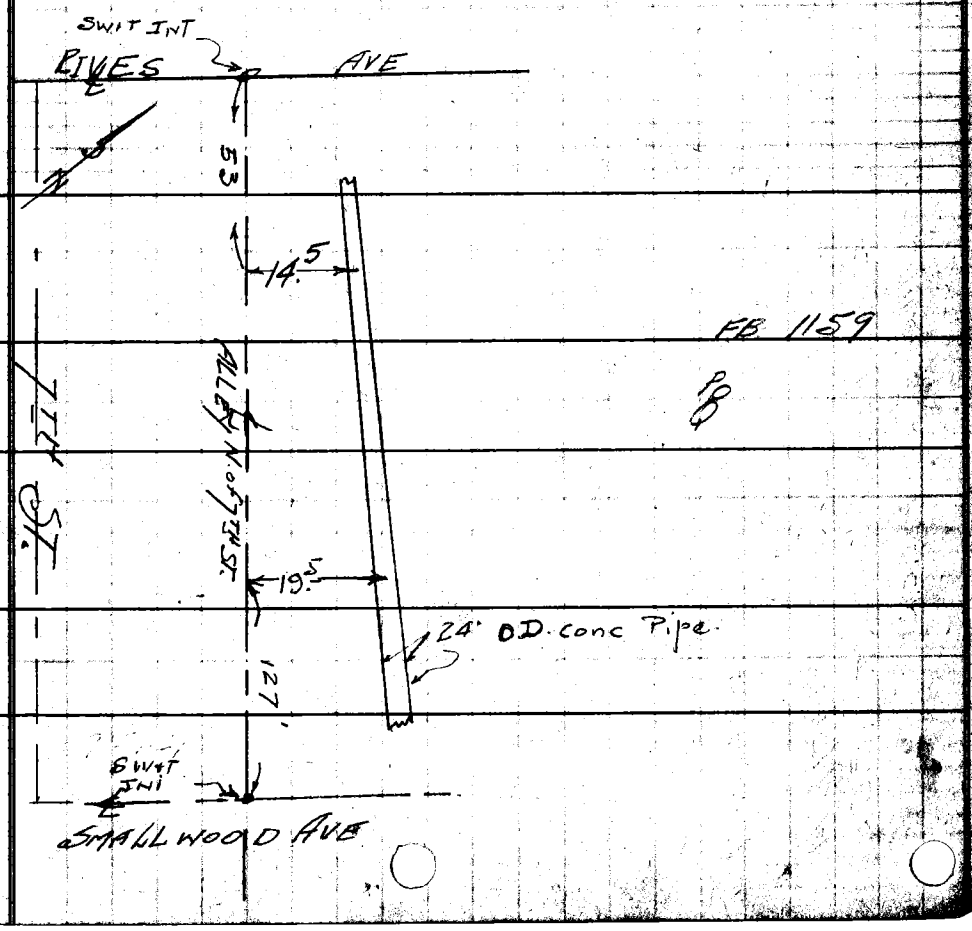

ELEV.
F. S.
H. I.
B. S.
STATION

NOTE: ANY ADDITIONS OR CHANGES ON THIS SHEET MUST BE MADE OR CIRCLED IN RED INK WITH DATE AND NAME OF PERSON MAKING CHANGE

PLEASE RETURN TO LOS ANGELES COUNTY SURVEYOR 700 HALL OF RECORDS

Do not extend notes this side of this line

FORM 307 SM 7-43

FORM 307 5M 7-43

PLEASE RETURN TO
LOS ANGELES COUNTY SURVEYOR
700 HALL OF RECORDS

NOTE: ANY ADDITIONS OR CHANGES ON THIS SHEET MUST BE MADE OR CIRCLED IN RED INK, WITH DATE AND NAME OF PERSON MAKING CHANGE

Do not extend notes this side of this line

STATION	B. S.	H. I.	F. S.	ELEV.		
B.M. # P-30	1.54	127.82		123.28'	B.M. # P-30 El. SMALLWOOD AVE & ALLEY N. of 7TH ST. N.E. Cor. GALV. NAIL IN Cb. 10' N. of N.C.R.	as per FB. 1159 - Pg 9
Top of Pipe 127' W. of Int of Smallwood Ave & Alley N. of 7th St			5.14	122.68	Top of 24" O.D. Conc. Irrig. Pipe. 19.5' N. of ℄ of ALLEY N. of 7TH ST. & 127' W. of ℄ Int. of SMALLWOOD AVE & Alley N. of 7TH ST.	See Sketch Pre. Pg.
B.M. # P-29			4.26	123.56	B.M. # P-29 EL. (UNADJUSTED) 123.554 SMALLWOOD AVE. & HAR PER. AVE. N.E. Cor. GALV. NAIL IN Cb. 10' E. of E.C.R.	as per FB. 1159 - Pg 9
B.M. # P-36	1.80	127.59		122.79	B.M. # P-36 El. (UNADJUSTED) 122.787' RIVES AVE & ALLEY N. of 7TH ST. S.E. Cor. Bt. spk. IN Cb. 5' S. of S.C.R.	as per FB 1159 Pg 13
Top of Pipe 53' E. of Rives			5.04	122.75	Top of 24" O.D. Conc. Irrig. Pipe. 53' E. of ℄ Int of RIVES AVE. & No. 14.5' of ℄ of ALLEY N. of 7TH ST. See Sketch on Previous Pg	
B.M. # P-37			5.56	122.23	B.M. # P-37 El. (UNADJUSTED) 122.026 RIVES AVE. & ALLEY No. of 6TH ST. S.E. Cor. Bt. spk. IN Cb. 5' S. of S.C.R.	as per FB 1159 Pg 14

Pg. 2 Job No. 1122 Division No. 5TH ST. SS (DOWNEY) Notes Rec'd. Date Notes Chkd. 5-28 Date 7/16/46 Profile No. X-Sec. No.
Survey of Notes G Date 8-2-45
Survey by GRANQUIST
Indexed O. Johnson

Notes Ck'd by		Survey of 5TH ST. SS. (Downey)	F.B. 1157 Pg.
Map No.		W. O. 1122 Tape No. 019 St'd 68 of.	
Office Work		Surveyed by GRANQUIST	
Checked		Notes G Date 8-6-45	
Date		Indexed C. Johnson	

C.I. 1122.

5TH STREET S.S. (DOWNEY)

TOPOGRAPHY

ON

HARPER AVE.

FROM

PARAMOUNT BLVD

WLY TO

SMALLWOOD AVE.

F.B. 1159

Pg 24 To Pg 27

For ¢ & Ties See F.B. 1159 Pg 16 To 20

For X Sec See F.B. 1159 Pg 45

Note: ANY ADDITIONS OR CHANGES ON THIS SHEET MUST BE MADE OR CIRCLED IN Red Ink WITH DATE AND NAME OF PERSON MAKING CHANGE.

Do not extend notes this side of this line

RETURN TO LOS ANGELES COUNTY SURVEYOR 700 HALL OF RECORDS

FORM 247 5M 2-34

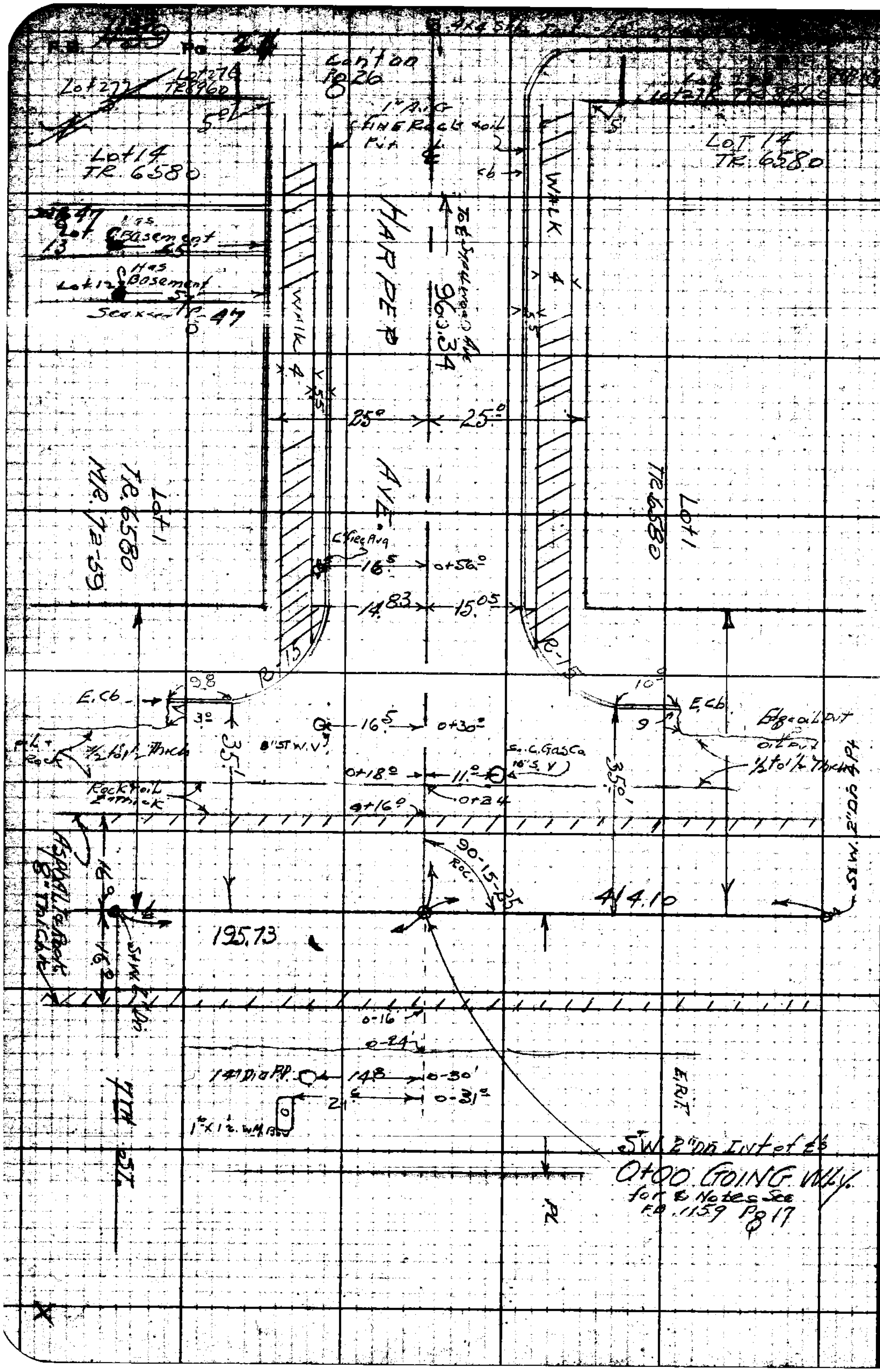

RETURN TO
LOS ANGELES COUNTY SURVEYOR
700 HALL OF RECORDS

Do not extend notes this side of this line

Note: ANY ADDITIONS OR CHANGES ON THIS SHEET MUST BE MADE OR CIRCLED IN Red Ink WITH DATE AND NAME OF PERSON MAKING CHANGE.

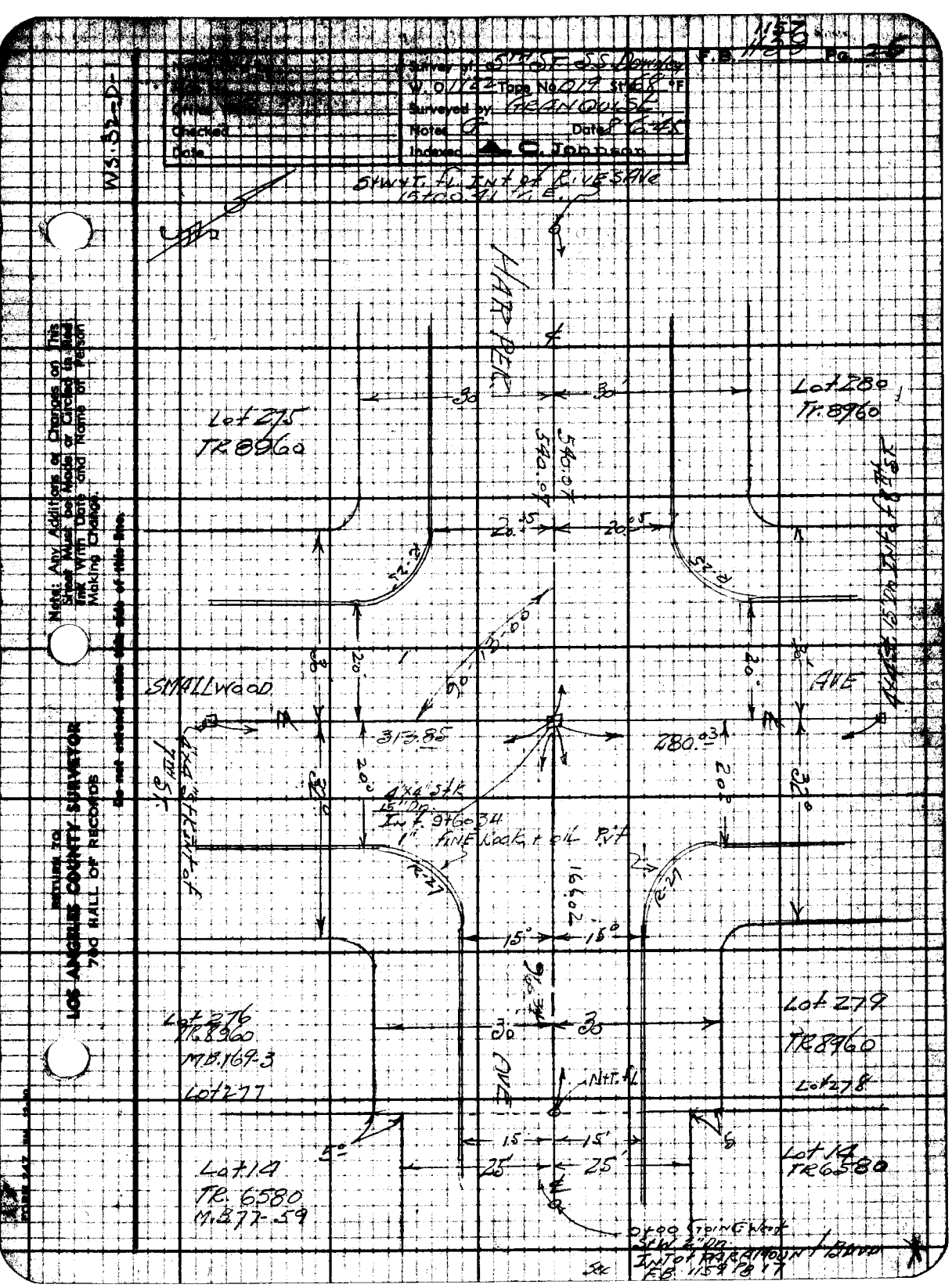

Survey of 5th St. S.S. Downey
W.O. 1122 Tape No. 019 Sta. 68 °F
Surveyed by GRANQUIST
Notes
Date 8-6-45
Checked
Date
Indexed C. Johnson
F.B. 1159 Pg. 26
WS-32-D
Note: Any Additions or Changes on This Sheet Must be Made or Circled in Red Ink With Date and Name of Person Making Change.
Do not extend notes this side of this line.
RETURN TO
LOS ANGELES COUNTY SURVEYOR
700 HALL OF RECORDS
S+W+T. fl. Int of RIVESAVE
15+00.41 Tr. E.
HAR PER
Lot 275
TR 8960
Lot 280
Tr. 8960
540.07
540.07
SMALLWOOD
AVE
313.85
280.03
4"x4" Stk
15" Dn.
Int. 9+60.34
1" FINE Rock + oil Pvt
166.02
Lot 276
TR 8960
MB 169-3
Lot 277
Lot 279
TR 8960
Lot 278
N+T. fl.
Lot 14
TR. 6580
M.B. 77-59
Lot 14
TR 6580
0+00 Going West
S+W 2" Dn.
Int of PARAMOUNT BLVD
F.B. 1159 Pg 17

1157

F.B. ~~1159~~ PG. 26

RETURN TO

LOS ANGELES COUNTY SURVEYOR

700 HALL OF RECORDS

Do not extend notes this side of this line.

Note: Any Additions or Changes on This Sheet Must be Made or Circled in Red Ink With Date and Name of Person Making Change.

Notes Ck'd by	Survey of 5TH ST. S.S. (Downey)
Map No.	W. O. 1122 Tape No. 019 Std 68°F
Office Work	Surveyed by GRANQUIST
Checked	Notes G Date 8-6-45
Date	Indexed A. C. Johnson

F.B. 1159 Pg. 28

C.I. 1122

5TH STREET S.S. (DOWNEY)

TOPOGOGRAPHY.

ON

SMALLWOOD AVE.

FROM ALLEY No. of 7TH ST. Pg 29

TO

HARPER AVE. Pg 27 & 30

AND

NLY TO

8TH STREET.

FB 1159

Pg 28 to 30

For ℄ Notes see

FB 1159 Pg 16 to 26

Note: Any Additions or Changes on This Sheet Must be Made or Circled in Red Ink With Date and Name of Person Making Change.

Do not extend notes this side of this line.

RETURN TO
LOS ANGELES COUNTY SURVEYOR
700 HALL OF RECORDS

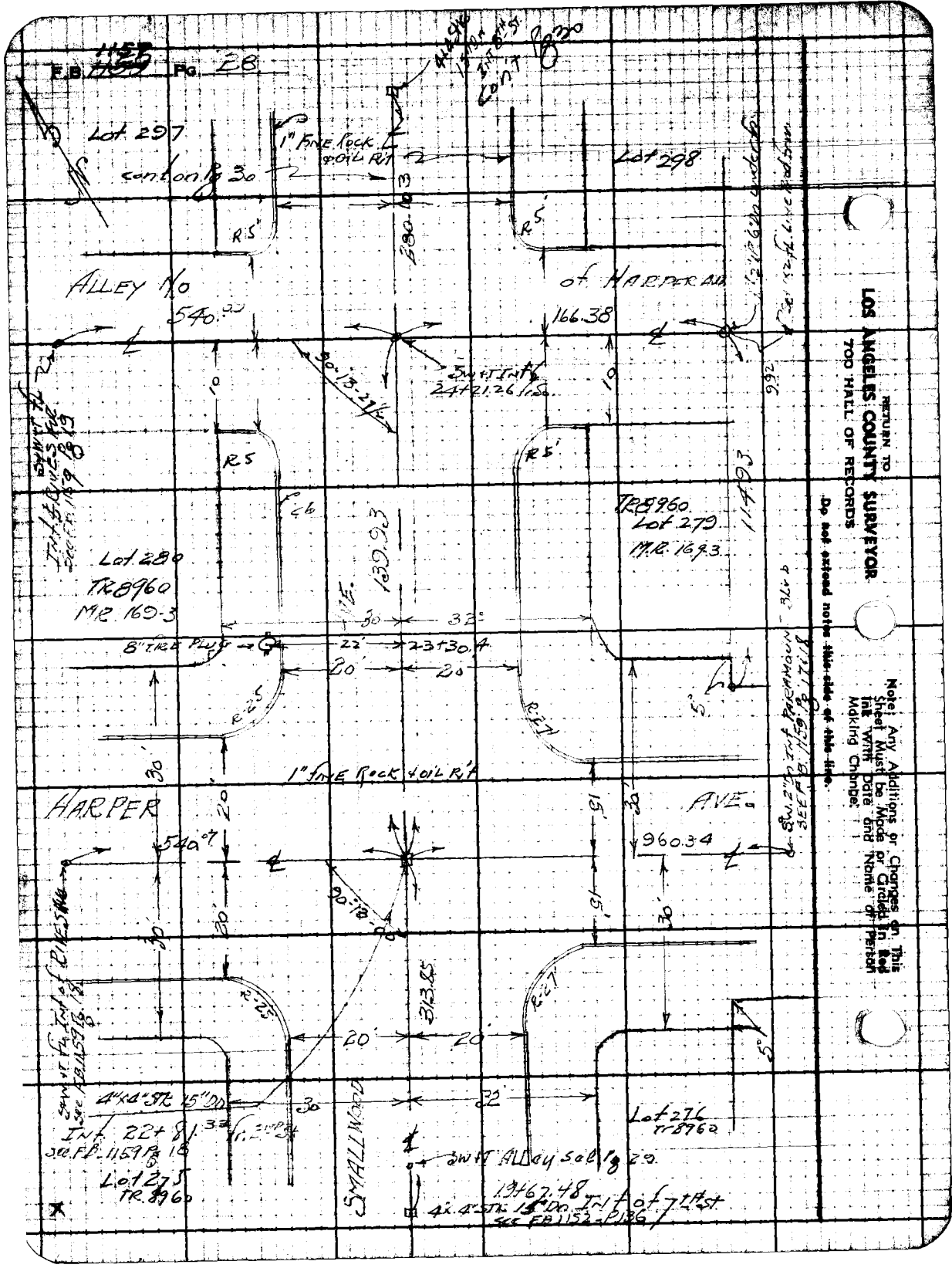

RETURN TO
LOS ANGELES COUNTY SURVEYOR
700 HALL OF RECORDS

Do not extend notes this side of this line.

Note: Any Additions or Changes on This Sheet Must be Made or Circled in Red Ink With Date and Name of Person Making Change.

Notes Ck'd by	Survey of 5TH ST. SS (Downey)
Map No.	W. O. 1122 Tape No. 019 Std. 0 °F
Office Work	Surveyed by GRANQUIST
Checked	Notes G. Date 8-6-45
Date	Indexed C. Johnson

F.B. 1152 Pg. 29

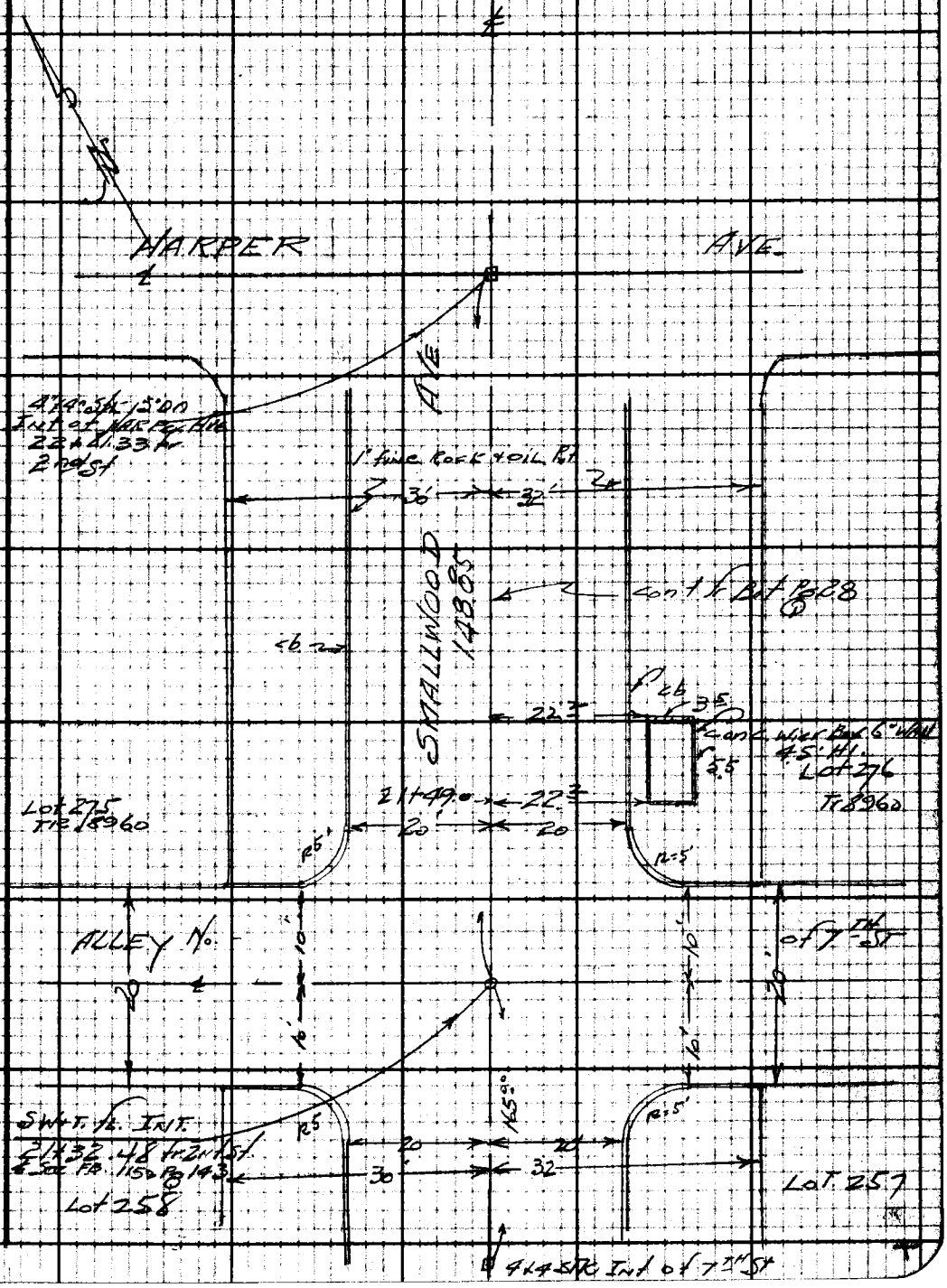

Note: Any Additions or Changes on This Sheet Must be Made or Circled in Red Ink With Date and Name of Person Making Change.

Do not extend notes into side of this line.

RETURN TO
LOS ANGELES COUNTY SURVEYOR
700 HALL OF RECORDS

FORM 247 5M 12-40

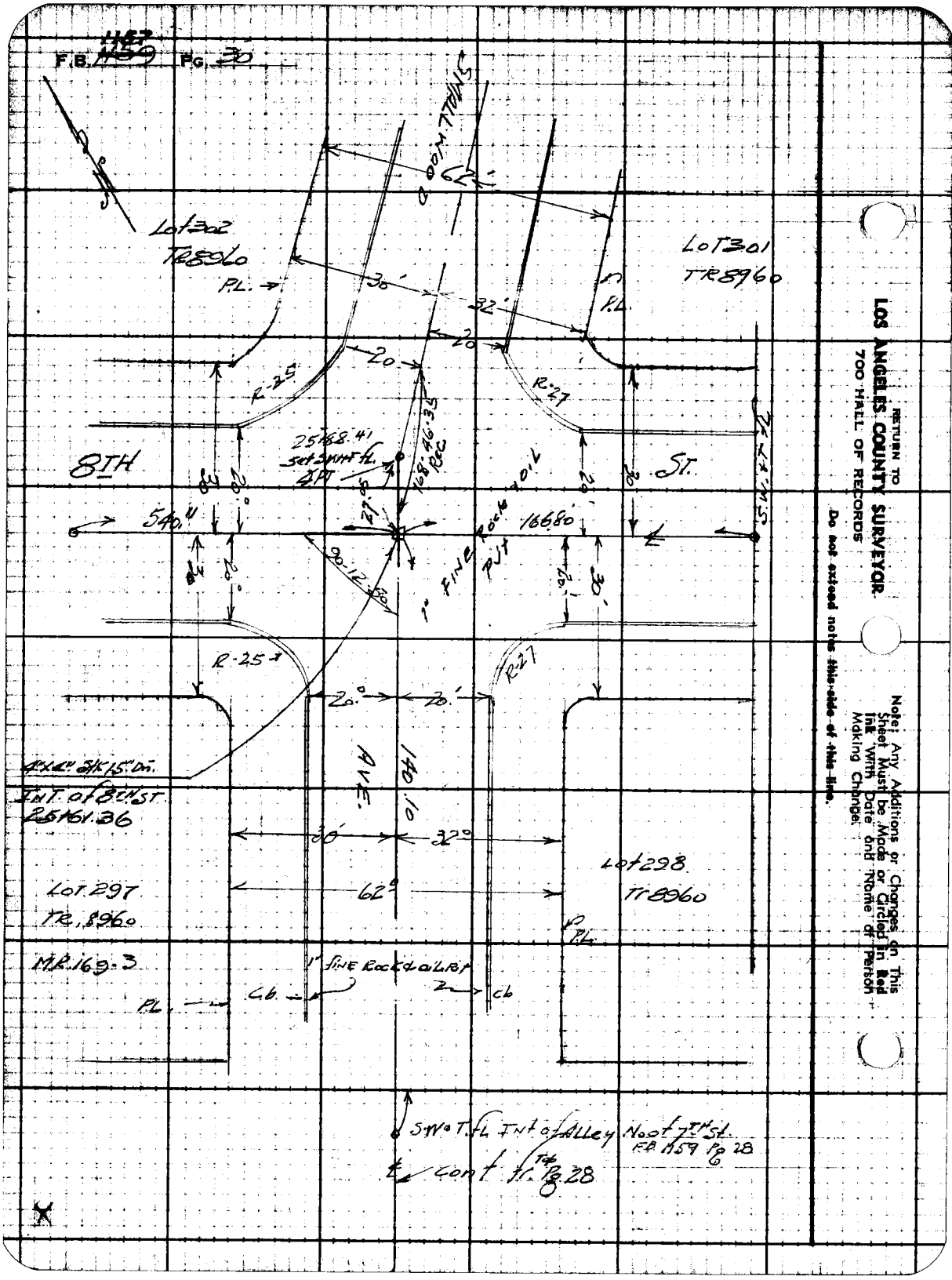
F.B. 1187 Pg. 30
Lot 302
TR 8960
P.L.
Lot 301
TR 8960
P.L.
30'
32'
20
20
R-25
R-27
8TH
ST.
25168.41
Set Shaft fl.
4 PT
168.46.35
Rec
540.4
16680
1" Fine Rock & oil
PJT
90-12-50
R-25
R-27
20.0
20.1
4"x4" S/K 15" Dn.
Int. of 8th St.
25161.36
AVE.
140.10
30'
32°
62°
Lot 297
TR. 8960
Lot 298
TR 8960
P.L.
M.R. 169-3
1" fine Rock & oil Rpt
P.L.
Cb.
Cb
S.W. & T. fl. Int. of Alley No. of 7th St.
F.B. 1159 Pg 28
Cont. Tr. Top Pg 28
RETURN TO
LOS ANGELES COUNTY SURVEYOR
700 HALL OF RECORDS
Do not extend notes this side of this line.
Note: Any Additions or Changes on This Sheet Must be Made or Circled in Red Ink With Date and Name of Person Making Change.

Notes Ck'd by	Survey of 5TH St. SS (Dominguez)
Map No.	W. O. 1122 Tape No. 019 Std 68 °F
Office Work	Surveyed by GRANQUIST
Checked	Notes N.R. Smith Date 8-6-45
Date	Indexed C. Jones

F.B. 1152 Pg. 51

CI 1122.

5TH STREET SS.

TOPOGRAPHY

ON

ALLEY N of HARPER AVE

FROM

SMALLWOOD AVE.

166.38 Estly To PL.

FB 1159

Pg 31+32

For ℄ Notes See

FB 1159 Pg 19

Note: Any Additions or Changes on This Sheet Must be Made or Circled in Red Ink With Date and Name of Person Making Change.

Do not extend notes this side of this line.

RETURN TO

LOS ANGELES COUNTY SURVEYOR

700 HALL OF RECORDS

FORM 247 JUL 19-40

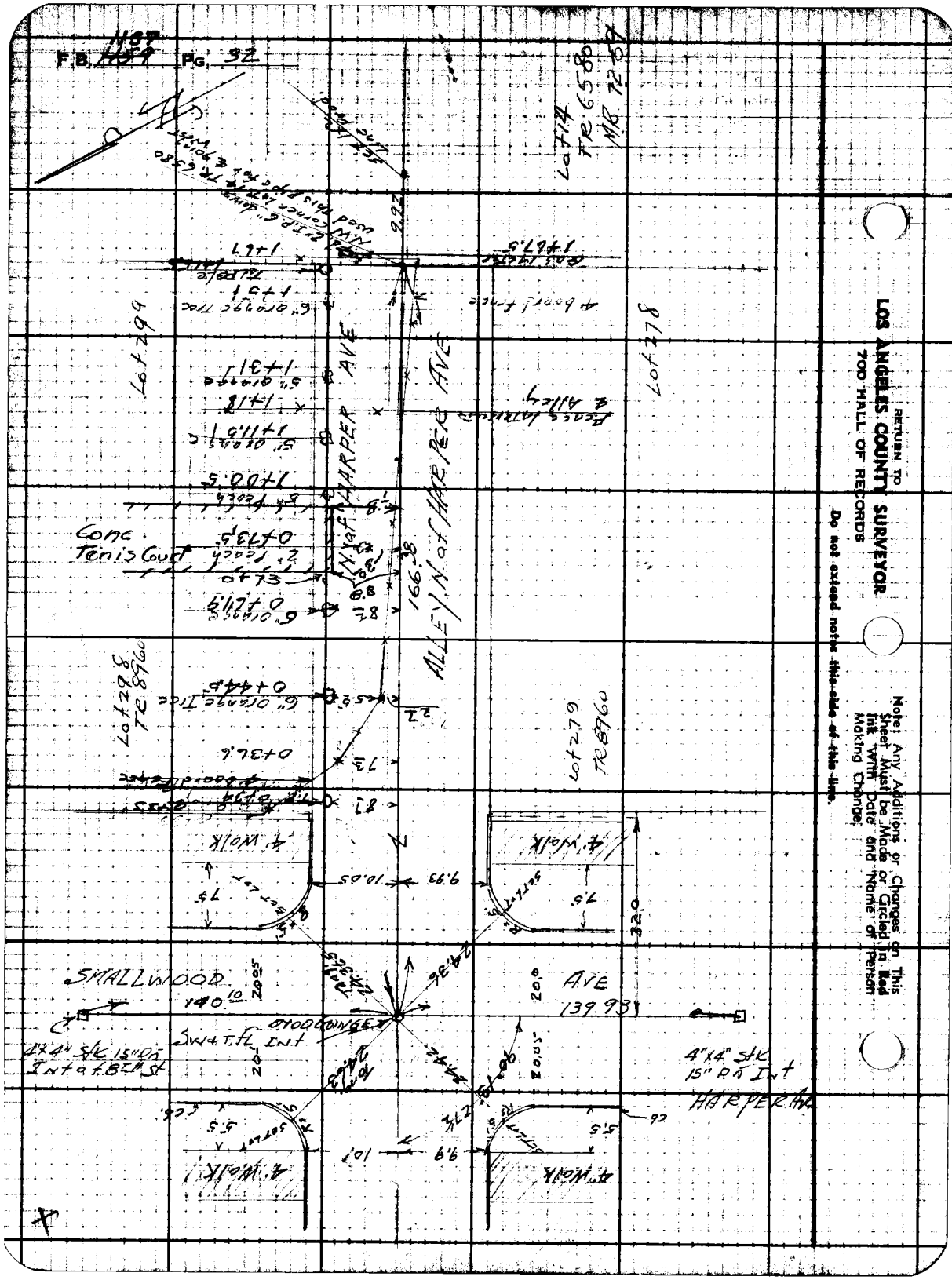
F.B. 1157 Pg. 32
Lot 14 TR 6580 MR 72-57
Lot 299
Lot 278
Lot 298 TR 8960
Lot 279 TR 8960
ALLEY N. of HARPER AVE
N. of HARPER AVE
Conc. Tenis Court
4' Walk
SMALLWOOD AVE
140.10
139.93
Sw+T.FL. Int
4"x4" Stk 15" Dn Int of 8th St
4"x4" Stk 15" Dn Int
HARPER AVE
166.38
320
RETURN TO
LOS ANGELES COUNTY SURVEYOR
700 HALL OF RECORDS
Do not extend notes this side of this line.
Note: Any Additions or Changes on This Sheet Must be Made or Circled in Red Ink With Date and Name of Person Making Change.

Notes Ck'd by	Survey of 5TH ST. S.S. (Downey)
Map No.	W. O. 1122 Tape No. 019 Std 68 °F
Office Work	Surveyed by Granquist
Checked	Notes W. Smith Date 8-6-45
Date	Indexed A. C. Johnson

F.B. 1157 Pg 33

CI. 1122

5TH STREET S.S. (Downey)

TOPOGRAPHY

ON

ALLEY No. of HARPER AVE

FROM

SMALLWOOD AVE

WLY TO

RIVES AVE.

FB 1159
Pg 33 To Pg 35
For ℄ Notes See
FB 1159
Pg 19.

Note: Any Additions or Changes on This Sheet Must be Made or Circled in Red Ink With Date and Name of Person Making Change.

Do not extend notes this side of this line.

RETURN TO
LOS ANGELES COUNTY SURVEYOR
700 HALL OF RECORDS

FORM 247 RM 12-10

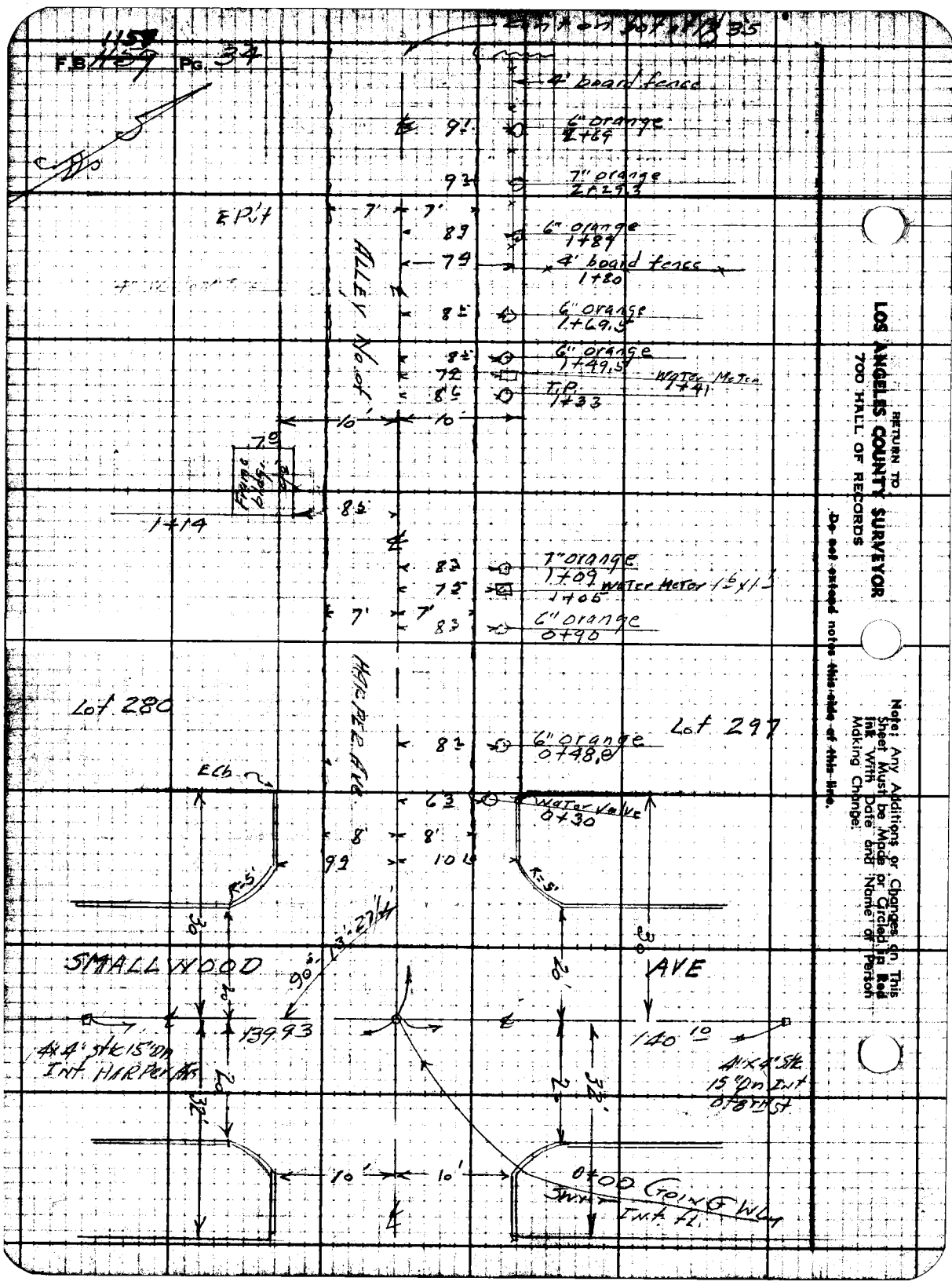

RETURN TO
LOS ANGELES COUNTY SURVEYOR
700 HALL OF RECORDS

Do not extend notes this side of this line.

Note: Any Additions or Changes on This Sheet Must be Made or Circled in Red Ink With Date and Name of Person Making Change.

Notes Copied by	Survey of 57th St SS (Driveway)
Map No.	W. O. 1128 Tape No. 019 Std. 05 of
Office Work	Surveyed by Granquist
Checked	Notes N. Smith Date 8-6-46
Date	Indexed C. Johnson

F.B. 1162 Page No. 35

LOS ANGELES ... 700 HALL OF RECORDS

Note: Any Additions or Changes on This Sheet Must Be Made in ... With Date and Name of Person Making Change

Do not extend notes this side of this line.

FORM 247 ... 11-41

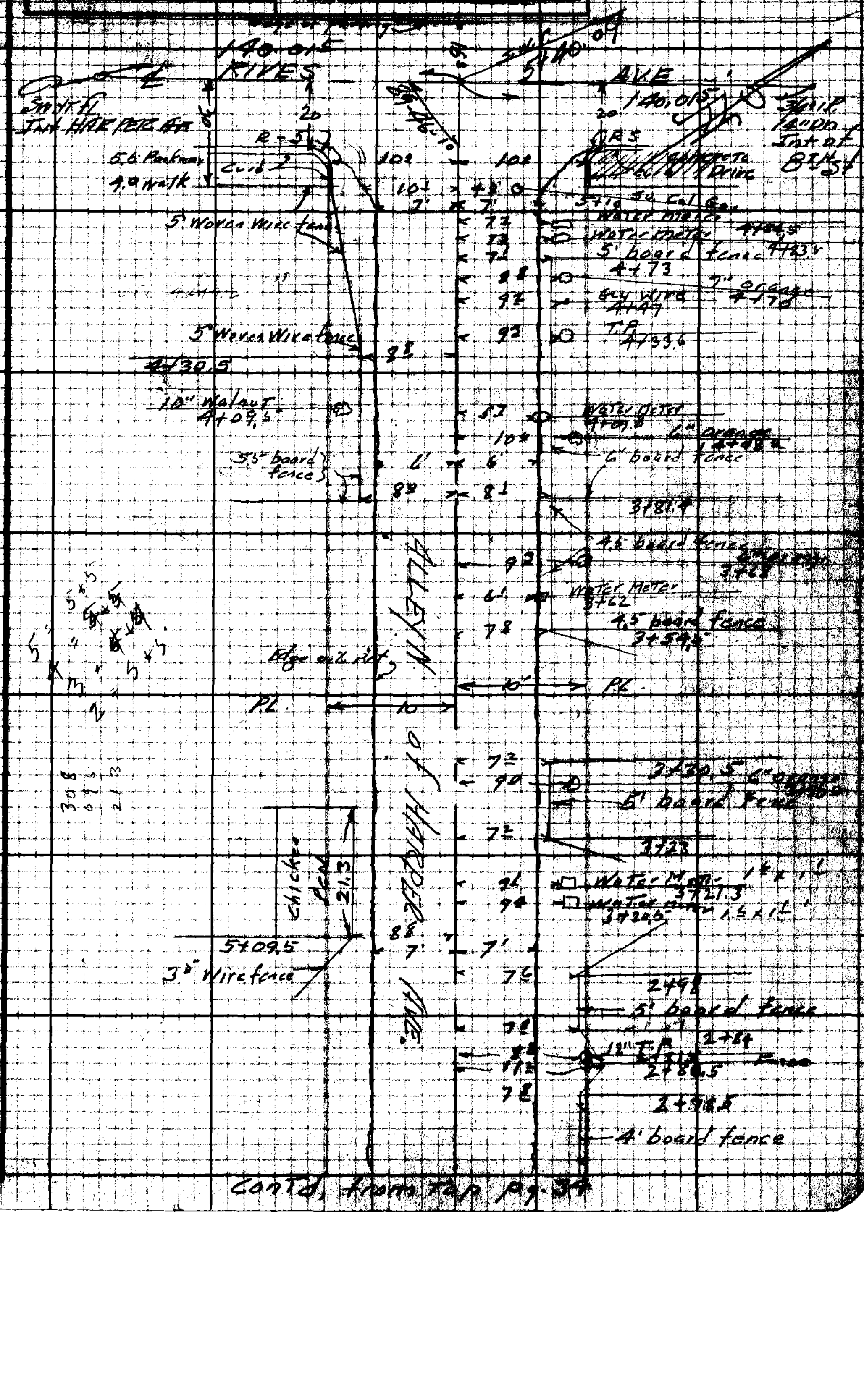

Contd. from Top Pg. 34

RETURN TO
LOS ANGELES COUNTY SURVEYOR
700 HALL OF RECORDS

Note: Any Additions or Changes on This Sheet Must be Made or Circled in Red Ink With Date and Name of Person Making Change.

Do not extend notes this side of this line.

FB 1787 Pg 96

Notes Ck'd by	Survey of 5th St SS (Downey) F.B. 1152 Pg 37
Map No.	W. O. 1122 Tape No. 019 Std 68 °F
Office Work	Surveyed by GRANQUIST
Checked	Notes G Date 8-6-45
Date	Indexed A. C. Johnson 7-13-45

C.I. 1122.

5TH STREET SS. (DOWNEY)

TOPOGRAPHY

ON

8TH STREET.

FROM

SMALLWOOD AVE. TO

166.80' Esly TO P.L.

FB 1159

Pg 37 To 38

FOR ¢ Note See

FB 1159 Pg 20

RETURN TO
LOS ANGELES COUNTY SURVEYOR
700 HALL OF RECORDS

Note: Any Additions or Changes on This Sheet Must be Made or Circled in Red Ink With Date and Name of Person Making Change.

Do not extend notes this side of this line.

FORM 247 RM 12-40

F.B. 1167 Pg. 38

RETURN TO
LOS ANGELES COUNTY SURVEYOR
700 HALL OF RECORDS

Do not extend notes this side of this line.

Note: Any Additions or Changes on This Sheet Must be Made or Circled in Red Ink With Date and Name of Person Making Change.

Notes Ck'd by	Survey of 5TH ST. S.S. (Downey)
Map No.	W. O. 1122 Tape No. 019 Std 68°F
Office Work	Surveyed by GRANQUIST
Checked	Notes G. Date 8-7-45
Date	Indexed A. C. Johnson

F.B. 1157 ~~1159~~ Pg. 39

CI. 1122

5TH STREET S.S. (DOWNEY)

TOPOGRAPHY.

ON

8TH STREET.

FROM

0+00 INT SMALLWOOD AVE.

WLY TO

5+40.11 RIVES AVE.

F.B. 1159

Pg 39 To 41

For ℄ Notes See

F.B. 1159 To 20

Note: Any Additions or Changes on This Sheet Must be Made or Circled in Red Ink With Date and Name of Person Making Change.

Do not extend notes this side of this line.

RETURN TO

LOS ANGELES COUNTY SURVEYOR

700 HALL OF RECORDS

FORM 247 5M 12-40

RETURN TO
LOS ANGELES COUNTY SURVEYOR
700 HALL OF RECORDS

Note; Any Additions or Changes on This Sheet Must be Made or Circled in Red Ink With Date and Name of Person Making Change.

~~Do not extend notes this side of this line.~~

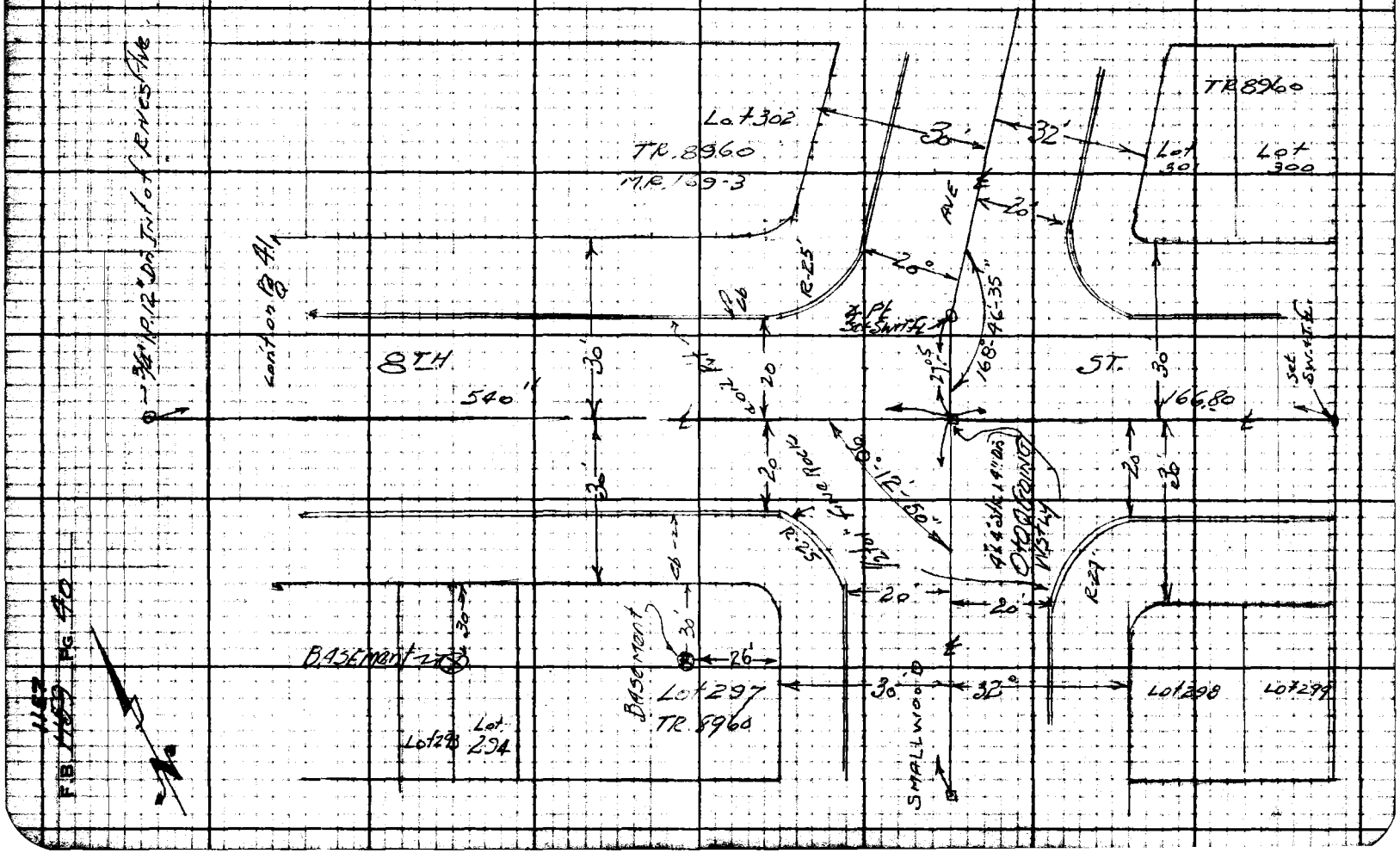

1157

F.B. 1159 Pg. 41

Notes Ck'd by	Survey of 5TH ST. S.S.
Map No.	W. O. 1122 Tape No. 019 Std 68°F
Office Work	Surveyed by GRANQUIST
Checked	Notes G Date 8-7-45
Date	Indexed A. C. Jannson

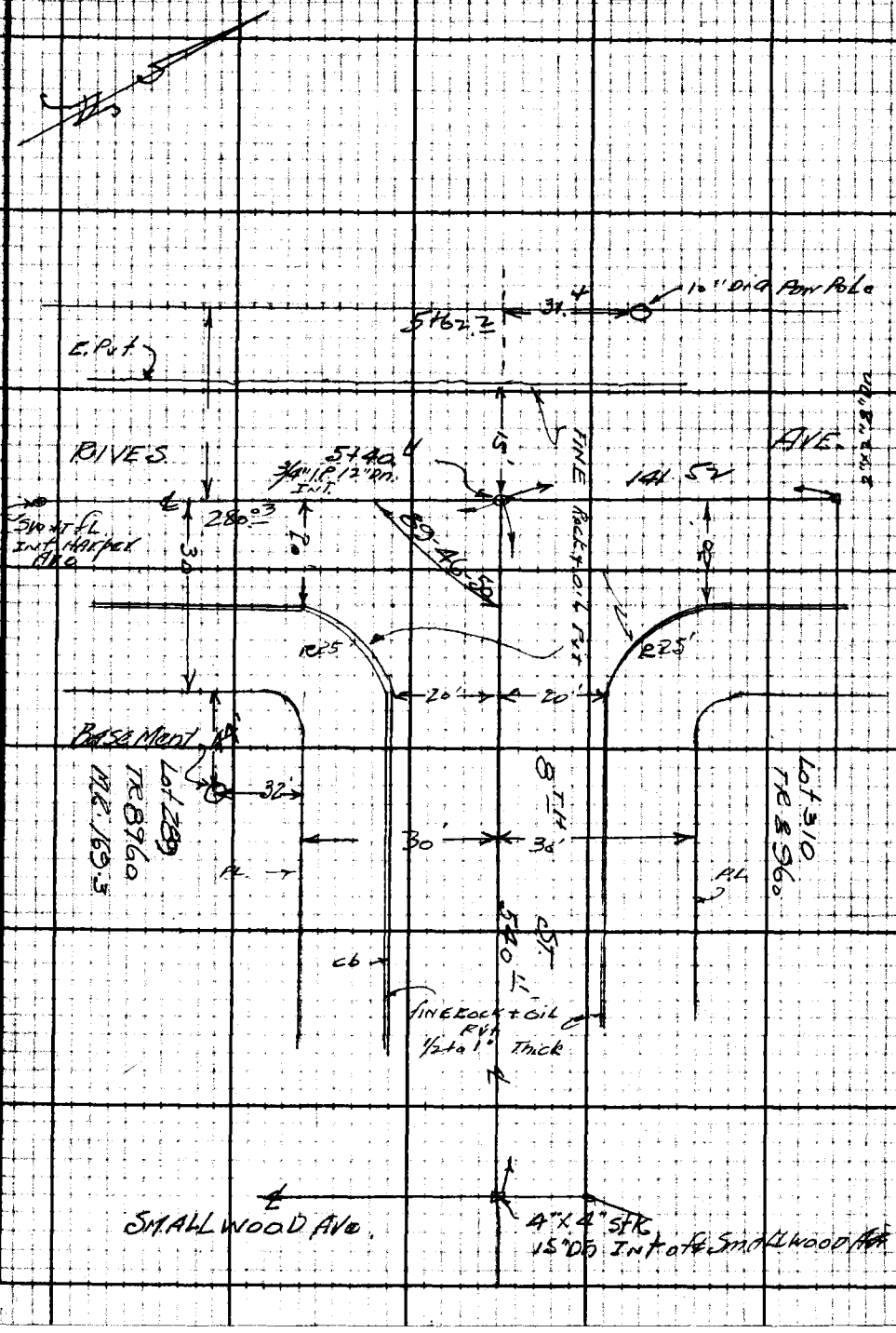

Note: Any Additions or Changes on This Sheet Must be Made or Circled in Red Ink With Date and Name of Person Making Change.

Do not extend notes this side of this line.

RETURN TO
LOS ANGELES COUNTY SURVEYOR
700 HALL OF RECORDS

FORM 147

RETURN TO
LOS ANGELES COUNTY SURVEYOR
700 HALL OF RECORDS

Note; Any Additions or Changes on This Sheet Must be Made or Circled in Red Ink With Date and Name of Person Making Change.

Do not extend notes this side of this line.

F.B. 1167 PG. 42

Notes Ck'd by	Survey of 5TH ST. S.S.
Map No.	W. O. 1122 Tape No. 019 St'd 68 °F
Office Work	Surveyed by GRANQUIST
Checked	Notes F Date 8-7-45
Date	Indexed A. C. Johnson 7-19-45

F.B. 1153 Pg. 43

C.I. 1122.

5TH ST. S.S. (DOWNEY)

TOPOGRAPHY

LOCATION of BASEMENTS

ON

HARPER AVE.

FB 1159

PB

Note: Any Additions or Changes on This Sheet Must be Made or Circled in Red Ink With Date and Name of Person Making Change.

Do not extend notes this side of this line.

RETURN TO
LOS ANGELES COUNTY SURVEYOR
700 HALL OF RECORDS

FORM 247 5M 12-40

RETURN TO
LOS ANGELES COUNTY SURVEYOR
700 HALL OF RECORDS

Note: Any Additions or Changes on This Sheet Must be Made or Circled in Red Ink With Date and Name of Person Making Change.

Do not extend notes this side of this line.

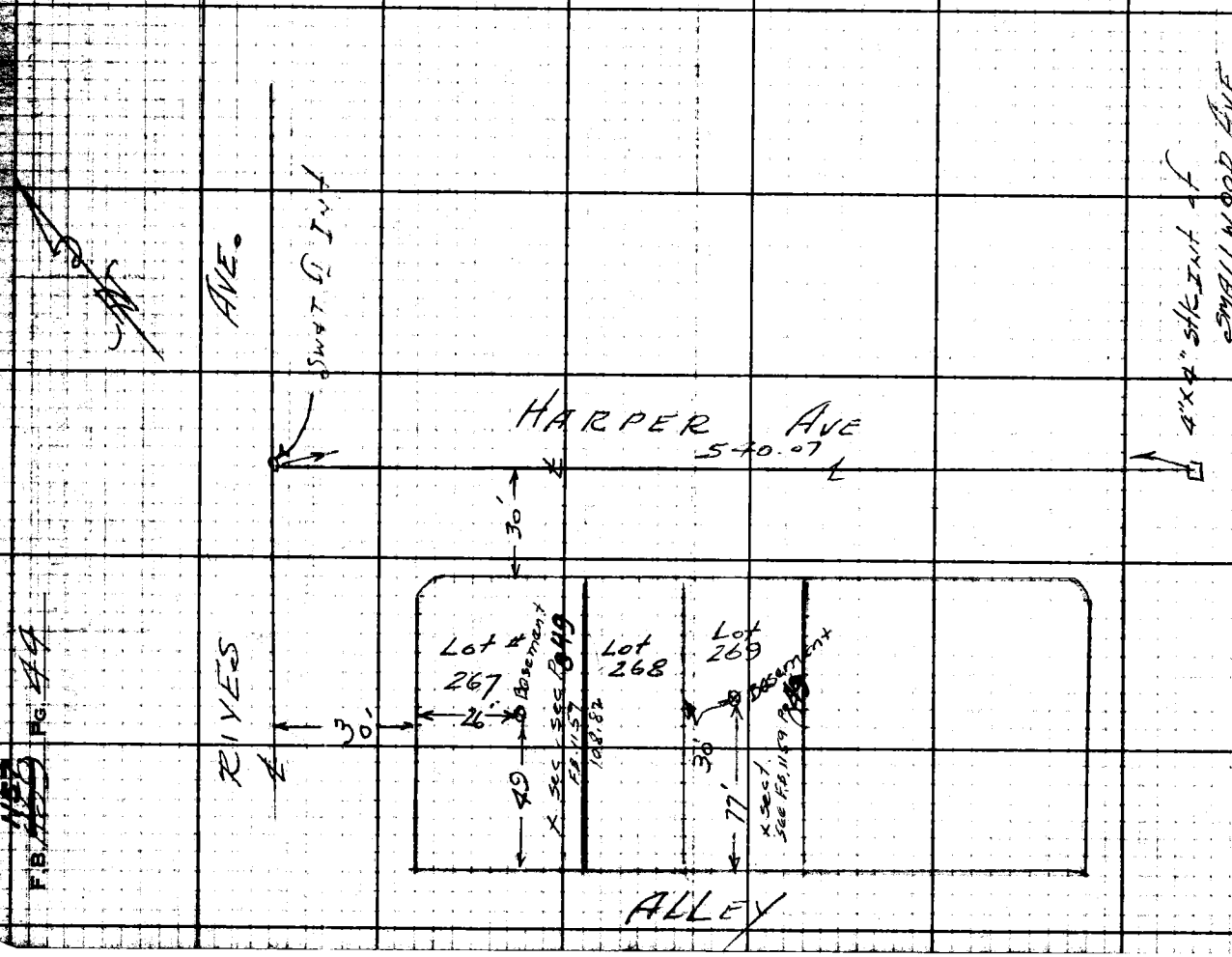

F.B. 1157 PG. 44

Job No. 1122 Division No.

No. Date Date Survey of 5TH ST. S.S. (Downey)

X-Sec. Notes Chkd. SEB Checked Survey by GRANQUIST Notes G Date 8-7-45

No. Date 1/16/46 Date Map No. Indexed Johnson Date

C. I. 1122.

5TH STREET S.S. DOWNEY.

CROSS SECTION'S

ON

HARPER AVE.

FROM

PARAMOUT BLVD

Wotly To

SMALLWOOD AVE.

AND

RIVES AVE

ELEV.

F.B. 1159 Pg 43 To

F. S.

Pg 50

H. I.

For To Pag. See F.B. 1159 Pg

B. S.

25 & 26

STATION

NOTE: ANY ADDITIONS OR CHANGES ON THIS SHEET MUST BE MADE OR CIRCLED IN RED INK, WITH DATE AND NAME OF PERSON MAKING CHANGE

PLEASE RETURN TO
LOS ANGELES COUNTY SURVEYOR
700 HALL OF RECORDS

Do not extend notes this side of this line

FORM 307 5M 7-43

FORM 307 5M 7-43

PLEASE RETURN TO
LOS ANGELES COUNTY SURVEYOR
700 HALL OF RECORDS

NOTE: ANY ADDITIONS OR CHANGES ON THIS SHEET MUST BE MADE OR CIRCLED IN RED INK, WITH DATE AND NAME OF PERSON MAKING CHANGE

Do not extend notes this side of this line

STATION	B. S.	H. I.	F. S.	ELEV.		
B.M. # P-8	5.41	129.30		123.887	B.M. #P-8 El. = 123.887 as per F.B. F.B. 705-127 PARAMOUNT BLVD & HARPER AVE. N.W. Cor Bt spk in cb 4' to of N.C.R.	
0-40			5.7	123.6	± Prod. Ground.	
0-29			5.5	123.8	T. Brk. "	
0-24			6.0	123.3	E. Pit & E. Gut of PARAMOUNT BLVD.	
0-16			5.43	123.87	Edge 8" Th. Pit Brk.	
0+00			5.24	124.06	± Int. of PARAMOUNT BLVD & HARPER AVE	
0+16			5.40	123.90	E. 8" Thick Pit Brk.	
0+35			6.10	123.2	± + W. Gut. of PARAMOUNT BLVD. Pit Curb Returns for Int of HARPER AVE + PARAMOUNT BLVD.	
S. End cb			5.70	123.60	9.8' S. of S.C.R. SW Cor	T.C.
S.C.R.			5.68	123.62	S.C.R. SW. Cor	"
W.C.R.			5.60	123.70	W.C.R. " "	"
N. end Cb.			5.40	123.9	10' N. of N.C.R. NW. Cor	"
N.C.R.			5.41	123.89	N.C.R. NW. Cor	"
W.C.R.			5.50	123.80	W.C.R. " " "	"
0+51			5.39	123.91	± Pit	
1+00			5.08	124.22	" "	
			5.40	123.90	15' R. of N. T.C.	
			5.36	123.94	15' L. " S. "	

Job No. 1122 Division No. 2 Station 95+25.5 (Downey) Notes G Date 8-7-45
Survey by Franquist
Indexed C. Johnson
Notes Chkd. Date
Checked Date
Stamped Date
Profile No.
X-Sec. No.

FORM 307 5M 7-43

PLEASE RETURN TO
LOS ANGELES COUNTY SURVEYOR
700 HALL OF RECORDS

NOTE: ANY ADDITIONS OR CHANGES ON THIS SHEET MUST BE MADE OR CIRCLED IN RED INK, WITH DATE AND NAME OF PERSON MAKING CHANGE

Do not extend notes this side of this line

STATION	B. S.	H. I.	F. S.	ELEV.		
2+00		129.30	4.80	124.50	℄ Rit	
			5.1	124.2	15' L or S. T.C.	
			5.10	124.2	15' R " N. " "	
3+00			4.7	124.6	℄ Rit	
			4.88	124.42	15' L or S. T.C.	
			4.95	124.35	15' R " N. T.C.	
T.P.	5.20	129.51*	4.99	124.31	N. side rd. Bk Rt	Sta. 3+
4+00			4.7	124.8	℄ Rit	
			4.85	124.66	15' L or S. T.C.	
			4.90	124.61	15' R " N. " "	
5+00			4.8	124.7	℄ Rit	
			5.00	124.51	15' L or S. T.C.	
			4.86	124.65	15' R " N. T.C.	
6+00			5.1	124.4	℄ Rit	
			5.19	124.32	15' L or S. T.C.	
			5.26	124.25	15' R " N. T.C.	
T.P.	4.70	128.72	5.49	124.02	Rock 6+50 S. Side	
Floor of Basement			10.9	118.8	Lot #12 So. Side of Harper Ave Sec 10.1159 B.25	
Floor of Basement			10.2	118.5	Lot #13 " " " " " " " " " "	
7+00			4.5	124.2	℄ Rit	
			4.75	123.97	15' L or S. T.C.	
			4.70	124.02	15' R " N. T.C.	

Profile Notes Red _____ Page _____ Job No. 1124 Contract No. _____
No. _____ Date _____ Date _____ Date _____ Survey of 50th St. S. Downey
X-Sec. Notes Chkd. _____ Checked _____ Survey by Fernandez Notes F. Date 8-7-45
No. _____ Date _____ Date _____ Map No. _____ Checked J. Johnson Date _____

FORM 307 5M 7-43

PLEASE RETURN TO
LOS ANGELES COUNTY SURVEYOR
700 HALL OF RECORDS

NOTE: ANY ADDITIONS OR CHANGES ON THIS SHEET MUST BE MADE OR CIRCLED IN RED INK, WITH DATE AND NAME OF PERSON MAKING CHANGE

Do not extend notes this side of this line

Profile No. ____ Plotted ____ Date ____ Notes Red. ____ Date ____ Notes Chkd. ____ Date ____

X-Sec. No. ____ Checked ____ Date ____

Job No. 1122 Division No. 5.4 Notes G Date 8-7-45

Survey of 5TH ST

Survey by GRAY & WILSON

Indexed C. Johnson

STATION	B. S.	H. I.	F. S.	ELEV.				
		128.72						
7+77			4.5	124.2	℄ Rt. Brk.			
			4.90	123.8	15' L or S.	TC		
			4.90	123.8	15' R " N	"		
8+			5.0	123.7	℄ Rt			
			5.0	123.7	15' L or S.	TC		
			4.96	123.76	15' R " N	TC		
8+10			5.1	123.6	℄ Rt Bot Brk			
9+00			5.4	123.3	℄ Rt			
			5.15	123.57	15' L or So.	TC		
			5.13	123.59	15' R " N	TC		
T.P.	4.78	128.38	5.12	123.60	Bt Spk. cb			
9+42			5.5	122.9	℄ Rt E. Gut. SMALLWOOD AVE.			
9+60 34			5.2	123.2	℄ INT @ SMALLWOOD AVE. & HARPER AVE Rt			
					cb. Returns At "	"	"	"
			4.78	123.60	SE. Cor. E.C.R. "	"	"	TC
			4.93	123.45	" " S.C.R.			TC
			4.78	123.60	N.E. Cor. E.C.R. "	"	"	TC
			4.86	123.52	" " N.C.R. "	"	"	TC
			4.83	123.55	N.W. Cor. N.C.R. "	"	"	TC
			4.72	123.65	N.W. Cor. W.C.R. "			
			4.71	123.67	S.W. Cor. W.C.R. "	"	"	TC
			5.00	123.38	" " S.C.R. "	"	"	TC

FORM 307 5M 7-43

PLEASE RETURN TO
LOS ANGELES COUNTY SURVEYOR
700 HALL OF RECORDS

NOTE: ANY ADDITIONS OR CHANGES ON THIS SHEET MUST BE MADE OR CIRCLED IN RED INK, WITH DATE AND NAME OF PERSON MAKING CHANGE

Do not extend notes this side of this line

Profile ___ Notes Red. ___ Plotted ___ Job No. 1123 Division No. ___ F.B. [illegible]
No. ___ Date ___ Date ___ Survey of 5th St. S.S. (Dominguez)
X-Sec. Notes Chkd. SEB Checked ___ Survey by Grankowski Notes G. Date 8-7-45
No. ___ Date 1/16/46 Date ___ Map No. ___ Johnson Date ___

STATION	B. S.	H. I.	F. S.	ELEV.		
		128.38				
9+79			5.55	122.83	℄ R/t & W. Gut. of Smo	Ukwood Ave. R/t
10+00			5.2	123.2	℄ R/t	
11+00			4.8	123.6	℄ R/t	
			4.82	123.56	20' L. or So. T.C.	
			4.87	123.51	20' R " N. T.C.	
12+00			5.0	123.4	℄ R/t	
			4.95	123.43	20' L. or So. T.C.	
			5.00	123.38	20' R " N. T.C.	
T.P.	4.57	127.66	5.29	123.09	B4 SPK R/t 12+00 & 18	' L. of ℄
13+			4.3	123.4	℄ R/t	
			4.40	123.26	20' L or So. T.C.	
			4.40	123.26	20' R " N. " "	
Lot 269. Mont Floor of Base			10.5	117.2	Floor of Basement	TB 1896 pg. Lot # 269 So. Side Harbor; see Pg 44 Desc.
Floor of Base Lot #267 Mont			10.0	117.7	Floor " "	Lot # 267 So. Side " "; see Pg 44 for Desc.
14+			4.5	123.2	℄ R/t	
			4.60	123.06	20' L. or So. T.C	
			4.50	123.16	20' R " N. T.C	
14+83			5.2	122.5	℄ R/t & E. Gut. of	Rives Ave. R/L
15+00.41			4.25	123.41	℄ Int. Harper Ave &	Rives Ave

FORM 307 5M 7-43

PLEASE RETURN TO
LOS ANGELES COUNTY SURVEYOR
700 HALL OF RECORDS

NOTE: ANY ADDITIONS OR CHANGES ON THIS SHEET MUST BE MADE OR CIRCLED IN RED INK, WITH DATE AND NAME OF PERSON MAKING CHANGE

Do not extend notes this side of this line

STATION	B. S.	H. I.	F. S.	ELEV.		
		127.66				
15+00.41					Cb. Returns at Int	of Rives Ave + Harper Ave
			4.56	123.10	SE. Cor. E.C.R. T.C.	
			4.66	123.00	" " S.C.R. T.C.	
			4.57	123.09	N.E. Cor. E.C.R. T.C.	
			4.57	123.09	" " " N.C.R. T.C.	
15+14			3.75	123.91	W. Edge Pit Rives	Ave & Prod
T.P.	4.95	127.47	5.14	122.52	Rock N.E. Gut "	" & Harper (Ag. 13)
B.M. # P-35			4.24	123.23	B.M. # P-35 El. 123.124 (unadjusted)	as per F.B. 1159
					Rives Ave & Alley N. of Harper Ave SE Cor	
					Bt spk in Cb. 5' S. of S.C.R.	

F.B. 1159 Pg. 56 Job No. H22 Division No. Notes Red. Plotted Profile
Survey of 5th St. SS. (Downey) Date Date No.
Survey by Grandwise Notes G Notes Chkd. Checked X-Sec.
Index C. Johnson Date 8-7-45 Date Date No.

Profile	Notes Red.	Plotted	Job No. 1122	Division No.	F.B. [illegible] Pg. [illegible]
No.	Date	Date	Survey of 5TH ST. S.S. (DOWNEY)		
X-Sec.	Notes Chkd. S.E.B.	Checked	Survey by GRANQUIST	Notes G	Date 8-7-45
No.	Date 1/18/46	Date	Map No.	Indexed Johnson	Date

C.I. No. 1122

5TH ST. S.S. (DOWNEY)

CROSS SECTION'S

ON

SMALLWOOD AVE.

FROM

21+32.48 Int of ALLEY N. of 7TH ST.

NLY TO

25+61.36 8TH ST.

ELEV.

F.B. 1159 Pg 51

F.S. To Pg 56

H.I.

B.S.

STATION

NOTE: ANY ADDITIONS OR CHANGES ON THIS SHEET MUST BE MADE OR CIRCLED IN RED INK, WITH DATE AND NAME OF PERSON MAKING CHANGE

Do not extend notes this side of this line

PLEASE RETURN TO
LOS ANGELES COUNTY SURVEYOR
700 HALL OF RECORDS

FORM 307 5M 7-43

FORM 307 5M 7-43

PLEASE RETURN TO
LOS ANGELES COUNTY SURVEYOR
700 HALL OF RECORDS

NOTE: ANY ADDITIONS OR CHANGES ON THIS SHEET MUST BE MADE OR CIRCLED IN RED INK, WITH DATE AND NAME OF PERSON MAKING CHANGE

Do not extend notes this side of this line

STATION	B. S.	H. I.	F. S.	ELEV.		
B.M. P-29	4.60	128.15		123.55	B.M. P-29 El. 123.5540 (unadjusted) per FB 1159 Pg 12	
					Smallwood Ave & Harper Ave. N.E. Cor.	
					Gal'v. Nail in Cb. 10' E. of E.C.R.	
21+32 48			5.15	123.00	Sw. & T. fl. Int of Alley N. of 7th St.	Smallwood Ave
					Cb. Returns at Int of " " " "	" T.C.
			4.90	123.25	S.E. Cor. S.C.R.	T.C.
			4.65	123.50	" " E.C.R.	"
			4.60	123.55	E. End Cb S.E. Cor.	"
			4.64	123.51	E. End " N.E. Cor.	"
			4.76	123.39	E.C.R. N.E. Cor.	"
			4.90	123.25	N.C.R. " "	"
			4.96	123.19	S.C.R. S.W. Cor.	"
			4.80	123.35	W.C.R. " "	"
			4.66	123.49	W. End Cb S.W. Cor.	"
			4.66	123.49	W. " " N.W. Cor.	"
			4.72	123.43	W.C.R. " "	"
			4.90	123.25	N.C.R. " "	"
22+00			4.90	123.25	℄ Rt	
			4.85	123.30	20' L or W. T.C.	
			4.85	123.30	20' R " E. T.C.	

Profile ____ No. ____ X-Sec. ____ No. ____

Plotted ____ Date ____ Checked ____ Date ____

Notes Rcd. ____ Date ____ Notes Chkd. ____ Date ____

Job No. 1227 Division No. ____ Notes of 5th St. 85 (Dannay)

Survey of Cornwall St.

Survey by C. Johnson Date 8-7-41

Indexed ____

B. 115 PG. 52

FORM 307 5M 7-43

PLEASE RETURN TO
LOS ANGELES COUNTY SURVEYOR
700 HALL OF RECORDS

NOTE: ANY ADDITIONS OR CHANGES ON THIS SHEET MUST BE MADE OR CIRCLED IN RED INK, WITH DATE AND NAME OF PERSON MAKING CHANGE

Do not extend notes this side of this line

STATION	B. S.	H. I.	F. S.	ELEV.		
		128.15				
22+81.33			5.05	123.10	Int SMALL WOOD AVE & HARPER AVE Pvt	
			—		Cb. RETURNS for Int of Smallwood Ave & HARPER AVE	
			4.75	123.40	S.E. COR. S.C.R. T.C.	
			4.60	123.55	" " E.C.R. T.C.	
			4.60	123.55	N.E. COR. E.C.R. T.C.	
			4.70	123.45	N.E. COR N.C.R. T.C.	
			4.65	123.50	N.W. COR N.C.R. T.C.	
			4.55	123.60	" " " W.C.R. T.C.	
			4.53	123.62	S.W. COR W.C.R. T.C.	
			4.81	123.34	S " " S.C.R. T.C.	
23+00			5.0	123.2	℄ Pvt.	
24+00			4.65	123.50	℄ Pvt	
			4.53	123.62	20' L or W. T.C.	
			4.57	123.58	20' R " E.T.C.	
24+21.26			4.65	123.50	℄ Int SMALLWOOD AVE & ALLEY No. of HARPER AVE Pvt	
			—		Cb Rt's for Int " " " " " T.C.	
			4.55	123.60	S.E. COR. S.C.R.	T.C.
			4.43	123.72	" " E.C.R.	T.C.
			4.30	123.85	" " E END Cb.	T.C.

Profile No. ____ Notes Red. ____ Plotted ____ Date ____ Job No. 11 Division No. ____ F.B. ____ Pg. ____
X-Sec. No. ____ Date ____ Notes Chkd. ____ Date ____ Checked ____ Date ____ Survey of 5th ST. SS (Downey) Survey by GRANQUIST Notes G Date 8-7-45
Map No. ____ Indexed C. Johnson Date ____

FORM 307 5M 7-43

PLEASE RETURN TO
LOS ANGELES COUNTY SURVEYOR
700 HALL OF RECORDS

NOTE: ANY ADDITIONS OR CHANGES ON THIS SHEET MUST BE MADE OR CIRCLED IN RED INK, WITH DATE AND NAME OF PERSON MAKING CHANGE

Do not extend notes this side of this line

Profile No. ____ Plotted ____ Notes Red. ____ Date ____ Notes Chkd. ____ Date ____
X-Sec. No. ____ Date ____ Checked ____

Job No. 122 Division No. ____ Notes ____ Date ____
Survey of 5TH ST. 55 (Pen. Way) Notes GF
Survey by FRANQUIST Date 8-7-46
Indexed A. C. Johnson
B.M. 115 PG. 54

STATION	B. S.	H. I.	F. S.	ELEV.		
		128.15				
					cb. Rt's for Int of Dolley Not Harbor Ave & Smallwood Ave.	
24+21.26			4.20	123.95	N.E. Cor. E. End Cb.	T.C.
			4.30	123.85	" " E.C.R.	T.C.
			4.50	123.65	" " N.C.R.	T.C.
			4.45	123.70	N.W. Cor. N.C.R.	T.C.
			4.30	123.85	" " " W.C.R.	T.C.
			4.25	123.90	" " W. End Cb.	"
			4.35	123.80	S.W. Cor W. " "	"
			4.45	123.70	" " W.C.R.	"
			4.55	123.60	" " S.C.R.	"
25+00			4.5	123.65	℄ Pit	
T.P.	4.93	128.27	4.81	123.34		
25+61.36			4.67	123.60	℄ Int of Smallwood Ave & 8th St. Pit	
			—		cb. Rt's for Int " " " "	T.C.
			4.52	123.75	S.E. Cor. S.C.R.	"
			4.36	123.97	" " E.C.R.	"
			4.30	123.97	N.E. Cor. E.C.R.	"
			4.34	123.93	N.E. Cor N.C.R.	"
			4.32	123.95	N.W. Cor. N.C.R.	"
			4.33	123.94	" " W.C.R.	"
			4.42	123.85	S.W. Cor W.C.R.	"
			4.53	123.74	" " S.C.R.	"

FORM 307 5M 7-43

PLEASE RETURN TO
LOS ANGELES COUNTY SURVEYOR
700 HALL OF RECORDS

NOTE: ANY ADDITIONS OR CHANGES ON THIS SHEET MUST BE MADE OR CIRCLED IN RED INK, WITH DATE AND NAME OF PERSON MAKING CHANGE

Do not extend notes this side of this line

STATION	B. S.	H. I.	F. S.	ELEV.		
B.M. #P-34		128.27	4.52	123.75	B.M. #P-34 El. 123.746 unadj. Asper F.B. 1159 Pg 13 SMALLWOOD AVE. & 8TH ST. S.W. COR. Bt spk in Cb. 5' So. of S.G.R.	

Profile No. ____ Notes Red. ____ Plotted ____ Date ____ Date ____

X-Sec. No. ____ Notes Chkd. ____ Checked ____ Date ____ Date ____

Job No. 1122 Division No. ____ Survey of 5TH ST SS (Rowan) Survey by Grandvill Notes G Date 8-7-85 Map No. ____ Notes G. Johnson Date ____

F.B. 1159 Pg 6

B. Pg. 56 Job No. 1122 Division No. _____ Notes Red. _____ Plotted _____ Profile

Survey of 5TH ST. S.S. (DOWNEY) Date _____ Date _____ No. _____

Survey by GRANDVILLE Notes G Notes Chkd. _____ Checked _____ X-Sec.

Indexed _____ Date 8-7-45 Date _____ Date _____ No. _____

STATION	B. S.	H. I.	F. S.	ELEV.

FORM 307 5M 7-43

PLEASE RETURN TO
LOS ANGELES COUNTY SURVEYOR
700 HALL OF RECORDS

Do not extend notes this side of this line

NOTE: ANY ADDITIONS OR CHANGES ON THIS SHEET MUST BE MADE OR CIRCLED IN RED INK. WITH DATE AND NAME OF PERSON MAKING CHANGE

Profile	Notes Red.	Plotted	Job No. 1122	Division No.	F.B. [illegible] Pg. 57
No.	Date	Date	Survey of 5TH ST. S.S.		
X-Sec.	Notes Chkd. SEB	Checked	Survey by GRANQUIST	Notes G	Date 8-8-45
No.	Date 1/18/46	Date	Map No.	Indexed G. Johnson	Date 7-19-46

C.I. No. 1122.

5TH ST. S.S. (DOWNEY)

CROSS SECTION'S

ON

8TH STREET.

FROM

0+00 - INT of SMALLWOOD AVE.

ESTLY TO

1+66.80 END of 8TH ST & RL.

ELEV.

F.B. 1159 Pg 57 to 60

F. S.

For Topog Notes see

F.B. 1159 Pg 38

H. I.

B. S.

STATION

✓

NOTE: ANY ADDITIONS OR CHANGES ON THIS SHEET MUST BE MADE OR CIRCLED IN RED INK, WITH DATE AND NAME OF PERSON MAKING CHANGE

Do not extend notes this side of this line

PLEASE RETURN TO
LOS ANGELES COUNTY SURVEYOR
700 HALL OF RECORDS

FORM 307 5M 7-43

FORM 307 5M 7-43

PLEASE RETURN TO
LOS ANGELES COUNTY SURVEYOR
700 HALL OF RECORDS

NOTE: ANY ADDITIONS OR CHANGES ON THIS SHEET MUST BE MADE OR CIRCLED IN RED INK, WITH DATE AND NAME OF PERSON MAKING CHANGE

Do not extend notes this side of this line

STATION	B. S.	H. I.	F. S.	ELEV.		
B.M. P-34	4.76	128.51		123.746 (UNADJ.)	B.M. #P-34. ELEV. 123.746 as per F.B. 1159 Pg 13 SMALLWOOD AVE + 8TH ST. SW COR. Bt spk in cb 5' S. of S.C.R.	
0+00			4.91	123.60	Pvt ℄ Int of Smallwood Ave 8TH ST curb returns for Int of Smallwood Ave + 8TH ST.	
			4.66	123.85	S.W. COR. W.C.R. TC	
			4.76	123.75	" " S.C.R. "	
			4.56	123.95	N.W. COR W.C.R. "	
			4.55	123.96	" " N.C.R. "	
			4.57	123.94	NE COR N.C.R. "	
			4.56	123.95	" " E.C.R. "	
			4.56	123.95	S.E. COR E.C.R. "	
			4.77	123.74	" " S.C.R. "	
W. cb. Smallwood Ave			4.41	124.10	85.5' TC N. of N.C.R. NE COR = S.C.R. SW. COR. of Smallwood Ave. + N.P.L. of Sub. & N. END of subdivision	
E. cb. " "			4.46	124.05	75± N. of N.C.R. NE COR = S.C.R. S.E. COR of Smallwood Ave	
0+21			5.3	123.2	℄ Pvt & E. Gut of Smallwood Ave	
1+00			4.65	123.86	℄ Pvt 8TH St	
			4.54	123.97	20' L. or N. T.C.	
			4.55	123.96	20' R " S. " "	
166.80			4.80	123.71	℄ 8TH St. & P.L. SW. & T. Pvt	
			4.54	123.97	20' L or N. TC End Cb	
			4.47	124.04	20' R " S " " "	

F.B. 1159 Pg. 58
Job No. 1122 Division No. Notes Red. Plotted Profile
Survey of 5TH ST. SS. (DOWNEY) Date Date No.
Survey by GRANQUIST Notes Chkd. Checked X-Sec.
Indexed A. C. Johnson Date 8/8/45 Date No.

FORM 307 5M 7-43

PLEASE RETURN TO
LOS ANGELES COUNTY SURVEYOR
700 HALL OF RECORDS

NOTE: ANY ADDITIONS OR CHANGES ON THIS SHEET MUST BE MADE OR CIRCLED IN RED INK, WITH DATE AND NAME OF PERSON MAKING CHANGE

Do not extend notes this side of this line

STATION	B. S.	H. I.	F. S.	ELEV.		
1+96 2		128.51	3.88	124.63	℄ Prod & T.C. see F.B. 1159 Pg 38	
2+50			3.66	124.85	℄ Prod. Grass Grown D. 8' W. of House	
B.M. #P-29			4.96	123.55	B.M. #P-29 EL. 123.554 (unadj) as per F.B. 1159 Pg 9	
					SMALLWOOD AVE. & HARPER AVE. N.E. Cor	
					GALV. NAIL IN Cb. 10' E. of E.CR.	

Profile No. ____ Notes Red. ____ Plotted ____ Job No. 1127 Division No. ____ F.B. 1159 Pg 59
X-Sec. No. ____ Date ____ Date ____ Survey of 5TH ST. S.S. (Downey)
Notes Chkd. ____ Checked ____ Survey by GRANQUIST Notes G Date 8-8-45
Date ____ Date ____ Map No. ____ Max C. Johnson Date ____

F.B. 1157 PG. 60 Job No. 1122 Division No. _____ Notes Red. _____ Plotted _____ Profile

Survey of 5TH ST SS (Downey) Date _____ Date _____ No. _____

Survey by G Notes G Notes Chkd. _____ Checked _____ X-Sec.

Indexed _____ Date 8-8-45 Date _____ Date _____ No. _____

STATION	B. S.	H. I.	F. S.	ELEV.	

FORM 307 5M 7-43

PLEASE RETURN TO

LOS ANGELES COUNTY SURVEYOR

700 HALL OF RECORDS

Do not extend notes this side of this line

NOTE: ANY ADDITIONS OR CHANGES ON THIS SHEET MUST BE MADE OR CIRCLED IN RED INK, WITH DATE AND NAME OF PERSON MAKING CHANGE

Profile No.	Notes Red.	Plotted	Job No. 1122 Division No.
	Date	Date	Survey of 5TH ST. S.S.
X-Sec. No.	Notes Chkd. 1/18/41	Checked	Survey by GRANQUIST Notes G Date 8-8-45
	Date SEB	Date	Map No. Indexed G. Johnson Date

F.B. 1159 Pg. 61

C.I. No. 1122.

5TH STREET S.S. (DOWNEY)

CROSS SECTION'S

ON

8TH STREET

FROM

0+00. INT of SMALLWOOD AVE.

Wstly TO

5+40" INT of RIVES AVE.

ELEV.

F.B. 1159 Pg 61 To pg 64

F. S.

H. I.

For To pog Notes see F.B. 1159 Pg 39-41

B. S.

STATION

NOTE: ANY ADDITIONS OR CHANGES ON THIS SHEET MUST BE MADE OR CIRCLED IN RED INK, WITH DATE AND NAME OF PERSON MAKING CHANGE

Do not extend notes this side of this line

PLEASE RETURN TO
LOS ANGELES COUNTY SURVEYOR
700 HALL OF RECORDS

FORM 307 5M 7-43

FORM 307 5M 7-43

PLEASE RETURN TO
LOS ANGELES COUNTY SURVEYOR
700 HALL OF RECORDS

NOTE: ANY ADDITIONS OR CHANGES ON THIS SHEET MUST BE MADE OR CIRCLED IN RED INK, WITH DATE AND NAME OF PERSON MAKING CHANGE

Do not extend notes this side of this line

STATION	B. S.	H. I.	F. S.	ELEV.	
B.M. #P-34	4.76	128.51		123.75 746	(UNADJ) B.M. #P-34 EL. 123.746 as per F.B. 1159 P. 13 SMALLWOOD AVE & 8TH ST. S.W. COR. Pk Spk in Cb. 5' So. of S.C.R.
0+00			4.91	123.60	℄ int of Smallwood Ave & 8TH St. Pit
			—		Curb Return stop ℄ int of Smallwood Ave & 8TH St.
			4.56	123.95	S.E. Cor. E.C.R. T.C.
			4.77	123.74	" " S.C.R. "
			4.56	123.95	N.E. Cor. E.C.R. "
			4.57	123.94	" " N.C.R. "
			4.55	123.96	N.W. Cor. N.C.R. "
			4.56	123.95	" " W.C.R. "
			4.76	123.75	S.W. Cor. S.C.R.
			4.66	123.85	" " W.C.R.
					For Cbs. on Smallwood Ave Going No. See #58
0+20			5.30	123.21	℄ Pit & W. Gut. of Smallwood Ave.
1+00			4.65	123.86	℄ Pit.
			4.65	123.86	20' L or S. T.C.
			4.63	123.88	20' R. N. T.C.
					See F.B. 1159 P. 49
Floor of Basement			9.9	118.6	Floor of Basement at No. on Lot 297 Tr 8960
2+00			4.77	123.74	℄ Pit
			4.73	123.78	20' L or So. T.C.
			4.69	123.82	20' R. N. T.C.

Profile No. ____ Notes Red. ____ Plotted ____ Date ____
X-Sec. No. ____ Notes Chkd. ____ Checked ____ Date ____
Job No. 1172 Division No. 55 (Compiler) Notes G Date 8-8-41
Survey of Eastlist
Survey by Cranquist
Indexed C. Johnson
F.B. 1159 Pg. 62

FORM 307 SM 7-43

PLEASE RETURN TO
LOS ANGELES COUNTY SURVEYOR
700 HALL OF RECORDS

NOTE: ANY ADDITIONS OR CHANGES ON THIS SHEET MUST BE MADE OR CIRCLED IN RED INK, WITH DATE AND NAME OF PERSON MAKING CHANGE

Do not extend notes this side of this line

STATION	B. S.	H. I.	F. S.	ELEV.		
		128.51				
T.P.	5.04	128.65	4.90	123.61	Nail S.o. Si. 8th St. 2+30	
Floor			10.7	118.0	FLOOR of Basement Lots #293 Tr 8960 #294 See PB 40	
3+00			5.00	123.65	℄ Pit	
			4.97	123.68	20' L or So. T.C.	
			5.01	123.64	20' R " No. T.C.	
4+00			5.10	123.55	℄ Pit	
			5.12	123.53	20' L or S. T.C.	
			5.12	123.53	20' R " N. T.C.	
T.P.	4.89	128.12	5.4v	123.23	W. spk. N. Si. Pit 4+00	
Floor of Basem't			9.9	118.2	Floor of Basement to Ho. Lot #289 Tr 8960 See PB 41	
5+00			5.12	123.00	Pit ℄	
5+20			5.40	122.72	℄ Pit & E. Gut of Rives Ave.	
5+40 "			4.36	123.76	℄ Int. of Rives Ave & 8th St Pit	
			—		Cb Returns for Int of 8th St + Rives Ave T.C.	
			4.70	123.42	ECR N.E. Cor	" T.C.
			4.65	123.47	NCR " "	" T.C.
			4.84	123.28	SCR. S.E. Cor	" T.C.
			4.70	123.42	ECR " "	" T.C.
E.Cb. Rives Ave			4.55	123.57	81.8 N. of NCR NE Cor	" T.C.
5+55			4.11	124.01	M ℄ Pit of Rives Ave + Line Prod.	

Profile No. _____ Date _____ Date _____ Survey of 5th St. S.S. (Rives Ave)
Notes Rec. _____ Notes Chkd. _____ Checked _____ Survey by Grossman & Notes G Date 4-5-54
Plotted _____ Date _____ Date _____ Map No. _____ Date _____
No. _____ X-Sec. _____ No. _____ Date _____ Date _____ Date _____

FORM 307 5M 7-43

PLEASE RETURN TO
LOS ANGELES COUNTY SURVEYOR
700 HALL OF RECORDS

NOTE: ANY ADDITIONS OR CHANGES ON THIS SHEET MUST BE MADE OR CIRCLED IN RED INK, WITH DATE AND NAME OF PERSON MAKING CHANGE

Do not extend notes this side of this line

STATION	B. S.	H. I.	F. S.	ELEV.		
B.M. #34-A		128.12	4.67	123.45	B.M. #34-A EL.= (UNADJ) 123.45 as Per FB.1159 Pg 12 RIVES AVE & 8TH ST. N.E. Cor Btspk in Cb JT. E.C.R.	

Job No. 1122 Division No. ____ Notes Red. ____ Plotted ____ Profile ____
Survey of 5TH ST. S.S. Date ____ Date ____ No. ____
Survey by GRANQUIST Notes G Notes Chkd. ____ Checked ____ X-Sec. ____
Indexed C. Johnson Date 8-8-45 Date ____ Date ____ No. ____

F.B. 1159 Pg. 64

Profile	Notes Red.	Plotted	Job No. 1122	Division No.	F.B. [illegible] Pg. 65
No.	Date	Date	Survey of 5TH ST. SS (DOWNEY)		
X-Sec.	Notes Chkd. SEB	Checked	Survey by GRANQUIST	Notes G	Date 8-8-45
No.	Date 1/18/46	Date	Map No.	Indexed: Johnson	Date

C.I. No. 1122.

5TH STREET S.S. (DOWNEY)

CROSS SECTION'S

ON

ALLEY No. of HARPER AVE.

FROM

0+00 AT SMALLWOOD AVE.

EASTERLY

TO

1+66 38 & P.L.

ELEV.	
F. S.	FB 1159
H. I.	Pg 65 to 68
B. S.	For Topo G. see FB 1159
STATION	Pg 32

NOTE: ANY ADDITIONS OR CHANGES ON THIS SHEET MUST BE MADE OR CIRCLED IN RED INK, WITH DATE AND NAME OF PERSON MAKING CHANGE

Do not extend notes this side of this line

PLEASE RETURN TO
LOS ANGELES COUNTY SURVEYOR
700 HALL OF RECORDS

FORM 307 5M 7-43

F.B. 1159 PG. 66 Job No. 1122 Division No. ____ Notes Red. ____ Plotted ____ Profile

Survey of 5TH ST. SS (DOWNEY) Date ____ Date ____ No. ____

Survey by GRANQUIST Notes G Notes Chkd. ____ Checked ____ X-Sec.

Indexed A. C. Johnson Date 8-8-45 Date ____ Date ____ No. ____

FORM 307 5M 7-43

PLEASE RETURN TO
LOS ANGELES COUNTY SURVEYOR
700 HALL OF RECORDS

NOTE: ANY ADDITIONS OR CHANGES ON THIS SHEET MUST BE MADE OR CIRCLED IN RED INK, WITH DATE AND NAME OF PERSON MAKING CHANGE

Do not extend notes this side of this line

STATION	B. S.	H. I.	F. S.	ELEV.		
B.M. # P-29	577	129.32		123.554	B.M. # P-29 El. 123.554 (UNADJ)	AS Per FB 1159 P 8
					SMALLWOOD AVE. &	HARPER AVE. NE Cor
					GALV. Nail IN Cb 10' E	of E. C.R.
0+00			5.84	123.48	SW. &T. FL. Int. Rt. Smallwood Ave &	Alley No. of HARPER AVE
			—		ob. Rds FOR Int of "	" "
			5.52	123.80	SW. Cor. W. End Cb	
			5.61	123.71	SW. Cor. W. C.R. T.C.	
			5.72	123.60	" " S.C.R. "	
			5.42	123.90	N.W. Cor. End ob. "	
			5.49	123.83	N.W. Cor. W.C.R. "	
			5.63	123.69	" " N.C.R. "	
			5.70	123.62	N.E. Cor N.C.R. "	
			5.52	123.80	" " E.C.R T.C.	
			5.38	123.94	" " E. END Cb T.C.	
			5.48	123.84	S.E. Cor E. END Cb T.C.	
			5.60	123.72	" " E.C.R "	
			5.74	123.58	" " S.C. R "	
0+20			6.40	122.92	℄ Alley & E. Gutter	of Smallwood Ave
0+34			4.8	124.5	℄ " & T. Brk	
			5.0	124.3	10' L. or N. Gd.	
			4.9	124.4	10' R. " S. Ground	
1+00			4.6	124.7	℄ Alley	
			4.6	124.7	10' E or N. Ground	
			4.8	124.5	10' R. or So. "	

FORM 307 5M 7-43

PLEASE RETURN TO
LOS ANGELES COUNTY SURVEYOR
700 HALL OF RECORDS

NOTE: ANY ADDITIONS OR CHANGES ON THIS SHEET MUST BE MADE OR CIRCLED IN RED INK, WITH DATE AND NAME OF PERSON MAKING CHANGE

Do not extend notes this side of this line

STATION	B. S.	H. I.	F. S.	ELEV.		
		129.32'				
1+66.38			4.8	124.5'	℄ Alley & P.L. Ground	
			4.8	124.5'	10' L or N. "	
			4.9	124.4'	10' R " S "	
2+00			5.3	124.0'	℄ Alley Prod. E. Ground. field	
2+50			5.1	124.2'	℄ " " E " " H.Lev.	
0+73'			4.60	124.7'	8.8 L. or N. = S.W. Cor. Conc Tenis Court	
BM. P-34			5.57	123.75	B.M. #P-34 Elev. 123.746 (UNADJ.) as per F.B. 1159 Pg 13	
					Smallwood Ave & 8TH St. S.W. Cor.	
					Bt spk in Cb. 5' So. of S.C.R.	

Profile No. ____ Notes Red. ____ Plotted ____ Job No. 2 Division No. ____ F.B. 1159 Pg 67
X-Sec. No. ____ Date ____ Date ____ Survey at 5TH ST. S.S. (Downey)
Notes Chkd. ____ Checked ____ Survey by Geanquist Notes G Date 8-8-45
Date ____ Date ____ Map No. ____ Index C. Johnson Date ____

F.B. 147 PG. 68 Job No. 1122 Division No. _____ Notes Red. _____ Plotted _____ Profile

Survey of 5TH ST. SS. (DOWNEY) Date _____ Date _____ No. _____

Survey by GRANQUIST Notes G Notes Chkd. _____ Checked _____ X-Sec.

Indexed _____ Date 8-8-45 Date _____ Date _____ No. _____

STATION	B. S.	H. I.	F. S.	ELEV.

FORM 307 5M 7-43

PLEASE RETURN TO
LOS ANGELES COUNTY SURVEYOR
700 HALL OF RECORDS

Do not extend notes this side of this line

NOTE: ANY ADDITIONS OR CHANGES ON THIS SHEET MUST BE MADE OR CIRCLED IN RED INK, WITH DATE AND NAME OF PERSON MAKING CHANGE

Profile	Notes Red.	Plotted	Job No. 1122	Division No.	F.B. 1159 Pg. 69
No.	Date	Date	Survey of 5TH ST. S.S. (Downey)		
X-Sec.	Notes Chkd. S.EB	Checked	Survey by GRANQUIST	Notes G	Date 8-8-45
No.	Date 1/18/46	Date	Map No.	Indexed G. Johnson	Date

C.I. No. 1122.

5TH STREET, S.S. (DOWNEY)

CROSS SECTION'S

ON

ALLEY No. of HARPER AVE.

FROM.

0+00= INT. SMALLWOOD AVE

WSTLY

TO

5+40.09 RIVES AVE.

STATION	B.S.	H.I.	F.S.	ELEV.

F.B. 1159

Pg 69 to Pg

NOTE: ANY ADDITIONS OR CHANGES ON THIS SHEET MUST BE MADE OR CIRCLED IN RED INK, WITH DATE AND NAME OF PERSON MAKING CHANGE

Do not extend notes this side of this line

PLEASE RETURN TO
LOS ANGELES COUNTY SURVEYOR
700 HALL OF RECORDS

FORM 307 5M 7-43

FORM 307 5M 7-43

PLEASE RETURN TO
LOS ANGELES COUNTY SURVEYOR
700 HALL OF RECORDS

NOTE: ANY ADDITIONS OR CHANGES ON THIS SHEET MUST BE MADE OR CIRCLED IN RED INK, WITH DATE AND NAME OF PERSON MAKING CHANGE

Do not extend notes this side of this line

STATION	B. S.	H. I.	F. S.	ELEV.		
B.M. # P-29	5.77	129.32		123.554	B.M. # P-29 = ☐ 123.554 (UNADJ)	as per FB 1159 Pg 8
					SMALLWOOD AVE AND HARPER AVE. N.E. COR	
					GALV. NAIL IN CB. 10' E. of E.C.R.	
0+00			5.84	123.48	℄ INT Smallwood Ave + Alley N. of Harper Ave	
			—		cb. Returns for Int to Smallwood Ave + " Ave	
			5.48	123.84	S.E. COR E. End Cb.	T.C.
			5.60	123.72	" " E.C.R.	T.C.
			5.74	123.58	" " S.C.R.	"
			5.38	123.94	N.E. COR. E END Cb	T.C.
			5.52	123.80	" " E.C.R.	"
			5.70	123.62	" " N.C.R	"
			5.63	123.69	N.W. COR. N.C.R	T.C.
			5.49	123.83	" " W.C.R.	"
			5.42	123.90	" " W. end Cb	"
			5.52	123.80	S.W. COR. W. End Cb	"
			5.61	123.71	" " W.C.R.	"
			5.72	123.60	" " S.C.R	"
0+20			6.30	123.02	℄ Alley + W. Gut	Smallwood Ave
0+43			5.3	124.0	℄ " + T. Brk.	
1+00			5.20	124.12	℄ "	
			5.0	124.32	10' L or S. Ground.	
			5.2	124.12	10' R " N "	

Job No. 1122 Division No. Notes Red. Plotted Profile
Survey of 5th St. S.S. (Downey) Date Date No.
Survey by G. Notes G. Notes Chkd. Checked X-Sec.
Indexed C. Johnson Date 8-8-45 Date No.

FORM 307 SM 7-43

PLEASE RETURN TO
LOS ANGELES COUNTY SURVEYOR
700 HALL OF RECORDS

NOTE: ANY ADDITIONS OR CHANGES ON THIS SHEET MUST BE MADE OR CIRCLED IN RED INK, WITH DATE AND NAME OF PERSON MAKING CHANGE

Do not extend notes this side of this line

STATION	B. S.	H. I.	F. S.	ELEV.		
		129.32				
T.P.	4.79	128.90	5.21	124.11	M. Spk. 1+00 - 1' Rt & Alley	
2+00			4.80	124.10	℄ Alley Oil Rt	
			4.7	124.2	10' L or So. Ground.	
			4.6	124.3	10' R " N. "	
3+00			4.70	124.2	℄ Alley.	
			4.6	124.3	10' L or S. Gnd	
			4.6	124.3	10' R " N. Gnd	
T.P.	4.38	128.50	4.78	124.12	Rock 3+30	
4+00			4.50	124.0	℄ Alley.	
			4.3	124.2	10' L or So Gnd	
			4.4	124.1	10' R " No. "	
4+90			4.5	124.0	℄ Alley Brk	
			4.5	124.0	10' R or No. Gnd	
			4.4	124.1	10' L " So "	
5+21			5.85	122.65	5+21 ℄ Alley & E. Gutter of Reves Ave	
Int. 5+40.09			5.00	123.50	S.W. & F.L. Rt & In t of Reves Ave. & Alley No. of Harter Ave.	
			—		Cb. Bns for In t of " " " " " TC	
			5.05	123.45	S.E. Cor. E end Cb. TC.	
			5.15	123.35	" " E.C.R. "	
			5.30	123.20	" " S.C.R. "	
			5.12	123.38	N.E. Cor. E end Cb.	
			5.16	123.34	" " E.C.R. "	
			5.20	123.30	" " N.C.R.	

Book No. 112 Division No. 5 Page 55 F.B. 4
Survey of STE. STSS (Downey)
Survey by Lemquist Notes R Date 8-8-45
Map No. Andrew Johnson Date

No. Date Checked Date
X-Sec. Notes Chkd. Checked Date
No. Date Checked Date

FORM 307 SM 7-43

PLEASE RETURN TO
LOS ANGELES COUNTY SURVEYOR
700 HALL OF RECORDS

NOTE: ANY ADDITIONS OR CHANGES ON THIS SHEET MUST BE MADE OR CIRCLED IN RED INK, WITH DATE AND NAME OF PERSON MAKING CHANGE

Do not extend notes this side of this line

STATION	B. S.	H. I.	F. S.	ELEV.		
5+55		128.50	4.83	123.67	W. Edge Pit of Rives Ave. & ℄ Prod. Pit	
B.M. # P-35			5.32	123.18	B.M. # P-35. El. = 123.184 (Unadj.) as per 1159 Pg 12	
					RIVES AVE & ALLEY N. of HARPER AV SEC	
					Bt spk in Cb, 5' So. of S.C.R.	

Survey of 5th St. S.S. (Downey)
Survey by Granquist Notes G
Indexed C. Johnson Date 8-8-45
Division No. Notes Red. Date Plotted Date No. Profile
Notes Chkd. Date Checked Date No. X-Sec.

Notes Ck'd by	Survey of [illegible]
Map No.	W. O. [illegible] Tape No. [illegible] Std. [illegible] °F
Office Work	Surveyed by [illegible]
Checked	Notes [illegible] Date 12-18-45
Date	Indexed A. C. Johnson 7-19-46

STREET CENTER LINE SURVEY

FOR

AVON ST. et al

J.N. 8351

Moore
Cowherd
Natapoff
Robb
Cook

Note: Any Additions or Changes on This Sheet Must be Made or Circled in Red Ink With Date and Name of Person Making Change.

Do not extend notes this side of this line.

RETURN TO
LOS ANGELES COUNTY SURVEYOR
700 HALL OF RECORDS


1187
FIRESTONE
S.P.
R.R.
84
87
87
MARGARET ST
83
86
ALLEY
83
86
PALM ST
85
FONTANA ST
85
LOS ANGELES
SURVEYOR
Note: Any Additions or Changes on This
Sheet Must Be Made
Circled in Red



Notes Bk'd by
Map No.
Office Work
Checked
Date
Survey of
W O
Tape No
Surveyed by
Notes
Date
Indexed
AVON ST
710.32
Set X in North Rim M.H.
3/13/47 after Const. H.E.G.
(20)
(20)
ALLEY
CHURCH
383.16
SOUTH ST
717.77
Set Nail in CB
Sewer M.H.
Note: Any Additions Changes on This Sheet Must be Made Circled in Red Ink With Date and Name of Person Making Change
LOS ANGELES COUNTY SURVEYOR
700 HALL OF RECORDS

RETURN TO
LOS ANGELES COUNTY SURVEYOR
700 HALL OF RECORDS
Do not extend notes this side of this line.
Note: Any Additions or Changes on This Sheet Must be Made Int with Date and Making Change.

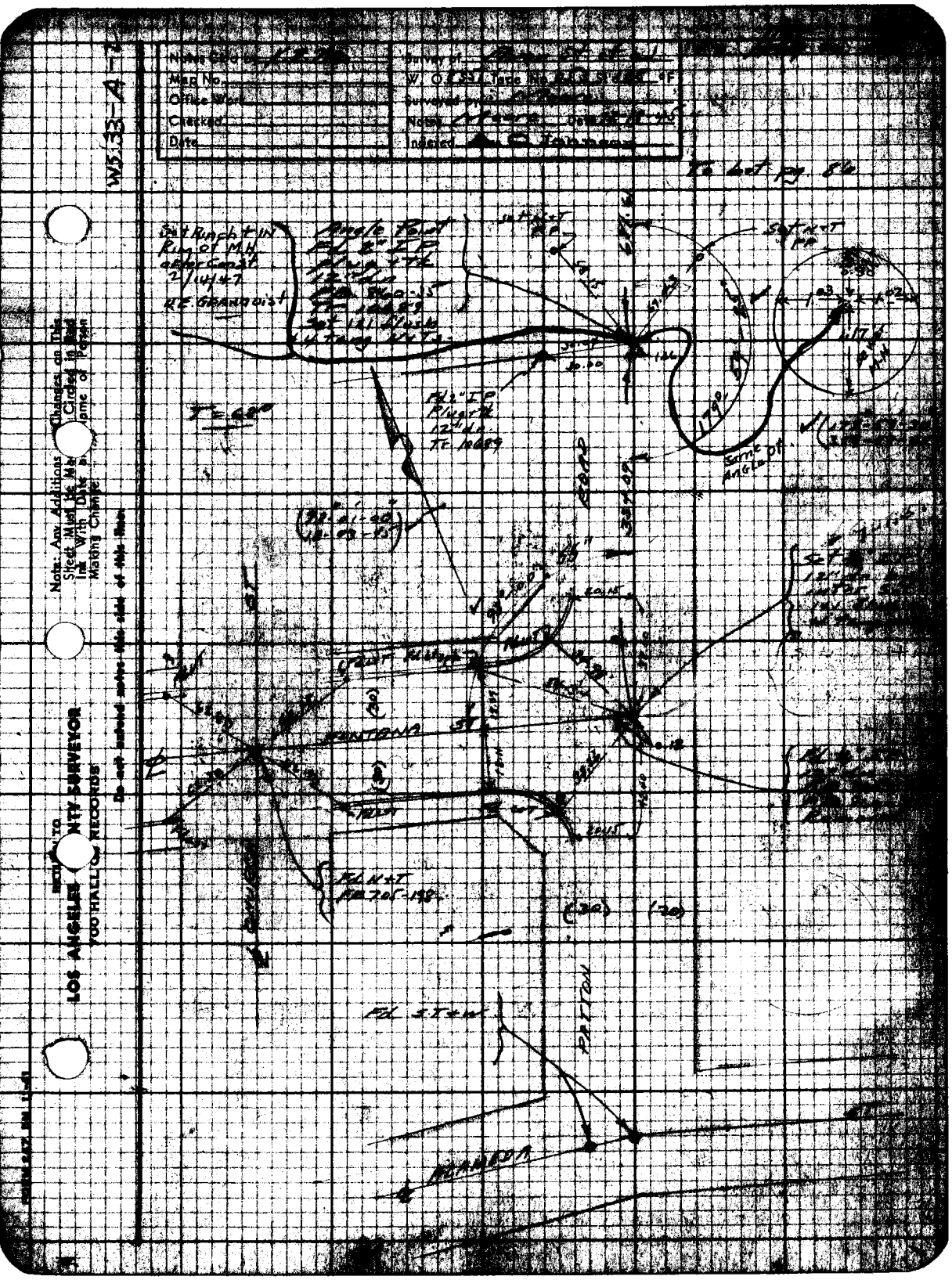

Notes Cld by
Map No.
Office Work
Checked
Date
Survey of
W. O.
Tape No.
Surveyed by
Notes
Date
Indexed
To Lot pg. 86
Set Punch + IN
Rim of M.H.
after Const.
2/14/47
U.E. Grandquist
Angle Point
Fd 2" I.P.
Plug + Tk
12" dn
Tc 10689
Set N+T
PP
Fd 2" I.P.
Plug + Tk
12" dn
Tc 10689
T = 68°
Same Angle Pt.
ROAD
FONTANA ST
Fd N+T
PP 705-198
PATTON
Fd S.T.+W.
ALAMEDA
Note: Any Additions Changes on This Sheet Must Be Made Circled in Red Ink With Date and Name of Person Making Change.
Do not extend notes this side of this line.
LOS ANGELES COUNTY SURVEYOR
700 HALL OF RECORDS

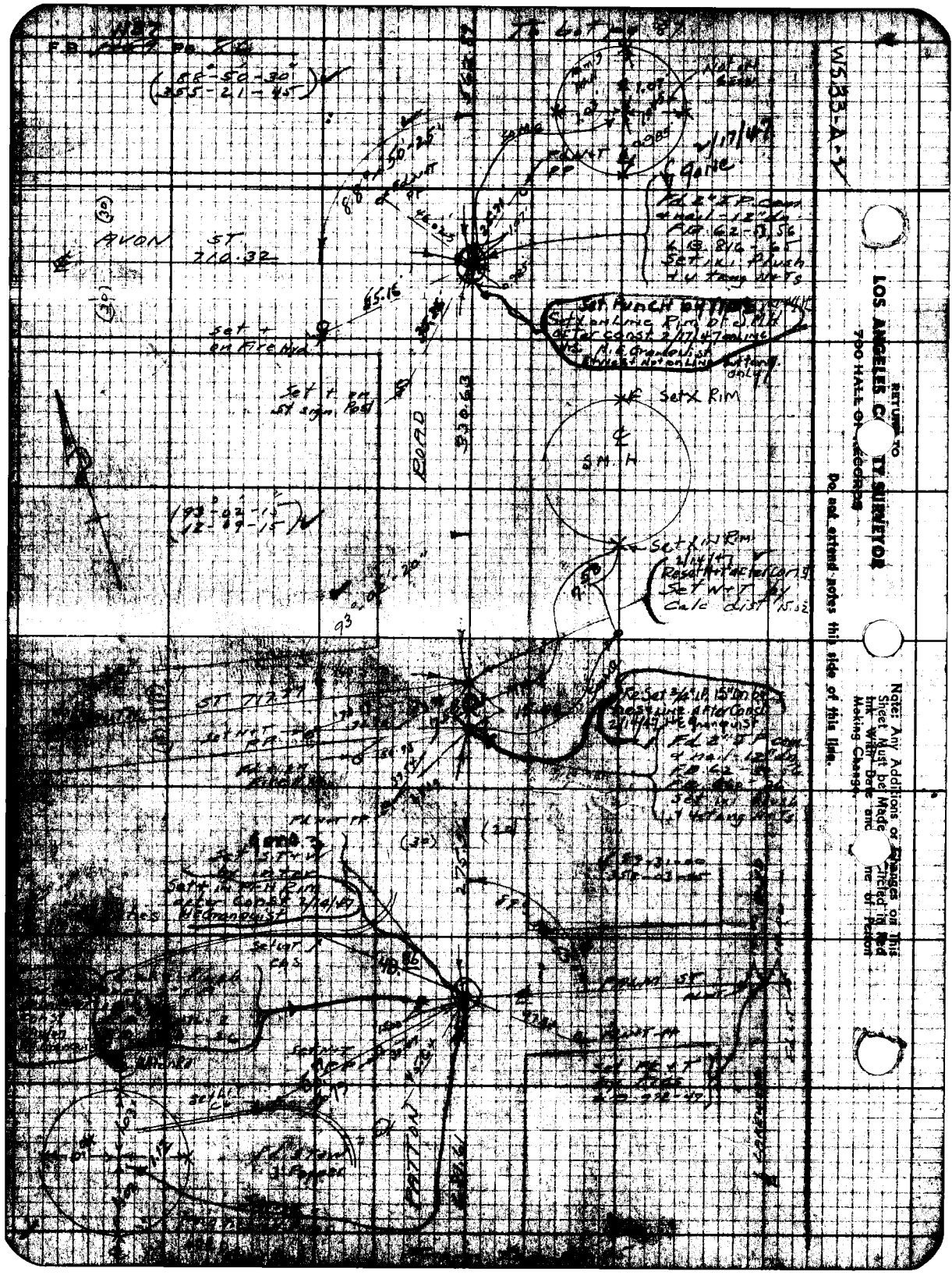

W533-A-7
RETURN TO
LOS ANGELES COUNTY SURVEYOR
700 HALL OF RECORDS
Do not extend notes this side of this line.
Note: Any Additions or Changes on This Sheet Must be Made Circled in Red Ink With Date and Name of Person Making Change.
AVON ST
ROAD
PATTON
Set X Rim
Set X in Rim
Set Punch Outlines
Set + on Fire Hyd
Set + on St sign Post

W533-A-2

Notes Checked	Survey of
Map No.	W. O. Tape No. Std. °F
Office Work	Surveyed by Moore
Checked	Notes Moore Date
Date	Indexed C. Johnson

Note: Any Additions or Changes on This Sheet Must Be Made and Circled in Red Ink With Date and Name of Person Making Change.

RETURN TO LOS ANGELES COUNTY SURVEYOR FOOTHILL RECORDS

Do not extend notes this side of this line.



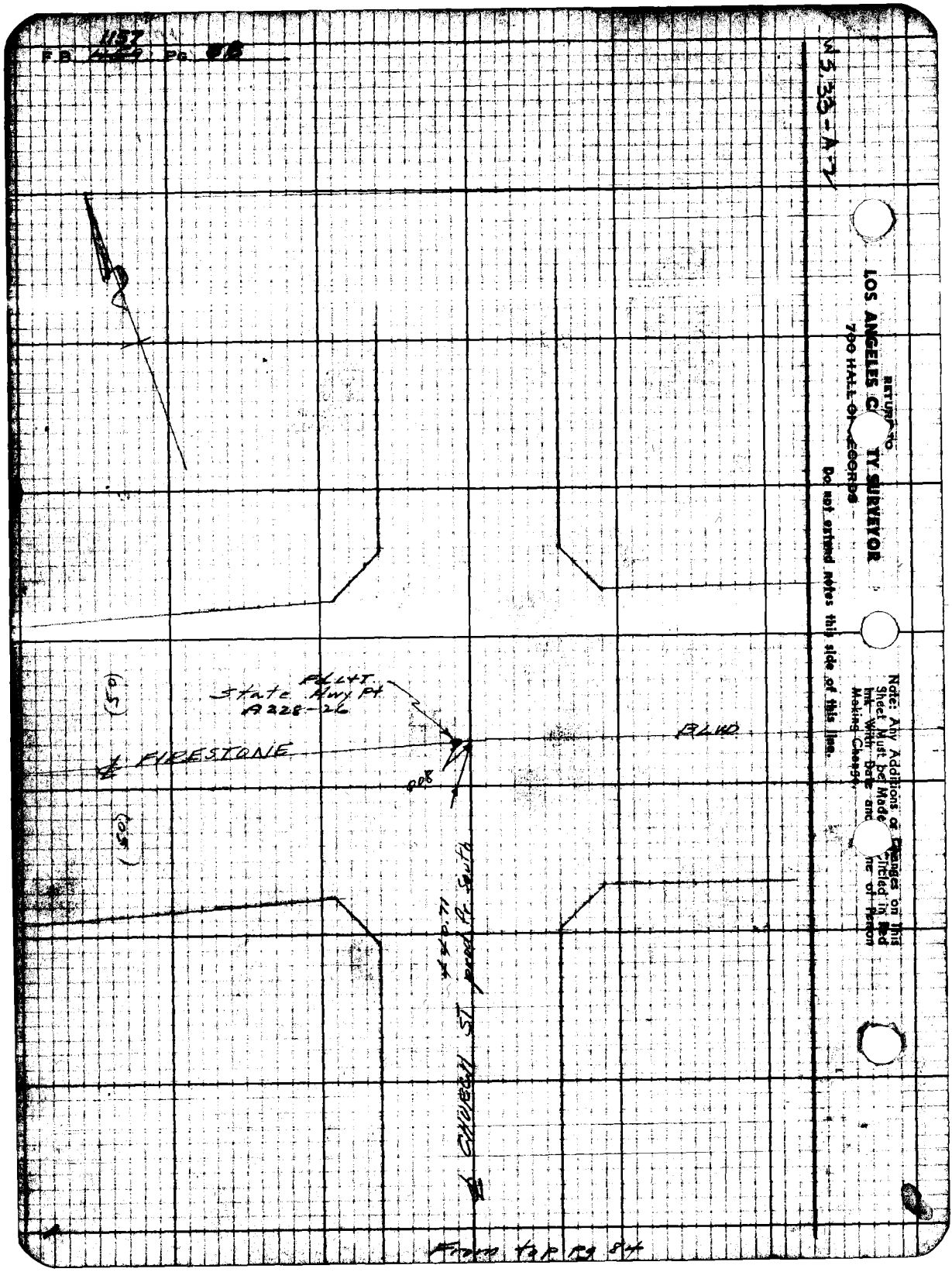

F.B. 1157 Pg. 88
W5.33-A-7
RETURN TO
LOS ANGELES C TY SURVEYOR
700 HALL OF RECORDS
Do not extend notes this side of this line.
Note: Any Additions or Changes on this Sheet Must be Made Circled in Red Ink With Date and Line of Person Making Change.
PL L+T
State Hwy Pt
A228-26
(50)
℄ FIRESTONE
BLVD
.008
(50)
℄ CHURCH ST
From top Pg 84

Notes Ck'd by	Survey of Avon St et al
Map No.	W. O. 1142 Tape No. St'd °F
Office Work	Surveyed by Moore
Checked	Notes Moore Date 12-20-45
Date	Indexed A. C. Johnson

F.B. 1157 Pg. 89

LOCATION OF IMPROVEMENTS

FOR

AVON ST. et al

JN 1142

RETURN TO
LOS ANGELES COUNTY SURVEYOR
700 HALL OF RECORDS
Do not extend notes this side of this line.
Note: Any Additions or Changes on This Sheet Must be Made or Circled in Red Ink With Date and Name of Person Making Change.



RETURN TO
LOS ANGELES COUNTY SURVEYOR
700 HALL OF RECORDS
Do not extend notes this side of this line.
Note: Any Additions or Changes on This Sheet Must be Made or Circled in Red Ink With Date and Name of Person Making Change.

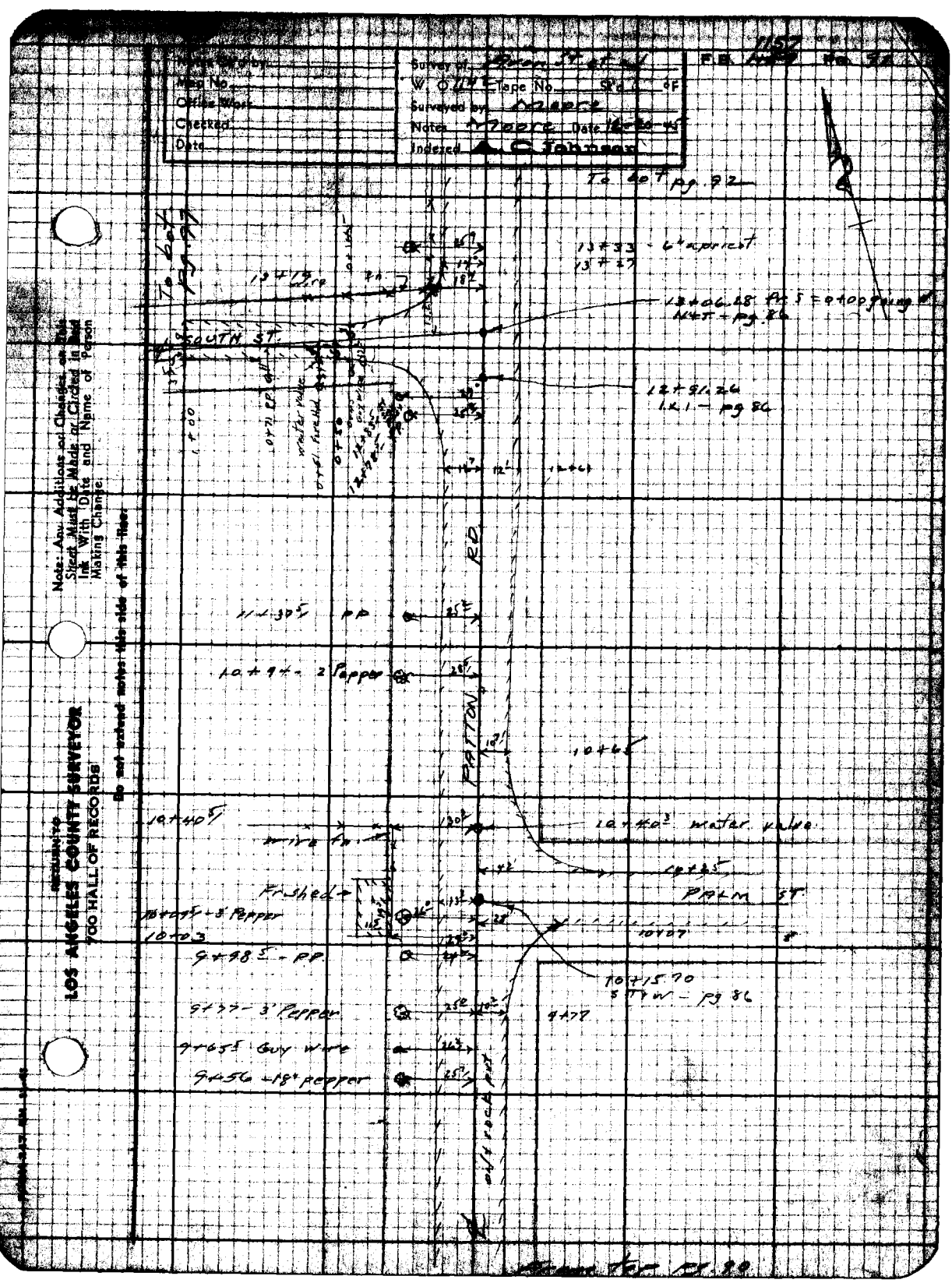

Notes Ch'd by
Map No.
Office Work
Checked
Date
Survey of
W. O.
Tape No.
Surveyed by
Notes
Date
Indexed
A. C. Johnson
F.B.
To bot pg. 92
13+33 - 6" apricot
13+27
13+06.28 Pr. S = 0+00 going N
N+T - pg 86
SOUTH ST.
12+91.26
1x1 - pg 86
RD
11+30.5 PP
10+94 - 2 Pepper
PATTON
10+65
10+40.5
10+40.3 water valve
wire fn.
10+25
Frished
PALM ST.
10+09.5 - 3' Pepper
10+03
10+07
9+98.5 - PP
10+15.70
S T+W - pg 86
9+77 - 3' Pepper
9+77
9+65.5 Guy wire
9+56 - 18" pepper
old rock pit
Note: Any Additions or Changes on this Sheet Must be Made or Circled in Red Ink With Date and Name of Person Making Change.
Do not extend notes this side of this line.
RETURN TO
LOS ANGELES COUNTY SURVEYOR
700 HALL OF RECORDS

RETURN TO
LOS ANGELES COUNTY SURVEYOR
700 HALL OF RECORDS

Do not extend notes this side of this line.

Note: Any Additions or Changes on This Sheet Must be Made or Circled in Red Ink with Date and Name of Person Making Change.

Notes Ck'd by	Survey of Avon St et al
Map No.	W. O. 1142 Tape No. St'd °F
Office Work	Surveyed by Moore
Checked	Notes Moore Date 12-20-45
Date	Indexed A. C. Johnson

F.B. 1147

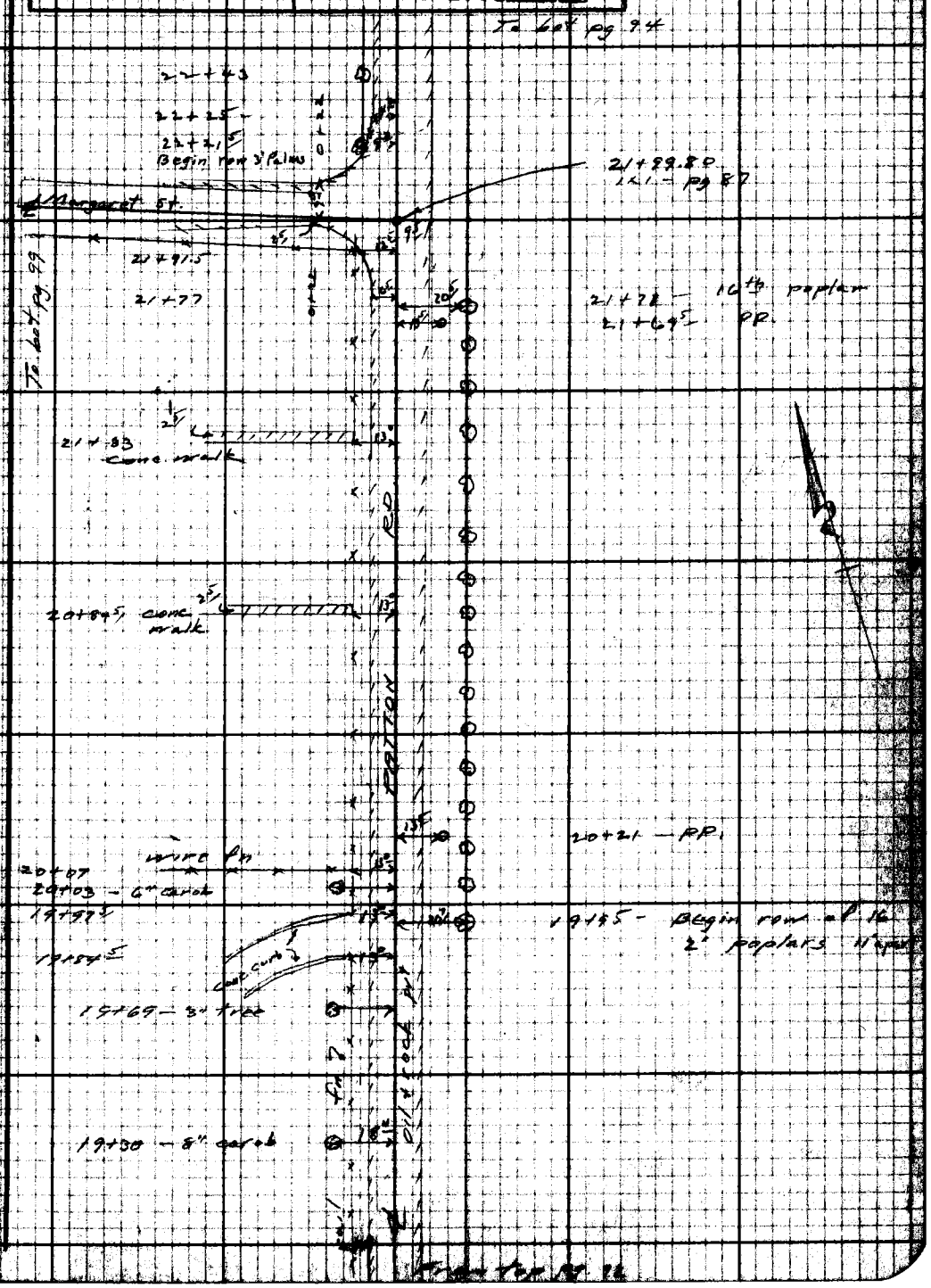

From top pg 92

Note: Any Additions or Changes on this Sheet Must Be Made or Circled in Red Ink With Date and Name of Person Making Change.

Do not extend notes this side of this line.

RETURN TO
LOS ANGELES COUNTY SURVEYOR
700 HALL OF RECORDS

F.B. 1157 Pg. 94

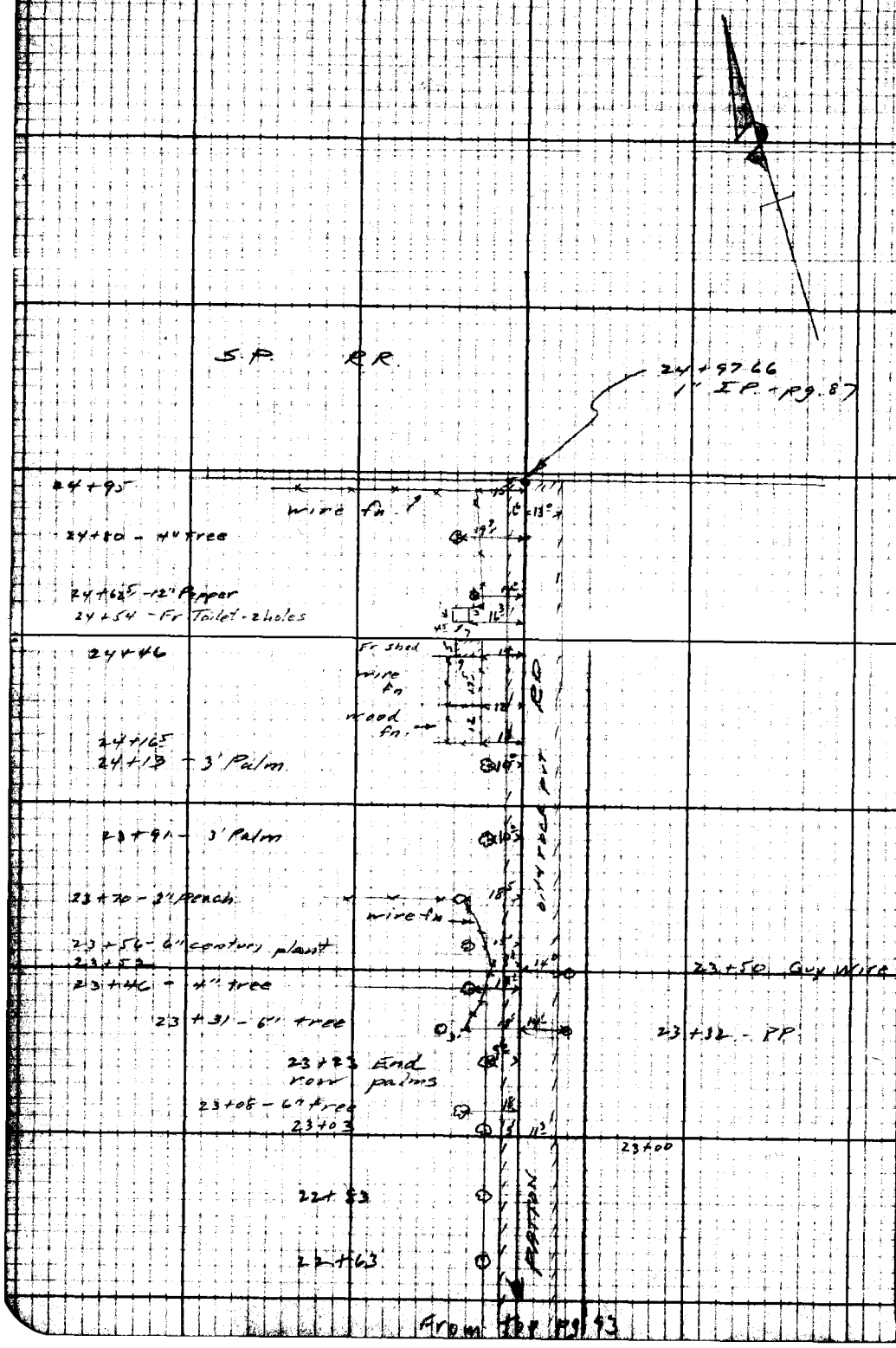

From top pg 93

RETURN TO
LOS ANGELES COUNTY SURVEYOR
700 HALL OF RECORDS
Do not extend notes this side of this line.
Note: Any Additions or Changes on This Sheet Must be Made or Circled in Red Ink With Date and Name of Person Making Change.

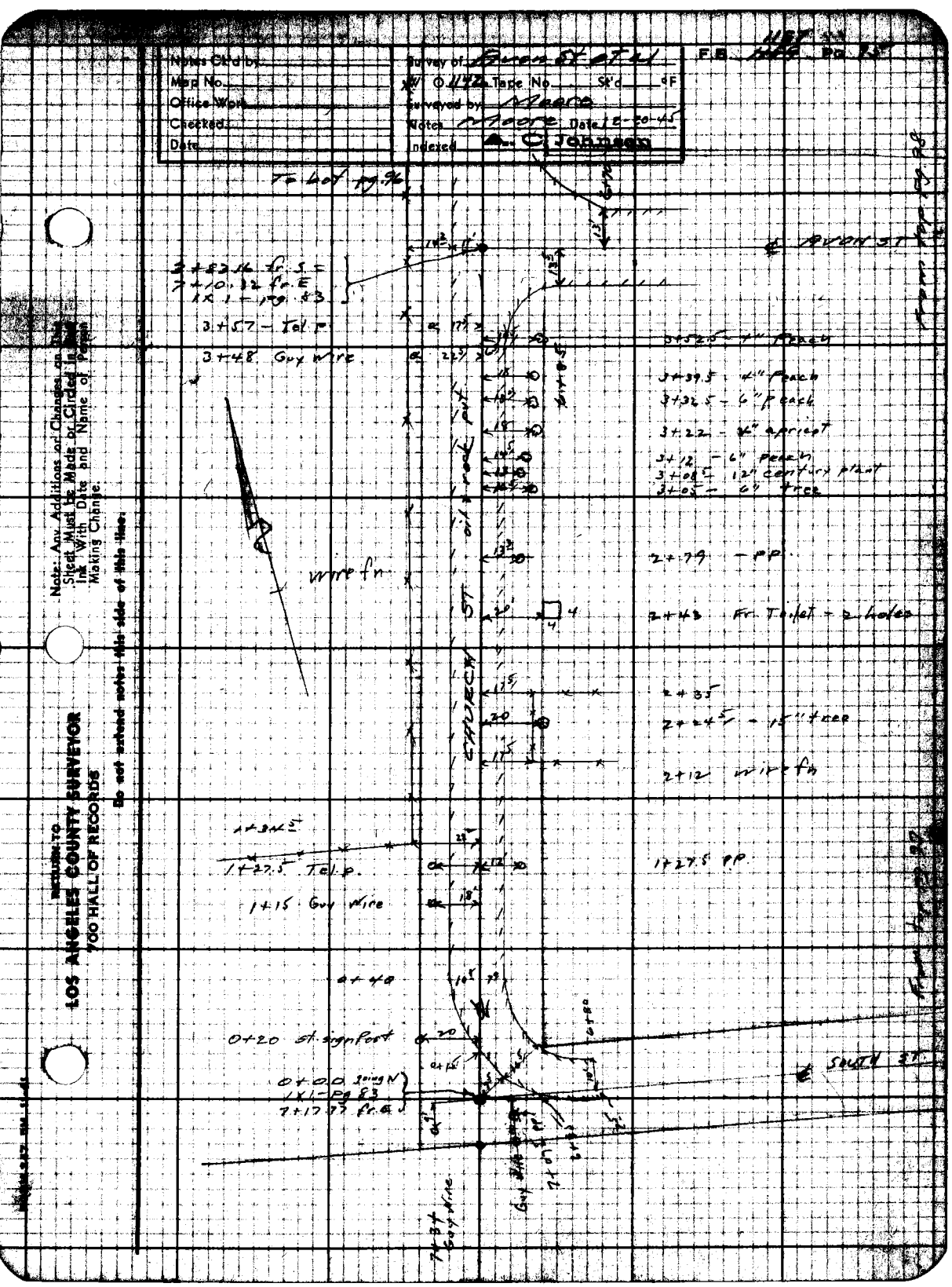

Notes Ck'd by
Map No.
Office Work
Checked
Date
Survey of Avon St et al
W ⊙ 1142 Tape No. St'd °F
Surveyed by Moore
Notes Moore Date 12-20-45
Indexed A. C. Johnson
F.B. 1187 Pg. 75
To Lot pg. 96
3+83.16 fr. S =
7+10.32 fr. E
1X1 - pg. 83
3+57 - Tel. P.
3+48 Guy wire
3+52.5 - 4" Peach
3+39.5 - 4" Peach
3+32.5 - 6" Peach
3+22 - 4" apricot
3+12 - 6" Peach
3+08.5 - 12" century plant
3+05 - 6" tree
2+79 - PP.
2+43 Fr. Toilet - 2 holes
2+35
2+24.5 - 15" tree
2+12 wire fn
wire fn
CHURCH ST
1+34.5
1+27.5 Tel. P.
1+15 Guy wire
1+27.5 PP.
0+40
0+20 St. sign Post
0+00 Joing N
1X1 - pg. 83
7+17.77 fr. E
SOUTH ST.
Guy wire
Note: Any Additions or Changes on this Sheet Must be Made or Circled in Red Ink With Date and Name of Person Making Change.
Do not extend notes this side of this line.
RETURN TO
LOS ANGELES COUNTY SURVEYOR
700 HALL OF RECORDS

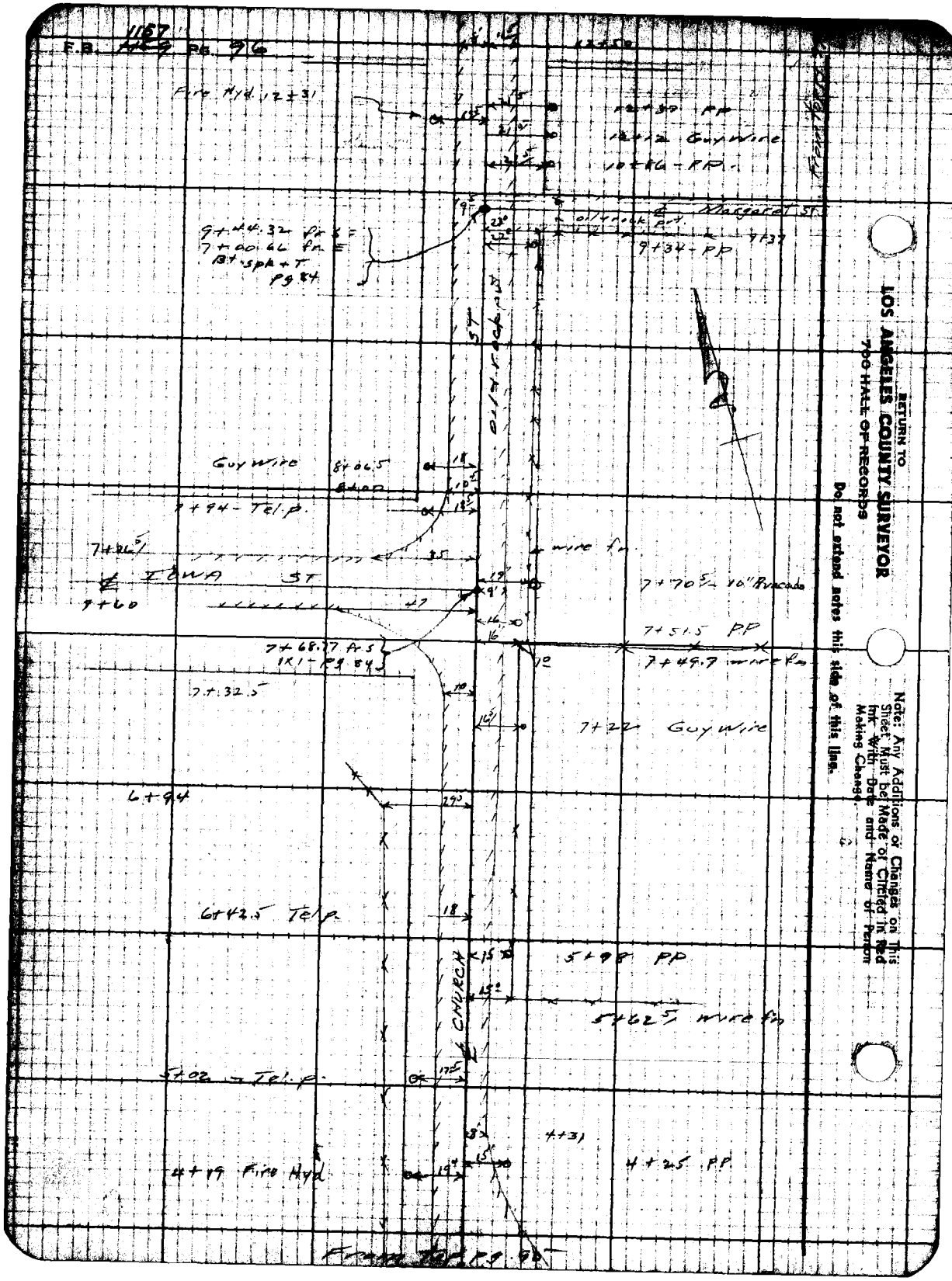

RETURN TO
LOS ANGELES COUNTY SURVEYOR
700 HALL OF RECORDS
Do not extend notes this side of this line.
Note: Any Additions or Changes on This Sheet Must be Made or Circled in Red Ink With Date and Name of Person Making Change.

Notes Ckd by	Survey of Avon St et al
Map No.	W. O. 1142 Tape No. St'd °F
Office Work	Surveyed by Moore
Checked	Notes Moore Date 1-10-45
Date	Indexed A. C. Johnson

F.B. 1167 Pg. 97

To right pg. 95

6+00 3 9.5

SOUTH ST. oil & rock pit

5+32.5 P.P. 8

14.8 4+17.5 30" tree

3+58 P.P. 8.5 11.0

20" conc. pipe drain 14.0 3+47.5 — 3' tree

3+37 10.9

3+00 2 10

2+26 P.P. 9.0 14.7 15.0 2+26 guy pole 2+23.5 End wire fn.

Water Meter 1+72.5 11.6

11+00 3.5 8.0

From left pg. 91

Note: Any Additions or Changes on This Sheet Must be Made or Circled in Red Ink With Date and Name of Person Making Change.

Do not extend notes this side of this line.

RETURN TO
LOS ANGELES COUNTY SURVEYOR
700 HALL OF RECORDS

FORM 247 FM 11-41



RETURN TO
LOS ANGELES COUNTY SURVEYOR
700 HALL OF RECORDS
Do not extend notes this side of this line.
Note: Any Additions or Changes on This Sheet Must be Made or Circled in Red Ink With Date and Name of Person Making Change.

Notes Ck'd by	Survey of Avon St et al
Map No.	W. O. 1142 Tape No. St'd °F
Office Work	Surveyed by Moore
Checked	Notes Moore Date 1-10-46
Date	Indexed A. C. Johnson

F.B. 1162 Pg. 95

To right pg 96

6+80 5/ water valve
6+77 66
7°
6°
7 5/
6+00
8 5/
5+94 5/ P.P.
ST
9°
4+17 5/ P.P.
6°
7°
3+00
2+43 5/ wire fn
7'
7 3/
2+37 5/ - 3' pepper
8 5/
2+32 - P.P.
9°
2+08 guy wire
MARGARET
o/+ rock pvt
7 5/
1+65 - 3' pepper
1+37 end wire fn
7 3/
7 5/
1+41 - 2' Pepper
7 5/
1+17 - 3' pepper
5 5/
7°
1+00

From left pg 93

Note: Any Additions or Changes on This Sheet Must be Made or Circled in Red Ink With Date and Name of Person Making Change.

Do not extend notes this side of this line.

RETURN TO
LOS ANGELES COUNTY SURVEYOR
700 HALL OF RECORDS

FORM 247 RM 11-41

RETURN TO
LOS ANGELES COUNTY SURVEYOR
700 HALL OF RECORDS

Note: Any Additions or Changes on This Sheet Must be Made or Circled in Red Ink With Date and Name of Person Making Change.

Do not extend notes this side of this line.

F.B. 1157 Pg. 100

Survey of Avon St et al

Survey by Meere Notes Meere Date 1-10-

Indexed Johnson Date 1-30-

CHECK BENCH LEVELS

AVON ST et al

J.N. 1142

BM's Adjusted
by No. turns.
1/22/46
S.E.B.

STATION	B. S.	H. I.	F. S.	ELEV.

NOTE: ANY ADDITIONS OR CHANGES ON THIS SHEET MUST BE MADE OR CIRCLED IN RED INK WITH DATE AND NAME OF PERSON MAKING CHANGE.

Do not extend notes this side of this line.

PLEASE RETURN TO
LOS ANGELES COUNTY SURVEYOR
700 HALL OF RECORDS

FORM 307 2M 8-45

FORM 307 2M 8-45

PLEASE RETURN TO
LOS ANGELES COUNTY SURVEYOR
700 HALL OF RECORDS

NOTE: ANY ADDITIONS OR CHANGES ON THIS SHEET MUST BE MADE OR CIRCLED IN RED INK, WITH DATE AND NAME OF PERSON MAKING CHANGE.

Do not extend notes this side of this line.

STATION	B. S.	H. I.	F. S.	ELEV.	
Fd BM D22 (2)	4.415	111.336		106.921	BM D22 El. 106.921 L.B. 816-23 Patton Rd + Fontana St. N.W. Cor Bt spk in N. ch. 5' W. of E.C.R.
T.P.	5.101	112.052	4.385	106.951	
T.P.	5.131	113.153	4.030	108.022	
Fd BM D23 (3)	4.529	114.453	3.229	109.925 ~~.924~~	BM D23 - El. 109.903 L.B. 816-24 Patton Rd. - 160' S. of ℄ Palm St. to E. - W. side ct.spk base 30" Pepper tree N.E. side
Fd BM D24 (4)	2.370	115.253	1.570	112.884 ~~.883~~	BM D24 - El. 112.902 L.B. 816-27 Patton Rd. + South St. S.W. Cor. - + on top Fire Hyd. in R in COREY
Fd BM D25 (5)	2.261	116.252	1.262	113.993 ~~.991~~	BM D25 - El. 114.012 L.B. 816-27 Patton Rd + Avon St. S.W. Cor. - + on top Fire Hyd in R in COREY
T.P.	5.129	117.239	4.142	112.110	
Set BM D48 (7)	3.618	118.228	2.629	114.614 ~~.610~~	BM D48 - Patton Rd + Margaret St. SE Cor Set c.spk in W. side P.P. # 404767E
T.P.	5.361	119.010	4.579	113.649	
Set BM D49 (8)	2.310	118.765	2.555	116.459 ~~.455~~	BM D49 - Patton Rd + S.P.R.R. S.W. Cor. Set c.spk. in N. side PP (No gone) 50' W. of ℄ Patton
T.P.	4.930	121.153	2.542	116.223	
Fd BM D13 (1)	1.172	118.822	3.503	117.650 ~~.654~~	BM D13 - El. 117.696 - L.B. 816-13 Church St + S.P.R.R. S.W. Cor. + on top. Fire Hyd in R in COREY
Set BM D50 (9)	2.510	117.392	3.940	114.882 ~~.887~~	BM D50 - Church St + Margaret St SE Cor Set c.spk in W. side P.P. # 116460E
Fd BM D40 (6)	0.629	115.502	2.519	114.873 ~~.879~~	BM D40 - El. 114.878 L.B. 816-37 Church St + Avon St. N.W. Cor. + on top Fire Hyd in R in Corey
Set BM D51 (10)	2.330	115.590	2.242	113.260 ~~.266~~	BM D51 Church St + South St S.E. Cor Set c.spk in N. side P.P. # 381936E

Job No. 1 Division No. 1 Notes Bud. Plotted Date No. X-Sec.
Survey of Avon St et al Notes Chkd. SEB Checked Date No.
Survey by Moore Date 1/15/46
Indexed by C. Johnson Date 1-10-46

FORM 307 2M 8-45

PLEASE RETURN TO
LOS ANGELES COUNTY SURVEYOR
700 HALL OF RECORDS

NOTE: ANY ADDITIONS OR CHANGES ON THIS SHEET MUST BE MADE OR CIRCLED IN RED INK WITH DATE AND NAME OF PERSON MAKING CHANGE.

Do not extend notes this side of this line.

STATION	B. S.	H. I.	F. S.	ELEV.		
		115.590				
TP	4807	115.754	4643 15	110.947		
TP	1572	114.455	2871 16	112.883		
TP	3952	113.286	5121 17	109.334		
TP	3840	111.781	5345 18	107.941		
TP	4486	111.190	5077 19	106.704		
Fd BM D22			4276 20	106.~~914~~ .921	BM D22 El. 106.921 L.B. 816-23 Patton Rd + Fontana St N.W. Cor. Bt spk in N Cb. 5' W. of E.C.R.	

Profile No. ___ Notes Red. ___ Plotted ___ Job No. 1145 Division No. 2
No. ___ Date ___ Date ___ Survey of Avon St et al
X:Sec. ___ Notes Chkd. ___ Checked ___ Survey by Moore Notes Moore Date 1-10-46
No. ___ Date ___ Date ___ Map No. ___ Date ___

F.B. 117 Pg. 104

Job No. _____ Division No. _____ Notes Red. _____ Plotted _____ Profile

Survey of _____ Date _____ Date _____ No. _____

Survey by _____ Notes _____ Notes Chkd. _____ Checked _____ X-Sec.

Indexed _____ Date _____ Date _____ Date _____ No. _____

FORM 307 2M 8-45

PLEASE RETURN TO

LOS ANGELES COUNTY SURVEYOR

700 HALL OF RECORDS

Do not extend notes this side of this line.

NOTE: ANY ADDITIONS OR CHANGES ON THIS SHEET MUST BE MADE OR CIRCLED IN RED INK, WITH DATE AND NAME OF PERSON MAKING CHANGE.

STATION	B. S.	H. I.	F. S.	ELEV.	

Profile No.	Notes Rec.	Plotted	Job No. 1142	Division No. ✓	F.B.
	Date	Date	Survey of Avon St et al		
X:Sec. No.	Notes Chkd. SEB	Checked	Survey by Moore	Notes Moore	Date 1-11-46
	Date 1/16/46	Date	Map No.	Indexed Johnson	Date 7-19-46

X-SECTIONS
FOR
AVON ST et al
J.N. 1142

STATION	B. S.	H. I.	F. S.	ELEV.

NOTE: ANY ADDITIONS OR CHANGES ON THIS SHEET MUST BE MADE OR CIRCLED IN RED INK WITH DATE AND NAME OF PERSON MAKING CHANGE.

PLEASE RETURN TO
LOS ANGELES COUNTY SURVEYOR
700 HALL OF RECORDS

Do not extend notes this side of this line.

FORM 307 2M 8-45

FORM 307 2M 8-45

PLEASE RETURN TO
LOS ANGELES COUNTY SURVEYOR
700 HALL OF RECORDS

NOTE: ANY ADDITIONS OR CHANGES ON THIS SHEET MUST BE MADE OR CIRCLED IN RED INK, WITH DATE AND NAME OF PERSON MAKING CHANGE.

Do not extend notes this side of this line.

STATION	B. S.	H. I.	F. S.	ELEV.		
	X-Sections on Patton Rd from Fontana St to S.P.R.R.					
BM D22	4.34	111.26		106.92	BM D22 - El 106.921 LB 816-23 Patton Rd + Fontana St NW Cor, Bt spk in N. cb 5' W of E.C.R.	
0+00			4.56	106.70	℄ Patton + ℄ Fontana pvt	
			-		3' L Top Sewer MH	
			17.06	94.20	invert 8" Stub to N N. Rim 4.58 12.48 17.06	to flow line of open channel at N side M.H. - stub cemented off. E Rim 4.58
			17.26	94.00	invert 10" outlet to S.	S. Rim 4.58 11.85 .83 17.26
			16.74	94.52	invert 8" inlet fr. W. W. Rim 4.58 11.49 .67 16.74	
			4.79	106.47	11 L pvt	
			5.10	106.16	18.5 L " gutter	
			4.67	106.59	30.5 L "	
			4.94	106.32	11.5 R ed pvt	
			5.05	106.21	16.5 R gutter	
			4.42	106.84	18.5 R Top bank	
0+18			4.54	106.72	℄ Patton pvt	
			4.75	106.51	11 L "	
			4.99	106.27	18.5 L gutter "	
			4.92	106.34	39.5 L " Bot curb at return	
			4.36	106.90	39.5 L Top " " "	
			4.85	106.41	11.5 R ed pvt	

Profile No. X-Sec. No.
Plotted Date
Checked Date
Notes Rad. Date
Notes Chkd. SEB Date 1/15/46
Division No. ✓
Job No. 1159
Survey of Avon St et al
Survey by Moore Notes Moore Date 1-10-46
Indexed A. C. Johnson

FORM 307 2M 8-45

PLEASE RETURN TO
LOS ANGELES COUNTY SURVEYOR
700 HALL OF RECORDS

NOTE: ANY ADDITIONS OR CHANGES ON THIS SHEET MUST BE MADE OR CIRCLED IN RED INK WITH DATE AND NAME OF PERSON MAKING CHANGE.

Do not extend notes this side of this line.

STATION	B. S.	H. I.	F. S.	ELEV.		
		111 26				
			506	106 20	16' R gutter	
0+18			444	106 82	18.5' R Top bank	
0+38			451	106 75	℄ Patton, pvt	
			466	106 60	11' L "	
			493	106 33	20 L gutter " bot	curb (end)
			443	106 83	20 L Top	" "
			421	107 05	30 L	
			480	106 46	11.5' R ed. pvt	
			501	106 25	16 R gutter	
			420	107 06	18.5' R Top bank	
1+00			439	106 87	℄ Patton	
			472	106 54	13.5' L ed. pvt	
			49	106 4	19.5' L gutter	
			46	106 7	21.5' L Top bank	
			42	107 1	30 L	
			476	106 50	11.5' R ed. pvt	
			50	106 3	15 R gutter	
			44	106 9	18.5' R Top bank	
2+00			425	107 01	℄ Patton pvt	
			458	106 68	14' L ed. pvt	

Profile No. ____ Notes Red. ____ Plotted ____ Job No. 1142 Division No. ✓
Date ____ Date ____ Survey of Avon St et al
X:Sec. No. ____ Notes Chkd. ____ Checked ____ Survey by Moore Notes Moore Date 1-10-46
Date ____ Date ____ Map No. ____ Date ____

F.B. [illegible] Pg. 107

FORM 307 2M 8-45

PLEASE RETURN TO
LOS ANGELES COUNTY SURVEYOR
700 HALL OF RECORDS

NOTE: ANY ADDITIONS OR CHANGES ON THIS SHEET MUST BE MADE OR CIRCLED IN RED INK, WITH DATE AND NAME OF PERSON MAKING CHANGE.

Do not extend notes this side of this line.

STATION	B. S.	H. I.	F. S.	ELEV.		
		111 26				
2+00			49	106 4	19 5/ L gutter	
			42	107 1	23 L Top bank	
			38	107 5	30 L	
			458	106 68	11 5/ R ed. pvt	
			47	106 6	15 5/ R gutter	
			41	107 2	18 5/ R Top bank	
3+00			409	107 17	℄ Patton pvt	
			438	106 88	13 L ed. pvt	
			47	106 6	19 L gutter	
			42	107 1	21 L Top bank	
			35	107 8	30 L	
			438	106 58	11 5/ R ed. pvt.	
			45	106 8	15 R gutter	
			39	107 4	19 R Top bank (level to right)	
T.P	432	112 42	316	108 10		
4+00			499	107 43	℄ Patton pvt.	
			450	107 92	13 5/ L ed. pvt	
			55	106 9	19 5/ L gutter	
			52	107 2	23 L Top bank	
			52	107 2	30 L	

F.B. 1157 PG. 108
Job No. 1142 Division No. ✓
Survey of Avon St et al
Survey by Moore Notes Moore
Indexed A. C. Johnson Date 1-10-46
Notes Red. Date
Plotted Date
Notes Chkd. J. EB Date 1/15/46
Checked Date
Profile No.
X-Sec. No.

FORM 307 2M 8-45

PLEASE RETURN TO
LOS ANGELES COUNTY SURVEYOR
700 HALL OF RECORDS

NOTE: ANY ADDITIONS OR CHANGES ON THIS SHEET MUST BE MADE OR CIRCLED IN RED INK WITH DATE AND NAME OF PERSON MAKING CHANGE.

Do not extend notes this side of this line.

STATION	B. S.	H. I.	F. S.	ELEV.		
		112.42				
4+00			5.37	107.05	11 R ed. pvt	
			5.7	106.7	16.5 R gutter	
			5.1	107.3	18.5 R Top bank	
5+00			4.73	107.69	℄ Patton pvt	
			5.01	107.41	13.5 L ed pvt	
			5.2	107.2	18.5 L gutter	
			4.4	108.0	24.5 L Top bank	
			5.1	107.3	30 L Bot "	
			5.00	107.42	12 R ed. pvt	
			5.2	107.2	15 R gutter	
			3.9	108.5	19.5 R Top bank	
6+00			4.37	108.05	℄ Patton pvt	
			4.63	107.79	14 L ed "	
			4.8	107.6	18.5 L gutter	
			3.6	108.8	25 L Top bank	
			4.7	107.7	28.5 L Bot "	
			5.0	107.4	30 L	
			4.64	107.78	11.5 R ed pvt	
			4.8	107.6	15.5 R gutter	
			4.0	108.4	18.5 R Top bank	

Profile No. ____ Notes Red. ____ Plotted ____ Job No. 1142 Division No. ✓ F.B. 1142 Pg. 109
Date ____ Date ____ Survey of Green St. et al
X:Sec. Notes Chkd. ____ Checked ____ Survey by Moore Notes Moore Date 1-11-46
No. ____ Date ____ Date ____ Map No. ____ Index ⓒ Johnson Date ____

FORM 307 2M 8-45

PLEASE RETURN TO
LOS ANGELES COUNTY SURVEYOR
700 HALL OF RECORDS

NOTE: ANY ADDITIONS OR CHANGES ON THIS SHEET MUST BE MADE OR CIRCLED IN RED INK, WITH DATE AND NAME OF PERSON MAKING CHANGE.

Do not extend notes this side of this line.

STATION	B. S.	H. I.	F. S.	ELEV.		
		112.42				
7+00			3.94	108.48	℄ Patton pvt	
			4.26	108.16	13.5 L ed "	
			4.5	107.9	18.5 L gutter	
			3.7	108.7	24 L Top bank	
			4.5	107.9	27 L Bot "	
			4.6	107.8	30 L	
			4.18	108.24	13 R ed. pvt	
			4.4	108.0	15 R gutter	
			3.6	108.8	18 R Top bank	
8+00			3.63	108.79	℄ Patton pvt	
			4.03	108.39	13.5 L ed "	
			4.2	108.2	17.5 L gutter	
			3.1	109.3	24.5 L Top bank	
			4.9	107.5	26 L Bot "	
			4.7	107.7	30 L	
			3.87	108.55	11.5 R ed. pvt	
			4.1	108.3	16 R gutter	
			3.4	109.0	19 R Top bank	
T.P.	5.08	114.55	2.95	109.47		
9+00			5.39	109.16	℄ Patton pvt	

F.B. 1187 PG. 110
Job No. 1142 Division No. ✓ Notes Red. Plotted Profile
Survey of Avon St et al Date Date No.
Survey by Moore Notes Moore Notes Chkd. S.E.B. Checked X-Sec.
Indexed A. C. Johnson Date 1-11-46 Date 1/15/46 Date No.

FORM 307 2M 8-45

PLEASE RETURN TO
LOS ANGELES COUNTY SURVEYOR
700 HALL OF RECORDS

NOTE: ANY ADDITIONS OR CHANGES ON THIS SHEET MUST BE MADE OR CIRCLED IN RED INK WITH DATE AND NAME OF PERSON MAKING CHANGE.

Do not extend notes this side of this line.

STATION	B. S.	H. I.	F. S.	ELEV.		
		114.55				
9+00			5.74	108.81	13.5' L ed. pvt	
			6.0	108.6	18 L gutter	
			5.5	109.1	21 L Top bank	
			5.9	108.7	30 L	
			5.70	108.85	11.5' R ed. pvt	
			5.9	108.7	15 R gutter	
			5.2	109.4	18.5 R Top bank	
10+00			5.13	109.42	℄ Patton pvt	
			5.37	109.18	12.5' L ed "	
			5.6	109.0	17.5' L gutter	
			4.8	109.8	24 L Top bank	
			4.8	109.8	30 L	
			5.40	109.15	9.5' R pvt	
			5.80	108.75	18 R gutter pvt	
			5.60	108.95	20 R " ed pvt	
10+15.70			5.06	109.49	℄ Patton & ℄ Palm	pvt.
			5.35	109.20	13.5' L ed pvt	
			5.5	109.1	18 L gutter	
			5.0	109.6	21.5' L Top bank	
			4.5	110.1	30 L	

Profile No. ____ Notes Red. ____ Plotted ____ Job No. 1142 Division No. ✓ F.B. [illegible] Pg. [illegible]
Date ____ Date ____ Survey of Ryan St et al
X:Sec. No. ____ Notes Chkd. ____ Checked ____ Survey by Moore Notes Moore Date 1-11-46
Date ____ Date ____ Map No. ____ Indexed C. Johnson Date ____

FORM 307 2M 8-45

PLEASE RETURN TO
LOS ANGELES COUNTY SURVEYOR
700 HALL OF RECORDS

NOTE: ANY ADDITIONS OR CHANGES ON THIS SHEET MUST BE MADE OR CIRCLED IN RED INK, WITH DATE AND NAME OF PERSON MAKING CHANGE.

Do not extend notes this side of this line.

STATION	B. S.	H. I.	F. S.	ELEV.		
		114 55				
10+15.70			5 23	109 32	9R put	℄ Palm
			5 54	109 01	17.5 R " gutter	"
			5 36	109 19	26 R "	"
10+40			4 94	109 61	℄ Patton put	
			5 27	109 28	14.5 L ed "	
			5 5	109 1	19.5 L gutter	
			4 8	109 8	25 L Top bank	
			4 4	110 2	30 L	
			5 07	109 48	9.5 R put	
			5 40	109 15	16.5 R gutter + ed. put	
			4 9	109 7	22.5 R Top bank	
11+00			4 63	109 92	℄ Patton put.	
			5 10	109 45	14 L ed "	
			5 3	109 3	18.5 L gutter	
			4 8	109 8	24.5 L Top bank	
			4 1	110 5	30 L	
			4 89	109 6	12 R ed. put	
			5 1	109 5	17.5 R gutter	
			4 9	109 7	20 R Top. bank	

F.B. 1157 PG. 112 Job No. 1142 Division No. ✓ Notes Red. Plotted Profile
Survey of Avon St et al Date Date No.
Survey by Moore Notes Moore Notes Chkd. S.E.B. Checked X-Sec.
Indexed C. Johnson Date 1-11-46 Date 1/15/46 Date No.

FORM 307 2M 8-45

PLEASE RETURN TO
LOS ANGELES COUNTY SURVEYOR
700 HALL OF RECORDS

NOTE: ANY ADDITIONS OR CHANGES ON THIS SHEET MUST BE MADE OR CIRCLED IN RED INK WITH DATE AND NAME OF PERSON MAKING CHANGE.

Do not extend notes this side of this line.

STATION	B. S.	H. I.	F. S.	ELEV.		
		114 55				
12+00			4 32	110 23	℄ Patton pvt.	
			4 89	109 66	14.5' L ed "	
			5 1	109 5	18.5' L gutter	
			4 7	109 9	22' L Top bank	
			4 3	110 3	30 L	
			4 63	109 92	13' R ed. pvt.	
			4 8	109 8	18 R gutter	
			4 7	109 9	20 R	
12+75			4 13	110 42	℄ Patton pvt	
			4 70	109 85	14.5' L ed "	
			4 9	109 7	18.5' L gutter	
			4 0	110 6	23 L Top bank	
			4 3	110 3	30 L	
			4 41	110 14	13 R ed. pvt	
			4 6	110 0	18 R gutter	
			4 6	110 0	20 R	
T.P.	2 60	115 48	1 67	112 88		
12+91			5 03	110 45	℄ Patton pvt	
			5 58	109 90	17.5' L gutter "	
			5 56	109 92	30 L " ed. pvt	

Profile No. ____ Notes Red. ____ Plotted ____ Job No. 1142 Division No. V
Date ____ Date ____ Survey of Avon St et al
X:Sec. No. ____ Notes Chkd. ____ Checked ____ Survey by Moore Notes Moore Date 1-11-46
Date ____ Date ____ Map No. ____ Date ____

F.B. 1143

FORM 307 2M 8-45

PLEASE RETURN TO
LOS ANGELES COUNTY SURVEYOR
700 HALL OF RECORDS

NOTE: ANY ADDITIONS OR CHANGES ON THIS SHEET MUST BE MADE OR CIRCLED IN RED INK, WITH DATE AND NAME OF PERSON MAKING CHANGE.

Do not extend notes this side of this line.

STATION	B. S.	H. I.	F. S.	ELEV.		
		115.48				
12+91			4.6	110.9	35' L Top bank	
			5.28	110.20	12.5' R ed. pvt	
			5.6	109.9	18.5' R gutter	
			5.4	110.1	20 R	
13+06.28			4.97	110.51	℄ Patton & South	pvt
			5.49	109.99	17 L gutter	"
			4.90	110.58	38 L	"
			5.25	110.23	13 R ed. pvt	
			5.5	110.0	18 R gutter	
			5.4	110.1	20 R	
13+20			4.92	110.56	℄ Patton	pvt
			4.50	110.98	16.5' L gutter	ed. "
			4.8	110.7	24 L Top bank	
			4.7	110.8	30 L	
			5.24	110.24	12.5' R ed. pvt	
			5.4	110.1	16.5' R gutter	
			5.5	110.0	20 R	
14+00			4.68	110.80	℄ Patton	pvt
			5.04	110.44	11.5' L ed. "	
			5.3	110.2	15.5' L gutter	

Profile No. ____ X-Sec. No. ____
Plotted ____ Date ____ Checked ____ Date ____
Notes Red. ____ Date ____ Notes Chkd. 5-28 Date 1/15/46
Job No. 1142 Division No. V
Survey of Avon St et al
Survey by Moore Notes Moore
Indexed C. Johnson Date ____
F.B. 1157 PG. 114

FORM 307 2M 8-45

PLEASE RETURN TO
LOS ANGELES COUNTY SURVEYOR
700 HALL OF RECORDS

NOTE: ANY ADDITIONS OR CHANGES ON THIS SHEET MUST BE MADE OR CIRCLED IN RED INK WITH DATE AND NAME OF PERSON MAKING CHANGE.

Do not extend notes this side of this line.

STATION	B. S.	H. I.	F. S.	ELEV.		
		115 48				
14+00			49	110 6	18 L Top bank	
			46	110 9	30 L	
			506	110 42	12.5 R ed pvt.	
			52	110 3	18 R gutter	
			52	110 3	20 R	
15+00			443	111 05	℄ Patton pvt.	
			484	110 64	14.5 L ed. "	
			50	110 5	17.5 L gutter	
			43	111 2	23 L Top bank	
			45	111 0	30 L	
			489	110 59	12 R ed pvt	
			51	110 4	16 R gutter	
			50	110 5	20 R	
16+00			432	111 16	℄ Patton pvt.	
			466	110 82	14.5 L ed "	
			47	110 8	17.5 L gutter	
			39	111 6	23 L Top bank	
			40	111 5	30 L	
			459	110 89	9.5 R ed. pvt	
			47	110 8	12 R gutter	

Profile No. ____ Notes Red. ____ Plotted ____ Job No. 1142 Division No. ✓ F.B. 1142 F.B. 1141
Date ____ Date ____ Survey of Avon St. et al
X:Sec. No. ____ Notes Chkd. ____ Checked ____ Survey by Moore Notes Moore Date 1-11-46
Date ____ Date ____ Map No. ____ Mixed C. Johnson Date ____

FORM 307 2M 8-45

PLEASE RETURN TO
LOS ANGELES COUNTY SURVEYOR
700 HALL OF RECORDS

NOTE: ANY ADDITIONS OR CHANGES ON THIS SHEET MUST BE MADE OR CIRCLED IN RED INK, WITH DATE AND NAME OF PERSON MAKING CHANGE.

Do not extend notes this side of this line.

STATION	B. S.	H. I.	F. S.	ELEV.		
		115 48				
16+00			4 3	111 2	13 R Top bank	
			3 9	111 6	20 R	
16+36.91			4 24	111 24	℄ Patton + ℄ Avon put	
			4 58	110 90	13 L gutter	"
			3 67	111 81	43 L	"
			4 55	110 93	9 5/ R ed	"
			4 6	110 9	11 5/ R gutter	
			4 2	111 3	13 5/ R Top bank	
			4 1	111 4	20 R	
16+65			4 14	111 34	℄ Patton put	
			4 31	111 17	10 5/ L ed "	
			4 4	111 1	13 5/ L gutter	
			3 8	111 7	16 5/ L Top bank	
			4 1	111 4	30 L	
			4 50	110 98	10 5/ R ed. put + gutter	
			4 2	111 3	12 R Top bank	
			3 9	111 6	20 R	
T.P.	4 99	116 59	3 88	111 60		
17+00			5 04	111 55	℄ Patton put	
			5 07	111 52	6 5/ L ed "	

F.B. 1157 PG. 116 Job No. 1142 Division No. V Notes Red. Date Plotted Date No. Profile
Survey of Avon St et al Notes Chkd. SEB Checked Date No. X-Sec.
Survey by Moore Notes Moore Date 1/15/46
Indexed C. Johnson Date

FORM 307 2M 8-45

PLEASE RETURN TO
LOS ANGELES COUNTY SURVEYOR
700 HALL OF RECORDS

NOTE: ANY ADDITIONS OR CHANGES ON THIS SHEET MUST BE MADE OR CIRCLED IN RED INK WITH DATE AND NAME OF PERSON MAKING CHANGE.

Do not extend notes this side of this line.

STATION	B. S.	H. I.	F. S.	ELEV.		
		116.59				
17+00			55	111.1	11.5 L gutter	
			50	111.6	13.5 L Top bank	
			49	111.7	30 L	
			550	111.09	9.0 R ed pvt	
			56	111.0	11.5 R gutter	
			49	111.7	13.5 R Top bank	
			42	112.4	20 R	
18+00			452	112.07	℄ Patton pvt	
			470	111.89	6.0 L ed "	
			51	111.5	11 L gutter	
			47	111.9	14 L Top bank	
			47	111.9	30 L	
			490	111.69	8 R ed pvt	
			52	111.4	11.5 R gutter	
			41	112.5	16 R Top bank	
			35	113.1	20 R	
19+00			431	112.28	℄ Patton pvt	
			450	112.09	6 L ed "	
			47	111.9	9.5 L gutter	
			44	112.2	13 L Top bank	

Profile No. ____ Notes Red. ____ Plotted ____ Job No. 1162 Division No. ✓ F.B. [illegible] 47
Date ____ Date ____ Survey of Avon St et al
X:Sec. No. ____ Notes Chkd. ____ Checked ____ Survey by Moore Notes Moore Date 1-11-46
Date ____ Date ____ Map No. ____ Index C. Johnson Date ____

FORM 307 2M 8-45

PLEASE RETURN TO
LOS ANGELES COUNTY SURVEYOR
700 HALL OF RECORDS

NOTE: ANY ADDITIONS OR CHANGES ON THIS SHEET MUST BE MADE OR CIRCLED IN RED INK, WITH DATE AND NAME OF PERSON MAKING CHANGE.

Do not extend notes this side of this line.

STATION	B. S.	H. I.	F. S.	ELEV.		
		116 59				
19+00			4 7	111 9	30 L	
			4 66	111 93	8 5/ R ed. pvt	
			4 9	111 7	11 R gutter	
			3 7	112 9	14 R Top bank	
			3 7	112 9	20 R	
20+00			4 11	112 48	℄ Patton pvt	
			4 35	112 24	6 5/ L ed "	
			4 5	112 1	10 5/ L gutter	
			4 1	112 5	12 5/ L Top bank	
			4 1	112 5	30 L	
			4 32	112 27	8 R ed pvt	
			4 6	112 0	11 R gutter	
			3 6	113 0	13 5/ R Top bank	
			2 7	113 9	20 R	
21+00			3 85	112 74	℄ Patton pvt	
			4 08	112 51	6 5/ L ed "	
			4 2	112 4	9 L gutter	
			3 7	112 9	14 L	
			3 8	112 8	30 L	
			4 13	112 46	9 R ed pvt	

F.B. 1157 PG. 118
Job No. 1142 Division No. V
Survey of Avon St et al
Survey by Moore Notes Moore
Indexed C. Johnson Date 1-11-46
Notes Red. Date
Notes Chkd. SEB Date 1/15/46
Plotted Date
Checked Date
Profile No.
X-Sec. No.

FORM 307 2M 8-45

PLEASE RETURN TO
LOS ANGELES COUNTY SURVEYOR
700 HALL OF RECORDS

NOTE: ANY ADDITIONS OR CHANGES ON THIS SHEET MUST BE MADE OR CIRCLED IN RED INK WITH DATE AND NAME OF PERSON MAKING CHANGE.

Do not extend notes this side of this line.

STATION	B. S.	H. I.	F. S.	ELEV.		
		116 59				
21+00			43	112 3	12' R gutter	
			36	113 0	17 R Top bank	
			26	114 0	20 R	
T.P.	570	118 41	388	112 71		
21+99 80			526	113 15	℄ Patton & ℄ Margaret put	
			535	113 06	8' L put	
			552	112 89	13 L " gutter	
			540	113 01	18 L ed "	
			535	113 06	30 L "	
			538	113 03	8 R ed "	
			55	112 9	12.5' R gutter	
			47	113 7	15 R Top bank	
			43	114 1	20 R	
22+10			520	113 21	℄ Patton put	
			530	113 11	5.5' L gutter "	
			519	113 22	9 L "	
			537	113 04	19 L ed "	
			530	113 11	30 L " "	
			533	113 08	10 R " "	
			54	113 0	13.5' R gutter	

Profile No. ____ Notes Red. ____ Plotted ____ Job No. 1142 Division No. ✓ F.B. 1142 Pg. 117
Date ____ Date ____ Survey of Avon St et al
X:Sec. No. ____ Notes Chkd. ____ Checked ____ Survey by Moore Notes Moore Date 1-11-46
Date ____ Date ____ Map No. ____ Date ____
Adv. C. Johnson

FORM 307 2M 8-45

PLEASE RETURN TO
LOS ANGELES COUNTY SURVEYOR
700 HALL OF RECORDS

NOTE: ANY ADDITIONS OR CHANGES ON THIS SHEET MUST BE MADE OR CIRCLED IN RED INK, WITH DATE AND NAME OF PERSON MAKING CHANGE.

Do not extend notes this side of this line.

STATION	B. S.	H. I.	F. S.	ELEV.		
		118 41				
22+10			45	113 9	15' R Top bank	
			44	114 0	20 R	
23+00			471	113 70	℄ Patton put	
			485	113 56	5 5/L ed. "	
			49	113 5	7 L gutter	
			45	113 9	8 5/L Top bank	
			46	113 8	30 L	
			498	113 13	11 5/R ed put.	
			51	113 3	13 5/R gutter	
			47	113 7	15 R Top bank	
			37	114 7	20 R	
24+00			440	114 01	℄ Patton put	
			452	113 9	4 L ed "	
			47	113 7	6 L gutter	
			45	113 9	30 L	
			455	113 86	10 R ed put	
			48	113 6	14 R gutter	
			42	114 2	17 5/R Top bank	
			42	114 2	20 R	
T.P.	473	118 68	446	113 95		

F.B. 1157 PG. 120 Job No. 1142 Division No. V Notes Red. Date Plotted Date No. Profile
Survey of Avon St et al Notes Chkd. S.E.B. Checked Date No. X-Sec.
Survey by Moore Notes Moore Date 1-11-46 Date 1/15/46
Indexed A. C. Johnson

FORM 307 2M 8-45

PLEASE RETURN TO
LOS ANGELES COUNTY SURVEYOR
700 HALL OF RECORDS

NOTE: ANY ADDITIONS OR CHANGES ON THIS SHEET MUST BE MADE OR CIRCLED IN RED INK WITH DATE AND NAME OF PERSON MAKING CHANGE.

Do not extend notes this side of this line.

STATION	B. S.	H. I.	F. S.	ELEV.		
		118.68				
24+97.66			4.65	114.03	℄ Patton ed pvt.	S. R/W S.P.R.R.
			4.67	114.01	6' L " "	" "
			4.4	114.3	30 L	" "
			4.89	113.79	13 R " "	" "
			4.9	113.8	20 R " "	" "
BM D49			2.22	116.46	BM. D49 El. 116.455 - F.B. 1159-102 Patton Rd. + S.P.R.R. S.W. Cor. C spk in N side P.P. 50' W of Patton	
X-Sections on Margaret St. from Patton St. to Church St.						
BM. D48	3.94	118.55		114.61	BM D48 - El. 114.610 F.B. 1159-102 Patton Rd. + Margaret St. S.E. Cor. C spk in W side P.P. 404767E	
0+00			5.39	113.16	℄ Margaret + ℄ Patton pvt	
			5.45	113.10	6' L " "	
			5.31	113.24	6' R " "	
0+08			5.47	113.08	℄ Margaret pvt	
			5.65	112.90	6' L "	
			5.35	113.20	6' R "	
0+13			5.59	112.96	℄ Margaret "	gutter

Profile No. ___ Notes Red. ___ Plotted ___ Job No. 1159 Division No. V
Date ___ Date ___ Survey of Avon St et al
X-Sec. No. ___ Notes Chkd. ___ Checked ___ Survey by Moore Notes Moore Date 1-11-46
Date ___ Date ___ Map No. ___ Date ___

FORM 307 2M 8-45

PLEASE RETURN TO
LOS ANGELES COUNTY SURVEYOR
700 HALL OF RECORDS

NOTE: ANY ADDITIONS OR CHANGES ON THIS SHEET MUST BE MADE OR CIRCLED IN RED INK, WITH DATE AND NAME OF PERSON MAKING CHANGE.

Do not extend notes this side of this line.

STATION	B. S.	H. I.	F. S.	ELEV.		
		118 55				
0+13			5 66	112 89	6'L gutter	put
			5 42	113 13	6'R	"
0+30			5 52	113 03	℄ Margaret	"
			5 52	113 03	2'L ed	"
			5 2	113 4	6'L	
			5 46	113 09	6'R	"
1+00			5 04	113 51	℄ Margaret	"
			5 02	113 53	6'L ed.	"
			5 10	113 45	6'R	"
2+00			4 87	113 68	℄ Margaret	"
			4 84	113 71	6'L ed	"
			4 71	113 84	6'R	"
3+00			5 12	113 43	℄ "	"
			4 99	113 56	6'L "	"
			5 12	113 43	6'R	"
T.P.	5 20	118 55	5 20	113 35		
4+00			5 00	113 55	℄ "	"
			4 99	113 56	6'L "	"
			5 01	113 54	6'R	"

F.B. 1147 Pg. 122 Job No. 1142 Division No. ✓ Notes Red. Plotted Profile
Survey of Avon St et al Date Date No.
Survey by Moore Notes Moore Notes Chkd. SEB Checked X-Sec.
Indexed C. Johnson Date 1-11-46 Date 1/15/46 Date No.

FORM 307 2M 8-45

PLEASE RETURN TO
LOS ANGELES COUNTY SURVEYOR
700 HALL OF RECORDS

NOTE: ANY ADDITIONS OR CHANGES ON THIS SHEET MUST BE MADE OR CIRCLED IN RED INK WITH DATE AND NAME OF PERSON MAKING CHANGE.

Do not extend notes this side of this line.

STATION	B. S.	H. I.	F. S.	ELEV.			
		118 55					
5+00			4 70	113 85	℄ Margaret	put	
			4 64	113 91	6'L ed.	"	
			4 82	113 73	6'R	"	
T.P.	4 15	118 33	4 37	114 18			
6+00			4 31	114 02	℄ Margaret	"	
			4 27	114 06	6'L "	"	
			4 40	113 93	6'R	"	
6+50			4 71	113 62	℄ "	"	
			4 66	113 67	6'L "	"	
			4 81	113 52	6'R	"	
6+80			5 27	113 06	℄ "	"	gutter
			5 28	113 05	6'L	"	"
			5 32	113 01	6'R	"	"
6+90			4 58	113 73	℄ "	"	
			4 65	113 68	6'L	"	
			4 59	113 74	6'R	"	
7+00.66			4 38	113 95	℄ "	"	℄ church
			4 39	113 94	6'L	"	"
			4 36	113 97	6'R	"	"
BM D 50			3 45	114 88	BM D 50 El 114.88± FB 1159-102 Church St + Margaret St SE Cor Cspk in W side PP# 116460E		

Profile No. ____ Notes Red. ____ Plotted ____ Job No. 1142 Division No. ✓ F.B. [illegible] 123
Date ____ Date ____ Survey of Avon St et al
X:Sec. No. ____ Notes Chkd. ____ Checked ____ Survey by Moore Notes Moore Date 1-11-46
Date ____ Date ____ Map No. ____ Indexed Johnson Date ____

FORM 307 2M 8-45

PLEASE RETURN TO
LOS ANGELES COUNTY SURVEYOR
700 HALL OF RECORDS

NOTE: ANY ADDITIONS OR CHANGES ON THIS SHEET MUST BE MADE OR CIRCLED IN RED INK, WITH DATE AND NAME OF PERSON MAKING CHANGE.

Do not extend notes this side of this line.

STATION	B. S.	H. I.	F. S.	ELEV.		
X-Sections on Avon St from Patton Rd to Church St.						
BM D25	231	116 30'		113 99'	BM D25 El 113.991' F.B. 1159-102 Patton Rd + Avon St S.W. Cor. + on top fire Hyd. in R. in COREY	
0+00			507	111 23'	℄ Avon + ℄ Patton	pvt
			518	111 12'	30'L "	"
			491	111 39'	30'R "	"
0+13			542	110 88'	℄ Avon pvt	gutter
			538	110 92'	30'L "	
			519	111 11'	22 L ed "	"
			51	111 2'	30'R	"
0+43			452	111 78'	℄ Avon "	
			502	111 28'	14 L ed. "	
			52	111 1'	16 L gutter	
			47	111 6'	30 L	
			476	111 54'	10 R ed "	
			49	111 4'	16 R gutter	
			45	111 8'	30 R	
1+00			451	111 79'	℄ Avon "	
			484	111 46'	12'L ed. "	
			51	111 2'	16'L gutter	

F.B. 1147 PG. 124 Job No. 1142 Division No. ✓ Notes Red. Plotted Profile
Survey of Avon St et al Date Date No.
Survey by Moore Notes Moore Notes Chkd. SEB Checked X-Sec.
Indexed A. C. Johnson Date 1-11-46 Date 1/15/46 Date No.

FORM 307 2M 8-45

PLEASE RETURN TO
LOS ANGELES COUNTY SURVEYOR
700 HALL OF RECORDS

NOTE: ANY ADDITIONS OR CHANGES ON THIS SHEET MUST BE MADE OR CIRCLED IN RED INK WITH DATE AND NAME OF PERSON MAKING CHANGE.

Do not extend notes this side of this line.

STATION	B. S.	H. I.	F. S.	ELEV.		
		116 30'				
1+00			47	111 6'	20 5/ L Top bank	
			46	111 7'	30 L	
			462	111 68'	10 5 R ed. put.	
			47	111 6'	16 R gutter	
			43	112 0'	30 R	
2+00			469	111 61'	℄ Avon "	
			502	111 28'	12 L ed "	
			52	111 1'	16 L gutter	
			46	111 7'	30 L	
			491	111 39	10 5/ R " "	
			50	111 3'	16 R "	
			46	111 7'	30 R	
3+00			434	111 96'	℄ Avon "	
			454	111 76	10 5/ L " "	
			47	111 6'	16 L gutter	
			38	112 5'	30 L	
			457	111 73	12 R " "	
			47	111 6'	16 R "	
			45	111 8'	30 R	
4+00			397	112 33'	℄ Avon "	

Profile No. ____ Notes Red. ____ Date ____ Plotted ____ Date ____ Job No. 11012 Division No. ✓
X-Sec. No. ____ Notes Chkd. ____ Date ____ Checked ____ Date ____ Survey of Avon St et al
Survey by Moore Notes Moore Date 1-11-46
Map No. ____ Index Johnson Date ____

FORM 307 2M 8-45

PLEASE RETURN TO
LOS ANGELES COUNTY SURVEYOR
700 HALL OF RECORDS

NOTE: ANY ADDITIONS OR CHANGES ON THIS SHEET MUST BE MADE OR CIRCLED IN RED INK, WITH DATE AND NAME OF PERSON MAKING CHANGE.

Do not extend notes this side of this line.

F.B. 1187 PG. 126

Job No. 1142 Division No. V Notes Red. ✓ Plotted ____ Profile No. ____

Survey of Avon St et al Date ____ Date ____ X-Sec. No. ____

Survey by Moore Notes Moore Notes Chkd. ____ Checked ____

Indexed by C. Johnson Date 1-11-46 Date ____ Date ____

STATION	B. S.	H. I.	F. S.	ELEV.		
		116.30				
4+00			428	112.02	11 L	ed. pvt
			44	111.9	16.5 L	gutter
			42	112.1	30 L	
			426	112.04	12 R	" "
			44	111.9	17.5 R	"
			42	112.1	30 R	
T.P.	4.67	116.93	404	112.26		
5+00			483	112.10	℄ Avon	"
			487	112.06	12 L	" "
			51	111.8	18 L	"
			47	112.2	30 L	
			505	111.88	10 R	" "
			52	111.7	11 R	"
			48	112.1	30 R	
6+00			475	112.18	℄ Avon	"
			491	112.02	12 L	" "
			50	111.9	16 L	"
			49	112.0	30 L	
			496	111.97	10 R	" "
			51	111.8	14 R	"

FORM 307 2M 8-45

PLEASE RETURN TO
LOS ANGELES COUNTY SURVEYOR
700 HALL OF RECORDS

NOTE: ANY ADDITIONS OR CHANGES ON THIS SHEET MUST BE MADE OR CIRCLED IN RED INK WITH DATE AND NAME OF PERSON MAKING CHANGE.

Do not extend notes this side of this line.

STATION	B. S.	H. I.	F. S.	ELEV.		
		116.93				
6+00			42	1127	22 R Top bank	
			44	1125	30 R	
6+85			474	112.19	℄ Avon	pvt
			506	111.87	13 L ed	"
			52	111.7	16 L gutter	
			50	111.9	30 L	
			504	111.89	17½ R " + "	"
			43	1126	22 R Top bank	
			42	1127	30 R	
7+00			514	111.79	℄ Avon gutter	"
			548	111.45	19 L " ed	"
			563	111.30	30 L "	
			502	111.91	33 R " "	"
7+10.32			488	112.05	℄ Avon + ℄ Church	"
			508	111.85	30' L "	"
			471	112.22	30' R "	"
BM D40			2.06	114.87	BM D40 El 114.873' FB 1159-102 Church St + Avon St NW Cor X top fire hyd in R in COREY	

Profile No. ____ Notes Red. ____ Date ____ Plotted ____ Date ____ Job No. 1142 Division No. ✓ Survey of Avon St et al
X:Sec. No. ____ Notes Chkd. SEB Date 1/16/46 Checked ____ Date ____ Survey by Moore Notes Moore Date 1-11-46 Map No. ____ Andrew Johnson Date ____

F.B. 1159 PG. 127

FORM 307 2M 8-45

PLEASE RETURN TO
LOS ANGELES COUNTY SURVEYOR
700 HALL OF RECORDS

NOTE: ANY ADDITIONS OR CHANGES ON THIS SHEET MUST BE MADE OR CIRCLED IN RED INK, WITH DATE AND NAME OF PERSON MAKING CHANGE.

Do not extend notes this side of this line.

F.B. 1159 Pg. 128 | Job No. 1142 | Division No. 1 | Notes Red. | Plotted | Profile No.
Survey of Avon St et al | Date | Date | X-Sec. No.
Survey by Moore | Notes Chkd. | Checked
Notes Moore | Date | Date
Indexed A. C. Johnson | Date 1-11-46

STATION	B. S.	H. I.	F. S.	ELEV.		
	X-Sections		on	South St. from Patton Rd. to Church St.		
BM D24	2.80	115.68		112.88	BM D24 El. 112.883' F.B. 1159-102 Patton Rd. + South St. S.W. Cor. + on top fire Hyd. in R in COREY.	
0+00			5.17	110.51	℄ South + ℄ Patton	put
			5.20	110.48	15' L	"
			5.13	110.55	15 R	"
0+17			5.72	109.96	℄ South gutter	"
			5.77	109.91	15 L "	"
			5.64	110.04	95 R "	ed "
			5.6	110.1	15 R	
0+38			5.10	110.58	℄ South	"
			5.52	110.16	115 L "	" "
			4.7	110.0	15 L Top bank	
			5.28	110.40	4 R	" "
			5.6	110.1	8 R "	
			4.7	110.0	11 R " "	
			5.1	110.6	15 R	
1+00			4.91	110.77	℄ South	
			5.15	110.53	3 L	" "
			5.3	110.4	55 L "	

FORM 307 2M 8-45

PLEASE RETURN TO
LOS ANGELES COUNTY SURVEYOR
700 HALL OF RECORDS

NOTE: ANY ADDITIONS OR CHANGES ON THIS SHEET MUST BE MADE OR CIRCLED IN RED INK WITH DATE AND NAME OF PERSON MAKING CHANGE.

Do not extend notes this side of this line.

STATION	B. S.	H. I.	F. S.	ELEV.		
		115 68.				
1+00			49	110 8.	8 5/ L Top bank	
			50	110 7.	15 L	
			503	110 65	8 R	ed. put
			53	110 4.	10 R gutter	
			49	110 8.	13 5/ R Top bank	
			47	111 0.	15 R	
2+00			465	111 03.	℄ South	"
			479	110 89.	2 L	" "
			43	111 4.	14 L Top bank	
			61	109 6.	17 5/ L Bot "	
			41	111 6.	22 L Top "	
			465	111 03	8 5/ R	" "
			48	110 9.	11 5/ R gutter	
			44	111 3.	15 R Top bank	
3+00			478	110 90.	℄ South	"
			489	110 79.	2' L	" "
			41	111 6.	6 5/ L " "	
			60	109 7.	11 L Bot "	
			42	111 5.	15 5/ L Top "	
			479	110 89.	10 5/ R "	" "

Profile No. ____ Notes Red. ____ Plotted ____ Job No. 1142 Division No. ✓ F.B. 1142 P.S. 12-9
Date ____ Date ____ Survey of Avon St et al
X:Sec. No. ____ Notes Chkd. ____ Checked ____ Survey by Moore Notes Moore Date 1-11-46
Date ____ Date ____ Map No. ____ Index W. Johnson Date ____

FORM 307 2M 8-45

PLEASE RETURN TO
LOS ANGELES COUNTY SURVEYOR
700 HALL OF RECORDS

NOTE: ANY ADDITIONS OR CHANGES ON THIS SHEET MUST BE MADE OR CIRCLED IN RED INK, WITH DATE AND NAME OF PERSON MAKING CHANGE.

Do not extend notes this side of this line.

STATION	B. S.	H. I.	F. S.	ELEV.		
		115 68				
3+00			45	111 2	15' R	
4+00			455	111 13	℄ South	put
			480	110 88	3 5/ L ed	
			42	11 5	6 5/ L Top bank	
			57	110 0	11 5/ L Bot "	
			37	112 0	16 L Top "	
			450	111 18	8' R "	"
			47	11 0	11 5/ R gutter	
			44	111 3	15 R	
T.P.	475	115 70	473	110 95		
5+00			467	111 03	℄ South	"
			482	110 88	2 5/ L "	"
			43	111 4	5 5/ L Top bank	
			56	110 1	11 L Bot "	
			37	112 0	16 L Top "	
			456	111 14	7 R "	"
			48	110 9	11 5/ R gutter	
			42	111 5	15 R	
6+00			492	110 78	℄ South	
			509	110 61	2 5/ L "	"

F.B. 1157 PG. 130
Job No. 1142 Division No. ✓ Notes Red. Date Plotted Date No. Profile
Survey of Avon St et al Notes Chkd. Date Checked Date No. X-Sec.
Survey by Moore Notes Moore Date 1-11-46
Indexed A. C. Johnson

FORM 307 2M 8-45

PLEASE RETURN TO
LOS ANGELES COUNTY SURVEYOR
700 HALL OF RECORDS

NOTE: ANY ADDITIONS OR CHANGES ON THIS SHEET MUST BE MADE OR CIRCLED IN RED INK WITH DATE AND NAME OF PERSON MAKING CHANGE.

Do not extend notes this side of this line.

STATION	B. S.	H. I.	F. S.	ELEV.		
		115 70				
6+00			41	111 6	6 L Top bank	
			56	110 1	11 L Bot "	
			38	111 9	16 L Top "	
			492	110 78	8 R	ed. put
			51	110 6	11 R gutter	
			42	111 5	15 R Top bank	
6+95			481	110 89	℄ South	" "
			48	110 9	3' L gutter	
			44	111 3	7 5/ L Bot bank	
			34	112 3	13 5/ L Top "	
			58	109 9	19 5/ L Bot "	
			41	111 6	24 L Top	
			515	110 55	12 5/ R Ed. put	+ gutter
			48	110 9	16 R Top bank	
7+17.77			50	110 7	℄ South + ℄ Church	
			46	111 1	6 L Bot bank	
			31	112 6	12 5/ L Top "	
			60	109 7	19 L Bot "	
			38	111 9	24 5/ L Top "	
			482	110 88	14 5/ R ed. put	

Profile No. ____ Notes Red. ____ Plotted ____ Job No. 1142 Division No. ✓ F.B. 1145 Pg. 131
Date ____ Date ____ Survey of Avon St et al
X:Sec. No. ____ Notes Chkd. ____ Checked ____ Survey by Moore Notes Moore Date 1-11-46
Date ____ Date ____ Map No. ____ Indexed C. Johnson Date ____

FORM 307 2M 8-45

PLEASE RETURN TO
LOS ANGELES COUNTY SURVEYOR
700 HALL OF RECORDS

NOTE: ANY ADDITIONS OR CHANGES ON THIS SHEET MUST BE MADE OR CIRCLED IN RED INK, WITH DATE AND NAME OF PERSON MAKING CHANGE.

Do not extend notes this side of this line.

STATION	B. S.	H. I.	F. S.	ELEV.		
		115 70				
BM. D51	2 44	115 70	2 44	113 26	BM. D51 El 113 260' FB. 1159-102 Church St + South St. SE Cor. Cspk in N. side PP# 381939E	
X-Sections on Church St from South St. to S.P.R.R.						
0+00			5 02	110 68	℄ Church + ℄ South	
			46	111 1	20' L	
			4 81	110 89	22.8' R ed. put	
0+15			4 84	110 86	℄ Church " "	
			53	110 4	13 L gutter	
			40	111 7	20 L	Top bank
			56	110 1	27 L	Bot "
			5 18	110 52	19' R " " "	
1+00			4.75	110 95	℄ Church "	
			5 04	110 66	12 L " "	
			5 2	110 5	15 L "	
			4 0	111 7	18.5 L	Top bank
			5 4	110 3	23.5' L	Bot "
			4.85	110 55	5 R " "	
			5 1	110 6	8.5' R "	

F.B. 1157 PG. 132
Job No. 1142 Division No. V
Survey of Avon St et al
Survey by Moore Notes Moore
Indexed A. C. Johnson Date 1-11-46
Notes Red. Date
Notes Chkd. Date
Plotted Date
Checked Date
Profile No.
X-Sec. No.

FORM 307 2M 8-45

PLEASE RETURN TO
LOS ANGELES COUNTY SURVEYOR
700 HALL OF RECORDS

NOTE: ANY ADDITIONS OR CHANGES ON THIS SHEET MUST BE MADE OR CIRCLED IN RED INK WITH DATE AND NAME OF PERSON MAKING CHANGE.

Do not extend notes this side of this line.

STATION	B. S.	H. I.	F. S.	ELEV.		
		115.70'				
1+00			4.8	110.9'	20 R	
2+00			4.47	111.23'	℄ Church	put
			4.68	111.02'	11.5 L ed.	"
			4.9	110.8'	16 L gutter	
			3.8	111.9'	19 L	Top bank
			4.8	110.9'	22.5 L	Bot "
			4.62	111.08'	5 R "	"
			5.1	110.6'	11.5 R "	
			4.5	111.2'	20 R	
3+00			4.11	111.59'	℄ Church	"
			4.35	111.35'	12 L "	"
			4.7	111.0'	16.5 L "	
			3.4	112.3'	20 L	Top "
			4.4	111.3'	24 L	bot "
			4.34	111.36	5.5 R "	"
			4.6	111.1'	9 R "	
			3.9	111.8'	20 R	
3+70			3.75	111.95'	℄ Church	"
			4.00	111.70'	10.5 L "	"
			4.4	111.3'	15 L "	

Profile No. ____ Date ____ Plotted ____ Job No. 1142 Division No. ✓
X-Sec. No. ____ Date ____ Notes Chkd. SED Checked ____ Survey of Avon St et al
Date 1/16/46 Date ____ Survey by Moore Notes Moore Date 1-11-46
Map No. ____ Index C. Johnson Date ____

FORM 307 2M 8-45

PLEASE RETURN TO
LOS ANGELES COUNTY SURVEYOR
700 HALL OF RECORDS

NOTE: ANY ADDITIONS OR CHANGES ON THIS SHEET MUST BE MADE OR CIRCLED IN RED INK, WITH DATE AND NAME OF PERSON MAKING CHANGE.

Do not extend notes this side of this line.

STATION	B. S.	H. I.	F. S.	ELEV.			
		115.70					
3+70			3.3	112.4	20 L		Top Bank
			4.2	111.5	25 L		Bot "
			4.08	111.62	9 R gutter	out	
			3.91	111.79	20 R "	ed "	
3+83.16			3.64	112.06	℄ Church + ℄ Avon	"	
			3.96	111.74	11 L		
			4.3	111.4	15 L gutter		
			3.1	112.6	20 L		Top "
			4.1	111.6	25 L		Bot "
			3.92	111.78	9½ R "	"	
			3.58	112.12	20 R	"	
T.P.	2.09	116.96	0.83	114.87			
4+00			4.80	112.16	℄ Church	"	
			5.11	111.85	11 L	ed "	
			5.5	111.5	15½ L gutter		
			4.5	112.5	21 L		Top
			5.4	111.6	25 L		
			4.99	111.97	11½ R "	"	
			5.06	111.90	25 R "	ed "	
4+25			4.61	112.35	℄ Church	"	

Profile No. ____ X-Sec. No. ____
Plotted ____ Date ____ Checked ____ Date ____
Notes Red. ____ Date ____ Notes Chkd. ____ Date ____
Job No. 1142 Division No. ✓
Survey of Avon St et al
Survey by Moore Notes Moore Date 1-14-46
Indexed A. C. Johnson
F.B. 115 PG. 134

FORM 307 2M 8-45

PLEASE RETURN TO
LOS ANGELES COUNTY SURVEYOR
700 HALL OF RECORDS

NOTE: ANY ADDITIONS OR CHANGES ON THIS SHEET MUST BE MADE OR CIRCLED IN RED INK WITH DATE AND NAME OF PERSON MAKING CHANGE.

Do not extend notes this side of this line.

STATION	B. S.	H. I.	F. S.	ELEV.			
		116 96					
4+25			491	11205	11 L	ed pvt	
			54	1116	16 L gutter		
			40	1130	19 5/L		Top bank
			53	1117	25 L		Bot "
			506	11190	8 5/R	ed "	
			52	1118	12 R "		
			42	1128	14 5 R		Top "
			44	1126	20 R		
5+00			457	11239	℄ Church	"	
			474	11222	10 5/L	ed "	
			52	1118	15 5/L "		
			39	1131	19 L		Top "
			50	1120	25 L		Bot "
			480	11216	7 5/R	ed "	
			50	1120	12 R "		
			46	1124	15 5 R		Top "
			46	1124	20 R		
6+00			418	11278	℄ Church	"	
			442	11254	9 5/L	ed "	
			49	1121	15 L		

Profile No. ____ Notes Red. ____ Plotted ____ Job No. 1142 Division No. V
X:Sec. No. ____ Date ____ Date ____ Survey of Gran St et al
Notes Chkd. ____ Checked ____ Survey by Moore Notes Moore Date 1-14-46
Date ____ Date ____ Map No. ____ Date ____
Ade Johnson

F.B. 1155 Pg. 15

FORM 307 2M 8-45

PLEASE RETURN TO
LOS ANGELES COUNTY SURVEYOR
700 HALL OF RECORDS

NOTE: ANY ADDITIONS OR CHANGES ON THIS SHEET MUST BE MADE OR CIRCLED IN RED INK, WITH DATE AND NAME OF PERSON MAKING CHANGE.

Do not extend notes this side of this line.

STATION	B. S.	H. I.	F. S.	ELEV.			
		116.96					
6+00			34	113 6.	21' L		Top bank
			47	112 3.	26.5' L		Bot "
			444	112 52.	7 R	ed. pvt.	
			48	112 2.	12.5' R gutter		Top "
			38	113 2.	15 R		
			38	113 2.	20 R		
7+00			396	113 00.	℄ Church	"	
			417	112 79.	8.5' L	ed. "	
			50	112 0.	15.5' L "		
			44	112 6.	20 L		Top "
			44	112 6.	25 L		
			423	112 73.	9 R	ed. "	
			45	112 5.	14.5' R "		
			36	113 4.	16 R		Top "
			36	113 4.	20 R		
7+35			376	113 20.	℄ Church	"	
			398	112 98.	9.5' L	ed. "	
			42	112 8.	16 L "		
			43	112 7.	20 L		
			405	112 91.	9 R	ed. "	

F.B. 1157 ~~149~~ PG. 136
Job No. 1147 Division No. ✓ Notes Red. Plotted Profile
Survey of Avon St. et al Date Date No.
Survey by Moore Notes Moore Notes Chkd. Checked X-Sec.
Indexed A. C. Johnson Date 1-14-46 Date Date No.

FORM 307 2M 8-48

PLEASE RETURN TO
LOS ANGELES COUNTY SURVEYOR
700 HALL OF RECORDS

NOTE: ANY ADDITIONS OR CHANGES ON THIS SHEET MUST BE MADE OR CIRCLED IN RED INK WITH DATE AND NAME OF PERSON MAKING CHANGE.

Do not extend notes this side of this line.

STATION	B. S.	H. I.	F. S.	ELEV.		
		116 96				
7+35			4 5	112 5	13 5/ R gutter	
			3 8	113 2	16 R	Top bank
			3 8	113 2	20 R	
7+68 77			3 68	113 28	℄ Church + ℄ Iowa	pvt
			3 95	113 01	13 5/ L gutter	"
			3 72	113 24	25 L	"
			3 81	113 15	8 5/ R	ed "
			4 3	112 7	15 R "	
			3 7	113 3	16 R	Top "
			3 7	113 3	20 R	
8+00			3 61	113 35	℄ Church	"
			3 86	113 10	10 5/ L	ed "
			4 2	112 8	15 5/ L "	
			3 2	113 8	18 L	Top "
			3 2	113 8	20 L	
			3 75	113 21	9 R	ed "
			4 2	112 8	14 5/ R "	
			3 5	113 5	17 R	
			3 5	113 5	20 R	
T.P.	5 73	119 01	3 68	113 28		

Profile No. ____ Notes Red. ____ Plotted ____ Job No. 1142 Division No. V
X:Sec. No. ____ Date ____ Date ____ Survey of Pren St. etal
Notes Chkd. ____ Checked ____ Survey by Moore Notes Moore Date 1-14-46
Date ____ Date ____ Map No. ____ Date ____

FORM 307 2M 6-45

PLEASE RETURN TO
LOS ANGELES COUNTY SURVEYOR
700 HALL OF RECORDS

NOTE: ANY ADDITIONS OR CHANGES ON THIS SHEET MUST BE MADE OR CIRCLED IN RED INK, WITH DATE AND NAME OF PERSON MAKING CHANGE.

Do not extend notes this side of this line.

STATION	B. S.	H. I.	F. S.	ELEV.		
		119.01				
9+00			5.25	113.76	℄ Church	put
			5.43	113.58	9.5 L ed	"
			5.8	113.2	16 L gutter	
			5.1	113.9	22 L	Top bank
			5.53	113.48	9.5 R ed	"
			6.0	113.0	15.5 R "	
			5.7	113.3	20 R	" "
9+44.32			5.06	113.95	℄ Church & ℄ Margaret	"
			5.29	113.72	9.5 L	"
			5.7	113.3	17 L gutter	
			5.1	113.9	21.5 L	" "
			5.30	113.71	10 R	"
			5.93	113.08	20 R "	"
9+60			4.99	114.02	℄ Church	"
			5.21	113.80	10 L ed	"
			5.8	113.2	17.5 L "	" "
			5.1	113.9	23.5 L	
			5.30	113.71	9 R ed	"
			6.1	112.9	15.5 R "	
			5.0	114.0	20.5 R	" "

F.B. 1137 Pg. 138
Job No. 1142 Division No. ✓ Notes Red. Plotted Profile
Survey of Avon St et al Date Date No.
Survey by Moore Notes Moore Notes Chkd. Checked X-Sec.
Indexed C. Johnson Date 1-14-46 Date Date No.

FORM 307 2M 8-45

PLEASE RETURN TO
LOS ANGELES COUNTY SURVEYOR
700 HALL OF RECORDS

NOTE: ANY ADDITIONS OR CHANGES ON THIS SHEET MUST BE MADE OR CIRCLED IN RED INK WITH DATE AND NAME OF PERSON MAKING CHANGE.

Do not extend notes this side of this line.

STATION	B. S.	H. I.	F. S.	ELEV.			
		1190					
10+00			481	114.20	℄ church		put
			500	114.01	9 L	ed	"
			55	113.5	17 L gutter		
			50	114.0	23.5 L		Top bank
			513	113.88	9.5 R	ed	"
			61	112.9	17.5 R "		
			48	114.2	21.5 R		" "
11+00			465	114.36	℄ church		"
			481	114.20	8 L	ed	"
			53	113.7	15.5 L "		
			44	114.6	22 L		" "
			480	114.21	10 R	ed	"
			61	112.9	15 R "		Bot "
			61	112.9	18.5 R "		" "
			46	114.4	21 R		Top "
12+00			429	114.72	℄ church		"
			461	114.40	7.5 L	ed	"
			52	113.8	15 L "		
			41	114.9	20.5 L		Top.
			437	114.64	10.5 R	ed	"

Profile Notes Red. ____ Plotted ____ Job No. 1142 Division No. 4
No. ____ Date ____ Date ____ Survey of Rice St et al
X-Sec. Notes Chkd. [illegible] Checked ____ Survey by Moore Notes Moore Date 1-11-46
No. ____ Date 1/11/46 Date ____ Map No. ____ [illegible] Johnson Date ____

FORM 307 2M 8-45

PLEASE RETURN TO
LOS ANGELES COUNTY SURVEYOR
700 HALL OF RECORDS

NOTE: ANY ADDITIONS OR CHANGES ON THIS SHEET MUST BE MADE OR CIRCLED IN RED INK, WITH DATE AND NAME OF PERSON MAKING CHANGE.

Do not extend notes this side of this line.

STATION	B. S.	H. I.	F. S.	ELEV.			
		119.01					
12+00			55	113 5	16R gutter		Bot bank
			57	113 3	19 R "		" "
			44	114 6	21.5 R		Top "
12+25			404	114 97	℄ Church	put	
			435	114 66	7.5 L	ed "	
			50	114 0	15.5 L		
			42	114 8	20.5 L		Top "
			406	114 95	10.5 R	ed "	
			55	113 5	16 R "		Bot "
			56	113 4	19.5 R "		" "
			44	114 6	21 R		Top "
12+42			343	115 58	℄ Church		
			368	115 33	7.5 L	ed "	
			42	114 8	18 L "		
			35	115 5	20 L		Top "
			343	115 58	11 L	ed "	
			42	114 8	16 L		Top "
			58	113 2	17 L "		Bot "
			58	113 2	20 L "		" "
			42	114 8	22 L		Top "
BM D13			136	117 65	BM D13 El. 117.650 FB 1159-102 + Top Pine Hyd. Rim Cor.		

F.B. 1159 P.G. 140 Job No. 1142 Division No. ✓ Notes Red. Plotted Profile
Survey of Avon St et al Date Date No.
Survey by Moore Notes Notes Chkd. JCB Checked X-Sec.
Indexed C. Johnson Date Date 1/16/46 Date No.

Profile	Notes Red.	Plotted	Job No. 1142	Division No.	F.B. 115 Pg. 141
No.	Date	Date	Survey of Avon St. et al		
X:Sec.	Notes Chkd.	Checked	Survey by H.E. Granquist	Notes H.E.G.	Date 1-3-47
No.	Date	Date	Map No.	Indexed	Date

C.I. No. 1142

AVON STREET et al

M.H. INVERT CHECK. ELEVATION

AT PATTON Rd & PALM St

AND CHURCH St & South St

Party

H.E. GRANQUIST

Wm C. MACK. II

DON LEGOULT. H.C.

VERNON B ANDERSON

STATION	B. S.	H. I.	F. S.	ELEV.

NOTE: ANY ADDITIONS OR CHANGES ON THIS SHEET MUST BE MADE OR CIRCLED IN RED INK WITH DATE AND NAME OF PERSON MAKING CHANGE.

PLEASE RETURN TO
LOS ANGELES COUNTY SURVEYOR
700 HALL OF RECORDS

Do not extend notes this side of this line.

FORM 307 2M 8-45

FORM 307 2M 8-49

PLEASE RETURN TO
LOS ANGELES COUNTY SURVEYOR
700 HALL OF RECORDS

NOTE: ANY ADDITIONS OR CHANGES ON THIS SHEET MUST BE MADE OR CIRCLED IN RED INK, WITH DATE AND NAME OF PERSON MAKING CHANGE.

Do not extend notes this side of this line.

STATION	B. S.	H. I.	F. S.	ELEV.		
B.M. D-24	1.05	113.934		112.884	B.M. D-24 El. 112.884 F.B. 1159 P. 102 Patton Road + South St. S.W. Cor. X in top of Fire Hyd. in Letter "R" in Corey.	
						Sheet 1-A
J.C. 10+15.70					J.C. 10+15.70 Patton Road + Palm St.	
			13.84	100.09	Invert Inlet North 8"	Rod 4.47
Rim North			4.47	109.46	Rim.	Rim to Top Pipe 8.70
			13.87	100.06	Invert outlet to South 8"	Pipe .67 / 13.84
Rim South.			4.45	109.48	Rim	Rod 4.45 Rim to top Pipe 8.75
			13.68	100.25	Inlet Stub 8" East.	Pipe .67 / 13.87
Rim East			4.47	109.46	Rim	Rod 4.47 Rim to Top Pipe 8.54
			13.77	100.16	Inlet from West Line.	Pipe .67 / 13.68
Rim West.			4.45	109.48	Rim	Rod 4.45 Rim to top inside P. 8.65 Pipe .67 / 13.77
T.P.	4.83	115.074	3.69	110.244	1"x2" Stk 150' N of Patton Rd. + So. of 1st Ho. No. of Palm St	
T.P.	4.50	115.02	4.554	110.520	" " " 100' S. of South St Front of Ho. # 323	
T.P.	5.83	115.51	5.34	109.68	Stk + Tin. 6' So. of Stub. at M.H. South St. + Church St.	
					Sheet 2-C	Sheet 2-A
J.C. 0+03.01					J.C. 0+03.01 CHURCH St. + South St. 7+18.27 on South St.	
Inlet			11.95	103.56	Invert Inlet f. North 8"	Rod 4.72
Rim North			4.72	110.79	Rim North	Top inside Pipe 6.56 Pipe .67 / 11.95
					None	
Rim South			4.75	110.76	Rim South	Rod 4.75 Top inside Pipe 6.66 Pipe 0.67 / 12.08
Outlet Invert			12.08	103.43	Out Let Invert to East outlet	
Rim East			4.72	110.79	Rim East	
8" Stub to West Inlet			11.94	103.57	Invert 8" Stub to West Inlet	
Rim West			4.74	110.77	Rim West	Rod 4.74 Top Inside Pipe 6.53 Pipe 0.67 / 11.94
B.M. D-40			0.64	114.87	B.M. D-40 El. 114.879 F.B. 1159 P. 102 Church St. + Avon St. N.W. Cor. X in top Fire Hyd. in Letter "R" in Corey.	

Job No. 1142 Location No. Profile No. X-Sec. No.
Notes Red ✓ Plotted Date
Survey of Avon St. et al. Notes Chkd. DOM Checked Date 1-6-47
Survey by N.E.G. Notes N.E.G.
Indexed A. C. Jobe

NOTES RED. SEB JOB NO. 1145 SURVEY OF 107TH ST
DATE SURVEY BY R.L. Willey
NOTES CHKD. NOTES BY RLW DATE 1-28-46
DATE 1/31/46 INDEXED A. C. Johnson DATE 7-19-46

DESCRIPTION	ADJ. ELEV.	3RD RUN	2ND RUN	DIFF.	1ST RUN	B.M.
BENCH LEVELS on 107TH ST JN 1145	Jan 28-46 Willey Gregory English Smith					
		NOTE:	This Circuit adjusted bet. B.M. "CC6" & B.M. "BB2A" by No. turns.			

NOTE: ANY AD[illegible]ONS OR CHANGES ON THIS SHEET [illegible]UST BE MADE OR CIRCLED IN RED INK, WITH DATE AND NAME OF PERSON MAKING CHANGE

Do not extend notes this side of this line

PLEASE R[illegible]RN TO
LOS ANGELES COUNTY SURVEYOR
700 HALL OF RECORDS

FORM 353 1M [illegible]38

FORM 353 1M 8-38

PLEASE RETURN TO
LOS ANGELES COUNTY SURVEYOR

700 HALL OF RECORDS

NOTE: ANY ADDITIONS OR CHANGES ON THIS SHEET MUST BE MADE OR CIRCLED IN RED INK, WITH DATE AND NAME OF PERSON MAKING CHANGE

Do not extend notes this side of this line

B.M.	1ST RUN	DIFF.	2ND RUN	3RD RUN	ADJ. ELEV.	DESCRIPTION
Fd BMCC6	223.921				223.921	Fd BMCC6 El = 223.921 Level Book 237-66
	9.554		9.499			105TH & Denker Ave SE Cor
π	233.475	+6.353	+6.354	+	6.333	Fd + in M.C.E. (C.I. 454)
	3.221		3.165			
T.P.	230.254				230.254	
	5.002		4.950			
π	235.256	+1.002	+1.005	+	1.004	
	4.000		3.945			
Fd. BMEE6	231.256				231.258	Fd BMEE6 El = 231.27 Level Book 237-66
	7.159		7.133			107Th St & Denker Ave NW Cor
π	238.415	+2.951	+2.951	+	2.951	Fd + in N end C.R. (CI #454)
	4.208		4.182			
T.P.	234.207				234.209	
	5.590		5.549			
π	239.797	+0.527	+0.528	+	0.527	
	5.063		5.021			
Set BME10	234.734				234.736	Set BME10
	5.670		5.612			107Th St N. Side 330± W ℄ Int Denker Ave
π	240.404	+0.045	+0.042	+	0.044	set rivet in cb front Ho: 1633
	5.625		5.570			
T.P	234.779				234.780	
	1.802		1.770			
π	236.581	-8.067	-8.067	-	8.067	
	9.869		9.837			
T.P.	226.712				226.713	
	0.851		0.818			
π	227.563	-7.436	-7.431	-	7.433	
	8.287		8.249			
TP	219.276				219.280	

NOTES RED. DATE
NOTES CHKD. DATE
JOB NO. 1145 SURVEY BY R.L. Willey DATE 1-28-46
SURVEY BY R.L.W.
NOTES BY
INDEXED C. Johnson DATE

1157 F.B. 1152

FORM 353 1M 8-38

PLEASE RETURN TO
LOS ANGELES COUNTY SURVEYOR
700 HALL OF RECORDS

NOTE: ANY ADDITIONS OR CHANGES ON THIS SHEET MUST BE MADE OR CIRCLED IN RED INK, WITH DATE AND NAME OF PERSON MAKING CHANGE

Do not extend notes this side of this line

B.M.	1ST RUN	DIFF.	2ND RUN	3RD RUN	ADJ. ELEV.	DESCRIPTION
T.P.	219.276				219.280	
	3960		3.939			BM E8 is out
T	223.236	-1.811	-1.811		-1.811	
	5.771		5.750		.475	
Set E8A	217.465				217.469	Set BM E8A
	1.987		1.945			107 Th St & Western Ave NE Cor
T	219.452	-7.493	-7.492		-7.493	Fd b+spk in 68' E of E end C.R.
	9.480		9.437			This spk is a B.P.
TP	209.972				209.976	
	3.082		3.040			
T	213.054	-4.226	-4.225		-4.225	
SET	7.308		7.265		.758	Set BM E9A
BM E9A	205.746				205.754	108 Th St & Western Ave N W Cor
	10.181		10.141			W. spk in lead 0.2' N of N end C.R.
T	215.927	+9.172	+9.170		+9.171	This spk is a B.P.
	1.009		0.971			
T.P.	214.918				214.922	
	9.355		9.310			
T	224.273	+8.328	+8.329		+8.329	
	1.027		0.981			
TP	223.246				223.251	
	10.484		10.441			
T	233.730	+9.363	+9.360		+9.361	
	1.121		1.081			
TP	232.609				232.612	
	8.091		7.968			
T	240.680	+5.081	+5.080		+5.081	
	2.920		2.888			
T.P.	237.680				237.693	

NOTES RED. _____ DATE _____
NOTES CHKD. _____ DATE _____
INDEXED ▲. C. Johnson DATE _____

JOB NO. 1145 SURVEY OF 107 TH ST.
SURVEY BY R.L. Willey DATE _____

FORM 353 1M 8-38

PLEASE [illegible]RN TO
LOS ANGELES COUNTY SURVEYOR

700 HALL OF RECORDS

NOTE: ANY [illegible]IONS OR CHANGES ON THIS SHEET MUST BE MADE OR CIRCLED IN RED INK, WITH DATE AND NAME OF PERSON MAKING CHANGE

Do not extend notes this side of this line

B.M.	1ST RUN	DIFF.	2ND RUN	3RD RUN	ADJ. ELEV.	DESCRIPTION
TP	237.680				237.693	
	5.480		5.413			
π	243.160	+0.896	0.894		+ 0.895	
	4.584		4.519			
Fd BMBB3A	238.576				238.588	Fd BMBB3A El 238.593 FB1150-137 104Th St + Western Ave NE Cor Fd bt in cb 10' N. of N end C.R.
	3.841		3.790			
π	242.427	-2.962	-2.964		- 2.963	
	6.803		6.754			
T.P.	235.624				235.625	
	4.171		4.140			
π	239.795	-0.813	-0.812		- 0.813	
	4.984		4.952			
T.P.	234.811				234.812	
	2.592		2.548			
π	237.403	-3.892	-3.891		- 3.891	
	6.484		6.439			
FD. BMBB2A	230.919				230.934	Fd BMBB2A El = 230.934 FB1150-136 104Th St + Harvard Blvd NE Cor Fd bt spk in cb 3' N of N end C.R. bt spk replaces + in Book 237-66
	2.691		2.636			
π	233.610	-6.349	6.349		- 6.349	
	9.640		8.985			
T.P.	224.570				224.572	
	1.262		1.216			
π	225.732	-6.456	-6.454		- 6.455	
	7.718		7.670			
T.P.	218.114				218.117	
	3.330		3.301			
π	221.444	-3.473	-3.475		- 3.474	
	6.803		6.776			
Fd BMBB1A	214.641				214.656	Fd BMBB1A El = 214.668 FB1150-136 104Th St + Denker Ave NW Cor Fd bt spk in cb 25' N of S end

NOTES RED. DATE
NOTES CHK'D DATE 1/30/46
JOB NO. 1145 SURVEY OF 107Th St
SURVEY BY R.L. Willey DATE 1-28-46
NOTES BY R.L.W. DATE
INDEXED A. C. Johnson DATE
1157 PG. 154

Notes Ck'd by: Drew	Survey of: 107TH ST.	F.B. 1167	Pg. 15[illegible]
Map No.	W. O. 1145 Tape No. 014 Ht'd 68 °F		
Office Work	Surveyed by: R.L.Willey		
Checked	Notes: R.L.W. Date: 1-29-46		
Date	Indexed: A. C. Johnson 7-13-46		

CENTER LINE
107TH ST.
JN 1145

Jan 28-1946
Willey
Gregory
English
Smith

Note: Any Additions or Changes on This Sheet Must be Made or Circled in Red Ink With Date and Name of Person Making Change.

Do not extend notes this side of this line.

RETURN TO
LOS ANGELES COUNTY SURVEYOR
700 HALL OF RECORDS

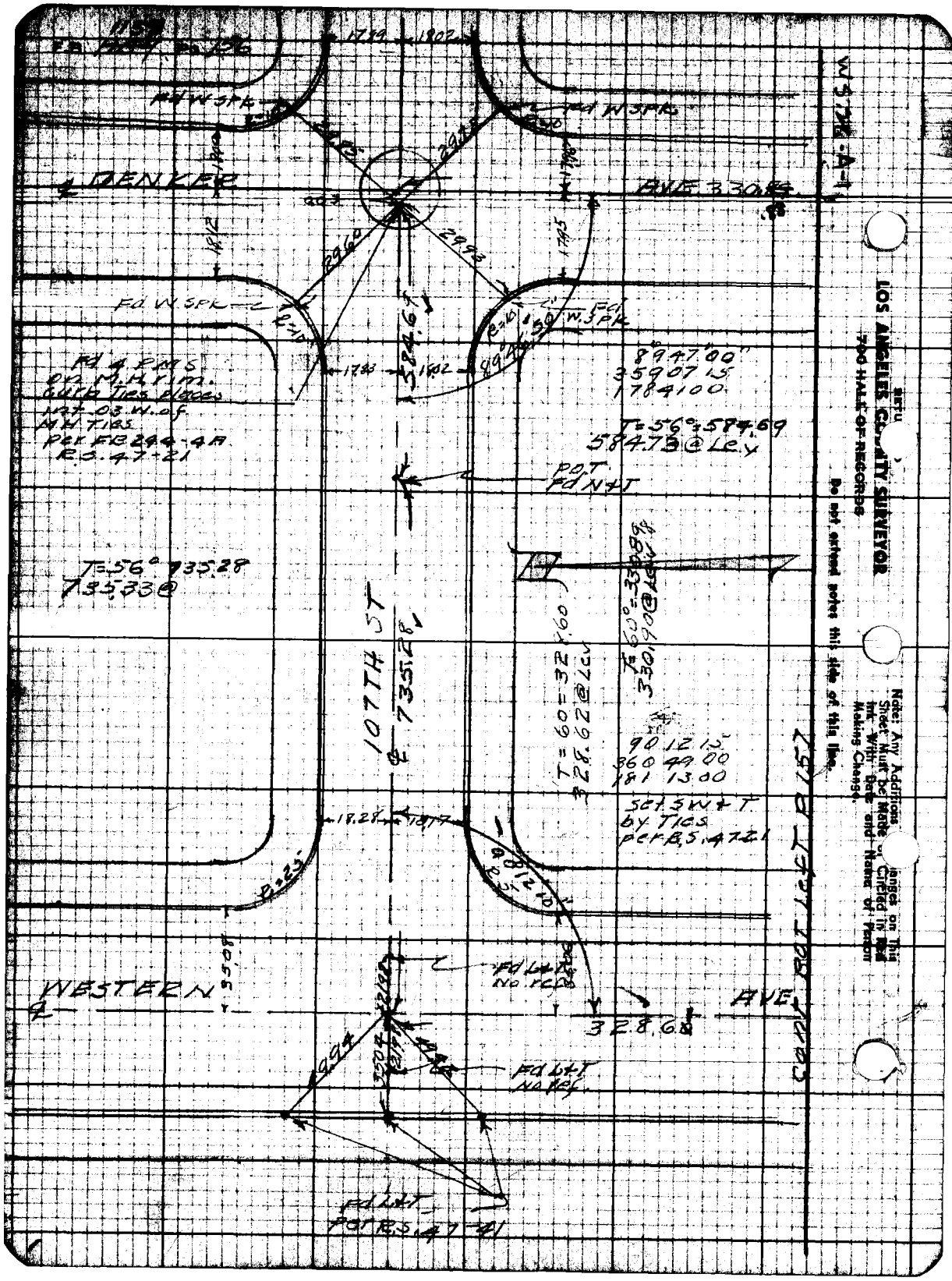

DENKER
AVE 330.89
Fd W SPK
Fd 4 PMS on M.H. rim. Curb Ties Places Int .03 W. of M.H. Ties Per FB 244-4A R.S. 47-21
T=56° 735.28
735.33 @
107TH ST
735.28
T=60=328.60
328.62 @ Lev
T=60°=330.89
330.90 @ Lev
8947.00"
35907.15
1784100
T=56°=584.69
584.73 @ Lev
P.O.T. Fd N+T
90 12 15
360 49 00
181 13 00
Set SW+T by Ties Per R.S. 47-21
WESTERN
AVE
328.60
Fd L+T No ref.
Fd L+T Per R.S. 47-41
Cont Bot Left P157
LOS ANGELES COUNTY SURVEYOR
700 HALL OF RECORDS
Do not extend notes this side of this line.
Note: Any Additions or Changes on This Sheet Must be Made in Red Ink With Date and Name of Person Making Change.

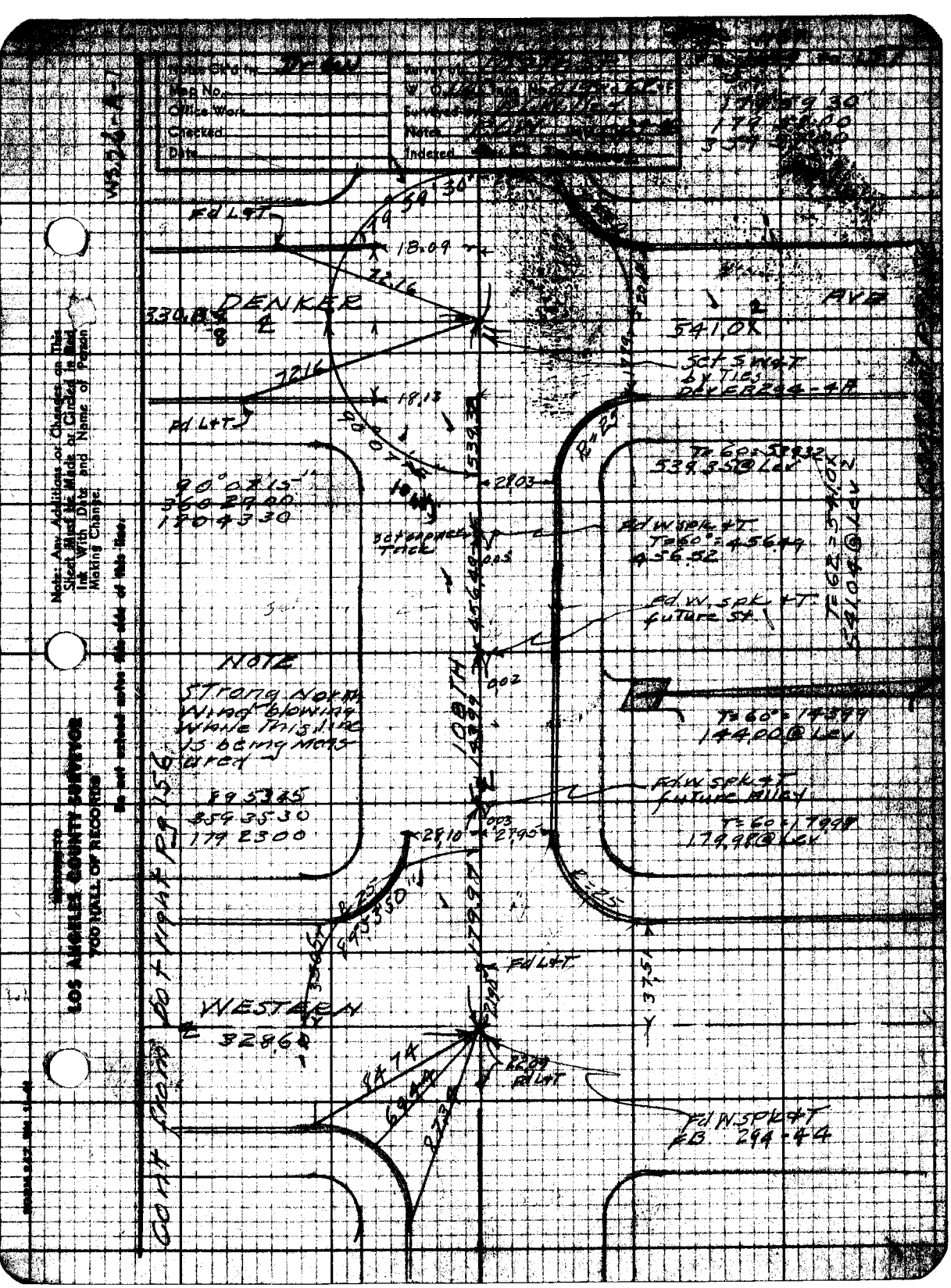

Notes Ck'd by
Map No.
Office Work
Checked
Date
Survey of
Surveyed by
Notes
Indexed
DENKER
AVE
WESTERN
NOTE
Strong North Wind blowing while this line is being measured
Fd L+T
Fd W spk +T
Fd W spk +T future St.
Fd W spk +T future Alley
Fd W spk +T FB 294-44
Set S W+T by Ties
Set copper Tack
Cont from bot right pg 156
LOS ANGELES COUNTY SURVEYOR
700 HALL OF RECORDS
Note: Any Additions or Changes on This Sheet Must be Made or Circled in Red Ink With Date and Name of Person Making Change.

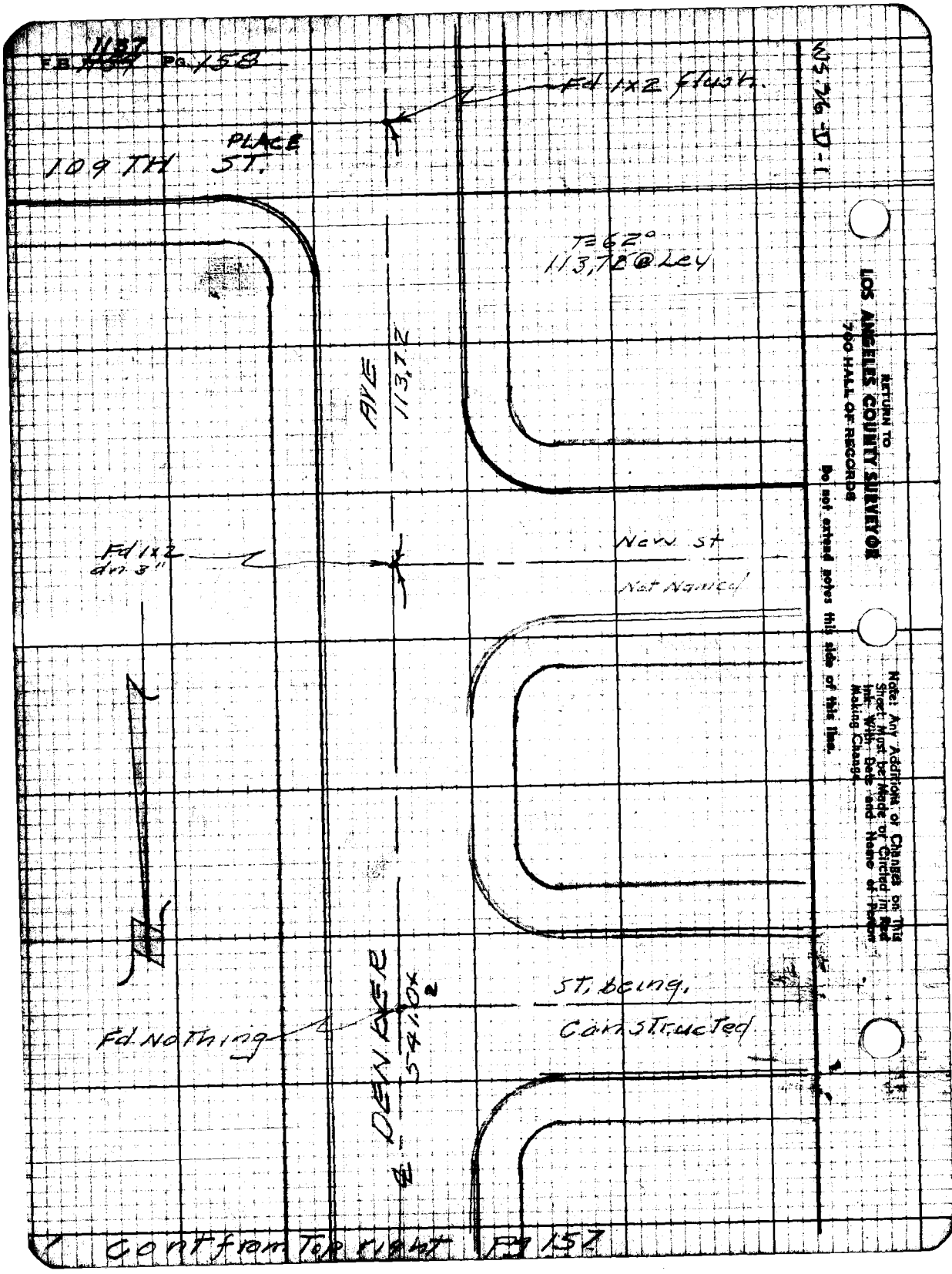

1137
FB Pg 158
Fd 1x2 flush.
109TH PLACE ST.
T=62°
113.72 @ Ley
AVE
113.72
Fd 1x2
dn 3"
New St
Not Named
ST. being.
Constructed
Fd Nothing
DENVER
541.0x2
Cont from Top right Pg 157
WS 76-D-1
RETURN TO
LOS ANGELES COUNTY SURVEYOR
700 HALL OF RECORDS
Do not extend notes this side of this line.
Note: Any Additions or Changes on This Sheet Must be Made or Circled in Red Ink With Date and Name of Person Making Change.

Notes Ck'd by	Survey of 107th ST
Map No.	W. O. 1145 Tape No. St'd °F
Office Work	Surveyed by R.L. Willey
Checked	Notes R.L.W. Date 1-29-46
Date	Indexed A. C. Johnson

F.B. [illegible]

TOPOGRAPHY
on
107TH ST
FROM WESTERN AVE
TO DENKER AVE
JN 1145

Jan 29 46
Willey
Gregory
English
Smith

Note: Any Additions or Changes on This Sheet Must Be Made or Circled in Red Ink With Date and Name of Person Making Change.

RETURN TO
LOS ANGELES COUNTY SURVEYOR
700 HALL OF RECORDS

Do not extend notes this side of this line.

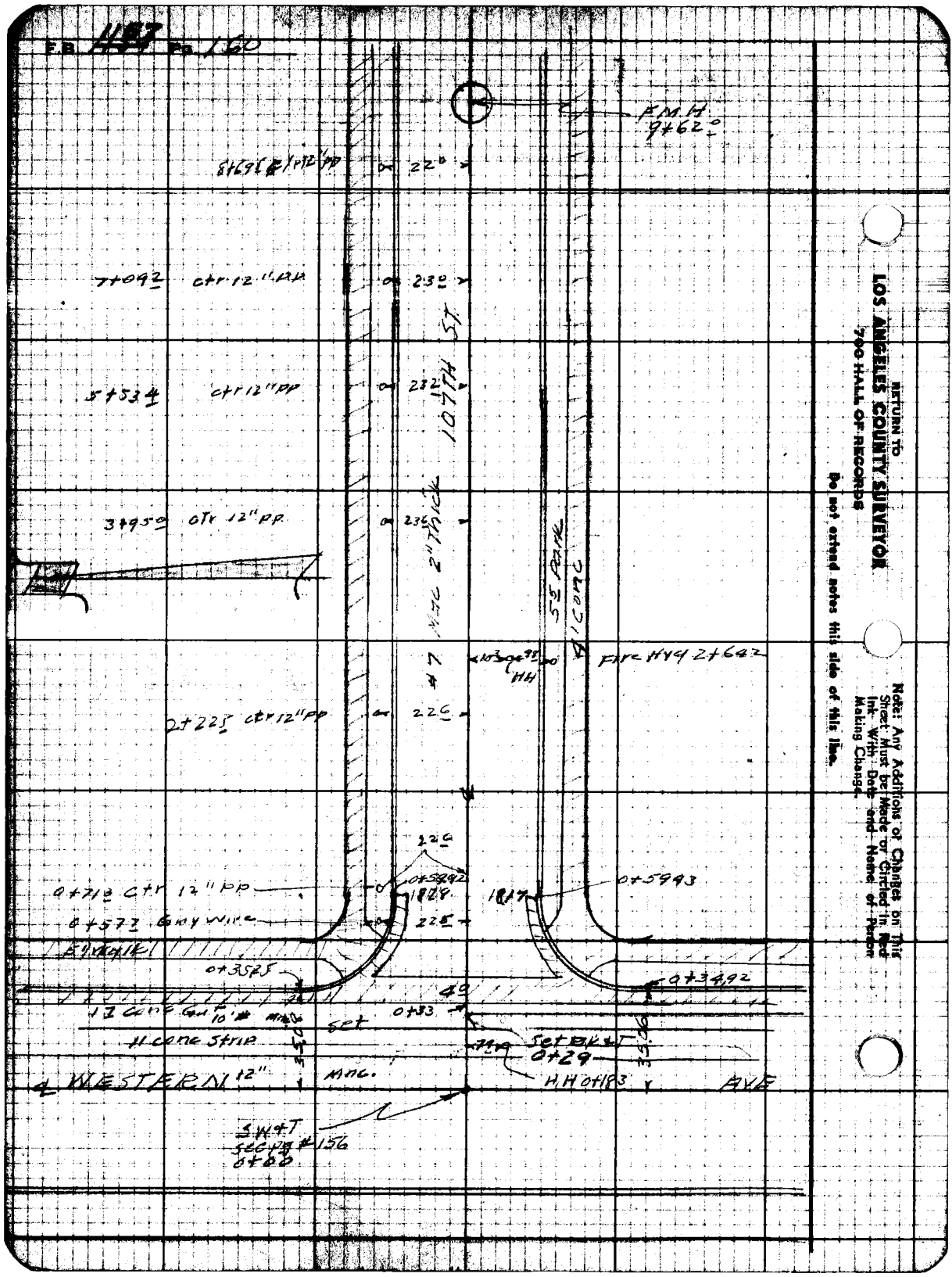

RETURN TO
LOS ANGELES COUNTY SURVEYOR
700 HALL OF RECORDS

Do not extend notes this side of this line.

Note: Any Additions or Changes on This Sheet Must be Made or Circled in Red Ink With Date and Name of Person Making Change.

Profile No. _____ Notes Rcd. _____ Date _____ Plotted _____ Date _____ Job No. 1145 Division No. _____

X:Sec. No. _____ Notes Chkd. _____ Date 2/31/46 Checked _____ Date _____

Survey of 107th St

Survey by R.L.Willey Notes RLW Date 1-30-46

Map No. _____ Index C. Johnson Date _____

PROFILE & XSECTIONS
OF
107TH ST
FROM WESTERN AVE
TO FM H W. OF DENKER AVE.
107TH ST
JN 1145

Jan 30-46
Willey
Gregory
English
Smith

STATION	B. S.	H. I.	F. S.	ELEV.

NOTE: ANY ADDITIONS OR CHANGES ON THIS SHEET MUST BE MADE OR CIRCLED IN RED INK WITH DATE AND NAME OF PERSON MAKING CHANGE.

Do not extend notes this side of this line.

PLEASE RETURN TO
LOS ANGELES COUNTY SURVEYOR
700 HALL OF RECORDS

FORM 307 2M 8-45

FORM 307 2M 8-45

PLEASE RETURN TO
LOS ANGELES COUNTY SURVEYOR
700 HALL OF RECORDS

NOTE: ANY ADDITIONS OR CHANGES ON THIS SHEET MUST BE MADE OR CIRCLED IN RED INK, WITH DATE AND NAME OF PERSON MAKING CHANGE.

Do not extend notes this side of this line.

STATION	B. S.	H. I.	F. S.	ELEV.		
BM E8A	5 72	223.19		217.47	BM E8A El=217.465 FB 1159-153 107th St + Western Ave NE Cor Fdbt spk in cb 8' E of E end CR	
0+00			6 66	216 53	℄ int 107Th St + Western Ave	
0+29			7 58	215 61	℄ int sewers	
					cb returns at 107Th St + Western Ave	
			9 57	213 62	Gut SE Cor S end CR	
			8 89	214 30	TC " " " " " " "	
			7 63	215 53	Gut " " " E " " "	
			7 09	216 10	TC " " " E " " "	
			6 06	217 13	Gut NE Cor N " " "	
			5 40	217 79	Tcb " " " " " " "	
			6 33	216 86	Gut " " " E " " "	
			5 75	217 44	Tcb " " " " " " "	
~~0+35~~						
0+35			7 80	215 39	℄ Gutter ℄ 107Th St	
0+67			6 11	217 08	Tbrk ℄ 107th St	
1+00			5 63	217 56	℄ St	
18R			6 72	216 47	Gut	
18R			6 15	217 04	Tcb	
18L			6 01	217 18	Gut	
18L			5 46	217 73	Tcb	

F.B. 1157 PG. 162
Job No. 1145 Division No.
Survey of 107th St
Survey by R.L.Willey Notes R.L.W. 1-24-46
Indexed A. C. Johnson Date
Notes Red. Date
Notes Chkd. Date
Plotted Date
Checked Date
Profile No.
X-Sec. No.

FORM 307 2M 8-45

PLEASE RETURN TO
LOS ANGELES COUNTY SURVEYOR
700 HALL OF RECORDS

NOTE: ANY ADDITIONS OR CHANGES ON THIS SHEET MUST BE MADE OR CIRCLED IN RED INK WITH DATE AND NAME OF PERSON MAKING CHANGE.

Do not extend notes this side of this line.

STATION	B. S.	H. I.	F. S.	ELEV.		
		223 19	106	212 6	SW Cor of The W. 45' of the E 134.90 of Lot 51 SW cor Lot labeled a	
2+00			467	218 52	℄ St	
18 R			521	217 98	Gut	
18 R			464	218 55	Tcb	
18 L			527	217 92	Gut	
18 L			469	218 50	Tcb	
			90	214 2	SW Cor of W 44.90 of E 89.90 of Lot 51 SW cor Lot labeled b	
2+86			422	218 97	℄ Sewr	
18 L			475	218 44	Gut	
			421	218 98	Tcb	
18 R			491	218 28	Gut	
18 L			440	218 79	Tcb	
3+00			405	219 14	℄ Sewer	
18 R			467	218 52	Gut	
1 R			413	219 06	Tcb	
18 L			489	218 30	Gut	
18 L			436	218 83	Tcb	
~~3+70~~			69	216 3	SE Cor Lot 51 = SE Cor Lot labeled c	
3+70			310	220 09	℄ Sewer	
18 R			361	219 58	Gut	
" "			308	220 11	Tcb	

Profile No. ____ Notes Red. ____ Plotted ____ Job No. 1144 Division No. ____
Date ____ Date ____ Survey of 107th St.
X-Sec. No. ____ Notes Chkd. ____ Checked ____ Survey by R.L.W. Notes R.L.W. Date 1-30-46
Date ____ Date ____ Map No. ____ Date ____

FORM 307 2M 8-45

PLEASE RETURN TO
LOS ANGELES COUNTY SURVEYOR
700 HALL OF RECORDS

NOTE: ANY ADDITIONS OR CHANGES ON THIS SHEET MUST BE MADE OR CIRCLED IN RED INK, WITH DATE AND NAME OF PERSON MAKING CHANGE.

Do not extend notes this side of this line.

STATION	B. S.	H. I.	F. S.	ELEV.		
3+70						
18 L		223 19	3 90	219 29	Gut	
18 L			3 35	219 84	Tcb	
T.P	11 98	231,99	3 18	220,01		
4+00			10 99	221 00	℄ St	
18 R			11 73	220 26	Gut	
4+03 18 R			11 09	220 90	Tcb	
18 L			11 74	220 25	Gut	
18 L			11 20	220 79	Tcb	
5+00			7 19	224 80	℄	
18 R			7 43	224 56	Gut	
18 R			6 91	225 08	Tcb	
18 L			7 54	224 45	Gut	
18 L			6 97	225 02	Tcb	
6+00			2 18	229 81	℄ Str.	
18 R			2 85	229 14	Gut	
" "			2 33	229 66	Tcb	
18 L			2 72	229 27	Gut	
" "			2 35	229 64	Tcb	
T.P.	9 32	240,45	0 86	231 13		
7+00			6 16	234 29	℄ St	
18 R			6 57	233 88	Gut	

F.B. 1137 PG. 164
Job No. 1145 Division No.
Survey of 107th St
Survey by R.L.W. Notes R.L. Willey 1-30-46
Indexed A. C. Johnson Date
Notes Red. Date
Notes Chkd. Date
Plotted Date
Checked Date
Profile No.
X-Sec. No.

FORM 307 2M 6-45

PLEASE RETURN TO
LOS ANGELES COUNTY SURVEYOR
700 HALL OF RECORDS

NOTE: ANY ADDITIONS OR CHANGES ON THIS SHEET MUST BE MADE OR CIRCLED IN RED INK WITH DATE AND NAME OF PERSON MAKING CHANGE.

Do not extend notes this side of this line.

STATION	B. S.	H. I.	F. S.	ELEV.		
7+00						
18R		240 45	6 12	234 33	Tcb	
18L			6 74	233 71	Gut	
" "			6 21	234 24	Tcb	
7+19			5 58	234 87	℄ St	
18L			5 93	234 52	Gut	
18L			5 54	234 91	Tcb	
7+68			4 71	235 74	℄ St	
18R			5 20	235 25	Gut	
18R			4 79	235 66	Tcb	
18L			5 06	235 39	Gut	
18L			4 68	235 77	Tcb	
8+00			4 73	235 72	℄ St	
18R			5 29	235 16	Gut	
" "			4 87	235 58	Tcb	
18L			5 20	235 25	Gut	
" "			4 81	235 64	Tcb	
9+00			5 00	235 45	℄ St	
18R			5 73	234 72	Gut	
" "			5 38	235 07	Tcb	
18L			5 69	234 76	Gut	
" "			5 28	234 17	Tcb	

Profile No. ____ Notes Red. ____ Plotted ____ Job No. [illegible] Division No. ____ F.B. [illegible]
Date ____ Date ____ Survey of 107th St
X:Sec. No. ____ Notes Chkd. ____ Checked ____ Survey by R.L.W. Notes R.L.W. Date 1-29-46
Date ____ Date ____ Map No. ____ Index [illegible] Johnson Date ____

FORM 307 2M 8-45

PLEASE RETURN TO
LOS ANGELES COUNTY SURVEYOR
700 HALL OF RECORDS

NOTE: ANY ADDITIONS OR CHANGES ON THIS SHEET MUST BE MADE OR CIRCLED IN RED INK, WITH DATE AND NAME OF PERSON MAKING CHANGE.

Do not extend notes this side of this line.

STATION	B. S.	H. I.	F. S.	ELEV.		
		240 45			F. M H W. Denker Ave on 107Th St	
			537	235 08	W Rim FMH	
			540	235 05	E. Rim [illegible]	
	chain	dia Rod				
	993	537	1530	225 15	W end channel	
	958	067 540	1565	224 80	8" outlet	
BM E 16			571	234 74	BM E 16 Elev. = 234.734 F.B. 1159-152 107th St N. Side 330±' W of ℄ int Denker Ave Fd Rivet in cb at Hse #1633	

F.B. 1157 PG. 166 Job No. 1145 Division No. Notes Red. Date Plotted Date No. Profile
Survey of 107th St. Notes Date Checked Date No. X-Sec.
Survey by R.L.W. Notes R.L. Willey 1-30-46 Notes Chkd. Date
Indexed C. Johnson Date

FORM 307 5M 1-46

PLEASE RETURN TO
LOS ANGELES COUNTY SURVEYOR
700 HALL OF RECORDS

NOTE: ANY ADDITIONS OR CHANGES ON THIS SHEET MUST BE MADE OR CIRCLED IN RED INK, WITH DATE AND NAME OF PERSON MAKING CHANGE.

Do not extend notes this side of this line.

STATION	B. S.	H. I.	F. S.	ELEV.		
INVERT ELEV IN MH ON ℄ 107th St, 29' E OF ℄ WESTERN AVE						
BM E8A	3.68	221.15		217 47	BM E8A Elev 217.475 FB 1157-153. 107th & Western Ave N E Cor. Fd Bt Spk in cb 8' E of E end CR	
			5 55	215 60	N Rim MH	
			5 63	215 52	E " " "	Elev taken direct with level rod
			5 61	215 54	S " " "	
			5 54	215 61	W " " "	
			13 58	207 57	8" stub to No.	
			13 37	207 78	8" inlet to E	
			13 56	207 59	outlet to S	
TP	3 97	221 33	3 79	217 36		
BM E8A			3 86	217 47	BM E8A See Description above.	

Profile No. ____ Notes Red ____ Plotted ____ Job No. 1145 Division No. ____ Date ____ Date ____ Survey of 107th St et al

X-Sec. No. ____ Notes Chkd ____ Checked ____ Survey by R L Willey Notes HWG Date 9-25-46 Date ____ Date ____ Map No. ____ Indexed ____ Date ____

F.B. 1157 No. 1165

F.B. Pg.

Job No. Division No. Notes Red. Plotted Profile

Survey of Date Date No.

Survey by Notes Notes Chkd. Checked X-Sec.

Indexed Date Date Date No.

FORM 307 SM 1-46

PLEASE RETURN TO
LOS ANGELES COUNTY SURVEYOR
700 HALL OF RECORDS

Do not extend notes this side of this line.

NOTE: ANY ADDITIONS OR CHANGES ON THIS SHEET MUST BE MADE OR CIRCLED IN RED INK, WITH DATE AND NAME OF PERSON MAKING CHANGE.

STATION	B.S.	H.I.	F.S.	ELEV.

Notes Ck'd by	Survey of 107th St
Map No.	W. O. 1145 Tape No. St'd of
Office Work	Surveyed by R.L. Willey
Checked	Notes RLW Date 1-30-46
Date	Indexed C. Johnson

F.B. 1157 Pg. 167

TOPOGRAPHY
of
EAST HALF OF WESTERN AVE
FROM 108TH ST
TO 107TH ST
107TH ST ET AL
JN 1145

Jan 30
R.L. Willey
Jack Gregory
E F English
L V Smith

Note: Any Additions or Changes on This Sheet Must be Made or Circled in Red Ink With Date and Name of Person Making Change.

Do not extend notes this side of this line.

RETURN TO
LOS ANGELES COUNTY SURVEYOR
700 HALL OF RECORDS

F.B. 1157 Pg. 168

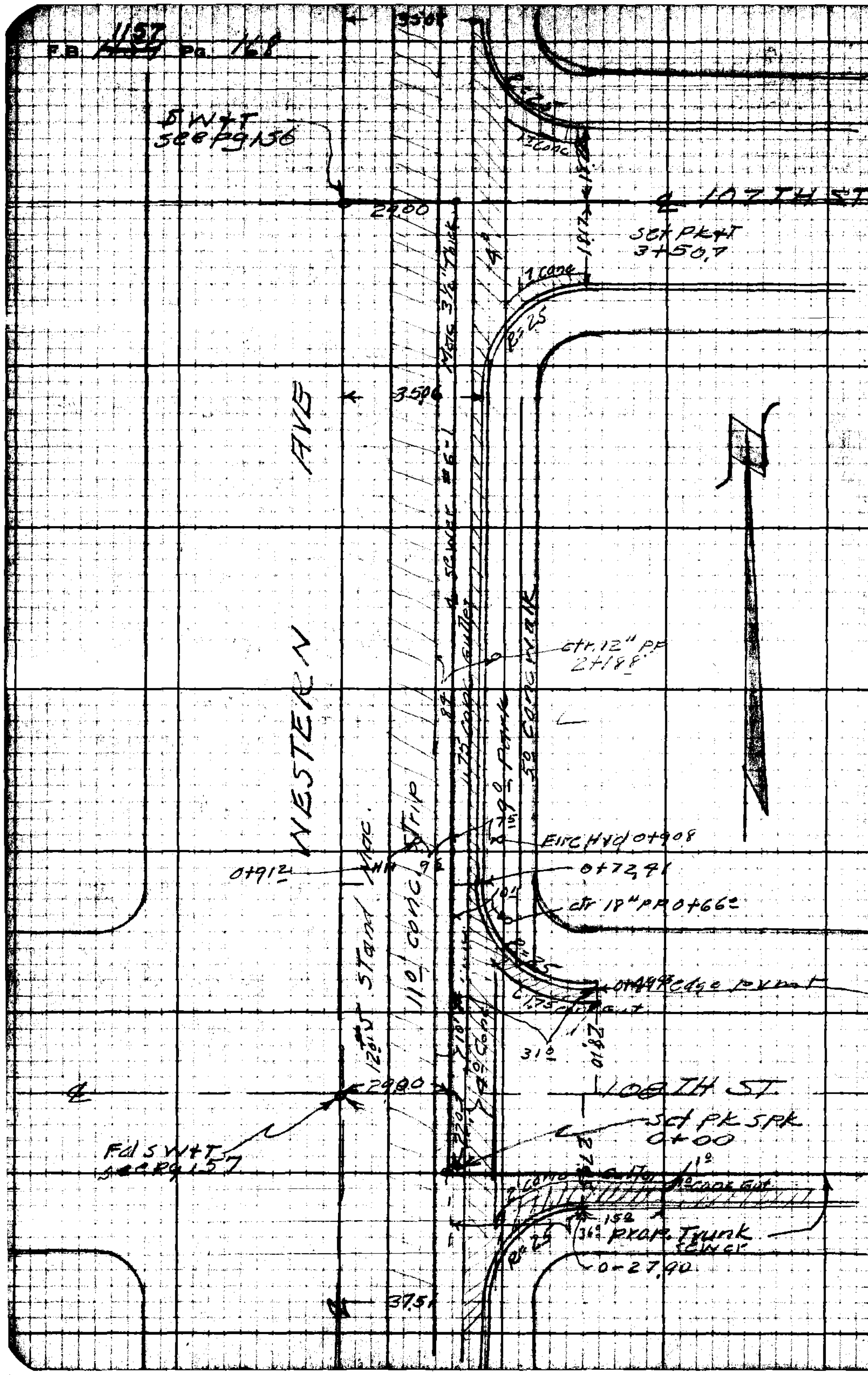

RETURN TO
LOS ANGELES COUNTY SURVEYOR
700 HALL OF RECORDS

Do not extend notes this side of this line.

Note: Any Additions or Changes on This Sheet Must be Made or Circled in Red Ink With Date and Name of Person Making Change.

Notes Red. _____ Plotted _____ Job No. [illegible] Division No. _____
Date _____ Date _____ Survey of 107th St
Notes Chkd. [illegible] Checked _____ Survey by E.L. Willey Notes E.L.W. Date 1-30-46
Date 1/31/46 Date _____ Map No. _____ Indexed C. Johnson Date _____

PROFILE & X SECTIONS
E HALF WESTERN AVE
FROM 108TH ST
TO 107TH ST.
JN 1145

Jan 30 46
Willey
Gregory
English
Smith

STATION	B. S.	H. I.	F. S.	ELEV.

NOTE: ANY ADDITIONS OR CHANGES ON THIS SHEET MUST BE MADE OR CIRCLED IN RED INK WITH DATE AND NAME OF PERSON MAKING CHANGE.

PLEASE RETURN TO
LOS ANGELES COUNTY SURVEYOR
700 HALL OF RECORDS

Do not extend notes this side of this line.

FORM 307 2M 8-48

FORM 307 2M 8-45

PLEASE RETURN TO
LOS ANGELES COUNTY SURVEYOR
700 HALL OF RECORDS

NOTE: ANY ADDITIONS OR CHANGES ON THIS SHEET MUST BE MADE OR CIRCLED IN RED INK, WITH DATE AND NAME OF PERSON MAKING CHANGE.

Do not extend notes this side of this line.

F.B. 1159 PG. 170 | Job No. 1145 | Division No. | Notes Red. | Plotted | Profile No.
Survey of 107th St | Notes | Date | Date | X-Sec. No.
Survey by RL Willey | Notes Chkd. | Checked
Indexed A. C. Johnson | Date | Date

STATION	B. S.	H. I.	F. S.	ELEV.	
BM E9A	8.15	213.90		205.75	Fd BM E9 & B1 = 205.74 FB 1159-153 108th St & Western Ave NW Cor Fd W. SPK in lead 5' N of N end CR Clr clr turns @ 10 Ft h St & Western Ave
			10.62	203.28	Gut S E Cor S. end CR
			9.99	203.91	TC " " " " " " "
			10.08	203.82	Gut " " " E " " "
			9.42	204.48	TC " " " " " " "
			10.65	203.25	Gut S W Cor S " " "
			10.05	203.85	TC " " " " " " "
			10.35	203.55	Gut " " " W " " "
			9.74	204.16	TC " " " " " " "
			9.11	204.79	Gut N E Cor E " " "
			8.65	205.25	TC " " " " " " "
			9.24	204.66	Gut " " " N " " "
	3' S. of ℄ R = T.C.		8.62	205.28	T.Cb " " " " " " "
			10.38	203.52	Gut N W Cor W " " "
			9.90	204.00	Tcb " " " " " " "
			8.91	204.99	Gut " " " N " " "
			8.19	205.71	Tcb " " " " " " "
0+00			10.00	203.90	int ℄ sewers
75 R			10.28	203.62	Gutter
50 R			9.53	204.37	6' N S. Cb. 10 Ft N St
100 R			8.47	205.43	" " " "

FORM 307 2M 8-45

PLEASE RETURN TO
LOS ANGELES COUNTY SURVEYOR
700 HALL OF RECORDS

NOTE: ANY ADDITIONS OR CHANGES ON THIS SHEET MUST BE MADE OR CIRCLED IN RED INK WITH DATE AND NAME OF PERSON MAKING CHANGE.

Do not extend notes this side of this line.

STATION	B. S.	H. I.	F. S.	ELEV.	
0+50		213 90	9 32	204 58	℄ Sewer 6' W E Cb
1+00			8 13	205 77	" "
6 R			8 45	205 45	Gut
1+05 6R			7 70	206 20	T.Cb
29 L			7 50	206 40	℄ Western
1+50			6 40	207 50	℄ sewer
6 R			6 82	207 08	Gut
6R			6 13	207 77	T.Cb
29 R			5 68	208 22	℄ Western
2+00			4 43	209 47	" sewer
6 R			4 73	209 17	Gut
6 R			4 09	209 81	T.Cb
29 L			3 74	210 16	℄ St
2+50			2 40	211 50	℄ sewer
6 R			2 70	211 20	Gut
6 R			2 06	211 84	T.C.
29 L			1 72	212 18	℄ St
TP	9 80	223.19	0 51	213.39	
3+00			9 67	213 52	℄ sewer
29L			8 83	214 36	℄ St
3+50.70			7 58	215 61	℄ Int Sewers

Profile No. ____ Notes Red. ____ Plotted ____ Job No. 1[illegible] Division No. ____
Date ____ Date ____ Survey of 107 # St
X:Sec. No. ____ Notes Chkd. ____ Checked ____ Survey by R.L.W Notes R.L.W Date 1-30-46
Date ____ Date ____ Map No. ____ Date ____

FORM 307 2M 8-45

PLEASE RETURN TO
LOS ANGELES COUNTY SURVEYOR
700 HALL OF RECORDS

NOTE: ANY ADDITIONS OR CHANGES ON THIS SHEET MUST BE MADE OR CIRCLED IN RED INK, WITH DATE AND NAME OF PERSON MAKING CHANGE.

Do not extend notes this side of this line.

Profile No. ____ Plotted ____ Date ____ Checked ____ Date ____

Notes Bad ____ Date ____ Notes Chkd. ____ Date ____

Division No. ____ Job No. 1447 Notes R.L.W. Alley 1-30-46 Date ____

Survey of 167 S. 5th St. Survey by R.L.W. Indexed ____

STATION	B. S.	H. I.	F. S.	ELEV.	
					BM E8A Elev. = 217.45 RB 1159-153
BM E8A		223.19	5.72	217.47	107th St & Western Ave. N. E. Cor. Rd Bl. Spk in Cb. 8' E of E end CR
	6.25	223.72			
			6.1	217.6	SW Cor of lot Labeled G; SE Cor. of the E 85.02 of Lot 53 RS 47-41
			4.9	218.8	SW Cor lot labeled F; SE Cor of the E 42' of Lot 53 " " "
			2.6	221.1	SW Cor Lot Labeled E; S.W Cor of Lot 53 RS 47-41
TP	10.32	232.63	1.41	222.31	
			7.7	224.9	SW Cor of lot labeled H; S.W Cor of the E 79.54 of Lot 54 RS 47-41
					Lots E of Lot 54 are above St Level
			4.6	228.0	NW Cor Lot Labeled I; N W Cor of lot whose W line is 126' W of W. Line Lot 45 RS 47-41
			4.3	228.3	NW Cor Lot labeled J; NW " " " " " " 83.6± " " " " " "
			3.0	229.6	NW Cor Lot labeled K; " " " " " " " " 43'± " " " " "
TP	6.48	240.62	0.48	232.14	
			8.4	232.2	NW cor Lot labeled L; N W Cor of Lot 45 RS 47-41
			7.5	233.1	NW Cor of lot Labeled M; N W Cor of Lot whose W. line is 42.30 W of E line Lot 45
			7.6	233.0	NE Cor of Lot labeled O; NE Cor Lot 45 RS 47-41
BM E10			5.89	234.73	BM E10 El = 234.74 RB 1159-152
					107th St N Side 330± W of Denker Ave
					Rivet in cb at HO# 1653

Note: See in pouch for location of lots.

NOTES RED. JOB NO. 1154 SURVEY OF DINWIDDIE ST. ET AL. F.B. [illegible] Pg. [illegible]
DATE SURVEY BY H. F. NAUMANN 1157
NOTES CHKD. NOTES BY M. Natapoff DATE 5/20/46
DATE INDEXED A. C. Johnson DATE 7-19-46

NOTE: ANY ADDITIONS OR CHANGES ON THIS SHEET MUST BE MADE OR CIRCLED IN RED INK, WITH DATE AND NAME OF PERSON MAKING CHANGE.

PLEASE RETURN TO
LOS ANGELES COUNTY SURVEYOR
700 HALL OF RECORDS

Do not extend notes this side of this line.

FORM 353 1M 8-45

DESCRIPTION	BENCH LEVEL CIRCUIT DINWIDDIE ST Et Al.
ADJ. ELEV.	DINWIDDIE ST. from OLD RIVER SCHOOL ROAD to RIO HONDO DR.
3RD RUN	PELLET ST. from OLD RIVER SCHOOL ROAD
2ND RUN	to RIO HONDO DRIVE
DIFF.	adj 5/20/46
1ST RUN	H.F. Naumann J. J. Lanigan M. Natapoff J. Muslin.
B. M.	

FORM 353 1M 8-45

PLEASE RETURN TO
LOS ANGELES COUNTY SURVEYOR
700 HALL OF RECORDS

NOTE: ANY ADDITIONS OR CHANGES ON THIS SHEET MUST BE MADE OR CIRCLED IN RED INK, WITH DATE AND NAME OF PERSON MAKING CHANGE.

Do not extend notes this side of this line.

B. M.	1ST RUN	DIFF.	2ND RUN	3RD RUN	ADJ. ELEV.	DESCRIPTION
					~~115.033~~	
B.M. P#21	115.033				115.033	B.M. P#21 — OLD RIVER SCHOOL RD. & 3RD ST. S.E. COR. L & N in Curb 5' E. of E. end C.R. Elev 115.033 per F.B. 1143-47
	4.511		4.587			
⊼	119.544	− .792	− .793		− .793	
	5.303		5.380			
T.P.	114.241				114.240	Set B. Spk. S. Edge pvt OLD RIVER SCHOOL RD.
	4.228		4.402			
⊼	118.469	− .832	− .830		− .831	
	5.060		5.232		113.415	El = 113.415
B.M. P#22	113.409				~~113.409~~	B.M. P#22 — OLD RIVER SCHOOL RD. & DINWIDDIE ST. N.W. COR. L & N in curb 10' N. of N. end C.R. Elev. 113.415 per F.B. 1143-48
	~~113.415~~					
	4.212		3.900			
⊼	117.627 1	− .460	− .459		− .460	
	4.672		4.359			
T.P.	112.949				112.949	Set B. Spk. S. edge pvt DINWIDDIE ST.
	4.743		4.464			
⊼	117.698 2	+ .193	+ .196		+ .194	
	4.550		4.268			
T.P.	113.148 2				113.143	Set B. Spk. S. edge pvt. DINWIDDIE ST.
	4.419	R	4.179	4.021		
⊼	117.567 1	+ .261	+ .253	+ .256	+ .254	
	4.158		3.926	3.765	~~113.396~~	113.398
Set B.M. P#40	113.404 3				~~113.397~~	Set B.M. P#40 — DINWIDDIE ST. S.S. Bet OLD RIVER SCHOOL RD. & RYERSON ST. Set B. Spk. in curb of driveway of house #1032. 4' S. of N. end. ±830' W. OLD RIVER SCHOOL RD.
	4.121	R	3.762	4.076		
⊼	117.530 24	− .479	− .476	− .476	− .476	
	4.591		4.238	4.552		
T.P.	112.934 3				112.921	Set B. Spk. S. edge pvt DINWIDDIE ST.
	5.859		5.951			
⊼	118.798 2	+1.809	+1.808		+1.808	
	4.050		4.143		~~114.728~~	114.730
Set B.M. P#41	114.748 2				~~114.729~~	

NOTES RED. DATE
NOTES CHKD. DATE
JOB NO. 1154 SURVEY OF DINWIDDIE ET AL
SURVEY BY [illegible] DATE 5/20/46
NOTES BY [illegible] DATE
INDEXED [illegible] DATE
F.B. 1143 PG. 176

FORM 353 1M 8-45

PLEASE RETURN TO
LOS ANGELES COUNTY SURVEYOR
700 HALL OF RECORDS

NOTE: ANY ADDITIONS OR CHANGES ON THIS SHEET MUST BE MADE OR CIRCLED IN RED INK, WITH DATE AND NAME OF PERSON MAKING CHANGE.

Do not extend notes this side of this line.

B. M.	1ST RUN	DIFF.	2ND RUN	3RD RUN	ADJ. ELEV.	DESCRIPTION
Set B.M. P#41	114.748				~~114.729~~	Set B.M. P#41 — DINWIDDIE ST. + RYERSON ST. S.E. COR. Set B. Spk. + L. in walk of house #1144. 4' S. of N. edge + 1' E. of W. edge
	4.196		3.951		~~114.720~~	114.730
π	118.944 38	-2.372	-2.375		-2.374	
	6.568		6.326			
T.P.	112.376 0				112.355	Set B. Spk. S. edge pvt. DINWIDDIE ST.
	5.784		5.879	5.602		
π	118.160 154	+1.046	+1.051	+1.051	+1.049	
	4.738		4.828	4.551		
Set B.M. P#42	113.4 16				~~113.404~~	Set B.M. P#42 — DINWIDDIE ST. N.S. bet. RYERSON ST. + RIO HONDO DR. Set B. Spk + L in driveway of house #1239 7' N. of S. edge + 4' W. of E. edge 7410' W. RYERSON ST.
	3.058		2.920		~~113.403~~	113.405
π	116.480 74	-1.486	-1.488		-1.487	
	4.544		4.408			
T.P.	111.936 0				111.917	Set B. Spk. S. edge pvt. DINWIDDIE ST.
	4.674		4.790			
π	116.610 84	+1.876	+1.873		+1.874	
	2.798		2.917		113.790	113.792
Set B.M. P#43	113.812 06				~~113.791~~	Set B.M. P#43 — DINWIDDIE ST. N.S. bet. RYERSON ST. + RIO HONDO DR. Set B. Spk + L in S.W. corner foundation of + transmission line Tower #260D6 ± 1080' W. RYERSON ST.
	4.710		4.856			
π	118.522 16	+.680	+.679		+.679	
	4.030		4.177			
T.P.	114.492 86				114.470	Set 1x2 in field
	5.027		5.148			
π	119.519 3	+1.836	+1.837		+1.836	
	3.191		3.311		~~116.304~~	116.308
Set B.M. P#44	116.328				~~116.306~~	Set B.M. P#44 — PELLET ST. + RIO HONDO DR. S.E. cor. Set B. Spk + L in driveway of house #424 3' S. of N. end
	3.338		3.153			
π	119.666 0	-1.550	-1.549		-1.550	
	4.888		4.702			
T.P.	114.778				114.756	Set B. Spk. N. edge pvt. on PELLET ST

NOTES REDUCED _____ DATE _____ NOTES CHKD. _____ DATE _____ INDEXED _____ DATE _____

JOB NO. 1154 SURVEY BY H. F. MURAMI NOTES BY M. Matzoff DATE 7/15/54 INDEXED C. Johnson DATE _____

1157

FORM 353 1M 8-45

PLEASE RETURN TO
LOS ANGELES COUNTY SURVEYOR
700 HALL OF RECORDS

NOTE: ANY ADDITIONS OR CHANGES ON THIS SHEET MUST BE MADE OR CIRCLED IN RED INK, WITH DATE AND NAME OF PERSON MAKING CHANGE.

Do not extend notes this side of this line.

B. M.	1ST RUN	DIFF.	2ND RUN	3RD RUN	ADJ. ELEV.	DESCRIPTION
T.P.	114.772				114.756	
	5.068		4.951			
⊼	119.840	+ .064	+ .062		+ .063	
	5.004		4.889		~~114.817~~	114.821
Set B.M.P #45	114.836				~~114.819~~	Set B.M.P #45 — PELLET ST. bet RIO HONDO DR + RYERSON ST. S.S. set B. Spk & L in walk of house #1324 2' W. of E. end ±810' W. RYERSON ST.
	4.950		4.789			
⊼	119.786	− .098	− .099		− .099	
	5.048		4.888			
T.P.	114.738				114.720	Set B. Spk N. edge pvt. PELLET ST.
	4.822		4.701			
⊼	119.560	− .299	− .298		− .299	
	5.121		4.999			
T.P.	114.439				114.421	Set B. Spk N. edge pvt. PELLET ST
	4.862		4.732			
⊼	119.301	+ .279	+ .279		+ .279	
	4.583		4.453		~~114.698~~	114.702
Set B.M.P #46	114.718				~~114.700~~	Set B.M.P #46 — PELLET ST. + RYERSON ST. S.E. con Set B. Spk & L in ramp of garage 3' S. of N. edge = 2' E. of W. edge.
	4.547		4.370	4.620		
⊼	119.265	− .277	− .281	− .281	− .281	
	4.824		4.651	4.901		
T.P.	114.441				114.419	Set B. Spk S. edge pvt. PELLET ST.
	4.966		4.827			
⊼	119.407	− .065	− .063		− .064	
	5.031		4.890			
T.P.	114.376				114.355	Set B. Spk S. edge pvt. PELLET ST.
	5.012		4.870			
⊼	119.388	− .047	− .047		− .047	
	5.059		4.917		~~114.308~~	114.310
Set B.M.P #47	114.339				~~114.308~~	Set B.M.P #47 — PELLET ST. bet RYERSON ST. + OLD RIVER SCHOOL RD. Set B. Spk & L in S.E. con conc. water meter box Sub lot con of house #1019 ±720' W. OLD RIVER SCHOOL RD.

NOTES RED. DATE
NOTES CHKD. DATE
JOB NO. 1154 SURVEY OF DINWIDDIE ST. ET AL.
SURVEY BY H. F. NAUMANN
NOTES BY M. Natapoff DATE 5/21/46
INDEXED C. Johnson DATE
F.B. 179

FORM 353 1M 8-45

PLEASE RETURN TO
LOS ANGELES COUNTY SURVEYOR
700 HALL OF RECORDS

NOTE: ANY ADDITIONS OR CHANGES ON THIS SHEET MUST BE MADE OR CIRCLED IN RED INK, WITH DATE AND NAME OF PERSON MAKING CHANGE.

Do not extend notes this side of this line.

B. M.	1ST RUN	DIFF.	2ND RUN	3RD RUN	ADJ. ELEV.	DESCRIPTION
Set B.M.P#47	114.3~~35~~29				~~114.308~~ ~~114.309~~ 114.310	see page 178 for description
	4.949		4.817			
π	119.2~~74~~78	−.013	−.011		−.012	
	4.962		4.828			
T.P.	114.3~~22~~16				114.296	Set B. Sph S. edge pvt. PELLET ST.
	4.868		4.789			
π	119.1~~90~~84	−.015	−.014		−.015	
	4.883		4.803			
T.P.	114.30~~7~~1				114.281	Set B. Sph N. edge pvt PELLET ST.
	4.861		4.609			
π	119.16~~8~~2	+.439	+.439		+.439	
	4.422		4.170		114.723	
Set B.M.P#48	114.74~~8~~0				~~114.720~~	Set B.M.P#48 PELLET ST. & OLD RIVER SCHOOL RD S.W. cor. Set B. Sph in conc walk of house #221 N.E. cor 3' S. of N. end.
	4.800		4.617			
π	119.54~~8~~0	+.309	+.312		+.310	El = 115.033
	4.491		4.305		115.033	OLD RIVER SCHOOL RD & 3RD ST.
B.M.P#21	115.0~~55~~49				~~115.030~~	B.M.P#21 S.E. cor. L+N in curb S.E. of E. end of R.R. Elev 115.033 per F.B. 1143-47
						−.008

NOTES RED. JOB NO. 1154 SURVEY OF Dinwiddie St. ET AL.
DATE SURVEY BY H. F. HAUMANN
NOTES CHKD. NOTES BY M. Natapoff DATE 5/1/66
DATE INDEXED A. C. Johnson DATE

F.B. 1157

F.B. Pg. 180

JOB NO. 1154 SURVEY OF DINWIDDIE ST ET. AL.

SURVEY BY H. F. NAUMANN

NOTES BY M. Notopoff DATE 5-21-46

INDEXED DATE

NOTES RED. DATE

NOTES CHKD. DATE

B. M.	1ST RUN	DIFF.	2ND RUN	3RD RUN	ADJ. ELEV.	DESCRIPTION

FORM 355 1M 6-45

PLEASE RETURN TO
LOS ANGELES COUNTY SURVEYOR
700 HALL OF RECORDS

Do not extend notes this side of this line.

NOTE: ANY ADDITIONS OR CHANGES ON THIS SHEET MUST BE MADE OR CIRCLED IN RED INK, WITH DATE AND NAME OF PERSON MAKING CHANGE.

Notes Ck'd by [illegible]	Survey of DINWIDDIE ST. ET AL.
Map No.	W. O. 8351 Tape No. [illegible] Std. 68 °F
Office Work	Surveyed by H. F. NAUMANN
Checked	Notes W.F.N. Date MAY 46
Date	Indexed [illegible]

5-16-46

CENTER LINE

SURVEY

of

DINWIDDIE STREET

ET. AL.

C.I. 1154

H.F. Naumann
J.J. Lanigan
M. Natapoff
J. Muslin

Platted on H.C. 44-42.

RETURN TO
LOS ANGELES COUNTY SURVEYOR
TOO HALL OF RECORDS
Do not extend [illegible] side of this line.
Note: Any Additions or Changes on this Sheet Must be Noted Or Ordered in Ink With Date and Name of Person Making Change.
FORM 247 ON 11-41



RETURN TO
LOS ANGELES COUNTY SURVEYOR
700 HALL OF RECORDS
Do not extend notes this side of this line.
Note: Any Additions or Changes on This Sheet Must be Made and Verified in Red Ink With Date and Reason of Person Making Change.

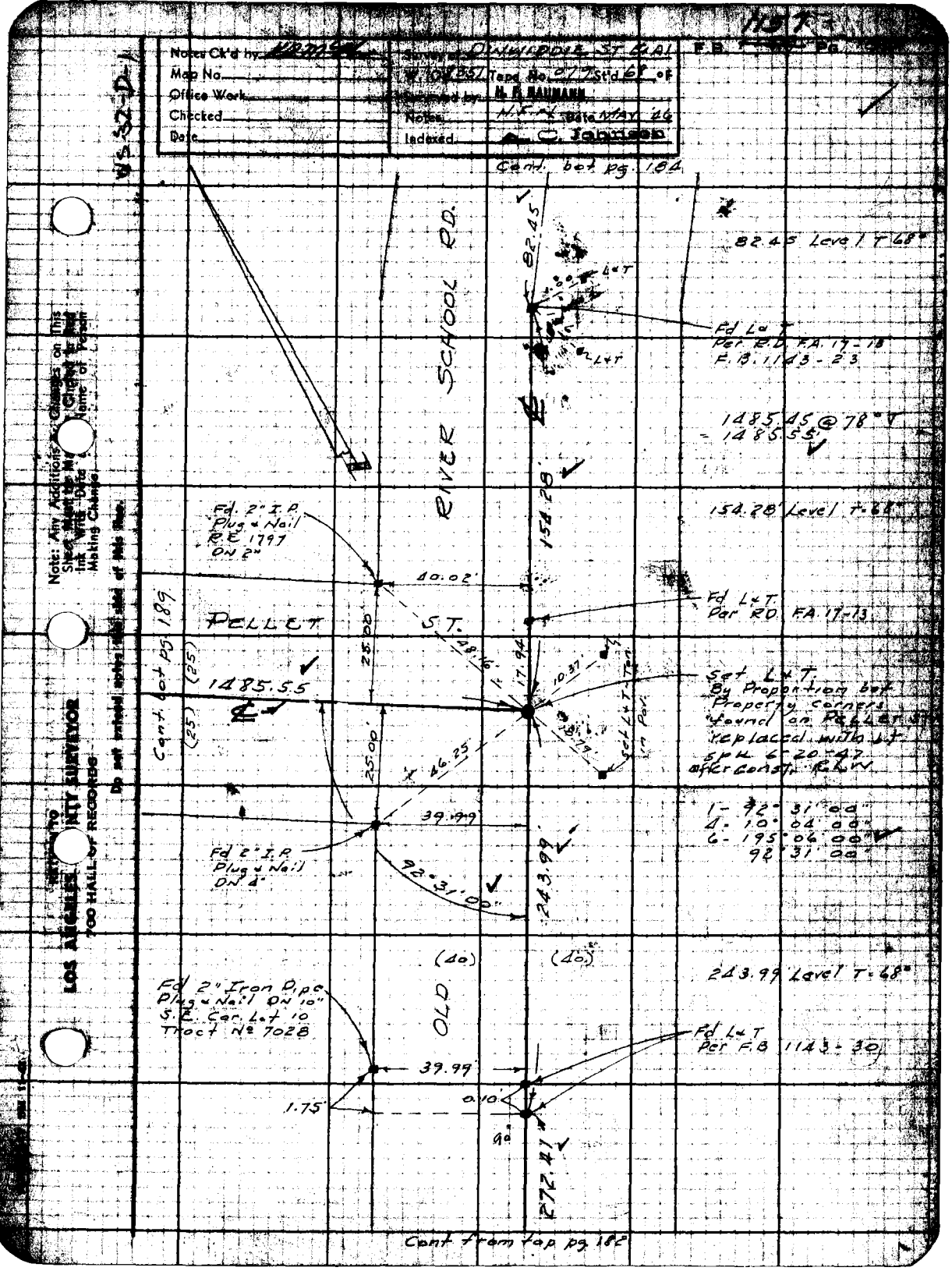

Notes Ck'd by
Map No.
Office Work
Checked
Date
Survey of DINWIDDIE ST & AL
W 108 351 Tape No. 079 Std 68 of
Surveyed by H. F. HAUMANN
Notes H.F.H. Date MAY 46
Indexed C. Johnson
F.B.
Cont. bot pg. 184
82.45 Level T 68°
RIVER SCHOOL RD.
82.45
L&T
Fd L&T Per R.D. F.A. 17-13 F.B. 1143-23
1485.45 @ 78° = 1485.55
154.28
154.28 Level T 68°
Fd. 2" I.P. Plug & Nail R.E. 1797 ON 2"
40.02'
Fd L&T Per RD. FA 17-13
PELLET ST.
25.00
48.16
17.94
10.37
Set L&T By Proportion bet Property corners found on PELLET ST replaced with Lt spk 6-20-47 after const. RLW
Cont. bot pg. 189
(25)
1485.55
46.25
39.99
1- 92° 31' 00"
4- 10° 04' 00"
6- 195° 06' 00"
92° 31' 00"
Fd 2" I.P. Plug & Nail ON 4"
92° 31' 00"
243.99
(40)
243.99 Level T 68°
Fd 2" Iron Pipe Plug & Nail ON 10" S.E. Cor. Lot 10 Tract No 7028
OLD
Fd L&T Per F.B. 1143-30
39.99
1.75
0.10
90°
272.41
Cont from top pg. 182
Note: Any Additions or Changes on this Sheet Must be Made in Ink With Date and Name of Person Making Change
Do not extend notes this side of this line.
LOS ANGELES COUNTY SURVEYOR
700 HALL OF RECORDS

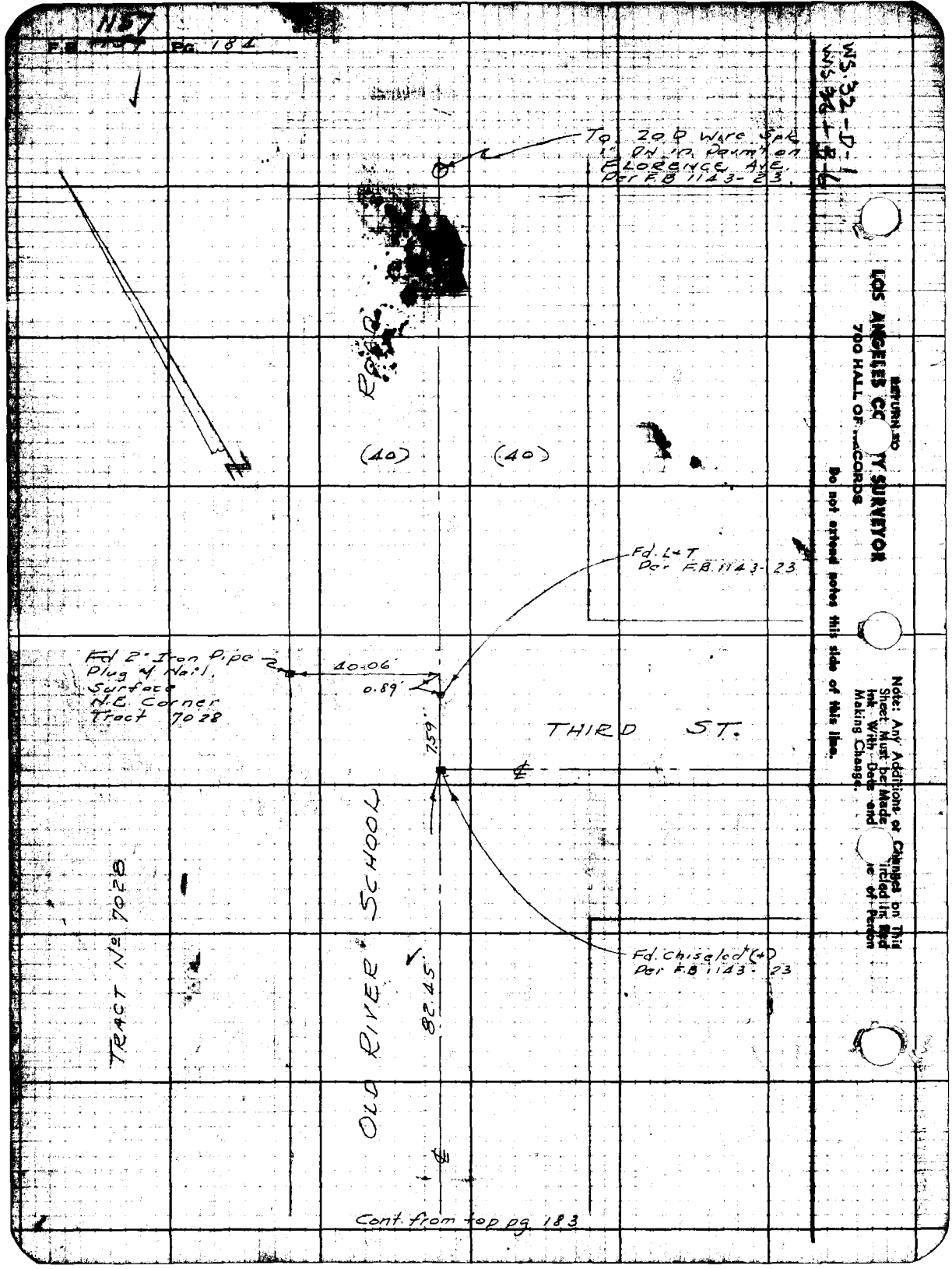
1157
F.B. 1157 Pg. 184
WS. 32-D-1
WS. 36-B-6
To 20 D Wire Spk 1" DN in Pavm't on FLORENCE AVE. Per F.B. 1143-23
ROAD
(40)
(40)
Fd. L+T Per F.B. 1143-23
Fd 2" Iron Pipe Plug & Nail Surface N.E. Corner Tract 7028
40.06'
0.89'
7.59'
THIRD ST.
℄
OLD RIVER SCHOOL
82.45'
℄
TRACT No 7028
Fd. Chiseled (+) Per F.B. 1143-23
Cont. from top pg. 183
RETURN TO
LOS ANGELES COUNTY SURVEYOR
700 HALL OF RECORDS
Do not extend notes this side of this line.
Note: Any Additions or Changes on This Sheet Must be Made Circled in Red Ink With Date and Name of Person Making Change.

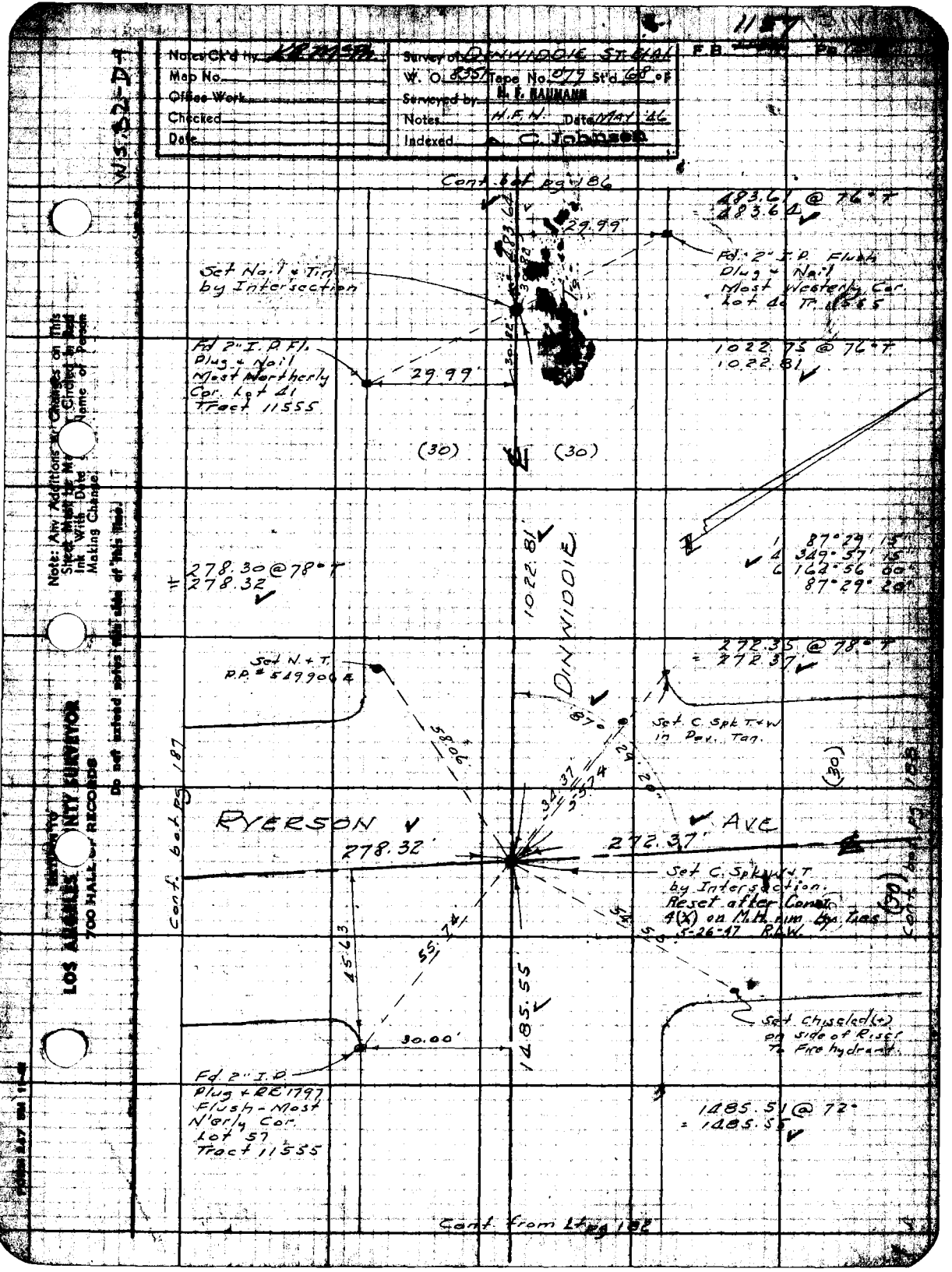

Notes Ck'd by
Map No.
Office Work
Checked
Date
Survey of DINWIDDIE ST. CLAL
W. O. 8351 Tape No. 079 St'd 68 °F
Surveyed by H. F. HAUMANN
Notes H.F.H. Date MAY '46
Indexed C. Johnson
F.B.
Cont. bot pg 186
483.61 @ 76° T
= 483.64
29.99'
Fd. 2" I.P. Flush Plug + Nail Most Westerly Cor. Lot 46 Tr. 11555
Set Nail + Tin by Intersection
Fd 2" I.P. Fl. Plug + Nail Most Northerly Cor. Lot 41 Tract 11555
29.99'
1022.75 @ 76° T
1022.81
(30)
(30)
1022.81
DINWIDDIE
87° 29' 15"
349° 57' 15"
162° 56' 00"
87° 29' 20"
278.30 @ 78° T
= 278.32
272.35 @ 78° T
= 272.37
Set N. + T. P.P. # 549906 E
Set C. Spk T+W in Dev. Tan.
58.06
87° 29' 20"
34.37
55.74
(30)
RYERSON AVE
278.32'
272.37'
Set C. Spk W+T by Intersection. Reset after Const. 4(X) on M.H. rim by Ties 5-26-47 R.L.W.
Cont. bot pg 187
Cont. bot pg 188
45.63
55.74
1485.55
30.00'
Set Chiseled (+) on side of Riser To Fire hydrant
Fd. 2" I.P. Plug + RE 1797 Flush - Most N'erly Cor. Lot 57 Tract 11555
1485.51 @ 72°
= 1485.55
Cont. from Lt pg 182
Note: Any Additions or Changes on this Sheet Must be Made or Circled in Red Ink With Date and Name of Person Making Change.
Do not extend notes this side of this line.
LOS ANGELES COUNTY SURVEYOR
700 HALL OF RECORDS

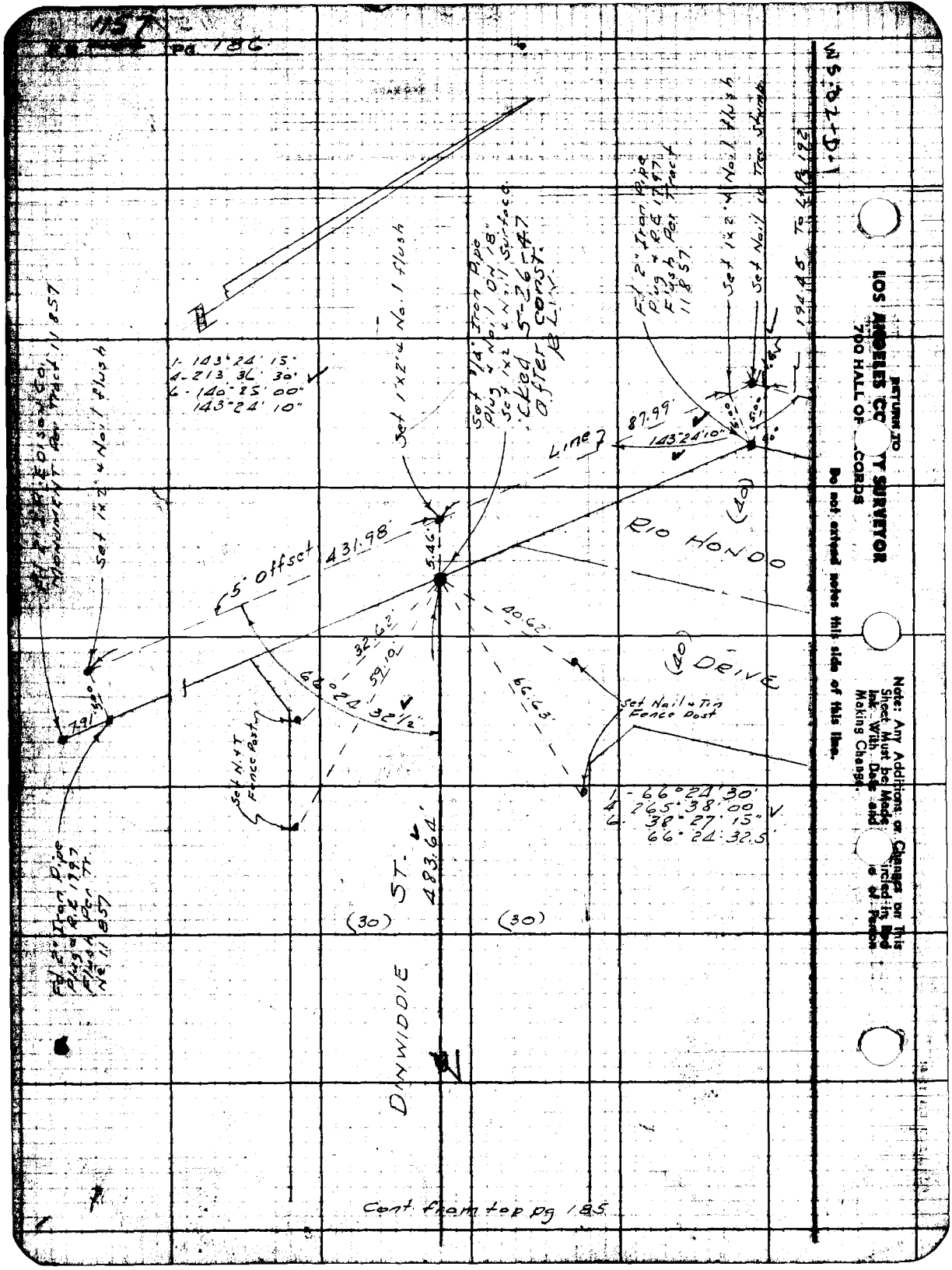

1157
Pg 186
RETURN TO
LOS ANGELES COUNTY SURVEYOR
700 HALL OF RECORDS
Do not extend notes this side of this line.
Note: Any Additions or Changes on This Sheet Must be Made Circled in Red Ink With Date and Name of Person Making Change.
1-143°24'15"
4-213°36'30"
6-140°25'00"
143°24'10"
Set 1"x2" & No.1 flush
Set 1/4" Iron Pipe Plug & No.1 ON 18" Set 1x2 & Nail Surface
Ckd 5-26-47 After Const. PLN
Fd 2" Iron Pipe Plug & R.E. 1797 Flush Per Tract 11857
Set 1x2" & Nail flush
Set Nail in Tree Stump
194.45 To LFB 192
87.99
143°24'10"
Line
RIO HONDO
DRIVE
(40)
5' offset
431.98
5.46
32.62
59.10
66°24'32½"
40.62
66.63
Set Nail & Tin Fence Post
Set N.&T. Fence Post
7.91
1-66°24'30"
4-265°38'00"
6-38°27'15"
66°24'32.5"
483.64
(30)
DINWIDDIE ST.
Fd 2" Iron Pipe Plug & R.E. 1797 Flush Per Tr. No. 11857
Cont. from top pg 185

Notes Ck'd by [illegible]	Survey of [illegible]
Map No.	W. O. 835 Tape No. 079 St'd [illegible]
Office Work	Surveyed by H. F. NAUMANN
Checked	Notes W.F.N. Date MAY 46
Date	Indexed [illegible]

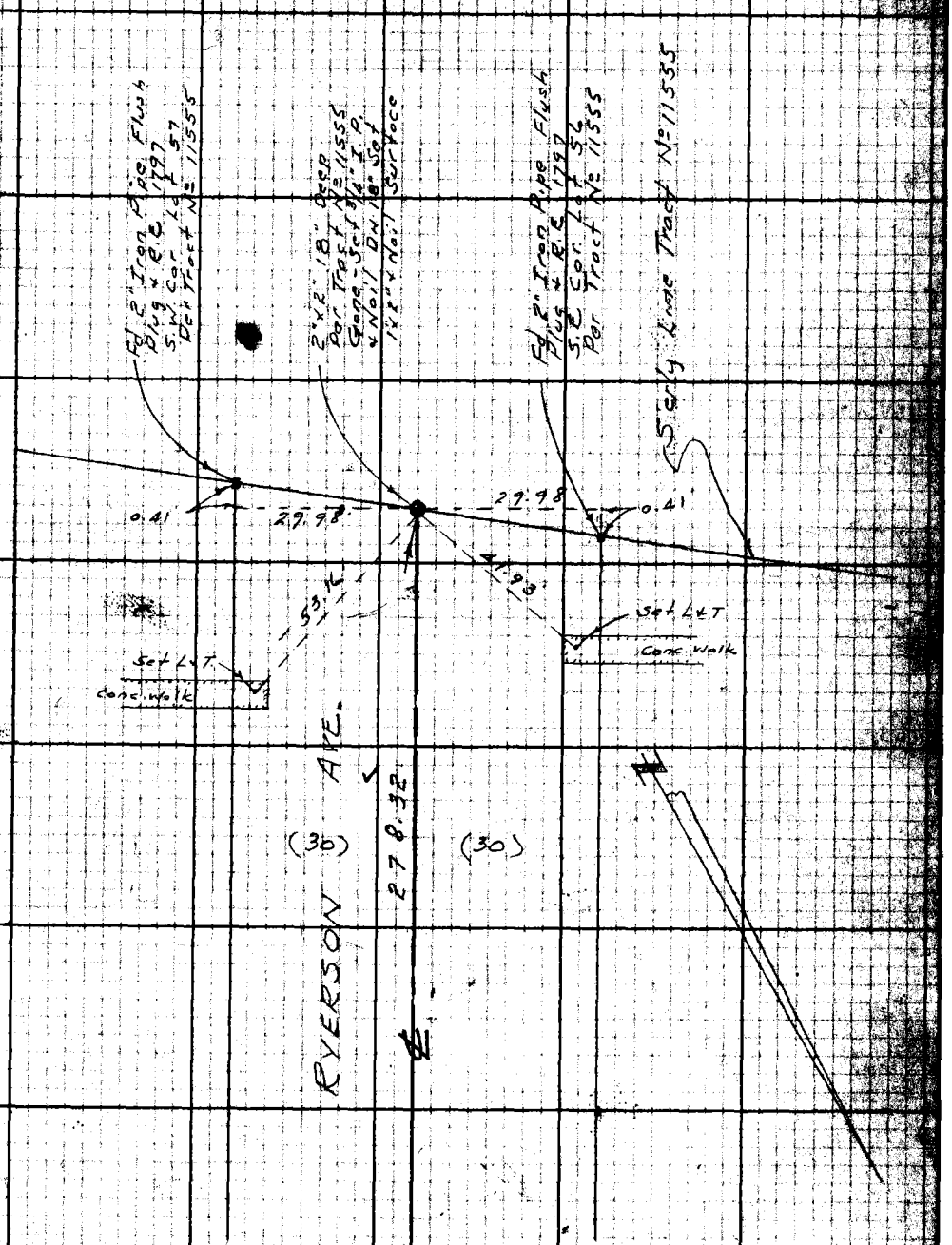

Cont from left pg 185

Note: Any Addition or Changes on this Sheet Must be Made or Circled in Red Ink With Date and Name of Person Making Change.
Do not extend notes this side of this line.
RETURN TO
LOS ANGELES COUNTY SURVEYOR
700 HALL OF RECORDS

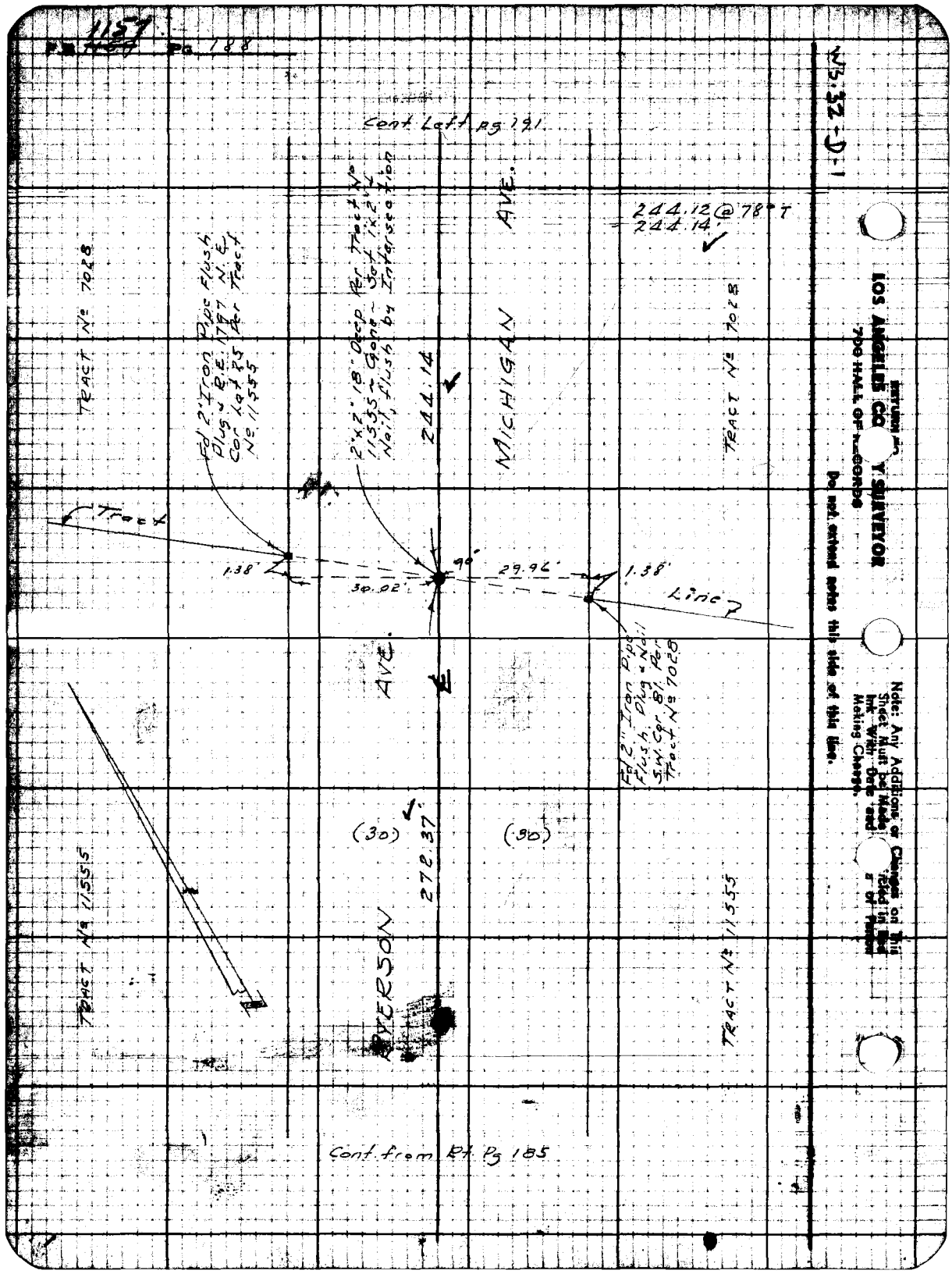
1157
Pg 188
Cont Left pg 191
244.12 @ 78° T
244.14
TRACT No 7028
Fd 2" Iron Pipe Flush Plug & R.E. 1797 N.E. Cor Lot 25 Per Tract No 11555
2"x2" 18" Deep Per Tract No 11555 ~ Gone - Set 1x2" Nail, Flush by Intersection
244.14
MICHIGAN AVE.
TRACT No 7028
Tract
1.38'
30.02'
90°
29.96'
1.38'
Line
Fd 2" Iron Pipe Flush, Plug & Nail S.W. Cor. 81 Per Tract No 7028
AVE.
(30)
272.37
(30)
TRACT No 11555
PATERSON
TRACT No 11555
Cont. from Rt. Pg 185
WB-32-D-1
LOS ANGELES COUNTY SURVEYOR
700 HALL OF RECORDS
Do not extend notes this side of this line.
Note: Any Additions or Changes on This Sheet Must be Made Ink With Date and Making Change.

Notes Ckd by KRM
Map No.
Office Work
Checked
Date

Survey of OLIVIN 100'S 1ST ST. ALL
W. O. 237 Tops No. 979 Sid. 68
Surveyed by M. F. BAUMANN
Notes HAN Date MAY 46
Indexed C. Johnson

Cont bot pg 192

Fd 1½" I.P. Surface Plug No Nail-Most N'erly Cor Lot 90	24.86	25.01	Fd 1½" I.P. Surface Plug No Nail Most W'erly Cor Lot 24
	(25)	(25)	
Fd 2" I.P. On 6" Plug No Nail Most N'erly Cor Lot 97	25.00	25.02	Fd 2" I.P. Flush Plug & R.E. 1797 Most W'erly Cor Lot 17
	5T.		
Fd 2" I.P. On 6" Plug & Nail-Most N'erly Cor Lot 98	25.09	25.08	Fd 2" I.P. Flush Plug No Nail Most W'erly Cor Lot 18
Fd 1½" I.P. On 6" Plug & Nail Most N'erly Cor Lot 99	25.15	25.13	Fd 2" I.P. On 6" Plug & R.E. 1797 Most W'erly Cor Lot 19
	1486.55		
Fd 2" I.P. On 6" Plug No Nail Most N'erly Cor Lot 101	25.00	25.09	Fd 1½" I.P. On 6" Plug & R.E. 1797 Most W'erly Cor Lot 10
	PELLET		
Fd 2" I.P. Flush Plug & Nail Most N'erly Cor Lot 103	24.77	25.05	Fd 2" I.P. Flush Plug & Nail Most W'erly Cor Lot 11
Fd 2" I.P. On 3" Plug & Nail Most N'erly Cor Lot 6	24.81	25.03	Fd 2" I.P. On 6" Plug & Nail Most W'erly Cor Lot 5

Cont from Left Pg 188

Note: Any Additions or Changes on This Sheet Must Be Initialed with Date and Name of Person Making Change.
Do not include notes this side of this line.
BY CITY
LOS ANGELES CITY SURVEYOR
700 HALL OF RECORDS

157

Pg. 190

Cont bot pg. 191

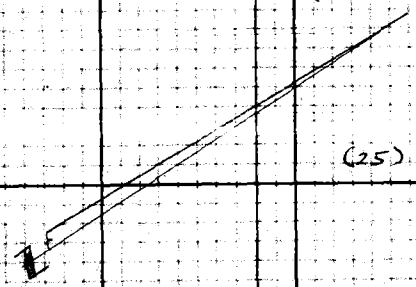

(25) (25)

ST.

1485.55

PELLET

		25.30	Fd 2" I.P. On 3" Plug & R.E. 1797 Most W'erly Cor Lot 31
Fd 3/4" I.P. On 3" Plug No Nail-Most N'erly Cor Lot 83	24.85	25.[illegible]	Fd 1½" I.P. Up 10" Plug & R.E. 1797 Most W'erly Cor Lot 29
Fd 1½" I.P. On 3" Plug No Nail Most N'erly Cor Lot 84	25.[illegible]	25.12	Fd 1½" I.P. Surface Plug & R.E. 1797-Most W'erly Cor Lot 28
Fd 1½" I.P. On 3" Plug & R.E. 1797-Most N'erly Cor Lot 87	24.91'	25.03'	Fd 1½" I.P. Surface Plug & R.E. 1797-Most W'erly Cor Lot 27
Fd 1½" I.P. On 3" Plug & R.E. 1797 Most N'erly Cor Lot 88	24.93'	25.01'	Fd 1½" I.P. On 6" Plug & R.E. 1797 Most W'erly Cor Lot 26
Fd 1½" I.P. Surface Plug No Nail Most N'erly Cor Lot 89	24.71'	25.00'	Fd 1½" I.P. On 4" Plug & R.E. 1797 Most W'erly Cor Lot 25

Cont from top pg. 189

RETURN TO
LOS ANGELES COUNTY SURVEYOR
700 HALL OF ADMINISTRATION
Do not extend notes this side of this line.
Note: Any Additions or Changes on This Sheet Must be Made in Red Ink With Date and Reason of Person Making Change.

WS-32-D-1

Notes Ck'd by: [illegible]	Survey of: [illegible]
Map No.	W. O. 8351 Tape No. 079 St'd 68 °F
Office Work	Surveyed by: H. F. NAUMANN
Checked	Notes: H.F.N. Date: MAY 46
Date	Indexed: A. C. Johnson

Cont. bot. pg. 192

Fd 1½" I.P. Dn 4" Plug + R.E. 1797-Most N'erly Cor Lot 68 — 25.14

Fd 1½" I.P. Dn 4" Plug + R.E. 1797-Most N'erly Cor Lot 69 — 24.80

(25) (25)

Fd 1½" I.P. Flush Plug + R.E. 1797-Most N'erly Cor Lot 76 — 25.09

ST.

1419.70 @ T = 80°
= 1419.81

Fd 1½" I.P. Flush Plug + R.E. 1797-Most N'erly Cor Lot 77 — 25.06

Fd 1½" I.P. Dn 6" Plug + R.E. 1797-Most N'erly Cor Lot 78 — 25.08

1 - 92°31'00"
4 - 10°04'00"
6 - 195°06'15"
92°31'02"

242.83 @ 78° T
= 242.85

Fd 1½" I.P. Dn 10" Plug + Nail-Most N'erly Cor Lot 79 — 25.02

Set N. + T. in P.P. 55386 S-E

Set chiseled + in steel sign post has been moved reset tine side.

1419.81

92°31'02½"

(30)

MICHIGAN

AVE

242.85

244.14

RTERSON

AVE

(30)

Cont. from top pg. 188

30.00

25.00

Set C. Spk. W. + T. By Intersection Reset By Ints. After Const. 4 (X) on M.H. Rim 5-20-47 R.L.W.

Fd 2" I.P. Dn 6" Plug + R.E. 1797

PELLET

1485.55

Cont. from top pg. 190

Note: Any Additions or Changes on This Sheet Must Be Made Or Circled in Red Ink With Date and Name of Person Making Change.

Do not extend notes this side of this line.

LOS ANGELES COUNTY SURVEYOR
700 HALL OF RECORDS

RETURN TO
LOS ANGELES CO[illegible]Y SURVEYOR
700 HALL OF RECORDS

Note: Any Additions or Changes on This Sheet Must be Made [illegible] in Red Ink With Date and [illegible] of Person Making Change.

W.B. 182-D-1

Do not extend notes this side of this line.

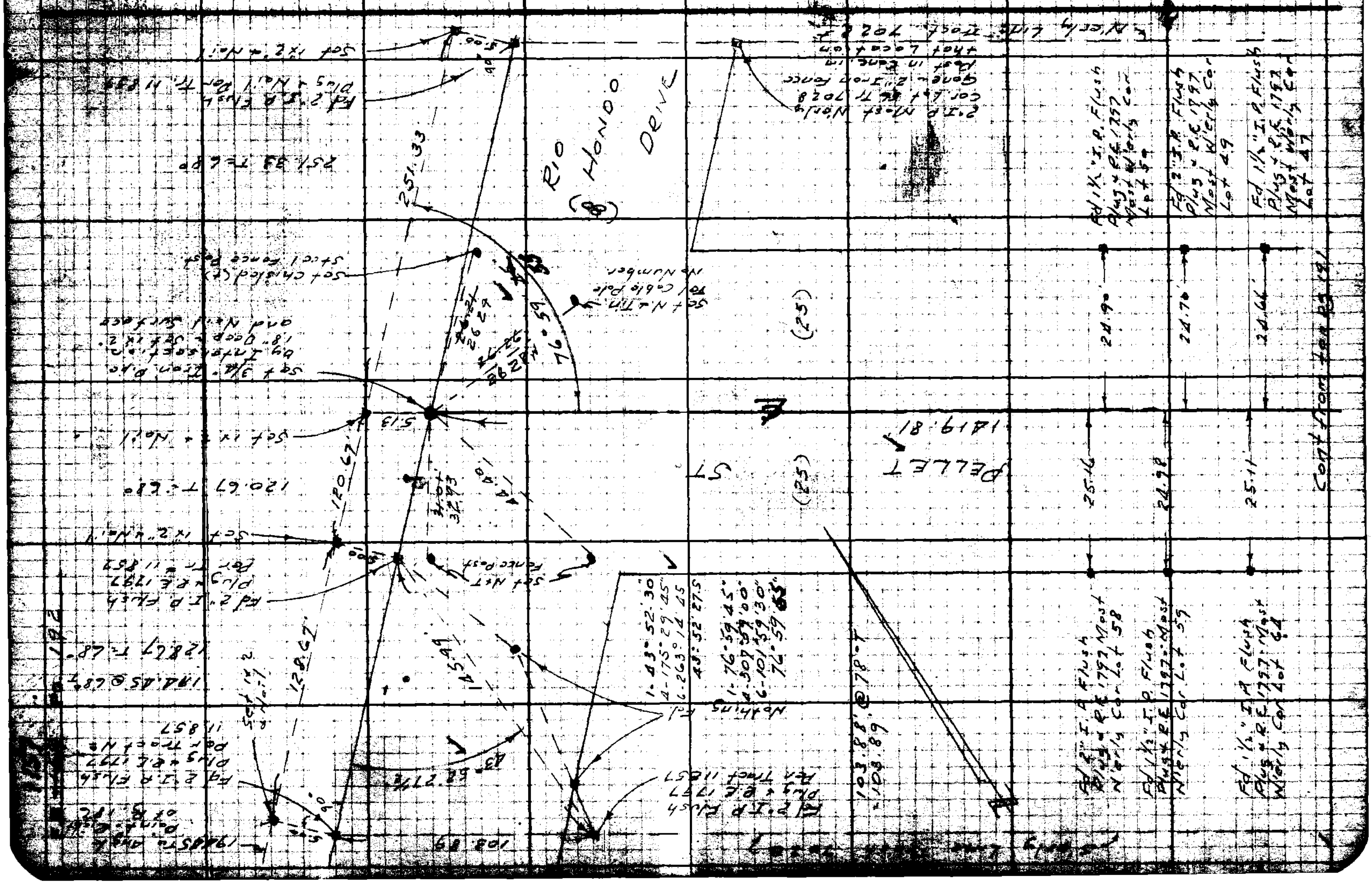

1157

Notes Ck'd by [illegible]	Survey of DINWIDDIE ST. ET AL.
Map No.	W. O. 835 Tape No. 079 St'd 68 °F
Office Work	Surveyed by H. E. HAUMANN
Checked	Notes N.F.N. Date May 46
Date	Indexed A. C. Johnson

F.B. [illegible] Pg. [illegible]

WS 33 D-1

Note: Any Additions or Changes on This Sheet Must be Made or Circled in Red Ink With Date and Name of Person Making Change.

Do not extend notes this side of this line.

RETURN TO
LOS ANGELES COUNTY SURVEYOR
700 HALL OF RECORDS

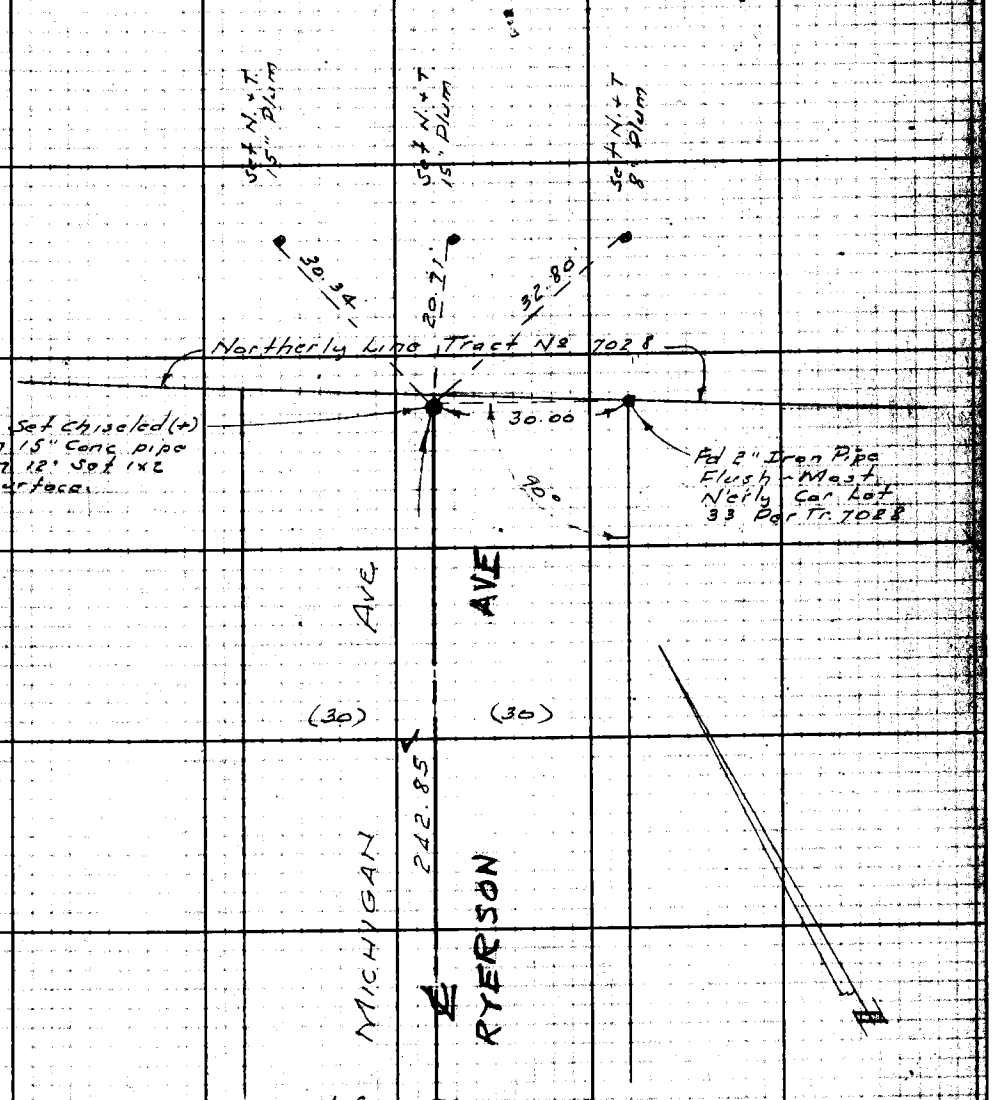

Cont from Rt pg 191

FORM 247 8M 11-41

RETURN TO
LOS ANGELES CO[illegible]Y SURVEYOR
700 HALL OF [illegible]CORDS

Note: Any Additions or Changes on This Sheet Must be Made [illegible]rcled in Red Ink With Date and [illegible] of Person Making Change.

Do not extend notes this side of this line.

1157

Notes Ck'd by	Survey of DINWIDDIE ST ET AL
Map No.	W. O. 1154 Tape No. 079 St'd 68 °F
Office Work	Surveyed by H. F. NAUMANN
Checked	Notes H.F.N. Date 6-6-46
Date	Indexed A. C. Johnson 7-18-46

F.B. ~~1159~~ 1157 Pg. 193

LOCATION
of
IMPROVEMENTS
on
DINWIDDIE ST
from
OLD RIVER SCHOO RD
to
RIO HONDO DRIVE

H.F. Naumann
J.J. Lanigan
M. Natapoff
J. Muslin.

Note: Any Additions or Changes on This Sheet Must be Made or Circled in Red Ink With Date and Name of Person Making Change.

RETURN TO
LOS ANGELES COUNTY SURVEYOR
700 HALL OF RECORDS

Do not extend notes this side of this line.

FORM 247 BM 11-41

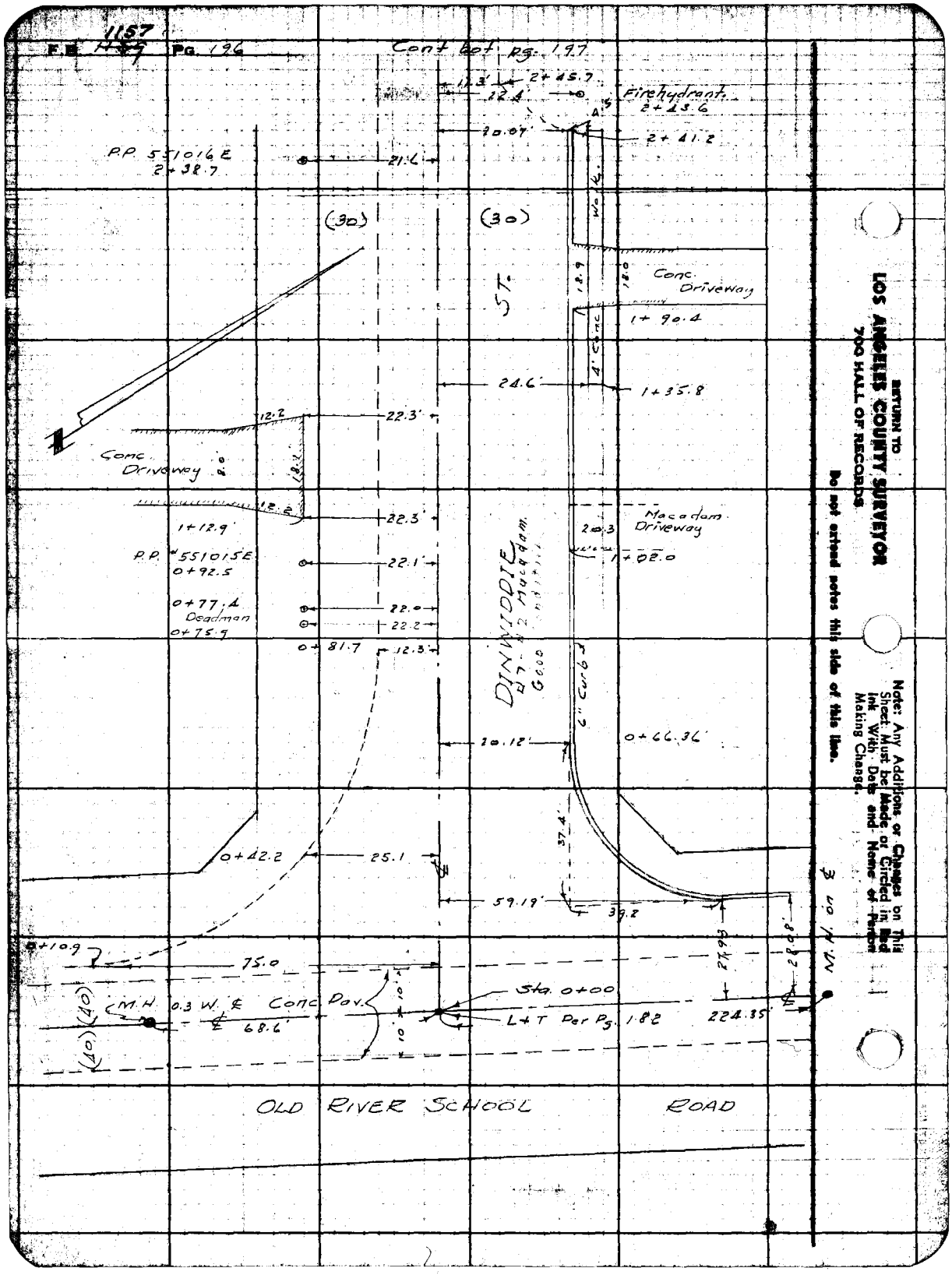

RETURN TO
LOS ANGELES COUNTY SURVEYOR
700 HALL OF RECORDS
Do not erase notes this side of this line.
Note: Any Additions or Changes on This Sheet Must be Made or Circled in Red Ink With Date and Name of Person Making Change.

Notes Ck'd by	Survey of DINWIDDIE St. E+A1
Map No.	W. O. 1134 Tape No. 079 St'd 68 °F
Office Work	Surveyed by H. F. HAUMANN
Checked	Notes H.F.H. Date
Date	Indexed A. C. Johnson

F.B. 1157 Pg. 197

Cont. bot. pg 198

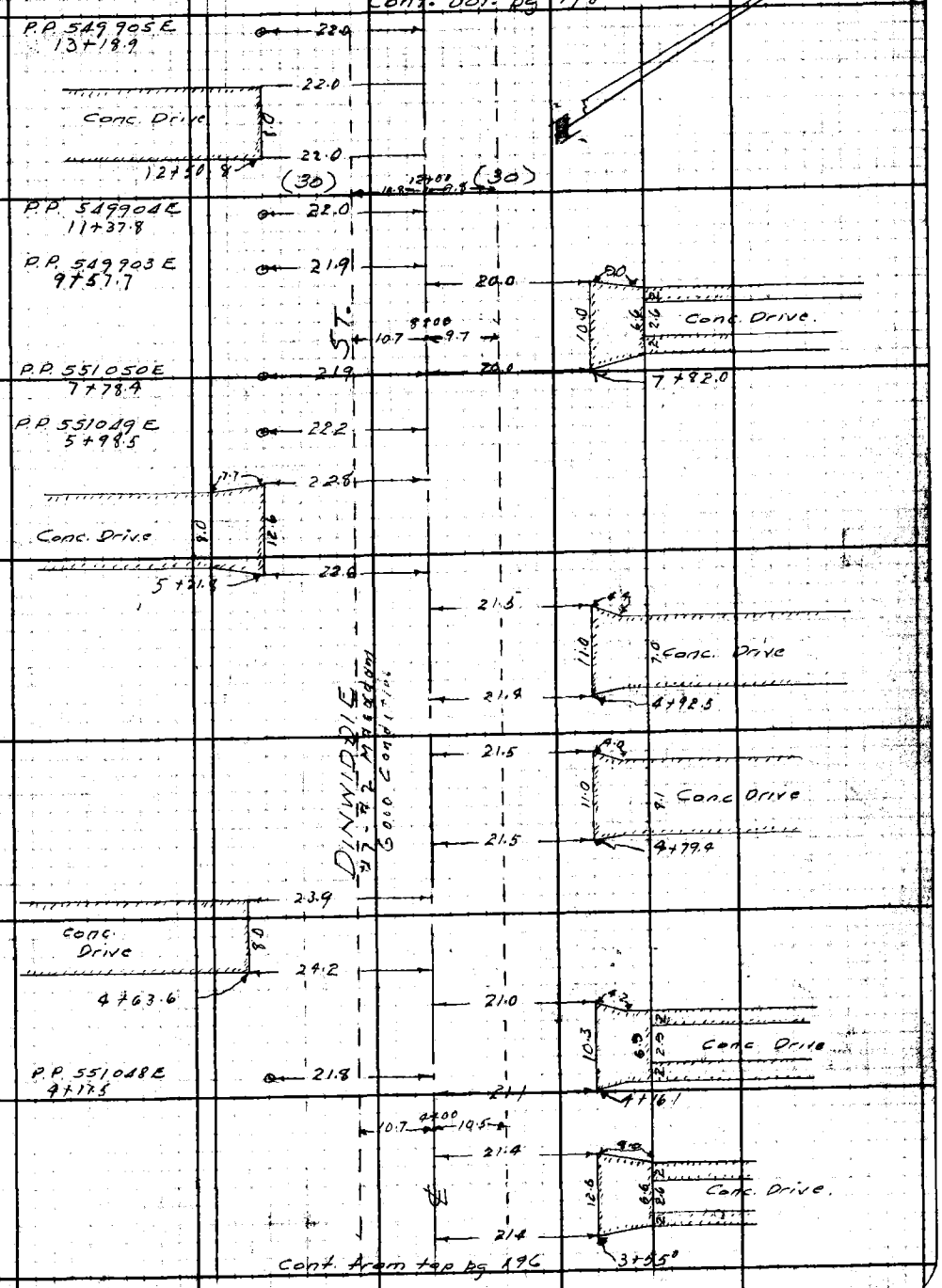

Cont. from top pg 196

Note: Any Additions or Changes on This Sheet Must be Made or Circled in Red Ink With Date and Name of Person Making Change.

Do not extend notes this side of this line.

Return to: LOS ANGELES COUNTY SURVEYOR 700 HALL OF RECORDS

FORM 8-77 SM 11-48

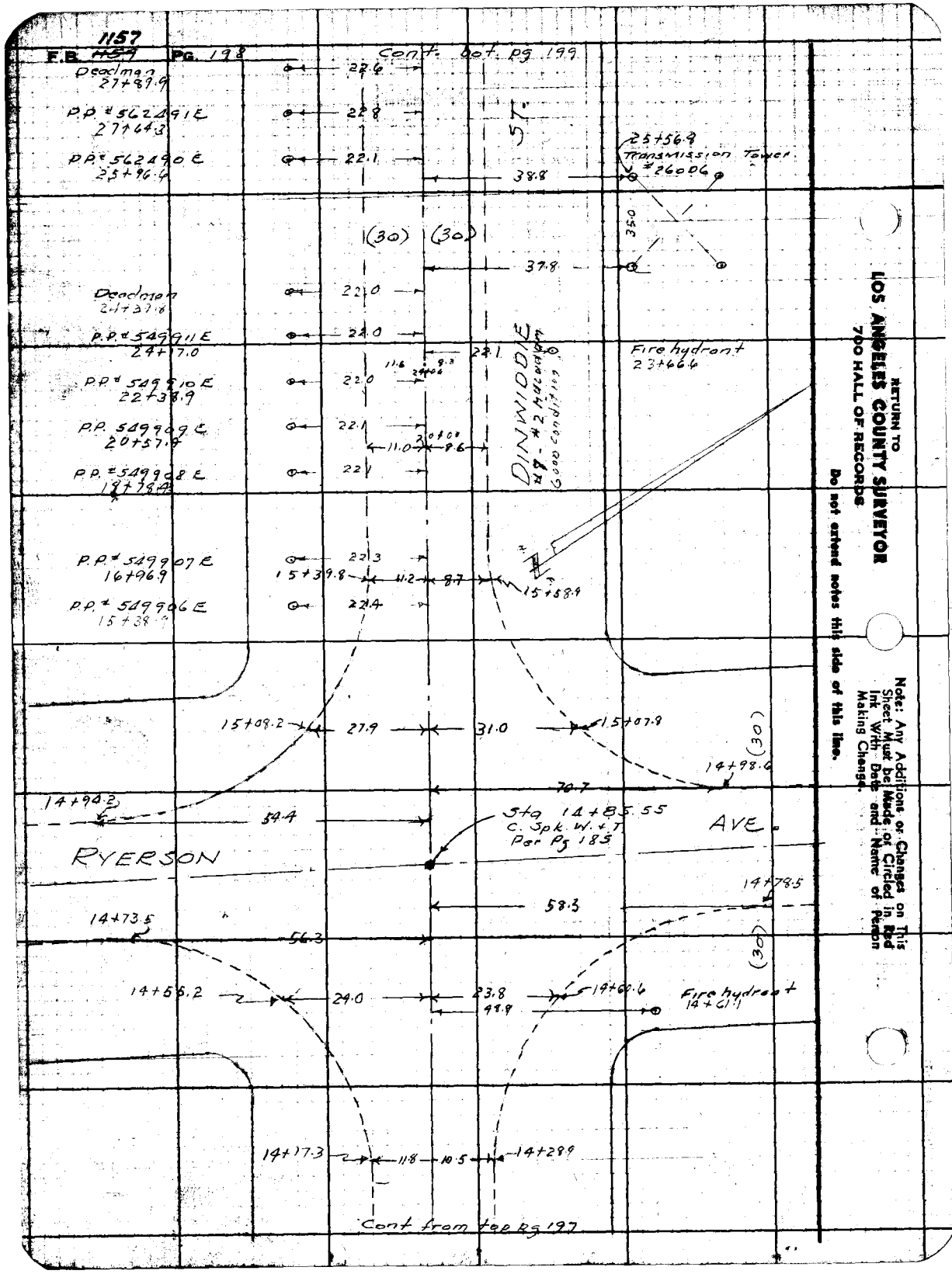

RETURN TO
LOS ANGELES COUNTY SURVEYOR
700 HALL OF RECORDS
Do not extend notes this side of this line.
Note: Any Additions or Changes on This Sheet Must be Made or Circled in Red Ink With Date and Name of Person Making Change.

Notes Ck'd by:
Map No.
Office Work
Checked
Date

Survey of DINWIDDIE ST. F.B. 1167 Pg. 199
W. O. 754 Tape No. 078 St'd 68° F
Surveyed by N. F. [illegible]
Notes N.F.N. Date 4-6-44
Indexed A. C. Johnson

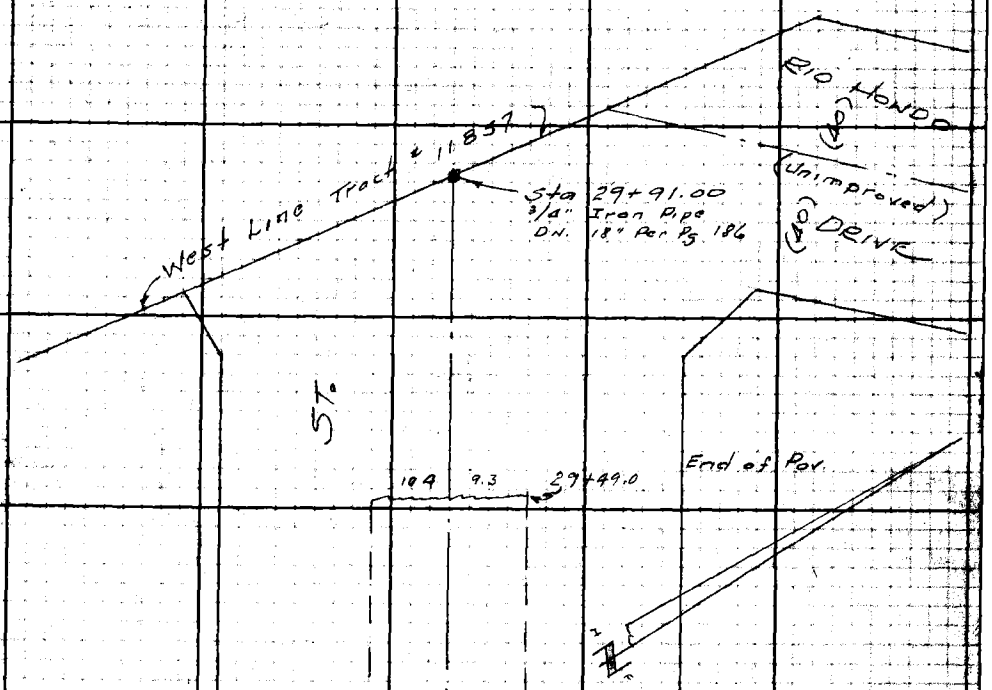

Note: Any Additions or Changes on This Sheet Must be Made or Circled in Red Ink With Date and Name of Person Making Change.

Do not extend notes this side of this line.

RETURN TO
LOS ANGELES COUNTY SURVEYOR
700 HALL OF RECORDS

FORM 247 SM 11-48

RETURN TO
LOS ANGELES COUNTY SURVEYOR
700 HALL OF RECORDS

Note: Any Additions or Changes on This Sheet Must be Made or Circled in Red Ink With Date and Name of Person Making Change.

Do not extend notes this side of this line.

F.B. 1159 Pg 200

Notes Ck'd by	Survey of DINWIDDIE ST. ETAL
Map No	W. O. 1152 Tape No. 079 St'd 66' of F
Office Work	Surveyed by H. F. NAUMANN
Checked	Notes H.F.N. Date
Date	Indexed A. C. Johnson

F.B. 1167 Pg. 203

LOCATION
of
IMPROVEMENTS
bet. cb. lines
on
RYERSON AVE.
from
DINWIDDIE ST.
to
N'ERLY TRACT LINE TR. No. 11555

H.F. Naumann
J. J. Lanigan
M. Natapoff
J. Muslin.

Note: Any Additions or Changes on This Sheet Must Be Made or Circled in Red Ink With Date and Name of Person Making Change.

Do not indent notes this side of this line.

RETURN TO
LOS ANGELES COUNTY SURVEYOR
700 HALL OF RECORDS

FORM 247 SM. 1-61

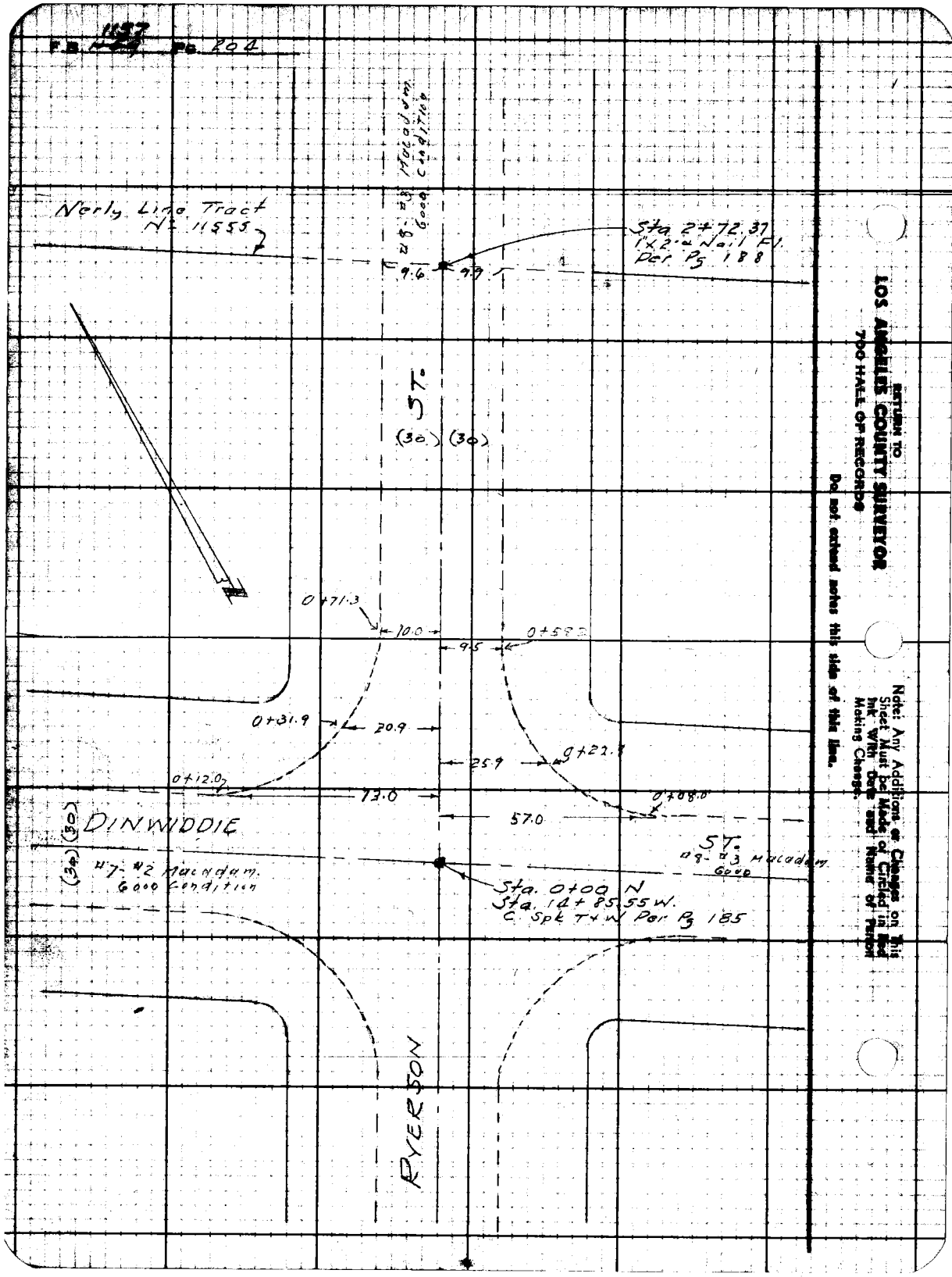

RETURN TO
LOS ANGELES COUNTY SURVEYOR
700 HALL OF RECORDS
Do not extend notes this side of this line.
Note: Any Additions or Changes on This Sheet Must be Made or Circled in Red Ink With Date and Name of Person Making Change.

Notes Ck'd by	Survey of DINWIDDIE ST. ET AL. F.B. ~~1159~~ 1157 PG 291
Map No.	W. O. 1154 Tape No. 079 St'd 68 of
Office Work	Surveyed by H. F. NAUMANN
Checked	Notes H.F.N. Date
Date	Indexed A. C. Johnson

LOCATION
of
IMPROVEMENTS
bet. cb. lines
on
RYERSON AVE.
from
DINWIDDIE ST.
to
S'ERLY TRACT LINE. TR No 11555

H.F. Naumann
J.J. Lanigan
M. Natapoff
J. Muslin.

Note: Any Additions or Changes on This Sheet Must be Made or Circled in Red Ink With Date and Name of Person Making Change.

RETURN TO
LOS ANGELES COUNTY SURVEYOR
700 HALL OF RECORDS

Do not extend notes this side of this line.

FORM 247 5M 11-41

F.B. 1157 Pg. 202

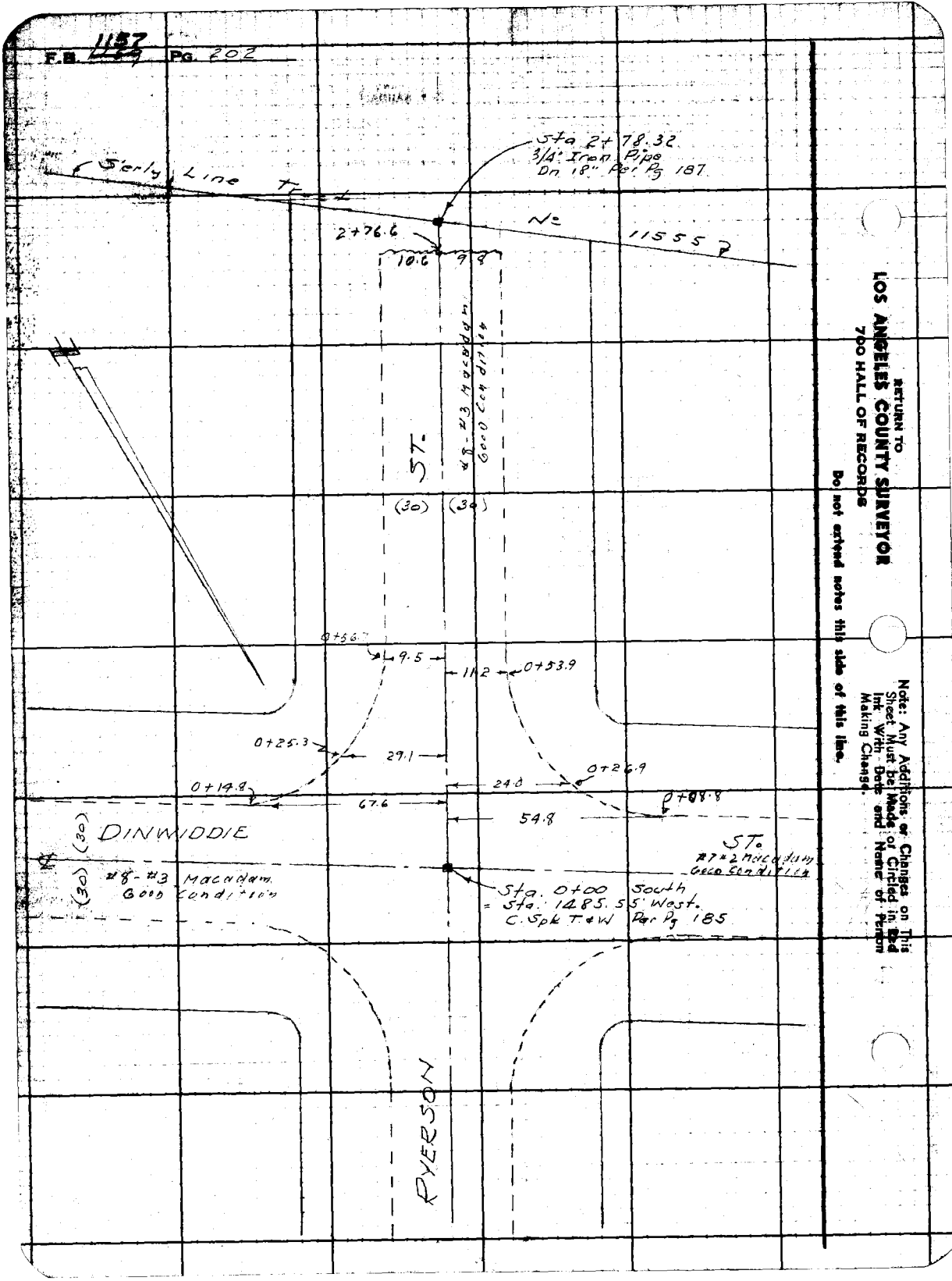

RETURN TO
LOS ANGELES COUNTY SURVEYOR
700 HALL OF RECORDS

Do not extend notes this side of this line.

Note: Any Additions or Changes on This Sheet Must be Made in Red Ink With Date and Name of Person Making Change.

Notes Ck'd by	Survey of DINWIDDIE ST. ET AL.	F.B. ~~469~~ 1157 Pg. 203
Map No.	W. O. 1154 Tape No. 079 St'd 68 of	
Office Work	Surveyed by H. F. NAUMANN	
Checked	Notes H.F.N. Date	
Date	Indexed A. C. Johnson	

LOCATION
of
IMPROVEMENTS
bet ck lines
on
PELLET ST.
from
OLD RIVER SCHOOL RD
to
RIO HONDO DRIVE

H.F. Naumann
J.J. Lanigan
M. Natapoff
J. Meislin

Note: Any Additions or Changes on This Sheet Must Be Made or Circled in Red Ink With Date and Name of Person Making Change.

Do not extend notes this side of this line.

RETURN TO
LOS ANGELES COUNTY SURVEYOR
700 HALL OF RECORDS

FORM 247 5M 11-41

F.B. 1157 Pg. 206

Cont. bot. Pg. 207

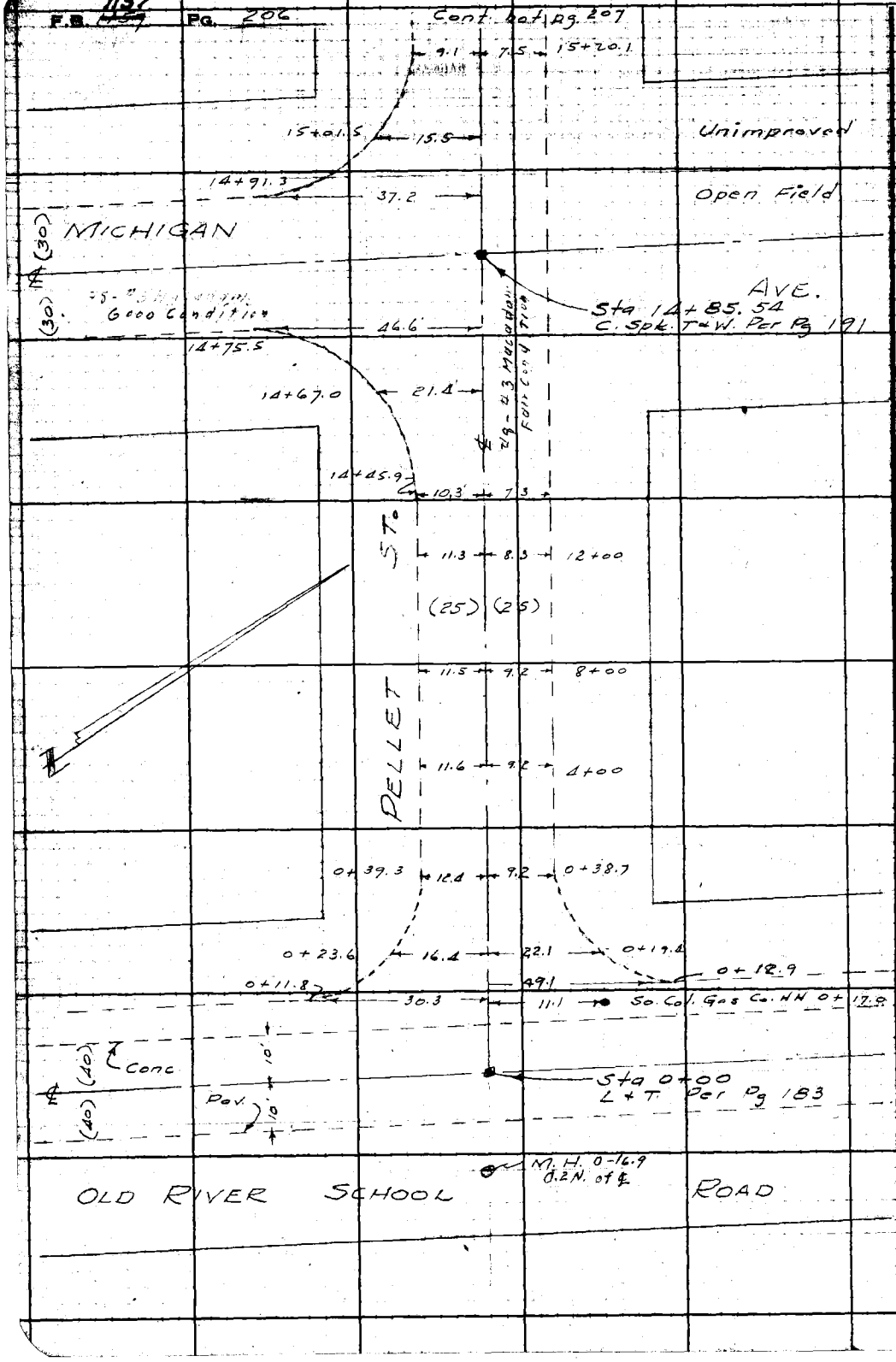

RETURN TO
LOS ANGELES COUNTY SURVEYOR
700 HALL OF RECORDS
Do not extend notes this side of this line.
Note: Any Additions or Changes on This Sheet Must be Made or Circled in Red Ink With Date and Name of Person Making Change.

Notes Ck'd by	Survey of DINWIDDIE ST ETAL
Map No.	W. O. 1154 Tape No. 079 St'd 68 °F
Office Work	Surveyed by H. F. NAUMANN
Checked	Notes H.F.N. Date
Date	Indexed A. C. Johnson

F.B. ~~1159~~ 1157 PG. 207

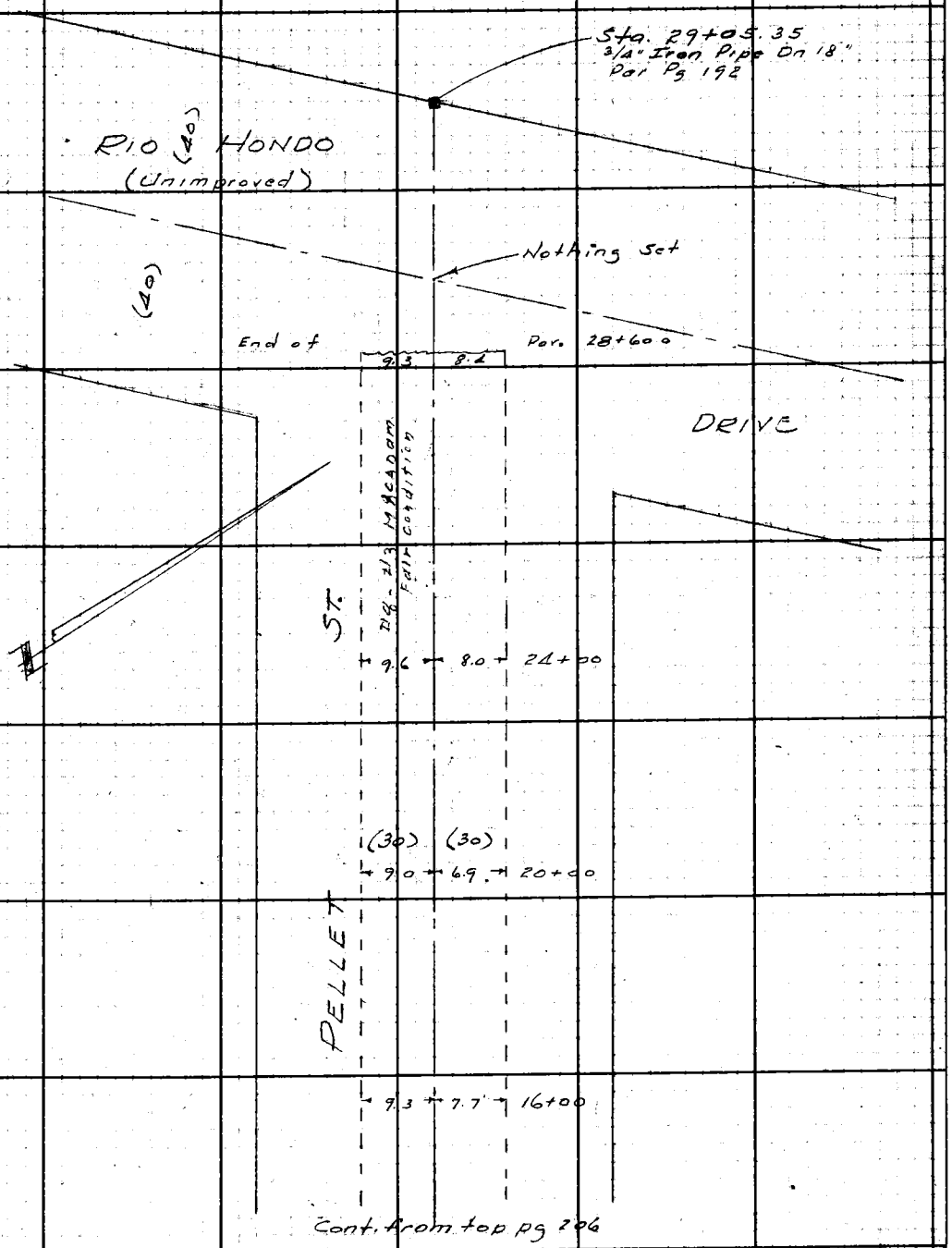

Cont. from top pg 206

Note: Any Additions or Changes on This Sheet Must be Made or Circled in Red Ink With Date and Name of Person Making Change.

Do not extend notes this side of this line.

RETURN TO
LOS ANGELES COUNTY SURVEYOR
700 HALL OF RECORDS

FORM 247 5M 11-41

RETURN TO
LOS ANGELES COUNTY SURVEYOR
700 HALL OF RECORDS

Note: Any Additions or Changes on This Sheet Must be Made or Circled in Red Ink With Date and Name of Person Making Change.

Do not extend notes this side of this line.

F.B. 1157 Pg. 208

Notes Ck'd by	Survey of DINWIDDIE ST. ET AL.
Map No.	W. O. 1154 Tape No. 079 St'd 68 °F
Office Work	Surveyed by H. F. NAUMANN
Checked	Notes H.F.N. Date
Date	Indexed A. C. Johnson

F.B. ~~1159~~ 1157 PG. 209

LOCATION
of
IMPROVEMENTS
bet. cb lines
on
MICHIGAN AVE.
from
PELLET ST.
to
SERLY LINE TR. No 7028

H. F. Naumann
J. J. Lanigan
M. Natopoff
J. Muslin.

Note: Any Additions or Changes on This Sheet Must be Made or Circled in Red Ink With Date and Name of Person Making Change.

Do not extend notes this side of this line.

RETURN TO
LOS ANGELES COUNTY SURVEYOR
700 HALL OF RECORDS

FORM 247 BM 11-41

F.B. 1157 ~~1139~~ PG. 210

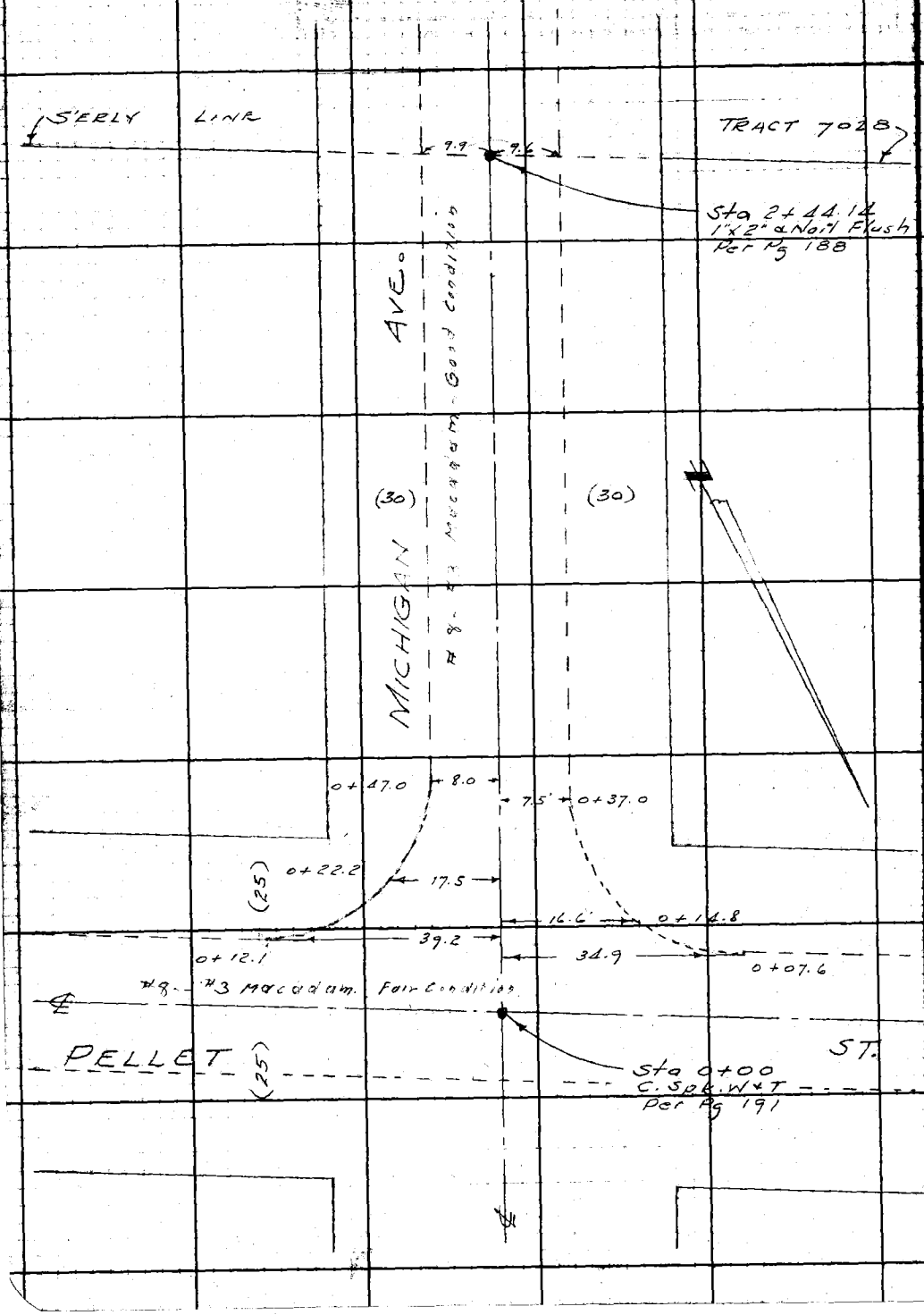

RETURN TO
LOS ANGELES COUNTY SURVEYOR
700 HALL OF RECORDS

Do not extend notes this side of this line.

Note: Any Additions or Changes on This Sheet Must be Made or Circled in Red Ink With Date and Name of Person Making Change.

Notes Ck'd by
Map No.
Office Work
Checked
Date

Survey of DINWIDDIE ST. ETAL F.B. 1157 Pg. 21
W. O. 1154 Tape No. 079 St'd 68° °F
Surveyed by H. F. NAUMANN
Notes H.F.N. Date
Indexed C. Johnson

LOCATION
of
IMPROVEMENTS
bet. cb lines
on
MICHIGAN AVE.
from
PELLET ST.
to
N'ERLY LINE TRACT 7028

H.F. Naumann
J. J. Lonigan
M. Natapoff
J. Muslin.

Note: Any Additions or Changes on This Sheet Must Be Made or Circled in Red Ink with Date and Name of Person Making Change.

Do not extend notes this side of this line.

Return to
LOS ANGELES COUNTY SURVEYOR
700 HALL OF RECORDS

FORM 247 3M 11-41

F.B. 1157 Pg. 212

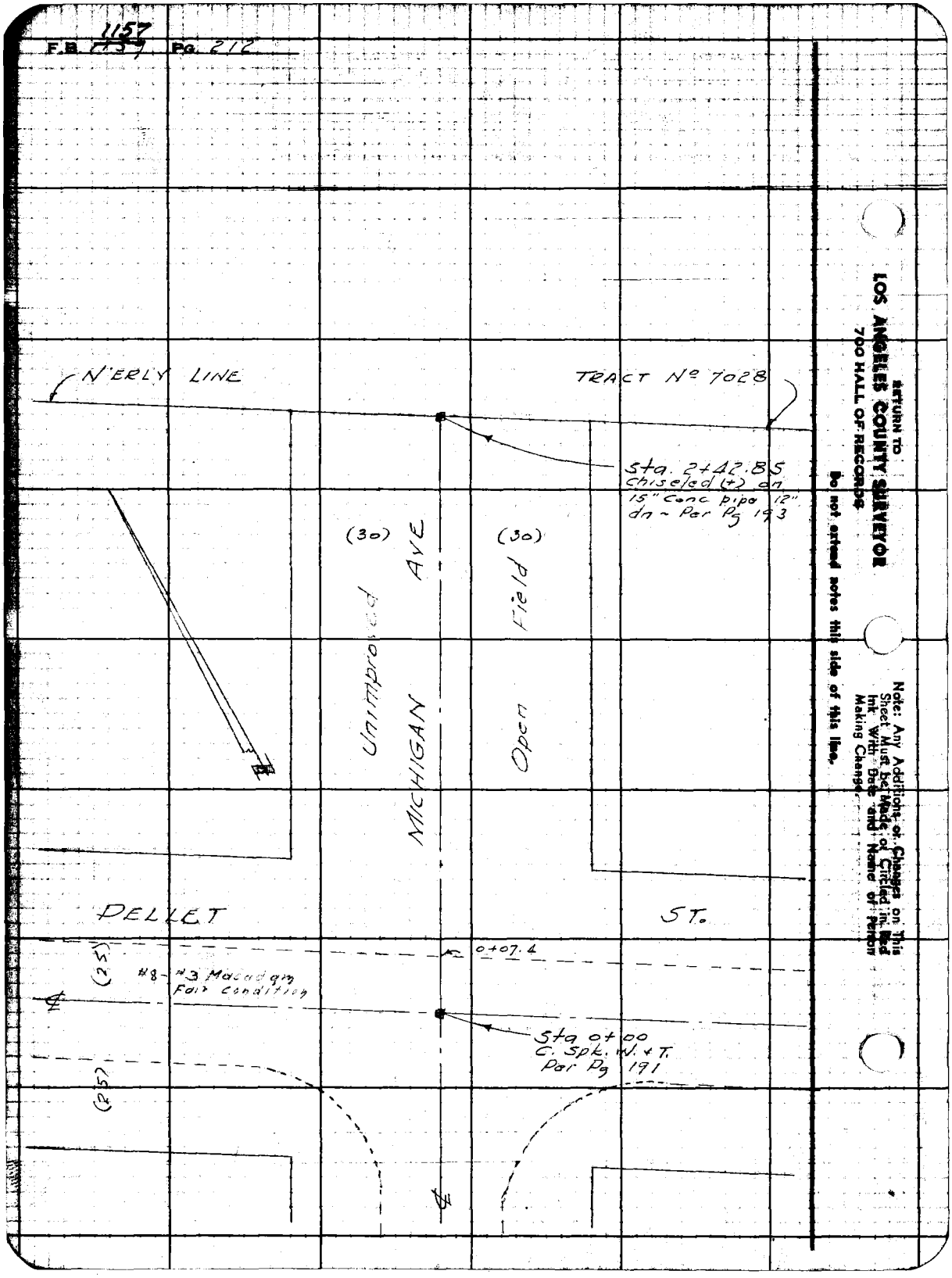

RETURN TO
LOS ANGELES COUNTY SURVEYOR
700 HALL OF RECORDS

Do not extend notes this side of this line.

Note: Any Additions or Changes on This Sheet Must be Made or Circled in Red Ink With Date and Name of Person Making Change.

Profile	Notes Red.	Plotted	Job No. 1154	Division No. V	F.B. 1157 Pg. 213
No.	Date	Date	Survey of DINWIDDIE ST Et Al.		
X:Sec.	Notes Chkd.	Checked	Survey by H. F. NAUMANN	Notes J. J. L	Date 7 June 46
No.	Date	Date	Map No.	Index C. Johnson	Date

PROFILE
and
CROSS SECTIONS
on
DINWIDDIE ST.
from
OLD RIVER SCHOOL RD
to
RIO HONDO DR.

ELEV.	
F. S.	
H. I.	H. F. Naumann J. J. Lanigan M. Natapoff. J. Muslin
B. S.	
STATION	

NOTE: ANY ADDITIONS OR CHANGES ON THIS SHEET MUST BE MADE OR CIRCLED IN RED INK WITH DATE AND NAME OF PERSON MAKING CHANGE.

PLEASE RETURN TO
LOS ANGELES COUNTY SURVEYOR
700 HALL OF RECORDS

Do not extend notes this side of this line.

FORM 307 2M 8-45

FORM 307 2M 8-45

PLEASE RETURN TO
LOS ANGELES COUNTY SURVEYOR
700 HALL OF RECORDS

NOTE: ANY ADDITIONS OR CHANGES ON THIS SHEET MUST BE MADE OR CIRCLED IN RED INK, WITH DATE AND NAME OF PERSON MAKING CHANGE.

Do not extend notes this side of this line.

STATION	B. S.	H. I.	F. S.	ELEV.		
B.M. "P 22"				113 42	B.M. "P 22"	OLD RIVER SCHOOL RD. & DINWIDDIE ST. N.W. Cor. L. & N. in cb. 10' N. of N. end C.R. Elev. 113.415 ~ F.B 1143-48
	4 52	117 94				
0+00			4 43	113 51	Int. ℄'s Old River School Rd & Dinwiddie St.	
			4 24	113 70	100' N ℄ DINWIDDIE ST	
			4 06	113 88	200' N " " "	
			4 61	113 33	100' S " " "	
			4 72	113 22	200' " " " "	
0+10			4 52	113 42		℄ edge of conc.
0+28			5 19	112 75		℄
0+27.93			5 21	112 73	59.19 R. Gutter	
"			4 52	113 42	" " N. end of N.W. curb return	
0+28.08			5 04	112 90	98.39 R. Gutter	
0+28.08			4 51	113 43	" N end of W. curb	
0+40			4 98	112 96		℄
"			5 13	112 81		23' R. Gutter
"			4 53	113 41		" " Top of curb
"			4 39	113 55		30' R. - N.W. Prop. Cor.
"			5 37	112 57	22' L. edge of Pav.	
"			47	113 2	30' L. S.W. Prop cor.	
0+66.36			4 83	113 11		℄
"			5 13	112 81		20.12 R. Gutter

F.B. 1157 PG. 214 Job No. 1154 Division No. V Notes Red. Plotted Profile
Survey of DINWIDDIE ST Et. Al. Date Date No.
Survey by H. F. NAUMANN Notes J. J. Lanigan Notes Chkd. Checked X-Sec.
Indexed A. C. Johnson Date Date 7/2/46 Date No.

FORM 307 2M 6-45

PLEASE RETURN TO
LOS ANGELES COUNTY SURVEYOR
700 HALL OF RECORDS

NOTE: ANY ADDITIONS OR CHANGES ON THIS SHEET MUST BE MADE OR CIRCLED IN RED INK WITH DATE AND NAME OF PERSON MAKING CHANGE.

Do not extend notes this side of this line.

STATION	B. S.	H. I.	F. S.	ELEV.		
		117 94				
0+66.36			4 57	113 37		20.12 R W. end of N.W. curb return
1+00			4 74	113 20	℄	
"			5 07	112 87		20' R. GUTTER
"			4 50	113 44		20' R. Top of curb
"			4 27	113 67		30 R. P/L
"			5 06	112 88	12' L. edge of Pav.	
"			48	113 1	20' L curb line	
"			48	113 1	30' L. P/L	
1+50			4 61	113 33	℄	
2+00			4 60	113 34	℄	
"			4 88	113 66		20' R. GUTTER
"			4 35	113 39		20' R. Top of curb.
"			42	113 7		30' R. P/L.
"			5 05	112 89	10.5 L. edge of Pav.	
"			47	113 2	20 L. curb line	
"			4 9	113 0	30 L. P/L	
2+41.2			469	113 26	℄	
			4 89	113 66		20.07 R. GUTTER
			4 30	113 64		20.07 Top of curb.
"			4 12	113 82		30 R. P/L

Profile Notes Red. _____ Plotted _____ Job No. 1154 Division No. V
No. _____ Date _____ Date _____ Survey of DINWIDDIE ST. EL. 41.
X-Sec. Notes Chkd. _____ Checked _____ Survey by H. F. NAUMANN Notes J.J.L. Date 6-10-46
No. _____ Date _____ Date _____ Map No. _____ Notes C. Johnson Date _____

F.B. 1154 PG. 21

FORM 307 2M 8-45

PLEASE RETURN TO
LOS ANGELES COUNTY SURVEYOR
700 HALL OF RECORDS

NOTE: ANY ADDITIONS OR CHANGES ON THIS SHEET MUST BE MADE OR CIRCLED IN RED INK, WITH DATE AND NAME OF PERSON MAKING CHANGE.

Do not extend notes this side of this line.

STATION	B. S.	H. I.	F. S.	ELEV.		
T.P		117 94				
	2 15	117 70	2 39	115 55		
3 + 00			4 50	113 20		℄
"			4 66	113 04		10'R Edge of Pav.
"			4 8	112 9		20'R. curb line
"			4 7	113 0		30'R. P/L
"			4 76	113 92	11'L. edge of Pav.	
"			4 8	112 9	20'L. curb line	
"			4 5	113 2	30'L. P/L	
3 + 50			4 49	113 21		℄
4 + 00			4 39	113 31		℄
"			4 71	112 99		10'R. Edge of Pav.
"			4 9	112 9		20'R.
"			4 5	113 2		30'R P/L
"			4 91	112 89	11'L. edge of Pav.	
"			50	112 7	20'L. curb line	
"			44	113 3	30'L P/L	
4 + 50			4 30	113 40		℄
5 + 00			4 32	113 38		℄
"			4 74	112 96		10'R. edge of Pavm
"			4 8	112 9		20'R. curb line

F.B. 1157 PG. 216 Job No. 1154 Division No. V. Notes Red. Plotted Profile No.
Survey of DINWIDDIE ST. ET AL. Date Date X-Sec. No.
Survey by H. F. MAUMANN Notes J. J. Lanigan. Notes Chkd. Checked
Index C. Johnson Date Date Date

FORM 307 2M 8-45

PLEASE RETURN TO
LOS ANGELES COUNTY SURVEYOR
700 HALL OF RECORDS

NOTE: ANY ADDITIONS OR CHANGES ON THIS SHEET MUST BE MADE OR CIRCLED IN RED INK WITH DATE AND NAME OF PERSON MAKING CHANGE.

Do not extend notes this side of this line.

STATION	B. S.	H. I.	F. S.	ELEV.		
		117 70				
5+00			4 3	113 4		30' R. P/L
"			4 63	113 07	11' L. edge of Pav.	
"			50	112 7	20' L curb line.	
"			46	113 1	30' L P/L.	
5+50			4 35	113 35		℄
6+00			4 47	113 23		℄
"			4 74	112 96		9.5 R. edge of Pav.
"			52	112 5		20' R. curbline.
"			44	113 3		30' R P/L
"			4 77	112 93	11' L. edge of Pav.	
"			50	112 7	20' L. curb line	
"			45	113 2	30' L P/L.	
6+50			4 42	113 28		℄
T.P			4 66	113 04	T.P.	
	456	117 60				
7+00			4 39	113 21		℄
"			4 63	112 97		10' R. edge of Pav.
"			50	112 6		18' R. Gutter
"			49	112 7		20' R. curb line
			44	113 2		30' R. P/L

Profile No. ____ Notes Red. ____ Plotted ____ Job No. 1154 Division No. V
X:Sec. No. ____ Date ____ Date ____ Survey of DINWIDDIE ST. Et. Al.
Notes Chkd. ____ Checked ____ Survey by M. F. NAUMANN Notes J.J.L. Date 7 June 46
Date ____ Date ____ Map No. ____ Indexed C. Johnson Date ____

F.B. 1157 Pg. 217

FORM 307 2M 8-45

PLEASE RETURN TO
LOS ANGELES COUNTY SURVEYOR
700 HALL OF RECORDS

NOTE: ANY ADDITIONS OR CHANGES ON THIS SHEET MUST BE MADE OR CIRCLED IN RED INK, WITH DATE AND NAME OF PERSON MAKING CHANGE.

Do not extend notes this side of this line.

STATION	B. S.	H. I.	F. S.	ELEV.		
		117 60				
7+00			474	112 86	11' L. edge of Pav	
"			52	112 4	18' L. Gutter	
"			48	112 8	20' L curb line	
"			43	113 3	30' L P/L	
7+50			441	113 19		℄
8+00			434	113 26		℄
"			450	113 10		9.5 R. edge of Pav.
"			49	112 7		20' R. curb line, gutter
"			43	113 3		30' R P/L
"			449	113 11	11' L. edge of Pav,	
"			49	112 7	20' L gutter & cb line.	
"			46	113 0	30' L. P/L	
8+50			437	113 23		℄
9+00			437	113 23		℄
"			463	112 97		10 R. edge of Pav
"			49	112 7		15 R. Gutter
"			47	112 9		20' R. curb line
"			42	113 4		30' R. P/L
"			464	112 96	11 L edge of Pav.	
"			49	112 7	17 L Gutter	

F.B. 1157 PG. 218 Job No. 1154 Division No. V Notes Red. Date Plotted Date Profile No. X-Sec. No.
Survey of DINWIDDIE ST. Et. Al. Notes Chkd. Date Checked Date
Survey by H. F. NAUMANN Notes J. J. Lonigan Date
Indexed A. C. Jorgensen

FORM 307 5M 1-46

PLEASE RETURN TO
LOS ANGELES COUNTY SURVEYOR
700 HALL OF RECORDS

NOTE: ANY ADDITIONS OR CHANGES ON THIS SHEET MUST BE MADE OR CIRCLED IN RED INK, WITH DATE AND NAME OF PERSON MAKING CHANGE.

Do not extend notes this side of this line.

STATION	B. S.	H. I.	F. S.	ELEV.		
9+00		117.60				
"			47	112.9	20' curb line.	
"			43	113.3	30' P/L	
9+50			432	113.28		℄
10+00			430	113.30		℄
"			459	113.01		10 R. edge of Pav.
"			50	112.6		14 R Gutter
"			50	112.6		20 R. curb line
"			41	113.5		30 R P/L
"			460	113.00	11' L edge of Pav	
"			48	112.8	20' L. Gutter-curb L.	
"			41	113.5	30' L P/L	
10+50			432	113.28		℄
T.P.			453	113.07	T.P.	
	520	118.27				
11+00			507	113.20		℄
"			542	112.85		9.5 R. edge of Pav.
"			56	112.7		16 R. Gutter
"			52	113.1		20 R. curb line.
"			52	113.1		30 R P/L
"			542	112.85	11' L. edge of Pav.	

Profile
No. ____ Notes Red ____ Plotted ____ Job No. 1154 Division No. V
Date ____ Date ____ Survey of DINWIDDIE ST. ET. AL.
X-Sec. ____ Notes Chkd ____ Checked ____ Survey by H. F. HAUMANN Notes J. J. L. Date 7 June 46
No. ____ Date ____ Date ____ Map No. ____ Indexed ____ Date ____

F.B. 1157 Pg. 3

FORM 307 5M 1-46

PLEASE RETURN TO
LOS ANGELES COUNTY SURVEYOR
700 HALL OF RECORDS

NOTE: ANY ADDITIONS OR CHANGES ON THIS SHEET MUST BE MADE OR CIRCLED IN RED INK, WITH DATE AND NAME OF PERSON MAKING CHANGE.

Do not extend notes this side of this line.

STATION	B. S.	H. I.	F. S.	ELEV.		
		118 27				
11+00			56	112.7	16.5L. Gutter	
"			52	113.1	20L. curb line.	
"			48	113.5	30L P/L.	
11+50			514	113.13		℄
12+00			511	113.16		℄
"			530	112.97		9.5R. edge of pav.
"			56	112.7		16R Gutter
"			52	113.1		20R curb L
"			45	113.8		30R P/L
"			529	112.98	11L. edge of pav.	
"			57	112.6	19L. Gutter	
"			55	112.8	20L. curb L.	
"			41	114.2	30L P/L	
12+50			507	113.20		℄
13+00			515	113.12		℄
"			542	112.85		9.5R. edge of pav.
"			56	112.7		18R. Gutter
"			52	113.1		20R curb L
"			41	114.2		30R. P/L
"			545	112.82	11L edge of pav.	

F.B. 1157 Pg. 220 Job No. 1154 Division No. V Notes Red. Plotted Profile
Survey of DINWIDDIE ST. Et. Al. Date Date No. X-Sec.
Survey by H. F. NAUMANN Notes J. J. Lanigan Notes Chkd. Checked
Indexed C. Johnson Date Date No.

FORM 307 SM 1-46

PLEASE RETURN TO
LOS ANGELES COUNTY SURVEYOR
700 HALL OF RECORDS

NOTE: ANY ADDITIONS OR CHANGES ON THIS SHEET MUST BE MADE OR CIRCLED IN RED INK, WITH DATE AND NAME OF PERSON MAKING CHANGE.

Do not extend notes this side of this line.

STATION	B. S.	H. I.	F. S.	ELEV.		
		114 27				
13+00			5 6	112 7	18 L. - Gutter	
"			5 3	113 0	20 L - Curb L.	
"			4 3	114 0	30 L - P/L	
13+50			5 28	112 99		℄
14+00			5 44	112 83		℄
"			5 76	112 51		9.5 R. edge of Pav
"			5 9	112 4		13.5 R. Gutter
"			3 1	113 2		20 R. curb L.
"			4 0	114 3		30' R. P/L
"			5 61	112 66	11 L. edge of Pav.	
"			5 8	112 5	17 L. Gutter	
"			5 7	112 6	20 L curb Line	
"			4 0	114 3	30 L P/L	
B.M. "P41"			3 54	114 73	B.M # P41	DINWIDDIE ST & RYERSON AVE S.E. Cor. Bt. Spk in Lead in Walk of Ho # 1144-4" So. of N. edge and 1" E. of W. edge ~ F.B 1159 - 177
	4 13	118 86				
14+55.5			6 16	112 70		℄
"			6 45	112 41		20' R. edge of Pav. Curb L
"			6 5	112 4		23' R.
"			5 6	113 3		30' R. N.E. Prop Cor.

Profile No. ____ Notes Red ____ Plotted ____ Job No. 1154 Division No. V
Date ____ Date ____ Survey of DINWIDDIE ST. ET. AL.
X-Sec. No. ____ Notes Chkd ____ Checked ____ Survey by H. F. NAUMANN Notes J. J. L. Date 7 June 46
Date ____ Date ____ Map No. ____ Indexed G. Johnson Date ____

F.B. 1159 Pg. 221

FORM 307 5M 1-46

PLEASE RETURN TO
LOS ANGELES COUNTY SURVEYOR
700 HALL OF RECORDS

NOTE: ANY ADDITIONS OR CHANGES ON THIS SHEET MUST BE MADE OR CIRCLED IN RED INK, WITH DATE AND NAME OF PERSON MAKING CHANGE.

Do not extend notes this side of this line.

STATION	B. S.	H. I.	F. S.	ELEV.		
		118 86				
14+55.5			6 44	112 42	20' L. curb Line.	
"			6 44	112 42	23.5 L. edge of Pav.	
"			5 9	113 0	30' L. S.E. Prop. Cor	
14+85.56			6 36	112 50	Int. ℄'s Dinwiddie St. and Ryerson Ave.	
"			5 78	112 08	100' N ℄ Ryerson Ave	
"			5 45	112 41	200' N ℄ Ryerson Ave.	
"			5 86	113 00	100' S	"
"			5 84	113 02	200' S	"
15+00			6 33	112 53		℄
15+15.5			6 20	112 66		℄
"			6 50	112 36		20' R curb line.
"			6 54	112 32		22' R. edge of Pav.
"			6 1	112 8		30' R N.W. Prop. cor.
"			6 45	112 41	20' L edge of pav. curb line.	
"			6 4	112 5	30' L S.W. Prop. cor.	
15+50			6 19	112 67		℄
16+00			6 25	112 61		℄
"			6 50	112 36		9.5 R. edge of Pav
"			6 6	112 3		14 R Gutter
"			5 8	113 1		20 R. Curb line

F.B. 1157 Pg. 222 Job No. 1154 Division No. V Notes Red Plotted Profile
Survey of DINWIDDIE ST Et. Al. Date Date No. X-Sec.
Survey by H. F. NAUMANN Notes J. J. Lanigan. Notes Chkd. Checked
Indexed A. C. Johnson Date Date No.

FORM 307 2M 8-45

PLEASE RETURN TO
LOS ANGELES COUNTY SURVEYOR
700 HALL OF RECORDS

NOTE: ANY ADDITIONS OR CHANGES ON THIS SHEET MUST BE MADE OR CIRCLED IN RED INK WITH DATE AND NAME OF PERSON MAKING CHANGE.

Do not extend notes this side of this line.

STATION	B. S.	H. I.	F. S.	ELEV.		
		118 86				
16+00			41	114 8		30' R P/L.
"			644	112 40	11.5 L. edge of Pav.	
"			66	112 3	16.5 L. Gutter	
"			64	112 5	20 L curb line	
"			47	114 2	30 L. P/L.	
16+50			635	112 51		℄
17+00			641	112 45		℄
"			661	112 25		8.5 R. edge of Pav.
"			69	112 0		13 R. Gutter
"			63	112 6		20 R. curb line
"			50	113 9		30 R. P/L
"			664	112 22	11 L edge of Pav.	
"			68	112 1	15 L Gutter	
"			66	112 3	20 L curb line	
"			54	113 5	30' L P/L	
T. P.			655	112 31	T. P.	
	428	116 59				
17+50			408	112 51		℄
18+00			412	112 47		℄
"			437	112 22		9 R. edge of Pav.

Profile No. ____ Notes Red. ____ Plotted ____ Job No. 1154 Division No. V
Date ____ Date ____ Survey of DINWIDDIE ST. Et. Al.
X:Sec. No. ____ Notes Chkd. ____ Checked ____ Survey by H. F. NAUMANN Notes J.J.L. Date 7 June 46
Date ____ Date ____ Map No. ____ Date ____

F.B. 1147 Pg. 223

FORM 307 2M 8-45

PLEASE RETURN TO
LOS ANGELES COUNTY SURVEYOR
700 HALL OF RECORDS

NOTE: ANY ADDITIONS OR CHANGES ON THIS SHEET MUST BE MADE OR CIRCLED IN RED INK, WITH DATE AND NAME OF PERSON MAKING CHANGE.

Do not extend notes this side of this line.

STATION	B. S.	H. I.	F. S.	ELEV.		
		116 59				
18+00			46	112 0		17' R. Gutter
"			45	112 1		20' R. curb line.
"			26	114 0		30' R. P/L.
"			432	112 27	11L edge of Pav.	
"			46	112 0	17'L Gutter	
"			44	112 2	20'L. curb line.	
"			23	114 3	30'L P/L	
18+50			408	112 51		℄
19+00			423	112 36		℄
"			453	112 06		9R edge of Pav.
"			47	111 9		15R. Gutter
"			40	112 6		20' R. curb line.
"			25	114 1		30' R. P/L.
"			438	112 21	11'L edge of Pav.	
"			46	112 0	16.5'L Gutter	
"			44	112 2	20'L. curb line.	
"			32	113 4	30'L P/L	
19+50			425	112 34		℄
20+00			433	112 26		℄
"			459	112 00		8.5R. edge of Pav.

F.B. 1157 PG. 224
Job No. 1154 Division No. V
Survey of DINWIDDIE ST Et. AL.
Survey by H. F. NAUMANN Notes J. J. Lonigan.
Indexed A. C. Johnson Date
Notes Red. Date
Notes Chkd. Date
Plotted Date
Checked Date
Profile No.
X-Sec. No.

FORM 307 2M 8-45

PLEASE RETURN TO
LOS ANGELES COUNTY SURVEYOR
700 HALL OF RECORDS

NOTE: ANY ADDITIONS OR CHANGES ON THIS SHEET MUST BE MADE OR CIRCLED IN RED INK WITH DATE AND NAME OF PERSON MAKING CHANGE.

Do not extend notes this side of this line.

STATION	B. S.	H. I.	F. S.	ELEV.		
		116 59				
20+00			47	111 9		12 R. Gutter
"			40	112 6		20 R. curb line
"			31	113 5		30' R P/L
"			456	112 03	11 L. edge of Pav.	
"			50	111 6	15.5 L. Gutter	
"			46	112 0	20' L. curb line	
"			36	113 6	30' P/L	
20+50			442	112 17		℄
21+00			447	112 12		℄
"			466	111 93		8.5 R. edge of Pav.
"			50	111 6		14 R. Gutter
"			38	112 8		20' R. curb line
"			27	113 9		30' R P/L
"			469	111 90	10.5' L. edge of Pav.	
"			50	111 6	16' L. Gutter	
"			48	111 8	20' L. curb	
"			26	114 0	30' L P/L	
T.P.	453	116. 41	471	111 88	T.P.	
21+50			429	112 13		℄
22+00			443	111 98		℄

Profile No. ____ Notes Red. ____ Plotted ____ Job No. 1154 Division No. V
Date ____ Date ____ Survey of DINWIDDIE ST. Et. Al.
X:Sec. No. ____ Notes Chkd. ____ Checked ____ Survey by H. F. NAUMANN Notes J. J. L. Date 10 June 46
Date ____ Date ____ Map No. ____ Index C. Johnson Date ____

F.B. 1157 Pg. 22

FORM 307 2M 8-45

PLEASE RETURN TO
LOS ANGELES COUNTY SURVEYOR
700 HALL OF RECORDS

NOTE: ANY ADDITIONS OR CHANGES ON THIS SHEET MUST BE MADE OR CIRCLED IN RED INK, WITH DATE AND NAME OF PERSON MAKING CHANGE.

Do not extend notes this side of this line.

STATION	B. S.	H. I.	F. S.	ELEV.		
		116 41				
22+00			4 61	111 80		9.5 R. edge of Pav
"			4 0	112 4		20 R. curb Line
"			3 3	113 1		23' R Top bk.
"			2 7	113 7		30' R P/L
"			4 56	111 85	10.5' L. edge of Pav.	
"			4 8	111 6	18' L Gutter	
"			4 7	111 7	20' L. Curb Line	
"			3 0	112 4	20' L Top Bk.	
"			2 7	113 7	30' L P/L	
22+50			4 46	111 95		℄
23+00			4 42	111 99		℄
"			4 55	111 86		8.5 R edge of Pav.
"			4 8	111 6		14' R Gutter
"			4 3	112 1		20' R curb Line.
"			3 3	113 1		23' R Top Bk
"			2 9	113 5		30' R P/L.
"			4 64	111 77	11.5 L edge of Pav.	
"			4 9	111 5	16.5 L Gutter	
"			4 8	111 6	18' L. Bot of Bk.	
"			4 5	111 9	20' L Curb Line.	

F.B. 1157 PG. 226 Job No. 1154 Division No. V Notes Red. Date Plotted Date No. Profile
Survey of DINWIDDIE ST. Et. Al. Notes Chkd. Date Checked Date No. X-Sec.
Survey by H. F. NAUMANN Notes J. J. Lanigan Date
Indexed A. C. Johnson

FORM 307 2M 8-45

PLEASE RETURN TO
LOS ANGELES COUNTY SURVEYOR
700 HALL OF RECORDS

NOTE: ANY ADDITIONS OR CHANGES ON THIS SHEET MUST BE MADE OR CIRCLED IN RED INK WITH DATE AND NAME OF PERSON MAKING CHANGE.

Do not extend notes this side of this line.

STATION	B. S.	H. I.	F. S.	ELEV.		
		116.41				
23+00			3.2	113.2	25'L Top BK	
"			3.1	113.3	30'L P/L	
23+50			4.46	111.95		℄
24+00			4.33	112.08		℄
"			4.51	111.90		8.5'R edge of Pav.
"			4.7	111.7		15'R. Gutter
"			4.3	112.1		20'R curb line BK
"			2.7	113.7		25'R Top BK
"			2.6	113.8		30'R P/L.
"			4.65	111.76	11'L edge of Pav.	
"			5.0	111.4	16'L. Gutter	
"			4.5	111.9	20'L curb line	
"			3.2	113.2	26'L Top BK.	
"			3.1	113.3	30'L P/L.	
24+50			4.54	111.87		℄
25+00			4.72	111.69		℄
"			4.89	111.52		8'R edge of Pav.
"			5.4	111.0		14'R Gutter
"			3.8	112.6		20'R curb line
"			3.0	113.4		23'R Top BK

Profile No. ____ Notes Red. ____ Plotted ____ Job No. 1154 Division No. V
Date ____ Date ____ Survey of DINWIDDIE ST Et. Al.
X:Sec. No. ____ Notes Chkd. ____ Checked ____ Survey by H. F. NAUMANN Notes J.J.L. Date 10 June 46
Date ____ Date ____ Map No. ____ Max C. Johnson Date ____

F.B. 1157 Pg. 227

FORM 307 2M 8-45

PLEASE RETURN TO
LOS ANGELES COUNTY SURVEYOR
700 HALL OF RECORDS

NOTE: ANY ADDITIONS OR CHANGES ON THIS SHEET MUST BE MADE OR CIRCLED IN RED INK, WITH DATE AND NAME OF PERSON MAKING CHANGE.

Do not extend notes this side of this line.

STATION	B. S.	H. I.	F. S.	ELEV.		
		116 41				
25+00			30	113 4		30' R P/L.
"			490	111 37	10 L. edge of Pav	
"			46	111 8	20' L curb line.	
"			31	113 3	30' L P/L Top Bk.	
25+50			487	111 54		℄
T.P			495	111 46	T.P.	
	927	120 73				
26+00			922	111 51		℄
"			942	111 31		8' R edge of Pav
"			95	111 2		15' R cutter
"			85	112 2		20' R curb line.
"			73	113 4		25' R Top Bk
"			74	113 3		30' R P/L
"			941	111 32	11' Left, edge Pav.	
"			97	111 0	18' L - cutter	
"			94	111 3	20' L curb line.	
"			86	112 1	30' L P/L	
26+50			929	111 45		℄
27+00			914	111 59		℄
"			930	111 43		9' R edge of Pav

F.B. 1157 PG. 228 Job No. 1154 Division No. V
Survey of DINWIDDIE ST. ET. AL.
Survey by H. F. NAUMANN Notes J. J. Larison
Indexed H. C. Johnson Date

Profile No. Plotted Date Checked Date Notes Red. Date Notes Chkd. Date
X-Sec. No.

FORM 307 2M 8-45

PLEASE RETURN TO
LOS ANGELES COUNTY SURVEYOR
700 HALL OF RECORDS

NOTE: ANY ADDITIONS OR CHANGES ON THIS SHEET MUST BE MADE OR CIRCLED IN RED INK WITH DATE AND NAME OF PERSON MAKING CHANGE.

Do not extend notes this side of this line.

STATION	B. S.	H. I.	F. S.	ELEV.		
		120 73				
27+00			97	111 0		10' R Gutter
"			89	111 8		20' R curb Line.
"			77	113 0		30' R P/L, Top Bk.
"			933	111 4.0	11 L. edge of Pav.	
"			95	111 2	20' L. curb line-Gutter	
"			96	111 1	25' L Bot. Bk.	
"			71	113 6	30' L P/L.	
27+50			920	111 5.3		℄
28+00			930	111 4.3		℄
"			963	111 1.0		8' R. edge of Pav.
"			97	111 0		12' R. Gutter
"			96	111 1		16' R Bot. Bk.
"			85	112 2		20' R curb Line.
"			55	115 2		30' R P/L
"			35	117 2		35' R Top Bk.
"			37	117 0		100' R'
"			48	115 9		200' R.
"			972	111 0.1	11 L edge of Pav.	
"			98	110 9	17 L. Gutter-Bot Bk	
"			94	111 3	20 L curb Line	

Profile No. ____ Notes Red. ____ Plotted ____ Job No. 1154 Division No. V
Date ____ Date ____ Survey of DINWIDDIE ST. Et Al
X:Sec. No. ____ Notes Chkd. ____ Checked ____ Survey by H. F. [illegible] Notes J.J.L. Date 10 June 46
Date ____ Date ____ Map No. ____ [illegible] Johnson Date ____

F.B. 1157 Pg. 229

FORM 307 2M 8-45

PLEASE RETURN TO
LOS ANGELES COUNTY SURVEYOR
700 HALL OF RECORDS

NOTE: ANY ADDITIONS OR CHANGES ON THIS SHEET MUST BE MADE OR CIRCLED IN RED INK, WITH DATE AND NAME OF PERSON MAKING CHANGE.

Do not extend notes this side of this line.

STATION	B. S.	H. I.	F. S.	ELEV.		
28+00		120 73 ✓				
"			51	115 6'	30' L. P/L	
"			43	116 4	33' L Top Bk.	
"			43	11[illegible] 4	100' L	
"			61	114 6	200' L	
28+50			940	11[illegible] 33		℄
29+00			951	11[illegible] 22		℄
"			979	110 94		9' R edge of Pav.
"			99	110 8		15 R Bot Bk.
"			89	111 8		20' R curb Line.
"			49	115 8		30' R P/L Top Bk.
"			974	1[illegible] 99	10 L edge of Pav.	
"			95	111 2	16' L Bot. Bk.	
"			83	11[illegible] 4	20' L curb Line.	
			58	114 9	30' P/L Top Bk.	
29+49			993	110 80	end of Pav ℄	
"			990	110 83		9.3 R edge of Pav.
			992	110 81	10.4 L. edge Pav.	
29+91			92	111 5	Int. ℄ Dinwiddie St and Tract Line.	
B.M. "P-43"			692	113 81 ✓	B.M. P-41" (113.790)	Dinwiddie St. N. side bet Ryeron Ave + Rio Hondo Dr. Bt. Spk. in Lead in S.W. Conc. Foundation of Transmission Line Tower # 260-D6 - 1080' ± W. of Ryerson Ave. F.B. 1159-177

F.B. 1157 Pg. 230 Job No. 1154 Division No. V Notes Red. Plotted Profile
Survey of Dinwiddie St. Et. Al. Date Date No.
Survey by H. F. Naumann Notes J. J. Lanigan Notes Chkd. Checked X-Sec.
Indexed C. Johnson Date Date No.

Profile No.	Notes Red.	Plotted	Job No. 1154	Division No. V
	Date	Date	Survey of DINWIDDIE ST. Et. Al.	
X:Sec. No.	Notes Chkd.	Checked	Survey by H. F. NAUMANN	Notes J. J. L. Date 7 June
	Date	Date	Map No.	Indexed Johnson Date

F.B. 1157 Pg. 231

PROFILE
and
CROSS SECTIONS
on
RYERSON AVE.
from
DINWIDDIE ST.
to
S'ERLY LINE TRACT 11555

ELEV.	
F. S.	
H. I.	H.F. Naumann J. J. Lanigan M. Natapoff. J. Muslin
B. S.	
STATION	

NOTE: ANY ADDITIONS OR CHANGES ON THIS SHEET MUST BE MADE OR CIRCLED IN RED INK WITH DATE AND NAME OF PERSON MAKING CHANGE.

PLEASE RETURN TO
LOS ANGELES COUNTY SURVEYOR
700 HALL OF RECORDS

Do not extend notes this side of this line.

FORM 307 2M 8-45

FORM 307 2M 8-45

PLEASE RETURN TO
LOS ANGELES COUNTY SURVEYOR
700 HALL OF RECORDS

NOTE: ANY ADDITIONS OR CHANGES ON THIS SHEET MUST BE MADE OR CIRCLED IN RED INK, WITH DATE AND NAME OF PERSON MAKING CHANGE.

Do not extend notes this side of this line.

F.B. 1157 PG. 232 | Job No. 1154 | Division No. V | Notes Red. | Plotted | Profile No.
Survey of DINWIDDIE ST. EL. A1. | Date | Date | X-Sec. No.
Survey by H. F. NAUMANN | Notes J. J. Lanigan | Notes Chkd. | Checked
Indexed C. Johnson | Date | Date | Date

STATION	B. S.	H. I.	F. S.	ELEV.		
B.M. "D 41"	4.13	118.84		114.73	B.M. "D 41"	DINWIDDIE ST & RYERSON AVE. S.E. Cor. B. Spk in L in walk of Ho #1144.4' S. of N edge and 1' E of W. Edge. F.B. 1159 - 177
0+00			6.39	112.18	Int. ℄'s DINWIDDIE ST & RYERSON AVE	
			5.96	112.90	100' E ℄ DINWIDDIE ST	
			5.64	113.22	200' E "	" "
			6.27	112.59	100' W "	" "
			6.41	112.25	200' " "	" "
0+30			6.12	112.74		℄
"			6.43	112.43		20' R. edge Pav. curb L.
"			6.4	112.5		30' R. S.W. Prop. Cor.
"			6.47	112.39	20' L. Edge Pav. cb line	
"			5.9	113.0	30' L. S.E. Prop. Cor.	
0+50			5.96	112.90		℄
1+00			5.87	112.99		℄
"			6.14	112.72		10 R. edge of Pav.
"			6.3	112.6		16 R. gutter
"			5.9	113.0		20 R. curb line
"			4.8	114.1		30' R. P/L.
"			6.00	112.86	8 L. edge of Pav.	
"			6.2	112.7	16 L. gutter	
"			5.8	113.1	20 L. curb line	

FORM 307 5M 1-46

PLEASE RETURN TO
LOS ANGELES COUNTY SURVEYOR
700 HALL OF RECORDS

NOTE: ANY ADDITIONS OR CHANGES ON THIS SHEET MUST BE MADE OR CIRCLED IN RED INK, WITH DATE AND NAME OF PERSON MAKING CHANGE.

Do not extend notes this side of this line.

STATION	B. S.	H. I.	F. S.	ELEV.			
		118 86					
1+00			50	113.9	30' L. P/L.		
1+50			593	112.73		℄	
2+00			584	113.02		℄	
"			606	112.80			9.5R edge of Pav.
"			63	112.6			14 R Gutter
"			60	112.9			20 R. curb line.
"			52	113.7			30 R. P/L.
"			610	112.76	10' L. edge of Pav.		
"			64	112.5	17' L Gutter		
"			62	112.7	20' L curb line		
"			54	113.5	30' L. P/L.		
2+50			566	113.20		℄	
2+76.6			560	113.26		℄	
"			593	113.03			9.8R. edge of Pav.
"			62	112.7			20' R curb line.
"			56	113.3			30' R P/L
"			591	112.95	10.6 L. edge of Pav.		
"			63	112.6	18 L. Gutter		
"			62	112.7	20 L curb line		
"			57	113.2	30' L P/L		

Profile No. ____ Notes Red ____ Plotted ____ Job No. 1154 Division No. V
X-Sec. No. ____ Date ____ Date ____ Survey of DINWIDDIE ST. Et. Al.
Notes Chkd ____ Date ____ Checked ____ Date ____ Survey by W. F. BAUMANN Notes J.J.L. Date 7 June 46
Map No. ____ Date ____ Indexed ____ Date ____

F.B. 1157 Pg. 233

FORM 307 SM 1-46

PLEASE RETURN TO
LOS ANGELES COUNTY SURVEYOR
700 HALL OF RECORDS

NOTE: ANY ADDITIONS OR CHANGES ON THIS SHEET MUST BE MADE OR CIRCLED IN RED INK, WITH DATE AND NAME OF PERSON MAKING CHANGE.

Do not extend notes this side of this line.

STATION	B. S.	H. I.	F. S.	ELEV.		
		118 86 ✓				
T. P.	4 28	116 59 ✓	6 55	112 31 ✓	T. P.	
B.M. "P. 42"			3 17	113 42 ✓	B.M. "P-42" (113.405)	DINWIDDIE ST. N. side bet RYERSON AVE + Rio Hondo Dr. Bt. Spk in lead in driveway of Ho# 1239 - 7' N of S. edge + 4' W. of E. edge. 410'± W. of RYERSON Ave F.B. 1159-177.

F.B. 1157 PG. 234

Job No. 1154 Division No. V Notes Red. Plotted. Profile

Survey of DINWIDDIE ST E+Al. Date Date No. X-Sec.

Survey by H. R. [illegible] Notes J. J. Lanigan. Notes Chkd. Checked

Indexed C. Johnson Date Date Date No.

Profile No.	Notes Red.	Plotted	Job No. 1154	Division No. V	F.B. 1157 Pg. 235
	Date	Date	Survey of DINWIDDIE ST Et. Al.		
X:Sec. No.	Notes Chkd.	Checked	Survey by H. F. NAUMANN	Notes J. J. L.	Date 7 June '46
	Date	Date	Map No.	Index C. Johnson	Date

PROFILE
and
CROSS SECTIONS
on
RYERSON AVE
from
DINWIDDIE ST.
to
N'ERLY LINE TRACT 11555

STATION	B. S.	H. I.	F. S.	ELEV.
		H. F. Naumann J. J. Lanigan M. Natapoff J. Muslin.		

NOTE: ANY ADDITIONS OR CHANGES ON THIS SHEET MUST BE MADE OR CIRCLED IN RED INK WITH DATE AND NAME OF PERSON MAKING CHANGE.

Do not extend notes this side of this line.

PLEASE RETURN TO
LOS ANGELES COUNTY SURVEYOR
700 HALL OF RECORDS

FORM 307 2M 8-49

FORM 307 2M 8-45

PLEASE RETURN TO
LOS ANGELES COUNTY SURVEYOR
700 HALL OF RECORDS

NOTE: ANY ADDITIONS OR CHANGES ON THIS SHEET MUST BE MADE OR CIRCLED IN RED INK, WITH DATE AND NAME OF PERSON MAKING CHANGE.

Do not extend notes this side of this line.

F.B. 1157 PG. 236 | Job No. 1154 | Division No. V | Notes Red. | Plotted | Profile No.
Survey of DINWIDDIE ST. ET. AL. | Date | Date | X-Sec. No.
Survey by H. F. NAUMANN | Notes J. J. Langan | Notes Chkd. | Checked
Indexed C. Johnson | Date | Date | Date

STATION	B. S.	H. I.	F. S.	ELEV.		
B.M. "P-41"	4.13	118.86		114.73	B.M. "P 41"	DINWIDDIE ST. + RYERSON AVE. S.E. Con. B. Spk in head-in walk of Ho# 1144 - 4' S. of N. edge & 1' E. of W. Edge F.B. 1159-177
0+00			6.38	112.48	Int. ℄'s DINWIDDIE ST + RYERSON AVE.	
			5.96	112.90	100' E. ℄ DINWIDDIE ST	
			5.64	112.22	200' E " "	"
			6.27	112.59	100' W. " "	"
			6.41	112.45	200' " "	"
0+30			6.12	112.74		℄
"			6.40	112.46		18.5 R. edge of Pav.
"			6.5	112.4		20' R. curb line
"			5.7	112.2		30' R. N.E. Prop Cor.
"			6.46	112.40	20' L. curb line. edge of Pav.	
"			6.7	112.2	20' L Gutter	
"			6.1	112.8	30' L N.W. Prop Cor.	
0+50			6.03	112.13		℄
1+00			5.78	113.08		℄
"			6.05	112.81		9.5 R. edge of Pav.
"			6.1	112.8		15.5 R Gutter
"			5.8	113.1		20' R curb line
"			5.0	113.9		30' R P/L

FORM 307 5M 1-46

PLEASE RETURN TO
LOS ANGELES COUNTY SURVEYOR
700 HALL OF RECORDS

NOTE: ANY ADDITIONS OR CHANGES ON THIS SHEET MUST BE MADE OR CIRCLED IN RED INK, WITH DATE AND NAME OF PERSON MAKING CHANGE.

Do not extend notes this side of this line.

STATION	B. S.	H. I.	F. S.	ELEV.		
		118 86				
1+00			602	112 84	10.5 L. edge of pav.	
"			62	112 7	20' L. Gutter & curb L.	
"			47	114 2	30' L. P/L.	
1+50			572	113 14		℄
2+00			545	113 41		℄
"			570	113 16		10 R. edge of pav.
"			59	113 0		17 R. Gutter
"			56	113 3		20 R. curb line.
"			47	114 2		30 R P/L.
"			561	113 25	8.5 L edge of pav.	
"			61	112 8	18' L. Gutter	
"			59	113 0	20' L curb L.	
"			45	114 4	30' L P/L.	
2+50			535	113 51		℄
2+72.37			519	113 67		℄
"			523	113 63		9.9 R edge of pav
"			53	113 6		17 R. Gutter
"			5.0	113 9		20 R curb line.
"			42	114 7		30' R P/L.
"			533	113 53	9.6 L edge of pav.	

Profile No. ____ Notes Red ____ Plotted ____ Job No. 1154 Division No. V
X-Sec. No. ____ Date ____ Date ____ Survey of DINWIDDIE ST Et. Al.
Notes Chkd ____ Checked ____ Survey by H. F. NAUMANN Notes J. J. L. Date 7 June 46
No. ____ Date ____ Date ____ Map No. ____ Indexed C. Johnson Date ____

F.B. 1157 Pg. 237

FORM 307 SM 1-46

PLEASE RETURN TO
LOS ANGELES COUNTY SURVEYOR
700 HALL OF RECORDS

NOTE: ANY ADDITIONS OR CHANGES ON THIS SHEET MUST BE MADE OR CIRCLED IN RED INK, WITH DATE AND NAME OF PERSON MAKING CHANGE.

Do not extend notes this side of this line.

STATION	B. S.	H. I.	F. S.	ELEV.		
		118 84				
2+72.37			5 6	113 3	17'L. Gutter	
"			5 2	113 7	20'L. Curb line.	
"			4 3	114 6	30'L. P/L.	
T.P.	4 28	116 59	6 55	112 31	T.P.	
B.M. "P42"			3 17	113 42	B.M. "P 42" (113.405)	DINWIDDIE ST N. side bet RYERSON AVE. & Rio Hondo DR. Bt. spk in Lead in Driveway of Ho # 1239 - 7'N of S. edge + 4' W of E. edge 410' ± W. of RYERSON AVE. F.B. 1159 - 177

F.B. 1157 ~~1159~~ PG. 238

Job No. 1154 Division No. V Notes Red. Plotted Profile

Survey of DINWIDDIE ST. Et Al. Date Date No. X-Sec.

Survey by H. F. NAUMANN Notes J. J. Lanigan Notes Chkd. Checked

Indexed A. C. Johnson Date Date Date No.

Profile No.	Notes Red.	Plotted	Job No. 1159	Division No. V.	F.B. 1157 Pg. 239
	Date	Date	Survey of OINWIODIE ST. Et. Al.		
X:Sec. No.	Notes Chkd.	Checked	Survey by H. F. NAUMANN	Notes J. J. L.	Date 10 June '46
	Date	Date	Map No.	Checked C. Johnson	Date

PROFILE
and
CROSS SECTIONS
on
PELLET ST
from
OLD RIVER SCHOOL RD
to
RIO HONDO DR.

STATION	B. S.	H. I.	F. S.	ELEV.
		H.F. Naumann J. J. Lanigan M. Natapoff J. Muslin.		

NOTE: ANY ADDITIONS OR CHANGES ON THIS SHEET MUST BE MADE OR CIRCLED IN RED INK WITH DATE AND NAME OF PERSON MAKING CHANGE.

Do not extend notes this side of this line.

PLEASE RETURN TO
LOS ANGELES COUNTY SURVEYOR
700 HALL OF RECORDS

FORM 307 2M 8-48

FORM 307 2M 8-45

PLEASE RETURN TO
LOS ANGELES COUNTY SURVEYOR
700 HALL OF RECORDS

NOTE: ANY ADDITIONS OR CHANGES ON THIS SHEET MUST BE MADE OR CIRCLED IN RED INK WITH DATE AND NAME OF PERSON MAKING CHANGE.

Do not extend notes this side of this line.

STATION	B. S.	H. I.	F. S.	ELEV.		
B.M. "P 48"				114 72	B.M. "P 48"	PELLET ST + OLD RIVER SCHOOL RD S.W. Cor. Bf Spk in Conc Walk of Ho# 221 ~ N.E. Cor 2' S. of N. end.
	+ 41	119 13				
0+00			4 67	114 46	Int. ℄'s OLD RIVER	SCHOOL RD + PELLET ST
			4 55	114 58	100' N. ℄ OLD RIVER	SCHOOL RD
			4 32	114 81	200' N. " "	" " "
			4 91	114 22	100' S " "	" " "
			5 07	114 06	200' " " "	" " "
0+10			4 73	114 40	edge of curb	℄
0+20			5 17	113 96		℄ Gutter Line.
0+40			4 94	114 19		℄
"			5 07	114 06		9.2 R. edge of Pav.
"			52	113 9		13' R. Gutter
"			4 9	114 2		15' R. curb Line
"			4 6	114 5		25' R. N.W. Prop Cor.
"			5 20	113 93	12.4 L edge of Pav.	
"			5 3	113 8	15' L. curb Line-Gutter	
"			4 8	114 3	19' L brk.	
"			4 8	114 3	25' L P/L	
0+50			4 90	114 23		℄
1+00			4 79	114 34		℄
"			5 00	114 13		9.5 R edge of Pav.

Profile No. ____ X-Sec. No. ____
Plotted ____ Date ____ Checked ____ Date ____
Notes Red. ____ Date ____ Notes Chkd. ____ Date ____
Job No. 1154 Division No. V.
Survey of DINWIDDIE ST EL A1
Survey by H. F. BAUMANN Notes J. J. Lanigan
Indexed C. Johnson Date
F.B. 1157 PG. 240

FORM 307 2M 8-45

PLEASE RETURN TO
LOS ANGELES COUNTY SURVEYOR
700 HALL OF RECORDS

NOTE: ANY ADDITIONS OR CHANGES ON THIS SHEET MUST BE MADE OR CIRCLED IN RED INK WITH DATE AND NAME OF PERSON MAKING CHANGE.

Do not extend notes this side of this line.

STATION	B. S.	H. I.	F. S.	ELEV.		
		119 13 ✓				
1+00			53	113 8		15' R. curb line - gutter
"			49	114 3		19 R. Top Bk.
"			45	114 6		25' R P/L.
"			507	114 06	12' L edge of Pav.	
"			53	113 8	15' L curb line.	
"			54	113 7	17' L gutter & Bot Bk	
"			48	114 3	20' L Top Bk.	
"			48	114 3	25' L P/L	
1+50			477	114 36		℄
2+00			478	114 35		℄
"			493	114 20		10' R. edge of Pav.
"			53	113 8		13.5' R gutter
"			53	113 8		15' R curb line.
"			46	114 5		25' R P/L.
"			503	114 10	12' L edge of Pav.	
"			53	113 8	15' L curb line - gutter	
"			50	114 1	25' L P/L.	
2+50			472	114 41		℄
T.P.			486	114 27	T.P.	
	478	119 05 ✓				

Profile No. ____ Notes Red. ____ Plotted ____ Job No. 1154 Division No. ✓ F.B. 1157 Pg. 247
X:Sec. No. ____ Date ____ Date ____ Survey of DINWIDDIE ST. Et. Al.
Notes Chkd. ____ Checked ____ Survey by H. F. NAUMANN Notes J. J. L. Date 10 June '46
Date ____ Date ____ Map No. ____ Date ____

FORM 307 2M 8-45

PLEASE RETURN TO
LOS ANGELES COUNTY SURVEYOR
700 HALL OF RECORDS

NOTE: ANY ADDITIONS OR CHANGES ON THIS SHEET MUST BE MADE OR CIRCLED IN RED INK, WITH DATE AND NAME OF PERSON MAKING CHANGE.

Do not extend notes this side of this line.

STATION	B. S.	H. I.	F. S.	ELEV.		
		119 05				
3+00			4.66	114.39		℄
"			4.86	114.19		10.5R. edge of Pav.
"			5.1	114.0		12R - Gutter.
"			4.9	114.2		15R. Curb line.
"			4.7	114.4		25'R P/L.
"			4.99	114.06	12'L edge of Pav.	
"			5.1	114.0	15'L Curb Line-Gutter	
"			4.8	114.3	25'L P/L.	
3+50			4.75	114.30		℄
4+00			4.63	114.42		℄
"			4.70	114.35		10'R. edge of Pav.
"			5.0	114.1		13'R. Gutter
"			5.0	114.1		15' curb line.
"			4.6	114.5		25' R P/L.
"			4.77	114.28	12.5L. edge of Pav.	
"			5.0	114.1	15'L Curb Line.	
"			5.0	114.1	17'L Gutter	
"			4.8	114.3	25'L P/L.	
4+50			4.50	114.55		℄
5+00			4.44	114.61		℄

F.B. 1157 PG. 242
Job No. 1154 Division No. V
Survey of DINWIDDIE ST. ET. AL.
Survey by H. F. [illegible] Notes J. J. Lanigan
Indexed A. C. Johnson Date
Notes Red. Date
Notes Chkd. Date
Plotted Date
Checked Date
Profile No.
X-Sec. No.

FORM 307 SM 1-46

PLEASE RETURN TO
LOS ANGELES COUNTY SURVEYOR
700 HALL OF RECORDS

NOTE: ANY ADDITIONS OR CHANGES ON THIS SHEET MUST BE MADE OR CIRCLED IN RED INK, WITH DATE AND NAME OF PERSON MAKING CHANGE.

Do not extend notes this side of this line.

STATION	B. S.	H. I.	F. S.	ELEV.		
		119 05				
5 + 00			4 55	114 30		9' R. edge of pav.
"			4 9	114 3		14' R Gutter.
"			4 8	114 3		15' R. curb Line.
"			4 5	114 6		25' R P/L.
"			4 82	114 23	12' L edge of Pav.	
"			5 1	114 0	15' L. curb Line, Gutter	
"			4 8	114 3	25' L P/L.	
5+50			4 50	114 55		℄
6 + 00			4 49	114 56		℄
"			4 66	114 39		9' R. edge of Pav.
"			4 8	114 3		14' R Gutter.
"			4 7	114 4		15' R. curb Line.
"			4 5	114 6		25' R P/L.
"			4 93	114 22	12' L edge of Pav.	
"			5 0	114 1	15' L curb Line.	
"			5 2	113 9	19' L Gutter	
"			5 0	114 1	25' L P/L.	
6 + 50			4 50	119 55		℄
T. P			9 76	114 29	T.P.	
	4 60	118 89				

Profile No. ____ Notes Red ____ Plotted ____ Job No. 1154 Division No. V
Date ____ Date ____ Survey of DINWIDDIE ST. EX. A1.
X-Sec. No. ____ Notes Chkd ____ Checked ____ Survey by H. F. MAUMANN Notes J. J. L. Date 10 June '46
Date ____ Date ____ Map No. ____ Indexed G. Johnson Date ____

F.B. 1157 Pg. 2 43

FORM 307 SM 1-46

PLEASE RETURN TO
LOS ANGELES COUNTY SURVEYOR
700 HALL OF RECORDS

NOTE: ANY ADDITIONS OR CHANGES ON THIS SHEET MUST BE MADE OR CIRCLED IN RED INK, WITH DATE AND NAME OF PERSON MAKING CHANGE.

Do not extend notes this side of this line.

STATION	B. S.	H. I.	F. S.	ELEV.		
		118 89				
7+00			4 38	114 51		℄
"			4 46	114 43		9.5R edge of pav
"			4 9	114 0		15R curb line-Gutter
"			4 5	114 4		25R P/L.
"			4 76	114 13	12'L edge of Pav.	
"			5 0	113 9	15'L curb line.	
"			5 1	113 8	18'L Gutter	
"			4 9	114 0	25'L P/L	
7+50			4 41	114 48		℄
8+00			4 29	114 60		℄
"			4 51	114 38		9.5R. edge of Pav.
"			5 0	113 9		15'R, Curb line-Gutter
"			4 9	114 0		25'R P/L.
"			4 59	114 30	11.5L edge of Pav.	
"			5 0	113 9	15L. curb line.	
"			5 3	113 6	19'L Gutter	
"			5 2	113 7	25'L P/L.	
8+50			4 27	114 62		℄
9+00			4 30	114 59		℄
"			4 40	114 49		9'R. edge of Pav.

F.B. 1157 ~~1159~~ PG. 244 Job No. 1154 Division No. ✓ Notes Red. Plotted No. Profile
Survey of DINWIDDIE ST Et. Al. Date Date No. X-Sec.
Survey by M. F. NAUMANN Notes J. J. Lanigan Notes Chkd. Checked
Indexed A. C. Johnson Date Date Date No.

FORM 307 5M 1-46

PLEASE RETURN TO
LOS ANGELES COUNTY SURVEYOR
700 HALL OF RECORDS

NOTE: ANY ADDITIONS OR CHANGES ON THIS SHEET MUST BE MADE OR CIRCLED IN RED INK, WITH DATE AND NAME OF PERSON MAKING CHANGE.

Do not extend notes this side of this line.

STATION	B. S.	H. I.	F. S.	ELEV.		
		118 99				
9+00			4 8	1141		15' R. curb line gutter
"			4 8	1147		2.5' R P/L.
"			4 41	114 28	11.5' L edge of Pav.	
"			4 9	1140	15' L curb line.	
"			4 9	114 5	18' L Gutter	
"			5 0	113 9	2.5' L P/L.	
9+50			4 17	114 72		℄
10+00			4 21	114 48		℄
"			4 26	114 63		8' R edge of Pav.
"			4 9	1140		15' R curb line gutter
"			4 4	1145		2.5' R P/L
"			4 56	1143 3	12' L edge of Pav.	
"			4 9	1140	15' L Curb Line	
"			5 0	113 9	19' L Gutter	
"			4 7	1142	2.5' L P/L	
10+50			4 23	114 66		℄
11+00			4 21	114 68		℄
"			4 39	114 55		9' R edge of Pav.
			4 7	1142		13' R Gutter
			4 6	1143		15' R Curb Line

Profile Notes Red ____ Plotted ____ Job No. 1154 Division No. V. F.B. 1157 Pg. 245
No. ____ Date ____ Date ____ Survey of DINWIDDIE ST EX. A1.
X-Sec. Notes Chkd ____ Checked ____ Survey by H. F. MAUMANN Notes J. J. L. Date 10 June 46
No. ____ Date ____ Date ____ Map No. ____ Notes G. Johnson Date ____

FORM 307 SM 1-46

PLEASE RETURN TO
LOS ANGELES COUNTY SURVEYOR
700 HALL OF RECORDS

NOTE: ANY ADDITIONS OR CHANGES ON THIS SHEET MUST BE MADE OR CIRCLED IN RED INK, WITH DATE AND NAME OF PERSON MAKING CHANGE.

Do not extend notes this side of this line.

STATION	B. S.	H. I.	F. S.	ELEV.		
		118 89				
11+00			4 4	114 5		25' R P/L.
"			4 50	114 39	11.5L edge of Pav.	
"			4 70	114 19	15' L curb Line.	
"			4 8	114 1	18' L Gutter	
"			4 6	114 3	25' L P/L.	
T.P.			4 43	114 46	T.P.	
	4 47	118 93				
11+50			4 23	114 70		℄
12+00			4 24	114 69		℄
"			4 26	114 67		8' R. edge of Pav.
"			4 7	114 2		15 R curb Line - Gutter
"			4 7	114 2		25 R P/L.
"			4 54	114 39	11L. edge of Pav.	
"			4 9	114 0	15L curb Line - Gutter	
"			4 8	114 1	25' L P/L.	
12+50			4 37	114 56		℄
13+00			4 43	114 50		℄
"			4 53	114 40		9.5 R. edge of Pav.
"			4 7	114 2		15 R curb Line - Gutter
"			4 8	114 1		25 R P/L

F.B. 1157 Pg. 294 Job No. 1154 Division No. V. Notes Red. Plotted Profile
Survey of DINWIDDIE ST. Et. Al. Date No. X-Sec.
Survey by H. F. NAUMANN Notes J. J. Lonigan Notes Chkd Checked
Indexed A. C. Jonsson Date Date No.

FORM 307 5M 1-46

PLEASE RETURN TO
LOS ANGELES COUNTY SURVEYOR
700 HALL OF RECORDS

NOTE: ANY ADDITIONS OR CHANGES ON THIS SHEET MUST BE MADE OR CIRCLED IN RED INK, WITH DATE AND NAME OF PERSON MAKING CHANGE.

Do not extend notes this side of this line.

STATION	B. S.	H. I.	F. S.	ELEV.		
		118 93				
13 + 00			4 58	114 35	10.5' L. edge of Pav.	
"			47	114 2	15' L. curb line.	
"			46	114 1	17' Gutter.	
"			48	114 1	25' P/L.	
13 + 50			442	114 51		℄
14 + 00			441	114 52		℄
"			449	114 47		7' R. edge of Pav.
"			48	114 1		9 R Gutter
"			46	114 3		15' R Curb Line.
"			42	114 7		25' R P/L
"			461	114 32	10.5' L. edge of Pav.	
"			49	114 1	15' L. curb line, gutter	
"			46	114 3	25' P/L	
B.M # P46			423	114 70	B.M # P46 (114.702)	PELLET ST + BYERSON ST. S.E. Cor. B. Spk in Ramp of Garage 3' So. of N. edge + 2' E. of W edge. Elev. 114.702 ~ F.B. 1159-178
	424	118 96				
14 + 50			448	114 48		℄
14 + 55.54			447	114 49		℄
"			49	114 51		7.3 R. edge of Pav.
"			46	114 4		10' R. Gutter.
"			45	114 5		15' R curb Line.

Profile No. ____ Notes Red ____ Plotted ____ Job No. 1154 Division No. V
X-Sec. No. ____ Date ____ Date ____ Survey of DINWIDDIE ST. Et. al.
Notes Chkd ____ Checked ____ Survey by H. F. NAUMANN Notes J. J. L. Date 10 June '46
Date ____ Date ____ Map No. ____ Traced G. Johnson Date ____

F.B. 1157 Pg. 247

FORM 307 5M 1-46

PLEASE RETURN TO
LOS ANGELES COUNTY SURVEYOR
700 HALL OF RECORDS

NOTE: ANY ADDITIONS OR CHANGES ON THIS SHEET MUST BE MADE OR CIRCLED IN RED INK, WITH DATE AND NAME OF PERSON MAKING CHANGE.

Do not extend notes this side of this line.

STATION	B. S.	H. I.	F. S.	ELEV.		
		118 96				
14+55.54			42	114 8		25' R. N.E. Prop cor.
"			483	114 13	10.3 L. edge of Pav.	
"			49	114 1	13.5 L Gutter	
"			47	114 3	15' L curb Line.	
"			45	114 5	25' L S.E. Prop cor.	
14+85.54			447	114 49	Int ℄ Pellet St and	Michigan Ave.
"			455	114 41		7.3 R. edge of Pav.
"			46	114 4		15' R. curb Line
			41	114 9		100' N ℄ Michigan Ave
			40	115 0		200' N ℄ Michigan Ave
			454	114 42	120' S. ℄ Michigan Ave	
			452	114 44	100' S ℄ Michigan Ave.	
			465	114 31	200' S. ℄ Michigan Ave	
15+00			447	114 49		℄
15+15.54			449	114 47		℄
"			448	114 48		7.5 R. edge of Pav.
"			49	114 2		10.5 R. Gutter
"			46	114 4		15 R. curb Line.
"			44	114 6		25 R. N.W. Prop Cor.
"			467	114 29	9.1 L. edge of Pav.	

F.B. 1157 Pg. 248 Job No. 1154 Division No. V. Notes Red. Plotted No. Profile
Survey of Dinwiddie St Et. Al. Date Date No. X-Sec.
Survey by H. F. Naumann Notes J. J. Larison Notes Chkd. Checked No.
Indexed A. C. Johnson Date Date Date

FORM 307 5M 1-46

PLEASE RETURN TO
LOS ANGELES COUNTY SURVEYOR
700 HALL OF RECORDS

NOTE: ANY ADDITIONS OR CHANGES ON THIS SHEET MUST BE MADE OR CIRCLED IN RED INK, WITH DATE AND NAME OF PERSON MAKING CHANGE.

Do not extend notes this side of this line.

STATION	B. S.	H. I.	F. S.	ELEV.		
		118 96				
15+15.54			49	1141	15' L. curb line.	
"			45	1145	25' L. S.W. Prop Cor.	
15+50			451	1144.5		℄
16+00			452	1144.4		℄
"			464	1143.2		8 R. edge of Pav.
"			47	1143		15R curb Line.
"			46	1144		25R. P/L.
"			461	1143.5	9'L. edge of Pav.	
"			48	1142	15L. curb Line.	
"			47	1143	25 L P/L.	
16+50			449	1144.7		℄
17+00			444	1145.2		℄
"			453	1144.3		6.5R. edge of Pav.
"			43	1147		15R curb line.
"			44	1146		25 R P/L
"			460	1143.6	10.5L edge of Pav.	
"			50	1140	15L. curb line.	
"			48	1142	25'L P/L.	
T.P			456	1140	T.P.	
	480	119 20				

Profile Notes Red ____ Plotted ____ Job No. 1154 Division No. V
No. ____ Date ____ Date ____ Survey of Dinwiddie St. Et. al.
X-Sec. Notes Chkd ____ Checked ____ Survey by H. F. Naumann Notes J. J. L. Date 10 June '46
No. ____ Date ____ Date ____ Map No. ____ Indexed J. Johnson Date ____

F.B. 1157 Pg. 24

FORM 207 SM 1-46

PLEASE RETURN TO
LOS ANGELES COUNTY SURVEYOR
700 HALL OF RECORDS

NOTE: ANY ADDITIONS OR CHANGES ON THIS SHEET MUST BE MADE OR CIRCLED IN RED INK, WITH DATE AND NAME OF PERSON MAKING CHANGE.

Do not extend notes this side of this line.

F.B. 1152 Pg. 250 | Job No. 1154 | Division No. V | Notes Red ____ | Plotted ____ | Profile No. ____

Survey of DINWIDDIE ST. ET. AL. | Date ____ | X-Sec. No. ____

Survey by M. F. NAUMANN | Notes J. J. Larison | Notes Chkd. ____ | Checked ____

Indexed C. Johnson | Date ____ | Date ____

STATION	B. S.	H. I.	F. S.	ELEV.		
		119 20				
17+50			466	114 54		℄.
18+00			458	114 62		℄
"			462	114 58		7.5'R. edge of Pav.
"			49	114 3		15'R Curb line.
"			46	114 6		25' R P/L
"			486	114 34	10.5'L edge of Pav.	
"			50	114 2	15'L curb line.	
"			51	114 1	25'L P/L.	
18+50			458	114 62		℄.
19+00			450	114 70		℄
"			453	114 67		7'R. edge of Pav.
"			47	114 5		15'R curb line.
"			46	114 6		25'R. P/L.
"			474	114 42	10'L edge of Pav.	
"			49	114 3	15'L curb line.	
"			51	114 1	25'L P/L.	
19+50			447	114 73		℄
20+00			444	114 76		℄
"			444	114 76		7'R. edge of Pav.
"			49	114 3		15'R curb line

FORM 307 5M 1-46

PLEASE RETURN TO
LOS ANGELES COUNTY SURVEYOR
700 HALL OF RECORDS

NOTE: ANY ADDITIONS OR CHANGES ON THIS SHEET MUST BE MADE OR CIRCLED IN RED INK, WITH DATE AND NAME OF PERSON MAKING CHANGE.

Do not extend notes this side of this line.

STATION	B. S.	H. I.	F. S.	ELEV.		
		119 20 ✓				
20+00			44	114.8		25' R. P/L.
"			456	114.64	9' L. edge of Pav.	
"			50	114.2	15' L curb line.	
"			49	114.3	25' L P/L.	
20+50			436	114.84		℄
21+00			436	114.84		℄
"			439	114.81		7' R edge of Pav.
"			45	114.7		15' R curb line.
"			44	114.8		25' R P/L.
"			452	114.68	8.5' L edge of Pav.	
"			46	114.6	15' L. curb Line.	
"			47	114.5	25' L P/L	
21+50			436	114.84		℄
22+00			429	114.91		℄
"			434	114.86		6.5' R. edge of Pav.
"			43	114.9		15' R curb line.
"			40	115.2		25' R P/L
"			447	114.73	8 L. edge of Pav.	
"			47	114.5	15' L curb Line	
"			47	114.5	25' L. P/L	

Profile No. ____ Notes Red ____ Plotted ____ Job No. 1154 Division No. V
X-Sec. No. ____ Date ____ Date ____ Survey of DINWIDDIE ST Et. Al.
Notes Chkd ____ Checked ____ Survey by H. F. NAUMANN Notes J. J. L. Date 10 June 46
No. ____ Date ____ Date ____ Map No. ____ Indexed A. C. Johnson Date ____

F.B. 1157 Pg. 251

FORM 807 SM 1-46

PLEASE RETURN TO
LOS ANGELES COUNTY SURVEYOR
700 HALL OF RECORDS

NOTE: ANY ADDITIONS OR CHANGES ON THIS SHEET MUST BE MADE OR CIRCLED IN RED INK, WITH DATE AND NAME OF PERSON MAKING CHANGE.

Do not extend notes this side of this line.

F.B. 1157 Pg. 252 Job No. 1154 Division No. V Notes Red. Plotted Profile
Survey of DINWIDDIE ST. ET. AL. Date No.
Survey by H. F. NAUMANN Notes J. J. Lanigan Notes Chkd. Checked X-Sec.
Indexed A. C. Johnson Date Date Date No.

STATION	B. S.	H. I.	F. S.	ELEV.		
		119 20				
22+50			4 29	114 91		℄
23+00			4 22	114 98		℄
"			4 27	114 93		9' R edge of Pav.
"			4 5	114 7		15' R. curb line.
"			4 3	114 9		25' R. P/L
"			4 38	114 82	8.5' L edge of Pav.	
"			4 4	114 8	15' L curb line.	
"			4 4	114 8	25' L P/L	
T. P.	4 29	119 18	4 31	114 89		
23+50			4 25	114 93		℄
24+00			4 29	114 89		℄
"			4 41	114 77		8.5 R. edge of Pav.
"			4 6	114 6		15 R curb line.
"			4 2	115 0		25 R. P/L.
"			4 48	114 70	10 L edge of Pav.	
"			4 6	114 6	15' L curb line.	
"			4 4	114 8	25' L P/L	
24+50			4 38	114 80		℄
25+0			4 32	114 86		℄
"			4 35	114 83		7.5 R edge of Pav.

FORM 307 2M 8-45

PLEASE RETURN TO
LOS ANGELES COUNTY SURVEYOR
700 HALL OF RECORDS

NOTE: ANY ADDITIONS OR CHANGES ON THIS SHEET MUST BE MADE OR CIRCLED IN RED INK WITH DATE AND NAME OF PERSON MAKING CHANGE.

Do not extend notes this side of this line.

STATION	B. S.	H. I.	F. S.	ELEV.		
		119 18				
25+00			4 3	114 9		15' R curb line.
"			4 0	115 2		25' R P/L.
"			4 46	114 72	8' L. edge of Pav.	
"			4 6	114 6	15' L curb line.	
"			4 4	114 8	25' L P/L.	
25+50			4 34	114 84		℄
26+00			4 45	114 73		℄
"			4 62	114 56		7' R. edge of Pav.
"			4 4	114 8		15 R curb line.
"			3 7	115 5		25 R P/L
"			4 52	114 66	6' L edge of Pav.	
"			4 6	114 6	15' L curb line.	
"			4 6	114 6	25' L P/L.	
26+50			4 44	114 74		℄
27+00			4 34	114 84		℄
"			4 37	114 81		7' R. edge of Pav.
"			3 8	115 4		15' R Bot BK-curb line
"			3 4	115 8		18' R. Top BK.
"			2 9	116 3		25' R P/L.
"			3 4	115 8		100' R.

Profile No. ____ Notes Red. ____ Plotted ____ Job No. 1154 Division No. V
Date ____ Date ____ Survey of DINWIDDIE ST Et. Al.
X:Sec. No. ____ Notes Chkd. ____ Checked ____ Survey by H. F. NAUMANN Notes J.J.L. Date 10 June 46
Date ____ Date ____ Map No. ____ Index C. Johnson Date ____

F.B. 1157 Pg. 251

FORM 307 2M 8-45

PLEASE RETURN TO
LOS ANGELES COUNTY SURVEYOR
700 HALL OF RECORDS

NOTE: ANY ADDITIONS OR CHANGES ON THIS SHEET MUST BE MADE OR CIRCLED IN RED INK WITH DATE AND NAME OF PERSON MAKING CHANGE.

Do not extend notes this side of this line.

STATION	B. S.	H. I.	F. S.	ELEV.		
		119 18				
27+00			36	115.6		200' R.
"			440	114.78	5.5L edge of Pav	
"			37	115.5	15' L. curb line.	
"			33	115.9	25' P/L Top Bk.	
"			36	115.6	100' L	
"			26	116.6	200' L	
27+50			429	114.89		℄
28+00			422	114.96		℄
"			435	114.83		9.5' R. edge of Pav.
"			41	115.1		15 R. curb line.
"			31	116.1		25 R P/L.
"			427	114.91	5' L. edge of Pav.	
"			41	115.1	15' L curb line.	
"			35	115.7	25' L P/L	
28+50			439	114.79		℄
28+60			441	114.77		℄. end of Pav.
"			434	114.84		8.4 R. edge of Pav.
"			43	114.9		15 R. curb line.
"			33	115.9		25 R. P/L.
"			429	114.89	9.3 L. edge of Pav.	

F.B. 1151 Pg. 254 Job No. 1154 Division No. V Notes Red. Plotted Profile
Survey of DINWIDDIE ST. Et. Al. Date Date No.
Survey by H. F. NAUMANN Notes J. J. Lanigan Notes Chkd. Checked X-Sec.
Indexed A. C. Johnson Date Date No.

FORM 307 5M 1-46

PLEASE RETURN TO
LOS ANGELES COUNTY SURVEYOR
700 HALL OF RECORDS

NOTE: ANY ADDITIONS OR CHANGES ON THIS SHEET MUST BE MADE OR CIRCLED IN RED INK, WITH DATE AND NAME OF PERSON MAKING CHANGE.

Do not extend notes this side of this line.

STATION	B. S.	H. I.	F. S.	ELEV.		
		119 18				
28+60			42	115.0	15' L. curb line.	
"			25	116.7	25' L P/L.	
29+00			426	114.92		℄
29+05.35			426	114.92		℄ - W. P/L Rio Hondo Dr.
B.M. #44			287	116.31	B.M. #44 (116.308)	PELLET ST. + Rio Hondo DR. S.E. Cor. Bt. Spk & L. in driveway of Ho. # 1424 ~ 3' So. of N end. Elev. 116.308 F.B. 1159 ~ 177

Profile No. ____ Notes Red ____ Plotted ____ Job No. 1159 Division No. V
X-Sec. No. ____ Date ____ Date ____ Survey of DINWIDDIE ST. Et. Al.
Notes Chkd. ____ Checked ____ Survey by H. F. HAUMANN Notes J.J.L. Date 10 June 46
Date ____ Date ____ Map No. ____ Indexed A. G. Johnson Date ____

F.B. 1157 1159 Pg. 255

F.B. 1157 Pg. 256

Job No. 1154 Division No. V. Notes Red. _____ Plotted _____ Profile

Survey of OLNWIODIE ST Et. Al. Date _____ Date _____ No. _____

Survey by H. F. [redacted]MANN Notes J. J. Lanigon Notes Chkd. _____ Checked _____ X-Sec.

Indexed _____ Date _____ Date _____ Date _____ No. _____

STATION	B. S.	H. I.	F. S.	ELEV.

FORM 207 5M 1-46

PLEASE RETURN TO
LOS ANGELES COUNTY SURVEYOR
700 HALL OF RECORDS

Do not extend notes this side of this line.

NOTE: ANY ADDITIONS OR CHANGES ON THIS SHEET MUST BE MADE OR CIRCLED IN RED INK, WITH DATE AND NAME OF PERSON MAKING CHANGE.

Profile	Notes Red.	Plotted	Job No. 1154	Division No. V	F.B. 1157 Pg. 257
No.	Date	Date	Survey of DINWIDDIE ST ET. AL		
X:Sec.	Notes Chkd.	Checked	Survey by H. F. NAUMANN	Notes J. J. L.	Date 10 June '46
No.	Date	Date	Map No.	Indexed C. Johnson	Date

PROFILE
and
CROSS SECTIONS
on
MICHIGAN AVE
from
PELLET ST.
to
N'ERLY LINE TRACT No 7028

STATION	B. S.	H. I.	F. S.	ELEV.
		H. F. Naumann J. J. Lanigan M. Natapoff J. Muslin		

NOTE: ANY ADDITIONS OR CHANGES ON THIS SHEET MUST BE MADE OR CIRCLED IN RED INK WITH DATE AND NAME OF PERSON MAKING CHANGE.

Do not extend notes this side of this line.

PLEASE RETURN TO
LOS ANGELES COUNTY SURVEYOR
700 HALL OF RECORDS

FORM 307 2M 8-45

FORM 307 2M 8-45

PLEASE RETURN TO
LOS ANGELES COUNTY SURVEYOR
700 HALL OF RECORDS

NOTE: ANY ADDITIONS OR CHANGES ON THIS SHEET MUST BE MADE OR CIRCLED IN RED INK, WITH DATE AND NAME OF PERSON MAKING CHANGE.

Do not extend notes this side of this line.

STATION	B. S.	H. I.	F. S.	ELEV.		
B.M. "P-46"	4.15	118.85		114.70	B.M. "P-46" PELLET ST & RYERSON AVE. S.E. Cor. Bt. Spk in Lead in Ramp of Garage 3' S. of N. edge + 2' E of W. Edge ~ F.B. 1159-178	
0+00			4.35	114.50	Int. ℄'s PELLET ST & RYERSON AVE	
			4.32	114.53	100' E. ℄ PELLET ST.	
			4.34	114.51	200' E. "	"
			4.40	114.45	100' W. "	"
			4.30	114.55	200' W "	"
0+07.4			4.42	114.43		℄ edge of Pav.
0+11			4.8	114.7		℄ Gutter
0+20			4.0	114.9		℄ curb line.
0+25			4.1	114.8		℄
"			4.0	114.9		20' R. curb line.
"			4.1	114.8		30' R N.E. Prop Cor.
"			4.5	114.4	20' L. curb line.	
"			4.2	114.7	30' L N.W. Prop. Cor.	
0+50			4.1	114.8		℄
1+00			4.0	114.9		℄.
"			4.1	114.8		20' R. curb line.
"			4.4	114.5		30' R P/L.
"			4.4	114.5	20' L. curb line.	

Profile No. ____ X-Sec. No. ____
Plotted ____ Date ____ Checked ____ Date ____
Notes Red. ____ Date ____ Notes Chkd. ____ Date ____
Job No. 1154 Division No. V.
Survey of DINWIDDIE ST. EF. AT.
Survey by H. F. NAUMANN Notes J. J. Larison
Indexed A. C. Johnson Date ____
F.B. 1157 PG. 258

FORM 307 SM 1-46

PLEASE RETURN TO
LOS ANGELES COUNTY SURVEYOR
700 HALL OF RECORDS

NOTE: ANY ADDITIONS OR CHANGES ON THIS SHEET MUST BE MADE OR CIRCLED IN RED INK, WITH DATE AND NAME OF PERSON MAKING CHANGE.

Do not extend notes this side of this line.

STATION	B. S.	H. I.	F. S.	ELEV.		
		118 85				
17 00			4 4	114 5	30' L P/L.	
17 50			4 0	114 9		℄
27 00			3 9	115 0		℄
"			4 2	114 7		20' R - curb line.
"			4 2	114 7		30' R - P/L.
"			4 3	114 6	20' L. curb line.	
"			4 3	114 6	30' L P/L	
2 742.85			4 4	114 5		℄.
"			4 2	114 7		20' R - curb line.
"			4 0	114 9		30' R. P/L.
"			4 4	114 5	20' L curb line.	
"			4 4	114 5	30' L P/L	
T. P	4 80	119 20	4 45	114 40	T. P.	
B.M. "P-45"			4 38	114 82	B.M. "P-45"	PELLET ST bet. Rio Hondo Dr & Ryerson Ave. So. Side - Bt. Spk & L. in walk of Hg. # 1324 - 2' W of E. end - 810' ± W. of Ryerson Ave. Elev. 114.821 F.B. 1159 - 178

Profile No. ____ Notes Red ____ Plotted ____ Job No. 1154 Division No. V
Date ____ Date ____ Survey of DINWIDDIE ST
X-Sec. No. ____ Notes Chkd ____ Checked ____ Survey by H. F. NAUMANN Notes J. J. L. Date 10 June 46
Date ____ Date ____ Map No. ____ Notes C. Johnson Date ____

F.B. 1157 Pg. 259

F.B. 1157 Pg. 260

Job No. 1154 Division No. V Notes Red _____ Plotted _____ Profile

Survey of DINWIDDIE ST Et Al. Date _____ Date _____ No. _____

Survey by H. F. NAUMANN Notes J. J. Lanigan Notes Chkd. _____ Checked _____ X-Sec.

Indexed _____ Date _____ Date _____ Date _____ No. _____

STATION	B. S.	H. I.	F. S.	ELEV.

FORM 307 SM 1-46

PLEASE RETURN TO
LOS ANGELES COUNTY SURVEYOR
700 HALL OF RECORDS

Do not extend notes this side of this line.

NOTE: ANY ADDITIONS OR CHANGES ON THIS SHEET MUST BE MADE OR CIRCLED IN RED INK, WITH DATE AND NAME OF PERSON MAKING CHANGE.

Profile No.	Notes Red.	Plotted	Job No. 5411	Division No. V	F.B. 1157 PG. 261
	Date	Date	Survey of DINWIDDIE ST. Et. Al.		
X:Sec. No.	Notes Chkd.	Checked	Survey by H. F. NAUMANN	Notes J. J. L.	Date 10 JUNE 46
	Date	Date	Map No.	Indexed C. Johnson	Date

PROFILE
and
CROSS SECTIONS
on
MICHIGAN AVE
from
PELLET ST.
to
S'ERLY LINE TRACT Nº 7028.

STATION	B. S.	H. I.	F. S.	ELEV.
		H.F. Naumann J. J. Lonigan M. Natapoff J. Muglin.		

NOTE: ANY ADDITIONS OR CHANGES ON THIS SHEET MUST BE MADE OR CIRCLED IN RED INK WITH DATE AND NAME OF PERSON MAKING CHANGE.

Do not extend notes this side of this line.

PLEASE RETURN TO
LOS ANGELES COUNTY SURVEYOR
700 HALL OF RECORDS

FORM 307 2M 8-45

FORM 307 2M 8-45

PLEASE RETURN TO
LOS ANGELES COUNTY SURVEYOR
700 HALL OF RECORDS

NOTE: ANY ADDITIONS OR CHANGES ON THIS SHEET MUST BE MADE OR CIRCLED IN RED INK, WITH DATE AND NAME OF PERSON MAKING CHANGE.

Do not extend notes this side of this line.

STATION	B. S.	H. I.	F. S.	ELEV.		
B.M. "P. 46"	4 15	118 85		114 70	B.M. "P. 46"	PELLET ST & RYERSON AVE. S.E. Cor. Bt. Spk in lead in ramp of Garage. 3' S. of N. edge & 2' E. of W. edge F.B. 1159 - 178. elev - 114.702
0+00			4 35	114 50	Int. ℄'s PELLET St & MICHIGAN AVE	
			4 32	114 53	100' E. ℄ PELLET ST.	
			4 34	114 51	200' E. " "	"
			4 40	114 45	100' W. " "	"
			4 30	114 55	200' W. " "	"
0+25			4 40	114 45		℄
"			4 67	~~114~~ 114 18		8' R. edge of Pav.
"			4 4	114 5		20' R curb line
"			4 4	114 5		30' R S.W. Prop. cor.
"			4 90	113 ~~75~~ 95	19.5' L. edge of Pav.	
"			4 6	114 3	20 L curb line	
"			4 4	114 5	30' L S.E. Prop. cor.	
0+50			4 41	114 44		℄
1+00			4 41	114 44		℄
"			4 65	114 20		8 R. edge of Pav.
"			4 5	114 4		20 R - curb line
"			4 1	114 8		30 R - P/L
"			4 54	114 31	8.5 L. edge of Pav	

F.B. 1157 ~~1159~~ PG. 262 Job No. 1154 Division No. V Notes Red. Plotted Profile No.
Survey of DINWIDDIE ST. Et. Al. Date Date X-Sec.
Survey by H. F. NAUMANN Notes J. J. Lanigan Notes Chkd. Checked No.
Indexed A. C. Johnson Date Date

FORM 307 2M 8-45

PLEASE RETURN TO
LOS ANGELES COUNTY SURVEYOR
700 HALL OF RECORDS

NOTE: ANY ADDITIONS OR CHANGES ON THIS SHEET MUST BE MADE OR CIRCLED IN RED INK WITH DATE AND NAME OF PERSON MAKING CHANGE.

Do not extend notes this side of this line.

STATION	B. S.	H. I.	F. S.	ELEV.		
		114 85				
1+00			4 9	114 0	15 L Gutter	
"			4 5	114 4	20 L. curb line.	
"			4 3	114 6	30 L P/L.	
1+50			4 46	114 39		℄
2+00			4 54	114 31		℄
"			4 71	114 14		8' R. edge of Pav.
"			4 9	114 0		12 R Gutter
"			4 5	114 4		20 R. curb.
"			4 4	114 5		30 R. P/L.
"			4 7.2	114 13	9' L edge of Pav	
"			4 9	114 0	15' L Gutter	
"			4 4	114 5	20' L curb line	
			4 3	114 6	30' L P/L.	
2+44.14			4 15	114 70		℄
"			5 28	113 57		9.6 R. edge of Pav.
"			5 6	113 3		13' R. Gutter.
"			5 2	113 7		20' R. curb line.
"			4 3	114 6		30' R. P/L
"			5 20	113 65	9.9 L. edge of Pav.	
"			5 2	113 7	17' L. Gutter	

Profile No. ____ Notes Rad. ____ Plotted ____ Job No. 1154 Division No. V
Date ____ Date ____ Survey of DINWIDDIE ST. Et. Al.
X-Sec. No. ____ Notes Chkd. ____ Checked ____ Survey by H. F. HAUMANN Notes J. J. L. Date 10 June 46
Date ____ Date ____ Map No. ____ Andrew Johnson Date ____

F.B. 1157 [illegible] 263

FORM 307 2M 8-45

PLEASE RETURN TO
LOS ANGELES COUNTY SURVEYOR
700 HALL OF RECORDS

NOTE: ANY ADDITIONS OR CHANGES ON THIS SHEET MUST BE MADE OR CIRCLED IN RED INK WITH DATE AND NAME OF PERSON MAKING CHANGE.

Do not extend notes this side of this line.

STATION	B. S.	H. I.	F. S.	ELEV.		
		118 85				
2+44.14			4 9	114 0	20'L Curb line	
			4 0	114 9	30'L P/L	
T.P.	4 80	119 20	4 45	114 40	T.P.	
B.M. "P-45"			4 38	114 82	B.M. "P 45"	PELLET ST bet. Rio Hondo Dr & Ryerson Ave. So. Side - B. Spk & L. in walk of House # 1324 - 2' W of E. end ~ 810' ± W. of Ryerson Ave. Elev 114.821 F.B. 1159-178

F.B. 1159 PG. 264 Job No. 1154 Division No. V Notes Red. Plotted Profile
Survey of Dinwiddie St. Et. Al. Date Date No.
Survey by H. F. Naumann Notes J. J. Lonigan Notes Chkd. Checked X-Sec.
Indexed A. C. Johnson Date Date No.

B.M. "P-21"	3 4 4	18 67		115 [illegible]	B.M. "P-21"			OLD RIVER SCHOOL RD & [illegible] S.E. Cor. L+N. in ab. 5' E. [illegible] E. and C.R. Elev. 115.083 Per F.B. 1143-47
		C. at PELLET ST.						
15" Inlet N			17 03	101 64	1.25 .59 10.21 4.98			
8" Inlet W			16 49	102 18		.67 .59 10.27 4.96		
15" Outlet S.			17 00	101 67			1.25 .59 10.17 4.99	
T.P.	4 46	118 26	4 87	113 80	T.P.			
		M.H. 68.6' S. ℄ DINWIDDIE						
15" Inlet N			18 26	100 00	1.25 .59 11.53 4.89			
15" Outlet S			18 27	99 99		1.25 .59 11.54 4.89		
B.M. "P-22"			4 85	113 41	B.M. "P 22"			OLD RIVER SCHOOL RD + DINWIDDIE ST. N.W. Cor. L+N. in curb, 10' N. of N. and C.R. Elev 113.415 Per F.B. 1143-48

DINWIDDIE ST. [illegible]

Notes H.F.N.

Date 6 June '46

A. C. Johnson

Profile No.	Notes Red.	Plotted	Job No. 1154	Division No. V
	Date	Date	Survey of DINWIDDIE ST. Et. Al.	
X-Sec. No.	Notes Chkd.	Checked	Survey by H. F. NAUMANN	Notes H.F.N. Date 6 June 46
	Date	Date	Map No.	Indexed A. C. Johnson Date 7-19-46

F.B. 1157 Pg. 265

NOTE: ANY ADDITIONS OR CHANGES ON THIS SHEET MUST BE MADE OR CIRCLED IN RED INK, WITH DATE AND NAME OF PERSON MAKING CHANGE.

PLEASE RETURN TO
LOS ANGELES COUNTY SURVEYOR
700 HALL OF RECORDS

Do not extend notes this side of this line.

FORM 307 5M 1-46

	INVERT ELEVATIONS of MANHOLES on OLD RIVER SCHOOL RD at DINWIDDIE ST. and PELLET ST. C.I 1154
ELEV.	
F. S.	
H. I.	H.F. Naumann J.J. Lanigan M. Natapoff. J. Muslin
B. S.	
STATION	