F.B. 1460 Pg. 83

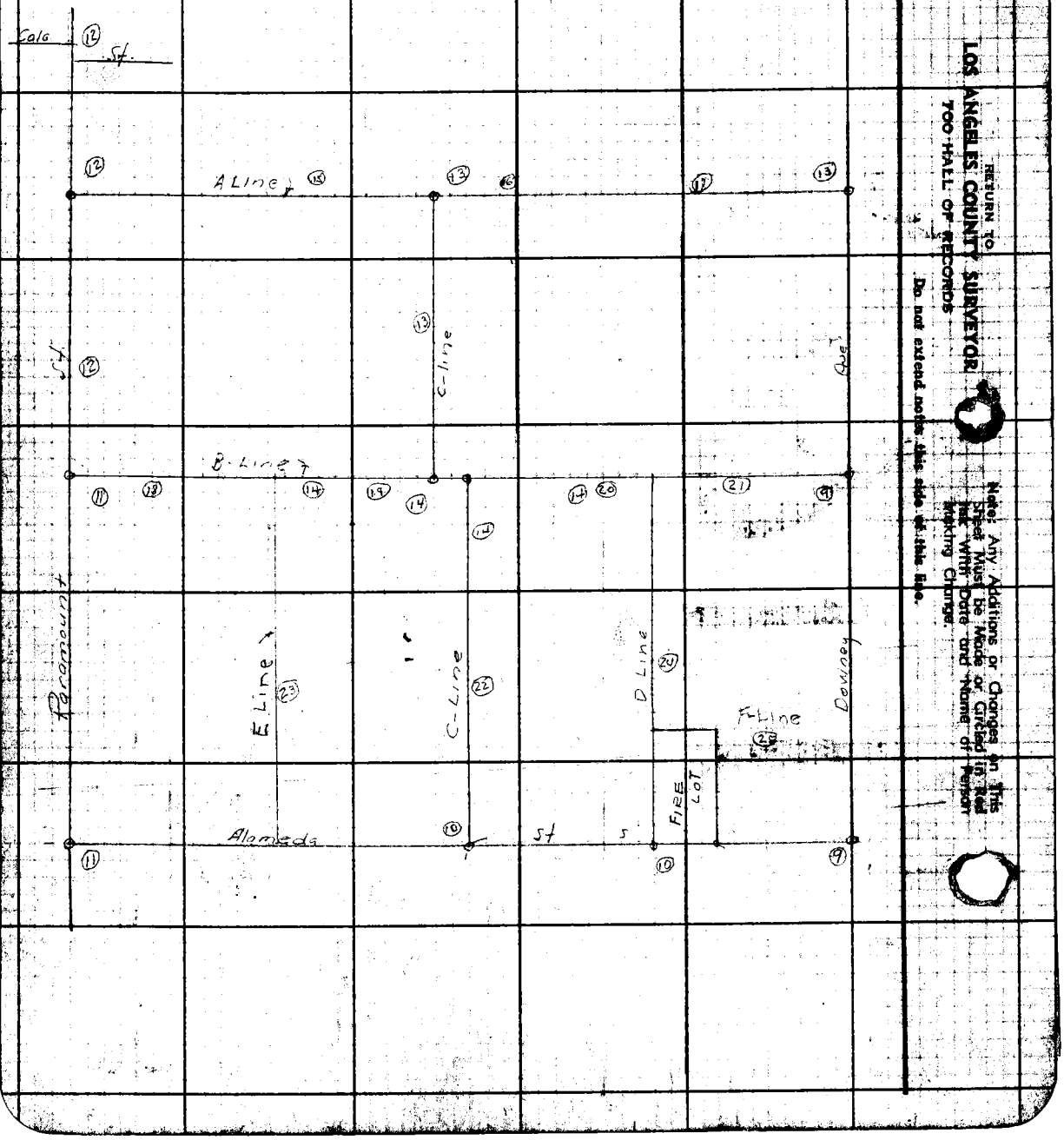

RETURN TO
LOS ANGELES COUNTY SURVEYOR
700 HALL OF RECORDS

Do not extend notes this side of this line.

Note: Any Additions or Changes on This Sheet Must be Made or Circled in Red Ink With Date and Name of Person Making Change.

Notes Ck'd by D. M. Finley	Survey of Downey Fire Protection Lot
Map No. B-1918	W. O. 8401 Tape No. 31 St'd 68 °F
Office Work D.M.F.-White	Surveyed by FHBlanchard
Checked McPherson	Notes FHB Date 7-26-45
Date Oct. 1945	Indexed A. C. Johnson 8-13-45

F. B. 1160 Pg. 7

DOWNEY FIRE PROTECTION DISTRICT LOT

On Alameda St between Paramount Blvd & Downey Ave.

JN 8401

7-26-45

Reference
#860
3-3

Party
Blanchard
Nichols
Westerland
Voelker

H.C. 1-86
C.S. B-1918

1160

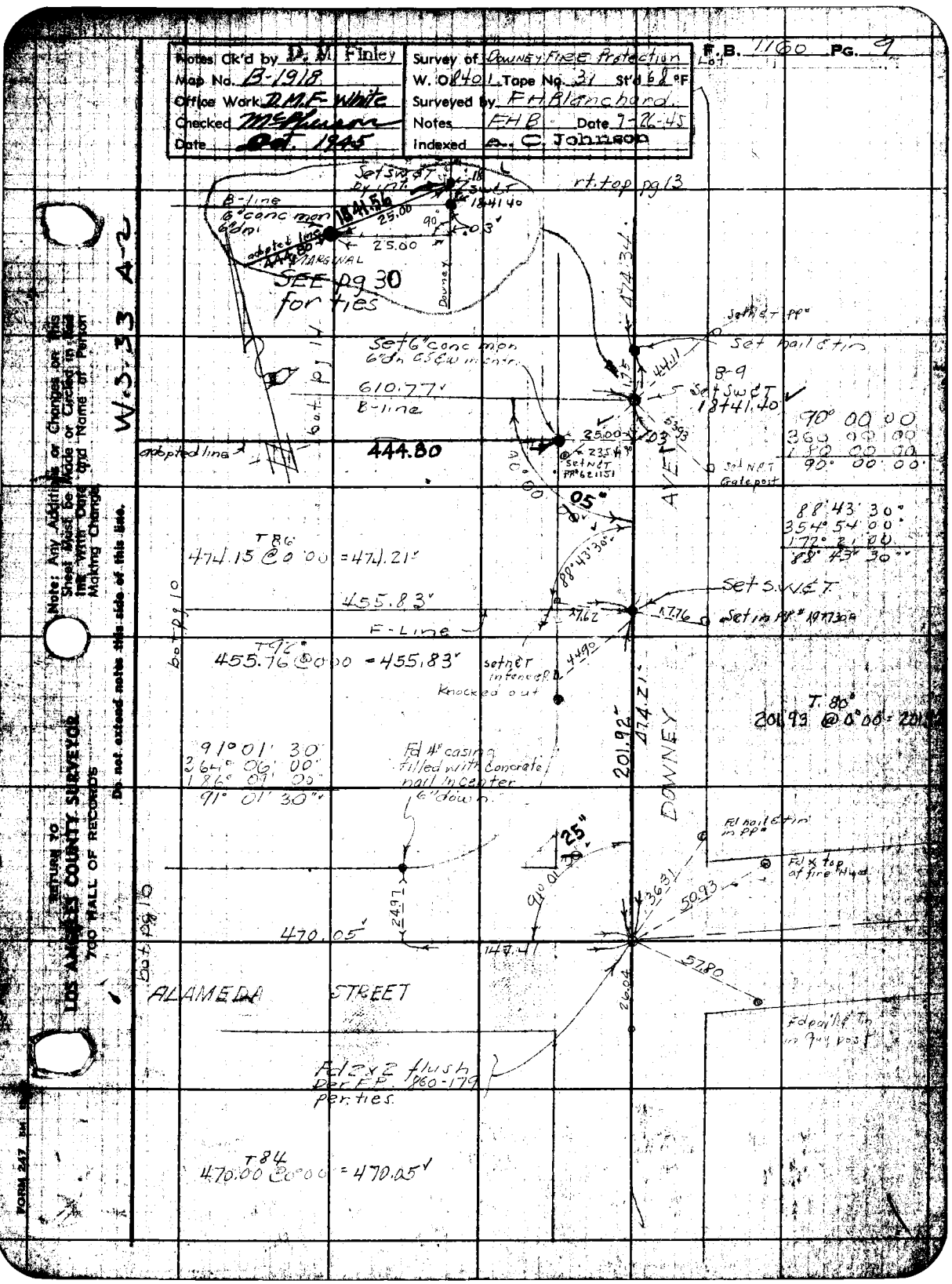
Notes Ck'd by D. M. Finley
Map No. B-1918
Office Work D.M.F. White
Checked McPherson
Date Oct. 1945
Survey of Downey Fire Protection
W. O. 8401 Tape No. 31 St'd 68 °F
Surveyed by F.H. Blanchard
Notes F.H.B. Date 7-26-45
Indexed A. C. Johnson
F.B. 1160 Pg. 9
Lot
rt. top pg 13
B-line
6" conc mon
6" dn
1841.56
25.00
90°
.03
25.00
adopted line
444.80
MARGINAL
SEE pg 30 for ties
Downey
474.34
Set 6" conc mon
6" dn 6.5 E.W. in centr.
610.77
B-line
bot pg 14
adopted line
444.80
Set N.E.T. PP
Set hail & tin
B-9
Set S.W.E.T.
1841.40
25.00
23.54
Set N.E.T. PP 621151
90° 00' 00"
360 00 00
180 00 00
90° 00' 00"
Set N.E.T. Gatepost
AVE
05°
88° 43' 30"
354° 54' 00"
172° 21' 00"
88° 43' 30"
T 86
474.15 @ 0° 00' = 474.21
455.83
F-Line
bot pg 10
Set S.W.E.T.
Set in PP 197730
T 92
455.76 @ 0° 00' = 455.83
Set N.E.T. in fence P.
Knocked out
T. 80
201.93 @ 0° 00' = 201.
474.21
201.92
DOWNEY
91° 01' 30"
264° 06' 00"
186° 01' 00"
91° 01' 30"
Fd 4" casing filled with concrete nail in center 6" down
25"
Fd hail & tin in PP
Fd x top of fire Hyd
91° 01' 30"
24.97
470.05
147.41
36.31
50.93
57.80
26.04
bot pg 10
ALAMEDA STREET
Fd pail & tin in guy post
Fd 2x2 flush per F.P. 860-179 per ties.
T 84
470.00 @ 0° 00' = 470.05
W.S. 33 A-2
Note: Any Additions or Changes on this Sheet Must be Made or Circled in Red Ink With Date and Name of Person Making Change.
Do not extend notes this side of this line.
RETURN TO
LOS ANGELES COUNTY SURVEYOR
700 HALL OF RECORDS
FORM 247

F.B. 1160 Pg. 10

93 01 15"
12° 04' 45
198 07 00
93° 01' 10"

91° 01' 15
364 05 15
186 07 00
91° 01' 10"

RETURN TO
LOS ANGELES COUNTY SURVEYOR
700 HALL OF RECORDS

Note: Any Additions or Changes on This Sheet Must be Made or Circled in Red Ink With Date and Name of Person Making Change.

Do not extend notes this side of this line.

Notes Ck'd by D. M. Finley	Survey of Downey Fire Protection Lot	F.B. 1160	Pg. 11
Map No. B-1918	W. O. 8401 Tape No. 31 St'd 68 °F		
Office Work D.M.F. White	Surveyed by F.H. Blanchard		
Checked McPherson	Notes FHB Date 7-26-45		
Date Oct. 1945	Indexed A. C. Johnson		

bot pg 12



W. S. 33 A-2

Note: Any Additions or Changes on this Sheet Must be Made or Circled in Red Ink With Date and Name of Person Making Change.

Do not extend notes this side of this line.

RETURN TO LOS ANGELES COUNTY SURVEYOR 700 HALL OF RECORDS

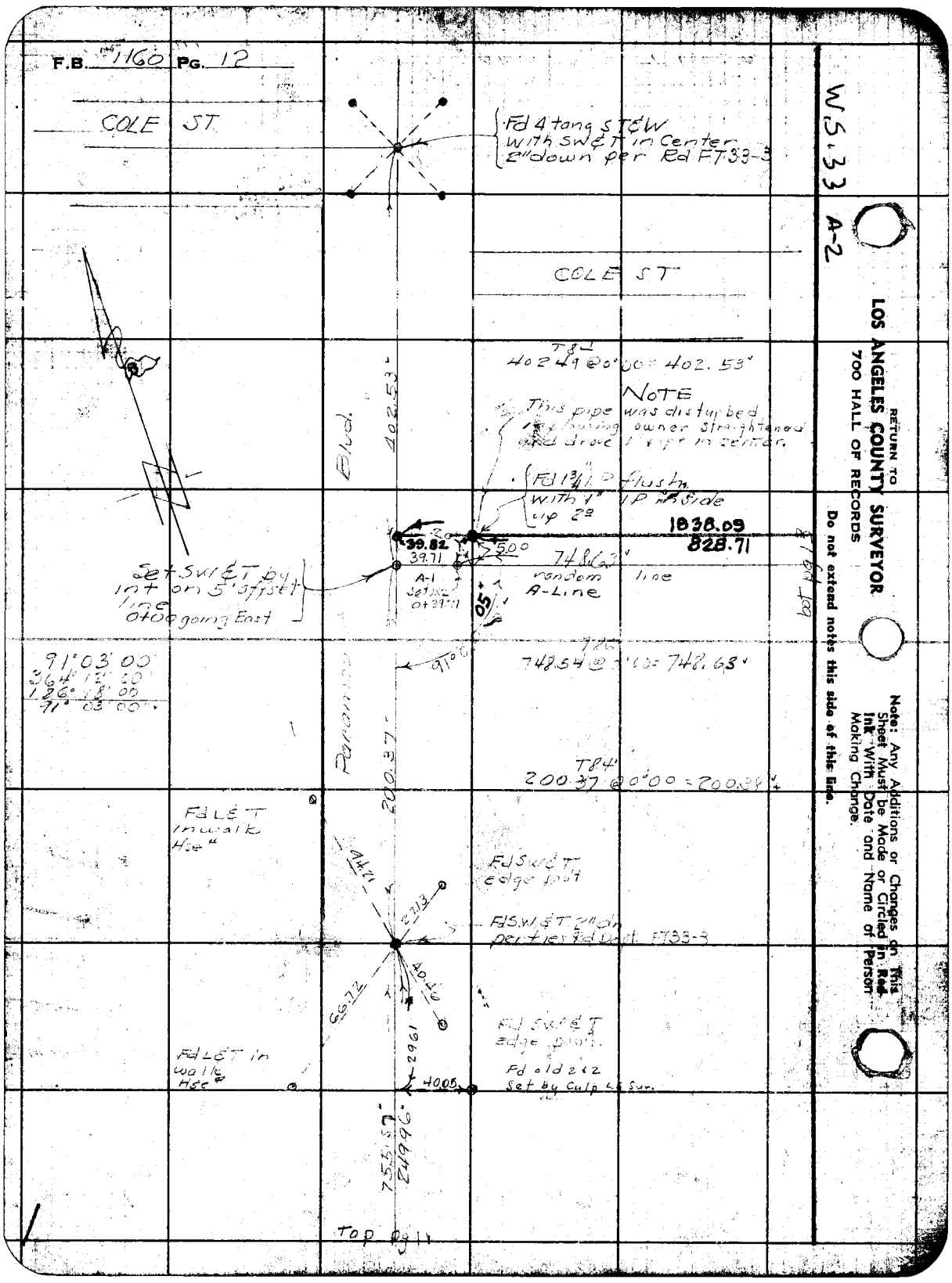

W.S. 33 A-2

RETURN TO
LOS ANGELES COUNTY SURVEYOR
700 HALL OF RECORDS

Do not extend notes this side of this line.

Note: Any Additions or Changes on This Sheet Must be Made or Circled in Red Ink With Date and Name of Person Making Change.

Notes Ck'd by D. M. Finley	Survey of Downey Fire Protection Dist.		F.B. 1160 Pg. 13
Map No. B-1918	W. O. 841	Tape No. 31	St'd 68°F
Office Work D.M.F.-White	Surveyed by F.H. Blanchard		
Checked McPherson	Notes F.H.B.	Date 7-30-45	
Date Oct. 1945	Indexed A. C. Johnson		

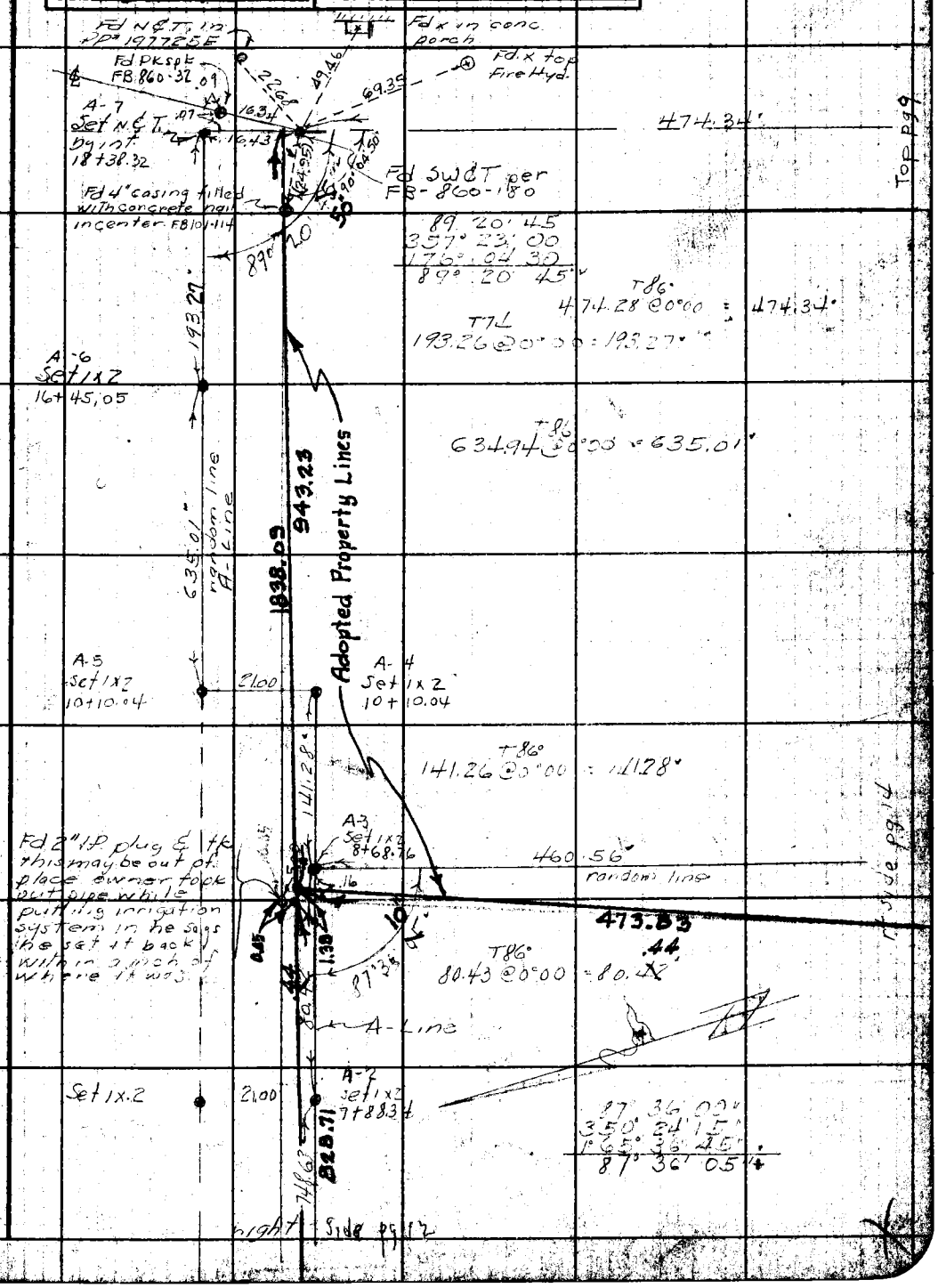

Note: Any Additions or Changes on This Sheet Must be Made or Circled in Red Ink With Date and Name of Person Making Change.

Do not extend notes this side of this line.

RETURN TO LOS ANGELES COUNTY SURVEYOR 700 HALL OF RECORDS

FORM 247

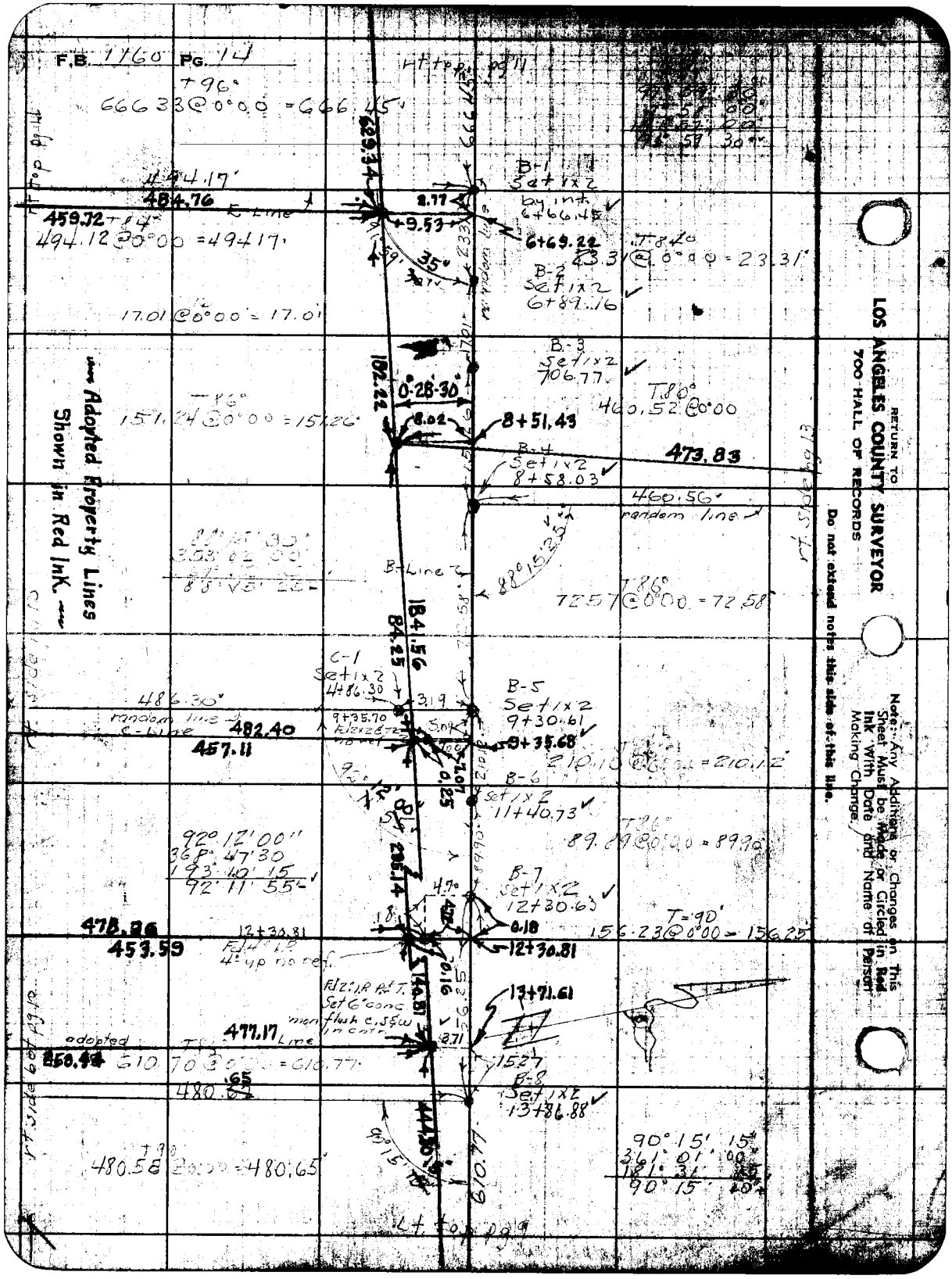
F.B. 1160 Pg. 14
Adopted Property Lines Shown in Red Ink.
RETURN TO
LOS ANGELES COUNTY SURVEYOR
700 HALL OF RECORDS
Do not extend notes this side of this line.
Note: Any Additions or Changes on This Sheet Must be Made or Circled in Red Ink With Date and Name of Person Making Change.
B-1 Set 1x2 by int. 6+66.45
6+69.22
B-2 Set 1x2 6+89.16
B-3 Set 1x2 706.77
B-4 Set 1x2 8+58.03
B-5 Set 1x2 9+30.61
B-6 Set 1x2 11+40.73
B-7 Set 1x2 12+30.63
B-8 Set 1x2 13+86.88
C-1 Set 1x2 4+86.30
8+51.43
473.83
482.40
457.11
478.26
453.59
477.17
484.76
459.72
494.12 @ 0°00 = 494.17
17.01 @ 0°00 = 17.01
151.24 @ 0°00 = 151.26
460.52 @ 0°00
460.56 random line
72.57 @ 0°00 = 72.58
89.89 @ 0°00 = 89.90
156.23 @ 0°00 = 156.25
90° 15' 15"
361° 01' 00"
181° 31' 15"
90° 15' 10"
480.58 @ 0°00 = 480.65
92° 12' 00"
368° 47' 30
193° 10' 15
92° 11' 55"
Lt. top pg 9

Notes Ck'd by D. M. Finley	Survey of Downey Fire Protection Dist	F.B. 1160 Pg. 15
Map No. B-1918	W. O. 8401 Tape No. 031 Std 68 °F	
Office Work D.M.F. White	Surveyed by F H Blanchard	
Checked McPherson	Notes F H B Date 8-8-45	
Date Oct 1945	Indexed A. C. Johnson 8-13-45	

A-Line Topog.

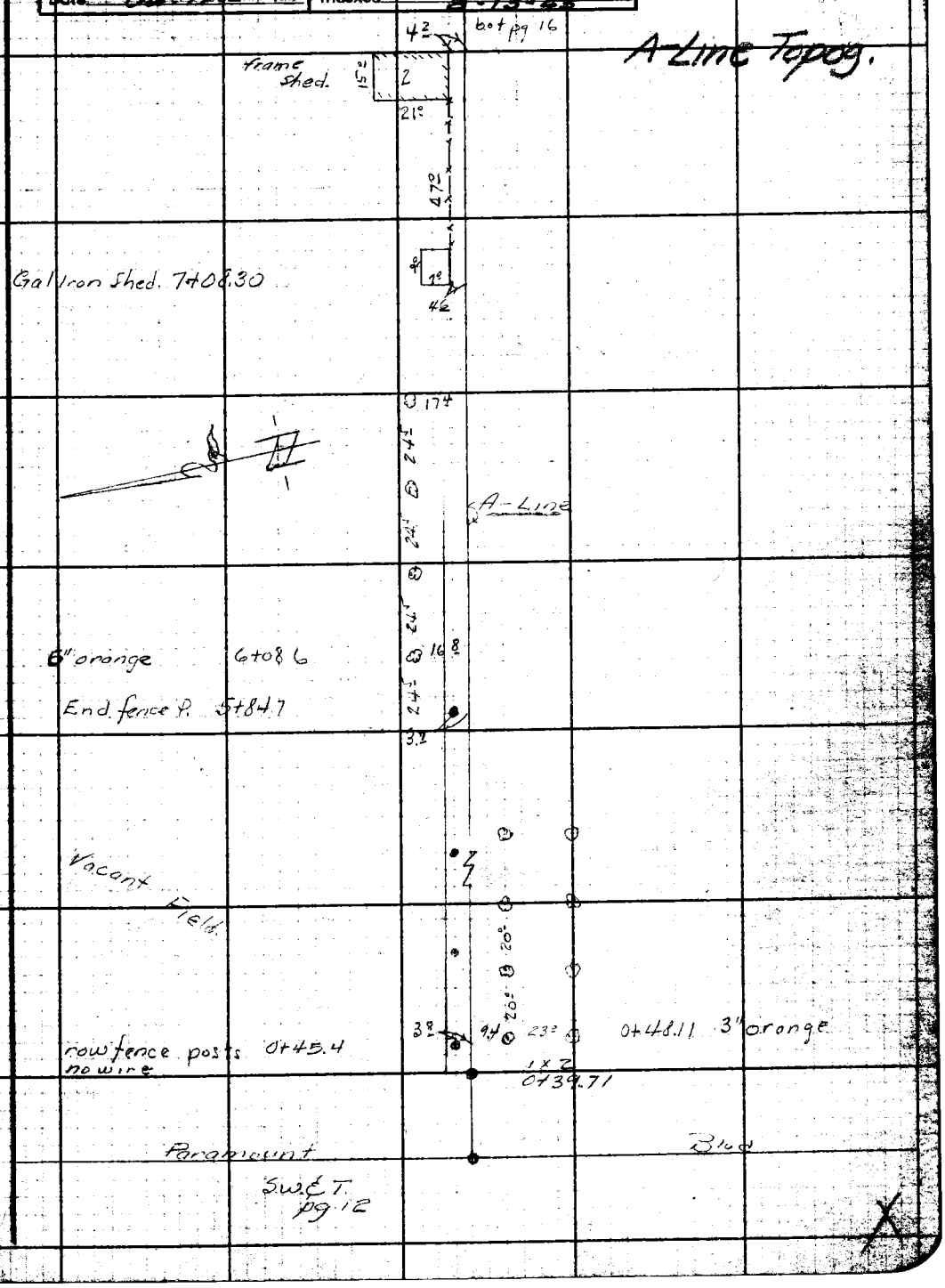

Note: Any Additions or Changes on This Sheet Must be Made or Circled in Red Ink With Date and Name of Person Making Change.

Do not extend notes this side of this line.

RETURN TO LOS ANGELES COUNTY SURVEYOR 700 HALL OF RECORDS

F.B. 1160 PG. 16

bot pg - 17

A-Line Topog.

16+45.05
10+10.04
86.8.76

20°
20°

beginning row
14+20 4" orange — 28.5
14+13 end old fence posts — 16.3
13+20.5 5" orange — 28.4
13+00 5" orange — 28.4
12+60.4 8" orange — 28.4
12+20 10" plum — 28.0
11+62.5 8" orange — 48.0 — 40°
beginning
11+29 old fence posts — 15.6
11+23 14" peach — 12.2
11+00 6" orange — 47.2 — 21°
10+55 peach 4" — 16.9

A-5
1x2
pg-13

21.00

A-4
Fd 1x2
10+10.04

A-Line

6±

9+00 12" Plum tr.

Old fence P. 8+96.0
old fence P. 8+84.5
12" seedling Peach 8+81
12" seedling Peach 8+76

5±
6±
6±
4°
A-3
Fd 1x2
8+68.76

2.9

42" Stand Pipe 4° high. 8+68.1

9.2
9.2

4" orange
8+44.80 end orchard,
8+40.10 12" stand pipe

7+88.34
1x2
A-2

top pg 15

RETURN TO
LOS ANGELES COUNTY SURVEYOR
700 HALL OF RECORDS

Do not extend notes this side of this line.

Note: Any Additions or Changes on This Sheet Must be Made or Circled in Red Ink With Date and Name of Person Making Change.

Notes Ck'd by D. M. Finley	Survey of Downey Fire Protection Dist	F.B. 1160	Pg. 17
Map No. B-1918	W.O. 8401 Tape No. 037 St'd 68 °F		
Office Work D.M.F. White	Surveyed by F.H. Blanchard		
Checked McPherson	Notes F.H.B. Date 8-8-45		
Date Oct. 1945	Indexed A. C. Johnson		

A-Line Topog.

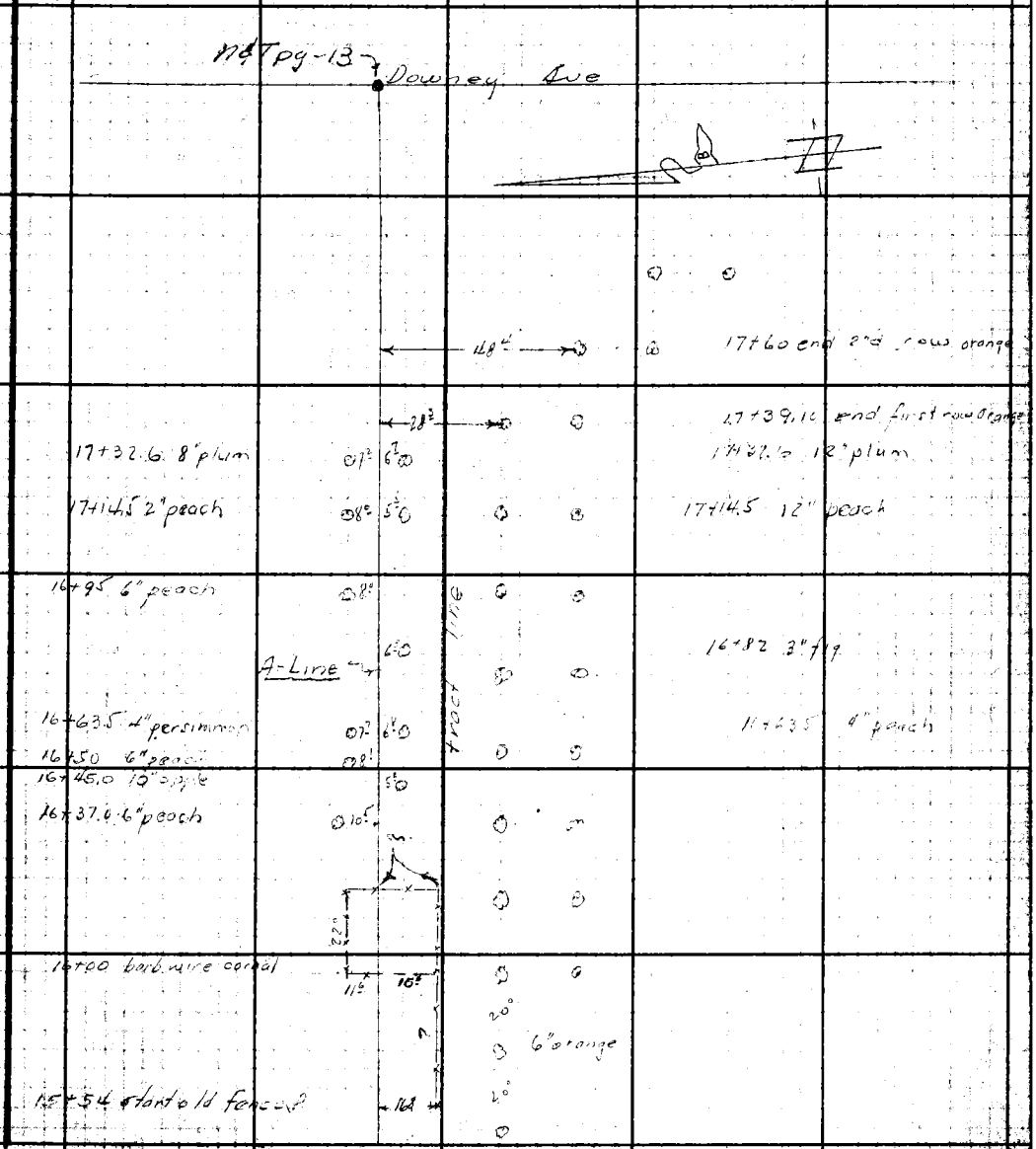

Note: Any Additions or Changes on This Sheet Must be Made or Circled in Red Ink With Date and Name of Person Making Change.

Do not extend notes this side of this line.

RETURN TO LOS ANGELES COUNTY SURVEYOR 700 HALL OF RECORDS

FORM 247 5M 12-40

F.B. 1160 PG. 18

B-Line Topog.

22² 2" orange

18°

4" orange

39°

6" orange

20°

6" orange

20°

7+20.5 5" orange beggining orchard

22²

6+68.5

4⁵

36" stnd pipe 5' High

6+66.45 1x2 B-1

6+57 end of Orchard

21°

3" Lemon

5" orange

4+78 end small orange trees

15⁸

18"

18°

2+65.5 1" orange new trees

20⁵

2+47.0 2" orange

23.4

8" peach

10°

5" orange

10°

7" plum

10°

6" orange

See pg. 29 for location of House.

1+86.0 1" orange

22²

21°

4" orange

10°

1+64.5 10" Peach

35⁸

B-Line

0+00 [illegible] Set SW & T pg 11

Paramount Ave

RETURN TO
LOS ANGELES COUNTY SURVEYOR
700 HALL OF RECORDS

Do not extend notes this side of this line.

Note: Any Additions or Changes on This Sheet Must be Made or Circled in Red Ink With Date and Name of Person Making Change.

Notes Ck'd by D. M. Finley	Survey of Downey Fire Protection Dist	F.B. 1160 Pg. 19
Map No. B-1918	W. O. 8401 Tape No. 31 St'd 68 °F	
Office Work D.M.F. White	Surveyed by F.H. Blanchard	
Checked McPherson	Notes Blanchard Date	
Date Oct. 1945	Indexed A. C. Johnson	

B-Line Topog.

11+42.0 12" plum
11+39 14" orange
11+31 end fence
11+22 old 12" Plum dead

10+83 end row trees
B-line
old wire fence
10+22.5 3" orange
10+21 24" Stnd Pipe
10+15 fence
10+03 end row trees

Steel Post & wire fence new.

9+38.0 24" stnd Pipe
9+35.5 beg. Wire fence
9+24 12" Persimmon

barb wire fence
8+55.5 14" Pear
8+54 bagging of fence
8+49.5 4" Stnd Pipe
8+42.0 12" peach
8+31.0 10" Peach
8+18.5 concrete ditch

1934 date built
1937 date built

Note: Any Additions or Changes on This Sheet Must be Made or Circled in Red Ink With Date and Name of Person Making Change.

Do not extend notes this side of this line.

RETURN TO
LOS ANGELES COUNTY SURVEYOR
700 HALL OF RECORDS

FORM 247 5M 12-40

F.B. 1160 PG. 20.
16+43

B-Line Topog.

8" Peach 9²

15+83.5 14" Pear

18⁴ 0.70

15+83.5 end fence

15+43 12" pear

18'

13+79.40 fence

13+64.40 12" fig
13

4.2
16⁸
11²
18⁵

13+71.40 fence
13+59.7 20" Pear

B-line →

13+23.5 2" Peach
Offset?

13

Plus?

10" pear 17°

20³
14 fig
20°
5" orange
19°

24² 4" orange
25°
4" orange
20°

5" orange
B-7 1+12
Pg-14

2 3 2 12+43.5 4" Peach New orchard

5" orange
21°
12" plum
20°

12³⁴
19⁵
21⁵

12+00 end orchard

11+50

RETURN TO
LOS ANGELES COUNTY SURVEYOR
700 HALL OF RECORDS
Do not extend notes this side of this line.

Note: Any Additions or Changes on This Sheet Must be Made or Circled in Red Ink With Date and Name of Person Making Change.

Notes Ck'd by L. M. Finley	Survey of Downey Fire Protection Dist.
Map No. B-1918	W. O. 8401 Tape No. 031 St'd 68 °F
Office Work D.M.F. White	Surveyed by F.H. Blanchard
Checked McPherson	Notes F.H.B. Date 9-15-45
Date Oct. 1945	Indexed [illegible]

F.B. 1160 Pg. 21

B-Line Topog.

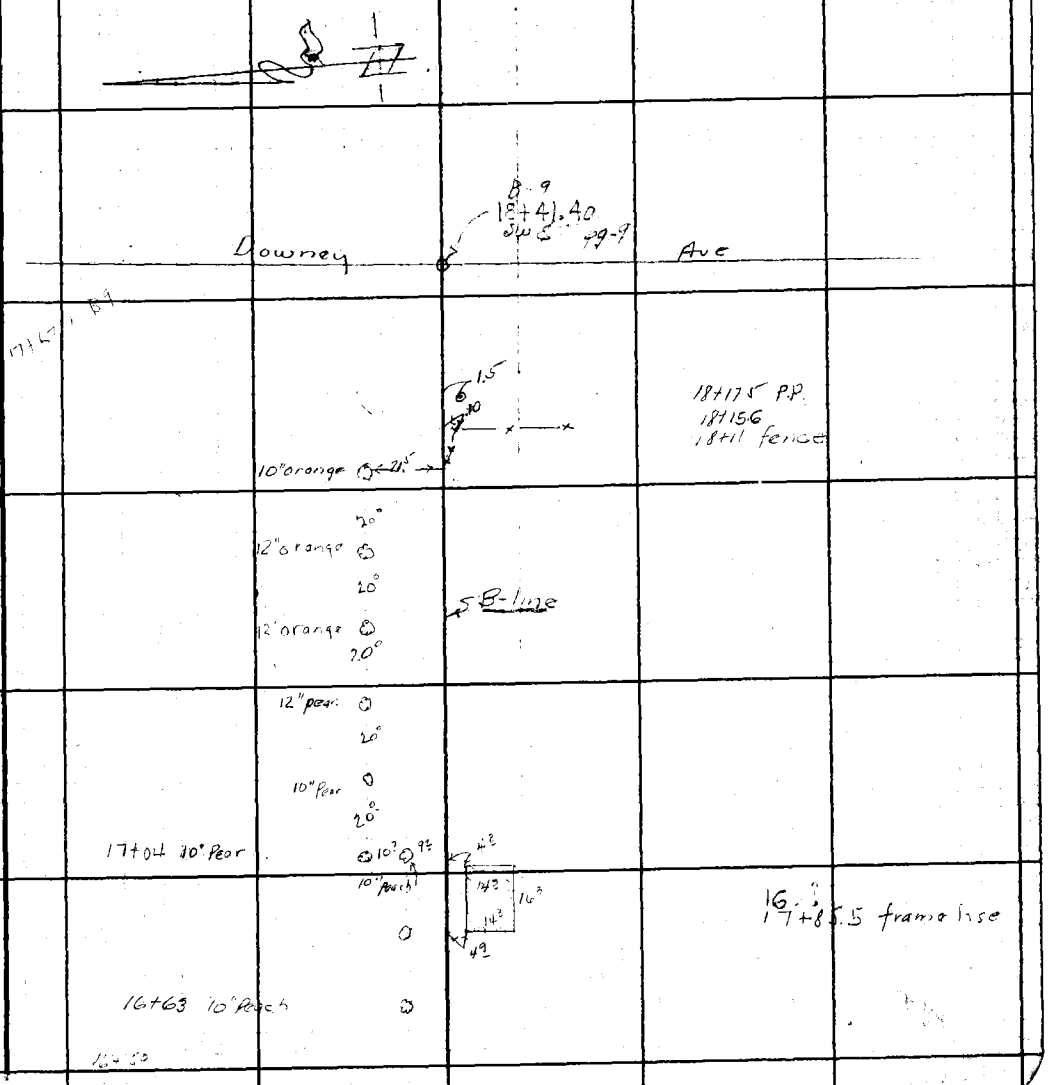

Note: Any Additions or Changes on This Sheet Must be Made or Circled in Red Ink With Date and Name of Person Making Change.

RETURN TO
LOS ANGELES COUNTY SURVEYOR
700 HALL OF RECORDS

Do not extend notes this side of this line.

FORM 247 5M 12-40

F.B. 1160 PG. 22

C Line Topog.



RETURN TO
LOS ANGELES COUNTY SURVEYOR
700 HALL OF RECORDS

Do not extend notes this side of this line.

Note: Any Additions or Changes on This Sheet Must be Made or Circled in Red Ink With Date and Name of Person Making Change.

Notes Ck'd by D. M. Finley	Survey of Downey Fire Protection Dist
Map No. B-1918	W. O. 8401 Tape No. 031 St'd 68 °F
Office Work DMF-White	Surveyed by FHB Blanchard
Checked McPherson	Notes FHB Date 8-10-45
Date Oct. 1945	Indexed A. C. Johnson

F.B. 1160 Pg. 23

E-Line Topog.

19

4+90.10 36 30" Stnd.

4+73 East orange in row 23.5

3.2

4+65. 30" stand & flood valve

4+61.2 end lemon row 13.4

4+48.0 end orange row

4+13 12" flood valve

3+70.6 12" flood valve

3+29 12" flood valve

2+88.7 14" plum

2+49.3 18" valve & stnd.

2+49.8 42" Stnd 5' high

E-line

1+79. 3" lemon row.

1+32 8" orange orchard

0+42.0 begging Orange cotland 8" orange

0+26.8 12" Stnd pipe

0+20.2 PP

Alameda Street

38

nail

SW & T pg. 10

Note: Any Additions or Changes on This Sheet Must be Made or Circled in Red Ink With Date and Name of Person Making Change.

Do not extend notes this side of this line.

RETURN TO LOS ANGELES COUNTY SURVEYOR 700 HALL OF RECORDS

FORM 247 5M 12-40

F.B. 1160 Pg. 24

D-Line Topog.

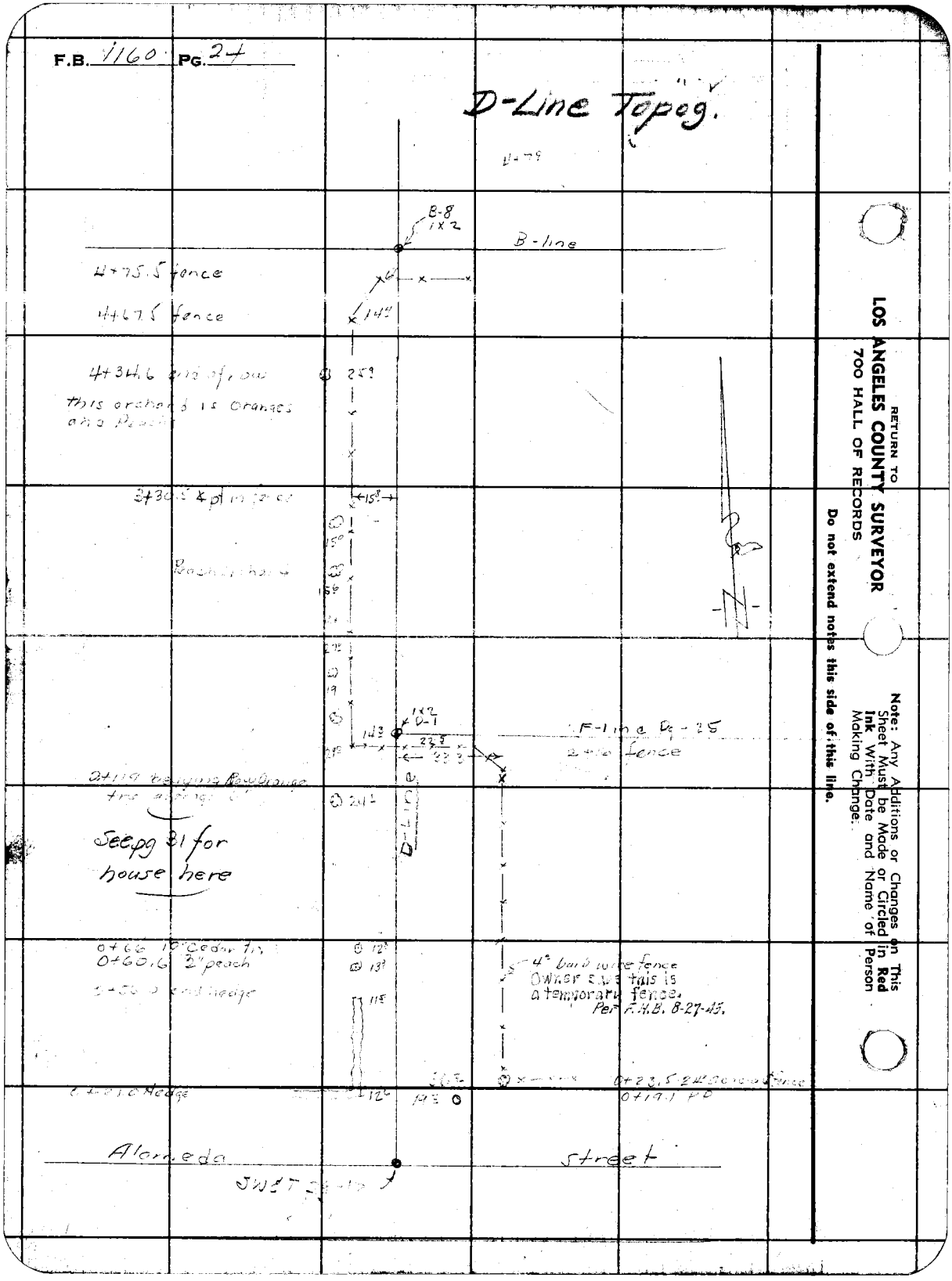

RETURN TO
LOS ANGELES COUNTY SURVEYOR
700 HALL OF RECORDS

Note: Any Additions or Changes on This Sheet Must be Made or Circled in Red Ink With Date and Name of Person Making Change.

Do not extend notes this side of this line.

Notes Ck'd by D. M. Finley	Survey of Downey Fire Protection Dist.
Map No. B-1918	W. O. 8401 Tape No. 031 St'd 68 °F
Office Work D.M.F. White	Surveyed by F.H. Blanchard
Checked McPherson	Notes FHB Date 8-10-45
Date Oct. 1945	Indexed A. C. Johnson

F.B. 1160 Pg. 25

F-Line Topog.



Note: Any Additions or Changes on This Sheet Must be Made or Circled in Red Ink With Date and Name of Person Making Change.

Do not extend notes this side of this line.

RETURN TO
LOS ANGELES COUNTY SURVEYOR
700 HALL OF RECORDS

FORM 247 5M 12-40

F.B. 1160 PG. 26

—See Page 14—

W.S. 33 A-2

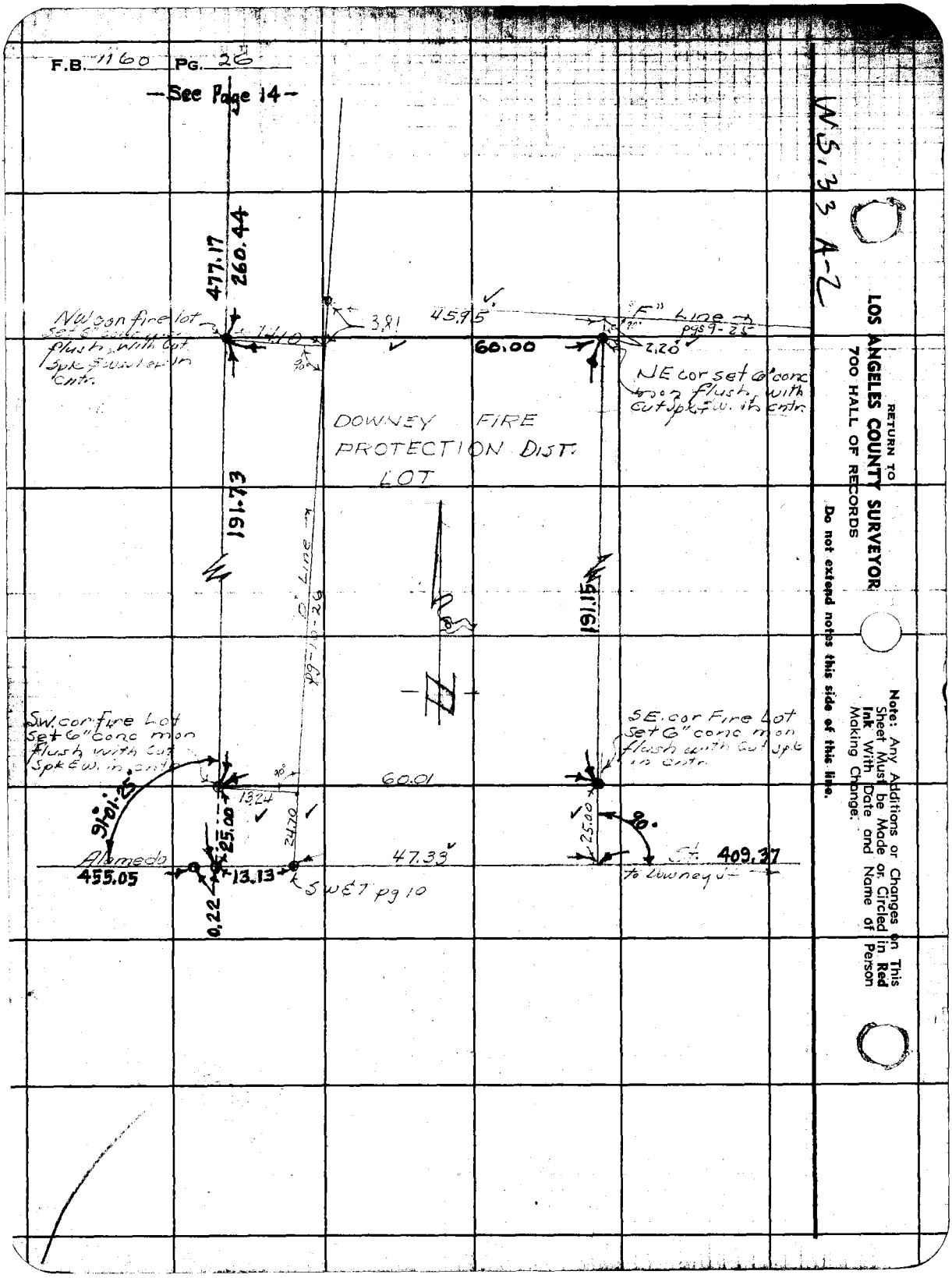

RETURN TO
LOS ANGELES COUNTY SURVEYOR
700 HALL OF RECORDS

Do not extend notes this side of this line.

Note: Any Additions or Changes on This Sheet Must be Made or Circled in Red Ink With Date and Name of Person Making Change.

Notes Ck'd by D.M.Finley	Survey of Downey Fire Protection Dist	F.B. 1160 Pg. 29
Map No. B-1918	W. O. 8401 Tape No. 031 St'd 68 °F	
Office Work D.M.F-White	Surveyed by F.H.Blanchard	
Checked McPherson	Notes FHB Date 9-12-45	
Date Oct. 1945	Indexed A. C. Johnson 9-14-45	

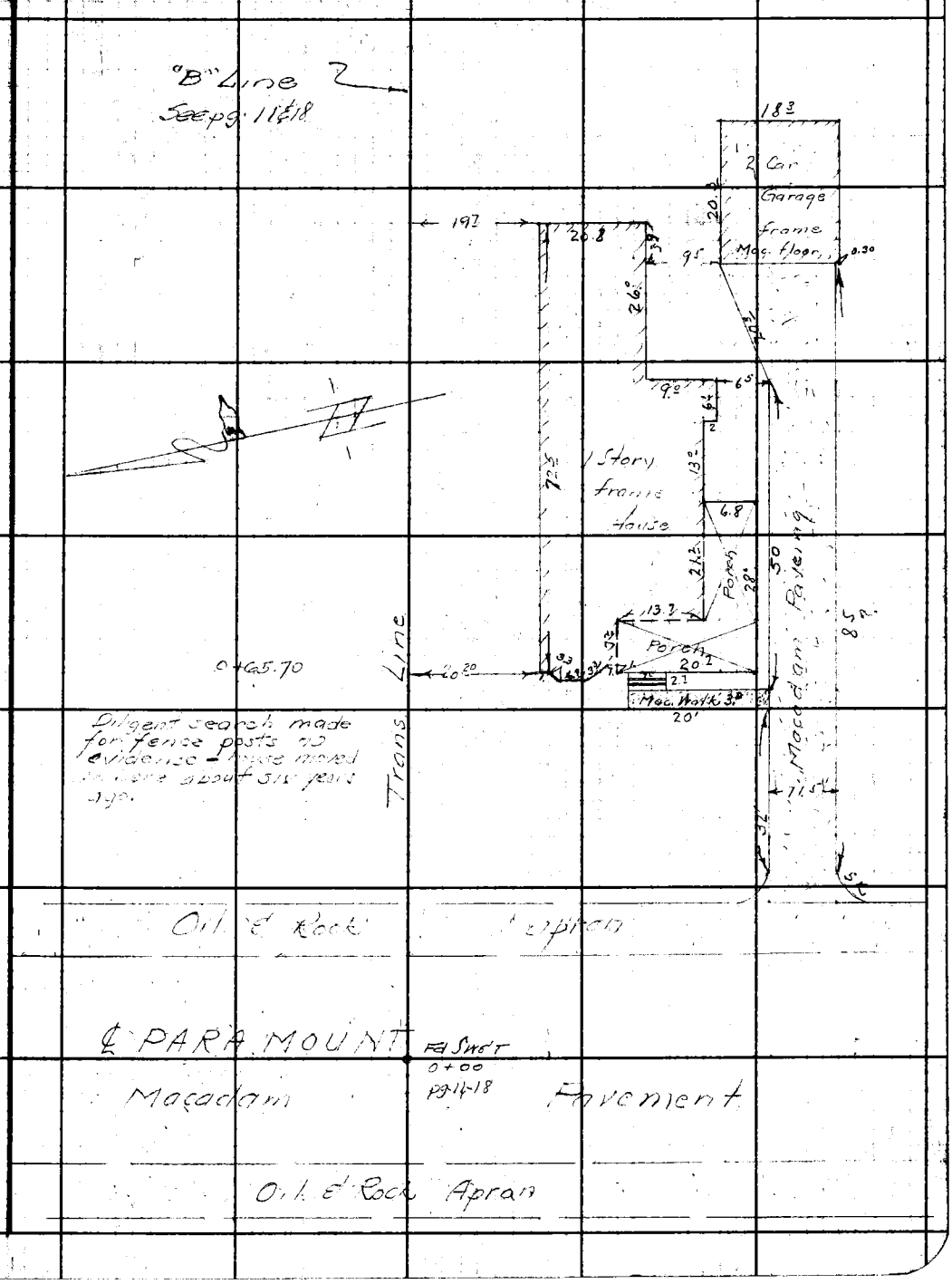

Note: Any Additions or Changes on This Sheet Must be Made or Circled in Red Ink With Date and Name of Person Making Change.

Do not extend notes this side of this line.

RETURN TO
LOS ANGELES COUNTY SURVEYOR
700 HALL OF RECORDS

FORM 247 5M 12-40

F.B 1160 Pg. 30



RETURN TO
LOS ANGELES COUNTY SURVEYOR
700 HALL OF RECORDS

Note: Any Additions or Changes on This Sheet Must be Made and Name of Person Making Change. Ink With Date or Circled in Red Ink.

Do not extend notes this side of this line.

Notes Ck'd by	Survey of Downey Fire Protection Dist.
Map No. B-1918	W. O. 8401 Tape No. 06B St'd 68 °F
Office Work D.M.F.-White	Surveyed by F.H. Blanchard
Checked McPherson	Notes F.H.B. & G.H.M. Date 9-20-45
Date Oct. 1945	Indexed A. C. Johnson

F.B. 1160 PG. 31

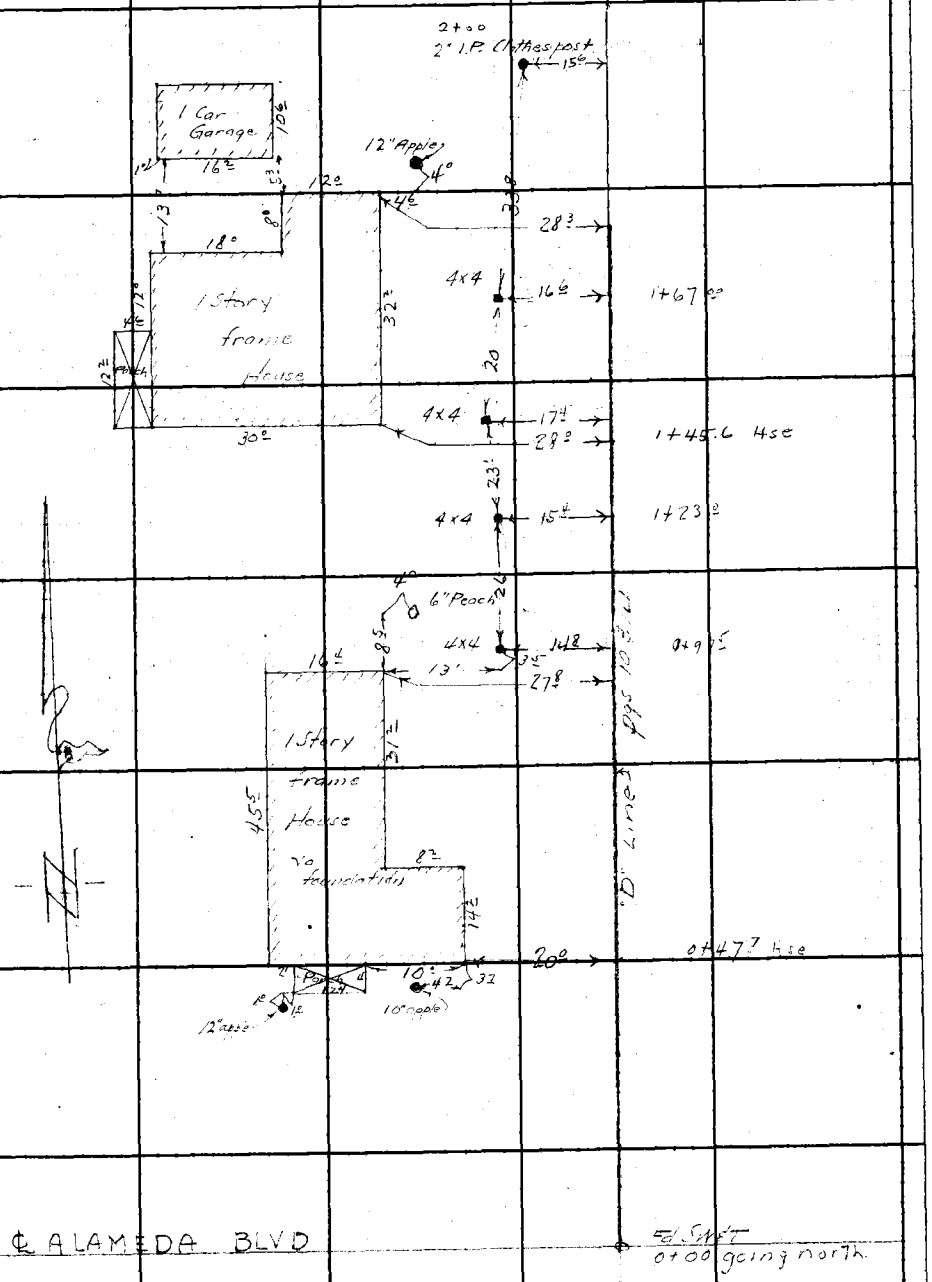

Note: Any Additions or Changes on This Sheet Must be Made or Circled in Red Ink With Date and Name of Person Making Change.

Do not extend notes this side of this line.

RETURN TO
LOS ANGELES COUNTY SURVEYOR
700 HALL OF RECORDS

FORM 247 5M 12-40

RETURN TO
LOS ANGELES COUNTY SURVEYOR
700 HALL OF RECORDS

Note: Any Additions or Changes on This Sheet Must be Made or Circled in **Red Ink** With Date and Name of Person Making Change.

Do not extend notes this side of this line.

F.B. 1160 Pg. 32

Profile No. _____ Notes Red. _____ Date _____ Plotted _____ Date _____ Job No. 8401 Division No. _____ F.B. 1160 Pg. 33

X-Sec. No. _____ Notes Chkd. _____ Date _____ Checked _____ Date _____ Survey of Downey Fire Protection Dist.

Survey by Blanchard Notes FH13 Date 9-20-45

Map No. _____ Indexed C. Jones Date 9-28-45

CROSS SECTIONS
of
DOWNEY FIRE PROTECTION DISTRICT LOT
JN8401

9-20-45

for transit Line see pg 24, 25 & 10

Blanchard
Nichols
Westerland
Liddle

STATION	B. S.	H. I.	F. S.	ELEV.

NOTE: ANY ADDITIONS OR CHANGES ON THIS SHEET MUST BE MADE OR CIRCLED IN RED INK, WITH DATE AND NAME OF PERSON MAKING CHANGE

Do not extend notes this side of this line

PLEASE RETURN TO
LOS ANGELES COUNTY SURVEYOR
700 HALL OF RECORDS

FORM 307 BM 7-43

FORM 307 5M 7-43

PLEASE RETURN TO
LOS ANGELES COUNTY SURVEYOR
700 HALL OF RECORDS

NOTE: ANY ADDITIONS OR CHANGES ON THIS SHEET MUST BE MADE OR CIRCLED IN RED INK. WITH DATE AND NAME OF PERSON MAKING CHANGE

Do not extend notes this side of this line

STATION	B. S.	H. I.	F. S.	ELEV.		
BM#42D	4 580	112 088		107 508	BM#42D USGS Elev. 107.508 Paramount Blvd.	
T.P.	5 448	113 181	4 355	107 733	& Alameda St. approx prod of Alameda St near	
	4 910	112 654	5 437	107 744	west edge of pavement fd. Cut spk.	
	4 643	111 290	6 007	106 647	BM#1 Elev set L&T in south end of walk of	
					Hse# 155 571± W. of Downey Ave on Alameda Ave	
SW.&T. 0+00 going W.			4 31	106 98	SW.&T. 0+00 going north on "D" Line pg - c Cntr Alameda	
			4 73	106 56	11° L S edge put	
			5 15	106 14	17³ L	
			4 70	106 59	10² R N edge put	
			5 10	106 19	19 7 R	
0+50			4 22	107 07	℄	
			4 55	106 74	10⁷ L S. edge put.	
			4 90	106 39	16⁸ L	
			4 50	106 79	10⁵ R N edge put.	
			4 60	106 69	18⁶	
1+00			4 00	107 29	℄	
			4 28	107 01	10² S. edge put.	
			4 60	106 69	18⁶	
			4 26	107 03	10' N edge	
			4 30	106 99	15⁶	
1+50			3 71	107 58	℄	

F.B. 1160 PG. 34 Job No. 8401 Division No. Notes Red. Plotted Profile
Survey of DOWNEY FIRE PROTECTION DIST. Date Date No.
Survey by F.H.B. Notes Blanchard Notes Chkd. J.A.L. Checked X-Sec.
Indexed A. C. Johnson Date 9-20-45 Date 9-28-45 Date No.

FORM 307 5M 7-43

PLEASE RETURN TO
LOS ANGELES COUNTY SURVEYOR
700 HALL OF RECORDS

NOTE: ANY ADDITIONS OR CHANGES ON THIS SHEET MUST BE MADE OR CIRCLED IN RED INK, WITH DATE AND NAME OF PERSON MAKING CHANGE

Do not extend notes this side of this line

STATION	B. S.	H. I.	F. S.	ELEV.		
1+50		111290	4 03	107 26	10.1 S. edge put.	
			4 40	106 89	15.8	
			4 00	107 29	10.2 N edge put	
			4 40	106 89	16.0	
going east 0+50			4 50	106 79		
			4 90	106 39	10.6 S. edge put	
			5 30	105 99	15.7	
			4 90	106 39	10.6 N edge put	
			5 40	105 89	15.8	
1+00			4 86	106 43	℄	
			5 41	105 88	11.8 S. edge put	
			5 60	105 69	19.6	
			5 30	105 99	10.4 N. edge put.	
			6 60	104 69	16.8	
1+50			5 15	106 14	℄	
			5 84	105 45	11.5 S. edge put	
			6 30	104 99	18.4	
			5 51	105 78	11.3 N edge put.	
			5 90	105 39	18.2	
0+00 going N.			4 31	106 98	℄ Alameda & "D" Line	pg-
0+25			5 00	106 29	on transit Line	

Profile No. ____ Notes Red. ____ Plotted ____ Date ____
X-Sec. No. ____ Notes Chkd. J.A.L. Checked ____ Date 9-28-45 Date ____
Job No. 8401 Division No. ____ Survey of Downey Fire Protection Dist. Survey by Blanchard Notes FHB Date 9-20-45 Map No. ____ Indexed C. Johnson

F.B. 1160 Pg. 35

FORM 307 5M 7-43

PLEASE RETURN TO
LOS ANGELES COUNTY SURVEYOR
700 HALL OF RECORDS

NOTE: ANY ADDITIONS OR CHANGES ON THIS SHEET MUST BE MADE OR CIRCLED IN RED INK, WITH DATE AND NAME OF PERSON MAKING CHANGE

Do not extend notes this side of this line

F.B. 1160 PG. 36 Job No. 8401 Division No. Notes Red. Plotted Profile
Survey of Downey Fire Protection Dist Lot Date Date No.
Survey by Blanchard Notes FHB Notes Chkd. J.A.L. Checked X-Sec.
Indexed C. Johnson Date 9-20-41 Date 9-28-45 Date No.

STATION	B. S.	H. I.	F. S.	ELEV.		
0+25 N		111 290				
			510	106 19	20 Rt	
			550	102 79	40 Rt.	
			550	102 79	60 Rt	
			450	102 79	8.4 Lt	
			510	102 19	11.4 Lt	
			510	106 19	20° Lt	
0+50			470	102 59		
			490	102 39	20' Rt	
			530	102 99	20' Rt.	
			540	102 89	60' Rt	
			440	102 89	6.0 Lt brk	
			500	102 29	10.7 Lt brk	
			500	102 29	17° Lt	
0+75			470	102 59		
			520	102 09	20° Rt	
			560	102 61	20° Rt.	
			570	102 59	60° Rt	
			500	102 29	10° Lt	
			480	102 49	26° Lt	
1+00			510	102 19		

FORM 307 5M 7-43

PLEASE RETURN TO
LOS ANGELES COUNTY SURVEYOR
700 HALL OF RECORDS

NOTE: ANY ADDITIONS OR CHANGES ON THIS SHEET MUST BE MADE OR CIRCLED IN RED INK, WITH DATE AND NAME OF PERSON MAKING CHANGE

Do not extend notes this side of this line

STATION	B. S.	H. I.	F. S.	ELEV.		
1+00		111.29				
			5.50	105.79	20° Rt.	
			5.50	105.79	24.8 Rt.	
			4.50	106.79	29.5 Rt.	
			6.20	105.09	26.7 Rt.	
			6.10	105.19	60° Rt.	
			5.40	105.89	95 Lt	
			5.20	106.09	18° Lt	
1+25			4.70	106.59		
			5.30	105.99	22.5 rt. brk	
			3.60	107.69	30.5 rt	
			5.30	105.99	36° rt brk	
			5.90	105.39	60° rt	
			4.70	106.59	8° Lt	
			5.30	105.99	12° Lt	
			5.30	105.99	22° Lt	
1+37			3.20	108.09		
			4.80	106.49	11° rt	
			5.30	105.99	22° rt	
			4.20	107.09	29° rt brk	
			5.70	105.59	36° rt	

Profile Notes Red. Plotted Job No. 1401 Division No. F.B. 1160 PG. 37
No. Date Date Survey of Lennox Fire Protection Dist.
X-Sec. Notes Chkd. J.A.L. Checked Survey by Blanchard Notes E.H.P. Date 9-20-45
No. Date 9-28-45 Date Map No. Indexed C. Jan Date

FORM 307 5M 7-43

PLEASE RETURN TO
LOS ANGELES COUNTY SURVEYOR
700 HALL OF RECORDS

NOTE: ANY ADDITIONS OR CHANGES ON THIS SHEET MUST BE MADE OR CIRCLED IN RED INK, WITH DATE AND NAME OF PERSON MAKING CHANGE

Do not extend notes this side of this line

STATION	B. S.	H. I.	F. S.	ELEV.		
1+37		111 290				
			580	105 49	60 rt	
			370	107 59	6.4 Lt	
			500	106 29	14° Lt	
			500	106 29	24° Lt	
1+50			420	107 09		
			350	107 79	18.3 rt brk	
			480	106 49	[illegible] rt brk	
			370	107 59	30.5 rt brk	
			560	105 69	37.0 rt brk	
			560	105 69	60.9 rt	
			490	106 39	10.7 Lt	
			480	106 49	25° Lt	
1+70			420	107 09		
			510	106 19	9.7 Rt	
			540	105 89	21.0 rt	
			320	108 09	28.8 rt	
			560	105 69	36.7 rt	
			550	105 79	60.2 rt	
			470	106 59	1.3 Lt	
			460	106 69	20° Lt	

F.B. 1160 PG. 38
Job No. 8401 Division No. Notes Red. Plotted Profile
Survey of Downey Fire Protection Dist Date Date No.
Survey by Blanchard Notes Blanchard Notes Chkd. J.A.L. Checked X-Sec.
Indexed A. C. Johnson Date Date 9-28-45 Date No.

FORM 307 5M 7-43

PLEASE RETURN TO
LOS ANGELES COUNTY SURVEYOR
700 HALL OF RECORDS

NOTE: ANY ADDITIONS OR CHANGES ON THIS SHEET MUST BE MADE OR CIRCLED IN RED INK, WITH DATE AND NAME OF PERSON MAKING CHANGE

Do not extend notes this side of this line

STATION	B. S.	H. I.	F. S.	ELEV.		
		111 290				
1+75			330	107 99		
			310	108 19	3.8 rt	
			510	106 19	13.5 rt	
			540	105 89	20.6 rt brk	
			300	108 29	28.7 rt tp brk	
			540	105 89	37.7 rt bt brk	
			550	105 79	60° rt	
			460	106 69	1.9 Lt bt brk	
			460	106 69	21.7 Lt	
1+83			470	106 59		
			470	106 59	2.7 rt	
			330	107 99	7.7 rt tp brk	
			500	106 29	13.6 rt bt brk	
			500	106 29	19.6 rt " "	
			330	108 09	26.0 rt tp brk	
			530	105 99	35.0 rt bt "	
			540	105 89	60° rt	
			470	106 59	12.0 Lt	
			440	106 89	27° Lt	
2+00			470	106 59		

Profile No. ____ Notes Red. ____ Plotted ____ Job No. 8401 Division No. ____ F.B. 1160 PG. 39
Date ____ Date ____ Survey of Downey Fire Protection Dist
X-Sec. No. ____ Notes Chkd. J.A.L. Checked ____ Survey by Blanchard Notes FHS Date 9-20-45
Date 9-28-45 Date ____ Map No. ____ Indexed A. C. Johnson

FORM 307 5M 7-43

PLEASE RETURN TO
LOS ANGELES COUNTY SURVEYOR
700 HALL OF RECORDS

NOTE: ANY ADDITIONS OR CHANGES ON THIS SHEET MUST BE MADE OR CIRCLED IN RED INK, WITH DATE AND NAME OF PERSON MAKING CHANGE

Do not extend notes this side of this line

STATION	B. S.	H. I.	F. S.	ELEV.		
2+00		111 290				
			440	106 89	5° rt	
			330	107 99	15° rt.	tp brk
			470	106 59	20° rt	
			300	108 29	30° rt	tp brk
			580	105 49	38° rt.	bt brk
			580	105 49	60° rt	
			450	[illegible] 79	12° Lt	
			450	[illegible] 79	26° Lt.	
2+13			470	[illegible] 59		
			330	107 [illegible]	4° rt.	tp brk
			300	[illegible] 29	17° rt	brk
			480	[illegible] 49	[illegible] rt	
			370	[illegible] 59	29° rt	tp brk
			[illegible]	[illegible] 89	[illegible]	bt brk
			570	105 59	60° rt.	
			[illegible]	[illegible] 89	[illegible] Lt	
			470	[illegible] 59	25° Lt	
2+16			480	106 49		
			520	106 09	20 rt	
			550	[illegible] 79	37° rt	

F.B. 1160 PG. 40 Job No. 8401 Division No. Notes Red. Plotted Profile
Survey of Downey Fire Protection Dist Date Date No.
Survey by FHB Notes Blanchard Notes Chkd. J.A.L. Checked X-Sec.
Indexed A. C. Johnson Date 9-20-45 Date 9-28-45 Date No.

FORM 307 5M 7-43

PLEASE RETURN TO
LOS ANGELES COUNTY SURVEYOR
700 HALL OF RECORDS

NOTE: ANY ADDITIONS OR CHANGES ON THIS SHEET MUST BE MADE OR CIRCLED IN RED INK, WITH DATE AND NAME OF PERSON MAKING CHANGE

Do not extend notes this side of this line

STATION	B. S.	H. I.	F. S.	ELEV.		
2+16		111 290				
			560	105 69	60° rt	
			330	107 99	14° Lt	
			470	106 59	25° Lt	
2+41			520	106 09		
			540	105 89	20° rt.	
			550	105 79	40° rt	
			550	105 79	60° rt	
			500	106 29	12° Lt.	
			470	106 59	20° Lt	
T.P.	4431	109 891	5830	105 460		
BM# 41B			4371	105 520	BM# 41B Elev 105.538 S.W. cor L & N in E edge Downey Ave.	Downey Ave & Alameda St. Gas Island 70' ± W of ℄

Profile No. ____ Notes Red. ____ Plotted ____ Job No. 9401 Division No. ____ F.B. 116 PG. 41
X-Sec. No. ____ Date ____ Date ____ Survey of Downey Fire Protection Dist.
Notes Chkd. J.A.L. Checked ____ Survey by Blanchard Notes FHE Date 9-20-45
Date 9-28-45 Date ____ Map No. ____ Indexed A. C. Johnson

F.B. 1160 PG. 42 | Job No. 3401 | Division No. | Notes Red | Plotted | Profile

Survey of Downey Fire Protection Dist. | Date | Date | No.

Survey by F H B ~~A. C. Johnson~~ | Notes Blanchard. | Notes Chkd. | Checked | X-Sec.

Indexed | Date 9-20-45 | Date | Date | No.

STATION	B. S.	H. I.	F. S.	ELEV.

FORM 307 5M 7-43

PLEASE RETURN TO
LOS ANGELES COUNTY SURVEYOR
700 HALL OF RECORDS

Do not extend notes this side of this line

NOTE: ANY ADDITIONS OR CHANGES ON THIS SHEET MUST BE MADE OR CIRCLED IN RED INK, WITH DATE AND NAME OF PERSON MAKING CHANGE

Notes Ck'd by	Survey of Downey Fire lot
Map No.	W. O. 7000 Tape No. 2166 St'd. 68 °F
Office Work	Surveyed by Van Dercn
Checked	Notes Van Date 7-14-50
Date	Indexed A. C. Johnson 7-17-50

F. B. 1160 PG. 43

JN 7000

DOWNEY FIRE PROTECTION DISTRICT LOT

On Alameda St Between Paramount Blvd & Downey Ave

7-14-50
Van Dercn
Stangeland
Blankenship
Kiertzner

Note: Any Additions or Changes of This Sheet Must be Made or Circled in Red Ink With Date and Name of Person Making Change.

Do not extend notes this side of this line.

RETURN TO
LOS ANGELES COUNTY SURVEYOR
725 LOS ANGELES COUNTY
ENGINEERING BLDG.

76F309S 247 10M 1-49

RETURN TO
LOS ANGELES COUNTY SURVEYOR
725 LOS ANGELES COUNTY
ENGINEERING BLDG.

Note: Any Additions or Changes on This Sheet Must be Made or Circled in Red Ink With Date and Name of Person Making Change.

W.S. 33 A-2

Do not extend notes this side of this line.

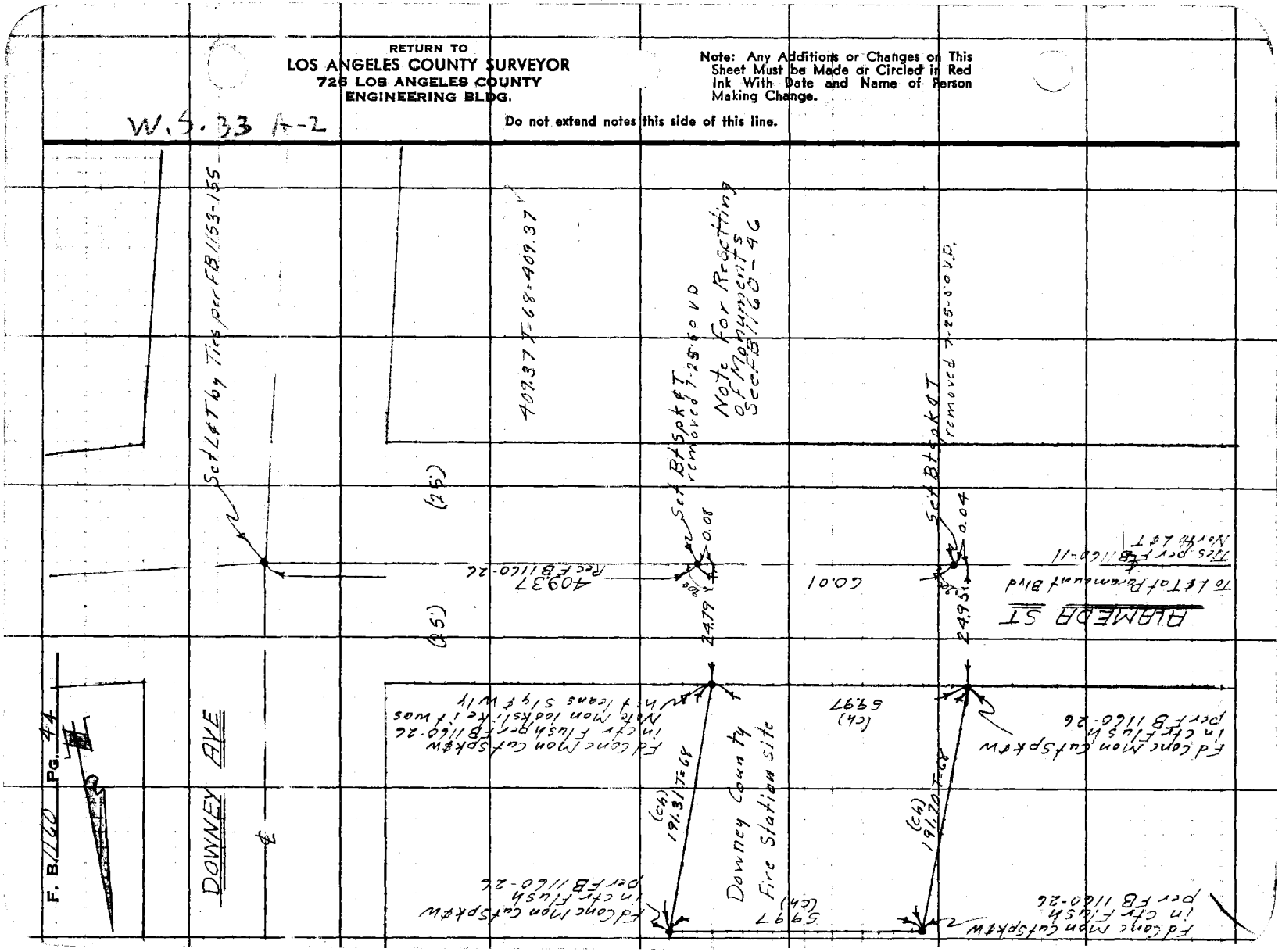

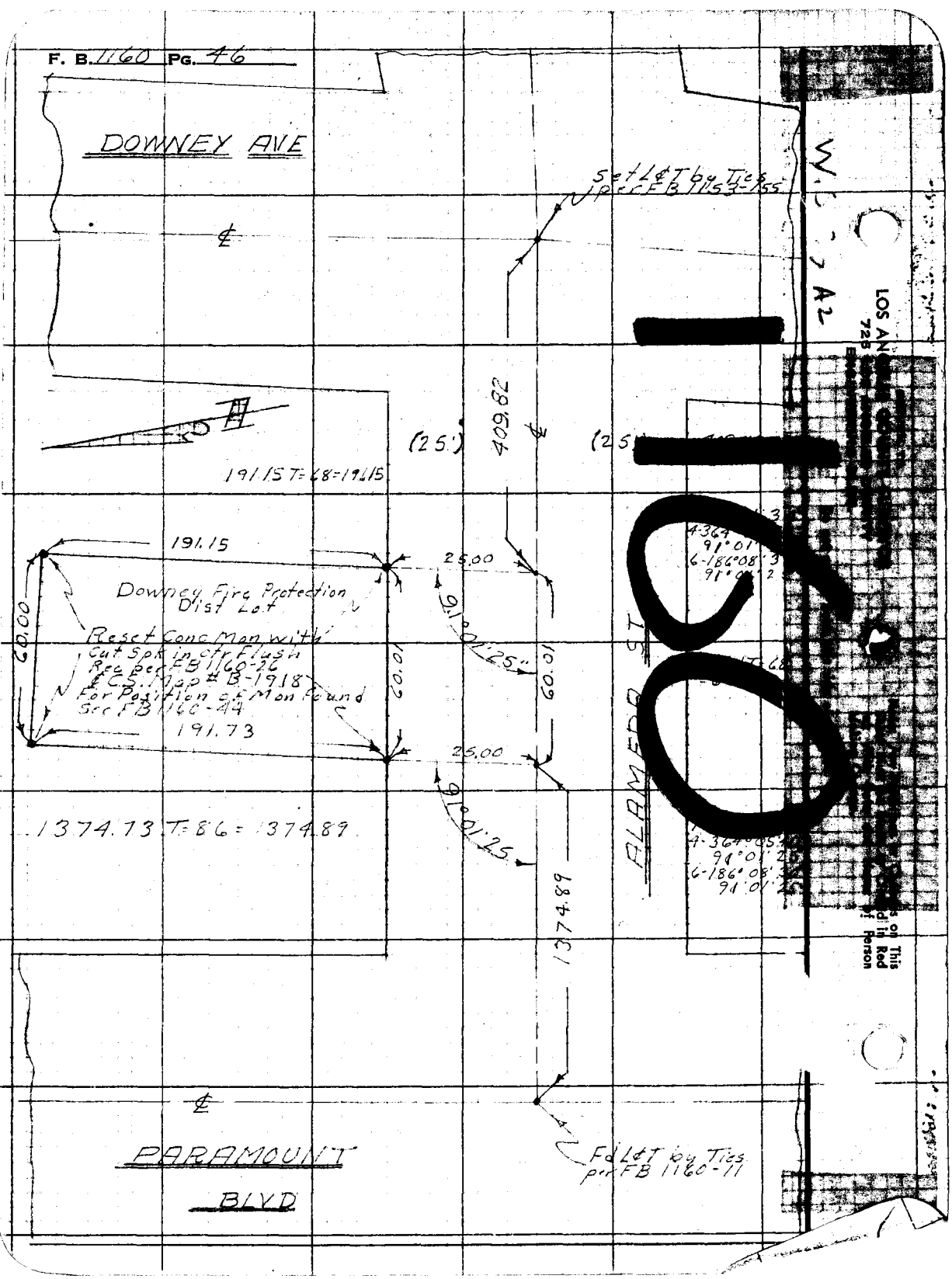
F. B. 1160 PG. 46
DOWNEY AVE
Set L&T by Ties per FB 1153-155
409.82
(25')
191.15 T=68=191.15
191.15
25.00
Downey Fire Protection Dist Lot
Reset Conc Mon with Cut Spk in ctr Flush Rec per FB 1160-26 & C.S. Map # B-1918 For Position of Mon Found See FB 1160-44
60.00
60.01
60.01
191.73
25.00
1374.73 T=86=1374.89
1374.89
ALAMEDA ST
Fd L&T by Ties per FB 1160-11
PARAMOUNT BLVD
LOS AN
725
Person

Notes Ck'd by	Survey of Downey Fire lot
Map No.	W. O. 7000 Tape No. 0106 St'd. 68 °F
Office Work	Surveyed by Van Deren
Checked	Notes Van Date 7-25-50
Date	Indexed A. C. Johnson

F. B. 1160 PG. 45

JN 7000

Resetting Of Cone Monuments

on

DOWNEY FIRE PROTECTION DISTRICT LOT

on N. side of Alameda st Between Downey Ave & Paramount Blvd

7-25-50
Van Deren
Stangeland
Blankenship
Kiertzner

Note: Any Additions or Changes on This Sheet Must be Made or Circled in Red Ink With Date and Name of Person Making Change.

Do not extend notes this side of this line.

RETURN TO
LOS ANGELES COUNTY SURVEYOR
726 LOS ANGELES COUNTY
ENGINEERING BLDG.

76F3095 247 10M 1-49

F.B. 1160-27

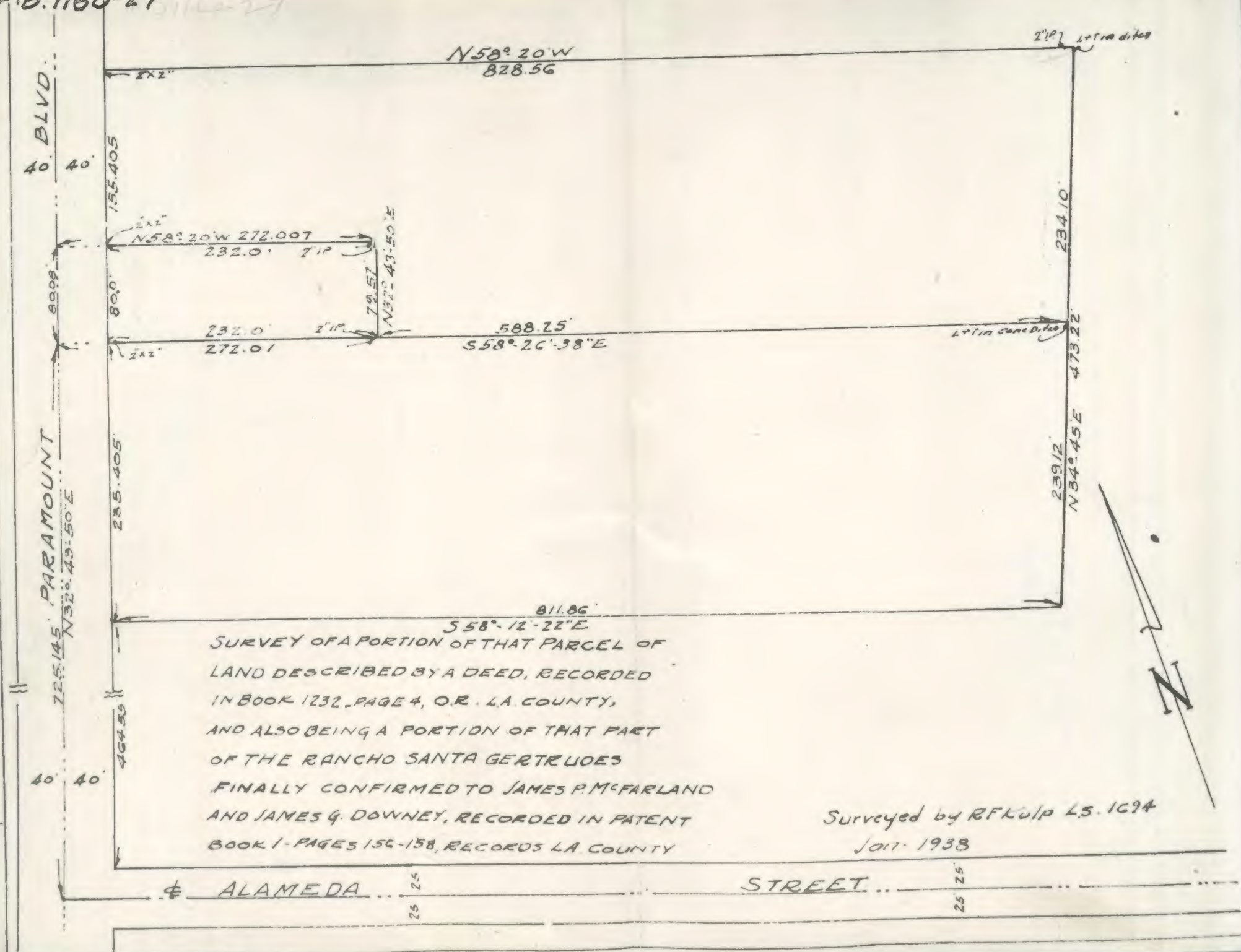

SURVEY OF A PORTION OF THAT PARCEL OF LAND DESCRIBED BY A DEED, RECORDED IN BOOK 1232 PAGE 4, O.R. L.A. COUNTY, AND ALSO BEING A PORTION OF THAT PART OF THE RANCHO SANTA GERTRUDES FINALLY CONFIRMED TO JAMES P. McFARLAND AND JAMES G. DOWNEY, RECORDED IN PATENT BOOK 1 - PAGES 156-158, RECORDS L.A. COUNTY

Surveyed by R.F. Culp L.S. 1694
Jan. 1938