RETURN TO
LOS ANGELES COUNTY SURVEYOR
700 HALL OF RECORDS

Note: Any Additions or Changes on This Sheet Must be Made or Circled in Red Ink With Date and Name of Person Making Change.

Do not extend notes this side of this line.

PG.

F.B.

1161

DATE	J.N.	DESCRIPTION	NOTES	PAGES
8/9/45	6360	Area bounded by Passon Blvd., Lorenson Ave., Whittier Blvd., & Dunlap Crossing Road	B.M's	7-26
			℄ & ties	27-46
9/25/45	"	DUNLAP CROSSING ROAD from ℄ San Gabriel River to Norwalk Blvd	Topog	47-58
9/27/45	"	" " " " " " "	X-sect	77-85
9/27/45	"	HADLEY ST. from Norwalk Blvd. to Whittier Blvd	Topog	59-76
		" " " " " "	X-sect	86-96
10/17/45	"	WHITTIER BLVD., at crossing with B.N.R/Glia Ave.	℄ & ties	97
10/23/45	"	" " from Hadley St. to Magnolia Ave.	Topog	99-105
10/26/45	"	" " and HADLEY ST., from Broadway to Magnolia Ave.	X-sect	107-137
11/9/45	"	NORWALK BLVD., from Townley Drive to Whittier Blvd.	℄ & ties	139-148
		" " from Dunlap Crossing Rd. to Whittier Blvd.	Topog	149-166
		" " " " " " " "	X-sect	169-205
12/12/45	"	HOLBROOK AVE. LINE, from Norwalk Blvd. to Redman Ave.	℄ & ties	207-213
			Topog	215-223
			X-sect	225-242

Notes Ck'd by
Map No.
Office Work
Checked
Date

Survey of
W. O. Tape No. St'd °F
Surveyed by
Notes Date
Indexed

F.B. PG

JOB NO. 6360 SURVEY OF GUIRADO AVE DRAINS

DATE _____ SURVEY BY _____

NOTES CHKD. _____ NOTES BY _____ DATE 8-9-45

DATE _____ INDEXED A. C. Johnson DATE 4-6-47

J.N. 6360

GUIRADO AVE. DRAINAGE SYSTEM.

AND ALSO.

NORWALK BLVD. S.S. DIST.

C.I. 1137

BENCH MARK LEVELS.

CIRCUIT No. I

F.B. 11(01 Pg 7 to 18

Adjusted B.M. Elev. shown in Green Ink

E.C.W. 9/10/45

PARTY

H. GRANQUIST

T. N.R. SMITH.

R.C. H.W. BARTLING, JR.

H.C. T.C. PETERSON

DESCRIPTION

ADJ. ELEV.

3RD RUN

2ND RUN

DIFF.

1ST RUN

B.M.

NOTE: ANY ADDITIONS OR CHANGES ON THIS SHEET MUST BE MADE OR CIRCLED IN RED INK. WITH DATE AND NAME OF PERSON MAKING CHANGE

Do not extend notes this side of this line

PLEASE RETURN TO LOS ANGELES COUNTY SURVEYOR 700 HALL OF RECORDS

FORM 353 1M-7-43

FORM 353 1M 7-43

PLEASE RETURN TO
LOS ANGELES COUNTY SURVEYOR
700 HALL OF RECORDS

NOTE: ANY ADDITIONS OR CHANGES ON THIS SHEET MUST BE MADE OR CIRCLED IN RED INK, WITH DATE AND NAME OF PERSON MAKING CHANGE

Do not extend notes this side of this line

B. M.	1ST RUN	DIFF.	2ND RUN	3RD RUN	ADJ. ELEV.	DESCRIPTION
					172.151	JN 6872
B.M. #P-115	172.542				~~172.542~~	B.M. #P-115 EL 172.542 as per LB 844 - Pg 4
+	3.347		3.429		.145	DUNLAP CROSSING Rd. 800' W. of
π	175.889	-1.612	-1.611		-1.612	PASSON BLVD. (N. Side)
—	4.959		5.040			Bt. spk in N. head wall of Culvert.
T.P.	170.930				170.930	1"x1" 4 N. S.S. Dunlap Crossing Rd. N. of P.P. #462897E.
+	4.412		4.617			
π	175.342	-0.871	-0.868		-0.869	See F.B. 1176, pg 232 for adj of these B.M's.
—	5.283		5.485			
T.P.	170.059				170.061	1"x1" stk 4 N. S.S. Dunlap Crossing Rd. N.E. N. of P.P. #462895E
+	4.435		4.661			
π	174.494	-0.332	-0.334		-0.333	
—	4.767		4.995		169.331	
B.M. U.S. #233	169.727				~~169.728~~	B.M. #U.S. 233 {EL. 169.739 as per LB. 844 Pg 3 (JN 6872) EL. 169.331 as per F.C. 535. PASSONS BLVD & DUNLAP CROSSING Rd. N.W. COR. BRONZE Tablet 6' W. of S.E. COR. PIO PICO WOMENS Club. (Tablet set in Gong Post Stamped A-14, 1922)
B.M. U.S. #233	169.331				169.331	B.M. #U.S. 233 EL = 169.331 as per F.C. 535 Flood control cont.
+	4.458		4.309			SEE DISC. Above.
π	173.789	-0.391	-0.393		-0.392	
—	4.849		4.702			
T.P.	168.940				168.939	1"x1" stk 3' N. of P.P. # 321591E. S.S. Dun. X Rd.
+	3.571		3.778			
π	172.511	-1.363	-1.361		-1.362	
—	4.934		5.139			
T.P.	167.577				167.577	1"x1" stk 5 N. of P.P. # 321593E. S.S. Dun. X Rd.
+	4.889		5.133			
π	172.466	-0.217	-0.217		-0.217	
—	5.106		5.350			
T.P.	167.360				167.360	1"x1" 3' N. of P.P. # 321595E. S.S. Dunlap X Rd.

JOB NO. 6360 SURVEY OF GUERADO AVE. Dist. 5
SURVEY BY H. Grandquist DATE 8-9-45
NOTES BY G. C. Johnson DATE
INDEXED DATE
NOTES RED. DATE
NOTES CHKD. DATE

FORM 353 1M 7-43

PLEASE RETURN TO
LOS ANGELES COUNTY SURVEYOR
700 HALL OF RECORDS

NOTE: ANY ADDITIONS OR CHANGES ON THIS SHEET MUST BE MADE OR CIRCLED IN RED INK. WITH DATE AND NAME OF PERSON MAKING CHANGE

Do not extend notes this side of this line

B. M.	1ST RUN	DIFF.	2ND RUN	3RD RUN	ADJ. ELEV.	DESCRIPTION
T.P.	167.360				167.360	1"x1" STK. 3' N of P.P.# 321595 S.Si. Dunlap Crossing Rd.
+	5.251		5.373			
π	172.611	+1.249	+1.250		+1.250 +	
−	4.002		4.123			
B.M.# BD 17 (SET)	168.609				168.~~610~~ .612	SET B.M.# BD. 17 EL as per F.B. 1161 Pg 9
+	4.211		4.508			DUNLAP CROSSING Rd (S.Si.) 1128' E. of PASSONS BLVD
π	172.820	−0.234	−0.232		−0.233	Galv. Nail in W. END of conc Culvert.
−	4.445		4.740			
T.P.	168.375				168.377	1"x1" STK 5' E. of P.P. #321599E, Dunlap Crossing Rd. SS.
+	5.037		5.225			
π	173.412	+0.067	+0.067		+0.067	
−	4.970		5.158			
T.P.	168.442				168.444	1"x1" STK 1' N of S.Si. Dunlap Crossing Rd. P.P. 416192E
+	3.464		3.550			
π	171.906	−0.343	−0.340		−0.341	
−	3.807		3.890			
SET. # B.M. BD. 18	168.099				168.103 .105	SET. # B.M. BD. 18 EL. as per F.B. 1161 Pg 9
+	5.018		5.194			DUNLAP CROSSING Rd, 1883' E. of PASSONS BLVD So. Si
π	173.117	+2.044	+2.047		+2.046 +	Galv. Nail in Conc fn. Post Base.
−	2.974		−3.147			
T.P.	170.143				170.149	Bolt. N.W. cor. old Bridge.
+	3.523		3.278			
π	173.666	+1.797	+1.797		+1.797	
−	1.726		1.481			
B.M.# BD. 19 SET	171.940				+71.946 .949	SET B.M.# BD. 19 EL: as per F.B. 1161 Pg 9
						DUNLAP CROSSING Rd. & W. Bank of SAN GABRIEL RIVER. 40' So.
						Bt SPK in Fork of 18" TREE.

NOTES RED. ____ JOB NO. 6360 SURVEY OF GUIRADO AVE. DS.
DATE ____ SURVEY BY Granquist
NOTES CHKD. ____ NOTES BY G DATE 8-9-45
DATE ____ INDEXED A. C. Johnson DATE ____

F.B. 1161 Pg 9

FORM 353 1M 7-43

PLEASE RETURN TO
LOS ANGELES COUNTY SURVEYOR
700 HALL OF RECORDS

NOTE: ANY ADDITIONS OR CHANGES ON THIS SHEET MUST BE MADE OR CIRCLED IN RED INK, WITH DATE AND NAME OF PERSON MAKING CHANGE

Do not extend notes this side of this line

F. B. 1161 PG. 10 | JOB NO. 6360 | SURVEY OF Gul R.A. Do Ave. Ds. | SURVEY BY H. GRANQUIST | NOTES BY G | DATE 8-10-45 | INDEXED A. C. Johnson | DATE | NOTES RED. | DATE | NOTES CHKD. | DATE

B. M.	1ST RUN	DIFF.	2ND RUN	3RD RUN	ADJ. ELEV.	DESCRIPTION
SET B.M. #B.D.19	171.940				171.946 (949)	B.M. #B.D. 19. EL. See Bat Fg 9 for Disc.
+	1.078		0.953			
Π	173.018	-5.134	-5.130		-5.132	
−	6.212		-6.083			
T.P.	166.806				166.814	2×2" Stk. N.O.L. N. of Conc. Pipe. Meter Gauge.
+	0.484		0.471			
Π	167.290	-5.606	5.606		-5.606	
−	6.090		6.077			
T.P.	161.200				161.208	Old Plank. 2×3 in bed
+	4.160		4.120			
Π	165.360	-0.984	0.982		-0.983	
−	5.144		5.102			
T.P.	160.216				160.225	" " " "
+	5.525		5.638			
Π	165.741	+5.129	+5.132		+5.130	
−	0.396		0.506			
T.P.	165.345				165.355	1×1.4r Rd. Dunlap Crossing Rd + Rw. E. Bk.
+	4.348		4.477			
Π	169.693	+3.570	+3.576		+3.570	
−	0.778		0.907			
SET B.M. #BD20	168.915				168.925 (929)	B.M. #BD20 EL. 168.929 (N.Si.) as per F.B. 1161-10 Dunlap Crossing Rd. & E. Bank of San Gabriel River (E. Si.) Galv. Nail in Top Conc. Irrig. Stand Pipe.
+	1.311		1.111			
Π	170.226	-3.759	-3.758		-3.759	
−	5.070		4.869			
T.P.	165.156				165.166	1×1 N.Si. Rd.
+	4.040		3.876			
Π	169.196	-1.239	-1.243		-1.241	
−	5.279		5.119			
T.P.	163.917				163.925	1×2 Stk. S.Si. Dunlap Xing Rd. 150' E. of No.

FORM 353 1M 7-43

PLEASE RETURN TO
LOS ANGELES COUNTY SURVEYOR
700 HALL OF RECORDS

NOTE: ANY ADDITIONS OR CHANGES ON THIS SHEET MUST BE MADE OR CIRCLED IN RED INK. WITH DATE AND NAME OF PERSON MAKING CHANGE

Do not extend notes this side of this line

B. M.	1ST RUN	DIFF.	2ND RUN	3RD RUN	ADJ. ELEV.	DESCRIPTION
T.P.	163.917				163.925	1"x1" STK. 15' E. of Ho.
+	3.999		4.098			
π	167.916	-1.263	-1.263		-1.263	
−	5.262		5.361			
T.P.	162.654				162.662	1x1 - Front Ho. 2501
+	3.749		3.990			
π	166.403	+0.676	+0.675		+0.676	
−	3.073		3.315			
T.P.	163.330				163.338	1x1 STK N.E. Pit 175' E. of Dunlap Xing Rd Gate to Ho. 2501
+	6.037		6.184			
π	169.367	+4.430	+4.430		+4.430	
−	1.607		1.754			
B.M. #SET BD. 21	167.760				167.768 .773	SET # B.M.-BD 21 EL as per F.B. 1161 Pg 11 DUNLAP CROSSING Rd (N.Si) 671' West of NORWALK BLVD. GALV. NAIL IN CONC BASE of WIER BOX. S.E. COR.
+	3.382		3.550			
π	171.142	+1.292	+1.294		+1.293	
−	2.090		2.256			
T.P.	169.052				169.061	T.P. Nail Top of 3"x10' Gd Post. E. of Ho. #2401 Rd Dunlap
+	2.304		2.497			
π	171.356	+0.066	+0.064		+0.065	
−	2.238		2.433			
T.P.	169.118				169.126	N. Top Guard Post. E. of Ho. Dunlap
+	1.934		2.098			
π	171.052	-2.506	-2.506		-2.506	
−	4.440		4.604			
B.M. #SET BD22	166.612				166.620 .625	SET B.M. #BD 22 EL: as per FB 1161-P11 NORWALK BLVD & DUNLAP CROSSING Rd. N.W. COR. GALV. NAIL IN WALK. 37' W. of ℄ of NORWALK BLVD.

NOTES RED. ____ JOB NO. 6360 SURVEY OF GUIRADO AVE. D.S.
DATE ____ SURVEY BY H. Granquist
NOTES CHKD. ____ NOTES BY G DATE 8-10-'45
DATE ____ INDEXED A. C. Johnson DATE ____

F.B. 1161 PG. 11

FORM 353 1M 7-43

PLEASE RETURN TO
LOS ANGELES COUNTY SURVEYOR
700 HALL OF RECORDS

NOTE: ANY ADDITIONS OR CHANGES ON THIS SHEET MUST BE MADE OR CIRCLED IN RED INK, WITH DATE AND NAME OF PERSON MAKING CHANGE

Do not extend notes this side of this line

B. M.	1ST RUN	DIFF.	2ND RUN	3RD RUN	ADJ. ELEV.	DESCRIPTION
B.M.#BD22	166.612				166.620 (.625)	B.M.BD22 Ele. See Bot. Pg 12 For Disc.
+	4.467		4.379			
π	171.079	-0.363	-0.367		-0.365	
−	4.830		4.746			
T.P.	166.249				166.255	T.P. 1x1 spk W. Gut Norwalk Blvd. 35' N. of T.P. #113
+	5.040		5.225			30' So. of P.P. #1144 H.W.
π	171.289	+3.092	+3.093		+3.092	
	-1.948		2.132			
T.B.M.	169.341				169.347	set Nail in Top 3"x4" Post (E.Si) Norwalk Blvd.
+	3.160		3.267			
π	172.501	+0.648	+0.648		+0.648	
−	2.512		2.619			
T.P.	169.989				169.995	N. Top 3x4 = fn. E. Si. Norwalk Blvd.
+	3.204		3.232			
π	173.193	-0.976	-0.978		-0.977	
−	4.180		4.210			
T.P.	169.013				169.018	Hub. E. Si. Norwalk Blvd. 125' N. of [illegible]
+	4.038		4.429			
π	173.051	-0.134	-0.136		-0.135	
−	4.172		4.565			
SET B.M.#BD23	168.879				168.883 (.889)	SET B.M.#BD23 El. as per F.B. 1141 Pg 12
+	4.681		4.521			Norwalk Blvd + Townley Dr S.E. Cor.
π	173.560	+0.563	+0.562		+0.563	Gal. Nail in So. Cb. Townley Dr 102' E of Dr of
−	4.118		3.959			Norwalk Blvd.
T.P.	169.442				169.446	c-spk. S. Edge Pvt Norwalk Blvd. W. of School Zone Sign
+	5.002		5.130			
π	174.444	+0.531	+0.530		+0.530	
−	4.471		4.600			
T.P.	169.973				169.976	#spk E. E. Pvt Norwalk Blvd. SPL of School Zone

NOTES RED. DATE
NOTES CHKD. DATE
JOB NO. 6360 SURVEY OF GUIRADO AVE. D.S.
SURVEY BY GRANO VISTA
NOTES BY G. DATE 8-10-45
INDEXED A. C. JOHNSON DATE
F.B. 1141 PG. 12

FORM 353 1M 7-43

PLEASE RETURN TO
LOS ANGELES COUNTY SURVEYOR
700 HALL OF RECORDS

NOTE: ANY ADDITIONS OR CHANGES ON THIS SHEET MUST BE MADE OR CIRCLED IN RED INK. WITH DATE AND NAME OF PERSON MAKING CHANGE

Do not extend notes this side of this line

B. M.	1ST RUN	DIFF.	2ND RUN	3RD RUN	ADJ. ELEV.	DESCRIPTION
T.P.	169.973				169.976	
+	4.783		4.940			
π	174.756	+0.746	+0.748		+0.747	
−	4.037		4.192			
SET B.M. #BD24	170.719				170.723 .730	SET B.M. #BD24. EL. AS PER F.B. 1141 Pg.
+	4.660		4.580			NORWALK BLVD & LOCH LOMOND Dr. S.E. Cor
π	175.379	+0.055	+0.057		+0.056	GALV NAIL IN CB. So. Si. LOCH LOMOND Dr
−	4.605		4.523			86' E. of ℄ of NORWALK BLVD.
T.P.	170.774				170.779	W. SPK.
+	5.077		5.252			
π	175.851	+0.548	+0.547		+0.548	
−	4.529		4.705			
B.M. #BD12	171.322				171.327	? B.M. #BD.12 EL. 171.326 AS PER F.B. 864-P.206
+	5.720		5.878			NORWALK BLVD & -24' N. of ℄ LOCH AVON Dr. Prod.
π	177.042	+0.798	+0.798		+0.798	Bt. SPK IN W. CB
−	4.922		5.080			
T.P.	172.120				172.125	W. SPK S.E. COR [illegible] Holbrook Ave
+	5.311		5.194			
π	177.431	+1.611	+1.613		+1.612	
−	3.700		3.581			
B.M. #BD13	173.731				173.737 .744	B.M. #BD13 EL. 173.744 AS PER F.B. 864-P.206
+	3.892		4.541			HOLBROOK AVE & WALNUT AVE. N.E. COR.
π	177.623	−0.290	−0.291		−0.290	LIT GALV. NAIL IN CB. 5' E. of E. END CR.
−	4.182		4.832			
T.P.	173.441				173.447	Nail N.E. Cor. Midway & Holbrook Ave
+	4.110		4.222			
π	177.551	−1.302	−1.305		−1.304	
−	5.412		5.527			
T.P.	172.139				172.143	Spry Lr. W. Side of Rockne Alto. #219

NOTES RED. _____ JOB NO. 6360 SURVEY OF GUIRADO AVE DS.
DATE _____ SURVEY BY H. GRANQUIST
NOTES CHKD. _____ NOTES BY G. DATE 8-13-45
DATE _____ INDEXED A. C. Johnson DATE

F.B. 1164 Pg. 73

FORM 353 1M 7-43

PLEASE RETURN TO
LOS ANGELES COUNTY SURVEYOR
700 HALL OF RECORDS

NOTE: ANY ADDITIONS OR CHANGES ON THIS SHEET MUST BE MADE OR CIRCLED IN RED INK. WITH DATE AND NAME OF PERSON MAKING CHANGE

Do not extend notes this side of this line

B. M.	1ST RUN	DIFF.	2ND RUN	3RD RUN	ADJ. ELEV.	DESCRIPTION
T. P.	172.139				172.143	
+	4.330		4.486			
π	176.529	-0.650	-0.649		-0.650	
−	5.040		5.135			
Set B.M. BD25	171.489				171.493 .500	SET B.M. # B.D. 25 EL as per F.B. 1141 Pg 14
+	4.494		4.605			Loch Avon Dr + Rockne Ave. N.W. Cor
π	175.983	+0.182	+0.186		+0.184	Bt spk in Cb. 5' W. of W.C.R.
−	4.312		4.419			
T. P.	171.671				171.677	100 N. S. Side. Loch Avon Dr Ft Ho. # 2426
+	5.264		5.397			
π	176.935	+0.130	+0.134		+0.132	
−	5.134		5.263			
T. P.	171.801				171.809	Nail S.E. Cor. Redman + Loch Avon Dr
+	4.870		5.116			
π	176.671	+0.779	+0.780		+0.779	
−	4.091		4.336			
SET. B.M. BD26	172.580				172.588 .594	SET B.M. # B.D. 26 EL as per F.B. 1141 Pg 14
+	4.873		4.986			Redman Ave & Havenwood Pl. S.E. Cor.
π	177.453	-0.849	-0.848		-0.849	Galv. Nail in Cb. 5' E of E.C.R.
−	5.722		5.834			
T. P.	171.731				171.739	
+	5.311		5.459			
π	177.042	+0.760	+0.760		+0.760	
−	4.551		4.699			
T. P.	172.491				172.499	W. Spk E. Si. Redman Ave. Ho # 220
+	5.419		5.560			
π	177.910	+1.327	+1.325		+1.326	
−	4.092		4.235			
T. P.	173.818				173.825	N.S.E. Cor Holbrook Ave + Redman Ave

NOTES RED. DATE
NOTES CHKD. DATE
JOB NO. 6360 SURVEY OF GUIRADO AVE D.S.
SURVEY BY GRANQUIST DATE 8-13-45
NOTES BY G. DATE
INDEXED A. C. Johnson DATE
F.B. 1141 PG. 14

FORM 353 1M 7-43

PLEASE RETURN TO
LOS ANGELES COUNTY SURVEYOR
700 HALL OF RECORDS

NOTE: ANY ADDITIONS OR CHANGES ON THIS SHEET MUST BE MADE OR CIRCLED IN RED INK. WITH DATE AND NAME OF PERSON MAKING CHANGE

Do not extend notes this side of this line

B. M.	1ST RUN	DIFF.	2ND RUN	3RD RUN	ADJ. ELEV.	DESCRIPTION
T.P.	173.818				173.825	N. S. S. [illegible]
+	5.120		5.210			
π	178.938	+0.443	+0.443		+0.443	
−	4.677		4.767			
B.M. #BD.14	174.261				174.268	BM #BD 14. EL. 174.274 as Per F.B. 864-P-206
+	4.750		4.710			HOLBROOK AVE & McNEES AVE. N.E. Co R.
π	179.011	−0.532	−0.529		−0.530	GAM. IN NO. LIN Cb. - 3' E. of E.C.R.
−	5.282		5.239			
T.P.	173.729				173.738	W. SPK. Pl. + S.S. Holbrook Ave. E. of Redman Ave.
+	5.586		5.728			
π	179.315	+2.246	+2.244		+2.245	
−	3.340		3.484			
T.P.	175.975				175.983	IN PSTS S. SI. Holbrook Ave 100' E. of Mc Nees Ave.
+	4.183		4.276			
π	180.158	−0.272	−0.272		−0.272	
−	4.455		4.548			
B.M. #BD.15	175.703				175.711	B.M. #BD-15. El. 175.729 as Per F.B. 864-206
+	4.397		4.490			HOLBROOK AVE & MILNA AVE. N.E. Co R.
π	180.100	−0.148	−0.149		−0.148	GAM. IN NO. L IN Cb. 5' E. of E.C.R.
−	4.545		4.639			
T.P.	175.555				175.562	W. SPK. N. SI. Holbrook Ave. E. of Mc Co.
+	6.097		6.139			
π	181.652	+2.795	+2.792		+2.793	
−	3.302		3.347			
BM #BD 16	178.350				178.355	BM #BD.16 EL. 178.380 as Per F.B. 864-207
+	3.236		3.191			HOLBROOK AVE & GUIRADO AVE.
π	181.586	−3.054	−3.053		−3.054	NO. L APPROX. M.C.R. of the PARKWAY.
−	6.290		6.244			
T.P.	175.296				175.301	IN 1'-1" N.W. of COW BARN.

NOTES RED. _____ JOB NO. 6360 SURVEY OF GUIRADO AVE. D.S.
DATE _____ SURVEY BY GRANQUIST
NOTES CHKD. _____ NOTES BY G DATE 8-13-45
DATE _____ INDEXED [redacted] C. Johnson [redacted] DATE _____

F.B. 1114 Pg. 65

FORM 353 1M 7-43

PLEASE RETURN TO
LOS ANGELES COUNTY SURVEYOR
700 HALL OF RECORDS

NOTE: ANY ADDITIONS OR CHANGES ON THIS SHEET MUST BE MADE OR CIRCLED IN RED INK, WITH DATE AND NAME OF PERSON MAKING CHANGE

Do not extend notes this side of this line

B. M.	1ST RUN	DIFF.	2ND RUN	3RD RUN	ADJ. ELEV.	DESCRIPTION
T.P.	175.296				175.301	1x1" - Cow. Barn
+	4.536		4.518			
⊼	179.832	-0.386	-0.387		-0.386	
−	4.922		4.905			
T.P.	174.910				174.915	1x1" Tr. Rd. 60' N. of wal. tree
+	1.715		1.613			
⊼	176.625	-5.327	-5.327		-5.327	
−	7.042		6.940			
B.M. #77-26	169.583				169.588	B.M. #77-26 El. 169.636 as per F.C. 535
+	7.080		7.585			San Gabriel River - E. Side. 900' So. of Whittier
⊼	177.263	+6.465	+6.465		+6.465	N.E. of Pump House. Blvd.
−	1.215		1.120			Brass Tablet in Conc. Mon. 1' Dn Marked:
T.P.	176.048				176.053	L.A.C. F.C. 77-26
+	0.968		1.085			
⊼	177.016	-7.466	-7.465		-7.466	
−	8.434		8.550			
T.P.	168.582				168.587	1x2" River Bed. 60' W. of Trail
+	3.167		3.102			
⊼	171.749	-0.924	-0.928		-0.926	
−	4.091		4.030			
T.P.	167.658				167.661	1x2 " " Near Tr. 40' E. of Gate.
+	4.672		4.718			
⊼	172.330	+4.431	+4.431		+4.431	
−	0.241		0.287			
T.P.	172.089				172.092	1x2' Stk N. End Gate.
+	5.776		5.743			
⊼	177.865	+1.724	+1.725		+1.724	
−	4.052		4.018			
T.P.	173.813				173.816	1x2 S. Top B.C. Drain.

F.B. 1161 PG. 16

JOB NO. 6360 SURVEY OF Gilrado Ave. D.S.
SURVEY BY Granquist
NOTES BY G. C. Johnson DATE 8-14-45
INDEXED DATE
NOTES RED. DATE
NOTES CHKD. DATE

FORM 353 1M 7-43

PLEASE RETURN TO
LOS ANGELES COUNTY SURVEYOR
700 HALL OF RECORDS

NOTE: ANY ADDITIONS OR CHANGES ON THIS SHEET MUST BE MADE OR CIRCLED IN RED INK, WITH DATE AND NAME OF PERSON MAKING CHANGE

Do not extend notes this side of this line

B. M.	1ST RUN	DIFF.	2ND RUN	3RD RUN	ADJ. ELEV.	DESCRIPTION
T.P.	173.813				173.816	1x2 Top SBK Drain
+	1.962		1.929			
π	175.775	-3.377	-3.379		-3.378	
−	5.339		5.308			
T. P	170.436				170.438	1x2 Bean field.
+	4.205		4.184			
π.	174.641	+1.175	+1.174		+1.175	
−	3.030		3.010			
B.M. 77-28	171.611				171.613	(Not Precise) B.M. 77-28 EL. 171.68 as Per F.C. 1589 P-30 1410' Sly of Whittier Blvd at N. Line Bullock Prop. ERTY 780' Wly fr. ℄ of F.C. San Gabriel Riv. Channel BRONZE DISC. IN Conc MON Stamped: F.C. R.W. 1937.

NOTES RED. _____ JOB NO. 6360 SURVEY OF GUIRADO AVE D.S.
DATE _____ SURVEY BY H. GRANQUIST
NOTES CHKD. _____ NOTES BY GRANQUIST DATE 8-14-45
DATE _____ INDEXED A. C. Johnson DATE _____

F.B. 116 Pg. 17

F.B. 116 PG. 18

JOB NO. 6360 SURVEY OF GUIRADO AVE. DS

SURVEY BY N. GRANQUIST

NOTES BY G. DATE 8-14-45

INDEXED _____ DATE _____

NOTES RED. _____

DATE _____

NOTES CHKD. _____

DATE _____

B. M.	1ST RUN	DIFF.	2ND RUN	3RD RUN	ADJ. ELEV.	DESCRIPTION

Do not extend notes this side of this line

FORM 353 1M 7-43

PLEASE RETURN TO
LOS ANGELES COUNTY SURVEYOR
700 HALL OF RECORDS

NOTE: ANY ADDITIONS OR CHANGES ON THIS SHEET MUST BE MADE OR CIRCLED IN RED INK. WITH DATE AND NAME OF PERSON MAKING CHANGE

NOTES RED. _____ JOB NO. 6360 SURVEY OF GUIRADO AVE. D.S. F.B. 1161 PG. 19

DATE _____ SURVEY BY H. GRANQUIST

NOTES CHKD. _____ NOTES BY G. DATE 8-16-45

DATE _____ INDEXED A. C. JOHNSON DATE _____

DESCRIPTION	ADJ. ELEV.	3RD RUN	2ND RUN	DIFF.	1ST RUN	B. M.
BENCH MARK CIRCUIT. No. 2. GUIRADO AVE. DRAINAGE SYSTEM. J.N. 6360.	Adjusted B.M. Elev. shown in green ink ECW 9-10-45	FB.1161 Pg 19 to 22			H. GRANQUIST N.R. SMITH T T.C. PETERSON Rod H.W. BARTLING Jr. Rod.	

NOTE: ANY ADDITIONS OR CHANGES ON THIS SHEET MUST BE MADE OR CIRCLED IN RED INK, WITH DATE AND NAME OF PERSON MAKING CHANGE

Do not extend notes this side of this line

PLEASE RETURN TO
LOS ANGELES COUNTY SURVEYOR
700 HALL OF RECORDS

FORM 353 1M 7-43

FORM 353 1M 7-43

PLEASE RETURN TO
LOS ANGELES COUNTY SURVEYOR
700 HALL OF RECORDS

NOTE: ANY ADDITIONS OR CHANGES ON THIS SHEET MUST BE MADE OR CIRCLED IN RED INK, WITH DATE AND NAME OF PERSON MAKING CHANGE

Do not extend notes this side of this line

B. M.	1ST RUN	DIFF.	2ND RUN	3RD RUN	ADJ. ELEV.	DESCRIPTION
					.889	
B.M. #BD.23	168.879				168.883	B.M. #BD.23 EL. as per F.B. 1141 P.12
+	4.350		4.431			NORWALK BLVD & TOWNLEY Dr. S.E. COR.
π	173.229	-0.679	-0.675		-0.677	NAIL IN S.cb TOWNLEY Dr. 102' E. of Tr. of
−	5.029		5.106			NORWALK BLVD.
T.P.	168.200				168.206	Rock N. Si. TOWNLEY Dr. No. # 2223.
+	4.376		4.522			
π	172.576	-0.714	-0.714		-0.714	
−	5.090		5.236			
T.P.	167.486				167.492	N. Pvt N. Si. Townley Dr. No. # 2153
+	4.719		4.845			
π	172.205	-0.106	-0.108		-0.107	
−	4.825		4.953			
T.P.	167.380				167.385	Nail. Pvt N. Si. Townley Dr. 150' E. of No 2147
+	4.530		4.631			
π	171.910	-0.240	-0.237		-0.239+	
−	4.770		4.868			
SET.					.153	SET.
B.M. BD.27	167.140				167.146	B.M. BD.27 EL. 167.153 as per F.B. 1141 Pg 20
+	5.000		5.083			TOWNLEY Dr. & GLENGARRY WAY SW. COR.
π	172.140	+0.530	+0.527		+0.528-	NAIL IN Cb. 30' W. of W.C.R.
−	4.470		4.556			
T.P.	167.670				167.674	1"x1" Stk W. 3' of W. Cb Glengarry Way 180' N. of NR
+	5.155		5.320			of Townley Dr.
π	172.825	+0.636	+0.640		+0.638	
−	4.519		4.680			
T.P.	168.306				168.312	Nl West Pvt Glen Garry Way 150' So. of Loch Lomond
+	5.149		5.049			
π	173.455	+1.214	+1.215		+1.215	
−	3.935		3.834			
					.535	SET.
B.M. Set BD.28	169.520				169.527	B.M. #BD.28 EL. as per F.B. 1141 Pg 20
						GLENGARRY WAY + LOCH LOMOND Dr. SW. COR.
						NAIL IN Cb. 25' W. of W.C.R.

NOTES REF. DATE
NOTES CHKD. DATE
JOB NO. 6360 SURVEY OF GUIRADO AVE. D.S.
SURVEY BY H. GRANQUIST DATE 8-16-45
NOTES BY G. DATE
INDEXED A. C. Johnson DATE
F.B. 1141 PG. 20

FORM 353 1M 7-43

PLEASE RETURN TO
LOS ANGELES COUNTY SURVEYOR
700 HALL OF RECORDS

NOTE: ANY ADDITIONS OR CHANGES ON THIS SHEET MUST BE MADE OR CIRCLED IN RED INK. WITH DATE AND NAME OF PERSON MAKING CHANGE

Do not extend notes this side of this line

B. M.	1ST RUN	DIFF.	2ND RUN	3RD RUN	ADJ. ELEV.	DESCRIPTION
					535	
B.M. #BD.28 SET	169.520				169.527	SET B.M. EL. See Bat Pg 20 for Disc.
−	4.894		4.982			
Π	174.414	+0.640	+0.640		+0.640	
−	4.254		4.342			
T.P.	170.160				170.167	1/2. orange Cr NE. Row.
+	5.003		5.112			
Π	175.163	+0.764	+0.761		+0.762	
−	4.239		4.351			
T.P.	170.924				170.929	1/2 ora Cr
+	5.215		5.282			
Π	176.139	+4.572	+4.575		+4.574	
−	0.643		0.707			
T.P.	175.496				175.503	1/2 Cr. orange. E. of Std Pole #23
−	2.620		2.720			
Π	178.116	−1.980	−1.979		−1.979	
−	4.600		4.699			
B.M. BD.9	173.516				173.524 533	B.M. #BD.9 El. 173.533 in Rr F.5.864 P.205 DUCHESS Dr. 193' S. of ℄ Keith Dr. Bl. spk. in E. ⊙ 2' N. of S. end. of T. Tract line.
+	5.381		5.271			
Π	178.897	+1.127	+1.127		+1.127	
−	4.254		4.144			
T.P.	174.643				174.651	
+	4.804		4.951			
Π	179.447	+0.790	+0.786		+0.788	
−	4.014		4.165			
T.P.	175.433				175.439	N. to. S. Rit Keith Dr. Ho. #
+	5.167		5.039			
Π	180.600	+1.210	+1.210		+1.210	
−	3.957		3.829			
T.P.	176.643				176.649	N. to. Rit Keith Dr. 150' w. of Ft. Bldg.

NOTES REC. _____ DATE _____
NOTES CHKD. _____ DATE _____
INDEXED _____ DATE _____

JOB NO. 6360 SURVEY OF GULRADO D.S.
SURVEY BY Grunquist DATE 8-16-45
NOTES BY F. C. Johnson DATE _____

F.B. 116 Pg. 27

FORM 353 1M 7-43

PLEASE RETURN TO
LOS ANGELES COUNTY SURVEYOR
700 HALL OF RECORDS

NOTE: ANY ADDITIONS OR CHANGES ON THIS SHEET MUST BE MADE OR CIRCLED IN RED INK, WITH DATE AND NAME OF PERSON MAKING CHANGE

Do not extend notes this side of this line

F.B. 116 Pg. 22 | JOB NO. 6360 | SURVEY OF GUIRADO AVE. & S. | SURVEY BY GRANQUIST | NOTES BY G | DATE 8-16-45 | INDEXED A. C. JOHNSON | DATE | NOTED RED. | DATE | NOTES CHKD. | DATE

B. M.	1ST RUN	DIFF.	2ND RUN	3RD RUN	ADJ. ELEV.	DESCRIPTION
T.P.	176.643				176.649	
+	4.623		4.450			
π	181.266	-0.989	-0.987		-0.988	
−	5.612		5.437			
T.P.	175.654				175.661	N. E. Si. So. Brdwy. N.E. Cor. Hadley St.
+	3.905		4.065			
π	179.559	-1.075	-1.075		-1.075	
−	4.980		5.140			
B.M. #BD.8	174.579				174.586 .590 .590	B.M. #BD 8 El. 174.595 As Per F.B. 864-P204 BROADWAY & HADLEY ST. S.E. COR. L&T. IN Cb. 48' N of S.C.R.

NOTES RED. _____ JOB NO. 6360 SURVEY OF GUIRADO AVE. DS. F.B. 116 Pg. 23

DATE _____ SURVEY BY GRANQUIST

NOTES CHKD. _____ NOTES BY G DATE 8-16-45

DATE _____ INDEXED A. C. Johnson DATE _____

DESCRIPTION	
	BENCH MARK CIRCUIT. No. 3.
	GUIRADO AVE. DRAINAGE SYSTEM.
	J.N. 6360.
	F.B. 116 Pg 23 to 26
	Adjusted B.M. Elev. shown in green ink
ADJ. ELEV.	ECW 9-10-45
3RD RUN	H. GRANQUIST N.R. SMITH, R T.C. Peterson, Rod H.W. BARTLING Rod
2ND RUN	
DIFF.	
1ST RUN	
B. M.	

NOTE: ANY ADDITIONS OR CHANGES ON THIS SHEET MUST BE MADE OR CIRCLED IN RED INK, WITH DATE AND NAME OF PERSON MAKING CHANGE

Do not extend notes this side of this line

PLEASE RETURN TO
LOS ANGELES COUNTY SURVEYOR
700 HALL OF RECORDS

FORM 353 1M 7-43

FORM 353 1M 7-43

PLEASE RETURN TO
LOS ANGELES COUNTY SURVEYOR
700 HALL OF RECORDS

NOTE: ANY ADDITIONS OR CHANGES ON THIS SHEET MUST BE MADE OR CIRCLED IN RED INK, WITH DATE AND NAME OF PERSON MAKING CHANGE

Do not extend notes this side of this line

NOTES RED. DATE
NOTES CHKD. DATE

JOB NO. 6360 SURVEY OF GUIRADO AVE. D.S.
SURVEY BY GRANOWITZ
NOTES BY G DATE 8-16-45
INDEXED C. JOHNSON DATE

PG. 24

B. M.	1ST RUN	DIFF.	2ND RUN	3RD RUN	ADJ. ELEV.	DESCRIPTION
B.M. #BD8	174.575				174.575	B.M. #BD.8 EL. 174.575 as per F.B. 1141-22 F.B. 864-P204 BROADWAY & HADLEY ST. S.E. COR. L.&T. IN Cb. 48' N of S.C.R.
+	5.183		5.253			
Π	179.758	+1.143	+1.144		+1.144	
−	4.040		4.109			
T.P.	175.718				175.719	Y-T. N.E. Cor Brdwy & Hadley
+	6.182		6.238			
Π	181.900	+4.401	+4.402		+4.401	
−	1.781		1.836			
BM. #BD.7	180.119				180.120	B.M. #BD.7 El. 180.130 as per F.B. 864-P204 BROADWAY & RINCON Dr. S.E. Cor. L&T IN Cb. 5' So. of S.C.R.
+	6.347		6.180			
Π	186.466	+4.263	+4.266		+4.265	
−	2.084		1.914			
T.P.	184.382				184.385	No. L. w. 3pk. (E. St.) Brdwy. N. 50' - twin pine fr.
+	6.366		6.417			
Π	190.748	+3.736	+3.734		+3.735	
−	2.630		2.683			
T.P.	188.118				188.120	W. spk. pit N.E. Cor. Brdwy & Sec. St.
+	6.403		6.375			
Π	194.521	+5.910	+5.907		+5.908	
−	0.493		0.468			
T.P.	194.028				194.028	Rock S. Sh. Brdwy. 25' N. of Hadley
+	8.425		8.505			
Π	202.453	+7.423	+7.424		+7.424	
−	1.002		1.081			
SET. B.M. B.D. 29	201.451				201.452	SET. B.M. BD. 29 EL. 201.465 as per F.B. 1141-P24 WHITTIER BLVD & BROADWAY. S.E. COR. Nail IN Cb. 32' E. of E.C.R.
+	6.159		6.238			
Π	207.610	+3.209	+3.208		+3.208	
−	2.950		3.030			
T.P.	204.660				204.660	1"x1" stk. Whittier Blvd. So. N.E. Glass Co. Store.

FORM 353 1M 7-43

PLEASE RETURN TO
LOS ANGELES COUNTY SURVEYOR
700 HALL OF RECORDS

NOTE: ANY ADDITIONS OR CHANGES ON THIS SHEET MUST BE MADE OR CIRCLED IN RED INK, WITH DATE AND NAME OF PERSON MAKING CHANGE

Do not extend notes this side of this line

B. M.	1ST RUN	DIFF.	2ND RUN	3RD RUN	ADJ. ELEV.	DESCRIPTION
T.P.	204.660				204.660	See Bot Pg 24
+	6.482		6.271			
π	211.142	+2.935	+2.933		+2.934	
−	3.547		3.338			
SET. BM. BD. 30	207.595				207.594	SET. B.M. BD-30. EL, as per F.B. 1141 Pg 25 WHITTIER BLVD. & WESTERN AVE. S.W. COR. Nail in Cb. 24' W. of W.C.R.
+	6.324		6.139			
π	213.919	+3.714	+3.714		+3.714	
−	2.610		2.425			
T.P.	211.309				211.308	N.W. of Groc Store. S.Si. Whittier
+	6.135		6.090			
π	217.444	+3.556	+3.558		+3.557	
−	2.579		2.532			
SET BM. BD-31	214.865				214.865	SET. B.M. #BD 31 EL 214.877 as per F.B. 1141 P 25 WHITTIER BLVD & HADLEY ST. SW COR Nail in Cb. 11' W. of W.C.R.
+	3.722		3.516			
π	218.587	-2.292	-2.293		-2.293	
−	6.014		5.809			
T.P.	212.573				212.572	1x2". Sc. R. Sw Cor.
+	0.560		0.546			
π	213.133	-5.539	-5.538		-5.538	
−	6.099		6.084			
T.P.	207.034				207.034	Nail Cb Light Post E. Si Hadley N. of Prather
+	1.242		1.162			
π	208.276	-4.980	-4.982		-4.981	
−	6.222		6.144			
T.P.	202.054				202.053	Rock. E.Si. Hadley Ave. No. #1606
+	2.169		2.131			
π	204.223	-3.946	-3.947		-3.947	
−	6.115		6.078			
T.P.	198.108				198.106	Rock Er Pst Hadley Ave.

NOTES RED ____ JOB NO. 6360 SURVEY OF GUIRADO AVE. D.S. F.B. 1141 P.
DATE ____ SURVEY BY GRANQUIST
NOTES CHKD. ____ NOTES BY G DATE 8-17-45
DATE ____ INDEXED C. JOHNSON DATE

FORM 353 IM 7-43

PLEASE RETURN TO
LOS ANGELES COUNTY SURVEYOR
700 HALL OF RECORDS

NOTE: ANY ADDITIONS OR CHANGES ON THIS SHEET MUST BE MADE OR CIRCLED IN RED INK, WITH DATE AND NAME OF PERSON MAKING CHANGE

Do not extend notes this side of this line

B. M.	1ST RUN	DIFF.	2ND RUN	3RD RUN	ADJ. ELEV.	DESCRIPTION
T. P.	198.108				198.106	Rock Fr. Hadley St.
+	0.653		0.601			
π	198.761	-5.309	-5.307		-5.308	
− SET	5.962		5.908		.808	
B.M. #BD.32	192.799				192.798	SET B.M. #BD.32 El. as per F.B. 1141 P.26
+	1.646		1.531			HADLEY ST. & SEE DR. N.W. Cor.
π	194.445	-4.406	-4.409		-4.407	Nail in Cb. 12' W. of W.C.R.
−	6.052		5.940			
T. P.	188.393				188.391	W. spk. N. Cb. E.S. Hadley St. N. of No. #1722
+	2.145		2.008			
π	190.538	-4.021	-4.022		-4.022	
−	6.166		6.030			
T. P.	184.372				184.369	W. spk. N.E. Cor. HADLEY & RINCON Dr. 10' N. of Nck
+	2.049		1.943			
π	186.421	-3.854	-3.856		-3.855	
−	5.903		5.799			
T. P.	180.518				180.514	Nail Fr. Pit Hadley Ave. No. #1814
+	2.945		2.837			
π	183.463	-3.126	-3.122		-3.124	
−	6.071		5.959			
T. P.	177.392				177.390	E.S. Hadley Ho. #1830
+	2.654		2.564			
π	180.046	-2.810	-2.807		-2.808	
−	5.464		5.371		.590	
B.M. #BD8	174.582				174.582	B.M. #BD.8 El. 174.575 as per F.B. 864 Pg 204 F.B. 1161-22 BROADWAY & HADLEY St. S.E. Cor. L+T. in Cb. 48' N. of S.C.R.

F.B. 1161 Pg. 26

JOB NO. 6360 SURVEY OF GUIRADO AVE. D.S.

SURVEY BY GRANQUIST

NOTES BY G DATE 8-17-45

INDEXED A. C. Johnson DATE

NOTES RED. DATE

NOTES CHKD. DATE

Notes Ck'd by	Survey of GUIRADO AVE. D.S.
Map No.	W. O. 6360 Tape No. 019 St'd 68 °F
Office Work	Surveyed by GRANQUIST
Checked	Notes G. Date 8-17-45
Date	Indexed C. Johnson

F.B. 1161 PG. 27

J.N. 8351

CENTER LINE SURVEY FOR C.I. JOBS.

GUIRADO AVE. D. S.
J.N. 6360

F.B. 1161
Pg 27 To 46
& Pg 97
+ Pg 140 to 149

ALSO
NORWALK BLVD. S.S.
J.N. 1137

For Topography
Note See FB 1161
Pg 47 to 76

For Cross Sec'ts
FB 1161 Pg 77 to 96

For Bench Levels
FB 1161 P7 to 26

X Sec Pg 107 to 138
X SEC Pg 170 to 207

For & Norwalk Blvd
From Dunlap Crossing Rd
To
Whittier Blvd. See FB 1161 Pg 31-34
" Pg 140 to 149

For & Holbrook Ave. D.S. See FB 1161 Pg 208

PARTY
H.E. GRANQUIST
N.R. Smith
T.C. Peterson
H.W. BARTLING Jr.

Note: Any Additions or Changes on This Sheet Must be Made or Circled in Red Ink With Date and Name of Person Making Change.

Do not extend notes this side of this line.

RETURN TO
LOS ANGELES COUNTY SURVEYOR
700 HALL OF RECORDS

FORM 247 5M 12-40

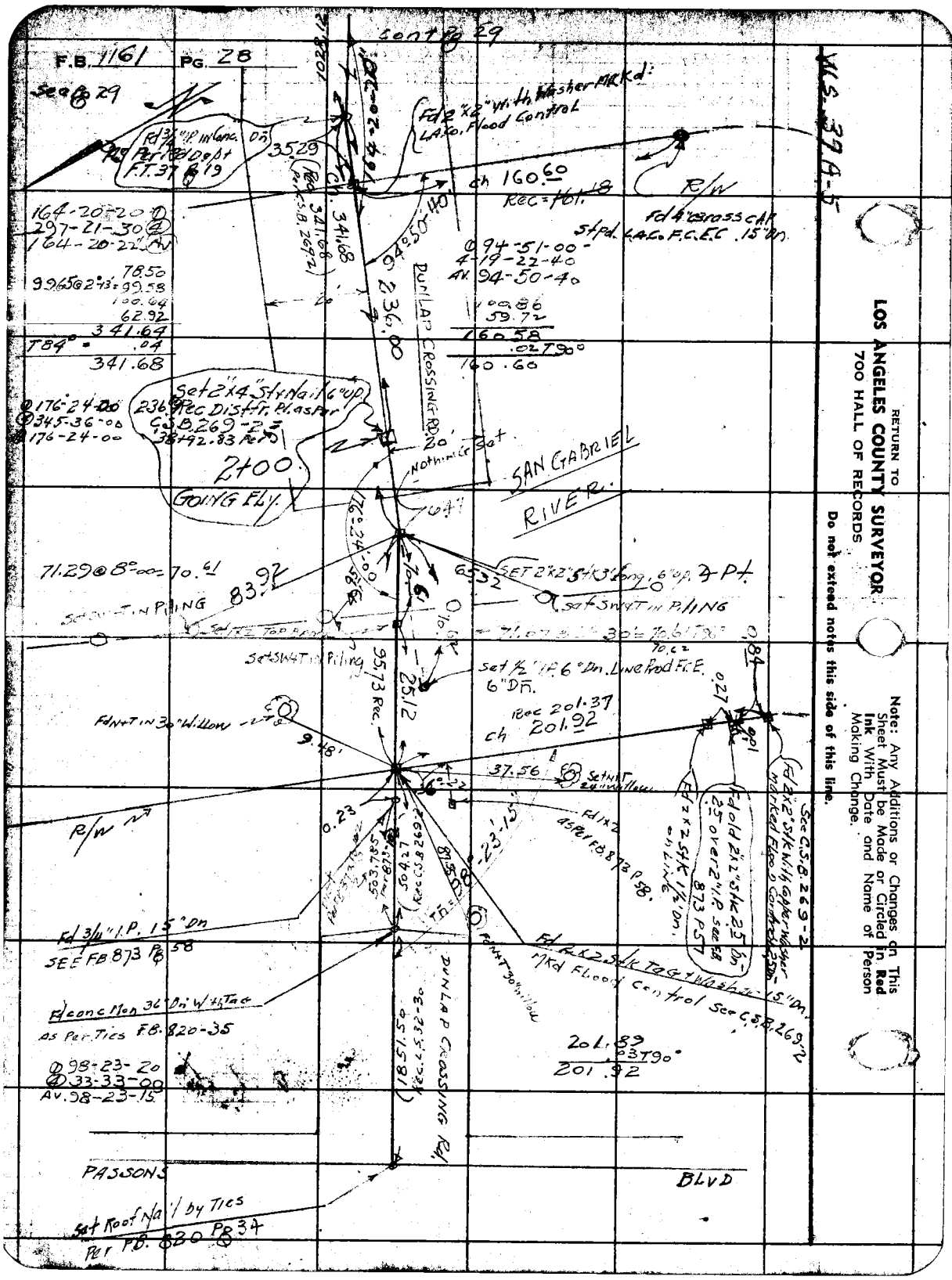

RETURN TO
LOS ANGELES COUNTY SURVEYOR
700 HALL OF RECORDS

Do not extend notes this side of this line.

Note: Any Additions or Changes on This Sheet Must be Made or Circled in **Red Ink** With Date and Name of Person Making Change.

COPIES TO

LOS CERRITOS

(REGIONAL OFFICE)

pages 27 thru 46

Notes Ck'd by	Survey of GUIRADO AVE DS
Map No.	W. O. 6360 Tape No. 019 St'd 68 °F
Office Work	Surveyed by H. GRANQUIST
Checked	Notes G Date 8-24-45
Date	Indexed A. C. Johnson

F.B. 1161 Pg. 29

W.S. 37A-5

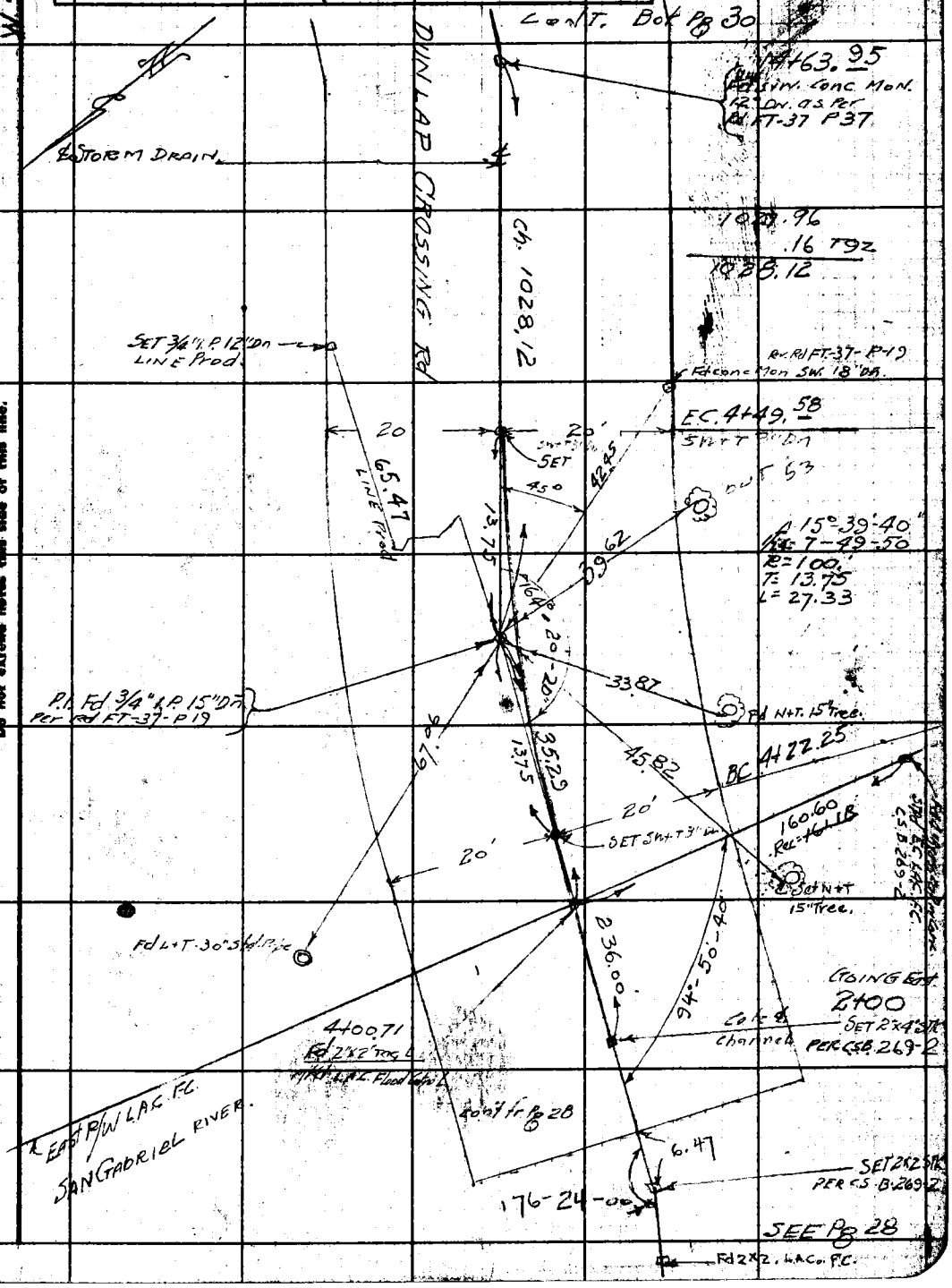

Note: Any Additions or Changes on This Sheet Must be Made or Circled in Red Ink With Date and Name of Person Making Change.

Do not extend notes this side of this line.

RETURN TO
LOS ANGELES COUNTY SURVEYOR
700 HALL OF RECORDS

FORM 247 5M 12-40

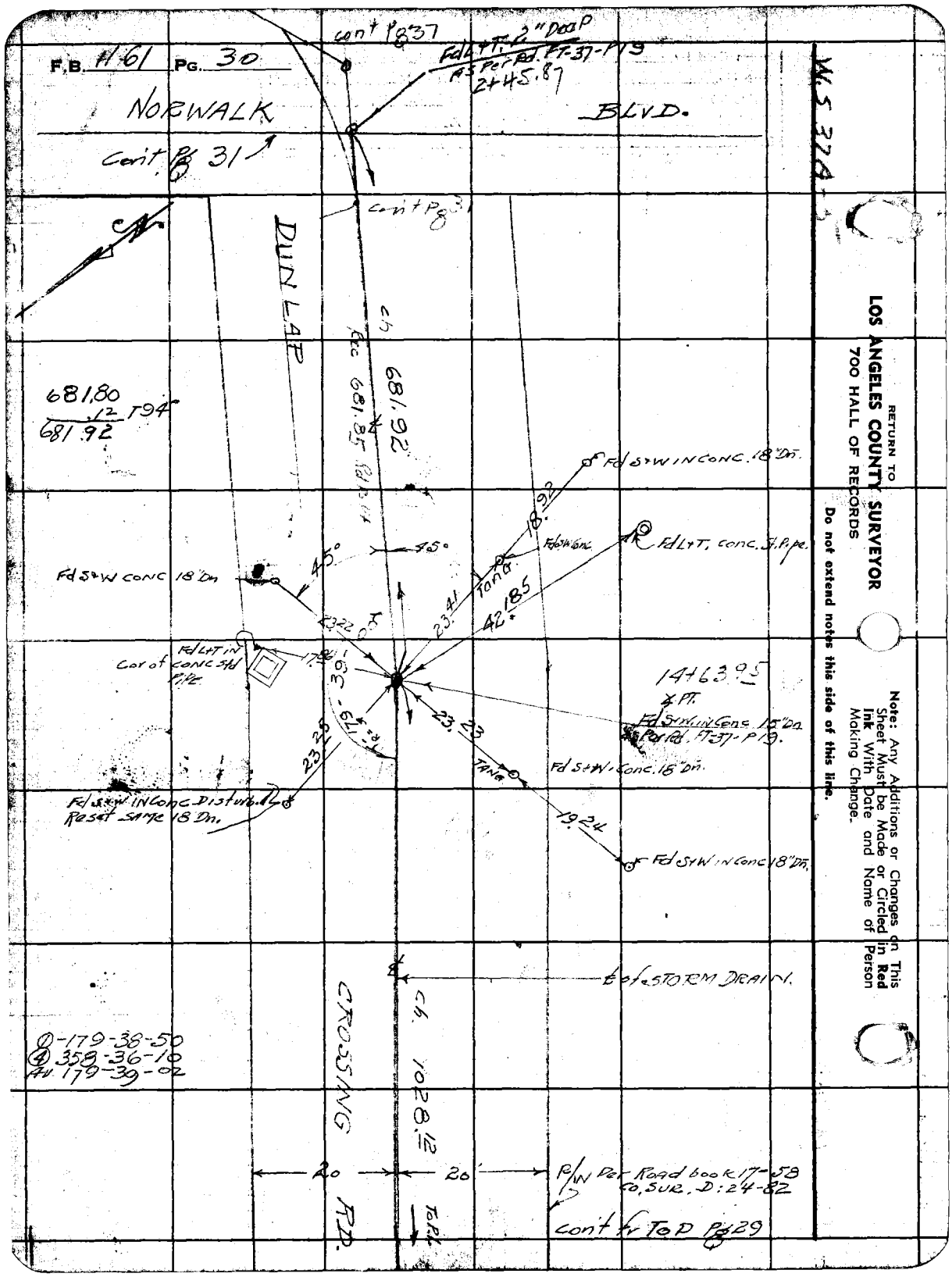

RETURN TO
LOS ANGELES COUNTY SURVEYOR
700 HALL OF RECORDS

Do not extend notes this side of this line.

Note: Any Additions or Changes on This Sheet Must be Made or Circled in Red Ink With Date and Name of Person Making Change.

Notes Ck'd by K.R. McPhail	Survey of GUIRADO AVE. DS
Map No.	W. O. 6360 Tape No. 019 St'd 68 °F
Office Work	Surveyed by H. GRANQUIST
Checked	Notes G Date 8-28-45
Date	Indexed A. C. Johnson

F.B. 1161 Pg. 33

W.S. 37A-D

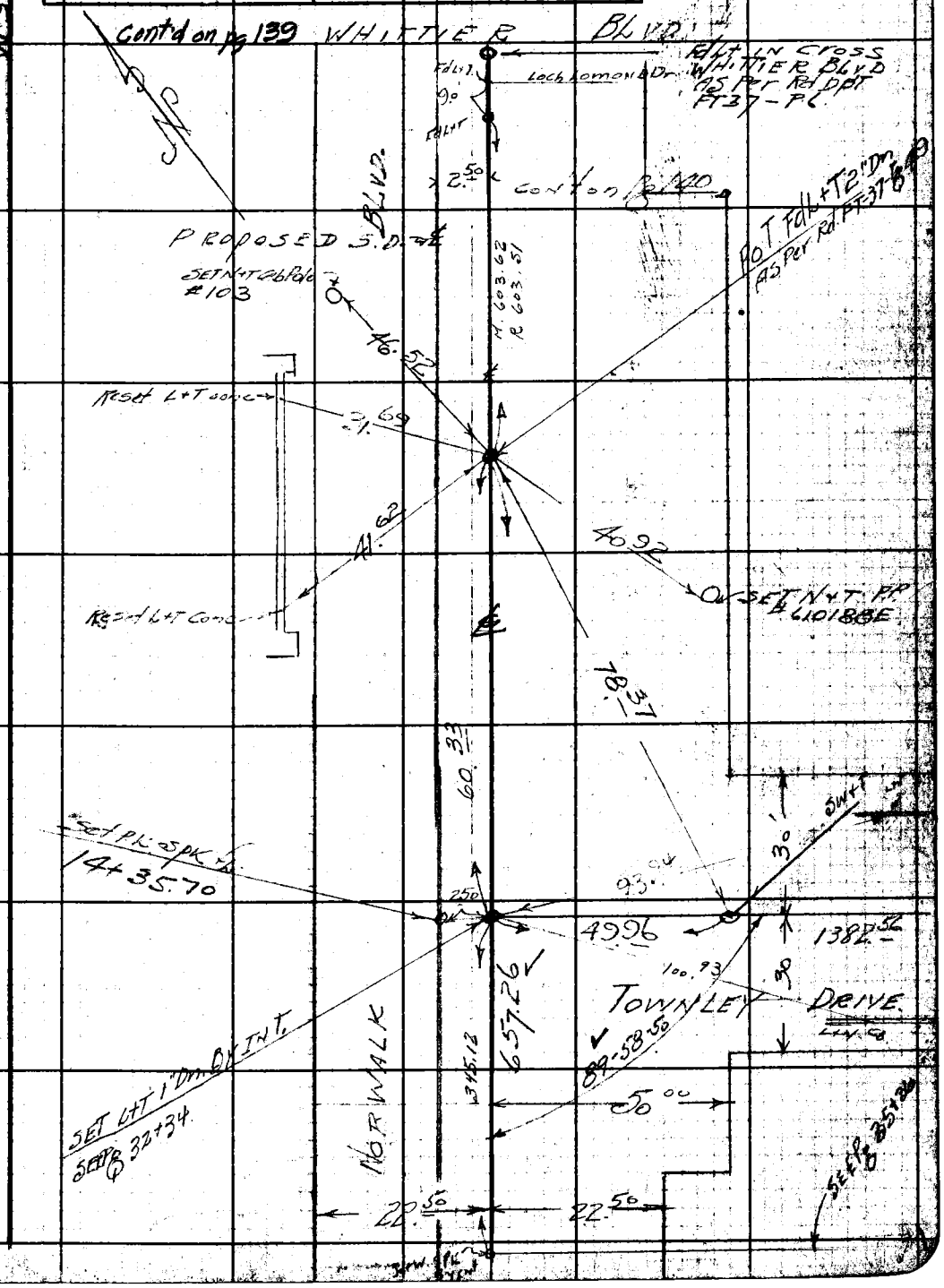

Note: Any Additions or Changes on This Sheet Must be Made or Circled in Red Ink With Date and Name of Person Making Change.

Do not extend notes this side of this line.

RETURN TO
LOS ANGELES COUNTY SURVEYOR
700 HALL OF RECORDS

FORM 247 5M 12-40

F.B. 716+ PG. 34

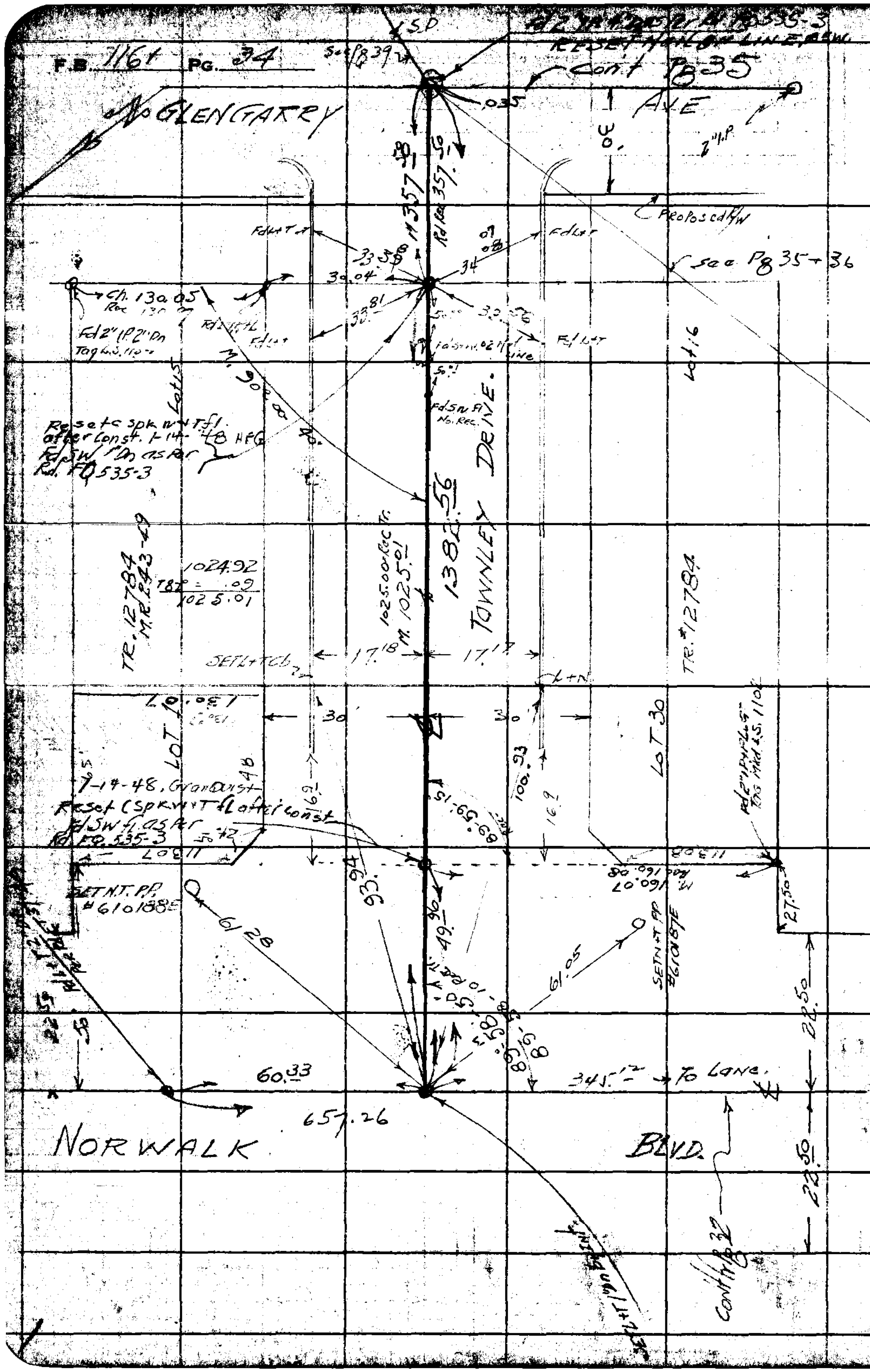

RETURN TO
LOS ANGELES COUNTY SURVEYOR
700 HALL OF RECORDS

Do not extend notes this side of this line.

Note: Any Additions or Changes on This Sheet Must be Made or Circled in Red Ink With Date and Name of Person Making Change.

W.S. 374-5

Notes cal'd by
Map No.
Office Work
Checked
Date

Crew: Guirados
V
Tape No. 619 Std. 68°F
Surveyed by H.G. Granquist
Notes G. Date
Indexed C. Johnson

F.B. 1161 Pg. 31

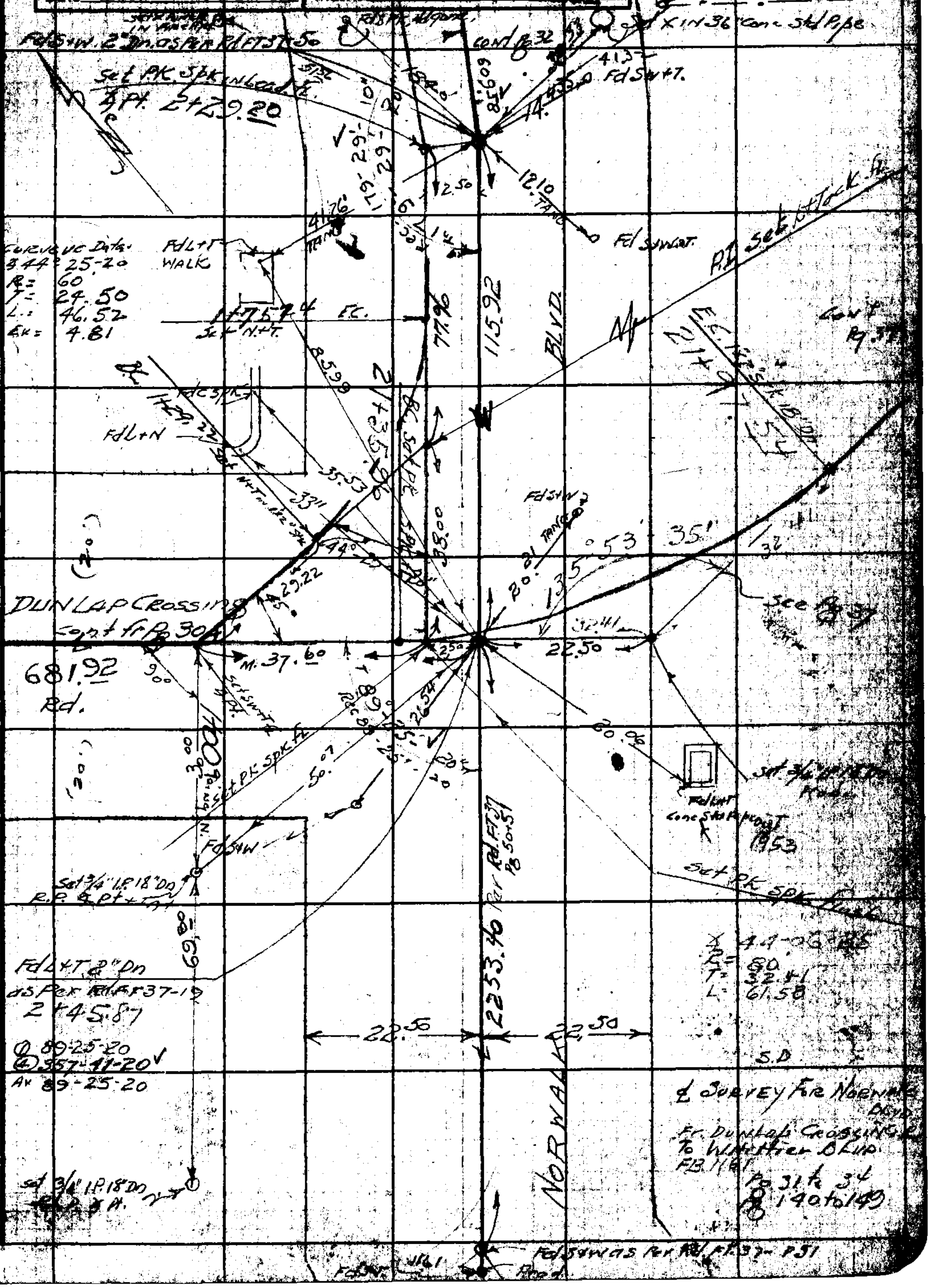

Note: Any Additions or Changes on This Sheet Must be Made or Circled in Red Ink With Date and Name of Person Making Change.

Do not extend notes this side of this line.

RETURN TO
LOS ANGELES COUNTY SURVEYOR
700 HALL OF RECORDS

FORM 247

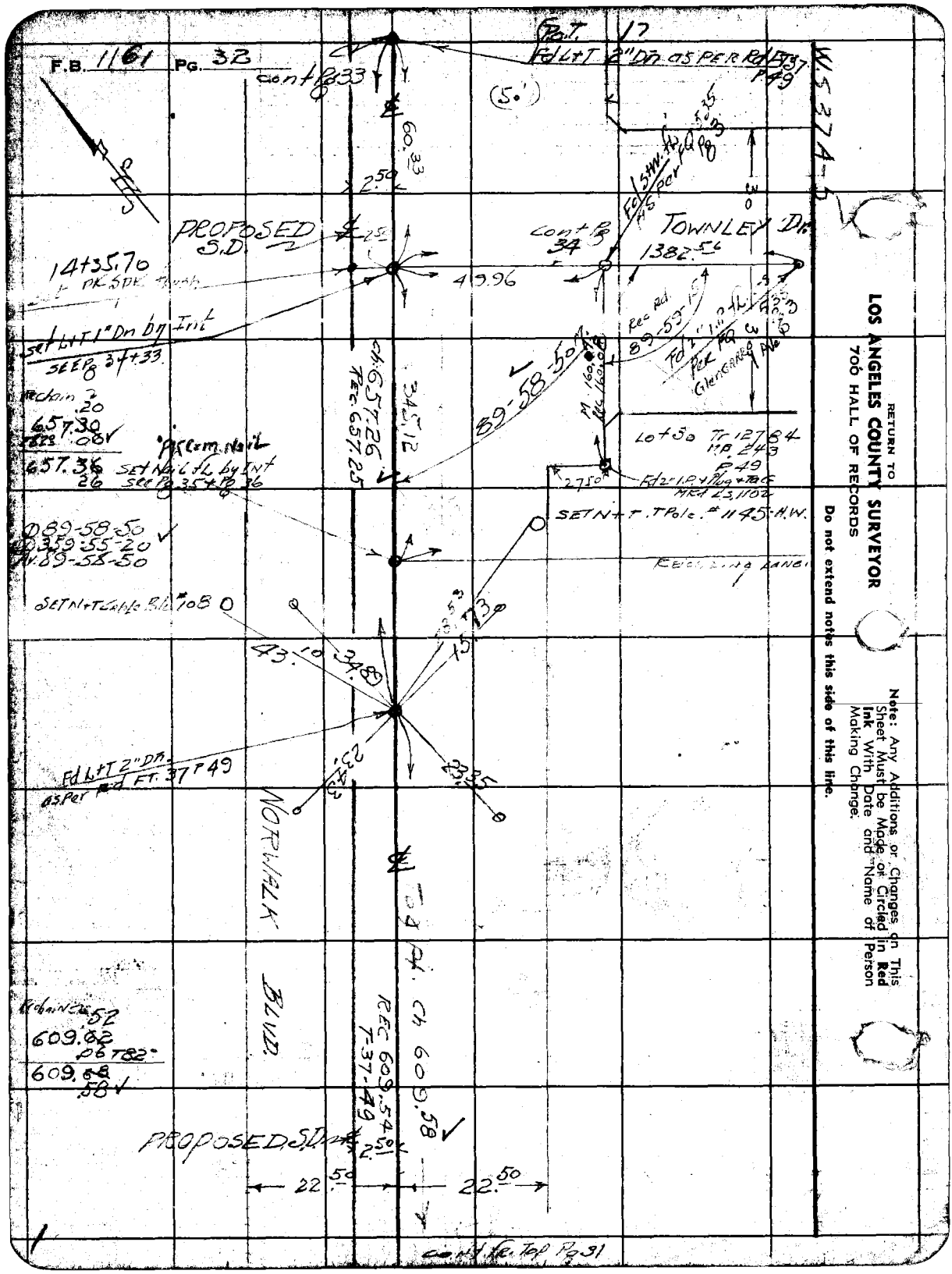

RETURN TO
LOS ANGELES COUNTY SURVEYOR
700 HALL OF RECORDS

Do not extend notes this side of this line.

Note: Any Additions or Changes on This Sheet Must be Made or Circled in **Red Ink** With Date and Name of Person Making Change.

F.B. 1161 PG. 35

Notes Ck'd by	Survey of GUIRADO AVE DS
Map No.	W. O 6360 Tape No. 019 St'd 68°F
Office Work	Surveyed by GRANQUIST
Checked	Notes G Date 8-29-45
Date	Indexed L. C. Johnson

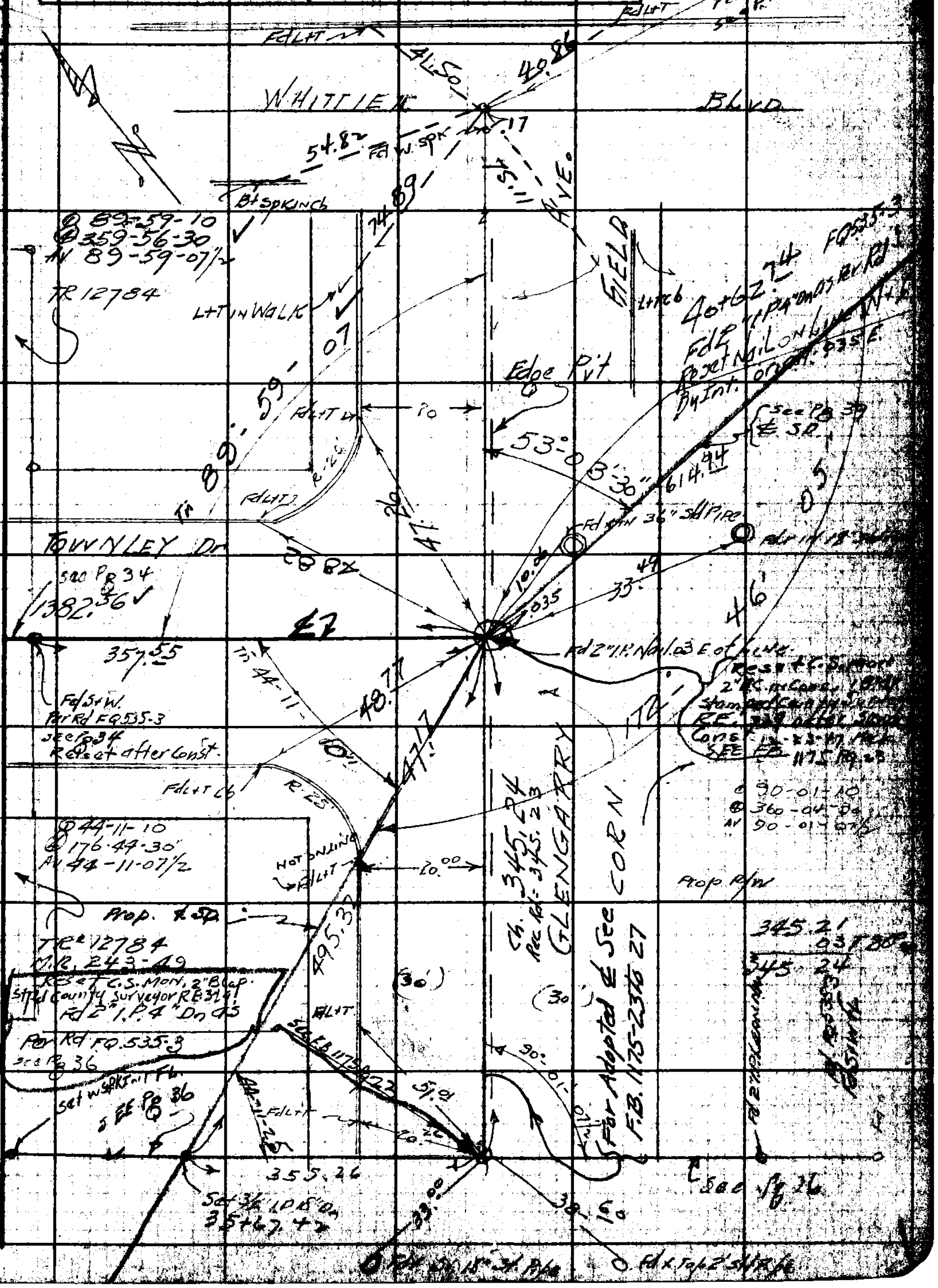

Note: Any Additions or Changes on This Sheet Must be Made or Circled in Red Ink With Date and Name of Person Making Change.

Do not extend notes this side of this line.

RETURN TO LOS ANGELES COUNTY SURVEYOR 700 HALL OF RECORDS

FORM 247

RETURN TO
LOS ANGELES COUNTY SURVEYOR
700 HALL OF RECORDS

Do not extend notes this side of this line.

Note: Any Additions or Changes on This Sheet Must be Made or Circled in Red Ink With Date and Name of Person Making Change.

Notes Ck'd by	Survey of GUIRADO AVE. DS.
Map No.	W. O. 6360 Tape No. 019 Std 68 °F
Office Work	Surveyed by GRANQUIST
Checked	Notes G Date 9/10/45
Date	Indexed C. Johnson

F.B. 1161 Pg. 31



Note: Any Additions or Changes on This Sheet Must be Made or Circled in Red Ink With Date and Name of Person Making Change.

Do not extend notes this side of this line.

RETURN TO
LOS ANGELES COUNTY SURVEYOR
700 HALL OF RECORDS

FORM 247 5M 12-40

RETURN TO
LOS ANGELES COUNTY SURVEYOR
700 HALL OF RECORDS

Note: Any Additions or Changes on This Sheet Must be Made or Circled in **Red Ink** With Date and Name of Person Making Change.

Do not extend notes this side of this line.

W.S. 37 A-5

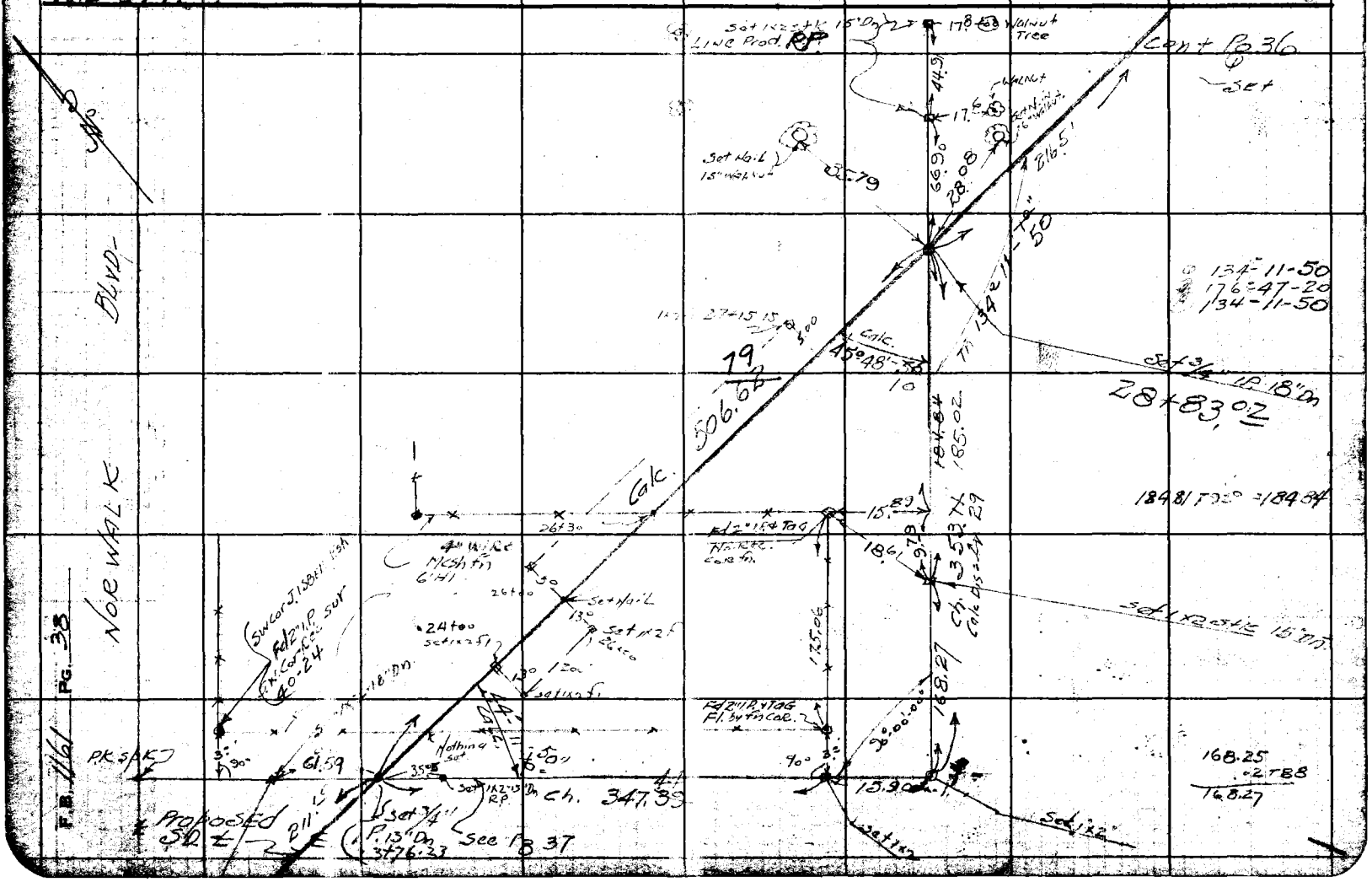

Notes Ck'd by	Survey of GUIRADO AVEDS
Map No.	W. O. 636 Tape No. 019 Std 68 °F
Office Work	Surveyed by GRANQUIST
Checked	Notes CT Date 9-19-45
Date	Indexed C. Johnson

F.B. 1161 Pg. 39

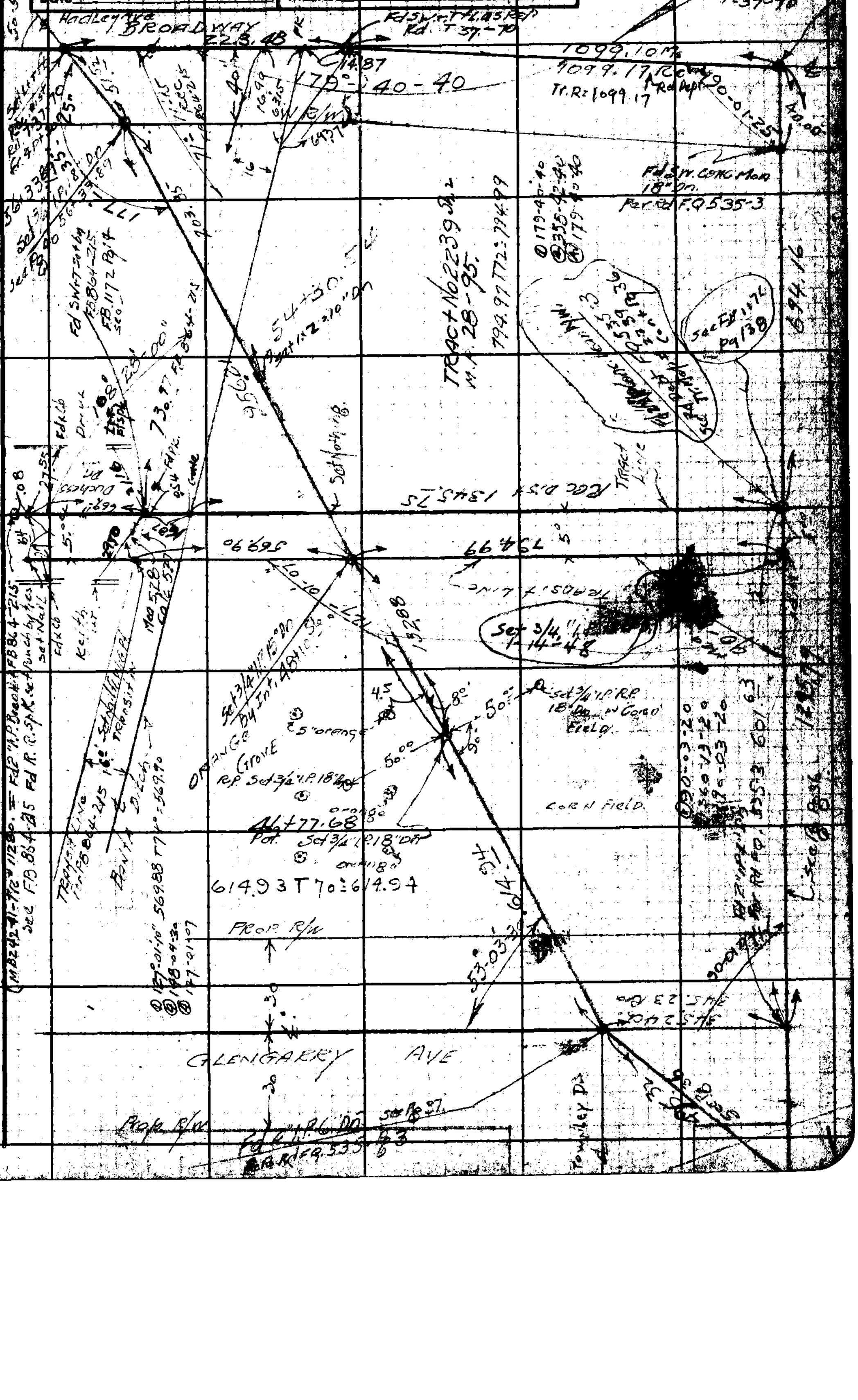

Note: Any Additions or Changes on This Sheet Must be Made or Circled in Red Ink With Date and Name of Person Making Change.
Do not extend notes this side of this line.
RETURN TO LOS ANGELES COUNTY SURVEYOR 700 HALL OF RECORDS
FORM 247

RETURN TO
LOS ANGELES COUNTY SURVEYOR
700 HALL OF RECORDS

Note: Any Additions or Changes on This Sheet Must be Made or Circled in **Red Ink** With Date and Name of Person Making Change.

Do not extend notes this side of this line.

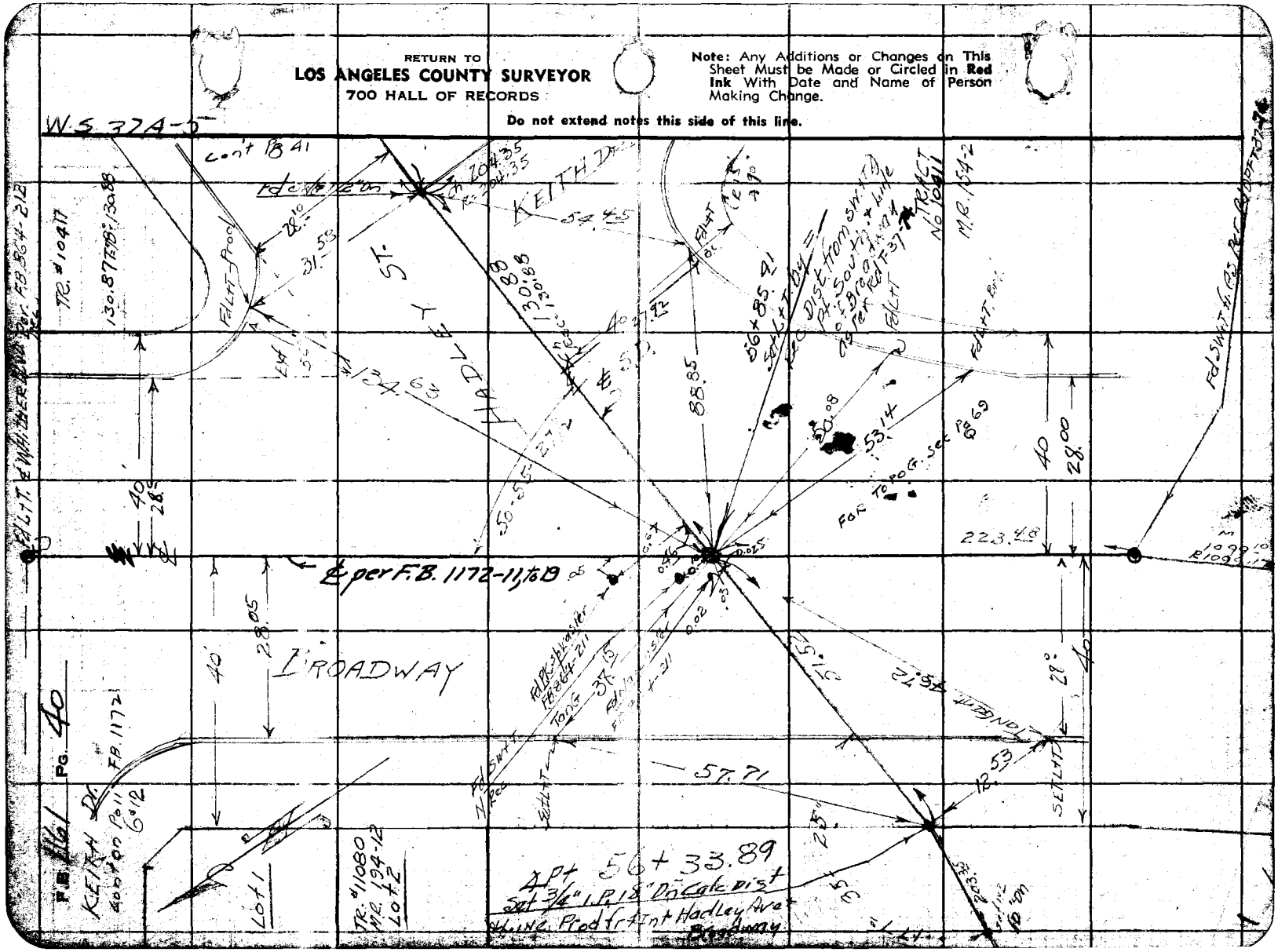

FORM 247 5M 12-60

RETURN TO
LOS ANGELES COUNTY SURVEYOR
700 HALL OF RECORDS

Note: Any Additions or Changes on This Sheet Must be Made or Circled in Red Ink With Date and Name of Person Making Change.

Do not extend notes this side of this line.

W.S. 37A-5

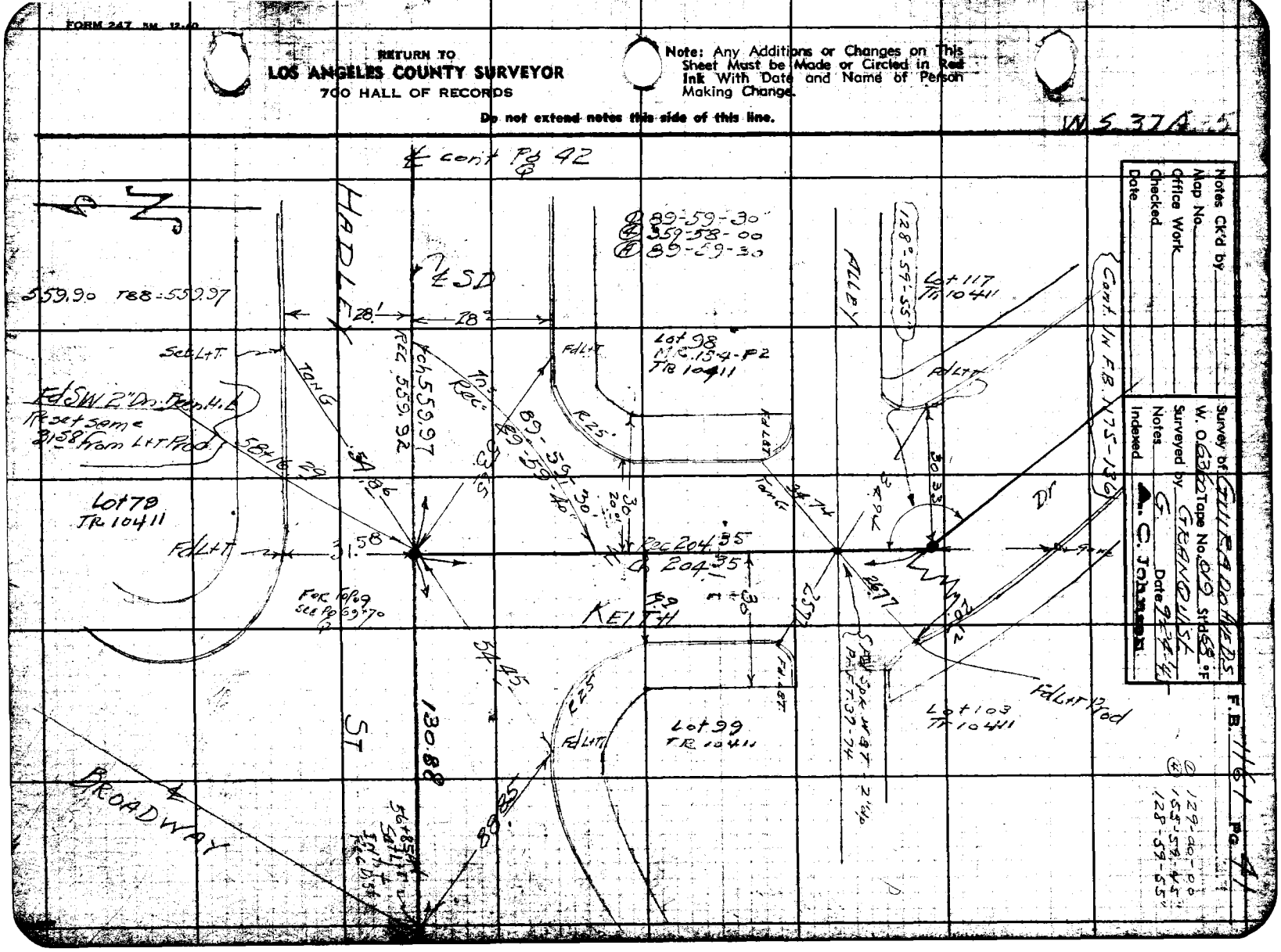

RETURN TO
LOS ANGELES COUNTY SURVEYOR
700 HALL OF RECORDS

Note: Any Additions or Changes on **This** Sheet Must be Made or Circled in **Red Ink** With Date and Name of Person Making Change.

Do not extend notes this side of this line.

WS 3713-5

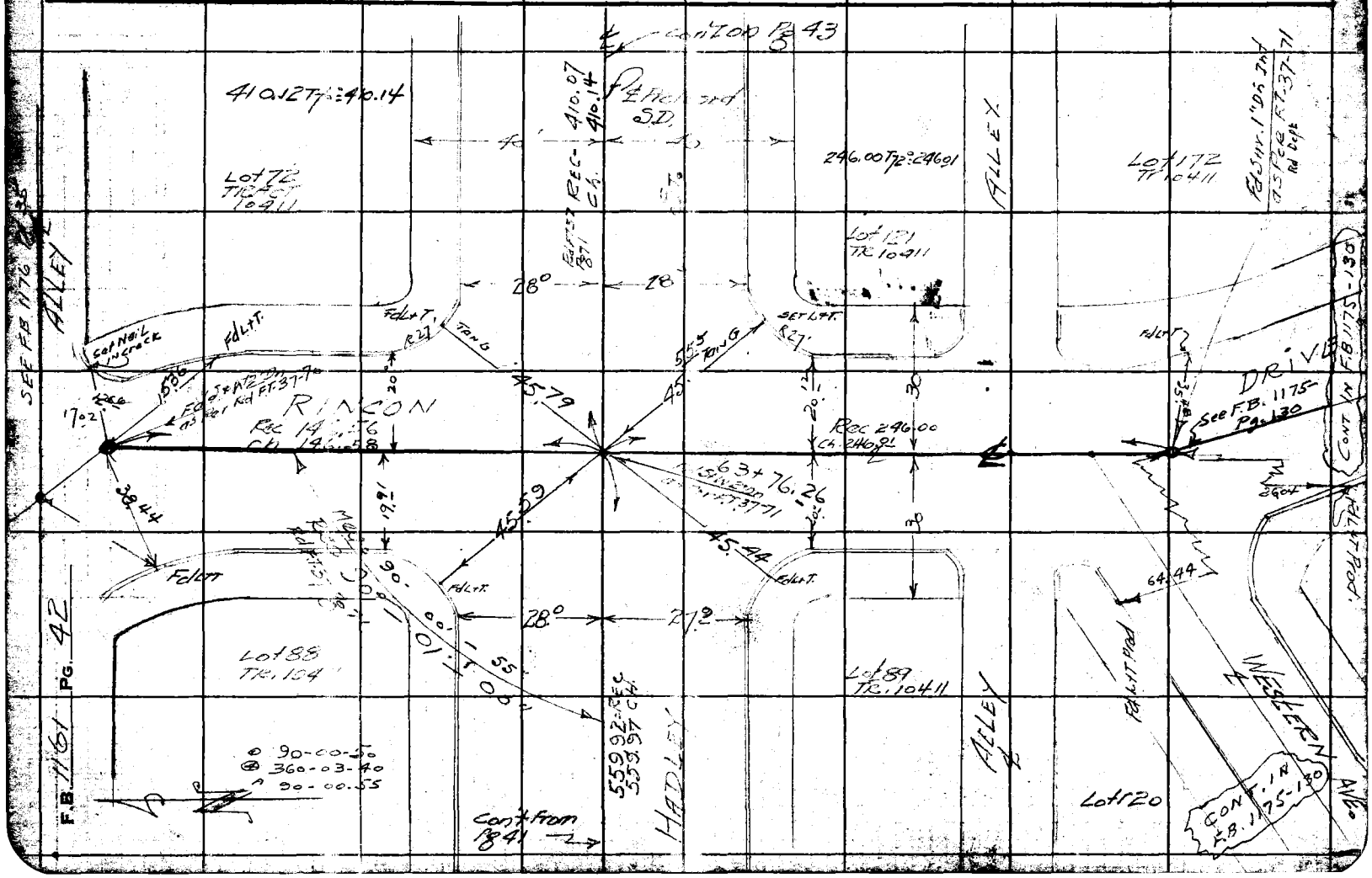

Notes Ck'd by	Survey of GUIRADO AVE. O.S.
Map No.	W. O. 6360 Tape No. 049 Std 68°F
Office Work	Surveyed by GRANQUIST
Checked	Notes G Date 9-25-45
Date	Indexed A. C. Johnson

F.B. 1161 PG. 43

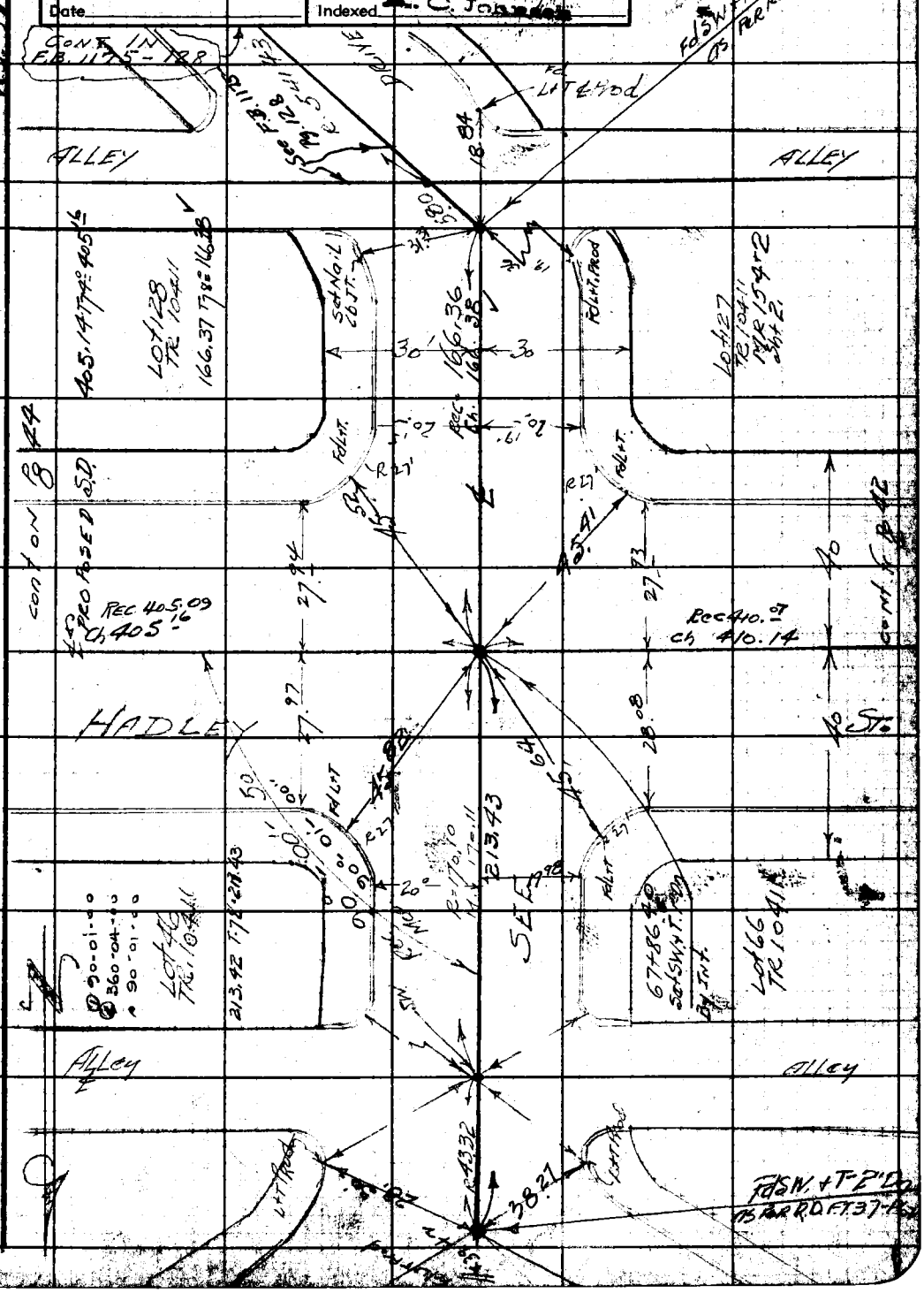

Note: Any Additions or Changes on This Sheet Must be Made or Circled in Red Ink With Date and Name of Person Making Change.

Do not extend notes this side of this line.

RETURN TO
LOS ANGELES COUNTY SURVEYOR
700 HALL OF RECORDS

FORM 247 5M 12-40

RETURN TO
LOS ANGELES COUNTY SURVEYOR
700 HALL OF RECORDS

Note: Any Additions or Changes on This Sheet Must be Made or Circled in **Red Ink** With Date and Name of Person Making Change.

Do not extend notes this side of this line.

WS 378-5

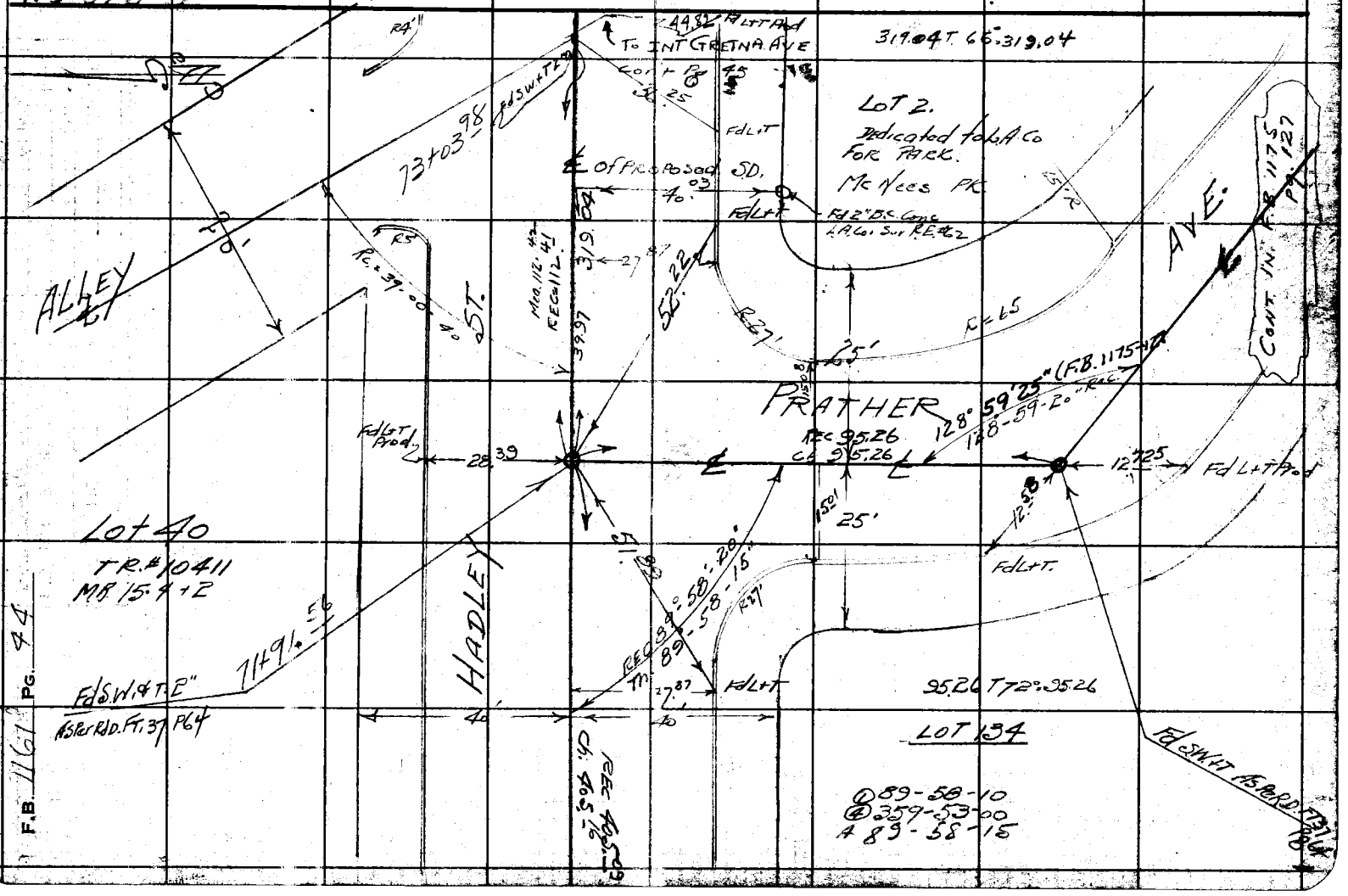

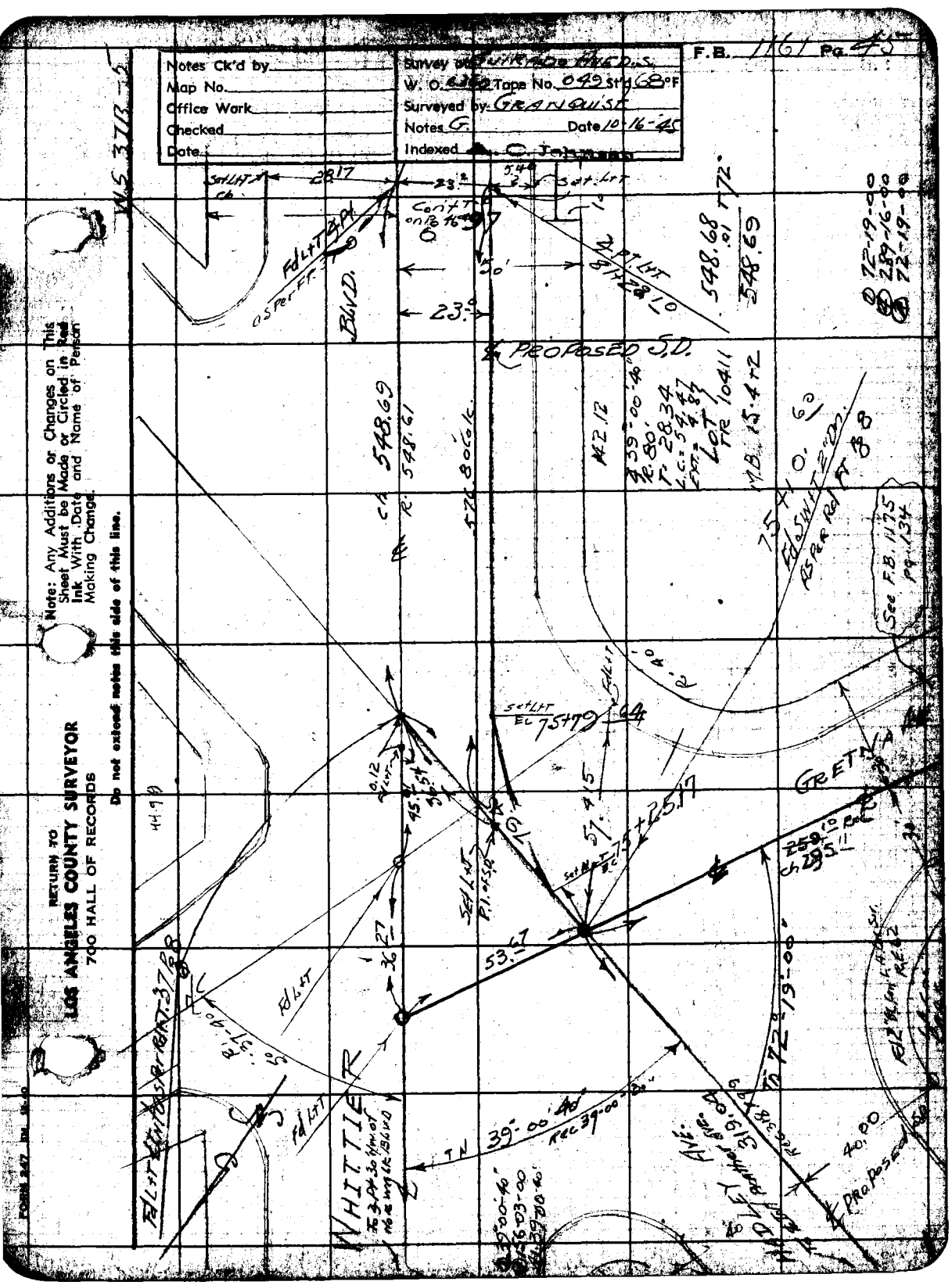

Notes Ck'd by
Map No.
Office Work
Checked
Date
Survey of
W. O.
Tape No. 049 St'd 68°F
Surveyed by GRANQUIST
Notes G.
Date 10-16-45
Indexed
F.B. 1161 Pg. 45
PROPOSED S.D.
GRETNA
WHITTIER
BLVD.
Note: Any Additions or Changes on This Sheet Must be Made or Circled in Red Ink With Date and Name of Person Making Change.
RETURN TO
LOS ANGELES COUNTY SURVEYOR
700 HALL OF RECORDS
Do not extend notes this side of this line.

RETURN TO
LOS ANGELES COUNTY SURVEYOR
700 HALL OF RECORDS

Note: Any Additions or Changes on This Sheet Must be Made or Circled in Ink With Date and Name of Person Making Change.

Do not extend notes this side of this line.

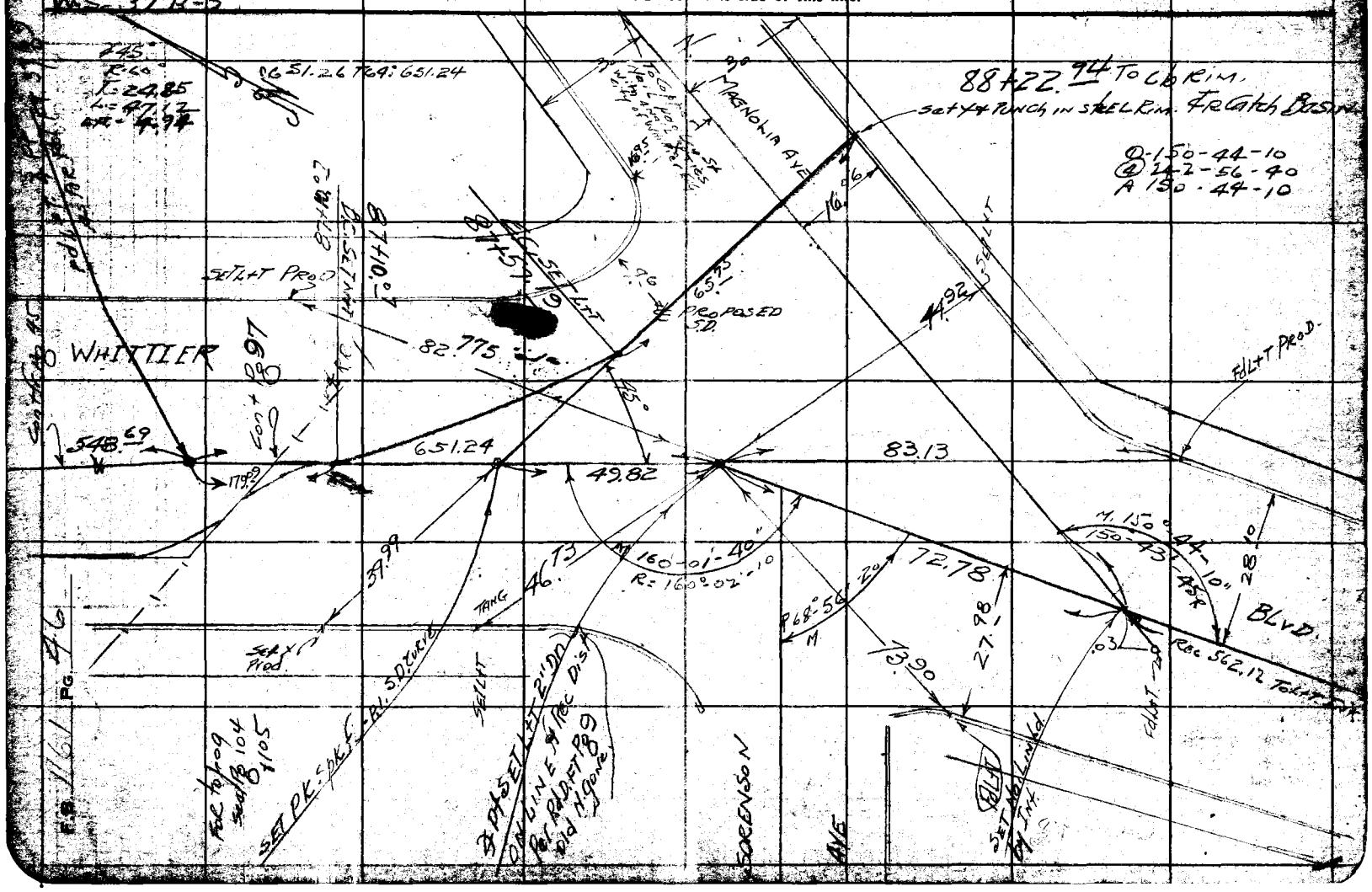

F.B. 1161 PG. 46

Notes Ck'd by	Survey of GUIRADO AVE DS.
Map No.	W. O. 6360 Tape No. 019 Std 68 °F
Office Work	Surveyed by GRANQUIST
Checked	Notes G Date 9-25-45
Date	Indexed A. C. Johnson 4-4-47

F.B. 1161 Pg. 47

J. N. 6360

GUIRADO AVE D. S.

(WHITTIER)

TOPOGRAPHY.

FROM

2+00. ℄ DUNLAP CROSSING Rd &

℄ SAN GABRIEL RIVER.

TO.

56+33.89 NWLY P.L. OF BROADWAY. To Pg 68

THENCE ON

℄ HADLEY ST TO WHITTIER BLVD. To Pg 68

Thence on Whittier Blvd

to MAGNOLIA AVE Pg 68 to 76 & 99 to 106

To Pg. F.B. 1161 Pg 47 to

For ℄ Note see

F.B. 1161 Pg 27 to 39

For Bench Levels

see F.B. 1161 Pg 7-26

For Profile + X sec

see

F.B. 1161 Pg to 77 to

Note: Any Additions or Changes on This Sheet Must be Made or Circled in Red Ink With Date and Name of Person Making Change.

Do not extend notes this side of this line.

RETURN TO

LOS ANGELES COUNTY SURVEYOR

700 HALL OF RECORDS

FORM 247 5M 12-40

F.B. 1161 PG. 48



RETURN TO
LOS ANGELES COUNTY SURVEYOR
700 HALL OF RECORDS

Do not extend notes this side of this line.

Note: Any Additions or Changes on This Sheet Must be Made or Circled in **Red Ink** With Date and Name of Person Making Change.

Notes Ck'd by	Survey of GUIRADO AVE. D.S
Map No.	W. O. 6360 Tape No. 019 Std. 68°F
Office Work	Surveyed by GRANQUIST
Checked	Notes C Date 9-25-41
Date	Indexed A. C. Johnson

F.B. 1161 Pg. 49

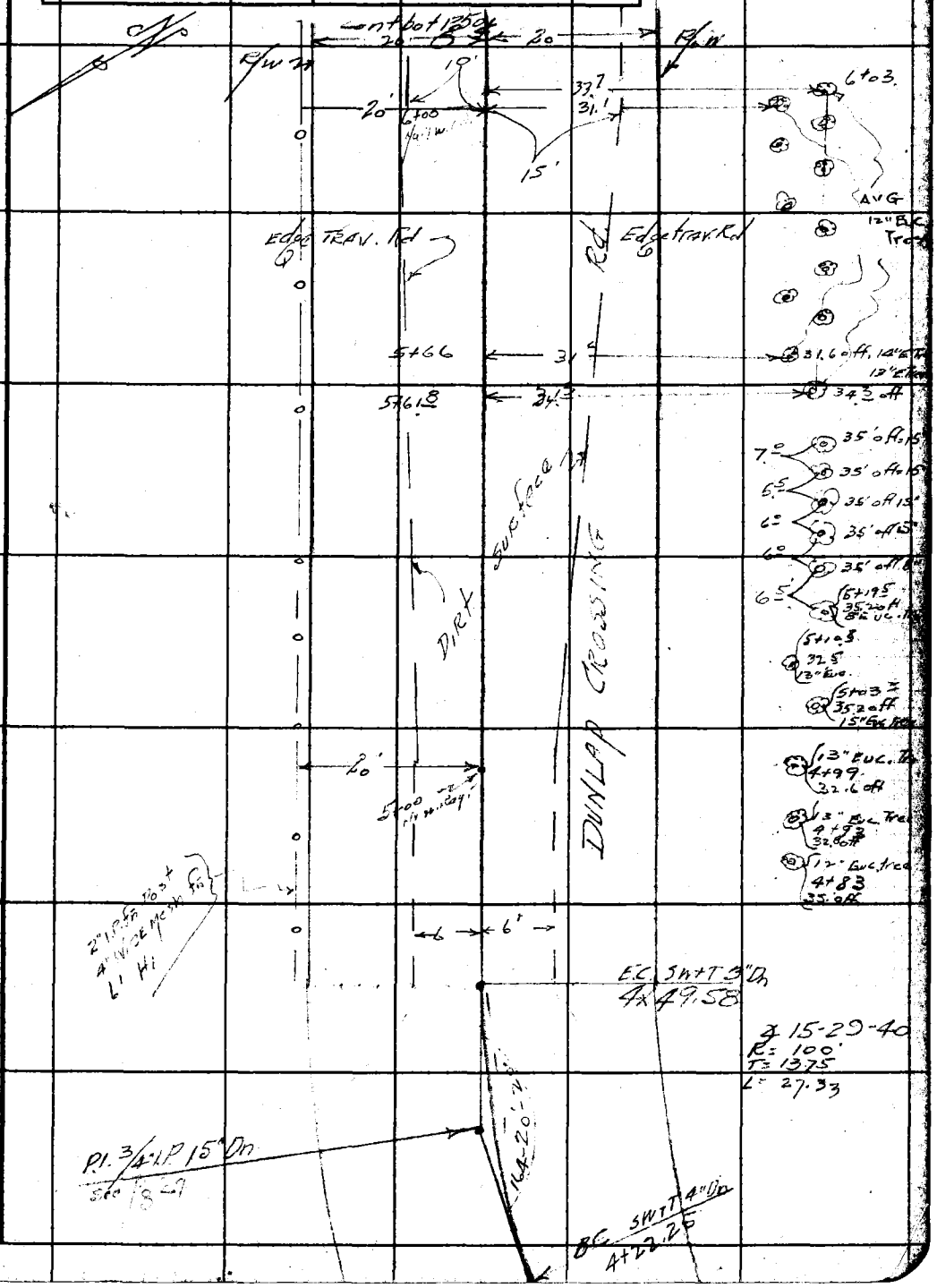

Note: Any Additions or Changes on This Sheet Must be Made or Circled in Red Ink With Date and Name of Person Making Change.

Do not extend notes this side of this line.

RETURN TO
LOS ANGELES COUNTY SURVEYOR
700 HALL OF RECORDS

FORM 247 SM 12-40

F.B. 1161 PG. 50

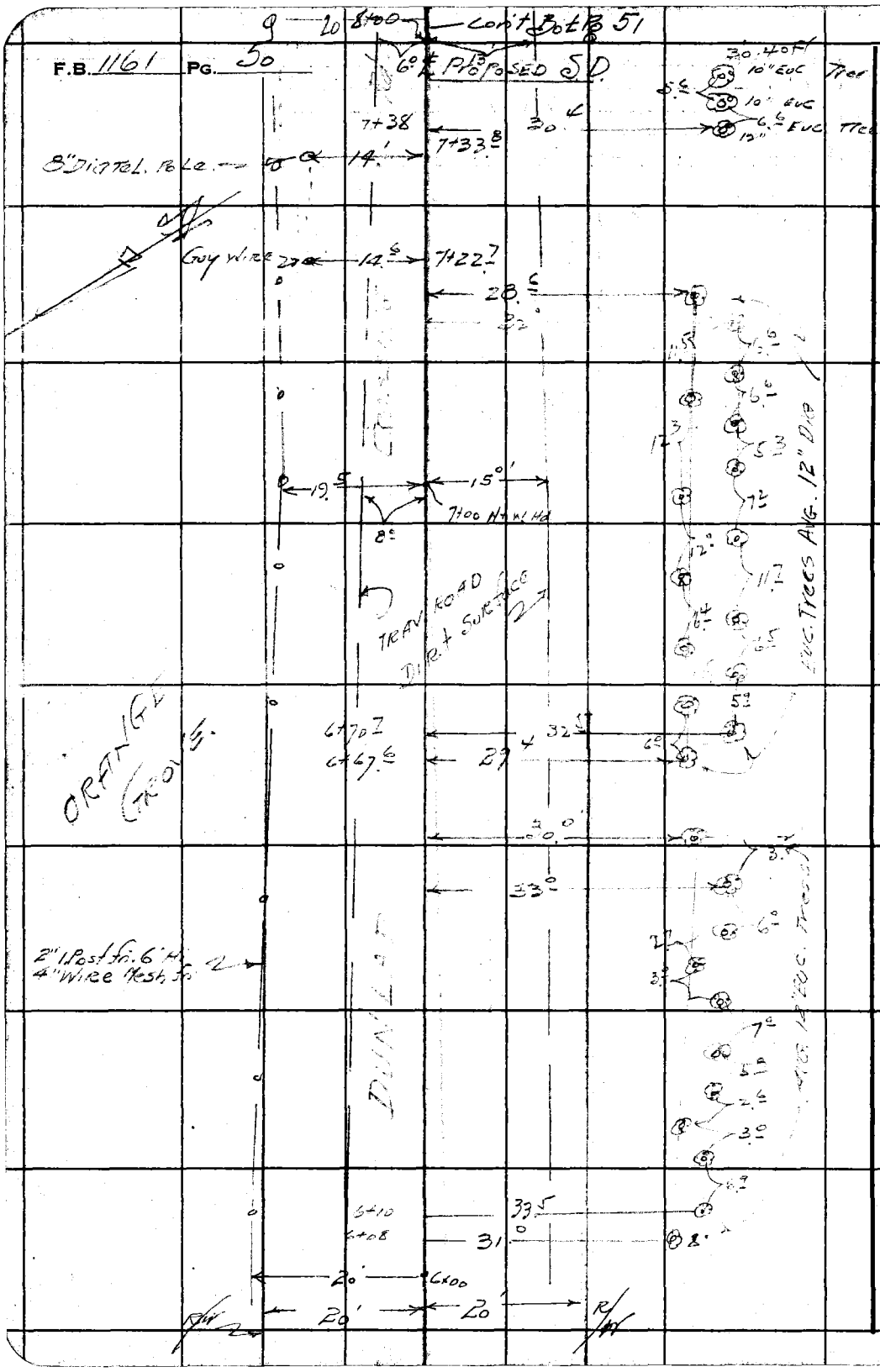

RETURN TO
LOS ANGELES COUNTY SURVEYOR
700 HALL OF RECORDS

Do not extend notes this side of this line.

Note: Any Additions or Changes on This Sheet Must be Made or Circled in **Red Ink** With Date and Name of Person Making Change.

Notes Ck'd by	Survey of GUIRADO AVE. D.S.	F.B. 1161 Pg. 31
Map No.	W. O. 6360 Tape No. 019 Std 68°F	
Office Work	Surveyed by GRANQUIST	
Checked	Notes G. Date 9-25-45	
Date	Indexed A. C. Johnson	

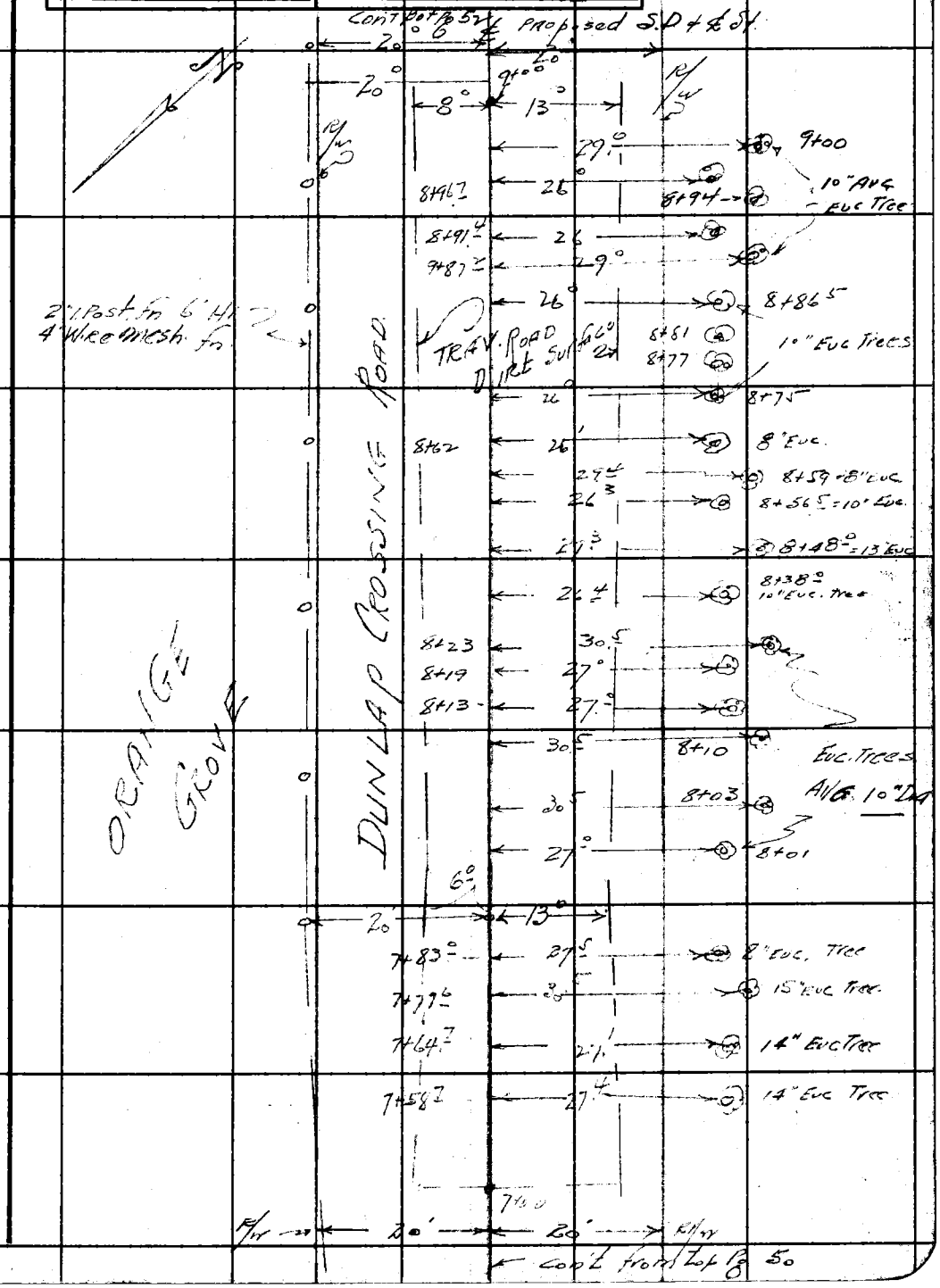

Note: Any Additions or Changes on This Sheet Must be Made or Circled in Red Ink With Date and Name of Person Making Change.

Do not extend notes this side of this line.

RETURN TO
LOS ANGELES COUNTY SURVEYOR
700 HALL OF RECORDS

FORM 247 5M 12-10

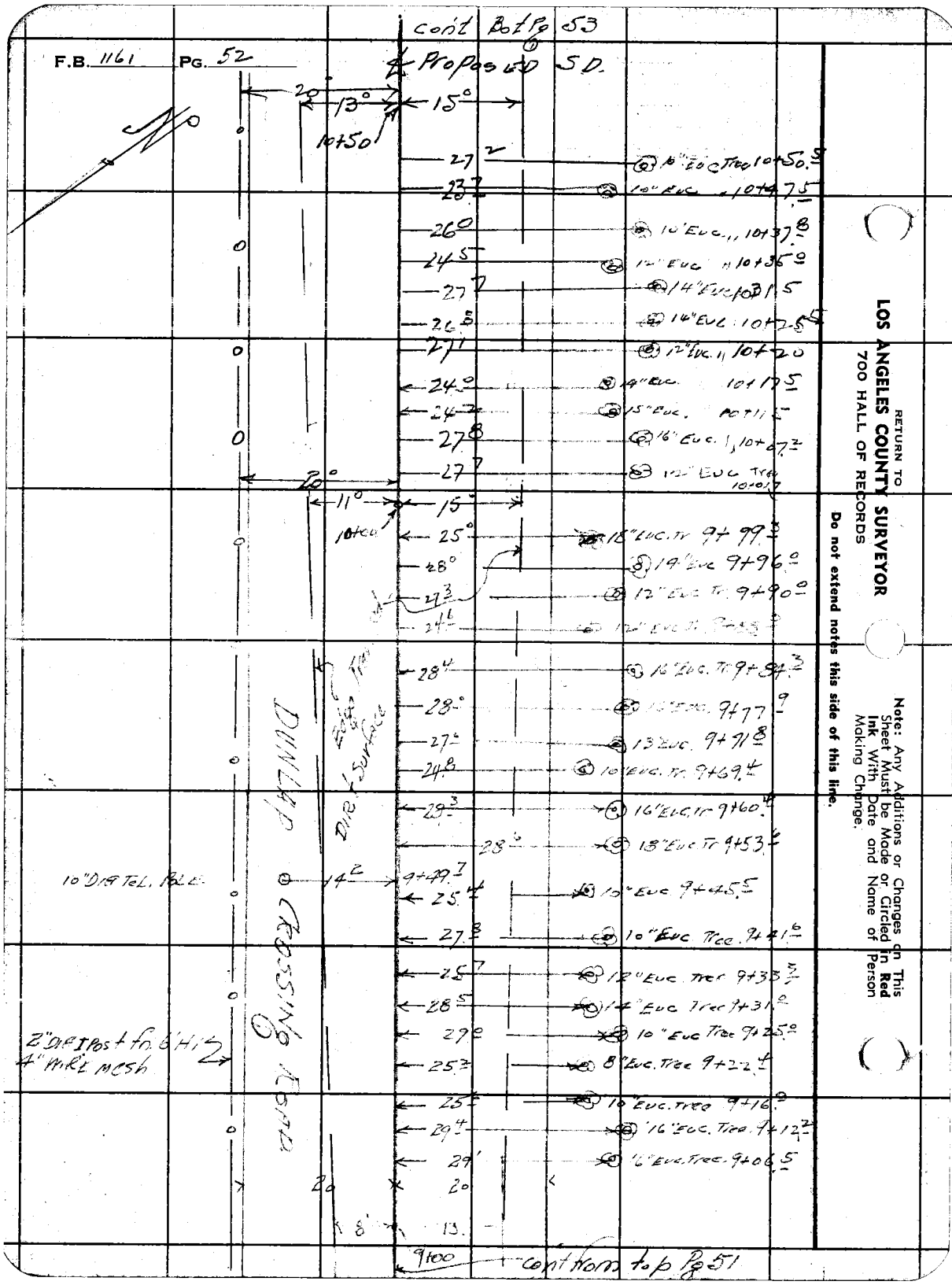

RETURN TO
LOS ANGELES COUNTY SURVEYOR
700 HALL OF RECORDS
Do not extend notes this side of this line.
Note: Any Additions or Changes on This Sheet Must be Made or Circled in Red Ink With Date and Name of Person Making Change.

Notes Ck'd by	Survey of GUIRADO AVE D.S.	F.B. 1161 Pg. 53
Map No.	W. O. 6360 Tape No. 019 Std 68 °F	
Office Work	Surveyed by Granquist	
Checked	Notes G Date 9-26-45	
Date	Indexed A. C. Johnson	

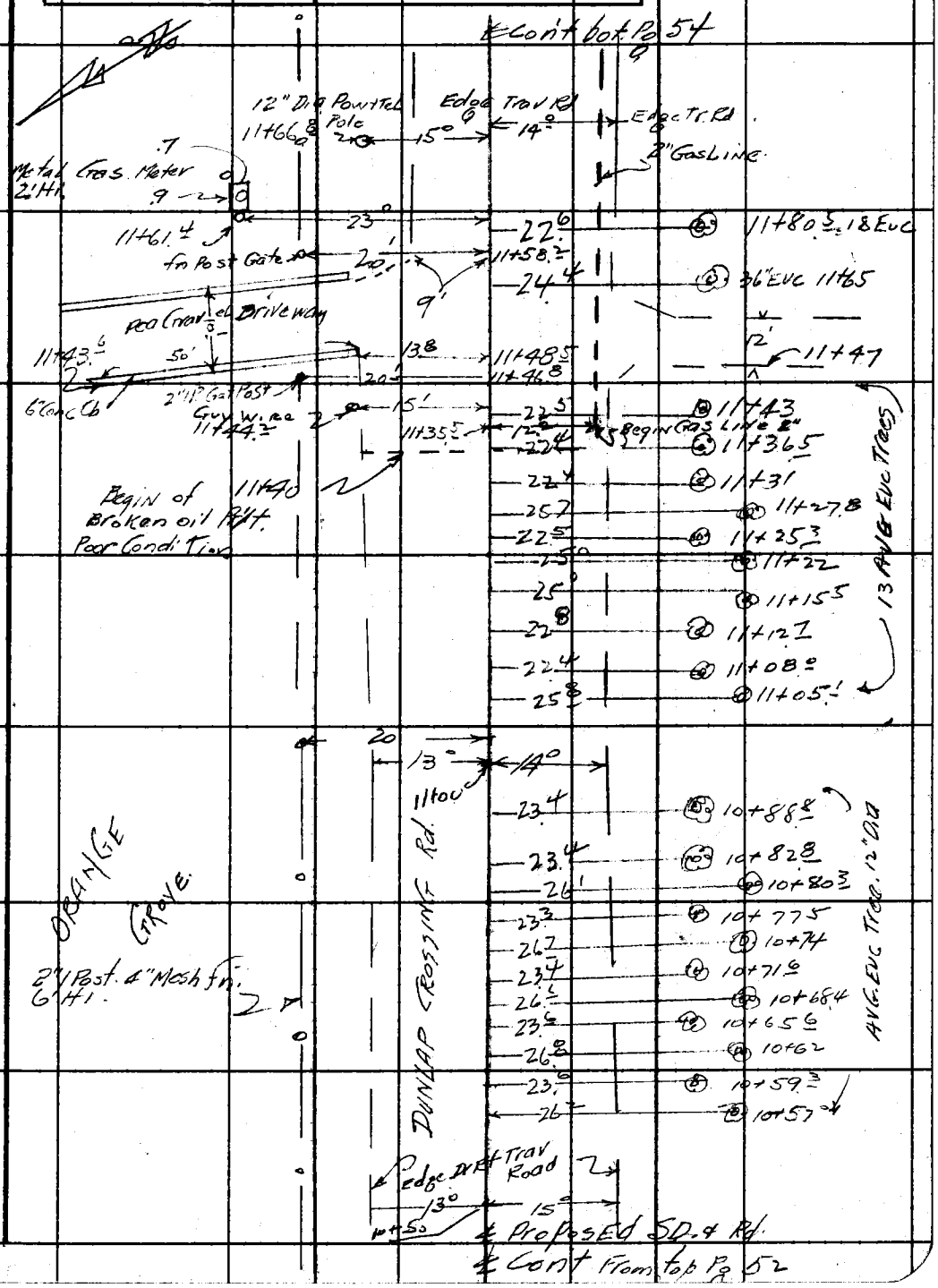

Note: Any Additions or Changes on This Sheet Must be Made or Circled in Red Ink With Date and Name of Person Making Change.

Do not extend notes this side of this line.

RETURN TO
LOS ANGELES COUNTY SURVEYOR
700 HALL OF RECORDS

FORM 247 5M 12-40

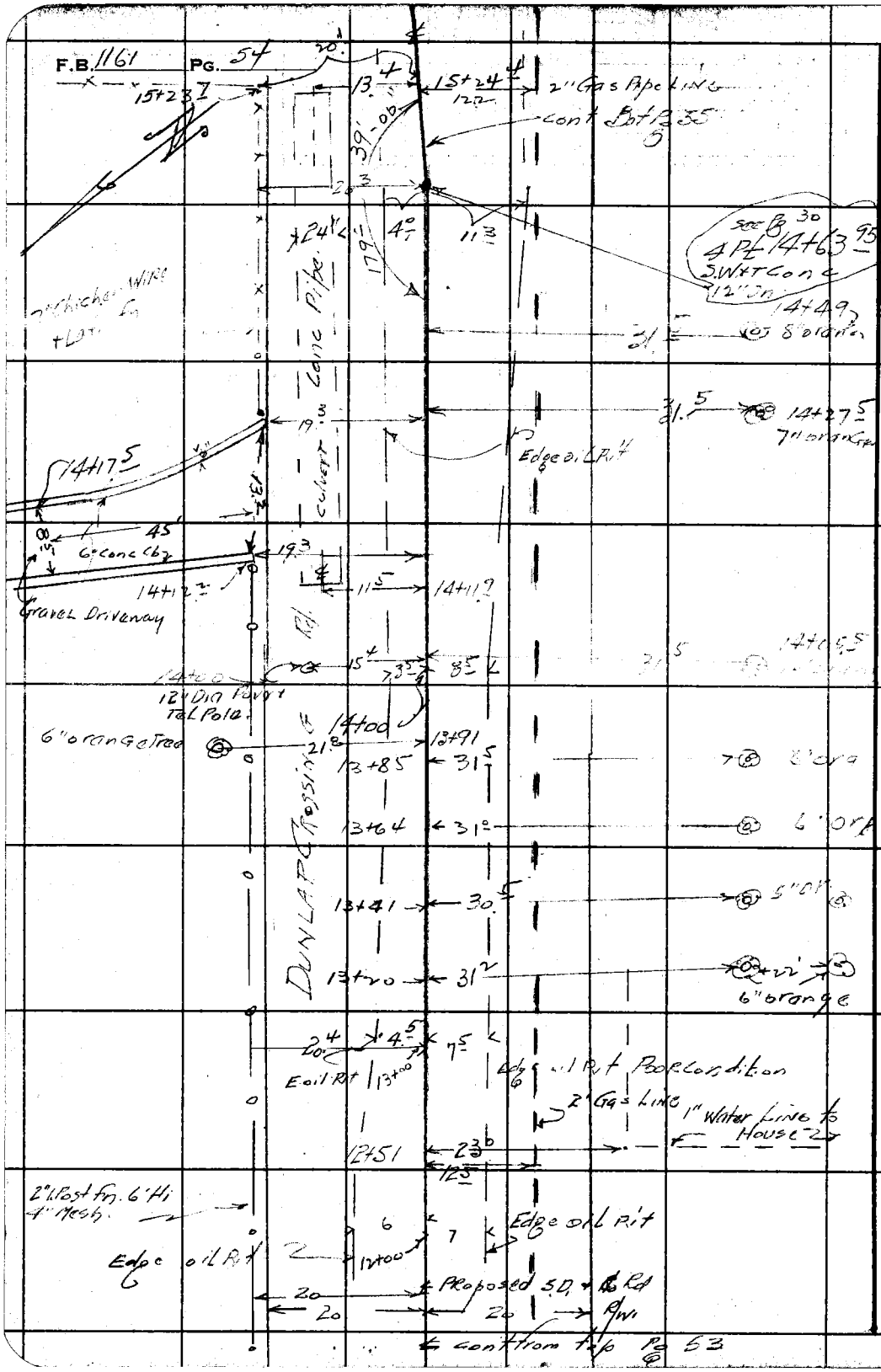

RETURN TO
LOS ANGELES COUNTY SURVEYOR
700 HALL OF RECORDS

Do not extend notes this side of this line.

Note: Any Additions or Changes on This Sheet Must be Made or Circled in **Red Ink** With Date and Name of Person Making Change.

Notes Ck'd by	Survey of: GUIRADO AVE. DS.
Map No.	W. O. 6360 Tape No. 019 St'd 68 °F
Office Work	Surveyed by: GRANQUIST
Checked	Notes: G Date 9-26-41
Date	Indexed: A. C. Johnson

F.B. 1161 Pg. 55

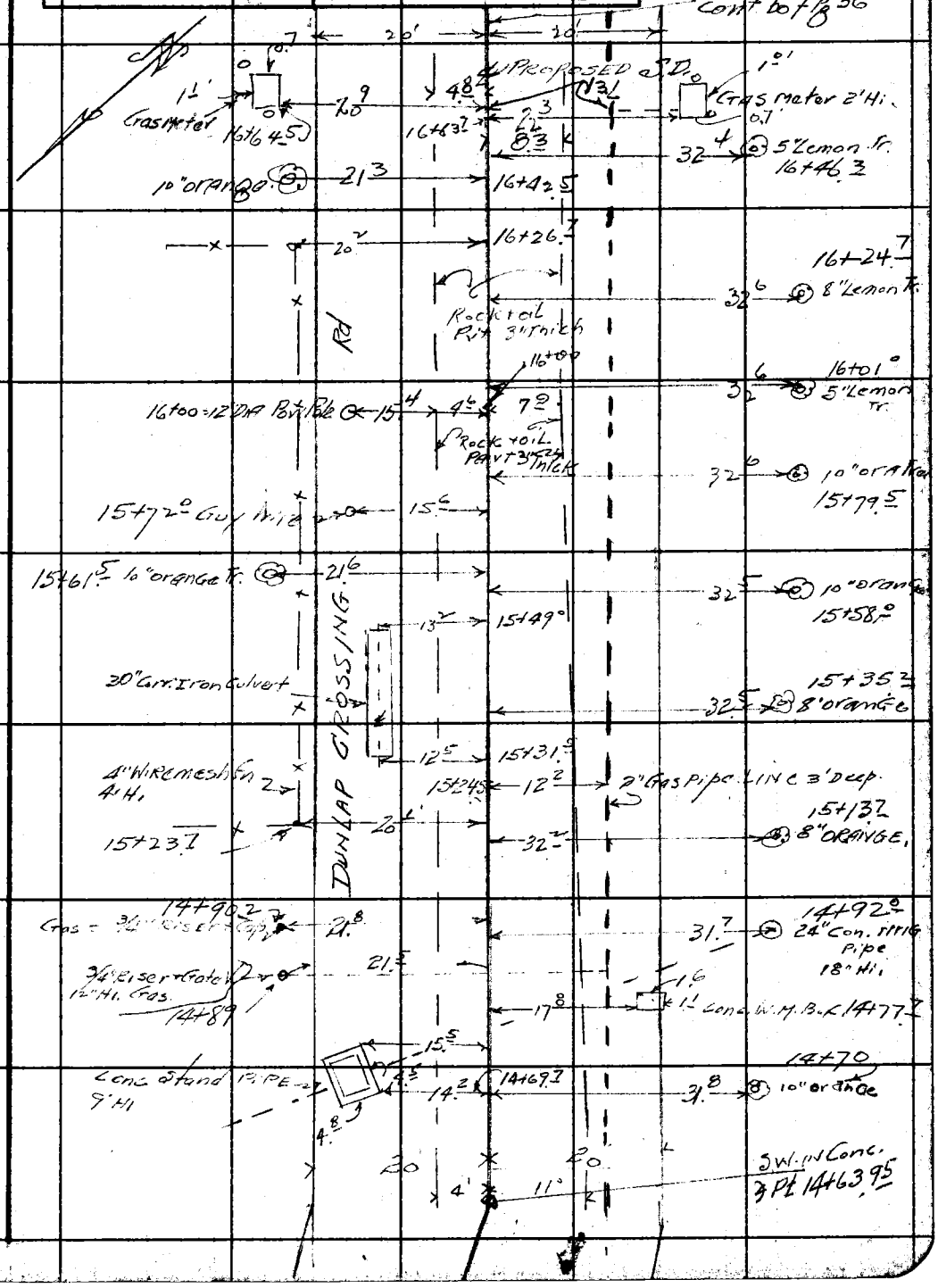

Note: Any Additions or Changes on This Sheet Must be Made or Circled in Red Ink With Date and Name of Person Making Change

Do not extend notes this side of this line.

RETURN TO
LOS ANGELES COUNTY SURVEYOR
700 HALL OF RECORDS

FORM 247 3M 12-60

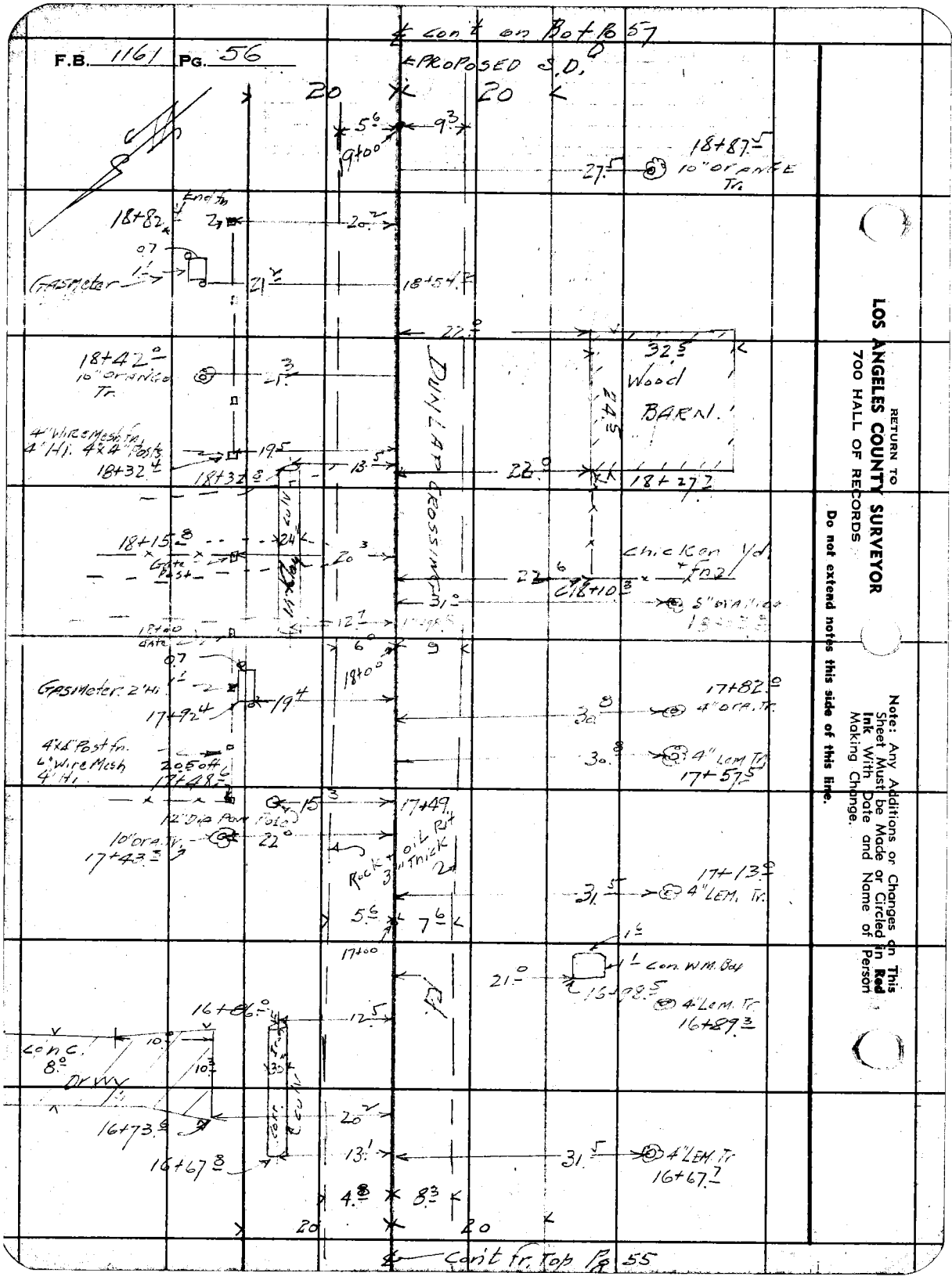

RETURN TO
LOS ANGELES COUNTY SURVEYOR
700 HALL OF RECORDS

Do not extend notes this side of this line.

Note: Any Additions or Changes on This Sheet Must be Made or Circled in Red Ink With Date and Name of Person Making Change.

Notes Ck'd by	Survey of GUIRADO AVE. DS
Map No.	W. O. 6300 Tape No. 019 Std 68°F
Office Work	Surveyed by GRANQUIST
Checked	Notes Date 9-27-47
Date	Indexed A. C. Johnson

F.B. 1161 PG. 57

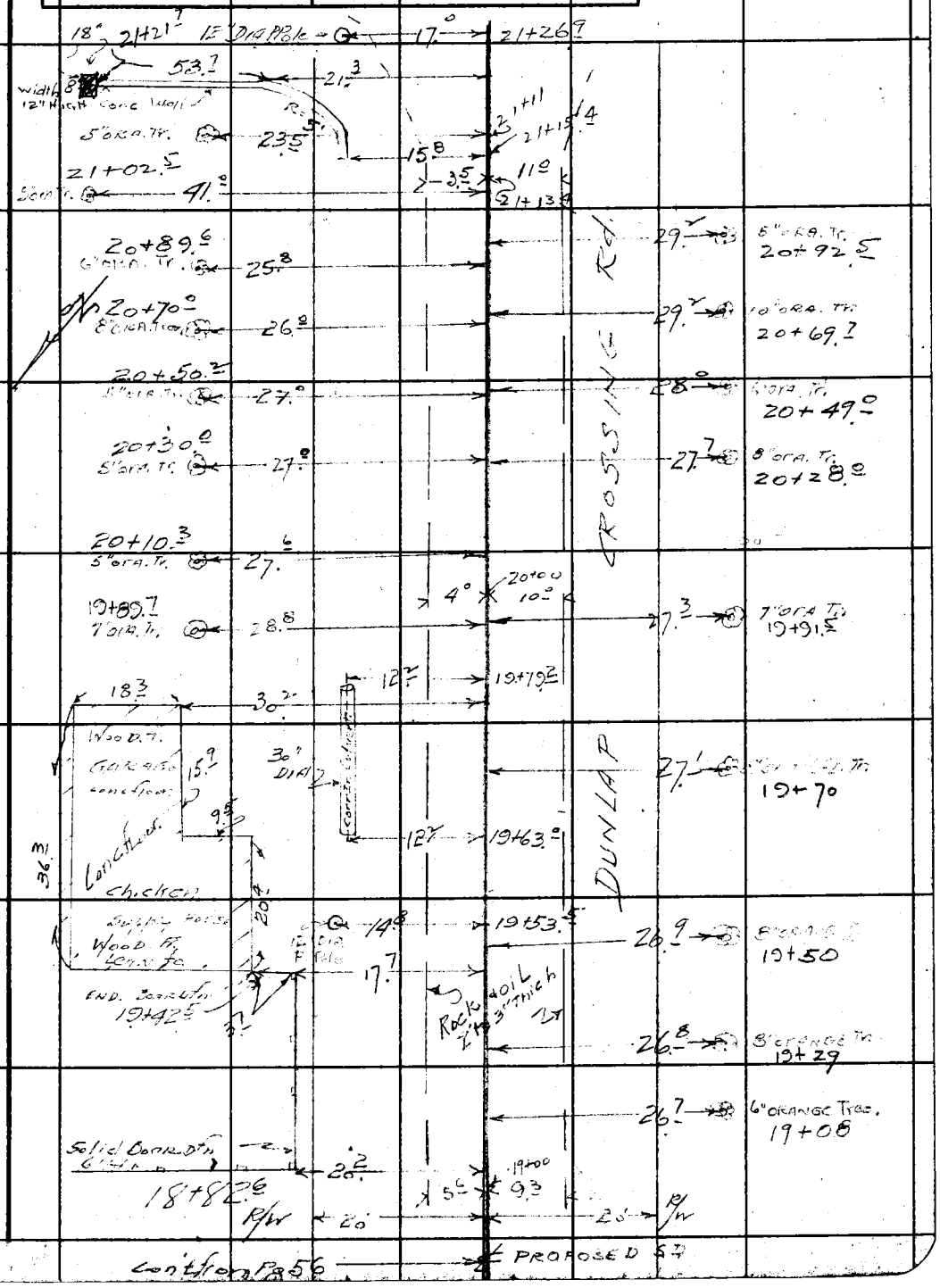

Note: Any Additions or Changes on This Sheet Must be Made or Circled in Red Ink With Date and Name of Person Making Change.

Do not extend notes this side of this line.

RETURN TO
LOS ANGELES COUNTY SURVEYOR
700 HALL OF RECORDS

FORM 247 3M 12-49

RETURN TO
LOS ANGELES COUNTY SURVEYOR
700 HALL OF RECORDS

Note: Any Additions or Changes on This Sheet Must be Made or Circled in **Red Ink** With Date and Name of Person Making Change.

Do not extend notes this side of this line.

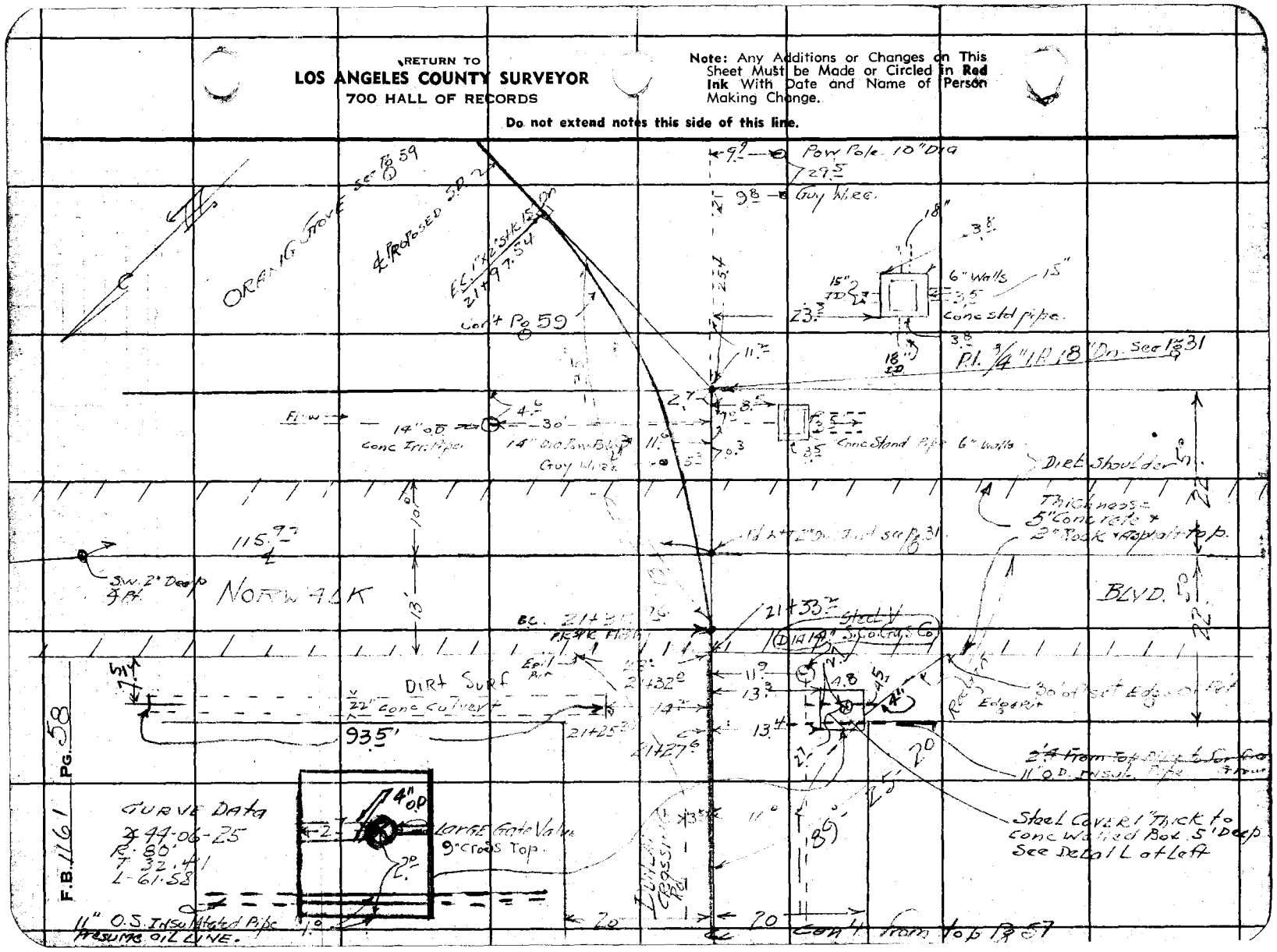

FORM 247 5M 12-60

RETURN TO
LOS ANGELES COUNTY SURVEYOR
700 HALL OF RECORDS

Note: Any Additions or Changes on This Sheet Must be Made or Circled in Red Ink With Date and Name of Person Making Change.

Do not extend notes this side of this line.

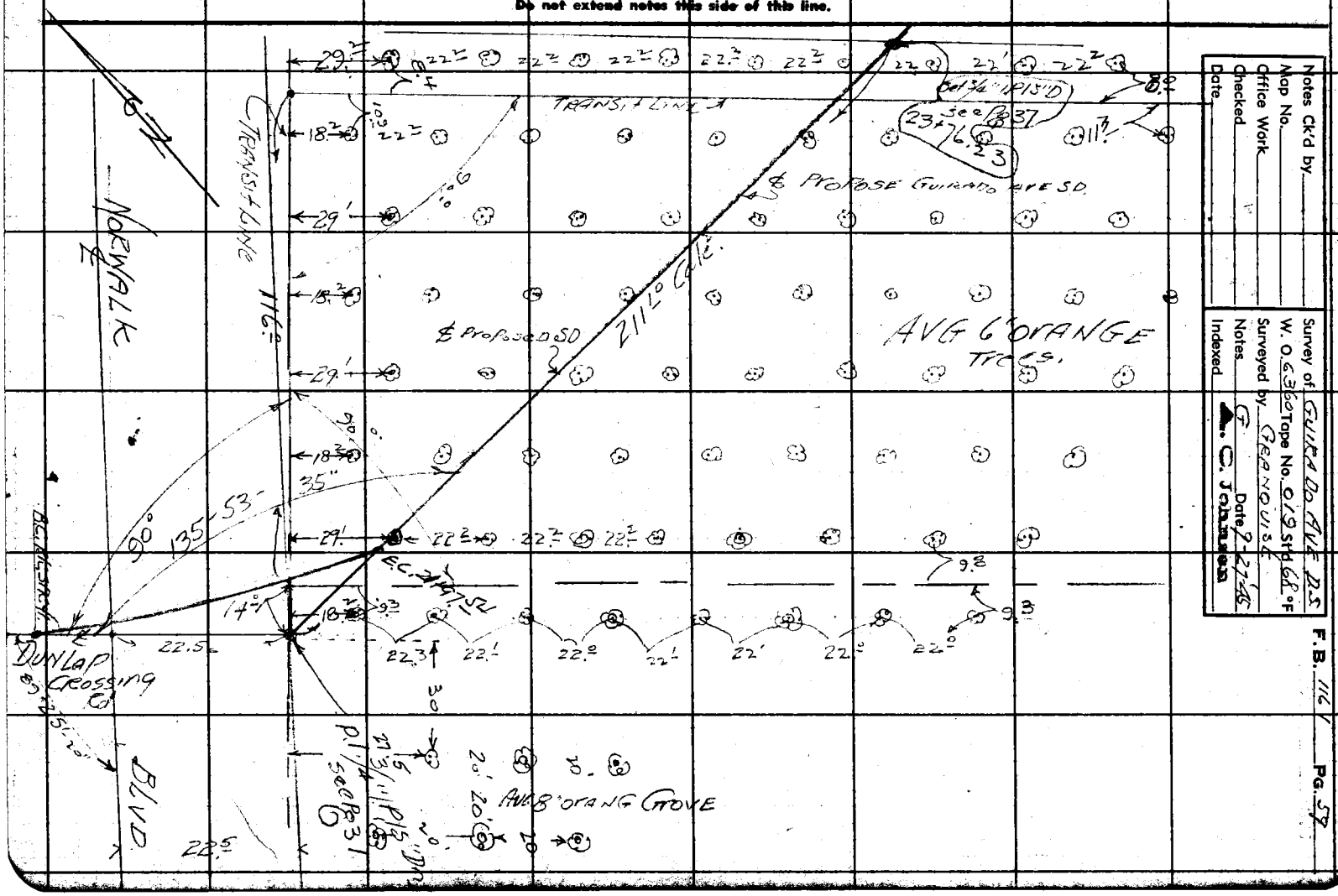

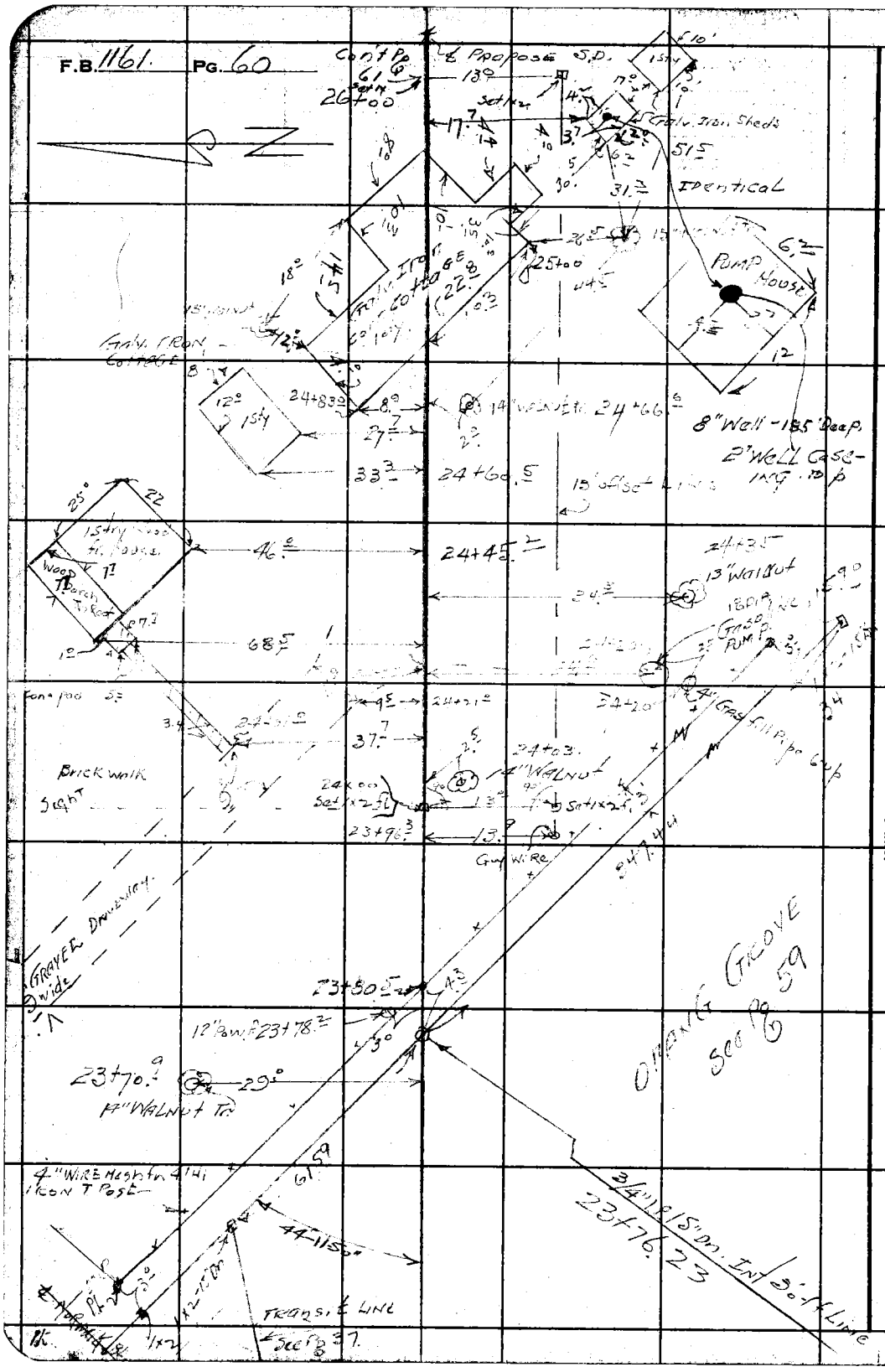

RETURN TO
LOS ANGELES COUNTY SURVEYOR
700 HALL OF RECORDS

Do not extend notes this side of this line.

Note: Any Additions or Changes on This Sheet Must be Made or Circled in **Red Ink** With Date and Name of Person Making Change.

Notes Ck'd by	Survey of GUIRADO AVEDS
Map No.	W. O. 6366 Tape No. 019 Std 68°F
Office Work	Surveyed by GRANQUIST
Checked	Notes G Date 9-28-48
Date	Indexed A. C. Johnson

F.B. 1161 Pg. 61

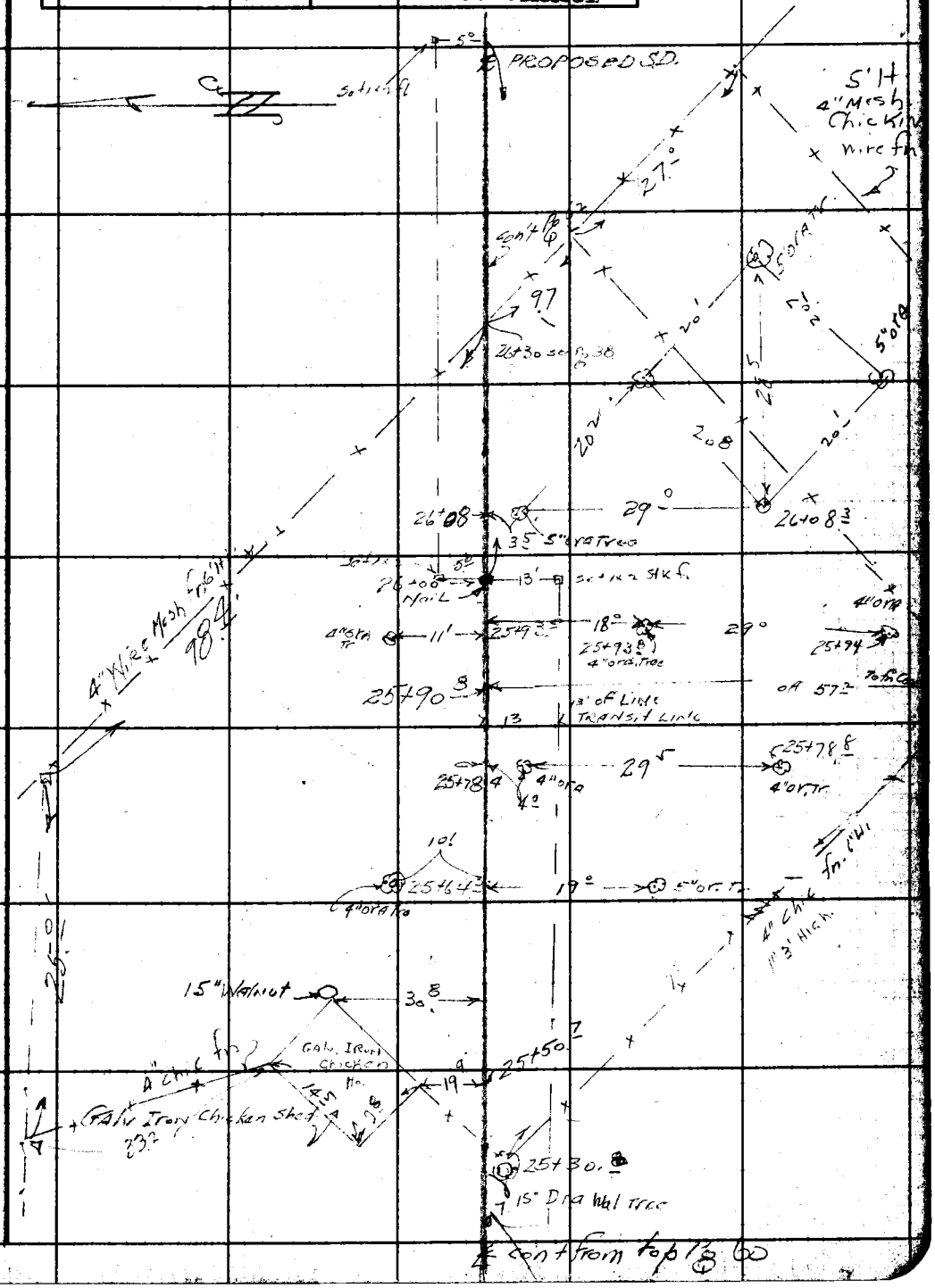

Note: Any Additions or Changes on This Sheet Must be Made or Circled in Red Ink With Date and Name of Person Making Change.

Do not extend notes this side of this line.

RETURN TO
LOS ANGELES COUNTY SURVEYOR
700 HALL OF RECORDS

FORM 247 5M 12-40



RETURN TO
LOS ANGELES COUNTY SURVEYOR
700 HALL OF RECORDS

Do not extend notes this side of this line.

Note: Any Additions or Changes on This Sheet Must be Made or Circled in **Red Ink** With Date and Name of Person Making Change.

Notes Ck'd by	Survey of GUIRADO AVE.
Map No.	W. O. 6360 Tape No. 019 St'd 68 °F
Office Work	Surveyed by GRANQUIST
Checked	Notes Date 10-2-45
Date	Indexed A. C. Johnson

F.B. 1161 PG. 63

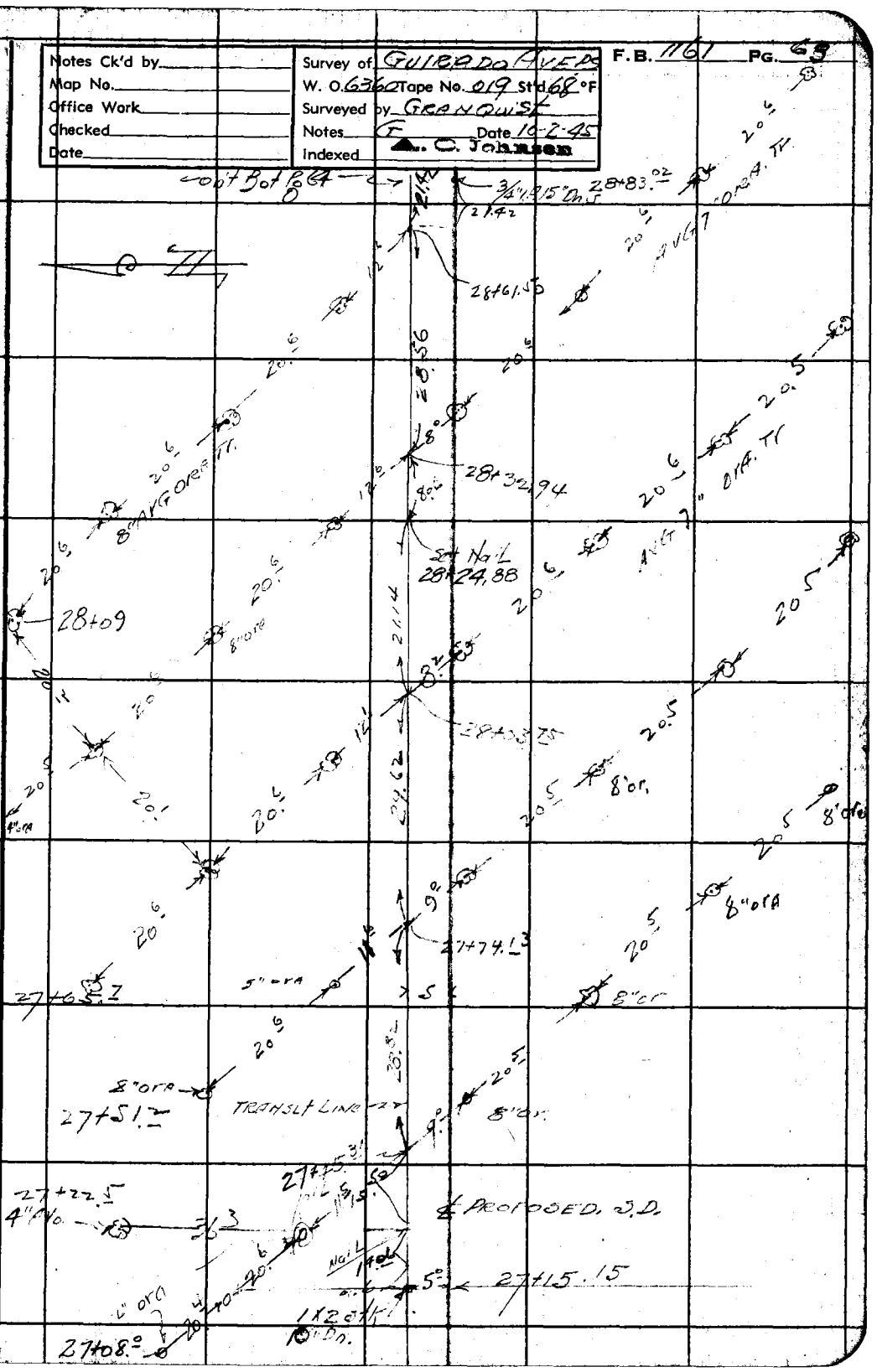

Note: Any Additions or Changes on This Sheet Must be Made or Circled in Red Ink With Date and Name of Person Making Change

Do not extend notes this side of this line.

RETURN TO
LOS ANGELES COUNTY SURVEYOR
700 HALL OF RECORDS

FORM 247 5M 12-60

F.B. 1161 PG. 64



RETURN TO
LOS ANGELES COUNTY SURVEYOR
700 HALL OF RECORDS

Do not extend notes this side of this line.

Note: Any Additions or Changes on This Sheet Must be Made in **Red Ink** or Circled With Date and Name of Person Making Change.

Notes Ck'd by	Survey of GUIRA DO AVEDS.	F.B. 1161 Pg. 65
Map No.	W. O. 6360 Tape No. 019 St'd 68 °F	
Office Work	Surveyed by GRANQUIST	
Checked	Notes G Date 10-3-45	
Date	Indexed A. C. Johnson	

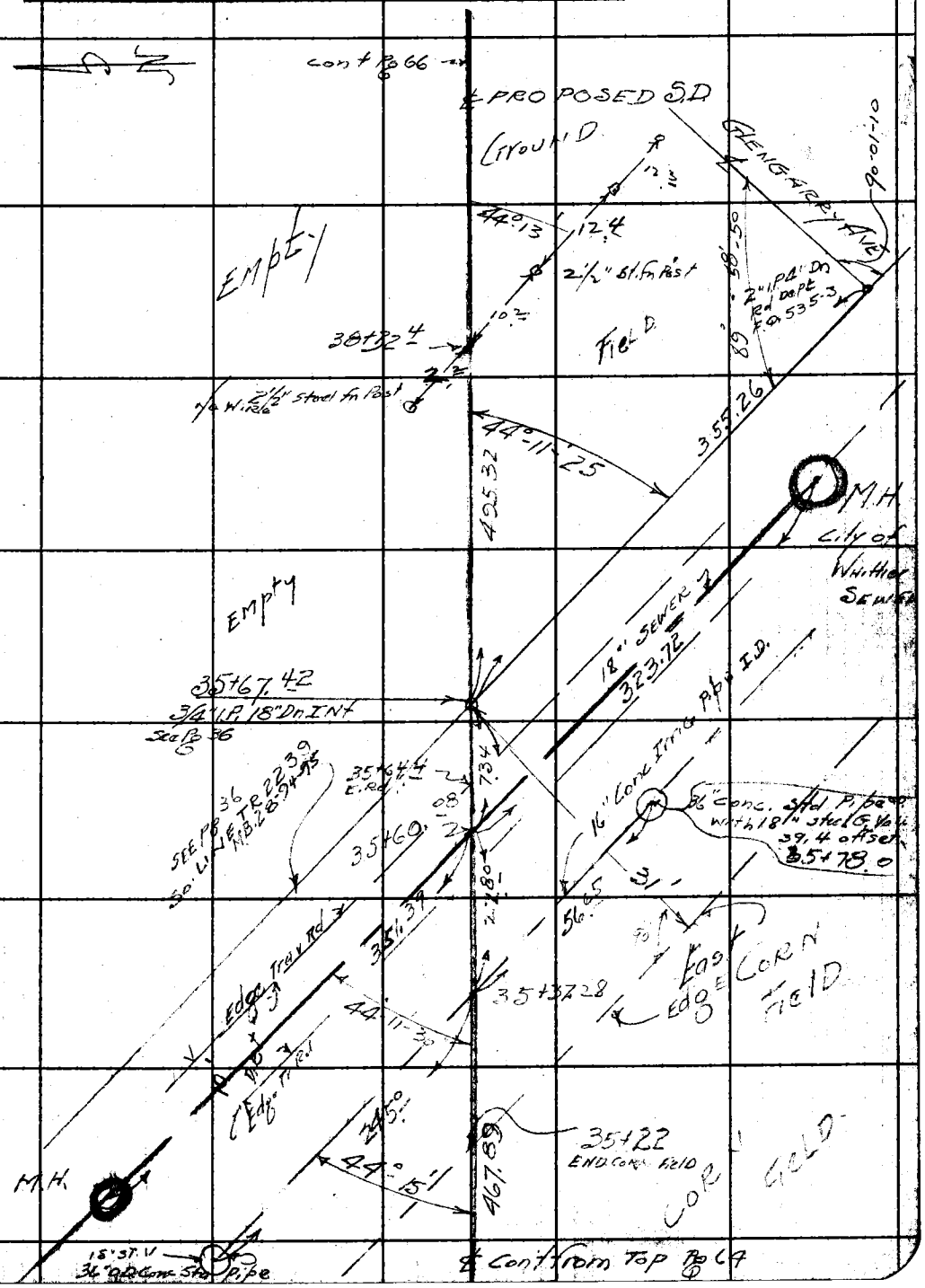

Note: Any Additions or Changes on This Sheet Must be Made or Circled in Red Ink With Date and Name of Person Making Change.

Do not extend notes this side of this line.

RETURN TO
LOS ANGELES COUNTY SURVEYOR
700 HALL OF RECORDS

FORM 247 5M 12-40

RETURN TO
LOS ANGELES COUNTY SURVEYOR
700 HALL OF RECORDS

Note: Any Additions or Changes on This Sheet Must be Made or Circled in **Red Ink** With Date and Name of Person Making Change.

Do not extend notes this side of this line.

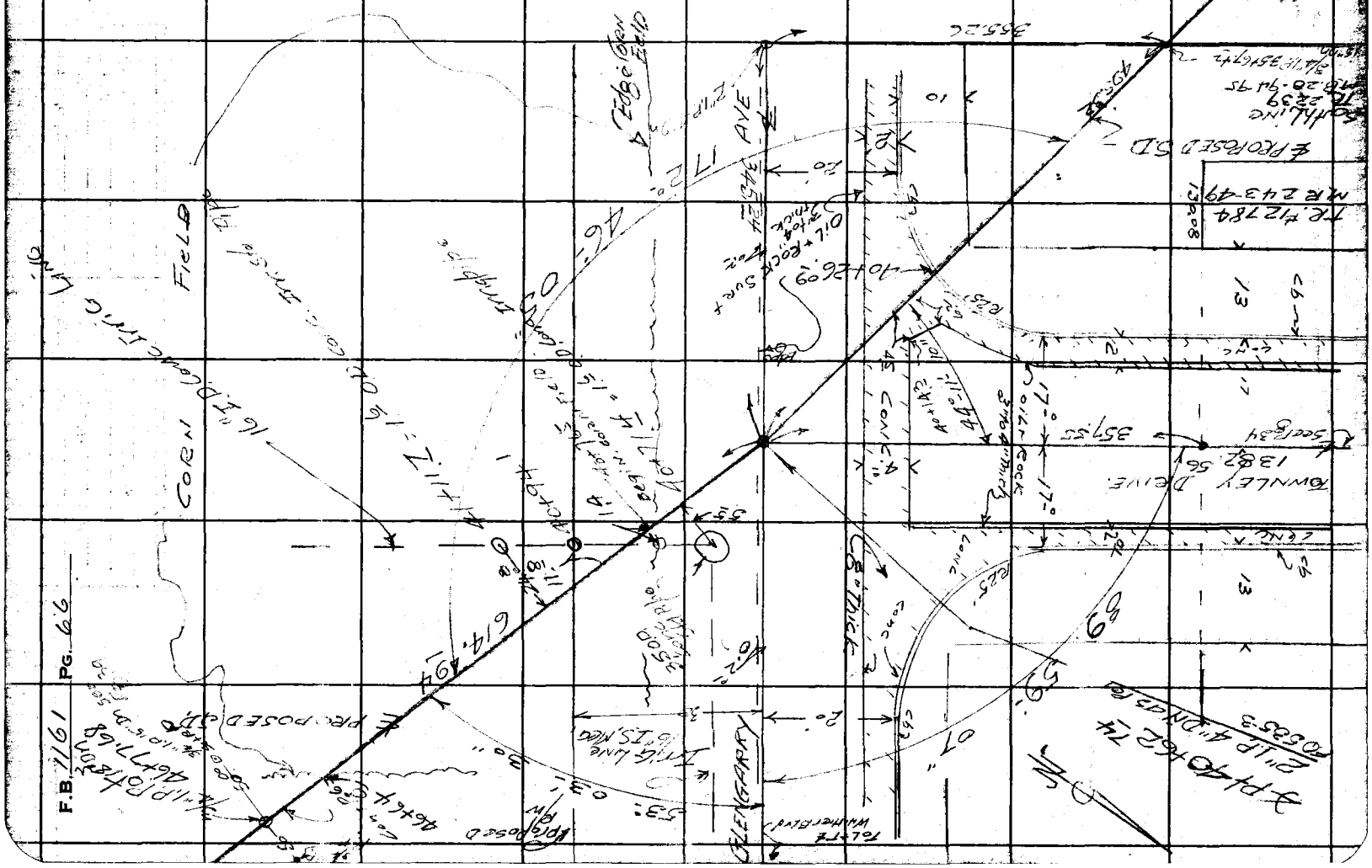

Notes Ck'd by	Survey of GUIRADO AVE DR
Map No.	W. O. 6360 Tape No. 019 Std 68 °F
Office Work	Surveyed by GRANQUIST
Checked	Notes G Date 10-4-45
Date	Indexed A. C. Johnson

F.B. 1161 Pg. 67

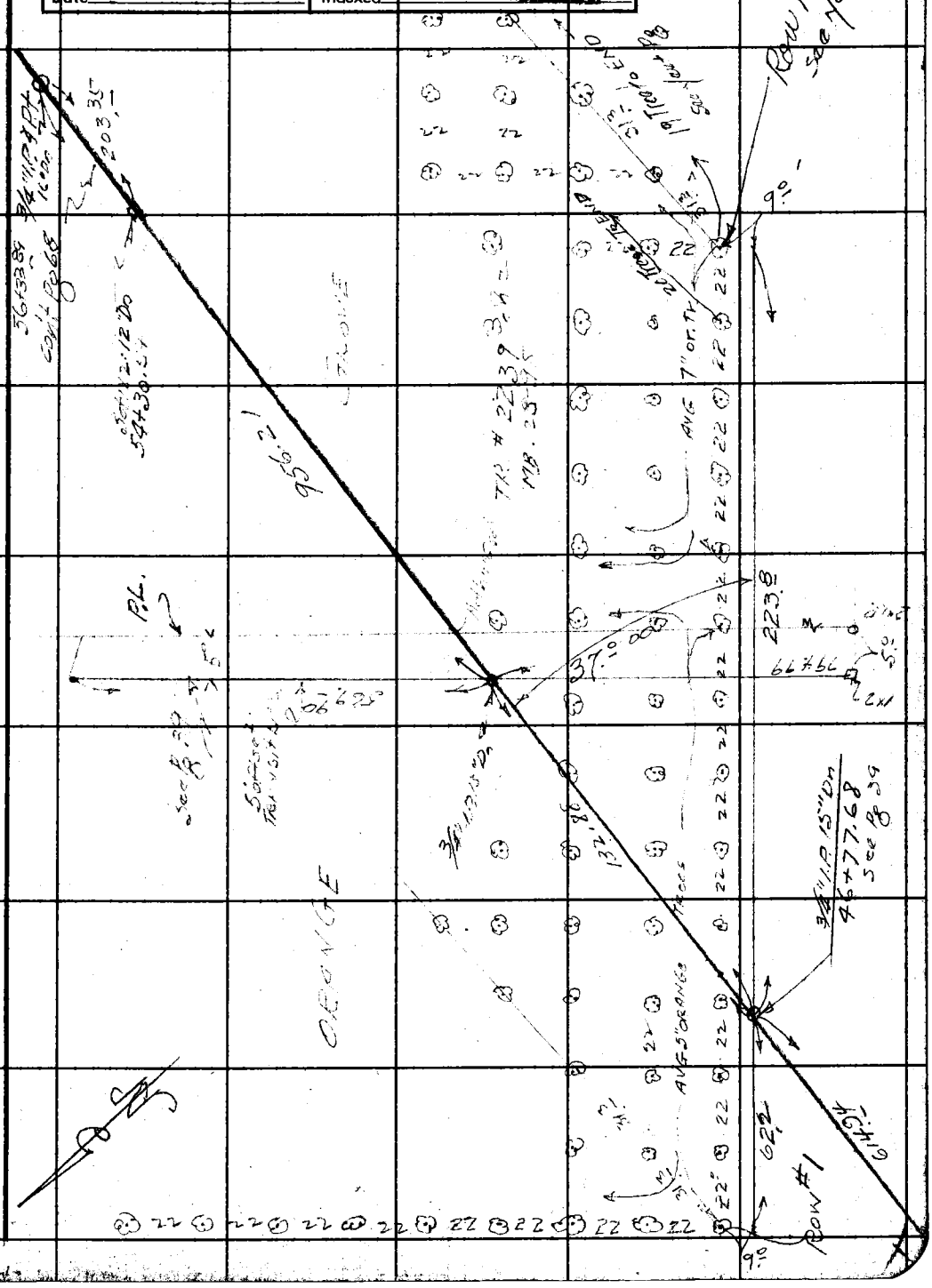

Note: Any Additions or Changes on This Sheet Must be Made or Circled in Red Ink With Date and Name of Person Making Change.

Do not extend notes this side of this line.

RETURN TO
LOS ANGELES COUNTY SURVEYOR
700 HALL OF RECORDS

FORM 247 3M 12-40

RETURN TO
LOS ANGELES COUNTY SURVEYOR
700 HALL OF RECORDS

Note: Any Additions or Changes on This Sheet Must be Made or Circled in **Red Ink** With Date and Name of Person Making Change.

Do not extend notes this side of this line.

F.B. 1161 PG. 68

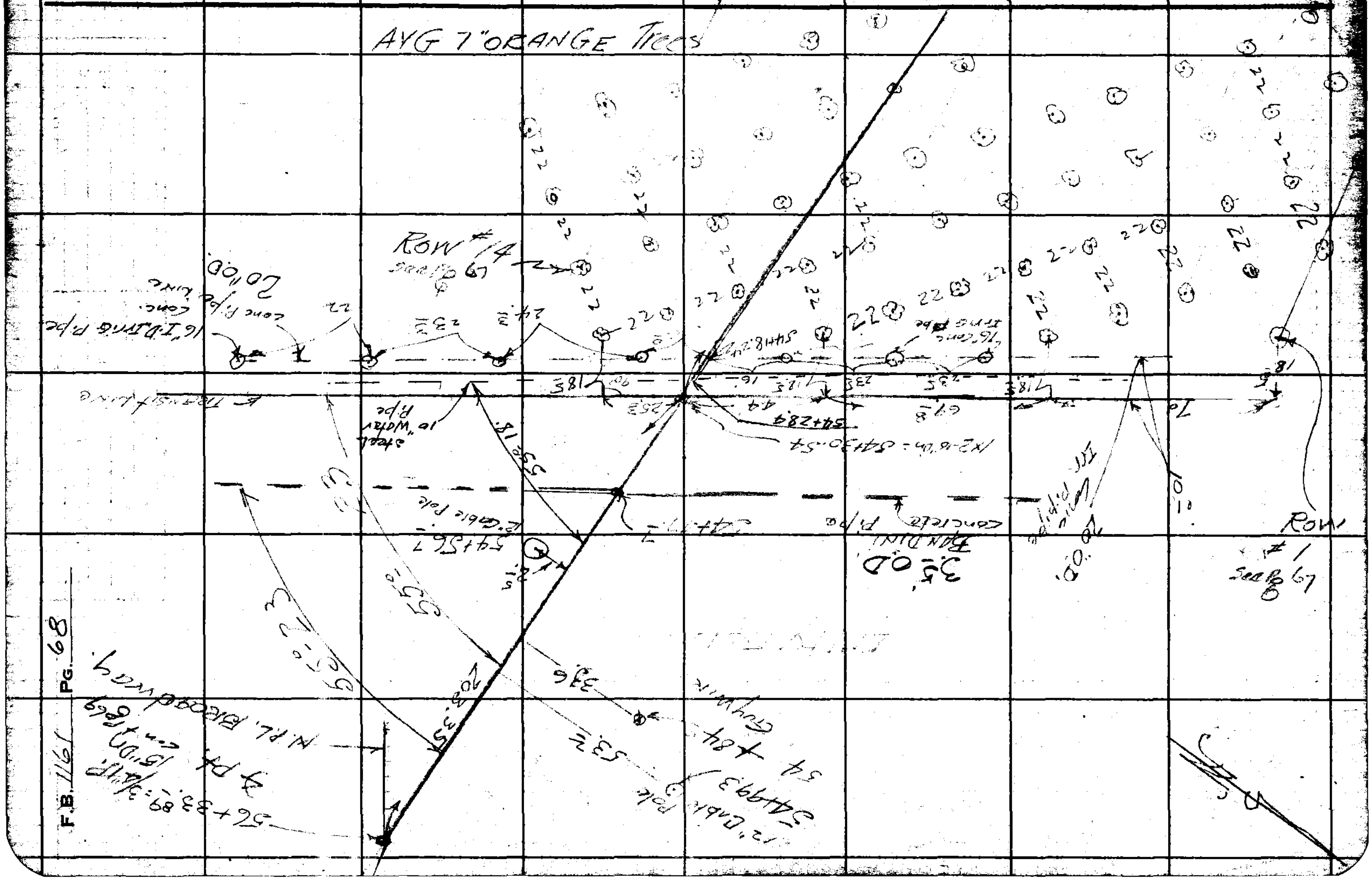

Notes Ck'd by	Survey of GUIRADO AVE. D.S.
Map No.	W. O. 6360 Tape No. 019 Std 68 °F
Office Work	Surveyed by GRANQUIST
Checked	Notes G Date 10-5-45
Date	Indexed A. C. Johnson

F.B. 1161 Pg. 69

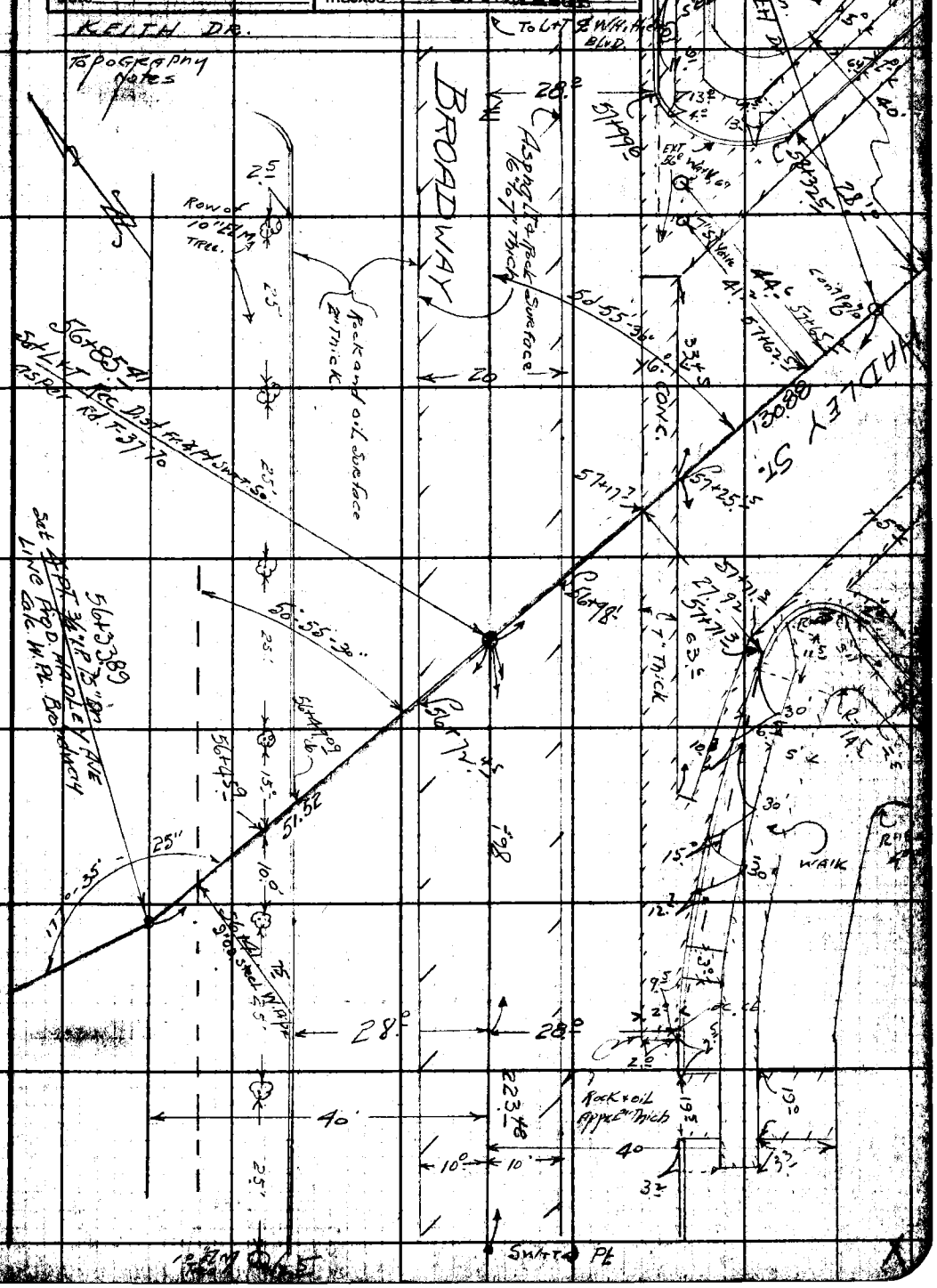

Note: Any Additions or Changes on This Sheet Must be Made or Circled in Red Ink With Date and Name of Person Making Change.

Do not extend notes this side of this line.

RETURN TO
LOS ANGELES COUNTY SURVEYOR
700 HALL OF RECORDS

FORM 247 5M 12-40

RETURN TO
LOS ANGELES COUNTY SURVEYOR
700 HALL OF RECORDS

Note: Any Additions or Changes on This Sheet Must be Made or Circled in **Red Ink** With Date and Name of Person Making Change.

Do not extend notes this side of this line.

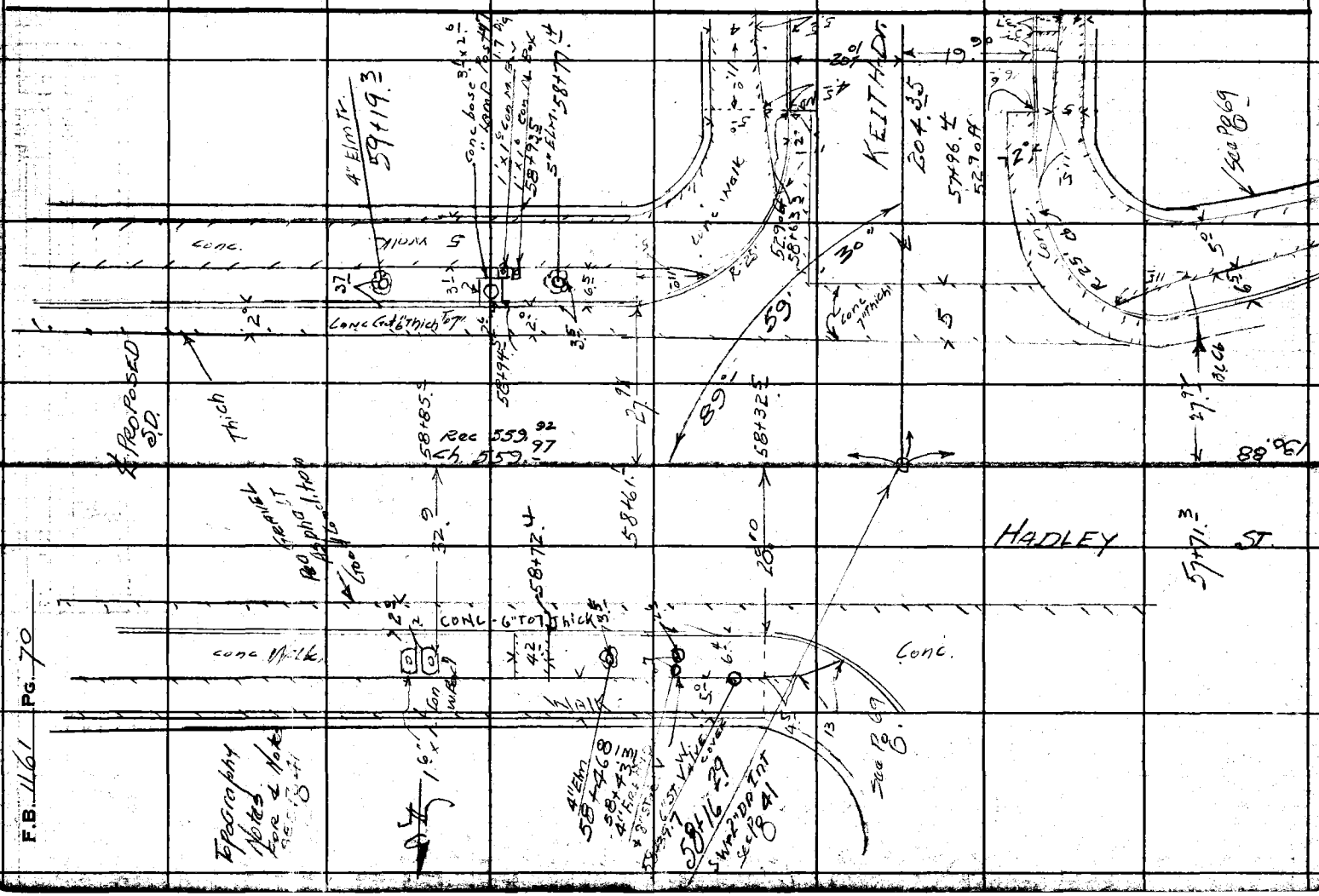

F.B. 1161 PG. 70

Notes Ck'd by:	Survey of: GUIRADO AVE. DC	F.B. 1161 Pg. 71
Map No.	W. O. 6360 Tape No. 049 St'd 68 °F	Topography Notes
Office Work	Surveyed by GRANQUIST	For ℄ Seep 42
Checked	Notes G Date 10-19-45	
Date	Indexed A. C. Johnson	

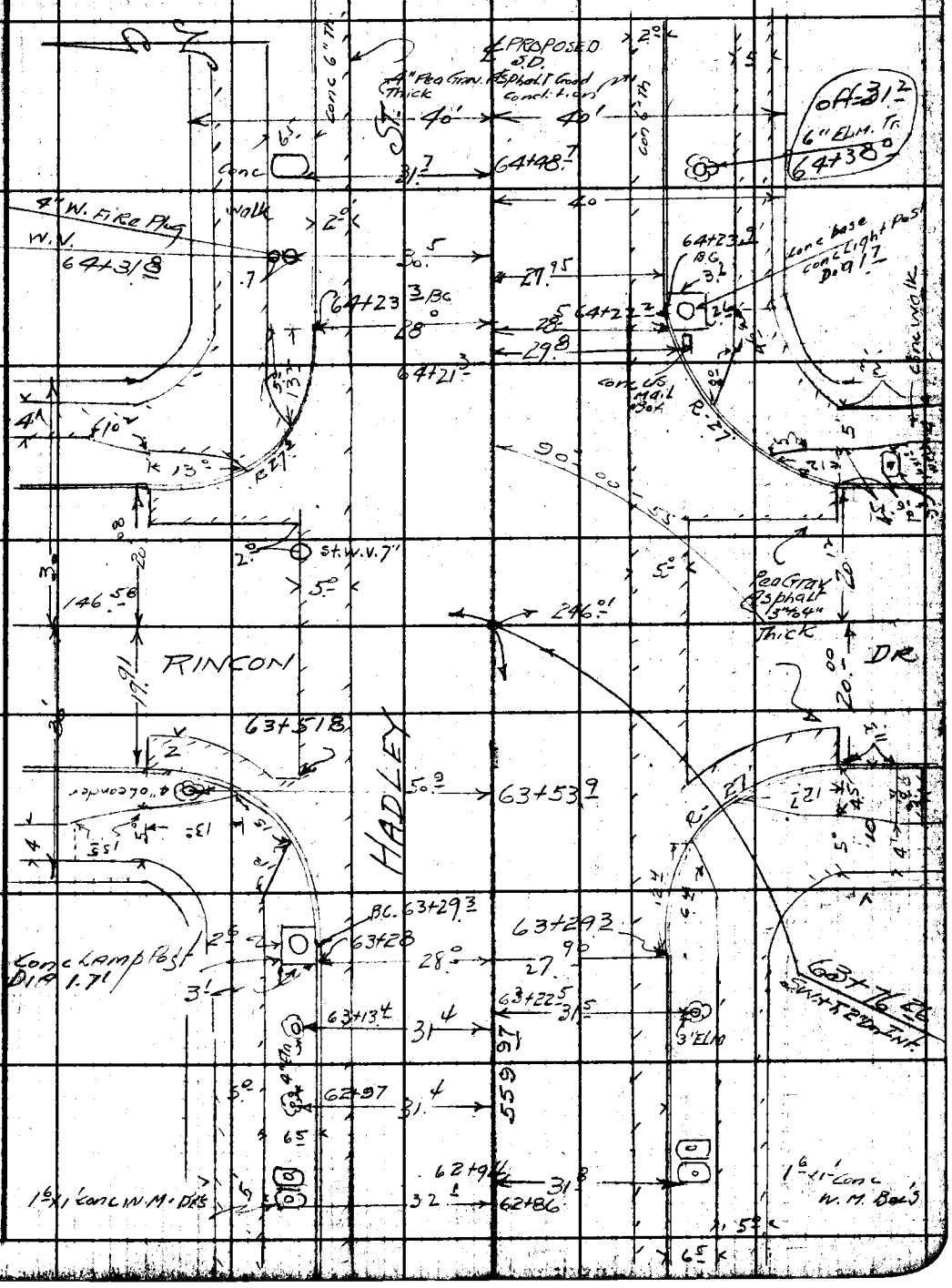

Note: Any Additions or Changes on This Sheet Must be Made or Circled in Red Ink With Date and Name of Person Making Change.

Do not extend notes this side of this line.

RETURN TO
LOS ANGELES COUNTY SURVEYOR
700 HALL OF RECORDS

FORM 247 5M 12-40

RETURN TO
LOS ANGELES COUNTY SURVEYOR
700 HALL OF RECORDS

Note: Any Additions or Changes on This Sheet Must be Made or Circled in **Red Ink** With Date and Name of Person Making Change.

Do not extend notes this side of this line.

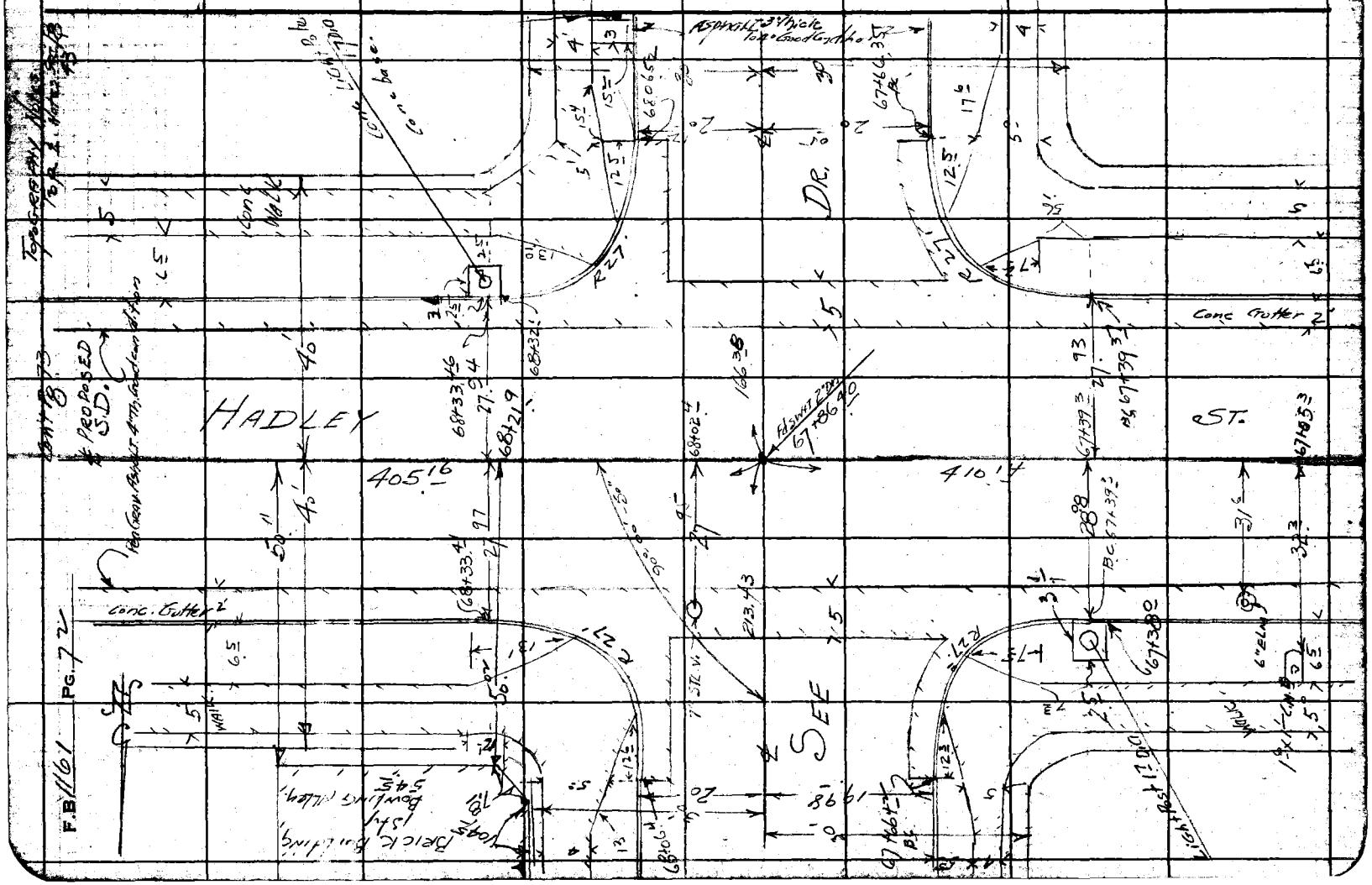

FORM 247 5M 12-40

RETURN TO
LOS ANGELES COUNTY SURVEYOR
700 HALL OF RECORDS

Note: Any Additions or Changes on This Sheet Must be Made or Circled in Red Ink With Date and Name of Person Making Change.

Do not extend notes this side of this line.

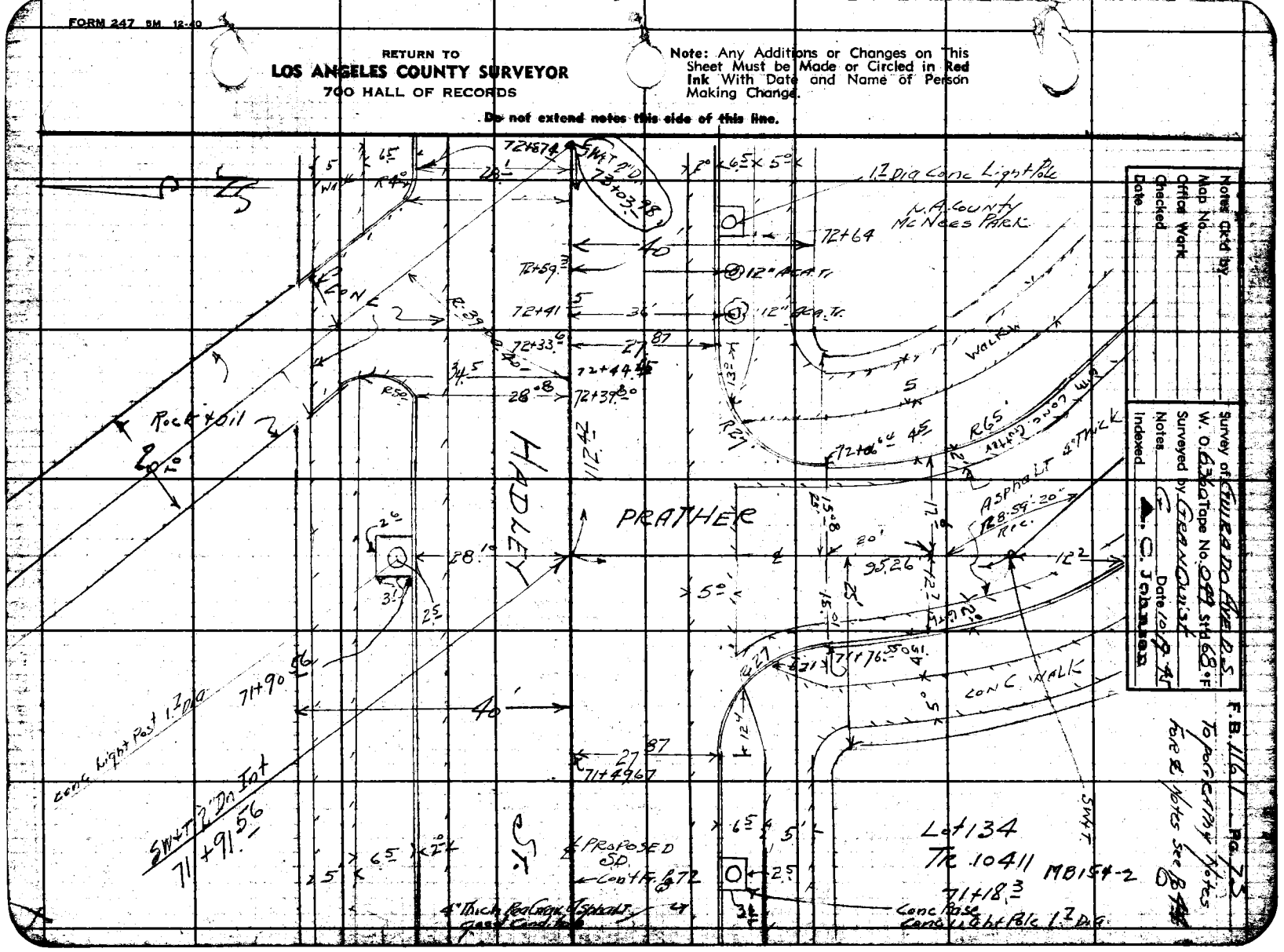

RETURN TO:
LOS ANGELES COUNTY SURVEYOR
700 HALL OF RECORDS

Do not extend notes this side of this line.

Note: Any Additions or Changes on This Sheet Must be Made or Circled in Red Ink With Date and Name of Person Making Change.

FORM 247 5M. 12-60

RETURN TO
LOS ANGELES COUNTY SURVEYOR
700 HALL OF RECORDS

Note: Any Additions or Changes on This Sheet Must be Made or Circled in Red Ink With Date and Name of Person Making Change.

Do not extend notes this side of this line.



RETURN TO
LOS ANGELES COUNTY SURVEYOR
700 HALL OF RECORDS

Do not extend notes this side of this line.

Note: Any Additions or Changes on This Sheet Must be Made or Circled in **Red Ink** With Date and Name of Person Making Change.

Profile	Notes Red.	Plotted	Job No. 6360	Division No.	F.B. 1161
No.	Date	Date	Survey of GUIRADO AVE. S.D		
X-Sec.	Notes Chkd.	Checked	Survey by GRANQUIST	Notes G	Date 10-8-45
No.	Date 10/18/45	Date	Map No.	Indexed A. E. Johnson	Date

J.N. 6360

GUIRADO AVE. D.S.

CROSS SECTION

FROM

SAN GABRIEL RIVER ON DUNLAP CROSSING Rd

E. R/W. NORWALK TO BLVD.

THENCE

EAST ON DIAGONAL TO

West P.L. of BROADWAY. To pg 96

Then ON

HADLEY St to WHITTIER BLVD. To Pg

F.B. 1161 B77

To Pg 96

STATION	B.S.	H.I.	F.S.	ELEV.

NOTE: ANY ADDITIONS OR CHANGES ON THIS SHEET MUST BE MADE OR CIRCLED IN RED INK, WITH DATE AND NAME OF PERSON MAKING CHANGE

Do not extend notes this side of this line

PLEASE RETURN TO
LOS ANGELES COUNTY SURVEYOR
700 HALL OF RECORDS

FORM 307 SM 7-43

FORM 307 5M 7-43

PLEASE RETURN TO
LOS ANGELES COUNTY SURVEYOR
700 HALL OF RECORDS

NOTE: ANY ADDITIONS OR CHANGES ON THIS SHEET MUST BE MADE OR CIRCLED IN RED INK, WITH DATE AND NAME OF PERSON MAKING CHANGE

Do not extend notes this side of this line

STATION	B. S.	H. I.	F. S.	ELEV.		
B.M. #B.D. 20	0.784	169.713		168.929	B.M. #B.D. 20 El. 168.929 as per FB. 1161 Pg 10 DUNLAP CROSSING ROAD (N. Si) + SAN GABRIEL RIVER (E. Si) LTN. in top 30" Conc. Irrig. Stand. Pipe.	
T.P.	4.77	165.241	9.262	160.451		
0+46			4.5	160.7	W. side SAN GABRIEL RIVER Bot + Flood fn.	
1+00			4.9	160.3	" " " " Bed	
2+00			3.74	161.50	℄ " " " + Top Stake 2x4	
" "			4.3	160.9	" " " " Gd. Riv. Bed	
2+23			5.5	159.7	" " " Bed	
3+00			5.5	159.7	" " " top stk. + Riv. Bed Ground	
			5.2	160.0	100' L. or NLy. Riv. Bed.	
			5.7	159.5	100' R " SLy " "	
3+57			5.1	160.1	E. Edge River Bed + Flood Cont. fn.	
			5.3	159.9	50' R. or SLy. Riv. " " " " "	
			5.2	160.0	50' L " NLy " " " " "	
3+58.5			0.2	165.0	Top of Rubbish Pile. ℄	
			1.2	164.0	20' R. Gd. Top Bk.	
			4.2	161.0	55' R. Ground.	
			3.0	162.2	25' L or NLy. Top Rubbish pile + E. Sid. fn	
T.P.	8.888	169.944	4.185	161.056		
3+70			5.1	164.8	Top Bk.	

Profile No. X-Sec. No.
Plotted Date Checked Date
Notes Red. Date Notes Chkd. Date 10/18/45
Job No. 6360 Division No. Notes Date 10-8-45
Survey of GUIRADO AVE DS
Survey by GRANQUIST Notes G
Indexed C. Johnson
F.B. 1161 Pg. 78

FORM 307 5M 7-43

PLEASE RETURN TO
LOS ANGELES COUNTY SURVEYOR
700 HALL OF RECORDS

NOTE: ANY ADDITIONS OR CHANGES ON THIS SHEET MUST BE MADE OR CIRCLED IN RED INK, WITH DATE AND NAME OF PERSON MAKING CHANGE

Do not extend notes this side of this line

STATION	B. S.	H. I.	F. S.	ELEV.		
		169.944				
3+70			3.6	166.3	Top Brk. 36' L. or N.	
3+80			5.0	164.9	℄	
			4.9	165.0	21' R or So. Bot Brk	
4+00			4.8	165.1	℄ Gd.	
			4.8	165.1	30' L + fn.	
			4.3	165.6	8' R. Bot Brk	
			2.5	167.4	22' R. or So. T Brk	
4+15			4.9	165.0	℄ Grd	
			4.3	165.6	20' R. or So.	
4+22.25			5.10	164.8	SW + T. B.C.	
			4.5	165.4	20' R or S. Gd.	
			5.2	164.7	24' L or N. Gd + fn	
4+49.58			5.10	164.8	SW + T. E.C. Gd.	
			5.2	164.7	20' L or N. Gd. + fn	
			4.8	165.1	20' R. S. "	
5+00			5.1	164.8	Gd.	
			5.3	164.6	20' R or S. Ground	
			5.3	164.6	20' L " N. "	+ fn
6+00			5.5	164.4	℄ + Gd.	
			5.5	164.4	20 L + fn Gd	
			5.9	164.0	20 R " "	

Profile Notes Red. _____ Plotted _____ Job No. 6360 Division No. _____ F.B. 1661 Pg. 77
No. _____ Date _____ Date _____ Survey of GUIRALDO AVE. D.S.
X-Sec. Notes Chkd. 10/17/43 Checked _____ Survey by GRANQUIST Notes G. Date 10-8-43
No. _____ Date _____ Date _____ Map No. _____ Checked _____ Date _____

FORM 307 5M 7-43

PLEASE RETURN TO
LOS ANGELES COUNTY SURVEYOR
700 HALL OF RECORDS

NOTE: ANY ADDITIONS OR CHANGES ON THIS SHEET MUST BE MADE OR CIRCLED IN RED INK, WITH DATE AND NAME OF PERSON MAKING CHANGE

Do not extend notes this side of this line

STATION	B. S.	H. I.	F. S.	ELEV.		
		169.944				
T.P.	3.725	168.782	4.887	165.057	Nail S. face R.R. Tie	N.S. Rd 5+75
7+00			4.60	164.2	℄ Ground	
			4.8	164.0	20' L. or N. & fn.	
			4.8	164.0	20' R. " S	
8+00			4.7	164.1	℄	
			5.2	163.6	20' L & fn Ground	
			5.0	163.8	20' R or So.	
9+00			5.0	163.8	℄	
			5.6	163.2	20' L or No. & fn	
			5.0	163.8	20' R or So	
T.P.	4.205	167.337	5.650	163.132	1x1 Sta. 9+15 + 10' N.	
10+00			4.50	162.8	℄	
			4.40	162.9	20' L. fn.	
			4.20	163.1	20' R	
11+00			5.1	162.2	℄	
			4.8	162.5	20' L or No.	
			4.5	162.8	20' R. or So.	
+40			5.1	162.2	℄ Biginning of Brokenoil Pit	
12+00			5.1	162.2	℄ Pit	
			5.0	162.3	20' L or N. & fn	
			5.6	161.7	20' R " S	

B. 1161 Pg. 80 Job No. 6360 Division No. Notes Red. Plotted Profile
Survey of GUIRADO AVE. DS Date Date No.
Survey by GRANQUIST Notes G. Notes Chkd. Checked X-Sec.
Indexed A. O. Johnson Date 10-8-45 Date 10/18/45 No.

FORM 307 5M 7-43

PLEASE RETURN TO
LOS ANGELES COUNTY SURVEYOR
700 HALL OF RECORDS

NOTE: ANY ADDITIONS OR CHANGES ON THIS SHEET MUST BE MADE OR CIRCLED IN RED INK, WITH DATE AND NAME OF PERSON MAKING CHANGE

Do not extend notes this side of this line

STATION	B. S.	H. I.	F. S.	ELEV.		
		167.337				
12+42			5.7	161.6	℄ Bot Brk. Drain fr. N. to So.	
			5.9	161.4	11' L. Gutter	
			4.8	162.5	20' L. & T. Brk.	
/			6.1	161.2	20' R. or S.	
13+			5.2	162.1	℄ & Pit	
			4.8	162.5	10' L.	
			6.1	161.2	12' L Gutter	
			3.4	163.9	20' L. T. Brk & fn.	
			5.0	162.3	20' R. or S.	
T.P.	9.150	171.462	5.025	162.312	1x1. so. s. Rd.	
14+			7.1	164.4	℄ Pit	
			7.2	164.3	5 L. T. Brk.	
			9.4	162.1	Bot Gut 11' L.	
			7.2	164.3	16' L. Top Brk.	
			7.7	163.8	20 L + fn.	
			8.7	162.8	22 L. or No. E. orange Grove Gd.	
			7.5	164.0	20' R " So Gd.	
14+12			6.5	168.0	℄ & Pit	
			9.08	162.38	11.5 L or No. = Invert Conc. Culvert	
			6.1	165.4	11.5 L. " " Ground	

Profile No. ____ Notes Red. ____ Plotted ____ Job No. 636 Division No. ____
Date ____ Date ____ Survey of GUICADO AVE. D.S.
X-Sec. No. ____ Notes Chkd. Date 10/18/45 Checked ____ Date ____ Survey by Crew 45 Notes G. Johnson Date 10-8-45
Map No. ____ Indexed ____ Date ____

F.B. 116 Pg. 87

FORM 307 5M 7-43

PLEASE RETURN TO
LOS ANGELES COUNTY SURVEYOR
700 HALL OF RECORDS

NOTE: ANY ADDITIONS OR CHANGES ON THIS SHEET MUST BE MADE OR CIRCLED IN RED INK, WITH DATE AND NAME OF PERSON MAKING CHANGE

Do not extend notes this side of this line

F.B. 161 Pg. 82 Job No. 6360 Division No. Profile No. X-Sec. No.
Survey of Tujunga Wash Notes G
Survey by Ocean Quist Date 10-8-47
Indexed Date
Notes Red. Date Plotted Date
Notes Chkd. Date Checked Date

STATION	B. S.	H. I.	F. S.	ELEV.		
		171.462	5.1	166.4	℄	
14+69.7			8.2	163.3	INVERT. N. side 16" std.	Pipe. 19'L See Pg 55
			10.4	161.1	Bot Std Pipe.	16.6 L.
14+92			7.1	164.4	Invert. 16" conc.	Pipe IN Std Pipe See Sketch Pg 55 31'R.
15+00			4.9	166.6	℄ + Rt	
			4.8	166.7	20'L or No. & Fn	
			5.3	166.2	20'R. or So. Gd	
15+24.4			7.91	163.55	13.4 L = E. END conc Culvert Invert	
			4.7	166.3	13.4 L. GROUND	
15+31.5			8.4	163.1	W. End. & Invert conc. 30" Culvert	12.5 L.
			5.2	166.3	12.5 GROUND	
15+49			8.3	163.2	13.2 L or N. = East END CORR. 20" In Cut Invert	
			5.2	166.3	GROUND.	
15+50			5.0	166.5	℄ + Rt.	
			4.8	166.7	8'L Top Bank	
			7.2	164.3	13'L. Gutter	
			4.5	167.0	20'L & fn.	
			5.2	166.3	20'R or So. GROUND	
16+00			5.0	166.5	℄ + Rt	
			5.1	166.4	8'L. T. Bank	
			7.1	164.4	12'L. Gutter	
			4.8	166.7	20'L & fn.	
			5.5	166.0	20'R or So.	

FORM 307 5M 7-43

PLEASE RETURN TO
LOS ANGELES COUNTY SURVEYOR
700 HALL OF RECORDS

NOTE: ANY ADDITIONS OR CHANGES ON THIS SHEET MUST BE MADE OR CIRCLED IN RED INK, WITH DATE AND NAME OF PERSON MAKING CHANGE

Do not extend notes this side of this line

STATION	B. S.	H. I.	F. S.	ELEV.		
		171.462				
16+67.8			7.47	163.99	13' L or ±/- by W. Invert - 42" Corr Ir. Culvert	
			4.7	166.8	Ground D. 13' L	
16+73.6			4.79	166.67	20' L or N = Edge Conc Driveway	
16+86.0			7.40	164.06	12.5' L or N = E. END Corr Ir. Culvert Invert	
			4.6	166.9	12.5' L Ground	
			5.1	166.4	℄ & Rit	
17+00			5.1	166.4	℄ + Rit	
			5.0	166.5	6' L. or N. Top Bank.	
			6.8	164.7	13' L Gutter.	
			5.0	165.5	19' L. Top Bank	
			5.3	165.2	8' R. E. Rit	
			5.6	165.9	20' R. Ground	
17+98.8			7.7	163.8	12.7' L or No. W. INVT. END	24" Clay Culvert
18+00			5.0	166.5	℄ + Rit	
			4.9	166.6	20' L. Ground.	
			5.1	166.4	9' R. E. Rit	
			6.4	165.1	20' R. Ground	
18+32.8			7.1	164.4	13.5' L Ground Colvt	Pipe Broken & flat Sta 18+30
			4.9	166.6	13.5' L " Top Pipe	

Profile Notes Red. ____ Plotted ____ Job No. 6360 Division No. ____ F.B. 1161 Pg. 65
No. ____ Date ____ Date ____ Survey of Garnovist
X-Sec. ____ Notes Chkd. ____ Checked ____ Survey by Garnovist Notes G Date 10-5-43
No. ____ Date ____ Date ____ Map No. ____ Indexed [redacted] Date ____

FORM 307 5M 7-43

PLEASE RETURN TO
LOS ANGELES COUNTY SURVEYOR
700 HALL OF RECORDS

NOTE: ANY ADDITIONS OR CHANGES ON THIS SHEET MUST BE MADE OR CIRCLED IN RED INK, WITH DATE AND NAME OF PERSON MAKING CHANGE

Do not extend notes this side of this line

STATION	B. S.	H. I.	F. S.	ELEV.		
		171.462				
19+00			4.9	166.6	℄ & Pit.	
			5.0	166.5	8 L. T.Bank.	
			6.6	164.9	13' L. Gutter or Dirt Drain	
			5.0	166.5	20' L. & fn	
			5.0	166.5	10' R. Brk.	
			5.5	166.0	20' R. Ground	
T.P.	1.360	170.562	2.260	169.202	Top guard Rail	
19+63			4.0	166.6	℄ & Pit	
			7.04	163.52	12² L. = W. Invert corr. I. Culvert (30")	
			4.2	166.4	12² L Ground.	
19+79.2			6.94	163.62	12² L. = E. Invert " " " "	
			4.3	166.3	Ground.	
20+00			4.0	166.6	℄ & Pit	
			4.0	166.6	7.5 L. T.Bank.	
			5.5	165.1	11° L. Gut	
			4.3	166.3	20' L.	
			4.2	166.4	9' R. E. Pit	
			4.7	165.9	20' R. Ground	
21+00			3.9	166.7	℄ & Pit	
			3.8	166.8	8' L. T.Bank	

F.B. 1161 Pg. 84 Job No. 6360 Division No. Notes Red. Plotted Profile
Survey of GUIRADO AVE. D.S. Date Date No.
Survey by Grandquist Notes G Notes Chkd. Checked X-Sec.
Indexed C. Johnson Date 10-8-45 Date 10/18/45 Date No.

FORM 307 5M 7-43

PLEASE RETURN TO
LOS ANGELES COUNTY SURVEYOR
700 HALL OF RECORDS

NOTE: ANY ADDITIONS OR CHANGES ON THIS SHEET MUST BE MADE OR CIRCLED IN RED INK. WITH DATE AND NAME OF PERSON MAKING CHANGE

Do not extend notes this side of this line

STATION	B. S.	H. I.	F. S.	ELEV.		
		170.562				
21+00			5.7	164.9	12'L. Gutter	
			3.9	166.7	16'L. Top Bank	
			4.0	166.6	20'L. Ground	
			4.1	166.5	50'L "	
			4.1	166.5	10'R E. Pit	
			4.8	165.8	20'R. Ground.	
21+15.4			3.6	167.0	℄ + Pit	
			3.5	167.1	7'L. Top Bank	
			5.5	165.1	Gutter or ditch. 12'L	
			4.0	166.6	15.5 Base Conc. Wall or Curb	
			2.48	168.08	15.8 Top. Conc 1" 8" Wide	
21+25.2			3.2	167.4	℄ + Pit.	
			3.4	167.2	9.0' Top Bank.	
			5.6	165.0	14.2 L. So. End. 22" Conc Culvert Invert. Gutter End of	
			3.5	167.1	17.0 L. Top Bank or Ground	
			5.17	165.39	107.7 L. or N. END of culvert. Invert	
			3.5	167.1	GROUND 107.7 L Top Pipe	
21+27.6			5.24	165.32	13.4 R. Top. 11" O.D. Insulated oil Pipe. See pg 58	
21+28.6			8.19	162.37	13.4 R. Top. 4" O.D. Pipe. See pg 58	
			3.5	167.1	GROUND 5.1' L.	
21+21.7			2.39	168.17	8.1 L. Top Conc. Wall	

Profile No. ____ Notes Red. ____ Plotted ____ Job No. 6360 Division No. ____ F.B. 1165 Pg 85
X-Sec. No. ____ Date ____ Date ____ Survey of GURADO AVE. B.S.
Notes Chkd. [illegible] Checked ____ Survey by GRANCUS Notes G Date 10-8-45
Date 10/18/45 Date ____ Map No. ____ Andrew Johnson Date ____

FORM 307 5M 7-43

PLEASE RETURN TO
LOS ANGELES COUNTY SURVEYOR
700 HALL OF RECORDS

NOTE: ANY ADDITIONS OR CHANGES ON THIS SHEET MUST BE MADE OR CIRCLED IN RED INK, WITH DATE AND NAME OF PERSON MAKING CHANGE

Do not extend notes this side of this line

STATION	B. S.	H. I.	F. S.	ELEV.	
B.M. #B.D. 22	5.120	170.562 / 171.745	3.950	166.625	B.M. #B.D. 22 EL. 166.625 as per F.B. 1161. Pg 11 Norwalk Blvd & Dunlap Crossing Rd. NW. Cor Galv. N. in walk. in L. 37 W. of ℄ Norwalk Blvd.
21+28			4.6	167.1	13' L. Ground.
21+33.2			4.13	167.61	℄ & W. Edge of 7" Pavm't Norwalk Blvd.
21+45.87			4.04	167.70	℄ Int Norwalk Blvd. & Dunlap Crossing Rd Pvt
			3.86	167.88	21' R. or Sly. Pvt. Norwalk Blvd.
			4.88	166.86	100' R " " " " "
			5.05	166.69	100' L or No. Tr Pvt " "
21+55.7			4.16	167.58	E. Edge 7" Pvt Norwalk Blvd. & (Tang) & Brk
21+62.2			5.0	166.7	Side. Bank
			6.2	165.5	Bot " E. side. Norwalk "
21+61.4			7.94	163.80	30' L. or Nly. Invert 15" I.D. Conc Irr. Pipe
21+64.0			8.4	163.3	9' R. or Sly Invert 15" Conc " " Inst'd Pipe
			8.4	163.3	11.5 R " " " " " " " "
11.2 E. of Pl. + 23.3 R.			9.72	162.2	Invert to N. 23.3 Right Line Prod See Sketch Pg 58
			9.85	161.89	" to W.
			9.85	161.89	" " E
			10.25	161.49	Bot Std Pipe S. Pipe or Invert Same

F.B. 1161 Pg. 86 Job No. 6360 Division No. Notes Red. Plotted Profile
Survey of Guirado Ave. D.S. Date Date No.
Survey by Granquist Notes G Notes Chkd. Checked X-Sec.
Indexed A. C. Johnson Date 10-8-45 Date 10/18/45 Date No.

FORM 307 5M 7-43

PLEASE RETURN TO
LOS ANGELES COUNTY SURVEYOR
700 HALL OF RECORDS

NOTE: ANY ADDITIONS OR CHANGES ON THIS SHEET MUST BE MADE OR CIRCLED IN RED INK, WITH DATE AND NAME OF PERSON MAKING CHANGE

Do not extend notes this side of this line

STATION	B. S.	H. I.	F. S.	ELEV.		
		171.745				
21+68.37			6.0	165.7	Bot Bank & Pl. Ground	
			6.0	165.7	50'R. of ℄ Dunlap Crossing Rd. or So	
			6.4	165.3	50'L " " " " or No	
21+97.54			6.5	165.2	℄ + Ground E.C.	
			6.6	165.1	50'R "	
			6.5	165.2	35'L Bot Bank	
			5.1	166.6	50'L Shoulder E. Side Norwalk Blvd	
T.P.	3.745	169.760	5.73	166.015	1x2.3' offset Pt. EL. McMillan Bldg	
23+00			4.7	165.1	℄ Ground	
			4.5	165.3	50'L "	
			5.0	164.8	50'R "	
24+00			4.6	165.2	1x2 Stk Ground	
			4.6	165.2	50'L. "	
			5.0	164.8	50'R "	
24+90			4.80	165.0	℄	
			4.80	165.0	50'L or No	
			5.0	164.8	50'R " So	
T.P.	5.09	169.95	4.90	164.860	1x1 E of Dwelling	
26+00			4.9	165.1		
			4.8	165.2	50'L or No. Ground	
			5.00	165.0	50'R " So	

Profile No. ____ Notes Red. ____ Plotted ____ Job No. 6360 Division No. ____ F.B. 1161 PG. 87
Date ____ Date ____ Survey of Guirado Ave. D.S.
X-Sec. No. ____ Notes Chkd. [illegible] Checked ____ Survey by Granquist Notes G Date 10-9-45
Date [illegible] Date ____ Map No. ____ Indexed [illegible] Date ____

FORM 307 5M 7-43

PLEASE RETURN TO
LOS ANGELES COUNTY SURVEYOR
700 HALL OF RECORDS

NOTE: ANY ADDITIONS OR CHANGES ON THIS SHEET MUST BE MADE OR CIRCLED IN RED INK, WITH DATE AND NAME OF PERSON MAKING CHANGE

Do not extend notes this side of this line

STATION	B. S.	H. I.	F. S.	ELEV.		
		169.95				
T.P.	5.395	170.715	4.63	165.32	1x2 5'L 27+15	
27+00			5.5	165.2	℄ Ground	
			5.9	164.8	50'L or N. Ground.	Hand Level
			5.7	165.0	50'R " So. "	" " "
28+00			4.8	165.9	℄ "	(Hand Level)
			5.0	165.7	50'R " So "	" "
			5.2	165.5	50'L " N "	
29+00			5.0	165.7	℄ "	
			5.0	165.7	50'R " S "	(Hand Level)
			5.2	165.5	50'L " N "	
T.P.	4.525	170.080	5.16	165.555	1x1" W. Grove 50' L or N. Sta. 29+	
30+00			4.5	165.6	℄ Ground.	
			4.6	165.5	50'L or No.	
			4.7	165.4	50'R " So	
31+00			4.8	165.3	℄ Ground.	
			4.7	165.4	50'L or N.	
			4.7	165.4	50'R " S.	
T.P.	4.610	170.00	4.69	165.39	Reg. wal Tree. End Corn + Dry	
32+00			5.2	164.8	℄ Ground	
			4.9	165.1	50'R or So. Ground	(Hand Level)
			4.5	165.5	50'L " N. "	

F.B. 1161 Pg 88 Job No. 6360 Division No. Notes Red. Plotted Profile
Survey of Guirado Ave. D.S. Date Date No.
Survey by Granquist Notes 6 Notes Chkd. Checked X-Sec.
Indexed C. Johnson Date 10-9-45 Date 10/18/45 Date No.

FORM 307 5M 7-43

PLEASE RETURN TO
LOS ANGELES COUNTY SURVEYOR
700 HALL OF RECORDS

NOTE: ANY ADDITIONS OR CHANGES ON THIS SHEET MUST BE MADE OR CIRCLED IN RED INK, WITH DATE AND NAME OF PERSON MAKING CHANGE

Do not extend notes this side of this line

STATION	B. S.	H. I.	F. S.	ELEV.		
		170.00				
T. P.	3.325	170.195	3.13	166.870	1x1 stk. N. S. Trav. Rd	N. of Horse Corral
33+00			5.1	165.1	℄ Ground.	
			5.4	164.8	50' R or So. Ground	(Hand Level
			4.7	165.5	50' L " N. "	" "
T.P.	4.870	170.100	4.965	165.230	T.P. 1x1 Irrig Ditch	
34+00			4.5	165.6	℄ Ground	
			4.6	165.5	50' R or S	(Hand Level)
			4.4	165.7	50' L " N.	" "
35+00			4.7	165.4	℄ Ground. (Hand Le[illegible])	
			5.0	165.1	50' R or S. (" ")	
			4.7	165.4	39 L " N. Bot. Brk	
			3.6	166.5	46 L " " T. "	
			3.6	166.5	50' L " Travel Rd	
T. P.	4.895	171.065	3.93	166.170		1x1 sta. 36.
35+37 3			5.4	165.7	℄ Ground.	
			8.31	162.76	56.65 R Defl. ∡ = 44°15	Invert Conc Irr. Pipe 16"
			7.70	163.4	245' L	" " " 16"
35+48 8			4.6	166.5	S. Edge Trav. Rd	
35+60 08			4.8	166.3	Ground over Whittier Sewer Line	

Profile No. ____ Notes Red. ____ Plotted ____ Date ____ Date ____
X-Sec. No. ____ Notes Chkd. [illegible] Date 11/18/45 Checked ____ Date ____
Job No. 6360 Division No. ____ Survey of Guirado Ave. D.S. Survey by Greanquist Notes G Date 10-9-45 Map No. ____ Indexed Johnson Date ____

F.B. 1161 Pg. 89

FORM 307 5M 7-43

PLEASE RETURN TO
LOS ANGELES COUNTY SURVEYOR
700 HALL OF RECORDS

NOTE: ANY ADDITIONS OR CHANGES ON THIS SHEET MUST BE MADE OR CIRCLED IN RED INK, WITH DATE AND NAME OF PERSON MAKING CHANGE

Do not extend notes this side of this line

STATION	B. S.	H. I.	F. S.	ELEV.		
		171.065				
35+60.08			9.49	161.58	Defl. ∅ = 44°11-30 to Right. See Pg 65 City Whittier 323.72 Fr. MH Invert 18" Sewer	
			4.84	166.23	N.W. Rim	
			4.87	166.20	S.E. Rim.	
			9.20	161.87	351.39 L. Invert 18" Sewer See Pg 65	
			4.40	166.67	N.W. Rim	
			4.45	166.62	S.E. Rim	
35+64.5			4.8	166.3	N.E. Edge Rd	
35+72			5.2	165.9	Ground ℄	
36+00			4.9	166.2	1"x1" ℄	
			4.7	166.4	50' L or N	
			4.6	166.5	50' R " So	
37+00			4.4	166.7	1"x1" Stk ℄ + Ground	
			4.3	166.8	50' L or N	
			4.9	166.2	50' R or S.	
38+00			4.4	166.7	℄ + 1"x1" Stk Ground	
			4.0	167.1	50' L or No	
			4.4	166.7	50' R " So	
39+00			3.8	167.3	℄ 1"x1" Stk	
			3.4	167.7	50' L or No	
			3.7	167.4	50' R " So	

F.B. 1161 Pg. 90 Job No. 6360 Division No. Notes Red. Plotted Profile
Survey of GUIRADO AVE. D.S. Date Date No.
Survey by GRANQUIST Notes G Notes Chkd. Checked X-Sec.
Indexed A. C. Johnson Date 10-9-45 Date 10/18/45 Date No.

FORM 307 5M 7-43

PLEASE RETURN TO
LOS ANGELES COUNTY SURVEYOR
700 HALL OF RECORDS

NOTE: ANY ADDITIONS OR CHANGES ON THIS SHEET MUST BE MADE OR CIRCLED IN RED INK. WITH DATE AND NAME OF PERSON MAKING CHANGE

Do not extend notes this side of this line

STATION	B. S.	H. I.	F. S.	ELEV.		
		171.065				
T.P.	6.470	173.165	4.370	166.695	1x1 Sta 38+	
40+00			5.4	167.8	℄ & GROUND.	
40+26.09			6.24	166.93	Top cb.	
40+26.15			6.87	166.30	bot cb.	
40+33			6.94	166.23	bot. Gutter. W. Gut of Glengarry Ave. Top Conc	
40+62.7			6.2	167.0	℄ Pt. GROUND. or oil Pvt	
			6.86	166.31	19.5 N. Wly. or ℄ Townley Dr. & W. Gut Glengarry Ave	
			6.32	166.85	45' " " " " " "	
			6.09	167.08	W. T.C. Cb. Rt. SW. Cor. " " & Glengarry Ave	
			6.10	167.07	W. Cb. Rt. T.C. NW Cor " " " "	
			6.15	167.02	100' N Wly or ℄ " " ℄ Pvt	
			6.01	167.16	100 " & 17' So ℄ " " S. Cb. Townley Dr	
			6.03	167.14	100' " " 17' N ℄ " " N. Cb " "	
			5.96	167.21	200' NWLy " ℄ " " Pvt	
			5.86	167.31	200' NWLy & 17' S. of ℄ " " S. Cb. " "	
			5.87	167.30	200' " & 17' N o ℄ " " No " " "	
			6.30	166.87	42' SWLy or ℄ Glengarry AVE E. Pvt	
			6.41	166.76	42' " " & 20' W of ℄ " " = S.C.R. SW Cor Glengarry & Townley Dr	
			5.4	167.8	42' " " & 2' East of ℄ Glengarry AVE. T. Bank	
			5.6	167.6	42' " " & 30' " " " " " GROUND. CORN FIELD	

Profile No. ____ Notes Red. ____ Plotted ____ Job No. 6360 Division No. ____ F.B. 1161 Pg. 91
Date ____ Date ____ Survey of GUIRADO AVE D.S.
X-Sec. No. ____ Notes Chkd. [illegible] Date 10/18/45 Checked ____ Survey by GRANDVIST Notes G Date 10-9-45
Date ____ Date ____ Map No. ____ Indexed S. Johnson Date ____

FORM 307 5M 7-43

PLEASE RETURN TO
LOS ANGELES COUNTY SURVEYOR
700 HALL OF RECORDS

NOTE: ANY ADDITIONS OR CHANGES ON THIS SHEET MUST BE MADE OR CIRCLED IN RED INK, WITH DATE AND NAME OF PERSON MAKING CHANGE

Do not extend notes this side of this line

STATION	B. S.	H. I.	F. S.	ELEV.		
Int + 4 Pt. 40+62.7		173.165				
			6.4	166.8	100' So. & or ℄ Glen Garry Ave.	Pvt Edge
			6.59	166.58	100' " + 20' W of ℄ "	" Top Cb.
			5.9	167.3	100 " + 2' E of ℄ "	" Top Bk
			6.0	167.2	100 " + 30' E " ℄ "	" Ground
			6.7	166.5	200 " or ℄ "	" Pvt Edge
			6.79	166.38	200' So + 20' W of ℄ "	" Top Cb.
			6.5	166.7	200' So & 2' E of ℄ "	" Top Bank
			6.3	166.9	200' S + 30' E of ℄ "	" Ground
			5.9	167.3	41' N & ℄ Glen Garry Ave.	Edge Pvt
			6.14	167.3	41' N & 20' W of ℄ "	" = N.C.R., NE Cor of Townley Dr +
			5.0	168.2	41' " + 2' E of ℄ "	" Top Bank
			5.1	168.1	41' " 30' E " ℄ "	" Ground
			5.6	167.6	100' N. = ℄ "	" E. Pvt
			6.01	167.16	100' N + 20' ℄ "	" Top Cb.
			4.8	168.4	100' N. + 2' E of ℄ "	" " Bank
			4.8	168.4	100' N + 30' E " "	" Ground
			5.5	167.7	200' N + = ℄ "	" Pvt Edge
			5.57	167.60	200 N + 20' W ℄ "	" Top Cb.
			4.4	168.8	200' N + 2' E of ℄ "	" Top Bank
			4.3	168.9	200 N + 30' E " ℄ "	" Ground

B 1161 Pg. 92
Job No. 6360 Division No. Notes Red. Plotted Profile
Survey of Tillrado Ave Ds Date Date No.
Survey by Granquist Notes G Notes Chkd. Checked X-Sec.
Indexed C. Johnson Date 10-9-45 Date 10/18/45 Date No.

FORM 307 5M 7-43

PLEASE RETURN TO
LOS ANGELES COUNTY SURVEYOR
700 HALL OF RECORDS

NOTE: ANY ADDITIONS OR CHANGES ON THIS SHEET MUST BE MADE OR CIRCLED IN RED INK, WITH DATE AND NAME OF PERSON MAKING CHANGE

Do not extend notes this side of this line

STATION	B. S.	H. I.	F. S.	ELEV.		
		173.165				
40+65			5.2	162.0	℄ Top Brk.	
40+71 4			8.05	165.12	52.5 Invert conc Irr.	Pipe To Ely. 16" Pipe
40+71 4			8.05	165.12	73.6 Invert conc Irr.	Pipe To Nly 16" Pipe
41+11 7			8.15	165.02	24.8 Invert " "	"
41+00			5.1	168.1	Ground 1x1" stk. ℄	
			5.1	168.1	44 L. or N. Ground	
			5.0	168.2	50' R " So "	
42+			5.0	168.2	1"x1" stk Gd ℄	
			4.8	168.4	50 L or N Ground	
			5.5	167.7	50' R " S "	
43+			4.9	168.3	℄ 1"x1" stk. Gd.	
			4.6	168.6	50' L or N "	
			5.4	167.8	50' R " S "	
T.P.	5.235	173.475	4.725	168.240	1"x1" stk. 43+	
44+			5.1	168.4	℄ 1"x1" stk.	
			5.1	168.4	50' L. or No.	
			5.3	168.2	50' R " So	
45+			4.9	168.6	℄ 1"x1" stk	
			4.6	168.9	50' L or No.	
			5.2	168.3	50' R " So	

Profile No. ____ Notes Red. ____ Plotted ____
Date ____ Date ____
X-Sec. No. ____ Notes Chkd. ____ Checked ____
Date ____ Date ____
Job No. 6360 Division No. ____
Survey of GULLAD & RVE. D.S.
Survey by TRANOUSK Notes G Date 10-9-45
Map No. ____ Index C. JOHNSON Date ____
F.B. 3144

FORM 307 5M 7-43

PLEASE RETURN TO
LOS ANGELES COUNTY SURVEYOR
700 HALL OF RECORDS

NOTE: ANY ADDITIONS OR CHANGES ON THIS SHEET MUST BE MADE OR CIRCLED IN RED INK, WITH DATE AND NAME OF PERSON MAKING CHANGE

Do not extend notes this side of this line

STATION	B. S.	H. I.	F. S.	ELEV.		
		173.475				
46+00			4.6	168.9	℄ 1"x1" Stk Ground,	
			4.6	168.9	50'L or No.	
			5.0	168.5	50'R " So	
47+00			4.6	168.9	℄ Ground	
			4.3	169.2	50'L or N	
			4.5	169.0	50'R " So	
T.P.	5.150	173.925	4.700	168.775	1"x1" 1st Row ora.	
48+00			4.8	169.1	℄ SD Ground	
			4.6	169.3	50'L or N "	
			5.0	168.9	50'R " So "	
49+00			4.3	169.6	℄ SD. Gd.	
			4.5	169.4	50'R or S.	
			4.2	169.7	50 L " N.	
T.P.	5.180	174.635	4.470	169.455	2' SW of sta. 49+ 1x1 Stk + Nail	
50+00			4.7	169.9	℄ Ground	
			5.1	169.5	50'R or So "	
			4.9	169.7	50'L " No	
T.P.	4.875	174.890	4.62	170.015	1"x1" Stk	
51+			4.6	170.3	℄ SD. Ground	
			4.8	170.1	50'L or N	
			4.4	170.5	50'R " So	

F.B. 1161 Pg. 94 Job No. 6360 Division No. Notes Red. Date Plotted Date No. Profile
Survey of Guirado Ave. DS Notes Chkd. Date Checked Date No. X-Sec.
Survey by Granquist Notes G. Date 10-9-'45
Indexed A. C. Johnson

FORM 307 5M 7-43

PLEASE RETURN TO
LOS ANGELES COUNTY SURVEYOR
700 HALL OF RECORDS

NOTE: ANY ADDITIONS OR CHANGES ON THIS SHEET MUST BE MADE OR CIRCLED IN RED INK, WITH DATE AND NAME OF PERSON MAKING CHANGE

Do not extend notes this side of this line

STATION	B. S.	H. I.	F. S.	ELEV.		
		174.890				
52+00			4.3	170.6	℄ GROUND	
			4.5	170.4	50'L or No	Hand Level
			5.1	169.8	50'R " So	" "
T.P.	5.315	175.985	4.220	170.670	1"x1" stk.	
53+00			5.3	170.7	℄ S.D. GROUND	Hand Level
			5.1	170.9	50'L or N "	"
			5.1	170.9	50'R " So "	
54+00			4.3	171.7	℄ S.D.	
			3.6	172.4	41'L. Bot Bank	Hand Level
			0.7	175.3	46.5'L Top "	"
			6.0	170.0	56'L Bot "	"
			4.8	171.2	50'R GROUND	"
T.P.	5.905	178.720	3.170	172.815	T.P. conc. Irr. Pipe # 49,	
54+18.24			10.15	168.57	6'R. INVERT conc IRRG LINE	Deflect 4 to Right 55°23
54+28.4			9.38	169.34	℄ and Top of 10" Steel Water Pipe.	
54+31			6.4	172.3	℄ + Bot Bank.	
54+36			3.7	175.0	Top Bank + ℄	
54+32			7.6	171.1	℄ + Bot Bank.	
54+47.7			7.52	171.20	Top conc. Pipe	Bandini: 3.5 O.D.
54+49.5			7.8	170.9	Bot Ditch	
54+55			5.5	173.2	Top Bank.	

Profile No. ____ Notes Red. ____ Plotted ____ Job No. 636 Division No. ____
Date ____ Date ____ Survey of Guirado P.S.
X-Sec. No. ____ Notes Chkd. ____ Checked ____ Survey by Geologist ____ Notes G
Date ____ Date 11/18/45 Date ____ Map No. ____ Indexed ____ Date ____ Date 10-11-45

F.B. 1167 Pg. 95

FORM 307 5M 7-43

PLEASE RETURN TO
LOS ANGELES COUNTY SURVEYOR
700 HALL OF RECORDS

NOTE: ANY ADDITIONS OR CHANGES ON THIS SHEET MUST BE MADE OR CIRCLED IN RED INK, WITH DATE AND NAME OF PERSON MAKING CHANGE

Do not extend notes this side of this line

STATION	B. S.	H. I.	F. S.	ELEV.		
		178.720				
54+83			4.8	173.9	BRK GROUND & ℄ PLOWED FIELD.	
55+00			4.8	173.9	℄ "	
			4.6	174.1	50'L or N. GROUND	
			4.7	174.0	TOP BRK. 27.5 R or S.	
			5.7	173.0	Bot " 42	
			4.6	174.1	50'R. Edge of Flat	
56+00			4.2	174.5	℄ S.D. & GROUND	
			4.0	174.7	50'L or No. "	
			4.3	174.4	50'R " So. "	
56+33.89			4.0	174.7	GROUND ℄ & West PL. BROADWAY	
B.M. B.D.8			4.140	174.580	B.M. #B.D. 8 EL. 174.590 as Per F.B. 1161-22 BROADWAY & HADLEY ST. S.E. COR. LTT IN Cb. 48' No. of S.C.R	

B.1161 PG. 96 Job No. 6360 Division No. Notes Red. Plotted Profile
Survey of GUIRADO AVE. D.S. Date Date No.
Survey by GRANQUIST Notes G Notes Chkd Checked X-Sec.
Indexed L. C. Johnson Date 10-11-47 Date 10/18/45 Date No.

Notes Ck'd by	Survey of GUIRADO AVEDS
Map No.	W. O. 6360 Tape No. 049 Std 68 °F
Office Work	Surveyed by GRANQUIST
Checked	Notes G. Date 10-17-45
Date	Indexed A. C. Johnson

F.B. 1161 Pg. 97

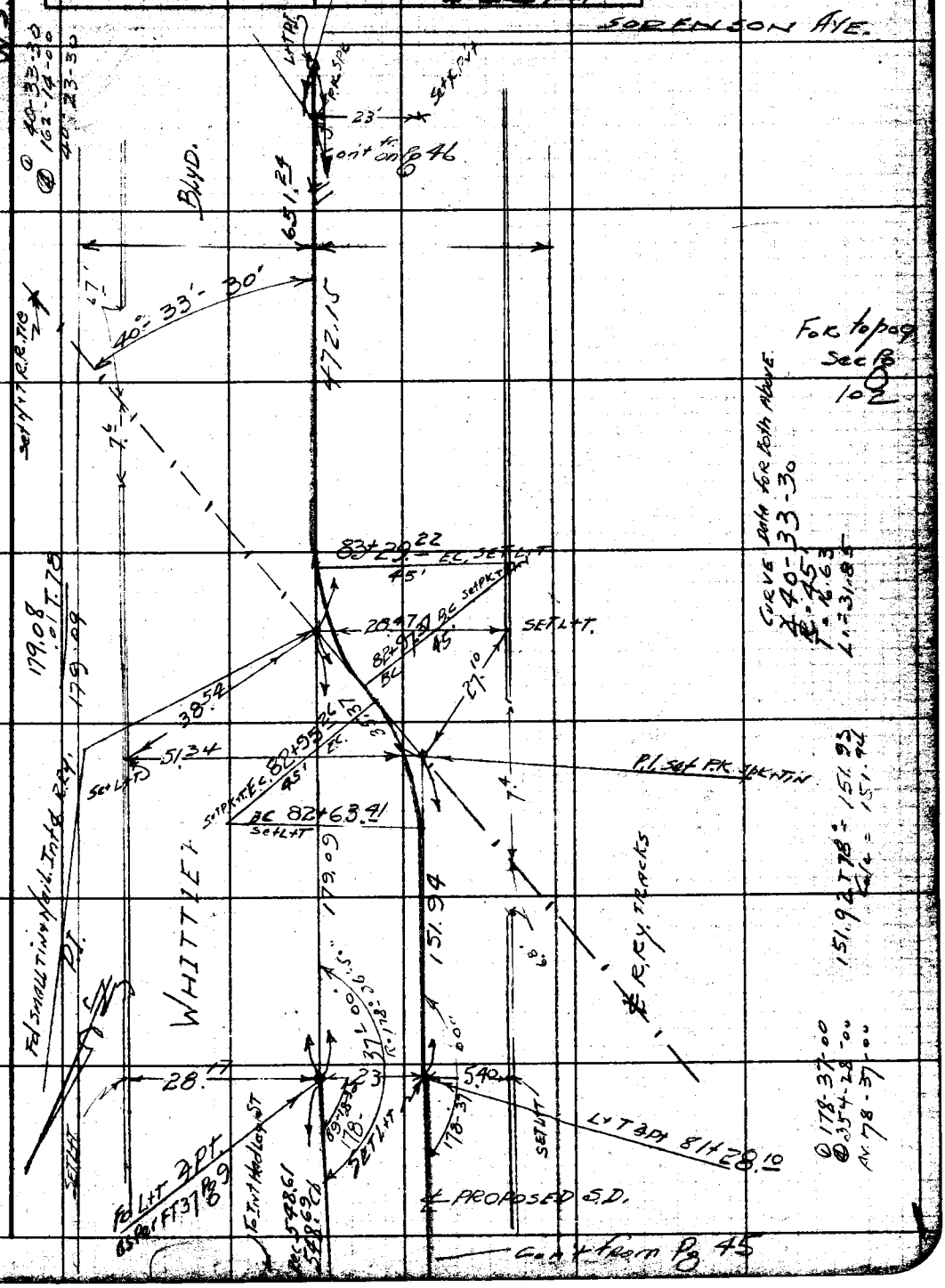

Note: Any Additions or Changes on This Sheet Must be Made or Circled in Red Ink With Date and Name of Person Making Change.

Do not extend notes this side of this line.

RETURN TO
LOS ANGELES COUNTY SURVEYOR
700 HALL OF RECORDS

FORM 247 5M 12-40

RETURN TO
LOS ANGELES COUNTY SURVEYOR
700 HALL OF RECORDS

Note: Any Additions or Changes on This Sheet Must be Made or Circled in **Red Ink** With Date and Name of Person Making Change.

Do not extend notes this side of this line.

F.B. 1161 PG. 98

Notes Cmd by	Survey of GUIRADO AVE DC
Map No.	W. 06360 Tape No. 049 St'd 68 °F
Office Work	Surveyed by GRANQUIST
Checked	Notes G Date 10-23-45
Date	Indexed A. C. Johnson

F.B. 1161 Pg. 99

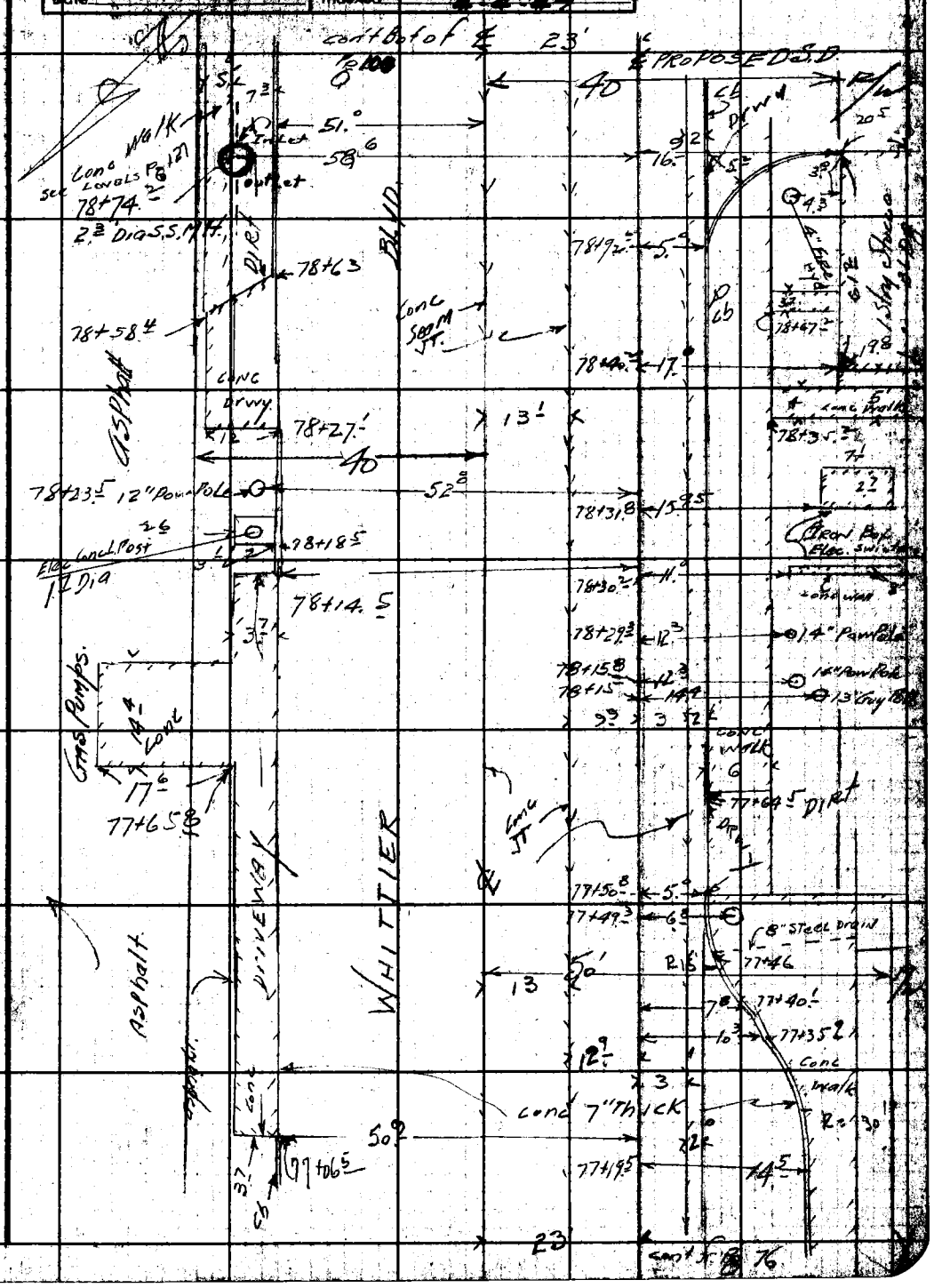

Note: Any Additions or Changes on This Sheet Must be Made or Circled in Red Ink With Date and Name of Person Making Change.

Do not extend notes this side of this line.

RETURN TO
LOS ANGELES COUNTY SURVEYOR
700 HALL OF RECORDS

FORM 247 5M 12-40

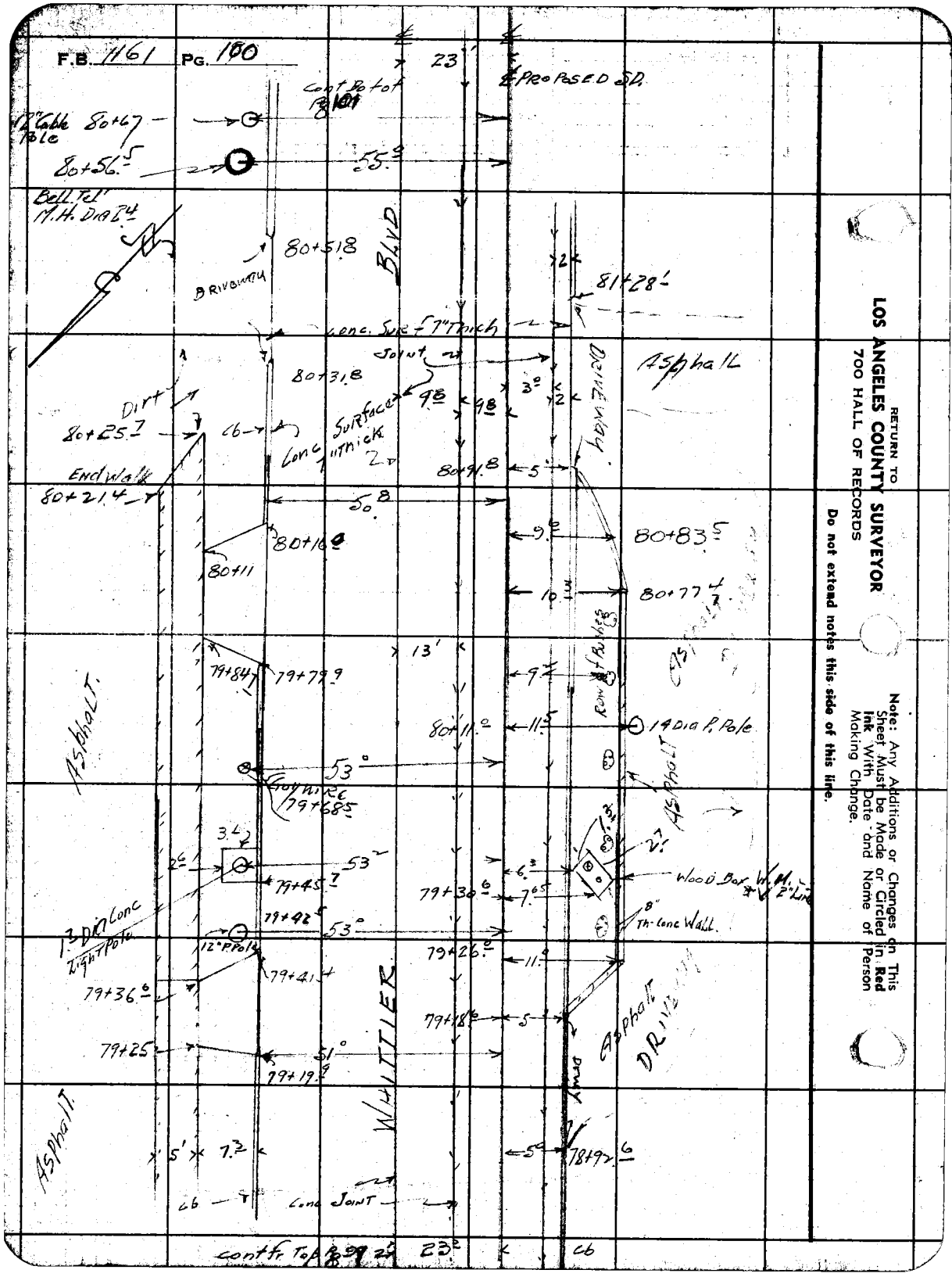

RETURN TO
LOS ANGELES COUNTY SURVEYOR
700 HALL OF RECORDS

Do not extend notes this side of this line.

Note: Any Additions or Changes on This Sheet Must be Made or Circled in **Red Ink** With Date and Name of Person Making Change.

Notes Ck'd by	Survey of GUIRADO AVE DS
Map No.	W. O. 6360 Tape No. 049 Std 68 °F
Office Work	Surveyed by GRANQUIST
Checked	Notes G Date 10-24-45
Date	Indexed A. C. Johnson

F.B. 1161 Pg. 101

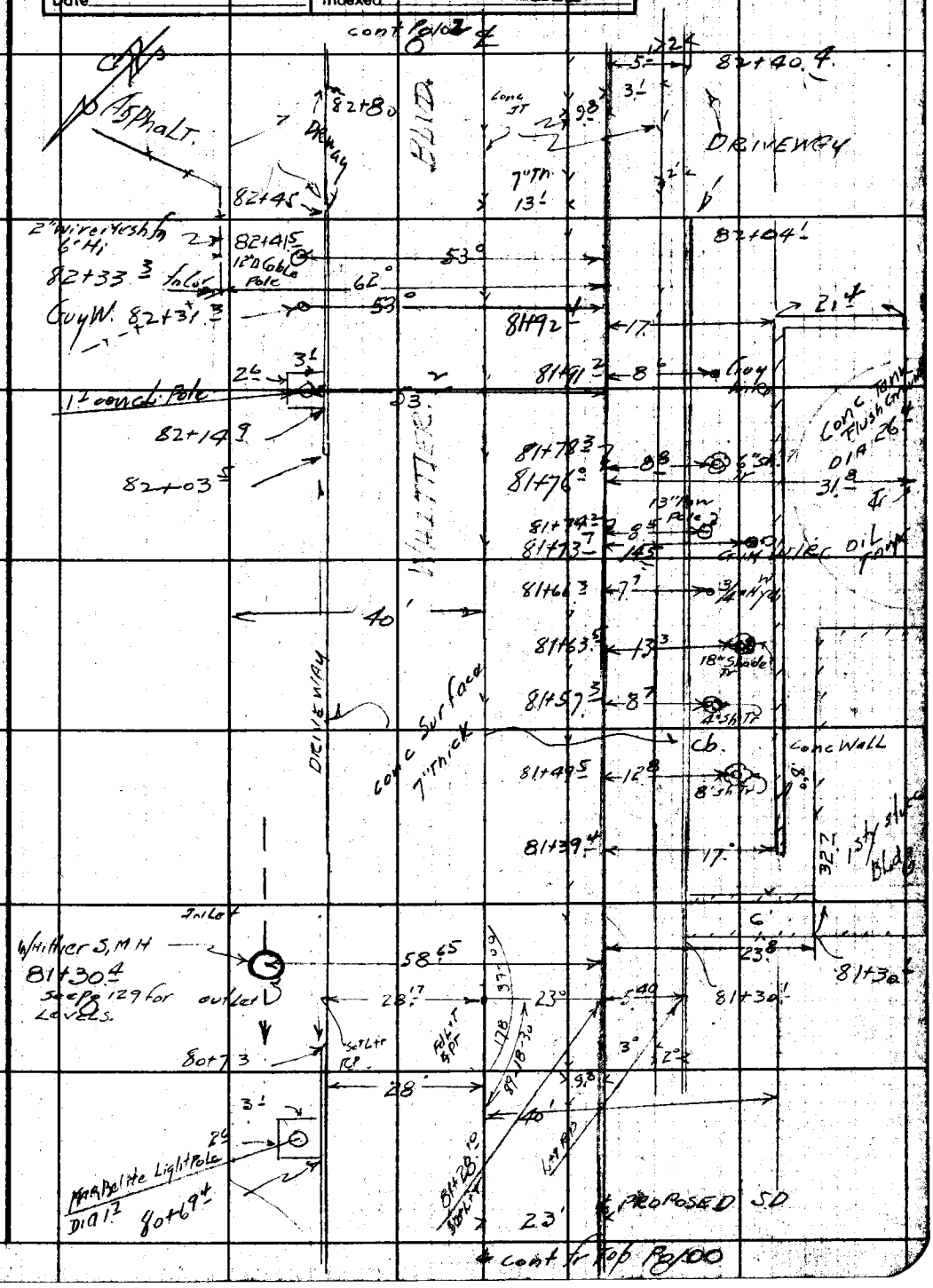

Note: Any Additions or Changes on This Sheet Must be Made or Circled in Red Ink With Date and Name of Person Making Change.

Do not extend notes this side of this line.

RETURN TO
LOS ANGELES COUNTY SURVEYOR
700 HALL OF RECORDS

FORM 247 5M 12-40

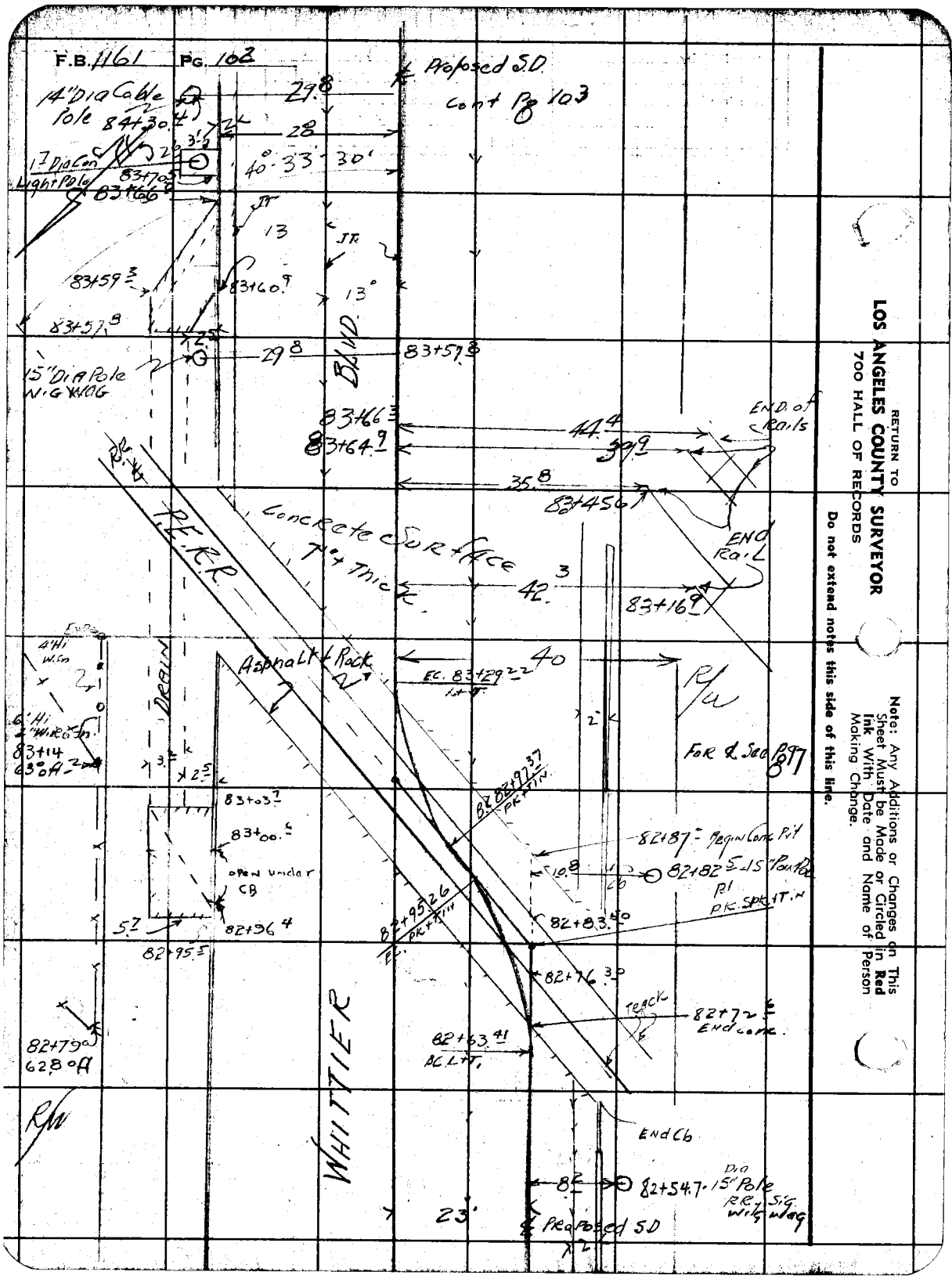

RETURN TO
LOS ANGELES COUNTY SURVEYOR
700 HALL OF RECORDS

Do not extend notes this side of this line.

Note: Any Additions or Changes on This Sheet Must be Made or Circled in **Red Ink** With Date and Name of Person Making Change.

Notes Ck'd by	Survey of GUIBADO AVE DS
Map No.	W. O. 6360 Tape No. 049 Std 68 °F
Office Work	Surveyed by GRANQUIST
Checked	Notes G Date
Date	Indexed A. C. Johnson

F.B. 1161 Pg. 103

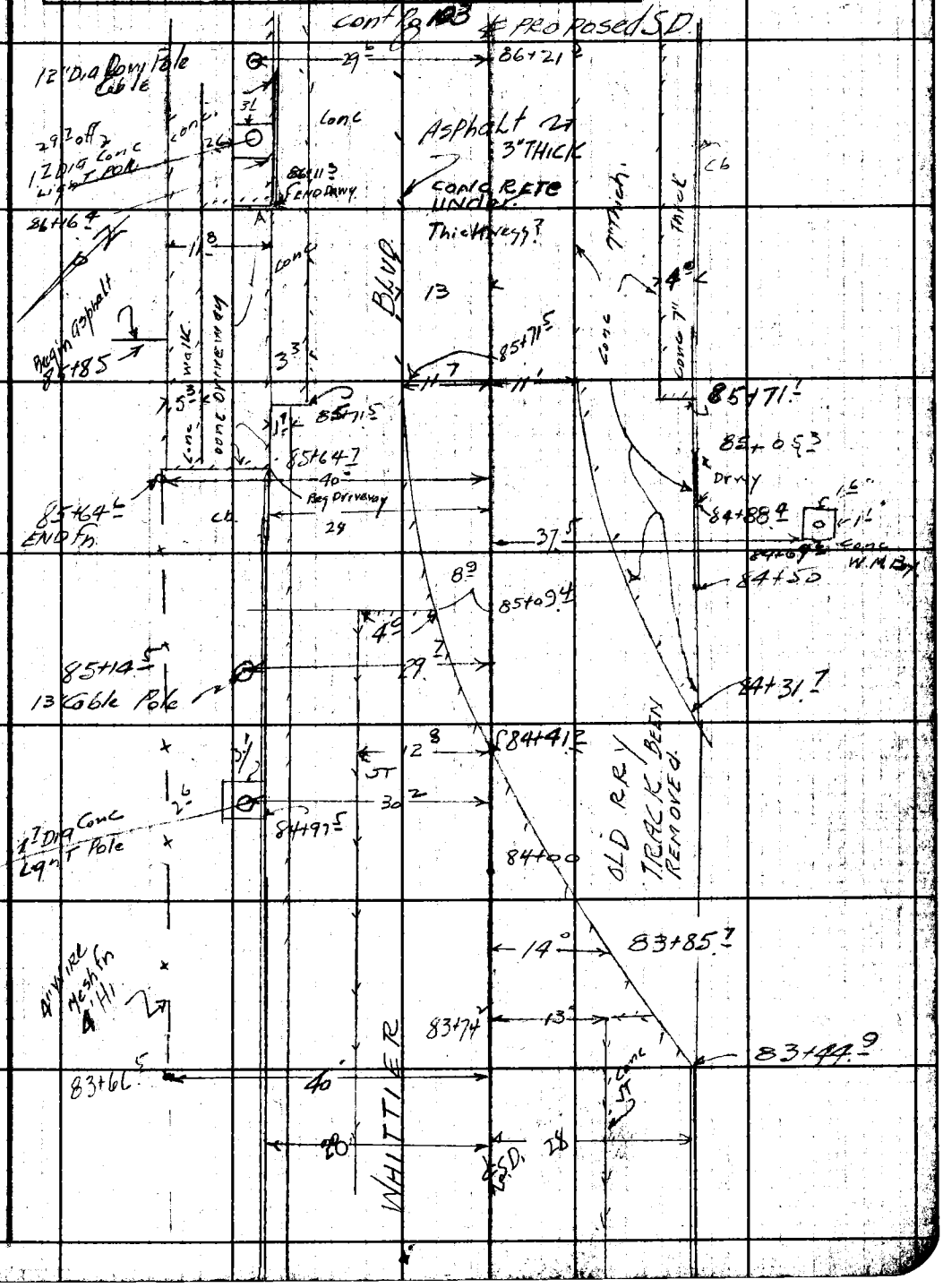

Note: Any Additions or Changes on This Sheet Must be Made or Circled in Red Ink With Date and Name of Person Making Change.

Do not extend notes this side of this line.

RETURN TO
LOS ANGELES COUNTY SURVEYOR
700 HALL OF RECORDS

FORM 247 3M 12-70



RETURN TO
LOS ANGELES COUNTY SURVEYOR
700 HALL OF RECORDS

Do not extend notes this side of this line.

Note: Any Additions or Changes on This Sheet Must be Made or Circled in Red Ink With Date and Name of Person Making Change.

FORM 247 3M 12-60

RETURN TO
LOS ANGELES COUNTY SURVEYOR
700 HALL OF RECORDS

Note: Any Additions or Changes on This Sheet Must be Made or Circled in Red Ink With Date and Name of Person Making Change.

Do not extend notes this side of this line.

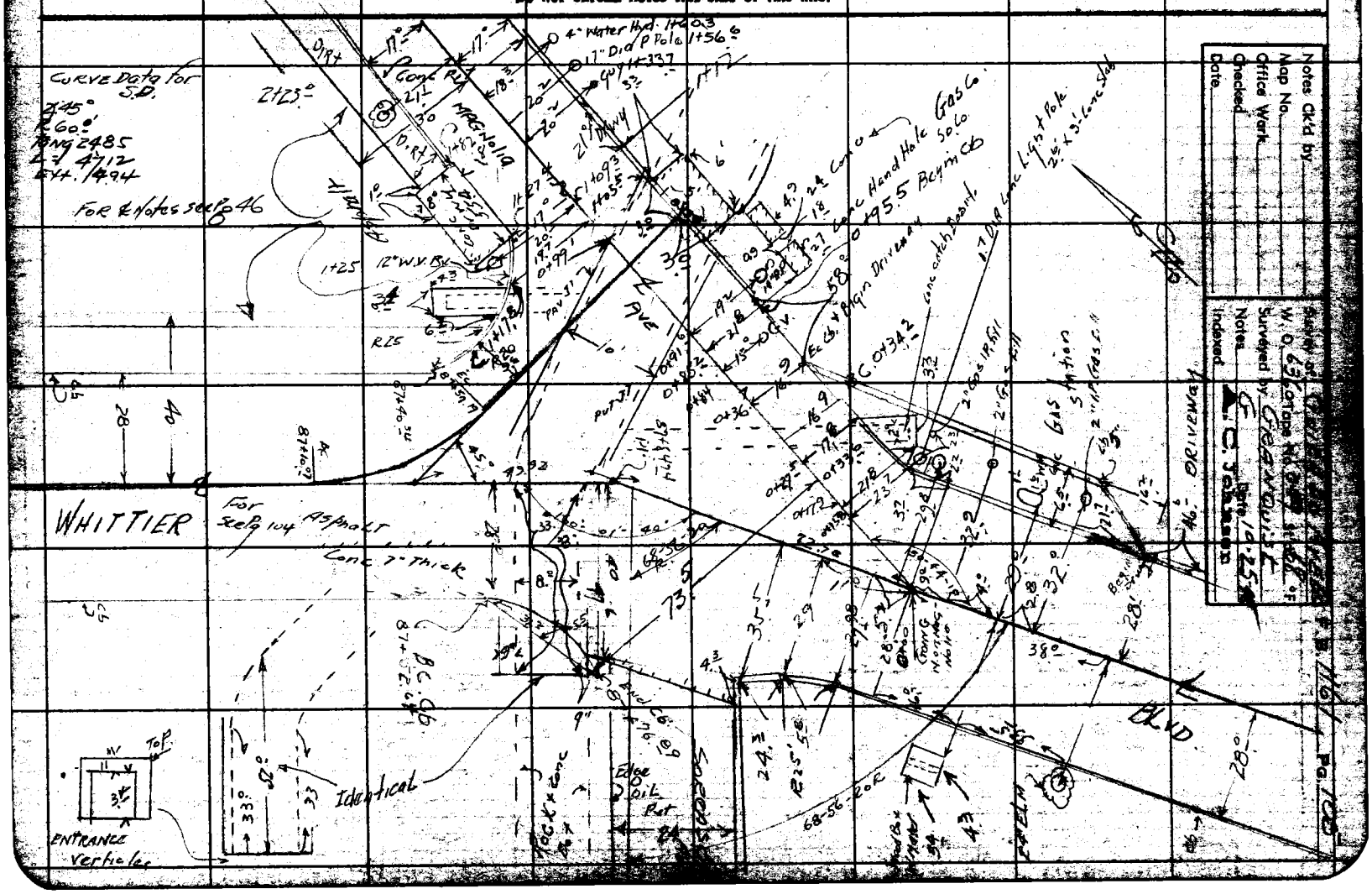

F.B. 1161 PG. 106

RETURN TO
LOS ANGELES COUNTY SURVEYOR
700 HALL OF RECORDS

Do not extend notes this side of this line.

Note: Any Additions or Changes on This Sheet Must Be Made or Circled in **Red Ink** With Date and Name of Person Making Change.

Profile No. ____ Notes Red. ____ Date ____ Plotted ____ Date ____ Job No. 6360 Division No. ____ F.B. 1161

X-Sec. No. ____ Notes Chkd. ____ Date ____ Checked ____ Date ____ Indexed ____ Date ____

Survey of GUIRADO AVE. D.S.

Survey by GRANQUIST Notes G Date 10-26-45

Map No. ____ A. C. Johnson

J.N. 6360

GUIRADO AVE D.S.

CROSS SECTIONS.

ON

HADLEY ST. + WHITTIER BLVD.

FROM

BROADWAY TO MAGNOLIA AVE

F.B. 1161 Pg 107 to 137

For Topog Notes
F.B. 1161 Pg 69 to 76
& Pg 99 to 106

For Note see
F.B. 1161 Pg 40 to 46
& Pg 97 + 98

Party
H.E. GRANQUIST
H.D. HEBER
T.C. PETERSON
D.H. BEERS Rod
J.B. BURNS

STATION	B.S.	H.I.	F.S.	ELEV.

NOTE: ANY ADDITIONS OR CHANGES ON THIS SHEET MUST BE MADE OR CIRCLED IN RED INK, WITH DATE AND NAME OF PERSON MAKING CHANGE

Do not extend notes this side of this line

PLEASE RETURN TO
LOS ANGELES COUNTY SURVEYOR
700 HALL OF RECORDS

FORM 307 5M 7-43

FORM 307 5M 7-43

PLEASE RETURN TO
LOS ANGELES COUNTY SURVEYOR
700 HALL OF RECORDS

NOTE: ANY ADDITIONS OR CHANGES ON THIS SHEET MUST BE MADE OR CIRCLED IN RED INK, WITH DATE AND NAME OF PERSON MAKING CHANGE

Do not extend notes this side of this line

STATION	B. S.	H. I.	F. S.	ELEV.		
B.M. # B.D.8	4.783	179.358		174.575	B.M. # B.D.8 EL: 174.575 as Per FB 864 Pg 204	
					BROADWAY + HADLEY ST. S.E. Co. R.	
					L + T. in Cb. 48' N. of So. END CR.	
56+41.75			6.8	172.6	Top of 9" STEEL W. Pipe. ℄ S.D.	
56+49.09			4.54	174.82	℄ S.D. + Top Cb. W. Cb.	BROADWAY
			5.22	174.14	℄ " " + Bot Cb. " "	"
			3.67	175.69	85' L of ℄ on Cb Line,	T. W. Cb. Broadway
			4.77	174.92	" " " " "	" Bot Cb.
			5.42	173.94	85' R ℄ " " "	T. Cb W. Side Bdwy
			6.12	173.24	85' R " " " "	B.Cb. " "
56+72.45			4.58	174.78	℄ + W. Edge of 6" Thick asphalt.	
56+85.41			4.45	174.91	℄ Int Broadway + Hadley St. Pit	
			5.47	173.89	100' R or S'ly = ℄ Broadway Pit	
			6.47	172.89	200' R or ℄ = ℄ " "	
			6.30	173.06	200' R + 28' E of ℄ "	T.C.
			6.83	172.53	200' R + 28' E of ℄ "	B.Cb.
			6.86	172.50	200' R + 18' N'ly. of ℄ "	= N. Edge Rt Bdwy
			7.6	171.8	200' R + 25' " " " "	= Gather "Dirt"
			5.33	174.03	86' R + S'ly + 28' E of ℄ of Bdwy.	= S.C.R. SEC. or T.C.
			5.87	173.49	86' R + or " + 28' E of ℄ "	= " " Bot Cb
			5.78	173.58	86' R N'ly + 21' S'ly of ℄	Bdwy - N.W. Edge Concrete

Profile No. ____ Plotted ____ Notes Red. ____ Division No. ____ Job No. 6360 B.1161 Pg. 10 8
Survey of GUIRA DO AVE. D.S. Date ____ Date ____ Notes Chkd. ____ Date ____ X-Sec. No. ____
Survey by TRANQUIST Notes C Checked ____ Date 10-26-45
Indexed A. C. Johnson

FORM 307 SM 7-43

PLEASE RETURN TO
LOS ANGELES COUNTY SURVEYOR
700 HALL OF RECORDS

NOTE: ANY ADDITIONS OR CHANGES ON THIS SHEET MUST BE MADE OR CIRCLED IN RED INK, WITH DATE AND NAME OF PERSON MAKING CHANGE

Do not extend notes this side of this line

STATION	B. S.	H. I.	F. S.	ELEV.		
		179.358				
56+85.41			3.38	175.98	100' L or Nly along = ℄ Broadway Pvt.	
			2.94	176.42	146' L or Nly along ℄ Broadway ℄ Rt.	
			2.97	176.39	146' L " " " " ← Rt. Edge & 10' of ℄ Bdwy Asphalt	
56+98.1			4.42	174.94	℄ SD. + E. Edge of 8" Asphalt Pvt.	
57+17.7			4.69	174.67	℄ SD. + W. Edge " Conc Gutter.	
57+25.15			4.62	174.74	℄ SD. + E " " " "	
57+71.3			3.70	175.66	℄ SD + Pvt Hadley St.	
			4.13	175.23	27.72 R or Sby. W.C.R. S.W. Cor Hadley St + Keith Dr.	TCb
			4.77	174.59	27.9 R " " " " "	Bcb.
			4.58	174.78	26' R " " = N. Edge Conc Gutter.	
57+99.6			3.00	176.36	+ 28' SE of ℄ Broadway - N.E.C.R. N.E. Cor (SEE Pg 8)	C9 T.C.
			3.53	175.83	" " " " " "	BCb.
58+16.29			3.43	175.93	℄ Int Hadley St + Keith Dr Pvt.	
			4.35	175.01	28' R or Sby = S. Gutter Hadley St + ℄ Keith Dr.	
			3.32	176.04	48' R " " = ℄ Keith Dr Pvt Dck.	
T.P.	6.321	181.150	4.529	174.829	N. Gutter S.W. Cor.	
58+16.29			3.43	177.72	Int Hadley St + Keith Dr.	
			5.59	175.56	100' R or So = ℄ " Dr Rt	
			6.29	174.86	154.5 R " So = ℄ " " Pvt	
			6.33	174.82	154.5 R " + 20' W of ℄ Keith Dr.	T.C.
			6.78	174.37	154.5 R " " + 20' " " " " "	BC.
			6.00	175.15	154.5 R " " + 20' E of ℄ " " " "	T.C.
			6.52	174.63	154.5 R " " + 20' E " " " "	Bcb.

Profile No. ____ Notes Red. ____ Date ____ Plotted ____ Date ____
X-Sec. No. ____ Notes Chkd. ____ Date ____ Checked ____ Date ____
Job No. 6360 Division No. ____
Survey of Guinado Hts D.S.
Survey by Edmondson Notes G Date 10-26-44
Map No. ____ Indexed Jan 1 ____ Date ____
F.B. 1161 Pg 103

FORM 307 5M 7-43

PLEASE RETURN TO
LOS ANGELES COUNTY SURVEYOR
700 HALL OF RECORDS

NOTE: ANY ADDITIONS OR CHANGES ON THIS SHEET MUST BE MADE OR CIRCLED IN RED INK, WITH DATE AND NAME OF PERSON MAKING CHANGE

Do not extend notes this side of this line

STATION	B. S.	H. I.	F. S.	ELEV.		
		181.150			Hadley St + Keith Dr	
58+16.5			5.62	175.53	S.C.R. S.M.C.R. " Hadley + Keith Dr	TCb
			6.22	174.93	" " " " "	BCb
			5.22	175.93	S.C.R. S.E.C.R. " " "	T.Cb
			5.83	175.32	" " " "	BCb
58+32.5			4.78	176.37	28' L or N = E.C.R. N. side of Hadley St.	T.C.
			5.44	175.71	" " " " "	BCb
			5.10	176.05	℄ Rvt	
58+61.5			4.85	176.30	E "	
			5.17	175.98	28' R or S = E.C.R. S.E.C.R. Keith Dr + Hadley	TC BCb
			5.86	175.29	" " " "	
			5.75	175.40	26' R " " = Edge Conc Gutter	
59+00			4.49	176.66	℄ Pvt	
			4.27	176.88	28' L or N.	TCb
			4.90	176.25	28' L " N.	BCb.
			4.89	176.26	28' R " S	TCb
			5.53	175.62	28 R " "	BCb Gut
60+00			3.46	177.69	℄ Rvt	
			3.35	177.80	28' L or N.	TC
			3.97	177.18	28' L " N	BCb.
			3.31	177.84	28' R " S	TC.
			4.47	176.68	28 R " "	BCb Gut.

F.B. 116 Pg. 110
Job No. 6360 Division No. ____ Profile ____
Survey of GALEADO AVE. DS. Notes Red. ____ Plotted ____
Survey by CRAWFORD Notes G. Date ____ Date ____ No. ____
Indexed A. C. Johnson Date 10-26-45 Notes Chkd. ____ Checked ____ X-Sec. ____
Date ____ Date ____ No. ____

FORM 307 5M 7-43

PLEASE RETURN TO
LOS ANGELES COUNTY SURVEYOR
700 HALL OF RECORDS

NOTE: ANY ADDITIONS OR CHANGES ON THIS SHEET MUST BE MADE OR CIRCLED IN RED INK. WITH DATE AND NAME OF PERSON MAKING CHANGE

Do not extend notes this side of this line

STATION	B. S.	H. I.	F. S.	ELEV.		
		181.150				
T.P.	6.346	183.294	4.202	176.948	N. Gutter 27 L ℄ 59+70	
61+00			4.45	178.84	℄ Pvt	
			4.33	178.96	28' L or N.	T.C6.
			4.96	178.33	28' " "	B.C6.
			4.76	178.53	28' R " S.	T.C6.
			5.38	177.91	28' R " S.	B.C6.
62+00			3.27	180.02	℄ Pvt	
			3.06	180.23	28' L. or N.	T.C6
			3.72	179.57	" " "	B.C6.
			3.56	179.73	28' R or S.	T.C6.
			4.18	179.11	" " "	B.C6.
63+00			1.78	181.51	℄ Pvt	
			1.66	181.63	28' L or N.	T.C.
			2.31	180.98	" " "	B.C.
			2.23	181.06	28' R " S.	T.C
			2.85	180.44	28' R " "	B.C6.
T.P.	6.746	187.845	2.195	181.099	Nail N. Edge Asphalt Sta 63+	
63+29.3			5.89	181.96	℄ Pvt	
			5.65	182.20	28' L or N.	T.C. N.W.C.R. N.W.C.R. Hackley St + Rincon Dr.
			6.29	181.56	28' L " N. " " "	" " " B.C6
			6.26	181.59	28' R " S. W.C.R. SW Cor	? ? " T.C.
			6.90	180.95	28' R " S. " " "	? ? " B.C.

Profile No. ____ Notes Red. ____ Date ____ Plotted ____ Date ____ Job No. 6-360 Division No. ____
X-Sec. No. ____ Notes Chkd. ____ Date ____ Checked ____ Date ____ Survey of GUIDO AVE. D.S.
Survey by ____ Notes ____ Date 10-26-41
Map No. ____ Indexed ____ Date ____

F.B. 1161 Page 11

FORM 307 5M 7-43

PLEASE RETURN TO
LOS ANGELES COUNTY SURVEYOR
700 HALL OF RECORDS

NOTE: ANY ADDITIONS OR CHANGES ON THIS SHEET MUST BE MADE OR CIRCLED IN RED INK, WITH DATE AND NAME OF PERSON MAKING CHANGE

Do not extend notes this side of this line

F.B. 1161 PG. 112 | Job No. 6360 | Division No. | Notes Red. | Plotted | Profile
Survey of GRANADA GULF ADDS | Notes | Date | Date | No.
Survey by C. J. | Date 10-26-45 | Notes Chkd. | Checked | X-Sec.
Indexed | Date | Date | No.

STATION	B. S.	H. I. ✓	F. S.	ELEV.		
63+76.2		187.845	4.65	183.20	℄ Int Hadley St & Rincon Dr.	Pit
			5.00	182.95	26' L or N = ℄ Rincon Dr.	S.E. Conc Gutter
			5.06	182.79	28' L " " = ℄ "	" + N. Gutter Hadley St
			5.02	182.83	31' L " N = ℄ "	" + N. Edge Conc Strip.
			4.42	183.43	55' L " N = ℄ "	" Pit
			4.84	183.01	55' L " N 20 W of ℄ "	" = N.C.R. NW Cor Hadley St TC
			5.49	182.36	55' L " " + 20' " ℄ "	" BCb.
			3.71	184.14	55' L " N + 20' E of ℄ "	" = N.C.R. NE Cor TC.
			4.30	183.55	55' L " N + 20 E of ℄ "	" = " " " " " BC
			3.79	184.06	100' L " N = ℄ Rincon Dr.	Pit
			4.41	183.44	100' L " N. + 20' W. of ℄ Rincon Dr.	T.C b.
			4.95	182.90	100' L " " + 20' W " "	" " Bot Cb
			3.41	184.44	100' L " N + 20' E. of ℄ " "	T.Cb.
			3.91	183.94	100' L " N + 20' E " ℄ " "	B.C.
			5.73	182.12	28' R or So = ℄ Rincon Dr.	+ S. Gutter of Hadley St Conc
			5.65	182.20	31' R " " = ℄ " "	+ S. Edge Conc Strip.
			4.86	182.99	55' R or So = ℄ " "	Pit
			5.13	182.72	55' R " So + 20' W of ℄ of Rincon Dr.	= S.C.R. Hadley St SW Cor. TC
			5.77	182.08	55' " " + 20' " " "	" " " BCb
			4.70	183.65	55' " + 20' E " ℄ Rincon	" = S.C.R. SE Cor TCb
			4.82	183.03	55'	" " " BCb

FORM 307 5M 7-43

PLEASE RETURN TO
LOS ANGELES COUNTY SURVEYOR
700 HALL OF RECORDS

NOTE: ANY ADDITIONS OR CHANGES ON THIS SHEET MUST BE MADE OR CIRCLED IN RED INK, WITH DATE AND NAME OF PERSON MAKING CHANGE

Do not extend notes this side of this line

STATION	B. S.	H. I.	F. S.	ELEV.		
		187.845				
63+76.7 6			5.08	182.77	100' R or S. = ℄ Rinconi Dr. Pvt	
			5.30	182.55	120 R " S = ℄ " " "	
			5.20	182.65	120 R " S + 20' E of ℄ Rinconi Dr.	T.C.
			5.62	182.23	120 R " " " " "	Bot Cb.
			5.61	182.24	120' R " + 20' W " " " " "	T.Cb
			6.14	181.71	120 R " + 20' W " " " " "	B.Cb.
64+00			3.97	183.88	℄ Pvt Hadley St.	
64+24			3.36	184.49	℄ " " "	
64+23.3			3.10	184.75	28' L or N. = E.C.R. N.E. Cor. Hadley St & Rinconi	
			3.69	184.16	28 " " " " " " "	BCb
64+23.9			3.75	184.10	28' R or So. = ECR. S.E. Cor " " "	TCb
			4.33	183.52	28 " " " "	BCb.
T.P.	7.889	194.551	1.177	186.668	N. North Edge Asphalt sta 65+	
65+00			8.01	186.55	℄ Pvt	
			7.93	186.63	28' L or N. T.Cb	
			8.52	186.04	28' L " " Bot Cb.	
			8.42	186.14	28' R " S T.Cb.	
			9.03	185.53	28' R " " Bot cb	
66+00			5.36	189.20	℄ Pvt	
			5.22	189.34	28' L or N T.Cb	
			5.83	188.73	28' L " " Bot Cb.	
			5.77	188.79	28' R or S. T.Cb	
			6.38	188.18	28' R or S Bot Cb	

Profile No. ____ Notes Red. ____ Plotted ____ Job No. 630 Division No. ____
X-Sec. No. ____ Date ____ Date ____ Survey of Guerrero Ave. D.S.
Notes Chkd. ____ Date ____ Checked ____ Date ____ Survey by Lockwood Notes G Date 10-26-45
Map No. ____ Drawn J.O.B. Date ____

F.B. 116 / PG. 113

FORM 307 5M 7-43

PLEASE RETURN TO
LOS ANGELES COUNTY SURVEYOR
700 HALL OF RECORDS

NOTE: ANY ADDITIONS OR CHANGES ON THIS SHEET MUST BE MADE OR CIRCLED IN RED INK, WITH DATE AND NAME OF PERSON MAKING CHANGE

Do not extend notes this side of this line

STATION	B. S.	H. I.	F. S.	ELEV.		
67+00		194.557	2.59	191.97	℄ Pvt	
			2.52	192.04	28' L or No. T.Cb.	
			3.16	191.40	28" B Cb	
			3.01	191.55	28' R or So T.Cb	
			3.64	190.92	BCb	
B.M. B.D. 32	6.051	198.859	1.743	192.814	B.M. B.D. 32 EL 192.808 as per FB 1161 - Pg 26 Hadley St & SEE DR. N.W. COR Nail in Cb, 12' W. of W.C.R.	
67+39.3			5.86	193.00	℄ Pvt	
			5.75	193.11	28' L or N. T.Cb	
			6.35	192.51	" " Bot cb	
			6.35	192.51	28' R or So. T.Cb	
			6.93	191.93	B.Cb.	
67+86.40			4.64	194.22	Int ℄ SEE Dr + Hadley St Pvt	
			5.17	193.69	28' L or N. & ℄ SEE DR. N. Gutter Hadley St T.Conc	
			4.31	194.05	55' L "N = ℄ " "	
			4.43	194.43	55' L "N & 20' L or W of ℄ SEE DR. = N.C.R. N.W. COR SEE Dr + Hadley St T.C.	
			5.02	193.24	" " " " "	Btg
			3.98	194.88	55' L N 20' R or E of ℄ SEE Dr. - N.C.R. N.E. COR	TC
			4.54	194.32	55' L " " " " BC	

F.B. 1161 PG. 114
Job No. 6360 Division No. ____ Notes Red. ____ Plotted ____ Profile ____
Survey of GUIRADO AVE. D.S. Date ____ Date ____ No. ____
Survey by GRANQUIST Notes G Notes Chkd. ____ Checked ____ X-Sec. ____
Indexed A. C. Johnson Date 10-26-45 Date ____ No. ____

FORM 307 5M 7-43

PLEASE RETURN TO
LOS ANGELES COUNTY SURVEYOR
700 HALL OF RECORDS

NOTE: ANY ADDITIONS OR CHANGES ON THIS SHEET MUST BE MADE OR CIRCLED IN RED INK, WITH DATE AND NAME OF PERSON MAKING CHANGE

Do not extend notes this side of this line

STATION	B. S.	H. I.	F. S.	ELEV.		
67+86.40		198.859	3.73	195.13	100' L or N = ℄ See Dr.	Pvt
			4.08	194.78	100' L " N + 20' L of ℄ SEE Dr.	TCb
			4.61	194.25	100' " " " " " "	BofCb.
			3.66	195.20	100' L " N + 20' R of ℄ SEE Dr.	TCb.
			4.18	194.68	100' L " N + 20' R " " "	BofCb
			3.28	195.58	155' L or N = ℄ of " "	Pvt
			3.70	195.16	155 L " " + 20' L or W of ℄ " " = SCR. SW.Cor Alley	TCb
			4.16	194.70	155 L " " " " " "	BCb
			3.12	195.74	155 L " " + 20' R or E of ℄ " " SCR. SE Cor Alley	TCb
			3.61	195.25	155' L " " " " "	BCb
			5.68	193.18	28' R or South = ℄ SEE Dr. + 9 Gutter Cone	Hallow
			4.42	194.44	55' R " S = ℄ " "	Pvt
			4.70	194.16	55' R " + 20 R or W of ℄ " " " " SCR. SW Cor	TCb
			5.36	193.50	55' R or So + 20' L or E of ℄ " " " "	BCb
			3.87	194.99	55' " " " " " " SCR. SE Cor	TCb
			4.53	194.33	55' R or So + 20' L or E of ℄ " " =	BCb
			4.62	194.24	100' R " So = ℄ SEE Dr.	Pvt
			5.03	193.83	100 R " " + 20' R or W of ℄ See Dr.	TC
			5.50	193.36	100' R " S + 20 " "	BCb
			4.55	194.31	100' R " So + 20' L or E of ℄ See Dr.	TCb
			5.02	193.84	100' R " " " " "	BC

Profile No. ____ Notes Red. ____ Date ____ Plotted ____ Date ____ Job No. 5366 Division No. ____
X-Sec. No. ____ Notes Chkd. ____ Date ____ Checked ____ Date ____ Survey of Gutter Grade Stakes
Survey by Team 454 Notes C. Johnson Date 10-26-45
Map No. ____ Indexed ____ Date ____
F.B. 1161 Pg. 15

FORM 307 5M 7-43

PLEASE RETURN TO
LOS ANGELES COUNTY SURVEYOR
700 HALL OF RECORDS

NOTE: ANY ADDITIONS OR CHANGES ON THIS SHEET MUST BE MADE OR CIRCLED IN RED INK, WITH DATE AND NAME OF PERSON MAKING CHANGE

Do not extend notes this side of this line

F.B. 116 PG. 116 | Job No. 6360 | Division No. | Profile | Plotted | Notes Red. | X-Sec.
Survey of Culvert Dr. Ave. D.S. | No. | Date | Date | No.
Survey by Tronquist | Notes G | Checked | Notes Chkd. | Checked
Indexed C. Johnson | Date 10-26-45 | Date | Date | Date

STATION	B. S.	H. I.	F. S.	ELEV.		
		198.859				
T.P. 68+00	8.872	205.569	2.182	196.697	Spk. N. Edge Asphalt	Hadley St 68+90
			10.94	194.3	℄ Pvt	
68+33.5			10.00	195.7	℄ Pvt.	
			9.90	195.67	28' Lor N. = E.C.R. N.E. Cor Hadley St.	TCb Cor
			10.50	195.07	" "	" BCb
			10.42	195.15	28' R or So. = E.C.R. S.E. Cor	" " " TCb
			11.01	194.56	" "	" BCb
69+00			8.27	197.30	℄ Pvt	
			8.22	197.35	28' L or N.	T.Cb.
			8.84	196.73	28' L " "	B.C.
			8.63	196.94	28' R or So	T.C.
			9.23	196.34	28' " "	B.C.
70+00			5.61	199.96	℄ Pvt	
			5.51	200.06	28' L or N	T.Cb
			6.15	199.42	28' L " N	Bo+Cb
			6.05	199.52	28' R or S.	T. Cb.
			6.70	198.87	28' R " "	B. Cb.
71+00			3.03	202.54	℄ Pvt	
			2.84	202.73	28' L or N.	T.Cb
			3.45	202.12	28' " "	BCb
			3.48	202.09	28 R " S	TCb
			4.16	201.41	"	B.Cb

FORM 307 5M 7-43

PLEASE RETURN TO
LOS ANGELES COUNTY SURVEYOR
700 HALL OF RECORDS

NOTE: ANY ADDITIONS OR CHANGES ON THIS SHEET MUST BE MADE OR CIRCLED IN RED INK, WITH DATE AND NAME OF PERSON MAKING CHANGE

Do not extend notes this side of this line

STATION	B. S.	H. I.	F. S.	ELEV.		
		205.569				
71+49.67			1.74	203.83	℄ P.I.	
			1.51	204.06	28' L or N. T.Cb.	
			2.13	203.44	28" " " Bot Cb.	
			2.17	203.40	28' R or So. = W.C.R.	S.W.C.R. Prather Ave T.Cb + Hadley
			2.84	202.73	28"	" " B.Cb. "
T.P. 71+91.56	4.706	209.875	0.400	205.169	Int. ℄ Prod of Prather Ave	
			4.93	204.95	℄ INT PRATHER AVE + Hadleys St P.I.	
			4.71	205.17	28' L or North = T.Cb.	
			5.37	204.51	28' " " Bot Cb	
			5.93	203.95	28' R or So. = Bot Cut. + ℄ Prather	
			5.26	204.62	55' R " So. = ℄ Prather Ave P.I.	
			4.80	205.08	55' R " So. + 15' L or E of ℄ Prather Ave + Hadley St = S.C.R. S.E. Cor. T.C.	
			5.45	204.43	55' R " So. " " " " "	Bot Cb
			5.50	204.38	55' R " " + 15' R or W. = S.C.R. S.W. Cor. Prather Hadley St	
			6.13	203.75	55' R " "	BCb
			5.23	204.65	75' R or So. = ℄ Tang Prather Ave P.I.	
			5.46	204.42	75' R " So + 12.2' R W of ℄ Tang Prather	T.C.
			6.05	203.83	75' " " " " " "	BC
			4.69	205.19	75' R " So + 17.6' L or E of ℄ Tang "	TCb
			5.28	204.60	75' R " " + 17.6' L " E Tang	BCb

Profile No. ____ Notes Red. ____ Date ____ Plotted ____ Date ____ Job No. 6366 Division No. ____
X-Sec. No. ____ Notes Chkd. ____ Date ____ Checked ____ Date ____ Survey of GUERADO AVE. DS
Survey by Fairchild Notes G Date 10-26-44
Map No. ____ Indexed by ____ Date ____
F.B. 1161 Pg. 117

FORM 307 5M 7-43

PLEASE RETURN TO
LOS ANGELES COUNTY SURVEYOR
700 HALL OF RECORDS

NOTE: ANY ADDITIONS OR CHANGES ON THIS SHEET MUST BE MADE OR CIRCLED IN RED INK, WITH DATE AND NAME OF PERSON MAKING CHANGE

Do not extend notes this side of this line

F.B. 1161 Pg. 118 | Job No. 6360 | Division No. | Notes Red. | Plotted | Profile
Survey of Fire Ado Fire DS | Notes | Date | Date | No.
Survey by Crawquist | Notes | Notes Chkd. | Checked | X-Sec.
Indexed C. Johnson | Date 10-26-45 | Date | Date | No.

STATION	B. S.	H. I.	F. S.	ELEV.		
		209.875				
72+00			4.71	205.17	℄ Rvt	
72+33.6			3.64	206.24	℄ Rvt	
			4.07	205.81	28' R or S = E.C.R. SE Cor Hadley St + Prather Ave	Tcb
			5.65	204.23	28' " " " "	BCb
			3.45	206.13	28' L or N = Tcb	
			4.09	205.79	28' " BCb	
72+39.8			3.27	206.61	28' L or N = W.C.R. N.W. Cor. Alley + Hadley	Tcb
			3.85	206.03	" " " " "	BCb
72+44.45			3.04	206.84	34.5' L or N = N.C.R. NW Cor. Alley + Hadley	T.C
			3.13	206.75	" " "	BCb
72+63.7			2.89	206.99	28' L or N = ℄ Alley & N Gutter. Hadley St.	T.conc
72+87.6			1.30	208.58	28' L or N = E.C.R. N.E. Cor Alley + "	TCb
			1.86	208.02	28' " " "	BCb
72+95.5			1.01	208.87	28' L or N T.Cb Begin Driveway or End Top Cb.	
			1.62	208.26	28' L " " B.Cb " "	
73+00			1.06	208.82	℄ Rvt	
			1.35	208.53	28' R or S. T.Cb	
			1.95	207.93	28' " " Bot Cb	
73+03.98			0.90	208.98	℄ Int Alley + Hadley St Rvt	
			2.23	207.65	100' L or N'ly along ℄ Alley. ℄ Alley Rvt	

FORM 307 5M 7-43

PLEASE RETURN TO
LOS ANGELES COUNTY SURVEYOR
700 HALL OF RECORDS

NOTE: ANY ADDITIONS OR CHANGES ON THIS SHEET MUST BE MADE OR CIRCLED IN RED INK, WITH DATE AND NAME OF PERSON MAKING CHANGE

Do not extend notes this side of this line

STATION	B.S.	H.I.	F.S.	ELEV.		
		209.875				
T.P.	9.243	218.594	0.524	209.351	W. SPK Er Dry to Filling Sta.	
73+36.5			8.10	210.49	28' L or N. END DRIVEWAY	T.Cb
			8.74	209.85	28' " " "	B.Cb.
73+76.6			6.38	212.21	℄ Pvt	
			6.42	212.17	28' L or N = W.C.R. N.W. Cor. Hadley St + Whittier Blvd	T.Cb
			7.06	211.53	" " " "	B.Cb
74+00			5.07	213.52	℄ Pvt. Brk Pvt	
74+07.2			4.13	214.46	39.3 L or N = Top Cb. Begin Driveway to Fill Sta.	
			4.79	213.80	" " Bot Cb. " "	
74+12			5.17	213.42	28' R or So. W.C.R. S.W. Cor Hadley + Gretna	Top Pt
			5.79	212.80	28 " " "	B
74+24			2.82	215.77	71' L or N = E.C.R. of 46' Rad. Cb. & B.C. of 50' Rad. Cb. End Driveway to Fill Sta	T.Cb
			3.34	215.25	71' L " "	B.Cb
74+03.5			3.58	215.01	114.9 L or No = N.C.R. N.W. Cor Whittier Blvd & Hadley	T.Cb
			4.64	213.95	114.9 L " N = " " " "	B.Cb
74+06.8			2.68	215.91	75' L or N: Back of walk at Driveway see pg 74	
74+32			3.21	215.38	℄ Pvt	
74+66			1.96	216.63	℄ Pvt Brk.	
			1.96	216.63	28' L or N. Pvt	
			2.98	215.61	28' R " S Pvt	

Profile No. ____ Notes Red. ____ Plotted ____ Job No. 6362 Division No. ____ F.B. 1161 Pg. 119
Date ____ Date ____ Survey of GUIRADO AVE D.S.
X-Sec. No. ____ Notes Chkd. ____ Checked ____ Survey by GRANQUIST Notes G Date 10-29-45
Date ____ Date ____ Map No. ____ Index ____ Date ____

FORM 307 5M 7-43

PLEASE RETURN TO
LOS ANGELES COUNTY SURVEYOR
700 HALL OF RECORDS

NOTE: ANY ADDITIONS OR CHANGES ON THIS SHEET MUST BE MADE OR CIRCLED IN RED INK, WITH DATE AND NAME OF PERSON MAKING CHANGE

Do not extend notes this side of this line

STATION	B. S.	H. I.	F. S.	ELEV.		
		218.594				
℄ Int Gretna 75+10 16			3.68	214.91	Middle CR, S.W. Cor	See Pg 74. Ext. 35.2 Hadley & Gretna Tcb
			4.32	214.27	" " "	BCb
75+10 16			1.56	217.03	Int Gretna Ave & Hadley Pvt	
75+08.4			3.18	215.41	73.2 R or So. T.c. W.C.R. S.W. Cor	Whitter & Hadley TC
			3.81	214.78	73.2 " " " " "	BC
			5.30	213.29	S.C.R. S.W. Cor Gretna + Hadley 103' along ℄ of Gretna & 20' N Wly. fr. ℄ Gretna	TC
			5.93	212.66	103' from ℄ Int " " " " "	BC
			4.91	213.68	103' fr. ℄ Int Swly.	℄ Pvt
			4.68	213.91	103' " " " " & 20' Ely of ℄ Gretna	Tcb
			5.32	213.27	103' " " " " " "	BCb
			0.33	218.26	38.6' Ext see Pg 74. Mid. Cb.	S.W. Cor Whittier + Hadley T.Cb.
			1.02	217.57		Between Gretna Ave BCb
75+00			1.52	217.07	℄ S.D. + Pvt	
			2.03	216.56	25 L or N. T.Cb. Island.	
			2.35	216.24	BCb.	
			1.73	216.86	28' R or So Pvt.	
75+25 17			1.76	216.83	B.C. S.D. Pvt	
75+39 7			2.15	216.44	℄ Hadley + Sw. Edge Conc	Gutter on tang Smir
75+45			2.33	216.26	℄ " + W. Gutter of	Whittier Bl. tang

F.B. 1161 PG 120 Job No. 6360 Division No. Notes Red. Plotted Profile
Survey of GUIRADO AVE D.S. Date Date No.
Survey by GRANQUIST Notes G Notes Chkd. Checked X-Sec.
Indexed A. C. Johnson Date 10-29-45 Date No.

FORM 307 5M 7-43

PLEASE RETURN TO
LOS ANGELES COUNTY SURVEYOR
700 HALL OF RECORDS

NOTE: ANY ADDITIONS OR CHANGES ON THIS SHEET MUST BE MADE OR CIRCLED IN RED INK. WITH DATE AND NAME OF PERSON MAKING CHANGE

Do not extend notes this side of this line

STATION	B. S.	H. I.	F. S.	ELEV.		
		218.594				
75+53.51			1.97	216.62	℄ Hadley + Pl. of SD Conc Pit	
75+90.05			0.98	217.61	℄ " + ℄ INT WHITTIER BLVD Conc Pit	
B.M. #BD31	5.922	220.799	3.720	214.877	B.M. #BD.31 EL: 214.877 as Per FB.1161. Pg 25 WHITTIER BLVD + Hadley ST. SW.COR	
0+00 ℄ Int Hadley					Nail in CB 11' W. of W.END. CR.	
0+24.8 ℄ Hadley			6.76	214.04	25' N of ℄ Hadley Begin Catch Basin	Gutter
0+45			2.34	217.46	0+45 NEO + ℄ INT of Whittier Blvd + Hadley ST	
1+00			1.56	217.24	1+00 Pit NE of ℄ " " " " on ℄ Hadley	
108.6			1.51	217.29	NE of " " " " " N.C.R. SE.COR. TC	
See Pg 76			2.31	216.49	NE of +25' of ℄ Hadley " " " " BCb	
			1.31	217.49	+25' N of ℄ Hadley TCb	
			2.16	216.64	+25' N " " BCb	
140' N. of Int			1.09	217.71	140' N of ℄ Int Whittier + Hadley +25' S of ℄ Hadley Begin Drain TCb	
			1.88	216.92	140' + 25' S. " " BC	
			0.40	220.4	140' NE + 25' N of ℄ Hadley T.Cb TCb	
			1.18	219.62	140' NE of Int + 25' N. of ℄ Hadley on ℄ Hadley B.C	
M.H. 0+00 8.7 N.E +27			9.32	211.48	8.7' ESly of ℄ Int of Hadley & Whittier BLVD. & 27' or NLy of ℄ of Hadley ST. Sewer M.H. see Pg 74	
See Pg 74 Sketch			~~3.11~~	~~217.69~~	1E Rim Inlet Invert 6" Dia	R 311 6.21 .60 .50 9.32
			3.14	217.66	N. Rim	
			3.10	217.70	S. Rim	R 309 5.30 .30 .50 9.39
			9.39 ~~3.09~~	211.41 ~~217.71~~	W. Rim outlet Invert	

Profile Notes Red. ____ Plotted ____ Job No. 6360 Division No. ____ F.B. 1161 Pg 72
No. ____ Date ____ Date ____ Survey of Guirea Pa Elke D.S.
X-Sec. ____ Notes Chkd. ____ Checked ____ Survey by Geodesist Notes CF ____ Date 10-29-44
No. ____ Date ____ Date ____ Map No. ____ Undered Job ____ Date ____

FORM 307 5M 7-43

PLEASE RETURN TO
LOS ANGELES COUNTY SURVEYOR
700 HALL OF RECORDS

NOTE: ANY ADDITIONS OR CHANGES ON THIS SHEET MUST BE MADE OR CIRCLED IN RED INK, WITH DATE AND NAME OF PERSON MAKING CHANGE

Do not extend notes this side of this line

F.B. 1161 Pg. 122 | Job No. 6360 | Division No. | Notes Red. | Plotted | Profile
Survey of GUIRADO AVE D.S. | Date | Date | No.
Survey by GRANQUIST | Notes G | Notes Chkd. | Checked | X-Sec.
Index C. Johnson | Date 10-29-45 | Date | Date | No.

STATION	B. S.	H. I.	F. S.	ELEV.		
		220.799				
0+00			3.16	217.64	See P. 75 25' R or N of ℄ Hadley = E.C.R. NE Cor. 24 East of ℄ Int Whittier & Hadley on ℄ Hadley + TCb	
			3.99	216.81		BCb
0+00					Int ℄ Whittier & Hadley Cor NC Northern Whittier Blvd.	
0+47.3			3.19	217.61	28' R or N'ly of N.W. Cor. NE Cor. = Hadleys	TCb w Whittier Blvd
			4.05	216.75		BCb
0+38.3			3.53	217.27	TCb, N Greenwood Ave + Whittier ℄ + 28' R or N'ly of ℄ Whittier Blvd	S.E.C.R. = NE Cor of P
			4.38	216.42	" "	see P. 75 11 + Stat. BCb
1+11.50			4.37	216.43	+ 28' R or N of ℄ Whittier Blvd N Greenwood Ave w Whittier TCb	NW C.R. NW Cor
			5.37	215.43	"	BCb
1+16.3			4.44	216.36	+ 28' R or N. of "	" Driveway TCb
			5.39	215.41	28' R	" " BCb
1+00			4.33	216.47	℄ Whittier Blvd	
			5.30	215.50	+ 28' W'ly = W'ly Gutter of ℄ Whittier Blvd Conc.	
2+00			5.59	215.21	℄ Whittier Blvd Pit.	
			6.34	214.46	+ 28' R or N'ly of ℄ Whittier Gutter	
			6.25	214.55	" "	TCb
2+32.6			6.02	214.78	℄ Whittier Blvd Pit	
			5.71	215.09	+ 28' R or N'ly of ℄ Whittier = TCb END	Driveway
			6.75	214.05		BCb

FORM 307 5M 7-43

PLEASE RETURN TO
LOS ANGELES COUNTY SURVEYOR
700 HALL OF RECORDS

NOTE: ANY ADDITIONS OR CHANGES ON THIS SHEET MUST BE MADE OR CIRCLED IN RED INK. WITH DATE AND NAME OF PERSON MAKING CHANGE

Do not extend notes this side of this line

STATION	B. S.	H. I.	F. S.	ELEV.		
		220.799				
0+00					See P. 75	
					℄ Gretna & Nth. Tier Blvd. 0 to Going up Gretna	
0+36			4.71	216.09	Nly Gutter of Nth. Tier Blvd.	
0+36.7			3.81	216.99	& 14' R or Ely of ℄ N. Gretna Ave. N.E. Cor.	N.E. Cor. TC
			4.30	216.50	" " " "	Bot. Cb. TC
0+66			4.20	216.60	& 14' L or Nly of ℄ " " = Top Cb	
			4.84	215.96	& " " "	BC.
0+74.2			4.63	216.17	14' L or W of ℄ Top + Bot of Cb N.C.R. N.W. Cor. 1 Driveway	
1+00			3.33	217.47	℄ N. Gretna Ave. Rt	
1+03.5			2.96	217.84	& 14' R or Ely of ℄ N. Gretna Ave. T.Cb. End Drwy TCb	
			3.47	217.33	" " "	BC.
			3.65	217.15	& 14' L or Nly of ℄ " "	T.Cb. End Drwy
			3.95	216.85	& 14' L " "	BCb.
1+25			3.01	217.79	℄ No. Gretna Ave Rt	
			3.38	217.42	& 14' L of ℄ N. Gretna Ave	Top End Driway
			3.82	216.97	" "	BC
					Back on ℄ S.D. Plus see Pg 76.	
75+79.64 E.C.			3.83	216.97	14' R of ℄ E.C. of S.D.	
			4.12	216.68	14.9' R Gutter Conc Rt	
			3.17	217.63	16' R Top Brt Conc Rt	
			3.40	217.40	& 10' L of Jt. of Conc Slab	

Profile Notes Red. _____ Job No. 6360 Division No. _____ F.B. 1161 Pg. 123
No. _____ Date _____ Plotted _____ Date _____ Survey of GULLADGE AVE D.S.
X-Sec. Notes Chkd. _____ Checked _____ Survey by GRANQUIST Notes G Date 10-29-45
No. _____ Date _____ Date _____ Map No. _____ Date _____

FORM 307 5M 7-43

PLEASE RETURN TO
LOS ANGELES COUNTY SURVEYOR
700 HALL OF RECORDS

NOTE: ANY ADDITIONS OR CHANGES ON THIS SHEET MUST BE MADE OR CIRCLED IN RED INK, WITH DATE AND NAME OF PERSON MAKING CHANGE

Do not extend notes this side of this line

F.B. 1161 PG. 124 | Job No. 6360 | Division No. | Profile No. | Notes Red. | Plotted | X-Sec. No. | Date | Notes Chkd. | Checked | Date | Survey of GUIRADO AVE. D.S. | Date | Survey by GRANQUIST | Notes G | Indexed C. Jones | Date 10-29-45

STATION	B. S.	H. I.	F. S.	ELEV.		
76+08.5		220.799	3.43	217.37	℄ S.D. Pvt	
			3.73	217.07	5' R. of ℄ S.D. Bot of conc Gutter	
			5.40	217.40	14.5' R. Bot Cb.	
			2.59	218.21	14.5' R. Top Cb. SE.Cor.	Between Brattain & Hier SW.Cor. & Hadley
			2.47	218.38	26.5' R. = Back of walk	
			[illegible]	217.79	[illegible]	
76+20.[illegible]					[illegible]	
S.M.H.		Rod 3.00	7.95	212.85	Invert Inlet	INLET from Brattain
		Rod 3.05	8.16	212.64	Invert Inlet	INLET from Hadley
		Rod 3.10	3.05	217.75	NE	
			3.10	217.70	W	
		Rod 3.09	8.23	212.57	Invert Outlet	outlet to Walther
			3.07	217.73	W	
76+80.[illegible]			1.40	219.40	51' R. of ℄ Cb. SE Cor.	Walther Blvd & Hadley St.
			2.50	218.30		Bot Cb.
			5.33	215.47	49.7 Bot of Catch Basin	
B.M. # B.D. 31	.765	220.642	5.922	214.877	B.M. B.D. 31. EL. 214.877 on M.E.R. Cor. Pg. 25 Walther Blvd & Hadley St. SW.Cor. Nail in Cb. 11' W. of W. end DCR	
T.P.	.628	224.965	2.305	218.37	W. Spk in 4"x4" sawed off post S.E. Cor. Front of Bldg.	Walther & Hadley St.
76+95.8			5.53	219.44	50.9 Bot ℄ S.D. Top 4 in Cb.	
			6.54	218.43	50.9 Bot Cb.	
77+00			6.28	218.69	℄ S.D. Pvt x in Pvt	

FORM 307 5M 7-43

PLEASE RETURN TO
LOS ANGELES COUNTY SURVEYOR
700 HALL OF RECORDS

NOTE: ANY ADDITIONS OR CHANGES ON THIS SHEET MUST BE MADE OR CIRCLED IN RED INK, WITH DATE AND NAME OF PERSON MAKING CHANGE

Do not extend notes this side of this line

STATION	B. S.	H. I.	F. S.	ELEV.		
		224.965				
77+00			6.54	218.43	5'R of ℄ SD. Bot Gutter	
			6.40	218.57	14'R of ℄ " Bot cb.	
			5.65	219.32	14.2R of ℄ " T. Cb.	
			5.34	219.63	26.5R of ℄ " Back of Walk.	
			5.86	219.11	10' L of ℄ " JT. conc	
			5.58	219.39	23' L of ℄ " = ℄ Whittier Blvd JT conc	
			6.40	218.57	51' L of ℄ " = Bot cb. Gut	
			5.46	219.51	51' L " ℄ SD = Top Cb.	
			5.36	219.61	13' L " ℄ " = Back of asphalt Walk.	
77+06.5			5.31	219.66	51' L of ℄ " = Top Cb End Driveway to first	
77+19.5			5.27	219.70	14.5R of ℄ " = Top Cb. B.C. C.R.	
			6.09	218.88	14.4R " " " Bot cb Gutter.	
77+50.8			5.49	219.48	℄ SD. Pvt	
			5.80	219.17	5'R of ℄ SD. Bot cb. see Pg 99.	
			4.85	220.12	5R " " " T. Cb	
			4.60	220.37	1' L of ℄ SD. Back of walk S.R. of Whittier Blvd	
78+00			4.52	220.35	℄ SD. [illegible]	
			4.97	220.00	5'R of ℄ SD = Bot Cb + Gut	
			4.07	220.90	5' L of ℄ SD. T Cb.	
			3.76	221.01	10'R " " Back of walk	
			4.25	220.72	10.5R " " " Ground	

Profile No. ____ Notes Red. ____ Plotted ____ Job No. 6360 Division No. ____ F.B. 1161 Pg. 125
Date ____ Date ____ Survey of Guirado Ave DS.
X-Sec. No. ____ Notes Chkd. ____ Checked ____ Survey by Granquist Notes G Date 10-29-45
Date ____ Date ____ Map No. ____ Date ____

FORM 307 5M 7-43

PLEASE RETURN TO
LOS ANGELES COUNTY SURVEYOR
700 HALL OF RECORDS

NOTE: ANY ADDITIONS OR CHANGES ON THIS SHEET MUST BE MADE OR CIRCLED IN RED INK, WITH DATE AND NAME OF PERSON MAKING CHANGE

Do not extend notes this side of this line

STATION	B. S.	H. I.	F. S.	ELEV.		
		224.965				
78+00			5.39	219.58	17' R of ℄ S.D. Ground	
			4.22	220.75	10' L of ℄ "	JT. Conc.
			4.15	220.82	23' L " " "	℄ Whittier pvt
			4.68	220.29	51' L " " "	Gutter.
			4.04	220.93	54' L " " "	Edge Conc
			3.32	221.65	67' L " " "	Asphault to Fill sta
T.B.M.	[illegible]	227.169	2.984	221.981	14' Northwest of [illegible] SET CT SPK N.E. face of Transformer Pole #475946E. of ℄ SD	T.Cb
78+92.6			4.75	222.42	5' R. B.o. Cb Rt [illegible]	
			5.73	221.44	5' R " " "	B.Cb.
			4.56	222.61	17.0' R of ℄ SD. Ground Front of 3 Ldg.	
79+00			5.31	221.86	℄ SD. X IN. Conc.	
			5.57	221.60	5' R of ℄ SD Gutter	
			4.77	222.40	17' R. of ℄ SD Ground Front of 3 Ldg.	
			4.84	222.33	10' L of ℄ SD. Conc. JT	
			4.56	222.61	23' L of ℄ SD. " ℄ of Whittier Pvt	
			4.44	222.73	51' L " " "	T.Cb
			5.41	221.76	B of Cb 51' L.	
			3.87	223.30	63' L of ℄ Back of walk	
79+18.6			4.39	222.78	Top Cb. 5' R. End Drwy	
			6.10	221.07	23.5 R. Edge Asphalt Driveway	

F.B. 1161 Pg. 126 Job No. 6360 Division No. Notes Red. Plotted Profile
Survey of GUIRADO AVE. D.S. Date Date No.
Survey by GRANQUIST Notes G. Notes Chkd. Checked X-Sec.
Indexed A. C. Johnson Date 10-29-45 Date Date No.

FORM 307 5M 7-43

PLEASE RETURN TO
LOS ANGELES COUNTY SURVEYOR
700 HALL OF RECORDS

NOTE: ANY ADDITIONS OR CHANGES ON THIS SHEET MUST BE MADE OR CIRCLED IN RED INK, WITH DATE AND NAME OF PERSON MAKING CHANGE

Do not extend notes this side of this line

STATION	B. S.	H. I.	F. S.	ELEV.		
		227.169				
79+50			4.49	222.68	℄ SD.	
			4.73	222.44	5' R. Gut. Bot Ch.	
			3.99	223.18	5' R. Top Ch.	
			3.85	223.32	10³ R. Ground Conc. Wall.	
			3.16	224.01	10² R. Top Conc Ret. wall	
			7.38	219.83	11.⁰ R. Bot " " " Driveway to Back Hse	
			7.47	219.70	34' R. Asphalt Driveway to " "	
78+74±					58.⁰ L. of ℄ SD. Sewer MH. Rims	
S.M.H.			4.57	222.60		North Rim
			4.02	222.55		South
			12.21	214.96		6" Inlet E. "
			~~4.58~~	~~222.54~~		
			12.27	214.90		6" outlet W. "
			~~4.62~~	~~222.55~~		
T.P.	6.281	229.790	4.360	222.809	N. Sol. W. Edge Inlet	at ℄ 79+70
80+00			6.34	223.45	℄ SD. x con. Pnt.	
			6.58	223.21	5' L of ℄ SD. Conc. Gutter Bot Ch.	
			5.78	224.01	5' R " " Top.	
			6.05	223.74	10² R. Bot Conc. Ground	
			5.01	224.78	11' R. Top " Ret. Wall.	
			10.13	219.66	11² R. Bot " " " Driveway	
			10.2	219.6	35' R. Driveway	
			5.89	223.90	10' L of ℄ SD. Conc.	Joint

N. 462 Rod 6.65 Rim 50 Pr. Pipe 50 Pipe 12.27

4.58 Rod 6.63 Rim 50 Pr. Pipe 50 Pipe 12.21

Profile No.____ Notes Red.____ Plotted____ Job No. 6360 Division No.____ F.B. 1161 Pg. 127
Date____ Date____ Survey of GUIRADO AVE. D.S.
X-Sec. No.____ Notes Chkd.____ Checked____ Survey by Transitquist Notes G. Date 10-29-45
Date____ Date____ Map No.____ Indexed J. Jones Date____

FORM 307 5M 7-43

PLEASE RETURN TO
LOS ANGELES COUNTY SURVEYOR
700 HALL OF RECORDS

NOTE: ANY ADDITIONS OR CHANGES ON THIS SHEET MUST BE MADE OR CIRCLED IN RED INK, WITH DATE AND NAME OF PERSON MAKING CHANGE

Do not extend notes this side of this line

STATION	B. S.	H. I.	F. S.	ELEV.		
		229.790				
80+00			5.63	224.16	23'L. = ℄ Whittier Blvd	
			6.34	223.45	51'L. = conc Gutter.	
			4.86	224.93	63'L = Back conc walk	
80+73			4.25	225.54	51'L. of ℄ SD END Cb Begin Driveway, Top Cb	
80+91.8			4.27	225.52	5'R = End Conc Cb. Begin Driveway Tcb	
81+00			4.72	225.07	℄ SD. + conc Rim	
			4.99	224.80	5'R. Gutter. + cb	
			5.64	224.15	27'R. Asphalt Driveway	
			4.33	225.46	10'L. = conc. Joint	
			4.04	225.75	23'L = ℄ Whittier Blvd.	
			4.76	225.03	51'L. Gutter.	
			2.05	227.74	75'L. Top Brk Ground	
81+28.10			4.26	225.53	℄ SD. ∢ Pt L+T. Rt.	
			4.59	225.20	5'R. Bot cb.	
			3.60	226.19	5'R = T. Cb END Driveway	
			3.55	226.24	24'R Ground.	
			3.83	225.96	10'L Joint Conc	
			3.56	226.23	23'L. = ℄ " " + ℄ Whittier Blvd	
			3.37	226.42	51'L = Gutter	
			3.0	226.8	63'L = Ground.	

F.B. 1161 Pg. 128 Job No. 6360 Division No. Notes Red. Plotted Profile
Survey of GUIRADO AVE D.S. Date Date No.
Survey by Granquist Notes G Notes Chkd. Checked X-Sec.
Indexed C. Johnson Date 10-29-'45 Date No.

FORM 307 5M 7-43

PLEASE RETURN TO
LOS ANGELES COUNTY SURVEYOR
700 HALL OF RECORDS

NOTE: ANY ADDITIONS OR CHANGES ON THIS SHEET MUST BE MADE OR CIRCLED IN RED INK, WITH DATE AND NAME OF PERSON MAKING CHANGE

Do not extend notes this side of this line

STATION	B. S.	H. I.	F. S.	ELEV.		
81+30 4 S.M.H.		229.790			58.65 L. = Whitsitier S.M.H.	see B 101 Sketch
			3.26	226.53	N Rim	
			3.52	226.27	S Rim	
			10.70	219.09		
			~~3.34~~	~~226.45~~	E Rim 6" inlet	
			10.82	218.97		
			~~3.44~~	~~226.35~~	W. Rim 6" outlet	
82+00			3.14	226.65	℄ SD	
			3.37	226.42	5'R. Gutter	Bot Cb.
			2.45	227.34	5'R	Top Cb.
			3.90	225.89	27'R. Ground D.	
			2.68	227.11	10' L. Joint in Rt	
			2.38	227.41	23' L. ℄ " " "	℄ Whitsitier Blvd
			3.20	226.59	51' L. Gutter	
			1.7	228.1	63' L. Ground D.	
T.P.	6.610	234.786	1.614	228.176	Pk spk "TIN" Pl. of Cso. & Cr. & Tr.	5' N. of Cso.
82+04			7.40	227.39	5'R. End Cb. Begin Drwy.	
82+40 2			7.68	227.11	Bot Cb. 5'R.	
			6.78	228.01	5'R. TCb. End Drwy.	
			7.18	227.61	5'R. BCB	
			6.48	228.31	5'R. T.Cb. End Drwy Cb	
BC 82+63.4			6.94	227.85	L+T. BC. & SD.	
			7.09	227.70	5'R. Gutter	

Rod to Top Rim 6.38 50 Pt 10.82

3.44 Rim to Top Pt 6.38 50 10.82

Profile No. ____ Notes Red. ____ Plotted ____ Job No. 4360 Division No. ____ F.B. 116 Pg. 129
X-Sec. No. ____ Date ____ Date ____ Survey of GUIRADO AVE. D.S.
Notes Chkd. ____ Checked ____ Survey by GRAHAM & Notes G. Date 10-29-45
Date ____ Date ____ Map No. ____ Indexed ____ Date ____

FORM 307 5M 7-43

PLEASE RETURN TO
LOS ANGELES COUNTY SURVEYOR
700 HALL OF RECORDS

NOTE: ANY ADDITIONS OR CHANGES ON THIS SHEET MUST BE MADE OR CIRCLED IN RED INK, WITH DATE AND NAME OF PERSON MAKING CHANGE

Do not extend notes this side of this line

STATION	B. S.	H. I.	F. S.	ELEV.	
		234.786			
Bc. 82+63.41			6.60	228.19	10'L. JT of Conc. Slab
			6.32	228.47	23'L. ℄ & JT of Whittier Blvd.
			7.14	227.65	51'L. = Gutter
			5.90	228.89	63'L = Back of Asphalt Drway
82+72.6			6.73	228.06	END of Con. Begin Asphalt on Simitang
82+76.3			6.69	228.10	Rail of PE. RRy. (N.Wly.)
82+83.5			6.53	228.26	Rail of PE. RRy Bly. Line Prod.
82+87.0			6.47	228.32	Begin Conc. Pit " "
82+95.26 EC			6.19	228.60	EC. PK + Tin. ℄ SD + ℄ PE RRy. TRACKS
82+97.37 BC			6.17	228.62	B.C. PK. PK + Tin ℄ SD. + ℄ PE. RRy TRACKS.
83+29.22 EC			5.47	229.32	EC. ℄ SD. + ℄ Whittier Blvd L+T. Pit
			5.70	[illegible]	13'R. Joint of conc
			6.11	228.68	28'R. Bot Cb Gutter
			5.49	229.30	28'R Top Cb
			7.0	227.8	40'R Ground.
			5.39	229.40	11.8 L. Bly Rail.
			5.26	229.53	18.5 L NWly Rail.
			5.35	229.44	28'L. Gutter.
			5.15	229.64	28'L T.Cb.
			4.80	229.99	40'L. fn. + Ground
83+44.9			5.97	228.82	28'R. End Conc Begin Asphalt & Conc

F.B. 1161 PG. 130 Job No. 6360 Division No. Notes Red. Plotted Profile
Survey of GUIRADO AVE. D.S. Date No. Date No.
Survey by Granquist Notes G Notes Chkd. Checked X-Sec.
Indexed C. Johnson Date 10-29-45 Date No.

FORM 307 5M 7-43

PLEASE RETURN TO
LOS ANGELES COUNTY SURVEYOR
700 HALL OF RECORDS

NOTE: ANY ADDITIONS OR CHANGES ON THIS SHEET MUST BE MADE OR CIRCLED IN RED INK. WITH DATE AND NAME OF PERSON MAKING CHANGE

Do not extend notes this side of this line

STATION	B. S.	H. I.	F. S.	ELEV.		
8D00		234.786	4.37	230.42	& SD. Conc Rt. +	
			4.47	230.32	Conc JT.	
			5.14	229.65	28'L. Gutter	
			4.13	230.66	28'L TCb.	
			4.77	230.02	10'R End Conc. + Begin Conc + Asphalt	
			5.35	229.44	28'R. Edge Asphalt	
85+41.2			4.04	230.75	& SD. END Conc Rt. Begin Asphalt & Conc	under
85+06			3.36	231.23	4" Asphalt	
			3.27	231.52	8'L Edge Asphalt + Edge Conc	
			3.39	231.40	12.8'L. Joint. Conc. Slab	
			4.15	230.64	28'L. Gutter	
			3.17	231.62	28'L TCb	
			2.6	232.2	31'L. Top Brk	
			2.6	232.2	40'L. P.L. Fn. + Ground	
			3.73	231.06	15.9'R. Edge Asphalt. Edge Conc	
			4.14	230.65	28'R. Conc Gutter	
			3.2	231.6	40'R. Ground	
85+09.4			3.12	231.67	8'L. Edge Asphalt Edge Conc End JT.	
			3.28	231.51	12.9'L. End Conc JT.	
85+71.5			2.58	232.21	& Rt + Asphalt. + Conc	under R

Profile No. ____ Notes Red. ____ Plotted ____ Date ____ Notes Chkd. ____ Checked ____ Date ____ X-Sec. No. ____ Date ____

Job No. 6360 Division No. ____ Survey of GULLA ROAD Rte 2.5 Survey by GERONIMO G. Notes G. Date 10-29-45 Map No. ____ Inked J. Johnson Date ____

F.B. 116 PG. 131

FORM 307 5M 7-43

PLEASE RETURN TO
LOS ANGELES COUNTY SURVEYOR
700 HALL OF RECORDS

NOTE: ANY ADDITIONS OR CHANGES ON THIS SHEET MUST BE MADE OR CIRCLED IN RED INK, WITH DATE AND NAME OF PERSON MAKING CHANGE

Do not extend notes this side of this line

STATION	B. S.	H. I.	F. S.	ELEV.		
		234.786				
T.P.	208	238.504	2.580	232.206	Rock 28.5 R. of ℄ sta	85+71
85+71.5			6.47	232.03	11' R. E.C. of Asphalt. + Concrete under	
			6.33	232.17	11.7 L. E.C. " "	" "
86+00			6.03	232.47	℄ SD. ℄ Whittier Blvd Rt	
			6.03	232.47	12' L. Edge Asphalt. Co	
			6.74	231.76	28' L. Conc Gutter	
			5.62	232.88	34.5 Conc. Walk	
			5.50	232.90	40' L. Back of "	
			6.16	232.24	11' R Edge Asphalt	
			6.92	231.58	28' R. Gutter	
			5.98	232.52	28' R. T.Cb.	
			5.75	232.75	40' R. Ground	
86+62.4			6.15	232.35	28' L. Gutter Bot Cb.	
			5.23	233.27	28' L. T.Cb	Begin Cb. END Driveway
			4.97	233.53	40' L. Back of Con Walk	
87+00			4.94	233.56	℄ Asphalt. Rt	
			4.99	233.51	11.8' L Edge " " + Conc Rt	
			5.66	232.84	28.2 L. Bot Cb	
			4.68	233.82	28' Top Cb	
			5.06	233.44	11' R	

F.B. 1161 Pg. 132 Job No. 6360 Division No. Notes Red. Plotted Profile
Survey of GUIRADO AVE. D.S. Date Date No.
Survey by GRANQUIST Notes G Notes Chkd. Checked X-Sec.
Indexed A. C. Johnson Date 10-29-'45 Date Date No.

FORM 307 5M 7-43

PLEASE RETURN TO
LOS ANGELES COUNTY SURVEYOR
700 HALL OF RECORDS

NOTE: ANY ADDITIONS OR CHANGES ON THIS SHEET MUST BE MADE OR CIRCLED IN RED INK, WITH DATE AND NAME OF PERSON MAKING CHANGE

Do not extend notes this side of this line

STATION	B. S.	H. I.	F. S.	ELEV.		
		238.504				
87+00			5.89	232.61	28' R. Gutter Botcb.	
			4.92	233.58	28' R Top Cb.	
			4.9	233.6	40' R. GROUND.	
87+04.2			5.58	232.92	28' L. Gutter	~~Ed~~ End Cb. Begin Drwy
			4.61	233.89	28' L T.Cb.	
			4.76	234.2	40' L. Back Walk	
Ec 87+10.07			4.83	233.57	℄ S.D. Asphalt	
			4.90	233.60	11.8' L. Edge " "	
			4.98	233.52	11.0' R. Edge " "	
87+33.65 Et			4.59	233.91	℄ S.D. Ext. Pit.	
87+57.19 Ec			4.42	234.08	E.C. ℄ S.D. L+T. Conc R/W	
88+05.9			3.18	235.32	℄ S.D. Top Brk.	
88+22.9			3.43	235.07	℄ S.D. + Gutter.	
			2.65	235.85	℄ S.D. + Top cb. Top existing Catch Basin	
			6.26	232.24	℄ S.D. + Bottom of Existing " "	
87+39.0			4.47	234.03	℄ Whitier Blvd on Tang Prod.	
			4.56	233.94	12' L. Edge Asphalt + End of Conc Slab	
			4.64	233.86	10' R. " " Pit	
87+40.2			4.85	233.65	28' L. = Botcb.	
			4.00	234.50	28' L = Top Cb. NW. CR.	N. MacGraphing Rec. NW. Cor. Whitier Blvd ~~Cb~~ Cb.

Profile No. ____ Notes Red. ____ Plotted ____ Job No. 6260 Division No. ____ F.B. 1116 / PG. 134
X-Sec. No. ____ Date ____ Date ____ Survey of Tuxedo Ave. D.S.
Notes Chkd. ____ Checked ____ Survey by ____ Notes ____ Date 10 30 45
Date ____ Date ____ Map No. ____ Date ____

FORM 307 5M 7-43

PLEASE RETURN TO
LOS ANGELES COUNTY SURVEYOR
700 HALL OF RECORDS

NOTE: ANY ADDITIONS OR CHANGES ON THIS SHEET MUST BE MADE OR CIRCLED IN RED INK, WITH DATE AND NAME OF PERSON MAKING CHANGE

Do not extend notes this side of this line

F.B. 1161 Pg. 134 | Job No. 6360 | Division No. | Notes Red. | Plotted | Profile
Survey of GUILDA AVE. | Date | Date | No.
Survey by GUNDERSEN | Notes G | Notes Chkd. | Checked | X-Sec.
Indexed A. C. Johnson | Date 12-30-45 | Date | Date | No.

STATION	B. S.	H. I.	F. S.	ELEV.		
		238.504				
87+52.64			4.45	233.25	28' L = W.C.R. SW.COR.	T.Cb. Whittier Blvd + Sorenson Ave
			5.37	232.13	" "	" " BCb
87+89.69			5.10	233.40	47.6 R. of ℄ SCR. SW Cor Whittier Blvd = End Cb.	TCb
			6.18	232.32	" "	" BCb
87+84.25			4.09	[illegible].71	℄ Int of Whittier	Blv D. 4 Pt. Rt
			3.83	[illegible].67	63' SE. of PI ' ℄	At see 8 End of Curve
			3.87	[illegible].63	108 L of ℄	see B 104 Edge Asphalt Rt
			4.02	[illegible]	11.6 R	"
88+15.12					18.25 L. of ℄ of Whittier Blvd	See Pg 104, SEWER MH.
S.M. (Whittier)			7.93	230.57		Fr W. Rim of See Pg 104 Sta
			~~4.06~~	~~23[illegible]~~	N Rim 12" Pipe	4.06 2.87 1.00 1.93
			4.11	[illegible]	S Rim	
			7.92	230.58		
			~~4.08~~	~~23[illegible]~~	E Rim 12" Pipe	4.08 2.84 Rim 1.00 Pipe 1.92
			4.08	[illegible]	W. Rim	This MH. Full To Top of Pipe
					Going North on Magnolia See Pg 105.	
0+00 Int			3.78	234.[illegible]	Int. Magnolia Ave & Whittier Blvd Rt	
0+17.7			3.60	234.90	21.8 R. = of ℄ Magnolia Ave.	Edge + Top Catch Basin
			6.68	231.82	" " see Pg 105	" Bot C Basin
0+27.5			4.65	233.85	℄ 17.8 R. = R. END C Basin	At Gutter Low Pt at Rt
			3.63	234.87	" "	Top Cb.
0+36.7			4.26	234.24	16.9 Right Gutter	Begin Driveway
0+34.2			3.50	235.00	17.0 R. of E.C.R. NE.Cor	T.Cb
			4.38	234.12	"	B.Cb.

FORM 307 5M 7-43

PLEASE RETURN TO
LOS ANGELES COUNTY SURVEYOR
700 HALL OF RECORDS

NOTE: ANY ADDITIONS OR CHANGES ON THIS SHEET MUST BE MADE OR CIRCLED IN RED INK, WITH DATE AND NAME OF PERSON MAKING CHANGE

Do not extend notes this side of this line

STATION	B. S.	H. I.	F. S.	ELEV.		
0+95.5		238.504	2.75	235.75	17' R of ℄ Magnolia Begin Cb.	TCb End Driveway
			3.45	235.05	" " "	" Bot Cb
1+00			3.25	235.25	℄ Magnolia Pvt	
			2.68	235.82	17' R of ℄ Magnolia Ave	TCb
			3.41	235.09	17' R " "	" BCb.
1+12.0			2.57	235.93	17' R. of ℄ "	" Begin Drwy T.Cb
1+26.4			2.64	235.86	17' L of ℄ Magnolia Top Cb. NCR. NWCOR	Magnolia Ave. & Whittier TCb
			3.24	235.26		& Beg Drwy B.Cb
1+34			2.25	236.25	17' R of ℄ Magnolia	Begin Cb. End Drwy Top Cb
1+82.8			2.19	236.31	End Driveway Begin Cb	17' L. of ℄ Mag. TCb
			2.70	235.80	" " "	B Cb
2+00			1.88	236.62	℄ Magnolia Pvt	
2+20			1.66	236.84	℄ " "	
			1.90	236.60	+ 17' L. of ℄ Magnolia	T.Cb.
			2.37	236.13	" " "	B.Cb
			1.20	237.30	+ 17' R of ℄ "	T.Cb
			1.86	236.64	+ 17.0 R "	B.Cb.
1+17.8			3.83	234.67	+ 19.7' L of ℄ "	Low Pt. at Cb. at Catch Basin
			5.97	232.53	+ 20' L " "	Bot of Catch Basin.
0+33.6			6.63	231.87	+ 73.5 L = Top of Storm Drain (Conc)	See Pg 105
			10.12	228.38	+ 73.5 L = Bot of "	"

Profile No. ____ Notes Red. ____ Plotted ____ Job No. 6360 Division No. ____ F.B. 1161 Pg. 135
X-Sec. No. ____ Date ____ Date ____ Survey of GUIRADO AVE. D.S.
Notes Chkd. ____ Checked ____ Survey by CRANQUIST Notes G Date 10-30-45
Date ____ Date ____ Map No. ____ Checked Johnson Date ____

FORM 307 5M 7-43

PLEASE RETURN TO
LOS ANGELES COUNTY SURVEYOR
700 HALL OF RECORDS

NOTE: ANY ADDITIONS OR CHANGES ON THIS SHEET MUST BE MADE OR CIRCLED IN RED INK, WITH DATE AND NAME OF PERSON MAKING CHANGE

Do not extend notes this side of this line

Profile No. ____ X-Sec. No. ____

Notes Red. ____ Platted ____ Date ____ Date ____

Notes Chkd. ____ Checked ____ Date ____ Date ____

Division No. ____ Job No. 6760 Notes ____ Date 10-30-45

Survey of Gilbert Dr. Ave. D.S.

Survey by Graham Case

Indexed by C. John Pro

B 1160 PG. 1916

STATION	B. S.	H. I.	F. S.	ELEV.		
		238.504				
T.P.	.979	238.903	3.580	234.924	1/2 + T. 1 Inch Prod. from West. At ℄ Pt & Whittier Blvd.	Magnolia Ave
0+00 Int			4.18	234.72	Int Magnolia Ave & Whittier Blvd.	
			4.02	234.88	3.? West of Int & 28' N.E. = E.C.R. N.E. Cor.	
			4.92	233.98	" " "	See sketch
			3.86	235.04	38' East of Int & 28' N. of ℄ Whittier Begin Drwy	BCb P.S. TCb
			4.81	234.09	" " "	BotCb
			3.66	235.24	84' " " " " " " End Drwy	TCb
			4.65	234.25	" " "	TCb
			4.70	234.20	52' W + 28' S. of Int. = B.C. E.C.R. S.E. Cor.	TCb
			5.17	233.73		BCb
			4.24	234.66	11' W of Int + 29' So = N.C.R. S.E. Cor	TCb
			5.14	233.76	" " "	BCb
			4.40	234.50	Int of Cbs tr sogensgrin Ave & So. Sidg Whittier 35' W. of Int & 35.5 So of Whittier. End Cb of	TCb
			5.27	233.13	" " "	Rot Cb
			5.79	233.61	35' W of Int & 65.5 So. of Whittier Blvd. = E.Cb. Sonewell Ave	TCb
			5.89	233.01	" "	BCb
			4.32	234.68	28' So. of Int. = Cb. Whittier Blvd	TCb
			5.19	233.81		BCb.
			3.78	235.12	100' E of Int. magnolia Ave & Whittier Blvd	
			3.58	235.32	100 E " " & 28' N. of ℄ Whittier Blvd	TCb
			4.57	234.33	100 E " " + 28' N " "	BCb.

FORM 307 5M 7-43

PLEASE RETURN TO
LOS ANGELES COUNTY SURVEYOR
700 HALL OF RECORDS

NOTE: ANY ADDITIONS OR CHANGES ON THIS SHEET MUST BE MADE OR CIRCLED IN RED INK, WITH DATE AND NAME OF PERSON MAKING CHANGE

Do not extend notes this side of this line

STATION	B. S.	H. I.	F. S.	ELEV.		
		238.903				
0+00					℄ Int of Magnolia Blvd in Whittier Blvd.	
			3.82	235.08	100' E. of Above. & 28' So. of ℄ Whittier Blvd. T Cb	
			4.82	234.08	100' E " " " " " Bot Cb	
T.P.	5.523	240.315	4.111	234.792	Spk. Sc. Edge [illegible]	
B.M. #11-A	4.373	241.182	3.503	236.812	B.M. #11-A. EL. 237.275 as per B.A. 74-3 L.B. 752-136 Whittier Blvd. at N.E. Philadelphia Ave. Road L & N. [illegible] Cb.	
B.M. 12-A	4.462	241.118	4.529	236.656	B.M. #12-A. EL. 237.18 [illegible] B.A. 74-3 L.B. 752-13X 3 Whittier Blvd. & Philadelphia Ave NW Cor of Road into State Bldg. L & N in Cb. W end of Return	
T.P.	4.040	239.107	6.051	235.067	W. Spk. in JT S. side Whittier Blvd. 100' [illegible]	
T.P.	3.284	236.583	5.208	233.299	W. Spk. in [illegible] JT. [illegible] S.W. Cor. Whittier Blvd.	
T.P.	2.243	230.972	7.854	228.729	W. Spk. in old R.R. Tie. S.S. old R.R. Whittier Blvd.	
T.P.	2.802	226.651	7.123	223.849	Bent. W. Spk. S.S. Whittier Blvd. Fr. Packing House	
T.P.	1.657	220.859	7.449	219.202	W. Spk. Back of ob JT. Front of Theatre. Whittier Blvd	
B.M. #B.D. 31			5.958	214.901	B.M. #B.D. 31. EL. 214.877 as per F.B. 1161 Pg 25 Whittier Blvd & Hadley St. S.W. Cor. Nail in Cb, 11' W. of W. EN C.R.	

Profile No. ____ Notes Red. ____ Date ____ Plotted ____ Date ____
X-Sec. No. ____ Notes Chkd. ____ Date ____ Checked ____ Date ____
Job No. 6362 Division No. ____ Survey of Guirado Ave. D.S. Survey by Gikanovich Notes G Date 10-31-45 Map No. ____ Indexed Johnson Date ____
F.B. 1161 Pg. [illegible]

B 1161 Pg. 138 | Job No. 6360 | Division No. | Notes Red. | Plotted | Profile

Survey of GUIRADO AVE. | Date | Date | No.

Survey by GRANQUIST | Notes G | Notes Chkd. | Checked | X-Sec.

Indexed | Date 10-31-45 | Date | Date | No.

STATION	B. S.	H. I.	F. S.	ELEV.

FORM 307 5M 7-43

PLEASE RETURN TO
LOS ANGELES COUNTY SURVEYOR
700 HALL OF RECORDS

Do not extend notes this side of this line

NOTE: ANY ADDITIONS OR CHANGES ON THIS SHEET MUST BE MADE OR CIRCLED IN RED INK, WITH DATE AND NAME OF PERSON MAKING CHANGE

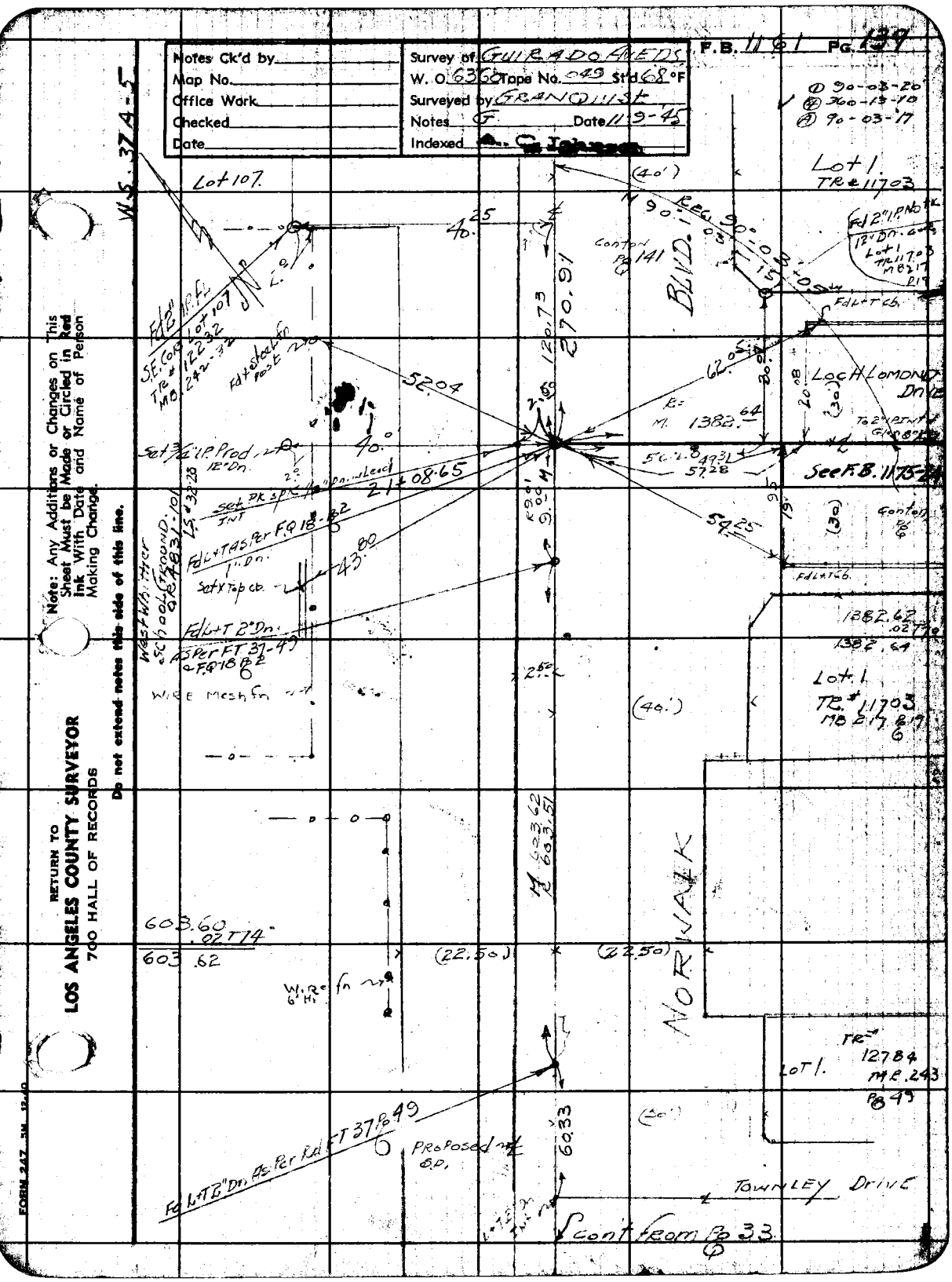

Notes Ck'd by
Map No.
Office Work
Checked
Date
Survey of GUIRADO AVEDS
W. O. 6360 Tape No. 049 Std 68°F
Surveyed by GRANQUIST
Notes G Date 11-9-45
Indexed
F.B. 1161 Pg. 139
① 90-03-20
② 360-13-10
③ 90-03-17
W.S. 37A-5
Lot 107
Lot 1
TR# 11703
BLVD.
Conton Pg 141
Loch Lomond Drive
See F.B. 1175-24
Lot 1
TR# 11703
MB 217 Pg 19
NORWALK
Lot 1
TR# 12784
MB 243
Pg 49
Townley Drive
Cont from Pg 33
Proposed S.P.
Wire Mesh fn
Wire fn
Set Top cb.
Set Pk spk
Set 3/4" I.P. Prod
Fd L+T As Per F.Q. 18-82
Fd L+T 2" Dn. As Per FT 37-49
Fd L+T 2" Dn. As Per Rd FT 37 Pg 49
Fd L+T cb.
Fd 2" I.P. No tk
Fd 2" I.P. Fl
S.E. Cor Lot 107
TR# 12232
MB 242-32
Fd + steel fn post
West Whittier School Ground
Note: Any Additions or Changes on This Sheet Must be Made or Circled in Red Ink With Date and Name of Person Making Change.
Do not extend notes this side of this line.
RETURN TO
LOS ANGELES COUNTY SURVEYOR
700 HALL OF RECORDS
FORM 247 5M 12-40

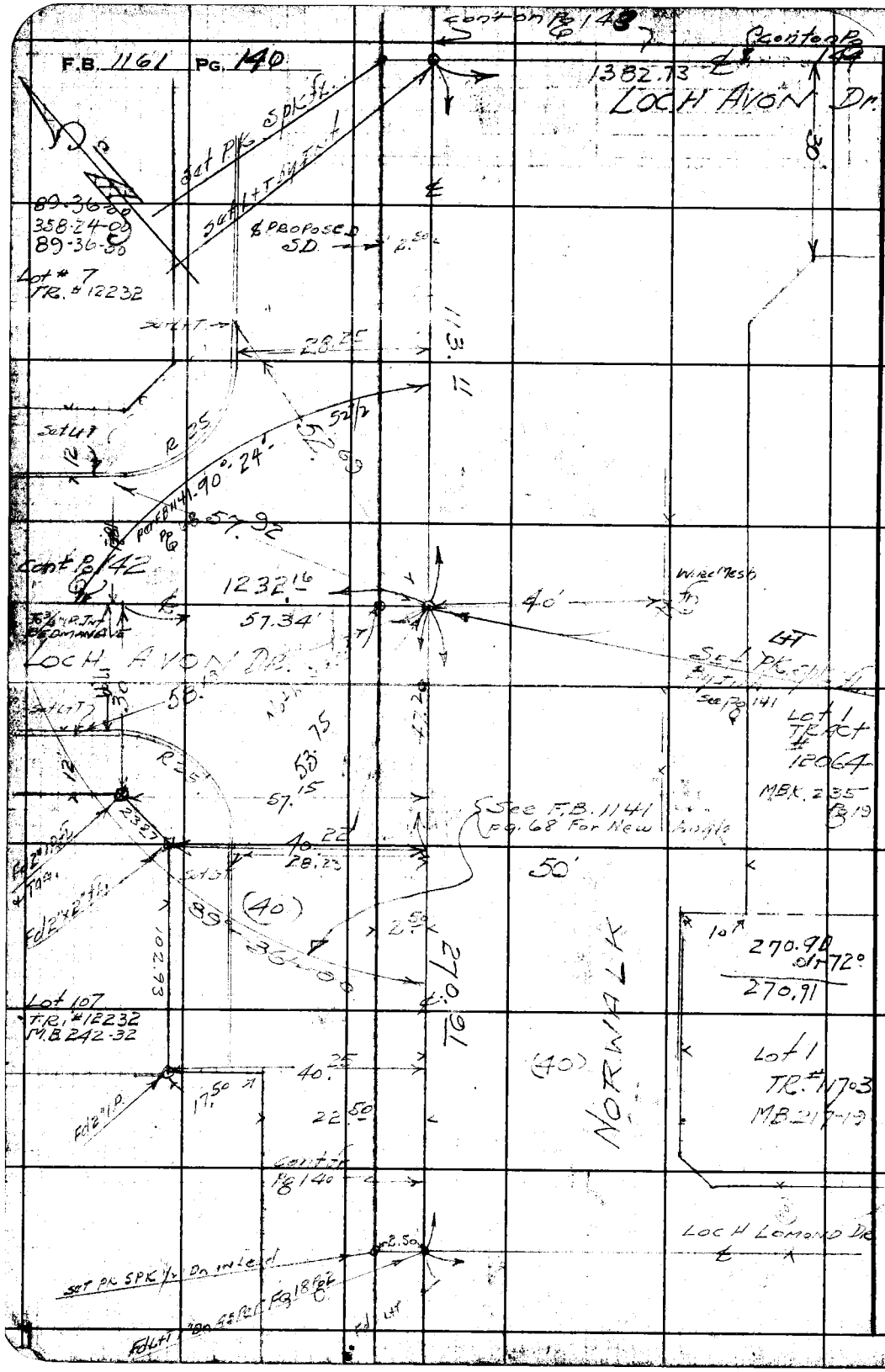

RETURN TO
LOS ANGELES COUNTY SURVEYOR
700 HALL OF RECORDS

Do not extend notes this side of this line.

Note: Any Additions or Changes on This Sheet Must be Made or Circled in **Red Ink** With Date and Name of Person Making Change.

Notes Ck'd by	Survey of GUIRADO AVE
Map No.	W. O. 6360 Tape No. 049 St'd 68°F
Office Work	Surveyed by GRANQUIST
Checked	Notes G. Date 11-14-43
Date	Indexed A. C. Johnson

F.B. 1161 Pg. 141

SEE F.B. 1141 pg. 59 FOR NEW ℄

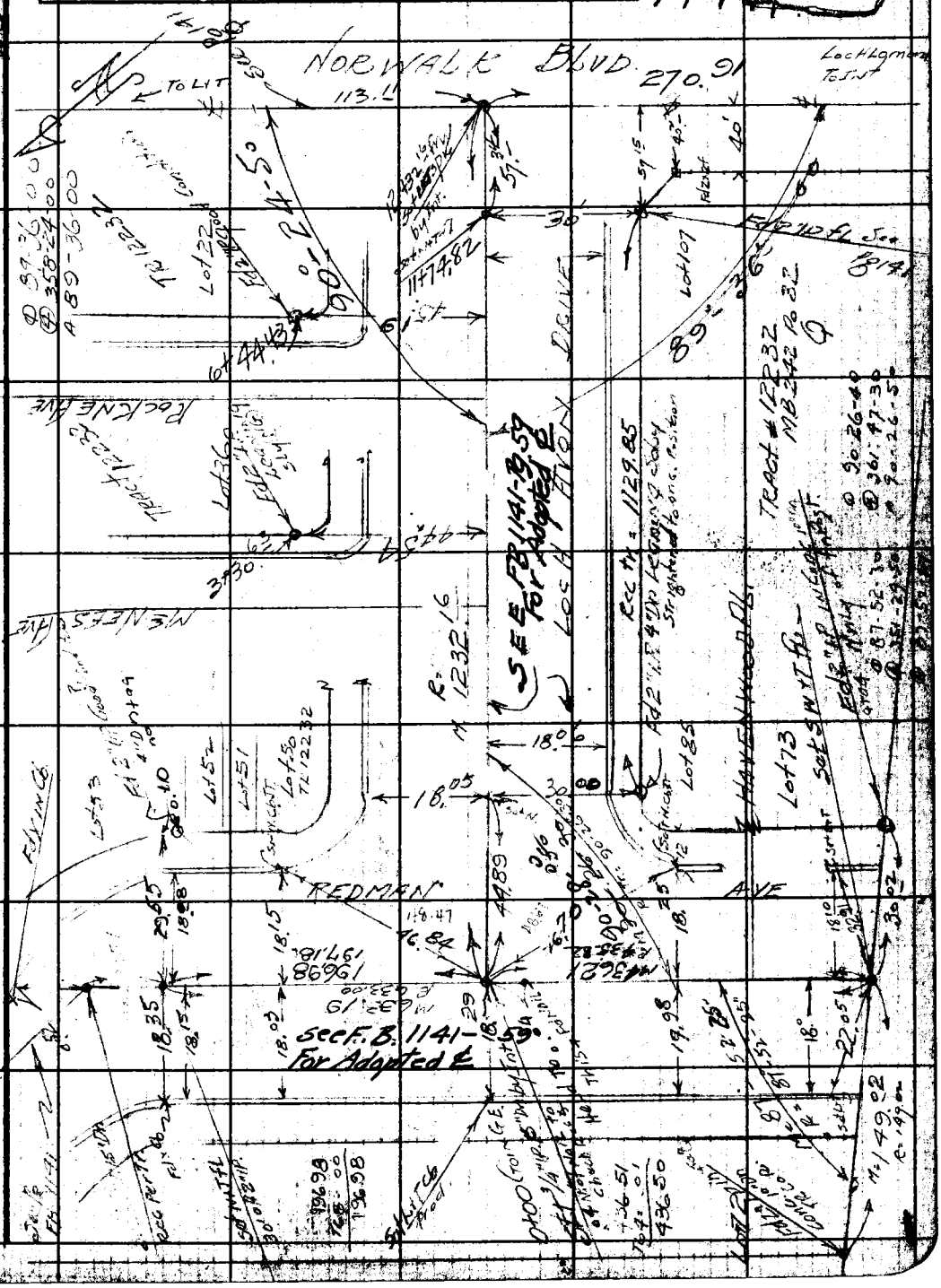

W.S. 37A-5

Note: Any Additions or Changes on This Sheet Must be Made or Circled in Red Ink With Date and Name of Person Making Change.

Do not extend notes this side of this line.

RETURN TO
LOS ANGELES COUNTY SURVEYOR
700 HALL OF RECORDS
151.93

FORM 247 5M 12-40

RETURN TO:
LOS ANGELES COUNTY SURVEYOR
700 HALL OF RECORDS

Note: Any Additions or Changes on This Sheet Must be Made or Circled in **Red Ink** With Date and Name of Person Making Change.

Do not extend notes this side of this line.

F.B. 1161 PG. 142

Notes Ck'd by	Survey of GUIRA DOWNEYS
Map No.	W. O. 6360 Tape No. 049 St'd 68 °F
Office Work	Surveyed by GRANQUIST
Checked	Notes G Date 11-19-45
Date	Indexed C. Johnson

F.B. 1161 Pg. 143

(1) 90-02-10
(2) 360-09-00
(3) 90-02-15

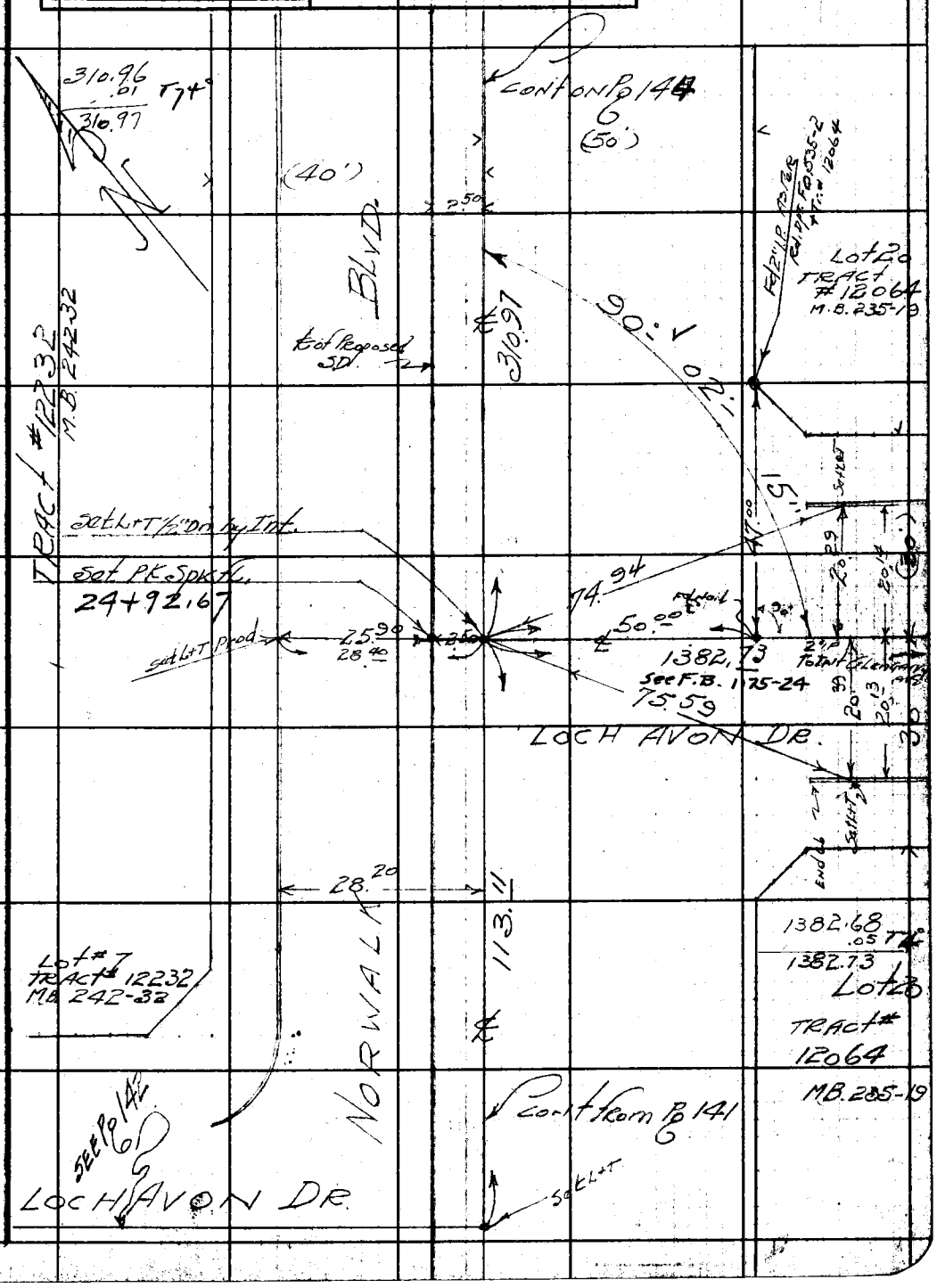

Note: Any Additions or Changes on This Sheet Must be Made or Circled in Red Ink With Date and Name of Person Making Change.

Do not extend notes this side of this line.

RETURN TO
LOS ANGELES COUNTY SURVEYOR
700 HALL OF RECORDS

FORM 247 RM. 12-0

RETURN TO
LOS ANGELES COUNTY SURVEYOR
700 HALL OF RECORDS

Note: Any Additions or Changes on This Sheet Must be Made or Circled in **Red Ink** With Date and Name of Person Making Change.

Do not extend notes this side of this line.

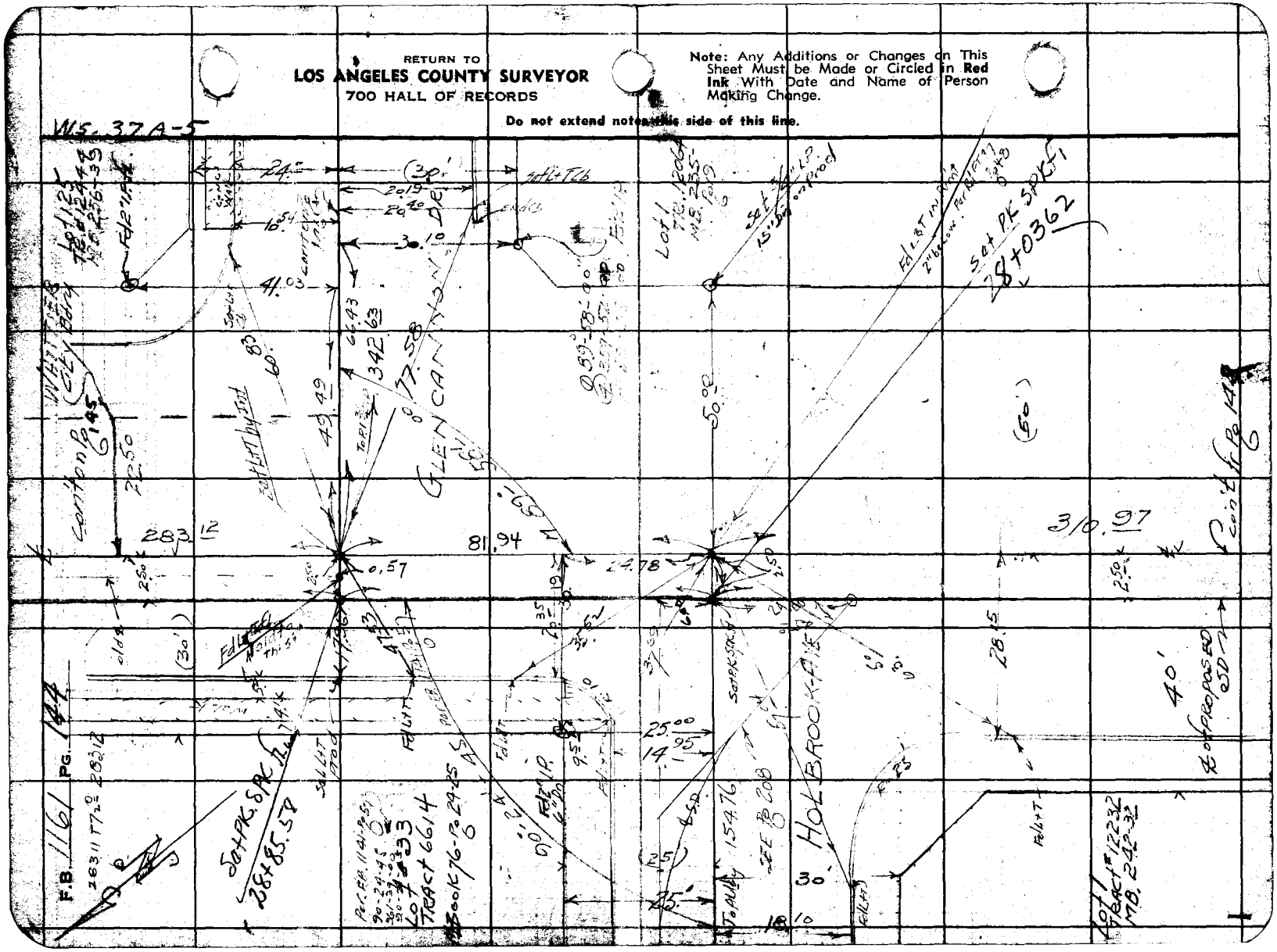

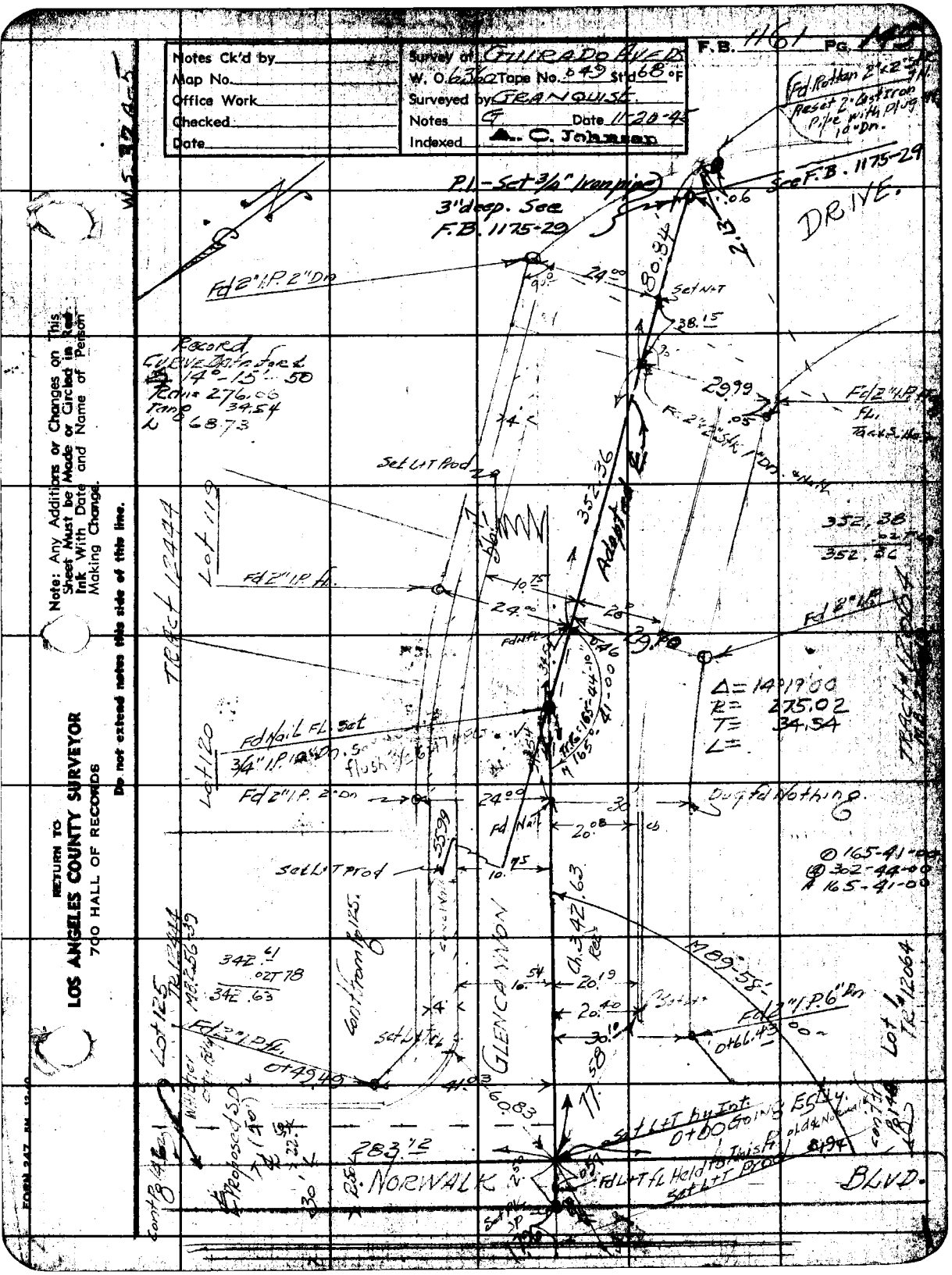

Notes Ck'd by
Map No.
Office Work
Checked
Date
Survey of GUIRADO AVE
W. O. 6360 Tape No. 049 Std 68 °F
Surveyed by GRANQUIST
Notes G Date 11-20-45
Indexed A. C. Johnson
F.B. 1161 Pg. 145
Fd Rotten 2"x2" Stk
Reset 2" Cast Iron Pipe with Plug 10" Dn.
See F.B. 1175-29
P.I. - Set 3/4" Iron pipe 3" deep. See F.B. 1175-29
DRIVE.
Fd 2" I.P. 2" Dn
Set N+T
Record Curve Data for Δ 14°-15'-50
Radius 276.06
Tang 34.54
L 68.73
Fd 2" I.P. Fl.
Set L+T Prod
Adopted ℄
352.36
352.38
352.36
Lot 119
TRACT 12444
Fd 2" I.P. Fl.
Δ = 14°19'00
R = 275.02
T = 34.54
L =
Fd Nail Fl. Set
3/4" I.P. 10" Dn.
Lot 120
Fd 2" I.P. 2" Dn
Dug fd Nothing
Fd Nail
Set L+T Prod
165-41-00
302-44-00
165-41-00
Ch. 342.63
M 89°58'
Fd 2" I.P. 6" Dn
Lot 125
TR 12444
342.61
342.63
Fd 2" I.P. Fl.
Set L+T Fl.
GLENCANYON
Lot 1
TR 12064
Set L+T by Int.
0+00 Going Ely.
283.12
NORWALK
BLVD.
Fd L+T Fl. Held for Twist
Set L+T Prod
Note: Any Additions or Changes on This Sheet Must be Made or Circled in Red Ink With Date and Name of Person Making Change.
Do not extend notes this side of this line.
RETURN TO
LOS ANGELES COUNTY SURVEYOR
700 HALL OF RECORDS
FORM 247 RM 12-40

RETURN TO
LOS ANGELES COUNTY SURVEYOR
700 HALL OF RECORDS

Note: Any Additions or Changes on This Sheet Must be Made or Circled in **Red Ink** With Date and Name of Person Making Change.

Do not extend notes this side of this line.

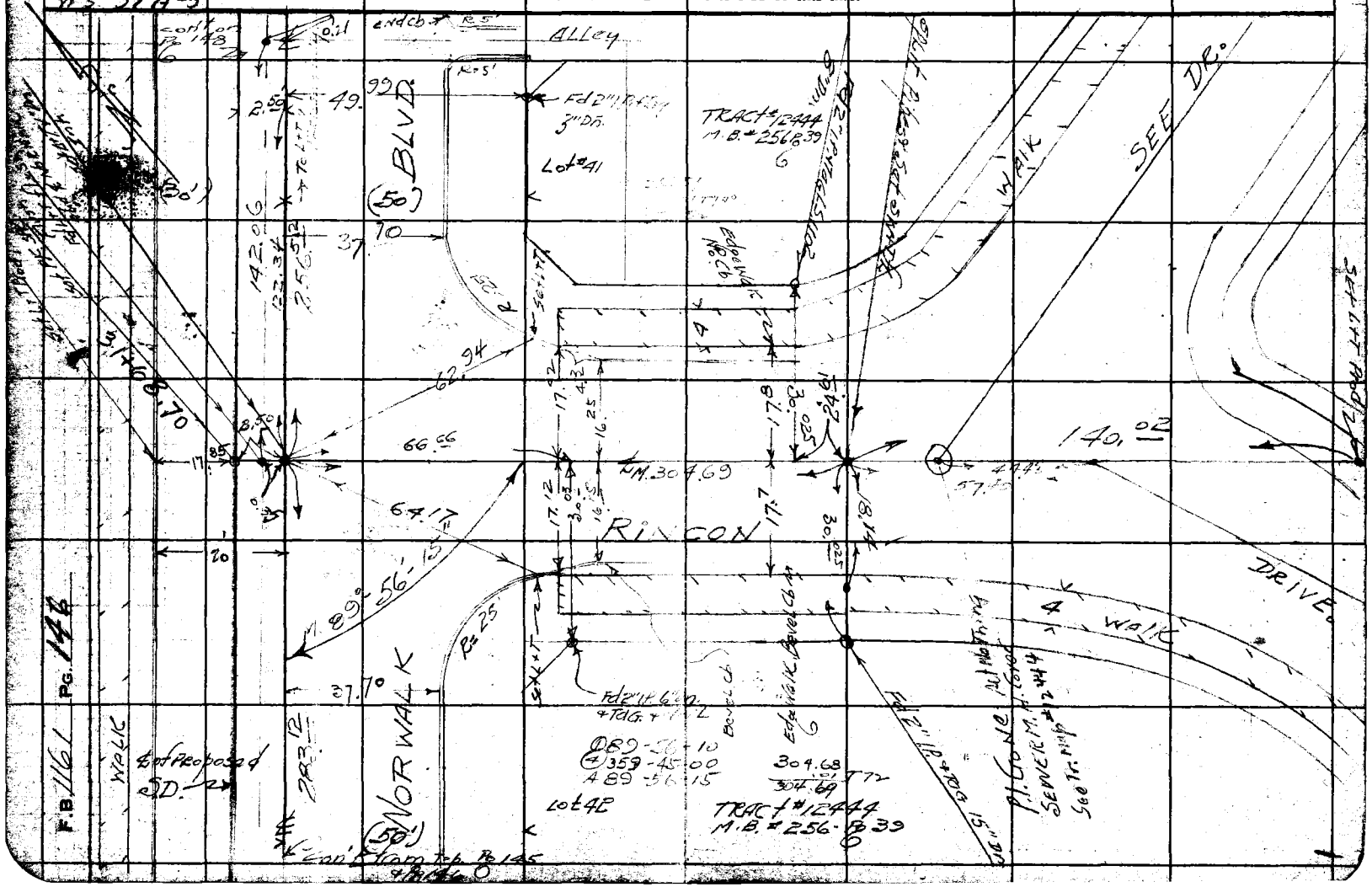

Notes Ck'd by	Survey of GUIRADO AVE. DS
Map No.	W. O. 6360 Tape No. 049 St'd 68 °F
Office Work	Surveyed by GRANQUIST
Checked	Notes G. Date 11-26-45
Date	Indexed A. C. Johnson

F.B. 1161 Pg. 147

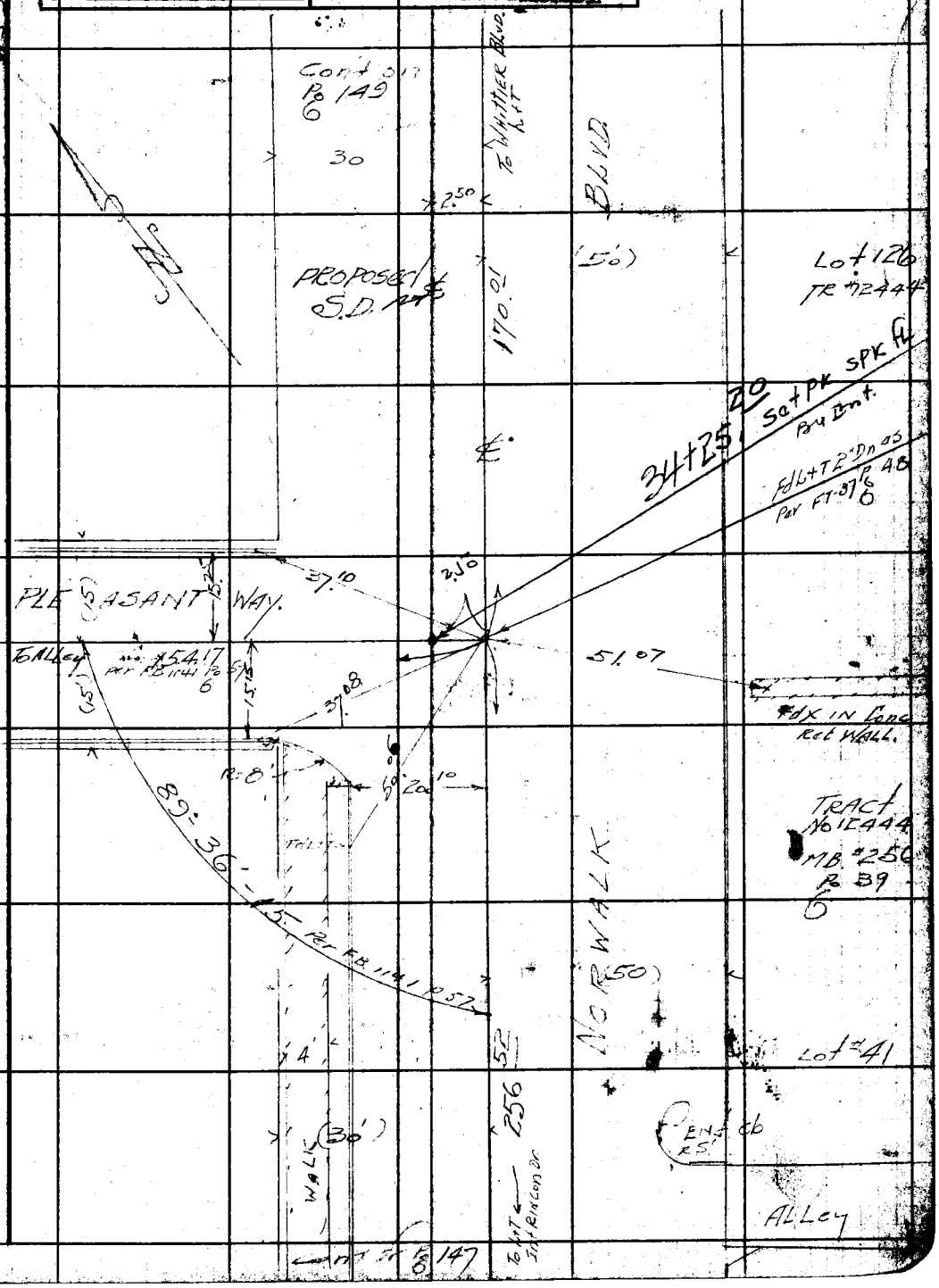

Note: Any Additions or Changes on This Sheet Must be Made or Circled in Red Ink With Date and Name of Person Making Change.

Do not extend notes this side of this line.

RETURN TO
LOS ANGELES COUNTY SURVEYOR
700 HALL OF RECORDS

FORM 247 5M 12-40

RETURN TO
LOS ANGELES COUNTY SURVEYOR
700 HALL OF RECORDS

Note: Any Additions or Changes on This Sheet Must be Made or Circled in **Red Ink** With Date and Name of Person Making Change.

Do not extend notes this side of this line.

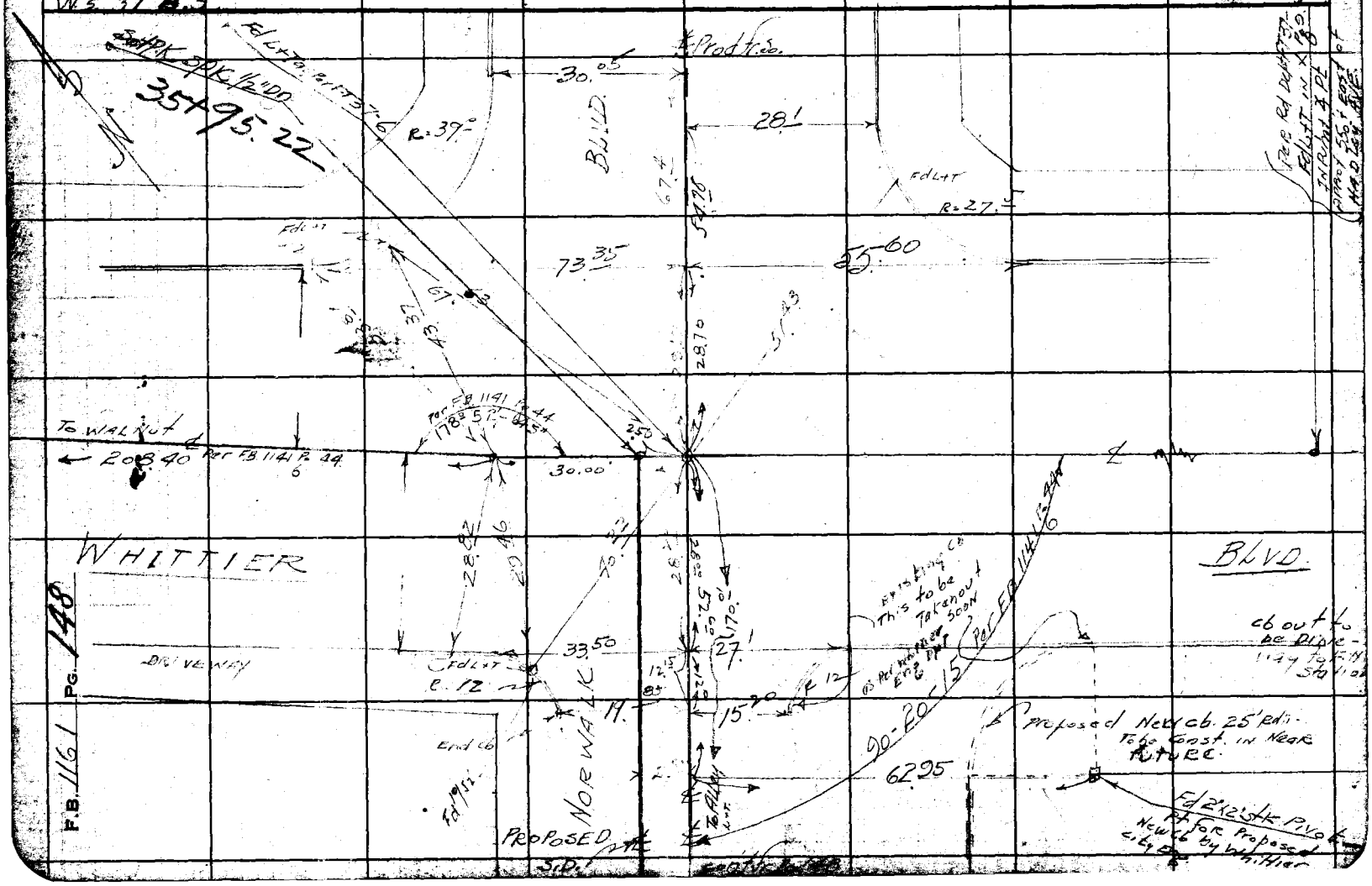

Notes Ck'd by	Survey of GUIRDO AVE DS
Map No.	W. O. 6360 Tape No. 049 St'd 68 °F
Office Work	Surveyed by GRANQUIST
Checked	Notes G Date 11-27-45
Date	Indexed A. C. Johnson

F.B. 1161 Pg. 149

J.N. 6360

GUIRADO AVE D.S.

TOPOGRAPHY.

ON

NORWALK BLVD.

FROM: DUNLAP CROSSING ROAD.

NLY

TO WHITTIER BLVD.

F.B. 1161 Pg 150 to Pg 169

FOR ¢ Notes see F.B. 1161 Pg 31 to 34
F.B. 1161 Pg 140 to 149

FOR Cross Section Notes
see F.B. 1161 Pg 170 to Pg 207

Party
H.E. Granquist
N.A. Westerland Jr.
T.C. Peterson HC
O.H. Beers RC

Note: Any Additions or Changes on This Sheet Must be Made or Circled in Red Ink With Date and Name of Person Making Change.

Do not extend notes this side of this line.

RETURN TO
LOS ANGELES COUNTY SURVEYOR
700 HALL OF RECORDS

FORM 247 5M 12-40

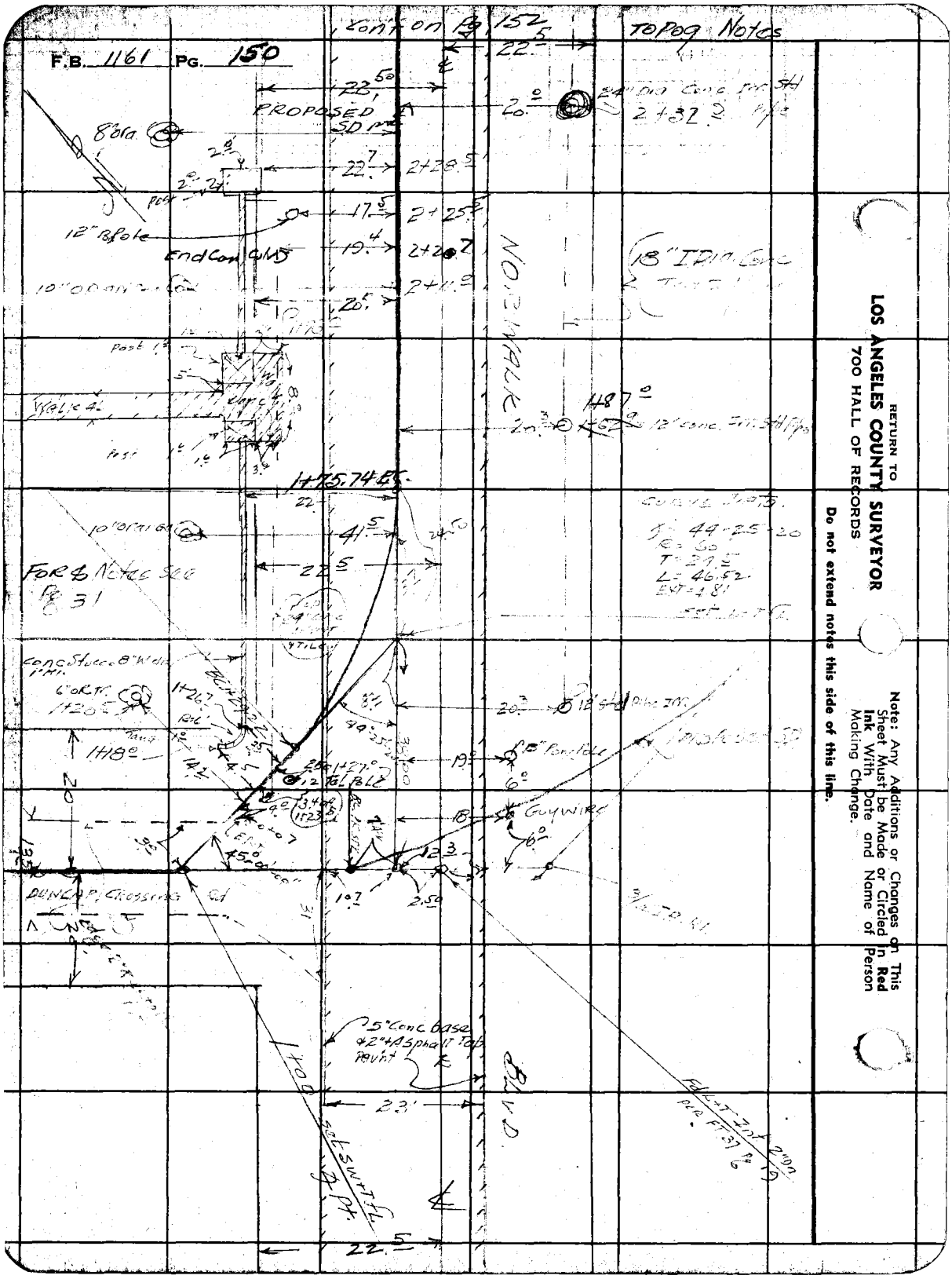

RETURN TO
LOS ANGELES COUNTY SURVEYOR
700 HALL OF RECORDS

Do not extend notes this side of this line.

Note: Any Additions or Changes on This Sheet Must be Made or Circled in **Red Ink** With Date and Name of Person Making Change.

Notes Ck'd by	Survey of GUIRADO AVE
Map No.	W. O. 6362 Tape No. 049 Std. 68°F
Office Work	Surveyed by GRANQUIST
Checked	Notes G Date 11-20-45
Date	Indexed A. C. Johnson

F.B. 1161 Pg. 247

Topog Notes.



Note: Any Additions or Changes on This Sheet Must be Made or Circled in Red Ink With Date and Name of Person Making Change.

Do not extend notes this side of this line.

RETURN TO
LOS ANGELES COUNTY SURVEYOR
700 HALL OF RECORDS

FORM 247 5M 12-40

cont on top of Pg 154

F.B. 1161 Pg. 152

Topog Notes

℄ of PROPOSED S.D.

8+76.2 8" Cable Pole — 18.0

8+58.3 8" Lemon — 26.5 — 17.5 — 10" Pow & Tel Pole 8+63.0

38.0 — 19.0 — 8+62.3

8+39.6 — 19.3 — 24" O.D. Conc Std Pipe 8+61.3

8+20.2 7" Lemon — 28.3

8" ORANGE 8+02.2 — 39.5 — 19.2 — 24" O.D. Conc Std Pipe 8+15.4

11.5 — 11.5 — 8+00

7+82.2 6" Lemon — 29.6

7+62.6 8" Lemon — 41.0 — 19.2 — 24" O.D. conc std Pipe 7+70.9

7+45.8 8" Cable Pole — 18.2 — 33.6 — 8" ORANGE 7+62.6

7+44.0 8" Lemon — 30.9

NORWALK

33.7 — 8" ORANGE 7+40.8

7+25.6 8" Lemon — 42.4 — 19.0 — 24" O.D. conc std Pipe 7+26.3

7+06.2 8" Lemon — 32.1 — 33.3 — 8" ORANGE 6+98.2

11.8 — 11.4 — 7+00

6+87.6 8" Lemon — 43.9 — 18.9 — 24" Conc stand Pipe 6+80.2

17.5 — 12" Tel Pole + Pow. 6+77.9

6+68.1 8" Lemon — 33.8

6+56.5 8" ORANGE

6+43.7 — 33.0 — 18.5 — Begin 1"x12" Board Wood Wall 12" Ht. 3"x4" Posts. 8" Front or Inside

6+48.6 — 19.4 — 24" O.D. conc. std Pipe

8" Lemon — 45.2

6+43.7 — ~~1 Pair + Drinking~~

6+26.5 — 6+15.5

6+34.0 6" ora — 35.1 — 18.2 — 36" Conc std Pipe Not in use

6+11.8 7" ORA — 46.4 — 35.3 — 36" Palm 6+04.5

6+10.0 — 17.9 — 18.4 — 36" conc std Pipe 6+03.5

11.5 — 11.5 — 6+00

BLVD

5+95.3 = 14" Transformer Table Pole — 17.9

5+92.2 6" orange — 36.4 — 35.0 — 36" Palm Tree 5+74.1

5+73.0 = 6" Lemon — 25.8 — 18.6 — 36" Conc. std Pipe Not in use 5+74.8

5+54.8 8" orange — 39.7

5" Conc base 2" + Asphalt Pave

℄ of PROPOSE S.D.

22.5 — 22.5

120 — 2.5%

cont from top of Pg 152

RETURN TO
LOS ANGELES COUNTY SURVEYOR
700 HALL OF RECORDS
Do not extend notes this side of this line.
Note: Any Additions or Changes on This Sheet Must be Made or Circled in Red Ink With Date and Name of Person Making Change.

Notes Ck'd by	Survey of Guirado Ave. DS
Map No.	W. O. 6360 Tape No. 049 Std 68 °F
Office Work	Surveyed by Granquist
Checked	Notes G. Date 11-30-45
Date	Indexed A. C. Johnson

F.B. 1161 Pg. 153

Top of Notes

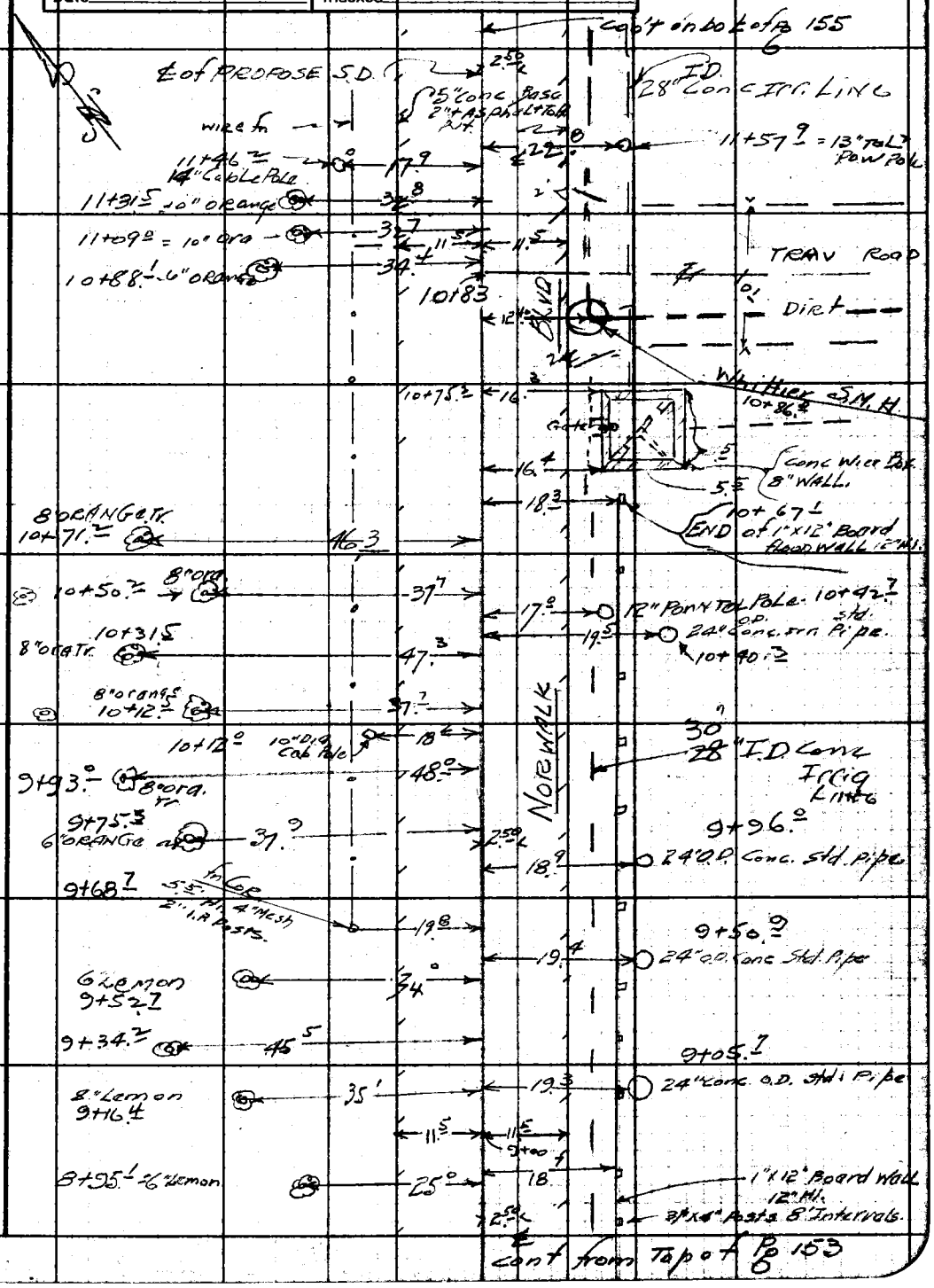

Cont from Top of Pg 153

Note: Any Additions or Changes on This Sheet Must be Made or Circled in Red Ink With Date and Name of Person Making Change.

Do not extend notes this side of this line.

RETURN TO
LOS ANGELES COUNTY SURVEYOR
700 HALL OF RECORDS

FORM 247 5M 12-40

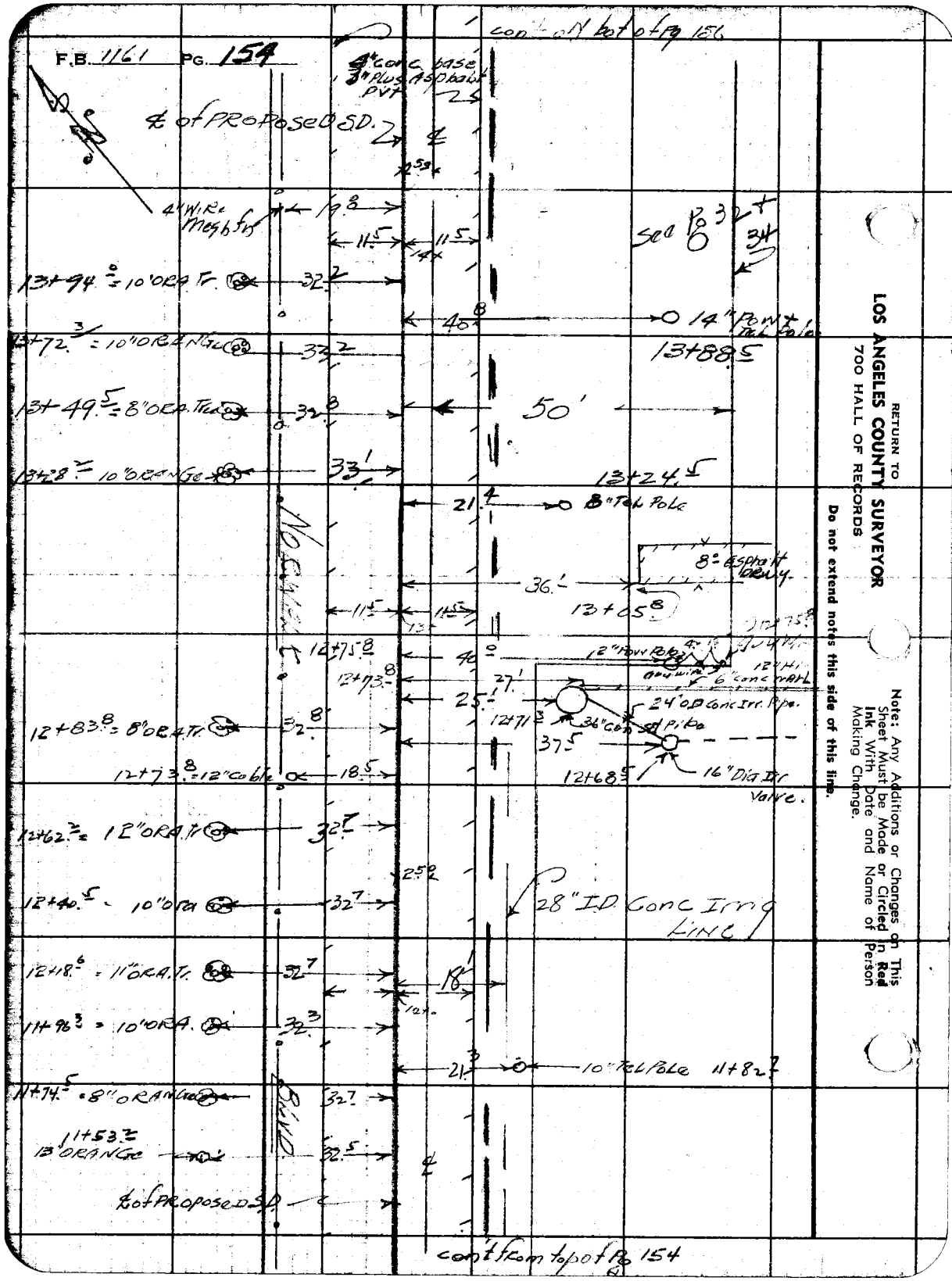

RETURN TO
LOS ANGELES COUNTY SURVEYOR
700 HALL OF RECORDS

Do not extend notes this side of this line.

Note: Any Additions or Changes on This Sheet Must be Made or Circled in Red Ink With Date and Name of Person Making Change.

Notes Ck'd by
Map No.
Office Work
Checked
Date

Survey of GUIRADO RIVERS
W. O. 6362 Tape No. 049 Std 68 °F
Surveyed by GRANQUIST
Notes
Date 12-3-45
Indexed A. C. Johnson

F. B. 1161 Pg. 155

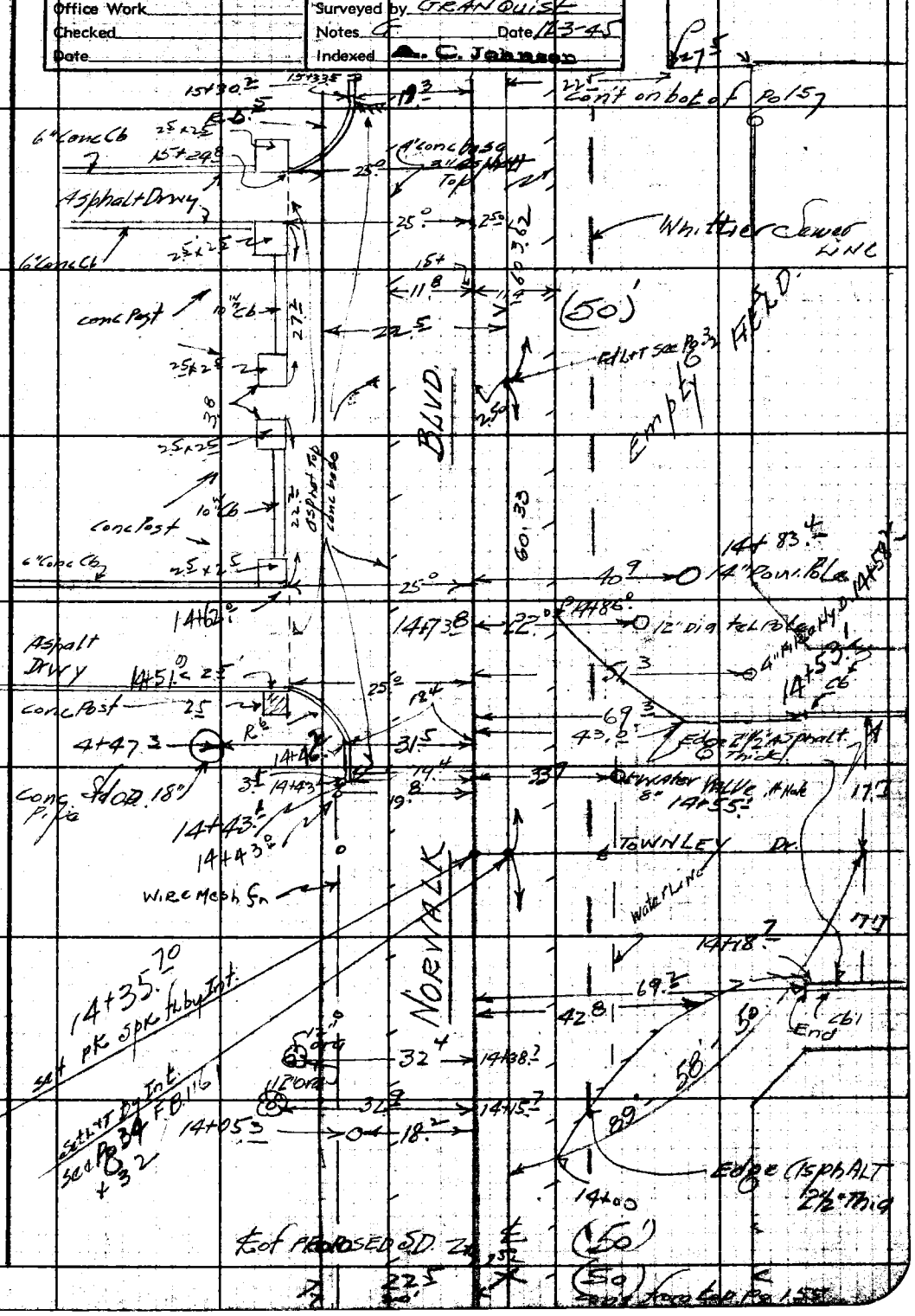

Note: Any Additions or Changes on This Sheet Must be Made or Circled in Red Ink With Date and Name of Person Making Change.

Do not extend notes this side of this line.

RETURN TO
LOS ANGELES COUNTY SURVEYOR
700 HALL OF RECORDS

FORM 247 5M 12-40

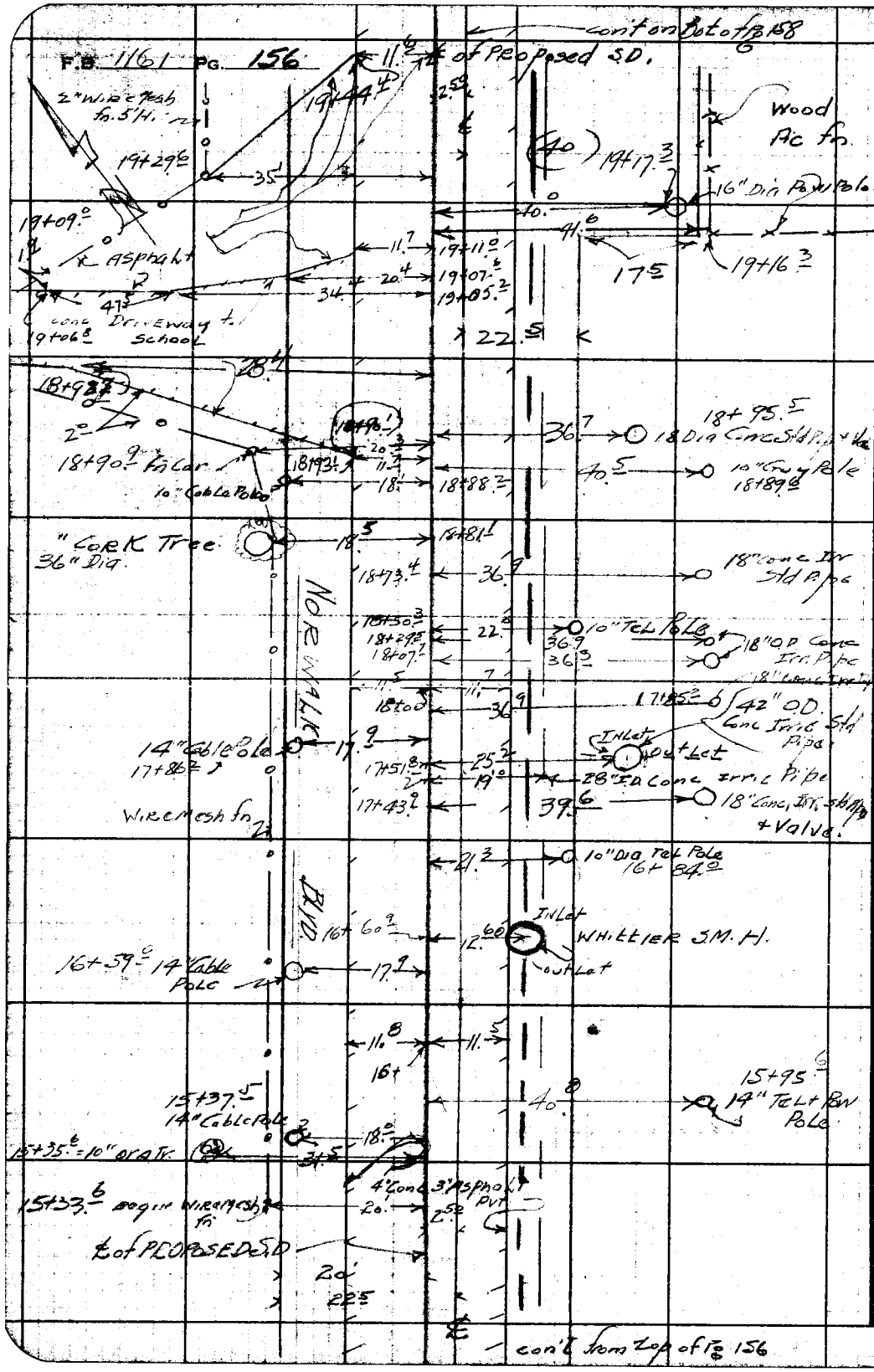

RETURN TO
LOS ANGELES COUNTY SURVEYOR
700 HALL OF RECORDS
Do not extend notes this side of this line.
Note: Any Additions or Changes on This Sheet Must be Made or Circled In Red Ink With Date and Name of Person Making Change.

Notes Ck'd by	Survey of GUIRADO AVE DS
Map No.	W. O. 6360 Tape No. 049 Std 68°F
Office Work	Surveyed by GRANQUIST
Checked	Notes G Date 12-3-41
Date	Indexed A. C. Johnson

F.B. 1161 Pg. 157

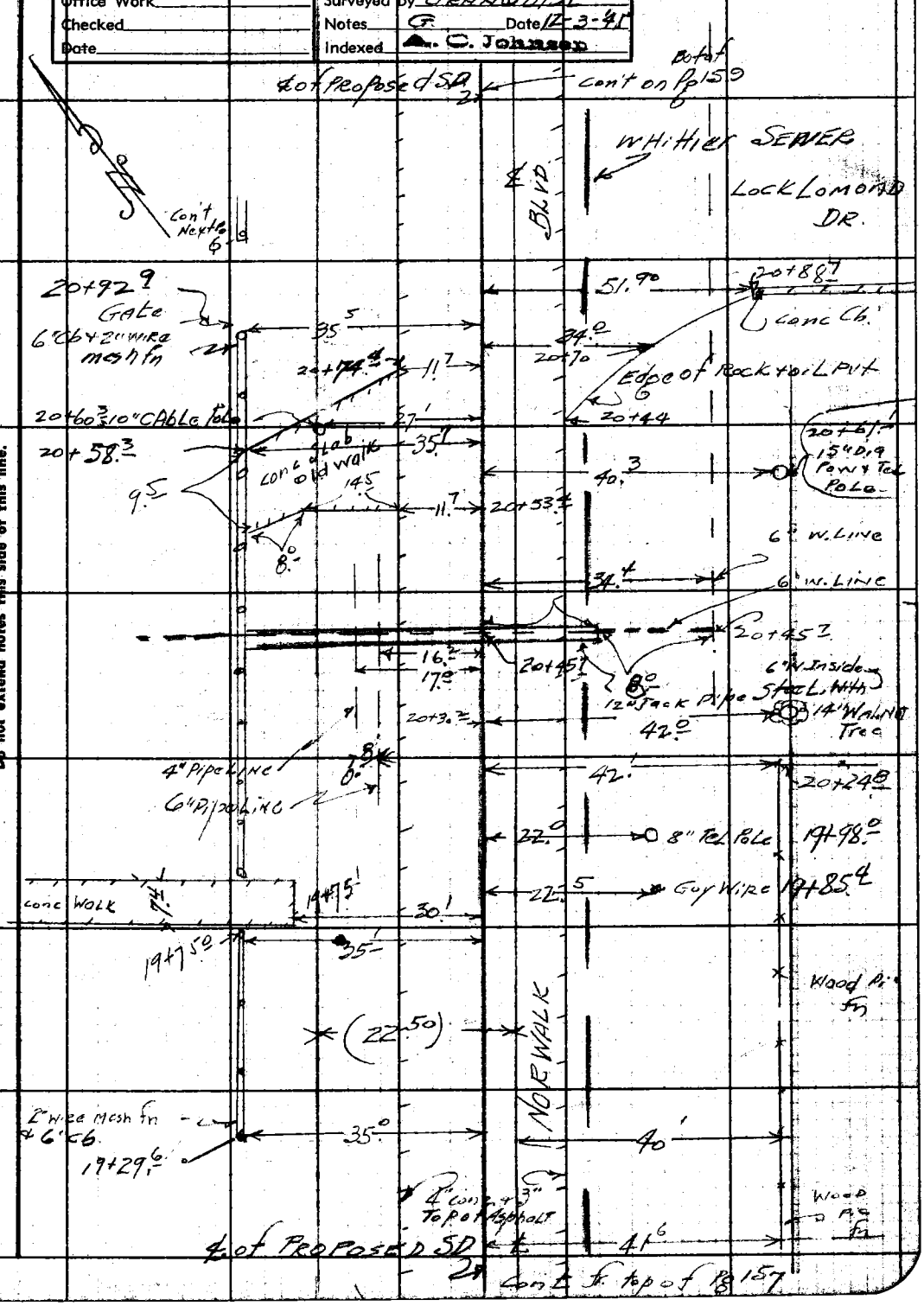

Note: Any Additions or Changes on This Sheet Must be Made or Circled in Red Ink With Date and Name of Person Making Change.

Do not extend notes this side of this line.

RETURN TO
LOS ANGELES COUNTY SURVEYOR
700 HALL OF RECORDS

FORM 247 5M 12-40

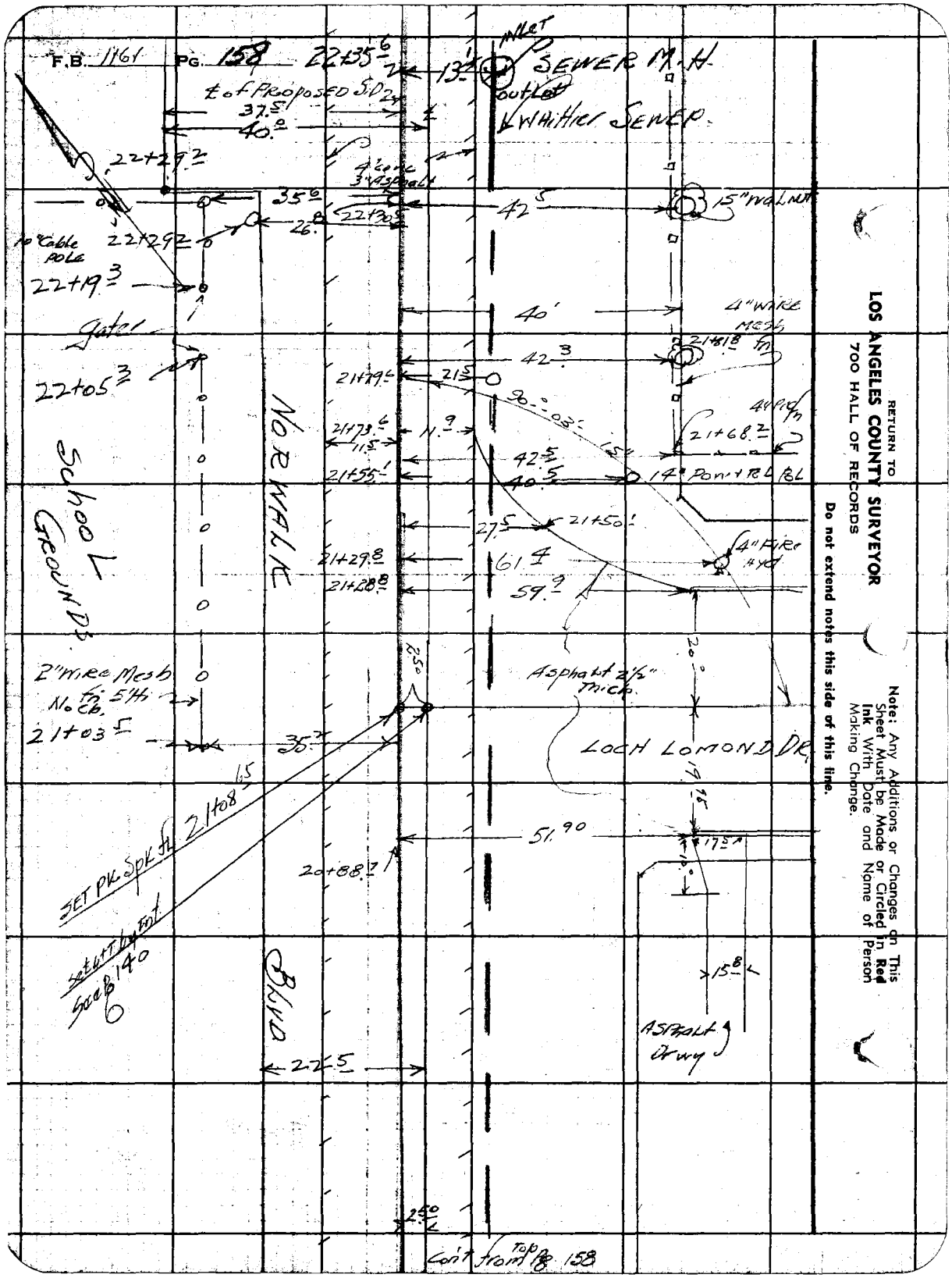

RETURN TO
LOS ANGELES COUNTY SURVEYOR
700 HALL OF RECORDS

Do not extend notes this side of this line.

Note: Any Additions or Changes on This Sheet Must be Made or Circled in **Red Ink** With Date and Name of Person Making Change.

Notes Ck'd by	Survey of GUIRADO AVE
Map No.	W. O. 6266 Tape No. 049 Std 68°F
Office Work	Surveyed by GRANQUIST
Checked	Notes G Date 12-4-45
Date	Indexed A. C. Johnson

F.B. 1161 Pg. 127

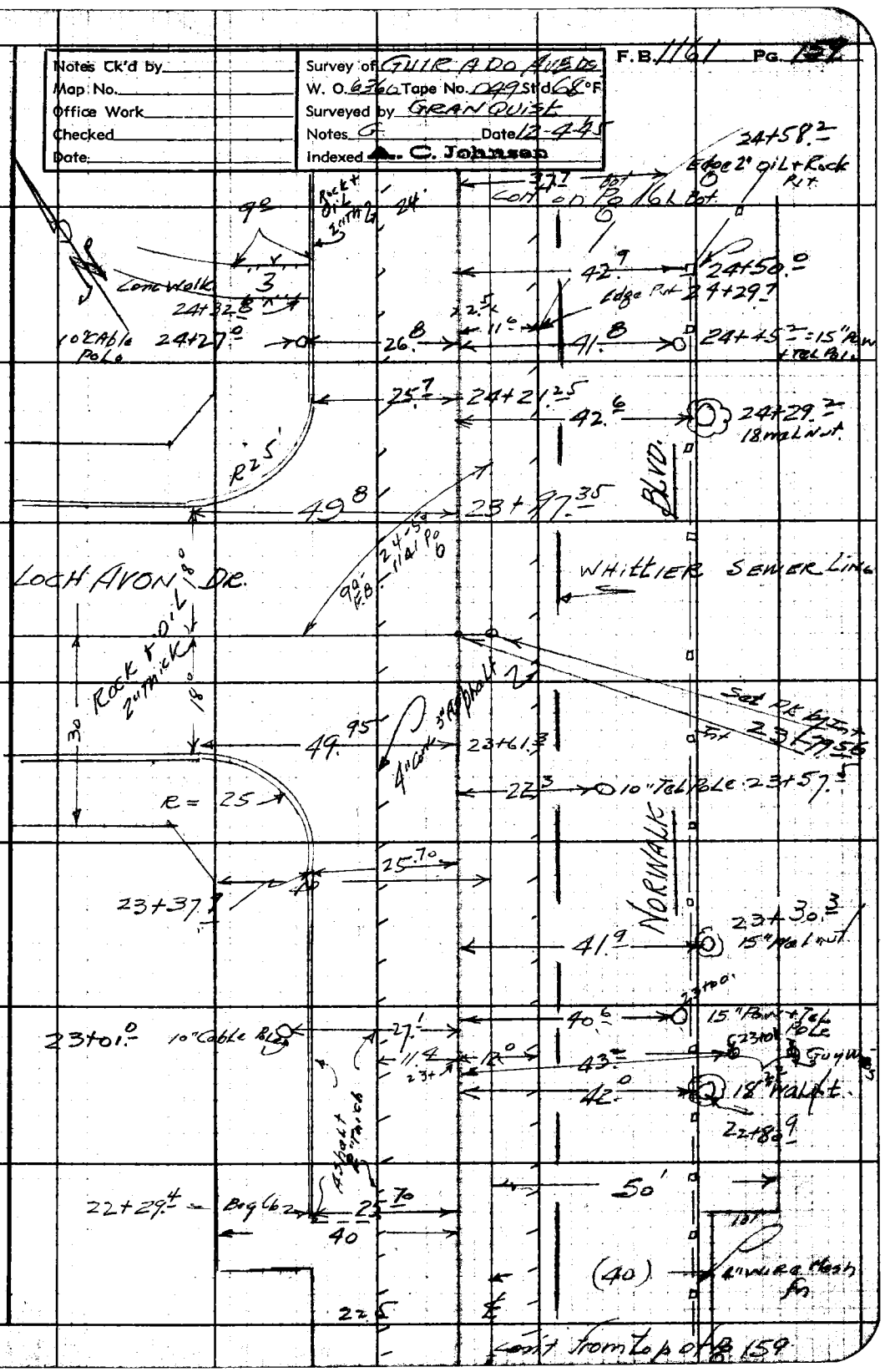

Note: Any Additions or Changes on This Sheet Must be Made or Circled in Red Ink With Date and Name of Person Making Change.

Do not extend notes this side of this line.

RETURN TO
LOS ANGELES COUNTY SURVEYOR
700 HALL OF RECORDS

FORM 247 5M 12-40



RETURN TO
LOS ANGELES COUNTY SURVEYOR
700 HALL OF RECORDS

Do not extend notes this side of this line.

Note: Any Additions or Changes on This Sheet Must be Made or Circled in Red Ink With Date and Name of Person Making Change.

Notes Ck'd by	Survey of GUIRADO AVE DS.	F.B. 1161	Pg. 161
Map No.	W. O. 6200 Tape No. 249 Std. 68 °F		
Office Work	Surveyed by GRANQUIST		
Checked	Notes G Date 12-6-41		
Date	Indexed A. C. Johnson		

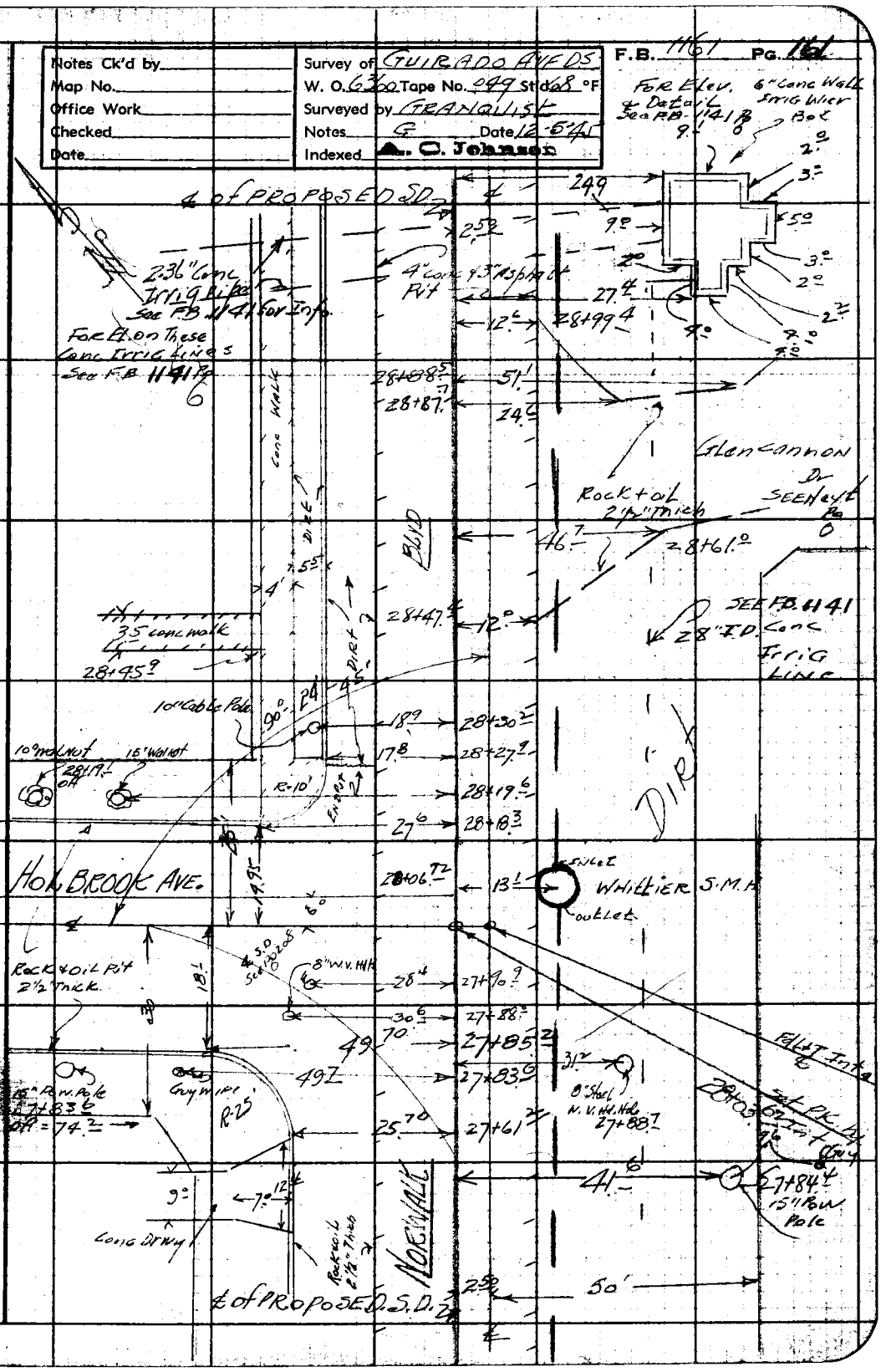

Note: Any Additions or Changes on This Sheet Must be Made or Circled in Red Ink With Date and Name of Person Making Change.

Do not extend notes this side of this line.

RETURN TO LOS ANGELES COUNTY SURVEYOR 700 HALL OF RECORDS

FORM 247 5M 12-40

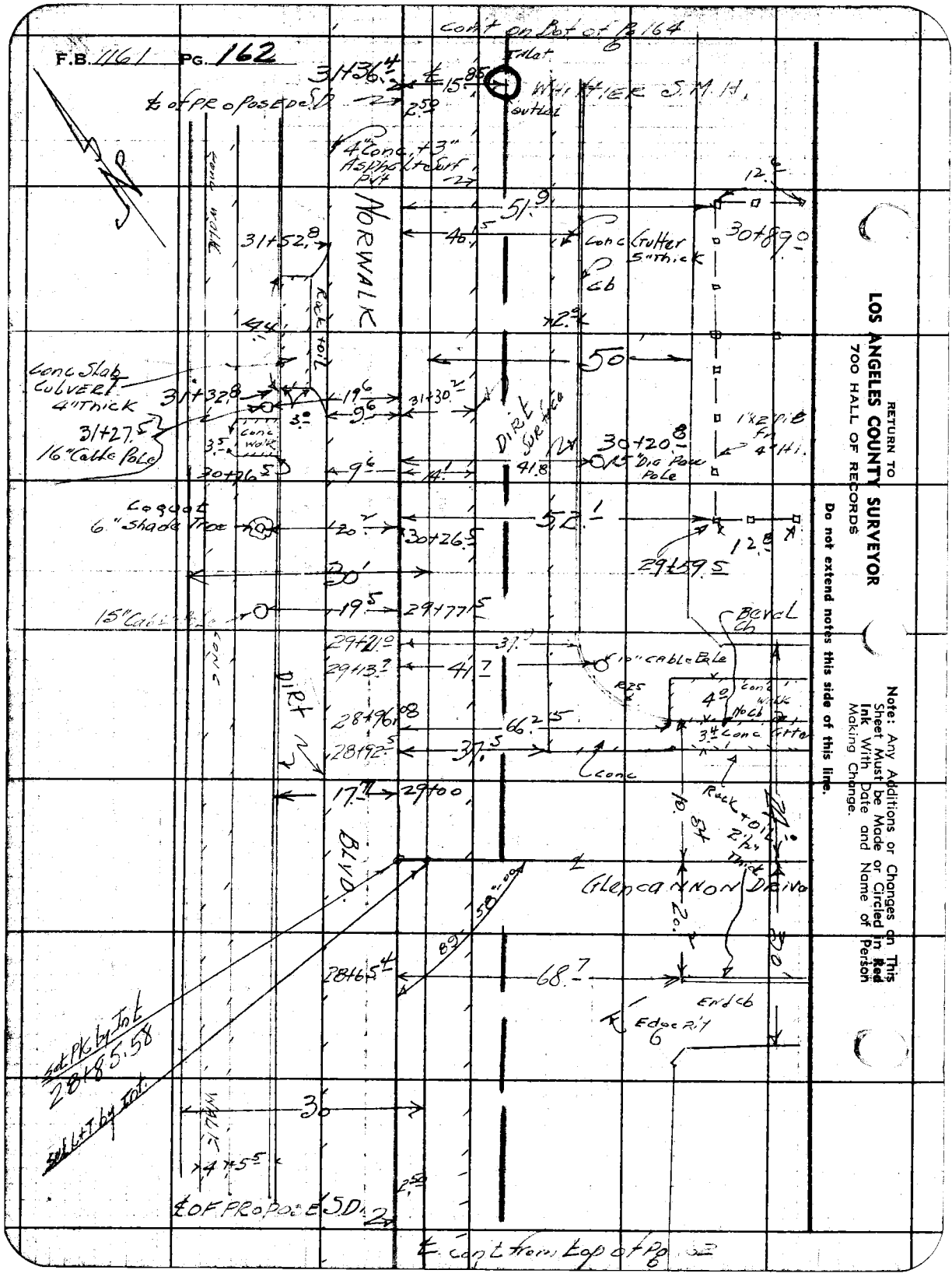

RETURN TO
LOS ANGELES COUNTY SURVEYOR
700 HALL OF RECORDS

Do not extend notes this side of this line.

Note: Any Additions or Changes on This Sheet Must be Made or Circled In **Red** Ink With Date and Name of Person Making Change.

Notes Ck'd by	Survey of GUIRADO AVE. D.S.
Map No.	W. O. 6362 Tape No. 099 Std. 68°F
Office Work	Surveyed by GRANQUIST
Checked	Notes G Date 12-6-26
Date	Indexed C. Johnson

F.B. 1161 Pg. 65



Note: Any Additions or Changes on This Sheet Must be Made or Circled in Red Ink With Date and Name of Person Making Change

Do not extend notes this side of this line.

RETURN TO
LOS ANGELES COUNTY SURVEYOR
700 HALL OF RECORDS

FORM 247 3M 12-0

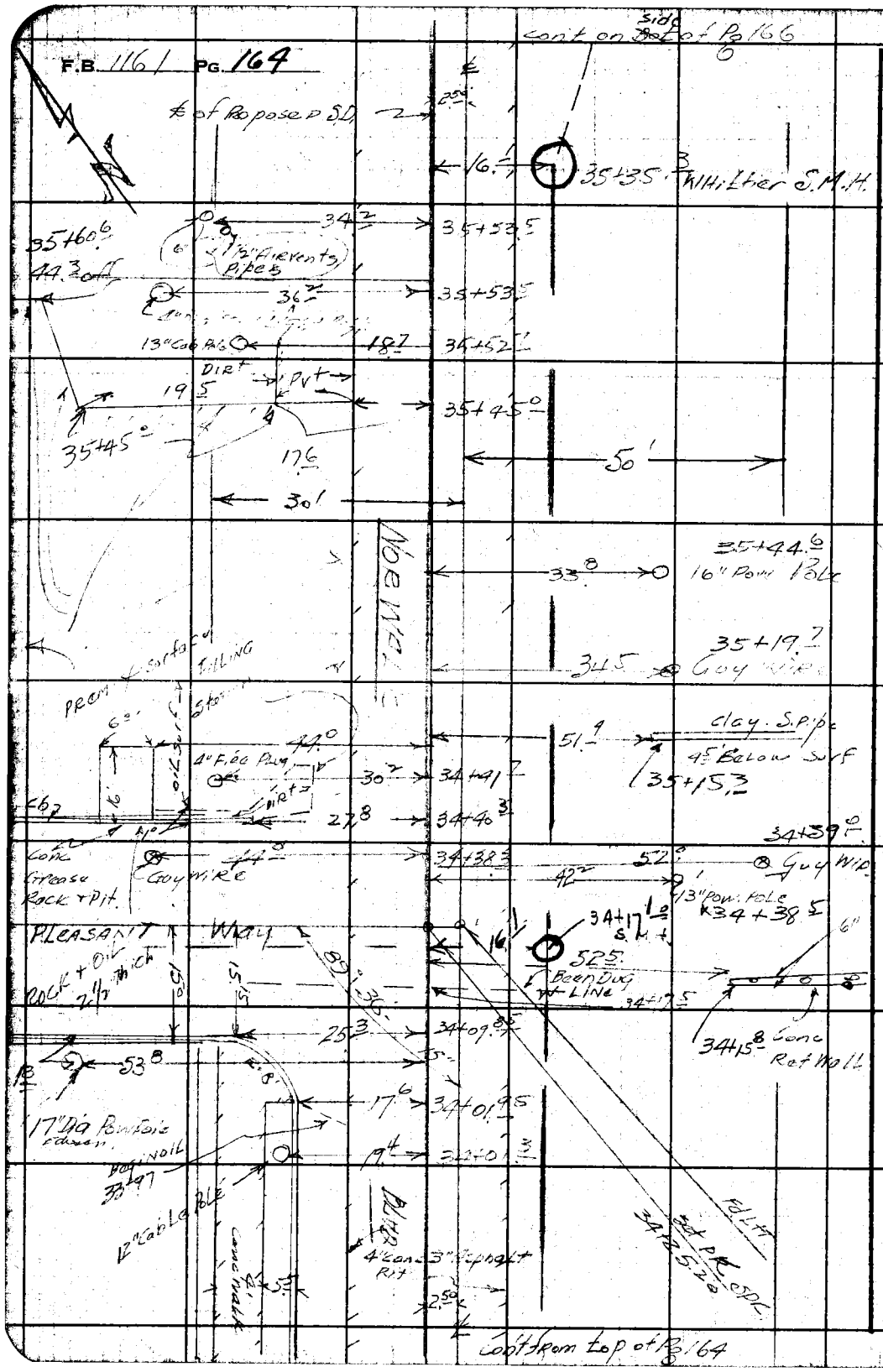

RETURN TO
LOS ANGELES COUNTY SURVEYOR
700 HALL OF RECORDS

Do not extend notes this side of this line.

Note: Any Additions or Changes on This Sheet Must be Made or Circled in **Red Ink** With Date and Name of Person Making Change.

FORM 247 SM 12-40

RETURN TO
LOS ANGELES COUNTY SURVEYOR
700 HALL OF RECORDS

Note: Any Additions or Changes on This Sheet Must be Made or Circled in **Red Ink** With Date and Name of Person Making Change.

Do not extend notes this side of this line.

Notes Ck'd by
Map No.
Office Work
Checked
Date

Survey of GUIRADO AVE DS
W. O. 63560 Tape No. 049 Std 66°F
Surveyed by GRANQUIST
Notes
Date 12-6-45
Indexed A. C. Johnson

F.B. 1161 Pg. 160

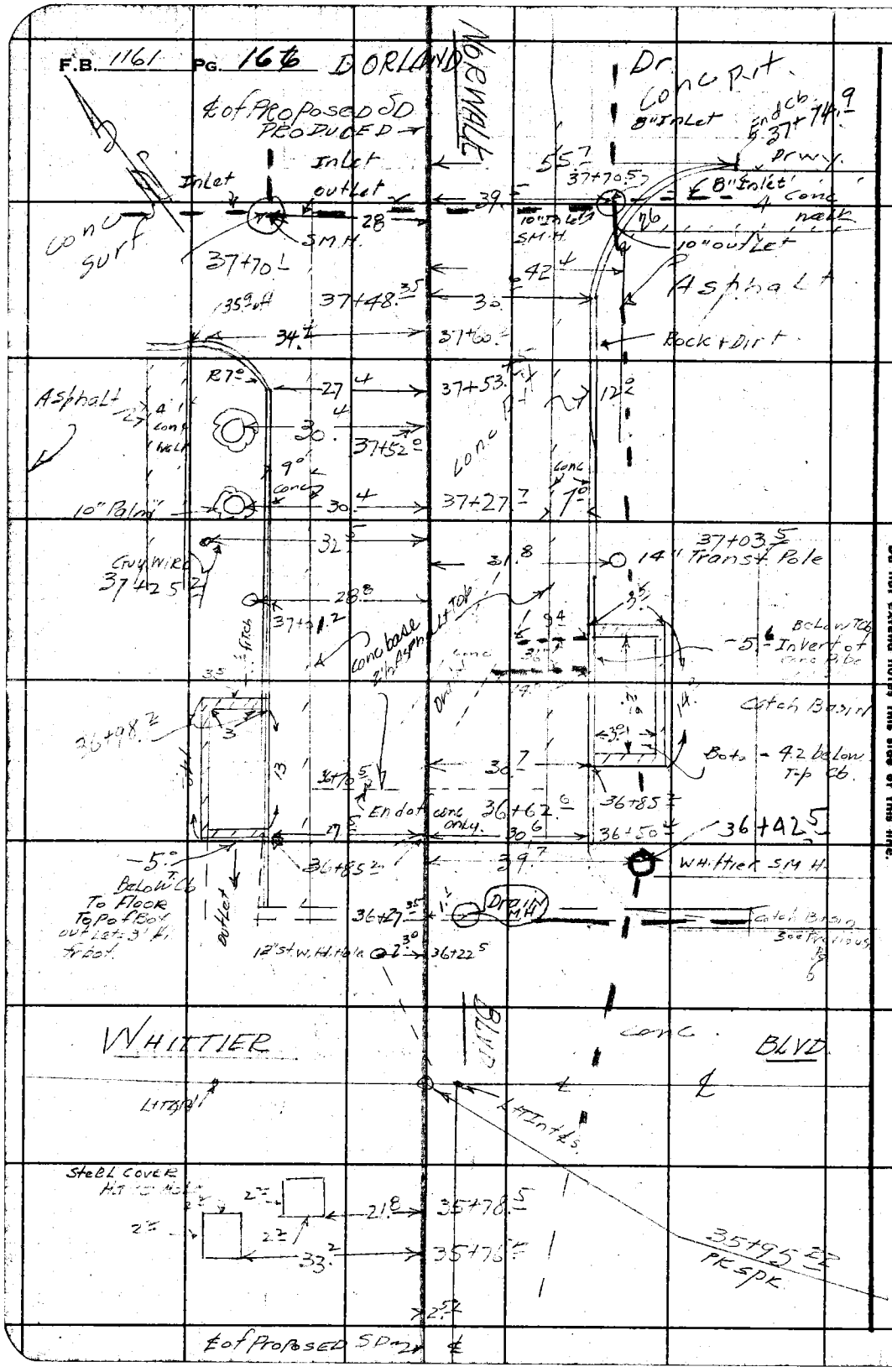

RETURN TO
LOS ANGELES COUNTY SURVEYOR
700 HALL OF RECORDS

Do not extend notes this side of this line.

Note: Any Additions or Changes on This Sheet Must be Made or Circled in **Red Ink** With Date and Name of Person Making Change.

Notes Ck'd by	Survey of: GUIRADO ROADS
Map No.	W. O. 6360 Tape No. 049 Std 68 °F
Office Work	Surveyed by GRANQUIST
Checked	Notes G. Date 12-8-41
Date	Indexed

F.B. 1161 Pg. 169

Note: Any Additions or Changes on This Sheet Must be Made or Circled in Red Ink With Date and Name of Person Making Change.

Do not extend notes this side of this line.

RETURN TO
LOS ANGELES COUNTY SURVEYOR
700 HALL OF RECORDS

FORM 247 SM 12-6

RETURN TO
LOS ANGELES COUNTY SURVEYOR
700 HALL OF RECORDS

Note: Any Additions or Changes on This Sheet Must be Made or Circled in **Red Ink** With Date and Name of Person Making Change.

Do not extend notes this side of this line.

F.B. 1161 PG. 168

Profile	Notes Red.	Plotted	Job No. 6360	Division No.	F.B. 1161 Pg. 169
No.	Date	Date	Survey of GUIRADO AVE. D.S.		
X:Sec.	Notes Chkd.	Checked	Survey by GRANQUIST	Notes G.	Date 12-7-45
No.	Date	Date	Map No.	Indexed A. C. Johnson	Date

J.N. 6360
GUIRADO AVE D.S.
AND
NORWALK BLVD S.S
J.N. 1137

CROSS SECTIONS.
ON
NORWALK BLVD.

FROM: DUNLAP CROSSING RD
TO WHITTIER BLVD

ELEV.

F.B. 1161 Pg 170 to Pg 207

F. S.

FOR & SEE FB 1161 Pg 27 to 46
" Pg 140 to 149

H. I.

FOR TO PAGE ONLY SEE
FB. 1161 Pg 150 to 169

B. S.

STATION

Parties
H.E. GRANQUIST
N. A. Westerhand
T.C. Peterson
D. H. BEERS

NOTE: ANY ADDITIONS OR CHANGES ON THIS SHEET MUST BE MADE OR CIRCLED IN RED INK WITH DATE AND NAME OF PERSON MAKING CHANGE.

PLEASE RETURN TO
LOS ANGELES COUNTY SURVEYOR
700 HALL OF RECORDS

Do not extend notes this side of this line.

FORM 307 2M 8-45

FORM 307 2M 8-45

PLEASE RETURN TO
LOS ANGELES COUNTY SURVEYOR
700 HALL OF RECORDS

NOTE: ANY ADDITIONS OR CHANGES ON THIS SHEET MUST BE MADE OR CIRCLED IN RED INK, WITH DATE AND NAME OF PERSON MAKING CHANGE.

Do not extend notes this side of this line.

STATION	B. S.	H. I.	F. S.	ELEV.	
B.M. #B.D.22	5405	172.030		166.625	B.M. # BD. 22. EL. = 166.625. As Per F.B. 1161 Pg 11
					DUNLAP CROSSING RD + NORWALK BLVD N.W. Cor
					GALV. NAIL IN WALK. 37' W. of ℄ of NORWALK BLVD
0+00			5.7	166.3	℄ S.D. DUNLAP CROSSING RD [illegible]
			5.5	166.5	9' L. or N. Top BK. E. Rd.
			6.9	165.1	13' L or N. Gut.
			5.7	166.[illegible]	20' L. N. Top BK.
			5.6	166.4	7.5 R. S. E. Rd.
			6.0	166.0	20' R. [illegible] Ground
1+00			5.3	166.[illegible]	℄ S.D. R.F.
			5.0	167.0	8' L or N. Edge Rd. Top BK.
			7.0	165.0	12' L. N. Gutter
			5.5	166.5	16' L. N. Top BK.
			5.6	166.[illegible]	30' L. N. Ground
			5.4	166.6	15' R or S. Edge Rd.
			6.5	165.5	50' [illegible] Ground
1+11.5			5.1	166.9	℄ S.D. + Top BK. E. Rd.
1+18.0			7.0	165.0	℄ S.D. + Bot Gutter
1+22			7.1	164.9	+ 5.5 R. of ℄ SD. Bot + E. End Gutter
			5.1	166.9	+ 7.5 R of ℄ " Top BK
1+23.5			7.0	164.0	+ 4.0 R. Bot. Invert of Culvert

F.B. 1161 Pg. 170 Job No. 6360 Division No. Notes Red. Plotted Profile
Survey of GUIRADO AVE. D.S. Date Date No.
Survey by GRANQUIST Notes G Notes Chkd. Checked X-Sec.
Indexed A. C. Johnson Date 12-7-45 Date Date No.

FORM 307 2M 8-45

PLEASE RETURN TO
LOS ANGELES COUNTY SURVEYOR
700 HALL OF RECORDS

NOTE: ANY ADDITIONS OR CHANGES ON THIS SHEET MUST BE MADE OR CIRCLED IN RED INK WITH DATE AND NAME OF PERSON MAKING CHANGE.

Do not extend notes this side of this line.

STATION	B. S.	H. I.	F. S.	ELEV.		
1+25.5		172.030	4.7	167.3	top BK. + & SD. Ground	
1+29.22 EC			4.9	167.1	B.C. + Ground.	
			4.6	167.4	8' R or sely = W. Edge of Thick Pit of Norwalk Blvd	
			4.4	167.6	22.5 R " " = ℄ of Pit Norwalk Blvd.	
			4.4	167.6	36' R = E Edge of " "	
			6.2	165.8	53' R = E. Gutter "	
			9.4	165.6	10' L of ℄ SD. or ME. Ground	
1+40.3			4.7	167.3	℄ SD. + W. Edge of Pit Norwalk Blvd	
EX 1+52.48			4.85	167.18	Ext. Pit ℄ SD	
1+75.74 EC.			5.1	166.9	℄ SD. + Pit Norwalk Blvd	
			5.2	166.8	11.5 R of ℄ SD. E. Edge. Pit	
			6.8	165.2	25' R " " " Bot Brk.	
			6.6	165.4	45' C " " Ground [illegible]	
			5.2	166.8	10.8 Lorwly - W. edge Pit	
			4.9	167.1	22' L " " = E. Bot. of conc wall.	
			5.5	166.5	45' L " " Ground.	
2+00			5.4	166.6	℄ SD. + Pit.	
			5.4	166.6	11.3 Lorwly = W. Edge Pit	
			4.9	167.1	22.6 L " " E. Bot wall.	
			5.4	166.6	50' L orw = Lawn	

Profile No. ____ Notes Red. ____ Plotted ____ Job No. 6360 Division No. ____
Date ____ Date ____ Survey of Fullerton Rd. Ave. P.S.
X-Sec. No. ____ Notes Chkd. ____ Checked ____ Survey by Traylor & Notes E. Date 12-7-41
Date ____ Date ____ Map No. ____ Index C. Johnson Date ____

F.B. 1161 Pg. [illegible]

FORM 307 2M 8-45

PLEASE RETURN TO
LOS ANGELES COUNTY SURVEYOR
700 HALL OF RECORDS

NOTE: ANY ADDITIONS OR CHANGES ON THIS SHEET MUST BE MADE OR CIRCLED IN RED INK, WITH DATE AND NAME OF PERSON MAKING CHANGE.

Do not extend notes this side of this line.

F.B. 161 PG. 172 | Job No. 6360 | Division No. | Notes Red. | Plotted | Profile No.
Survey of: CULVERT DO AVE. B.S.
Survey by: GRANOVIST | Notes: 6 | Date | Date | X-Sec. No.
Indexed: A. C. Johnson | Date: 12-7-45 | Notes Chkd. | Checked | Date

STATION	B. S.	H. I.	F. S.	ELEV.		
		172.030				
2+00			5.3	166.7	11.5 R or Ly = EE dge of Pvt	
			6.6	165.4	25.5 R " " = Bot B.K.	
			6.6	165.4	35' R " Ground. ORIGINAL GROUND	
2+20.7			6.6	165.4	& 19.4 L = N. end of Culvert (Invert)	
2+63.5			8.5	163.5	18.9 R = Bot of Conc Std Pipe sec 3 152	
2+63.5			6.8	165.2	18.3 R of & SD = Top of Conc Pipe Line (Hand level)	
3+00			5.15	166.88	S.D. & Pr of Pvt	
			5.2	166.8	11.5 L or Ly. Edge Pvt	
			5.7	166.3	17.0 L. Gutter	
			5.1	166.9	23.5 L. or Ly. to Road	
			5.7	166.3	50' L Ground.	
			5.3	166.7	11.0 R of & S.D. E. Edge Pvt.	
			5.7	166.3	15.3 R " " " Gutter.	
			6.3	165.7	45' R " Ly = Ground.	
T.P.	5.140	171.331	5.839	166.191	1"x1" stk W. SI Rd. 10' N. of Fire Hyd.	
4+00			4.20	167.13	& S.D. & & Pvt.	
			4.25	167.09	12.0 L or W Edge Pvt	
			5.2	166.1	18' L Gutter	
			3.6	167.7	21.7 L Top Bank	
			4.8	166.5	24' L Bot "	
			4.8	166.5	50' L. Ground.	
			4.3	167.0	11.5' R = E. Edge Pvt	

FORM 307 2M 8-45

PLEASE RETURN TO
LOS ANGELES COUNTY SURVEYOR
700 HALL OF RECORDS

NOTE: ANY ADDITIONS OR CHANGES ON THIS SHEET MUST BE MADE OR CIRCLED IN RED INK WITH DATE AND NAME OF PERSON MAKING CHANGE.

Do not extend notes this side of this line.

STATION	B. S.	H. I.	F. S.	ELEV.		
		171.331				
4+00			5.2	166.1	17' R. Gutter	
			3.2	168.1	24.5 R. Top Bank	
			5.1	166.2	26' R Bot "	
			5.6	165.7	50 R. Ground	
5+00			4.0	167.3	℄ S.D. Pit	
			4.05	167.28	11.5' L = W. Edge Pit	
			5.0	166.3	18' L Gutter	
			3.5	167.8	22' L. Top Bank	
			4.5	166.8	25' L = Bot "	
			4.6	166.7	50' L or W Ground	
			4.1	167.2	11.2 R or E. = Edge Pit	
			4.9	166.4	17.5 R "E = Gutter	
			4.6	166.7	21.5 R = Bot Bank	
			3.2	168.1	25.5 R = Top "	
			5.0	166.3	28' R = Bot "	
			5.7	165.6	50' R = Ground	
6+00			3.80	167.53	℄ S.D. & Pit &	
			3.85	167.48	11.5 L or W = W. Edge Pit	
			4.9	166.4	16.5 L Gutter	
			3.5	167.8	21' L = Top Bank	
			4.3	167.0	23 L = Bot "	
			4.8	166.5	50 L = Ground	

Profile No. ____ Notes Red. ____ Plotted ____ Job No. 6360 Division No. ____ F.B. 1161 PG. 179
Date ____ Date ____ Survey of GUIRADO AVE D.S.
X:Sec. No. ____ Notes Chkd. ____ Checked ____ Survey by Grandville Notes G. Date 12-7-45
Date ____ Date ____ Map No. ____ Date ____

FORM 307 2M 8-45

PLEASE RETURN TO
LOS ANGELES COUNTY SURVEYOR
700 HALL OF RECORDS

NOTE: ANY ADDITIONS OR CHANGES ON THIS SHEET MUST BE MADE OR CIRCLED IN RED INK, WITH DATE AND NAME OF PERSON MAKING CHANGE.

Do not extend notes this side of this line.

STATION	B. S.	H. I.	F. S.	ELEV.		
6+00		171.331	3.85	167.48	11.4' R = E. Edge Pvt	
			4.1	167.2	15.5' R = Gutter	
			3.0	168.3	23.7' R = Top Bank	
			4.8	166.5	28.5' R = Bot. "	
			5.0	166.3	50' R = Grd.	
6+03.5			4.8	166.5	20' R = Top of Valve Trig Line B 15S	
T.P.	5.085	172.471	3.945	167.386	Top of water Valve N. of Drwy to Ranch	E. 51 Pl 6
7+00			4.75	167.72	℄ S.D. + ⅞ Pvt.	
			4.70	167.8	11.8' L of ℄ S.D.	
			5.5	167.0	19.0' L " " " Gutter.	
			4.2	168.3	20.5' L = Top Bank	
			4.8	167.7	50' L = Ground	
			4.80	167.7	11.3' R = E. Edge Pvt	
			5.1	167.4	15.5' R = Gutter	
			4.3	168.2	18.5' R = Top Bank	
			5.2	167.3	21.5' R = Bot "	
			5.6	166.9	50' R = Ground.	
8+00			4.55	167.32	℄ S.D. + Pvt	
			4.6	167.2	11.4' L or W of ℄ S.D. = Edge Pvt	
			5.3	166.5	19' L = Gutter	
			4.2	168.3	23.3' L = Top Bank	

F.B. 116 PG. 174 Job No. 6360 Division No. Profile
Survey of GUIRADO AVE. P.S. No. X-Sec.
Survey by GRANQUIST Notes G-4 Plotted
Indexed L. C. Date 12-7-45 Notes Red. Date Checked
Date Notes Chkd. Date

FORM 307 2M 8-45

PLEASE RETURN TO
LOS ANGELES COUNTY SURVEYOR
700 HALL OF RECORDS

NOTE: ANY ADDITIONS OR CHANGES ON THIS SHEET MUST BE MADE OR CIRCLED IN RED INK WITH DATE AND NAME OF PERSON MAKING CHANGE.

Do not extend notes this side of this line.

STATION	B. S.	H. I.	F. S.	ELEV.		
8+00		172.471	5.1	167.4	26.3 L = Bot Bank	
			4.9	167.6	50' L = Ground	orchard.
			4.65	167.82	11.3 R = E Edge Pit	
			4.9	167.6	15.5 R = Gut Bot Bank	
			4.2	168.3	18.2 R = Top of "	
			5.5	167.0	24' R = Bot "	"
			5.5	167.0	50' R = Ground	Field
9+00			4.4	168.1	℄ SD. + Pit	
			4.4	168.1	11.2' L orwly = W. Edge Pit.	
			5.1	167.4	18.3 L " " = Gutter	
			4.1	168.4	21.5 L " " = Top Bank.	
			4.8	167.7	50' L " Ground	Orchard.
			4.4	168.1	11.5 R = E Edge Pit	Norwalk Blvd.
			4.8	167.7	16.2 R = " Gutter	
			3.7	168.8	18.5 R = Top Bank.	
			5.4	167.1	23.5 R = Bot "	
			5.3	167.2	50' R = Ground	Field
10+00			4.2	168.3	℄ Pit + ℄ SD.	
			4.2	168.3	11.5 L orwly = W. Edge	Pit
			4.9	167.6	17.0 L " " = Gutter	
			3.60	168.87	20' L = Top Bank	
			4.7	167.8	23.5 L = Bot	

Profile No. ____ Notes Red. ____ Plotted ____ Job No. 1161 Division No. ____
X:Sec. No. ____ Date ____ Date ____ Survey of Gulrado Ave D.S.
Notes Chkd. ____ Checked ____ Survey by Grant Quist Notes G Date 12-7-45
Date ____ Date ____ Map No. ____ Made by Johnson Date ____

F.B. 1161 PG. 175

FORM 307 2M 8-45

PLEASE RETURN TO
LOS ANGELES COUNTY SURVEYOR
700 HALL OF RECORDS

NOTE: ANY ADDITIONS OR CHANGES ON THIS SHEET MUST BE MADE OR CIRCLED IN RED INK, WITH DATE AND NAME OF PERSON MAKING CHANGE.

Do not extend notes this side of this line.

F.B. 1161 PG. 176 | Job No. 6360 | Division No. | Profile No. | X-Sec. No.

Survey of: Eureka Do Ave D.S. | Notes Red. | Plotted | Notes Chkd. | Checked

Survey by: Groundwest | Date | Date | Date | Date

Indexed: C. Johnson | Notes: G | Date: 12-7-45

STATION	B. S.	H. I.	F. S.	ELEV.		
10+00		172.471	4.3	168.2	43' L = Ground at board	
			4.2	168.3	11.5 R = E Edge Pit	
			4.8	167.7	16° R = Gutter	
			4.1	168.5	18.5 R = Top Bank	
			5.5	167.0	25.5 R = Bot "	Edge Field
			5.3	167.2	50° R = Grd	"
10+83°			4.05	168.[illegible]	Int of Trav	e
			4.1	168.4	12' R E Edge Pit	
			3.7	168.8	24' R. Top Bank	
			4.4	168.1	37' R = Bot "	
			4.7	167.[illegible]	100' Fr of Dirt Trav. Rd.	
10+73			8.0	164.5	17' R - Bot of conc wier Box	
10+86.[illegible] M.H.			10.42 4.18	162.5 167.[illegible]	12.5 R. M.H. RIM.	N. RIM Rod = 4.18 Rim = 4.80 + Trans. Pipe = .60 .84 10.42
			10.27 4.27	162.[illegible] 167.[illegible]		E "
			4.24	168.3		S "
			4.15	168.3		W "
T.P.	3.340	173.064	2.747	169.724	Nail top Flood. wall	3"x4" 3rd post so of wier
11+00			4.6	168.5	S.D. Pit	
			4.6	168.5	11.5 L = N. Edge Pit	
			5.2	167.7	18.5 L = Gutter	
			3.9	169.2	21.4 L = Top bank	

18"

10"

FORM 307 2M 8-45

PLEASE RETURN TO
LOS ANGELES COUNTY SURVEYOR
700 HALL OF RECORDS

NOTE: ANY ADDITIONS OR CHANGES ON THIS SHEET MUST BE MADE OR CIRCLED IN RED INK WITH DATE AND NAME OF PERSON MAKING CHANGE.

Do not extend notes this side of this line.

STATION	B. S.	H. I.	F. S.	ELEV.		
		173.064				
11+00			4.1	169.0	23' L Bot Bank.	
			3.8	168.3	50' L. Gd. Grove.	
			4.7	168.4	11.5' R = E. Edge Pit	
			4.8	168.3	17.0 R = E. Gutter	
			3.6	169.5	24.5 R = Top Bank	
			5.4	167.7	34' R = Bot "	
			5.8	167.3	50' R = Field Ground	
12+00			4.3	168.76	℄ S.D. Pit	
			4.4	168.7	11.4' L = E. Edge Pit	
			4.9	168.2	19' L = W. Gutter.	
			3.3	169.8	20.8' L = Top Bank.	
			4.9	168.2	24' L = Bot "	
			5.1	168.0	50' L. Ground Grove.	
			4.4	168.7	11.3' R = E. Edge Pit	
			4.9	168.2	16.5 R = Gut. Bot Bank	
			5.7	167.4	18.1 R = Top Conc Irrig Line (Handlevel)	
			3.6	169.5	24 R = Top "	
			6.3	166.8	32.5 R = Bot	
			5.5	167.6	50 R = Ground Field.	
13+00			4.1	169.0	℄ S.D. Pit	
			4.2	168.9	11.7 L = W. edge Pit	
			4.7	168.4	17.3 L = " Gutter	

Profile No. ____ Notes Red. ____ Plotted ____ Job No. 6360 Division No. ____ F.B. 116' Pg. 177
Date ____ Date ____ Survey of GUIRADO AVE. D.S.
X:Sec. No. ____ Notes Chkd. ____ Checked ____ Survey by GRANQUIST Notes G Date 12-7-45
Date ____ Date ____ Map No. ____ Indexed Johnson Date ____

FORM 307 2M 8-45

PLEASE RETURN TO
LOS ANGELES COUNTY SURVEYOR
700 HALL OF RECORDS

NOTE: ANY ADDITIONS OR CHANGES ON THIS SHEET MUST BE MADE OR CIRCLED IN RED INK, WITH DATE AND NAME OF PERSON MAKING CHANGE.

Do not extend notes this side of this line.

STATION	B. S.	H. I.	F. S.	ELEV.		
		173.064				
13+00			3.50	169.1 L	21.5' L = Top Bank	
			5.0	168.1	26.9' L = Bot "	
			4.6	168.5	50' L Ground	Orchard
			4.25	168.81	11.6' R = E. Edge	Pit
			4.6	168.5	18.0' R = E. Gutter	
			3.5	169.6	28.5' R = Top Bank	
			5.1	167.0	39.0' R = Bot "	
			5.0	168.1	50' R = Ground	
12+71.3			6.9	166.2	26' R = Bot conc Stand Pipe	
14+00			3.9	169.2	℄ S.D. & Pvt	
			4.0	169.1	11.4' L or W = W Edge Pvt	
			4.4	168.7	16.5' L " " = " Gutter	
			3.5	169.6	20' L " " = Top Bank	
			4.3	168.8	25.5' L " " Bot "	
			4.0	169.1	50' L " " Ground	(Hand Log)
			4.1	169.0	11.5' R = E. Edge Pvt	
			4.5	168.6	18' R = E. Gutter	
			3.8	169.3	36' R = Top Bank	
			4.5	168.6	50' R = Ground Lawn	
T.P.	4.092	173.431	3.725	169.339	SM + T. ~~EPBt~~ on Townley Dr. 5' north	Norwalk BL

F.B. 116 PG. 178 Job No. 636 Division No. Profile
Survey of Guirado Ave DS No. X-Sec.
Survey by Gomez Notes 5 Plotted Notes Red.
Indexed C. Jones Date 12-7-41 Date Checked Date Notes Chkd. Date

FORM 307 2M 8-45

PLEASE RETURN TO
LOS ANGELES COUNTY SURVEYOR
700 HALL OF RECORDS

NOTE: ANY ADDITIONS OR CHANGES ON THIS SHEET MUST BE MADE OR CIRCLED IN RED INK WITH DATE AND NAME OF PERSON MAKING CHANGE.

Do not extend notes this side of this line.

STATION	B. S.	H. I.	F. S.	ELEV.		
Int 14+35.7		173.431	4.30	169.1	Int ℄ SD + Townley Dr. Pvt	
			4.4	169.0	11.8' Lorw = W. Edge Pvt	
			4.5	168.9	18.4' L + " = W. Gutter	
			4.4	169.0	11.5' R = E Edge [illegible] Sidewalk Blvd. + ℄ Townley Dr.	
			4.7	168.7	20.7' R = E Gutter + ℄ "	gutter " "
			4.1	169.3	55.5' R = Top Brk + ℄	Townley Pvt Dr
			4.15	169.28	69.2' R = Pvt ℄ Townley Dr.	
			4.45	168.98	69.2' R + 17' So of ℄ "	Begin So Cb of " Townley Dr.
			4.5	168.9	" " "	" Bot Cb
			4.45	168.98	" " + 17' N of ℄ "	" Begin of N Cb of Townley Dr
			4.55	168.88	" " " "	" " Bot Cb
			4.30	169.13	100' R of ℄ SD = ℄ Townley Dr. Pvt	
			4.50	168.9	100' R + 17' S of ℄ Townley Dr = Top S. Cb.	
			4.90	168.5	" " " " Bot " "	
			4.50	168.9	100' R of ℄ SD + 17' N of ℄ " " = Top N Cb.	
			4.70	168.7	" " " Bot N. Cb.	
			4.85	168.58	200' R of ℄ SD = ℄ Pvt Townley Dr	
			4.70	168.7	200' R " " + 17' So. of ℄ " " = T. So. Cb.	
			5.25	168.18	200' R " " Bot " "	
			4.70	168.73	200' R of ℄ SD + 17' No " " " Top N. Cb.	
			5.25	168.18	200' R " " " " Bot N Cb	

Profile No. ____ Notes Red. ____ Plotted ____ Job No. 6360 Division No. ____ F.B. 1161 PG. [illegible]
X:Sec. No. ____ Date ____ Date ____ Survey of GUIRADO AVE. D.S.
Notes Chkd. ____ Checked ____ Survey by TRANQUST Notes G. Date 12-7-45
Date ____ Date ____ Map No. ____ Index A.C. Johnson Date ____

FORM 307 2M 8-45

PLEASE RETURN TO
LOS ANGELES COUNTY SURVEYOR
700 HALL OF RECORDS

NOTE: ANY ADDITIONS OR CHANGES ON THIS SHEET MUST BE MADE OR CIRCLED IN RED INK, WITH DATE AND NAME OF PERSON MAKING CHANGE.

Do not extend notes this side of this line.

STATION	B. S.	H. I.	F. S.	ELEV.		
14+43.1		173.431	3.79	169.[illegible]4	19.4 L = Begin Cb. Tcb	
			4.15	169.28	" " " Bcb	
14+46.2			3.65	169.28	19.4 L = B.C. Tcb	
			4.25	169.[illegible]8	" " " Botcb	
14+51.9			3.65	169.[illegible]8	25.0 L = E.C.Cb TCb	See Pg 156 top
			4.15	169.28	" " " B.Cb	
15+00			4.10	169.[illegible]3	℄ S.D. + Pit	
			4.25	169.[illegible]8	11.5 L, Edge of Thick Pit	
			4.35	169.[illegible]8	14.4 L = Gutter + Pit	
			4.15	169.28	25.2 L = Botcb. + Pit	
			3.35	170.[illegible]8	25.3 L = Top Cb	
			4.00	169.[illegible]3	50' L = GROUND. LAWN	
			4.15	169.28	11.6 R = E. Edge Pit	
			4.7	168.[illegible]7	20.9 R = E. Gutter Dirt.	
			4.7	168.[illegible]	50' R = GROUND FIELD	
15+24.8			3.30	170.[illegible]3	25.6 L = W.C.R. T.Cb.	See Pg 156 Top
			4.10	169.[illegible]3	" " " Bot Cb. Pit	
15+30.2			3.30	170.13	19.3 L = N.C.R. T.Cb.	
			4.15	169.28	Bot Cb " " "	
15+33.5			3.75	169.[illegible]8	19.[illegible] L = N. End of Cb	
			4.10	169.[illegible]3	19.[illegible] L = " " Btcb	

F.B. 1161 PG. 180 Job No. 6360 Division No. Notes Red. Plotted Profile
Survey of GUIRADO AVE. D.S. Date Date No.
Survey by Gronquist Notes G Notes Chkd. Checked X-Sec.
Indexed A. C. Johnson Date 12-7-45 Date No.

FORM 307 2M 8-45

PLEASE RETURN TO
LOS ANGELES COUNTY SURVEYOR
700 HALL OF RECORDS

NOTE: ANY ADDITIONS OR CHANGES ON THIS SHEET MUST BE MADE OR CIRCLED IN RED INK WITH DATE AND NAME OF PERSON MAKING CHANGE.

Do not extend notes this side of this line.

STATION	B. S.	H. I.	F. S.	ELEV.		
16+00		173.431	3.95	169.48	℄ S.D. + Pvt	
			4.05	169.38	11.9 L or W = W. Edge Pvt	
			4.40	169.03	17.8 L " " = W. Gutter	
			3.70	169.73	50' L = Ground field orchard	
			4.10	169.33	11.0 R = E. Edge Pvt.	
			4.50	168.93	19.0 R = E. Gutter	
			4.40	169.03	50' R = Ground.	
BM B.D. #23	4.830	173.719	4.522	168.889	B.M. #B.D. 23 El. 168.889 as per F.B. 1161 Pg 12 Norwalk Blvd & Townley Dr. S.E. Cor. Galv. Nail in S. Cb. of Townley Dr. 102' E. of ℄ of Norwalk Blvd.	
S.M.H. 16+60.9			10.04	163.68		
			4.25	169.47	12.60 R = Top of M.H. Rim in lot N. Rim	Rod 4.25 Rim 4.35 xtra .60 Pipe .84
			4.28	169.44	" Rod 4.28 Rim 4.40 xt. .60 Pipe .84 10.12 " out Lot S. Rim	10.04
			10.12	163.60		
			4.27	169.45	" " " E Rim	
			4.26	169.46	" " " W. Rim	
17+00			4.05	169.67	℄ S.D. + Pvt	
			4.15	169.57	11.8 L or W = W. Edge Pvt	
			4.80	168.92	17.9 L " = " Gutter.	
			3.80	169.92	22 L Top Brk.	
			3.70	170.02	50' L Ground Grove.	
			4.15	169.57	11.8 R or E. = E Edge Pvt.	

Profile No. ____ Notes Red. ____ Date ____ Plotted ____ Date ____
X:Sec. No. ____ Notes Chkd. ____ Date ____ Checked ____ Date ____
Job No. 6360 Division No. ____
Survey of Guirado Ave D.S.
Survey by Granquist Notes G. Date 12-7-45
Map No. ____ Indexed Johnson Date ____

F.B. 1161 PG. 181

FORM 307 2M 8-45

PLEASE RETURN TO
LOS ANGELES COUNTY SURVEYOR
700 HALL OF RECORDS

NOTE: ANY ADDITIONS OR CHANGES ON THIS SHEET MUST BE MADE OR CIRCLED IN RED INK, WITH DATE AND NAME OF PERSON MAKING CHANGE.

Do not extend notes this side of this line.

STATION	B. S.	H. I.	F. S.	ELEV.		
		173.719				
17+00			4.4	169.3	17'-R or E = E. Gutter	
			3.7	170.0	20'-R " " = Top Bank	
			4.5	169.2	50'R. Ground	Field
17+51.8			5.3	168.4	19'R = Top of 28" SD. Lone Pine Pitg Top	(Hand Level)
17+51.8			6.8	166.9	25'R = Bot of conc. Std Pipe	(Hand Level)
18+00			3.90	169.8	℄ SD + Pit	
			3.95	169.77	11'L = W. Edge Pit	
			4.40	169.32	17'L = " Gutter	
			3.7	170.0	23'L = Top Bank	
			3.8	169.9	50'L = Ground Grove	
			4.0	169.7	11'R = E. Edge Pit	
			4.3	169.4	17'R = E. Gutter	
			3.8	169.9	20'R = Top Bank	
			4.2	169.5	50'R = Ground Field	
T.P.	5.180	174.904	3.995	169.724	1"x1" w. st. Sta. 18+	
19+00			4.85	170.05	℄ SD + Pit	
			4.90	170.00	11'L or W = W. Edge Pit	
			5.35	169.55	15'L " W = W. Gutter + Conc.	
			4.5	170.4	26'L " " = Top Brk. Conc. Driveway to School	
			4.4	170.5	50'L	
			4.9	170.0	11'R = E. Edge Pit	
			5.3	169.6	18'R = E. Gutter	
			5.2	169.7	50'R = Ground	Field

Profile No. ____ Plotted ____ Date ____ Checked ____ Date ____
X-Sec. No. ____ Notes Red. ____ Date ____ Notes Chkd. ____ Date ____

Division No. ____ Job No. 6360 Notes G. Date 12-7-45
Survey of GUIRADO AVE. D.S.
Survey by GRANOWSKI
Indexed C. Johnson

PG. 182

FORM 307 2M 8-45

PLEASE RETURN TO
LOS ANGELES COUNTY SURVEYOR
700 HALL OF RECORDS

NOTE: ANY ADDITIONS OR CHANGES ON THIS SHEET MUST BE MADE OR CIRCLED IN RED INK WITH DATE AND NAME OF PERSON MAKING CHANGE.

Do not extend notes this side of this line.

STATION	B. S.	H. I.	F. S.	ELEV.		
20+00		174.904	4.70	170.2	℄ SD & Pvt	
			4.75	170.15	11.6 L. or W. = W. Edge Pvt	
			5.15	169.75	17' L " " " Gutter	
			4.50	170.4	34.8 L = Bot cb Fn.	
			4.10	170.8	34.8 L = Top " "	
			4.1	170.8	50' Ground Lawn School Yd.	
			3.[illegible]	171.0	71' L " " " "	
			4.7	170.2	11.5 R = E. Edge Pvt	
			5.1	169.8	18.7 R = " Gutter	
			5.2	169.7	40' R = Ground & Fn.	
20+85.7			4.50	170.[illegible]	℄ SD. & Pvt	
			4.95	169.95	19.7 R of ℄ SD. E. Gutter	
			4.00	170.9	33.7 R of ℄ " Top Brk Pvt	
			4.45	170.45	51.9 R = W. End Cb. So. Sp. Loch Lomond Dr. Tcb	
			4.50	170.4	" " Bot cb.	
B.M. #BD24	4.145	174.875	4.188	170.730 / 170.716	B.M. #B.D. 24 EL. = 170.730 as Per F.B. 1161 P.13	
					NORWALK BLVD & LOCH LOMOND DR. S.E. COR	
					Galv. Nail in So Cb. of Loch Lomond Dr.	
					86' E. of ℄ of NORWALK BLVD.	
20+45.7			16.5	158.4	26.4 R of ℄ SD Top of 2" Pipe Jack.	
			7.3	167.6	34.4 R of ℄ SD " " 6" Domestic W. LINE	
			12.5	162.4	17.0 L of ℄ SD Top of 4" Pipe Line.	

Profile No. ____ Notes Red. ____ Plotted ____ Job No. 6360 Division No. ____ F.B. 1161 PG. ____
X:Sec. No. ____ Date ____ Date ____ Survey of GUIRADO AVE. D.S.
Notes Chkd. ____ Checked ____ Survey by GRANQUIST Notes G. Date 12-7-45
Date ____ Date ____ Map No. ____ Date ____
Andrew Johnson

FORM 307 2M 8-45

PLEASE RETURN TO
LOS ANGELES COUNTY SURVEYOR
700 HALL OF RECORDS

NOTE: ANY ADDITIONS OR CHANGES ON THIS SHEET MUST BE MADE OR CIRCLED IN RED INK, WITH DATE AND NAME OF PERSON MAKING CHANGE.

Do not extend notes this side of this line.

STATION	B. S.	H. I.	F. S.	ELEV.		
		174.875				
20+45?			11.9	163.0	16.3' L of ℄ SD. Top of 6" Pipeline	
21+08.65			4.45	[illegible]	℄ SD. & Int of Loch Lomond Dr. Pit	
			4.50	[illegible]	11.6' L of ℄ SD. w. Edge of Pit.	
			5.0	[illegible]	19.5' L of ℄ SD. Gutter.	
			4.7	[illegible]	35.5' L of ℄ BD. + fn.	
			4.3	[illegible]	50' L " " Grounds	
			4.45	[illegible]	12' R of " " = E. Edge of Thick Pit	
			4.70	[illegible]	19.3' R " " = L Gutter of Norwalk Pit & Loch Lomond Dr	
			3.75	[illegible]	34' R " " Top Brk Pit	
			4.1	[illegible]	49.5' R " " Bot " "	
			4.1	[illegible]	59.9' R " " = ℄ Loch Lomond Dr. & Pit	
			4.10	[illegible]	59.9' R " " + 20' N. of ℄ of Loch Lomond Dr. T.C. W. End of N.Cb.	
			4.55	[illegible]	" " " " Bot Cb.	
			4.48	[illegible]	69' R. of ℄ SD. & 20' So. of ℄ of Loch Lomond Dr. Top Cb. T.Cb. E. Edge Pit	
			4.53	[illegible]	" " " " Bot Cb	
			4.14	[illegible]	70' R of ℄ SD. + 20' So. ℄ " " T.Cb	
			4.55	[illegible]	70 " " " Gutter Bot Cb	
			4.15	[illegible]	100' R. of ℄ SD. & ℄ Loch Lomond Dr. Pit	
			4.16	[illegible]	100' R " " " + 20' N. of ℄ Loch Lomond Dr = T.C. B. N.Cb	
			4.68	[illegible]	100' R " " " 20' " " " Bot. Cb	
			4.13	[illegible]	100' R " + 20' S. of ℄ " " " T.Cb	
			4.65	[illegible]	100' R " 20' " " " Bot Cb	

P.B. 161 PG. 184

Job No. 636 Division No. ____ Notes Red. ____ Plotted ____ Profile No. ____

Survey of GUIRADO AVE. DEL

Survey by Greenquist Notes G. Date ____ Date ____ Date ____ X-Sec. No. ____

Indexed C. Johnson Date 12-10-45 Notes Chkd. ____ Checked ____

FORM 307 2M 8-45

PLEASE RETURN TO
LOS ANGELES COUNTY SURVEYOR
700 HALL OF RECORDS

NOTE: ANY ADDITIONS OR CHANGES ON THIS SHEET MUST BE MADE OR CIRCLED IN RED INK WITH DATE AND NAME OF PERSON MAKING CHANGE.

Do not extend notes this side of this line.

STATION	B. S.	H. I.	F. S.	ELEV.		
21+08.65		174.875	4.27	170.61	200' R of ℄ Int SD & Loch Lomond Dr Pit	
			4.28	170.[illegible]	200' R " " " " = 20' No of ℄ Loch Lomond Dr.	M.G. T.Cb
			4.80	170.08	200' R " " " + 20' " " " "	B.Cb
			4.25	170.63	200' R " " " + 20' So " " "	T.Cb
			4.75	170.13	200' R " " 20' So. " " "	B.Cb.
22+00			4.24	170.64	℄ SD. + Pit Norwalk Blvd.	
			4.30	170.58	11' L or W. = W. Edge of Pit.	
			4.80	170.08	21' L " " = W. Gutter	
			4.0	170.9	25.5' L " W = Top Brk.	
			4.5	170.4	35' L " W & Fn Ground.	
			4.5	170.4	50' L " W. Ground.	
			4.30	170.58	11.4' R or E. = E. Edge Pit	
			4.60	170.28	21.0' R " " = E. Gutter	
			4.8	170.1	42' R or E Bot. Bank + Fn	
			2.7	172.2	44' R " " = Top "	
			4.5	170.4	50' R " " = Ground	
22+29.4			4.11	170.77	℄ SD Pit	
			4.21	170.67	25.2' L. = Begin Cb.	T.Cb.
			4.70	170.18		Bot Cb.

Profile No. ____ Notes Red. ____ Plotted ____ Job No. 6360 Division No. ____ F.B. 1161 Pg. 185
Date ____ Date ____ Survey of GUIRADO AVE D.S.
X:Sec. No. ____ Notes Chkd. ____ Checked ____ Survey by GRANQUIST Notes G. Date 12-10-45
Date ____ Date ____ Map No. ____ Indexed E. Johnson Date ____

FORM 307 2M 8-45

PLEASE RETURN TO
LOS ANGELES COUNTY SURVEYOR
700 HALL OF RECORDS

NOTE: ANY ADDITIONS OR CHANGES ON THIS SHEET MUST BE MADE OR CIRCLED IN RED INK, WITH DATE AND NAME OF PERSON MAKING CHANGE.

Do not extend notes this side of this line.

STATION	B. S.	H. I.	F. S.	ELEV.		
M.H.			9.63	165.25	Invert	
22+35.6		174.875	9.17	170.71	R or Fly = W.H.Hi.	City S.M.H. N. Rim
			9.67	165.21	Rod 4.23	Cov 4.17
			4.23	170.65	Pin 4.00	Cov 4.80
					T.T. .60	Pipe .84
			4.23	170.65	" " Pipe .84	S. Rim
					9.63	9.63
						E. Rim
			4.16	170.72	" "	N. Rim
23+00			3.85	171.03	℄ SP. Pvt.	
			3.90	170.98	4.3 L of ℄ SP. Top W. edge of thick Pvt	
			4.11	170.77	25.7 L or W. = Top CB	
			4.73	170.15	25 " " B. " & Pvt	
			3.94	170.94	12.2 R " E. = Edge Pvt	
			4.2	170.7	20.2 R of ℄ SP. E. Gutter.	
			4.7	170.2	41.5 R " " " Bot Bank + Sh.	
			2.6	172.3	43.5 R " ℄ SP ≠ Top of "	
			4.8	170.1	50' R = Ground	
23+37.9			3.68	171.20	℄ of SP & Pvt	
			4.00	170.88	25.7 L or W = C.L.R. TCB	S.W. Cor. Loch Aron Dr. + Norwalk Blvd
			4.55	170.33	25 " " "	" " Bot CB.
23+61.3			3.60	171.28	℄ SP. & Pvt.	
			4.00	170.88	49.95 L or W. = W. C.R.	Loch Aron Dr. & Norwalk Blvd + Rim TCB
			4.61	170.27	" "	" " B. CB
23+79.56			3.55	171.33	≠ Est of Loch Aron + Norwalk Blvd Pvt	
			3.67	171.21	11.91 R or	

P.B. 161 PG. 186 Profile

Job No. 6360 Division No. Notes Red. Plotted No. X-Sec.

Survey of GUIRADO AVE. P.S. Date Date No.

Survey by GRANQUIST Notes G. Notes Chkd. Checked

Indexed A. C. Johnson Date 12-10-45 Date Date

FORM 307 2M 8-45

PLEASE RETURN TO
LOS ANGELES COUNTY SURVEYOR
700 HALL OF RECORDS

NOTE: ANY ADDITIONS OR CHANGES ON THIS SHEET MUST BE MADE OR CIRCLED IN RED INK WITH DATE AND NAME OF PERSON MAKING CHANGE.

Do not extend notes this side of this line.

STATION	B. S.	H. I.	F. S.	ELEV.		
23+79.56		174.875	3.55	171.33	11.1' L or W = W. Edge of Thick Pit + ℄ Loch Avon	
			3.80	171.08	19.2' L " " = Top Brk Pit	
			4.65	170.23	26.5' L or W = W. Gutter Norwalk + ℄ Loch Avon Dr	
			4.20	170.7	62' L or W = Top Brk + ℄ Loch Avon Dr. Pit	
			4.10	170.78	100' L of ℄ S.D. = ℄ Loch Avon Dr. Pit	
			3.87	171.01	100' L " " " + 18' So. of ℄ of Loch Avon Dr.	T.Cb
			4.55	170.33	100' L " " 18' So " " " "	Bot Cb
			4.03	170.85	100' L " " 18' No " " "	T.Cb
			4.67	170.21	100' L " " 18' N " " "	B.Cb
T.P.	4.880	175.70	4.055	170.820	1"x1" + Nail W. Cb. 40' So. of S.C.R. SW Cor Tow. (W of Norwalk Blvd) Loch Avon Dr	
23+79.50			4.65	171.05	200' L. of ℄ S.D. = ℄ Loch Avon Dr	Pit
			4.63	171.07	200' L " " " + 18' So of ℄ " " "	T.Cb
			5.21	170.49	200' L " " " " "	B.Cb.
			4.60	171.10	200' L " " + 18' N of ℄ " " "	T.Cb
			5.21	170.49	200' L " " + 18' N " " "	B.Cb
23+97.35			4.80	170.90	49.8' L = W.C.R. N.W. Cor. Loch Avon Dr tow.	T.Cb
			5.46	170.24	" " " "	B.Cb.
24+21.25			4.71	170.99	25.7' L = N.C.R. N.W. Cor. " " " "	T.C.
			5.31	170.39	25.7' L = " "	B.C.
24+00			4.30	171.40	℄ S.D. + Pit	
			4.45	171.25	11.8' R of ℄ S.D. = E. Edg Pit	

Profile No. ____ Notes Red. ____ Plotted ____ Job No. 6360 Division No. ____ F.B. 1161 Pg. 187
Date ____ Date ____ Survey of GUIRADO AVE. D.S.
X:Sec. No. ____ Notes Chkd. ____ Checked ____ Survey by GRANQUIST Notes G. Date 12-10-45
Date ____ Date ____ Map No. ____ Indexed ____ Date ____

FORM 307 2M 8-45

PLEASE RETURN TO
LOS ANGELES COUNTY SURVEYOR
700 HALL OF RECORDS

NOTE: ANY ADDITIONS OR CHANGES ON THIS SHEET MUST BE MADE OR CIRCLED IN RED INK, WITH DATE AND NAME OF PERSON MAKING CHANGE.

Do not extend notes this side of this line.

STATION	B. S.	H. I.	F. S.	ELEV.		
24+00		175.70	4.9	170.8	41.5' R = Ground at fn. + Bot Bank.	
			3.8	172.2	43.5 R = Top of Bank	
			4.7	171.0	50' R = Ground.	
24+92.57			3.91	171.79	℄ Int SD. + Loch Avon to E. Pvt	
			4.0	171.7	11' L = Edge of Thick Pvt.	
			4.15	171.55	17.8 L = Top Brk Pvt	
			4.45	171.25	25.7 L = Top of Fr. Cb. [illegible]	
			5.04	170.66	25.7 L = Bot of " Cb Pvt	
			3.9	171.80	50' L. of ℄ SD. Ground Lawn	
			4.1	171.6	12' R " " E. Edge of Thick Pvt	
			4.6	171.1	21.5 R " " = E. Gutter of Norwalk & ℄ Loch Avon to E	
			3.6	172.1	60.5 R " " = ℄ Loch Avon Pvt Top Brk.	
			3.65	172.05	68.6 R " " = ℄ " " Pvt.	
			4.18	171.52	68.3 R + 20.13 S. of ℄ Loch Avon Dr. to E = Begin Cb.	T.C.
			4.26	171.44	68.3 R " 20 So " "	B.C
			4.12	171.58	68.7 R " 20 No. of ℄ " " "	TCb Begin Cb
			4.15	171.55	68.7 R " " N " " "	B.C.
			3.85	171.85	100' R of ℄ SD = ℄ Loch Avon to E. Pvt	
			4.16	171.54	100' R " " " + 20' So of ℄ " " "	TC
			4.61	171.09	100' R " " " + 20' N of ℄ " "	BCb
			4.16	171.54	100' R	TCb
			4.55	171.15	100' R " " " + 20' N of ℄ " "	BCb

F.B. 1161 Pg. 188
Job No. 6360 Division No.
Survey of GUIRADO AVE. D.S.
Survey by Geoquist Notes G.
Indexed A. C. Johnson Date 12-10-45
Notes Red. Date
Notes Chkd. Date
Plotted Date
Checked Date
Profile No.
X-Sec. No.

FORM 307 2M 8-45

PLEASE RETURN TO
LOS ANGELES COUNTY SURVEYOR
700 HALL OF RECORDS

NOTE: ANY ADDITIONS OR CHANGES ON THIS SHEET MUST BE MADE OR CIRCLED IN RED INK WITH DATE AND NAME OF PERSON MAKING CHANGE.

Do not extend notes this side of this line.

STATION	B. S.	H. I.	F. S.	ELEV.		
24+92		175.70	4.15	171.55	200' R of ℄ SD = ℄ Loch Avon to E. Pit	
			4.31	171.39	200' R " " & 20' So of ℄ Loch Avon =	T.Cb
			4.95	170.75	200' R " " & 20' So " " "	B.Cb
			4.22	171.48	200' R " " & 20' No " " "	T.Cb
			4.70	171.00	200' R " " & 20' N " " "	B.Cb
25+00			3.85	171.85	℄ SD & Pit.	
26+00			3.51	172.19	℄ SD & Pit	
			3.56	172.14	11.5' L = Top of Thick Pit.	
			3.70	172.00	20' L = " of Brk "	
			3.99	171.71	25.7' L = T. Cb.	
			4.54	171.16	25.6' L = Bot cb.	
			3.6	172.1	50' L = Ground-Lawn.	
			3.6	172.1	11.4' R = E. Edge of Pit.	
			3.8	171.9	19.0' R = E. Gutter Dirt	
			4.1	171.6	50' R Ground	
B.M. #B.D. 12	6.685	178.011	4.350	171.326	B.M. #B.D. 12 EL: 171.326 as per F.B. 864-206 Norwalk Blvd. 24' N. of ℄ of Loch Avon Dr. Prod. Bt. Spk. in W. Cb.	
27+00			5.35	172.66	℄ SD Pit	
			5.42	172.59	11.3' L = Edge of Thick Pit	
			5.50	172.51	19.0' L = Top Break Pit	

Profile No. ____ Notes Red. ____ Plotted ____ Job No. 6360 Division No. ____
Date ____ Date ____ Survey of Guirado Ave. D.S.
X:Sec. No. ____ Notes Chkd. ____ Checked ____ Survey by Granquist Notes G Date 12-10-45
Date ____ Date ____ Map No. ____ Indexed C. Johnson Date ____

F.B. 1161 PG. 117

FORM 307 2M 8-45

PLEASE RETURN TO
LOS ANGELES COUNTY SURVEYOR
700 HALL OF RECORDS

NOTE: ANY ADDITIONS OR CHANGES ON THIS SHEET MUST BE MADE OR CIRCLED IN RED INK, WITH DATE AND NAME OF PERSON MAKING CHANGE.

Do not extend notes this side of this line.

STATION	B. S.	H. I.	F. S.	ELEV.		
27+00		178.011	5.90	172.11	25.7' L = W. T.Cb.	
			6.44	171.57	" L " "	Bot Cb.
			5.4	172.6	50' L = Ground.	LAWN
			5.40	172.4	11.2' R = E. Edge	
			5.8	172.2	20' R = E. Gutter	
			6.2	171.8	50' R = Ground	FIELD.
27+61.5			4.54	173.47	℄ SD Rt	
			4.61	173.40	11.5' L = Edge of Heavy Rt also BrkRt	
			5.58	172.43	25.7' L = S.C.R. S.W.C.R.	
			6.13	171.88	" " " "	B.Cb.
28+03.62			3.95	174.06	℄ Int SD + Holbrook Ave. Rt	
			4.10	173.91	11.6' R = E-Edge of Heavy Rt	
			4.55	173.46	21.0' R = E. Gutter Int	
			4.70	173.31	50' R = Ground.	
			3.98	174.03	11.0' L = W Edge of Heavy Rt + top Brk.	
			5.64	172.37	30' L = W. Gutter Norwalk, Bot Brk. & Hollister	
			5.34	172.67	49.7' L = Top Brk. &	
			5.36	172.65	49.7' L = S.C.R. S.W.C.R.	
			5.96	172.05	49.2 "	" B.Cb.
			5.00	173.01	100' L or R = ℄ Holbrook Ave Rt	
			5.27	172.74	100' L " " + 18.5' S of ℄ Holbrook Ave	TC.
			5.89	172.12	100' L " " + 18'	BC

Profile No. ____ X-Sec. No. ____
Plotted ____ Date ____ Checked ____ Date ____
Notes Red. ____ Date ____ Notes Chkd. ____ Date ____
Division No. ____ Job No 6360 Notes ____ Date 12-10-45
B. 111 PG. 70
Survey of Guardado Ave. D.S.
Survey by Grandquist
Indexed C. Jordan

FORM 307 2M 8-45

PLEASE RETURN TO
LOS ANGELES COUNTY SURVEYOR
700 HALL OF RECORDS

NOTE: ANY ADDITIONS OR CHANGES ON THIS SHEET MUST BE MADE OR CIRCLED IN RED INK WITH DATE AND NAME OF PERSON MAKING CHANGE.

Do not extend notes this side of this line.

STATION	B. S.	H. I.	F. S.	ELEV.		
28+03.62		178.011	4.56	173.45	100' L or M. ℄ 15' No. of ℄ of Holbrook Rd	T.C.
			5.34	172.67	50' L " " "	" " " B.C.B.
M.H.			11.24	166.77		
28+06.72			4.05	173.96	13' Rad. ℄ = M.H. Either	City S.M.H. N. Rim
			11.24	166.77		
			4.00	174.01	" Rad. 4.00 Rim 5.80 FT .60 Pipe .24 11.24	S. Rim Rad 4.05 Rim 5.75 FT 5.60 Pipe 11.24 E. Rim
			4.05	173.96	"	
			4.00	174.01	"	N. Rim
28+18.3			3.65	174.36	℄ S.D. & Rd	
			5.70	174.31	11' L = Edge Heavy	Rd & Top Brk.
			5.32	172.69	22' L = Bot Br. Rd.	
			1.69	173.36	27' L = T.C. N.C.R. N.W.Cor	Holbrook & Norwalk Rd
			5.42	172.59	27' L = B.C. "	"
28+27.9			3.55	174.46	℄ Rd & ℄ S.D.	
			3.61	174.40	11' L = Top of Brk	Rd
			4.85	173.16	7.8' L = Bot "	"
			4.72	173.29	17.8' L = N.C.R. N.W. Cor	Holbrook Rd & Norwalk Blvd T.C.B.
28+85.3			2.76	175.25	℄ S.D. & Rd Glencannon Dr	
			2.93	175.08	11' L = N. Edge Heavy	Rd Norwalk Blvd
			5.2	172.8	16' L = Bot Brk	Gutter Vonal Ave.
			4.17	173.84	18' L = Top C.B.	Gr. C.B. " "
			5.27	172.74	18' L = Bot "	" " "
			2.06	175.01	12' R = E. Edge of Heavy	Rd

Profile Notes Red. ____ Plotted ____ Job No. 6360 Division No. ____ F.B. 1164 Pg. 54
No. ____ Date ____ Date ____ Survey of GUIRADO AVE. D.S.
X-Sec. Notes Chkd. ____ Checked ____ Survey by GEORGE Notes G. Date 12-10-44
No. ____ Date ____ Date ____ Map No. ____ Ed Johnson Date ____

FORM 307 2M 8-45

PLEASE RETURN TO
LOS ANGELES COUNTY SURVEYOR
700 HALL OF RECORDS

NOTE: ANY ADDITIONS OR CHANGES ON THIS SHEET MUST BE MADE OR CIRCLED IN RED INK, WITH DATE AND NAME OF PERSON MAKING CHANGE.

Do not extend notes this side of this line.

STATION	B. S.	H. I.	F. S.	ELEV.		
28+85.58		178.011	4.4	173.6	24.5' R = E Gutter Norwalk Blvd ℄ Glencannon Dr. Pvt	
			3.45	174.56	41.0' R = Top Brk ℄ Glencannon Dr	
			4.27	173.74	66.3 R = ℄ Glencannon Dr.	
			4.32	173.[illegible]9	66.3 R + 10.54 N. of ℄ Glencannon Dr. T.Cb.	Norwalk ± = 28+96.08 = E.C.R. N.E.Cor
			4.75	173.26	66.3 R + 9.5 N. ℄	" " " " B.Cb
			4.72	173.29	68.7 R + 20.2 So of ℄	Glencannon Dr. " " = Begin So Cb Cb
			4.9	173.1	" " "	" Bot Cb
			4.77	173.[illegible]4	100' R = ℄ Glencannon Dr. Pvt	
			4.42	173.59	100' R + 10.5 N of ℄ Glencannon Dr Top Walk	
			4.86	173.15	100' R + 9.3 N of ℄ " " Cond Pvt Gutter	
			4.80	173.[illegible]	100' R + 20.2 So of ℄ " " T.Cb.	
			5.35	172.[illegible]6	100 R " " " " " B.Cb.	
			5.50	172.51	200' R = ℄ Glencannon Dr. Pvt	
			4.72	173.29	200' R + 10.5 No of ℄ Glencannon Dr Top Walk	
			5.10	172.[illegible]1	200' R + 9.5 N " " " " Gutter	
			5.19	172.[illegible]	200' R + 20' S of " " " T.Cb	
			5.72	172.29	200 R + 20' S of " " " B.Cb	
29+00			2.65	175.36	℄ SD. Pvt	
			2.75	175.26	10.5' L orm of ℄ [illegible] Pvt Top of Brk	
			5.30	172.71	16.5' L " " " " = W. Gutter Norwalk Blvd	
			3.92	174.09	18' L " " " " = W. Top Cb	
			4.80	173.21	18' L " " " = " Gutter Bot Cb.	
			3.3	174.[illegible]	50' L Ground	

Profile No. ____ Date ____ Plotted ____ Checked ____ Date ____ Notes Red. ____ Date ____ Notes Chkd. ____ Date ____ Job No. 6360 Division No. ____ Survey of GUIRADO AVE D.S. Survey by GRANQUIST Notes G. Indexed C. Jonson Date 12-10-45 Pg. 192 161

FORM 307 2M 8-45

PLEASE RETURN TO
LOS ANGELES COUNTY SURVEYOR
700 HALL OF RECORDS

NOTE: ANY ADDITIONS OR CHANGES ON THIS SHEET MUST BE MADE OR CIRCLED IN RED INK WITH DATE AND NAME OF PERSON MAKING CHANGE.

Do not extend notes this side of this line.

STATION	B. S.	H. I.	F. S.	ELEV.		
		178.011				
29+00			2.66	175.35	12.5' R = E. Edge Rt	
			4.0	174.0	21.5' R = E. Gutter	
			0.43	177.58	24.5' R = Top of Conc Bot	
29+21.2			4.37	173.64	39.9' R = N.C.R. N.E. Cor Norwalk Blvd.	Ex. Glencannon Dr. &
			5.05	172.96	39.9' R = " "	Conc Gutter Bot-Cb.
			5.00	175.01	39.9' R (pt.)	This Cb is covered. Ground at Cb
			3.0	175.01	50' R. Ground ~~Conc~~	
30+00			2.25	175.76	℄ S.D. Pvt	
			2.30	175.71	9.3' L = W. Edge Pvt. & Top Brk	
			4.05	173.96	16' L = Bot Brk Gutter.	
			3.35	173.66	17.1' L = Top of W. Cb.	
			3.87	174.14	17.2' L = Bot Cb.	
			2.9	175.1	50' L = Ground.	
			2.30	175.7	13.5' R = E. Edge Pvt	
			3.5	174.5	33.5' R = Top Break Drt.	
			3.95	174.06	40.2' R = Top of E.Cb.	
			4.60	173.41	40.2' R = Bot of " Conc	
			2.7	175.3	41' R = = Top of Drt or Brk	
			2.7	175.3	50' R " " " & Fn.	
T.P.	5.048	179.724	3.335	174.676	Nail at Cb. W. Si Norwalk Blvd. Sta 30+	

Profile No. ____ Notes Red. ____ Date ____ Plotted ____ Date ____ Job No. 6362 Division No. ____ Survey of Gallardo Ave. 0.5 X-Sec. No. ____ Notes Chkd. ____ Date ____ Checked ____ Date ____ Survey by Grandquist Notes G Date 12-10-45 Map No. ____ Date ____ Date ____

F.B. 116 Pg. [redacted]

FORM 307 2M 8-45

PLEASE RETURN TO
LOS ANGELES COUNTY SURVEYOR
700 HALL OF RECORDS

NOTE: ANY ADDITIONS OR CHANGES ON THIS SHEET MUST BE MADE OR CIRCLED IN RED INK, WITH DATE AND NAME OF PERSON MAKING CHANGE.

Do not extend notes this side of this line.

STATION	B. S.	H. I.	F. S.	ELEV.		
31+00		179.724	3.55	176.17	℄ S.D. Pit	
			3.70	176.02	9.5' L. = of ℄ S.D. W. Edge Pit	
			5.6	174.1	15.5' L = W. Gutter	
			4.74	174.98	17.7' L = W. top Cb.	
			5.6	174.1	17.6' L = W. Gutter	
			4.50	175.2	27.5' L = W. Edge Walk	Bot Brk.
			3.2	176.5	31.5' L = Top of Brk.	
			3.7	176.0	50' L = of ℄ S.D. Ground	
			3.65	176.05	14' R = E. Edge Pit	
			5.8	173.9	38.5' R = E. Gutter Conc.	
			5.25	174.47	40.6' R = T. Cb.	
			4.3	175.4	42.0' R = Top of Dirt Brk.	
			4.4	175.3	50' R = Ground	Ground
31+26.9			5.06	174.66	40.6' R = S.C.R. S.E. Cor.	Rincon Dr & Norwalk Blvd.
SMH.			5.80	173.9	40.5' R = " " Conc.	Bot Cb
31+36.4			12.04 3.60	167.08 176.12	15.85' R of ℄ S.D. = Inlet Whittier City S.M.H.	N Rim
			12.11 3.62	167.61 176.10	" Rd 0.62 R 7.05 + 1.60 Pipe .84 outlet + "	Skim Rod. 3.60 Rim 7.90 + 1.60 Pipe .84 12.04
			3.65	176.07	" 12.11 "	E Rim
			3.57	176.15	" " "	W. Rim
31+51.6			4.97	174.75	65.5' R = E.C.R. Begin Norwalk S.E. Cor	E Rincon Dr. & Norwalk Blvd. TC
			5.35	174.37	65.5' R " " "	BCb. Conc

Survey of GUIRADO AVE. D.S
Survey by GRANDQUIST Notes 6.
Indexed C. JOHNSON Date 12-10-45

Job No. 6360 Division No. Notes Red. Date Notes Chkd. Date
Plotted Date Checked Date
Profile No. X-Sec. No.

PG. 194

FORM 307 2M 8-45

PLEASE RETURN TO
LOS ANGELES COUNTY SURVEYOR
700 HALL OF RECORDS

NOTE: ANY ADDITIONS OR CHANGES ON THIS SHEET MUST BE MADE OR CIRCLED IN RED INK WITH DATE AND NAME OF PERSON MAKING CHANGE.

Do not extend notes this side of this line.

STATION	B. S.	H. I.	F. S.	ELEV.		
31+68.70		179.724	3.32	176.40	℄ Int SD & RINCON	Dr. Rt.
			3.34	176.38	9.4' L. = W. Edge Rt	
			5.2	174.5	16.2' L = W. Gutter.	
			4.54	175.18	17.7' L = W. Top Cb	
			5.2	174.5	17.6' L = W. Bot "	
			4.30	175.42	27' L = W. Edge Walk.	Bot Brk
			3.0	176.7	32' L = Top Brk	
			3.6	176.1	50' L = GROUND	
			3.4	176.3	12.9' R = E. Edge Rt.	Top Brk
			5.6	174.1	40' R = ℄ RINCON Dr.	& E. Gutter Conc. of Walk
			4.8	174.9	100' R = ℄ " "	Int
			4.73	174.99	100' R & 17.1' N of ℄ RINCON Dr.	= Edge Walk
			5.14	174.58	100' R & 16.2' N of ℄ " "	= Gutter
			4.85	174.87	100' R & 16.2' So of ℄ " "	Conc So Gutter
			5.24	174.48	100' R & 17.2' So of ℄ " "	Edge So Walk
31+85.9			4.73	174.99	65.3' R = E.C.R. NE Cor	Tcb RINCON Dr. Int Gutter
			5.21	174.51	65.3' "	" Bot Cb.
			5.51	174.21	40' R = E. Conc. Gutter	Nor. Walk Blvd.
32+00			3.18	176.54	℄ SD. Rt	
			3.25	176.47	9.8' L. = W. Edge Rt	
			4.9	174.8	16.5' L = W. Gutter	

Profile No. ____ Notes Red. ____ Plotted ____ Job No. 6366 Division No. ____
Date ____ Date ____ Survey of FULLERTON AVE. O.S.
X-Sec. No. ____ Notes Chkd. ____ Checked ____ Survey by Geo. Pike Notes G. Johnson Date 12-10-46
Date ____ Date ____ Map No. ____ Indexed ____ Date ____

F.B. 1161 PG.

FORM 307 2M 8-45

PLEASE RETURN TO
LOS ANGELES COUNTY SURVEYOR
700 HALL OF RECORDS

NOTE: ANY ADDITIONS OR CHANGES ON THIS SHEET MUST BE MADE OR CIRCLED IN RED INK, WITH DATE AND NAME OF PERSON MAKING CHANGE.

Do not extend notes this side of this line.

STATION	B. S.	H. I.	F. S.	ELEV.		
32+00		179.724	4.42	175.30	17.7' L = W. Top Cb.	Norwalk Blvd
			5.0	174.7	17.6' L = W. Bot Cb.	" "
			4.20	175.52	27.5' L = W. Edge Walk	Bot Brk.
			3.0	176.7	33' L = Top Brk.	
			3.9	175.8	50' L = Ground	
			3.24	176.48	13.5' R = E. Edge Pit	
			5.43	174.29	38.5' R = E. Gutter Conc.	
32+10.7			4.70	175.02	40.2' R = N.C.R. of N.E. Cor.	Rincon Dr. & Norwalk Bl.
			5.40	174.32	40.1' R = " " "	Bot cb. Conc
			4.50	175.22	50' R Ground	Lawn.
32+95.8			4.85	174.87	38.2' R = West Edge of Conc. Gutter	END. Conc
			4.21	175.51	40.2' R = S.C.R. S.E. Cor of Alley.	
			4.89	174.83	40.1' R = " " "	Bot cb Conc
33+00.8			4.15	175.59	45.4' R = E.C.R. S.E. Cor of Alley T.Cb	
			4.74	174.98	45.4' R = " " "	Bot cb.
			4.02	175.70	52.1' R = E End of Cb.	So. Si. Alley
			4.58	175.14	" "	" Bot Cb
33+13.1			2.76	176.96	℄ Int S.D. & Alley fr. East	
			2.84	176.88	14.5' R = E. Edge Pvt	
			4.85	174.87	40' R = E Gutter Norwalk & ℄ Alley to E	
			4.3	175.4	100' R = ℄ Alley to E.	

F.B. 1161 Pg. 196 Job No. 6360 Division No. Notes Red. Plotted Profile
Survey of GUIRADO AVE. D.S. Date Date No.
Survey by GRANQUIST Notes G Notes Chkd. Checked X-Sec.
Indexed C. Johnson Date 12-10-45 Date Date No.

FORM 307 2M 8-45

PLEASE RETURN TO
LOS ANGELES COUNTY SURVEYOR
700 HALL OF RECORDS

NOTE: ANY ADDITIONS OR CHANGES ON THIS SHEET MUST BE MADE OR CIRCLED IN RED INK WITH DATE AND NAME OF PERSON MAKING CHANGE.

Do not extend notes this side of this line.

STATION	B. S.	H. I.	F. S.	ELEV.		
		179.724	4.42	175.30	52.2 Bot Cb.	Alley & Norwalk Blvd
33+21.0			3.92	175.80	52.2 R of ℄ SP = E END of Cb NE Cor. Top Cb.	
			4.03	175.69	45.1 R " ℄ SP = E.C.R. N.E. Cor.	Alley to E Norwalk Bl.
			4.62	175.10	45.1 " " " "	Bot Cb
			4.13	175.59	40.3 R = N.C.R. N.E. Cor. T.C.	Alley to E. End of Cb
			4.58	175.14	40.3 R " "	Bot Cb
33+00			2.78	176.94	℄ S.D. Pit	
			2.87	176.85	10.3 L = W. Edge Pit	
			3.27	176.45	13.5 L = Top Brk. Dirt	
			3.77	175.95	17.7 L = Top of W. Cb.	
			4.50	175.22	17.6 L = Bot " W. Cb.	
			3.65	176.07	27.0 L = W. Edge Walk.	
			3.3	176.4	50' L = Ground	
T.P.	6.100	181.574	4.250	175.474	[illegible] Eprky. Nr Sta. 33+20	
34+00			4.30	177.27	℄ S.D. Pit	
			4.42	177.15	9.2 L = W. Edge Pit Brk	
			5.05	176.52	17.1 L = W. Top Cb. & Bot Gutter	
			4.85	176.72	27.5 L = W. Edge Walk	
			4.7	176.9	37' L = Ground + Front of House	
			4.3	177.3	14.2 R = E. Edge Pit	
			4.8	176.8	50' R = Ground.	

Profile No. ____ Notes Red. ____ Plotted ____ Job No. 6360 Division No. ____ F.B. 161 PG. 177
Date ____ Date ____ Survey of GUIRADO AVE. D.S.
X:Sec. No. ____ Notes Chkd. ____ Checked ____ Survey by Gerarquist Notes G. Date 8-10-45
Date ____ Date ____ Map No. ____ Date ____

FORM 307 2M 8-45

PLEASE RETURN TO
LOS ANGELES COUNTY SURVEYOR
700 HALL OF RECORDS

NOTE: ANY ADDITIONS OR CHANGES ON THIS SHEET MUST BE MADE OR CIRCLED IN RED INK, WITH DATE AND NAME OF PERSON MAKING CHANGE.

Do not extend notes this side of this line.

STATION	B. S.	H. I.	F. S.	ELEV.		
34+01.95		181.574	5.00	176.57	17.6 L = T.C. S.C.R. S.W.Cor	Pleasant Way + Norwalk
			5.10	176.47	17.6 L = " "	" B.Cb
34+09.85			4.86	176.71	25.3 L = W.C.R. S.W.Cor	" " T.Cb.
			5.44	176.13	" "	B.Cb
34+25.20			4.20	177.37	℄ Int S.D. & ℄ Pleasant Way	Pvt.
			4.25	177.32	4.4 R = E. Edge of Pvt.	
			4.60	176.97	27.7 R = EG	
			4.25	177.32	48.0 R = Bot Brk	
			2.3	178.3	10' R = Top Brk,	filling Sta. Ground.
			4.25	177.32	9.3 L = Top Brk W. Edge Heavy Pvt	
			5.10	176.47	22.8 L = Bot Brk + ℄ of Pleasant Way Pvt	
			5.30	176.27	100' L = ℄ Pvt Pleasant Way.	
			5.24	176.33	100' L + 15' So. of ℄	" " S. Top Cb
			5.90	175.67	100' L + 15' So " ℄	" " Bot of Cb
			4.45	177.12	100' L + 15' N of ℄	" " Top Cb
			5.54	176.03	100' L + 15' N " ℄	" " Bot Cb
34+40.3			4.03	[illegible]	27.8 L = Begin Cb N. Si. Pleasant Way	T Cb N.W.Cor
			5.29	176.28	" " "	B. Cb " "
34+42.0			3.25	178.32	28' L. Top of Oil Pvt	filling Sta.
T.P.	2.957	183.229	1.302	180.272	Top of Fire Plug N.W. Cor + Norwalk Pleasant Way	BL

Profile No. ___ Date ___ Plotted ___ Checked ___ Date ___ Notes Red. ___ Date ___ Notes Chkd. ___ Date ___ Job No. 6360 Division No. ___ Survey of GUIRADO AVE D.S. Survey by GRANQUIST Notes G. Indexed A. C. Johnson Date 12-11-'45

1161 Pg. 198

FORM 307 2M 8-45

PLEASE RETURN TO
LOS ANGELES COUNTY SURVEYOR
700 HALL OF RECORDS

NOTE: ANY ADDITIONS OR CHANGES ON THIS SHEET MUST BE MADE OR CIRCLED IN RED INK WITH DATE AND NAME OF PERSON MAKING CHANGE.

Do not extend notes this side of this line.

STATION	B. S.	H. I.	F. S.	ELEV.		
34+65		183.229	5.75	177.48	℄ S.D. Pvt.	
			5.82	177.41	10.0' L Brk. Pvt	
			6.11	177.12	16.0' L. W. Gutter Norwalk Blvd Pvt	
			4.72	178.51	35' L. Top of Brk Pvt Filling Sta.	
			4.60	178.63	50' L. " " "	
			5.85	177.38	14.5 R = E. Edge Pvt	
			6.20	177.03	30' R = E. Gutter Bot Brk.	
			5.3	177.9	45' R = Top Brk	
			4.9	178.3	65' R = Ground Filling Sta under Constr	
35+00			5.61	177.62	℄ S.D. Pvt	
			5.91	177.32	16.4' L = Bot Brk Pvt. W. Gutter	
			4.90	178.33	35' L = Top Brk. Pvt Filling Sta.	
			4.40	178.83	75' L = Pvt " "	
			5.71	177.52	14.5 R = E. Edge Pvt	
			6.2	177.0	37' R = E. Gutter Bot. Brk	
			4.5	178.7	46' R = Top Brk. Ground Filling Sta under Constr	
35+15.3			9.45	173.78	51.4 R = Top of Vit. Clay. Sewer Pipe End	
			4.7	178.5	51.4 R = Ground at Pipe	
M.H. 35+35.3			14.32	168.71		
			5.62	177.61	16.1 R = Whittier S. M. Hole. N. Rim	5.62 Rd 7.45 Rm .60 x tot .85 Pipe 14.52
			14.49 Inv.	168.74		
			5.64	177.59	" " " "	Rd 564 Rd 7.40 R .60 .85 14.49 SRIM 10" Inlet
			5.65	177.58	" " " "	ERIM. 10" outlet
			5.61	177.62	" "	W. Rim.

Profile No. ____ Notes Red. ____ Plotted ____ Job No. 6360 Division No. ____
Date ____ Date ____ Survey of GUIRADO AVE. D.S.
X:Sec. No. ____ Notes Chkd. ____ Checked ____ Survey by GRANQUIST Notes G Date 12-11-45
Date ____ Date ____ Map No. ____ Added Johnson Date ____

F.B. 1161 PG. [illegible]

FORM 307 2M 8-45

PLEASE RETURN TO
LOS ANGELES COUNTY SURVEYOR
700 HALL OF RECORDS

NOTE: ANY ADDITIONS OR CHANGES ON THIS SHEET MUST BE MADE OR CIRCLED IN RED INK, WITH DATE AND NAME OF PERSON MAKING CHANGE.

Do not extend notes this side of this line.

STATION	B. S.	H. I.	F. S.	ELEV.		
		183.229				
35+45			5.60	177.63	℄ S.D. Pvt,	
			5.71	177.52	17.6 L, Edge of South Pvt. Gutter	
			4.55	178.68	37.1 L = " " Asphalt Pvt. fill Station	"
35+60.6			4.81	178.42	44.3 L = End Asphalt + Conc. Drway	"
35+50			5.65	177.58	℄ S.D. + Begin Conc. Pvt	
35+54.9			5.59	177.64	℄ S.D. + Pvt.	
			5.20	178.03	17.35 L of ℄ S.D. = S.C.R. T.C. S.W. Cor Whittier Blvd + Norwalk Bl	
			5.91	177.32	17.3 L " " " "	Bcb
35+55.2			5.21	178.02	17.7 R = S.C.R. S.E. Cor " "	T.Cb.
			5.79	177.44	17.7 R = " "	B.Cb
35+67.0			4.91	178.32	31.0 L = W.C.R. S.W. Cor T.C. Norwalk Blvd + Whittier Blvd	
			5.69	177.54	31.0 L = " " "	Bot Cb.
			5.02	178.21	44.5 L = END. of Cb. Begin Drway	Tcb
			5.76	177.47	44.5 L " " " Pvt	BCb
			5.22	178.01	130.7 L = End Driveway Begin Cb.	T.Cb.
			5.94	177.29	" " "	Pvt BCb
			4.93	178.30	130.7 L + 6.6 South of Scrub - Whittier = Back of Drwy + Edge Walk	
35+67.2			4.82	178.41	29.6 R of ℄ S.D. = E.C.R. S.E. Cor T.C. Whittier Blvd + Norwalk Bl	
			5.25	177.97	29.6 R. Note This cb is to be Torn out	B.Cb
			4.75	178.48	58.6 R of ℄ S.D. = End of cb Beg Drway.	T.Cb
			5.72	177.51	58.6 " " "	Bot Cb. L

Profile No. X-Sec. No.
Plotted Date Checked Date
Notes Red. Date Notes Chkd. Date
Job No. 6360 Division No.
Survey of Gulf Ado Ave. D.S.
Survey by Granquist Notes G.
Indexed A. C. Johnson Date 12-11-45
F.B. 1161 Pg. 200

FORM 307 2M 8-45

PLEASE RETURN TO
LOS ANGELES COUNTY SURVEYOR
700 HALL OF RECORDS

NOTE: ANY ADDITIONS OR CHANGES ON THIS SHEET MUST BE MADE OR CIRCLED IN RED INK WITH DATE AND NAME OF PERSON MAKING CHANGE.

Do not extend notes this side of this line.

STATION	B. S.	H. I.	F. S.	ELEV.		
35+67.2		183.229	8.07	175.16	51.1 R = Nw. Cor. of Catch Basin. Bot.	
			4.82	178.41	51' R = T.Cb. at " " "	
			5.82	177.41	51' R = Bot at " " "	or Gutter
			4.65	178.58	104' R = Top Cb. End of Drway	
			5.53	177.70	104' R = Bot Cb. S. Gut Whittier	
			4.40	178.83	165' R = Top Cb	
			5.34	177.89	165 R = Bot "	
35+95.22 Int			5.06	178.17	Int ℄ S.D. & ℄ Whittier Blvd PK-SPK IN Pvt	
			5.25	177.98	100' L. or R. N of ℄ S.D. = ℄ Whittier Blvd. Pvt	
			5.48	177.75	200' L " " " " " = ℄ " " "	
			4.61	178.62	100' R or Bly = ℄ Whittier Blvd Pvt	
			4.16	179.07	200' R " " = ℄ " " "	
36+23.92			5.07	178.16	℄ S.D. Pro D.	
			4.84	178.39	55.6 R. or Bly of ℄ S.D. Pro D = E.C.R. T.C. N.E. Cor Whittier Blvd [illegible]	
			5.56	177.67	55.6 " " " " B. Cb	
			4.72	178.51	58.9 Top of Cb. at Sw. Cor. of [illegible] Basin	
			5.94	177.29	58.9 Bot Cb	
			9.70	173.53	58.9 Bot Catch Basin. Bot conc Drain Pipe	
			4.57	178.66	71.9 R or E = Top Cb. End Cb. Begin Driveway	
			5.66	177.57	71.9 " " " Bot Cb.	
			4.46	178.77	98.2 R " E. = " " Begin Cb End Drway T.Cb B.Cb	
			5.46	177.77		

Profile No. ____ Notes Red. ____ Date ____ Plotted ____ Date ____ Job No. 6360 Division No. ____ Survey of GUIRADO AVE D.S. Survey by GRANDVIST Notes G Date 12-11-45 Map No. ____ Date ____ Andrew Johnson Date ____

X:Sec. No. ____ Notes Chkd. ____ Date ____ Checked ____ Date ____

F.B. 1161 PG. 20

FORM 307 2M 8-45

PLEASE RETURN TO
LOS ANGELES COUNTY SURVEYOR
700 HALL OF RECORDS

NOTE: ANY ADDITIONS OR CHANGES ON THIS SHEET MUST BE MADE OR CIRCLED IN RED INK, WITH DATE AND NAME OF PERSON MAKING CHANGE.

Do not extend notes this side of this line.

STATION	B. S.	H. I.	F. S.	ELEV.		
36+23.92		183.29	4.00	179.23	190.2 R or Ely. = End Cb. Begin Drwy	TC.
			5.02	178.21	190.2 "	BCb
36+24.3			5.07	178.16	73.35 L or Ely of ℄ SD = N.C.R. N.W. Cor	TCb
			5.84	177.39	73.35 L "	Bcb.
1°			5.16	178.07	124.6 L " = End Cb. Begin Drwy	Tcb
			5.96	177.27	124.6 L	B.Cb.
			5.24	177.99	159.0 L. or Ely = Begin Cb. End Drwy	
			6.0	177.2	159.0 L	Bot cb.
36+27.35			10.57 5.07	172.66 178.16	1.1 R or Ely of ℄ S.D. Prod = Drain M.H.	SD. N. Rim.
SM. Hole 36+42.5		Invert 14.27	4.47	168.96 178.76	39.7 R or Ely = W. Hillier Inlet SM.H. No. Rim	R 4.47 Rim 35 60 14.27
		Invert 14.24	4.49	168.79 178.74	" " Outlet	S Rim.
So. Invert			4.47	178.76	" "	E Rim
"			4.49	178.74	" " "	W. Rim
"			4.61	178.62	30.6 R = N.C.R. N.E. Cor Norwalk & Hillier Blvd	TCb
36+60.4			5.00	178.23	30.6 " " "	BCb
36+62.6			4.99	178.24	27.5 L = N.C.R. N.W. Cor " " "	Tcb
			5.68	178.15	27.5	BCb.
			4.53	178.70	36 L = Edge Walk. Drwy	
			4.40	178.83	40 L = Back or W. Edge Walk	
36+80.9			4.53	178.70	27.5 L. off ℄ S.D. Prod. End Drwy	Begin Cb TCb
			5.25	177.98	" "	BCb

Profile No. ____ Plotted ____ Date ____ Notes Red. ____ Date ____ Division No. ____ Job No. 6360 Notes ____ Date 12-11-45 Notes Chkd. ____ Date ____ Checked ____ Date ____ X-Sec. No. ____

Survey of GUIRADO AVE D.S.
Survey by GRANQUIST
Indexed C. Johnson

B. 116 Pg. 202

FORM 307 2M 8-45

PLEASE RETURN TO
LOS ANGELES COUNTY SURVEYOR
700 HALL OF RECORDS

NOTE: ANY ADDITIONS OR CHANGES ON THIS SHEET MUST BE MADE OR CIRCLED IN RED INK WITH DATE AND NAME OF PERSON MAKING CHANGE.

Do not extend notes this side of this line.

STATION	B. S.	H. I.	F. S.	ELEV.		
36+55.2		183.229	4.48	178.75	27.5 L or W of & SD Prod =	S.E. Cor Catch Basin T.Cb.
			5.65	177.58	27.5 L " " " "	" Bot Cb.
			9.50	173.73	28 L " " " "	" " Bot. Catch Basin
36+98.7			4.38	178.85	29.5 L " " " =	N.E. Cor. Catch Basin TCb
			5.53	177.70	29.5	B.Cb.
			7.98	175.25	28	Bot of Catch Basin
36+85.2			4.40	178.83	30.2 R of & SD Prod =	T.Cb. S.W. Cor. of Catch Basin
			5.32	177.91	30.6 R " " " "	B.Cb " " " "
			8.6	174.6	30.6 R " " "	S.End Bot of Catch Basin
36+97.8			4.25	179.25	30.6 R " " "	top Cb. S.W. Cor. " "
			5.45	177.78	30.6 R " " "	Bot Cb. " " " "
			9.85	173.38	30.6 R " "	Bot Catch Basin N.W. At Conc. Pipe
37+00			4.45	178.78	& SD. Prod. Rt. <	
			4.42	178.81	25 R of & Prod =	Fr Pavement
37+48.35			4.20	179.03	& S.D. Prod.	
			4.12	179.11	30.6 R = T.Cb. S.C.R.	S.E. Cor. Dorland Dr. & Normal to Sta.
			4.92	178.31	30.6 R = Bot Cb.	
			3.86	179.37	42.6 R = Edge of Pavement	
37+53.45			4.22	179.01	27.4 L or W = S.C.R.	S.W. Cor. T.C. Dorland Dr.
			4.97	178.26	27.4 L " " " "	Bot Cb. "
37+60.5			4.14 4.24	179.08 179.08	34.4 L = W.C.R.	S.W. Cor. Dorland Dr. T.C. B.C. ✓

Profile No. ____ Notes Red. ____ Date ____ Plotted ____ Date ____ Job No. 6360 Division No. ____
X-Sec. No. ____ Notes Chkd. ____ Date ____ Checked ____ Date ____ Survey of Guirado Ave. D.5
Survey by Crandall Notes F Date 12-11-41
Map No. ____ Indexed Johnson Date ____

F.B. 1161 PG. 70

FORM 307 2M 8-45

PLEASE RETURN TO
LOS ANGELES COUNTY SURVEYOR
700 HALL OF RECORDS

NOTE: ANY ADDITIONS OR CHANGES ON THIS SHEET MUST BE MADE OR CIRCLED IN RED INK, WITH DATE AND NAME OF PERSON MAKING CHANGE.

Do not extend notes this side of this line.

STATION	B. S.	H. I.	F. S.	ELEV.		
		183.229				
T.P.	5.590	184.899	3.920	179.309	Nail in 2" Plank, Near M Hole St Cor	Dorland Dr
37+70.1 MH.			14.90 / 6.41	170.00 / 178.49	28.2 L R 6.41 R 7.25 .60 .64 14.90 Whittier Sewer M.H.	8" Inlet N. Rim
			6.36	[illegible]	28.2 L	S Rim
			14.98 / 6.44	169.92 / [illegible]	28.2 L 10" outlet	R 6.44 R 7.10 .60 .84 pi 14.98 E. Rim.
			14.95 / 6.36	169.95 / 178.54	28.2 L 10" Inlet R 6.36 R 7.15 .60 .84 pi 14.95	W. Rim
37+70.5 MH.			14.72 / 6.33	170.18 / [illegible]	39.5 R = 8" Inlet E MH.	N. Rim R 6.33 R 7.15 X .60 R .64 14.72
			15.59 / 6.32	[illegible] / [illegible]	39.5 R 10" Outlet S Rim	R 6.32 R 7.83 X .60 R .84 15.59
			15.34 / 6.30	[illegible] / 178.70	39.5 R R 6.30 R 7.80 .60 R .64 15.34	E Rim 8" Inlet
			15.24 / 6.35	[illegible] / [illegible]	39.5 R 10" Inlet W Rim	R 6.35 R 7.25 .60 R .84 15.24
37+74.9			5.54	[illegible]	55.7 R = E.C.R. S.E. Cor	Tcb
			5.95	[illegible]	55.7 R = " "	B+Cb
37+75.5			5.69	[illegible]	℄ S.D. PROD & [illegible]	
			5.65	[illegible]	2.5 R = ℄r Pit	" "
			6.44	[illegible]	25' L = W. Gut. Norwalk	" & ℄ Dorland Dr To W.
			5.62	[illegible]	41.5 L. Top Brk &	℄r " "
			5.37	[illegible]	60' L = ℄r	" "
			5.53	[illegible]	100' L ℄r	" "
37+93.5			5.57	[illegible]	℄ S.D. & ℄r Dorland Dr to E.	
			5.54	[illegible]	2.5 R = ℄ "	" " + ct Norw calk
			6.27	[illegible]	31' R = ℄ " "	" + E Gut Nor. 1K Br

Profile No. X-Sec. No.
Plotted Date Checked Date
Notes Red. Date Notes Chkd. Date
Job No. 6360 Division No.
Survey of GUIRADO AVE D.S
Survey by GRANDVIEW Notes G
Indexed A. C. Johnson Date 12-11-45
E.B. 1161 PG. 204

FORM 307 2M 8-45

PLEASE RETURN TO
LOS ANGELES COUNTY SURVEYOR
700 HALL OF RECORDS

NOTE: ANY ADDITIONS OR CHANGES ON THIS SHEET MUST BE MADE OR CIRCLED IN RED INK WITH DATE AND NAME OF PERSON MAKING CHANGE.

Do not extend notes this side of this line.

STATION	B. S.	H. I.	F. S.	ELEV.		
37+93.5		184.899	539	179.51	56° R: Top Brk & Tr. Dorland Pvt Dr to E	
			5.05	179.85 398	100' R. ℄ Pvt	" " "
B.M. #B.D.3	4.880	183.278	6.468	178.431	B.M. #B.D.3 EL 178.398 as per F.B. 864 Pg 203 WHITTIER BLVD. + NORWALK BLVD. S.E. Cor L & T. IN W. END of Catch Basin - 20' E. of E. END CR	
34+17.1			14.94 7.69	Inv 168.34 R 175.59	16.1 2: of E. Whittier S.M.H. 7.69 Rd. 5.80 Mea. .60 x tra top .85 Pipe 14.94 Inv	10" In Let RIM.
			15.02 7.72	Inv 168.26 R 175.56	10" out Let	S RIM 7.72 R 5.85 .60 x tra .85 Pipe 15.02 Inv
			7.71	R 175.57		E. RIM
			14.88 7.70	Inv 168.40 R 175.58	6" In Let	W. RIM. Rod 7.70 Mea. 6.08 x tra top .60 Pipe .50 14.88 Inv
B.M. #B.D.3			4.880	178.398	B.M. #B.D.3 See Above	

Profile No. ____ Notes Red. ____ Plotted ____ Job No. 6360 Division No. ____ F.B. 1161 PG. 20
X:Sec. No. ____ Date ____ Date ____ Survey of Guirado Ave. D.S.
Notes Chkd. ____ Checked ____ Survey by Granquist Notes G. Date 12-11-45
Date ____ Date ____ Map No. ____ Date ____
Andrew Johnson

F.B. 1161 PG. 20

Job No. 6360 Division No. _____ Notes Red. _____ Plotted _____ Profile

Survey of GUIRADO AVE D.S. _____ Date _____ Date _____ No. _____

Survey by GRANQUIST Notes G _____ Notes Chkd. _____ Checked _____ X-Sec.

Indexed _____ Date 12-11-45 _____ Date _____ Date _____ No. _____

STATION	B. S.	H. I.	F. S.	ELEV.

FORM 307 2M 8-45

PLEASE RETURN TO
LOS ANGELES COUNTY SURVEYOR
700 HALL OF RECORDS

Do not extend notes this side of this line.

NOTE: ANY ADDITIONS OR CHANGES ON THIS SHEET MUST BE MADE OR CIRCLED IN RED INK, WITH DATE AND NAME OF PERSON MAKING CHANGE.

Notes Ck'd by	Survey of GUIRADO AVE DS	F.B. 1161 Pg. 207
Map No.	W. O. 6360 Tape No. 049 Std 68 °F	PARTY: H.E. GRANQUIST
Office Work	Surveyed by GRANQUIST	AT: N.A. Wester Lamb
Checked	Notes G. Date 12-12-45	HL: T.C. Peterson
Date	Indexed A. C. Johnson	RL: D.H. BEERS.

J.N. 6360

GUIRADO AVE. D.S.

S.D. ℄ NOTES ON

HOLBROOK AVE D.S.

FROM: INT S.D. AT NORWALK BLVD. WSLY

TO REDMAN AVE.

℄ Storm Drain & ℄ Notes F.B. 1161 Pg 207-214

For ℄ F.B. 1141 - Pg 47 to 57 also Pg 67 ALL Qu.

FOR TOPOG Notes SEE

F.B. 1161 Pg 215 to 224

FOR [illegible] F.B. 1161

Pg 225 to 242

Note: Any Additions or Changes on This Sheet Must be Made or Circled in Red Ink With Date and Name of Person Making Change.

Do not extend notes this side of this line.

RETURN TO
LOS ANGELES COUNTY SURVEYOR
700 HALL OF RECORDS

FORM 247 5M 12-40

RETURN TO
LOS ANGELES COUNTY SURVEYOR
700 HALL OF RECORDS

Note: Any Additions or Changes on This Sheet Must be Made or Circled in **Red Ink** With Date and Name of Person Making Change.

Do not extend notes this side of this line.

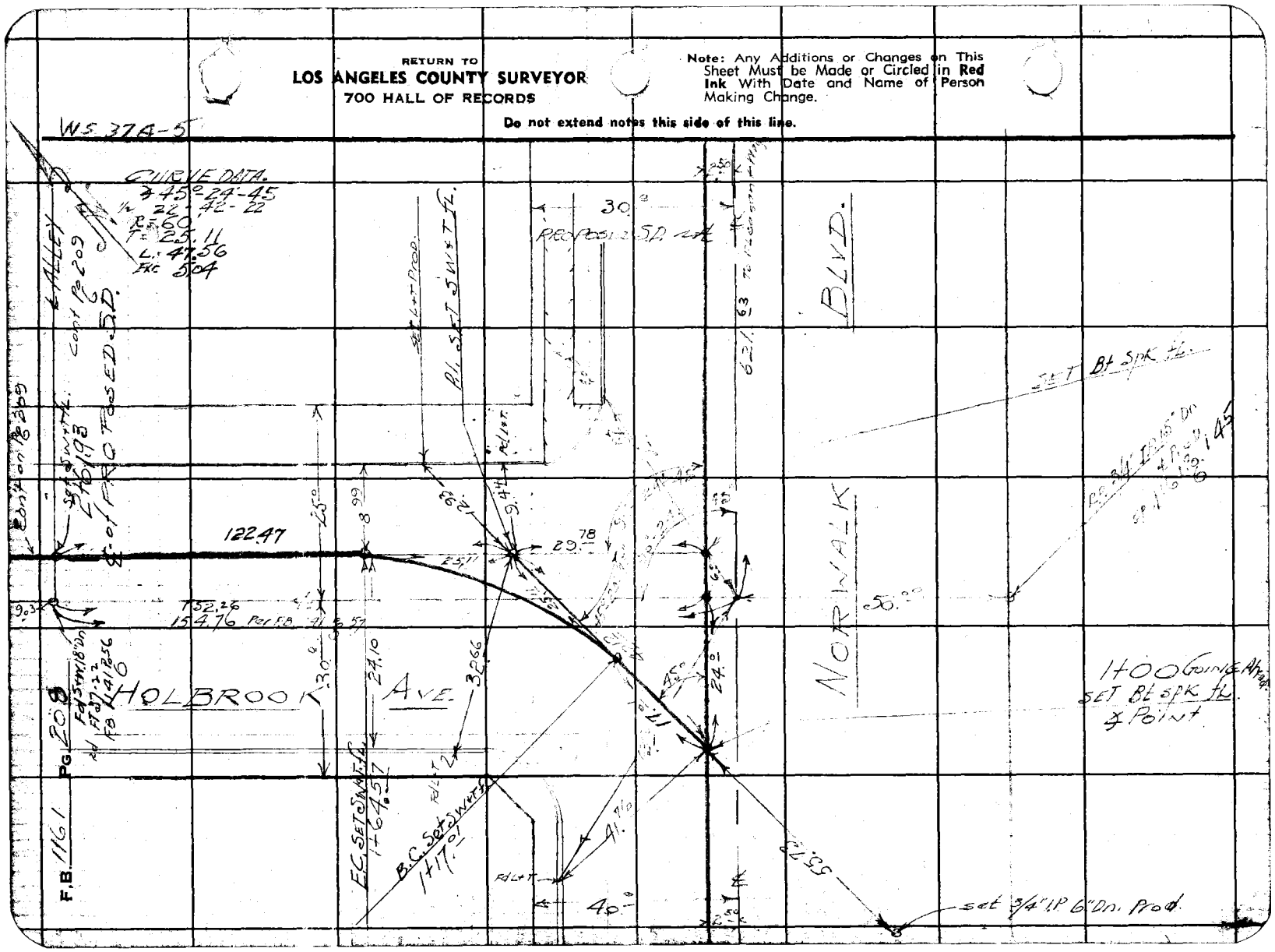

Notes Ck'd by	Survey of GUIRADO AVE D.S.
Map No.	W. O. 636 Tape No. 049 St'd 68 °F
Office Work	Surveyed by GRANIQUIST
Checked	Notes G. Date 12-13-45
Date	Indexed A. C. Johnson

F.B. 1161 Pg. 209

W.S. 37A-5

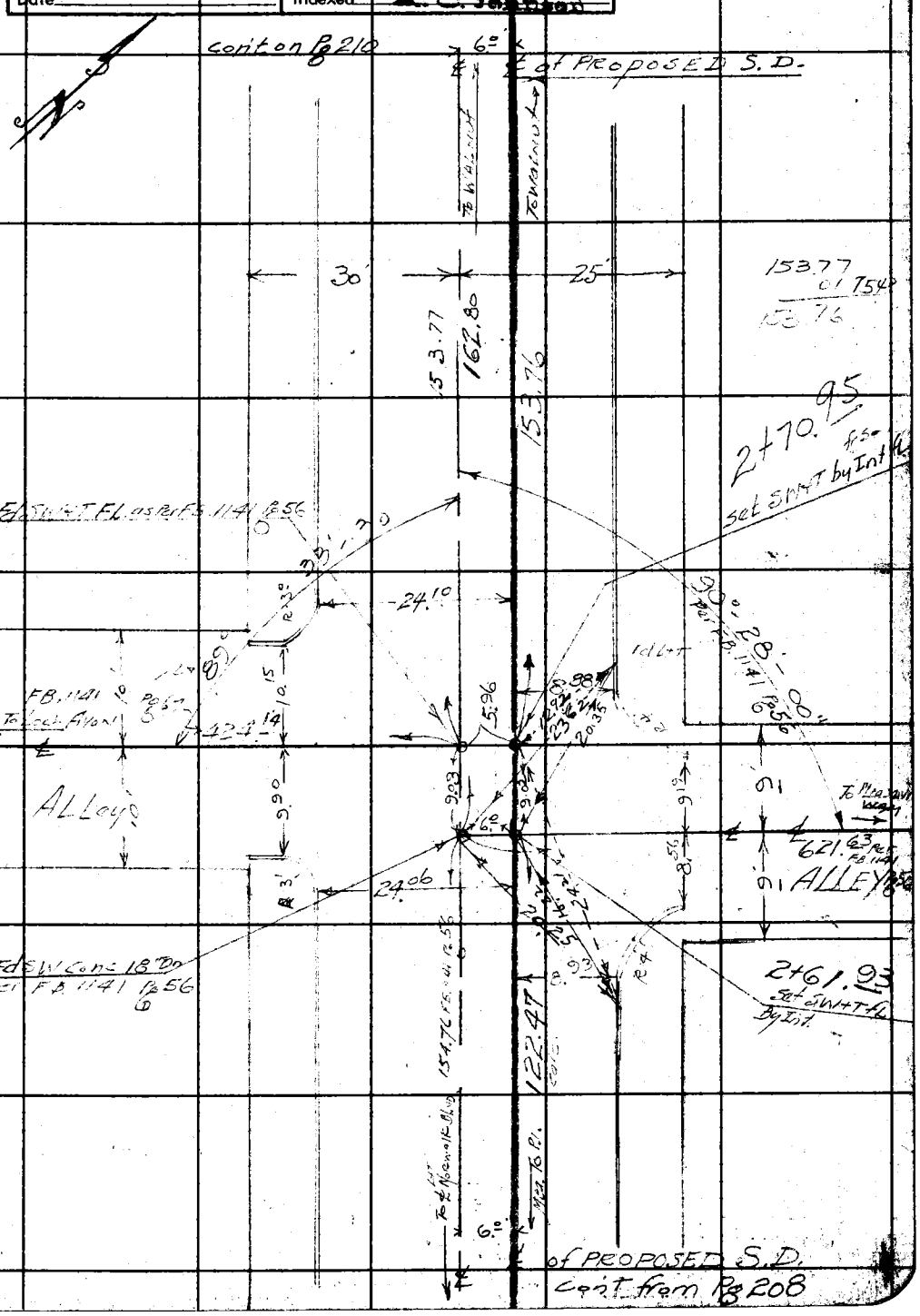

Note: Any Additions or Changes on This Sheet Must be Made or Circled in Red Ink With Date and Name of Person Making Change.

Do not extend notes this side of this line.

RETURN TO
LOS ANGELES COUNTY SURVEYOR
700 HALL OF RECORDS

FORM 247 5M 12-40

RETURN TO
LOS ANGELES COUNTY SURVEYOR
700 HALL OF RECORDS

Note: Any Additions or Changes on This Sheet Must be Made or Circled in **Red Ink** With Date and Name of Person Making Change.

Do not extend notes this side of this line.

W.S. 37A-5

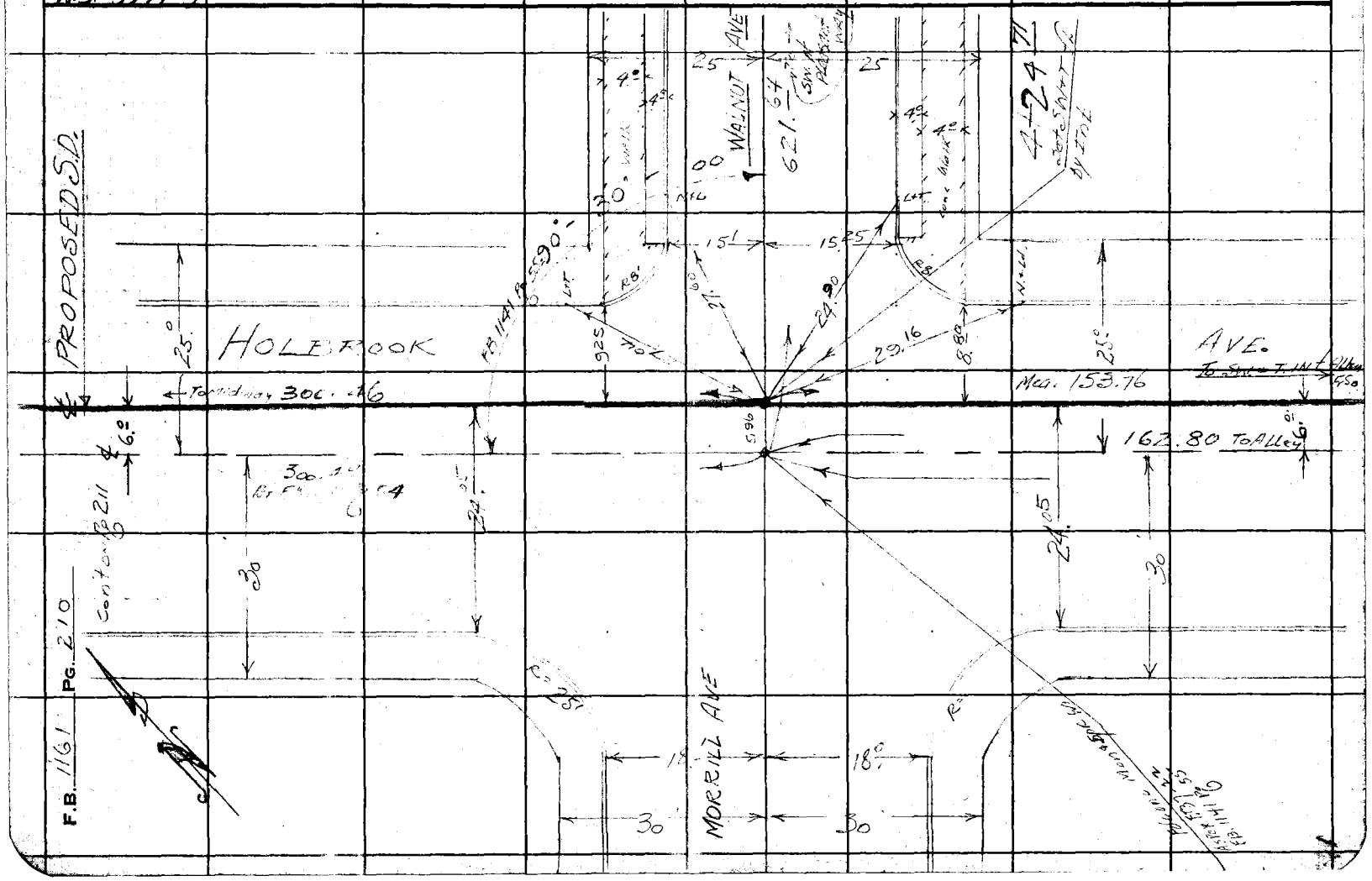

Notes Ck'd by	Survey of GUIRADO AVEDS	F.B. 1161 Pg. 211
Map No.	W. O. Tape No. St'd °F	
Office Work	Surveyed by	
Checked	Notes Date	
Date	Indexed A. C. Johnson	

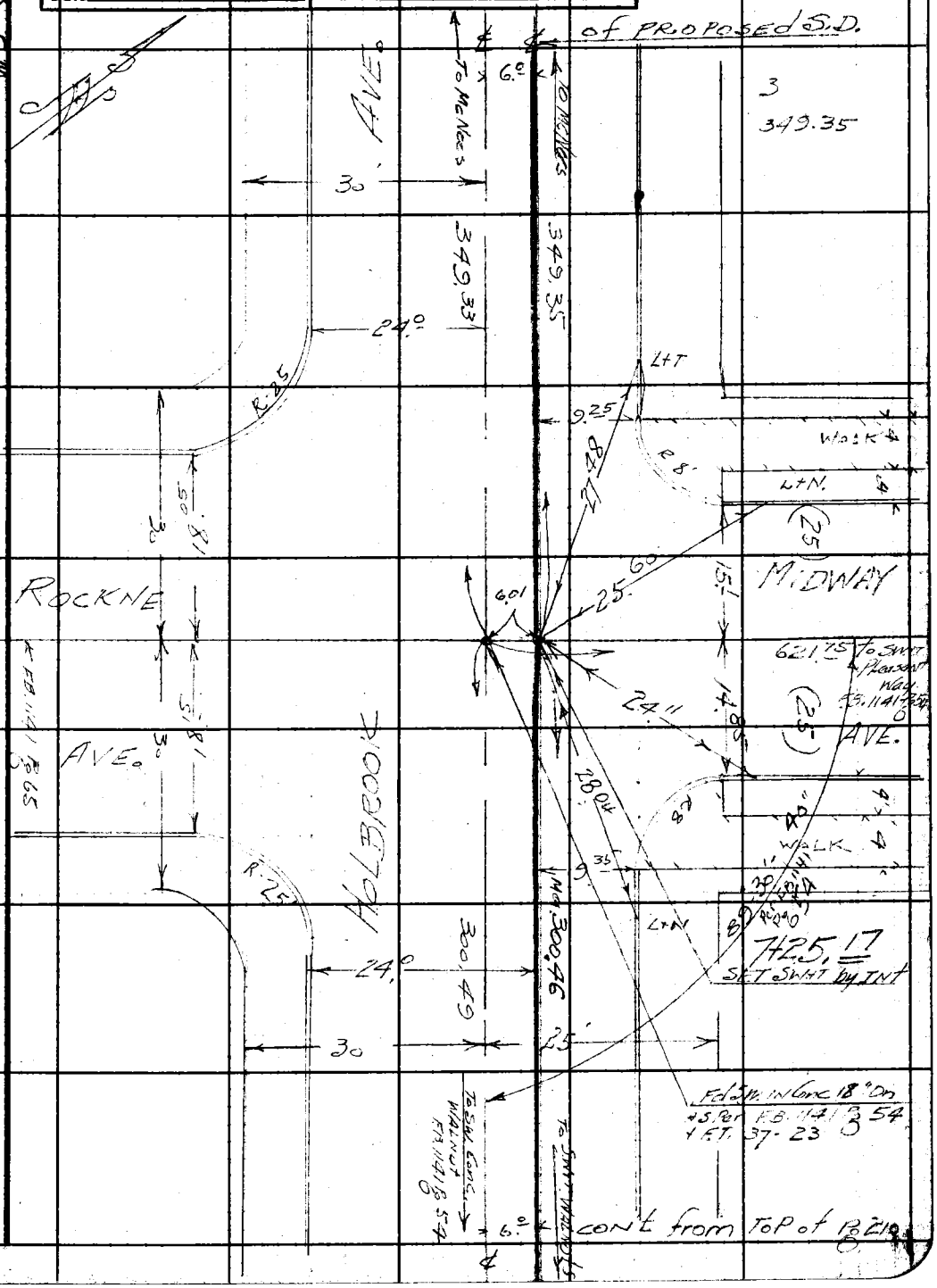

Note: Any Additions or Changes on This Sheet Must be Made or Circled in Red Ink With Date and Name of Person Making Change.

Do not extend notes this side of this line.

RETURN TO
LOS ANGELES COUNTY SURVEYOR
700 HALL OF RECORDS

FORM 247 5M 12-40

RETURN TO
LOS ANGELES COUNTY SURVEYOR
700 HALL OF RECORDS

Note: Any Additions or Changes on This Sheet Must be Made or Circled in **Red Ink** With Date and Name of Person Making Change.

Do not extend notes this side of this line.

W.S. 37A-5

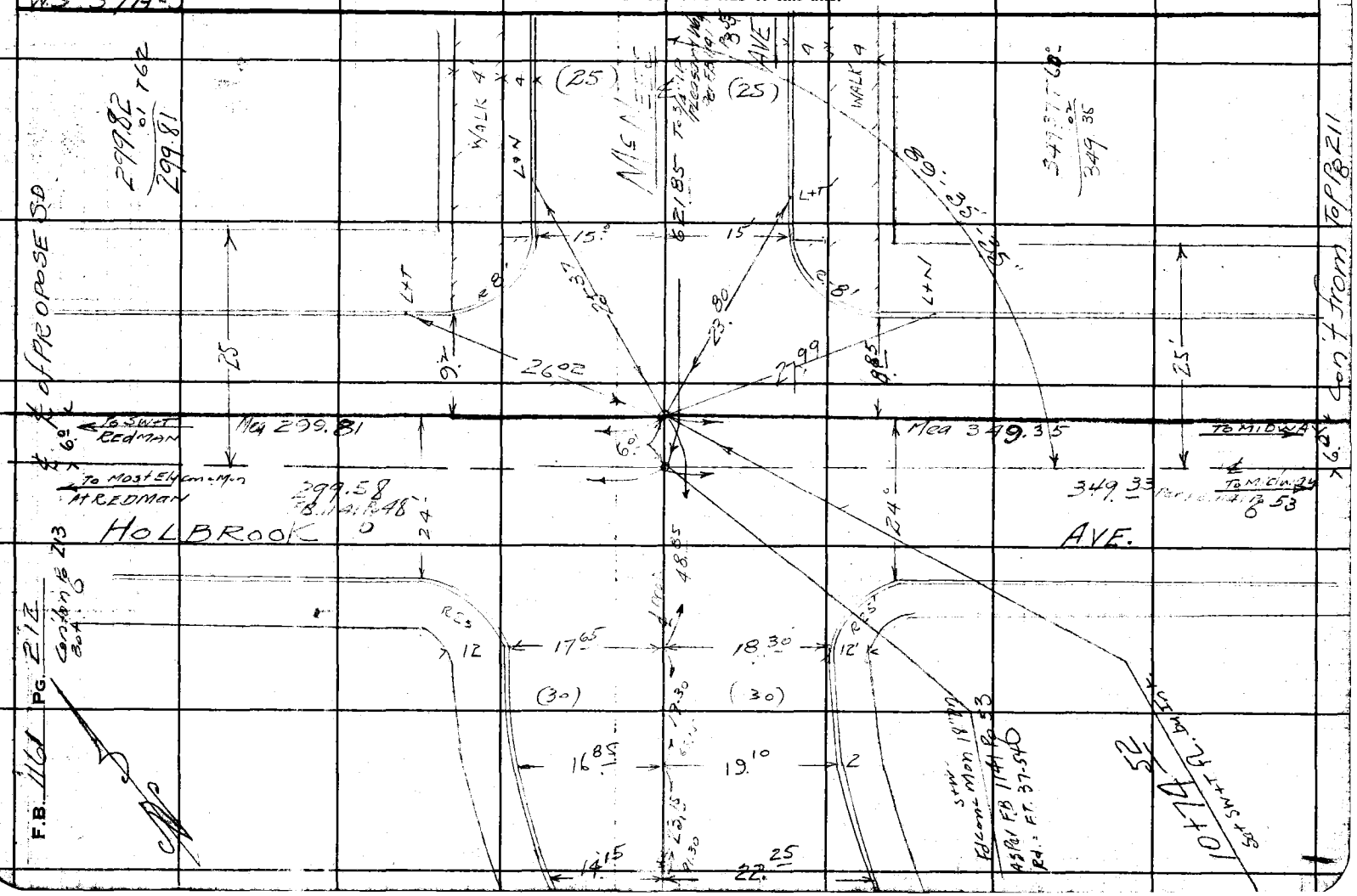

Notes Ck'd by
Map No.
Office Work
Checked
Date

Survey of GRANLOUIST
W. O. 6360 Tape No. 049 Std 68 °F
Surveyed by GRANLOUIST
Notes E Date 12-14-49
Indexed A. C. Johnson

F.B. 1161 Pg. 213

W.S. 37 A-4

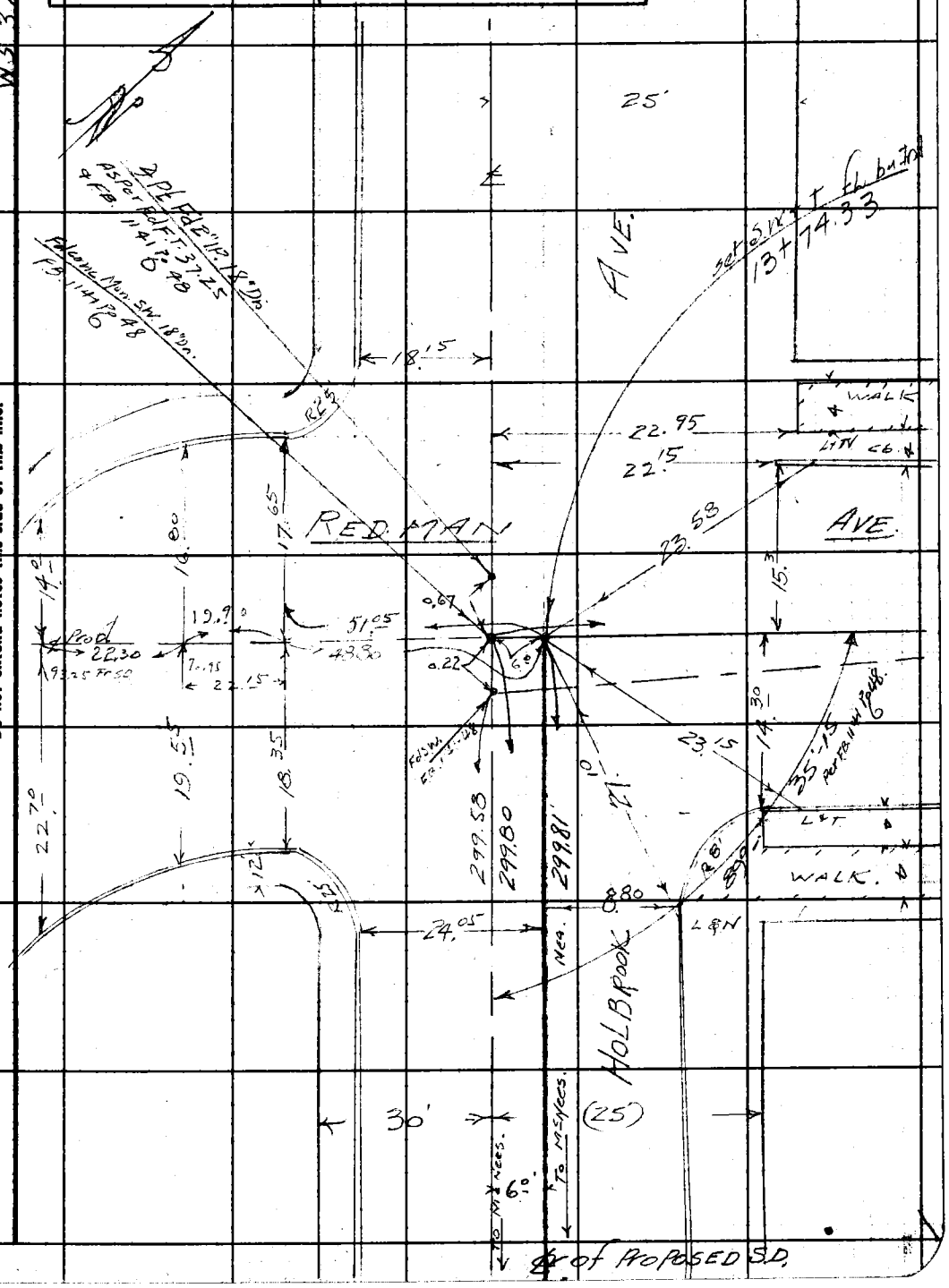

Note: Any Additions or Changes on This Sheet Must be Made or Circled in Red Ink With Date and Name of Person Making Change.

Do not extend notes this side of this line.

RETURN TO
LOS ANGELES COUNTY SURVEYOR
700 HALL OF RECORDS

FORM 247 5M 12-50

F.B. 1161 PG. 214

RETURN TO
LOS ANGELES COUNTY SURVEYOR
700 HALL OF RECORDS

Do not extend notes this side of this line.

Note: Any Additions or Changes on This Sheet Must be Made or Circled in **Red Ink** With Date and Name of Person Making Change.

Notes Ck'd by	Survey of GUIRADO AVE. DS
Map No.	W. O. 6360 Tape No. 049 St'd 68°F
Office Work	Surveyed by GRANQUIST
Checked	Notes G. Date 12-17-45
Date	Indexed A. C. Johnson 4-4-47

F.B. 1161 Pg. 215

J. No. 6360

GUIRADO AVE. D.S.

TOPOGRAPHY.
ON
HOLBROOK AVE.

FROM: NORWALK BLVD.
TO. REDMAN AVE.

F.B. 1161 Pg 215 to 224

FOR & SEE F.B. 1141 Pg 47 to 57
& F.S.D. F.B. 1161 Pg 207 to 214

FOR Cross Sections see
F.B. 1161 Pg 225 to 242

Note: Any Additions or Changes on This Sheet Must be Made or Circled in Red Ink With Date and Name of Person Making Change.

Do not extend notes this side of this line.

RETURN TO
LOS ANGELES COUNTY SURVEYOR
700 HALL OF RECORDS

FORM 247 5M 12-40

F.B. 1161 Pg. 216

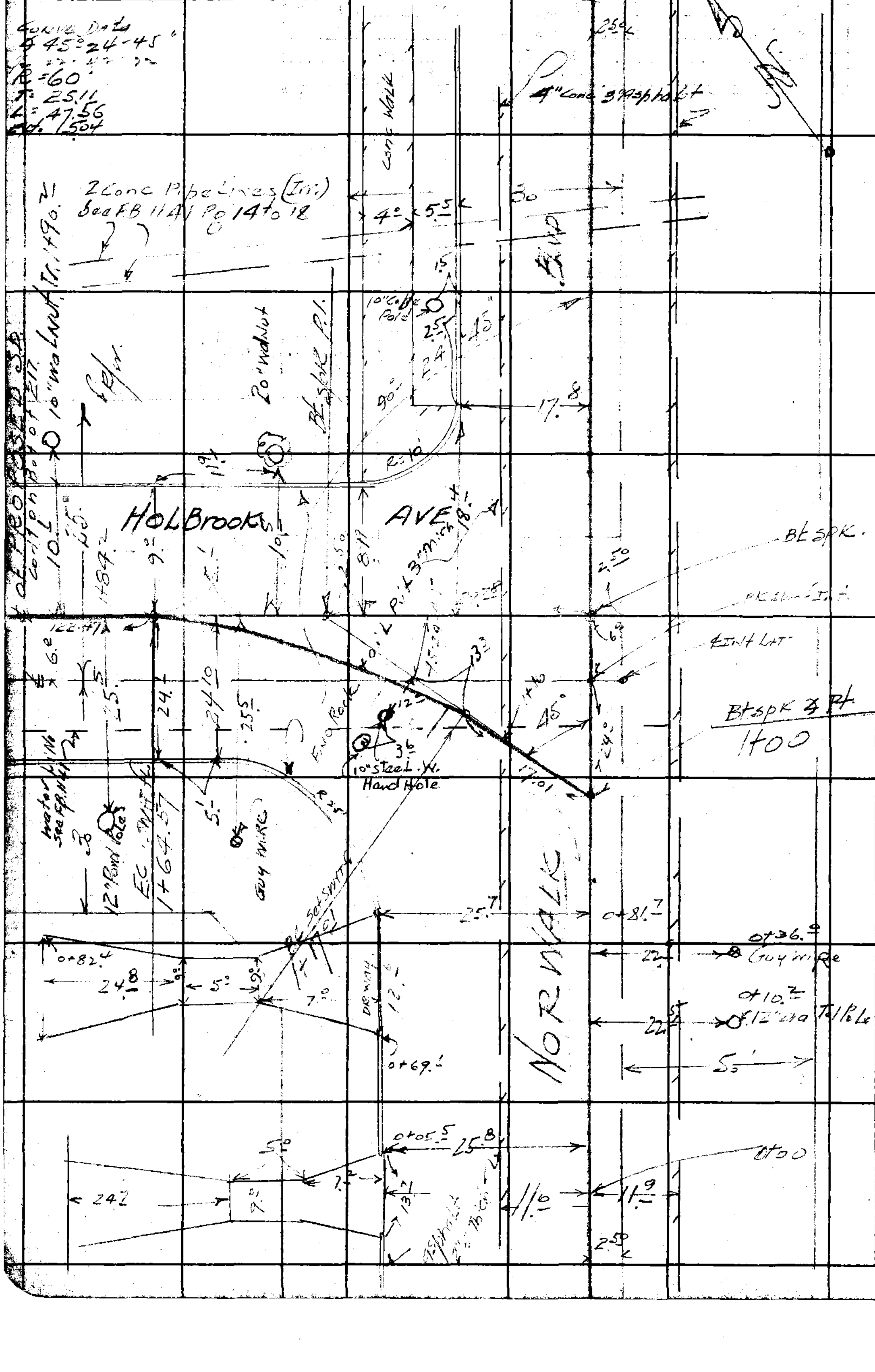

RETURN TO
LOS ANGELES COUNTY SURVEYOR
700 HALL OF RECORDS

Note: Any Additions or Changes On This Sheet Must be Made or Circled in Red Ink With Date and Name of Person Making Change.

Do not extend notes this side of this line.

Notes Ck'd by	Survey of GUIRADO AVE. S.
Map No.	W. O. 63 Co. Tape No. 049 Std 68 °F
Office Work	Surveyed by GRANQUIST
Checked	Notes F. Date 12-17-45
Date	Indexed A. C. Johnson

F.B. 1161 Pg. 217

Topo G. Yates

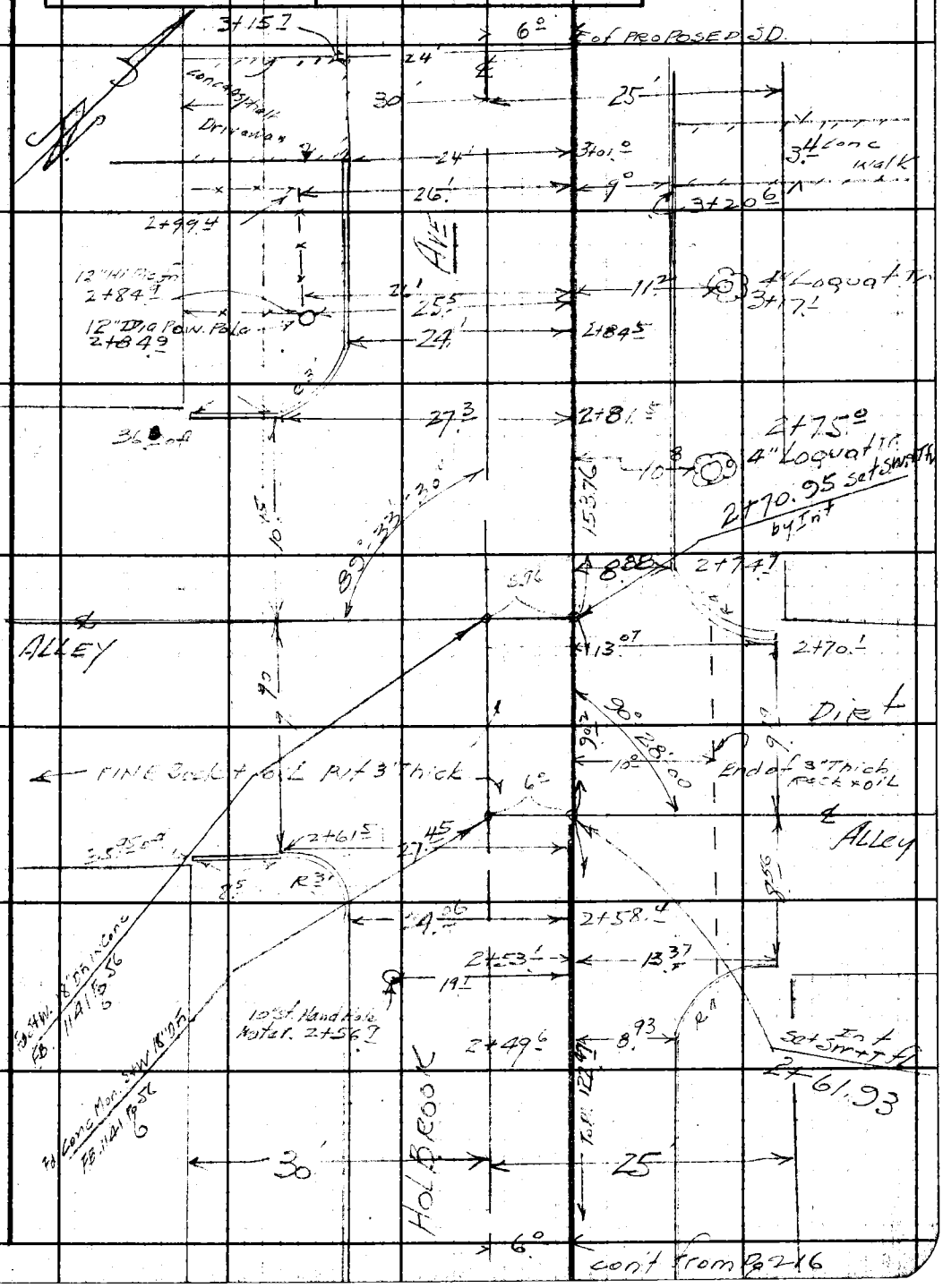

Note: Any Additions or Changes on This Sheet Must be Made or Circled in Red Ink With Date and Name of Person Making Change.

Do not extend notes this side of this line.

RETURN TO
LOS ANGELES COUNTY SURVEYOR
700 HALL OF RECORDS

FORM 247 3M 12-60



RETURN TO
LOS ANGELES COUNTY SURVEYOR
700 HALL OF RECORDS

Do not extend notes this side of this line.

Note: Any Additions or Changes on This Sheet Must be Made or Circled in **Red Ink** With Date and Name of Person Making Change.

Notes Ck'd by
Map No.
Office Work
Checked
Date

Survey of GUIRADO AVE. D.S.
W. O. 6360 Tape No. 089 Std. 68 °F
Surveyed by GRANQUIST
Notes G Date 12-17-4
Indexed A. C. Johnson

F.B. 1161 Pg. 219

Cont on Bk of Pg 220

PROPOSED S.D.

ROCKNE AVE.

MIDWAY AVE.

HOLBROOK

Note: Any Additions or Changes on This Sheet Must be Made or Circled in Red Ink With Date and Name of Person Making Change.

Do not extend notes this side of this line.

RETURN TO
LOS ANGELES COUNTY SURVEYOR
700 HALL OF RECORDS

FORM 247 5M 12-60

cont from top of Pg 218

F.B. 1161 PG. 220

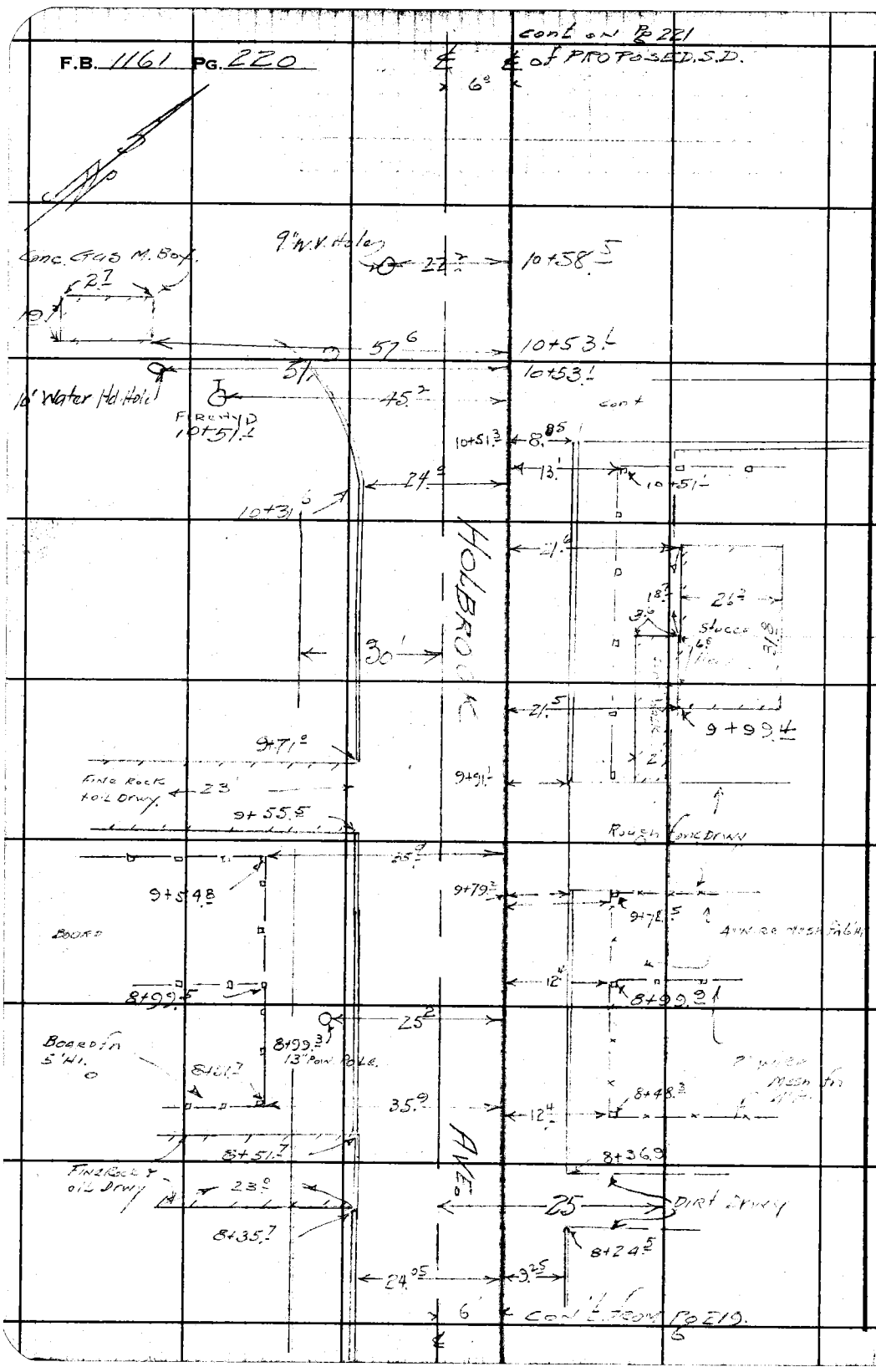

RETURN TO
LOS ANGELES COUNTY SURVEYOR
700 HALL OF RECORDS

Do not extend notes this side of this line.

Note: Any Additions or Changes on This Sheet Must be Made or Circled in Red Ink With Date and Name of Person Making Change.

Notes Ck'd by	Survey of GUIRA DO AVE DS
Map No.	W. O. 6360 Tape No. 049 Std 68°F
Office Work	Surveyed by GRANQUIST
Checked	Notes G Date 12-17-45
Date	Indexed A. C. Johnson

F.B. 1161 Pg. 221

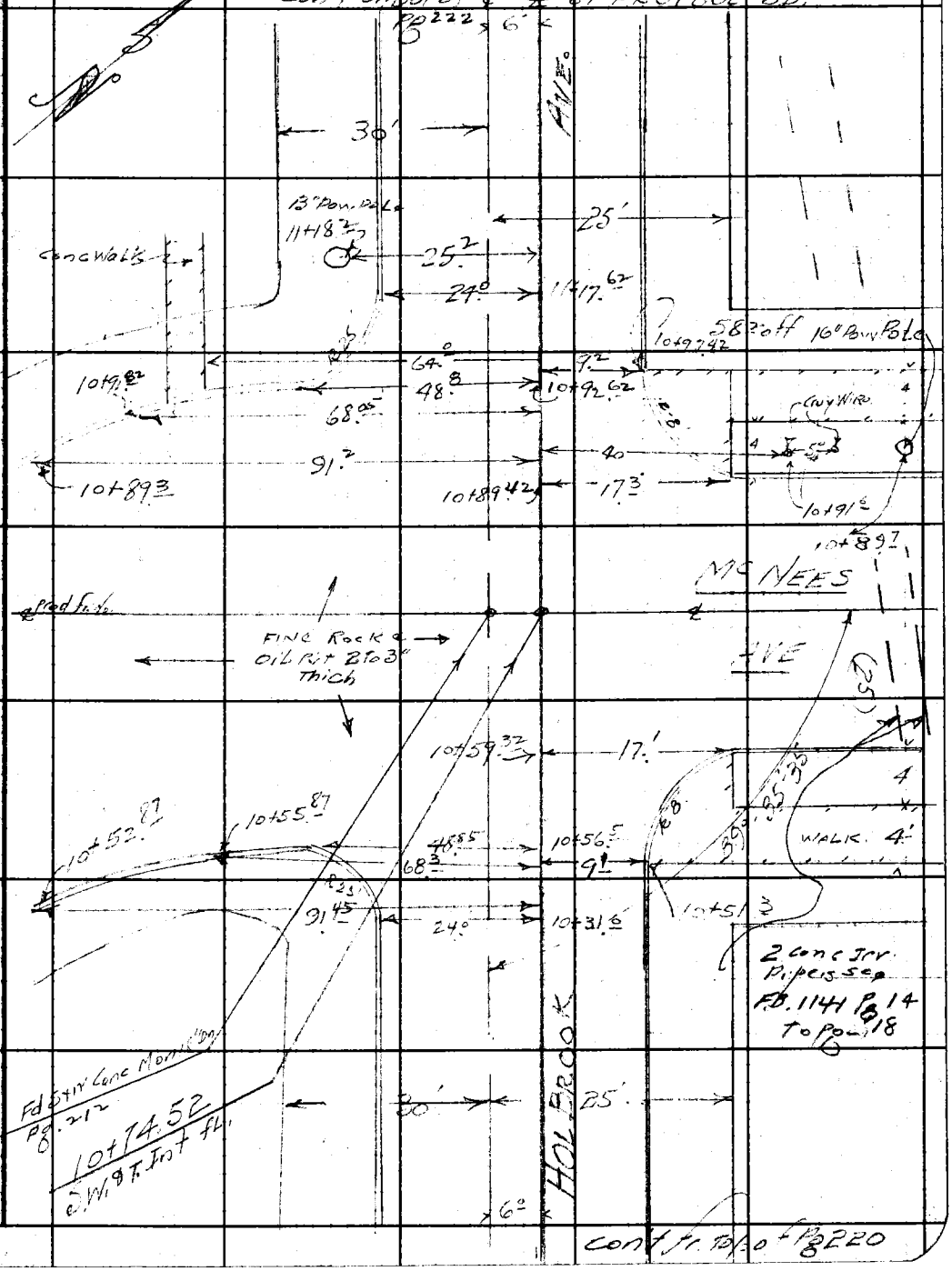

Note: Any Additions or Changes on This Sheet Must be Made or Circled in Red Ink With Date and Name of Person Making Change.

Do not extend notes this side of this line.

RETURN TO
LOS ANGELES COUNTY SURVEYOR
700 HALL OF RECORDS

FORM 247 5M 12-40

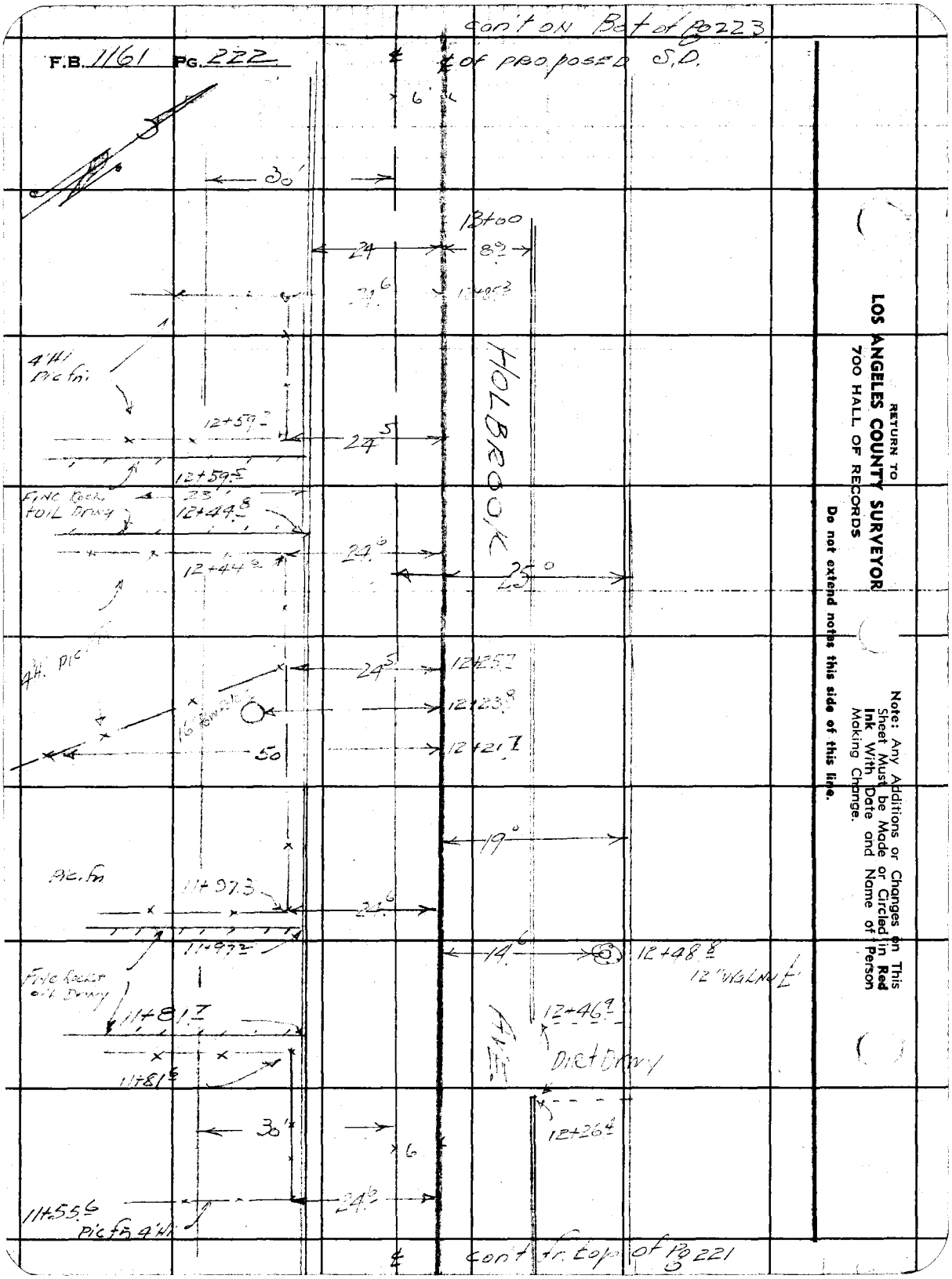

RETURN TO
LOS ANGELES COUNTY SURVEYOR
700 HALL OF RECORDS
Do not extend notes this side of this line.
Note: Any Additions or Changes on This Sheet Must be Made or Circled in Red Ink With Date and Name of Person Making Change.

Notes Ck'd by
Map No.
Office Work
Checked
Date

Survey of GUIRADO AVE
W. O. 656 Tape No. 049 Std 68°F
Surveyed by GRANQUIST
Notes G Date 12-18-4
Indexed A. O. Johnson

F.B. 1161 Pg. 223

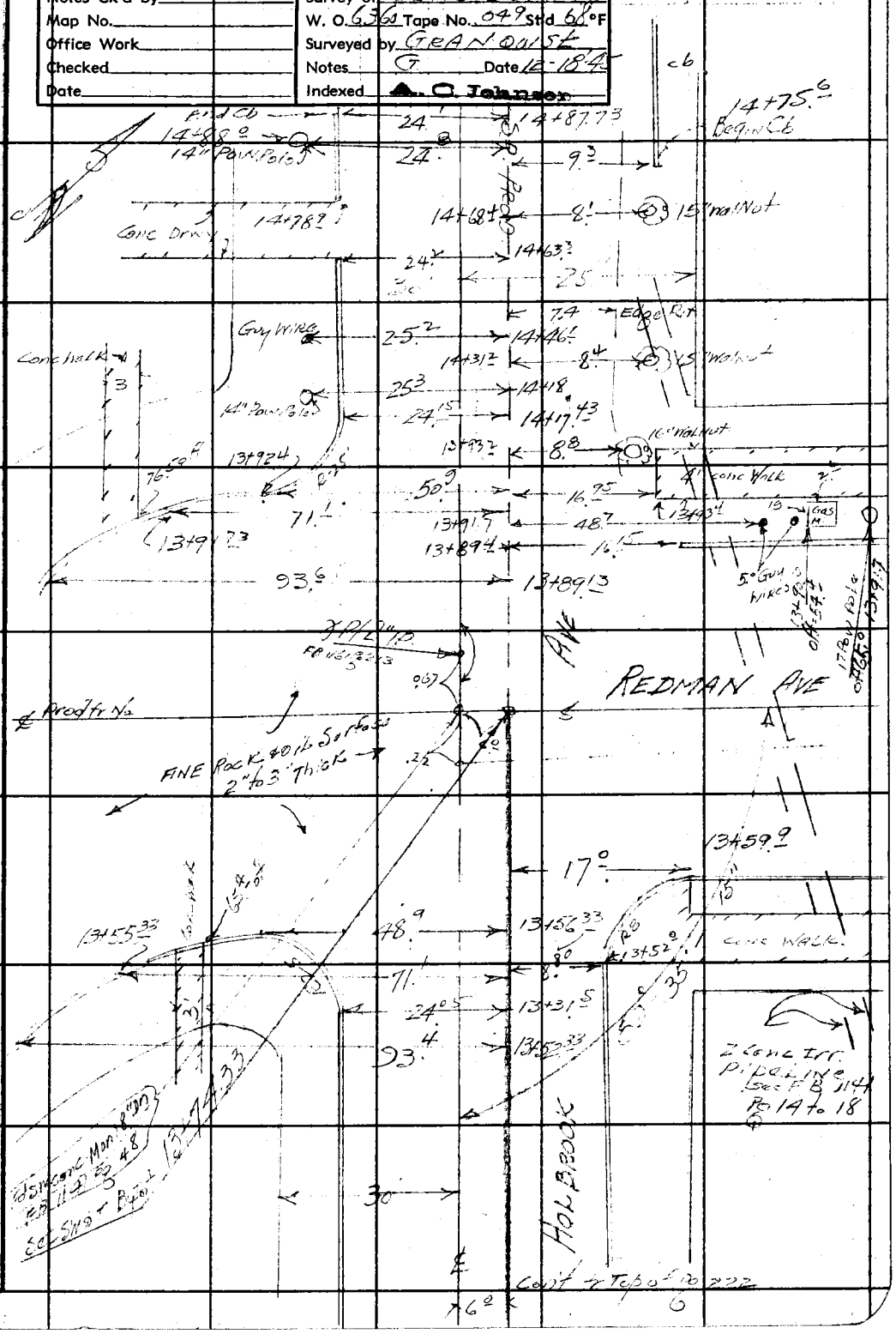

Note: Any Additions or Changes on This Sheet Must be Made or Circled in Red Ink With Date and Name of Person Making Change.

Do not extend notes this side of this line.

RETURN TO
LOS ANGELES COUNTY SURVEYOR
700 HALL OF RECORDS

FORM 247 3M 12-60

F.B. 1161 PG. 224

RETURN TO
LOS ANGELES COUNTY SURVEYOR
700 HALL OF RECORDS

Do not extend notes this side of this line.

Note: Any Additions or Changes on This Sheet Must be Made or Circled in **Red Ink** With Date and Name of Person Making Change.

Profile	Notes Red.	Plotted	Job No. 6360	Division No.	F.B. 1161 PG. 225
No.	Date	Date	Survey of GUIRADO AVE D.S.		
X:Sec.	Notes Chkd.	Checked	Survey by GRANQUIST	Notes G	Date 12-18-45
No.	Date	Date	Map No.	Indexed A.C. Johnson	Date

J. N. 6360

GUIRADO AVE. D.S.

CROSS SECTIONS

ON

HOLBROOK AVE.

FROM: NORWALK BLVD.

TO REDMAN AVE.

F.B. 1161 Pg 225 to 247

ELEV.

For & Notes see F.B. 1141 Pg 47 to 57

& & S.D. F.B. 1161 Pg 207 to 214

F. S.

For Topo G. Notes See F.B. 1161 Pg 215 To Pg 224

H. I.

B. S.

STATION

Party
- Granquist
Nylester Land X
Thompson 4C
D. Banks 2C

NOTE: ANY ADDITIONS OR CHANGES ON THIS SHEET MUST BE MADE OR CIRCLED IN RED INK WITH DATE AND NAME OF PERSON MAKING CHANGE.

Do not extend notes this side of this line.

PLEASE RETURN TO
LOS ANGELES COUNTY SURVEYOR
700 HALL OF RECORDS

FORM 307 2M 8-45

FORM 307 2M 8-45

PLEASE RETURN TO
LOS ANGELES COUNTY SURVEYOR
700 HALL OF RECORDS

NOTE: ANY ADDITIONS OR CHANGES ON THIS SHEET MUST BE MADE OR CIRCLED IN RED INK, WITH DATE AND NAME OF PERSON MAKING CHANGE.

Do not extend notes this side of this line.

STATION	B. S.	H. I.	F. S.	ELEV.		
BM #5012	3.315	176.641		171.326	BM. #5012 El. 171.326 As Per FB 864-206 Norwalk Blvd 27' N. of Lockwood Dr Prod. Bc Cpc W. Cb.	
3+00			4.16	172.48	℄ SD. Norwalk Blvd. Per	
			4.21	172.37	11.5' ℄ SD. "	℄ Bsp. Per
			4.6	172.0	21' R " "	Sidewalk
			5.00	171.64	50' R " " "	Curb
			4.21	172.43	11.5' L " " "	Middle Driveway
			5.00	171.64	25.5' L " " "	Near Driveway
			4.40	172.24	32.5' L " " "	Far Driveway
			4.10	172.54	50' L " " "	" "
0+05.5			4.60	172.04	25.5' L ℄ " "	Bc.
			5.10	171.54	25.5' L ℄ " "	Bc.
0+69.5			3.35	173.29	℄ SD " "	Cpc
			3.40	173.24	11.5' ℄ " "	Middle Brk.
			4.31	172.33	20' L " " "	TCb. Driveway
			4.95	171.89	25' L " " "	Bot Cb. " "
0+81.7			3.16	173.48	℄ SD.	Per
			3.20	173.44	12.5' L of ℄ " "	Brk Pit.
			4.23	172.41	25.5' L " " "	BC. Top Cb
			4.77	171.87	25.5' L " " "	Bot Cb

F.B. 1161 Pg. 226 | Job No. 6360 | Division No. | Notes Red. | Plotted | Profile
Survey of FIRESTONE AVE. D.S. | Date | Date | No.
Survey by GRANQUIST | Notes G. | Notes Chkd. | Checked | X-Sec.
Indexed C. Johnson | Date 12-18-45 | Date | Date | No.

FORM 307 2M 8-45

PLEASE RETURN TO
LOS ANGELES COUNTY SURVEYOR
700 HALL OF RECORDS

NOTE: ANY ADDITIONS OR CHANGES ON THIS SHEET MUST BE MADE OR CIRCLED IN RED INK WITH DATE AND NAME OF PERSON MAKING CHANGE.

Do not extend notes this side of this line.

STATION	B. S.	H. I.	F. S.	ELEV.		
		176.641				
0+81.7			3.9	172.7	50' L of ℄ S.D.	GROUND LOW.
1+00 ℄ PI			2.90	173.74	℄ Pt ℄ of S.D.	Pit.
1+16.2			2.85	173.79	℄ S.D. + W. Edge of	Heavy Pit
1+17.21 BC			2.85	173.79	℄ S.D. SC, Pit Sm.	
			2.50	174.14	24' R of ℄ S.D. =	Pit
			4.74	171.90	24' L " " W. Gutter	
1+38.6			4.30	172.34	℄ S.D. = W. Gutter	
1+40.8			4.2	172.4	℄ S.D. EC	Pit
N.C.R. N.E. Cor.			3.25	173.29	18' N of Tang. at Hubrock in 47.8	N.C.R. N. Hubrock
			3.48	316	"	"
			3.92	172.72	50' N of N.C.R. N.W. Cor.	W. Cb. Hubrock ℄ Lvd. TCb
			3.77	172.87	50' N " "	" " SCb
W.C.R. N.W. Cor.			3.30	173.34	89°50' - ℄ S.D. Tang.	Hubrock Ave. 2.5 E of 11.0 of S.D.
			4.06	172.58	89 N " "	" " Bo TCb
1+59.57			4.00	172.64	24' S of ℄ S.D. Tang. = TCb.	W.C.R. S.W. Cor. Hubrock
			4.60	172.04	" " BC	" "
1+64.51 EC			2.90	173.74	EC ℄ S.D.	
			3.25	173.39	℄ S.D.	
			4.00	172.64	8' R of ℄ S.D. SCb	
			5.10	171.54	19' R of ℄ S.D. = Trough	
			3.97	172.67	24' L of ℄ S.D. = TCb	S. Sb Hubrock Ave. TCb
			4.65	171.99	24' " "	" " BCb

Profile No. ____ Notes Red. ____ Plotted ____ Job No. 6360 Division No. ____
Date ____ Date ____ Survey of GILL RADO AVE. D.S.
X-Sec. No. ____ Notes Chkd. ____ Checked ____ Survey by FRANQUIST Notes G Date 12-16-45
Date ____ Date ____ Map No. ____ Date ____

F.B. 116 PG. 227

FORM 307 2M 8-45

PLEASE RETURN TO
LOS ANGELES COUNTY SURVEYOR
700 HALL OF RECORDS

NOTE: ANY ADDITIONS OR CHANGES ON THIS SHEET MUST BE MADE OR CIRCLED IN RED INK, WITH DATE AND NAME OF PERSON MAKING CHANGE.

Do not extend notes this side of this line.

STATION	B. S.	H. I.	F. S.	ELEV.		
		176.641			W. SPK. SW. COR Int	Norwalk Blvd Holbrook Ave
T.P.	4.972	177.098	4.515	172.126	TP Disc Above.	
2+00			4.07	172.[illegible]3	℄ SD Pvt	
			4.43	172.67	9' R of ℄ SD. = N Gutter.	
			3.66	173.[illegible]	9.0 R " " " = T. Cb.	N. Cb Holbrook Ave
			3.70	173.40	19' R " " " = N. PL.	" " Ground
			4.97	172.[illegible]3	24' L of " " = S. Gutter	" "
			4.35	172.[illegible]5	24' L " " " = T. So Cb.	" "
			4.30	172.[illegible]0	36' L " " " = S. PL.	" "
2+49.3			4.43	172.[illegible]7	8.9 R of ℄ SD. = N. Gutter	" "
			3.65	17[illegible]	1.95 R " " " N. T. Cb.	E.C.R. NE Cor Alley " "
2+53.1			3.68	173.[illegible]	13.37 R of ℄ SD = N.C.R. NE Cor. Alley	+ Holbrook Ave End. T.C.
			3.95	173.[illegible]	13.[illegible] " "	" " BC
2+58.4			4.35	17[illegible]	24.06 L of ℄ SD. = E.C.R. SE Cor Alley	+ Holbrook T.Cb
			4.81	17[illegible]	" " " "	" " B.C.S
2+61.5			4.34	17[illegible]	27.5 L of ℄ SD. = S.C.R. SE Cor	" + Holbrook Av T.Cb
			4.71	17[illegible]39	" "	" " Bcb.
			4.36	17[illegible]74	36' L. of ℄ " = S. END of Cb. SE Cor Alley	& Ground T.Cb
2+61.93			3.86	17[illegible]	℄ Int Alley to No. + SD. Pvt.	
			4.20	172.[illegible]0	9' R = No Gutter of Holbrook Ave + ℄ Alley to No.	
			2.70	174.[illegible]0	100' R of ℄ SD. = ℄ Alley to No. Ground	

F.B. 1161 PG. 228 Job No. 6360 Division No. Notes Red. Plotted Profile
Survey of GUIRADO AVE DS Date Date No.
Survey by GRANOWSKI Notes G. Notes Chkd. Checked X-Sec.
Indexed A. C. Johnson Date 12-18-45 Date Date No.

FORM 307 5M 7-43

PLEASE RETURN TO
LOS ANGELES COUNTY SURVEYOR
700 HALL OF RECORDS

NOTE: ANY ADDITIONS OR CHANGES ON THIS SHEET MUST BE MADE OR CIRCLED IN RED INK, WITH DATE AND NAME OF PERSON MAKING CHANGE

Do not extend notes this side of this line

STATION	B. S.	H. I.	F. S.	ELEV.		
		177.097				
2+70.1			3.63	173.47	13.0 R of ℄ SD = T.C. N.C.R.	NE. Cor Alley to No. + Holbrook Ave
			3.89	173.21	" "	" B.C.
2+74.2			3.67	173.43	8.88 R of ℄ SD = T.C. W.C.R.	NW Cor Alley to No.
			4.26	172.84	" "	B.C.
2+70.95			3.86	173.24	℄ Int of Alley to So + ℄ SD.	Pvt
			3.87	173.23	6' L of [illegible] = ℄ Int [illegible]	[illegible]
			4.85	172.25	24' L of ℄ Int of SD = [illegible]	[illegible]
			4.57	172.53	37.0' L " " " " = [illegible]	[illegible]
			4.93	172.17	100' L of ℄ " " " =	℄ of Alley to So. Pvt
2+81.5 SCR			4.39	172.71	27.3' L of ℄ SD = S.C.R.	S.W. Cor. Alley to So + T.C.
			4.68	172.42	27.3' L. "	B.C.
			4.29	172.81	36.0' L of ℄ " = S.P.R. of Cb.	S.W. Cor. of Alley + T.C. + Ground
2+84.5			4.33	172.77	24' L " " = W.C.R.	S.W. Cor Alley + Holbrook T.Cb
			4.87	172.23	24' L " "	" " B.Cb
3+00			3.91	173.19	℄ SD. Pvt	
			3.62	173.48	9' R of ℄ SD = T.Cb.	
			4.30	172.80	9' R = Bot Cb.	
			3.40	173.70	9' R = N.P.L. Holbrook	Ave Ground
			4.33	172.77	24' L of ℄ SD = So T.Cb	" "
			4.91	172.19	24' L " " " = Bot Cb.	
			4.2	172.89	36' L " " " = S.P.L.	Holbrook Ground ✓

Profile No. ____ Notes Red. ____ Date ____ Plotted ____ Date ____
X-Sec. No. ____ Notes Chkd. ____ Date ____ Checked ____ Date ____
Job No. 6360 Division No. ____ Survey of Gunsaddy Ave D.S. Survey by [illegible] Notes [illegible] Date 12-18-41
Map No. ____ Indexed [illegible] Johnson Date ____
F.B. 1161 Pg 229

FORM 307 5M 7-43

PLEASE RETURN TO
LOS ANGELES COUNTY SURVEYOR
700 HALL OF RECORDS

NOTE: ANY ADDITIONS OR CHANGES ON THIS SHEET MUST BE MADE OR CIRCLED IN RED INK, WITH DATE AND NAME OF PERSON MAKING CHANGE

Do not extend notes this side of this line

STATION	B. S.	H. I.	F. S.	ELEV.		
3+82		177.098	4.20	172.90	24' L of ℄ SD. = E.C.R.	W. Walnut Ave + Holbrook Ave T.C.b
			4.83	172.27	" "	" " B.C.b
4+07			4.55	172.55	49' L of ℄ SD. = S.C.R.	
			5.18	171.92	49' L	B.C.b
4+00			3.80	173.30	℄ S.C. R.P.	
4+01			3.33	173.77	7' C of ℄ SD. = E.C.R.	T.C.b
			4.10	173.00	9' R " " "	B.C.b
4+09			3.20	173.80	17.5' R of ℄ SD. = N.C.R.	T.C.b
			4.00	173.10	" "	" B.C.
B.M. #B.D.13	3.810	177.624	3.350	173.748	BM. #B.D. 13. El. = 173.744 as per B.M. 864	
					Intersection Ave. & Walnut Ave. N.E.C.R.	
					N. & N. W. C.b. 5' E. of P. END C.R.	
4+24			4.30	173.37	℄ INT SD. + ℄ WALNUT AVE. Rt. Smt	
			4.46	173.16	8' R of ℄ S.D. = N. Gr. Hor of Walnut & Holbrook	
			4.07	173.55	13' R " " = Top Brk ℄ ℄ Walnut	
			3.65	173.97	100' R of ℄ S.D. = ℄ Walnut Ave. R.P.	
			3.65	173.97	100' R " " " & 15' E of ℄	Walnut = E. C.b. Walnut T.C.
			4.27	173.35	100 " " " & "	" " B.C.
			3.65	173.97	100' R. " " & 15' W of ℄	" = W. T.C.b. of Walnut
			4.48	173.14	100' R " " "	" B.C.

F.B. 1164 PG. 23

Job No. 6360 Division No. Profile
Survey of Title & Dec. Ave. D.S.
Survey by G. Notes 12-18-45
Indexed C. Johnson Date
Plotted Notes Red. No.
Date Date X-Sec.
Checked Notes Chkd. No.
Date Date

FORM 307 2M 8-45

PLEASE RETURN TO
LOS ANGELES COUNTY SURVEYOR
700 HALL OF RECORDS

NOTE: ANY ADDITIONS OR CHANGES ON THIS SHEET MUST BE MADE OR CIRCLED IN RED INK WITH DATE AND NAME OF PERSON MAKING CHANGE.

Do not extend notes this side of this line.

STATION	B. S.	H. I.	F. S.	ELEV.		
4+24.71		177.624	4.37	173.25	6' L of ℄ SD = ℄ Int. of Holbrook Av & Walnut Av	Pvt
			4.54	173.08	15' L " " " = Brk Pvt & ℄ of Walnut Prod So	
			5.24	172.38	24' L " " " Bot " " & ℄ " "	Pvt
			5.16	172.46	50' L " " " ℄ Walnut Rocking Prod So	
			5.23	172.39	100' L " " " ℄ " " " "	Pvt
			5.25	172.37	100' L " " " & 18' E of ℄ Rockne Av =	TCb
			5.90	171.72	100' L " " " & 18' E " " "	BCb
			5.25	172.37	100' L " " " & 18' W " " "	T.Cb
			5.90	171.72	100' L " " " & 18' W " " "	B.Cb
4+39.2			3.93	173.69	9' R of ℄ SD = N.C.R. N.W. Cor Walnut Ave + Holbrook	Tc
			4.52	173.10	" " " "	BC
4+47.9			3.93	173.69	9.5' R of ℄ SD = W.C.R. N.W. Cor. "	TCb
			4.67	172.95	" " "	BC
4+43.3			5.03	172.59	49' L of ℄ SD = S.C.R. SW. Cor. Rock Ne + Holbrook Av	TCb
			5.70	171.92	" " "	BCb
4+68.1			4.64	172.98	24.5' L of ℄ SD = W.C.R. SW. Cor " "	TCb
			5.21	172.41	" " "	BCb
5+00			4.28	173.34	℄ SD Pvt.	
			3.98	173.64	9' R of ℄ SD = T.Cb	
			4.71	172.91	9 " " " B.Cb	
			4.1	173.5	19' R of ℄ SD = N.R.L. Holbrook Av Ground	
			4.34	173.28	13' L of ℄ SD Brk Pvt	

Profile No. ____ Notes Red. ____ Plotted ____ Job No. 6360 Division No. ____ F.B. 1161 PG. 231
Date ____ Date ____ Survey of GUIRADO AVE. D.S.
X:Sec. No. ____ Notes Chkd. ____ Checked ____ Survey by GRANQUIST Notes G. Date 12-18-45
Date ____ Date ____ Map No. ____ Indexed C. Johnson Date ____

FORM 307 2M 8-45

PLEASE RETURN TO
LOS ANGELES COUNTY SURVEYOR
700 HALL OF RECORDS

NOTE: ANY ADDITIONS OR CHANGES ON THIS SHEET MUST BE MADE OR CIRCLED IN RED INK, WITH DATE AND NAME OF PERSON MAKING CHANGE.

Do not extend notes this side of this line.

STATION	B. S.	H. I.	F. S.	ELEV.		
5+00		177.624	5.2	172.4	24' L or Rd. of ℄ SD =	Gutter
			5.62	172.00	24' L " " " "	T.Cb.
			4.60	173.02	36' L " " "	S.P.L. Holbrook Ave Ground
B.M. #DDB	4.110	177.854	3.880	173.974	B.M. #80.13. El. = 173.744 Ave. 8-4-206 Holbrook Ave & Walnut Ave N.E. Cor L.A.Y. - JNCb 5' E. of E end Cr.	
5+53			4.16	173.69	9' R Top Cb ℄ Sl. Drwy.	T.C.
			4.16	173.69	" " " "	B.Cb
6+00			4.43	173.42	℄ SD. Pit.	
			3.80	174.05	24' L of ℄ SD = T.C. Driveway	
			4.77	173.08	36' L of ℄ SD. S.P.L.	Drwy. Holbrook Ave
			4.15	173.70	9' R of ℄ SD. T.Cb	
			4.75	173.10	9' " " " B.Cb	
			4.13	173.72	19' R = N.P.L. Ground	" "
6+82			4.28	173.57	℄ SD. Pit	
			4.27	173.58	15' L of ℄ SD. Brk Pit.	
			4.57	173.28	24' L of ℄ SD. T.Cb	E.C.R. S.E. Cor. Drwy Ave & Holbrook
			5.22	172.63	" " " " B.Cb	" " " "
			4.7	173.2	36' L of ℄ SD = S.P.L.	Holbrook Ave. Ground
7+00			4.27	173.58	℄ SD Pit.	

Profile No. ____ X-Sec. No. ____
Plotted ____ Date ____ Checked ____ Date ____
Notes Red. ____ Date ____ Notes Chkd. ____ Date ____
F.B. 1161 PG. 232 Job No. 6366 Division No. ____
Survey of Glendale Avenue Dr. Sl.
Survey by Geodetic Notes G.
Indexed C. Johnson Date 2-18-45

FORM 307 2M 8-45

PLEASE RETURN TO
LOS ANGELES COUNTY SURVEYOR
700 HALL OF RECORDS

NOTE: ANY ADDITIONS OR CHANGES ON THIS SHEET MUST BE MADE OR CIRCLED IN RED INK WITH DATE AND NAME OF PERSON MAKING CHANGE.

Do not extend notes this side of this line.

STATION	B. S.	H. I.	F. S.	ELEV.		
		177.854				Holbrook Rd
7+02			3.97	173.88	9.3 R of ℄ SD = E.C.R.	NE Cor + Midway Rd TCb
			4.72	173.13	9.2 " "	BCb
7+07.5			4.22	173.63	℄ SD Pvt	
			4.32	173.53	15' L of ℄ SD BVK Pvt	
			5.13	172.72	29' L " " " Bot Pvt	
			4.80	173.05	48.5 L " " = S.C.R.	NE Cor TCb
			5.42	[illegible]	48.5 L " " "	" BCb
7+10.2			3.93	173.92	17.9 R " " = N.C.R.	NE Cor Midway + Holbrook TCb
			4.64	173.21	17.9 R " " = "	" " BCb
T.P.	4.545	178.434	3.265	173.889	10 Lane INCb	NE Cor Holbrook + Midway 4' E of ECR
7+25.17			4.78	173.65	℄ Int of Midway Crk & ℄ SD	Pvt
			5.03	173.40	8' R of ℄ Int of SD = N Cut. Holbrook Rd & Midway	Pvt
			5.63	172.80	18' R " " " = " To BVK & ℄ of Midway	Pvt
			4.54	173.89	100' E of ℄ " of SD. ℄ Midway	Pvt
			4.36	174.07	100' R " " " ℄ 15' W of ℄ of Midway =	TCb
			5.07	173.36	100' R " " " ℄ 15' W " " =	BCb
			4.39	174.04	100' R " " " ℄ 15' E of ℄ " =	TCb
			4.90	173.53	100' R " " " ℄ 15' E " " "	BCb
			5.0	173.4	16' L of ℄ SD = Top BVK ℄ Midway	Pvt
			5.69	172.74	24' L " " " = Bot "	Sgwt. of Holbrook & ℄ Midway
			5.53	172.90	57' L " " " = ℄ Pvt	Rockne & Midway Prod

Profile No. ____ Date ____ Notes Red. ____ Date ____ Plotted ____ Date ____ Job No. 6560 Division No. ____
X-Sec. No. ____ Date ____ Notes Chkd. ____ Date ____ Checked ____ Date ____ Survey of Gill & ADD Area D.S. Date 12-18-45
Survey by Germanson Notes G. Map No. ____ Date ____ Index Johnson

F.B. 181 PG. 233

FORM 307 2M 8-45

PLEASE RETURN TO
LOS ANGELES COUNTY SURVEYOR
700 HALL OF RECORDS

NOTE: ANY ADDITIONS OR CHANGES ON THIS SHEET MUST BE MADE OR CIRCLED IN RED INK, WITH DATE AND NAME OF PERSON MAKING CHANGE.

Do not extend notes this side of this line.

STATION	B. S.	H. I.	F. S.	ELEV.		
7+25.17		178.434	5.65	172.78	100' L. of ℄ SD. = ℄ Rockne	Pvt.
			5.62	172.81	94' L " " " & 18' E of ℄ Rockne =	T. Cb
			6.28	172.15	100' L " " " "	" B. Cb.
			5.69	172.74	100' L " " & 18' W of "	T Cb
			6.27	172.16	100' L " "	B Cb.
7+40.2			4.46	173.97	17.6 R of ℄ SD. = N.C.R.	N.W. Cor. Midway Ave & Holbrook Tcb
			5.02	173.41	17.6 " "	" " B.Cb
7+43.2			4.81	173.62	℄ SD. Pvt.	
			4.90	173.53	15' L of ℄ SD. top brk	Pvt.
			5.74	172.69	24' L " " " Bot "	Pvt = W. Gutter Rockne & Gutter Holbrook
			5.40	173.03	49.2 L of ℄ SD. = S.C.R.	S.W. Cor. Rockne & Holbrook TC
			6.05	172.38	49.2 L "	" " BC
7+48.3			4.82	173.61	℄ SD. Pvt	
			4.47	173.16	9.3 R of ℄ SD. = W.C.R.	Tcb N.W. Cor. Holbrook & Midway Ave
			5.06	173.37	9.0 R "	" Botcb
7+68.6			4.75	173.68	℄ SD Pvt.	
			4.80	173.63	14' L. = top Brk Pvt	
			5.11	173.32	24' L = W.C.R. S.W. Cor.	Holbrook Ave & Midway Tcb.
			5.80	172.63	24' L = " "	" B.Cb.
8+00			4.70	173.73	℄ SD.	
			4.82	173.61	15' L of ℄ SD = Brk Pvt.	

F.B. 1161 PG. 234
Job No. 6360 Division No.
Survey of GUIRADO AVE. D.S.
Survey by G. Notes 12-19-45
Indexed C. Johnson Date
Notes Red. Date
Notes Chkd. Date
Plotted Date
Checked Date
Profile No.
X-Sec. No.

FORM 307 2M 8-45

PLEASE RETURN TO
LOS ANGELES COUNTY SURVEYOR
700 HALL OF RECORDS

NOTE: ANY ADDITIONS OR CHANGES ON THIS SHEET MUST BE MADE OR CIRCLED IN RED INK WITH DATE AND NAME OF PERSON MAKING CHANGE.

Do not extend notes this side of this line.

STATION	B. S.	H. I.	F. S.	ELEV.		
8+00		178.434	5.14	173.29	24' L of ℄ SD. = T.Cb	
			5.69	173.74	24 L " " " = B.Cb	
			5.0	[illegible]	36' L " " " = S.P.L.	Hol Brook [illegible] Grou[illegible]
			4.43	[illegible]	9' R " " " =	T.Cb.
			4.96	173.[illegible]	9' R " " " =	B.Cb
			[illegible]	[illegible]	19 R " " " =	N.P.L. " Ground
[illegible]			4.85	173.58	℄ S.D.	Rit
			4.93	173.50	15' L of ℄ SD Top Brk	Rit
			4.55	173.88	24' L " "	T.Cb.
			5.66	172.77	24' L " "	B.Cb.
			5.0	173.4	36' L " " = S.P.L.	Hol Brook [illegible]
			4.32	174.11	9 R " "	T.Cb
			5.96	172.47	9' R " "	B.Cb
			4.2	[illegible]	19' R " " " N.P.L.	" " Grd.
T.P.	4.725	178.889	4.270	174.164	W. SPK V.Cb. Hol Brook	Sta. 9+10
10+00			5.10	173.79	℄ S.D. Rit	
			5.17	173.72	15' L of ℄ SD. = Top Brk	Rit
			5.32	173.57	24' L " " "	T.Cb
			5.95	172.94	24' " " "	B.Cb
			5.5	173.39	36' L " " "	S.P.L. Hol Brook Rit Ground
			4.64	174.25	9' R " " "	T.Cb
			5.43	173.46	9' R	B.Cb

Profile Notes Red. ____ Plotted ____ Job No. 6360 Division No. ____ F.B. PG. 235
No. ____ Date ____ Date ____ Survey of GUIRADO AVE. D.S.
X:Sec. Notes Chkd. ____ Checked ____ Survey by GRANQUIST Notes E Date 12-18-45
No. ____ Date ____ Date ____ Map No. ____ Checked Johnson Date ____

FORM 307 2M 8-45

PLEASE RETURN TO
LOS ANGELES COUNTY SURVEYOR
700 HALL OF RECORDS

NOTE: ANY ADDITIONS OR CHANGES ON THIS SHEET MUST BE MADE OR CIRCLED IN RED INK, WITH DATE AND NAME OF PERSON MAKING CHANGE.

Do not extend notes this side of this line.

STATION	B. S.	H. I.	F. S.	ELEV.		
		178,889				
10+00			4.7	174.2	19' R of ℄ S.D. = N.P.L. Holbrook Ave Ground	
10+31.6			5.12	173.77	℄ S.D. Pvt	
			5.01	173.88	13' L of ℄ S.D. = Top Brk Pvt	
			5.27	173.62	24' L " " " = E.C.R. S.E. Cor Holbrook Av + McNees T.Cb	
			5.91	172.98	24' L " " " = " " " " B.Cb	
			4.9	174.0	36' L " " " = S.P.L. Holbrook Ave Grd Lawn	
			5.03	173.86	℄ S.D. Pvt.	
10+51.3			4.58	174.31	9' R " " " = E.C.R. N.E. Cor + McNees.	
			5.41	173.48	9.0 R " " " " " Bot Cb	
10+59.32			4.68	174.21	17.1 R " " " = N.C.R. N.E. Cor McNees + Holbrook T.Cb	
			5.60	173.29	17.1 R " " " " B.Cb	
10+52.87			5.67	173.22	91.45 L of ℄ S.D. = E.Cb. of McNees Prod. So T.Cb.	
			6.29	172.60	91.45 " " " " " B.Cb.	
10+55.87			5.56	173.33	68.3 L " " " = E " " " " T.Cb	
			6.19	172.70	68.3 L " " " E.Gut B.Cb	
10+56.5			5.49	173.80	48.85 L " " " = S.C.R. S.W. Cor McNees + Holbrook TC	
			6.10	172.79	48.8 L " " " BCb	
			5.85	173.04	24' L " " " Bot Brk Pvt So. Gut Holbrook	
			4.89	173.00	6' L " " " Top Brk Pvt	
			5.10	173.79	℄ S.D. Pvt	
10+74.52			5.08	173.81	℄ Int S.D. + ℄ McNees Ave Pvt Str. JT	
			5.36	173.53	9° R of ℄ S.D. = N. Gut Holbrook + ℄ McNees Pvt	

F.B. 1161 Pg. 236 Job No. 6360 Division No. Notes Red. Date Plotted Date No. Profile
Survey of GUIRADO AVE. D.S. Notes G. Date Checked Date No. X-Sec.
Survey by GRANDOUST Date 12-19-45 Notes Chkd. Date
Indexed A. C. Johnson

FORM 307 2M 8-45

PLEASE RETURN TO
LOS ANGELES COUNTY SURVEYOR
700 HALL OF RECORDS

NOTE: ANY ADDITIONS OR CHANGES ON THIS SHEET MUST BE MADE OR CIRCLED IN RED INK WITH DATE AND NAME OF PERSON MAKING CHANGE.

Do not extend notes this side of this line.

STATION	B. S.	H. I.	F. S.	ELEV.		
10+74.52		178.889	4.95	173.94	15' R of ℄ SD. = Top Brk ℄ McNees Rd	Pvt
			4.86	174.03	100' R " " " = ℄ " "	Pvt
			4.59	174.30	100' R " " " & 15' E of ℄ " "	T.Cb
			5.24	173.65	100' R " " " & 15' E of ℄ "	B.Cb
			4.57	174.32	100' R " " " + 15' W " " "	T.Cb
			5.17	173.72	100' R " " " & 15' W " " "	B.Cb
10+89.±			4.64	174.25	17.3 E " " " = N.C.R. N.W.Cor. + Hdwd Brk	T.Cb
			5.31	173.58	17.3 E " W.C.R. N.W.Cor. "	B.Cb
10+99.42			4.65	174.24	9.2 E " " " = W.C.R. "	T.Cb
			5.28	173.61	9 R " "	B.Cb
10+92.62			5.02	173.87	℄ S.D. Pvt	
			4.92	173.97	10' L of ℄ S.D. Top Brk	Pvt
			5.83	173.06	25' L " " " Bot "	Pvt
			5.52	173.37	48.8 L " " " = S.C.R. S.W.Cor. McNees Rd Bot	T.Cb
			6.18	172.71	48.8 L " "	B.Cb
10+91.82			5.57	173.32	68.05 L of ℄ S.D. = W.Cb of McNeas Rd Bot	T.Cb
			6.23	172.66	68.05 L " " "	B.Cb
10+89.27			5.68	173.21	91.2 L " " " = W.Cb. " " "	T.Cb
			6.30	172.59	91.2 L " " "	B.Cb
11+00			5.00	173.89	℄ S.D. Pvt	

Profile No. ____ Notes Red. ____ Date ____ Plotted ____ Date ____ Notes Chkd. ____ Date ____ Checked ____ Date ____

Job No. 6360 Division No. ____
Survey of FULR AVE B.S.
Survey by CRANQUIST Notes G. Date 12-19-45
Map No. ____ Made O. Johnson Date ____

F.B. 116 PG. 237

FORM 307 2M 8-45

PLEASE RETURN TO
LOS ANGELES COUNTY SURVEYOR
700 HALL OF RECORDS

NOTE: ANY ADDITIONS OR CHANGES ON THIS SHEET MUST BE MADE OR CIRCLED IN RED INK, WITH DATE AND NAME OF PERSON MAKING CHANGE.

Do not extend notes this side of this line.

STATION	B. S.	H. I.	F. S.	ELEV.		
		178.889				
11+17.62			4.95	173.94	℄ S.D. Pvt.	
			5.04	173.85	16'L of ℄ S.D. Brk Pvt	
			5.17	173.12	24'L " " " = W.C.R.	T.Cb. S.W.Cor + McNees Hol Brook Ca
			5.76	173.13	24 L " "	B.Cb.
12+00			4.95	173.94	℄ S.D. Pvt	
			4.72	174.17	6'L of ℄ S.D. Pvt	Top Brk
			4.86	174.03	16'L " "	Brk Pvt
			5.14	173.75	24'L " "	T.Cb
			5.77	173.12	24	Bot Cb
			4.7	174.2	36' " "	= S.P.L Hol Brook Ave Gd
			4.62	174.27	9'R " " "	T.Cb.
			5.32	173.57	9'R " "	B.Cb
			4.4	174.5	19'R " "	Gd. N.P.L. Hol Brook Ave
T.P.	4.365	178.679	4.575	174.314	Nail in No Cb.	Hol Brook 12+48 Sta
13+00			4.69	173.99	℄ S.D. Pvt	
			4.54	173.14	14'L of ℄ S.D. Brk	Pvt
			4.80	173.88	24'L " " "	T.Cb
			5.45	173.23	24'L " "	B.Cb.
			4.2	174.5	36'L " " =	S.P.L. Hol Brook Lawn Gd
			4.36	174.32	9'R " "	T.Cb.
			5.05	173.63	9'R	B.Cb.
			4.1	174.6	19'R " " =	N.P.L Hol Brook Gd

F.B. 1161 PG. 238
Job No. 6360 Division No.
Survey of GUIRADO AVENUE
Survey by GRANQUIST Notes G.
Indexed A. C. Johnson Date 12-19-45
Notes Red. Date
Notes Chkd. Date
Plotted Date
Checked Date
Profile No.
X-Sec. No.

FORM 307 2M 8-45

PLEASE RETURN TO
LOS ANGELES COUNTY SURVEYOR
700 HALL OF RECORDS

NOTE: ANY ADDITIONS OR CHANGES ON THIS SHEET MUST BE MADE OR CIRCLED IN RED INK WITH DATE AND NAME OF PERSON MAKING CHANGE.

Do not extend notes this side of this line.

STATION	B. S.	H. I.	F. S.	ELEV.		
13+31.5		178.679'	4.53	174.15	℄ S.D. Pvt	
			4.47	174.21	13' L of ℄ S.D. Brk Pvt	
			4.79	173.89	24.5' L " " " = E.C.R. SE Cor. T.Cb. & Holbrook Redman.	
			5.46	173.22	24' L " " "	B.Cb.
			4.6	174.1	36' L " " "	Gd. S.P.L. Holbrook
13+52.33			5.13	173.55	93.4' L " " " = E.Cb. Redman Ave.	T.Cb
			5.71	173.97	93.4' L " " "	Bot Cb
13+55.73			5.07	173.61	71.1' L " " " = E.Cb " "	T.Cb
			5.64	173.04	71' L " " "	B.Cb
13+56.33			4.88	173.80	48.9' L " " " = S.C.R. S.E.Cor. Holbrook & Redman	
			5.43	173.25	48.9' L " " " =	" B.Cb
			5.25	173.43	24' L " "	S. Gut Holbrook Pvt.
			4.45	174.23	15' L " " " Brk Pvt.	
			4.46	174.22	℄ S.D. Pvt	
13+52.2			4.33	174.35	9' R of ℄ S.D. = E.C.R. N.E.Cor. Redman Ave & Holbrook T.Cb	
			4.94	173.74	9 R " " "	B.Cb
13+59.9			4.28	174.40	17' R of " " = N.C.R. T.Cb, N.E.Cor. T.Cb Redman & Holbrook	
			4.87	173.81	17' R " " " =	B.Cb.
13+74.33			4.38	174.30	℄ Int S.D. & ℄ Redman Ave. Pvt	
			4.68	174.0	9' R = N. Gut Holbrook & ℄ Redman Pvt Av	
			4.23	174.45	17 R = ℄ Redman & Brk Pvt.	

Profile No. ____ Notes Red. ____ Plotted ____ Job No. 6360 Division No. ____ F.B. 1161 Pg. 239
Date ____ Date ____ Survey of GUIRADO AVE. D.S.
X:Sec. No. ____ Notes Chkd. ____ Checked ____ Survey by GRANQUIST Notes G Date 12-19-45
Date ____ Date ____ Map No. ____ Indexed ____ Date ____

FORM 307 2M 8-45

PLEASE RETURN TO
LOS ANGELES COUNTY SURVEYOR
700 HALL OF RECORDS

NOTE: ANY ADDITIONS OR CHANGES ON THIS SHEET MUST BE MADE OR CIRCLED IN RED INK, WITH DATE AND NAME OF PERSON MAKING CHANGE.

Do not extend notes this side of this line.

STATION	B. S.	H. I.	F. S.	ELEV.		
13+74.33		178.679	4.14	[illegible]	100' R of ℄ S.D. = ℄ Redman Ave	Pvt.
			3.72	[illegible]	100' R " " " & 15' W of ℄ Redman Ave	T.C
			4.47	[illegible]	100' R " " " & 15' W " " "	B.C.
			4.32	[illegible]	100' R " " " & 15' E " " "	T.Cb
			4.92	[illegible]	100' R " " " & 15' E " " "	B.Cb
			4.24	[illegible]	6' L of ℄ S.D. = ℄ Pvt Redman Ave + Hol Brook Ave	
			4.41	[illegible]	15' L " " " Brk. Pvt	
			5.29	[illegible]	24' L " " " So. Gutter Hol Brook Ave	Pvt
			5.03	[illegible]	16' L " " " = ℄ Prod of Redman [illegible]	
			5.20	[illegible]	100' L of " " + 5' E of ℄ Prod of Redman Ave No. Pvt	
13+89.13			5.13	[illegible]	93.6' L " " " = W. Cb. of Redman Ave	T.Cb
			5.70	[illegible]	93.6' L " " "	B.Cb
13+91.73			5.04	[illegible]	71' L " " W. Cb " " "	T.Cb
			5.60	[illegible]	71' L " "	B.Cb
13+92.43			4.92	[illegible]	50.9' L " " " = S.C.R., S.W. Cor + Cb Redman Ave + Hol Brook Ave	
			5.52	[illegible]	50.9' L " " " =	B.Cb
			5.25	[illegible]	24' L " " " = S Gut Hol Brook	Pvt.
			4.44	[illegible]	15' L " " " Brk	Pvt
			3.99	[illegible]	6' L " " " Fr " Hol Brook Ave	
13+89.4			3.81	[illegible]	16' R " " " = N.E. Cor End of Cb. W.St. Hol Brook + Redman	T.C.
			4.64	[illegible]		Bot Cb

F.B. 161 PG. 240
Job No. 6360 Division No.
Survey of GUIRADO AVE. D.S.
Survey by GRANQUIST Notes G.
Indexed A. C. Johnson Date 12-19-45
Notes Red. Date
Notes Chkd. Date
Plotted Date
Checked Date
Profile No.
X-Sec. No.

1161

1418.17				17		
			3	5.55		Bo Cb
T.P.	5.180	80 294	65	75.114	N Lead. [illegible] of N. cb HOLBROOK AVE. West of Ridmarian ave	
B.M. #B.D. 15			55	175.729	B.M. #B.D.15 El. 175.729 as per FB. 864-P206 HOLBROOK AVE. & MILNO AVE. N.E. COR. L + N. in Cb. 5' E. of E. End C.R.	

Survey of GUIRAN AVE. D.S. Notes G Date Checked

Survey by GRANQUIST Notes G Date Checked

Indexed C. Johnson Date 12-19-45

FORM 307 2M 8-45

PLEASE RETURN TO
LOS ANGELES COUNTY SURVEYOR
700 HALL OF RECORDS

NOTE: ANY ADDITIONS OR CHANGES ON THIS SHEET MUST BE MADE OR CIRCLED IN RED INK WITH DATE AND NAME OF PERSON MAKING CHANGE.

Do not extend notes this side of this line.

STATION	B. S.	H. I.	F. S.	ELEV.		
14+00		178.679	4.14	174.54	℄ SD Prod. Pit	
			4.57	174.11	7' R of ℄ SD Prod. = Edge Pit No Cut. Hol Brook Ag	
			3.5	175.2	12' R " " " = Top Brk Edge Lawn.	
			3.5	175.2	19' R " " " N.P.L. Hol Brook Lawn	
14+17 4.3			4.14	174.54	B of SD. Prod. Pit	
			3.94	174.74	6' L of ℄ " " Brk Pit	
			4.47	174.21	16' L " ℄ " " " "	
			4.71	173.97	24' L of ℄ " " T.Cb. = W.C.R. Sw. Cor. Redman + Hol Brook	
			5.31	173.37	24° " " B.Cb.	
			4.5	174.2	36' L " " S.P.L. Hol Brook Ag	
			4.6	174.1	7' R of ℄ " " = Edge Pit. No Cut " "	
			3.4	175.3	11° R " " " Top Brk. Lawn	
			3.6	175.1	9' R " " N.P.L. Hol Brook Ag	
14+63.3			4.06	174.62	℄ SD. Prod. Pit	
			3.95	174.73	6' L " " " Brk.	
			4.46	174.22	16' L " " " Brk.	
			4.73	173.95	24' L ℄ SD. Prod. = T.Cb E. Edge of Drway	
			5.30	173.38	24' L " " B.Cb	
14+75.6			4.14	174.54	℄ SD Prod Pit	
			3.58	175.10	9.3 R of ℄ Prod = T.Cb. Begin of Cb going Westerly.	
			4.50	174.18	Bot Cb.	

Profile No. ____ Notes Red. ____ Plotted ____ Job No. 6360 Division No. ____ F.B. 1161 PG. 241
Date ____ Date ____ Survey of GUIRADO AVE. D.S
X:Sec. No. ____ Notes Chkd. ____ Checked ____ Survey by GRANQUIST Notes G. Date 12-19-45
Date ____ Date ____ Map No. ____ Date ____
Aided by Johnson