1182

DATE	J.N.	DESCRIPTION		NOTES	PAGES
9-45	1125	DISTRICT [illegible] SURVEY	LIBEN AVE. ET AL	M & Ties	5-28
10-45		COMPTON BLVD.	Clark Ave. to Cerritos Ave.	Topog	39-44
"				X-sect	45-58
"		BENCH CIRCUIT		B.M.'s	29-36
"		GREENWELL ST.	Wanetta Ave Easet to West Line Tr.5884	Topog	59-62
				X-sect	63-64
"		LIBEN AVE.	Compton Blvd to Faywood St.	Topog	65-66
				X-sect	67-70
		"	Faywood St. to Mandale St.	Topog	71-72
				X-sect	73-74
		"	Mandale St. to North Line Tr.11734	Topog	75-78
				X-sect	79-80
"	"	TOUCHWOOD AVE.	Compton Blvd.to Faywood St.	Topog	81-84
				X-sect	85-88
"		BAYOU AVE.	" "	Topog	89-92
				X-sect	93-96
		CERRITOS AVE	" "	Topog	97-98
"				X-sect	99-102
"		"	Mandale St to Faywood St	Topog	103-106
				X-sect	107-112
11-45	"	FAYWOOD ST	Clark Ave to Cerritos Ave	Topog	113-120
				X-sect	121-126
"	"	CLARK AVE (W.Side)	Compton Blvd to Mandale St.	Topog	127-130
				X-sect	131-134
"		MANDALE ST.	Clark Ave to Cerritos Ave.	Topog	135-140
				X-sect	141-144
2-46	"	Elevation s On Oil Pipe Lines N. Side Compton Blvd , Wanette Ave. Liben Ave.Touchwood Ave.Bayou Ave.			145-148

Notes Ck'd by____
Map No.____
Office Work____
Checked____
Date____

Survey of____
W. O.____ Tape No.____ St'd____ °F
Surveyed by____
Notes____
Indexed____ Date____

F.B.____ Pg.____

Principal Point 1182

INDEX TO F B 1162 cont

DATE	J N	DESCRIPTION	NOTES	PAGES
5-47	1135	Invert Elev . Lakewood & Rosecrans, Cerritos & Mandalw & Liben	elev	149-150 B
		******* C.I. 1144 ORIZABA AVE *******		
~~2-46~~	~~1144~~	~~DISTRICT ℄ SURVEY~~	~~℄ & Ties~~	~~153-158~~
"	"	BENCH CIRCUIT	B.M.'s	159-170
3-46	"	DISTRICT ℄ SURVEY	℄ & Ties	171-178
"	"	ORIZABA AVE. Rosecrans Ave. to Basement	Topog	179-184
			X-sect	185-190
"	"	ROSECRANS AVE. Arthur Ave. S'ly to Paramount Blvd.	Topog	191-198
"	"	~~HOWE ST. Paramount Blvd. to And street S .~~	~~Topog~~	~~199-204~~
"	"	ORIZABA AVE. Rosecrans Ave. to Howe St.	Topog	205-210
"	"	ROSE ST. Paramount Blvd. to Orizaba Ave.	Topog	211-214
"	"	ROSECRANS AVE.& ARTHUR AVE.	Invert Elev.	215-216
"	"	PARAMOUNT BLVD Rosecrans Ave. to Howe St.	Topog	217-220
			X-sect	221-230
		~~****** C.I. 1135 LIBEN AVE. *******~~		
5-46	1135	℄ SURVEY Lakewood Blvd - from Compton Blvd. to Rosecrans Ave	℄	231-234
"	"	BENCH CIRCUIT	B.M.'s	235-238
"	"	COMPTON BLVD Cerritos Ave. to Lakewood Blvd	Topog	239-242
			X-sect	243-246
"	"	LAKEWOOD BLVD. Compton Blvd. to Rosecrans Blvd.	Topog	247-250
			X-sect	251-260
"	"	" & COMPTON BLVD Traffic Signal & Pavement Widths		261-262
		******* C.I. 1212 COMPTON BLVD. *******		
7-47	1212	COMPTON BLVD.(S.Side) Clark Ave. to Lakewood Blvd	Topog	263-266
			X-sect	267-278

RETURN TO
LOS ANGELES COUNTY SURVEYOR
700 HALL OF RECORDS

Note: Any Additions or Changes on This Sheet Must be Made or Circled in Red Ink With Date and Name of Person Making Change.

Do not extend notes this side of this line.

F.B.
Pg. 3

Notes Ck'd by [illegible]	Survey of LIBLEN AVE	F.B. 1162 Pg. 5
Map No. B-2328	W. O. 8351 Tape No. 86 St'd 68 °F	
Office Work Log	Surveyed by WALLACE	
Checked McPherson	Notes E.C.W. Date Sept. '45	
Date Apr. 1952	Indexed A. C. Johnson 11-18-46	

C.I. 1135 - LIBLEN AVE

℄ SURVEY

OF

LIBLEN AVE. ET AL

THE AREA BETWEEN

COMPTON BLVD. AND MANDALE ST.

AND

BETWEEN CERRITOS AVE. AND CLARK AVE.

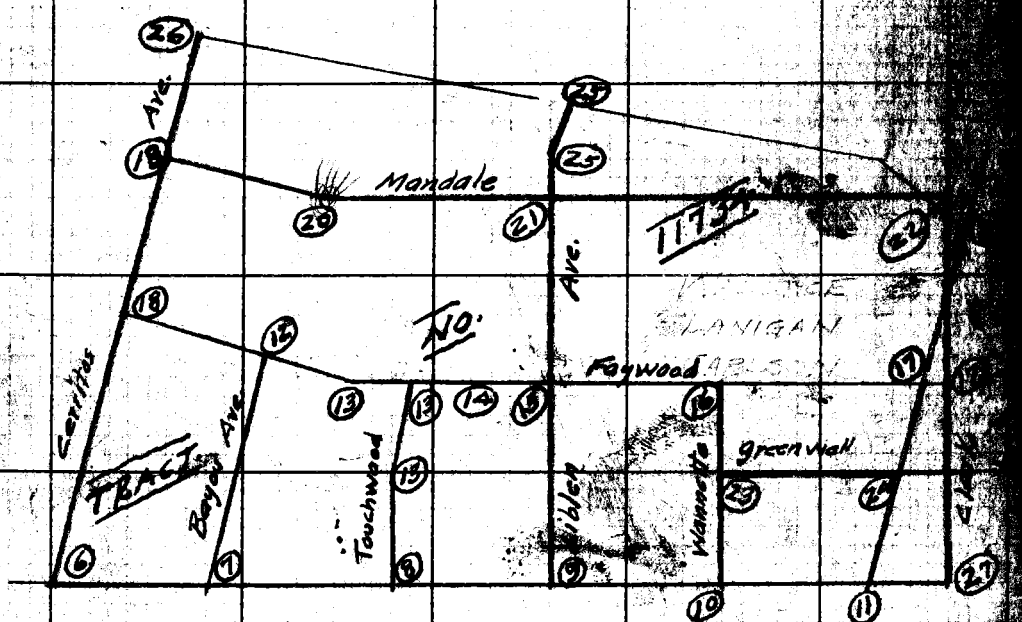

W.S. #33

H.C. 61-24

C.S. B-2328

Note: Any Additions or Changes on This Sheet Must be Made Circled in Red Ink With Date and Name of Person Making Change.

RETURN TO LOS ANGELES COUNTY SURVEYOR 700 HALL OF RECORDS

Do not extend notes this side of this line.

F.B. 1162 PG. 6

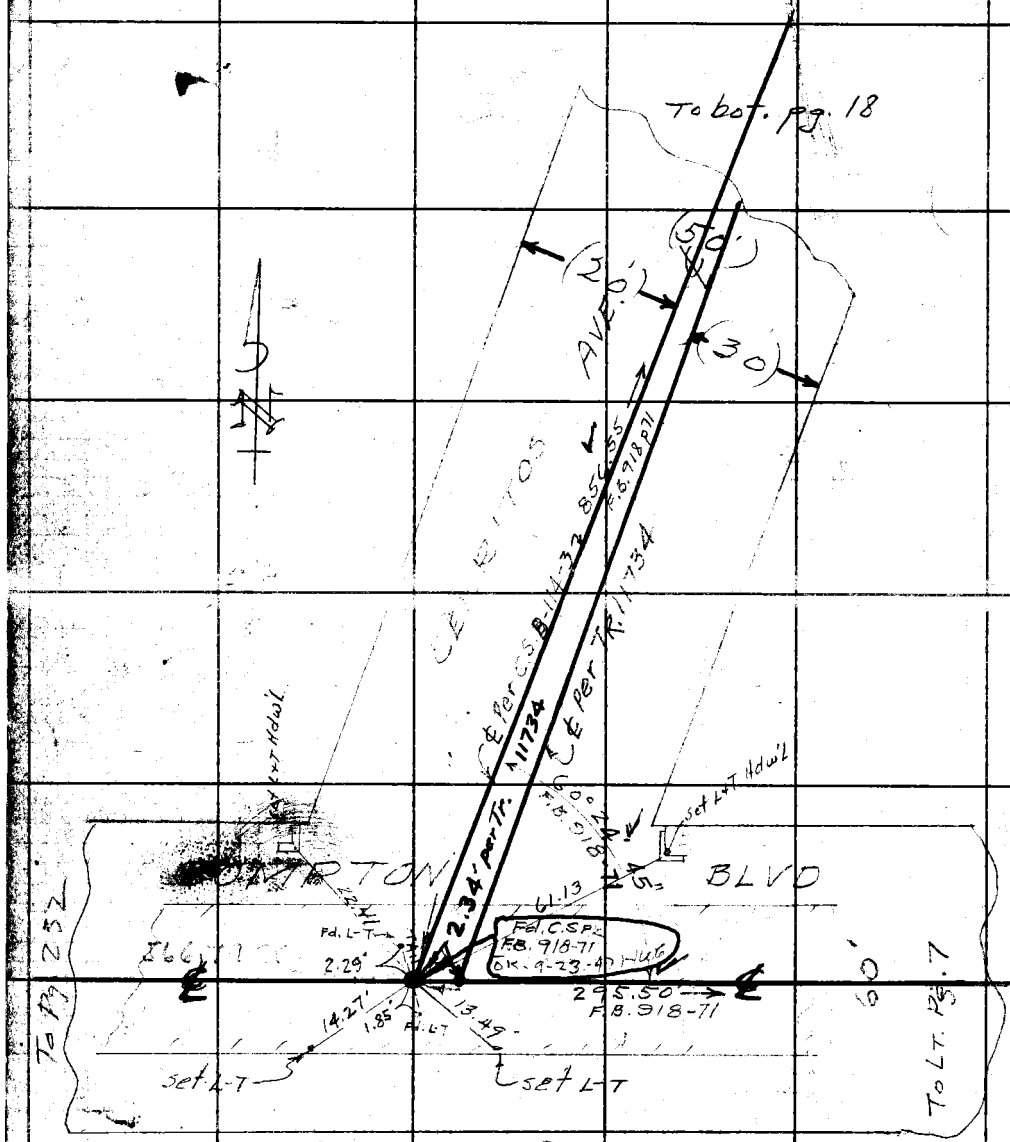

FOR LATER TIES
SEE F.B. 1625-116

RETURN TO
LOS ANGELES COUNTY SURVEYOR
700 HALL OF RECORDS

Do not extend notes this side of this line.

Note: Any Additions or Changes on This Sheet Must be Ink Circled in Red With Date or Name of Person Making Change.

Notes Ck'd by K.R. McPh	Survey of Liblon Ave
Map No. B-2328	W. O. 8351 Tape No. 86 St'd 6
Office Work Cox	Surveyed by Wallace
Checked McPherson	Notes ECW Date Sept. '4
Date Apr. 1952	Indexed A. C. Johnson

B. 1162 Pg. 7

W.S. 33 A 4

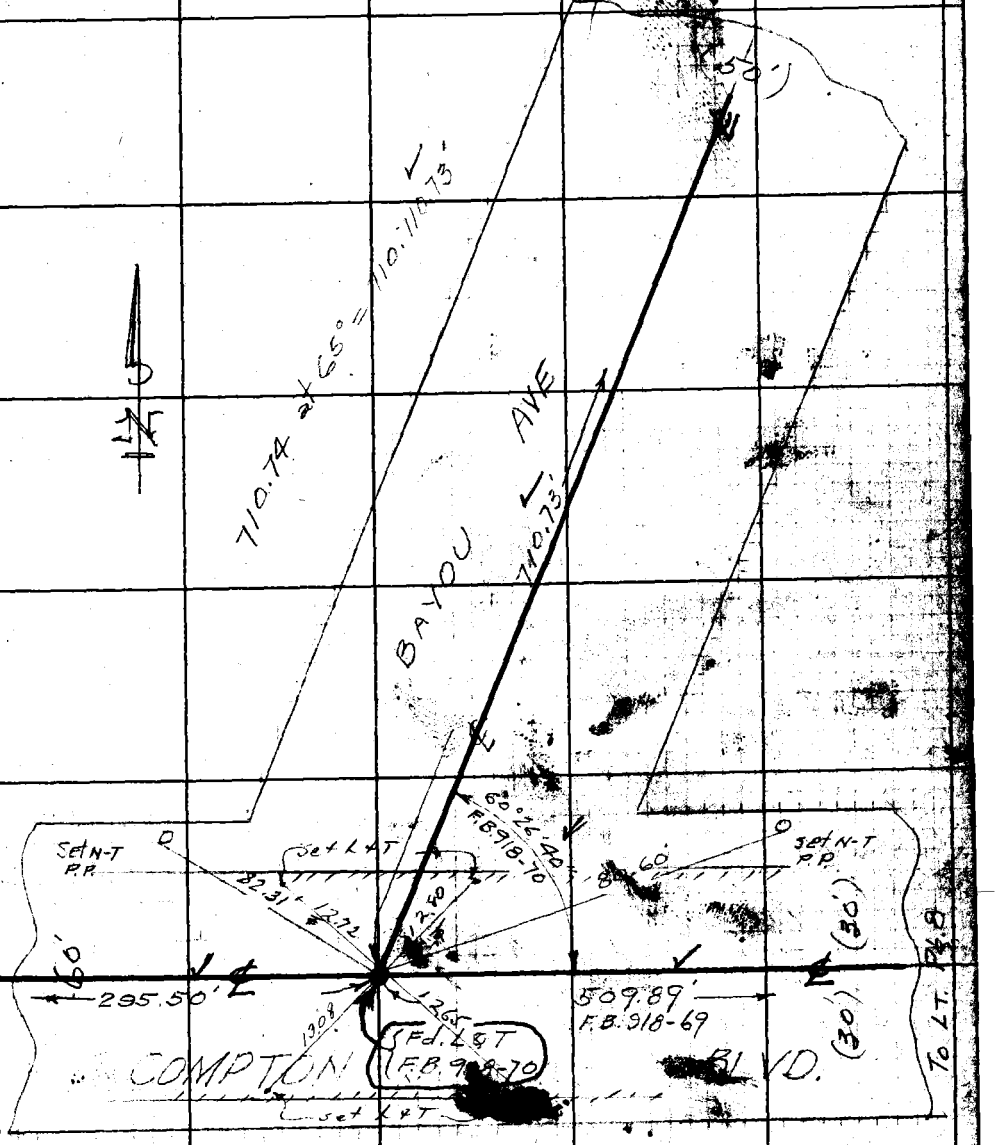

FOR LATER TIES
SEE F.B. 1695-117

Note: Any Additions or Changes on This Sheet Must be Made and Circled in Red Ink With Date and Line of Person Making Change.

Do not extend notes outside of this line.

RETURN TO
LOS ANGELES CO. SURVEYOR
700 HALL OF RECORDS

FORM 247 RM 12-40

F.B. 1162 PG. 8

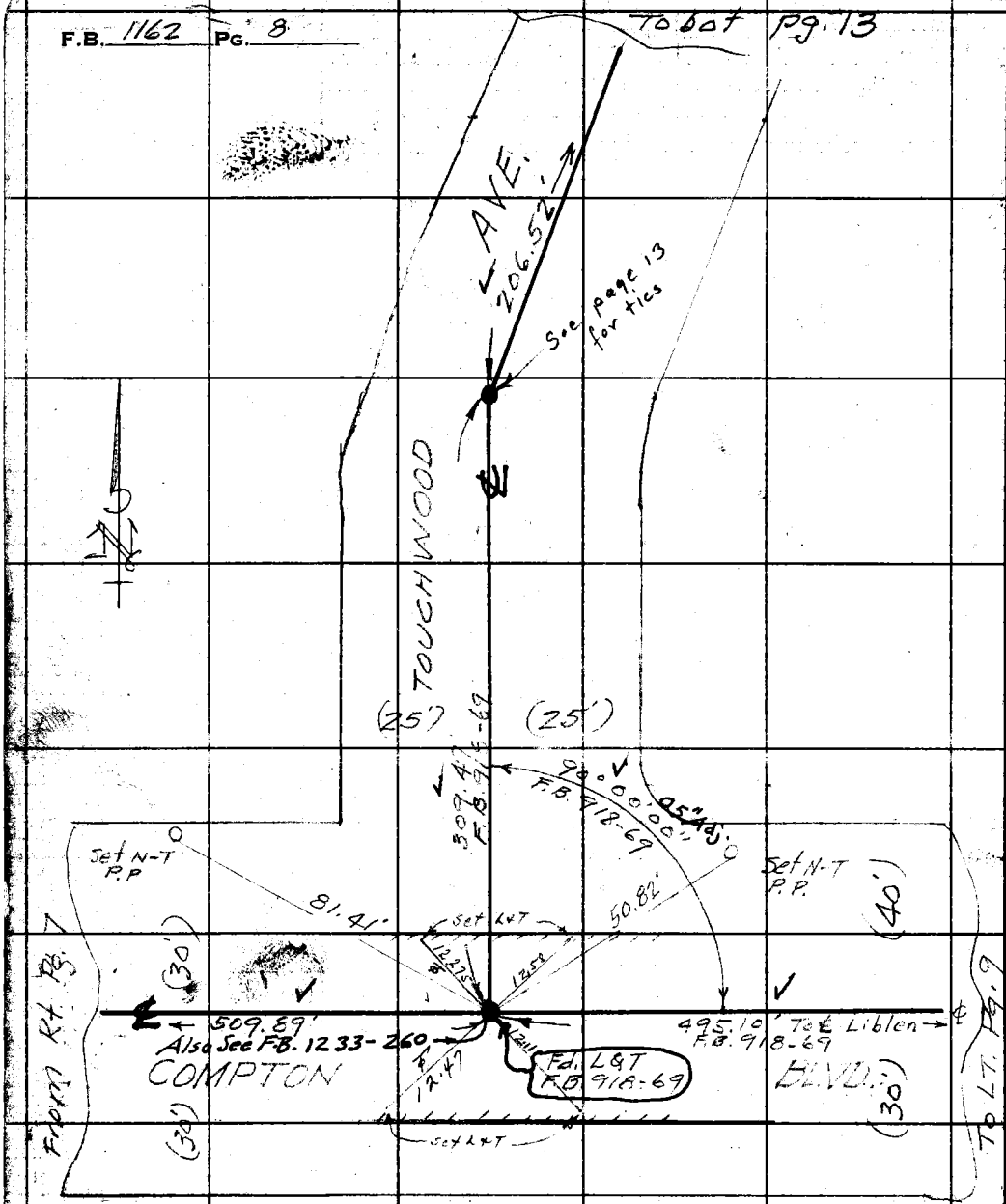

FOR LATER TIES
SEE 1695-118

RETURN TO
LOS ANGELES COUNTY SURVEYOR
700 HALL OF RECORDS

Do not extend notes this side of this line.

Note: Any Additions or Changes on This Sheet Must be Made or Circled in Red Ink With Date Making Change. Name of Person

Notes Ck'd by K.R. McPh	Survey of LIBLEN AVE
Map No. B-2328	W. O. 8351 Tape No. 86 St'd 68
Office Work Lox	Surveyed by Wallace
Checked McPherson	Notes ECW Date 9-1945
Date Apr. 1952	Indexed C. Johnson

F.B. 1162 PG. 9

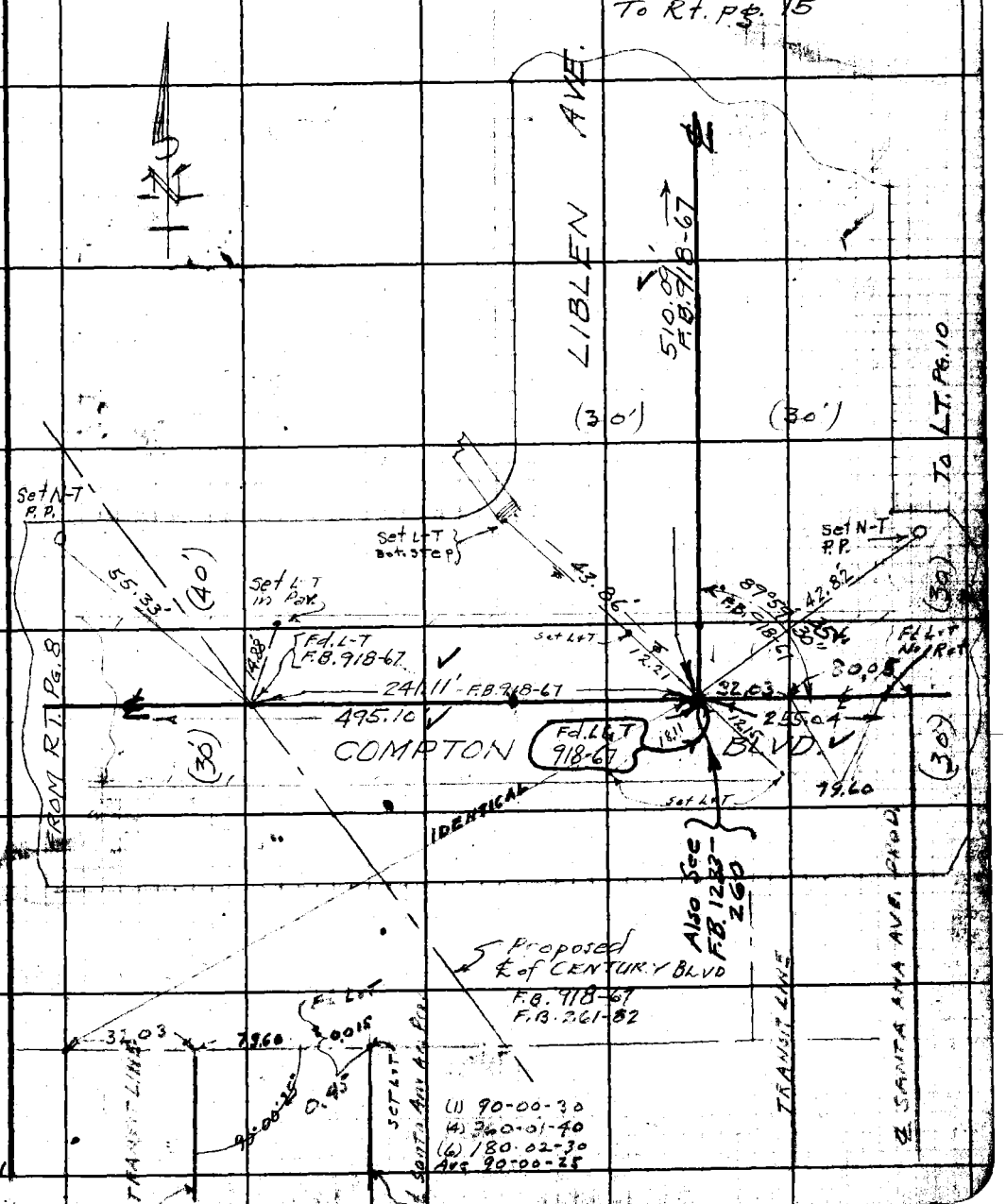

Note: Any Additions or Changes on This Sheet Must be Made Circled in Red Ink With Date and Line of Person Making Change.

Do not extend notes this side of this line.

RETURN TO
LOS ANGELES COUNTY SURVEYOR
700 HALL OF RECORDS

FORM 247 5M

F.B. 1162 PG. 10

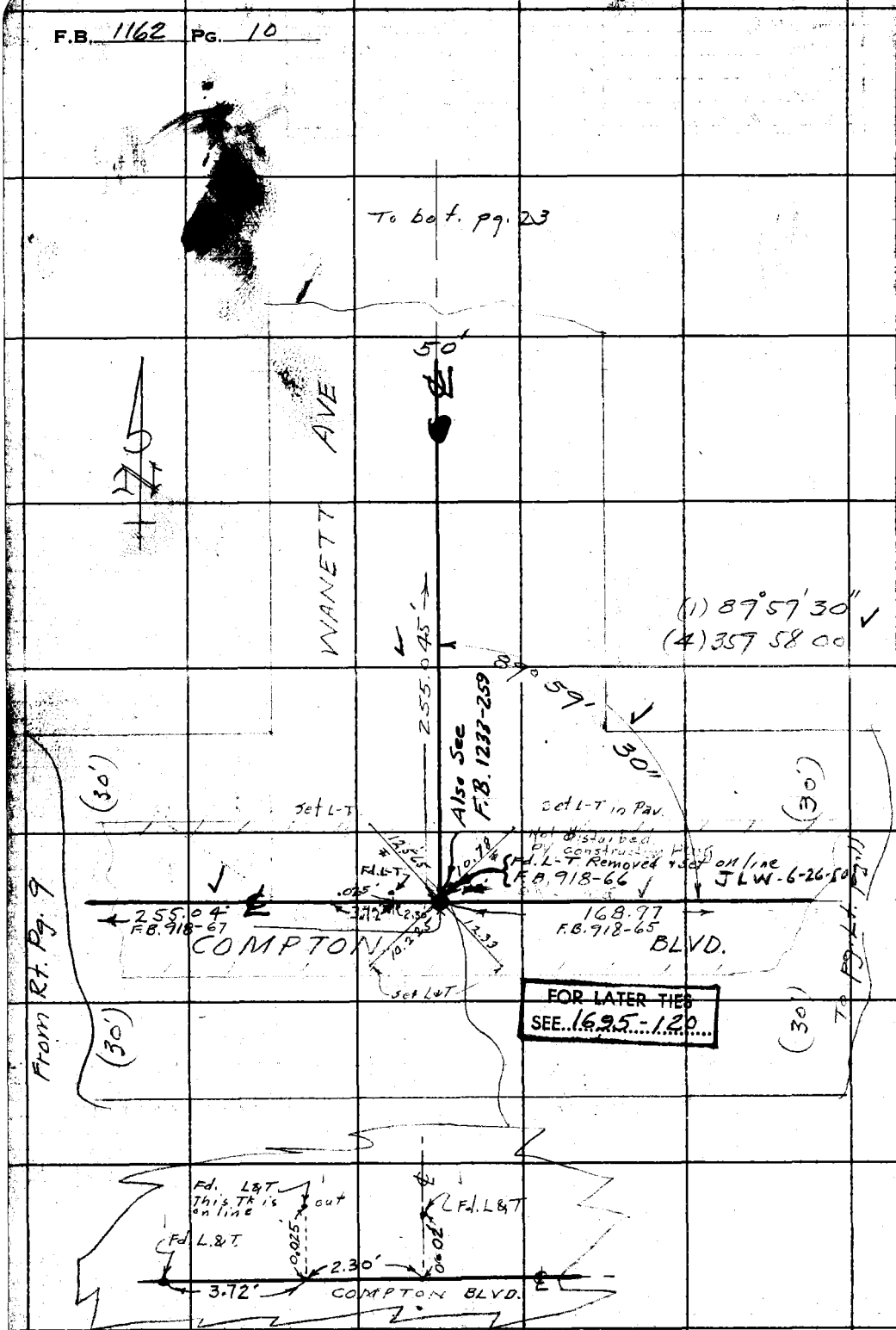

RETURN TO
LOS ANGELES COUNTY SURVEYOR
700 HALL OF RECORDS

Do not extend notes this side of this line.

Note: Any Additions or Changes on This Sheet Must be Ink With Date or Circled in Red Making Change. Name of Person

Notes Ck'd by K.R. McPhe	Survey of LIBLEN AVE	F.B. 1162	Pg. 11
Map No. B-2328	W. O. 8351 Tape No. 86	St'd 68 °F	
Office Work Cox	Surveyed by WALLACE		
Checked McPherson	Notes ECW	Date Sept. '45	
Date Apr. 1952	Indexed A. C. Johnson		

W.S. 33-8.4

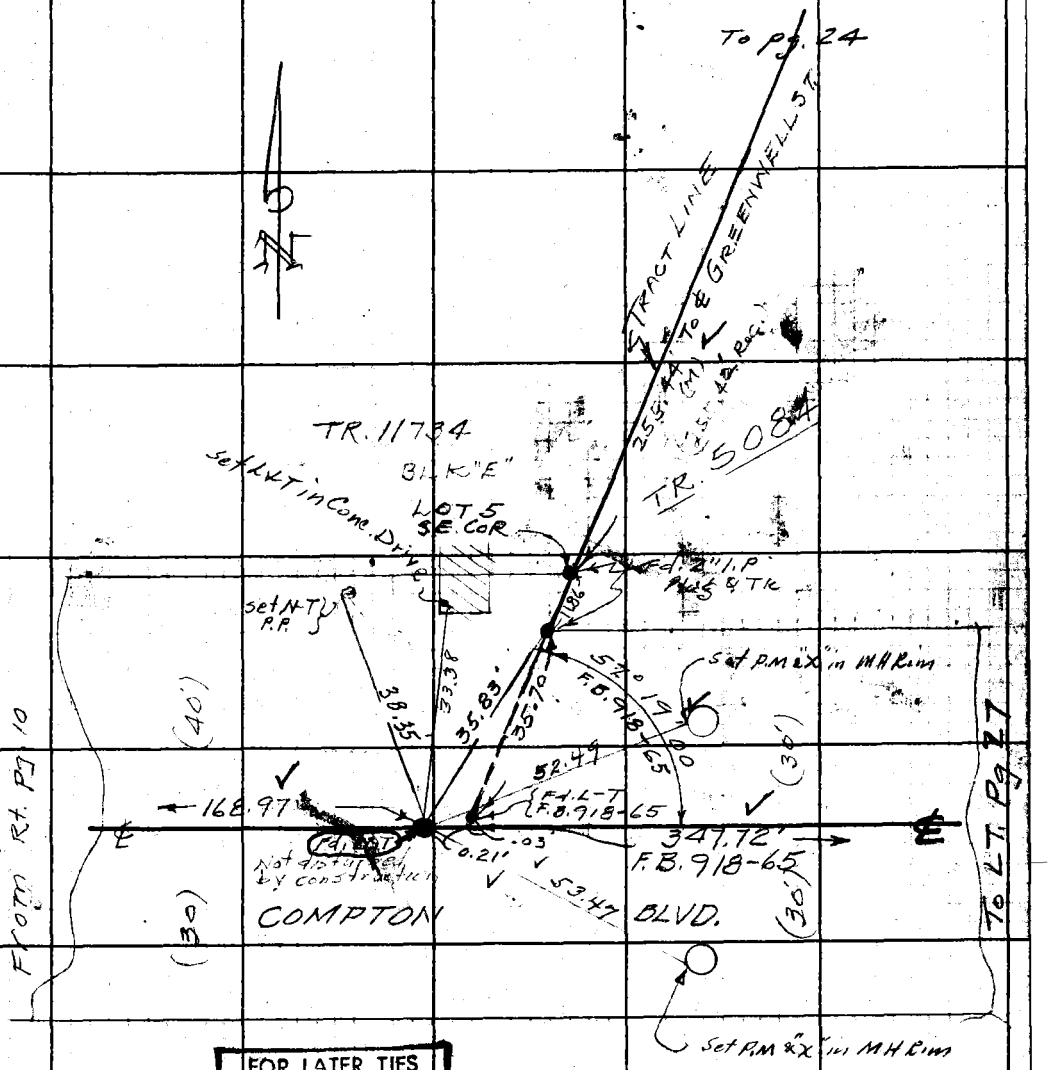

FOR LATER TIES
SEE 1695-121

Note: Any Additions or Changes on This Sheet Must be Made and Circled in Red Ink With Date and Name of Person Making Change.

Do not extend notes this side of this line.

RETURN
LOS ANGELES COUNTY SURVEYOR
700 HALL OF RECORDS

FORM 247 5M 12-40

RETURN TO
LOS ANGELES COUNTY SURVEYOR
700 HALL OF RECORDS

Note: Any Additions or Changes on This Sheet Must be Ink With Date or Circled in Red Name of Person Making Change.

Do not extend notes this side of this line.

W.S. 33A-4

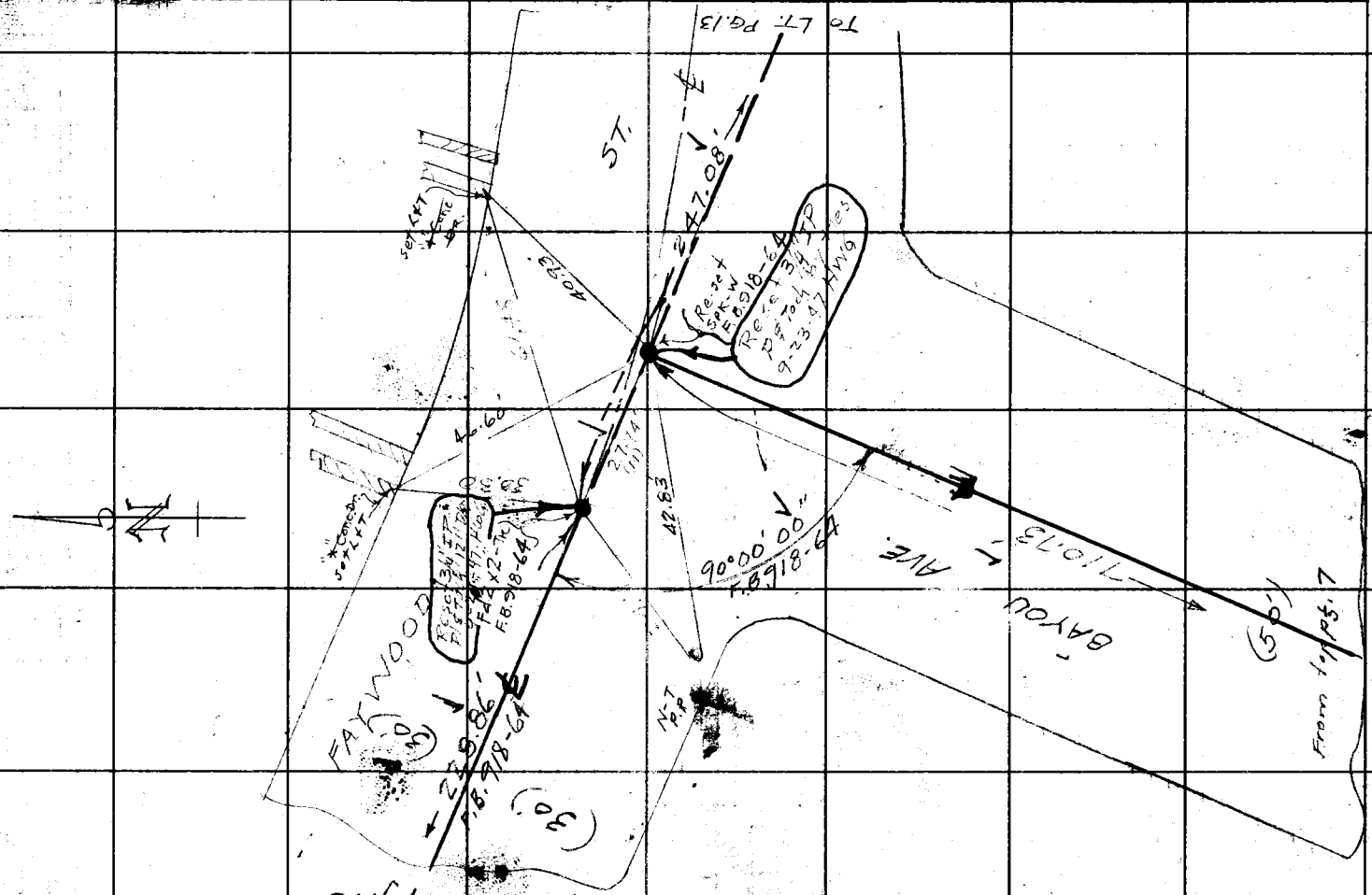

F.B. 1162 PG. 12

Notes Ck'd by K.B. McPh	Survey of LIBLEN AVE
Map No. B-2328	W. O. 8351 Tape No. 86 Std 68 °F
Office Work Cox	Surveyed by Wallace
Checked McPherson	Notes E.C.W Date AUG 1951
Date Apr. 1952	Indexed A. C. Johnson

F.B. 1162 Pg. 13

W.S. 33 B-4

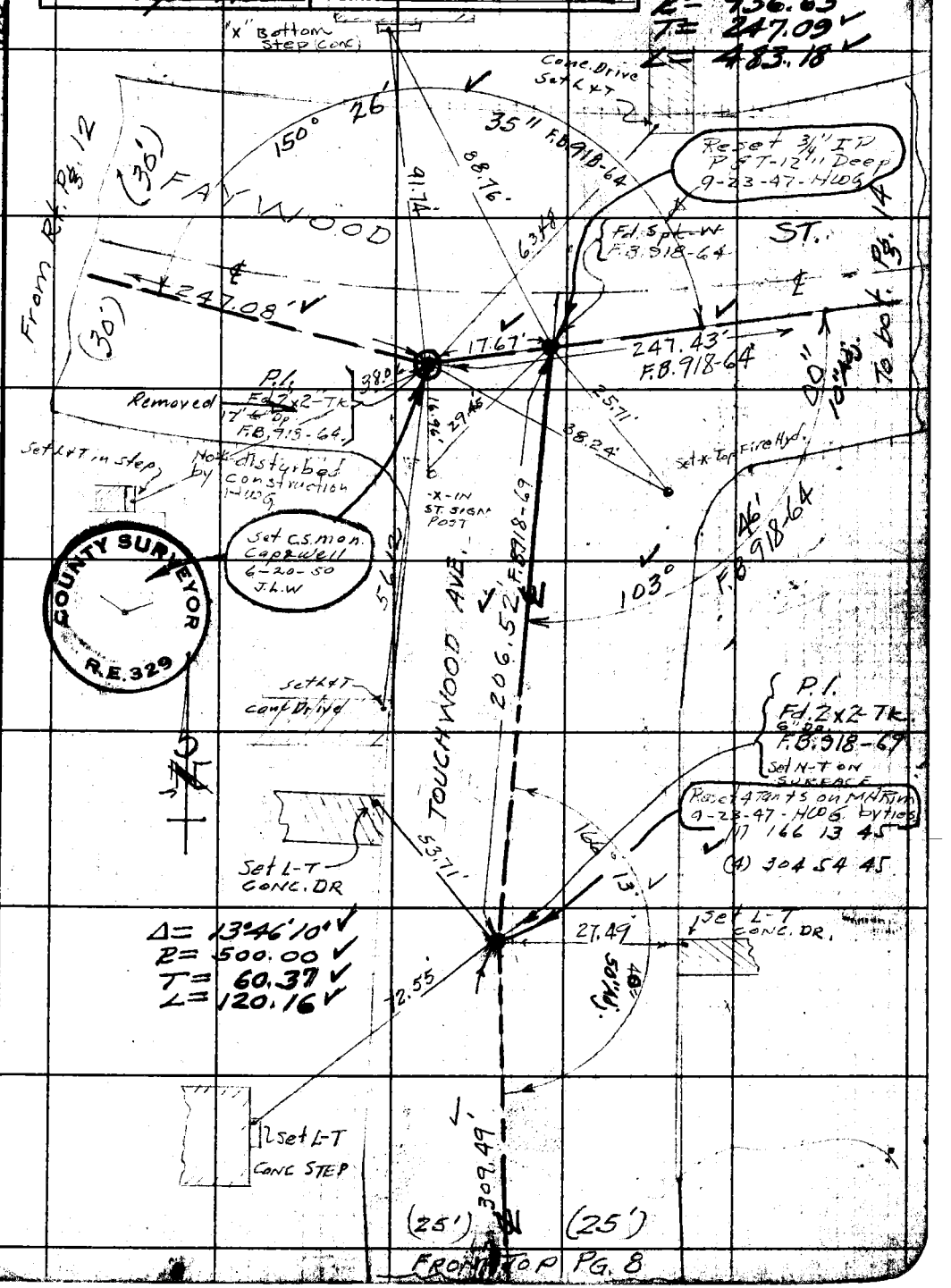

Note: Any Additions or Changes on This Sheet Must be Made Circled in Red Ink With Date and Line of Person Making Change.

Do not extend notes this side of this line.

RETURN TO LOS ANGELES COUNTY SURVEYOR 700 HALL OF RECORDS

FORM 247 5M 12-50

F.B. 1162 PG. 14

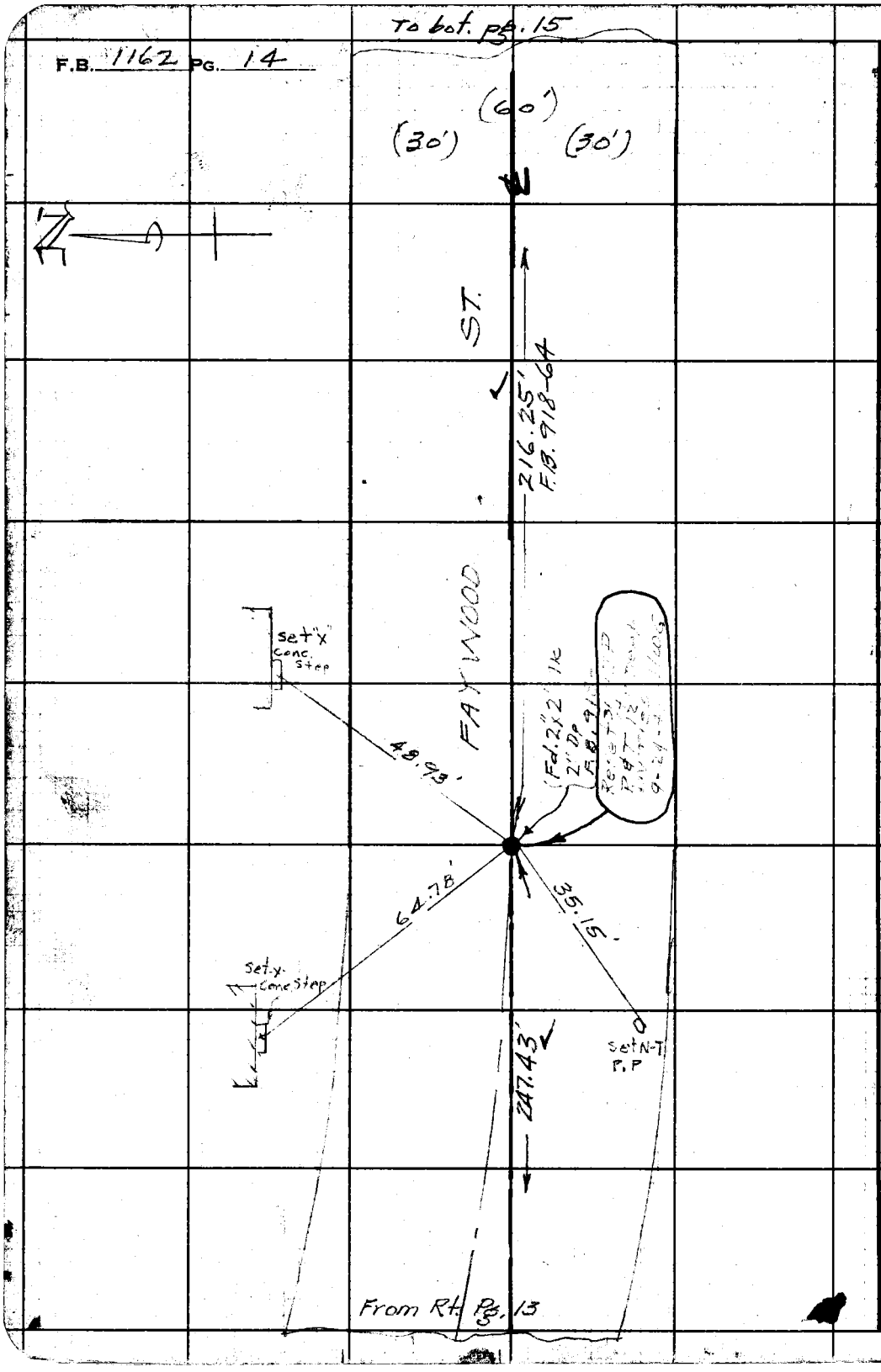

W.S. 33 A.4

RETURN TO
LOS ANGELES UNTY SURVEYOR
700 HALL OF RECORDS

Do not extend notes this side of this line.

Note: Any Additions or Changes on This Sheet Must be / or Circled in Red Ink With Date Name of Person Making Change.

Notes Ck'd by K.R. McPh	Survey of LIBLEN AVE
Map No. B-2328	W. O. 8351 Tape No. 86 Std 68 °F.
Office Work Lox	Surveyed by Wallace
Checked McPherson	Notes ECW Date Sept. 1945
Date Apr. 1952	Indexed A. C. Johnson

F.B. 1162 PG. 15

W.S. 33 A-4

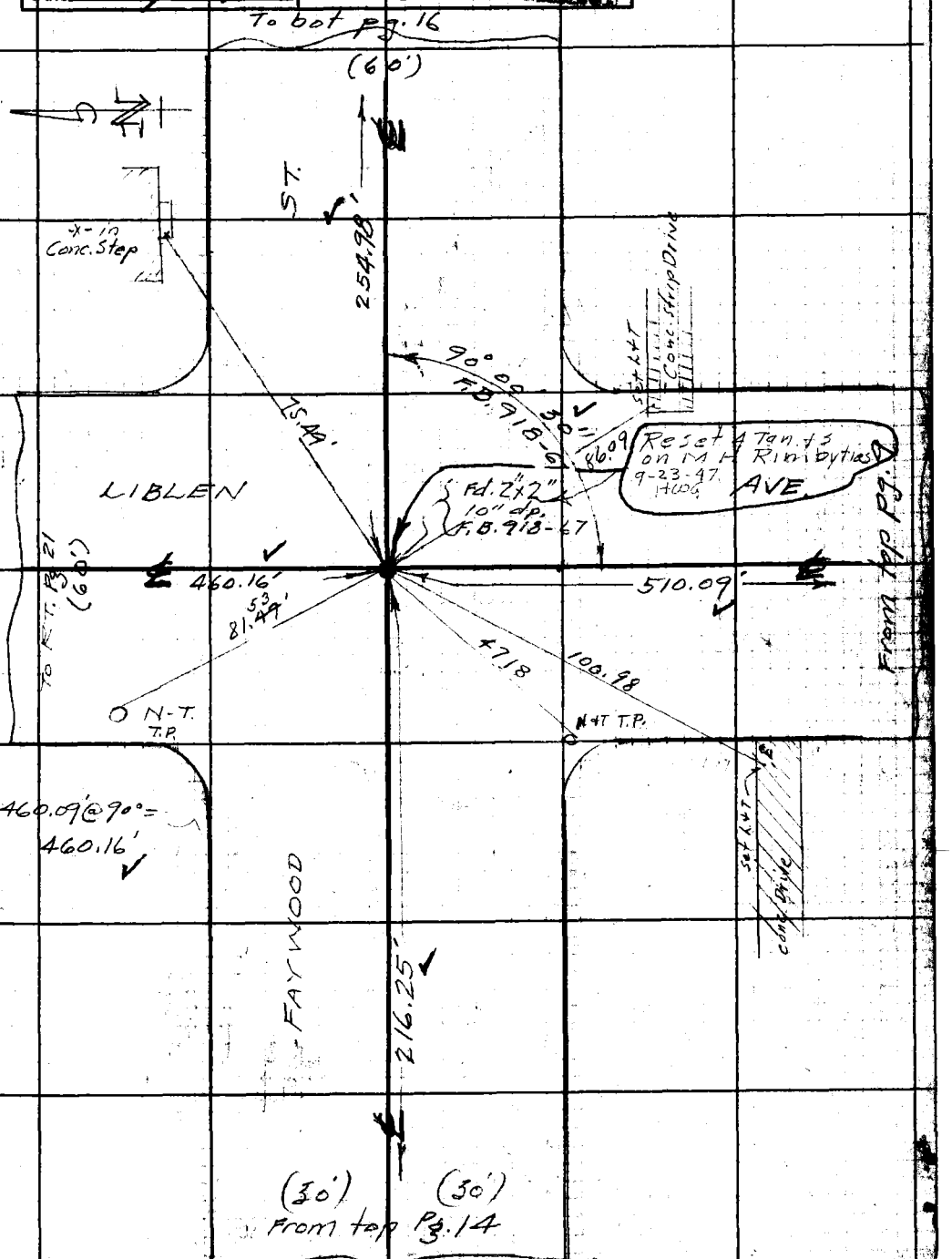

Note: Any Additions or Changes on This Sheet Must be Made Circled in Red Ink With Date and Name of Person Making Change.

Do not extend notes this side of this line.

RETURN TO
LOS ANGELES COUNTY SURVEYOR
700 HALL OF RECORDS

FORM 247 5M 12-40

RETURN TO
LOS ANGELES COUNTY SURVEYOR
700 HALL OF RECORDS

Note: Any Additions or Changes on This Sheet Must be Circled in Red Ink With Date or Name of Person Making Change.

Do not extend notes this side of this line.

WS 33 A-4

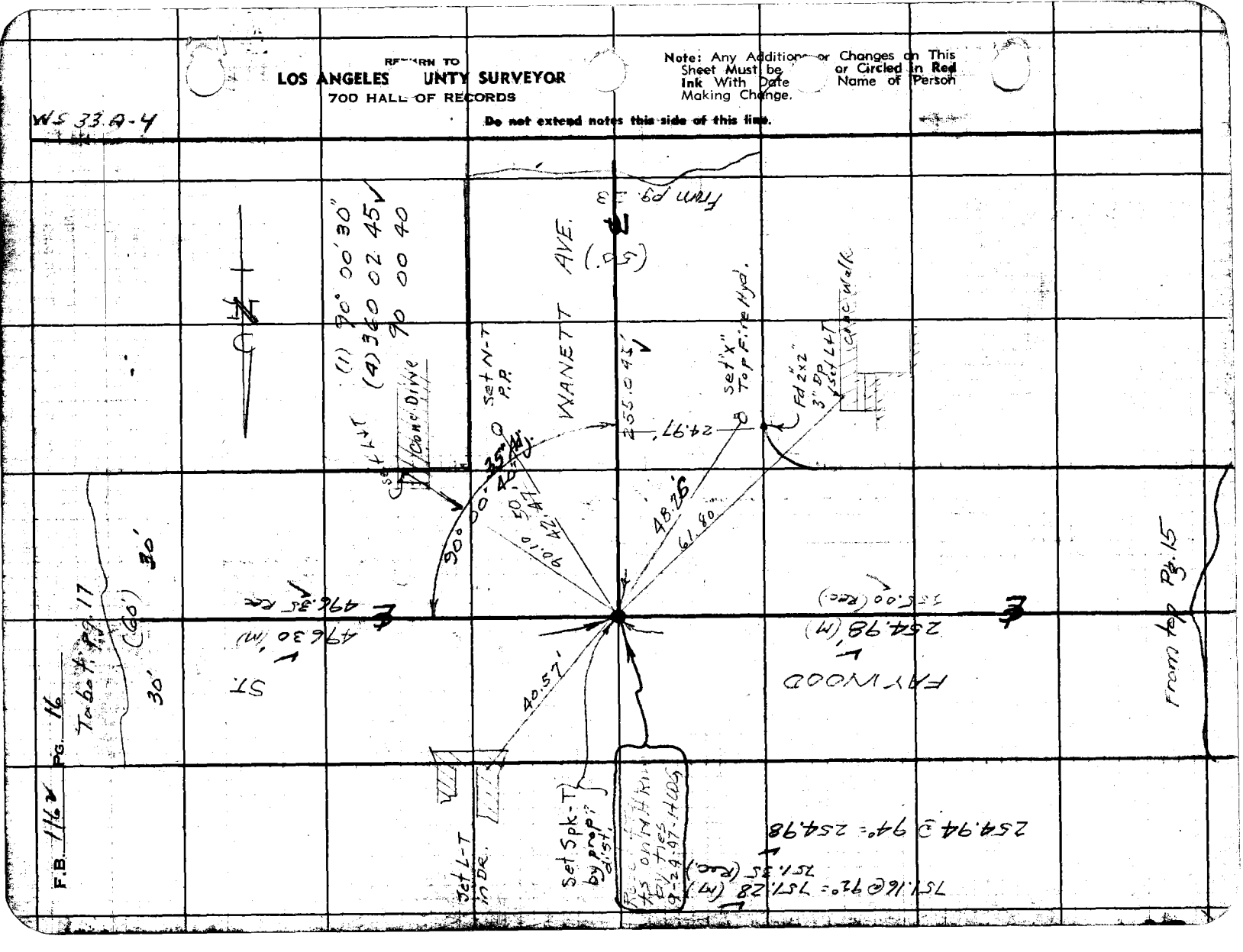

Notes Ck'd by K.R. McPh	Survey of LIBLEN AVE
Map No. B-2328	W. O. 8351 Tape No. 86 Std 68 °F
Office Work Cox	Surveyed by Wallace
Checked McPherson	Notes ECW Date 9-1945
Date Apr. 1952	Indexed A. C. Johnson

F.B. #1162 Pg. 17

W.S. 33 A-4

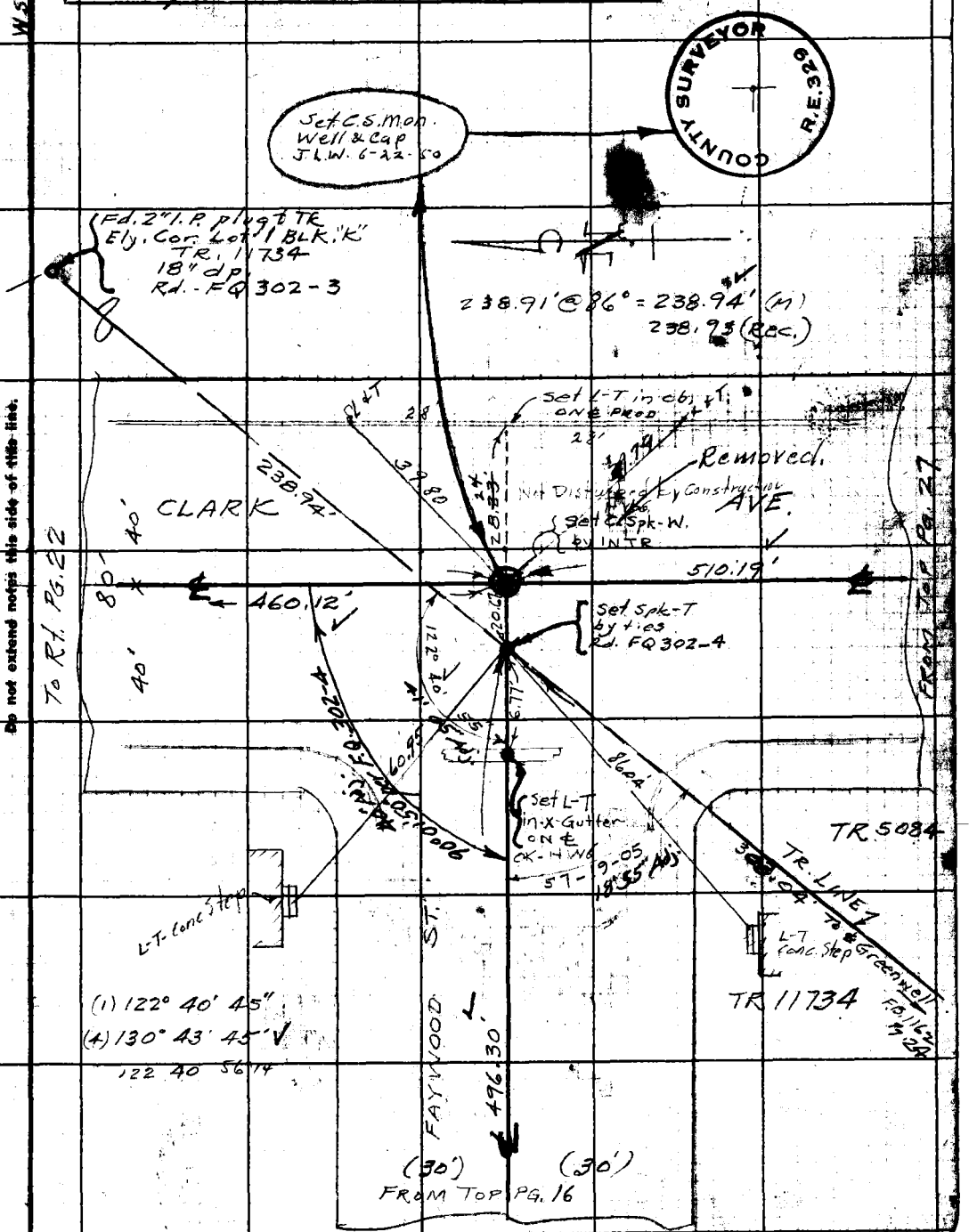

Note: Any Additions or Changes on This Sheet Must be Made and Circled in Red Ink With Date and Name of Person Making Change.

Do not extend notes this side of this line.

RETURN TO
LOS ANGELES COUNTY SURVEYOR
700 HALL OF RECORDS

FORM 247 9M 12-40

F.B. 1162 PG. 18

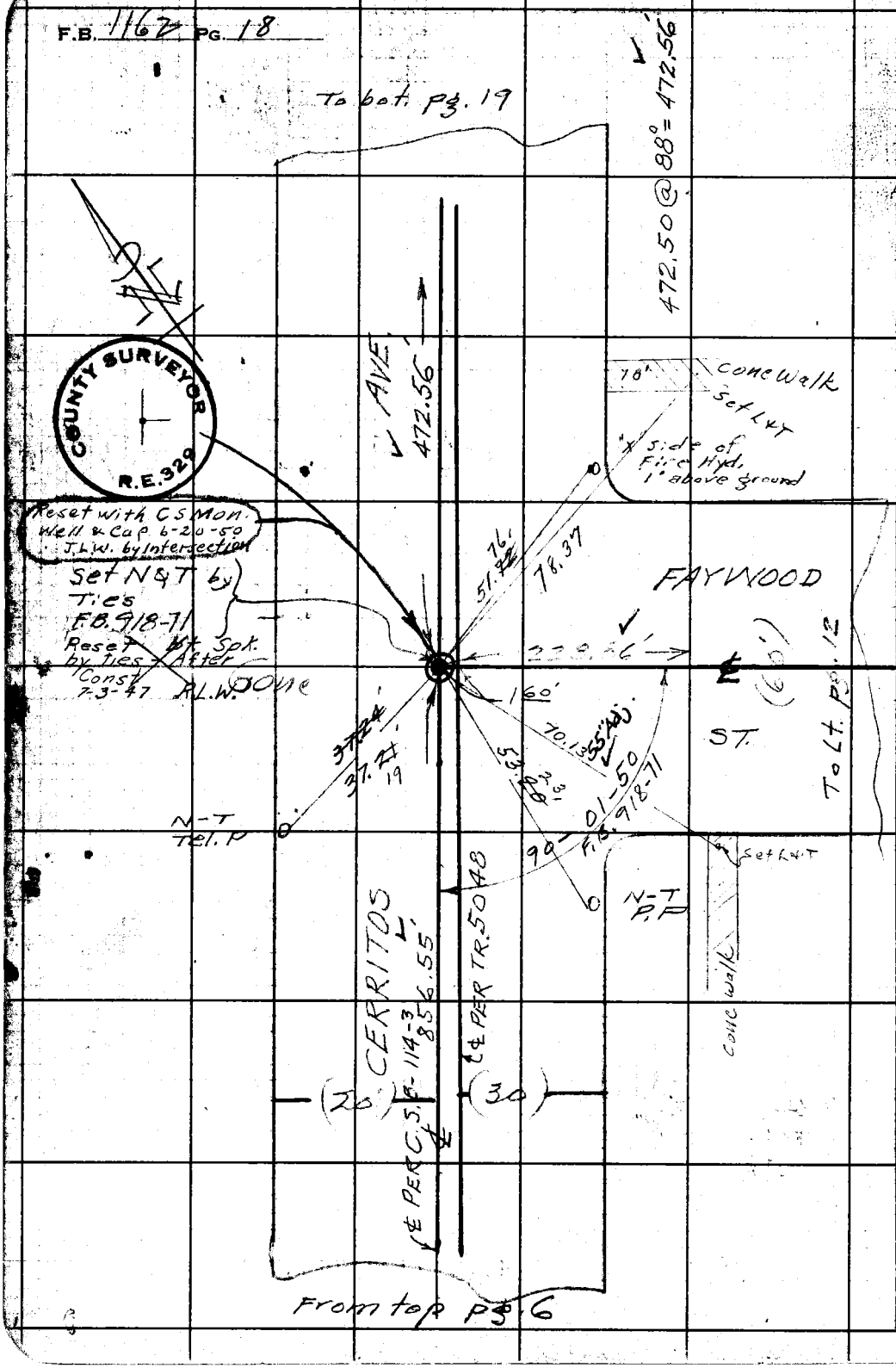

W.S. 33A-4

RETURN TO
LOS ANGELES COUNTY SURVEYOR
700 HALL OF RECORDS

Do not extend notes this side of this line.

Note: Any Additions or Changes on This Sheet Must be Made or Circled in Red Ink With Date and Name of Person Making Change.

Notes Ck'd by K.R. McPh.	Survey of LIBLEN AVE	F.B. 1162 Pg. 19
Map No. B-2328	W. O. 8351 Tape No. 86 Std 68 °F	
Office Work Lou	Surveyed by Wallace	
Checked McPherson	Notes FZW Date Sept. 1945	
Date Apr. 1952	Indexed A. C. Johnson	

W.S. 33A-4

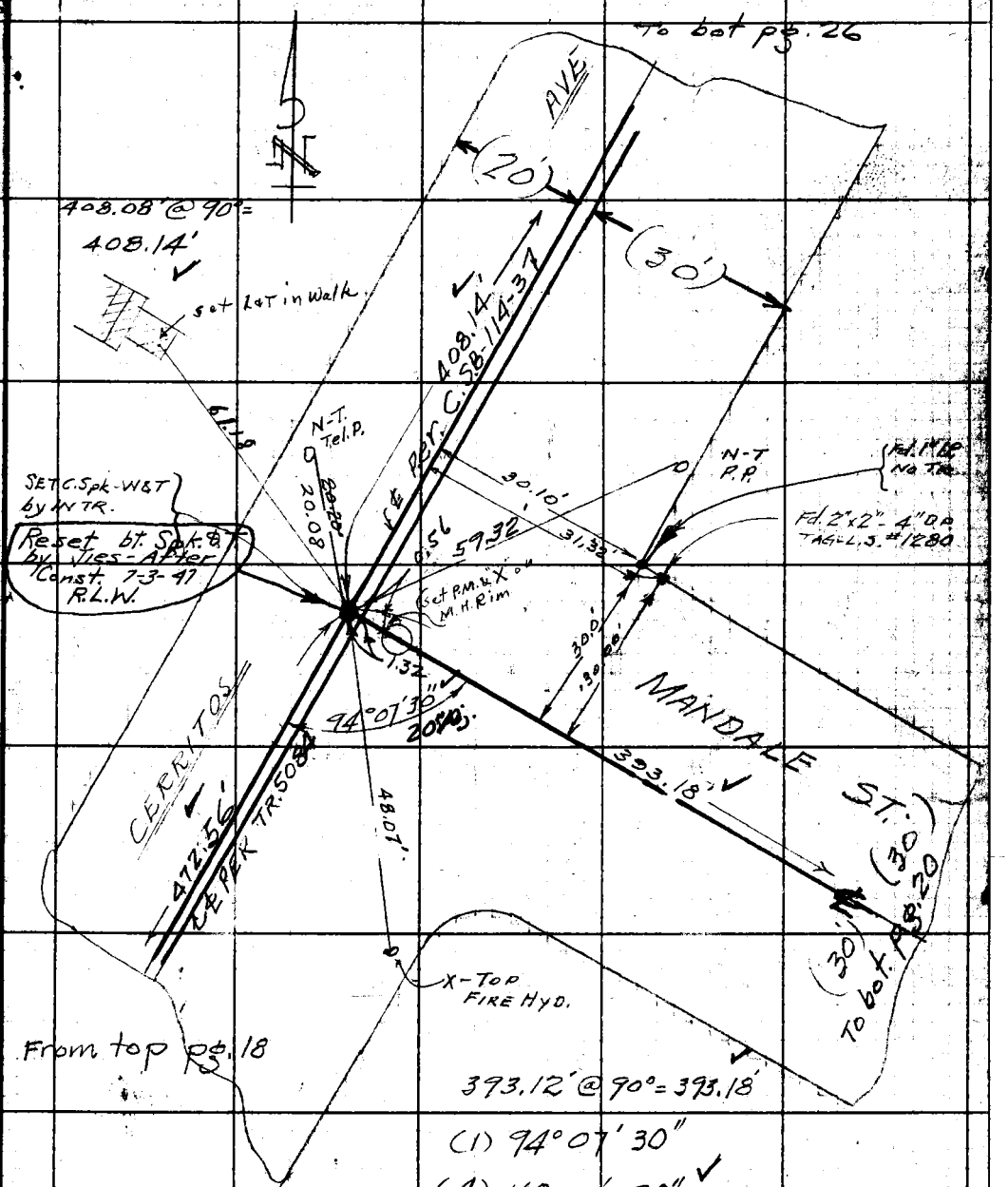

Note: Any Additions or Changes on This Sheet Must be Made Circled in Red Ink With Date and Name of Person Making Change.

Do not extend notes this side of this line.

RETURN TO
LOS ANGELES COUNTY SURVEYOR
700 HALL OF RECORDS

FORM 247 5M 12-40

F.B. 1162 PG. 20

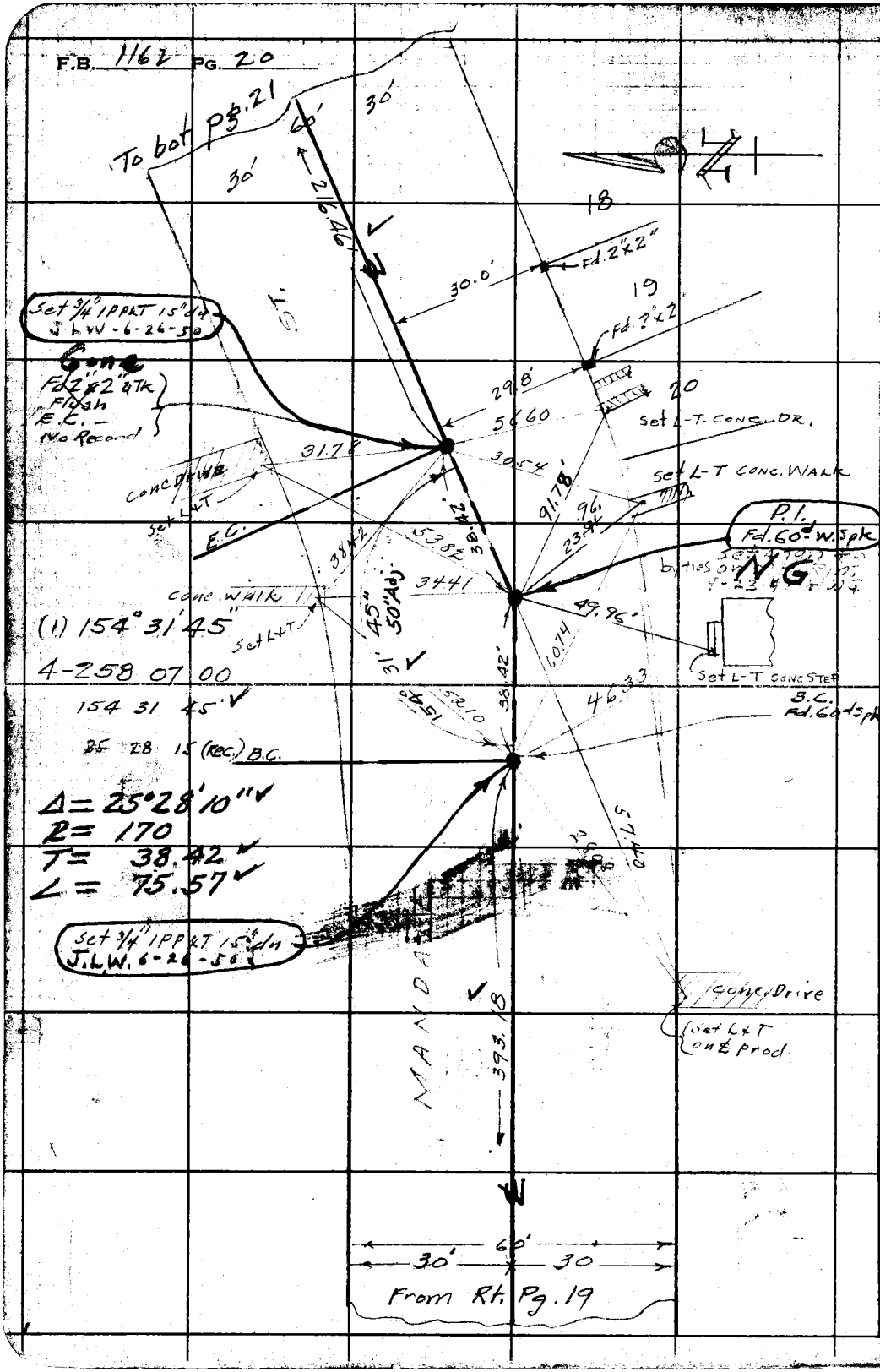

W.S. 33-A-4

RETURN TO
LOS ANGELES INTY SURVEYOR
700 HALL OF RECORDS

Do not extend notes this side of this line.

Note: Any Additions or Changes on This Sheet Must be Made or Circled in Red Ink With Date and Name of Person Making Change.

Notes Ck'd by K.R. McPhe	Survey of LIBLEN
Map No. B-2328	W. O. 8351 Tape No. 86 Std 68 °F
Office Work Cox	Surveyed by Wallace
Checked McPherson	Notes ECW Date 10-2-45
Date Apr. 1952	Indexed A. C. Johnson

F.B. 1162 Pg. 21

WLS 33A-4

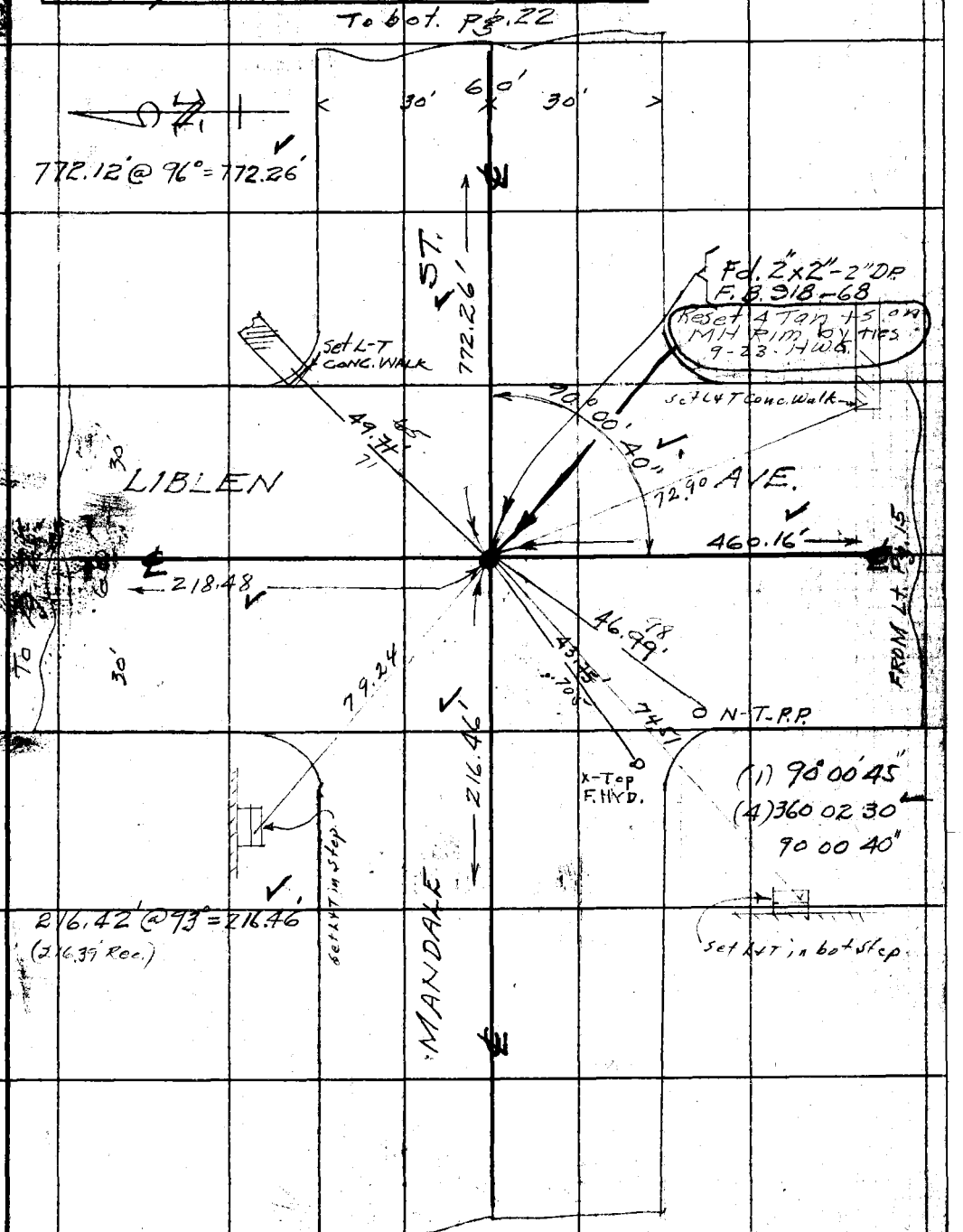

Note: Any Additions or Changes on This Sheet Must be Made Circled in Red Ink With Date and Name of Person Making Change.

Do not extend notes this side of this line.

RETURN TO
LOS ANGELES COUNTY SURVEYOR
700 HALL OF RECORDS

FORM 847 5M 12-40

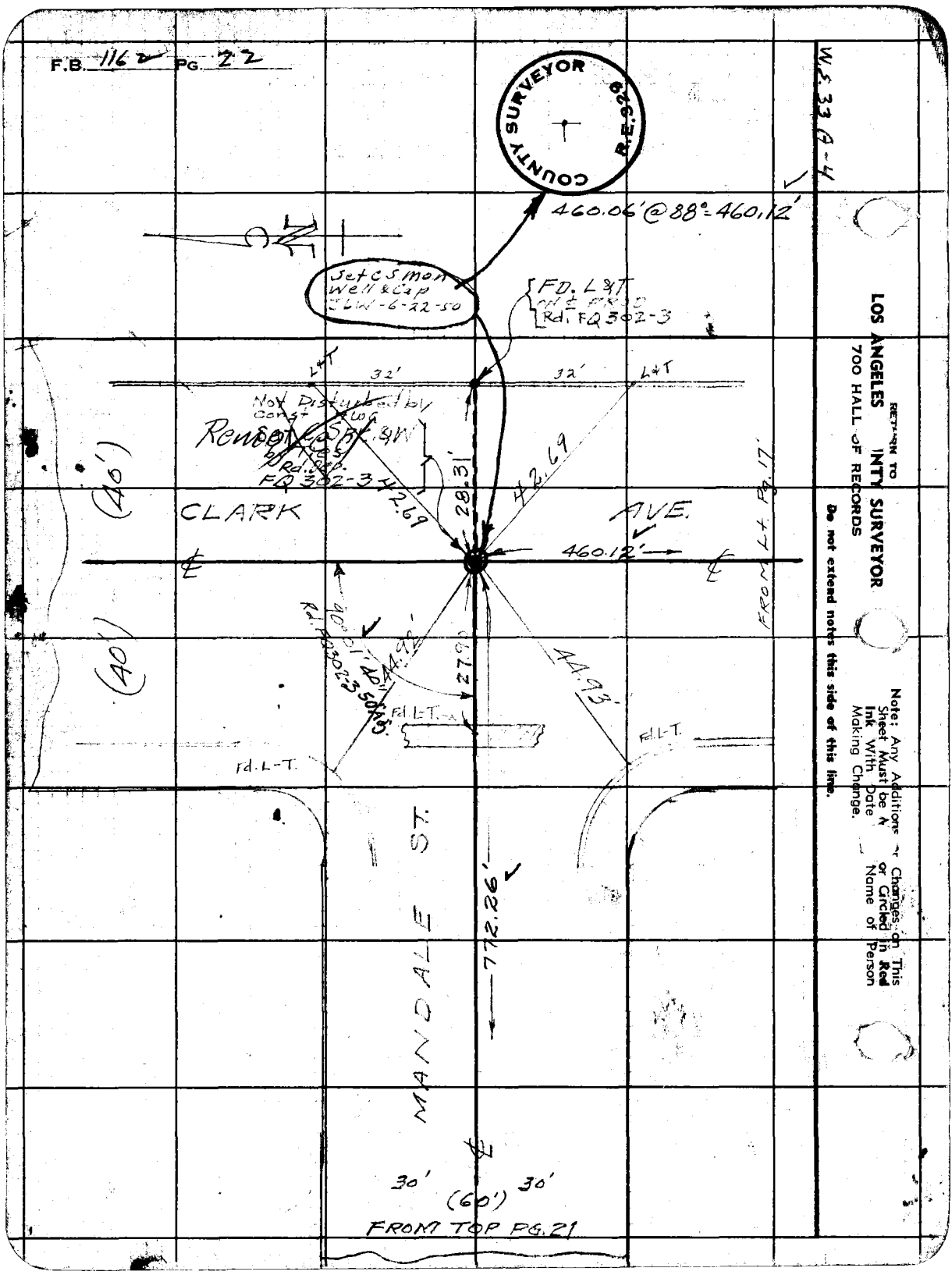
F.B. 116 PG. 22
COUNTY SURVEYOR R.E.929
W.S. 33 A-4
460.06' @ 88° = 460.12'
Set C.S. Mon Well & Cap JLW-6-22-50
FD. L&T
Rd. FQ 302-3
L&T
32'
32'
L&T
Not Disturbed by Const. Twg.
Reset C.S. Pt. & W
Rd. Sep. FQ 302-3
42.69
28.31'
42.69
(40')
CLARK
AVE.
460.12'
FROM Lt. Pg. 17
(40')
90°01'40"
Rd. FQ 302-3
44.92'
27.90
44.93'
Fd. L-T.
Fd. L-T.
Fd. L-T.
MANDALE ST.
772.26'
30'
(60')
30'
FROM TOP PG. 21
RETURN TO
LOS ANGELES COUNTY SURVEYOR
700 HALL OF RECORDS
Do not extend notes this side of this line.
Note: Any Additions or Changes on This Sheet Must be Made or Circled in Red Ink With Date and Name of Person Making Change.

Notes Ck'd by K.R.McPh.	Survey of LIBLEN AVE
Map No. B-2328	W. O. 8351 Tape No. 86 Std 68 °F
Office Work Cox	Surveyed by Wallace
Checked McPherson	Notes ECW Date 9-4-45
Date Apr 1952	Indexed A. C. Johnson

F.B. 1162 Pg. 23

WS 33A-4

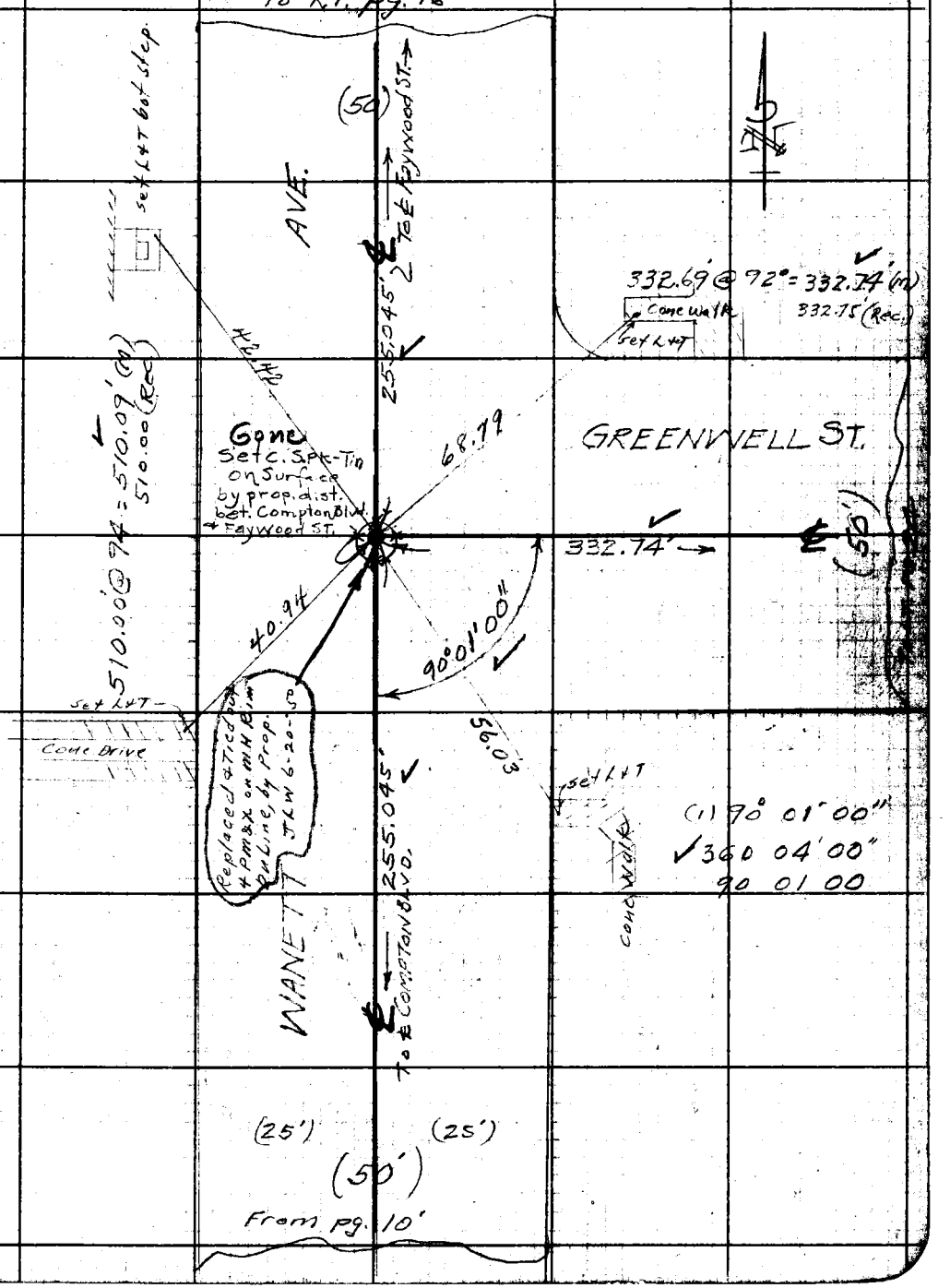

Note: Any Additions or Changes on This Sheet Must be Made Circled in Red Ink With Date and Name of Person Making Change.

Do not extend notes this side of this line.

RETURN TO
LOS ANGELES COUNTY SURVEYOR
700 HALL OF RECORDS

FORM 247 5M 12-40

F.B. 1162 PG. 24

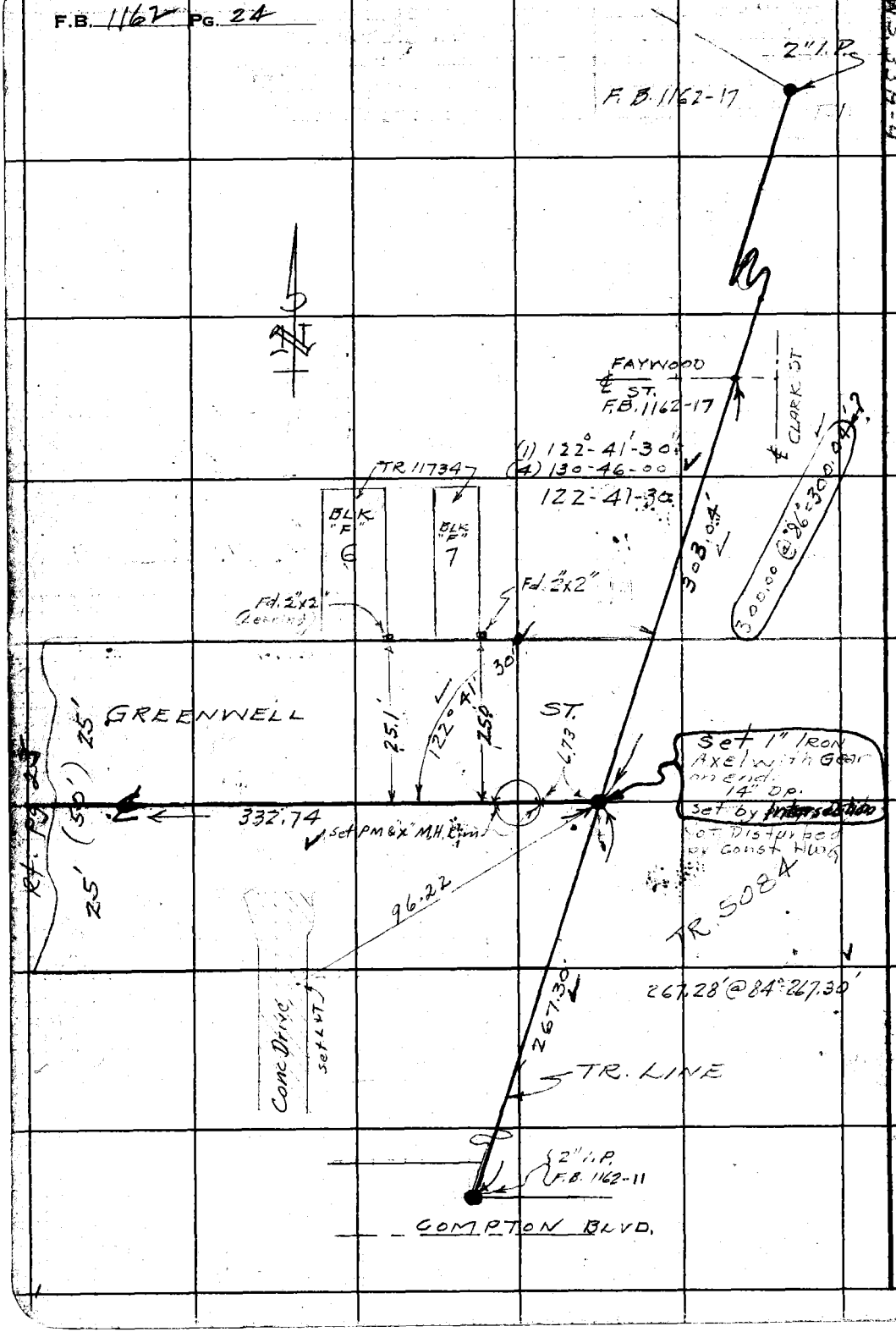

W.S. 33A-4

RETURN TO
LOS ANGELES COUNTY SURVEYOR
700 HALL OF RECORDS

Do not extend notes this side of this line.

Note: Any Additions or Changes on This Sheet Must be Made or Circled in Red Ink With Date and Name of Person Making Change.

Notes Ck'd by K.R. McPhe	Survey of LIBLEN AVE	F.B. 1162	Pg. 25
Map No. B-2328	W. O. 2351 Tape No. 86 Std 68 °F		
Office Work Cox	Surveyed by Wallace		
Checked McPherson	Notes ECW Date 9-1945		
Date Apr. 1952	Indexed A. C. Johnson		

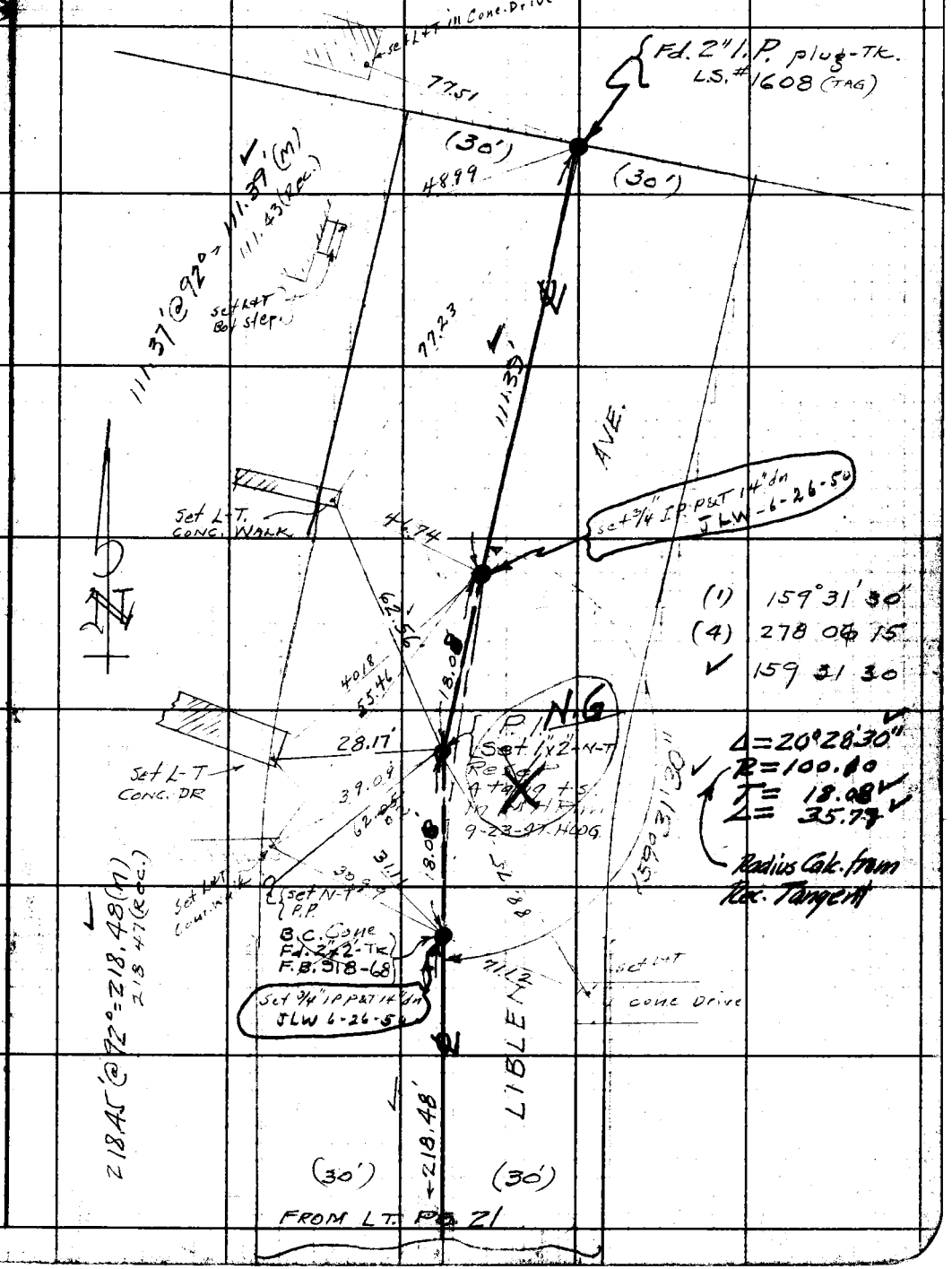

Note: Any Additions or Changes on This Sheet Must be Made Circled in Red Ink With Date and Name of Person Making Change.

Do not extend notes this side of this line.

RETURN TO
LOS ANGELES COUNTY SURVEYOR
700 HALL OF RECORDS

FORM 247 5M 12-40

F.B. 1162 PG. 26

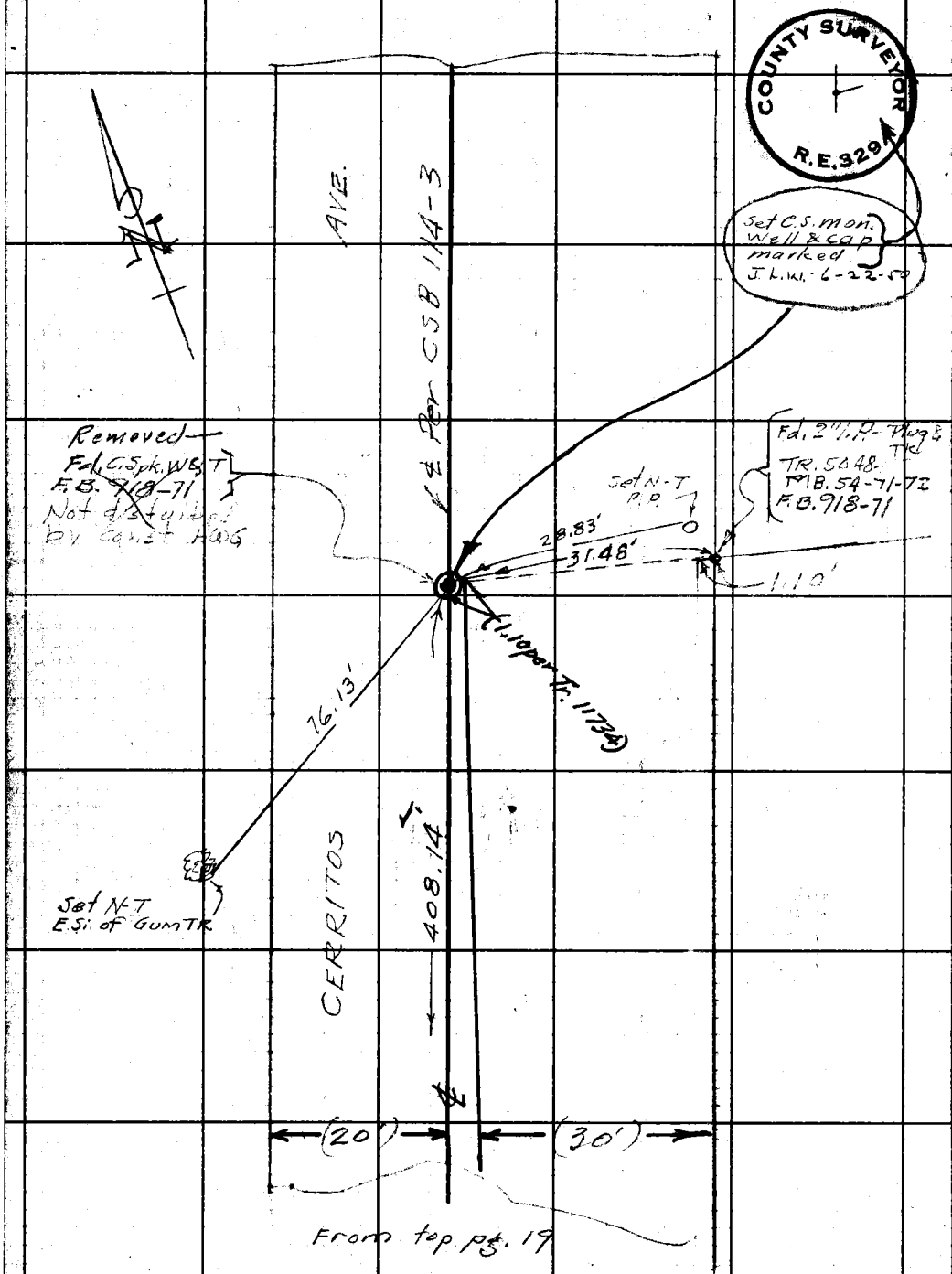

RETURN TO
LOS ANGELES COUNTY SURVEYOR
700 HALL OF RECORDS

Do not extend notes this side of this line.

Note: Any Additions or Changes on This Sheet Must be Made or Circled in Red Ink With Date and Name of Person Making Change.

Notes Ck'd by K. R. McPhe	Survey of LIBLEN AVE
Map No. B-2328	W. O. 8351 Tape No. 86 Std 68 °F
Office Work Cox	Surveyed by Wallace
Checked McPherson	Notes ECW Date Sept. 45
Date April 1952	Indexed A. C. Johnson

F.B. 1162 Pg. 27

WS 33 A-4

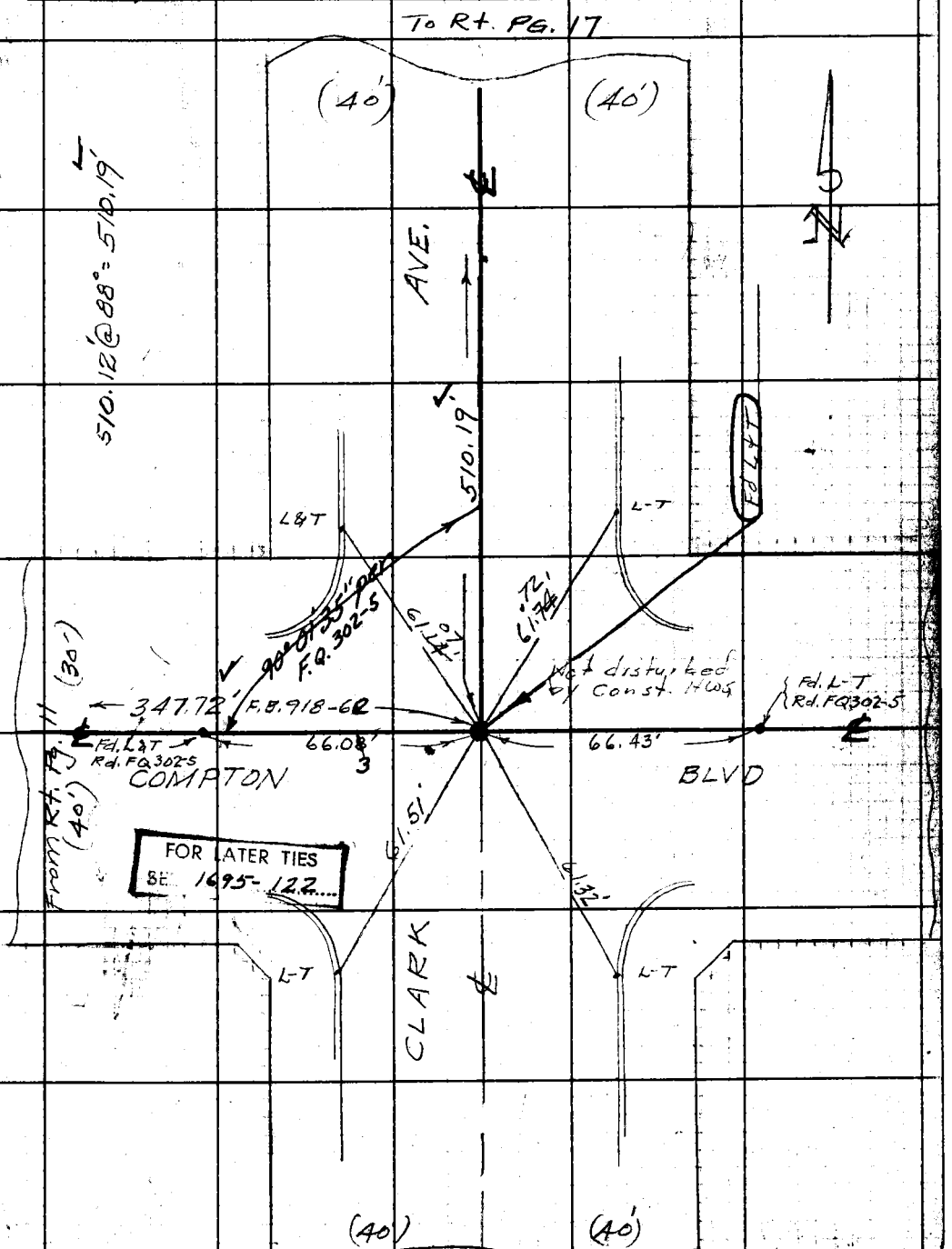

Note: Any Additions or Changes on This Sheet Must be Mad[illegible] Circled in Red Ink With Date an[illegible] ne of Person Making Change.

Do not extend notes this side of this line.

RETURN[illegible]

LOS ANGELES C[illegible] SURVEYOR
700 HALL OF RECORDS

FORM 247 5M 12-40

F.B. 1162 PG. 28

RETURN TO
LOS ANGELES COUNTY SURVEYOR
700 HALL OF RECORDS

Do not extend notes this side of this line.

Note: Any Additio[illegible] Changes on This Sheet Must be [illegible] or Circled in Red Ink With Date [illegible] Name of Person Making Change.

NOTES REDUCED [illegible] SURVEY OF LIBLEN

DATE [illegible] SURVEY BY E.C. WALLACE

NOTES CHKD [illegible] NOTES BY E.C.W. DATE 10-4-45

DATE 10/11/45 INDEXED A. C. Johnson DATE 11/18/46

B. M.	1ST RUN	DIFF.	2ND RUN	3RD RUN	ADJ. ELEV.	DESCRIPTION
						C. 1. 1135
						LIBLEN AVE. ET AL
						B.M. - CIRCUIT
						circuits adjusted [illegible]
						WALLACE
						J.L. WILLEY
						WM. VAN DEREN
						R.L. CARVER
						GEO. DARNELL

NOTE: ANY ADDITIONS OR CHANGES ON THIS SHEET MUST BE MADE, OR CIRCLED IN RED INK WITH DATE AND NAME OF PERSON MAKING CHANGE

PLEASE RETURN TO
LOS ANGELES COUNTY SURVEYOR
700 HALL OF RECORDS

Do not extend notes this side of this line

FORM 303 1M 7-43

FORM 353 RM 7-43

PLEASE RETURN TO
LOS ANGELES COUNTY SURVEYOR
700 HALL OF RECORDS

NOTE: ANY ADDITIONS OR CHANGES ON THIS SHEET MUST BE MADE OR CIRCLED IN RED INK. WITH DATE AND NAME OF PERSON MAKING CHANGE

Do not extend notes this side of this line

JOB NO. 1135 SURVEY OF LOS ANGELES COUNTY
SURVEY BY Wallace DATE 8-7-4-1946 NOTES CHECKED DATE
NOTES BY E.C.N. DATE NOTES CHECKED DATE
INDEXED A. C. Johnson DATE

BM-CIRCUIT #1

B. M.	1st RUN	DIFF.	2nd RUN	3rd RUN	ADJ. ELEV.	DESCRIPTION
BM M5	76.720				76.720	BM "M5" EL. 76.720 L.B.805 pg.5
	2.660			4.212		CLARK AVE. & JEFFERSON AVE. NE COR
π	79.380	-1.741				C.Spk. P.P. #304720E
	4.401					
T.P.	74.979		+.602	+.602		Nail in Pav.
	5.237					
π	80.216	+2.346				
	2.891	1.741 605		3.610	77.324 ~~77.323~~	
B.M. "1A"	77.325					BM "1A" EL 77.324 F.B. 1154 pg.6
	2.955		2.841	2.777		CLARK AVE. & IVES AVE. S.W. COR
π	80.280	-0.095	-.102	-0.101	-0.101	L&T. N. End Conc. porch to STORE #327
	3.050		2.943	2.878		
B.M. M6	77.230				77.223	BM-M6 El. 77.223 L.B.805-p.6
	2.976		3.319			CLARK AVE. & IVES AVE. NE COR
π	80.206	-1.017	-1.022		-1.019	C. Spk. in P.P. #304736E
	3.993		4.341			
T.P.	76.213				76.204	
	4.660		4.988			adj. elevations shown in green
π	80.873	+0.127	0.126		+0.126	
	4.533		4.862			
T.P.	76.340				76.330	Nail in Pav.
	5.043		5.129			
π	81.383	+1.333	1.333		+1.333	
	3.710		3.796		77.662 ~~77.663~~	(set)
Set B.M. "ML1"	77.673					B.M-ML1 EL. 77.662
	4.771		4.576			COMPTON BLVD. & CLARK AVE. NW COR
π	82.444	+1.180	1.182		+1.181	L&T. 1'N. of N. end C.R
	3.591		3.394		78.842 ~~78.844~~	
Set B.M-ML2	78.853					B.M-ML2 EL.
						CLARK AVE. & FAYWOOD [illegible]

FORM 353 1M 7-43

PLEASE RETURN TO
LOS ANGELES COUNTY SURVEYOR
700 HALL OF RECORDS

NOTE: ANY ADDITIONS OR CHANGES ON THIS SHEET MUST BE MADE OR CIRCLED IN RED INK, WITH DATE AND NAME OF PERSON MAKING CHANGE

Do not extend notes this side of this line

B. M.	1ST RUN	DIFF.	2ND RUN	3RD RUN	ADJ. ELEV.	CIRCUIT #1 DESCRIPTION
BM ML-2	78.853				~~78.842~~ ~~78.844~~	(SEE PREV. Page for description)
	5.472		4.772	5.469		No 4 RUN 5.371
⊼	84.325	+1.409	1.397	1.403	+1.404	1.408 3.963
	4.063		3.375	4.066		
set B.M-ML-3	80.262				~~80.246~~ ~~80.2[illegible]~~	(SET) BM-ML-3 EL. 80.246
	4.830		4.720			CLARK AVE. & MANDALE ST. [illegible]
⊼	85.092	+0.773	.774		+0.773	L&T - East cb. Clark Ave. & Mandale [illegible]
	4.057		3.946			
set B.M-ML-4	81.035				~~81.019~~ ~~81.021~~	B.M-ML-4 81.019
	4.849		5.106			Mandale St. 400± W. of Clark Ave.
⊼	85.884	+0.912	.915		+0.914	B.Spk. in conc. dr. to ho. #432
	3.937		4.191			
set B.M ML-5	81.947				~~81.932~~ ~~81.935~~	BM ML-5 EL 81.932
	4.726		4.623	4.529		MANDALE ST. & LIBLEN AVE. SW (OR
81.947 ⊼	86.673	-0.138	-0.143	-.141	-.142	C.Spk. in P.P. # 542749E
	4.864		4.766	4.670		
T.P.	81.809				81.793	
	5.670		5.041			adj elev. shown in green
⊼	87.479	+0.814	+.810		+.812	B.
	4.856		4.231			
T.P.	82.623				82.605	
	5.389		5.425			
⊼	88.012	+1.394	+1.396		+1.395	
	3.995		4.029			
set BM ML-6	84.017				~~83.996~~ ~~84.000~~	B.M-ML-6 EL 83.996
	4.540		4.329			MANDALE ST. & CERRITOS AVE
⊼	88.557	+1.362	+1.358		+1.360	C.Spk. in Tel.P. # 422648H W.S. of Cerritos Ave
	3.178		2.971			
T.P.	85.379				85.360	

FORM 353 1M 7-43

PLEASE RETURN TO
LOS ANGELES COUNTY SURVEYOR
700 HALL OF RECORDS

NOTE: ANY ADDITIONS OR CHANGES ON THIS SHEET MUST BE MADE OR CIRCLED IN RED INK, WITH DATE AND NAME OF PERSON MAKING CHANGE

Do not extend notes this side of this line

JOB NO. 1135 SURVEY OF LIBLEN AVE
SURVEY BY WALLACE
NOTES BY ECW DATE 10-5-45
INDEXED C. Johnson DATE
NOTES CHKD. DATE

B. M.	1ST RUN	DIFF.	2ND RUN	3RD RUN	ADJ. ELEV.	DESCRIPTION
T.P.	85.379				85.360	
	3.447		3.412			
T	88.826	-0.740	-.740		-0.740	
	4.187		4.152		84.615	
set B.M.-ML-7	84.639				~~84.620~~	B.M. ML-7 EL. 84.615
	4.197		3.939			FAYWOOD ST. & CERRITOS AVE. SE COR.
T	88.836	-1.285	1.289		-1.287	C. Spk. in P.P. # 552679E
	5.482		5.228			
T.P.	83.354				83.338	
	3.832		3.428			adj. elev. shown in green
T	87.186	-2.350	-2.352		-2.351	
	6.182		5.780		80.976	
set B.M.-ML-8	81.004				~~80.987~~	B.M.-ML-8 EL. 80.976
	4.089		4.029			CERRITOS AVE. & COMPTON BLVD.
T	85.093	-0.891	-.894		-0.892	C. Spk. in conc. pav. on ℄ INTR.
	4.980		4.923		80.084	
set B.M.-ML-9	80.113				~~80.097~~	BM-ML-9 EL. 80.084
	4.054		4.089	3.929		COMPTON BLVD. & BAYOU AVE.
T	84.167	-0.902	-0.892	-0.893	-0.893	B. Spk. 1' N. of S. edg of pav. 85' S. of
	4.956		4.981	4.822		℄ INTR.
T.P.	79.211				79.197	
	4.346		4.293			
T	83.557	-0.335	-.336		-0.338	
	4.681		4.629		78.854	
set B.M.-ML-10	78.876				~~78.867~~	B.M. ML-10 EL. 78.854
	4.600		4.529	4.275		COMPTON BLVD. & TOUCHWOOD AVE.
T	83.476	-0.343	-0.337	0.338	-0.339	B. Spk. in conc. pav. 75' S. and
	4.943		4.866	4.613		75' E. ℄ INTR.
T.P.	78.533				78.527	

FORM 353 1M 7-43

PLEASE RETURN TO
LOS ANGELES COUNTY SURVEYOR
700 HALL OF RECORDS

NOTE: ANY ADDITIONS OR CHANGES ON THIS SHEET MUST BE MADE OR CIRCLED IN RED INK. WITH DATE AND NAME OF PERSON MAKING CHANGE

Do not extend notes this side of this line

CIRCUIT #1

B. M.	1ST RUN	DIFF.	2ND RUN	3RD RUN	ADJ. ELEV.	DESCRIPTION
T.P.	78.533				78.528	
	4571		4.381			
T	83.104	-0.162	-0.163		-0.163	
	4.733		4.544		78.351	
Set BM. ML-11	78.371				~~78.369~~	BM ML-11 EL. 78.351 COMPTON BLVD & LIBLEN AVE L-T. Bottom step of conc. walk
	4.389		4.192			
T	82.860	-0.409	-0.406		-0.408	
	4.798		4.598		77.943	
Set BM-ML-12	78.062				~~77.954~~	B.M.-ML-12 EL. 77.943 COMPTON BLVD. & WANETTE AVE L-T. in pav. 6.0' West of ℄ INTR on ℄ Compton Blvd.
	4.534		4.562			
T	82.596	-0.495	-.498		-0.497	
	5.029		5.060			
T.P	77.567				77.454	
	4.569		4.380	4.178		. adj. elev. shown in green is.
T	82.136	+0.214	+0.220	0.219	+0.218	
	4.355		4.160	3.959	77.663	
B.M-ML-1	77.781				~~77.672~~	B.M.-ML-1 El. 77.663 F.B. 1162-30 COMPTON BLVD. & CLARK AVE. N.W. COR L-T. 1' N. of N. end C.R.
	3.927		3.920	3.821		
T	81.708	-1.330	-1.335	-1.332	-1.332	
	5.257		5.255	5.153		
T.P	76.451				76.340	
	5.001		4.678			
T	81.452	-0.761	-0.758		-.760	
	5.762		5.436			
T.P.	75.690				75.580	
	4.950		5.110			
T	80.640	+1.650	+1.651		+1.650	
	3.300		3.439		77.223	
B.M-M6	77.340				~~77.230~~	B.M.-M6 EL. 77.223 F.B. 1162-30 CLARK AVE. & IVES AVE. - NE. COR.

FORM 353 1M 7-43 4570

PLEASE RETURN TO
LOS ANGELES COUNTY SURVEYOR
700 HALL OF RECORDS

NOTE: ANY ADDITIONS OR CHANGES ON THIS SHEET MUST BE MADE OR CIRCLED IN RED INK, WITH DATE AND NAME OF PERSON MAKING CHANGE

Do not extend notes this side of this line

B. M.	1ST RUN	DIFF.	2ND RUN	3RD RUN	ADJ. ELEV.	DESCRIPTION
						B.M. CIRCUIT No 2
						FAYWOOD ST. - FROM CLARK AVE. TO CERRITOS AVE.
BM ML-2	78.844				78.842 ~~78.844~~	B.M. ML-2 EL. 78.842 ~~78.844~~ F.B. 1162 p.30
	4.570		5.350	5.150		FAYWOOD ST. & CLARK AVE - SW COR
⊼	83.414	+0.468	+0.480	+.497	+0.479	L & T. - 1' S. of S. end C.R.
	4.102		4.870	4.673		
T.P.	79.312				79.315	adj elev
	4.884		4.872			
⊼	84.196	+1.456	+1.456		+1.456	
	3.428		3.416			
Set BM-ML-13	80.768				80.771	B.M-ML-13 El. 80.771
	3.742		4.157			FAYWOOD ST. & WANETTE AVE. - N.S. ST.
⊼	84.510	+0.332	+0.336		+0.334	B.Spk. on ℄ of Conc. dr. & Prop L. to Ho. #429
	3.410		3.821			
Set B.M-ML-14	81.100				81.105	B.M. ML-14 EL 81.105
	4.167		4.303			FAYWOOD ST. & LIBLEN AVE. SW COR
⊼	85.267	-0.173	0.176		-0.174	C.SPK. IN P.P. #542744E
	4.340		4.479			
T.P.	80.927				80.931	
	5.074		4.842			
⊼	86.001	+1.469	+1.467		1.468	
	3.605		3.375			
Set B.M-ML-15	82.396				82.399	BM-ML-15 EL. 82.399
	4.833		4.475			FAYWOOD ST. & TOUCHWOOD AVE - N.S. of ST.
⊼	87.229	+1.149	+1.153		+1.151	B.Spk. in W. strip of Conc. Dr. to Ho. #301
	3.684		3.322			
Set BM-ML-16	83.545				83.550	BM-ML-16 EL. 83.550
						FAYWOOD ST. & BAYOU AVE. - N. Side of ST.
						B.Spk. in E. strip of Conc. DR. to Ho. # 217

JOB NO. 1185 SURVEY OF LIBLEN AVE.
SURVEY BY WALLACE DATE 10-8-45
NOTES BY E.C.W. DATE
INDEXED A. C. Johnson DATE
NOTES RED. DATE
NOTES CHKD. DATE
F.B. 1162 Pg. 34

FORM 353 1M 7-43

PLEASE RETURN TO
LOS ANGELES COUNTY SURVEYOR
700 HALL OF RECORDS

NOTE: ANY ADDITIONS OR CHANGES ON THIS SHEET MUST BE MADE OR CIRCLED IN RED INK. WITH DATE AND NAME OF PERSON MAKING CHANGE

Do not extend notes this side of this line

B. M.	1ST RUN	DIFF.	2ND RUN	3RD RUN	ADJ. ELEV.	DESCRIPTION
BM-ML-16	83.545				83.550	
	4.081		4.282			
⊼	87.626	+1.063	+1.066		+1.065	
	3.018		3.216			
BM ML-7	84.608				84.615 ~~84.623~~	B.M-ML-7 EL. 84.615 ~~84.625~~ F.B.1162 p.32 FAYWOOD ST. & CERRITOS AVE - S.E.COR S.Spk. in P.P.# 552679E
BM-ML-5	81.940				81.932 ~~81.940~~	B.M. ML-5 EL. 81.932 ~~81.940~~ F.B.1162 p.31 MANDALE ST. & LIBLEN AVE. S.W.COR. C.Spk. in P.P.# 542749E
	4.527		4.430			
⊼	86.467	-0.250	-0.251		-0.250	
	4.779		4.681			
Set BM-ML-17	81.690				81.680 ~~81.682~~	B.M. ML-17 EL 81.680 LIBLEN AVE. 220'± N. of MANDALE ST. B.Spk. in apron of Conc. dr. W.Si.St. Ho.# 671
	4.994		4.951			
⊼	86.684	+1.960	+1.956		+1.958	
	3.034		2.995			
T.P.	83.650				83.648	
	3.208		3.185			adj elev. in green.
⊼	86.858	-1.260	-1.263		-1.262	
	4.468		4.448			
Set BM-ML-18	82.390				82.371 ~~82.378~~	B.M. ML-18 EL. 82.371 CERRITOS AVE. 410'N. & MANDALE ST. C.Spk in P.P.# 536203E - E.Si. of ST.
	5.581		5.372			
⊼	87.971	+1.629	+1.625		+1.627	
	3.[illegible]52		3.747			
B.M-ML-6	84.019				83.996 84.005	BM-ML-6 EL. 83.996 ~~84.005~~ F.B.1162 p.31 CERRITOS AVE. & MANDALE ST. C.Spk. in Tel. P.# 422648H - W.Si. of St.

JOB NO. 1135 SURVEY OF [illegible] AVE
SURVEY BY Wallace
NOTES BY ECW DATE 10-8-48
INDEXED A. C. Jordan DATE
DATE
NOTES CHKD.
DATE

F.B. 1167 Pg. 36

JOB NO. _____ SURVEY OF _____ NOTES RED. _____

SURVEY BY _____ DATE _____

NOTES BY _____ DATE _____ NOTES CHKD. _____

INDEXED _____ DATE _____ DATE _____

B. M.	1ST RUN	DIFF.	2ND RUN	3RD RUN	ADJ. ELEV.	DESCRIPTION

FORM 353 1M 7-43

PLEASE RETURN TO

LOS ANGELES COUNTY SURVEYOR

700 HALL OF RECORDS

Do not extend notes this side of this line

NOTE: ANY ADDITIONS OR CHANGES ON THIS SHEET MUST BE MADE OR CIRCLED IN RED INK, WITH DATE AND NAME OF PERSON MAKING CHANGE

Notes Ck'd by	Survey of LIBLEN AVE
Map No.	W. O. 1155 Tape No. Std °F
Office Work	Surveyed by WALLACE
Checked	Notes ECW Date 10-2-45
Date	Indexed A. C. Johnson

F.B. 1166 Pg 11

C.I. 1155 LIBLEN AVE

COMPTON BLVD.

FROM

CLARK AVE. TO CERRITOS AVE.

SKETCHES

WALLACE
WILLEY
VAN DERREN
DREVER

Note: Any Additions or Changes on This Sheet Must be Made or Circled in Red Ink With Date and Name of Person Making Change.

Do not extend notes this side of this line

RETURN TO
LOS ANGELES COUNTY SURVEYOR
700 HALL OF RECORDS

FORM 247 3M 8-50

F.B. 1162 Pg. 38

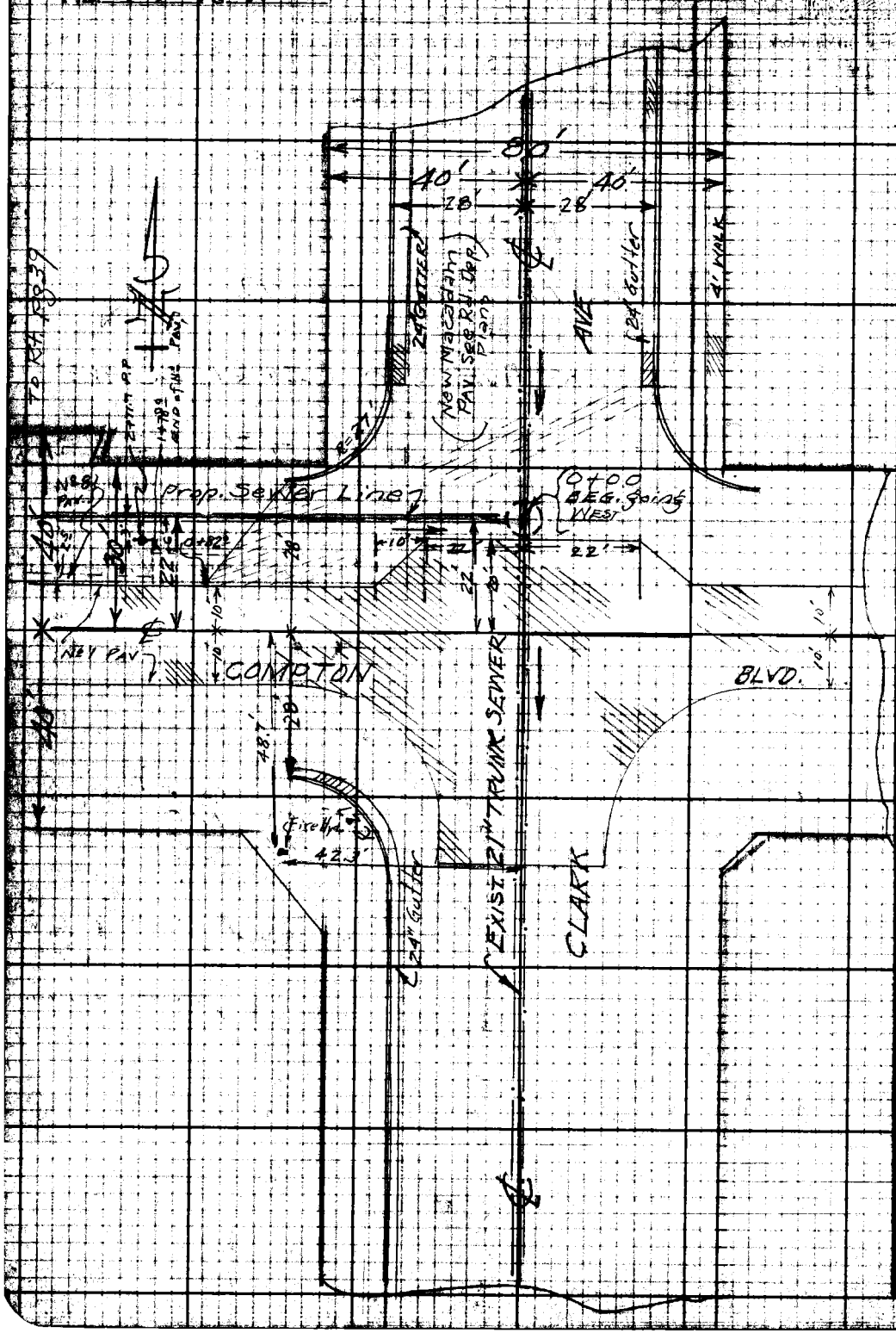

RETURN TO
LOS ANGELES COUNTY SURVEYOR
700 HALL OF RECORDS

Do not extend notes this side of this line.

Note: Any Additions or Changes on This Sheet Must be Made or Circled in Red Ink With Date and Name of Person Making Change.

Name Ord by		Survey of	LIBLEN AVE
Map No.		W. O.	Tape No. Std °F
Office Work		Surveyed by	Wallace
Checked		Notes	Date 10-8-45
Date		Indexed	

F.B. 1162 Pg. 37

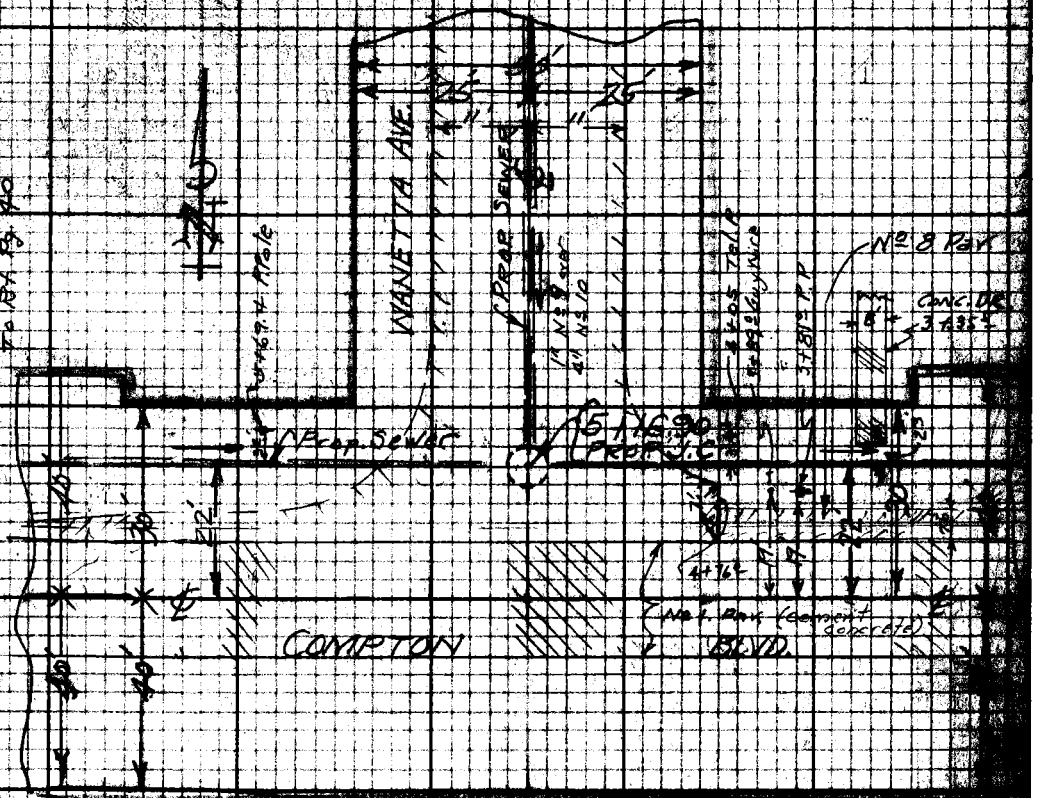

Note: Any Additions or Changes in Sheet Must be Made or Circled in Ink With Date and Name of Person Making Change.

Do not extend notes this side of this line.

RETURN TO
LOS ANGELES COUNTY SURVEYOR
700 HALL OF RECORDS

FB 1162 PG 41

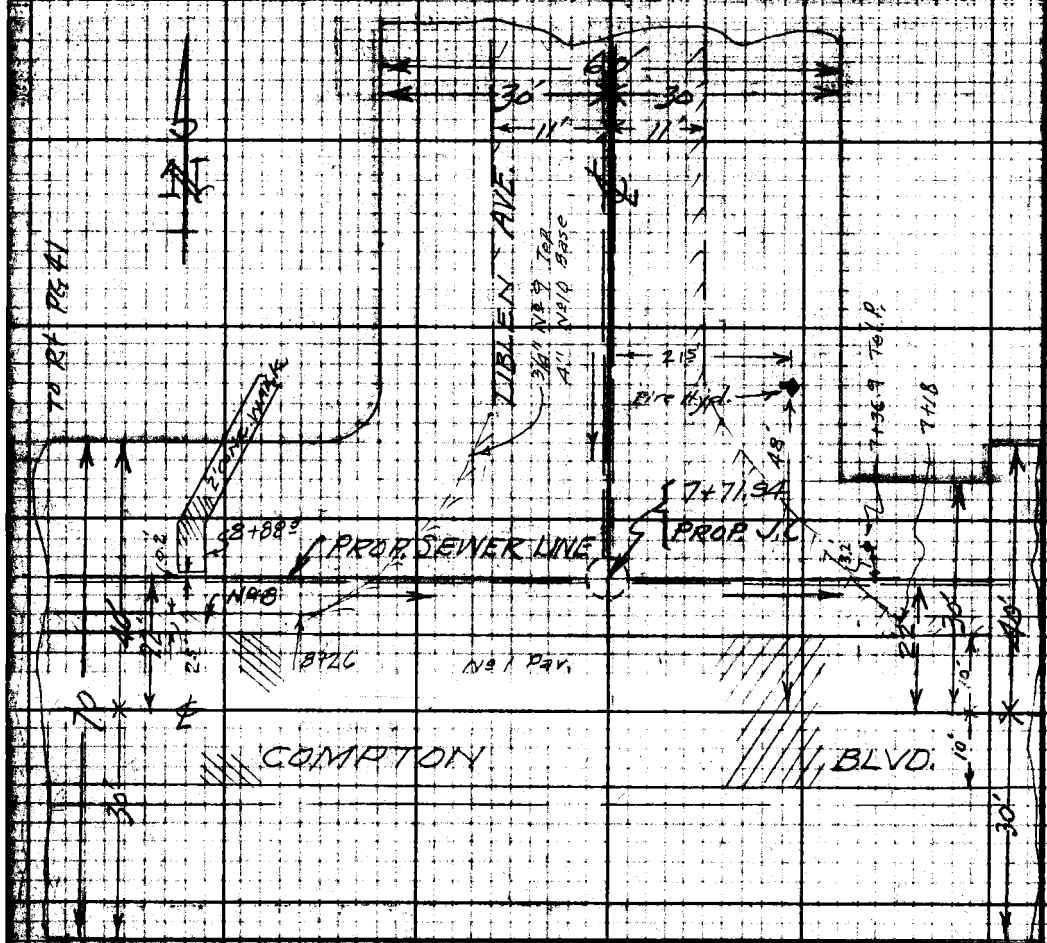

RETURN TO
LOS ANGELES COUNTY SURVEYOR
700 HALL OF RECORDS

Do not extend notes this side of this line.

Note: Any Additions or Changes on This Sheet Must be Made or Circled in Red Ink With Date and Name of Person Making Change.

FORM 247 3M 12-50

RETURN TO
LOS ANGELES COUNTY SURVEYOR
700 HALL OF RECORDS

Note: Any Additions or Changes on This Sheet Must be Made or Circled in Red Ink With Date and Name of Person Making Change.

Do not extend notes this side of this line.

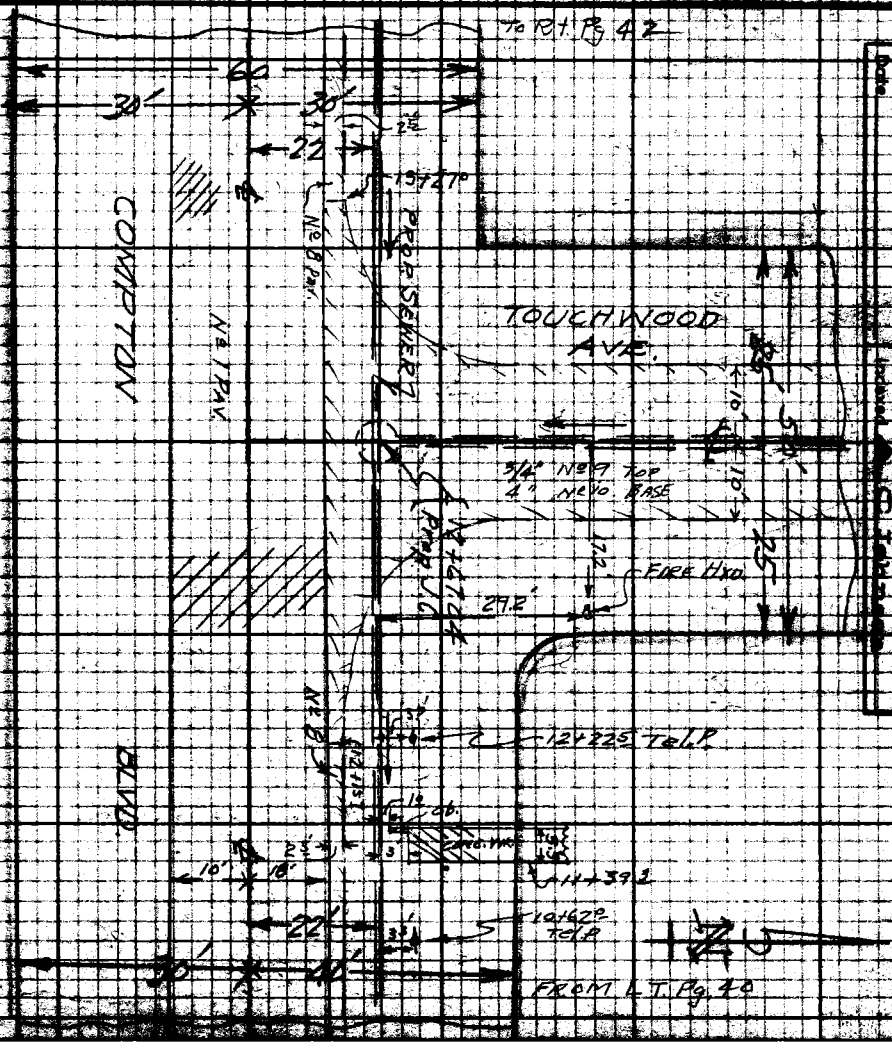

F.B. 1162 PG. 42

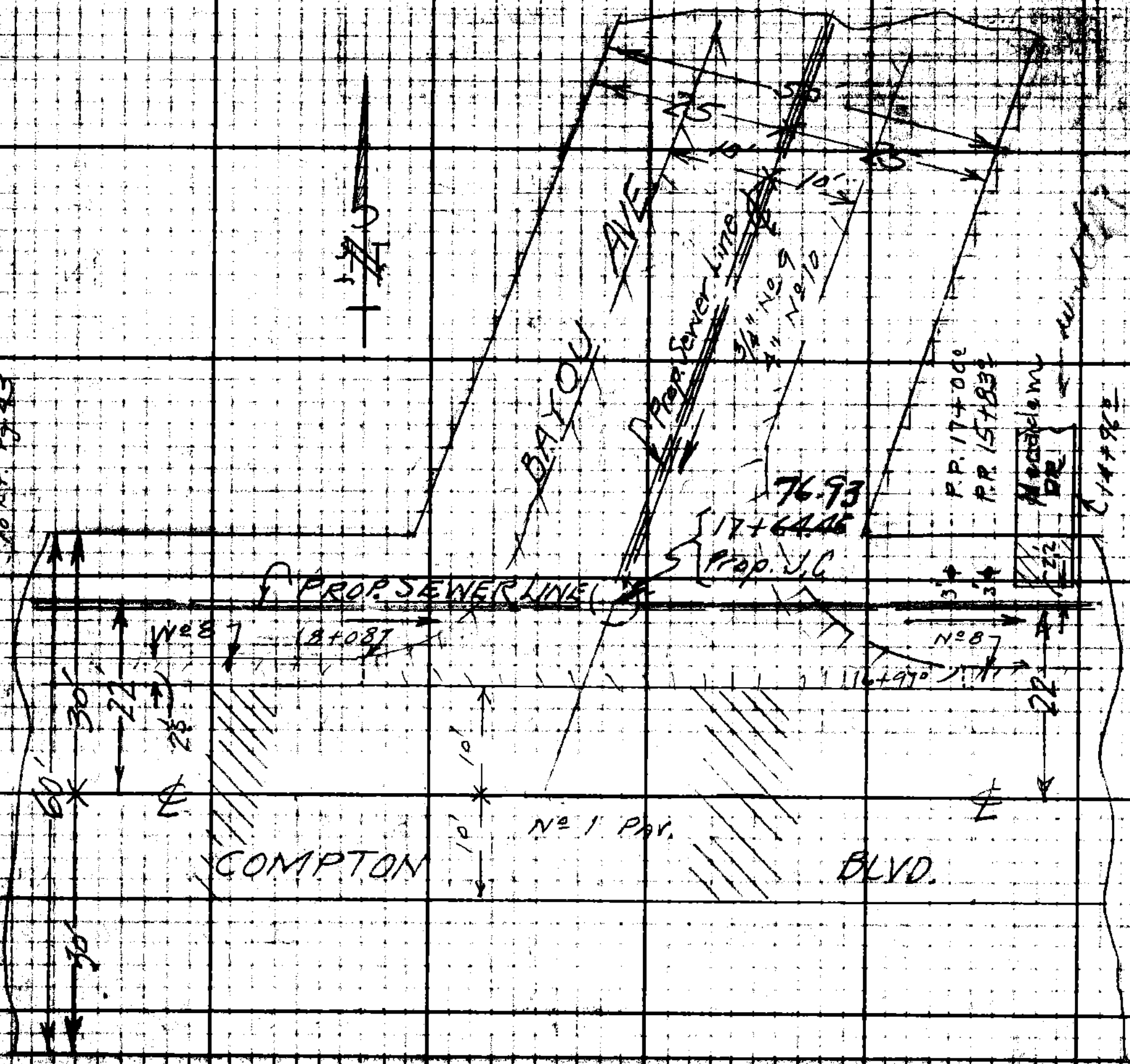

RETURN TO
LOS ANGELES COUNTY SURVEYOR
700 HALL OF RECORDS

Do not extend notes this side of this line.

Note: Any Additions or Changes on This Sheet Must be Made or Circled in Red Ink With Date and Name of Person Making Change.

Notes Ck'd by	Survey of LIBLEN AVE
Map No.	W. O. 1135 Tape No. Std. PF
Office Work	Surveyed by WALLACE
Checked	Notes ECW Date 10-45
Date	Indexed A. C. Johnson

F.B. 1162 Pg. 43

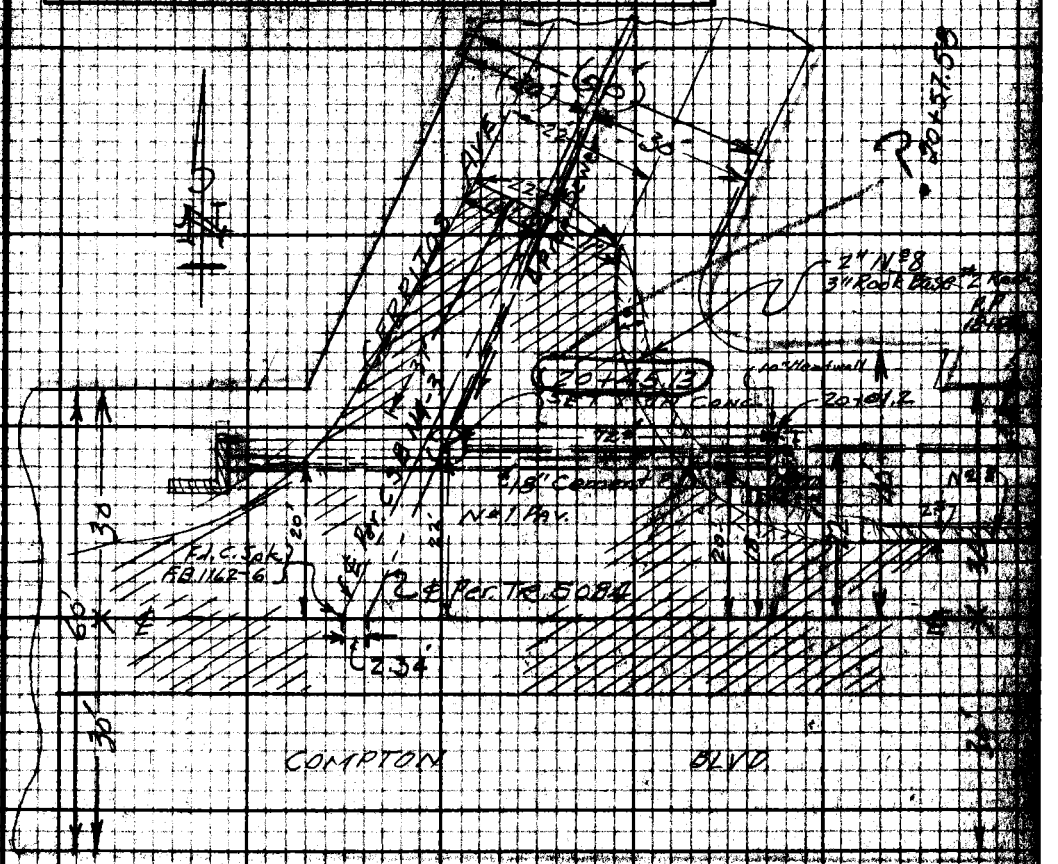

SEE F.B. 1162 pg 98
For larger scale sketch
of this Intersection

SEE PG. 44
FOR NEW LOCATION OF
M.H AND LOCATION
OF OIL PIPE LINES

FROM L.T. Pg. 42

Note: Any Additions or Changes on this Sheet Must be Made or Circled in Red Ink With Date and Name of Person Making Change.

Do not extend notes this side of this line.

RETURN TO:
LOS ANGELES COUNTY SURVEYOR
700 HALL OF RECORDS

F.B. 1162 Pg. 44

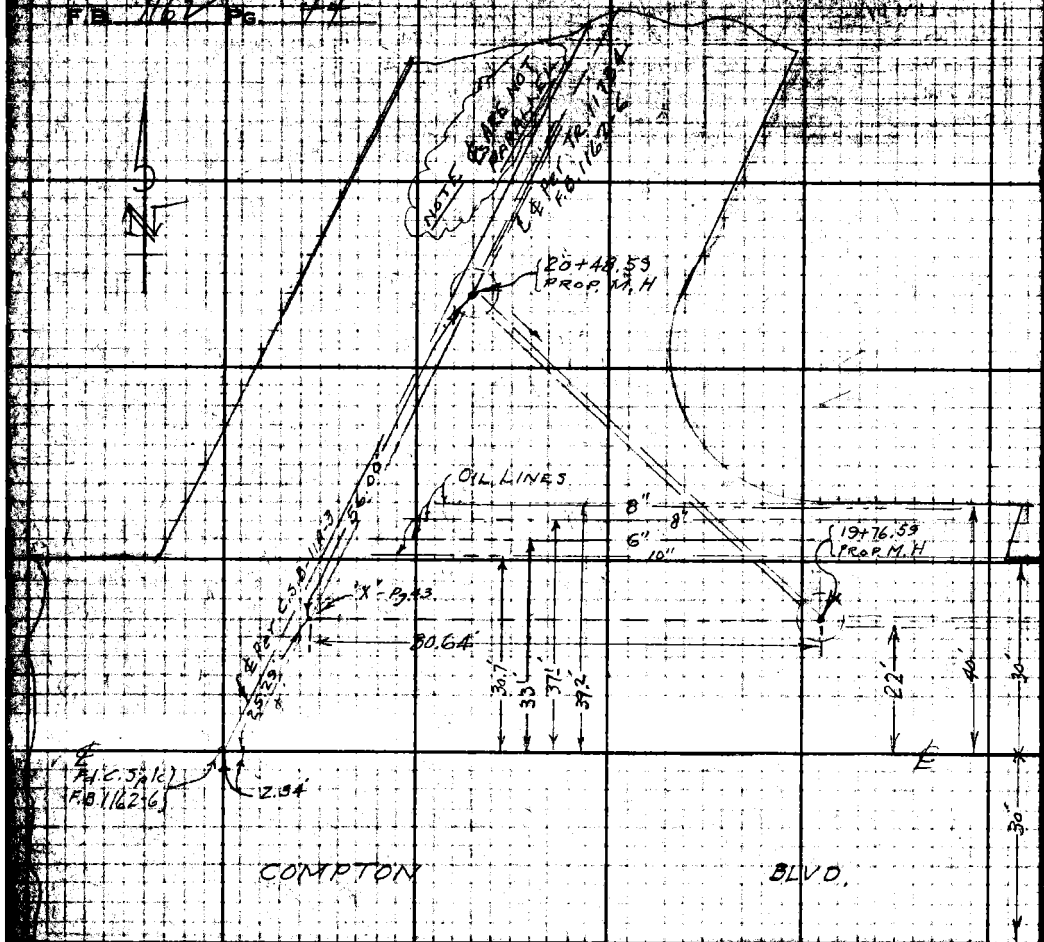

B.M-ML-8	5.18	86.16'		80.98' (B.M-ML-8 F.B. 1162-32 Cerritos & Compton)
19+76.59 ℄ Prop M.H. (Surface			5.7	80.5'
+89.6	Top 10" oil Pipe		8.75	77.41'
+93.0	" 6" oil Pipe		8.68	77.48'
+98.8	" 8" " "		7.54	78.62'
20+02.6	" 8" " "		7.63	78.53'
20+00	Surface Prop Sewer Line		4.9	81.3'
+24.6	"		5.6	80.6'
+32.6	edge pav.		5.0	81.2'
20+48.59	Prop M.H. Top Pav.		4.6	81.6'
B.M. ML-8			5.18	80.98'

RETURN TO
LOS ANGELES COUNTY SURVEYOR
700 HALL OF RECORDS

Do not extend notes this side of this line.

Note: Any Additions or Changes on This Sheet Must be Made or Circled in Red Ink With Date and Name of Person Making Change.

Notes Red. _____ Plotted _____ Job No. 1135 Division No. _____ F.B. [illegible]

No. _____ Date _____ Date _____ Survey of LIBLEN AVE

X-Sec. Notes Chkd. _____ Checked _____ Survey by WALLACE Notes W Date 10-26-45

No. _____ Date _____ Date _____ Map No. _____ Indexed C. Johnson Date _____

C.I. 1135 LIBLEN AVE ETAL

COMPTON BLVD. (northside)

FROM

CLARK AVE. TO CERRITOS AVE

X-SECTIONS-

℄ PROP. SEWER 22' N. ℄ COMPTON BLVD

WALLACE
WILLEY
VANDEREN
DREIER

STATION	B.S.	H.I.	F.S.	ELEV.

NOTE: ANY ADDITIONS OR CHANGES ON THIS SHEET MUST BE MADE OR CIRCLED IN RED INK, WITH DATE AND NAME OF PERSON MAKING CHANGE

PLEASE RETURN TO
LOS ANGELES COUNTY SURVEYOR
700 HALL OF RECORDS

Do not extend notes this side of this line

FORM 307 SM 7-43

FORM 307 5M 7-43

PLEASE RETURN TO
LOS ANGELES COUNTY SURVEYOR
700 HALL OF RECORDS

NOTE: ANY ADDITIONS OR CHANGES ON THIS SHEET MUST BE MADE OR CIRCLED IN RED INK, WITH DATE AND NAME OF PERSON MAKING CHANGE

Do not extend notes this side of this line

STATION	B. S.	H. I.	F. S.	ELEV.	COMPTON BLVD.	
BM ME-1	441	82 07		77 66	B.M. ME-1 EL. 77.66 FB 1162-30 COMPTON BLVD. & Clark Ave NW Cor L-T. KN. N. end C.R.	
0+00	℄ Clark Ave	see FB 1101-198 24"	533	76 74	LEFT	RT
	EXIST. J.C.					℄ Prop Sewer Top pav.
OUTLET ON S. 21" ?			1830	63 77	outlet S.	INLET N. / INLET W. / INLET E.
INLET ON N. 21"			1829	63 78	11.23 / 5.32 - Rod / 1.75 - 21" P. pe / 18.30	11.22 / 5.32 / 1.75 / 18.29 / 11.22 / 5.32 / 1.00 / 17.54 / 11.34 / 5.35 / 1.50 / 18.19
INLET ON W. 12"			1754	64 53		
INLET ON E. 18"			1819	63 88		
			525	76 82	22' Lt. ℄ INTR COMPTON BLVD & Clark Ave.	
Top Cb. NECR-NW Cor			440	77 67		
Gutter " "			512	76 95		PROP ℄ SEWER
cb. WECR "			461	77 46		
			525	76 82		
0+64 Top pav			5.2	76 9		℄
1+00			4.3	77 8		℄
			40	78 1		8' Rt.
			50	77 1	4' Lt.	
			48	77 3	22' Lt. ℄ Compton	
2+00			40	78 1		℄
			40	78 1		8' Rt
			49	78 3	55' Lt	

Profile No. X-Sec. No.
Plotted Date Checked Date
Notes Rod Date Notes Chkd Date
Division No. Job No. 1135 LIBLEN AVE
Survey of Survey by WALLACE Notes W
Indexed A. C. Johnson Date
B. 162 PG. 46

FORM 307 SM 7-48

PLEASE RETURN TO
LOS ANGELES COUNTY SURVEYOR
700 HALL OF RECORDS

NOTE: ANY ADDITIONS OR CHANGES ON THIS SHEET MUST BE MADE OR CIRCLED IN RED INK, WITH DATE AND NAME OF PERSON MAKING CHANGE

Do not extend notes this side of this line

STATION	B. S.	H. I.	F. S.	ELEV.	COMPTON BLVD. (cont) LEFT	℄ SEWER	RIGHT
		82 07					
2+00			46	77 5	22'		
3+00			44	77 7		℄	
			43	77 8			8'
			48	77 3	5.6'		
			45	77 6	22' Top pav.		
+35			260	78 47			Top driveway 5.3' Rt
+00			39	78 2		℄	
			34	78 7			8' Rt
			44	77 7	7.3'		
			43	77 8	22'		
+65			33	78 8		℄	
			32	78 9			8' Rt
			47	77 4		℄	
5+00			44	77 7		℄	
			42	77 9	22'		
5+16.90			44	77 7		℄ Prop S. & Wanett Ave	
			36	78 5			50' Rt on ℄ Wanette
			45	77 6	48'		
			42	77 9	22'		
BM. ML-12	4 93	82 87	414	77 94 / 77 93	BM. ML-12 EL. 77.94 COMPTON BLVD. & WANETTE AVE L-T in Pav. @ West ℄ INTR		

Profile No. ____ Date ____ Notes Red. ____ Date ____ Plotted ____ Notes Chkd. ____ Date ____ Checked ____ Date ____ Job No. 185 Division No. ____ Survey of LIBLEN AVE Survey by Wallace Notes W Date 10-26-45 Map No. ____ Indexed: Johnson Date ____

FORM 3[illegible] 5M 7-43

PLEASE RETURN TO
LOS ANGELES COUNTY SURVEYOR
700 HALL OF RECORDS

NOTE: ANY ADDITIONS OR CHANGES ON THIS SHEET MUST BE MADE OR CIRCLED IN RED INK, WITH DATE AND NAME OF PERSON MAKING CHANGE

Do not extend notes this side of this line

STATION	B. S.	H. I.	F. S.	ELEV.	COMPTON BLVD.	
		82 87 9			LEFT ℄	RIGHT
6+00			47	78 2	℄	
			32	79 7		8' Rt
			51	77 8	4' LT.	
			49	78 0	22' top conc. pav	
6+80			45	78 4	℄	
+80			3 25	79 62		175' conc. dr.
7+00			40	78 9	℄	
			30	79 9		5' Rt
			30	79 9		8'
			50	77 9	3'	
			47	78 2		
7+71.94			50	77 9	℄ ℄ Liblen	
			46	78 3		25'
			51	77 8	5'	
			46	78 3	22' ℄ intr Liblen Ave & Compton Blvd	
B.M ML-11	469	83 04	453	78 34 .35	B.M.-ML-11 El. 78.35 F.B. 1162/32 Liblen Ave. & Compton Blvd. N.W. Cor L-T. Bot. Step of Walk	
8+00			56	78 4	℄	
			50	78 0		8'
			47	78 3	22'	

Survey of LIBLEN AVE Job No. 1135 Division No. Notes Red. Plotted Profile
Survey by WALLACE Notes W Date Date No.
Indexed C. Johnson Date Notes Chkd. Checked X-Sec.
Date Date No.

FORM 307 5M 7-43

PLEASE RETURN TO
LOS ANGELES COUNTY SURVEYOR
700 HALL OF RECORDS

NOTE: ANY ADDITIONS OR CHANGES ON THIS SHEET MUST BE MADE OR CIRCLED IN RED INK WITH DATE AND NAME OF PERSON MAKING CHANGE

Do not extend notes this side of this line

STATION	B. S.	H. I.	F. S.	ELEV.	COMPTON BLVD (CONT.) LEFT	℄ Sewer	RIGHT
		83 04					
8+15			45	785		℄	
			23	807			10'
			45	785	2'		
			47	783	22'		
8+88 3			420	788		℄	Bot. step of walk
			242	8062			4' Top conc. walk
9+00			40	790		℄	
			32	798			8'
			48	782	5'		
			46	784	22'		
10+00			46	784		℄	
			28	802			8'
			24	806			14'
			46	784	1'		
			45	785	22		
11+00			37	793		℄	
			25	805			4'
			22	808			8
			48	782	3'		
			43	787	22'		

Profile No. ____ Date ____ Notes Red. ____ Plotted ____ Job No. 1135 Division No. ____
X-Sec. No. ____ Date ____ Notes Chkd. ____ Checked ____ Survey of LIBLEN AVE
Survey by Wallace Notes W Date 10-26-45
Map No. ____ Indexed Johnson Date ____

FORM 307 SM 7-43

PLEASE RETURN TO
LOS ANGELES COUNTY SURVEYOR
700 HALL OF RECORDS

NOTE: ANY ADDITIONS OR CHANGES ON THIS SHEET MUST BE MADE OR CIRCLED IN RED INK, WITH DATE AND NAME OF PERSON MAKING CHANGE

Do not extend notes this side of this line

STATION	B. S.	H. I.	F. S.	ELEV.	COMPTON BLVD	
		83 04			LT	℄ SEWER RT
11+39 3			3 80	79 24		3' Rt. Bot. stepwalk
			2 41	80 63		7' Rt. Top conc walk
12+00			40	79 0		℄
			24	80 6		8'
			48	79 2	4	
			42	78 8	22	
12+35			46	78 4		℄
			27	80 3		15'
12+67.04			44	78 6		℄ Touchwood Ave.
			39	79 1		25' on ℄ Touchwood
			45	78 5	3'	
			41	78 9	22' ℄ intr. Compton Blvd	
B.M. ML-10	500	83 85	419	78 35	B.M. ML-10 El. 78.85 COMPTON BLVD. & TOUCHWOOD AVE B.Spk. 1' N. S. edge of par. E. ℄ intr	
13+00			53	88 6	?	℄
			48	79 1		8'
			38	80 1		14'
			49	79 0		
14+00			41	79 8		℄
			39	80 0		8'

Job No. 1135 Division No. Notes Red. Plotted Profile
Survey of LIBLEN AVE Date Date No.
Survey by Wallace Notes W. Notes Chkd. Checked X-Sec.
Indexed C. Johnson Date Date No.

B. 1162 PG. 50

FORM 307 5M 7-43

PLEASE RETURN TO
LOS ANGELES COUNTY SURVEYOR
700 HALL OF RECORDS

NOTE: ANY ADDITIONS OR CHANGES ON THIS SHEET MUST BE MADE OR CIRCLED IN RED INK, WITH DATE AND NAME OF PERSON MAKING CHANGE

Do not extend notes this side of this line

STATION	B. S.	H. I.	F. S.	ELEV.	COMPTON BLVD.		
		83 9 85			LT	℄ SEWER	RT
14+00			49	790	2'		
			48	791	22		
14+96			41	798			8' Rt top Macadam Driveway
15+00			46	793		℄	
			41	798			8 Rt
			45	794	22'		
16+00			41	798		℄	
			30	809			8'
			49	790	3'		
			42	797	22'		
17+00			30	809		℄	
			24	815			8'
			40	799	3'		
			39	800	22'		
17+25			43	806		℄	
			39	800			8'
			38	801	22'		
+64.5			40	799		℄	℄ Bayou Ave
			42	797	5		
+76.8 ±			37	802	22' ℄ INTR- COMPTON BLVD &		

Profile No. ____ Notes Red. ____ Plotted ____ Date ____
X-Sec. No. ____ Notes Chkd. ____ Checked ____ Date ____
Job No. 1135 Division No. ____
Survey of LIBLEN AVE
Survey by Wallace Notes W Date 10-26-45
Map No. ____ Indexed C. Johnson Date ____
F.B. 1162 Pg. 51

FORM 307 5M 7-43

PLEASE RETURN TO
LOS ANGELES COUNTY SURVEYOR
700 HALL OF RECORDS

NOTE: ANY ADDITIONS OR CHANGES ON THIS SHEET MUST BE MADE OR CIRCLED IN RED INK, WITH DATE AND NAME OF PERSON MAKING CHANGE

4.71
15

4.95
1.5
6

43.1

Do not extend notes this side of this line

STATION	B. S.	H. I.	F. S.	ELEV.	COMPTON BLVD. LT	℄ Sewer RT
1		83 85				
BM-ML-9	491	85 0 84 99	377	80 08	B.M. ML-9 El. 80.08 F.B. 1162/32 COMPTON BLVD & BAYOU AVE.	
18+00			47	80 3		℄
			40	81 0		8'
			54	79 6	3'	
			48	80 2	22	
19+00			46	80 4		℄
			44	80 6		8'
			51	79 7	2.5'	
			45	80 5	22'	
20+00			46	80 4		℄
			37	81 3		8'
			42	8[illegible]	22'	
20+02.0			645	78 54	(East end) Invert Elev. of 18" Conc. storm drain pipe 1.9' Lt. ℄ Prop. Sewer	
20+45.13			390	82 39		℄ Cerritos Ave & Prop. M.H.
			40	81 [illegible]	22'	
			621	78 78	Invert. elev. of West end of 18" Conc. storm Drain P.	
B.M. ML-8			402	80 97	B.M. ML-8 El. 80.976 F.B. 1162/32 Cerritos Ave. & Compton Ave - ℄ INTR C. Splc. in conc. pav. ℄ INTR	

Job No. 1135 Division No. Notes Red. Plotted Profile
Survey of LIBLEN AVE Date Date No.
Survey by Wallace Notes W. Notes Chkd. Checked X-Sec.
Indexed A. C. Johnson Date Date No.

Notes Ck'd by	Survey of Liblen Ave
Map No.	W. O. 1135 Tape No. Std. °F
Office Work	Surveyed by Wallace
Checked	Notes ECW Date 10-26-45
Date	Indexed A. C. Johnson

F.B. 1162 Pg. 53

C.I. 1135 - LIBLEN AVE

WANETTE AVE.

FROM

COMPTON BLVD. TO FAYWOOD ST.

SKETCHES

WALLACE
WILLEY
VANDEREN
DREIER

Note: Any Additions or Changes on This Sheet Must be Made or Circled in Red Ink With Date and Name of Person Making Change.

Do not extend notes this side of this line.

RETURN TO
LOS ANGELES COUNTY SURVEYOR
700 HALL OF RECORDS

FORM 247 PM 12-60

F.B. 1162 PG. 54

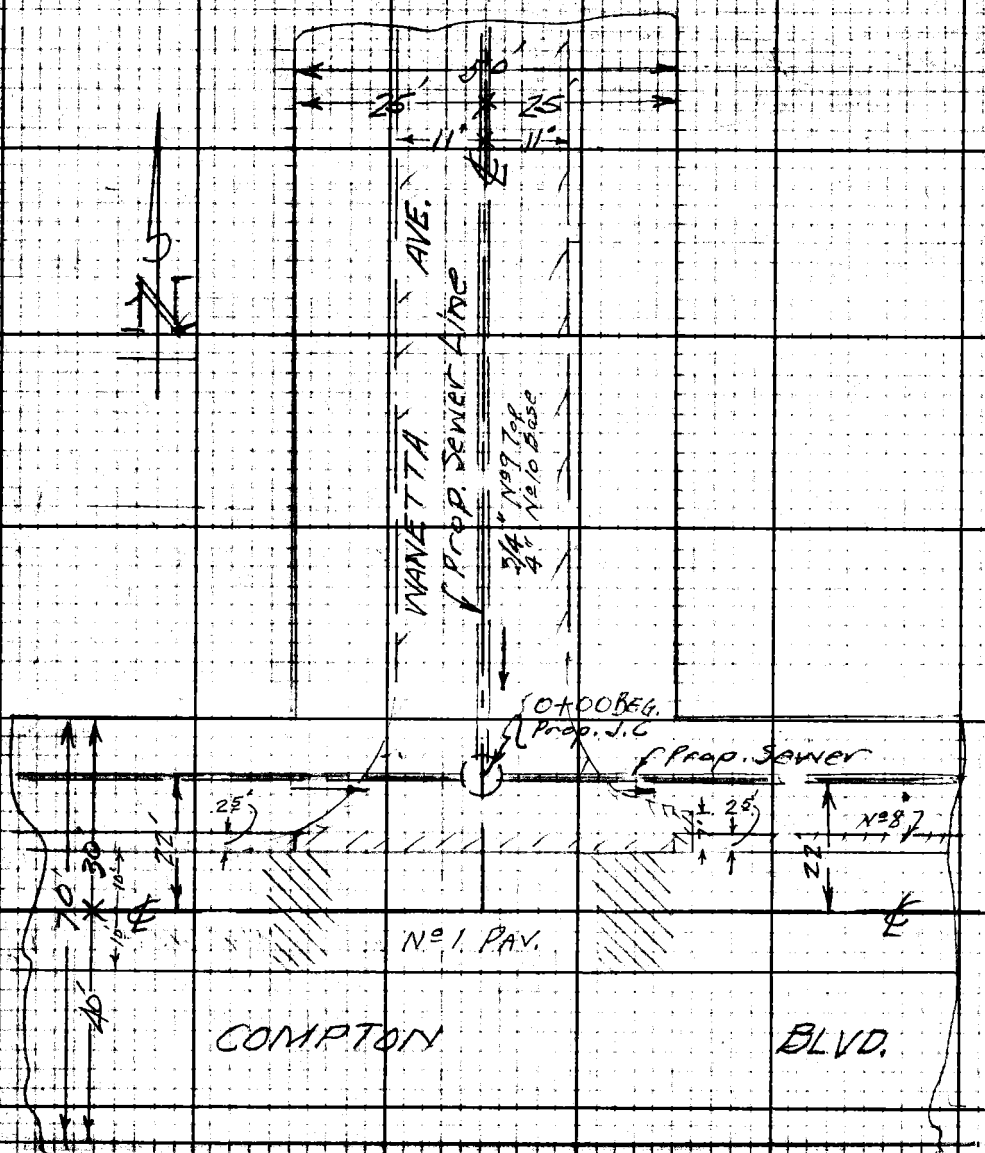

RETURN TO
LOS ANGELES COUNTY SURVEYOR
7OD HALL OF RECORDS

Do not extend notes this side of this line.

Note: Any Additions or Changes on This Sheet Must be Made or Circled in Red Ink With Date and Name of Person Making Change.

Notes Ck'd by	Survey of LIBLEN AVE
Map No.	W. O. 135 Tape No. Std. °F
Office Work	Surveyed by Wallace
Checked	Notes ECW Date 10/2/45
Date	Indexed C. Johnson

F.B. 1167 Pg. 55



Notes: Any Additions or Changes on This Sheet Must be Made or Circled in Red Ink With Date and Name of Person Making Change.

Do not extend notes this side of this line.

RETURN TO
LOS ANGELES COUNTY SURVEYOR
700 HALL OF RECORDS

FORM 147 BM 2-70

F.B. 1162 Pg. 56

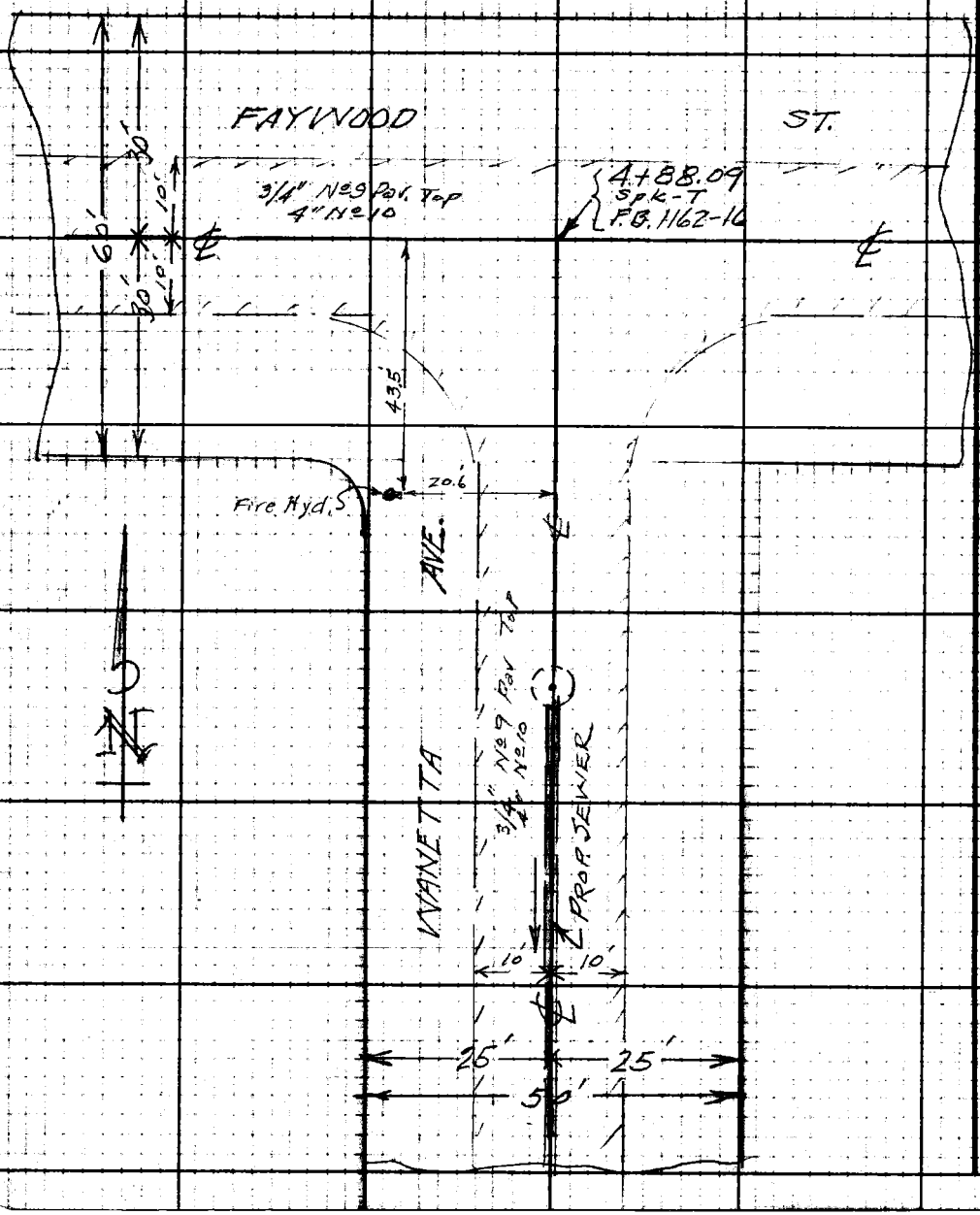

RETURN TO
LOS ANGELES COUNTY SURVEYOR
700 HALL OF RECORDS

Do not extend notes this side of this line.

Note: Any Additions or Changes on This Sheet Must be Made or Circled in Red Ink With Date and Name of Person Making Change.

Profile No. ____ Notes Red. ____ Date ____ Plotted ____ Date ____ Job No. 1192 Division No. ____ F.B. 1162

X-Sec. No. ____ Notes Chkd. ____ Date ____ Checked ____ Date ____

Survey of LIBLEN AVE

Survey by Wallace Notes W Date 10-26-45

Map No. ____ Indexed A. C. Jonnson Date ____

C.I. 1135 LIBLEN AVE

WANETTE AVE.

FROM

COMPTON BLVD. to FAYWOOD ST.

PROFILE

Wallace
Willey
Van Doren
Dreier

STATION	B.S.	H.I.	F.S.	ELEV.

NOTE: ANY ADDITIONS OR CHANGES ON THIS SHEET MUST BE MADE OR CIRCLED IN RED INK, WITH DATE AND NAME OF PERSON MAKING CHANGE

Do not extend notes this side of this line

PLEASE RETURN TO
LOS ANGELES COUNTY SURVEYOR
700 HALL OF RECORDS

FORM 307 SM 7-43

FORM 307 5M 7-43

PLEASE RETURN TO
LOS ANGELES COUNTY SURVEYOR
700 HALL OF RECORDS

NOTE: ANY ADDITIONS OR CHANGES ON THIS SHEET MUST BE MADE OR CIRCLED IN RED INK, WITH DATE AND NAME OF PERSON MAKING CHANGE

Do not extend notes this side of this line

STATION	B. S.	H. I.	F. S.	ELEV.	WANETTE AVE. LT	℄ RT
B.M. ML-12	588	83 82		77 94	B.M. ML-12 El. 77.94 Compton Blvd. & Wanette Ave. L-T. 6' W. ℄ INTR. in conc pav	
0-22			59	77 9		℄ Compton Blvd & Wanette
0+00			61	76 7		℄ Beg. of Prop. Sewer Line
1+00			52	78 6		℄
			50	78 8		25'
			49	78 9	25'	
2+00			49	78 [illegible]		℄
2+33.05			48	79 [illegible]		℄ INTR, GREENWELL
			50	78 8		25'
			36	80 2	Back of Lot 125' vest	
3+00			45	79 3		℄
+50			3.99	79 83	25' LT. CONC. DRIVEWAY	
4+00			41	79 7		℄
+00			364	80 18	25' CONC. DRIVEWAY	
+58.09			42	79 6		℄ S.P.L Faywood St
4+88.09			41	79 7		℄ INTR " "
			39	79 7	45'	
			42	79 [illegible]		40'
B.M.-ML-13			3 04	80 78	B.M. ML-13 El. 80.77 WANETT AVE. & FAYWOOD ST. B.Spk. & Driveway @ P.L. - Hº # 429	

Profile No. ___ Plotted ___ Date ___ Notes Red. ___ Date ___ Division No. ___ Job No. 1135 Liblen Ave

X-Sec. No. ___ Checked ___ Date ___ Notes Chkd. ___ Date ___ Notes W ___ Date ___ Survey of ___ Survey by Wallace ___ Indexed ___

S. Pg. 58

Notes Ck'd by	Survey of LIBLEN AVE
Map No.	W. O. 1135 Tape No. Std °F
Office Work	Surveyed by WALLACE
Checked	Notes WALLACE Date 10-26-45
Date	Indexed A. C. Johnson 11-18-45

F.B. 1162 Pg. 59

C.I. 1135 LIBLEN AVE.

GREENWELL ST.

FROM

WANETTA AVE. EAST

TO

WEST LINE OF TR. 5084

SKETCHES

WALLACE
WILLEY
VAN DEREN
DREIER
SONNENSCHEIN

Note: Any Additions or Changes on This Sheet Must be Made or Circled in Red Ink With Date and Name of Person Making Change.

RETURN TO
LOS ANGELES COUNTY SURVEYOR
700 HALL OF RECORDS

Do not extend notes this side of this line.

FORM 247 3M 12-40

F.B. 1162 PG. 60

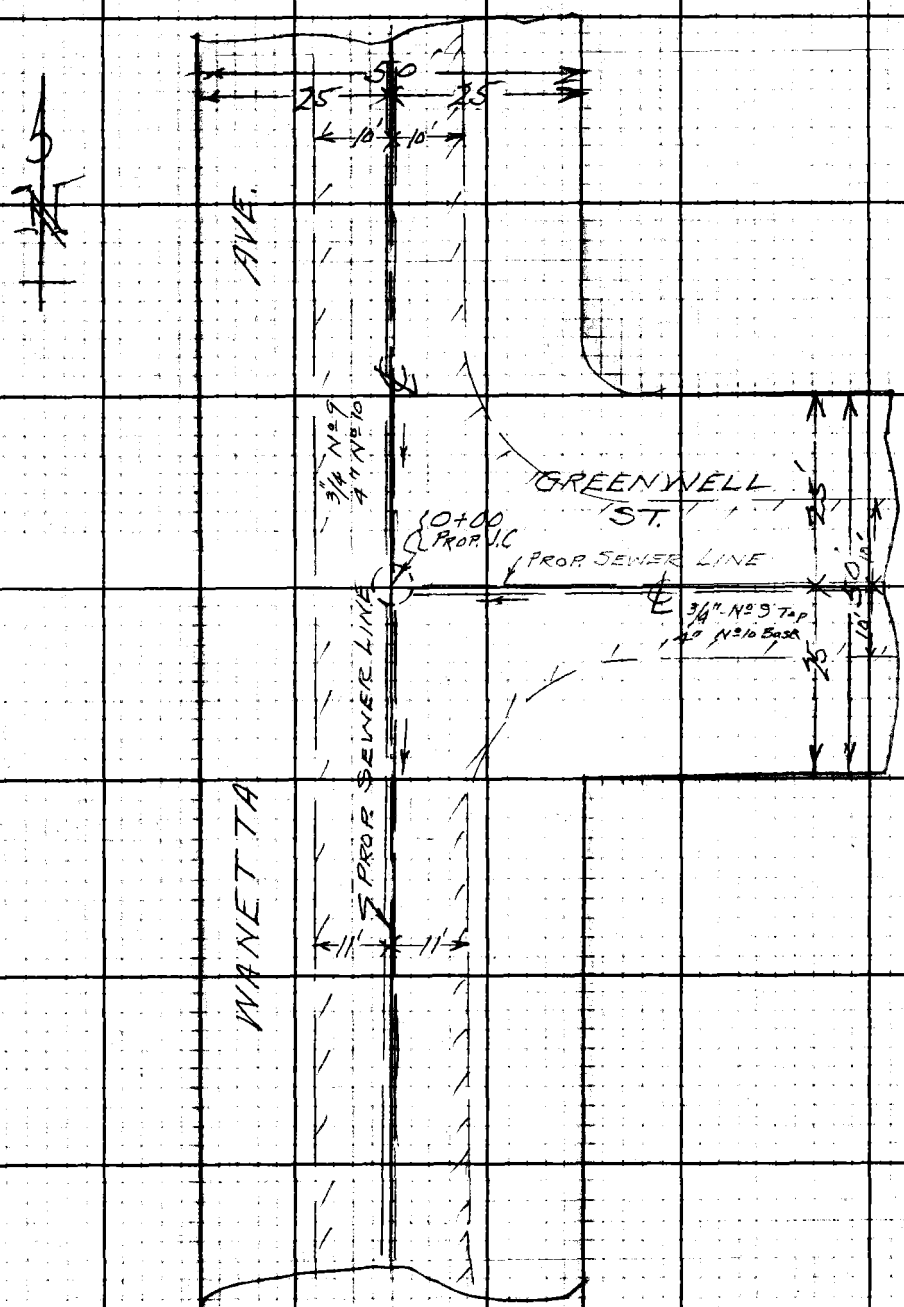

RETURN TO
LOS ANGELES COUNTY SURVEYOR
700 HALL OF RECORDS

Do not extend notes this side of this line.

Note: Any Additions or Changes on This Sheet Must be Made or Circled in Red Ink With Date and Name of Person Making Change.

Notes Ck'd by	Survey of GREENWELL AVE	F.B. 1162 Pg. 61
Map No.	W. O. 1135 Tape No. Std. °F	
Office Work	Surveyed by WALLACE	
Checked	Notes EEW Date 10-26-45	
Date	Indexed A. C. Johnson	

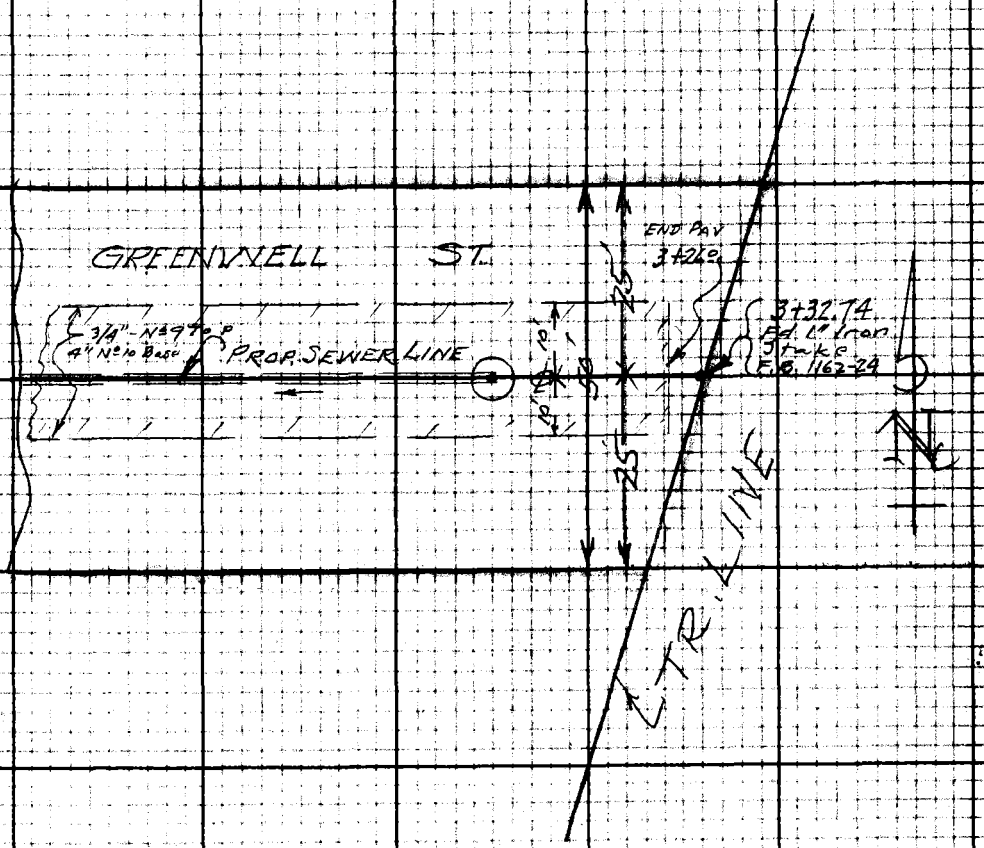

Note: Any Additions or Changes on This Sheet Must be Made or Circled in Red Ink With Date and Name of Person Making Change.

Do not extend notes this side of this line.

RETURN TO
LOS ANGELES COUNTY SURVEYOR
700 HALL OF RECORDS

FORM 247 5M 6-10

RETURN TO
LOS ANGELES COUNTY SURVEYOR
700 HALL OF RECORDS

Note: Any Additions or Changes on This Sheet Must be Made or Circled in Red Ink With Date and Name of Person Making Change.

Do not extend notes this side of this line.

FB 1668 PG 67

Profile No.	Notes Red. / Date	Plotted / Date	Job No. 1135	Division No.	F.B. 1167 Pg. 1
X-Sec. No.	Notes Chkd. / Date	Checked / Date	Survey of LIBLEN AVE		
			Survey by WALLACE	Notes W	Date 10-26-45
			Map No.	Indexed S. Johnson	Date

C.I. 1135 LIBLEN AVE.

GREENWELL ST.

FROM

WANETTE AVE. EAST TO TR. LINE

PROFILE

- WALLACE
WILLEY
VAN DEREN
DREIER
SONNENSCHEIN

STATION	B.S.	H.I.	F.S.	ELEV.

NOTE: ANY ADDITIONS OR CHANGES ON THIS SHEET MUST BE MADE OR CIRCLED IN RED INK, WITH DATE AND NAME OF PERSON MAKING CHANGE

Do not extend notes this side of this line

PLEASE RETURN TO
LOS ANGELES COUNTY SURVEYOR
700 HALL OF RECORDS

FORM 307 5M 7-43

FORM 307 BM 7-43

PLEASE RETURN TO
LOS ANGELES COUNTY SURVEYOR
700 HALL OF RECORDS

NOTE: ANY ADDITIONS OR CHANGES ON THIS SHEET MUST BE MADE OR CIRCLED IN RED INK, WITH DATE AND NAME OF PERSON MAKING CHANGE

Do not extend notes this side of this line

STATION	B. S.	H. I.	F. S.	ELEV.	LT	℄ RT
B.M. ML-12	5 88	83 82		77 94	B.M-ML-12 El. 77.94 F.B. 1162/33 Compton Blvd. & Wanette Ave. L-T. 6' W. ℄ INTR.	
0+00			48	79 0		℄ INTR. Wanett Ave. Beg.
+25			50	78 8		℄ E.P.L " "
+75			49	78 9		℄
			432	79 50	25' conc. drive	
1+00			49	79 3		℄
2+00			50	78 8		℄
			50	78 [illegible]		.Back lot line 125'
			45	79 3	125' Back lot line	
3+00			52	78 6		℄
			52	78 6		25'
			49	78 9	25'	
3+26			53	78 5		℄ END OF PAVING
3+32.74			56	78 2		℄ INTR. TR. LINE
B.M. ML-13			3 04	80 78	B.M. ML-13 El. 80.77 F.B. 1162/34 Wanette Ave. & Faywood St. - N. side B. Spk. in conc. dr. to Ho. # 429	

Profile No. ___ Plotted ___ Date ___ X-Sec. No. ___ Checked ___ Date ___ Notes Red. ___ Date ___ Notes Chkd. ___ Date ___ Division No. ___ Job No. 1135 LIBLEN AVE Notes W Date ___ Survey of Wallace Survey by ___ Indexed C. Johnson

F.B. 1162 PG. 64

Notes Ck'd by:	Survey of: LIBLEN AVE
Map No.	W. O. 1135 Tape No. Std. °F
Office Work	Surveyed by: WALLACE
Checked	Notes: ECW Date: 10-30-45
Date	Indexed: C. Johnson

F.B. 1162 Pg. 65

C.I. 1135 – LIBLEN AVE ETAL

LIBLEN AVE.
FROM
COMPTON BLVD. TO FAYWOOD ST.

SKETCHES

WALLACE

Note: Any Additions or Changes on This Sheet Must Be Made or Circled in Red Ink With Date and Name of Person Making Change.

Do not extend notes this side of this line.

RETURN TO
LOS ANGELES COUNTY SURVEYOR
700 HALL OF RECORDS

FORM 247 3M 12-50

F.B. 1162 PG. 66

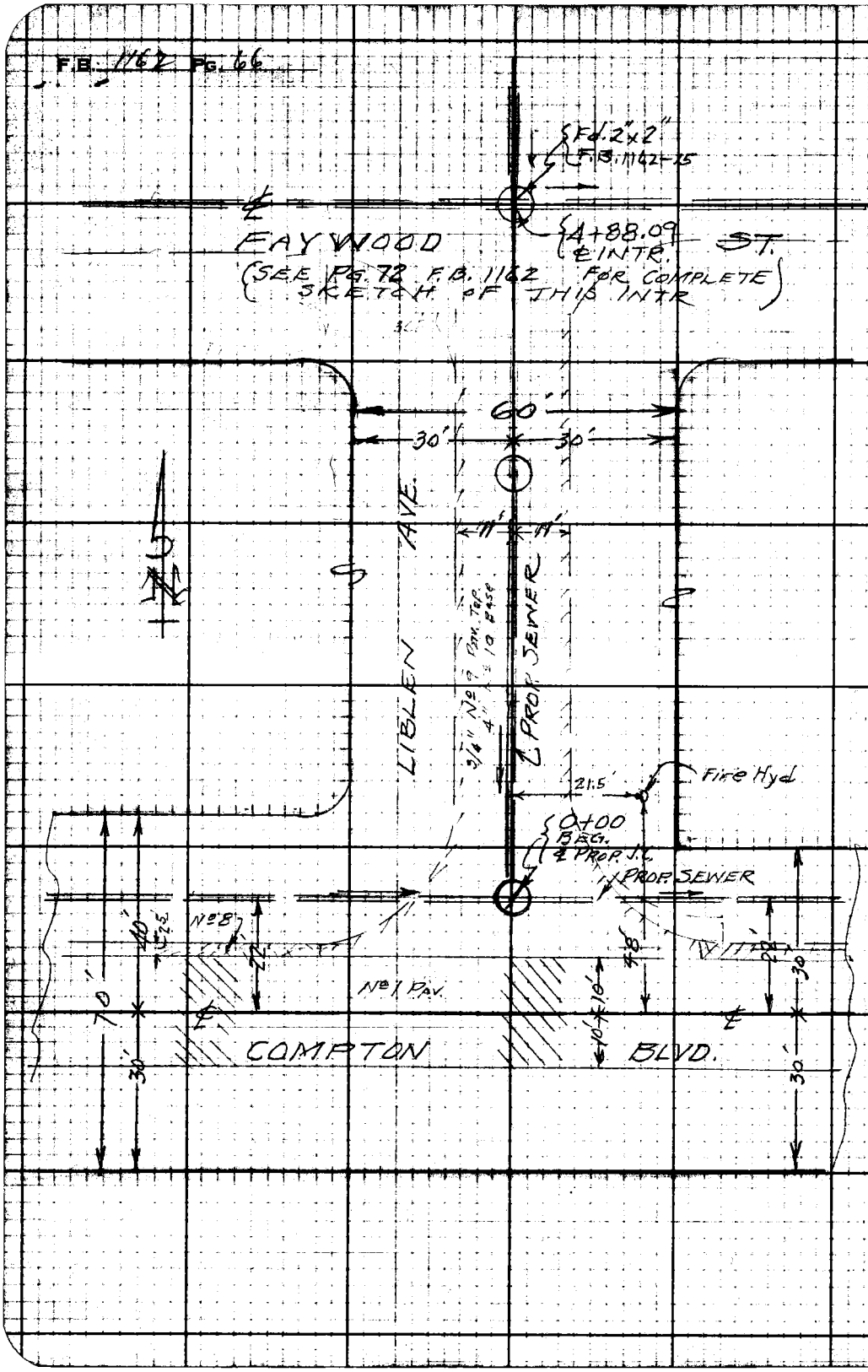

RETURN TO
LOS ANGELES COUNTY SURVEYOR
700 HALL OF RECORDS

Do not extend notes this side of this line.

Note: Any Additions or Changes on This Sheet Must be Made or Circled in Red Ink with Date and Name of Person Making Change.

Profile	Notes Red.	Plotted	Job No. 1135	Division No.	F.B. 11 Pg.
No.	Date	Date	Survey of LIBLEN AVE		
X-Sec.	Notes Chkd.	Checked	Survey by Wallace	Notes J.L. Willey	Date 10-30-45
No.	Date	Date	Map No.	Indexed C. Johnson	Date 11-18-45

C.I. 1135 LIBLEN AVE.

LIBLEN AVE.
FROM
COMPTON BLVD. TO FAYWOOD ST

X-SECTIONS

Wallace
Willey
Van Derer
Dreier

STATION	B. S.	H. I.	F. S.	ELEV.

NOTE: ANY ADDITIONS OR CHANGES ON THIS SHEET MUST BE MADE OR CIRCLED IN RED INK, WITH DATE AND NAME OF PERSON MAKING CHANGE

PLEASE RETURN TO
LOS ANGELES COUNTY SURVEYOR
700 HALL OF RECORDS

Do not extend notes this side of this line

FORM 307 5M 7-43

FORM 307 SM 7-43

PLEASE RETURN TO
LOS ANGELES COUNTY SURVEYOR
700 HALL OF RECORDS

NOTE: ANY ADDITIONS OR CHANGES ON THIS SHEET MUST BE MADE OR CIRCLED IN RED INK, WITH DATE AND NAME OF PERSON MAKING CHANGE

Do not extend notes this side of this line

Job No. 1135 Division No. ____ Notes Red. ____ Plotted ____ Profile ____
Survey of LIBLEN AVE Notes J.L.W. Date ____ Date ____ No. ____
Survey by Wallace Notes Chkd. ____ Checked ____ X-Sec. ____
Indexed A. C. Johnson Date ____ Date ____ No. ____

STATION	B. S.	H. I.	F. S.	ELEV.	Left	℄	Right
BM-ML11	5.77	84.12		78.35	BM-ML11 Elev. 78.35 FB 1162-33 Compton Blvd & Liblen Ave. N.W. Cor. L&T in bottom step of conc. walk.		
0-22			5.8	78.3		℄ Inter. Compton & Liblen	
0+00			6.3	77.8		℄ Prop. J.C. Beg	
0+81			5.4	78.7		℄	
0+81			3.52	80.60	Lt. 30' Top Conc drive		
1+00			5.3	78.8		℄	
			5.7	78.4	15' Lt.		
			4.4	79.7	30' Lt.		
			5.6	78.5			15' Rt.
			3.7	80.3			30' Rt
2+00			4.9	79.2		℄	
			4.2	79.9	130 Back lot line		
			3.9	80.2			Back lot line 130'
2+97			4.4	79.7		℄	
			3.88	80.24	30' Conc. Drive		
3+00			4.4	79.[illegible]		℄	
3+79			4.1	80.[illegible]		℄	
			3.93	80.19	30' Conc. Walk		
3+91			4.1	80.0		℄	
			3.61	80.51	30' Conc. Drive		

FORM 307 5M 7-43

PLEASE RETURN TO
LOS ANGELES COUNTY SURVEYOR
700 HALL OF RECORDS

NOTE: ANY ADDITIONS OR CHANGES ON THIS SHEET MUST BE MADE OR CIRCLED IN RED INK, WITH DATE AND NAME OF PERSON MAKING CHANGE

Do not extend notes this side of this line

STATION	B. S.	H. I.	F. S.	ELEV.	Left	℄ Right
		84 12				
4+00			4 0	80 1		℄
4+03			4 0	80 1		℄
			4 00	80 12		30' conc. Drive
4+58			4 1	80 0		℄ P/L So. side Faywood St.
4+88 09			4 1	80 0		℄ Inter. Liblen Ave & Faywood St.
B.M. ML-14			3 01	81 11	BM. ML14 Elev. 81.105 F.B. 1162-34 Faywood St & Liblen Ave SW cor. Cut spk in P.P. #542744E.	

Profile No. ____ Notes Red. ____ Plotted ____ Job No. 1155 Division No. ____ F.B. 1152 Pg. 105
Date ____ Date ____ Survey of LIBLEN AVE
X-Sec. No. ____ Notes Chkd. ____ Checked ____ Survey by WALLACE Notes J.L.W. Date 10-30-45
Date ____ Date ____ Map No. ____ Checked Johnson Date ____

B. 1162 Pg. 70 | Job No. 1135 | Division No. | Notes Red. | Plotted | Profile

Survey of | Date | Date | No.

Survey by | Notes | Notes Chkd. | Checked | X-Sec.

Indexed | Date | Date | Date | No.

STATION	B. S.	H. I.	F. S.	ELEV.

FORM 307 5M 7-43

PLEASE RETURN TO
LOS ANGELES COUNTY SURVEYOR
700 HALL OF RECORDS

Do not extend notes this side of this line

NOTE: ANY ADDITIONS OR CHANGES ON THIS SHEET MUST BE MADE OR CIRCLED IN RED INK, WITH DATE AND NAME OF PERSON MAKING CHANGE

Notes Ck'd by	Survey of LIBLEN AVE
Map No.	W. O. 1135 Tape No. Std. °F
Office Work	Surveyed by Wallace
Checked	Notes ECW Date 10-30-45
Date	Indexed C. Johnson

F.B. 116K Pg. 11

C.I. 1135-LIBLEN AVE. ETAL

LIBLEN AVE.

FROM

FAYWOOD ST. TO MANDALE ST.

SKETCHES

WALLACE.
WILLEY
VANDEREN
DREIER

Note: Any Additions or Changes on This Sheet Must be Made or Circled in Red Ink With Date and Name of Person Making Change.

Do not extend notes this side of this line.

RETURN TO
LOS ANGELES COUNTY SURVEYOR
700 HALL OF RECORDS

FORM 247 BK 2.50

F.B. 1162 PG. 72

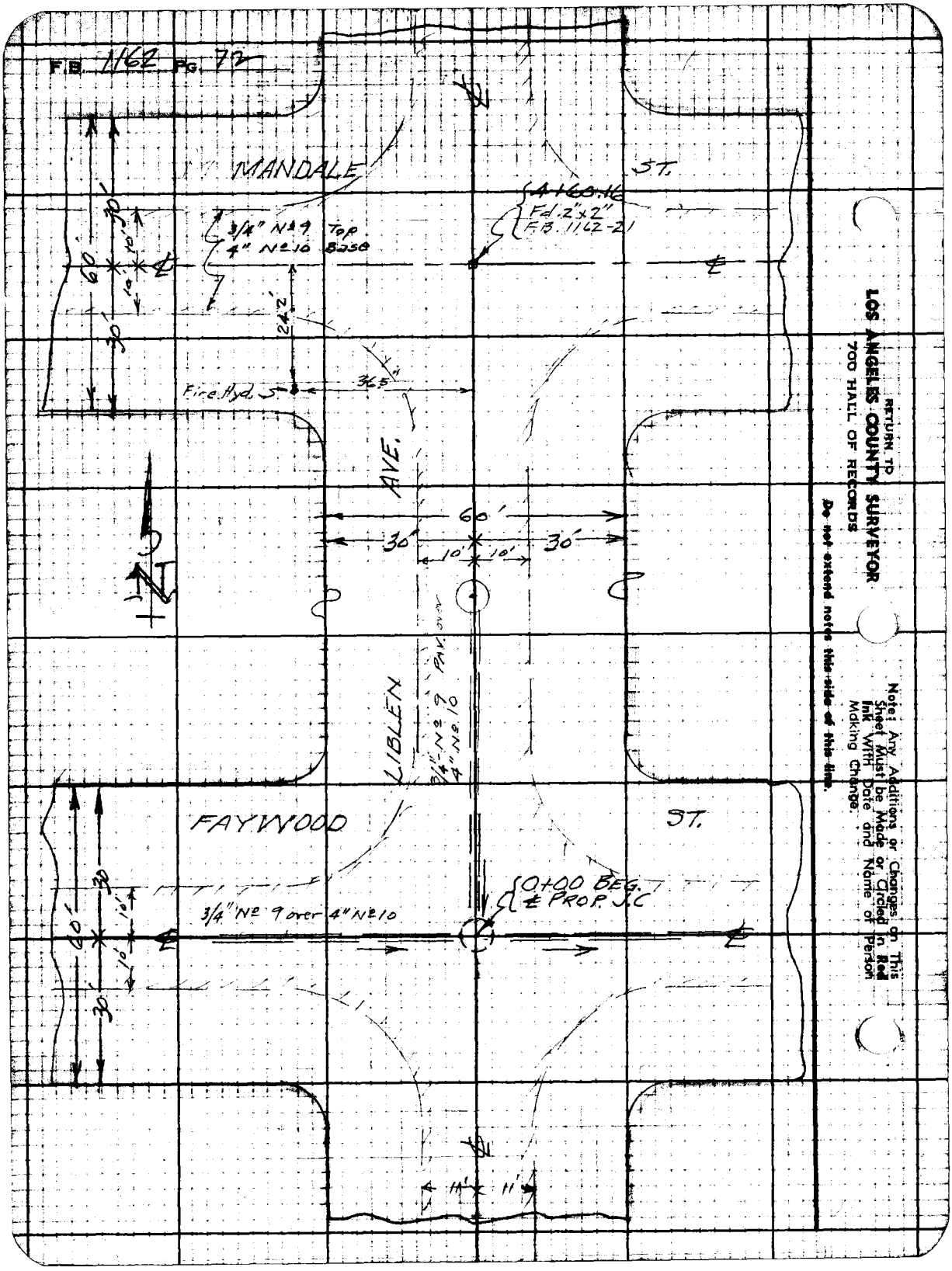

RETURN TO
LOS ANGELES COUNTY SURVEYOR
700 HALL OF RECORDS

Do not extend notes this side of this line.

Note: Any Additions or Changes on This Sheet Must be Made or Circled in Red Ink With Date and Name of Person Making Change.

Profile	Notes Red.	Plotted	Job No. 135	Division No.	F.B. 1172 Pg. X
No.	Date	Date	Survey of LIBLEN AVE		
X-Sec.	Notes Chkd.	Checked	Survey by Wallace	Notes J.L. Willey	Date 10-[illegible]-45
No.	Date	Date	Map No.	Notes Johnson	Date

C.I. 1135 LIBLEN AVE.

LIBLEN AVE.

FROM

FAYWOOD ST. TO MANDALE ST

"X"-SECTIONS

Wallace
Willey
Van Doren
Dreier

STATION	B.S.	H.I.	F.S.	ELEV.

NOTE: ANY ADDITIONS OR CHANGES ON THIS SHEET MUST BE MADE OR CIRCLED IN RED INK, WITH DATE AND NAME OF PERSON MAKING CHANGE

Do not extend notes this side of this line

PLEASE RETURN TO
LOS ANGELES COUNTY SURVEYOR
700 HALL OF RECORDS

FORM 307 5M 7-43

FORM 307 SM 7-43

PLEASE RETURN TO
LOS ANGELES COUNTY SURVEYOR
700 HALL OF RECORDS

NOTE: ANY ADDITIONS OR CHANGES ON THIS SHEET MUST BE MADE OR CIRCLED IN RED INK, WITH DATE AND NAME OF PERSON MAKING CHANGE

Do not extend notes this side of this line

STATION	B. S.	H. I.	F. S.	ELEV.	Lt.	℄ Rt.
BM ML 14	4 46	8 5 56			BM ML14 Elev. 81.105 FB 1162-34. Faywood St & Liblen Ave S.W. Cor. Cut Spk. in P.P. #542744E.	
0+00			5 6	80 0		℄ Inter Faywood St & Liblen Ave
0+30			5 5	80 1		℄ N P/L Faywood St.
1+00			4 9	80 7		℄
2+00			4 6	81 0		℄
			5 2	80 4		15' Rt.
			4 5	81 1		30' Rt.
			5 2	80 4	18' Lt.	
			4 3	81 3	30' Lt.	
2+39			4 5	81 1		℄
			4 28	81 28		30' Rt. Conc. Drive
			4 20	81 36	30' Lt. Conc. Drive	
3+00			4 3	81 3		℄
3+39			4 2	81 4		
			3 81	81 75	30' Conc. Drive	
3+94			4 1	81 5		℄
			3 56	82 00		30' Rt Conc. Sidewalk
4+00			4 1	81 5		℄
4+30			4 3	81 3		S. P/L Mandale St.
4+60.16			4 4	81 2		℄ Inter. Mandale St & Liblen Ave
B.M. ML-5			3.64	81 .92	B.M. ML-5 EL. 81.932 F.B 1162/31 Mandale St & Liblen Ave - S.W. Cor. C. Spk. P.P. # 542749E	

Profile No. ____ Plotted ____ Date ____ Notes Red. ____ Date ____ Notes Chkd. ____ Date ____ Division No. ____ Job No. 1135 Survey of LIBLEN AVE Survey by E.C. Wallace Notes J.L.W. Indexed A. C. Johnson Date ____ Date ____ X-Sec. No. ____ Checked ____ Date ____ B 1162 PG. 74

Notes Ck'd by	Survey of LIBLEN AVE
Map No.	W. O. 1135 Tape No. Std °F
Office Work	Surveyed by Wallace
Checked	Notes E.C.W. Date 10-30-45
Date	Indexed A. C. Johnson

F.B. 1162 Pg. 75

C.I. 1135 - LIBLEN AVE. ET AL

LIBLEN AVE.

FROM

MANDALE ST.

NORTH TO NORTH LINE OF TR 11734

SKETCHES

Wallace

RETURN TO
LOS ANGELES COUNTY SURVEYOR
700 HALL OF RECORDS
Note: Any Additions or Changes on This Sheet Must be Made or Circled in Red Ink With Date and Name of Person Making Change.
Do not extend notes this side of this line.
FORM 247 5M 12-40

F.B. 1162 PG. 76

RETURN TO
LOS ANGELES COUNTY SURVEYOR
700 HALL OF RECORDS

Do not extend notes this side of this line.

Note: Any Additions or Changes on This Sheet Must be Made in Red Ink With Date and Name of Person Making Change.

Notes Ck'd by	Survey of LIBLEN AVE
Map No.	W. O. 1135 Tape No. Std. °F
Office Work	Surveyed by Wallace
Checked	Notes ECW Date 10-30-95
Date	Indexed A. C. Johnson

F.B. 1162 Pg. 77

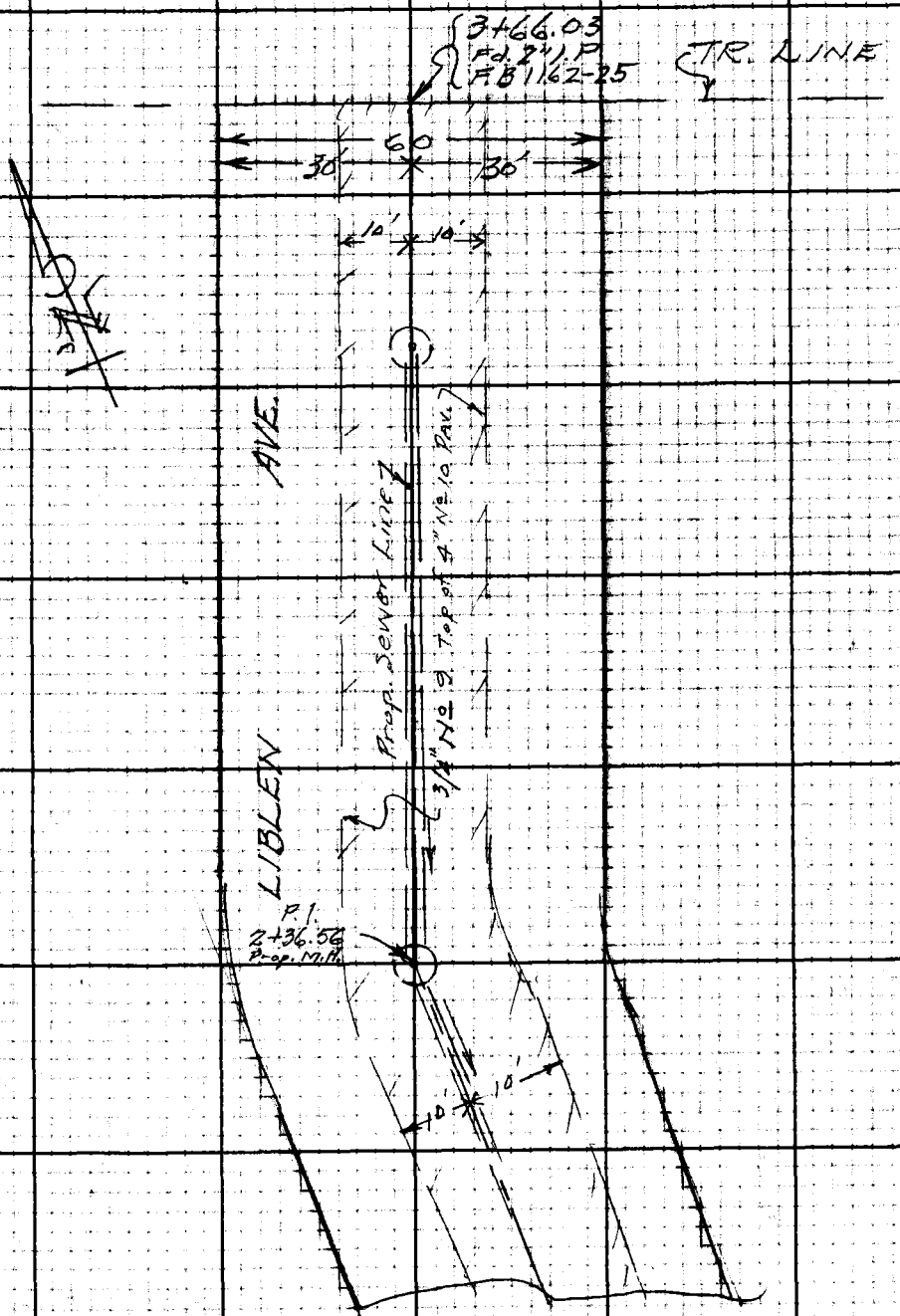

Note: Any Additions or Changes on This Sheet Must be Made or Circled in Red Ink With Date and Name of Person Making Change.

Do not extend notes this side of this line.

RETURN TO
LOS ANGELES COUNTY SURVEYOR
700 HALL OF RECORDS

FORM 247 5M 12-40

RETURN TO
LOS ANGELES COUNTY SURVEYOR
700 HALL OF RECORDS

Note: Any Additions or Changes on This Sheet Must be Made or Circled in Red Ink With Date and Name of Person Making Change.

Do not extend notes this side of this line.

F.B. 1146 Pg. 76

Profile No. _____ Notes Red. _____ Date _____ Plotted _____ Date _____
X-Sec. No. _____ Notes Chkd. _____ Date _____ Checked _____ Date _____

Job No. 1135 Division No. _____ F.B. 1140
Survey of Liblen Ave
Survey by Wallace Notes Willey Date 10-30-45
Map No. _____ Indexed Jones Date _____

C.I. 1135 LIBLEN AVE

LIBLEN AVE,
FROM
MANDALE ST. NORTH TO TR. LINE

PROFILE

Wallace
Willey J.L.
VanDeren
Dreier

STATION	B.S.	H.I.	F.S.	ELEV.

NOTE: ANY ADDITIONS OR CHANGES ON THIS SHEET MUST BE MADE OR CIRCLED IN RED INK, WITH DATE AND NAME OF PERSON MAKING CHANGE

Do not extend notes this side of this line

PLEASE RETURN TO
LOS ANGELES COUNTY SURVEYOR
700 HALL OF RECORDS

FORM 307 SM 7-43

FORM 307 5M 7-43

PLEASE RETURN TO
LOS ANGELES COUNTY SURVEYOR
700 HALL OF RECORDS

NOTE: ANY ADDITIONS OR CHANGES ON THIS SHEET MUST BE MADE OR CIRCLED IN RED INK, WITH DATE AND NAME OF PERSON MAKING CHANGE

Do not extend notes this side of this line

STATION	B. S.	H. I.	F. S.	ELEV.	LIBLEN AVE. N. of MANDALE ST.	
BM ML-5	4 15	86.08		81 93	BM ML-5 Elev 81.932 F.B. 1162-31 Mandale St. + Liblen Ave S.W. Cor. cut Spk in P.P. # 542749E	
					LT	℄ RT.
0+00			4 9	81 1		℄
0+30			4 8	81 2		℄ N P/L Mandale St.
1+00			4 5	81 5		℄
1+45			4 4	81 6		℄ 30' Rt. Conc. Drive
			4 13	81 95		30' Rt. Conc. drive
2+00			4 3	81 7		℄
2+12			4 3	81 7		℄
			4 19	81 89	30' Lt. Conc. Sidewalk	
2+28			4 4	81 6		℄
			4 06	82 02	30' Lt. Conc. drive	
2+36.56 P.I.			4 5	81 5		℄ P.I.
2+94			4 5	81 5		℄
			4 40	81 68	30' Lt. Conc. Sidewalk	
3+00			4 5	81 5		℄
3+66±			4 2	81 8		℄ End pavement, Tract line.
			4 3	81 7		30' Rt.
			4 4	81 6	30' Lt.	
B.M. ML-17			4 41	81 67	BM ML 17 Elev 81.680. FB 1162-35 Liblen Ave. W. side 220± N. of Mandale St. Bt. Spk. in Apron conc. drive to House # 671	

Profile No. ___ X-Sec. No. ___
Plotted ___ Date 10-30-45 Checked ___ Date ___
Notes Red. ___ Notes Chkd. ___ Date ___
Division No. 1135 Job No. 1135
Survey of Liblen Ave Notes Willey
Survey by Wallace Date
Indexed A. C. Johnson
B. 1162 Pg. 80

Notes Ck'd by	Survey of LIBLEN AVE
Map No.	W. O. 1135 Tape No. Std °F
Office Work	Surveyed by WALLACE
Checked	Notes ECW Date 12-30-45
Date	Indexed A. C. Johnson

F.B. 1164 Pg. 81

C.I. 1135 LIBLEN AVE. ET AL

TOUCHWOOD AVE.

FROM

COMPTON BLVD. TO FAYWOOD ST.

SKETCHS

WALLACE
WILLEY
VAN DEREN
DREIER

Notes: Any Additions or Changes on This Sheet Must be Made or Circled in Red Ink With Date and Name of Person Making Change.

Do not extend notes this side of title line.

RETURN TO
LOS ANGELES COUNTY SURVEYOR
700 HALL OF RECORDS

FORM 247 Rev 12-10

F.B. 1162 Pg. 82

RETURN TO
LOS ANGELES COUNTY SURVEYOR
700 HALL OF RECORDS

Do not extend notes this side of this line.

Note: Any Additions or Changes on This Sheet Must be Made or Circled in Red Ink With Date and Name of Person Making Change.

Notes Ck'd by	Survey of LIBLEN AVE
Map No.	W. O. 1135 Tape No. Std °F
Office Work	Surveyed by WALLACE
Checked	Notes ECW Date 10-30-45
Date	Indexed A. C. Johnson

F.B. 1162 Pg. 83

1+94
77

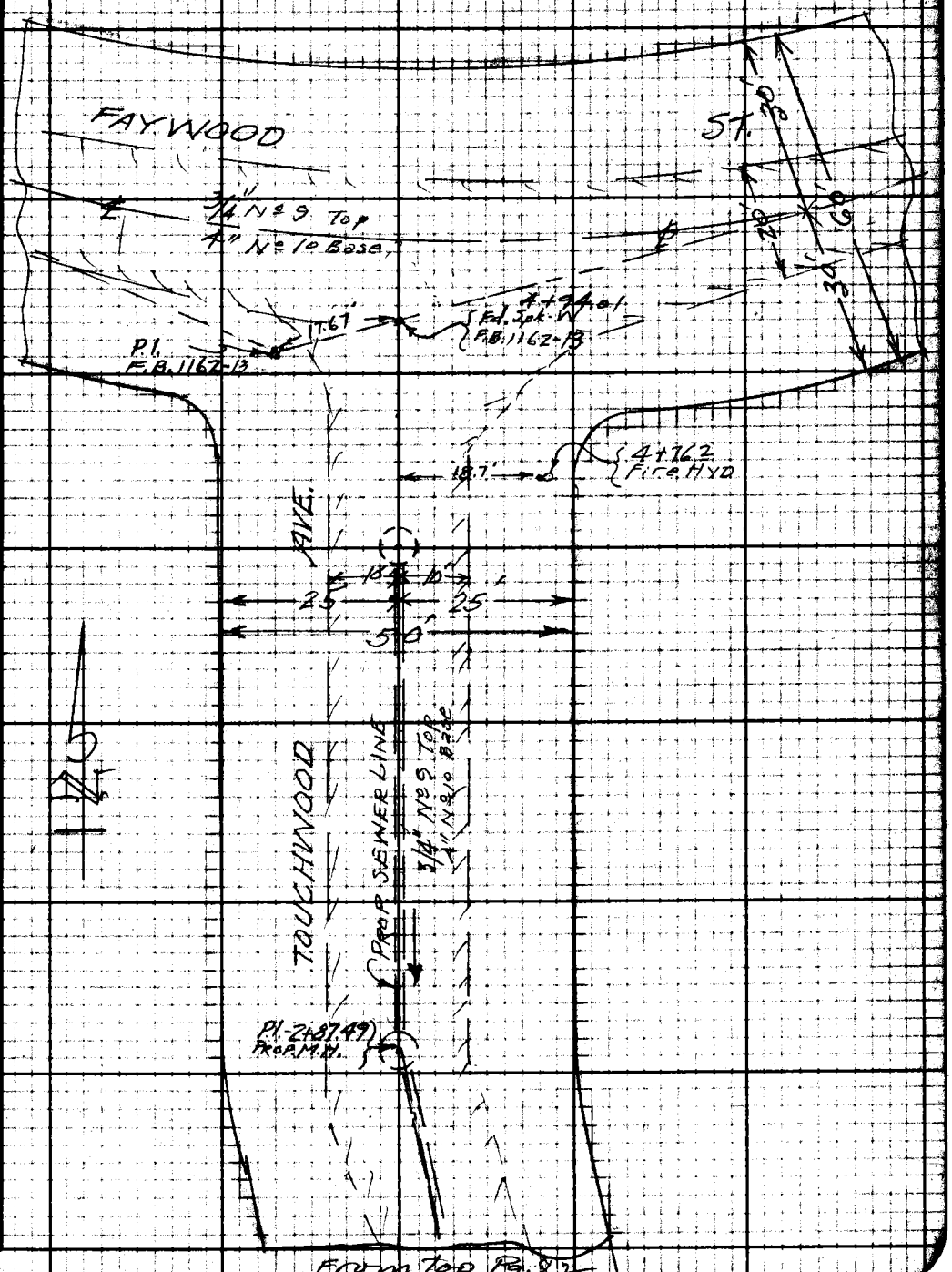

From top Pg. 82

Note: Any Additions or Changes on This Sheet Must be Made or Circled in Red Ink With Date and Name of Person Making Change.

Do not extend notes this side of this line.

RETURN TO
LOS ANGELES COUNTY SURVEYOR
700 HALL OF RECORDS

FORM 247 5M 12-40

F.B. 1162 Pg. 84

RETURN TO
LOS ANGELES COUNTY SURVEYOR
700 HALL OF RECORDS

Note: Any Additions or Changes on This Sheet Must be Made in Circled In Red Ink With Date and Name of Person Making Change.

Do not extend notes this side of this line.

Profile No.	Notes Red.	Plotted	Job No. 1135	Division No.	F.B. 116 Pg.
	Date	Date	Survey of Liblen Ave		
X-Sec. No.	Notes Chkd.	Checked	Survey by Wallace	Notes Willey	Date 10-31-45
	Date	Date	Map No.	Indexed Johnson	Date

C.I.1135 LIBLEN AVE.

TOUCHWOOD AVE.

FROM

COMPTON BLVD. TO FAYWOOD ST.

X-SECTIONS

WALLACE
WILLEY
VAN DEREN
DREIER

STATION	B.S.	H.I.	F.S.	ELEV.

NOTE: ANY ADDITIONS OR CHANGES ON THIS SHEET MUST BE MADE OR CIRCLED IN RED INK. WITH DATE AND NAME OF PERSON MAKING CHANGE

Do not extend notes this side of this line

PLEASE RETURN TO
LOS ANGELES COUNTY SURVEYOR
700 HALL OF RECORDS

FORM 307 SM 7-43

FORM 307 5M 7-43

PLEASE RETURN TO
LOS ANGELES COUNTY SURVEYOR
700 HALL OF RECORDS

NOTE: ANY ADDITIONS OR CHANGES ON THIS SHEET MUST BE MADE OR CIRCLED IN RED INK, WITH DATE AND NAME OF PERSON MAKING CHANGE

Do not extend notes this side of this line

34

STATION	B. S.	H. I.	F. S.	ELEV.	Touchwood Ave		
BM ML10	6.04	84.89		78.85	BM ML10 Elev 78.854 FB 1162-32. Compton Blvd. & Touchwood Ave. Bt spk in conc. prt. 7.5' S. & 7.5' E. ℄ Inter.		
					Lt.	℄	Rt.
0-22			6.0	78.1		℄ Inter. Compton Blvd. & Touchwood Ave	
0+00			6.3	78.6		℄ prop. J.C. 22' N. of Compton.	
1+00			4.9	80.0		℄	
1+68			5.7	79.2		℄	
			3.71	81.18			25 Rt. Conc. Drive
2+00			4.5	80.4		℄	
			4.6	80.3	14' Lt.		
			3.2	81.7	25' Lt.		
			4.9	80.0			12' Rt
			3.5	81.4			25' Rt.
			3.4	81.5	150' Back lot line		
			3.8	81.1			Back lot line 250'
2+80			4.1	80.8		℄	
			3.06	81.83			25' Rt. Conc Drive
2+87.49			4.1	80.8		℄ P.I.	
3+00			4.0	80.9		℄	
3+34			3.8	81.1		℄	
			2.84	82.05	25' Lt. Conc. Drive		
T.P.			3.87	81.02			

B.M. Book 2 Pg. 86 Job No. 1135 Division No. Profile No. Plotted Date Notes Red. Date Notes Chkd. Date Checked Date X-Sec. No.
Survey of Fullerton Ave
Survey by Wallace Wiley
Indexed C. Johnson Date

FORM 307 5M 7-43

PLEASE RETURN TO
LOS ANGELES COUNTY SURVEYOR
700 HALL OF RECORDS

NOTE: ANY ADDITIONS OR CHANGES ON THIS SHEET MUST BE MADE OR CIRCLED IN RED INK, WITH DATE AND NAME OF PERSON MAKING CHANGE

Do not extend notes this side of this line

STATION	B. S.	H. I.	F. S.	ELEV.	TOUCHWOOD AVE (CONT) Lt.	℄	Rt.
	5 11	8 6 13		81 02			
3+53			4 9	81 2		℄	
			3 81	82.32			25' Rt Conc. Drive
4+00			4 7	81.4		℄	
			4 9	81 2	12' Lt.		
			3 9	82 2	25' Lt		
			5 1	81 0			14' Rt.
			3 5	82 6			30' Rt.
4+94			4 0	82 1		℄	S.P.L. Faywood St.
5+24±			4 0	82 1		℄	Inter. Faywood St. + Touchwood Av.
BM-ML 15			3 73	82 40	BM-ML 15 Elev. 82.399 FB 1162-34. Faywood St. + Touchwood Ave. N. Side Faywood St. Bt. Spk. in W. Strip of Conc. Drive to House #301		

Profile No. ____ Notes Red. ____ Plotted ____ Job No. 1135 Division No. ____ F.B. 1162-37
X-Sec. No. ____ Date ____ Date ____ Survey of Liblen Ave
Notes Chkd. ____ Checked ____ Survey by [illegible] Notes Willey Date 10-30-45
Date ____ Date ____ Map No. ____ Indexed Johnson Date ____

B. 1162 PG. 88 | Job No. 1135 | Division No. | Notes Red. | Plotted | Profile

Survey of Liblen Ave | Date | Date | No.

Survey by Wallace | Notes Willey | Notes Chkd. | Checked | X-Sec.

Indexed | Date | Date | Date | No.

STATION	B. S.	H. I.	F. S.	ELEV.

FORM 307 5M 7-43

PLEASE RETURN TO
LOS ANGELES COUNTY SURVEYOR
700 HALL OF RECORDS

Do not extend notes this side of this line

NOTE: ANY ADDITIONS OR CHANGES ON THIS SHEET MUST BE MADE OR CIRCLED IN RED INK, WITH DATE AND NAME OF PERSON MAKING CHANGE

Notes Ck'd by	Survey of LIBLEN AVE
Map No.	W. O. 1135 Tape No. Std °F
Office Work	Surveyed by Wallace
Checked	Notes ECW Date 10-31-45
Date	Indexed A. C. Johnson 11-18-45

F.B. 1162 Pg. 89

C.I. 1135 LIBLEN AVE. ET AL

BAYOU AVE.
FROM
COMPTON BLVD. TO FAYWOOD ST.

SKETCHES

WALLACE
WILLEY, J.L.
VAN DEREN
DREIER

RETURN TO
LOS ANGELES COUNTY SURVEYOR
700 HALL OF RECORDS

Note: Any Additions or Changes on This Sheet Must be Made or Circled in Red Ink With Date and Name of Person Making Change.

Do not extend notes this side of this line.

FORM 247 5M 12-40

F.B. 1167 PG. 90

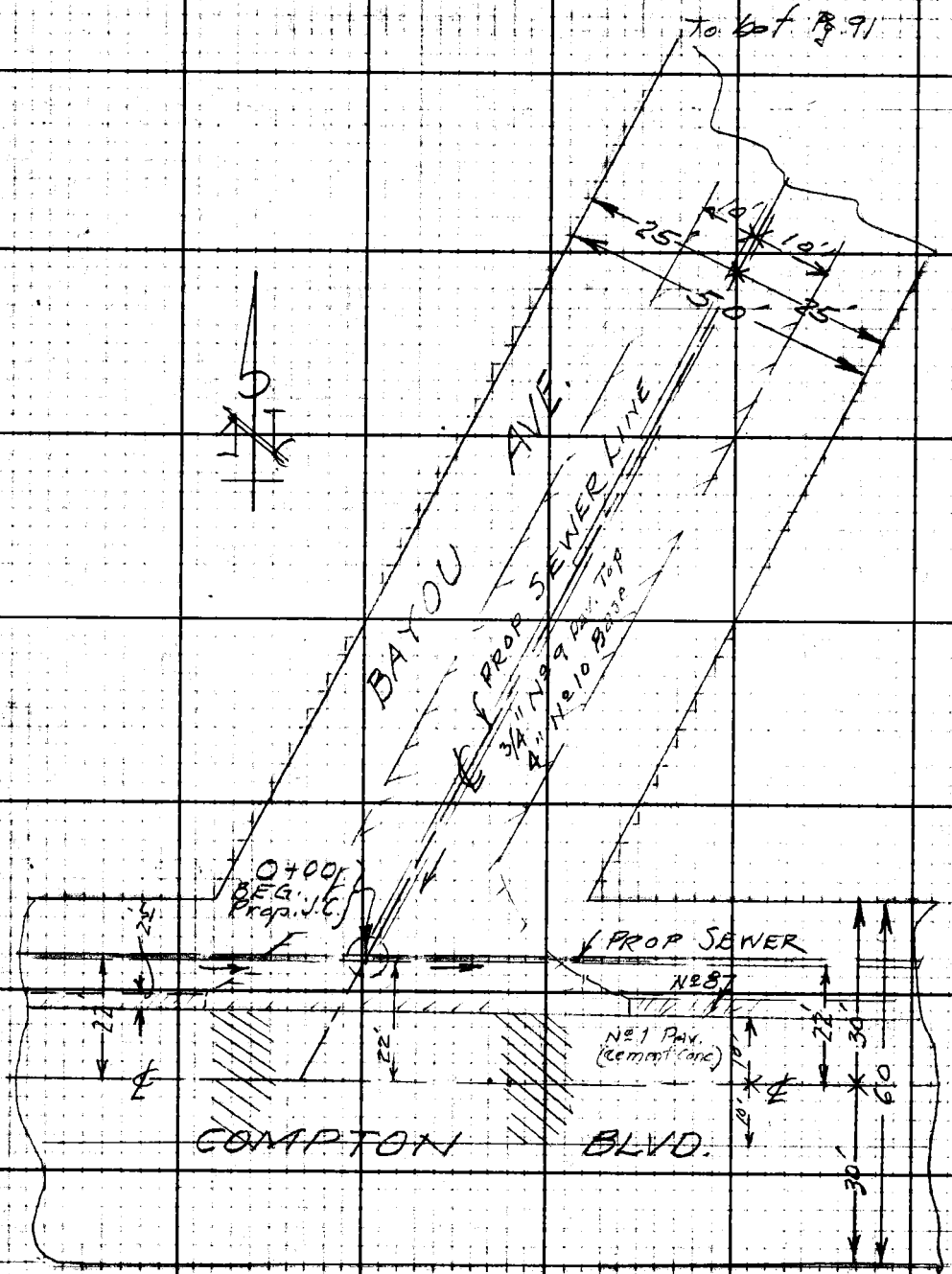

RETURN TO
LOS ANGELES COUNTY SURVEYOR
700 HALL OF RECORDS

Do not extend notes this side of this line.

Note: Any Additions or Changes on This Sheet Must be Made or Circled in Red Ink With Date and Name of Person Making Change.

Notes Ck'd by
Map No.
Office Work
Checked
Date

Survey of LIBLEN AVE
W. O. 1135 Tape No. Std. °F
Surveyed by Wallace
Notes ECW Date 10-31-45
Indexed A. C. Johnson

F.B. 1162 Pg. 71

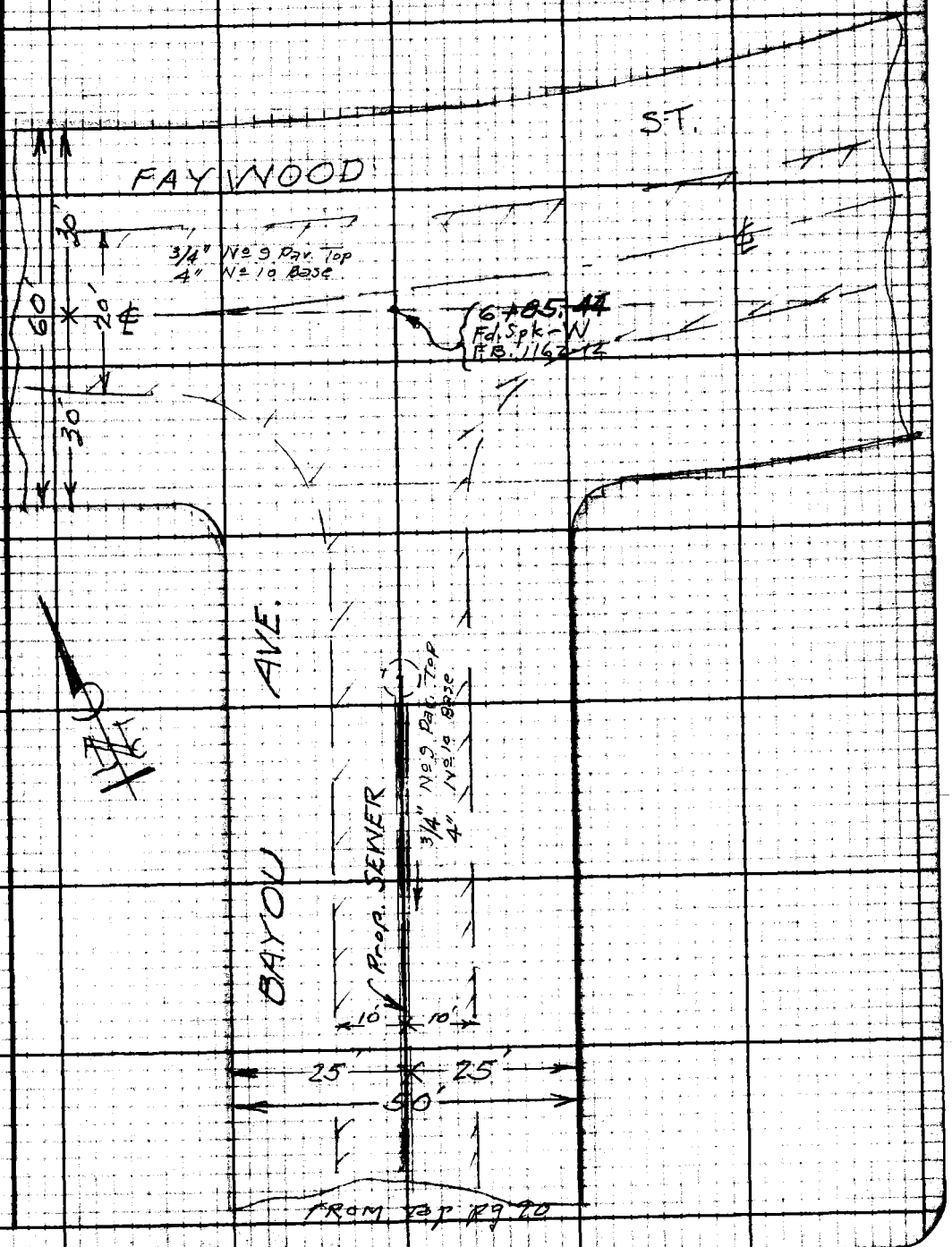

Notes: Any Additions or Changes on This Sheet Must be Made or Circled in Red Ink With Date and Name of Person Making Change.

RETURN TO
LOS ANGELES COUNTY SURVEYOR
700 HALL OF RECORDS

Do not extend notes this side of title line.

FORM 247 3M 8-50

RETURN TO
LOS ANGELES COUNTY SURVEYOR
700 HALL OF RECORDS

Note: Any Additions or Changes on This Sheet Must be Made or Circled in Red Ink With Date and Name of Person Making Change.

Do not extend notes this side of this line.

F.B. 1167 PG. 42

Profile No.	Notes Red.	Plotted	Job No. 1135 Division No.	F.B. 1162 Pg. 9
	Date	Date	Survey of Liblen Ave	
X-Sec. No.	Notes Chkd.	Checked	Survey by Wallace Notes Willey Date 10-31-45	
	Date	Date	Map No. Indexed Jonnson Date	

C.I. 1135 LIBLEN AVE.

BAYOU AVE.

FROM

COMPTON BLVD. TO FAYWOOD ST

-X- SECTIONS

Wallace
Willey
Van Deren
Dreier

STATION	B.S.	H.I.	F.S.	ELEV.

NOTE: ANY ADDITIONS OR CHANGES ON THIS SHEET MUST BE MADE OR CIRCLED IN RED INK, WITH DATE AND NAME OF PERSON MAKING CHANGE

PLEASE RETURN TO
LOS ANGELES COUNTY SURVEYOR
700 HALL OF RECORDS

Do not extend notes this side of this line

FORM 307 5M 7-43

FORM 307 5M 7-43

PLEASE RETURN TO
LOS ANGELES COUNTY SURVEYOR
700 HALL OF RECORDS

NOTE: ANY ADDITIONS OR CHANGES ON THIS SHEET MUST BE MADE OR CIRCLED IN RED INK, WITH DATE AND NAME OF PERSON MAKING CHANGE

Do not extend notes this side of this line

STATION	B. S.	H. I.	F. S.	ELEV.	BAYOU AVE	
BM ML 9	5.92	85.96		80 04	BM ML 9. Elev. 80.084. FB 1162-32. Compton Blvd + Bayou Ave. Bt spk 1' N. of S. edge of pvt + 8.5' S of ℄ Inter.	
					Lt.	℄ Rt
			5.9	80.1		℄ Inter. Compton Blvd + Bayou Ave
0+00			6.2	69.8		℄
1+00			5.1	80.9		℄
1+92			4.8	81.2		℄
			4.55	81.41	25' Lt Conc. Drive	
2+50			4.4	81.6		℄
			5.0	81.0	12' Lt.	
			4.5	81.5	25' Lt	
			3.9	82.1	back lot line 100'	
			5.1	80.9		25' Rt.
			5.2	80.8		back lot line 125'
3+10			4.2	81.8		℄
3+10			4 52	81.40		25' Rt. McCadam Drive
3+27			4.2	81.8		
			4 28	81.68	25' Lt. conc. Drive	
3+55			4.1	81 9		℄
			4 36	81 60	16' Lt. Conc. Walk	
4+00			4.0	82 0		℄
4+65			3 7	82 3		℄

B. 1162 Pg. 94 Job No. 1135 Division No. Notes Red. Plotted Profile
Survey of Liblen Ave Date 10-31-45 Date No.
Survey by Wallace Notes Willey Notes Chkd. Checked X-Sec.
Indexed A. C. Johnson Date Date No.

FORM 307 5M 7-43

PLEASE RETURN TO
LOS ANGELES COUNTY SURVEYOR
700 HALL OF RECORDS

NOTE: ANY ADDITIONS OR CHANGES ON THIS SHEET MUST BE MADE OR CIRCLED IN RED INK, WITH DATE AND NAME OF PERSON MAKING CHANGE

Do not extend notes this side of this line

Profile No. ____ Notes Red. ____ Plotted ____ Date ____ Date ____ Job No. 1135 Division No. ____
X-Sec. No. ____ Notes Chkd. ____ Date ____ Checked ____ Date ____ Survey of Libler Ave
Survey by Wallace Notes Written Date 12-31-45
Map No. ____ Notes Checked Date ____

STATION	B. S.	H. I.	F. S.	ELEV.	BAYOU AVE. (CONT) Lt.	℄	Rt.
		85 96					
4+65			3 40	82 56	25' Lt. Conc. Drive		
5+00			36	82 4		℄	
5+49			34	82 6		℄	
			2 58	83 38	25' Lt. Conc. Drive		
T.P.			3 45	82.51			
	4 62	87.13					
5+69			46	82 5		℄	
			4.27	82 86			18' Rt. Conc. Rock Walk
5+75			46	82 5		℄	
			389	83 24			30' Conc. Drive
5+99			44	82 7		℄	
			3.74	83 39	25' Lt. Conc. Drive		
6+05			44	82 7		℄	
			418	82 95			25' Rt. Conc. Walk
6+31			44	82 7		℄	
			365	83 48	25' Lt. Conc. Walk		
6+55			43	82 8		℄	SPL Faywood St.
6+85±			42	82 9		℄	Int. Faywood St. & Bayou Ave
BM-ML 16			363	83 50	BM ML 16 Elev. 83.550 FB 116-34 Faywood St. & Bayou Ave, N side Faywood St. Bt. Spr. in L strip of Conc. Drive to House #217.		

(SEE NEXT PG.)

F.B. 1162 PG. 96 Job No. 1135 Division No. _____ Notes Red. _____ Plotted _____ Profile

Survey of Liblen Ave Date 10-31-45 Date _____ No. _____

Survey by Wallace Notes Willey Notes Chkd. _____ Checked _____ X-Sec.

Indexed A. C. Johnson Date _____ Date _____ Date _____ No. _____

FORM 307 5M 7-43

PLEASE RETURN TO
LOS ANGELES COUNTY SURVEYOR
700 HALL OF RECORDS

NOTE: ANY ADDITIONS OR CHANGES ON THIS SHEET MUST BE MADE OR CIRCLED IN RED INK, WITH DATE AND NAME OF PERSON MAKING CHANGE

Do not extend notes this side of this line

STATION	B.S.	H.I.	F.S.	ELEV.		
BM.ML 15	3.40	86.90	4.56	83.50 82.34	BM ML 15 Elev. 82.399 F.B. 1162-34 Faywood St. & Touchwood Ave. N. Side Faywood St. Bt Spk. in W. Strip of Conc. Drive to House #301	

Notes Ck'd by	Survey of LIBLEN AVE
Map No.	W. O. 1135 Tape No. Std °F
Office Work	Surveyed by WALLACE
Checked	Notes WALLACE Date 10-31-45
Date	Indexed A. C. Johnson

F.B. 1162 Pg. 97

C.I. 1135 LIBLEN AVE

CERRITOS AVE
FROM
COMPTON BLVD. TO FAYWOOD ST.

SKETCHES

Wallace
Willey
Van Deren
Dreier

Note: Any Additions or Changes on This Sheet Must be Made or Circled in Red Ink With Date and Name of Person Making Change.

Do not extend notes this side of this line.

RETURN TO
LOS ANGELES COUNTY SURVEYOR
700 HALL OF RECORDS

FORM 247 FM 12-40

F.B. 1162 PG. 98

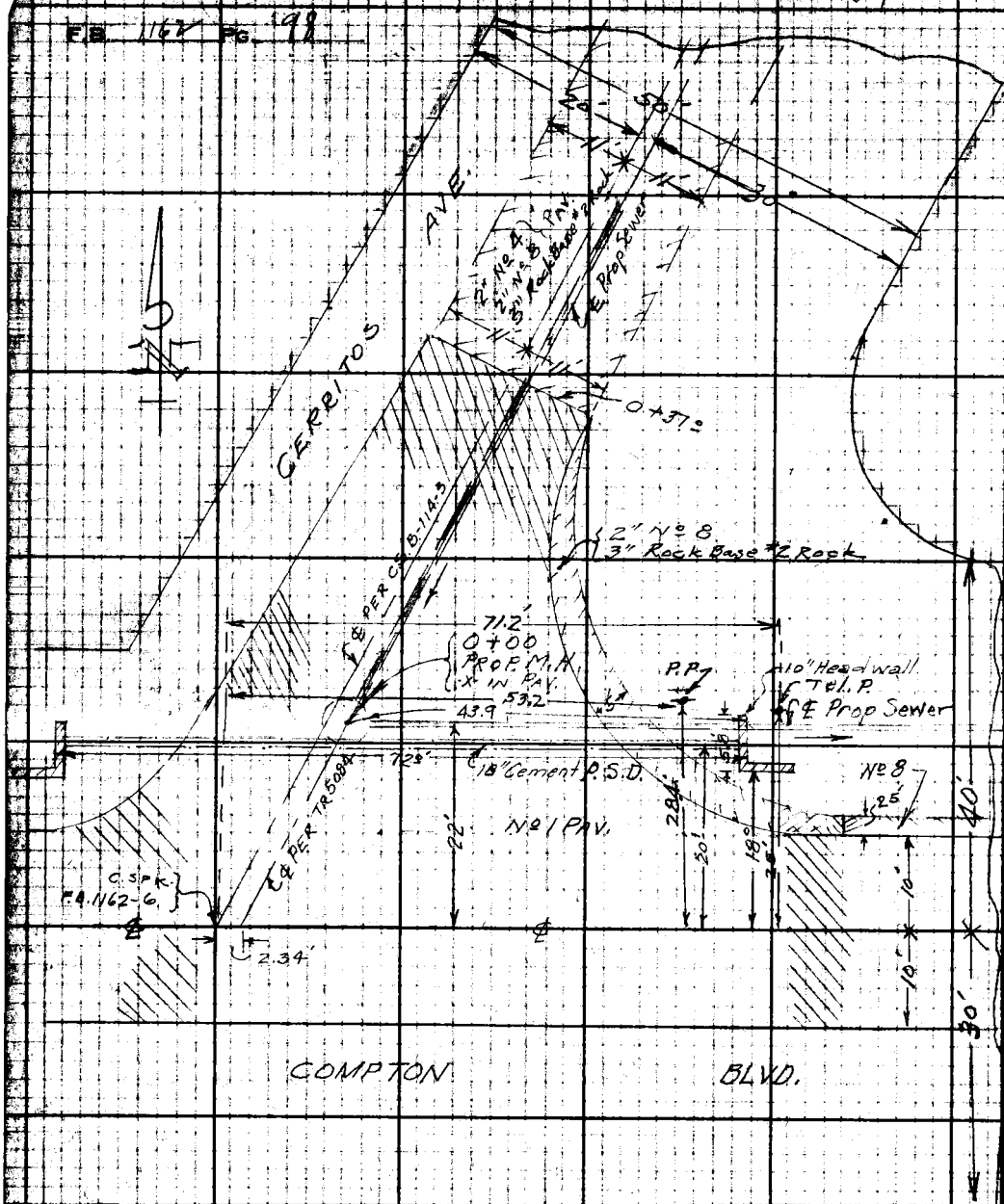

See pages 43 + 44 for other sketches of this intersection.

RETURN TO
LOS ANGELES COUNTY SURVEYOR
700 HALL OF RECORDS

Do not extend notes this side of this line.

Note: Any Additions or Changes on This Sheet Must be Made or Circled in Red Ink With Date and Name of Person Making Change.

Profile No. _____ Notes Red. _____ Date _____ Plotted _____ Date _____

X-Sec. No. _____ Notes Chkd. _____ Date _____ Checked _____ Date _____

Job No. 1135 Division No. _____ F.B. 1135

Survey of Liblen Ave

Survey by Wallace Notes Willey Date 10-31-45

Map No. _____ Checked Johnson Date _____

C.I. 1135 LIBLEN AVE.

CERRITOS AVE.

FROM

COMPTON BLVD. TO FAYWOOD ST.

X-SECTIONS

WALLACE
WILLEY
VAN DEREN
DREIER

STATION	B.S.	H.I.	F.S.	ELEV.

NOTE: ANY ADDITIONS OR CHANGES ON THIS SHEET MUST BE MADE OR CIRCLED IN RED INK, WITH DATE AND NAME OF PERSON MAKING CHANGE

Do not extend notes this side of this line

PLEASE RETURN TO
LOS ANGELES COUNTY SURVEYOR
700 HALL OF RECORDS

FORM 307 5M 7-43

FORM 307 5M 7-43

PLEASE RETURN TO
LOS ANGELES COUNTY SURVEYOR
700 HALL OF RECORDS

NOTE: ANY ADDITIONS OR CHANGES ON THIS SHEET MUST BE MADE OR CIRCLED IN RED INK, WITH DATE AND NAME OF PERSON MAKING CHANGE

Do not extend notes this side of this line

STATION	B. S.	H. I.	F. S.	ELEV.	CERRITOS AVE.	
BM-ML 8	5 33	86.31		80.98	BM-M.L.8. Elev. 80.976 FB1162-32 Cerritos Ave & Compton Blvd. Cut spk. in Conc. pvt. at ℄ Inter.	
					Lt.	℄ Rt.
0+00			5.2	81.1		℄ Prop. J.C.
0+37			4.9	81.4		℄ End of Conc. pvt.
1+00			4.6	81.7		℄
			5.5	80.8	15' Lt.	
			4.0	82.3	20' Lt., w. Prop. line	
			5.3	81.0		20' Rt.
			5.2	81.1		30' Rt.
1+55			4.4	81.9		℄
			5 03	81.28		30' Rt. Conc. Macadam Drive
2+00			4.1	82.2		℄
2+11			4.0	82.3		℄
			4 67	81.66		30' Rt Conc. Drive
T.P.	6 61	88 99	3.93	82.38		
2+84			6.2	82.8		℄
			6.76	82.23		30' Rt Conc. Drive
3+00			6.1	82.9		℄

B. 1162 Pg. 100 Job No. 1135 Division No. Notes Red. Plotted Profile
Survey of Liblen Ave Date 10-31-45 Date No.
Survey by Wallace Notes Willey Notes Chkd. Checked X-Sec.
Indexed A. C. Johnson Date Date No.

FORM 307 5M 7-43

PLEASE RETURN TO
LOS ANGELES COUNTY SURVEYOR
700 HALL OF RECORDS

NOTE: ANY ADDITIONS OR CHANGES ON THIS SHEET MUST BE MADE OR CIRCLED IN RED INK, WITH DATE AND NAME OF PERSON MAKING CHANGE

Do not extend notes this side of this line

STATION	B. S.	H. I.	F. S.	ELEV.	CERRITOS AVE. Lt.	℄	Rt.
		88.99					
3+95			5.5	83.5		℄	
			6.41	82.58			30' conc. Drive
4+00			5.5	83.5		℄	
4+22			5.4	83.6		℄	
			6.14	82.85			30' Rt. Conc. Walk
5+00			5.0	84.0		℄	
			6.3	82.7			30' Rt.
			6.2	82.8			back lot line
			6.1	82.9	20' Lt		
			4.9	84.1	30' Lt		
			4.3	84.7	150' Lt.		
5+91			4.9	84.1		℄	
			5.38	83.61			30' Rt. Conc. walk
6+09			4.9	84.1		℄	
			5.59	83.40			30' Rt. Conc. Drive
6+64			4.9	84.1		℄	30' Rt. Conc. walk
			5.10	83.80			
6+92			5.0	84.0		℄	
			5.25	83.74			30' Rt. Conc. Drive
7+00			5.0	84.0		℄	

Profile No. ____ Notes Red. ____ Plotted ____ Job No. 1135 Division No. ____
X-Sec. No. ____ Date ____ Date ____ Survey of LIBLEN AVE
Notes Chkd. ____ Checked ____ Survey by WALLACE Notes J. L. Willey Date 10-31-45
Date ____ Date ____ Map No. ____ Indexed C. Jordan Date ____

F.B. 1167 Pg. 101

FORM 307 5M 7-43

PLEASE RETURN TO
LOS ANGELES COUNTY SURVEYOR
700 HALL OF RECORDS

NOTE: ANY ADDITIONS OR CHANGES ON THIS SHEET MUST BE MADE OR CIRCLED IN RED INK. WITH DATE AND NAME OF PERSON MAKING CHANGE

Do not extend notes this side of this line

STATION	B. S.	H. I.	F. S.	ELEV.	CERRITOS AVE. Lt.	℄ Rt.
		84 88 99				
8+00			4.9	84.1		℄ SPL Faywood St.
			5.5	83.5	13' Lt.	
			4.5	84.5	20' Lt.	
			5.4	83.6		30' Rt.
8+30 ±			5.1	83.9		℄ Inter. Faywood St. + Cerritos Ave.
B.M. ML 7			4.39	84.60	BM-ML 7. Elev. 84.615 FB.1162-32 Faywood St. + Cerritos Ave., S.E. Cor. Cut spk in P.P. #552679E.	

B. 1162 Pg. 10-2 Job No. 1135 Division No. Notes Red. Plotted Profile
Survey of Liblen Ave Date Date No.
Survey by Wallace Notes Willey Notes Chkd. Checked X-Sec.
Indexed A. C. Johnson Date Date No.

Notes Ck'd by	Survey of LIBLEN AVE
Map No.	W. O. 1135 Tape No. Std. °F
Office Work	Surveyed by Wallace
Checked	Notes Wallace Date 10-35-45
Date	Indexed A. C. Johnson

F.B. 1162 Pg. 109

C.I. 1135 LIBLEN AVE.

CERRITOS AVE

FROM

MANDALE ST. TO FAYWOOD ST.

2 SKETCHES 5

Note: Any Additions or Changes on This Sheet Must be Made or Circled in Red Ink With Date and Name of Person Making Change.

Do not extend notes this side of this line.

RETURN TO
LOS ANGELES COUNTY SURVEYOR
700 HALL OF RECORDS

FORM 247 BM 12-40

F.B. 1162 PG. 104

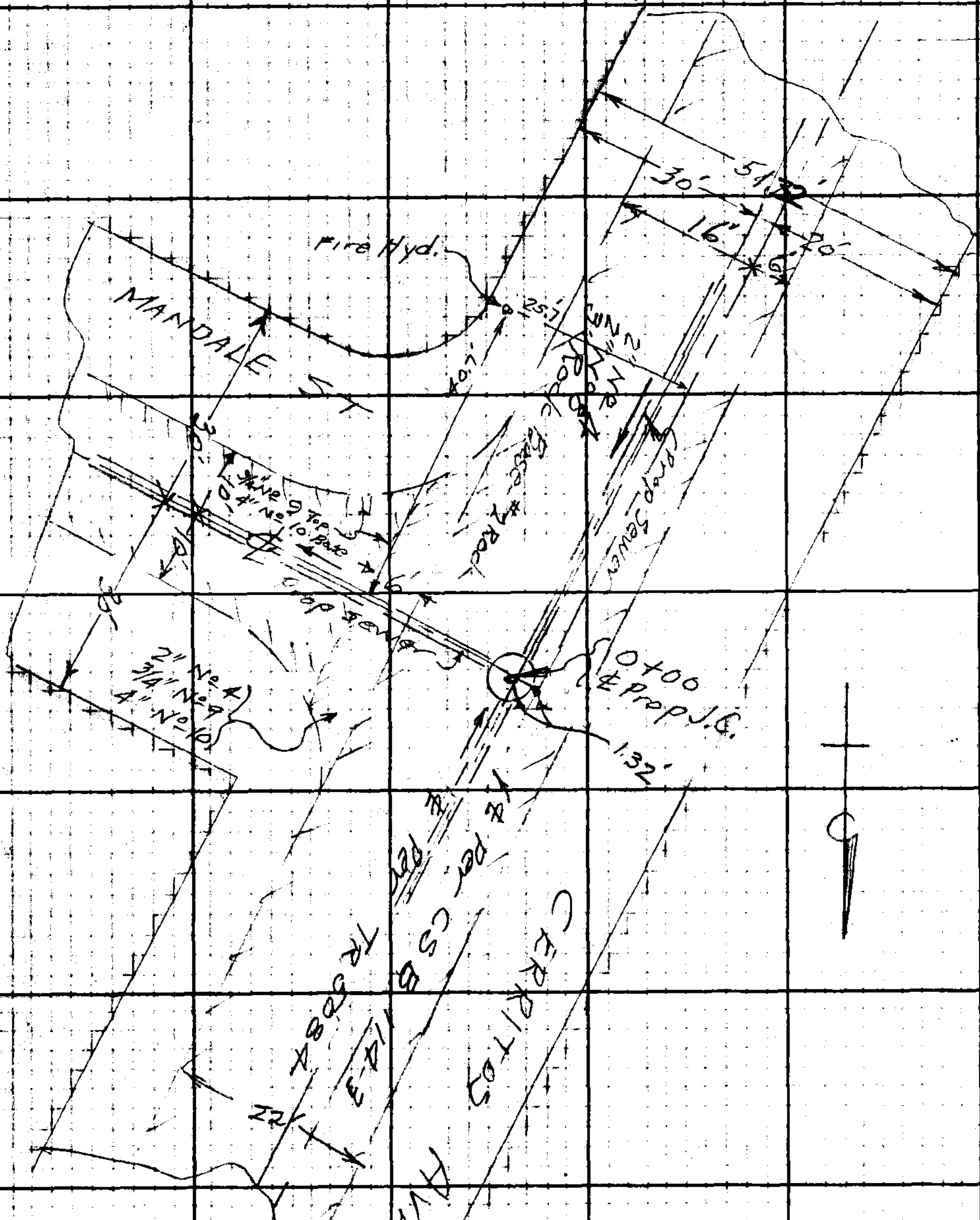

RETURN TO
LOS ANGELES COUNTY SURVEYOR
700 HALL OF RECORDS

Do not extend notes this side of this line.

Note: Any Additions or Changes on This Sheet Must be Made or Circled in Red Ink With Date and Name of Person Making Change.

Notes Ck'd by	Survey of LIBLEN AVE
Map No.	W. O. 1135 Tape No. Std °F
Office Work	Surveyed by WALLACE
Checked	Notes WALLACE Date 10-31-45
Date	Indexed A. C. Johnson

F.B. 1162 Pg. 105

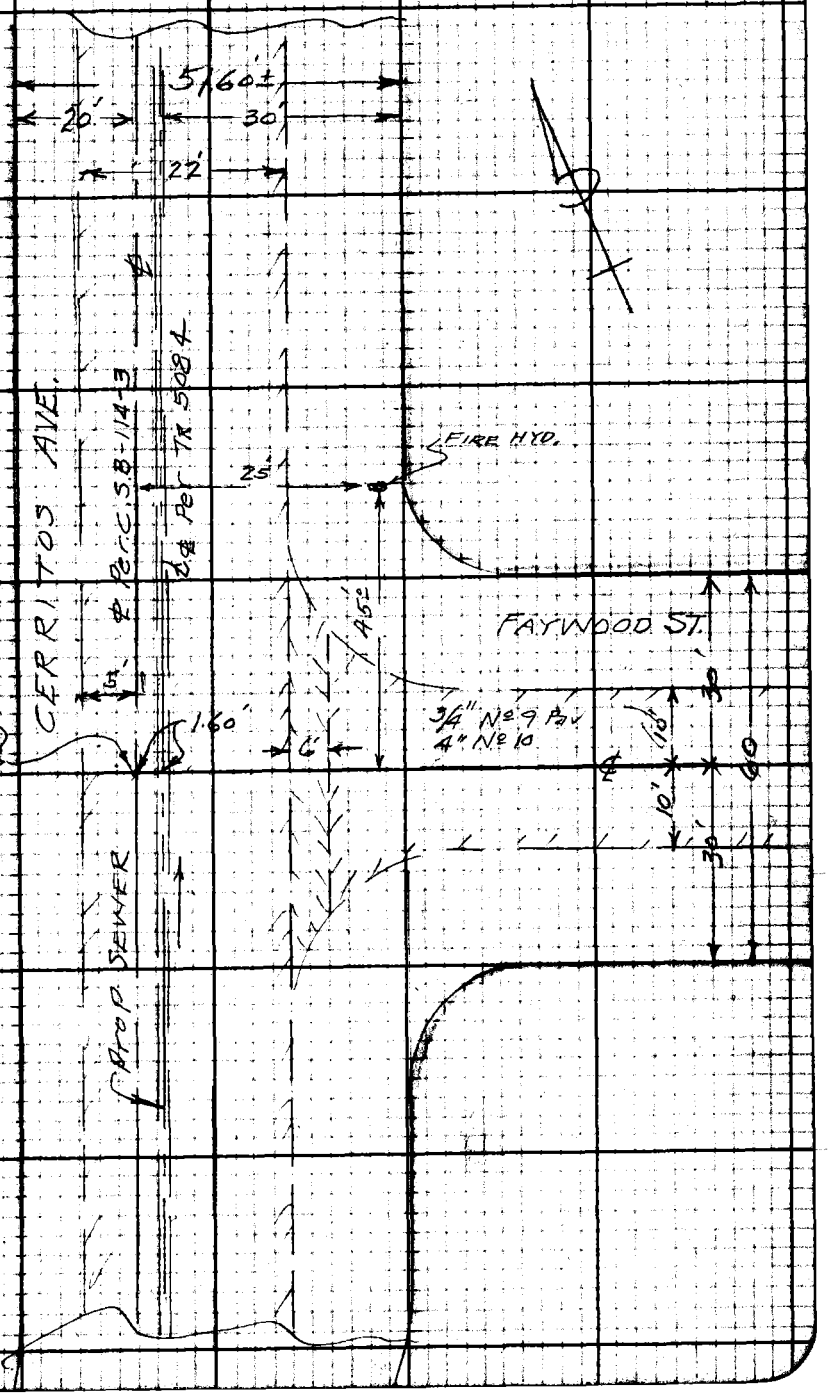

Note: Any Additions or Changes on This Sheet Must be Made or Circled in Red Ink With Date and Name of Person Making Change.

Do not extend notes this side of this line.

RETURN TO
LOS ANGELES COUNTY SURVEYOR
700 HALL OF RECORDS

FORM 247 5M 12-40

F.B. 1152 Pg. 106

RETURN TO
LOS ANGELES COUNTY SURVEYOR
700 HALL OF RECORDS

Do not extend notes this side of this line.

Note: Any Additions or Changes on This Sheet Must be Made or Circled in Red Ink With Date and Name of Person Making Change.

Profile No.	Notes Red. Date	Plotted Date	Job No. 1135	Division No.	F.B. 1162 Pg.
X-Sec. No.	Notes Chkd. Date	Checked Date	Survey of Liblen Ave		
			Survey by Wallace	Notes Willey	Date 10-31-45
			Map No.	Indexed A. C. Johnson	Date

C. I. 1135 LIBLEN AVE.

CERRITOS AVE

FROM

MANDALE ST. TO FAYWOOD ST.

PROFILE

Wallace
Willey
Van Deren
Dreier

STATION	B. S.	H. I.	F. S.	ELEV.

NOTE: ANY ADDITIONS OR CHANGES ON THIS SHEET MUST BE MADE OR CIRCLED IN RED INK, WITH DATE AND NAME OF PERSON MAKING CHANGE

Do not extend notes this side of this line

PLEASE RETURN TO
LOS ANGELES COUNTY SURVEYOR
700 HALL OF RECORDS

FORM 307 5M 7-43

FORM 307 5M 7-43

PLEASE RETURN TO
LOS ANGELES COUNTY SURVEYOR
700 HALL OF RECORDS

NOTE: ANY ADDITIONS OR CHANGES ON THIS SHEET MUST BE MADE OR CIRCLED IN RED INK. WITH DATE AND NAME OF PERSON MAKING CHANGE

Do not extend notes this side of this line

STATION	B. S.	H. I.	F. S.	ELEV.	Cerritos Ave	
BM-ML6	4.39	88.39		84.00	BM-ML6. Elev. 83.996 F.B. 1162-31 Mandale St. & Cerritos Ave., W. side Cerritos. Cut Spk. in Tel. pole # 422648 H.	
					Lt.	℄ Rt.
0+00			4.6	83.8		℄ Inter. Mandale St. & Cerritos Ave
0+30			4.6	83.8		℄ SPL Mandale St.
			5.1	83.3	15' Lt.	
			3.7	84.7	20' Lt.	
			5.5	82.9		25' Rt.
			5.2	83.2		30' Rt
0+83			4.6	83.8		℄
			5.17	83.22		30' Rt. Conc. Drive
1+00			4.6	83.8		℄
1+52			5.2	83.2		℄
			4.80	83.59		30' Rt. Conc. Drive
1+85			4.7	83.7		℄
			3.64	84.75	20' Lt. Conc. Walk	
2+00			4.6	83.8		℄
			5.14	83.25		30' Rt. Conc. Walk
2+36			4.6	83.8		℄
			5.2	83.2	15' Lt.	
			3.9	84.5	20' Lt	
			3.6	84.8	150' Lt.	

Profile No. ___ X-Sec. No. ___
Plotted ___ Date ___ Checked ___ Date ___
Notes Red. ___ Date ___ Notes Chkd. ___ Date ___
Division No. ___ Job No. 1135
Survey of Liblen Ave
Survey by Wallace Notes Willey
Indexed A. C. Johns Date ___
F.B. 1162 Pg. 108

FORM 307 5M 7-43

PLEASE RETURN TO
LOS ANGELES COUNTY SURVEYOR
700 HALL OF RECORDS

NOTE: ANY ADDITIONS OR CHANGES ON THIS SHEET MUST BE MADE OR CIRCLED IN RED INK. WITH DATE AND NAME OF PERSON MAKING CHANGE

Do not extend notes this side of this line

STATION	B. S.	H. I.	F. S.	ELEV.	CERRITOS AVE Lt.	℄	Rt.
		88 4 39					
2+36			5.2	83.2			20' Rt.
			4.90	83.49			30' Rt. Conc. Drive
			5.1	83.3			back lot line
3+00			4.5	83.9		℄	
3+63			4.4	84.0		℄	
			4.90	83.49			30' Rt Conc. Drive
4+00			4.5	83.9		℄	
4+07			4.5	83.9		℄	
			4.92	83.47			30' Rt. Conc. Walk
4+32			4.5	83.9		℄	N.P.L. Faywood St.
4+72 56			4.4	84.0		℄	Inter. Faywood St. & Cerritos Ave
BM-ML 7			3.77	84.62	BM-ML7 Elev. 84.615 F.B. 1162-32. Faywood St & Cerritos Ave., S.E. Cor. Cut Spk in P.P. #552679E.		

Profile No. ____ Notes Red. ____ Plotted ____ Date ____
X-Sec. No. ____ Notes Chkd. ____ Checked ____ Date ____
Job No. 1135 Division No. ____
Survey of Liblen Ave
Survey by Wallace Notes Willey Date 10-31-45
Map No. ____ Indexed Johnson Date ____
F.B. 1162 Pg. 167

B. 1162 PG. 110 Job No. 1135 Division No. _____ Notes Red. _____ Plotted _____ Profile

Survey of Liblon Ave Date _____ Date _____ No. _____

Survey by Wallace Notes Willey Notes Chkd. _____ Checked _____ X-Sec.

Indexed _____ Date _____ Date _____ Date _____ No. _____

STATION	B. S.	H. I.	F. S.	ELEV.

FORM 307 5M 7-43

PLEASE RETURN TO
LOS ANGELES COUNTY SURVEYOR
700 HALL OF RECORDS

Do not extend notes this side of this line

NOTE: ANY ADDITIONS OR CHANGES ON THIS SHEET MUST BE MADE OR CIRCLED IN RED INK, WITH DATE AND NAME OF PERSON MAKING CHANGE

Profile No.	Notes Red.	Plotted	Job No. 1135	Division No.	F.B. 1162 Pg.
	Date	Date	Survey of Liblen Ave		
X-Sec. No.	Notes Chkd.	Checked	Survey by Wallace	Notes Willey	Date 10-21-45
	Date	Date	Map No.	Index C. Johnson	Date

C.I. 1135 LIBLEN AVE

CERRITOS AVE.

FROM

MANDALE ST. NORTH TO TRACT LINE

PROFILE

SEE PAGE 104 F.B. 1162 FOR SKETCH

STATION	B.S.	H.I.	F.S.	ELEV.

NOTE: ANY ADDITIONS OR CHANGES ON THIS SHEET MUST BE MADE OR CIRCLED IN RED INK, WITH DATE AND NAME OF PERSON MAKING CHANGE

Do not extend notes this side of this line

PLEASE RETURN TO
LOS ANGELES COUNTY SURVEYOR
700 HALL OF RECORDS

FORM 307 5M 7-43

FORM 307 5M 7-43

PLEASE RETURN TO
LOS ANGELES COUNTY SURVEYOR
700 HALL OF RECORDS

NOTE: ANY ADDITIONS OR CHANGES ON THIS SHEET MUST BE MADE OR CIRCLED IN RED INK, WITH DATE AND NAME OF PERSON MAKING CHANGE

Do not extend notes this side of this line

STATION	B. S.	H. I.	F. S.	ELEV.	CERRITOS AVE	
BM ML 6	3.75	87.75		84.00	BM-ML 6 Elev. 83.996. FB 1162-31 Mandale St. & Cerritos Ave, W. side Cerritos. Cut spk. in Tel. Pole # 422648 H	
					Lt.	℄ Rt.
0+00			4.0	83.8		℄
0+30			4.1	83.7		℄ NPL Mandale St.
1+00			4.4	83.4		℄
2+00			4.6	83.2		℄
			5.8	82.0		25' Rt.
			5.2	82.6		30' Rt
			5.4	82.4		150' Rt.
			5.4	82.4	15' Lt.	
			4.3	83.5	20' Lt.	
			3.7	84.1	150' Lt.	
3+00			4.7	83.1		℄
4+08.15			5.0	82.8		℄
			6.3	81.5	15' Lt.	
			5.8	82.0	20' Lt.	
			6.4	81.4		25' Rt
			5.2	82.6		30' Rt.
BM-M.L. 18			5.38	82.37	BM-M.L. 18 Elev. 82.371 FB 1162-35 Cerritos Ave., E. side, 410± N. of ℄ of Mandale St. Cut Spk in P.P. # 536203 E.	

Survey of Liden Ave Notes Willey
Survey by Wallace Notes
Indexed A. C. Johnson Date
Job No. 1125 Division No.
Notes Red. Date
Plotted Date
Profile No.
X-Sec. No.
Checked Date
Notes Chkd. Date

Notes Ck'd by	Survey of LIBLEN AVE
Map No.	W. O. 1135 Tape No. Std. °F
Office Work	Surveyed by Wallace
Checked	Notes ECW Date 11-1-45
Date	Indexed A. C. Johnson 11-19-45

F.B. 1162 Pg. 113

C.I. 1135 - LIBLEN AVE. ET AL

FAYWOOD ST.
FROM
CLARK AVE. TO CERRITOS AVE.

SKETCHES

WALLACE
WILLEY
VAN DEREN
DREIER

Note: Any Additions or Changes on This Sheet Must be Made or Circled in Red Ink With Date and Name of Person Making Change

Do not extend notes this side of this line.

RETURN TO
LOS ANGELES COUNTY SURVEYOR
700 HALL OF RECORDS

FORM 247 5M 12-50

F.B. 1162 Pg. 114

RETURN TO
LOS ANGELES COUNTY SURVEYOR
700 HALL OF RECORDS

Do not extend notes this side of this line.

Note! Any Additions or Changes on This Sheet Must be Made or Circled in Red Ink With Date and Name of Person Making Change.

COPIES TO

LOS CERRITOS

(REGIONAL OFFICE)

pages 141 thru 158

Notes Ck'd by
Map No.
Office Work
Checked
Date

Survey of LIBLEN AVE
W. O. 1135 Tape No. Std. °F
Surveyed by WALLACE
Notes ECN Date 11-1-45
Indexed

F.B. 1162 Pg. 115

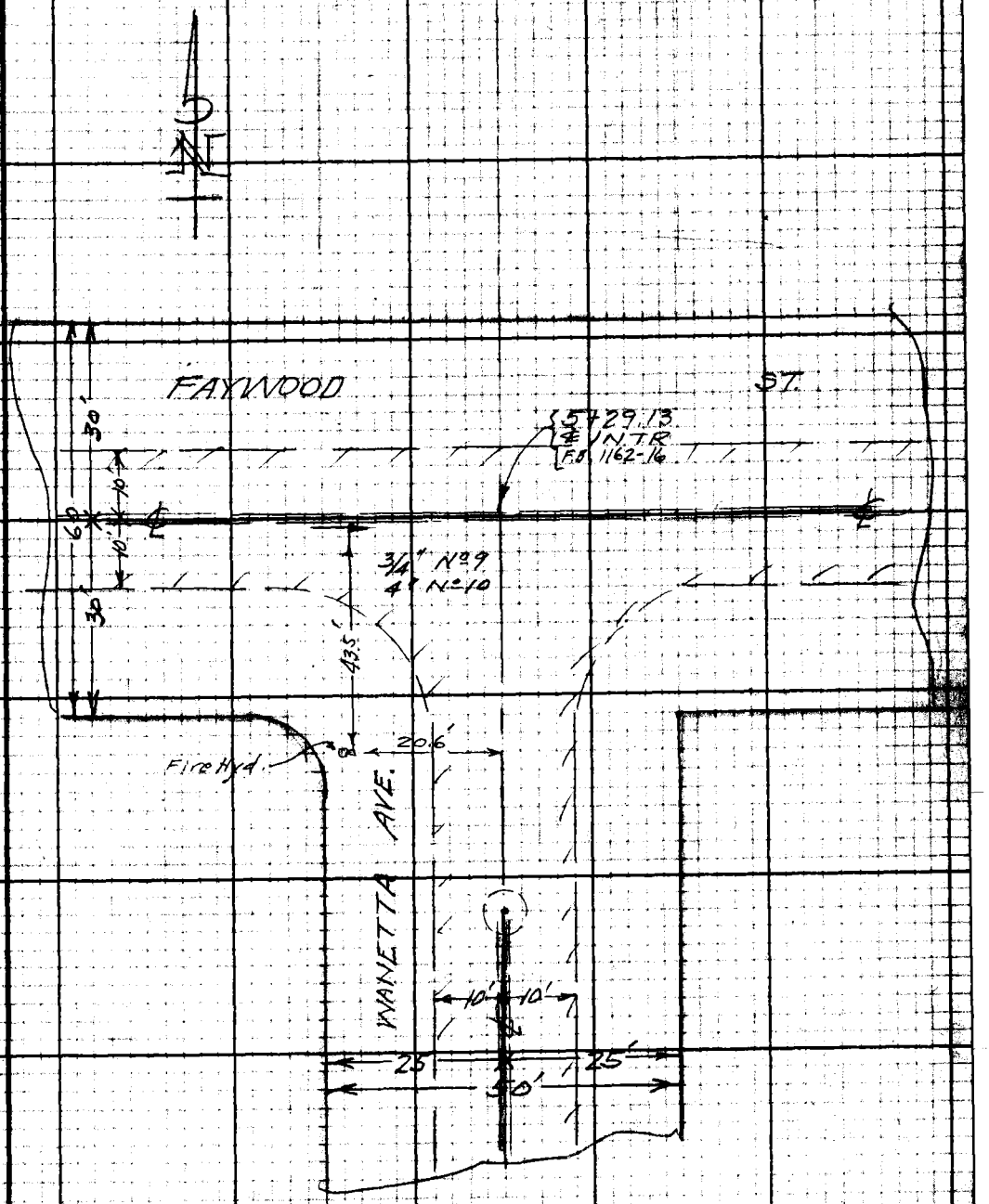

Note: Any Additions or Changes on This Sheet Must be Made or Checked in Red Ink With Date and Name of Person Making Change.

Do not extend note this side of this line.

RETURN TO
LOS ANGELES COUNTY SURVEYOR
700 HALL OF RECORDS

FORM 247 5M 12-40

RETURN TO
LOS ANGELES COUNTY SURVEYOR
700 HALL OF RECORDS

Note: Any Additions or Changes on This Sheet Must be Made or Circled in Red Ink With Date and Name of Person Making Change.

~~Do not extend notes this side of this line.~~

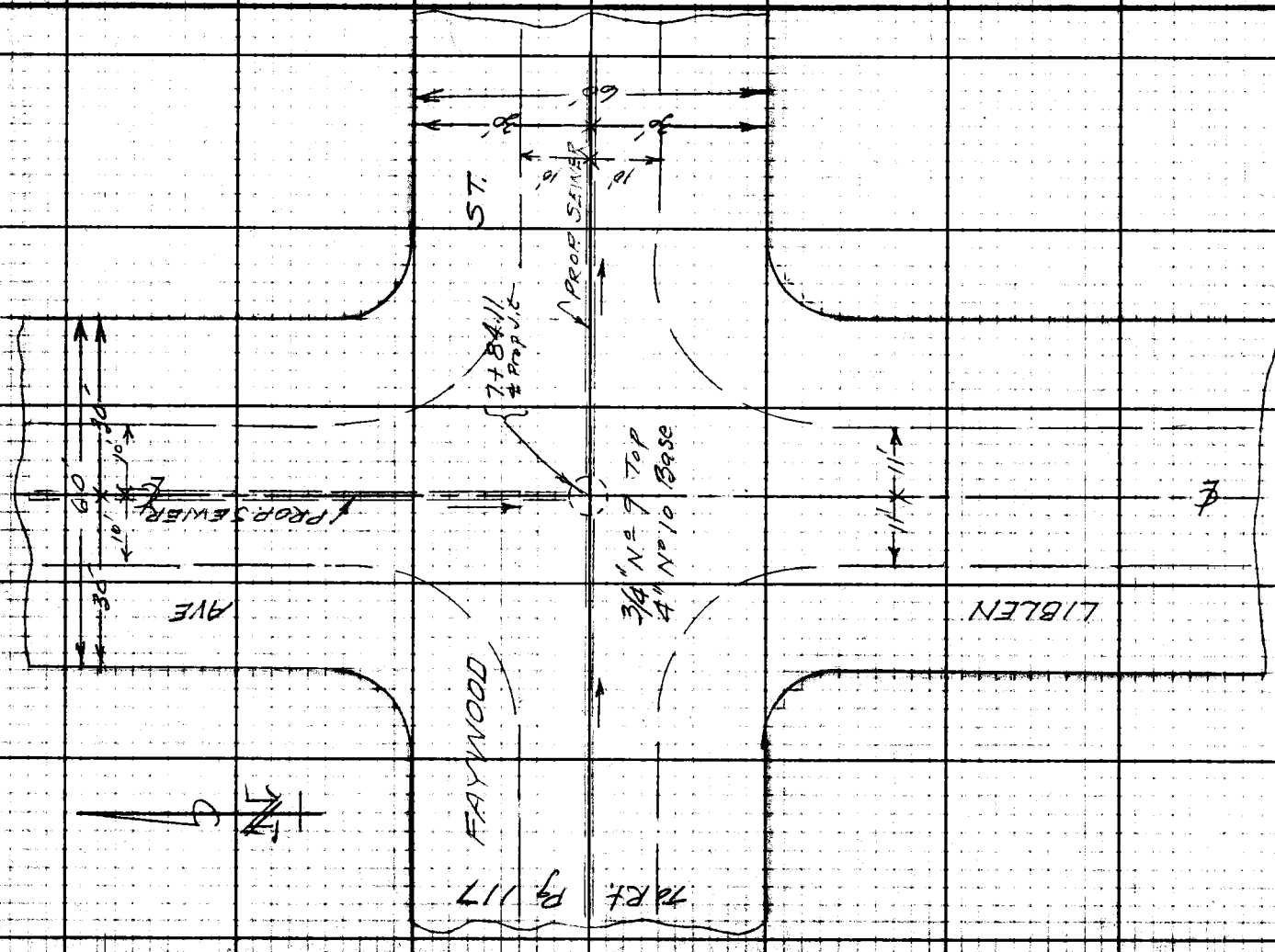

F.B. 1162 Pg. 116

Notes Ck'd by	Survey of LIBLEN AVE
Map No.	W. O. 1135 Tape No. Std °F
Office Work	Surveyed by WALLACE
Checked	Notes ECW Date 11-1-45
Date	Indexed A. C. Johnson

F.B. 1162 Pg. 117

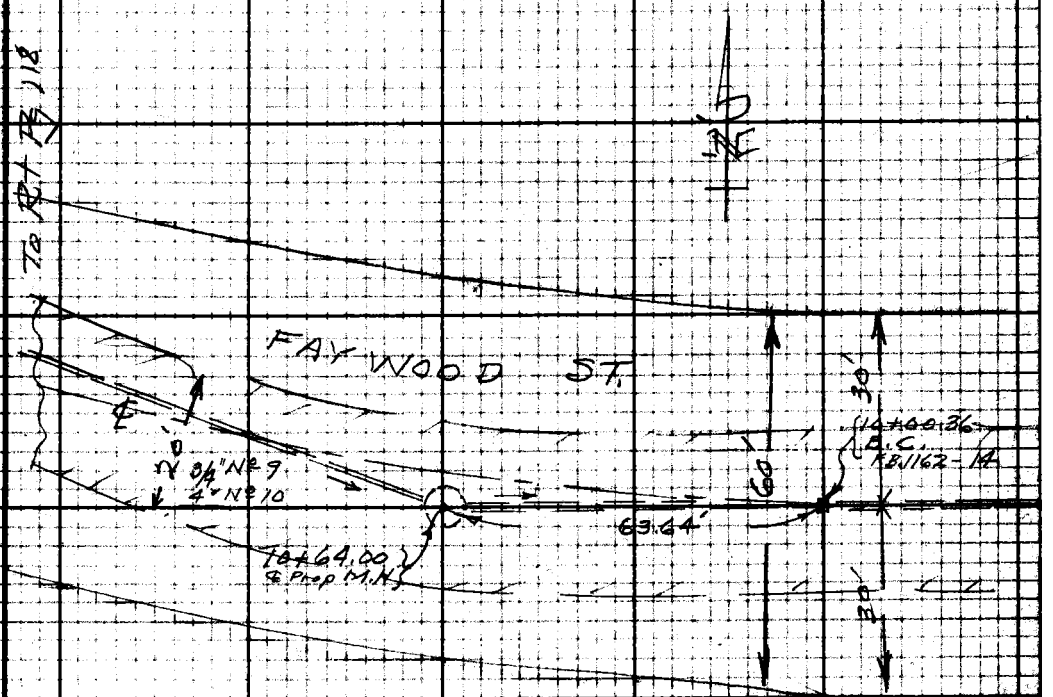

Note: Any Additions or Changes on This Sheet Must be Made or Circled in Red Ink With Date and Name of Person Making Change.

Do not extend notes this side of this line.

RETURN TO
LOS ANGELES COUNTY SURVEYOR
700 HALL OF RECORDS

FORM 247 SM 12-40

F.B. 1162 Pg. 118

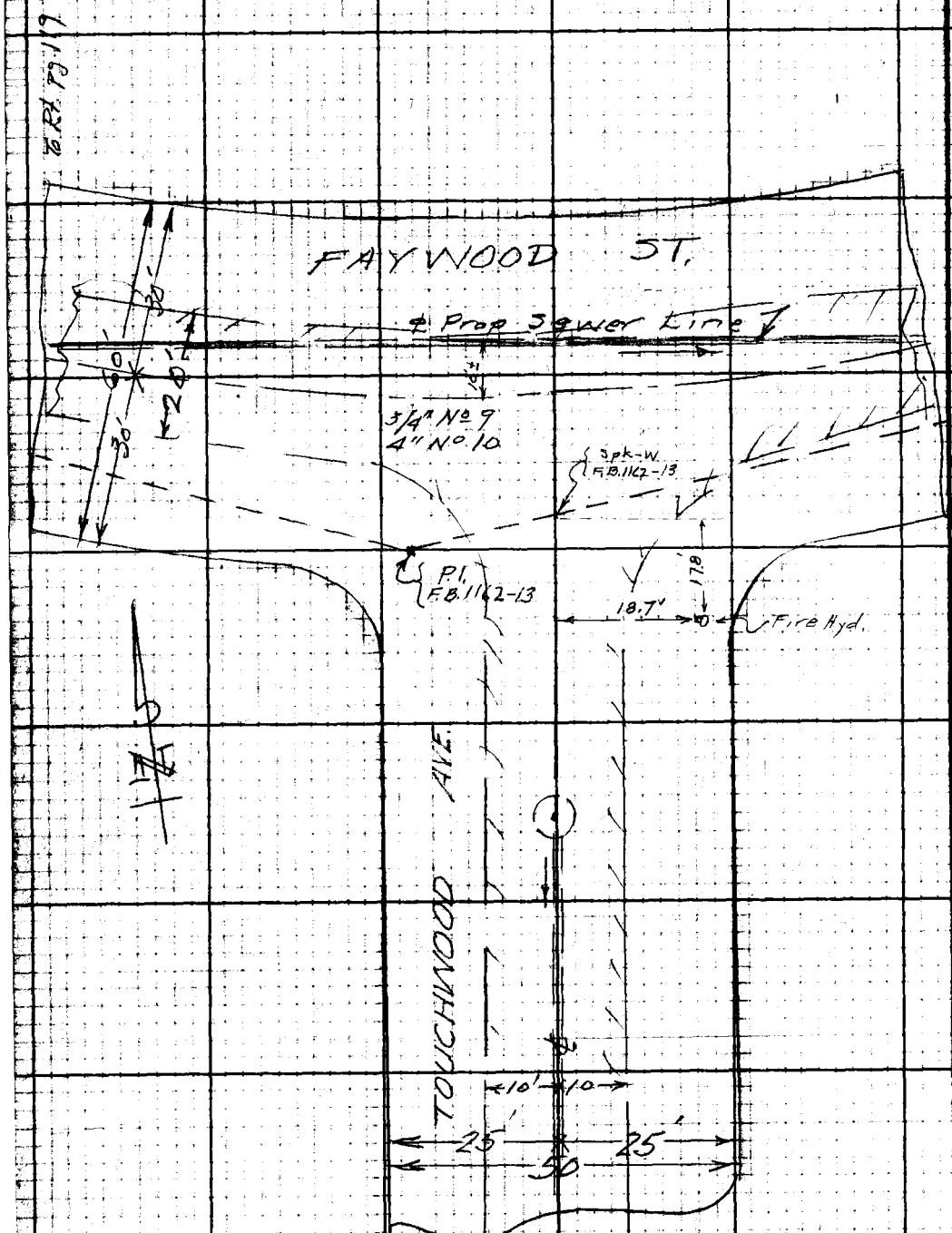

RETURN TO
LOS ANGELES COUNTY SURVEYOR
700 HALL OF RECORDS

Do not extend notes this side of this line.

Note: Any Additions or Changes on This Sheet Must be Made or Circled in Red Ink With Date and Name of Person Making Change.

Notes Ck'd by	Survey of LIBLEN AVE
Map No.	W. O. 1135 Tape No. Std °F
Office Work	Surveyed by WALLACE
Checked	Notes ECW Date 11-1-45
Date	Indexed A. C. Johnson

F.B. 1162 Pg. 119

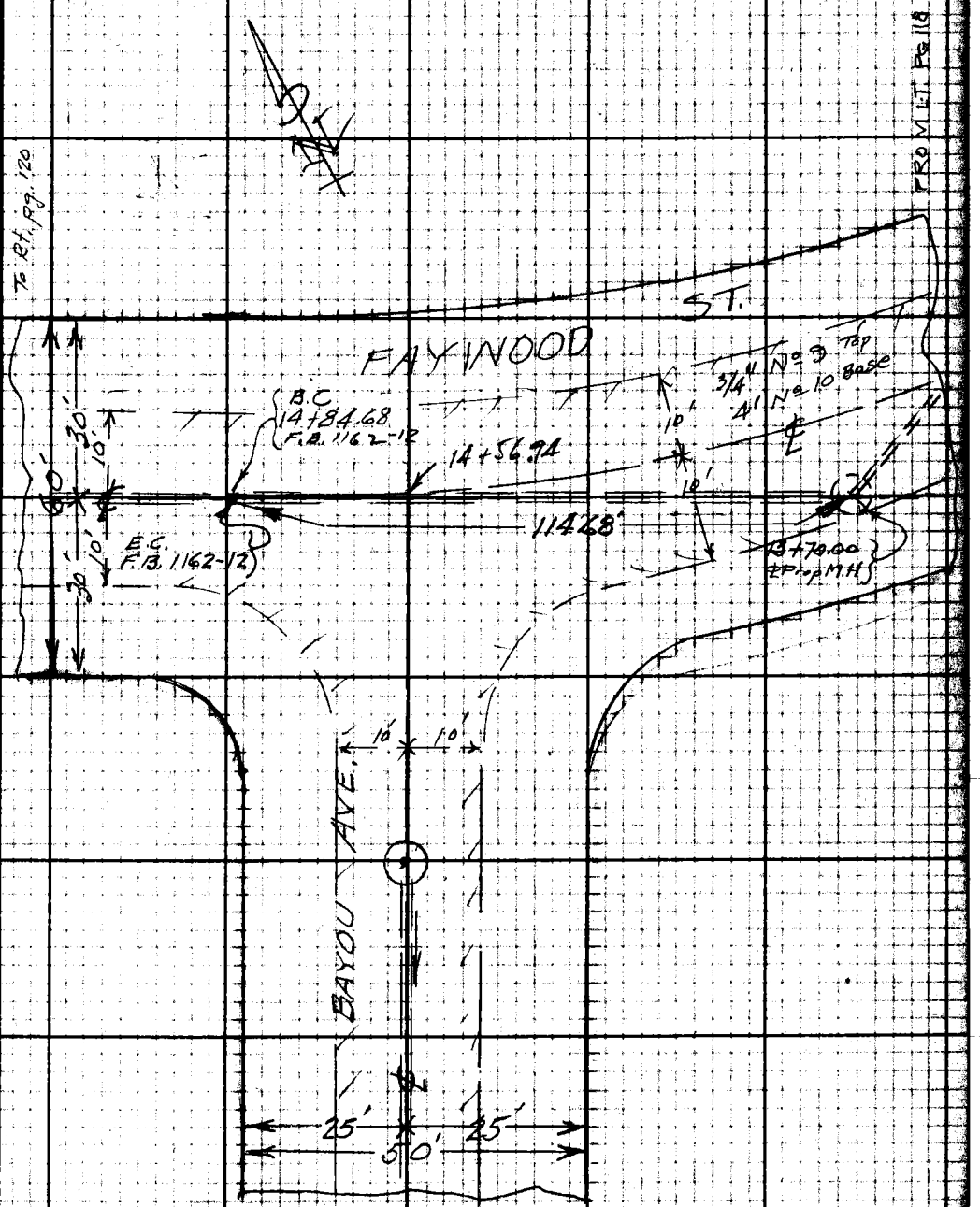

Note: Any Additions or Changes on This Sheet Must be Made or Circled in Red Ink With Date and Name of Person Making Change.

Do not extend notes this side of this line.

RETURN TO
LOS ANGELES COUNTY SURVEYOR
700 HALL OF RECORDS

FORM 247 5M 12-40

RETURN TO
LOS ANGELES COUNTY SURVEYOR
700 HALL OF RECORDS

Note: Any Additions or Changes on This Sheet Must be Made or Circled in Red Ink With Date and Name of Person Making Change.

~~Do not extend notes this side of this line.~~

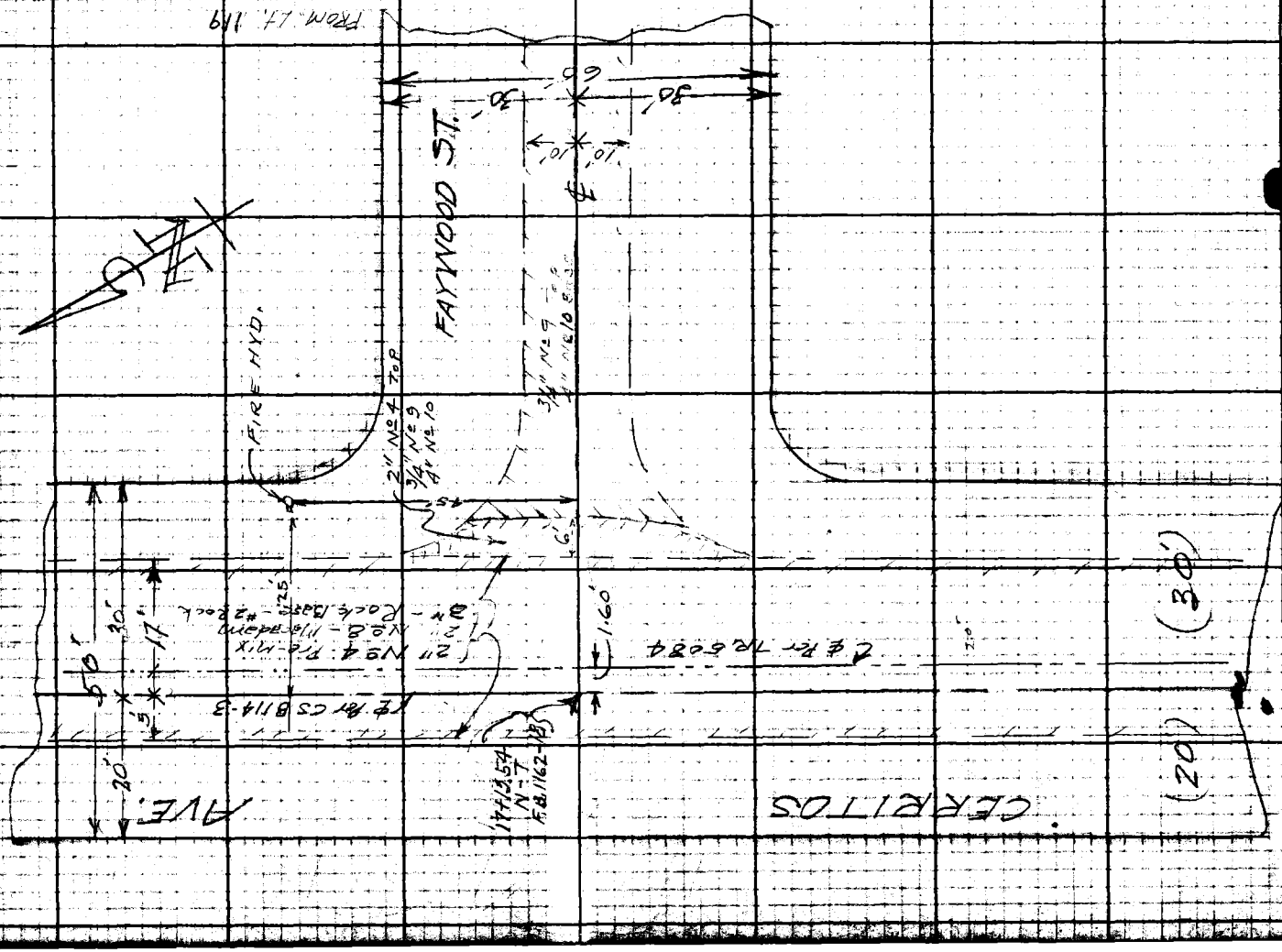

F.B. 1162 PG. 17 D

Profile No.	Notes Red Date	Plotted Date	Job No. 1135 Division No.	F.B. 1167 Pg.
X-Sec. No.	Notes Chkd. Date	Checked Date	Survey of Liblen Ave Survey by Wallace Notes Willey Date 11-1-45 Map No. Indexed C. Jonnson Date	

C.I. 1135 LIBLEN AVE.

FAYWOOD ST
FROM
CLARK AVE TO CERRITOS AVE

PROFILE

STATION	B. S.	H. I.	F. S.	ELEV.

NOTE: ANY ADDITIONS OR CHANGES ON THIS SHEET MUST BE MADE OR CIRCLED IN RED INK, WITH DATE AND NAME OF PERSON MAKING CHANGE

PLEASE RETURN TO
LOS ANGELES COUNTY SURVEYOR
700 HALL OF RECORDS

Do not extend notes this side of this line

FORM 307 5M 7-43

FORM 307 5M 7-43

PLEASE RETURN TO
LOS ANGELES COUNTY SURVEYOR
700 HALL OF RECORDS

NOTE: ANY ADDITIONS OR CHANGES ON THIS SHEET MUST BE MADE OR CIRCLED IN RED INK, WITH DATE AND NAME OF PERSON MAKING CHANGE

Do not extend notes this side of this line

STATION	B. S.	H. I.	F. S.	ELEV.	FAYWOOD ST.	
BM-ML 2	5.19	84.03		78.84	BM-ML2. Elev. 78.842 F.B. 1162-30 Clark Ave + Faywood St. S.W. Cor L+T 1' S. of S. End C.R.	
					Lt. ℄ Rt	
					TRUNK M.H. OUTLET SOUTH / INLET NORTH	
Outlet S.			18.65	65.38	5.25 Rod / 5.25 Rod	
Inlet N.			18.65	65.38	1.75 - 21" P. pe / 1.75 - 21" P. pe	
					11.65 / 11.65	
					18.65 / 18.65	
0+00			5.3	78.7		℄ Clark Ave. + Top Exist. M.H.
			5.3	78.7	31.6' Lt.	℄ Intr. Clark + Faywood
0+22.00			5.6	78.4		℄ Prop. J.C.
0+30			5.83	78.20		℄ Prop. Sewer + Gutter
N. End. C.R. N.W. Cor.			4.97	78.06		
" " Gutter			5.75	78.28		
W. end. C.R. N.W. Cor.			5.01	79.02		
" " Gutter			5.62	78.41		
S. end C.R. S.W. Cor.			5.19	78.84		
" " Gutter			5.96	78.07		
W. end C.R. S.W. Cor.			4.96	79.07		
" " Gutter			5.59	78.44		
0+68.93			5.3	78.7		℄ prop. M.H.
1+00			4.9	79.1		℄

Profile No. X-Sec. No.
Plotted Date
Notes Red. Date 11-1-45
Notes Chkd. Date
Division No.
Job No. 1135
Survey of Liblen Ave
Survey by Wallace Notes Willey
Indexed C. Johnson Date
B. 1162 Pg. 122

FORM 307 5M 7-43

PLEASE RETURN TO
LOS ANGELES COUNTY SURVEYOR
700 HALL OF RECORDS

NOTE: ANY ADDITIONS OR CHANGES ON THIS SHEET MUST BE MADE OR CIRCLED IN RED INK, WITH DATE AND NAME OF PERSON MAKING CHANGE

Do not extend notes this side of this line

STATION	B. S.	H. I.	F. S.	ELEV.	FAYWOOD ST. Lt	℄	Rt
		84 03					
1+87			4 7	79 3		℄	
			4 61	79 42	30' Lt Conc. Drive		
2+00			4 7	79 3		℄	
2+41			4 7	79 3		℄	
			4 54	79 49	30' Lt. conc. Drive		
2+55			4 7	79 3		℄	
			3 81	80 22			30' Rt. conc. Drive
3+00			4 5	79 5		℄	
3+24			4 6	79 4		℄	
			3 43	80 60			30' Rt. Conc. walk
4+00			4 5	79 5		℄	
T. P.	4 62	84 07	4 58	79 45			
4+48			4 5	79 6		℄	
			3 86	80 21	30' Lt. Conc. Drive		
5+00			4 3	79 8		℄	
			4 7	79 4			15' Rt
			3 16	80 91			30' Rt. Conc. Drive
			3 0	81 1			back lotline
			5 0	79 1	15' Lt.		
			4 0	80 1	30' Lt.		

Profile No. ____ Notes Red. ____ Plotted ____ Date ____
X-Sec. No. ____ Notes Chkd. ____ Checked ____ Date ____
Job No. 1136 Division No. ____
Survey of Liblen Ave.
Survey by Wallace Notes Willey Date 11-1-46
Map No. ____ Indexed by Jordan Date ____
F.B. 1175 Pg. [illegible]

FORM 307 5M 7-43

PLEASE RETURN TO
LOS ANGELES COUNTY SURVEYOR
700 HALL OF RECORDS

NOTE: ANY ADDITIONS OR CHANGES ON THIS SHEET MUST BE MADE OR CIRCLED IN RED INK, WITH DATE AND NAME OF PERSON MAKING CHANGE

Do not extend notes this side of this line

STATION	B. S.	H. I.	F. S.	ELEV.	FAYWOOD ST. Lt.	℄	Rt.
		84.07					
5+00			41	80.0	back lot line		
⊙ BM-ML13	3.85	84.63	3.29	80.78	BM-ML13 Elev. 80.771 F.B. 1162-34 Faywood St. & Wanette Ave., N. Side Faywood St. Bt. spk. on ℄ conc. Drive & Prop. Line to House #429.		
5+29 13			49	79.7		℄	Inter. Faywood & Wanette
5+54 13			48	79.8		℄	W.P.L. Wanette Ave
6+04			46	80.0		℄	
			4.23	80.40	30' Lt. Conc. walk		
6+37			46	80.0		℄	
			3.90	80.73			30' Rt. Conc. Drive
7+00			4.60	80.03		℄	
7+54.11			45	80.1		℄	E.P.L. of Liblen Ave.
7+84.11			46	80.0		℄	Int. Faywood & Liblen Ave
BM-M.L.14	4.81	85.91	3.53	81.10	BM-M.L.14 Elev 81.105 F.B. 1162-34 Faywood St. & Liblen Ave., S.W. Cor. Cut spk in P.P. #542744E.		
8+00			63	79.6		℄	
8+14 11			61	79.8		℄	WPL Liblen Ave
8+70			57	80.2		℄	
			4.54	81.37			30' Rt conc. Drive
8+98			52	80.7		℄	
			4.82	80.09			30' Rt. Conc. Drive

F.B. 1162 Pg. 124 Job No. 1135 Division No. Notes Red. Plotted Profile
Survey of Liblen Ave Date 11-1-45 Date No.
Survey by Wallace Notes Willey Notes Chkd. Checked X-Sec.
Indexed by C. Johnson Date Date No.

FORM 307 5M 7-43

PLEASE RETURN TO
LOS ANGELES COUNTY SURVEYOR
700 HALL OF RECORDS

NOTE: ANY ADDITIONS OR CHANGES ON THIS SHEET MUST BE MADE OR CIRCLED IN RED INK, WITH DATE AND NAME OF PERSON MAKING CHANGE

Do not extend notes this side of this line

STATION	B. S.	H. I.	F. S.	ELEV.	FAYWOOD ST. Lt.	℄	Rt.
		85.91					
10+00 36 B.C.			4.8	81.1		℄	
			5.3	80.6			15' Rt.
			4.6	81.3			30' Rt.
			4.3	81.6			back lot line
			5.5	80.4	15' Lt.		
			4.6	81.3	30' Lt.		
			4.9	81.0	back lot line		
10+64.0			4.6	81.3		℄ Prop. M.H.	
T.P.	5.76	86.99	4.68	81.23			
11+00			5.4	81.6		℄ Sewer	
			5.13	81.86			N.P.L. Conc. Walk
11+61			5.2	81.8		℄ Sewer	
			4.60	82.39			on N.P.L. Conc. Drive
BM-ML 15	4.42	86.81	4.60	82.39	BM-ML 15 Elev 82.399 F.B. 1162-34 Faywood & Touchwood Ave., N. Side of Faywood St. Bt. Spk. in W. Strip of Conc. Drive to House #30.		
11+81			4.8	82.0		℄ Sewer	
			4.41	82.40			38' Rt. Conc. drive.
12+00			4.8	82.0		℄ E PL Touchwood Ave	
12+25±			4.8	82.0		℄ Int. Faywood & Touchwood Ave	
12+50			4.7	82.1		℄ W PL Touchwood Ave	

Profile No. ____ Notes Red. ____ Plotted ____ Date ____
X-Sec. No. ____ Notes Chkd. ____ Checked ____ Date ____
Job No. 1135 Division No. ____
Survey of Liblen Ave
Survey by Wallace Notes Willey Date 11-1-45
Map No. ____ Indexed Johnson Date ____
F.B. 1162 Pg. 1[illegible]

FORM 307 5M 7-43

PLEASE RETURN TO
LOS ANGELES COUNTY SURVEYOR
700 HALL OF RECORDS

NOTE: ANY ADDITIONS OR CHANGES ON THIS SHEET MUST BE MADE OR CIRCLED IN RED INK, WITH DATE AND NAME OF PERSON MAKING CHANGE

Do not extend notes this side of this line

STATION	B. S.	H. I.	F. S.	ELEV.	FAYWOOD ST. Lt.	℄	Rt.
		86 81					
12+84			4 5	82 3		℄	Sewer
			4 13	82 68			on N.P.L. conc Drive
13+00			4 5	82 3		℄	Sewer
13+48			4 4	82 4		℄	Sewer
			3 99	82.82			on N.P.L. Conc. Drive
13+70.00			4 4	82.4		℄	Prop. M.H.
14+00			4 1	82 7		℄	
14+32			4 0	82 8		℄	EPL Bayou Ave
			3 46	82 35			30' Rt Conc. Drive
14+56 94			3 9	82 9		℄	Int. Faywood & Bayou Ave
14+84			3 8	83 0		℄	E.C.
14+90			3 8	83 0		℄	
			3 29	83.52			30' Rt. Conc. Drive
BM-ML 16	4 58	88 12	3 27	83.54	BM-ML16 Elev. 83.550 FB 1162-34. Faywood St. & Bayou Ave, N. Side Faywood St. Bt. Spk. in E. Strip of Conc. Drive to House #217.		
15+00			5 1	83.0		℄	
16+00			4 7	83.4		℄	
16+81 94			4 8	83.3		℄	EPL Cerritos Ave
16+90			4.9	83 2		℄	
17+13 54			4 2	83 9		℄	Int. Faywood St. & Cerritos Ave
BM-ML 7			3 52	84 60	BM-ML7 - Elev. 84.615 FB 1162-32. Faywood St. & Cerritos Ave. S.E. Cor.		

Profile No. ___ X-Sec. No. ___
Plotted ___ Date ___ Checked ___ Date ___
Notes Red. ___ Date 11-1-45 Notes Chkd. ___ Date ___
Job No. 1135 Division No. ___
Survey of Liblen Ave Notes Willey
Survey by Wallace Date ___
Indexed A. C. Johnson
B. 1162 PG. 126

Notes Ck'd by	Survey of LIBLEN AVE
Map No.	W. O. 1135 Tape No. Std. °F
Office Work	Surveyed by Wallace
Checked	Notes W Date 11-1-45
Date	Indexed C. Johnson 11-18-46

F.B. 1162 Pg. 127

C.I. 1135 LIBLEN AVE.

CLARK AVE. (WEST SIDE)

FROM

COMPTON BLVD. TO MANDALE ST.

SKETCHES

RETURN TO
LOS ANGELES COUNTY SURVEYOR
700 HALL OF RECORDS

Note: Any Additions or Changes on This Sheet Must be Made or Circled in Red Ink With Date and Name of Person Making Change.

Do not extend notes this side of this line.

FORM 247 5M 12-40

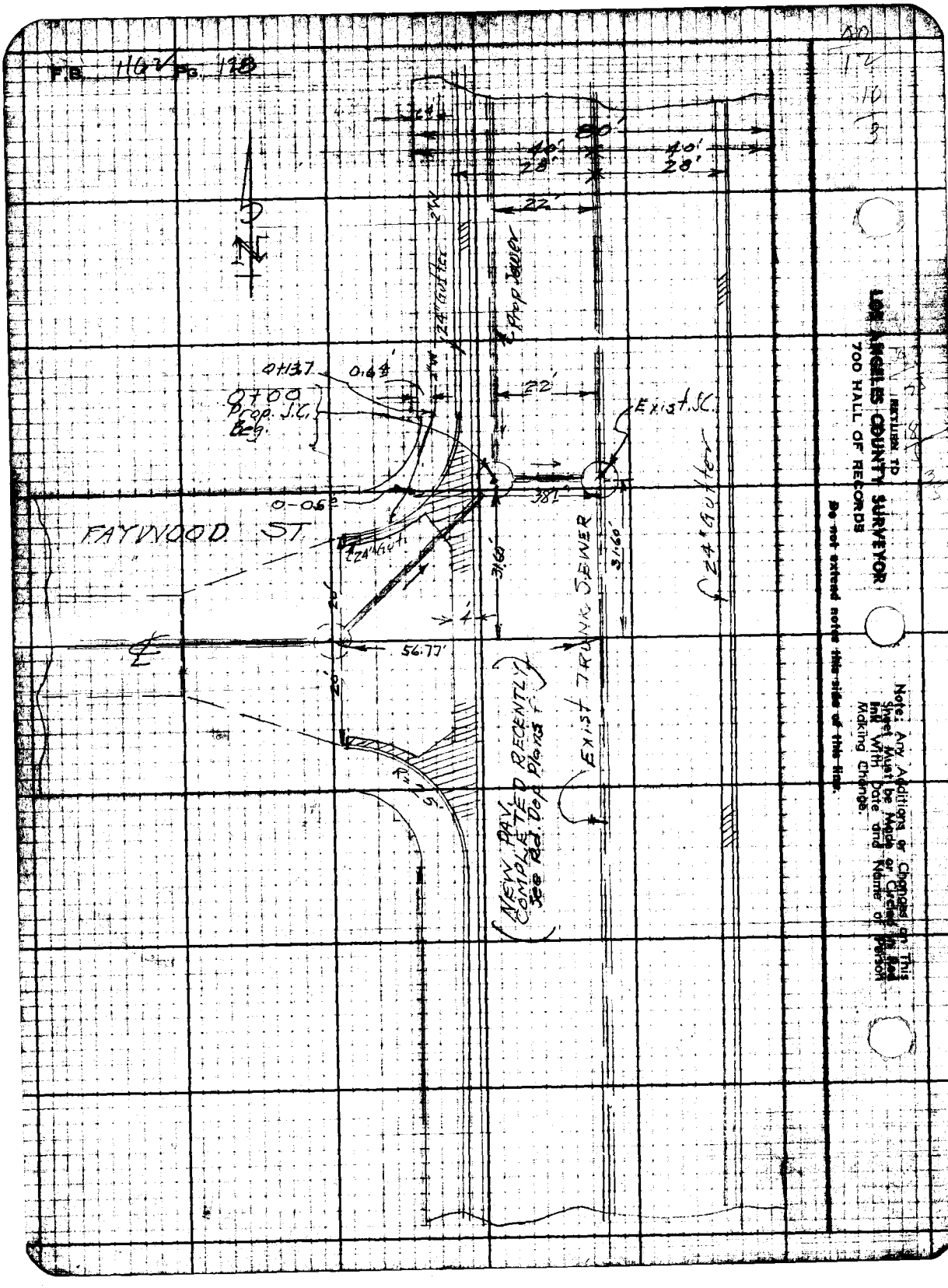
F.B. 1162 Pg. 128
80'
40'
28'
40'
28'
22'
22'
Prop Sewer
24" Gutter
0+13.7
0.64'
0+00
Prop. J.C.
Beg.
Exist. J.C.
0-06
38.1'
FAYWOOD ST.
24" Gutter
31.60'
31.60'
24" Gutter
56.77'
20'
20'
R=25'
NEW PAV. COMPLETED RECENTLY
See Rd. Dep Plans
Exist TRUNK SEWER
RETURN TO
LOS ANGELES COUNTY SURVEYOR
700 HALL OF RECORDS
Do not extend notes this side of this line.
Note: Any Additions or Changes on This Sheet Must be Made or Circled in Red Ink With Date and Name of Person Making Change.

Notes Ck'd by	Survey of LIBLEN
Map No.	W. O. 1136 Tape No. Std °F
Office Work	Surveyed by Wallace
Checked	Notes RV Date 11-1-45
Date	Indexed A. C. Johnson

F.B. 1162 Pg. 139

4+28.5
55.2
3+73.3

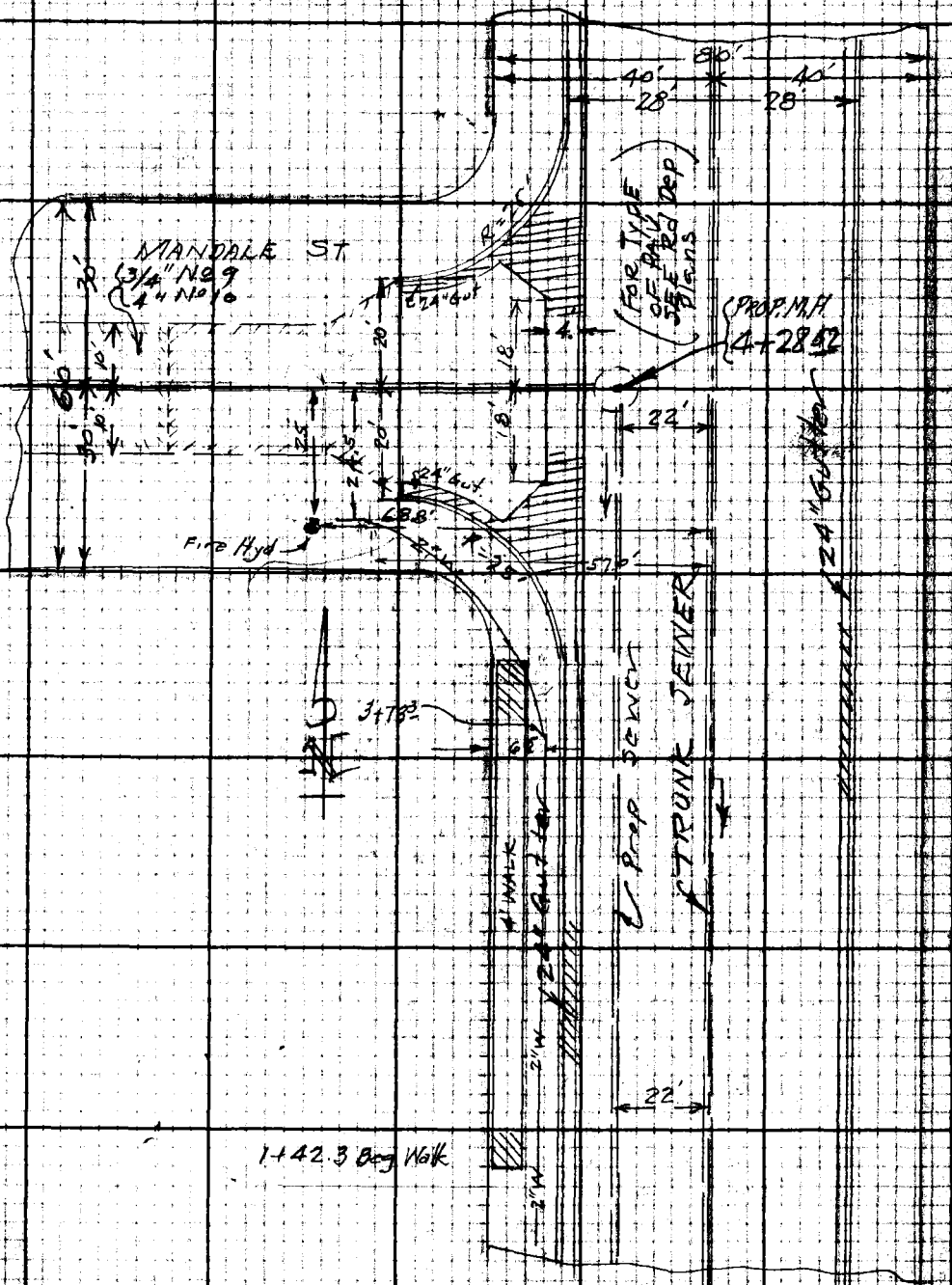

Note: Any Additions or Changes on This Sheet Must be Made or Circled in Red Ink With Date and Name of Person Making Change.

Do not extend notes this side of this line.

RETURN TO
LOS ANGELES COUNTY SURVEYOR
700 HALL OF RECORDS

F.B. 1162 Pg. 130

RETURN TO
LOS ANGELES COUNTY SURVEYOR
700 HALL OF RECORDS

Do not extend notes this side of this line.

Note: Any Additions or Changes on This Sheet Must be Made or Circled in Red Ink With Date and Name of Person Making Change.

Profile No. ____ Notes Red. ____ Date ____ Plotted ____ Date ____ Job No. 1135 Division No. ____ F.B. 1162 P.

X-Sec. No. ____ Notes Chkd. ____ Date ____ Checked ____ Date ____

Survey of Liblen Ave.

Survey by Wallace Notes Willey Date 1-1-

Map No. ____ Checked Johnson Date ____

C.I. 1135 LIBLEN AVE.

CLARK AVE.

(℄ SEWER 22' West ℄ Clark Ave.)

FROM

FAYWOOD ST. TO MANDALE ST.

Wallace
Willey
Van Deren
Dreier

STATION	B. S.	H. I.	F. S.	ELEV.

NOTE: ANY ADDITIONS OR CHANGES ON THIS SHEET MUST BE MADE OR CIRCLED IN RED INK. WITH DATE AND NAME OF PERSON MAKING CHANGE

Do not extend notes this side of this line

PLEASE RETURN TO
LOS ANGELES COUNTY SURVEYOR
700 HALL OF RECORDS

FORM 307 SM 7-43

FORM 307 5M 7-43

PLEASE RETURN TO
LOS ANGELES COUNTY SURVEYOR
700 HALL OF RECORDS

NOTE: ANY ADDITIONS OR CHANGES ON THIS SHEET MUST BE MADE OR CIRCLED IN RED INK, WITH DATE AND NAME OF PERSON MAKING CHANGE

Do not extend notes this side of this line

STATION	B. S.	H. I.	F. S.	ELEV.	CLARK AVE.	
BM-ML2	5.22	84.06		78 84	BM-ML2 Elev 78.842. FB 1162-30 Clark Ave & Faywood St., S.W. cor. L+T. 1's. of S. end of C.R.	
					Lt.	℄ Rt.
W. end C.R. N.W. Cor			5 03	79 03		
" " Gutter			5 65	78 41		
N. End CR N W Cor			5 00	79 06		
" " Gutter			5 79	78 27		
0 + 00			5 6	78 5		℄ Prop J.C.
			5 85	78 21	℄ 4' X Gutter, 6' Lt.	
0 + 13.7	Top 2" Water Line		4.20	79 86		11.6' Lt. ℄ Sewer
1 + 00			5 3	78 8		℄
			4 77	79 29	Top curb, 6' Lt.	
			5 58	78 48	Gutter 6' Lt.	
2 + 00			5 0	79 1		℄
			4 41	79 65	Top Curb 6' Lt.	
			5 22	78 54	Gutter 6' Lt.	
3 + 00			4 7	79 4		℄
			4 15	79 91	Top curb 6' Lt.	
			4 96	79 10	Gutter 6' Lt.	
S. End CR S W Cor			3 97	80 39		
" " Gutter			4 75	79 31		
3 + 73.3	Top 2" Water Line		5 50	78 56		11.5 Lt ℄ Sewer

B 1162 PG. 132 Job No. 1135 Division No. Notes Red. Plotted Profile
Survey of Liblen Ave Date Date No.
Survey by Wallace Notes Willey Notes Chkd. Checked X-Sec.
Indexed A. C. Johnson Date Date No.

FORM 307 5M 7-43

PLEASE RETURN TO
LOS ANGELES COUNTY SURVEYOR
700 HALL OF RECORDS

NOTE: ANY ADDITIONS OR CHANGES ON THIS SHEET MUST BE MADE OR CIRCLED IN RED INK WITH DATE AND NAME OF PERSON MAKING CHANGE

Do not extend notes this side of this line

STATION	B. S.	H. I.	F. S.	ELEV.	CLARK AVE. (cont.) Lt	℄	Rt.
		84 06					
W end CR S W Cor			3 82	80 24			
" " Gutter			4 44	79 62			
4 + 0 0			4 5	79 6		℄	
			4 72	79 34	℄ 4' x Gutter, 6' Lt.		
4 + 28 52			4 5	79 6		℄	
			4 66	79 40			
W. end CR N.W Cor			3 84	80 22			
" " Gutter			4 44	79 62			
N. end. C.R N.W. Cor			3 68	80 38			
" " Gutter			4 54	79 52			
BM-ML 3			3 81	80 25	BM-ML 3 Elev 80.246 FB 1162-31 Clark Ave + Mandale St., E curb Clark Ave. Lt T. on ℄ Mandale St. Prod.		

Profile No. ____ Notes Red. ____ Plotted ____ Job No. 1135 Division No. ____
No. ____ Date ____ Date ____ Survey of Liblen Ave.
X-Sec. No. ____ Notes Chkd. ____ Checked ____ Survey by Wallace Notes Willey Date 11-1-45
Date ____ Date ____ Map No. ____ Indexed Jordan Date ____

F.B. 1162 Pg. 1

Pg. 134 Job No. 1135 Division No. _____ Notes Red. _____ Plotted _____ Profile

Survey of Liblen Ave Date _____ Date _____ No. _____

Survey by Wallace Notes Willey Notes Chkd. _____ Checked _____ X-Sec.

Indexed _____ Date _____ Date _____ Date _____ No. _____

STATION	B. S.	H. I.	F. S.	ELEV.	

FORM 307 5M 7-43

PLEASE RETURN TO
LOS ANGELES COUNTY SURVEYOR
700 HALL OF RECORDS

Do not extend notes this side of this line

NOTE: ANY ADDITIONS OR CHANGES ON THIS SHEET MUST BE MADE OR CIRCLED IN RED INK, WITH DATE AND NAME OF PERSON MAKING CHANGE

Notes Ck'd by	Survey of LIBLEN AVE
Map No.	W. O. 1135 Tape No. Std. °F
Office Work	Surveyed by Wallace
Checked	Notes Wallace Date 11-2-45
Date	Indexed A. C. Johnson 11-[illegible]

F.B. 116 V Pg. 135

C.I. 1135 LIBLEN AVE

MANDALE ST.

FROM

CLARK AVE. TO CERRITOS AVE

SKETCHES



Note: Any Additions or Changes on This Sheet Must be Made or Circled in Red Ink With Date and Name of Person Making Change.

Do not extend notes this side of this line.

RETURN TO
LOS ANGELES COUNTY SURVEYOR
700 HALL OF RECORDS

FORM 247 SM 12-30

RETURN TO
LOS ANGELES COUNTY SURVEYOR
700 HALL OF RECORDS

Note: Any Additions or Changes on This Sheet Must be Made or Circled in Red Ink With Date and Name of Person Making Change.

Do not extend notes this side of this line.

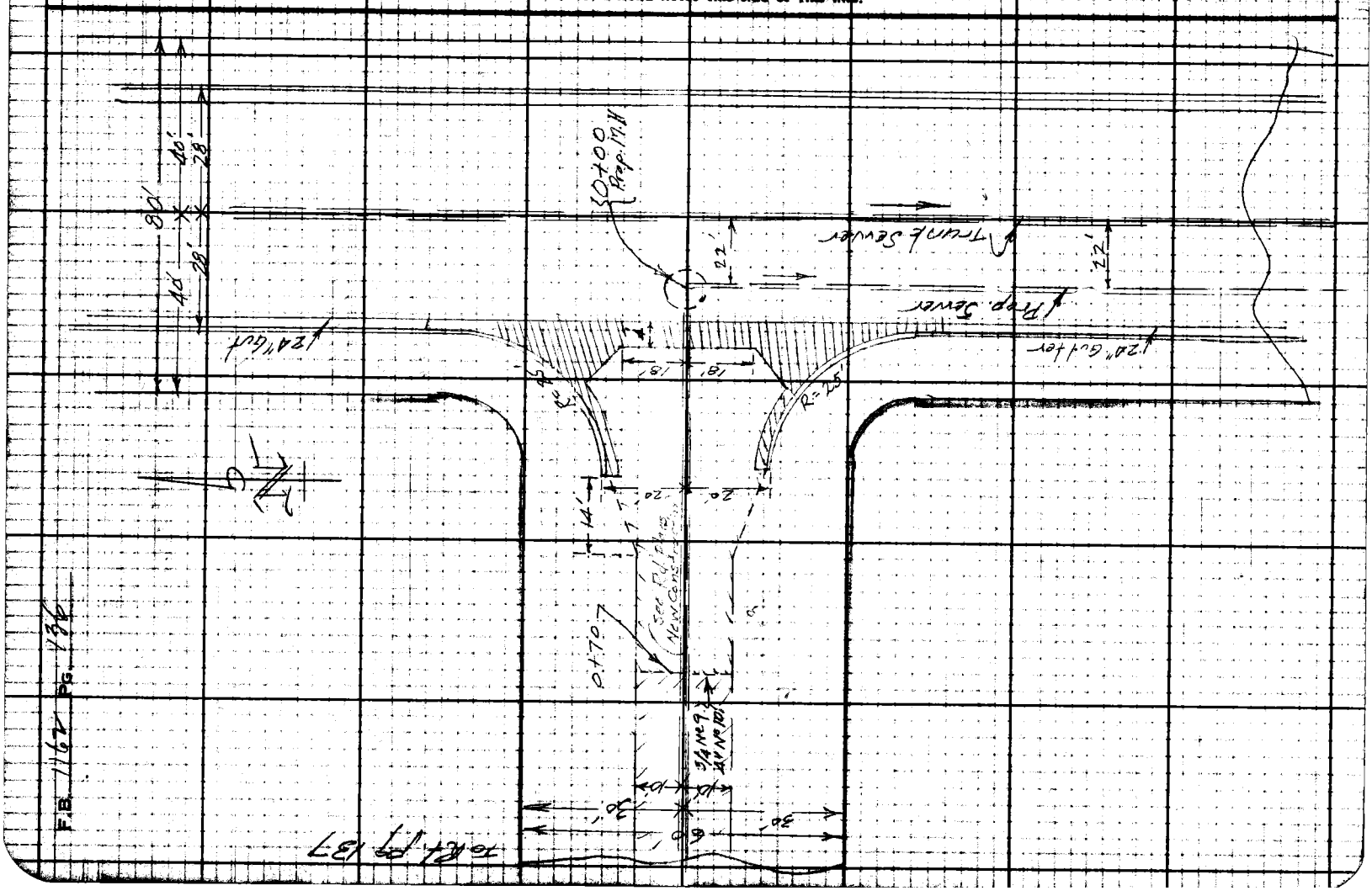

Notes Ck'd by	Survey of LIBLEN AVE
Map No.	W. O. 1135 Tape No. Std. PF
Office Work	Surveyed by WALLACE
Checked	Notes ECN Date 11-1-45
Date	Indexed C. Johnson

F.B. 1168 Pg. 137

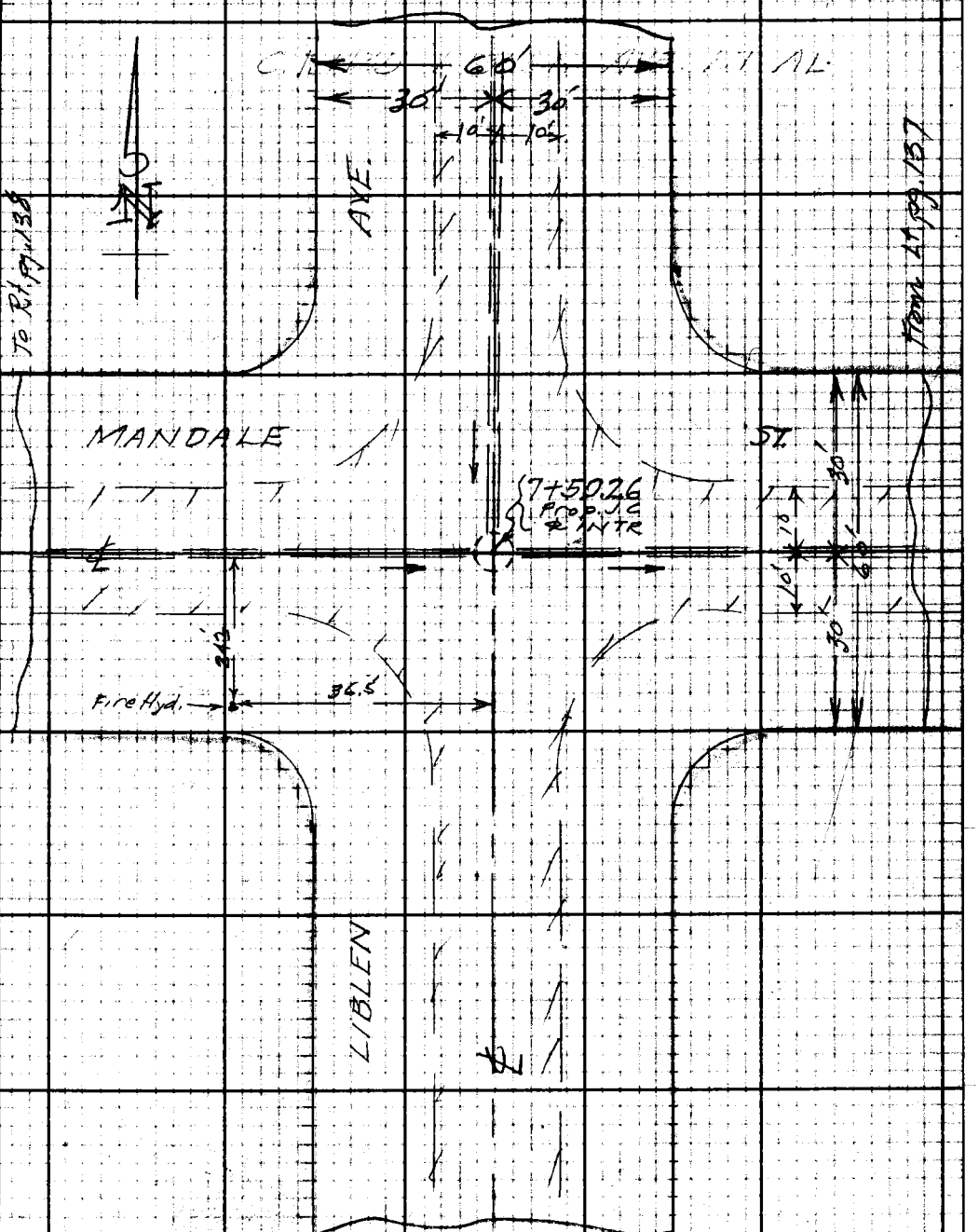

Note: Any Additions or Changes on This Sheet Must Be Made or Circled in Red Ink With Date and Name of Person Making Change.

Do not extend note this side of this line.

RETURN TO
LOS ANGELES COUNTY SURVEYOR
700 HALL OF RECORDS

FORM 247 RM 12-40

F.B. 1162 PG. 138

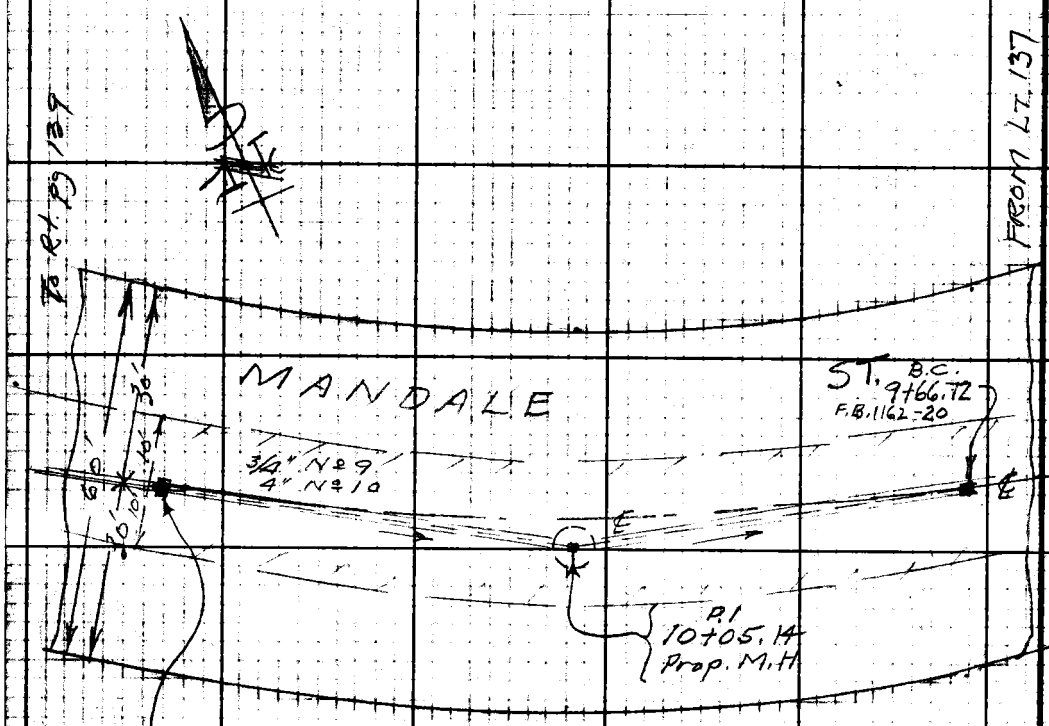

RETURN TO
LOS ANGELES COUNTY SURVEYOR
700 HALL OF RECORDS

Do not extend notes this side of this line.

Note: Any Additions or Changes on This Sheet Must be Made or Circled in Red Ink With Date and Name of Person Making Change.

Notes Ck'd by	Survey of GIBLEN AVE
Map No.	W. O. 1135 Tape No. Std °F
Office Work	Surveyed by K Wallace
Checked	Notes K WALLACE Date 11-2-45
Date	Indexed A. C. Johnson

Note: Any Additions or Changes on This Sheet Must be Made or Circled in Red Ink With Date and Name of Person Making Change.

Do not extend notes this side of this line.

RETURN TO
LOS ANGELES COUNTY SURVEYOR
700 HALL OF RECORDS

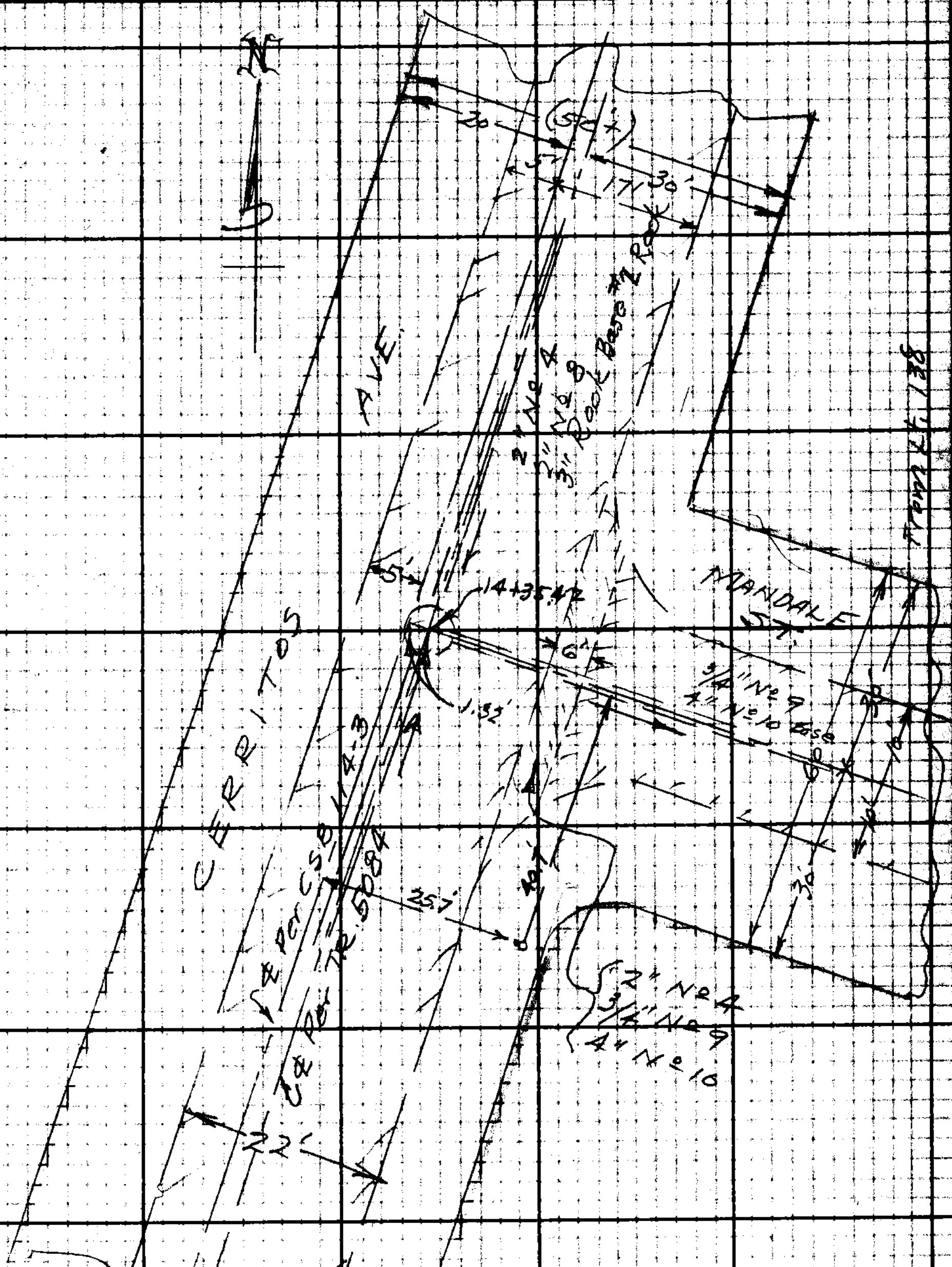

FORM 247 3M 12-40

RETURN TO
LOS ANGELES COUNTY SURVEYOR
700 HALL OF RECORDS

Note: Any Additions or Changes on This Sheet Must be Made or Circled in Red Ink With Date and Name of Person Making Change.

~~Do not extend notes this side of this line.~~

F.B. 1162 Pg. 140

Profile	Notes Red.	Plotted	Job No. 1135 Division No.	F.B. 1162 Pg. 141
No.	Date	Date	Survey of Liblen Ave	
X-Sec.	Notes Chkd.	Checked	Survey by Wallace Notes Willey	Date 11-2-45
No.	Date	Date	Map No. Indexed C. Johnson	Date

C.I. 1135 LIBLEN AVE

MANDALE ST.
FROM
CLARK AVE. TO CERRITOS AVE

PROFILE

Wallace
Willey
Van Deren
Dreier

STATION	B. S.	H. I.	F. S.	ELEV.

NOTE: ANY ADDITIONS OR CHANGES ON THIS SHEET MUST BE MADE OR CIRCLED IN RED INK, WITH DATE AND NAME OF PERSON MAKING CHANGE

Do not extend notes this side of this line

PLEASE RETURN TO
LOS ANGELES COUNTY SURVEYOR
700 HALL OF RECORDS

FORM 307 5M 7-43

FORM 307 5M 7-43

PLEASE RETURN TO
LOS ANGELES COUNTY SURVEYOR
700 HALL OF RECORDS

NOTE: ANY ADDITIONS OR CHANGES ON THIS SHEET MUST BE MADE OR CIRCLED IN RED INK, WITH DATE AND NAME OF PERSON MAKING CHANGE

Do not extend notes this side of this line

STATION	B. S.	H. I.	F. S.	ELEV.	Mandale St.	
BM-ML3	467	8492		8025	BM-ML3 Elev. 80.246 FB1162-31 Clark Ave & Mandale St, E. Curb of Clark Ave. L&T on ℄ Mandale St. prod.	
					Lt (SOUTH) ℄	Rt (NORTH)
0-22			49	800		℄ INTR. CLARK AVE & MANDALE ST
0+00			53	796		℄ Prop. M.H
0+06			551	7941		℄ X-Gutter
S. end C.R., S.W. Cor.			482	8010		
" " Gutter			559	7933		
W. end C.R. S.W. Cor.			467	8025		
" " Gutter			529	7963		
N. end C.R. N.W. Cor.			454	8038		
" " Gutter			540	7952		
W. end C.R. N.W. Cor.			470	8022		
" " Gutter			530	7962		
0+70			50	799		℄
			446	8046	Driveway 30' Lt.	
+98			49	800		℄
			414	8078		Driveway 20' Rt.
1+69			47	802		℄
			402	8090	Driveway 25' Lt.	
2+00			45	804		℄
2+21			406	8086	Driveway 30' Lt.	

Profile No. ___ X-Sec. No. ___
Plotted ___ Date ___ Checked ___ Date ___
Notes Red. ___ Date ___ Notes Chkd. ___ Date ___
Division No. ___ Job No. 1135 Liblen Ave
Survey of ___ Survey by Wallace Notes Wallace
Indexed A. C. Johnson Date ___
FB 1162 Pg. 142

FORM 307 5M 7-43

PLEASE RETURN TO
LOS ANGELES COUNTY SURVEYOR
HALL OF RECORDS

NOTE: ANY ADDITIONS OR CHANGES ON THIS SHEET MUST BE MADE OR CIRCLED IN RED INK, WITH DATE AND NAME OF PERSON MAKING CHANGE

Do not extend notes this side of this line

Profile No. ____ Notes Red. ____ Plotted ____ Job No. 1165 Divisor No. ____
No. ____ Date ____ Date ____ Survey at Liblen Ave
X-Sec. ____ Notes Chkd. ____ Checked ____ Survey by Wallace Notes W.
No. ____ Date ____ Date ____ Map No. ____ Indexed J. Schneider Date ____ Date 11-8-45

F.B. 1162

STATION	B. S.	H. I.	F. S.	ELEV.	Mandale St.		
		84 92			Lt (South)	℄	Rt (North)
2+45			45	80 4		℄	
			376	81 16			Driveway 30'
3+00			44	80 5		℄	
3+69			42	80 7		℄	
			402	80 90	Driveway 30' Lt.		
4+00			41	808		℄	
			34	815			Back lot line 250' Rt.
			41	808	230' Lt. Back lot line		
T.P.	502	85 59	435	80 57			
5+00			47	809		℄	
6+00			46	810		℄	
7+00			44	812		℄	
+20.2			43	813		℄	E.P.L. Liblen Ave
7+50.26			44	812		℄	intr.
B.M. ML-5	432	86 25	367	81 92	B.M. ML-5 El. 81.932 F.B. 1162-31 Mandale St. & Liblen Ave. S.W. Cor. C. Spk P.P. #542749E		
+70			55	808		℄	
+80.26			53	810		℄	W.P.L. Liblen Ave
8+00			50	813		℄	
9+00			45	818		℄	

FORM 307 5M 7-43

PLEASE RETURN TO
LOS ANGELES COUNTY SURVEYOR
700 HALL OF RECORDS

NOTE: ANY ADDITIONS OR CHANGES ON THIS SHEET MUST BE MADE OR CIRCLED IN RED INK, WITH DATE AND NAME OF PERSON MAKING CHANGE

Do not extend notes this side of this line

STATION	B. S.	H. I.	F. S.	ELEV.	MANDALE ST. LT	℄	RT
		86 25					
9+16			44	819		℄	
			411	8114	Driveway 27'		
9+66.72	B.C.		42	821		℄	
10+00			40	823		℄	
10+05.14	Prop. M.H		40	823		℄	
10+43.56 EC			38	825		℄	
11+00			37	826		℄	
T.P.	543	87 82	386	8239			
11+58			51	827		℄	
			517	8263	Driveway 30'		
12+00			49	829		℄	
13+00			46	832		℄	
+80			45	833		℄	
14+00			46	832		℄	
+12			48	830		℄	
14+35.42			41	837		℄	intr. Cerritos Ave (Prop. J.C.)
BM. ML-6			382	8400	B.M. ML-6 El. 83.996 F.B. 1162-31 Mandale St & Cerritos Ave C. Spk. in Tel. P. # 422648H		

Job No. 1135 Division No. Notes Red. Plotted Profile
Survey of Liblen Ave Date Date No.
Survey by Wallace Notes Wi Notes Chkd. Checked X-Sec.
Indexed A. G. Johnson Date Date No.

Profile No. ____ Notes Red ____ Date ____ Plotted ____ Date ____ Job No. 1135 Division No. ____ F.B. 1167 Pg. 1

X-Sec. No. ____ Notes Chkd. ____ Date ____ Checked ____ Date ____ Survey of LIBLEN AVE

Survey by WALLACE Notes W Date 2-14-46

Map No. ____ Indexed JOHNSON Date 11-18-46

C. I. 1135 LIBLEN AVE

ELEVATIONS ON
OIL PIPE LINES
ON NORTH SIDE COMPTON BLVD
AT
WANETTE AVE, LIBLEN AVE.,
TOUCHWOOD AVE. AND BAYOU AVE.

STATION	B. S.	H. I.	F. S.	ELEV.

NOTE: ANY ADDITIONS OR CHANGES ON THIS SHEET MUST BE MADE OR CIRCLED IN RED INK, WITH DATE AND NAME OF PERSON MAKING CHANGE

Do not extend notes this side of this line

PLEASE RETURN TO
LOS ANGELES COUNTY SURVEYOR
700 HALL OF RECORDS

FORM 307 7-43

FORM 307 5M 7-43

PLEASE RETURN TO
LOS ANGELES COUNTY SURVEYOR
700 HALL OF RECORDS

NOTE: ANY ADDITIONS OR CHANGES ON THIS SHEET MUST BE MADE OR CIRCLED IN RED INK, WITH DATE AND NAME OF PERSON MAKING CHANGE

Do not extend notes this side of this line

STATION	B. S.	H. I.	F. S.	ELEV.		
B.M. ML-12	5 53	83 47		77 94	B.M.-ML 12 EL. 77.943 F.B. 1162-33 COMPTON BLVD. & WANETTE AVE. L-T. on ℄ Compton Blvd. 6' W ℄ INTR	
OIL PIPES N.W. COR. COMPTON BLVD. AND WANETTE AVE.						
(.97 outside Diam) BOTTOM OF 10" OIL PIPE			845	75 02	31.4' N. ℄ Compton BLVD	7.48 Rod .97 outside Diam 8.45
(.62 outside Diam) BOTTOM OF 6" Pipe			853	74 94	34.4 " " "	7.91 Rod .62 8.53
(.75 outside Diam.) BOTTOM OF 8" Pipe			846	75 01	37.4 " " "	7.71 Rod .75 8.46
(.75 outside Diam) BOTTOM OF 8" Pipe			879	74 68	39.9 " " "	8.04 75 8.79
OIL PIPE LINES - S.E. COR. COMPTON BLVD. & LIBLEN AVE.						
BOTTOM OF 10" OIL LINE			831	75 16	32.4' N ℄ Compton Blvd.	7.34 .97 8.31
Bottom OF 6" Oil Line			827	75 20	34.5' N ℄ " "	7.65 .62 8.27
Bottom of 8" " "			828	75 19	36.4' N. ℄ " "	7.53 .75 8.28
Bottom of 8" " "			836	75 11	38.5 N ℄ " "	7.61 .75 8.36
B.M. ML-11			512	78 35 OK	B.M.-ML-11 EL. 78.351 F.B. 1162-33 Compton Blvd. & Liblen Ave. N.W. COR. L-T. Bottom Step of Conc. Walk	

B. 1162 Pg. 146 Job No. 1135 Division No. Notes Bar Date Notes Chkd. Date Project No. X-Sec. No.
Survey of LIBLEN AVE
Survey by WALLACE Notes W
Indexed C. Johnson Date

FORM 307 5M 7-43

PLEASE RETURN TO
LOS ANGELES COUNTY SURVEYOR
700 HALL OF RECORDS

NOTE: ANY ADDITIONS OR CHANGES ON THIS SHEET MUST BE MADE OR CIRCLED IN RED INK, WITH DATE AND NAME OF PERSON MAKING CHANGE

Do not extend notes this side of this line

STATION	B. S.	H. I.	F. S.	ELEV.		
		OIL LINES N.W.COR. COMPTON BLVD. & TOUCHWOOD AVE.				
B.M.ML-10	518	84 03		78 85	B.M.ML-10 El. 78.854 F.B. 1162-32 Compton Blvd. & Touchwood Ave B.Spk. in Conc. pav. 7.5' E. & 7.5' W. ℄ INTR.	
Bottom of 10" Oil Line			820	75 83	32.4' N. ℄ Compton Blvd	7.23 .97 (Diam) 8.20
" of 6" " "			801	76 02	34.4' " "	7.39 .62 (Diam) 8.01
" " 8" " "			814	75 89	36.8' " "	7.39 .75 (Diam) 8.14
" " 8" " "			805	75 98	39.1' " "	7.30 .75 Diam 8.05
		OIL LINES N.E.COR. COMPTON BLVD. & BAYOU AVE				
Bottom of 10" Oil Line			709	76 94	32.4' N. ℄ Compton Blvd	.97 (outside Diam) 6.12 7.09
" " 6" " "			707	76 96	34.6' " "	6.45 .62 Diam 7.07
" " 8" " "			694	77 09	37.1' " "	6.19 .75 6.94 (Diam)
" " 8" " "			692	77 11	39.2' " "	6.17 .75 Diam 6.92
B.M.ML-9			393	80 10	B.M.-ML-9 El. 80.084 F.B. 1162-32 Compton Blvd. & Bayou Ave B.Spk. 1' N. S. edge pav. & 8.5' of ℄ INTR.	

Profile No. ____ Notes Red. ____ Plotted ____ Job No. 1135 Division No. ____ F.B. 1162 Pg. 47
X-Sec. No. ____ Date ____ Date ____ Survey of LIBLEN AVE
Notes Chkd. ____ Checked ____ Survey by WALLACE Notes ECW Date 2-14-46
Date ____ Date ____ Map No. ____ Indexed Jackson Date ____

Book No. 145 Job No. _____ Division No. _____ Notes Red. _____ Plotted _____ Profile

Survey of _____ Date _____ Date _____ No. _____

Survey by _____ Notes _____ Notes Chkd. _____ Checked _____ X-Sec.

Indexed _____ Date _____ Date _____ Date _____ No. _____

STATION	B. S.	H. I.	F. S.	ELEV.

FORM 307 5M 7-43

PLEASE RETURN TO
LOS ANGELES COUNTY SURVEYOR
700 HALL OF RECORDS

Do not extend notes this side of this line

NOTE: ANY ADDITIONS OR CHANGES ON THIS SHEET MUST BE MADE OR CIRCLED IN RED INK, WITH DATE AND NAME OF PERSON MAKING CHANGE

FORM 307 5M 1-46

PLEASE RETURN TO
LOS ANGELES COUNTY SURVEYOR
700 HALL OF RECORDS

NOTE: ANY ADDITIONS OR CHANGES ON THIS SHEET MUST BE MADE OR CIRCLED IN RED INK, WITH DATE AND NAME OF PERSON MAKING CHANGE.

Do not extend notes this side of this line.

STATION	B. S.	H. I.	F. S.	ELEV.		
	INVERT ELEV MH					
116' So & 42' E OF ℄ INT LAKEWOOD BLVD & ROSECRANS AVE (Proposed)						
BM ML 22	4 19	92 90		88 71	BM ML 22 Elev: 88.706 FB 1162-237 Lakewood Blvd & Century Blvd Fd c spk in Pvt on ℄ Lakewood Blvd 58's of ℄ int	
			3 75		N Rim MH	
			3 74		E " "	
			3 74		S " "	
	Meas.	Dia Rod	3 75		W " "	
	6 74	0.67 3.75	11 16	81.74	Invert 8" stub to N.	
BM ML 23			2 24	90 66	BM ML 23 El=90676 FB 1162-237 Lakewood Blvd & Rosecrans Ave (Proposed) Fd c spk in Pvt 8' N of ℄ Int	
	INVERT ELEV MH					
350' N & 15' E OF ℄ INT CERRITOS AVE & MANDALE ST						
BM ML 6	2 82	86.82	"	84 00	BM ML 6. Elev: 83996 FB 1162-31 Cerritos ave (W side) & Mandale St Fd c spk in PP # 422649 N	
			3 99		N Rim MH	
			3 94		E " "	
			3 96		S " "	
			4 01		W " "	

Profile No. ____ Notes Red ____ Plotted ____ Job No. 1135 Division No. ✓ F.B. 1162 Pg. [illegible]
X-Sec. No. ____ Date ____ Date ____ Survey of Liblen AVE et al
Notes Chkd. PDM Checked ____ Survey by Gunderson Notes HWG Date 5-12-47
No. ____ Date 5/12/47 Date ____ Map No. ____ Indexed ____ Date ____

FORM 307 SM 1-46

PLEASE RETURN TO
LOS ANGELES COUNTY SURVEYOR
700 HALL OF RECORDS

NOTE: ANY ADDITIONS OR CHANGES ON THIS SHEET MUST BE MADE OR CIRCLED IN RED INK, WITH DATE AND NAME OF PERSON MAKING CHANGE.

445

Do not extend notes this side of this line.

STATION	B. S.	H. I.	F. S.	ELEV.		
		86 82				
	Meas	Dia Rd				
	4 58	0.67 397	9 22	77.60	Invert 8" stub to N	
BMML18			4 45	82 37	BM ML 18 El: 82.371 FB 1162-35 Cerritos Ave (E Side) 418 ± N of ℄ Mandale St Fd C Spk in PP # 536 203 E	
	INVERT ELEV MH					
	ON ℄ LIBLEN AVE &			336' N	OF ℄ MANDALE ST	
BM ML 5	4 54	86.47		81 93	BM ML 5 Elev: 81.932 FB 1162-31 Liblen Ave & Mandale St SW cor Fd. C Spk in PP # 542 749 E	
			4 71		N RIM MH	
			4 70		E " "	
			4 70		S " "	
	Meas	Dia Rd	4 72		W " "	
	5 32	0.67 421	10 70	75.77	Invert 8" stub to N.	
BM ML 17			4 80	81 67	BM ML 17 Elev: 81.680 FB 1162-35 Liblen Ave (W Side) 220' N of Mandale St Fd Bt spk in apron of Conc Dr to Hse # 671	

Profile
Notes Red. ____ Notes Chkd. ____ Date ____ No. ____
Notes Chkd. ____ Date 5/13/47 Checked ____ Date ____ No. ____
Job No. 1135 Division No. ____ Date ____ X-Sec. ____
Survey of Liblen Ave et al
Survey by Gunderson Notes HWG
Indexed ____ Date ____

FORM 807 5M 1-46

PLEASE RETURN TO
LOS ANGELES COUNTY SURVEYOR
700 HALL OF RECORDS

NOTE: ANY ADDITIONS OR CHANGES ON THIS SHEET MUST BE MADE OR CIRCLED IN RED INK, WITH DATE AND NAME OF PERSON MAKING CHANGE.

Do not extend notes this side of this line.

STATION	B. S.	H. I.	F. S.	ELEV.	
		INVERT ELEV MH			
		ON ℄ GREENWELL ST			& 325' E OF ℄ WANETTE AVE
BMML 2	4 61	83.45		78 84	BM ML 2 Elev = 78842 FB 1162-30 Clark ave & Faywood st SW Cor Fd L & T - 1's. of s end GR.
			4 96		N Rim MH
			4 98		E " "
			4 96		S " "
	Meas	Dia Rd	4 95		W " "
	4 53	0.67 4 96	10 16	73 29	Invert stub to E (8"x6" Y)
TP	4 66	83.71	4 40	79.05	
BMML 13			2 94	80 77	BM ML 13 Elev = 80771 FB 1162-34 Faywood st (N side) & Wanette ave Fd Bt spk on E conc Br. & P.L. to Hse #429

Profile No. ____ Notes Red ____ Plotted ____ Job No. 1135 Division No. ✓
X-Sec. ____ Date ____ Date ____ Survey of Liblen Ave et al
Notes Chkd LBM Checked ____ Survey by Sundersen Notes HWG Date 5-12-47
No. ____ Date 5/13/47 Date ____ Map No. ____ Indexed ____ Date ____

F.B. 1162 PG. 150

Job No. _____ Division No. _____ Notes Red. _____ Plotted. _____ Profile

Survey of _____ Date _____ Date _____ No. _____

Survey by _____ Notes _____ Notes Chkd. _____ Checked. _____ X-Sec.

Indexed _____ Date _____ Date _____ Date _____ No. _____

FORM 307 5M 1-46

PLEASE RETURN TO

LOS ANGELES COUNTY SURVEYOR

700 HALL OF RECORDS

NOTE: ANY ADDITIONS OR CHANGES ON THIS SHEET MUST BE MADE OR CIRCLED IN RED INK, WITH DATE AND NAME OF PERSON MAKING CHANGE.

Do not extend notes this side of this line.

STATION	B. S.	H. I.	F. S.	ELEV.	

Notes Ck'd [illegible]	Survey of ORIZABA AVE SS
Map No.	W. O. 11[illegible] Tape No. 49 Std. 68
Office Work	Surveyed by GRANQUIST
Checked	Notes G Date 2-19-46
Date	Indexed C. Johnson 11-18-46

F.B. 1162

C.I. No. 1144

ORIZABA AVE. S.S. DIST.

FORMERLY ANNETT ST

℄ SURVEY FOR C.I. JOBS.

J.N. 8351

AND 50' EASEMENT FOR ROAD.



Party
H.E. GRANQUIST
N.A. WESTERLAND A
T.C. Peterson H.C.
D.H. BEERS R.C.

Note: Any Additions or Changes on this Sheet must be made or Checked in Red Ink with Date and Name of Person Making Change.

LOS ANGELES COUNTY SURVEYOR
700 HALL OF RECORDS

RETURN TO
LOS ANGELES COUNTY SURVEYOR
700 HALL OF RECORDS

Note: Any Additions or Changes on This Sheet Must be Made or Circled in Red Ink With Date and Name of Person Making Change.

Do not extend notes this side of this line.

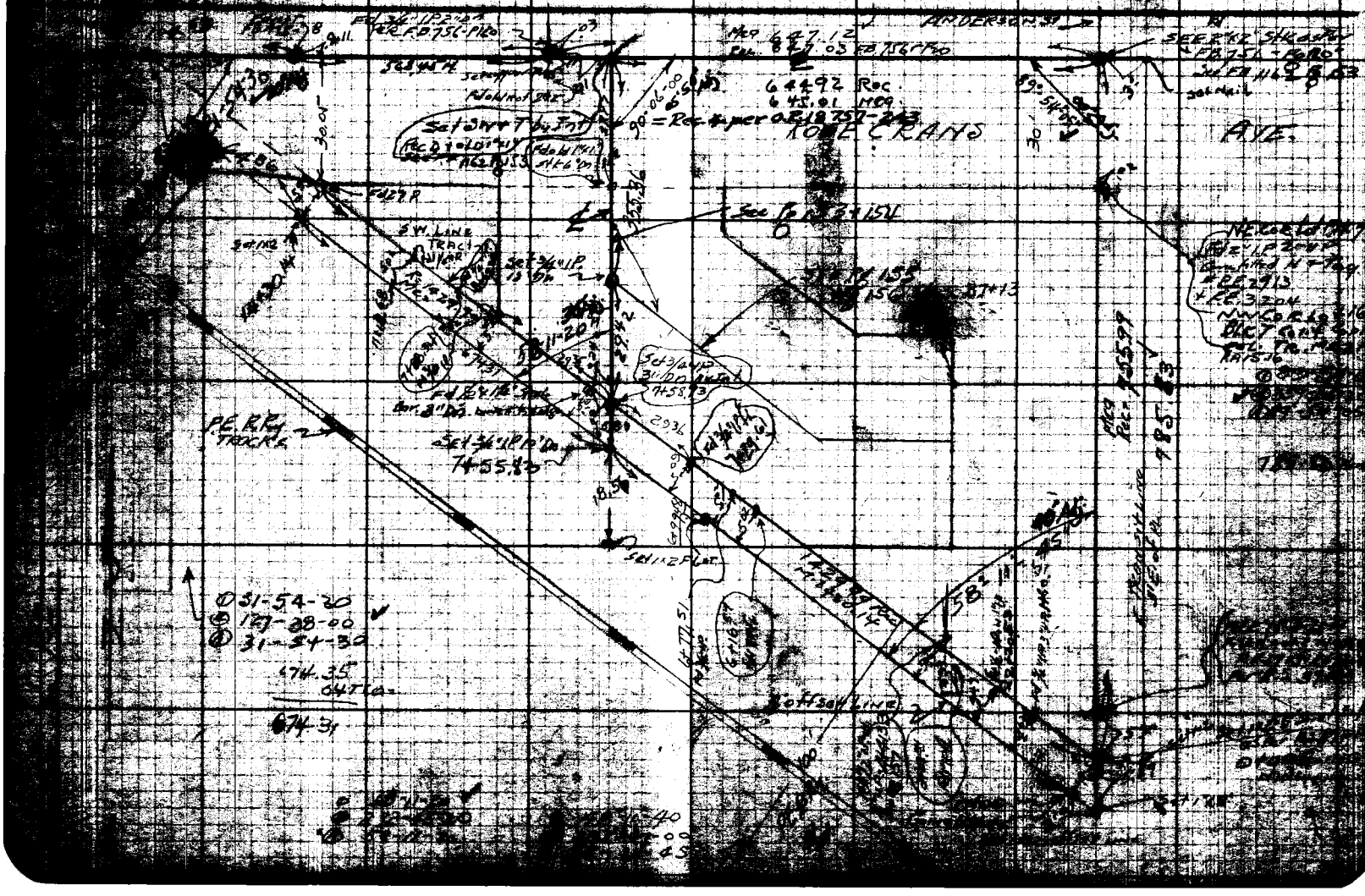

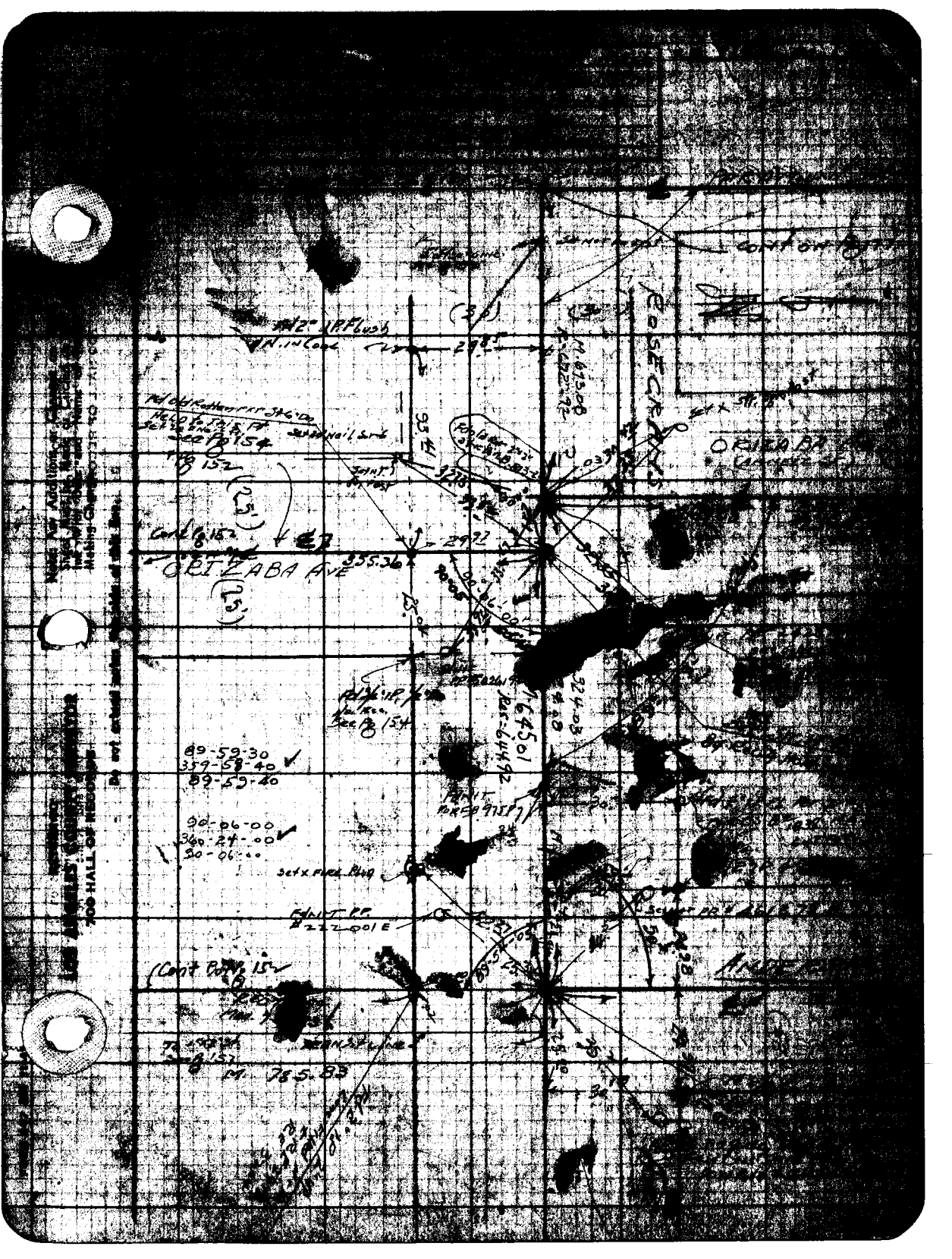

ORIZABA AVE
ROSE GRAVES
89-59-30
359-58-40
89-59-40
90-06-00
360-24-00
90-06-00
Set X Fire Plug
Cont Pg 152
M. 785.83

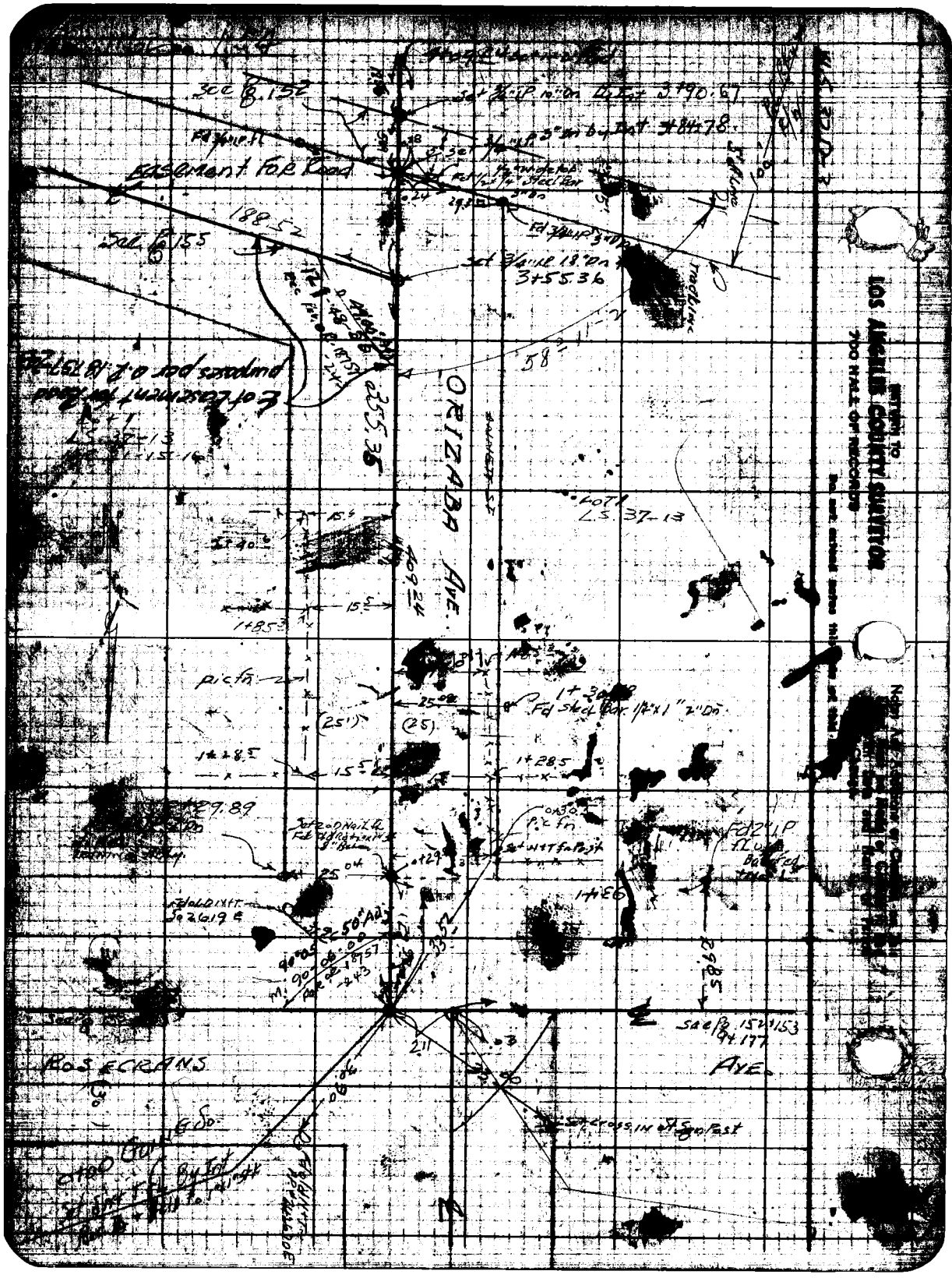

Easement For Road
188.52
3+55.36
ORIZABA AVE.
LOT 1
L.S. 37-13
Fd Steel Bar 1/4"x1" 2" Dn
1+28.5
1+29.89
ROSECRANS
AVE.
Set Cross in Sign Post
LOS ANGELES COUNTY SURVEYOR
700 HALL OF RECORDS

Notes Ck'd by
Map No.
Office Work
Checked
Date

Surveyed by
Notes
Date 2-21-46
Indexed E. C. Johnson

Note: Any Additions or Changes on This Sheet Must be Made or Circled in Red Ink With Date and Name of Person Making Change.

RETURN TO: LOS ANGELES COUNTY SURVEYOR 700 HALL OF RECORDS

Do not fasten jacket this side of this line.

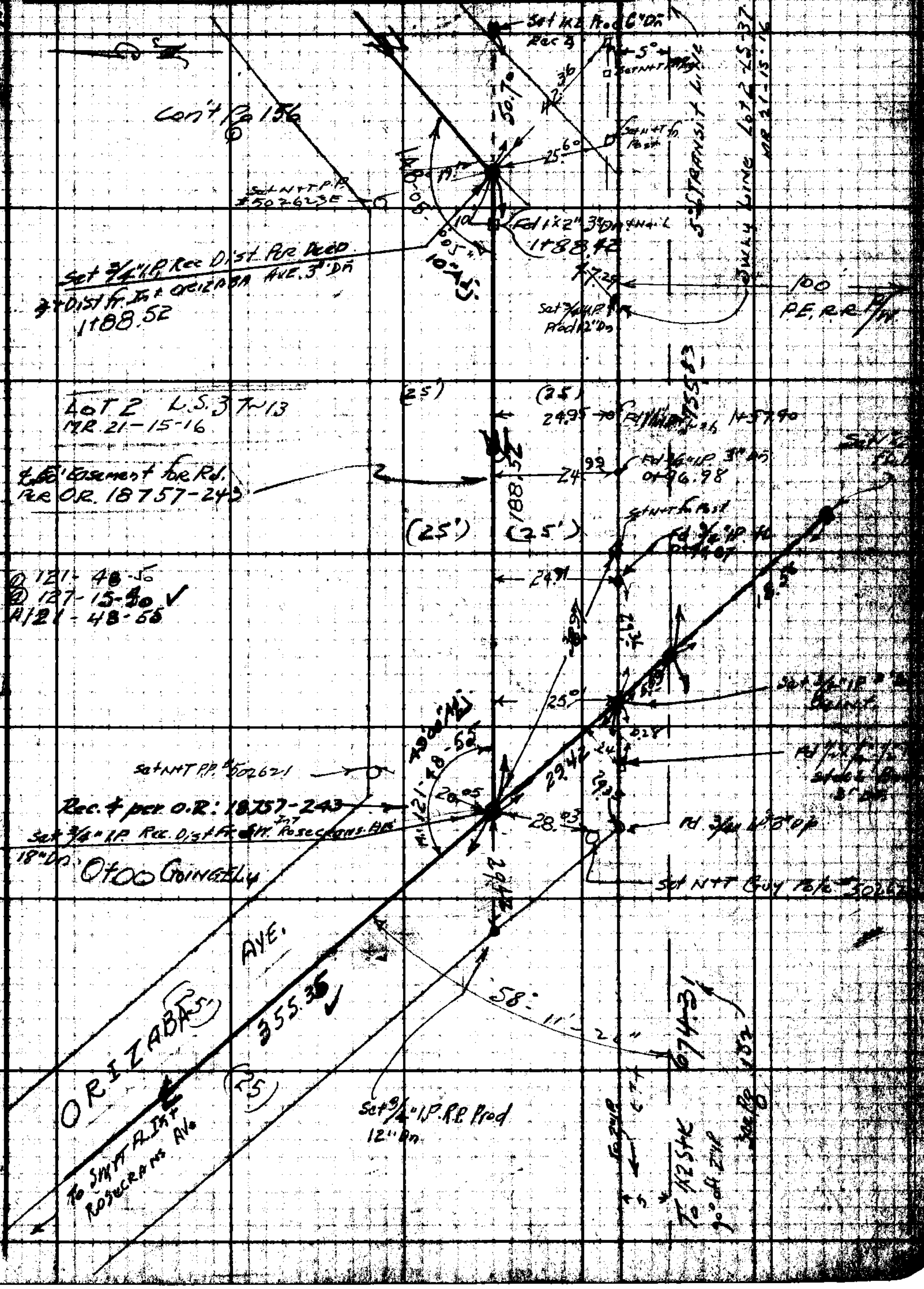

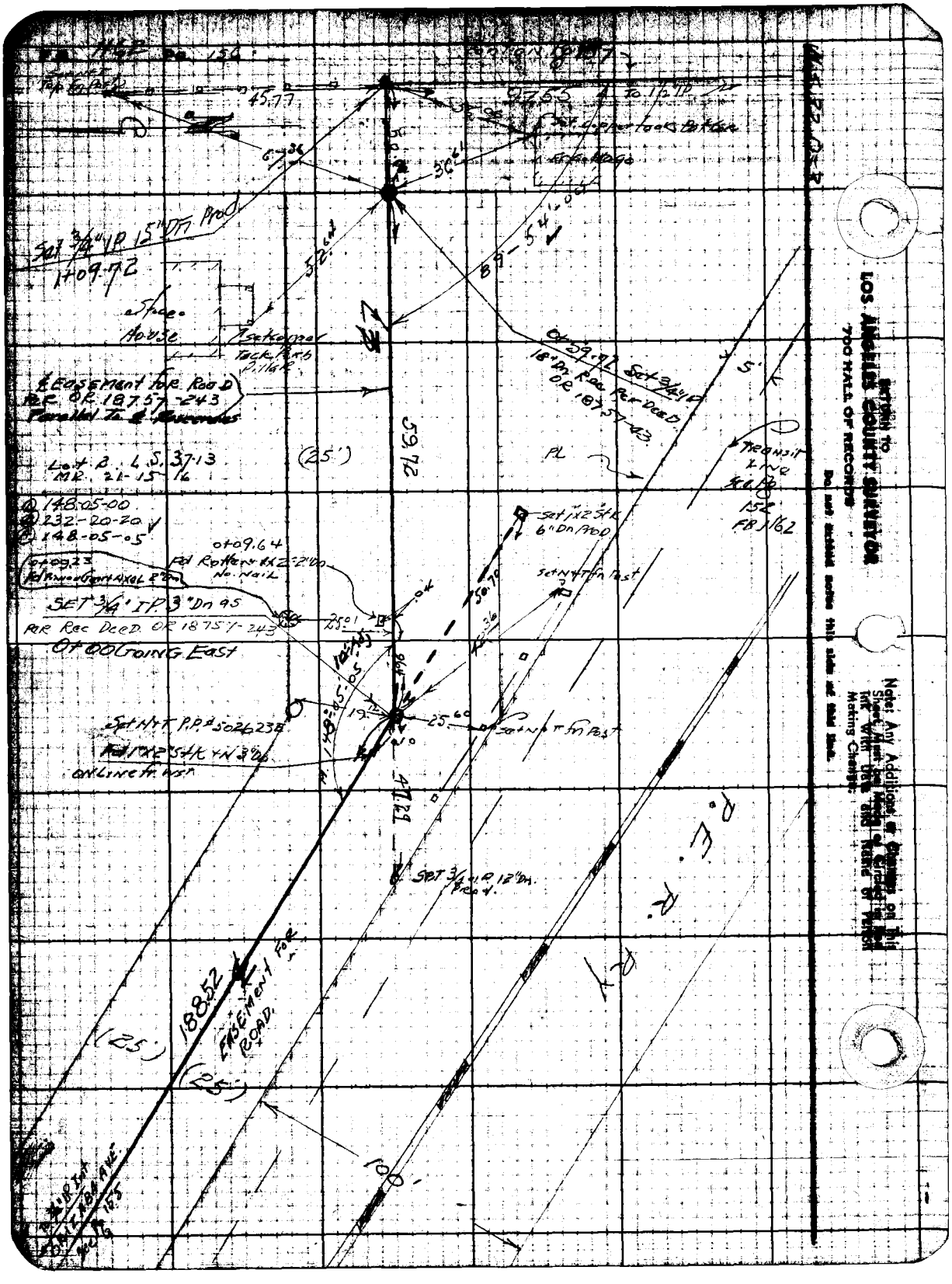

Return to
LOS ANGELES COUNTY SURVEYOR
700 HALL OF RECORDS
Do not exhibit notes this side of this line.

Note: Any Additions or Changes on this Sheet Must be Made or Circled in Red Ink With Date and Name of Person Making Change.

Notes Ck'd by K.R.M.	Survey of ORIZABA Ave.
Map No.	W.O. 1144 Tape No. 049 Std. 60 of
Office Work	Surveyed by Granquist
Checked	Notes G. Date 2-28-46
Date	Indexed A.C. Johnson

F.B. 1142 Pg. 157

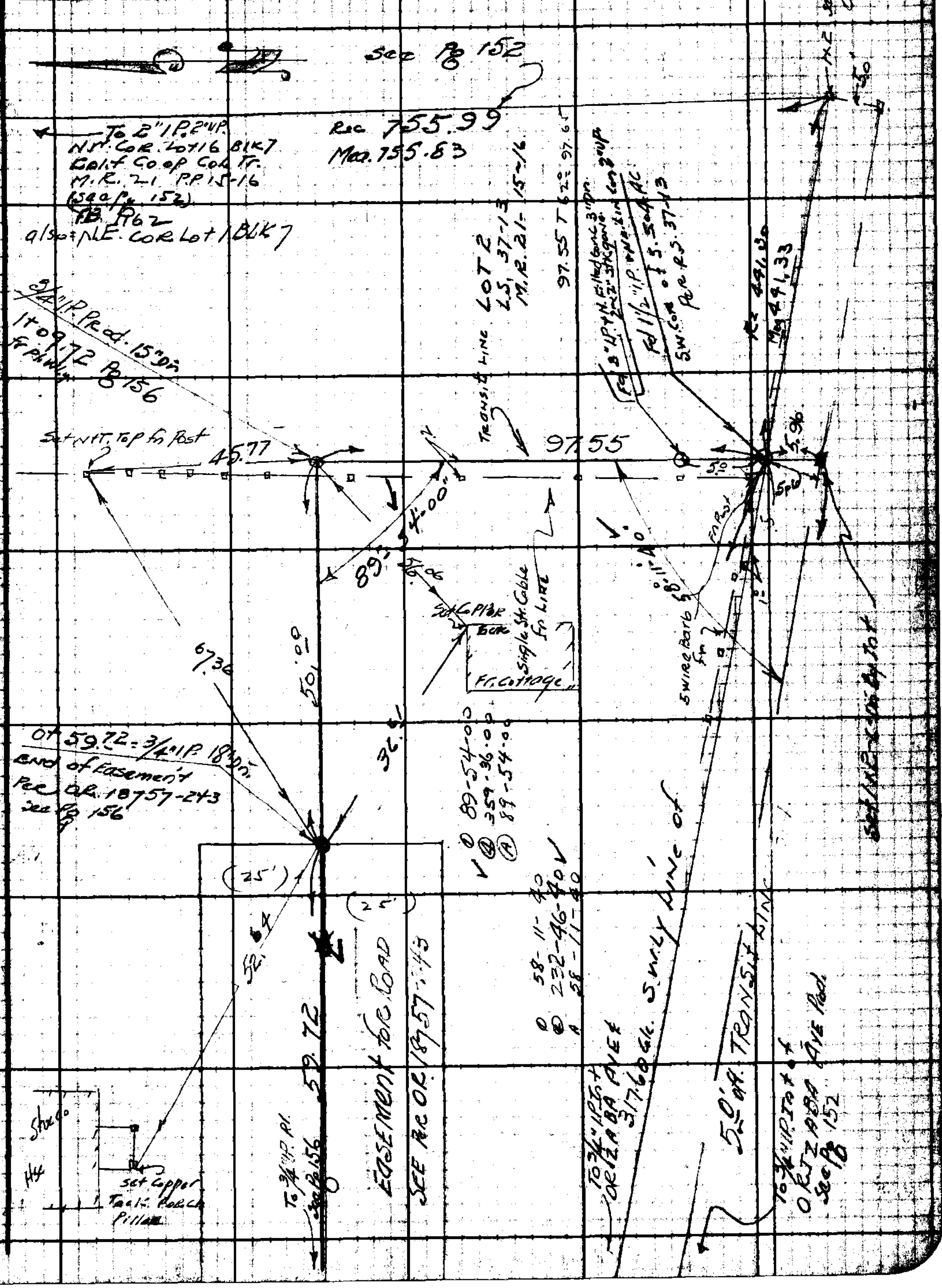

Note: Any Additions or Changes on this Sheet Must be Made or Circled in Red Ink With Date and Name of Person Making Change.

Do not extend notes this side of this line.

RETURN TO LOS ANGELES COUNTY SURVEYOR 700 HALL OF RECORDS

FORM 847 5M 11-41

RETURN TO
LOS ANGELES COUNTY SURVEYOR
700 HALL OF RECORDS

Note: Any Additions or Changes on This Sheet Must be Made or Entered in Red Ink with Date and Name of Person Making Change.

Do not extend notes this side of this line.

R.M. 162 Pg. 100



INDEX MAP

COUNTY IMPROVEMENT
ORIZABA AVENUE

SANITARY SEWER DISTRICT

ALFRED JONES

NOTES RED. JOB NO. 1144 SURVEY OF ORIZABA AVE SS F.B. 1162 Pg. 1[illegible]
DATE SURVEY BY GRANQUIST
NOTES CHKD. S.E.B. NOTES BY G DATE 2-25-46
DATE 2-5-46 INDEXED A. C. Johnson DATE 11-18-46

NOTE: ANY ADDITIONS OR CHANGES ON THIS SHEET MUST BE MADE OR CIRCLED IN RED INK, WITH DATE AND NAME OF PERSON MAKING CHANGE

PLEASE RETURN TO LOS ANGELES COUNTY SURVEYOR 700 HALL OF RECORDS

Do not extend notes this side of this line

FORM 353 1M-41

DESCRIPTION	C. I. No. 1144 ORIZABA AVE. SEWER DIST. BENCH MARK LEVELS. TRACT No 5092 FROM: ROSECRANS AVE. & DOWNEY AVE. Westly to ANDERSON AVE & ROSECRANS AVE Thence. North to CENTURY BLVD. " Wstly HOWE & ORIZAB AVE.
ADJ. ELEV.	No adj. necessary on these B.M's. S.E.B.
3RD RUN	B.M "D26" is N.G. F.B. 1162 Pg 159 [illegible]
2ND RUN	
DIFF.	PARTY
1ST RUN	H GRANQUIST N. WESTERLAND T. C. Peterson Rod D. H. BEERS
B.M.	

FORM 353 JM 12-41

PLEASE RETURN TO
LOS ANGELES COUNTY SURVEYOR
700 HALL OF RECORDS

NOTE: ANY ADDITIONS OR CHANGES ON THIS SHEET MUST BE MADE OR CIRCLED IN RED INK, WITH DATE AND NAME OF PERSON MAKING CHANGE

Do not extend notes this side of this line

B.M.	1ST RUN	DIFF.	2ND RUN	3RD RUN	ADJ. ELEV.	DESCRIPTION
Fd B.M. # D26	80.065				80.065	Fd. B.M. # D26 EL. 80.065 as Per L.B. 813 P. 77
+	2.793		2.732			ROSECRANS AVE & DOWNEY AVE. S.W. COR.
π	82.858	-1.541	-1.543		-1.542	Ct. spk. P.P. # 222007 E.
−	4.334		4.275			
T.P. #1	78.524				78.523	Set Nail So. Si. Pvt. Rosecrans Ave. 70' W. & Downey
+	4.000		3.982			
π	82.524	-0.090	-0.088		-0.089	
−	4.090		4.070			
T.P. #2	78.434				78.434	Nail Pvt. S. Si. 50' W. of P.P. # 222006
+	3.749		3.540			
π	82.183	+0.479	+0.479		+0.479	
−	3.270		3.061			
Fd B.M. # D25	78.913				78.913	Fd B.M. # D25 EL. 79.550 as Per L.B. 813 P. 76 S. Si.
+	3.479		3.168			ROSECRANS AVE. 880' E. of Anderson Ave.
π	82.392	-0.788	-0.791		-0.789	Ct. spk. P.P. # 222005 E.
−	4.267		3.959			
T.P. #3	78.125				78.124	Set Nail So. Si. Pvt. Rosecrans Ave. 8' E. of
+	3.702		3.773	3.702		P.P. # 222004 E.
π	81.827	-0.467	-0.467	-0.467	-0.467	
−	4.169		4.240	4.169		
T.P. #4	77.658				77.657	Set Nail So. Si. Pvt. 10' E. of Rosecrans Ave. P.P. # 222003 E.
+	2.650		2.421			
π	80.308	-1.770	-1.769		-1.770	
−	4.420		4.190			
T.P. #5	75.888				75.887	Set Nail So. Si. Pvt. Rosecrans Ave. 35' W. of
+	4.218		3.860			P.P. # 222002 E.
π	80.106	-0.123	-0.124		-0.123	
−	4.341		3.984			
T.P. #6	75.765				75.764	Rock N.E. Cor. Rosecrans Ave. & Anderson St
						1' So. of N. Edge Pvt. 25' E. & "

550
913
1.637

JOB NO. 1144 SURVEY OF ORIZABA AVE. SS
SURVEY BY Grandvist DATE 2-25-46
NOTES BY G. DATE
INDEXED C. Johnson DATE
NOTES RED. DATE
NOTES CHKD. DATE

B. 1162 Pg. 160

FORM 353 1M 12-41

PLEASE RETURN TO
LOS ANGELES COUNTY SURVEYOR
700 HALL OF RECORDS

NOTE: ANY ADDITIONS OR CHANGES ON THIS SHEET MUST BE MADE OR CIRCLED IN RED INK, WITH DATE AND NAME OF PERSON MAKING CHANGE

Do not extend notes this side of this line

B.M.	1ST RUN	DIFF.	2ND RUN	3RD RUN	ADJ. ELEV.	DESCRIPTION
T.P. # 6	75.765				75.764	Disc See Bot Pg 160
+	4.944		5.000			
π	80.709	+1.214	+1.213		+1.213	635 977 638
−	3.730		3.787			
Fd B.M. # H134	76.979				76.977	Fd B.M. # H134 EL. 77.635 as per L.B. 313 Pg 3 L.B. 397 Pg 14 Jo. 5 Hq. ROSECRANS AVE & W. P.L. ANDERSON St (Prod.) CUT SPK P.P. # 222001.E
Fd B.M. # H134	77.635				77.635	Fd B.M. # H134 EL. 77.635 see Above
+	3.682		3.530			
π	81.317	-0.847	-0.843		-0.845	
−	4.529		4.373		191	
Set B.M. D27	76.788				76.798	SET B.M. # D-27 EL. = ROSECRANS AVE & ANDERSON ST SW. COR. 69' West & 47' South of Int. Set Bt SPK IN N.E. COR CONC DRIVEWAY.
+	4.033		4.224			
π	80.821	-0.192	-0.191		-0.191	
−	4.225		4.415			
T.P. # 1	76.596				76.599	Set Nail E. Edge Pvt ANDERSON ST 35' So of P.P. (# 480408E)
+	4.805		4.702			
π	81.401	+1.815	+1.813		+1.814	
−	2.990		2.889			
SET B.M. # D28	78.411				78.415	SET B.M. # D-28 EL. = ANDERSON ST & QUEBEC ST. N.E. COR. BRY. SPK IN P.P. # 389990E.
+	3.770		3.610			
π	82.181	-0.380	-0.376		-0.378	
−	4.150		3.986			
T.P. # 2	78.031				78.035	Set Nail E. Sd. Pvt. Anderson St. 65' So of Guy Pole # 480409E
+	4.761		4.551			
π	82.792	+0.177	+0.181		+0.179	
−	4.584		4.370		217	
Fd B.M. H136	78.208				78.217	Fd B.M. # H136 EL. 78.217 as per L.B. 313 Pg 3 L.B. 397 P 14 ANDERSON St. 900' N. & ROSECRANS AVE. N. Sd. Bt SPK IN N. RUNNER of Dr. Pole # 1029

NOTES RED _____ DATE _____
NOTES CHKD. JER. DATE 3-5-46
JOB NO. 1144 SURVEY OF DRAINAGE
SURVEY BY Geologist DATE 2-26-46
NOTES BY G. INDEXED A. C. Jackson DATE

FORM 353 IM 12-41

PLEASE RETURN TO
LOS ANGELES COUNTY SURVEYOR
700 HALL OF RECORDS

NOTE: ANY ADDITIONS OR CHANGES ON THIS SHEET MUST BE MADE IN CIRCLED IN RED INK, WITH DATE AND NAME OF PERSON MAKING CHANGE

Do not extend notes this side of this line

B.M.	1ST RUN	DIFF.	2ND RUN	3RD RUN	ADJ. ELEV.	DESCRIPTION
Fd B.M. #H-136	78.208				78.217	Fd. B.M. #H-136 EL. 78.217 as per LB 397 p14 LB 813 p3
+	4.408		4.114			ANDERSON ST. 900' N. of Rosecrans S. HF. W. Side
Π	82.616	+0.083	+0.084		+0.083	Bl Spk in N. Runner of Drive to Ho. #1027
−	4.325		4.030			
T.P. 3	78.291				78.300	
+	4.440		4.193			
Π	82.731	+1.680	+1.678		+1.679	
−	2.760		−2.515			
Fd B.M. #H137	79.971				79.979	Fd. B.M. #H137 EL. 80.018 as per LB 397 p14 LB 813 P. 4
+	2.538		2.430			ANDERSON ST. & HOWE ST. N.W. Cor.
Π	82.509	−0.552	−0.551		−0.551	Cut Spk. in PP, #234206 E.)
−	3.090		2.981			
Set B.M. D29	79.419				79.428	Set B.M. #D-29 EL.
+	4.920		4.795			ANDERSON ST. & HOWE ST. S.E. Cor.
Π	84.339	+0.215	+0.215		+0.215	RR Spk in Guy Pole #234207E.
−	4.705		4.580			
T.P. #4	79.634				79.643	Set No. 6 N.S. Pit Howe St 25' E. of
+	4.282		4.046			P.P. 234204E.
Π	83.916	−0.180	−0.182		−0.181	
−	4.462		4.228			
T.P. #5	79.454				79.462	Set Nail N.S. Pit Howe St. 40' W. of
+	4.058		4.147			P.P. #141806E
Π	83.512	+0.308	+0.308		+0.308	
−	3.750		3.839			
Fd B.M. #D-23	79.762				79.770	Fd. BM. D-23 EL. 79.775 as per LB 813 Pg 19
+	3.761		3.716			Howe St. & Orizaba Ave. S.E. Cor.
Π	83.523	−0.434	−0.434		−0.434	L & T. N.W. Cor. Conc Walk to Ho. #1058
−	4.195		4.150			
T.P. #6	79.328				79.336	Set Nail No. S. Pit Howe St. 35' E. PP #141803E

JOB NO. 1144 SURVEY OF ORIGINAL BALANCE & NOTES RED. DATE
SURVEY BY GRANQUIST
NOTES BY F. C. JOHNSON DATE 2-26-46 NOTES CHKD. DATE
INDEXED J. C. JOHNSON DATE

FORM 353 1M 5-51

PLEASE RETURN TO
LOS ANGELES COUNTY SURVEYOR
700 HALL OF RECORDS

NOTE: ANY ADDITIONS OR CHANGES ON THIS SHEET MUST BE MADE OR CIRCLED IN RED INK, WITH DATE AND NAME OF PERSON MAKING CHANGE

Do not extend notes this side of this line

B.M.	1ST RUN	DIFF.	2ND RUN	3RD RUN	ADJ. ELEV.	DESCRIPTION
T.P. #6	79.328				79.336	See Dot. Pg 162,
+	4.092		4.000			
Π	83.420	-1.698	-1.700		-1.699	
−	5.790		5.700			
T.P. 7	77.630				77.637	SET Nail N Si Pit Howe St. 45' W. of P.P. #141802E
+	5.060		5.112			
Π	82.690	+0.880	+0.875		+0.882	
−	4.180		4.237			
T.P. #8	78.510				78.519	Set Nail Fr Drwy Bet Milk House + Bunk Ho. 80' E. of Mail Box (Jersey Maid) Paramount Blvd
+	5.250		5.365			
Π	83.760	+0.798	+0.797		+0.798	
−	4.452		4.568			
T.P. #9	79.308				79.317	Rock E.S.i. Rd at y. 5' W. of wire fn. 100' NE. of NE. Cor Bunk House
+	5.662		5.790			
Π	84.970	+1.217	+1.220		+1.218	
−	4.445		4.570			
T.P. #10	80.525				80.535	Set Nail 30' E. of P.P. #578102E. East of White Dwell. N.G.
+	5.180		5.098			
Π	85.705	+2.165	+2.166		+2.166	
−	3.015		2.932			
T.P. 11	82.690				82.701	
+	1.355		1.540			
Π	84.045	-1.505	-1.506		-1.506	
−	2.860		3.046			
Fd B.M. #H139	81.185				81.195	Fd B.M. #H-139 El: 81.183 as per L.B. 39 Pg 14 L.B. 6 D.P. 4 Century Blvd. 606' ± W. of Anderson St. S. Side cut. Spk in P.P. #141811E
+	3.065		3.150			
Π	84.250	+2.420	+2.426		+2.422	
−	0.645		0.725			
T.P. #12	83.605				83.617	Set Nail Top fr Post 280' N.W. of water tank

NOTES RED. DATE
NOTES CHKD. DATE 3-5-46
NOTES BY. DATE
INDEXED DATE

JOB NO. 114 4 SURVEY OF Q.E.F.E. ABP Mag. Stns
SURVEY BY. Gearhouse
DATE 2-26-46

F. B. 162 & 163

FORM 358 RM 12-41

PLEASE RETURN TO
LOS ANGELES COUNTY SURVEYOR
700 HALL OF RECORDS

NOTE: ANY ADDITIONS OR CHANGES ON THIS SHEET MUST BE MADE OR CIRCLED IN RED INK, WITH DATE AND NAME OF PERSON MAKING CHANGE

Do not extend notes this side of this line

JOB NO. 1144 SURVEY OF ORIZABA AVE. SS NOTES RED. DATE
SURVEY BY E. FRANQUIST NOTES CHKD. DATE 2-26-46
NOTES BY A. C. JOHNSON DATE
INDEXED DATE
B. 1162 Pg. 164

B.M.	1ST RUN	DIFF.	2ND RUN	3RD RUN	ADJ. ELEV.	DESCRIPTION
T.P. #12	83.605				83.617	Nail Top fn Post see Pg 163
+	1.126		1.010			
π	84.731	-0.366	-0.367		-0.366	
−	1.492		1.377			
T.P. #13	83.239				83.251	T.P. #13 Nail Top fn Post, 12' E of (fn Int fr. North)
+	0.840		0.740			
π	84.079	-0.521	-0.524		-0.523	
−	1.361		1.264			
T.P. #14	82.718				82.728	Set Nail 120' W. of Int fn fr. No.
+	1.190		1.200			
π	83.908	-3.034	-3.030		-3.032	
−	4.224		4.230			
T.P. 15	79.684				79.696	1"x1" Stk & Nail. 10' N. of End Sidewalk E. Sl. Paramount Blvd & Century Blvd.
+	4.170		4.059			
π	83.854	-0.780	-0.779		-0.779	
−	4.950		4.838			
Fd. BM. #H-26	78.904				78.917	Fd. BM #H26 El. 78.905 as Per L.B. 813 P5 L.B. 397 P2 Paramount Blvd. ~~Mortonet~~ Century Blvd N.W. Cor. L+T. M.C.R.
+	4.566		4.540			
π	83.470	-0.303	-0.300		-0.302	
−	4.869		4.840			
T.P. #16	78.601				78.615	1"x1" Stk & Nail W. Sl. Paramount Blvd. E. Edge Walk. Front of Ho. #1233
+	4.750		4.630			
π	83.351	-0.407	-0.405		-0.406	
−	5.157		5.035			
T.P. #17	78.194				78.209	Set 1"x1" Stk + N. E of walk W. Sl. Paramount Blvd. Fr. Ho. # 1209
+	4.527		4.160			
π	82.721	-0.451	-0.450		-0.450	
−	4.978		4.610			
Fd. BM. #H110	77.743				77.759	Fd. BM #H-110 El. 77.743 as Per L.B. 813 P6 L.B. 397 P13 Paramount Blvd & Pearla St. S.W. Cor. BT. Spk. S. end CB

FORM 353 1M 10-41

PLEASE RETURN TO
LOS ANGELES COUNTY SURVEYOR
700 HALL OF RECORDS

NOTE: ANY ADDITIONS OR CHANGES ON THIS SHEET MUST BE MADE OR CIRCLED IN RED INK, WITH DATE AND NAME OF PERSON MAKING CHANGE

Do not extend notes this side of this line

NOTES RED _____ DATE _____
NOTES CHKD. SEB DATE 3-5-46
JOB NO. 1144 SURVEY OR ORTIZABA
SURVEY BY GRANQUIST DATE 2-27-46
NOTES BY G. INDEXED A. C. JACOBSON DATE _____
F.B. 1162 T.B. 1

B.M.	1ST RUN	DIFF.	2ND RUN	3RD RUN	ADJ. ELEV.	DESCRIPTION
Fd B.M. #H110	77.743				77.759	Fd BM #H110 El: 77.745 See Bot Pg 14
+	4.683		4.915			
Π	82.426	+0.101	+0.101		+0.101	
−	4.582		4.814			
T.P. #18	77.844				77.860	Set 1"x1" stk & Na.L 2' W. of W. P.L. PARAMOUNT
+	4.355		4.252			BLVD. 50' No. of N Face of Ho. #1127
Π	82.199	-0.373	-0.372		-0.373	
−	4.728		4.624			
T.P. #19	77.471				77.487	Set 1"x1" stk & Na.L W. P.L. PARAMOUNT
+	3.646		3.589			BLVD 10' N. of N. Face Ho #1109.
Π	81.117	-0.536	-0.535		-0.535	
−	4.182		4.124			
Fd B.M. H-111	76.935				76.952	Fd B.M. # H-111 El = 76.936 as per LB 397 P 13 LB 813 P 6
+	4.030		3.970			PARAMOUNT BLVD & HOWE ST. S.W. COR
Π	80.965	+0.020	+0.015		+0.017	BT. SPK. IN S. END C.R.
−	4.010		3.955			
T.P. #20	76.955				76.969	Set 1"x2" stk N.W. of W. Cb. PARAMOUNT
+	3.652		3.588			BLVD. Fr. of Ho. #1035
Π	80.607	-0.338	-0.337		-0.337	
−	3.990		3.925			
T.P. #21	76.617				76.632	Set 1"x1" W. of W Cb of PARAMOUNT BLVD.
+	4.812		4.782			10' S. of N. Face of Store Bldg #1011
Π	81.429	+1.110	+1.112		+1.111	
−	3.702		3.670			
Fd B.M. #H-112	77.727				77.743	Fd B.M. H-112 El = 77.737 as per LB 397 P 13 LB 813 P 7
+	5.010		4.970			PARAMOUNT BLVD & ROSE ST. N.W. COR
Π	82.737	+0.440	+0.440		+0.440	BT. SPK. M.C.R.
−	4.570		4.530			
T.P. #22	78.167				78.183	Rock Edge Pit Rose ST. Fr. Ho. #912

FORM 353/1M 12-41

PLEASE RETURN TO
LOS ANGELES COUNTY SURVEYOR
700 HALL OF RECORDS

NOTE: ANY ADDITIONS OR CHANGES ON THIS SHEET MUST BE MADE OR CIRCLED IN RED INK, WITH DATE AND NAME OF PERSON MAKING CHANGE

Do not extend notes this side of this line

JOB NO. 1144 SURVEY OF ORIZABA AVE. SS
SURVEY BY GRANQUIST
NOTES BY G.
INDEXED A. C. JOLDERS
NOTES REP. DATE
NOTES CHKD. DATE
DATE 2-27-41

B.M.	1ST RUN	DIFF.	2ND RUN	3RD RUN	ADJ. ELEV.	DESCRIPTION
T.P. #22	78.167				78.183	Rock So. Si. Rose St. Fr. Ho. # 812
+	4.454		4.358			
Π	82.621	-0.966	-0.963		-0.965	
−	5.420		5.321			
T.P. #23	77.201				77.218	set Nail So. Si. Pvt Rose St. Fr. Hse # 820
+	5.310		5.202			
Π	82.511	+2.290	+2.294		+2.292	
−	3.020		2.908			
Fd. B.M. #D24	79.491				79.510	Fd. B.M. #D-24 El: 79.509 as per LB. 813 P-26 Rose St. & ORIZABA AVE. N.E. Cor. cr spk. Guy Pole #C. 47438 T
+	3.094		2.928			
Π	82.585	-1.956	-1.952		-1.954	
−	5.050		4.880			
SET B.M. #D30	77.535				77.556	SET # B.M. D30 El: Rose St. (So. Si) & ORIZABA AVE. 88' W & 25' So. of INT. Nail & Lead in N.E. Cor. of Conc. Drwy.
+	5.429		~~5.331~~	5.420		
Π	82.964	-0.033	~~-0.039~~	-0.032	-0.032	
−	5.462		~~5.370~~	5.452		
T.P. #24	77.502				77.524	SET Nail W. Si Pvt ORIZABA AVE. front of Hse # 939
+	3.417		3.280			
Π	80.919	-1.373	-1.378		-1.376	
−	4.790		4.658			
T.P. #25	76.129				76.148	set Nail W. Si Pvt ORIZABA AVE. Fr. of Hse. # 919
+	4.041		4.231			
Π	80.170	-0.249	-0.252		-0.250	
−	4.290		4.483			
Fd. B.M. #H133	75.880				75.898	Fd. B.M. #H-133 El: 75.911 as per LB. 397 P. 13 LB. 813 P. 2 Rose & RANS AVE #125' W. of & ORIZABA AVE BT spk in step of No. #811 - No. Si. St.
+	4.160		4.407			
Π	80.040	+0.403	+0.405		+0.404	
−	3.757		4.002			
SET B.M. #D-31	76.283				76.302	SET B.M. #D31 El: Rose & RANS AVE & ORIZABA AVE. S.E. Cor. L.H. in Pt. [illegible] Concrete to Ho. #756 N. End.

FORM 353 1M 12-41

RICHARD [illegible]
RO [illegible] RETURN TO
[illegible] LOS ANGELES COUNTY SURVEYOR
[illegible]
700 HALL OF RECORDS

NOTE: ANY ADDITIONS OR CHANGES ON THIS SHEET MUST BE MADE OR CIRCLED IN RED INK, WITH DATE AND NAME OF PERSON MAKING CHANGE

Do not extend notes this side of this line

B.M.	1ST RUN	DIFF.	2ND RUN	3RD RUN	ADJ. ELEV.	DESCRIPTION
SET BM.# D-31	76.283				76.302	SET BM.# D-31 EL.
+	4.370		4.152			ROSECRANS AVE. & ORIZABA AVE. S.E. COR.
π	80.653	-0.640	-0.642		-0.641	L&Nail in W. Runner of DRIVE to No.# 756 N. END.
−	5.010		4.794			
T.P.# 26	75.643				75.661	Rock W. Si. ORIZABA AVE. Fr. of N. Runner of
+	4.949		4.775			Dr. to No.# 845.
π	80.592	+1.827	+1.824		+1.825	
−	3.122		2.951			
SET BM.# D-32	77.470				77.486	SET. BM.# D-32 EL.
+	3.720		3.695			ORIZABA AVE. & 3rd PT. S. of ROSECRANS
π	81.190	+0.209	+0.205		+0.207	AVE AT P.E.R.Ry. N.E. Cor.
−	3.511		3.490			CUT Spk. IN E. Face P. Pole # 502621 E.
SET BM.# D-33	77.679				77.693	SET BM.# D-33 EL.
+	4.560		4.387			ORIZABA AVE. 3rd PT. S. of ROSECRANS AVE
π	82.239	+0.548	+0.547		+0.548	180' EAST OF 8' WOFE of EASEMENT for ROAD.
−	4.012		3.840			CUT SPK. IN W. Si. P. Pole # 502623 E.
SET BM.# D-34	78.227				78.241	SET BM.# D-34 EL.
+	3.172		3.030			ORIZABA AVE. & 3rd Pt. So. of ROSE-
π	81.399	-2.549	-2.544		-2.547	CRANS AVE. 250' E. of & S. Side
−	5.721		5.574			of EASEMENT for ROAD.
T.P.# 27	75.678				75.694	L&N. NW/2 1st Step Conc. Porch No.# 801
+	5.210		5.290			T.P.# 27 = ℄ Prod. of ORIZABA AVE. 55' So.
π	80.888	+2.218	+2.220		+2.219	of Int. or 2Pt. 25' N. P.E.R.Ry. Tracks.
−	2.992		3.070			
T.P.# 28	77.896				77.913	Set 1"x1" N. No. of N.E. Track 7' E. of Trolley
+	4.310		4.385			Pole # 28337R
π	82.206	-0.254	-0.255		-0.254	
−	4.564		4.640			
T.P.# 29	77.642				77.659	Broken 1"x1" Stk. N. Si. R.Ry. Track
						25' E. P.P. # 26565R

NOTES BKD. _____ DATE _____
NOTES CHKD. 3-5-46 DATE _____
INDEXED ✓ DATE _____

JOB NO. 1142
SURVEY BY G
NOTES BY G
DATE 4-27-46

ORIZABA AVE.

FORM 353 1M 12-41

PLEASE RETURN TO
LOS ANGELES COUNTY SURVEYOR
700 HALL OF RECORDS

NOTE: ANY ADDITIONS OR CHANGES ON THIS SHEET MUST BE MADE OR CIRCLED IN RED INK, WITH DATE AND NAME OF PERSON MAKING CHANGE

Do not extend notes this side of this line

B.M.	1ST RUN	DIFF.	2ND RUN	3RD RUN	ADJ. ELEV.	DESCRIPTION
T.P. 29	77.642				77.659	See Bot Pg 167
+	4.623		4.420			
⊼	82.265	+ 2.201	+ 2.199		+ 2.200	
−	2.422		2.221			
T.P. 30	79.843				79.859	Rosecrans Ave + Paramount Blvd S.E. Cor
+	3.586		3.475			Top of Nut of Fire Plug
⊼	83.429	− 1.116	− 1.115		− 1.116	
−	4.702		4.590			
Fd B.M. #H-113	78.727				78.743	Fd B.M. #H-113 EL. 78.717 as per LB 397 Pg 13 LB 813 P.2
+	4.125		4.081			Paramount Blvd & Rosecrans Ave SW Cor
⊼	82.852	− 1.611	− 1.609		− 1.610	L&T 3' E. of W end ~~C.R.~~ Curb. ?
−	5.736		5.690			
Set B.M. #D-35	77.116				77.133	Set B.M. #D-35 EL.
+	5.119		5.066			Rosecrans Ave & Paramount Blvd N.E. Cor
⊼	82.235	+ 0.070	+ 0.068		+ 0.069	Bt Spk in Cb. SW Cor Catch Basin
−	5.049		4.998			76.5' N. of N.C.R.
Set B.M. #D-36	77.186				77.202	Set B.M. #D-36 EL=
+	5.477		5.328			Paramount Blvd & Rosecrans Ave N.W. Cor
⊼	82.663	− 0.593	− 0.593		− 0.593	Bt Spk in Cb, S.E. Cor Catch Basin.
−	6.070		5.921			76.0' N. of N end C.R.
T.P. #	76.593				76.609	Set Nail N.E. Pvt Rosecrans Ave 21.0' W of
+	3.742		3.551			& Int Paramount Blvd.
⊼	80.335	− 0.841	− 0.841		− 0.841	
−	4.583		4.392			
T.P. 31	75.752				75.768	Set Nail So. Si. Pvt Rosecrans Ave, 20' W of
+	4.055		3.910			P.P. #655733 E.
⊼	79.807	+ 0.934	+ 0.929		+ 0.932	
−	3.121		2.981			Set B.M. #D-37
Set B.M. #D-37	76.686				76.700	Rosecrans Ave 628' W. of Paramount Blvd N.S.
						cut Spk P. Pole #655734 E.

JOB NO. 1144 SURVEY OF Orizaba Avess NOTES RED.
SURVEY BY Granquist DATE
NOTES BY G DATE 2-27-46 NOTES CHKD.
INDEXED C. Johnson DATE

162 Pg. 168

FORM 353 1M 12-41

PLEASE RETURN TO
LOS ANGELES COUNTY SURVEYOR
700 HALL OF RECORDS

NOTE: ANY ADDITIONS OR CHANGES ON THIS SHEET MUST BE MADE OR CIRCLED IN RED INK, WITH DATE AND NAME OF PERSON MAKING CHANGE

Do not extend notes this side of this line

B.M.	1ST RUN	DIFF.	2ND RUN	3RD RUN	ADJ. ELEV.	DESCRIPTION
SET BM. #D-37	76.686				76.700	SET B.M. #D-37
+	2.748		2.508			ROSECRANS AVE. 628' W of & PARAMOUNT BLVD N.S.
π	79.434	-1.262	-1.262		-1.262	cut spk P. Pole #655734E
-	4.010		3.770			
T.P. #32	75.424				75.438	Nail N.S. Pvt. Rosecrans Ave 40' W
+	3.685		3.874			of P.P. #655735E.
π	79.109	+0.898	+0.903		+0.900	
-	2.787		2.971			
SET BM. #D-38	76.322				76.338	SET B.M. #D-38
+	2.454		2.322			ROSECRANS AVE (N.S.) 280' E. of
π	78.776	+0.605	+0.602		+0.603	L.A. & S.L. R.R.
-	1.849		1.720			CUT SPK IN P. Pole #655736E.
Fd B.M. H-132	76.927				76.941	B.M. #H-132 EL=76.942 as per LB 397-P-18 LB 813-P-10
						ROSECRANS AVE. & L.A. & S.L. R.R., S.E. COR.
						L.&T. IN N. END of SIGNAL STAND Base.

NOTES RED. JOB NO. 1144 SURVEY BY ORIZABA HESS
DATE SURVEY BY GRANQUIST
NOTES CHKD. 3-5-46 NOTES BY G DATE 2-28-46
DATE SEB INDEXED C. Jameson DATE

F.B. 162

Pg. 170

JOB NO. 1144 SURVEY OF ORTEGA BA AVESS NOTES RED.

SURVEY BY GRANQUIST DATE

NOTES BY G. DATE 2-28-46 NOTES CHKD.

INDEXED DATE DATE

FORM 353-1M 12-41

PLEASE RETURN TO

LOS ANGELES COUNTY SURVEYOR

700 HALL OF RECORDS

Do not extend notes this side of this line

NOTE: ANY ADDITIONS OR CHANGES ON THIS SHEET MUST BE MADE OR CIRCLED IN RED INK, WITH DATE AND NAME OF PERSON MAKING CHANGE

B.M.	1ST RUN	DIFF.	2ND RUN	3RD RUN	ADJ. ELEV.	DESCRIPTION

COPIES TO

LOS CERRITOS

(REGIONAL OFFICE)

pages 171 thru 178

Notes Cm'd by

Map No.

Office Work

Checked

Date

Survey of

W. O. Table No. 227 Std 68°F

Surveyed by GRANQUIST

Notes

Indexed

Date

F.B. 1122 Pg.

Note: Any Additions or Changes on This Sheet Must be Made in Colored Ink With Date and Name of Person Making Change

RETURN TO: LOS ANGELES COUNTY SURVEYOR 700 HALL OF RECORDS



RETURN TO
LOS ANGELES COUNTY SURVEYOR
700 HALL OF RECORDS

Note: Any Additions or Changes on This Sheet Must be Made or Circled in Red Ink With Date and Name of Person Making Change.

Do not extend notes this side of this line.

W.S. 32 D-3

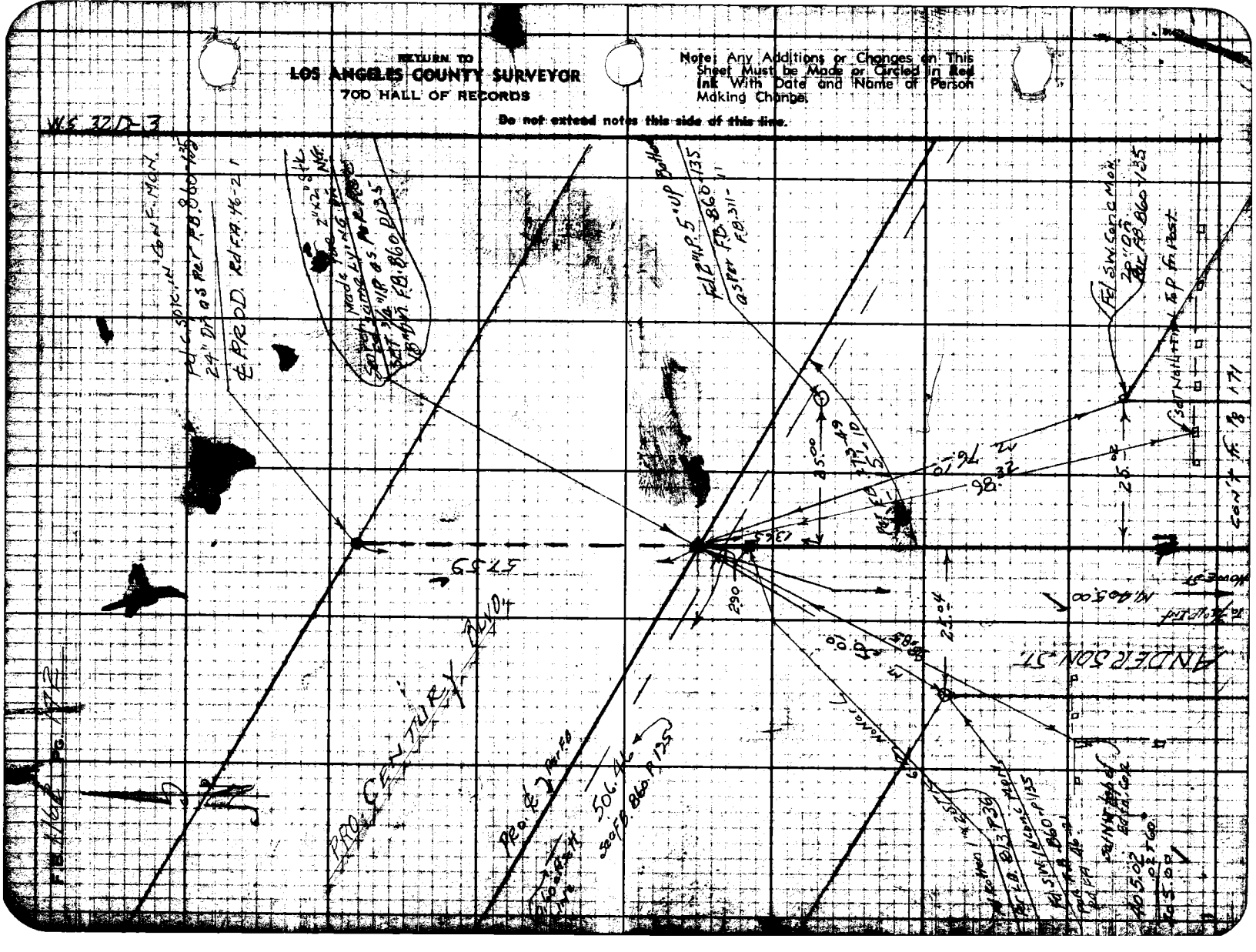

Notes Ck'd by [illegible]	Survey of ORIZABA AVE SS
Map No.	W. O. 1144 Tape No. 247 [illegible]
Office Work	Surveyed by GRANQUIST
Checked	Notes G Date 3-16-46
Date	Indexed A. C. Jones

F.B. 1162 Pg. 173

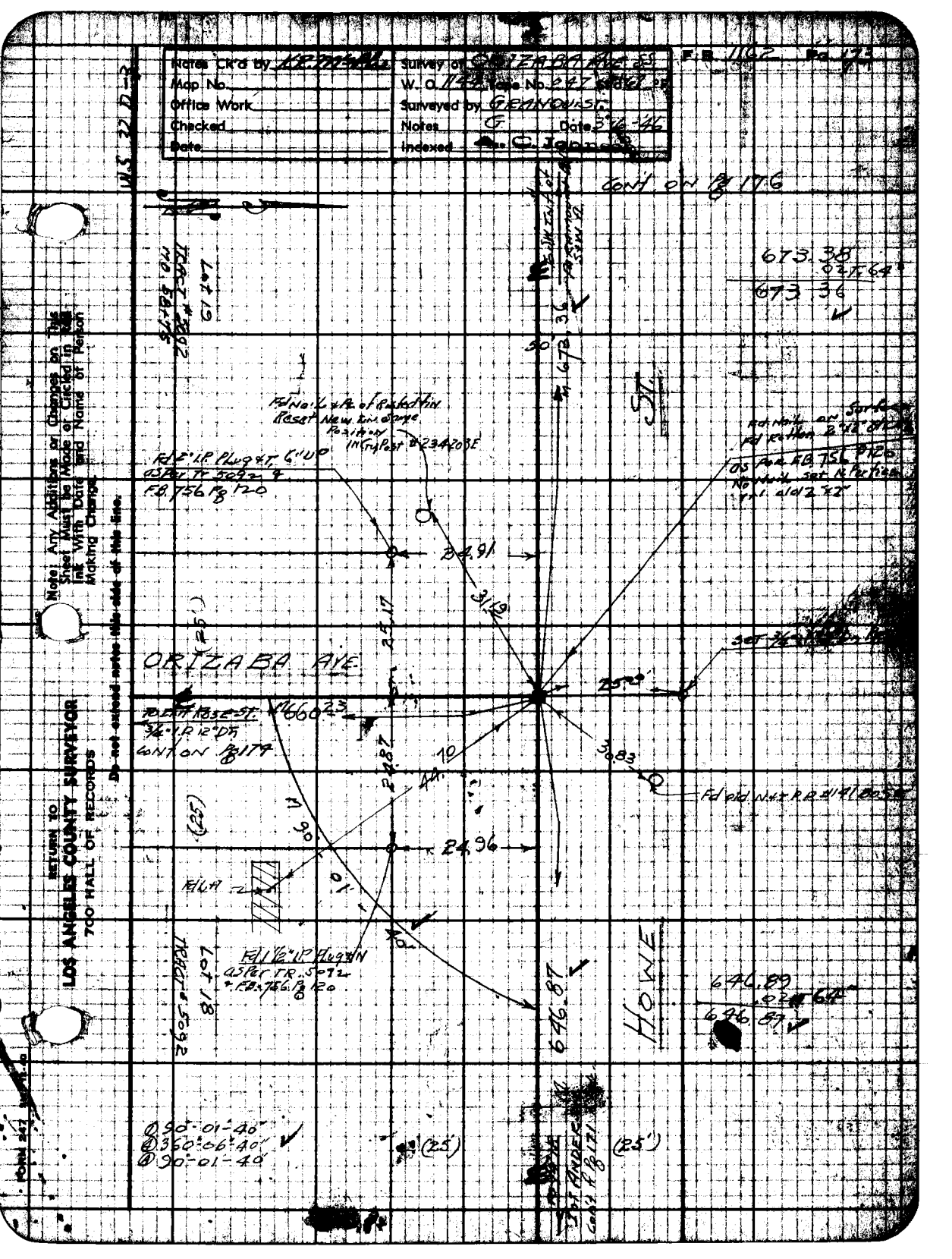

Note: Any Additions or Changes on This Sheet Must be Made or Circled in Red Ink With Date and Name of Person Making Change.

Do not extend notes this side of this line.

RETURN TO
LOS ANGELES COUNTY SURVEYOR
700 HALL OF RECORDS

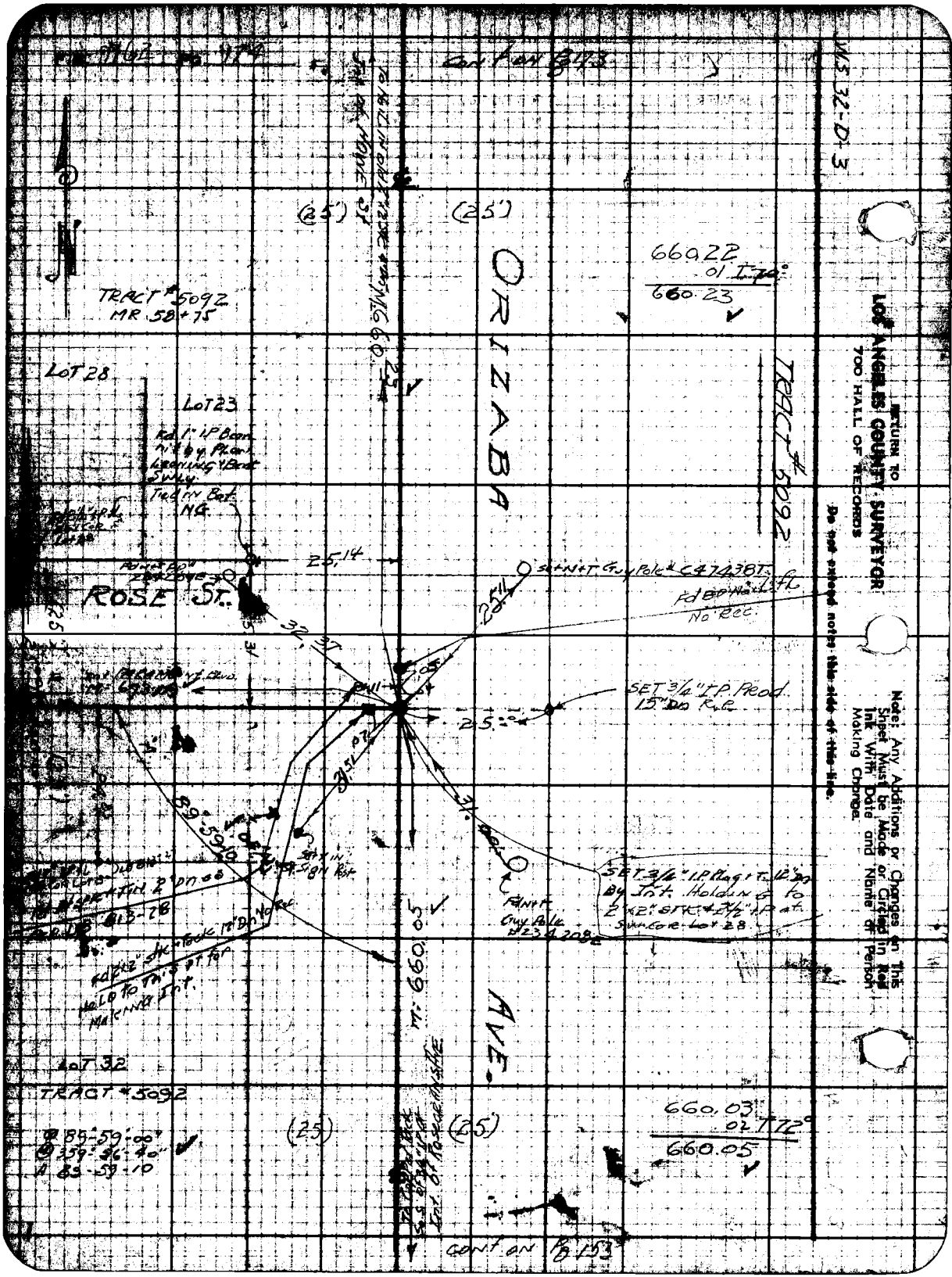

RETURN TO
LOS ANGELES COUNTY SURVEYOR
700 HALL OF RECORDS
Do not extend notes this side of this line.
Note: Any Additions or Changes on This Sheet Must be Made or Circled in Red Ink With Date and Name of Person Making Change.
WS 32-D-3
ORIZABA
AVE.
TRACT #5092
MR 58+75
LOT 28
LOT 23
LOT 32
TRACT #5092
ROSE ST.
(25')
(25')
(25')
(25')
660.22
.01 I 70°
660.23
660.03
.02 T 72°
660.05
25.14
25.11
25.0
32.37
31.51
31.00
89°59'10"
SET 3/4" I.P. Prod. 15" Dn R.P.
SET 3/4" I.P. Plug + T. 12" Dn By Int. Holding to 2"x2" STK + 2 1/2" I.P. at Sw. Cor. Lot 28
Fd 1" I.P. Bean Nit by Plan Leaning & Bent Sw'ly. Tied in Bat. NG
Fd 1" I.P. Bean Nit by Plan Leaning & Bent Sw'ly. Tied in Bat. NG
Fd 2"x2" stk + Tack 12" Dn No Rec. Hold to this pt for Making Int.
Fd N+T Guy Pole #234208
Fd N+T Guy Pole #C47438T
Fd 80" No Rec.
Int. of Rosecranshire
Int. of Rosecranshire
Cont on Pg 153

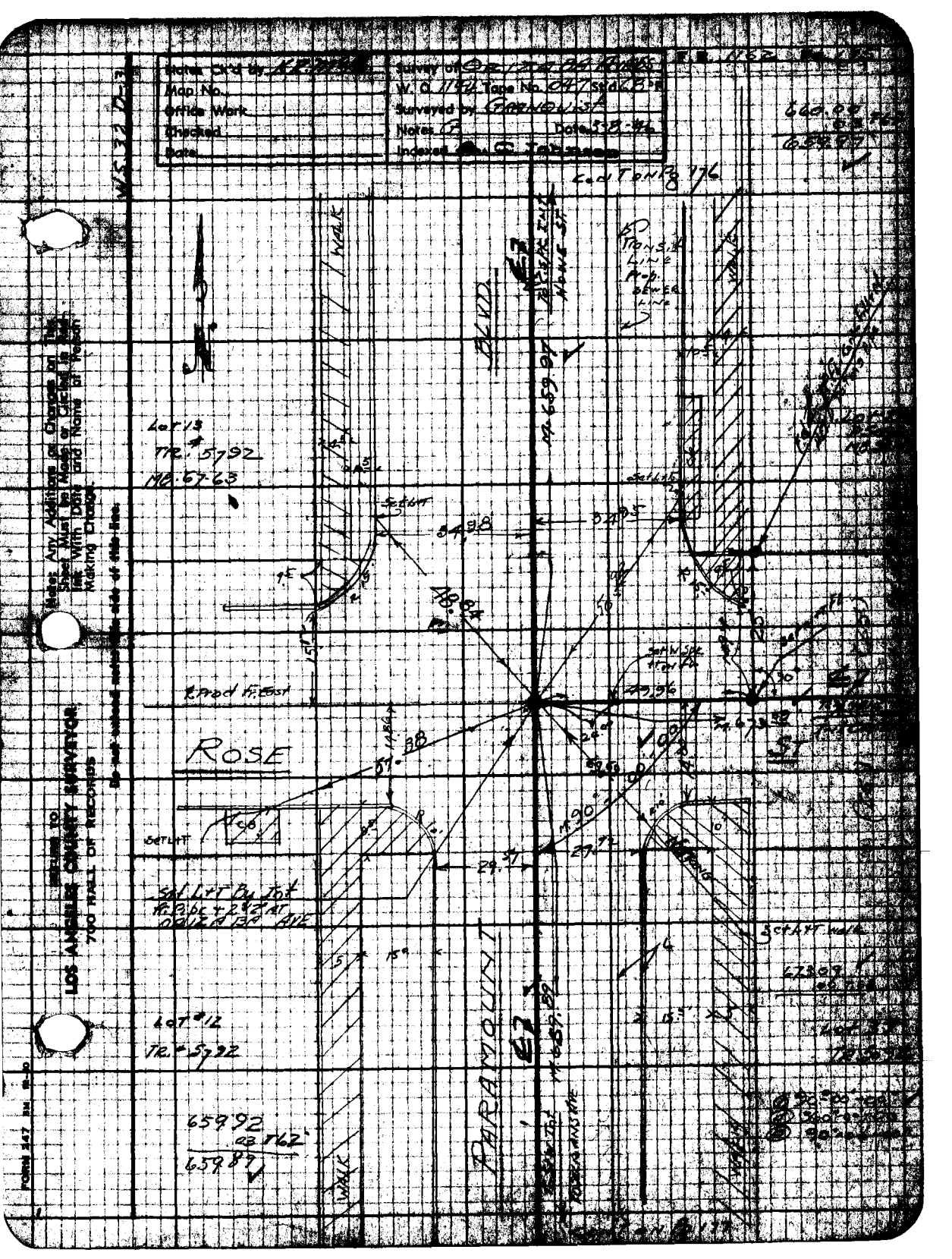
Notes Ck'd by
Map No.
Office Work
Checked
Date
Survey of
W. O. 1144 Tape No. 047 Std. 68°F
Surveyed by
Notes
Date 3-8-46
Indexed
Cont on Pg 176
Transit Line Prop. Sewer Line
BLVD.
Lot 13
TR. # 5792
MB. 67-63
Set Lt
34.98
34.95
48.84
℄ Prod Ft. East
ROSE
57.38
29.51
29.92
Set Lt By Int
Lot #12
TR. # 5792
659.92
659.89
PARAMOUNT
Set Lt Walk
Walk
Note: Any Additions or Changes on This Sheet Must be Made or Circled in Red Ink With Date and Name of Person Making Change.
Do not extend notes to this side of this line.
LOS ANGELES COUNTY SURVEYOR
700 HALL OF RECORDS
FORM 247

RETURN TO
LOS ANGELES COUNTY SURVEYOR
700 HALL OF RECORDS

Note: Any Additions or Changes on This Sheet Must be Made or Circled in Red Ink With Date and Name of Person Making Change.

Do not extend notes this side of this line.

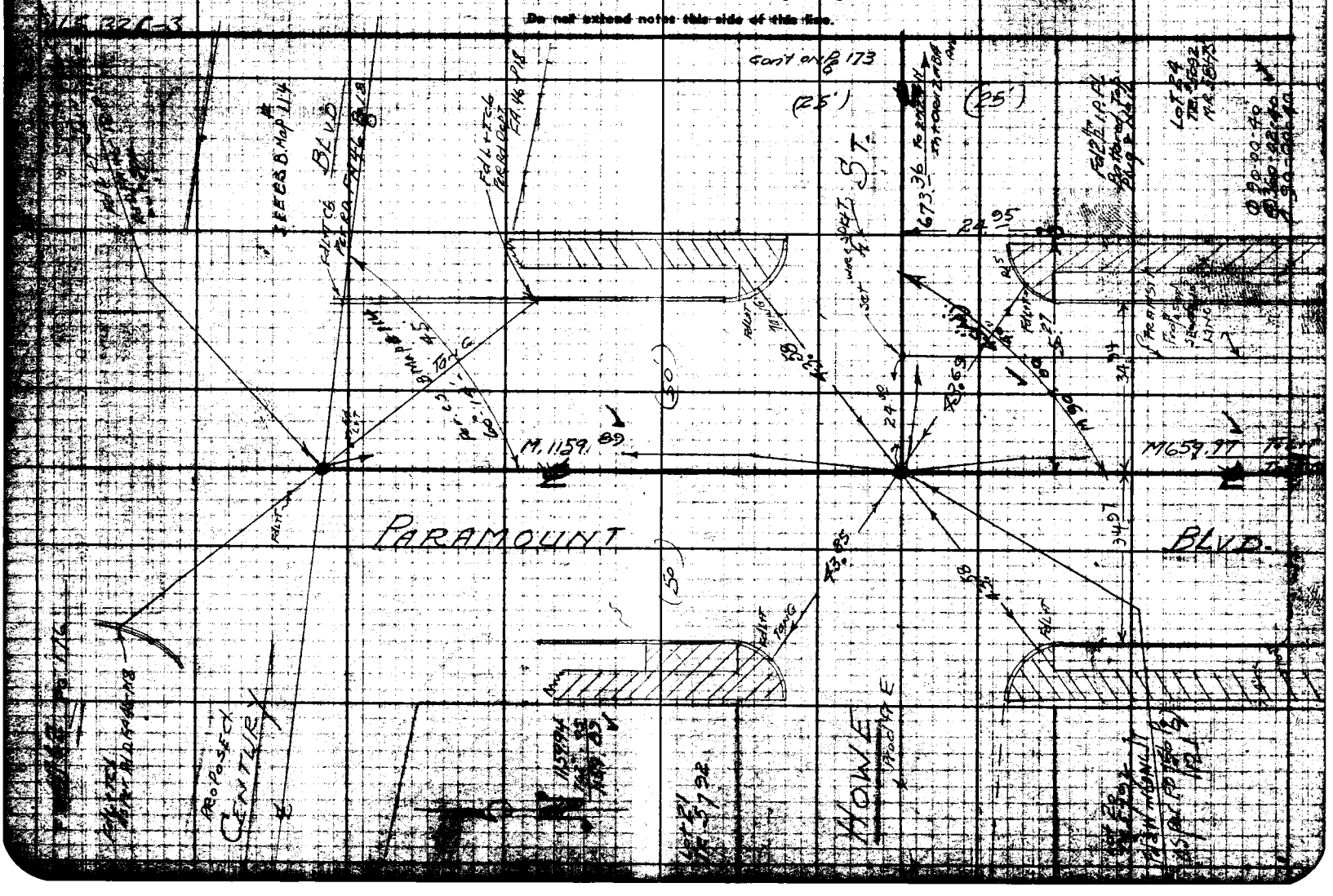

Notes Ck'd by ___ Survey of ___ F.B. ___ Pg ___

Map No. ___ W.O. ___ Tape No. ___

Office Work ___ Surveyed by ___

Checked ___ Notes ___ Date 3-11-46

Date ___ Indexed ___

RETURN TO LOS ANGELES COUNTY SURVEYOR 700 HALL OF RECORDS

Note: Any Additions or Changes on This Sheet Must Be Made or Circled in Red Ink With Date and Name of Person Making Change

Do not extend notes this side of this line.



RETURN TO
LOS ANGELES COUNTY SURVEYOR
700 HALL OF RECORDS

Note: Any Additions or Changes on This Sheet Must be Made or Circled in Red Ink With Date and Name of Person Making Change.

Do not extend notes this side of this line.

W.S. 32-C-3

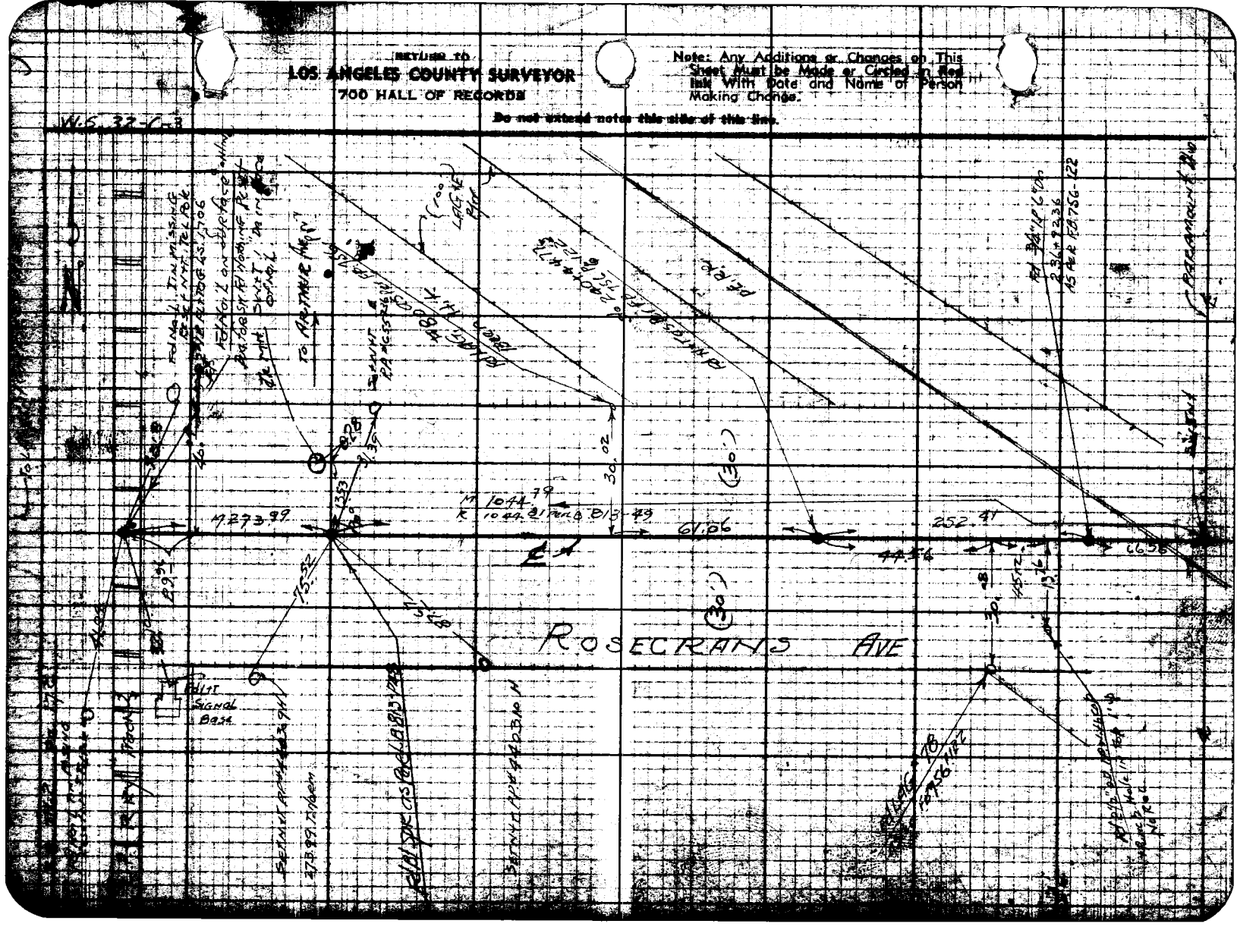

Notes Ck'd by	Survey of ORIZABA AVE SS
Map No.	W. O. 1144 Tape No. [illegible] Std. [illegible]
Office Work	Surveyed by Granquist
Checked	Notes G Date 3-1-46
Date	Indexed A. C. Johnson 11-18-46

F.B. 1162 Pg. [illegible]

C.I. No. 1144.

ORIZABA AVE. S.S. DIST.

TOPOGRAPHY

ON

ORIZABA AVE

FROM: ROSECRANS AVE

SOUTH TO Easement for ROAD.

Thence Easterly to END of Easement.

F.B. 1162 Pg. [illegible]

For cross sect's See F.B. 1162 [illegible]

PARTY, Granquist

F.A. Westerland R.

T.C. Peterson - H.C.

D.H. Beers - R.C.

Note: Any Additions or Changes on this Sheet Must be Made or Circled in this Ink, With Date and Name of Person Making Change.

Do not extend notes this side of this line.

LOS ANGELES COUNTY SURVEYOR
TOO HALL OF RECORDS

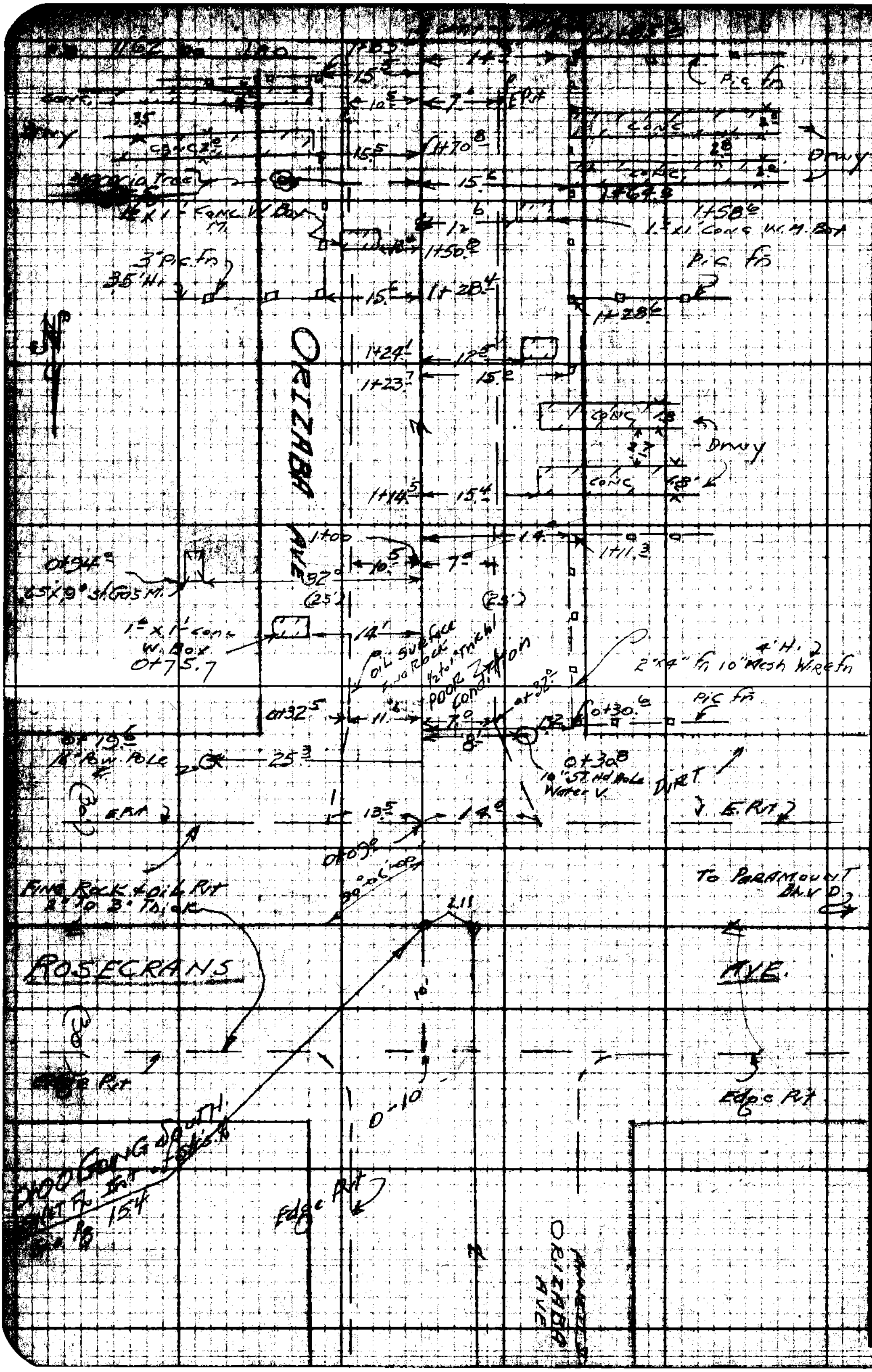

RETURN TO LOS ANGELES COUNTY SURVEYOR 700 HALL OF RECORDS

Do not write below this line or this side of this line.

Note: Any Additions or Changes on this Sheet Must be Made in Colored Ink with Date and Name of Person Making Change.

Notes Off'd by
Map No.
Office Work
Checked
Date

Survey of ORIZABA AVE
W. O. 1144 Tract No. 8435 Sheet
Surveyed by
Notes Date
Indexed Tracing

F.B. 162 Pg. 1041

Note: Any Additions or Changes on this Sheet must be made on Check Sheet Ink with Date and Name of Person Making Change.

Do not extend notes this side of this line.

LOS ANGELES COUNTY SURVEYOR
TOO HALL OF RECORDS

FORM 247 OR 1145

3+28.3 — 10c — 16c — 24 — 11 Guy Pole 3+69.9

1" Hi Con M.M. Box 3+27.5 — 18

3+10.5 — 15.8 — 19.9 — 3" Elm 3+60.

3+10.8 — 15.8 — 19.9 — 3" Elm 3+47.

2" wide 4' Hi. Lilac Hedge — EPat — 9.0 — 8.5 — EPat

2+73.5 — 19.9 — 3" Elm 3+35.5

2+89.5 — 16.0

Conc. 1.8 — 3.1 — 1.8 — DRWY — 3.1 — Conc. 1.8 — EPat — 18.9 — 3" Elm 8

2+77.2 — 16.0

ORIZABA AVE

2+75.5 — 15.8 — 6" Elm — 18.9 — Ms Fn.

Conc M.M. Box 1.5' x 1.1' — 2+69.8 — 12.8

2+62.8 — 15.7 — 13.9 — Conc M Box 2+81.5

2+65.5 — 15.8 — 2+75.3 — 3" Elm Tree

2" wide 4' Hi. Lilac Hedge — 13.5 — Pic Fn.

2+41.0 — 15.4 — 15.8 — 11.8 — 19.9

Conc. 2.0 — 9.5 — DRWY — Conc. 1.2 — 1.5 — 15.4 — Conc Pavement oil Rock & Sand Road Condition — 16.5 — 15.9 — 13 — 1.8 — 3.0 — 1.4 — Conc.

2+28.4 — 2+39.4

13.4 — 1" Conc W.M. Box 2+34.8

2+17.3 — 1.5' x 1.1' Conc W.M. — 13.8

2+11.4 — Ash Bank Tree — 16.8 — 15.1 — 3.8 — Conc Walk — 2+17.2

2+01.1 — Dia Pow Pole — 16.8

Pic Fn. 4' Hi

2" Gateway 149.1.6 — 7.3 — 10.3 — 7.0 — EPat

15.9

(2N)

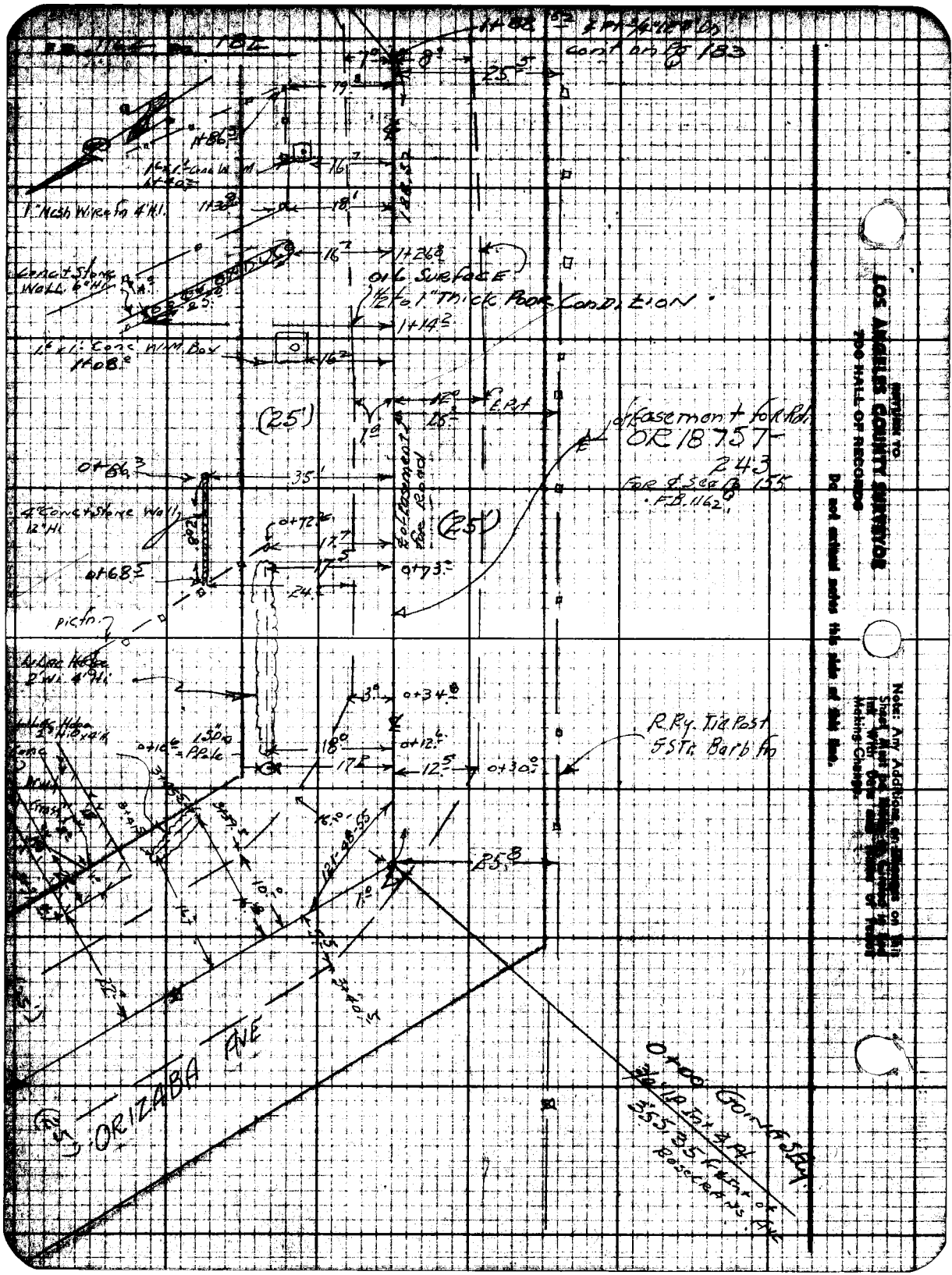

RETURN TO
LOS ANGELES COUNTY SURVEYOR
700 HALL OF RECORDS
Do not extend notes this side of this line.
Note: Any Additions or Changes on this Sheet Must be Made in Circle to Be Sent Into Data and Sheet of Record Making Change.

Notes Ck'd by	Survey of ORIZABA AVE SS
Map No.	W. O. 1144 Tape No. 049 Std. 63
Office Work	Surveyed by GRANQUIST
Checked	Notes G Date 3-4-46
Date	Indexed A. C. Johnson

F.B. 1162 Pg 183

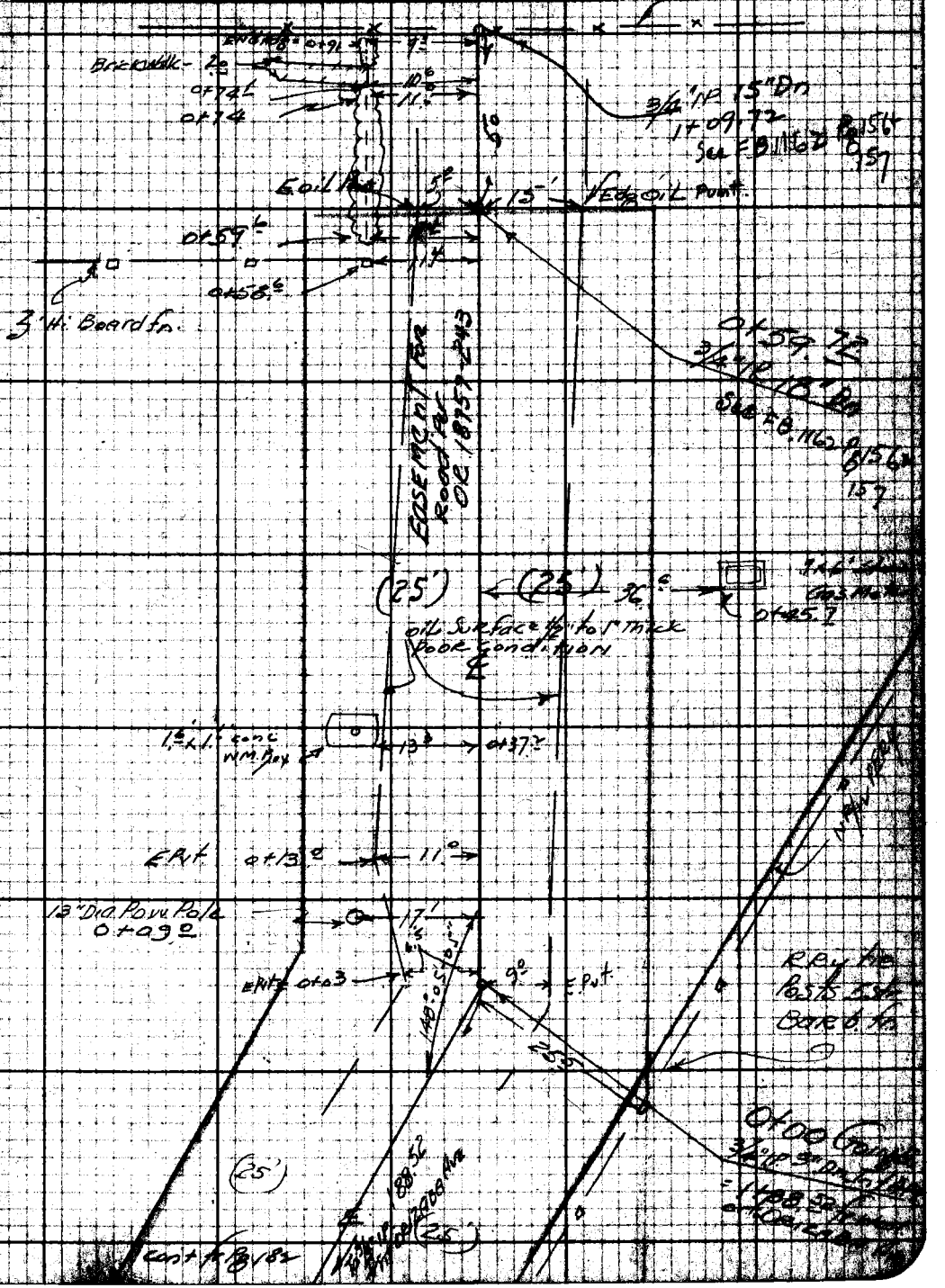

Note: Any Additions or Changes on this Sheet Must be Made or Checked in the Ink With Date and Name of Person Making Change.

Do not extend notes this side of this line.

LOS ANGELES COUNTY SURVEYOR
700 HALL OF RECORDS

RETURN TO
LOS ANGELES COUNTY SURVEYOR
700 HALL OF RECORDS

Note: Any Additions or Changes on This Sheet Must be Made or Circled in Red Ink With Date and Name of Person Making Change.

Do not extend notes this side of this line.

P.B. 162 Pg. 182

Profile No. ____ Date ____ Notes Chkd. ____ Date ____ Checked ____ Date ____

X-Sec. No. ____ Date 3-5-46

Survey of ORIZABA AVE. S.S. DIST.

Survey by GRANQUIST Notes ____

Map No. ____ Index C. Johnson Date ____

C.I. No. 1144

ORIZABA AVE. S.S. DIST.

CROSS SECTIONS

ON

ORIZABA AVE.

FROM ROSECRANS AVE.

South to ∡ PT. N. of P.E. R.R.y

Thence SEly ALONG EASEMENT for ROAD PER OR 18757-243

188.52' to ∡ PT.

Thence Ely 59.72' to END.

ELEV.

For ℄ See F.B. 1162 Pg 151 to 157

For Topog See Pg 179 to 184

F. S.

Party

H. I.

H.E. GRANQUIST

N. A. Westerland A

+ C Peterson H.C.

D.H. BEERS. R.C

B. S.

STATION

NOTE: ANY ADDITIONS OR CHANGES ON THIS SHEET MUST BE MADE OR CIRCLED IN RED INK WITH DATE AND NAME OF PERSON MAKING CHANGE.

PLEASE RETURN TO
LOS ANGELES COUNTY SURVEYOR
700 HALL OF RECORDS

Do not extend notes this side of this line.

FORM 307 2M 8-45

FORM 307 2M 8-45

PLEASE RETURN TO
LOS ANGELES COUNTY SURVEYOR
700 HALL OF RECORDS

NOTE: ANY ADDITIONS OR CHANGES ON THIS SHEET MUST BE MADE OR CIRCLED IN RED INK, WITH DATE AND NAME OF PERSON MAKING CHANGE.

Do not extend notes this side of this line.

STATION	B. S.	H. I.	F. S.	ELEV.	
Fd Bm. #H-133	4.67	80.58		75.911	Fd BM. H-133 EL. 79.911 as per LB. 813 P 2. LB. 397 Pg 13 ~~ANNETT ST~~ Rosecrans Ave. & 125' W. of Orazaba St. Bt. Spk in step of Ho. # 811 - N. Side St.
-0+10			3.95	76.63	= N. Edge Pvt Rosecrans Ave. & Orizaba Ave Prod No.
0+00			3.66	76.92	Pvt ℄ Int Orizaba Ave + Rosecrans Ave
			3.53	77.05	100' L. or E. = ℄ Rosecrans Ave Pvt
			3.9	76.7	100' " " & 30' So of ℄ " " = S.P.L. Rosecrans Ave Ground
			4.1	76.5	100' L " " & 30' N. of ℄ " " = N.P.L " "
			3.0	77.6	200' L " " = ℄ Pvt Rosecrans Ave
			3.1	77.5	200' L " " & 30' So of ℄ " " = S.P.L. Rosecrans Ave Ground
			3.1	77.5	200' L " " & 30' N " " " " = N.P.L. " " Ground
			2.1	78.5	300' L " & E. = ℄ Pvt Rosecrans Ave. Pvt.
			2.4	78.2	300' L " E & 30' So of ℄ " " = S.P.L. Rosecrans Ave Ground
			2.7	77.9	300' L " E & 30' N of ℄ " " = N.P.L. " " Ground
			4.45	76.13	100' R or W. = ℄ Rosecrans Ave Pvt.
			5.0	75.6	200' R " " = ℄ " " "
0+09			4.14	76.44	℄ Orizaba Ave & S. Edge Pvt Rosecrans Ave
0+25			4.91	75.67	0+25 = ℄ Orizaba Ave Bot Brk.
0+30			4.8	75.8	℄ Orizaba Ave. Pvt
			4.3	76.3	25' L or E = E.P.L. Orizaba Ave & S.P.L. Rosecrans Ave Ground
			4.5	76.1	25' R or W = W.P.L. Orizaba Ave & S.P.L. Rosecrans Ave Ground

F.B. 1162 Pg. 186 Job No. 1144 Division No. Notes Red. Date Notes Chkd. Date Plotted Date Checked Date Profile No. X-Sec. No.

Survey of Orizaba Ave. SS

Survey by Granquist Notes G.

Indexed A. C. Jordan Date 3-4-46

FORM 307 2M 8-45

PLEASE RETURN TO
LOS ANGELES COUNTY SURVEYOR
700 HALL OF RECORDS

NOTE: ANY ADDITIONS OR CHANGES ON THIS SHEET MUST BE MADE OR CIRCLED IN RED INK WITH DATE AND NAME OF PERSON MAKING CHANGE.

Do not extend notes this side of this line.

STATION	B. S.	H. I.	F. S.	ELEV.		
		80.58				
1+00			4.80	75.78	= ℄ ORIZABA AVE. oil Pvt	
			4.6	76.0	9.5 L or E = E Gutter, ORIZABA AVE.	
			4.0	76.6	25' L " " = E PL of " "	
			5.0	75.6	8.5 R " W. = W Gutter " " GROUND	
			4.6	76.0	25 R " W = " W PL of " " "	
2+00			5.0	75.6	℄ ORIZABA AVE oil pvt.	
			4.9	75.7	7.5' L or E of ℄ ORIZABA AVE E Gutter GROUND	
			4.3	76.3	25 " " " " " " = E.P.L. ORIZABA AVE	
			5.0	75.6	9' R " W " " " " = W Gutter	
			4.7	75.9	25' R " " " " " " W PL. GROUND	
T.P.	5.32	80.91	4.99	75.59	Sta 2+00 N. ℄ ORIZABA AVE.	
3+00			5.3	75.6	℄ Pvt. ORIZABA AVE	
			5.1	75.8	11.5 L or E of ℄ ORIZABA AVE = E Gutter GROUND	
			4.4	76.5	25' L " E " " " " = E.P.L. ORIZABA AVE	
			5.6	75.3	8.5' R or W " " " " = W Gutter	
			4.8	76.1	13.5 R " W " " " = Top Brk. GROUND	
			4.9	76.0	25' R " W " " " = W PL ORIZABA AVE	
3+55.35			5.0	75.9	℄ Int ORIZABA AVE & Easement for Road. Grou	
			5.7	75.2	11.5 R or W = W Gutter of ORIZABA AVE GROUND.	
			4.6	76.3	17' R " " = " Top Brk	
			4.8	76.1	25 R " " = W PL ORIZABA AVE	

Profile No. ____ Notes Red. ____ Plotted ____ Job No. 1144 Division No. ____
Date ____ Date ____ Survey of ORIZABA AVE S.S. P.S.T.
X:Sec. ____ Notes Chkd. ____ Checked ____ Survey by GRANQUIST Notes G Date 3-4-46
No. ____ Date ____ Date ____ Map No. ____ Index G. Johnson Date ____

FORM 307 2M 8-45

PLEASE RETURN TO
LOS ANGELES COUNTY SURVEYOR
700 HALL OF RECORDS

NOTE: ANY ADDITIONS OR CHANGES ON THIS SHEET MUST BE MADE OR CIRCLED IN RED INK, WITH DATE AND NAME OF PERSON MAKING CHANGE.

Do not extend notes this side of this line.

STATION	B. S.	H. I.	F. S.	ELEV.		
		80.91				
					ON Easement for Road.	
0+00			5.0	75.9	0+00 Going Sely = 3+55.35 fr Roscrans Ave	Grou
			5.3	75.6	16.5 L or N = Bot Brk or E. Gutter of ORIZABA Ave	
			5.7	75.2	15.0 R or So = Bot Brk. W. Gutter of " "	
			4.7	76.2	25.0 R " " = S.P.L. of Easement	T.Brk
0+15			4.9	76.0	℄ Pvt & Easement for Road.	
			5.2	75.2	10' L or N. of ℄ of Easement = Gutter	
			4.3	76.6	15' L " " " " " "	= Top Brk
			4.3	76.6	25' L " " " " " "	= N.P.L. of Easem't Grd
			4.9	76.0	25' R or So. of ℄ "	= S.P.L. " " Grd.
1+00			4.2	76.7	℄ of Easement for Rd.	
			3.7	77.2	25' L or N of ℄ Easement = N.P.L. Ground	
			4.5	76.4	13' R " S " " "	= Bot Gutter Bot Brk
			3.8	77.1	25' R " " " "	= S.P.L. T.Brk.
1+88.52 Int			4.1	76.8	℄ Int & ℄ Pt in easment for Road	
			4.2	76.7	25' L or N. of ℄ = N.P.L. Easement	Ground
			3.6	77.3	25' R " So " ℄ = S.P.L. "	" "
0+00 Int			4.1	76.3	0+00 Int ℄ Pt Easement = 1+88.52 fr ℄ Orizaba	
			4.2	76.7	25' L or N. of ℄ "	= Ground NPL
			3.6	77.3	25' R " S of " "	= " SPL

Profile No. X-Sec. No.
Plotted Date
Checked Date
Notes Red. Date
Notes Chkd. Date
Division No. 1144
Job No. 1144
Survey of ORIZABA AVE SS DIST
Survey by GRANQUIST Notes G
Indexed A. C. Johnson Date 3-4-46
P.B. 16 Pg. 188

FORM 307 2M 8-46

PLEASE RETURN TO
LOS ANGELES COUNTY SURVEYOR
700 HALL OF RECORDS

NOTE: ANY ADDITIONS OR CHANGES ON THIS SHEET MUST BE MADE OR CIRCLED IN RED INK WITH DATE AND NAME OF PERSON MAKING CHANGE.

Do not extend notes this side of this line.

STATION	B. S.	H. I.	F. S.	ELEV.		
		80.91				
0+59.72			4.3	76.6	℄ Easement for Road, Ground. oil	
			3.4	77.5	25' L. or N. of ℄ Easement = N.P.L.	
			3.8	77.1	25' R. " So " " " = S.P.L. Ground	
1+09.72			3.6	77.3	℄ Ground ℄ Prod. of Easement for Rd Gd.	
			3.4	77.5	25' L. or N of " " " " Ground.	
			3.8	77.1	25' R " So " " " " "	
BM. # D-32			3.41	77.50	B.M. # D32 EL. = 77.47 Not adj as Per FB. 1162 Pg. 167	
					ORIZABA AVE & 4 pt So of ROSECRANS AVE.	
					AT PERRY N.E. Cor	
					Cut Spk in E Face P.P. # 502621 E.	

Project No. ____ Date ____ Notes Chkd. ____ Date ____ Checked ____ Date ____ Map No. ____ Date ____

Job No. ____ Subject ____ Survey of ORIZABA AVE. SS. D.S.M. Survey by Scandwise Notes G. Date 9-4-46 Chkd. G. Johnson

[illegible] Job No. 1144 Division No. _____ Notes Red. _____ Plotted _____ Profile _____

Survey of ORIZABA AVE. S.S. DIST. Date _____ Date _____ No. _____

Survey by GRANQUIST Notes G. Notes Chkd. _____ Checked _____ X-Sec. _____

Indexed _____ Date 3-4-46 Date _____ Date _____ No. _____

FORM 307 2M 8-46

PLEASE RETURN TO
LOS ANGELES COUNTY SURVEYOR
700 HALL OF RECORDS

Do not extend notes this side of this line.

NOTE: ANY ADDITIONS OR CHANGES ON THIS SHEET MUST BE MADE OR CIRCLED IN RED INK WITH DATE AND NAME OF PERSON MAKING CHANGE.

STATION	B. S.	H. I.	F. S.	ELEV.	

Notes Ck'd by	Survey of ORIZABA AVE SS	F.B. 1162 Pg. 191
Map No.	W. O. 1144 Tape No. 047 Std 68 °F	
Office Work	Surveyed by GRANQUIST	
Checked	Notes G Date 3/20/46	
Date	Indexed A. C. Johnson 11-18-46	

C.I. No. 1144

ORIZABA AVE. S.S. DIST.

TOPOGRAPHY.
ON
ROSECRANS AVE.

FROM: 0+00 ARTHUR AVE. PROD. SLY

TO 10+44.79 PARAMOUNT BLVD.

ALSO FROM. " "

TO ANDERSON ST.

TOPOG FB. 1162 Pg 191 1/0

FOR ∅ Notes See FB 1162 177+178 +153+152

FOR CROSS SECTIONS SEE FB 1162 Pg 1/0

PARTY

H.E. GRANQUIST
N.A. WESTERLAND T.
T.C. PETERSON H.C.
D.H. BEERS R.C.

Note: Any Additions or Changes on This Sheet Must be Made or Circled in Red Ink With Date and Name of Person Making Change.

RETURN TO
LOS ANGELES COUNTY SURVEYOR
700 HALL OF RECORDS

Do not extend notes this side of this line.

FORM 247 3M 12-40

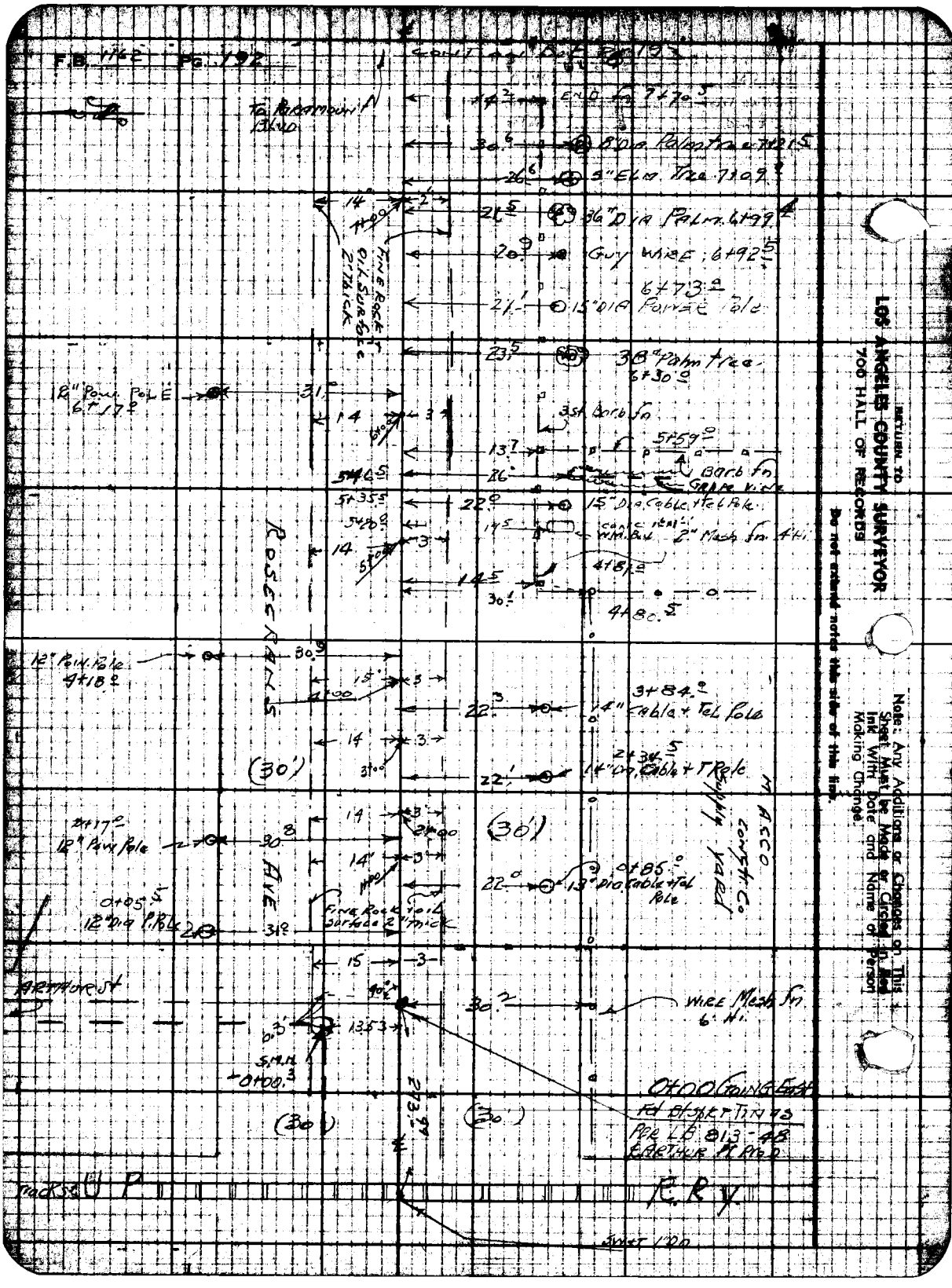
F.B. 1162 Pg. 192
To Paramount Blvd
End Fn 7+70.5
8" Dia Palm Tree 7+21.5
5" Elm Tree 7+09.9
36" Dia Palm 6+99.4
Guy Wire 6+92.5
6+73.0
15" Dia Power Pole
38" Palm Tree 6+30.0
Fine Rock + Oil Surface 2" Thick
12" Pow. Pole 6+17.0
3st Barb Fn
5+59.0
Barb Fn
Grape Vine
15" Dia Cable + Tel Pole
2" Mesh Fn 4' Hi
4+81.0
4+80.5
Rosecrans
12" Pow. Pole 4+18.0
3+84.0
14" Cable + Tel Pole
2+34.5
14" Dia Cable + T Pole
(30')
Ave
2+17.0
12" Pow Pole
0+85.0
13" Dia Cable + Tel Pole
0+05.5
12" Dia P. Pole
Fine Rock + Oil Surface 2" Thick
Arthur St
Wire Mesh Fn 6' Hi
0+00 Going East
Fd Bt Spk + Tin 45
Per LB 813-48
Arthur St Prop
Track
U P
R.R.
Sweet Pond
Note: Any Additions or Changes on This Sheet Must be Made or Circled in Red Ink With Date and Name of Person Making Change.
Do not extend notes this side of this line.
RETURN TO
LOS ANGELES COUNTY SURVEYOR
700 HALL OF RECORDS

Notes Ck'd by	Survey of [illegible]
Map No.	W. 0144 Tape No. 047 Std 68 °F
Office Work	Surveyed by [illegible]
Checked	Notes [illegible] Date 3/13/46
Date	Indexed [illegible]

F.B. 1162 Pg. 133

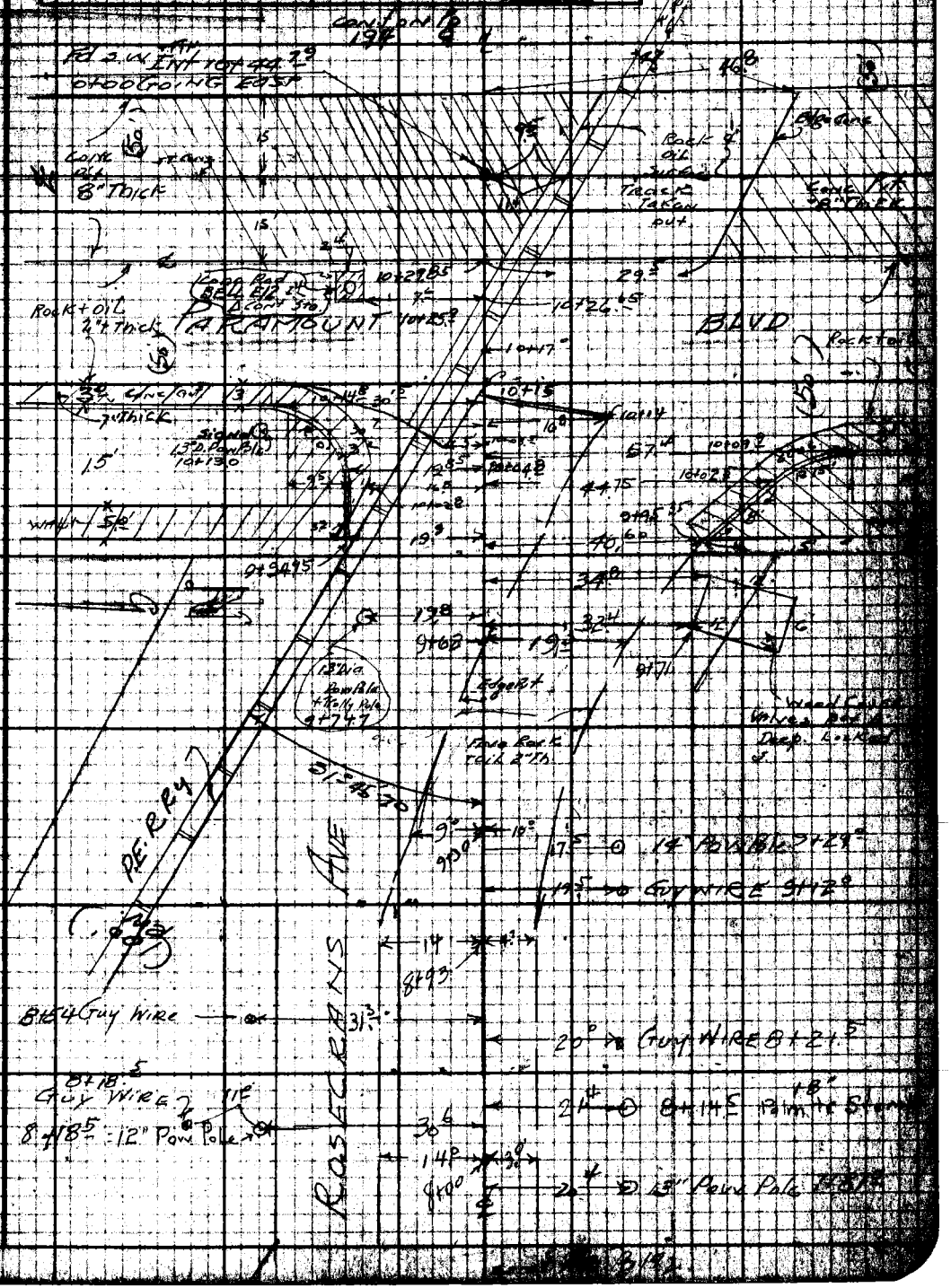

Notes: Any Additions or Changes on this Sheet Must be Made or Circled in Red Ink With Date and Name of Person Making Change.

Do not extend notes this side of this line.

RETURN TO
LOS ANGELES COUNTY SURVEYOR
700 HALL OF RECORDS

FORM 247

RETURN TO
LOS ANGELES COUNTY SURVEYOR
700 HALL OF RECORDS
Do not extend notes this side of this line.
Note: Any Additions or Changes on This Sheet Must be Made or Circled in Red Ink With Date and Name of Person Making Change.

Notes Ck'd by	Survey of [illegible]
Map No.	W.O. 1144 Tape No. [illegible] Std [illegible]
Office Work	Surveyed by [illegible]
Checked	Notes [illegible] Date 3-14-46
Date	Indexed [illegible] Johnson

F.B. 1162 Pg. 125



Note: Any Additions or Changes on This Sheet Must be Made or Circled in Red Ink With Date and Name of Person Making Change.

Do not extend notes this side of this line.

RETURN TO:
LOS ANGELES COUNTY SURVEYOR
700 HALL OF RECORDS

FORM 247 3M 12-40



RETURN TO
LOS ANGELES COUNTY SURVEYOR
700 HALL OF RECORDS

Do not extend notes this side of this line.

Note: Any Additions or Changes on This Sheet Must be Made or Circled in Red Ink With Date and Name of Person Making Change.

Notes Ck'd by	Survey of
Map No.	W.O.	Tape No.
Office Work	Surveyed by
Checked	Notes	Date
Date	Indexed

Note: Any Additions or Changes on this Sheet Must Be Made or Checked in Ink With Date and Name of Person Making Change.

Do not extend notes into this side of this line.

RETURN TO
LOS ANGELES COUNTY SURVEYOR
700 HALL OF RECORDS

FORM 247 3M 12-60





RETURN TO
LOS ANGELES COUNTY SURVEYOR
700 HALL OF RECORDS

Do not extend notes this side of this line.

Note: Any Additions or Changes on This Sheet Must be Made or Circled in Red Ink With Date and Name of Person Making Change.

Note: Ck'd by	Survey of ORIZABA AVE SS
Map No.	W. O. 1144 Tape No. 047 Std 68 °F
Office Work	Surveyed by GRANQUIST
Checked	Notes G Date 3-18-41
Date	Indexed A. C. Johnson

F.B. 1162 Pg 199

C.L. 1144

ORIZABA AVE SS.

TOPOGRAPHY

ON

HOWE ST.

FROM PARAMOUNT BLVD

TO ANDERSON ST.

F.B. 1162 Pg 199 to 204

For & Notes see F.B. 1162 Pg 171-173 & 176

To

Party
GRANQUIST
WESTERLAND
PETERSON
BEERS

Note: Any Additions or Changes on This Sheet Must be Made or Circled in Red Ink With Date and Name of Person Making Change.

Do not extend notes this side of this line.

RETURN TO
LOS ANGELES COUNTY SURVEYOR
700 HALL OF RECORDS

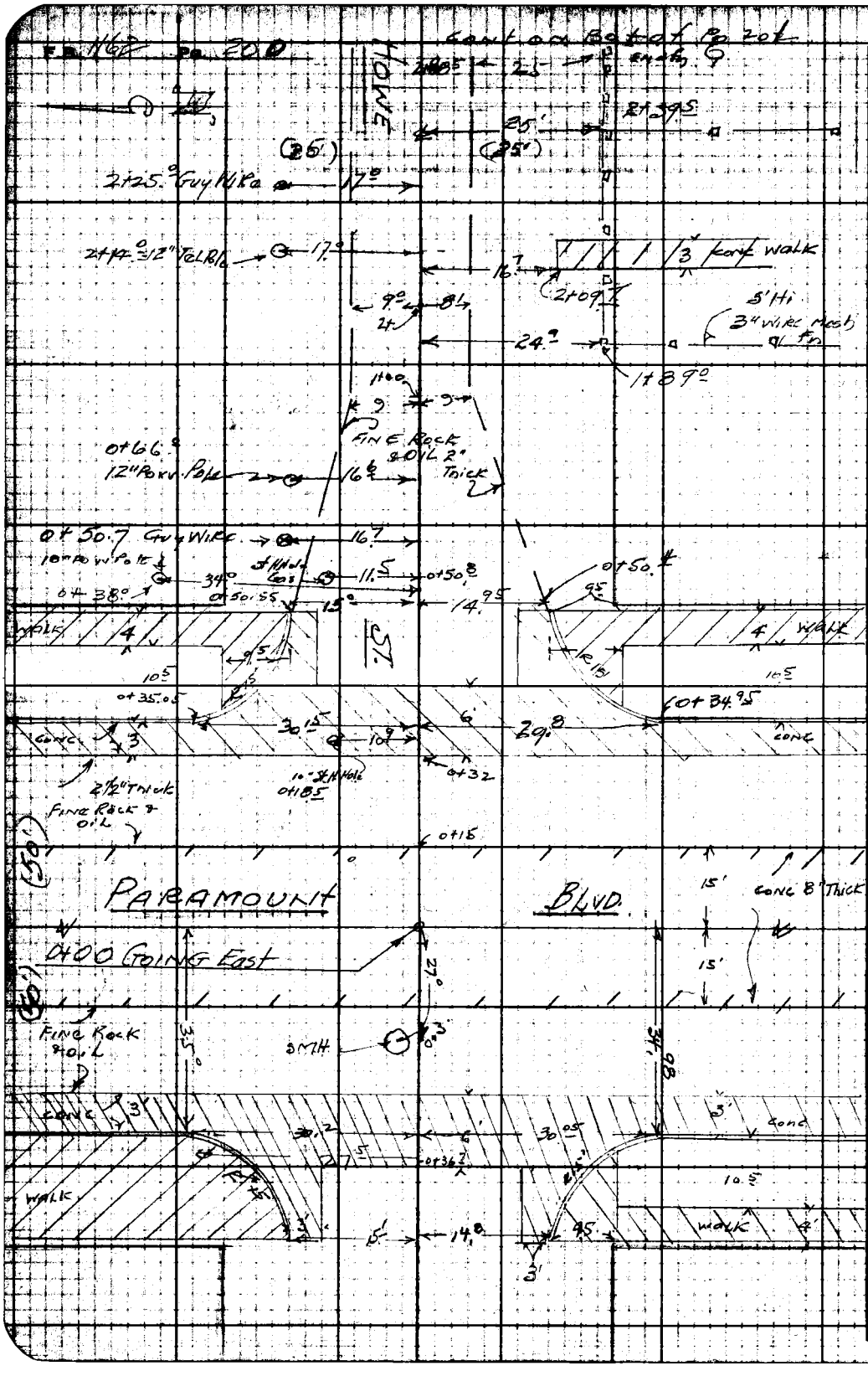

RETURN TO
LOS ANGELES COUNTY SURVEYOR
700 HALL OF RECORDS
Do not extend notes this side of this line.
Note: Any Additions or Changes on This Sheet Must be Made or Circled in Red Ink With Date and Name of Person Making Change.

Notes Ck'd by	Survey of ORIZABA AVESS
Map No.	W. O. 1144 Tape No. 047 Std 68 °F
Office Work	Surveyed by GRANQUIST
Checked	Notes G. Date 3/18/46
Date	Indexed A. C. Johnson

F.B. 1162 PG. 201



Note: Any Additions or Changes on this Sheet Must be Made or Circled in Red Ink With Date and Name of Person Making Change.

Do not extend notes this side of this line.

RETURN TO
LOS ANGELES COUNTY SURVEYOR
700 HALL OF RECORDS

FORM 247 SR 11-41



RETURN TO
LOS ANGELES COUNTY SURVEYOR
700 HALL OF RECORDS
Do not extend notes this side of this line.
Note: Any Additions or Changes on This Sheet Must be Made or Circled in Red Ink With Date and Name of Person Making Change.

Notes Ck'd by	Survey of ORIZABA AVE. SS
Map No.	W. O. 1144 Tape No. 047 Std. 68 °F
Office Work	Surveyed by GRANQUIST
Checked	Notes G. Date 3/18/41
Date	Indexed A. C. Johnson

F.B. 1162 PG. 202



Cont fr. top of Pg 202

Note: Any Additions or Changes on This Sheet Must be Made or Circled in Red Ink With Date and Name of Person Making Change.

Do not extend notes this side of this line.

RETURN TO
LOS ANGELES COUNTY SURVEYOR
700 HALL OF RECORDS

FORM 247 SM 11-41

RETURN TO
LOS ANGELES COUNTY SURVEYOR
700 HALL OF RECORDS

Note: Any Additions or Changes on this Sheet Must be Made or Circled in Red Ink With Date and Name of Person Making Change.

Do not extend notes this side of this line.

F.B. 1162 Pg. 204

Notes Ck'd by	Survey of ORIZABA AVE. F.B. 1162 Pg. 205
Map No.	W. O. 1144 Tape No. 047 St'd 68 °F
Office Work	Surveyed by GRANQUIST
Checked	Notes G Date 3/18/46
Date	Indexed A. C. Johnson

C.I. No. 1144

ORIZABA AVE. S.S. Dist.

TOPOGRAPHY

ON

ORIZABA AVE.

FROM. ℄ ROSECRANS AVE.

North to HOWE ST.

F.B. 1162 Pg 205 to 210

For ℄ see F.B. 1162 Pg 153-173-174

Party

GRANQUIST
N.A. Westerland R
T.C. Peterson - H.C.
D.H. BEERS - R.C.

Note: Any Additions or Changes on This Sheet Must be Made or Circled in Red Ink With Date and Name of Person Making Change.

Do not extend notes this side of this line.

RETURN TO
LOS ANGELES COUNTY SURVEYOR
700 HALL OF RECORDS

FORM 247 5M 11-45



RETURN TO
LOS ANGELES COUNTY SURVEYOR
700 HALL OF RECORDS

Do not extend notes this side of this line.

Note: Any Additions or Changes on This Sheet Must be Made or Circled in Red Ink With Date and Name of Person Making Change.

Notes Ck'd by	Survey of ORIZABA AVE SS
Map No.	W. O. 1144 Tape No. 647 St'd 68 of F
Office Work	Surveyed by GEARHART
Checked	Notes G. Date 3-17-46
Date	Indexed A. C. Johnson

F.B. 1158 Pg. 207

Cont'd on Bot of Pg 208

8+06.5 17" Pam's Tel Pole — 19° — 9° — 9° — Pave Pack roll surface 3" Thick Good Condition — 8+00 — 7+91.7 — 24.2 — Concrete Driveway

7+87.5 48" Palm — 17.8 — 18.0 — 48" Palm 7+86.5

7+35.5 48" Palm — 18.9 — 17.4 — 48" Palm 7+34.5

E Pat — 8' — 8' — E Pat — 7+00

6+87.5 Guy Wire — 20.1 — 7.6 — 6+89

6+83.5 48" Palm — 17.7 — 17.0 — 48" Palm 6+82.5

6+78 17" Pam's Tel Pole — 26.2 — 14.3 — 6+74.5 — 8.5 — Guy Wire 6+78

6+76.5 Guy Wire — 18.3 — 17.2 — 12" Guy Pole 6+78

(26') — 27.6 — 6+67.0 — Ave

6+60.0.5 3/4" IP Tot 15" Dia See Pg 194

ROSE ST.

2'x2' 12 mon. 1.9 — 18.0 — 48" Palm 6+47

41.2 — 17.8 — 17" Pam Pole 6+33.5

6+51.5 — 14.8 — 6+37.5 — 25.9 — Guy Wire 6+24

(25') — 89°-59' — 10" — 6+20 — 7.2 — ORIZABA

E Pat — 17.0 — 8' — E Pat — 6+00

5+95 48" Palm — 19.6 — 18' — 48" Palm 5+96

18.0 — 48" Palm 5+95

16.8 — 12" Cactus 5+36.5

5+26 = 16" Pam. Pole — 19.5 — 17.1 — 12" Cactus 5+07.5

7 — 8 — 5+00

4+91.2 48" Palm — 17.7 — 17.7 — 48" Palm 4+92.5

Con't from top of Pg 206

Note: Any Additions or Changes on This Sheet Must be Made or Cycled in Red Ink with Date and Name of Person Making Change.

Do not extend notes outside of this lines.

LOS ANGELES COUNTY SURVEYOR
700 HALL OF RECORDS

FORM 247 5M 11-41



Cont on Bot of Pg 209
F.B. 1162 Pg 208
ORIZABA
11+68 6" Fig
18.5
11+67 Guy Wire
18.5
11+48 = 48" Palm
18.5
17.7
11+48 = 48" Palm
11+43 = Pow Pole 18"
19.0
11+25.5 6" Fig
18
9
8
11+00
10+95.5 48" Palm
18
17.6
48" Palm 10+95.5
E Rit
FINE ROCK & Oil 3" Thick Surface Good Condition
Conc Drwy
10'
13'
17.7
E Rit
18.0
10+50.5
48 Palm = 10+44.5
18
17.7
10+44.5 Palm 48"
AVE.
10' Conc Drwy
5.11
4
16.0
10+09
10+04 = 15" Cactus
20.4
11
9
10+00
9+93.0 48" Palm
18.0
17.7
9+93 = 48" Palm
18" Pow Pole
18.6
9+88.5
9+41.5 48" Palm
18.1
17.7
48" Palm 9+40.5
25
25
20.0
2.5
Walk
9+34
10'
9
9+00
8+89.5 = 48" Palm
18.3
17.7
8+89.5 = 48" Palm
8+59.5 18" Cactus
18.4
8+38.5 48" Palm
17.8
17.3
8+37.5 = 48" Palm
Cont from top of Pg 207
RETURN TO
LOS ANGELES COUNTY SURVEYOR
700 HALL OF RECORDS
Do not extend notes this side of this line.
Note: Any Additions or Changes on this Sheet Must be Made or Circled in Red Ink With Date and Name of Person Making Change.

Notes Ck'd by
Map No.
Office Work
Checked
Date

Survey of ORIZABA AVE. SS
W. O. 1144 Tape No. 047 Std. 68 °F
Surveyed by FRANQUIST
Notes G. Date 3/19/46
Indexed A. C. Johnson

F.B. 1162 Pg. 205

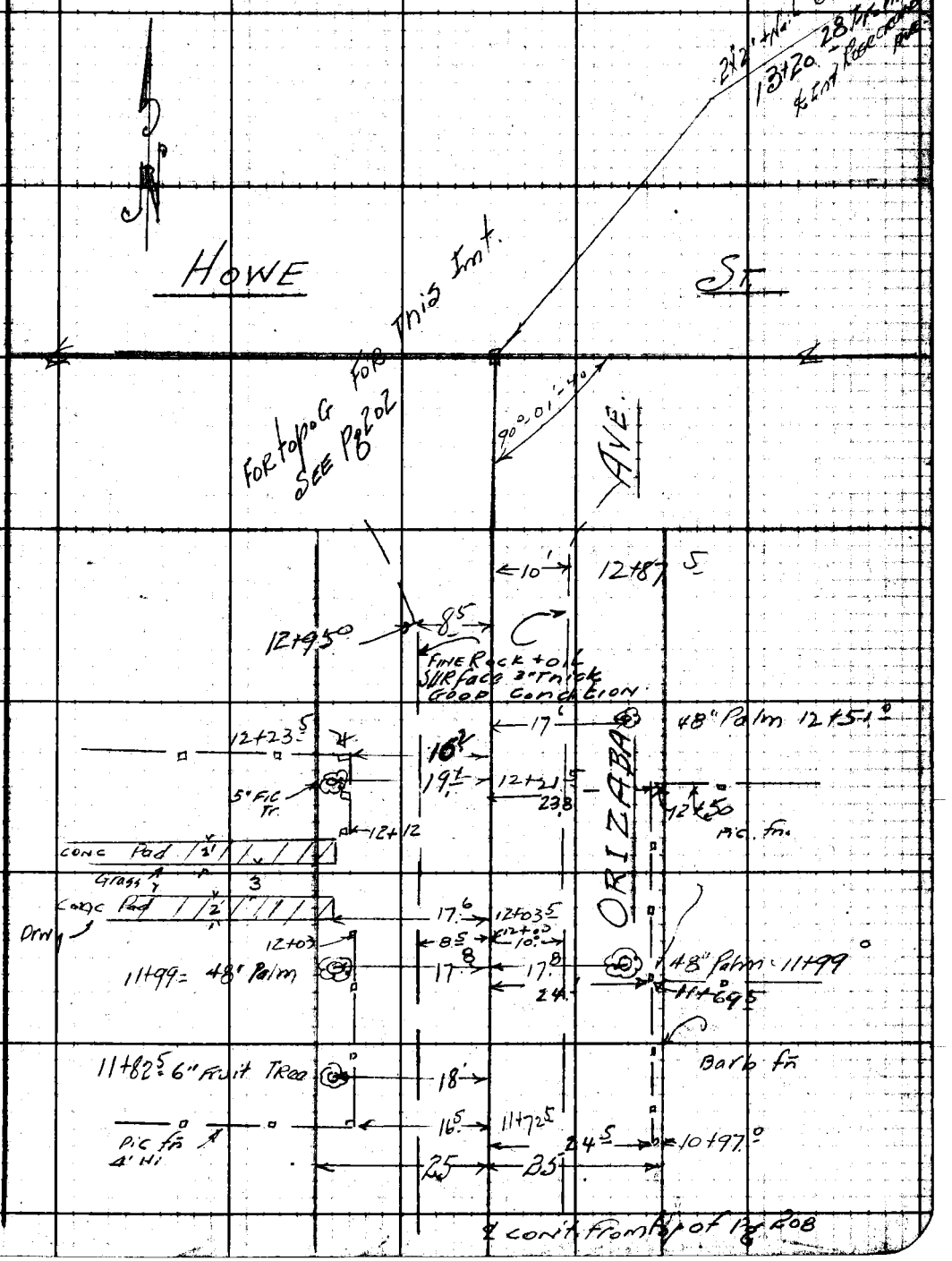

Note: Any Additions or Changes on This Sheet Must be Made or Circled in Red Ink With Date and Name of Person Making Change.

Do not extend notes, this side of this line.

LOS ANGELES COUNTY SURVEYOR
700 HALL OF RECORDS

FORM 247 3M 11-41

RETURN TO
LOS ANGELES COUNTY SURVEYOR
700 HALL OF RECORDS

Note: Any Additions or Changes on This Sheet Must be Made or Circled in Red Ink With Date and Name of Person Making Change.

Do not extend notes this side of this line.

F.B. 1164 Pg. 2-0

Notes Ck'd by	Survey of ORIZABA AVE. SS
Map No.	W. O. 1144 Tape No. 047 St'd 68 °F
Office Work	Surveyed by GRANQUIST
Checked	Notes G. Date 3/20/46
Date	Indexed A. C. Johnson

F.B. 1162 Pg. 211

C.I. No. 1144

ORIZABA AVE. S.S. DIST.

TOPOGRAPHY.

ON

ROSE ST.

FROM: PARAMOUNT BLVD
TO ORIZABA AVE.

F.B. 1162 Pg 211 to

FOR ℄ SEE Pg 175 + 174 F.B. 1162

PARTY

H.E. GRANQUIST
N.A. Westerlund T
T.C. Peterson H.C.
D.H. BEERS. R.C.

Note: Any Additions or Changes on This Sheet Must be Made or Circled in Red Ink With Date and Name of Person Making Change.

REPRINTED
LOS ANGELES COUNTY SURVEYOR
700 HALL OF RECORDS

Do not extend notes this side of this line.

FORM 247 5M 11-41

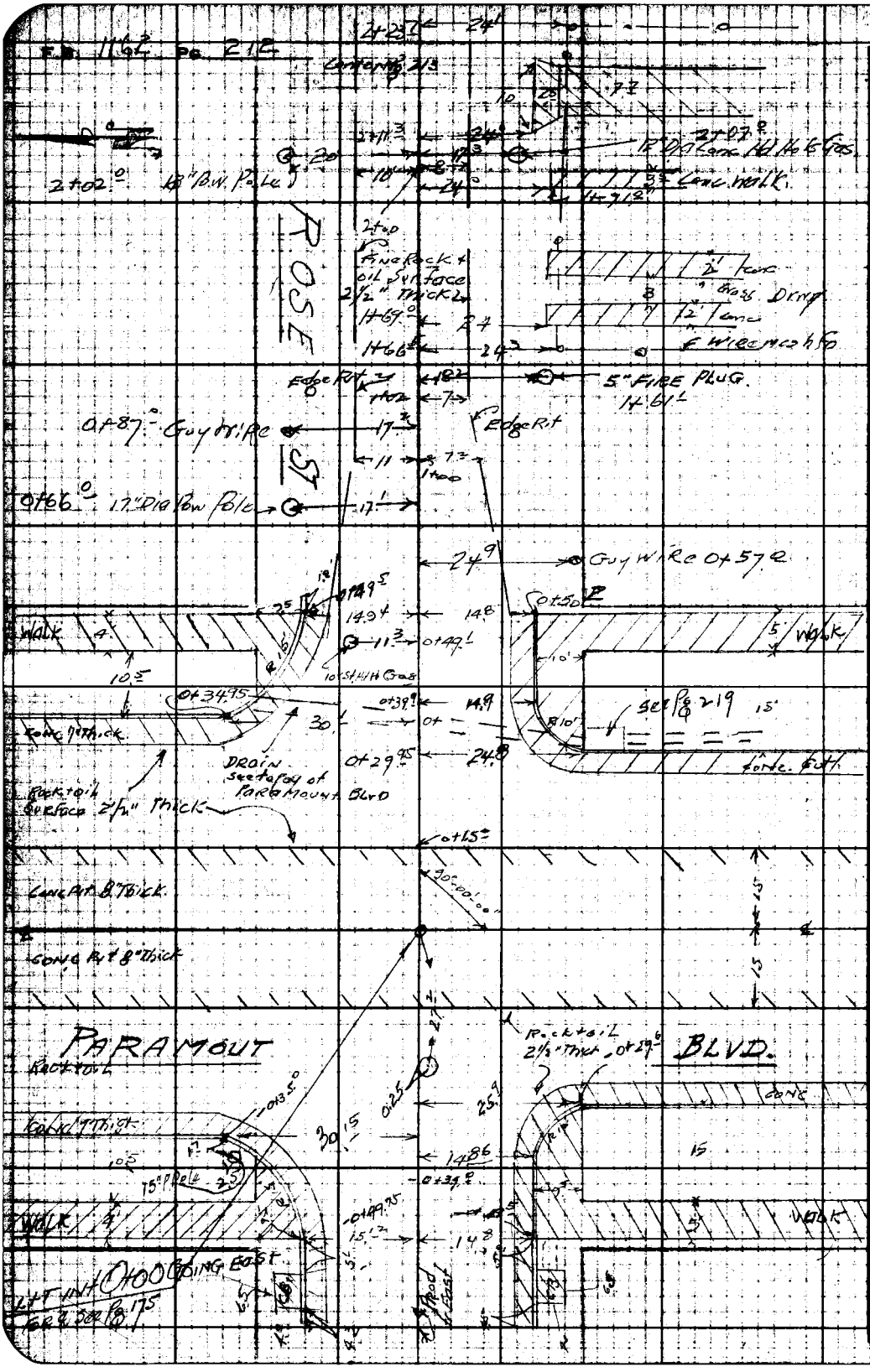

RETURN TO
LOS ANGELES COUNTY SURVEYOR
700 HALL OF RECORDS
Do not extend notes this side of this line.
Note: Any Additions or Changes on This Sheet Must be Made or Circled in Red Ink With Date and Name of Person Making Change.

Notes Ck'd by	Survey of ORIZABA AVE. SE
Map No.	W. O. 1144 Tape No. 047 St'd 68 °F
Office Work	Surveyed by GRANQUIST
Checked	Notes G Date 3/21/46
Date	Indexed A. C. Johnson

F.B. 1162 Pg. 213

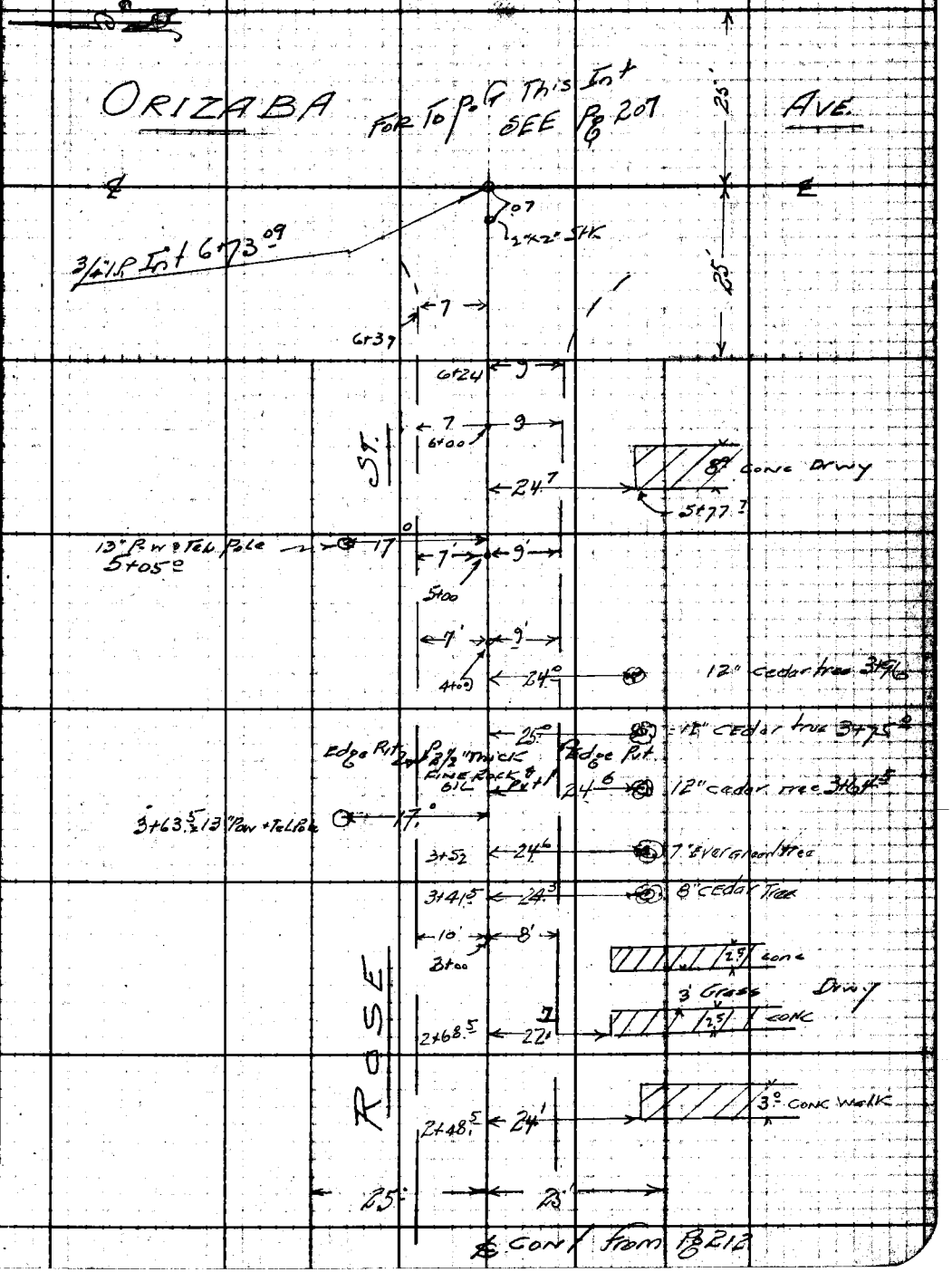

Note: Any Additions or Changes on This Sheet Must be Made or Circled in Red Ink With Date and Name of Person Making Change.

Do not extend notes this side of this line.

RETURN TO
LOS ANGELES COUNTY SURVEYOR
700 HALL OF RECORDS

FORM 247 SM 11-41

RETURN TO
LOS ANGELES COUNTY SURVEYOR
700 HALL OF RECORDS

Note: Any Additions or Changes on This Sheet Must be Made or Circled in Red Ink With Date and Name of Person Making Change.

Do not extend notes this side of this line.

F.B. 1162 PG. 214

Profile	Notes Red.	Plotted	Job No.	Division No.
No.	Date	Date	Survey of ORIZABA AVE SS	
X-Sec.	Notes Chkd.	Checked	Survey by GRANQUIST Notes C	Date 3/21/46
No.	Date	Date	Map No. Amended Johnson	Date 11-10-46

C.I. No. 1144

ORIZABA AVE. S.S. DIST.

ROSECRANS AVE AND
ARTHUR AVE. PROD SLY
ELEVATIONS

ON INVERTS IN S.M.H.

F.B. 1162 - Pg 215

FOR topog. SEE F.B. 1162 Pg 192

STATION	B.S.	H.I.	F.S.	ELEV.
		Party H.E. GRANQUIST H.A. WESTERLAND R F.C. PETERSON - HK. D.H. BEERS - RS.		

NOTE: ANY ADDITIONS OR CHANGES ON THIS SHEET MUST BE MADE OR CIRCLED IN RED INK WITH DATE AND NAME OF PERSON MAKING CHANGE

Do not extend notes this side of this line

PLEASE RETURN TO
LOS ANGELES COUNTY SURVEYOR
700 HALL OF RECORDS

FORM 307 BM 7-43

FORM 307 5M 7-43

PLEASE RETURN TO
LOS ANGELES COUNTY SURVEYOR
700 HALL OF RECORDS

NOTE: ANY ADDITIONS OR CHANGES ON THIS SHEET MUST BE MADE OR CIRCLED IN RED INK, WITH DATE AND NAME OF PERSON MAKING CHANGE

Do not extend notes this side of this line

STATION	B. S.	H. I.	F. S.	ELEV.	
Fd B.M. # H-132	2.91	79.85		76.942	Fd. B.M. # H-132 EL. 76.942 as per LB 813 p10 ROSECRANS AVE. & L.A. & SL. RR. S.E. COR. L&T. IN N. END of SIGNAL STAND BASE.
Exist. SEWER M.H.					13.5' No. of ℄ ROSECRANS AVE. & -0-00.3 or W. of Bt spk & TIN. (ARTHUR AVE Prod Sly)
In Let North Invert		Rim Rod 5.09 16.84		63.01	Invert 18" Pipe Rod = 5.09 No. Rim = 9.65 x" .60 Pipe 1.50 16.84 — 18" Pipe
Outlet West Invert		Rim Rod 4.97 17.02		62.83	INVERT 18" Pipe W. Rim = 18" Pipe. Rod = 4.97 Top Pipe 9.95 x Tape .60 Pipe 1.50 17.02
(No		Inlet on E)			No plug on SOR East.
					76.338 per F.B. 1162/169
Fd B.M. # D-38			3.52	76.33	Not adj. Per Reg Book. B.M. # D-38 EL 76.322 as per F.B. 1162 Pg 6 ROSECRANS AVE & 280' E. of L.A. & SL. R.Ry. (N.Si.) cut spk in So face P.P. # 655736 E.

7476
3/4
7510

Survey of ORIZABA AVE SS. DIST. Job No. 1144 Division No. Notes Red. Plotted Profile
Survey by GRANDQUIST Notes G Date Date No.
Indexed C. Johnson Date 3/21/46 Notes Chkd. SEB Checked X-Sec.
Date 3/14 Date No.

Notes Ck'd by	Survey of ORIZABA AVE SS
Map No.	W. O. 1144 Tape No. 047 St'd 66 °F
Office Work	Surveyed by GRAN QUIST
Checked	Notes G Date 3-27-46
Date	Indexed A. C. Johnson 11-18-46

F.B. 1162 Pg. 217

C.I. No. 1144

ORIZABA AVE. S.S. DIST.

TOPOGRAPHY

ON

PARAMOUNT BLVD.

FROM: 0+00: ROSECRANS AVE

NORTH

TO HOWE ST.

F.B. 1162 Pg 217 to 220

For cross Sects' see F.B. 1162 Pg 221 to

Party

H.B. GRANQUIST

NA Westerland

T.C. Peterson - H.C.

DH BEERS - R.C.

Note: Any Additions or Changes on this Sheet Must be Made or Circled in Red Ink With Date and Name of Person Making Change.

Do not extend notes this side of this line.

RETURN TO LOS ANGELES COUNTY SURVEYOR 700 HALL OF RECORDS

FORM 247 5M 11-41

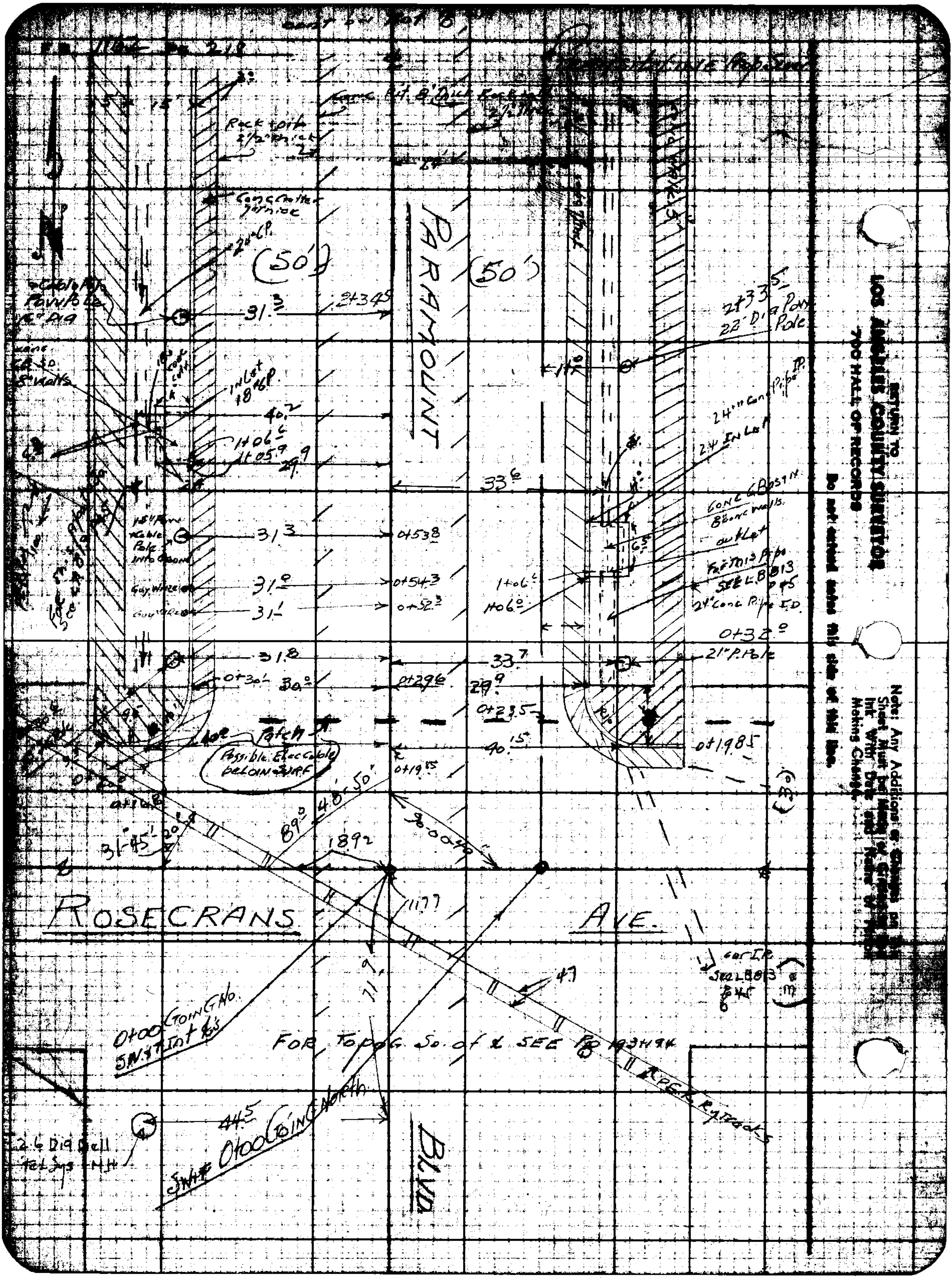
PARAMOUNT
(50')
(50')
ROSECRANS
AVE.
BLVD.
N
RETURN TO
LOS ANGELES COUNTY SURVEYOR
700 HALL OF RECORDS
Do not extend notes this side of this line.
Note: Any Additions or Changes Must Be Made With Date and Name of Person Making Change.
Possible Elec Cable below surf
FOR Topog. So. of ℄ SEE FB 1934-94
89° 48' 50"
31° 45' 20"
24" Conc Pipe I.D.
21" P. Pole
22" Dia Pow Pole

Notes Ck'd by

Map No.

Office Work

Checked

Date

Survey of ... Tape No. ... Std ... Surveyed by ... Notes ... Date ... Indexed ... C. Johnson

F.B. ... Pg ...

Note: Any Additions or Changes on This Sheet Must be Made or Circled in Red Ink With Date and Name of Person Making Change.

Do not extend notes outside of this line.

LOS ANGELES COUNTY SURVEYOR

200 HALL OF RECORDS

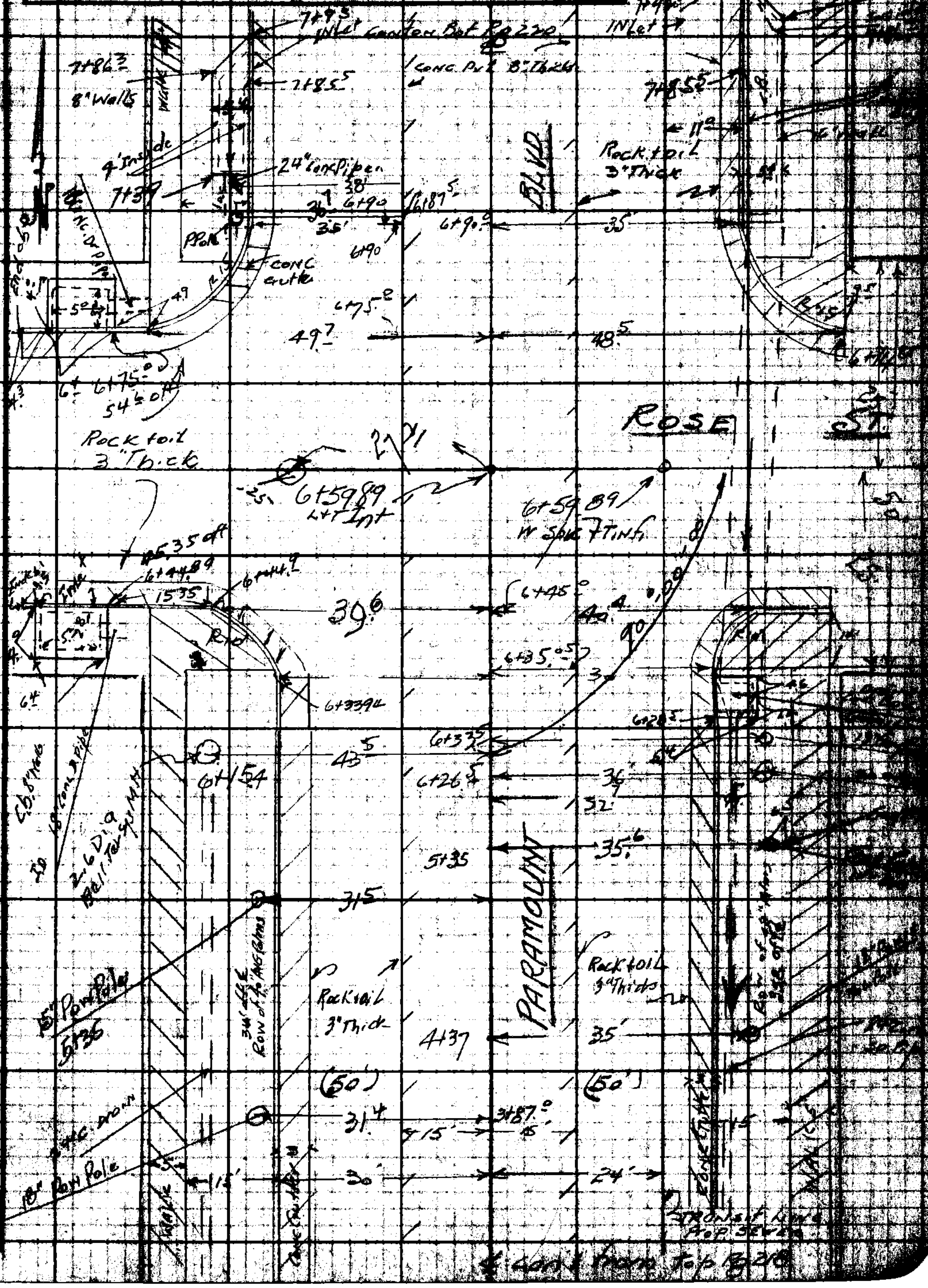

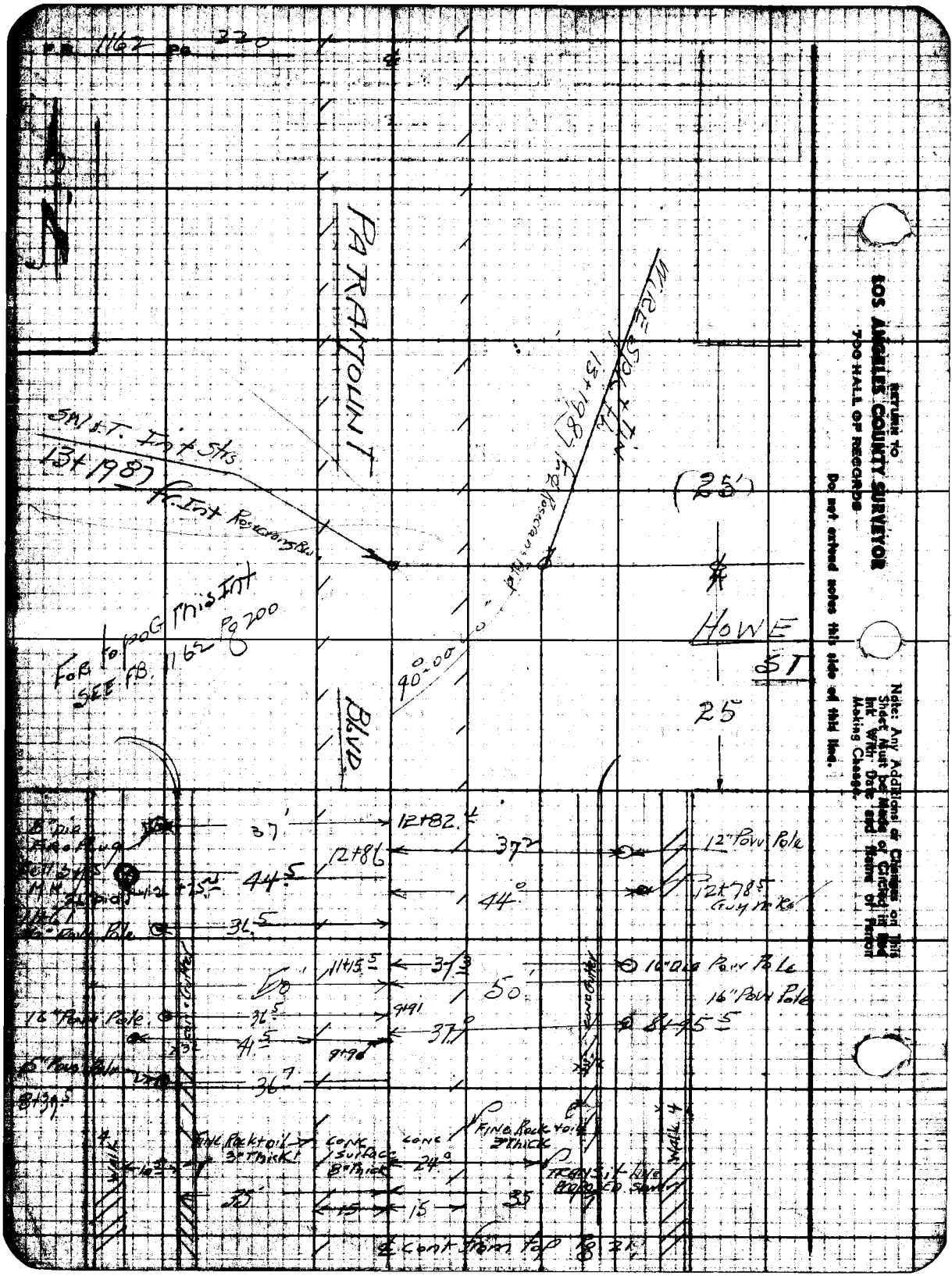

RETURN TO
LOS ANGELES COUNTY SURVEYOR
700 HALL OF RECORDS
Do not extend notes this side of this line.
Note: Any Additions or Changes on This Sheet Must be Made or Circled in Red Ink With Date and Name of Person Making Change.

C.I. No. 1144

ORIZABA AVE. SS DIST

CROSS SECTIONS

ON

PARAMOUNT BLVD.

FROM ROSECRANS BLVD. (North.)

TO: HOWE St. + Sects. F.B. 1162 Pg 221 to Pgs 230 17 77 175

For ℄ Notes see FB 1162 Pg 176 + 175 177

For to pog See FB. 1162 Pg 217 to 220

STATION	B. S.	H. I.	F. S.	ELEV.
	Party			
	H.E. Granquist, N.W. Westerland R, T.C. Peterson - HC, D.H. Beers - R.C.			

PLEASE RETURN TO
LOS ANGELES COUNTY SURVEYOR
700 HALL OF RECORDS

Do not extend notes this side of this line.

NOTE: ANY ADDITIONS OR CHANGES ON THIS SHEET MUST BE MADE OR CIRCLED IN RED INK WITH DATE AND NAME OF PERSON MAKING CHANGE.

FORM 307 2M 8-45

PLEASE RETURN TO
LOS ANGELES COUNTY SURVEYOR
700 HALL OF RECORDS

NOTE: ANY ADDITIONS OR CHANGES ON THIS SHEET MUST BE MADE OR CIRCLED IN RED INK, WITH DATE AND NAME OF PERSON MAKING CHANGE.

Do not extend notes this side of this line.

STATION	B. S.	H. I.	F. S.	ELEV.		
B.M. # H 113	4.79	83.51		78.717	BM # H 113 EL = 78.717 as per L.B. 813 P 82. PARAMOUNT Blvd & ROSECRANS AVE. SW Cor. L+T 3' E. of W. end of Cb.	
0+00			4.67	78.84	℄ Int Sts. Rosecrans AVE & PARAMOUNT BLVD.	Rt
			4.80	78.71	18.92' L or W. of ℄ Paramount Blvd. = NE. Rail PE. R.R.	
			5.00	78.51	63' L or W. = ℄ Rosecrans AVE. DIR.	
			6.30	77.21	100' L or W = ℄ " "	Rt
			4.90	78.61	24' R "E = 3+44 Rt 0+00 GOING N. of Proposed SEWER LINE	
			7.50	76.01	100' R or E. of ℄ Int Paramount Blvd & Rosecrans = ℄ Rt Rosecrans AVE.	
			8.03	75.48	125' R "E " " " "	= Bot BK & Rt " "
			8.43	75.08	200' R "E " " " " "	= ℄ Rt + Rosecrans Ave
0+19.85			4.81	78.70	40.15' R or E. of ℄ Paramount Blvd = E.C.R. NE Cor.	Rosecrans AVE
			5.40	78.11	" " " "	" Bot cb
0+20			4.75	78.76	40' L or W. " " "	Rosecrans AVE = N.C.R. NW Cor. T.C.
			4.9	78.6	" " " " "	Bot Cb
0+30			4.94	78.57	30' L or W. = " " " "	Rosecrans Ave N.C.R. NE Cor. T.C.
			5.32	78.19	" " " " "	NW ↑ B.C
0+29.6			5.05	78.46	30' R or E. # " " " "	= Rosecrans - N.C.R. NE Cor T.C.
			5.55	77.96	" " " "	" Bcb

Survey of ORIZA BA AVE SS
Survey by GRANQUIST Notes CT
Indexed C. Johnson Date 3/25/46
Job No. 1144 Division No.
Notes Rad. Date Notes Chkd. Date
Plotted Date Checked Date
Plotted No. X-Sec. No.
F.B. 1/2 Pg. 222

FORM 307 2M 8-48

PLEASE RETURN TO
LOS ANGELES COUNTY SURVEYOR
700 HALL OF RECORDS

NOTE: ANY ADDITIONS OR CHANGES ON THIS SHEET MUST BE MADE OR CIRCLED IN RED INK WITH DATE AND NAME OF PERSON MAKING CHANGE.

Do not extend notes this side of this line.

STATION	B. S.	H. I.	F. S.	ELEV.		
0+49.5		83.51	5.1	78.4	℄ Pvt Paramount Blvd. Brk	
			5.06	78.45	30' L or W = W. Cb. Paramount Blvd. Brk	T.C.
			5.68	77.83	" " " Brk	B.C.
			5.12	78.39	30' R or E = E. Cb " " Brk	T.C.
			5.80	77.71	Brk	B.C.
1+00			6.16	77.35	℄ Pvt. Paramount Blvd.	
			6.6	76.9	24' R or E = ℄ of Proposed Sewer Line	
			6.36	77.15	30' R " E = E Cb. Paramount Blvd	T.Cb.
			7.15	76.36	" " " " "	B.Cb.
			6.19	77.32	30' L or W = W. Cb. " "	T.C.
			7.17	76.34	" " "	B.C.
1+14.5			6.33	77.18	℄ Pvt. " Paramount Blvd Bot Brk	
			6.75	76.76	24' R or E of ℄ " Bot Brk Prop. Line " = ℄ Sewer	
			6.43	77.08	30' R " E " " " Bot Brk " = E Cb	T.Cb.
			7.19	76.32	" " " " " " Bot Brk	B.Cb.
			6.40	77.11	30' L or W " " " " Bot Brk W Cb.	T.C.
			7.16	76.35	" " Bot Brk	B.C.
2+00			6.37	77.14	℄ Pvt P Paramont Blvd.	
			6.83	76.68	24' R or E. of ℄ " " = ℄ of Proposed Sewer Line	
			6.43	77.08	30' R " " " " " = E. Cb.	T.C.
			7.16	76.35	" "	B.C.

Profile No. ____ Notes Red. ____ Plotted ____ Job No. 1144 Division No. ____
X:Sec. No. ____ Date ____ Date ____ Survey of ORIZABA AVE SS
Notes Chkd. ____ Checked ____ Survey by Granquist Notes G Date 3/25/46
Date ____ Date ____ Map No. ____ Indexed Johnson Date ____

F.B. 1162 PG. 723

FORM 307 2M 8-45

PLEASE RETURN TO
LOS ANGELES COUNTY SURVEYOR
700 HALL OF RECORDS

NOTE: ANY ADDITIONS OR CHANGES ON THIS SHEET MUST BE MADE OR CIRCLED IN RED INK, WITH DATE AND NAME OF PERSON MAKING CHANGE.

Do not extend notes this side of this line.

STATION	B. S.	H. I.	F. S.	ELEV.		
		83.51				
2+00			6.27	77.24	30' L or W = W.Cb	Paramount Blvd. T.Cb
			6.89	76.62	"	" " B.Cb.
T.P.	4.75	81.80	6.46	77.05	Nail E. Edge Conc. Pt	Sta 2+06
3+00			4.55	77.25	℄ Pvt	Paramount Blvd
			4.96	76.84	24' R or E of ℄ "	" " ℄ of Proposed Sewer Line
			4.57	77.23	30' R " E " "	" " = E.Cb. T.C.
			5.29	76.51	30 " " "	" " " B.Cb
			4.39	77.41	30' L " W " "	" " = W.Cb. T.C.
			5.07	76.73	" "	" " B.Cb.
3+38			3.2	78.6	16' R or E of ℄ of Paramount Blvd	GROUND
4+00			4.43	77.37	℄ Pvt	Paramount Blvd
			4.85	76.95	24' R or E of ℄	" " ℄ Proposed Sewer Line Pvt.
			4.50	77.30	30' R " E " "	" " = E.Cb. T.Cb.
			5.19	76.61	30 R " E " "	" " B.C.
			4.29	77.51	30' L " W " "	" W.Cb T.C.
			4.96	76.84	30'	" " B.Cb.
5+00			4.36	77.44	℄ Pvt	Paramount Blvd
			4.71	77.09	24' R or E of ℄ "	" " = ℄ Prop. Sewer Line Bil. Pvt.
			4.34	77.46	30' R " E " "	" " = E.Cb T.C.
			5.05	76.75	30 "	B.C.
			4.23	77.57	30' L or W " "	" W.Cb. T.C.
			4.87	76.93	30 "	B.Cb

Profile No. ____ Plotted ____ Date ____ Notes Red. ____ Date ____ Notes Chkd. ____ Date ____

X-Sec. No. ____ Checked ____ Date ____

Job No. 1144 Division No. 55

Survey of ORIZABA AVE.

Survey by GRANQUIST Notes G.

Indexed A. C. Johnson Date 3/25/46

Page 1 Pg. 2

FORM 307 3M 8-49

PLEASE RETURN TO
LOS ANGELES COUNTY SURVEYOR
700 HALL OF RECORDS

NOTE: ANY ADDITIONS OR CHANGES ON THIS SHEET MUST BE MADE OR CIRCLED IN RED INK WITH DATE AND NAME OF PERSON MAKING CHANGE.

Do not extend notes this side of this line.

STATION	B. S.	H. I.	F. S.	ELEV.	
		81.80			
T.P.	5.10	82.14	4.76	77.04	Set nail 5+02 ± 2' E of Rof Prop S. Line
6+00			4.60	77.54	℄ Rvt. PARAMOUNT BLVD. Rvt
			5.09	77.05	24' R or E. of ℄ " " Rof Prop. = Sewer Line Rvt
			4.63	77.51	30' R or E. " " " = E.Cb. T.C.
			5.37	76.77	30 " " " B.C.
			4.48	77.66	30' L or W. = " " " = W.Cb. T.C.
			5.12	77.02	30 " " " " B.C.
6+32.5			7.12	75.02	32.7 R or E of ℄ Paramount BLVD = ℄ of SP BOX Rvt.
6+33.9			4.34	77.80	30' L or W " " " " = S.C.R. SW Cor. Rose St + Paramount Blvd. TC
			5.00	77.14	30' L. " " " BC
6+44.9			4.21	77.93	39.6 ~~40~~ L or W. " " " " = W.C.R. SW Cor. Rose St + Paramount Blvd. TC
			4.89	77.25	" " " BCb
6+44.9			6.90	75.24	45.4 L or W. = Inlet Bot of Catch Basin
			4.35	77.79	" " T.Cb.
			5.27	76.87	" " BCb.
6+45.0			4.58	77.56	44.4 R or E = E.C.R. SE Cor Rose St + Paramount Blvd. TC
			5.16	76.98	" " " " BCb
6+59.89			4.66	77.48	℄ Int Paramount Blvd & Rose St Rvt.
			4.90	77.24	24' R or E of ℄ Paramount Blvd to Rose St. Tangent Line
			5.05	77.09	30' R or E " " " " = A Center Paramount Rvt.

Profile No. ____ Notes Rwd. ____ Posted ____ Date ____ Checked ____ Date ____ Notes Chkd. ____ Date ____ Map No. ____ Date ____ Job No. 11 Mile Grade Sep. Survey of ORIZABA AVE. J.S. Survey by GRANDVILLE Notes G Date 3/25/54 Tab Rec. Date ____

FORM 307 2M 8-45

PLEASE RETURN TO
LOS ANGELES COUNTY SURVEYOR
700 HALL OF RECORDS

NOTE: ANY ADDITIONS OR CHANGES ON THIS SHEET MUST BE MADE OR CIRCLED IN RED INK, WITH DATE AND NAME OF PERSON MAKING CHANGE.

Do not extend notes this side of this line.

STATION	B. S.	H. I.	F. S.	ELEV.		
6+59.89 Int		82.14	3.82	78.32	87' R or E of ℄ Paramount Blvd = ℄ Rose St Pvt	
			3.68	78.46	100' R " E " " "	" " = " " " Pvt
			3.58	78.56	200' R " E " " "	" = " " " Pvt
6+74.5			4.58	77.56	48.5 R " E of " " "	= ECR NE Cor Rose St TC
			5.15	76.99	" " "	" " B.C.
6+75.0			4.33	77.81	49.7 L or W of ℄ "	" = W.C.R NW Cor Rose St TC
			5.21	76.73	" " "	B.Cb
6+75.0			7.21	74.93	54.6 L or W of ℄ " "	= Inlet Catch Basin SD
			4.36	77.78	" " " " "	T.C
			5.29	76.85		B.C.
6+90			4.53	77.61	35.0' L or W = N.C.R. NW Cor Rose St + Paramount Blvd TC	
			5.16	76.98	34.9 "	BCb
			4.65	77.49	35' R or E of ℄ Paramount Blvd = N.C.R NE Cor Rose St TCb	
			5.29	76.85	34.9 " " "	B.C.
6+95			7.00	75.14	38' R or E of ℄ Paramount Blvd = ℄ of SD Box Bottom.	
7+00			4.85	77.29	℄ of Pvt Paramount Blvd.	
			5.02	77.12	24' R or E of ℄ "	" = ℄ of Prop. Sewer Line Pvt
			4.71	77.43	35' R or E " " "	" = ECb. TC
			5.40	76.74	35 R " E	= B.C.
			4.60	77.54	35 L " W " " "	= W.Cb T.C.
			5.25	76.89	35 L " " " "	B.C.

Survey of ORIZABA AVE. S.S.
Job No. 1144 Division No.
Notes Red. Date Plotted Date No. Profile
Survey by Notes 3/25/46 Date Checked Date No. X-Sec.
Indexed by C. Jones Date Notes Chkd. Date

FORM 307 2M 6-45

PLEASE RETURN TO
LOS ANGELES COUNTY SURVEYOR
700 HALL OF RECORDS

NOTE: ANY ADDITIONS OR CHANGES ON THIS SHEET MUST BE MADE OR CIRCLED IN RED INK WITH DATE AND NAME OF PERSON MAKING CHANGE.

Do not extend notes this side of this line.

STATION	B. S.	H. I.	F. S.	ELEV.		
		82.14 ✓				
BM. # H112	3.03	80.77	4.39	77.74 ✓ 77.75	BM # H 112 El = 77.737 as per LB. 397-P-13 LB. 813-P-7	
					Paramount Blvd & Rose St. N.W. Cor.	
					Bt spk in M.C.R.	
7+39			5.46	75.31	38' L or W of ℄ Paramount Blvd. Inlet 24" St. Dr. Pipe Invert	
7+85.5			5.33	75.44	35' L or W " " " " " to C.B. Gutter	B.C.b.
			3.99	76.78	35' " " " " " " Top Cb.	
7+85.5			5.26	75.51	35' R or E " " " " Inlet to C. Basin Gutter	B.O.T.C.b.
			3.91	76.86	" " " " " T.Cb	
8+00			4.10	76.67	℄ Pvt Paramount Blvd.	
			4.51	76.26	24' R or E of ℄ Paramount Blvd ℄ Prop Sewer Pvt.	
			4.00	76.77	35' R " E " " " " " = E.Cb.	T.Cb.
			5.20	75.57	" " " " "	B.C.
			4.05	76.72	35' L or W " " " " " = W.Cb	T.C.
			5.27	75.50	" " " "	B.C.
9+00			4.01	76.76	℄ Pvt. Paramount Blvd	
			4.39	76.38	24' R or E = ℄ of Proposed Sewer Line Pvt.	
			3.97	76.80	35' R " E of ℄ Paramount Blvd = E.Cb.	T.Cb.
			5.00	75.77	" " " "	B.Cb.
			4.00	76.77	35' L or W " " " " W.Cb	T.C.
			5.12	75.65	" " " " "	B.C.

Profile No. ____ Notes Red. ____ Plotted ____ Job No. 1944 Division No. ____
X:Sec. No. ____ Date ____ Date ____ Survey of ORIZABA AVE. SS.
Notes Chkd. ____ Checked ____ Survey by GRANQUIST Notes G. Date 3/25/46
Date ____ Date ____ Map No. ____ Date ____

F.B. 1162 PG. 227

FORM 307 2M 6-45

PLEASE RETURN TO
LOS ANGELES COUNTY SURVEYOR
700 HALL OF RECORDS

NOTE: ANY ADDITIONS OR CHANGES ON THIS SHEET MUST BE MADE OR CIRCLED IN RED INK, WITH DATE AND NAME OF PERSON MAKING CHANGE.

Do not extend notes this side of this line.

STATION	B. S.	H. I.	F. S.	ELEV.		
		80.77				
9+26			2.0	78.8	200' R or E. of ℄ PARAMOUNT BLVD GROUND	
10+00			3.92	76.85	℄ Pvt PARAMOUNT BLVD.	
			4.18	76.59	24' E or R = ℄ of Prop. SEWER LINE. Pvt	
			3.95	76.82	35' R or E = E.Cb.	T.Cb.
			4.92	75.85	" " " "	BC
			4.02	76.75	35' L or W of ℄ Paramount Blvd. = W.Cb	T.C.
			5.02	75.75	35 " "	= BC.
T.P.	5.46	81.68	4.55	76.22	10+06+5' W of E.Cb " "	W. Nail.
11+00			4.67	77.01	℄ Pvt PARAMOUNT BLVD	
			5.10	76.58	24' R or E of ℄ "	℄ Proposed Sewer Line.
			4.78	76.90	35' R " E " " " " = E.Cb.	T.C.
			5.73	75.95	35' R. E	B.Cb.
			4.83	76.85	35' L or W of ℄ " " = W. Cb	
			5.81	75.87	35'	Bot Cb.
12+00			4.56	77.12	℄ Pvt PARAMOUNT BLVD	
			4.89	76.79	24' R or E. of ℄ " " =	℄ Proposed SEWER LINE
			4.70	76.98	35' R or E " " " " = E.Cb.	T.C.
			5.60	76.08	" " " "	B.Cb.
			4.81	76.87	35' L or W. of " " " = W.Cb.	
			5.68	76.00	35	= Bot Cb.

F.B. 1162 Pg. 228
Job No. 1144 Division No.
Survey of ORIZABA AVE. SS
Survey by GRANQUIST Notes G
Indexed C. Johnson Date 3/25/46
Plotted Date No. X-Sec.
Checked Date No.
Notes Red. Date
Notes Chkd. Date

FORM 307 2M 8-45

PLEASE RETURN TO
LOS ANGELES COUNTY SURVEYOR
700 HALL OF RECORDS

NOTE: ANY ADDITIONS OR CHANGES ON THIS SHEET MUST BE MADE OR CIRCLED IN RED INK. WITH DATE AND NAME OF PERSON MAKING CHANGE.

Do not extend notes this side of this line.

STATION	B. S.	H. I.	F. S.	ELEV.		
		81.68				
13+19.87 Int			4.51	77.17	℄ Int of Paramount Blvd & Howe St Pvt	
			4.78	76.90	24' R or E of ℄ " "	= Int Proposed Sewer Line & ℄ Howe St Paramount Blvd & Howe St Fortopog
					Cb Returns of Int of	
					SEE Pg 200	
			4.73	76.95	S.C.R. S.E. Cor	TC
			5.51	76.17	" " "	BC
			4.67	77.01	E.C.R. " "	TCb
			5.27	76.41	" " "	BCb
			4.49	77.19	E.C.R. N.E. Cor	TC
			5.16	76.52	" "	BCb
			4.63	77.05	N.C.R. N.E. Cor	TCb
			5.30	76.38	" "	BCb
			4.64	77.04	N.C.R. N.W. Cor	TCb
			5.49	76.19	" " "	BCb
			4.63	77.05	W.C.R. N.W. Cor	TCb
			5.20	76.48	" "	BCb
			4.72	76.96	W.C.R. S.W. Cor	TC
			5.16	76.52	" " "	Bot C
			4.77	76.91	S.C.R. S.W. Cor	TCb
			5.57	76.11	" " "	BC

Notes Red. ____ Plotted ____ Job No. 1144 Division No. ____ F.B. 110 Pg. 1
No. ____ Date ____ Survey of Orizaba Ave SS
X-Sec. ____ Notes Chkd. ____ Checked ____ Survey by Franquis Notes G Date 3/25/46
No. ____ Date ____ Date ____ Map No. ____ Andrew Johnson Date ____

FORM 307 2M 8-45

PLEASE RETURN TO
LOS ANGELES COUNTY SURVEYOR
700 HALL OF RECORDS

NOTE: ANY ADDITIONS OR CHANGES ON THIS SHEET MUST BE MADE OR CIRCLED IN RED INK, WITH DATE AND NAME OF PERSON MAKING CHANGE.

Do not extend notes this side of this line.

STATION	B. S.	H. I.	F. S.	ELEV.	
		81.68 ✓			
13+19.87 Int			5.40	76.28	✓ 35' R or E of Int = E Gutter Paramount Blvd & Howe St
			4.07	77.61	100' R " E of " = ℄ Howe St Pvt
			3.33	78.35	200' R " " " = ℄ " " Pvt
14+00			4.40	77.28	℄ Paramount Blvd Pvt
			4.53	77.15	35' R or E of ℄ Paramount Blvd = E Cb. TC.
			5.20	76.48	35' BC.
			4.64	77.04	35' L or W " " " " W. Cb TC.
			5.35	76.33	" " Botcb
15+00			4.33	77.35	℄ Pvt Paramount Blvd
			4.51	77.17	35' L or R W. of ℄ " " = W. Cb TC
			5.29	76.39	35' L " or R W " " " = Botcb
			4.43	77.25	35' R or E of ℄ " " = E Cb. TC
			5.07	76.61	35' R " E " " = Botcb
BM. #H-111			4.73	76.95	✓ BM. H-111 El = 76.936 as per LB 397 P13 L.B. 813 P6
					Paramount Blvd & Howe St S.W. Cor
					Btspk in S end CR.

Survey of Orizaba Ave SS
Job No. 11444 Division No. Project No. Date Checked Date
Survey by Grandwist Notes G. Notes Chkd. SEB Date 3/25/46 Checked Date
Indexed G. Jones Date 3/25/46

Notes Ck'd by	Survey of [illegible]
Map No.	W. O. 1135 Tape No. [illegible] Sta. [illegible]
Office Work	Surveyed by WALLACE
Checked	Notes [illegible] Date [illegible]
Date	Indexed [illegible]

C. I. 1135 LIBLEN AVE. ET AL

℄ SURVEY

~~COMPTON BLVD. FROM~~

~~Carrillo Ave. to Lakewood Blvd. and~~

LAKEWOOD BLVD

From

COMPTON BLVD. TO ROSECRANS AVE. [illegible]

Wallace
Willey
Draier
Smiley

Note: Any Additions or Changes on This Sheet Must Be Made Circled in Red Ink With Date and Name of Person Making Change.

Do not extend notes into the [illegible] of this Sheet

LOS ANGELES COUNTY SURVEYOR
700 HALL OF RECORDS

FORM 247 [illegible]

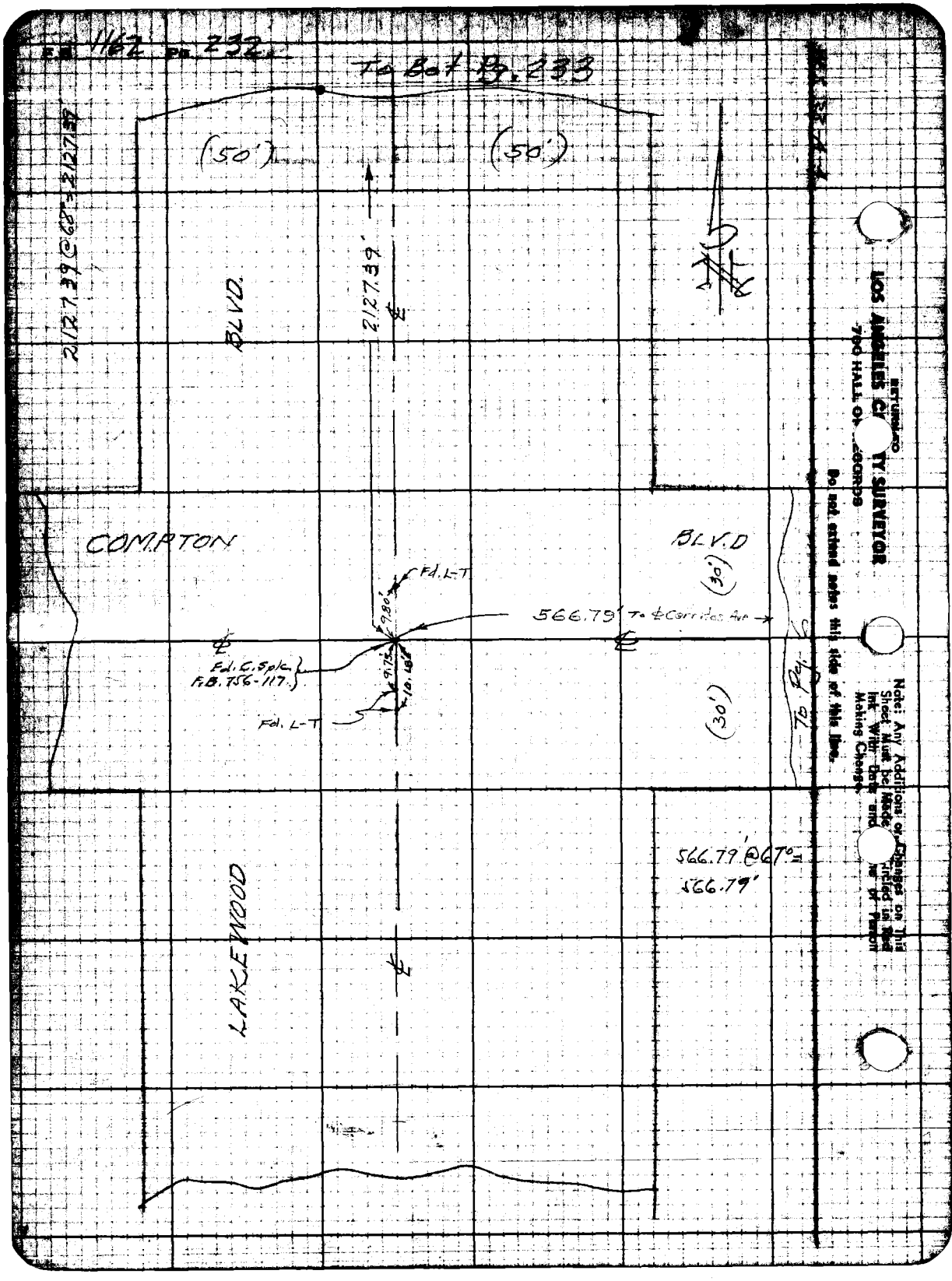

F.B. 1162 Pg. 232
To Bot Pg. 233
(50')
(50')
2127.39 @ 68° = 2127.39
BLVD.
2127.39'
COMPTON
BLVD
(30')
Fd. L-T
9.80'
566.79' To ℄ Corridas Ave
Fd. C. Spk.
F.B. 756-117
9.75
10.48'
Fd. L-T
(30')
To Pg.
566.79' @ 67° =
566.79'
LAKEWOOD
RETURN TO
LOS ANGELES COUNTY SURVEYOR
700 HALL OF RECORDS
Do not extend notes this side of this line.
Note: Any Additions or Changes on This Sheet Must be Made Circled in Red Ink With Data and Reasons of Person Making Change.

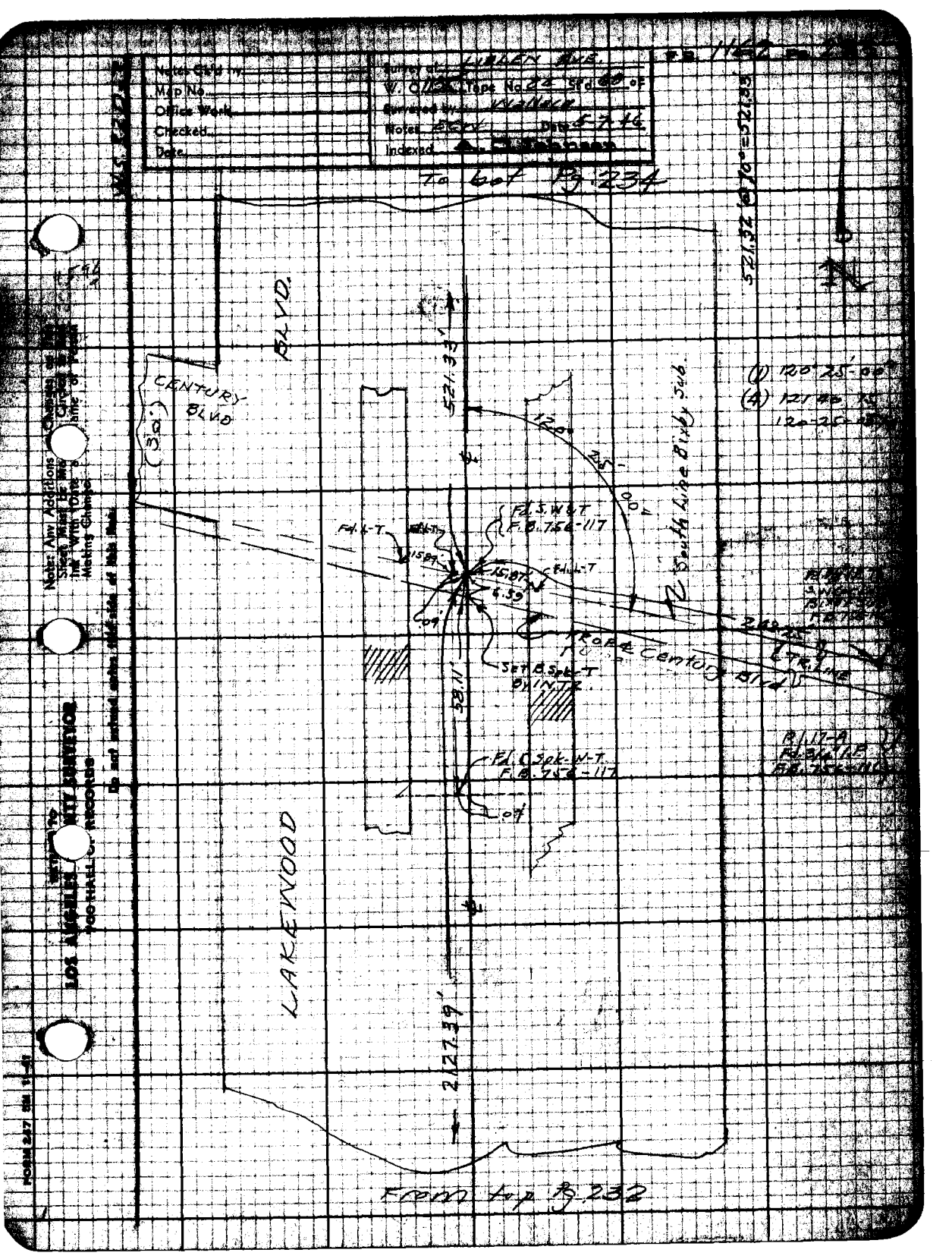

Notes Ck'd by
Map No.
Office Work
Checked
Date
Survey at LILLIAN AVE.
W. O. Tape No. 24 Std. 60 of
Surveyed by Wallace
Notes Date 5-7-46
Indexed
To bot Pg. 234
521.32 @ 70° = 521.33
BLVD.
CENTURY BLVD
(30')
521.33'
120° 25' 00"
South Line Bixby Sub.
Fd. S.W.&T. F.B. 756-117
Fd. L-T
15.89
15.87
6.39
.09
Set B.Spk-T By INT.
Fd. C.Spk-N-T. F.B. 756-117
.07
58.11'
Proof Century Blvd.
TR. LINE
LAKEWOOD
2127.39'
From top Pg. 232
Note: Any Additions or Changes on this Sheet Must be Made in Circles or Pencil Ink With Date and Name of Person Making Change.
Do not extend entries this side of this Line.
LOS ANGELES COUNTY SURVEYOR
700 HALL OF RECORDS
FORM 247 SM 11-41

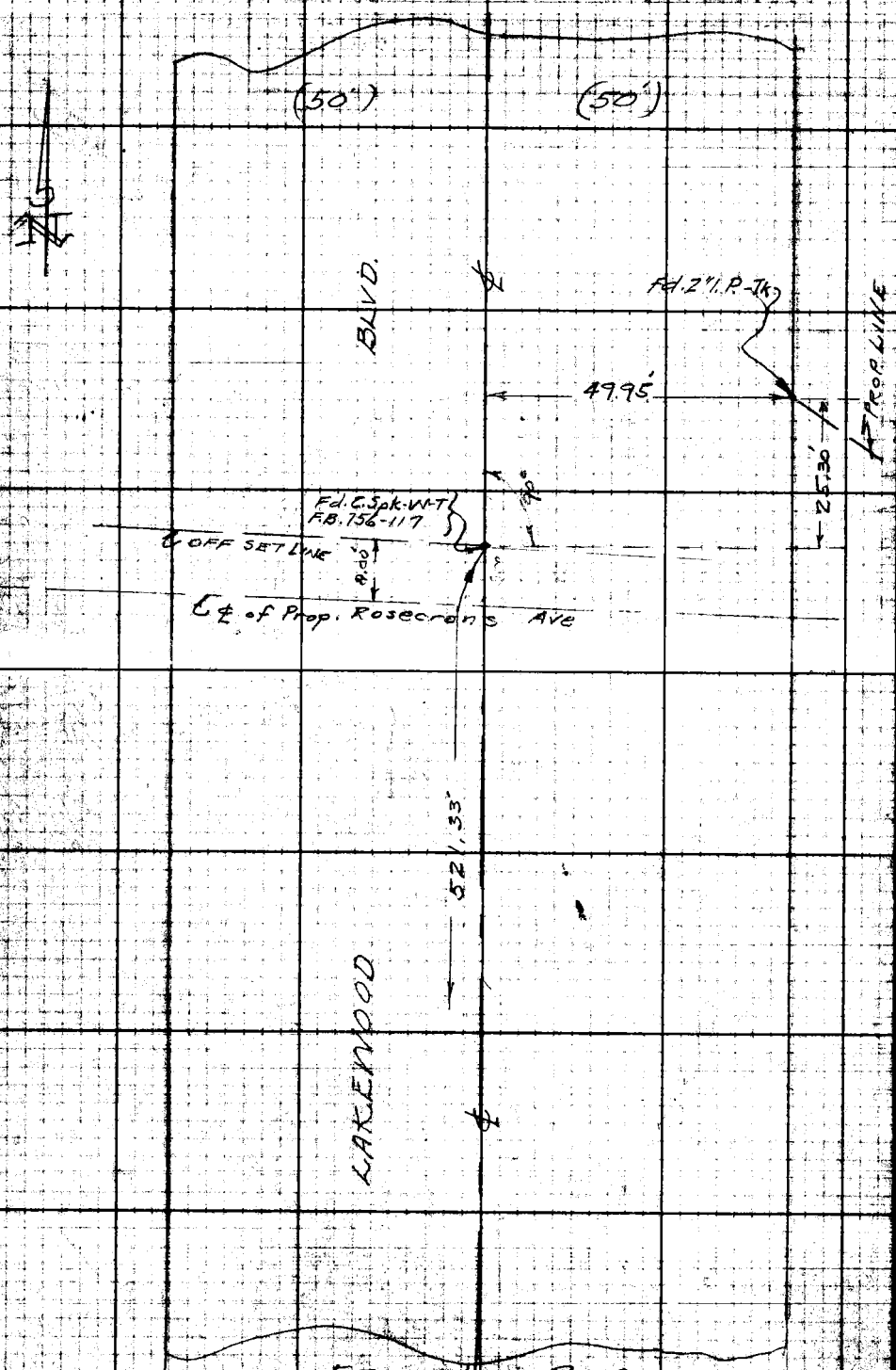

From top Pg. 233

RETURN TO
LOS ANGELES CITY SURVEYOR
700 HALL OF ADMIN
Do not extend notes this side of this line.
Note: Any Additions or Changes on this Sheet Must be Made Directed in Red Ink With Date and Name of Person Making Change.

F. B. 1162 Pg. 2[illegible]

NOTES RED. _____ JOB NO. 1135 SURVEY OF LIBLEN AVE

DATE _____ SURVEY BY WALLACE

NOTES CHKD. _____ NOTES BY E.C.W DATE 5-8-46

DATE _____ INDEXED _____ DATE _____

DESCRIPTION	ADJ. ELEV.	3RD RUN	2ND RUN	1ST RUN	B.M.
C.I. 1135 LIBLEN AVE. ET AL					
B. M. CIRCUIT					
		Wallace Willey-T Dreier Smiley			

NOTE: ANY ADDITIONS OR CHANGES ON THIS SHEET MUST BE MADE OR CIRCLED IN RED INK, WITH DATE AND NAME OF PERSON MAKING CHANGE

Do not extend notes this side of this line

FORM 353 1M-41

PLEASE RETURN TO
LOS ANGELES COUNTY SURVEYOR
700 HALL OF RECORDS

FORM 353 1M 12-41

PLEASE RETURN TO
LOS ANGELES COUNTY SURVEYOR
700 HALL OF RECORDS

NOTE: ANY ADDITIONS OR CHANGES ON THIS SHEET MUST BE MADE OR CIRCLED IN RED INK, WITH DATE AND NAME OF PERSON MAKING CHANGE

Do not extend notes this side of this line

B.M.	1ST RUN	DIFF.	2ND RUN	3RD RUN	ADJ. ELEV.	B.M. CIRCUIT DESCRIPTION
B.M.-ML-9	80.084				80.084	B.M. ML-9 EL. 80.084 F.B. 1162-32 COMPTON BLVD & BAYOU AVE. B.Spk. 1'N. S edge Pav. 8.5' E ℄ INTR.
	5.093		5.107			
T	85.177	+0.896	.896		+ .896	
	4.197		4.211			
B.M. ML-8	80.980				80.980	B.M.-ML-8 EL. 80.976 F.B. 1162-32 COMPTON BLVD & CERRITOS AVE. C.Spk. 1'N PAV. ON ℄ INTR.
	4.958		4.919			
T	85.938	+0.585	.585		+0.585	
	4.373		4.334			
T.P.	81.565				81.565	
	4.833		4.620			
T	86.398	+0.410	.412		+0.411	
	4.423		4.208			
B.M. ML-19	81.975				81.976	(set) B.M. ML-19 EL. COMPTON BLVD. & LAKEWOOD BLVD-NEC B.Spk. in Cb. 5' S. of N. end. CR
	4.694		4.982			
T	86.669	+0.672	.672		0.672	
	4.022		4.310			
T.P	82.647				2.648	
	4.839		4.901			
T	87.486	+0.698	.697		0.698	
	4.141		4.204			
T.P.	83.345				3.346	
	5.148		5.139			
T	88.493	+1.306	1.307		1.306	
	3.842		3.832			
B.M. ML-20	84.651				4.652	(set) B.M. ML-20 EL. LAKEWOOD BLVD. - 915' N. ℄ COMPTON BLVD. B.Spk. 1' W. of East edge of Conc. Pav. 22' - E of ℄ - in front No. #624
	4.870		4.965			
T	89.521	+0.911	.909		+0.910	
	3.959		4.056			
T.P.	85.562				85.562	

NOTES REC. ____ DATE ____ NOTES CHKD. ____ DATE ____

JOB NO. 1135 SURVEY OF LIBLEN AVE

SURVEY BY WALLACE

NOTES BY ECW DATE 5-8-46

INDEXED ____ DATE ____

B. 1162 Pg. 236

FORM 353 1M

PLEASE RETURN TO
LOS ANGELES COUNTY SURVEYOR
700 HALL OF RECORDS

NOTE: ANY ADDITIONS OR CHANGES ON THIS SHEET MUST BE MADE OR CIRCLED IN RED INK, WITH DATE AND NAME OF PERSON MAKING CHANGE

Do not extend notes this side of this line

B.M.	1ST RUN	DIFF.	2ND RUN	3RD RUN	ADJ. ELEV.	DESCRIPTION
T.P	85.562				85.562	(See Prec. Pg 3)
	4.827		4.663			
T	90.389	+1.079	1.078		+1.079	
	3.748		3.585			
B.M. ML-21	86.641				86.641	(set) B.M. ML-21 E.L. Lakewood Blvd. 640' S. of ℄ Prop. Century Blvd. C. Spk. in PAV. 22' E. ℄ IN FRONT Ho. 720
	4.711		5.042			
T	91.352	+0.843	.843		+0.843	
	3.868		4.199			
T.P	87.484				87.484	
	4.928		5.351			
T	92.412	+1.222	1.222		+1.222	
	3.706		4.129			
B.M. ML-22	88.706				88.706	(set) B.M. ML-22 E.L. Lakewood Blvd. & Century Blvd. C. Spk. in Pav. on ℄ 58' S. of INT.
	5.050		5.018			
T	93.756	+0.789	.791		+0.790	
	4.261		4.227			
T.P.	89.495				89.496	
	5.192		5.132			
T	94.687	+1.177	1.176		+1.176	
	4.015		3.956			
B.M. ML-23	90.672				90.676	(set) B.M. ML-23 E.L. Lakewood Blvd. & Rosecrans Ave. (Proposed) C. Spk. in Pav. 8' N. ℄ INTR.

Pg. 1 (cont)

BOOK NO. 1155
JOB NO. 1155
SURVEY OPD. WALLACE AVE.
SURVEY BY ECW
NOTES BY ECW
DATE 5-8-46
DATE
DATE
INDEXED
DATE
NOTES CHKD.
DATE

FORM 358 1M 12-41

PLEASE RETURN TO
LOS ANGELES COUNTY SURVEYOR
700 HALL OF RECORDS

NOTE: ANY ADDITIONS OR CHANGES ON THIS SHEET MUST BE MADE OR CIRCLED IN RED INK, WITH DATE AND NAME OF PERSON MAKING CHANGE

Do not extend notes this side of this line

B.M.	1ST RUN	DIFF.	2ND RUN	3RD RUN	ADJ. ELEV.	DESCRIPTION

NOTES RED.
DATE
NOTES CHKD.
DATE

SURVEY OF
SURVEY BY
DATE
NOTES BY
DATE
INDEXED

JOB NO.

Notes Ck'd by	Survey of LIBLEN AVE
Map No.	W. O. 1135 Tape No. St'd of
Office Work	Surveyed by WALLACE
Checked	Notes ECW Date 5-8-46
Date	Indexed A. C. Johnson 11-18-46

F.B. 1162 PG 237

C. I. 1135 LIBLEN AVE.

COMPTON BLVD.
FROM
CERRITOS AVE.
TO
LAKEWOOD BLVD

SKETCH & TOPOG

Note: Any Additions or Changes on This Sheet Must be Made or Circled in Red Ink With Date and Name of Person Making Change.

Do not extend notes this side of this line.

RETURN TO
LOS ANGELES COUNTY SURVEYOR
700 HALL OF RECORDS

FORM 247 EM 11-41

F.B. 1162 PG. 240

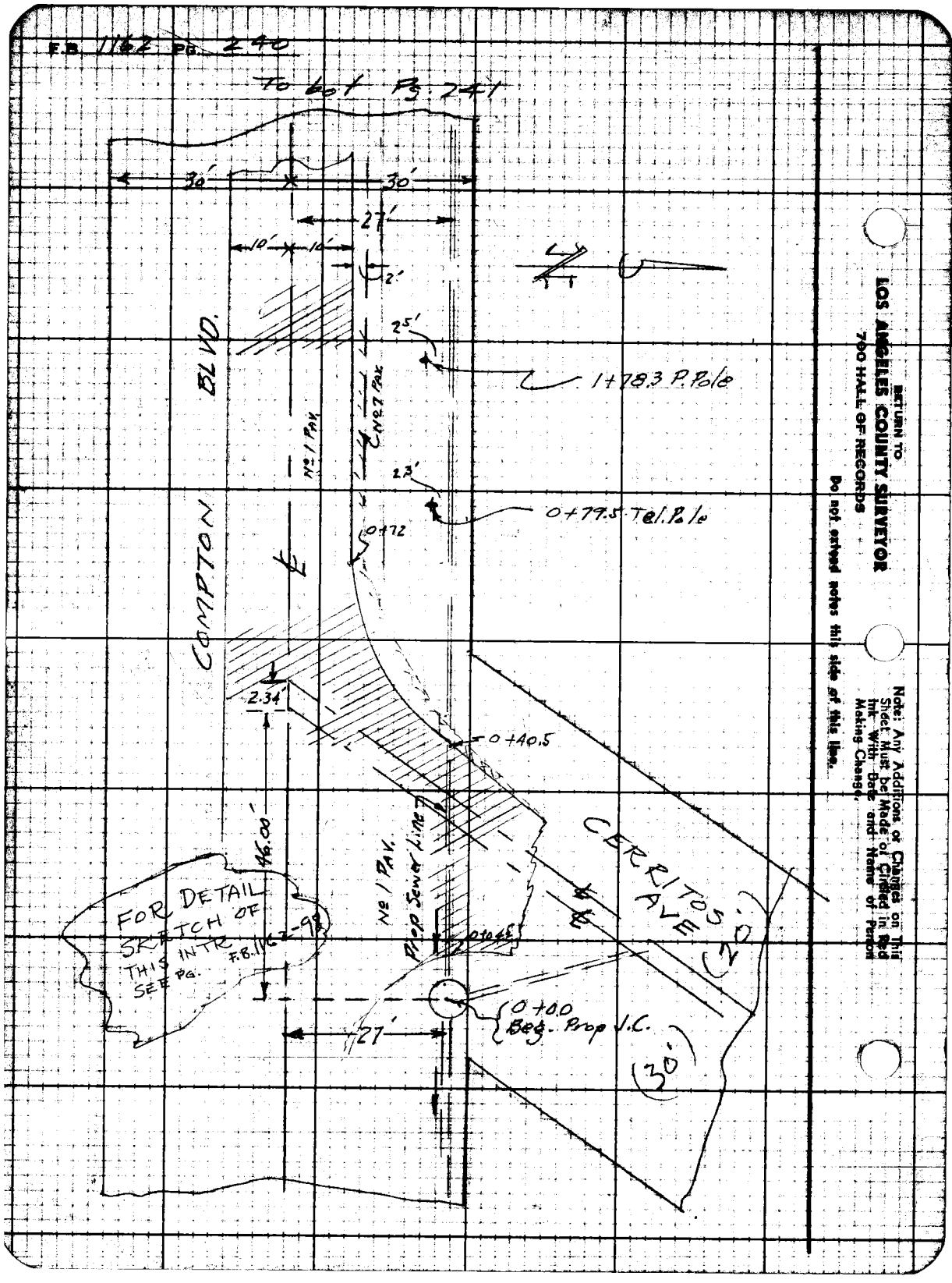

RETURN TO
LOS ANGELES COUNTY SURVEYOR
700 HALL OF RECORDS
Do not extend notes this side of this line.
Note: Any Additions or Changes on This Sheet Must be Made or Circled in Red Ink With Date and Name of Person Making Change.

Notes Ck'd by:
Map No.
Office Work:
Checked:
Date:

Survey of: LIBERN AVE.
W. O. 1135 Tape No. Std. °F
Surveyed by: Wallace
Notes: FCW Date: 5-8-46
Indexed: A. C. Johnson

FB 1164 Pg. 241

To bot Pg. 242

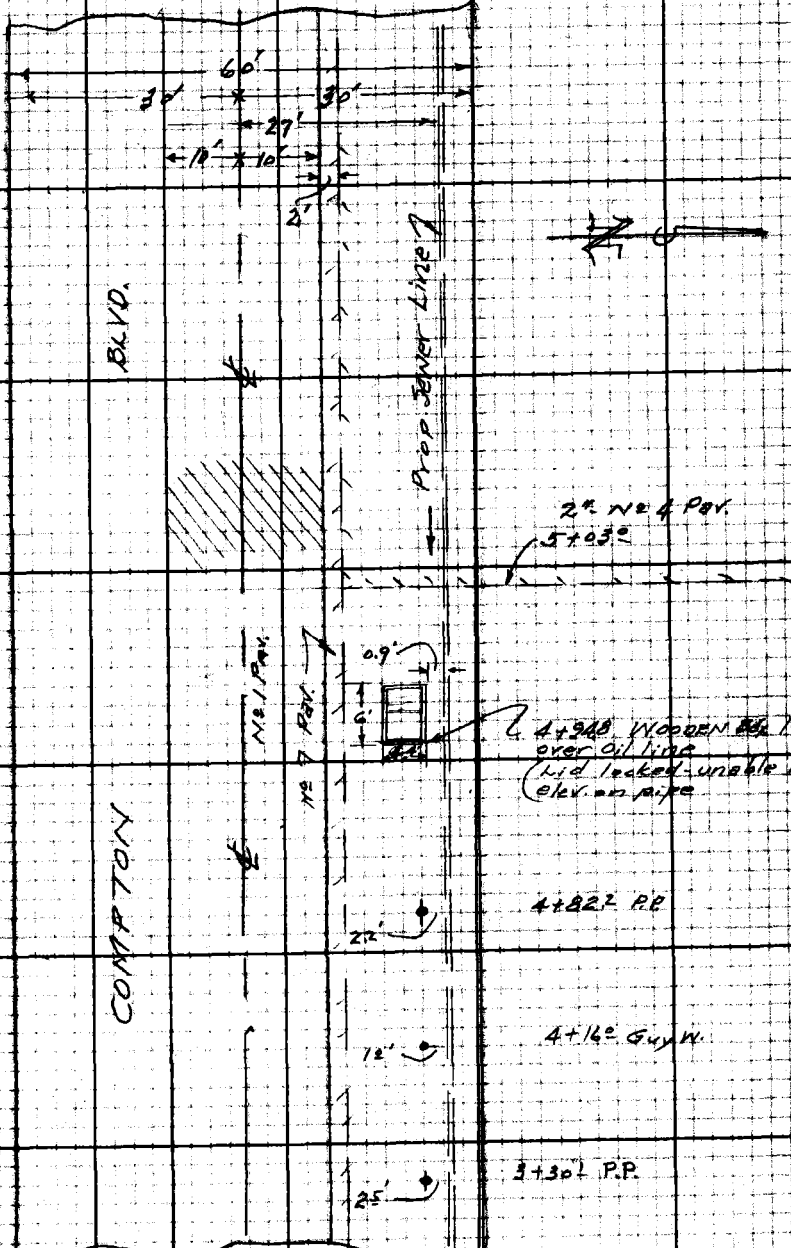

From top Pg 240

Note: Any Additions or Changes on This Sheet Must Be Made or Circled in Red Ink with Date and Name of Person Making Change.

Do not extend notes this side of this line.

RETURN TO
LOS ANGELES COUNTY SURVEYOR
700 HALL OF RECORDS

FORM 247 SM 11-48

F.B. 1162 PG. 242

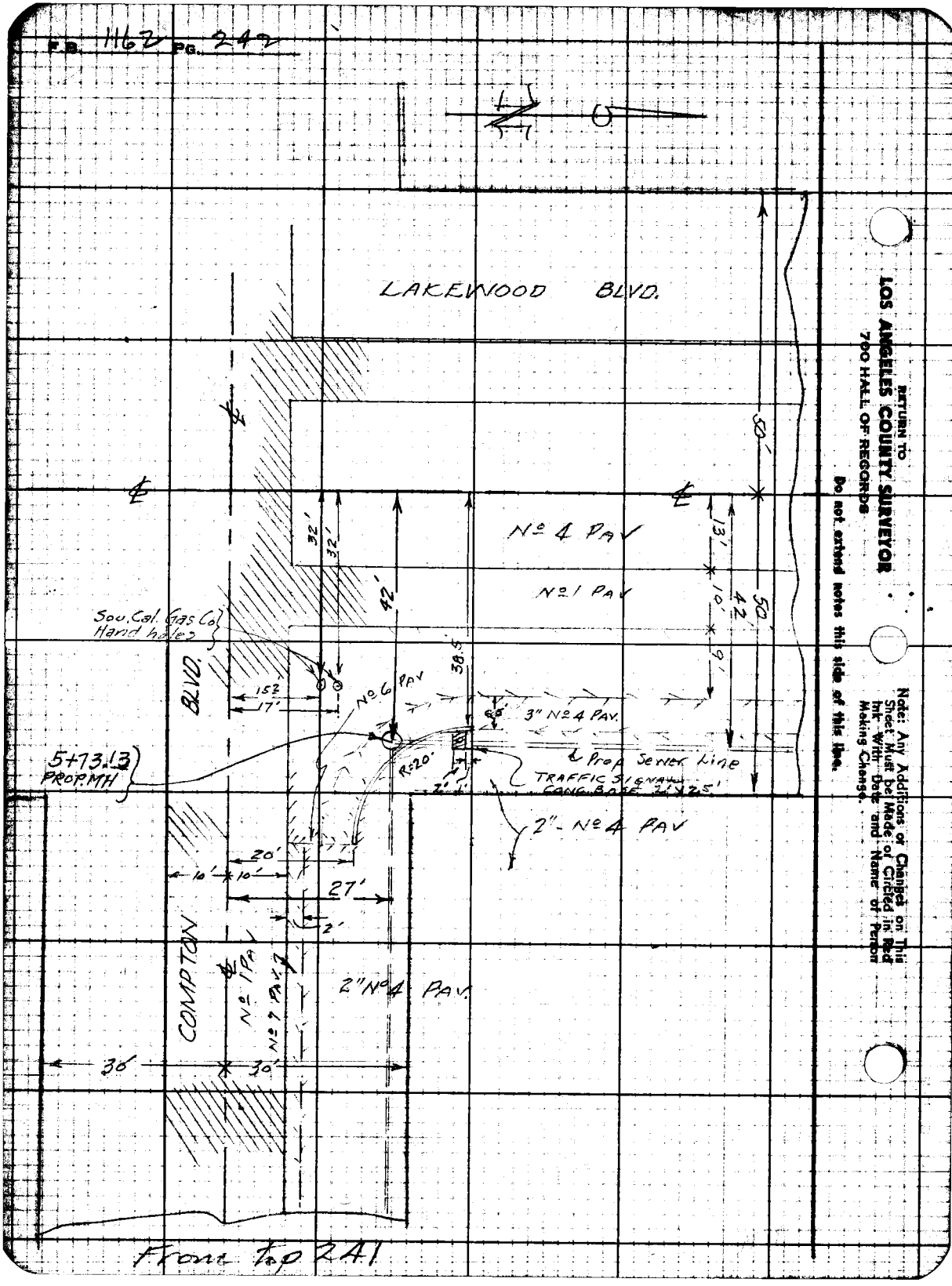

RETURN TO
LOS ANGELES COUNTY SURVEYOR
700 HALL OF RECORDS

Do not extend notes this side of this line.

Note: Any Additions or Changes on This Sheet Must be Made of Circled in Red Ink With Date and Name of Person Making Change.

From Tp 241

Profile	Notes Red.	Plotted	Job No. 1135	Division No.	P.B. [illegible]
No.	Date	Date	Survey of LIBLEN AVE		
X-Sec.	Notes Chkd.	Checked	Survey by ECWallace	Notes J.L.W	Date 5-9-46
No.	Date	Date	Map No.	Jacobs Johnson	Date

C.I. 1135
LIBLEN AVE.

COMPTON BLVD
From
CERRITOS AVE. TO LAKEWOOD BLVD

-X- SECTIONS

STATION	B.S.	H.I.	F.S.	ELEV.

NOTE: ANY ADDITIONS OR CHANGES ON THIS SHEET MUST BE MADE OR CIRCLED IN RED INK, WITH DATE AND NAME OF PERSON MAKING CHANGE

Do not extend notes this side of this line

PLEASE RETURN TO
LOS ANGELES COUNTY SURVEYOR
700 HALL OF RECORDS

FORM 307 RM 7-43

FORM 307 5M 7-43

PLEASE RETURN TO
LOS ANGELES COUNTY SURVEYOR
700 HALL OF RECORDS

NOTE: ANY ADDITIONS OR CHANGES ON THIS SHEET MUST BE MADE OR CIRCLED IN RED INK, WITH DATE AND NAME OF PERSON MAKING CHANGE

Do not extend notes this side of this line

STATION	B. S.	H. I.	F. S.	ELEV.	Compton Blvd.	
BM ML 8	4 93	85 91		80 98	BM ML 8 El. 80.976 F.B. 1162-32 Compton Blvd & Cerritos Ave c. Spk in Conc. Pav. ℄ Intr.	
					Left ℄	Right
0+00			5 0	80 9	℄ pro. M.H. 27' N. ℄ Compton Ave	46' E. ℄ Cerritos
			5 08	80 83	27' left	℄ Compton Blvd.
0+04.5			4 86	81 05	℄	edge Conc. pav't.
0+40.5			4 76	81 15	℄	" " "
0+50			5 0	80 9	℄	break in Grad.
0+80			3 6	82 3	℄	" " "
1+00			3 9	82 0	℄	
"			4 1	81 8		3' Right
"			5 5	80 4	4° Left.	
"			4 81	81 10	27'	℄ Compton Blvd.
2+00			3 7	82 2	℄	
"			4 0	81 9		3° Rt.
"			5 1	80 8	4°	
"			4 56	81 35	27'	℄ Compton Blvd.
T.P.	4 92	86 37	4 46	81 45		
3+00			4 1	82 3	℄	
"			4 1	82 3		3'
"			5 4	81 0	3'	

Profile No. X-Sec. No.
Plotted Date
Checked Date
Notes Red. Date 5/9/76
Notes Chkd. Date 5/10/76
Job No. 1135 Division No.
Survey of Liblen Ave
Survey by Wallace Notes Willey
Indexed Date

B. 1162 PG. 244

FORM 307 SM 7-43

PLEASE RETURN TO
LOS ANGELES COUNTY SURVEYOR
700 HALL OF RECORDS

NOTE: ANY ADDITIONS OR CHANGES ON THIS SHEET MUST BE MADE OR CIRCLED IN RED INK, WITH DATE AND NAME OF PERSON MAKING CHANGE

Do not extend notes this side of this line

STATION	B. S.	H. I.	F. S.	ELEV.	Lakewood Blvd Left	& Right
		86 37				
3+00			4 74	81 63	27'	℄ Compton Blvd.
4+00			4 5	81 9		℄
"			4 5	81 9		3'
"			4 51	81 86	27'	℄ Compton Blvd.
4+94.8			4 05	82 32	0.9 left.	Top Oil Co Valve Box
5.00			4 1	82 3		℄
"			3 3	83 1		3'
"			5 1	81 3	6°	
"			4 24	82 13	27'	℄ Compton Blvd
5+03			50	81 4		℄ edge Pre mix pav't.
"			50	81 4		3'
"			52	81 2	6°	
			43	82 1	15'	
			422	82 15	27'	℄ Compton

Profile Notes Red. _____ Plotted _____ Job No. 1145 Division No. _____
No. _____ Date _____ Date _____ Survey of Lakewood Blvd
X-Sec. Notes Chkd. _____ Checked _____ Survey by Wallace Notes Miller Date 5-8-46
No. _____ Date _____ Date _____ Map No. _____ Date _____

FORM 307 5M 7-43

PLEASE RETURN TO
LOS ANGELES COUNTY SURVEYOR
700 HALL OF RECORDS

NOTE: ANY ADDITIONS OR CHANGES ON THIS SHEET MUST BE MADE OR CIRCLED IN RED INK, WITH DATE AND NAME OF PERSON MAKING CHANGE

Do not extend notes this side of this line

STATION	B. S.	H. I.	F. S.	ELEV.	Compton Blvd. Left	℄ Right
		86 37 ✓				
E end CR N E Cor.			4 42	81 95		
" " Gutter			4 80	81 57		
N end CR N E Cor			4 32	82 05		
" " Gutter			4 85	81 52		
5+73 L3			4 76	81 61		℄ Pro MH.
			4 36	82 01	BM ML 19. El 81.975	F.B. 1162-236
BM ML 19			4 39	81 98	Compton Blvd & Lakewood Blvd. N E. Cor Bt. Spk. in Cb. 5' S. of N. end CR.	

Profile ____ No. ____ X-Sec. ____ No. ____

Plotted ____ Date ____ Checked ____ Date ____

Notes Red. ____ Date 5-9-46 Notes Chkd. ____ Date ____

Job No. 1135 Division No. ____

Survey of Liberty Ave

Survey by Wallace Notes Wiley Date ____

Indexed ____

F.B. 1162 Pg. 246

Notes Ck'd by	Survey of LIBLEN AVE F.B. 1162 Pg. 247
Map No.	W. O. 1135 Tape No. St'd. °F
Office Work	Surveyed by WALLACE
Checked	Notes ECW Date 5-9-46
Date	Indexed [illegible]

C.I. 1135 LIBLEN AVE

LAKEWOOD BLVD.
FROM
COMPTON BLVD
TO
℄ PROP. ROSECRANS BLVD.

SKETCH & TOPOG

Note: Any Additions or Changes on This Sheet Must Be Made or Circled in Red Ink With Date and Name of Person Making Change.

Do not extend notes this side of this line.

RETURN TO
LOS ANGELES COUNTY SURVEYOR
700 HALL OF RECORDS

FORM 247 3M 11-41

F.B. 1162 Pg. 248

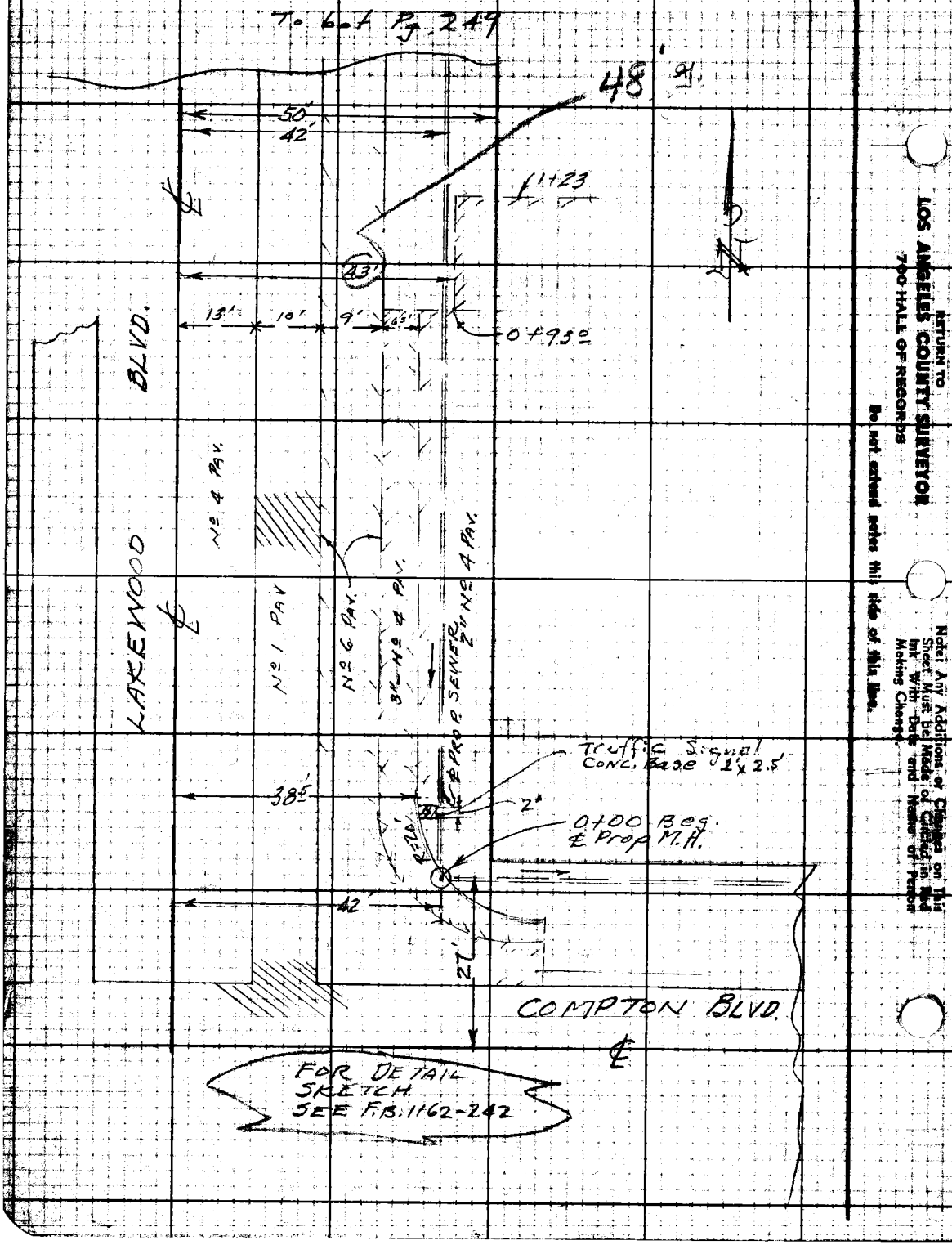

RETURN TO
LOS ANGELES COUNTY SURVEYOR
700 HALL OF RECORDS
Do not extend notes this side of this line.
Note! Any Additions or Changes on This Sheet Must be Made or Checked in Red Ink With Date and Name of Person Making Change.

Notes Ck'd by	Survey of LAKEN AVE
Map No.	W. O. 115 Tape No. Std. °F
Office Work	Surveyed by EEW
Checked	Notes WALLACE Date
Date	Indexed A. C. Johnson

F.B. 1162 Pg. 249

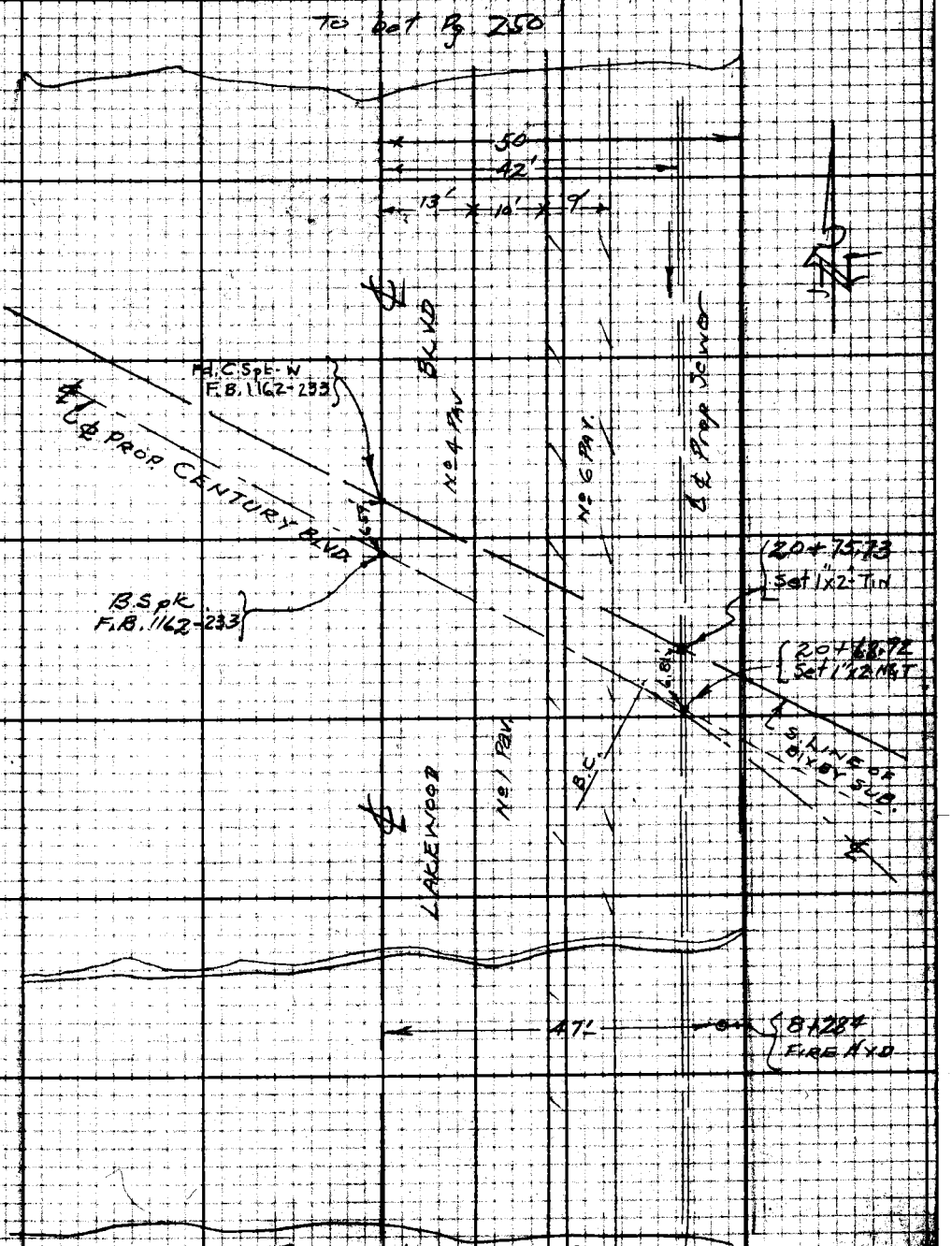

Note: Any Additions or Changes on this Sheet Must be Made or Circled in Red Ink With Date and Name of Person Making Change.

Do not extend notes this side of this line.

RETURN TO
LOS ANGELES COUNTY SURVEYOR
700 HALL OF RECORDS

FORM 247 UM 11

F.B. 1162 PG. 250

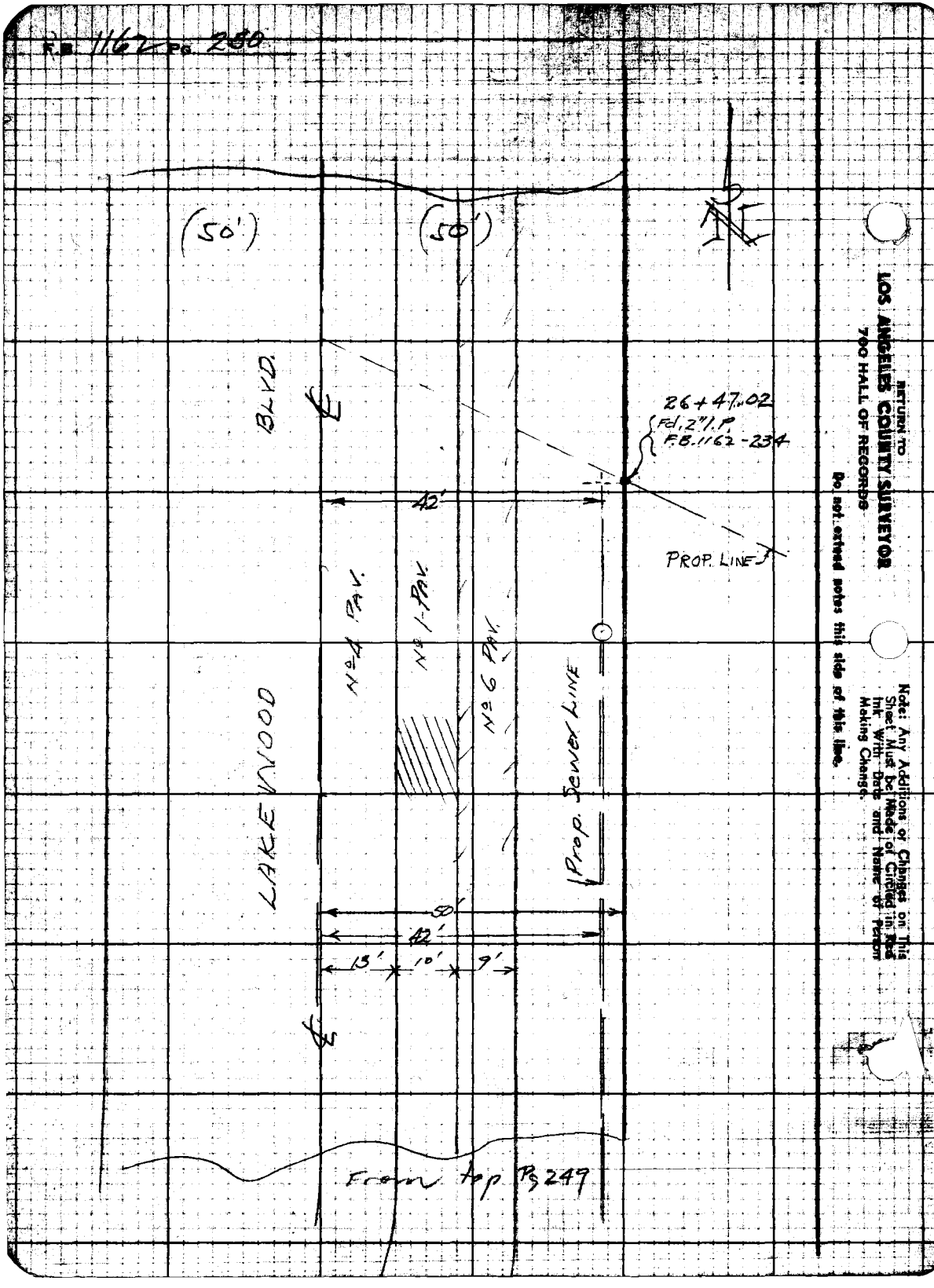

RETURN TO
LOS ANGELES COUNTY SURVEYOR
700 HALL OF RECORDS
Do not extend notes this side of this line.
Note: Any Additions or Changes on This Sheet Must be Made of Circled in Red Ink With Date and Name of Person Making Change.

Profile No. ____ Notes Red. ____ Checked ____ Job No. 1135 Division No. ____
Date ____ Date ____ Survey of LIBLEN AVE
X-Sec. No. ____ Notes Chkd. ____ Checked ____ Survey by E.C. WHITE Notes J.L.W. Date 5-7-[illegible]
Date ____ Date ____ Map No. ____ Checked [illegible] Date ____

C.I. 1135 LIBLEN AVE

LAKEWOOD BLVD-
From
COMPTON BLVD
To
℄ PROP. ROSECRANS BLVD

-X- SECTIONS

STATION	B.S.	H.I.	F.S.	ELEV.

NOTE: ANY ADDITIONS OR CHANGES ON THIS SHEET MUST BE MADE OR CIRCLED IN RED INK, WITH DATE AND NAME OF PERSON MAKING CHANGE

PLEASE RETURN TO
LOS ANGELES COUNTY SURVEYOR
700 HALL OF RECORDS

Do not extend notes this side of this line

FORM 307 5M 7-43

FORM 307 5M 7-43

PLEASE RETURN TO
LOS ANGELES COUNTY SURVEYOR
700 HALL OF RECORDS

NOTE: ANY ADDITIONS OR CHANGES ON THIS SHEET MUST BE MADE OR CIRCLED IN RED INK, WITH DATE AND NAME OF PERSON MAKING CHANGE

Do not extend notes this side of this line

STATION	B. S.	H. I.	F. S.	ELEV.	Lakewood Blvd.	
					BMML 19. El. 81.975 FB 1162-236	
BMML 19	4 65	86 63		81 98	Compton Blvd & Lakewood Blvd. NE Cor. B.spk in Cb. 5' S. of N. end C.R.	
					Left	℄ Right.
0-27			4 62	82 01	42' Left.	℄ Intr. Lakewood & Compton
0+00			5 0	81 6		℄ Pro. MH.
"			5 1	81 5		8' Right.
"			4 7	81 9	10' L.	edge pav't.
"			4 58	82 05	42' left.	
E end CR NE Cor			4 70	81 93		
N " CR NE Cor			4 56	82 07		
0+93.0			5 0	81 6		℄ ~~edge~~ end Premix Pav't
1+00			5 0	81 6		℄
"			4 6	82 0		8'
"			4 8	81 8	10'	
"			4 2	82 4	42'	℄ Lakewood Blvd.
1+23			4 8	81 8	end & edge pav't.	1' Rt
			4 5	82 1	" " " "	8' Rt
1+83.0			4 30	82 33	℄ Conc. Drive	8' (50' from ℄ St.).

Profile No. ___ X-Sec. No. ___
Plotted ___ Date ___ Checked ___ Date ___
Notes Red: ___ Date 5-9-46 Notes Chkd. ___ Date 5/14/46
Job No. 1135 Division No. ___
Survey of Liblen Ave
Survey by Wallace Notes Willey
Indexed A. C. Johnson Date ___
F.B. 1162 PG. 25V

FORM 307 5M 7-43

PLEASE RETURN TO
LOS ANGELES COUNTY SURVEYOR
700 HALL OF RECORDS

NOTE: ANY ADDITIONS OR CHANGES ON THIS SHEET MUST BE MADE OR CIRCLED IN RED INK, WITH DATE AND NAME OF PERSON MAKING CHANGE

Do not extend notes this side of this line

STATION	B. S.	H. I.	F. S.	ELEV.	Lakewood Blvd. Left	℄	Right
		86 63					
2+00			49	81 7		℄	
			46	82 0			8'
			44	82 2	10'		
			39	82 7	42'		
3+00			43	82 3		℄	
			35	83 1			8'
			40	82 6	10'		
			35	83 1	42'		
T. P.	5 08	87 71	400	82 63			
4+00			52	82 2 (.5)		℄	
"			43	83 4			8'
"			49	82 8	10'		
"			44	83 3	42'		
5+00			52	82 5		℄	
			43	83 4			8'
			45	83 2	10'		
			40	83 7	42		

Profile No. ____ Notes Red. ____ Plotted ____ Job No. 1135 Division No. ____ F.B. [illegible]
Date ____ Date ____ Survey of Liblen Ave
X-Sec. No. ____ Notes Chkd. [illegible] Checked ____ Survey by Wallace Notes Willey Date 5-9-46
Date [illegible] Date ____ Map No. ____ Date ____

FORM 307 5M 7-43

PLEASE RETURN TO
LOS ANGELES COUNTY SURVEYOR
700 HALL OF RECORDS

84651

NOTE: ANY ADDITIONS OR CHANGES ON THIS SHEET MUST BE MADE OR CIRCLED IN RED INK, WITH DATE AND NAME OF PERSON MAKING CHANGE

Do not extend notes this side of this line

STATION	B. S.	H. I.	F. S.	ELEV.	Lakewood Blvd. Left.	℄	Right
		87 71					
6+00			4 5	83 2		℄	
"			3 5	84 2			8'
"			4 2	83 5	10'		
"			3 7	84 0	42'		
T.P.	5 34	88 83	4 22	83 49			
7+00			5 1	83 7		℄	
"			4 6	84 2			8'
"			5 0	83 8	10'		
"			4 4	84 4	42'		
8+00			4 5	84 3		℄	
"			3 6	85 2			8'
"			4 7	84 1	10'		
"			4 2	84 6	42'		
9+00			4 6	84 2		℄	
			3 5	85 3			8'
			4 4	84 4	10'		
			3 8	85 0	42'		
T.P.	5 24	89 90	4 17	84 66			

F.B. 1162 Pg. 254 Job No. 1135 Division No. Notes Red. Plotted Profile
Survey of Liblen Ave Date 5-9-46 Date No.
Survey by Wallace Notes Willey Notes Chkd. Checked X-Sec.
Indexed C. Johnson Date Date No.

FORM 307 5M 7-43

PLEASE RETURN TO
LOS ANGELES COUNTY SURVEYOR
700 HALL OF RECORDS

NOTE: ANY ADDITIONS OR CHANGES ON THIS SHEET MUST BE MADE OR CIRCLED IN RED INK, WITH DATE AND NAME OF PERSON MAKING CHANGE

Do not extend notes this side of this line

STATION	B. S.	H. I.	F. S.	ELEV.	Lakewood Blvd. Left	℄	Right
		89 90					
10+00			5 6	84 3		℄	
"			4 1	85 8			8'
"			5 1	84 8	10'		
"			4 6	85 3	42'		
11+00			5 1	84 8		℄	
"			4 5	85 4			8'
"			4 9	85 0	10'		
			4 2	85 7	45'		
12+00			4 5	85 4		℄	
"			3 1	86 8			8'
"			4 4	85 5	10'		
"			3 9	86 0	42'		
13+00			3 6	86 3		℄	
			2 9	87 0			8'
			4 1	85 8	10'		
			3 6	86 3	42'		
T.P.	5 44	~~89~~ 91 26	4 08	8~~3~~5 82			
14+00			5 3	8~~4~~6 0		℄	
			3 9	8~~5~~7 4			8'
			5 1	8~~4~~6 2	10'		

Profile No. ____ Notes Red. ____ Plotted ____ Job No. 1135 Division No. ____ F.B. 1162 Pg. 2 CT
X-Sec. No. ____ Date ____ Date ____ Survey of Ribbon Ave
Notes Chkd. [illegible] Checked ____ Survey by Wallace Notes Willey Date 5-8-46
Date 5/10/46 Date ____ Map No. ____ Indexed Johnson Date ____

FORM 307 5M 7-43

PLEASE RETURN TO
LOS ANGELES COUNTY SURVEYOR
700 HALL OF RECORDS

NOTE: ANY ADDITIONS OR CHANGES ON THIS SHEET MUST BE MADE OR CIRCLED IN RED INK, WITH DATE AND NAME OF PERSON MAKING CHANGE

Do not extend notes this side of this line

STATION	B. S.	H. I.	F. S.	ELEV.	Lakewood Blvd. Left	℄	Right
		~~89~~ 91 26 3					
14+00			4 6	8~~4~~6 7	42'		
15+00			5 0	8~~4~~6 3		℄	
"			4 5	8~~4~~6 8			8'
"			4 9	8~~4~~6 4	10'		
"			4 3	8~~5~~7 0	42'		
16+00			5 0	8~~4~~6 3		℄	
"			4 3	8~~5~~7 3			8'
"			4 6	8~~4~~6 7	10'		
"			4 0	8~~5~~7 3	42'		
T.P.	5 32	9~~0~~2 24	4 34	8~~4~~6 92			
17+00			5 6	8~~4~~6 6		℄	
			4 6	8~~5~~7 6			8'
			5 0	8~~5~~7 2	10'		
			4 7	8~~5~~7 5	42'		
18+00			5 5	8~~4~~6 7		℄	
			4 6	8~~5~~7 6			8'
			4 7	8~~5~~7 5	10'		
			4 3	8~~5~~7 9	42'		

Job No. 4[illegible] Division No. Notes Red. Plotted Profile
Survey of Liblen Ave Date 5-9-46 Date No.
Survey by Wallace Notes Willey Notes Chkd. Checked X-Sec.
Indexed C. Johnson Date Date No.

FORM 307 BM 7-43

PLEASE RETURN TO
LOS ANGELES COUNTY SURVEYOR
700 HALL OF RECORDS

NOTE: ANY ADDITIONS OR CHANGES ON THIS SHEET MUST BE MADE OR CIRCLED IN RED INK, WITH DATE AND NAME OF PERSON MAKING CHANGE

Do not extend notes this side of this line

STATION	B. S.	H. I.	F. S.	ELEV.	Lakewood Blvd Left	℄	Right
		9~~0~~2 24					
19+00			55	8~~4~~6 7		℄	
"			48	8~~5~~7 4			8'
"			46	8~~5~~7 6	10'		
"			40	8~~6~~8 2	42'		
20+00			57	8~~4~~6 5		℄	
"			47	8~~5~~7 5			8'
"			41	8~~6~~8 1	10'		
"			37	8~~6~~8 5	42'		
BM ML 21	5.01	9~~X~~3 72	3.55	8~~6~~8 71	BM ML 21 Elev. 8[illegible].706 FB 1162-237 Lakewood Blvd. & Century Blvd. C.Spk in Pav. on ℄ 58' S. of Intr.		
20+68.92			67	8~~5~~7 0	℄ Sewer line & Pro. Century Blvd.		
"			57	8~~6~~8 0	℄ Pro. Century Blvd.		100' right
20+93.8			48	8~~6~~8 9	℄ Lakewood Blvd. & Pro. Century Blvd.		
21+00			67	8~~5~~7 0		℄	
"			58	8~~5~~7 9			8'
"			53	8~~6~~8 4	10'		
22+00			57	8~~6~~8 0		℄	
"			52	8~~6~~8 5			8'
"			49	8~~6~~8 8	10'		
"			45	8~~7~~9 2	42'		

Job No. [illegible] Division No. [illegible]
Survey of Lisbon Ave
Survey by Wallace Notes Willey Date [illegible]
Map No. Indexed [illegible] Date
Notes Chkd [illegible] Checked [illegible] Date [illegible]
Date 5/19/46 Date

FORM 307 5M 7-43

PLEASE RETURN TO
LOS ANGELES COUNTY SURVEYOR
700 HALL OF RECORDS

NOTE: ANY ADDITIONS OR CHANGES ON THIS SHEET MUST BE MADE OR CIRCLED IN RED INK, WITH DATE AND NAME OF PERSON MAKING CHANGE

Do not extend notes this side of this line

STATION	B. S.	H. I.	F. S.	ELEV.	Lakewood Blvd Left	℄	Right
		3 ✓ 9X 72					
23+00			58	87 9		℄	
"			49	88 8			8'
"			46	89 1	10'		
"			42	89 5	42'		
24+00			52	88 5		℄	
"			46	88 1			8'
"			43	89 4	10'		
"			38	89 9	42'		
T. P.	5.26	94 70	428	89 44			
25+00			54	89 3		℄	
"			48	89 9			8'
"			49	89 8	10'		
"			45	90 2	42'		
26+00			54	89 3		℄	
"			51	89 6			8'
"			47	90 0	10'		
"			41	90 6	42'		
26+50			50	89 7		℄	
			44	90 3			8'
			44	90 3	10		

Job No. 1135 Division No. Notes Red. Plotted Profile
Survey of Liblen Ave Date 5-9-41 Date No.
Survey by Wallace Notes Willey Notes Chkd. Checked X-Sec.
Indexed A. C. Johnson Date Date No.

FORM 307 5M 7-43

PLEASE RETURN TO
LOS ANGELES COUNTY SURVEYOR
700 HALL OF RECORDS

NOTE: ANY ADDITIONS OR CHANGES ON THIS SHEET MUST BE MADE OR CIRCLED IN RED INK, WITH DATE AND NAME OF PERSON MAKING CHANGE

Do not extend notes this side of this line

STATION	B. S.	H. I.	F. S.	ELEV.	Lakewood Blvd.
		9~~2~~ 4 70			Left ℄ Right
26+50			3 9	~~88~~ 90 8	42'
BM ML23			4 02	~~88~~ 90 68	BM ML23 El. 90.672 F.B. 1162-237 Lakewood Blvd. & Roscranes Ave (Proposed) C. Spk. in Pav't. 8' N. ℄ Intr.

Profile No. ____ Notes Red. ____ Plotted ____ Job No. 1135 Division No. ____ F.B. 1162-237
X-Sec. No. ____ Date ____ Date ____ Survey of Liblen Ave
Notes Chkd. ____ Checked ____ Survey by Wallace Notes Willey Date 5-9-46
Date 5/10/46 Date ____ Map No. ____ Date ____

Job No. _____ Division No. _____ Notes Red. _____ Plotted _____ Prelim. _____

Survey of _____ Date _____ Date _____ No. _____

Survey by _____ Notes _____ Notes Chkd. _____ Checked _____ X-Sec. _____

Indexed _____ Date _____ Date _____ Date _____ No. _____

STATION	B. S.	H. I.	F. S.	ELEV.

FORM 307 5M 7-43

PLEASE RETURN TO
LOS ANGELES COUNTY SURVEYOR
700 HALL OF RECORDS

NOTE: ANY ADDITIONS OR CHANGES ON THIS SHEET MUST BE MADE OR CIRCLED IN RED INK, WITH DATE AND NAME OF PERSON MAKING CHANGE

Do not extend notes this side of this line

Notes Ck'd by	Survey of LIBLEN AVE
Map No.	W. O. 1135 Tape No. 079 St'd 68 °F
Office Work	Surveyed by H.F. Naumann
Checked	Notes H.F.N. Date 5-7-46
Date	Indexed C. Johnson 11-18-46

F.B. 1162 Pg. 161

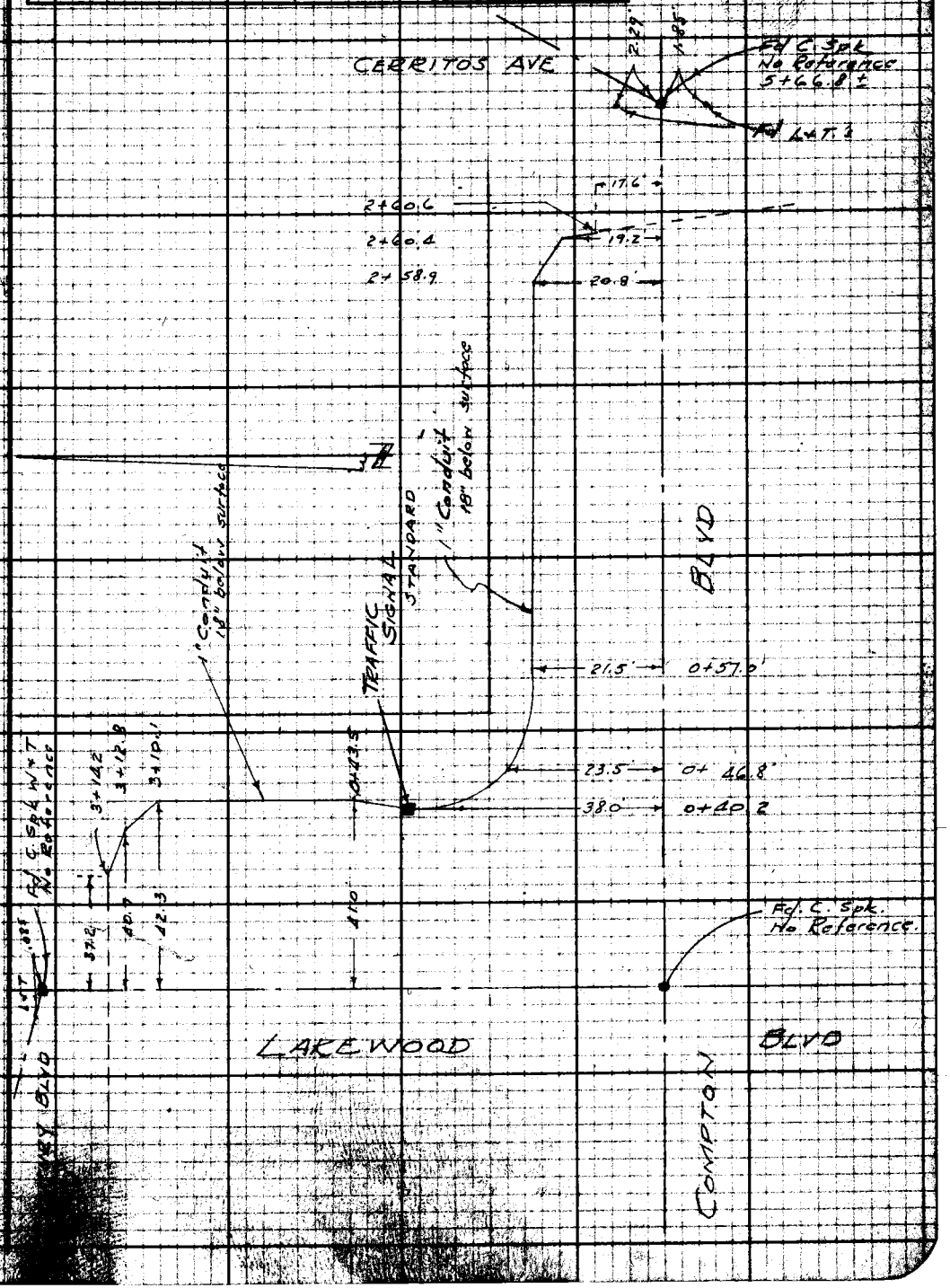

Note: Any Additions or Changes on This Sheet Must be Made or Circled in Red Ink With Date and Name of Person Making Change.

Do not extend notes this side of this line.

RETURN TO
LOS ANGELES COUNTY SURVEYOR
700 HALL OF RECORDS

RETURN TO
LOS ANGELES COUNTY SURVEYOR
700 HALL OF RECORDS

Note: Any Additions or Changes on This Sheet Must be Made or Circled in Red Ink With Date and Name of Person Making Change.

Do not extend notes this side of this line.

Notes Ck'd by	Survey of COMPTON BLVD #2 F.B. 1162 Pg. 1363
Map No.	W. O. 1212 Tape No. St'd °F
Office Work	Surveyed by Gunderson
Checked	Notes HUOG Date 7-30-47
Date	Indexed A. C. Johnson 8-1-47

TOPOGRAPHY
ON
℄ PROPOSED SEWER
22' S OF ℄ COMPTON BLVD

FROM - CLARK AVE
TO - LAKEWOOD BLVD

COMPTON BLVD No. 2
JN 1212

July 30-47
Gunderson
Anderson
York
Peterson

Note: Any Additions or Changes on This Sheet Must be Made or Circled in Red Ink With Date and Name of Person Making Change.

Do not extend notes this side of this line.

RETURN TO
LOS ANGELES COUNTY SURVEYOR
700 HALL OF RECORDS

FORM 2047 EM 11-46

F. B. 1162 PG. 264

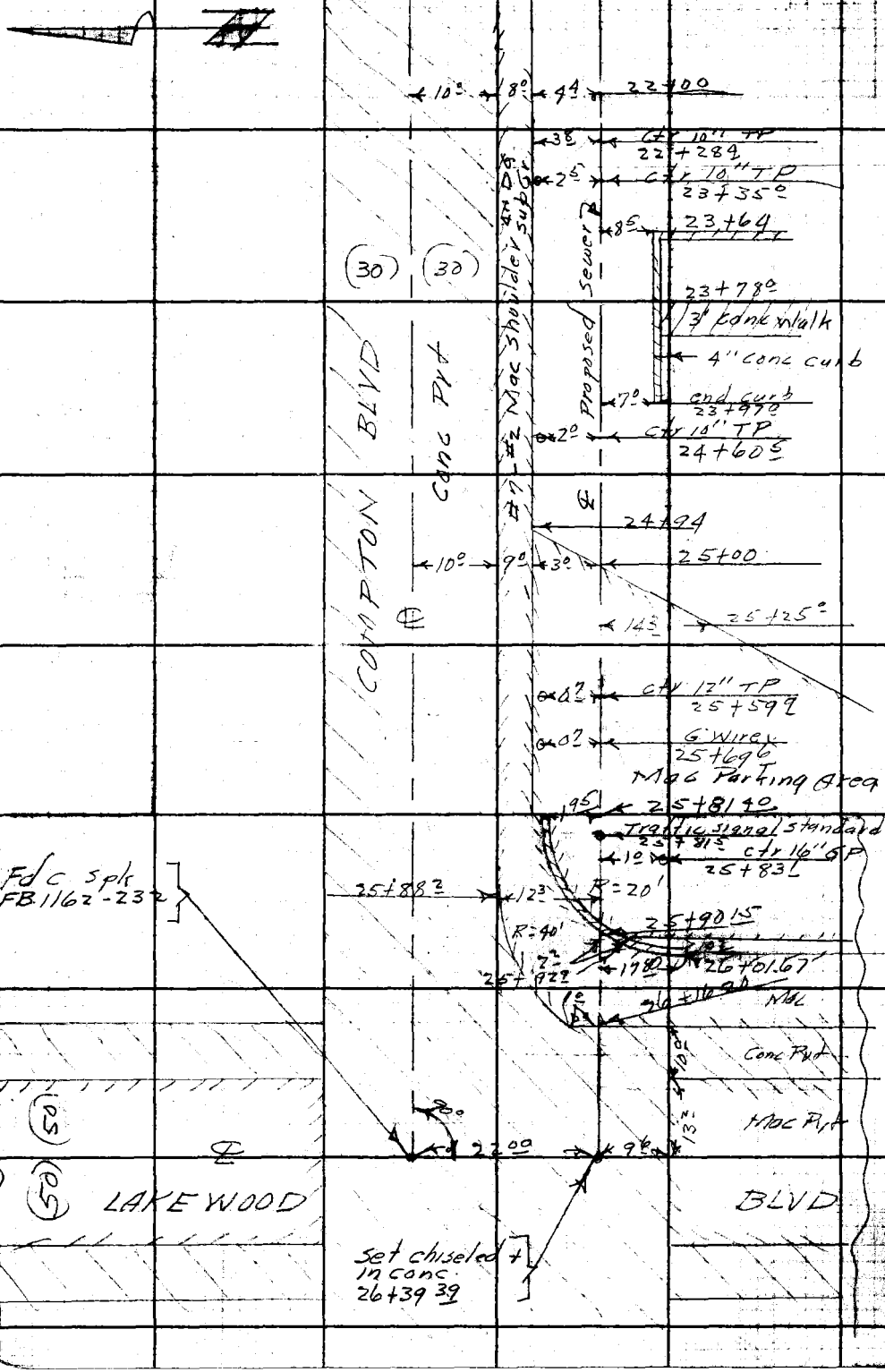

RETURN TO
LOS ANGELES COUNTY SURVEYOR
700 HALL OF RECORDS

Do not extend notes this side of this line.

Note: Any Additions or Changes on This Sheet Must Be Made or Circled in Red Ink With Date and Name of Person Making Change.

Notes Ck'd by	Survey of COMPTON BLVD #2	F.B. 1162 Pg. 265
Map No.	W. O. 1212 Tape No. St'd °F	
Office Work	Surveyed by Gunderson	
Checked	Notes HWG Date 7-31-47	
Date	Indexed A. C. Johnson	



Note: Any Additions or Changes on This Sheet Must be Made or Circled in Red Ink With Date and Name of Person Making Change.

Do not extend notes this side of this line.

RETURN TO
LOS ANGELES COUNTY SURVEYOR
700 HALL OF RECORDS

FORM 247 RM 11-46

F. B. 1162 Pg. 466

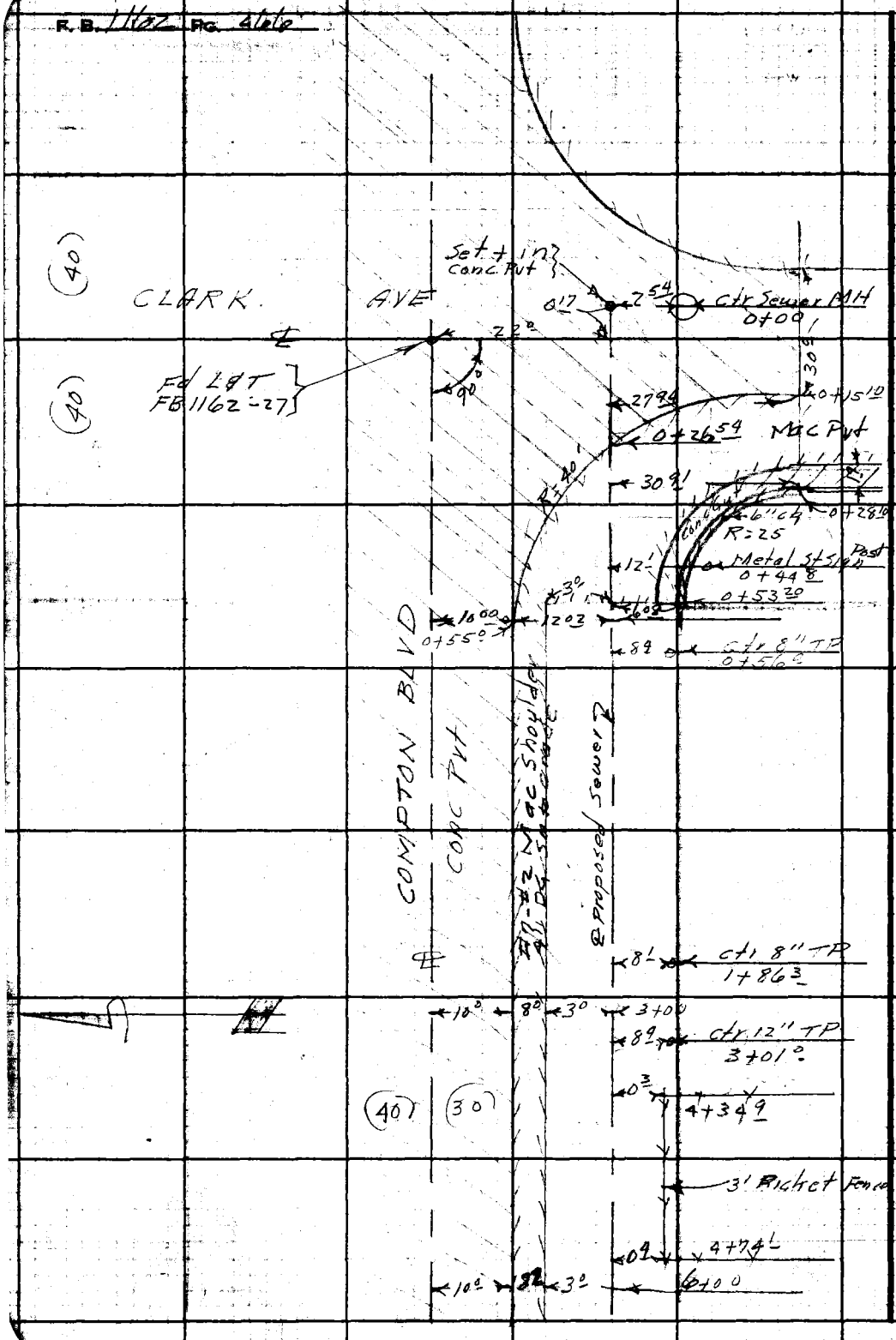

RETURN TO
LOS ANGELES COUNTY SURVEYOR
700 HALL OF RECORDS

Do not extend notes this side of this line.

Note: Any Additions or Changes on This Sheet Must be Made or Circled in Red Ink With Date and Name of Person Making Change.

Profile No.	Notes Red.	Plotted	Job No. 212	Division No.	F.B. 1162 Pg. 269
	Date	Date	Survey of Compton Blvd No 2		
X-Sec. No.	Notes Chkd. TOM	Checked	Survey by Gunderson	Notes HWG	Date 7-31-47
	Date 8/1/47	Date	Map No.	Indexed A. C. Johnson	Date

PROFILE & + SECTIONS
ON
℄ PROPOSED SEWER
22'S ℄ COMPTON BLVD
FROM - CLARK AVE
TO - LAKEWOOD BLVD

COMPTON BLVD No 2
JN 1212

July 31-47
Gunderson
Anderson
York
Peterson

STATION	B.S.	H.I.	F.S.	ELEV.

NOTE: ANY ADDITIONS OR CHANGES ON THIS SHEET MUST BE MADE OR CIRCLED IN RED INK, WITH DATE AND NAME OF PERSON MAKING CHANGE.

Do not extend notes this side of this line.

PLEASE RETURN TO
LOS ANGELES COUNTY SURVEYOR
700 HALL OF RECORDS

FORM 307 10M 10-48

FORM 307 10M 10-46

PLEASE RETURN TO
LOS ANGELES COUNTY SURVEYOR
700 HALL OF RECORDS

NOTE: ANY ADDITIONS OR CHANGES ON THIS SHEET MUST BE MADE OR CIRCLED IN RED INK, WITH DATE AND NAME OF PERSON MAKING CHANGE.

Do not extend notes this side of this line.

STATION	B. S.	H. I.	F. S.	ELEV.		
BMML 2	3 08	81 92		78 84	BMML 2 Elev: 78.842 FB1162-30 Clark Ave & Faywood St SW Cor L&T 11's of S end CR	
0+00			514	7678	℄ Sewer	
22' R			508	7684	℄ Compton Blvd	
8' L			517	7675	S PL " "	
28' L			525	7667	edge Conc Pvt - on E Clark	
100' L			514	7678	" "	
200' L			527	7665	" "	
INVERT ELEVS OF JC						
			513		N RIM JC	
			515		E " "	
			513		S " "	
	Chain	Dia Rod	512		W " "	
	11 18	7513			invert outlet to S (27"?)	
	11 45	7513			" inlet from N	
	11 78	067 513	17 58	6434	use Invert 8" stub to W	Top Reading
	12 49	513	17 62	6430	" " " " "	Bot "
	11 81	067 513	17 61	6431	use " " " to E	Top "
	12 46	513	17 59	6433	" " "	Bot "
0+26 54			509	7683	℄ Sewer & edge Conc Pvt	

F.B. 1162 PG. 268
Job No. 1212 Division No. Notes Red. Plotted No. Profile
Survey of Compton Blvd No 2 Date Date X-Sec.
Survey by Sunderson Notes 1+00 Notes Chkd. Checked No.
Indexed A. C. Johnson Date Date

FORM 307 10M 10-46

PLEASE RETURN TO
LOS ANGELES COUNTY SURVEYOR
700 HALL OF RECORDS

NOTE: ANY ADDITIONS OR CHANGES ON THIS SHEET MUST BE MADE OR CIRCLED IN RED INK, WITH DATE AND NAME OF PERSON MAKING CHANGE.

Do not extend notes this side of this line.

STATION	B. S.	H. I.	F. S.	ELEV.		
		81 92				
Curb Elevs at			Compton Blvd & Clark Ave			
			552	7640	Gut SW Cor Send CR	
			473	7719	Tcb " " " " "	
			533	7659	Gut " " W " "	
			465	7727	Tcb " " " " "	
0+40			506	7686	℄ Sewer & WPL Clark Ave	
9¼ R			488	7704	edge Conc Pvt	
22° R			474	7718	℄ Compton Blvd	
10° L			533	7659	Gut	
" "			463	7729	Tcb	
0+60			513	7679	℄ Sewer & Gut	
7° L			38	781	TBrk	
8° L			38	781	PL	
1+00			47	772	℄ Sewer &	
2⁵ R			506	7686	edge Shoulder & Gut	
12° R			469	7723	" Conc Pvt	
22° R			462	7730	℄ Compton Blvd	
45 L			37	782	TBrk	
8° L			39	780	PL	
100' L			40	779		
200' L			42	777		

Profile Notes Red ____ Plotted ____ Job No. 1212 Division No. ____ F.B. 1162 Pg. 269
No. ____ Date ____ Date ____ Survey of Compton Blvd No. 2
X-Sec. Notes Chkd. ____ Checked ____ Survey by Gunderson Notes HCOG Date 7-31-47
No. ____ Date ____ Date ____ Map No. ____ Indexed ____ Date ____
A. C. Johnson

FORM 307 10M 10-46

PLEASE RETURN TO
LOS ANGELES COUNTY SURVEYOR
700 HALL OF RECORDS

NOTE: ANY ADDITIONS OR CHANGES ON THIS SHEET MUST BE MADE OR CIRCLED IN RED INK, WITH DATE AND NAME OF PERSON MAKING CHANGE.

Do not extend notes this side of this line.

STATION	B. S.	H. I.	F. S.	ELEV.		
2+00		81 92	46	77 3	℄ Sewer	
2° R			5 02	76 90	edge Shoulder & Gut	
12° R			4 50	77 42	" conc Pvt	
22° R			4 46	77 46	℄ Compton Blvd	
3° L			3 8	78 1	T Brk	
8° L			3 8	78 1	PL	
TP	5 95	83 36	4 51	77 41		
3+00			6 0	77 4	℄ Sewer	
3° R			6 39	76 97	edge Shoulder & Gut	
12' R			5 83	77 53	" Conc Pvt	
22' R			5 76	77 60	℄ Compton Blvd	
8° L			5 5	77 9	T Brk & PL	
4+00			5 3	78 1	℄ Sewer	
3° R			6 31	77 05	edge Shoulder & Gut	
12' R			5 63	77 73	" conc Pvt	
22' R			5 56	77 80	℄ Compton Blvd	
2° L			4 4	79 0	T Brk	
8° L			4 5	78 9	PL	
5+00			5 4	78 0	℄ Sewer	
3° R			6 20	77 16	edge Shoulder & Gut	
12° R			5 49	77 87	" Conc Pvt	

F.B. 1162 Pg. 270 Job No. 1212 Division No. Notes Red. Plotted Profile
Survey of Compton Blvd No 2 Date Date No. X-Sec.
Survey by Gunderson Notes HWG Notes Chkd Checked
Indexed A. C. Johnson Date Date Date No.

FORM 307 10M 10-46

PLEASE RETURN TO
LOS ANGELES COUNTY SURVEYOR
700 HALL OF RECORDS

NOTE: ANY ADDITIONS OR CHANGES ON THIS SHEET MUST BE MADE OR CIRCLED IN RED INK, WITH DATE AND NAME OF PERSON MAKING CHANGE.

Do not extend notes this side of this line.

STATION	B. S.	H. I.	F. S.	ELEV.		
5+00 22' R		83 36	5 43	77 93	℄ Compton Blvd	
8° L			4 9	78 5	T Brk & PL	
100' L			4 8	78 6		
200' L			4 9	78 5		
300' L			5 0	78 4		
6+00			5 6	77 8	℄ Sewer	
3° R			6 03	77 33	edge Shoulder & Gut	
12° R			5 38	77 98	" Conc Pvt	
22° R			5 33	78 03	℄ Compton Blvd	
5° L			4 7	78 7	T Brk	
8° L			4 5	78 9	PL	
6+60			5 6	77 8	℄ Sewer	
4° L			4 9	78 5	T Brk	
8° L			4 7	78 7	PL	
7+00			4 9	78 5	℄ Sewer	
4° R			5 72	77 64	edge Shoulder & Gut	
12° R			5 26	78 10	" Conc Pvt	
22° R			5 16	78 20	℄ Compton Blvd	
3° L			3 2	80 2	T Brk	
8° L			3 4	80 0	PL	

Profile Notes Red ____ Plotted ____ Job No. 1212 Division No. ____ No. ____ Date ____ Date ____ Survey of Compton Blvd No 2
X-Sec. Notes Chkd ____ Checked ____ Survey by Gunderson Notes HDA Date 7-31-43
No. ____ Date ____ Date ____ Map No. ____ Indexed Johnson Date ____

F.B. 1162 Pg. 77

FORM 307 10M 10-46

PLEASE RETURN TO
LOS ANGELES COUNTY SURVEYOR
700 HALL OF RECORDS

NOTE: ANY ADDITIONS OR CHANGES ON THIS SHEET MUST BE MADE OR CIRCLED IN RED INK, WITH DATE AND NAME OF PERSON MAKING CHANGE.

Do not extend notes this side of this line.

STATION	B. S.	H. I.	F. S.	ELEV.	
8+00		83 36	44	79 0	℄ Sewer
3° R			566	77 70	edge Shoulder & Gut
12° R			511	78 25	" Conc Pvt
22° R			505	78 31	℄ Compton Blvd
2.5 L			33	80 1	T Brk
8° L			34	80 0	PL
TP	6 53	84 89	500	78.36	
9+00			60	78 9	℄ Sewer
3° R			709	77 80	edge Shoulder & Gut
12' R			648	78 41	" Conc Pvt
22° R			642	78 47	℄ Compton Blvd
3° L			50	79 1	T Brk
8° L			48	80 1	PL
100' L			56	79 3	
200' L			66	78 3	
100' L			71	77 8	
10+00			54	79 5	℄ Sewer
4° R			696	77 93	edge Shoulder & Gut
12° R			637	78 52	" Conc Pvt
22° R			631	78 58	℄ Compton Blvd
4° L			45	80 4	T Brk
8° L			44	80 5	PL

F.B. 1162 PG. 272
Job No. 1212 Division No. Notes Red. Plotted No. Profile
Survey of Compton Blvd No 2 Date Date X-Sec.
Survey by Sanderson Notes HWG Notes Chkd. Checked No.
Indexed by C. Johnson Date Date

FORM 307 10M 10-46

PLEASE RETURN TO
LOS ANGELES COUNTY SURVEYOR
700 HALL OF RECORDS

NOTE: ANY ADDITIONS OR CHANGES ON THIS SHEET MUST BE MADE OR CIRCLED IN RED INK, WITH DATE AND NAME OF PERSON MAKING CHANGE.

Do not extend notes this side of this line.

STATION	B. S.	H. I.	F. S.	ELEV.		
11+00		84.89	5.1	79.8	℄ Sewer	
4.5 R			6.91	77.98	edge Shoulder & Gut	
12 R			6.26	78.63	" Conc Pvt	
22' R			6.18	78.71	℄ Compton Blvd	
2° L			4.9	80.0	T Brk	
8° L			4.9	80.0	PL	
12+00			5.7	79.2	℄ Sewer	
4° R			6.84	78.05	edge Shoulder & Gut	
12° R			6.09	78.80	" Conc Pvt	
22 R			6.03	78.86	℄ Compton Blvd	
2° L			5.3	79.6	T Brk	
8° L			5.3	79.6	PL	
13+00			5.4	79.5	℄ Sewer & T Brk	
4° R			6.65	78.24	edge Shoulder & Gut	
12° R			6.00	78.89	" Conc Pvt	
22° R			5.90	78.99	℄ Compton Blvd	
8° L			5.2	79.7	PL	
100' L			5.8	79.1		
200' L			6.9	78.0		
300' L			7.8	77.1		
TP	5.20	84.20	5.89	79.00		

Profile No. ____ Notes Red ____ Plotted ____ Job No. 1212 Division No. ____ F.B. 1162 Pg. 223
X-Sec. No. ____ Date ____ Date ____ Survey of Compton Blvd No 2
Notes Chkd ____ Checked ____ Survey by Sunderson Notes HWG Date 7-31-47
No. ____ Date ____ Date ____ Map No. ____ Indexed ____ Date ____

FORM 307 10M 10-46

PLEASE RETURN TO
LOS ANGELES COUNTY SURVEYOR
700 HALL OF RECORDS

NOTE: ANY ADDITIONS OR CHANGES ON THIS SHEET MUST BE MADE OR CIRCLED IN RED INK, WITH DATE AND NAME OF PERSON MAKING CHANGE.

Do not extend notes this side of this line.

STATION	B. S.	H. I.	F. S.	ELEV.		
14+00		84 20	4.6	79.6	℄ sewer	
4° R			5.71	78.49	edge Shoulder & Gut	
12° R			5.17	79.03	" Conc Pvt	
22° R			5.13	79.07	℄ Compton Blvd	
8° L			3.5	80.7	PL	
15+00			5.3	78.9	℄ sewer	
4° R			5.48	78.72	edge Shoulder & Gut	
12' R			4.95	79.25	" Conc Pvt	
22 R			4.86	79.34	℄ compton Blvd	
8° L			4.8	79.4	PL	
16+00			4.7	79.5	℄ Sewer	
4° R			4.97	79.23	edge Shoulder & Gut	
12° R			4.69	79.51	" Conc Pvt	
22° R			4.60	79.60	℄ Compton Blvd	
8° L			5.3	78.9	PL	
17+00			4.7	79.5	℄ sewer	
4° R			4.1	80.1	~~T Brk~~	
5° R			4.89	79.31	edge Shoulder & Gut	
12° R			4.39	79.81	" Conc Pvt	
22° R			4.29	79.91	℄ Compton Blvd	
8° L			4.9	79.3	PL	

F.B. 1162 PG. 274

Profile No. ____ X-Sec. No. ____

Job No. 1212 Division No. ____ Plotted ____ Date ____ Checked ____ Date ____

Survey of Compton Blvd No 2 Notes Red ____ Date ____ Notes Chkd. ____ Date ____

Survey by Sunderson Notes 1 + 2 WG

Indexed ____ Date ____

A. C. Johnson

FORM 307 10M 10-46

PLEASE RETURN TO
LOS ANGELES COUNTY SURVEYOR
700 HALL OF RECORDS

NOTE: ANY ADDITIONS OR CHANGES ON THIS SHEET MUST BE MADE OR CIRCLED IN RED INK, WITH DATE AND NAME OF PERSON MAKING CHANGE.

Do not extend notes this side of this line.

STATION	B. S.	H. I.	F. S.	ELEV.		
17+00 100' L		84.20	4.9	79.3		
200' L			5.2	79.0		
300' L			5.4	78.8		
18+00			4.4	79.8	℄ Sewer	
4° R			4.2	80.0	T Brk	
5° R			4.60	79.60	edge Shoulder & Gut	
12' R			4.09	80.11	" Conc Pvt	
22' R			4.01	80.19	℄ Compton Blvd	
8° L			4.4	79.8	PL	
19+00			4.4	79.8	℄ Sewer	
4° R			4.0	80.2	T Brk	
5° R			4.42	79.78	edge Shoulder & Gut	
12' R			4.80	79.40	" Conc Pvt	
22' R			4.69	79.51	℄ Compton Blvd	
8° L			4.0	80.2	PL	
20+00			3.6	80.6	℄ Sewer	
4° R			3.5	80.7	T Brk	
5° R			3.94	80.26	edge Shoulder & Gut	
12° R			3.53	80.67	" Conc Pvt	
22' R			3.47	80.73	℄ Compton Blvd	
8° R			3.4	80.8	PL	

Profile No. ____ Notes Red ____ Plotted ____ Job No. 1212 Division No. ____
X-Sec. No. ____ Date ____ Date ____ Survey of Compton Blvd No. 2
Notes Chkd ____ Checked ____ Survey by Saunders Notes 1406 Date 7-31-47
Date ____ Date ____ Map No. ____ Indexed Johnson Date ____

F.B. 1162 Pg. 275

FORM 307 10M 10-46

PLEASE RETURN TO
LOS ANGELES COUNTY SURVEYOR
700 HALL OF RECORDS

NOTE: ANY ADDITIONS OR CHANGES ON THIS SHEET MUST BE MADE OR CIRCLED IN RED INK, WITH DATE AND NAME OF PERSON MAKING CHANGE.

Do not extend notes this side of this line.

STATION	B. S.	H. I.	F. S.	ELEV.	
TP	5.85	84 20 86 80	3 25	80 95	
21+00			54	81 4	℄ Sewer
3.5 R			52	81 6	T Brk
4° R			630	80 50	edge Shoulder & Gut
12' R			585	80 95	" Conc Pvt
22' R			579	81 01	℄ Compton Blvd
8° L			63	80 5	PL
100' L			66	80 2	
200' L			70	79 8	
22+00			62	80 6	℄ Sewer
4° R			620	80 60	edge Shoulder & Gut
12' R			562	81 18	" Conc Pvt
22 R			556	81 24	℄ Compton Blvd
8° R			62	80 6	PL
23+00			55	81 3	℄ Sewer
2.5 R			53	81 5	T Brk
4° R			584	80 96	edge Shoulder & Gut
12' R			533	81 47	" Conc Pvt
22' R			527	81 53	℄ Compton Blvd
8° L			54	81 4	PL

F.B. 1162 Pg. 276 Job No. 1212 Division No. Notes Red Plotted Profile
Survey of Compton Blvd No 2 Date Date No.
Survey by Gunderson Notes HWG Notes Chkd Checked X-Sec.
Indexed C. Johnson Date Date Date No.

FORM 307 10M 10-46

PLEASE RETURN TO
LOS ANGELES COUNTY SURVEYOR
700 HALL OF RECORDS

NOTE: ANY ADDITIONS OR CHANGES ON THIS SHEET MUST BE MADE OR CIRCLED IN RED INK, WITH DATE AND NAME OF PERSON MAKING CHANGE.

Do not extend notes this side of this line.

STATION	B. S.	H. I.	F. S.	ELEV.		
24+00		86.80	5.4	81.4	℄ Sewer	
3° R			5.64	81.16	edge Shoulder & Gut	
12' R			5.09	81.71	" Conc Pvt	
22' R			5.03	81.77	℄ Compton	
8° L			5.3	81.5	PL	
25+00			5.16	81.64	℄ Sewer	
3' R			5.27	81.53	edge shoulder & Gut	
12' R			4.86	81.94	" Conc Pvt.	
22' R			4.79	82.01	℄ Compton Blvd	
8° L			5.1	81.7	PL	
25+89.34			4.94	81.86	℄ Sewer & E PL Lakewood Blvd	
0° R			4.91	81.89	Tcb	
" R			5.22	81.58	Gut	
12 R			4.66	82.14	edge Conc Pvt	
22' R			4.59	82.21	℄ Compton Blvd	
8° L			5.11	81.69	PL	
Curb Returns Compton Blvd & Lakewood Blvd						
			5.18	81.62	Gut S E Cor E end CR	
			4.87	81.93	Tcb " " " " "	
			5.53	81.27	Gut " " S " "	
			5.07	81.73	Tcb " " " " "	

Profile
Notes Red ____ Plotted ____ Job No. 1212 Division No. ____
Date ____ Date ____ Survey of Compton Blvd No 2
X-Sec. Notes Chkd. ____ Checked ____ Survey by Gunderson Notes HWG Date 7-31-47
No. ____ Date ____ Date ____ Map No. ____ Indexed ____ Date ____

F.B. 1162 Pg. 277

1162

25+90.15	86.8	5.25	[illegible]	℄ sewer & Cut
26+16.20		51[illegible]	81.70	℄ [illegible] & edge Conc Pvt
26+39.39		49[illegible]	81.8[illegible]	℄ " & Lakewood Blvd
90' L		51[illegible]	[illegible]	o[illegible]wood to S.
300' L		6.17	80.63	" " " "
BMML19		4.85	81.95	BM ML 19 Elev: 81.976 FB 1162-236 Compton Blvd & Lakewood Blvd N E Cor Bt Spk in Cb 5' S of N end CR

Job No. 1212 Division No. Notes Red Plotted
Survey of Compton Blvd No 2 Date Date
Survey by Gunderson Notes HWG Notes Chkd Checked
Indexed C. Johnson Date Date Date