FORM [illegible] M 12-60

[illegible] TO
[illegible] Property Conveyance
[illegible]

[illegible] TO F.B. 1165 [illegible] Cont. from F.B. 895

1165

DATE	J.N.	DESCRIPTION	NOTES	PAGES
9/24/45	1134	Lakewood Blvd. & Walnut Ave., N.E. cor.	T.H.	5
9/24/45	1134	Lakewood Blvd., Laurel Ave., 16[illegible] & 48' [illegible] of ℄ int.	"	5
9/24/45	1134	Laurel Ave. & [illegible] Ave., N.W. cor.	"	6
9/24/45	1134	Flower Ave. & Virginia Dr., N.W. cor.	"	6
10/10/45	6200	Gotham St. at 1st. alley n. of Scout Ave	"	8
10/10/45	"	Clara St., 40' S. & 112' W. of int. with Scout Ave.	"	9
10/10/45	"	Scout Ave., 20' E. of ℄ & ℄ prod. of Live Oak St.	"	10
10/10/45	"	Kress Ave. & 1st alley S. of Florence Ave., 158 E. & 15' N. of ℄ int.	"	11
10/10/45	"	Florence Pl. & Garfield Ave., 40' S. & 52' W. of ℄ int.	"	12
10/28/45	1135	Compton Blvd & Clark Ave., N.W. cor	"	14
10/28/45	"	Clark Ave. & Faywood St., S.W. cor.	"	15
10/28/45	"	" " & Mandale St., N.W. cor.	"	16
10/28/45	"	Liblen Ave. & Faywood St., S.E. cor	"	17
10/30/45	"	Mandale St. & Cerritos Ave., N.E. cor	"	18
10/30/45	"	Compton Blvd. & Cerritos Ave., N.E. cor.	"	19
[illegible]	"	Lakewood Blvd. - E. side 250' N. of ℄ Compton Blvd.	"	20
11/21/45	1134	Lakewood Blvd. & Laurel Ave., N.E. Cor	"	22
11/21/45	"	" " & Walnut Ave., N.E. Cor.	"	23
11/21/45	"	Flower Ave. & Virginia Dr., N.E. cor.	"	24
11/21/45	"	Laurel Ave. & Virginia Dr., N.E. Cor.	"	25
11/21/45	"	Belmont Ave., & Virginia Dr., S.W. Cor.	"	26
2/[illegible]/46	6280	Sewer Maint Yard	Sketch	28
"	"	" " "	"	29
2/46	II44	ANDERSON ST. 25' E. of ℄ & S.P.L. PROD. OF HOWE ST.	T.H.	32
2/46	"	ROSECRANS AVE. 30' SO. OF ℄ & ℄-PROD. OF ANDERSON ST.	"	33
2/46	"	PARAMOUNT BLVD. 50' E. of ℄, & 25' SO. of ℄ HOWE ST.	"	34
2/46	"	ORIZABA AVE. & ANGLE PT. SO. OF ROSECRANS AVE. 188' W. of ℄ & 15' No. of ℄ EASEMENT FOR ROAD (SEE F. B. 1162-155	"	35

Incorporated 1/1/46

Notes Ck'd by
Map No.
Office Work
Checked
Date

Survey of
W. O.
Tape No.
Std
°F
Surveyed by
Notes
Date
Indexed

F.B.

RETURN TO
LOS ANGELES COUNTY SURVEYOR
700 HALL OF RECORDS

Note: Any Additions or Changes on This Sheet Must be Made or Circled in Red Ink With Date and Name of Person Making Change.

Do not extend notes this side of this line.

INDEX TO F.B. 1165

DATE	J.N.	DESCRIPTION	NOTES	PAGES
3/46	1144	PARAMOUNT BLVD. & ROSECRANS AVE.-S.E.COR. 104' E. of INT. & 30' SO. OF ℄		
		" " -i.e. Int. N.P.L. P.E.RR. & S.P.L. ROSECRANS AVE.	T.H.	36
3/46	"	ROSECRANS AVE.: 30' So. OF ℄, & E.P.L. PROD. Of ARTHUR AVE.: 291' E. of ℄ of L.A.&S.L.RR. TRACK	"	37
3/46	1152	CLARK AVE. & NICHOLS ST. 48' W. & 20.6' S. of ℄ int.	"	40
3/46	"	SANTA ANA AVE. & NICHOLS ST.-15' W. & 5' S. of ℄ int	"	40
3/46	"	SANTA ANA AVE. & IVES ST.,15' W. & 5' S. of ℄ int.	"	41
3/46	"	CLARK AVE. & IVES ST., 33' E. & 30' S. of ℄ int	"	41
9-3-46	"	FLORA VISTA AVE. at Clark Ave. & Santa Ana Ave.	"	104
		134 st. et al.		
3/46	1143	131st. & WILMINGTON AVE. 62' W & 18' so. of ℄ INT.	"	44
3/46	"	134th pl. & WILMINGTON AVE. 60' W & 19' so. of ℄ Int.	"	44
3/46	"	131ST. ST. & W. LINE TR. 6507 --- 4' E & 1' so. of ℄ INT.	"	45
3/46	"	SLATER ST. & 134th PL.--- 16' W. & OF ℄ INT.	"	45
		MARCELLE ST. ET. AL.		
3/46	1124	1ST. ALLEY E. OF ATLANTIC AVE. & 1ST. ALLEY NO. OF 70TH. ST.---14' W. OF ℄ INT.	"	48
"	"	MYRTLE AVE. & 70TH. WAY------12' W. OF ℄ INT.	"	48
"	"	ORANGE AVE. & 70TH WAY------7' NO. & 30' E. OF ℄ INT.	"	49
"	"	ORANGE AVE. & 72ND. ST. -----23' E. OF ℄ INT.	"	49
"	"	ORANGE AVE. & GARO ST. -----20' E. & 10' NO. OF ℄ INT.	"	50
"	"	72ND. ST. (E) & MYRTLE AVE. ------16' w. OF ℄ INT.	"	50
"	"	72ND. ST. & ATLANTIC AVE. -------30' W. OF ℄ INT.	"	51
"	"	OLIVE ST. & ATLANTIC AVE. ------ 56' W. NORTH OF ℄	"	51
		RENDALIA AVE. ET AL		
2/28/46	1147	Rendalia Ave & Clark Ave.-------180' E. & 15' S. of ℄-int.	"	54
		FLOWER AVE. ET. AL.		
5/13/46	1134	Lakewood Blvd. & Laurel Ave.---60' E. & 20' S. of ℄ int.	"	55
"	"	" " " Walnut Ave.---56' E. & 16' N. " " "	"	55

F.B. Pg.

FORM 247, SM 11-41

RETURN TO
LOS ANGELES COUNTY SURVEYOR
700 HALL OF RECORDS

Note: Any Additions or Changes on This Sheet Must be Made or Circled in Red Ink With Date and Name of Person Making Change.

Do not extend notes this side of this line.

INDEX TO F.B.1165

DATE	J.N.	DESCRIPTION	NOTES	PAGES
		BERDALIA AVE. ET. AL.		
5/13/46	1134	Virginia Drive & Flower Ave.------51' N. & 21' W. of ℄ int.	T.H.	56
"	"	" " " Belmont Ave.------34' N. & 21' W. " " "	"	56
		TANNER AVE. ET. AL.		
"	1161	Tanner Ave. & Greenleaf Drive------39' E. & 5' S. of N.W.Prop. Cor.	"	57
"	"	" " " Pauline St.------18' N. & 38' S. of ℄ int.	"	57
		NORWALK BLVD. ET. AL.		
"	1137	Broadway--60',E.& 1325.5 N.of 1st P.I. N.of Washington Blvd.Lot 1 Tr.12770	"	60
"	"	" 66' E.& 1627' N. " " " " " " " " 35 " "	"	61
"	"	" 73' E.& 2126' N. " " " " " " " " 103 " "	"	62
		ASHWORTH ST. ET. AL.		
5/14/46	1109	Bellflower Blvd. & Hedda St.------25' S. & 18' E. of ℄ int.Bellflower W.	"	63
"	"	" " " 14th St.------N.E.Cor.at E.end C.R.--1.5' N. of ob.	"	63
"	"	Coldbrook Ave. & " "------S.E.Cor. " " " " ---1' S. " "	"	64
"	"	Eastbrook Ave. & " " ------S.W.Cor. " W. " " ---1' S. " "	"	64
"	"	" " & Ashworth St.---30' E. & 20' N. of ℄ int.	"	65
"	"	Bellflower Blvd. & " " ---N.E.Cor.--25'E.of E.end C.R.--1' N.of ob.	"	66
"	"	Coldbrook Ave & " " ---S.E.Cor.at E.end C.R.--1' S.of ob.	"	65
		BELLFLOWER BLVD. ET. AL.		
5/20/46	1155	Bellflower Blvd.--27' E.of ℄---600'±S.of ℄ Compton Blvd.	"	67
"	"	" " ---& 1st Alley N.of Center St.--7'N. & 38' E.of ℄ int.	"	67
		NORWALK BLVD. ET. AL.		
5/20/46	1137	Broadway & Washington Blvd.,40' E.& 40' S. of ℄ int.	"	70
6/24/46	"	Passons Blvd. & Washington Blvd.,80' E. & 28' S. of ℄ int.	"	72
6/24/46	"	San Gabriel River & Washington Blvd.,58' S. of ℄ at W. end of bridge	"	72

Notes Ck'd by____
Map No.____
Office Work
Checked____
Date____

Survey of
W. O.____ Tape No.____ St'd.____ °F
Surveyed by____
Notes____
Indexed____ Date____

F.B.____
P.G.____

INDEX TO F.B. 1165(Cont'd)

F.B. _____ PG. _____

DATE	J.N.	DESCRIPTION	NOTES	PAGES
		NORWALK BLVD., ET AL		
6/24/46	1137	Sorenson Ave. & Washington Blvd., 40' N. & 40' E.	T.H.	73
6/24/46	"	Broadway, 84' W. of ℄ on prod. of E.line of Townley Ave. from N.	"	74
6/25/46	"	Norwalk Blvd. & Townley Dr., 40' S. & 20' W. of ℄ int.	"	75
"	"	Guirado Ave. & Holbrook Ave., 27' S. of ℄ int.	"	76
"	"	Lockheed Ave. & Whittier Blvd., 75' N. & 25' W. of ℄ int.	"	77
"	"	Loch Aven Dr. & Rockne Ave., 118' E. & 25' S. of ℄ int.	"	78
"	"	Glengarry Ave. & Rincon Dr., 25' W. of ℄ int.	"	79
"	"	Keith Dr. & Broadway, 60' W. & 20' N. of ℄ int.	"	80
6/28/46	"	Keith Dr. & Pacific Dr., 130' S. & 18' W. of ℄ int.	"	82
"	"	Washington Blvd. & Broadway, 50' N. & 30' E. of ℄ int.	"	83
		FLOWER AVE., ET AL		
6/27/46	1134	Lakewood Blvd. & Walnut Ave.----45' E. & 37.5' N. of ℄ int.	"	85
"	"	" " " Laurel Ave.-----168' N. & 45' E. " " "	"	86
"	"	Reeves Ave. " " " ----47' W. & 15' S. " " "	"	87
"	"	Flower Ave. & Virginia Drive-----43' N. & 18' W. " " "	"	88
"	"	Laurel Ave. " " " ----52' N. & 20' E. " " "	"	89
"	"	Belmont Ave. " " " ----18' S. & 43' W. " " "	"	90
		Riverside Dr. et al.		
6/6/46	1154	℄ Pellet St. & 6.5' E. of W'ly. Line Tract 7028	"	92
"	"	Pellet St. & ℄ Michigan Ave.----23' N. of ℄ int.	"	92
		BELLFLOWER BLVD. ET. AL.		
6/27/46	1135	Bellflower Blvd. & Compton Blvd.----400' S. & 27' E. of ℄ int.	"	93
"	"	" " " Int. Alley N. of Center St.----7' N. & 38' E. of ℄ int.	"	94
		NORWALK BLVD. ET. AL.		
7/17/46	1137	Washington Blvd. & Broadway-----90' N. & 27' E. of ℄ int.	"	95

Do not extend notes this side of this line.

RETURN TO
LOS ANGELES COUNTY SURVEYOR
700 HALL OF RECORDS

Note: Any Additions or Changes on This Sheet Must be Made or Circled in Red Ink With Date and Name of Person Making Change.

FORM 247 5M 11-41

RETURN TO
LOS ANGELES COUNTY SURVEYOR
700 HALL OF RECORDS

Note: Any Additions or Changes on This Sheet Must be Made or Circled in Red Ink With Date and Name of Person Making Change.

Do not extend notes this side of this line.

INDEX TO F.B. 1165 (Cont'd.)

DATE	J.N.	DESCRIPTION	NOTES	PAGES
		RENDALIA AVE. ET AL.		
7/29/46	1147	Rendalia Ave & Clark Ave.------180' E. & 15' S. of ℄ int.	T.N.	97
"	"	" " " Stevens Ave.---- 27' S. & 18' W. " " "	"	98
"	"	Linden St. " " " ----40' S. & 20' W. " " "	"	99
"	"	" " & Clark Ave.------150' E. & 15' N. " " "	"	100
		MARSHALL BLVD. ET AL.		
8/9/46	1137	Washington Blvd. & Broadway----[illegible]' E. & 55' E. of ℄ int. (Pumphouse Site)	"	101
		IVES AVE. ET AL.		
9/3/46	1152	Flora Vista St. & Clark Ave.----75' N. & 31' N. of ℄ int.	"	104
"	"	" " " " Santa Ana Ave. 10' W. ℄ Santa Ana & 99' N. ℄ P.E.	"	104
		SANITATION INVESTIGATION-- WILMAR--ROSEMEAD AREA		
10/2/46	6200	Garvey Ave. & S.Del Mar Ave.---51' N. & 26' W. of ℄ int.	"	106
"	"	E.Hellman Ave. & S.Del Mar Ave.--37' S. & 24' W. " "	"	107
"	"	S.Del Mar Ave. & Glendon Way---33' W. & 18' S. " " "	"	108
10/4/46	"	E.Garvey Ave. & S.Gladys Ave---52' N. & 23.5' W. " "	"	109
"	"	E.Hellman Ave. & S.San Gabriel Blvd.--28' N. & 178' E. of ℄ int.	"	110
10/7/46	"	E.Marshall St. & S.Delta St.---------- 30' N. & 11' E. " " "	"	111
"	"	E.Hellman Ave. & Walnut Grove Ave.---- 15' N. & 158' W. " " "	"	112
"	"	" " " " " " ----- 21' N. & 41' W. " " "	"	112
10/10/46	"	E.Garvey Ave. & S.Ivar Ave.---------- 50' N. & 21.5' W. " " "	"	113
"	"	E.Valley Blvd. & S.Muscatel Ave.------- 28' N. & 25' W. " " "	"	114
"	"	Sullivan Ave. & E.Whitmore St.-------- 22' E. & 20' S. " " "	"	115
"	"	Rosemead Blvd. & E.Glendon Way-------- 29' E. & 25' N. " " "	"	116
10/11/46	"	Hart Ave. & Steel St.----------30' N. & 16' W. " " "	"	117
10/14/46	"	Lower Azusa Rd. & S.Encinita Ave.----- 35' W. & 43' S. " " "	"	118

Notes Ck'd by
Map No.
Office Work
Checked
Date

Survey of
W. O. Tape No. St'd °F
Surveyed by
Notes Date
Indexed

F.B. PG.

Index to F.B.1165 Continued.

Date	J.N.	Description	Notes	Pages
		Sanitation Investigation---Wilmar-Rosemead Area		
10/15/46	6200	Rio Hondo Ave. & E.Glendon Way.----------50.5'S & 25.5' W. of ℄ int.	T.N.	120
"	"	Guess Ave.& Ellis Lane----------30' N. & 27' W. " " "	"	121
"	"	E.Ramona Blvd. & Strang Ave.---------- 88' N. & 119' E. " " "-51'W.of Eaton Wash	"	122
10/16/46	"	E.Valley Blvd. & Volan Ave.---------- 46' W. & 49' N " " "	"	123
"	"	E.Garvey Ave. & Walnut Grove Ave.--------54' S. & 26' E. " " "	"	124
10/17/46	"	Bartlett Ave. & Garvey Ave. ----------1738' N. & 15' E. " " "	"	125
"	"	E.Ramona Blvd. & S.Muscatel Ave.-------- 27' E. & 108' S. " " P.R.R.R.	"	126
		Lou Dillon et al C.I.1160		
10/18/46	1160	117th St. & Mona Blvd.----------45' W. & 20' N. of ℄ int.	"	132 & 180 227 204
"	"	" " " German Ave.----------14.5' N. & 32'E. " " "	"	133 & 181 + 204
"	"	" " " Crocus Ave.---------- 18.5' N. & 14.5'E." " "	"	134 + 183 205
"	"	" " " Lou Dillon Ave.----------16' N. & 27' E. " " "	"	135 + 184 + 205
10/21/46	"	" " " Hugo Ave.---------- 39' E. & 15' N. " " "	"	136 + 185 206
"	"	" " " Harmon Ave.---------- 18.5'N. & 18' E. " " "	"	137 + 186 206
"	"	Imperial Hwy.& " " ----------33.5'S. & 14' E. " " "	"	138 + 187 + 207
"	"	" " " Hugo Ave.---------- 32.5'S. & 16' E. " " "	"	139 + 188 + 207
"	"	" " " Lou Dillon Ave.------ 32.5'S. & 14.5'E. " " "	"	140 + 189 + 208
"	"	" " " Crocus Ave.---------- 15' N. & 36' S. " " "	"	141 + 190 + 208
"	"	" " " German Ave.-------- S. & E. " " "	"	142 + 191 + 209
		117th St.et al C.I.1165		
10/22/46	1165	E.117th St. & Alabama St.----------17' N. & 24' E. " " "	"	144
"	"	" " " Compton Ave.---------- 15' N. & 950'E. " " "	"	145
		Dimmidie St.et al C.I.1154		
"	1154	Dimmidie St. & Ryerson St.---------- 30' N & 27' W. " " "	"	148
"	"	" " " Old River School Rd. 39' W. & 29' S. " " "	"	149
"	"	Michigan Ave. & Pellet St. 23' N. of int. on ℄ of Michigan	"	150

Do not extend notes this side of this line.

RETURN TO
LOS ANGELES COUNTY SURVEYOR
700 HALL OF RECORDS

Note: Any Additions or Changes on This Sheet Must be Made or Circled in Red Ink With Date and Name of Person Making Change.

FB PG.

FORM 247 5M 11-41

RETURN TO
LOS ANGELES COUNTY SURVEYOR
700 HALL OF RECORDS

Note: Any Additions or Changes on This Sheet Must be Made or Circled in Red Ink With Date and Name of Person Making Change.

Do not extend notes this side of this line.

INDEX TO F.B.2165 (CONTINUED)

DATE	J.N.	DESCRIPTION	NOTES	PAGES
		SANITATION INVESTIGATION J.N. 6200		
11/15/46	6200	IMPERIAL HIGHWAY & CERRITOS AVE. ----N.E. COR. 56' EAST & 34.5' NORTH OF ℄ INT.	T. H.	152
"	"	IMPERIAL HIGHWAY & BELLFLOWER BLVD.--S.W.COR. 33' SO. & 43' WEST OF ℄ INT.	"	153
"	"	BELLFLOWER BLVD.& WASHBURN CROSSING ROAD N.E. COR. 17' NO. & 43.5' E. OF ℄ INT.	"	154
"	"	WASHBURN CROSSING ROAD 1320' EAST OF BELLFLOWER BLVD. 20' SO. OF ℄ PV'T. WASHBURN CROSSING ROAD.	"	155
"	"	WOODRUFF AVE. 27' E. OF ℄ 460.9 SO. OF HALL ROAD.	"	156
"	"	LAKEWOOD BLVD. & KENNEY ST. N.E.COR. 51.5' EAST & OF ℄ LAKEWOOD BLVD. 38' NO. OF KENNEY ST.	"	157
		C.I.1171---MARTHA ST. ET AL		
11/18/46	1171	Vine St & 12th St.----------S.E.Cor. 25'E. & 25' S. of ℄ int.	"	159
"	"	Martha St. & 12th St.----------S.W.Cor. 28' S. & 29' W. " " "	"	159
"	"	Marth St & 14th St.----------N.W.Cor.27'N.& 24' W. " " "	"	160
"	"	14th St ℄ Alley W. of Martha St. 27' N. & 1.5'W. " " "	"	160
"	"	14th St.& Alley W. of Vine St. ℄ of Alley, 24' N. " " "	"	160
		C.I.1158 PRICE ROAD et al		
11/22/46	1158	Imperial Hwy. & Lakewood Blvd. 24' S. & 288' SW. of ℄ int.	"	162
"	"	" " " Belder Drive.19'S. of ℄ int. on ℄ prod. of Belder Dr.	"	163
"	"	Everest St & Belder Dr. S.E.cor. 26' S. & 20' E. of ℄ int.	"	164
"	"	Price Rd. & Donovan St. N.W.Cor. 37' W. & 30' N. of ℄ int.	"	165
"	"	Alameda St & Price Rd. S.W.Cor. 33' W. & 31' S. " " "	"	166

Notes Ck'd by
Map No.
Office Work
Checked
Date

Survey of
W. O. Tape No. St'd of
Surveyed by
Notes
Indexed Date

F.B.
PG.

DATE	J.N.	DESCRIPTION	Notes	PAGES
~~11/28/46~~	~~1158~~			
		C.I.1167---- 119th PLACE et al		
12/5/46	1167	Ingleweed Ave. & 118th Pl.-- N.W.Cor. 47' W. & 22' N. of ℄ int.	T.H.	167
"	"	" " " 119th St.--N.W.Cor. 26.5'N. & 33' E. " " "	"	167
"	"	" " " 119th Pl.--S.W.Cor. 24' S. & 30' W. " " "	"	168
"	"	" " " 120th St.--S.W.Cor. 43' S. & 36' W. " " "	"	168
"	"	Felton Ave. " 118th Pl.--N.E.Cor--120' E. & 20' N. " " "	"	169
"	"	" " " 119th St. 75' E. & 19' S. " " "	"	169
"	"	" " " 119th Pl. 150' E. & 18' S. " " "	"	170
		C.I.1149---- 134th St.		
1/9/47	1149	134th St. & Grandee Ave.-- N.E.Cor. Property Inter.	"	172
"	"	" " " COmpton Ave.-- N.E.Cor. " "	"	173
"	"	133rd St & Slater St.---- S.E.Cor. " "	"	174
"	"	134th Pl. & Wilmington Ave.-N.W.Cor. 50' W. & 20' N.of ℄ inter.	"	175
"	"	132nd St. & Grandee Ave.---	"	176
"	"	131st St. & Wilmington Ave. N.W.Cor. 50' W. & 18' N. of ℄ inter.	"	177
		C.I.1183--ELMWOOD AVE.		
2/6/47	1183	Elmwood Ave. & Louise Ave.---N.W.Cor. 28' N. & 36.5' W.of ℄ inter.	"	193
"	"	Elmwood Ave. & Alley W. of Louise Ave. N.E.Cor. 40'N & 20' E. of ℄ inter	"	193
		C.I.1186----CARESS AVE. ET AL		
3/25/47	1186	Pauline St. & Muriel Ave.---S.W.Cor. 48.5'W.&17.7'S.of ℄ inter.	"	195
"	"	" " " Caress Ave.---S.E.Cor. 47' E. & 18'S. of " "	"	195
"	"	" " " Dudley Ave.---S.W.Cor. 44.5'N. & 28.5'S. " "	"	196
"	"	" " " Alley E.of Dudley Ave. 13.5'S & 1'N.of " "	"	196
"	"	Elizabeth St.& Alley E.of Dudley Ave. 37'S & 4'N " "	"	197
"	"	" " " Dudley Ave. 41'W. & 17'S. of " "	"	197
"	"	" " " Caress Ave. 33'S. & 18'E.of " "	"	198
"	"	" " " Muriel Ave. S.E.Cor 37.5'S. & 17'E of " "	"	198

F.B. _____ PG. _____

RETURN TO
LOS ANGELES COUNTY SURVEYOR
700 HALL OF RECORDS

Note: Any Additions or Changes on This Sheet Must Be Made or Circled in Red Ink With Date and Name of Person Making Changes.

Do not extend notes this side of this line.

FORM 247 5M 11-41

RETURN TO
LOS ANGELES COUNTY SURVEYOR
700 HALL OF RECORDS

Note: Any Additions or Changes on This Sheet Must be Made or Circled in Red Ink With Date and Name of Person Making Change.

Do not extend notes this side of this line.

INDEX T O F.B.1165 (Continued)

Date	J.N.	DESCRIPTION	NOTES	PAGES
		C.I.1163---Foster Rd.		
3/28/47	~~1163~~ Sec 1193	Woodruff Ave. & Foster Rd.---22'E. & 1400'N. of ℄ inter.	T.N.	199
"	"	" " " " " 30'E. " " "	"	199
"	"	" " " " " 15'S. & 1000'W. " " "	"	200
~~"~~	~~"~~	~~Bellflower Blvd. & Foster Rd. 20'N. & 30'E. of " "~~	~~"~~	~~200~~
"	"	Carrites Ave. & " " 20'S. & 40'E. " " "	"	201
		C.I.1171---Zastrow Ave.		
4/24/47	1193	Elaine Ave. & Compton Blvd.---12'E. & 900'N. of ℄ inter.	"	212
"	"	Maplewood Ave. & Bellflower Blvd.---30'W. & 26'N. "	"	212
"	"	Lusky Ave. & Compton Blvd. 400'N. & 22'E. of ℄ inter.	"	213
"	"	Maplewood Ave. & Cabell Ave. 22'N. & 46'E. " "	"	213
"	"	" " " Zastrow Ave. 15'N. " "	"	214
"	"	" " " Fleming Ave. 17'W. & 20'N. " "	"	214
"	"	Compton Blvd. & Eucalyptus Ave. 40'N. & 10'W. "	"	215
"	"	" " " Bellflower Blvd. 40'S. & 30'E. "	"	215
~~"~~	~~"~~	~~" " " " 3176'N. & 25'W. "~~	~~"~~	~~216~~
"	"	Foster Rd. " " " 30'S. & 25'W. "	"	216-217
"	"	Compton Blvd. & Ryon Ave. 14'W. & 52.5'S. of ℄ "	"	218
"	"	" " " Clark Ave. 32'E. & 45.5'N. " " "	"	219
		C.I.1172--EUCALYPTUS AVE.		
4/28/47	1172	Cornuta Ave. & Center St.---55'N. & 15'E. of ℄ inter.	"	221
"	"	" " " " " 1280'N. & 25'E. " " "	"	221
"	"	Eucalyptus Ave. & " " ~~78'N. & 15'W.~~ " " "	"	222
"	"	" " & Linden St. 37'N. & 17'W. " " "	"	222
"	"	" " & Compton Blvd. 390'S & 20'W. " " "	"	223
"	"	" " & Linden St. 500'W. & 20'S. " " "	"	223

Notes Ck'd by
Map No.
Office Work
Checked
Date

Survey of
W. O.
Tape No. St'd
Surveyed by
Notes Date
Indexed

F.B.
PG.

INDEX TO F.B.1165(Continued)

F.B. _____ PG. _____

DATE	J.N.	DESCRIPTION	NOTES	PAGES
		C.I.1192---DONOVAN ST.		
4/29/47	1192	Imperial Hwy. & Cerritos Ave.--83'W. & 30'E. of ℄ int.	T.H.	225
"	"	" " " Lakewood Blvd. 80'W. & 25'N. " " "	"	225
"	"	" " " Belbder Dr. 12'E. & 38'N. " " "	"	226
		J.N. 6200 Sanitation Investigation		
5/5/47	6200	Century Blvd. + Louise Ave - 130'W + 15'N. ℄ int.	"	229
		GRAND AVE. C.I. # 1191		
6-47	1191	Trabuco St. & Woodruff Ave. S.E.Cor. 62'S. & 17'E. ℄ int.	"	231
"	"	" California St. N.side 18' N. & 18'E. ℄ int.	"	231
"	"	" Grand Ave. S.E.Cor. 30' E. & 18'S. ℄ int.	"	232
"	"	" Chicago Ave N.W. Cor. 20' N. & 50'W. ℄ int.	"	232
"	"	Center St.(S.side)520'E. ℄ Chicago Ave & 60' S. ℄ Center St.	"	233
"	"	The Midway & Chicago Ave. N.W.Cor. 88' 158N. & 45' W.C/int	"	233
"	"	" Grand Ave. N.E.Cor. 158 E. & 33' N. ℄ int	"	234
"	"	" California St. S.W.Cor. 18' S. & 36' W.C/ int	"	234
"	"	" Woodruff Ave. N.E.Cor. 16'N.&57'E. ℄ int.	"	235
"	"	Flora Vista St. & Woodruff Ave. N.E.Cor. 18'E.&30'N. ℄ int.	"	235
"	"	" California St. 15' S. & 25'W. ℄ int.	"	236
"	"	" Grand Ave. N.W.Cor. 39'W. & 18' N. ℄ int.	"	236
"	"	" Chicago Ave. N.E.Cor. 35'E.&18'N. ℄ int.	"	237
"	"	" &(Approx. ℄ prod.) 500' E. ℄ Chicago Ave.	"	237
		C.I.#1189 EL CAMINO AVE, etal		
6-47	1189	Myrrh St. & San Marino Ave. ℄ Myrrh St. prod.& 5.5'W.℄ SanMarino Ave.	"	239
"	"	Compton Blvd. 30.5' N. & 328.5'E. ℄ San Marino Ave to N.	"	240

Do not extend notes this side of this line.

RETURN TO
LOS ANGELES COUNTY SURVEYOR
700 HALL OF RECORDS

Note: Any Additions or Changes on This Sheet Must Be Made or Circled in Red Ink With Date and Name of Person Making Changes.

FORM 247 SM 11-46

RETURN TO
LOS ANGELES COUNTY SURVEYOR
700 HALL OF RECORDS

Note: Any Additions or Changes on This Sheet Must Be Made or Circled in Red Ink With Date and Name of Person Making Change.

Do not extend notes this side of this line.

INDEX TO F.B. 1165 (cont.)

DATE	J.N.	DISCRIPTION	NOTES	PAGES
6-47	1189	San Marino Ave. & San Mateo St. N.E.Cor. 28'N.&18'E. ℄ int.	T.H.	240
"	"	SanJuan St. &E.Line Tr.6251 onN.P.L. prod.10'W. of 23' offset line int.	"	241
"	"	El Camino Ave. & San Rafarl St. 28'W. ℄ int.	"	241
"	"	San Jose Ave. & San Miguel St. S.E.Cor. 32' S. & 16'E. ℄ int.	"	242
"	"	San Antonio Ave. & San Mateo St. N.W.Cor. 17.4'W. & 26.4 N. ℄ int.	"	242
"	"	El Camino Ave. & San Luis St. S.W.Cor. 18' S.& 26' W. ℄ int.	"	243
"	"	" San Mateo St. N.W.Cor. 16' W. & 28'N.℄ int.	"	243
"	"	San Antonio Ave. & San Luis St. S.W.Cor. 178 W.& 25'	"	244
"	"	San Jose Ave. & Rose Ave. N.E.Cor. 17.5' E.& 33.5' N. ℄ int.	"	244
"	"	" MYRRH ST. 5' W. & 1' N. ℄ int.	"	245
		CHICO AVE.		
8-47	6200	Chico Ave. 25' W. ℄ & on ℄ prod. of Fern St.	"	248
"	"	Rush St. & Chico Ave. N.E.Cor. 50' N. & 25' E. ℄ int.	"	249
"	"	Chico Ave. & Fawcett Ave. N.W.Cor. 35' N. & 25' W. ℄ int.	"	250
"	"	Fawcett Ave. & First angle pt. E. of Potrero Ave. 58' W. of P.I. on Fawcett Ave. & 20' S. of ℄ Fawcett Ave.	"	251
"	"	Rush St. & Seaman Ave. N.E.Cor. 50' N. & 30' E. ℄ int.	"	252
"	"	" Central Ave. N.E.Cor. 50' N. & 15' E. ℄ int.	"	253
"	"	CentralAve. & Klingerman St. 20' N. & 25' W. ℄ int.	"	254
"	"	Potrero Ave. Kale St. N.E.Cor. 40' N.& 25' E. ℄ int.	"	255
"	"	Garvey Ave. & Merced Ave. S.E.Cor. 83' S. & 31' E. ℄ int.	"	256

Notes Ck'd by____
Map No.____
Office Work
Checked____
Date____

Survey of
W. O.____ Tape No.____ Sr'd____ °F
Surveyed by____
Notes____
Indexed____ Date____

F. B.____ PG.____

RETURN TO
LOS ANGELES COUNTY SURVEYOR
700 HALL OF RECORDS

Note: Any Additions or Changes on This Sheet Must be Made or Circled in Red Ink With Date and Name of Person Making Change.

Do not extend notes this side of this line.

F. B. ____ PG. ____

FORM 247 SM 11-46

RETURN TO
LOS ANGELES COUNTY SURVEYOR
700 HALL OF RECORDS

Note: Any Additions or Changes on This Sheet Must be Made or Circled in Red Ink With Date and Name of Person Making Change.

Do not extend notes this side of this line.

Notes Ck'd by____
Map No.____
Office Work____
Checked____
Date____

Survey of____
W. O.____ Tape No.____ St'd____ °F
Surveyed by____
Notes____ Date____
Indexed____

F. B.____ PG.____

NEXT

INDEX TO F.B. 1165 cont.

DATE	J.N.	DISCRIPTION	NOTES	PAGES
		C.I.# 1169 ARLINE AVE. etal		
9-47	1169	Pioneer Blvd. & Willow St. 170'N. & 25' W. ℄ int.	T.H.	257
"	"	Arline Ave. & Sosa Ave. 21' E. & 236' N. ℄ int.	"	257
"	"	Walnut St. & Alley W. of Pioneer Blvd. 23' N.& 10' E. ℄ int.	"	258
"	"	Adams St. & Alley N. of Centralia Ave. 18' E. & 6' S. ℄ int.	"	258
"	"	Seine Ave. & Alley N. of Centralia Ave. 24' E. & 14'S. ℄ int.	"	259
"	"	Arline Ave. & Alley N. of Centralia Ave. 23' E. & 7' N. ℄ int.	"	259
"	"	Regnier Ave. & Alley N. of Centralia Ave. 24'W. & 15' S. ℄ int.	"	260
"	"	" Tract Line N. of Sosa Ave.	"	260
"	1203	Margaret St. & East Rd. S.E.Cor. 33' S. &12' E. ℄ int.	"	261
10-47	1203	" 12.5'W.℄ & 470' N. ℄ Dominguez St.	"	261
10-47	1203	" & Dominguez St. N.W.Cor. 60' N. & 40' W. ℄ int.	"	262
		C.I. 1199 DOWNEY AVE.		
"	1199	Downey Ave. & Jefferson St. 20' W.of ℄ int.	"	263
"	"	Downey Ave. & Jackson St. 200' N. & 20' E. of ℄ int.	"	263
"	"	Klondike Ave. & 2nd ST. 25' N. & 30' E. of ℄ int	"	264
"	"	158 W. ℄ Indiana Ave.& 500' S. of ℄ Compton Blvd.	"	264
"	"	Virginia Ave. R.P.L. & 300' S. of ℄ Compton Blvd.	"	265
"	"	Center St.& Ist Alley W.of California Ave. 90'S. & 20' W.	"	265

F.B. _____ PG. _____

RETURN TO
LOS ANGELES COUNTY SURVEYOR
700 HALL OF RECORDS

Note: Any Additions or Changes on This Sheet Must Be Made or Circled in Red Ink With Date and Name of Person Making Change.

Do not extend notes this side of this line.

FORM 807 RM 7-63

PLEASE RETURN TO
LOS ANGELES COUNTY SURVEYOR
700 HALL OF RECORDS

NOTE: ANY ADDITIONS OR CHANGES ON THIS SHEET MUST BE MADE BY CIRCLED IN RED INK, WITH DATE AND NAME OF PERSON MAKING CHANGE

Do not extend notes this side of this line

1.68
9.70
11.58

63.70
4.6
68.30
4.7

STATION	B. S.	H. I.	F. S.	ELEV.	
					FLOWER AVE., ET AL - S.S. - C.I. 1134
					TEST BORINGS.
					HOLE #1 :- LAKE WOOD BLVD. & WALNUT AVE. - N.E. COR.
					BACK OF CURB - 46'E & 37.5 N. ℄ INTER
					B.M. #33 - Elev 62.940 - F.B. 906-35
B.M. #33	4.40	67.34		62.940	LAKEWOOD BLVD & WALNUT AVE. S.E.
					Cut spk. IN PAV. - 50' S. & 14 E. ℄ INTER
			5.13	62.21	T.C.6 →
			11.1	56.2	Water Level →
					HOLE #2 :- LAKEWOOD BLVD & LAUREL AVE.
					BACK OF CURB - 168' NORTH & 48' EAST ℄ INTER.
					B.M. #38 - Elev. 64.096 F.B. 906-37
	3.87	67.97		64.096	LAKEWOOD BLVD. & LAUREL AVE. N.W.
					Cut spk. IN Conc. PAV. 14 W. & 50' N - ℄ INTER.
			4.40	63.57	Curb
			16.4	57.6	Water Level

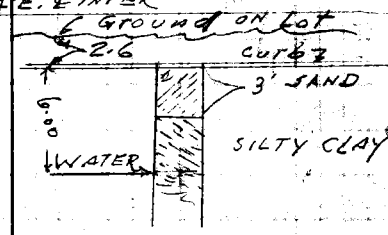

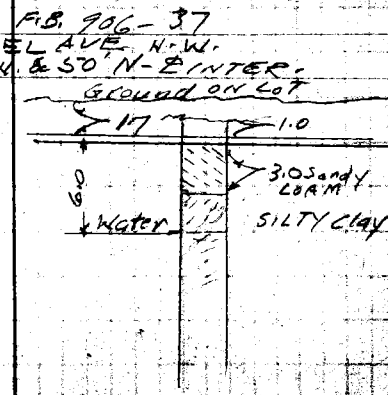

Profile No. ____ Notes Rad. ____ Plotted ____ Date ____ Notes Chkd. ECW Checked ____ Date 7-25-44 Date ____ X-Sec. ____ No. ____

Job No. 1134 Division No. ____ Survey of FLOWER AVE., ET AL. Survey by ____ Notes ____ Date ____ Map No. ____ Index ____ Date ____

FORM 307 SM 7-43

PLEASE RETURN TO
LOS ANGELES COUNTY SURVEYOR
700 HALL OF RECORDS

NOTE: ANY ADDITIONS OR CHANGES ON THIS SHEET MUST BE MADE OR CIRCLED IN RED INK, WITH DATE AND NAME OF PERSON MAKING CHANGE

Do not extend notes this side of this line

Profile No. ____ X-Sec. No. ____
Plotted ____ Date ____
Notes Red ____ Date ____
Notes Chkd. ERW Date 7-25-45
Checked ____ Date ____

C.I. Job No. 134 Division No. ____
Survey of BLOWER AVE. ET AL - S.S.
Survey by S. VICRUMLEY Notes G. VIC.
Indexed R. C. Trotter 7-26-45

STATION	B. S.	H. I.	F. S.	ELEV.		
HOLE #3:- LAUREL AVE. & REEVES AVE.-S.W. COR.-47' W. & 144' S. ± INTER.						
B.M. #38	734	71.44		64.10	B.M. #38 - Elev. 64.096 F.B. 906-37 LAUREL AVE. & LAKEWOOD BLVD. N.W. Cut SPK. IN Conc. PAV. - 14' W. & 50' N. ± INTER.	
			380	67.6	GROUND ON LOT	
			640	65.0	Ground AT HOLE	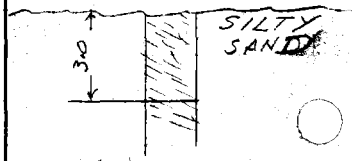
			9.40	62.0	WATER LEVEL	
HOLE #4:- FLOWER AVE. & VIRGINIA DR. N.W. COR:- 43' N. & 18' W. ± INTER.						
B.M. #~~53-B~~ S-38	42	69.4		65.20	B.M. #~~53-B~~ S-38 ELEV. 65.202 - F.B. 906-39 FLOWER AVE. & VIRGINIA DR. S.W. COR. BT. SPK. IN Curb ± 7' W. of W. end CR.	
			3.4	66.0	Ground ON Lot	
			5.0	64.4	Ground AT Hole	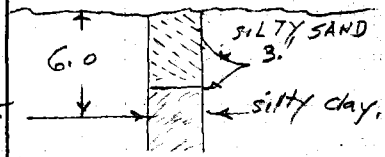
			11.0	58.4		

Profile	Notes Red.	Plotted	Job No. 6200 Division No.	F.B. 1165 Pg.
No.	Date	Date	Survey of PERRY ROAD SS. BELL GARDENS	
X-Sec.	Notes Chkd.	Checked	Survey by GRANQUIST Notes G	Date 10-10-45
No.	Date	Date	Map No. Indexed C. Johnson	Date AUG 9 '50

J.N. 6200

PERRY ROAD. SAN. SEWER DIST.
BELL GARDENS

TEST HOLES.

See F.B. 1417 page 27
For recheck of water Level.

PARTY
H. E. GRANQUIST
N.R. Smith
T.C. Peterson
D.H. BEERS R.C.

STATION	B.S.	H.I.	F.S.	ELEV.

NOTE: ANY ADDITIONS OR CHANGES ON THIS SHEET MUST BE MADE OR CIRCLED IN RED INK, WITH DATE AND NAME OF PERSON MAKING CHANGE

PLEASE RETURN TO
LOS ANGELES COUNTY SURVEYOR
700 HALL OF RECORDS

Do not extend notes this side of this line

FORM 307 SM 7-43

FORM 307 5M 7-43

PLEASE RETURN TO
LOS ANGELES COUNTY SURVEYOR
700 HALL OF RECORDS

NOTE: ANY ADDITIONS OR CHANGES ON THIS SHEET MUST BE MADE OR CIRCLED IN RED INK, WITH DATE AND NAME OF PERSON MAKING CHANGE

Do not extend notes this side of this line

STATION	B. S.	H. I.	F. S.	ELEV.		
		TEST HOLE		No. 1		X
	LOCATION -			GOTHAM ST. 16' N. of ℄ & 1st ALLEY N.W. of SCOUT AVE. 13' E. of E.P.L. of ALLEY.		
B.M. #H92				120.174	B.M. #H-92 EL. 120.174 as per F.B. 728-81 GOTHAM ST. & SCOUT AVE cut spk (N face) of 30" Cottonwood. 9' So. of Int.	
⊼	2.36	122.534				
			4.9	117.6	GROUND SURFACE HOLE #1	
B.M. #H 92			2.36	120.174	B.M. #H-92 SEE ABOVE	
				LOG.		
			0.0	To 5.0	SAND	
			5.0	To 5.2	Water After 2hrs	

F.B. Pg. 9 Job No. 6200 Division No. Notes Red. Plotted Profile
Survey of PERRY ROAD S.S. BELL GARDENS Date Date No.
Survey by Grandwit Notes G. Notes Chkd. Checked X-Sec.
Indexed C. Johnson Date 10-10-45 Date 10/19/45 Date No.

FORM 307 5M 7-43

PLEASE RETURN TO
LOS ANGELES COUNTY SURVEYOR
700 HALL OF RECORDS

NOTE: ANY ADDITIONS OR CHANGES ON THIS SHEET MUST BE MADE OR CIRCLED IN RED INK, WITH DATE AND NAME OF PERSON MAKING CHANGE

Do not extend notes this side of this line

STATION	B. S.	H. I.	F. S.	ELEV.		
				TEST HOLE No. 2		
		LOCATION -		CLARA ST. 40' South of ℄ & 112' W. of INT of SCOUT AVE. S.W. COR.		
B.M.# H95				121.958	B.M.# H-95 EL. 121.958 as per F.B. 728-83 Scout AVE. & CLARA ST. N.W. COR. Bt. Spk. S.W. COR. WALK To Store Bldg. To 'N. & 24' W., INT.	
⊼	4.50	126.458				
			4.6	121.9	GROUND SURFACE at Hole #2	
B.M.# H-95			4.50	121.958	B.M.# H-95 See Above.	
				Log		
			0.0	To 7.00	SAND. Then	
			7.0	To 11.00	WATER. Water stands at 7.00 After [illegible]	

Notes Line No. ____ Date ____ Notes Chkd. ____ Date 10/15/45 Checked ____ Date ____

Job No. 6200 Division No. ____ Survey of Berry Road SS. Bell Gardens Survey by Frank Quist Notes G Date 10-10-45 Map No. ____ Indexed J.O.D. Date ____

F.B. [illegible] Pg. [illegible]

FORM 307 5M 7-43

PLEASE RETURN TO
LOS ANGELES COUNTY SURVEYOR
700 HALL OF RECORDS

NOTE: ANY ADDITIONS OR CHANGES ON THIS SHEET MUST BE MADE OR CIRCLED IN RED INK, WITH DATE AND NAME OF PERSON MAKING CHANGE

Do not extend notes this side of this line

STATION	B. S.	H. I.	F. S.	ELEV.	
					TEST HOLE No. 3.
					LOCACATION — SCOUT AVE. 20' E. of ℄ & ℄ PROD. of LIVE OAK STREET.
B.M. #H-95	4.360	126.318		121.958	B.M. #H-95 EL. 121.958 as Per F.B. 728-83 scout AVE & CLARA ST. N.W. COR. Bt SPK IN S.W. COR WALK to Store Bldg 70' N & 24' W. of Int.
T.P.	6.86	129.178	4.00	122.318	1x1" Field N. of Store Bldg
T.P.	3.25	131.028	1.40	127.778	Rock top conc. Water Through
			3.7	127.3	GROUND SURFACE At HOLE #3
T.P.	1.04	128.798	3.27	127.758	Rock top conc. Water Through.
T.P.	4.54	127.348	5.99	122.808	1x1" stk Driveway.
B.M. #H-95			5.370	121.978	B.M. #H-95. SEE Above
				LoG	
			0.0 to 10'		sand. CAVE IN continually at 10'
			10' to 11'		Water AFTER 24 hr's

F.B. Pg. 10 Job No. 6200 Division No. Notes Red. Plotted Profile
Survey of PERRY ROAD SS. BELLGARDEN Date Date No.
Survey by GRANQUIST Notes G Notes Chkd Checked X-Sec.
Indexed A. C. Johnson Date 10-10-45 Date Date No.

FORM 307 5M 7-43

PLEASE RETURN TO
LOS ANGELES COUNTY SURVEYOR
700 HALL OF RECORDS

NOTE: ANY ADDITIONS OR CHANGES ON THIS SHEET MUST BE MADE OR CIRCLED IN RED INK, WITH DATE AND NAME OF PERSON MAKING CHANGE

Do not extend notes this side of this line

STATION	B. S.	H. I.	F. S.	ELEV.	
					5
					1
					TEST HOLE No. 4.
	LOCATION:—				KRESS AVE. 15' East of ℄ & 1ST ALLEY So of FLORENCE. AVE. 15' N. of ℄ of ALLEY.
B.M. # H-79	5.485	122.671		117.186	B.M. # H-79 EL. 117.186 as per FB 728-70
T.P.	5.395	123.771	4.295	118.376	CLARA STREET & GARFIELD AVE.
T.P.	5.470	124.751	4.490	119.281	Bt SPK SW. COR. Conc WALK. 23'E. 50'N. Int.
T.P.	4.605	125.136	4.220	120.531	1'x1' Stk alley
			5.4	119.7	GROUND SURFACE AT HOLE # 4
T.P.	4.935	125.806	4.265	120.871	WIRE SPK. S.Si. FLORENCE AVE 70' W. KRESS. AVE
T.P.	5.230	126.596	4.440	121.366	" " N.W. COR FLORENCE AVE + GRANGE
T.P.	3.550	127.041	3.105	123.491	Top Conc. chunk So. of " PL. + W. of GARFIELD AVE
T.P.	5.420	127.676	4.785	122.256	W. Nail. N.Si. FLORENCE PL. 90'E. of TOLER AVE
T.P.	4.140	126.726	5.090	122.586	1'x1' STK N.E. COR. FLORENCE AVE. & DARWELL AVE
B.M. H-104			3.805	122.921	B.M. # H-104 EL. 122.897 as per FB. 728-96. DARWELL AVE & N. of FLORENCE AVE. "+" TOP of BOLT SET IN Conc. N.W. LEG POWERLINE 2 (Tower)
				LOG.	
			0.00	7.0	SAND.
			7.0	11.0	SAND & CLAY
				10.8	Water. SAME 24hrs LATER

Profile No. ____ Date ____ Drawn by ____ Drawn by ____ Date ____
X-Sec. No. ____ Notes Chkd. ____ Checked ____ Survey of Berry Road 35 Bell Gardens
Date 10/15/42 Date ____ Survey by Crandall Date 10-15-42
Map No. ____ Map Id. Date ____

FORM 307 5M 7-43

PLEASE RETURN TO
LOS ANGELES COUNTY SURVEYOR
700 HALL OF RECORDS

NOTE: ANY ADDITIONS OR CHANGES ON THIS SHEET MUST BE MADE OR CIRCLED IN RED INK, WITH DATE AND NAME OF PERSON MAKING CHANGE

Do not extend notes this side of this line

STATION	B. S.	H. I.	F. S.	ELEV.		
		TEST HOLE No. 5.				
		LOCATION:— FLORENCE PLACE 40'So of ℄. & 52' WLY. of ℄ Int of GARFIELD AVE.				
B.M. #H-79	5.485	122.671		117.186	B.M. #H-79 EL. 117.186 as Per FB 728-70	
T.P. W. Nail	5.395	123.771	4.295	118.376	CLARA STREET & GARFIELD AVE.	
T.P.	5.470	124.751	4.490	119.281	Btspk S.W. COR. conc. WALK. 23'E & 50'N. Int,	
T.P.	4.605	125.136	4.220	120.531	"X" St K Alley	
T.P.	4.935	125.806	4.265	120.871	WIRE SPK S.Si Florence AVE 70'W. of KRESS AVE	
T.P.	5.230	126.596	4.440	121.366	WIRE SPK N.W. COR FLORENCE AVE & GRANGER	
			5.6	121.0	GROUND SUFACE HOLE #5	
T.P.	3.550	127.041	3.105	123.491	conc. thunk So. Si. FLORENCE PL. & W. of GARFIELD	
T.P.	5.420	127.676	4.785	122.256	W. Nail N.Si. FLORENCE PL. 90'E. TOLER AVE	
T.P.	4.140	126.726	5.090	122.586	"X" N.E. COR. FLORENCE AVE & DARWELL AVE	
B.M. #H104			3.805	122.921	B.M. #H104 EL. 122.897 as Per FB. 728-96 DARWELL AVE & No of FLORENCE AVE. "+" Top of Bolt SET IN CONC. N.W. LEG POWER LINE TOWER	
				LOG.		
			0.0	4.0	Adobe & SAND	
			4.0	6.5	SAND.	
			6.5	8.5	SAND & CLAY	
			8.5	12.0	SAND	
			12.0	18.0	Solid CLAY. Moist.	No Water.

Job No. 6200 Division No. Notes Red. Plotted Profile
Survey of PERRY ROAD SS BELL GARDENS Date Date No.
Survey by Grandquist Notes G Notes Chkd. Checked X-Sec.
Indexed A. C. Johnson Date 10-10-45 Date 10/15/45 Date No.

Profile No.	Notes Red.	Plotted	Job No. 1135	Division No.	F. B. 1165 Pg. 13
	Date	Date	Survey of LIBLEN AVE		
X-Sec. No.	Notes Chkd.	Checked	Survey by Wallace	Notes W	Date 10-28-45
	Date	Date	Map No.	Checked T. Johnson	Date AUG 9 '50

C.I. 1135 - LIBLEN AVE

TEST HOLES

Wallace
Willey
Van Deren
Dreier

STATION	B. S.	H. I.	F. S.	ELEV.

NOTE: ANY ADDITIONS OR CHANGES ON THIS SHEET MUST BE MADE OR CIRCLED IN RED INK, WITH DATE AND NAME OF PERSON MAKING CHANGE

Do not extend notes this side of this line

PLEASE RETURN TO
LOS ANGELES COUNTY SURVEYOR
700 HALL OF RECORDS

Form 307 5M 11-35

Form 307 5M 11-35

PLEASE RETURN TO
LOS ANGELES COUNTY SURVEYOR
700 HALL OF RECORDS

NOTE: ANY ADDITIONS OR CHANGES ON THIS SHEET MUST BE MADE OR CIRCLED IN RED INK, WITH DATE AND NAME OF PERSON MAKING CHANGE

Do not extend notes this side of this line

STATION	B. S.	H. I.	F. S.	ELEV.		
			TEST HOLE		N.W. COR. COMPTON BLVD. & CLARK AVE.	
B.M. ML-1	4.67	82 33		77 66	B.M.-ML-1 El. 77.66 F.B. 1162/30 COMPTON BLVD. & CLARK AVE. N.W. COR. LT. 1' N. Cld CR.	
			46	77 7	Elev. Top Test hole	

9-3-46 CAB
11.0 Hit water.
9.8 Water after 2 Hrs

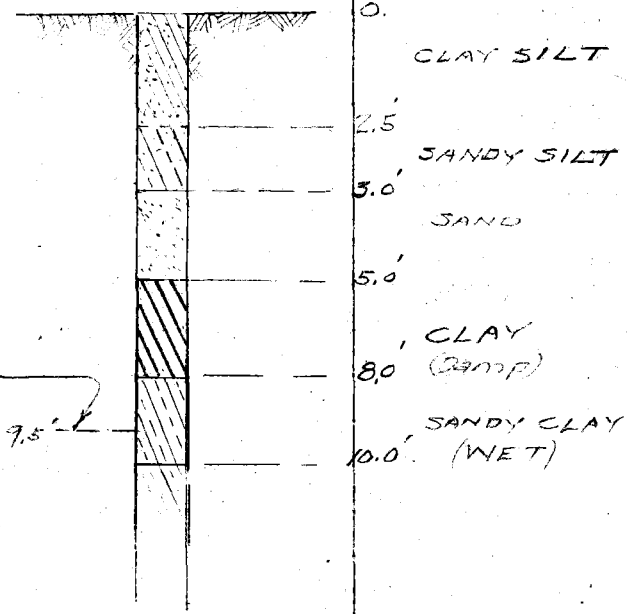

F.B. 1165 PG. 14 Job No. 1135 Division No. Notes Red. Plotted Profile No.
Survey of Date Date X-Sec.
Survey by Notes Notes Chkd. Checked
Indexed A. C. Johnson Date Date No.

FORM 307 5M 7-43

PLEASE RETURN TO
LOS ANGELES COUNTY SURVEYOR
700 HALL OF RECORDS

NOTE: ANY ADDITIONS OR CHANGES ON THIS SHEET MUST BE MADE OR CIRCLED IN RED INK, WITH DATE AND NAME OF PERSON MAKING CHANGE

Do not extend notes this side of this line

STATION	B. S.	H. I.	F. S.	ELEV.		
			TEST HOLE		S.W. COR. FAYWOOD ST. & CLARK AVE	
B.M. ML-2	455	83 39		78 84	B.M. ML-2 El. 78.84 FAYWOOD ST & CLARK AVE. SW COR L-T. 1'S. end C.R.	
			44	79.0	El. Top of test hole	

9-3-46 CAB
11.4 Hit water.
10.1 Water Level after 1 Hr.

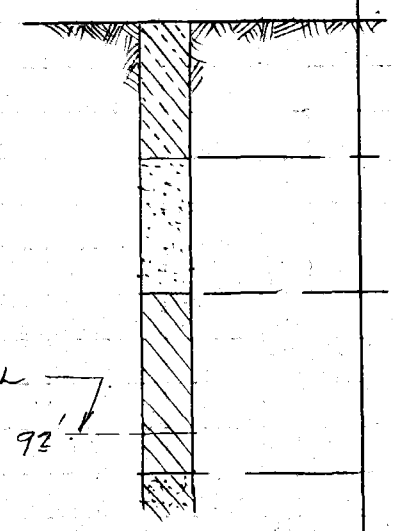

CLAY SILT

SAND (damp)

CLAY (wet)

SANDY CLAY (WET)

Plotted ____ Date ____ Notes Chkd. ____ Date ____ Plotted ____ Date ____ Job No. 1154 Division No. ____ Survey of Liblen Ave Survey by Wallace Notes W Date 10-2[illegible] Map No. ____ Indexed Johnson Date ____

FORM 307 5M 7-43

PLEASE RETURN TO
LOS ANGELES COUNTY SURVEYOR
700 HALL OF RECORDS

NOTE: ANY ADDITIONS OR CHANGES ON THIS SHEET MUST BE MADE OR CIRCLED IN RED INK, WITH DATE AND NAME OF PERSON MAKING CHANGE

Do not extend notes this side of this line

STATION	B. S.	H. I.	F. S.	ELEV.		
	TEST HOLE			MANDALE ST. & CLARK AVE		NW COR
B.M. ML-3	465	84 90		80 25	B.M.-ML-3 El. 80.246 CLARK AVE. & MANDALE ST. - E.cb. Clark Ave L-T. ON E.cb. & Mandale ST. prod.	
			4.7	80 2	El. top test hole	
9-3-46 C.A.B. 9.5 Hit water. 8.6 Water Level after 1 Hr.						

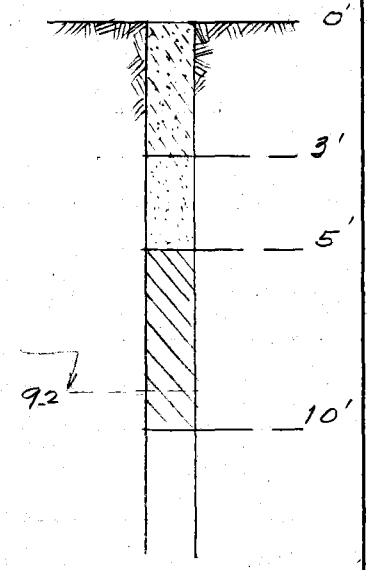

SILTY SAND

SAND

CLAY (wet)

Survey of LIBLEN AVE Job No. 1135 Division No. Notes Red. Plotted Profile
Survey by Wallace Notes ECW Date Date No.
Indexed E. C. Johnson Notes Chkd. Checked X-Sec.
Date Date No.

FORM 307 SM 7-43

PLEASE RETURN TO
LOS ANGELES COUNTY SURVEYOR
700 HALL OF RECORDS

NOTE: ANY ADDITIONS OR CHANGES ON THIS SHEET MUST BE MADE OR CIRCLED IN RED INK, WITH DATE AND NAME OF PERSON MAKING CHANGE

Do not extend notes this side of this line

STATION	B. S.	H. I.	F. S.	ELEV.	
		TEST HOLE			LIBLEN AVE. & FAYWOOD ST. S.E. COR
B.M-ML-14	4 00	85 11		81 11	B.M. ML-14 El. 81.105 Liblen Ave. & Faywood ST. S.W. Cor. C. Spk. in P.P. 542744E.
			4 7	80 4	Elev. surface of Test hole

9-3-46 C.A.B.
5.0 Hit Water.
3.9 Water after.
2 Hrs.

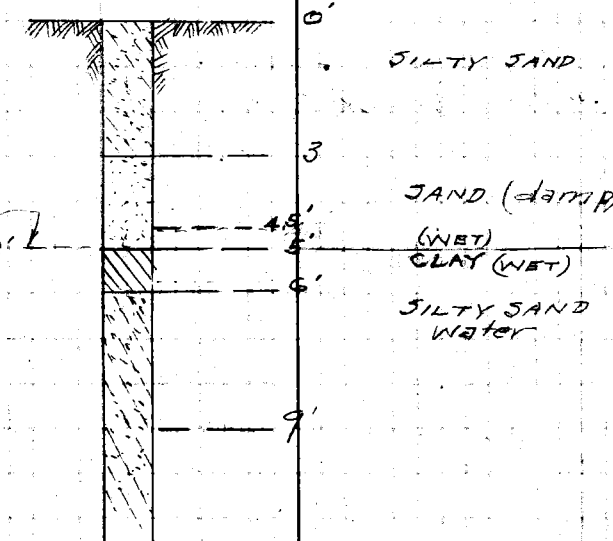

Profile No. ____ Notes Red. ____ Plotted ____ Job No. 1135 Division No. ____
X-Sec. No. ____ Date ____ Date ____ Survey of LIBLEN AVE
Notes Chkd. ____ Checked ____ Survey by Wallace Notes W. Date 10-28-45
Date ____ Date ____ Map No. ____ Indexed C. Johnson Date ____

FORM 307 5M 7-43

PLEASE RETURN TO
LOS ANGELES COUNTY SURVEYOR
700 HALL OF RECORDS

NOTE: ANY ADDITIONS OR CHANGES ON THIS SHEET MUST BE MADE OR CIRCLED IN RED INK, WITH DATE AND NAME OF PERSON MAKING CHANGE

Do not extend notes this side of this line

STATION	B. S.	H. I.	F. S.	ELEV.		
	TEST HOLE			MANDALE ST. & CERRITOS AVE.		N.E. COR.
B.M. ML-6	4 10	88 10		84 00	B.M. ML-6 El. 83.996 MANDALE ST. & CERRITOS AVE. - N. Side Cerritos B. Spk. Tel. P. #422649 N.	
			5 10	83 00	Elev. surface of Test hole	
9-4-46	CAB					
10.0	No Water					
9.4	water	after 2 hrs.				

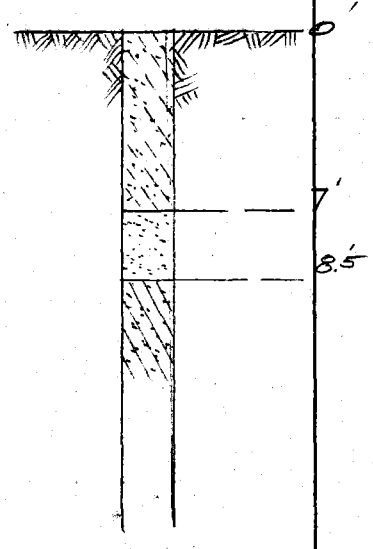

SANDY SILT (Damp)

SAND (WET)

SANDY CLAY (WET)

NO WATER
4 Hrs. LATER

Job No. 1135 Division No. Notes Red. Plotted Profile
Survey of Ziblen Ave. Date Date No.
Survey by Wallace. Notes W Notes Chkd. Checked X-Sec.
Indexed X. C. John Date Date No.

FORM 307 5M 7-43

PLEASE RETURN TO
LOS ANGELES COUNTY SURVEYOR
700 HALL OF RECORDS

NOTE: ANY ADDITIONS OR CHANGES ON THIS SHEET MUST BE MADE OR CIRCLED IN RED INK, WITH DATE AND NAME OF PERSON MAKING CHANGE

Do not extend notes this side of this line

STATION	B. S.	H. I.	F. S.	ELEV.	
		TEST HOLE COMPTON BLVD & CERRITOS AVE. NE COR			
B.M. ML-8	3.90	84 9 88		80 98	B.M. ML-8 El. 80.98 Cerritos Ave. & Compton Blvd. ℄ INTR. E. spk. in pav. on ℄ intr.
			3.7	81 2	Elev. surface of Test hole

9-5-46 CAB.
6.0 Hit water.
6.0 water after 2 hrs.



SILT (damp)

SANDY SILT (Wet)

SAND (WET)

WATER LEVEL 4 HRS. LATER

7.0' WATER

8.0' - Hole caves in unable to go deeper

Profile No. ____ Notes Chkd. ____ Date ____ Plotted ____ Job No. 1135 Division No. ____

X-Sec. No. ____ Date ____ Checked ____ Date ____ Survey of Liblen Ave

Survey by Wallace Notes W Date 10-30-45

Map No. ____ Date ____ Date ____

FORM 307 5M 7-43

3.61

PLEASE RETURN TO
LOS ANGELES COUNTY SURVEYOR
700 HALL OF RECORDS

NOTE: ANY ADDITIONS OR CHANGES ON THIS SHEET MUST BE MADE OR CIRCLED IN RED INK, WITH DATE AND NAME OF PERSON MAKING CHANGE

Do not extend notes this side of this line

STATION	B. S.	H. I.	F. S.	ELEV.		
TEST HOLE					Lakewood Blvd. (E. side) 2500' ± N. of ℄ Compton Blvd	
B.M-M.L.-22	5.25	93.96		88.706	B.M., ML-22, Elev. = 88.706, Cut Spk. in Pave. on ℄ Lakewood Blvd., 58' So. of ℄ Inter. Century Blvd per F.B. 1162-237.	
Test hole			4.2	89.8	Ground at Test hole. 600' ± N. of Century Blvd & 40' W. of ℄ Lakewood.	
T.P.-1	3.61	94.25	3.32	90.64		
T.P.-2	3.51	92.97	4.79	89.46		
T.P.-3	3.65	91.93	4.69	88.28		
T.P.-4	4.14	91.40	4.67	87.26		F.B. 1162-p.237
B.M. ML-21			4.75	86.65	B.M., ML-21, Elev. = 86.641, Lakewood Blvd. & 610' So Century Blvd. (proposed), Bt. Spk. in Pave, 22' E. of ℄ in front of house #720	

0.0 to 10.0 - Sandy Loam. - No water.
No water after 1 hr.

Survey of Liblen Ave. Job No. 1135 Division No. Notes Red. Plotted Profile
Survey by Benson Notes Date Date No.
Indexed [illegible] Date 9-3-46 Notes Chkd. [illegible] Checked X-Sec.
Date 9-6-46 Date No.

Profile No. _____ Notes Red. _____ Date _____ Plotted _____ Date _____ Job No. _____ Division No. _____

Survey of _____

X-Sec. No. _____ Notes Chkd. _____ Date _____ Checked _____ Date _____

Survey by _____ Notes _____ Date _____

Map No. _____ Indexed _____ Date AUG 9 '99

C.I. 1134

FLOWER AVE ET AL

TEST HOLES

Wallace
Willey
Van Doren
Dreier

See also pgs 85-90

STATION	B.S.	H.I.	F.S.	ELEV.

NOTE: ANY ADDITIONS OR CHANGES ON THIS SHEET MUST BE MADE OR CIRCLED IN RED INK, WITH DATE AND NAME OF PERSON MAKING CHANGE

Do not extend notes this side of this line

PLEASE RETURN TO
LOS ANGELES COUNTY SURVEYOR
700 HALL OF RECORDS

FORM 307 SM 7-43

FORM 307 5M 7-43

PLEASE RETURN TO
LOS ANGELES COUNTY SURVEYOR
700 HALL OF RECORDS

NOTE: ANY ADDITIONS OR CHANGES ON THIS SHEET MUST BE MADE OR CIRCLED IN RED INK. WITH DATE AND NAME OF PERSON MAKING CHANGE

Do not extend notes this side of this line

STATION	B. S.	H. I.	F. S.	ELEV.		
					TEST HOLE #1	
					LAUREL AVE. & LAKEWOOD BLVD. - N.E. COR.	
B.M. #38	~~4.11~~ ~~4.90~~	~~68.21~~ 69.00		64.10	B.M. #38 EL. 64.096 F.S. 906/37 LAUREL AVE. & LAKEWOOD BLVD. ℄ Spk. in pav. 14' W. & 50' N. ℄ INTR.	
			4.20 ~~4.8~~	64.01	el. Top curb.	
				64.2	EL. SURFACE OF TEST HOLE	
			7.6	60.6	Water level after 20 hr. on 9-13-46 RLW	
BM 38			4.11	64.10	BM 38	1.5' SILTY SAND WET
					2 Hrs. Later Water 4.3' el = 60.6 9-13-46 RLW	4.0' 5.0' SANDY CLAY WET WATER 7.5

Job No. 1134 Division No. Notes Red. Plotted Profile
Survey of FLOWER AVE Date Date No.
Survey by Wallace Notes W Notes Chkd. Checked X-Sec.
Indexed E. C. Johnson Date Date No.

FORM 307 5M 7-43

PLEASE RETURN TO
LOS ANGELES COUNTY SURVEYOR
700 HALL OF RECORDS

NOTE: ANY ADDITIONS OR CHANGES ON THIS SHEET MUST BE MADE OR CIRCLED IN RED INK. WITH DATE AND NAME OF PERSON MAKING CHANGE

Do not extend notes this side of this line

STATION	B. S.	H. I.	F. S.	ELEV.	
				#2	
		TEST HOLE - LAKEWOOD BLVD & WALNUT AVE. - NE COR			
B.M. 34	510	68.15		63.05	B.M. 34 El. 63.050 F.B. 906-36 WALNUT AVE. & LAKEWOOD BLVD NE COR C Spk. in pav. 14' E & 50' N ℄ INTR
			52	63.0	SURFACE OF TEST HOLE

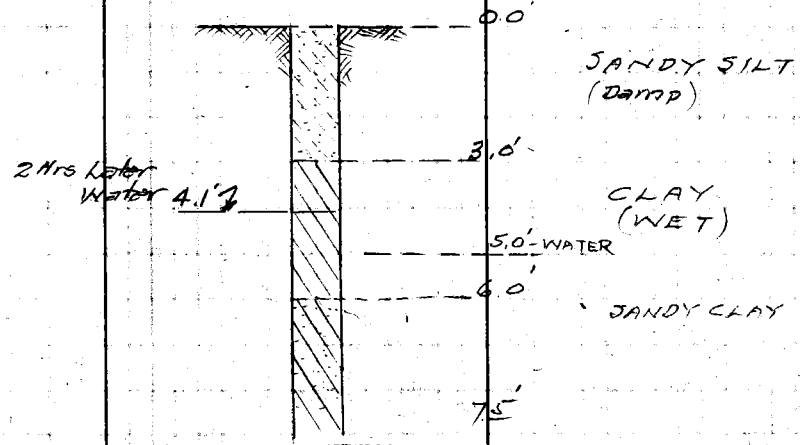

For water level 9-13-46
See pg 85

Profile No. ____ Notes Red. ____ Plotted ____ Job No. 1134 Drawing No. ____
X-Sec. No. ____ Date ____ Date ____ Survey of FLOWER AVE
Notes Chkd. ____ Checked ____ Survey by Wallace Notes W Date 11-2[illegible]
Date ____ Date ____ Map No. ____ Checked [illegible] Date ____

FORM 307 5M 7-43

PLEASE RETURN TO
LOS ANGELES COUNTY SURVEYOR
700 HALL OF RECORDS

NOTE: ANY ADDITIONS OR CHANGES ON THIS SHEET MUST BE MADE OR CIRCLED IN RED INK, WITH DATE AND NAME OF PERSON MAKING CHANGE

Do not extend notes this side of this line

Profile No. ____ Plotted ____ Date ____ Notes Red. ____ Date ____ Notes Chkd. ____ Date ____
X-Sec. No. ____ Checked ____ Date ____
Job No. 1154 Division No. ____
Survey of FLOWER AVE
Survey by WALLACE Notes IN
Indexed E. C. Johnson Date ____

STATION	B. S.	H. I.	F. S.	ELEV.	
		TEST HOLE #3 FLOWER AVE. & VIRGINIA DR. N.E. COR.			
B.M. 5.38	5.71	70.91		65.20	B.M. 5-38 El. 65.202 F.B. 906-39 Flower Ave. & Virginia Ave. S.W. Cor. B.Spk. in cb. 7' W. end C.R. SW Cor.
			60	64.7	SURFACE AT TEST HOLE.

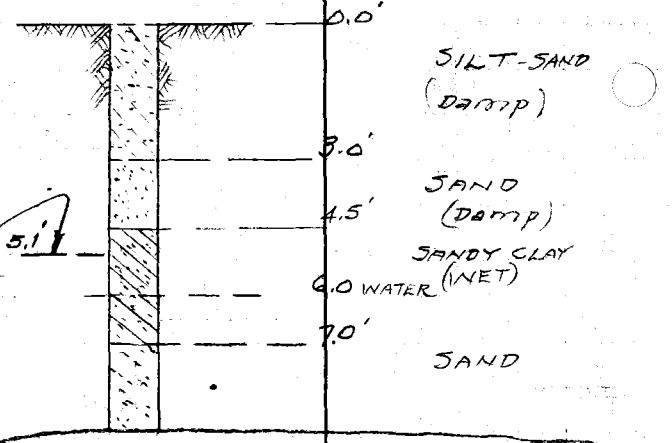

For water Level on 9-12-46 see pg 88.

FORM 307 5M 7-43

PLEASE RETURN TO
LOS ANGELES COUNTY SURVEYOR
700 HALL OF RECORDS

NOTE: ANY ADDITIONS OR CHANGES ON THIS SHEET MUST BE MADE OR CIRCLED IN RED INK, WITH DATE AND NAME OF PERSON MAKING CHANGE

Do not extend notes this side of this line

STATION	B. S.	H. I.	F. S.	ELEV.	
		TEST HOLE #4 LAUREL AVE. & VIRGINIA DR. NE COR.			
B.M-55	492	71 22		66 30	B.M. 55 El. 66.302 F.B. 906-38 Laurel Ave. & Virginia Ave. S.W. Cor B. Spk. in N.E. Cor. Walk to Ho. #260
			61	65 1	SURFACE AT TEST HOLE

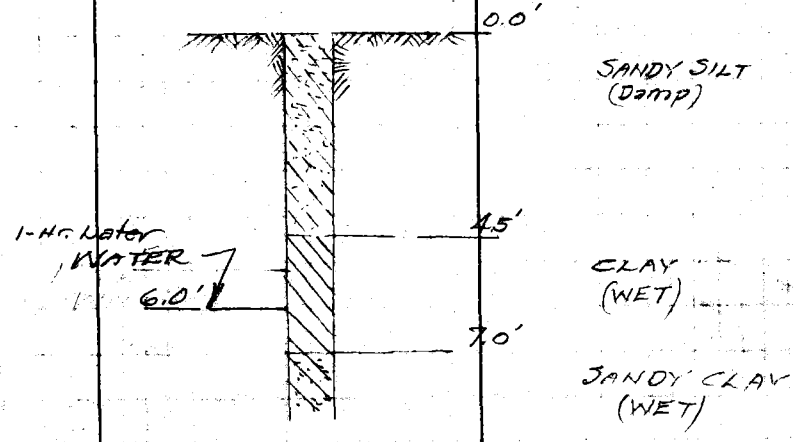

For Water Level 9-13-46
see Pg 89

Notes Red. ____ Plotted ____ Job No. 1134 Division No. ____
No. ____ Date ____ Date ____ Survey of FLOWER AVE
X-Sec. Notes Chkd. ____ Checked ____ Survey by WALLACE Notes W Date 11-21-45
No. ____ Date ____ Date ____ Map No. ____ Indexed JOHNSON Date ____

FORM 307 5M 7-43

PLEASE RETURN TO
LOS ANGELES COUNTY SURVEYOR
700 HALL OF RECORDS

NOTE: ANY ADDITIONS OR CHANGES ON THIS SHEET MUST BE MADE OR CIRCLED IN RED INK, WITH DATE AND NAME OF PERSON MAKING CHANGE

Do not extend notes this side of this line

STATION	B. S.	H. I.	F. S.	ELEV.	
		TEST HOLE #5			BELMONT AVE. & VIRGINIA DR. SW COR
B.M. S-36	5 33	72 00			B.M.-S-36 El. 66.673 F.B. 906-38 Belmont Ave. 225' W. & Virginia Dr. -X- bot. conc. Step to No. #230
			67	65 3	SURFACE AT TEST HOLE

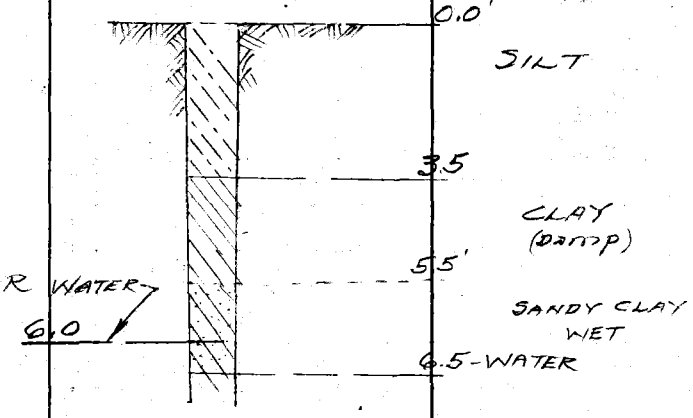

Profile No. X-Sec. No.
Plotted Date Checked Date
Notes Red. Date Notes Chkd. Date
Division No. Job No. 1134
Survey of FLOWER AVE
Survey by Wallace Notes W
Indexed A. C. Johnson Date
PG. 26

Notes Ck'd by	Survey of Sewer Maintenance Yard
Map No.	W. O. 6240 Tape No. Std. °F
Office Work	Surveyed by
Checked	Notes Brunty Date 2-15-46
Date	Indexed R. C. Johnson

AUG 9 '50

FEB 1165 PG. 27

SEWER MAINTENANCE YARD

SKETCH

Showing Location of test holes

RETURN TO
LOS ANGELES COUNTY SURVEYOR
700 HALL OF RECORDS

Note: Any Additions or Changes on This Sheet Must be Made or Circled in Red Ink With Date and Name of Person Making Change.

Do not extend notes this side of this line.

FORM 247 SM 11-41

F.B. 1165 Pg. 20

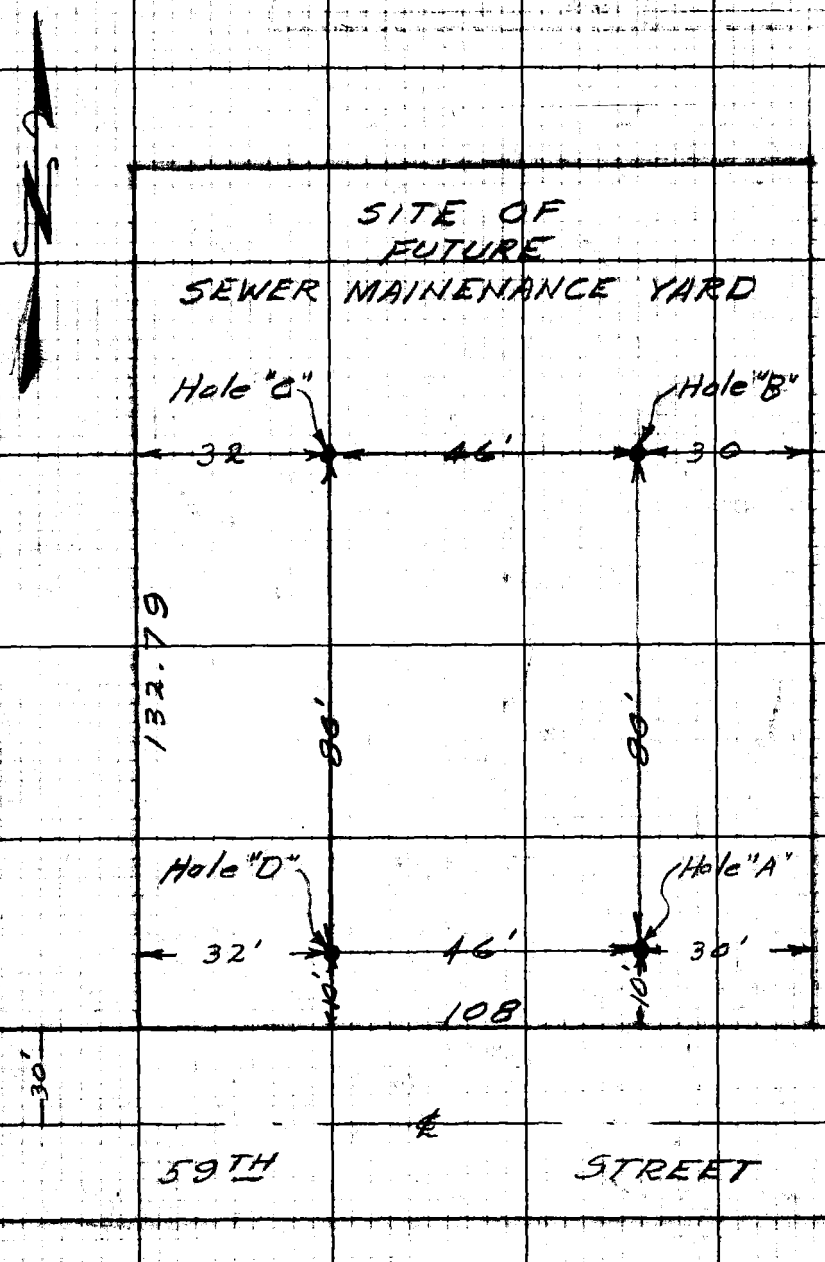

RETURN TO
LOS ANGELES COUNTY SURVEYOR
700 HALL OF RECORDS
Do not extend notes this side of this line.
Note: Any Additions or Changes on this Sheet Must be Made or Checked in and Initialed With Date and Name of Person Making Change.

FORM 307 2M 6-45

PLEASE RETURN TO
LOS ANGELES COUNTY SURVEYOR
700 HALL OF RECORDS

NOTE: ANY ADDITIONS OR CHANGES ON THIS SHEET MUST BE MADE OR CIRCLED IN RED INK WITH DATE AND NAME OF PERSON MAKING CHANGE.

Do not extend notes this side of this line.

STATION	B. S.	H. I.	F. S.	ELEV.		
				166.69	B.M. El. 166.69 - F.B. 1198 p.358 Co. Surveyors Monument - S.E. Cor. of Prop.	
⊼	5.07	171.76			Approx. 0.05' higher than back of walk	
			5.0	165.8	Ground Elev. at T. Hole "A"	
			4.8	167.0	" " " " " "B"	
			4.8	167.0	" " " " " "C"	
			4.8	167.0	" " " " " "D"	
			5.07	166.69	B.M. See above	

Note - this B.M. elev. is 0.5' below that of Hooper Av. Drainage System datum. W.I.G.

Log of Test Holes:

"A"	0.0' to 5.0'	Micaceous sandy silt
"D"	0.0' to 5.0	" " "
"C"	0.0' to 3.0	" " "
	3.0' to 5.0	Sand
"B"	0.0' to 4.0	Micaceous sandy silt

Profile No. ____ Notes Red. ____ Plotted ____ Job No. 6244 Division No. ____ F.B. 1165 Pg. 27
Date ____ Date ____ Survey of Sewer Maintenance Yard
X:Sec. No. ____ Notes Chkd. ____ Checked ____ Survey by ____ Notes Brunty Date 2-15-46
Date ____ Date ____ Map No. ____ Date ____ Johnson Date ____

F.B 1165 PG. 30

Job No. _____ Division No. _____ Notes Red. _____ Plotted _____ Profile

Survey of _____ Date _____ Date _____ No. _____

Survey by _____ Notes _____ Notes Chkd. _____ Checked _____ X-Sec.

Indexed _____ Date _____ Date _____ Date _____ No. _____

STATION	B. S.	H. I.	F. S.	ELEV.

FORM 307 2M 8-45

PLEASE RETURN TO
LOS ANGELES COUNTY SURVEYOR
700 HALL OF RECORDS

Do not extend notes this side of this line.

NOTE: ANY ADDITIONS OR CHANGES ON THIS SHEET MUST BE MADE OR CIRCLED IN RED INK, WITH DATE AND NAME OF PERSON MAKING CHANGE.

Profile No.	Notes Red.	Plotted	Job No. 1144	Division No.
	Date	Date	Survey of ORIZABA AVE. SS. DIST.	
X:Sec. No.	Notes Chkd SEB	Checked	Survey by GRANQUIST	Notes G Date 2-28-46
	Date 3-5-46	Date	Map No.	Made Johnson Date

C.I. NO. 1144

ORIZABA AVE. S.S. DIST.

TEST HOLES.

TRACT #5092

FB. 1162 Pg 171 to 178

(8-29-46 CAB
Checked for Water Level.)

STATION	B. S.	H. I.	F. S.	ELEV.

NOTE: ANY ADDITIONS OR CHANGES ON THIS SHEET MUST BE MADE OR CIRCLED IN RED INK WITH DATE AND NAME OF PERSON MAKING CHANGE.

Do not extend notes this side of this line.

PLEASE RETURN TO
LOS ANGELES COUNTY SURVEYOR
700 HALL OF RECORDS

FORM 307 2M 6-45

FORM 307 2M 8-45

PLEASE RETURN TO
LOS ANGELES COUNTY SURVEYOR
700 HALL OF RECORDS

NOTE: ANY ADDITIONS OR CHANGES ON THIS SHEET MUST BE MADE OR CIRCLED IN RED INK, WITH DATE AND NAME OF PERSON MAKING CHANGE.

Do not extend notes this side of this line.

STATION	B. S.	H. I.	F. S.	ELEV.		
			TEST HOLE #1			
	LOCATION - ANDERSON ST. 25'E of ℄ & SPL. Prod. of HOWE ST.					
BM. # H-137				80.018	Fd BM. H-137 EL. = 80.018 as per L.B. 397 - P-14 L.S. 813 - P-4 ANDERSON ST & HOWE ST. N.W. COR. CUT SPK. IN P.P. # 234206 E,	
⊼	2.49	82.51				
GROUND #1			4.4	78.1	GOUND EL. at Hole #1	
B.M. # H-137			2.49	80.02	BM. # H-137 see Above	
			LOG of Hole #1			8-28-46. CAB.
			0.0 to 1.0 =		SANDY LOAM.	8.5 Hit water
			1.0 to 6.0 =		DRY SAND	8.4 Water after 18 Hrs.
			6.0 to 7.0 =		Moist	
			7.0 to 8.5 =		Wet SAND	
			Water at - 6.3 after 1 hr.			
			Same AFTER 18 hrs			

F.B. 1165 Pg. 32 Job No. 1144 Division No. Notes Red. Plotted Profile
Survey of ORIZABA AVE. S.S. DIST. Date Date No.
Survey by GRANQUIST Notes G Notes Chkd. Checked X-Sec.
Indexed R. C. Johnson Date 2-28-46 Date No.

FORM 307 2M 8-45

PLEASE RETURN TO
LOS ANGELES COUNTY SURVEYOR
700 HALL OF RECORDS

NOTE: ANY ADDITIONS OR CHANGES ON THIS SHEET MUST BE MADE OR CIRCLED IN RED INK WITH DATE AND NAME OF PERSON MAKING CHANGE.

Do not extend notes this side of this line.

STATION	B. S.	H. I.	F. S.	ELEV.	
					TEST HOLE #2
					LOCATION -: ROSECRANS AVE 30' So of ℄ +
					℄ Prod. of ANDERSON ST.
Fd BM. #H-134				77.64	Fd BM. #H-134 EL: 77.635 as per LB 397 p 14 LB 813 p 3
⊼	3.59	81.23			ROSECRANS AVE. AT W.P.L. ANDERSON St. Prod. S.S.
					CUT SPK IN P.P. #222001 E
GROUND Hole #2			5.5	75.7	Ground at Hole #2
BM #H-134			3.59	77.64	Fd BM. #H-134 EL 77.635
					LOG of Hole #2
			0.0	-2.0	= Damp LOAM.
			-2.0	-3.5	= Damp SANDY LOAM.
			-3.5	-7.0	= SAND (MOIST)
				-7.0	= Water
				-6.5	= Water AFTER 18hrs

8-28-46 CAB
7.0 Hit water
6.3 water after 2 hrs

Profile No. ____ Notes Red. ____ Date ____ Plotted ____ Job No. 1144 Division No. ____ Survey of ORIZABA AVE. SS
X.Sec. No. ____ Notes Chkd. SEO Date ____ Checked ____ Survey by GRAMQUIST Notes G Date 8-15-46
Map No. ____ Date 7-15-46 Date ____ Indexed J Date ____

FORM 307 2M 8-45

PLEASE RETURN TO
LOS ANGELES COUNTY SURVEYOR
700 HALL OF RECORDS

NOTE: ANY ADDITIONS OR CHANGES ON THIS SHEET MUST BE MADE OR CIRCLED IN RED INK, WITH DATE AND NAME OF PERSON MAKING CHANGE.

Do not extend notes this side of this line.

STATION	B. S.	H. I.	F. S.	ELEV.		
			TEST HOLE #3			
		LOCATION PARAMOUNT BLVD. 50' E of ℄, &				
		25' South of ℄ HOWE ST.				
Fd BM. # H-111	4.80	81.74		76.936	Fd BM. # H-111 EL.= 76.936 as per LB 307-P13 LB 813-P6	
					PARAMOUNT BLVD & HOWE ST. SW. COR.	
					BT. SPK S. END C.R.	
GOUND at Hole #3			4.4	77.3	GOUND EL. at TEST HOLE #3	
B.M. # H-111			4.80	76.94	BM. # H-111 see Above	
			LOG.			8-29-46 C.A.B.
			0.00 to 4.0		sand LOAM.	6.5 Hit Water
			4.00 to 6.0		MOIST SAND.	5.4 Water after 1 Hr.
			6.00		Water.	
				5.5	WATER STAND AFTER 6 hr's.	

F.B. 1165 PG. 34 Job No. 1144 Division No. Notes Red. Date Plotted Date Profile No. X-Sec. No.
Survey of ORIZABA AVE. SS. DIST. Notes Chkd. Date Checked Date
Survey by GRANQUIST Notes G
Indexed [illegible] 3/1/46

FORM 307 2M 8-48

PLEASE RETURN TO
LOS ANGELES COUNTY SURVEYOR
700 HALL OF RECORDS

NOTE: ANY ADDITIONS OR CHANGES ON THIS SHEET MUST BE MADE OR CIRCLED IN RED INK WITH DATE AND NAME OF PERSON MAKING CHANGE.

Do not extend notes this side of this line.

STATION	B. S.	H. I.	F. S.	ELEV.		
				TEST HOLE #4		
		LOCATION:		ORIZABA AVE & ¼ PT SO. of ROSECRANS AVE		
				188' E of, & 15' N. of ℄ Easement for Road. See		
						FB. 1162 Pg 155
Fd BM# D-34	3.23	81.46		78.227 (23)	Fd. BM. #D-34 EL. 78.227 (Not adj.) as per FB 1162 Pg 167	
					ORIZABA AVE & ¼ PT. So. of ROSECRANS AVE 250'	
					E of, & S. Si. of Easement for Road.	
					L+N. in 2nd STEP conc Porch To Ho. # 801	
Ground at Test Hole #4			4.8	76.7	Ground at Test Hole #4	
Fd BM. #D-33			3.78	77.68	Fd BM. #D-33 EL. = 77.679 (Not Adj.) as per FB. 1162 Pg 167	
					ORIZABA AVE & ¼ PT SO OF ROSECRANSE AVE	
					188' East of & 18' N. of ℄ of Easement for Road	
					cut SPK in W. Si. P. Pole. # 502 623 E	
				LOG.		8-28-46 CAB.
			0.00 to 7.0		Damp SAND.	8.6 Hit water.
			7.0 to 8.0'		Wet SAND	8.2 Water after 1½ hrs
			8.0		Water.	

Profile No. ____ Notes Red. ____ Plotted ____ Job No. 1144 Division No. ____
Date ____ Date ____ Survey of ORIZABA AVE SS DIST
X:Sec. No. ____ Notes Chkd. J. [illegible] Checked ____ Survey by GRANDUS Notes G Page 3-1-46
Date 9-8-46 Date ____ Map No. ____ Indexed J. [illegible] Date ____

FORM 307 2M 8-45

PLEASE RETURN TO
LOS ANGELES COUNTY SURVEYOR
700 HALL OF RECORDS

NOTE: ANY ADDITIONS OR CHANGES ON THIS SHEET MUST BE MADE OR CIRCLED IN RED INK, WITH DATE AND NAME OF PERSON MAKING CHANGE.

Do not extend notes this side of this line.

Profile No. ____ Plotted ____ Notes Rvd. ____
X-Sec. No. ____ Date ____ Date ____
Job No. 11 Date ____ Notes Chkd. ____
Surveyor of ORANGE AVE
Surveyed by GRE Notes 3-E-4
Marked 3 E Date ____ Date ____

STATION	B. S.	H. I.	F. S.	ELEV.	
			TEST	Hole	#5
		LOCATION:-		PARAMOUNT BLVD & ROSECRANS AVE. SEC	
				104' E of Int & 30' So. of ℄ ROSECRANS AVE.	
				= Int of N. P.L. R.E. R.Ry. & S. P.L. ROSECRANS AVE.	
Fd BM. #H-113	2.24	80.96		78.717	Fd. BM. #H-113 EL.=78.717 as per LB 397-P.13 LB 813-P.2 PARAMOUNT BLVD & ROSECRANS AVE. SW. COR. CURB. L&T 3' E. of W. end CR
GROUND Test Hole #5			7.4	73.6	GROUND EL. at Test Hole #5
Fd BM. #D-35			3.86	77.10	BM. #D-35 EL. 77.116 not adj as per FB. 1162 Pg 168 ROSECRANS AVE & PARAMOUNT BLVD. NE. COR. BT SPE INC6 SW. COR Catch Basin 76.5 N. of N. end C.R.
				LOG.	
8-29-46 C.A.B.			0.0	To 3.0	Dark Loam Soil Damp.
8.0 Hit water.			3.0	To 7.0	Clay Moist water
5.1 water after 1 Hr.			7.0	To 16.0	Dark Fine Sand + Trace of Clay. Moist + Water. 9-25-46 HEG.
9-25-46 H.E.G.			4.0		Water Standing After 6 Hr's.
7.0 Hit water.					
5.5 Water After 5 Hr's					

FORM 307 2M 8-45

PLEASE RETURN TO
LOS ANGELES COUNTY SURVEYOR
700 HALL OF RECORDS

NOTE: ANY ADDITIONS OR CHANGES ON THIS SHEET MUST BE MADE OR CIRCLED IN RED INK WITH DATE AND NAME OF PERSON MAKING CHANGE.

Do not extend notes this side of this line.

STATION	B. S.	H. I.	F. S.	ELEV.		
				TEST HOLE #6.		
	LOCATION:-			ROSECRANS AVE, 30' So of ℄, & EPL. Prod.		
				of ARTHUR AVE. 291' E. of ℄ of L.A. & S.L. RRy.		
Fd BM. H-132	2.54'	79.482		76.942	TRACK. Fd BM. #H-132 EL. 76.942 as per LB. 813 P.10. LB. 397 P-18	
					ROSECRANS AVE. & L.A. & S.L. RR. SE. Cor.	
					L+T. IN N. END of Signal STAND Base.	
Ground at Hole #6			4.9	74.6	GROUND AT TEST HOLE #6	
Fd BM. #BM. D-38			3.150	76.332	Fd BM. # D-38 EL. 76.322 not adj. as per EB 1162 Pg 169	
					ROSECRANS AVE (N. Si) 280' E. of L.A. & S.L. RRy.	
					cut spk in P.P. # 655736.	
				LOG.		8-29-46 CAB
			0.0	To 4.0	SANDY LOAM.	8.0 Hit water
			4.0	To 8.0	SAND. Damp.	7.9 Water after 1 Hr.
			8.0		WATER stands	

Profile No. ____ Notes Red. ____ Plotted ____ Job No. 1-44 Division No. ____
X.Sec. ____ Date ____ Date ____ Survey of ORIZABA AVE. SS
No. ____ Notes Chkd. SEB Checked ____ Survey by GRANQUIST Notes G Date 8-7-46
Date 3-5-46 Date ____ Map No. ____ Indexed J.C. Date ____

F.B. 465 Pg. 38

Job No. 1144 Division No. _____ Notes Rcd. _____ Plotted _____ Profile No. _____

Survey of ORIZABA AVE. S.S. DIST. Date _____ Date _____

Survey By GRANQUIST Notes 8 Notes Chkd. _____ Checked _____ X-Sec. No. _____

Indexed _____ Date 3/1/46 Date _____ Date _____

STATION	B. S.	H. I.	F. S.	ELEV.	

FORM 307 3M 9-48

PLEASE RETURN TO
LOS ANGELES COUNTY SURVEYOR
700 HALL OF RECORDS

Do not extend notes this side of this line.

NOTE: ANY ADDITIONS OR CHANGES ON THIS SHEET MUST BE MADE OR CIRCLED IN RED INK, WITH DATE AND NAME OF PERSON MAKING CHANGE.

Profile	Notes Red.	Plotted	Job No. 1152 Division No.	F.B. [illegible]
No.	Date	Date	Survey of Ives Ave et al.	
X-Sec.	Notes Chkd.	Checked	Survey by Benson Notes	Date 2-28-46
No.	Date	Date	Map No. [illegible] Index [illegible]	Date AUG 9 '50

TEST HOLES

ON

IVES AVE ET AL.

J.N. 1152

ELEV.	2-28-46 C.A. Benson M.A. VanDeren A. Carrasco B.P. Blankenship 8-28-46 [illegible] (checked for water Level.)
F. S.	
H. I.	
B. S.	
STATION	

NOTE: ANY ADDITIONS OR CHANGES ON THIS SHEET MUST BE MADE OR CIRCLED IN RED INK, WITH DATE AND NAME OF PERSON MAKING CHANGE

Do not extend notes this side of this line

PLEASE RETURN TO
LOS ANGELES COUNTY SURVEYOR
700 HALL OF RECORDS

FORM 307 5M 7-43

FORM 307 5M 7-43

PLEASE RETURN TO
LOS ANGELES COUNTY SURVEYOR
700 HALL OF RECORDS

NOTE: ANY ADDITIONS OR CHANGES ON THIS SHEET MUST BE MADE OR CIRCLED IN RED INK. WITH DATE AND NAME OF PERSON MAKING CHANGE

Do not extend notes this side of this line

66 #8 76.0

STATION	B. S.	H. I.	F. S.	ELEV.		
Test Hole #1. Clark Ave. & Nickols St.						{48' W. 20' S. of ℄ Int.
Ground Elev. 76.6 per F.B. 1154-90						
0 to 3' - sandy Loam						8-28-46 CAB
3 to 4.5 - sand						13.0 Hit water
4 to 11.0 - stickey sandy Loam						9.8 Water after 2 Hrs.
Water Level after 1 Hr. 10.4						
Test Hole # 2 Santa Ana Ave & Nichols St.						{15 W. 5 S. of ℄ Int.
Ground Elev. 76.0 per F.B. 1154-90						
0 to 2.5 sandy Loam.						
2.5 to 3.5 sand.						
3.5 to 4.0 clay with some sand.						8-28-46 CAB
4.0 to 5.0 clay silt						11.0 [illegible] water.
5.0 to 6.5 clay with some sand.						No water after 2 Hrs.
6.5 to 8.5 clay						
Water Level after 1 Hr. 8.4						

Survey of Ives St. Et al. Survey by Benson Notes Checked Date Notes Chkd. Date Notes Red. Date Plotted Date Profile No. X-Sec. No.

Indexed A. C. Johnson 2-28-46

FORM 307 [illegible]

75.7

PLEASE RETURN TO
LOS ANGELES COUNTY SURVEYOR
700 HALL OF RECORDS

735

NOTE: ANY ADDITIONS OR CHANGES ON THIS SHEET MUST BE MADE AND CIRCLED IN RED INK WITH DATE AND NAME OF PERSON MAKING CHANGE.

Do not extend notes this side of this line.

STATION	B. S.	H. I.	F. S.	ELEV.		

Test Hole #3 Santa Ana Ave. & Ives St. {15' W. 5' S. of ℄ Int.

Ground Elev. 73.5 per F.B. 1154-84.

0 to 2.5 Sandy Loam.
2.5 to 4.5 Clay with some sand.
4.5 to 5.0 Sandy Loam.
5.0 to 8.5 Clay.
8.5 Hit Water.
Water Level after 1 Hr. 7.1

8-28-46 CAB
11.0 No Water
No Water after 2 Hrs.

Test Hole #4 Clark Ave & Ives St. {33' E. 30' S. of ℄ Int.

Ground Elev 75.7 per F.B. 1154-84.

0 to 4.5 Sandy Loam.
4.5 to 6.0 Clay with sand.
6.0 to 8.0 Clay
8.0 to 9.5 Sandy Loam
9.5 Hit Water.
Water Level after 1 Hr 8.2

8-28-46 CAB
10.3 Hit Water
8.6 Water after 2 Hrs.

Profile Notes Rec. Plotted
Date Date
X-Sec. Notes Chkd. Checked
Date Date
Map No. Date

FORM 307 2M 8-45

PLEASE RETURN TO
LOS ANGELES COUNTY SURVEYOR
700 HALL OF RECORDS

NOTE: ANY ADDITIONS OR CHANGES ON THIS SHEET MUST BE MADE OR CIRCLED IN RED INK, WITH DATE AND NAME OF PERSON MAKING CHANGE.

Do not extend notes this side of this line.

STATION	B. S.	H. I.	F. S.	ELEV.		
8-28-46 CAB	Test Hole #5				Ives St. & Stevens Ave	23 E / 23 S. of ℄ Int.

Ground Elev. is the same as B.M.-M 43. (Bt. spk. in E. Cb)
75.215

0 to 3.0 Sandy Loam
3.0 to 4.0 sand - grey - Dry
4.0 to 8.0 clay & sand - moist
8.0 to 9.5 sand - brown to grey.
9.5 Hit water.
8.8 water after 2 Hr's.

75 2
8 8
6 6

F.B. 1/65 Pg. 42 Job No. 1152 Division No. Notes Red. Plotted No. Profile
Survey of Date Date X-Sec.
Survey by Notes Notes Chkd. Checked No.
Indexed By C. Johnson Date Date

F.B. 1165 Pg. 43

Profile No. ____ Notes Red. ____ Date ____ Plotted ____ Date ____ Job No. 1149 Division No. ____

X-Sec. No. ____ Notes Chkd. ____ Date ____ Checked ____ Date ____ Survey of 134th st. et al

Survey by Benson Notes B Date 3-11-46

Map No. ____ Indexed C. Johnson Date AUG 9 '50

NOTE: ANY ADDITIONS OR CHANGES ON THIS SHEET MUST BE MADE OR CIRCLED IN RED INK WITH DATE AND NAME OF PERSON MAKING CHANGE.

PLEASE RETURN TO
LOS ANGELES COUNTY SURVEYOR
700 HALL OF RECORDS

Do not extend notes this side of this line.

FORM 307 2M 8-45

TEST HOLES
FOR
134th ST. ET AL

C.I. 1149

3-11-46.
C.A. Benson
M.A. Van Deren
A. Carrasco
L. DeTilla
B.P. Blankenship

STATION	B. S.	H. I.	F. S.	ELEV.

FORM 307 2M 8-45

PLEASE RETURN TO
LOS ANGELES COUNTY SURVEYOR
700 HALL OF RECORDS

NOTE: ANY ADDITIONS OR CHANGES ON THIS SHEET MUST BE MADE OR CIRCLED IN RED INK, WITH DATE AND NAME OF PERSON MAKING CHANGE.

Do not extend notes this side of this line.

STATION	B. S.	H. I.	F. S.	ELEV.		
	Test Hole #1				62' W. & 18' S. of ℄ Int. 131st St. & Wilmington Ave	
B.M. C252	4.86	86.83		81.97		
			4.8	82.0	Ground El. at Test Hole #1	
B.M. C179			5.20	81.63	B.M. C179 Elev. 81.656 F.B. 701/187.	
0 to 4' -	Sandy Loam				Wilmington Ave. & 132nd St. - NW Cor.	
4 to 7	clay & some sand				Bt. Spk in Cb. - 7' W of W end C.R.	
7 to 8.5	" & sand.					
8.5 to 9.5	clay.					
9.5 to 10.0	clay & some sand. No water.					
No water after standing 2 Hrs.						
	Test Hole #2				60' W. & 19' S. of ℄ Int. 134th Pl. & Wilmington	
B.M. C176	4.70	85.33		80.63	B.M. C176 El. 80.633 F.B. 701-186 Wilmington Ave & 134th Pl. N.W. Cor. Bt. spk. in Cb. 24' W. of E. end.	
			4.7	80.6	El. of Ground at Test Hole #2	
B.M. "C177"			4.52	80.81	B.M. C177 El. 80.826 F.B. 701-186. Wilmington Ave & 134th St. N.W. Cor. Bt. spk. in Cb. 6' W. of E. end.	
0 to 2.6	Loam with some sand.					
2.6 to 4.5	sand & Loam					
4.5 to 10.0	clay & sand (No water.)					
No water after standing 2 Hrs.						

F.B. 1165 Pg. 44 Job No. 1149 Division No. Notes Red. Plotted Profile No.
Survey of 134th St. et al. Date Date X-Sec.
Survey by Benson Notes Notes Chkd. S.E.B. Checked
Indexed A. C. Johnson Date 3-11-46 Date 3/22/46 Date No.

FORM 307 2M 8-45

PLEASE RETURN TO
LOS ANGELES COUNTY SURVEYOR
700 HALL OF RECORDS

NOTE: ANY ADDITIONS OR CHANGES ON THIS SHEET MUST BE MADE OR CIRCLED IN RED INK WITH DATE AND NAME OF PERSON MAKING CHANGE.

Do not extend notes this side of this line.

STATION	B. S.	H. I.	F. S.	ELEV.		
		Test Hole # 3.			4' E & 1' S. of ℄ Int. 131st St. & W. Line Tr. 6507	
BMC248	4.95	86.94		81.99	BM.C 248. 131st St. & W'ly Line Tr. #6507 So. side Bt. spk. in cb. 9' W. of W. Line Ho. #1616.	
			4.7	82.2	Ground Elev. of Test Hole # 3.	
B.M.C-249			4.26	82.68	BM. C-249 El. 82.69 ? F.B. 1178-27 131st St. & 350.± W. of ℄ Grandee Ave - N. side Bt. spk. in cb. in Line of W. side Ho. #1655	
0 to 2.0	Black Clay & Loam					
2.0 to 5.2	sand & brown Clay					
5.2 to 9.0	Black clay					
9.0 to 10.0	Clay with little sand. (No water.)					
	(No water after standing 2 Hr's)					
		Test Hole # 4.			16' W. of ℄ Int. Slater St. & 134th Pl.	
B.M.C235	3.27	85.16		81.89	BM.C 235 El. 81.89 F.B. 1178-23 134th Pl. & Slater St. N.E. Cor. Bt. spk. in S. end Conc. Dwy to Ho. 1609.	
			4.9	80.3	Ground Elev. of Test Hole # 4.	
B.M.C 236			4.35	80.81	BM.C 236 El. 80.81 F.B. 1178-23. Compton Ave & 134th St. ℄ Int. Chis sq. on S.E. Rim of S.S.M.H.	
0 to 4.5'	Black Loam & Clay					
4.5 to 10.8	Clay					
10.8 to 11.5	sand & clay.					
11.5 to 13.0	Clay with trace sand.					
13.0 to 16.0	Clay with some sand. (No water)					
	Water at 15.6 after standing 18 Hrs.					

Profile No. ____ Notes Red. ____ Plotted ____ Job No. 1149 Division No. ____ F.B. 1165 Pg. 45
Date ____ Date ____ Survey of 134th St. et al.
X:Sec. No. ____ Notes Chkd. SEB Checked ____ Survey by Benson Notes GB Date 3-11-46
Date 3/24/46 Date ____ Map No. ____ Date ____ Jobinson

F.B. 1165 PG. 46

Job No. _____ Division No. _____ Notes Red. _____ Plotted _____ Profile

Survey of _____ Date _____ Date _____ No. _____

Survey by _____ Notes _____ Notes Chkd. _____ Checked _____ X-Sec.

Indexed _____ Date _____ Date _____ Date _____ No. _____

STATION	B. S.	H. I.	F. S.	ELEV.

FORM 307 2M 6-45

PLEASE RETURN TO
LOS ANGELES COUNTY SURVEYOR
700 HALL OF RECORDS

Do not extend notes this side of this line.

NOTE: ANY ADDITIONS OR CHANGES ON THIS SHEET MUST BE MADE OR CIRCLED IN RED INK, WITH DATE AND NAME OF PERSON MAKING CHANGE.

F.B. 116 PG. 47

Profile No. ____ Notes Red. ____ Date ____ Plotted ____ Date ____ Job No. 1124 Division No. ____
X:Sec. No. ____ Notes Chkd. ____ Date ____ Checked ____ Date ____ Survey of Marcelle St. et al.
Survey by Benson Notes CB Date 3-19-46
Map No. ____ Indexed Johnson Date AUG 8 '58

NOTE: ANY ADDITIONS OR CHANGES ON THIS SHEET MUST BE MADE OR CIRCLED IN RED INK WITH DATE AND NAME OF PERSON MAKING CHANGE.

PLEASE RETURN TO
LOS ANGELES COUNTY SURVEYOR
700 HALL OF RECORDS

Do not extend notes this side of this line.

TEST HOLES
FOR
MARCELLE ST. ET AL.

C.I. 1124.

3-19-46.
C.A. Benson
M.A. Van Deren
A. Carrasco
L. DeTilla
B.P. Blankenship.

8-22-46 CAB
Checked for water level.

STATION	B.S.	H.I.	F.S.	ELEV.

FORM 307 2M 8-48

FORM 307 2M 8-45

PLEASE RETURN TO
LOS ANGELES COUNTY SURVEYOR
700 HALL OF RECORDS

NOTE: ANY ADDITIONS OR CHANGES ON THIS SHEET MUST BE MADE OR CIRCLED IN RED INK, WITH DATE AND NAME OF PERSON MAKING CHANGE.

Do not extend notes this side of this line.

STATION	B. S.	H. I.	F. S.	ELEV.	
Test Hole #1					14' W. of ℄ Int. of 1st Alley E. of Atlantic Ave. & 1st Alley N. of 70th ST.
B.M. #MX-43	4.46	65.71		61.249	B.M. #MX-43 El. 61.249 F.B. 1146/153 1st Alley N. of 70th st. & 1st Alley E. of Atlantic Ave. S.W. Cor. Cut. spk. in N. side P.P. #416104E
0 to 1 Sandy Loam					8-22-46 C.A.B.
1 to 8 Sand. (No Water) (Grey)					8.5 Hit water.
Trace of water after 3 Hrs.					7.4 Water after 1 Hrs.
			5.2	60.5	Elev. Ground at Test Hole #1.
B.M. #MX42			4.01	61.70	B.M. #MX42 El. 61.710 F.B. 1146/153 1st Alley N. of 70th st. & 1st Alley E. of Lime Ave. S.W. Cor. Cut. spk. in N. side P.P. #416107E
Test Hole #2					12' W. of ℄ Int. Myrtle Ave. & 70th Way
B.M. #(MX39)	3.90	66.09		62.186	B.M. #MX39 El. 62.186 F.B. 1146/153 Myrtle Ave. & 1st Alley N. of 70th st. S.E. Cut. spk. on N.W. side P.P. 416117E
			4.1	62.0	Elev. Ground at T.H. #2.
0 to 1 Loam					8-22-46 C.A.B.
1 to 4 Loam & sand.					9.0 Hit water.
4 to 8. sand (Grey)				6.4 Hit Water.	7.6 Water after 2 Hrs.
Sluffs in so can not go on down					
Water at 6.4 after standing 24 Hrs.					
B.M. #MX46			2.86	63.23	B.M. #MX46 El. 63.225 F.B. 1146/154 Myrtle Ave. & 71st st. N.E. Cor. Cut. spk. on S. side P.P. #261637E

F.B. 1165 Pg. 48 Job No. 1124 Division No. Notes Red. Plotted Profile
Survey of Marcelle St. et al. Date Date No. X-Sec.
Survey by Benson Notes Chkd. S.E.B. Checked
Indexed R. C. Johnson Date 3-12-46 Date 3/22/46 Date No.

FORM 307 EM 9-48

W. side N. E. Cor. 25 4N 22E.

PLEASE RETURN TO
LOS ANGELES COUNTY SURVEYOR
700 HALL OF RECORDS

NOTE: ANY ADDITIONS OR CHANGES ON THIS SHEET MUST BE MADE IN CIRCLED IN RED INK WITH DATE AND NAME OF PERSON MAKING CHANGE.

Do not extend notes this side of this line.

STATION	B. S.	H. I.	F. S.	ELEV.	
	Test Hole		# 3		TN. 430' E of Int Orange Ave & 70th Way
BM. #MX37	4.05	66.43		62.382	BM. #MX37 El. 62.382 FB 1146/52 orange Ave & 70th Way N.E. Cor. cut. spk. in W. side P.P. # 288459 E.
			5.0	61.4	Elev. Ground at T.H. #3
0 to 4	sand & Loam				8-22-46 CAB
4 to 6	clay & sand.		(6' Hit water)		11.5 Hit Water.
6 to 8	Wet. slipery clay & sand.				8.0 Water after 3 Hrs
8 to 11.5	Firmer Clay & sand (Grey)				
11.5 to 13.0	Blue clay & sand				
	Water at 5.7 after 24 Hrs.				
BM. #MX36			3.49	62.94	BM. #MX36 El. 62.945 FB 1146/52 orange Ave. & 71st St. N.E. Cor. cut spk. in W. side P.P. # 284422 E
(3-21-46 After Rain)	Test Hole		# 4		23' E of Int Orange Ave & 72nd St.
BM. #MX-14	3.58	68.70		65.122	B.M. #MX-14 El. 65.122 FB 1146/8 orange Ave. & 72nd St. S.E. Cor. cut spk in N. side P.P. # 188784 E
			5.0	63.7	Elev. Ground at Test H. #4
0 to 1.5	Sand & Loam.				8-22-46 CAB
1.5 to 7.0	Sand with slight trace of silt (Grey)				11.0 Hit Water
7.0 to 10.0	Clay with trace of sand		(7.5 Hit water)		8.0 Water after 3 Hrs
10.0 to 12.0	Blue sand & clay				
	Water at 7.0 after 24 Hrs				
BM MX 15			3.00	65.704	BM. #MX15 El. 65.704 FB 1146/8 Orange Ave & Manchester St S.W. Cor. cut spk. in W. side of P.P. # 284459 E.

Job No. 1146 Contract No. Parcelle St. et al.
Survey of
Survey by B.C.M. & M. Notes Bk. 68 Page 3
Map No. Date
Notes Chkd. 5-22-46 Date
Checked Date
Notes Tied Date
Traced Date
Notes Tied No.
Date
Traffic No.
X-Sec.

FORM 307 2M 8-45

PLEASE RETURN TO
LOS ANGELES COUNTY SURVEYOR
700 HALL OF RECORDS

NOTE: ANY ADDITIONS OR CHANGES ON THIS SHEET MUST BE MADE OR CIRCLED IN RED INK, WITH DATE AND NAME OF PERSON MAKING CHANGE.

Do not extend notes this side of this line.

261635 E. W.

STATION	B. S.	H. I.	F. S.	ELEV.	
Test Hole #5.					20 E & 10' N ℄ Int. Orange Ave & Caro St.
BM# MX17	2.26	69.07		66.809	BM# El. 66.809 F.B. 1146/9 Orange Ave & Caro St. S.W. Cor. Bt. spk. in N. end Conc. Step. to Ho. # 7327
			4.3	64.8	Elev. of Ground at Test H. #5.
0 to 3'	Loam & Sand.				8-22-46 CAB.
3' to 6.5	Sand. (Grey)			5.5 Hit Water.	7.0 Hit Water.
6.5 to 8.5	Redish Sand.				6.0 Water after 4 Hrs.
8.5 to 10.0	Blue-Grey Clay & Sand. (sluffs so bad we had stop) (Had a hard time getting auger out)				
(Water at 4.3 after standing 2 Hrs.)					
BM# MX16			3.83	65.24	BM# El. 65.219 F.B. 1146/8 Orange Ave & Motz St. S.W. Cor. Bt. spk. in E. end conc. walk. to Ho # 7261
Test Hole #6.					16' W. ℄ Int. 72nd St. & Myrtle Ave.
BM# MX21	3.20	69.30		66.099	BM# MX21 El. F.B. 1146/U 72nd St. & Olive Ave. N.E. Cor. Bt. spk. in S. end Conc. walk to Ho. # 835
			4.8	64.5	Elev. of Ground at T.H. #6.
0 to 3	Loam & sand				8-22-46 CAB.
3 to 7.5	Sand & little dirt			6.5 Hit Water.	7.0 Hit Water
7.5 to 8.5	Clean Sand - Grey. (sluffs - cannot go deeper.)				5.9 Water after 2 Hrs.
(Water at 5.2 after standing 2 Hrs.					
BM# MX45			5.32	63.98	BM# El. 63.990 F.B. 1146/154 Myrtle Ave & 71st Way S.E. Cor. Bt. spk. in W. side PP # 261635 E

F.B. 1165 Pg. 50 Job No. 1124 Division No. Notes Red. Date Plotted Date No. Profile
Survey of Marcelle St. et al. Notes Chkd. Date Checked Date No. X-Sec.
Survey by Benson Notes
Indexed A. O. Johnson 3-21-46

FORM 307 2M 8-46

PLEASE RETURN TO
LOS ANGELES COUNTY SURVEYOR
700 HALL OF RECORDS

NOTE: ANY ADDITIONS OR CHANGES ON THIS SHEET MUST BE MADE OR CIRCLED IN RED INK WITH DATE AND NAME OF PERSON MAKING CHANGE.

Do not extend notes this side of this line.

STATION	B. S.	H. I.	F. S.	ELEV.	
	Test Hole #7				30' W. & Int 72nd St. & Atlantic Ave
B.M.# MX23	4.77	67.39		62.618	B.M.# MX23 El. 62.618 F.B. 1146/12 Atlantic Ave & 72nd St. S.E. Cor. Bt. spk. in cb. 7' E. of W. end.
			5.2	62.2	Elev. Ground at T.H. #7.
0 to 3	Black Loam				8-22-46 C.A.B.
3 to 4	Clay				8.0 Dry.
4 to 6.5	Sand & clay (Grey)				8.0 Dry after 2 Hrs.
6.5 to 7.5	sand & clay (Brown)				
7.5 to 8.0	Clay & sand (Blue-Grey) (Dry after 1 Hr.)				No Water.
B.M.# MX22			4.40	62.99	B.M.# MX 22 El. 63.906 F.B. 1146/12 72nd St & Eastondale Ave. S.E. Cor. Bt. spk. 2' S. of N. end cb.
	Test Hole #8.				56' N & Int. Olive St. & Atlantic Ave
B.M. RD12A	5.68	71.49		65.808	B.M. RD12A El. 65.808 F.B. 1146/16 Olive St. & 190' E. Atlantic Ave. N. side chis sq. in N. Hd. wall
			6.2	65.3	Elev. Ground at T.H. #8.
0 to 2	Sand (Grey)				8-22-46 C.A.B.
2 to 3.5	Loam & sand.				9.0 Dry.
3.5 to 8'	sand with pockets of sand & Loam (Grey) (Dry after 1 Hr.)				9.0 Dry after 1 Hr. No Water.
B.M. RD11A			5.70	65.79	B.M. RD11A El. 65.790 F.B. 1146/16 Olive St. & 190' E. Atlantic Ave. S. side chis sq. in S. Hd. wall

Profile No. ____ Notes Red. ____ Date ____ Plotted ____ Date ____ Job No. 1124 Division No. ____
X-Sec. No. ____ Notes Chkd. Date 3-27-46 Checked Date ____ Survey of Marcelle St et al.
Survey by Benedict Notes Date 3-21-46
Map No. ____ Indexed J.A.D. Date ____

F.B. 1146 PG. 51

F.B. PG.

Job No. Division No. Notes Red. Plotted Profile

Survey of Date Date No.

Survey by Notes Notes Chkd. Checked X-Sec.

Indexed Date Date Date No.

STATION	B. S.	H. I.	F. S.	ELEV.

FORM 307 2M 8-45

PLEASE RETURN TO
LOS ANGELES COUNTY SURVEYOR
700 HALL OF RECORDS

Do not extend notes this side of this line.

NOTE: ANY ADDITIONS OR CHANGES ON THIS SHEET MUST BE MADE OR CIRCLED IN RED INK, WITH DATE AND NAME OF PERSON MAKING CHANGE.

Profile No. _____ Notes Red. _____ Date _____ Plotted _____ Date _____

X:Sec. No. _____ Notes Chkd. _____ Date _____ Checked _____ Date _____

Job No. 1147 Division No. _____ F.B. 1654

Survey of Rendalia Ave

Survey by Benson Notes CB Date 2-28-46

Map No. _____ Checked Johnson Date AUG 9 50

TEST HOLES
ON
RENDALIA AVE.
J.N. 1147

STATION	B. S.	H. I.	F. S.	ELEV.
				2-28-46 C.A. Benson M.A. VanDeren A. Carrasco B.P. Blankenship

NOTE: ANY ADDITIONS OR CHANGES ON THIS SHEET MUST BE MADE OR CIRCLED IN RED INK WITH DATE AND NAME OF PERSON MAKING CHANGE.

Do not extend notes this side of this line.

PLEASE RETURN TO
LOS ANGELES COUNTY SURVEYOR
700 HALL OF RECORDS

FORM 307 2M 8-48

FORM 307 2M 8-45

PLEASE RETURN TO
LOS ANGELES COUNTY SURVEYOR
700 HALL OF RECORDS

NOTE: ANY ADDITIONS OR CHANGES ON THIS SHEET MUST BE MADE OR CIRCLED IN RED INK, WITH DATE AND NAME OF PERSON MAKING CHANGE.

Do not extend notes this side of this line.

STATION	B. S.	H. I.	F. S.	ELEV.	
	Test Hole #1.				Rendalia Ave. & Clark Ave {180' E. / 15' S.} of ℄ Int
BM, M-45	4.87	78.05		73.18	{BM M45 El. 73.18 F.B. 1154-72 Rendalia st. & 430' W. of ℄ Stevens Av. N. side Bt. spk. in s. end conc. Dwy to Ho. #565
			5.2	72.9	Elev. Ground at Test Hole #1.
			3.35	74.70	{BM. M.46. El. 74.71 F.B. 1154-72. Rendalia st. & Clark Ave N.E. Cor. Bt. spk. 6' N. of N. end C.R.
	0 to 4.0	sandy Loam.			
	4.0 to 5.0	sand			
	5.0 to 7.0	clay			
	7.0 to 9.0	Sandy Clay			
	Hit Water at 7.5				
	Later Level after 1 Hr. 6.8				

Note at Rendalia Ave. and Stevens Ave. sewer ditch showed practically the same ground strata with water at 6.5 below surface.
Reported by John Rice
1/24/46

F.B. 1165 Pg. 54
Job No. 1147 Division No.
Survey of Rendalia Ave et al
Survey by Benson Notes
Indexed C. Johnson Date 2-28-46
Notes Red. Date
Notes Chkd. Date
Plotted Date
Checked Date
Profile No.
X-Sec. No.

FORM 307 2M 8-45

PLEASE RETURN TO
LOS ANGELES COUNTY SURVEYOR
700 HALL OF RECORDS

NOTE: ANY ADDITIONS OR CHANGES ON THIS SHEET MUST BE MADE OR CIRCLED IN RED INK WITH DATE AND NAME OF PERSON MAKING CHANGE.

Do not extend notes this side of this line.

STATION	B. S.	H. I.	F. S.	ELEV.	
					TEST HOLE No 1
					At Lakewood Blvd & Laurel Ave N.E Cor @ E end C.R. 60' E & 20' N ℄ int
BM #38	4 29	68.39		64.10	BM #38 el 64.096 FB 906-37 Lakewood Blvd & Laurel. NW Cor. ct. spk in pvmt 1' from edge 14' W & 50' N ℄ int
			4 2	64 2	Ground elev.
			6 3	62.1	Water Level.
T.P.	4 34	68 33	4 40	63.99	
			4 24	64.09	
BM #38					
					TEST HOLE No 2
					At Lakewood Blvd & Walnut Ave N.E. Cor. at E end CR 56' E & 16' N ℄ int
BM #33	4 52	67.46		62 94	BM #33 el = 62 940 FB 906-35 Lakewood Blvd & Walnut Ave S.E Cor. cut spk in pvmt 1' from edge 14' E & 50' S of ℄ int
			4 5	63.0	Ground elev
			6 9	60.6	Water Leve after 1 hr
T.P.	2 07	67.41	2 12	65.34	
BM #33			4 47	62.94	



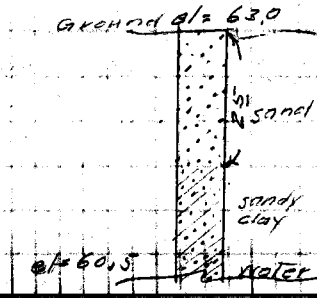

Profile No. ____ Notes Red. ____ Plotted ____ Job No. 1134 Division No. ____
X-Sec. No. ____ Date ____ Date ____ Survey of Flower Ave
Notes Chkd. SEB Checked ____ Survey by RLWiller Notes RLW Date 5-13-46
Date 5/13/46 Date ____ Map No. ____ Indexed Johnson Date ____

F.B. 1165 Pg. [illegible]

FORM 307 2M 8-45

PLEASE RETURN TO
LOS ANGELES COUNTY SURVEYOR
700 HALL OF RECORDS

NOTE: ANY ADDITIONS OR CHANGES ON THIS SHEET MUST BE MADE OR CIRCLED IN RED INK, WITH DATE AND NAME OF PERSON MAKING CHANGE.

Do not extend notes this side of this line.

STATION	B. S.	H. I.	F. S.	ELEV.	
					TEST HOLE NO 3
					At Virginia Dr. & Flower Ave NW Cor. 51' N & 21' W of ℄ int.
BM #538	470	69.90		65.20	BM 538 el = 65202 FB906-39 Flower Ave & Virginia Dr SW Cor. bt spk in cb 7' W of W end C.R.
			5.0	64.9	Ground elev
			8.8	61.1	Water Level after 45 Min.s
TP	522	69.83	5.29	64.61	
			4.64	65.19	

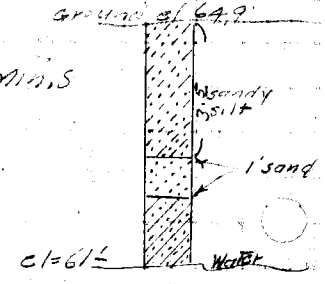

STATION	B. S.	H. I.	F. S.	ELEV.	
					TEST HOLE No 4
					At Virginia Dr & Belmont Ave NW Cor 34 N & 21' W ℄ int.
BM #537	457	71.01		66.44	BM 537 el = 66937 FB906-38 Belmont Ave & Virginia Dr + cut N E Cor Conc Dr 125' S & 30' W ℄ int.
			5.8	65.2	Ground elev
			9.5	61.5	Water leve after 30 minutes
T.P.	493	70.99	4.95	66.06	
BM #537			4.55	66.44	



Profile No. X-Sec. No.
Plotted Date
Checked Date
Notes Red. Date
Notes Chkd. Date
Division No.
Job No. 1134
Survey of Flower Ave
Survey by R.L.Willey Notes R.L.W. 5-13-46
Indexed J. C. Johnson
F.B. 56

FORM 307 2M 8-48

PLEASE RETURN TO
LOS ANGELES COUNTY SURVEYOR
700 HALL OF RECORDS

NOTE: ANY ADDITIONS OR CHANGES ON THIS SHEET MUST BE MADE OR CIRCLED IN RED INK WITH DATE AND NAME OF PERSON MAKING CHANGE.

Do not extend notes this side of this line.

STATION	B. S.	H. I.	F. S.	ELEV.	
					TEST HOLE Nº 1
					At Greenleaf Dr & Tanner Ave 38' E & 5' S. of NW Cor. Property
BM # K153	4.21	64.77		60.56	BM # K153 el = 60.560 FB. 911-3
					Greenleaf Dr & Dudley Ave E side.
					bt spk in W end Conc Dr. To Ho # 1350
			6.3	58.4	Ground elev
			16.7	48.1	Water Level after 30 Minutes
TP	5.78	64.70	5.85	58.92	
BM K153			4.13	60.57	
					TEST HOLE Nº 2
					At Pauline ST & Tanner Ave 18' W & 38' S. of N.E.
					BMK157 el = 62.107 FB 911-4
BM # K157	4.55	66.66		62.11	Alley E of Dudley Ave & Pauline St NE Cor
					bt spk in cb 11' E of E end CR
			5.0	61.7	Ground elev
			14.2	52.7	Water Level after 30 Minutes
TP	4.92	66.61	4.97	61.69	
BMK157			4.50	62.11	



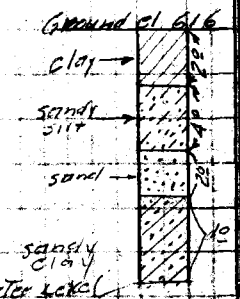

Job No. 1166 Division No. ____ Tanner Ave
Survey of ____ Notes ____ Date ____
Survey by BWillet Notes BLH Date 5-13-
Map No. ____ Checked Johnson Date Aug 6 '50

Profile ____ Notes Rec. ____ Date ____
No. ____ Notes Chkd. ____ Date ____
Sec. ____ Checked ____ Date ____

F.B. 1165 Pg. 58

Job No. _____ Division No. _____ Notes Red. _____ Plotted _____ Profile

Survey of _____ Date _____ Date _____ No. _____

Survey by _____ Notes _____ Notes Chkd. _____ Checked _____ X-Sec.

Indexed _____ Date _____ Date _____ Date _____ No. _____

STATION	B. S.	H. I.	F. S.	ELEV.

FORM 307 2M 6-49

PLEASE RETURN TO
LOS ANGELES COUNTY SURVEYOR
700 HALL OF RECORDS

Do not extend notes this side of this line.

NOTE: ANY ADDITIONS OR CHANGES ON THIS SHEET MUST BE MADE OR CIRCLED IN RED INK. WITH DATE AND NAME OF PERSON MAKING CHANGE.

F.B. 1165 Pg. 57

Profile No.	Notes Red.	Plotted	Job No. 1137 Division No.
	Date	Date	Survey of NORWALK BLVD. SS
X:Sec. No.	Notes Chkd.	Checked	Survey by GRANQUIST Notes G. Date 5-13-46
	Date	Date	Map No. Indexed Johnson Date AUG 30

Test Holes. -

ON BROADWAY

Tract #12770
Lots #1
" 35
" 103

C.I No. 1137
NORWALK BLVD. S.S.

F.B. 1165

ELEV.

Party.

F. S.

H.E. GRANQUIST.
N.A. Westerland, TT
T.C. Peterson - H.C.

H. I.

D.H. BEERS. - R.C.

B. S.

STATION

NOTE: ANY ADDITIONS OR CHANGES ON THIS SHEET MUST BE MADE OR CIRCLED IN RED INK WITH DATE AND NAME OF PERSON MAKING CHANGE.

PLEASE RETURN TO
LOS ANGELES COUNTY SURVEYOR
700 HALL OF RECORDS

Do not extend notes this side of this line.

FORM 307 2M 8-48

FORM 307 2M 8-45

PLEASE RETURN TO
LOS ANGELES COUNTY SURVEYOR
700 HALL OF RECORDS

NOTE: ANY ADDITIONS OR CHANGES ON THIS SHEET MUST BE MADE OR CIRCLED IN RED INK, WITH DATE AND NAME OF PERSON MAKING CHANGE.

Do not extend notes this side of this line.

STATION	B. S.	H. I.	F. S.	ELEV.		
		TEST	Hole # 1			
Location - 60' Eastly of ℄ BROADWAY & 13+25.5 N. of (1st P.I. No. of Washington Blvd.) Lot #1, Tract # 12770						
BM # BD.94				164.482	Bm. # BD.94 EL. 164.482 FB. 1176 Pg 126 BROADWAY (E. Side), 1265± N. of P.I. of 1st CURVE N. of Washington Blvd. L+T IN 36" Conc. Irrigation Stand Pipe	
π	1.955	166.437				
			4.6	161.8	GROUND SURFACE Hole #1	
Bm. # BD.94			1.955	164.482	Bm. # BD.94 EL. 164.482 See Above	
				Log of Hole #1		
			0.00	161.8	Surface Sandy Clay	
			- 5.5	156.3	Sandy Silt	
			- 6.5	155.3	" "	
			- 13.0	148.8	Wet " Sand	
			- 14.5	147.3	" Silty Clay	
			- 15.5	146.3	Damp Clay Silt	
			- 16.6	145.2	Water.	Water stands - 13.5 after 6 hrs
			- 21.0	140.8	Bot Hole -	

Log Copied from Mr Bravender's log

F.B. 1165 Pg. 60
Survey of NORWALK BLVD. SS
Survey by GRANQUIST
Indexed E. C. Johnson
Job No. 1137
Division No.
Notes Red.
Date
Notes Chkd.
Date
Plotted
Date
Checked
Date
Profile No.
X-Sec. No.

FORM 307 EM 8-48

PLEASE RETURN TO
LOS ANGELES COUNTY SURVEYOR
700 HALL OF RECORDS

NOTE: ANY ADDITIONS OR CHANGES ON THIS SHEET MUST BE MADE OR CIRCLED IN RED INK WITH DATE AND NAME OF PERSON MAKING CHANGE.

Do not extend notes this side of this line.

STATION	B. S.	H. I.	F. S.	ELEV.	
			Test	Hole #2	
LOCATION -			66	East Lyt. of Broadway 16+27 - N. of 1st Pl. No. of Washington Blvd	
				Lot 35 Tract #12770	
Bm. #BD94				164.482	Bm #BD.94 EL. 164.482 F.B. 1176 Pg 126 BROADWAY (E. Side) 1265± N. of Pl. of 1st Curve N. of Washington Blvd. L+T. IN 36" Conc Irrigation Stand Pipe
π	1.955	166.437			
			3.7	162.7	Ground at Surface Hole #2.
Bm. #BD.94			1.955	164.482	Bm. #BD.94 EL = 164.482 See Above
				LoG of	Hole #2
			0.0	162.7	Surface sandy clay
			6.5	156.2	Sandy Silt
			9.0	153.7	Sand fine
			12.5	150.2	Damp silty clay
			16.5	146.2	Water " "
			21.0	141.7	Bottom Hole. Red Silty clay
					1st water Strata at 14'
			14.0	148.7	Water Stands at 14' After 6 hrs

LoG Copied from Mr Bravender's LoG.

Profile No. ____ Notes Red. ____ Plotted ____ Job No. 1137 Division No. ____ Po. ____
Date ____ Date ____ Survey of Norwalk Blvd. SS
X:Sec. ____ Notes Chkd. SEB Checked ____ Survey by [illegible] Date 5-13-48
No. ____ Date ____ Date ____ Map No. ____ Indexed Johnson Date ____

FORM 307 2M 8-45

PLEASE RETURN TO
LOS ANGELES COUNTY SURVEYOR
700 HALL OF RECORDS

NOTE: ANY ADDITIONS OR CHANGES ON THIS SHEET MUST BE MADE OR CIRCLED IN RED INK, WITH DATE AND NAME OF PERSON MAKING CHANGE

Do not extend notes this side of this line.

STATION	B. S.	H. I.	F. S.	ELEV.	
		Test Hole #3.			Lot #103 Tract # 12770
Location = #		73' Easterly of ℄ Broadway + 21+26 Nly of 1st Pl. N. of Washington Blvd.			
Bm. #BD.95	0			171.007	Bm. #BD.95. El. 171.007 as per FB. 1176 Pg 127 Broadway + Reichling Lane Sw. Cor. Lt. in 36" Conc. Irrigation Stand Pipe
⊼	0.95	171.957			
Hole #3			7.7	164.3	Ground Elev. Hole #3
B.M. #BD.95			0.95	171.007	B.M. #BD.95. El. = 171.007 See Above
					Log of Hole #3
			0.0	164.3	Surface, sandy clay.
			7.0	157.3	Sandy Silt
			8.5	155.8	Sand
			13.0	151.3	" Wet
			14.5	149.8	Wet Silty clay 1st Water Strata
			16.0	148.3	Water " "
			17.5	146.8	" Yellow Silty Clay
			21	143.3	Bottom Hole.
			14.0	150.3	Water Stands at 14' after 6 hrs.

Copied from Mr Bravender's Log.

Profile No. Plotted Date Notes Red. Date Notes Blue Date Division No. Job No. 1137 Date 5-13-46 Survey of Norwalk Blvd. Indexed

P.B. 1165 Pg. 62

FORM 307 2M 8-49

PLEASE RETURN TO
LOS ANGELES COUNTY SURVEYOR
700 HALL OF RECORDS

NOTE: ANY ADDITIONS OR CHANGES ON THIS SHEET MUST BE MADE OR CIRCLED IN RED INK WITH DATE AND NAME OF PERSON MAKING CHANGE.

Do not extend notes this side of this line.

STATION	B. S.	H. I.	F. S.	ELEV.	
					Note
					TEST HOLE #1 (This hole moved because owner objected)
Hedda St. & Bellflower Blvd 25' S & 18' E of ℄ Int. W. Barrel Bellflower Blvd.					
BM. AW 1	449	62 20		57 71	BM. AW-1 Elev. = 57.707 F.B. 1125-196 Hedda St. & Bellflower Blvd S.W. Cor. Bt Spk in Cb 5' S of S end CR
			4 6	57 6	Ground el.
			10 50	51 70	Water Elev After 3½ Hrs
TP	482	62 12	490	57 30	
BM LC.96			440	57.72	(See Above)
					TEST HOLE #2
Bellflower Blvd & 14th St NE Cor at E. end CR & 1' N of Cb.					
BM AW 2	466	62.56		57 90	BM AW 2 Elev. = 57.904 F.B. 1125-97 Bellflower Blvd & 14th St. NE Cor. Bt Spk in Cb 10' E of E end CR.
			4 7	57 9	Ground El.
			7 4	55 2	Water Level After 3½ Hrs
TP	496	62 44	508	57 48	
BM AW 2			454	57 90	(See Above.)

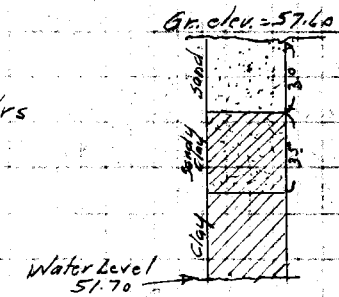

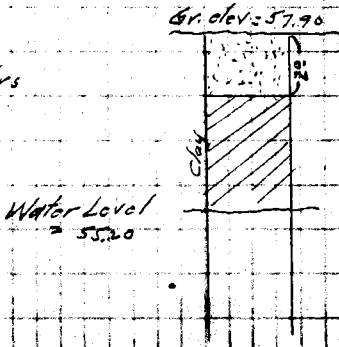

Profile No. ____ Notes Red. ____ Plotted ____ Job No. 1109 Division No. ____
Date ____ Date ____ Survey of Asworth St. et al.
X:Sec. No. ____ Notes Chkd. 5 Checked ____ Survey by R.L.W. Notes V.G. Date 5-14-46
Date 5/15/46 Date ____ Map No. ____ Indexed Johnson Date AUG 6 '50

FORM 307 2M 8-45

PLEASE RETURN TO
LOS ANGELES COUNTY SURVEYOR
700 HALL OF RECORDS

NOTE: ANY ADDITIONS OR CHANGES ON THIS SHEET MUST BE MADE OR CIRCLED IN RED INK, WITH DATE AND NAME OF PERSON MAKING CHANGE.

Do not extend notes this side of this line.

STATION	B. S.	H. I.	F. S.	ELEV.		
		TEST HOLE #3				
		Coldbrook Ave & 14th St		S.E. Cor	at E end CR & 1' S of Cb	
BM AW 5	471	63.59		58 88	BM AW 5 Elev 58.880 FB 1125-198 14th St & Coldbrook Ave N.W. Cor Bt Spk in Cb. 5' W. of W. end CR	
			4 5	59 1	Ground Elev.	Ground El = 59.10
			9 4	54 2	Water Level After 3 Hrs	Sandy Silt.
T.P	498	63 43	514	58 45		
BM AW 5			455	58 88	(See Above)	Sandy Clay
						Water Level = 54.20
		TEST HOLE #4				
		Eastbrook Ave & 14th St.		S.W. Cor	W end CR & 1' S of Cb.	
BM AW 7	492	63 80		58 88	BM AW 7 Elev. 58.879 FB 1125-198 14th St & Eastbrook Ave N.W. Cor. Bt. Spk in Cb. 75' N of N. end CR.	
			4 8	59 0	Ground Elev	Gr. Elev = 59.00
			9 9	53 7	Water Level After 3 Hrs	
T.P.	493	63 74	499	58 81		
BM AW 7			486	58 88	(See Above)	Water Level = 53.90

Profile No. X-Sec. No.

Plotted Date Checked Date

Notes Red. Date Notes Chkd. Date

Job No. 1109 Division No.

Survey of Ashworth St. et al.

Survey by R.L. Willey Notes V. Gregory 5-14-46

Indexed A. C. Johnson Date

F.B. 1165 Pg. 64

FORM 307 2M 6-45

PLEASE RETURN TO
LOS ANGELES COUNTY SURVEYOR
700 HALL OF RECORDS

NOTE: ANY ADDITIONS OR CHANGES ON THIS SHEET MUST BE MADE OR CIRCLED IN RED INK WITH DATE AND NAME OF PERSON MAKING CHANGE.

Do not extend notes this side of this line.

STATION	B. S.	H. I.	F. S.	ELEV.		
		TEST HOLE #5				
		Eastbrook Ave & Ashworth St 30 E & 20 N of ℄ Int.				
BM. AW 8	4.96	64.66		59.70	BM. AW 8 Elev. = 59.701 FB 1125-199 Ashworth St. & Eastbrook Ave S.E. Cor. Bt. Spk. in Cb 2' S. of S end CR.	
			4.2	60.0	Ground El.	Gr. El = 60.00
			10.5	54.2	Water Level (After 3 Hrs)	Sand. 11.30
TP	5.29	64.61	5.34	59.32		
BM AW 8			4.91	59.70	See Above	Silty Clay Water Level = 54.20
		TEST HOLE #6				
		Coldbrook Ave & Ashworth St.			S.E. Cor at E. end CR & 1' S of Cb.	
BM AW 10	4.76	64.43		59.67	BM AW 10 Elev = 59.666 FB 1125-200 Ashworth St & Coldbrook Ave S.E. Cor. Bt. Spk. in Cb 5' E of End CR	
			4.5	59.9	Ground Elev.	Gr. Elev = 59.90
			8.9	55.5	Water Level (After 3 Hrs)	Sand.
T.P.	5.04	64.38	5.09	59.34		
BM AW 10			4.71	59.67	See Above	Sandy Clay Water Level = 55.50

Profile No. ____ Notes Red. ____ Plotted ____ Job No. 1105 Division No. ____
Date ____ Date ____ Survey of Ashworth St. ctr. l.
X:Sec. ____ Notes Chkd. ____ Checked ____ Survey by R.L.W. Notes J.G. Date 5-14-46
Date ____ Date ____ Map No. ____ Field Book Date ____

F.B. 1124 p. 65

FORM 307 2M 8-45

PLEASE RETURN TO
LOS ANGELES COUNTY SURVEYOR
700 HALL OF RECORDS

NOTE: ANY ADDITIONS OR CHANGES ON THIS SHEET MUST BE MADE OR CIRCLED IN RED INK. WITH DATE AND NAME OF PERSON MAKING CHANGE.

Do not extend notes this side of this line.

STATION	B. S.	H. I.	F. S.	ELEV.	
		TEST HOLE #7			Note:- BM AW 13 Destroyed
		Ashworth St & Bellflower Blvd			N.E. Cor. 25 E. of E. end CR & 1' N of Cb
BM AW 12	490	64 58		59 68	BM AW 12 Elev 59.675 F.B. 1125-200 Ashworth St. & Adenmoor Ave S.E. Cor. Bt Spk in Cb 5' E of E end C.R
			4 5	60 1	Ground El.
			7 7	56 9	Water Level (After 3 Hrs)
TP	491	64 49	500	59 58	
BM A.W 12			481	59 68	See Above

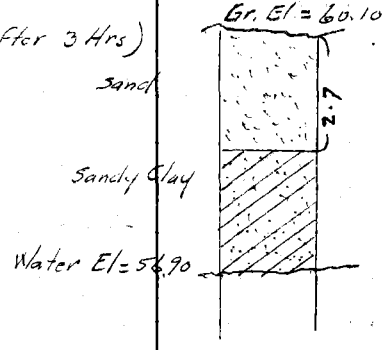

F.B. 1165 Pg. 66.
Job No. 1109 Division No.
Survey of Ashworth St. et al
Survey by R.L. Willey Notes V. Gregory 5-14-46
Indexed C. Johnson Date
Notes Red. Date
Notes Chkd. Date
Plotted Date
Checked Date
Profile No.
X-Sec. No.

FORM 307 2M 8-48

PLEASE RETURN TO
LOS ANGELES COUNTY SURVEYOR
700 HALL OF RECORDS

NOTE: ANY ADDITIONS OR CHANGES ON THIS SHEET MUST BE MADE OR CIRCLED IN RED INK. WITH DATE AND NAME OF PERSON MAKING CHANGE.

Do not extend notes this side of this line.

STATION	B. S.	H. I.	F. S.	ELEV.	
					TEST HOLE No 1
					E. SIDE Bellflower Blvd 600± S. of ℄ Compton Blvd & 27' E of ℄ Bellflower Blvd
BM M51	445	83.08		78 63	BM M51 el 78.63 FB1154-97 Bellflower Blvd E. side 481± N of ℄ Jefferson Ave L&N in S. side conc Dr to Ho #346
			50	78.1	Ground el
			89	74.2	Water Level after 15 hours
TP	4.65	82.98	475	78.33	
BM M51			434	78.64	See Above
					TEST HOLE #2
					Bellflower Blvd & 1st Alley N of Center St. NE Cor 7° N + 38 E ℄ int
BM #M50	417	81.79		77.62	BM #M50 el 77.623 FB1154-97 Bellflower Blvd & Jefferson Ave SE Cor bt spk in cb 5' S of send CR
TP	441	80.90	530	76.49	
			50	75.9	Ground elev
			93	71.6	Water Level after 15 hrs
T.P.	541	81.96	435	76.55	
BM #M50			433	77.63	See Above

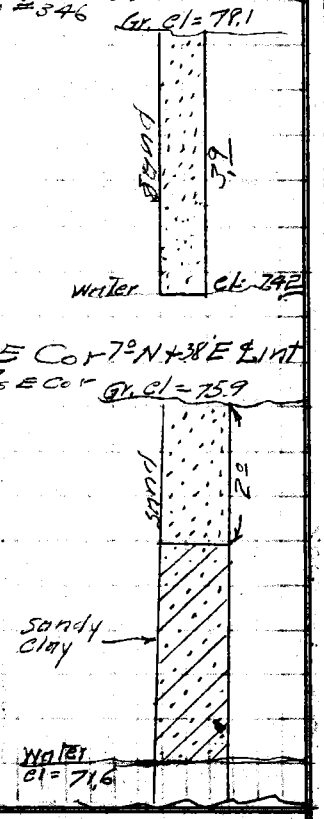

Profile No. ____ Notes Red. ____ Plotted ____ Job No. 1155 Division No. ____
X:Sec. No. ____ Date ____ Date ____ Survey of Bellflower Blvd
Notes Chkd. SEB Checked ____ Survey by ELWiller Notes RBW Date 5-14-46
Date 5/18/46 Date ____ Map No. ____ Indexed Johnson Date AUG 30

Job No. _____ Division No. _____ Notes Red. _____ Plotted _____ Profile

Survey of _____ Date _____ Date _____ No. _____

Survey by _____ Notes _____ Notes Chkd. _____ Checked _____ X-Sec.

Indexed _____ Date _____ Date _____ Date _____ No. _____

STATION	B. S.	H. I.	F. S.	ELEV.

FORM 307 2M 8-48

PLEASE RETURN TO
LOS ANGELES COUNTY SURVEYOR
700 HALL OF RECORDS

Do not extend notes this side of this line.

NOTE: ANY ADDITIONS OR CHANGES ON THIS SHEET MUST BE MADE OR CIRCLED IN RED INK, WITH DATE AND NAME OF PERSON MAKING CHANGE.

Profile No. ____ X-Sec. No. ____

Notes Red ____ Date ____ Plotted ____ Date ____

Notes Chkd. SEB Date 5/21/46 Checked ____ Date ____

Job No. 1137 Division No. ____

Survey of NORWALK BLVD. S.S. DIST.

Survey by GRANQUIST Notes G Date 5/20/46

Map No. ____ Indexed Johnson Date ____

AUG 8 '50

C.I. No. 1137

NORWALK BLVD. S.S. DISTRICT.

TEST HOLE #1

LOCATION:-

WASHINGTON BLVD

AND

BROADWAY S.E. COR.

F.B. 1165 Pg 6

STATION	B.S.	H.I.	F.S.	ELEV.
	Party GRANQUIST, H.E. Peterson T.C.: H.C. Westerland N.A. T D.H. BEERS. RC.			

NOTE: ANY ADDITIONS OR CHANGES ON THIS SHEET MUST BE MADE IN CIRCLED IN RED INK, WITH DATE AND NAME OF PERSON MAKING CHANGE.

Do not extend notes this side of this line.

PLEASE RETURN TO
LOS ANGELES COUNTY SURVEYOR
700 HALL OF RECORDS

FORM 307 5M 1-46

FORM 307 5M 1-46

PLEASE RETURN TO
LOS ANGELES COUNTY SURVEYOR
700 HALL OF RECORDS

NOTE: ANY ADDITIONS OR CHANGES ON THIS SHEET MUST BE MADE OR CIRCLED IN RED INK, WITH DATE AND NAME OF PERSON MAKING CHANGE.

Do not extend notes this side of this line.

STATION	B. S.	H. I.	F. S.	ELEV.		
Fd B.M. #B.D. 92	2.225	160.843		158.618	Fd B.M. #B.D. 92 EL: 158.618 as per F.B. 1176 Pg 124 WASHINGTON BLVD. & BROADWAY. S.E. COR. L+N. IN RIM. of Conc. Stand Pipe. 63' E & 52' So. of ℄ Int.	
Test Hole #1			5.0	155.8	Ground at Test Hole #1. Location 40 E of & 40' So. of ℄ Int. ℄ Washington Blvd & Pl. of Broadway. S.E. Cor of Int.	
Fd B.M. #B.D. 91			5.00	155.843	Fd B.M. #B.D. 91 EL. = 155.848 as per F.B. 1176 Pg 124 WASHINGTON BLVD. & BROADWAY. N.W. COR. L+N. IN Conc Walk 49' N. & 95' W. of ℄ Int.	
		Log of Test Hole #1				
			0.00		Sandy Silty Loam.	Dark. Damp
			3.00		(Start) Light Clay.	Brown.
			9.7		SAND. Wet	
			10.2		Water stands.	Dug to 12' Mud Kept filling in.

F.B. 1165 Pg. 70 Job No. 1137 Division No. Notes Red. Plotted No. Profile
Survey of Norwalk Blvd. S.E. Date Date X-Sec.
Survey by Granquist Notes G. Notes Chkd. Checked No.
Indexed E. C. Johnson Date 5/24/46 Date Date

FORM 307 5M 1-46

PLEASE RETURN TO
LOS ANGELES COUNTY SURVEYOR
700 HALL OF RECORDS

NOTE: ANY ADDITIONS OR CHANGES ON THIS SHEET MUST BE MADE OR CIRCLED IN RED INK, WITH DATE AND NAME OF PERSON MAKING CHANGE.

Do not extend notes this side of this line.

STATION	B. S.	H. I.	F. S.	ELEV.	
	NORWALK BLVD. S.S. — TEST BORINGS (C.I. 1137)				
	JUNE 1946 — (WHITTIER)				
TEST HOLE #1 — { WASHINGTON BLVD. & PASSONS. BLVD. 80'E and 28'S of ℄ INTERS. of WASH. BLVD. & PASSONS (To South					
B.M. B.D. #83				161 54	B.M. B.D. 83 - Elev. 161.543 Pr. F.B. 1176-119 WASH. BLVD. & PASSONS - N.E. Cor.
	3 39	164 93			Boat Spk. in Top. (E. end) Conc. Hdwall of Culvert
			5 2	159 7	ELEV. ON SURF. at TOP OF Test Hole
B.M. B.D. #83			3 39	161 54	B.M. B.D. 83

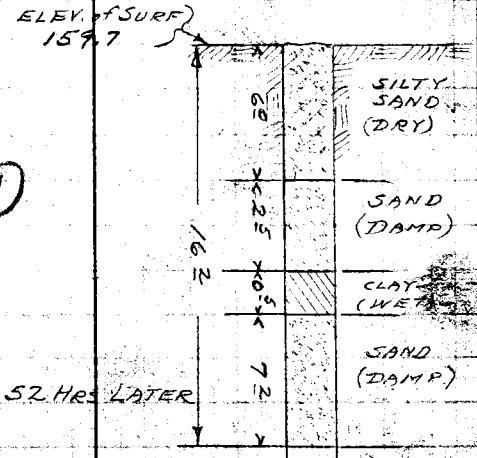

DRY-HOLE - NO WATER at 11:00 A.M. June 24-1946
" " " " " 3:00 P.M. " 26-1946 - 52 HRS LATER

Profile No. ____ Notes Red ____ Plotted ____ Job No. 1137 Division No. ____
X-Sec. No. ____ Date ____ Date ____ Survey of Norwalk Blvd. S.S.
Notes Chkd. ____ Checked ____ Survey by H. Nstrom Notes A. N. W. Date 6-24-46
No. ____ Date ____ Date ____ Map No. ____ Indexed C. Johnson Date ____

F.B. 1165 Pg. 77

FORM 307. 5M 1-46

PLEASE RETURN TO
LOS ANGELES COUNTY SURVEYOR
700 HALL OF RECORDS.

NOTE: ANY ADDITIONS OR CHANGES ON THIS SHEET MUST BE MADE OR CIRCLED IN RED INK, WITH DATE AND NAME OF PERSON MAKING CHANGE.

Do not extend notes this side of this line.

STATION	B. S.	H. I.	F. S.	ELEV.	
		TEST HOLE #2			
WASHINGTON BLVD. & SAN GABRIEL RIVER					
58' South of ℄ Wash. Blvd. at West End of Bridge (San Gabriel River)					
B.M. B.D. #85				165.63	B.M. B.D. #85 {WASH. BLVD. & SAN GABRIEL RIVER BRDG. S.W. End R.R. Spk. in Top of Piling S. abutment.
	2.96	168.59			Elev. 165.626 Pr F.B. 1176-120
T.P.			12.03	15[illegible]	
	3.00	159.56			
			4.8	154.8	ELEV. ON SURF. at Top T.H.
T.P.			3.00	156.56	
	11.53	168.09			
B.M. BD #85			2.46	165.63	B.M. B.D. #85

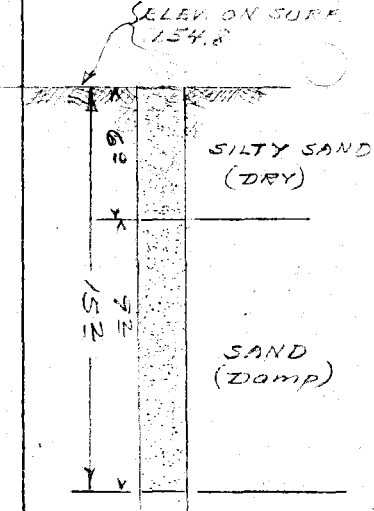

(1)

DRY HOLE - No WATER at 2:00 P.M. June 24, 1946
" " - " " " 3:00 P.M. " 26, 1946 - 49 HRS LATER

F.B. 1165 Pg. 72

Job No. 1137 Division No. ____ Notes Red. ____ Plotted ____ Profile ____
Survey of Norwalk Blvd S.S. Date ____ Date ____ No. ____ X-Sec. ____
Survey by Hellstrom Notes A.N.H. Notes Chkd. ____ Checked ____
Indexed C. Johnson Date ____ Date ____ No. ____

FORM 307 5M 1-46

PLEASE RETURN TO
LOS ANGELES COUNTY SURVEYOR
700 HALL OF RECORDS

NOTE: ANY ADDITIONS OR CHANGES ON THIS SHEET MUST BE MADE OR CIRCLED IN RED INK, WITH DATE AND NAME OF PERSON MAKING CHANGE.

Do not extend notes this side of this line.

STATION	B. S.	H. I.	F. S.	ELEV.	
		TEST		HOLE	#4 (Note Test hole #3 at Wash. Blvd and Broadway has already been taken)
	WASHINGTON		BLVD	and SORENSON AVE. — N.E. COR.	
	40'N & 40'E. of ℄ Inters. of Washington Blvd. & Sorenson Ave To North				
B.M. B.D. #98				155 47	B.M. B.D. #98 {Elev. 155.471 Pr. F.B. 1176-131 WASH. BLVD. & SORENSON AVE. N.W. COR. L&N. in Conc. Walk 94'N. & 45'W of ℄ Inters
	5 68	161 15			
			4 8	156 4	ELEV. ON SURF. at Top of Test hole
B.M. B.D. #98			5 68	155 47	

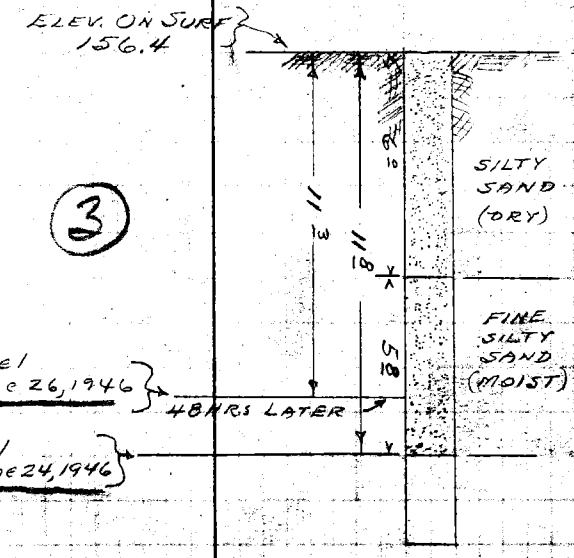

3

Profile No. ____ Notes Red ____ Plotted ____ Job No. 1137 Division No. ____
X-Sec. No. ____ Date ____ Date ____ Survey of Norwalk Blvd. S.S.
Notes Chkd. ____ Checked ____ Survey by Hellstrom Notes A.N.H. Date 6-24-46
No. ____ Date ____ Date ____ Map No. ____ Indexed ____ Date ____

FORM 307 5M 1-46

PLEASE RETURN TO
LOS ANGELES COUNTY SURVEYOR
700 HALL OF RECORDS

NOTE: ANY ADDITIONS OR CHANGES ON THIS SHEET MUST BE MADE OR CIRCLED IN RED INK, WITH DATE AND NAME OF PERSON MAKING CHANGE.

Do not extend notes this side of this line.

STATION	B. S.	H. I.	F. S.	ELEV.	
		TEST HOLE		# 6	(Note: Test hole # 5 on Broadway (E. sd) Near Rose Hedge Dr. has already been taken)
BROADWAY AVE (W SIDE) (21' West of ℄ of Broadway)					ON PROD. OF S. LINE OF TOWNLEY AVE FROM THE WEST
B.M. BD. #95				171 01	B.M. B.D. #95 ELEV. 171.007 Pr. F.B. 1176-127 BROADWAY & REICHLING LANE - S.W. COR L&T. in 36" Conc. Irrig. Stnd. Pipe
	2.36	173 37			
			5.4	168 0	ELEV. ON SURF. at TOP OF TEST HOLE
B.M. BD. #95			2.36	171 01	

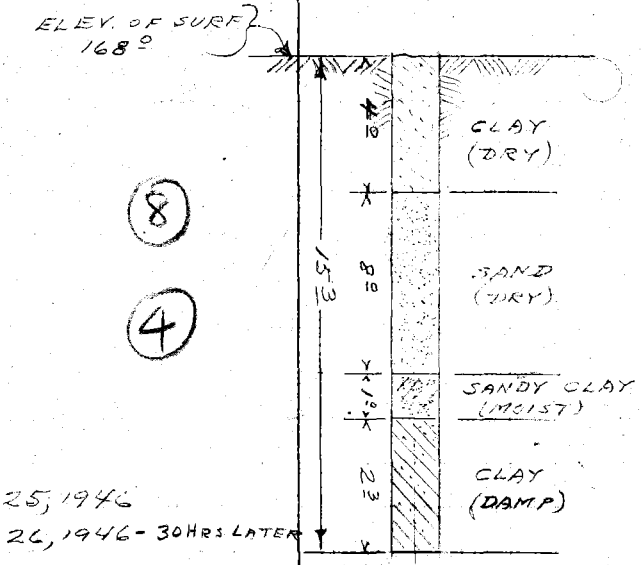

(8)

(4)

DRY-HOLE - NO WATER at 9:30 A.M. June 25, 1946
" " — " " " 3:30 P.M. June 26, 1946 - 30 HRS LATER

F.B. 1165 Pg. 74 Job No. 1137 Division No. Notes Red. Plotted No. Profile
Survey of Norwalk Blvd S.S. Date Date X-Sec.
Survey by Hellstrom Notes A.N.H. Notes Chkd. Checked No.
Indexed C. John Date Date

FORM 307 5M 1-46

PLEASE RETURN TO
LOS ANGELES COUNTY SURVEYOR
700 HALL OF RECORDS

NOTE: ANY ADDITIONS OR CHANGES ON THIS SHEET MUST BE MADE OR CIRCLED IN RED INK, WITH DATE AND NAME OF PERSON MAKING CHANGE.

Do not extend notes this side of this line.

STATION	B. S.	H. I.	F. S.	ELEV.	
		TEST HOLE #7			
	NORWALK BLVD. & TOWNLEY DRIVE — S.W. COR				
	40'S and 20'W. of ℄ INTERS. Norwalk Blvd & Townley Dr.				
B.M. B.D. #23				168 89	B.M. B.D. #23 { ELEV. 168.889 Pr F.B. 1161-12 NORWALK BLVD. & TOWNLEY DR — S.E. COR. Galv. Nail in S. curb of Townley Dr. 102'E of ℄ of Norwalk Blvd.
	504	173 93			
			53	168 6	ELEV. ON SURF at TOP OF TEST HOLE
B.M. B.D. #23			504	168 89	

ELEV. ON SURF 168.6

(8)

(9)

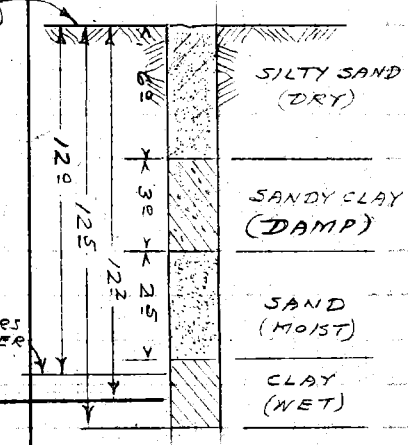

WATER LEVEL 3:30 P.M. June 26-1946 - 29 HRS LATER

WATER LEVEL 10:30 A.M. June 25-46

Profile No. ____ Notes Red ____ Plotted ____ Job No. 1137 Division No. ____ F.B. 1165 Pg. 75

X-Sec. No. ____ Date ____ Date ____ Survey of NORWALK BLVD. S.S.

Notes Chkd. ____ Checked ____ Survey by Hellstrom Notes A.N.H. Date 6-25-46

No. ____ Date ____ Date ____ Map No. ____ Indexed C. Johnson Date ____

FORM 207 SM 1-46

PLEASE RETURN TO
LOS ANGELES COUNTY SURVEYOR
700 HALL OF RECORDS

NOTE: ANY ADDITIONS OR CHANGES ON THIS SHEET MUST BE MADE OR CIRCLED IN RED INK, WITH DATE AND NAME OF PERSON MAKING CHANGE.

Do not extend notes this side of this line.

STATION	B. S.	H. I.	F. S.	ELEV.	
		TEST HOLE #8			
		GUIRADO AVE & HOLBROOK AVE			
		27' SOUTH of ℄ INTER. ON ROD. of GUIRADO			
B.M. B.D. #16				178 38 ✓	B.M. B.D. #16 { ELEV. 178.380 Pr. F.B. 864-206 HOLBROOK AVE & GUIRADO AVE L&T. Approx M.C.R. of Cntr. Parkway
	4 43	182 81 ✓			
			4 5	178 3 ✓	ELEV. ON SURF. at TOP OF TEST HOLE
B.M. B.D. #16			4 43	178 38 ✓	

ELEV. ON SURF 178.3

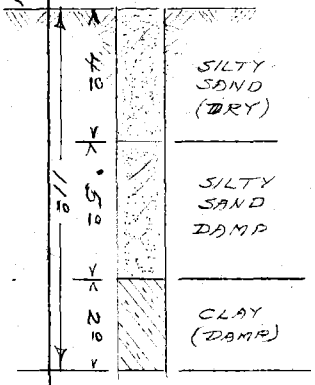

16

DRY-HOLE No WATER at 11:00 A.M. June 25, 1946
" " " " 3:30 P.M. " 26, 1946 - 28 HRS LATER

F.B. 1165 Pg. 76 C
Job No. 1137 Division No. ____ Notes Red ____ Plotted ____ Profile
Survey of NORWALK BLVD SS. Date ____ Date ____ No. ____
Survey by Hellstrom Notes A.N.H. Notes Chkd ____ Checked ____ X-Sec.
Indexed C. Johnson Date ____ Date ____ No. ____

FORM 307 5M 1-46

PLEASE RETURN TO
LOS ANGELES COUNTY SURVEYOR
700 HALL OF RECORDS

NOTE: ANY ADDITIONS OR CHANGES ON THIS SHEET MUST BE MADE OR CIRCLED IN RED INK, WITH DATE AND NAME OF PERSON MAKING CHANGE.

Do not extend notes this side of this line.

STATION	B. S.	H. I.	F. S.	ELEV.	
		TEST HOLE #9			
	LOCKHEED AVE & WHITTIER BLVD - N.W. COR.				
	75'N & 25'W. of ℄ INTER. LOCKHEED & WHITTIER				
B.M. B.D. '36				175 87	B.M. B.D. '36 { ELEV, 175.87 2 Pr. F.B. 1141-97 WHITTIER BLVD. & REDMAN AVE - S.E. COR. Boat Spk. in Ld. in Curb 3' S. of S. end C.R.
	5 76	181 63			
			5 7	175 9	ELEV. ON SURF. at TOP OF TEST HOLE
B.M. B.D. '36			5 76	175 87	

ELEV. ON SURF. 175.9

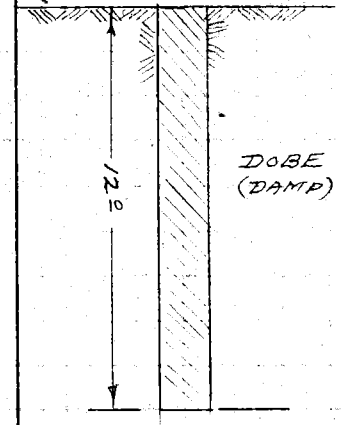

17

DRY HOLE - No WATER at 2:00 P.M. - June 25 - 1946
" " " " " 3:30 P.M. - " 26, 1946 - 25 HRS LATER

Profile No. ____ Notes Red. ____ Plotted ____ Job No. 1137 Division No. ____ F.B. 1165 Pg. 77
X-Sec. No. ____ Date ____ Date ____ Survey of NORWALK BLVD S.S.
Notes Chkd. ____ Checked ____ Survey by Hellstrom Notes A.N.H. Date 6-25-46
Date ____ Date ____ Map No. ____ Date ____

FORM 307 SM 1-46

PLEASE RETURN TO
LOS ANGELES COUNTY SURVEYOR
700 HALL OF RECORDS

NOTE: ANY ADDITIONS OR CHANGES ON THIS SHEET MUST BE MADE OR CIRCLED IN RED INK, WITH DATE AND NAME OF PERSON MAKING CHANGE.

Do not extend notes this side of this line.

STATION	B. S.	H. I.	F. S.	ELEV.	
					TEST HOLE #10
					LOCH AVON – SO. SIDE – BETWEEN ROCKNE & MORRILL
					118' E. of ℄ INTERS. of ROCKNE & LOCH AVON 9nd 25'S
B.M. B.D. #25				171 50	B.M. B.D. #25 {ELEV. 171.500 P.F.B 1161-14. LOCH AVON DR. & ROCKNE AVE, N.W. COR. Boat Spk in Curb S'W. of W. end C.R.
	480	176 30			
			48	17[illegible]	ELEV. ON SURF. at TOP OF TEST HOLE
B.M. B.D. #25			480	171 50	

ELEV. ON SURF. 171.5

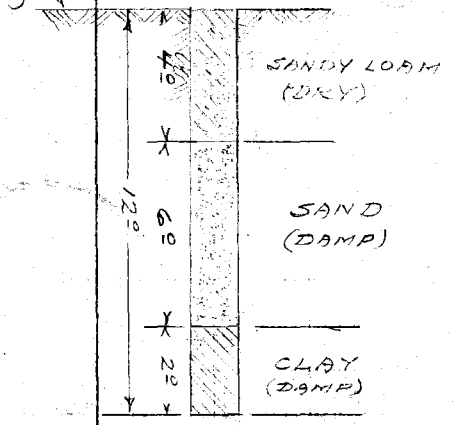

14

DRY HOLE – No WATER at 3:00 P.M. – June 25-1946
" " " " " 3:30 P.M. – " 26, 1946 – 24 HRS LATER

F.B. 1165 Pg. 78 Job No. 1137 Division No. Notes Red. Plotted Profile
Survey of NORWALK BLVD S.S. Date Date No. X-Sec.
Survey by Hellstrom Notes A.N.H. Notes Chkd. Checked
Indexed R. C. Johnson Date Date No.

FORM 307 5M 1-46

PLEASE RETURN TO
LOS ANGELES COUNTY SURVEYOR
700 HALL OF RECORDS

NOTE: ANY ADDITIONS OR CHANGES ON THIS SHEET MUST BE MADE OR CIRCLED IN RED INK, WITH DATE AND NAME OF PERSON MAKING CHANGE.

Do not extend notes this side of this line.

STATION	B. S.	H. I.	F. S.	ELEV.	

TEST HOLE #11

GLENGARRY & RINCON DRIVE

W SIDE GLENGARRY - 25' W of ℄ INTER. ON PROD. OF RINCON

B.M. B.D. #5				176 43	B.M. B.D. #5 { ELEV. 176.426 PR F.B. 864-203 GLENGARRY AVE & RINCON DR - S.E. COR. Boat Spk. in Curb 2' S. of S. end C.R
	4 92	181 35			
			4 9	176 4	ELEV. ON SURF. at TOP OF TEST HOLE
B.M. B.D. #5			4 92	176 43	ELEV. ON SURF 176.4

(10)

(11)

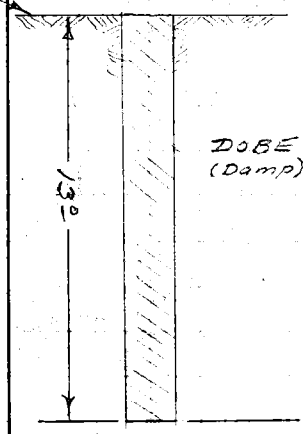

DRY HOLE - No WATER at 4:00 P.M. June 25 1946

" " " " " 4:00 P.M. June 26, 1946 - 24 HRS LATER

Profile No. ____ Notes Red. ____ Plotted ____ Job No. 1137 Division No. ____ F.B. 1165 Pg. 79

X-Sec. No. ____ Date ____ Date ____ Survey of NORWALK BLVD SS

Notes Chkd. ____ Checked ____ Survey by Hellstrom Notes A.N.H. Date 6-25-46

Date ____ Date ____ Map No. ____ Indexed [redacted] Date ____

FORM 307 5M 1-46

PLEASE RETURN TO
LOS ANGELES COUNTY SURVEYOR
700 HALL OF RECORDS

NOTE: ANY ADDITIONS OR CHANGES ON THIS SHEET MUST BE MADE OR CIRCLED IN RED INK, WITH DATE AND NAME OF PERSON MAKING CHANGE.

Do not extend notes this side of this line.

STATION	B. S.	H. I.	F. S.	ELEV.	
		TEST HOLE # 12			
	KEITH DRIVE & BROADWAY - N.W. COR				
	60' W. & 20' N. of ℄ INTERS.				
B.M. B.D. '48				17[illegible] 78	B.M. B.D. '48 {ELEV. 176.785 Pr. F.B. 1176-6. BROADWAY & KEITH DR. - S.W. COR. Boat Spk. in Curb 10' S. of S. end C.R.
	4 88	181 66			
			41	17[illegible]	ELEV. ON SURF at Top of TEST HOLE
B.M. B.D. '48			4 88	17[illegible]	

ELEV. ON SURF 177.6

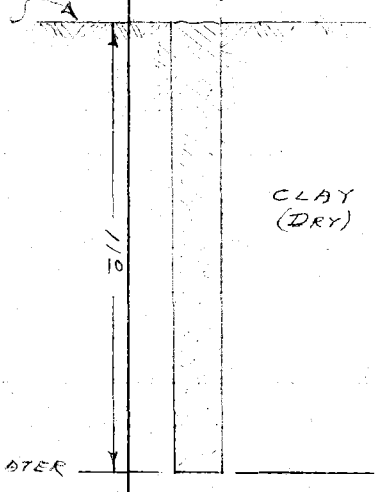

(12)

DRY HOLE - No WATER at 9:00 A.M. - June 26-1946
" " " " " 9:00 A.M. - June 27, 1946 - 24 hrs LATER

F.B. 1165 Pg. 80 | 10 | Job No. 1137 | Division No. | Notes Red. | Plotted | Profile
Survey of Norwalk Blvd. S.S. | Date | Date | No. | X-Sec.
Survey by Hallstrom | Notes A.N.H. | Notes Chkd. | Checked | No.
Indexed C. Tobin | Date | Date | Date | No.

FORM 307 SM 1-46

PLEASE RETURN TO
LOS ANGELES COUNTY SURVEYOR
700 HALL OF RECORDS

NOTE: ANY ADDITIONS OR CHANGES ON THIS SHEET MUST BE MADE OR CIRCLED IN RED INK, WITH DATE AND NAME OF PERSON MAKING CHANGE.

Do not extend notes this side of this line.

STATION	B. S.	H. I.	F. S.	ELEV.	
					TEST HOLE #13
					IN P.E. R.R. R/W BETWEEN PACIFIC DR. & GRETNA AVE. ON ℄ PROD. of ALLEY SOUTH OF KEITH DR. (30' W. of E. LINE of R/W) ← 1st. HOLE
B.M. B.D. '76				190 89	B.M. B.D. '76 {ELEV. 190.892 Pr. F.B. 1176-26 TRACT LINE & P.E. R/W LINE S. of KEITH DR AND E. of GRETNA AVE. L&T. in Top 36" Stnd Pipe (E. side)
	151	192 40			
			41	188 3	ELEV. ON SURF. at TOP OF TEST HOLE
B.M. B.D. '76			151	190 89	

ELEV. ON SURF. 188 3

1st HOLE

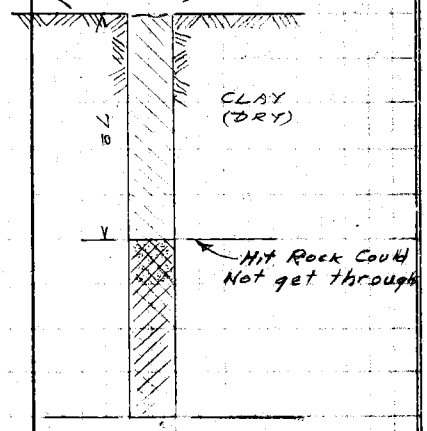

TRIED A SECOND HOLE at 10° N. of FIRST HOLE and HIT Rock at 7' dp. Could Not Get through. TRIED A THIRD HOLE at 50° W. of FIRST HOLE and HIT Rock at 3° Could Not get through. TRIED A FOURTH HOLE at 90' W. of FIRST HOLE hit Rock at 5' dp. Could Not get through. TRIED A FIFTH HOLE at 50' S. of ℄ INT. of GRETNA AVE & ALLEY on ℄ of GRETNA PROD. and hit rock at 5' below surf. The Surface at this point is 1' lower than surf. at int.

NOTE

See Next Pg. FOR TEST HOLE #13

Profile No. ____ Notes Red ____ Plotted ____ Job No. 1137 Division No. ____
X-Sec. No. ____ Date ____ Date ____ Survey of NORWALK BLVD S.S.
Notes Chkd ____ Date ____ Checked ____ Date ____ Survey by Hallett Notes B. NH Date 6-2
Map No. ____ Indexed ____ Date ____

F.B. 1176 pg 8

FORM 307 5M 1-46

PLEASE RETURN TO
LOS ANGELES COUNTY SURVEYOR
700 HALL OF RECORDS

NOTE: ANY ADDITIONS OR CHANGES ON THIS SHEET MUST BE MADE OR CIRCLED IN RED INK, WITH DATE AND NAME OF PERSON MAKING CHANGE.

Do not extend notes this side of this line.

STATION	B. S.	H. I.	F. S.	ELEV.		
		TEST HOLE 13.				
	PACIFIC DR. & KEITH DR. - S.W. COR.					
	130' South & 18'W. of ℄ INT. of PACIFIC DR. & KEITH DR.					
B.M.B.D. #77				192.59 ✓	B.M.B.D. #77	ELEV. 192.588 F.B. 1176-26 KEITH DR & PACIFIC DR. - S.E. COR. Cut Spk in Curb 10'E. of E. end C.R.
	2.15	194.74 ✓				
			5.3	189.4 ✓	ELEV. ON SURF. at TOP OF TEST HOLE	
B.M.B.D. #77			2.15	192.59 ✓		

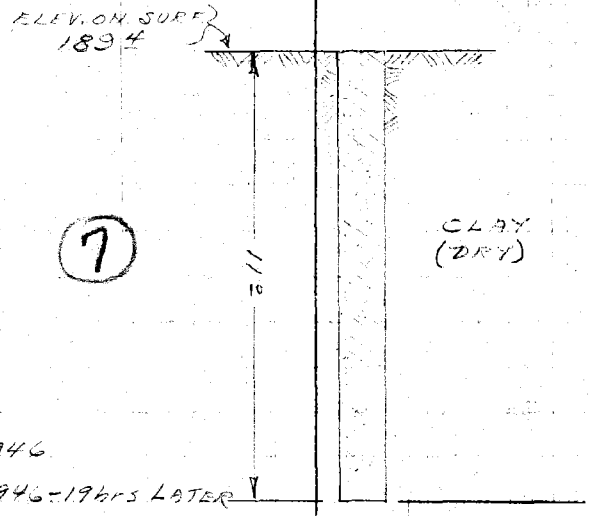

7

DRY HOLE - No WATER at 2:00 P.M. June 26-1946.
" " " " " 9:00 A.M. June 27, 1946 - 19 hrs LATER

F.B. 1165 Pg. 82 12

Job No. 1137 Division No. ____ Notes Red. ____ Plotted ____ Profile ____
Survey of Norwalk Blvd. S.S. Date ____ Date ____ No. ____
Survey by Hellstrom Notes A.N.H. Notes Chkd. ____ Checked ____ X-Sec. ____
Indexed B. C. Johnson Date ____ Date ____ No. ____

FORM 307 5M 1-46

PLEASE RETURN TO
LOS ANGELES COUNTY SURVEYOR
700 HALL OF RECORDS

NOTE: ANY ADDITIONS OR CHANGES ON THIS SHEET MUST BE MADE OR CIRCLED IN RED INK, WITH DATE AND NAME OF PERSON MAKING CHANGE.

Do not extend notes this side of this line.

STATION	B. S.	H. I.	F. S.	ELEV.	
					NORWALK BLVD S.S. (Whittier) C.I. # 1137
					WASHINGTON BLVD. & BROADWAY – N.E. COR. – 50'N & 30'E of ℄ INTER
					(2nd Test here) TEST HOLE #3 (As of June 28, 1946)
B.M.B.D. #92				158 62	B.M. B.D. #92 { ELEV. 158.618 – F.B. 1176-124 WASHINGTON BLVD & BROADWAY – S.E. COR L & N in 30" Conc. Std. Pipe (Rim) 63'E & 52'S of ℄ Inters.
	2 13	160 75			
			4 8	156 0	ELEV. ON SURF. at TOP OF TEST HOLE
			15 6	145 2	June 28, 1946 – 1:00 PM WATER LEVEL
	2 HRS. LATER		15 4	145 4	June 28, 1946 – 3:00 PM. Water Level
B.M.B.D. #92			2 13	158 62	

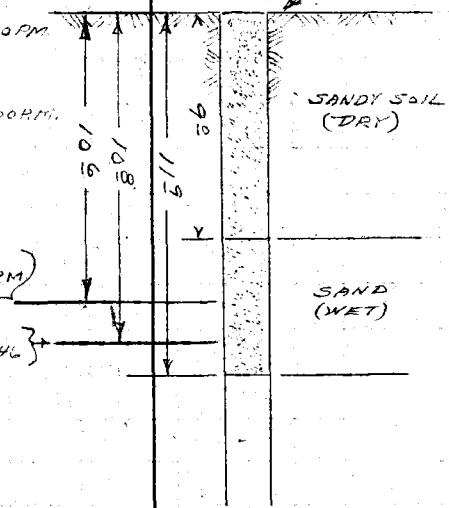

Profile No. ___ Notes Red ___ Plotted ___ Job No. 1137 Division No. ___ F.B. 1176-83
X-Sec. No. ___ Date ___ Date ___ Survey of NORWALK BLVD SS
Notes Checked ___ Checked ___ Survey by Hellstrom Notes A.N.H. Date 6-28-46
Date 9/1/46 Date ___ Map No. ___ Indexed ___ Date ___

FORM 307 5M 1-46

PLEASE RETURN TO
LOS ANGELES COUNTY SURVEYOR
700 HALL OF RECORDS

NOTE: ANY ADDITIONS OR CHANGES ON THIS SHEET MUST BE MADE OR CIRCLED IN RED INK, WITH DATE AND NAME OF PERSON MAKING CHANGE.

Do not extend notes this side of this line.

STATION	B. S.	H. I.	F. S.	ELEV.		
	NORWALK BLVD. S.S. (C.I. #1137)					
NOTE: On June 28, 194[illegible], We investigated the rock formation in the N.E. Cor. of Job by digging holes 4x4x7' at places we had used post hole auger and failed to get auger through. We found a few small boulders. A ditching machine w[illegible] walk right through this soil. N. Hellstrom						
No Water at 10' [illegible]						
B.M. B.D. #92				158 62	B.M. B.D. #92 Per Prev. Pg. #83	

F.B. 1165 Pg. 84

Job No. 1137 Division No. ____ Notes Red. ____ Plotted ____ Profile ____

Survey of Norwalk Blvd. S.S. Date ____ Date ____ No. ____

Survey by Hellstrom Notes A.N.H. Notes Chkd. ____ Checked ____ X-Sec. ____

Indexed R. A. Johnson Date ____ Date ____ No. ____

FORM 307 5M 1-46

4.7
2.3
2.4
2.4
4.7

PLEASE RETURN TO
LOS ANGELES COUNTY SURVEYOR
700 HALL OF RECORDS

NOTE: ANY ADDITIONS OR CHANGES ON THIS SHEET MUST BE MADE OR CIRCLED IN RED INK, WITH DATE AND NAME OF PERSON MAKING CHANGE.

Do not extend notes this side of this line.

STATION	B. S.	H. I.	F. S.	ELEV.		
		FLOWER AVE. ET AL S.S. (C.I. 1134)				
		TEST BORINGS				
		TEST HOLE #2				
		LAKEWOOD BLVD. & WALNUT AVE — N.E. COR.				
		45'E & 37.5'N. of ℄ INTER — JUST BACK OF CURB				
B.M. #33	4.37 #18	67.31 67.12		62.94	B.M. #33	ELEV. 62.940 Pr. F.B. 906-35 LAKEWOOD BLVD & WALNUT AVE - S.E. Ct. Spk in Pvmt. 50'S & 14'E of ℄ INTERS
			4.31	62.81	Top. of Curb	
			7.1	60.0	Water Level at 11:00 A.M. - June 27, 1946	
			7.4	59.6	Water Level after 20 hrs 9-13-46 R.L.W.	
			6.7	60.4	Water Level at 11:00 A.M. - June 28, 1946 - 24 hrs Later	
			4.37			
B.M. #33			4.18	62.94		

FOR SOIL DATA & FORMER WATER LEVELS
SEE F.B. 1165-5 & 23 & 55

Profile No. ____ Notes Red ____ Plotted ____ Job No. 1134 Division No. ____
X-Sec. No. ____ Date ____ Date ____ Survey of FLOWER AVE S.S.
Notes Checked ____ Checked ____ Survey by Hallstrom Notes R.L.W. Date 6-27-46
Date ____ Date ____ Map No. ____ Indexed ____ Date ____

F.B. 1165

FORM 307 5M 1-46

PLEASE RETURN TO
LOS ANGELES COUNTY SURVEYOR
700 HALL OF RECORDS

NOTE: ANY ADDITIONS OR CHANGES ON THIS SHEET MUST BE MADE OR CIRCLED IN RED INK, WITH DATE AND NAME OF PERSON MAKING CHANGE.

Do not extend notes this side of this line.

STATION	B. S.	H. I.	F. S.	ELEV.		
		TEST HOLE #1A (C.I. 1134)				
	LAKEWOOD BLVD & LAUREL AVE - 168'N & 45'E of ℄ INTER.					
	JUST BACK OF CURB					
B.M. #38				64 10	B.M. #38 {ELEV. 64.096 F.B. 906-37 LAKEWOOD BLVD & LAUREL AVE - N.W. Ct. Spk in Conc Pavemnt. 50'N & 14'W. of ℄ INTER	
	4 39	68 49				
			4 26	64 [illegible]	Top of Curb	
			8 0	60 [illegible]	Water Level at 11:30 A.M. - June 27, 1946.	
						24 HRS LATER
			6 9	61 [illegible]	Water Level at 11:00 A.M. - June 28, 1946	
B.M. #38			4 39	64 [illegible]		

FOR SOIL DATA & FORMER WATER LEVELS
SEE F.B. 1165-5 & 22 & 55

F.B. 1165 Pg. 86
Job No. 1134 Division No. ____ Notes Red. ____ Plotted ____ Profile
Survey of ____ Date ____ Date ____ No. ____
Survey by ____ Notes ____ Notes Chkd. ____ Checked ____ X-Sec.
Indexed A. C. Johnson Date ____ Date ____ No. ____

FORM 307 5M 1-46

PLEASE RETURN TO
LOS ANGELES COUNTY SURVEYOR
700 HALL OF RECORDS

NOTE: ANY ADDITIONS OR CHANGES ON THIS SHEET MUST BE MADE OR CIRCLED IN RED INK, WITH DATE AND NAME OF PERSON MAKING CHANGE.

Do not extend notes this side of this line.

STATION	B. S.	H. I.	F. S.	ELEV.		
		TEST HOLE #6 (C.I. 1134)				
		LAUREL AVE & REEVES AVE - S.W. COR. - 47' W. & 15' S. of ℄ INTERS.				
B.M. #38	601	70.11		64.10	B.M. #38	ELEV. 64.096 - P.A. F.B. 906-37 LAUREL AVE & LAKEWOOD BLVD. N.W. - Cut Spk. in Conc. Pavmt. 50' N & 14' W of ℄ Inter.
	589	69.99	84	61.8	Water Level after 20 hrs. 9-13-46 RLW	
T.P.			472	65.27		
	485	70.12				
T.P.			520	64.92	Ground at Top of Test Hole	
			83	61.8	Water Level at 11:00 P.M. - June 27, 1946	
	501	69.93				
			467	65.26		
	473	69.99				
B.M. #38			589	64.10	B.M. #38	
		H.I. 70.12				
			73	62.8	Water Level at 11:00 A.M. - June 28, 1946	22 HRS LATER
	FOR SOIL DATA & FORMER WATER LEVELS SEE F.B. 1165-6					

Profile Notes Rod _____ Plotted _____ Job No. 1134 Division No. _____ F.B. 1134 Pg. 87

No. _____ Date _____ Date _____ Survey of FLOWER AVE. S.S.

X-Sec. Notes Chkd. _____ Checked _____ Survey by Hellstern Notes A.N.H. Date 6-27-46

No. _____ Date _____ Date _____ Map No. _____ Checked by _____ Date _____

FORM 307 SM 1-46

PLEASE RETURN TO
LOS ANGELES COUNTY SURVEYOR
700 HALL OF RECORDS

NOTE: ANY ADDITIONS OR CHANGES ON THIS SHEET MUST BE MADE OR CIRCLED IN RED INK, WITH DATE AND NAME OF PERSON MAKING CHANGE.

Do not extend notes this side of this line.

STATION	B. S.	H. I.	F. S.	ELEV.	
					TEST HOLE #3A (C.I. 1134)
					FLOWER AVE & VIRGINIA DR. -- N.W. COR. - 43'N & 18'W. of ℄ INTER. (3'N. of N. end of N.W. Curb Return)
B.M. #S-38	4 65 / 5 59	69.85 / 70 79		65 20	B.M. #S-38 ELEV. 65.202 Pr. F.B. 906-39 FLOWER AVE & VIRGINIA DR. - S.W. COR. Boat Spk. in Curb 7'± W. of W. end C.R.
			5 39	65 40	Top. of Curb - 3' So. of Test Hole
			11 7	59 1	Water Level at 1:30 P.M. June 27, 1946
			9 4	60 3	Water Level after 20 hrs 9-13-46 RLW. 22 HRS LATER
			10 1	60 [illegible]	Water Level at 11:30 A.M. June 28, 1946
			4 65	65.20	
B.M. S-38			5 59	65.20	BM S 38

FOR SOIL DATA & FORMER WATER LEVELS
SEE F.B. 1165-6 & 24 & 56

F.B. 1165 Pg. 88 Job No. 1134 Division No. Notes Red. Plotted Profile
Survey of FLOWER AVE SS Date Date No. X-Sec.
Survey by Hellstrom Notes A.N.H. Notes Chkd. Checked
Indexed E. C. Johnson Date Date No.

FORM 307 5M 1-46

PLEASE RETURN TO
LOS ANGELES COUNTY SURVEYOR
700 HALL OF RECORDS

NOTE: ANY ADDITIONS OR CHANGES ON THIS SHEET MUST BE MADE OR CIRCLED IN RED INK, WITH DATE AND NAME OF PERSON MAKING CHANGE.

Do not extend notes this side of this line.

STATION	B. S.	H. I.	F. S.	ELEV.	
		TEST HOLE #4 (C.I. 1134)			
		LAUREL AVE & VIRGINIA DR. - N.E. COR. - 52' N. & 20' E of ℄ INTERS.			
B.M. 5-5	4.06	70.36		66.30	ELEV. 66.302 Pr. F.B. 906-38 LAUREL AVE & VIRGINIA AVE - S.W. COR. Boat Spk. in N.E. COR. Walk To House 260
	4.60	70.90			
			5.9	65.0	ELEV. ON SURF. of TOP OF TEST HOLE
			13.3	57.6	WATER LEVEL at 2:30 P.M. June 27, 1946
			11.7	58.7	Water Level after 2 hrs on 9-13-46 ELEV 21 HRS LATER
			10.2	60.7	Water Level at 11:30 A.M. June 28, 1946
B.M. 5-5			4.60	66.30	

FOR SOIL DATA & FORMER WATER LEVELS
SEE F.B. 1165-25

Profile No. ____ Notes Red ____ Plotted ____ Job No. 1134 Division No. ____
X-Sec. No. ____ Date ____ Date ____ Survey of FLOWER AVE S.S.
Notes Chkd. ____ Date ____ Checked ____ Date ____ Survey by Hellstrom Notes BKH Date 6-27-46
Map No. ____ Indexed ____ Date ____

F.B. 1165 Pg. 89

FORM 307 5M 1-46

PLEASE RETURN TO
LOS ANGELES COUNTY SURVEYOR
700 HALL OF RECORDS

NOTE: ANY ADDITIONS OR CHANGES ON THIS SHEET MUST BE MADE OR CIRCLED IN RED INK, WITH DATE AND NAME OF PERSON MAKING CHANGE.

Do not extend notes this side of this line.

STATION	B. S.	H. I.	F. S.	ELEV.		
		TEST HOLE '5			(C.I. 1134)	
	BELMONT AVE & VIRGINIA DR.				- S.W. COR. - 18'S & 43'W of ℄ INTER.	
B.M. S-36	456	71.23		66 67	B.M. S-36 {ELEV. 66.673 - F.B 906.38 BELMONT AVE - 225' W. of ℄ VIRGINIA DR (X) Bottom Conc. Step To HOUSE # 230	
	447	71 14				
			58	62 3	ELEV. ON SURF. at TOP OF TEST HOLE	
			122	58 9	WATER LEVEL at 3:00 P.M. June 27, 1946	
			122	59 0	Water Level after 2 hrs 9-13-46 RLW. 20 HRS LATER	
			102	6[illegible]	Water Level at 11:00 A.M. June 28, 1946	
B.M. S-36			447	66 67		

FOR SOIL DATA & FORMER WATER LEVELS
SEE F.B. 1165-26 & 56

F.B. 1165 Pg. 90 Job No. 1134 Division No. Notes Red. Plotted Profile
Survey of FLOWER AVE S.S. Date Date No. X-Sec.
Survey by Hellstrom Notes A.N.H. Notes Chkd Checked
Indexed C. Johnson Date Date No.

Profile No. | Notes Red | Plotted | Job No. 1154 | Division No. V | F.B. 1157 Pg. 97
Date | Date | Survey of QUINWIDDIE ST. ET. AL
X-Sec. No. | Notes Chkd. | Checked | Survey by H. F. NAUMANN | Notes H.F.N. | Date 6 June 46
Date | Date | Map No. | Date 4 AUG 9 50

NOTE: ANY ADDITIONS OR CHANGES ON THIS SHEET MUST BE MADE OR CIRCLED IN RED INK, WITH DATE AND NAME OF PERSON MAKING CHANGE.

PLEASE RETURN TO
LOS ANGELES COUNTY SURVEYOR
700 HALL OF RECORDS

Do not extend notes this side of this line.

STATION	B. S.	H. I.	F. S.	ELEV.	
					TEST HOLES on PELLET ST at RIO HONDO DR and MICHIGAN AVE
				C.I. 1154	
		H.F. Naumann J.J. Lanigan M. Natapoff J. Muslin			

FORM 307 5M 1-46

FORM 307 5M 1-46

PLEASE RETURN TO
LOS ANGELES COUNTY SURVEYOR
700 HALL OF RECORDS

NOTE: ANY ADDITIONS OR CHANGES ON THIS SHEET MUST BE MADE OR CIRCLED IN RED INK, WITH DATE AND NAME OF PERSON MAKING CHANGE.

Do not extend notes this side of this line.

STATION	B. S.	H. I.	F. S.	ELEV.	
BM "P-44"	3 53	119 ~~84~~ 84		116 31	B.M. "P.44" PELLET ST. & RIO HONDO DR. S.E. COR. Bt. Spk in Lead ~ in driveway of Ho. #1424 ~ 3' So. of N. End. Elev. 116.308 F.B 1157 ~ 177
TEST HOLE No 1 ~ ℄ PELLET St 6.5' E. of W'erly Tr. Line ~ Tr No 7028					
			4 5	115 ~~4~~ 3	Surface (top of hole) Sandy Loam
			7 5	112 ~~4~~ 3	Sand.
			14.5	105 ~~4~~ 3	" (Water stands after 18 hours.)
T.P.	5 07	119 ~~84~~ 82	5 09	114 ~~77~~ 75	Bt. Spk
B.M. "P-45"	4 95	119 ~~77~~ 77	5 00	114 ~~84~~ 82	B.M. "P-45" See pg 178
T.P.	4 82	119 ~~56~~ 54	5 05	114 ~~74~~ 72	T.P. Bt. Spk.
T.P.	~~4 86~~	~~119~~ ~~30~~ 28	5 12	114 ~~44~~ 42	T.P.
	4 53	118 ~~97~~ 95			
			9.8		Water after 21 hr's. 10-23-46. H.E. Granquist
TEST HOLE No 2 ℄ MICHIGAN 23' N of Inter. PELLET St & MICHIGAN AVE					
			4 2	114 8	Gr. Surface (top of hole. Decomposed Granite
			4 5	114 5	Sandy Loam
			6 5	112 5	Sand
			13 2	105 8	Clay
			14 2	104 8	" (Water stands after 7 hours)
B.M. "P-46"			4 25	114 ~~72~~ 70	B.M. "P-46" See pg 178 - F.B. 1157 (114.702)

SEE F.B. 1165 Pg 150 for New Water test 10-23-46

Job No. 1154 Division No. V Notes Red Plotted Profile
Survey of DINWIDDIE ST Et Al. Date Date No.
Survey by H. F. NAUMANN Notes H.F.N. Notes Chkd Checked X-Sec.
Indexed J. C. Job Date Date No.

FORM 307 5M 1-46

PLEASE RETURN TO
LOS ANGELES COUNTY SURVEYOR
700 HALL OF RECORDS

NOTE: ANY ADDITIONS OR CHANGES ON THIS SHEET MUST BE MADE OR CIRCLED IN RED INK, WITH DATE AND NAME OF PERSON MAKING CHANGE.

Do not extend notes this side of this line.

STATION	B. S.	H. I.	F. S.	ELEV.		
		BELLFLOWER BLVD. S.S. (C.I. 1155)				
		TEST BORINGS				
		TEST HOLE "1				
		BELLFLOWER BLVD. & COMPTON BLVD. – 600'± S & 27'E of ℄ INTER.				
B.M. M51				78 63	B.M.-M51	ELEV. 78.626 – F.B. 1154-97 BELLFLOWER BLVD. – E. side 480'± N. of ℄ JEFFERSON AVE. L&N in S. side Conc Dr. To House – 346
	468	83 31				
			53	78 0	ELEV. ON SURF. at TOP OF TEST HOLE	
			97	73 6	WATER LEVEL at 4:00 P.M.	June 27, 1946.
			96	73 7	WATER LEVEL at 10:AM.	June 28, 1946 – 18 hrs Later
B.M. M51			468	78 63		

FOR SOIL DATA & FORMER WATER LEVELS.
SEE F.B. 1165-67

Profile No. ____ Notes Red. ____ Plotted ____ Job No. 1155 Division No. ____ F.B. 1165 Pg. 93
X-Sec. No. ____ Date ____ Date ____ Survey of BELLFLOWER BLVD S.S.
Notes Checked ____ Checked ____ Survey by Hellstrom Notes A.N.H. Date 6-27-46
Date 7/1/46 Date ____ Map No. ____ Date ____

FORM 307 5M 1-46

PLEASE RETURN TO
LOS ANGELES COUNTY SURVEYOR
700 HALL OF RECORDS

NOTE: ANY ADDITIONS OR CHANGES ON THIS SHEET MUST BE MADE OR CIRCLED IN RED INK, WITH DATE AND NAME OF PERSON MAKING CHANGE.

Do not extend notes this side of this line.

STATION	B. S.	H. I.	F. S.	ELEV.		
		TEST	HOLE	#2	(C.I. 1155)	
BELLFLOWER BLVD. & 1ST ALLEY N. OF CENTER ST. - N.E. COR. 7'N & 38'E of ℄ INTER						
B.M. M.50				77.62	B.M. M50	ELEV. 77.623 - F.B. 1154-97 BELLFLOWER BLVD. & JEFFERSON AVE - S.E. COR. Boat Spk. in Curb 5' S. of S. end C.R.
	4 38	82 00				
			61	72 9	ELEV. ON SURF at TOP OF TEST HOLE	
			12 5	69 5	WATER LEVEL at 3:30 P.M. June 27, 1946	
						19 hrs. Later
			10 7	71 3	WATER LEVEL at 10:30 A.M. - June 28, 1946	
B.M. M50			4 38	77.62		

FOR SOIL DATA & FORMER WATER LEVELS
SEE F.B. 1165-67

F.B. 1165 Pg. 94 Job No. 1155 Division No. Notes Red. Plotted Profile
Survey of BELLFLOWER BLVD. S.S. Date Date No. X-Sec.
Survey by Hellstrom Notes A.N.H. Notes Ch. Checked
Indexed [illegible] Date Date No.

FORM 307 ZM 6-48

PLEASE RETURN TO
LOS ANGELES COUNTY SURVEYOR
700 HALL OF RECORDS

NOTE: ANY ADDITIONS OR CHANGES ON THIS SHEET MUST BE MADE OR CIRCLED IN RED INK WITH DATE AND NAME OF PERSON MAKING CHANGE.

12' = Clay

Do not extend notes this side of this line.

STATION	B. S.	H. I.	F. S.	ELEV.	
					NORWALK BLVD. S.S. (WHITTIER) C.I. #1137
					WASHINGTON BLVD. & BROADWAY - N.E. COR - 90' N & 27' E of ℄ INTERS.
					(3RD TEST HERE) TEST HOLE #3 (AS OF JULY 17, 1946)
B.M. B.D. '92				158 62	B.M. B.D. '92 {ELEV. 158.618 Pr. F.B. 1176-124 WASH. BLVD. & BROADWAY - S.E. COR. L&N. in 30" Conc. Stnd Pipe 63' E & 52' S of ℄ Int.
	2.39	161 01			
			5 6	1554	Elev. on Surf. at Top of Test Hole
B.M. B.D. '92			2 39	158 62	
					2:00 P.M. 7-17-46 WATER
					Bottom of Test Hole

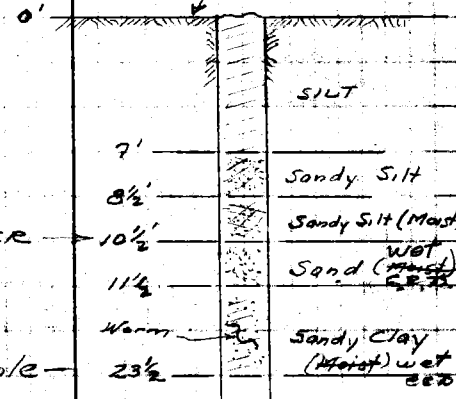

Profile No. ____ Date ____ Notes Red. ____ Job No. 1137 Division No. ____ F.B. 1161 Pg. 95
X-Sec. No. ____ Date ____ Notes Chkd. ____ Checked ____ Survey of Norwalk Blvd. S.S.
Map No. ____ Date ____ Date ____ Survey by Hellstrom Notes A.N.H. Date 7-17-46

F.B. 1165 Pg. 96

Job No. 1137 Division No. _____ Notes Red. _____ Plotted _____ Profile

Survey of _____ Date _____ Date _____ No. _____

Survey by _____ Notes _____ Notes Chkd. _____ Checked _____ X-Sec.

Indexed _____ Date _____ Date _____ Date _____ No. _____

FORM 307 2M 8-45

PLEASE RETURN TO

LOS ANGELES COUNTY SURVEYOR

700 HALL OF RECORDS

NOTE: ANY ADDITIONS OR CHANGES ON THIS SHEET MUST BE MADE OR CIRCLED IN RED INK, WITH DATE AND NAME OF PERSON MAKING CHANGE.

Do not extend notes this side of this line.

STATION	B. S.	H. I.	F. S.	ELEV.	

FORM 307 5M 1-46

PLEASE RETURN TO
LOS ANGELES COUNTY SURVEYOR
700 HALL OF RECORDS

NOTE: ANY ADDITIONS OR CHANGES ON THIS SHEET MUST BE MADE OR CIRCLED IN RED INK, WITH DATE AND NAME OF PERSON MAKING CHANGE.

64
19
45

Do not extend notes this side of this line.

STATION	B. S.	H. I.	F. S.	ELEV.		
			TEST HOLE (JULY 29, 1946)			
			RENDALIA ST. & CLARK AVE — 180'E. & 15'S. OF ℄ INTERS.			
B.M.-M46				74 73	B.M.-M46	Elev. 74.728 Pr. F.B. 1154-72 RENDALIA ST. & CLARK AVE. N.E. COR Bt. Spk. in Ld - 6'N. of N. end of Crb Ret.
	2 92	77 65				
			5 0	72 6	Elev. on Ground at Top of Test HOLE	
			11 0	66 0	ELEV. WATER LEVEL at 11:15 A.M. - July 29, 1946	
					4 HOURS LATER	
			9 5	68 1	Elev. WATER LEVEL at 3:15 P.M - JULY 29, 1946	
B.M. M46			2 92	74 73	B.M. M46	

FOR SOIL DATA SEE F.B. 1165-54

Profile No. ____ Notes Red ____ Plotted ____ Job No. 1147 Division No. ____ F.B. 1165 Pg. 97
X-Sec. No. ____ Date ____ Date ____ Survey of RENDALIA AVE. S.S.
Notes Chkd. ____ Checked ____ Survey by Hellstrom Notes A.N.H. Date 7-29-46
No. ____ Date ____ Date ____ Map No. ____ Date ____

FORM 307 5M 1-46

PLEASE RETURN TO
LOS ANGELES COUNTY SURVEYOR
700 HALL OF RECORDS

NOTE: ANY ADDITIONS OR CHANGES ON THIS SHEET MUST BE MADE OR CIRCLED IN RED INK, WITH DATE AND NAME OF PERSON MAKING CHANGE.

74
09
C5

Do not extend notes this side of this line.

F.B. 116 Pg. 98 Job No. 1147 Division No. ____ Notes Red. ____ Plotted ____ No. ____ Profile
Survey of RENDALIA AVE Date ____ Date ____ X-Sec.
Survey by Hellstrom Notes R.N.H. Notes Chkd. ____ Checked ____
Indexed R. C. Johnson Date ____ Date ____ No. ____

STATION	B. S.	H. I.	F. S.	ELEV.		
			TEST HOLE (JULY 29, 1946)			
			RENDALIA ST. & STEVENS AVE - 27'S & 18'W of ℄ INTERS.			
B.M. M42				73.18	B.M.-M42	Elev. 73.184 Pr. F.B. 1154-72 STEVENS AVE & RENDALIA ST. N.W. COR. - Bolt Spk. in Conc. Walk To House #141 - (44'N & 21'W of ℄ Int)
	4.62	77.80				
			5.3	72.5	Elev. on Ground at Top of Test HOLE	
			12.4	65.4	ELEV. WATER LEVEL at 11:45 A.M. - July 29, 1946	
					3¾ HRS LATER	
			11.8	66.0	Elev. WATER LEVEL at 3:30 P.M. July 29, 1946	
B.M.-M.42			4.62	73.18	B.M.-M42.	

TYPE SOIL FROM SURFACE
0' TO 6.0 = SILTY SAND
6.0 TO 7.5 = SAND

FORM 307 5M 1-46

PLEASE RETURN TO
LOS ANGELES COUNTY SURVEYOR
700 HALL OF RECORDS

NOTE: ANY ADDITIONS OR CHANGES ON THIS SHEET MUST BE MADE OR CIRCLED IN RED INK, WITH DATE AND NAME OF PERSON MAKING CHANGE.

8 4
2 1
6 3

Do not extend notes this side of this line.

STATION	B. S.	H. I.	F. S.	ELEV.	
		TEST HOLE (JULY 29, 1946)			
		LINDEN ST. & STEVENS AVE – 40'S & 20'W. of ℄ INTERS.			
B.M.-M 42				73.18	B.M.-M.42 { Elev. 73.184 Pr. F.B. 1154-72 STEVENS AVE & RENDALIA ST.-N.W. Cor Boat Spk. In Conc. Walk To House #141 (44'N & 21'W of ℄ Int)
	5 56	78 74			
			5 3	73 4	ELEV. ON GROUND at TOP OF TEST HOLE
			13 4	65 3	ELEV. WATER LEVEL at 12:10 P.M.-JULY 29, 1946
					3½ HRS LATER
			11 6	67 1	Elev. WATER LEVEL at 3:30 P.M. JULY 29, 1946
B.M.-M 42			5 56	73 18	B.M. M-42

Type Soil From SURFACE
0' To 4⁵ – SILTY SAND
4⁵ To 5⁵ – SAND
5⁵ To 8⁴ – SANDY CLAY

Profile No. ____ Notes Red. ____ Plotted ____ Job No. 1147 Division No. ____
X-Sec. No. ____ Date ____ Date ____ Survey of RENDALIA AVE S.S.
Notes Chkd. ____ Checked ____ Survey by Hallstrom Notes A.N.H. Date 7-29-46
No. ____ Date ____ Date ____ Map No. ____ Indexed ____ Date ____

F.B. 1146 Pg. 99

FORM 307 5M 1-46

PLEASE RETURN TO
LOS ANGELES COUNTY SURVEYOR
700 HALL OF RECORDS

NOTE: ANY ADDITIONS OR CHANGES ON THIS SHEET MUST BE MADE OR CIRCLED IN RED INK, WITH DATE AND NAME OF PERSON MAKING CHANGE.

65
12
54

Do not extend notes this side of this line.

STATION	B. S.	H. I.	F. S.	ELEV.		
		TEST HOLE (JULY 29, 1946)				
LINDEN ST. & CLARK AVE - 150' E & 15' N.						
B.M.-M3A				73 61	B.M.-M3A	ELEV. 73.611 Pr F.B. 1154-72 CLARK AVE & LINDEN ST - W.sd Clark Boat Spk. in West Curb 4'N of ℄ Prod.
	4 33	77 94				
			5 0	72 9	ELEV. ON GROUND AT TOP OF TEST HOLE	
			11 2	66 7	ELEV. WATER LEVEL at 1:30 P.M.	JULY 29, 1946
			10 4	67 5	(2 HOURS LATER) ELEV. WATER LEVEL at 3:30 P.M.	JULY 29, 1946
B.M.-M3A			4 33	73 61	B.M.-M3A.	

TYPE OF SOIL FROM SURFACE
0' TO 5° - SILTY SAND
5° TO SANDY

F.B. 1165 Pg. 100
Job No. 1147 Division No. Notes Red. Plotted Profile
Survey of RENDALLA AVE S.S. Date Date No. X-Sec.
Survey by Hellstrom Notes A.N.H. Notes Chkd. Checked
Indexed C. Johnson Date Date No.

FORM 307 5M 1-46

PLEASE RETURN TO
LOS ANGELES COUNTY SURVEYOR
700 HALL OF RECORDS

NOTE: ANY ADDITIONS OR CHANGES ON THIS SHEET MUST BE MADE OR CIRCLED IN RED INK, WITH DATE AND NAME OF PERSON MAKING CHANGE.

Do not extend notes this side of this line.

55' S of ℄ of Wash

STATION	B. S.	H. I.	F. S.	ELEV.	
		TEST HOLE 437' E & 55' S of ℄ Int WASHINGTON BLVD & BROADWAY. NORWALK BLVD C.1.1137			
1X2 (0+76.5)	4 72	159 17		154 45	F.B. 1176-258
		57		153 5	Top of 18" pipe 48 W.
		64		152 8	" of " 322 N
		50		154.2	Grel: at Test hole
		144		144.8	Water level

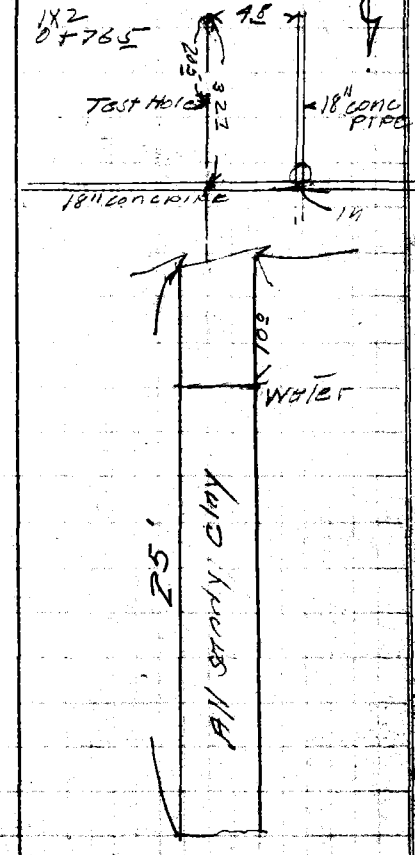

Profile No. ____ Notes Red. ____ Plotted ____ Job No. 1137 Division No. ____ Date ____ Date ____ Survey of Norwalk Blvd et al

X-Sec. No. ____ Notes Chkd. ____ Checked ____ Survey by Willey Notes Willey Date 8/9/[illegible]

Date ____ Date ____ Map No. ____ Date ____ Date ____

P.B. Pg.

Job No. _____ Division No. _____ Notes Red. _____ Plotted _____ Profile

Survey of _____ Date _____ Date _____ No. _____

Survey, by _____ Notes _____ Notes Chkd _____ Checked _____ X-Sec.

Indexed _____ Date _____ Date _____ Date _____ No. _____

STATION	B. S.	H. I.	F. S.	ELEV.

FORM 307 SM 1-46

PLEASE RETURN TO
LOS ANGELES COUNTY SURVEYOR
700 HALL OF RECORDS

Do not extend notes this side of this line.

NOTE: ANY ADDITIONS OR CHANGES ON THIS SHEET MUST BE MADE OR CIRCLED IN RED INK, WITH DATE AND NAME OF PERSON MAKING CHANGE.

Profile No. _____ Notes Red. _____ Date _____ Plotted _____ Date _____

X:Sec. No. _____ Notes Chkd. _____ Date _____ Checked _____ Date _____

Job No. 1152 Division No. _____

Survey of Eyes Ave et al.

Survey by Benson Notes [illegible] Date 9-3-46

Map No. _____ Checked Johnson Date AUG 9 '50

ADDITIONAL TEST HOLES

FOR

IVES AVE ET AL

C.T. 1152

9-3-46
C. A. Benson
L. DeTilla
A. Carrasco
D. H. Beers.

STATION	B. S.	H. I.	F. S.	ELEV.

NOTE: ANY ADDITIONS OR CHANGES ON THIS SHEET MUST BE MADE OR CIRCLED IN RED INK WITH DATE AND NAME OF PERSON MAKING CHANGE.

Do not extend notes this side of this line.

PLEASE RETURN TO
LOS ANGELES COUNTY SURVEYOR
700 HALL OF RECORDS

FORM 307 2M 8-49

FORM 307 2M 8-45

PLEASE RETURN TO
LOS ANGELES COUNTY SURVEYOR
700 HALL OF RECORDS

NOTE: ANY ADDITIONS OR CHANGES ON THIS SHEET MUST BE MADE OR CIRCLED IN RED INK, WITH DATE AND NAME OF PERSON MAKING CHANGE.

Do not extend notes this side of this line.

STATION	B. S.	H. I.	F. S.	ELEV.		
		Test Hole #			Flora Vista St. & Clark Ave.	
					75' N. & 31' W. of ℄ Int.	
B.M. M.46	3.39	78.12		74.73	BM M46 El. 74.728	LB.1154-72.
					Rendalia St. & Clark Ave N.E. Cor.	
					Bt. spk. in cb. 6' N. of N. end C.R.	
	0.0 to 3.0	sandy Loam				
	3.0 to 5.0	Loam - Moist				
	5.0 to 12.5	sand & clay				
	10.0 Hit Water					
	9.2 water Level after 4 Hrs.		4.6	73.5	Elev. Ground at T.H.	
B.M. M-3-A			4.51	73.61	B.M. M3A El. 73.611	F.B.1154-6.
					Clark Ave (W. side) & Linden St.	
					Bt. spk. in cb. 4' N. of ℄ Linden St. Prod.	
		Test Hole #			Flora Vista St. & Santa Ana Ave.	
					10' W. ℄ Santa Ana & 99' N. ℄ P.E. R/W.	
B.M. M54	1.46	78.52		77.06	BM M.54 El. 77.058	F.B.1154-128.
					Santa Ana Ave & P.E. R/W. S.E. Cor.	
					cut spk. in N. side P.R. 28138 R (Trolley)	
El. of Ground at T.H.			7.4	71.1		
			5.57	72.95	BM M.53 El. 72.951	F.B.1154-128.
					Santa Ana Ave. (E. side) 11' ± N. of ℄ of	
					P.E. Track, Cut spk. in W. side Fence post.	
					(R.R. Tie)	
	0.0 to 3.0	sand & clay.				
	3.0 to 6.0	clay - Moist				
	6.0 to 9.7	sand & clay				
	9.7 to 12.0	Wet sand.				
	9.7 Hit water.					
	8.4 Water Level after 4 Hrs.					

F.B. 1154 Pg. 1

Job No. 1152 Division No. 1

Survey of Ivy St. Ave et al.

Survey by Benson Notes 1

Indexed by C. Date 9-3-46

Notes Chkd. W.L.G. Date 9-6-46

Checked Date

Plotted Date

Notes Red. Date

Profile No.

X-Sec. No.

F.B. 165 Pg. [illegible]

Profile No. ____ Notes Red. ____ Date ____ Plotted ____ Date ____ Job No. 6200 Division No. ____

X:Sec. No. ____ Notes Chkd. ____ Date ____ Checked ____ Date ____ Survey of Sanitation Investigation Wilmar Rosemead Area

Survey by H.E. Granquist Notes G. Date 10-2-46

Map No. ____ Indexed ____ Date Aug 9 '50

J.N. 6200

SANITATION INVESTIGATION.

TEST BORINGS.

WILMAR - ROSEMEAD Area.

Party
H.E. Granquist
D.S. Waltermire R.
L.L. Brown H.C.
H.E. Culp R.C.
S. Dickie Xtra

STATION	B. S.	H. I.	F. S.	ELEV.

NOTE: ANY ADDITIONS OR CHANGES ON THIS SHEET MUST BE MADE OR CIRCLED IN RED INK WITH DATE AND NAME OF PERSON MAKING CHANGE.

PLEASE RETURN TO
LOS ANGELES COUNTY SURVEYOR
700 HALL OF RECORDS

Do not extend notes this side of this line.

FORM 307 2M 8-45

FORM 307 2M 8-45

PLEASE RETURN TO
LOS ANGELES COUNTY SURVEYOR
700 HALL OF RECORDS

NOTE: ANY ADDITIONS OR CHANGES ON THIS SHEET MUST BE MADE OR CIRCLED IN RED INK, WITH DATE AND NAME OF PERSON MAKING CHANGE.

Do not extend notes this side of this line.

STATION	B. S.	H. I.	F. S.	ELEV.	
Fd. Bm. A-42	5.54	323.95		318.41	Bm. A-42 EL. 318.41 as per F.B. 819 p. 23 (JN. 6346)
					DEL MAR AVE & GARVEY AVE. S.E. COR.
					Bt. spk. 14' E. of E. end C.R.
					Location: Garvey Ave. & S. Del Mar Ave.
#1 Test Hole. Ground			3.34	320.61	Ground at Test Hole W. Garvey Ave. & S. Del Mar Ave.
					N.E. Cor. 51' N. & 26' W. of Int.
T.P.	2.78	322.49	4.24	319.71	T.P. Del Mar Ave. W. Cb. S. ed. Drwy.
T.P.	2.82	319.15	6.16	316.33	T.P. Del Mar Ave. W. Cb. S. P.L. Hse # 2527
T.P.	2.72	316.11	5.76	313.39	T.P. Del Mar Ave. E. Cb. Hse # 2500 165.0 S. of Emerson
T.P.	0.22	310.57	5.76	310.35	T.P. Del Mar Ave. E. Cb. Near P.P. # 3333702 F
T.P.	5.30	310.83	5.04	305.53	T.P. Del Mar Ave. - E. Cb. - Hse # 2336. N. ed. Drwy.
T.P.	5.12	311.63	4.32	306.51	T.P. Del Mar Ave. - E. Cb. - 22' N. of Drwy of Hse # 2322.
T.P.	5.74	314.94	2.43	309.20	T.P. Del Mar Ave. - E. Cb. - S. P.L. Bldg # 2236
T.P.	4.97	316.44	3.47	311.47	T.P. Del Mar Ave. E. Cb. - Hse # 2206
Fd. Bm. A-61			4.55	311.89	B.M. A-61 EL. 311.86 as per F.B. 819 p. 30 (JN. 6346)
					S. Del Mar Ave. & E. Hellman Ave. S.E. Cor.
					Bt. spk. 10' S. of S. end C.R.
		LOG of	Test	Hole.	
			0.0 to 5.0		Dry Red Loam. Hard to 5.0'
			5.0 to 12.0		Damp " " medium Hard to 12'
			12.0 to 16.		" " " Sandy Mixed to 16'
			16.0		" Grey Sand.
			DRY		No water after 24 Hrs.

F.B. 1165 Pg. 106 Job No. 6200 Division No. Notes Red. Plotted Date Profile No. X-Sec. No.

Survey of Sanitation Investigation Wilmer Pepper Area. Notes Chkd. Checked TOM Date 10/24/46

Survey by H.E. Grayous & C. Notes Date 10-2-46

Indexed Date

FORM 307 SM 8-40

PLEASE RETURN TO
LOS ANGELES COUNTY SURVEYOR
700 HALL OF RECORDS

NOTE: ANY ADDITIONS OR CHANGES ON THIS SHEET MUST BE MADE OR CIRCLED IN RED INK. WITH DATE AND NAME OF PERSON MAKING CHANGE.

Do not extend notes this side of this line.

STATION	B. S.	H. I.	F. S.	ELEV.	
Fol 4 B.M. A61'	445	316.31		311.86	B.M. A61 EL. 311.860 as per F.B. 819 p. 30. (JN 6346) S. DEL MAR AVE. & E. HELLMAN AVE S.E. Cor. Bt. spk. 10' S. of S. end C.R.
Test Hole #2			4.3	312.0	Ground at Test Hole E. HELLMAN AVE & S. DEL MAR AVE. S.W. COR. 37' South of E. HELLMAN AVE & 24' W. of E. S. DEL MAR AVE. IN Parkway.
Fol. B.M. A60'			5.51	310.80	B.M. A60 EL. 310.802 as per F.B. 819 p. 30 (JN 6346) S. DEL Mar Ave. at N.P.L. Hershey Ave Prod. Bt Spk IN W. cb.

LOG of Test Hole:

0.0 to 5.0	Damp brown Loam.
5.0 to 8.0	" Red " trace of clay.
8.0 to 11.0	" " " & clay
11.0 to 13.5	" " fine sand
13.5 to 14.0	" " sand + GRAVEL (fine strata)
14.0 to 15.5	" " sand.
15.5 to 16.0	" " " + Fine Gravel

No water after 20 Hr's

Project No. ____ Date ____ Notes Chkd. LOM Checked ____ Date 10/21/46 Date ____ Plotted ____ Date ____ Survey of Sanitation Foreshore [illegible] Date 10-3-46 Survey by R.E. Greenquist Notes ____ Map No. ____ Date ____

FORM 307 2M 8-28

PLEASE RETURN TO
LOS ANGELES COUNTY SURVEYOR
700 HALL OF RECORDS

NOTE: ANY ADDITIONS OR CHANGES ON THIS SHEET MUST BE MADE ON CIRCLED IN RED INK, WITH DATE AND NAME OF PERSON MAKING CHANGE.

Do not extend notes this side of this line.

STATION	B. S.	H. I.	F. S.	ELEV.	
		TEST HOLE #3			
		LOCATION:- S. DEL MAR AVE. 33' N. of ℄ GLENDON WAY 18' S. of ℄ P.L.			
Fd B.M. #101	6.49	329.75		323.26	B.M. #101 EL. 323.260 as per B.C. 963 P13 (JN 6834) Rd. Dept. Aug 1934
					W. Ramona Blvd. & DEL MAR AVE. N.W. Cor.
					L. & N. W. Cb. & 55' N. of Ramona & 28' N. of N. end CR.
I.P.	5.37	332.48	2.64	327.11	X on W. cb DEL MAR AVE 40' S. of Lot to S. Dr.
Test Hole #3 Ground			3.0	329.5	Ground at Test Hole #3.
I.P.	2.92	329.64	5.76	326.72	T.P. B/Spk W. Cut. Del Mar Ave. 33' N. of N.P.L. W. Saxon Ave.
Fd B.M. #102	4.57	328.17	6.04	323.60	B.M. #102 EL. = 323.600 as per B.C. 963 P13. Rd dept. Datum Aug 1934 (JN 6834)
					W. Ramona Blvd. & S. Del Mar Ave. (E. Side)
					L. & N. IN E. Cb. Del Mar Ave. opp. B.M. #101
Fd B.M. #101			4.90	323.27	B.M. #101 EL. = 323.260 as per B.C. 963 P13. See Description above
		LOG of Test Hole #3.			
			0.00 to 4.0'		Rock, Sand & Dirt Fill.
			4.0 to 16.0		Rock, Sand, Gravel. Dry. Rock 3" to 4" Dia.
			DRY Hole after 24 hrs		

Surveyed by L.E. Cammond Notes C. Torres Drawn by J. Lee Checked by Approved by Date Notes Checked Date Approved Date

Indexed by C. Torres

Form 307 5M 10-37

PLEASE RETURN TO
LOS ANGELES COUNTY SURVEYOR
700 HALL OF RECORDS

NOTE: ANY ADDITIONS OR CHANGES ON THIS SHEET MUST BE MADE OR CIRCLED IN RED INK, WITH DATE AND NAME OF PERSON MAKING CHANGE

Do not extend notes this side of this line

STATION	B. S.	H. I.	F. S.	ELEV.		
		Test Hole No. 4				
		Location:- E. Garvey Ave. & S. Gladys Ave. N.W. Cor.				
					52' N. of ℄ Garvey Ave. 23.5' W. of ℄ Gladys Ave.	
Fd B.M. "R-140"	0.96	276.96		276.00	B.M. "R-140" El. 276.00 as per LB-767 p125. Rd. Dept Aug 1934 (T.N. 6834)	
					Gladys Ave. & Park St. N.E. Cor.	
					cut spk. in P.P. #17569 SE.	
Test Hole #4			7.7	269.3	Ground at Test Hole #4	
T.P.	6.26	282.74	0.48	276.48	Bt. spk. in Pit W. Si. Gladys Ave. Fr. No. #2443	
Fd B.M. "R-138"			1.33	281.41	B.M. "R-138" El. 281.38 as per 767 p121 (Rd Dept Aug 1934) (T.N. 6834)	
					Gladys Ave. 600' N. of ℄ Park St. E. Side	
					cut spk. P.P. 477490 E. at Hq #2410.	
		Log of Test Hole #4.				
			0.0' to 4.0		Damp Sandy Loam.	
			4.0' to 6.0		damp Sand	
			6.0' to 7.0		" " & Gravel.	
			7.0' to 8.0		" Sand & Coarse Sand.	
			8.0' to 11.0		" Sand & Gravel. Rocks 3" to 1"	
			11.0' to 16.0		" Red Sand & Gravel.	
		Struck Water	16.0 to 18.0		Water & Mud strata of clay mixed Sand.	
		Water at 15.5' after 66 Hr's				

Profile No. ____ X-Sec. No. ____

Notes Red. ____ Date ____ Notes Chkd. ____ Date 10/21/46

Plotted ____ Date ____ Checked ____ Date ____

Job No. 6202 Division No. ____ Survey of Sanitation Investigation Water Assessment Survey by H. E. Gianquitto Notes G. Date 10-4-46 Map No. ____ Traced J. Date ____

F. B. 1165 Pg. 109

Form 307 5M 10-37

PLEASE RETURN TO
LOS ANGELES COUNTY SURVEYOR
700 HALL OF RECORDS

NOTE: ANY ADDITIONS OR CHANGES ON THIS SHEET MUST BE MADE OR CIRCLED IN RED INK, WITH DATE AND NAME OF PERSON MAKING CHANGE

Do not extend notes this side of this line

STATION	B. S.	H. I.	F. S.	ELEV.	
		TEST HOLE No. 5			
Location:—		E. HELLMAN AVE. 28'N ℄ & 178'E of ℄ S. SAN GABRIEL BLVD.			
Fd B.M. "14-B"	4.13	297.36		293.23	B.M. "14-B" EL 293.232 as per BA 181 p8. Rddept Aug 1934 (JN 6834) SAN GABRIEL BLVD. W. (S.) 3rd Lot S. of HELLMAN AVE L & N. IN. N. Stp of Con Dwy. 70' W. of ℄ San Gab. Blvd. Ho. #2217
T.P.	6.99	300.31	4.04	293.32	T.P. Bt spk. 4' W. of E. Cb. San Gabriel Blvd Fr. of P.P. # A-34723T.
Test Hole #5			5.5	294.8	Ground at Test Hole
T.P.	6.67	302.93	4.05	296.26	Bt spk E Gut San Gabriel Blvd Fr. Ho # 2141
T.P.	6.51	308.54	0.90	302.03	San Gabriel Blvd & P.E. R.R. SW. COR. Bt spk in P.P. # 163100E
Fd B.M. # 12-B.			4.99	303.55	B.M. "12-B" EL. 303.570 as per BA 181 p7 Rddept Aug 1934 (J.N. 6834) SAN GABRIEL BLVD & ROMONA BLVD. - N. of P.E. Ry. L & N. IN N. Cb. 70' W. of W. P.L. San Gabriel Blvd.
		LOG of Test Hole			
			0.0 to 8.0		Brown Loam. Damp.
			8.0 to 16.0		Red " " Dry Hole
			No water.—		after 66 hr's

F. B. 1165 Pg. 180 Job No. 6200 Division No. Notes Red. Plotted Profile No.
Survey of Sanitation Investigation Rosemead Date Date X-Sec.
Survey by H. E. Grandquist Notes G Notes Chkd. Tom Checked
Indexed [illegible] Date 10-4-46 Date 10/21/46 Date No.

Form 307 5M 10-37

PLEASE RETURN TO
LOS ANGELES COUNTY SURVEYOR
700 HALL OF RECORDS

NOTE: ANY ADDITIONS OR CHANGES ON THIS SHEET MUST BE MADE OR CIRCLED IN RED INK, WITH DATE AND NAME OF PERSON MAKING CHANGE

Do not extend notes this side of this line

STATION	B. S.	H. I.	F. S.	ELEV.		
		TEST HOLE No. 6				
		LOCATION: E. MARSHALL ST. 30' N. of & 11' E. of S. DELTA St.				
Fd B.M. "R57"	3.41	310.85		307.44	B.M. "R-57" EL. 307.44 asper L.B. 596 p88. Rd. dept Aug 1934 (J.N. 6834)	
					E. MARSHALL ST. & S. DELTA ST. N. E. Cor.	
					✠ X IN WALK to Ho. #1001.	
Test Hole #6			4.3	306.6	Gound Surface of Test Hole #6	
T.P.	3.46	309.05	5.26	305.59	Bt. spk Stub N. St. Pvt. Marshall St. Fr. Ho. #1011	
Fd B.M. "R-56"			4.04	305.01	B.M. "R-56" EL. 305.03 asper. L.B. 596 p 88 Aug 1934 Rd dept (J.N. 6834)	
					E. MARSHALL St. & S. Earle St. N. E. Cor.	
					L. & N. IN end conc. Walk to Ho. #1101. 26' N. 90' E. ℄ Int.	
		LOG of Test Hole #6				
			0.0' to 9.0'		Dry brown Loam, Mixed & Sand, Rock to 2" Dia	
			9.0' to 12.5		Damp " " " " 4" "	
			12.5' to 15.0		" Gravel & Sand. stones. 1" Dia	
			15.0' to 16.0		" " & Rocks 4" to 6" Dia	
		Moist sand	No water After 24 hr's.			

Profile No. ____ Notes Red. ____ Plotted ____ Job No. ____ Division No. ____ F. B. 1165 Pg. 111

X-Sec. No. ____ Date ____ Date ____ Survey of Sanitation Investigation Wilmar Rosemead Area

Notes Chkd. LWM Checked ____ Survey by H. Ellis Notes G Date 1937-46

Date 10/21/46 Date ____ Map No. ____ Indexed ____ Date ____

Form 307 5M 10-37

PLEASE RETURN TO
LOS ANGELES COUNTY SURVEYOR
700 HALL OF RECORDS

NOTE: ANY ADDITIONS OR CHANGES ON THIS SHEET MUST BE MADE OR CIRCLED IN RED INK, WITH DATE AND NAME OF PERSON MAKING CHANGE

Do not extend notes this side of this line

STATION	B. S.	H. I.	F. S.	ELEV.	
TEST Hole No. 7. & No-7A.					
LOCATION:- E. HELLMAN AVE. 15' N. of ℄ & 158' W. of ℄ Walnut Grove AVE.					
LOCATION of 7A = E. HELLMAN AVE. 21' N. of ℄ & 41' W " " "					
Fd BM. #105	0.67	291.46		290.79	B.M. #105 EL. 290.790 as per B.C. 963 p 13. Aug 1934 Rd dept (J.N. 6834) Romona Blvd. & Walnut Grove AVE. Cut spk. in Pvt. 9' W. & Walnut Grove Ave. 120' S. & P.E.R.R.
Test Hole #7			8.1	283.4	Ground Surface test hole #7
Test Hole #7A			7.6	283.9	Ground Surface at test hole #7A
Fd "#" BM. 106"			0.76	290.70	B.M. #106 EL. 290.75 as per B.C. 963 p-14. Aug 1934 Rd dept (J.N. 6834) Walnut Grove Ave. (E. St.) & Romona Blvd. Cut spk in Pvt. 9' E. & 120' S. & P.E. R.R.
LOG of Test Hole No. 7.					
			0.0 to 4.5		Brown Loam. Dry.
			4.5 to 7.5		Sand + Gravel Rocks to 4" Dia abandoned. 6" Dia.
	No Water after 17 hr's		7.5		Stopped by Rocks. Started New Hole.
LOG of Test Hole. No-7A.					
			0.0 to 8.0'		Brown Loam Dry
			8.0' to 16.0		Light gravel. Dry. Damp at 9'
			16.0 to 16.5'		" + Trace Clay
No Water after 17 hr's					

F. B. 116 PG. 112
Survey of Sanitation Investigation
Survey by H.E. Granquist
Indexed E. C. Johnson
Job No. Division No. W. L. Moore
Notes 10-7-46 Page Area
Notes Red. Plotted Date
Notes Chkd. Tom Date 10/21/46
Profile No. Date
X-Sec. No. Date

Form 307 5M 10-37

PLEASE RETURN TO
LOS ANGELES COUNTY SURVEYOR
700 HALL OF RECORDS

NOTE: ANY ADDITIONS OR CHANGES ON THIS SHEET MUST BE MADE OR CIRCLED IN RED INK, WITH DATE AND NAME OF PERSON MAKING CHANGE

Do not extend notes this side of this line

STATION	B. S.	H. I.	F. S.	ELEV.	
		TEST HOLE No. 8.			
Location		E. GARVEY AVE. 50'N. ℄ & 21.5' W. of Fr. S. IVAR AVE.			
Fd B.M. "R-121"	2.69	259.35		256.66	B.M. "R-121" El. 256.66 as per L.B. 767 P31. Rd dept Aug 1934 (JN. 6834)
					Ivar Ave. - 930'± N. of ℄ Garvey Ave.
					+ N. ch. of Drwy to Ho. # 2453
T.P.	1.83	254.64	6.54	252.81	Bt spk. stub. E. Si. Pvt. Ivar Ave Fr. Mail Box # 2527
Test Hole # 8			7.0	247.6	Ground Surface at Test Hole # 8
T.P.	7.01	259.61	2.04	252.60	Wire spk. W. Si. Pvt. Ivar Ave. Fr. Mail Box # 2527
T.P.	5.94	261.80	3.75	255.86	" " " " " " " " " " # 2418
T.P.	6.55	264.98	3.37	258.43	" " " " " " " " " " 2415
T.P.	6.03	267.72	3.29	261.69	Bt " stub, " " " " " 40' N. of " " # 2325
Fd B.M. "R-122"			3.01	264.71	B.M. R-122 El. 264.65 as per L.B. 767 P32 Rd dept Aug 1934 (JN 6834)
					IVAR AVE. 2167'± N. of ℄ Garvey Ave.
					X in N.W. Cor. Conc. Dr. E. Si. St. Ho. # 2236
		LOG of Test Hole No. 8			
			0.0 to 2.5		Black Loam Damp
			2.5 to 4.5		Brown " "
			4.5 to 9.5		Sand & Fine Gravel Struck Water at 4.5'
			9.5 to 11.0		Brown Clay
			11.0 to 13.0		Brown Sand + Light Gravel
			5.0'		Water stands after 24 hrs

Profile No. ____ Notes Red. ____ Plotted ____ Job No. 6200 Division No. ____ F.B. 1165 Pg. 113
X-Sec. No. ____ Date ____ Date ____ Survey of Sanitation Investigation Wilmar Rosemond Area
Notes Chkd. LGM Checked ____ Survey by H. E. Granquist Notes ____ Date 10-10-46
Date 10/21/46 Date ____ Map No. ____ Date ____

Form 307 5M 10-37

PLEASE RETURN TO
LOS ANGELES COUNTY SURVEYOR
700 HALL OF RECORDS

NOTE: ANY ADDITIONS OR CHANGES ON THIS SHEET MUST BE MADE OR CIRCLED IN RED INK, WITH DATE AND NAME OF PERSON MAKING CHANGE

Do not extend notes this side of this line

STATION	B. S.	H. I.	F. S.	ELEV.		
		Test Hole No. 9.				
Location: E. Valley Blvd. & S. Muscatel Ave. N.E. Cor. 28' N. & 25' W. of ℄ Int Pvt.						
Fd B.M. "1-A"	4.54	327.09		322.55	B.M. "1-A" EL. 322.554 as per B.O. 296-P15. Aug 34 Rd dept (JN 6834) E. Valley Blvd. & S. Muscatel Ave. S.E. Cor. L+N. W. end gas pump base.	
Test Hole #9			4.5	322.6	Ground surface. Test hole. #9.	
T.P.	4.54	324.49	7.14	319.95	Bt spk N. edge Pvt Valley Blvd. Fr. Ho #1431	
Fd B.M. "No. 1"			5.65	318.84	B.M. "No. 1" EL. 318.817 as per B.C. 945 p2. Aug 34 Rd. dept. (JN 6834) E. Valley Blvd + S. Ivar Ave. N.E. Cor. cut spk. E. end C.R.	
Log of Test hole #9						
			0.0 to 12.5		Brown Loam. Dry.	
			12.5 to 16.0		" Sand + Gravel. Dry.	
			DRY. No. water after 21 hr's			

F. B. 1165 Pg. 114 10.
Job No. 6200 Division No. Wilmer Notes Red. Plotted Profile
Survey of Sanitation Investigation (Rosemead Area) Date Date No.
Survey by H.E. Granquist Notes G Notes Chkd. LDM Checked X-Sec.
Indexed R. C. Johnson Date 10-10-46 Date 10/21/46 Date No.

Form 307 5M 10-37

PLEASE RETURN TO
LOS ANGELES COUNTY SURVEYOR
700 HALL OF RECORDS

NOTE: ANY ADDITIONS OR CHANGES ON THIS SHEET MUST BE MADE OR CIRCLED IN RED INK, WITH DATE AND NAME OF PERSON MAKING CHANGE

Do not extend notes this side of this line

STATION	B. S.	H. I.	F. S.	ELEV.	
		TEST hole No. 10			
		Location: SULLIVAN Ave. + E. Whitmore St. S.E. Cor.			
		22' E. of ℄ SULLIVAN AVE. 20' S. ℄ E. Whitmore St.			
Fd B.M. "R-4"	4.35	246.77		242.42	B.M. "R-4" EL. 242.42 as per L.B. 596 p. 25. Rd. dept Aug. 1944 J.N. (6834) SULLIVAN AVE. & E. GARVEY AVE. X IN N. edge conc. pvt. at ℄ SULLIVAN AVE.
T.P.	5.63	248.38	4.02	242.75	Bt spk 4' W. of ℄ pvt. 30' N. of N. face Ho. #2547. Sullivan Ave.
Test Hole #10			2.8	245.6	Ground surface at Test Hole #10
Fd B.M. "R-3"			3.10	245.28	B.M. "R-3" EL. 245.27 as per L.B. 596 p. 24. Rd. dept Aug. 34 J.N. (6834) Whitmore St. & SULLIVAN Ave. S.W. Cor. S.W. Prop. cor. 3/4" I.P.
		LOG of Test Hole No. 10			
			0.0 to 5.0		Black Gumbo. wet.
			5.0 to 11.5		" " stuck Water at 5.0'
			11.5 to 12.0		Brown sand & Gravel.
			12.0 to 14.0		" Clay
			14.0 to 15.3		Sand + fine Gravel.
			15.3 to 16.0		Brown Clay
			3.0'		Water stands after 72 hr's

Profile No. X-Sec. No.
Notes Red. Date
Notes Chkd. Date 10/21/44
Plotted Date
Checked Date
Job No. 6200 Division No.
Survey of Sanitation Investigation Milner Barnard Ave
Survey by H.E. Grannquist Notes F. B. 1165 PG. 115
Map No. Date
Chkd. J.O.B. Date 10-10-44

Form 307 5M 10-37

PLEASE RETURN TO
LOS ANGELES COUNTY SURVEYOR
700 HALL OF RECORDS

NOTE: ANY ADDITIONS OR CHANGES ON THIS SHEET MUST BE MADE OR CIRCLED IN RED INK, WITH DATE AND NAME OF PERSON MAKING CHANGE

Do not extend notes this side of this line

STATION	B. S.	H. I.	F. S.	ELEV.		
Test Hole No. 11						
Location — Rosemead Blvd & E. Glendon Way. N.E. Cor.						
Fd BM. "R-25"	8.38	290.68		282.30	29' E & 25' N. of ℄ Int. B.M. "R-25" EL. 282.300 as per LB. 596 P32. Rd. dept. Aug 1934 JN. (6834) S Rosemead Blvd & E. Glendon Way. S.W. Cor. L & T. So. end C.R. = (63-B.A. 21 p16)	
Test Hole #11			7.4	283.3	Ground surface at Test hole No 11	
Fd BM. "R-24"			0.37	290.31	B.M. "R-24" EL. 290.303 as per LB. 596 P 32. Rd. dept. (JN. 6834) S Rosemead Blvd & Marshall St. S.W. Cor. L. & T. M.C.R. (= 62A-B.A. 21 p16)	
	Log of Test hole No. 11.					
			0.0 to 7.0		Brown Loam Dry.	
			7.0 to 14.0		" " & Sand. damp	
			14.0 to 15.0		Sand & Light or fine Gravel.	
			15.0 to 17.0		damp Brown Loam & Sand.	
					No water after 68 hrs	

F. B. 1165 12. PG. 116 Job No. 6200 Division No. Notes Red. Plotted Profile
Survey of Sanitation Investigation Wilmar-Rosemead Area. Date Date No.
Survey by H. E. Grandquist Notes Checked LDM X-Sec.
Indexed R. C. Johnson Date 10-10-'46 Date 10/21/46 No.

Form 307 5M 10-37

PLEASE RETURN TO
LOS ANGELES COUNTY SURVEYOR
700 HALL OF RECORDS

NOTE: ANY ADDITIONS OR CHANGES ON THIS SHEET MUST BE MADE OR CIRCLED IN RED INK, WITH DATE AND NAME OF PERSON MAKING CHANGE

Do not extend notes this side of this line

STATION	B. S.	H. I.	F. S.	ELEV.		
		TEST HOLE No. 12.				
		Location: HART AVE. & STEEL St. N.W. Cor.				
					30' N. & 16' W. of ℄ Int.	
Fd B.M. "R-76"	8.28	315.65		307.37	B.M. R-76 "EL. 307.373 as per LB. 596 P141. Rd. dept. 34 (J.N. 6834)	
					HART AVE. + STEEL St. N.W. Cor.	
					Bt. spk conc Apron. to S.G.V.W.Co. Hand. Hole. 14' N + 19' W. Int.	
Test Hole. #12			8.1	307.6	Ground surface at Test hole No 12	
Fd B.M. "#51"			5.55	310.10	B.M. "#51" EL. 310.064 as per BA. 39 p10. Rd. dept. (J.N. 6834)	
					E VALLEY Blvd & Hart AVE. S.E. cor.	
					Bt. spk in Pvt. 34' S. of ℄ Valley. 75' E. & Hart Ave 3' N. of Cb.	
		LOG OF TEST hole No. 12				
			0.0' to 2.5'		Brown Loam. Dry. top soil	
			2.5' to 7.0'		Brown Loam. + Fine Gravel. Dry & Hard.	
			7.0' to 12.0'		sand + Light damp gravel. + stones to 3" + 4" Dia	
			12.0' to 13.0'		" " " " stones + Rock.	
			13.0 to 16.0'		Sandy Loam. Damp	
					No water after 24 hr's	

Profile No. ____ Notes Red. ____ Plotted ____ Job No. 6200 Division No. ____ F.B. 1165 PG. 117 13.
X-Sec. No. ____ Date ____ Date ____ Survey of Sanitation Investigation
Notes Chkd. LDM Checked ____ Survey by H. Granquist Notes G Date 10-11-46
Date 10/21/46 Date ____ Map No. ____ Date ____

Form 307 5M 10-37

PLEASE RETURN TO
LOS ANGELES COUNTY SURVEYOR
700 HALL OF RECORDS

NOTE: ANY ADDITIONS OR CHANGES ON THIS SHEET MUST BE MADE OR CIRCLED IN RED INK, WITH DATE AND NAME OF PERSON MAKING CHANGE

Do not extend notes this side of this line

STATION	B. S.	H. I.	F. S.	ELEV.		
TEST HOLE No. 13						
LOCATION: Lower AZUSA Rd. & S. ENCINITA AVE. S.W. cor.						
					35 W. & 43'S of Int.	
Fd B.M. "21" ?	3.41	350.62		347.206	B.M. "21" EL. 347.206 as per B.A. 39 Pg. Rd dept. Aug 1946 (J.H. 6834) ENCINITA Ave (W. Si.) & EATON Wash. So. of OLIVE ST. at Dairy. Roof Nail in conc Porch 6" above Ground SE. Cor of Ho. #629	
T.P.	2.17	343.05	9.74	340.88	W. spk. W. Si. Pvt. Encinita Ave. 50'S. Ho. #819 Post	
T.P.	1.91	337.72	7.24	335.81	" " " " " "	" So. P.L. Ho. #911
T.P.	3.97	334.75	6.94	330.78	" " " " " "	" 60'S. Ho. #1009
Test Hole #13			12.0	322.8	Use 323.0 corrected L.D.M Ground surface at test Hole #13	
T.P.	7.77	338.86	3.66	331.09	W. spk. E. Si. Pvt Encinita Ave. 60'S. Ho. #1009	
T.P.	7.51	343.37	3.06	335.80	" " " " " "	" S.P.L. Ho. #911
T.P.	9.51	350.66	2.16	341.15	" " " " " "	" 50'S. Ho. #819 Post
Fd B.M. "22" OK			3.35	347.31	B.M. "22" EL. 347.493 as per B.A. 39 Pg. (J.H. 6834) Encinita Ave. (at Dairy) & Eaton Wash. S. of Olive St. Ct. Spk. S.W. Cor. conc. Bldg. #629. Flush with conc. Slab.	
Fd Bm. "21"	LOG	see pg 15	3.40	347.26	see Above for description.	

Profile No. ____ Plotted ____ Notes Red. ____ Division No. 6200 Job No. ____ F. B. 1165 PG. 116

Survey of Sanitation Investigation Date ____ Date ____ Date ____ Notes Chkd. JPM Notes Cr. ____ Checked ____ X-Sec. No. ____

Survey by H. Granquist Date 10/21/46 Date 4-46 Date ____

Indexed ____

Form 307 5M 10-37

PLEASE RETURN TO
LOS ANGELES COUNTY SURVEYOR
700 HALL OF RECORDS

NOTE: ANY ADDITIONS OR CHANGES ON THIS SHEET MUST BE MADE OR CIRCLED IN RED INK, WITH DATE AND NAME OF PERSON MAKING CHANGE

Do not extend notes this side of this line

STATION	B. S.	H. I.	F. S.	ELEV.		
		Test Hole No. 13.			con't from Pg 14	
Location:		LOWER AZUSA			Road & S. Encinitas Ave. S.W. Cor.	
					use 323.0 corrected L.D.M	
Test Hole #13.				322.8	Ground Surface see Pg 14 of Test Hole #13.	
			0.0' to 9.0'		Brown Loam Dry.	
			9.0' to 10.0'		Sandy " "	
			10.0 to 12.5'		Sand + Light Gravel.	
			12.5 to 15.5		Damp Sandy Loam.	
			15.5 to 16.0		Sand + Light Gravel. Damp.	
					No. Water. after 24 hrs	

No. ____ Notes Red. ____ Plotted ____ Job No. 6200 Division No. ____ F. B. 1165 Pg. 15.
Date ____ Date ____ Survey of Sanitation Investigation Hilmar [illegible]
X-Sec. ____ Notes Chkd. ____ Checked ____ Survey by Hydrologist Notes G. ____ Date 10-15-[illegible]
No. ____ Date ____ Map No. ____ Indexed Job ____ Date ____

Form 307 5M 10-37

PLEASE RETURN TO
LOS ANGELES COUNTY SURVEYOR
700 HALL OF RECORDS

NOTE: ANY ADDITIONS OR CHANGES ON THIS SHEET MUST BE MADE OR CIRCLED IN RED INK, WITH DATE AND NAME OF PERSON MAKING CHANGE

Do not extend notes this side of this line

STATION	B. S.	H. I.	F. S.	ELEV.		
		TEST HOLE No. 14				
Location:		Rio Hondo Ave & E. GLENDON Way. S.W. Cor.				
				50.5' So. & 25.5' W. of ℄ Int.		
Fd B.M. "R-5"	-4.97	274.45		269.48	B.M. "R-5" EL. 269.477 as per LB. 596 P28 (J.N. 6834) SRd dept.	
					Rio Hondo Ave. & Glendon Way. N.W. Cor.	
					L & T. - M.C.R.	
Test Hole #14			6.7	267.8	Ground Surface. Test hole #14	
T. P.	5.89	276.60	3.74	270.71	12d Nail W. Gut. Rio Hondo Ave. 5' S. of Sp. Ho. #1917	
Fd B.M. "R-6"			3.06	273.54	B.M. "R-6" EL. 273.546 as per LB. 596 P28. (J.N. 6834)	
					Rio Hondo Ave. & MARSHALL St. N.W. Cor.	
		LOG of Test Hole.			L & T. M.C.R.	
			0.0' to 1.5'		top soil. Gray, sandy loam damp.	
			1.5' to 4.0		Brown sandy loam. Damp.	
			4.0 to 6.0		sand + light gravel. "	
			6.0 to 7.0		Brown sandy loam. "	
			7.0 to 8.0		sand + light gravel "	
			8.0 to 10.3		sandy loam " Moist	
	struck	water at →	10.3 to 13.0		sand + light gravel 1/4" to 1" stones Water.	
				10.3	Water after 24 hrs.	

F. B. 1165 PG. 120 | Job No. 6200 Division No. Wilmar | Notes Red. | Plotted | Profile
Survey of Sanitation Investigation Pumped Area | Date | No.
Survey by Hydrographist | Notes Ch. | Date | Checked | X-Sec.
Indexed | Date 10/21/46 | Date | No.

Form 307 5M 10-37

PLEASE RETURN TO
LOS ANGELES COUNTY SURVEYOR
700 HALL OF RECORDS

NOTE: ANY ADDITIONS OR CHANGES ON THIS SHEET MUST BE MADE OR CIRCLED IN RED INK, WITH DATE AND NAME OF PERSON MAKING CHANGE

Do not extend notes this side of this line

STATION	B. S.	H. I.	F. S.	ELEV.		
		TEST HOLE No. 15.				
LOCATION: GUESS St. & ELLIS LANE. N.W. Cor.						
					30' N. & 27' W. of ℄ Int.	
Fd B.M. "R-39"	4.71	279.99		275.28	B.M. "R-39" EL. 275.284 as per LB. 596 p37 (J.N. 6834)	
					GUESS ST. & ELLIS LANE. N.E Cor.	
					Bt spk in cb. 3' E. of E. end C.R.	
Test Hole #15			4.2	275.8	Ground Surface at Test hole #15	
Fd B.M. "R-40"			4.89	275.10	B.M. "R-40" EL. 275.122 as per LB. 596 p37 (J.N. 6834)	
					GUESS St. & ELLIS LANE S.W. Cor.	
					Bt spk in cb. 3' S. of S. end C.R.	
		LOG of Test Hole No. 15.				
			0.0 to	4.5	Top soil. black Loam. very hard	
			4.5 to	9.0	Brown Loam. dry. " "	
			9.0 to	12.0	Brown sand & Light Gravel.	
				10.0'	struck water at 10.0'	
				9.7'	Water stand after 24 hr's	

Profile No. ____ Notes Red. ____ Plotted ____ Job No. 6200 Division No. ____ F. B. 1165 Pg. 121 17.
X-Sec. No. ____ Date ____ Date ____ Survey of Sanitation Investigation Wilmer & Rosemead area
Notes Chkd. JBM Checked ____ Survey by H. Granquist Notes ____ Date 10/15/46
Date 10/31/46 Date ____ Map No. ____ Indexed ____ Date ____

Form 307 5M 10-37

PLEASE RETURN TO
LOS ANGELES COUNTY SURVEYOR
700 HALL OF RECORDS

NOTE: ANY ADDITIONS OR CHANGES ON THIS SHEET MUST BE MADE OR CIRCLED IN RED INK, WITH DATE AND NAME OF PERSON MAKING CHANGE

Do not extend notes this side of this line

STATION	B. S.	H. I.	F. S.	ELEV.	
		TEST HOLE No. 16.			
Location:		E. Romona Blvd			28' N. of #119 E of Fr. Strang AVE. 51' W. of Fr. EATON Wash.
Fd B.M. "#19"	6.10	268.93		262.83	B.M. "#19" EL. 262.833 as per B.A. 128 pll. (Rd dept AUG 1934) J.N. (6834) Baldwin Ave & Romona Blvd. N.W. Cor. 110' N. ℄ P.E. R.Ry. ct. spk. in conc. Mon. 15" Dn. 72' W. ℄ Baldwin Ave
Test #16			7.2	261.7	Ground Surface of Test hole #16
Fd B.M. "#20"			4.79	264.14	B.M. "#20" EL. 264.157 as per B.A. 128 Pll (Rd dept AUG '34) J.N. (6834) Baldwin Ave & Romona Blvd. N.E. Cor. 110' N. ℄ of P.E. R.R. cut Spk. in Conc. Mon. 15" Deep. 72' E. of ℄ Baldwin Ave
LOG of		Test Hole #16			
			0.0 to 5.0'		Top Soil. Light brown Silty Loam Dry
			5.0 to 6.0'		Sand + Silty Loam Dry.
			6.0 to 7.0'		" + Light Gravel. Damp.
			7.0 to 8.0'		Moist Sand.
			8.0 to 15.0'		Brown clay. Water
			- 8.0'		struck Water at 8'
			- 8.0'		Water stand after 24 hrs

F. B. 1165 PG. 122 18. Job No. 6200 Division No. Wilmar Orig. Notes Red. Plotted No. Profile
Survey of Sanitation Investigation Rosemead Orig. Date Date No.
Survey by H. Grandwist Notes G. Notes Chkd. Checked X-Sec.
Indexed [illegible] Date 10-15-46 Date 10/21/46 Date No.

Form 307 5M 10-37

PLEASE RETURN TO
LOS ANGELES COUNTY SURVEYOR
700 HALL OF RECORDS

NOTE: ANY ADDITIONS OR CHANGES ON THIS SHEET MUST BE MADE OR CIRCLED IN RED INK, WITH DATE AND NAME OF PERSON MAKING CHANGE

Do not extend notes this side of this line

STATION	B. S.	H. I.	F. S.	ELEV.	
		TEST hole No. 17			
Location:		E. VALLEY BLVD. & VELMA AVE. N.W. COR.			
		46' W. of VELMA AVE. 49' N. of E. VALLEY Blvd			
Fd B.M. "R-130"	4.14	278.24		274.10	B.M. "R-130" EL. 274.10 as per LB. 767 Pg 8 (Reddept 24'34) (T.N. 6834)
					VALLEY Blvd & Eunice AVE. N.W. COR.
					L & T. M.C.R.
T.P.	5.06	278.21	5.09	273.15	L+N. 1' E. of E. end C.R. N.E. cor + Valley Blvd Baldwin Ave.
T.P.	4.91	278.72	4.40	273.81	E. Valley Blvd & Shirley Ave. N.W. cor. L+T. M.C.R.
T.P.	2.00	279.07	1.65	277.07	E. " " (N.S.) Nail top White fn. Post. S.E. P.Cor. "Ho. 2641
T.P.	4.71	279.56	4.22	274.85	E. " " (N.S.) " Cut. Front Johnsons Ranch marker
Test Hole #17			3.0	276.6	Ground surface Test hole #17
T.P.	3.96	278.92	4.60	274.96	Nail N. edge Conc. Rit. Front Johnsons Ranch Mrkt. (N.S.)
T.P.	1.74	278.80	1.86	277.06	Nail Top 2nd fn. post fr. East. Fr. Ho. #2641 Valley.
T.P.	4.53	278.35	4.98	273.82	Valley Blvd & Shirley Ave. N.W. Cor. Nail. N.C.R.
Fd. B.M. "12"			5.19	273.16	B.M. "12" EL. 273.18 as per BA. 128 Pg 4 (Reddept Aug 24) (T.N. 6834)
					BALDWIN AVE. & E. VALLEY Blvd. N.E. COR.
					L+N. 1' E. of E. end. C.R.

Log of Test Hole.

Grey Loam	damp.	0.0 to 3.0	
Brown "	"	3.0 to 4.5	
Black "	"	4.5 to 6.0	
		6.0 to 10.0	Black Loam & clay mixed.
		10.0 to 13.0	clay.
			struck water "
		9.0	Water stands after 24 hrs

Profile No. ____ X-Sec. No. ____ Notes Red. ____ Date ____ Notes Chkd. ____ Date 10/21/46 Plotted ____ Date ____ Checked ____ Date ____ Job No. 6200 Division No. ____ Survey of 500 Atkinson Tower Station Wilmart Pioneer Elev. Survey by H. Grauquist Notes F. Map No. ____ Date 10-18-46

F. B. 1165 PG. 12-3

Form 307 5M 10-37

PLEASE RETURN TO
LOS ANGELES COUNTY SURVEYOR
700 HALL OF RECORDS

NOTE: ANY ADDITIONS OR CHANGES ON THIS SHEET MUST BE MADE OR CIRCLED IN RED INK, WITH DATE AND NAME OF PERSON MAKING CHANGE

Do not extend notes this side of this line

STATION	B. S.	H. I.	F. S.	ELEV.	
		TEST HOLE No. 18.			
Location:— E. GARVEY AVE & WALNUT GROVE AVE. S.E. Cor. 54' S. Fr GARVEY AVE & 26' E. of Walnut Grove Ave.					
Fd "B.M. #3"	3.18	268.51		265.33	B.M. #3" EL. 265.330 as per BA 162 p2. (Rd dept Aug 1934) (JN. 6834) WALNUT GROVE AVE. 666' N. of GARVEY AVE. L & N. North Cb. of conc Dr. Ho. #2507. 50' W. of ℄
T.P.	2.75	265.59	5.67	262.84	cement Nail Pk. W. edge Pvt. Walnut Grove Ave, Fr. Ho. #2525
Test Hole #18			7.3	258.3	Ground surface at test hole #18.
Fd "BM. #2"			3.35	262.24	B.M. #2" EL. 262.265 as per BA-162, P2 (Rd dept. Aug. 1934) (JN 6834) WALNUT GROVE AVE. 335' N. of GARVEY AVE. L. & T. N. Cb. conc. Dr. Ho. #2536. 46' E. of ℄.
		LOG of TEST hole #18			
			0.0 to 7.0		Brown Loam Dry.
			7.0 to 13.0		Clay & Brown Loam Wet.
			13.0 to 14.0		sand & light gravel.
			11.5		Struck water 11.5
			10.0		Water stands after 24 hr's

F. B. 116 PG. 124 20.
Job No. 6200 Division No. Wilmar & Rosemead
Survey of Sanitation Investigation
Survey by H. Granquist Notes G Notes Chkd. LDM Date 10/21/46
Indexed R. C. Johnson Date 10-16-46
Profile No. X-Sec. No.

Form 307 5M 10-37

PLEASE RETURN TO
LOS ANGELES COUNTY SURVEYOR
700 HALL OF RECORDS

NOTE: ANY ADDITIONS OR CHANGES ON THIS SHEET MUST BE MADE OR CIRCLED IN RED INK, WITH DATE AND NAME OF PERSON MAKING CHANGE

Do not extend notes this side of this line

STATION	B. S.	H. I.	F. S.	ELEV.	
		TEST	HOLE	No. 19.	
Location:			BARTLETT	AVE. 1738' N. of ℄ GARVEY AVE.	
				15' E. of ℄ Bartlett Ave.	
				& 14' N. of existing Sewer M.H.	
Fd B.M. R-125	3.61	267.99		264.38	B.M. "R-125" EL. 264.38 as per L.B. 767 P50. Rd dept. Aug. '34 JN (6834)
					BARTLETT AVE. 1150' N. of ℄ GARVEY AVE. (E.S.)
					X Fr of conc Drwy. 22' E. of ℄. to Ho. #2434
T.P	5.44	269.38	4.05	263.94	Pk. cement spk. E.S. Bartlett. Fr. Ho. 2410
TEST Hole #19			2.8	266.6	Ground Surface at test hole. #19
T.P.	6.70	273.49	2.59	266.79	Nail Fr Pit Bartlett St. Fr. Ho. #2325
T.P.	6.20	278.28	1.41	272.08	" " " " " Spk. Ho 2241
Fd B.M. "R-126"			2.48	275.80	B.M. "R-126" EL. 275.89 as per L.B. 767 P52 Rd Dept. Aug. '34 JN (6834)
					BARTLETT AVE. (E.S.) 2270' N. ℄ GARVEY AVE.
		LOG of	Test hole #19		Cut spk. in P.P. #123547E.
			0.0 to 7.0'		Brown Loam damp.
			7.0 to 11.0		Sand "
			11.0 to 12.0		" & clay wet
			12.0 to 14.0		clay.
			11.6		struck water
			11.0		water stands after 24 hr's

Profile No. ____ Notes Red ____ Plotted ____ Job No. 6200 Division No. ____
X-Sec. No. ____ Date ____ Date ____ Survey of: Soil Investigation Notes Chkd. Date 10-21-46
Notes Chkd. DMC Checked ____ Survey by: Williams & Johnston Date 10-17-46
Date 10/21/46 Date ____ Map No. ____ Date ____ Date ____

F. B. 1165 Pg. 125

Form 307 5M 10-37

PLEASE RETURN TO
LOS ANGELES COUNTY SURVEYOR
700 HALL OF RECORDS

NOTE: ANY ADDITIONS OR CHANGES ON THIS SHEET MUST BE MADE OR CIRCLED IN RED INK, WITH DATE AND NAME OF PERSON MAKING CHANGE

Do not extend notes this side of this line

STATION	B. S.	H. I.	F. S.	ELEV.		
					TEST HOLE No. 20	
					LOCATION:- E. ROMONA BLVD & S. MUSCATEL AVE. & P.E. R.Ry.	
					27' E. of ℄ MUSCATEL AVE. & 108' S. of ℄ P.E. R.Ry.	
Fd B.M. "#111"	5.86	285.87		280.01	B.M. "111" EL. 280.005 as per B.C. 963 p 14 (Rdde Rt AUG 34) (J.N. 6834)	
					ROMONA BLVD. 175' W of IVAR AVE.	
					L+N. IN Conc. H.W. N. Side of P.E. R.Ry.	
TEST "#20"			6.9	279.0	Ground surface of Test hole #20	
Fd BM. "#112"			6.15	279.72	B.M. "#112" EL. 279.725 as per B.C. 963 p 14 (Rdde Rt Aug '34) (J.N. 6834)	
					ROMONA BLVD. 175' W. of IVAR AVE.	
					Bolt IN Conc. H.W. S. Side of P.E. R. Ry	
					LOG of Test hole #20	
			0.0' to 7.0'		Brown Loam dry.	
			7.0' to 9.0		" " + Ligh Gravel dry.	
			9.0 to 15.5		Brown Loam damp.	
			15.5 to 16.0		" " " + some clay mixed	
					Dry hole after 24 hr's	

F. B. 1165 PG. 126 22 | Job No. 620 | Division No. | Notes Red. | Plotted | Profile
Survey of Sanitation Investigation | Date | Date | No.
Survey by H. Aranguist | Notes G. | Notes Chkd. | Checked | X-Sec.
Indexed C. Johnson | Date 10-17-46 | Date 10/21/46 | Date | No.

Profile	Notes Red.	Plotted	Job No. 1160	Division No.	F. B. 1165 Pg. 131
No.	Date	Date	Survey of Lou Dillon Ave et al		
X-Sec.	Notes Chkd.	Checked	Survey by H. Granquist	Notes G.	Date 10-18-46
No.	Date	Date	Map No.	Indexed C. Johnson	Date AUG 30

J. N. 1160

LOU DILLON AVE. et al.

TEST BORINGS

FB. 1165 Pg 131 to.

Party.
H. Granquist
Wm C. Mack. A
Max Jonnenschein M.C.
Don Le Gault. R.C.
Wm E. Connolly Xtra.

STATION	B. S.	H. I.	F. S.	ELEV.

NOTE: ANY ADDITIONS OR CHANGES ON THIS SHEET MUST BE MADE OR CIRCLED IN RED INK, WITH DATE AND NAME OF PERSON MAKING CHANGE

Do not extend notes this side of this line

PLEASE RETURN TO
LOS ANGELES COUNTY SURVEYOR
700 HALL OF RECORDS

Form 307 5M 10-37

Form 307 5M 10-37

PLEASE RETURN TO
LOS ANGELES COUNTY SURVEYOR
700 HALL OF RECORDS

NOTE: ANY ADDITIONS OR CHANGES ON THIS SHEET MUST BE MADE OR CIRCLED IN RED INK, WITH DATE AND NAME OF PERSON MAKING CHANGE

Do not extend notes this side of this line

STATION	B. S.	H. I.	F. S.	ELEV.	
		TEST hole No. 1.			
LOCATION :-		117TH STREET + MONA BLVD. N. W. Cor.			
		45' West + 20' North of ℄ Int.			
Fd B.M. "L.D.5"	4.20	88.14		83.94	B.M. "L.D.5" EL. 83.943 as per F.B. 1187 P8. MONA BLVD + 117TH St. S.W. Cor. L & T. IN. Cr. S.D. catch Basin.
Test hole #1			4.1	84.0	Ground surface at Test hole #1
Fd B.M. "D-45"			3.68	84.46	B.M. "D-45" EL. 84.450 as per 1187 P8 MONA BLVD + 117TH St. S.E. Cor. X IN East Side, M.H. RIM.
		LOG of Test hole #1			
			0.0' to 3.0'		MISC. Fill Ground. Black Loam Brown Sandy Loam MUCK. Dry.
			3.0' to 4.0'		Brown Loam, trace clay. Damp.
			4.0' to 4.5'		Black Peat. damp.
			4.5' to 5.0		Brown Loam trace clay. damp
			5.0' to 8.0		adobe clay + Peat. damp
			8.0' to 12.0		" " damp.
			12.0 to 16.0		black clay. damp. No water dry hole. No water after 65 hr's

F. B. 1165 PG. 132 Job No. 1160 Division No. Notes Red. Plotted Profile
Survey of Low Dillon Ave. etal Date Date No.
Survey by H. Granquist Notes G. Notes Chkd. CBM Checked X-Sec.
Indexed [illegible] Date 10-18-'46 Date 10/24/46 Date No.

Form 307 5M 10-37

PLEASE RETURN TO
LOS ANGELES COUNTY SURVEYOR
700 HALL OF RECORDS

NOTE: ANY ADDITIONS OR CHANGES ON THIS SHEET MUST BE MADE OR CIRCLED IN RED INK, WITH DATE AND NAME OF PERSON MAKING CHANGE

Do not extend notes this side of this line

STATION	B. S.	H. I.	F. S.	ELEV.		
		TEST Hole No. 2.				
		Location:- 117TH Street & GORMAN AVE. N.E. Cor.				
		14.5' N. & 32' E. of ℄ Int.				
Fd "#" B.M. L.D. 4	5.03	95.156		90.126	B.M. L.D. 4 EL. 90.126 as per F.B. 1187 P8. GORMAN AVE. & 117TH ST. S.W. Cor. L.&T. in E. cb. to ho. #2310	C.I. (1160)
Test Hole #2			8.0	87.2	Ground Surface of Test Hole #2	
Fd "B.M. L.D.-3"			4.74	90.416	B.M. L.D.-3" EL. 90.426 as per F.B. 1187 P7 Croesus Ave. & 117TH ST. S.E. Cor. Bt. spk in step to ho. #2230	
		LOG of Test hole #2				
			0.0' to 1.0		Black Loam damp	
			1.0' to 5.0		Brown Sandy Loam damp	
			5.0' to 9.0'		" Loam & Clay "	
			9.0 to 10.0'		Grey Clay & brown Loam damp	
			10.0' to 12.8'		Brown Loam & clay damp	
			11.7		Water Stands after 65 hr's	

Profile No. ____ Notes Red. ____ Plotted ____ Job No. 1160 Division No. ____ F.B. 1165 Pg. 133
X-Sec. No. ____ Date ____ Date ____ Survey of Lou Dillon Ave etal
Notes Chkd. LBM Checked ____ Survey by H. Granquist Notes G. Date 10-18-46
Date 10/24/46 Date ____ Map No. ____ Indexed ____ Date ____

Form 307 5M 10-37

PLEASE RETURN TO
LOS ANGELES COUNTY SURVEYOR
700 HALL OF RECORDS

NOTE: ANY ADDITIONS OR CHANGES ON THIS SHEET MUST BE MADE OR CIRCLED IN RED INK, WITH DATE AND NAME OF PERSON MAKING CHANGE

Do not extend notes this side of this line

STATION	B. S.	H. I.	F. S.	ELEV.	
Test Hole No. 3					
Location :- 117TH Street + Croesus Ave. N.E. Cor.					
18.5' North + 14.5' East of ℄ Int.					
Fd B.M. "L.D. 3"	4.12	94.55		90.43	B.M. "L.D. 3" EL. 90.426 as per F.B. 1187 p7 117TH Street + Croesus Ave. S.E. Cor. Bt spk in step, to ho. #2230
Test Hole #3			5.7	88.9	Ground surface to test hole #3.
Fd B.M. "L.D. 3"			4.12	90.43	B.M. L.D. #3. EL. 90.426 as per F.B. 1187 P7 For description see above
Log of test hole #3					
			0.0' to 3.5'		Brown Loam dry.
			3.5' to 5.0		" " + clay damp
			5.0' to 7.0		Sand. fine. damp.
			7.0' to 8.0		Black clay damp.
			8.0' to 10.0		Grey clay + brown Loam damp
			10.0' to 12.2		Grey clay damp. No. Water after 65 hrs

F. B. 1165 PG. 134 Job No. 1160 Division No. Notes Red. Plotted Profile
Survey of Lou Dillon Ave. etal Date Date No.
Survey by H. Granquist Notes G Notes Chkd. [illegible] Checked X-Sec.
Indexed C. Jon Date 10-18-46 Date 10/24/46 Date No.

Form 307 5M 10-37

PLEASE RETURN TO
LOS ANGELES COUNTY SURVEYOR
700 HALL OF RECORDS

NOTE: ANY ADDITIONS OR CHANGES ON THIS SHEET MUST BE MADE OR CIRCLED IN RED INK, WITH DATE AND NAME OF PERSON MAKING CHANGE

Do not extend notes this side of this line

STATION	B. S.	H. I.	F. S.	ELEV.		
		TEST HOLE No. 4				
LOCATION:		117TH Street + LOU DILLON AVE: N.E. Cor. 16' North + 27' E. of ℄ Int.				
Fd B.M. L.D.2.	4.29	94.58		90.29	B.M. "LD2" EL. 90.289 as per F.B. 1187 P7 LOU DILLON AVE. & 117TH STREET. N.W. Cor. L.+T. IN walk, 35' N. + 37' W. of ℄ Int.	
Test hole #4			5.1	89.5	Ground surface at Test hole #4	
Fd B.M. #LD.1			4.34	90.24	B.M. #LD.1 EL. 90.240 as per F.B. 1187 P.7 HUGO AVE. & 117TH STREET. S.W. Cor. Bt Spk IN Conc Walk. 28' W. + 26' S. of ℄ Int.	
		LOG of test hole No 4				
			0.0' to 3.0'		Grey Loam dry	
			3.0' to 8.0'		brown Loam damp.	
			8.0' to 9.0'		brown Loam. + traces clay damp	
			9.0' to 10.0'		clay. with trace brown Loam damp	
			10.0' to 12.8		brown Loam " clay damp	
			11.7		Water Stands after 64 hr's	

Profile No. ____ Notes Red. ____ Plotted ____ Job No. 1160 Division No. ____ F.B. 1165 PG. 135
X-Sec. No. ____ Date ____ Date ____ Survey of LOU DILLON AVE. et al.
Notes Chkd. JDM Checked ____ Survey by H. Granquist Notes G Date 10-18-46
Date 10/24/46 Date ____ Map No. ____ Date ____

Form 307 5M 10-37

PLEASE RETURN TO
LOS ANGELES COUNTY SURVEYOR
700 HALL OF RECORDS

NOTE: ANY ADDITIONS OR CHANGES ON THIS SHEET MUST BE MADE OR CIRCLED IN RED INK, WITH DATE AND NAME OF PERSON MAKING CHANGE

Do not extend notes this side of this line

STATION	B. S.	H. I.	F. S.	ELEV.		
		TEST hole No. 5.				
LOCATION – 117TH STREET & HUGO AVE.						N.E. Cor.
		33' East & 15' North of ℄ Int.				
Fd "B.M. L.D. 1"	4.20	94.44		90.24	B.M. "LD1" EL. 90.240 as per F.B. 1187 P7 HUGO AVE & 117th Street. S.W. Cor. Bt spk in conc. walk, 28' W. & 26' S. of ℄ Int.	
Test hole #5			5.1	89.3	Ground surface at test hole #5	
Fd "B.M. LD2"			4.15	90.29	B.M. "LD2" EL 90.289 as per F.B. 1187 P7 Lou Dillon Ave & 117th Street. N.W. Cor. L&T in walk. 35' N & 37' W. of ℄ Int.	
		LOG of test hole #5				
			0.0 to 3.0		Brown loam dry.	
			3.0 to 6.0		" " damp.	
			6.0 to 10.5		" " & clay damp. moist.	
			10.5 to 13.0		clay wet. water at 11.8	
			11.8'		Struck water at 11.8	
			8.7'		Water stands after 24 hr's	

F.B. 1165 PG. 136 Job No. 1160 Division No. Notes Red. Plotted Profile
Survey of Lou Dillon Ave. etal. Date Date No.
Survey by H. Granquist Notes Chkd. Checked X-Sec.
Indexed [illegible] Date 10-21-46 Date 10/24/46 Date No.

FORM 307 2M 8-45

PLEASE RETURN TO
LOS ANGELES COUNTY SURVEYOR
700 HALL OF RECORDS

NOTE: ANY ADDITIONS OR CHANGES ON THIS SHEET MUST BE MADE OR CIRCLED IN RED INK WITH DATE AND NAME OF PERSON MAKING CHANGE.

Do not extend notes this side of this line.

STATION	B. S.	H. I.	F. S.	ELEV.		
		TEST HOLE No. 6				
LOCATION - 117TH Street & HARMAN AVE. N.E. Cor.						
		18.5' North & 18' East of ℄ Int.				
Fd B.M. "C-34"	5.17	95.56		90.39	B.M. "C-34" EL. 90.387 as per F.B. 1187 P.6	
					HARMAN AVE. (W.Si.) 160' N. of N. 7TH St.	
					Bt. spk. in Cb. 11' N. of S. end.	
Test hole #6			5.8	89.8	Ground surface at test hole No. 6.	
Fd B.M. "LD-1"			5.32	90.24	B.M. "LD-1" EL. 90.240 as per F.B. 1187 P.7	
					HUGO AVE & 117TH ST. S.W. Cor.	
					Bt. spk. in Conc. Walk 28' W. 26' S. of ℄ Int.	
		LOG of test hole No. 6.				
			0.0' to	2.5'	Brown Loam dry	
			2.5' to	3.5'	Black peat dry	
			3.5' to	4.0'	Sandy Loam dry	
			4.0' to	9.0'	Grey sandy Loam damp	
			9.0' to	10.0	brown " " "	
			10.0' to	12.6'	clay wet	
			10.0'		Water stands after 24 hrs	

Profile No. ____ Notes Red. ____ Date ____ Printed ____ Job No. 1160 Division No. ____ F.B. ____ Pg. ____
X.Sec. No. ____ Notes Chkd. [illegible] Date ____ Checked ____ Survey of Lou Dillon Ave. et al.
Survey by H. Amanquist Notes G Date 10-21-46
Map No. ____ Date 10/24/46 Date ____ Inv. D. Johnson

FORM 307 2M 8-45

PLEASE RETURN TO
LOS ANGELES COUNTY SURVEYOR
700 HALL OF RECORDS

NOTE: ANY ADDITIONS OR CHANGES ON THIS SHEET MUST BE MADE OR CIRCLED IN RED INK, WITH DATE AND NAME OF PERSON MAKING CHANGE.

Do not extend notes this side of this line.

STATION	B. S.	H. I.	F. S.	ELEV.	
		Test Hole		No. 7	
Location:		E. Imperial	Hwy	& HARMAN Ave.	S.E. Cor.
		33.5' South	& 14' East	of ℄ Int.	
Fd B.M. "C-36"	4.42	96.11		91.69	B.M. "C-36" EL. 91.691 as per F.B. 1187 P6
					E. IMPERIAL Hwy & HARMAN AVE. S.W. Cor.
					Bt. Spk in W. Cb. of HARMAN AVE. 17' S. of N. end
Test hole #7			4.7	91.4	Ground Surface of test hole #7.
Fd B.M. "C-37"			4.53	91.58	B.M. "C-37" EL. 91.580 as per F.B. 1187 p.10.
					E. Imperial Hwy. (S.Si) 25' E. of ℄ Hugo Ave.
					Bt. Spk. in conc. Pvt. 1' N. of S. edge.
		LoG of test hole No. 7			
			0.0' to	3.0	Brown Loam dry
			3.0' to	4.0	Sandy Loam damp.
			4.0' to	5.0	brown Loam damp.
			5.0 to	7.0	sandy Loam "
			7.0 to	9.0	sand damp.
			9.0 to	10.0	" Wet
			10.0 to	13.0	clay Wet struck Water 11.7
			11.7'		struck Water
			10.0'		Water Stands after 24 hrs

F.B. 1165 PG. 138 Job No. 1160 Division No. Notes Red. Plotted No. Profile
Survey of Lou Dillon Ave. et al Date Date X-Sec.
Survey by H. Granquist Notes G. Checked No.
Indexed C. Johnson Date 10-24-46 Notes Chkd. Date 10/24/46

FORM 307 2M 8-45

PLEASE RETURN TO
LOS ANGELES COUNTY SURVEYOR
700 HALL OF RECORDS

NOTE: ANY ADDITIONS OR CHANGES ON THIS SHEET MUST BE MADE OR CIRCLED IN RED INK WITH DATE AND NAME OF PERSON MAKING CHANGE.

Do not extend notes this side of this line.

STATION	B. S.	H. I.	F. S.	ELEV.	
		TEST HOLE No. 8.			Oct 21, 1946
LOCATION: E. IMPERIAL Hwy & HUGO Ave. S.E. Cor.					
			32.5'		South & 16' East of ℄ Int.
Fd BM "C-37"	4.52	96.10		91.58	B.M. "C-37" EL. 91.580 as per F.B. 1187 P10
					E. IMPERIAL Hwy (S.Si.) 37' 25' E. of ℄ HUGO Ave.
					Bt. spk. in conc. pvt. 1' N. of S. Edge
Test hole #8			5.0	91.1	Ground surface of test hole #8
Fd B.M. "C-38"			4.29	91.81	B.M. "C-38" EL. 91.816 as per F.B. 1187 P10
					E. IMPERIAL Hwy & LOU DILLON Ave. S.W. Cor.
					Bt spk in conc. culvert Headwall. S end culvert
	LOG of test hole #8				
			0.0' to 1.0'		brown loam top soil damp.
			1.0' to 4.0'		sand damp.
			4.0 to 5.0'		sand & clay. damp.
			5.0 to 6.0'		brown clay. damp.
			6.0 to 12.8		sandy clay. moist. No water.
			11.7'		Water stands after 22 hr's

Profile No. ____ Notes Red. ____ Plotted ____ Job No. 1160 Division No. ____ F.B. 1165 Pg. 139
X:Sec. No. ____ Date ____ Date ____ Survey of Lou Dillon Ave. etal.
Notes Chkd. [illegible] Checked ____ Survey by H. Granquist Notes G. Date 10-21-46
Date 10/24/46 Date ____ Map No. ____ Date ____

FORM 307 2M 8-45

PLEASE RETURN TO
LOS ANGELES COUNTY SURVEYOR
700 HALL OF RECORDS

NOTE: ANY ADDITIONS OR CHANGES ON THIS SHEET MUST BE MADE OR CIRCLED IN RED INK, WITH DATE AND NAME OF PERSON MAKING CHANGE.

Do not extend notes this side of this line.

STATION	B. S.	H. I.	F. S.	ELEV.	
		TEST HOLE No. 9.			
Location:		E. IMPERIAL Hwy & Lou DILLON AVE. S.E. Cor.			
		32.5' South & 14.5' East of ℄ Int.			
Fd B.M. "C-38"	3.97	95.79		91.82	B.M. "C-38" EL. 91.816 as per F.B. 1187 P10
					E. IMPERIAL Hwy. & Lou DILLON AVE. S.W. Cor.
					Bt. Spk. IN Conc. culvert Headwall. South end of Culvert.
Test hole #9			5.2	90.6	Ground surface at test hole #9
Fd B.M. "D-50"			4.79	91.00	B.M. "D-50" EL. 90.994 as per F.B. 1187 P.9.
					E. IMPERIAL Hwy & CROESUS Ave. (To N.) NE. Cor.
					WIRE spk IN Headwall. 22' E. & 24' N. of ℄ Int.
	LOG of test hole No 9				
			0.0' to 2.5'		brown Loam damp
			2.5' to 4.0'		Sand damp
			4.0' to 5.0'		Sandy Clay damp
			5.0' to 6.5'		Sand damp
			6.5' to 9.0'		Sandy clay damp
			9.0 to 10.0'		clay damp
			10.0 to 12.7		Sandy Clay Damp. No. Water
					No water after 44 hr's

F.B. 1165 PG. 140
Job No. 1160 Division No.
Survey of Lou Dillon Ave. et al
Survey by H. Granquist Notes G.
Indexed E. C. Johnson Date 13-21-46
Notes Red. Date
Notes Chkd. TBM Date 10/24/46
Plotted Date
Checked Date
Profile No.
X-Sec. No.

FORM 307 2M 8-45

PLEASE RETURN TO
LOS ANGELES COUNTY SURVEYOR
700 HALL OF RECORDS

NOTE: ANY ADDITIONS OR CHANGES ON THIS SHEET MUST BE MADE OR CIRCLED IN RED INK. WITH DATE AND NAME OF PERSON MAKING CHANGE.

Do not extend notes this side of this line.

STATION	B. S.	H. I.	F. S.	ELEV.	
		TEST HOLE No. 10.			
LOCATION ± E. IMPERIAL Hwy + CROESUS AVE. S.W. Cor.					
		15' W. + 36' S. of ℄ Int.			
Fd BM "D-49"	4.40	94.94		90.54	BM. "D-49" EL. 90.539 as per FB. 1187 p9. E. IMPERIAL Hwy + CROESUS AVE (To So.) L+T. in conc. Headwall. 18'E + 21'N. of ℄ Int.
Test hole #10			4.6	90.3	Ground surface at test hole No 10
Fd BM. "D-50"			3.95	90.99	B.M. "D-50" EL. 90.994 as per FB. 1187 P9 E. IMPERIAL Hwy. + CROESUS AVE. (to N.) N.E. Cor W. spk in. Headwall. 22'E + 24'N. of ℄ Int.
		LOG of test hole No. 10.			
			0.0' to 1.5'		brown loam damp.
			1.5 to 4.0		sand damp.
			4.0' to 5.0'		brown loam damp.
			5.0 to 6.0'		sand damp.
			6.0 to 12.6'		Sandy clay damp No. Water
					No water after 42 hrs

Profile No. ____ Notes Red. ____ Plotted ____ Job No. 1160 Division No. ____
X:Sec. ____ Date ____ Date ____ Survey of Lou Dillon Ave. etal.
No. ____ Notes Chkd. [illegible] Checked ____ Survey by H. Grandquist Notes G. Date 10-24-46
Date 10/24/46 Date ____ Map No. ____ Indexed Johnson Date ____

F.B. 1165 [illegible]

FORM 307 2M 8-45

PLEASE RETURN TO
LOS ANGELES COUNTY SURVEYOR
700 HALL OF RECORDS

NOTE: ANY ADDITIONS OR CHANGES ON THIS SHEET MUST BE MADE OR CIRCLED IN RED INK, WITH DATE AND NAME OF PERSON MAKING CHANGE.

Do not extend notes this side of this line.

STATION	B. S.	H. I.	F. S.	ELEV.		
		Test Hole No. 11				
Location:		E. Imperial Blvd & Gorman Ave. SE. Cor.				
		35' South & 13' East of ℄ Int.				
Fd BM "D-47"	3.26	94.67		91.41	B.M. "D-47 EL. 91.41 4 as per F.B. 1187 P.9. E. Imperial Hwy & Gorman Ave (To S.) SE. Cor. Cut Spk. in N. Side. P.P. #103686E	
Test hole #11			4.4	90.3	Ground surface at Test hole No. 11	
Fd BM "L-D-6"			6.10	88.57	B.M. "L-D-6" EL. 88.578 as per F.B. 1187 Pg. 9 E. Imperial Hwy & Mona Blvd. S.W. Cor. Bt. Spk. in Pvt 14' S. & 13' W. of ℄ Int.	
Log of Test hole No. 11						
			0.0' to	3.5	brown Loam damp	
			3.5 to	6.0'	sand damp	
			6.0 to	12.6	sandy clay damp. No Water. damp. No Water after 42 hr's	

F.B. 1165 Pg. 142 Job No. 1160 Division No. Notes Red. Plotted Profile
Survey of Lou Dillon Ave. etc. Date Date No.
Survey by H. Grandquist Notes G Notes Chkd. [illegible] Checked X-Sec.
Indexed [illegible] Date 10/24/46 Date No.

Profile No.	Notes Red.	Plotted	Job No. 1165	Division No.
	Date	Date	Survey of 117TH ST. et al.	
X:Sec. No.	Notes Chkd.	Checked	Survey by H. Granquist	Notes G. Date 10-22-'46
	Date	Date	Map No.	[illegible] Date AUG 9 '50

F.B. 1165 PG. 143

J.N. 1165

117TH STREET et al.

TEST BORINGS.

party
H. Granquist
Wm. C. Mack. T.
Max. Sonnenschein. H.C.
Don LeGault. R.C.
Wm. E. Connolly.

STATION	B. S.	H. I.	F. S.	ELEV.

NOTE: ANY ADDITIONS OR CHANGES ON THIS SHEET MUST BE MADE OR CIRCLED IN RED INK WITH DATE AND NAME OF PERSON MAKING CHANGE.

PLEASE RETURN TO
LOS ANGELES COUNTY SURVEYOR
700 HALL OF RECORDS

Do not extend notes this side of this line.

FORM 307 2M 8-45

FORM 307 2M 8-45

PLEASE RETURN TO
LOS ANGELES COUNTY SURVEYOR
700 HALL OF RECORDS

NOTE: ANY ADDITIONS OR CHANGES ON THIS SHEET MUST BE MADE OR CIRCLED IN RED INK, WITH DATE AND NAME OF PERSON MAKING CHANGE.

Do not extend notes this side of this line.

STATION	B. S.	H. I.	F. S.	ELEV.		
		Test Hole No. 1.				
Location:		E. 117TH Street & Alabama Street. N.E. Cor.				
		17' North & 24' E. of ℄ Int.				
Fd B.M. "C225"	4.33	97.73		93.40	B.M. "C-225 EL. 93.403 as per F.B. 629 P-144.	
					117TH ST. on ℄. 990' E. of Compton Ave.	
					X on N.E. Rim of M.H. Front of ho. #1717.	
T.P.	4.65	97.86	4.52	93.21	Nail S.Si. Pvt. 117TH St fr. ho. #1672	
T.P.	4.86	98.36	4.36	93.50	Nail N.Si. Pvt. " " " " #1643	
T.P.	4.81	98.99	4.18	94.18	" " " " " " " " #1619	
T.P.	4.70	99.16	4.53	94.46	" " " " " " 90' W. ℄ Compton Ave	
Test Hole #1			4.7	94.5	Ground surface at test hole #1	
Fd B.M. "C-218"			4.09	95.07	B.M. "C218 EL. 95.081 as per F.B. 629 P141	
					Alabama St. & 117TH St. N.E. Cor.	
Log of Test Hole No. 1.					Ct. spk. in N. side P.P. #310312E.	
			0.0' to	1.0'	brown Loam dry	
			1.0' to	7.5'	brown Loam damp	
			7.5 to	10.0'	brown Loam traces clay damp	
			10.0 to	11.0'	sandy Loam damp.	
			11.0 to	12.0'	clay damp. No Water.	
					No water after 24 hr's.	

F.B. 1165 Pg. 144 Job No. 1165 Division No. Notes Red. Plotted Profile
Survey of 117TH St. etal. Date Date No.
Survey by H. Granquist Notes G. Notes Chkd. LDM Checked X-Sec.
Indexed C. Jolly Date 10-22-46 Date 10/24/46 No.

FORM 307 2M 6-45

PLEASE RETURN TO
LOS ANGELES COUNTY SURVEYOR
700 HALL OF RECORDS

NOTE: ANY ADDITIONS OR CHANGES ON THIS SHEET MUST BE MADE OR CIRCLED IN RED INK WITH DATE AND NAME OF PERSON MAKING CHANGE.

Do not extend notes this side of this line.

STATION	B. S.	H. I.	F. S.	ELEV.	
		TEST HOLE No. 2.			
Location: E 117TH street 15' N of ℄ & 950' E. of ℄ Compton Ave.					
Fd "B.M. C-225"	4.33	97.73		93.40	B.M. "C 225" EL. 93.403 as per F.B. 629 P-144 117TH ST. on ℄ & 990' E of Compton Ave X on N.E. Rim of M.H. front of no. #1717
Test hole #2			5.0	92.7	Ground surface at Test hole #2.
Fd "B.M. C-225"			4.33	93.40	B.M. "C-225" EL. 93.403 see above
		LOG of TEST HOLE No. 2.			
			0.0' to 2.5'		brown Loam dry
			2.5' to 4.0'		brown " damp
			4.0' to 6.0'		" " traces of clay damp
			6.0' to 7.0'		Sand damp
			7.0 to 9.5'		Clay damp
			9.5 to 12.6		Clay Moist. Struck Water 11.4
			11.4		Water at time of digging hole
			7.7		Water stands after 24 hrs.

Profile No. ____ Notes Red. ____ Date ____ Plotted ____ Job No. 1165 Division No. ____
X:Sec. No. ____ Notes Chkd. [illegible] Date 10/24/46 Checked ____ Date ____ Survey of 117TH ST. #1 ... Survey by H. Granquist Notes G. Date 10-22-46
Map No. ____ Date ____ Date ____

F.B. 1165 Pg. 145

F.B. 1165 PG. 146

Job No. 1165 Division No. _____ Notes Red. _____ Plotted _____ Profile

Survey of 117TH Street etal. Date _____ Date _____ No. _____

Survey by A.E. Granquist Notes G. Notes Chkd. _____ Checked _____ X-Sec.

Indexed _____ Checked 10-22-46 Date _____ Date _____ No. _____

STATION	B. S.	H. I.	F. S.	ELEV.

FORM 307 2M 8-45

PLEASE RETURN TO
LOS ANGELES COUNTY SURVEYOR
700 HALL OF RECORDS

Do not extend notes this side of this line.

NOTE: ANY ADDITIONS OR CHANGES ON THIS SHEET MUST BE MADE OR CIRCLED IN RED INK, WITH DATE AND NAME OF PERSON MAKING CHANGE.

F.B. 1165 PG. 147

Profile No.	Notes Red.	Plotted	Job No. 1154 Division No.
	Date	Date	Survey of Dinwiddie St. et al.
X:Sec. No.	Notes Chkd.	Checked	Survey by H. Granquist Notes G. Date 10-22-46
	Date	Date	Map No. Indexed K. C. Johnson Date AUG 9 '50

J.N. 1154

DINWIDDIE ST. et al.

TEST borings.

on

DINWIDDIE St & SRYERSON St. MICHIGAN AVE. N.W. Cor.
DINWIDDIE St & OLD RIVER School Road.

Party
H.E. Granquist
Wm. C. Mack II
Max Johnenschein HC
Don. Le Gault RC
Wm. E. Connolly.

STATION	B. S.	H. I.	F. S.	ELEV.

NOTE: ANY ADDITIONS OR CHANGES ON THIS SHEET MUST BE MADE OR CIRCLED IN RED INK WITH DATE AND NAME OF PERSON MAKING CHANGE.

Do not extend notes this side of this line.

PLEASE RETURN TO
LOS ANGELES COUNTY SURVEYOR
700 HALL OF RECORDS

FORM 307 2M 8-45

FORM 307 2M 8-45

PLEASE RETURN TO
LOS ANGELES COUNTY SURVEYOR
700 HALL OF RECORDS

NOTE: ANY ADDITIONS OR CHANGES ON THIS SHEET MUST BE MADE OR CIRCLED IN RED INK, WITH DATE AND NAME OF PERSON MAKING CHANGE.

Do not extend notes this side of this line.

STATION	B. S.	H. I.	F. S.	ELEV.		
		TEST HOLE.				
LOCATION:-		DINWIDDIE St & RYERSON St. Michigan AVE.				N.W. Cor.
		30' North 27' West ℄ Int.				
Fd B.M. "P-41"	4.21	118.94		114.73	B.M. "P-41" EL. 114.730 as per F.B. 1157 P.177	
					DINWIDDIE St. & RYERSON AVE. S.E. Cor.	
					Bt spk in walk to house #1144	
Test hole Ground			6.7	112.2	Ground surface at Test hole.	
Fd B.M. "P-42"			5.53	113.41	B.M. "P-42" EL. 113.405 as per F.B. 1157 P.177	
					DINWIDDIE St. (N. Side), 410' W. of ℄ RYERSON AVE.	
					Bt. spk in Driveway to house #1229	
LOG of test hole.						
			0.0' to 7.0'		brown Sandy Loam damp.	
			7.0' to 9.5'		Clay & Sand damp.	
			9.5' to 13.0'		Clay & brown Loam damp.	
			13.0' to 13.5'		Sand & trace brown Loam Moist.	
			13.5 to 16.0'		Sand Wet.	
			12.1		Struck Water at 12.1	
			10.4		Water stands after 21.0 hr's.	

F.B. 1165 PG. 148

Job No. 1154 Division No. Notes Red. Plotted Profile

Survey of DINWIDDIE St. et al. Date Date No.

Survey by H.E. Granquist Notes G. Notes Chkd. [illegible] Checked X-Sec.

Indexed [illegible] Date 10-22-46 Date 10/24/46 Date No.

FORM 307 2M 8-45

PLEASE RETURN TO
LOS ANGELES COUNTY SURVEYOR
700 HALL OF RECORDS

NOTE: ANY ADDITIONS OR CHANGES ON THIS SHEET MUST BE MADE OR CIRCLED IN RED INK WITH DATE AND NAME OF PERSON MAKING CHANGE.

Do not extend notes this side of this line.

STATION	B. S.	H. I.	F. S.	ELEV.	
		TEST HOLE			
LOCATION:		OLD RIVER School Rd. & DINWIDDIE St. S.W. Cor.			
		39' W & 29' S. of ℄ Int.			
Fd B.M. #P-22	5.11	118.52		113.41	B.M. P-22 EL. 113.415 as per F.B. 1143 P48. Old RIVER School Rd & Dinwiddie St N.W. Cor. L. & N. in cb. 10' N. of N. end C.R.
Test hole			5.9	112.6	Ground Surface at Test hole.
Fd B.M. P-48			3.80	114.72	B.M. "P-48" EL. 114.723 as per F.B. 1157 P179 PELLET St. & Old River School Rd. S.W. Cor. Bt spk in conc. Walk to house #221
		LOG of Test hole.			
			0.0' to 6.0'		brown Loam damp
			6.0' to 12.0		sandy Loam damp
			12.0 to 13.0		Sandy clay damp
			13.0 to 15.0		Sand moist
			15.0 to 16.0		Sand wet.
			16.0'		Water at time of boring
			15.8'		Water stands after 21 hrs.

Profile No. ____ Notes Red. ____ Plotted ____ Job No. 1154 Division No. ____ F.B. 1165 Pg. 149
X:Sec. No. ____ Date ____ Date ____ Survey of DINWIDDIE St. et al.
Notes Chkd. [illegible] Checked ____ Survey by H.E. Gronquist Notes [illegible] Date 10-22-46
Date 10/24/46 Date ____ Map No. ____ Indexed [illegible] Date ____

FORM 307 2M 8-45

PLEASE RETURN TO
LOS ANGELES COUNTY SURVEYOR
700 HALL OF RECORDS

NOTE: ANY ADDITIONS OR CHANGES ON THIS SHEET MUST BE MADE OR CIRCLED IN RED INK, WITH DATE AND NAME OF PERSON MAKING CHANGE.

Do not extend notes this side of this line.

STATION	B. S.	H. I.	F. S.	ELEV.	
		TEST hole No 2			Rebore.
Location :-		℄ Michigan	23' N.	of Int.	Pellet st and Michigan Ave.
Fd "BM P-46"	3.13	117.83		114.70	B.M. "P-46" EL. 114.70 oz as per F.B. 1157 p 178. Pellet St. & Michigan Ave. S.E. Cor. Bt. spk in conc. ramp to Garage
Testhole #2			4.1	113.7	Ground surface at test hole #2.
Fd BM P-46			3.13	114.70	B.M. "P-46" EL. 114.70 oz. see above
		Log of test hole #2.			
			0.0 to 14.0		Same as testhole #2. F.B. 1165 p 92.
			13.0'		Struck water at time of rebore.
			9.3'		Water stands after 21 hr's
					Note: Grade of ground changed 1.0' due to construction of Street since 1st boring
					SEE F.B. 1165 p 92 for 1st boring

F.B. 1165 PG. 150 Job No. 1154 Division No. Notes Red. Plotted Profile No.
Survey of Dinwiddie St. Date Date X-Sec.
Survey by H.E. Granquist Notes G. Notes Chkd. TOM Checked No.
Indexed R. C. Johnson Date 10-22-46 Date 10/24/46

Profile	Notes Red.	Plotted	Job No. 6200	Division No.	F.B. 16 [illegible] 151
No.	Date	Date	Survey of Sanitation Investigation		
X:Sec.	Notes Chkd. SEB	Checked 11/18/46	Survey by H.E. Granquist	Notes H.E.G.	Date 11-15-46
No.	Date	Date	Map No.	Indexed [illegible] Johnson	Date AUG 9 '50

J.N. 6200

SANITATION INVESTIGATION.

TEST BORINGS

AREA

Lakewood Blvd on West,
Woodruff Ave " East
Stewart & Gray Rd on North.
Imperial Hwy on South.

Party
H.E. Granquist
Wm C. Mack
Max Sonnenschein H.C.
Don Le Gault. R.C.
Vernon B. Anderson.

ELEV.	
F. S.	
H. I.	
B. S.	
STATION	

NOTE: ANY ADDITIONS OR CHANGES ON THIS SHEET MUST BE MADE OR CIRCLED IN RED INK WITH DATE AND NAME OF PERSON MAKING CHANGE.

PLEASE RETURN TO
LOS ANGELES COUNTY SURVEYOR
700 HALL OF RECORDS

Do not extend notes this side of this line.

FORM 307 2M 8-45

FORM 307 2M 8-45

PLEASE RETURN TO
LOS ANGELES COUNTY SURVEYOR
700 HALL OF RECORDS

NOTE: ANY ADDITIONS OR CHANGES ON THIS SHEET MUST BE MADE OR CIRCLED IN RED INK, WITH DATE AND NAME OF PERSON MAKING CHANGE.

Do not extend notes this side of this line.

STATION	B. S.	H. I.	F. S.	ELEV.	
		TEST	HOLE	No 1	
	LOCATION -	IMPERIAL Hwy & CERRITOS Ave. NE Cor.			
		56' East + 34.5' North of ℄ Int.			
Fd B.M. "W-24"	4.40	99.994		95.594	(J.N. 6210) B.M. "W-24" EL. 95.594 F.B. 785-17
					Imperial Hwy + CERRITOS Ave NE Cor.
					Bt spk in cb. 70' E. + 30' N. of ℄ Int.
Test Hole #1			4.2	95.8	Ground surface at test hole #1
Int.			5.15	94.84	Ground " at Int. Imperial Hwy Pvt. Cerritos Ave.
T.P.	4.600	100.194	4.40	95.594	W. spk. N. edge Pvt. Imperial Hwy. Fr. Ho. #682
Fd B.M. "W-25"			4.290	95.904	B.M. "W-25" EL. 95.852 as per F.B. 785 P 17
					IMPERIAL Hwy. 564' W. ℄ Cerritos Ave.
	LOG of TEST Hole.				Bt spk in conc. Pvt. 9' N. ℄ on E Line Ho #651
			0.0 to 8.0		brown Loam dry.
			8.0 to 11.0		" " damp.
			11.0 to 13.0		" " + clay damp. No Water
					No. water.

F.B. 1165 PG. 152

Job No. 6200 Division No.

Survey of Sanitation Investigation

Survey by H.E. Granquist Notes H.E.G.

Indexed [illegible] Date 11-15-46

Notes Red. Date

Notes Chkd. SEB Date

Plotted Date

Checked 11/18/46 Date

Profile No.

X-Sec. No.

FORM 307 5M 1-46

PLEASE RETURN TO
LOS ANGELES COUNTY SURVEYOR
700 HALL OF RECORDS

NOTE: ANY ADDITIONS OR CHANGES ON THIS SHEET MUST BE MADE OR CIRCLED IN RED INK, WITH DATE AND NAME OF PERSON MAKING CHANGE.

Do not extend notes this side of this line.

STATION	B. S.	H. I.	F. S.	ELEV.		
		TEST HOLE No. 2				
Location:		IMPERIAL Hwy & BELLFLOWER Blvd. S.W. Cor. 33' South & 43' West of ℄ Int.				
Fd B.M. W-20	3.79	99.35		95.56	B.M. "W-20" EL. 95.562 F.B. 785-13 (J.N. 6210) IMPERIAL Hwy & BELLFLOWER Blvd. N.E. Cor. Bt. spk in conc. Headwall.	
Test Hole #2 & Pvt Int			4.2	95.2	Ground surface at test Hole #2	
			4.4	95.0	Pvt. & Int. of BELLFLOWER Blvd + Imperial Hwy 20' E. of	
T.P. Fd B.M. "W-21"	4.39	99.00	4.74	94.61	Set w. spk s. edge Pvt. Imperial Hwy. 932 Mi. Blvd	
			4.87	94.13	B.M. "W-21" EL: 94.110 as per F.B. 785 P 16. (J.N. 6210) IMPERIAL Hwy. 775' W. of ℄ BELLFLOWER Blvd. Bt. spk in conc. Pt. 9' N. of ℄ & P.P. #306232 E.	
		LOG.				
			0.0 to 2.5'		brown Loam. dry	
			2.5 to 7.0'		fine sandy, Loam. damp	
			7.0 to 9.0'		brown Loam trace of clay damp	
			9.0 to 11.0		clay with " , brown Loam damp. No water.	

Profile No. ____ Notes Red ____ Plotted ____ Job No. 6200 Division No. ____
X-Sec. No. ____ Date ____ Date ____ Notes Chkd. SEB Date ____ Checked ____ Date ____ Survey of Soil Fabian Tanner Inspt.
Date ____ Date ____ Map No. ____ Survey by ____ Notes ____ Date ____ Date ____

FORM 307 5M 1-46

PLEASE RETURN TO
LOS ANGELES COUNTY SURVEYOR
700 HALL OF RECORDS

NOTE: ANY ADDITIONS OR CHANGES ON THIS SHEET MUST BE MADE OR CIRCLED IN RED INK, WITH DATE AND NAME OF PERSON MAKING CHANGE.

Do not extend notes this side of this line.

STATION	B. S.	H. I.	F. S.	ELEV.	
		TEST Hole No. 3.			
Location:		Bellflower Blvd & Washburn Crossing Rd. N.E. Cor. 17' North & 43.5' East of ℄ Int.			
℄ Int.	4.7	4.7		0.0	Surface Pit Int. Bellflower Blvd & Washburn Crossing Road.
			4.6	0.1	Ground Surface test Hole (Hand Level) below street Elev.
		LOG.			
			0.0 to 2.5'		black Loam damp. top soil.
			2.5 to 4.5		brown Loam damp.
			4.5 to 5.5		brown Loam traces Sand damp.
			5.5 to 10.9		Brown Loam traces clay damp No. Water.

F.B. 1165 PG. 154

Job No. 6200 Division No. Notes Red. Plotted Profile

Survey of Sanitation Investigation Date Date No. X-Sec.

Survey by H.E. Granquist Notes H.E.G. Notes Chkd. SEA Checked 11/18/46

Indexed R. C. Johnson Date 11-15-46 Date No.

FORM 307 5M 1-46

PLEASE RETURN TO
LOS ANGELES COUNTY SURVEYOR
700 HALL OF RECORDS

NOTE: ANY ADDITIONS OR CHANGES ON THIS SHEET MUST BE MADE OR CIRCLED IN RED INK, WITH DATE AND NAME OF PERSON MAKING CHANGE.

Do not extend notes this side of this line.

STATION	B. S.	H. I.	F. S.	ELEV.		
			Test Hole No. 4			
Location			Washburn Crossing Road. 1320' East of Bell Flower Blvd			
					20' South of ℄ Pvt Washburn Crossing Rd	
Pavement	5.1	5.1		0.0	Pavement Fr. Washburn Crossing Rd.	
Test Hole			5.5	+ 0.4	Ground Surface at test Hole + .4 Above Pvt	
					used hand Level.	
					Note	
1/4 mile East				103.00'	Elv. of Int. .25 mi. East of Test Hole -	
					Woodruff Ave & Washburn Crossing Rd.	
					General Ground is Level.	
			Log			
			0.0' to 3.0'		brown Loam.	
			3.0' 6.0'		clay with traces sand.	
			6.0' to 10.7'		clay. struck water at 6.8'	
			6.8		Water.	

Profile
No. ____ Date ____ Notes Red ____ Plotted ____ Job No. 6200 Division No. ____
X-Sec. Notes Chkd. SEB Date ____ Checked 11/18/46 Survey of Sanitation Investigation
No. ____ Date ____ Date ____ Survey by E. Granquist Notes N.G.G. Date 4-15-46
Map No. ____ Indexed R. E. Jantzen Date ____

F.B. N.G.G. Y65

FORM 307 5M 1-46

PLEASE RETURN TO
LOS ANGELES COUNTY SURVEYOR
700 HALL OF RECORDS

NOTE: ANY ADDITIONS OR CHANGES ON THIS SHEET MUST BE MADE OR CIRCLED IN RED INK, WITH DATE AND NAME OF PERSON MAKING CHANGE.

Do not extend notes this side of this line.

STATION	B. S.	H. I.	F. S.	ELEV.	
		Test Hole #5.			
Location: Woodruff Ave., 27 E. of ℄ & 609± South of HALL Rd.					
Fd Bm. "W.13"	2.83	111.57		108.74	B.M. "W-13" EL. 108.742 FB.785 Pg 10. (JN6210) Woodruff Ave & HALL Rd. S.W. Cor. cut, Spk. & Washer in root at S.E. Side of Pepper tree. 23' S. & 16' W. of ℄ Int.
Test hole			6.0	105.6	Ground Surface at Test Hole #5
℄ Pit			5.2	106.4	℄ Pit Woodruff Ave. 609± So. of Hall Rd.
B.M. "W-13"			2.83	108.74	BM. "W.13" see Above
			LOG		
			0.0' to	8.0	brown Loam dry.
			8.0' to	10.9	brown Loam: traces of Clay Damp. No. Water.

F.B. 1165 & 156 Job No. 6200 Division No. Notes Red. Plotted Profile
Survey of Sanitation Investigation Date Date No. X-Sec.
Survey by [illegible] Notes H.E.G. Notes Chkd. SEB Checked 11/18/46
Indexed [illegible] Date 11-15-46 Date Date No.

FORM 307 2M 8-45

PLEASE RETURN TO
LOS ANGELES COUNTY SURVEYOR
700 HALL OF RECORDS

NOTE: ANY ADDITIONS OR CHANGES ON THIS SHEET MUST BE MADE OR CIRCLED IN RED INK WITH DATE AND NAME OF PERSON MAKING CHANGE.

Do not extend notes this side of this line.

STATION	B. S.	H. I.	F. S.	ELEV.		
		Test Hole No. 6.				
Location:-		Lakewood Blvd. + Kenney St. N.E. Cor				
				51.5'	E. of ℄ Lakewood Blvd 38' N. ℄ Kenney St.	
B.M. "W-34"	3.16	109.77		106.611	B.M. "W-34" EL. 106.611 as per EB. 785 p. 21	
					Lakewood Blvd. 510' So. of ℄ Palm St	
					Bt. spk. in W.cb. 20' N. of P.P. #506 389.	
Test Hole			4.1	105.7	Ground Surface at test Hole #6	
Fr Pvt. Fd			4.2	105.6	Pvt. Fr. of Lakewood Blvd West of Test Hole.	
B.M. "W-33"			4.35	105.42	B.M. "W-33" EL. 105.402 as per EB. 785 P. 20	
					Lakewood Blvd. 1685' N. of ℄ Washburn Crossing Rd.	
					Bt. spk. in W.cb. 45' S. of P.P. 506389.	
			Log.			
			0.0 to	6.0'	brown Loam. dry.	
			6.0' to	8.0'	" " traces of clay damp	
			8.0' to	11.0'	brown Loam damp.	
			11.0 to	13.0'	" " traces clay damp.	
					No. Water.	

Profile No. ____ Notes Red. ____ Plotted ____ Job No. 6200 Division No. ____ F.B. 1163 Pg. 157
X:Sec. No. ____ Date ____ Date ____ Survey of Sanitation Investigation
Notes Chkd. SEB Checked 11/18/44 Survey by H.E. Granquist Notes H.E.G. Date 11-15-46
Date ____ Date ____ Map No. ____ Indexed J.P. Date ____

F.B. 1165 PG. 158

Job No. 6200 Division No. _____ Notes Red. _____ Plotted _____ Profile

Survey of Sanitation Investigation. Date _____ Date _____ No. _____

Survey by L.E. Grandquist Notes B.P.G. Notes Chkd. _____ Checked _____ X-Sec.

Indexed _____ Date 11-15-46 Date _____ Date _____ No. _____

STATION	B. S.	H. I.	F. S.	ELEV.

FORM 307 2M 8-45

PLEASE RETURN TO
LOS ANGELES COUNTY SURVEYOR
700 HALL OF RECORDS

Do not extend notes this side of this line.

NOTE: ANY ADDITIONS OR CHANGES ON THIS SHEET MUST BE MADE OR CIRCLED IN RED INK, WITH DATE AND NAME OF PERSON MAKING CHANGE.

FORM 307 5M 1-46

PLEASE RETURN TO
LOS ANGELES COUNTY SURVEYOR
700 HALL OF RECORDS

NOTE: ANY ADDITIONS OR CHANGES ON THIS SHEET MUST BE MADE OR CIRCLED IN RED INK, WITH DATE AND NAME OF PERSON MAKING CHANGE.

29 W
28 S

Do not extend notes this side of this line. 12.4

5 Mud.

STATION	B. S.	H. I.	F. S.	ELEV.	
		C. I. 1171 - MARTHA ST., ET AL			
		TEST BORINGS			
TEST HOLE #1 - VINE ST. & 12TH ST. - S.E. COR.					
25' E. & 25' S. of ℄ INTERSECTION					
B.M.# MA-5	3.55	57.56		54.012	B.M.# MA-5 - ELEV. 54.012 - F.B. 1229-6 12TH ST. & VINE ST. S.E. COR. L. & N. IN E. end CR.
			3.60	53.96	GROUND
			8.60	48.96	MUD
			12.40	45.16	Water 9 A.M.
			9.80	47.76	Water Level 3:30 P.M.
B.M.# MA-5			3.55	54.01	B.M.# MA-5 - SEE ABOVE.
TEST HOLE # 2 - MARTHA ST. & 12TH ST. S.W. COR. - 28' S. & 29' W. ℄ INTER					
B.M.# MA-4	4.20	57.17		52.969	B.M.# MA-4 - Elev. 52.969 - F.B. 1229-6 12TH ST. & MARTHA ST. S.W. COR. BT. Spk. M.C.R.
			3.95	53.22	GROUND
			8.0	49.2	MUD
			10.7	46.5	Water Level 3:15 P.M.
			12.0	45.2	Water - 9:30 A.M.
B.M.# MA-4			4.20	52.969	B.M.# MA-4 - SEE Above



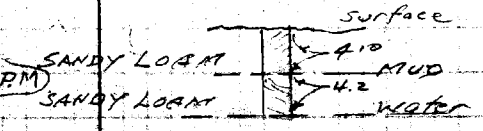

Profile No. ___ Notes Red ___ Plotted ___ Job No. C.I. 1171 Division No. ___ F.B. 1165 Pg. 157
X-Sec. No. ___ Date ___ Date ___ Survey of MARTHA ST., ET AL - S.S.
Notes Chkd. ___ Checked ___ Survey by C.V. CRUMLEY Notes C.V.C. Date 11-18-46
Date 11/19/46 Date ___ Map No. ___ Indexed J. Johnson Date AUG 9 '50

FORM 307 5M 1-46

PLEASE RETURN TO
LOS ANGELES COUNTY SURVEYOR
700 HALL OF RECORDS

NOTE: ANY ADDITIONS OR CHANGES ON THIS SHEET MUST BE MADE OR CIRCLED IN RED INK, WITH DATE AND NAME OF PERSON MAKING CHANGE.

Do not extend notes this side of this line.

STATION	B. S.	H. I.	F. S.	ELEV.	
TEST HOLE # 3 - MARTHA ST. & 14TH ST. - N.W. CoR - V					
27.6' N. & 24' W. of ℄ INTERSECTION					B.M. # MA-2 - Elev. 51.473 - F.B. 1229-6
B.M. # MA-2	510	56.57		51.473	MARTHA ST. & 14TH ST - S.W. CoR. BT. SPK. M.C.R
			515	51.42	GROUND
			12.7	43.9	Water Level - 3:15 P.M.
			1320	43.37	Water 10 A.M.
B.M. # MA-2			5.10	51.473	B.M. - See Above
TEST HOLE # 4 - 14TH ST. & ALLEY West OF MARTHA ST - 27' NORTH & 1.5 WEST ℄ INTER.					
B.M. # MA-2	475	56.22		51.473	SEE ABOVE
			3.98	52.24	GROUND
			1230	43.92	No Water - 3:00 P.M.
			12.30	43.92	WATER - 10:15 A.M.
B.M. # MA-2			4.75	51.473	SEE ABOVE.
TEST HOLE # 5 - 14TH ST. & ALLEY WEST OF VINE ST. - ℄ ALLEY - 24' N. ℄ INTERSECT.					B.M. # MA-1 - Elev 52.511 - F.B. 1229-5
B.M. # MA-1	320	55.71		52.511	14TH ST. & ALLEY WEST OF VINE ST. - S.E. CoR - BT. SPK. IN CURB - 12' E. of E. end CR.
			290	52.81	GROUND
			10.65	45.06	Water Level - 3:00 P.M.
			11.1	44.6	No Water - MUD. - 10:30 A.M.
B.M. # MA-1			3.20	52.511	B.M. See Above

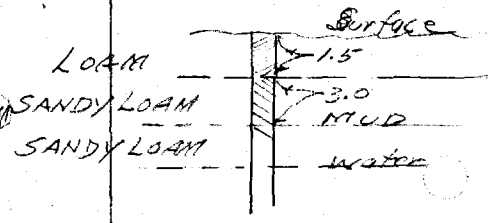

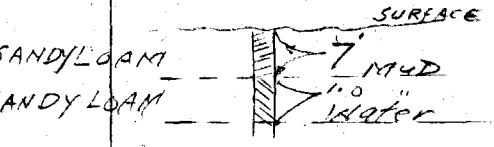

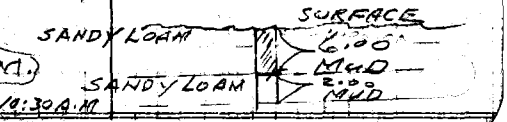

Profile
Plotted
Date
Checked
Date
Notes Red
Date
Notes Chkd
Date
Division No.
Job No. 1171
Survey of MARTHA ST. ET AL - S.S.
Survey by C.V. CRUMLEY
Notes C.V.C.
Indexed E. C. Jo[illegible] 11-18-46
F.B. 1165 Pg. 760

Profile No. ____ Notes Red. ____ Plotted ____ Job No. 1158 Division No. ____ F.B. 1165 G. 161

Date ____ Date ____ Survey of PRICE Road.

X-Sec. No. ____ Notes Chkd. ____ Checked ____ Survey by H.E. Granquist Notes H.E.G. Date 11-22-'46

Date ____ Date ____ Map No. ____ Indexed ____ Date AUG 9 '50

C.I. No. 1158

PRICE ROAD.

TEST BORINGS.

Hole's
#1 - Lakewood Blvd + Imperial Hwy
#2 Imperial Hwy + Belder Dr.
#3 Belder Dr + Everest St.
#4 Price Rd + Donovan St.
5 Alameda St & PRICE Rd.

Party
H.E. Granquist
Wm C. Mack Jr
Max Sonnenschein x H.E.
Don LeGault x R.C.
Vernon B. Anderson x Ivn.

STATION	B.S.	H.I.	F.S.	ELEV.

NOTE: ANY ADDITIONS OR CHANGES ON THIS SHEET MUST BE MADE OR CIRCLED IN RED INK, WITH DATE AND NAME OF PERSON MAKING CHANGE.

PLEASE RETURN TO
LOS ANGELES COUNTY SURVEYOR
700 HALL OF RECORDS

Do not extend notes this side of this line.

FORM 307 5M 1-46

FORM 307 5M 1-46

PLEASE RETURN TO
LOS ANGELES COUNTY SURVEYOR
700 HALL OF RECORDS

NOTE: ANY ADDITIONS OR CHANGES ON THIS SHEET MUST BE MADE OR CIRCLED IN RED INK, WITH DATE AND NAME OF PERSON MAKING CHANGE.

Do not extend notes this side of this line.

STATION	B. S.	H. I.	F. S.	ELEV.	
		TEST HOLE No. 1			
Location:		IMPERIAL Hwy & LAKEWOOD Blvd.			
		24' South ℄ Imperial Hwy. 288' S.W. of ℄ Int Lakewood Blvd			
B.M. "W-26"	4.94	101.362		96.422	BM "W-26" EL 96.422 as per F.B. 785 P-18 (J.N. 6212) IMPERIAL Hwy & LAKEWOOD Blvd. SE Cor. Bt. Spk. in Cb. 10' South of S. end C.R.
Test Hole #1			4.9	96.5	Ground Surface at test hole #1
℄ Pit			4.6	96.8	℄ of Conc. Pavement, Imperial Hwy. (24' N. of Test hole)
Fd. "# B.M. "W. 27"			4.79	96.572	BM "W-27" EL 96.574 as per F.B.
		LOG.			
			0.0' to 3.5'		Sand damp.
			3.5' to 8.0		Sandy Clay damp.
			8.0' to 9.0'		Sandy Silt damp.
			9.0' to 13.5		Sand damp. No Water.
					No Water after 17 hrs

F.B. 165 Pg. 162 Job No. 1158 Division No. Notes Red. Plotted Profile
Survey of PRICE Road. Date Date No. X-Sec.
Survey by W.F. Granquist Notes HEG Notes Chkd. Checked
Indexed E. Johnson Date 1-22-46 Date Date No.

FORM 307 5M 1-46

PLEASE RETURN TO
LOS ANGELES COUNTY SURVEYOR
700 HALL OF RECORDS

NOTE: ANY ADDITIONS OR CHANGES ON THIS SHEET MUST BE MADE OR CIRCLED IN RED INK, WITH DATE AND NAME OF PERSON MAKING CHANGE.

Do not extend notes this side of this line.

STATION	B. S.	H. I.	F. S.	ELEV.	
					TEST HOLE No. 2.
Location :-					Imperial Hwy + BELDER Drive. BELLDER.
					19' South of Imperal Blvd. on ℄ Prod. of BELDER Dr. BELLDER Dr. St sign
B.M. "W-43"	514	103.542		98.402	B.M. "W-43" EL. 98.402 as per FB.804 Pg 3. (IN.6212)
					IMPERIAL HWY + BELLDER Dr.
					Bt. spk. 1' North of S. edge Conc. Pvt. Approx ℄ Bellder Dr.
Test Hole #2			5.1	98.4	Ground surface at test Hole.
Fr Pvt.			5.1	98.4	Fr. Pavement Imperial Hwy + Int Belder Dr.
B.M. "W-44"			3.63	99.91	(B.M. "W-44") EL. 99.900 as per FB 804 P-3.
					BELLDER Drive 450' N. of ℄ Imperial Hwy.
					Bt. spk. in conc. Windmill base 160' E. of ℄.
			LOG		
			0.0 to	2.0'	silt damp.
			2.0' to	6.5'	silty clay damp.
			6.0' to	7.5'	Sandy silt damp.
			7.5' to	10.0'	Sandy clay damp.
			10.0' to	11.0'	Sandy silt damp.
			11.0' to	12.7'	Sand damp No water
					No water after 7 hrs

Profile
No. ____ Date ____ Notes Red. ____ Plotted ____ Job No. 1158 Division No. ____
X-Sec. Date ____ Date ____ Survey of PRICE Road
No. ____ Date ____ Notes Chkd. ____ Checked ____ Survey by [illegible] Notes [illegible] Date [illegible]
Map No. ____ Indexed [illegible] Date ____

F.B. 1165 Pg. 163

FORM 307 SM 1-46

PLEASE RETURN TO
LOS ANGELES COUNTY SURVEYOR
700 HALL OF RECORDS

NOTE: ANY ADDITIONS OR CHANGES ON THIS SHEET MUST BE MADE OR CIRCLED IN RED INK, WITH DATE AND NAME OF PERSON MAKING CHANGE.

Do not extend notes this side of this line.

STATION	B. S.	H. I.	F. S.	ELEV.	
		TEST HOLE No. 3			
LOCATION :-		EVEREST ST. & BELLDER DRIVE S. ELY COR.			
		26' South & 20' East of Approx. ℄ Int.			
Fd. B.M. "W-51"	5.230	104.485		99.255	B.M. "W. 51" EL. 99.255 as per F.B. 804 Pg 8.
					EVEREST ST. & E. LINE of tract #2723
Test Hole #3			3.5	101.0	Ground surface at test hole #3
Fr Int.			3.1	101.4	Approx. ℄ Int. Pvt. Bellder Dr. & Everest St.
T.P.	4.54	106.955	2.07	102.415	Set Nail. Fr Pvt. Everest St. Fr. No. 331
B.M. "W-45"			1.610	105.345	B.M. "W-45 EL. 105.378 as per F.B. 804 Pg 3. (JN. 6212)
					BELLDER Dr. & EVEREST St. S.E. Cor.
					L&T. in top conc Standpipe 90'E & 20'S. of ℄ Int.
		LOG.			
			0.0' to	2.5'	silt damp
			2.5' to	3.5'	sand damp.
			3.5' to	6.0'	sandy Clay damp.
			6.0' to	11.0'	sandy silt damp
			11.0' to	12.8'	sand damp. Wet at 12.0
					No. Water after 72 hr's.

F.B. 1165 Pg 164

Job No. 1158 Division No. Notes Red. Plotted Profile

Survey of PRICE Road Date Date No. X-Sec.

Survey by H.E. Granquist Notes H.E.G. Notes Chkd. Checked

Indexed B. C. [illegible] Date 11-[illegible]-46 Date Date No.

FORM 307 5M 1-46

PLEASE RETURN TO
LOS ANGELES COUNTY SURVEYOR
700 HALL OF RECORDS

NOTE: ANY ADDITIONS OR CHANGES ON THIS SHEET MUST BE MADE OR CIRCLED IN RED INK, WITH DATE AND NAME OF PERSON MAKING CHANGE.

Do not extend notes this side of this line.

STATION	B. S.	H. I.	F. S.	ELEV.	
			TEST HOLE No. 4		
Location:- PRICE Road & DONOVAN St. N.W. Cor.					
			37' West & 30' North of Approx. ℄ Int.		
B.M. "W-49"	5.10	108.17		103.~~069~~ .07	B.M. "W-49" El. 103.069 as per F.B. 804 P-4
					PRICE Road & ORANGE St. S.E. Cor.
					P.K. spk in W. end of bottom Conc. step, N.W. Cor. of Porch-
T.P.	3.24	107.13	4.28	103.89	Nail E. Si. Pit of Price Rd. W. of P.P. 520242 E.
Test hole #4			4.4	102.7	Ground Surface at test hole #4
Pit. Int. Sts			4.6	102.5	Int. of Price Road & Donovan St. Pavement
T.P.	3.60	105.33	5.40	101.73	Nail N. Si. Pit. Donovan St. 15' W. of E.P.L. No. #315
T.P.	4.44	104.87	4.96	100.37	" " " " " E.P.L. of No. #345
B.M. "W 53"			4.09	100.72	B.M. "W-53" El. 100.733 F.B. 804 P8 (JN 6212)
					DONOVAN St. & E. LINE TRACT # 2723
		LOG			P.K. spk. S. end of E. Conc. Dr. Strip to No. #359
			0.0 to 2.5'		Silt damp.
			2.5 to 5.5'		Sandy Silt damp.
			5.5 to 7.5'		Silt damp.
			7.5 to 9.0'		Silty clay damp.
			9.0 to 10.7		Sandy Silt damp. No. Water.
					No. Water after 72 hrs

Profile No. ____ Date ____ Notes Red ____ Plotted ____ Date ____ Job No. 1158 Division No. ____ Survey of PRICE Road.

X-Sec. No. ____ Date ____ Notes Chkd. ____ Checked ____ Date ____ Survey by H.E. Granquist Notes H.E.G. Date 11-22-46

Map No. ____ Date ____ Map No. ____ Date ____

F.B. 165 Pg. 165

FORM 307 5M 1-46

PLEASE RETURN TO
LOS ANGELES COUNTY SURVEYOR
700 HALL OF RECORDS

NOTE: ANY ADDITIONS OR CHANGES ON THIS SHEET MUST BE MADE OR CIRCLED IN RED INK, WITH DATE AND NAME OF PERSON MAKING CHANGE.

Do not extend notes this side of this line.

Job No. 1158 Division No. ____ Notes Red. ____ Plotted ____ No. ____ Profile
Survey of PRICE Rd. Date ____ Date ____ X-Sec.
Survey by H. Ekrano & V. St. Notes H.E.G. Notes Chkd ____ Checked ____
Indexed R. C. Tolman Date 11-25-46 Date ____ No. ____
F.B. 1165 Pg. 6 1160

STATION	B. S.	H. I.	F. S.	ELEV.		
		TEST Hole No. 5				
Location:-		ALAMEDA St. & PRICE Road				S.W. Cor.
		33' West & 31' South of ℄ Int.				
B.M. "D-3"	0.93	109.30		108.37	B.M. "D-3" EL. 108.372 as per F.B. 804 P. 13	(J.N. 6863 L.B. 816)
					ALAMEDA St. 800'± E. of ℄ Downey Ave.	
					Bt. Spk. N.E. Cor. Conc. Weir Bot. S. Side. Rd.	
T.P.	4.09	107.68	5.71	103.59	Nail & S.i. Rt Alameda St.	Fr. Ho. #235
Test Hole #5			3.8	103.9	Ground surface of test hole #5	
Pvt.			4.0	103.7	Pavement Alameda St. 33' W. of Int.	
T.P.	4.79	107.40	5.07	102.61	Nail N.S.i. Rt. " "	Fr. Ho. #315
T.P. Rd	5.33	107.52	5.21	102.19	" " " " "	" S. Edge Drwy Ho. #351
B.M. D-5			2.00	105.52	B.M. "D-5" EL. 105.500 as per F.B. 804 P. 5	(J.N. 6863 L.B. 816)
					Alameda St. & PATTON Rd. N.W. Cor.	
		LOG			X in Letter "R" in Word "COREY" top of Fire Hydrant.	
			0.0' to 2.0'		Silt damp.	
			2.0' to 7.5'		Silty clay damp.	
			7.5' to 9.0'		Sandy Silt damp.	
			9.0' to 12.9'		Sand damp, No. Water.	
					No Water after 68 hr's	

FORM 307 5M 1-46

4.8 #2

PLEASE RETURN TO
LOS ANGELES COUNTY SURVEYOR
700 HALL OF RECORDS

NOTE: ANY ADDITIONS OR CHANGES ON THIS SHEET MUST BE MADE OR CIRCLED IN RED INK, WITH DATE AND NAME OF PERSON MAKING CHANGE.

Do not extend notes this side of this line.

47 22

STATION	B. S.	H. I.	F. S.	ELEV.		
TEST BORINGS - C.I. 1167 - 119TH PL., ET AL. S.S.						
TEST HOLE #1						
118TH PL. & INGLEWOOD AVE. - N.W. COR. - 47' West & 22' N. of ℄ INTER.						
B.M. H-196	4.12	84.60		80.478	B.M. H-196 - Elev. 80.478 - F.B. 1230-6 INGLEWOOD AVE. (E. Side 60' S. of ℄ 119TH ST. BT. Spk. IN Conc. DR. 21' E. of 1' S. of N.W. Cor. DR. TO House 11900	
			4.6	80.0	Ground AT Hole	
			13.5	71.1	Bottom of Hole.	
B.M. H-196			4.12	80.48	B.M. - see Above	
TEST HOLE #2						
119TH ST. & INGLEWOOD AVE. - N.W. COR - 26.5' N. & 33' West of ℄ INTER.						
			4.8	79.8	GROUND AT HOLE	
			14.6	70.0	Bottom of Hole	
B.M. H-196			4.12	80.48	B.M. H-196 - SEE ABOVE	

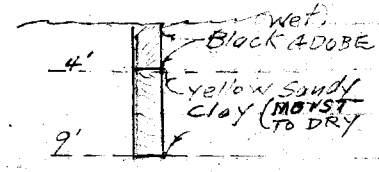

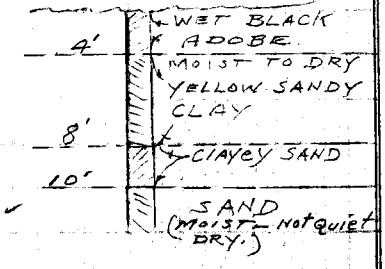

Profile No. ____ Notes Red ____ Plotted ____ Job No. 1167 Division No. ____
Date ____ Date ____ Survey of 119TH PL., ET AL.
X-Sec. No. ____ Notes Chkd. TOM Checked ____ Survey by C.V. CRUMLEY Notes C.V.C. & H.E.O. Date 12-5-46
Date 12/9/46 Date ____ Map No. ____ Indexed ____ Date AUG 9 '50

FORM 307 5M 1-46

PLEASE RETURN TO
LOS ANGELES COUNTY SURVEYOR
700 HALL OF RECORDS

NOTE: ANY ADDITIONS OR CHANGES ON THIS SHEET MUST BE MADE OR CIRCLED IN RED INK, WITH DATE AND NAME OF PERSON MAKING CHANGE.

4.50 GR.

Do not extend notes this side of this line.

24 S 30 W

STATION	B. S.	H. I.	F. S.	ELEV.	
TEST HOLE #3 - 119TH PL. & INGLEWOOD AVE. - S.W. COR. - 24' South & 30' WEST ℄ INTER.					
B.M. H-197	5.45	85.73		80.279	B.M. H-197 - Elev. 80.279 - F.B. 1230-6 INGLEWOOD AVE. (E. Side) ± 45' N. ℄ 119TH PL. BT. Spk. 3' E. & 4' N. of S.W. COR. Conc. DR. - House #11924
			5.2	80.5	GROUND.
			17.2	68.5	Bottom of Hole.
B.M. #H-197			5.45	80.28	B.M. H-197 - SEE ABOVE.
TEST HOLE #4 - 120TH ST. & INGLEWOOD AVE. - S.W. COR. - 43' SOUTH & 36' WEST ℄ INTER.					
			45	81.2	GROUND
			19.5	66.[illegible]	Bottom of HOLE.
B.M. #H-197			5.45	80.[illegible]	B.M. H-197 - SEE ABOVE.

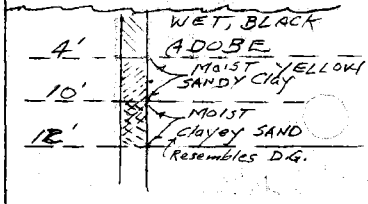

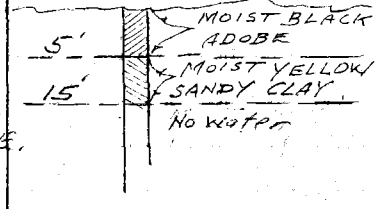

F.B. No. 2 Pg. 168 Job No. 1167 Division No. Notes Red. Plotted No. Profile
Survey of 119TH PL., ET AL. - S.S. Date Date X-Sec.
Survey by C.V. CRUMLEY Notes C.V.C. Notes Chkd. EBM Checked No.
Indexed R. C. [illegible] Date 12-5-46 Date 12/9/46 Date

FORM 307 5M 1-46

PLEASE RETURN TO
LOS ANGELES COUNTY SURVEYOR
700 HALL OF RECORDS

NOTE: ANY ADDITIONS OR CHANGES ON THIS SHEET MUST BE MADE OR CIRCLED IN RED INK, WITH DATE AND NAME OF PERSON MAKING CHANGE.

Do not extend notes this side of this line.

STATION	B. S.	H. I.	F. S.	ELEV.		
TEST HOLE #5						
118TH PLACE & FELTON AVE. - 120' EAST & 20' NORTH OF INTER.						
B.M.H-199	5.15	88.68		83.531	B.M.# H-199 - ELEV. 83.531. F.B. 1230-7 119TH ST. (S. Side) ± 125' E. of ℄ FELTON AVE. BT. SPK. 1' S. of N. end CONC. WALK TO House # 4948.	
			5.6	831	GROUND	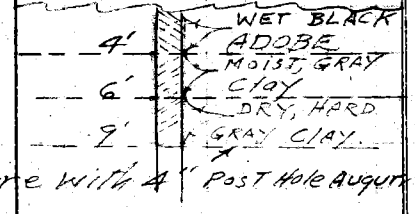
			14.6	74.1	Bottom of HOLE.	
					Difficult TO Bore with 4" Post Hole Augur	
TEST HOLE #6						
119TH ST. & FELTON AVE. - 75' EAST & 19' SOUTH OF ℄ INTER.						
			5.4	83.3	GROUND	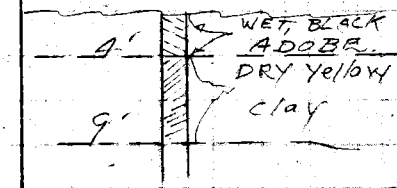
			14.4	74.3	BOTTOM OF HOLE	
B.M.# H-199			5.15	83.53	B.M.H-199 - SEE ABOVE.	

Profile No. ____ Notes Red ____ Plotted ____ Job No. 1167 Division No. ____
X-Sec. No. ____ Date ____ Date ____ Survey of 119TH PL. ET AL. S.S.
Notes Chkd. JBM Checked ____ Survey by C.V. CRUMLEY Notes C.V.C. Date 12-6-46
Date 12/9/46 Date ____ Map No. ____ Indexed ____ Date ____

FORM 307 5M 1-46

PLEASE RETURN TO
LOS ANGELES COUNTY SURVEYOR
700 HALL OF RECORDS

NOTE: ANY ADDITIONS OR CHANGES ON THIS SHEET MUST BE MADE OR CIRCLED IN RED INK, WITH DATE AND NAME OF PERSON MAKING CHANGE.

Do not extend notes this side of this line.

STATION	B. S.	H. I.	F. S.	ELEV.		
TEST HOLE #7						
119TH PLACE & FELTON AVE. - 150' EAST & 18' SOUTH of ℄ INTER.						
B.M. # H-198	380	88.14		84.34	B.M. H-198. ELEV. 84.34 - F.B. 1230-6 119TH PLACE & FELTON AVE. - N.E. COR. BT. SPK. 1' E. & 1' N. of S.W. COR. of Walk to Church	
			4.5	83.6	GROUND	4' WET, BLACK ADOBE. MOIST TO DRY YELLOW CLAY 6' DRY, HARD YELLOW TO GRAY CLAY 9'
			13.5	74.6	BOTTOM of HOLE.	
B.M. H-198			3.80	84.34	B.M. H-198	

Profile
Plotted No.
Date
X-Sec.
Checked No.
Date
Notes Red
Date
Notes Chkd. TEM
Date 9/12/46

Job No. 1167 Division No.
Survey of 119TH PLACE, ET AL-SS
Survey by C.V. CRUMLEY Notes C.V.C.
Indexed C. Jobs Date 12-6-46

PG. 170

Profile No. _____ Notes Red _____ Plotted _____ Job No. 1149 Division No. _____ F.B. 1165 Pg. [illegible]

Date _____ Date _____ Survey of 134TH ST

X-Sec. No. _____ Notes Chkd. LOM Checked _____ Survey by E. C. WALLACE Notes E. C. WALLACE Date 1-9-47

Date 1-13-47 Date _____ Map No. _____ Indexed E. C. Johnson AUG 9 '50

C.I. 1149 - 134TH ST.

TEST HOLES

STATION	B. S.	H. I.	F. S.	ELEV.

NOTE: ANY ADDITIONS OR CHANGES ON THIS SHEET MUST BE MADE OR CIRCLED IN RED INK, WITH DATE AND NAME OF PERSON MAKING CHANGE.

PLEASE RETURN TO
LOS ANGELES COUNTY SURVEYOR
700 HALL OF RECORDS

Do not extend notes this side of this line.

FORM 307 5M 1-46

FORM 307 5M 1-46

PLEASE RETURN TO
LOS ANGELES COUNTY SURVEYOR
700 HALL OF RECORDS

NOTE: ANY ADDITIONS OR CHANGES ON THIS SHEET MUST BE MADE OR CIRCLED IN RED INK, WITH DATE AND NAME OF PERSON MAKING CHANGE.

Do not extend notes this side of this line.

STATION	B. S.	H. I.	F. S.	ELEV.	
	TEST	HOLE	- 134TH ST. &	GRANDEE AVE.	ON PROPERTY INTR. N.E. COR
B.M. C241	4 19	86 20		82 01	B.M. C-241 El. 82.012 F.B. 1178-25 138TH ST. & Grandee Ave. - 120'±E ℄ intr B. Spk. in cone walk 1.5' E. of W. end walk
Elev. Top	Test hole		46	81 6	
B.M. C-241			4.19	82 01	(See above)

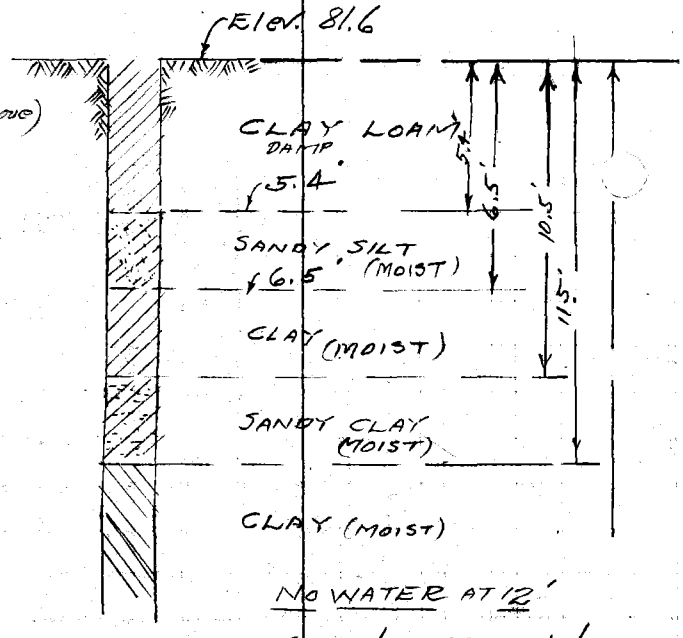

NO WATER AT 12'

No water 3 hrs. later

F.B. 1165 Pg. 172 Job No. 1149 Division No. 134TH ST Notes Red. Plotted Date No. Profile
Survey of Date X-Sec.
Survey by E. C. WALLACE Notes E. C. WALLACE Notes Chkd. Checked
Indexed E. C. Johnson Date 1-13-47 Date No.

FORM 307 5M 1-46

PLEASE RETURN TO
LOS ANGELES COUNTY SURVEYOR
700 HALL OF RECORDS

NOTE: ANY ADDITIONS OR CHANGES ON THIS SHEET MUST BE MADE OR CIRCLED IN RED INK, WITH DATE AND NAME OF PERSON MAKING CHANGE.

Do not extend notes this side of this line.

STATION	B. S.	H. I.	F. S.	ELEV.		
TEST HOLE		134TH PL. & COMPTON AVE - NE COR				
B.M.C235	3 66	85 56		81 90	B.M.-C235 El. 81.90 134TH ST. & Slater St NE Cor B.Spk. S. and Conc dr. to Ho. #1609	
Elev. of Surface at testhole			56	80 0		
B.M-C235			3 66	81 90	(See above)	

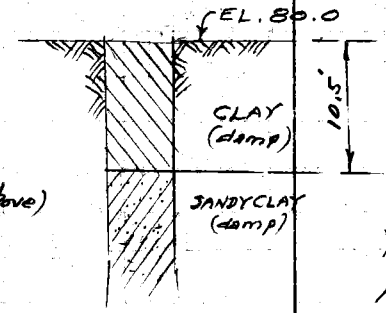

No WATER at 12'
No water 4 hrs. later

Profile No. ____ Notes Red ____ Plotted ____ Job No. 1149 Division No. ____
X-Sec. No. ____ Date ____ Date ____ Survey of 134TH ST
Notes Chkd. [illegible] Checked ____ Survey by E. C. WALLACE Notes ____ Date 1-9-47
Date 1-13-47 Date ____ Map No. ____ Indexed ____ Date ____

F.B. 1165 Pg. 173

FORM 307 5M 1-46

PLEASE RETURN TO
LOS ANGELES COUNTY SURVEYOR
700 HALL OF RECORDS

NOTE: ANY ADDITIONS OR CHANGES ON THIS SHEET MUST BE MADE OR CIRCLED IN RED INK, WITH DATE AND NAME OF PERSON MAKING CHANGE.

Do not extend notes this side of this line.

STATION	B. S.	H. I.	F. S.	ELEV.	
	133RD ST. & SLATER ST. - S.E. COR.				
B.M. C-244	2 66	86 3 28		83 62	B.M. C-244 El. 83.615 Slater St. (E.S.) 160' NW & 133rd St C. Spk. P.P. # 584329E
Surface top of Test hole			52	81 1	
B.M. C-244			2 66	83 62 (see above)	

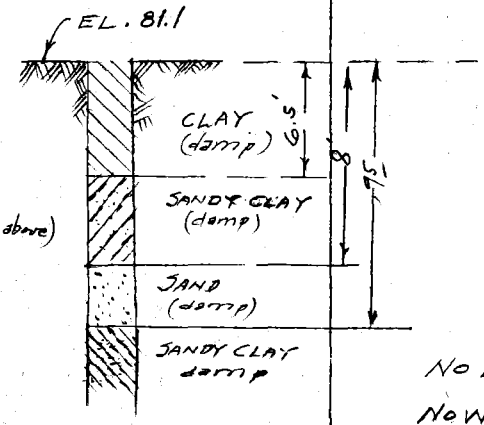

No Water at 12'
No water 3 hrs. later

F.B. 1165 PG. 174 Job No. 1149 Division No. 134 TH ST Notes Red. Plotted No. Profile
Survey of E. C. WALLACE Notes E. C. WALLACE Date Date X-Sec.
Survey by E. C. WALLACE Notes Chkd. Checked
Indexed E. C. Date 1-13-47 Date No.

FORM 307 5M 1-46

PLEASE RETURN TO
LOS ANGELES COUNTY SURVEYOR
700 HALL OF RECORDS

NOTE: ANY ADDITIONS OR CHANGES ON THIS SHEET MUST BE MADE OR CIRCLED IN RED INK, WITH DATE AND NAME OF PERSON MAKING CHANGE.

Do not extend notes this side of this line.

STATION	B. S.	H. I.	F. S.	ELEV.
TEST HOLE 134TH PL. & Wilmington Ave. 50' West & 20' N ℄ INTR (NW COR)				
B.M. C176	4 27	84 90		80 63
Elev of Surface top test hole			4 4	80 5
B.M. C-176			4 27	80 63

B.M. C-176 El. 80.63
Wilmington Ave. & 134TH ST. NW Cor
B. Spk. in cb. 24' W. end

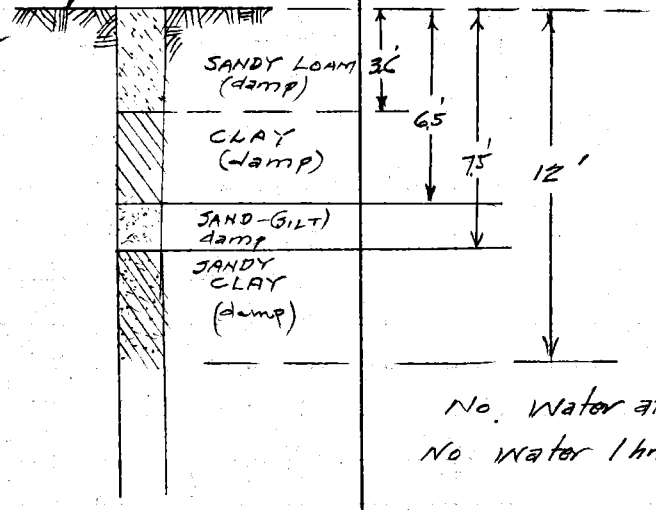

No. Water at 12'
No. Water 1 hr. later

Profile Notes Red ____ Plotted ____ Job No. 1149 Division No. ____ F.B. 1165 PG. 175
No. ____ Date ____ Date ____ Survey of 134TH ST.
X-Sec. Notes Chkd. JBM Checked ____ Survey by E. C. WALLACE Notes WALLACE Date 1-7-47
No. ____ Date 1-13-47 Date ____ Map No. ____ Date ____

FORM 307 5M 1-46

PLEASE RETURN TO
LOS ANGELES COUNTY SURVEYOR
700 HALL OF RECORDS

NOTE: ANY ADDITIONS OR CHANGES ON THIS SHEET MUST BE MADE OR CIRCLED IN RED INK, WITH DATE AND NAME OF PERSON MAKING CHANGE.

Do not extend notes this side of this line.

STATION	B. S.	H. I.	F. S.	ELEV.
TEST HOLE 132ND ST. & GRANDEE AVE				
B.M.C-246	4 20	87 01		82 81
Elev. of Surface at test hole			4 00	83 00
B.M. C-246			4 20	82 81

B.M.C-246 El. 82.81
132nd & Grandee Ave SE Cor
B. Spk. in cb. 14' E. of W. end

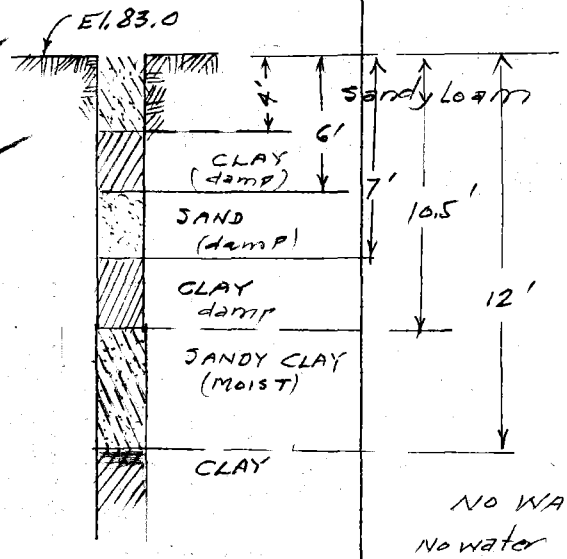

NO WATER at 12'
No water 2 hrs. later

X

Profile
Plotted No.
Date
X-Sec.
Checked No.
Date
Notes Red
Date
Notes Chkd. LDM
Date 1-13-47
Division No.
Job No. 1149
134th ST
Survey of
Survey by Wallace
Notes ECW
Indexed
Date
F.B. 1165 PG. 176

FORM 307 5M 1-46

PLEASE RETURN TO
LOS ANGELES COUNTY SURVEYOR
700 HALL OF RECORDS

NOTE: ANY ADDITIONS OR CHANGES ON THIS SHEET MUST BE MADE OR CIRCLED IN RED INK, WITH DATE AND NAME OF PERSON MAKING CHANGE.

Do not extend notes this side of this line.

STATION	B. S.	H. I.	F. S.	ELEV.	
TEST HOLE 131ST ST. & Wilmington Ave NW Cor. 50' W. & 18' N. ℄ Intr.					
BM.C-252	4 02	86 01		81 99	B.M. C252 El. 81.99 131st & Wilmington - NW Cor. B. spk. in cb 17' W. of E. end
Elev. of Surface at test hole			3 9	82 1	
B.M. C-252			4 02	81 99	

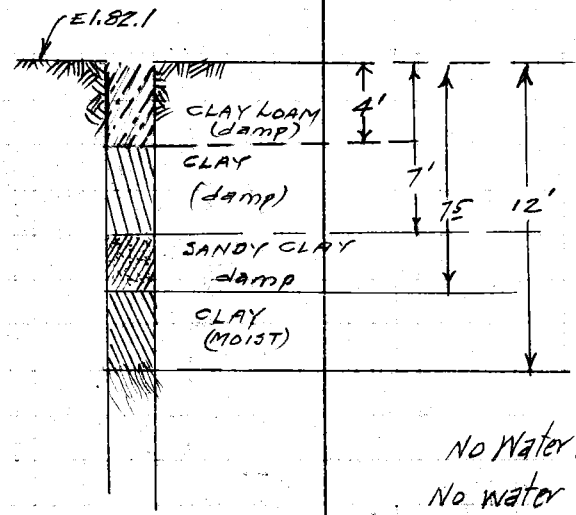

No Water at 12'
No water 1 hr. later

Profile No. ____ Notes Red ____ Plotted ____ Job No. 1149 Division No. ____
X-Sec. No. ____ Date ____ Date ____ Survey of 134 TH ST
Notes Chkd. [illegible] Checked ____ Survey by E C Walker Notes W ____ Date 1-9-47
Date 1-13-47 Date ____ Map No. ____ Date ____

F.B. [illegible] Pg. 177

F.B. 1145 Pg. 178

Job No. _____ Division No. _____ Notes Red. _____ Plotted _____ Profile

Survey of _____ Date _____ Date _____ No. _____

Survey by _____ Notes _____ Notes Chkd _____ Checked _____ X-Sec.

Indexed _____ Date _____ Date _____ Date _____ No. _____

STATION	B. S.	H. I.	F. S.	ELEV.

FORM 307 SM 1-46

PLEASE RETURN TO
LOS ANGELES COUNTY SURVEYOR
700 HALL OF RECORDS

Do not extend notes this side of this line.

NOTE: ANY ADDITIONS OR CHANGES ON THIS SHEET MUST BE MADE OR CIRCLED IN RED INK, WITH DATE AND NAME OF PERSON MAKING CHANGE.

Profile No. ____ Notes Red. ____ Plotted ____ Job No. 1160 Division No. ____ F.B. 165 PG. 179

Date ____ Date ____ Survey of LOU DILLON AVE et al.

X-Sec. No. ____ Notes Chkd. LDM Checked ____ Survey by N.E. GRANQUIST Notes N.E.G. Date 1-21-47

Date 1-25-47 Date ____ Map No. ____ Indexed ____ Date AUG 1 '50

J.N. 1160

LOU DILLON AVE, et al.

TEST borings
2nd Test.

see pgs. 131-142
for original borings.

Party
N.E. Granquist
Wm C. Mack - X
Don Le Gault - H.C.
Max Sonnenschein R.C.
Vernon B. Anderson

STATION	B.S.	H.I.	F.S.	ELEV.	

NOTE: ANY ADDITIONS OR CHANGES OR THIS SHEET MUST BE MADE OR CIRCLED IN RED INK, WITH DATE AND NAME OF PERSON MAKING CHANGE.

PLEASE RETURN TO
LOS ANGELES COUNTY SURVEYOR
700 HALL OF RECORDS

Do not extend notes this side of this line.

FORM 307 5M 1-48

FORM 307 SM 1-46

PLEASE RETURN TO
LOS ANGELES COUNTY SURVEYOR
700 HALL OF RECORDS

NOTE: ANY ADDITIONS OR CHANGES ON THIS SHEET MUST BE MADE OR CIRCLED IN RED INK, WITH DATE AND NAME OF PERSON MAKING CHANGE.

Do not extend notes this side of this line.

STATION	B. S.	H. I.	F. S.	ELEV.	
		Test Hole #1			
Location + 117th St. + Mona Blvd. N.W. Cor.					
		45' West + 20' North of ℄ Int.			
B.M. LD-5	5.115	89.058		83.943	BM. "L-D 5" EL. 83.943 F.B. 1187 P.8
					Mona Blvd + 117th St. SW. Cor.
					L + T in ER. S.D. catch Basin
Test Hole #1			5.0	84.06	Ground surface at test hole #1
B.M. # D-45			4.609	84.449	BM. D-45 EL. 84.450 F.B. 1187-P-8
					Mona Blvd + 117th St. S.E. Cor.
					X in East Side M.H. Rim
		Log of Test hole #1			
			0.0 to 2.5'		silt dry.
			2.5 to 4.0		peat. dry.
			4.0 to 10.0		dry silty clay.
			10.0 to 10.3		silty clay moist
			10.3 to 16.0		Wet Muck. Water-10.3'
			10.3'		Water stands after 20 hr's.

F.B. 1165 Pg. 180

Job No. 1160 Division No. Notes Red. Plotted Profile

Survey of Lou Dillon Ave. Date Date No. X-Sec.

Survey by H.E. Granquist Notes H.E.G. Notes Chkd. TAM Checked

Indexed C. Johnson Date 1-21-47 Date 1-24-47 Date No.

FORM 307 5M 1-46

PLEASE RETURN TO
LOS ANGELES COUNTY SURVEYOR
700 HALL OF RECORDS

NOTE: ANY ADDITIONS OR CHANGES ON THIS SHEET MUST BE MADE OR CIRCLED IN RED INK, WITH DATE AND NAME OF PERSON MAKING CHANGE.

Do not extend notes this side of this line.

STATION	B. S.	H. I.	F. S.	ELEV.		
			Test Hole No. 2.		"second test."	
Location:		117 Th St. & GORMAN AVE. N.E.Cor.				
					14'5' North & 32' East of ℄ Int.	
B.M."LD-4"	3.650	93.776		90.126	B.M."L.D.4" EL= 90.126 F.B. 1187 P8	
					GORMAN AVE & 117 Th St S.W.Cor	
					L & T. in East cb to Ho. #2310	
Test Hole #2			6.5	87.3	Ground surface test hole #2.	
B.M."LD-4"			3.650	90.126	B.M."L.D-4" EL= 90.126 = See above.	
			Log of Test hole #2.			
			0.0 to 2.0		silt dry	
			2.0 to 4.0		sandy silt. dry	
			4.0 to 10.2		moist silty clay wet at	
			10.2 to 13.3		silty clay. Struck water at 10.3	
			- 8.1		water stand after 20 hr's.	

Profile No. ____ Notes Red ____ Plotted ____ Job No. 1160 Division No. ____ F.B. 1185 Pg. 181
X-Sec. No. ____ Date ____ Date ____ Survey of Low Dillon Ave et al
Notes Chkd. LDM Checked ____ Survey by HEGanquist Notes HEG Date 1-21-47
Date 1-24-47 Date ____ Map No. ____ Indexed ____ Date ____

F.B. 1115 Pg. 182

Job No. _____ Division No. _____ Notes Red. _____ Plotted _____

Survey of _____ Date _____ Date _____

Survey by _____ Notes _____ Notes Chkd. _____ Checked _____

Indexed _____ Date _____ Date _____ Date _____

Profile No. _____

X-Sec. No. _____

FORM 207 SM 1-46

PLEASE RETURN TO
LOS ANGELES COUNTY SURVEYOR
700 HALL OF RECORDS

NOTE: ANY ADDITIONS OR CHANGES ON THIS SHEET MUST BE MADE OR CIRCLED IN RED INK, WITH DATE AND NAME OF PERSON MAKING CHANGE.

Do not extend notes this side of this line.

STATION	B. S.	H. I.	F. S.	ELEV.

FORM 307 5M 1-46

PLEASE RETURN TO
LOS ANGELES COUNTY SURVEYOR
700 HALL OF RECORDS

NOTE: ANY ADDITIONS OR CHANGES ON THIS SHEET MUST BE MADE OR CIRCLED IN RED INK, WITH DATE AND NAME OF PERSON MAKING CHANGE.

Do not extend notes this side of this line.

STATION	B. S.	H. I.	F. S.	ELEV.		
					Test Hole #3. second test.	see Pg 134 For 1st test
Location: 117th St & Croesus Ave. N.E. Cor.						
					18.5 North & 14.5 East of ℄ Int.	
B.M. "L-D 3"	4.20	94.63		90.43	B.M. "L-D-3" EL: 90.426 FB: 1187-7	
					Croesus Ave. & 117th St. S.E. Cor.	
					Bt. spk. in Step to Ho. #2230	
Test Hole #3			5.7	88.9	Ground Surface at test Hole #3	
B.M. "L.D-3"			4.20	90.43	B.M. "L-D-3" EL: 90.426 see above.	
					Log of Test Hole #3	
					0.0 to 5.0 dry silt.	
					5.0 to 11.5 dry silty clay	
					11.5 to 12.4 damp " " No. Water	
					12.4 No water After 24 hrs. Wet. Mud at bottom Moist.	

Profile No. ____ Notes Red ____ Plotted ____ Job No. 1160 Division No. ____ F.B. 1165 Pg. 183

X-Sec. No. ____ Date ____ Date ____ Survey of Lou Dillon Ave.

Notes Chkd. DBM Checked ____ Survey by HE Granquist Notes H.E.G. Date 1-22-47

Date 1-25-47 Date ____ Map No. ____ Indexed Johnson Date ____

FORM 307 SM 1-46

PLEASE RETURN TO
LOS ANGELES COUNTY SURVEYOR
700 HALL OF RECORDS

NOTE: ANY ADDITIONS OR CHANGES ON THIS SHEET MUST BE MADE OR CIRCLED IN RED INK, WITH DATE AND NAME OF PERSON MAKING CHANGE.

Do not extend notes this side of this line.

STATION	B. S.	H. I.	F. S.	ELEV.	
		Test Hole #4.			Second test, For 1st test see F.B. 1165 Pg 135
Location:		117th St. & Lou Dillon Ave. S.E. Cor.			27' East & 16' North of ℄ Int. Same Hole as first test.
B.M. L-D-2	4.49	94.76		90.29	B.M. "LD-2" EL. = 90.289 F.B. 1187-P7 Lou Dillon Ave + 117th St. N.W. Cor L+T. in Walk, 35' N. & 37' W. of ℄ Int.
Test #4			5.2	89.6	Test Hole #4. Ground surface.
B.M. "L-D-2"			4.49	90.29	B.M. "L-D-2" EL. = 90.289 see above for desc.
		LOG of Test Hole #4			
			0.0' to 5.0		silt dry
			5.0 to 7.5		" damp.
			7.5 to 10.0		silty clay. damp moist. struck Water 10.00'
			10.00 to 12.0		clay silty Water.
			8.4		water stands after 24 hr's.

F.B. 1165 Pg. 184

Job No. 1160 Division No. Notes Red. Plotted No. Profile

Survey of Lou Dillon Ave Date Date X-Sec.

Survey by HR Granquist Notes H.E.G. Notes Chkd. LDM Checked No.

Indexed [illegible] Date 1-22-47 Date 1-25-47 Date

FORM 307 SM 1-46

PLEASE RETURN TO
LOS ANGELES COUNTY SURVEYOR
700 HALL OF RECORDS

NOTE: ANY ADDITIONS OR CHANGES ON THIS SHEET MUST BE MADE OR CIRCLED IN RED INK, WITH DATE AND NAME OF PERSON MAKING CHANGE.

Do not extend notes this side of this line.

STATION	B. S.	H. I.	F. S.	ELEV.		
			Test Hole No. 5			
			Location: 117TH St. & HUGO AVE. N.E. COR.			
			35' East & 15' North of ℄ Int.			
B.M. #L-D-1	4.28	94.52		90.24	B.M. "L-D-1" EL. = 90.240	F.B. 1187-7
					HUGO AVE @ 117Th St. S.W. COR.	
					Bt spk in conc. Walk 28' W & 26' S. of ℄ Int	
Test Hole #5			5.3	89.2	GROUND SURFACE of Test Hole #5	
Bm. #L-D-1			4.28	90.24	BM. "L-D-1" EL. = 90.240 See Above for Description	
			LOG of Test Hole No. 5			
			0.0 to 2.5		silt. top soil damp.	
			2.5 to 6.5		silty Sand. damp.	
			6.5 to 8.0		silty clay. moist. Struck Water-8.0'	
			8.0 to 10.0		" "	
			10.0 to 11.0		clay	
			5.2'		Water stands at 24' after hr's-5.2'	

Profile No. ____ Notes Red ____ Plotted ____ Job No. 1160 Division No. ____ F.B. 1165 Pg. 185

X-Sec. No. ____ Date ____ Date ____ Survey of Lou Dillon Ave

Notes Chkd. JDM Checked ____ Survey by H.E. Granquist Notes H.E.G. Date 1-22-47

Date 1-25-47 Date ____ Map No. ____ Indexed ____ Date ____

FORM 307 5M 1-46

PLEASE RETURN TO
LOS ANGELES COUNTY SURVEYOR
700 HALL OF RECORDS

NOTE: ANY ADDITIONS OR CHANGES ON THIS SHEET MUST BE MADE OR CIRCLED IN RED INK, WITH DATE AND NAME OF PERSON MAKING CHANGE.

Do not extend notes this side of this line.

STATION	B. S.	H. I.	F. S.	ELEV.	
		TEST HOLE No. 6			second test
Location:-		117TH St. & HARMAN AVE. N.E. COR			
			18.5' East &	19' North of ℄ Int.	
B.M. "C-34"	5.04	95.43		90.~~387~~ 39	B.M. "C-34 EL 90.387 F.B. 1187 - 6
					HARMAN AVE. (W.Si.), 160' N. of 117TH St.
					Bt. spk in cb 11' N of So. End
Test Hole #6			5.6	89.8	Ground Surface at test Hole #6
B.M. "C-34"			5.04	90.39	B.M. "C-34" EL = 90.387 see Above for description
		LOG	of Test	Hole No. 6	
			0.0 to 1.5'		silt damp top soil
			1.5 to 3.0'		silty clay damp.
			3.0 to 4.0'		silty sand damp.
			4.0 to 8.0		clay silt moist
			8.0 to 10.0		sandy silt face clay moist
			10.0 to 10.5		" clay struck water at 9.5
			7.2		water stand after 23 hr's. 7.2

Profile
Plotted No.
Date
X-Sec.
Checked No.
Date
Notes Red
Date
Notes Chkd. [illegible]
Date 1-25-47
Job No. 1160 Division No.
Survey of Lou Dillon Ave
Survey by H.E. Granquist Notes H.E.G.
Indexed C. Johnson Date 1-22-47
F.B. 1165 Pg. 186

FORM 307 5M 1-46

PLEASE RETURN TO
LOS ANGELES COUNTY SURVEYOR
700 HALL OF RECORDS

NOTE: ANY ADDITIONS OR CHANGES ON THIS SHEET MUST BE MADE OR CIRCLED IN RED INK, WITH DATE AND NAME OF PERSON MAKING CHANGE.

Do not extend notes this side of this line.

STATION	B. S.	H. I.	F. S.	ELEV.	
			TEST	HOLE #7	
Location:			E. IMPERIAL Hwy & HARMAN AVE. S.E. COR.		
				35.5' South + 14' East of ℄ Int.	
B.M. "C-36"	4.80	96.49		91.69	B.M. "C-36" EL=91.691 F.B. 1187 P-6. E. Imperial Hwy + HARMAN AVE. S.W. COR. Bt. spk in West Cb, HARMAN AVE. 17' S. of No. End.
Test Hole #7			5.1	91.4	Ground surface at test Hole #7
B.M. #C-36			4.80	91.69	B.M. "C-36" EL. = 91.691 - See Above for Description
			LOG of test Hole #7		
			0.0 to 3.0		sandy silt top soil. damp
			3.0 to 3.5		silt trace clay "
			3.5 to 6.6		silty sand. "
			6.6 to 10.0		damp sand.
			10.0 to 11.1		wet clay. Water at 10.1'
			9.1'		Water stand after 20 hr's - 9'

Profile No. X-Sec. No. Notes Red Date Plotted Date Notes Chkd. DBM Date 1-25-47 Job No. 1160 Division No. Survey of Lou Dillon Ave Survey by H.E. Granquist Notes H.E.G. Date 1-22-47 Map No. Indexed Tolerance Date

F.B. 1165 Pg. 187

FORM 307 5M 1-46

PLEASE RETURN TO
LOS ANGELES COUNTY SURVEYOR
700 HALL OF RECORDS

NOTE: ANY ADDITIONS OR CHANGES ON THIS SHEET MUST BE MADE OR CIRCLED IN RED INK, WITH DATE AND NAME OF PERSON MAKING CHANGE.

Do not extend notes this side of this line.

STATION	B. S.	H. I.	F. S.	ELEV.		
		TEST HOLE No. 8				
LOCATION:-		E. Imperial Hwy & HUGO AVE.				S.E.COR.
		34.5' South & 16' East of ℄ Int				
B.M. "C-37"	3.97	95.55		91.58	B.M. "C-37" EL= 91.580	F.B. 1187 Pg 10
					East Imperial Hwy (So. Si) 37' East ℄ Hugo Ave	
					Bt. spk in conc. Pvt. 1' No. of Southedge.	
Test Hole #8			4.5	91.1	GROUND SURFACE of test Hole #8.	
B.M. "C-37"			3.97	91.58	B.M. C-37- EL=91.580. see Above for Desc.	
		LOG	of test Hole #8			
			0.0' to 3.5		silty sand. damp.	
			3.5 to 4.0		Sandy Silt + traces Clay. damp	
			4.0 to 11.8		silty Clay. moist	
			11.8 to 12.6		" " WET. Water at 11.8'	
			9.7		water stand after 20 hr's. -9.7	

F.B. 1165 Pg. 188

Job No. 1160 Division No. Notes Red. Plotted Profile

Survey of Lou Dillon Ave Date Date No. X-Sec.

Survey by L.E. Granquist Notes H.E.G. Notes Chkd. [illegible] Checked

Indexed C. Johnson Date 1-22-47 Date 1-25-47 Date No.

FORM 307 SM 1-46

PLEASE RETURN TO
LOS ANGELES COUNTY SURVEYOR
700 HALL OF RECORDS

NOTE: ANY ADDITIONS OR CHANGES ON THIS SHEET MUST BE MADE OR CIRCLED IN RED INK, WITH DATE AND NAME OF PERSON MAKING CHANGE.

Do not extend notes this side of this line.

STATION	B. S.	H. I.	F. S.	ELEV.		
					TEST HOLE No. 9.	
Location:					E. IMPERIAL Hwy + LOU DILLON AVE. S.E. COR.	
					34.5' South. + 14.5 E. of ℄ Int.	
B.M. C-38	4.25	96.07		91.~~816~~ .82	B.M. "C-38" EL: 91.816 FB. 1187 P-10	
					E. IMPERIAL Hwy + LOU DILLON AVE, SW Cor.	
					Bt. Spk in Conc. Culvert Hdwl. So. End of Culvert	
Test Hole #9			5.3	90.8	GROUND SURFACE of Test Hole #9	
B.M. C-38			4.25	91.82	B.M. "C-38" EL: 91.816 see Above for description	
					LOG of Test Hole #9	
					0.0 to 3.0'	silt damp.
					3.0' to 4.5'	sand damp.
					4.5' to 5.5'	silty clay. damp.
					5.5 to 6.5	sand damp.
					6.5 to 7.7	clay black. moist
					7.7 to 8.5	silty sand "
					8.5 to 10.0	clay "
					10.0 to 13.3	Sandy clay " Damp. No Water
					11.5	Water stands after 19 hrs.

Profile No. ____ Notes Red ____ Plotted ____ Job No. 1160 Division No. ____ F.B. 1165 Pg. 187

X-Sec. No. ____ Date ____ Date ____ Survey of LOU DILLON AVE.

Notes Chkd. LBM Checked ____ Survey by H.E. Gaines + Notes H.E.G. Date 1-22-47

Date 1-25-47 Date ____ Map No. ____ Indexed ____ Date ____

FORM 307 5M 1-46

PLEASE RETURN TO
LOS ANGELES COUNTY SURVEYOR
700 HALL OF RECORDS

NOTE: ANY ADDITIONS OR CHANGES ON THIS SHEET MUST BE MADE OR CIRCLED IN RED INK, WITH DATE AND NAME OF PERSON MAKING CHANGE.

Do not extend notes this side of this line.

STATION	B. S.	H. I.	F. S.	ELEV.	
		TEST HOLE No. 10			
Location :- E Imperial Hwy & CROESUS AVE. S.W.COR.					
			15' West & 38' South of ℄ Int.		
B.M. D-49	4.47	95.01		90.~~539~~ 54	B.M. "D49" EL.= 90.539 F.B. 1187 Pg. 9 E. Imperial Hwy & CROESUS AVE (to So) L&T, in conc. Hdwl. 18' East & 21' No. of ℄ Int.
Test Hole #10			4.9	90.1	GROUND SURFACE at test Hole #10
B.M. "D-49			4.47	90.54	B.M. "D-49" EL.= 90.539 see Above for desc.
		LOG OF TEST HOLE #10			
			0.0' to 2.0		Silt. Damp.
			2.0 to 3.0'		Silty Sand damp
			3.0 to 4.0		silty clay damp
			4.0 to 6.0'		sand. damp.
			6.0 to 7.5'		clay "
			7.5' to 8.5'		Sand. "
			8.5' to 10.8		clay Silty. + Sandy wet at 10.8'
			10.8 to 12.6'		sandy clay wet.
			10.0		Water Stands After 19 hr's. - 10.0'

F.B. 1165 Pg. 190

Job No. 1160 Division No. Notes Red. Plotted Profile No.

Survey of Lou Dillon Ave Date Date X-Sec.

Survey by [illegible] Notes 1-22-47 Notes Chkd. Lom Checked No.

Indexed [illegible] Date 1-25-47 Date No.

FORM 307 5M 1-46

PLEASE RETURN TO
LOS ANGELES COUNTY SURVEYOR
700 HALL OF RECORDS

NOTE: ANY ADDITIONS OR CHANGES ON THIS SHEET MUST BE MADE OR CIRCLED IN RED INK, WITH DATE AND NAME OF PERSON MAKING CHANGE.

Do not extend notes this side of this line.

STATION	B. S.	H. I.	F. S.	ELEV.		
			TEST HOLE #11			
LOCATION: E. IMPERIAL HWY + GORMAN AVE. S.E. COR. 37' South + 13' East of ℄ Int.						
B.M. "D-47"	3.23	94.644		91.414	B.M. "D-47" EL= 91.414 F.B. 1187 Pg 9. E. Imperial Hwy. & GORMAN AVE (to So) S.E. COR. cut spk in No. Side P.P. #103686 E.	
Test Hole #11			4.2	90.4	Ground Surface at test hole #11	
B.M. "LD-6"			6.08	88.564	B.M. "L D-6 - EL= 88.578 F.B. 1187 P-9 E. Imperial Hwy + Mona Blvd. S.W. Cor. Bt. spk in Pit. 14' So. + 13' W. of ℄ Int.	
			LOG of Test Hole #11			
			0.0 to 3.5		silt. damp top soil	
			3.5 to 5.6		Sand damp.	
			5.6 to 6.5		clay. damp	
			6.5 to 9.0		silty sand damp.	
			9.0 to 12.6		silty clay "	
			12.6 to 13.0		silty sand. "	No Water
			12.4		Water after 1 hr.	12.4

Profile No. ____ Notes Red ____ Plotted ____ Job No. 1160 Division No. ____
X-Sec. No. ____ Date ____ Date ____ Survey of Lou Dillon Ave.
Notes Chkd. [illegible] Checked ____ Survey by H.E. Granquist Notes H.E.G. Date 1-22-47
Date 1-25-47 Date ____ Map No. ____ Indexed J. [illegible] Date ____

F.B. 1165 Pg. 191

F.B. 1165 Pg. 192

Job No. 1160 Division No. _____ Notes Red. _____ Plotted _____ Profile

Survey of LOU DILLON AVE. Date _____ Date _____ No. _____

Survey by H.E. GRANQUIST Notes H.E.G. Notes Chkd. _____ Checked _____ X-Sec.

Indexed _____ Date 1-22-47 Date _____ Date _____ No. _____

STATION	B. S.	H. I.	F. S.	ELEV.

FORM 307 SM 1-46

PLEASE RETURN TO
LOS ANGELES COUNTY SURVEYOR
700 HALL OF RECORDS

Do not extend notes this side of this line.

NOTE: ANY ADDITIONS OR CHANGES ON THIS SHEET MUST BE MADE OR CIRCLED IN RED INK, WITH DATE AND NAME OF PERSON MAKING CHANGE.

PLEASE RETURN TO
LOS ANGELES COUNTY SURVEYOR
700 HALL OF RECORDS

NOTE: ANY ADDITIONS OR CHANGES ON THIS SHEET MUST BE MADE OR CIRCLED IN RED INK, WITH DATE AND NAME OF PERSON MAKING CHANGE.

Do not extend notes this side of this line.

5.4 9.45

STATION	B. S.	H. I.	F. S.	ELEV.	
					ELMWOOD AVE. - S.S. - C.I. 1183.
					TEST BORINGS.
					Note See pg 194 For Water Level 11-4-47 RLW
					TEST HOLE #1:- ELMWOOD AVE. & LOUISE AVE. N.W. COR.
					28' N. & 36.5 W. of of ℄ INTERSECTION.
BM. E-25	4.05	85.36		81.310	B.M. E-25 - Elev. 81.310 - L.B. 828-91 Louise Ave (W. SIDE) ±75' S. of S. curb Elmwood Ave. BT. SPK. IN CURB.
			4.0	81.4	Ground.
			6.6	78.8	Water Level.
			6.9	78.5	Bottom Hole (caves in - could DIG NO DEEPER)
B.M. E-25			4.05	81.310	SEE ABOVE.
			7.6	77.8	Water level after 6 hrs. 5-23-47 R.L.W.
					TEST HOLE #2:- ELMWOOD AVE. & ALLEY WEST OF LOUISE AVE. N.E. COR.
					±40' N. & 20' E. of ℄ INTERSECTION.
BM. #9	1.65	90.01		88.363	B.M. #9 - ELEV. 88.363 - L.B. 828-7 DUNCAN AVE. & ELMWOOD AVE. - N.E. COR. - L.B.T. IN M.C.R.
			5.4	84.6	Ground
			7.4	82.6	SAND
			10.8	79.2	Water Level
			14.5	75.2	Bottom Hole
B.M. #9			1.65	88.36	[illegible]



Notes Rod ____ Date ____ Noted ____ Date ____ Job No. 1183 Division No. ____
Notes Chkd ____ Date ____ Checked ____ Date ____ Survey of ELMWOOD AVE. - S.S.
Survey by C.K. Crumley Date 2-25-
Map No. ____

FORM 307 5M 1-46

PLEASE RETURN TO
LOS ANGELES COUNTY SURVEYOR
700 HALL OF RECORDS

NOTE: ANY ADDITIONS OR CHANGES ON THIS SHEET MUST BE MADE OR CIRCLED IN RED INK, WITH DATE AND NAME OF PERSON MAKING CHANGE.

Do not extend notes this side of this line.

STATION	B. S.	H. I.	F. S.	ELEV.		
CHECK WATER LEVEL 28'N & 36'W ℄ INT ELMWOOD AVE & LOUISE AVE						
BME25	4.84	86 15	8131		BME25 el = 81310 LB828-91 Louse Ave W side 75'±S of W end cb Elmwood Ave B+SPK in cb	
			4.9	81.3	Ground el.	
			90	77.2	Water Level after 7 hrs 11-4-47	
T.P.	5 08	86 26	4 97	81 18		
BME25			4 95	81 31	BME25 see above	
CHECK OF WATER LEVEL 40'N & 20'E of ℄ Int. Elmwood Ave & 1st ALLE W of LOUISE AVE						
BM 9	3 36	91.72		88 36	BME9 El = 88363 LB 828-7 Duncan Ave & Elmwood Ave NE Cor. L+T in M.C.E.	
			7 4	8 4 3	Ground elev	
			12 3	79 4	Water Level after 7 hrs 11-4-47	
TP	4 35	91.84	4 23	87.49		Note
BM #9			3 49	88 35	BM #9 see above	See Pg 193 for Last check

Survey of ____ Job No. ____ Division No. ____ Notes Red. ____ Plotted ____ No. ____ Profile ____
Survey by ____ Notes ____ Date ____ Date ____ Checked 11/5/47 ____ X-Sec. ____
Index ____ Date ____ Date ____ No. ____

FORM 307 SM 1-46

PLEASE RETURN TO
LOS ANGELES COUNTY SURVEYOR
700 HALL OF RECORDS

NOTE: ANY ADDITIONS OR CHANGES ON THIS SHEET MUST BE MADE OR CIRCLED IN RED INK, WITH DATE AND NAME OF PERSON MAKING CHANGE.

Do not extend notes this side of this line.

5 Sandy
7 Clay

STATION	B. S.	H. I.	F. S.	ELEV.	
			C.I. 1186		
			CARESS AVE., ET AL - S.S.		
			TEST BORINGS		
HOLE #1 - PAULINE ST. & MURIEL AVE - S.W. COR. - 48.5 W. & 27.7'S. ℄ INTER.					
K-168	5.8	69.1		63.25	B.M. K-168 - Elev. 63.249 - F.B. 911-6 MURIEL AVE. & PAULINE ST. - N.W. COR. - BT. SPK. IN CB - 6' W. of W. end CR.
			6.3	62.8	Ground
			13.3	55.8	Moist Sandy clay
			15.3	53.8	Wet sandy clay - No Water.
			14.3	54.8	Water Level - Next DAY 9 A.M.
K-168			5.8	63.3	B.M. K-168 - SEE ABOVE
HOLE #2 - PAULINE ST. & CARESS AVE. S.E. COR. - 47.0 E. & 18.0 S. of ℄ INTER.					
K-163	5.4	68.3		62.93	B.M. K-163 - Elev 62.930 - F.B. 911-5 LOCUST ST. (Caress AVE) & PAULINE ST. - N.E. COR. - BT. SPK. IN CB. - 8' N. of N. end CR.
			6.0	62.3	Ground
			12.0	56.3	Moist SANDY clay
			14.0	54.3	Water
K-163			13.7	56.6	Water Level - Next DAY 9 A.M.
			5.4	62.9	B.M. K-163

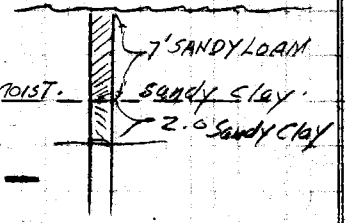

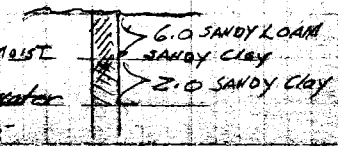

Profile No. ____ Notes Rod ____ Plotted ____ Job No. 116 Division No. ____
X-Sec. No. ____ Date ____ Date ____ Survey of CARESS AVE., ET AL - S.S.
Notes Chkd. CDM Checked ____ Survey by C.V. CRUMLEY Date 3-25-49
Date 3/27/49 Date ____ Map No. ____ Indexed ____ Notes Clk. ____ Date ____
F.B. 116 S.S.

FORM 307 5M 1-46

PLEASE RETURN TO
LOS ANGELES COUNTY SURVEYOR
700 HALL OF RECORDS

NOTE: ANY ADDITIONS OR CHANGES ON THIS SHEET MUST BE MADE OR CIRCLED IN RED INK, WITH DATE AND NAME OF PERSON MAKING CHANGE.

Do not extend notes this side of this line.

Profile No. ____ X-Sec. No. ____

Plotted ____ Date ____ Notes Red ____ Date ____

Notes Chkd. Lem Date 3/27/47 Checked ____ Date ____

Survey of CARESS AVE. ET AL. Division No. ____ Job No. 1186

Survey by ____ Notes by ____ Date ____

Released ____ Date 3-27-47

STATION	B. S.	H. I.	F. S.	ELEV.		
TEST HOLE #3 - PAULINE ST. & DUDLEY AVE. - S.W. COR. 445 W. & 20.5 S. of ℄ INTER.						
K-156	5.8	683		62.5	B.M. K-156 - Elev. 62.486 - F.B. 911-3 DUDLEY AVE. & PAULINE ST. - N.W. COR. BT. SPK. IN Cb. 4' W. of W. end CR.	
			6.5	61.8	GROUND	
			12.5	55.8	sandy clay	Wet — 6' SANDY LOAM; SANDY clay
			14.5	53.8	Water.	Water — 2' SANDY CLAY
		—	12.1	56.2	Water Level Next DAY 9 A.M. —	
K-156			5.8	62.5	B.M. K-156 - see ABOVE	
TEST HOLE #4 - PAULINE ST. (S. side) & ALLEY ~~W.~~ E. of DUDLEY AVE. - 13.5 S. ℄ INTER. 1' W. E JA 4/7/47						
K-157	5.8	679		62.1	B.M. K-157 - Elev. 62.107 - F.B. 911-4 PAULINE ST. & ALLEY E. of DUDLEY - N.E. COR. BT. SPK. IN Cb. 1' E. of E. end CR.	
			6.2	61.7	GROUND	
			12.2	55.7	Wet Sandy clay	Wet — 6' SANDY LOAM; SANDY clay
			14.4	53.5	Water	Water — 2.2 SANDY CLAY
			12.7	55.2	Water Level Next DAY 9 A.M.	
K-157			5.8	62.1	K-156 - see ABOVE.	

FORM 307 5M 1-46

PLEASE RETURN TO
LOS ANGELES COUNTY SURVEYOR
700 HALL OF RECORDS

NOTE: ANY ADDITIONS OR CHANGES ON THIS SHEET MUST BE MADE OR CIRCLED IN RED INK, WITH DATE AND NAME OF PERSON MAKING CHANGE.

Do not extend notes this side of this line.

STATION	B. S.	H. I.	F. S.	ELEV.		
TEST HOLE #5- ELIZABETH ST. & ALLEY E. of DUDLEY AVE. -37.0 S. & 9.0' W. of ℄ INTER.						
T-347	6.0	70.0		64.0	B.M. T-347 - Elev. 64.045 F.B. 708-196 ELIZABETH ST. & HARRIS AVE. N.W. COR. BT. SPK. IN Cb - 6' W. of W. end CR.	
			5.6	64.4	GROUND	
			12.6	57.4	MOIST - SANDY Clay	MOIST — 7' SANDY LOAM SANDY clay
			14.1	55.9	MOIST - SANDY Clay	MOIST — 1.5' SANDY Clay
			6.0	64.0	B.M. T-347 - SEE ABOVE.	No Water Next DAY 9 A.M.
TEST HOLE #6- ELIZABETH ST. & DUDLEY AVE. - S.W. COR. - 41.0' W. & 17.0' S. of ℄ INTER.						
T-348	5.6	70.8		65.2	B.M. T-348 - Elev. 65.215 - F.B. 708-197 ELIZABETH ST. & DUDLEY AVE. - N.W. COR. - BT. SPK. IN Cb.	
			5.7	65.1	GROUND	
			12.7	58.1	DAMP SANDY Clay	DAMP — 7' SANDY Loam SANDY clay
			13.7	57.1	MOIST " " (No Water)	MOIST — 1.0 SANDY Clay
T-348			5.6	65.2	B.M. T-348 - See ABOVE.	No Water Next DAY 9 A.M.

Profile No. ____ Notes Red ____ Plotted ____ Job No. 1186 Division No. ____ F.B. 1165 Pg. 197
X-Sec. No. ____ Date ____ Date ____ Survey of CARESS AVE. ET AL. - S.S.
Notes Chkd. CDM Checked ____ Survey by C.V. CRUMLEY Notes C.V.C. Date 3-25-47
Date 3/27/47 Date ____ Map No. ____ Date ____

FORM 207 SM 1-46

PLEASE RETURN TO
LOS ANGELES COUNTY SURVEYOR
700 HALL OF RECORDS

NOTE: ANY ADDITIONS OR CHANGES ON THIS SHEET MUST BE MADE OR CIRCLED IN RED INK, WITH DATE AND NAME OF PERSON MAKING CHANGE.

Do not extend notes this side of this line.

C. 4'

Profile No. ____ X-Sec. No. ____

Job No. 1186 Division No. ____ Notes Red. ____ Plotted ____

Survey of CARESS AVE. ETAL. - S.S. Date ____ Date ____

Survey by McGRINKLEY, Notes C. Jaimes Notes Chkd. Date 3-25-47 Checked T.D.M. Date 3/27/47

Indexed ____

STATION	B. S.	H. I.	F. S.	ELEV.		
TEST HOLE #7 - ELIZABETH ST. & CARESS AVE. N.E. COR. - 33.0 N. & 18.0 E. of ℄ INTER.						
T-349	5.2	70.1		64.9	B.M. T-349 - Elev. 64.88 (1-F.B. 708-197) ELIZABETH ST. & CARESS AVE (LOCUST) N.W. COR. BT. SPK. IN Cb. - 16' W. of W. end CR.	
			4.9	65.2	GROUND	
			12.0	58.0	SANDY CLAY	MOIST - 7 SANDY LOAM sandy clay
			14.1	56.0	" "	MOIST - 2.0 " "
T. 349			5.2	64.9	B.M. T-349 - see Above.	NO Water NEXT DAY 9 A.M.
TEST HOLE #8 - ELIZABETH ST. & MURIEL AVE. S.E. COR. - 37.5 S. & 17.0 E. ℄ INTER.						
T-350	5.6	70.0		64.4	B.M. T-350 - Elev. 64.44 - F.B. 708-197 ELIZABETH ST. & PINE (MURIEL AVE.) N.W. COR. BT. SPK. IN Cb. - 16' W. of W. end CR.	
			5.5	64.5	GROUND	
			12.5	57.5	DAMP SANDY Clay	DAMP - 7 SANDY LOAM SANDY Clay
			13.5	56.5	MOIST SANDY Clay	MOIST - 1.0 SANDY Clay
T-350			5.6	64.4	B.M. T-350 - See ABOVE.	NO Water NEXT DAY 9 A.M.

FORM 307 5M 1-46

PLEASE RETURN TO
LOS ANGELES COUNTY SURVEYOR
700 HALL OF RECORDS

NOTE: ANY ADDITIONS OR CHANGES ON THIS SHEET MUST BE MADE OR CIRCLED IN RED INK, WITH DATE AND NAME OF PERSON MAKING CHANGE.

Do not extend notes this side of this line.

STATION	B. S.	H. I.	F. S.	ELEV.	
					TEST HOLE #1
	22'	E & 1400' N OF ℄ INT WOODRUFF AVE & FOSTER RD			
BM#W9	4.64	99.79		95.15	BM W9 el 95.154 FB 785-7 Woodruff 1415' N of ℄ Foster (E side) ct spk W side PP#506491E
			5.02	94.77	ctr. of pvmt Woodruff Ave
			6.1	93.7	ground el at Test hole
			14.7	85.1	Water Level after 1½ hrs
TP	5.22	99.69	5.32	94.47	
BM W9			4.54	95.15	see discrip. above
					TEST HOLE #2
		30' E OF ℄ INT WOODRUFF AVE & FOSTER RD			
BM W7	5.35	97.13		91.78	BM#W7 el = 91.780 FB 785-6 Woodruff Ave 1305 ± Foster Rd (E side) bt spk in conc walk to Ho #1142
			4.25	92.88	ctr pvmt
			5.0	92.1	Gr. elev at Test hole
			11.0	86.1	Water level after 3 hrs
TP	5.37	98.35	4.15	92.98	
T.P.	4.23	96.63	5.95	92.40	
	4.75	95.56	5.82	90.81	

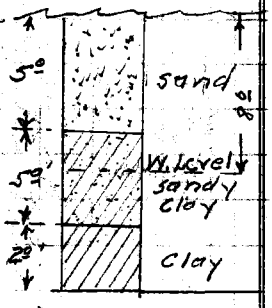

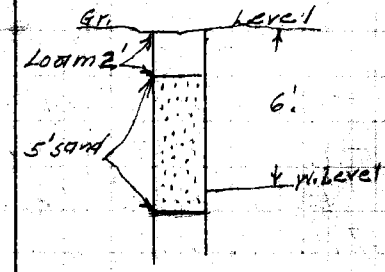

below 7' quick sand fills in as fast as it is dug

Cont NEXT Pg.

Profile No. ____ Notes Red ____ Printed ____ Job No. 1163 Division No. ✓
X-Sec. No. ____ Date ____ Date ____ Survey of Parry Rd etc
Notes Chkd. Date 3/25/47 Checked Date ____ Survey by R.L. Willey Map No. ____ Notes ____ Date ____

FORM 307 5M 1-46

PLEASE RETURN TO
LOS ANGELES COUNTY SURVEYOR
700 HALL OF RECORDS

NOTE: ANY ADDITIONS OR CHANGES ON THIS SHEET MUST BE MADE OR CIRCLED IN RED INK, WITH DATE AND NAME OF PERSON MAKING CHANGE.

Do not extend notes this side of this line.

STATION	B. S.	H. I.	F. S.	ELEV.	
		TEST HOLE #3			
		1000' W + 15' S. of ℄ int Foster Rd + Woodruff Ave (S. side)			
		95.56			
			4 76	90 80	ctr pvmt Foster Rd
			5 3	90 3	Ground elev
			14 3	81.3	Water Level after 1½ hrs
T P	4 18	94.50	5 24	90.32	
T.P.	5 29	93.89	5 90	88.60	
		TEST HOLE #4			
		20' N + 30' E of ℄ int Bellflower Blvd + Foster Rd			
9.7 / 6.2 / 15.9			5 62	88.27	ctr pvmt Bellflower Blvd
			6 2	87.7	Gr Elev at Test hole
			15 9	78.0	W Level after 3 hrs
T.P.	5 57	94 89	4 57	89.32	
T.P.	5 56	95.54	4 91	89.98	
T P	5 36	96.33	4 57	90.97	
T.P.	4 17	95.24	5 26	91.07	

Cont Next Pg



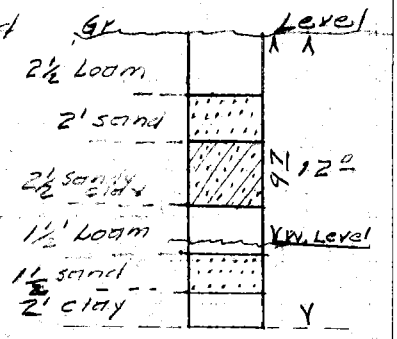

F.B. 1163 Pg. 200 Job No. 1163 Division No. 1 Notes Red. Plotted No. Profile
Survey of Perry Rd et al Date Date X-Sec.
Survey by R L Willey Notes RLW 3-28-47 Notes Chkd. RPM Checked No.
Indexed [illegible] Date 3/28/47 Date

FORM 307 SM 1-46

PLEASE RETURN TO
LOS ANGELES COUNTY SURVEYOR
700 HALL OF RECORDS

NOTE: ANY ADDITIONS OR CHANGES ON THIS SHEET MUST BE MADE OR CIRCLED IN RED INK, WITH DATE AND NAME OF PERSON MAKING CHANGE.

Do not extend notes this side of this line.

STATION	B. S.	H. I.	F. S.	ELEV.	
		TEST HOLE #5			
		20' S & 40' E of ℄ int Foster Rd & Cerritos Ave			
		95.24			
			489	90.35	pvmt at ℄ int Foster Rd & Cerritos Ave
			46	90.6	Gr elev @ Testhole
			1.70	78.2	No Water after 3 hrs
TP	461	94.29	556	89.68	
TP	591	94.67	553	88.76	
	522	95.28	461	90.06	
BMM34			459	90.69	BMM34 e190.489 FB 785-164 Cerritos Ave (WS11) 9' N of ℄ Maple-Wood Ave Prod bt spk 12' W of E end 4' SN edge To HO 901

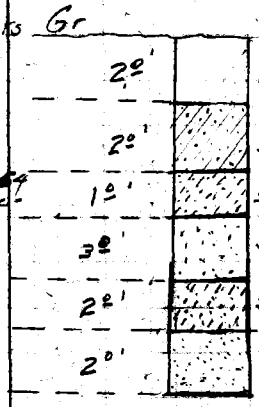

Profile No. ____ Notes Red. ____ Plotted ____ Job No. 1163 Division No. ✓ F.B. 1163 Pg. 207
X-Sec. No. ____ Date ____ Date ____ Survey of Perry Rd et al
Notes Chkd. ZBM Checked ____ Survey by R.L. Willey Notes BLW Date 3-28-47
Date 3/27/47 Date ____ Map No. ____ Date ____

F.B. 116 Pg 202

Job No. _____ Division No. _____ Notes Red. _____ Plotted _____ Profile

Survey of _____ Date _____ Date _____ No. _____

Survey by _____ Notes _____ Notes Chkd. _____ Checked _____ X-Sec.

Indexed _____ Date _____ Date _____ Date _____ No. _____

FORM 207 SM 1-46

PLEASE RETURN TO
LOS ANGELES COUNTY SURVEYOR
700 HALL OF RECORDS

NOTE: ANY ADDITIONS OR CHANGES ON THIS SHEET MUST BE MADE OR CIRCLED IN RED INK, WITH DATE AND NAME OF PERSON MAKING CHANGE.

Do not extend notes this side of this line.

STATION	B. S.	H. I.	F. S.	ELEV.

Profile No.	Notes Red	Plotted	Job No. 1160	Division No. ✓	F.B. 1165 PG. 803
	Date	Date	Survey of Lou Dillon Ave.		
X-Sec. No.	Notes Chkd. LDM	Checked	Survey by H. F. NAUMANN	Notes M.N.	Date 4-24-47
	Date 4/25/47	Date	Map No.	Indexed C. Johnson	Date AUG 9 '50

NOTE: ANY ADDITIONS OR CHANGES ON THIS SHEET MUST BE MADE OR CIRCLED IN RED INK, WITH DATE AND NAME OF PERSON MAKING CHANGE.

PLEASE RETURN TO
LOS ANGELES COUNTY SURVEYOR
700 HALL OF RECORDS

Do not extend notes this side of this line.

STATION	B. S.	H. I.	F. S.	ELEV.

TEST HOLES

LOU DILLON AVE.

C.I. 1160

H.E. Naumann
J.J. Lanigan
J. Muslin
M. Natapoff

FORM 307 5M 1-46

FORM 307 5M 1-46

PLEASE RETURN TO
LOS ANGELES COUNTY SURVEYOR
700 HALL OF RECORDS

NOTE: ANY ADDITIONS OR CHANGES ON THIS SHEET MUST BE MADE OR CIRCLED IN RED INK, WITH DATE AND NAME OF PERSON MAKING CHANGE.

Do not extend notes this side of this line.

STATION	B. S.	H. I.	F. S.	ELEV.		
B.M.LD-5	473	8867		8394	B.M.LD-5	MONA BLVD. & 117th St., S.W. cor. L&T. in center S.D. catch basin. El. 83.943 per F.B. 1187-8
			TEST HOLE #1			see pg. 227
			117th St. & Mona Blvd., N.W. Cor. 45' W. & 20' N. of ℄ int.			
	?		46	841		Ground surface
Temporary	Condition		89	798		Water table (after 18 hours)
B.M.D-45			422	8445	B.M.D-45	MONA BLVD. & 117th St., S.E. cor. "X" in East side of M.H. RIM. El. ~~8[illegible]~~ 84450 per 1187-8
	586	9031				
			TEST HOLE #2			
			117th St. & Gorman Ave., N.E. cor. - 14.5 N. & 32 E. of ℄ int.			
			31	872		Ground surface
			110	793		Water table (after 18 hours)
B.M.M-5			636	8395	B.M.M-5	For description see top of pg.

F.B. 1165 Pg. 204 Job No. 1160 Division No. ✓ Notes Red. Plotted Profile
Survey of Lou Dillon Ave Date Date No. X-Sec.
Survey by H. F. NAUMANN Notes M. Natapoff Notes Chkd. TDM Checked
Indexed L. C. Johnson Date Date 4/25/47 Date No.

FORM 307 5M 1-46

PLEASE RETURN TO
LOS ANGELES COUNTY SURVEYOR
700 HALL OF RECORDS

NOTE: ANY ADDITIONS OR CHANGES ON THIS SHEET MUST BE MADE OR CIRCLED IN RED INK, WITH DATE AND NAME OF PERSON MAKING CHANGE.

Do not extend notes this side of this line.

STATION	B. S.	H. I.	F. S.	ELEV.		
B.M.LD-3	3 61	94 04		90 43	B.M.LD-3	Croesus Ave. + 117th St., S.E. cor. Bt. spk. in step to HO #2230 El. 90.426 per F.B. 1187-7
			TEST HOLE #3			
		117th St. + Croesus Ave., N.E. cor., 18.5' N. + 14.5 E. of ℄ int.				
			52	88 8		Ground surface
			162	77 8		Water table (after 18 hours
B.M.LD-3			3 61	90 43	B.M.LD-3	For description see top of pg
B.M.LD-2	4 42	94 71		90 29	B.M.LD-2	Lou Dillon Ave. + 117th St. N.W. cor. L. & T. in walk 35' N. + 37' W. of ℄ int. El. 90.289 per F.B. 1187-7
			TEST HOLE #4			
		117th St. + Lou Dillon Ave., N.E. cor., 27' E. + 16' N. of ℄ int.				
			53	89 4		Ground surface
			143	80 4		Water table (after 18 hours)
B.M. LD-2			4 42	90 29	B.M.LD-2	Description above

Profile No. ____ Notes Red ____ Plotted ____ Job No. 1160 Division No. 1
X-Sec. No. ____ Date ____ Date ____ Survey of Lou Dillon Ave
Notes Chkd. JDM Checked ____ Survey by H. F. NAUMANN Notes M.N. Date 4-24-47
Date 4/25/47 Date ____ Map No. ____ Index G. Johnson Date ____

F.B. 1165 Pg. 2D5

FORM 307 5M 1-46

PLEASE RETURN TO
LOS ANGELES COUNTY SURVEYOR
700 HALL OF RECORDS

NOTE: ANY ADDITIONS OR CHANGES ON THIS SHEET MUST BE MADE OR CIRCLED IN RED INK, WITH DATE AND NAME OF PERSON MAKING CHANGE.

Do not extend notes this side of this line.

STATION	B. S.	H. I.	F. S.	ELEV.		
B.M.LD-1	401	9425		9024	B.M.LD-1	Hugo Ave. & 117th St. S.W. cor. Bt. spk. in conc. walk, 28' W. & 26' S. of ℄ int. El. 90.240 per F.B. 1187-7
			TEST HOLE #5			
		117th St. & Hugo Ave., N.E. cor., 35' E. & 15' N. of ℄ int.				
			51	892		Ground surface
			116	827		Water table (after 18 hours)
B.M.LD-1			401	9024	B.M.LD-1	Description above
B.M.C-34	458	9497		9039	B.M.C-34	Harman Ave. (W. side), 160' N. of 117th St. Bt. spk. in cb. 11' N. of S. end. El. 90.387 per F.B. 1187-6
			TEST HOLE #6			
		117th St. & Harman Ave. N.E. cor., 18.5' E. & 19' N. of ℄ int.				
			53	~~90~~ 89 7		Ground surface
			130	820		Water table (after 18 hours)
B.M.C-34			458	9039	B.M.C-34	Description above.

F.B. 1160 Pg. 206 Job No. 1165 Division No. ✓ Notes Red ____ Plotted ____ Profile
Survey of Lou Dillon Ave. Date ____ Date ____ No. ____
Survey by H. F. NAUMANN Notes M. Natapoff Notes Chkd. [illegible] Checked ____ X-Sec.
Indexed [illegible] Date ____ Date 4/25/47 Date ____ No. ____

FORM 307 5M 1-46

PLEASE RETURN TO
LOS ANGELES COUNTY SURVEYOR
700 HALL OF RECORDS

NOTE: ANY ADDITIONS OR CHANGES ON THIS SHEET MUST BE MADE OR CIRCLED IN RED INK, WITH DATE AND NAME OF PERSON MAKING CHANGE.

Do not extend notes this side of this line.

STATION	B. S.	H. I.	F. S.	ELEV.		
B.M. C-36	4 56	96 25		91 69	B.M. C-36	E. Imperial H'wy. & Harman Ave. S.W. cor. Bt. spk. in W. cb., Harman Ave. 17' S. of N. end. El. 91.691 per F.B. 1187-6
			TEST HOLE #7			
			E. Imperial H'wy. & Harman Ave., S.E. Cor. 35.5' S. + 14' E. of ℄ int.			
			49	91 4		Ground surface
			137	82 6		Water table (after 24 hours)
B.M. C-36			4 56	91 69	B.M. C-36	Description above
B.M. C-37	4 21	95 79		91 58	B.M. C-37	East Imperial H'wy. (S. side) 37' E. of ℄ of Hugo Ave. Bt. spk. in conc. pvt. 1' N. of S. edge. El. 91.580 per F.B. 1187-10
			TEST HOLE #8			
			E. Imperial H'wy. & Hugo Ave., S.E. Cor., 34.5' S. + 16' E. of ℄ int.			
			46	91 2		Ground surface
			149	8 0 9		Water table (after 24 hours)
B.M. C-37			4 21	91 58	B.M. C-37	Description above

Profile No. ____ Notes Red ____ Plotted ____ Job No. 1160 Division No. ✓ F.B. 1165 Pg. 207
X-Sec. No. ____ Date ____ Date ____ Survey of Lou Dillon Ave
Notes Chkd. FRM Checked ____ Survey by H. F. NAUMANN Notes M.N. Date 4-24-47
Date 4/25/47 Date ____ Map No. ____ Indexed ____ Date ____

FORM 307 5M 1-46

PLEASE RETURN TO
LOS ANGELES COUNTY SURVEYOR
700 HALL OF RECORDS

NOTE: ANY ADDITIONS OR CHANGES ON THIS SHEET MUST BE MADE OR CIRCLED IN RED INK, WITH DATE AND NAME OF PERSON MAKING CHANGE.

Do not extend notes this side of this line.

STATION	B. S.	H. I.	F. S.	ELEV.		
B.M.C-38	4 25	96 07		91 82	B.M.C-38	E. Imperial Hwy. & Lou Dillon Ave. S.W. cor. Bt. spk. in conc. Culvert Hdw'l. S. end of culvert. El. 91.816 per F.B. 1187-10
			TEST HOLE #9			
		E. Imperial Hwy. & Lou Dillon Ave. S.E. cor., 34.5' S. + 14.5' E. of ℄ int.				
			53	90 8		Ground surface
			167	79 4		Water table (after 24 hours
B.M.C-38			4 25	91 82	B.M.C-38	Description above.
B.M.D-49	4 15	94 ~~5~~ 6 9		90 54	B.M.D-49	E. Imperial Hwy. & Croesus Ave. (So.) L&T. in conc. Hdw'l. 18' E. & 21' N. of ℄ int. El. 90.539 per F.B. 1187-9
			TEST HOLE #10			
		E. Imperial Hwy. & Croesus Ave., S.W. cor. 15' W. & 38' S. of ℄ int.				
			46	90 ~~0~~ 1		Ground surface
			146	80 ~~0~~ 1		Water table (after 24 hours)
B.M.D-49			4 15	90 54	B.M.D-49	Description above

F.B. 1165 PG. 208
Job No. 1160 Division No. ✓ Notes Red ___ Plotted ___ Profile
Survey of Lou Dillon Ave. Date ___ Date ___ No. ___
Survey by H. F. NAUMANN Notes M. Natapoff Notes Chkd. TEM Checked ___ X-Sec.
Indexed R. C. Johnson Date 4/25/47 Date ___ No. ___

FORM 307 5M 1-46

PLEASE RETURN TO
LOS ANGELES COUNTY SURVEYOR
700 HALL OF RECORDS

NOTE: ANY ADDITIONS OR CHANGES ON THIS SHEET MUST BE MADE OR CIRCLED IN RED INK, WITH DATE AND NAME OF PERSON MAKING CHANGE.

Do not extend notes this side of this line.

STATION	B. S.	H. I.	F. S.	ELEV.		
B.M.D-47	389	9530		9141	B.M.D-47	E. Imperial H'w'y. & Gorman Ave. (So.) S.E. cor. Ct. spk. in N. side P.P. #103686 E. El. 91.414 per F.B. 1187-9.
			TEST HOLE # 11			
		E. Imperial H'w'y. & Gorman Ave., S.E. cor., 37' S. & 13' E. of ℄ int.				
			49	904	Ground Surface	
			165	788	Water table. (after 24 hours	
B.M.D-47			389	9141	B.M.D-47	Description above.

Profile Notes Red ____ Plotted ____ Job No. 1160 Division No. ____ F.B. 7165 Pg. 209
No. ____ Date ____ Date ____ Survey of Lou Dillon Ave
X-Sec. Notes Chkd. [illegible] Checked ____ Survey by H. F. NAUMANN Notes M.N. Date 4-24-47
No. ____ Date 4/25/47 Date ____ Map No. ____ Indexed ____ Date ____

F.B. 1165 Pg. 210 | Job No. 1160 Division No. _____ Notes Red _____ Plotted _____ Profile

Survey of Lou Dillon Ave Date _____ Date _____ No. _____

Survey by H. F. NAUMANN Notes M. Nistapoff Notes Chkd _____ Checked _____ X-Sec.

Indexed _____ Date _____ Date _____ Date _____ No. _____

STATION	B. S.	H. I.	F. S.	ELEV.

FORM 307 SM 1-46

PLEASE RETURN TO
LOS ANGELES COUNTY SURVEYOR
700 HALL OF RECORDS

NOTE: ANY ADDITIONS OR CHANGES ON THIS SHEET MUST BE MADE OR CIRCLED IN RED INK, WITH DATE AND NAME OF PERSON MAKING CHANGE.

Do not extend notes this side of this line.

Profile No.	Notes Red.	Plotted	Job No. 1193	Division No. 1	F.B. 1165 Pg. 27
	Date	Date	Survey of Zastrow Ave. et al		
X-Sec. No.	Notes Chkd. LDM	Checked	Survey by H. F. NAUMANN	Notes M. N.	Date 4-47
	Date 4/25/47	Date	Map No.	Indexed	Date AUG 8 '50

NOTE: ANY ADDITIONS OR CHANGES ON THIS SHEET MUST BE MADE OR CIRCLED IN RED INK, WITH DATE AND NAME OF PERSON MAKING CHANGE.

PLEASE RETURN TO
LOS ANGELES COUNTY SURVEYOR
700 HALL OF RECORDS

Do not extend notes this side of this line.

TEST HOLES
ZASTROW AVE. et. al
C.I. 1193
4-24-47

ELEV.	
F. S.	H.F. Naumann J. Lanigan J. Muslin
H. I.	M. Natapoff
B. S.	
STATION	

FORM 307 5M 1-46

FORM 307 5M 1-46

PLEASE RETURN TO
LOS ANGELES COUNTY SURVEYOR
700 HALL OF RECORDS

NOTE: ANY ADDITIONS OR CHANGES ON THIS SHEET MUST BE MADE OR CIRCLED IN RED INK, WITH DATE AND NAME OF PERSON MAKING CHANGE.

Do not extend notes this side of this line.

STATION	B. S.	H. I.	F. S.	ELEV.		
B.M.M-59				86 08	B.M.M-59	Blaine Ave. (W. side) S. of ℄ of Maplewood Ave. Bt. spk. in top of weir box, 25'± W. of ℄ of Blaine Ave. Elev. 86.083 per 1258-7
	2 68	88 76				
			TEST HOLE #1			
			BLAINE AVE. (E. side) 12'± E. of ℄ of BLAINE AVE. & 900'± N. of ℄ of COMPTON BLVD.			
			56	832		Ground Surface (Sandy Loam)
			81	807		Beginning of Sand
			139	749		Water table (after 24 hours)
			TEST HOLE #2			
			MAPLEWOOD AVE. & BELLFLOWER BLVD. (N.W. Cor.) 26' N. of ℄ of MAPLEWOOD AVE. & 30' W of ℄ of BELLFLOWER BLVD.			
			62	826		Ground Surface (Sandy Loam)
			114	774		Beginning of sand
			140	748		Water table (after 24 hours)
B.M.M-58			496	83 80	B.M.M-58	MAPLEWOOD AVE. & BELLFLOWER BLVD., S.E. Cor., Bt. spk. in conc. gas. island, 45'± S. of ℄ of MAPLEWOOD AVE. & 45' E. of ℄ of BELLFLOWER BLVD. Elev. 83.790 per FB. 1258-7

F.B. 1165 Pg. 212 Job No. 1193 Division No. ✓ Notes Red. Plotted No. Profile
Survey of Eastrow Ave. et al Date Date X-Sec.
Survey by H. F. NAUMANN Notes J. J. Lanigan Notes Chkd. LDM Checked No.
Index Date Date 4/25/47 Date

FORM 807 5M 1-46

PLEASE RETURN TO
LOS ANGELES COUNTY SURVEYOR
700 HALL OF RECORDS

NOTE: ANY ADDITIONS OR CHANGES ON THIS SHEET MUST BE MADE OR CIRCLED IN RED INK, WITH DATE AND NAME OF PERSON MAKING CHANGE.

Do not extend notes this side of this line.

STATION	B. S.	H. I.	F. S.	ELEV.		
					MAPLEWOOD AVE. & L	
B.M.M-57				8230	B.M.M-57	
	471	8701				
			TEST HOLE #3			
		LEAHY AVE. (E. side) 900'± N. of Compton Blvd. & 12'± E. of ℄ of LEAHY AVE.				
			60	810	Ground Surface (Sandy Loam)	
			108	762	Beginning of sand	
			116	754	Water table (after 18 hours)	
			TEST HOLE #4			
		MAPLEWOOD AVE. (N. side) & CABELL AVE., 22'± N. of & 46'± E. of int. of ℄'s MAPLEWOOD AVE. & CABELL AVE.				
			53	817	Ground Surface (Sandy Loam)	
			80	790	Beg. of sandy clay	
			92	778	Beg. of sand	
			94	776	Water table (after 18 hours)	

Profile No. ____ Notes Red ____ Plotted ____ Job No. 1193 Division No. V
X-Sec. No. ____ Date ____ Date ____ Survey of Zastrow Ave. et al
Notes Chkd. LOM Checked ____ Survey by H. F. HAUMANN Notes M.N. Date 4-47
Date 4/25/47 Date ____ Map No. ____ Indexed ____ Date ____

F.B. 1165 PG. 2/3

FORM 307 5M 1-46

PLEASE RETURN TO
LOS ANGELES COUNTY SURVEYOR
700 HALL OF RECORDS

NOTE: ANY ADDITIONS OR CHANGES ON THIS SHEET MUST BE MADE OR CIRCLED IN RED INK, WITH DATE AND NAME OF PERSON MAKING CHANGE.

Do not extend notes this side of this line.

STATION	B. S.	H. I.	F. S.	ELEV.		
		87 01				
		TEST HOLE #5				
		MAPLEWOOD AVE. (N. side) & ZASTROW AVE., 15'± N. of ℄ of Maplewood Ave. & 30'± W. of ℄ of Zastrow Ave.				
			40	830	Ground Surface (Sandy Loam)	
			65	805	Beg. of sand	
			77	793	Water table (after 18 hours)	
		TEST HOLE #6				
		MAPLEWOOD AVE. (N. side) & FLEMING AVE., 17'± W. of ℄ of Fleming Ave. & 20'± N. of ℄ of Maplewood Ave.				
			33	837	Ground Surface (Sandy Loam)	
			76	794	Beg. of sand	
			80	790	Water Table (after 18 hours)	
B.M.M-20			395	8306	B.M.M-20	
	331	8637				

F.B. 1165 Pg. 214 Job No. 1193 Division No. V Notes Red. Plotted Date No. Profile
Survey of Zastrow Ave. et al Date Date X-Sec.
Survey by H. F. NAUMANN Notes M. Natapoff Notes Chkd. Checked
Indexed [illegible] Date 4/25/47 Date No.

FORM 307 5M 1-46

PLEASE RETURN TO
LOS ANGELES COUNTY SURVEYOR
700 HALL OF RECORDS

NOTE: ANY ADDITIONS OR CHANGES ON THIS SHEET MUST BE MADE OR CIRCLED IN RED INK, WITH DATE AND NAME OF PERSON MAKING CHANGE.

Do not extend notes this side of this line.

STATION	B. S.	H. I.	F. S.	ELEV.		
		8637				
			TEST HOLE #7			
			COMPTON BLVD. (N. side) & EUCALYPTUS AVE. 40'± N. of ℄ prod. of Compton Blvd. & 10'± W. of ℄ prod. of Eucalyptus Ave.			
			59	805	Ground Surface (Sandy Loam)	
			92	772	Water table (after 18 hours)	
B.M. M-21			563	8074	B.M. M-21	
B.M. W-2	532	8533		8001	B.M. W-2	Compton Blvd. (N. side) & Leahy Ave. L&T in pvt., 1' N. of S. edge on ℄ of Leahy Ave. prod. Elev. 80.044 per L.B. 785-3
			TEST HOLE #8			
			BELLFLOWER BLVD. (E. side) & COMPTON BLVD., 40'± S. of Compton Blvd. & 30'± E. of Bellflower Blvd.			
NOTE: This B.M. apparently off ~ Diff. of 0.05 recorded Bet. B.M. 18A & M-58 in profile notes of Bellflower Blvd.			59	794	Ground Surface (Sandy Loam)	
			105	748	Water Table (after 18 hours)	
B. M. 18A			587	7946	B.M. 18A	BELLFLOWER BLVD. & COMPTON BLVD., S&W in exp. jt., 1' W. of E. edge pvt. on BELLFLOWER BLVD., 75' S. of ℄ of Compton Blvd. Elev. 75.538 per L.B. 805-14

Profile No. ____ Notes Red. ____ Plotted ____ Job No. 1193 Division No. ____ F.B. 1165 Pg. 215
X-Sec. No. ____ Date ____ Date ____ Survey of Zastrow Ave. et al.
Notes Chkd. LOM Checked ____ Survey by H. F. NAUMANN Notes H.N. Date 4-4-47
Date 4/25/47 Date ____ Map No. ____ Indexed ____ Date ____

FORM 307 5M 1-46

PLEASE RETURN TO
LOS ANGELES COUNTY SURVEYOR
700 HALL OF RECORDS

NOTE: ANY ADDITIONS OR CHANGES ON THIS SHEET MUST BE MADE OR CIRCLED IN RED INK, WITH DATE AND NAME OF PERSON MAKING CHANGE.

Do not extend notes this side of this line.

STATION	B. S.	H. I.	F. S.	ELEV.		
B.M.M-61	180	89 74		87 94	B.M.M-61	Bellflower Blvd. (W. side) 3176' ± N. of ℄ of Compton Blvd., Ct. spk. in E. side P.P. # 661948E. Elev. 87.936 per F.B. 1258-9
			TEST HOLE #9			
			BELLFLOWER BLVD. (W. side) 3176' ± N. of ℄ of COMPTON BLVD. & 25' ± W. of ℄ of Bellflower Blvd.			
			55	84 2		Ground Surface (Sandy Loam)
			150	74 7		Beg. of sand
			159	73 8		Water table (after 24 hours)
B.M.M-62			169	88 05	B.M.M-62	Bellflower Blvd. (W. side) 3325' ± N. of ℄ of Compton Blvd., Ct. spk. in E. side of P.P. # 661947E. Elev. 88.044 per F.B. 1258-9

F.B. 1165 Pg. 216 Job No. 1193 Division No. ✓ Notes Red. Plotted Profile
Survey of Zastrow Ave. et al Date Date No.
Survey by H. F. NAUMANN Notes M. Natapoff Notes Chkd. LOM Checked X-Sec.
Indexed E. C. Johnson Date Date 4/25/47 Date No.

FORM 307 5M 1-46

PLEASE RETURN TO
LOS ANGELES COUNTY SURVEYOR
700 HALL OF RECORDS

NOTE: ANY ADDITIONS OR CHANGES ON THIS SHEET MUST BE MADE OR CIRCLED IN RED INK, WITH DATE AND NAME OF PERSON MAKING CHANGE.

Do not extend notes this side of this line.

STATION	B. S.	H. I.	F. S.	ELEV.		
B.M.M-63	3 19	91 94		88 75	B.M.M-63	Bellflower Blvd. (E. side) 561' ± S. of ℄ of Foster Rd., 48.5' E. of ℄ of Bellflower Blvd. Bt. spk. in N. end of Conc. walk of HO #1108 Elev. 88.746 per F.B. 1258-9
			TEST HOLE #10			
		BELLFLOWER BLVD. & FOSTER RD. (S.W. Cor.), 30' ± S. & 25' ± W. of ℄ int.				
			55	86 4	Ground Surface (Sandy Loam)	
			83	83 6	Beg. of Sand	
			98	82 1	Beg. of sandy clay	
			108	81 1	Beg. of sandy loam	
			140	77 9	Beg. of Sand	
			152	76 7	Beg. of Sandy clay	
			165	75 4	Water table (after 18 hours)	
B.M.M-64			4 80	87 14	B.M.M-64	BELLFLOWER BLVD. & FOSTER RD., Traverse Sta. (C.S. Mon. Marked "Bell J 11A") Dn. 15", 2' N. & 2' E. of ℄ int. Elev. 87.135 per F.B. 1258-10

Profile No. ____ Notes Red. ____ Plotted ____ Job No. 1193 Division No. ✓ F.B. 1163 Pg. 217
X-Sec. No. ____ Date ____ Date ____ Survey of Zastrow Ave. et al
Notes Chkd. JOM Checked ____ Survey by H. F. NAUMANN Notes M.N. Date 4-47
Date 4/25/47 Date ____ Map No. ____ Indexed ____ Date ____

FORM 307 5M 1-46

PLEASE RETURN TO
LOS ANGELES COUNTY SURVEYOR
700 HALL OF RECORDS

NOTE: ANY ADDITIONS OR CHANGES ON THIS SHEET MUST BE MADE OR CIRCLED IN RED INK, WITH DATE AND NAME OF PERSON MAKING CHANGE.

Do not extend notes this side of this line.

STATION	B. S.	H. I.	F. S.	ELEV.		
B.M.W-1	3 17	82 30		79 13	B.M.W-1	Compton Blvd. (S. side) & Blaine Ave., Bt. spk in pvt. on ℄ Blaine Ave. prod., 1' N. of S. edge. Elev. 79.128 per L.B. 785-2
			TEST HOLE #11			
			Compton Blvd. & Ryon Ave. (S.W. Cor.), 14' W. & 52.5' S. of ℄ int.			
			5 5	76 8		Ground surface
			12 5	69 8		Beg. of sand
			13 2	69 1		Water table (after 18 hours)
B.M.M-22			4 77	77 53	B.M.M-22	Compton Blvd. & Ryon Ave., Ct. spk. in pvt. @ ℄ int. Elev. 77.520 per LB 805-14

F.B. 218 Pg. 1165 Job No. 1193 Division No. ✓ Notes Red. Plotted No. Profile
Survey of Zastrow Ave. et al Date Date X-Sec.
Survey by H. F. NAUMANN Notes M. Natapoff Notes Chkd. LDM Checked No.
Indexed R. C. Johnson Date " " Date 4/25/47 Date

FORM 307 5M 1-46

PLEASE RETURN TO
LOS ANGELES COUNTY SURVEYOR
700 HALL OF RECORDS

NOTE: ANY ADDITIONS OR CHANGES ON THIS SHEET MUST BE MADE OR CIRCLED IN RED INK, WITH DATE AND NAME OF PERSON MAKING CHANGE.

Do not extend notes this side of this line.

STATION	B. S.	H. I.	F. S.	ELEV.		
B.M.M-24	4 10	81 70		77 60	B.M.M-24	Compton Blvd. (S. side), 1300' W. of ℄ of Ryon Ave. Bt. spk. in conc. pvt., 1' N. of S. edge & opposite P.P. #304817E. Elev. 77.595 per L.B. 805-15
			TEST HOLE #12			
		Compton Blvd. & Clark Ave. (N.E. cor) 32' E. & 45.5' N. of ℄ int.				
			4 1	77 6	Ground surface (Sandy Loam)	
			15 5	66 2	Beg. of sand	
			15 2	66 5	Water table (after 18 hours)	
B.M.M-25			5 05	76 65	B.M.M-25	Compton Blvd. & Clark Ave., Bt. spk. in conc. pvt., approx. ℄ Clark Ave., 36.5' S. of ℄ Compton Blvd. Elev. 76.675 per L.B. 805-15.

Profile No. ____ Notes Red ____ Plotted ____ Job No. 1193 Division No. ✓ F.B. 1165 Pg. 219
X-Sec. No. ____ Date ____ Date ____ Survey of Zastrow Ave et al
Notes Chkd JBM Checked ____ Survey by H. F. NAUMANN Notes M.N. Date 4-47
Date 4/25/47 Date ____ Map No. ____ Indexed ____ Date ____

F.B. 165 Pg. 220 | Job No. 1193 | Division No. V | Notes Red | Plotted | Profile

Survey of Zastrow Ave. et al | Date | Date | No.

Survey by H. F. NAUMANN | Notes M. Natapoff | Notes Chkd. | Checked | X-Sec.

Indexed | Date | Date | Date | No.

STATION	B. S.	H. I.	F. S.	ELEV.

FORM 307 5M 1-46

PLEASE RETURN TO
LOS ANGELES COUNTY SURVEYOR
700 HALL OF RECORDS

Do not extend notes this side of this line.

NOTE: ANY ADDITIONS OR CHANGES ON THIS SHEET MUST BE MADE OR CIRCLED IN RED INK, WITH DATE AND NAME OF PERSON MAKING CHANGE.

FORM 307 SM 1-46

PLEASE RETURN TO
LOS ANGELES COUNTY SURVEYOR
700 HALL OF RECORDS

NOTE: ANY ADDITIONS OR CHANGES ON THIS SHEET MUST BE MADE OR CIRCLED IN RED INK, WITH DATE AND NAME OF PERSON MAKING CHANGE.

44 / 2 / 48

Do not extend notes this side of this line.

STATION	B. S.	H. I.	F. S.	ELEV.	
					TEST HOLE No 1
					55' N & 15' E. of ℄ INT CORNUTA AVE & CENTER ST
BM #7	5 22	81 23		76 01	BM#7 Elev: 76.015 LB 805-25 center St & Cornuta Ave SW Cor Fd L&N in Cb 80' ± S. of ℄ center ST
			4.72	76 51	ctr Pvt Cornuta Ave 55' N Center St
			5 0	76 2	Ground Elev at test hole
			11 0	70 2	water Level after 1¾ hrs
BM B35			5 13	76 10	BM B35 El: 76.111 - LB 805-2 center St & cornuta ave SE Cor L&T in E Cb cornuta ave near SPL of center St Prod
			11.0	70.2	Water Level after 1 hr 5-22-47 R.L.W.
					TEST HOLE No 2
					1250' N & 25' E of ℄ INT CORNUTA AVE & CENTER ST
BM #M15	5 04	83 86		78 82	BM#M15 Elev: 78.818 LB 805-8 cornuta ave (W side) 1450' N of ℄ of center st Fd Bt spk in SE Cor conc Dr to House #309
			5 21	78 65	Pvt opposite Test Hole
			6 1	77 8	Ground elev at Test Hole
	5-22-47 R.L.W.		10 0	73 9	Water level after 1 hr
			10 3	73 6	Water Level after 3 hrs.
TP	5 36	83 72	5 50	78 36	
BM #M15			4 90	78.82	BM M15 El: 78.818 See Description above

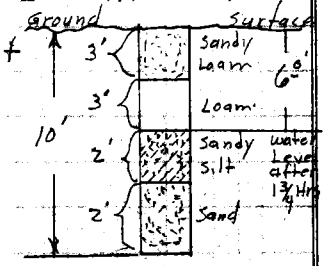

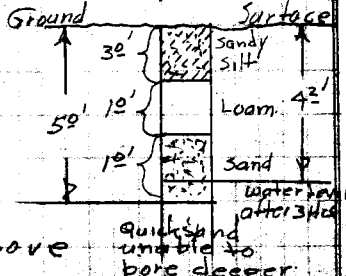

Profile
Notes Red ____ Plotted ____ Job No. 1172 Division No. ____
No. ____ Date ____ Date ____ Survey of Eucalyptus Ave et al
X-Sec. ____ Checked ____ Survey by Engineering Notes Date 4-28-47
Notes Chkd LDM Map No. ____ Date ____ Date ____
No. ____ Date 5/29/47 Date ____

FORM 207 SM 1-46

PLEASE RETURN TO
LOS ANGELES COUNTY SURVEYOR
700 HALL OF RECORDS

NOTE: ANY ADDITIONS OR CHANGES ON THIS SHEET MUST BE MADE OR CIRCLED IN RED ICK, WITH DATE AND NAME OF PERSON MAKING CHANGE.

Do not extend notes this side of this line.

Profile No. ___ X-Sec. No. ___
Plotted ___ Date ___ Checked TEM Date 4/22/47
Notes Red ___ Date ___ Notes Chkd ___ Date ___
Division No. ___ Job No. 1172
Survey of Eucalyptus Ave et al
Survey by Sunderson Notes HWG
Indexed E. C. Jones Date
F.B. 1/15 Pg. 2-32

STATION	B. S.	H. I.	F. S.	ELEV.	
		TEST HOLE No. 3			
		78' N & 15' W OF ℄ INT EUCALYPTUS AVE & CENTER ST.			
BM #5	5 23	81 58		76 35	BM #5 El = 76.351 LB 805-17 Center st & Eucalyptus Ave SW cor Fd L&N in cb 80' so. of ℄ of center st
			4 67	76 91	℄ Pvt opposite Test Hole
			5 4	76 2	Ground elev at Test Hole
			10 0	71 6	Water elev after 3 Hrs
BM #6			5 29	76 29	BM #6 - El = 76.307 LB 805-17 Center st & Eucalyptus Ave SE cor Fd L&N in cb 80' S. of ℄ center st
			9.9	71.7'	Water level after 1 hr. 5-22-47 RLW
		TEST HOLE No. 4			
		37' N & 17' W OF ℄ INT EUCALYPTUS AVE & LINDEN ST			
BM B152	5 05	83 08		78 03	BM B152 El = 7803 FB 1224-184F Eucalyptus Ave (W Side) 485' ± N of ℄ center st Fd B+ Spk in walk to House # 145
			4 43	78 65	(Eucalyptus Ave) ℄ Pvt opposite Test Hole
			5 1	78 0	Ground elev at Test Hole
			9.1	74.0	Water level after 1 hr
			9 3	73 8	Water Level after 3 Hrs
TP	4 74	83 12	4 70	78 38	
BM B152			5 09	78 03	BM B152 El = 7803
					See Description above cked. 5-22-47 R.L.W.

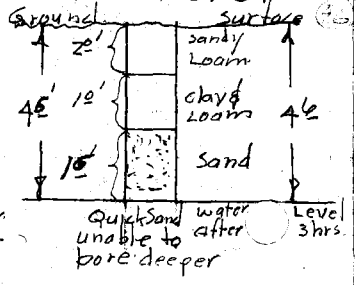

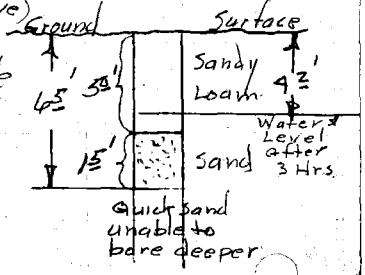

FORM 307 5M 1-46

PLEASE RETURN TO
LOS ANGELES COUNTY SURVEYOR
700 HALL OF RECORDS

NOTE: ANY ADDITIONS OR CHANGES ON THIS SHEET MUST BE MADE OR CIRCLED IN RED INK, WITH DATE AND NAME OF PERSON MAKING CHANGE.

38
43
81

Do not extend notes this side of this line.

STATION	B. S.	H. I.	F. S.	ELEV.	
					TEST HOLE No 5
					300' ≠ S & 20' W OF ℄ INT EUCALYPTUS AVE & COMPTON BLVD
BMB155	2 70	84.02		81 32	BMB155 El = 81322 - LB 80512 Eucalyptus Ave & Compton Blvd Fd cut Spk in Pvt 90'± E of BC & 3'N of S edge Pvt
			4 49	79 53	℄ Pvt opposite Test Hole
			4 3	79 7	Ground elev at Test Hole
			8 1	75 9	Water Level after 3 Hrs
BM-M21			3 29	80 73	BM M21 Elev = 80745 LB 805-13 Compton Blvd & Eucalyptus Ave Fd c. Spk in Conc Pvt 23'E of ℄ BC
			76	76.4	Water Level after 1 hr. 5-22-47 R.L.W.
					TEST HOLE No 6
					500' ≠ W & 20' S OF ℄ INT OF LINDEN AND EUCALYPTUS
BM-M31	4 76	81 71		76 95	BM M31 Elev = 76951 - LB 805-22 Linden St & Bellflower Blvd SE Cor Fd Bt Spk in Cb-5'E of E end CR.
			4 29	77 42	℄ Pvt opposite Test Hole
			4 4	77 3	Ground elev at Test Hole
			7 7	74 0	Water Level After 3 Hrs
			74	74.3	Water level after 1 hr. 5-22-47 R.L.W.
TP	4 83	81 81	4 73	76 98	
BM-M31			4 86	76 95	BM M31 El = 76951 See Description above

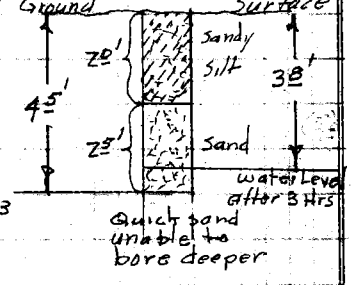

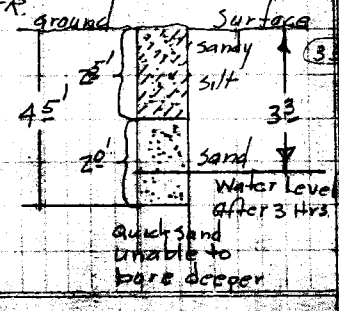

Profile No. ____ Notes Red ____ Plotted ____ Job No. 1172 Division No. ____
X-Sec. No. ____ Date ____ Date ____ Survey of Eucalyptus Ave et al
Notes Chkd. LBM Checked ____ Survey by Sunderson Notes HWG Date 4-28-47
Date 4/29/47 Date ____ Map No. ____ Date ____

F.B. 1165 Pg. 224

Job No. _____ Division No. _____ Notes Red. _____ Plotted _____ Profile

Survey of _____ Date _____ Date _____ No. _____

Survey by _____ Notes _____ Notes Chkd. _____ Checked _____ X-Sec.

Indexed _____ Date _____ Date _____ Date _____ No. _____

FORM 307 5M 1-46

PLEASE RETURN TO

LOS ANGELES COUNTY SURVEYOR

700 HALL OF RECORDS

NOTE: ANY ADDITIONS OR CHANGES ON THIS SHEET MUST BE MADE OR CIRCLED IN RED INK, WITH DATE AND NAME OF PERSON MAKING CHANGE.

Do not extend notes this side of this line.

STATION	B. S.	H. I.	F. S.	ELEV.	

FORM 307 SM 1-46

PLEASE RETURN TO
LOS ANGELES COUNTY SURVEYOR
700 HALL OF RECORDS

NOTE: ANY ADDITIONS OR CHANGES ON THIS SHEET MUST BE MADE OR CIRCLED IN RED INK, WITH DATE AND NAME OF PERSON MAKING CHANGE.

Do not extend notes this side of this line.

STATION	B. S.	H. I.	F. S.	ELEV.	
					TEST HOLE No 1
					83' N & 30' E OF ℄ INT IMPERIAL HWY & CERRITOS Ave
BM-W-24	4 14	99 73		95 59	BM-W-24 El=95.594 FB 785-17 Imperial Hwy & Cerritos Ave NE Cor Fd Bt Spk in cb 70' E & 30' N of E int
			4 68	95 05	(Cerritos Ave) ℄ Pvt opposite Test Hole
			4 3	95 4	Ground elev at Test hole
TP	5 33	100 71	4 35	95 38	
BM-W-24			5 12	95 59	BM-W-24 El=95.594 See Description above



No water after ~~58~~ Hrs

STATION	B. S.	H. I.	F. S.	ELEV.	
					TEST HOLE No 2
					LAKEWOOD BLVD & ~~CERRITOS AVE~~ Imperial Hwy
					80' W OF ℄ INT LAKEWOOD Blvd & 25' N OF ℄ ~~CERRITOS AVE~~ Imperial Hwy
BM-W27	508	101 65		96 57	BM W27 El=96.574 FB 785-18-FB 804-2 Imperial Hwy & Lakewood Blvd NW Cor Fd Bt Spk in cb-36' N of N end CR
			5 17	96 48	(Cerritos Ave) ℄ Pvt opposite Test Hole
			4 7	97 0	Ground elev at Test Hole
BM-W-26			5 23	96 42	FB 804-2 BM-W-26 Elev=96.422 FB 785-18 Imperial Hwy & Lakewood Blvd SE Cor Fd Bt Spk in cb 10' S of Sand CR

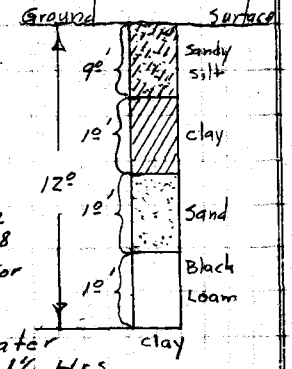

No water after 1½ Hrs

Profile
Notes Red
Plotted
Job No. 1192 Division No.
Survey of Donovan St et al
No. Date
X-Sec. Date
Notes Chkd. Fam Checked
Survey by Sunderson Notes Chkd. Date 4-29-47
No. Date 4/30/47 Date
Map No. Indexed Jackson Date

F. B. 1 Pg. 2

FORM 307 5M 1-46

PLEASE RETURN TO
LOS ANGELES COUNTY SURVEYOR
700 HALL OF RECORDS

NOTE: ANY ADDITIONS OR CHANGES ON THIS SHEET MUST BE MADE OR CIRCLED IN RED INK, WITH DATE AND NAME OF PERSON MAKING CHANGE.

Do not extend notes this side of this line.

STATION	B. S.	H. I.	F. S.	ELEV.	
		TEST HOLE No. 3			
		12'E & 38'N OF ℄ INT IMPERIAL HWY & BELLDER DR.			
BM-W43	4 64	103 04		98 40	BM W43 El 98402 FB 804-3 Imperial Hwy & Bellder Dr Fd Bt Sph 1'N of S edge conc. Pvt ℄ ∓ Bellder Dr Prod. (Bellder Dr)
			4 7	98 3	℄ Pvt opposite Test Hole
			5 4	97 6	Ground elev at Test Hole
TP	5 10	1X3 10	5 04	98 00	
BM-W-43			4 69	98 41	BM W43 El = 98402 See Description above

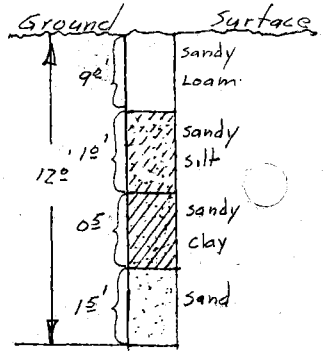

Bottom of hole moist after 1 Hr.

F.B. 1163 Pg. 226
Job No. 1192 Division No. ____ Notes Red ____ Plotted ____ Profile ____
Survey of Donovan St et al Date ____ Date ____ No. ____
Survey by Gunderson Notes HWG Notes Chkd. CBM Checked ____ X-Sec. ____
Indexed E. C. Johnson Date ____ Date 4/30/47 Date ____ No. ____

FORM 307 5M 1-46

PLEASE RETURN TO
LOS ANGELES COUNTY SURVEYOR
700 HALL OF RECORDS

NOTE: ANY ADDITIONS OR CHANGES ON THIS SHEET MUST BE MADE OR CIRCLED IN RED INK, WITH DATE AND NAME OF PERSON MAKING CHANGE.

Do not extend notes this side of this line.

STATION	B. S.	H. I.	F. S.	ELEV.	
					TEST HOLE
					180' W & 20' N OF ℄ INT MONA BLVD & 117th ST
BM LD5	5 49	89 43		83 94	BM LD5 - Elev = 83.943 FB 1187-8 Mona Blvd & 117th St SW Cor Fd L&T in ctr SD Catch basin
			4 06	85 37	℄ Pvt elev opposite Test Hole
			4 4	85.0	Ground elev at Test Hole
			155	73 9	Water Elev after 15 Minutes
TP	5 57	89. 45	5 55	83 88	
BM LD5			5 50	83 95	BM LD5 El = 83.943 See Description above

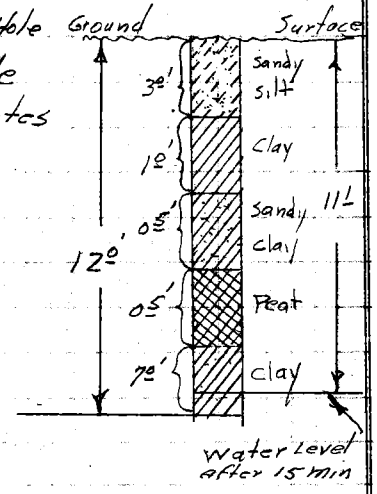

Profile No. ____ Notes Red. ____ Plotted ____ Job No. 1160 Division No. ____
X-Sec. No. ____ Date ____ Date ____ Survey of Lou Dillon Ave et al
Notes Chkd. LBM Checked ____ Survey by Sunderson Notes HWG Date 4-30-47
Date 4/30/47 Date ____ Map No. ____ Date ____

F.B. 1165 Pg. 227

P.B. 1165 Pg. 228

Job No. _____ Division No. _____ Notes Red. _____ Plotted _____ Profile

Survey of _____ Date _____ Date _____ No. _____

Survey by _____ Notes _____ Notes Chkd. _____ Checked _____ X-Sec.

Indexed _____ Date _____ Date _____ Date _____ No. _____

FORM 307 5M 1-46

PLEASE RETURN TO

LOS ANGELES COUNTY SURVEYOR

700 HALL OF RECORDS

NOTE: ANY ADDITIONS OR CHANGES ON THIS SHEET MUST BE MADE OR CIRCLED IN RED INK, WITH DATE AND NAME OF PERSON MAKING CHANGE.

Do not extend notes this side of this line.

STATION	B. S.	H. I.	F. S.	ELEV.	

FORM 307 2M 8-45

7.8
2.6
5.2

PLEASE RETURN TO
LOS ANGELES COUNTY SURVEYOR
700 HALL OF RECORDS

NOTE: ANY ADDITIONS OR CHANGES ON THIS SHEET MUST BE MADE OR CIRCLED IN RED INK WITH DATE AND NAME OF PERSON MAKING CHANGE.

10.6
75.6

Do not extend notes this side of this line.

STATION	B. S.	H. I.	F. S.	ELEV.		
		J.N. 6200 - SEWER INVESTIGATION				
TEST HOLE: - NORTH SIDE CENTURY BLVD (OLD MORTON RD.) - ±130' WEST ℄ LOUISE AVE. - 1' BACK N. CURB.						
B.M.E-23	4.05	86.18		82.13	B.M.E-23. Elev. 82.133 - L.B. 828-90 MORTON RD (Century) ±490' E. DUNCAN AVE BT. SPK. IN S. CURB ±10' W. of E. end Cb.	
			5.4	80.8	CURB	
			5.4	80.8	Ground	
			84	77.8	Sandy Clay	
			109	75.3	Water	
			13.2	73.0	Bottom Hole	
B.M.E-23			4.05	82.13	See ABOVE	

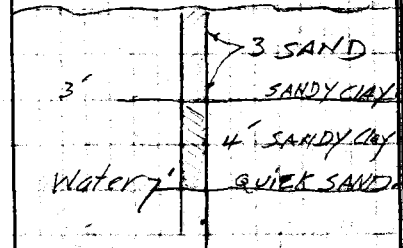

Water 0.3' Higher Next DAY

7.8

Profile No. ___ Notes Red. ___ Plotted ___ Date ___
X-Sec. No. ___ Date ___ Notes Chkd. EDM Checked ___ Date ___
Job No. 6200 Division No. ___ Survey of SEWER INVESTIGATION Survey by C.V. CRUMLEY Notes C.V.C. Date 5-5-47 Map No. ___ Date AUG 9 '50
F.B. 116 Pg. 7

F.B. [illegible] Pg. [illegible]

Job No. _____ Division No. _____ Notes Red. _____ Plotted _____ Profile

Survey of _____ Date _____ Date _____ No. _____

Survey by _____ Notes _____ Notes Chkd. _____ Checked _____ X-Sec.

Indexed _____ Date _____ Date _____ Date _____ No. _____

STATION	B. S.	H. I.	F. S.	ELEV.	

FORM 307 2M 8-45

PLEASE RETURN TO
LOS ANGELES COUNTY SURVEYOR
700 HALL OF RECORDS

Do not extend notes this side of this line.

NOTE: ANY ADDITIONS OR CHANGES ON THIS SHEET MUST BE MADE OR CIRCLED IN RED INK, WITH DATE AND NAME OF PERSON MAKING CHANGE.

FORM 307 10M 10-46

PLEASE RETURN TO
LOS ANGELES COUNTY SURVEYOR
700 HALL OF RECORDS

NOTE: ANY ADDITIONS OR CHANGES ON THIS SHEET MUST BE MADE OR CIRCLED IN RED INK, WITH DATE AND NAME OF PERSON MAKING CHANGE.

Do not extend notes this side of this line.

STATION	B. S.	H. I.	F. S.	ELEV.	
			TEST HOLE #1		
			TRABUCO ST & WOODRUFF AVE S.E. Cor 62' S. & 17' E OF ℄ INT		
BM B37	510	78.07		72.97	BM B37 El = 72.97 FB 761-2 Woodruff Ave & Trabuco St Spk in Lat 1 @ ℄ int
			4.80	73.27	℄ Woodruff Ave W. of Test hole
			5.6	72.5	Ground Level
			9.5	68.6	Water Level after 3½ hrs.
BM B37A			5.01	73.06	BM 37A El = 73.063 FB 1151-199 Woodruff Ave & Trabuco St ctspk ℄ Edge of Pvmt 75' S. ℄ int
			TEST HOLE #2		
			TRABUCO ST & CALIFORNIA ST N. SIDE 18' N & 18' E ℄ INT		
BM B38	481	78.35		73.54	BM B38 El 73.543 FB 1151-199 Trabuco St & Oregon St S.E. Cor Lat in ECB 50' S. of ℄ int
			4.29	74.06	℄ Trabuco St S of Test hole
			4.7	73.6	Ground Level
			8.6	69.7	Water level after 3½ hrs.
T.P.	4.27	78.45	4.17	74.18	
BM B38			4.91	73.54	see discrip. above

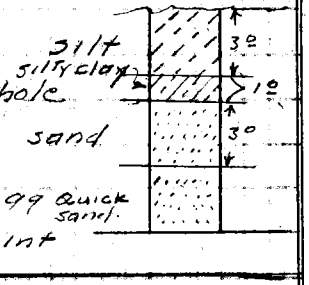

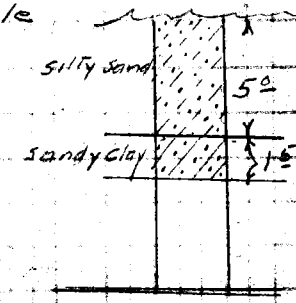

Profile
Notes Rod ____ Plotted ____ Job No. 1141 Division No. ____
No. ____ Date ____ Date ____ Survey of Grand Ave et al
X-Sec. ____ Notes Chkd ____ Checked ____ Survey by R.L. Willey Notes R.L.W. Date 6-12-47
No. ____ Date ____ Date ____ Map No. ____ Checked Date ____ Date AUG 9 '54

F.B. 1165 Pg. 231

FORM 307 10M 10-46

PLEASE RETURN TO
LOS ANGELES COUNTY SURVEYOR
700 HALL OF RECORDS

NOTE: ANY ADDITIONS OR CHANGES ON THIS SHEET MUST BE MADE OR CIRCLED IN RED INK, WITH DATE AND NAME OF PERSON MAKING CHANGE.

Do not extend notes this side of this line.

STATION	B. S.	H. I.	F. S.	ELEV.	
		TEST HOLE #3.			
		TRAbuco St & Grand Ave SE Cor 30' E + 18' S. ℄ int			
BMT1	4 29	78 76		74.47	BMT1 el = 74468 FB1151-198 Trabuco St & Grand Ave SW Cor RR spk in PP # 308930F
			4 28	74.48	℄ of
			5 1	73.7	Ground level
			11.5	67.3	Water level after 3½ hrs
T.P.	4 42	78.89	4 29	74.47	
BMT1			4 43	74.46	
		TEST HOLE #4.			
		Trabuco St & Chicago Ave NW Cor 20' N & 50' W of ℄ int			
BMT3	3 78	78 67		74 89	BMT3 el = 74.886 FB1151-198 Trabuco St & Chicago Ave SW Cor L&T in HW to x drain.
			4 35	74 32	℄ Trubuco St S. of Test Hole
			5 5	73 2	Ground level
			11 2	67 5	Water level after 3½ hrs
BM FC 75-2C			3 65	75.02	BM FC-2C El = 75019 FB1151-198 Chicago Ave & Trabuco St NW Cor 3½" bronze tablet in conc H.W. to x drain. Marked LA Co FC BM 75-2C 25' N & 25' W ℄ int

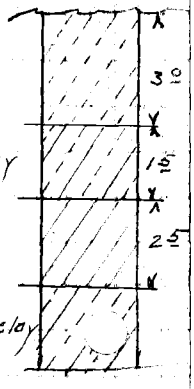



F.B. 1165 PG. 232

Job No. 1191 Division No. ____ Notes Red ____ Plotted ____ Profile ____

Survey of Grand Ave Date ____ Date ____ No. ____

Survey by R. L. Willey Notes R.L.W. Notes Chkd ____ Checked ____ X-Sec. ____

Indexed C. Johnson Date ____ Date ____ No. ____

FORM 307.10M 10-46

PLEASE RETURN TO
LOS ANGELES COUNTY SURVEYOR
700 HALL OF RECORDS

NOTE: ANY ADDITIONS OR CHANGES ON THIS SHEET MUST BE MADE OR CIRCLED IN RED INK, WITH DATE AND NAME OF PERSON MAKING CHANGE.

Do not extend notes this side of this line.

STATION	B. S.	H. I.	F. S.	ELEV.	
			TEST HOLE #5		
			Center St (S. Side) 520'± E of ℄ Chicago AVE. 60' S. ℄ Center St.		
BMT3	6 54	81.43		74 89	BMT3 el = 74886 FB 1151-198 Trubuco St + Chicago Ave S W Cor L+T in HW To X drain.
			6 1	75 3	Ground level
			13.00	68.43	Water level after 3½ hrs
TP	5 08	81.29	5 22	76.21	
BMT3			6 41	74 88	BMT3 see above
			TEST HOLE #6		
			The Midway & Chicago AVE N W Cor 15' N + 45' W ℄ int		
BM#T4A	4 84	77.22		72 38	BMT4A el = 72382 FB 1151-201 Chicago Ave & The Midway N E Cor L+T in walk To Ho 3444 60' N + 25 E ℄ int.
			5 47	71 75	℄ The Midway S. of Test hole.
			6 3	70 9	Ground level
			11.1	66 1	Water level after 3½ hrs
TP	0 77	77.01	0 98	76 24	
			4 64	72 37	BMT4A see above

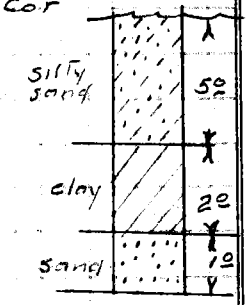



Profile No. ____ Notes Red ____ Plotted ____ Job No. 1191 Division No. ____
X-Sec. No. ____ Date ____ Date ____ Survey of Grand Ave et al
Notes Chkd. ____ Checked ____ Survey by R.L.W. Notes R.L.W. Date 6-12-47
Date ____ Date ____ Map No. ____ Indexed ____ Date ____

F.B. 1165 Pg. 233

FORM 307 10M 10-46

PLEASE RETURN TO
LOS ANGELES COUNTY SURVEYOR
700 HALL OF RECORDS

NOTE: ANY ADDITIONS OR CHANGES ON THIS SHEET MUST BE MADE OR CIRCLED IN RED INK, WITH DATE AND NAME OF PERSON MAKING CHANGE.

Do not extend notes this side of this line.

STATION	B. S.	H. I.	F. S.	ELEV.	
					TEST HOLE #7
					The Midway & Grand Ave NE Cor 15'E+33'N ℄ int
BMT13	370	76 31		72,61	BMT13 el=72606 FB1151-201 The Midway & Grand Ave NW Cor RR Spk in
			4 93	71 38	℄ Grand Ave W of Test hole
			5 8	70 5	Ground Level
			11 6	64 7	Water level after 3½ hrs
TP	3 11	76 00	3 42	72 89	
BMT13			3 39	72,61	BMT13 see above
					TEST HOLE #8
					The Midway & California St 18'S W Cor. 18'S+36'W ℄ int
BMT12A	2 79	74 30		71 51	BMT12A El=71511 FB1151-201 The Midway & Calif St NW Cor bt Spk in W face Eucalyptus Tree 20'W+20'N ℄ int
			3 90	70 40	℄ The Midway N of Test hole
			5 5	66 8	Ground level
			9 6	64,7	Water level after 3½ hrs
TP	3 55	74 07	3 78	70,52	
BMT12A			2 55	71,52	BMT12A see above

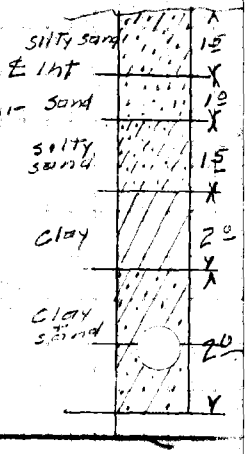

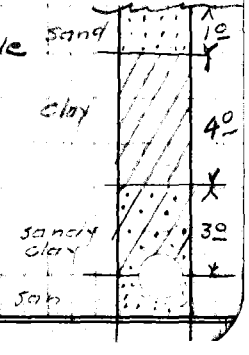

Profile No. X-Sec. No.
Plotted Date Checked Date
Notes Red Date Notes Chkd Date
Division No. Job No. 1791
Survey of Grand Ave
Survey by R.L. Willey Notes RLW 6-12-47
Indexed R. C. Tobey Date
F.B. 1165 PG. 234

FORM 307 10M 10-46

PLEASE RETURN TO
LOS ANGELES COUNTY SURVEYOR
700 HALL OF RECORDS

NOTE: ANY ADDITIONS OR CHANGES ON THIS SHEET MUST BE MADE OR CIRCLED IN RED INK, WITH DATE AND NAME OF PERSON MAKING CHANGE.

Do not extend notes this side of this line.

STATION	B. S.	H. I.	F. S.	ELEV.	
					TEST HOLE # 9
					The Midway + Woodruff Ave NE Cor 16' N + 57' E ℄ int
BMT10A	5 50	75 19		69.69	BMT10A el 69690 FB 1151-200 Woodruff Ave + The Midway bt spk W side conc pvmt 1' from edge approx ℄ Prod
			4 53	70 66	℄ The Midway S. of Test hole
			5 3	69.9	Ground level
			10 6	64 6	Water level after 3½ hrs
T.P.	1 35	74.90	1 64	73 55	
BM T10A			5 21	69 69	BMT10A see above
					TEST HOLE # 10
					Flora Vista St + Woodruff Ave N E Cor. 18' E + 30' N ℄ int
BMT9	4 53	74 07		69 54	BMT9 el = 69542 FB 1151-200 Woodruff Ave + Flora Vista St + SE Cor L + T in HW to x drain.
			4 39	69 68	℄ Woodruff
			5 2	68 9	Ground Level
			11 0	63 1	Water level
TP	4 35	73 86	4 56	69 51	
BM T9			4 32	69 54	BM T9 See Above

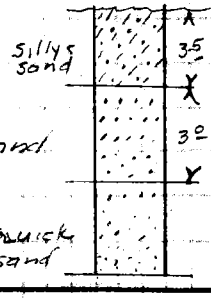

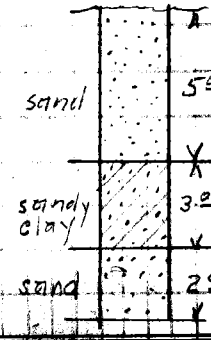

Profile No. ____ Notes Red ____ Plotted ____ Job No. 1791 Division No. ____
X-Sec. No. ____ Date ____ Date ____ Survey of Grand Ave et al
Notes Chkd ____ Checked ____ Survey by P.W. Notes P.W. Date 6-12-47
Date 9/16/47 Date ____ Map No. ____ Indexed ____ Date ____

F.B. 1165 Pg. 235

FORM 307 10M 10-46

PLEASE RETURN TO
LOS ANGELES COUNTY SURVEYOR
700 HALL OF RECORDS

NOTE: ANY ADDITIONS OR CHANGES ON THIS SHEET MUST BE MADE OR CIRCLED IN RED INK, WITH DATE AND NAME OF PERSON MAKING CHANGE.

Do not extend notes this side of this line.

Profile No. ____ X-Sec. No. ____
Notes Red. ____ Plotted ____ Date ____
Notes Chkd. ____ Checked ____ Date ____
Division No. ____ Job No. 1191 Notes P.L.W. 6-13-47 Date ____
Survey of Grand Ave et al
Survey by P.L. Willey Notes ____ Date ____
Indexed J.C. Jones
F.B. 1151 Pg. 2-36

STATION	B. S.	H. I.	F. S.	ELEV.		
		TEST HOLE #11				
	Flora Vista St + California St (S side) 15' S + 25' W ℄ int					
BM T8A	1.75	73.14		71.39	BM #T8 El = 71.386 FB 1151-196 Calif. St. + Flora Vista St (S side) PK spk + in 5th Bent from E end N side PE Bridge	
			6.28	66.86	℄ Flora Vista N of Testhole	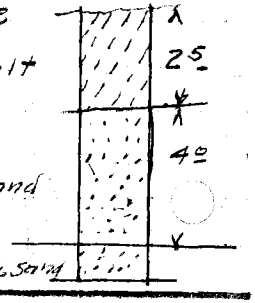
			6.8	66.3	Ground Level	
			11.8	61.3	Water level after 24 hrs	
T.P.	1.79	72.89	2.04	71.10		
			1.50	71.39	BM T8A see above	
		TEST HOLE #12				
	Flora Vista St + Grand Ave NW Cor 39' W + 18' N of ℄ int					
BM #T7	3.19	73.83		70.64	BM T7 El = 70.640 FB 1151-196 Flora Vista St + Grand Ave N.E Cor BB Spk in pp # 2945988	
			4.75	69.08	℄ Flora St s of Testhole	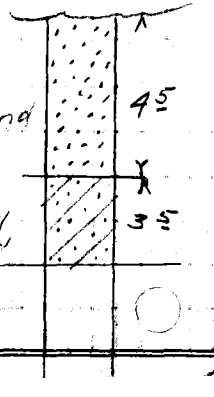
			5.4	68.4	Ground level	
			12.1	61.7	Water level after 24 hrs	
TP	1.29	74.06	4.06	70.00		
BM #T7			3.42	70.64	BM T7 see above	

FORM 307 10M 10-46

PLEASE RETURN TO
LOS ANGELES COUNTY SURVEYOR
700 HALL OF RECORDS

NOTE: ANY ADDITIONS OR CHANGES ON THIS SHEET MUST BE MADE OR CIRCLED IN RED INK, WITH DATE AND NAME OF PERSON MAKING CHANGE.

Do not extend notes this side of this line.

STATION	B. S.	H. I.	F. S.	ELEV.		
					TEST HOLE #13	
					Flora Vista St + Chicago Ave NE Cor 35' E + 18' N ℄ Int	
BMT6	3 16	74 11 ~~74 13~~		70 95 ~~70 97~~	BMT6 el = 70 ~~95~~ FB 1151-196 Flora Vista St + Chicago Ave (S side) RR spk in Guy pole #330190 ℄ prod	
			4			
			4 38	69 73		
			49	69 2	Ground Level	
			106	63 5	Water level after 24 hrs.	
TP	1 88	74 36 ~~74 38~~	163	~~73 48~~ 70 95		silty clay
			341	~~70 97~~	BMT6 see above	sand & clay
					TEST HOLE #14	
					Flora Vista St (approx ℄ prod) 500' ± E of ℄ Chicago Ave	70.629
BM LC 119-A	4 70	75 33 ~~80 11~~		70 63 ~~76 27~~	BM LC 119-A el = ~~63~~ 629 FB 1151-197 ℄ Int Flora Vista St & W. R/W San Gabriel River 4" bronze tablet in conc Mark F675-1.C	
			4 7	706 ~~76 9~~	Ground level	
			13 2	621 ~~67 8~~	Water level after 24 hrs	
TP	4 21	75 46 ~~81 12~~	4 08	71 25 ~~76 94~~		
			4 83	70 63 ~~70 29~~	BM LC 119-A See Above	sand

Profile
Notes Red ____ Plotted ____ Job No. 1191 Division No. ____
No. ____ Date ____ Date ____ Survey of Grand Ave et al
X-Sec. ____ Notes Chkd ____ Checked ____ Survey by E.L. Hilley Notes Rlw Date 6-13-47
No. ____ Date ____ Date ____ Map No. ____ Index No. ____ Date ____

FB 1165 PG. 237

F.B. Pg.

Job No. Division No. Notes Red. Plotted

Profile

Survey of Date Date No.

Survey by Notes Notes Chkd. Checked

X-Sec.

Indexed Date Date Date No.

FORM 307 10M 10-46

PLEASE RETURN TO
LOS ANGELES COUNTY SURVEYOR
700 HALL OF RECORDS

NOTE: ANY ADDITIONS OR CHANGES ON THIS SHEET MUST BE MADE OR CIRCLED IN RED INK, WITH DATE AND NAME OF PERSON MAKING CHANGE.

Do not extend notes this side of this line.

STATION	B. S.	H. I.	F. S.	ELEV.

FORM 307 2M 6-48

PLEASE RETURN TO
LOS ANGELES COUNTY SURVEYOR 9.5
700 HALL OF RECORDS

NOTE: ANY ADDITIONS OR CHANGES ON THIS SHEET MUST BE MADE OR CIRCLED IN RED INK WITH DATE AND NAME OF PERSON MAKING CHANGE.

KT-7-3.85 -G=4.8.

Do not extend notes this side of this line.

STATION	B. S.	H. I.	F. S.	ELEV.	
					EL CAMINO AVE, ET AL. - C.I. 1189
					TEST BORINGS.
					HOLE #1:- MYRRH ST. & SAN MARINO AVE. (GUNDRY)
					℄ MYRRH ST. - 5.5' WEST ℄ SAN MARINO AVE.
B.M. KT-7	3.85	72.23		68.38	B.M. KT-7-Elev. 68.379 - F.B. 1256-8 SAN MARINO AVE (W Side) 130'± N. ℄ MYRRH ST. BT. spk. IN N. STRIP Conc. DR. TO House # 305
			4.8	67.4	GROUND
			7.8	64.4	
			12.5	59.7	9:30 A.M. Water Level - 6-26-47
			14.3	57.9	Water - 2 P.M. 6-23-47 Water
			20.2	52.0	No WATER - 1-16-48
			13.2	59.0	Water - 10:10 A.M. 1-19-48
B.M. KT-7			3.85	68.38	SEE ABOVE.

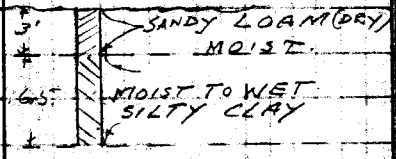

Profile No. ____ Notes Red. ____ Plotted ____ Job No. 1189 Division No. ____
X-Sec. No. ____ Date ____ Date ____ Survey of EL CAMINO AVE. ET AL.
Notes Chkd. ____ Checked ____ Survey by C.V. CRUMEY Notes C.V.C. Date 6-23-47
Date ____ Date ____ Map No. ____ Date ____

FORM 307 2M 8-45

PLEASE RETURN TO
LOS ANGELES COUNTY SURVEYOR
700 HALL OF RECORDS

NOTE: ANY ADDITIONS OR CHANGES ON THIS SHEET MUST BE MADE OR CIRCLED IN RED INK, WITH DATE AND NAME OF PERSON MAKING CHANGE.

Do not extend notes this side of this line.

4.89

71.3
C.1
77.4
5.6
77.8

77.4
C.7
76.7

STATION	B. S.	H. I.	F. S.	ELEV.		
TEST HOLE #2:- COMPTON BLVD. ± 328.50' E. ℄ SAN MARINO AVE (TO N.) & 30.5 S. ℄ COMPTON BLVD.						
B.M.-KT.27	4.35	75.62		71.27	B.M. KT-27-Elev. 71.266-F.B. 1256-13 COMPTON BLVD. (N. SIDE) ± 360' E. of SAN MARINO AVE. BT. SPK. IN Cb. ± 70' W. of HIGH POWER LINE.	
			4.6	71.0	Ground	
			11.6	64.0	SILTY CLAY	7' SILTY LOAM MOIST
			12.8	62.8	WATER- 9:35 A.M. 6-26-47	3.0 MOIST TO WET SILTY CLAY.
			14.6	61.0	WATER- 2:30 P.M 6-23-47	water
			13.8	61.8	Water -10:15 A.M-1-19-48	
B.M. KT-27			4.35	71.27	SEE ABOVE.	
TEST HOLE #3:- SAN MARINO AVE. & SAN MATEO ST. N.E. COR. - ~~26.2~~ 28.0 N. & 18' E. ℄ INTER.						
B.M. KT-22	4.89	77.58		72.69	B.M. KT-22- Elev. 72.689 - F.B. 1256-12 SAN MARINO AVE. & SAN MATEO ST. - S.W. COR. - BT. SPK. IN Cb - 4' S. of S. end CR.	
			4.7	72.9	GROUND	
			10.7	66.9	SANDY CLAY	6 SILTY LOAM MOIST
			11.7	65.9	SAND.	1.0 SANDY CLAY
			12.2	65.4	WATER 2:45 AM 6-23-47	0.5
			11.2	66.4	Water 1:30 P.M 6-26-47	
			11.7	65.9	Water - 10:20 A.M. 1-19-48	
B.M. KT-22			4.89	72.69	SEE ABOVE.	

Profile No. | Plotted Date | Notes Red. Date | Notes Chkd. Date | Division No. | Job No. 1189 | Survey of EL CAMINO AVE. ETAL. | Survey by C.V. CRUMLEY | Notes C.V.C. | Indexed [illegible] 6-23-47

F.B. 1165 Pg. 240

FORM 307 2M 8-48

PLEASE RETURN TO
LOS ANGELES COUNTY SURVEYOR
700 HALL OF RECORDS

NOTE: ANY ADDITIONS OR CHANGES ON THIS SHEET MUST BE MADE OR CIRCLED IN RED INK WITH DATE AND NAME OF PERSON MAKING CHANGE.

Do not extend notes this side of this line.

STATION	B. S.	H. I.	F. S.	ELEV.		
TEST HOLE #4 :- SAN JUAN ST. & E. LINE TR. 6251.- ON N. P.L. PROD. & 10' W. of 2X2 ℄ INTER. 23' offset LINE.						
B.M. KT-19	4.57	78.47		73.90	B.M. KT-19 - ELEV. 73.897 - F.B. 1256-12 SAN JUAN ST. (South St.) ± 400' E. of ORANGE AVE. BT. SPK. IN N.W. COR. CONC. DR. TO HOUSE # 1816	
			6.0	72.5	GROUND	
			7.0	71.5	SAND	
			10.7	67.8	Water 9:45 A.M 6-26-47	
			12.0	66.5	WATER 3:30 PM 6-23-47	
			12.0	66.5	Water 10:30 A.M. 1-19-48	
B.M. KT-19			4.57	73.90	B.M. SEE ABOVE.	
TEST HOLE #5 :- EL CAMINO AVE. & ℄ SAN RAFAEL ST. - 28' W. ℄ INTER.						
B.M. KT-37	3.32	74.84		71.520	B.M. KT-37 - Elev. 71.520 - F.B. 1256-15 EL CAMINO AVE. & SAN RAFAEL ST. - S.E. COR. BT. SPK. IN CURB. 8' E. of E. end CR.	
			5.0	69.8	GROUND	
			7.5	67.3	BLUE SILTY CLAY	
			9.0	65.8	SAND	
			10.0	64.8	WATER 3:20 PM 6-23-47	
			8.5	66.3	WATER 10:00 A.M 6-26-47	
			7.7	67.1	WATER - 10:35 A.M. 1-19-48	
B.M. KT-37			3.32	71.52	B.M. - SEE ABOVE.	

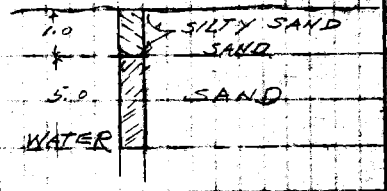



Profile No. ____ Notes Chkd. ____ Date ____ Plotted ____ Date ____ Job No. 1189 Division No. ____ Survey of EL CAMINO AVE. ST. ____ Survey by C.V.C. Notes C.V.C. Date ____ Map No. ____ Date ____ Date ____

FORM 307 2M 8-45

PLEASE RETURN TO
LOS ANGELES COUNTY SURVEYOR
700 HALL OF RECORDS

NOTE: ANY ADDITIONS OR CHANGES ON THIS SHEET MUST BE MADE OR CIRCLED IN RED INK, WITH DATE AND NAME OF PERSON MAKING CHANGE.

6.5'

3'

Do not extend notes this side of this line.

STATION	B. S.	H. I.	F. S.	ELEV.		
TEST HOLE #6:- SAN JOSE AVE. & SAN MIGUEL ST.-S.E. COR ± 32' S & 16' E. ℄ INT.						
B.M. KT-44	3.50	75.31'		71.81	B.M. KT-44 - Elev. 71.810 - F.B. 1256-18 SAN JOSE AVE. & SAN MIGUEL ST. N.E. COR. BT. SPK. IN Ch. - 7' N. of N. End CR.	
			3.6	71.7'	GROUND	
			7.6	67.7'	SILTY CLAY	SILTY LOAM; SILTY CLAY
			7.9	67.4'	10:20 A.M. Water 6-26-47	SILTY CLAY
			10.1	65.2'	9:00 A.M. WATER 6-24-47	SANDY CLAY
			7.7	67.6'	WATER - 10:45 A.M. 1-19-48	
B.M. KT-44			3.50	71.81	B.M. - SEE ABOVE	
TEST HOLE #7:- SAN ANTONIO AVE. & SAN MATEO ST.-N.W. COR - 17.4' W. & 26.4' N. ℄ INT.						
B.M. KT-50	3.80	75.60'		71.803	B.M. KT-50 - Elev. 71.803 - F.B. 1256-21 SAN ANTONIO AVE. & SAN MATEO ST. S.E. COR. BT. SPK. IN Ch. 5' S. of S. END CR.	
			4.0	71.6'	GROUND	
			10.0	65.6'	SAND	SANDY SILT; SAND
			10.5	65.1'	9:30 A.M. WATER 6-24-47	SAND
			9.4	66.2'	10:30 A.M. WATER 6-26-47	
			11.4	64.2	WATER - 11:00 A.M. - 1-19-48	
B.M. KT-50			3.80	71.803	B.M. KT-50 - SEE ABOVE	

Profile No. ____ Plotted ____ Notes Rd. ____ Division No. ____ Job No. 1189 Notes Chkd. ____ Notes E.F.C. ____ X-Sec. No. ____
Date ____ Date ____ Date ____ Date ____
Survey of EL CAMINO AVE., ET AL. - S.S.
Survey by C.H. GRUNLEY
Indexed by ____ Checked ____ Date ____
F.B. 1656-262

FORM 307 2M 5-45

5

PLEASE RETURN TO
LOS ANGELES COUNTY SURVEYOR
700 HALL OF RECORDS

NOTE: ANY ADDITIONS OR CHANGES ON THIS SHEET MUST BE MADE OR CIRCLED IN RED INK WITH DATE AND NAME OF PERSON MAKING CHANGE.

Do not extend notes this side of this line.

STATION	B. S.	H. I.	F. S.	ELEV.		
TEST HOLE #8 - EL CAMINO AVE. & SAN MATEO ST.-N.W.COR.- ± 16' W. & 28' N. ℄ INT.						
B.M. KT-32	4.00	75.85		71.854	B.M. KT-32- Elev. 71.854 - F.B. 1256-15 EL CAMINO AVE. & SAN MATEO ST.-N.W.COR. BT. SPK. IN CB- 4' W. of W. END CR.	
			4.1	71 8'	GROUND 10:45 A.M.	
			7.7	68 2	WATER 6-26-47 10:45 A.M.	
			9.1	66 8'	WATER 6-24-47	
			8.4	67 5'	Water - 11:10 A.M. - 1-19-48	
B.M. KT-32.			4.00	71 85	B.M.-KT-32-SEE ABOVE.	
TEST HOLE #9 - EL CAMINO AVE. & SAN LUIS ST.-S.W.COR. - 18' S. & 26' W. ℄ INTER.						
B.M. KT-30	3.50	74.50		71.002	B.M. KT-30-ELEV. 71.002 - F.B. 1256-14 EL CAMINO AVE. & SAN LUIS ST. N.E.COR. BT. SPK. IN CB. - 4' N. of N. END CR.	
			3.7	70.8'	GROUND.	
			7.7	66.8'	SANDY SILT.	
			8.7	65.8'	WATER 6-24-47 11:00 A.M.	
			7.7	66.8'	WATER 6-26-47 10:50 A.M.	
			8.8	65.7'	Water - 11:20 - 1-19-48	
KT-30			3.50	71.00	B.M. KT-30 - SEE ABOVE.	

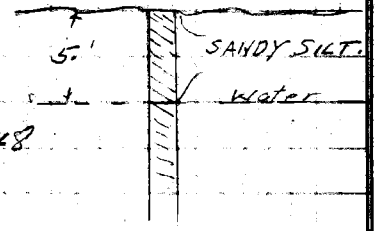



Profile No. ____ Notes Red. ____ Plotted ____ Job No. 1189 Division No. ____
X.Sec. No. ____ Date ____ Date ____ Survey of EL CAMINO AVE. ET AL. 5
Notes Chkd. ____ Checked ____ Survey by C.V.C. Notes 6-24-47 Date 6-24-47
Date ____ Date ____ Map No. ____ Date ____

F.B. 1165 Pg. 2

FORM 307 2M 8-45

PLEASE RETURN TO
LOS ANGELES COUNTY SURVEYOR
700 HALL OF RECORDS

NOTE: ANY ADDITIONS OR CHANGES ON THIS SHEET MUST BE MADE OR CIRCLED IN RED INK, WITH DATE AND NAME OF PERSON MAKING CHANGE.

17.5 E
33.5 N

17 W
25.5 S.

Do not extend notes this side of this line.

STATION	B. S.	H. I.	F. S.	ELEV.		
TEST HOLE #10:- SAN ANTONIO AVE. & SAN LUIS ST.-S.W. COR.-17' W. & ~~25.5~~ 27.0 S.						
B.M.-KT-53	3.20	73.21		70.014	B.M.-KT-53-Elev. 70.014 F.B. 1256-21 SAN ANTONIO AVE. & SAN LUIS ST- N.E. COR- BT. SPK. IN Cb-5' N. of N. END CR-	
			3.3	69.9	GROUND	
			9.3	63.9	WATER 11:15 A.M. 6-24-47	
			7.7	65.5	WATER 11:00 A.M. 6-26-47	
			9.1	64.1	WATER - 11:30 A.M. - 1-19-48	
B.M. KT-53			3.20	70.01	B.M. KT-53-SEE ABOVE.	
TEST HOLE #11:- SAN JOSE AVE. & ROSE AVE.-N.E. COR.-17.5' E. & 33.5 N. ℄ INTER.						
B.M. KT-59	3.90	72.67		68.768	B.M. KT-59-Elev. 68.768-F.B. 1256-23 SAN JOSE AVE. & ROSE ST., N.W. COR.- BT. SPK. IN Cb-5' N. of N. end CR-	
			3.6	69.1	GROUND	
			9.6	63.1	CLAY	
			9.4	63.3	WATER 11:25 A.M. 6-26-47	
			13.6	59.1	WATER 11:30 A.M. 6-24-47	
			13.0	59.7	Water - 11:35 A.M. 1-19-48	
B.M. KT-59			3.90	68.77	B.M. KT-59-SEE ABOVE.	





F.B. 1165 PG. 244 Job No. 1189 Division No. Notes Red. Plotted Profile
Survey of EL CAMINO AVE. ET AL-S.S. Date Date No.
Survey by C.V. CRUMLEY Notes C.V.C. Checked X-Sec.
Indexed R. C. Date 6-24-47 Date No.

FORM 307 5M 1-46 # 16103

PLEASE RETURN TO
LOS ANGELES COUNTY SURVEYOR
700 HALL OF RECORDS

NOTE: ANY ADDITIONS OR CHANGES ON THIS SHEET MUST BE MADE OR CIRCLED IN RED INK, WITH DATE AND NAME OF PERSON MAKING CHANGE.

8.C

4 CL

Do not extend notes this side of this line.

STATION	B. S.	H. I.	F. S.	ELEV.		
TEST HOLE #12:- SAN JOSE AVE. & MYRRH ST.- 5' W. & 1' N. ℄ INTER-						
					B.M. KT-60 - Elev. 68.082 - F.B. 1256-24	
B.M. KT-60	3.90	71.98		68.08	SAN JOSE AVE. & MYRRH ST.- N.W. COR- BT. SPK. IN CB. 5' N. of N. end CR.	
			4.0	68.0	GROUND	
			8.0	64.0	SILTY CLAY	
			11.0	61.0	SANDY CLAY	
			12.8	59.2	WATER. 1:00 P.M. 6-26-47	
			16.0	56.0	Water 9:00 A.M. 6-26-47	
			14.0	58.0	Water - 11:55 A.M. - 1-19-48	
B.M. KT-60			3.90	68.08	B.M. KT-60 - SEE ABOVE	
	→	JAN. 16, 1948	←			
TEST HOLE #13 - ORANGE AVE & OLIVE ST. - 42.0' S. & 32' W. ℄ INTERSECT.						
					B.M.-MX-17 Elev. 66.809 F.B. 1146-9	
B.M.-MX-17	4.73	71.54		66.809	ORANGE AVE & CARO ST. - S.W. COR. BT. SPK. IN N. END LOWER CONC. STEP TO HSE #16103 (7327) NEW	
			4.3	67.2	GROUND	
			9.3	62.2	SILTY CLAY	
			11.3	60.2	SANDY CLAY	
			13.0	58.5	WATER - 10 A.M. " " " - 1-19-48	
			12.1	59.4		
B.M.-MX-17			4.73	66.81	B.M.-MX-17 - SEE ABOVE	

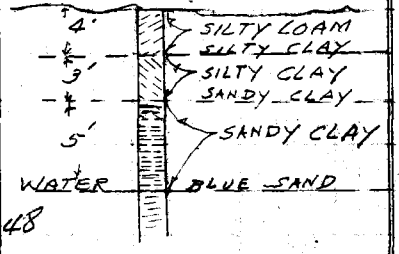

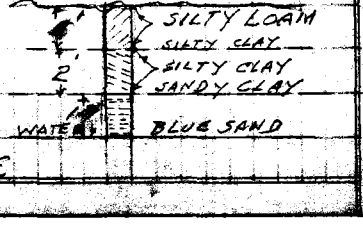

Profile No. ____ Notes Rod ____ Plotted ____ Job No. 1182 Division No. ____
X-Sec. No. ____ Date ____ Date ____ Survey of EL CAMINO AVE. & ST. ANDREW
Notes Chkd ____ Checked ____ Survey by G.K. CRUMLEY Notes G.K.C. Date 6-26-47
Date ____ Date ____ Map No. ____ Indexed J. Sjoberg
F.B. 1165 P. 265

B. FS. 246 Job No. Division No. Notes Red. Plotted. Profile

Survey of Date Date No.

Survey by Notes Notes Chkd. Checked X-Sec.

Indexed Date Date Date No.

FORM 307 5M 1-46

PLEASE RETURN TO

LOS ANGELES COUNTY SURVEYOR

700 HALL OF RECORDS

NOTE: ANY ADDITIONS OR CHANGES ON THIS SHEET MUST BE MADE OR CIRCLED IN RED INK, WITH DATE AND NAME OF PERSON MAKING CHANGE.

Do not extend notes this side of this line.

STATION	B. S.	H. I.	F. S.	ELEV.	

Profile	Notes Red.	Plotted	Job No. 6200	Division No.	F.B. 1165 Pg.
No.	Date	Date	Survey of Sanitation Investigation (Chico Ave)		
X-Sec.	Notes Chkd. TDM	Checked	Survey by Granquist	Notes	Date 8-25-
No.	Date 9/2/47	Date	Map No.	Indexed R. F. Johnson	Date AUG 9 '50

J.N. 6200

SANITATION INVESTIGATION. (CHICO AVE)
(Petiton District)

TEST HOLES.

F.B. 1165 Pg 247 to Pg 256
FOR LEVELS see Pgs 257 to

Party
Granquist H.E
Mack. W.C. - A
LeGault. Don - H.C.
Bowles. I. - R.C.

STATION	B.S.	H.I.	F.S.	ELEV.

NOTE: ANY ADDITIONS OR CHANGES ON THIS SHEET MUST BE MADE OR CIRCLED IN RED INK WITH DATE AND NAME OF PERSON MAKING CHANGE

Do not extend notes this side of this line

PLEASE RETURN TO
LOS ANGELES COUNTY SURVEYOR
700 HALL OF RECORDS

FORM 307 5M 7-43

FORM 307 5M 7-43

PLEASE RETURN TO
LOS ANGELES COUNTY SURVEYOR
700 HALL OF RECORDS

NOTE: ANY ADDITIONS OR CHANGES ON THIS SHEET MUST BE MADE OR CIRCLED IN RED INK, WITH DATE AND NAME OF PERSON MAKING CHANGE

Do not extend notes this side of this line

STATION	B. S.	H. I.	F. S.	ELEV.	
			TEST Hole #1		
		Location:	CHICO AVE. 25' West of ℄ & on ℄ Prod. of FERN St.		
B.M. #1	3.31	248.67		245.36	B.M. #1 EL. = 245.360 as per F.P. 1165. Pg. 265
					CHICO Ave & FERN St. N.W. COR.
					chis. cross (Top N.S.) fire Hyd. 33' N. & 33' W of ℄ Int.
TEST HOLE #1			4.6	244.1	Test Hole #1 Ground Surface.
B.M. #1			3.31	245.36	B.M. #1 see above.
			LOG.		
			0.0' to 4.0		Sandy Loam dry.
			4.0' to 5.0		" " damp.
			5.0 to 6.0		Sand. damp.
			6.0 to 7.0		" struck Water. at 6.0'
			7.0 to 9.0		" & traces of clay. Water
			9.0 to 10.2		Clay & Traces of Sand Water.
				6.0	Water stands. after 96 hrs.

1165 PG. 248 Job No. 6200 Division No. Notes Red. Plotted Profile
Survey of Sanitary Investigation (Chico Ave) Date Date No.
Survey by GRANQUIST Notes G Notes Chkd. Checked X-Sec.
Indexed [illegible] Date 3-25-47 Date Date No.

FORM 307 5M 7-43

PLEASE RETURN TO
LOS ANGELES COUNTY SURVEYOR
700 HALL OF RECORDS

NOTE: ANY ADDITIONS OR CHANGES ON THIS SHEET MUST BE MADE OR CIRCLED IN RED INK, WITH DATE AND NAME OF PERSON MAKING CHANGE

Do not extend notes this side of this line

STATION	B. S.	H. I.	F. S.	ELEV.		
			TEST HOLE #2			
			Location: RUSH STREET, 50' North of ℄ & 25' East of ℄ CHICO AVE			
			RUSH STREET & CHICO AVE. N.E. COR.			
B.M. #2	4.70	239.90		235.203	B.M. #2 EL. = 235.203 as per F.B. 1165 Pg 259	
					Rush St & CHICO Ave. N.W. COR.	
					L & T. in conc Slab. SE Cor Bldg 26.5 No. 951 W. of ℄ Int.	
Test Hole #2 Ground Surface			4.7	235.2	Ground Surface at test Hole #2	
B.M. #2			4.70	235.20	B.M. #2 see Above.	
					LOG. #2.	
			0.00 to 2.00		Sandy Loam dry.	
			2.0' to 3.0		" " damp.	
			3.0' to 4.0		" clay damp.	
			4.5 to 5.0		" " Wet.	
			5.0' to 5.5'		Clay. Wet.	
			5.5 to 6.8		Clay. Water struck at 5.5'	
				3.7	water stand after 48 hrs.	

Profile No. ____ Notes Red. ____ Plotted ____ Job No. 5700 Division No. ____ F.B. 1165 Pg 259
X-Sec. No. ____ Date ____ Date ____ Survey of Sanitation Investigation (Chico Ave)
Notes Chkd. ____ Checked ____ Survey by Grandquist Notes G Date 8-25-47
Date ____ Date ____ Map No. ____ Indexed J. Johnson Date ____

FORM 307 5M 7-43

PLEASE RETURN TO
LOS ANGELES COUNTY SURVEYOR
700 HALL OF RECORDS

NOTE: ANY ADDITIONS OR CHANGES ON THIS SHEET MUST BE MADE OR CIRCLED IN RED INK, WITH DATE AND NAME OF PERSON MAKING CHANGE

Do not extend notes this side of this line

STATION	B. S.	H. I.	F. S.	ELEV.	
					Test Hole #3
Location:					Chico Ave + Fawcett Ave. N.W. Cor.
					35' North + 25' West of ℄ Int.
B.M. #3	3.83	227.17		223.34	B.M. #3 EL.=223.343 as per FB 1165 Pg 260 Chico Ave + Fawcett Ave. N.E. Cor. Bt spk + washer 30.5' E. & 8.5 N. of ℄ Int.
Ground Test Hole #3.			4.9	222.3	Ground of Test Hole #3.
B.M. #3			3.83	223.34	B.M. #3. EL.=223.343 see above.
					Log.
					0.0' to 1.0' adobe dry.
					1.0' to 2.0' " damp.
					2.0' to 3.5' sandy clay damp.
					3.5' to 4.5' " " Wet.
					4.5 to 6.0 clay. wet.
					6.0 to 7.7 " struck Water at 6.0'
					3.2' Water stands after 48 hrs.

Profile No. X-Sec. No.
Plotted Date Checked Date
Notes Red. Date Notes Chkd. Date
Job No. 6200 Division No.
Survey of Sanitation Investigation (Chico Ave) G.
Survey by [illegible] Notes
Indexed [illegible]

FB 1165 Pg. 250

FORM 307 SM 7-43

PLEASE RETURN TO
LOS ANGELES COUNTY SURVEYOR
700 HALL OF RECORDS

NOTE: ANY ADDITIONS OR CHANGES ON THIS SHEET MUST BE MADE OR CIRCLED IN RED INK. WITH DATE AND NAME OF PERSON MAKING CHANGE

Do not extend notes this side of this line

STATION	B. S.	H. I.	F. S.	ELEV.		
			TEST HOLE #4			
Location:		FAWCETT AVE & 1st ANGLE Pt. East of Potrero Ave.				
		58' West of P.I. FAWCETT AVE. & 20' S. of ℄ Fawcett Ave				
B.M. #4	4.0	232.14		228.14	B.M. #4 EL=228.143 as per F.B. 1165 Pg 260 FAWCETT AVE & 1st Angle East of Potrero Ave. Bt Spk & Washer in Pvt. 1' No. of So. edge Pvt at Westerly B.C. of Const. Road.	
Test Hole #4			5.6	226.5	Ground Surface at test Hole #4	
B.M. #4			4.0	228.14	BM. #4 Elev. 228.143 see above	
					LOG	
			0.0' to	1.0	adobe + silt. DRY	
			1.0' to	2.0'	Clay. Grey. damp.	
			2.0 to	3.0'	Silty clay Brown Damp.	
			3.0 to	4.7'	" " WET	
			4.7' to	6.5'	sand struck Water at 4.7'	
				4.0	Water stands after 48 hrs.	

Profile No. ____ Notes Red. ____ Plotted ____ Job No. 6209 Division No. ____ F.B. 1165 Pg 260
X-Sec. No. ____ Date ____ Date ____ Survey of Sanitation Investigation (Fawcett Ave.)
Notes Chkd. ____ Checked ____ Survey by Gran Quist Notes G Date 8-25-49
Date ____ Date ____ Map No. ____ Date ____

FORM 307 5M 7-43

PLEASE RETURN TO
LOS ANGELES COUNTY SURVEYOR
700 HALL OF RECORDS

NOTE: ANY ADDITIONS OR CHANGES ON THIS SHEET MUST BE MADE OR CIRCLED IN RED INK, WITH DATE AND NAME OF PERSON MAKING CHANGE

Do not extend notes this side of this line

STATION	B. S.	H. I.	F. S.	ELEV.	
		TEST HOLE #5			
Location:		RUSH St. & SEOMAN AVE N.E. COR.			
		50' North & 30' East of ℄ Int.			
B.M. #5	5.02	249.20		244.18	B.M. #5. EL.= 244.180 as per F.B. 1165 Pg 261 RUSH St & SEOMAN AVE. N.E. COR. L.T. in ch. 5' N. of N. end C.R.
Ground Surface Test Hole #5			4.9	244.3	Ground Surface at Test Hole #5.
B.M. #5			5.02	244.18	B.M. #5, EL.= 244.180 see above.
				LOG	
			0.0' to 3.0		Sandy Loam dry.
			3.0 to 6.0		sandy " damp.
			6.0' to 7.0		" " Wet
			7.0 to 8.0'		clay faces of sand struck Water 7.0'
			8.0 to 8.5'		sand water.
				6.4'	Water stands after 72 hr's.

F.B. 1165 Pg. 252 Job No. 6200 Division No. Notes Red. Plotted Profile
Survey of Sanitation Investigation (Chico Ave) Date Date No.
Survey by Franquist Notes G Notes Chkd. Checked X-Sec.
Indexed R. C. Johnson Date 8-25-47 Date Date No.

FORM 307 SM 7-43

PLEASE RETURN TO
LOS ANGELES COUNTY SURVEYOR
700 HALL OF RECORDS

NOTE: ANY ADDITIONS OR CHANGES ON THIS SHEET MUST BE MADE OR CIRCLED IN RED INK, WITH DATE AND NAME OF PERSON MAKING CHANGE

Do not extend notes this side of this line

STATION	B. S.	H. I.	F. S.	ELEV.		
			TEST HOLE #6			
Location:		RUSH STREET + CENTRAL AVE. N.E.Co.R.				
		50' North + 15' East of ℄ Int.				
B.M. #6	2.47	253.04		250.570	B.M. #6 EL. = 250.570 as per F.B. 1165 Pg 262 RUSH St. + Central Ave. S.W.Co.R. Bt. spk. in N. Side. 4' Pepper tree. 45' W + 40.5' So. of ℄ Int.	
Test Hole #6 Ground Surface			4.3	248.7	Ground Surface at Test Hole #6	
B.M. #6			2.47	250.570	B.M. #6. See Above	
				LOG.		
			0.0' to	3.0'	sandy Loam dry.	
			3.0' to	4.0'	" " damp.	
			4.0' to	5.0'	Sand + decomposed Granite damp	
			5.0 to	6.0'	Sandy Clay. Wet.	
			6.0 to	7.8'	Sand. (Wate struck at 6.5')	
				6.5'	Water stands after 72 hrs.	

Profile No. ____ Notes Red. ____ Plotted ____
X-Sec. No. ____ Date ____ Date ____
Notes Chkd. ____ Checked ____
Date ____ Date ____

Job No. 6 Pa Division No. ____
Survey of Sanitation Investigation (Chkd. [illegible])
Survey by Gronquist Notes G Date 8-25-47
Map No. ____ Date ____

FORM 307 5M 7-43

PLEASE RETURN TO
LOS ANGELES COUNTY SURVEYOR
700 HALL OF RECORDS

NOTE: ANY ADDITIONS OR CHANGES ON THIS SHEET MUST BE MADE OR CIRCLED IN RED INK, WITH DATE AND NAME OF PERSON MAKING CHANGE

Do not extend notes this side of this line

STATION	B. S.	H. I.	F. S.	ELEV.		
		TEST HOLE. #7				
Location:		CENTRAL AVE. & KLINGERMAN STREET.				
		20' North & 25' West of ℄ Int.				
B.m. #7	4.19	259.35		255.16	B.m. #7 EL.=255.160 as per FB. 1165 Pg 262 Central Ave. & Klingerman St. N.E. Cor. L&T incb. 3' E. of E. end. C.R.	
Test Hole #7			4.1	255.3	Ground EL. at test Hole #7. Ground Surf.	
				LOG.		
			0.0' to	5.0'	Sandy Loam dry. & Hard.	
			5.0' to	7.0'	Sand damp.	
			7.0' to	8.3'	Sand Wet.	
			8.3' to	9.3'	" Water struck at 8.3'	
				8.3	Water stands after 24 hrs.	

255.3
8.3
247.0

Profile
Plotted ____ No. ____
Date ____ X-Sec.
Checked ____ No. ____
Date ____

Notes Red. ____ Date ____
Notes Chkd. ____ Date ____

Job No. 6200 Division No. ____
Survey of Sanitation Investigation (Chico Ave.)
Survey by GRANQUIST Notes G
Indexed [illegible] 8-25-47

B. 1165 Pg. 254

FORM 307 SM 1-46

PLEASE RETURN TO
LOS ANGELES COUNTY SURVEYOR
700 HALL OF RECORDS

NOTE: ANY ADDITIONS OR CHANGES ON THIS SHEET MUST BE MADE OR CIRCLED IN RED INK, WITH DATE AND NAME OF PERSON MAKING CHANGE.

Do not extend notes this side of this line.

STATION	B. S.	H. I.	F. S.	ELEV.		
			TEST HOLE #8			
Location:		POTRERO AVE. + KALE STREET. N.E. COR. 40' North + 25' E. of ℄ Int.				
B.M. #8	4.56	250.71		246.15	B.M. #8, EL. = 246.150 as per F.B. 1165 Pg 264 POTRERO AVE + KALE St. S.E. COR. LIT IN 2' wide Walk to No. #736 POTRERO AVE. 54.5 East + 27.5 South of ℄ Int.	
Test Ground Hole #8			4.6	246.1	Ground at test Hole #8	
B.M. #8			4.56	246.15	B.M. #8. See Above -	
			LOG.			
			0.0 to 2.0		Sandy Loam dry + Hard.	
			2.0 to 3.0		" " damp.	
			3.0 to 5.5		sandy clay damp.	
			5.5 to 6.4		clay traces of clay Wet.	
			6.4 to 8.3		Sand. struck Water 6.4'	
			5.5'		water stands after 80 hrs	

Profile No. ____ Notes Red ____ Plotted ____ Job No. 6202 Division No. ____ F.B. 1165 Pg. 255
X-Sec. No. ____ Date ____ Date ____ Survey of Sanitation Investigation (Chico Ave.)
Notes Chkd. ____ Checked ____ Survey by Granquist Notes G Date 8-25-47
Date ____ Date ____ Map No. ____ Indexed ____ Date ____

FORM 307 5M 1-48

PLEASE RETURN TO
LOS ANGELES COUNTY SURVEYOR
700 HALL OF RECORDS

NOTE: ANY ADDITIONS OR CHANGES ON THIS SHEET MUST BE MADE OR CIRCLED IN RED INK, WITH DATE AND NAME OF PERSON MAKING CHANGE.

Do not extend notes this side of this line.

STATION	B. S.	H. I.	F. S.	ELEV.	
		TEST	HOLE	#9.	
Location:	GARVEY	AVE &	MERCED	AVE.	S.E. COR.
		83' South	+ 31' East of ℄ Int.		
B.M. #9	4.37	263.30		258.93	B.M. #9 EL = 258.93 as per FB 1165 Pg 263 GARVEY AVE & MERCED AVE. S.E. Cor L+T. in Cb. 5' E. of E. end C.R.
Test Hole #9			4.6	258.7	Ground Surface at test Hole #9
B.M. #9			4.37	258.93	B.M. #9 see above
				LOG.	
			0.0' to	3.0'	sandy Loam dry.
			3.0 to	4.0'	sand dry.
			4.0 to	5.0'	sandy Loam dry.
			5.0 to	7.0'	sandy " traces of D.G. damp.
			7.0 to	8.5'	Black adobe & Traces clay wet
			8.5 to	10.7'	sand + Traces of clay
			10.7 to	12.3	D.G. & " " " struck water at 10.7'
				9.0'	Water stands after 24 hrs

F.B. 1165 Pg. 256 Job No. 6200 Division No. Notes Red. Plotted No. Profile
Survey of Sanitation Investigation (Chico Ave) Date Date X-Sec.
Survey by Granquist Notes G.G. Notes Chkd. Checked No.
Indexed C. Jones Date 8-25-47 Date Date

FORM 307 SM 1-46

PLEASE RETURN TO
LOS ANGELES COUNTY SURVEYOR
700 HALL OF RECORDS

NOTE: ANY ADDITIONS OR CHANGES ON THIS SHEET MUST BE MADE OR CIRCLED IN RED INK, WITH DATE AND NAME OF PERSON MAKING CHANGE.

Do not extend notes this side of this line.

1 39.4 G

7.4

STATION	B. S.	H. I.	F. S.	ELEV.	
		ARLINE AVE, ET AL.-S.S.-C.I. 1169 TEST HOLES.			
TEST HOLE #1:- PIONEER BLVD & WILLOW ST.-178' N. & 25' W. of ℄ INTER.					
B.M. AL-6	3.34	43 75		40.41	B.M. AL-6-Elev. 40.413-F.B. 1187-127 PIONEER BLVD (E. Side) & Willow ST. BT. Spk. in center Conc. Hd. Wall-8' N. of S.P.L. Willow ST. PROD.
			5.0	38.8	GROUND
			12.0	31.8	clay Loam (MOIST
			13 5	30.3	" " Water
			12.1	31 7	Water Level NEXT DAY ← (9-16-47)
B.M. AL-6			3.~~43~~ 34	40 41	B.M. AL-6 - SEE ABOVE
			11.5	32 3	WATER LEVEL 11:55 A.M. 1-21-48)
TEST HOLE #2:- ARLINE AVE. & SOSA AVE. - 21' E. & 236' N. of ℄ INTERSECT.					
B.M. AL-18	4.62	44.39		39.77	B.M. AL-18-Elev 39.766-F.B. 1187-134 ARLINE AVE. & SOSA AVE. N.E. Cor. BT. Spk. in Cb. 10' N. of N. end CR.
			4.8	39.6	GROUND
			9.3	35 1	sandy Loam
			13.0	31.4	Wet " " "
			11.3	33.1	Water Level Next DAY.
B.M. AL-18			4.62	39.77	B.M. AL-18 - SEE ABOVE
			11.3	33.1	WATER - 11:20 A.M. 1-21-48

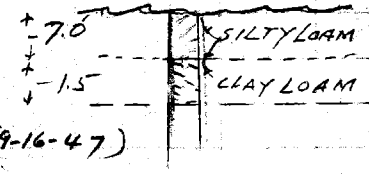

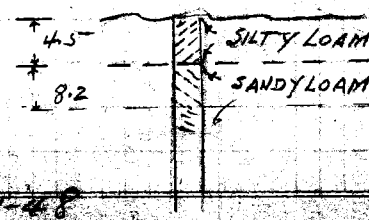

Profile No. ____ Notes Red ____ Plotted ____ Job No. 1169 Division No. ____ F.B. 1165 Pg. 257
X-Sec. No. ____ Date ____ Date ____ Survey of ARLINE AVE. ET AL. - S.S.
Notes Chkd. ZDM Checked ____ Survey by C.V. CRUMLEY Notes C.V.C. Date 9-15-47
Date 9/17/47 Date ____ Map No. ____ [illegible]

FORM 307 SM 1-46

PLEASE RETURN TO
LOS ANGELES COUNTY SURVEYOR
700 HALL OF RECORDS

NOTE: ANY ADDITIONS OR CHANGES ON THIS SHEET MUST BE MADE OR CIRCLED IN RED INK, WITH DATE AND NAME OF PERSON MAKING CHANGE.

Do not extend notes this side of this line.

STATION	B. S.	H. I.	F. S.	ELEV.	
TEST HOLE #3 :- WALNUT ST. & ALLEY WEST of PIONEER BLVD - 23' N. & 10' E. ℄ INTER.					
B.M. AL-26	3.24	42.49 ✓		39.25 ✓	B.M. AL-26 - Elev. 39.250 - F.B. 1187-141 ALLEY N. of CHESTNUT ST. & ALLEY W. PIONEER BLVD. cut spk. W. SIDE P.P. # 334513 E.
			4.5	38.0	
			10.0	32.5	WET SANDY LOAM
			12.0	30.5	Water - Sandy silt.
			11.1	31.4	Water Level - Next DAY. ←
			8.9	33.6 ✓	" " - 11.30 A.M. 1-21-48
B.M. AL-26			3.24	39.25	B.M. AL-26 - SEE ABOVE
TEST HOLE #4 :- ADAMS ST. & ALLEY N. of CENTRALIA AVE. 18' E. & 6' S. ℄ INTER -					
BM-AL-24	3.62	42.28 ✓		38.66 ✓	B.M. AL-24 - Elev 38.664 - F.B. 1187-140 ALLEY N. of CENTRALIA AVE. ± 125' E. of ADAMS ST. cut spk. IN N.E. SIDE P.P. # 666038 E
			5.0	37.3	GROUND.
			10.0	32.3	SANDY SILT. (MOIST.)
			13.0	29.3	Water - Sandy SILT
			12.2	30.1	Water Level Next DAY ←
			11.5	30.8 ✓	" " 11:40 A.M. - 1-21-48
BM-AL-24			3.62	38.66	B.M. AL-24 - SEE Above



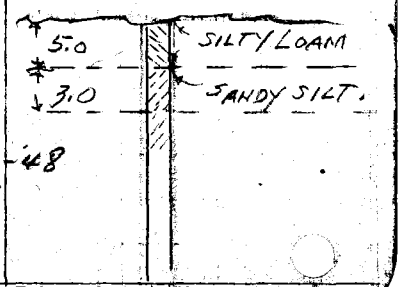

Profile No. ____ X-Sec. No. ____
Plotted ____ Date ____ Checked ____ Date ____
Notes Red ____ Date ____ Notes Chkd. [illegible] Date 9/17/47
Division No. 1169 Job No. 1169
Survey of ARLINE AVE., ET AL-58
Survey by C.V. CRUMLEY Notes C.V.C. Date 9-15-47
Indexed [illegible] C. [illegible] Date [illegible]

FORM 307 SM 1-48

PLEASE RETURN TO
LOS ANGELES COUNTY SURVEYOR
700 HALL OF RECORDS

NOTE: ANY ADDITIONS OR CHANGES ON THIS SHEET MUST BE MADE OR CIRCLED IN RED INK, WITH DATE AND NAME OF PERSON MAKING CHANGE.

5

Do not extend notes this side of this line.

STATION	B. S.	H. I.	F. S.	ELEV.	
TEST HOLE #5:- SEINE AVE. & ALLEY N. of CENTRALIA AVE. 24' E. & 14' S. of ℄ INTER.					
					B.M. AL-12 - Elev. 37.274 - F.B. 1187-129
B.M.-AL-12	5.40	42.67		37.27	CENTRALIA AVE & SEINE AVE - N.E. COR. BT. SPK. IN CURB - 3' N. of N. end CR.
			4.8	37.9	GROUND
			8.8	33.9	Wet - FINE SAND
			10.0	32.7	Water - FINE SAND
			10.0	32.7	Water Level NEXT DAY (9-16-47)
			10.0	32.7	" " 11:40 A.M. - 1-21-48
AL-12			5.40		B.M. AL-12 - SEE ABOVE
TEST HOLE #6:- ARLINE AVE. & ALLEY N. of CENTRALIA AVE. - 23' E. & 7' N. ℄ INTER. FOR PUMPING PLANT.					
					B.M. AL-11 - Elev. 37.863 - F.B. 1187-128
B.M. AL-11	4.98	42.84		37.86	CENTRALIA AVE. & ARLINE AVE. N.E. COR. BT. SPK. IN CG. 3' N. of N. end CR.
			5.6	37.2	GROUND
			9.6	33.2	SILTY SAND
			11.0	31.8	Water
			10.2	32.6	Water Level NEXT DAY (9-16-47)
			17.5	25.3	FINE SAND
			9.8	33.0	WATER LEVEL - 11:45 A.M. - 1-21-48
			18.0	24.8	Clay
			21.0	21.8	SILTY CLAY
			25.5	17.3	" "
B.M. AL-11			4.98	37.86	- B.M. AL-11 - SEE ABOVE

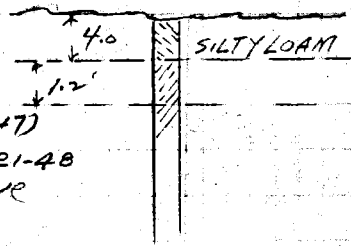



Profile No. ____ Notes Red ____ Plotted ____ Job No. 1165 Division No. ____
X-Sec. No. ____ Date ____ Date ____ Survey of ARLINE AVE. ETAL - SSR
Notes Chkd. Date 9/16/47 Chkd. Date ____ Survey by C. W. CRAWLEY Note Book ____ Page ____
Map No. ____ Indexed ____

FORM 307 SM 1-46

PLEASE RETURN TO
LOS ANGELES COUNTY SURVEYOR
700 HALL OF RECORDS

NOTE: ANY ADDITIONS OR CHANGES ON THIS SHEET MUST BE MADE OR CIRCLED IN RED INK, WITH DATE AND NAME OF PERSON MAKING CHANGE.

Do not extend notes this side of this line.

Profile No. ____ X-Sec. No. ____

Job No. 1169 Division No. ____ Notes Red. ____ Plotted ____ Date ____

Survey of A. RLINE AVE, ET AL-5.51 Date ____ Notes Chkd. ____ Checked ____ Date ____

Survey by C.V.C. RUMLEY Notes C.V.C. Date 9-16-47

Indexed B. C. Date 9/17/47

B/165 Pg 260

STATION	B. S.	H. I.	F. S.	ELEV.		
TEST HOLE #7:- REGNIER AVE. & ALLEY N. OF CENTRALIA RD. - 24W & 15S. ℄ INTER.						
B.M. AL-13	4.72	39.33		34.61	B.M. AL-13 - Elev 34.612 F.B. 1187 CENTRALIA RD. & REGNIER AVE. N.W. COR. BT. SPK. IN CURB - 4' N. of N. end CR.	
			4.3	35.0	GROUND	
			9.8	29.5	SILTY SAND	5.5 SILTY LOAM
			10.3	29.0	WATER	
			10.0	29.3	Water - 2 HRS Later (9-16-47)	
			9.1	30.2	WATER - 11:50 AM. 1-21-48	
B.M. AL-13			4.72	34.61	B.M. AL-13 - SEE ABOVE	
TEST HOLE #8:- REGNIER AVE. & TRACT LINE N. OF SOSA AVE. 29W. & 8' N. OF ℄ INTER.						
B.M. AL-16	5.33	43.67		38.34	B.M. AL-16 - Elev 38.339 - F.B. 1187-133 REGNIER AVE. & SOSA AVE. - N.W. COR. BT. SPK. IN CURB - 4' N. of N. end CR.	
			3.9	39.8	GROUND	
			9.0	34.7	SILTY SAND (MOIST)	5.1 SILTY LOAM
			11.0	32.7	Water	
			10.2	33.5	Water Level 2 HRS. Later	
			11.0	32.7	WATER LEVEL - 11:55 A.M. 1-21-48	
B.M. AL-16			5.33	38.34	B.M. AL-16 - SEE ABOVE	

FORM 307 5M 1-46

PLEASE RETURN TO
LOS ANGELES COUNTY SURVEYOR
700 HALL OF RECORDS

NOTE: ANY ADDITIONS OR CHANGES ON THIS SHEET MUST BE MADE OR CIRCLED IN RED INK, WITH DATE AND NAME OF PERSON MAKING CHANGE.

Do not extend notes this side of this line.

STATION	B. S.	H. I.	F. S.	ELEV.		
	C.I. 1203 - MARGARET ST. - S.S. - TEST BORINGS.					
TEST HOLE #1 :- MARGARET ST. & EAST RD. S.E. COR. - 33' S. & 12' E. of ℄ INT.						
M.M.-5	1.75	24.79		23.04	B.M. M.M.5 - Elev. 23.044 - F.B. 1213-87 MARGARET ST. & EAST RD. - N.W. COR. L.&T. IN 2ND STEP - W. SIDE HOUSE #149	
			4.8	20.0	GROUND	
			13.8	11.0	HARD-GRAY ADOBE - No Water	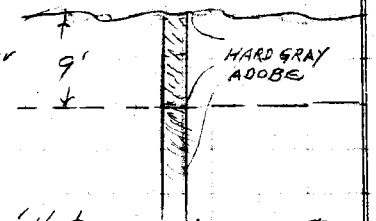
M.M.-5			1.75	23.04	B.M. SEE ABOVE	
TEST HOLE # 2 :- MARGARET ST. - W. SIDE, ±12.5' W. ℄ & ±470' N. ℄ DOMINGUEZ ST.						
B.M. M.M.3	3.1	24.0		20.94	B.M. M.M.3 - Elev. 20.944 - F.B. 1213-86 MARGARET ST. (W. Side) ±500' N. ℄ DOMINGUEZ ST. L.&T. IN N. END CONC. STEP TO HOUSE #20901	
			5.2	18.8	GROUND	
			12.0	12.0	GRAY ADOBE CLAY -	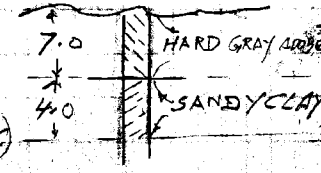
			16.0	8.0	YELLOW SANDY CLAY (No water)	
MM-3			3.1	20.9	B.M. - MM-3 - SEE ABOVE.	

Profile No. ____ Notes Red ____ Plotted ____ Job No. 1203 Division No. ____ F.B. No. 265 Pg. 261
X-Sec. No. ____ Date ____ Date ____ Survey of MARGARET ST. S.S.
Notes Chk'd [illegible] Checked ____ Survey by C.V. CRUMLEY Notes C.V.C. Date 9-29-47
Date 10/6/47 Date ____ Map No. ____ Indexed ____ Date 15 [illegible]

FORM 307 5M 1-46

PLEASE RETURN TO
LOS ANGELES COUNTY SURVEYOR
700 HALL OF RECORDS

NOTE: ANY ADDITIONS OR CHANGES ON THIS SHEET MUST BE MADE OR CIRCLED IN RED INK, WITH DATE AND NAME OF PERSON MAKING CHANGE.

Do not extend notes this side of this line.

STATION	B. S.	H. I.	F. S.	ELEV.	
B.M. MM-2	0.37	16.16		15.79	B.M. MM-2
TEST HOLE # 3:- MARGARET ST. & DOMINGUEZ ST.-N.W. COR. - 60' N & 40' W. ℄ INTER					
			4.2	12.0	℄ MARGARET ST. OPPOSITE HOLE
			8.0	8.2	GROUND AT HOLE (IN Slough)
			18.2	-2.0	BLACK ADOBE (No Water)
M.M.2			0.37	15.79	B.M. MM-2 - SEE ABOVE.

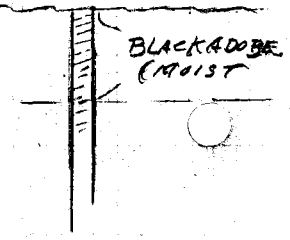

NOTE:- THE CONTRACTOR DIGGING CESS-POOLS IN THIS DISTRICT REPORTS Water BACK OF HOUSE AT S.W. COR. MARGARET ST. & DOMINGUEZ ST. AT 16' Below Ground Surface. Water AT 24' BELOW " " " IN Middle of BLOCK ON ST. WEST. (SHEARER ST.) (±500' N. of DOMINGUEZ ST. C.V.C.

Job No. 1203 Division No. Notes Red Plotted Profile
Survey of MARGARET ST. Date Date No.
Survey by C.V. CRUMLEY Notes C.V.C. Notes Chkd. Checked X-Sec.
Indexed Date 10-1-47 Date Date No.
B. 465 Pg. 262

FORM 307 10M 10-46

PLEASE RETURN TO
LOS ANGELES COUNTY SURVEYOR
700 HALL OF RECORDS

NOTE: ANY ADDITIONS OR CHANGES ON THIS SHEET MUST BE MADE OR CIRCLED IN RED INK, WITH DATE AND NAME OF PERSON MAKING CHANGE.

Do not extend notes this side of this line.

STATION	B. S.	H. I.	F. S.	ELEV.	
			TEST HOLE No 1		
	20' W OF ℄ INT DOWNEY AVE & JEFFERSON ST				
BMVA9	3.66	74.26		70.60	BMVA9 Elev: 70598 FB 1272-8 Downey Ave (W side) at Jefferson ST Bt spk in conc. guy block to radio tower opp Hse 3.8
			4.11	70.15	℄ int Downey & Jefferson
			5.6	68.7	Ground elev at Test Hole
			13.4	60.9	Water Elev after 3½ Hrs
TP	4.46	74.35	4.37	69.89	
BM VA9			3.75	70.60	BMVA9 El = 70598 See above
			TEST HOLE No 2		
	200' N & 20' E OF ℄ INT DOWNEY AVE & JACKSON ST				
BMVA13	4.18	70.20		66.02	BMVA13 Elev = 66016 FB 1272-10 Downey Ave & Jackson St SW Cor L & N in cb 4' W of E end
			4.16	66.04	℄ Downey Ave Opposite Test Hole
			5.2	65.0	Ground Elev at Test Hole
			12.1	58.1	Water Elev After 4 Hrs
TP	4.14	70.11	4.23	65.97	
BM VA13			4.09	66.02	BMVA13 El = 66016 See above

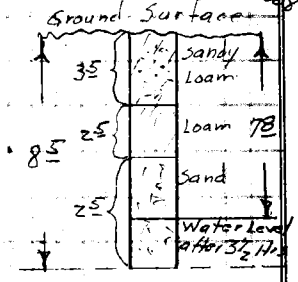

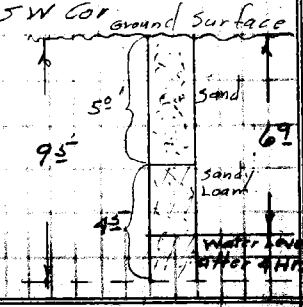

Profile No. ____ Notes Red ____ Plotted ____ Job No. 1199 Division No. ____
X-Sec. No. ____ Date ____ Date ____ Survey of Downey Ave ETAL
Notes Chkd ____ Checked ____ Survey by Gunderson Notes HCG Date 10-8-47
Map No. ____ Date ____ Date ____ Indexed R. C. Johnson Date AUG 9 '50

F.B. 1165 Pg. 2

FORM 307 10M 10-46

PLEASE RETURN TO
LOS ANGELES COUNTY SURVEYOR
700 HALL OF RECORDS

NOTE: ANY ADDITIONS OR CHANGES ON THIS SHEET MUST BE MADE OR CIRCLED IN RED INK, WITH DATE AND NAME OF PERSON MAKING CHANGE.

Do not extend notes this side of this line.

STATION	B. S.	H. I.	F. S.	ELEV.	
		TEST HOLE No 3			
		25'N & 30' E OF ℄ INT KLONDIKE AVE & 2ND ST			
BMVA3	4.42	78 11		73 69	BMVA3 - Elev = 73.686 FB 1272-7 2ND ST (S side) 100'± E of ℄ Klondike Ave Bt Spk in NE Cor conc drive to Hse #546
			5 55	72 56	℄ 2ND St opposite Test Hole
			6 0	72 1	Ground El. at Test Hole
			15 7	62 4	Water Elev after 3 1/4 Hrs
TP	3.12	78 04	3 19	74 92	
BMVA3			4 35	73 69	BMVA3 Elev: 73.686 See Above
		TEST HOLE No 4			
		15 W. ℄ INDIANA AVE & 500± S OF ℄ COMPTON BLVD			
BMVA7	2 29	75 22		72 93	BMVA7 El: 72.933 FB 1272-8 Adams St & Indiana Ave SW Cor Bt Spk in Conc Guy Block to Radio Tower
			4 75	70 47	℄ Indiana Ave Opposite Test Hole
			4 9	70 3	Ground El. at Test Hole
			14 3	60 9	Water Elev after 18 Hrs.
TP	2 71	74 94	2 99	72 23	
BMVA7			2 01	72 93	BMVA7 El: 72.933 See Above

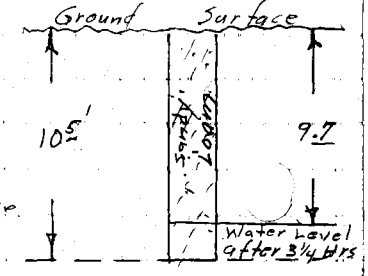

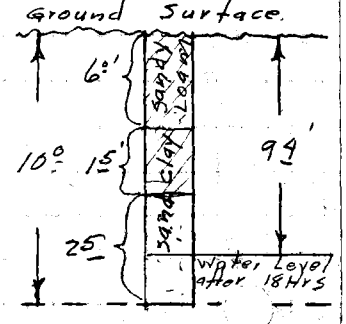

F.B. 1165 PG. 264

Job No. 1199 Division No. Notes Red. Plotted Profile

Survey of Downey Ave et al Date Date No. X-Sec.

Survey by Sunderson Notes HDG Notes Chkd. Checked Date No.

Indexed R. C. Johnson Date

FORM 307 10M 10-46

PLEASE RETURN TO
LOS ANGELES COUNTY SURVEYOR
700 HALL OF RECORDS

NOTE: ANY ADDITIONS OR CHANGES ON THIS SHEET MUST BE MADE OR CIRCLED IN RED INK, WITH DATE AND NAME OF PERSON MAKING CHANGE.

Do not extend notes this side of this line.

STATION	B. S.	H. I.	F. S.	ELEV.	
		TEST HOLE No. 5			
		EPL OF VIRGINIA AVE – 300' ± S OF E COMPTON BLVD			
					BM VA7 El = 72.933 FB 1272-8 Adams St & Indiana Ave SW Cor.
BM VA7	3.74	76.67		72.93	Bt Sph in conc guy block to radio tower
			4.8	71.9	Ground El at Test Hole
			14.8	61.9	Water Elev after 1¾ Hrs.
TP	0.80	76.28	1.19	75.48	
BM VA7			3.34	72.92	BM VA7 El = 72.933 See above
		TEST HOLE No. 6			
		90'± S & 20' W of INT CENTER ST & FIRST ALLEY W OF CALIF AVE			
					BM C39 Elev = 70.124 FB 1272-11 Center St & Orisaba Ave (Penn Ave)
BM C39	4.77	74.89		70.12	Bt Sph in Pvt on Orisaba Ave 4'± of N edge
			5.22	69.67	± Alley (Pvt) opposite Test Hole
			5.5	69.4	Ground Elev at Test Hole
			13.7	61.2	Water Elev after 4 Hrs.
TP	4.70	74.45	5.14	69.75	
BM C39			4.30	70.15	BM C39 Elev = 70.124 See above

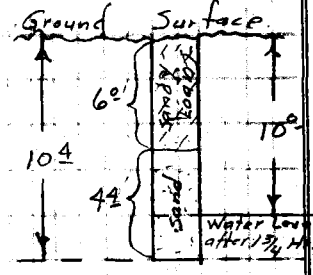

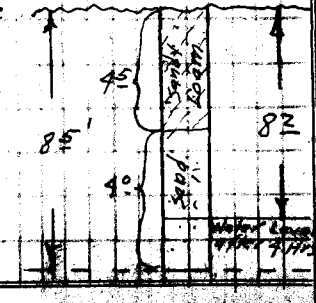

Profile
Notes Red
No. Date
X-Sec.
Notes Chkd
No. Date
Plotted
Date
Checked
Date
Job No. 1119 Division No.
Survey of Downey Ave ET AL
Survey by Sunderman & Hugs Date 10-8-47
Map No.
Notes Jackson
Indexed Date
FB 1272

[illegible] PG. 266

Job No. _____ Division No. _____ Notes Red. _____ Plotted _____

Survey of _____ Date _____ Date _____

Survey by _____ Notes _____ Notes Chkd. _____ Checked _____

Indexed _____ Date _____ Date _____ Date _____

STATION

B.S.

H.I.

F.S.

ELEV.

FORM 807 JOH 10-45

LOS

[redacted]

[redacted]

[redacted]